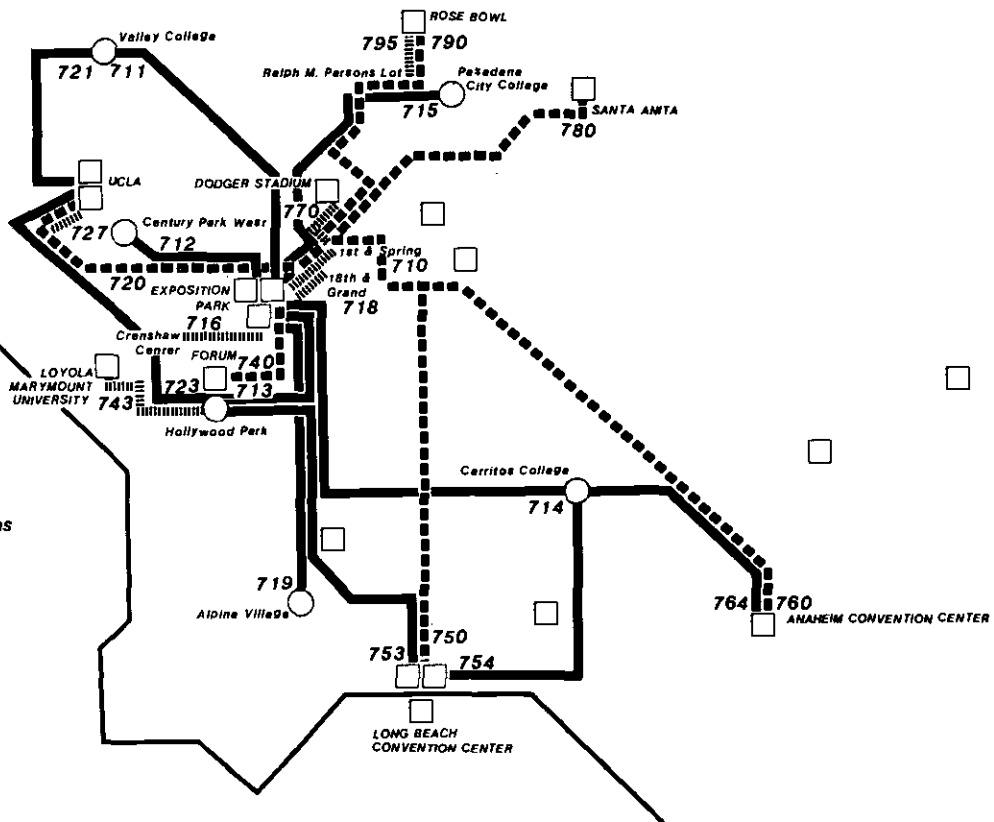


Supplemental Operator Service Instructions for the 1984 Olympic Games

July 28, 1984 - August 12, 1984

REFERENCE COPY

- Venue Site
- Park/Ride Locations
- Park/Ride Service
- - - - - Express Service
- ||||| Shuttle Service



SCRTD
1984
.596
c.1



Southern California Rapid Transit District


TABLE OF CONTENTS

- Section 1 - Exposition Park Terminal and Staging Area Operations
- Section 2 - Staging Area Routings - Figueroa & 39th Sts. Terminal
- Section 3 - Staging Area Routings - Leighton Ave. & 39th St. Terminal
- Section 4 - Pull Out Routings - Divisions to Staging Areas
- Section 5 - Additional Pull Outs and Pull Ins - Division to Terminal
- Section 6 - Staging Area Routings - First & Spring Sts. Terminal



SECTION 1



NOT TO SCALE



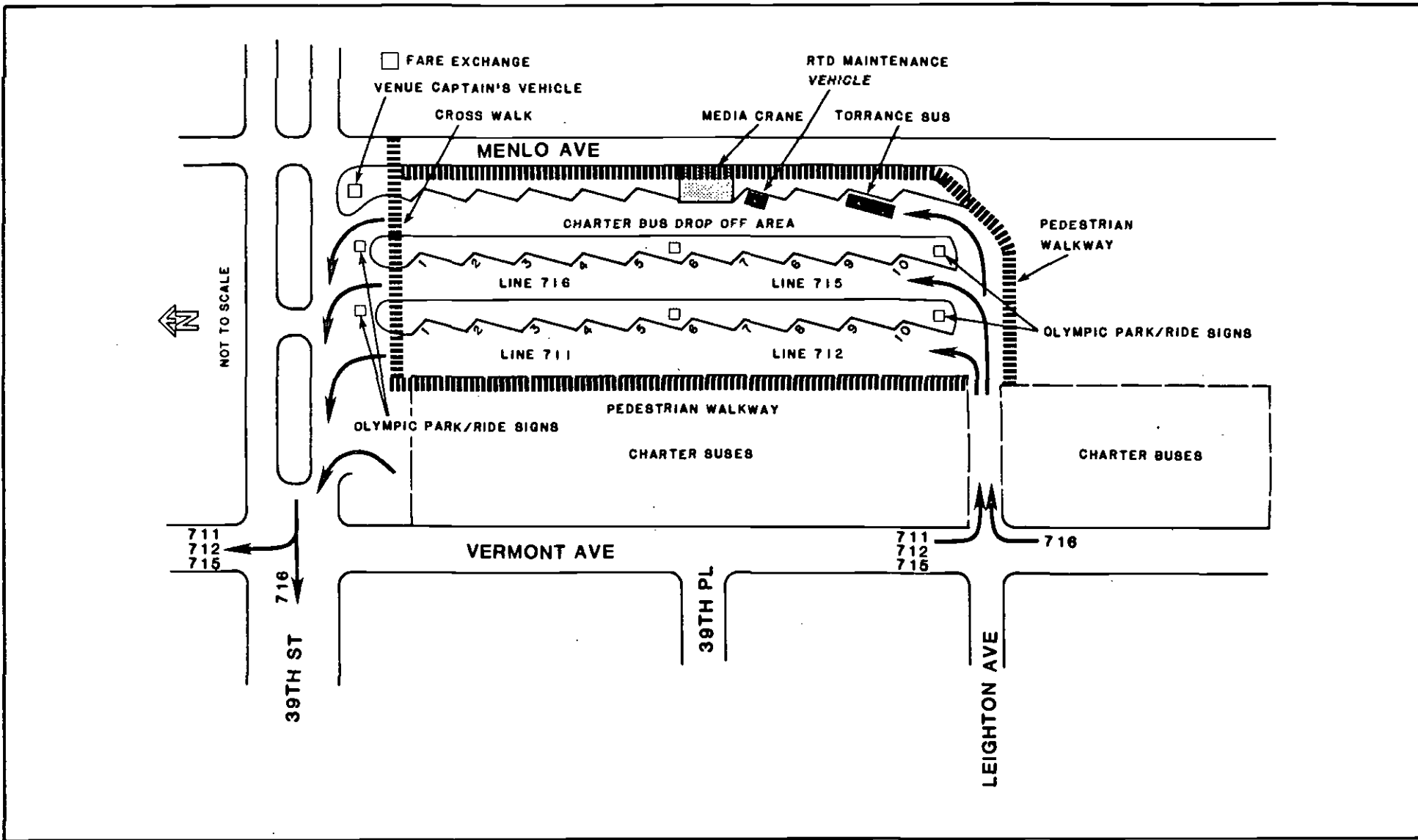
RESTROOMS AT VARIOUS LOCATIONS IN PARK

 INBOUND BUS MOVEMENTS
 OUTBOUND BUS MOVEMENTS

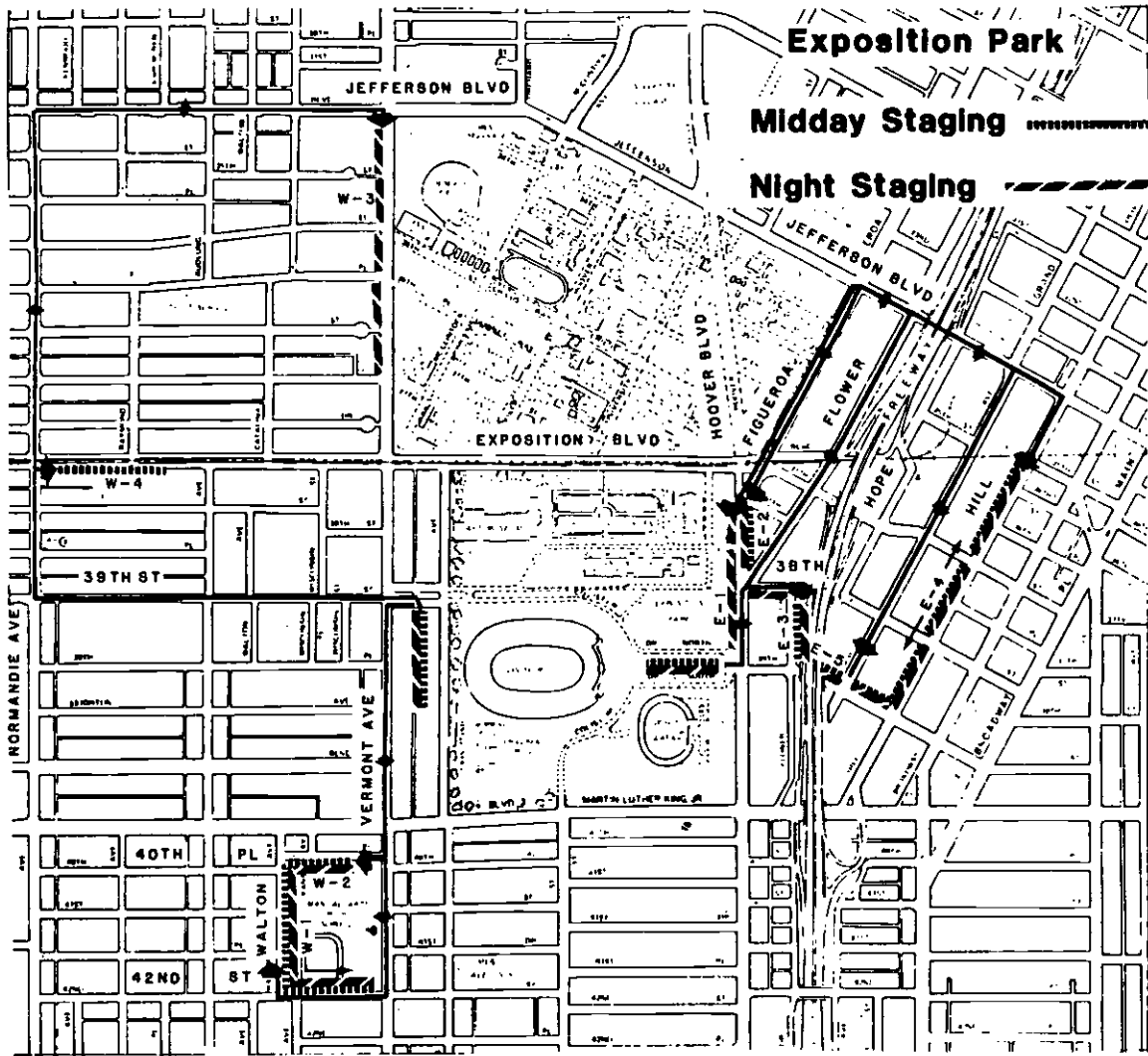


EXPOSITION PARK EAST

LINES 710, 713, 714, 718, 719



**EXPOSITION PARK WEST
LINES 711, 712, 715, 716**



**EXPOSITION PARK
EAST & WEST STAGING AREAS**

SECTION 2

**STAGING AREA ROUTINGS
EXPOSITION PARK TERMINALS**

Staging Areas For Figueroa & 39th Street Terminal

Route 1

From Terminal to Figueroa Street (west curb)

via terminal roadway, L-Figueroa St., R-Flower St., L-Jefferson Blvd., L-Figueroa St. (regular traffic lanes) to west curb of Figueroa St. north of 39th St. as directed.

To Terminal (39th & Figueroa Sts.)

via Figueroa St. and R-39th St. into terminal.

Route 2

From Terminal to Figueroa Street (bus lanes)

via terminal roadway, L-Figueroa St., R-Flower St., L-Jefferson Blvd., L-Figueroa St. (operate in bus only lanes) to position north of 38th St. as directed.

To Terminal (39th & Figueroa Sts.)

via Bus Lanes, L-38th St., R-Flower Dr., R-39th St. into terminal.

Route 3

From Terminal to Flower Dr.

via terminal roadway, L-Figueroa St., R-38th St. and R-Flower Dr. (stage buses on east curb as directed).

To Terminal (39th & Figueroa Sts.)

via Flower Dr., R-39th St. into terminal.

Route 4

From Terminal to Hill Street

via terminal roadway, L-Figueroa St., R-Flower St., R-Jefferson Blvd., and R-Hill St. to staging area north of 39th St. as directed.

To Terminal (39th & Figueroa Sts.)

via Hill St. and R-39th St. into terminal.

Route 5

From Terminal to Grand Ave.

via terminal roadway L-Figueroa St., R-Flower St., R-Jefferson Blvd. and R-Grand Ave. to staging area north of 39th St., as directed.

To Terminal (39th & Figueroa Sts.)

via Grand Ave., and R-39th St. into terminal.

Route 6

From Terminal to Broadway Place

via terminal roadway, L-Figueroa St., R-Flower St., R-Jefferson Blvd., and R-Main St. - Broadway Pl. to staging area north of 39th St. as directed.

To Terminal (39th & Figueroa Sts.)

via Broadway Pl., R-39th St. into terminal.

Route 7

From Terminal to Location 25

via terminal roadway, L-Figueroa St., R-Flower St., L-Venice Blvd. and L-Toberman St. into Location 25.

To Terminal (39th & Figueroa Sts.)

via exit driveway, Toberman St., R-Venice Blvd., R-Figueroa St. (enter bus only lanes north of Exposition Blvd.). Operate in bus only lanes, L-38th St., R-Flower Dr. and R-39th St. into terminal.

NOTE: If directed to operate directly to staging areas from Location 25 operate as follows:

Hill St. staging area

via regular route to Figueroa St. and 30th St, continue along Figueroa St., L-Jefferson Blvd., and R-Hill St. to staging area.

Grand Ave. staging area

via regular route to Figueroa St. and 30th St., continue along Figueroa St., L-Jefferson Blvd. and R-Grand Ave. to staging area.

Flower Dr. staging area

via Figueroa St., operate in bus lanes, L-38th St. and R-Flower Dr. to staging area as directed.

Figueroa St. (between State Dr. & 39th St.)

via regular route to Figueroa St. & 30th St., continue along Figueroa St. (regular traffic lanes) to staging area between State Dr. and 39th St. as directed.

Broadway Place staging area

via regular route to Figueroa St. & 39th St., continue along Figueroa St., L-Jefferson Blvd., R-Main St.-Broadway Pl. to staging area as directed.

SECTION 3

**STAGING AREA ROUTINGS
EXPOSITION PARK TERMINALS**

Staging Areas For Leighton Ave. & 39th St. Terminal

Route 1

From Terminal To 42nd St. & Walton Ave. Staging Area

via terminal roadway, L-39th St., L-Vermont Ave., R-42nd St. and R-Walton Ave. to staging area, as directed.

NOTE: Operators may be directed to stage buses on 42nd St. prior to turning onto Walton Ave.

To Terminal (Leighton Ave.)

via Walton Ave., R-King Jr. Blvd., L-Vermont Ave., R-Leighton Ave., and L-into terminal.

Route 2

From Terminal To 40th Pl. Staging Area

via terminal roadway, L-39th St., L-Vermont Ave., and R-40th Pl. (park buses on south curb between Walton Ave. and Vermont Ave., as directed.

To Terminal (Leighton Ave.)

via 40th Pl., R-Walton Ave., R-King Jr. Blvd., L-Vermont Ave., R-Leighton Ave. and L-into terminal.

Route 3

From Terminal To Vermont Avenue (Between Jefferson Blvd. & 37th Pl.) Staging Area

via terminal roadway, L-39th St., R-Normandie Ave., R-Jefferson Blvd. and R-Vermont Ave. to staging area, as directed.

To Terminal (Leighton Ave.)

via Vermont Ave. (operate in bus only lane) L-Leighton Ave. and L-into terminal.

Route 4

From Terminal to Exposition Boulevard (Between Normandie Ave. & Raymond Ave.) Staging Area

via terminal roadway, L-39th St., R-Normandie Ave., and Exposition Blvd. to a staging area, as directed.

To Terminal (Leighton Ave.)

via Exposition Blvd., R-Vermont Ave. (operate in bus only lane), L-Leighton Ave. and L-into terminal.

Route 5

From Terminal To Location 25

via terminal roadway, L-39th St., R-Vermont Ave., R-Venice Blvd., and R-Toberman St., into location 25.

To Terminal (Leighton Ave.)

via exit roadway - Toberman St., L-Venice Blvd., L-Vermont Ave., L-Leighton Ave. and L-into off-street terminal.

NOTE: If directed to operate directly to staging areas from Location 25, operate as follows.

Vermont Ave. Staging Area (between Jefferson Blvd. & 37th Pl.)

via exit roadway - Toberman St., L-Venice Blvd., L-Vermont Ave. to staging area between Jefferson Blvd. and 37th Pl., as directed.

42nd St. & Walton Ave. Staging Area

via exit roadway - Toberman Ave., L-Venice Blvd., L-Vermont Ave., R-42nd St. and R-Walton Ave. to staging area, as directed.

Route 6

From Terminal To Location 23

via terminal roadway, L-39th St., L-Normandie Ave., R-Slauson Ave., and L-into Location 23. park buses in lanes 1, 2 or 3, as directed.

To Terminal (Leighton Ave.)

via East exit gate, R-Slauson Ave., L-Normandie Ave., R-King Jr. Blvd., L-Vermont Ave., R-Leighton Ave. and L-into terminal.

NOTE: If directed to operate directly to staging area from Location 23, operate as follows:

42nd St. & Walton Ave. Staging Area

via East exit gate, R-Slauson Ave., L-Vermont Ave., L-42nd St. and R-Walton Ave., stage as directed.

40th Pl. & Vermont Ave. Staging Area

via East gate, R-Slauson Ave., L-Vermont Ave., and L-40th Pl. to staging area, as directed.

Vermont Ave. (Between Jefferson Blvd. & 37th Pl.)

via East gate, R-Slauson Ave., L-Normandie Ave., R-Jefferson Blvd., and R-Vermont Ave. to staging area, as directed.

Route 7

From Terminal To Division 5

via terminal roadway, L-39th St., L-Normandie Ave., R-Slauson Ave., R-2nd Ave. and R-into Division, park buses in lanes 24, 25 or 26, as directed.

To Terminal (Leighton Ave.)

via R-2nd Ave., R-54th St., L-Normandie Ave., R-King Jr. Blvd., L-Vermont Ave., R-Leighton Ave., and L-into terminal.

NOTE: If directed to operate directly to staging area from Division 5, operate as follows:

42nd St. & Walton Ave., Staging Area

via R-2nd Ave., R-54th St., L-Vermont Ave., L-42nd St. and R-Walton Ave., to staging area, as directed.

40th St. & Vermont Ave., Staging Area

via R-2nd Ave., R-54th St., L-Vermont Ave., and L-40th Pl., to staging area, as directed.

Vermont Ave. (Between Jefferson Blvd. & 37th Pl.)

via R-2nd Ave., R-54th St., L-Normandie Ave., R-Jefferson Blvd. and R-Vermont Ave. to staging area, as directed.

SECTION 4

LINES 710 & 718
BUSES OUT OF DIVISION 1 - TO

Figueroa St. (West curb - between State Dr. & 39th St.) Staging area

via R-Alameda St., R-Olympic Blvd., L-San Pedro St., R-Jefferson Blvd., L-Figueroa St. (operate in regular traffic lanes) to staging area between State Dr. and 39th St., as directed.

Figueroa St. - Bus Lanes - Staging area

via R-Alameda St., R-Olympic Blvd., L-San Pedro St., R-Jefferson Blvd., L-Figueroa St. (operate in bus only lanes) to position north of 38th St., as directed.

Flower Dr. - Staging area

via R-Alameda St., R-Olympic Blvd., L-San Pedro St., R-Jefferson Blvd., L-Figueroa St., (operate in bus only lanes) L-38th St. and R-Flower Dr. to staging area, as directed.

Grand Ave. - Staging area

via R-Alameda St., R-Olympic Blvd., L-San Pedro St., R-Jefferson Blvd. and L-Grand Ave. to staging area, as directed.

Hill St. Staging area

via R-Alameda St., R-Olympic Blvd., L-San Pedro St., R-Jefferson Blvd. and L-Hill St. to staging area, as directed.

LINES 710, 715 & 71B
BUSES OUT OF DIVISION 3 - TO

Figueroa St. (West curb - between State Dr. & 39th St.) Staging area

via R-Ave. 28, R-Figueroa St., L-Pasadena Freeway on-ramp, Pasadena Freeway - Harbor Freeway, R-Olympic Blvd. off-ramp, R-Blaine St., R-Olympic Blvd., R-Figueroa St. (operate in regular traffic lanes) to staging area between State Dr. & 39th St., as directed.

Figueroa St. - Bus lanes - Staging area

via R-Ave. 28, R-Figueroa St., L-Pasadena Freeway on-ramp, Pasadena Freeway - Harbor Freeway, R-Olympic Blvd. off-ramp, R-Blaine St., R-Olympic Blvd., R-Figueroa St. (operate in bus only lanes) to position north of 38th St., as directed.

LINES 710, 715 & 718
BUSES OUT OF DIVISION 3 - TO

Flower Dr. - Staging area

via R-Ave. 28, R-Figueroa St., L-Pasadena Freeway on-ramp, Pasadena Freeway - Harbor Freeway, R-Olympic Blvd. off-ramp, R-Blaine St., R-Olympic Blvd., R-Figueroa St., (operate in bus only lanes), L-38th St. and R-Flower Dr. to staging area, as directed.

Grand Ave. - Staging area

via R-Ave. 28, R-Figueroa St., L-Pasadena Freeway on-ramp, Pasadena Freeway - Harbor Freeway, R-Olympic Blvd. off-ramp, R-Blaine St., R-Olympic Blvd., R-Figueroa St., L-Jefferson Blvd. and R-Grand Ave. to staging area, as directed.

Hill St. - Staging area

via R-28th St., R-Figueroa St., L-Pasadena Freeway on-ramp, Pasadena Freeway - Harbor Freeway, R-Olympic Blvd. off-ramp, R-Blaine St., R-Olympic Blvd., R-Figueroa St., L-Jefferson Blvd., and R-Hill St. to staging area, as directed.

Vermont Ave. - Staging area (between Jefferson Blvd. & 37th Pl.)

via R-Ave. 28, R-Figueroa St., L-Pasadena Freeway on-ramp, Pasadena Freeway - Harbor Freeway, R-Olympic Blvd. off-ramp, R-Blaine St., R-Olympic Blvd., R-Figueroa St., R-Adams Blvd., and L-Vermont Ave. to staging area, (between Jefferson Blvd. and 37th Pl.), as directed.

42nd St. & Walton Ave. - Staging area

via R-Ave. 28, R-Figueroa St., L-Pasadena Freeway on-ramp, Pasadena Freeway - Harbor Freeway, R-Olympic Blvd. off-ramp, R-Blaine St., R-Olympic Blvd., R-Figueroa St., R-Adams Blvd., L-Vermont Ave., R-42nd St. and R-Walton Ave. to staging area, as directed.

LINE 713
BUSES OUT OF DIVISION 5 - TO

Figueroa St. (West curb - between State Dr. & 39th St.) staging area

via R-2nd Ave., R-54th St., L-Broadway, L-Jefferson Blvd., L-Figueroa St. (operate in regular traffic lanes) to staging area between State Dr. & 39th St., as directed.

Figueroa St. - Bus Lanes - Staging area

via R-2nd Ave., R-54th St., L-Broadway, L-Jefferson Blvd., L-Figueroa St., (operate in bus only lanes) to position north of 38th St., as directed.

LINE 713
BUSES OUT OF DIVISION 5 - TO

Flower Dr. - Staging area

via R-2nd Ave., R-54th St., L-Broadway, L-Jefferson Blvd., L-Figueroa St. (operate in bus only lanes) L-38th St., and R-Flower Dr. to staging area, as directed.

Grand Ave. - Staging area

via R-2nd Ave., R-54th St., L-Broadway, L-Jefferson Blvd., and L-Grand Ave., to staging area, as directed.

Hill St. - Staging area

via R-2nd Ave., R-54th St., L-Broadway, L-Jefferson Blvd., and L-Hill St., to staging area, as directed.

LINE 711
BUSES OUT OF DIVISION 8 - TO

Vermont Ave. - Staging Area (Between Jefferson Blvd. & 37th Pl.)

via R-Nordhoff St., R-Topanga Canyon Blvd., R-Simi Freeway on-ramp-East, Simi Freeway, R-Golden State Freeway Lane-South - Golden State Freeway, R-Hollywood Freeway Lane-South - Hollywood Freeway, R-Vermont Ave. off-ramp, L-Rosewood Ave., and R-Vermont Ave. to staging area, (between Jefferson Blvd. & 37th Pl.), as directed.

42nd St. & Walton Ave. - Staging area

via R-Nordhoff St., R-Topanga Canyon Blvd., R-Simi Freeway on-ramp-East - Simi Freeway, R-Golden State Freeway Lane-South - Golden State Freeway, R-Hollywood Freeway Lane-South - Hollywood Freeway, R-Vermont Ave. off-ramp, L-Rosewood Ave., R-Vermont Ave., R-42nd St. and R-Walton Ave. to staging area, as directed.

40th Pl. & Vermont Ave. - Staging area

via R-Nordhoff St., R-Topanga Canyon Blvd., R-Simi Freeway on-ramp-East -, Simi Freeway, R-Golden State Freeway Lane-South- Golden State Freeway, R-Hollywood Freeway Lane-South-, Hollywood Freeway, R-Vermont Ave. off-ramp, L-Rosewood Ave., R-Vermont Ave. and R-40th Pl. to staging area, as directed.

LINE 715
BUSES OUT OF DIVISION 9 - TO

Vermont Ave. - Staging area (Between Jefferson Blvd. & 37th Pl.)

via R-Santa Anita Ave., R-San Bernardino Freeway on-ramp-West-, San Bernardino Freeway, R-Long Beach Freeway-South-, Long Beach Freeway, R-Pomona Freeway-West-, Pomona Freeway - Santa Monica Freeway, R-Vermont Ave. off-ramp, and L-Vermont Ave. to staging area (between Jefferson Blvd. & 37th Pl.), as directed.

42nd St. & Walton Ave. - Staging Area

via R-Santa Anita Ave., R-San Bernardino Freeway on-ramp-West-, San Bernardino Freeway, R-Long Beach Freeway-South-, Long Beach Freeway, R-Pomona Freeway-West-, Pomona Freeway - Santa Monica Freeway, R-Vermont Ave. off-ramp, L-Vermont Ave., R-42nd St. and R-Walton Ave. to staging area, as directed.

40th Pl. & Vermont Ave. - Staging area

via R-Santa Anita Ave., R-San Bernardino Freeway on-ramp-West-, San Bernardino Freeway, R-Long Beach Freeway-South-, Long Beach Freeway, R-Pomona Freeway-West-, Pomona Freeway - Santa Monica Freeway, R-Vermont Ave. off-ramp, L-Vermont Ave., and R-49th Pl. to staging area, as directed.

LINE 715
BUSES OUT OF DIVISION 10 - TO

Vermont Ave. Staging Are (Between Jefferson Blvd. & 37th Pl.)

via Exit Roadway, R-Mission Rd., R-Golden State Freeway on-ramp-South-, Golden State Freeway - Santa Monica Freeway, R-Vermont Ave. off-ramp, and L-Vermont Ave. to staging area, as directed.

42nd St. & Walton Ave. - Staging area

via Exit Roadway, R-Mission Rd., R-Golden State Freeway on-ramp-South-, Golden State Freeway - Santa Monica Freeway, R-Vermont Ave. off-ramp, L-Vermont Ave., R-42nd St. and R-Walton Ave. to staging area, as directed.

40th Pl. & Vermont Ave. - Staging area

via Exit Roadway, R-Mission Rd., R-Golden State Freeway on-ramp-South-, Golden State Freeway - Santa Monica Freeway, R-Vermont Ave. off-ramp, L-Vermont Ave. and R-40th St. to staging area, as directed.

LINE 711
BUSES OUT OF DIVISION 15 - TO

Vermont Ave. - Staging area (Between Jefferson Blvd. & 37th Pl.)

via L-Branford Ave., L-Glenoaks Blvd., R-Sheldon St., R-Arleta Ave., R-Hollywood Freeway on-ramp-South-, Hollywood Freeway, R-Vermont off-ramp, L-Rosewood Ave. and R-Vermont Ave. to staging area, as directed.

42nd St. & Walton Ave. - Staging area

via L-Branford Ave., L-Glenoaks Blvd., R-Sheldon St., R-Arleta Ave., R-Hollywood Freeway on-ramp-South-, Hollywood Freeway, R-Vermont Ave. off-ramp, L-Rosewood Ave., R-Vermont Ave., R-42nd St. and R-Walton Ave. to staging area, as directed.

40th Pl. & Vermont Ave. - Staging area

via L-Branford Ave., L-Glenoaks Blvd., R-Sheldon St., R-Arleta Ave., R-Hollywood Freeway on-ramp-South-, Hollywood Freeway, R-Vermont Ave. off-ramp, L-Rosewood Ave., R-Vermont Ave. and R-40th Pl. to staging area, as directed.

LINES 713, 714 & 719
BUSES OUT OF OLD DIVISION 18 - TO

Figueroa St. (West curb - between State Dr. & 39th St.) - Staging area

via L-190th St., L-Harbor Freeway on-ramp-North-, Harbor Freeway, R-King Jr. Blvd. off-ramp, Hill St., L-Jefferson Blvd., L-Figueroa St. (operate in regular traffic lanes) to staging area between State Dr. & 39th St., as directed.

Figueroa St. - Bus Lanes, Staging Area

via L-190th St., L-Harbor Freeway on-ramp-North-, Harbor Freeway, R-King Jr. Blvd. off-ramp, Hill St., L-Jefferson Blvd. and L-Figueroa St. (operate in bus only lanes) to position north of 38th St., as directed.

Flower Dr. - Staging area

via L-190th St., L-Harbor Freeway on-ramp-North-, Harbor Freeway, R-King Jr. Blvd. off-ramp, Hill St., L-Jefferson Blvd., L-Figueroa St. (operate in bus only lanes) L-38th St. and R-Flower Dr. to staging area, as directed.

Grand Ave. - Staging Area

via L-190th St., L-Harbor Freeway on-ramp-North-, Harbor Freeway, R-King Jr. Blvd. off-ramp, Hill St., L-Jefferson Blvd., and L-Grand Ave. to staging area, as directed.

LINES 713, 714 & 719
BUSES OUT OF OLD DIVISION 18 - TO

Hill Street - Staging area

via L-190th St., R-Harbor Freeway on-ramp-North-, Harbor Freeway, R-King Jr. Blvd. off-ramp, R-King Jr. Blvd., L-Broadway, L-Jefferson Blvd. and L-Hill St., to staging area, as directed.

LINES 713, 714 & 719
BUSES OUT OF NEW DIVISION 18 - TO

Figueroa St. (West curb - between State Dr. & 39th St.) Staging Area

via L-Griffith St., R-Figueroa St., L-190th St., R-Harbor Freeway on-ramp-North-, Harbor Freeway, R-King Jr. Blvd., Hill St., L-Jefferson Blvd., and L-Figueroa St. (operate in regular traffic lanes) to staging area between State Dr. & 39th St., as directed.

Figueroa St. - Bus Lanes, Staging area

via L-Griffith St., R-Figueroa St., L-190th St., R-Harbor Freeway on-ramp-North-, Harbor Freeway, R-King Jr. Blvd. off-ramp, Hill St., L-Jefferson Blvd., and L-Figueroa St. (operate in bus only lanes) to position north of 38th St., as directed.

Flower Dr. - Staging Area

via L-Griffith St., R-Figueroa St., L-190th St., R-Harbor Freeway on-ramp-North-, Harbor Freeway, R-King Jr. Blvd. off-ramp, Hill St., L-Jefferson Blvd., L-Figueroa St., (operate in bus only lanes) L-38th St. and R-Flower Dr. to staging area, as directed.

Grand Ave. - Staging area

via L-Griffith St., R-Figueroa St., L-190th St., R-Harbor Freeway on-ramp-North-, Harbor Freeway, R-King Jr. Blvd. off-ramp, Hill St., L-Jefferson Blvd., and L-Grand Ave. to staging area, as directed.

Hill St. - Staging area

via L-Griffith St., R-Figueroa St., L-190th St., R-Harbor Freeway on-ramp-North-, Harbor Freeway, R-King Jr. Blvd. off-ramp, R-King Jr. Blvd., L-Broadway, L-Jefferson Blvd., and L-Hill St. to staging area, as directed.

LINE 713

BUSES OUT OF LOCATION 23 - TO

Figueroa St. (West curb - between State Dr. & 39th St.) staging area

via East exit gate, R-Slauson Ave., L-Broadway, L-Jefferson Blvd., L-Figueroa St. (operate in regular traffic lanes) to staging area between State Dr. & 39th St., as directed.

Figueroa St. - Bus Lanes - Staging area

via East exit gate, R-Slauson Ave., L-Broadway, L-Jefferson Blvd., L-Figueroa St., (operate in bus only lanes) to position north of 38th St., as directed.

Flower Dr. - Staging area

via East exit gate, R-Slauson Ave., L-Broadway, L-Jefferson Blvd., L-Figueroa St., (operate in bus only lanes), L-38th St. and R-Flower Dr. to staging area, as directed.

Grand Ave. - Staging area

via East exit gate, R-Slauson Ave., L-Broadway, L-Jefferson Blvd., and L-Grand Ave. to staging area, as directed.

Hill St. - Staging area

via East exit gate, R-Slauson Ave., L-Broadway, L-Jefferson Blvd., and L-Hill St. to staging area, as directed.

SECTION 5

ADDITIONAL PULL OUTS & PULL INS

DIVISION 1

BUSES OUT OF DIVISION 1

LINE 764

BUSES OUT TO

166th & Eric - Cerritos College

via R-Central Ave., R-Sixth St. - Whittier Blvd., R-Boyle Ave.,
L-Eighth St., L-Santa Ana Freeway on-ramp-south, Santa Ana Freeway,
R-San Gabriel River Freeway-605-lane-south, San Gabriel River Freeway,
R-Alondra Blvd. off-ramp, L-Alondra Blvd., R-Pioneer Blvd. and R-166th
Street to Eric Ave.

Katella Avenue & West Street

via R-Central Ave., R-Sixth St. - Whittier Blvd., R-Boyle Ave.,
L-Eighth St., L-Santa Ana Freeway on-ramp-south, Santa Ana Freeway,
R-Harbor Blvd. off-ramp, R-Harbor Blvd. and R-Katella Avenue to West
Street

LINE 790

BUSES OUT TO

Off-Street Terminal at Spring & First Streets

via Alameda St.-north, L-First St. and R-Broadway.

LINES 790-795

Rose Bowl

via Alameda St.-north, L-Temple St., R-Hill St. - Pasadena Freeway,
L-Golden State Freeway-Bakersfield, on-ramp, Golden State Freeway,
R-Glendale Freeway-2-north, Glendale Freeway, R-Ventura
Freeway-134-east-Pasadena, Ventura Freeway, Foothill Freeway 210-east,
R-Fair Oaks Ave. off-ramp, L-Fair Oaks Ave., L-Hammond St., L-Lincoln
Ave., R-Westgate St., L-Arroyo Blvd., R-north side of Traffic Island -
Enter Terminal via Driveway on Rosemont Avenue.

LINE 795

BUSES OUT TO

Pasadena Avenue & Union Street

via Alameda St.-north, L-Temple Street, R-Hill Street, Pasadena
Freeway, L-Golden State Freeway-5-north-Bakersfield lane, Golden State
Freeway, R-Glendale Freeway-2-north-Glendale Freeway, R-Ventura
Freeway-134-Pasadena -Ventura Freeway - Foothill Freeway-210-east,
R-Fair Oaks Ave. off-ramp, R-Fair Oaks Ave., R-Union St. and R-Pasadena
Ave. to Loading Zone.

BUSES INTO DIVISION 1

LINE 764

BUSES IN FROM -

166th & Eric

via 166th St., R-Studebaker Rd., L-Alondra Blvd., R-San Gabriel River
Freeway-605-on-ramp-north, San Gabriel River Freeway, R-Santa Ana
Freeway lanes-north, Santa Ana Freeway, R-Bakersfield lane, Golden
State Freeway, L-Seventh St. off-ramp, R-Seventh St., R-Alameda St. and
L-into Division.

Katella Ave. & West Street

via Katella Ave., R-West St., R-Ball Rd., L-Santa Ana Freeway on-ramp-north, Santa Ana Freeway, R-Bakersfield lane, - Golden State Freeway, L-Seventh St. off-ramp, R-Seventh St., R-Alameda St. and L-into Division

LINE 790

BUSES IN FROM

Broadway & First St. Unloading Zone

via Broadway, R-Temple St., R-Alameda St. and R-into Division.

LINES 790-795

Rose Bowl

via Roadway to Rosemont Ave., along Roadway North Side of Traffic Island, L-Arroyo Blvd., R-Westgate St., L-Lincoln Ave., R-Hammond St., R-Fair Oaks Ave., R-Maple St., L-Ventura Freeway-134-on-ramp-west, Ventura Freeway, R-Glendale Freeway-2-south, Glendale Freeway, Golden State Freeway-south, Golden State Freeway, R-Fourth St. off-ramp, R-Fourth St. - Fourth Pl., L-Alameda St. and R-into Division

LINE 795

BUSES IN FROM

Pasadena Ave. & Union St.

via Pasadena Ave., R-Corson St., R-Walnut St., L-Fair Oaks Ave., L-Maple St., L-Ventura Freeway-134-on-ramp-west, Ventura Freeway, R-Glendale Freeway-2-south, Glendale Freeway, Golden State Freeway-south, Golden State Freeway, R-Fourth St. off-ramp, R-Fourth St. - Fourth Pl., L-Alameda St. and R-into Division.

DIVISION 2

BUSES OUT OF DIVISION 2

LINES 710 & 718

BUSES OUT TO

39th Street Off-Street Terminal

via 16th St. - Venice Blvd., L-Hill St. and R-39th St. into Off-Street Terminal.

LINES 710 & 740

BUSES OUT TO

Spring St. Loading Zone or Off-Street terminal at Spring & First Streets via 16th St., R-San Pedro St., L-First St. and R-Broadway

LINE 718

BUSES OUT TO

18th & Hope

via 16th St. - Venice Blvd., L-Hill St., R-Washington Blvd., R-Hope St. and R-18th Street

LINE 740

BUSES OUT TO

90th St. Off-Street Terminal

via 16th St., L-San Pedro St., R-Vernon Ave., L-Harbor Freeway on-ramp-south, Harbor Freeway, R-Manchester Ave. off-ramp-west, R-Manchester Ave. - Manchester Blvd., L-Crenshaw Blvd., R-90th St. and L-into Off-Street Terminal.

BUSES INTO DIVISION 2

LINES 710 & 718

BUSES IN FROM

39th Street Off-Street Terminal

via Terminal Roadway - 39th St., L-Hill St., R-Venice Blvd. - 16th St., L-San Pedro St. and R-into Division.

LINES 710 & 740

BUSES IN FROM

Broadway & First St. Unloading Zone

via Broadway, R-Temple St., R-San Pedro St., L-Santa Monica Freeway on-ramp-east, Santa Monica Freeway, R-San Pedro St. off-ramp, L-16th St., R-San Pedro St. and R-into Division.

LINE 718

BUSES IN FROM

18th & Hope

via 18th St., L-Grand Ave., R-Venice Blvd., -16th St., L-San Pedro St. and R-into Division.

LINE 740

BUSES IN FROM

90th St. Off-Street Terminal

via R-90th St., L-Crenshaw Blvd., R-Manchester Blvd., - Manchester Ave., R-Harbor Freeway on-ramp-north, Harbor Freeway, R-Santa Monica Freeway lane-east, Santa Monica Freeway, R-San Pedro St. off-ramp, L-16th St., R-San Pedro St. and R-into Division

DIVISION 3

LINE 740

BUSES OUT TO

Hill St. Staging Area

via R-Ave. 28, R-Figueroa St., L-Pasadena Freeway on-ramp, Pasadena Freeway, L-Hill St. off-ramp - Hill St. to Layover Zone. If area is full, continue via Hill St., R-Temple St. R-Grand Ave., R-Sunset Blvd. and R-Fort Moore Pl. to Layover Zone. Leave Layover Zone for Spring & First St. Terminal via Hill St., L-Temple St., R-Spring St., R-First St., R-Broadway and R-into Off-Street Terminal.

Off-Street Terminal at Spring & First Streets

via R-Avenue 28, R-Figueroa St., L-Pasadena Freeway on-ramp, Pasadena Freeway, L-Hill St. off-ramp-Hill St., L-Temple St., R-Spring St., R-First St., R-Broadway and R-into Off-Street Terminal.

39th Off-Street Terminal

via R-Avenue 28, R-Figueroa St., L-Pasadena Freeway on-ramp, Pasadena Freeway, Harbor Freeway, R-Olympic Blvd. off-ramp, R-Blaine St., R-Olympic Blvd., R-Figueroa St., L-38th St., R-Flower Dr. and R-39th St. into Off-Street Terminal.

LINE 740

BUSES IN FROM

Broadway & First St. Unloading Zone

via Broadway, L-Temple St., R-Hill St. - Pasadena Freeway, L-Figueroa St. off-ramp, R-Figueroa St., L-Avenue 26, R-Idell St. and L-into Division.

39th St. Off-Street Terminal

via Terminal Roadway - 39th St., L-Figueroa St., R-Flower St., L-Harbor Freeway on-ramp-north, Harbor Freeway, Pasadena Freeway, L-Figueroa St. off-ramp, R-Figueroa St., L-Avenue 26, R-Idell St. and L-into Division.

DIVISION 5

LINES 710 & 740

BUSES OUT TO

Spring St. Loading Zone or Off-Street Terminal at Spring & First Streets
via R-Second Ave., R-54th St., L-Broadway, R-Vernon Ave., L-San Pedro
St., L-First St. and R-Broadway.

LINES 710 & 718

BUSES OUT TO

39th St. Off-Street Terminal
via R-Second Ave., R-54th St., L-Broadway and L-39th St. into
Off-Street Terminal.

LINE 718

BUSES OUT TO

18th & Hope
via R-Second Ave., R-54th St., L-Broadway, L-Washington Blvd., R-Hope
St. and R-18th Street.

LINE 740

BUSES OUT TO

90th Off-Street Terminal
via L-Second Ave., R-Slauson Ave., L-Crenshaw Blvd., R-90th St. and
L-into Off-Street Terminal.

BUSES INTO DIVISION 5

LINES 710 & 718

BUSES IN FROM

39th St. Off-Street Terminal
via Terminal Roadway, R-Figueroa St. L-King Blvd., R-Harbor Freeway
on-ramp-south, Harbor Freeway, R-51st St. off-ramp - Flower St., R-54th
St., L-Second Ave., and L-into Division.

LINES 710 & 740

BUSES IN FROM

Broadway & First Street Unloading Zone
via Broadway, R-Hollywood Freeway on-ramp-north, Hollywood Freeway,
R-Harbor Freeway lane, Harbor Freeway, R-51st Street off-ramp, Flower
St., R-54th St., L-Second Ave. and L-into Division.

LINE 718

BUSES IN FROM

18th & Hope
via 18th St., L-Grand Ave., L-17th St., L-Santa Monica Freeway on-ramp-
west-Harbor Freeway lane-south, Harbor Freeway, R-51st Street off-ramp,
Flower Street, R-54th St., L-Second Ave. and L-into Division.

LINE 740

BUSES IN FROM

90th St. Off-Street Terminal
via R-90th St., L-Crenshaw Blvd., R-Slauson Ave., L-Second Ave. and
R-into Division.

DIVISION 7
BUSES OUT OF DIVISION 7

LINES 712 & 716
BUSES OUT TO

Leighton Avenue Off-Street Terminal
via L-San Vicente Blvd., L-Beverly Blvd., R-La Cienega Blvd., R-Santa
Monica Freeway on-ramp-east, Santa Monica Freeway, R-Vermont Ave.
Off-Ramp, L-Rosewood Ave., R-Vermont Ave., L-Leighton Ave. and L-into
Off-Street Terminal.

LINE 712
BUSES OUT TO

Century City Terminal
via R-San Vicente Blvd., L-Santa Monica Blvd., L-Avenue of The Stars,
R-Constellation Blvd. and L-into Parking Lot Structure Roadway to
Loading Area.

LINE 716
BUSES OUT TO

King Blvd. & Marlton Avenue
via L-San Vicente Blvd., L-Beverly Blvd., R-La Cienega Blvd., R-Santa
Monica Freeway on-ramp-east, Santa Monica Freeway, R-La Brea Ave.
off-ramp, R-La Brea Ave., L-Rodeo Rd. and R-King Blvd. to Staging Area
at King Blvd. & Victoria Avenue.

LINE 720
BUSES OUT TO

Off-Street Terminal on Spring at First Street
via L-San Vicente Blvd., L-Beverly Blvd., R-La Cienega Blvd., R-Santa
Monica Freeway on-ramp-east, Santa Monica Freeway, R-Grand Ave. off-
ramp, 18th St., L-Main St., L-First St. and R-Broadway.

LINE 720
BUSES OUT TO

Gayley Avenue & Strathmore Place
via R-San Vicente Blvd., L-Santa Monica Blvd., R-Wilshire Blvd. and
R-Gayley Ave. to Strathmore Pl. Terminal.

BUSES INTO DIVISION 7

LINES 712 & 716
BUSES IN FROM

Leighton Ave. Off-Street Terminal
via Terminal Roadway, L-39th St., R-Vermont Ave., L-Santa Monica
Freeway on-ramp-west, Santa Monica Freeway, R-Venice-La Cienega
off-ramp, Cadillac Ave., R-La Cienega Blvd., L-San Vicente Blvd.,
R-Santa Monica Blvd. and R-into Division.

LINE 712
BUSES IN FROM

Century City Terminal
via roadway, R-Century Park West, R-Constellation Blvd., L-Avenue of
The Stars, R-Santa Monica Blvd.-north roadway, Santa Monica Blvd. and
R-into Division.

LINE 716

BUSES IN FROM

King Blvd. & Marlton Avenue after Loop

via King Blvd., L-Crenshaw Blvd., L-39th St., L-Marlton Ave., R-King Blvd., L-Rodeo Rd., R-La Brea Ave., R-Santa Monica Freeway on-ramp-west Santa Monica Freeway, R-Venice - La Cienega off-ramp - Cadillac Ave., R-La Cienega Blvd., L-San Vicente Blvd., R-Santa Monica Blvd. and R-into Division.

LINE 720

BUSES IN FROM

Broadway & First Street Unloading Zone

via Broadway, R-Hollywood Freeway on-ramp-north - Hollywood Freeway, R-Santa Monica Blvd. off-ramp, L-Santa Monica Blvd., L-Robertson Blvd., L-Melrose Ave., L-San Vicente Blvd., R-Santa Monica Blvd. and R-into Division.

Gayley Avenue & Strathmore Place

via Gayley Ave., L-Landfiar Ave., R-Gayley Ave., L-Wilshire Blvd., L-Santa Monica Blvd. and R-into Division.

DIVISION 9
BUSES OUT OF DIVISION 9

LINES 780 & 790

BUSES OUT TO

Off-Street Terminal At Spring & First Streets
via El Monte Access Ramp into El Monte Station, L-Busways Lane; cross
Mission Rd. - Santa Ana Freeway, R-Alameda St. off-ramp; Arcadia St.,
L-Spring St., R-First St. and R-Broadway.

LINE 780

BUSES OUT TO

Santa Anita Race Track
via L-Santa Anita Ave., L-Huntington Dr. and R-Civic Center Place into
Santa Anita Track Storage Area.

LINES 790 & 795

BUSES OUT TO

Rose Bowl
via L-Santa Anita Ave., R-Foothill Freeway on-ramp-west, - Foothill
Freeway, R-Lincoln Ave. off-ramp, L-Lincoln Ave., R-Howard St.,
L-Arroyo Blvd., R-north side of Traffic Island - enter Terminal Area
via Driveway on Rosemont Avenue.

LINE 795

BUSES OUT TO

Pasadena Ave. & Union Street
via L-Santa Anita Ave., R-Foothill Freeway on-ramp-west, Foothill
Freeway, R-Fair Oaks Ave. off-ramp - Maple St., L-Fair Oaks Ave.,
R-Union St. and R-Pasadena Ave. to Loading Area.

BUSES INTO DIVISION 9

LINES 780 & 790

BUSES IN FROM

Broadway & First Street Unloading Zone
via Broadway, R-Commercial St., L-Vignes St., R-Freeway on-ramp,
Freeway Transition Rd., Mission Rd. off-ramp, L-Mission Rd., R-Busway
Lane, R-El Monte Station and L-onto ramp from El Monte Station and into
Division.

LINE 780

BUSES IN FROM

Santa Anita Race Track
via R-Huntington Dr. - operate in No. 1 lane to L-Holly Ave., L-Campus
Dr., R-Santa Anita Ave. and R-into Division.

LINES 790 & 795

BUSES IN FROM

Rose Bowl
via Roadway to Rosemont Ave., along Roadway north side of Traffic
Island, L-Arroyo Blvd., R-Howard St., L-Foothill Freeway on-ramp-east -
Foothill Freeway, R-Santa Anita Ave. off-ramp, R-Santa Anita Ave., and
R-into Division.

LINE 795

BUSES IN FROM

Pasadena Avenue & Union Street

via Pasadena Ave., R-Corson St., L-Foothill Freeway on-ramp-east -
Foothill Freeway, R-Santa Anita Ave. off-ramp, R-Santa Anita Ave. and
R-into Division.

DIVISION 10
BUSES OUT OF DIVISION 10

LINE 710
BUSES OUT TO
Spring & First Streets Loading Zone or
Off-Street Terminal at Spring & First Streets
via Exit Roadway, L-Mission Rd., R-First St. and R-Broadway.

LINES 710 & 718
BUSES OUT TO
39th Street Off-Street Terminal
via Exit Roadway, R-Mission Rd., R-Santa Ana Freeway on-ramp-south -
Santa Ana Freeway, R-Santa Monica Freeway-west, Santa Monica Freeway,
R-Los Angeles St. off-ramp - 17th Street, L-Hill St. and R-39th St.
into Off-Street Terminal.

LINE 718
BUSES OUT TO
18th & Hope
via Exit Roadway, R-Mission Rd., R-Santa Ana Freeway on-ramp-south,
Santa Ana Freeway, R-Santa Monica Freeway-west, Santa Monica Freeway,
R-Los Angeles St. off-ramp, 17th Street, L-Hill Street, R-Washington
Blvd., R-Hope St. and R-18th Street.

BUSES INTO DIVISION 10

LINE 710
BUSES IN FROM
Broadway & First Street Unloading Zone
via Broadway, R-Sunset Blvd. - Macy St., L-Mission Rd. and R-into
Division.

LINE 710 & 718
BUSES IN FROM
39th Street Off-Street Terminal
via 39th St., L-Figueroa St., R-Flower St., L-Harbor Freeway
on-ramp-north, Harbor Freeway, R-Santa Ana - San Bernardino lanes,
Santa Ana Freeway, R-Mission Rd. off-ramp, L-Mission Rd. and R-into
Division.

LINE 718
BUSES IN FROM
18th & Hope
via 18th St., L-Grand Ave., L-17th St., R-Harbor Freeway on-ramp-north,
Harbor Freeway, R-Santa Ana - San Bernardino lanes - Santa Ana Freeway,
R-Mission Rd. off-ramp, L-Mission Rd. and R-into Division.

DIVISION 12

BUSES OUT OF DIVISION 12

LINE 713, 723, & 743

BUSES OUT TO

90th St. Off-Street Terminal

via L-Chester Pl., R-De Forest Ave., R-12th St., L-Oregon Ave.,
L-Anaheim St., R-Long Beach Freeway on-ramp-north - Long Beach Freeway,
R-San Diego Freeway lane-north - San Diego Freeway, R-Harbor Freeway
lane-north - Harbor Freeway, R-Century Blvd. off-ramp, L-Century Blvd.,
R-Crenshaw Blvd., L-90th St. and L-into Off-Street Terminal.

LINES 713, 714 & 719

BUSES OUT TO

39th Street Off-Street Terminal

via L-Chester Pl., R-De Forest Ave., R-12th St., L-Oregon Ave.,
L-Anaheim St., R-Long Beach Freeway on-ramp-north - Long Beach Freeway,
R-San Diego Freeway lane-north - San Diego Freeway, R-Harbor Freeway
lane-north - Harbor Freeway, R-King Blvd. off-ramp - Hill Street and
L-39th Street into Off-Street Terminal.

LINES 714, 754 & 764

BUSES OUT TO

166th & Eric Cerritos College

via L-Chester Pl., R-De Forest Ave., R-12th St., L-Oregon Ave.,
L-Anaheim St., R-Long Beach Freeway on-ramp-north, Long Beach Freeway,
R-Artesia Freeway lane-west, Artesia Freeway, R-Pioneer Blvd. off-ramp,
L-Pioneer Blvd. and L-166th Street to Eric Avenue.

LINE 719

BUSES OUT TO

Hamilton & Torrance - Alpine Village

via L-Chester Pl., R-De Forest Ave., R-12th St., L-Oregon Ave.,
L-Anaheim St., R-Long Beach Freeway on-ramp-north, Long Beach Freeway,
R-San Diego Freeway lane-north, San Diego Freeway, R-Figueroa St.
off-ramp, L-Figueroa St., R-Del Amo Blvd. and L-Hamilton Ave. to
Loading Area north of Torrance Boulevard.

LINE 723

BUSES OUT TO

Gayley Ave. & Strathmore Place

via L-Chester Pl., R-De Forest Ave., R-12th St., L-Oregon Ave.,
L-Anaheim St., R-Long Beach Freeway on-ramp-north, Long Beach Freeway,
R-San Diego Freeway lane-north, San Diego Freeway, R-Santa Monica Blvd.
off-ramp, R-Santa Monica Blvd., L-Sepulveda Blvd., R-Wilshire Blvd. and
L-Gayley Ave., to Strathmore Place Terminal.

LINE 743

BUSES OUT TO

80th Street & Loyola Boulevard

via L-Chester Pl., R-De Forest Ave., R-12th St., L-Oregon Ave.,
L-Anaheim St., R-Long Beach Freeway on-ramp-north, Long Beach Freeway,
R-San Diego Freeway lane-north, San Diego Freeway, R-Manchester Blvd.
off-ramp, L-Manchester Blvd. - Manchester Ave., R-Emerson Ave. and
L-80th Street to Loyola Boulevard.

LINES 750 & 760

BUSES OUT TO

Off-Street Terminal at Spring & First Streets

via L-Chester Pl., R-De Forest Ave., R-12th St., L-Oregon Ave.,
L-Anaheim St., R-Long Beach Freeway on-ramp-north, Long Beach Freeway,
Santa Ana Freeway-north - Hollywood Freeway, R-Alameda St. off-ramp.,
Arcadia St., L-Spring St., R-First Street and R-Broadway.

LINES 750 & 754

BUSES OUT TO

Ocean Boulevard Terminal

via L-Chester Ave., R-De Forest Ave., R-12th St., L-Oregon Ave.,
R-Anaheim St. R-Long Beach Blvd. and R-Ocean Blvd. to Terminal.

LINES 760 & 764

BUSES OUT TO

Katella Avenue & West Street

via L-Chester Pl., R-De Forest Ave., R-12th St., L-Oregon Ave.,
R-Anaheim St., R-Pacific Coast Highway, L-Seventh St. - San Diego
Freeway 405-south, Garden Grove Freeway-22-east, R-Harbor Blvd.
off-ramp, R-Trask Ave., L-Harbor Blvd. and L-Katella Ave. to West
Street.

BUSES INTO DIVISION 12

LINES 713, 723 & 743

BUSES IN FROM

90th Street Off-Street Terminal

via R-90th St., R-Crenshaw Blvd., L-Century Blvd. R-Harbor Freeway
on-ramp-south - Harbor Freeway R-San Diego Freeway lane-south, San
Diego Freeway, R-Long Beach Freeway lane-south - Long Beach Freeway,
Sixth St. off-ramp, Sixth St., L-Magnolia Ave., L-Seventh St. and
R-into Division.

LINES 713, 714, & 719

BUSES IN FROM

39th Street Off-Street Terminal

via Terminal Roadway, - 39th St., R-Figueroa St., L-King Blvd.,
R-Harbor Freeway on-ramp-south, Harbor Freeway, R-San Diego Freeway
lane-south, San Diego Freeway, R-Long Beach Freeway lane-south, Long
Beach Freeway, Sixth Street off-ramp, Sixth St., L-Magnolia Ave.,
L-Seventh St. and R-into Division.

LINES 714, 754 & 764

BUSES IN FROM

166th Street & Eric Avenue

via 166th Street, R-Studebaker Rd., L-Alondra Blvd., R-San Gabriel
River Freeway 605 on-ramp-south, San Gabriel River Freeway, R-Seventh
Street off-ramp, Seventh Street and R-into Division.

LINE 719

BUSES IN FROM

Hamilton Ave. & Torrance Blvd.

via Hamilton Ave., L-Torrance Blvd., L-Figueroa St., R-San Diego
Freeway on-ramp-south, San Diego Freeway, R-Long Beach Freeway
lane-south, Long Beach Freeway, Sixth St. off-ramp, Sixth Street,
L-Magnolia Ave., L-Seventh Street and R-into Division.

LINE 723

BUSES IN FROM

Gayley Avenue & Strathmore Place

via Gayley Avenue, L-Land Fair Ave., R-Gayley Ave., R-Wilshire Blvd.
R-San Diego Freeway on-ramp-south, San Diego Freeway, R-Long Beach
Freeway lane-south, Long Beach Freeway, Sixth St. off-ramp, Sixth
Street, L-Magnolia Ave., L-Seventh Street and R-into Division.

LINE 743

BUSES IN FROM

80th Street & Loyola Avenue

via 80th Street, L-Loyola Blvd., L-Manchester Ave., - Manchester Blvd.
- Olive Street, R-San Diego Freeway on-ramp-south, San Diego Freeway,
R-Long Beach Freeway lane-south, Long Beach Freeway, Sixth Street
off-ramp, Sixth Street, L-Magnolia Ave., L-Seventh Street and R-into
Division.

LINES 750 & 760

BUSES IN FROM

Broadway & First Street Unloading Zone

via Broadway, R-Commercial St., L-Vignes St., R-freeway on-ramp,
R-Santa Ana Freeway lanes, Santa Ana Freeway, R-Long Beach Freeway
lanes-south, Long Beach Freeway, Sixth St. off-ramp, Sixth St.,
L-Magnolia Ave., L-Seventh St. and R-into Division.

LINES 750 & 754

BUSES IN FROM

Ocean Boulevard Terminal

via Ocean Blvd., R-Pacific Ave., L-Seventh Street and R-into Division.

LINES 760 & 764

BUSES IN FROM

Katella & West

via Katella Ave., L-Euclid Street, L-Trask Ave., R-Garden Grove Freeway
on-ramp-west, Garden Grove Freeway, R-San Diego Freeway-405-north, San
Diego Freeway, R-Seventh Street off-ramp, Seventh Street and R-into
Division.

DIVISION 23

BUSES OUT OF DIVISION 23

LINES 713, 723 & 753

BUSES OUT TO

90th Street Off-Street Terminal

via East Exit Gate, R-Slauson Avenue, R-Normandie Ave., R-Florence Ave., L-Crenshaw Blvd., R-90th St. and L-into Off-Street Terminal.

LINE 713

BUSES OUT TO

39th Street Off-Street Terminal

via East Exit Gate, R-Slauson Ave., L-Broadway and L-39th Street into Off-Street Terminal.

LINE 723

BUSES OUT TO

Gayley Avenue & Strathmore Place - UCLA

via East Exit Gate, R-Slauson Ave., L-Normandie Ave., L-54th Street, L-Western Ave., R-Slauson Ave., L-Marina Freeway-90-west, R-San Diego Freeway lane-north, San Fiego Freeway, R-Santa Monica Blvd. off-ramp, R-Santa Monica Blvd., L-Sepulveda Blvd., R-Wilshire Blvd. and L-Gayley Ave., to Strathmore Pl. Terminal.

LINE 753

BUSES OUT TO

Ocean Boulevard Terminal

via East Exit Gate, R-Slauson Avenue, R-Flower St., L-Harbor Freeway on-ramp-south, Harbor Freeway, R-San Diego Freeway lane-south, San Diego Freeway, R-Long Beach Freeway lane-south, Long Beach Freeway, Sixth St. off-ramp, Sixth Street, R-Long Beach Blvd. and R-Ocean Blvd. to Terminal.

BUSES INTO DIVISION 23

LINES 713, 723 & 753

BUSES IN FROM

90th Street Off-Street Terminal

via R-90th Street, L-Crenshaw Blvd., R-Florence Ave., L-Normandie Ave., L-Slauson Ave. and L-into Division.

LINE 713

BUSES IN FROM

39th Street Off-Street Terminal

via Terminal Roadway - 39th Street, R-Figueroa St., L-King Blvd., R-Harbor Freeway on-ramp-south, Harbor Freeway, R-Slauson Ave. off-ramp-west, L-Slauson Ave. and L-into Division.

LINE 723

BUSES IN FROM

Gayley Avenue & Strathmore Pl. - UCLA

via Gayley Ave., L-Land Fair Ave., R-Gayley Ave., R-Wilshire Blvd., R-San Diego Freeway on-ramp-south, San Diego Freeway, R-Marina Freeway-90-east, R-Slauson Ave., L-Western Ave., R-54th St., R-Normandie Ave., R-Slauson Ave. and L-into Division.

LINE 753

BUSES IN FROM

Ocean Boulevard Terminal

via Ocean Blvd., R-Pacific Ave., L-Seventh Street - Long Beach Freeway on-ramp-north, Long Beach Freeway, R-San Diego Freeway lane-north, San Diego Freeway, R-Harbor Freeway lane-north, Harbor Freeway, R-Slauson Ave. off-ramp, L-Slauson Ave. and L-into Division.

SECTION 6

STAGING AREA ROUTINGS
FIRST AND SPRING STREET TERMINAL

-ALL LINES-

Route 1

From Terminal to Division 10 - Staging Area

via Broadway, R-Sunset Blvd., Macy St., L-Mission Rd. and R-into Division, park buses in Lanes 32 thru 40, as directed.

To Terminal (1st & Spring Sts.)

via Exit Road, L-Mission Rd., R-First St. and R-Broadway.

Route 2

From Terminal to Hill St. - Staging Area

via Broadway, L-Temple St., R-Grand Ave., R-Sunset Blvd., R-Fort Moore Pl. and R-Hill St.

To Terminal (1st & Spring Sts.)

via Hill St., L-Temple St. and R-Spring St.