

SCHIMPELER CORRADINO ASSOCIATES

GENERAL PLANNING CONSULTANT to the Southern California Rapid Transit District



425 South Main Street

Los Angeles, California 90013

213/972-3239

Associate Consultants:
BaCon-Aschman Associates
Deloitte Haskins & Sells
Robert J. Harmon & Associates, Inc.
The Planning Group, Inc.
Cordoba Corporation
Myra L. Frank & Associates
Manuel Padron

August 29, 1986

Mr. Gary S. Spivack, Director
Department of Planning
Southern California Rapid Transit District
425 South Main Street
Los Angeles, California 90013

Re: General Planning Consultant
Project 1000 -
Technical Memorandum 86.1.6--
Core Operable Segment Analysis
Transit Network & Year 2000
Forecast Documentation
August 29, 1986

Dear Gary:

Attached you will find Technical Memorandum 86.1.6--CORE Operable Segment Analysis - Transit Network & Year 2000 Forecast Documentation. The text was prepared by Robert Farley and Pam Hannah, and covers the corrections and changes made to the CORE full-alignment networks by Peter Bromley, Robert Farley, Holly Hassett, Pam Hannah and Lee Lisecki, in order to create the operable segment networks. Included as well are several tables reflecting the operable segment forecast results and a dataset directory for the forecast runs.

If you should have any questions, please do not hesitate to contact us. Thank you for your time and consideration in this matter.

Sincerely,

PETER R. STOPHER, Ph.D.
Vice President

PRS:pb

ccs: Project File 1000 (2)
Charles C. Schimpeler
Subconsultants (5)

S.C.R.T.D. LIBRARY



=====

GENERAL PLANNING CONSULTANT
 TECHNICAL MEMORANDUM 86.1.6
 CORE OPERABLE SEGMENT ANALYSIS
 TRANSIT NETWORK & YEAR 2000
 FORECAST DOCUMENTATION

=====

Prepared for:
 Southern California Rapid Transit District

Prepared by:
 Barton-Aschman Associates, Inc.

in association with:
 Schimpeler Corradino Associates
 Cordoba Corporation
 Myra L. Frank & Associates
 Manuel Padron
 The Planning Group, Inc.

TABLE OF CONTENTS

1.	INTRODUCTION.....	1
2.	THE NETWORK BUILDING PROCESS	
	2.1 LINE CODING.....	9
	2.2 LINK CODING.....	9
	2.3 NETWORK CHECKING.....	9
3.	THE NETWORKS.....	11
	OPS1WWSV NETWORK.....	12
	OPS2WWSW NETWORK.....	22
	OPS3WWHC NETWORK.....	32
	OPS4WWSF NETWORK.....	42
	OPS5WFHC NETWORK.....	52
	OPS6PSSW NETWORK.....	62
	OPS7PSSV NETWORK.....	72
4.	RAIL STATION VOLUMES FOR EACH MODELED OPERABLE SEGMENT.....	84
5.	DATASET DIRECTORY.....	92

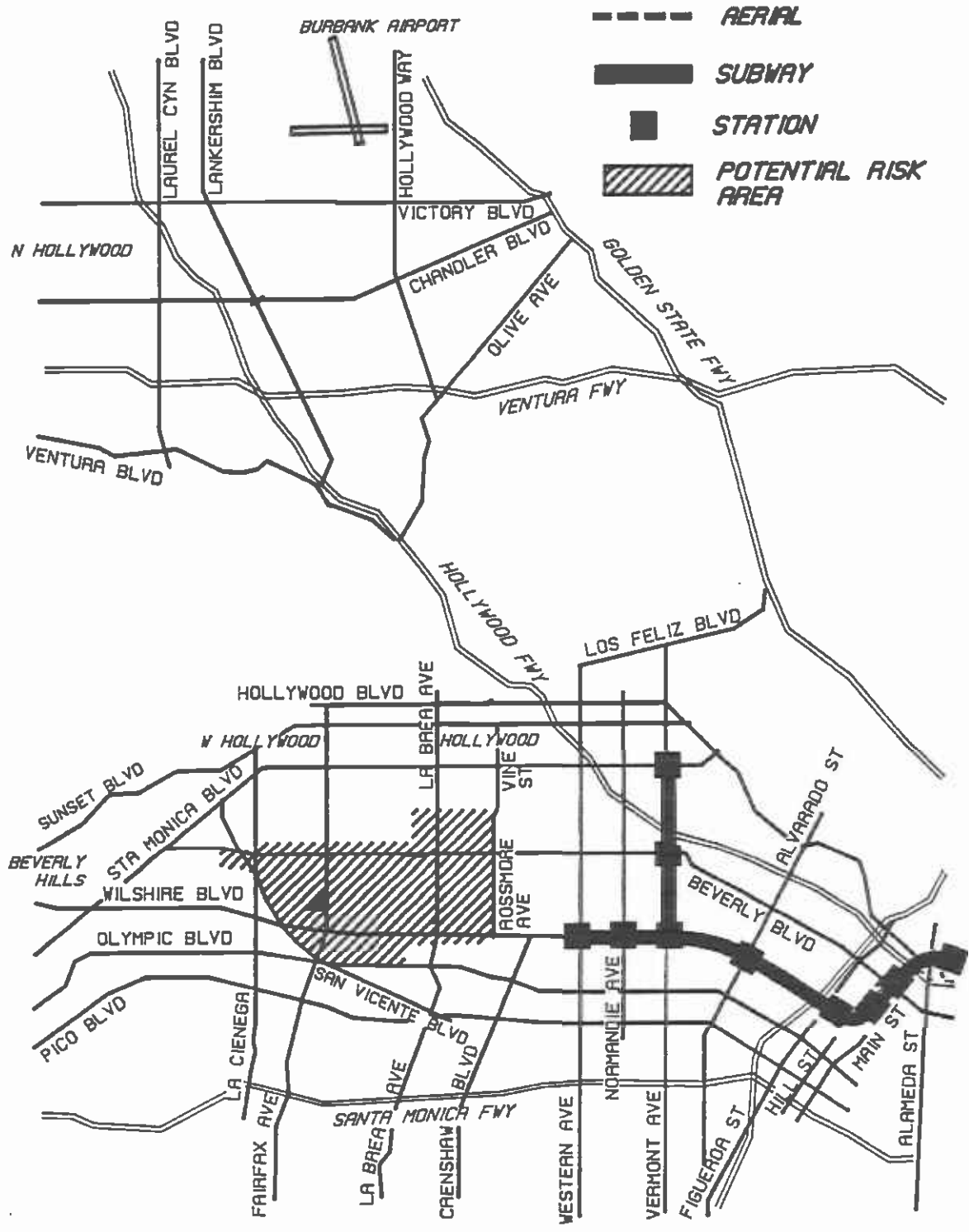
1. INTROOUCTION

The purpose of this technical memorandum is to document the changes made to existing networks in order to create the seven CORE operational segments networks (see the figures following). These were:

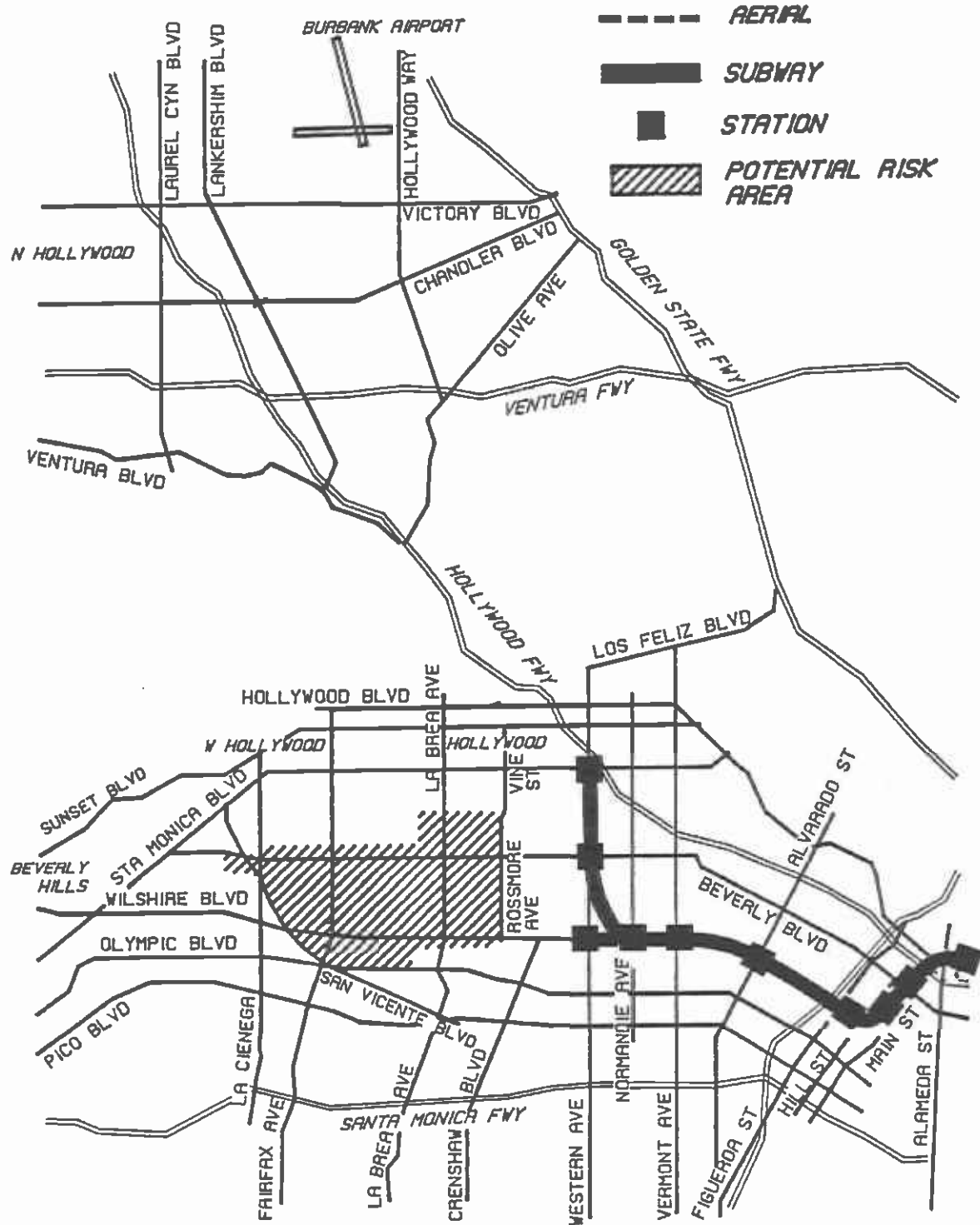
- OPS1WWSV - A3/J to Wilshire & Western and Santa Monica & Vermont
- OPS2WWSW - C1/H to Wilshire & Western and Santa Monica & Western
- OPS3WWHC - A3 to Wilshire & Western and Hollywood & Cahuenga
- OPS4WWSF - H to Wilshire & Western and Sunset & Fairfax
- OPS5WFHC - J to Wilshire & Fairfax and Hollywood & Cahuenga
- OPS6PSSW - C1 to Pico & San Vicente {Rimpau} and Santa Monica & Western
- OPS7PSSV - A3 to Pico & San Vicente {Rimpau} and Santa Monica & Vermont

A distinction has been made in this memo between the word "correction," associated with errors in the networks which were set straight, and "changes," which in this memo is always intended to mean coding alterations which were initiated in order to reflect bus line routing differences as the result of the operation of future capital-intensive facilities.

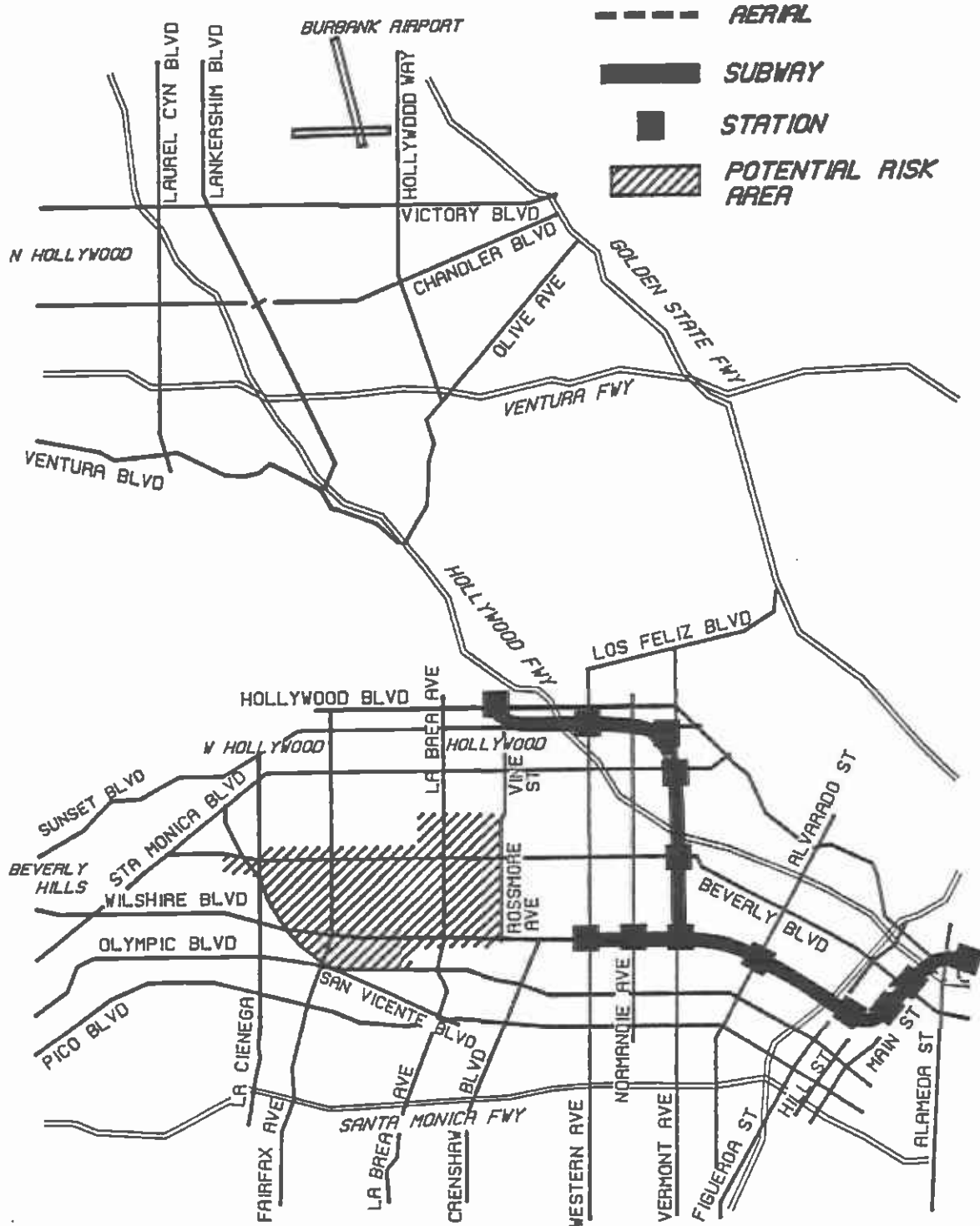
Operable Segment 1



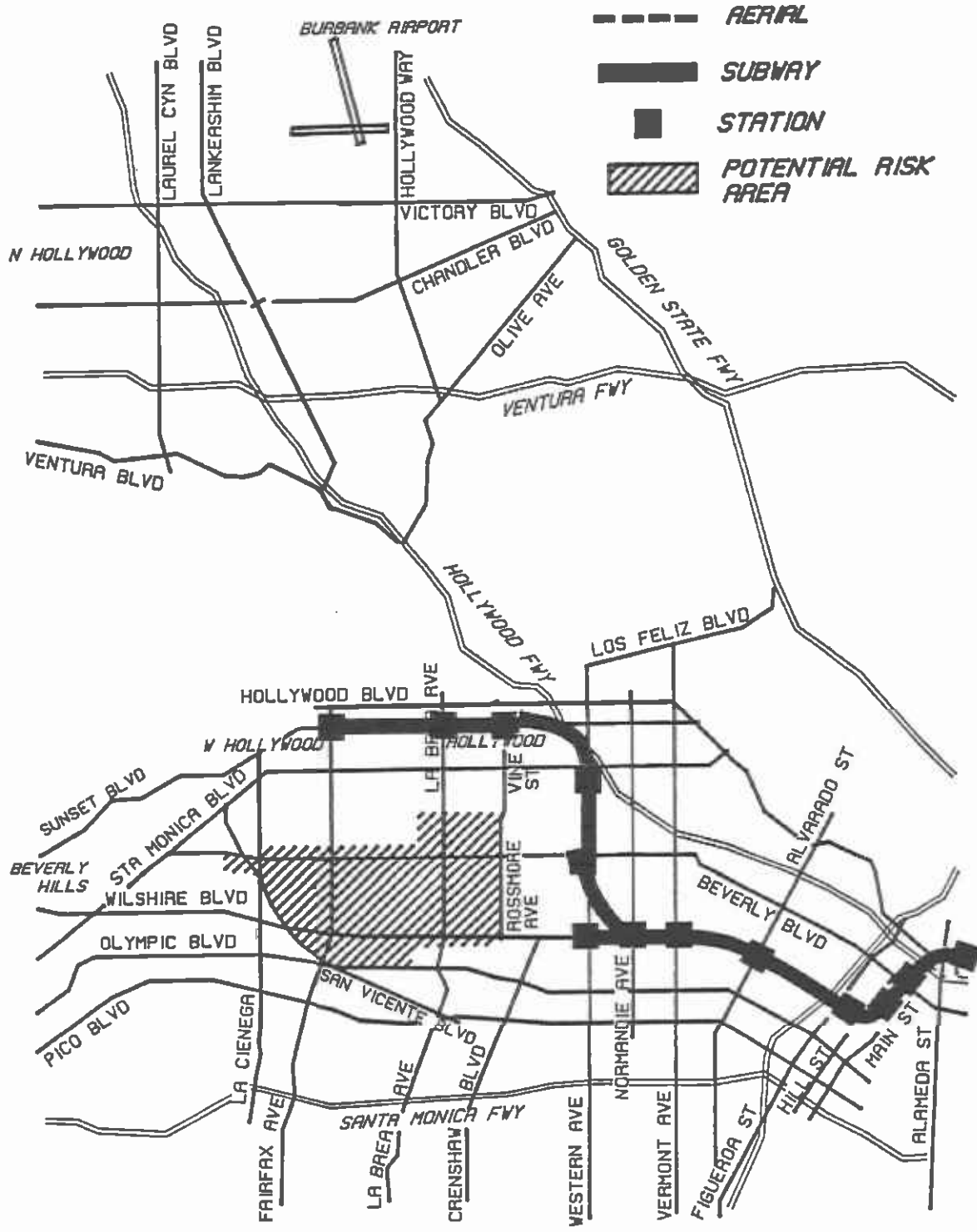
Operable Segment 2



Operable Segment 3

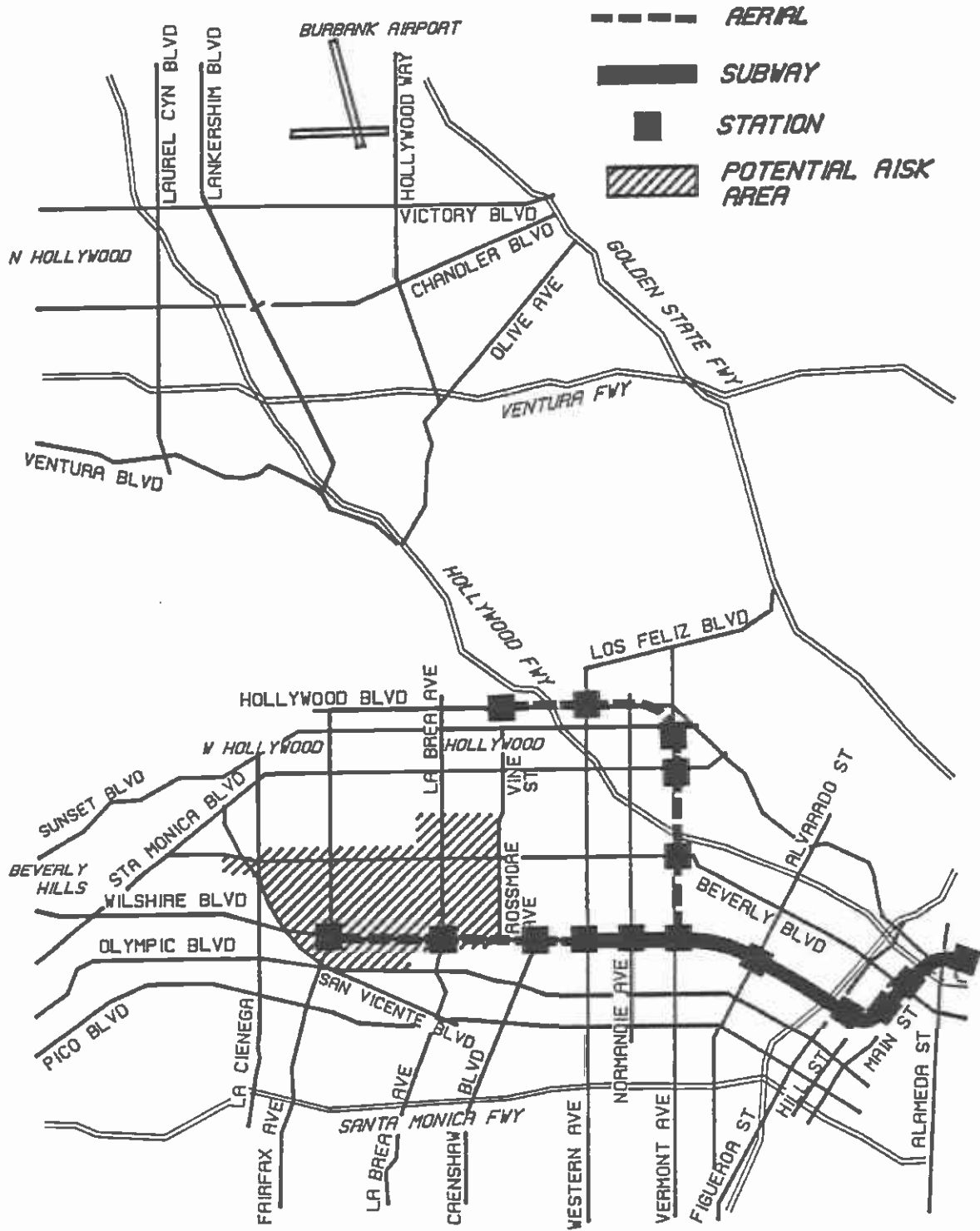


Operable Segment 4

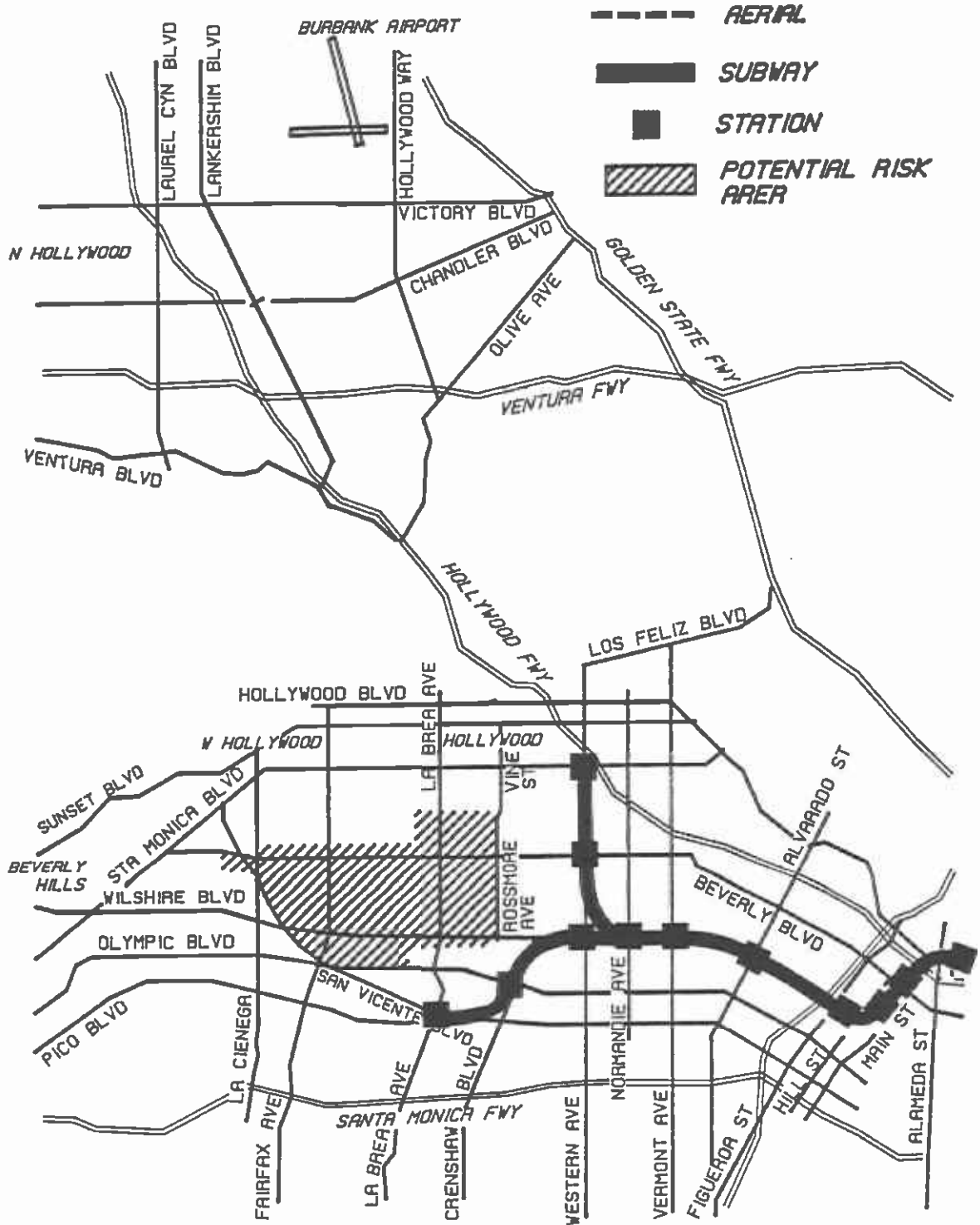


S.C.R.T.D. LIBRARY

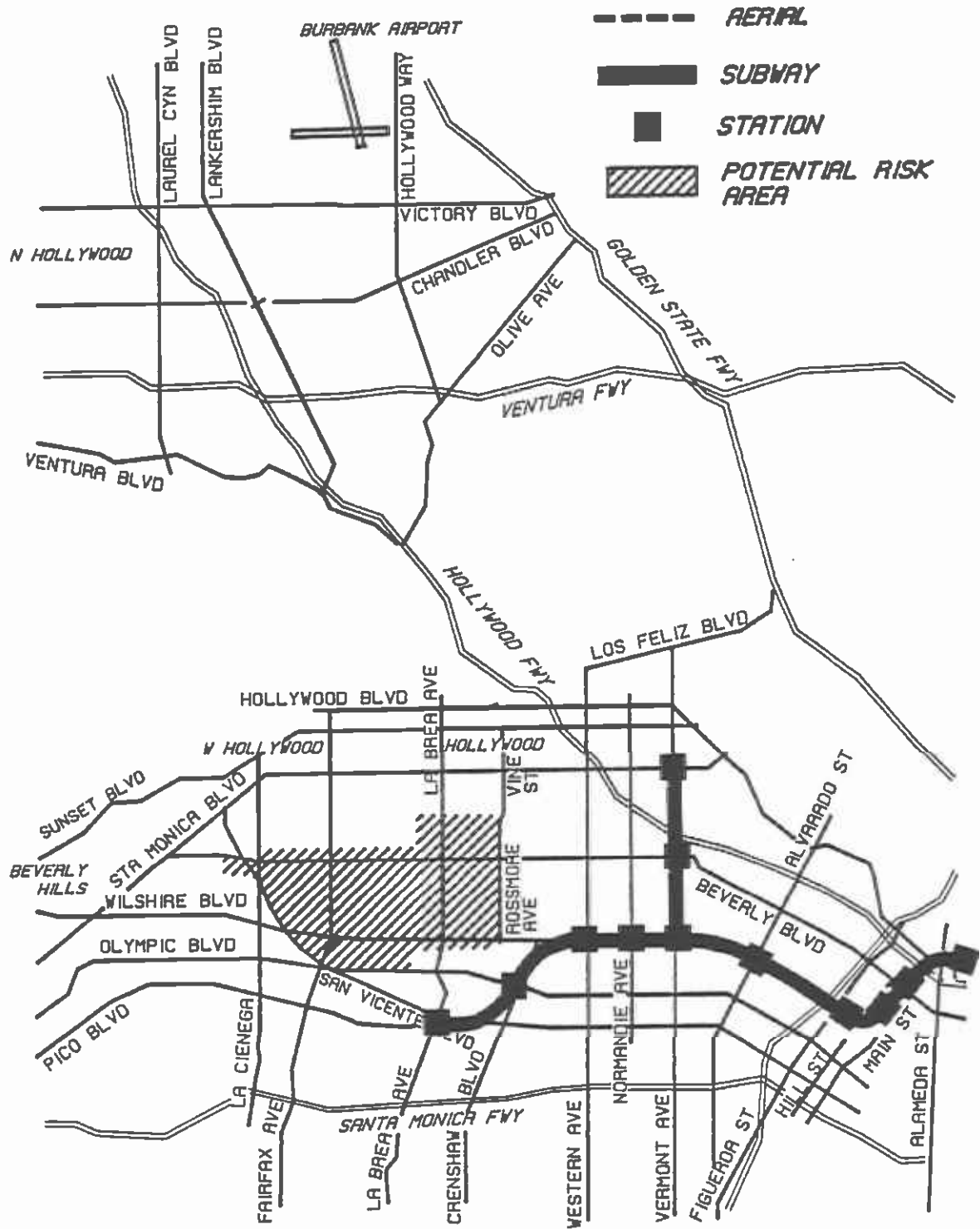
Operable Segment 5



Operable Segment 6



Operable Segment 7

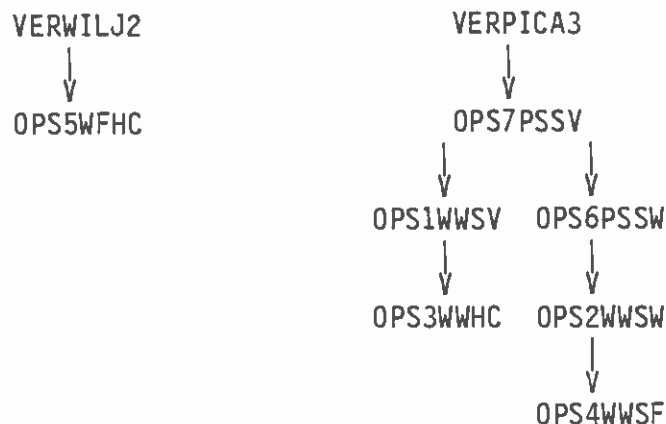


2. THE NETWORK-BUILDING PROCESS

2.1 LINE CODING

To build the networks associated with the CORE work program, the GPC staff began by building the networks from the existing second-level CORE networks, containing the full alignments. Detailed background bus definitions, candidate rail alignments, and rail times were supplied by the District planning staff and were coded into the networks.

In order to facilitate the construction of all of the operable segment networks, they were almost all constructed from one another in a chain of modifications, rather than directly from their parent (full alignment) networks.



A complete description of the J2 and A3 networks (VERWILJ2 and VERPICA3, respectively) can be found in technical memorandum 86.1.5. It is important to note that the base network changes from alternative to alternative, and in most cases represents an operable segment network in its own right.

2.2 LINK CODING

With few exceptions, the team used or extrapolated from existing links as a base for future networks. As each new network's line and transit coding was completed, both park-and-ride and kiss-and-ride connectors were reviewed in the areas of new fixed facilities. This was intended to insure that the connectors already in place from the base network remained logical and to add auto connectors related to park-and-ride and kiss-and-ride locations directly adjacent to the fixed facilities being added to the network.

2.3 NETWORK CHECKING

As each network was finished, two programs were used as a final check of the true network coding in place. The program UMATCH was run against a

station list for fixed facilities and auto connect locations in the network. UMATCH identifies the mode and UNET line number of every transit line running through a selected node. This then allows a manual check for errors and omissions with regard to route coding into stations and auto connect locations. The second program which assists with network checking is the program UCHECK. This program identifies all park-and-ride and kiss-and-ride locations and rail stations, the number and length of auto connect links into these locations and auto links which violate the auto link length rules. In addition, in the case of rail stations, the program also states the number of mini-walk links around the station and the local (dummy) node number. In a second report, the program performs an analysis of walk connectors. In this report, the program highlights any zone with walk connectors which are either coded to be over length, or which have nonuniform distances. UCHEK also identifies zones with walk connectors which have nonuniform walk speeds or walk speeds not equal to 3 miles per hour. The final report compares, line by line, the coding of "new" and base network line files, including headways, and determines whether routes are coded as one-way or two-way. This last report is particularly helpful in insuring that only the intended lines have been edited and that the specific changes made are correct

3. THE NETWORKS

OPSIWWSV NETWORK

S.C.R.T.D. LIBRARY

OPSIWWSV
RAIL STATIONS

Trunk	<P> Union Station Civic Center (1st & Hill) 5th & Hill Sts. 7th & Flower Sts. Wilshire Bl. & Alvarado St. Wilshire Bl. & Vermont Av.
Valley Branch	Vermont & Beverly Vermont & Santa Monica
West Branch	Wilshire Bl. & Normandie Av. Wilshire Bl. & Western Av.

<P> - Park-and-Ride station. All Park-and Ride stations are also Kiss-and-Ride stations. Additionally, all stations west of 7th & Flower are Kiss-and-Ride stations. Parking capacity at Union Station was assumed to be 2500 vehicles.

OPS1WWSV

Changes from OPS7PSSV

SCRTD ROUTES

Route 1

- No routing change
- Serves Civic Center and 5th & Hill stations

Route 2

- No routing change
- Serves Civic Center and 5th & Hill stations

Route 3

- No routing change
- Serves Civic Center and 5th & Hill stations

Route 4

- No routing change
- Serves Civic Center, 5th & Hill, and Vermont & Santa Monica stations

Route 10

- Restored to original (street) routing
- Serves Civic Center and 5th & Hill Stations

Route 11

- No routing change
- Serves Civic Center, 5th & Hill, Vermont & Beverly, and Vermont & Santa Monica stations

Route 14/37

- No routing change
- Serves Civic Center, 5th & Hill, and Vermont & Beverly stations

Route 16

- No routing change
- Serves 5th & Hill station

Route 18

- No routing change
- Serves 5th & Hill station
- Short-line serves 5th & Hill and Wilshire & Vermont stations

Route 20

- No routing change
- Serves Wilshire & Western station

Route 21

- No routing change
- Serves Wilshire & Western station

Route 22

- No routing change
- Serves Wilshire & Western station

Route 20A

- No routing change
- Shuttle serves Wilshire & Western, Wilshire & Normandie, Wilshire & Vermont, and Wilshire & Alvarado stations

Route 26

- No routing change
- Serves 7th & Flower station

Route 27

- No routing change
- Serves Union Station

Route 28

- No routing change
- Serves Union Station

Route 33

- No routing change
- Serves Union Station

Route 38

- No routing change
- Serves Union Station

Route 40

- No routing change
- Serves Union Station

Route 42

- No routing change
- Serves Union Station

Route 51

- No routing change
- Serves 7th & Flower and Wilshire & Vermont stations

Route 53

- No routing change
- Serves 5th & Hill station

Route 55

- No routing changes
- Serves Union Station

Route 56

- No routing changes
- Serves Union Station

Route 60

- No routing change
- Serves 7th & Flower station

Route 61

- No routing change
- Serves 7th & Flower station

Route 66

- No routing change
- Serves Wilshire & Western station

Route 67

- No routing change
- Serves Wilshire & Western station

Route 76

- No routing change
- Serves Civic Center station

Route 78

- No routing change
- Serves Civic Center station

Route 79

- No routing change
- Serves Civic Center station

Route 81

- No routing change
- Serves Civic Center and 5th & Hill stations

Route 92

- No routing change
- Serves Civic Center and 5th & Hill stations

Route 93

- No routing change
- Serves Civic Center and 5th & Hill stations

Route 101

- No routing change
- Serves Wilshire & Alvarado station

Route 180

- No routing change
- Serves Vermont 7 Santa Monica station

Route 181

- No routing change
- Serves Vermont & Santa Monica station

Route 200

- No routing change
- Serves Wilshire & Alvarado station

Route 201

- No routing change
- Serves Vermont & Beverly station

Route 204

- Headway adjusted to reflect coding in VERWILJ2 Network
- Serves Wilshire & Vermont station

Route 204A

- No routing change
- Shuttle serves Vermont & Wilshire, Vermont & Beverly, and Vermont & Santa Monica stations

Route 206

- No routing change
- Serves Wilshire & Normandie station

Route 207

- Headway adjusted to reflect coding in VERWILJ2 Network
- Serves Wilshire & Western station

Route 209

- No routing change
- Serves Wilshire & Western station

Route 210

- Rerouted short-line to terminus at Wilshire Western station

Route 212

- Restored to original (street) routing

Route 304

- No routing change
- Serves Vermont & Santa Monica station

Route 320

- No routing change
- Serves Wilshire & Western station

Route 322

- No routing change
- Serves Wilshire & Western station

Route 328

- Reintroduced into network

Route 333

- Restored to original (street routing)

Route 351

- No routing change
- Serves 7th & Flower station

Route 358

- No routing change
- Serves 5th & Hill station

Route 360

- No routing change
- Serves 7th & Flower station

Route 378

- No routing change
- Serves Civic Center station

Route 379

- No routing change
- Serves Civic Center station

Route 400

- No routing change
- Serves Union, Civic Center, and 7th & Flower stations

Route 401

- No routing change
- Serves Civic Center station

Route 402

- No routing change
- Serves Civic Center station

Route 410

- No routing change
- Serves Civic Center and 5th & Hill stations

Route 413

- No routing change
- Serves Civic Center and 5th & Hill stations

Route 418

- No routing change
- Serves Civic Center and 5th & Hill stations

Route 419

- No routing change
- Serves Civic Center and 5th & Hill stations

Route 420

- No routing change
- Serves Vermont & Santa Monica stations

Route 421

- No routing change
- Serves Vermont & Santa Monica stations

Route 422

- No routing change
- Serves Vermont & Santa Monica stations

Route 423

- No routing change
- Serves Vermont & Santa Monica stations

Route 424

- No routing change
- Serves Vermont & Santa Monica stations

Route 425

- No routing change
- Serves Vermont & Santa Monica stations

Route 426

- No routing change
- Serves Vermont & Santa Monica stations

Route 427

- No routing change
- Serves Vermont & Santa Monica stations

Route 430

- No routing change
- Serves 7th & Flower station

Route 431

- Restored to original (street routing)
- Serves 7th & Flower station

Route 434

- Restored to original (street routing)
- Serves 7th & Flower station

Route 436

- Reintroduced into network
- Serves 7th & Flower station

Route 437

- Restored to original (street routing)
- Serves 7th & Flower station

Route 438

- Restored to original 9street routing)
- Serves 7th & Flower station

Route 439

- Restored to original (street routing)
- Serves 7th & Flower station

Route 442

- Reintroduced into network
- Serves Civic Center station

Route 443

- No Routing change
- Serves Union Station

Route 444

- No routing change
- Serves Union Station

Route 445

- No routing change
- Serves 7th & Flower station

Route 446

- No routing change
- serves union and Civic center stations

Route 448

- No routing change
- Serves 7th & Flower station

Route 455

- No routing change
- Serves 7th & Flower station

Route 456

- No routing change
- Serves 7th & Flower station

Route 457

- No routing change
- Serves 7th & Flower station

Route 459

- No routing change
- Serves 5th & Hill station

Route 460

- No routing change
- Serves 5th & Hill station

Route 462

- No routing change
- Serves 5th & Hill station

Route 464

- No routing change
- Serves 5th & Hill station

Route 470

- No routing change
- Serves 5th & Hill station

Route 471

- No routing change
- Serves 5th & Hill station

Route 483

- No routing change
- Serves Union Station

Route 485

- No routing change
- Serves Union Station

Route 487

- No routing change
- Serves Union Station

Route 489

- No routing change
- Serves Union Station

Route 602

- No routing change
- Serves Civic Center and 7th & Flower stations

OTHER ROUTES

Santa Monica 10

- No routing change
- Serves 7th & Flower station

Santa Clarita Valley Valley Commuter

- No routing change
- Serves 7th & Flower station

Montebello 20 LA

- No routing change
- Serves 5th & Hill station

OPS2WWSW NETWORK

OPS2WWSW
RAIL STATIONS

Trunk	<P> Union Station Civic Center (1st & Hill) 5th & Hill Sts. 7th & Flower Sts. Wilshire Bl. & Alvarado St. Wilshire Bl. & Vermont Av. Wilshire Bl. & Normandie Av.
Valley Branch	Western & Beverly Western & Santa Monica
West Branch	Wilshire Bl. & Western Av.

<P> - Park-and-Ride station. All Park-and-Ride stations are also Kiss-and-Ride stations. Additionally, all stations west of 7th & Flower are Kiss-and-Ride stations. Parking capacity at Union Station was assumed to be 2500 vehicles.

OPS2WWSW

Changes from OPS6PSSW

SCRTD ROUTES

Route 1

- No routing change
- Serves Civic Center and 5th & Hill stations

Route 2

- No routing change
- Serves Civic Center and 5th & Hill stations

Route 3

- No routing change
- Serves Civic Center and 5th & Hill stations

Route 4

- No routing change
- Serves Civic Center, 5th & Hill, and Western & Santa Monica stations

Route 10

- No routing change
- Serves Civic Center and 5th & Hill stations

Route 11

- No routing change
- Serves Civic Center and 5th & Hill stations

Route 14/37

- No routing change
- Serves Civic Center, 5th & Hill, and Western & Beverly stations

Route 16

- No routing change
- Serves 5th & Hill station

Route 18

- No routing change
- Serves 5th & Hill station
- Short-line serves 5th & Hill and Wilshire & Normandie stations

Route 20

- No routing change
- Serves Wilshire & Western station

Route 21

- No routing change
- Serves Wilshire & Western station

Route 22

- No routing change
- Serves Wilshire & Western station

Route 20A

- No routing change
- Shuttle serves Wilshire & Western, Wilshire & Normandie, Wilshire & Vermont, and Wilshire & Alvarado stations

Route 26

- No routing changes
- Serves 7th & Flower station

Route 27

- No routing change
- Serves Union station

Route 28

- No routing change
- Serves Union station

Route 33

- No routing change
- Serves Union Station

Route 38

- No routing change
- Serves Union Station

Route 40

- No routing change
- Serves Union Station

Route 42

- No routing change
- Serves Union Station

Route 51

- No routing change
- Serves 7th & Flower and Wilshire & Vermont stations

Route 53

- No routing change
- Serves 5th & Hill station

Route 55

- No routing change
- Serves Union station

Route 56

- No routing change
- Serves Union station

Route 60

- No routing change
- Serves 7th & Flower station

Route 61

- No routing change
- Serves 7th & Flower station

Route 66

- No routing change
- Serves Wilshire & Western station

Route 67

- No routing change
- Serves Wilshire & Western station

Route 76

- No routing change
- Serves Civic Center station

Route 78

- No routing change
- Serves Civic Center station

Route 79

- No routing change
- Serves Civic Center station

Route 81

- No routing change
- Serves Civic Center and 5th & Hill stations

Route 92

- No routing change
- Serves Civic Center and 5th & Hill stations

Route 93

- No routing change
- Serves Civic Center and 5th & Hill stations

Route 101

- No routing change
- Serves Wilshire & Alvarado station

Route 175

- No routing change
- Serves Western & Santa Monica station

Route 200

- No routing change
- Serves Wilshire & Alvarado station

Route 201

- No routing change
- Serves Wilshire & Vermont station

Route 204

- No routing change
- Serves Wilshire & Vermont station

Route 206

- No routing change
- Serves Wilshire & Normandie station

Route 207

- No routing change
- Serves Wilshire & Western station

Route 207A

- No routing change
- Shuttle serves Western & Beverly, Western & Santa Monica, and Western & Wilshire stations

Route 209

- No routing change
- Serves Wilshire & Western station

Route 210

- Rerouted shortline to terminus at Wilshire & Western station

Route 212

- Restored to original {street} alignment

Route 304

- No routing change
- Serves Western & Santa Monica station

Route 320

- No routing change
- Serves Wilshire & Western station

Route 322

- No routing change
- Serves Wilshire & Western station

Route 328

- Reintroduced into network

Route 333

- Restored to original {street} routing

Route 351

- No routing change
- Serves 7th & Flower station

Route 358

- No routing change
- Serves 5th & Hill station

Route 360

- No routing change
- Serves 7th & Flower station

Route 378

- No routing change
- Serves Civic Center station

Route 379

- No routing change
- Serves Civic Center station

Route 400

- No routing change
- Serves Union, Civic Center, and 7th & Flower stations

Route 401

- No routing change
- Serves Civic Center station

Route 402

- No routing change
- Serves Civic Center station

Route 410

- No routing change
- Serves Civic Center and 5th & Hill stations

Route 413

- No routing change
- Serves Civic Center and 5th & Hill stations

Route 418

- No routing change
- Serves Civic Center and 5th & Hill stations

Route 419

- No routing change
- Serves Civic Center and 5th & Hill stations

Route 420

- No routing change
- Serves Western & Santa Monica station

Route 421

- No routing change
- Serves Western & Santa Monica station

Route 422
-No routing change
-Serves Western & Santa Monica station

Route 423
-No routing change
-Serves Western & Santa Monica station

Route 424
-No routing change
-Serves Western & Santa Monica station

Route 425
-No routing change
-Serves Western & Santa Monica station

Route 426
-No routing change
-Serves Western & Santa Monica station

Route 427
-No routing change
-Serves Western & Santa Monica station

Route 430
-Restored to original {street} routing
-Serves 7th & Flower station

Route 431
-Restored to original {street} routing
-Serves 7th & Flower station

Route 434
-Restored to original {street} routing
-Serves 7th & Flower station

Route 436
-Reintroduced into Network
-Serves 7th & Flower station

Route 437
-Restored to original {street} routing
-Serves 7th & Flower station

Route 438
-Restored to original {street} routing
-Serves 7th & Flower station

Route 439
-No routing change
-Serves 7th & Flower station

Route 442

- Reintroduced into Network
- Serves Civic Center station

Route 443

- No routing change
- Serves Union Station

Route 444

- No routing change
- Serves Union Station

Route 445

- No routing change
- Serves 7th & Flower station

Route 446

- No routing change
- Serves Union and Civic Center stations

Route 448

- No routing change
- Serves 7th & Flower station

Route 455

- No routing change
- Serves 7th & Flower station

Route 456

- No routing change
- Serves 7th & Flower station

Route 457

- No routing change
- Serves 7th & Flower station

Route 459

- No routing change
- Serves 5th & Hill station

Route 460

- No routing change
- Serves 5th & Hill station

Route 462

- No routing change
- Serves 5th & Hill station

Route 464

- No routing change
- Serves 5th & Hill station

Route 466

- No routing change
- Serves 5th & Hill station

Route 470

- No routing change
- Serves 5th & Hill station

Route 471

- No routing change
- Serves 5th & Hill station

Route 483

- No routing change
- Serves Union Station

Route 485

- No routing change
- Serves Union Station

Route 487

- No routing change
- Serves Union Station

Route 489

- No routing change
- Serves Union Station

Route 602

- No routing change
- Serves Civic Center and 7th & Flower stations

OTHER ROUTES

Santa Monica 10

- Restored to original {street} routing
- Serves 7th & Flower station

Santa Clarita

- No routing change
- Serves 7th & Flower station

Montebello 20 LA

- No routing change
- Serves 5th & Hill station

OPS3WWHC NETWORK

OPS3WWHC
RAIL STATIONS

Trunk	<P> Union Station Civic Center (1st & Hill) 5th & Hill Sts. 7th & Flower Sts. Wilshire Bl. & Alvarado St. Wilshire Bl. & Vermont Av.
Valley Branch	Vermont & Beverly Vermont & Santa Monica Sunset & Edgemont Sunset & Western Hollywood & Cahuenga
West Branch	Wilshire Bl. & Normandie Av. Wilshire Bl. & Western Av.

<P> - Park-and-Ride station. All Park-and-Ride stations are also Kiss-and-Ride stations. Additionally, all stations west of 7th & Flower are Kiss-and-Ride stations. Parking capacity at Union Station was assumed to be 2500 vehicles.

OPS3WWHC

Changes from OPS1WWSV

SCRTD ROUTES

Route 1

- No routing change
- Serves Civic Center, 5th & Hill, and Hollywood & Cahuenga stations

Route 2

- No routing change
- Serves Civic Center, 5th & Hill, Sunset & Edgemont, and Sunset & Western stations

Route 3

- No routing change
- Serves Civic Center, 5th & Hill, Sunset & Edgemont, and Sunset & Western stations

Route 4

- No routing change
- Serves Civic Center, 5th & Hill, and Vermont & Santa Monica stations

Route 10

- No routing change
- Serves Civic Center and 5th & Hill stations

Route 11

- No routing change
- Serves Civic Center, 5th & Hill, Vermont & Beverly, and Vermont & Santa Monica stations

Route 14/37

- No routing change
- Serves Civic Center, 5th & Hill, and Vermont & Beverly stations

Route 16

- No routing change
- Serves 5th & Hill station

Route 18

- No routing change
- Serves 5th & Hill station

Route 20

- No routing change
- Serves Wilshire & Western station

Route 21

- No routing change
- Serves Wilshire & Western station

Route 22

- No routing change
- Serves Wilshire & Western station

Route 20A

- No routing change
- Shuttle serves Wilshire & Western, Wilshire & Normandie, Wilshire & Vermont, and Wilshire & Alvarado stations

Route 26

- Extended short-lines to Sunset & Edgemont
- Serves 7th & Flower and Hollywood & Cahuenga stations
- Short-lines serve 7th & Flower & Sunset & Edgemont stations

Route 27

- No routing change
- Serves Union Station

Route 28

- No routing change
- Serves Union Station

Route 33

- No routing change
- Serves Union Station

Route 38

- No routing change
- Serves Union Station

Route 40

- No routing change
- Serves Union Station

Route 42

- No routing change
- Serves Union Station

Route 51

- No routing change
- Serves 7th & Flower and Wilshire & Vermont stations

Route 53

- No routing change
- Serves 5th & Hill station

Route 55

- No routing change
- Serves Union Station

Route 56

- No routing change
- Serves Union Station

Route 60

- No routing change
- Serves 7th & Flower station

Route 61

- No routing change
- Serves 7th & Flower station

Route 66

- No routing change
- Serves Wilshire & Western station

Route 67

- No routing change
- Serves Wilshire & Western station

Route 76

- No routing change
- Serves Civic Center station

Route 78

- No routing change
- Serves Civic Center station

Route 79

- No routing change
- Serves Civic Center station

Route 81

- No routing change
- Serves Civic Center and 5th & Hill stations

Route 92

- No routing change
- Serves Civic Center and 5th & Hill stations

Route 93

- No routing change
- Serves Civic Center and 5th & Hill stations

Route 101

- No routing change
- Serves Wilshire & Alvarado station

Route 150

- No routing change
- Serves Hollywood & Cahuenga station

Route 180

- Rerouted southbound to terminate at Sunset & Edgemont station

Route 181

- Rerouted southbound to terminate at Sunset & Edgemont station

Route 200

- No routing change
- Serves Wilshire & Alvarado station

Route 201

- No routing change
- Serves Vermont & Beverly station

Route 204

- No routing change
- Serves Wilshire & Vermont station

Route 204A

- No routing change
- Shuttle serves Vermont & Wilshire, Vermont & Beverly, and Vermont & Santa Monica stations

Route 206

- No routing change
- Serves Wilshire & Normandie station

Route 207

- No routing change
- Serves Sunset & Western and Wilshire & Western stations

Route 208

- Separated from coding for line 217 and terminated at Hollywood & Cahuenga station

Route 209

- No routing change
- Serves Wilshire & Western station

Route 210

- No routing change
- Serves Hollywood & Cahuenga station
- Short-line serves Wilshire & Western station

Route 212

- Restored to original {street} routing then terminated north-bound at Hollywood/Cahuenga station

Route 217

- Headways adjusted to reflect separate coding of lines 208 and 217
- Terminated at Hollywood & Cahuenga station

Route 304

- No routing change
- Serves Vermont & Santa Monica station

Route 320

- No routing change
- Serves Wilshire & Western station

Route 322

- No routing change
- Serves Wilshire & Western station

Route 351

- No routing change
- Serves 7th & Flower station

Route 358

- No routing change
- Serves 5th & Hill station

Route 360

- No routing change
- Serves 7th & Flower station

Route 378

- No routing change
- Serves Civic Center station

Route 379

- No routing change
- Serves Civic Center station

Route 400

- No routing change
- Serves Union, Civic Center, and 7th & Flower station

Route 401

- No routing change
- Serves Civic Center station

Route 402

- No routing change
- Serves Civic Center station

Route 410

- No routing change
- Serves Civic Center and 5th & Hill stations

Route 413

- No routing change
- Serves Civic Center and 5th & Hill stations

Route 418

- No routing change
- Serves Civic Center and 5th & Hill station

Route 419

- No routing change
- Serves Civic Center and 5th & Hill stations

Route 420

- Rerouted to terminus at Hollywood & Cahuenga station

Route 421

-Rerouted to terminus at Hollywood & Cahuenga station

Route 422

-Rerouted to terminus at Hollywood & Cahuenga station

Route 423

-Rerouted to terminus at Hollywood & Cahuenga station

Route 424

-Rerouted to terminus at Hollywood & Cahuenga station

Route 425

-Rerouted to terminus at Hollywood & Cahuenga station

Route 426

-Rerouted to terminus at Hollywood & Cahuenga station

Route 427

-Rerouted to terminus at Hollywood & Cahuenga station

Route 430

-No routing change

-Serves 7th & Flower station

Route 431

-No routing change

-Serves 7th & Flower station

Route 434

-No routing change

-Serves 7th & Flower station

Route 436

-No routing change

-Serves 7th & Flower station

Route 437

-No routing change

-Serves 7th & Flower station

Route 438

-No routing change

-Serves 7th & Flower station

Route 439

-No routing change

-Serves 7th & Flower station

Route 442

-No routing change

-Serves Civic Center station

Route 443

- No routing change
- Serves Union Station

Route 444

- No routing change
- Serves Union Station

Route 445

- No routing change
- Serves 7th & Flower station

Route 446

- No routing change
- Serves Union and Civic Center station

Route 448

- No routing change
- Serves 7th & Flower station

Route 455

- No routing change
- Serves 7th & Flower station

Route 456

- No routing change
- Serves 7th & Flower station

Route 457

- No routing change
- Serves 7th & Flower station

Route 459

- No routing change
- Serves 5th & Hill station

Route 460

- No routing change
- Serves 5th & Hill station

Route 462

- No routing change
- Serves 5th & Hill station

Route 464

- No routing change
- Serves 5th & Hill station

Route 466

- No routing change
- Serves 5th & Hill station

Route 470

- No routing change
- Serves 5th & Hill station

Route 471

- No routing change
- Serves 5th & Hill station

Route 483

- No routing change
- Serves Union Station

Route 485

- No routing change
- Serves Union Station

Route 487

- No routing change
- Serves Union Station

Route 489

- No routing change
- Serves Union Station

Route 602

- No routing change
- Serves Civic Center and 7th & Flower stations

OTHER ROUTES

Santa Monica 10

- No routing change
- Serves 7th & Flower station

Santa Clarita Valley Commuter

- No routing change
- Serves 7th & Flower station

Montebello 20 LA

- No routing change
- Serves 5th & Hill station

OPS4WWSF NETWORK

OPS4WWSF
RAIL STATIONS

Trunk	<P> Union Station Civic Center (1st & Hill) 5th & Hill Sts. 7th & Flower Sts. Wilshire Bl. & Alvarado St. Wilshire Bl. & Vermont Av. Wilshire Bl. & Normandie Av.
Valley Branch	Western & Beverly Western & Santa Monica Sunset & Vine Sunset & La Brea Sunset & Fairfax
West Branch	Wilshire Bl. & Western Av.

<P> - Park-and-Ride station. All Park-and-Ride stations are also Kiss-and-Ride stations. Additionally, all stations west of 7th & Flower are Kiss-and-Ride stations. Parking capacity at Union Station was assumed to be 2500 vehicles.

OPS4WWSF

Changes from OPS2WWSW

SCRTD ROUTES

Route 1

- No routing change
- Serves Civic Center, 5th & Hill, and Sunset & Fairfax stations

Route 2

- No routing change
- Serves Civic Center, 5th & Hill, Sunset & Vine, Sunset & La Brea, and Sunset & Fairfax stations

Route 3

- No routing change
- Serves Civic Center, 5th & Hill, Sunset & Vine, Sunset & La Brea, and Sunset & Fairfax stations

Route 4

- No routing change
- Serves Civic Center, 5th & Hill, and Western & Santa Monica stations

Route 10

- No routing change
- Serves Civic Center and 5th & Hill stations

Route 11

- No routing change
- Serves Civic Center and 5th & Hill stations

Route 14/37

- No routing change
- Serves Civic Center, 5th & Hill, and Western & Beverly stations

Route 16

- No routing change
- Serves 5th & Hill station

Route 18

- No routing change
- Serves 5th & Hill station

Route 20

- No routing change
- Serves Wilshire & Western station

Route 21

- No routing change
- Serves Wilshire & Western station

Route 22

- No routing change
- Serves Wilshire & Western station

Route 20A

- No routing change
- Shuttle serves Wilshire & Western, Wilshire & Vermont, and Wilshire & Alvarado stations

Route 26

- Extended to terminus at Sunset & Vine
- Serves 7th & Flower and Sunset & Vine stations

Route 27

- No routing change
- Serves Union Station

Route 28

- No routing change
- Serves Union Station

Route 33

- No routing change
- Serves Union Station

Route 38

- No routing change
- Serves Union Station

Route 40

- No routing change
- Serves Union Station

Route 42

- No routing change
- Serves Union Station

Route 51

- No routing change
- Serves 7th & Flower and Wilshire & Vermont stations

Route 53

- No routing change
- Serves 5th & Hill station

Route 55

- No routing change
- Serves Union station

Route 56

- No routing change
- Serves Union station

Route 60

- No routing change
- Serves 7th & Flower station

Route 61

- No routing change
- Serves 7th & Flower station

Route 66

- No routing change
- Serves Wilshire & Western station

Route 67

- No routing change
- Serves Wilshire & Western station

Route 68

- No routing change
- Serves Civic Center and 5th & Hill stations

Route 76

- No routing change
- Serves Civic Center station

Route 78

- No routing change
- Serves Civic Center station

Route 79

- No routing change
- Serves Civic Center station

Route 81

- No routing change
- Serves Civic Center and 5th & Hill stations

Route 92

- No routing change
- Serves Civic Center and 5th & Hill stations

Route 93

- No routing change
- Serves Civic Center and 5th & Hill stations

Route 101

- No routing change
- Serves Wilshire & Alvarado station

Route 150

- Extended to terminate eastbound at Sunset & Vine station

Route 175

- No routing change
- Serves Western & Santa Monica station

Route 180

- No routing change
- Serves Sunset & La Brea

Route 181

- No routing change
- Serves Sunset & La Brea

Route 200

- No routing change
- Serves Wilshire & Alvarado station

Route 201

- No routing change
- Serves Wilshire & Vermont station

Route 204

- No routing change
- Serves Wilshire & Vermont station

Route 207

- No routing change
- Serves Wilshire & Western station

Route 207A

- No routing change
- Shuttle serves Western & Wilshire, Western & Beverly, and Western & Santa Monica stations

Route 208

- Separated from coding for line 217
- Terminated at Sunset & Vine station

Route 209

- No routing change
- Serves Wilshire & Western station

Route 210

- No routing change
- Serves Sunset & Vine station
- Short-line serves Wilshire & Western station

Route 212

- Terminated at Hollywood & La Brea
- Serves Sunset & La Brea station

Route 217

- Separated from coding for Line 208
- Terminated at Sunset & La Brea
- Serves Sunset & La Brea and Sunset & Fairfax stations

Route 304

- No routing change
- Serves Western & Santa Monica station

Route 320

- No routing change
- Serves Wilshire & Western station

Route 322

- No routing change
- Serves Wilshire & Western station

Route 351

- No routing change
- Serves 7th & Flower station

Route 358

- No routing change
- Serves 5th & Hill station

Route 360

- No routing change
- Serves 7th & Flower station

Route 378

- No routing change
- Serves Civic Center station

Route 379

- No routing change
- Serves Civic Center station

Route 400

- No routing change
- Serves Union, Civic Center, and 7th & Flower stations

Route 401

- No routing change
- Serves Civic Center station

Route 402

- No routing change
- Serves Civic Center station

Route 410

- No routing change
- Serves Civic Center and 5th & Hill stations

Route 413

- No routing change
- Serves Civic Center and 5th & Hill stations

Route 418

- No routing change
- Serves Civic Center & 5th & Hill stations

Route 419

- No routing change
- Serves Civic Center and 5th & Hill stations

Route 420

- Rerouted to terminate at Sunset & La Brea station

Route 421

- Rerouted to terminate at Sunset & La Brea station

Route 422

- Rerouted to terminate at Sunset & La Brea station

Route 423

- Rerouted to terminate at Sunset & La Brea station

Route 424

- Rerouted to terminate at Sunset & La Brea station

Route 425

- Rerouted to terminate at Sunset & La Brea station

Route 426

- Rerouted to terminate at Sunset & La Brea station

Route 427

- Rerouted to terminate at Sunset & La Brea station

Route 430

- No routing change
- Serves 7th & Flower station

Route 431

- No routing change
- Serves 7th & Flower station

Route 434

- No routing change
- Serves 7th & Flower station

Route 436

- No routing change
- Serves 7th & Flower station

Route 437

- No routing change
- Serves 7th & Flower station

Route 438

- No routing change
- Serves 7th & Flower station

Route 439

- No routing change
- Serves 7th & Flower station

Route 442

- No routing Change
- Serves Civic Center station

Route 443

- No routing change
- Serves Union Station

Route 444

- No routing change
- Serves Union Station

Route 445

- No routing change
- Serves 7th & Flower station

Route 446

- No routing change
- Serves Union and Civic Center stations

Route 448

- No routing change
- Serves 7th & Flower station

Route 455

- No routing change
- Serves 7th & Flower station

Route 456

- No routing change
- Serves 7th & Flower station

Route 457

- No routing change
- Serves 7th & Flower station

Route 459

- No routing change
- Serves 5th & Hill station

Route 460

- No routing change
- Serves 5th & Hill station

Route 462

- No routing change
- Serves 5th & Hill station

Route 464

- No routing change
- Serves 5th & Hill station

Route 466

- No routing change
- Serves 5th & Hill station

Route 470

- No routing change
- Serves 5th & Hill and Sunset & La Brea stations

Route 471

- No routing change
- Serves 5th & Hill station

Route 483

- No routing change
- Serves Union Station

Route 485

- No routing change
- Serves Union Station

Route 487

- No routing change
- Serves Union Station

Route 489

- No routing change
- Serves Union Station

Route 602

- No routing change
- Serves Civic Center and 7th & Flower stations

OTHER ROUTES

Santa Monica 10

- No routing change
- Serves 7th & Flower station

Santa Clarita

- No routing change
- Serves 7th & Flower station

Montebello

- No routing change
- Serves 5th & Hill station

OPS5WFHC STATIONS

OPS5WFHC
RAIL STATIONS

Trunk	<P> Union Station Civic Center (1st & Hill) 5th & Hill Sts. 7th & Flower Sts. Wilshire Bl. & Alvarado St. Wilshire Bl. & Vermont Av.
Valley Branch	Vermont & Beverly Vermont & Santa Monica Vermont & Sunset Hollywood & Western Hollywood & Cahuenga
West Branch	Wilshire Bl. & Normandie Av. Wilshire Bl. & Western Av. Wilshire & Crenshaw Wilshire & La Brea <P> Wilshire & Fairfax

<P> - Park-and-Ride station. All Park-and-Ride stations are also Kiss-and-Ride stations. Additionally, all stations west of 7th & Flower are Kiss-and-Ride stations. Parking capacity at Union Station was assumed to be 2500 vehicles. Parking capacity at Wilshire & Fairfax station was assumed to be 1000 vehicles.

OPS5WFHC

Changes from VERWILJ2

SCRTD ROUTES

Route 1

- Restored to original {current} routing
- Serves Civic Center and 5th & Hill stations

Route 2

- No routing change
- Serves Civic Center, 5th & Hill, and Vermont & Sunset stations

Route 3

- No routing change
- Serves Civic Center, 5th & Hill, and Vermont & Sunset stations

Route 4

- No routing change
- Serves Civic Center, 5th & Hill, and Vermont & Santa Monica stations

Route 10

- No routing change
- Serves Civic Center and 5th & Hill stations

Route 11

- No routing change
- Serves Civic Center, 5th & Hill, Vermont & Beverly, and Vermont & Santa Monica stations

Route 14/37

- No routing change
- Serves Civic Center, 5th & Hill, and Vermont & Beverly stations

Route 16

- No routing change
- Serves 5th & Hill station

Route 18

- No routing change
- Serves 5th & Hill and Wilshire & Vermont stations

Route 20

- No routing change
- Serves Wilshire & Fairfax station

Route 21

- No routing change
- Serves Wilshire & Fairfax station

Route 22

- No routing change
- Serves Wilshire & Fairfax station

Route 20A

- No routing change
- Shuttle serves Wilshire & Fairfax, Wilshire & La Brea, Wilshire & Crenshaw, Wilshire & Western, Wilshire & Normandie, and Wilshire & Vermont stations

Route 21A

- No routing change
- Second shuttle serves Wilshire & Vermont & Wilshire & Alvarado stations

Route 26

- No routing change
- Serves 7th & Flower and Vermont & Sunset stations

Route 27

- No routing change
- Serves Union Station station

Route 28

- No routing change
- Serves Union Station station

Route 33

- No routing change
- Serves Union Station station

Route 38

- No routing change
- Serves Union Station station

Route 40

- No routing change
- Serves Union Station station

Route 42

- No routing change
- Serves Union Station station

Route 51

- No routing change
- Serves 7th & Flower station

Route 53

- No routing change
- Serves 5th & Hill station

Route 55

- No routing change
- Serves Union Station station

- Route 56
 - No routing change
 - Serves Union Station station
- Route 60
 - No routing change
 - Serves 7th & Flower station
- Route 61
 - No routing change
 - Serves 7th & Flower station
- Route 66
 - No routing change
 - Serves Wilshire & Western station
- Route 67
 - No routing change
 - Serves Wilshire & Western station
- Route 76
 - No routing change
 - Serves Civic Center station
- Route 78
 - No routing change
 - Serves Civic Center station
- Route 79
 - No routing change
 - Serves Civic Center station
- Route 81
 - No routing change
 - Serves Civic Center and 5th & Hill stations
- Route 92
 - No routing change
 - Serves Civic Center and 5th & Hill stations
- Route 93
 - No routing change
 - Serves Civic Center and 5th & Hill stations
- Route 101
 - No routing change
 - Serves Wilshire & Alvarado station
- Route 150
 - Modified headway to reflect current operation
- Route 162
 - Cancelled

- Route 167
 - Cancelled
- Route 172
 - Cancelled
- Route 175
 - Restored to original {current} routing
- Route 180
 - Terminated at Sunset & Vermont station
- Route 181
 - Terminated at Sunset & Vermont station
- Route 200
 - No routing change
 - Serves Wilshire & Alvarado station
- Route 201
 - No routing change
 - Serves Vermont & Beverly station
- Route 204
 - No routing change
 - Serves Vermont & Wilshire station
- Route 204A
 - No routing change
 - Shuttle serves Vermont & Wilshire, Vermont & Beverly, Vermont & Santa Monica, and Vermont & Sunset stations
- Route 206
 - Restored to original routing
 - Serves Wilshire & Normandie station
- Route 207
 - No routing change
 - Serves Wilshire & Western and Hollywood & Western stations
- Route 208
 - Separated from coding of line 217 and terminated westbound at Hollywood & Cahuenga station
- Route 209
 - No routing change
 - Serves Wilshire & Western station
- Route 210
 - Terminated northbound at Hollywood & Cahuenga station
- Route 212
 - Terminated northbound at Hollywood & Cahuenga
 - Serves Hollywood & Cahuenga and Wilshire & La Brea stations

Route 216

- No routing change
- Serves Wilshire & La Brea and Wilshire & Fairfax stations

Route 217

- Headway adjusted to reflect separate coding of routes 217 and 208
- Routed through Wilshire & Fairfax station {Wilshire & Hauser} and terminated at Hollywood & Cahuenga station

Route 320

- No routing change
- Serves Wilshire & Fairfax station

Route 351

- No routing change
- Serves 7th & Flower station

Route 358

- No routing change
- Serves 5th & Hill station

Route 360

- No routing change
- Serves 7th & Flower station

Route 378

- No routing change
- Serves Union Station

Route 379

- No routing change
- Serves Union Station

Route 400

- No routing change
- Serves Union, Civic Center, and 7th & Flower stations

Route 401

- No routing change
- Serves Union Station

Route 402

- No routing change
- Serves Union Station

Route 410

- No routing change
- Serves Union and 5th & Hill stations

Route 413

- No routing change
- Serves Union and 5th & Hill stations

Route 418

- No routing change
- Serves Union and 5th & Hill stations

Route 419

- No routing change
- Serves Union and 5th & Hill stations

Route 420

- Reintroduced into Network and terminated at Hollywood & Cahuenga station

Route 421

- Reintroduced into Network and terminated at Hollywood & Cahuenga station

Route 422

- Reintroduced into Network and terminated at Hollywood & Cahuenga station

Route 423

- Reintroduced into Network and terminated at Hollywood & Cahuenga station

Route 424

- Reintroduced into Network and terminated at Hollywood & Cahuenga station

Route 425

- Reintroduced into Network and terminated at Hollywood & Cahuenga station

Route 426

- Reintroduced into Network and terminated at Hollywood & Cahuenga station

Route 427

- Reintroduced into Network and terminated at Hollywood & Cahuenga station

Route 430

- Rerouted to terminus at Wilshire & La Brea station

Route 431

- Reintroduced into Network and rerouted to terminus at Wilshire & La Brea station

Route 434

- Rerouted to terminus at Wilshire & La Brea station

Route 436

- Rerouted to terminus at Wilshire & La Brea station

Route 437

- Rerouted to terminus at Wilshire & La Brea station

Route 438

- Rerouted to terminus at Wilshire & La Brea station

Route 439

- Rerouted to terminus at Wilshire & La Brea station

Route 443

- No routing change
- Serves Union station

Route 444

- No routing change
- Serves Union Station

Route 446

- No routing change
- Serves Union and Civic Center stations

Route 448

- No routing change
- Serves 7th & Flower station

Route 455

- No routing change
- Serves 7th & Flower station

Route 456

- No routing change
- Serves 7th & Flower station

Route 457

- No routing change
- Serves 7th & Flower station

Route 459

- No routing change
- Serves 5th & Hill station

Route 460

- No routing change
- Serves 5th & Hill station

Route 462

- No routing change
- Serves 5th & Hill station

Route 464

- No routing change
- Serves 5th & Hill station

Route 466

- No routing change
- Serves 5th & Hill station

Route 470

- No routing change
- Serves 5th & Hill station

Route 471
-No routing change
-Serves 5th & Hill station

Route 483
-No routing change
-Serves Union Station

Route 485
-No routing change
-Serves Union Station

Route 487
-No routing change
-Serves Union Station

Route 489
-No routing change
-Serves Union Station

Route 525
-Cancelled

Route L1
-Cancelled

Route L2
-Cancelled

Route L3
-Cancelled

Routes L4
-Cancelled

OTHER ROUTES

Santa Monica 10
-No routing change
-Serves 7th & Flower station

Santa Clarita Valley Commuter
-No routing change
-Serves 7th & Flower station

Montebello 20 LA
-No routing change
-Serves 5th & Hill station

OPS6PSSW NETWORK

OPS6PSSW
RAIL STATIONS

Trunk	<P> Union Station Civic Center (1st & Hill) 5th & Hill Sts. 7th & Flower Sts. Wilshire Bl. & Alvarado St. Wilshire Bl. & Vermont Av. Wilshire Bl. & Normandie Av.
Valley Branch	Western & Beverly Western & Santa Monica
West Branch	Wilshire Bl. & Western Av. Olympic & Crenshaw <P> Pico & Rimpau

<P> - Park-and-Ride station. All Park-and-Ride stations are also Kiss-and-Ride stations. Additionally, all stations west of 7th & Flower are Kiss-and-Ride stations. Parking capacity at Union Station was assumed to be 2500 vehicles.

OPS6PSSW

Changes from OPS7PSSV

SCTRD ROUTES

Route 1

- No routing change
- Serves Civic Center and 5th & Hill stations

Route 2

- No routing change
- Serves Civic Center and 5th & Hill stations

Route 3

- No routing change
- Serves Civic Center and 5th & Hill stations

Route 4

- No routing change
- Serves Civic Center, 5th & Hill, and Western & Santa Monica stations

Route 10

- No routing change
- Serves Civic Center and 5th & Hill stations

Route 11

- Restored to original {street} routing
- Serves Civic Center and 5th & Hill stations

Route 14/37

- No routing change
- Serves Civic Center, 5th & Hill, and Western & Beverly stations

Route 16

- No routing change
- Serves 5th & Hill station

Route 18

- No routing change
- Serves 5th & Hill station

Route 20

- No routing change
- Serves Wilshire & Western station

Route 21

- No routing change
- Serves Wilshire & Western station

Route 22

- No routing change
- Serves Wilshire & Western station

Route 20A

- No routing change
- Shuttle serves Wilshire & Western, Wilshire & Normandie, Wilshire & Vermont, and Wilshire & Alvarado stations

Route 26

- No routing changes
- Serves 7th & Flower station

Route 27

- No routing change
- Serves Union and Olympic & Crenshaw stations

Route 28

- No routing change
- Serves Union and Olympic & Crenshaw stations

Route 30

- No routing change
- Serves Pico & Rimpau station

Route 31

- No routing change
- Serves Pico & Rimpau station

Route 33

- No routing change
- Serves Union Station

Route 38

- No routing change
- Serves Union Station

Route 40

- No routing change
- Serves Union Station

Route 42

- No routing change
- Serves Union Station

Route 51

- No routing change
- Serves 7th & Flower and Wilshire & Vermont stations

Route 53

- No routing change
- Serves 5th & Hill station

Route 55

- No routing change
- Serves Union station

Route 56

- No routing change
- Serves Union station

Route 60

- No routing change
- Serves 7th & Flower station

Route 61

- No routing change
- Serves 7th & Flower station

Route 66

- No routing change
- Serves Wilshire & Western station

Route 67

- No routing change
- Serves Wilshire & Western station

Route 76

- No routing change
- Serves Civic Center station

Route 78

- No routing change
- Serves Civic Center station

Route 79

- No routing change
- Serves Civic Center station

Route 81

- No routing change
- Serves Civic Center and 5th & Hill stations

Route 92

- No routing change
- Serves Civic Center and 5th & Hill stations

Route 93

- No routing change
- Serves Civic Center and 5th & Hill stations

Route 101

- No routing change
- Serves Wilshire & Alvarado station

Route 175

- Terminated southbound at Santa Monica & Western station

Route 180

- Restored to original {street} routing

Route 181

- Restored to original {street} routing

Route 200

- No routing change
- Serves Wilshire & Alvarado station

Route 201

- Rerouted to terminus at Wilshire & Vermont station

Route 204

- Restore to original routing
- Serves Wilshire & Vermont station

Route 206

- No routing change
- Serves Wilshire & Normandie station

Route 207

- Terminated northbound at Wilshire & Western station
- Short-line run from Wilshire & Western to Franklin & Western on six minute peak, twelve minute off-peak headways

Route 209

- No routing change
- Serves Wilshire & Western station

Route 210

- No routing change
- Serves Olympic & Crenshaw station

Route 212

- No routing change
- Serves Pico & Rimpau station

Route 304

- Terminated eastbound at Santa Monica & Western

Route 320

- No routing change
- Serves Wilshire & Western station

Route 322

- No routing change
- Serves Wilshire & Western station

Route 333

- No routing change
- Serves Pico & Rimpau station

Route 351

- No routing change
- Serves 7th & Flower station

Route 358

- No routing change
- Serves 5th & Hill station

Route 360

- No routing change
- Serves 5th & Hill station

Route 378

- No routing change
- Serves Civic Center station

Route 379

- No routing change
- Serves Civic Center station

Route 400

- No routing change
- Serves Union, Civic Center, and 7th & Flower stations

Route 401

- No routing change
- Serves Civic Center station

Route 402

- No routing change
- Serves Civic Center station

Route 410

- No routing change
- Serves Civic Center and 5th & Hill stations

Route 413

- No routing change
- Serves Civic Center and 5th & Hill stations

Route 418

- No routing change
- Serves Civic Center and 5th & Hill stations

Route 419

- No routing change
- Serves Civic Center and 5th & Hill stations

Route 420

- Terminated at Santa Monica & Western station

Route 421

- Terminated at Santa Monica & Western station

Route 422

- Terminated at Santa Monica & Western station

Route 423
-Terminated at Santa Monica & Western station

Route 424
-Terminated at Santa Monica & Western station

Route 425
-Terminated at Santa Monica & Western station

Route 426
-Terminated at Santa Monica & Western station

Route 427
-Terminated at Santa Monica & Western station

Route 430
-No routing change
-Serves Pico & Rimpau station

Route 431
-No routing change
-Serves Pico & Rimpau station

Route 434
-No routing change
-Serves Pico & Rimpau station

Route 437
-No routing change
-Serves Pico & Rimpau station

Route 438
-No routing change
-Serves Pico & Rimpau station

Route 439
-No routing change
-Serves Pico & Rimpau station

Route 443
-No routing change
-Serves Union Station

Route 444
-No routing change
-Serves Union Station

Route 445
-No routing change
-Serves 7th & Flower station

Route 446
-No routing change
-Serves Union and Civic Center stations

Route 448

- No routing change
- Serves 7th & Flower station

Route 455

- No routing change
- Serves 7th & Flower station

Route 456

- No routing change
- Serves Civic Center and 7th & Flower stations

Route 457

- No routing change
- Serves 7th & Flower station

Route 459

- No routing change
- Serves 5th & Hill station

Route 460

- No routing change
- Serves 5th & Hill station

Route 462

- No routing change
- Serves 5th & Hill station

Route 464

- No routing change
- Serves 5th & Hill station

Route 466

- No routing change
- Serves 5th & Hill station

Route 470

- No routing change
- Serves 5th & Hill station

Route 471

- No routing change
- Serves 5th & Hill station

Route 483

- No routing change
- Serves Union Station

Route 485

- No routing change
- Serves Union Station

Route 487

- No routing change
- Serves Union Station

Route 489

- No routing change
- Serves Union Station

Route 602

- No routing change
- Serves Civic Center and 7th & Flower stations

OTHER ROUTES

Santa Monica 5

- No routing change
- Serves Pico & Rimpau station

Santa Monica 7

- No routing change
- Serves Pico & Rimpau station

Santa Monica 10

- No routing change
- Serves Pico & Rimpau station

Santa Monica 12

- No routing change
- Serves Pico & Rimpau station

Santa Monica 13

- No routing change
- Serves Pico & Rimpau station

Santa Clarita Valley Commuter

- No routing change
- Serves 7th & Flower station

Montebello 20 LA

- No routing change
- Serves 5th & Hill

OPS7PSSV NETWORK

OPS7PSSV
RAIL STATIONS

Trunk <P> Union Station
 Civic Center (1st & Hill)
 5th & Hill Sts.
 7th & Flower Sts.
 Wilshire Bl. & Alvarado St.
 Wilshire Bl. & Vermont Av.

Valley Branch Vermont & Beverly
 Vermont & Santa Monica

West Branch Wilshire Bl. & Normandie Av.
 Wilshire Bl. & Western Av.
 Olympic & Crenshaw
 <P> Pico & Rimpau

<P> - Park-and-Ride station. All Park-and-Ride stations are also Kiss-and-Ride stations. Additionally, all stations west of 7th & Flower are Kiss-and-Ride stations. Parking capacity at Union Station was assumed to be 2500 vehicles.

OPS7PSSV

Changes from VERPICA3

SCRTD ROUTES

Route 1

- No routing change
- Serves Civic Center and 5th & Hill stations

Route 2

- Restored to original {current} routing
- Serves Civic Center and 5th & Hill stations

Route 3

- Restored to original {current} routing
- Serves Civic Center and 5th & Hill stations

Route 4

- No routing change
- Serves Civic Center, 5th & Hill, and Vermont & Santa Monica stations

Route 10

- No routing change
- Serves Civic Center and 5th & Hill station

Route 11

- No routing change
- Serves Civic Center, 5th & Hill, Vermont & Beverly, and Vermont & Santa Monica stations

Route 14/37

- No routing change
- Serves Civic Center, 5th & Hill, and Vermont & Beverly stations

Route 16

- No routing change
- Serves 5th & Hill station

Route 18

- No routing change
- Serves 5th & Hill station

Route 20

- No routing change
- Serves Wilshire & Western station

Route 21

- No routing change
- Serves Wilshire & Western station

Route 22

- No routing change
- Serves Wilshire & Western station

Route 20A

- No routing change
- Shuttle serves Wilshire & Western, Wilshire & Normandie, Wilshire & Vermont, and Wilshire & Alvarado stations

Route 26

- No routing change
- Serves 7th & Flower station

Route 27

- No routing change
- Serves Union and Olympic & Crenshaw stations

Route 28

- No routing change
- Serves Union and Olympic & Crenshaw stations

Route 30

- No routing change
- Serves Pico & Rimpau station

Route 31

- No routing change
- Serves Pico & Rimpau station

Route 33

- No routing change
- Serves Union Station

Route 38

- No routing change
- Serves Union Station

Route 40

- No routing change
- Serves Union Station

Route 42

- No routing change
- Serves Union Station

Route 51

- No routing change
- Serves 7th & Flower and Wilshire & Vermont stations

Route 53

- No routing change
- Serves 5th & Hill station

Route 55

- No routing change
- Serves Union Station

Route 56

- No routing change
- Serves Union Station

Route 60

- No routing change
- Serves 7th & Flower station

Route 61

- No routing change
- Serves 7th & Flower station

Route 66

- Rerouted to terminate westbound at Wilshire & Western station

Route 67

- Rerouted to terminate westbound at Wilshire & Western station

Route 76

- No routing change
- Serves Union Station

Route 78

- No routing change
- Serves Union Station

Route 79

- No routing change
- Serves Union Station

Route 81

- No routing change
- Serves Union and 5th & Hill station

Route 92

- No routing change
- Serves Union and 5th & Hill station

Route 93

- No routing change
- Serves Union and 5th & Hill station

Route 96

- Reintroduced into network

Route 97

- Reintroduced into network

Route 101
-No routing change
-Serves Wilshire & Alvarado station

Route 152
-Restored to original {current} routing

Route 154
-Restored to original {current} routing

Route 162
-Cancelled

Route 167
-Cancelled

Route 172
-Cancelled

Route 175
-Cancelled

Route 180
-Rerouted to terminate southbound at Santa Monica & Vermont station

Route 181
-Rerouted to terminate southbound at Santa Monica & Vermont station

Route 183
-Restored to original {current} routing

Route 200
-No routing change
-Serves Wilshire & Alvarado station

Route 201
-No routing change
-Serves Vermont & Beverly station

Route 204
-No routing change
-Serves Vermont & Wilshire

Route 204A
-No routing change
-Shuttle serves Vermont & Wilshire, Vermont & Beverly, and Vermont & Santa Monica stations

Route 206
-Restored to original {current} routing
-Serves Wilshire & Normandie station

Route 207
-No routing change
-Serves Wilshire & Western station

Route 209
-No routing change
-Serves Wilshire & Western station

Route 210
-No routing change
-Serves Olympic & Crenshaw station

Route 212
-No routing change
-Serves Pico & Rimpau station

Route 228
-Restored to original {current} routing

Route 230/239
-Restored to original {current} routing

Route 304
-No routing change
-Serves Vermont & Santa Monica

Route 320
-No routing change
-Serves Wilshire & Western station

Route 322
-No routing change
-Serves Wilshire & Western station

Route 333
-No routing change
-Serves Pico & Rimpau station

Route 351
-No routing change
-Serves 7th & Flower station

Route 358
-No routing change
-Serves 5th & Hill station

Route 360
-No routing change
-Serves 7th & Flower station

Route 378
-No routing change
-Serves Civic Center station

- Route 379
 - No routing change
 - Serves Civic Center station
- Route 400
 - No routing change
 - Serves Union, Civic Center, and 7th & Flower stations
- Route 401
 - No routing change
 - Serves Civic Center station
- Route 402
 - No routing change
 - Serves Civic Center station
- Route 410
 - No routing change
 - Serves Civic Center and 5th & Hill stations
- Route 413
 - Reintroduced into Network
 - Serves Civic Center and 5th & Hill stations
- Route 418
 - Reintroduced into Network
 - Serves Civic Center and 5th & Hill stations
- Route 419
 - Restored to original {current} routing
 - Serves Civic Center and 5th & Hill stations
- Route 420
 - Reintroduced into Network and rerouted to terminate at Vermont & Santa Monica station
- Route 421
 - Reintroduced into Network and rerouted to terminate at Vermont & Santa Monica station
- Route 422
 - Reintroduced into Network and rerouted to terminate at Vermont & Santa Monica station
- Route 423
 - Reintroduced into Network and rerouted to terminate at Vermont & Santa Monica station
- Route 424
 - Reintroduced into Network and rerouted to terminate at Vermont & Santa Monica station

- Route 425
 - Reintroduced into Network and rerouted to terminate at Vermont & Santa Monica station
- Route 426
 - Reintroduced into Network and rerouted to terminate at Vermont & Santa Monica station
- Route 427
 - Reintroduced into Network and rerouted to terminate at Vermont & Santa Monica station
- Route 430
 - No routing change
 - Serves Pico & Rimpau station
- Route 431
 - No routing change
 - Serves Pico & Rimpau station
- Route 434
 - No routing change
 - Serves Pico & Rimpau station
- Route 437
 - No routing change
 - Serves Pico & Rimpau station
- Route 438
 - No routing change
 - Serves Pico & Rimpau station
- Route 439
 - No routing change
 - Serves Pico & Rimpau station
- Route 443
 - No routing change
 - Serves Union Station
- Route 444
 - No routing change
 - Serves Union Station
- Route 445
 - No routing change
 - Serves 7th & Flower station
- Route 446
 - No routing change
 - Serves Union and Civic Center stations

Route 448
-No routing change
-Serves 7th & Flower station

Route 455
-No routing change
-Serves 7th & Flower station

Route 456
-No routing change
-Serves 7th & Flower station

Route 457
-No routing change
-Serves 7th & Flower station

Route 459
-No routing change
-Serves 5th & Hill station

Route 460
-No routing change
-Serves 5th & Hill station

Route 462
-No routing change
-Serves 5th & Hill station

Route 464
-No routing change
-Serves 5th & Hill station

Route 466
-No routing change
-Serves 5th & Hill station

Route 470
-No routing change
-Serves 5th & Hill station

Route 471
-No routing change
-Serves 5th & Hill station

Route 483
-No routing change
-Serves Union Station

Route 485
-No routing change
-Serves Union Station

Route 487

- No routing change
- Serves Union Station

Route 489

- No routing change
- Serves Union Station

Route 525

- Cancelled

Route 602

- No routing change
- Serves Civic Center station

Route L1

- Cancelled

Route L2

- Cancelled

Route L3

- Cancelled

Route L4

- Cancelled

OTHER ROUTES

Santa Monica 5

- No routing change
- Serves Pico & Rimpau station

Santa Monica 7

- No routing change
- Serves Pico & Rimpau station

Santa Monica 10

- Rerouted to terminus at Pico & Rimpau station

Santa Monica 12

- No routing change
- Serves Pico & Rimpau station

Santa Monica 13

- No routing change
- Serves Pico & Rimpau station

Santa Clarita Valley Commuter

- No routing change
- Serves 7th & Flower station

Montebello 20 LA

-No routing change

-Serves 5th & Hill station

4. RAIL STATION VOLUMES FOR EACH MODELED OPERABLE SEGMENT

The mode-of-arrival tables for each of the seven operable segment networks are included here for reference purposes.

DAILY RAIL STATION VOLUMES
COMPARISON OF OPERABLE SEGMENT I WITH ALIGNMENT J FORECASTS

Station	J2.REV4 MOA (24 Hr. Constr.)	J2.REV5	OPS1WWSV	J2.REV4-A MOA O/D (24 Hr. Constr.)
Eastern Segment:				
Union Station	31,537	31,987	30,733	31,537
Civic Center	25,284	25,819	22,928	25,284
5th & Hill	50,419	51,260	43,561	50,425
7th & Flower	33,485	34,317	28,431	33,491
Alvarado	29,680	29,978	27,939	29,685
Middle Segment:				
Wilshire/Vermont	37,373	38,049	33,965	37,364
Wilshire/Normandie	5,393	5,552	4,837	5,398
Wilshire/Western	12,368	12,828	17,021	12,394
Northern Segment:				
Vermont/Beverly	6,131	6,409	4,793	6,149
Vermont/Santa Monica	7,906	8,019	22,013	7,926
Western/Beverly	-	-	-	-
Western/Santa Monica	-	-	-	-
Hollywood Segment:				
Sunset/Edgemont	-	-	-	-
Sunset/Western	-	-	-	-
Sunset/Vine	-	-	-	-
Sunset/La Brea	-	-	-	-
Sunset/Fairfax	-	-	-	-
Sunset/Vermont	3,043	7,045	-	3,043
Hollywood Western	7,887	8,240	-	7,967
Hollywood/Vine	-	-	-	-
Hollywood/Cahuenga	15,784	16,376	-	16,081
Valley Segment:				
Hollywood Bowl	1,917	1,973	-	1,979
Universal City	15,172	15,546	-	15,192
North Hollywood	10,127	10,462	-	10,127
Western Segment:				
Olympic/Crenshaw	-	-	-	-
Pico/San Vicente	-	-	-	-
Wilshire/Crenshaw	5,436	5,710	-	5,438
Wilshire/La Brea	5,204	7,800	-	5,218
Wilshire/Fairfax	14,856	15,365	-	14,859
TOTAL	319,008*	332,726**	236,221	319,557***

* - Result of manual adjustment

** - Full J2 alignment with background bus improvements developed by District Planning staff for OPS5.

*** - Actual computer forecast result

DAILY RAIL STATION VOLUMES
COMPARISON OF OPERABLE SEGMENT 2 WITH ALIGNMENT C1 FORECASTS

Station	C1 MOA (24 Hr. Constr.)	OPS2WWSW
Eastern Segment:		
Union Station	32,093	31,095
Civic Center	26,949	24,110
5th & Hill	54,034	46,719
7th & Flower	36,694	30,739
Alvarado	31,456	29,807
Middle Segment:		
Wilshire/Vermont	44,497	42,647
Wilshire/Normandie	16,714	15,556
Wilshire/Western	12,538	14,443
Northern Segment:		
Vermont/Beverly	-	-
Vermont/Santa Monica	-	-
Western/Beverly	8,658	6,292
Western/Santa Monica	13,598	23,259
Hollywood Segment:		
Sunset/Edgemont	-	-
Sunset/Western	-	-
Sunset/Vine	-	-
Sunset/La Brea	-	-
Sunset/Fairfax	-	-
Sunset/Vermont	-	-
Hollywood Western	-	-
Hollywood/Vine	-	-
Hollywood/Cahuenga	15,803	-
Valley Segment:		
Hollywood Bowl	1,999	-
Universal City	15,214	-
North Hollywood	10,187	-
Western Segment:		
Olympic/Crenshaw	6,815	-
Pico/San Vicente	11,682	-
Wilshire/Crenshaw	-	-
Wilshire/La Brea	-	-
Wilshire/Fairfax	-	-
TOTAL	339,111	264,667

DAILY RAIL STATION VOLUMES
COMPARISON OF OPERABLE SEGMENT 3 WITH ALIGNMENT A3 FORECASTS

Station	A3 MOA (24 Hr. Constr.)	OPS3WWHC
Eastern Segment:		
Union Station	31,699	30,881
Civic Center	26,334	23,954
5th & Hill	51,517	45,370
7th & Flower	34,796	29,559
Alvarado	29,668	28,599
Middle Segment:		
Wilshire/Vermont	37,332	36,101
Wilshire/Normandie	5,597	5,250
Wilshire/Western	16,428	16,901
Northern Segment:		
Vermont/Beverly	6,718	6,982
Vermont/Santa Monica	8,002	6,368
Western/Beverly	-	-
Western/Santa Monica	-	-
Hollywood Segment:		
Sunset/Edgemont	2,146	5,673
Sunset/Western	9,627	9,537
Sunset/Vine	-	-
Sunset/La Brea	-	-
Sunset/Fairfax	-	-
Sunset/Vermont	-	-
Hollywood Western	-	-
Hollywood/Vine	-	-
Hollywood/Cahuenga	16,278	21,887
Valley Segment:		
Hollywood Bowl	2,381	-
Universal City	14,750	-
North Hollywood	9,986	-
Western Segment:		
Olympic/Crenshaw	7,049	-
Pico/San Vicente	11,834	-
Wilshire/Crenshaw	-	-
Wilshire/La Brea	-	-
Wilshire/Fairfax	-	-
TOTAL	322,142	267,062

DAILY RAIL STATION VOLUMES
COMPARISON OF OPERABLE SEGMENT 4 WITH ALIGNMENT H FORECASTS

Station	H MOA (24 Hr. Constr.)	OPS4WWSF
Eastern Segment:		
Union Station	32,020	31,122
Civic Center	27,141	24,723
5th & Hill	53,668	47,348
7th & Flower	36,430	30,897
Alvarado	31,015	29,966
Middle Segment:		
Wilshire/Vermont	42,073	42,404
Wilshire/Normandie	12,987	15,952
Wilshire/Western	13,378	14,779
Northern Segment:		
Vermont/Beverly	-	-
Vermont/Santa Monica	-	-
Western/Beverly	7,730	7,371
Western/Santa Monica	11,903	11,929
Hollywood Segment:		
Sunset/Edgemont	-	-
Sunset/Western	-	-
Sunset/Vine	10,137	9,733
Sunset/La Brea	7,333	12,952
Sunset/Fairfax	5,865	2,634
Sunset/Vermont	-	-
Hollywood Western	-	-
Hollywood/Vine	-	-
Hollywood/Cahuenga	-	-
Valley Segment:		
Hollywood Bowl	-	-
Universal City	15,592	-
North Hollywood	9,964	-
Western Segment:		
Olympic/Crenshaw	6,713	-
Pico/San Vicente	11,516	-
Wilshire/Crenshaw	-	-
Wilshire/La Brea	-	-
Wilshire/Fairfax	-	-
TOTAL	335,467	281,810

DAILY RAIL STATION VOLUMES
COMPARISON OF OPERABLE SEGMENT 5 WITH ALIGNMENT J FORECASTS

Station	J MOA (24 Hr. Constr.)	J2.REV5	OPS5WFHC
Eastern Segment:			
Union Station	31,537	31,987	31,312
Civic Center	25,284	25,819	25,017
5th & Hill	50,419	51,260	48,390
7th & Flower	33,485	34,317	32,182
Alvarado	29,680	29,978	29,504
Middle Segment:			
Wilshire/Vermont	37,373	38,049	37,053
Wilshire/Normandie	5,393	5,552	5,469
Wilshire/Western	12,368	12,828	12,689
Northern Segment:			
Vermont/Beverly	6,131	6,409	5,861
Vermont/Santa Monica	7,906	8,019	6,866
Western/Beverly	-	-	-
Western/Santa Monica	-	-	-
Hollywood Segment:			
Sunset/Edgemont	-	-	-
Sunset/Western	-	-	-
Sunset/Vine	-	-	-
Sunset/La Brea	-	-	-
Sunset/Fairfax	-	-	-
Sunset/Vermont	3,043	7,045	7,039
Hollywood Western	7,887	8,240	6,792
Hollywood/Vine	-	-	-
Hollywood/Cahuenga	15,784	16,376	24,317
Valley Segment:			
Hollywood Bowl	1,917	1,973	-
Universal City	15,172	15,546	-
North Hollywood	10,127	10,462	-
Western Segment:			
Olympic/Crenshaw	-	-	-
Pico/San Vicente	-	-	-
Wilshire/Crenshaw	5,436	5,710	5,743
Wilshire/La Brea	5,204	7,800	7,816
Wilshire/Fairfax	14,856	15,365	15,302
TOTAL	319,008	332,726	301,352

DAILY RAIL STATION VOLUMES
COMPARISON OF OPERABLE SEGMENT 6 WITH ALIGNMENT C1 FORECASTS

Station	C1 MOA (24 Hr. Constr.)	OPS6PSSW
Eastern Segment:		
Union Station	32,093	31,746
Civic Center	26,949	26,228
5th & Hill	54,034	51,116
7th & Flower	36,694	34,433
Alvarado	31,456	30,812
Middle Segment:		
Wilshire/Vermont	44,497	43,647
Wilshire/Normandie	16,714	15,683
Wilshire/Western	12,538	14,137
Northern Segment:		
Vermont/Beverly	-	-
Vermont/Santa Monica	-	-
Western/Beverly	8,658	6,466
Western/Santa Monica	13,598	23,528
Hollywood Segment:		
Sunset/Edgemont	-	-
Sunset/Western	-	-
Sunset/Vine	-	-
Sunset/La Brea	-	-
Sunset/Fairfax	-	-
Sunset/Vermont	-	-
Hollywood Western	-	-
Hollywood/Vine	-	-
Hollywood/Cahuenga	15,803	-
Valley Segment:		
Hollywood Bowl	1,999	-
Universal City	15,214	-
North Hollywood	10,187	-
Western Segment:		
Olympic/Crenshaw	6,815	6,841
Pico/San Vicente	11,862	13,481
Wilshire/Crenshaw	-	-
Wilshire/La Brea	-	-
Wilshire/Fairfax	-	-
TOTAL	339,111	298,118

DAILY RAIL STATION VOLUMES
COMPARISON OF OPERABLE SEGMENT 7 WITH ALIGNMENT A3 FORECASTS

Station	A3 MOA (24 Hr. Constr.)	OPS7PSSV
Eastern Segment:		
Union Station	31,699	31,586
Civic Center	26,334	24,776
5th & Hill	51,517	48,917
7th & Flower	34,796	31,708
Alvarado	29,668	29,397
Middle Segment:		
Wilshire/Vermont	37,332	37,409
Wilshire/Normandie	5,597	5,544
Wilshire/Western	16,428	17,397
Northern Segment:		
Vermont/Beverly	6,718	5,043
Vermont/Santa Monica	8,002	22,565
Western/Beverly	-	-
Western/Santa Monica	-	-
Hollywood Segment:		
Sunset/Edgemont	2,146	-
Sunset/Western	9,627	-
Sunset/Vine	-	-
Sunset/La Brea	-	-
Sunset/Fairfax	-	-
Sunset/Vermont	-	-
Hollywood Western	-	-
Hollywood/Vine	-	-
Hollywood/Cahuenga	16,278	-
Valley Segment:		
Hollywood Bowl	2,381	-
Universal City	14,750	-
North Hollywood	9,986	-
Western Segment:		
Olympic/Crenshaw	7,049	7,418
Pico/San Vicente	11,834	14,068
Wilshire/Crenshaw	-	-
Wilshire/La Brea	-	-
Wilshire/Fairfax	-	-
TOTAL	322,142	275,828

5. DATASET DIRECTORY

The following pages contain a directory for each operable segment alignment including JCL setup names, INput and OUTput file names, and VOLume SERIAL numbers for each computer file retained. All retained computer files are CATALOGED (sic).

CORE2 DOCUMENTATION -- OPERABLE SEGMENT 1

Library Name: MRPGP4.OPS1.CNTL

Step Name	Data Sets	Comments	Tape/ Volume
ETNET	(I)MRP.COORD.CORE2.DATA	Coordinates	Stor01
	MRP.NETWORK.CORE2.OPS1WWSV.DATA(LINKS)	Links File	Plan01
	MRP.NETWORK.CORE2.OPS1WWSV.DATA(LINES)	Lines File	"
	(MRP.NETWORK.CORE2.OPS1WWSV.DATA.BCKUP)	Tape Backup	000219
	(O)MRP.TNET.CORE2.OPS1WWSV.AM1.DATA	Netwrk Files	Plan03
	MRP.TNET.CORE2.OPS1WWSV.AM2.DATA	Netwrk Files	"
	MRP.TNET.CORE2.OPS1WWSV.AM3.DATA	Netwrk Files	"
	MRP.TNET.CORE2.OPS1WWSV.AM4.DATA	Netwrk Files	"
	MRP.TNET.CORE2.OPS1WWSV.AM5.DATA	Netwrk Files	"
	MRP.TNET.CORE2.OPS1WWSV.MD1.DATA	Netwrk Files	"
	MRP.TNET.CORE2.OPS1WWSV.MD2.DATA	Netwrk Files	"
	MRP.TNET.CORE2.OPS1WWSV.MD3.DATA	Netwrk Files	"
	MRP.TNET.CORE2.OPS1WWSV.MD4.DATA	Netwrk Files	"
MRP.TNET.CORE2.OPS1WWSV.MD5.DATA	Netwrk Files	"	
MDWLKSKM	(I)MRP.TNET.CORE2.OPS1WWSV.MD1.DATA	Netwrk Files	Plan03
	MRP.TNET.CORE2.OPS1WWSV.MD3.DATA	Netwrk Files	"
	MRP.TNET.CORE2.OPS1WWSV.MD4.DATA	Netwrk Files	"
	(O)MRP.CORE2.OPS1WWSV.MPTH	Midday Pths	000147
	MRP.CORE2.OPS1WWSV.MNTL	Midday Pths	"
	MRP.CORE2.OPS1WWSV.MNTA	Midday Pths	"
	MRP.CORE2.OPS1WWSV.MD10	Midday Skims (10 Tables)	"
MRP.CORE2.OPS1WWSV.MDY5	Merged Skims (5 Tables)	"	
AMWLKSKM	(I)MRP.TNET.CORE2.OPS1WWSV.AM1.DATA	Netwrk Files	Plan03
	MRP.TNET.CORE2.OPS1WWSV.AM3.DATA	Netwrk Files	"
	MRP.TNET.CORE2.OPS1WWSV.AM4.DATA	Netwrk Files	"
	(O)MRP.CORE2.OPS1WWSV.WPTH	Walk Paths	000392
	MRP.CORE2.OPS1WWSV.WNTL	Walk Paths	"
	MRP.CORE2.OPS1WWSV.WNTA	Walk Paths	"
	MRP.CORE2.OPS1WWSV.WK10	Walk Skims	"
AMPNRSKM	(I)MRP.TNET.CORE2.OPS1WWSV.AM1.DATA	Netwrk Files	Plan03
	MRP.TNET.CORE2.OPS1WWSV.AM3.DATA	Netwrk Files	"
	MRP.TNET.CORE2.OPS1WWSV.AM4.DATA	Netwrk Files	"
	(O)MRP.CORE2.OPS1WWSV.PPTH	PNR Paths	001309
	MRP.CORE2.OPS1WWSV.PNTL	PNR Paths	"
	MRP.CORE2.OPS1WWSV.PNTA	PNR Paths	"
	MRP.CORE2.OPS1WWSV.PR10	PNR Skims	"

Step Name	Data Sets	Comments	Tape/ Volume
AMKNRSKM	(I)MRP.TNET.CORE2.OPSIWWSV.AM1.DATA MRP.TNET.CORE2.OPSIWWSV.AM3.DATA MRP.TNET.CORE2.OPSIWWSV.AM4.DATA (O)MRP.CORE2.OPSIWWSV.KPTH MRP.CORE2.OPSIWWSV.KNTL MRP.CORE2.OPSIWWSV.KNTA MRP.CORE2.OPSIWWSV.KR10	Netwrk Files Netwrk Files Netwrk Files KNR Paths KNR Paths KNR Paths KNR Skims	Plan03 " " 001697 " " "
AMSKMSUM	(I)MRP.CORE2.OPSIWWSV.WK10 MRP.CORE2.OPSIWWSV.PR10 MRP.CORE2.OPSIWWSV.KR10 (O)MRP.CORE2.OPSIWWSV.AM17	Walk Skims PNR Skims KNR Skims Merged Skims (17 Tables)	000392 001309 001697 001703
FARE00	(I)MRP.CORE2.OPSIWWSV.MD10 MRP.CORE2.OPSIWWSV.WK10 MRP.CORE2.OPSIWWSV.PR10 MRP.CORE2.OPSIWWSV.KR10 (O)MRP.MDFARE.CORE2.OPSIWWSV MRP.AMFARE.CORE2.OPSIWWSV	Midday Skims Walk Skims PNR Skims KNR Skims MD Fares AM Fares	000147 000392 001309 001697 001142 "
MCHWORK	(I)MRP.Y20Z1628.H8 MRP.TT.YOOPA5.HBWORK.DATA MRP.CORE2.OPSIWWSV.AM17 MRP.AMFARE.CORE2.OPSIWWSV MRP.TAZ.MCH.MOA.SCAGO0B.DATA(WORK1MOA) MRP.TAZ.MCH.MOA.SCAGO0B.DATA(WORK2) MRP.TAZ.MCH.MOA.SCAGO0B.DATA(WORK3) (O)MRP.CORE2.OPSIWWSV.TT14	Hwy Skims Per Trip Tbl AM Mrgd Skms AM Fares Trp End Data " " Work Trips	005630 Plan01 001703 001142 Plan02 " " 001722
MCHNWRK	(I)MRP.Y20Z1628.H8 MRP.TT.YOOPA5.H0000W.DATA MRP.CORE2.OPSIWWSV.MDY5 MRP.MDFARE.CORE2.OPSIWWSV MRP.TAZ.MCH.MOA.SCAGO0B.DATA(NWRK1) MRP.TAZ.MCH.MOA.SCAGO0B.DATA(NWRK2) MRP.TAZ.MCH.MOA.SCAGO0B.DATA(NWRK3) (O)MRP.CORE2.OPSIWWSV.TT12	Hwy Skims Per Trip Tbl MD Mrgd Skms MD Fares Trp End Data " " Non-Wrk Trps	005630 Plan01 000147 001142 Plan02 " " 003035
XYMINDST	(I)MRP.STATION.NODE.DATA(OPSIWWSV) MRP.COORD.CORE2.DATA (O)MRP.ZNTOSTA.XYMIN.OPSIWWSV.DATA	Station Data Coordinates Min Dst Data	Plan02 Stor01 Plan01

Step Name	Data Sets	Comments	Tape/ Volume
USTOS	(I)MRP.CORE2.OPS1WWSV.WPTH	Walk Paths	000392
	MRP.CORE2.OPS1WWSV.KPTH	KNR Paths	001697
	MRP.CORE2.OPS1WWSV.MPTH	Midday Paths	000147
	(O)MRP.CORE2.OPS1WWSV.AE8	Sta Acc/Egr	003166
MOARR	(I)MRP.CORE2.OPS1WWSV.TT14	Work Trips	001722
	MRP.CORE2.OPS1WWSV.TT12	Non-Wrk Trps	003035
	MRP.AMFARE.CORE2.OPS1WWSV	AM Fares	001142
	MRP.Y20Z1628.H8	Hwy Skims	005630
	MRP.MOA.STATION.DATA(OPS1WWSV)	Station Data	Plan03
	MRP.ZNTOSTA.XYMIN.OPS1WWSV.DATA	Min Dst Data	Plan01
	MRP.TAZ.MOA.SCAG00B.DATA(WORK1MOA)	TAZ Data	Plan02
	MRP.CORE2.OPS1WWSV.AE8	Sta Acc/Egr	003166
	MRP.CORE2.OPS1WWSV.AM17	AM Mrgd Skms	001703
	MRP.ZNTOSTA.HSK.CORE2.DATA	Zone to Stn	Plan03
	(O)MRP.CORE2.OPS1WWSV.TT13	AM/24hr Trps	002960
	ELD3C	(I)MRP.CORE2.OPS1WWSV.TT13	AM/24hr Trps
MRP.TNET.CORE2.OPS1WWSV.AM1.DATA		Netwrk Files	Plan03
MRP.TNET.CORE2.OPS1WWSV.AM2.DATA		Netwrk Files	"
MRP.TNET.CORE2.OPS1WWSV.AM3.DATA		Netwrk Files	"
MRP.TNET.CORE2.OPS1WWSV.AM4.DATA		Netwrk Files	"
MRP.TNET.CORE2.OPS1WWSV.AM5.DATA		Netwrk Files	"
MRP.TNET.CORE2.OPS1WWSV.MD1.DATA		Netwrk Files	"
MRP.TNET.CORE2.OPS1WWSV.MD2.DATA		Netwrk Files	"
MRP.TNET.CORE2.OPS1WWSV.MD3.DATA		Netwrk Files	"
MRP.TNET.CORE2.OPS1WWSV.MD4.DATA		Netwrk Files	"
MRP.TNET.CORE2.OPS1WWSV.MD5.DATA		Netwrk Files	"
MRP.CORE2.OPS1WWSV.WPTH		Walk Paths	000392
MRP.CORE2.OPS1WWSV.WNTL		Walk Paths	"
MRP.CORE2.OPS1WWSV.WNTA		Walk Paths	"
MRP.CORE2.OPS1WWSV.PPTH		PNR Paths	001309
MRP.CORE2.OPS1WWSV.PNTL		PNR Paths	"
MRP.CORE2.OPS1WWSV.PNTA		PNR Paths	"
MRP.CORE2.OPS1WWSV.KPTH		KNR Paths	001697
MRP.CORE2.OPS1WWSV.KNTL		KNR Paths	"
MRP.CORE2.OPS1WWSV.KNTA		KNR Paths	"
MRP.CORE2.OPS1WWSV.MPTH		Midday Paths	000147
MRP.CORE2.OPS1WWSV.MNTL		Midday Paths	"
MRP.CORE2.OPS1WWSV.MNTA		Midday Paths	"
(O)MRP.LL.OPS1WWSV.HAM.DATA		Loaded Legs-	Plan02
		AM Hour	
MRP.LL.OPS1WWSV.HBS.DATA		Loaded Legs-	"
		Base Hour	
MRP.OPS1WWSV.OPCOST.AM.DATA		Operating	"
		Cost Data	

CORE2 DOCUMENTATION -- OPERABLE SEGMENT 2

Library Name: MRPGP4.OPS2.CNTL

Step Name	Data Sets	Comments	Tape/ Volume
ETNET	(I)MRP.COORD.CORE2.DATA	Coordinates	Stor01
	MRP.NETWORK.CORE2.OPS2WWSW.DATA(LINKS)	Links File	Plan01
	MRP.NETWORK.CORE2.OPS2WWSW.DATA(LINES)	Lines File	"
	(MRP.NETWORK.CORE2.OPS2WWSW.DATA.BCKUP)	Tape Backup	000219
	(O)MRP.TNET.CORE2.OPS2WWSW.AM1.DATA	Netwrk Files	Plan03
	MRP.TNET.CORE2.OPS2WWSW.AM2.DATA	Netwrk Files	"
	MRP.TNET.CORE2.OPS2WWSW.AM3.DATA	Netwrk Files	"
	MRP.TNET.CORE2.OPS2WWSW.AM4.DATA	Netwrk Files	"
	MRP.TNET.CORE2.OPS2WWSW.AM5.DATA	Netwrk Files	"
	MRP.TNET.CORE2.OPS2WWSW.MD1.DATA	Netwrk Files	"
	MRP.TNET.CORE2.OPS2WWSW.MD2.DATA	Netwrk Files	"
	MRP.TNET.CORE2.OPS2WWSW.MD3.DATA	Netwrk Files	"
	MRP.TNET.CORE2.OPS2WWSW.MD4.DATA	Netwrk Files	"
MRP.TNET.CORE2.OPS2WWSW.MD5.DATA	Netwrk Files	"	
MDWLKSKM	(I)MRP.TNET.CORE2.OPS2WWSW.MD1.DATA	Netwrk Files	Plan03
	MRP.TNET.CORE2.OPS2WWSW.MD3.DATA	Netwrk Files	"
	MRP.TNET.CORE2.OPS2WWSW.MD4.DATA	Netwrk Files	"
	(O)MRP.CORE2.OPS2WWSW.MPTH	Midday Pths	002233
	MRP.CORE2.OPS2WWSW.MNTL	Midday Pths	"
	MRP.CORE2.OPS2WWSW.MNTA	Midday Pths	"
	MRP.CORE2.OPS2WWSW.MD10	Midday Skims (10 Tables)	"
MRP.CORE2.OPS2WWSW.MDY5	Merged Skims (5 Tables)	"	
AMWLKSKM	(I)MRP.TNET.CORE2.OPS2WWSW.AM1.DATA	Netwrk Files	Plan03
	MRP.TNET.CORE2.OPS2WWSW.AM3.DATA	Netwrk Files	"
	MRP.TNET.CORE2.OPS2WWSW.AM4.DATA	Netwrk Files	"
	(O)MRP.CORE2.OPS2WWSW.WPTH	Walk Paths	001311
	MRP.CORE2.OPS2WWSW.WNTL	Walk Paths	"
	MRP.CORE2.OPS2WWSW.WNTA	Walk Paths	"
MRP.CORE2.OPS2WWSW.WK10	Walk Skims	"	
AMPNRSKM	(I)MRP.TNET.CORE2.OPS2WWSW.AM1.DATA	Netwrk Files	Plan03
	MRP.TNET.CORE2.OPS2WWSW.AM3.DATA	Netwrk Files	"
	MRP.TNET.CORE2.OPS2WWSW.AM4.DATA	Netwrk Files	"
	(O)MRP.CORE2.OPS2WWSW.PPTH	PNR Paths	002384
	MRP.CORE2.OPS2WWSW.PNTL	PNR Paths	"
	MRP.CORE2.OPS2WWSW.PNTA	PNR Paths	"
MRP.CORE2.OPS2WWSW.PR10	PNR Skims	"	

Step Name	Data Sets	Comments	Tape/ Volume
AMKNRSKM	(I)MRP.TNET.CORE2.OPS2WWSW.AM1.DATA MRP.TNET.CORE2.OPS2WWSW.AM3.DATA MRP.TNET.CORE2.OPS2WWSW.AM4.DATA (O)MRP.CORE2.OPS2WWSW.KPTH MRP.CORE2.OPS2WWSW.KNTL MRP.CORE2.OPS2WWSW.KNTA MRP.CORE2.OPS2WWSW.KR10	Netwrk Files Netwrk Files Netwrk Files KNR Paths KNR Paths KNR Paths KNR Skims	Plan03 " " 012762 " " "
AMSKMSUM	(I)MRP.CORE2.OPS2WWSW.WK10 MRP.CORE2.OPS2WWSW.PR10 MRP.CORE2.OPS2WWSW.KR10 (O)MRP.CORE2.OPS2WWSW.AM17	Walk Skims PNR Skims KNR Skims Merged Skims (17 Tables)	001311 002384 012762 002964
FARE00	(I)MRP.CORE2.OPS2WWSW.MD10 MRP.CORE2.OPS2WWSW.WK10 MRP.CORE2.OPS2WWSW.PR10 MRP.CORE2.OPS2WWSW.KR10 (O)MRP.MDFARE.CORE2.OPS2WWSW MRP.AMFARE.CORE2.OPS2WWSW	Middy Skims Walk Skims PNR Skims KNR Skims MD Fares AM Fares	002233 001311 002384 012762 004451 "
MCHWORK	(I)MRP.Y20Z1628.H8 MRP.TT.YOOPA5.HBWORK.DATA MRP.CORE2.OPS2WWSW.AM17 MRP.AMFARE.CORE2.OPS2WWSW MRP.TAZ.MCH.MOA.SCAGO0B.DATA(WORK1MOA) MRP.TAZ.MCH.MOA.SCAGO0B.DATA(WORK2) MRP.TAZ.MCH.MOA.SCAGO0B.DATA(WORK3) (O)MRP.CORE2.OPS2WWSW.TT14	Hwy Skims Per Trip Tbl AM Mrgd Skms AM Fares Trp End Data " " Work Trips	005630 Plan01 002964 004451 Plan02 " " 004515
MCHNRK	(I)MRP.Y20Z1628.H8 MRP.TT.YOOPA5.HO000W.DATA MRP.CORE2.OPS2WWSW.MDY5 MRP.MDFARE.CORE2.OPS2WWSW MRP.TAZ.MCH.MOA.SCAGO0B.DATA(NWRK1) MRP.TAZ.MCH.MOA.SCAGO0B.DATA(NWRK2) MRP.TAZ.MCH.MOA.SCAGO0B.DATA(NWRK3) (O)MRP.CORE2.OPS2WWSW.TT12	Hwy Skims Per Trip Tbl MD Mrgd Skms MD Fares Trp End Data " " Non-Wrk Trps	005630 Plan01 002233 004451 Plan02 " " 002281
XYMINDST	(I)MRP.STATION.NODE.DATA(OPS2WWSW) MRP.COORD.CORE2.DATA (O)MRP.ZNTOSTA.XYMIN.OPS2WWSW.DATA	Station Data Coordinates Min Dst Data	Plan02 Stor01 Plan01

Step Name	Data Sets	Comments	Tape/ Volume
USTOS	(I)MRP.CORE2.OPS2WWSW.WPTH	Walk Paths	001311
	MRP.CORE2.OPS2WWSW.KPTH	KNR Paths	012762
	MRP.CORE2.OPS2WWSW.MPTH	Midday Paths	002233
	(O)MRP.CORE2.OPS2WWSW.AE8	Sta Acc/Egr	003836
MOARR	(I)MRP.CORE2.OPS2WWSW.TT14	Work Trips	004515
	MRP.CORE2.OPS2WWSW.TT12	Non-Wrk Trps	002281
	MRP.AMFARE.CORE2.OPS2WWSW	AM Fares	004451
	MRP.Y20Z1628.H8	Hwy Skims	005630
	MRP.MOA.STATION.DATA(OPS2WWSW)	Station Data	Plan03
	MRP.ZNTOSTA.XYMIN.OPS2WWSW.DATA	Min Dst Data	Plan01
	MRP.TAZ.MOA.SCAGOOB.DATA(WORK1MOA)	TAZ Data	Plan02
	MRP.CORE2.OPS2WWSW.AE8	Sta Acc/Egr	003836
	MRP.CORE2.OPS2WWSW.AM17	AM Mrgd Skms	002964
	MRP.ZNTOSTA.HSK.CORE2.DATA	Zone to Stn	Plan03
	(O)MRP.CORE2.OPS2WWSW.TT13	AM/24hr Trps	003907
ELD3C	(I)MRP.CORE2.OPS2WWSW.TT13	AM/24hr Trps	003907
	MRP.TNET.CORE2.OPS2WWSW.AM1.DATA	Netwrk Files	Plan03
	MRP.TNET.CORE2.OPS2WWSW.AM2.DATA	Netwrk Files	"
	MRP.TNET.CORE2.OPS2WWSW.AM3.DATA	Netwrk Files	"
	MRP.TNET.CORE2.OPS2WWSW.AM4.DATA	Netwrk Files	"
	MRP.TNET.CORE2.OPS2WWSW.AM5.DATA	Netwrk Files	"
	MRP.TNET.CORE2.OPS2WWSW.MD1.DATA	Netwrk Files	"
	MRP.TNET.CORE2.OPS2WWSW.MD2.DATA	Netwrk Files	"
	MRP.TNET.CORE2.OPS2WWSW.MD3.DATA	Netwrk Files	"
	MRP.TNET.CORE2.OPS2WWSW.MD4.DATA	Netwrk Files	"
	MRP.TNET.CORE2.OPS2WWSW.MD5.DATA	Netwrk Files	"
	MRP.CORE2.OPS2WWSW.WPTH	Walk Paths	001311
	MRP.CORE2.OPS2WWSW.WNTL	Walk Paths	"
	MRP.CORE2.OPS2WWSW.WNTA	Walk Paths	"
	MRP.CORE2.OPS2WWSW.PPTH	PNR Paths	002384
	MRP.CORE2.OPS2WWSW.PNTL	PNR Paths	"
	MRP.CORE2.OPS2WWSW.PNTA	PNR Paths	"
	MRP.CORE2.OPS2WWSW.KPTH	KNR Paths	012762
	MRP.CORE2.OPS2WWSW.KNTL	KNR Paths	"
	MRP.CORE2.OPS2WWSW.KNTA	KNR Paths	"
	MRP.CORE2.OPS2WWSW.MPTH	Midday Paths	002233
	MRP.CORE2.OPS2WWSW.MNTL	Midday Paths	"
	MRP.CORE2.OPS2WWSW.MNTA	Midday Paths	"
	(O)MRP.LL.OPS2WWSW.HAM.DATA	Loaded Legs-	Plan02
		AM Hour	
	MRP.LL.OPS2WWSW.HBS.DATA	Loaded Legs-	"
		Base Hour	
MRP.OPS2WWSW.OPCOST.AM.DATA	Operating	"	
	Cost Data		

CORE2 DOCUMENTATION -- OPERABLE SEGMENT 3

Library Name: MRPGP4.OPS3.CNTL

Step Name	Data Sets	Comments	Tape/ Volume
ETNET	(I)MRP.COORD.CORE2.DATA MRP.NETWORK.CORE2.OPS3WWHC.DATA(LINKS) MRP.NETWORK.CORE2.OPS3WWHC.DATA(LINES) (MRP.NETWORK.CORE2.OPS3WWHC.DATA.BCKUP)	Coordinates Links File Lines File Tape Backup	Stor01 Plan01 " 000219
	(O)MRP.TNET.CORE2.OPS3WWHC.AM1.DATA MRP.TNET.CORE2.OPS3WWHC.AM2.DATA MRP.TNET.CORE2.OPS3WWHC.AM3.DATA MRP.TNET.CORE2.OPS3WWHC.AM4.DATA MRP.TNET.CORE2.OPS3WWHC.AM5.DATA MRP.TNET.CORE2.OPS3WWHC.MD1.DATA MRP.TNET.CORE2.OPS3WWHC.MD2.DATA MRP.TNET.CORE2.OPS3WWHC.MD3.DATA MRP.TNET.CORE2.OPS3WWHC.MD4.DATA MRP.TNET.CORE2.OPS3WWHC.MD5.DATA	Netwrk Files Netwrk Files Netwrk Files Netwrk Files Netwrk Files Netwrk Files Netwrk Files Netwrk Files Netwrk Files Netwrk Files	Plan03 " " " " " " " " "
MDWLKSKM	(I)MRP.TNET.CORE2.OPS3WWHC.MD1.DATA MRP.TNET.CORE2.OPS3WWHC.MD3.DATA MRP.TNET.CORE2.OPS3WWHC.MD4.DATA	Netwrk Files Netwrk Files Netwrk Files	Plan03 " "
	(O)MRP.CORE2.OPS3WWHC.MPTH MRP.CORE2.OPS3WWHC.MNTL MRP.CORE2.OPS3WWHC.MNTA MRP.CORE2.OPS3WWHC.MD10 MRP.CORE2.OPS3WWHC.MDY5	Middy Pths Middy Pths Middy Pths Middy Skims (10 Tables) Merged Skims (5 Tables)	002959 " " " " "
AMWLKSKM	(I)MRP.TNET.CORE2.OPS3WWHC.AM1.DATA MRP.TNET.CORE2.OPS3WWHC.AM3.DATA MRP.TNET.CORE2.OPS3WWHC.AM4.DATA	Netwrk Files Netwrk Files Netwrk Files	Plan03 " "
	(O)MRP.CORE2.OPS3WWHC.WPTH MRP.CORE2.OPS3WWHC.WNTL MRP.CORE2.OPS3WWHC.WNTA MRP.CORE2.OPS3WWHC.WK10	Walk Paths Walk Paths Walk Paths Walk Skims	003218 " " "
AMPNRSKM	(I)MRP.TNET.CORE2.OPS3WWHC.AM1.DATA MRP.TNET.CORE2.OPS3WWHC.AM3.DATA MRP.TNET.CORE2.OPS3WWHC.AM4.DATA	Netwrk Files Netwrk Files Netwrk Files	Plan03 " "
	(O)MRP.CORE2.OPS3WWHC.PPTH MRP.CORE2.OPS3WWHC.PNTL MRP.CORE2.OPS3WWHC.PNTA MRP.CORE2.OPS3WWHC.PR10	PNR Paths PNR Paths PNR Paths PNR Skims	002165 " " "

Step Name	Data Sets	Comments	Tape/ Volume
AMKNRSKM	(I)MRP.TNET.CORE2.OPS3WWHC.AM1.DATA MRP.TNET.CORE2.OPS3WWHC.AM3.DATA MRP.TNET.CORE2.OPS3WWHC.AM4.DATA (0)MRP.CORE2.OPS3WWHC.KPTH MRP.CORE2.OPS3WWHC.KNTL MRP.CORE2.OPS3WWHC.KNTA MRP.CORE2.OPS3WWHC.KR10	Netwrk Files Netwrk Files Netwrk Files KNR Paths KNR Paths KNR Paths KNR Skims	Plan03 " " 002792 " " "
AMSKMSUM	(I)MRP.CORE2.OPS3WWHC.WK10 MRP.CORE2.OPS3WWHC.PR10 MRP.CORE2.OPS3WWHC.KR10 (0)MRP.CORE2.OPS3WWHC.AM17	Walk Skims PNR Skims KNR Skims Merged Skims (17 Tables)	003218 002165 002792 001843
FARE00	(I)MRP.CORE2.OPS3WWHC.MD10 MRP.CORE2.OPS3WWHC.WK10 MRP.CORE2.OPS3WWHC.PR10 MRP.CORE2.OPS3WWHC.KR10 (0)MRP.MDFARE.CORE2.OPS3WWHC MRP.AMFARE.CORE2.OPS3WWHC	Midday Skims Walk Skims PNR Skims KNR Skims MD Fares AM Fares	002959 003218 002165 002792 000830 "
MCHWORK	(I)MRP.Y20Z1628.H8 MRP.TT.Y00PA5.HBWORK.DATA MRP.CORE2.OPS3WWHC.AM17 MRP.AMFARE.CORE2.OPS3WWHC MRP.TAZ.MCH.MOA.SCAG00B.DATA(WORK1MOA) MRP.TAZ.MCH.MOA.SCAG00B.DATA(WORK2) MRP.TAZ.MCH.MOA.SCAG00B.DATA(WORK3) (0)MRP.CORE2.OPS3WWHC.TT14	Hwy Skims Per Trip Tbl AM Mrgd Skms AM Fares Trp End Data " " " Work Trips	005630 Plan01 001843 000830 Plan02 " " " 003375
MCHNWRK	(I)MRP.Y20Z1628.H8 MRP.TT.Y00PA5.H0000W.DATA MRP.CORE2.OPS3WWHC.MDY5 MRP.MDFARE.CORE2.OPS3WWHC MRP.TAZ.MCH.MOA.SCAG00B.DATA(NWRK1) MRP.TAZ.MCH.MOA.SCAG00B.DATA(NWRK2) MRP.TAZ.MCH.MOA.SCAG00B.DATA(NWRK3) (0)MRP.CORE2.OPS3WWHC.TT12	Hwy Skims Per Trip Tbl MD Mrgd Skms MD Fares Trp End Data " " Non-Wrk Trps	005630 Plan01 002959 000830 Plan02 " " 003251
XYMINDST	(I)MRP.STATION.NODE.DATA(OPS3WWHC) MRP.COORD.CORE2.DATA (0)MRP.ZNTOSTA.XYMIN.OPS3WWHC.DATA	Station Data Coordinates Min Dst Data	Plan02 Stor01 Plan01

Step Name	Data Sets	Comments	Tape/ Volume
USTOS	(I)MRP.CORE2.OPS3WWHC.WPTH	Walk Paths	003218
	MRP.CORE2.OPS3WWHC.KPTH	KNR Paths	002792
	MRP.CORE2.OPS3WWHC.MPTH	Midday Paths	002959
	(O)MRP.CORE2.OPS3WWHC.AE8	Sta Acc/Egr	005399
MOARR	(I)MRP.CORE2.OPS3WWHC.TT14	Work Trips	003375
	MRP.CORE2.OPS3WWHC.TT12	Non-Wrk Trps	003251
	MRP.AMFARE.CORE2.OPS3WWHC	AM Fares	000830
	MRP.Y20Z1628.H8	Hwy Skims	005630
	MRP.MOA.STATION.DATA(OPS3WWHC)	Station Data	Plan03
	MRP.ZNTOSTA.XYMIN.OPS3WWHC.DATA	Min Dst Data	Plan01
	MRP.TAZ.MOA.SCAGOOB.DATA(WORK1MOA)	TAZ Data	Plan02
	MRP.CORE2.OPS3WWHC.AE8	Sta Acc/Egr	005399
	MRP.CORE2.OPS3WWHC.AM17	AM Mrgd Skms	001843
	MRP.ZNTOSTA.HSK.CORE2.DATA	Zone to Stn	Plan03
	(O)MRP.CORE2.OPS3WWHC.TT13	AM/24hr Trps	005398
ELD3C	(I)MRP.CORE2.OPS3WWHC.TT13	AM/24hr Trps	005398
	MRP.TNET.CORE2.OPS3WWHC.AM1.DATA	Netwrk Files	Plan03
	MRP.TNET.CORE2.OPS3WWHC.AM2.DATA	Netwrk Files	"
	MRP.TNET.CORE2.OPS3WWHC.AM3.DATA	Netwrk Files	"
	MRP.TNET.CORE2.OPS3WWHC.AM4.DATA	Netwrk Files	"
	MRP.TNET.CORE2.OPS3WWHC.AM5.DATA	Netwrk Files	"
	MRP.TNET.CORE2.OPS3WWHC.MD1.DATA	Netwrk Files	"
	MRP.TNET.CORE2.OPS3WWHC.MD2.DATA	Netwrk Files	"
	MRP.TNET.CORE2.OPS3WWHC.MD3.DATA	Netwrk Files	"
	MRP.TNET.CORE2.OPS3WWHC.MD4.DATA	Netwrk Files	"
	MRP.TNET.CORE2.OPS3WWHC.MD5.DATA	Netwrk Files	"
	MRP.CORE2.OPS3WWHC.WPTH	Walk Paths	003218
	MRP.CORE2.OPS3WWHC.WNTL	Walk Paths	"
	MRP.CORE2.OPS3WWHC.WNTA	Walk Paths	"
	MRP.CORE2.OPS3WWHC.PPTH	PNR Paths	002165
	MRP.CORE2.OPS3WWHC.PNTL	PNR Paths	"
	MRP.CORE2.OPS3WWHC.PNTA	PNR Paths	"
	MRP.CORE2.OPS3WWHC.KPTH	KNR Paths	002792
	MRP.CORE2.OPS3WWHC.KNTL	KNR Paths	"
	MRP.CORE2.OPS3WWHC.KNTA	KNR Paths	"
	MRP.CORE2.OPS3WWHC.MPTH	Midday Paths	002959
	MRP.CORE2.OPS3WWHC.MNTL	Midday Paths	"
	MRP.CORE2.OPS3WWHC.MNTA	Midday Paths	"
	(O)MRP.LL.OPS3WWHC.HAM.DATA	Loaded Legs-	Plan02
		AM Hour	
	MRP.LL.OPS3WWHC.HBS.DATA	Loaded Legs-	"
		Base Hour	
MRP.OPS3WWHC.OPCOST.AM.DATA	Operating	"	
	Cost Data		

CORE2 DOCUMENTATION -- OPERABLE SEGMENT 4

Library Name: MRPGP4.OPS4.CNTL

Step Name	Data Sets	Comments	Tape/ Volume
ETNET	(I)MRP.COORD.CORE2.DATA	Coordinates	Stor01
	MRP.NETWORK.CORE2.OPS4WWSF.DATA(LINKS)	Links File	Plan01
	MRP.NETWORK.CORE2.OPS4WWSF.DATA(LINES)	Lines File	"
	(MRP.NETWORK.CORE2.OPS4WWSF.DATA.BCKUP)	Tape Backup	000219
	(0)MRP.TNET.CORE2.OPS4WWSF.AM1.DATA	Netwrk Files	Plan03
	MRP.TNET.CORE2.OPS4WWSF.AM2.DATA	Netwrk Files	"
	MRP.TNET.CORE2.OPS4WWSF.AM3.DATA	Netwrk Files	"
	MRP.TNET.CORE2.OPS4WWSF.AM4.DATA	Netwrk Files	"
	MRP.TNET.CORE2.OPS4WWSF.AM5.DATA	Netwrk Files	"
	MRP.TNET.CORE2.OPS4WWSF.MD1.DATA	Netwrk Files	"
	MRP.TNET.CORE2.OPS4WWSF.MD2.DATA	Netwrk Files	"
	MRP.TNET.CORE2.OPS4WWSF.MD3.DATA	Netwrk Files	"
	MRP.TNET.CORE2.OPS4WWSF.MD4.DATA	Netwrk Files	"
MRP.TNET.CORE2.OPS4WWSF.MD5.DATA	Netwrk Files	"	
MDWLKSKM	(I)MRP.TNET.CORE2.OPS4WWSF.MD1.DATA	Netwrk Files	Plan03
	MRP.TNET.CORE2.OPS4WWSF.MD3.DATA	Netwrk Files	"
	MRP.TNET.CORE2.OPS4WWSF.MD4.DATA	Netwrk Files	"
	(0)MRP.CORE2.OPS4WWSF.MPTH	Midday Pths	004454
	MRP.CORE2.OPS4WWSF.MNTL	Midday Pths	"
	MRP.CORE2.OPS4WWSF.MNTA	Midday Pths	"
	MRP.CORE2.OPS4WWSF.MD10	Midday Skims (10 Tables)	"
MRP.CORE2.OPS4WWSF.MDY5	Merged Skims (5 Tables)	"	
AMWLKSKM	(I)MRP.TNET.CORE2.OPS4WWSF.AM1.DATA	Netwrk Files	Plan03
	MRP.TNET.CORE2.OPS4WWSF.AM3.DATA	Netwrk Files	"
	MRP.TNET.CORE2.OPS4WWSF.AM4.DATA	Netwrk Files	"
	(0)MRP.CORE2.OPS4WWSF.WPTH	Walk Paths	004479
	MRP.CORE2.OPS4WWSF.WNTL	Walk Paths	"
	MRP.CORE2.OPS4WWSF.WNTA	Walk Paths	"
	MRP.CORE2.OPS4WWSF.WK10	Walk Skims	"
AMPNRSKM	(I)MRP.TNET.CORE2.OPS4WWSF.AM1.DATA	Netwrk Files	Plan03
	MRP.TNET.CORE2.OPS4WWSF.AM3.DATA	Netwrk Files	"
	MRP.TNET.CORE2.OPS4WWSF.AM4.DATA	Netwrk Files	"
	(0)MRP.CORE2.OPS4WWSF.PPTH	PNR Paths	005519
	MRP.CORE2.OPS4WWSF.PNTL	PNR Paths	"
	MRP.CORE2.OPS4WWSF.PNTA	PNR Paths	"
MRP.CORE2.OPS4WWSF.PR10	PNR Skims	"	

Step Name	Data Sets	Comments	Tape/ Volume
AMKNRSKM	(I)MRP.TNET.CORE2.OPS4WWSF.AM1.DATA MRP.TNET.CORE2.OPS4WWSF.AM3.DATA MRP.TNET.CORE2.OPS4WWSF.AM4.DATA (O)MRP.CORE2.OPS4WWSF.KPTH MRP.CORE2.OPS4WWSF.KNTL MRP.CORE2.OPS4WWSF.KNTA MRP.CORE2.OPS4WWSF.KR10	Netwrk Files Netwrk Files Netwrk Files KNR Paths KNR Paths KNR Paths KNR Skims	Plan03 " " 005767 " " "
AMSKMSUM	(I)MRP.CORE2.OPS4WWSF.WK10 MRP.CORE2.OPS4WWSF.PR10 MRP.CORE2.OPS4WWSF.KR10 (O)MRP.CORE2.OPS4WWSF.AM17	Walk Skims PNR Skims KNR Skims Merged Skims (17 Tables)	004479 005519 005767 005747
FARE00	(I)MRP.CORE2.OPS4WWSF.MD10 MRP.CORE2.OPS4WWSF.WK10 MRP.CORE2.OPS4WWSF.PR10 MRP.CORE2.OPS4WWSF.KR10 (O)MRP.MDFARE.CORE2.OPS4WWSF MRP.AMFARE.CORE2.OPS4WWSF	Midday Skims Walk Skims PNR Skims KNR Skims MD Fares AM Fares	004454 004479 005519 005767 005723 "
MCHWORK	(I)MRP.Y20Z1628.H8 MRP.TT.YOOPA5.HBWORK.DATA MRP.CORE2.OPS4WWSF.AM17 MRP.AMFARE.CORE2.OPS4WWSF MRP.TAZ.MCH.MOA.SCAG00B.DATA(WORK1MOA) MRP.TAZ.MCH.MOA.SCAG00B.DATA(WORK2) MRP.TAZ.MCH.MOA.SCAG00B.DATA(WORK3) (O)MRP.CORE2.OPS4WWSF.TT14	Hwy Skims Per Trip Tb1 AM Mrgd Skms AM Fares Trp End Data " " " Work Trips	005630 Plan01 005747 005723 Plan02 " " " 005546
MCHNRK	(I)MRP.Y20Z1628.H8 MRP.TT.YOOPA5.H0000W.DATA MRP.CORE2.OPS4WWSF.MDY5 MRP.MDFARE.CORE2.OPS4WWSF MRP.TAZ.MCH.MOA.SCAG00B.DATA(NWRK1) MRP.TAZ.MCH.MOA.SCAG00B.DATA(NWRK2) MRP.TAZ.MCH.MOA.SCAG00B.DATA(NWRK3) (O)MRP.CORE2.OPS4WWSF.TT12	Hwy Skims Per Trip Tb1 MD Mrgd Skms MD Fares Trp End Data " " " Non-Wrk Trps	005630 Plan01 004454 005723 Plan02 " " " 006489
XYMINDST	(I)MRP.STATION.NODE.DATA(OPS4WWSF) MRP.COORD.CORE2.DATA (O)MRP.ZNTOSTA.XYMIN.OPS4WWSF.DATA	Station Data Coordinates Min Dst Data	Plan02 Stor01 Plan01

Step Name	Data Sets	Comments	Tape/ Volume
USTOS	(I)MRP.CORE2.OPS4WWSF.WPTH	Walk Paths	004479
	MRP.CORE2.OPS4WWSF.KPTH	KNR Paths	005767
	MRP.CORE2.OPS4WWSF.MPTH	Midday Paths	004454
	(O)MRP.CORE2.OPS4WWSF.AE8	Sta Acc/Egr	003763
MOARR	(I)MRP.CORE2.OPS4WWSF.TT14	Work Trips	005546
	MRP.CORE2.OPS4WWSF.TT12	Non-Wrk Trps	006489
	MRP.AMFARE.CORE2.OPS4WWSF	AM Fares	005723
	MRP.Y20Z1628.H8	Hwy Skims	005630
	MRP.MOA.STATION.DATA(OPS4WWSF)	Station Data	Plan03
	MRP.ZNTOSTA.XYMIN.OPS4WWSF.DATA	Min Dst Data	Plan01
	MRP.TAZ.MOA.SCAG00B.DATA(WORK1MOA)	TAZ Data	Plan02
	MRP.CORE2.OPS4WWSF.AE8	Sta Acc/Egr	003763
	MRP.CORE2.OPS4WWSF.AM17	AM Mrgd Skms	005747
	MRP.ZNTOSTA.HSK.CORE2.DATA	Zone to Stn	Plan03
	(O)MRP.CORE2.OPS4WWSF.TT13	AM/24hr Trps	007634
	ELD3C	(I)MRP.CORE2.OPS4WWSF.TT13	AM/24hr Trps
MRP.TNET.CORE2.OPS4WWSF.AM1.DATA		Netwrk Files	Plan03
MRP.TNET.CORE2.OPS4WWSF.AM2.DATA		Netwrk Files	"
MRP.TNET.CORE2.OPS4WWSF.AM3.DATA		Netwrk Files	"
MRP.TNET.CORE2.OPS4WWSF.AM4.DATA		Netwrk Files	"
MRP.TNET.CORE2.OPS4WWSF.AM5.DATA		Netwrk Files	"
MRP.TNET.CORE2.OPS4WWSF.MD1.DATA		Netwrk Files	"
MRP.TNET.CORE2.OPS4WWSF.MD2.DATA		Netwrk Files	"
MRP.TNET.CORE2.OPS4WWSF.MD3.DATA		Netwrk Files	"
MRP.TNET.CORE2.OPS4WWSF.MD4.DATA		Netwrk Files	"
MRP.TNET.CORE2.OPS4WWSF.MD5.DATA		Netwrk Files	"
MRP.CORE2.OPS4WWSF.WPTH		Walk Paths	004479
MRP.CORE2.OPS4WWSF.WNTL		Walk Paths	"
MRP.CORE2.OPS4WWSF.WNTA		Walk Paths	"
MRP.CORE2.OPS4WWSF.PPTH		PNR Paths	005519
MRP.CORE2.OPS4WWSF.PNTL		PNR Paths	"
MRP.CORE2.OPS4WWSF.PNTA		PNR Paths	"
MRP.CORE2.OPS4WWSF.KPTH		KNR Paths	005767
MRP.CORE2.OPS4WWSF.KNTL		KNR Paths	"
MRP.CORE2.OPS4WWSF.KNTA		KNR Paths	"
MRP.CORE2.OPS4WWSF.MPTH		Midday Paths	004454
MRP.CORE2.OPS4WWSF.MNTL		Midday Paths	"
MRP.CORE2.OPS4WWSF.MNTA		Midday Paths	"
(O)MRP.LL.OPS4WWSF.HAM.DATA		Loaded Legs-	Plan02
		AM Hour	
MRP.LL.OPS4WWSF.HBS.DATA		Loaded Legs-	"
		Base Hour	
MRP.OPS4WWSF.OPCOST.AM.DATA		Operating	"
		Cost Data	

CORE2 DOCUMENTATION -- OPERABLE SEGMENT 5

Library Name: MRPGP4.OPS5.CNTL

Step Name	Data Sets	Comments	Tape/ Volume
ETNET	(I)MRP.COORD.CORE2.DATA MRP.NETWORK.CORE2.OPS5WFHC.DATA(LINKS) MRP.NETWORK.CORE2.OPS5WFHC.DATA(LINES) (MRP.NETWORK.CORE2.OPS5WFHC.DATA.BCKUP)	Coordinates Links File Lines File Tape Backup	Stor01 Plan01 " 000219
	(O)MRP.TNET.CORE2.OPS5WFHC.AM1.DATA MRP.TNET.CORE2.OPS5WFHC.AM2.DATA MRP.TNET.CORE2.OPS5WFHC.AM3.DATA MRP.TNET.CORE2.OPS5WFHC.AM4.DATA MRP.TNET.CORE2.OPS5WFHC.AM5.DATA MRP.TNET.CORE2.OPS5WFHC.MD1.DATA MRP.TNET.CORE2.OPS5WFHC.MD2.DATA MRP.TNET.CORE2.OPS5WFHC.MD3.DATA MRP.TNET.CORE2.OPS5WFHC.MD4.DATA MRP.TNET.CORE2.OPS5WFHC.MD5.DATA	Netwrk Files Netwrk Files Netwrk Files Netwrk Files Netwrk Files Netwrk Files Netwrk Files Netwrk Files Netwrk Files Netwrk Files	Plan03 " " " " " " " " "
MDWLKSKM	(I)MRP.TNET.CORE2.OPS5WFHC.MD1.DATA MRP.TNET.CORE2.OPS5WFHC.MD3.DATA MRP.TNET.CORE2.OPS5WFHC.MD4.DATA	Netwrk Files Netwrk Files Netwrk Files	Plan03 " "
	(O)MRP.CORE2.OPS5WFHC.MPTH MRP.CORE2.OPS5WFHC.MNTL MRP.CORE2.OPS5WFHC.MNTA MRP.CORE2.OPS5WFHC.MD10 MRP.CORE2.OPS5WFHC.MDY5	Middy Pths Middy Pths Middy Pths Middy Skims (10 Tables) Merged Skims (5 Tables)	005857 " " " " "
AMWLKSKM	(I)MRP.TNET.CORE2.OPS5WFHC.AM1.DATA MRP.TNET.CORE2.OPS5WFHC.AM3.DATA MRP.TNET.CORE2.OPS5WFHC.AM4.DATA	Netwrk Files Netwrk Files Netwrk Files	Plan03 " "
	(O)MRP.CORE2.OPS5WFHC.WPTH MRP.CORE2.OPS5WFHC.WNTL MRP.CORE2.OPS5WFHC.WNTA MRP.CORE2.OPS5WFHC.WK10	Walk Paths Walk Paths Walk Paths Walk Skims	005433 " " "
AMPNRSKM	(I)MRP.TNET.CORE2.OPS5WFHC.AM1.DATA MRP.TNET.CORE2.OPS5WFHC.AM3.OATA MRP.TNET.CORE2.OPS5WFHC.AM4.OATA	Netwrk Files Netwrk Files Netwrk Files	Plan03 " "
	(O)MRP.CORE2.OPS5WFHC.PPTH MRP.CORE2.OPS5WFHC.PNTL MRP.CORE2.OPS5WFHC.PNTA MRP.CORE2.OPS5WFHC.PR10	PNR Paths PNR Paths PNR Paths PNR Skims	005599 " " "

Step Name	Data Sets	Comments	Tape/ Volume
AMKNRSKM	(I)MRP.TNET.CORE2.OPS5WFHC.AM1.DATA MRP.TNET.CORE2.OPS5WFHC.AM3.DATA MRP.TNET.CORE2.OPS5WFHC.AM4.DATA (O)MRP.CORE2.OPS5WFHC.KPTH MRP.CORE2.OPS5WFHC.KNTL MRP.CORE2.OPS5WFHC.KNTA MRP.CORE2.OPS5WFHC.KR10	Netwrk Files Netwrk Files Netwrk Files KNR Paths KNR Paths KNR Paths KNR Skims	Plan03 " " 006262 " " "
AMSKMSUM	(I)MRP.CORE2.OPS5WFHC.WK10 MRP.CORE2.OPS5WFHC.PR10 MRP.CORE2.OPS5WFHC.KR10 (O)MRP.CORE2.OPS5WFHC.AM17	Walk Skims PNR Skims KNR Skims Merged Skims (17 Tables)	005433 005599 006262 006315
FARE00	(I)MRP.CORE2.OPS5WFHC.MD10 MRP.CORE2.OPS5WFHC.WK10 MRP.CORE2.OPS5WFHC.PR10 MRP.CORE2.OPS5WFHC.KR10 (O)MRP.MDFARE.CORE2.OPS5WFHC MRP.AMFARE.CORE2.OPS5WFHC	Midday Skims Walk Skims PNR Skims KNR Skims MD Fares AM Fares	005857 005433 005599 006262 006288 "
MCHWORK	(I)MRP.Y20Z1628.H8 MRP.TT.Y00PA5.HBWORK.DATA MRP.CORE2.OPS5WFHC.AM17 MRP.AMFARE.CORE2.OPS5WFHC MRP.TAZ.MCH.MOA.SCAG00B.DATA(WORK1MOA) MRP.TAZ.MCH.MOA.SCAG00B.DATA(WORK2) MRP.TAZ.MCH.MOA.SCAG00B.DATA(WORK3) (O)MRP.CORE2.OPS5WFHC.TT14	Hwy Skims Per Trip Tbl AM Mrgd Skms AM Fares Trp End Data " " Work Trips	005630 Plan01 006315 006288 Plan02 " " 006166
MCHNRK	(I)MRP.Y20Z1628.H8 MRP.TT.Y00PA5.H000W.DATA MRP.CORE2.OPS5WFHC.MDY5 MRP.MDFARE.CORE2.OPS5WFHC MRP.TAZ.MCH.MOA.SCAG00B.DATA(NWRK1) MRP.TAZ.MCH.MOA.SCAG00B.DATA(NWRK2) MRP.TAZ.MCH.MDA.SCAG00B.DATA(NWRK3) (O)MRP.CORE2.OPS5WFHC.TT12	Hwy Skims Per Trip Tbl MD Mrgd Skms MD Fares Trp End Data " " Non-Wrk Trps	005630 Plan01 005857 006288 Plan02 " " 008305
XYMINDST	(I)MRP.STATION.NO0E.DATA(OPS5WFHC) MRP.COORD.CORE2.DATA (O)MRP.ZNTOSTA.XYMIN.OPS5WFHC.DATA	Station Data Coordinates Min Dst Data	Plan02 Stor01 Plan01

Step Name	Data Sets	Comments	Tape/ Volume
USTOS	(I)MRP.CORE2.OPS5WFHC.WPTH	Walk Paths	005433
	MRP.CORE2.OPS5WFHC.KPTH	KNR Paths	006262
	MRP.CORE2.OPS5WFHC.MPTH	Midday Paths	005857
	(O)MRP.CORE2.OPS5WFHC.AE8	Sta Acc/Egr	008316
MOARR	(I)MRP.CORE2.OPS5WFHC.TT14	Work Trips	006166
	MRP.CORE2.OPS5WFHC.TT12	Non-Wrk Trps	008305
	MRP.AMFARE.CORE2.OPS5WFHC	AM Fares	006288
	MRP.Y20Z1628.H8	Hwy Skims	005630
	MRP.MOA.STATION.DATA(OPS5WFHC)	Station Data	Plan02
	MRP.ZNTOSTA.XYMIN.OPS5WFHC.DATA	Min Dst Data	Plan01
	MRP.TAZ.MOA.SCAG00B.DATA(WORK1MOA)	TAZ Data	Plan03
	MRP.CORE2.OPS5WFHC.AE8	Sta Acc/Egr	008316
	MRP.CORE2.OPS5WFHC.AM17	AM Mrgd Skms	006315
	MRP.ZNTOSTA.HSK.CORE2.DATA	Zone to Stn	Plan03
	(O)MRP.CORE2.OPS5WFHC.TT13	AM/24hr Trps	006371
ELD3C	(I)MRP.CORE2.OPS5WFHC.TT13	AM/24hr Trps	006371
	MRP.TNET.CORE2.OPS5WFHC.AM1.DATA	Netwrk Files	Plan03
	MRP.TNET.CORE2.OPS5WFHC.AM2.DATA	Netwrk Files	"
	MRP.TNET.CORE2.OPS5WFHC.AM3.DATA	Netwrk Files	"
	MRP.TNET.CORE2.OPS5WFHC.AM4.DATA	Netwrk Files	"
	MRP.TNET.CORE2.OPS5WFHC.AM5.DATA	Netwrk Files	"
	MRP.TNET.CORE2.OPS5WFHC.MD1.DATA	Netwrk Files	"
	MRP.TNET.CORE2.OPS5WFHC.MD2.DATA	Netwrk Files	"
	MRP.TNET.CORE2.OPS5WFHC.MD3.DATA	Netwrk Files	"
	MRP.TNET.CORE2.OPS5WFHC.MD4.DATA	Netwrk Files	"
	MRP.TNET.CORE2.OPS5WFHC.MD5.DATA	Netwrk Files	"
	MRP.CORE2.OPS5WFHC.WPTH	Walk Paths	005433
	MRP.CORE2.OPS5WFHC.WNTL	Walk Paths	"
	MRP.CORE2.OPS5WFHC.WNTA	Walk Paths	"
	MRP.CORE2.OPS5WFHC.PPTH	PNR Paths	005599
	MRP.CORE2.OPS5WFHC.PNTL	PNR Paths	"
	MRP.CORE2.OPS5WFHC.PNTA	PNR Paths	"
	MRP.CORE2.OPS5WFHC.KPTH	KNR Paths	006262
	MRP.CORE2.OPS5WFHC.KNTL	KNR Paths	"
	MRP.CORE2.OPS5WFHC.KNTA	KNR Paths	"
	MRP.CORE2.OPS5WFHC.MPTH	Midday Paths	005857
	MRP.CORE2.OPS5WFHC.MNTL	Midday Paths	"
	MRP.CORE2.OPS5WFHC.MNTA	Midday Paths	"
	(O)MRP.LL.OPS5WFHC.HAM.DATA	Loaded Legs-	Plan02
		AM Hour	
	MRP.LL.OPS5WFHC.HBS.DATA	Loaded Legs-	"
		Base Hour	
	MRP.OPS5WFHC.OPCOST.AM.DATA	Operating	"
		Cost Data	

CORE2 DOCUMENTATION -- OPERABLE SEGMENT 6

Library Name: MRPGP4.OPS6.CNTL

Step Name	Data Sets	Comments	Tape/ Volume
ETNET	(I)MRP.COORD.CORE2.DATA	Coordinates	Stor01
	MRP.NETWORK.CORE2.OPS6PSSW.DATA(LINKS)	Links File	Plan01
	MRP.NETWORK.CORE2.OPS6PSSW.DATA(LINES)	Lines File	"
	(MRP.NETWORK.CORE2.OPS6PSSW.DATA.BCKUP)	Tape Backup	000219
	(O)MRP.TNET.CORE2.OPS6PSSW.AM1.DATA	Netwrk Files	Plan03
	MRP.TNET.CORE2.OPS6PSSW.AM2.DATA	Netwrk Files	"
	MRP.TNET.CORE2.OPS6PSSW.AM3.DATA	Netwrk Files	"
	MRP.TNET.CORE2.OPS6PSSW.AM4.DATA	Netwrk Files	"
	MRP.TNET.CORE2.OPS6PSSW.AM5.DATA	Netwrk Files	"
	MRP.TNET.CORE2.OPS6PSSW.MD1.DATA	Netwrk Files	"
	MRP.TNET.CORE2.OPS6PSSW.MD2.DATA	Netwrk Files	"
	MRP.TNET.CORE2.OPS6PSSW.MD3.DATA	Netwrk Files	"
	MRP.TNET.CORE2.OPS6PSSW.MD4.DATA	Netwrk Files	"
	MRP.TNET.CORE2.OPS6PSSW.MD5.DATA	Netwrk Files	"
MDWLKSKM	(I)MRP.TNET.CORE2.OPS6PSSW.MD1.DATA	Netwrk Files	Plan03
	MRP.TNET.CORE2.OPS6PSSW.MD3.DATA	Netwrk Files	"
	MRP.TNET.CORE2.OPS6PSSW.MD4.DATA	Netwrk Files	"
	(O)MRP.CORE2.OPS6PSSW.MPTH	Midday Pths	000722
	MRP.CORE2.OPS6PSSW.MNTL	Midday Pths	"
	MRP.CORE2.OPS6PSSW.MNTA	Midday Pths	"
	MRP.CORE2.OPS6PSSW.MD10	Midday Skims (10 Tables)	"
	MRP.CORE2.OPS6PSSW.MDY5	Merged Skims (5 Tables)	"
AMWLKSKM	(I)MRP.TNET.CORE2.OPS6PSSW.AM1.DATA	Netwrk Files	Plan03
	MRP.TNET.CORE2.OPS6PSSW.AM3.DATA	Netwrk Files	"
	MRP.TNET.CORE2.OPS6PSSW.AM4.DATA	Netwrk Files	"
	(O)MRP.CORE2.OPS6PSSW.WPTH	Walk Paths	006993
	MRP.CORE2.OPS6PSSW.WNTL	Walk Paths	"
	MRP.CORE2.OPS6PSSW.WNTA	Walk Paths	"
	MRP.CORE2.OPS6PSSW.WK10	Walk Skims	"
AMPNRSKM	(I)MRP.TNET.CORE2.OPS6PSSW.AM1.DATA	Netwrk Files	Plan03
	MRP.TNET.CORE2.OPS6PSSW.AM3.DATA	Netwrk Files	"
	MRP.TNET.CORE2.OPS6PSSW.AM4.DATA	Netwrk Files	"
	(O)MRP.CORE2.OPS6PSSW.PPTH	PNR Paths	001342
	MRP.CORE2.OPS6PSSW.PNTL	PNR Paths	"
	MRP.CORE2.OPS6PSSW.PNTA	PNR Paths	"
MRP.CORE2.OPS6PSSW.PR10	PNR Skims	"	

Step Name	Data Sets	Comments	Tape/ Volume
AMKNRSKM	(I)MRP.TNET.CORE2.OPS6PSSW.AM1.DATA MRP.TNET.CORE2.OPS6PSSW.AM3.DATA MRP.TNET.CORE2.OPS6PSSW.AM4.DATA (O)MRP.CORE2.OPS6PSSW.KPTH MRP.CORE2.OPS6PSSW.KNTL MRP.CORE2.OPS6PSSW.KNTA MRP.CORE2.OPS6PSSW.KR10	Netwrk Files Netwrk Files Netwrk Files KNR Paths KNR Paths KNR Paths KNR Skims	Plan03 " " 001093 " " "
AMSKMSUM	(I)MRP.CORE2.OPS6PSSW.WK10 MRP.CORE2.OPS6PSSW.PR10 MRP.CORE2.OPS6PSSW.KR10 (O)MRP.CORE2.OPS6PSSW.AM17	Walk Skims PNR Skims KNR Skims Merged Skims (17 Tables)	006993 001342 001093 001083
FARE00	(I)MRP.CORE2.OPS6PSSW.MD10 MRP.CORE2.OPS6PSSW.WK10 MRP.CORE2.OPS6PSSW.PR10 MRP.CORE2.OPS6PSSW.KR10 (O)MRP.MDFARE.CORE2.OPS6PSSW MRP.AMFARE.CORE2.OPS6PSSW	Midday Skims Walk Skims PNR Skims KNR Skims MD Fares AM Fares	000722 006993 001342 001093 001103 "
MCHWORK	(I)MRP.Y20Z1628.H8 MRP.TT.YOOPA5.HBWORK.DATA MRP.CORE2.OPS6PSSW.AM17 MRP.AMFARE.CORE2.OPS6PSSW MRP.TAZ.MCH.MOA.SCAG00B.DATA(WORK1MOA) MRP.TAZ.MCH.MOA.SCAG00B.DATA(WORK2) MRP.TAZ.MCH.MOA.SCAG00B.DATA(WORK3) (O)MRP.CORE2.OPS6PSSW.TT14	Hwy Skims Per Trip Tbl AM Mrgd Skms AM Fares Trp End Data " " " Work Trips	005630 Plan01 001083 001103 Plan02 " " " 010938
MCHNWRK	(I)MRP.Y20Z1628.H8 MRP.TT.YOOPA5.H0000W.DATA MRP.CORE2.OPS6PSSW.MDY5 MRP.MDFARE.CORE2.OPS6PSSW MRP.TAZ.MCH.MOA.SCAG00B.DATA(NWRK1) MRP.TAZ.MCH.MOA.SCAG00B.DATA(NWRK2) MRP.TAZ.MCH.MOA.SCAG00B.DATA(NWRK3) (O)MRP.CORE2.OPS6PSSW.TT12	Hwy Skims Per Trip Tbl MD Mrgd Skms MD Fares Trp End Data " " " Non-Wrk Trps	005630 Plan01 000722 001103 Plan02 " " " 011360
XYMINDST	(I)MRP.STATION.NODE.DATA(OPS6PSSW) MRP.COORD.CORE2.DATA (O)MRP.ZNTOSTA.XYMIN.OPS6PSSW.DATA	Station Data Coordinates Min Dst Data	Plan02 Stor01 Plan01

Step Name	Data Sets	Comments	Tape/ Volume
USTOS	(I)MRP.CORE2.OPS6PSSW.WPTH	Walk Paths	006993
	MRP.CORE2.OPS6PSSW.KPTH	KNR Paths	001093
	MRP.CORE2.OPS6PSSW.MPTH	Midday Paths	000722
	(O)MRP.CORE2.OPS6PSSW.AE8	Sta Acc/Egr	002136
MOARR	(I)MRP.CORE2.OPS6PSSW.TT14	Work Trips	010938
	MRP.CORE2.OPS6PSSW.TT12	Non-Wrk Trps	011360
	MRP.AMFARE.CORE2.OPS6PSSW	AM Fares	001103
	MRP.Y20Z1628.H8	Hwy Skims	005630
	MRP.MOA.STATION.DATA(OPS6PSSW)	Station Data	Plan03
	MRP.ZNTOSTA.XYMIN.OPS6PSSW.DATA	Min Dst Data	Plan01
	MRP.TAZ.MOA.SCAG00B.DATA(WORK1MOA)	TAZ Data	Plan02
	MRP.CORE2.OPS6PSSW.AE8	Sta Acc/Egr	002136
	MRP.CORE2.OPS6PSSW.AM17	AM Mrgd Skms	001083
	MRP.ZNTOSTA.HSK.CORE2.DATA	Zone to Stn	Plan03
	(O)MRP.CORE2.OPS6PSSW.TT13	AM/24hr Trps	012780
ELD3C	(I)MRP.CORE2.OPS6PSSW.TT13	AM/24hr Trps	012780
	MRP.TNET.CORE2.OPS6PSSW.AM1.DATA	Netwrk Files	Plan03
	MRP.TNET.CORE2.OPS6PSSW.AM2.DATA	Netwrk Files	"
	MRP.TNET.CORE2.OPS6PSSW.AM3.DATA	Netwrk Files	"
	MRP.TNET.CORE2.OPS6PSSW.AM4.DATA	Netwrk Files	"
	MRP.TNET.CORE2.OPS6PSSW.AM5.DATA	Netwrk Files	"
	MRP.TNET.CORE2.OPS6PSSW.MD1.DATA	Netwrk Files	"
	MRP.TNET.CORE2.OPS6PSSW.MD2.DATA	Netwrk Files	"
	MRP.TNET.CORE2.OPS6PSSW.MD3.DATA	Netwrk Files	"
	MRP.TNET.CORE2.OPS6PSSW.MD4.DATA	Netwrk Files	"
	MRP.TNET.CORE2.OPS6PSSW.MD5.DATA	Netwrk Files	"
	MRP.CORE2.OPS6PSSW.WPTH	Walk Paths	006993
	MRP.CORE2.OPS6PSSW.WNTL	Walk Paths	"
	MRP.CORE2.OPS6PSSW.WNTA	Walk Paths	"
	MRP.CORE2.OPS6PSSW.PPTH	PNR Paths	001342
	MRP.CORE2.OPS6PSSW.PNTL	PNR Paths	"
	MRP.CORE2.OPS6PSSW.PNTA	PNR Paths	"
	MRP.CORE2.OPS6PSSW.KPTH	KNR Paths	001093
	MRP.CORE2.OPS6PSSW.KNTL	KNR Paths	"
	MRP.CORE2.OPS6PSSW.KNTA	KNR Paths	"
	MRP.CORE2.OPS6PSSW.MPTH	Midday Paths	000722
	MRP.CORE2.OPS6PSSW.MNTL	Midday Paths	"
	MRP.CORE2.OPS6PSSW.MNTA	Midday Paths	"
	(O)MRP.LL.OPS6PSSW.HAM.DATA	Loaded Legs-	Plan02
		AM Hour	
	MRP.LL.OPS6PSSW.HBS.DATA	Loaded Legs-	"
		Base Hour	
	MRP.OPS6PSSW.OPCOST.AM.DATA	Operating	"
		Cost Data	

CORE2 DOCUMENTATION -- OPERABLE SEGMENT 7

Library Name: MRPGP4.OPS7.CNTL

Step Name	Data Sets	Comments	Tape/ Volume
ETNET	(I)MRP.COORD.CORE2.DATA	Coordinates	Stor01
	MRP.NETWORK.CORE2.OPS7PSSV.DATA(LINKS)	Links File	Plan01
	MRP.NETWORK.CORE2.OPS7PSSV.DATA(LINES)	Lines File	"
	(MRP.NETWORK.CORE2.OPS7PSSV.DATA.BCKUP)	Tape Backup	000219
	(O)MRP.TNET.CORE2.OPS7PSSV.AM1.DATA	Netwrk Files	Plan03
	MRP.TNET.CORE2.OPS7PSSV.AM2.DATA	Netwrk Files	"
	MRP.TNET.CORE2.OPS7PSSV.AM3.DATA	Netwrk Files	"
	MRP.TNET.CORE2.OPS7PSSV.AM4.DATA	Netwrk Files	"
	MRP.TNET.CORE2.OPS7PSSV.AM5.DATA	Netwrk Files	"
	MRP.TNET.CORE2.OPS7PSSV.MD1.DATA	Netwrk Files	"
	MRP.TNET.CORE2.OPS7PSSV.MD2.DATA	Netwrk Files	"
	MRP.TNET.CORE2.OPS7PSSV.MD3.DATA	Netwrk Files	"
	MRP.TNET.CORE2.OPS7PSSV.MD4.DATA	Netwrk Files	"
MRP.TNET.CORE2.OPS7PSSV.MD5.DATA	Netwrk Files	"	
MDWLKSKM	(I)MRP.TNET.CORE2.OPS7PSSV.MD1.DATA	Netwrk Files	Plan03
	MRP.TNET.CORE2.OPS7PSSV.MD3.DATA	Netwrk Files	"
	MRP.TNET.CORE2.OPS7PSSV.MD4.DATA	Netwrk Files	"
	(O)MRP.CORE2.OPS7PSSV.MPTH	Middy Pths	006733
	MRP.CORE2.OPS7PSSV.MNTL	Middy Pths	"
	MRP.CORE2.OPS7PSSV.MNTA	Middy Pths	"
	MRP.CORE2.OPS7PSSV.MD10	Middy Skims (10 Tables)	"
	MRP.CORE2.OPS7PSSV.MDY5	Merged Skims (5 Tables)	"
AMWLKSKM	(I)MRP.TNET.CORE2.OPS7PSSV.AM1.DATA	Netwrk Files	Plan03
	MRP.TNET.CORE2.OPS7PSSV.AM3.DATA	Netwrk Files	"
	MRP.TNET.CORE2.OPS7PSSV.AM4.DATA	Netwrk Files	"
	(O)MRP.CORE2.OPS7PSSV.WPTH	Walk Paths	008947
	MRP.CORE2.OPS7PSSV.WNTL	Walk Paths	"
	MRP.CORE2.OPS7PSSV.WNTA	Walk Paths	"
	MRP.CORE2.OPS7PSSV.WK10	Walk Skims	"
AMPNRSKM	(I)MRP.TNET.CORE2.OPS7PSSV.AM1.DATA	Netwrk Files	Plan03
	MRP.TNET.CORE2.OPS7PSSV.AM3.DATA	Netwrk Files	"
	MRP.TNET.CORE2.OPS7PSSV.AM4.DATA	Netwrk Files	"
	(O)MRP.CORE2.OPS7PSSV.PPTH	PNR Paths	004311
	MRP.CORE2.OPS7PSSV.PNTL	PNR Paths	"
	MRP.CORE2.OPS7PSSV.PNTA	PNR Paths	"
MRP.CORE2.OPS7PSSV.PR10	PNR Skims	"	

Step Name	Data Sets	Comments	Tape/ Volume
AMKNRSKM	(I)MRP.TNET.CORE2.OPS7PSSV.AM1.DATA MRP.TNET.CORE2.OPS7PSSV.AM3.DATA MRP.TNET.CORE2.OPS7PSSV.AM4.DATA (O)MRP.CORE2.OPS7PSSV.KPTH MRP.CORE2.OPS7PSSV.KNTL MRP.CORE2.OPS7PSSV.KNTA MRP.CORE2.OPS7PSSV.KR10	Netwrk Files Netwrk Files Netwrk Files KNR Paths KNR Paths KNR Paths KNR Skims	Plan03 " " 004287 " " "
AMSKMSUM	(I)MRP.CORE2.OPS7PSSV.WK10 MRP.CORE2.OPS7PSSV.PR10 MRP.CORE2.OPS7PSSV.KR10 (O)MRP.CORE2.OPS7PSSV.AM17	Walk Skims PNR Skims KNR Skims Merged Skims (17 Tables)	008947 004311 004287 004559
FARE00	(I)MRP.CORE2.OPS7PSSV.MD10 MRP.CORE2.OPS7PSSV.WK10 MRP.CORE2.OPS7PSSV.PR10 MRP.CORE2.OPS7PSSV.KR10 (O)MRP.MDFARE.CORE2.OPS7PSSV MRP.AMFARE.CORE2.OPS7PSSV	Midday Skims Walk Skims PNR Skims KNR Skims MD Fares AM Fares	006733 008947 004311 004287 003335 "
MCHWORK	(I)MRP.Y20Z1628.H8 MRP.TT.Y00PA5.HBWORK.DATA MRP.CORE2.OPS7PSSV.AM17 MRP.AMFARE.CORE2.OPS7PSSV MRP.TAZ.MCH.MOA.SCAG00B.DATA(WORK1MOA) MRP.TAZ.MCH.MOA.SCAG00B.DATA(WORK2) MRP.TAZ.MCH.MOA.SCAG00B.DATA(WORK3) (O)MRP.CORE2.OPS7PSSV.TT14	Hwy Skims Per Trip Tbl AM Mrgd Skms AM Fares Trp End Data " " Work Trips	005630 Plan01 004559 003335 Plan02 " " 008817
MCHNWRK	(I)MRP.Y20Z1628.H8 MRP.TT.Y00PA5.H0000W.DATA MRP.CORE2.OPS7PSSV.MDY5 MRP.MDFARE.CORE2.OPS7PSSV MRP.TAZ.MCH.MOA.SCAG00B.DATA(NWRK1) MRP.TAZ.MCH.MOA.SCAG00B.DATA(NWRK2) MRP.TAZ.MCH.MOA.SCAG00B.DATA(NWRK3) (O)MRP.CORE2.OPS7PSSV.TT12	Hwy Skims Per Trip Tbl MD Mrgd Skms MD Fares Trp End Data " " Non-Wrk Trps	005630 Plan01 006733 003335 Plan02 " " 008598
XYMINDST	(I)MRP.STATION.NODE.DATA(OPS7PSSV) MRP.COORD.CORE2.DATA (O)MRP.ZNTOSTA.XYMIN.OPS7PSSV.DATA	Station Data Coordinates Min Dst Data	Plan02 Stor01 Plan01

Step Name	Data Sets	Comments	Tape/ Volume
USTOS	(I)MRP.CORE2.OPS7PSSV.WPTH	Walk Paths	008947
	MRP.CORE2.OPS7PSSV.KPTH	KNR Paths	004287
	MRP.CORE2.OPS7PSSV.MPTH	Midday Paths	006733
	(O)MRP.CORE2.OPS7PSSV.AE8	Sta Acc/Egr	010573
MOARR	(I)MRP.CORE2.OPS7PSSV.TT14	Work Trips	008817
	MRP.CORE2.OPS7PSSV.TT12	Non-Wrk Trps	008598
	MRP.AMFARE.CORE2.OPS7PSSV	AM Fares	003335
	MRP.Y20Z1628.H8	Hwy Skims	005630
	MRP.MOA.STATION.DATA(OPS7PSSV)	Station Data	Plan03
	MRP.ZNTOSTA.XYMIN.OPS7PSSV.DATA	Min Dst Data	Plan01
	MRP.TAZ.MOA.SCAG00B.DATA(WORK1MOA)	TAZ Data	Plan02
	MRP.CORE2.OPS7PSSV.AE8	Sta Acc/Egr	010573
	MRP.CORE2.OPS7PSSV.AM17	AM Mrgd Skms	004559
	MRP.ZNTOSTA.HSK.CORE2.DATA	Zone to Stn	Plan03
	(O)MRP.CORE2.OPS7PSSV.TT13	AM/24hr Trps	008421
ELD3C	(I)MRP.CORE2.OPS7PSSV.TT13	AM/24hr Trps	008421
	MRP.TNET.CORE2.OPS7PSSV.AM1.DATA	Netwrk Files	Plan03
	MRP.TNET.CORE2.OPS7PSSV.AM2.DATA	Netwrk Files	"
	MRP.TNET.CORE2.OPS7PSSV.AM3.DATA	Netwrk Files	"
	MRP.TNET.CORE2.OPS7PSSV.AM4.DATA	Netwrk Files	"
	MRP.TNET.CORE2.OPS7PSSV.AM5.DATA	Netwrk Files	"
	MRP.TNET.CORE2.OPS7PSSV.MD1.DATA	Netwrk Files	"
	MRP.TNET.CORE2.OPS7PSSV.MD2.DATA	Netwrk Files	"
	MRP.TNET.CORE2.OPS7PSSV.MD3.DATA	Netwrk Files	"
	MRP.TNET.CORE2.OPS7PSSV.MD4.DATA	Netwrk Files	"
	MRP.TNET.CORE2.OPS7PSSV.MD5.DATA	Netwrk Files	"
	MRP.CORE2.OPS7PSSV.WPTH	Walk Paths	008947
	MRP.CORE2.OPS7PSSV.WNTL	Walk Paths	"
	MRP.CORE2.OPS7PSSV.WNTA	Walk Paths	"
	MRP.CORE2.OPS7PSSV.PPTH	PNR Paths	004311
	MRP.CORE2.OPS7PSSV.PNTL	PNR Paths	"
	MRP.CORE2.OPS7PSSV.PNTA	PNR Paths	"
	MRP.CORE2.OPS7PSSV.KPTH	KNR Paths	004287
	MRP.CORE2.OPS7PSSV.KNTL	KNR Paths	"
	MRP.CORE2.OPS7PSSV.KNTA	KNR Paths	"
	MRP.CORE2.OPS7PSSV.MPTH	Midday Paths	006733
	MRP.CORE2.OPS7PSSV.MNTL	Midday Paths	"
	MRP.CORE2.OPS7PSSV.MNTA	Midday Paths	"
	(O)MRP.LL.OPS7PSSV.HAM.DATA	Loaded Legs-	Plan02
		AM Hour	
	MRP.LL.OPS7PSSV.HBS.DATA	Loaded Legs-	"
		Base Hour	
MRP.OPS7PSSV.OPCOST.AM.DATA	Operating	"	
	Cost Data		