

San Fernando Valley Service Sector Governance Council



METRO ORANGE LINE UPDATE

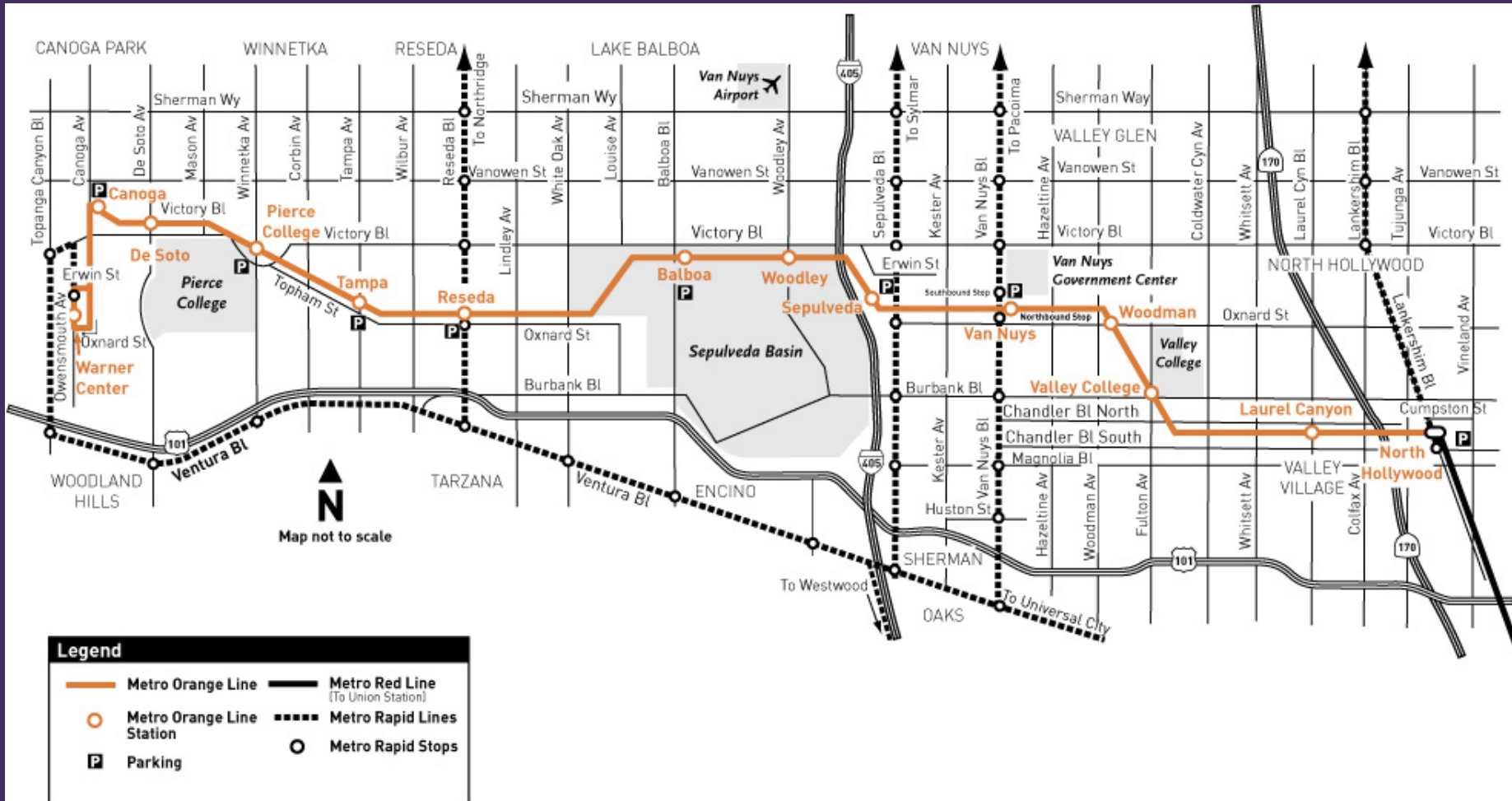
Presented By:
Maria Reynolds



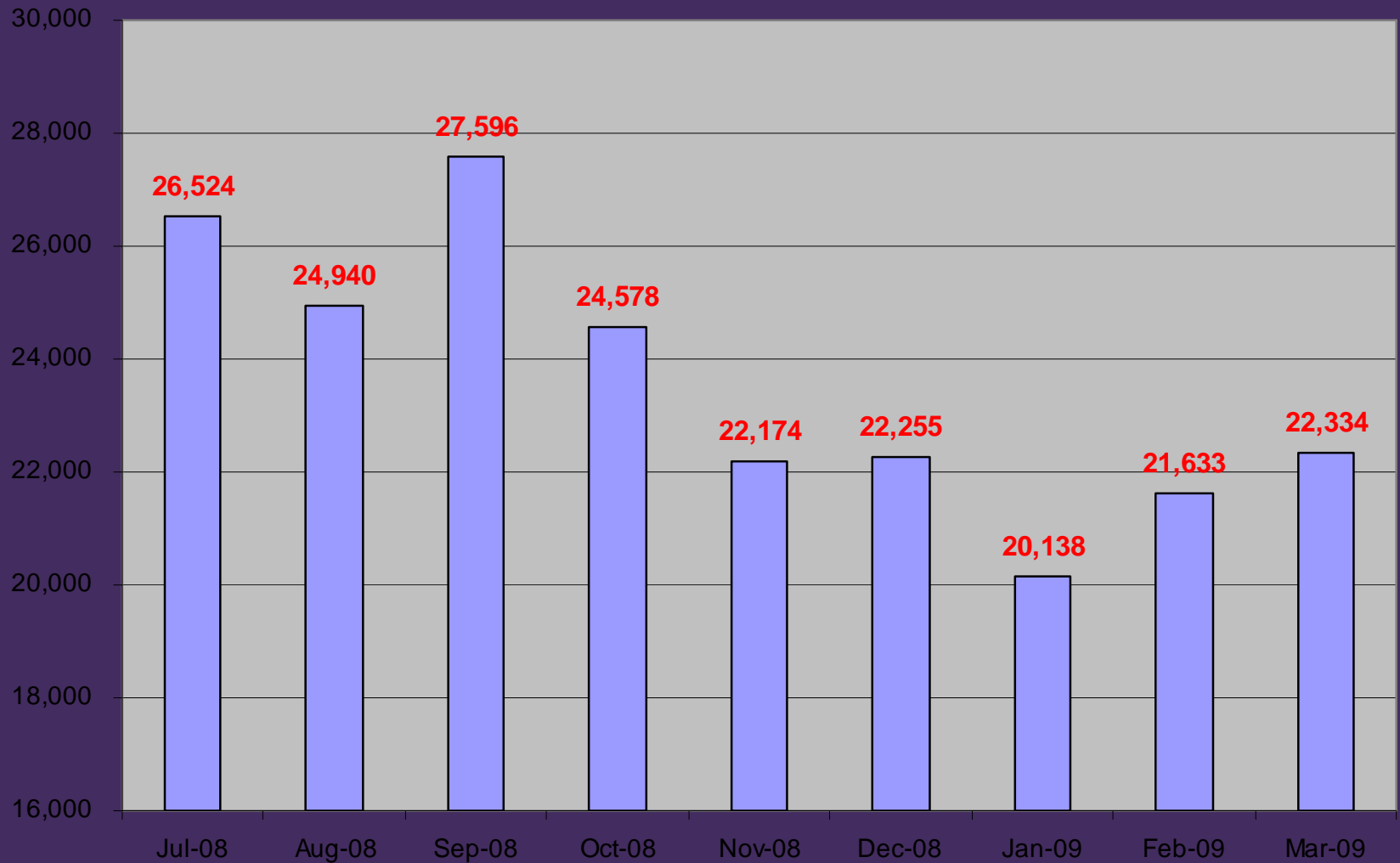
Metro

May 6, 2009

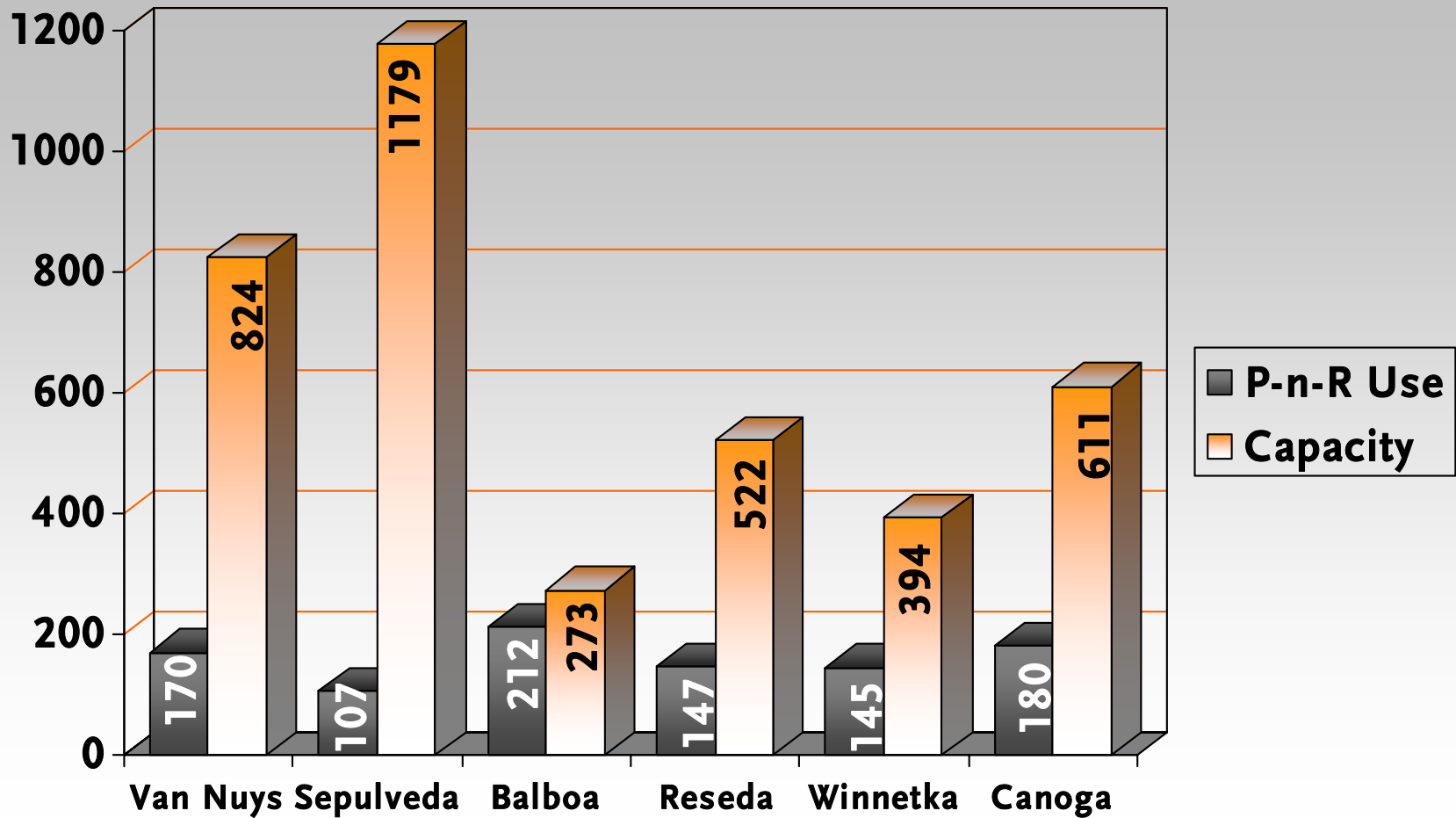
Current Orange Line Route Map



Orange Line Average Weekday Boardings



Average Daily Parking Use April 08 – April 09



Orange Line Connecting Bus Service



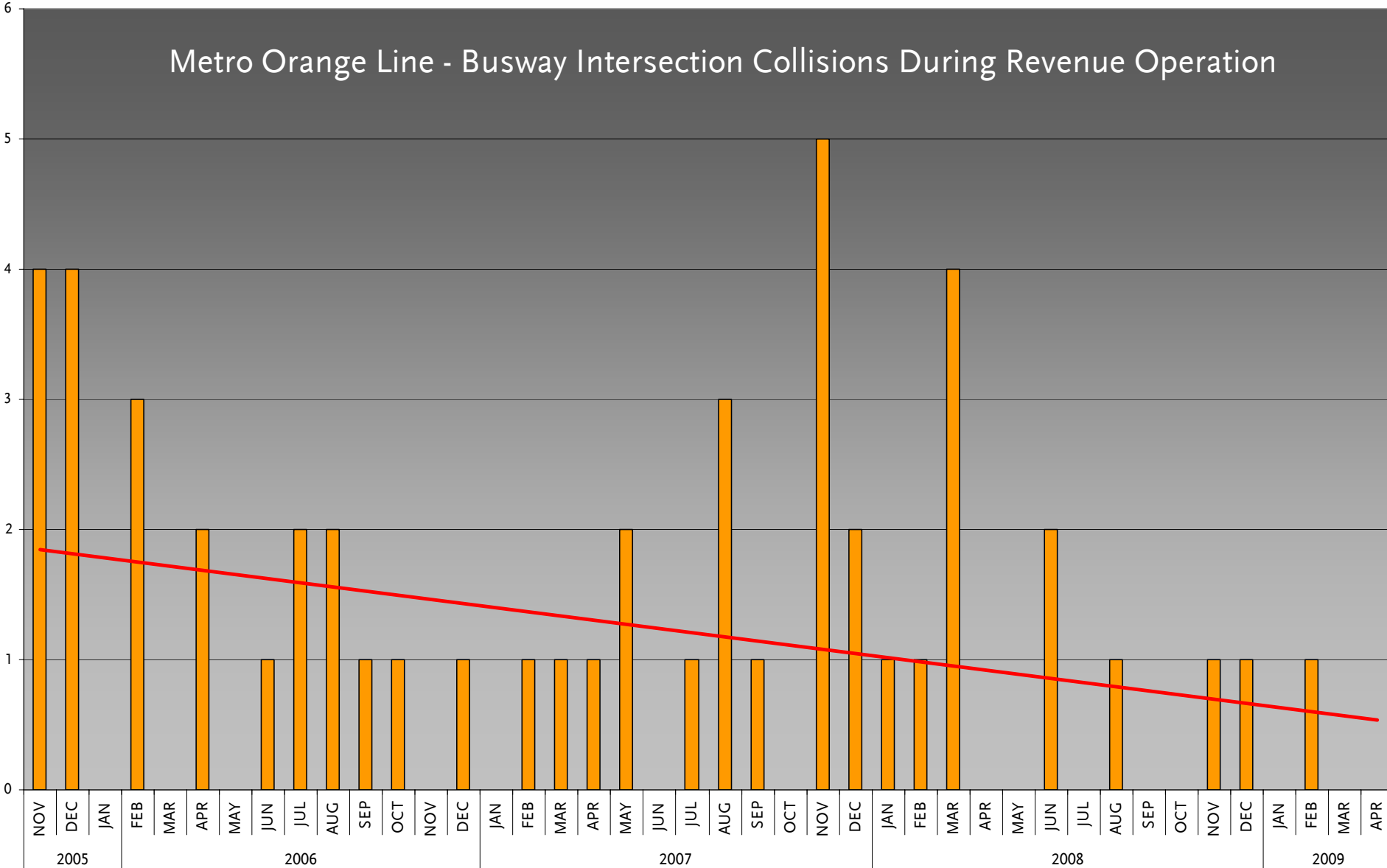
Bus and Rail Lines Serving Metro Stations

North Hollywood	Metro Red Line, 152, 153, 154, 156, 183, 224, 353, 363, 656, 724, Burbank Bus Media District, Empire, CE549	Reseda	240, 741
Laurel Canyon	156, 230, 656	Tampa	242
Valley College	156, 167, CE 549, 656, DASH Van Nuys - Studio City	Pierce College	164, 243
Woodman	154, 158, 656	De Soto	164, 244, SC 796
Van Nuys	154, 156, 233, 237, 656, 761, DASH Van Nuys - Studio City, SC 793, SC 798	Warner Center	150, 161, 164, 245, 645, 750, CE 422, DASH Warner Center, VISTA Highway 101/Conejo Connection
Sepulveda	234, 734		
Woodley	164, 237		
Balboa	164, 236, 237, CE 573, CE 574		

Orange Line Accidents



Metro Orange Line - Busway Intersection Collisions During Revenue Operation




■ Metro Orange Line Intersection Collisions

— Trendline

Orange Line Safety Enhancements



GREEN SIGNALS REPLACED WITH FLASHING YELLOW SIGNALS




OLD

2 INTERSECTIONS AFFECTED:

BUSWAY / WOODMAN AVE --- BOTH
DIRECTIONS

BUSWAY / BALBOA BLVD --- BOTH
DIRECTIONS



NEW

Orange Line Overview



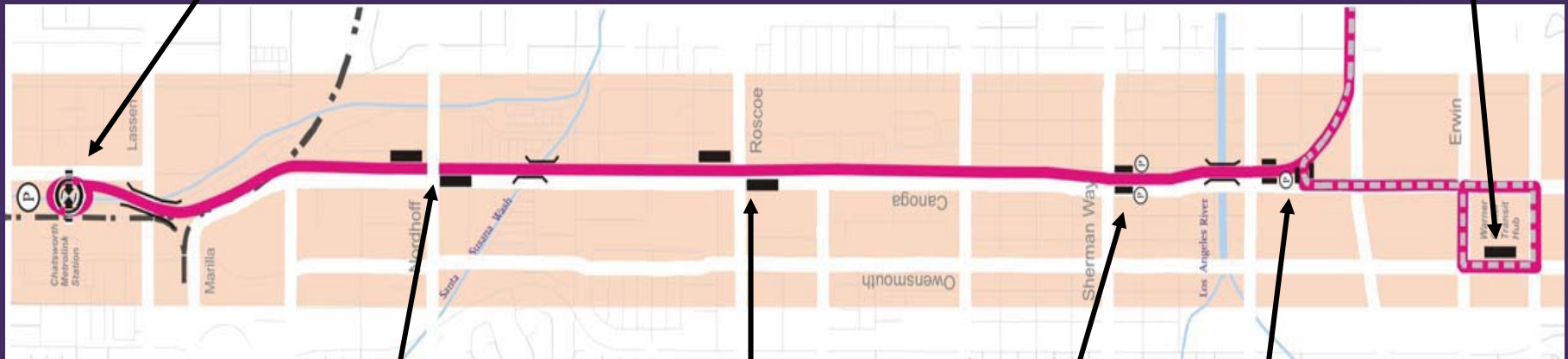
- **Current Line is 14.5 Mile East - West Busway from North Hollywood to Warner Center**
- **Five existing Park n Ride lots with over 3200 parking spaces**
- **4-mile Canoga Extension Planned to open in 2012**
- **Adds stations at Sherman Way, Roscoe, Nordhoff, and Chatsworth Metrolink Station**
- **Parking added at Sherman Way (207 spaces) and Chatsworth Metrolink Stations (610 spaces)**
- **Landscaping will mirror current line**

4-Mile Canoga Extension



Chatsworth
Metrolink
Station and
Orange Line
Terminal

Warner
Center
Station




Nordhoff
Station

Roscoe
Station

Sherman
Way
Station

Canoga
Station



North

Study Headways w/Canoga Branch



- NoHo to Warner Center – 8 minutes
- NoHo to Chatsworth – 8 minutes
- Warner Center to Chatsworth - 8 minutes
- Combined trunk headway (NoHo to Canoga Station) – 4 minutes
- Combined headway Warner to Chatsworth 4 minutes
- Headways will be adjusted with demand

Operation of Service Concepts




Lassen Overcrossing



8" DEEP PAINTED RECESSED AREA
W/PERIMETER LED LIGHT FIXTURE, TYP.

CONC. COLUMN W/RADIUS EDGE COLUMN
CAP, TYP.

OVERCROSSING REFLECTED CEILING PLAN 3
SCALE: 1"=20'-0" A-007



OVERCROSSING PERSPECTIVE 4
SCALE: NOT TO SCALE A-007

PRELIMINARY ENGINEERING

REV	DATE	BY	APP	REG NO	EXPIRES	SEAL HOLDER	DESCRIPTION

DESIGNED BY
CS

DRAWN BY
CS

CHECKED BY
EVC

IN CHARGE
EVC

DATE
02/16/09



Metro

**LOS ANGELES COUNTY METROPOLITAN
TRANSPORTATION AUTHORITY**

ITERIS
ARCHITECTURE PLANNING INTERIORS

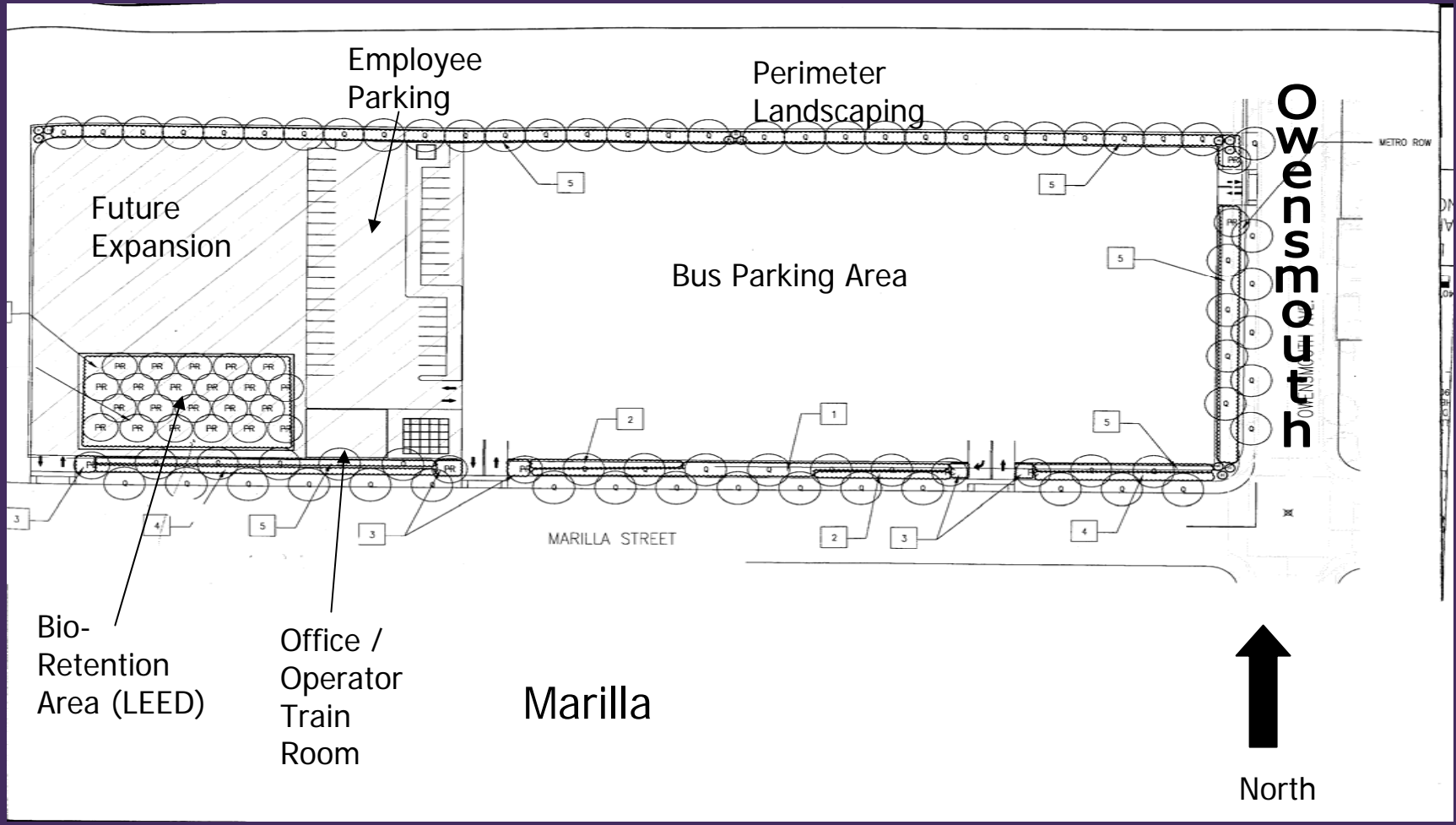
707 Wilshire Blvd. Suite 4910
Los Angeles, CA 90017-3610
Phone: (213) 488-0345
Fax: (213) 488-9440

GRUENASSOCIATES
ARCHITECTURE PLANNING INTERIORS

8300 San Vicente Blvd. Suite 200 Los Angeles California 90048
www.gruenassociates.com T 310 557 4379 F 310 557 5867



Marilla Lot Satellite Bus Parking



Conclusion



- Customer satisfaction continues to be high
- Low accident rate
- Excitement is building about 4-mile extension
- Questions or comments?

