

**PHASE I ENVIRONMENTAL SITE ASSESSMENT
Redlands Corridor Alternatives Analysis
San Bernardino to Redlands, San Bernardino County, California**

Prepared for:

San Bernardino County Associated Governments
1170 W. 3rd Street, 2nd Floor
San Bernardino, CA 92602

Prepared by:

HDR Engineering, Inc.
3200 E. Camelback Road, Suite 350
Phoenix, Arizona 85018

September 2010

September 3, 2010

San Bernardino County Associated Governments
Attn: Mitch Alderman, Director of Transit & Rail Programs
1170 W. 3rd Street, 2nd Floor
San Bernardino, CA 92602

Re: *Phase I Environmental Site Assessment* Report Submittal
Redlands Corridor Alternatives Analysis
San Bernardino to Redlands, San Bernardino County, California

Dear Mr. Alderman,


We are pleased to provide you with the above-referenced *Phase I Environmental Site Assessment* report. The attached report presents our methodology, findings, opinions, conclusions, and recommendations.

HDR appreciates the opportunity to serve the San Bernardino County Associated Governments (SANBAG) on this important project. If you have any questions or comments, please feel free to contact us at (602) 522-7700.

Cordially,

HDR ENGINEERING, INC.

Colleen Murray
Hazardous Materials Specialist



Kelly W. Kading, CPG, CHMM
Senior Professional Associate

HDR Engineering, Inc.

3200 East Camelback Road
Suite 350
Phoenix, AZ 85018-2311

Phone: (602) 522-7700
Fax: (602) 522-7707
www.hdrinc.com

Contents

Executive Summary..... v

1.0 Introduction 1

 1.1 Purpose and Involved Parties 1

 1.2 ESA Methodology..... 1

 1.3 Scope of Services, Significant Assumptions, and Limitations 2

2.0 Site Description..... 4

 2.1 Location and Legal Description 4

 2.2 Site and Vicinity Characteristics 5

 2.3 Description of Structures, Roads, and Other Site Improvements..... 5

 2.4 Area Geology and Hydrogeology 5

3.0 User-Provided Information 6

4.0 Records Review 6

 4.1 Environmental Records Review 6

 4.2 Summary of Listed Records 9

 4.3 Historical Use Information 12

 4.4 Environmental Liens and Additional Information 15

 4.5 Summary of Previous Environmental Investigations 15

5.0 Site Reconnaissance and Interviews 15

 5.1 Site Reconnaissance..... 15

 5.2 Interview 16

 5.3 Known Current and Past Uses of the Site and Adjoining Properties..... 16

 5.4 Utilities..... 16

6.0 Data Gap Analysis..... 17

7.0 Findings and Conclusions 17

 7.1 Findings..... 18

 7.2 Conclusions..... 23

8.0 Recommendations 23

9.0 Qualifications of Environmental Professionals..... 25

 9.1 Signatures and Qualifications..... 25

10.0 References..... 27

Tables

Table 1 – Sites of Concernvii
Table 2 – Summary of Environmental Database Search..... 6

Appendices

- Appendix A – Figures
- Appendix B – Photographic Documentation
- Appendix C – EDR Information
- Appendix D – Sites of Concern Data Table

Acronyms

AAI	All Appropriate Inquiries
AIRS	Aerometric Information Retrieval System
AST	aboveground storage tank
ASTM	American Society for Testing and Materials
CA WDS	California Waste Discharge System
Cal/EPA	California Environmental Protection Agency
CERCLA	Comprehensive Environmental Response, Compensation, and Liability Act
CERCLIS	Comprehensive Environmental Response, Compensation, and Liability Information System
CFR	California Code of Regulations
CHMIRS	California Hazardous Materials Incident Reporting System
CORRACTS	Corrective Action Report
DHS	Department of Homeland Security
DTSC	Department of Toxic Substances Control
EDR	Environmental Data Resources, Inc.
EIR/EIS	Environmental Impact Report/Environmental Impact Statement
EPCRA	Emergency Planning and Community Right-to-Know Act
ERNS	Emergency Response Notification System
ESA	Environmental Site Assessment
FIFRA	Federal Insecticide, Fungicide, and Rodenticide Act
FINDS	Facility Index System
FRDS	Federal Reporting Data System
FTTS	Federal FIFRA/TSCA Tracking System
HDR	HDR Engineering, Inc.
HREC	Historic Recognized Environmental Condition
LUST	leaking underground storage tank
MINES	Mines Master Index File
NFRAP	No Further Remedial Action Planned
NPL	National Priorities List
PADS	PCB Activity Database System
RAATS	RCRA Administrative Action Tracking System
RCRA	Resource Conservation and Recovery Act

RCRIS LQG	Resource Conservation and Recovery Information System Large Quantity Generators
RCRIS SQG	Resource Conservation and Recovery Information System Small Quantity Generators
RCRIS TSD	Resource Conservation and Recovery Information System Treatment, Storage, and Disposal
REC	Recognized Environmental Condition
RWQCB	Regional Water Quality Control Board
R/W	right-of-way
SANBAG	San Bernardino Associated Governments
SCRRA	Southern California Regional Rail Authority
SI	site inspection
SLIC	Spills, Leaks, Investigation and Cleanup Database
SMBRP	Site Mitigation and Brownfields Reuse Program
SWF/LF	Solid Waste Facilities/Landfill
SWIS	Solid Waste Information System
SWRCB	State Water Resources Control Board
TSCA	Toxic Substances Control Act
TSD	treatment, storage, and disposal
U.S.C.	United States Code
USEPA	U.S. Environmental Protection Agency
USGS	United States Geological Survey
UST	underground storage tank
VCP	Voluntary Cleanup Program.

Note: An additional acronym list is located in Appendix C.

EXECUTIVE SUMMARY

HDR Engineering, Inc. (HDR) has conducted a Phase I Environmental Site Assessment (ESA) for the Redlands Corridor Alternatives Analysis (RCAA) project, located from the city of San Bernardino to the city of Redlands, San Bernardino County, California. The project follows the Burlington Northern Santa Fe (BNSF) Redlands Subdivision railroad tracks from E Street located in San Bernardino, to Judson Street in Redlands, California (hereafter referenced as the project area). The project area consists of the BNSF tracks and nine proposed passenger stations located along the corridor. One additional station (San Bernardino Intermodal Transit Center) is located adjacent to the project area, but within the boundaries of the Redlands First Mile study area. Information regarding that passenger station can be found in the Redlands First Mile ESA, completed by HDR in May 2010. In addition to the project area, a one-quarter mile buffer was also evaluated for the purposes of this report. Figures depicting the location of the project area are included in Appendix A, and photographs of the area are included in Appendix B.

This Phase I ESA identifies sites with recognized environmental conditions (RECs, as defined in American Society for Testing and Materials (ASTM) E 1527-05), for the project area that may adversely affect construction or project area right-of-way (R/W) acquisition (if required). In the event that a site's regulatory issue has been resolved by the regulatory agency with jurisdiction, that site may be classified as a "Historic REC" (HREC). In addition to the ASTM-based REC classification of a site, HDR also utilizes a risk ranking system to describe "sites of concern" located within the project area. A site of concern is one that the investigative process has determined to have sufficient possibility of contamination that could affect the project (based upon the known scope of the project). A site of concern may or may not ultimately be classified as a REC site as defined by ASTM, yet still may be "of concern" and is therefore highlighted in the report. A site of concern may or may not be carried forward in recommendations for further investigation, depending upon the specific issues associated with the site. All sites of concern are referenced with Map Codes for use with the figures in Appendix A.

This ESA includes a summary of the site reconnaissance conducted on August 9 through 13, 2010, a review of environmental databases, and a review of historical data sources.

The ESA process resulted in the following findings and conclusions:

Findings

- The project area is located in an urban area of mixed-use development in San Bernardino and Redlands, California. In addition to the railroad tracks located in the project area, the adjacent properties include numerous industrial facilities, commercial warehouses, retail businesses, several auto repair facilities and auto dealerships, residential developments, a Southern California Edison Substation, and some agricultural and undeveloped land. The surrounding one-quarter mile buffer (used for identification of sites that may be the source of impacts, located near the tracks or potential passenger stations) includes similar development, as well as additional residential development and agricultural land.
- The Environmental Data Resources, Inc (EDR) report identified 592 environmental records for sites located within the project area or surrounding one-quarter mile buffer. Within an urban area it is anticipated that commercial operations will increase the number of listings in a database search. Many of the database listings, however,

are not considered to be of concern due to the scope of the project, the distance of the listed site from the project area, and/or a facility's lack of violations, or compliance with previously noted violation(s). Additional database findings are not considered to be of concern to the project due to the nature of the database. As a result of these factors, 515 of the 592 records listed are not considered to be of concern. The remaining 77 records, which correspond to 27 sites (sites are often listed in multiple databases), are considered to be of concern based on the evaluation of HDR's environmental professionals (as defined by ASTM). Details relating to the 27 sites are presented in Table 1 and in Appendix D.

- For the purposes of this report, the majority of the sites considered to be of concern are located in the area of a proposed passenger station or near one of four bridges that will potentially be replaced. Based on the increased amount of subsurface disturbance anticipated during construction of the stations/bridges, a greater likelihood of encountering subsurface contamination exists. Specifically, only Underground Storage Tank (UST) and Leaking UST (LUST) sites located in the areas of the proposed stations/bridges are included in this report as sites of concern. Since ground disturbance is anticipated to be minimal along the track-only construction areas, UST and LUST sites not located near a station or bridge were not included as sites of concern. In the event that ground disturbance in the area of the track is expected to exceed 18 inches, the project area may need to be reevaluated for addition sites of concern.
- Within the state of California, several databases exist for the purpose of tracking USTs. Many of the databases are no longer updated, and limited information is available for the sites identified in these databases (HIST UST, SWEEPS UST, CA FID UST). While some overlap of sites does exist among the databases, each database may contain sites not listed elsewhere, and often the sites identified in these databases are not listed in the current State UST database. Based on the lack of updated and consistent information, the most accurate information regarding many of the UST listings identified for the project area cannot be verified without additional regulatory file review and/or site-specific interviews.
- Historical research indicated that the railroad tracks located within the project area have been present since at least the late 1800s, and many of the commercial and industrial warehouses/facilities at the easternmost and westernmost portions of the project area have been present since at least 1930. The central portion of the project area was largely agricultural until the mid-1960s, when residential and commercial development began. For the purposes of this ESA, historical aerial, Sanborn fire insurance map, and historic city directory research was conducted. Three additional sites of concern (Map Codes AB, AC, and AD) were identified during the historical research for the project and surrounding areas. Details relating to the sites are presented in Table 1, and in Appendix D.
- The site reconnaissance of the project identified one additional site of concern (Map Code AE). No indications of large-scale, previous spills or hazardous material usage or disposal were identified within the project area. No pits, ponds, lagoons, or other indications of buried or large-scale hazardous material were identified during the reconnaissance of the project area. No large areas of staining were identified along the railroad R/W. It is important to note that none of the facilities located within the project area or immediately adjacent were individually assessed, and staining or disturbed ground may not have been visible from the vantage point of the site

reconnaissance (railroad tracks and public access roads).

- The absence of site-specific interviews, regulatory files and inconsistency among UST databases may prove to be significant data gaps. The findings of the interviews and regulatory file review can serve to confirm the presence/status of the tanks, or other hazardous materials concerns which may alter the ranking or REC classification of a site.

Table 1 summarizes the findings of the sites of concern identified during this ESA.

Table 1 – Sites of Concern

HDR Map Code ⁽¹⁾	Site Name	Address	Site Operations Relative to Hazmat Issues ⁽²⁾ , Regulatory Listing of concern ⁽³⁾	Data Source ⁽⁴⁾	Risk Ranking L/ I/ H ⁽⁵⁾	Possible Affected Station or Bridge ⁽⁶⁾	REC or HREC ⁽⁷⁾
A	United Paper Stock	165 E. Mill Street	Paper recycling facility. One diesel fuel UST listed in CA FID, SWEEPS, HIST and UST databases.	R, D, H	I	Mill Street	REC
B	Orange Show Shell Service Station	1194 S. Waterman Avenue	Current service station. USTs located onsite	R, D, H	H	Waterman Avenue	REC
C	Arrowhead Magazine	1055 E. Cooley Avenue	One UST (unknown contents) listed in CA FID and SWEEPS UST databases.	R, D, H	I	Tippecanoe Street	REC
D	White Flyer (formerly Reagent Chemical and Research)	1454 S. Sunnyside Avenue	Former chemical processing facility. One diesel fuel UST listed in CA FID, SWEEPS, HIST and UST databases.	R, D, H	I	Tippecanoe Street	REC
E	Ford Wholesale Roofing Co.	1470 S. Tippecanoe Avenue	Roofing supplier, Multiple USTs listed in CA FID, Sweeps and UST databases (unknown contents).	R, D, H	I	Tippecanoe Street	REC
F	ARCO Service Station	2098 W. Redlands Boulevard	Current service station. Listed in UST database.	R, D, H	H	California Street	REC
G	P& M Service Station	1590 W. Redlands Boulevard	Former service station. Multiple fuel USTs listed in CA FID, SWEEPS and HIST UST databases.	R, D, H	I	Alabama Street	REC
H	Pep Boys Automotive	1573 W. Redlands Boulevard	Auto repair facility. One waste oil UST listed in CA FID, SWEEPS, HIST and UST databases.	R, D, H	I	Alabama Street	REC
I	AAMCO	1521 W. Redlands	Auto repair facility. One waste oil UST	R, D, H	I	Alabama	REC

HDR Map Code ⁽¹⁾	Site Name	Address	Site Operations Relative to Hazmat Issues ⁽²⁾ , Regulatory Listing of concern ⁽³⁾	Data Source ⁽⁴⁾	Risk Ranking L/ I/ H ⁽⁵⁾	Possible Affected Station or Bridge ⁽⁶⁾	REC or HREC ⁽⁷⁾
		Boulevard	listed CA FID, SWEEPS and HIST UST databases.			Street	
J	Circle Mobil	875 Alabama Street	Historic service station. Numerous fuel and waste oil USTs listed in CA FID, SWEEPS, HIST and UST databases.	R, D, H	H	Alabama Street	REC
K	Inland Motors	1121 W. Colton Avenue	Auto repair facility. Numerous fuel and oil USTs listed in CA FID, Sweeps and HIST UST databases.	R, D, H	I	Alabama Street	REC
L	Redlands Plaza West	1323 W. Colton Avenue	Rental car facility. Three fuel USTs listed in HIST UST database.	R, D, H	I	Alabama Street	REC
M	Mobil	1005 W. Redlands Boulevard	Former service station. Multiple USTs listed in CA FID, SWEEPS, HIST UST and UST databases.	R, D, H	I	New York Street	REC
N	Former Rettig Machine Shop	205 W. Stuart Avenue	Former machine shop. One fuel UST listed in CA FID, SWEEPS and HIST UST databases.	R, D, H	I	Downtown Redlands	REC
O	Canyon City Transfer & Storage	31 W. Stuart Avenue	Unknown operations. One fuel UST listed in CA FID, HIST, and SWEEPS UST databases.	R, D, H	I	Downtown Redlands	REC
P	Grigsby Bros. Building	21 W. Stuart Avenue	Former insecticide batch plant. Two USTs (unknown contents) listed in HIST UST database.	R, D, H	I	Downtown Redlands	REC
Q	Citrus Valley Towing	418 Orange Street	Auto repair facility. Numerous fuel and waste oil USTs listed in HIST UST database.	R, D, H	I	Downtown Redlands	REC
R	Service Station	1195 S. Waterman	Auto repair facility. Closed HIST CORTESE and LUST cases onsite.	R, D, H	H	Waterman Avenue	REC

HDR Map Code ⁽¹⁾	Site Name	Address	Site Operations Relative to Hazmat Issues ⁽²⁾ , Regulatory Listing of concern ⁽³⁾	Data Source ⁽⁴⁾	Risk Ranking L/ I/ H ⁽⁵⁾	Possible Affected Station or Bridge ⁽⁶⁾	REC or HREC ⁽⁷⁾
S	S&G Roofing Supply	1444 S. Tippecanoe Avenue	Roofing supplier, closed HIST CORTESE, and LUST case onsite. UST listed in CA FID and SWEEPS UST databases (unknown contents).	R, D, H	H	Tippecanoe Street	REC
T	Support Services Building	1333 S. Tippecanoe Avenue	Machine storage warehouse, closed HIST CORTESE, and LUST case onsite. One gasoline UST listed in CA FID, SWEEPS, HIST and UST databases.	R, D, H	H	Tippecanoe Street	REC
U	Shell Service Station	941 California Street	Current service station. Closed LUST case onsite. Multiple USTs listed in CA FID, SWEEPS and UST databases.	R, D, H	H	California Street	REC
V	Chevron Service Station	1580 W. Redlands Boulevard	Current service station. Closed LUST case onsite. Listed in UST database.	R, D, H	H	Alabama Street	REC
W	Hanford Foundry	119 S. Arrowhead Avenue	Former foundry. Active CERCLIS site. Classified as "higher priority for further assessment" in 2006.	R, D, H	H	D Street Bridge	REC
X	Trojan Plating	236 S. Mountain View Avenue	Metal plating facility. Active CERCLIS site. Classified as "higher priority for further assessment" in 2001.	R, D, H	H	N/A	REC
Y	HazMat Trans Inc.	230 E. Dumas Street	Hazardous materials transporter. RCRA Non-Generator with violations, PADS, HWT listings.	R, D, H	I	Waterman Avenue	REC
Z	Morgan Marshall Industries/Foamex Industries	1400 E. Victoria Avenue	Former manufacturing plant. HWP listing.	R, D, H	I	Tippecanoe Avenue	REC
AA	Orange Cleaners	450 Orange Street	Drycleaners. One closed SLIC case listing. PCE contaminated soil excavated in 2002.	R, D, H	L	Downtown Redlands	HREC

HDR Map Code ⁽¹⁾	Site Name	Address	Site Operations Relative to Hazmat Issues ⁽²⁾ , Regulatory Listing of concern ⁽³⁾	Data Source ⁽⁴⁾	Risk Ranking L/ I/ H ⁽⁵⁾	Possible Affected Station or Bridge ⁽⁶⁾	REC or HREC ⁽⁷⁾
AB	Unidentified Aboveground Storage Tanks (ASTs)	North of Redlands Boulevard, West of Stuart Avenue	Unidentified ASTs present since at least the 1930s.	R, H	I	New York Street	NO
AC	Agricultural Facility	Southeast corner BNSF tracks and Waterman Avenue	Historic agricultural facility with several ASTs and grain elevator previously onsite. Operations may have contributed to pesticide/herbicide impact onsite.	R, H	I	Waterman Avenue	NO
AD	Raub GAC Treatment Facility	1295 S. Waterman Avenue	Wastewater treatment processing facility. No EDR listing.	R, H	L	Waterman Avenue	NO
AE	Mar-Tool	140 E. Mill Avenue	Metal machine shop. No EDR listing. Site operations and waste streams may be of concern.	R, H	I	Mill Street	NO
<p>(1) Corresponds to location of site as depicted in Appendices A and B</p> <p>(2) Current = active station/facility, Former = building still present but under different operations, Historic = building no longer present.</p> <p>(3) LUST=Leaking Underground Storage Tank, UST= Underground Storage Tank, PADS= PCB Activity Database, HWP= Hazardous Waste Permitted-facility. Complete list of acronyms identified in EDR report in Appendix C</p> <p>(4) Indicates primary information sources for listing: R=Reconnaissance, D=Database, H=Historical Source (city Directories, historical aerial photographs)</p> <p>(5) Risk of potential impacts onsite, Low / Indeterminate / High</p> <p>(6) D Street Bridge located approximately 200 feet east of D Street, adjacent to tracks.</p> <p>(7) REC = Recognized Environmental Condition, HREC = Historic Recognized Environmental Condition</p>							

Conclusion

HDR has identified 31 sites of concern located within the project area or surrounding buffer. Of the 31 sites, 26 sites have conditions that would qualify as a REC, and one site as an HREC. The following statement is required by ASTM E 1527-05 as a positive declaration of whether REC(s) were found:

HDR has performed a Phase I Environmental Site Assessment (ESA) in conformance with the scope and limitations of ASTM E 1527-05 of the project area (as defined elsewhere in this report). Any exceptions to or deletions from these practices are described in the report. This report has revealed evidence of 26 sites with Recognized Environmental Conditions (RECs), and one site with a Historic REC in connection with the project area.

Recommendations

Based on the findings and conclusions reached in this report, HDR makes the following recommendations for the project area:

Recommendation 1

Based on the amount of subsurface disturbance anticipated, in conjunction with the identification of various sites of concern, HDR recommends further investigation in the form of site-specific, ASTM-compliant Phase I ESA investigations for the areas listed below. The site-specific ESA investigation can be focused to the specific location of the passenger station when exact boundaries and site plans are developed. Site-specific Phase I ESAs will allow the study team to identify issues in more detail, with the added benefit of interviews and regulatory file review. HDR recommends site-specific ESAs for the following:

- Mill Street Station - Based on the current and historical industrial use of the area both north and south of the tracks, a site-specific ESA is recommended for the Mill Street Passenger Station once its exact location is determined. This investigation would include sites identified as Map Codes A, W, X, and AE, as applicable, based on the station's location.
- Waterman Avenue Station – Based on the current and historical facility operations in the area, a site-specific ESA is recommended for the Waterman Avenue Passenger Station once its exact location is determined. This investigation would include sites identified in as Map Codes B, R, Y, AC and AD, as applicable, based on the station's location.
- Tippecanoe Street Station - Based on the current and historical industrial use of the area, a site-specific ESA is recommended if the Tippecanoe Street Passenger Station will be constructed **north of the tracks, east or west of Tippecanoe Street**. This investigation would include sites identified as Map Codes C, D, E, S, T, and Z, as applicable based on the station's exact location. In the event that the station is constructed south of the tracks, no further investigating is recommended at this time.
- California Street Station – Based on the presence of a closed LUST case in the area, a site-specific ESA is recommended for the California Street Passenger Station once its exact location is determined. This investigation would include sites identified as Map Codes F and U , as applicable based on the station's location.
- Alabama Street Station – Based on the regulatory listings identified in the area, a site-specific ESA is recommended for the Alabama Street Passenger Station once its exact location is determined. This investigation would include sites identified as Map Codes G, H, I, J, K, L, and V, as applicable, based on the station's location.
- New York Street Station – Based on the unknown contents and purpose of the aboveground storage tanks (ASTs) identified in the area, and regulatory listings in the area, a site-specific ESA is recommended for the New York Street Passenger Station once its exact location is determined. This investigation would include sites identified as Map Codes M and AB, as applicable, based on the station's location.
- Downtown Redlands Passenger Station – Based on the sites identified, and historical use of the area, a site-specific ESA is recommended for the Downtown Redlands Passenger Station once its exact location is known. This investigation would include sites identified as Map Codes N, O, P, Q, and AA, as applicable, based on the station's location.

Recommendation 2

For the remainder of the station locations, sites of concern, and the entire length of the project area, HDR recommends that all construction contractors should be instructed to immediately stop all subsurface activities in the event that potentially hazardous materials are encountered, an odor is identified, or significantly stained soil is visible. Contractors should be instructed to follow all applicable regulations regarding discovery and response for hazardous materials encountered during the construction process.

Recommendation 3

In the event that ground disturbance in the area of new track construction (not otherwise located within the area of a proposed passenger station) is expected to exceed 18 inches, the project area should be reevaluated for additional sites of concern.

Recommendation 4

HDR recommends that if this report is 6 months old or older when property acquisition or construction begins, the recommendations within this report be reevaluated. The applicable ASTM standard (E 1527-05) requires a reevaluation of site conditions if a Phase I report (ESA) is older than 180 days (6 months).

1.0 INTRODUCTION

1.1 Purpose and Involved Parties

This Phase I Environmental Site Assessment (ESA) documents the evaluation of a project area for indications of “recognized environmental conditions.” A recognized environmental condition (REC) is defined by American Society for Testing and Materials (ASTM) Practice E 1527-05 as: *“The presence or likely presence of any hazardous substances or petroleum products on a project site under conditions that indicate an existing release, a past release, or a material threat of a release of any hazardous substances or petroleum products into structures on the project site or into the ground, groundwater, or surface water of the project site. The term includes hazardous substances or petroleum products even under conditions of storage and use in compliance with local and state laws and regulations. In the event that a site’s regulatory issue has been resolved by the regulatory agency with jurisdiction, that site may be classified as a “Historic REC”. This classification means that although the issue has been resolved to the satisfaction of the regulatory agency, a possibility exists that residual contamination may be present at the site. The terms “REC” and “Historic REC” are not intended to include de minimis conditions that generally do not present a material risk of harm to public health or the environment and that generally would not be the subject of an enforcement action if brought to the attention of regulatory agencies. Conditions determined to be de minimis are not recognized environmental conditions.”*

HDR Engineering, Inc. (HDR), received authorization from San Bernardino Associated Governments (SANBAG) to conduct an ESA for the Redlands Corridor Alternatives Analysis (RCAA), located from San Bernardino to Redlands, San Bernardino County, California (hereafter referenced as the project area). This Phase I ESA has been prepared for SANBAG (the ultimate user of the report), and only SANBAG has the right to rely on the contents of this Phase I ESA.

1.2 ESA Methodology

This ESA was designed to generally comply with the level of documentation recommended in the ASTM standard (ASTM E 1527-05) for the performance of ESAs. Deviations from the ASTM standard include the deletion of certain records sources determined to be inapplicable or of limited value to the specific needs of this project. In accordance with HDR’s contracted scope of work, HDR did not conduct interviews with property owners or operators with facilities located within the project area.

HDR included the three primary activities included in the ASTM guidance (conforming to the Environmental Protection Agency’s (EPA’s) All Appropriate Inquiry [AAI] requirements), namely (1) records review, (2) site reconnaissance, and (3) preparation of this report.

In addition to the ASTM-based “REC” classification of a site, HDR also employs a relative risk ranking system that includes several investigative elements to describe “sites of concern” located within a project area. A site of concern is a site that the investigative process has determined to have sufficient possibility of contamination, which warrants special attention during the Phase I investigation. A site of concern may or may not ultimately be classified as a REC site as defined by ASTM, yet still may be “of concern” and is therefore highlighted in the report. A site of concern may or may not be carried forward in recommendations for further investigation, depending upon the specific issues associated with the site.

Once the elements of the investigation process are completed, HDR categorizes identified sites of concern using a subjective risk ranking system, classifying the sites as low-risk, moderate-risk, high-risk, or (in some instances) indeterminate-risk. The following paragraphs provide general descriptions of each category.

Low-risk sites are those sites that have few indications of potential for release of hazardous materials. On some occasions, sites that have had a hazardous materials issue in the past but have been remediated with approval of the local state environmental agency (or EPA) may qualify as low-risk. Examples of low-risk sites include undeveloped or agricultural property, residential property, or benign commercial properties such as office buildings, warehouses, distribution facilities, or municipal facilities with no listed violation.

Moderate-risk sites are those sites that have some indications of possible hazardous materials issues. A moderate-risk site may appear on a database as having a permit to handle hazardous materials, but has recorded no violations to date. Another way that a site could be interpreted as moderate risk would be if the environmental records search indicated no listing, but the site is an auto repair facility with visible surface staining. Examples of moderate-risk sites include auto repair garages, welding shops, or manufacturing facilities with minor listings in the environmental database.

High-risk sites are those sites that have a high potential for releasing hazardous materials to the soil or groundwater, or have a recorded release issue. Examples of high-risk sites include current service stations, bulk fueling terminals, sites listed in environmental databases as having had a release, or a known release that has not been remediated.

Indeterminate sites are those which, at the time of report preparation, did not include sufficient information to include a high, medium or low ranking. Indeterminate sites often require additional file review to determine the details of any related environmental issues at the site.

When HDR assigns a risk ranking to a site, the risk ranking criteria are reviewed and concurred with by at least one Environmental Professional as defined in ASTM. It is HDR policy to have subjective criteria cross-reviewed for accuracy and adherence to its assessment protocols and internal quality assurance standards. It is worthwhile to note that risk ranking does not directly correspond to whether a site qualifies as a REC; rather, the risk ranking system is intended as a method of categorizing sites on large projects for consideration of common contamination characteristics.

1.3 Scope of Services, Significant Assumptions, and Limitations

The services provided for this project consisted of the following:

- Provide a description of the project area including current land uses.
- Provide a general description of the topography, soils, geology, and groundwater flow direction.
- Review reasonably ascertainable and reviewable regulatory information published by federal, state, local, tribal, health, and/or environmental agencies pertaining to the project area.
- Review historical data sources for the project area, including aerial photographs, topographic maps, fire insurance maps, city directories, and other readily available development data.

- Conduct an area reconnaissance and an environmental review—including a visual inspection of adjoining properties—with a focus on indications of hazardous substances, petroleum products, polychlorinated biphenyls (PCBs), wells, storage tanks, solid waste disposal pits and sumps, and utilities.
- Prepare a written report of methods, findings, and conclusions.

The goal of this scope of services is to assist the user in identifying conditions near the project area that may indicate risks regarding hazardous materials storage, disposal, or other impacts. The resulting report may qualify the user for relief from liabilities as one of three “defenses” identified in the 2002 Brownfields Amendments to the Comprehensive Environmental Response, Compensation, and Liability Act (CERCLA) Section 9607 (AAI subsections). These three defenses include:

1. The “innocent landowner” defense to potential liabilities under 42 United States Code [U.S.C.] § 9601
2. The “contiguous project corridor owner” defense pursuant to 42 U.S.C. § 9607q
3. The “bona fide prospective purchaser” defense pursuant to 42 U.S.C. § 9607r

Federal regulations at 40 Code of Federal Regulations [C.F.R.] Part 312, promulgated by EPA, require that liability release be based (in part) on completion of AAI prior to purchase of a property. Those inquiries are documented by Phase I reports, or ESAs. EPA has agreed that the recently developed ASTM guidance (ASTM Practice E 1527-05) specifies and interprets AAI requirements.

A user is defined by ASTM Practice E 1527-05 as the party seeking to use Practice E 1527 to complete an ESA of the project area and may include a potential purchaser of land at the project area, a potential tenant of the project area, an owner of land at the project area, a lender, or a project area manager. Investigative areas not included in the standard ASTM ESA scope include: asbestos, lead-based paint, lead in drinking water, radon, urea formaldehyde, wetland issues, regulatory compliance, cultural and historic resources, industrial hygiene, health and safety, ecological resources, endangered species, indoor air quality, and high voltage power lines. The scope of services for ESA projects also does not include the completion of soil borings, the installation of groundwater monitoring wells, or the collection of soil or groundwater samples. Likely sources of vapor intrusion, from potential on-site or off-site sources, are identified. State and national policies and standards relevant to vapor intrusion are in flux and subject to change.

HDR has made certain assumptions in preparing the scope of this assessment:

- Data gathered from public information sources (i.e., libraries or public regulatory agencies) are accurate and reliable.
- Site operations reflect site conditions relative to potential releases, and no intentional concealment of environmental conditions or releases has occurred.
- Interview information (if gathered) is directly reported as gathered by the assessor and is limited by the accuracy of the interviewee’s recollection and experience.
- Published geologic information and site observations made by the environmental professional are used to estimate likely contaminant migration pathways in the subsurface. These estimates by the environmental professional are limited in accuracy and are generally cross-referenced with existing information about similar

sites and environmental releases in the area.

Regulatory information is limited to sites discovered after the late 1980s because reliable records were not kept by regulatory agencies prior to that time frame.

Where a REC has resulted from historical uses or conditions, but apparently no longer persists at the site, the term Historic REC (HREC) is used.

The findings and conclusions presented in this report are based on the procedures described in ASTM Practice E 1527-05, informal discussions with various agencies, a review of the available literature cited in this report, conditions noted at the time of this ESA, and HDR's interpretation of the information obtained as part of this Phase I ESA. The findings and conclusions are limited to the specific project and properties described in this report, and by the accuracy and completeness of the information provided by others.

An ESA cannot entirely eliminate uncertainty regarding the potential for RECs. Conducting this assessment is intended to reduce, but not eliminate, uncertainty regarding the potential for RECs in connection with the project area within reasonable limits of time and cost. In conducting its services, HDR used a degree of care and skill ordinarily exercised under similar circumstances by reputable members of its profession practicing in the same locality. No other warranty is made or intended. This ESA generally conforms to the level of documentation required in ASTM Practice E 1527-05. Deviations from the ASTM standard included deletion of certain records sources deemed to be inapplicable, or of limited value, to the specific needs of this client.

2.0 SITE DESCRIPTION

2.1 Location and Legal Description

The project area consists of approximately nine miles of Burlington Northern Santa Fe (BNSF) Redlands Subdivision railroad tracks located in the cities of San Bernardino and Redlands, San Bernardino County, California. The project area extends south and east from E Street (San Bernardino) to Judson Street (Redlands), and consists of the railroad tracks and the areas of ten proposed passenger stations located along the tracks. The exact locations of the passenger stations were not finalized as of the date of this report, but potential areas for the stations have been selected. The ten station areas are proposed within railroad right-of-way (R/W) near the following cross streets: 1) E Street (San Bernardino Intermodal Transit Center), 2) Mill Street, 3) Waterman Avenue, 4) Tippecanoe Avenue, 5) Mountain View Avenue, 6) California Street, 7) Alabama Street, 8) New York Street, 9) Orange Street (Downtown Redlands Station), and 10) Grove Street (University of Redlands Station). The proposed location of the San Bernardino Intermodal Transit Center is located adjacent to the RCAA project area; however, it lies within the boundaries of the Redland First Mile project area. Therefore, a discussion of that transit center can be found in the Redlands First Mile ESA, completed by HDR in May 2010. Findings related to the remaining nine station areas can be found in this report.

In addition to the project area, a one-quarter mile buffer was also evaluated for the purposes of this report. The project area is located in a land grant area that falls outside of the Section, Township and Range system, within the cities of San Bernardino and Redlands, San Bernardino County, California. Figures depicting the location of the project area, and the cross streets of the proposed passenger stations are included in Appendix A. All sites of concern identified in this

report are referenced with Map Codes for use with the figures in Appendix A. Photographic documentation of the project area is included in Appendix B.

2.2 Site and Vicinity Characteristics

The project area is located in an urban area of mixed-use development in San Bernardino and Redlands, California. In addition to the railroad tracks located in the project area, the adjacent properties include numerous industrial facilities, commercial warehouses, retail developments, several auto repair facilities and auto dealerships, residential developments, a Southern California Edison Substation, and some agricultural and undeveloped land. The surrounding one-quarter mile buffer (used for identification of sites near the tracks or potential passenger stations that may cause an impact) includes similar development, as well as additional residential development and agricultural land. According to the United States Geological Survey 7.5 minute series quadrangle maps for San Bernardino South, California (1957, photo-revised 1980) and Redlands, California (1967, photo-revised 1980), the elevation of the project area ranges from approximately 1020 to 1460 feet above mean sea level (west to east). The native topography in the area is relatively flat, sloping slightly to the south from approximately E Street to Waterman Avenue, and to the north for the remainder of the project area.

2.3 Description of Structures, Roads, and Other Site Improvements

The BNSF railroad tracks located within the project area have been present since at least the late 1890s, though some of the railroad spurs have been removed as urban development has expanded (see Section 4.3 for details). Many of the structures located within the project area are first generation, and many at the westernmost and easternmost segments of the project area have been present since at least 1930. Because of the mixed-use development, the structures located within the project area vary significantly depending on use. The facilities range in size, age, construction and operation. Industrial facilities include machine shops, a city maintenance yard, a recycling facility, auto repair facilities and various manufacturing facilities. The commercial warehouses in the area are both occupied and vacant, and many include large, paved parking areas and loading bays. Retail developments are consistent with that of an urban area, and include restaurants, shopping centers, auto dealerships, and service stations. The residential properties within the project area are located intermittently throughout the area, but are largely located in the central and eastern portions of the project area. Multiple aboveground storage tanks (ASTs) used in connection with the RAUB Granular Activated Carbon (GAC) treatment facility are located within the project area (GAC is used to remove contaminants from the public water supply). Several of these tanks and a holding pond are located in the area of the proposed Waterman Avenue Station. Four bridges of varying length are also located within the project area. The roads located within the project area include paved, multi-lane roadways and Interstate 10 (I-10), which intersects the project area east of Mountain View Avenue and east of Church Street. Interstate 210 (I-210) is located north of the project area at Tennessee Street, and Interstate 215 (I-215) is located west of the project area.

2.4 Area Geology and Hydrogeology

The project area is located in the northeast portion of the Peninsular Ranges physiographic province, near the border of the Transverse Ranges (located to the north). The province is characterized by predominantly north-south trending mountain ranges of Mesozoic granitic rocks that derived from the same batholith which formed the core of the Sierra Nevada Mountains in California. The project area is located within the Upper Santa Ana River Valley,

which is characterized by the Recent Age alluvial deposits derived from the Santa Ana River and its tributaries. The Santa Ana River crossed the project area just west of Waterman Avenue. Soils in the project area consist primarily of silty sand and sand with some clay. Depth to groundwater within the project area ranges from approximately 30 to 38 feet, and is anticipated to flow to the southeast (Bergeron, 1995).

3.0 USER-PROVIDED INFORMATION

SANBAG provided HDR with documents identifying the location of the project area. Neither a survey map nor property zoning information was provided. The user did not provide information indicating that it has any specialized information for the project area pertaining to land use, previous environmental cleanups, previous chemical spills or releases, purchase price of any properties within the area or cleanup liens against properties within the project area.

4.0 RECORDS REVIEW

4.1 Environmental Records Review

Environmental Data Resources, Inc. (EDR) was contracted by HDR to complete an environmental records search of federal, state, local, tribal databases as defined by ASTM E 1527-05, and EDR proprietary databases. HDR provided EDR with the project area boundaries, and search parameters (radius of concern) as a reference for EDR. The boundaries provided to EDR were based on the footprint for the RCAA project, as of August 2010. In addition to the project area, a buffer zone of one-quarter mile from the tracks was also searched by EDR. The buffer zone is included to ensure that facilities located adjacent to the tracks, and in the areas of proposed passenger stations are included in the database report. The database search was produced by EDR on August 2, 2010. The results of the database search are summarized in the following table and paragraphs. A complete copy of the EDR environmental database report is included in Appendix C.

Table 2 – Summary of Environmental Database Search

Database	Description	Records Listed	Records of Concern to the Project
Federal			
NPL	The National Priorities List (NPL) is the U.S. EPA's database of uncontrolled or abandoned hazardous waste facilities that have been listed for priority remedial actions under the Superfund program.	0	0
Delisted NPL	The National Oil and Hazardous Substances Pollution Contingency Plan (NCP) established the criteria that the EPA uses to delete sites from the NPL.	0	0
CERCLIS/ CERCLIS – NFRAP	The CERCLIS database is a compilation of facilities that the USEPA has investigated or is currently investigating for a release or threatened release of hazardous substances pursuant to CERCLA. No Further Remedial Action Planned (NFRAP) refers to facilities that have been removed and archived from its inventory of CERCLA sites.	2	2
LIENS 2	CERCLIS lien information. A Federal CERCLA ('Superfund') lien can exist by operation of law at any site or property at which EPA has spent Superfund monies. These monies are spent to investigate and address releases and threatened releases of contamination. CERCLIS provides information as to the identity of these sites and properties.	0	0

Database	Description	Records Listed	Records of Concern to the Project
RCRA TSD/CORRACTS	The USEPA maintains a database of Resource Conservation and Recovery Act (RCRA) facilities associated with treatment, storage, and disposal (TSD) of hazardous materials that are undergoing "corrective action." A Corrective Action Report (CORRACTS) order is issued when there has been a release of hazardous waste or constituents into the environment from a RCRA facility.	0	0
RCRA INFO	The RCRA INFO database, maintained by the EPA, lists facilities that generate hazardous waste as part of their normal business practices. Generators are listed as large, small, or conditionally exempt. Large quantity generators (LQG) produce at least 1,000 kg/month of nonacutely hazardous waste or 1 kg/month of acutely hazardous waste. Small quantity generators (SQG) produce 100 to 1,000 kg/month of nonacutely hazardous waste. Conditionally exempt small quantity generators (CESQG) are those that generate less than 100 kg/month of nonacutely hazardous waste.	67	1
US ENG Controls	A listing of sites with engineering controls in place.	0	0
US INST Controls	A listing of sites with institutional controls in place.	0	0
ERNS	Emergency Response Notification System (ERNS) records and stores information on reported releases of oil and hazardous substances.	1	0
PADS	PCB Activity Database System (PADS) identifies generators, transporters, commercial storers, and/or brokers and disposers of PCBs who are required to notify the USEPA of such activities.	1	1
FTTS	FIFRA/TSCA Tracking System, Federal Insecticide, Fungicide, and Rodenticide Act (FIFRA)/Toxic Substances Control Act (TSCA). FTTS tracks administrative cases and pesticide enforcement actions and compliance activities related to FIFRA, TSCA, and EPCRA (Emergency Planning and Community Right-to-Know Act).	1	0
State and Local			
RESPONSE	The Department of Toxic Substances Control's (DTSC) list which identifies confirmed release sites where DTSC is involved in remediation, either in a lead or oversight capacity. These confirmed release sites are generally high-priority and high potential risk.	0	0
HIST CAL-SITES	The CALSITES database contains potential or confirmed hazardous substance release properties. In 1996, California EPA (Cal/EPA) reevaluated and significantly reduced the number of sites in the Calsites database. The database is no longer updated by the State agency. It has been replaced by ENVIROSTOR.	0	0
SCH	Proposed and existing school sites that are being evaluated by DTSC for possible hazardous materials contamination.	2	0
ENVIROSTOR	DTSC Site Mitigation and Brownfields Reuse Program's EnviroStor database identifies sites that have known contamination or sites for which there may be reason to investigate further. The database includes the following site types: Federal Superfund sites (National Priorities List (NPL)), State Response, including Military Facilities and State Superfund, Voluntary Cleanup, and School sites. EnviroStor provides information including, identification of formerly-contaminated properties that have been released for reuse, properties where environmental deed restrictions have been recorded to prevent inappropriate land uses, and risk characterization information that is used to assess potential impacts to public health and the environment at contaminated sites.	6	2

Database	Description	Records Listed	Records of Concern to the Project
HWT	A listing of registered hazardous waste transports in the state of California.	3	1
HWP	A detailed list of information on permitted hazardous waste facilities and corrective action tracked by EnviroStor.	1	1
LUST	Leaking Underground Storage Tanks (LUST) Incident Report – State Water Resources Control Board (SWRCB) LUST records contain an inventory of reported leaking UST incidents.	51	6
CA FID UST	The California Facility Inventory Underground Storage Tank(UST) (CA FID UST) database contains historical active and inactive UST listings as provided by the SWRCB. The database has not been updated since 1994.	81	15
State UST	UST Database – SWRCB provides a database of registered Underground Storage Tanks within the specified area.	27	13
HIST UST	The Hazardous Substance Storage Container Database is a historical listing of UST sites previously maintained by SWRCB. Current data can be found in the State or local UST database.	90	14
SWEEPS UST	Statewide Environmental Evaluation and Planning System. This underground storage tank listing was updated and maintained by a company contacted by the SWRCB in the early 1990's. The listing is no longer updated or maintained. The local agency is the contact for more information on a site on the SWEEPS list.	85	15
SWF/LF State Landfill/ Historical Landfill	Solid Waste Information System – The Integrated Waste Management Board maintains a list of Solid Waste Facilities/Landfill (SWF/LF) Sites, including active and inactive, permitted and non-permitted solid waste disposal facilities.	1	0
CHMIRS	California's Hazardous Materials Incident Report System (CHMIRS) contains information on reported hazardous material incidents (accidental releases or spills), as maintained by the Office of Emergency Services.	4	0
DEED	The DTSC Site Mitigation and Brownfields Reuse Program (SMBRP) list represents deed restrictions that are active. Some sites have multiple deed restrictions. The DTSC Hazardous Waste Management Program (HWMP) has developed a list of current or former hazardous waste facilities that have a recorded land use restriction at the local county recorder's office. The land use restrictions on this list were required by the DTSC HWMP as a result of the presence of hazardous substances that remain on site after the facility (or part of the facility) has been closed or cleaned up. The types of land use restriction include deed notice, deed restriction, or a land use restriction that binds current and future owners.	1	1
VCP	Voluntary Cleanup Program (VCP) is a list that contains low threat level properties with either confirmed or unconfirmed releases and the proponents have request that DTSC oversee investigation and or cleanup activities.	2	0
DRYCLEANERS	DTSC's list of drycleaner related facilities that have EPA ID numbers. These are facilities with certain SIC codes: power laundries, family and commercial; garment pressing and cleaner's agents; linen supply; coin-operated laundries and cleaning; dry cleaning plants, except rugs; carpet and upholster cleaning; industrial launderers; laundry and garment services.	7	1
Manufactured Gas Plants	The EDR Proprietary Manufactured Gas Plant Database includes records of coal gas plants (manufactured gas plants) compiled by EDR's researchers. Many of the byproducts of the gas production, such as coal tar (oily waste containing volatile and non-volatile chemicals), sludges, oils and other compounds are potentially hazardous to human health and the environment. The byproduct from this process was frequently disposed of directly at the plant site and can remain or spread slowly, serving as a continuous source of soil and groundwater contamination.	1	0

Database	Description	Records Listed	Records of Concern to the Project
CA WDS	California Waste Discharge Systems (CA WDS) include sites which have been issued waste discharge requirements by the SWRCB.	3	0
NPDES	The National Pollutant Discharge Elimination System (NPDES) database contains a list of NPDES permits, as provided by the SWRCB.	5	0
Cortese/HIST CORTESE	Cortese Hazardous Waste & Substances Sites – The Cal/EPA/Office of Emergency Information previously maintained a list of sites designated as LUST, SWF/LF or Cal-Sites. The list is no longer updated and cases are maintained by the SWRCB, Integrated Waste Management Board and DTSC.	21	3
SWRCY	A listing of recycling facilities in the state of California, provided by the Department of Conservation.	2	0
SLIC	The SLIC (Spills, Leaks, Investigations and Cleanup) program is designated to protect and restore water quality from spills, leaks and similar discharges. Statewide SLIC cases are maintained by the SWRCB.	3	1
HAZNET	Facility and Manifest Data. The data is extracted from the copies of hazardous waste manifests received each year by the DTSC. The annual volume of manifests is typically 700,000 - 1,000,000 annually, representing approximately 350,000 - 500,000 shipments.	124	0
Brownfields	A Brownfield site is an industrial or commercial project corridor that is abandoned, inactive, or underutilized, on which expansion or redevelopment is complicated because of the actual or perceived environmental contamination.	0	0
Total Records		592	77

4.2 Summary of Listed Records

The EDR report identified 592 environmental records for sites located within the project area, or the one-quarter mile surrounding buffer. Within an urban area it is anticipated that commercial operations will increase the number of listings in a database search. Many of the database listings, however, are not considered to be of concern due to the scope of the project, the distance of the listed site from the project area, and/or a facility's lack of, or compliance with any previously noted violation(s). Additional database findings are not considered to be of concern due to the nature of the database. For example, records listed in the HAZNET database only identify facilities that have shipped hazardous waste with a manifest, which does not necessarily indicate a hazardous materials concern. As a result of these factors, 515 of the 592 records listed are not considered to be of concern to the project. The remaining 77 records, which correspond to 27 sites (sites are often listed in multiple databases), are considered to be of concern based on the evaluation of HDR's environmental professionals (as defined by ASTM). Details relating to the 27 sites of concern are presented below, and summarized in the data table presented in Appendix D. Regulatory files for each site were requested from the Santa Ana Regional Water Quality Control Board (SARWQCB), however no response was received as of the date of this report. HDR also utilized the California EPA (Cal EPA) GeoTracker® website to obtain additional information for listed sites. Where available, information obtained from the online file review is presented below.

It is important to note that in the state of California, several databases exist for the purpose of tracking underground storage tanks (USTs). Many of the databases are no longer updated, and limited information is available for the sites identified in these databases (HIST UST, SWEEPS UST, CA FID UST). While some overlap of sites does exist among the databases, each database may contain sites not listed elsewhere, and often the sites identified in these

databases are not listed in the current State UST database. Based on the lack of updated and consistent information, the most accurate information regarding many of the UST listings identified for the project area cannot be verified without additional regulatory file review and/or site-specific interviews. Only those UST sites located near a proposed passenger station are considered to be of concern based on the increased amount of subsurface disturbance associated with the construction of the stations. Underground storage tank sites located adjacent to the tracks, but not in an area of a proposed passenger station are not considered to be of concern based on the minimal amount ground disturbance anticipated with new track construction.

Twenty-three of the 27 sites identified from the EDR report are listed in the State UST, CA FID UST, SWEEPS UST and/or HIST UST databases. It has been the experience of HDR personnel that soil contamination frequently exists in the subsurface surrounding USTs not otherwise classified as a Leaking UST (LUST) site. Each of the current service stations listed below is considered to be of high-risk concern based on the likely presence of multiple, active gasoline and/or diesel USTs, for which potential contamination conditions cannot be confirmed with additional investigation. The remaining UST sites (former service stations, auto repair shops, industrial facilities) are considered to be of indeterminate risk based on the lack of current UST content/status information. The following is a list of the USTs sites, a Map Code reference for use with the figures found in Appendix B, and the potentially affected passenger stations:

- United Paper Stock (Map Code A) located at 165 E. Mill Street. Indeterminate-risk site, Mill Street Station.
- Orange Show Shell Current Service Station (Map Code B) located at 1194 S. Waterman Avenue. High-risk site, Waterman Avenue Station.
- Arrowhead Magazine (Map Code C) located at 1055 E. Cooley Avenue, indeterminate-risk site.
- White Flyer (Map Code D) located at 1454 S. Sunnyside Avenue. Indeterminate-risk site, Tippecanoe Station.
- Ford Wholesale Roofing, Co. (Map Code E) located at 1470 S. Tippecanoe Avenue. Indeterminate-risk site, Tippecanoe Station.
- Arco Current Service Station (Map Code F) located at 2098 W. Redlands Boulevard. High-risk site, California Street Station.
- Former P&M Service Station (Map Code G) located at 1590 W. Redlands Boulevard. Indeterminate-risk site, Alabama Street Station.
- Pep Boy Automotive (Map Code H) located at 1573 W. Redlands Boulevard. Indeterminate-risk site, Alabama Street Station.
- AAMCO (Map Code I) located at 1521 W. Redlands Boulevard. Indeterminate-risk site, Alabama Street Station.
- Former Circle Mobil Service Station (Map Code J) located at 875 Alabama Street. Indeterminate-risk site, Alabama Street Station.
- Inland Motors (Map Code K) located at 1121 W. Colton Avenue. Indeterminate-risk site, Alabama Street Station.
- Redlands Plaza West (Map Code L) located at 1323 W. Colton Avenue. Indeterminate-risk site, Alabama Street Station.

- Former Mobil Service Station (Map Code M) located at 1005 W. Redlands Boulevard. Indeterminate-risk site, New York Street Station.
- Former Rettig Machine Shop (Map Code N) located at 205 W. Stuart Avenue. Indeterminate-risk site, Downtown Redlands Station.
- Canyon City Transfer and Storage (Map Code O) located at 31 W. Stuart. Indeterminate-risk site, Downtown Redlands Station.
- Grigsby Bros. (Map Code P) located at 21 W. Stuart Avenue. Indeterminate-risk site, Downtown Redlands Station.
- Citrus Valley Towing (Map Code Q) located at 418 Orange Street. Indeterminate-risk site, Downtown Redlands Station.

In addition to UST listing(s), the following five sites are also listed as either in the LUST and/or HIST CORTESE (LUST equivalent database that is no longer updated) databases. It has been the experience of HDR personnel that residual contamination often exists in the subsurface surrounding a previously closed LUST case. As a result, any site with either an active or closed LUST/HIST CORTESE listing is considered to be of high-risk concern. Details regarding the LUST case status and potentially affected passenger stations are listed below.

- Former Service Station (Map Code R) located at 1195 S. Waterman Avenue, closed LUST and HIST CORTESE listings. Considered to be of concern to Waterman Avenue Station.
- S&G Roofing Supply (Map Code S) located at 1444 S. Tippecanoe Avenue, closed LUST and HIST CORTESE listings. Considered to be of concern to Tippecanoe Avenue Station.
- Support Services Building (Map Code T) located at 1333 S. Tippecanoe Avenue, closed LUST and HIST CORTESE listings. Considered to be of concern to Tippecanoe Avenue Station.
- Shell Service Station (Map Code U) located at 941 California Street, closed LUST listing. Considered to be of concern to California Street Station.
- Chevron Service Station (Map Code V) located at 1580 W. Redlands Avenue, closed LUST case. Considered to be of concern to the Alabama Street Station.

The remaining five of the 27 sites of concern are listed in various databases. Details related to these five sites are listed below.

- Former Hanford Foundry (Map Code W) located at 119 S. Arrowhead Avenue. The site is listed an active ENVIROSTOR and Comprehensive Environmental Response, Compensation and Liability Information System (CERCLIS) site. The site was classified by the EPA as “higher priority for further assessment” in 2006. The site is also listed in the DEED database, as having a land use deed restriction. The site is not located immediately adjacent to a proposed passenger station, however it is located approximately 250 feet upgradient of one of the four bridges located within the project area (bridge located approximately 250 feet west of Arrowhead Avenue). In the event that the project scope requires construction in the area of the bridge, ground disturbance may be of significant depth and encountering contamination associated with the site is possible. Based on the open status of the CERCLIS case, the site is considered to be high-risk.

- Trojan Plating (Map Code X) located at 236 S. Mountain View Avenue. The site is listed as an active ENVIROSTOR and CERCLIS site, and was classified as “higher priority for further assessment” in 2001. Though not located in the area of a proposed passenger station or one of the four bridges in the project area, the site is located adjacent to the tracks. Since the extent of contamination associated with an active CERCLIS site may be significant, the site is considered to be high-risk.
- Haz Mat Trans Inc (Map Code Y) located at 230 E. Dumas Street. The site, a hazardous materials transport company, is listed as a RCRA Non-generator facility with violations, as well as in the Hazardous Waste Transporter (HWT) database and the PCB Activity Database System (PADS) database. Based on the facilities operations and regulatory listings, the site is considered to be of concern. However, based on the lack of specific release information (if any), the site is considered to be of indeterminate-risk for the Waterman Avenue Station.
- Morgan Marshall Industries/Foamex Industries (Map Code Z) located at 1400 E. Victoria Avenue. The facility is listed in the Hazardous Waste Permit (HWP) database, which includes facilities with corrective actions tracked in the ENVIROSTOR database. Based on the information included in the EDR report, it is unclear whether corrective action has been taken against the facility. Regulatory files for the site were not returned from the SARWQCB. Based on the lack of information regarding onsite operations, and release details (if any), the site is considered to be of indeterminate-risk to the Tippecanoe Station.
- Orange Cleaners (Map Code AA) located at 450 Orange Street. The drycleaner facility is listed in the DRYCLEANERS and Spills, Leaks, Investigations and Cleanup (SLIC) databases. The SLIC listing relates to a tetrachloroethylene (PCE) release at the site; the case was opened in 2001 and closed in 2003. According to regulatory files reviewed via the GeoTracker® website, the case was closed after impacted soil was removed from the facility, and subsequent soil analysis identified volatile organic compound (VOC) contamination levels below detection limits. Based on the prior remediation activities at the site, it is considered to be of low-risk to the Downtown Redlands Passenger Station.

4.3 Historical Use Information

The objective of reviewing historical use information is to develop a history of previous land uses in the vicinity of the project area and to assess these uses for potential hazardous materials impacts that may affect the project. HDR reviewed those historical sources that were readily available and reviewable and likely to provide useful information, given the time and cost constraints inherent in ESA projects.

Fire Insurance Maps

Fire insurance maps are produced by private fire insurance companies to indicate uses of the project area on specified dates. HDR requested fire insurance maps from EDR, the copyright holder for the Sanborn map collection. Sanborn maps for the years 1892, 1900 and 1915 were reviewed for the project area. Only a small segment of the project area was included in the coverage of the 1892 map, from about 3rd Street to 9th Street, in Redlands. The project area consisted of orchards, numerous lumber yards, warehouses and mills, and some residential and lodging facilities. The former Atchison Topeka Santa Fe Railroad Depot located south of the

tracks, and west of Orange Street was present in 1892. Additional Southern Pacific Railroad (SPRR) tracks were also located south of the project area. Coverage of the 1900 maps was similar to that of the 1892 maps, including only a small segment of the project area located in Redlands. Development in 1900 was consistent with that of 1892.

The coverage of the 1915 maps extended slightly farther west, to Texas Street. The E.M Cope Commercial Co. was present in the location of the current Grigsby Brothers building (Map Code P). The Sanborn map indicates that chemicals were stored throughout the facility. Development in the downtown area of Redlands had expanded in 1915, and included a variety of retail shops, orchards, and several fruit packing facilities. Tracks were present in the current configuration, with southern-extending spurs located east of Lugonia Avenue and between 5th and 9th Streets. No additional sites of concern were identified in the Sanborn Map review.

Historical Aerial Photographs

Historical aerial photographs are valuable for the environmental assessor to review features of properties near the project area over a long period of time. HDR reviewed historical aerial photographs provided by EDR for the years 1930, 1938, 1953, 1966, 1977, 1989, 1994, 2002 and 2009. Information relating to observable features is presented below. Three additional sites of concern were identified in the historical aerial photograph review.

1930 – The project area was developed similarly to its current configuration at both the westernmost and easternmost ends of the project area. Development in these areas consisted of railroad tracks, commercial/industrial facilities and residential developments (the area located east of Church Street was largely residential). The remainder of the project area (from approximately Mill Street to Texas Street) consisted of agricultural or undeveloped land. The railroad tracks within the project area were located in their current configuration, with the exception of additional spurs located north of the tracks and west of E Street. The spurs identified in the Sanborn Maps (located east of Lugonia Avenue and between 5th and 9th Streets) were no longer present by 1930. Due to poor image quality, specific details on the facilities/structures located within the project area could not be determined from the 1930 image.

1938 – Development within the project area was similar to that of the 1930 photograph. The Hanford Foundry (Map Code X) was present in the 1938 image, and occupied the western-half of the block between Arrowhead Ave and Sierra Way, north of the railroad tracks. The majority of the project area continued to consist of agricultural and residential developments. Several otherwise unidentified ASTs were located in the eastern portion of the project area, south of the tracks and east of New York Street (Map Code AB). Based on the unknown contents of the tanks (still present today) and unknown historical use, the ASTs are considered to be of indeterminate-risk to the New York Street Station.

1953 – Development throughout the project area had increased by 1953. The Hanford Foundry facility had expanded to the east, and occupied the majority of the block. Residential, commercial and industrial developments were located throughout much of the project area from E Street, to about Waterman Avenue. Land use at the southeast intersection of the railroad tracks and Waterman Avenue (Map Code AC) was used for agricultural purposes. Several ASTs, and a possible grain elevator are present at the facility, however specific operations could not be determined. Based on the unknown operations at the site and presence of ASTs and a grain elevator, the potential exists that pesticide and herbicide residues may be present at the facility. Therefore, the site is considered to be of indeterminate risk to the Waterman Avenue

Station. The portion of the project area located from about the Santa Ana River to Texas Street remained used for agricultural and residential purposes. Residential development located east of Texas Street, both north and south of the project had expanded significantly by the early 1950s. Commercial and industrial facility-development located adjacent to the tracks had also expanded in this area, and was largely consistent with that of today's development. The area located east of Church Street remained largely residential.

1966 – Interstate 10, I-210 and I-215 were present by 1966. A portion of the project area located north of the railroad tracks, between Nevada Street and Tennessee Street consisted of I-10 off-ramps, and undeveloped land with commercial facilities under construction (agricultural land in 1953 image). A possible former service station (Map Code G) was present in 1966. Additional changes included a large residential development located in the center of the project area, from east of Tippecanoe Street to about Mountain View Avenue. The roofing supply company building (Map Code E) located at the northwest intersection of the tracks and Tippecanoe Street was present in 1966.

1977 – By the late 1970s, additional industrial and commercial facilities were located north of the railroad tracks, both east and west of Tippecanoe Street (including facilities located along Victoria Avenue). A service station was present at the southwest intersection of the railroad tracks and California Street (Map Code U). Additional commercial and retail facilities were present east of California Street, and along Redlands Boulevard. No other significant changes were noted in 1977.

1989 – All structures at the Hartford Foundry property were demolished by the late 1980s, as were the buildings located west of E Street. Much of the agricultural land located between Waterman Avenue and Mountain View Avenue was redeveloped with commercial and industrial facilities. Retail and commercial development had expanded east of California Street, and was largely consistent with current development.

1994 – Commercial warehouse development continued to expand in the central portion of the project area, and north of I-10. By the mid-1990s, construction of I-210 had begun. No other significant changes were noted in 1994.

2002 – Development in the project area was consistent with that of 1994. A building was located in the area of the Raub GAC treatment facility (Map Code AD), however no ASTs (currently present) were onsite in 2002.

2009 – The project area existed in its current configuration.

City Directory Information

City directory review was conducted at the San Bernardino Public Library's California Room. Directories for the years 1949 to 2008 for the portion of the project area located in San Bernardino, and from 1977 to 2008 for the portion located in Redlands (city directory coverage prior to 1977 was not available for Redlands, California at the San Bernardino Public Library). The information garnered during the review confirmed historic development consistent with the site reconnaissance and historical aerial review. No additional sites of concern were identified in the city directory review.

Historical Topographic Maps

Historical topographic maps provide an overview of the area relative to potential previous land uses. HDR reviewed historical topographic maps of the project area and adjoining properties

from the United States Geological Survey 7.5 minute series quadrangle maps for San Bernardino South, California (1954 photorevised 1967, 1973, and 1980) and Redlands, California (1901 photorevised 1954, 1967, 1973, 1980, 1988 and 1996). These maps served to verify the information gathered in the historic aerial photograph review.

4.4 Environmental Liens and Additional Information

No information regarding the chain-of-title ownership history or environmental liens recorded against the project area was provided by the user. Environmental lien searches were not conducted as part of the scope of work for this project.

4.5 Summary of Previous Environmental Investigations

No previous environmental investigations were reviewed for purposes of this ESA.

5.0 SITE RECONNAISSANCE AND INTERVIEWS

5.1 Site Reconnaissance

On August 9 through 13, 2010, HDR personnel conducted a site reconnaissance of the project area located in San Bernardino and Redlands, California. A railroad safety professional escorted HDR staff along the BNSF railroad tracks within the project area, allowing reconnaissance within the railroad R/W. The project and surrounding areas were also viewed from public access roads and vantage points. The project area consisted of the tracks and a variety of industrial, commercial, and retail facilities, as well as some residential, agricultural and undeveloped land.

The western portion of the project area (west of the Santa Ana River) consisted mainly of commercial and industrial warehouses, auto repair/auto body shops, and various manufacturing facilities, with some areas of undeveloped land. The previous location of the Hanford Foundry consisted of an undeveloped lot at the time of the site reconnaissance. The Mar-Tool machine shop (Map Code AE) was located on the north side of Mill Street, west of the tracks. Based on the machine shop operations and potential for waste streams to contribute to contamination, the site is considered to be of indeterminate -risk to the Mill Street Passenger Station. The Raub GAC treatment facility located on Waterman Avenue consisted of several ASTs and a retention basin. The facility included two separate areas of tanks that were each enclosed in chain-link fencing, with signage identifying one facility as the "Raub # 5 GAC Treatment Plant and CL-1 Station" and the second as Raub Treatment Plant wells number 6 and 8 "ION GAC CL2". According to information obtained from the EPA's website, the tanks are used as a water treatment facility, including chemical treatment related to groundwater contamination from nearby Norton Air force Base. (The Raub treatment facilities were not listed in the EDR report.) The agricultural facility identified in historical images from 1953 through 2002 (south of the tracks at Waterman Avenue) was no longer present at the time of the site reconnaissance.

The portion of the project area located between the Santa Ana River and California Street consisted of the riverbed channel, commercial warehouses and industrial facilities, some undeveloped land, and a large area of residential developments located between Tippecanoe Street and Mountain View Avenue. A reconnaissance of the proposed area of the Tippecanoe Street Station identified commercial and industrial facilities located on both the east and west sides of Tippecanoe Avenue. One of the facilities (currently White Flyer – Map Code D)

contained numerous large ASTs with attached piping and processing equipment (see Appendix B for site photograph). The facility and ASTs were located north of the current track, with a rail spur previously providing rail access to the facility. An additional area of ASTs with similar size, color and configuration of the Raub GAC treatment facility tanks were located approximately 1000 feet west of Tippecanoe Street, north of the tracks. Some agricultural land was present between Mountain View Avenue and California Street. A service station (Map Code V) was located at the northwest corner of the railroad tracks and California Street intersection. Evidence of a remediation system was present at the site, including asphalt sutures, an equipment stockade, and monitoring wells. (The service station is listed as a closed LUST site in the EDR report.)

The segment of the project area located between California Street and Church Street consisted of numerous retail facilities, including current service stations, shopping centers, auto dealerships, and restaurants. Numerous auto body and auto repair facilities are also located in this area. Some areas of undeveloped land were present in this segment, particularly from about Texas Street to about Eureka Street. The Grigsby Brothers building (Map Code P) was noted as having previous signage that read, "Insecticides and Nutritional Spray."

The remainder of the project area (Church Street to Judson Street) consisted mainly of residential properties, with minimal commercial facilities located in the area. No pits, ponds, lagoons, or other indications of buried or large-scale hazardous material were identified during the reconnaissance of the project area. No large areas of staining were identified along the railroad R/W. It is important to note that none of the facilities located within the project area or immediately adjacent were individually assessed, and staining or disturbed ground may not have been visible from the vantage point of the site reconnaissance.

5.2 Interview

Interviews were not included in the scope of work for this ESA.

5.3 Known Current and Past Uses of the Project Area and Adjoining Properties

Current land use in the project area consists of BNSF railroad tracks and mixed-use development including numerous industrial facilities, commercial warehouses, and other retail developments, with some agricultural, residential and undeveloped land located throughout the area. Historical development in the area has remained largely consistent with its current land use. The railroad tracks have been present since at least the late 1890s. The configuration of the tracks has not changed significantly over the years, with the exception of the removal of spurs previously located along the track. The easternmost and westernmost portions of the project area have been developed since at the least 1930s, with the central portion's commercial/industrial uses expanding in the 1960s.

5.4 Utilities

HDR did not observe indications of subsurface utilities other than typical municipal utilities such as water, sewer, electrical, and telecommunications facilities. Additional utilities related to the operation of the railroad tracks are located throughout the project area.

6.0 DATA GAP ANALYSIS

The ASTM E 1527-05 standard requires a listing of “data gaps” encountered during the investigative process that may affect the validity of the conclusions drawn by the environmental professional. The ASTM E 1527-05 standard also requires that the environmental professional estimate the relative importance of the data gaps. Generally, gaps in available data are related to the availability of historical data sources for specific sites of concern. The environmental professional uses multiple historical data sources as a method to provide coverage for data gaps. Historical information is collected on a recurring basis, and the passage of time between data sets may or may not constitute a significant gap in data coverage. For this project, the following items may constitute a data gap as defined by ASTM:

- Lack of site-specific interviews
- Lack of adequate regulatory files available for review
- Inconsistency among California UST databases
- Lack of city directory review for Redlands prior to 1977

The absence of site-specific interviews, adequate regulatory files available for review, and inconsistency among UST databases may prove to be significant data gaps, particularly for the properties located within the proposed R/W. The findings of the interviews and regulatory file review can serve to confirm the presence/status of the tanks, or other hazardous materials concerns which may alter the ranking or REC classification of a site. The lack of city directory information prior to 1977 for the city of Redlands is not anticipated to be a significant data gap based on the information gathered from other historical sources.

7.0 FINDINGS AND CONCLUSIONS

HDR has conducted a Phase I ESA for the RCAA project, located in San Bernardino, and Redlands, San Bernardino County, California. The project area begins at E Street in San Bernardino, and follows the BNSF Redlands Subdivision railroad tracks approximately nine miles to Judson Street in Redlands. The project area consists of the BNSF tracks, and nine proposed passenger stations located along the entire length of the track. One additional station (San Bernardino Intermodal Transit Center) is located adjacent to the project area, but within the boundaries of the Redlands First Mile study area. Information regarding that passenger station can be found in the Redlands First Mile ESA, completed by HDR in May 2010.

This Phase I ESA identifies sites with RECs for the project area that may adversely affect construction or project area right-of-way acquisition. In the event that a site’s regulatory issue has been resolved by the regulatory agency with jurisdiction, that site may be classified as a “Historic REC”. In addition to the ASTM-based REC classification of a site, HDR also utilizes a risk ranking system to describe “sites of concern” located within the project area. This ESA was conducted in general conformance with the scope and limitations of the ASTM Practice E 1527-05. Any exceptions to or deletions from these ASTM practices are described in the previous sections of this report.

This ESA includes a summary of the site reconnaissance conducted on August 9 through 13, 2010, a review of environmental databases, and a review of historical data sources. The ESA process resulted in the following findings and conclusions.

7.1 Findings

- The project area is located in an urban area of mixed-use development in San Bernardino and Redlands, California. In addition to the railroad tracks located in the project area, the adjacent properties include numerous industrial facilities, commercial warehouses, retail businesses, several auto repair facilities and auto dealerships, residential developments, a Southern California Edison Substation, and some agricultural and undeveloped land. The surrounding one-quarter mile buffer (used for identification of sites that may be the source of impacts, located near the tracks or potential passenger stations) includes similar development, as well as additional residential development and agricultural land.
- The EDR report identified 592 environmental records for sites located within the project area or surrounding one-quarter mile buffer. Within an urban area it is anticipated that commercial operations will increase the number of listings in a database search. Many of the database listings, however, are not considered to be of concern due to the scope of the project, the distance of the listed site from the project area, and/or a facility's lack of violations, or compliance with previously noted violation(s). Additional database findings are not considered to be of concern to the project due to the nature of the database. As a result of these factors, 515 of the 592 records listed are not considered to be of concern. The remaining 77 records, which correspond to 27 sites (sites are often listed in multiple databases), are considered to be of concern based on the evaluation of HDR's environmental professionals (as defined by ASTM). Details relating to the 27 sites are presented in Table 1 and in Appendix D.
- For the purposes of this report, the majority of the sites considered to be of concern are located in the area of a proposed passenger station or near one of four bridges that will potentially be replaced. Based on the increased amount of subsurface disturbance anticipated during construction of the stations/bridges, a greater likelihood of encountering subsurface contamination exists. Specifically, only UST and LUST sites located in the areas of the proposed stations/bridges are included in this report as sites of concern. Since ground disturbance is anticipated to be minimal along the track-only construction areas, UST and LUST sites not located near a station or bridge were not included as sites of concern. In the event that ground disturbance in the area of the track is expected to exceed 18 inches, the project area may need to be reevaluated for addition sites of concern.
- Within the state of California, several databases exist for the purpose of tracking USTs. Many of the databases are no longer updated, and limited information is available for the sites identified in these databases (HIST UST, SWEEPS UST, CA FID UST). While some overlap of sites does exist among the databases, each database may contain sites not listed elsewhere, and often the sites identified in these databases are not listed in the current State UST database. Based on the lack of updated and consistent information, the most accurate information regarding many of the UST listings identified for the project area cannot be verified without additional regulatory file review and/or site-specific interviews.
- Historical research indicated that the railroad tracks located within the project area have been present since at least the late 1800s, and many of the commercial and industrial warehouses/facilities at the easternmost and westernmost portions of the project area have been present since at least 1930. The central portion of the project

area was largely agricultural until the mid-1960s, when residential and commercial development began. For the purposes of this ESA, historical aerial, Sanborn fire insurance map, and historic city directory research was conducted. Three additional sites of concern (Map Codes AB, AC, and AD) were identified during the historical research for the project and surrounding areas. Details relating to the sites are presented in Table 1, and in Appendix D.

- The site reconnaissance of the project identified one additional site of concern (Map Code AE). No indications of large-scale, previous spills or hazardous material usage or disposal were identified within the project area. No pits, ponds, lagoons, or other indications of buried or large-scale hazardous material were identified during the reconnaissance of the project area. No large areas of staining were identified along the railroad R/W. It is important to note that none of the facilities located within the project area or immediately adjacent were individually assessed, and staining or disturbed ground may not have been visible from the vantage point of the site reconnaissance (railroad tracks and public access roads).
- The absence of site-specific interviews, regulatory files and inconsistency among UST databases may prove to be significant data gaps. The findings of the interviews and regulatory file review can serve to confirm the presence/status of the tanks, or other hazardous materials concerns which may alter the ranking or REC classification of a site.

Table 1 summarizes the findings of the sites of concern identified during this ESA.

Table 1 – Sites of Concern

HDR Map Code ⁽¹⁾	Site Name	Address	Site Operations Relative to Hazmat Issues ⁽²⁾ , Regulatory Listing of concern ⁽³⁾	Data Source ⁽⁴⁾	Risk Ranking L/ I/ H ⁽⁵⁾	Possible Affected Station or Bridge ⁽⁶⁾	REC or HREC ⁽⁷⁾
A	United Paper Stock	165 E. Mill Street	Paper recycling facility. One diesel fuel UST listed in CA FID, SWEEPS, HIST and UST databases.	R, D, H	I	Mill Street	REC
B	Orange Show Shell Service Station	1194 S. Waterman Avenue	Current service station. USTs located onsite	R,D, H	H	Waterman Avenue	REC
C	Arrowhead Magazine	1055 E. Cooley Avenue	One UST (unknown contents) listed in CA FID and SWEEPS UST databases.	R, D, H	I	Tippecanoe Street	REC
D	White Flyer (formerly Reagent Chemical and Research)	1454 S. Sunnyside Avenue	Former chemical processing facility. One diesel fuel UST listed in CA FID, SWEEPS, HIST and UST databases.	R, D, H	I	Tippecanoe Street	REC
E	Ford Wholesale Roofing Co.	1470 S. Tippecanoe Avenue	Roofing supplier, Multiple USTs listed in CA FID, Sweeps and UST databases (unknown contents).	R, D, H	I	Tippecanoe Street	REC

HDR Map Code ⁽¹⁾	Site Name	Address	Site Operations Relative to Hazmat Issues ⁽²⁾ , Regulatory Listing of concern ⁽³⁾	Data Source ⁽⁴⁾	Risk Ranking L/ I/ H ⁽⁵⁾	Possible Affected Station or Bridge ⁽⁶⁾	REC or HREC ⁽⁷⁾
F	ARCO Service Station	2098 W. Redlands Boulevard	Current service station. Listed in UST database.	R, D, H	H	California Street	REC
G	P& M Service Station	1590 W. Redlands Boulevard	Former service station. Multiple fuel USTs listed in CA FID, SWEEPS and HIST UST databases.	R, D, H	I	Alabama Street	REC
H	Pep Boys Automotive	1573 W. Redlands Boulevard	Auto repair facility. One waste oil UST listed in CA FID, SWEEPS, HIST and UST databases.	R, D, H	I	Alabama Street	REC
I	AAMCO	1521 W. Redlands Boulevard	Auto repair facility. One waste oil UST listed CA FID, SWEEPS and HIST UST databases.	R, D, H	I	Alabama Street	REC
J	Circle Mobil	875 Alabama Street	Historic service station. Numerous fuel and waste oil USTs listed in CA FID, SWEEPS, HIST and UST databases.	R, D, H	H	Alabama Street	REC
K	Inland Motors	1121 W. Colton Avenue	Auto repair facility. Numerous fuel and oil USTs listed in CA FID, Sweeps and HIST UST databases.	R, D, H	I	Alabama Street	REC
L	Redlands Plaza West	1323 W. Colton Avenue	Rental car facility. Three fuel USTs listed in HIST UST database.	R, D, H	I	Alabama Street	REC
M	Mobil	1005 W. Redlands Boulevard	Former service station. Multiple USTs listed in CA FID, SWEEPS, HIST UST and UST databases.	R, D, H	I	New York Street	REC
N	Former Rettig Machine Shop	205 W. Stuart Avenue	Former machine shop. One fuel UST listed in CA FID, SWEEPS and HIST UST databases.	R, D, H	I	Downtown Redlands	REC
O	Canyon City Transfer & Storage	31 W. Stuart Avenue	Unknown operations. One fuel UST listed in CA FID, HIST, and SWEEPS UST	R, D, H	I	Downtown Redlands	REC

HDR Map Code ⁽¹⁾	Site Name	Address	Site Operations Relative to Hazmat Issues ⁽²⁾ , Regulatory Listing of concern ⁽³⁾	Data Source ⁽⁴⁾	Risk Ranking L/ I/ H ⁽⁵⁾	Possible Affected Station or Bridge ⁽⁶⁾	REC or HREC ⁽⁷⁾
			databases.				
P	Grigsby Bros. Building	21 W. Stuart Avenue	Former insecticide batch plant. Two USTs (unknown contents) listed in HIST UST database.	R, D, H	I	Downtown Redlands	REC
Q	Citrus Valley Towing	418 Orange Street	Auto repair facility. Numerous fuel and waste oil USTs listed in HIST UST database.	R, D, H	I	Downtown Redlands	REC
R	Service Station	1195 S. Waterman	Auto repair facility. Closed HIST CORTESE and LUST cases onsite.	R, D, H	H	Waterman Avenue	REC
S	S&G Roofing Supply	1444 S. Tippecanoe Avenue	Roofing supplier, closed HIST CORTESE, and LUST case onsite. UST listed in CA FID and SWEEPS UST databases (unknown contents).	R, D, H	H	Tippecanoe Street	REC
T	Support Services Building	1333 S. Tippecanoe Avenue	Machine storage warehouse, closed HIST CORTESE, and LUST case onsite. One gasoline UST listed in CA FID, SWEEPS, HIST and UST databases.	R, D, H	H	Tippecanoe Street	REC
U	Shell Service Station	941 California Street	Current service station. Closed LUST case onsite. Multiple USTs listed in CA FID, SWEEPS and UST databases.	R, D, H	H	California Street	REC
V	Chevron Service Station	1580 W. Redlands Boulevard	Current service station. Closed LUST case onsite. Listed in UST database.	R, D, H	H	Alabama Street	REC
W	Hanford Foundry	119 S. Arrowhead Avenue	Former foundry. Active CERCLIS site. Classified as "higher priority for further assessment" in 2006.	R, D, H	H	D Street Bridge	REC
X	Trojan Plating	236 S. Mountain View	Metal plating facility. Active CERCLIS site.	R, D, H	H	N/A	REC

HDR Map Code ⁽¹⁾	Site Name	Address	Site Operations Relative to Hazmat Issues ⁽²⁾ , Regulatory Listing of concern ⁽³⁾	Data Source ⁽⁴⁾	Risk Ranking L/ I/ H ⁽⁵⁾	Possible Affected Station or Bridge ⁽⁶⁾	REC or HREC ⁽⁷⁾
		Avenue	Classified as "higher priority for further assessment" in 2001.				
Y	HazMat Trans Inc.	230 E. Dumas Street	Hazardous materials transporter. RCRA Non-Generator with violations, PADS, HWT listings.	R, D, H	I	Waterman Avenue	REC
Z	Morgan Marshall Industries/Foamex Industries	1400 E. Victoria Avenue	Former manufacturing plant. HWP listing.	R, D, H	I	Tippecanoe Avenue	REC
AA	Orange Cleaners	450 Orange Street	Drycleaners. One closed SLIC case listing. PCE contaminated soil excavated in 2002.	R, D, H	L	Downtown Redlands	HREC
AB	Unidentified Aboveground Storage Tanks (ASTs)	North of Redlands Boulevard, West of Stuart Avenue	Unidentified ASTs present since at least the 1930s.	R, H	I	New York Street	NO
AC	Agricultural Facility	Southeast corner BNSF tracks and Waterman Avenue	Historic agricultural facility with several ASTs and grain elevator previously onsite. Operations may have contributed to pesticide/herbicide impact onsite.	R, H	I	Waterman Avenue	NO
AD	Raub GAC Treatment Facility	1295 S. Waterman Avenue	Wastewater treatment processing facility. No EDR listing.	R, H	L	Waterman Avenue	NO
AE	Mar-Tool	140 E. Mill Avenue	Metal machine shop. No EDR listing. Site operations and waste streams may be of concern.	R, H	I	Mill Street	NO

- (1) Corresponds to location of site as depicted in Appendices A and B
(2) Current = active station/facility, Former = building still present but under different operations, Historic = building no longer present.
(3) LUST=Leaking Underground Storage Tank, UST= Underground Storage Tank, PADS= PCB Activity Database, HWP= Hazardous Waste Permitted-facility. Complete list of acronyms identified in EDR report in Appendix C
(4) Indicates primary information sources for listing: R=Reconnaissance, D=Database, H=Historical Source (city Directories, historical aerial photographs)
(5) Risk of potential impacts onsite, Low / Indeterminate / High
(6) D Street Bridge located approximately 200 feet east of D Street, adjacent to tracks.
(7) REC = Recognized Environmental Condition, HREC = Historic Recognized Environmental Condition

7.2 Conclusions

HDR has identified 31 sites of concern located within the project area or surrounding buffer. Of the 31 sites, 26 sites have conditions that would qualify as a REC, and one site as an HREC. The following statement is required by ASTM E 1527-05 as a positive declaration of whether REC(s) were found:

HDR has performed a Phase I Environmental Site Assessment (ESA) in conformance with the scope and limitations of ASTM E 1527-05 of the project area (as defined elsewhere in this report). Any exceptions to or deletions from these practices are described in the report. This report has revealed evidence of 26 sites with Recognized Environmental Conditions (RECs), and one site with a Historic REC in connection with the project area.

8.0 RECOMMENDATIONS

Recommendations included in this report have been developed through the investigative procedures described in the *Scope of Services, Significant Assumptions, and Limitations* section of this report. These findings should be reviewed within the context of the limitations provided in the *Scope of Services, Significant Assumptions, and Limitations* section. Based on the location and specific details of the identified risk sites, HDR has identified 20 RECs and one HREC associated with the project area.

Based on the findings and conclusions reached in this report, HDR makes the following recommendations for the project area:

Recommendation 1

Based on the amount of subsurface disturbance anticipated, in conjunction with the identification of various sites of concern, HDR recommends further investigation in the form of site-specific, ASTM-compliant Phase I ESA investigations for the areas listed below. The site-specific ESA investigation can be focused to the specific location of the passenger station when exact boundaries and site plans are developed. Site-specific Phase I ESAs will allow the study team to identify issues in more detail, with the added benefit of interviews and regulatory file review. HDR recommends site-specific ESAs for the following:

- Mill Street Station - Based on the current and historical industrial use of the area both north and south of the tracks, a site-specific ESA is recommended for the Mill Street Passenger Station once its exact location is determined. This investigation would include sites identified as Map Codes A, W, X, and AE, as applicable, based on the station's location.
- Waterman Avenue Station – Based on the current and historical facility operations in the area, a site-specific ESA is recommended for the Waterman Avenue Passenger Station once its exact location is determined. This investigation would include sites identified in as Map Codes B, R, Y, AC and AD, as applicable, based on the station's location.
- Tippecanoe Street Station - Based on the current and historical industrial use of the area, a site-specific ESA is recommended if the Tippecanoe Street Passenger Station will be constructed **north of the tracks, east or west of Tippecanoe Street**. This investigation would include sites identified as Map Codes C, D, E, S, T, and Z, as applicable based on the station's exact location. In the event that the station is constructed south of the tracks, no further

investigating is recommended at this time.

- California Street Station – Based on the presence of a closed LUST case in the area, a site-specific ESA is recommended for the California Street Passenger Station once its exact location is determined. This investigation would include sites identified as Map Codes F and U , as applicable based on the station's location.
- Alabama Street Station – Based on the regulatory listings identified in the area, a site-specific ESA is recommended for the Alabama Street Passenger Station once its exact location is determined. This investigation would include sites identified as Map Codes G, H, I, J, K, L, and V, as applicable, based on the station's location.
- New York Street Station – Based on the unknown contents and purpose of the ASTs identified in the area, and regulatory listings in the area, a site-specific ESA is recommended for the New York Street Passenger Station once its exact location is determined. This investigation would include sites identified as Map Codes M and AB, as applicable, based on the station's location.
- Downtown Redlands Passenger Station – Based on the sites identified, and historical use of the area, a site-specific ESA is recommended for the Downtown Redlands Passenger Station once its exact location is known. This investigation would include sites identified as Map Codes N, O, P, Q, and AA, as applicable, based on the station's location.

Recommendation 2

For the remainder of the station locations, sites of concern, and the entire length of the project area, HDR recommends that all construction contractors should be instructed to immediately stop all subsurface activities in the event that potentially hazardous materials are encountered, an odor is identified, or significantly stained soil is visible. Contractors should be instructed to follow all applicable regulations regarding discovery and response for hazardous materials encountered during the construction process.

Recommendation 3

In the event that ground disturbance in the area of new track construction (not otherwise located within the area of a proposed passenger station) is expected to exceed 18 inches, the project area should be reevaluated for additional sites of concern.

Recommendation 4

HDR recommends that if this report is 6 months old or older when property acquisition or construction begins, the recommendations within this report be reevaluated. The applicable ASTM standard (E 1527-05) requires a reevaluation of site conditions if a Phase I report (ESA) is older than 180 days (6 months).


9.0 QUALIFICATIONS OF ENVIRONMENTAL PROFESSIONALS

9.1 Signatures and Qualifications

We declare that, to the best of our professional knowledge and belief, we meet the definition of environmental professional as defined in Section 312.10 of 42 C.F.R. Part 312. This Phase I ESA was conducted under the supervision of a qualified environmental professional.

We have the specific qualifications based on education, training, and experience to assess a property of the nature, history, and setting of the subject property. We have developed and performed the AAI in conformance with standards and practices set forth in 40 C.F.R. Part 312.

The preceding report has been prepared in general conformance with standard industry practice for performance of ESAs, and includes the applicable portions of the investigation procedures codified in ASTM E 1527-05, *Standard Practice for Environmental Site Assessments: Environmental Site Assessment Process*. The end user of this report may rely on the contents, findings, and conclusions to be accurate within the limitations stated in this report and in the ASTM standard. The report also complies with specific requirements supplied by the client.



Hazardous Material Specialist
Colleen Murray



Environmental Professional
Kelly W. Kading, CPG, CHMM
Senior Professional Associate



Environmental Professional/CA REA
Jeanette Winter
Environmental Planner

Qualifications of Environmental Professionals

This Phase I ESA was performed by the following HDR employee.

Ms. Colleen Murray, HDR's qualified environmental professional, as defined by ASTM Practice E 1527-05, has more than 5 years of experience in the assessment of impacted properties and compliance with environmental regulations. She has a Bachelor's degree in Organizational Studies from Arizona State University and is currently pursuing a Master's degree in Environmental and Emergency Management. Ms. Murray's experience includes environmental health and safety, industrial hygiene, emergency response, and the submittal of various state and federally required reports and permits.

Qualifications of QA/QC Review Professionals

Reviews for quality assurance and quality control were performed by the following HDR employees.

Mr. Kelly W. Kading, CPG, CHMM, an environmental professional as defined by ASTM E 1527-05, has more than 22 years of experience in assessment and remediation of impacted properties and compliance with environmental regulations. He has a B.S. in Geology from Colorado State University and is a Certified Professional Geologist (#9173), and a Certified Hazardous Materials Manager (#1995). He specializes in forensic investigation of hazardous materials-impacted properties for municipal and state agencies, as well as commercial clients. His experience covers assessment of more than 1,500 properties ranging from agricultural land to multigenerational industrial properties in 32 states and 2 foreign countries. He is highly knowledgeable of federal, state, and local environmental regulations and standards and has served on the National Board of Directors of the Academy of Certified Hazardous Materials Managers. He serves as HDR's National Phase I Best Practices Team leader, and is responsible for training HDR's Phase I practitioners nationwide.

Ms. Jeanette Winter, HDR's qualified environmental professional, as defined by ASTM Practice E 1527-05, has 10 years of experience in the assessment of impacted properties and compliance with environmental regulations. She has a B.S. in Environmental Studies from San Jose State University and is a California Registered Environmental Assessor.

10.0 REFERENCES

American Society for Testing and Materials (ASTM). 2005. ASTM Practice E 1527-05. *Standard Practice for Environmental Site Assessments: Phase I Environmental Site Assessment Process*.

Bergeron, Pete B. 22 May 1995. *Work Plan for Site Closure: Verification Boring Advancement*.

California EPA GeoTracker® (August 16-20, 2010). <http://geotracker.waterboards.ca.gov/default.asp>.

Environmental Data Resources, Inc. (EDR). Report: *REDLAND AA*, August 2, 2010.

Appendix A

Figures

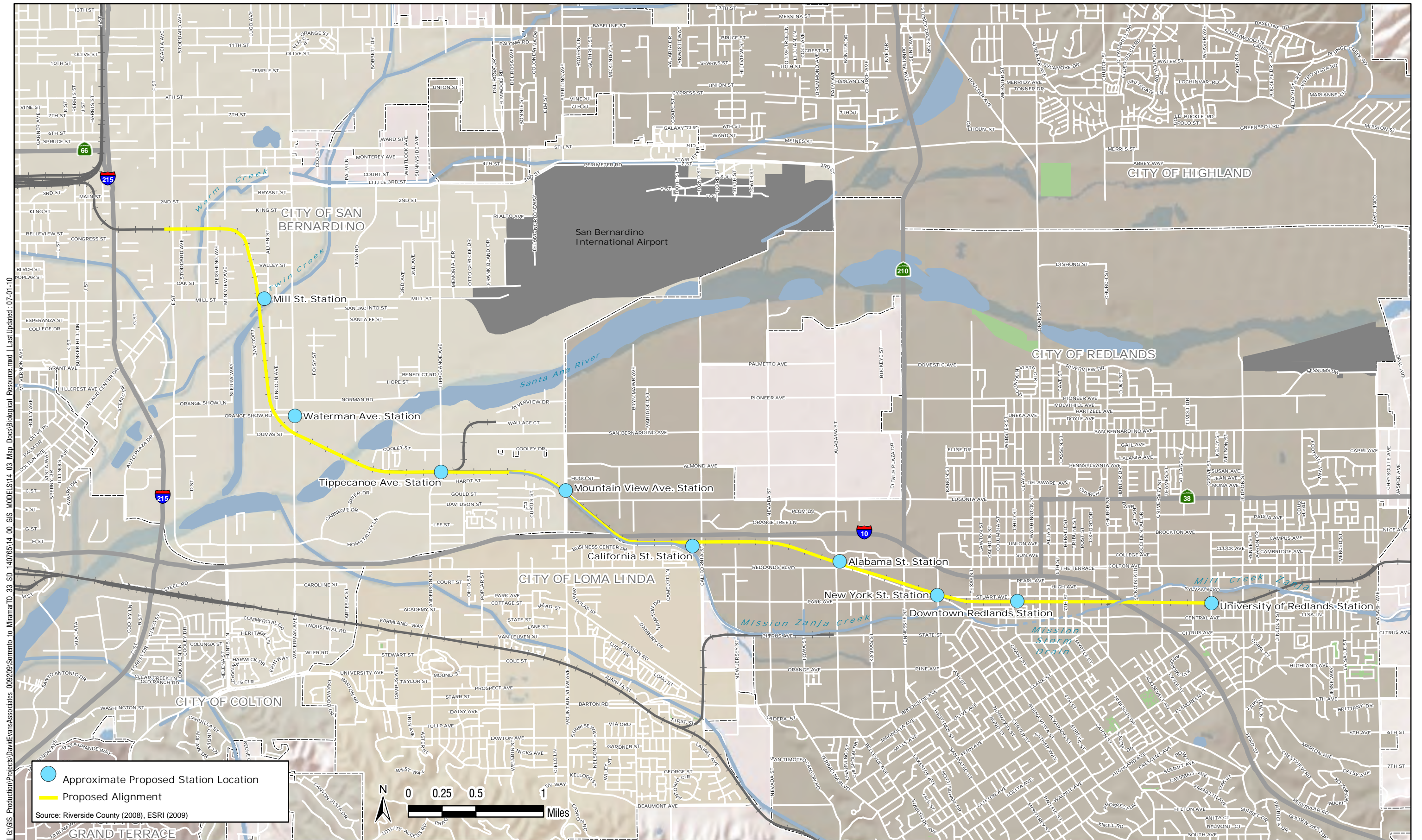


Figure 1
Phase I Environmental Site Assessment

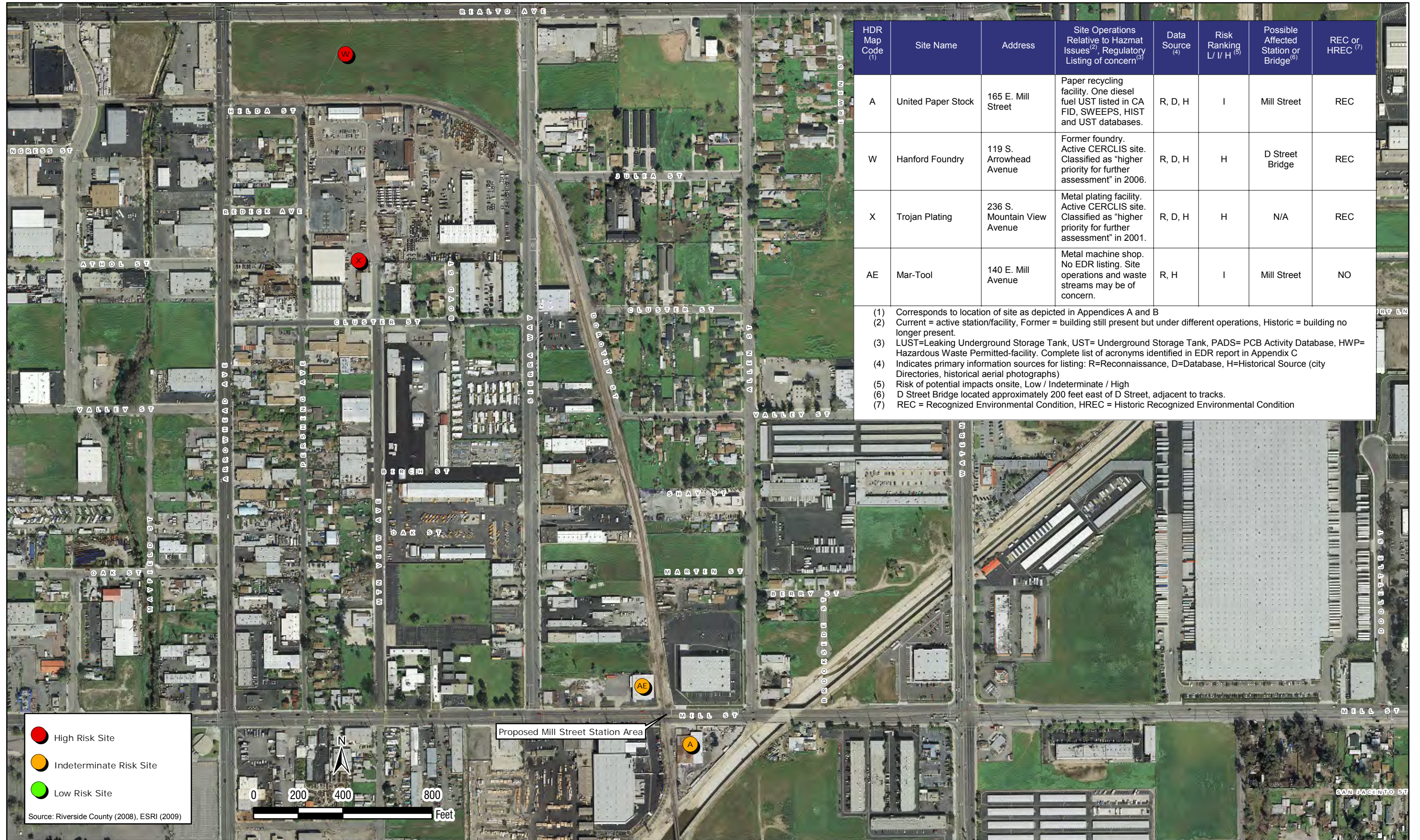
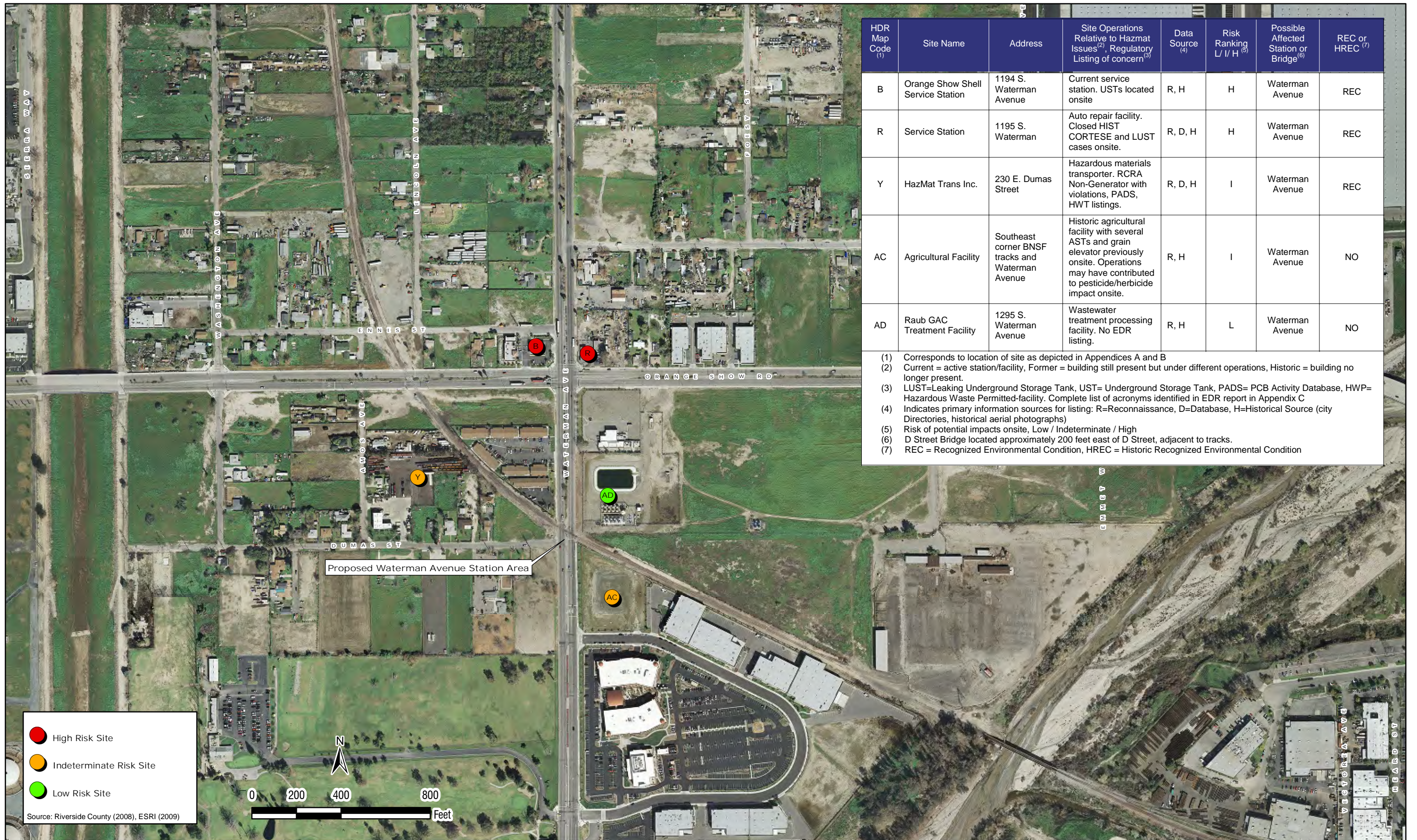


Figure 2a
Phase I Environmental Site Assessment - Mill Street Station



HDR Map Code (1)	Site Name	Address	Site Operations Relative to Hazmat Issues ⁽²⁾ , Regulatory Listing of concern ⁽³⁾	Data Source ⁽⁴⁾	Risk Ranking L/I/H ⁽⁵⁾	Possible Affected Station or Bridge ⁽⁶⁾	REC or HREC ⁽⁷⁾
B	Orange Show Shell Service Station	1194 S. Waterman Avenue	Current service station. USTs located onsite	R, H	H	Waterman Avenue	REC
R	Service Station	1195 S. Waterman	Auto repair facility. Closed HIST CORTESE and LUST cases onsite.	R, D, H	H	Waterman Avenue	REC
Y	HazMat Trans Inc.	230 E. Dumas Street	Hazardous materials transporter. RCRA Non-Generator with violations, PADS, HWT listings.	R, D, H	I	Waterman Avenue	REC
AC	Agricultural Facility	Southeast corner BNSF tracks and Waterman Avenue	Historic agricultural facility with several ASTs and grain elevator previously onsite. Operations may have contributed to pesticide/herbicide impact onsite.	R, H	I	Waterman Avenue	NO
AD	Raub GAC Treatment Facility	1295 S. Waterman Avenue	Wastewater treatment processing facility. No EDR listing.	R, H	L	Waterman Avenue	NO

- (1) Corresponds to location of site as depicted in Appendices A and B
- (2) Current = active station/facility, Former = building still present but under different operations, Historic = building no longer present.
- (3) LUST=Leaking Underground Storage Tank, UST= Underground Storage Tank, PADS= PCB Activity Database, HWP= Hazardous Waste Permitted-facility. Complete list of acronyms identified in EDR report in Appendix C
- (4) Indicates primary information sources for listing: R=Reconnaissance, D=Database, H=Historical Source (city Directories, historical aerial photographs)
- (5) Risk of potential impacts onsite, Low / Indeterminate / High
- (6) D Street Bridge located approximately 200 feet east of D Street, adjacent to tracks.
- (7) REC = Recognized Environmental Condition, HREC = Historic Recognized Environmental Condition

● High Risk Site
● Indeterminate Risk Site
● Low Risk Site
 Source: Riverside County (2008), ESRI (2009)



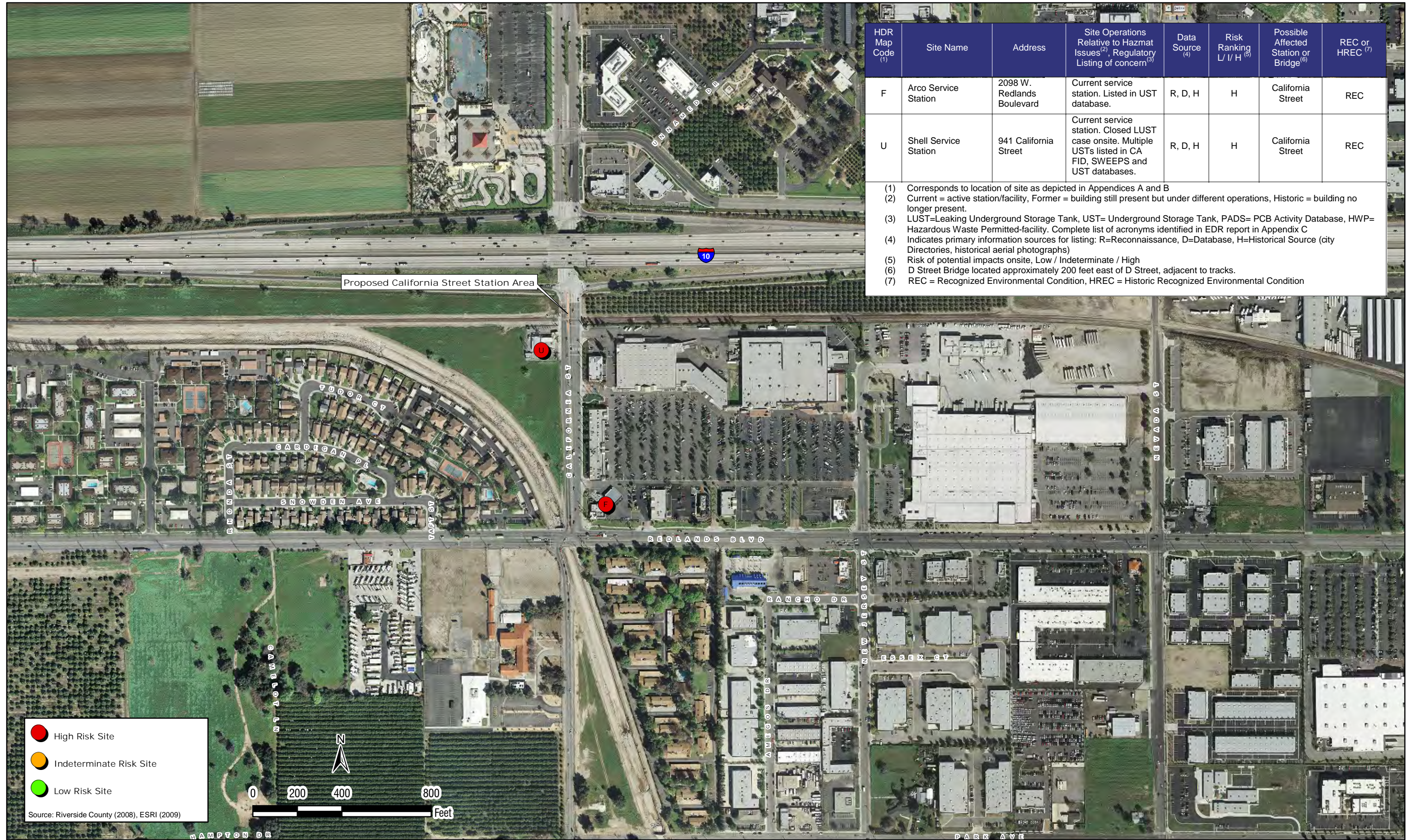
Figure 2c
Phase I Environmental Site Assessment - Waterman Avenue Station



Figure 2c
Phase I Environmental Site Assessment - Tippecanoe Avenue Station



Figure 2d
Phase I Environmental Site Assessment - Mountain View Avenue Station



HDR Map Code ⁽¹⁾	Site Name	Address	Site Operations Relative to Hazmat Issues ⁽²⁾ , Regulatory Listing of concern ⁽³⁾	Data Source ⁽⁴⁾	Risk Ranking L / I / H ⁽⁵⁾	Possible Affected Station or Bridge ⁽⁶⁾	REC or HREC ⁽⁷⁾
F	Arco Service Station	2098 W. Redlands Boulevard	Current service station. Listed in UST database.	R, D, H	H	California Street	REC
U	Shell Service Station	941 California Street	Current service station. Closed LUST case onsite. Multiple USTs listed in CA FID, SWEEPS and UST databases.	R, D, H	H	California Street	REC

- (1) Corresponds to location of site as depicted in Appendices A and B
- (2) Current = active station/facility, Former = building still present but under different operations, Historic = building no longer present.
- (3) LUST=Leaking Underground Storage Tank, UST= Underground Storage Tank, PADS= PCB Activity Database, HWP= Hazardous Waste Permitted-facility. Complete list of acronyms identified in EDR report in Appendix C
- (4) Indicates primary information sources for listing: R=Reconnaissance, D=Database, H=Historical Source (city Directories, historical aerial photographs)
- (5) Risk of potential impacts onsite, Low / Indeterminate / High
- (6) D Street Bridge located approximately 200 feet east of D Street, adjacent to tracks.
- (7) REC = Recognized Environmental Condition, HREC = Historic Recognized Environmental Condition

● High Risk Site
● Indeterminate Risk Site
● Low Risk Site

Source: Riverside County (2008), ESRI (2009)

Figure 2e
Phase I Environmental Site Assessment - California Street Station



HDR Map Code (1)	Site Name	Address	Site Operations Relative to Hazmat Issues (2), Regulatory Listing of concern (3)	Data Source (4)	Risk Ranking L / I / H (5)	Possible Affected Station or Bridge (6)	REC or HREC (7)
G	P & M Service Station	1590 W. Redlands Boulevard	Former service station. Multiple fuel USTs listed in CA FID, SWEEPS and HIST UST databases.	R, D, H	I	Alabama Street	REC
H	Pep Boys Automotive	1573 W. Redlands Boulevard	Auto repair facility. One waste oil UST listed in CA FID, SWEEPS, HIST and UST databases.	R, D, H	I	Alabama Street	REC
I	AAMCO	1521 W. Redlands Boulevard	Auto repair facility. One waste oil UST listed CA FID, SWEEPS and HIST UST databases.	R, D, H	I	Alabama Street	REC
J	Circle Mobil	875 Alabama Street	Historic service station. Numerous fuel and waste oil USTs listed in CA FID, SWEEPS, HIST and UST databases.	R, D, H	H	Alabama Street	REC
K	Inland Motors	1121 W. Colton Avenue	Auto repair facility. Numerous fuel and oil USTs listed in CA FID, Sweeps and HIST UST databases.	R, D, H	I	Alabama Street	REC
L	Redlands Plaza West	1323 W. Colton Avenue	Rental car facility. Three fuel USTs listed in HIST UST database.	R, D, H	I	Alabama Street	REC
V	Chevron Service Station	1580 W. Redlands Boulevard	Current service station. Closed LUST case onsite. Listed in UST database.	R, D, H	H	Alabama Street	REC

- (1) Corresponds to location of site as depicted in Appendices A and B
- (2) Current = active station/facility, Former = building still present but under different operations, Historic = building no longer present.
- (3) LUST=Leaking Underground Storage Tank, UST= Underground Storage Tank, PADS= PCB Activity Database, HWP= Hazardous Waste Permitted-facility. Complete list of acronyms identified in EDR report in Appendix C
- (4) Indicates primary information sources for listing: R=Reconnaissance, D=Database, H=Historical Source (city Directories, historical aerial photographs)
- (5) Risk of potential impacts onsite, Low / Indeterminate / High
- (6) D Street Bridge located approximately 200 feet east of D Street, adjacent to tracks.
- (7) REC = Recognized Environmental Condition, HREC = Historic Recognized Environmental Condition

● High Risk Site
● Indeterminate Risk Site
● Low Risk Site

Source: Riverside County (2008), ESRI (2009)



Figure 2e
Phase I Environmental Site Assessment - Alabama Street Station

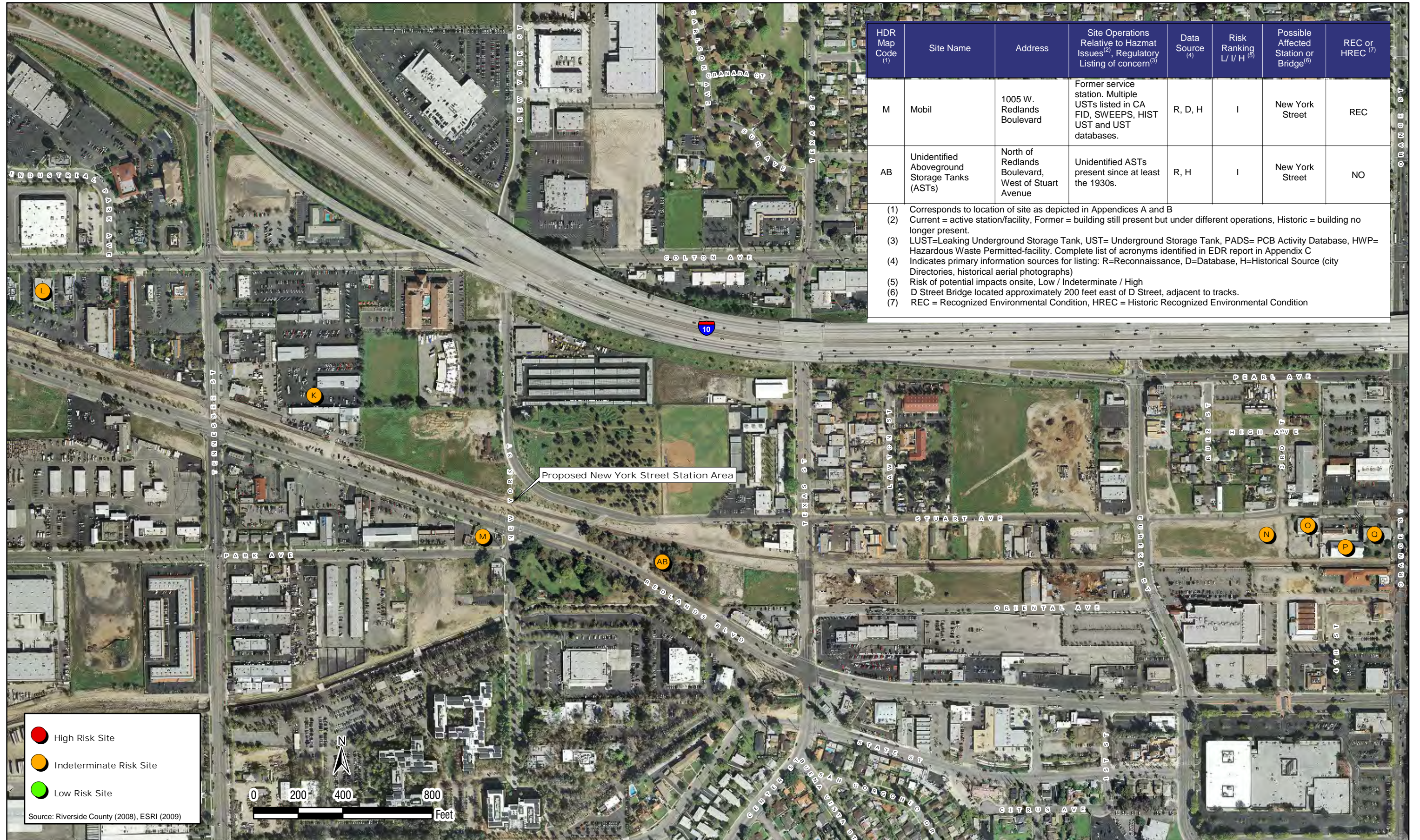
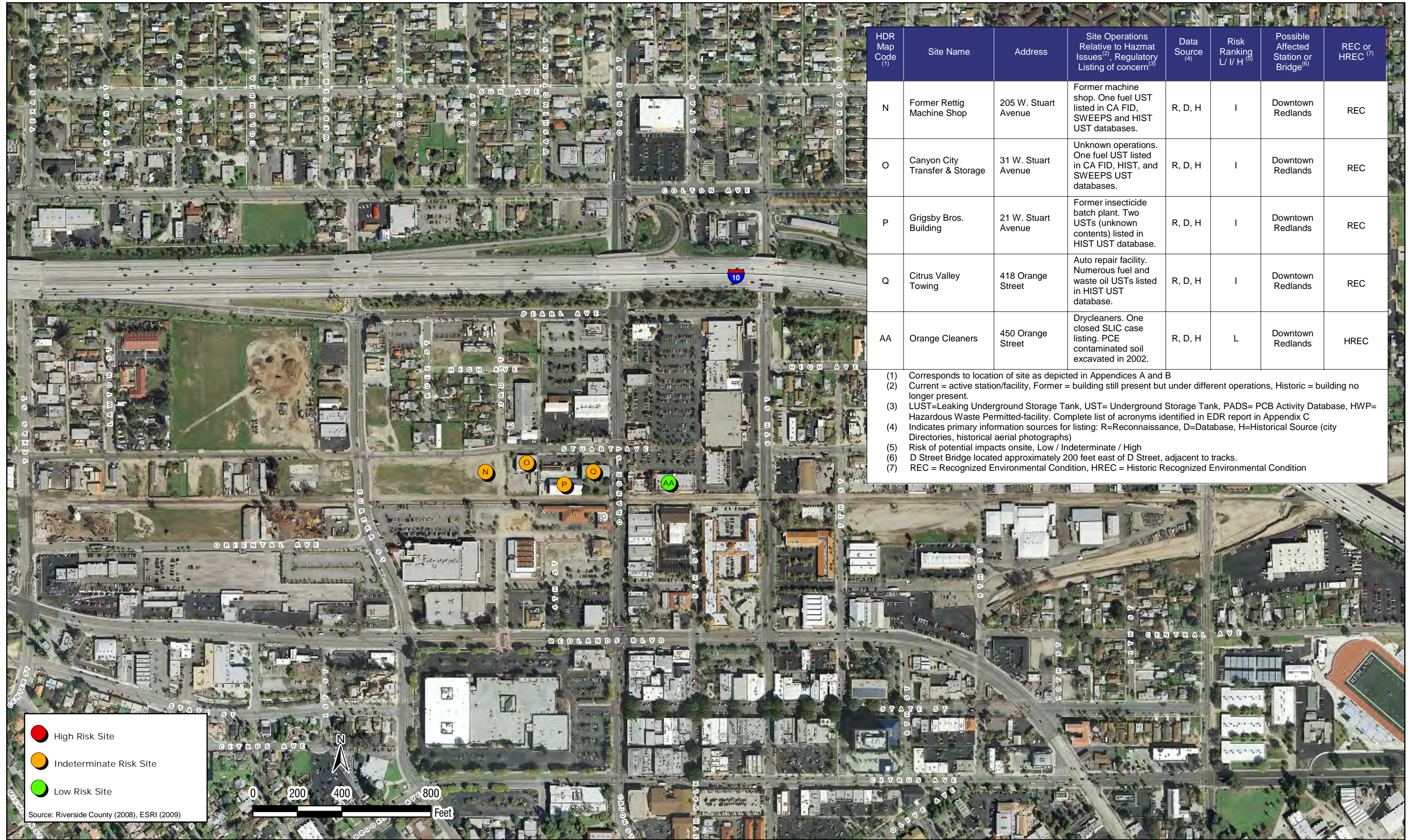


Figure 2f
 Phase I Environmental Site Assessment - New York Street Station



HDR Map Code ⁽¹⁾	Site Name	Address	Site Operations Relative to Hazmat Issues ⁽²⁾ , Regulatory Listing of concern ⁽³⁾	Data Source ⁽⁴⁾	Risk Ranking L / I / H ⁽⁵⁾	Possible Affected Station or Bridge ⁽⁶⁾	REC or HREC ⁽⁷⁾
N	Former Rettig Machine Shop	205 W. Stuart Avenue	Former machine shop. One fuel UST listed in CA FID, SWEEPS and HIST UST databases.	R, D, H	I	Downtown Redlands	REC
O	Canyon City Transfer & Storage	31 W. Stuart Avenue	Unknown operations. One fuel UST listed in CA FID, SWEEPS UST databases.	R, D, H	I	Downtown Redlands	REC
P	Grigsby Bros. Building	21 W. Stuart Avenue	Former insecticide batch plant. Two USTs (unknown contents) listed in HIST UST database.	R, D, H	I	Downtown Redlands	REC
Q	Citrus Valley Towing	418 Orange Street	Auto repair facility. Numerous fuel and waste oil USTs listed in HIST UST database.	R, D, H	I	Downtown Redlands	REC
AA	Orange Cleaners	450 Orange Street	Drycleaners. One closed SLIC case listing. PCE contaminated soil excavated in 2002.	R, D, H	L	Downtown Redlands	HREC

(1) Corresponds to location of site as depicted in Appendices A and B
(2) Current = active station/facility, Former = building still present but under different operations, Historic = building no longer present.
(3) LUST=Leaking Underground Storage Tank, UST= Underground Storage Tank, PADS= PCB Activity Database, HWP= Hazardous Waste Permitted-facility. Complete list of acronyms identified in EDR report in Appendix C
(4) Indicates primary information sources for listing: R=Reconnaissance, D=Database, H=Historical Source (city Directories, historical aerial photographs)
(5) Risk of potential impacts onsite, Low / Indeterminate / High
(6) D Street Bridge located approximately 200 feet east of D Street, adjacent to tracks.
(7) REC = Recognized Environmental Condition, HREC = Historic Recognized Environmental Condition

Figure 2g
Phase I Environmental Site Assessment - Downtown Redlands Station

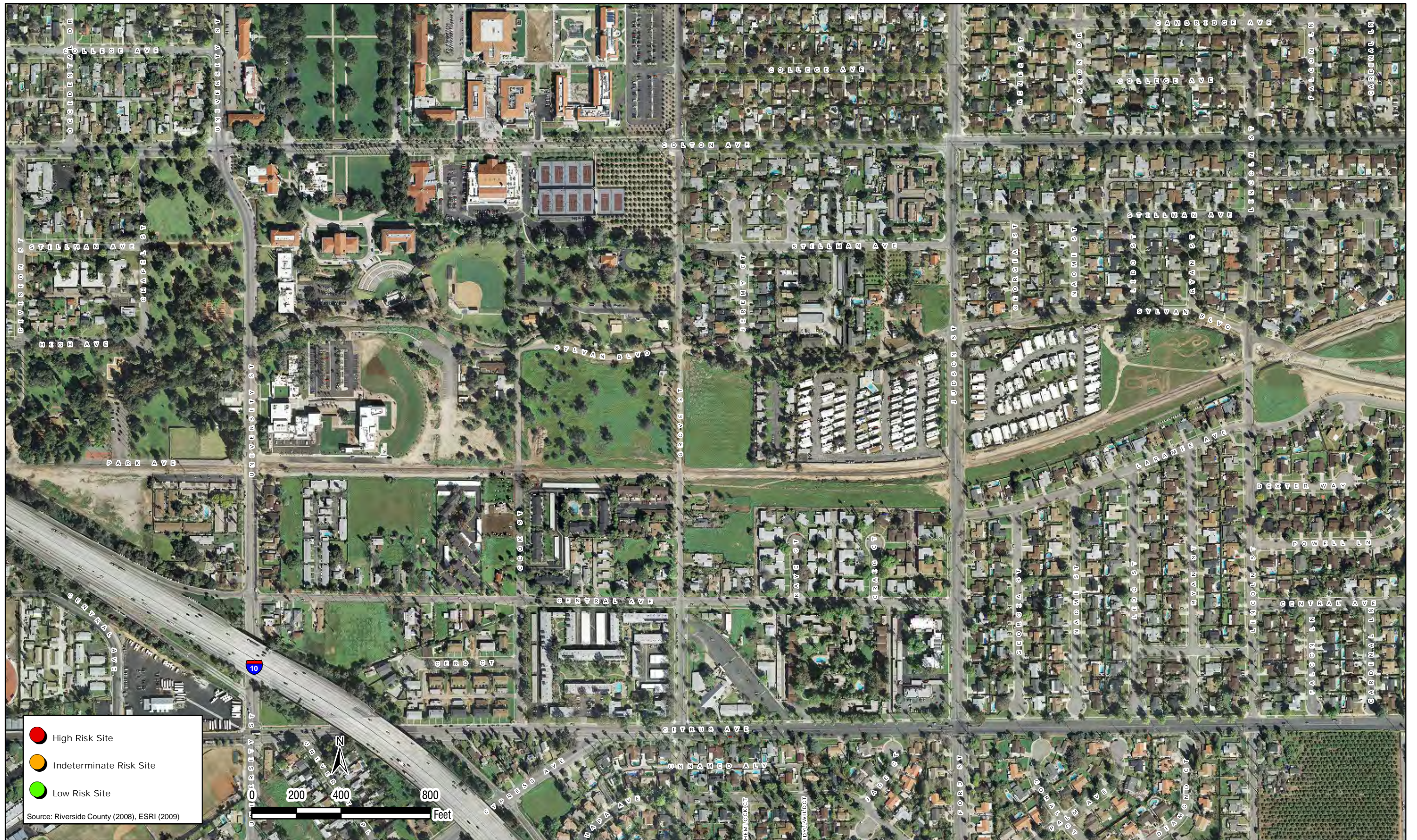


Figure 2h
Phase I Environmental Site Assessment - University of Redlands Station

Appendix B

Photographic Documentation



Photo 1: Location of former Hartford Foundry (Map Code W). View is toward the east.



Photo 2: Mill Street at BNSF railroad tracks. View is toward the northeast.



Photo 3: Raub GAC treatment facility located at Waterman Avenue (Map Code AD). View is toward the northeast.



Photo 4: Raub GAC treatment facility located at Waterman Avenue (Map Code AD). View is toward the northwest.



Photo 5: Raub GAC treatment facility located at Waterman Avenue (Map Code AD). View is toward the northwest.



Photo 6: Aboveground storage tanks (ASTs) and piping located at the White Flyer facility (Map Code D). View is toward the northwest.



Photo 7: Shell Service Station with closed leaking underground storage tank (LUST) case onsite (Map Code U). View is toward the west.



Photo 8: Remediation system and curb cuttings located at Shell Station. View is toward the southwest.



Photo 9: Proximity of Shell Station to BNSF railroad tracks. View is toward the northeast.



Photo 10: Railroad tracks at Redlands Boulevard and Colton Avenue, east of Alabama Street. View is toward the southeast.



Photo 11: Former service station located at New York Street (Map Code M). View is toward the south.



Photo 12: Unidentified ASTs located east of New York Street (Map Code AB). View is toward the southwest.



Photo 13: Grigsby Brothers building (Map Code P). View is toward the northeast.



Photo 14: Sign at Grigsby Bros. reading "Insecticides and Nutritional Sprays". View is toward the south, from Stuart Avenue.



Photo 15: Undeveloped land located near the project area's eastern terminus. View is toward the east, from Grove Street.

Appendix C
EDR Information

Redlands AA

San Bernardino, CA 92401

Inquiry Number: 02829257.1r

August 02, 2010

EDR DataMap™ Area Study

Thank you for your business.
Please contact EDR at 1-800-352-0050
with any questions or comments.

Disclaimer - Copyright and Trademark Notice

This Report contains certain information obtained from a variety of public and other sources reasonably available to Environmental Data Resources, Inc. It cannot be concluded from this Report that coverage information for the target and surrounding properties does not exist from other sources. **NO WARRANTY EXPRESSED OR IMPLIED, IS MADE WHATSOEVER IN CONNECTION WITH THIS REPORT. ENVIRONMENTAL DATA RESOURCES, INC. SPECIFICALLY DISCLAIMS THE MAKING OF ANY SUCH WARRANTIES, INCLUDING WITHOUT LIMITATION, MERCHANTABILITY OR FITNESS FOR A PARTICULAR USE OR PURPOSE. ALL RISK IS ASSUMED BY THE USER. IN NO EVENT SHALL ENVIRONMENTAL DATA RESOURCES, INC. BE LIABLE TO ANYONE, WHETHER ARISING OUT OF ERRORS OR OMISSIONS, NEGLIGENCE, ACCIDENT OR ANY OTHER CAUSE, FOR ANY LOSS OF DAMAGE, INCLUDING, WITHOUT LIMITATION, SPECIAL, INCIDENTAL, CONSEQUENTIAL, OR EXEMPLARY DAMAGES. ANY LIABILITY ON THE PART OF ENVIRONMENTAL DATA RESOURCES, INC. IS STRICTLY LIMITED TO A REFUND OF THE AMOUNT PAID FOR THIS REPORT.** Purchaser accepts this Report "AS IS". Any analyses, estimates, ratings, environmental risk levels or risk codes provided in this Report are provided for illustrative purposes only, and are not intended to provide, nor should they be interpreted as providing any facts regarding, or prediction or forecast of, any environmental risk for any property. Only a Phase I Environmental Site Assessment performed by an environmental professional can provide information regarding the environmental risk for any property. Additionally, the information provided in this Report is not to be construed as legal advice.

Copyright 2006 by Environmental Data Resources, Inc. All rights reserved. Reproduction in any media or format, in whole or in part, of any report or map of Environmental Data Resources, Inc., or its affiliates, is prohibited without prior written permission.

EDR and its logos (including Sanborn and Sanborn Map) are trademarks of Environmental Data Resources, Inc. or its affiliates. All other trademarks used herein are the property of their respective owners.

EXECUTIVE SUMMARY

TARGET PROPERTY INFORMATION

ADDRESS

SAN BERNARDINO, CA 92401
SAN BERNARDINO, CA 92401

DATABASES WITH NO MAPPED SITES

No mapped sites were found in EDR's search of available ("reasonably ascertainable ") government records within the requested search area for the following databases:

FEDERAL RECORDS

NPL	National Priority List
Proposed NPL	Proposed National Priority List Sites
Delisted NPL	National Priority List Deletions
NPL LIENS	Federal Superfund Liens
CERC-NFRAP	CERCLIS No Further Remedial Action Planned
LIENS 2	CERCLA Lien Information
CORRACTS	Corrective Action Report
RCRA-TSDF	RCRA - Treatment, Storage and Disposal
US ENG CONTROLS	Engineering Controls Sites List
US INST CONTROL	Sites with Institutional Controls
HMIRS	Hazardous Materials Information Reporting System
DOT OPS	Incident and Accident Data
US CDL	Clandestine Drug Labs
US BROWNFIELDS	A Listing of Brownfields Sites
DOD	Department of Defense Sites
FUDS	Formerly Used Defense Sites
LUCIS	Land Use Control Information System
CONSENT	Superfund (CERCLA) Consent Decrees
ROD	Records Of Decision
UMTRA	Uranium Mill Tailings Sites
DEBRIS REGION 9	Torres Martinez Reservation Illegal Dump Site Locations
ODI	Open Dump Inventory
MINES	Mines Master Index File
TRIS	Toxic Chemical Release Inventory System
TSCA	Toxic Substances Control Act
SSTS	Section 7 Tracking Systems
ICIS	Integrated Compliance Information System
MLTS	Material Licensing Tracking System
RADINFO	Radiation Information Database
RAATS	RCRA Administrative Action Tracking System
FEMA UST	Underground Storage Tank Listing
SCRD DRYCLEANERS	State Coalition for Remediation of Drycleaners Listing
COAL ASH DOE	Sleam-Electric Plan Operation Data
US HIST CDL	National Clandestine Laboratory Register
COAL ASH EPA	Coal Combustion Residues Surface Impoundments List

EXECUTIVE SUMMARY

PCB TRANSFORMER..... PCB Transformer Registration Database
FEDERAL FACILITY..... Federal Facility Site Information listing

STATE AND LOCAL RECORDS

HIST Cal-Sites..... Historical Calsites Database
CA BOND EXP. PLAN..... Bond Expenditure Plan
Toxic Pits..... Toxic Pits Cleanup Act Sites
WMUDS/SWAT..... Waste Management Unit Database
Cortese..... "Cortese" Hazardous Waste & Substances Sites List
LIENS..... Environmental Liens Listing
LDS..... Land Disposal Sites Listing
MCS..... Military Cleanup Sites Listing
Notify 65..... Proposition 65 Records
CDL..... Clandestine Drug Labs
RESPONSE..... State Response Sites
HAULERS..... Registered Waste Tire Haulers Listing

TRIBAL RECORDS

INDIAN RESERV..... Indian Reservations
INDIAN ODI..... Report on the Status of Open Dumps on Indian Lands
INDIAN LUST..... Leaking Underground Storage Tanks on Indian Land
INDIAN UST..... Underground Storage Tanks on Indian Land
INDIAN VCP..... Voluntary Cleanup Priority Listing

SURROUNDING SITES: SEARCH RESULTS

Surrounding sites were identified.

Page numbers and map identification numbers refer to the EDR Radius Map report where detailed data on individual sites can be reviewed.

Sites listed in ***bold italics*** are in multiple databases.

Unmappable (orphan) sites are not considered in the foregoing analysis.

FEDERAL RECORDS

CERCLIS: The Comprehensive Environmental Response, Compensation and Liability Information System contains data on potentially hazardous waste sites that have been reported to the USEPA by states, municipalities, private companies and private persons, pursuant to Section 103 of the Comprehensive Environmental Response, Compensation and Liability Act (CERCLA). CERCLIS contains sites which are either proposed to or on the National Priorities List (NPL) and sites which are in the screening and assessment phase for possible inclusion on the NPL.

A review of the CERCLIS list, as provided by EDR, and dated 01/29/2010 has revealed that there are 2 CERCLIS sites within the searched area.

<u>Site</u>	<u>Address</u>	<u>Map ID</u>	<u>Page</u>
<i>HANFORD FOUNDRY CO</i>	<i>119 S ARROWHEAD AVE</i>	<i>1</i>	<i>44</i>
<i>TROJAN PLATING SHOP</i>	<i>236 SOUTH MOUNTAIN VIEW</i>	<i>6</i>	<i>95</i>

EXECUTIVE SUMMARY

RCRA-LQG: RCRAInfo is EPA's comprehensive information system, providing access to data supporting the Resource Conservation and Recovery Act (RCRA) of 1976 and the Hazardous and Solid Waste Amendments (HSWA) of 1984. The database includes selective information on sites which generate, transport, store, treat and/or dispose of hazardous waste as defined by the Resource Conservation and Recovery Act (RCRA). Large quantity generators (LQGs) generate over 1,000 kilograms (kg) of hazardous waste, or over 1 kg of acutely hazardous waste per month.

A review of the RCRA-LQG list, as provided by EDR, and dated 02/17/2010 has revealed that there are 7 RCRA-LQG sites within the searched area.

<u>Site</u>	<u>Address</u>	<u>Map ID</u>	<u>Page</u>
CITY OF SAN BERNARDINO MUN. WA	195 NORTH "D" STREET	1	64
AT&T COMMUNICATIONS OF CALIFOR	455 SECOND ST	1	69
AVALON SHUTTERS, INC	725 S LUGO AVE	16	185
AVALON SHUTTERS, INC.	725 SOUTH LUGO AVENUE	16	187
FOAMEX INTERNATIONAL INC.	1400 EAST VICTORIA AVE.	30	275
TOM BELL CHEVROLET	800 ALABAMA ST.	47	347
SHELL SERVICE STATION	127 E REDLANDS BLVD	59	451

RCRA-SQG: RCRAInfo is EPA's comprehensive information system, providing access to data supporting the Resource Conservation and Recovery Act (RCRA) of 1976 and the Hazardous and Solid Waste Amendments (HSWA) of 1984. The database includes selective information on sites which generate, transport, store, treat and/or dispose of hazardous waste as defined by the Resource Conservation and Recovery Act (RCRA). Small quantity generators (SQGs) generate between 100 kg and 1,000 kg of hazardous waste per month.

A review of the RCRA-SQG list, as provided by EDR, and dated 02/17/2010 has revealed that there are 59 RCRA-SQG sites within the searched area.

<u>Site</u>	<u>Address</u>	<u>Map ID</u>	<u>Page</u>
ROGER HARMON MOTORS, INC	240 S E ST	1	7
ROGER HARMON MOTORS	240 S E ST	1	10
LE MANS NISSAN	116 S STODDARD	1	37
LEMANS NISSAN	116 S STODDARD	1	39
SAN BERNARDINO CITY OF	182 S SIERRA WAY CNTRAL	5	87
LAWRENCE E MCCONNEHEY	268 S MOUNTAIN VIEW	6	91
CALTRANS SPECIAL SERVICES AREA	175 CLUSTER ST	6	93
SAN BERNARDINO CITY OF	234 S MOUNTAIN VIEW	6	97
TOLER AUTO BODY	179 W MILL ST	9	104
BERDOO COLOR WORKS	449 S SIERRA WAY	9	110
SAN BERNARDINO MOTOR CAR CO	411 SO SIERRA WAY	9	120
CALTRANS EQUIPMENT SHOP 8	320 S SIERRA WY	9	124
AB DICK CO	673 S WATERMAN AVE	15	147
ZIEMAN MANUFACTURING CO	120 E CENTRAL AVE	16	156
MCCRAY RACING	194 E CENTRAL	16	162
UNITED PARCEL SERVICE SB	784 S LUGO	16	166
AMERICAN CONTRACTING SERV INC	731 S LUGO ST	16	179
CVDL-SBDO (C/O EH&S)	105 W CENTRAL AVE	17	191
STEPHEN PASSY AND ASSOCIATES I	175 W CENTRAL AVE	17	195
TEXACO SERVICE STATION	505 ORANGE SHOW	21	205
PROLIANCE INTERNATIONAL INC.	1390 TIPPECANOE AVE. B	23	224
J P TECHNOLOGIES INC	1430 COOLEY CT	25	238
REAGENT CHEMICAL AND RESEARCH	1454 S SUNNYSIDE AVE	26	251
SNOW PLASTICS HARRINGTON INDUS	1050 E. COOLEY AVE.	26	253
MORGAN MARSHALL INDUSTRIES	1400 E VICTORIA AVE	30	277
PHARAOHS LOST KINGDOM	1101 N CALIFORNIA ST	40	298

EXECUTIVE SUMMARY

<u>Site</u>	<u>Address</u>	<u>Map ID</u>	<u>Page</u>
MCCALLA BROS	980 NEVADA ST	42	301
METRO NISSAN OF REDLANDS	1855 INDUSTRIAL PARK AV	43	303
JACK FEELY VW	1790 INDUSTRIAL PK AVE	43	308
SHELL SERVICE STATION	941 CALIFORNIA	46	310
ALL TRANSMISSIONS	1467 W REDLANDS BLVD	47	317
A A A ENGINE REBUILDING	1521 REDLANDS	47	323
MIDAS MUFFLAR	1639 W REDLANDS BLVD	47	336
MIDAS MUFFLAR	1639 W REDLANDS BLVD	47	337
A AND H SPECIALIST	1647 W REDLANDS BLVD	47	340
TEXACO SERVICE STATION	1600 INDUSTRIAL PARK AV	47	364
TRI CITY CLEANERS	1434 W INDUSTRIAL PARK	48	375
USPS VEHICLE MAINTENANCE FACIL	1900 W REDLANDS BLVD	50	384
CLEANERS FOR LESS	2094 W REDLANDS BLVD	51	398
NORDSKOG ELECTRIC VEHICLE DIVI	26701 REDLANDS BLVD	52	402
CHUCKS AUTO RPR	611 TENNESSEE	53	408
JERRY MURPHYS REDLANDS DODGE	1267 W REDLANDS BLVD	53	410
JOHN DAVIS AUTO	1633 H W REDLANDS BLVD	54	421
REDLANDS TIRE SVC	828 W COLTON AVE	55	426
CHEVRON STATION NO 98167	120 THE TERRACE	56	430
CITROGRAPH PRINTING	113 E STATE ST	59	438
SALERNOS SERVICENTER	609 3RD ST	59	482
REIDS HONDA DOCTOR	345 W PEARL	59	486
TOP TRANSMISSIONS	860 W REDLANDS BLVD A1	60	488
BARNETTS AUTO ELECTRIC	1109 W REDLANDS BLVD	60	496
TOM BELL TOYOTA	1139 REDLANDS BLVD	60	504
PATS RADIATOR SHOP	526 TEXAS STREET	63	520
REDLANDS MAINTENANCE CITY OF	501 TENNESSEE	65	527
SEVEN UP/RC BOTTLING OF SO CAL	1717 W PK AVE	65	536
HONDA OF REDLANDS	405 W REDLANDS BLVD	66	543
JIM GLAZE INC MAZDA	500 W REDLANDS	66	562
REDLANDS AUTO ELECTRIC	349 N EUREKA	66	574
TENAX	707 E STATE ST	69	602
PACIFIC BELL	11 FOURTH ST	70	618

RCRA-CESQG: RCRAInfo is EPA's comprehensive information system, providing access to data supporting the Resource Conservation and Recovery Act (RCRA) of 1976 and the Hazardous and Solid Waste Amendments (HSWA) of 1984. The database includes selective information on sites which generate, transport, store, treat and/or dispose of hazardous waste as defined by the Resource Conservation and Recovery Act (RCRA). Conditionally exempt small quantity generators (CESQGs) generate less than 100 kg of hazardous waste, or less than 1 kg of acutely hazardous waste per month.

A review of the RCRA-CESQG list, as provided by EDR, and dated 02/17/2010 has revealed that there is 1 RCRA-CESQG site within the searched area.

<u>Site</u>	<u>Address</u>	<u>Map ID</u>	<u>Page</u>
BURTRONICS BUSINESS SYSTEMS	216 S ARROWHEAD	1	15

EXECUTIVE SUMMARY

RCRA-NonGen: RCRAInfo is EPA's comprehensive information system, providing access to data supporting the Resource Conservation and Recovery Act (RCRA) of 1976 and the Hazardous and Solid Waste Amendments (HSWA) of 1984. The database includes selective information on sites which generate, transport, store, treat and/or dispose of hazardous waste as defined by the Resource Conservation and Recovery Act (RCRA). Non-Generators do not presently generate hazardous waste.

A review of the RCRA-NonGen list, as provided by EDR, and dated 02/17/2010 has revealed that there are 16 RCRA-NonGen sites within the searched area.

<u>Site</u>	<u>Address</u>	<u>Map ID</u>	<u>Page</u>
POLYMER INDUSTRIES INC	444 ATHOL STREET	1	13
INLAND MOVING & STORAGE CO	120 S D ST	1	29
HANFORD FOUNDRY CO	119 S ARROWHEAD AVE	1	44
CALTRANS COLTON AREA	175 CLUSTER ST	6	92
VIKING FREIGHT SYSTEM INC	345 S ALLEN ST	11	136
WEST COAST STORM INC	654 S LINCOLN AVE	16	149
HAZ MAT TRANS INC	230 E DUMAS ST	22	211
GOLDEN STATE ENVIRONMENTAL SER	1497 S GAGE ST	25	230
ENVIRONMENTAL MNGMT TECHNOLOGI	1456 S GAGE ST	25	243
SCOTFOAM CORP	1400 EAST VICTORIA AVE	30	276
LA PLEBE TRUCKING 1668 GOULD S	1668 GOULD ST	36	289
ARCO FACILITY NO 05823	2098 REDLANDS BLVD	51	401
AAMCO TRANSMISSION	1267 REDLANDS BLVD	53	412
JIM GLAZE AUTO CENTER	420 W REDLANDS BLVD	66	559
JIM GLAZE INC MAZDA	500 W REDLANDS BLVD	66	563
ARCO FACILITY NO 06052	539 E REDLANDS BLVD	69	598

ERNS: The Emergency Response Notification System records and stores information on reported releases of oil and hazardous substances. The source of this database is the U.S. EPA.

A review of the ERNS list, as provided by EDR, and dated 12/31/2009 has revealed that there is 1 ERNS site within the searched area.

<u>Site</u>	<u>Address</u>	<u>Map ID</u>	<u>Page</u>
182 S. SIERRA WAY CITY CORP. Y	182 S. SIERRA WAY CITY	5	89

FTTS: FTTS tracks administrative cases and pesticide enforcement actions and compliance activities related to FIFRA, TSCA and EPCRA (Emergency Planning and Community Right-to-Know Act) over the previous five years. To maintain currency, EDR contacts the Agency on a quarterly basis.

A review of the FTTS list, as provided by EDR, and dated 04/09/2009 has revealed that there is 1 FTTS site within the searched area.

<u>Site</u>	<u>Address</u>	<u>Map ID</u>	<u>Page</u>
REDLANDS UNIFIED SCHOOL DISTRI	250 CHURCH ST	68	587

EXECUTIVE SUMMARY

HIST FTTS: A complete administrative case listing from the FIFRA/TSCA Tracking System (FTTS) for all ten EPA regions. The information was obtained from the National Compliance Database (NCDB). NCDB supports the implementation of FIFRA (Federal Insecticide, Fungicide, and Rodenticide Act) and TSCA (Toxic Substances Control Act). Some EPA regions are now closing out records. Because of that, and the fact that some EPA regions are not providing EPA Headquarters with updated records, it was decided to create a HIST FTTS database. It included records that may not be included in the newer FTTS database updates. This database is no longer updated.

A review of the HIST FTTS list, as provided by EDR, and dated 10/19/2006 has revealed that there is 1 HIST FTTS site within the searched area.

<u>Site</u>	<u>Address</u>	<u>Map ID</u>	<u>Page</u>
<i>REDLANDS UNIFIED SCHOOL DISTRI</i>	<i>250 CHURCH ST</i>	<i>68</i>	<i>587</i>

PADS: The PCB Activity Database identifies generators, transporters, commercial storers and/or brokers and disposers of PCBs who are required to notify the United States Environmental Protection Agency of such activities. The source of this database is the U.S. EPA.

A review of the PADS list, as provided by EDR, and dated 09/01/2009 has revealed that there is 1 PADS site within the searched area.

<u>Site</u>	<u>Address</u>	<u>Map ID</u>	<u>Page</u>
<i>HAZ MAT TRANS INC</i>	<i>230 E DUMAS ST</i>	<i>22</i>	<i>211</i>

FINDS: The Facility Index System contains both facility information and "pointers" to other sources of information that contain more detail. These include: RCRIS; Permit Compliance System (PCS); Aerometric Information Retrieval System (AIRS); FATES (FIFRA [Federal Insecticide Fungicide Rodenticide Act] and TSCA Enforcement System, FTTS [FIFRA/TSCA Tracking System]; CERCLIS; DOCKET (Enforcement Docket used to manage and track information on civil judicial enforcement cases for all environmental statutes); Federal Underground Injection Control (FURS); Federal Reporting Data System (FRDS); Surface Impoundments (SIA); TSCA Chemicals in Commerce Information System (CICS); PADS; RCRA-J (medical waste transporters/disposers); TRIS; and TSCA. The source of this database is the U.S. EPA/NTIS.

A review of the FINDS list, as provided by EDR, and dated 04/14/2010 has revealed that there are 68 FINDS sites within the searched area.

<u>Site</u>	<u>Address</u>	<u>Map ID</u>	<u>Page</u>
<i>ROGER HARMON MOTORS, INC</i>	<i>240 S E ST</i>	<i>1</i>	<i>7</i>
<i>POLYMER INDUSTRIES INC</i>	<i>444 ATHOL STREET</i>	<i>1</i>	<i>13</i>
<i>BURTRONICS BUSINESS SYSTEMS</i>	<i>216 S ARROWHEAD</i>	<i>1</i>	<i>15</i>
<i>INLAND MOVING & STORAGE CO</i>	<i>120 S D ST</i>	<i>1</i>	<i>29</i>
<i>LE MANS NISSAN</i>	<i>116 S STODDARD</i>	<i>1</i>	<i>37</i>
<i>HANFORD FOUNDRY CO</i>	<i>119 S ARROWHEAD AVE</i>	<i>1</i>	<i>44</i>
<i>CROWN PRINTERS</i>	<i>250 W RIALTO AVE</i>	<i>1</i>	<i>49</i>
<i>AT&T COMMUNICATIONS OF CALIFOR</i>	<i>455 SECOND ST</i>	<i>1</i>	<i>69</i>
<i>SAN BERNARDINO CITY OF</i>	<i>182 S SIERRA WAY CNTRAL</i>	<i>5</i>	<i>87</i>
<i>LAWRENCE E MCCONNEHEY</i>	<i>268 S MOUNTAIN VIEW</i>	<i>6</i>	<i>91</i>
<i>TROJAN PLATING SHOP</i>	<i>236 SOUTH MOUNTAIN VIEW</i>	<i>6</i>	<i>95</i>
<i>SAN BERNARDINO CITY OF</i>	<i>234 S MOUNTAIN VIEW</i>	<i>6</i>	<i>97</i>
<i>TOLER AUTO BODY</i>	<i>179 W MILL ST</i>	<i>9</i>	<i>104</i>
<i>BERDOO COLOR WORKS</i>	<i>449 S SIERRA WAY</i>	<i>9</i>	<i>110</i>
<i>SAN BERNARDINO MOTOR CAR CO</i>	<i>411 SO SIERRA WAY</i>	<i>9</i>	<i>120</i>

EXECUTIVE SUMMARY

Site	Address	Map ID	Page
CALTRANS EQUIPMENT SHOP 8	320 S SIERRA WY	9	124
VIKING FREIGHT SYSTEM INC	345 S ALLEN ST	11	136
AB DICK CO	673 S WATERMAN AVE	15	147
ZIEMAN MANUFACTURING CO	120 E CENTRAL AVE	16	156
MCCRAY RACING	194 E CENTRAL	16	162
UNITED PARCEL SERVICE SB	784 S LUGO	16	166
AMERICAN CONTRACTING SERV INC	731 S LUGO ST	16	179
HAZ MAT TRANS INC	230 E DUMAS ST	22	211
PROLIANCE INTERNATIONAL INC.	1390 TIPPECANOE AVE. B	23	224
GOLDEN STATE ENVIRONMENTAL SER	1497 S GAGE ST	25	230
J P TECHNOLOGIES INC	1430 COOLEY CT	25	238
REAGENT CHEMICAL AND RESEARCH	1454 S SUNNYSIDE AVE	26	251
SNOW PLASTICS HARRINGTON INDUS	1050 E. COOLEY AVE.	26	253
MORGAN MARSHALL INDUSTRIES	1400 E VICTORIA AVE	30	277
PHARAOHS LOST KINGDOM	1101 N CALIFORNIA ST	40	298
MCCALLA BROS	980 NEVADA ST	42	301
METRO NISSAN OF REDLANDS	1855 INDUSTRIAL PARK AV	43	303
JACK FEELY VW	1790 INDUSTRIAL PK AVE	43	308
SHELL SERVICE STATION	941 CALIFORNIA	46	310
ALL TRANSMISSIONS	1467 W REDLANDS BLVD	47	317
A A A ENGINE REBUILDING	1521 REDLANDS	47	323
MIDAS MUFFLAR	1639 W REDLANDS BLVD	47	336
A AND H SPECIALIST	1647 W REDLANDS BLVD	47	340
TOM BELL CHEVROLET	800 ALABAMA ST	47	349
TRI CITY CLEANERS	1434 W INDUSTRIAL PARK	48	375
USPS VEHICLE MAINTENANCE FACIL	1900 W REDLANDS BLVD	50	384
CLEANERS FOR LESS	2094 W REDLANDS BLVD	51	398
ARCO FACILITY NO 05823	2098 REDLANDS BLVD	51	401
NORDSKOG ELECTRIC VEHICLE DIVI	26701 REDLANDS BLVD	52	402
CHUCKS AUTO RPR	611 TENNESSEE	53	408
JERRY MURPHYS REDLANDS DODGE	1267 W REDLANDS BLVD	53	410
AAMCO TRANSMISSION	1267 REDLANDS BLVD	53	412
JOHN DAVIS AUTO	1633 H W REDLANDS BLVD	54	421
REDLANDS TIRE SVC	828 W COLTON AVE	55	426
CHEVRON STATION NO 98167	120 THE TERRACE	56	430
CITROGRAPH PRINTING	113 E STATE ST	59	438
SHELL SERVICE STATION	127 E REDLANDS BLVD	59	451
SALERNOS SERVICENTER	609 3RD ST	59	482
REIDS HONDA DOCTOR	345 W PEARL	59	486
TOP TRANSMISSIONS	860 W REDLANDS BLVD A1	60	488
BARNETTS AUTO ELECTRIC	1109 W REDLANDS BLVD	60	496
TOM BELL TOYOTA	1139 REDLANDS BLVD	60	504
PATS RADIATOR SHOP	526 TEXAS STREET	63	520
REDLANDS MAINTENANCE CITY OF	501 TENNESSEE	65	527
SEVEN UP/RC BOTTLING OF SO CAL	1717 W PK AVE	65	536
HONDA OF REDLANDS	405 W REDLANDS BLVD	66	543
JIM GLAZE AUTO CENTER	420 W REDLANDS BLVD	66	559
JIM GLAZE INC MAZDA	500 W REDLANDS	66	562
REDLANDS AUTO ELECTRIC	349 N EUREKA	66	574
REDLANDS UNIFIED SCHOOL DISTRI	250 CHURCH ST	68	587
ARCO FACILITY NO 06052	539 E REDLANDS BLVD	69	598
TENAX	707 E STATE ST	69	602
PACIFIC BELL	11 FOURTH ST	70	618

EXECUTIVE SUMMARY

STATE AND LOCAL RECORDS

SCH: This category contains proposed and existing school sites that are being evaluated by DTSC for possible hazardous materials contamination. In some cases, these properties may be listed in the CalSites category, depending on the level of threat to public health and safety or the environment they pose.

A review of the SCH list, as provided by EDR, and dated 06/16/2010 has revealed that there are 2 SCH sites within the searched area.

<u>Site</u>	<u>Address</u>	<u>Map ID</u>	<u>Page</u>
<i>BURBANK II ELEMENTARY SCHOOL</i>	<i>RIALTO AVENUE/ALLEN STR</i>	<i>3</i>	<i>78</i>
<i>BURBANK ELEMENTARY</i>	<i>198 WEST MILL STREET</i>	<i>9</i>	<i>107</i>

SWF/LF: The Solid Waste Facilities/Landfill Sites records typically contain an inventory of solid waste disposal facilities or landfills in a particular state. The data come from the Integrated Waste Management Board's Solid Waste Information System (SWIS) database.

A review of the SWF/LF list, as provided by EDR, and dated 05/24/2010 has revealed that there is 1 SWF/LF site within the searched area.

<u>Site</u>	<u>Address</u>	<u>Map ID</u>	<u>Page</u>
WATERMAN LANDFILL	NE OF INTERSECTION OF W	27	262

CA WDS: California Water Resources Control Board - Waste Discharge System.

A review of the CA WDS list, as provided by EDR, and dated 06/19/2007 has revealed that there are 3 CA WDS sites within the searched area.

<u>Site</u>	<u>Address</u>	<u>Map ID</u>	<u>Page</u>
<i>CI-SAN BDNO/CENTL GARAGE</i>	<i>182 S SIERRA WAY</i>	<i>5</i>	<i>82</i>
<i>ZIEMAN MFG. CO.</i>	<i>120 E CENTRAL AVE</i>	<i>16</i>	<i>151</i>
<i>TRANSPORTATION</i>	<i>955 E CITRUS AVE</i>	<i>71</i>	<i>621</i>

NPDES: A listing of NPDES permits, including stormwater.

A review of the NPDES list, as provided by EDR, and dated 05/21/2010 has revealed that there are 5 NPDES sites within the searched area.

<u>Site</u>	<u>Address</u>	<u>Map ID</u>	<u>Page</u>
<i>ROADWAY EXPRESS, INC</i>	<i>345 S ALLEN ST</i>	<i>11</i>	<i>132</i>
<i>Not reported</i>	<i>1720 MOUNTAIN VIEW AVE</i>	<i>35</i>	<i>287</i>
<i>CAPTIVE PLASTICS INC</i>	<i>1255 RESEARCH DR</i>	<i>38</i>	<i>293</i>
<i>METRO NISSAN OF REDLANDS</i>	<i>1855 INDUSTRIAL PARK AV</i>	<i>43</i>	<i>303</i>
<i>RUSD - REDLANDS HIGH SCHOOL</i>	<i>840 E CITRUS AVE</i>	<i>69</i>	<i>588</i>

EXECUTIVE SUMMARY

HIST CORTESE: The sites for the list are designated by the State Water Resource Control Board [LUST], the Integrated Waste Board [SWF/LS], and the Department of Toxic Substances Control [CALSTITES].

A review of the HIST CORTESE list, as provided by EDR, and dated 04/01/2001 has revealed that there are 21 HIST CORTESE sites within the searched area.

<u>Site</u>	<u>Address</u>	<u>Map ID</u>	<u>Page</u>
MORRISON HOPE, INC.	205 ARROWHEAD AVE	1	17
GALLAGHER BEAUTY & BARBER SUPP	190 ARROWHEAD AVE	1	21
SO CAL GAS/SAN BERNARDINO	NW CNR OF 2ND / ARROWHE	1	73
SAN BERNARDINO, CITY OF	182 SIERRA WAY	5	85
SHEPARDSON PROPERTY	328 MOUNTAIN VIEW AVE	10	129
ROADWAY EXPRESS, INC.	345 ALLEN ST	11	135
ARCO #5267	495 WATERMAN AVE	12	140
SIRION PRINTING INK, CO.	730 LUGO AVE	16	178
VALLEY GAS / AUTO REPAIR	1195 WATERMAN AVE	19	199
FRANK'S FENCE	1145 WATERMAN AVE	19	202
SUPPORT SERVICES BUILDING	1333 TIPPECANOE AVE	23	218
S AND G ROOFING SUPPLY INC.	1444 TIPPECANOE AVE	23	222
GOODYEAR TIRE CENTER	1631 REDLANDS BLVD	47	332
MCCALLA BROTHERS	802 NEVADA ST	50	387
ORANGE EMPIRE CAR WASH	2051 REDLANDS BLVD	51	390
MOBIL #08-EV5	604 ORANGE ST	59	479
REDLANDS CORPORATE YARD	1270 PARK AVE	65	530
E-Z SERVE	680 REDLANDS BLVD	66	564
ARCO #6052	539 REDLANDS BLVD	69	594
PERFORMANCE AUTO	520 STATE ST	69	608
STATER BROS. SITE	11	70	614

SWRCY: A listing of recycling facilities in California.

A review of the SWRCY list, as provided by EDR, and dated 06/24/2010 has revealed that there are 2 SWRCY sites within the searched area.

<u>Site</u>	<u>Address</u>	<u>Map ID</u>	<u>Page</u>
WAL-MART TIRE/LUBE #1693	2050 W REDLANDS BLVD	51	392
REDLANDS RECYCLING	612 LAWTON ST	63	521

LUST: The Leaking Underground Storage Tank Incident Reports contain an inventory of reported leaking underground storage tank incidents. The data come from the State Water Resources Control Board Leaking Underground Storage Tank Information System.

A review of the LUST list, as provided by EDR, and dated 06/22/2010 has revealed that there are 51 LUST sites within the searched area.

<u>Site</u>	<u>Address</u>	<u>Map ID</u>	<u>Page</u>
MORRISON HOPE, INC.	205 ARROWHEAD AVE	1	17
MORRISON HOPE, INC. Status: Completed - Case Closed	205 S ARROWHEAD AVE	1	18
GALLAGHER BEAUTY & BARBER SUPP Status: Completed - Case Closed	190 S ARROWHEAD AVE	1	20

EXECUTIVE SUMMARY

<u>Site</u>	<u>Address</u>	<u>Map ID</u>	<u>Page</u>
GALLAGHER BEAUTY & BARBER SUPP	190 ARROWHEAD AVE	1	21
U HAUL OF SAN BERNARDINO	110 S D ST	1	33
Status: Completed - Case Closed			
U-HAUL CENTER OF CENTRAL CITY	110 S D ST	1	34
Status: Completed - Case Closed			
U-HAUL CENTER OF CENTRAL CITY	110 D ST	1	35
SAN BERNARDINO WATER DEPT.	195 N D ST	1	63
Status: Completed - Case Closed			
SAN BERNARDINO WATER DEPT.	195 D ST	1	65
SAN BERNARDINO, CITY OF	182 S SIERRA WAY	5	85
Status: Completed - Case Closed			
SAN BERNARDINO, CITY OF	182 SIERRA WAY	5	85
SHEPARDSON PROPERTY	328 MOUNTAIN VIEW AVE	10	129
SHEPARDSON PROPERTY	328 S MOUNTAIN VIEW AVE	10	130
Status: Completed - Case Closed			
ROADWAY EXPRESS, INC.	345 S ALLEN ST	11	134
Status: Completed - Case Closed			
ROADWAY EXPRESS, INC.	345 ALLEN ST	11	135
ARCO #5267	495 WATERMAN AVE	12	140
ARCO #5267	495 S WATERMAN AVE	12	144
Status: Completed - Case Closed			
SIRION PRINTING INK, CO.	730 S LUGO AVE	16	177
Status: Completed - Case Closed			
SIRION PRINTING INK, CO.	730 LUGO AVE	16	178
VALLEY GAS / AUTO REPAIR	1195 WATERMAN AVE	19	199
VALLEY GAS / AUTO REPAIR	1195 S WATERMAN AVE	19	200
Status: Completed - Case Closed			
FRANK'S FENCE	1145 WATERMAN AVE	19	202
FRANK'S FENCE	1145 S WATERMAN AVE	19	204
Status: Completed - Case Closed			
SHELL SERVICE STATION	505 ORANGE SHOW ROAD	21	207
Status: Open - Site Assessment			
SHELL SERVICE STATION	505 ORANGE SHOW RD	21	208
Status: Completed - Case Closed			
SUPPORT SERVICES BUILDING	1333 TIPPECANOE AVE	23	218
Status: Completed - Case Closed			
S AND G ROOFING SUPPLY INC.	1444 TIPPECANOE AVE	23	222
Status: Completed - Case Closed			
LOMA LINDA OIL COMPANY	1880 MOUNTAIN VIEW AVE	39	296
Status: Completed - Case Closed			
CALIFORNIA SHELL	941 CALIFORNIA STREET	46	313
Status: Completed - Case Closed			
CALIFORNIA TARGET ENTP. #943	1580 REDLANDS BLVD	47	328
Status: Completed - Case Closed			
GOODYEAR TIRE CENTER	1631 W REDLANDS BLVD	47	330
Status: Completed - Case Closed			
GOODYEAR TIRE CENTER	1631 REDLANDS BLVD	47	332
MCCALLA BROTHERS	802 NEVADA ST	50	387
Status: Completed - Case Closed			

EXECUTIVE SUMMARY

<u>Site</u>	<u>Address</u>	<u>Map ID</u>	<u>Page</u>
ORANGE EMPIRE CAR WASH Status: Completed - Case Closed	2051 REDLANDS BLVD	51	390
CONOCO PHILLIPS #253356 Status: Open - Site Assessment	201 REDLANDS BOULEVARD	59	444
REDLANDS SHELL Status: Completed - Case Closed	127 E REDLANDS BLVD	59	455
MOBIL #08-EV5 Status: Completed - Case Closed	604 ORANGE ST	59	479
REDLANDS CORPORATE YARD Status: Completed - Case Closed	1270 PARK AVE	65	530
E-Z SERVE Status: Completed - Case Closed	680 REDLANDS BLVD	66	564
STOP N' GO #385 Status: Completed - Case Closed	765 W REDLANDS BLVD	66	567
STOP N' GO #385	765 REDLANDS BLVD	66	568
REDLANDS REDEVELOPMENT AGENCY Status: Completed - Case Closed	325 N EUREKA ST	66	572
REDLANDS REDEVELOPMENT AGENCY Status: Completed - Case Closed	325 N EUREKA ST	66	573
REDLANDS REDEVELOPMENT AGENCY	325 EUREKA ST	66	581
ARCO STATION #6052 Status: Completed - Case Closed	539 REDLANDS BOULEVARD	69	591
ARCO #6052	539 REDLANDS BLVD	69	594
PERFORMANCE AUTO	520 STATE ST	69	608
PERFORMANCE AUTO Status: Completed - Case Closed	520 E STATE ST	69	610
GTE Status: Completed - Case Closed	11 4TH ST	70	614
REDLANDS UNIFIED SCHOOL DIST.	955 CITRUS AVE	71	625
REDLANDS UNIFIED SCHOOL DIST. Status: Completed - Case Closed	955 E CITRUS AVE	71	626

CA FID UST: The Facility Inventory Database contains active and inactive underground storage tank locations. The source is the State Water Resource Control Board.

A review of the CA FID UST list, as provided by EDR, and dated 10/31/1994 has revealed that there are 81 CA FID UST sites within the searched area.

<u>Site</u>	<u>Address</u>	<u>Map ID</u>	<u>Page</u>
MIRACLE MILE CARWASH	247 S E ST	1	4
HARMON, ROGER	240 S E ST	1	11
MORRISON HOPE INC	205 S ARROWHEAD	1	18
GALLAHER BEAUTY & BARBER SUP.	190 S ARROWHEAD AVE	1	21
GENERAL WELDING SUPPLY CO	175 S ARROWHEAD	1	25
PEP BOYS-SAN BERNARDINO #8	147 S E ST	1	26
INLAND MOVING & STORAGE CO.	120 S D ST	1	30
U-HAUL CENTER OF CENTRAL CITY	110 D ST	1	35

EXECUTIVE SUMMARY

Site	Address	Map ID	Page
LEMANS NISSAN INC	101 N E ST	1	54
TOWLE TRUCK LINE	112 N ARROWHEAD AVE	1	58
TOWLE TRUCK LINE	154 N ARROWHEAD AVE	1	59
SAN BERNARDINO MUN WATER DEPT MER-SIM INC.	195 N D ST	1	60
TERMINIX INTERNATIONAL INC	133 E RIALTO AVE	4	81
U.S. AUTO GLASS	440 S SIERRA WAY	9	115
INLAND ACOUSTICS INC.	431 S SIERRA WAY	9	117
ROADWAY EXPRESS, INC	323 S SIERRA WAY	9	122
ARCO PETROLEUM PROD #5267	345 S ALLEN ST	11	132
UNITED PAPER STOCK CO. INC.	495 S WATERMAN AVE	12	142
CHEVRON #964	165 E MILL ST	13	145
HANSEN MECHANICAL, INC.	2895 WATERMAN AVE	16	148
UNITED PARCEL SERVICE SB	180 E CENTRAL AVE	16	160
BRYDENSCOT METALS	784 S LUGO	16	166
ANTIMITE-SAN BERNARDINO BRANCH	785 S LUGO	16	168
CIRCLE ARROW URETHANE SYSTEMS	750 S LUGO	16	173
NATIONAL ORANGE SHOW/EAST PARK	731 S LUGO AVE	16	175
HOME LUMBER COMPANY, INC.	110 W CENTRAL	17	194
FORD WHOLESALE CO	24345 PIONEER ST	21	209
LOMA LINDA MED CTR ISS	1470 TIPPECANOE	23	216
S G WHOLESALE ROOFING	1333 S TIPPECANOE	23	219
THE GAGE CANAL COMPANY	1444 S TIPPECANOE	23	223
CALIFORNIA WHOLESALE PLYWOOD	1271 S TIPPECANOE	23	228
ARROWHEAD MAGAZINE	1454 S SUNNYSIDE AVE	26	248
CALIFORNIA HIGHWAY PATROL	1055 COOLEY AVE	26	261
CAL-TENS	847 E BRIER ST	33	281
PEP BOYS INC	941 CALIFORNIA	46	315
AAMCO TRANSMISSION CENTER	1573 REDLANDS BLVD	47	318
K-MART	1521 W REDLANDS BLVD	47	320
GOODYEAR TIRE CENTER	1625 W REDLANDS BLVD	47	325
P & M SERVICE STN #943	1631 REDLANDS BLVD	47	332
GOODYEAR TIRE CENTER	1590 W REDLANDS BLVD	47	345
CIRCLE MOBIL	27177 REDLANDS BLVD	47	356
JACK FEELY MOTORS INC	875 ALABAMA	47	357
REDLANDS NISSAN	1590 INDUSTRIAL PARK AV	47	361
DAVIDS BUILDING MATERIALS	1655 INDUSTRIAL PARK AV	47	365
REDLANDS DIESEL	27095 REDLANDS BVLD	50	385
ORANGE EMPIRE CAR WASH	26923 W REDLANDS BLVD	50	386
ARGON/TEXACO	2051 W REDLANDS BLVD	51	391
INLAND MOTORS	1195 W REDLANDS BLVD	53	405
CHEVRON STATION #8167	1121 W COLTON AVE	53	417
REDLANDS FEDERAL SAVINGS	120 THE TER	56	433
UNOCAL 76 STN #3356	300 E STATE ST	59	436
HATFIELD BUICK	201 E REDLANDS BLVD	59	445
MAGID SHELL	301 E REDLANDS BLVD	59	448
REDLANDS FOOTHILL GROVES	127 E REDLANDS BLVD	59	459
CANYON CITY TRANSFER	304 009TH ST	59	461
RETTIG MACHINE SHOP, INC.	31 W STUART AVE	59	475
REDLANDS VALLEY MEAT	205 W STUART	59	477
SALERNO'S SERVICENTER	523 ORANGE ST	59	477
GREEN SANDBLASTING/DEV CO	609 THIRD ST	59	485
MOBIL OIL	457 NEW YORK ST	60	487
SUPERIOR ROOFING	1005 W REDLANDS	60	490
GENE'S AUTO REPAIR	520 E STUART AVE	61	509
DILL LUMBER	221 E STUART AVE	61	511
	105 E HIGH	61	514

EXECUTIVE SUMMARY

<u>Site</u>	<u>Address</u>	<u>Map ID</u>	<u>Page</u>
H & E HOME BUILDERS	614 ALABAMA	62	515
PAUL. WILLIAM R	430 TEXAS ST	63	517
REDLANDS CORPORATE YARD	1270 PARK AVE	65	530
7 UP	1717 PARK AVE	65	539
FOAMIE CAR WASH	412 W REDLANDS BLVD	66	555
AUTO CENTER	420 W REDLANDS BLVD	66	556
TIRE & RUBBER	300 W REDLANDS BLVD	66	566
STOP & GO #385	765 W REDLANDS BLVD	66	569
REDLANDS AUTO ELECTRIC	349 N EUREKA	66	574
GROSZ. RONALD	440 ORIENTAL AVE	66	579
FRED FORD & COMPANY	420 ORIENTAL AVE	66	580
REDLANDS REDEVELOPMENT AGENCY	325 EUREKA ST	66	581
ARCO PETROLEUM PROD #6052	539 E REDLANDS	69	595
REDLANDS PIT STOP	517 E REDLANDS BLVD	69	611
GTE/REDLANDS OLD CO	11 S 4TH ST	70	616
GTE/REDLANDS NEW CO	9 S 4TH ST	70	617
REDLANDS SCHOOL DISTRICT	956 CITRUS AVE	71	620

SLIC: SLIC Region comes from the California Regional Water Quality Control Board.

A review of the SLIC list, as provided by EDR, and dated 06/22/2010 has revealed that there are 3 SLIC sites within the searched area.

<u>Site</u>	<u>Address</u>	<u>Map ID</u>	<u>Page</u>
HANFORD FOUNDRY Facility Status: Open	119 SOUTH ARROWHEAD AVE	1	41
HANFORD FOUNDRY CO	119 S ARROWHEAD AVE	1	44
ORANGE PLAZA CLEANERS Facility Status: Completed - Case Closed	450 ORANGE ST	59	465

UST: The Underground Storage Tank database contains registered USTs. USTs are regulated under Subtitle I of the Resource Conservation and Recovery Act (RCRA). The data come from the State Water Resources Control Board's Hazardous Substance Storage Container Database.

A review of the UST list, as provided by EDR, and dated 06/22/2010 has revealed that there are 27 UST sites within the searched area.

<u>Site</u>	<u>Address</u>	<u>Map ID</u>	<u>Page</u>
CI-WATER DEPARTMENT YARD	195 N D ST	1	60
AT&T TOLL BLDG	455 W 2ND ST	1	69
CI-SAN BDNO/CENTL GARAGE	182 S SIERRA WAY	5	82
WONDER BREAD/HOSTESS CAKE	125 W MILL ST	9	102
ARCO PETROLEUM PROD #5267	495 S WATERMAN AVE	12	142
FORD WHOLESALE CO	1470 S TIPPECANOE AVE	23	218
ST-CALIF HIGHWAY PATROL	847 E BRIER DR	33	282
LOMA LINDA OIL COMPANY	1880 MOUNTAIN VIEW AVE	39	295
CALIFORNIA SHELL	941 CALIFORNIA ST	46	316
ECONO LUBE & TUNE	1636 W REDLANDS BLVD	47	335
CHEVRON	1580 W REDLANDS BLVD	47	344

EXECUTIVE SUMMARY

<u>Site</u>	<u>Address</u>	<u>Map ID</u>	<u>Page</u>
FLAGG STATION	875 ALABAMA ST	47	359
TEXACO SERVICE STA # 308	1600 INDUSTRIAL PARK AV	47	363
FE-US POSTAL SVC/REDLANDS	1900 W REDLANDS BLVD	50	384
ORANGE EMPIRE CAR WASH	2051 W REDLANDS BLVD	51	388
ARCO FACILITY 5823	2098 REDLANDS BLVD	51	401
KIM'S FOOD MART & GAS STA	1195 W REDLANDS BLVD	53	407
REDLANDS CHEVRON	120 THE TER	56	427
TOSCO SS # 30494-3356	201 E REDLANDS BLVD	59	445
REDLANDS SHELL	127 E REDLANDS BLVD	59	455
JJJ PROPERTIES TRUST	457 NEW YORK ST	60	487
BILL YOUNG'S MINI-MART	1005 W REDLANDS BLVD	60	492
CI-REDLANDS CORP YRD	1270 W PARK AVE	65	536
CIRCLE K #5214	765 W REDLANDS BLVD	66	571
ARCO PETROLEUM PROD #6052	539 E REDLANDS BLVD	69	597
VERIZON/REDLANDS C O	11 S 4TH ST	70	616
SC-REDLANDS USD TRANS YRD	955 E CITRUS AVE	71	626

HIST UST: Historical UST Registered Database.

A review of the HIST UST list, as provided by EDR, and dated 10/15/1990 has revealed that there are 90 HIST UST sites within the searched area.

<u>Site</u>	<u>Address</u>	<u>Map ID</u>	<u>Page</u>
MIRACLE MILE CARWASH	247 S E ST	1	3
ROGER HARMON MOTORS INC.	240 S E ST	1	11
GALLAHER BEAUTY & BARBER SUP.	190 S ARROWHEAD AVE	1	20
PEP BOYS-SAN BERNARDINO #8	147 S E ST	1	26
INLAND MOVING & STORAGE CO.	120 S D ST	1	31
BEKINS MOVING & STORAGE	134 S E ST	1	32
CENTRAL CITY MOVING AND STORAG	110 S D ST	1	33
HANFORD FOUNDRY CO	119 S ARROWHEAD AVE	1	44
VACANT	444 W RIALTO AVE	1	56
TOWLE TRUCK LINE	112 N ARROWHEAD AVE	1	57
TOWLE TRUCK LINE	154 N ARROWHEAD AVE	1	58
WATER DEPARTMENT YARD	195 N D ST	1	63
TOLL BLDG.	455 W 2ND ST	1	66
SAN BERNARDINO - TOLL BLDG.	455 W 2ND ST	1	68
CAMP ANGELUS GUARD STATION	144 NO. MOUNTAIN VIEW A	2	73
BARTON FLATS STATION	144 NO. MOUNTAIN VIEW A	2	73
ROCK CAMP STATION	144 NO. MOUNTAIN VIEW A	2	74
BIG BEAR RANGER STATION	144 NO. MOUNTAIN VIEW A	2	74
BIG PINE FLAT STATION	144 NO. MOUNTAIN VIEW A	2	75
DAY CANYON GUARD STATION	144 NO. MOUNTAIN VIEW A	2	75
DEELICK STATION	144 NO. MOUNTAIN VIEW A	2	76
SKYFOREST GUARD STATION	144 NO. MOUNTAIN VIEW A	2	76
HEART BAR STATION	144 NO. MOUNTAIN VIEW A	2	77
LYTLE CREEK RANGER STATION	144 NO. MOUNTAIN VIEW A	2	77
CONVERSE GUARD STATION	144 NO. MOUNTAIN VIEW A	2	78
SAN BERNARDINO	175 CLUSTER ST	8	99
JOHN SUVERKRUP LUMBER COMPANY	111 E MILL ST	9	103
TERMINIX INTERNATIONAL INC	440 S SIERRA WAY	9	114
INLAND ACOUSTICS INC.	323 S SIERRA WAY	9	123
EQUIP SHOP 08	320 S SIERRA WAY	9	123

EXECUTIVE SUMMARY

Site	Address	Map ID	Page
EQUIPMENT SHOP 8	320 S SIERRA WAY	9	126
VIKING FREIGHT SYSTEM INC	345 S ALLEN ST	11	136
PRESTIGE STATIONS INC. 777	495 S WATERMAN AVE	12	141
UNITED PAPER STOCK CO. INC.	165 E MILL ST	13	145
ZIEMAN MFG. CO.	120 E CENTRAL AVE	16	151
HANSEN MECHANICAL, INC.	180 E CENTRAL AVE	16	161
SAN BERNARDINO CENTER	784 S LUGO AVE	16	165
ANTIMITE-SAN BERNARDINO BRANCH	750 S LUGO AVE	16	174
CIRCLE ARROW URETHANE SYSTEMS,	731 S LUGO AVE	16	177
SIRION PRINTING	730 S LUGO AVE	16	180
KMART ENTERPRISES	4305-999 WATERMAN AVENU	19	204
HOME LUMBER COMPANY, INC.	24345 PIONEER STREET	21	210
SMITH TOL	1333 S TIPPECANOE AVE	23	220
THE GAGE CANAL COMPANY	1271 S TIPPECANOE AVE	23	227
CALIFORNIA WHOLESALE PLYWOOD,	1454 S SUNNYSIDE AVE	26	248
FARMER ORCHARD CO	25492 VICTORIA AVE	28	263
PEP BOYS INC	1573 REDLANDS BLVD	47	318
AAMCO TRANSMISSION CENTER	1521 W REDLANDS BLVD	47	320
KMART ENTERPRISES	1625 W REDLANDS BLVD	47	327
ALABAMA PROPERTIES	1590 W REDLANDS BLVD	47	346
CIRCLE MOBIL	875 ALABAMA ST	47	360
JACK FEELY MOTORS INC	1590 INDUSTRIAL PARK AV	47	362
ARGON/TEXACO	1195 W REDLANDS BLVD	53	404
INLAND MOTORS FORD	1121 W COLTON AVE	53	419
REDLANDS PLAZA WEST	1323 W COLTON AVE STE 2	53	420
RALPH	619 TENN. ST.	53	420
DAVIDS BUILDING MATERIALS	27095 REDLANDS BVLVD	54	424
98167	120 THE TER	56	434
DANGERMONDS NURSERY	1301 W REDLANDS BLVD	58	435
UNION OIL SERVICE STATION #335	201 E REDLANDS BLVD	59	444
STATION #3356	201 E REDLANDS BLVD	59	447
HATFIELD BUICK	301 E REDLANDS BLVD	59	451
REDLANDS FOOTHILL GROVES	304 9TH ST	59	461
CITRUS VILLAGE TOWING	418 ORANGE ST	59	464
GRIGSBY BROS	21 W STUART AVE	59	473
GRIGSBY BROS.	21 W STUART AVE	59	473
INLAND CONTRACTORS, INC.	254 W STUART AVE	59	474
CANYON CITY TRANSFER & STORAGE	31 W STUART AVE	59	474
RETTIG MACHINE SHOP, INC.	205 W STUART AVE	59	476
MICHAEL A. KOHOURY	604 ORANGE ST	59	478
KHOURY'S MOBIL	604 ORANGE ST	59	481
2195683	1005 W REDLANDS BLVD	60	491
LIN'S GAS & MINI-MART	1005 W REDLANDS BLVD	60	493
C-KEVARI CONTRACTOR	1045 W PARK AVE	60	495
QUALITY DAIRY	619 NEW YORK ST	60	507
SUPERIOR ROOFING CO.	520 E STUART AVE	61	509
KELLY ROOFING CO.	310 E HIGH AVE	61	515
H & E DO-IT-YOURSELF CENTER	614 ALABAMA ST	62	516
CITY PARK SHOP	525 N UNIVERSITY ST	64	522
CITY YARDS	501 TENNESSEE ST	65	526
FOAMY CARWASH	412 WEST RELANDS BVLVD.	65	540
JIM GLAZE, INC.	420 W REDLANDS BLVD	66	558
FIRESTONE STORE #2765	300 W REDLANDS BLVD	66	567
STACEY TRANSPORTATION CO.	325 N EUREKA ST	66	573
REDLANDS AUTO ELECTRIC	349 N EUREKA ST	66	578
RONDOR IMPORT SERVICE	440 ORIENTAL AVE	66	578

EXECUTIVE SUMMARY

<u>Site</u>	<u>Address</u>	<u>Map ID</u>	<u>Page</u>
FRED FORD & COMPANY	420 ORIENTAL AVE	66	580
REDLANDS FIRE DEPARTMENT	525 E CITRUS AVE	69	590
LLOYD E WOLFE	539 E REDLANDS BLVD	69	600
PAYLESS OIL COMPANY	517 EST REDLANDS BLVD.	69	612

SWEEPS UST: Statewide Environmental Evaluation and Planning System. This underground storage tank listing was updated and maintained by a company contacted by the SWRCB in the early 1990's. The listing is no longer updated or maintained. The local agency is the contact for more information on a site on the SWEEPS list.

A review of the SWEEPS UST list, as provided by EDR, and dated 06/01/1994 has revealed that there are 85 SWEEPS UST sites within the searched area.

<u>Site</u>	<u>Address</u>	<u>Map ID</u>	<u>Page</u>
MIRACLE MILE CARWASH	247 S E ST	1	4
HARMON, ROGER	240 S E ST	1	11
ZIMMERMAN PROPERTIES	444 W ATHOL	1	15
MORRISON HOPE INC	205 S ARROWHEAD	1	18
GALLAHER BEAUTY & BARBER SUP.	190 S ARROWHEAD AVE	1	21
GENRAL WELDING SUPPLY CO	175 S ARROWHEAD	1	25
PEP BOYS-SAN BERNARDINO #8	147 S E ST	1	26
INLAND MOVING & STORAGE CO.	120 S D ST	1	30
U-HAUL CENTER OF CENTRAL CITY	110 D ST	1	35
LEMANS NISSAN INC	101 N E ST	1	54
VACANT	444 W RIALTO AVE	1	56
TOWLE TRUCK LINE	112 N ARROWHEAD AVE	1	58
TOWLE TRUCK LINE	154 N ARROWHEAD AVE	1	59
SAN BERNARDINO MUN WATER DEPT	195 N D ST	1	60
MER-SIM INC.	133 E RIALTO AVE	4	81
TERMINIX INTERNATIONAL INC	440 S SIERRA WAY	9	115
U.S. AUTO GLASS	431 S SIERRA WAY	9	117
INLAND ACOUSTICS INC.	323 S SIERRA WAY	9	122
ROADWAY EXPRESS, INC	345 S ALLEN ST	11	132
ARCO PETROLEUM PROD #5267	495 S WATERMAN AVE	12	142
UNITED PAPER STOCK CO. INC.	165 E MILL ST	13	145
HANSEN MECHANICAL, INC.	180 E CENTRAL AVE	16	160
UNITED PARCEL SERVICE SB	784 S LUGO	16	166
BRYDENSCOT METALS	785 S LUGO	16	168
ANTIMITE-SAN BERNARDINO BRANCH	750 S LUGO	16	173
CIRCLE ARROW URETHANE SYSTEMS	731 S LUGO AVE	16	175
NATIONAL ORANGE SHOWEAST PARK	110 W CENTRAL	17	194
HOME LUMBER COMPANY, INC.	24345 PIONEER ST	21	209
FORD WHOLESALE CO	1470 TIPPECANOE	23	216
LOMA LINDA MED CTR ISS	1333 S TIPPECANOE	23	219
S G WHOLESALE ROOFING	1444 S TIPPECANOE	23	223
THE GAGE CANAL COMPANY	1271 S TIPPECANOE	23	228
CALIFORNIA WHOLESALE PLYWOOD	1454 S SUNNYSIDE AVE	26	248
ARROWHEAD MAGAZINE	1055 COOLEY AVE	26	261
TODD'S MARKET	1605 VICTORIA AVE	31	279
CALIFORNIA HIGHWAY PATROL	847 E BRIER ST	33	281
CAL-TENS	941 CALIFORNIA	46	315
PEP BOYS INC	1573 REDLANDS BLVD	47	318
AAMCO TRANSMISSION CENTER	1521 W REDLANDS BLVD	47	320

EXECUTIVE SUMMARY

<u>Site</u>	<u>Address</u>	<u>Map ID</u>	<u>Page</u>
K-MART	1625 W REDLANDS BLVD	47	325
ECONO LUBE & TUNE INC	1636 REDLANDS	47	328
GOODYEAR TIRE CENTER	1631 REDLANDS BLVD	47	332
P & M SERVICE STN #943	1590 W REDLANDS BLVD	47	345
GOODYEAR TIRE CENTER	27177 REDLANDS BLVD	47	356
CIRCLE MOBIL	875 ALABAMA	47	357
JACK FEELY MOTORS INC	1590 INDUSTRIAL PARK AV	47	361
REDLANDS NISSAN	1655 INDUSTRIAL PARK AV	47	365
CI REDLANDS RIGHT-OF-WAY	1896 REDLANDS BLVD	50	379
REDLANDS DIESEL	26923 W REDLANDS BLVD	50	386
ORANGE EMPIRE CAR WASH	2051 W REDLANDS BLVD	51	388
ARGON/TEXACO	1195 W REDLANDS BLVD	53	405
INLAND MOTORS	1121 W COLTON AVE	53	417
CHEVRON STATION #8167	120 THE TER	56	433
REDLANDS FEDERAL SAVINGS	300 E STATE ST	59	436
UNOCAL 76 STN #3356	201 E REDLANDS BLVD	59	445
HATFIELD BUICK	301 E REDLANDS BLVD	59	448
MAGID SHELL	127 E REDLANDS BLVD	59	459
REDLANDS FOOTHILL GROVES	304 009TH ST	59	461
CANYON CITY TRANSFER	31 W STUART AVE	59	475
RETTIG MACHINE SHOP, INC.	205 W STUART	59	477
REDLANDS VALLEY MEAT	523 ORANGE ST	59	477
SALERNO'S SERVICENTER	609 THIRD ST	59	485
GREEN SANDBLASTING/DEV CO	457 NEW YORK ST	60	487
MOBIL OIL	1005 W REDLANDS	60	490
SUPERIOR ROOFING	520 E STUART AVE	61	509
GENE'S AUTO REPAIR	221 E STUART AVE	61	511
DILL LUMBER	105 E HIGH	61	514
H & E HOME BUILDERS	614 ALABAMA	62	515
PAUL. WILLIAM R	430 TEXAS ST	63	517
REDLANDS CORPORATE YARD	1270 PARK AVE	65	530
7 UP	1717 PARK AVE	65	539
FOAMIE CAR WASH	412 W REDLANDS BLVD	66	555
AUTO CENTER	420 W REDLANDS BLVD	66	556
TIRE & RUBBER	300 W REDLANDS BLVD	66	566
STOP & GO #385	765 W REDLANDS BLVD	66	569
REDLANDS AUTO ELECTRIC	349 N EUREKA	66	574
GROSZ. RONALD	440 ORIENTAL AVE	66	579
FRED FORD & COMPANY	420 ORIENTAL AVE	66	580
REDLANDS REDEVELOPMENT AGENCY	325 EUREKA ST	66	581
REDLANDS FIRE DEPARTMENT	525 E CITRUS AVE	69	590
ARCO PETROLEUM PROD #6052	539 E REDLANDS	69	595
REDLANDS PIT STOP	517 E REDLANDS BLVD	69	611
GTE/REDLANDS OLD CO	11 S 4TH ST	70	616
GTE/REDLANDS NEW CO	9 S 4TH ST	70	617
REDLANDS SCHOOL DISTRICT	956 CITRUS AVE	71	620

EXECUTIVE SUMMARY

CHMIRS: The California Hazardous Material Incident Report System contains information on reported hazardous material incidents, i.e., accidental releases or spills. The source is the California Office of Emergency Services.

A review of the CHMIRS list, as provided by EDR, and dated 12/31/2007 has revealed that there are 4 CHMIRS sites within the searched area.

<u>Site</u>	<u>Address</u>	<u>Map ID</u>	<u>Page</u>
<i>Not reported</i>	1400 E VICTORIA AVE	30	270
LUCKY FARMS INC	1194 BRIER DR	34	284
<i>Not reported</i>	1720 MOUNTAIN VIEW AVE	35	287
TRANSPORTATION	955 E CITRUS AVE	71	621

AST: The Aboveground Storage Tank database contains registered ASTs. The data come from the State Water Resources Control Board's Hazardous Substance Storage Container Database.

A review of the AST list, as provided by EDR, and dated 08/01/2009 has revealed that there are 5 AST sites within the searched area.

<u>Site</u>	<u>Address</u>	<u>Map ID</u>	<u>Page</u>
SCE-STODDARD SUBSTATION	105 S STODDARD AVE	1	49
WAL-MART TIRE/LUBE #1693	2050 W REDLANDS BLVD	51	392
LOWES HIW	1725 W REDLANDS BLVD	54	423
REDLANDS FOOTHILL GROVES	304 9TH ST	59	461
SOUTHERN CALIF EDISON	504 HIGH AVE	61	512

DEED: The use of recorded land use restrictions is one of the methods the DTSC uses to protect the public from unsafe exposures to hazardous substances and wastes .

A review of the DEED list, as provided by EDR, and dated 06/14/2010 has revealed that there are 2 DEED sites within the searched area.

<u>Site</u>	<u>Address</u>	<u>Map ID</u>	<u>Page</u>
HANFORD FOUNDRY	119 SOUTH ARROWHEAD AVE	1	41
EDISON/REDLANDS II (REDLANDS B	501-525 W. REDLANDS BL.	66	545

VCP: Contains low threat level properties with either confirmed or unconfirmed releases and the project proponents have request that DTSC oversee investigation and/or cleanup activities and have agreed to provide coverage for DTSC's costs.

A review of the VCP list, as provided by EDR, and dated 06/16/2010 has revealed that there are 2 VCP sites within the searched area.

<u>Site</u>	<u>Address</u>	<u>Map ID</u>	<u>Page</u>
TERMINIX	440 S. SIERRA WAY	9	111
EDISON/REDLANDS II (REDLANDS B	501-525 W. REDLANDS BL.	66	545

EXECUTIVE SUMMARY

DRYCLEANERS: A list of drycleaner related facilities that have EPA ID numbers. These are facilities with certain SIC codes: power laundries, family and commercial; garment pressing and cleaners' agents; linen supply; coin-operated laundries and cleaning; drycleaning plants except rugs; carpet and upholster cleaning; industrial launderers; laundry and garment services.

A review of the DRYCLEANERS list, as provided by EDR, and dated 12/22/2009 has revealed that there are 7 DRYCLEANERS sites within the searched area.

<u>Site</u>	<u>Address</u>	<u>Map ID</u>	<u>Page</u>
TRI CITY CLEANERS	1434 INDUSTRIAL PARK AV	48	366
TRI CITY CLEANERS	1434 W INDUSTRIAL PARK	48	375
REDLANDS PAVILLION CLEANERS	2094 W REDLANDS BLVD #G	51	394
CLEANERS FOR LESS	2094 W REDLANDS BLVD	51	399
CRYSTAL CLEANERS	720 TENNESSEE ST	53	414
ORANGE PLAZA CLEANERS	450 ORANGE ST	59	465
TENAX	707 E STATE ST	69	602

WIP: Well Investigation Program case in the San Gabriel and San Fernando Valley area.

A review of the WIP list, as provided by EDR, and dated 07/03/2009 has revealed that there is 1 WIP site within the searched area.

<u>Site</u>	<u>Address</u>	<u>Map ID</u>	<u>Page</u>
PERFORMANCE AUTO	520 STATE ST	69	608

HAZNET: The data is extracted from the copies of hazardous waste manifests received each year by the DTSC. The annual volume of manifests is typically 700,000-1,000,000 annually, representing approximately 350,000-500,000 shipments. Data from non-California manifests & continuation sheets are not included at the present time. Data are from the manifests submitted without correction, and therefore many contain some invalid values for data elements such as generator ID, TSD ID, waste category, & disposal method. The source is the Department of Toxic Substance Control is the agency

A review of the HAZNET list, as provided by EDR, and dated 12/31/2008 has revealed that there are 124 HAZNET sites within the searched area.

<u>Site</u>	<u>Address</u>	<u>Map ID</u>	<u>Page</u>
MIRACLE MILE CAR WASH	247 S E ST	1	3
ROGER HARMON MOTORS, INC	240 S E ST	1	7
HARMON, ROGER	240 S E ST	1	11
INLAND CENTER AUTOBODY	181 S ARROWHEAD AVE	1	23
PEP BOYS-SAN BERNARDINO #8	147 S E ST	1	26
UNION BANK	140 S ARROWHEAD	1	32
LEMANS NISSAN	116 S STODDARD	1	39
VACANT	444 W RIALTO AVE	1	56
AT&T COMMUNICATIONS OF CALIFOR	455 SECOND ST	1	69
KROEZE KONCEPTS INC	200 N D ST	1	72
CI-SAN BDNO/CENTL GARAGE	182 S SIERRA WAY	5	82
SAN BERNARDINO CITY OF	182 S SIERRA WAY CNTRAL	5	87
CALTRANS SPECIAL SERVICES AREA	175 CLUSTER ST	6	93
SAN BERNARDINO CITY OF	234 S MOUNTAIN VIEW	6	97
BATES AUTO BODY INC	161 W MILL ST	9	100
TOLER AUTO BODY	179 W MILL ST	9	104

EXECUTIVE SUMMARY

Site	Address	Map ID	Page
TERMINIX INTERNATIONAL INC	440 S SIERRA WAY	9	115
BERDOO COLOR WORKS	411 S SIERRA WAY	9	118
EQUIPMENT SHOP 8	320 S SIERRA WAY	9	126
CASTON PLASTERING & DRYWALL IN	354 S ALLEN ST	11	130
ROADWAY EXPRESS, INC	345 S ALLEN ST	11	132
VIKING FREIGHT SYSTEM INC	345 S ALLEN ST	11	136
ARCO PETROLEUM PROD #5267	495 S WATERMAN AVE	12	142
ZIEMAN MANUFACTURING CO	120 E CENTRAL AVE	16	156
PACIFIC MARBLE	777 SOUTH LUGO	16	170
MAGNUM ABRASIVES	758 S ALLEN ST	16	171
CIRCLE ARROW URETHANE SYSTEMS	731 S LUGO AVE	16	175
SIRION PRINTING	730 S LUGO AVE	16	180
AVALON SHUTTERS, INC.	725 SOUTH LUGO AVENUE	16	187
CVDL-SBDO (C/O EH&S)	105 W CENTRAL AVE	17	191
STEPHEN PASSY AND ASSOCIATES I	175 W CENTRAL AVE	17	195
ARB INC	1291 S WATERMAN AVE	19	198
CR ENGLAND	1245 S WATERMAN AVE	19	198
VALLEY GAS / AUTO REPAIR	1195 WATERMAN AVE	19	199
FRANK'S FENCE	1145 WATERMAN AVE	19	202
TEXACO SERVICE STATION	505 ORANGE SHOW	21	205
HAZ MAT TRANS INC	230 E DUMAS ST	22	211
PROLIANCE INTERNATIONAL INC.	1390 TIPPECANOE AVE. B	23	224
SEPULVEDA BUILDING MATERIALS	1485 S WATERMAN AVE	24	229
GOLDEN STATE ENVIRONMENTAL SER	1497 S GAGE ST	25	230
BARRYES THREAD ROLL	1469 S GAGE ST	25	234
MERIDIAN RAIL SERVICES	1475 COOLEY CT	25	235
J P TECHNOLOGIES INC	1430 COOLEY CT	25	238
J P TECHNOLOGY	1430 COOLEY CT	25	241
GARNER HOLT PRODUCTIONS	825 COOLEY	25	244
LIQUID VACUUM	1405 S GAGE STREET	25	247
CALIFORNIA WHOLESALE PLYWOOD	1454 S SUNNYSIDE AVE	26	248
REAGENT CHEMICAL AND RESEARCH	1454 S SUNNYSIDE AVE	26	251
SNOW PLASTICS	1050 E COOLEY AVE	26	255
ARROWHEAD MAGAZINE	1055 COOLEY AVE	26	261
ROOFERS WHOLESALE SUPPLY	1515 S WATERMAN AVE	29	264
SAN BERNARDINO GOLF CLUB	1494 S WATERMAN AVE	29	266
MORGAN MARSHALL INDUSTRIES	1400 E VICTORIA AVE	30	268
MORGAN MARSHALL INDUSTRIES	1400 E VICTORIA AVE	30	277
TODD'S MARKET	1605 VICTORIA AVE	31	279
CALIF HIGHWAY PATROL #801	847 E BRIER DR	33	282
LUCKY FARMS INC	1194 BRIER DR	34	284
CUCAMONGA MOLDS	1251 RESEARCH DRIVE	38	291
CAPTIVE PLASTICS INC	1255 RESEARCH DR	38	293
LOMA LINDA OIL COMPANY	1880 MOUNTAIN VIEW AVE	39	296
PHARAOHS LOST KINGDOM	1101 N CALIFORNIA ST	40	298
COUNTY OF SAN BERNARDINO-REDLA	2024 ORANGE TREE LN	41	300
MCCALLA BROS	980 NEVADA ST	42	301
METRO NISSAN OF REDLANDS	1855 INDUSTRIAL PARK AV	43	303
JACK FEELY VW	1790 INDUSTRIAL PK AVE	43	308
SHELL SERVICE STATION	941 CALIFORNIA	46	310
AAMCO TRANSMISSIONS	1521 REDLANDS BLVD	47	321
A A A ENGINE REBUILDING	1521 REDLANDS	47	323
K-MART	1625 W REDLANDS BLVD	47	325
THE TIRE GUYS GOODYEAR	1631 W REDLANDS BLVD	47	330
EMPIRE BODY AND PAINT	1635 W REDLANDS BLVD	47	334
MIDAS AUTO SERVICE REDLANDS	1639 W REDLANDS BLVD	47	339

EXECUTIVE SUMMARY

Site	Address	Map ID	Page
A AND H SPECIALIST	1647 W REDLANDS BLVD	47	340
BREAK EXPRESS	1647 W REDLANDS BLVD	47	342
TOM BELL CHEVROLET	800 ALABAMA ST.	47	347
TOM BELL CHEVROLET	800 ALABAMA ST	47	349
CIRCLE MOBIL	875 ALABAMA ST	47	360
TEXACO SERVICE STATION	1600 INDUSTRIAL PARK AV	47	364
REDLANDS NISSAN	1655 INDUSTRIAL PARK AV	47	365
TRI CITY CLEANERS	1434 INDUSTRIAL PARK AV	48	366
TRI CITY CLEANERS	1434 W INDUSTRIAL PARK	48	375
VEHICLE MAINTENANCE FACILITY P	1900 W REDLANDS BLVD	50	380
ORANGE EMPIRE CAR WASH	2051 W REDLANDS BLVD	51	391
REDLANDS PAVILLION CLEANERS	2094 W REDLANDS BLVD #G	51	394
ARCO FACILITY NO 05823	2098 REDLANDS BLVD	51	401
BURGESON'S HEATING & AIR CONDI	620 TENNESSEE ST	53	410
CRYSTAL CLEANERS	720 TENNESSEE ST	53	414
REDLANDS FORD	1121 W COLTON AVE	53	415
INLAND MOTORS	1121 W COLTON AVE	53	417
LOWES HIW	1725 W REDLANDS BLVD	54	423
DISCOUNT AUTO	828 W COLTON AVE	55	425
REDLANDS CHEVRON	120 THE TERRACE	56	427
CHEVRON STATION NO 98167	120 THE TERRACE	56	430
REDLANDS FEDERAL SAVINGS	300 E STATE ST	59	436
CITROGRAPH PRINTING	113 E STATE ST	59	438
SAV-ON #9701	101 REDLANDS MALL	59	440
HATFIELD BUICK	301 E REDLANDS BLVD	59	448
SHELL SERVICE STATION	127 E REDLANDS BLVD	59	451
REDLANDS SHELL	127 E REDLANDS BLVD	59	455
REDLANDS COPY & 1 HR PHOTO CEN	410 ORANGE STREET	59	463
ORANGE PLAZA CLEANERS	450 ORANGE ST	59	465
CANYON CITY TRANSFER	31 W STUART AVE	59	475
SALERNOS SERVICENTER	609 3RD ST	59	482
BARNETTS AUTO ELECTRIC	1109 W REDLANDS BLVD	60	496
DATSUN SPECIALTIES	1105 B PARK AVENUE	60	498
CALIBER COLLISION CENTER	1120 W REDLANDS BLVD	60	499
TOM BELL TOYOTA	1139 REDLANDS BLVD	60	504
SOUTHERN CALIF EDISON	504 HIGH AVE	61	512
J & C TRANSMISSION SHOP	524 TEXAS ST	63	518
SEVEN UP/RC BOTTLING OF SO CAL	1717 W PK AVE	65	536
ARTHUR COMMERCIAL PRESS	601 W STATE	66	541
HONDA OF REDLANDS	405 W REDLANDS BLVD	66	543
JIM GLAZE AUTO CENTER	420 W REDLANDS BLVD	66	559
STOP & GO #385	765 W REDLANDS BLVD	66	569
REDLANDS AUTO ELECTRIC	349 N EUREKA	66	574
FRED FORD & COMPANY	420 ORIENTAL AVE	66	580
GEORGE AND VAUGHNS AUTO BODY	525 W STUART ST	66	584
RUSD - REDLANDS HIGH SCHOOL	840 E CITRUS AVE	69	588
ARCO FACILITY NO 06052	539 E REDLANDS BLVD	69	598
LLOYD E WOLFE	539 E REDLANDS BLVD	69	600
TENAX	707 E STATE ST	69	602
PERFORMANCE AUTO	520 STATE ST	69	608
TRANSPORTATION	955 E CITRUS AVE	71	621
CITY OF REDLANDS POLICE DEPT	212 BROOKSIDE AVE	72	626

EXECUTIVE SUMMARY

EMI: Toxics and criteria pollutant emissions data collected by the ARB and local air pollution agencies

A review of the EMI list, as provided by EDR, and dated 12/31/2007 has revealed that there are 19 EMI sites within the searched area.

<u>Site</u>	<u>Address</u>	<u>Map ID</u>	<u>Page</u>
INLAND CENTER AUTOBODY	181 S ARROWHEAD AVE	1	23
CROWN PRINTERS	250 W RIALTO AVE	1	49
SAN BERNARDINO MUN WATER DEPT	195 N D ST	1	60
TOLER AUTO BODY	179 W MILL ST	9	104
ZIEMAN MFG. CO.	120 E CENTRAL AVE	16	151
BRYDENSCOT METALS	785 S LUGO	16	168
AVALON SHUTTERS INC	725 S LUGO	16	181
SNOW PLASTICS	1050 E COOLEY AVE	26	255
Not reported	1400 E VICTORIA AVE	30	270
CAPTIVE PLASTICS INC	1255 RESEARCH DR	38	293
MCCALLA BROS	980 NEVADA ST	42	301
BREAK EXPRESS	1647 W REDLANDS BLVD	47	342
TOM BELL CHEVROLET	800 ALABAMA ST	47	349
TRI CITY CLEANERS	1434 W INDUSTRIAL PARK	48	375
CALIBER COLLISION CENTER	1120 W REDLANDS BLVD	60	499
AUTO CENTER	420 W REDLANDS BLVD	66	556
TENAX	707 E STATE ST	69	602
GTE/REDLANDS OLD CO	11 S 4TH ST	70	616
GTE/REDLANDS NEW CO	9 S 4TH ST	70	617

ENVIROSTOR: The Department of Toxic Substances Control's (DTSC's) Site Mitigation and Brownfields Reuse Program's (SMBRP's) EnviroStor database identifies sites that have known contamination or sites for which there may be reasons to investigate further. The database includes the following site types: Federal Superfund sites (National Priorities List (NPL)); State Response, including Military Facilities and State Superfund; Voluntary Cleanup; and School sites. EnviroStor provides similar information to the information that was available in CalSites, and provides additional site information, including, but not limited to, identification of formerly-contaminated properties that have been released for reuse, properties where environmental deed restrictions have been recorded to prevent inappropriate land uses, and risk characterization information that is used to assess potential impacts to public health and the environment at contaminated sites.

A review of the ENVIROSTOR list, as provided by EDR, and dated 06/16/2010 has revealed that there are 6 ENVIROSTOR sites within the searched area.

<u>Site</u>	<u>Address</u>	<u>Map ID</u>	<u>Page</u>
HANFORD FOUNDRY Status: Active	119 SOUTH ARROWHEAD AVE	1	41
BURBANK II ELEMENTARY SCHOOL Status: Active	RIALTO AVENUE/ALLEN STR	3	78
TROJAN PLATING CO. #1 Status: Active	268 SOUTH MOUNTAIN VIEW	6	90
BURBANK ELEMENTARY Status: No Further Action	198 WEST MILL STREET	9	107
TERMINIX Status: Active	440 S. SIERRA WAY	9	111
EDISON/REDLANDS II (REDLANDS B) Status: Active	501-525 W. REDLANDS BL.	66	545

EXECUTIVE SUMMARY

HWT: A listing of hazardous waste transporters. In California, unless specifically exempted, it is unlawful for any person to transport hazardous wastes unless the person holds a valid registration issued by DTSC. A hazardous waste transporter registration is valid for one year and is assigned a unique registration number.

A review of the HWT list, as provided by EDR, and dated 04/21/2010 has revealed that there are 3 HWT sites within the searched area.

<u>Site</u>	<u>Address</u>	<u>Map ID</u>	<u>Page</u>
WEST COAST STORM, INC.	654 SOUTH LINCOLN AVENU	16	150
HAZ MAT TRANS, INC.	230 E. DUMAS ST.	22	216
ENVIRONMENTAL MANAGEMENT TECHN	1456 GAGE STREET	25	243

PROC: A listing of certified processors.

A review of the PROC list, as provided by EDR, and dated 06/24/2010 has revealed that there is 1 PROC site within the searched area.

<u>Site</u>	<u>Address</u>	<u>Map ID</u>	<u>Page</u>
NEXCYCLE	26021 BUSINESS CENTER D	45	310

MWMP: The Medical Waste Management Program (MWMP) ensures the proper handling and disposal of medical waste by permitting and inspecting medical waste Offsite Treatment Facilities (PDF) and Transfer Stations (PDF) throughout the state. MWMP also oversees all Medical Waste Transporters.

A review of the MWMP list, as provided by EDR, and dated 05/27/2010 has revealed that there is 1 MWMP site within the searched area.

<u>Site</u>	<u>Address</u>	<u>Map ID</u>	<u>Page</u>
STERICYCLE, INC	10390 ENTERPRISE DR.	49	379

HWP: Detailed information on permitted hazardous waste facilities and corrective action ("cleanups") tracked in EnviroStor.

A review of the HWP list, as provided by EDR, and dated 05/11/2010 has revealed that there is 1 HWP site within the searched area.

<u>Site</u>	<u>Address</u>	<u>Map ID</u>	<u>Page</u>
MORGAN MARSHALL INDUSTRIES	1400 E VICTORIA AVE	30	268

EXECUTIVE SUMMARY

EDR PROPRIETARY RECORDS

Manufactured Gas Plants: The EDR Proprietary Manufactured Gas Plant Database includes records of coal gas plants (manufactured gas plants) compiled by EDR's researchers. Manufactured gas sites were used in the United States from the 1800's to 1950's to produce a gas that could be distributed and used as fuel. These plants used whale oil, rosin, coal, or a mixture of coal, oil, and water that also produced a significant amount of waste. Many of the byproducts of the gas production, such as coal tar (oily waste containing volatile and non-volatile chemicals), sludges, oils and other compounds are potentially hazardous to human health and the environment. The byproduct from this process was frequently disposed of directly at the plant site and can remain or spread slowly, serving as a continuous source of soil and groundwater contamination.

A review of the Manufactured Gas Plants list, as provided by EDR, has revealed that there are 4 Manufactured Gas Plants sites within the searched area.

<u>Site</u>	<u>Address</u>	<u>Map ID</u>	<u>Page</u>
SOUTHERN CALIF GAS CO	SEC OF RIALTO AND SOUTH	1	47
SAN BERNARDINO GAS WORKS	NWC OF 2ND AND ARROWHEA	1	73
EDISON/REDLANDS MGP	501-525 W REDLANDS AT K	66	555
SO CAL GAS/REDLANDS MGP	STATE STREET AT REDLAND	66	564

EXECUTIVE SUMMARY

Please refer to the end of the findings report for unmapped orphan sites due to poor or inadequate address information.

MAP FINDINGS SUMMARY

<u>Database</u>	<u>Total Plotted</u>
<u>FEDERAL RECORDS</u>	
NPL	0
Proposed NPL	0
Delisted NPL	0
NPL LIENS	0
CERCLIS	2
CERC-NFRAP	0
LIENS 2	0
CORRACTS	0
RCRA-TSDF	0
RCRA-LQG	7
RCRA-SQG	59
RCRA-CESQG	1
RCRA-NonGen	16
US ENG CONTROLS	0
US INST CONTROL	0
ERNS	1
HMIRS	0
DOT OPS	0
US CDL	0
US BROWNFIELDS	0
DOD	0
FUDS	0
LUCIS	0
CONSENT	0
ROD	0
UMTRA	0
DEBRIS REGION 9	0
ODI	0
MINES	0
TRIS	0
TSCA	0
FTTS	1
HIST FTTS	1
SSTS	0
ICIS	0
PADS	1
MLTS	0
RADINFO	0
FINDS	68
RAATS	0
FEMA UST	0
SCRD DRYCLEANERS	0
COAL ASH DOE	0
US HIST CDL	0
COAL ASH EPA	0
PCB TRANSFORMER	0
FEDERAL FACILITY	0
<u>STATE AND LOCAL RECORDS</u>	
HIST Cal-Sites	0

MAP FINDINGS SUMMARY

<u>Database</u>	<u>Total Plotted</u>
CA BOND EXP. PLAN	0
SCH	2
Toxic Pits	0
SWF/LF	1
CA WDS	3
NPDES	5
WMUDS/SWAT	0
Cortese	0
HIST CORTESE	21
SWRCY	2
LUST	51
CA FID UST	81
SLIC	3
UST	27
HIST UST	90
LIENS	0
SWEEPS UST	85
CHMIRS	4
LDS	0
MCS	0
AST	5
Notify 65	0
DEED	2
VCP	2
DRYCLEANERS	7
WIP	1
CDL	0
RESPONSE	0
HAZNET	124
EMI	19
HAULERS	0
ENVIROSTOR	6
HWT	3
PROC	1
MWMP	1
HWP	1

TRIBAL RECORDS

INDIAN RESERV	0
INDIAN ODI	0
INDIAN LUST	0
INDIAN UST	0
INDIAN VCP	0

EDR PROPRIETARY RECORDS

Manufactured Gas Plants	4
-------------------------	---

NOTES:

Sites may be listed in more than one database

MAP FINDINGS

Map ID
 Direction
 Distance
 Distance (ft.)Site

EDR ID Number

Database(s) EPA ID Number

1 **MIRACLE MILE CARWASH**
247 S E ST
SAN BERNARDINO, CA 92408

HIST UST **U001576062**
N/A

HIST UST:

Region: STATE
 Facility ID: 00000001929
 Facility Type: Not reported
 Other Type: Not reported
 Total Tanks: 0003
 Contact Name: AUNASIR JIVANI
 Telephone: 7148889116
 Owner Name: ABDULAZIZ JIVANI/SHIRAZALY JIV
 Owner Address: 2408-30TH STREET
 Owner City,St,Zip: SANTA MONICA, CA 90401

Tank Num: 001
 Container Num: 1
 Year Installed: 1970
 Tank Capacity: 00010000
 Tank Used for: PRODUCT
 Type of Fuel: UNLEADED
 Tank Construction: Not reported
 Leak Detection: Stock Inventor

Tank Num: 002
 Container Num: 2
 Year Installed: Not reported
 Tank Capacity: 00010000
 Tank Used for: PRODUCT
 Type of Fuel: UNLEADED
 Tank Construction: Not reported
 Leak Detection: Stock Inventor

Tank Num: 003
 Container Num: 3
 Year Installed: Not reported
 Tank Capacity: 00008000
 Tank Used for: PRODUCT
 Type of Fuel: UNLEADED
 Tank Construction: Not reported
 Leak Detection: Stock Inventor

1 **MIRACLE MILE CAR WASH**
247 S E ST
SAN BERNARDINO, CA 92401

San Bern. Co. Permit **S104160770**
HAZNET **N/A**

San Bern. Co. Permit:

Region: SAN BERNARDINO
 Facility ID: FA0004744
 Owner: JIVANI, JENNA
 Permit Number: PT0002597
 Permit Category: SPECIAL GENERATOR(B)
 Facility Status: ACTIVE
 Expiration Date: 7/31/2010 12:00:00AM

Region: SAN BERNARDINO
 Facility ID: FA0004744
 Owner: JIVANI, JENNA
 Permit Number: PT0002596

MAP FINDINGS

Map ID
 Direction
 Distance
 Distance (ft.)Site

EDR ID Number
 EPA ID Number

Database(s)

MIRACLE MILE CAR WASH (Continued)

S104160770

Permit Category: SPECIAL HANDLER
 Facility Status: ACTIVE
 Expiration Date: 7/31/2010 12:00:00AM

HAZNET:

Gepaid: CAC001432272
 Contact: MIRACLE MILE
 Telephone: 9098889116
 Facility Addr2: Not reported
 Mailing Name: Not reported
 Mailing Address: 247 S E ST
 Mailing City,St,Zip: SAN BERNARDINO, CA 924010000
 Gen County: San Bernardino
 TSD EPA ID: CAD028409019
 TSD County: Los Angeles
 Waste Category: Tank bottom waste
 Disposal Method: Treatment, Tank
 Tons: 2.919
 Facility County: San Bernardino

1

**MIRACLE MILE CARWASH
 247 S E ST
 SAN BERNARDINO, CA 92408**

**CA FID UST S101619517
 SWEEPS UST N/A**

CA FID UST:

Facility ID: 36008319
 Regulated By: UTNKA
 Regulated ID: 00001929
 Cortese Code: Not reported
 SIC Code: Not reported
 Facility Phone: Not reported
 Mail To: Not reported
 Mailing Address: 247 S E ST
 Mailing Address 2: Not reported
 Mailing City,St,Zip: SAN BERNARDINO 92408
 Contact: Not reported
 Contact Phone: Not reported
 DUNs Number: Not reported
 NPDES Number: Not reported
 EPA ID: Not reported
 Comments: Not reported
 Status: Active

SWEEPS UST:

Status: A
 Comp Number: 1929
 Number: 9
 Board Of Equalization: 44-019823
 Ref Date: 07-28-92
 Act Date: 07-28-92
 Created Date: 02-29-88
 Tank Status: A
 Owner Tank Id: 1
 Swrcb Tank Id: 36-000-001929-000001
 Actv Date: 08-26-88
 Capacity: 10000
 Tank Use: M.V. FUEL

MAP FINDINGS

Map ID
 Direction
 Distance
 Distance (ft.)Site

EDR ID Number
 EPA ID Number

Database(s)

MIRACLE MILE CARWASH (Continued)

S101619517

Stg: P
 Content: REG UNLEADED
 Number Of Tanks: 3

Status: A
 Comp Number: 1929
 Number: 9
 Board Of Equalization: 44-019823
 Ref Date: 07-28-92
 Act Date: 07-28-92
 Created Date: 02-29-88
 Tank Status: A
 Owner Tank Id: 2
 Swrcb Tank Id: 36-000-001929-000002
 Actv Date: 08-26-88
 Capacity: 10000
 Tank Use: M.V. FUEL
 Stg: P
 Content: REG UNLEADED
 Number Of Tanks: Not reported

Status: A
 Comp Number: 1929
 Number: 9
 Board Of Equalization: 44-019823
 Ref Date: 07-28-92
 Act Date: 07-28-92
 Created Date: 02-29-88
 Tank Status: A
 Owner Tank Id: 3
 Swrcb Tank Id: 36-000-001929-000003
 Actv Date: 08-26-88
 Capacity: 8000
 Tank Use: M.V. FUEL
 Stg: P
 Content: REG UNLEADED
 Number Of Tanks: Not reported

1

**TONY'S AUTO REPAIR
 289 S ARROWHEAD AVE
 SAN BERNARDINO, CA 92408**

**San Bern. Co. Permit S104771168
 N/A**

San Bern. Co. Permit:
 Region: SAN BERNARDINO
 Facility ID: FA0006715
 Owner: GRANDE, ANTONIO M.
 Permit Number: PT0009047
 Permit Category: LIMITED QUANTITY GENERATOR(B)
 Facility Status: ACTIVE
 Expiration Date: 9/30/2010 12:00:00AM

MAP FINDINGS

Map ID
 Direction
 Distance
 Distance (ft.)Site

EDR ID Number
 Database(s) EPA ID Number

1 REV POWER San Bern. Co. Permit S103369204
268 E CLUSTER N/A
SAN BERNARDINO, CA 92408

San Bern. Co. Permit:
 Region: SAN BERNARDINO
 Facility ID: FA0005678
 Owner: REV POWER
 Permit Number: PT0001759
 Permit Category: SPECIAL GENERATOR(B)
 Facility Status: INACTIVE
 Expiration Date: 10/31/2001 12:00:00AM

Region: SAN BERNARDINO
 Facility ID: FA0005678
 Owner: REV POWER
 Permit Number: PT0001758
 Permit Category: SPECIAL HANDLER
 Facility Status: INACTIVE
 Expiration Date: 10/31/2001 12:00:00AM

1 BARBERENA AUTOMOTIVE San Bern. Co. Permit S105698245
231 S E ST N/A
SAN BERNARDINO, CA 92401

San Bern. Co. Permit:
 Region: SAN BERNARDINO
 Facility ID: FA0001336
 Owner: BARBERENA, ARMANDO J.
 Permit Number: PT0009684
 Permit Category: SPECIAL HANDLER
 Facility Status: ACTIVE
 Expiration Date: 8/31/2007 12:00:00AM

Region: SAN BERNARDINO
 Facility ID: FA0001336
 Owner: BARBERENA, ARMANDO J.
 Permit Number: PT0009683
 Permit Category: SPECIAL GENERATOR(B)
 Facility Status: ACTIVE
 Expiration Date: 8/31/2007 12:00:00AM

1 NEMO & JACK'S DISC TIRE San Bern. Co. Permit S103888392
280 S ARROWHEAD AVE N/A
SAN BERNARDINO, CA 92401

San Bern. Co. Permit:
 Region: SAN BERNARDINO
 Facility ID: FA0004963
 Owner: NIMMO, ROLAND P
 Permit Number: PT0022418
 Permit Category: SPECIAL HANDLER
 Facility Status: ACTIVE
 Expiration Date: 10/31/2010 12:00:00AM

Region: SAN BERNARDINO
 Facility ID: FA0004963
 Owner: NIMMO, ROLAND P

MAP FINDINGS

Map ID
 Direction
 Distance
 Distance (ft.)Site

EDR ID Number
 EPA ID Number

Database(s)

NEMO & JACK'S DISC TIRE (Continued)

S103888392

Permit Number: PT0004011
 Permit Category: SPECIAL GENERATOR(B)
 Facility Status: ACTIVE
 Expiration Date: 10/31/2010 12:00:00AM

1

**ROGER HARMON MOTORS, INC
 240 S E ST
 SAN BERNARDINO, CA 92401**

**RCRA-SQG 1000210602
 FINDS CAD029078706
 HAZNET**

RCRA-SQG:

Date form received by agency: 09/01/1996
 Facility name: ROGER HARMON MOTORS, INC
 Facility address: 240 S E ST
 SAN BERNARDINO, CA 92401
 EPA ID: CAD029078706
 Mailing address: S E ST
 SAN BERNARDINO, CA 92401
 Contact: Not reported
 Contact address: Not reported
 Not reported
 Contact country: Not reported
 Contact telephone: Not reported
 Contact email: Not reported
 EPA Region: 09
 Classification: Small Small Quantity Generator
 Description: Handler: generates more than 100 and less than 1000 kg of hazardous waste during any calendar month and accumulates less than 6000 kg of hazardous waste at any time; or generates 100 kg or less of hazardous waste during any calendar month, and accumulates more than 1000 kg of hazardous waste at any time

Owner/Operator Summary:

Owner/operator name: ROGER HARMON
 Owner/operator address: NOT REQUIRED
 NOT REQUIRED, ME 99999
 Owner/operator country: Not reported
 Owner/operator telephone: (415) 555-1212
 Legal status: Private
 Owner/Operator Type: Owner
 Owner/Op start date: Not reported
 Owner/Op end date: Not reported
 Owner/operator name: NOT REQUIRED
 Owner/operator address: NOT REQUIRED
 NOT REQUIRED, ME 99999
 Owner/operator country: Not reported
 Owner/operator telephone: (415) 555-1212
 Legal status: Private
 Owner/Operator Type: Operator
 Owner/Op start date: Not reported
 Owner/Op end date: Not reported

Handler Activities Summary:

U.S. importer of hazardous waste: Unknown
 Mixed waste (haz. and radioactive): Unknown
 Recycler of hazardous waste: No
 Transporter of hazardous waste: No

MAP FINDINGS

Map ID
 Direction
 Distance
 Distance (ft.)Site

EDR ID Number
 EPA ID Number

Database(s)

ROGER HARMON MOTORS, INC (Continued)

1000210602

Treater, storer or disposer of HW: No
 Underground injection activity: No
 On-site burner exemption: Unknown
 Furnace exemption: Unknown
 Used oil fuel burner: No
 Used oil processor: No
 User oil refiner: No
 Used oil fuel marketer to burner: No
 Used oil Specification marketer: No
 Used oil transfer facility: No
 Used oil transporter: No
 Off-site waste receiver: Verified to be non-commercial

Violation Status: No violations found

FINDS:

Registry ID: 110008261380

Environmental Interest/Information System

RCRAInfo is a national information system that supports the Resource Conservation and Recovery Act (RCRA) program through the tracking of events and activities related to facilities that generate, transport, and treat, store, or dispose of hazardous waste. RCRAInfo allows RCRA program staff to track the notification, permit, compliance, and corrective action activities required under RCRA.

HAZNET:

Gepaid: CAD029078706
 Contact: Not reported
 Telephone: 0000000000
 Facility Addr2: Not reported
 Mailing Name: Not reported
 Mailing Address: 240 S E ST
 Mailing City,St,Zip: SAN BERNARDINO, CA 924012009
 Gen County: San Bernardino
 TSD EPA ID: CAD981696420
 TSD County: Los Angeles
 Waste Category: Oil/water separation sludge
 Disposal Method: Transfer Station
 Tons: 15.0120
 Facility County: San Bernardino

Gepaid: CAD029078706
 Contact: Not reported
 Telephone: 0000000000
 Facility Addr2: Not reported
 Mailing Name: Not reported
 Mailing Address: 240 S E ST
 Mailing City,St,Zip: SAN BERNARDINO, CA 924012009
 Gen County: San Bernardino
 TSD EPA ID: CAD981696420
 TSD County: Los Angeles
 Waste Category: Aqueous solution with less than 10% total organic residues
 Disposal Method: Transfer Station
 Tons: 7.5477

MAP FINDINGS

Map ID
 Direction
 Distance
 Distance (ft.)Site

EDR ID Number
 EPA ID Number

Database(s)

ROGER HARMON MOTORS, INC (Continued)

1000210602

Facility County: San Bernardino

Gepaid: CAD029078706
 Contact: ENVIRONMENTAL/SERVICE MANAGER
 Telephone: 7148899911
 Facility Addr2: Not reported
 Mailing Name: Not reported
 Mailing Address: 240 S E ST
 Mailing City,St,Zip: SAN BERNARDINO, CA 924012009
 Gen County: San Bernardino
 TSD EPA ID: Not reported
 TSD County: 99
 Waste Category: Other organic solids
 Disposal Method: Disposal, Land Fill
 Tons: 0.45
 Facility County: Not reported

Gepaid: CAD029078706
 Contact: Not reported
 Telephone: 0000000000
 Facility Addr2: Not reported
 Mailing Name: Not reported
 Mailing Address: 240 S E ST
 Mailing City,St,Zip: SAN BERNARDINO, CA 924012009
 Gen County: San Bernardino
 TSD EPA ID: CAD981696420
 TSD County: Los Angeles
 Waste Category: Aqueous solution with less than 10% total organic residues
 Disposal Method: Transfer Station
 Tons: 4.9831
 Facility County: San Bernardino

Gepaid: CAD029078706
 Contact: Not reported
 Telephone: 0000000000
 Facility Addr2: Not reported
 Mailing Name: Not reported
 Mailing Address: 240 S E ST
 Mailing City,St,Zip: SAN BERNARDINO, CA 924012009
 Gen County: San Bernardino
 TSD EPA ID: CAD981696420
 TSD County: Los Angeles
 Waste Category: Oil/water separation sludge
 Disposal Method: Transfer Station
 Tons: 6.0465
 Facility County: San Bernardino

[Click this hyperlink](#) while viewing on your computer to access 16 additional CA_HAZNET: record(s) in the EDR Site Report.

MAP FINDINGS

Map ID			EDR ID Number
Direction			
Distance			
Distance (ft.)	Site	Database(s)	EPA ID Number

1	ROGER HARMON MOTORS 240 S E ST SAN BERNARDINO, CA 92401	RCRA-SQG	1000210604 CAD981442361
----------	--	-----------------	--

RCRA-SQG:

Date form received by agency: 09/01/1996

Facility name: ROGER HARMON MOTORS

Facility address: 240 S E ST
SAN BERNARDINO, CA 92401

EPA ID: CAD981442361

Mailing address: S E ST
SAN BERNARDINO, CA 92401

Contact: Not reported

Contact address: Not reported
Not reported

Contact country: Not reported

Contact telephone: Not reported

Contact email: Not reported

EPA Region: 09

Classification: Small Small Quantity Generator

Description: Handler: generates more than 100 and less than 1000 kg of hazardous waste during any calendar month and accumulates less than 6000 kg of hazardous waste at any time; or generates 100 kg or less of hazardous waste during any calendar month, and accumulates more than 1000 kg of hazardous waste at any time

Owner/Operator Summary:

Owner/operator name: ROGER HARMON

Owner/operator address: NOT REQUIRED
NOT REQUIRED, ME 99999

Owner/operator country: Not reported

Owner/operator telephone: (415) 555-1212

Legal status: Private

Owner/Operator Type: Owner

Owner/Op start date: Not reported

Owner/Op end date: Not reported

Owner/operator name: NOT REQUIRED

Owner/operator address: NOT REQUIRED
NOT REQUIRED, ME 99999

Owner/operator country: Not reported

Owner/operator telephone: (415) 555-1212

Legal status: Private

Owner/Operator Type: Operator

Owner/Op start date: Not reported

Owner/Op end date: Not reported

Handler Activities Summary:

U.S. importer of hazardous waste: Unknown

Mixed waste (haz. and radioactive): Unknown

Recycler of hazardous waste: No

Transporter of hazardous waste: No

Treater, storer or disposer of HW: No

Underground injection activity: No

On-site burner exemption: Unknown

Furnace exemption: Unknown

Used oil fuel burner: No

Used oil processor: No

MAP FINDINGS

Map ID
 Direction
 Distance
 Distance (ft.)Site

EDR ID Number
 EPA ID Number

Database(s)

ROGER HARMON MOTORS (Continued)

1000210604

User oil refiner: No
 Used oil fuel marketer to burner: No
 Used oil Specification marketer: No
 Used oil transfer facility: No
 Used oil transporter: No
 Off-site waste receiver: Verified to be non-commercial

Violation Status: No violations found

**1 ROGER HARMON MOTORS INC.
 240 S E ST
 SAN BERNARDINO, CA 92401**

**HIST UST U001575912
 N/A**

HIST UST:
 Region: STATE
 Facility ID: 00000027564
 Facility Type: Other
 Other Type: NEW CAR DEALERSHIP
 Total Tanks: 0001
 Contact Name: ROGER HARMON
 Telephone: 7148899911
 Owner Name: ROGER HARMON MOTORS INC.
 Owner Address: 240 SOUTH E ST.
 Owner City,St,Zip: SAN BERNARDINO, CA 92401

Tank Num: 001
 Container Num: 01
 Year Installed: 1960
 Tank Capacity: 00000500
 Tank Used for: WASTE
 Type of Fuel: WASTE OIL
 Tank Construction: Not reported
 Leak Detection: Visual, Stock Inventor

**1 HARMON, ROGER
 240 S E ST
 SAN BERNARDINO, CA 92401**

**CA FID UST S101591218
 SWEEPS UST N/A
 HAZNET**

CA FID UST:
 Facility ID: 36002785
 Regulated By: UTNKA
 Regulated ID: 00027564
 Cortese Code: Not reported
 SIC Code: Not reported
 Facility Phone: Not reported
 Mail To: Not reported
 Mailing Address: P O BOX
 Mailing Address 2: Not reported
 Mailing City,St,Zip: SAN BERNARDINO 92401
 Contact: Not reported
 Contact Phone: Not reported
 DUNS Number: Not reported
 NPDES Number: Not reported
 EPA ID: Not reported
 Comments: Not reported
 Status: Active

MAP FINDINGS

Map ID
 Direction
 Distance
 Distance (ft.)Site

EDR ID Number
 EPA ID Number

Database(s)

HARMON, ROGER (Continued)

S101591218

SWEEPS UST:

Status: A
 Comp Number: 27564
 Number: 9
 Board Of Equalization: 44-020826
 Ref Date: 09-11-91
 Act Date: 09-11-91
 Created Date: 02-29-88
 Tank Status: A
 Owner Tank Id: 1
 Swrcb Tank Id: 36-000-027564-000001
 Actv Date: 08-26-88
 Capacity: 500
 Tank Use: OIL
 Stg: W
 Content: WASTE OIL
 Number Of Tanks: 1

HAZNET:

Gepaid: CAD029078706
 Contact: ENVIRONMENTAL/SERVICE MANAGER
 Telephone: 7148899911
 Facility Addr2: Not reported
 Mailing Name: Not reported
 Mailing Address: 240 S E ST
 Mailing City,St,Zip: SAN BERNARDINO, CA 924012009
 Gen County: San Bernardino
 TSD EPA ID: CAD008302903
 TSD County: Los Angeles
 Waste Category: Other inorganic solid waste
 Disposal Method: H141
 Tons: 0.05
 Facility County: San Bernardino

1

**E & R AUTO BODY
 273 S ARROWHEAD AVE
 SAN BERNARDINO, CA 92401**

**San Bern. Co. Permit S102041844
 N/A**

San Bern. Co. Permit:

Region: SAN BERNARDINO
 Facility ID: FA0002821
 Owner: HERNANDEZ, ELKIN M
 Permit Number: PT0005387
 Permit Category: HAZMAT HANDLER 0-10 EMPLOYEES
 Facility Status: INACTIVE
 Expiration Date: 9/30/2007 12:00:00AM

Region: SAN BERNARDINO
 Facility ID: FA0002821
 Owner: HERNANDEZ, ELKIN M
 Permit Number: PT0005386
 Permit Category: LIMITED QUANTITY GENERATOR(B)
 Facility Status: ACTIVE
 Expiration Date: 9/30/2010 12:00:00AM

MAP FINDINGS

Map ID			EDR ID Number
Direction			
Distance			
Distance (ft.)Site		Database(s)	EPA ID Number

1	CLEAN EARTH RECYCLING 444 ATHOL ST SAN BERNARDINO, CA 92401	San Bern. Co. Permit	S109254368 N/A
----------	--	-----------------------------	---------------------------------

San Bern. Co. Permit:

Region: SAN BERNARDINO
 Facility ID: FA0011701
 Owner: MITTIE, NEIL
 Permit Number: PT0020282
 Permit Category: UW HANDLER (WITHOUT ANOTHER CUPA PERMIT)
 Facility Status: INACTIVE
 Expiration Date: 4/30/2010 12:00:00AM

1	POLYMER INDUSTRIES INC 444 ATHOL STREET SAN BERNARDINO, CA 92401	RCRA-NonGen FINDS	1000441740 CAD982471575
----------	---	------------------------------------	--

RCRA-NonGen:

Date form received by agency: 01/14/2008
 Facility name: CLEAN EARTH RECYCLING INC
 Facility address: 444 ATHOL STREET
 SAN BERNARDINO, CA 92401
 EPA ID: CAD982471575
 Mailing address: 444 ATHOL ST
 SAN BERNARDINO, CA 92401
 Contact: NEIL S MITTIE
 Contact address: 444 ATHOL ST
 SAN BERNARDINO, CA 92401
 Contact country: US
 Contact telephone: 888-693-2925
 Contact email: NEIL@CLEANEARTHRECYCLING.COM
 EPA Region: 09
 Classification: Non-Generator
 Description: Handler: Non-Generators do not presently generate hazardous waste

Owner/Operator Summary:

Owner/operator name: NEIL S MITTIE
 Owner/operator address: 394 MAINSAIL RD
 OCEANSIDE, CA 92054
 Owner/operator country: US
 Owner/operator telephone: Not reported
 Legal status: Private
 Owner/Operator Type: Owner
 Owner/Op start date: 01/01/2008
 Owner/Op end date: Not reported

Owner/operator name: NEIL S MITTIE
 Owner/operator address: Not reported
 Not reported
 Owner/operator country: Not reported
 Owner/operator telephone: Not reported
 Legal status: Private
 Owner/Operator Type: Operator
 Owner/Op start date: 01/08/2008
 Owner/Op end date: Not reported

Handler Activities Summary:

U.S. importer of hazardous waste: No
 Mixed waste (haz. and radioactive): No

MAP FINDINGS

Map ID
 Direction
 Distance
 Distance (ft.)Site

EDR ID Number
 EPA ID Number

Database(s)

POLYMER INDUSTRIES INC (Continued)

1000441740

Recycler of hazardous waste: No
 Transporter of hazardous waste: No
 Treater, storer or disposer of HW: No
 Underground injection activity: No
 On-site burner exemption: No
 Furnace exemption: No
 Used oil fuel burner: No
 Used oil processor: No
 User oil refiner: No
 Used oil fuel marketer to burner: No
 Used oil Specification marketer: No
 Used oil transfer facility: No
 Used oil transporter: No
 Off-site waste receiver: Verified to be non-commercial

Universal Waste Summary:

Waste type: C
 Accumulated waste on-site: Yes
 Generated waste on-site: Not reported

Waste type: Batteries
 Accumulated waste on-site: Yes
 Generated waste on-site: Not reported

Waste type: Lamps
 Accumulated waste on-site: Yes
 Generated waste on-site: Not reported

Historical Generators:

Date form received by agency: 09/01/1996
 Facility name: CLEAN EARTH RECYCLING INC
 Site name: POLYMER INDUSTRIES INC
 Classification: Small Quantity Generator

Date form received by agency: 11/28/1988
 Facility name: CLEAN EARTH RECYCLING INC
 Site name: POLYMER INDUSTRIES INC
 Classification: Small Quantity Generator

Violation Status: No violations found

FINDS:

Registry ID: 110002820145

Environmental Interest/Information System

RCRAInfo is a national information system that supports the Resource Conservation and Recovery Act (RCRA) program through the tracking of events and activities related to facilities that generate, transport, and treat, store, or dispose of hazardous waste. RCRAInfo allows RCRA program staff to track the notification, permit, compliance, and corrective action activities required under RCRA.

MAP FINDINGS

Map ID			EDR ID Number
Direction			
Distance			
Distance (ft.)	Site	Database(s)	EPA ID Number

1	ZIMMERMAN PROPERTIES 444 W ATHOL SAN BERNARDINO, CA 92408	SWEEPS UST	S106934673 N/A
----------	--	-------------------	---------------------------------

SWEEPS UST:

Status:	A
Comp Number:	209
Number:	1
Board Of Equalization:	Not reported
Ref Date:	03-23-92
Act Date:	03-23-92
Created Date:	12-05-89
Tank Status:	Not reported
Owner Tank Id:	Not reported
Swrcb Tank Id:	Not reported
Actv Date:	Not reported
Capacity:	Not reported
Tank Use:	Not reported
Stg:	Not reported
Content:	Not reported
Number Of Tanks:	Not reported

Status:	Not reported
Comp Number:	209
Number:	Not reported
Board Of Equalization:	Not reported
Ref Date:	Not reported
Act Date:	Not reported
Created Date:	Not reported
Tank Status:	Not reported
Owner Tank Id:	Not reported
Swrcb Tank Id:	36-000-000209-000001
Actv Date:	Not reported
Capacity:	10000
Tank Use:	M.V. FUEL
Stg:	PRODUCT
Content:	REG UNLEADED
Number Of Tanks:	1

1	BURTRONICS BUSINESS SYSTEMS 216 S ARROWHEAD SAN BERNARDINO, CA 92408	RCRA-CESQG	1004675387
		FINDS	CAD983659756

RCRA-CESQG:

Date form received by agency:	02/16/1993
Facility name:	BURTRONICS BUSINESS SYSTEMS
Facility address:	216 S ARROWHEAD SAN BERNARDINO, CA 92408
EPA ID:	CAD983659756
Mailing address:	PO BOX 1170 SAN BERNARDINO, CA 92402
Contact:	MARK BOLLIGER
Contact address:	216 S ARROWHEAD SAN BERNARDINO, CA 92408
Contact country:	US
Contact telephone:	(714) 825-1711
Contact email:	Not reported
EPA Region:	09
Classification:	Conditionally Exempt Small Quantity Generator
Description:	Handler: generates 100 kg or less of hazardous waste per calendar

MAP FINDINGS

Map ID
 Direction
 Distance
 Distance (ft.)Site

EDR ID Number
 EPA ID Number

Database(s)

BURTRONICS BUSINESS SYSTEMS (Continued)

1004675387

month, and accumulates 1000 kg or less of hazardous waste at any time; or generates 1 kg or less of acutely hazardous waste per calendar month, and accumulates at any time: 1 kg or less of acutely hazardous waste; or 100 kg or less of any residue or contaminated soil, waste or other debris resulting from the cleanup of a spill, into or on any land or water, of acutely hazardous waste; or generates 100 kg or less of any residue or contaminated soil, waste or other debris resulting from the cleanup of a spill, into or on any land or water, of acutely hazardous waste during any calendar month, and accumulates at any time: 1 kg or less of acutely hazardous waste; or 100 kg or less of any residue or contaminated soil, waste or other debris resulting from the cleanup of a spill, into or on any land or water, of acutely hazardous waste

Owner/Operator Summary:

Owner/operator name: BURTRONICS BUSINESS SYSTEMS INC
 Owner/operator address: PO BOX 1170
 SAN BERNARDINO, CA 92402
 Owner/operator country: Not reported
 Owner/operator telephone: (714) 825-1711
 Legal status: Private
 Owner/Operator Type: Owner
 Owner/Op start date: Not reported
 Owner/Op end date: Not reported

Handler Activities Summary:

U.S. importer of hazardous waste: No
 Mixed waste (haz. and radioactive): Unknown
 Recycler of hazardous waste: No
 Transporter of hazardous waste: No
 Treater, storer or disposer of HW: No
 Underground injection activity: No
 On-site burner exemption: No
 Furnace exemption: No
 Used oil fuel burner: No
 Used oil processor: No
 User oil refiner: No
 Used oil fuel marketer to burner: No
 Used oil Specification marketer: No
 Used oil transfer facility: No
 Used oil transporter: No
 Off-site waste receiver: Verified to be non-commercial

Violation Status: No violations found

FINDS:

Registry ID: 110002892889

Environmental Interest/Information System

RCRAInfo is a national information system that supports the Resource Conservation and Recovery Act (RCRA) program through the tracking of events and activities related to facilities that generate, transport, and treat, store, or dispose of hazardous waste. RCRAInfo allows RCRA program staff to track the notification, permit, compliance, and corrective action activities required under RCRA.

MAP FINDINGS

Map ID
 Direction
 Distance
 Distance (ft.)Site

EDR ID Number

Database(s) EPA ID Number

**1 MORRISON HOPE, INC.
 205 ARROWHEAD AVE
 SAN BERNARDINO, CA 92408**

**HIST CORTESE
 LUST 1000362896
 N/A**

CORTESE:

Region: CORTESE
 Facility County Code: 36
 Reg By: LTNKA
 Reg Id: 083602140T

LUST REG 8:

Region: 8
 County: San Bernardino
 Regional Board: Santa Ana Region
 Facility Status: Case Closed
 Case Number: 083602140T
 Local Case Num: 92057
 Case Type: Soil only
 Substance: Gasoline
 Qty Leaked: Not reported
 Abate Method: Not reported
 Cross Street: REDICK
 Enf Type: CLOS
 Funding: Not reported
 How Discovered: Tank Closure
 How Stopped: Not reported
 Leak Cause: UNK
 Leak Source: UNK
 Global ID: T0607100262
 How Stopped Date: 10/13/1992
 Enter Date: 10/9/1992
 Review Date: 10/13/1992
 Prelim Assess: 11/3/1992
 Discover Date: 10/13/1992
 Enforcement Date: Not reported
 Close Date: 1/8/1993
 Workplan: Not reported
 Pollution Char: Not reported
 Remed Plan: Not reported
 Remed Action: Not reported
 Monitoring: Not reported
 Enter Date: 10/9/1992
 GW Qualifies: Not reported
 Soil Qualifies: Not reported
 Operator: Not reported
 Facility Contact: Not reported
 Interim: Not reported
 Oversight Program: LUST
 Latitude: 34.0982709
 Longitude: -117.2895482
 MTBE Date: Not reported
 Max MTBE GW: Not reported
 MTBE Concentration: 0
 Max MTBE Soil: Not reported
 MTBE Fuel: 1
 MTBE Tested: Site NOT Tested for MTBE.Includes Unknown and Not Analyzed.
 MTBE Class: *
 Staff: VJJ
 Staff Initials: DG4

MAP FINDINGS

Map ID
 Direction
 Distance
 Distance (ft.)Site

EDR ID Number
 EPA ID Number

Database(s)

MORRISON HOPE, INC. (Continued)

1000362896

Lead Agency: Local Agency
 Local Agency: 36000L
 Hydr Basin #: UPPER SANTA ANA VALL
 Beneficial: Not reported
 Priority: Not reported
 Cleanup Fund Id: Not reported
 Work Suspended: Not reported
 Summary: Not reported

1

**MORRISON HOPE, INC.
 205 S ARROWHEAD AVE
 SAN BERNARDINO, CA 92408**

**LUST S109285258
 N/A**

LUST:

Region: STATE
 Global Id: T0607100262
 Latitude: 34.098038
 Longitude: -117.289048
 Case Type: LUST Cleanup Site
 Status: Completed - Case Closed
 Status Date: 1993-01-08 00:00:00
 Lead Agency: SAN BERNARDINO COUNTY LOP
 Case Worker: DG4
 Local Agency: SAN BERNARDINO COUNTY LOP
 RB Case Number: 083602140T
 LOC Case Number: 92057
 File Location: Local Agency
 Potential Media Affect: Soil
 Potential Contaminants of Concern: Gasoline
 Site History: Not reported

1

**MORRISON HOPE INC
 205 S ARROWHEAD
 SAN BERNARDINO, CA 92408**

**CA FID UST S101591263
 SWEEPS UST N/A
 San Bern. Co. Permit**

CA FID UST:

Facility ID: 36003252
 Regulated By: UTNKA
 Regulated ID: Not reported
 Cortese Code: Not reported
 SIC Code: Not reported
 Facility Phone: Not reported
 Mail To: Not reported
 Mailing Address: 205 S ARROWHEAD
 Mailing Address 2: Not reported
 Mailing City,St,Zip: SAN BERNARDINO 92408
 Contact: Not reported
 Contact Phone: Not reported
 DUNs Number: Not reported
 NPDES Number: Not reported
 EPA ID: Not reported
 Comments: Not reported
 Status: Active

SWEEPS UST:

Status: A

MAP FINDINGS

Map ID
 Direction
 Distance
 Distance (ft.)Site

EDR ID Number
 EPA ID Number

Database(s)

MORRISON HOPE INC (Continued)

S101591263

Comp Number: 10207
 Number: 1
 Board Of Equalization: 44-020249
 Ref Date: 03-24-92
 Act Date: 03-24-92
 Created Date: 09-12-88
 Tank Status: A
 Owner Tank Id: Not reported
 Swrcb Tank Id: 36-000-010207-000001
 Actv Date: 09-12-88
 Capacity: 1
 Tank Use: UNKNOWN
 Stg: P
 Content: UNKNOWN
 Number Of Tanks: 1

San Bern. Co. Permit:

Region: SAN BERNARDINO
 Facility ID: FA0006488
 Owner: PRITCHARD, BILL
 Permit Number: PT0000450
 Permit Category: HAZMAT HANDLER 0-10 EMPLOYEES
 Facility Status: INACTIVE
 Expiration Date: 3/31/2003 12:00:00AM

1

**CHM AUTO REPAIR
 160 S D ST
 SAN BERNARDINO, CA 92401**

**San Bern. Co. Permit S108985797
 N/A**

San Bern. Co. Permit:

Region: SAN BERNARDINO
 Facility ID: FA0007830
 Owner: NGO, CUONG
 Permit Number: PT0013584
 Permit Category: SPECIAL GENERATOR(B)
 Facility Status: ACTIVE
 Expiration Date: 5/31/2009 12:00:00AM

Region: SAN BERNARDINO
 Facility ID: FA0007830
 Owner: NGO, CUONG
 Permit Number: PT0013583
 Permit Category: SPECIAL HANDLER
 Facility Status: ACTIVE
 Expiration Date: 5/31/2009 12:00:00AM

Region: SAN BERNARDINO
 Facility ID: FA0002759
 Owner: DIXON WHEEL SERVICE
 Permit Number: PT0004112
 Permit Category: SPECIAL HANDLER
 Facility Status: INACTIVE
 Expiration Date: 9/30/2002 12:00:00AM

Region: SAN BERNARDINO
 Facility ID: FA0002759
 Owner: DIXON WHEEL SERVICE

MAP FINDINGS

Map ID
 Direction
 Distance
 Distance (ft.)Site

EDR ID Number

Database(s) EPA ID Number

CHM AUTO REPAIR (Continued)

S108985797

Permit Number: PT0004113
 Permit Category: SPECIAL GENERATOR(B)
 Facility Status: INACTIVE
 Expiration Date: 9/30/2002 12:00:00AM

**1 GALLAHER BEAUTY & BARBER SUP.
 190 S ARROWHEAD AVE
 SAN BERNARDINO, CA 92408**

**HIST UST U001576048
 N/A**

HIST UST:
 Region: STATE
 Facility ID: 00000044356
 Facility Type: Other
 Other Type: BEAUTY & BARBER SUP.
 Total Tanks: 0001
 Contact Name: Not reported
 Telephone: 7148848851
 Owner Name: GALLAHER BEAUTY & BARBER SUP.
 Owner Address: 190 SO. ARROWHEAD AVE.
 Owner City,St,Zip: SAN BERNARDINO, CA 92408

Tank Num: 001
 Container Num: 1
 Year Installed: 1970
 Tank Capacity: 00000900
 Tank Used for: PRODUCT
 Type of Fuel: REGULAR
 Tank Construction: Not reported
 Leak Detection: None

**1 GALLAGHER BEAUTY & BARBER SUPP
 190 S ARROWHEAD AVE
 SAN BERNARDINO, CA 92405**

**LUST S109285056
 N/A**

LUST:
 Region: STATE
 Global Id: T0607100275
 Latitude: 34.098047
 Longitude: -117.29023
 Case Type: LUST Cleanup Site
 Status: Completed - Case Closed
 Status Date: 1996-06-27 00:00:00
 Lead Agency: SAN BERNARDINO COUNTY LOP
 Case Worker: BM7
 Local Agency: SAN BERNARDINO COUNTY LOP
 RB Case Number: 083602240T
 LOC Case Number: 93011
 File Location: Local Agency
 Potential Media Affect: Aquifer used for drinking water supply
 Potential Contaminants of Concern: Gasoline
 Site History: Not reported

MAP FINDINGS

Map ID
 Direction
 Distance
 Distance (ft.)Site

EDR ID Number

Database(s) EPA ID Number

**1 GALLAHER BEAUTY & BARBER SUP.
 190 S ARROWHEAD AVE
 SAN BERNARDINO, CA 92408**

**CA FID UST S101619509
 SWEEPS UST N/A**

CA FID UST:
 Facility ID: 36000423
 Regulated By: UTNKA
 Regulated ID: 00044356
 Cortese Code: Not reported
 SIC Code: Not reported
 Facility Phone: Not reported
 Mail To: Not reported
 Mailing Address: 190 S ARROWHEAD AVE
 Mailing Address 2: Not reported
 Mailing City,St,Zip: SAN BERNARDINO 92408
 Contact: Not reported
 Contact Phone: Not reported
 DUNs Number: Not reported
 NPDES Number: Not reported
 EPA ID: Not reported
 Comments: Not reported
 Status: Active

SWEEPS UST:
 Status: Not reported
 Comp Number: 44356
 Number: Not reported
 Board Of Equalization: 44-021050
 Ref Date: Not reported
 Act Date: Not reported
 Created Date: Not reported
 Tank Status: Not reported
 Owner Tank Id: Not reported
 Swrcb Tank Id: 36-000-044356-000001
 Actv Date: Not reported
 Capacity: 900
 Tank Use: M.V. FUEL
 Stg: PRODUCT
 Content: LEADED
 Number Of Tanks: 1

**1 GALLAGHER BEAUTY & BARBER SUPP
 190 ARROWHEAD AVE
 SAN BERNARDINO, CA 92405**

**HIST CORTESE S102430583
 LUST N/A**

CORTESE:
 Region: CORTESE
 Facility County Code: 36
 Reg By: LTNKA
 Reg Id: 083602240T

LUST REG 8:
 Region: 8
 County: San Bernardino
 Regional Board: Santa Ana Region
 Facility Status: Case Closed
 Case Number: 083602240T
 Local Case Num: 93011
 Case Type: Aquifer affected

MAP FINDINGS

Map ID
 Direction
 Distance
 Distance (ft.)Site

EDR ID Number
 EPA ID Number

Database(s)

GALLAGHER BEAUTY & BARBER SUPP (Continued)

S102430583

Substance: Gasoline
 Qty Leaked: Not reported
 Abate Method: Not reported
 Cross Street: Not reported
 Enf Type: CLOS
 Funding: Not reported
 How Discovered: Tank Closure
 How Stopped: Not reported
 Leak Cause: Corrosion
 Leak Source: Tank
 Global ID: T0607100275
 How Stopped Date: Not reported
 Enter Date: 6/1/1993
 Review Date: 3/10/1993
 Prelim Assess: 4/2/1993
 Discover Date: 3/4/1993
 Enforcement Date: Not reported
 Close Date: 6/27/1996
 Workplan: 3/10/1993
 Pollution Char: Not reported
 Remed Plan: Not reported
 Remed Action: 2/24/1994
 Monitoring: Not reported
 Enter Date: 6/1/1993
 GW Qualifies: Not reported
 Soil Qualifies: Not reported
 Operator: Not reported
 Facility Contact: Not reported
 Interim: Not reported
 Oversight Program: LUST
 Latitude: 34.0986129
 Longitude: -117.2898162
 MTBE Date: Not reported
 Max MTBE GW: Not reported
 MTBE Concentration: 0
 Max MTBE Soil: Not reported
 MTBE Fuel: 1
 MTBE Tested: Site NOT Tested for MTBE.Includes Unknown and Not Analyzed.
 MTBE Class: *
 Staff: VJJ
 Staff Initials: BM7
 Lead Agency: Local Agency
 Local Agency: 36000L
 Hydr Basin #: UPPER SANTA ANA VALL
 Beneficial: Not reported
 Priority: Not reported
 Cleanup Fund Id: Not reported
 Work Suspended: Not reported
 Summary: Not reported

MAP FINDINGS

Map ID
 Direction
 Distance
 Distance (ft.)Site

EDR ID Number

Database(s) EPA ID Number

**1 INLAND CENTER AUTOBODY
 181 S ARROWHEAD AVE
 SAN BERNARDINO, CA 92408**

**San Bern. Co. Permit
 HAZNET
 EMI**

**S103820345
 N/A**

San Bern. Co. Permit:

Region: SAN BERNARDINO
 Facility ID: FA0003949
 Owner: AVILEZ, LOUIE MENDEZ JR.
 Permit Number: PT0008667
 Permit Category: SPECIAL GENERATOR(B)
 Facility Status: ACTIVE
 Expiration Date: 11/30/2009 12:00:00AM

Region: SAN BERNARDINO
 Facility ID: FA0003949
 Owner: AVILEZ, LOUIE MENDEZ JR.
 Permit Number: PT0008668
 Permit Category: GENERATOR - 0-10 EMPLOYEES
 Facility Status: INACTIVE
 Expiration Date: 11/30/2003 12:00:00AM

HAZNET:

Gepaid: CAL000140795
 Contact: LOUIE AVILEZ OWNER
 Telephone: 9098895765
 Facility Addr2: Not reported
 Mailing Name: Not reported
 Mailing Address: 181 S ARROWHEAD AVE
 Mailing City,St,Zip: SAN BERNARDINO, CA 924080000
 Gen County: San Bernardino
 TSD EPA ID: CAD008252405
 TSD County: San Bernardino
 Waste Category: Unspecified solvent mixture Waste
 Disposal Method: Recycler
 Tons: 0.13
 Facility County: San Bernardino

Gepaid: CAL000140795
 Contact: LOUIE AVILEZ OWNER
 Telephone: 9098895765
 Facility Addr2: Not reported
 Mailing Name: Not reported
 Mailing Address: 181 S ARROWHEAD AVE
 Mailing City,St,Zip: SAN BERNARDINO, CA 924080000
 Gen County: San Bernardino
 TSD EPA ID: CAD008252405
 TSD County: Los Angeles
 Waste Category: Unspecified solvent mixture Waste
 Disposal Method: Recycler
 Tons: 0.25
 Facility County: Not reported

Gepaid: CAL000140795
 Contact: LOUIE AVILEZ OWNER
 Telephone: 9098895765
 Facility Addr2: Not reported
 Mailing Name: Not reported
 Mailing Address: 181 S ARROWHEAD AVE
 Mailing City,St,Zip: SAN BERNARDINO, CA 924080000

MAP FINDINGS

Map ID
 Direction
 Distance
 Distance (ft.)Site

EDR ID Number
 EPA ID Number

Database(s)

INLAND CENTER AUTOBODY (Continued)

S103820345

Gen County: San Bernardino
 TSD EPA ID: CAD008252405
 TSD County: Los Angeles
 Waste Category: Unspecified solvent mixture Waste
 Disposal Method: Recycler
 Tons: 0.25
 Facility County: Not reported

EMI:

Year: 1990
 County Code: 36
 Air Basin: SC
 Facility ID: 21738
 Air District Name: SC
 SIC Code: 7538
 Air District Name: SOUTH COAST AQMD
 Community Health Air Pollution Info System: Not reported
 Consolidated Emission Reporting Rule: Not reported
 Total Organic Hydrocarbon Gases Tons/Yr: 3
 Reactive Organic Gases Tons/Yr: 2
 Carbon Monoxide Emissions Tons/Yr: 0
 NOX - Oxides of Nitrogen Tons/Yr: 0
 SOX - Oxides of Sulphur Tons/Yr: 0
 Particulate Matter Tons/Yr: 0
 Part. Matter 10 Micrometers & Smlr Tons/Yr: 0

Year: 1993
 County Code: 36
 Air Basin: SC
 Facility ID: 21738
 Air District Name: SC
 SIC Code: 7538
 Air District Name: SOUTH COAST AQMD
 Community Health Air Pollution Info System: Not reported
 Consolidated Emission Reporting Rule: Not reported
 Total Organic Hydrocarbon Gases Tons/Yr: 1
 Reactive Organic Gases Tons/Yr: 1
 Carbon Monoxide Emissions Tons/Yr: 0
 NOX - Oxides of Nitrogen Tons/Yr: 0
 SOX - Oxides of Sulphur Tons/Yr: 0
 Particulate Matter Tons/Yr: 0
 Part. Matter 10 Micrometers & Smlr Tons/Yr: 0

Year: 1995
 County Code: 36
 Air Basin: SC
 Facility ID: 21738
 Air District Name: SC
 SIC Code: 7538
 Air District Name: SOUTH COAST AQMD
 Community Health Air Pollution Info System: Not reported
 Consolidated Emission Reporting Rule: Not reported
 Total Organic Hydrocarbon Gases Tons/Yr: 1
 Reactive Organic Gases Tons/Yr: 1
 Carbon Monoxide Emissions Tons/Yr: 0
 NOX - Oxides of Nitrogen Tons/Yr: 0
 SOX - Oxides of Sulphur Tons/Yr: 0

MAP FINDINGS

Map ID
 Direction
 Distance
 Distance (ft.)Site
 Database(s)
 EPA ID Number
 EDR ID Number

INLAND CENTER AUTOBODY (Continued)

S103820345

Particulate Matter Tons/Yr: 0
 Part. Matter 10 Micrometers & Smlr Tons/Yr: 0

**1 GENERAL WELDING SUPPLY CO
 175 S ARROWHEAD
 SAN BERNARDINO, CA 92407**

**CA FID UST S101591260
 SWEEPS UST N/A**

CA FID UST:

Facility ID: 36003223
 Regulated By: UTNKA
 Regulated ID: Not reported
 Cortese Code: Not reported
 SIC Code: Not reported
 Facility Phone: Not reported
 Mail To: Not reported
 Mailing Address: 1122 ROSECRANS AVE
 Mailing Address 2: Not reported
 Mailing City,St,Zip: SAN BERNARDINO 92407
 Contact: Not reported
 Contact Phone: Not reported
 DUNs Number: Not reported
 NPDES Number: Not reported
 EPA ID: Not reported
 Comments: Not reported
 Status: Active

SWEEPS UST:

Status: A
 Comp Number: 9176
 Number: 9
 Board Of Equalization: 44-020174
 Ref Date: 03-24-92
 Act Date: 03-24-92
 Created Date: 09-15-88
 Tank Status: A
 Owner Tank Id: Not reported
 Swrcb Tank Id: 36-000-009176-000001
 Actv Date: 09-15-88
 Capacity: 1
 Tank Use: UNKNOWN
 Stg: P
 Content: UNKNOWN
 Number Of Tanks: 1

**1 AIRGAS WEST
 175 S ARROWHEAD AVE
 SAN BERNARDINO, CA 92408**

**San Bern. Co. Permit S102042139
 N/A**

San Bern. Co. Permit:

Region: SAN BERNARDINO
 Facility ID: FA0005235
 Owner: AIRGAS WEST, INC.
 Permit Number: PT0002412
 Permit Category: HAZMAT HANDLER 0-10 EMPLOYEES
 Facility Status: ACTIVE
 Expiration Date: 8/31/2010 12:00:00AM

MAP FINDINGS

Map ID
 Direction
 Distance
 Distance (ft.)Site

EDR ID Number
 Database(s)
 EPA ID Number

1 SB CITY FIRE DEPT/SHOP San Bern. Co. Permit S110071626
120 S D ST N/A
SAN BERNARDINO, CA 92401

San Bern. Co. Permit:
 Region: SAN BERNARDINO
 Facility ID: FA0012800
 Owner: CITY OF SAN BERNARDINO
 Permit Number: PT0022361
 Permit Category: SPECIAL HANDLER
 Facility Status: ACTIVE
 Expiration Date: 8/31/2010 12:00:00AM

Region: SAN BERNARDINO
 Facility ID: FA0012800
 Owner: CITY OF SAN BERNARDINO
 Permit Number: PT0022360
 Permit Category: SPECIAL GENERATOR(B)
 Facility Status: ACTIVE
 Expiration Date: 8/31/2010 12:00:00AM

1 PEP BOYS-SAN BERNARDINO #8 CA FID UST 1000105113
147 S E ST HIST UST N/A
SAN BERNARDINO, CA 92401 SWEEPS UST
San Bern. Co. Permit
HAZNET

CA FID UST:
 Facility ID: 36002988
 Regulated By: UTNKA
 Regulated ID: 00013513
 Cortese Code: Not reported
 SIC Code: Not reported
 Facility Phone: Not reported
 Mail To: Not reported
 Mailing Address: 1124 W WASHINGTON
 Mailing Address 2: Not reported
 Mailing City,St,Zip: SAN BERNARDINO 92401
 Contact: Not reported
 Contact Phone: Not reported
 DUNs Number: Not reported
 NPDES Number: Not reported
 EPA ID: Not reported
 Comments: Not reported
 Status: Active

HIST UST:
 Region: STATE
 Facility ID: 00000013513
 Facility Type: Other
 Other Type: WASTE TANK
 Total Tanks: 0001
 Contact Name: MARVIN CHASE
 Telephone: 2137485751
 Owner Name: PEP BOYS-MANNY-MOE, & JACK
 Owner Address: 1124 W. WASHINGTON BLVD.
 Owner City,St,Zip: LOS ANGELES, CA 90015

Tank Num: 001

MAP FINDINGS

Map ID
 Direction
 Distance
 Distance (ft.)Site

EDR ID Number

Database(s) EPA ID Number

PEP BOYS-SAN BERNARDINO #8 (Continued)

1000105113

Container Num: 1
 Year Installed: Not reported
 Tank Capacity: 00000550
 Tank Used for: WASTE
 Type of Fuel: WASTE OIL
 Tank Construction: Not reported
 Leak Detection: Visual

SWEEPS UST:

Status: A
 Comp Number: 13513
 Number: 9
 Board Of Equalization: 44-020461
 Ref Date: 03-24-92
 Act Date: 03-24-92
 Created Date: 02-29-88
 Tank Status: A
 Owner Tank Id: 1
 Swrcb Tank Id: 36-000-013513-000001
 Actv Date: 06-28-89
 Capacity: 550
 Tank Use: OIL
 Stg: W
 Content: WASTE OIL
 Number Of Tanks: 1

San Bern. Co. Permit:

Region: SAN BERNARDINO
 Facility ID: FA0005282
 Owner: PEP BOYS CORPORATION
 Permit Number: PT0021257
 Permit Category: SPECIAL HANDLER
 Facility Status: ACTIVE
 Expiration Date: 7/31/2010 12:00:00AM

Region: SAN BERNARDINO
 Facility ID: FA0005282
 Owner: PEP BOYS CORPORATION
 Permit Number: PT0021258
 Permit Category: SPECIAL GENERATOR(B)
 Facility Status: ACTIVE
 Expiration Date: 7/31/2010 12:00:00AM

Region: SAN BERNARDINO
 Facility ID: FA0005282
 Owner: PEP BOYS CORPORATION
 Permit Number: PT0002599
 Permit Category: GENERATOR - 11-25 EMPLOYEES
 Facility Status: INACTIVE
 Expiration Date: 7/31/2009 12:00:00AM

Region: SAN BERNARDINO
 Facility ID: FA0005282
 Owner: PEP BOYS CORPORATION
 Permit Number: PT0002598
 Permit Category: HAZMAT HANDLER 11-25 EMPLOYEES (W/GEN PRMT)

MAP FINDINGS

Map ID
 Direction
 Distance
 Distance (ft.)Site

EDR ID Number

Database(s) EPA ID Number

PEP BOYS-SAN BERNARDINO #8 (Continued)

1000105113

Facility Status: INACTIVE
 Expiration Date: 7/31/2009 12:00:00AM

HAZNET:

Gepaid: CAD981662257
 Contact: ANGELA BANKS PROJECT MGR
 Telephone: 2154309645
 Facility Addr2: Not reported
 Mailing Name: Not reported
 Mailing Address: 3111 W ALLEGHENY AVE
 Mailing City,St,Zip: PHILADELPHIA, PA 191321116
 Gen County: San Bernardino
 TSD EPA ID: CAT080025711
 TSD County: San Bernardino
 Waste Category: Waste oil and mixed oil
 Disposal Method: H141
 Tons: 11.3848
 Facility County: San Bernardino

Gepaid: CAD981662257
 Contact: ANGELA BANKS PROJECT MGR
 Telephone: 2154309645
 Facility Addr2: Not reported
 Mailing Name: Not reported
 Mailing Address: 3111 W ALLEGHENY AVE
 Mailing City,St,Zip: PHILADELPHIA, PA 191321116
 Gen County: San Bernardino
 TSD EPA ID: CAD099452708
 TSD County: Los Angeles
 Waste Category: Unspecified aqueous solution
 Disposal Method: H039
 Tons: 0.5502
 Facility County: San Bernardino

Gepaid: CAD981662257
 Contact: ANGELA BANKS PROJECT MGR
 Telephone: 2154309645
 Facility Addr2: Not reported
 Mailing Name: Not reported
 Mailing Address: 3111 W ALLEGHENY AVE
 Mailing City,St,Zip: PHILADELPHIA, PA 191321116
 Gen County: San Bernardino
 TSD EPA ID: AZR000003681
 TSD County: 99
 Waste Category: Waste oil and mixed oil
 Disposal Method: H061
 Tons: 0.7448
 Facility County: San Bernardino

Gepaid: CAD981662257
 Contact: ANGELA BANKS PROJECT MGR
 Telephone: 2154309645
 Facility Addr2: Not reported
 Mailing Name: Not reported
 Mailing Address: 3111 W ALLEGHENY AVE
 Mailing City,St,Zip: PHILADELPHIA, PA 191321116
 Gen County: San Bernardino

MAP FINDINGS

Map ID
 Direction
 Distance
 Distance (ft.)Site

EDR ID Number
 EPA ID Number

Database(s)

PEP BOYS-SAN BERNARDINO #8 (Continued)

1000105113

TSD EPA ID: CAD099452708
 TSD County: Los Angeles
 Waste Category: Waste oil and mixed oil
 Disposal Method: H039
 Tons: 2.0862
 Facility County: San Bernardino

Gepaid: CAD981662257
 Contact: ANGELA BANKS PROJECT MGR
 Telephone: 2154309645
 Facility Addr2: Not reported
 Mailing Name: Not reported
 Mailing Address: 3111 W ALLEGHENY AVE
 Mailing City,St,Zip: PHILADELPHIA, PA 191321116
 Gen County: San Bernardino
 TSD EPA ID: CAT080025711
 TSD County: San Bernardino
 Waste Category: Aqueous solution with less than 10% total organic residues
 Disposal Method: H141
 Tons: 3.7086
 Facility County: San Bernardino

[Click this hyperlink](#) while viewing on your computer to access
 3 additional CA_HAZNET: record(s) in the EDR Site Report.

1

**INLAND MOVING & STORAGE CO
 120 S D ST
 SAN BERNARDINO, CA 92401**

**RCRA-NonGen 1000151889
 FINDS CAD029079761**

RCRA-NonGen:
 Date form received by agency: 01/06/1983
 Facility name: INLAND MOVING & STORAGE CO
 Facility address: 120 S D ST
 SAN BERNARDINO, CA 92401

EPA ID: CAD029079761
 Mailing address: 120 S "D" ST PO BOX 15
 SAN BERNARDINO, CA 92402

Contact: ENVIRONMENTAL MANAGER
 Contact address: 120 S D ST
 SAN BERNARDINO, CA 92401

Contact country: US
 Contact telephone: (714) 889-0381
 Contact email: Not reported
 EPA Region: 09
 Classification: Non-Generator
 Description: Handler: Non-Generators do not presently generate hazardous waste

Owner/Operator Summary:
 Owner/operator name: MERLE F FARREN
 Owner/operator address: NOT REQUIRED
 NOT REQUIRED, ME 99999

Owner/operator country: Not reported
 Owner/operator telephone: (415) 555-1212
 Legal status: Private
 Owner/Operator Type: Owner
 Owner/Op start date: Not reported
 Owner/Op end date: Not reported

MAP FINDINGS

Map ID
 Direction
 Distance
 Distance (ft.)Site

EDR ID Number
 EPA ID Number

Database(s)

INLAND MOVING & STORAGE CO (Continued)

1000151889

Owner/operator name: NOT REQUIRED
 Owner/operator address: NOT REQUIRED
 NOT REQUIRED, ME 99999
 Owner/operator country: Not reported
 Owner/operator telephone: (415) 555-1212
 Legal status: Private
 Owner/Operator Type: Operator
 Owner/Op start date: Not reported
 Owner/Op end date: Not reported

Handler Activities Summary:

U.S. importer of hazardous waste: No
 Mixed waste (haz. and radioactive): Unknown
 Recycler of hazardous waste: No
 Transporter of hazardous waste: Yes
 Treater, storer or disposer of HW: No
 Underground injection activity: No
 On-site burner exemption: No
 Furnace exemption: No
 Used oil fuel burner: No
 Used oil processor: No
 User oil refiner: No
 Used oil fuel marketer to burner: No
 Used oil Specification marketer: No
 Used oil transfer facility: No
 Used oil transporter: No
 Off-site waste receiver: Verified to be non-commercial

Violation Status: No violations found

FINDS:

Registry ID: 110002641570

Environmental Interest/Information System

RCRAInfo is a national information system that supports the Resource Conservation and Recovery Act (RCRA) program through the tracking of events and activities related to facilities that generate, transport, and treat, store, or dispose of hazardous waste. RCRAInfo allows RCRA program staff to track the notification, permit, compliance, and corrective action activities required under RCRA.

1

**INLAND MOVING & STORAGE CO.
 120 S D ST
 SAN BERNARDINO, CA 92402**

**CA FID UST S101619470
 SWEEPS UST N/A**

CA FID UST:

Facility ID: 36000488
 Regulated By: UTNKA
 Regulated ID: 00010432
 Cortese Code: Not reported
 SIC Code: Not reported
 Facility Phone: Not reported
 Mail To: Not reported
 Mailing Address: 120 S D ST
 Mailing Address 2: Not reported
 Mailing City,St,Zip: SAN BERNARDINO 92402

MAP FINDINGS

Map ID
 Direction
 Distance
 Distance (ft.)Site

EDR ID Number

Database(s) EPA ID Number

INLAND MOVING & STORAGE CO. (Continued)

S101619470

Contact: Not reported
 Contact Phone: Not reported
 DUNS Number: Not reported
 NPDES Number: Not reported
 EPA ID: Not reported
 Comments: Not reported
 Status: Active

SWEEPS UST:

Status: A
 Comp Number: 10432
 Number: 9
 Board Of Equalization: 44-020267
 Ref Date: 03-24-92
 Act Date: 03-24-92
 Created Date: 02-29-88
 Tank Status: A
 Owner Tank Id: 1
 Swrcb Tank Id: 36-000-010432-000001
 Actv Date: 08-25-88
 Capacity: 1000
 Tank Use: M.V. FUEL
 Stg: P
 Content: LEADED
 Number Of Tanks: 1

1

**INLAND MOVING & STORAGE CO.
 120 S D ST
 SAN BERNARDINO, CA 92402**

**HIST UST U001575927
 N/A**

HIST UST:

Region: STATE
 Facility ID: 00000010432
 Facility Type: Other
 Other Type: MOVING & STORAGE CO.
 Total Tanks: 0001
 Contact Name: Not reported
 Telephone: 7148890381
 Owner Name: INLAND MOVING & STORAGE CO.
 Owner Address: 120 SOUTH D STREET
 Owner City,St,Zip: SAN BERNARDINO, CA 92402

Tank Num: 001
 Container Num: 1
 Year Installed: 1969
 Tank Capacity: 00001000
 Tank Used for: PRODUCT
 Type of Fuel: REGULAR
 Tank Construction: 3/16 inches
 Leak Detection: Visual

MAP FINDINGS

Map ID
 Direction
 Distance
 Distance (ft.)Site

EDR ID Number
 Database(s)
 EPA ID Number

1 **BEKINS MOVING & STORAGE** **HIST UST** **U001575901**
134 S E ST **N/A**
SAN BERNARDINO, CA 92401

HIST UST:
 Region: STATE
 Facility ID: 00000051181
 Facility Type: Other
 Other Type: MOVING & STORAGE
 Total Tanks: 0003
 Contact Name: KIRK BAXTER
 Telephone: 7148854471
 Owner Name: BEKINS MOVING & STORAGE
 Owner Address: 134 SOUTH E STREET
 Owner City,St,Zip: SAN BERNARDINO, CA 92401

Tank Num: 001
 Container Num: 1
 Year Installed: Not reported
 Tank Capacity: 00000000
 Tank Used for: PRODUCT
 Type of Fuel: PREMIUM
 Tank Construction: Not reported
 Leak Detection: None

Tank Num: 002
 Container Num: 1
 Year Installed: Not reported
 Tank Capacity: 00000000
 Tank Used for: PRODUCT
 Type of Fuel: PREMIUM
 Tank Construction: Not reported
 Leak Detection: None

Tank Num: 003
 Container Num: 1
 Year Installed: Not reported
 Tank Capacity: 00005000
 Tank Used for: PRODUCT
 Type of Fuel: PREMIUM
 Tank Construction: Not reported
 Leak Detection: None

1 **UNION BANK** **HAZNET** **S108223542**
140 S ARROWHEAD **N/A**
SAN BERNARDINO, CA 92408

HAZNET:
 Gepaid: CAC002584646
 Contact: LASALLE DEPEN
 Telephone: 9499334595
 Facility Addr2: Not reported
 Mailing Name: Not reported
 Mailing Address: 140 S ARROWHEAD
 Mailing City,St,Zip: SAN BERNARDINO, CA 92408
 Gen County: San Bernardino
 TSD EPA ID: CAD981696420
 TSD County: Los Angeles
 Waste Category: Waste oil and mixed oil
 Disposal Method: Recycler

MAP FINDINGS

Map ID			EDR ID Number
Direction			
Distance			
Distance (ft.)Site		Database(s)	EPA ID Number

UNION BANK (Continued)

S108223542

Tons: 2.35
 Facility County: Not reported

1	U-HAUL CENTER OF SAN BERNARDINO	San Bern. Co. Permit	S108087341
	110 S D ST		N/A
	SAN BERNARDINO, CA 92402		

San Bern. Co. Permit:
 Region: SAN BERNARDINO
 Facility ID: FA0006860
 Owner: U-HAUL COMPANY OF CALIFORNIA
 Permit Number: PT0017988
 Permit Category: HAZMAT HANDLER 0-10 EMPLOYEES
 Facility Status: ACTIVE
 Expiration Date: 9/30/2010 12:00:00AM

1	U HAUL OF SAN BERNARDINO	LUST	S109285087
	110 S D ST		N/A
	SAN BERNARDINO, CA 92401		

LUST:
 Region: STATE
 Global Id: T0607100590
 Latitude: 34.1001059
 Longitude: -117.2918183
 Case Type: LUST Cleanup Site
 Status: Completed - Case Closed
 Status Date: 1999-11-16 00:00:00
 Lead Agency: SAN BERNARDINO COUNTY LOP
 Case Worker: CR2
 Local Agency: SAN BERNARDINO COUNTY LOP
 RB Case Number: 083603515T
 LOC Case Number: 98069
 File Location: Local Agency
 Potential Media Affect: Aquifer used for drinking water supply
 Potential Contaminants of Concern: Diesel
 Site History: Not reported

1	CENTRAL CITY MOVING AND STORAG	HIST UST	U001575903
	110 S D ST		N/A
	SAN BERNARDINO, CA 92401		

HIST UST:
 Region: STATE
 Facility ID: 00000019788
 Facility Type: Gas Station
 Other Type: Not reported
 Total Tanks: 0004
 Contact Name: MIKE ALLEN
 Telephone: 7148846805
 Owner Name: U-HAUL CO. OF SAN BERNARDINO
 Owner Address: 891 S ARROWHEAD
 Owner City,St,Zip: SAN BERNARDINO, CA 92408

 Tank Num: 001

MAP FINDINGS

Map ID
 Direction
 Distance
 Distance (ft.)Site

EDR ID Number
 EPA ID Number

Database(s)

CENTRAL CITY MOVING AND STORAGE (Continued)

U001575903

Container Num: 10
 Year Installed: Not reported
 Tank Capacity: 00000550
 Tank Used for: WASTE
 Type of Fuel: WASTE OIL
 Tank Construction: Not reported
 Leak Detection: Visual

Tank Num: 002
 Container Num: 11
 Year Installed: Not reported
 Tank Capacity: 00005000
 Tank Used for: PRODUCT
 Type of Fuel: REGULAR
 Tank Construction: Not reported
 Leak Detection: Stock Inventor

Tank Num: 003
 Container Num: 12
 Year Installed: Not reported
 Tank Capacity: 00005000
 Tank Used for: PRODUCT
 Type of Fuel: REGULAR
 Tank Construction: Not reported
 Leak Detection: Stock Inventor

Tank Num: 004
 Container Num: 13
 Year Installed: Not reported
 Tank Capacity: 00002000
 Tank Used for: PRODUCT
 Type of Fuel: REGULAR
 Tank Construction: Not reported
 Leak Detection: Stock Inventor

**1 U-HAUL CENTER OF CENTRAL CITY
 110 S D ST
 SAN BERNARDINO, CA 92401**

**LUST S109285106
 N/A**

LUST:

Region: STATE
 Global Id: T0607100044
 Latitude: 34.1001059
 Longitude: -117.2918183
 Case Type: LUST Cleanup Site
 Status: Completed - Case Closed
 Status Date: 1997-01-14 00:00:00
 Lead Agency: SAN BERNARDINO COUNTY LOP
 Case Worker: CR2
 Local Agency: SAN BERNARDINO COUNTY LOP
 RB Case Number: 083600416T
 LOC Case Number: 90207
 File Location: Local Agency
 Potential Media Affect: Aquifer used for drinking water supply
 Potential Contaminants of Concern: Gasoline
 Site History: Not reported

MAP FINDINGS

Map ID
 Direction
 Distance
 Distance (ft.)Site

EDR ID Number
 EPA ID Number

Database(s)

**1 U-HAUL CENTER OF CENTRAL CITY
 110 D ST
 SAN BERNARDINO, CA 92401**

**LUST S101590921
 CA FID UST N/A
 SWEEPS UST**

LUST REG 8:

Region: 8
 County: San Bernardino
 Regional Board: Santa Ana Region
 Facility Status: Case Closed
 Case Number: 083600416T
 Local Case Num: 90207
 Case Type: Aquifer affected
 Substance: Regular Gasoline
 Qty Leaked: Not reported
 Abate Method: Vapor Extraction
 Cross Street: RIALTO
 Enf Type: CLOS
 Funding: Not reported
 How Discovered: OM
 How Stopped: Not reported
 Leak Cause: Structure Failure
 Leak Source: Piping
 Global ID: T0607100044
 How Stopped Date: Not reported
 Enter Date: 2/2/1987
 Review Date: 2/2/1987
 Prelim Assess: 2/2/1987
 Discover Date: 2/2/1987
 Enforcement Date: Not reported
 Close Date: 1/14/1997
 Workplan: Not reported
 Pollution Char: 2/5/1987
 Remed Plan: 3/22/1987
 Remed Action: 5/11/1993
 Monitoring: 3/22/1996
 Enter Date: 2/2/1987
 GW Qualifies: Not reported
 Soil Qualifies: Not reported
 Operator: Not reported
 Facility Contact: Not reported
 Interim: Not reported
 Oversight Program: LUST
 Latitude: 34.1001059
 Longitude: -117.2918183
 MTBE Date: Not reported
 Max MTBE GW: Not reported
 MTBE Concentration: 0
 Max MTBE Soil: Not reported
 MTBE Fuel: 1
 MTBE Tested: Site NOT Tested for MTBE.Includes Unknown and Not Analyzed.
 MTBE Class: *
 Staff: VJJ
 Staff Initials: CR2
 Lead Agency: Local Agency
 Local Agency: 36000L
 Hydr Basin #: UPPER SANTA ANA VALL
 Beneficial: Not reported
 Priority: Not reported
 Cleanup Fund Id: Not reported

MAP FINDINGS

Map ID
 Direction
 Distance
 Distance (ft.)Site

EDR ID Number

Database(s) EPA ID Number

U-HAUL CENTER OF CENTRAL CITY (Continued)

S101590921

Work Suspended: Not reported
 Summary: SURFACE SEEP ASSOCIATED WITH SHALLOW BURY PIPELINE. ADDITIONAL RP AMERCO REAL ESTATE COMPANY, 2721 N. CENTRAL AVE., SUITE 700, PHOENIX AZ 85004, CONTACT DOUGLAS DUNHAM

CA FID UST:

Facility ID: 36000233
 Regulated By: UTNKA
 Regulated ID: 00019788
 Cortese Code: Not reported
 SIC Code: Not reported
 Facility Phone: Not reported
 Mail To: Not reported
 Mailing Address: 110 S D ST
 Mailing Address 2: Not reported
 Mailing City,St,Zip: SAN BERNARDINO 92401
 Contact: Not reported
 Contact Phone: Not reported
 DUNs Number: Not reported
 NPDES Number: Not reported
 EPA ID: Not reported
 Comments: Not reported
 Status: Active

SWEEPS UST:

Status: A
 Comp Number: 19788
 Number: 9
 Board Of Equalization: 44-020717
 Ref Date: 07-28-92
 Act Date: 07-28-92
 Created Date: 02-29-88
 Tank Status: A
 Owner Tank Id: 10
 Swrcb Tank Id: 36-000-019788-000001
 Actv Date: 08-25-88
 Capacity: 550
 Tank Use: OIL
 Stg: W
 Content: WASTE OIL
 Number Of Tanks: 4

Status: A
 Comp Number: 19788
 Number: 9
 Board Of Equalization: 44-020717
 Ref Date: 07-28-92
 Act Date: 07-28-92
 Created Date: 02-29-88
 Tank Status: A
 Owner Tank Id: 11
 Swrcb Tank Id: 36-000-019788-000002
 Actv Date: 08-25-88
 Capacity: 5000
 Tank Use: M.V. FUEL
 Stg: P

MAP FINDINGS

Map ID
 Direction
 Distance
 Distance (ft.)Site

EDR ID Number
 EPA ID Number

Database(s)

U-HAUL CENTER OF CENTRAL CITY (Continued)

S101590921

Content: LEADED
 Number Of Tanks: Not reported

Status: A
 Comp Number: 19788
 Number: 9
 Board Of Equalization: 44-020717
 Ref Date: 07-28-92
 Act Date: 07-28-92
 Created Date: 02-29-88
 Tank Status: A
 Owner Tank Id: 12
 Swrcb Tank Id: 36-000-019788-000003
 Actv Date: 08-25-88
 Capacity: 5000
 Tank Use: M.V. FUEL
 Stg: P
 Content: LEADED
 Number Of Tanks: Not reported

Status: A
 Comp Number: 19788
 Number: 9
 Board Of Equalization: 44-020717
 Ref Date: 07-28-92
 Act Date: 07-28-92
 Created Date: 02-29-88
 Tank Status: A
 Owner Tank Id: 13
 Swrcb Tank Id: 36-000-019788-000004
 Actv Date: 08-25-88
 Capacity: 2000
 Tank Use: M.V. FUEL
 Stg: P
 Content: LEADED
 Number Of Tanks: Not reported

1

**LE MANS NISSAN
 116 S STODDARD
 SAN BERNARDINO, CA 92401**

**RCRA-SQG 1000295804
 FINDS CAD981615248**

RCRA-SQG:

Date form received by agency: 01/23/1987
 Facility name: LE MANS NISSAN
 Facility address: 116 S STODDARD
 SAN BERNARDINO, CA 92401
 EPA ID: CAD981615248
 Mailing address: S STODDARD
 SAN BERNARDINO, CA 92401
 Contact: ENVIRONMENTAL MANAGER
 Contact address: 116 S STODDARD
 SAN BERNARDINO, CA 92401
 Contact country: US
 Contact telephone: (714) 888-7502
 Contact email: Not reported
 EPA Region: 09
 Classification: Small Small Quantity Generator
 Description: Handler: generates more than 100 and less than 1000 kg of hazardous

MAP FINDINGS

Map ID
 Direction
 Distance
 Distance (ft.)Site

EDR ID Number
 EPA ID Number

Database(s)

LE MANS NISSAN (Continued)

1000295804

waste during any calendar month and accumulates less than 6000 kg of hazardous waste at any time; or generates 100 kg or less of hazardous waste during any calendar month, and accumulates more than 1000 kg of hazardous waste at any time

Owner/Operator Summary:

Owner/operator name: JIM VERDONE
 Owner/operator address: NOT REQUIRED
 NOT REQUIRED, ME 99999
 Owner/operator country: Not reported
 Owner/operator telephone: (415) 555-1212
 Legal status: Private
 Owner/Operator Type: Owner
 Owner/Op start date: Not reported
 Owner/Op end date: Not reported

Owner/operator name: NOT REQUIRED
 Owner/operator address: NOT REQUIRED
 NOT REQUIRED, ME 99999
 Owner/operator country: Not reported
 Owner/operator telephone: (415) 555-1212
 Legal status: Private
 Owner/Operator Type: Operator
 Owner/Op start date: Not reported
 Owner/Op end date: Not reported

Handler Activities Summary:

U.S. importer of hazardous waste: No
 Mixed waste (haz. and radioactive): Unknown
 Recycler of hazardous waste: No
 Transporter of hazardous waste: No
 Treater, storer or disposer of HW: No
 Underground injection activity: No
 On-site burner exemption: No
 Furnace exemption: No
 Used oil fuel burner: No
 Used oil processor: No
 User oil refiner: No
 Used oil fuel marketer to burner: No
 Used oil Specification marketer: No
 Used oil transfer facility: No
 Used oil transporter: No
 Off-site waste receiver: Verified to be non-commercial

Violation Status: No violations found

FINDS:

Registry ID: 110002724829

Environmental Interest/Information System

RCRAInfo is a national information system that supports the Resource Conservation and Recovery Act (RCRA) program through the tracking of events and activities related to facilities that generate, transport, and treat, store, or dispose of hazardous waste. RCRAInfo allows RCRA program staff to track the notification, permit, compliance, and corrective action activities required under RCRA.

MAP FINDINGS

Map ID
 Direction
 Distance
 Distance (ft.)Site

EDR ID Number
 Database(s) EPA ID Number

1 LEMANS NISSAN RCRA-SQG 1000153059
116 S STODDARD HAZNET CAD981969967
SAN BERNARDINO, CA 92401

RCRA-SQG:

Date form received by agency: 05/21/1987
 Facility name: LEMANS NISSAN
 Facility address: 116 S STODDARD
 SAN BERNARDINO, CA 92401
 EPA ID: CAD981969967
 Mailing address: S STODDARD
 SAN BERNARDINO, CA 92401
 Contact: ENVIRONMENTAL MANAGER
 Contact address: 116 S STODDARD
 SAN BERNARDINO, CA 92401
 Contact country: US
 Contact telephone: (714) 888-7502
 Contact email: Not reported
 EPA Region: 09
 Classification: Small Small Quantity Generator
 Description: Handler: generates more than 100 and less than 1000 kg of hazardous waste during any calendar month and accumulates less than 6000 kg of hazardous waste at any time; or generates 100 kg or less of hazardous waste during any calendar month, and accumulates more than 1000 kg of hazardous waste at any time

Owner/Operator Summary:

Owner/operator name: SIMON LEMANNS
 Owner/operator address: NOT REQUIRED
 NOT REQUIRED, ME 99999
 Owner/operator country: Not reported
 Owner/operator telephone: (415) 555-1212
 Legal status: Private
 Owner/Operator Type: Owner
 Owner/Op start date: Not reported
 Owner/Op end date: Not reported

Owner/operator name: NOT REQUIRED
 Owner/operator address: NOT REQUIRED
 NOT REQUIRED, ME 99999
 Owner/operator country: Not reported
 Owner/operator telephone: (415) 555-1212
 Legal status: Private
 Owner/Operator Type: Operator
 Owner/Op start date: Not reported
 Owner/Op end date: Not reported

Handler Activities Summary:

U.S. importer of hazardous waste: No
 Mixed waste (haz. and radioactive): Unknown
 Recycler of hazardous waste: No
 Transporter of hazardous waste: No
 Treater, storer or disposer of HW: No
 Underground injection activity: No
 On-site burner exemption: No
 Furnace exemption: No
 Used oil fuel burner: No
 Used oil processor: No

MAP FINDINGS

Map ID
 Direction
 Distance
 Distance (ft.)Site

EDR ID Number

Database(s) EPA ID Number

LEMANS NISSAN (Continued)

1000153059

User oil refiner: No
 Used oil fuel marketer to burner: No
 Used oil Specification marketer: No
 Used oil transfer facility: No
 Used oil transporter: No
 Off-site waste receiver: Verified to be non-commercial

Violation Status: No violations found

HAZNET:

Gepaid: CAD981969967
 Contact: Not reported
 Telephone: 0000000000
 Facility Addr2: Not reported
 Mailing Name: Not reported
 Mailing Address: 116 S STODDARD AVE
 Mailing City,St,Zip: SAN BERNARDINO, CA 924011915
 Gen County: San Bernardino
 TSD EPA ID: CAD093459485
 TSD County: Fresno
 Waste Category: Unspecified solvent mixture Waste
 Disposal Method: Transfer Station
 Tons: .0332
 Facility County: San Bernardino

Gepaid: CAD981969967
 Contact: Not reported
 Telephone: 0000000000
 Facility Addr2: Not reported
 Mailing Name: Not reported
 Mailing Address: 116 S STODDARD AVE
 Mailing City,St,Zip: SAN BERNARDINO, CA 924011915
 Gen County: San Bernardino
 TSD EPA ID: CAT080013352
 TSD County: Los Angeles
 Waste Category: Aqueous solution with 10% or more total organic residues
 Disposal Method: Recycler
 Tons: .8340
 Facility County: San Bernardino

Gepaid: CAD981969967
 Contact: Not reported
 Telephone: 0000000000
 Facility Addr2: Not reported
 Mailing Name: Not reported
 Mailing Address: 116 S STODDARD AVE
 Mailing City,St,Zip: SAN BERNARDINO, CA 924011915
 Gen County: San Bernardino
 TSD EPA ID: CAT080013352
 TSD County: Los Angeles
 Waste Category: Unspecified aqueous solution
 Disposal Method: Recycler
 Tons: 1.7514
 Facility County: San Bernardino

Gepaid: CAD981969967
 Contact: Not reported
 Telephone: 0000000000

MAP FINDINGS

Map ID
 Direction
 Distance
 Distance (ft.)Site

EDR ID Number
 EPA ID Number

Database(s)

LEMANS NISSAN (Continued)

1000153059

Facility Addr2: Not reported
 Mailing Name: Not reported
 Mailing Address: 116 S STODDARD AVE
 Mailing City,St,Zip: SAN BERNARDINO, CA 924011915
 Gen County: San Bernardino
 TSD EPA ID: CAT000613893
 TSD County: Los Angeles
 Waste Category: Aqueous solution with less than 10% total organic residues
 Disposal Method: Transfer Station
 Tons: .7839
 Facility County: San Bernardino

Gepaid: CAD981969967
 Contact: Not reported
 Telephone: 0000000000
 Facility Addr2: Not reported
 Mailing Name: Not reported
 Mailing Address: 116 S STODDARD AVE
 Mailing City,St,Zip: SAN BERNARDINO, CA 924011915
 Gen County: San Bernardino
 TSD EPA ID: CAT000613893
 TSD County: Los Angeles
 Waste Category: Aqueous solution with less than 10% total organic residues
 Disposal Method: Treatment, Tank
 Tons: .3127
 Facility County: San Bernardino

[Click this hyperlink](#) while viewing on your computer to access
 14 additional CA_HAZNET: record(s) in the EDR Site Report.

1

**HANFORD FOUNDRY
 119 SOUTH ARROWHEAD AVENUE
 SAN BERNARDINO, CA 92408**

**SLIC S101481919
 DEED N/A
 ENVIROSTOR**

SLIC:

Region: STATE
Facility Status: Open
 Status Date: Not reported
 Global Id: SLT8R0533937
 Lead Agency: SANTA ANA RWQCB (REGION 8)
 Lead Agency Case Number: Not reported
 Latitude: 34.100783999999997
 Longitude: -117.288799
 Case Type: Cleanup Program Site
 Case Worker: KS
 Local Agency: Not reported
 RB Case Number: SLT8R053
 File Location: Not reported
 Potential Media Affected: Not reported
 Potential Contaminants of Concern: Not reported
 Site History: Not reported

DEED:

Area: PROJECT WIDE
 Sub Area: Not reported
 Site Type: EVALUATION
 Status: ACTIVE

MAP FINDINGS

Map ID
 Direction
 Distance
 Distance (ft.)Site

EDR ID Number
 EPA ID Number

Database(s)

HANFORD FOUNDRY (Continued)

S101481919

Deed Date(s): 2007-02-23 00:00:00

ENVIROSTOR:

Site Type: Evaluation
 Site Type Detailed: Evaluation
 Acres: 10.58
 NPL: NO
 Regulatory Agencies: SMBRP
 Lead Agency: SMBRP
 Program Manager: GREG HOLMES
 Supervisor: Greg Holmes
 Division Branch: Cypress
 Facility ID: 36330011
 Site Code: 401251
 Assembly: 62
 Senate: 32
 Special Program: EPA - PASI
 Status: Active
 Status Date: 3/16/2010 0:00
 Restricted Use: YES
 Site Mgmt. Req.: NONE SPECIFIED
 Funding: EPA Grant
 Latitude: 34.10037845
 Longitude: -117.2892222
 APN: 0136-041-10, 1036-051-54
 Past Use: MANUFACTURING - METAL
 Potential COC: 20003, 30013, 30014, 30018, 30019, 30153, 30407
 Confirmed COC: 30,013,300,143,001,800,000
 Potential Description: OTH, SOIL
 Alias Name: 0136-041-10
 Alias Type: APN
 Alias Name: HANFORD FOUNDRIES
 Alias Type: Alternate Name
 Alias Name: RICHARDSON BODY SHOP
 Alias Type: Alternate Name
 Alias Name: UPLAND FOUNDRY
 Alias Type: Alternate Name
 Alias Name: HANFORD FOUNDRY CO.
 Alias Type: Alternate Name
 Alias Name: 110033613695
 Alias Type: EPA (FRS #)
 Alias Name: 401251
 Alias Type: Project Code (Site Code)
 Alias Name: CAD981630833
 Alias Type: EPA Identification Number
 Alias Name: 36330011
 Alias Type: Envirostor ID Number
 Alias Name: 1036-051-54
 Alias Type: APN

Completed Info:

Completed Area Name: PROJECT WIDE
 Completed Sub Area Name: Not reported
 Completed Document Type: Site Screening
 Completed Date: 1994-10-06 00:00:00
 Comments: Staff's review of files indicates no further action.

MAP FINDINGS

Map ID
 Direction
 Distance
 Distance (ft.)Site

EDR ID Number

Database(s) EPA ID Number

HANFORD FOUNDRY (Continued)

S101481919

Completed Area Name: PROJECT WIDE
 Completed Sub Area Name: Not reported
 Completed Document Type: Preliminary Assessment Report
 Completed Date: 1989-04-14 00:00:00
 Comments: SUBMIT TO EPA EPA RECOM: SITE INSPECTION (HIGH) PRELIM ASSESS DONE
 STATE RECOMMENDS HIGH PRIORITY SI

Completed Area Name: PROJECT WIDE
 Completed Sub Area Name: Not reported
 Completed Document Type: Site Screening
 Completed Date: 1987-03-11 00:00:00
 Comments: SITE SCREENING DONE FURTHER RECORD SEARCH NEEDED

Completed Area Name: PROJECT WIDE
 Completed Sub Area Name: Not reported
 Completed Document Type: Site Characterization Report
 Completed Date: 2006-11-22 00:00:00
 Comments: Site Characterization Report approved.

Completed Area Name: PROJECT WIDE
 Completed Sub Area Name: Not reported
 Completed Document Type: Site Characterization Workplan
 Completed Date: 2005-04-04 00:00:00
 Comments: Workplan was accepted by DTSC

Completed Area Name: PROJECT WIDE
 Completed Sub Area Name: Not reported
 Completed Document Type: Site Screening
 Completed Date: 2006-04-04 00:00:00
 Comments: The Site Screening Assessment was submitted to the EPA on April 3, 2006.

Completed Area Name: PROJECT WIDE
 Completed Sub Area Name: Not reported
 Completed Document Type: Other Report
 Completed Date: 2007-02-28 00:00:00
 Comments: Revised 2006 Annual Groundwater Monitoring Report approved. No further action required for soil or groundwater (see NFA determination).

Completed Area Name: PROJECT WIDE
 Completed Sub Area Name: Not reported
 Completed Document Type: * Discovery
 Completed Date: 1983-01-17 00:00:00
 Comments: FACILITY IDENTIFIED ID VIA PHONE DIRECTORY (1945) FOUNDRY COMPANY (1953,1965)

Completed Area Name: PROJECT WIDE
 Completed Sub Area Name: Not reported
 Completed Document Type: Voluntary Cleanup Agreement
 Completed Date: 2004-07-19 00:00:00
 Comments: DTSC entered into a Voluntary Cleanup Agreement (VCA) With Kenneth C. Bussey Trust for the Hanford Foundry Site. The purpose of the agreement is for DTSC to oversee a site characterization and, if necessary, a removal action.

Completed Area Name: PROJECT WIDE

MAP FINDINGS

Map ID
 Direction
 Distance
 Distance (ft.)Site

EDR ID Number
 EPA ID Number

Database(s)

HANFORD FOUNDRY (Continued)

S101481919

Completed Sub Area Name: Not reported
 Completed Document Type: Land Use Restriction
 Completed Date: 2007-02-23 00:00:00
 Comments: Not reported

Completed Area Name: PROJECT WIDE
 Completed Sub Area Name: Not reported
 Completed Document Type: Correspondence
 Completed Date: 2008-09-29 00:00:00
 Comments: Letter sent to the owner requesting annual inspection report.

Completed Area Name: PROJECT WIDE
 Completed Sub Area Name: Not reported
 Completed Document Type: Correspondence
 Completed Date: 2008-02-28 00:00:00
 Comments: No further action required for soil or groundwater as long as deed restriction is complied with and no restricted uses exist on site.

Future Area Name: Not reported
 Future Sub Area Name: Not reported
 Future Document Type: Not reported
 Future Due Date: Not reported
 Schedule Area Name: Not reported
 Schedule Sub Area Name: Not reported
 Schedule Document Type: Not reported
 Schedule Due Date: Not reported
 Schedule Revised Date: Not reported

1

**HANFORD FOUNDRY CO
 119 S ARROWHEAD AVE
 SAN BERNARDINO, CA 92408**

**CERCLIS 1000230199
 RCRA-NonGen CAD981630833
 FINDS
 SLIC
 HIST UST**

CERCLIS:

Site ID: 0903131
 Federal Facility: Not a Federal Facility
 NPL Status: Not on the NPL
 Non NPL Status: Other Cleanup Activity: State-Lead Cleanup

CERCLIS Site Contact Name(s):

Contact Name: Karen Jurist
 Contact Tel: (415) 972-3219
 Contact Title: Site Assessment Manager (SAM)

Contact Name: Jeff Inglis
 Contact Tel: (415) 972-3095
 Contact Title: Site Assessment Manager (SAM)

Contact Name: Carl Brickner
 Contact Tel: (415) 972-3814
 Contact Title: Site Assessment Manager (SAM)

CERCLIS Site Alias Name(s):

Alias Name: HANFORD FOUNDRIES
 Alias Address: Not reported
 CA

MAP FINDINGS

Map ID
 Direction
 Distance
 Distance (ft.)Site

EDR ID Number
 EPA ID Number

Database(s)

HANFORD FOUNDRY CO (Continued)

1000230199

Site Description: Greg Holmes - DTSC Cypruss - State Lead site (8/04) MM In July 2004, the responsible party entered into a Voluntary Cleanup Agreement (Docket # HSA-A 04/05-001) with DTSC to characterize and remediate the Site. 10/07: 2008 FAD candidate - closed by DTSC

CERCLIS Assessment History:

Action:	DISCOVERY
Date Started:	Not reported
Date Completed:	12/01/87
Priority Level:	Not reported
Action:	PRELIMINARY ASSESSMENT
Date Started:	Not reported
Date Completed:	10/04/89
Priority Level:	Higher priority for further assessment
Action:	SITE INSPECTION
Date Started:	Not reported
Date Completed:	05/19/92
Priority Level:	Higher priority for further assessment
Action:	EXPANDED SITE INSPECTION
Date Started:	06/15/94
Date Completed:	03/27/96
Priority Level:	Recommended for HRS Scoring
Action:	SITE REASSESSMENT
Date Started:	Not reported
Date Completed:	06/13/06
Priority Level:	Higher priority for further assessment

RCRA-NonGen:

Date form received by agency:	12/15/1986
Facility name:	HANFORD FOUNDRY CO
Facility address:	119 S ARROWHEAD AVE SAN BERNARDINO, CA 92408
EPA ID:	CAD981630833
Mailing address:	PO BOX 192 SAN BERNARDINO, CA 92402
Contact:	ENVIRONMENTAL MANAGER
Contact address:	119 S ARROWHEAD AVE SAN BERNARDINO, CA 92408
Contact country:	US
Contact telephone:	(714) 889-9555
Contact email:	Not reported
EPA Region:	09
Classification:	Non-Generator
Description:	Handler: Non-Generators do not presently generate hazardous waste

Owner/Operator Summary:

Owner/operator name:	CALIFORNIA CORPORATION
Owner/operator address:	NOT REQUIRED NOT REQUIRED, ME 99999
Owner/operator country:	Not reported
Owner/operator telephone:	(415) 555-1212
Legal status:	Private

MAP FINDINGS

Map ID
 Direction
 Distance
 Distance (ft.)Site

EDR ID Number
 EPA ID Number

Database(s)

HANFORD FOUNDRY CO (Continued)

1000230199

Owner/Operator Type: Owner
 Owner/Op start date: Not reported
 Owner/Op end date: Not reported

Owner/operator name: NOT REQUIRED
 Owner/operator address: NOT REQUIRED
 NOT REQUIRED, ME 99999

Owner/operator country: Not reported
 Owner/operator telephone: (415) 555-1212
 Legal status: Private

Owner/Operator Type: Operator
 Owner/Op start date: Not reported
 Owner/Op end date: Not reported

Handler Activities Summary:

U.S. importer of hazardous waste: No
 Mixed waste (haz. and radioactive): Unknown
 Recycler of hazardous waste: No
 Transporter of hazardous waste: No
 Treater, storer or disposer of HW: No
 Underground injection activity: No
 On-site burner exemption: No
 Furnace exemption: No
 Used oil fuel burner: No
 Used oil processor: No
 User oil refiner: No
 Used oil fuel marketer to burner: No
 Used oil Specification marketer: No
 Used oil transfer facility: No
 Used oil transporter: No
 Off-site waste receiver: Verified to be non-commercial

Violation Status: No violations found

FINDS:

Registry ID: 110002730723

Environmental Interest/Information System

California Department of Toxic Substances Control EnviroStor System (DTSC-EnviroStor) is an online search and Geographic Information System (GIS) tool for identifying sites that have known contamination or sites for which there may be reasons to investigate further. The EnviroStor database includes the following site types: Federal Superfund sites (National Priorities List (NPL)); State Response, including Military Facilities and State Superfund; Voluntary Cleanup; and School sites.

RCRAInfo is a national information system that supports the Resource Conservation and Recovery Act (RCRA) program through the tracking of events and activities related to facilities that generate, transport, and treat, store, or dispose of hazardous waste. RCRAInfo allows RCRA program staff to track the notification, permit, compliance, and corrective action activities required under RCRA.

CERCLIS (Comprehensive Environmental Response, Compensation, and Liability Information System) is the Superfund database that is used

MAP FINDINGS

Map ID
 Direction
 Distance
 Distance (ft.)Site

EDR ID Number
 EPA ID Number

Database(s)

HANFORD FOUNDRY CO (Continued)

1000230199

to support management in all phases of the Superfund program. The system contains information on all aspects of hazardous waste sites, including an inventory of sites, planned and actual site activities, and financial information.

SLIC:

Type: Soil and Groundwater
 Facility Status: Closed
 Region: 8
 Staff: Kamron Saremi, Tel 909-782-4303, SLIC
 Substance: Kamron Saremi, Tel 909-782-4303, SLIC
 Lead Agency: Kamron Saremi, Tel 909-782-4303, SLIC
 Location Code: Kamron Saremi, Tel 909-782-4303, SLIC
 Thomas Bros Code: Kamron Saremi, Tel 909-782-4303, SLIC

HIST UST:

Region: STATE
 Facility ID: 00000002402
 Facility Type: Other
 Other Type: STEEL FOUNDRY
 Total Tanks: 0001
 Contact Name: ROBERT J. DOMINICK
 Telephone: 7148899555
 Owner Name: HANFORD FOUNDRY COMPANY
 Owner Address: 119 SO. ARROWHEAD AVENUE
 Owner City,St,Zip: SAN BERNARDINO, CA 92408

Tank Num: 001
 Container Num: 1
 Year Installed: Not reported
 Tank Capacity: 00001000
 Tank Used for: PRODUCT
 Type of Fuel: REGULAR
 Tank Construction: Not reported
 Leak Detection: Stock Inventor

**1 SOUTHERN CALIF GAS CO
 SEC OF RIALTO AND SOUTH D
 SAN BERNARDINO, CA 92401**

**Manufactured Gas Plants 1008407749
 N/A**

**1 ARMANDO'S TRANSMISSIONS
 108 S STODDARD AVE
 SAN BERNARDINO, CA 92408**

**San Bern. Co. Permit S104252153
 N/A**

San Bern. Co. Permit:
 Region: SAN BERNARDINO
 Facility ID: FA0013117
 Owner: CHAVEZ, ARMANDO
 Permit Number: PT0023069
 Permit Category: SPECIAL GENERATOR(B)
 Facility Status: ACTIVE
 Expiration Date: 4/30/2011 12:00:00AM

MAP FINDINGS

Map ID
 Direction
 Distance
 Distance (ft.)Site

EDR ID Number

Database(s) EPA ID Number

ARMANDO'S TRANSMISSIONS (Continued)

S104252153

Region: SAN BERNARDINO
 Facility ID: FA0013117
 Owner: CHAVEZ, ARMANDO
 Permit Number: PT0023068
 Permit Category: SPECIAL HANDLER
 Facility Status: ACTIVE
 Expiration Date: 4/30/2011 12:00:00AM

Region: SAN BERNARDINO
 Facility ID: FA0004029
 Owner: CASTENEDA, JOSE P. /GUILLEN, M
 Permit Number: PT0009173
 Permit Category: LIMITED QUANTITY GENERATOR(B)
 Facility Status: ACTIVE
 Expiration Date: 8/31/2010 12:00:00AM

Region: SAN BERNARDINO
 Facility ID: FA0011866
 Owner: OBEZO, LUIS ANDRES
 Permit Number: PT0020692
 Permit Category: SPECIAL HANDLER
 Facility Status: INACTIVE
 Expiration Date: 10/31/2009 12:00:00AM

Region: SAN BERNARDINO
 Facility ID: FA0011866
 Owner: OBEZO, LUIS ANDRES
 Permit Number: PT0020693
 Permit Category: SPECIAL GENERATOR(B)
 Facility Status: INACTIVE
 Expiration Date: 10/31/2009 12:00:00AM

Region: SAN BERNARDINO
 Facility ID: FA0003961
 Owner: RAMIREZ, OZZIE & TONY
 Permit Number: PT0008666
 Permit Category: SPECIAL GENERATOR(B)
 Facility Status: INACTIVE
 Expiration Date: 4/30/2003 12:00:00AM

Region: SAN BERNARDINO
 Facility ID: FA0003961
 Owner: RAMIREZ, OZZIE & TONY
 Permit Number: PT0008665
 Permit Category: SPECIAL HANDLER
 Facility Status: INACTIVE
 Expiration Date: 4/30/2003 12:00:00AM

MAP FINDINGS

Map ID			EDR ID Number
Direction			
Distance			
Distance (ft.)Site		Database(s)	EPA ID Number

1	SCE-STODDARD SUBSTATION 105 S STODDARD AVE SAN BERNARDINO, CA 92401	AST San Bern. Co. Permit	S105047579 N/A
----------	--	---	---------------------------------

AST:

Owner:	SOUTHERN CALIFORNIA EDISON
Total Gallons:	10,844
Certified Unified Program Agencies:	San Bernardino

San Bern. Co. Permit:

Region:	SAN BERNARDINO
Facility ID:	FA0000308
Owner:	SOUTHERN CALIFORNIA EDISON
Permit Number:	PT0000391
Permit Category:	HAZMAT HANDLER 0-10 EMPLOYEES
Facility Status:	ACTIVE
Expiration Date:	2/28/2011 12:00:00AM

Region:	SAN BERNARDINO
Facility ID:	FA0000308
Owner:	SOUTHERN CALIFORNIA EDISON
Permit Number:	PT0020842
Permit Category:	ABOVEGROUND PETROLEUM STORAGE (AST) (SPCC)
Facility Status:	INACTIVE
Expiration Date:	2/28/2010 12:00:00AM

1	CROWN PRINTERS 250 W RIALTO AVE SAN BERNARDINO, CA 92408	FINDS San Bern. Co. Permit EMI	1005692323 N/A
----------	---	---	---------------------------------

FINDS:

Registry ID: 110006176333

Environmental Interest/Information System

AFS (Aerometric Information Retrieval System (AIRS) Facility Subsystem) replaces the former Compliance Data System (CDS), the National Emission Data System (NEDS), and the Storage and Retrieval of Aerometric Data (SAROAD). AIRS is the national repository for information concerning airborne pollution in the United States. AFS is used to track emissions and compliance data from industrial plants. AFS data are utilized by states to prepare State Implementation Plans to comply with regulatory programs and by EPA as an input for the estimation of total national emissions. AFS is undergoing a major redesign to support facility operating permits required under Title V of the Clean Air Act.

The NEI (National Emissions Inventory) database contains information on stationary and mobile sources that emit criteria air pollutants and their precursors, as well as hazardous air pollutants (HAPs).

San Bern. Co. Permit:

Region:	SAN BERNARDINO
Facility ID:	FA0002553
Owner:	SHORETT, CHARLES DENNY
Permit Number:	PT0001546
Permit Category:	GENERATOR - 11-25 EMPLOYEES
Facility Status:	ACTIVE

MAP FINDINGS

Map ID
 Direction
 Distance
 Distance (ft.)Site

EDR ID Number
 EPA ID Number

Database(s)

CROWN PRINTERS (Continued)

1005692323

Expiration Date: 7/31/2010 12:00:00AM

Region: SAN BERNARDINO
 Facility ID: FA0002553
 Owner: SHORETT, CHARLES DENNY
 Permit Number: PT0001545
 Permit Category: HAZMAT HANDLER 11-25 EMPLOYEES (W/GEN PRMT)
 Facility Status: ACTIVE
 Expiration Date: 7/31/2010 12:00:00AM

EMI:

Year: 1990
 County Code: 36
 Air Basin: SC
 Facility ID: 71355
 Air District Name: SC
 SIC Code: 2759
 Air District Name: SOUTH COAST AQMD
 Community Health Air Pollution Info System: Not reported
 Consolidated Emission Reporting Rule: Not reported
 Total Organic Hydrocarbon Gases Tons/Yr: 11
 Reactive Organic Gases Tons/Yr: 4
 Carbon Monoxide Emissions Tons/Yr: 0
 NOX - Oxides of Nitrogen Tons/Yr: 0
 SOX - Oxides of Sulphur Tons/Yr: 0
 Particulate Matter Tons/Yr: 0
 Part. Matter 10 Micrometers & Smlr Tons/Yr: 0

Year: 1993
 County Code: 36
 Air Basin: SC
 Facility ID: 71355
 Air District Name: SC
 SIC Code: 2759
 Air District Name: SOUTH COAST AQMD
 Community Health Air Pollution Info System: Not reported
 Consolidated Emission Reporting Rule: Not reported
 Total Organic Hydrocarbon Gases Tons/Yr: 9
 Reactive Organic Gases Tons/Yr: 6
 Carbon Monoxide Emissions Tons/Yr: 0
 NOX - Oxides of Nitrogen Tons/Yr: 0
 SOX - Oxides of Sulphur Tons/Yr: 0
 Particulate Matter Tons/Yr: 0
 Part. Matter 10 Micrometers & Smlr Tons/Yr: 0

Year: 1995
 County Code: 36
 Air Basin: SC
 Facility ID: 71355
 Air District Name: SC
 SIC Code: 2759
 Air District Name: SOUTH COAST AQMD
 Community Health Air Pollution Info System: Not reported
 Consolidated Emission Reporting Rule: Not reported
 Total Organic Hydrocarbon Gases Tons/Yr: 9
 Reactive Organic Gases Tons/Yr: 6
 Carbon Monoxide Emissions Tons/Yr: 0

MAP FINDINGS

Map ID
 Direction
 Distance
 Distance (ft.)Site

EDR ID Number
 EPA ID Number

Database(s)

CROWN PRINTERS (Continued)

1005692323

NOX - Oxides of Nitrogen Tons/Yr:	0
SOX - Oxides of Sulphur Tons/Yr:	0
Particulate Matter Tons/Yr:	0
Part. Matter 10 Micrometers & Smlr Tons/Yr:	0
Year:	1996
County Code:	36
Air Basin:	SC
Facility ID:	71355
Air District Name:	SC
SIC Code:	2759
Air District Name:	SOUTH COAST AQMD
Community Health Air Pollution Info System:	Not reported
Consolidated Emission Reporting Rule:	Not reported
Total Organic Hydrocarbon Gases Tons/Yr:	6
Reactive Organic Gases Tons/Yr:	4
Carbon Monoxide Emissions Tons/Yr:	0
NOX - Oxides of Nitrogen Tons/Yr:	0
SOX - Oxides of Sulphur Tons/Yr:	0
Particulate Matter Tons/Yr:	0
Part. Matter 10 Micrometers & Smlr Tons/Yr:	0
Year:	1997
County Code:	36
Air Basin:	SC
Facility ID:	71355
Air District Name:	SC
SIC Code:	2752
Air District Name:	SOUTH COAST AQMD
Community Health Air Pollution Info System:	Not reported
Consolidated Emission Reporting Rule:	Not reported
Total Organic Hydrocarbon Gases Tons/Yr:	5
Reactive Organic Gases Tons/Yr:	5
Carbon Monoxide Emissions Tons/Yr:	0
NOX - Oxides of Nitrogen Tons/Yr:	0
SOX - Oxides of Sulphur Tons/Yr:	0
Particulate Matter Tons/Yr:	0
Part. Matter 10 Micrometers & Smlr Tons/Yr:	0
Year:	1998
County Code:	36
Air Basin:	SC
Facility ID:	71355
Air District Name:	SC
SIC Code:	2752
Air District Name:	SOUTH COAST AQMD
Community Health Air Pollution Info System:	Not reported
Consolidated Emission Reporting Rule:	Not reported
Total Organic Hydrocarbon Gases Tons/Yr:	5
Reactive Organic Gases Tons/Yr:	5
Carbon Monoxide Emissions Tons/Yr:	0
NOX - Oxides of Nitrogen Tons/Yr:	0
SOX - Oxides of Sulphur Tons/Yr:	0
Particulate Matter Tons/Yr:	0
Part. Matter 10 Micrometers & Smlr Tons/Yr:	0
Year:	1999

MAP FINDINGS

Map ID
 Direction
 Distance
 Distance (ft.)Site

EDR ID Number

Database(s) EPA ID Number

CROWN PRINTERS (Continued)

1005692323

County Code: 36
 Air Basin: SC
 Facility ID: 71355
 Air District Name: SC
 SIC Code: 2752
 Air District Name: SOUTH COAST AQMD
 Community Health Air Pollution Info System: Not reported
 Consolidated Emission Reporting Rule: Not reported
 Total Organic Hydrocarbon Gases Tons/Yr: 5
 Reactive Organic Gases Tons/Yr: 5
 Carbon Monoxide Emissions Tons/Yr: 0
 NOX - Oxides of Nitrogen Tons/Yr: 0
 SOX - Oxides of Sulphur Tons/Yr: 0
 Particulate Matter Tons/Yr: 0
 Part. Matter 10 Micrometers & Smlr Tons/Yr: 0

Year: 2000
 County Code: 36
 Air Basin: SC
 Facility ID: 71355
 Air District Name: SC
 SIC Code: 2752
 Air District Name: SOUTH COAST AQMD
 Community Health Air Pollution Info System: Not reported
 Consolidated Emission Reporting Rule: Not reported
 Total Organic Hydrocarbon Gases Tons/Yr: 5
 Reactive Organic Gases Tons/Yr: 5
 Carbon Monoxide Emissions Tons/Yr: 0
 NOX - Oxides of Nitrogen Tons/Yr: 0
 SOX - Oxides of Sulphur Tons/Yr: 0
 Particulate Matter Tons/Yr: 0
 Part. Matter 10 Micrometers & Smlr Tons/Yr: 0

Year: 2001
 County Code: 36
 Air Basin: SC
 Facility ID: 71355
 Air District Name: SC
 SIC Code: 2752
 Air District Name: SOUTH COAST AQMD
 Community Health Air Pollution Info System: Not reported
 Consolidated Emission Reporting Rule: Not reported
 Total Organic Hydrocarbon Gases Tons/Yr: 12
 Reactive Organic Gases Tons/Yr: 9
 Carbon Monoxide Emissions Tons/Yr: 0
 NOX - Oxides of Nitrogen Tons/Yr: 0
 SOX - Oxides of Sulphur Tons/Yr: 0
 Particulate Matter Tons/Yr: 0
 Part. Matter 10 Micrometers & Smlr Tons/Yr: 0

Year: 2002
 County Code: 36
 Air Basin: SC
 Facility ID: 71355
 Air District Name: SC
 SIC Code: 2752
 Air District Name: SOUTH COAST AQMD

MAP FINDINGS

Map ID
 Direction
 Distance
 Distance (ft.)Site

EDR ID Number

Database(s) EPA ID Number

CROWN PRINTERS (Continued)

1005692323

Community Health Air Pollution Info System: Not reported
 Consolidated Emission Reporting Rule: Not reported
 Total Organic Hydrocarbon Gases Tons/Yr: 8
 Reactive Organic Gases Tons/Yr: 8
 Carbon Monoxide Emissions Tons/Yr: 0
 NOX - Oxides of Nitrogen Tons/Yr: 0
 SOX - Oxides of Sulphur Tons/Yr: 0
 Particulate Matter Tons/Yr: 0
 Part. Matter 10 Micrometers & Smlr Tons/Yr: 0

Year: 2003
 County Code: 36
 Air Basin: SC
 Facility ID: 71355
 Air District Name: SC
 SIC Code: 2752
 Air District Name: SOUTH COAST AQMD

Community Health Air Pollution Info System: Not reported
 Consolidated Emission Reporting Rule: Not reported
 Total Organic Hydrocarbon Gases Tons/Yr: 8
 Reactive Organic Gases Tons/Yr: 8
 Carbon Monoxide Emissions Tons/Yr: 0
 NOX - Oxides of Nitrogen Tons/Yr: 0
 SOX - Oxides of Sulphur Tons/Yr: 0
 Particulate Matter Tons/Yr: 0
 Part. Matter 10 Micrometers & Smlr Tons/Yr: 0

Year: 2004
 County Code: 36
 Air Basin: SC
 Facility ID: 71355
 Air District Name: SC
 SIC Code: 2752
 Air District Name: SOUTH COAST AQMD

Community Health Air Pollution Info System: Not reported
 Consolidated Emission Reporting Rule: Not reported
 Total Organic Hydrocarbon Gases Tons/Yr: 7.86198
 Reactive Organic Gases Tons/Yr: 7.8
 Carbon Monoxide Emissions Tons/Yr: 0.00368
 NOX - Oxides of Nitrogen Tons/Yr: 0.0136
 SOX - Oxides of Sulphur Tons/Yr: 0.0000872
 Particulate Matter Tons/Yr: 0.000788
 Part. Matter 10 Micrometers & Smlr Tons/Yr: 0

Year: 2005
 County Code: 36
 Air Basin: SC
 Facility ID: 71355
 Air District Name: SC
 SIC Code: 2752
 Air District Name: SOUTH COAST AQMD

Community Health Air Pollution Info System: Not reported
 Consolidated Emission Reporting Rule: Not reported
 Total Organic Hydrocarbon Gases Tons/Yr: 9.0499
 Reactive Organic Gases Tons/Yr: 6.296436327
 Carbon Monoxide Emissions Tons/Yr: .00455
 NOX - Oxides of Nitrogen Tons/Yr: .0169

MAP FINDINGS

Map ID
 Direction
 Distance
 Distance (ft.)Site

EDR ID Number

Database(s) EPA ID Number

CROWN PRINTERS (Continued)

1005692323

SOX - Oxides of Sulphur Tons/Yr:	.000075
Particulate Matter Tons/Yr:	.000975
Part. Matter 10 Micrometers & Smlr Tons/Yr:	.000975
Year:	2006
County Code:	36
Air Basin:	SC
Facility ID:	71355
Air District Name:	SC
SIC Code:	2752
Air District Name:	SOUTH COAST AQMD
Community Health Air Pollution Info System:	Not reported
Consolidated Emission Reporting Rule:	Not reported
Total Organic Hydrocarbon Gases Tons/Yr:	6.002590462967025080
Reactive Organic Gases Tons/Yr:	5.819
Carbon Monoxide Emissions Tons/Yr:	.004
NOX - Oxides of Nitrogen Tons/Yr:	.013
SOX - Oxides of Sulphur Tons/Yr:	0
Particulate Matter Tons/Yr:	.001
Part. Matter 10 Micrometers & Smlr Tons/Yr:	.001
Year:	2007
County Code:	36
Air Basin:	SC
Facility ID:	71355
Air District Name:	SC
SIC Code:	2752
Air District Name:	SOUTH COAST AQMD
Community Health Air Pollution Info System:	Not reported
Consolidated Emission Reporting Rule:	Not reported
Total Organic Hydrocarbon Gases Tons/Yr:	6.002590462967025080
Reactive Organic Gases Tons/Yr:	5.819
Carbon Monoxide Emissions Tons/Yr:	.004
NOX - Oxides of Nitrogen Tons/Yr:	.013
SOX - Oxides of Sulphur Tons/Yr:	0
Particulate Matter Tons/Yr:	.001
Part. Matter 10 Micrometers & Smlr Tons/Yr:	.001

1

LEMANS NISSAN INC
101 N E ST
SAN BERNARDINO, CA 92403

CA FID UST S101619473
SWEEPS UST N/A

CA FID UST:
 Facility ID: 36001408
 Regulated By: UTNKA
 Regulated ID: 00055175
 Cortese Code: Not reported
 SIC Code: Not reported
 Facility Phone: 7148853883
 Mail To: Not reported
 Mailing Address: 101 N E ST
 Mailing Address 2: Not reported
 Mailing City,St,Zip: SAN BERNARDINO 92403
 Contact: Not reported
 Contact Phone: Not reported
 DUNS Number: Not reported
 NPDES Number: Not reported
 EPA ID: Not reported

MAP FINDINGS

Map ID
 Direction
 Distance
 Distance (ft.)Site

EDR ID Number
 EPA ID Number

Database(s)

LEMANS NISSAN INC (Continued)

S101619473

Comments: Not reported
 Status: Active

SWEEPS UST:

Status: Not reported
 Comp Number: 10559
 Number: Not reported
 Board Of Equalization: 44-021228
 Ref Date: Not reported
 Act Date: Not reported
 Created Date: Not reported
 Tank Status: Not reported
 Owner Tank Id: Not reported
 Swrcb Tank Id: 36-000-010559-000001
 Actv Date: Not reported
 Capacity: 550
 Tank Use: OIL
 Stg: WASTE
 Content: WASTE OIL
 Number Of Tanks: 2

Status: Not reported
 Comp Number: 10559
 Number: Not reported
 Board Of Equalization: 44-021228
 Ref Date: Not reported
 Act Date: Not reported
 Created Date: Not reported
 Tank Status: Not reported
 Owner Tank Id: Not reported
 Swrcb Tank Id: 36-000-010559-000002
 Actv Date: Not reported
 Capacity: 1000
 Tank Use: M.V. FUEL
 Stg: PRODUCT
 Content: LEADED
 Number Of Tanks: Not reported

1

**MAIN STREET HAND CAR WASH
 101 N E ST
 SAN BERNARDINO, CA 92401**

**San Bern. Co. Permit S110071682
 N/A**

San Bern. Co. Permit:
 Region: SAN BERNARDINO
 Facility ID: FA0012884
 Owner: IZAYAN, VIC
 Permit Number: PT0022513
 Permit Category: SPECIAL HANDLER
 Facility Status: ACTIVE
 Expiration Date: 11/30/2010 12:00:00AM

Region: SAN BERNARDINO
 Facility ID: FA0012884
 Owner: IZAYAN, VIC
 Permit Number: PT0022514
 Permit Category: SPECIAL GENERATOR(B)
 Facility Status: ACTIVE

MAP FINDINGS

Map ID
 Direction
 Distance
 Distance (ft.)Site

EDR ID Number
 EPA ID Number

Database(s)

MAIN STREET HAND CAR WASH (Continued)

S110071682

Expiration Date: 11/30/2010 12:00:00AM

1

**VACANT
 444 W RIALTO AVE
 SAN BERNARDINO, CA 92608**

**HIST UST 1000392062
 SWEEPS UST N/A
 HAZNET**

HIST UST:

Region: STATE
 Facility ID: 00000039085
 Facility Type: Other
 Other Type: FOOD SERVICE
 Total Tanks: 0001
 Contact Name: SUPERVISOR, JOE GARCIA
 Telephone: 7148890511
 Owner Name: ALEX FOODS, INC.
 Owner Address: 305 W. ROMNEYA
 Owner City,St,Zip: ANAHEIM, CA 92803

Tank Num: 001
 Container Num: SB-1
 Year Installed: Not reported
 Tank Capacity: 00010000
 Tank Used for: PRODUCT
 Type of Fuel: DIESEL
 Tank Construction: Not reported
 Leak Detection: Stock Inventor

SWEEPS UST:

Status: A
 Comp Number: 39085
 Number: 9
 Board Of Equalization: 44-020964
 Ref Date: 09-11-91
 Act Date: 09-11-91
 Created Date: 02-29-88
 Tank Status: Not reported
 Owner Tank Id: Not reported
 Swrcb Tank Id: Not reported
 Actv Date: Not reported
 Capacity: Not reported
 Tank Use: Not reported
 Stg: Not reported
 Content: Not reported
 Number Of Tanks: Not reported

Status: Not reported
 Comp Number: 39085
 Number: Not reported
 Board Of Equalization: 44-020964
 Ref Date: Not reported
 Act Date: Not reported
 Created Date: Not reported
 Tank Status: Not reported
 Owner Tank Id: Not reported
 Swrcb Tank Id: 36-000-039085-000001
 Actv Date: Not reported
 Capacity: 10000

MAP FINDINGS

Map ID
 Direction
 Distance
 Distance (ft.)Site

EDR ID Number
 EPA ID Number

Database(s)

VACANT (Continued)

1000392062

Tank Use: M.V. FUEL
 Stg: PRODUCT
 Content: DIESEL
 Number Of Tanks: 1

HAZNET:

Gepaid: CAC002632990
 Contact: STAN MARSH
 Telephone: 6263029711
 Facility Addr2: Not reported
 Mailing Name: Not reported
 Mailing Address: 2244 WALNUT GROVE AVE
 Mailing City,St,Zip: ROSEMEAD, CA 91770
 Gen County: San Bernardino
 TSD EPA ID: CAD009007626
 TSD County: Los Angeles
 Waste Category: Asbestos-containing waste
 Disposal Method: H132
 Tons: 0.4
 Facility County: San Bernardino

1

**TOWLE TRUCK LINE
 112 N ARROWHEAD AVE
 SAN BERNARDINO, CA 92401**

**HIST UST U001575920
 N/A**

HIST UST:

Region: STATE
 Facility ID: 00000035753
 Facility Type: Gas Station
 Other Type: FOR OUR OWN VEHICLES
 Total Tanks: 0001
 Contact Name: C.C. TOWLE
 Telephone: 7148827733
 Owner Name: ESTATE OF MARIE B. SECOR DEC'D
 Owner Address: 904 WEST EDGEHILL RD
 Owner City,St,Zip: SAN BERNARDINO, CA 92405

Tank Num: 001
 Container Num: 1
 Year Installed: 1953
 Tank Capacity: 00001000
 Tank Used for: PRODUCT
 Type of Fuel: DIESEL
 Tank Construction: Not reported
 Leak Detection: Stock Inventor

MAP FINDINGS

Map ID
 Direction
 Distance
 Distance (ft.)Site

EDR ID Number
 EPA ID Number

Database(s)

1 **TOWLE TRUCK LINE**
112 N ARROWHEAD AVE
SAN BERNARDINO, CA 92401

CA FID UST S101619465
SWEEPS UST N/A

CA FID UST:
 Facility ID: 36008919
 Regulated By: UTNKA
 Regulated ID: 00035753
 Cortese Code: Not reported
 SIC Code: Not reported
 Facility Phone: Not reported
 Mail To: Not reported
 Mailing Address: 904 W EDGEHILL RD
 Mailing Address 2: Not reported
 Mailing City,St,Zip: SAN BERNARDINO 92401
 Contact: Not reported
 Contact Phone: Not reported
 DUNs Number: Not reported
 NPDES Number: Not reported
 EPA ID: Not reported
 Comments: Not reported
 Status: Active

SWEEPS UST:
 Status: A
 Comp Number: 35753
 Number: 9
 Board Of Equalization: 44-020914
 Ref Date: 09-11-91
 Act Date: 09-11-91
 Created Date: 02-29-88
 Tank Status: A
 Owner Tank Id: 1
 Swrcb Tank Id: 36-000-035753-000001
 Actv Date: 08-26-88
 Capacity: 1000
 Tank Use: M.V. FUEL
 Stg: P
 Content: DIESEL
 Number Of Tanks: 1

1 **TOWLE TRUCK LINE**
154 N ARROWHEAD AVE
SAN BERNARDINO, CA 92401

HIST UST U001575921
N/A

HIST UST:
 Region: STATE
 Facility ID: 00000035755
 Facility Type: Gas Station
 Other Type: TRUCK LINE OWN USE
 Total Tanks: 0002
 Contact Name: C. C. TOWLE
 Telephone: 7148827733
 Owner Name: ESTATE OF MARIE B. SECOR
 Owner Address: 904 W. EDGEHILL ROAD
 Owner City,St,Zip: SAN BERNARDINO, CA 92405

 Tank Num: 001
 Container Num: TANK #1

MAP FINDINGS

Map ID
 Direction
 Distance
 Distance (ft.)Site

EDR ID Number
 EPA ID Number

Database(s)

TOWLE TRUCK LINE (Continued)

U001575921

Year Installed: 1948
 Tank Capacity: 00001000
 Tank Used for: PRODUCT
 Type of Fuel: REGULAR
 Tank Construction: Not reported
 Leak Detection: Stock Inventor

Tank Num: 002
 Container Num: TANK #2
 Year Installed: 1962
 Tank Capacity: 00010000
 Tank Used for: PRODUCT
 Type of Fuel: DIESEL
 Tank Construction: Not reported
 Leak Detection: Stock Inventor

1

**TOWLE TRUCK LINE
 154 N ARROWHEAD AVE
 SAN BERNARDINO, CA 92401**

**CA FID UST S101629417
 SWEEPS UST N/A**

CA FID UST:

Facility ID: 36008920
 Regulated By: UTNKA
 Regulated ID: 00035755
 Cortese Code: Not reported
 SIC Code: Not reported
 Facility Phone: Not reported
 Mail To: Not reported
 Mailing Address: 904 W EDGEHILL RD
 Mailing Address 2: Not reported
 Mailing City,St,Zip: SAN BERNARDINO 92401
 Contact: Not reported
 Contact Phone: Not reported
 DUNs Number: Not reported
 NPDES Number: Not reported
 EPA ID: Not reported
 Comments: Not reported
 Status: Active

SWEEPS UST:

Status: A
 Comp Number: 35755
 Number: 9
 Board Of Equalization: 44-020914
 Ref Date: 09-11-91
 Act Date: 09-11-91
 Created Date: 02-29-88
 Tank Status: A
 Owner Tank Id: TANK #1
 Swrcb Tank Id: 36-000-035755-000001
 Actv Date: 08-26-88
 Capacity: 1000
 Tank Use: M.V. FUEL
 Stg: P
 Content: LEADED
 Number Of Tanks: 2

MAP FINDINGS

Map ID
 Direction
 Distance
 Distance (ft.)Site

EDR ID Number
 EPA ID Number

Database(s)

TOWLE TRUCK LINE (Continued)

S101629417

Status: A
 Comp Number: 35755
 Number: 9
 Board Of Equalization: 44-020914
 Ref Date: 09-11-91
 Act Date: 09-11-91
 Created Date: 02-29-88
 Tank Status: A
 Owner Tank Id: TANK #2
 Swrcb Tank Id: 36-000-035755-000002
 Actv Date: 08-26-88
 Capacity: 10000
 Tank Use: M.V. FUEL
 Stg: P
 Content: DIESEL
 Number Of Tanks: Not reported

**1 CI-WATER DEPARTMENT YARD
 195 N D ST
 SAN BERNARDINO, CA 92401**

**UST U003784981
 N/A**

UST:
 Global ID: 14942
 Latitude: 34.102370000000001
 Longitude: -117.29185

**1 SAN BERNARDINO MUN WATER DEPT
 195 N D ST
 SAN BERNARDINO, CA 92401**

**CA FID UST S101591760
 SWEEPS UST N/A
 San Bern. Co. Permit
 EMI**

CA FID UST:
 Facility ID: 36008886
 Regulated By: UTNKA
 Regulated ID: 00032129
 Cortese Code: Not reported
 SIC Code: Not reported
 Facility Phone: Not reported
 Mail To: Not reported
 Mailing Address: P O BOX
 Mailing Address 2: Not reported
 Mailing City,St,Zip: SAN BERNARDINO 92401
 Contact: Not reported
 Contact Phone: Not reported
 DUNS Number: Not reported
 NPDES Number: Not reported
 EPA ID: Not reported
 Comments: Not reported
 Status: Active

SWEEPS UST:
 Status: A
 Comp Number: 32129
 Number: 4
 Board Of Equalization: 44-020869
 Ref Date: 09-11-91

MAP FINDINGS

Map ID
 Direction
 Distance
 Distance (ft.)Site

EDR ID Number
 EPA ID Number

Database(s)

SAN BERNARDINO MUN WATER DEPT (Continued)

S101591760

Act Date: 09-11-91
 Created Date: 02-29-88
 Tank Status: A
 Owner Tank Id: WD-021
 Swrcb Tank Id: 36-000-032129-000001
 Actv Date: 08-25-88
 Capacity: 2000
 Tank Use: M.V. FUEL
 Stg: P
 Content: REG UNLEADED
 Number Of Tanks: 2

Status: A
 Comp Number: 32129
 Number: 4
 Board Of Equalization: 44-020869
 Ref Date: 09-11-91
 Act Date: 09-11-91
 Created Date: 02-29-88
 Tank Status: A
 Owner Tank Id: WD-022
 Swrcb Tank Id: 36-000-032129-000002
 Actv Date: 08-25-88
 Capacity: 2000
 Tank Use: M.V. FUEL
 Stg: P
 Content: REG UNLEADED
 Number Of Tanks: Not reported

Status: Not reported
 Comp Number: 32129
 Number: Not reported
 Board Of Equalization: 44-020869
 Ref Date: Not reported
 Act Date: Not reported
 Created Date: Not reported
 Tank Status: Not reported
 Owner Tank Id: Not reported
 Swrcb Tank Id: 36-000-032129-000003
 Actv Date: Not reported
 Capacity: 1
 Tank Use: OIL
 Stg: WASTE
 Content: WASTE OIL
 Number Of Tanks: 1

San Bern. Co. Permit:

Region: SAN BERNARDINO
 Facility ID: FA0002110
 Owner: CITY OF SB MUNICIPAL WTER DIST
 Permit Number: PT0021999
 Permit Category: RISK MANAGEMENT PLAN - LEVEL II
 Facility Status: ACTIVE
 Expiration Date: 7/31/2010 12:00:00AM

Region: SAN BERNARDINO
 Facility ID: FA0002110

MAP FINDINGS

Map ID
 Direction
 Distance
 Distance (ft.)Site

EDR ID Number
 EPA ID Number

Database(s)

SAN BERNARDINO MUN WATER DEPT (Continued)

S101591760

Owner: CITY OF SB MUNICIPAL WTER DIST
 Permit Number: PT0011298
 Permit Category: UST OWNERSHIP/OPERATING PERMIT (PER UST)
 Facility Status: ACTIVE
 Expiration Date: 7/31/2010 12:00:00AM

Region: SAN BERNARDINO
 Facility ID: FA0002110
 Owner: CITY OF SB MUNICIPAL WTER DIST
 Permit Number: PT0011299
 Permit Category: UST OWNERSHIP/OPERATING PERMIT (PER UST)
 Facility Status: ACTIVE
 Expiration Date: 7/31/2010 12:00:00AM

Region: SAN BERNARDINO
 Facility ID: FA0002110
 Owner: CITY OF SB MUNICIPAL WTER DIST
 Permit Number: PT0013662
 Permit Category: EPCRA FACILITY
 Facility Status: ACTIVE
 Expiration Date: 7/31/2010 12:00:00AM

Region: SAN BERNARDINO
 Facility ID: FA0002110
 Owner: CITY OF SB MUNICIPAL WTER DIST
 Permit Number: PT0003435
 Permit Category: HAZMAT HANDLER- 51-99 EMPLOYEES
 Facility Status: ACTIVE
 Expiration Date: 7/31/2010 12:00:00AM

Region: SAN BERNARDINO
 Facility ID: FA0002110
 Owner: CITY OF SB MUNICIPAL WTER DIST
 Permit Number: PT0003437
 Permit Category: CALARP FACILITY PERMIT
 Facility Status: ACTIVE
 Expiration Date: 7/31/2010 12:00:00AM

Region: SAN BERNARDINO
 Facility ID: FA0002110
 Owner: CITY OF SB MUNICIPAL WTER DIST
 Permit Number: PT0003434
 Permit Category: SPECIAL GENERATOR(B)
 Facility Status: ACTIVE
 Expiration Date: 7/31/2010 12:00:00AM

EMI:

Year: 1996
 County Code: 36
 Air Basin: SC
 Facility ID: 1604
 Air District Name: SC
 SIC Code: 4941
 Air District Name: SOUTH COAST AQMD
 Community Health Air Pollution Info System: Not reported
 Consolidated Emission Reporting Rule: Not reported
 Total Organic Hydrocarbon Gases Tons/Yr: 0

MAP FINDINGS

Map ID
 Direction
 Distance
 Distance (ft.)Site

EDR ID Number
 EPA ID Number

Database(s)

SAN BERNARDINO MUN WATER DEPT (Continued)

S101591760

Reactive Organic Gases Tons/Yr: 0
 Carbon Monoxide Emissions Tons/Yr: 0
 NOX - Oxides of Nitrogen Tons/Yr: 0
 SOX - Oxides of Sulphur Tons/Yr: 0
 Particulate Matter Tons/Yr: 0
 Part. Matter 10 Micrometers & Smlr Tons/Yr: 0

**1 WATER DEPARTMENT YARD
 195 N D ST
 SAN BERNARDINO, CA 92401**

**HIST UST U001575924
 N/A**

HIST UST:

Region: STATE
 Facility ID: 00000032129
 Facility Type: Other
 Other Type: WATER DEPARTMENT
 Total Tanks: 0002
 Contact Name: Not reported
 Telephone: 7143835367
 Owner Name: CITY OF SAN BERNARDINO
 Owner Address: 300 NORTH "D" STREET
 Owner City,St,Zip: SAN BERNARDINO, CA 92402

Tank Num: 001
 Container Num: WD-021
 Year Installed: Not reported
 Tank Capacity: 00002000
 Tank Used for: PRODUCT
 Type of Fuel: PREMIUM
 Tank Construction: 6 gauge
 Leak Detection: Stock Inventor

Tank Num: 002
 Container Num: WD-022
 Year Installed: Not reported
 Tank Capacity: 00002000
 Tank Used for: PRODUCT
 Type of Fuel: UNLEADED
 Tank Construction: 6 gauge
 Leak Detection: Stock Inventor

**1 SAN BERNARDINO WATER DEPT.
 195 N D ST
 SAN BERNARDINO, CA 92401**

**LUST S109285175
 N/A**

LUST:

Region: STATE
 Global Id: T0607100308
 Latitude: 34.1026498
 Longitude: -117.2917223
 Case Type: LUST Cleanup Site
 Status: Completed - Case Closed
 Status Date: 2006-07-26 00:00:00
 Lead Agency: SAN BERNARDINO COUNTY LOP
 Case Worker: CR2
 Local Agency: SAN BERNARDINO COUNTY LOP

MAP FINDINGS

Map ID
 Direction
 Distance
 Distance (ft.)Site

EDR ID Number
 EPA ID Number

Database(s)

SAN BERNARDINO WATER DEPT. (Continued)

S109285175

RB Case Number: 083602374T
 LOC Case Number: 92043
 File Location: Local Agency
 Potential Media Affect: Aquifer used for drinking water supply
 Potential Contaminants of Concern: Gasoline
 Site History: Not reported

1

**CITY OF SAN BERNARDINO MUN. WATER-GARAGE
 195 NORTH "D" STREET
 SAN BERNARDINO, CA 92408**

**RCRA-LQG 1007199970
 CAL000003717**

RCRA-LQG:

Date form received by agency: 02/25/2002
 Facility name: CITY OF SAN BERNARDINO MUN. WATER-GARAGE
 Facility address: 195 NORTH "D" STREET
 SAN BERNARDINO, CA 92408
 EPA ID: CAL000003717
 Contact: CARL D JONES
 Contact address: Not reported
 Not reported
 Contact country: Not reported
 Contact telephone: (909) 384-5550
 Contact email: Not reported
 EPA Region: 09
 Classification: Large Quantity Generator
 Description: Handler: generates 1,000 kg or more of hazardous waste during any calendar month; or generates more than 1 kg of acutely hazardous waste during any calendar month; or generates more than 100 kg of any residue or contaminated soil, waste or other debris resulting from the cleanup of a spill, into or on any land or water, of acutely hazardous waste during any calendar month; or generates 1 kg or less of acutely hazardous waste during any calendar month, and accumulates more than 1 kg of acutely hazardous waste at any time; or generates 100 kg or less of any residue or contaminated soil, waste or other debris resulting from the cleanup of a spill, into or on any land or water, of acutely hazardous waste during any calendar month, and accumulates more than 100 kg of that material at any time

Owner/Operator Summary:

Owner/operator name: CITY OF SAN BERNARDINO
 Owner/operator address: Not reported
 Not reported
 Owner/operator country: US
 Owner/operator telephone: Not reported
 Legal status: Municipal
 Owner/Operator Type: Owner
 Owner/Op start date: 01/01/1905
 Owner/Op end date: Not reported

Handler Activities Summary:

U.S. importer of hazardous waste: No
 Mixed waste (haz. and radioactive): No
 Recycler of hazardous waste: Unknown
 Transporter of hazardous waste: Unknown
 Treater, storer or disposer of HW: No
 Underground injection activity: Unknown
 On-site burner exemption: Unknown

MAP FINDINGS

Map ID
 Direction
 Distance
 Distance (ft.)Site

EDR ID Number
 EPA ID Number

Database(s)

CITY OF SAN BERNARDINO MUN. WATER-GARAGE (Continued)

1007199970

Furnace exemption:	Unknown
Used oil fuel burner:	Unknown
Used oil processor:	Unknown
User oil refiner:	Unknown
Used oil fuel marketer to burner:	Unknown
Used oil Specification marketer:	Unknown
Used oil transfer facility:	Unknown
Used oil transporter:	Unknown
Off-site waste receiver:	Commercial status unknown

Universal Waste Summary:

Waste type:	Batteries
Accumulated waste on-site:	Unknown
Generated waste on-site:	Unknown

Waste type:	Lamps
Accumulated waste on-site:	Unknown
Generated waste on-site:	Unknown

Waste type:	Pesticides
Accumulated waste on-site:	Unknown
Generated waste on-site:	Unknown

Waste type:	Thermostats
Accumulated waste on-site:	Unknown
Generated waste on-site:	Unknown

Hazardous Waste Summary:

Waste code:	D018
Waste name:	BENZENE

Violation Status: No violations found

1

**SAN BERNARDINO WATER DEPT.
 195 D ST
 SAN BERNARDINO, CA 92401**

**LUST S103464085
 N/A**

LUST REG 8:

Region:	8
County:	San Bernardino
Regional Board:	Santa Ana Region
Facility Status:	Pollution Characterization
Case Number:	083602374T
Local Case Num:	92043
Case Type:	Soil only
Substance:	Gasoline
Qty Leaked:	Not reported
Abate Method:	Not reported
Cross Street:	Not reported
Enf Type:	Not reported
Funding:	Not reported
How Discovered:	Not reported
How Stopped:	Not reported
Leak Cause:	Not reported
Leak Source:	Not reported
Global ID:	T0607100308
How Stopped Date:	Not reported
Enter Date:	1/14/1994

MAP FINDINGS

Map ID
 Direction
 Distance
 Distance (ft.)Site

EDR ID Number
 EPA ID Number

Database(s)

SAN BERNARDINO WATER DEPT. (Continued)

S103464085

Review Date: Not reported
 Prelim Assess: 9/29/1992
 Discover Date: 9/3/1992
 Enforcement Date: Not reported
 Close Date: Not reported
 Workplan: Not reported
 Pollution Char: 1/1/1965
 Remed Plan: Not reported
 Remed Action: Not reported
 Monitoring: Not reported
 Enter Date: 1/14/1994
 GW Qualifies: Not reported
 Soil Qualifies: Not reported
 Operator: Not reported
 Facility Contact: Not reported
 Interim: Not reported
 Oversight Program: LUST
 Latitude: 34.1026498
 Longitude: -117.2917223
 MTBE Date: Not reported
 Max MTBE GW: Not reported
 MTBE Concentration: 0
 Max MTBE Soil: Not reported
 MTBE Fuel: 1
 MTBE Tested: Site NOT Tested for MTBE.Includes Unknown and Not Analyzed.
 MTBE Class: *
 Staff: TME
 Staff Initials: CR2
 Lead Agency: Local Agency
 Local Agency: 36000L
 Hydr Basin #: UPPER SANTA ANA VALL
 Beneficial: Not reported
 Priority: Not reported
 Cleanup Fund Id: Not reported
 Work Suspended: Not reported
 Summary: DIESEL ALSO

1

**TOLL BLDG.
 455 W 2ND ST
 SAN BERNARDINO, CA 92401**

**HIST UST U001575919
 N/A**

HIST UST:
 Region: STATE
 Facility ID: 00000044508
 Facility Type: Other
 Other Type: COMMUNICATIONS
 Total Tanks: 0006
 Contact Name: DISTRICT MGR. - BLDG. & R.E.
 Telephone: 4154606500
 Owner Name: A.T. & T. COMMUNICATIONS, INC.
 Owner Address: 5925 W. LAS POSITAS BLVD.
 Owner City,St,Zip: PLEASANTON, CA 94566

 Tank Num: 001
 Container Num: B56150X-1
 Year Installed: 1964
 Tank Capacity: 00032000
 Tank Used for: PRODUCT

MAP FINDINGS

Map ID
 Direction
 Distance
 Distance (ft.)Site

EDR ID Number

Database(s) EPA ID Number

TOLL BLDG. (Continued)

U001575919

Type of Fuel: DIESEL
 Tank Construction: Not reported
 Leak Detection: None

Tank Num: 002
 Container Num: B56150X-2
 Year Installed: 1964
 Tank Capacity: 00032000
 Tank Used for: PRODUCT
 Type of Fuel: DIESEL
 Tank Construction: Not reported
 Leak Detection: None

Tank Num: 003
 Container Num: B56150X-3
 Year Installed: 1964
 Tank Capacity: 00032000
 Tank Used for: PRODUCT
 Type of Fuel: DIESEL
 Tank Construction: Not reported
 Leak Detection: None

Tank Num: 004
 Container Num: B56150X-4
 Year Installed: 1973
 Tank Capacity: 00000547
 Tank Used for: PRODUCT
 Type of Fuel: DIESEL
 Tank Construction: 1/4 inches
 Leak Detection: None

Tank Num: 005
 Container Num: B566980
 Year Installed: 1959
 Tank Capacity: 00000550
 Tank Used for: PRODUCT
 Type of Fuel: DIESEL
 Tank Construction: Not reported
 Leak Detection: None

Tank Num: 006
 Container Num: B566970
 Year Installed: 1969
 Tank Capacity: 00010000
 Tank Used for: PRODUCT
 Type of Fuel: DIESEL
 Tank Construction: 1/4 inches
 Leak Detection: None

MAP FINDINGS

Map ID
 Direction
 Distance
 Distance (ft.)Site

EDR ID Number
 EPA ID Number

Database(s)

**1 AT&T TOLL BLDG
 455 W 2ND ST
 SAN BERNARDINO, CA 92401**

San Bern. Co. Permit

**U003938291
 N/A**

San Bern. Co. Permit:

Region: SAN BERNARDINO
 Facility ID: FA0001164
 Owner: AT&T SERVICES, INC.
 Permit Number: PT0017190
 Permit Category: UST OWNERSHIP/OPERATING PERMIT (PER UST)
 Facility Status: ACTIVE
 Expiration Date: 7/31/2010 12:00:00AM

Region: SAN BERNARDINO
 Facility ID: FA0001164
 Owner: AT&T SERVICES, INC.
 Permit Number: PT0014543
 Permit Category: EPCRA FACILITY
 Facility Status: ACTIVE
 Expiration Date: 7/31/2010 12:00:00AM

Region: SAN BERNARDINO
 Facility ID: FA0001164
 Owner: AT&T SERVICES, INC.
 Permit Number: PT0001897
 Permit Category: HAZMAT HANDLER 11-25 EMPLOYEES
 Facility Status: ACTIVE
 Expiration Date: 7/31/2010 12:00:00AM

Region: SAN BERNARDINO
 Facility ID: FA0001164
 Owner: AT&T SERVICES, INC.
 Permit Number: PT0012393
 Permit Category: UST OWNERSHIP/OPERATING PERMIT (PER UST)
 Facility Status: INACTIVE
 Expiration Date: 7/31/2006 12:00:00AM

**1 SAN BERNARDINO - TOLL BLDG.
 455 W 2ND ST
 SAN BERNARDINO, CA 92401**

HIST UST

**U001575914
 N/A**

HIST UST:

Region: STATE
 Facility ID: 00000059765
 Facility Type: Other
 Other Type: COMMUNICATIONS
 Total Tanks: 0001
 Contact Name: F.J. WEHMAN
 Telephone: 4154606500
 Owner Name: A.T.&T. COMMUNICATIONS, INC.
 Owner Address: 5925 W. LAS POSITAS BLVD.
 Owner City,St,Zip: PLEASANTON, CA 94566

Tank Num: 001
 Container Num: B56150X-5
 Year Installed: Not reported
 Tank Capacity: 00001000
 Tank Used for: PRODUCT
 Type of Fuel: DIESEL
 Tank Construction: Not reported

MAP FINDINGS

Map ID		EDR ID Number
Direction		
Distance		
Distance (ft.)Site	Database(s)	EPA ID Number

SAN BERNARDINO - TOLL BLDG. (Continued)

U001575914

Leak Detection: None

**1 AT&T TOLL BLDG
455 W 2ND ST
SAN BERNARDINO, CA 92401**

**UST U004061575
N/A**

UST:
Global ID: 14503
Latitude: 34.102679999999999
Longitude: -117.29312

**1 AT&T COMMUNICATIONS OF CALIFORNIA
455 SECOND ST
SAN BERNARDINO, CA 92401**

**RCRA-LQG 1000881001
FINDS CAT080015050
HAZNET**

RCRA-LQG:
Date form received by agency: 02/20/2008
Facility name: AT&T COMMUNICATIONS OF CALIFORNIA
Facility address: 455 WEST 2ND ST
SAN BERNARDINO, CA 92401
EPA ID: CAT080015050
Mailing address: ONE AT&T WAY
BEDMINISTER, NJ 07921
Contact: DENISE M SCUPP
Contact address: Not reported
Not reported
Contact country: Not reported
Contact telephone: (908) 234-5913
Contact email: DS1787@ATT.COM
EPA Region: 09
Classification: Large Quantity Generator
Description: Handler: generates 1,000 kg or more of hazardous waste during any calendar month; or generates more than 1 kg of acutely hazardous waste during any calendar month; or generates more than 100 kg of any residue or contaminated soil, waste or other debris resulting from the cleanup of a spill, into or on any land or water, of acutely hazardous waste during any calendar month; or generates 1 kg or less of acutely hazardous waste during any calendar month, and accumulates more than 1 kg of acutely hazardous waste at any time; or generates 100 kg or less of any residue or contaminated soil, waste or other debris resulting from the cleanup of a spill, into or on any land or water, of acutely hazardous waste during any calendar month, and accumulates more than 100 kg of that material at any time

Owner/Operator Summary:
Owner/operator name: NONE
Owner/operator address: ONE AT&T WAY
BEDMINISTER, NJ 07921
Owner/operator country: US
Owner/operator telephone: Not reported
Legal status: Private
Owner/Operator Type: Owner
Owner/Op start date: 01/01/2006
Owner/Op end date: Not reported
Owner/operator name: AT&T COMMUNICATIONS OF CALIFORNIA

MAP FINDINGS

Map ID
 Direction
 Distance
 Distance (ft.)Site

EDR ID Number
 EPA ID Number

Database(s)

AT&T COMMUNICATIONS OF CALIFORNIA (Continued)

1000881001

Owner/operator address: Not reported
 Not reported
 Owner/operator country: US
 Owner/operator telephone: Not reported
 Legal status: Private
 Owner/Operator Type: Operator
 Owner/Op start date: 01/01/2006
 Owner/Op end date: Not reported

Owner/operator name: A T AND T
 Owner/operator address: 227 W MONROE STE 1004
 CHICAGO, IL 60606
 Owner/operator country: Not reported
 Owner/operator telephone: (312) 230-5239
 Legal status: Private
 Owner/Operator Type: Owner
 Owner/Op start date: Not reported
 Owner/Op end date: Not reported

Owner/operator name: NOT REQUIRED
 Owner/operator address: NOT REQUIRED
 NOT REQUIRED, ME 99999
 Owner/operator country: Not reported
 Owner/operator telephone: (415) 555-1212
 Legal status: Private
 Owner/Operator Type: Operator
 Owner/Op start date: Not reported
 Owner/Op end date: Not reported

Handler Activities Summary:

U.S. importer of hazardous waste: No
 Mixed waste (haz. and radioactive): No
 Recycler of hazardous waste: No
 Transporter of hazardous waste: No
 Treater, storer or disposer of HW: No
 Underground injection activity: No
 On-site burner exemption: No
 Furnace exemption: No
 Used oil fuel burner: No
 Used oil processor: No
 User oil refiner: No
 Used oil fuel marketer to burner: No
 Used oil Specification marketer: No
 Used oil transfer facility: No
 Used oil transporter: No
 Off-site waste receiver: Commercial status unknown

Universal Waste Summary:

Waste type: Batteries
 Accumulated waste on-site: No
 Generated waste on-site: Not reported

 Waste type: Lamps
 Accumulated waste on-site: No
 Generated waste on-site: Not reported

MAP FINDINGS

Map ID
Direction
Distance
Distance (ft.)Site

EDR ID Number
EPA ID Number

Database(s)

AT&T COMMUNICATIONS OF CALIFORNIA (Continued)

1000881001

Waste type: Pesticides
Accumulated waste on-site: No
Generated waste on-site: Not reported

Waste type: Thermostats
Accumulated waste on-site: No
Generated waste on-site: Not reported

Historical Generators:

Date form received by agency: 08/11/1993
Facility name: AT&T COMMUNICATIONS OF CALIFORNIA
Site name: A T AND T
Classification: Small Quantity Generator

Hazardous Waste Summary:

Waste code: D002
Waste name: A WASTE WHICH HAS A PH OF LESS THAN 2 OR GREATER THAN 12.5 IS CONSIDERED TO BE A CORROSIVE HAZARDOUS WASTE. SODIUM HYDROXIDE, A CAUSTIC SOLUTION WITH A HIGH PH, IS OFTEN USED BY INDUSTRIES TO CLEAN OR DEGREASE PARTS. HYDROCHLORIC ACID, A SOLUTION WITH A LOW PH, IS USED BY MANY INDUSTRIES TO CLEAN METAL PARTS PRIOR TO PAINTING. WHEN THESE CAUSTIC OR ACID SOLUTIONS BECOME CONTAMINATED AND MUST BE DISPOSED, THE WASTE WOULD BE A CORROSIVE HAZARDOUS WASTE.

Waste code: D008
Waste name: LEAD

Violation Status: No violations found

FINDS:

Registry ID: 110002947018

Environmental Interest/Information System

California Hazardous Waste Tracking System - Datamart (HWTS-DATAMART) provides California with information on hazardous waste shipments for generators, transporters, and treatment, storage, and disposal facilities.

RCRAInfo is a national information system that supports the Resource Conservation and Recovery Act (RCRA) program through the tracking of events and activities related to facilities that generate, transport, and treat, store, or dispose of hazardous waste. RCRAInfo allows RCRA program staff to track the notification, permit, compliance, and corrective action activities required under RCRA.

HAZNET:

Gepaid: CAT080015050
Contact: AT&T EHS RECORDKEEPER-RRC
Telephone: 8005669347
Facility Addr2: Not reported
Mailing Name: Not reported
Mailing Address: ONE AT&T WAY
Mailing City,St,Zip: Bedminister, NJ 07921
Gen County: San Bernardino

MAP FINDINGS

Map ID
 Direction
 Distance
 Distance (ft.)Site

EDR ID Number
 EPA ID Number

Database(s)

AT&T COMMUNICATIONS OF CALIFORNIA (Continued)

1000881001

TSD EPA ID: CAT080013352
 TSD County: Los Angeles
 Waste Category: Tank bottom waste
 Disposal Method: Recycler
 Tons: 1.04
 Facility County: Not reported

**1 FOOD 4 LESS #301
 555 W 2ND ST
 SAN BERNARDINO, CA 92401**

**San Bern. Co. Permit S105159260
 N/A**

San Bern. Co. Permit:
 Region: SAN BERNARDINO
 Facility ID: FA0003291
 Owner: RALPHS GROCERY COMPANY
 Permit Number: PT0003888
 Permit Category: HAZMAT HANDLER 0-10 EMPLOYEES
 Facility Status: ACTIVE
 Expiration Date: 10/31/2010 12:00:00AM

**1 KROEZE KONCEPTS INC
 200 N D ST
 SAN BERNARDINO, CA 92401**

**San Bern. Co. Permit S106911060
 HAZNET N/A**

San Bern. Co. Permit:
 Region: SAN BERNARDINO
 Facility ID: FA0005740
 Owner: RIVERSIDE BLUEPRINT
 Permit Number: PT0008333
 Permit Category: CALARP FACILITY PERMIT
 Facility Status: INACTIVE
 Expiration Date: 7/31/2003 12:00:00AM

Region: SAN BERNARDINO
 Facility ID: FA0005740
 Owner: RIVERSIDE BLUEPRINT
 Permit Number: PT0008331
 Permit Category: HAZMAT HANDLER 0-10 EMPLOYEES
 Facility Status: INACTIVE
 Expiration Date: 7/31/2003 12:00:00AM

HAZNET:
 Gepaid: CAC002621465
 Contact: STEVEN KROEZE
 Telephone: 562738626
 Facility Addr2: Not reported
 Mailing Name: Not reported
 Mailing Address: 12603 E 206TH ST
 Mailing City,St,Zip: LAKEWOOD, CA 90715
 Gen County: San Bernardino
 TSD EPA ID: AZR000501510
 TSD County: Not reported
 Waste Category: Other organic solids
 Disposal Method: H141
 Tons: 2.1
 Facility County: San Bernardino

MAP FINDINGS

Map ID
 Direction
 Distance
 Distance (ft.)Site

EDR ID Number
 EPA ID Number

Database(s)

BARTON FLATS STATION (Continued)

U001574345

Tank Num: 001
 Container Num: 4-BF-1
 Year Installed: Not reported
 Tank Capacity: 00001000
 Tank Used for: PRODUCT
 Type of Fuel: UNLEADED
 Tank Construction: Not reported
 Leak Detection: None

2

**ROCK CAMP STATION
 144 NO. MOUNTAIN VIEW AVE.
 RIMFOREST, CA 92378**

**HIST UST U001575583
 N/A**

HIST UST:
 Region: STATE
 Facility ID: 00000057997
 Facility Type: Other
 Other Type: FOREST FIRE STATION
 Total Tanks: 0001
 Contact Name: HAL SERDEU
 Telephone: 7143375811
 Owner Name: U.S.FOREST SERVICE
 Owner Address: 144 NO. MOUNTAIN VIEW AVE.
 Owner City,St,Zip: SAN BERNARDINO, CA 92408

Tank Num: 001
 Container Num: 2-RC-1
 Year Installed: Not reported
 Tank Capacity: 00000550
 Tank Used for: PRODUCT
 Type of Fuel: REGULAR
 Tank Construction: Not reported
 Leak Detection: None

2

**BIG BEAR RANGER STATION
 144 NO. MOUNTAIN VIEW AVE.
 BIG BEAR CITY, CA 92314**

**HIST UST U001574525
 N/A**

HIST UST:
 Region: STATE
 Facility ID: 00000058092
 Facility Type: Other
 Other Type: RANGER STATION
 Total Tanks: 0002
 Contact Name: SUSAN ODELL
 Telephone: 7148863437
 Owner Name: U.S.FOREST SERVICE
 Owner Address: 144 NO. MOUNTAIN VIEW AVE.
 Owner City,St,Zip: SAN BERNARDINO, CA 92408

Tank Num: 001
 Container Num: 3-B B-1
 Year Installed: 1981
 Tank Capacity: 00004000
 Tank Used for: PRODUCT
 Type of Fuel: UNLEADED

MAP FINDINGS

Map ID
 Direction
 Distance
 Distance (ft.)Site

EDR ID Number
 EPA ID Number

Database(s)

BIG BEAR RANGER STATION (Continued)

U001574525

Tank Construction: 14 gauge
 Leak Detection: None

Tank Num: 002
 Container Num: 3-BB-2
 Year Installed: 1981
 Tank Capacity: 00000550
 Tank Used for: PRODUCT
 Type of Fuel: DIESEL
 Tank Construction: 14 gauge
 Leak Detection: None

2

**BIG PINE FLAT STATION
 144 NO. MOUNTAIN VIEW AVE.
 BIG BEAR CITY, CA 92314**

**HIST UST U001574526
 N/A**

HIST UST:

Region: STATE
 Facility ID: 00000058091
 Facility Type: Other
 Other Type: FOREST FIRE STATION
 Total Tanks: 0001
 Contact Name: SUSAN ODELL
 Telephone: 7143835651
 Owner Name: U.S.FOREST SERVICE
 Owner Address: 144 NO. MOUNTAIN VIEW AVE.
 Owner City,St,Zip: SAN BERNARDINO, CA 92408

Tank Num: 001
 Container Num: 3-BP-1
 Year Installed: Not reported
 Tank Capacity: 00000550
 Tank Used for: PRODUCT
 Type of Fuel: DIESEL
 Tank Construction: Not reported
 Leak Detection: None

2

**DAY CANYON GUARD STATION
 144 NO. MOUNTAIN VIEW AVE.
 ETIWANDA, CA 91739**

**HIST UST U001569536
 N/A**

HIST UST:

Region: STATE
 Facility ID: 00000058001
 Facility Type: Other
 Other Type: FOREST FIRE STATION
 Total Tanks: 0001
 Contact Name: ELLIOT GRAHAM
 Telephone: 7143835651
 Owner Name: U.S.FOREST SERVICE
 Owner Address: 144 NO. MOUNTAIN VIEW AVE.
 Owner City,St,Zip: SAN BERNARDINO, CA 92408

Tank Num: 001
 Container Num: 1-DC-1
 Year Installed: Not reported

MAP FINDINGS

Map ID
 Direction
 Distance
 Distance (ft.)Site

EDR ID Number
 EPA ID Number

Database(s)

DAY CANYON GUARD STATION (Continued)

U001569536

Tank Capacity: 00000500
 Tank Used for: PRODUCT
 Type of Fuel: REGULAR
 Tank Construction: Not reported
 Leak Detection: None

2

**DEELICK STATION
 144 NO. MOUNTAIN VIEW AVE.
 RUNNING SPRINGS, CA 92382**

HIST UST

**U001575620
 N/A**

HIST UST:

Region: STATE
 Facility ID: 00000058032
 Facility Type: Other
 Other Type: FOREST FIRE STATION
 Total Tanks: 0001
 Contact Name: HAL SEYDEN
 Telephone: 7148677677
 Owner Name: U.S.FOREST SERVICE
 Owner Address: 144 NO. MOUNTAIN VIEW AVE.
 Owner City,St,Zip: SAN BERNARDINO, CA 92408

Tank Num: 001
 Container Num: 2-DL-1
 Year Installed: Not reported
 Tank Capacity: 00001000
 Tank Used for: PRODUCT
 Type of Fuel: REGULAR
 Tank Construction: Not reported
 Leak Detection: None

2

**SKYFOREST GUARD STATION
 144 NO. MOUNTAIN VIEW AVE.
 SKYFOREST, CA 92385**

HIST UST

**U001575672
 N/A**

HIST UST:

Region: STATE
 Facility ID: 00000058093
 Facility Type: Other
 Other Type: FOREST FIRE STATION
 Total Tanks: 0003
 Contact Name: HAL SEYDEN
 Telephone: 7143373016
 Owner Name: U.S.FOREST SERVICE
 Owner Address: 144 NO. MOUNTAIN VIEW AVE.
 Owner City,St,Zip: SAN BERNARDINO, CA 92408

Tank Num: 001
 Container Num: 2-SF-1
 Year Installed: 1978
 Tank Capacity: 00002000
 Tank Used for: PRODUCT
 Type of Fuel: UNLEADED
 Tank Construction: Not reported
 Leak Detection: None

MAP FINDINGS

Map ID
 Direction
 Distance
 Distance (ft.)Site

EDR ID Number
 EPA ID Number

Database(s)

SKYFOREST GUARD STATION (Continued)

U001575672

Tank Num: 002
 Container Num: 2-SF-2
 Year Installed: 1978
 Tank Capacity: 00001000
 Tank Used for: PRODUCT
 Type of Fuel: REGULAR
 Tank Construction: Not reported
 Leak Detection: None

Tank Num: 003
 Container Num: 2-SF-3
 Year Installed: 1978
 Tank Capacity: 00000550
 Tank Used for: PRODUCT
 Type of Fuel: DIESEL
 Tank Construction: Not reported
 Leak Detection: None

**2 HEART BAR STATION
 144 NO. MOUNTAIN VIEW AVE.
 ANGELES OAK, CA 92305**

**HIST UST U001574350
 N/A**

HIST UST:
 Region: STATE
 Facility ID: 00000058088
 Facility Type: Other
 Other Type: FOREST FIRE STATION
 Total Tanks: 0001
 Contact Name: BARD BUETLER
 Telephone: 7143835651
 Owner Name: U.S.FOREST SERVICE
 Owner Address: 144 NO. MOUNTAIN VIEW AVE.
 Owner City,St,Zip: SAN BERNARDINO, CA 92408

Tank Num: 001
 Container Num: 4-HB-1
 Year Installed: Not reported
 Tank Capacity: 00000550
 Tank Used for: PRODUCT
 Type of Fuel: REGULAR
 Tank Construction: Not reported
 Leak Detection: None

**2 LYTLE CREEK RANGER STATION
 144 NO. MOUNTAIN VIEW AVE.
 LYTLE CREEK, CA 92358**

**HIST UST U001575190
 N/A**

HIST UST:
 Region: STATE
 Facility ID: 00000058003
 Facility Type: Other
 Other Type: FOREST FIRE STATION
 Total Tanks: 0002
 Contact Name: ELLIOT GRAHAM
 Telephone: 7143835651
 Owner Name: U.S.FOREST SERVICE

MAP FINDINGS

Map ID
 Direction
 Distance
 Distance (ft.)Site

EDR ID Number
 EPA ID Number

Database(s)

LYTLE CREEK RANGER STATION (Continued)

U001575190

Owner Address: 144 NO. MOUNTAIN VIEW AVE.
 Owner City,St,Zip: SAN BERNARDINO, CA 92408

Tank Num: 001
 Container Num: 1-LC-1
 Year Installed: 1980
 Tank Capacity: 00008000
 Tank Used for: PRODUCT
 Type of Fuel: UNLEADED
 Tank Construction: 14 gauge
 Leak Detection: None

Tank Num: 002
 Container Num: 1-LC-2
 Year Installed: Not reported
 Tank Capacity: 00001000
 Tank Used for: PRODUCT
 Type of Fuel: DIESEL
 Tank Construction: Not reported
 Leak Detection: None

2

**CONVERSE GUARD STATION
 144 NO. MOUNTAIN VIEW AVE.
 ANGELES OAKS, CA 92305**

**HIST UST U001574349
 N/A**

HIST UST:
 Region: STATE
 Facility ID: 00000058087
 Facility Type: Other
 Other Type: FOREST FIRE STATION
 Total Tanks: 0001
 Contact Name: BARD BUETLER
 Telephone: 7147944421
 Owner Name: U.S.FOREST SERVICE
 Owner Address: 144 NO. MOUNTAIN VIEW AVE.
 Owner City,St,Zip: SAN BERNARDINO, CA 92408

Tank Num: 001
 Container Num: 4-C5-1
 Year Installed: Not reported
 Tank Capacity: 00001000
 Tank Used for: PRODUCT
 Type of Fuel: REGULAR
 Tank Construction: Not reported
 Leak Detection: None

3

**BURBANK II ELEMENTARY SCHOOL
 RIALTO AVENUE/ALLEN STREET
 SAN BERNARDINO, CA 92408**

**SCH S107735972
 ENVIROSTOR N/A**

SCH:
 Facility ID: 60000046
 Site Type: School Investigation
 Site Type Detail: School
 Site Mgmt. Req.: NONE SPECIFIED

MAP FINDINGS

Map ID
 Direction
 Distance
 Distance (ft.)Site

EDR ID Number
 EPA ID Number

Database(s)

BURBANK II ELEMENTARY SCHOOL (Continued)

S107735972

Acres: 15
 National Priorities List: NO
 Cleanup Oversight Agencies: SMBRP
 Lead Agency: SMBRP
 Lead Agency Description: DTSC - Site Mitigation And Brownfield Reuse Program
 Project Manager: JOHNSON ABRAHAM
 Supervisor: Shahir Haddad
 Division Branch: Cypress
 Site Code: 404552
 Assembly: 62
 Senate: 32
 Special Program Status: Not reported
 Status: Active
 Status Date: 10/20/2008 0:00
 Restricted Use: NO
 Funding: School District
 Latitude: 34.099
 Longitude: -117.2805
 APN: NONE SPECIFIED
 Past Use: RESIDENTIAL AREA
 Potential COC: 30013
 Confirmed COC: NONE SPECIFIED
 Potential Description: SOIL
 Alias Name: 404552
 Alias Type: Project Code (Site Code)
 Alias Name: SAN BERNARDINO USD-PRPSD BURBANK II ES
 Alias Type: Alternate Name
 Alias Name: 60000046
 Alias Type: Envirostor ID Number

Completed Info:

Completed Area Name: PROJECT WIDE
 Completed Sub Area Name: Not reported
 Completed Document Type: Phase 1
 Completed Date: 2004-10-18 00:00:00
 Comments: Not reported

Completed Area Name: PROJECT WIDE
 Completed Sub Area Name: Not reported
 Completed Document Type: 4.14 Request
 Completed Date: 2006-11-13 00:00:00
 Comments: DTSC accepted the 4.14 form. A deliverable of the Addendum will be scheduled to keep the project active until the District is ready to complete the investigation process.

Completed Area Name: PROJECT WIDE
 Completed Sub Area Name: Not reported
 Completed Document Type: Technical Workplan
 Completed Date: 2009-07-23 00:00:00
 Comments: DTSC issued approval of the TM via email.

Completed Area Name: PROJECT WIDE
 Completed Sub Area Name: Not reported
 Completed Document Type: Cost Recovery Closeout Memo
 Completed Date: 2005-12-22 00:00:00
 Comments: Not reported

Completed Area Name: PROJECT WIDE

MAP FINDINGS

Map ID
 Direction
 Distance
 Distance (ft.)Site

EDR ID Number
 EPA ID Number

Database(s)

BURBANK II ELEMENTARY SCHOOL (Continued)

S107735972

Completed Sub Area Name: Not reported
 Completed Document Type: Site Inspections/Visit (Non LUR)
 Completed Date: 2004-07-22 00:00:00
 Comments: Not reported

Future Area Name: Not reported
 Future Sub Area Name: Not reported
 Future Document Type: Not reported
 Future Due Date: Not reported
 Schedule Area Name: PROJECT WIDE
 Schedule Sub Area Name: Not reported
 Schedule Document Type: Phase 1 Addendum
 Schedule Due Date: 2010-06-01 00:00:00
 Schedule Revised Date: Not reported

ENVIROSTOR:

Site Type: School Investigation
 Site Type Detailed: School
 Acres: 15
 NPL: NO
 Regulatory Agencies: SMBRP
 Lead Agency: SMBRP
 Program Manager: JOHNSON ABRAHAM
 Supervisor: Shahir Haddad
 Division Branch: Cypress
 Facility ID: 60000046
 Site Code: 404552
 Assembly: 62
 Senate: 32
 Special Program: Not reported
 Status: Active
 Status Date: 10/20/2008 0:00
 Restricted Use: NO
 Site Mgmt. Req.: NONE SPECIFIED
 Funding: School District
 Latitude: 34.099
 Longitude: -117.2805
 APN: NONE SPECIFIED
 Past Use: RESIDENTIAL AREA
 Potential COC: 30013
 Confirmed COC: NONE SPECIFIED
 Potential Description: SOIL
 Alias Name: 404552
 Alias Type: Project Code (Site Code)
 Alias Name: SAN BERNARDINO USD-PRPSD BURBANK II ES
 Alias Type: Alternate Name
 Alias Name: 60000046
 Alias Type: Envirostor ID Number

Completed Info:

Completed Area Name: PROJECT WIDE
 Completed Sub Area Name: Not reported
 Completed Document Type: Phase 1
 Completed Date: 2004-10-18 00:00:00
 Comments: Not reported

Completed Area Name: PROJECT WIDE

MAP FINDINGS

Map ID
 Direction
 Distance
 Distance (ft.)Site

EDR ID Number
 EPA ID Number

Database(s)

BURBANK II ELEMENTARY SCHOOL (Continued)

S107735972

Completed Sub Area Name: Not reported
 Completed Document Type: 4.14 Request
 Completed Date: 2006-11-13 00:00:00
 Comments: DTSC accepted the 4.14 form. A deliverable of the Addendum will be scheduled to keep the project active until the District is ready to complete the investigation process.

Completed Area Name: PROJECT WIDE
 Completed Sub Area Name: Not reported
 Completed Document Type: Technical Workplan
 Completed Date: 2009-07-23 00:00:00
 Comments: DTSC issued approval of the TM via email.

Completed Area Name: PROJECT WIDE
 Completed Sub Area Name: Not reported
 Completed Document Type: Cost Recovery Closeout Memo
 Completed Date: 2005-12-22 00:00:00
 Comments: Not reported

Completed Area Name: PROJECT WIDE
 Completed Sub Area Name: Not reported
 Completed Document Type: Site Inspections/Visit (Non LUR)
 Completed Date: 2004-07-22 00:00:00
 Comments: Not reported

Future Area Name: Not reported
 Future Sub Area Name: Not reported
 Future Document Type: Not reported
 Future Due Date: Not reported
 Schedule Area Name: PROJECT WIDE
 Schedule Sub Area Name: Not reported
 Schedule Document Type: Phase 1 Addendum
 Schedule Due Date: 2010-06-01 00:00:00
 Schedule Revised Date: Not reported

4

**MER-SIM INC.
 133 E RIALTO AVE
 SAN BERNARDINO, CA 92408**

**CA FID UST S101591604
 SWEEPS UST N/A**

CA FID UST:
 Facility ID: 36008483
 Regulated By: UTNKA
 Regulated ID: Not reported
 Cortese Code: Not reported
 SIC Code: Not reported
 Facility Phone: Not reported
 Mail To: Not reported
 Mailing Address: 135 E RIALTO AVE
 Mailing Address 2: Not reported
 Mailing City,St,Zip: SAN BERNARDINO 92408
 Contact: Not reported
 Contact Phone: Not reported
 DUNs Number: Not reported
 NPDES Number: Not reported
 EPA ID: Not reported
 Comments: Not reported
 Status: Active

MAP FINDINGS

Map ID
 Direction
 Distance
 Distance (ft.)Site

EDR ID Number
 EPA ID Number

Database(s)

MER-SIM INC. (Continued)

S101591604

SWEEPS UST:

Status: A
 Comp Number: 9299
 Number: 2
 Board Of Equalization: 44-020183
 Ref Date: 03-24-92
 Act Date: 03-24-92
 Created Date: 09-09-88
 Tank Status: A
 Owner Tank Id: Not reported
 Swrcb Tank Id: 36-000-009299-000001
 Actv Date: 09-09-88
 Capacity: 1
 Tank Use: UNKNOWN
 Stg: P
 Content: UNKNOWN
 Number Of Tanks: 1

5

**CI-SAN BDNO/CENTL GARAGE
 182 S SIERRA WAY
 SAN BERNARDINO, CA 92408**

**CA WDS
 UST
 San Bern. Co. Permit
 HAZNET**

**U003784951
 N/A**

CA WDS:

Facility ID: Santa Ana River 36I003375
 Facility Type: Industrial - Facility that treats and/or disposes of liquid or semisolid wastes from any servicing, producing, manufacturing or processing operation of whatever nature, including mining, gravel washing, geothermal operations, air conditioning, ship building and repairing, oil production, storage and disposal operations, water pumping.
 Facility Status: Active - Any facility with a continuous or seasonal discharge that is under Waste Discharge Requirements.
 NPDES Number: CAS000001 The 1st 2 characters designate the state. The remaining 7 are assigned by the Regional Board
 Subregion: 8
 Facility Telephone: 9093845220
 Facility Contact: FLEET MANAGER
 Agency Name: SAN BERNARDINO CITY OF
 Agency Address: 300 N. D STREET
 Agency City,St,Zip: SAN BERNARDINO 92418
 Agency Contact: ROGER HARDGRAVE
 Agency Telephone: Not reported
 Agency Type: City
 SIC Code: 0
 SIC Code 2: Not reported
 Primary Waste: Not reported
 Primary Waste Type: Not reported
 Secondary Waste: Not reported
 Secondary Waste Type: Not reported
 Design Flow: 0
 Baseline Flow: 0
 Reclamation: Not reported
 POTW: Not reported
 Treat To Water: Minor Threat to Water Quality. A violation of a regional board order should cause a relatively minor impairment of beneficial uses compared to a major or minor threat. Not: All nurds without a TTWQ will be

MAP FINDINGS

Map ID
 Direction
 Distance
 Distance (ft.)Site

EDR ID Number
 EPA ID Number

Database(s)

CI-SAN BDNO/CENTL GARAGE (Continued)

U003784951

Complexity: considered a minor threat to water quality unless coded at a higher Level. A Zero (0) may be used to code those NURDS that are found to represent no threat to water quality.
 Category C - Facilities having no waste treatment systems, such as cooling water dischargers or those who must comply through best management practices, facilities with passive waste treatment and disposal systems, such as septic systems with subsurface disposal, or dischargers having waste storage systems with land disposal such as dairy waste ponds.

UST:

Global ID: 14910
 Latitude: 34.098418549999998
 Longitude: -117.28842

San Bern. Co. Permit:

Region: SAN BERNARDINO
 Facility ID: FA0002091
 Owner: CITY SAN BERNARDINO SVC YARD
 Permit Number: PT0011234
 Permit Category: UST OWNERSHIP/OPERATING PERMIT (PER UST)
 Facility Status: ACTIVE
 Expiration Date: 7/31/2010 12:00:00AM

Region: SAN BERNARDINO
 Facility ID: FA0002091
 Owner: CITY SAN BERNARDINO SVC YARD
 Permit Number: PT0011235
 Permit Category: UST OWNERSHIP/OPERATING PERMIT (PER UST)
 Facility Status: ACTIVE
 Expiration Date: 7/31/2010 12:00:00AM

Region: SAN BERNARDINO
 Facility ID: FA0002091
 Owner: CITY SAN BERNARDINO SVC YARD
 Permit Number: PT0003243
 Permit Category: HAZMAT HANDLER 26-50 EMPLOYEES (W/GEN PRMT)
 Facility Status: ACTIVE
 Expiration Date: 7/31/2010 12:00:00AM

Region: SAN BERNARDINO
 Facility ID: FA0002091
 Owner: CITY SAN BERNARDINO SVC YARD
 Permit Number: PT0003242
 Permit Category: GENERATOR - 26-50 EMPLOYEES
 Facility Status: ACTIVE
 Expiration Date: 7/31/2010 12:00:00AM

Region: SAN BERNARDINO
 Facility ID: FA0002091
 Owner: CITY SAN BERNARDINO SVC YARD
 Permit Number: PT0016782
 Permit Category: APSA 1,320-10,000 GAL FAC CAPACITY
 Facility Status: ACTIVE
 Expiration Date: 7/31/2010 12:00:00AM

MAP FINDINGS

Map ID
 Direction
 Distance
 Distance (ft.)Site

EDR ID Number
 EPA ID Number

Database(s)

CI-SAN BDNO/CENTL GARAGE (Continued)

U003784951

HAZNET:

Gepaid:	CAD983591538
Contact:	MARK ANDRES
Telephone:	9093845308
Facility Addr2:	Not reported
Mailing Name:	MARK ANDRES, RISK MGMT COOR
Mailing Address:	300 N D ST 2ND FLR
Mailing City,St,Zip:	SAN BERNARDINO, CA 924180001
Gen County:	San Bernardino
TSD EPA ID:	CAL000113451
TSD County:	San Bernardino
Waste Category:	Unspecified organic liquid mixture
Disposal Method:	Recycler
Tons:	0.69
Facility County:	San Bernardino
Gepaid:	CAD983591538
Contact:	MARK ANDRES
Telephone:	9093845308
Facility Addr2:	Not reported
Mailing Name:	MARK ANDRES, RISK MGMT COOR
Mailing Address:	300 N D ST 2ND FLR
Mailing City,St,Zip:	SAN BERNARDINO, CA 924180001
Gen County:	San Bernardino
TSD EPA ID:	CAT000613893
TSD County:	San Bernardino
Waste Category:	Oxygenated solvents (acetone, butanol, ethyl acetate, etc.)
Disposal Method:	Transfer Station
Tons:	0.02
Facility County:	San Bernardino
Gepaid:	CAD983591538
Contact:	MARK ANDRES
Telephone:	9093845308
Facility Addr2:	Not reported
Mailing Name:	MARK ANDRES, RISK MGMT COOR
Mailing Address:	300 N D ST 2ND FLR
Mailing City,St,Zip:	SAN BERNARDINO, CA 924180001
Gen County:	San Bernardino
TSD EPA ID:	CAD982444481
TSD County:	San Bernardino
Waste Category:	Waste oil and mixed oil
Disposal Method:	Transfer Station
Tons:	3.73
Facility County:	San Bernardino
Gepaid:	CAD983591538
Contact:	MARK ANDRES
Telephone:	9093845308
Facility Addr2:	Not reported
Mailing Name:	MARK ANDRES, RISK MGMT COOR
Mailing Address:	300 N D ST 2ND FLR
Mailing City,St,Zip:	SAN BERNARDINO, CA 924180001
Gen County:	San Bernardino
TSD EPA ID:	CAD982444481
TSD County:	San Bernardino
Waste Category:	Unspecified oil-containing waste

MAP FINDINGS

Map ID
 Direction
 Distance
 Distance (ft.)Site

EDR ID Number
 EPA ID Number

Database(s)

CI-SAN BDNO/CENTL GARAGE (Continued)

U003784951

Disposal Method: Transfer Station
 Tons: 2.28
 Facility County: San Bernardino

Gepaid: CAD983591538
 Contact: MARK ANDRES
 Telephone: 9093845308
 Facility Addr2: Not reported
 Mailing Name: MARK ANDRES, RISK MGMT COOR
 Mailing Address: 300 N D ST 2ND FLR
 Mailing City,St,Zip: SAN BERNARDINO, CA 924180001
 Gen County: San Bernardino
 TSD EPA ID: CAT000613927
 TSD County: San Bernardino
 Waste Category: Aqueous solution with less than 10% total organic residues
 Disposal Method: Transfer Station
 Tons: 5.98
 Facility County: San Bernardino

[Click this hyperlink](#) while viewing on your computer to access
 2 additional CA_HAZNET: record(s) in the EDR Site Report.

**5 SAN BERNARDINO, CITY OF
 182 S SIERRA WAY
 SAN BERNARDINO, CA 92418**

**LUST S109285071
 N/A**

LUST:
 Region: STATE
 Global Id: T0607100169
 Latitude: 34.0992837
 Longitude: -117.2851666
 Case Type: LUST Cleanup Site
 Status: Completed - Case Closed
 Status Date: 2000-02-25 00:00:00
 Lead Agency: SAN BERNARDINO COUNTY LOP
 Case Worker: CR2
 Local Agency: SAN BERNARDINO COUNTY LOP
 RB Case Number: 083601398T
 LOC Case Number: 90215
 File Location: Local Agency
 Potential Media Affect: Soil
 Potential Contaminants of Concern: Diesel
 Site History: Not reported

**5 SAN BERNARDINO, CITY OF
 182 SIERRA WAY
 SAN BERNARDINO, CA 92418**

**HIST CORTESE S102041736
 LUST N/A**

CORTESE:
 Region: CORTESE
 Facility County Code: 36
 Reg By: LTNKA
 Reg Id: 083601398T

LUST REG 8:
 Region: 8

MAP FINDINGS

Map ID
 Direction
 Distance
 Distance (ft.)Site

EDR ID Number

Database(s) EPA ID Number

SAN BERNARDINO, CITY OF (Continued)

S102041736

County: San Bernardino
 Regional Board: Santa Ana Region
 Facility Status: Remedial action (cleanup) Underway
 Case Number: 083601398T
 Local Case Num: 90215
 Case Type: Soil only
 Substance: Diesel
 Qty Leaked: Not reported
 Abate Method: Not reported
 Cross Street: CLUSTER
 Enf Type: None Taken
 Funding: Not reported
 How Discovered: OM
 How Stopped: Not reported
 Leak Cause: UNK
 Leak Source: UNK
 Global ID: T0607100169
 How Stopped Date: 1/23/1989
 Enter Date: 2/1/1990
 Review Date: 2/2/1990
 Prelim Assess: Not reported
 Discover Date: 1/23/1989
 Enforcement Date: 1/1/1965
 Close Date: 2/25/2000
 Workplan: 2/26/1990
 Pollution Char: Not reported
 Remed Plan: Not reported
 Remed Action: 1/1/1965
 Monitoring: Not reported
 Enter Date: 2/1/1990
 GW Qualifies: Not reported
 Soil Qualifies: Not reported
 Operator: Not reported
 Facility Contact: Not reported
 Interim: Not reported
 Oversight Program: LUST
 Latitude: 34.1046617
 Longitude: -117.2919954
 MTBE Date: Not reported
 Max MTBE GW: Not reported
 MTBE Concentration: 0
 Max MTBE Soil: Not reported
 MTBE Fuel: 0
 MTBE Tested: Not Required to be Tested.
 MTBE Class: *
 Staff: VJJ
 Staff Initials: CR2
 Lead Agency: Local Agency
 Local Agency: 36000L
 Hydr Basin #: UPPER SANTA ANA VALL
 Beneficial: Not reported
 Priority: Not reported
 Cleanup Fund Id: Not reported
 Work Suspended: Not reported
 Summary: Not reported

MAP FINDINGS

Map ID
 Direction
 Distance
 Distance (ft.)Site

EDR ID Number
 EPA ID Number

Database(s)

SAN BERNARDINO CITY OF (Continued)

1000595235

User oil refiner: No
 Used oil fuel marketer to burner: No
 Used oil Specification marketer: No
 Used oil transfer facility: No
 Used oil transporter: No
 Off-site waste receiver: Verified to be non-commercial

Violation Status: No violations found

FINDS:

Registry ID: 110002850816

Environmental Interest/Information System

RCRAInfo is a national information system that supports the Resource Conservation and Recovery Act (RCRA) program through the tracking of events and activities related to facilities that generate, transport, and treat, store, or dispose of hazardous waste. RCRAInfo allows RCRA program staff to track the notification, permit, compliance, and corrective action activities required under RCRA.

HAZNET:

Gepaid: CAD983591538
 Contact: CITY OF SAN BERNARDINO
 Telephone: 9093845308
 Facility Addr2: Not reported
 Mailing Name: Not reported
 Mailing Address: 300 N D ST STE 427
 Mailing City,St,Zip: SAN BERNARDINO, CA 924180001
 Gen County: San Bernardino
 TSD EPA ID: CAD008252405
 TSD County: Los Angeles
 Waste Category: Unspecified solvent mixture Waste
 Disposal Method: Recycler
 Tons: .1459
 Facility County: San Bernardino

Gepaid: CAD983591538
 Contact: CITY OF SAN BERNARDINO
 Telephone: 9093845308
 Facility Addr2: Not reported
 Mailing Name: Not reported
 Mailing Address: 300 N D ST STE 427
 Mailing City,St,Zip: SAN BERNARDINO, CA 924180001
 Gen County: San Bernardino
 TSD EPA ID: CAD093459485
 TSD County: Fresno
 Waste Category: Unspecified solvent mixture Waste
 Disposal Method: Transfer Station
 Tons: .2664
 Facility County: San Bernardino

Gepaid: CAD983591538
 Contact: CITY OF SAN BERNARDINO
 Telephone: 9093845308
 Facility Addr2: Not reported

MAP FINDINGS

Map ID
 Direction
 Distance
 Distance (ft.)Site

EDR ID Number
 EPA ID Number

Database(s)

SAN BERNARDINO CITY OF (Continued)

1000595235

Mailing Name: Not reported
 Mailing Address: 300 N D ST STE 427
 Mailing City,St,Zip: SAN BERNARDINO, CA 924180001
 Gen County: San Bernardino
 TSD EPA ID: CAT000613893
 TSD County: Los Angeles
 Waste Category: Oxygenated solvents (acetone, butanol, ethyl acetate, etc.)
 Disposal Method: Transfer Station
 Tons: .3560
 Facility County: San Bernardino

Gepaid: CAD983591538
 Contact: CITY OF SAN BERNARDINO
 Telephone: 9093845308
 Facility Addr2: Not reported
 Mailing Name: Not reported
 Mailing Address: 300 N D ST STE 427
 Mailing City,St,Zip: SAN BERNARDINO, CA 924180001
 Gen County: San Bernardino
 TSD EPA ID: CAL000113451
 TSD County: Los Angeles
 Waste Category: Unspecified organic liquid mixture
 Disposal Method: Transfer Station
 Tons: 1.0550
 Facility County: San Bernardino

Gepaid: CAD983591538
 Contact: CITY OF SAN BERNARDINO
 Telephone: 9093845308
 Facility Addr2: Not reported
 Mailing Name: Not reported
 Mailing Address: 300 N D ST STE 427
 Mailing City,St,Zip: SAN BERNARDINO, CA 924180001
 Gen County: San Bernardino
 TSD EPA ID: CAL000113451
 TSD County: Los Angeles
 Waste Category: Unspecified organic liquid mixture
 Disposal Method: Transfer Station
 Tons: .3544
 Facility County: San Bernardino

[Click this hyperlink](#) while viewing on your computer to access 75 additional CA_HAZNET: record(s) in the EDR Site Report.

5 **182 S. SIERRA WAY CITY CORP. YARD**
182 S. SIERRA WAY CITY CORP. YARD
SAN BERNADINO, CA

ERNS 8874035
N/A

[Click this hyperlink](#) while viewing on your computer to access additional ERNS detail in the EDR Site Report.

MAP FINDINGS

Map ID
 Direction
 Distance
 Distance (ft.)Site

EDR ID Number
 EPA ID Number

Database(s)

**6 TROJAN PLATING CO. #1
 268 SOUTH MOUNTAIN VIEW
 SAN BERNARDINO, CA 92408**

**ENVIROSTOR S102860936
 N/A**

ENVIROSTOR:

Site Type: Evaluation
 Site Type Detailed: Evaluation
 Acres: 0.5
 NPL: NO
 Regulatory Agencies: SMBRP, US EPA
 Lead Agency: SMBRP,US EPA
 Program Manager: TEDD YARGEAU
 Supervisor: Rita Kamat
 Division Branch: Chatsworth
 Facility ID: 36340032
 Site Code: Not reported
 Assembly: 62
 Senate: 32
 Special Program: EPA - PASI
 Status: Active
 Status Date: 5/4/2010 0:00
 Restricted Use: NO
 Site Mgmt. Req.: NONE SPECIFIED
 Funding: Not reported
 Latitude: 34.09648247
 Longitude: -117.287723
 APN: 13620231
 Past Use: NONE SPECIFIED
 Potential COC: 10061, 10177, 10185, 10193, 10197, 20012, 30108, 30153, 30160, 30407
 Confirmed COC: NONE SPECIFIED
 Potential Description: NONE SPECIFIED
 Alias Name: 36340032
 Alias Type: Envirostor ID Number
 Alias Name: CAD982360489
 Alias Type: CERCLIS ID

Completed Info:

Completed Area Name: PROJECT WIDE
 Completed Sub Area Name: Not reported
 Completed Document Type: Preliminary Assessment/Site Inspection Report (PA/SI)
 Completed Date: 2001-06-14 00:00:00
 Comments: PASI

Completed Area Name: PROJECT WIDE
 Completed Sub Area Name: Not reported
 Completed Document Type: Preliminary Assessment Report
 Completed Date: 1989-04-28 00:00:00
 Comments: Prelim assess done a high priority screening site insp is recommended under CERCLA due to high toxicity and persistence for Hazardous constituents and a high groundwater route target population. TPC conducted Cadmium, Copper, Nickel, Chrome Tin, Gold and Silver Plating of metal parts. Very poor housekeeping. Improper storage of Hazardous Materials. Photos of the front of the facility.

Completed Area Name: PROJECT WIDE
 Completed Sub Area Name: Not reported
 Completed Document Type: Site Screening
 Completed Date: 1987-03-20 00:00:00
 Comments: Site Screening done further record search needed for waste disp practices.

MAP FINDINGS

Map ID
 Direction
 Distance
 Distance (ft.)Site

EDR ID Number
 EPA ID Number

Database(s)

TROJAN PLATING CO. #1 (Continued)

S102860936

Completed Area Name: PROJECT WIDE
 Completed Sub Area Name: Not reported
 Completed Document Type: * Discovery
 Completed Date: 1983-01-11 00:00:00
 Comments: Facility identified ID VIA Phonebook (1972) Plating Firm

Future Area Name: Not reported
 Future Sub Area Name: Not reported
 Future Document Type: Not reported
 Future Due Date: Not reported
 Schedule Area Name: Not reported
 Schedule Sub Area Name: Not reported
 Schedule Document Type: Not reported
 Schedule Due Date: Not reported
 Schedule Revised Date: Not reported

6

**LAWRENCE E MCCONNEHEY
 268 S MOUNTAIN VIEW
 SAN BERNARDINO, CA 92423**

**RCRA-SQG 1000356180
 FINDS CAD981431687**

RCRA-SQG:

Date form received by agency: 08/01/1986
 Facility name: LAWRENCE E MCCONNEHEY
 Facility address: 268 S MOUNTAIN VIEW
 SAN BERNARDINO, CA 92423
 EPA ID: CAD981431687
 Mailing address: PO BOX 807
 LOMA LINDA, CA 92354
 Contact: ENVIRONMENTAL MANAGER
 Contact address: 268 S MOUNTAIN VIEW
 SAN BERNARDINO, CA 92433
 Contact country: US
 Contact telephone: (714) 889-4673
 Contact email: Not reported
 EPA Region: 09
 Classification: Small Small Quantity Generator
 Description: Handler: generates more than 100 and less than 1000 kg of hazardous waste during any calendar month and accumulates less than 6000 kg of hazardous waste at any time; or generates 100 kg or less of hazardous waste during any calendar month, and accumulates more than 1000 kg of hazardous waste at any time

Owner/Operator Summary:

Owner/operator name: LAWRENCE E MCCONNEHEY
 Owner/operator address: NOT REQUIRED
 NOT REQUIRED, ME 99999
 Owner/operator country: Not reported
 Owner/operator telephone: (415) 555-1212
 Legal status: Private
 Owner/Operator Type: Owner
 Owner/Op start date: Not reported
 Owner/Op end date: Not reported
 Owner/operator name: NOT REQUIRED
 Owner/operator address: NOT REQUIRED
 NOT REQUIRED, ME 99999
 Owner/operator country: Not reported

MAP FINDINGS

Map ID
 Direction
 Distance
 Distance (ft.)Site

EDR ID Number
 EPA ID Number

Database(s)

LAWRENCE E MCCONNEHEY (Continued)

1000356180

Owner/operator telephone: (415) 555-1212
 Legal status: Private
 Owner/Operator Type: Operator
 Owner/Op start date: Not reported
 Owner/Op end date: Not reported

Handler Activities Summary:

U.S. importer of hazardous waste: No
 Mixed waste (haz. and radioactive): Unknown
 Recycler of hazardous waste: No
 Transporter of hazardous waste: No
 Treater, storer or disposer of HW: No
 Underground injection activity: No
 On-site burner exemption: No
 Furnace exemption: No
 Used oil fuel burner: No
 Used oil processor: No
 User oil refiner: No
 Used oil fuel marketer to burner: No
 Used oil Specification marketer: No
 Used oil transfer facility: No
 Used oil transporter: No
 Off-site waste receiver: Verified to be non-commercial

Violation Status: No violations found

FINDS:

Registry ID: 110008268828

Environmental Interest/Information System

RCRAInfo is a national information system that supports the Resource Conservation and Recovery Act (RCRA) program through the tracking of events and activities related to facilities that generate, transport, and treat, store, or dispose of hazardous waste. RCRAInfo allows RCRA program staff to track the notification, permit, compliance, and corrective action activities required under RCRA.

6

**CALTRANS COLTON AREA
 175 CLUSTER ST
 SAN BERNARDINO, CA 92401**

**RCRA-NonGen 1000419411
 CAD981459134**

RCRA-NonGen:

Date form received by agency: 04/07/1986
 Facility name: CALTRANS COLTON AREA
 Facility address: 175 CLUSTER ST
 SAN BERNARDINO, CA 92401
 EPA ID: CAD981459134
 Mailing address: P O BOX 231
 SAN BERNARDINO, CA 92401
 Contact: ENVIRONMENTAL MANAGER
 Contact address: 175 CLUSTER ST
 SAN BERNARDINO, CA 92401
 Contact country: US
 Contact telephone: (714) 824-5538
 Contact email: Not reported
 EPA Region: 09

MAP FINDINGS

Map ID
 Direction
 Distance
 Distance (ft.)Site

EDR ID Number
 EPA ID Number

Database(s)

CALTRANS COLTON AREA (Continued)

1000419411

Classification: Non-Generator
 Description: Handler: Non-Generators do not presently generate hazardous waste

Owner/Operator Summary:

Owner/operator name: NOT REQUIRED
 Owner/operator address: NOT REQUIRED
 NOT REQUIRED, ME 99999
 Owner/operator country: Not reported
 Owner/operator telephone: (415) 555-1212
 Legal status: State
 Owner/Operator Type: Operator
 Owner/Op start date: Not reported
 Owner/Op end date: Not reported

Owner/operator name: CALIFORNIA DEPARTMENT OF TRANSPORTATION
 Owner/operator address: NOT REQUIRED
 NOT REQUIRED, ME 99999

Owner/operator country: Not reported
 Owner/operator telephone: (415) 555-1212
 Legal status: State
 Owner/Operator Type: Owner
 Owner/Op start date: Not reported
 Owner/Op end date: Not reported

Handler Activities Summary:

U.S. importer of hazardous waste: No
 Mixed waste (haz. and radioactive): Unknown
 Recycler of hazardous waste: No
 Transporter of hazardous waste: No
 Treater, storer or disposer of HW: No
 Underground injection activity: No
 On-site burner exemption: No
 Furnace exemption: No
 Used oil fuel burner: No
 Used oil processor: No
 User oil refiner: No
 Used oil fuel marketer to burner: No
 Used oil Specification marketer: No
 Used oil transfer facility: No
 Used oil transporter: No
 Off-site waste receiver: Verified to be non-commercial

Violation Status: No violations found

6

**CALTRANS SPECIAL SERVICES AREA M STA
 175 CLUSTER ST
 SAN BERNARDINO, CA 92401**

**RCRA-SQG 1000419404
 HAZNET CAD981458714**

RCRA-SQG:

Date form received by agency: 09/01/1996
 Facility name: CALTRANS SPECIAL SERVICES AREA M STA
 Facility address: 175 CLUSTER ST
 SAN BERNARDINO, CA 92401
 EPA ID: CAD981458714
 Mailing address: P O BOX 231
 SAN BERNARDINO, CA 92401
 Contact: Not reported
 Contact address: Not reported

MAP FINDINGS

Map ID
 Direction
 Distance
 Distance (ft.)Site

EDR ID Number
 EPA ID Number

Database(s)

CALTRANS SPECIAL SERVICES AREA M STA (Continued)

1000419404

Contact country: Not reported
 Contact telephone: Not reported
 Contact email: Not reported
 EPA Region: 09
 Classification: Small Small Quantity Generator
 Description: Handler: generates more than 100 and less than 1000 kg of hazardous waste during any calendar month and accumulates less than 6000 kg of hazardous waste at any time; or generates 100 kg or less of hazardous waste during any calendar month, and accumulates more than 1000 kg of hazardous waste at any time

Owner/Operator Summary:

Owner/operator name: NOT REQUIRED
 Owner/operator address: NOT REQUIRED, ME 99999
 Owner/operator country: Not reported
 Owner/operator telephone: (415) 555-1212
 Legal status: State
 Owner/Operator Type: Operator
 Owner/Op start date: Not reported
 Owner/Op end date: Not reported

Owner/operator name: CALIF DEPT OF TRANSP
 Owner/operator address: NOT REQUIRED, ME 99999
 Owner/operator country: Not reported
 Owner/operator telephone: (415) 555-1212
 Legal status: State
 Owner/Operator Type: Owner
 Owner/Op start date: Not reported
 Owner/Op end date: Not reported

Handler Activities Summary:

U.S. importer of hazardous waste: Unknown
 Mixed waste (haz. and radioactive): Unknown
 Recycler of hazardous waste: No
 Transporter of hazardous waste: No
 Treater, storer or disposer of HW: No
 Underground injection activity: No
 On-site burner exemption: Unknown
 Furnace exemption: Unknown
 Used oil fuel burner: No
 Used oil processor: No
 User oil refiner: No
 Used oil fuel marketer to burner: No
 Used oil Specification marketer: No
 Used oil transfer facility: No
 Used oil transporter: No
 Off-site waste receiver: Verified to be non-commercial

Historical Generators:

Date form received by agency: 04/07/1986
 Facility name: CALTRANS SPECIAL SERVICES AREA M STA
 Classification: Large Quantity Generator

MAP FINDINGS

Map ID
 Direction
 Distance
 Distance (ft.)Site

EDR ID Number
 EPA ID Number

Database(s)

CALTRANS SPECIAL SERVICES AREA M STA (Continued)

1000419404

Violation Status: No violations found

HAZNET:

Gepaid: CAD981458714
 Contact: AL BOISVERT HAZMAT MANAGER
 Telephone: 9093834704
 Facility Addr2: Not reported
 Mailing Name: Not reported
 Mailing Address: 464 W FOURTH ST 6TH FL
 Mailing City,St,Zip: SAN BERNARDINO, CA 924011400
 Gen County: San Bernardino
 TSD EPA ID: CAD044429835
 TSD County: Los Angeles
 Waste Category: Off-specification, aged, or surplus organics
 Disposal Method: H14
 Tons: 0.05
 Facility County: San Bernardino

Gepaid: CAD981458714
 Contact: AL BOISVERT HAZMAT MANAGER
 Telephone: 9093834704
 Facility Addr2: Not reported
 Mailing Name: Not reported
 Mailing Address: 464 W FOURTH ST 6TH FL
 Mailing City,St,Zip: SAN BERNARDINO, CA 924011400
 Gen County: San Bernardino
 TSD EPA ID: CAT080033681
 TSD County: Los Angeles
 Waste Category: Other organic solids
 Disposal Method: Disposal, Land Fill
 Tons: 0.07
 Facility County: Not reported

6

**TROJAN PLATING SHOP
 236 SOUTH MOUNTAIN VIEW AVENUE
 SAN BERNARDINO, CA 92408**

**CERCLIS 1001814620
 FINDS CASFN0905575**

CERCLIS:
 Site ID: 0905575
 Federal Facility: Not a Federal Facility
 NPL Status: Not on the NPL
 Non NPL Status: Site Reassessment Start Needed

CERCLIS Site Contact Name(s):

Contact Name: Karen Jurist
 Contact Tel: (415) 972-3219
 Contact Title: Site Assessment Manager (SAM)

Contact Name: Jeff Inglis
 Contact Tel: (415) 972-3095
 Contact Title: Site Assessment Manager (SAM)

Contact Name: Carl Brickner
 Contact Tel: (415) 972-3814
 Contact Title: Site Assessment Manager (SAM)

Contact Name: Tom J. Dunkelman
 Contact Tel: (415) 972-3044

MAP FINDINGS

Map ID
Direction
Distance
Distance (ft.)Site

EDR ID Number
EPA ID Number

Database(s)

TROJAN PLATING SHOP (Continued)

1001814620

Contact Title: On-Scene Coordinator (OSC)

CERCLIS Site Alias Name(s):
Alias Name: TROJAN PLATING CO #1
Alias Address: 238 SOUTH MOUNTAIN VIEW
SAN BERNARDINO, CA 92408
Site Description: Not reported

CERCLIS Assessment History:

Action: DISCOVERY
Date Started: Not reported
Date Completed: 12/01/87
Priority Level: Not reported

Action: PRELIMINARY ASSESSMENT
Date Started: Not reported
Date Completed: 12/20/89
Priority Level: Higher priority for further assessment

Action: SITE INSPECTION
Date Started: Not reported
Date Completed: 09/03/92
Priority Level: Low priority for further assessment

Action: REMOVAL
Date Started: 01/19/00
Date Completed: 07/10/00
Priority Level: Cleaned up

Action: SITE REASSESSMENT
Date Started: 08/15/00
Date Completed: 06/30/01
Priority Level: Higher priority for further assessment

FINDS:

Registry ID: 110009270163

Environmental Interest/Information System

CERCLIS (Comprehensive Environmental Response, Compensation, and Liability Information System) is the Superfund database that is used to support management in all phases of the Superfund program. The system contains information on all aspects of hazardous waste sites, including an inventory of sites, planned and actual site activities, and financial information.

MAP FINDINGS

Map ID			EDR ID Number
Direction			
Distance			
Distance (ft.)	Site	Database(s)	EPA ID Number

6	SAN BERNARDINO CITY OF 234 S MOUNTAIN VIEW SAN BERNARDINO, CA 92408	RCRA-SQG FINDS HAZNET	1000104710 CAT080014327
----------	--	--------------------------------------	------------------------------------

RCRA-SQG:

Date form received by agency: 08/30/1993
 Facility name: SAN BERNARDINO CITY OF
 Facility address: 234 S MOUNTAIN VIEW
 BLDG 104
 SAN BERNARDINO, CA 92408
 EPA ID: CAT080014327
 Mailing address: 300 N D ST
 ROOM FOURTH HUNDRED TWENTY FIR
 SAN BERNARDINO, CA 92418
 Contact: ELIAS SHEHAB
 Contact address: 234 S MOUNTAIN VIEW BLDG FIRST HUNDRED FOURTH
 SAN BERNARDINO, CA 92408
 Contact country: US
 Contact telephone: (909) 384-5414
 Contact email: Not reported
 EPA Region: 09
 Classification: Small Small Quantity Generator
 Description: Handler: generates more than 100 and less than 1000 kg of hazardous waste during any calendar month and accumulates less than 6000 kg of hazardous waste at any time; or generates 100 kg or less of hazardous waste during any calendar month, and accumulates more than 1000 kg of hazardous waste at any time

Owner/Operator Summary:

Owner/operator name: NOT REQUIRED
 Owner/operator address: NOT REQUIRED
 NOT REQUIRED, ME 99999
 Owner/operator country: Not reported
 Owner/operator telephone: (415) 555-1212
 Legal status: Private
 Owner/Operator Type: Operator
 Owner/Op start date: Not reported
 Owner/Op end date: Not reported
 Owner/operator name: CITY OF SAN BERNARDINO
 Owner/operator address: 300 N D ST ROOM 421
 SAN BERNARDINO, CA 92418
 Owner/operator country: Not reported
 Owner/operator telephone: (909) 384-5045
 Legal status: Municipal
 Owner/Operator Type: Owner
 Owner/Op start date: Not reported
 Owner/Op end date: Not reported

Handler Activities Summary:

U.S. importer of hazardous waste: No
 Mixed waste (haz. and radioactive): Unknown
 Recycler of hazardous waste: No
 Transporter of hazardous waste: Yes
 Treater, storer or disposer of HW: No
 Underground injection activity: No
 On-site burner exemption: No
 Furnace exemption: No

MAP FINDINGS

Map ID
 Direction
 Distance
 Distance (ft.)Site

EDR ID Number
 EPA ID Number

Database(s)

SAN BERNARDINO CITY OF (Continued)

1000104710

Used oil fuel burner: No
 Used oil processor: No
 User oil refiner: No
 Used oil fuel marketer to burner: No
 Used oil Specification marketer: No
 Used oil transfer facility: No
 Used oil transporter: No
 Off-site waste receiver: Verified to be non-commercial

Violation Status: No violations found

FINDS:

Registry ID: 110002946625

Environmental Interest/Information System

RCRAInfo is a national information system that supports the Resource Conservation and Recovery Act (RCRA) program through the tracking of events and activities related to facilities that generate, transport, and treat, store, or dispose of hazardous waste. RCRAInfo allows RCRA program staff to track the notification, permit, compliance, and corrective action activities required under RCRA.

HAZNET:

Gepaid: CAT080014327
 Contact: TOM MAREK/RISK MGMT COORD
 Telephone: 9093845090
 Facility Addr2: Not reported
 Mailing Name: Not reported
 Mailing Address: 300 N D ST 2ND FLOOR
 Mailing City,St,Zip: SAN BERNARDINO, CA 924180001
 Gen County: San Bernardino
 TSD EPA ID: CAD982444481
 TSD County: San Bernardino
 Waste Category: Waste oil and mixed oil
 Disposal Method: Recycler
 Tons: 0.22
 Facility County: Not reported

Gepaid: CAT080014327
 Contact: TOM MAREK/RISK MGMT COORD
 Telephone: 9093845090
 Facility Addr2: Not reported
 Mailing Name: Not reported
 Mailing Address: 300 N D ST 2ND FLOOR
 Mailing City,St,Zip: SAN BERNARDINO, CA 924180001
 Gen County: San Bernardino
 TSD EPA ID: CAD982444481
 TSD County: San Bernardino
 Waste Category: Waste oil and mixed oil
 Disposal Method: Recycler
 Tons: 0.22
 Facility County: Not reported

MAP FINDINGS

Map ID
 Direction
 Distance
 Distance (ft.)Site

EDR ID Number
 EPA ID Number

Database(s)

7

BRINKS INC
255 S SIERRA WAY
SAN BERNARDINO, CA 92408

San Bern. Co. Permit

S103646839
N/A

San Bern. Co. Permit:

Region: SAN BERNARDINO
 Facility ID: FA0001569
 Owner: BRINKS, INC
 Permit Number: PT0006622
 Permit Category: SPECIAL GENERATOR(B)
 Facility Status: INACTIVE
 Expiration Date: 9/30/2009 12:00:00AM

Region: SAN BERNARDINO
 Facility ID: FA0001569
 Owner: BRINKS, INC
 Permit Number: PT0006621
 Permit Category: HAZMAT HANDLER 0-10 EMPLOYEES
 Facility Status: ACTIVE
 Expiration Date: 9/30/2010 12:00:00AM

Region: SAN BERNARDINO
 Facility ID: FA0001569
 Owner: BRINKS, INC
 Permit Number: PT0021160
 Permit Category: APSA 10,001-100,000 GAL FAC CAPACITY
 Facility Status: ACTIVE
 Expiration Date: 9/30/2010 12:00:00AM

8

SAN BERNARDINO
175 CLUSTER ST
SAN BERNARDINO, CA 92408

HIST UST

U001575939
N/A

HIST UST:

Region: STATE
 Facility ID: 00000068125
 Facility Type: Not reported
 Other Type: Not reported
 Total Tanks: 0002
 Contact Name: Not reported
 Telephone: 7143834427
 Owner Name: CALIF DEPT OF TRANSPORTATION
 Owner Address: 1120 N STREET
 Owner City,St,Zip: SACRAMENTO, CA 95814

Tank Num: 001
 Container Num: 0000000001
 Year Installed: 1954
 Tank Capacity: 00006000
 Tank Used for: PRODUCT
 Type of Fuel: UNLEADED
 Tank Construction: Not reported
 Leak Detection: Not reported

Tank Num: 001
 Container Num: 4
 Year Installed: Not reported
 Tank Capacity: 00000500
 Tank Used for: WASTE
 Type of Fuel: WASTE OIL

MAP FINDINGS

Map ID
 Direction
 Distance
 Distance (ft.)Site

EDR ID Number

Database(s) EPA ID Number

SAN BERNARDINO (Continued)

U001575939

Tank Construction: Not reported
 Leak Detection: Stock Inventor

Tank Num: 002
 Container Num: 3
 Year Installed: Not reported
 Tank Capacity: 00000500
 Tank Used for: PRODUCT
 Type of Fuel: Not reported
 Tank Construction: Not reported
 Leak Detection: Stock Inventor

Tank Num: 002
 Container Num: 0000000002
 Year Installed: 1954
 Tank Capacity: 00006000
 Tank Used for: PRODUCT
 Type of Fuel: UNLEADED
 Tank Construction: Not reported
 Leak Detection: Not reported

Tank Num: 003
 Container Num: 2
 Year Installed: 1954
 Tank Capacity: 00006000
 Tank Used for: PRODUCT
 Type of Fuel: REGULAR
 Tank Construction: Not reported
 Leak Detection: Stock Inventor

Tank Num: 004
 Container Num: 1
 Year Installed: 1954
 Tank Capacity: 00006000
 Tank Used for: PRODUCT
 Type of Fuel: UNLEADED
 Tank Construction: Not reported
 Leak Detection: Stock Inventor

9

BATES AUTO BODY INC
161 W MILL ST
SAN BERNARDINO, CA 92408

San Bern. Co. Permit S104583405
HAZNET N/A

San Bern. Co. Permit:
 Region: SAN BERNARDINO
 Facility ID: FA0007882
 Owner: BATES, BRIAN
 Permit Number: PT0013779
 Permit Category: SPECIAL GENERATOR(B)
 Facility Status: ACTIVE
 Expiration Date: 8/31/2010 12:00:00AM

Region: SAN BERNARDINO
 Facility ID: FA0007882
 Owner: BATES, BRIAN
 Permit Number: PT0013780
 Permit Category: SPECIAL HANDLER
 Facility Status: ACTIVE

MAP FINDINGS

Map ID
 Direction
 Distance
 Distance (ft.)Site

EDR ID Number
 EPA ID Number

Database(s)

BATES AUTO BODY INC (Continued)

S104583405

Expiration Date: 8/31/2010 12:00:00AM

HAZNET:

Gepaid: CAL000215023
 Contact: BRIAN BATES/OWNER
 Telephone: 9098846468
 Facility Addr2: Not reported
 Mailing Name: Not reported
 Mailing Address: 161 W MILL ST
 Mailing City,St,Zip: SAN BERNARDINO, CA 924081401
 Gen County: San Bernardino
 TSD EPA ID: CAD008252405
 TSD County: Los Angeles
 Waste Category: Unspecified solvent mixture Waste
 Disposal Method: Recycler
 Tons: 0.1
 Facility County: San Bernardino

Gepaid: CAL000215023
 Contact: BATES AUTOBODY INC
 Telephone: 9098848468
 Facility Addr2: Not reported
 Mailing Name: Not reported
 Mailing Address: 161 W MILL ST
 Mailing City,St,Zip: SAN BERNARDINO, CA 924081401
 Gen County: San Bernardino
 TSD EPA ID: CAD008302903
 TSD County: Los Angeles
 Waste Category: Unspecified solvent mixture Waste
 Disposal Method: Recycler
 Tons: 3.8231
 Facility County: San Bernardino

Gepaid: CAL000215023
 Contact: BATES AUTOBODY INC
 Telephone: 9098848468
 Facility Addr2: Not reported
 Mailing Name: Not reported
 Mailing Address: 161 W MILL ST
 Mailing City,St,Zip: SAN BERNARDINO, CA 924081401
 Gen County: San Bernardino
 TSD EPA ID: CAD008302903
 TSD County: Los Angeles
 Waste Category: Unspecified solvent mixture Waste
 Disposal Method: Not reported
 Tons: .1626
 Facility County: San Bernardino

Gepaid: CAL000215023
 Contact: BRIAN BATES/OWNER
 Telephone: 9098846468
 Facility Addr2: Not reported
 Mailing Name: Not reported
 Mailing Address: 161 W MILL ST
 Mailing City,St,Zip: SAN BERNARDINO, CA 924081401
 Gen County: San Bernardino
 TSD EPA ID: CAD008252405

MAP FINDINGS

Map ID
 Direction
 Distance
 Distance (ft.)Site

EDR ID Number
 EPA ID Number

Database(s)

BATES AUTO BODY INC (Continued)

S104583405

TSD County: San Bernardino
 Waste Category: Unspecified solvent mixture Waste
 Disposal Method: Recycler
 Tons: 0.22
 Facility County: San Bernardino

Gepaid: CAL000215023
 Contact: BATES AUTOBODY INC
 Telephone: 9098848468
 Facility Addr2: Not reported
 Mailing Name: Not reported
 Mailing Address: 161 W MILL ST
 Mailing City,St,Zip: SAN BERNARDINO, CA 924081401
 Gen County: San Bernardino
 TSD EPA ID: CAD008302903
 TSD County: Los Angeles
 Waste Category: Unspecified solvent mixture Waste
 Disposal Method: Recycler
 Tons: 0.1668
 Facility County: San Bernardino

[Click this hyperlink](#) while viewing on your computer to access
 5 additional CA_HAZNET: record(s) in the EDR Site Report.

9

**WONDER BREAD/HOSTESS CAKE
 125 W MILL ST
 SAN BERNARDINO, CA 92408**

**UST U003785119
 San Bern. Co. Permit N/A**

UST:
 Global ID: 15112
 Latitude: 34.092129999999997
 Longitude: -117.28583

San Bern. Co. Permit:
 Region: SAN BERNARDINO
 Facility ID: FA0007330
 Owner: INTERSTATE BRANDS CORP
 Permit Number: PT0004193
 Permit Category: SPECIAL GENERATOR(B)
 Facility Status: INACTIVE
 Expiration Date: 7/31/2008 12:00:00AM

Region: SAN BERNARDINO
 Facility ID: FA0007330
 Owner: INTERSTATE BRANDS CORP
 Permit Number: PT0004194
 Permit Category: SPECIAL HANDLER
 Facility Status: INACTIVE
 Expiration Date: 7/31/2008 12:00:00AM

Region: SAN BERNARDINO
 Facility ID: FA0007330
 Owner: INTERSTATE BRANDS CORP
 Permit Number: PT0010865
 Permit Category: UST OWNERSHIP/OPERATING PERMIT (PER UST)
 Facility Status: INACTIVE
 Expiration Date: 7/31/2003 12:00:00AM

MAP FINDINGS

Map ID
 Direction
 Distance
 Distance (ft.)Site

EDR ID Number
 EPA ID Number

Database(s)

**9 BARR LUMBER INC
 111 E MILL ST
 SAN BERNARDINO, CA 92408**

**San Bern. Co. Permit S104160774
 N/A**

San Bern. Co. Permit:

Region: SAN BERNARDINO
 Facility ID: FA0001342
 Owner: BARR LUMBER INC
 Permit Number: PT0019610
 Permit Category: SPECIAL GENERATOR(B)
 Facility Status: ACTIVE
 Expiration Date: 9/30/2009 12:00:00AM

Region: SAN BERNARDINO
 Facility ID: FA0001342
 Owner: BARR LUMBER INC
 Permit Number: PT0006311
 Permit Category: HAZMAT HANDLER 26-50 EMPLOYEES
 Facility Status: ACTIVE
 Expiration Date: 9/30/2010 12:00:00AM

Region: SAN BERNARDINO
 Facility ID: FA0001342
 Owner: BARR LUMBER INC
 Permit Number: PT0019609
 Permit Category: SPECIAL HANDLER
 Facility Status: INACTIVE
 Expiration Date: 9/30/2007 12:00:00AM

**9 JOHN SUVERKRUP LUMBER COMPANY
 111 E MILL ST
 SAN BERNARDINO, CA 92408**

**HIST UST U001576090
 N/A**

HIST UST:

Region: STATE
 Facility ID: 00000035114
 Facility Type: Other
 Other Type: LUMBER RETAIL YARD
 Total Tanks: 0002
 Contact Name: WILLIE GOMEZ
 Telephone: 7148844744
 Owner Name: JOHN SUVERKRUP LUMBER COMPANY
 Owner Address: 111 E. MILL STREET
 Owner City,St,Zip: SAN BERNARDINO, CA 924081497

Tank Num: 001
 Container Num: 1
 Year Installed: 1964
 Tank Capacity: 00001000
 Tank Used for: PRODUCT
 Type of Fuel: DIESEL
 Tank Construction: Not reported
 Leak Detection: Stock Inventor

Tank Num: 002
 Container Num: 2
 Year Installed: 1964
 Tank Capacity: 00001000
 Tank Used for: PRODUCT
 Type of Fuel: UNLEADED

MAP FINDINGS

Map ID			EDR ID Number
Direction			
Distance			
Distance (ft.)Site		Database(s)	EPA ID Number

JOHN SUVERKRUP LUMBER COMPANY (Continued)

U001576090

Tank Construction: Not reported
 Leak Detection: Stock Inventor

9

**TOLER AUTO BODY
 179 W MILL ST
 SAN BERNARDINO, CA 92408**

**RCRA-SQG 1000209855
 FINDS CAD982031619
 San Bern. Co. Permit
 HAZNET
 EMI**

RCRA-SQG:

Date form received by agency: 08/25/1987
 Facility name: TOLER AUTO BODY
 Facility address: 179 W MILL ST
 SAN BERNARDINO, CA 92408
 EPA ID: CAD982031619
 Contact: ENVIRONMENTAL MANAGER
 Contact address: 179 W MILL ST
 SAN BERNARDINO, CA 92408
 Contact country: US
 Contact telephone: (714) 884-6468
 Contact email: Not reported
 EPA Region: 09
 Classification: Small Small Quantity Generator
 Description: Handler: generates more than 100 and less than 1000 kg of hazardous waste during any calendar month and accumulates less than 6000 kg of hazardous waste at any time; or generates 100 kg or less of hazardous waste during any calendar month, and accumulates more than 1000 kg of hazardous waste at any time

Owner/Operator Summary:

Owner/operator name: DARRELL MALOH
 Owner/operator address: NOT REQUIRED
 NOT REQUIRED, ME 99999
 Owner/operator country: Not reported
 Owner/operator telephone: (415) 555-1212
 Legal status: Private
 Owner/Operator Type: Owner
 Owner/Op start date: Not reported
 Owner/Op end date: Not reported

Owner/operator name: NOT REQUIRED
 Owner/operator address: NOT REQUIRED
 NOT REQUIRED, ME 99999

Owner/operator country: Not reported
 Owner/operator telephone: (415) 555-1212
 Legal status: Private
 Owner/Operator Type: Operator
 Owner/Op start date: Not reported
 Owner/Op end date: Not reported

Handler Activities Summary:

U.S. importer of hazardous waste: No
 Mixed waste (haz. and radioactive): Unknown
 Recycler of hazardous waste: No
 Transporter of hazardous waste: No
 Treater, storer or disposer of HW: No
 Underground injection activity: No

MAP FINDINGS

Map ID
 Direction
 Distance
 Distance (ft.)Site

EDR ID Number
 EPA ID Number

Database(s)

TOLER AUTO BODY (Continued)

1000209855

On-site burner exemption: No
 Furnace exemption: No
 Used oil fuel burner: No
 Used oil processor: No
 User oil refiner: No
 Used oil fuel marketer to burner: No
 Used oil Specification marketer: No
 Used oil transfer facility: No
 Used oil transporter: No
 Off-site waste receiver: Verified to be non-commercial

Violation Status: No violations found

FINDS:

Registry ID: 110002783220

Environmental Interest/Information System

RCRAInfo is a national information system that supports the Resource Conservation and Recovery Act (RCRA) program through the tracking of events and activities related to facilities that generate, transport, and treat, store, or dispose of hazardous waste. RCRAInfo allows RCRA program staff to track the notification, permit, compliance, and corrective action activities required under RCRA.

San Bern. Co. Permit:

Region: SAN BERNARDINO
 Facility ID: FA0008361
 Owner: WEST COAST COLLISION CENTER
 Permit Number: PT0014603
 Permit Category: SPECIAL GENERATOR(B)
 Facility Status: ACTIVE
 Expiration Date: 5/31/2011 12:00:00AM

Region: SAN BERNARDINO
 Facility ID: FA0008361
 Owner: WEST COAST COLLISION CENTER
 Permit Number: PT0014604
 Permit Category: SPECIAL HANDLER
 Facility Status: ACTIVE
 Expiration Date: 5/31/2011 12:00:00AM

HAZNET:

Gepaid: CAD982031619
 Contact: Not reported
 Telephone: 0000000000
 Facility Addr2: Not reported
 Mailing Name: Not reported
 Mailing Address: 161 W MILL ST
 Mailing City,St,Zip: SAN BERNARDINO, CA 924081401
 Gen County: San Bernardino
 TSD EPA ID: CAT000613893
 TSD County: Los Angeles
 Waste Category: Oxygenated solvents (acetone, butanol, ethyl acetate, etc.)
 Disposal Method: Transfer Station
 Tons: .5885

MAP FINDINGS

Map ID
 Direction
 Distance
 Distance (ft.)Site

EDR ID Number

Database(s) EPA ID Number

TOLER AUTO BODY (Continued)

1000209855

Facility County: San Bernardino

Gepaid: CAD982031619
 Contact: Not reported
 Telephone: 0000000000
 Facility Addr2: Not reported
 Mailing Name: Not reported
 Mailing Address: 161 W MILL ST
 Mailing City,St,Zip: SAN BERNARDINO, CA 924081401
 Gen County: San Bernardino
 TSD EPA ID: CAD008302903
 TSD County: Los Angeles
 Waste Category: Paint sludge
 Disposal Method: Recycler
 Tons: 1.3009
 Facility County: San Bernardino

Gepaid: CAD982031619
 Contact: Not reported
 Telephone: 0000000000
 Facility Addr2: Not reported
 Mailing Name: Not reported
 Mailing Address: 161 W MILL ST
 Mailing City,St,Zip: SAN BERNARDINO, CA 924081401
 Gen County: San Bernardino
 TSD EPA ID: CAT000613893
 TSD County: Los Angeles
 Waste Category: Oxygenated solvents (acetone, butanol, ethyl acetate, etc.)
 Disposal Method: Transfer Station
 Tons: .7139
 Facility County: San Bernardino

Gepaid: CAD982031619
 Contact: Not reported
 Telephone: 0000000000
 Facility Addr2: Not reported
 Mailing Name: Not reported
 Mailing Address: 161 W MILL ST
 Mailing City,St,Zip: SAN BERNARDINO, CA 924081401
 Gen County: San Bernardino
 TSD EPA ID: CAD008302903
 TSD County: Los Angeles
 Waste Category: Paint sludge
 Disposal Method: Not reported
 Tons: .9173
 Facility County: San Bernardino

Gepaid: CAD982031619
 Contact: Not reported
 Telephone: 0000000000
 Facility Addr2: Not reported
 Mailing Name: Not reported
 Mailing Address: 161 W MILL ST
 Mailing City,St,Zip: SAN BERNARDINO, CA 924081401
 Gen County: San Bernardino
 TSD EPA ID: CAD008302903
 TSD County: Los Angeles

MAP FINDINGS

Map ID
 Direction
 Distance
 Distance (ft.)Site

EDR ID Number
 EPA ID Number

Database(s)

TOLER AUTO BODY (Continued)

1000209855

Waste Category: Paint sludge
 Disposal Method: Recycler
 Tons: 1.6469
 Facility County: San Bernardino

[Click this hyperlink](#) while viewing on your computer to access
 7 additional CA_HAZNET: record(s) in the EDR Site Report.

EMI:

Year: 1987
 County Code: 36
 Air Basin: SC
 Facility ID: 23866
 Air District Name: SC
 SIC Code: 7538
 Air District Name: SOUTH COAST AQMD
 Community Health Air Pollution Info System: Not reported
 Consolidated Emission Reporting Rule: Not reported
 Total Organic Hydrocarbon Gases Tons/Yr: 1
 Reactive Organic Gases Tons/Yr: 1
 Carbon Monoxide Emissions Tons/Yr: 0
 NOX - Oxides of Nitrogen Tons/Yr: 0
 SOX - Oxides of Sulphur Tons/Yr: 0
 Particulate Matter Tons/Yr: 0
 Part. Matter 10 Micrometers & Smllr Tons/Yr: 0

Year: 1990
 County Code: 36
 Air Basin: SC
 Facility ID: 23866
 Air District Name: SC
 SIC Code: 7538
 Air District Name: SOUTH COAST AQMD
 Community Health Air Pollution Info System: Not reported
 Consolidated Emission Reporting Rule: Not reported
 Total Organic Hydrocarbon Gases Tons/Yr: 1
 Reactive Organic Gases Tons/Yr: 1
 Carbon Monoxide Emissions Tons/Yr: 0
 NOX - Oxides of Nitrogen Tons/Yr: 0
 SOX - Oxides of Sulphur Tons/Yr: 0
 Particulate Matter Tons/Yr: 0
 Part. Matter 10 Micrometers & Smllr Tons/Yr: 0

9

**BURBANK ELEMENTARY
 198 WEST MILL STREET
 SAN BERNARDINO, CA 92408**

**SCH S107735971
 ENVIROSTOR N/A**

SCH:

Facility ID: 36820001
 Site Type: School Investigation
 Site Type Detail: School
 Site Mgmt. Req.: NONE SPECIFIED
 Acres: Not reported
 National Priorities List: NO
 Cleanup Oversight Agencies: DTSC
 Lead Agency: NONE SPECIFIED

MAP FINDINGS

Map ID
 Direction
 Distance
 Distance (ft.)Site

EDR ID Number
 EPA ID Number

Database(s)

BURBANK ELEMENTARY (Continued)

S107735971

Lead Agency Description: Not reported
 Project Manager: KEN CHIANG
 Supervisor: Sharon Fair
 Division Branch: Chatsworth
 Site Code: 404132
 Assembly: 62
 Senate: 32
 Special Program Status: Not reported
 Status: No Further Action
 Status Date: 9/12/2000 0:00
 Restricted Use: NO
 Funding: School District
 Latitude: 34.09217
 Longitude: -117.28735
 APN: NONE SPECIFIED
 Past Use: * EDUCATIONAL SERVICES
 Potential COC: , 30043, 30308, 30008, 30004, 30207
 Confirmed COC: NONE SPECIFIED
 Potential Description: NMA
 Alias Name: 404132
 Alias Type: Project Code (Site Code)
 Alias Name: SAN BERNARDINO CITY SD-BURBANK ELEMENTAR
 Alias Type: Alternate Name
 Alias Name: BURBANK ELMENTARY SCHOOL
 Alias Type: Alternate Name
 Alias Name: 36820001
 Alias Type: Envirostor ID Number

Completed Info:

Completed Area Name: Not reported
 Completed Sub Area Name: Not reported
 Completed Document Type: Not reported
 Completed Date: Not reported
 Comments: Not reported

Future Area Name: Not reported
 Future Sub Area Name: Not reported
 Future Document Type: Not reported
 Future Due Date: Not reported
 Schedule Area Name: Not reported
 Schedule Sub Area Name: Not reported
 Schedule Document Type: Not reported
 Schedule Due Date: Not reported
 Schedule Revised Date: Not reported

ENVIROSTOR:

Site Type: School Investigation
 Site Type Detailed: School
 Acres: Not reported
 NPL: NO
 Regulatory Agencies: DTSC
 Lead Agency: NONE SPECIFIED
 Program Manager: KEN CHIANG
 Supervisor: Sharon Fair
 Division Branch: Chatsworth
 Facility ID: 36820001
 Site Code: 404132

MAP FINDINGS

Map ID
 Direction
 Distance
 Distance (ft.)Site

EDR ID Number
 EPA ID Number

Database(s)

BURBANK ELEMENTARY (Continued)

S107735971

Assembly: 62
 Senate: 32
 Special Program: Not reported
 Status: No Further Action
 Status Date: 9/12/2000 0:00
 Restricted Use: NO
 Site Mgmt. Req.: NONE SPECIFIED
 Funding: School District
 Latitude: 34.09217
 Longitude: -117.28735
 APN: NONE SPECIFIED
 Past Use: * EDUCATIONAL SERVICES
 Potential COC: , 30043, 30308, 30008, 30004, 30207
 Confirmed COC: NONE SPECIFIED
 Potential Description: NMA
 Alias Name: 404132
 Alias Type: Project Code (Site Code)
 Alias Name: SAN BERNARDINO CITY SD-BURBANK ELEMENTAR
 Alias Type: Alternate Name
 Alias Name: BURBANK ELMENTARY SCHOOL
 Alias Type: Alternate Name
 Alias Name: 36820001
 Alias Type: Envirostor ID Number

Completed Info:

Completed Area Name: Not reported
 Completed Sub Area Name: Not reported
 Completed Document Type: Not reported
 Completed Date: Not reported
 Comments: Not reported

Future Area Name: Not reported
 Future Sub Area Name: Not reported
 Future Document Type: Not reported
 Future Due Date: Not reported
 Schedule Area Name: Not reported
 Schedule Sub Area Name: Not reported
 Schedule Document Type: Not reported
 Schedule Due Date: Not reported
 Schedule Revised Date: Not reported

9

ROSS MACHINING & MFG
455 S SIERRA WAY
SAN BERNARDINO, CA 92408

San Bern. Co. Permit S102042198
 N/A

San Bern. Co. Permit:

Region: SAN BERNARDINO
 Facility ID: FA0005806
 Owner: ROSS, GERALD M.
 Permit Number: PT0007542
 Permit Category: SPECIAL GENERATOR(B)
 Facility Status: ACTIVE
 Expiration Date: 5/31/2011 12:00:00AM

Region: SAN BERNARDINO
 Facility ID: FA0005806
 Owner: ROSS, GERALD M.
 Permit Number: PT0017563

MAP FINDINGS

Map ID
 Direction
 Distance
 Distance (ft.)Site

EDR ID Number
 EPA ID Number

Database(s)

ROSS MACHINING & MFG (Continued)

S102042198

Permit Category: SPECIAL HANDLER
 Facility Status: ACTIVE
 Expiration Date: 5/31/2011 12:00:00AM

9

**BERDOO COLOR WORKS
 449 S SIERRA WAY
 SAN BERNARDINO, CA 92408**

**RCRA-SQG 1000191240
 FINDS CAD982410870**

RCRA-SQG:

Date form received by agency: 03/25/1988
 Facility name: BERDOO COLOR WORKS
 Facility address: 449 S SIERRA WAY
 SAN BERNARDINO, CA 92408
 EPA ID: CAD982410870
 Mailing address: S SIERRA WAY
 SAN BERNARDINO, CA 92408
 Contact: ENVIRONMENTAL MANAGER
 Contact address: 449 S SIERRA WAY
 SAN BERNARDINO, CA 92408
 Contact country: US
 Contact telephone: (714) 889-1509
 Contact email: Not reported
 EPA Region: 09
 Classification: Small Small Quantity Generator
 Description: Handler: generates more than 100 and less than 1000 kg of hazardous waste during any calendar month and accumulates less than 6000 kg of hazardous waste at any time; or generates 100 kg or less of hazardous waste during any calendar month, and accumulates more than 1000 kg of hazardous waste at any time

Owner/Operator Summary:

Owner/operator name: WAYNE MCCARL
 Owner/operator address: NOT REQUIRED
 NOT REQUIRED, ME 99999
 Owner/operator country: Not reported
 Owner/operator telephone: (415) 555-1212
 Legal status: Private
 Owner/Operator Type: Owner
 Owner/Op start date: Not reported
 Owner/Op end date: Not reported
 Owner/operator name: NOT REQUIRED
 Owner/operator address: NOT REQUIRED
 NOT REQUIRED, ME 99999
 Owner/operator country: Not reported
 Owner/operator telephone: (415) 555-1212
 Legal status: Private
 Owner/Operator Type: Operator
 Owner/Op start date: Not reported
 Owner/Op end date: Not reported

Handler Activities Summary:

U.S. importer of hazardous waste: No
 Mixed waste (haz. and radioactive): Unknown
 Recycler of hazardous waste: No
 Transporter of hazardous waste: No
 Treater, storer or disposer of HW: No

MAP FINDINGS

Map ID
 Direction
 Distance
 Distance (ft.)Site

EDR ID Number
 EPA ID Number

Database(s)

BERDOO COLOR WORKS (Continued)

1000191240

Underground injection activity: No
 On-site burner exemption: No
 Furnace exemption: No
 Used oil fuel burner: No
 Used oil processor: No
 User oil refiner: No
 Used oil fuel marketer to burner: No
 Used oil Specification marketer: No
 Used oil transfer facility: No
 Used oil transporter: No
 Off-site waste receiver: Verified to be non-commercial

Violation Status: No violations found

FINDS:

Registry ID: 110002806875

Environmental Interest/Information System

California Hazardous Waste Tracking System - Datamart (HWTS-DATAMART) provides California with information on hazardous waste shipments for generators, transporters, and treatment, storage, and disposal facilities.

RCRAInfo is a national information system that supports the Resource Conservation and Recovery Act (RCRA) program through the tracking of events and activities related to facilities that generate, transport, and treat, store, or dispose of hazardous waste. RCRAInfo allows RCRA program staff to track the notification, permit, compliance, and corrective action activities required under RCRA.

9

**TERMINIX
 440 S. SIERRA WAY
 SAN BERNARDINO, CA 92408**

**VCP S105557624
 ENVIROSTOR N/A**

VCP:

Facility ID: 36070008
 Site Type: Voluntary Cleanup
 Site Type Detail: Voluntary Cleanup
 Site Mgmt. Req.: NONE SPECIFIED
 Acres: 0.5
 National Priorities List: NO
 Cleanup Oversight Agencies: SMBRP
 Lead Agency: SMBRP
 Lead Agency Description: DTSC - Site Mitigation And Brownfield Reuse Program
 Project Manager: MANJUL BOSE
 Supervisor: Rita Kamat
 Division Branch: Chatsworth
 Site Code: 400874
 Assembly: 62
 Senate: 32
 Special Programs Code: Voluntary Cleanup Program
 Status: Active
 Status Date: 5/29/2001 0:00
 Restricted Use: NO
 Funding: Responsible Party
 Lat/Long: 34.09344376 / -117.2854884

MAP FINDINGS

Map ID
 Direction
 Distance
 Distance (ft.)Site

EDR ID Number
 EPA ID Number

Database(s)

TERMINIX (Continued)

S105557624

APN: Past Use: Potential COC: Confirmed COC: Potential Description: Alias Name: Alias Type: Alias Name: Alias Type: Alias Name: Alias Type: Alias Name: Alias Type:	13621219 PESTICIDE/INSECTIDE/RODENTICIDE STORAGE 30004, 30207, 30308 300,043,020,730,308 SOIL 013621219 APN 110033619001 EPA (FRS #) 400874 Project Code (Site Code) 36070008 Envirostor ID Number
Completed Info: Completed Area Name: Completed Sub Area Name: Completed Document Type: Completed Date: Comments:	PROJECT WIDE Not reported Remedial Investigation Workplan 2001-10-01 00:00:00 DTSC approved RI workplan.
Completed Area Name: Completed Sub Area Name: Completed Document Type: Completed Date: Comments:	PROJECT WIDE Not reported Remedial Investigation Workplan 2002-09-17 00:00:00 DTSC approved the RI Addendum workplan
Completed Area Name: Completed Sub Area Name: Completed Document Type: Completed Date: Comments:	PROJECT WIDE Not reported Remedial Investigation Report 2003-04-30 00:00:00 Site characterization complete.
Completed Area Name: Completed Sub Area Name: Completed Document Type: Completed Date: Comments:	PROJECT WIDE Not reported Human Health Risk Assessment Report 2005-05-02 00:00:00 Letter approving RI Report, RI Report Addendum and Risk Assessment issued on 5/2/05
Completed Area Name: Completed Sub Area Name: Completed Document Type: Completed Date: Comments:	PROJECT WIDE Not reported Voluntary Cleanup Agreement 2001-05-16 00:00:00 A Voluntary Cleanup Agreement between DTSC and Terminix to conduct an RI/FS at the Site was signed on May 16, 2001.
Completed Area Name: Completed Sub Area Name: Completed Document Type: Completed Date: Comments:	PROJECT WIDE Not reported Site Inspections/Visit (Non LUR) 2008-07-28 00:00:00 Property remains the same.
Future Area Name: Future Sub Area Name: Future Document Type: Future Due Date: Schedule Area Name:	Not reported Not reported Not reported Not reported Not reported

MAP FINDINGS

Map ID
 Direction
 Distance
 Distance (ft.)Site

EDR ID Number
 EPA ID Number

Database(s)

TERMINIX (Continued)

S105557624

Schedule Sub Area Name: Not reported
 Schedule Document Type: Not reported
 Schedule Due Date: Not reported
 Schedule Revised Date: Not reported

ENVIROSTOR:

Site Type: Voluntary Cleanup
 Site Type Detailed: Voluntary Cleanup
 Acres: 0.5
 NPL: NO
 Regulatory Agencies: SMBRP
 Lead Agency: SMBRP
 Program Manager: MANJUL BOSE
 Supervisor: Rita Kamat
 Division Branch: Chatsworth
 Facility ID: 36070008
 Site Code: 400874
 Assembly: 62
 Senate: 32
 Special Program: Voluntary Cleanup Program
 Status: Active
 Status Date: 5/29/2001 0:00
 Restricted Use: NO
 Site Mgmt. Req.: NONE SPECIFIED
 Funding: Responsible Party
 Latitude: 34.09344376
 Longitude: -117.2854884
 APN: 13621219
 Past Use: PESTICIDE/INSECTIDE/RODENTICIDE STORAGE
 Potential COC: 30004, 30207, 30308
 Confirmed COC: 300,043,020,730,308
 Potential Description: SOIL
 Alias Name: 013621219
 Alias Type: APN
 Alias Name: 110033619001
 Alias Type: EPA (FRS #)
 Alias Name: 400874
 Alias Type: Project Code (Site Code)
 Alias Name: 36070008
 Alias Type: Envirostor ID Number

Completed Info:

Completed Area Name: PROJECT WIDE
 Completed Sub Area Name: Not reported
 Completed Document Type: Remedial Investigation Workplan
 Completed Date: 2001-10-01 00:00:00
 Comments: DTSC approved RI workplan.

Completed Area Name: PROJECT WIDE
 Completed Sub Area Name: Not reported
 Completed Document Type: Remedial Investigation Workplan
 Completed Date: 2002-09-17 00:00:00
 Comments: DTSC approved the RI Addendum workplan

Completed Area Name: PROJECT WIDE
 Completed Sub Area Name: Not reported
 Completed Document Type: Remedial Investigation Report

MAP FINDINGS

Map ID
 Direction
 Distance
 Distance (ft.)Site

EDR ID Number
 EPA ID Number

Database(s)

TERMINIX (Continued)

S105557624

Completed Date: 2003-04-30 00:00:00
 Comments: Site characterization complete.

Completed Area Name: PROJECT WIDE
 Completed Sub Area Name: Not reported
 Completed Document Type: Human Health Risk Assessment Report
 Completed Date: 2005-05-02 00:00:00
 Comments: Letter approving RI Report, RI Report Addendum and Risk Assessment issued on 5/2/05

Completed Area Name: PROJECT WIDE
 Completed Sub Area Name: Not reported
 Completed Document Type: Voluntary Cleanup Agreement
 Completed Date: 2001-05-16 00:00:00
 Comments: A Voluntary Cleanup Agreement between DTSC and Terminix to conduct an RI/FS at the Site was signed on May 16, 2001.

Completed Area Name: PROJECT WIDE
 Completed Sub Area Name: Not reported
 Completed Document Type: Site Inspections/Visit (Non LUR)
 Completed Date: 2008-07-28 00:00:00
 Comments: Property remains the same.

Future Area Name: Not reported
 Future Sub Area Name: Not reported
 Future Document Type: Not reported
 Future Due Date: Not reported
 Schedule Area Name: Not reported
 Schedule Sub Area Name: Not reported
 Schedule Document Type: Not reported
 Schedule Due Date: Not reported
 Schedule Revised Date: Not reported

9

**TERMINIX INTERNATIONAL INC
 440 S SIERRA WAY
 SAN BERNARDINO, CA 92408**

**HIST UST U001576076
 N/A**

HIST UST:
 Region: STATE
 Facility ID: 00000019173
 Facility Type: Other
 Other Type: PEST CONTROL
 Total Tanks: 0001
 Contact Name: BRIAN KNAPP
 Telephone: 7148899956
 Owner Name: TERMINIX INTERNATIONAL INC
 Owner Address: 440 S. SIERRA WAY
 Owner City,St,Zip: SAN BERNARDINO, CA 92408

Tank Num: 001
 Container Num: 1
 Year Installed: Not reported
 Tank Capacity: 00000000
 Tank Used for: PRODUCT
 Type of Fuel: REGULAR
 Tank Construction: Not reported
 Leak Detection: Visual

MAP FINDINGS

Map ID
 Direction
 Distance
 Distance (ft.)Site

EDR ID Number

Database(s) EPA ID Number

9 **TERMINIX INTERNATIONAL INC**
440 S SIERRA WAY
SAN BERNARDINO, CA 92408

CA FID UST
SWEEPS UST
San Bern. Co. Permit
HAZNET

S101619522
N/A

CA FID UST:

Facility ID: 36001644
 Regulated By: UTNKA
 Regulated ID: 00019173
 Cortese Code: Not reported
 SIC Code: Not reported
 Facility Phone: Not reported
 Mail To: Not reported
 Mailing Address: 443 S SIERRA WAY
 Mailing Address 2: Not reported
 Mailing City,St,Zip: SAN BERNARDINO 92408
 Contact: Not reported
 Contact Phone: Not reported
 DUNs Number: Not reported
 NPDES Number: Not reported
 EPA ID: Not reported
 Comments: Not reported
 Status: Active

SWEEPS UST:

Status: A
 Comp Number: 19173
 Number: 9
 Board Of Equalization: 44-020696
 Ref Date: 03-24-92
 Act Date: 03-24-92
 Created Date: 02-29-88
 Tank Status: A
 Owner Tank Id: 1
 Swrcb Tank Id: 36-000-019173-000001
 Actv Date: 08-26-88
 Capacity: 1
 Tank Use: M.V. FUEL
 Stg: P
 Content: LEADED
 Number Of Tanks: 1

San Bern. Co. Permit:

Region: SAN BERNARDINO
 Facility ID: FA0006617
 Owner: TERMINIX INT'L BLDG 5
 Permit Number: PT0005966
 Permit Category: HAZMAT HANDLER 11-25 EMPLOYEES
 Facility Status: INACTIVE
 Expiration Date: 4/30/2002 12:00:00AM

HAZNET:

Gepaid: CAC002327001
 Contact: TERMINEX INC
 Telephone: 9098899956
 Facility Addr2: Not reported
 Mailing Name: Not reported
 Mailing Address: 440 S SIERRA WAY

MAP FINDINGS

Map ID
 Direction
 Distance
 Distance (ft.)Site

EDR ID Number

Database(s) EPA ID Number

TERMINIX INTERNATIONAL INC (Continued)

S101619522

Mailing City,St,Zip: SAN BERNARDINO, CA 924080000
 Gen County: San Bernardino
 TSD EPA ID: AZC094062239
 TSD County: 99
 Waste Category: Pesticides and other waste associated with pesticide production
 Disposal Method: Not reported
 Tons: 60.6816
 Facility County: San Bernardino

Gepaid: CAC002327001
 Contact: TERMINEX INC
 Telephone: 9098899956
 Facility Addr2: Not reported
 Mailing Name: Not reported
 Mailing Address: 440 S SIERRA WAY
 Mailing City,St,Zip: SAN BERNARDINO, CA 924080000
 Gen County: San Bernardino
 TSD EPA ID: AZC094062239
 TSD County: 99
 Waste Category: Pesticides and other waste associated with pesticide production
 Disposal Method: Recycler
 Tons: 45.5112
 Facility County: San Bernardino

Gepaid: CAC002327001
 Contact: TERMINEX INC
 Telephone: 9098899956
 Facility Addr2: Not reported
 Mailing Name: Not reported
 Mailing Address: 440 S SIERRA WAY
 Mailing City,St,Zip: SAN BERNARDINO, CA 924080000
 Gen County: San Bernardino
 TSD EPA ID: Not reported
 TSD County: 0
 Waste Category: Pesticides and other waste associated with pesticide production
 Disposal Method: Not reported
 Tons: 15.1704
 Facility County: San Bernardino

Gepaid: CAC002327001
 Contact: TERMINEX INC
 Telephone: 9098899956
 Facility Addr2: Not reported
 Mailing Name: Not reported
 Mailing Address: 440 S SIERRA WAY
 Mailing City,St,Zip: SAN BERNARDINO, CA 924080000
 Gen County: San Bernardino
 TSD EPA ID: AZ0000278986
 TSD County: 0
 Waste Category: Unspecified oil-containing waste
 Disposal Method: Not reported
 Tons: 15.1704
 Facility County: San Bernardino

Gepaid: CAC002327001
 Contact: TERMINEX INC
 Telephone: 9098899956

MAP FINDINGS

Map ID
 Direction
 Distance
 Distance (ft.)Site

EDR ID Number
 EPA ID Number

Database(s)

TERMINIX INTERNATIONAL INC (Continued)

S101619522

Facility Addr2: Not reported
 Mailing Name: Not reported
 Mailing Address: 440 S SIERRA WAY
 Mailing City,St,Zip: SAN BERNARDINO, CA 924080000
 Gen County: San Bernardino
 TSD EPA ID: AZ0000278986
 TSD County: 0
 Waste Category: Pesticides and other waste associated with pesticide production
 Disposal Method: Not reported
 Tons: 1532.2104
 Facility County: San Bernardino

[Click this hyperlink](#) while viewing on your computer to access additional CA_HAZNET: detail in the EDR Site Report.

**9 RENZENBERGER INCORPORATED
 433 S SIERRA WAY
 SAN BERNARDINO, CA 92408**

**San Bern. Co. Permit S104769511
 N/A**

San Bern. Co. Permit:
 Region: SAN BERNARDINO
 Facility ID: FA0005669
 Owner: RENZENBERGER INCORPORATED
 Permit Number: PT0000753
 Permit Category: SPECIAL HANDLER
 Facility Status: ACTIVE
 Expiration Date: 10/31/2010 12:00:00AM

 Region: SAN BERNARDINO
 Facility ID: FA0005669
 Owner: RENZENBERGER INCORPORATED
 Permit Number: PT0000752
 Permit Category: SPECIAL GENERATOR(B)
 Facility Status: ACTIVE
 Expiration Date: 10/31/2010 12:00:00AM

**9 U.S. AUTO GLASS
 431 S SIERRA WAY
 SAN BERNARDINO, CA 92408**

**CA FID UST S101591058
 SWEEPS UST N/A**

CA FID UST:
 Facility ID: 36001065
 Regulated By: UTNKA
 Regulated ID: Not reported
 Cortese Code: Not reported
 SIC Code: Not reported
 Facility Phone: 7148840425
 Mail To: Not reported
 Mailing Address: 1880 W FULLERTON AVE
 Mailing Address 2: Not reported
 Mailing City,St,Zip: SAN BERNARDINO 92408
 Contact: Not reported
 Contact Phone: Not reported
 DUNS Number: Not reported
 NPDES Number: Not reported
 EPA ID: Not reported

MAP FINDINGS

Map ID
 Direction
 Distance
 Distance (ft.)Site

EDR ID Number
 EPA ID Number

Database(s)

U.S. AUTO GLASS (Continued)

S101591058

Comments: Not reported
 Status: Active

SWEEPS UST:

Status: A
 Comp Number: 509
 Number: 1
 Board Of Equalization: Not reported
 Ref Date: 03-23-92
 Act Date: 03-23-92
 Created Date: 08-04-89
 Tank Status: Not reported
 Owner Tank Id: Not reported
 Swrcb Tank Id: Not reported
 Actv Date: Not reported
 Capacity: Not reported
 Tank Use: Not reported
 Stg: Not reported
 Content: Not reported
 Number Of Tanks: Not reported

Status: Not reported
 Comp Number: 509
 Number: Not reported
 Board Of Equalization: Not reported
 Ref Date: Not reported
 Act Date: Not reported
 Created Date: Not reported
 Tank Status: Not reported
 Owner Tank Id: Not reported
 Swrcb Tank Id: 36-000-000509-000001
 Actv Date: Not reported
 Capacity: 7500
 Tank Use: M.V. FUEL
 Stg: PRODUCT
 Content: REG UNLEADED
 Number Of Tanks: 1

9

**BERDOO COLOR WORKS
 411 S SIERRA WAY
 SAN BERNARDINO, CA 92408**

**San Bern. Co. Permit S102041647
 HAZNET N/A**

San Bern. Co. Permit:
 Region: SAN BERNARDINO
 Facility ID: FA0001424
 Owner: MCCARL, WAYNE
 Permit Number: PT0007658
 Permit Category: SPECIAL GENERATOR(B)
 Facility Status: ACTIVE
 Expiration Date: 5/31/2011 12:00:00AM

Region: SAN BERNARDINO
 Facility ID: FA0001424
 Owner: MCCARL, WAYNE
 Permit Number: PT0007659
 Permit Category: SPECIAL HANDLER
 Facility Status: ACTIVE

MAP FINDINGS

Map ID
 Direction
 Distance
 Distance (ft.)Site

EDR ID Number
 EPA ID Number

Database(s)

BERDOO COLOR WORKS (Continued)

S102041647

Expiration Date: 5/31/2011 12:00:00AM

HAZNET:

Gepaid: CAD982410870
 Contact: WAYNE MCCARL
 Telephone: 0000000000
 Facility Addr2: Not reported
 Mailing Name: Not reported
 Mailing Address: 411 S SIERRA WAY
 Mailing City,St,Zip: SAN BERNARDINO, CA 924080000
 Gen County: San Bernardino
 TSD EPA ID: CAD008302903
 TSD County: Los Angeles
 Waste Category: Paint sludge
 Disposal Method: Recycler
 Tons: .2293
 Facility County: San Bernardino

Gepaid: CAD982410870
 Contact: WAYNE MCCARL
 Telephone: 0000000000
 Facility Addr2: Not reported
 Mailing Name: Not reported
 Mailing Address: 411 S SIERRA WAY
 Mailing City,St,Zip: SAN BERNARDINO, CA 924080000
 Gen County: San Bernardino
 TSD EPA ID: CAD982444481
 TSD County: San Bernardino
 Waste Category: Waste oil and mixed oil
 Disposal Method: Recycler
 Tons: .2085
 Facility County: San Bernardino

Gepaid: CAD982410870
 Contact: WAYNE MCCARL
 Telephone: 0000000000
 Facility Addr2: Not reported
 Mailing Name: Not reported
 Mailing Address: 411 S SIERRA WAY
 Mailing City,St,Zip: SAN BERNARDINO, CA 924080000
 Gen County: San Bernardino
 TSD EPA ID: CAD982444481
 TSD County: San Bernardino
 Waste Category: Other inorganic solid waste
 Disposal Method: Recycler
 Tons: .0375
 Facility County: San Bernardino

Gepaid: CAD982410870
 Contact: WAYNE MCCARL, OWNER
 Telephone: --
 Facility Addr2: Not reported
 Mailing Name: Not reported
 Mailing Address: 411 S SIERRA WAY
 Mailing City,St,Zip: SAN BERNARDINO, CA 924080000
 Gen County: San Bernardino
 TSD EPA ID: Not reported

MAP FINDINGS

Map ID
 Direction
 Distance
 Distance (ft.)Site

EDR ID Number
 EPA ID Number

Database(s)

BERDOO COLOR WORKS (Continued)

S102041647

TSD County: Los Angeles
 Waste Category: Unspecified solvent mixture Waste
 Disposal Method: Recycler
 Tons: 0.22
 Facility County: Not reported

Gepaid: CAD982410870
 Contact: WAYNE MCCARL, OWNER
 Telephone: --
 Facility Addr2: Not reported
 Mailing Name: Not reported
 Mailing Address: 411 S SIERRA WAY
 Mailing City,St,Zip: SAN BERNARDINO, CA 924080000
 Gen County: San Bernardino
 TSD EPA ID: Not reported
 TSD County: Los Angeles
 Waste Category: Unspecified solvent mixture Waste
 Disposal Method: Recycler
 Tons: 0.20
 Facility County: Not reported

[Click this hyperlink](#) while viewing on your computer to access
 5 additional CA_HAZNET: record(s) in the EDR Site Report.

9

**SAN BERNARDINO MOTOR CAR CO
 411 SO SIERRA WAY
 SAN BERNARDINO, CA 92408**

**RCRA-SQG 1000104708
 FINDS CAD982369001**

RCRA-SQG:

Date form received by agency: 04/11/1988
 Facility name: SAN BERNARDINO MOTOR CAR CO
 Facility address: 411 SO SIERRA WAY
 SAN BERNARDINO, CA 92408
 EPA ID: CAD982369001
 Mailing address: SO SIERRA WAY
 SAN BERNARDINO, CA 92408
 Contact: ENVIRONMENTAL MANAGER
 Contact address: 411 SO SIERRA WAY
 SAN BERNARDINO, CA 92408
 Contact country: US
 Contact telephone: (714) 361-4416
 Contact email: Not reported
 EPA Region: 09
 Classification: Small Small Quantity Generator
 Description: Handler: generates more than 100 and less than 1000 kg of hazardous waste during any calendar month and accumulates less than 6000 kg of hazardous waste at any time; or generates 100 kg or less of hazardous waste during any calendar month, and accumulates more than 1000 kg of hazardous waste at any time

Owner/Operator Summary:

Owner/operator name: STEVE FAIRBANKS
 Owner/operator address: NOT REQUIRED
 NOT REQUIRED, ME 99999
 Owner/operator country: Not reported
 Owner/operator telephone: (415) 555-1212
 Legal status: Private

MAP FINDINGS

Map ID
 Direction
 Distance
 Distance (ft.)Site

EDR ID Number
 EPA ID Number

Database(s)

SAN BERNARDINO MOTOR CAR CO (Continued)

1000104708

Owner/Operator Type: Owner
 Owner/Op start date: Not reported
 Owner/Op end date: Not reported

 Owner/operator name: NOT REQUIRED
 Owner/operator address: NOT REQUIRED
 NOT REQUIRED, ME 99999
 Owner/operator country: Not reported
 Owner/operator telephone: (415) 555-1212
 Legal status: Private
 Owner/Operator Type: Operator
 Owner/Op start date: Not reported
 Owner/Op end date: Not reported

Handler Activities Summary:

U.S. importer of hazardous waste: No
 Mixed waste (haz. and radioactive): Unknown
 Recycler of hazardous waste: No
 Transporter of hazardous waste: No
 Treater, storer or disposer of HW: No
 Underground injection activity: No
 On-site burner exemption: No
 Furnace exemption: No
 Used oil fuel burner: No
 Used oil processor: No
 User oil refiner: No
 Used oil fuel marketer to burner: No
 Used oil Specification marketer: No
 Used oil transfer facility: No
 Used oil transporter: No
 Off-site waste receiver: Verified to be non-commercial

Violation Status: No violations found

FINDS:

Registry ID: 110002801807

Environmental Interest/Information System

RCRAInfo is a national information system that supports the Resource Conservation and Recovery Act (RCRA) program through the tracking of events and activities related to facilities that generate, transport, and treat, store, or dispose of hazardous waste. RCRAInfo allows RCRA program staff to track the notification, permit, compliance, and corrective action activities required under RCRA.

9

SMITTY'S AUTO PAINTS
367 S SIERRA WY
SAN BERNARDINO, CA 92405

San Bern. Co. Permit S104770228
N/A

San Bern. Co. Permit:

Region: SAN BERNARDINO
 Facility ID: FA0006230
 Owner: SMITTY'S AUTO PAINTS
 Permit Number: PT0003755
 Permit Category: HAZMAT HANDLER 0-10 EMPLOYEES
 Facility Status: INACTIVE

MAP FINDINGS

Map ID
 Direction
 Distance
 Distance (ft.)Site

EDR ID Number
 EPA ID Number

Database(s)

SMITTY'S AUTO PAINTS (Continued)

S104770228

Expiration Date: 8/31/2009 12:00:00AM

9

**INLAND ACOUSTICS INC.
 323 S SIERRA WAY
 SAN BERNARDINO, CA 92408**

**CA FID UST
 SWEEPS UST
 San Bern. Co. Permit**

**S101619514
 N/A**

CA FID UST:

Facility ID: 36000761
 Regulated By: UTNKA
 Regulated ID: 00032845
 Cortese Code: Not reported
 SIC Code: Not reported
 Facility Phone: Not reported
 Mail To: Not reported
 Mailing Address: 323 S SIERRA WAY
 Mailing Address 2: Not reported
 Mailing City,St,Zip: SAN BERNARDINO 92408
 Contact: Not reported
 Contact Phone: Not reported
 DUNS Number: Not reported
 NPDES Number: Not reported
 EPA ID: Not reported
 Comments: Not reported
 Status: Active

SWEEPS UST:

Status: A
 Comp Number: 32845
 Number: 9
 Board Of Equalization: Not reported
 Ref Date: 09-11-91
 Act Date: 09-11-91
 Created Date: 02-29-88
 Tank Status: A
 Owner Tank Id: 1
 Swrcb Tank Id: 36-000-032845-000001
 Actv Date: 08-26-88
 Capacity: 4000
 Tank Use: M.V. FUEL
 Stg: P
 Content: REG UNLEADED
 Number Of Tanks: 1

San Bern. Co. Permit:

Region: SAN BERNARDINO
 Facility ID: FA0003946
 Owner: INLAND ACOUSTICS INC
 Permit Number: PT0008669
 Permit Category: SPECIAL HANDLER
 Facility Status: INACTIVE
 Expiration Date: 4/30/2003 12:00:00AM

MAP FINDINGS

Map ID
 Direction
 Distance
 Distance (ft.)Site

EDR ID Number

Database(s) EPA ID Number

**9 INLAND ACOUSTICS INC.
 323 S SIERRA WAY
 SAN BERNARDINO, CA 92408**

**HIST UST U001576056
 N/A**

HIST UST:
 Region: STATE
 Facility ID: 00000032845
 Facility Type: Other
 Other Type: SUBCONTRACTORS
 Total Tanks: 0001
 Contact Name: LARRY STALLINGS
 Telephone: 7148846276
 Owner Name: INLAND ACOUSTICS INCORPORATED
 Owner Address: 323 S. SIERRA WAY
 Owner City,St,Zip: SAN BERNARDINO, CA 92408

Tank Num: 001
 Container Num: 1
 Year Installed: 1981
 Tank Capacity: 00004000
 Tank Used for: PRODUCT
 Type of Fuel: UNLEADED
 Tank Construction: Not reported
 Leak Detection: Pressure Test

**9 EQUIP SHOP 08
 320 S SIERRA WAY
 SAN BERNARDINO, CA 95814**

**HIST UST U001615093
 N/A**

HIST UST:
 Region: STATE
 Facility ID: 00000068204
 Facility Type: Not reported
 Other Type: Not reported
 Total Tanks: 0005
 Contact Name: Not reported
 Telephone: 7143834480
 Owner Name: CALIF DEPT OF TRANSPORTATION
 Owner Address: 1120 N STREET
 Owner City,St,Zip: SACRAMENTO, CA 95814

Tank Num: 001
 Container Num: 0000000001
 Year Installed: 1952
 Tank Capacity: 00005000
 Tank Used for: PRODUCT
 Type of Fuel: DIESEL
 Tank Construction: Not reported
 Leak Detection: Not reported

Tank Num: 002
 Container Num: 0000000002
 Year Installed: 1952
 Tank Capacity: 00005000
 Tank Used for: PRODUCT
 Type of Fuel: DIESEL
 Tank Construction: Not reported
 Leak Detection: Not reported

Tank Num: 003

MAP FINDINGS

Map ID
 Direction
 Distance
 Distance (ft.)Site

EDR ID Number
 EPA ID Number

Database(s)

EQUIP SHOP 08 (Continued)

U001615093

Container Num: 0000000003
 Year Installed: 1952
 Tank Capacity: 00005000
 Tank Used for: PRODUCT
 Type of Fuel: UNLEADED
 Tank Construction: Not reported
 Leak Detection: Not reported

Tank Num: 004
 Container Num: 0000000004
 Year Installed: 1952
 Tank Capacity: 00005000
 Tank Used for: PRODUCT
 Type of Fuel: UNLEADED
 Tank Construction: Not reported
 Leak Detection: Not reported

Tank Num: 005
 Container Num: 0000000005
 Year Installed: 1965
 Tank Capacity: 00000350
 Tank Used for: WASTE
 Type of Fuel: WASTE OIL
 Tank Construction: Not reported
 Leak Detection: Not reported

9

**CALTRANS EQUIPMENT SHOP 8
 320 S SIERRA WY
 SAN BERNARDINO, CA 92402**

**RCRA-SQG 1000419403
 FINDS CAD981458599**

RCRA-SQG:

Date form received by agency: 09/01/1996
 Facility name: CALTRANS EQUIPMENT SHOP 8
 Facility address: 320 S SIERRA WY
 SAN BERNARDINO, CA 92402
 EPA ID: CAD981458599
 Mailing address: P O BOX 272
 SAN BERNARDINO, CA 92402
 Contact: Not reported
 Contact address: Not reported
 Not reported
 Contact country: Not reported
 Contact telephone: Not reported
 Contact email: Not reported
 EPA Region: 09
 Classification: Small Small Quantity Generator
 Description: Handler: generates more than 100 and less than 1000 kg of hazardous waste during any calendar month and accumulates less than 6000 kg of hazardous waste at any time; or generates 100 kg or less of hazardous waste during any calendar month, and accumulates more than 1000 kg of hazardous waste at any time

Owner/Operator Summary:

Owner/operator name: NOT REQUIRED
 Owner/operator address: NOT REQUIRED
 NOT REQUIRED, ME 99999
 Owner/operator country: Not reported

MAP FINDINGS

Map ID
 Direction
 Distance
 Distance (ft.)Site

EDR ID Number
 EPA ID Number

Database(s)

CALTRANS EQUIPMENT SHOP 8 (Continued)

1000419403

Owner/operator telephone: (415) 555-1212
 Legal status: State
 Owner/Operator Type: Operator
 Owner/Op start date: Not reported
 Owner/Op end date: Not reported

Owner/operator name: CALIF DEPT OF TRANSP
 Owner/operator address: NOT REQUIRED
 NOT REQUIRED, ME 99999

Owner/operator country: Not reported
 Owner/operator telephone: (415) 555-1212
 Legal status: State
 Owner/Operator Type: Owner
 Owner/Op start date: Not reported
 Owner/Op end date: Not reported

Handler Activities Summary:

U.S. importer of hazardous waste: Unknown
 Mixed waste (haz. and radioactive): Unknown
 Recycler of hazardous waste: No
 Transporter of hazardous waste: No
 Treater, storer or disposer of HW: No
 Underground injection activity: No
 On-site burner exemption: Unknown
 Furnace exemption: Unknown
 Used oil fuel burner: No
 Used oil processor: No
 User oil refiner: No
 Used oil fuel marketer to burner: No
 Used oil Specification marketer: No
 Used oil transfer facility: No
 Used oil transporter: No
 Off-site waste receiver: Verified to be non-commercial

Historical Generators:

Date form received by agency: 04/07/1986
 Facility name: CALTRANS EQUIPMENT SHOP 8
 Classification: Large Quantity Generator

Violation Status: No violations found

FINDS:

Registry ID: 110002714420

Environmental Interest/Information System

California Hazardous Waste Tracking System - Datamart (HWTS-DATAMART) provides California with information on hazardous waste shipments for generators, transporters, and treatment, storage, and disposal facilities.

RCRAInfo is a national information system that supports the Resource Conservation and Recovery Act (RCRA) program through the tracking of events and activities related to facilities that generate, transport, and treat, store, or dispose of hazardous waste. RCRAInfo allows RCRA program staff to track the notification, permit, compliance, and corrective action activities required under RCRA.

MAP FINDINGS

Map ID
 Direction
 Distance
 Distance (ft.)Site

EDR ID Number

Database(s) EPA ID Number

9 **EQUIPMENT SHOP 8**
320 S SIERRA WAY
SAN BERNARDINO, CA 92404

HIST UST
San Bern. Co. Permit
HAZNET

U001575953
N/A

HIST UST:

Region: STATE
 Facility ID: 00000044742
 Facility Type: Other
 Other Type: EQUIP. REPAIR SHOP
 Total Tanks: 0005
 Contact Name: R.P. HEINER
 Telephone: 7143834480
 Owner Name: CALIFORNIA DEPARTMENT OF TRANS
 Owner Address: 247 W. THIRD ST.
 Owner City,St,Zip: SAN BERNARDINO, CA 92403

Tank Num: 001
 Container Num: 5
 Year Installed: 1954
 Tank Capacity: 00000350
 Tank Used for: WASTE
 Type of Fuel: WASTE OIL
 Tank Construction: Not reported
 Leak Detection: Visual

Tank Num: 002
 Container Num: 4
 Year Installed: 1954
 Tank Capacity: 00005000
 Tank Used for: PRODUCT
 Type of Fuel: 06
 Tank Construction: Not reported
 Leak Detection: Visual

Tank Num: 003
 Container Num: 3
 Year Installed: 1954
 Tank Capacity: 00005000
 Tank Used for: PRODUCT
 Type of Fuel: 06
 Tank Construction: Not reported
 Leak Detection: Visual

Tank Num: 004
 Container Num: 2
 Year Installed: 1954
 Tank Capacity: 00005000
 Tank Used for: PRODUCT
 Type of Fuel: DIESEL
 Tank Construction: Not reported
 Leak Detection: Stock Inventor

Tank Num: 005
 Container Num: 1
 Year Installed: 1954
 Tank Capacity: 00005000
 Tank Used for: PRODUCT
 Type of Fuel: UNLEADED
 Tank Construction: Not reported

MAP FINDINGS

Map ID
 Direction
 Distance
 Distance (ft.)Site

EDR ID Number
 EPA ID Number

Database(s)

EQUIPMENT SHOP 8 (Continued)

U001575953

Leak Detection: Stock Inventor

San Bern. Co. Permit:

Region: SAN BERNARDINO
 Facility ID: FA0006369
 Owner: CALTRANS
 Permit Number: PT0001733
 Permit Category: HAZMAT HANDLER 11-25 EMPLOYEES (W/GEN PRMT)
 Facility Status: ACTIVE
 Expiration Date: 7/31/2010 12:00:00AM

Region: SAN BERNARDINO
 Facility ID: FA0006369
 Owner: CALTRANS
 Permit Number: PT0001734
 Permit Category: GENERATOR - 11-25 EMPLOYEES
 Facility Status: ACTIVE
 Expiration Date: 7/31/2010 12:00:00AM

Region: SAN BERNARDINO
 Facility ID: FA0006369
 Owner: CALTRANS
 Permit Number: PT0001735
 Permit Category: APSA 1,320-10,000 GAL FAC CAPACITY
 Facility Status: ACTIVE
 Expiration Date: 7/31/2010 12:00:00AM

HAZNET:

Gepaid: CAD981458599
 Contact: D MEISENBACH DIST HAZMAT MGR
 Telephone: 9093841981
 Facility Addr2: Not reported
 Mailing Name: Not reported
 Mailing Address: 464 WEST 4TH ST FL 6
 Mailing City,St,Zip: SAN BERNARDINO, CA 924011400
 Gen County: San Bernardino
 TSD EPA ID: CAD028409019
 TSD County: Los Angeles
 Waste Category: Off-specification, aged, or surplus organics
 Disposal Method: H141
 Tons: 0.085
 Facility County: San Bernardino

Gepaid: CAD981458599
 Contact: D MEISENBACH DIST HAZMAT MGR
 Telephone: 9093841981
 Facility Addr2: Not reported
 Mailing Name: Not reported
 Mailing Address: 464 WEST 4TH ST FL 6
 Mailing City,St,Zip: SAN BERNARDINO, CA 924011400
 Gen County: San Bernardino
 TSD EPA ID: CAD028409019
 TSD County: Los Angeles
 Waste Category: Off-specification, aged, or surplus organics
 Disposal Method: H061
 Tons: 0.6805

MAP FINDINGS

Map ID
 Direction
 Distance
 Distance (ft.)Site

EDR ID Number
 EPA ID Number

Database(s)

EQUIPMENT SHOP 8 (Continued)

U001575953

Facility County: San Bernardino
 Gepaid: CAD981458599
 Contact: D MEISENBACH DIST HAZMAT MGR
 Telephone: 9093841981
 Facility Addr2: Not reported
 Mailing Name: Not reported
 Mailing Address: 464 WEST 4TH ST FL 6
 Mailing City,St,Zip: SAN BERNARDINO, CA 924011400
 Gen County: San Bernardino
 TSD EPA ID: CAD028409019
 TSD County: Los Angeles
 Waste Category: Aqueous solution with less than 10% total organic residues
 Disposal Method: H141
 Tons: 0.042
 Facility County: San Bernardino

Gepaid: CAD981458599
 Contact: D MEISENBACH DIST HAZMAT MGR
 Telephone: 9093841981
 Facility Addr2: Not reported
 Mailing Name: Not reported
 Mailing Address: 464 WEST 4TH ST FL 6
 Mailing City,St,Zip: SAN BERNARDINO, CA 924011400
 Gen County: San Bernardino
 TSD EPA ID: CAD028409019
 TSD County: Los Angeles
 Waste Category: Unspecified sludge waste
 Disposal Method: H141
 Tons: 0.22935
 Facility County: San Bernardino

Gepaid: CAD981458599
 Contact: D MEISENBACH DIST HAZMAT MGR
 Telephone: 9093841981
 Facility Addr2: Not reported
 Mailing Name: Not reported
 Mailing Address: 464 WEST 4TH ST FL 6
 Mailing City,St,Zip: SAN BERNARDINO, CA 924011400
 Gen County: San Bernardino
 TSD EPA ID: CAD028409019
 TSD County: Los Angeles
 Waste Category: Other organic solids
 Disposal Method: H141
 Tons: 0.4
 Facility County: San Bernardino

[Click this hyperlink](#) while viewing on your computer to access 6 additional CA_HAZNET: record(s) in the EDR Site Report.

MAP FINDINGS

Map ID
 Direction
 Distance
 Distance (ft.)Site

EDR ID Number

Database(s) EPA ID Number

**10 SHEPARDSON PROPERTY
 328 MOUNTAIN VIEW AVE
 SAN BERNARDINO, CA 92408**

**HIST CORTESE S101301288
 LUST N/A**

CORTESE:

Region: CORTESE
 Facility County Code: 36
 Reg By: LTNKA
 Reg Id: 083602102T

LUST REG 8:

Region: 8
 County: San Bernardino
 Regional Board: Santa Ana Region
 Facility Status: Case Closed
 Case Number: 083602102T
 Local Case Num: 92026
 Case Type: Soil only
 Substance: Diesel
 Qty Leaked: Not reported
 Abate Method: Not reported
 Cross Street: THIRD
 Enf Type: CLOS
 Funding: Not reported
 How Discovered: Tank Closure
 How Stopped: Not reported
 Leak Cause: UNK
 Leak Source: Tank
 Global ID: T0607100260
 How Stopped Date: 5/7/1992
 Enter Date: 9/1/1992
 Review Date: 5/7/1992
 Prelim Assess: Not reported
 Discover Date: 5/5/1992
 Enforcement Date: Not reported
 Close Date: 1/6/1993
 Workplan: Not reported
 Pollution Char: Not reported
 Remed Plan: Not reported
 Remed Action: Not reported
 Monitoring: Not reported
 Enter Date: 9/1/1992
 GW Qualifies: Not reported
 Soil Qualifies: Not reported
 Operator: Not reported
 Facility Contact: Not reported
 Interim: Not reported
 Oversight Program: LUST
 Latitude: 34.0956751
 Longitude: -117.2875341
 MTBE Date: Not reported
 Max MTBE GW: Not reported
 MTBE Concentration: 0
 Max MTBE Soil: Not reported
 MTBE Fuel: 0
 MTBE Tested: Not Required to be Tested.
 MTBE Class: *
 Staff: VJJ
 Staff Initials: CR2

MAP FINDINGS

Map ID
 Direction
 Distance
 Distance (ft.)Site

EDR ID Number
 EPA ID Number

Database(s)

SHEPARDSON PROPERTY (Continued)

S101301288

Lead Agency: Local Agency
 Local Agency: 36000L
 Hydr Basin #: UPPER SANTA ANA VALL
 Beneficial: Not reported
 Priority: Not reported
 Cleanup Fund Id: Not reported
 Work Suspended: Not reported
 Summary: Not reported

10

**SHEPARDSON PROPERTY
 328 S MOUNTAIN VIEW AVE
 SAN BERNARDINO, CA 92408**

**LUST S109285287
 N/A**

LUST:

Region: STATE
 Global Id: T0607100260
 Latitude: 34.095327
 Longitude: -117.288194
 Case Type: LUST Cleanup Site
 Status: Completed - Case Closed
 Status Date: 1993-01-06 00:00:00
 Lead Agency: SAN BERNARDINO COUNTY LOP
 Case Worker: CR2
 Local Agency: SAN BERNARDINO COUNTY LOP
 RB Case Number: 083602102T
 LOC Case Number: 92026
 File Location: Local Agency
 Potential Media Affect: Soil
 Potential Contaminants of Concern: Diesel
 Site History: Not reported

11

**CASTON PLASTERING & DRYWALL INC
 354 S ALLEN ST
 SAN BERNARDINO, CA 92408**

**San Bern. Co. Permit S102041757
 HAZNET N/A**

San Bern. Co. Permit:

Region: SAN BERNARDINO
 Facility ID: FA0002236
 Owner: CASTON PLASTERING & DRYWALL
 Permit Number: PT0005811
 Permit Category: SPECIAL HANDLER
 Facility Status: ACTIVE
 Expiration Date: 7/31/2010 12:00:00AM

Region: SAN BERNARDINO
 Facility ID: FA0002236
 Owner: CASTON PLASTERING & DRYWALL
 Permit Number: PT0005812
 Permit Category: SPECIAL GENERATOR(B)
 Facility Status: ACTIVE
 Expiration Date: 7/31/2010 12:00:00AM

HAZNET:

Gepaid: CAL000191031
 Contact: CINDY HUTTON
 Telephone: 9093811619

MAP FINDINGS

Map ID
 Direction
 Distance
 Distance (ft.)Site

EDR ID Number

Database(s) EPA ID Number

CASTON PLASTERING & DRYWALL INC (Continued)

S102041757

Facility Addr2: Not reported
 Mailing Name: Not reported
 Mailing Address: 354 S ALLEN ST
 Mailing City,St,Zip: SAN BERNARDINO, CA 924080000
 Gen County: San Bernardino
 TSD EPA ID: CAD980884183
 TSD County: Sacramento
 Waste Category: Unspecified oil-containing waste
 Disposal Method: H141
 Tons: 0.125
 Facility County: San Bernardino

Gepaid: CAL000191031
 Contact: CINDY HUTTON
 Telephone: 9093811619
 Facility Addr2: Not reported
 Mailing Name: Not reported
 Mailing Address: 354 S ALLEN ST
 Mailing City,St,Zip: SAN BERNARDINO, CA 92408
 Gen County: San Bernardino
 TSD EPA ID: CAD980884183
 TSD County: Sacramento
 Waste Category: Unspecified oil-containing waste
 Disposal Method: H141
 Tons: 0.12
 Facility County: San Bernardino

Gepaid: CAL000191031
 Contact: CINDY HUTTON
 Telephone: 9093811619
 Facility Addr2: Not reported
 Mailing Name: Not reported
 Mailing Address: 354 S ALLEN ST
 Mailing City,St,Zip: SAN BERNARDINO, CA 92408
 Gen County: San Bernardino
 TSD EPA ID: Not reported
 TSD County: Sacramento
 Waste Category: Waste oil and mixed oil
 Disposal Method: Disposal, Other
 Tons: 0.12
 Facility County: Not reported

Gepaid: CAL000191031
 Contact: CINDY HUTTON
 Telephone: 9093811619
 Facility Addr2: Not reported
 Mailing Name: Not reported
 Mailing Address: 354 S ALLEN ST
 Mailing City,St,Zip: SAN BERNARDINO, CA 92408
 Gen County: San Bernardino
 TSD EPA ID: CAD980884183
 TSD County: Sacramento
 Waste Category: Unspecified organic liquid mixture
 Disposal Method: Transfer Station
 Tons: 0.22
 Facility County: San Bernardino

MAP FINDINGS

Map ID
 Direction
 Distance
 Distance (ft.)Site

EDR ID Number

Database(s) EPA ID Number

11 **ROADWAY EXPRESS, INC**
345 S ALLEN ST
SAN BERNARDINO, CA 92408

NPDES S101591291
CA FID UST N/A
SWEEPS UST
San Bern. Co. Permit
HAZNET

NPDES:

Npdes Number: Not reported
 Facility Status: Active
 Agency Id: 399665
 Region: 8
 Regulatory Measure Id: 331893
 Order No: 97-03-DWQ
 Regulatory Measure Type: Storm water industrial
 Place Id: 657203
 WDID: 8 361021153
 Program Type: INDSTW
 Adoption Date Of Regulatory Measure: Not reported
 Effective Date Of Regulatory Measure: 2007-09-19 15:25:03
 Expiration Date Of Regulatory Measure: Not reported
 Termination Date Of Regulatory Measure: Not reported
 Discharge Name: Dats Trucking Inc
 Discharge Address: Not reported
 Discharge City: Not reported
 Discharge State: Not reported
 Discharge Zip: Not reported

CA FID UST:

Facility ID: 36003864
 Regulated By: UTKNI
 Regulated ID: 00066012
 Cortese Code: Not reported
 SIC Code: Not reported
 Facility Phone: 7143867483
 Mail To: Not reported
 Mailing Address: 345 S ALLEN ST
 Mailing Address 2: Not reported
 Mailing City,St,Zip: SAN BERNARDINO 92408
 Contact: Not reported
 Contact Phone: Not reported
 DUNS Number: Not reported
 NPDES Number: Not reported
 EPA ID: Not reported
 Comments: Not reported
 Status: Inactive

SWEEPS UST:

Status: Not reported
 Comp Number: 66012
 Number: Not reported
 Board Of Equalization: 44-001849
 Ref Date: Not reported
 Act Date: Not reported
 Created Date: Not reported
 Tank Status: Not reported
 Owner Tank Id: Not reported
 Swrcb Tank Id: 36-000-066012-000001
 Actv Date: Not reported

MAP FINDINGS

Map ID
 Direction
 Distance
 Distance (ft.)Site

EDR ID Number

Database(s) EPA ID Number

ROADWAY EXPRESS, INC (Continued)

S101591291

Capacity: 10000
 Tank Use: M.V. FUEL
 Stg: PRODUCT
 Content: DIESEL
 Number Of Tanks: 3

Status: Not reported
 Comp Number: 66012
 Number: Not reported
 Board Of Equalization: 44-001849
 Ref Date: Not reported
 Act Date: Not reported
 Created Date: Not reported
 Tank Status: Not reported
 Owner Tank Id: Not reported
 Swrcb Tank Id: 36-000-066012-000002
 Actv Date: Not reported
 Capacity: 10000
 Tank Use: M.V. FUEL
 Stg: PRODUCT
 Content: DIESEL
 Number Of Tanks: Not reported

Status: Not reported
 Comp Number: 66012
 Number: Not reported
 Board Of Equalization: 44-001849
 Ref Date: Not reported
 Act Date: Not reported
 Created Date: Not reported
 Tank Status: Not reported
 Owner Tank Id: Not reported
 Swrcb Tank Id: 36-000-066012-000003
 Actv Date: Not reported
 Capacity: 500
 Tank Use: OIL
 Stg: WASTE
 Content: WASTE OIL
 Number Of Tanks: Not reported

San Bern. Co. Permit:

Region: SAN BERNARDINO
 Facility ID: FA0009915
 Owner: DATS TRUCKING, INC
 Permit Number: PT0016898
 Permit Category: HAZMAT HANDLER 26-50 EMPLOYEES (W/GEN PRMT)
 Facility Status: ACTIVE
 Expiration Date: 7/31/2010 12:00:00AM

Region: SAN BERNARDINO
 Facility ID: FA0009915
 Owner: DATS TRUCKING, INC
 Permit Number: PT0016899
 Permit Category: GENERATOR - 26-50 EMPLOYEES
 Facility Status: ACTIVE
 Expiration Date: 7/31/2010 12:00:00AM

MAP FINDINGS

Map ID
 Direction
 Distance
 Distance (ft.)Site

EDR ID Number
 EPA ID Number

Database(s)

ROADWAY EXPRESS, INC (Continued)

S101591291

HAZNET:

Gepaid: CAL000293967
 Contact: DENNIS MITCHELL
 Telephone: 9098064200
 Facility Addr2: Not reported
 Mailing Name: Not reported
 Mailing Address: PO BOX 910550
 Mailing City,St,Zip: ST GEORGE, UT 84791
 Gen County: San Bernardino
 TSD EPA ID: CAT080013352
 TSD County: Los Angeles
 Waste Category: Latex waste
 Disposal Method: H039
 Tons: 0.29
 Facility County: San Bernardino

Gepaid: CAL000293967
 Contact: DENNIS MITCHELL
 Telephone: 9098064200
 Facility Addr2: Not reported
 Mailing Name: Not reported
 Mailing Address: PO BOX 910550
 Mailing City,St,Zip: ST GEORGE, UT 84791
 Gen County: San Bernardino
 TSD EPA ID: CAT080013352
 TSD County: Los Angeles
 Waste Category: Unspecified organic liquid mixture
 Disposal Method: H039
 Tons: 0.28
 Facility County: San Bernardino

Gepaid: CAL000293967
 Contact: DENNIS MITCHELL
 Telephone: 9098064200
 Facility Addr2: Not reported
 Mailing Name: Not reported
 Mailing Address: PO BOX 910550
 Mailing City,St,Zip: ST GEORGE, UT 84791
 Gen County: San Bernardino
 TSD EPA ID: CAD097030993
 TSD County: Los Angeles
 Waste Category: Other organic solids
 Disposal Method: H141
 Tons: 0.1
 Facility County: San Bernardino

11

**ROADWAY EXPRESS, INC.
 345 S ALLEN ST
 SAN BERNARDINO, CA 92415**

**LUST S109285206
 N/A**

LUST:

Region: STATE
 Global Id: T0607100266
 Latitude: 34.094048
 Longitude: -117.281025
 Case Type: LUST Cleanup Site
 Status: Completed - Case Closed

MAP FINDINGS

Map ID
 Direction
 Distance
 Distance (ft.)Site

EDR ID Number
 EPA ID Number

Database(s)

ROADWAY EXPRESS, INC. (Continued)

S109285206

Status Date: 1993-07-01 00:00:00
 Lead Agency: SAN BERNARDINO COUNTY LOP
 Case Worker: CR2
 Local Agency: SAN BERNARDINO COUNTY LOP
 RB Case Number: 083602176T
 LOC Case Number: 92049
 File Location: Local Agency
 Potential Media Affect: Soil
 Potential Contaminants of Concern: Diesel
 Site History: Not reported

11

**ROADWAY EXPRESS, INC.
 345 ALLEN ST
 SAN BERNARDINO, CA 92415**

**HIST CORTESE S102435927
 LUST N/A**

CORTESE:

Region: CORTESE
 Facility County Code: 36
 Reg By: LTNKA
 Reg Id: 083602176T

LUST REG 8:

Region: 8
 County: San Bernardino
 Regional Board: Santa Ana Region
 Facility Status: Case Closed
 Case Number: 083602176T
 Local Case Num: 92049
 Case Type: Soil only
 Substance: Diesel
 Qty Leaked: Not reported
 Abate Method: Not reported
 Cross Street: MILL
 Enf Type: CLOS
 Funding: Not reported
 How Discovered: OM
 How Stopped: Not reported
 Leak Cause: UNK
 Leak Source: Piping
 Global ID: T0607100266
 How Stopped Date: 7/10/1992
 Enter Date: 1/5/1993
 Review Date: Not reported
 Prelim Assess: Not reported
 Discover Date: 10/15/1992
 Enforcement Date: Not reported
 Close Date: 7/1/1993
 Workplan: 10/22/1992
 Pollution Char: Not reported
 Remed Plan: Not reported
 Remed Action: Not reported
 Monitoring: Not reported
 Enter Date: 1/5/1993
 GW Qualifies: Not reported
 Soil Qualifies: Not reported
 Operator: Not reported
 Facility Contact: Not reported

MAP FINDINGS

Map ID
 Direction
 Distance
 Distance (ft.)Site

EDR ID Number
 EPA ID Number

Database(s)

ROADWAY EXPRESS, INC. (Continued)

S102435927

Interim: Not reported
 Oversight Program: LUST
 Latitude: 34.1064146
 Longitude: -117.2942784
 MTBE Date: Not reported
 Max MTBE GW: Not reported
 MTBE Concentration: 0
 Max MTBE Soil: Not reported
 MTBE Fuel: 0
 MTBE Tested: Not Required to be Tested.
 MTBE Class: *
 Staff: VJJ
 Staff Initials: CR2
 Lead Agency: Local Agency
 Local Agency: 36000L
 Hydr Basin #: UPPER SANTA ANA VALL
 Beneficial: Not reported
 Priority: Not reported
 Cleanup Fund Id: Not reported
 Work Suspended: Not reported
 Summary: Not reported

11

**VIKING FREIGHT SYSTEM INC
 345 S ALLEN ST
 SAN BERNARDINO, CA 92408**

**RCRA-NonGen 1000257040
 FINDS CAD982040560
 HIST UST
 HAZNET**

RCRA-NonGen:

Date form received by agency: 08/26/1987
 Facility name: VIKING FREIGHT SYSTEM INC
 Facility address: 345 S ALLEN ST
 SAN BERNARDINO, CA 92408
 EPA ID: CAD982040560
 Mailing address: 411 E PLUMERIA DR #185
 SAN JOSE, CA 95134
 Contact: ENVIRONMENTAL MANAGER
 Contact address: 345 S ALLEN ST
 SAN BERNARDINO, CA 92408
 Contact country: US
 Contact telephone: (714) 381-1475
 Contact email: Not reported
 EPA Region: 09
 Classification: Non-Generator
 Description: Handler: Non-Generators do not presently generate hazardous waste

Owner/Operator Summary:

Owner/operator name: NOT REQUIRED
 Owner/operator address: NOT REQUIRED
 NOT REQUIRED, ME 99999
 Owner/operator country: Not reported
 Owner/operator telephone: (415) 555-1212
 Legal status: Private
 Owner/Operator Type: Operator
 Owner/Op start date: Not reported
 Owner/Op end date: Not reported
 Owner/operator name: VIKING FREIGHT INC

MAP FINDINGS

Map ID
 Direction
 Distance
 Distance (ft.)Site

EDR ID Number
 EPA ID Number

Database(s)

VIKING FREIGHT SYSTEM INC (Continued)

1000257040

Owner/operator address: NOT REQUIRED
 NOT REQUIRED, ME 99999
 Owner/operator country: Not reported
 Owner/operator telephone: (415) 555-1212
 Legal status: Private
 Owner/Operator Type: Owner
 Owner/Op start date: Not reported
 Owner/Op end date: Not reported

Handler Activities Summary:

U.S. importer of hazardous waste: No
 Mixed waste (haz. and radioactive): Unknown
 Recycler of hazardous waste: No
 Transporter of hazardous waste: No
 Treater, storer or disposer of HW: No
 Underground injection activity: No
 On-site burner exemption: No
 Furnace exemption: No
 Used oil fuel burner: No
 Used oil processor: No
 User oil refiner: No
 Used oil fuel marketer to burner: No
 Used oil Specification marketer: No
 Used oil transfer facility: No
 Used oil transporter: No
 Off-site waste receiver: Verified to be non-commercial

Violation Status: No violations found

FINDS:

Registry ID: 110002785488

Environmental Interest/Information System

RCRAInfo is a national information system that supports the Resource Conservation and Recovery Act (RCRA) program through the tracking of events and activities related to facilities that generate, transport, and treat, store, or dispose of hazardous waste. RCRAInfo allows RCRA program staff to track the notification, permit, compliance, and corrective action activities required under RCRA.

HIST UST:

Region: STATE
 Facility ID: 00000066012
 Facility Type: Other
 Other Type: FREIGHT TERMINAL
 Total Tanks: 0003
 Contact Name: BRUCE KERRY
 Telephone: 7143811475
 Owner Name: VIKING FREIGHT SYSTEM, INC.
 Owner Address: 3405 VICTOR STREET
 Owner City,St,Zip: SANTA CLARA, CA 95054

Tank Num: 001
 Container Num: 1
 Year Installed: 1975

MAP FINDINGS

Map ID
 Direction
 Distance
 Distance (ft.)Site

EDR ID Number

Database(s) EPA ID Number

VIKING FREIGHT SYSTEM INC (Continued)

1000257040

Tank Capacity: 00010000
 Tank Used for: WASTE
 Type of Fuel: 4
 Tank Construction: Unkown inches
 Leak Detection: Stock Inventor

Tank Num: 002
 Container Num: 2
 Year Installed: 1975
 Tank Capacity: 00010000
 Tank Used for: PRODUCT
 Type of Fuel: DIESEL
 Tank Construction: Not reported
 Leak Detection: Stock Inventor

Tank Num: 003
 Container Num: 3
 Year Installed: 1975
 Tank Capacity: 00000500
 Tank Used for: PRODUCT
 Type of Fuel: Not reported
 Tank Construction: Not reported
 Leak Detection: Stock Inventor

Tank Num: 004
 Container Num: 4
 Year Installed: 1975
 Tank Capacity: 00000500
 Tank Used for: WASTE
 Type of Fuel: WASTE OIL
 Tank Construction: Not reported
 Leak Detection: Visual

HAZNET:

Gepaid: CAD982040560
 Contact: Not reported
 Telephone: 0000000000
 Facility Addr2: Not reported
 Mailing Name: Not reported
 Mailing Address: 345 S ALLEN ST
 Mailing City,St,Zip: SAN BERNARDINO, CA 924081924
 Gen County: San Bernardino
 TSD EPA ID: CAL000113451
 TSD County: Los Angeles
 Waste Category: Unspecified organic liquid mixture
 Disposal Method: Transfer Station
 Tons: 2.3352
 Facility County: San Bernardino

Gepaid: CAD982040560
 Contact: Not reported
 Telephone: 0000000000
 Facility Addr2: Not reported
 Mailing Name: Not reported
 Mailing Address: 345 S ALLEN ST
 Mailing City,St,Zip: SAN BERNARDINO, CA 924081924
 Gen County: San Bernardino

MAP FINDINGS

Map ID
 Direction
 Distance
 Distance (ft.)Site

EDR ID Number

Database(s) EPA ID Number

VIKING FREIGHT SYSTEM INC (Continued)

1000257040

TSD EPA ID: CAL000113451
 TSD County: Los Angeles
 Waste Category: Unspecified organic liquid mixture
 Disposal Method: Recycler
 Tons: .4170
 Facility County: San Bernardino

Gepaid: CAD982040560
 Contact: Not reported
 Telephone: 0000000000
 Facility Addr2: Not reported
 Mailing Name: Not reported
 Mailing Address: 345 S ALLEN ST
 Mailing City,St,Zip: SAN BERNARDINO, CA 924081924
 Gen County: San Bernardino
 TSD EPA ID: CAL000113451
 TSD County: Los Angeles
 Waste Category: Unspecified organic liquid mixture
 Disposal Method: Transfer Station
 Tons: 1.5846
 Facility County: San Bernardino

Gepaid: CAD982040560
 Contact: Not reported
 Telephone: 0000000000
 Facility Addr2: Not reported
 Mailing Name: Not reported
 Mailing Address: 345 S ALLEN ST
 Mailing City,St,Zip: SAN BERNARDINO, CA 924081924
 Gen County: San Bernardino
 TSD EPA ID: CAD099452708
 TSD County: Los Angeles
 Waste Category: Unspecified organic liquid mixture
 Disposal Method: Transfer Station
 Tons: .4170
 Facility County: San Bernardino

Gepaid: CAD982040560
 Contact: Not reported
 Telephone: 0000000000
 Facility Addr2: Not reported
 Mailing Name: Not reported
 Mailing Address: 345 S ALLEN ST
 Mailing City,St,Zip: SAN BERNARDINO, CA 924081924
 Gen County: San Bernardino
 TSD EPA ID: CAL000113451
 TSD County: Los Angeles
 Waste Category: Unspecified organic liquid mixture
 Disposal Method: Transfer Station
 Tons: .3336
 Facility County: San Bernardino

[Click this hyperlink](#) while viewing on your computer to access
 2 additional CA_HAZNET: record(s) in the EDR Site Report.

MAP FINDINGS

Map ID
 Direction
 Distance
 Distance (ft.)Site

EDR ID Number

Database(s) EPA ID Number

**12 ARCO #5267
 495 WATERMAN AVE
 SAN BERNARDINO, CA 92408**

**HIST CORTESE S104749441
 LUST N/A**

CORTESE:

Region: CORTESE
 Facility County Code: 36
 Reg By: LTNKA
 Reg Id: 083600870T

Region: CORTESE
 Facility County Code: 36
 Reg By: LTNKA
 Reg Id: 083603439T

LUST REG 8:

Region: 8
 County: San Bernardino
 Regional Board: Santa Ana Region
 Facility Status: Pollution Characterization
 Case Number: 083603439T
 Local Case Num: 99052
 Case Type: Soil only
 Substance: 8006619, MTB
 Qty Leaked: Not reported
 Abate Method: Not reported
 Cross Street: MILL
 Enf Type: Not reported
 Funding: Not reported
 How Discovered: OM
 How Stopped: Not reported
 Leak Cause: Spill
 Leak Source: UNK
 Global ID: T0607100569
 How Stopped Date: Not reported
 Enter Date: 5/11/1999
 Review Date: Not reported
 Prelim Assess: 2/22/1999
 Discover Date: 3/2/1999
 Enforcement Date: Not reported
 Close Date: Not reported
 Workplan: Not reported
 Pollution Char: 3/12/1999
 Remed Plan: Not reported
 Remed Action: Not reported
 Monitoring: Not reported
 Enter Date: 5/11/1999
 GW Qualifies: =
 Soil Qualifies: Not reported
 Operator: Not reported
 Facility Contact: Not reported
 Interim: Not reported
 Oversight Program: LUST
 Latitude: 34.0923532
 Longitude: -117.2788418
 MTBE Date: 10/3/2001
 Max MTBE GW: 25000
 MTBE Concentration: 0
 Max MTBE Soil: Not reported

MAP FINDINGS

Map ID
 Direction
 Distance
 Distance (ft.)Site

EDR ID Number
 EPA ID Number

Database(s)

ARCO #5267 (Continued)

S104749441

MTBE Fuel: 0
 MTBE Tested: MTBE Detected. Site tested for MTBE & MTBE detected
 MTBE Class: *
 Staff: VJJ
 Staff Initials: CB5
 Lead Agency: Local Agency
 Local Agency: 36000L
 Hydr Basin #: UPPER SANTA ANA VALL
 Beneficial: MUN
 Priority: A2
 Cleanup Fund Id: Not reported
 Work Suspended: Not reported
 Summary: Not reported

12

**PRESTIGE STATIONS INC. 777
 495 S WATERMAN AVE
 SAN BERNARDINO, CA 92410**

**HIST UST U001576188
 N/A**

HIST UST:

Region: STATE
 Facility ID: 00000067549
 Facility Type: Gas Station
 Other Type: Not reported
 Total Tanks: 0003
 Contact Name: Not reported
 Telephone: 7143814037
 Owner Name: ATLANTIC RICHFIELD COMPANY
 Owner Address: 515 SOUTH FLOWER STREET
 Owner City,St,Zip: LOS ANGELES, CA 90071

Tank Num: 001
 Container Num: 1
 Year Installed: Not reported
 Tank Capacity: 00012000
 Tank Used for: WASTE
 Type of Fuel: 2
 Tank Construction: Unkown inches
 Leak Detection: Visual, Stock Inventor, Pressure Test

Tank Num: 002
 Container Num: 2
 Year Installed: Not reported
 Tank Capacity: 00012000
 Tank Used for: PRODUCT
 Type of Fuel: UNLEADED
 Tank Construction: Not reported
 Leak Detection: Visual, Stock Inventor, Pressure Test

Tank Num: 003
 Container Num: 3
 Year Installed: Not reported
 Tank Capacity: 00012000
 Tank Used for: PRODUCT
 Type of Fuel: PREMIUM
 Tank Construction: Not reported
 Leak Detection: Visual, Stock Inventor, Pressure Test

MAP FINDINGS

Map ID
 Direction
 Distance
 Distance (ft.)Site

EDR ID Number
 Database(s) EPA ID Number

12 **ARCO PETROLEUM PROD #5267** **CA FID UST** **S101591369**
495 S WATERMAN AVE **N/A**
SAN BERNARDINO, CA 92108

CA FID UST:
 Facility ID: 36005741
 Regulated By: UTNKA
 Regulated ID: 00067549
 Cortese Code: Not reported
 SIC Code: Not reported
 Facility Phone: Not reported
 Mail To: Not reported
 Mailing Address: 17315 STUDEBAKER RD
 Mailing Address 2: Not reported
 Mailing City, St, Zip: SAN BERNARDINO 92108
 Contact: Not reported
 Contact Phone: Not reported
 DUNs Number: Not reported
 NPDES Number: Not reported
 EPA ID: Not reported
 Comments: Not reported
 Status: Active

12 **ARCO PETROLEUM PROD #5267** **UST** **U003938011**
495 S WATERMAN AVE **SWEEPS UST** **N/A**
SAN BERNARDINO, CA 92408 **HAZNET**

UST:
 Global ID: 14836
 Latitude: 34.092399999999998
 Longitude: -117.27866

SWEEPS UST:
 Status: A
 Comp Number: 67549
 Number: 9
 Board Of Equalization: 44-000506
 Ref Date: 07-28-92
 Act Date: 07-28-92
 Created Date: 02-29-88
 Tank Status: A
 Owner Tank Id: 1
 Swrcb Tank Id: 36-000-067549-000001
 Actv Date: 08-25-88
 Capacity: 12000
 Tank Use: M.V. FUEL
 Stg: P
 Content: LEADED
 Number Of Tanks: 3

Status: A
 Comp Number: 67549
 Number: 9
 Board Of Equalization: 44-000506
 Ref Date: 07-28-92
 Act Date: 07-28-92
 Created Date: 02-29-88
 Tank Status: A
 Owner Tank Id: 2

MAP FINDINGS

Map ID
 Direction
 Distance
 Distance (ft.)Site

EDR ID Number
 EPA ID Number

Database(s)

ARCO PETROLEUM PROD #5267 (Continued)

U003938011

Swrcb Tank Id: 36-000-067549-000002
 Actv Date: 08-25-88
 Capacity: 12000
 Tank Use: M.V. FUEL
 Stg: P
 Content: REG UNLEADED
 Number Of Tanks: Not reported

Status: A
 Comp Number: 67549
 Number: 9
 Board Of Equalization: 44-000506
 Ref Date: 07-28-92
 Act Date: 07-28-92
 Created Date: 02-29-88
 Tank Status: A
 Owner Tank Id: 3
 Swrcb Tank Id: 36-000-067549-000003
 Actv Date: 08-25-88
 Capacity: 12000
 Tank Use: M.V. FUEL
 Stg: P
 Content: REG UNLEADED
 Number Of Tanks: Not reported

HAZNET:

Gepaid: CAL000258539
 Contact: JASBIR S TUNG - OWNER
 Telephone: 9098902300
 Facility Addr2: Not reported
 Mailing Name: Not reported
 Mailing Address: 495 S WATERMAN AVE
 Mailing City,St,Zip: SAN BERNARDINO, CA 92408
 Gen County: San Bernardino
 TSD EPA ID: CAD028409019
 TSD County: Los Angeles
 Waste Category: Tank bottom waste
 Disposal Method: H135
 Tons: 0.9174
 Facility County: San Bernardino

12

**ARCO PETROLEUM PROD #82390
 495 S WATERMAN AVE
 SAN BERNARDINO, CA 92408**

**San Bern. Co. Permit S106174708
 N/A**

San Bern. Co. Permit:

Region: SAN BERNARDINO
 Facility ID: FA0001085
 Owner: TUNG, JASBIR SINGH
 Permit Number: PT0002925
 Permit Category: HAZMAT HANDLER 0-10 EMPLOYEES (W/GEN PRMT)
 Facility Status: ACTIVE
 Expiration Date: 7/31/2010 12:00:00AM

Region: SAN BERNARDINO
 Facility ID: FA0001085
 Owner: TUNG, JASBIR SINGH

MAP FINDINGS

Map ID
 Direction
 Distance
 Distance (ft.)Site

EDR ID Number
 EPA ID Number

Database(s)

ARCO PETROLEUM PROD #82390 (Continued)

S106174708

Permit Number: PT0013589
 Permit Category: SPECIAL GENERATOR(B)
 Facility Status: ACTIVE
 Expiration Date: 7/31/2010 12:00:00AM

Region: SAN BERNARDINO
 Facility ID: FA0001085
 Owner: TUNG, JASBIR SINGH
 Permit Number: PT0011460
 Permit Category: UST OWNERSHIP/OPERATING PERMIT (PER UST)
 Facility Status: ACTIVE
 Expiration Date: 7/31/2010 12:00:00AM

Region: SAN BERNARDINO
 Facility ID: FA0001085
 Owner: TUNG, JASBIR SINGH
 Permit Number: PT0011459
 Permit Category: UST OWNERSHIP/OPERATING PERMIT (PER UST)
 Facility Status: ACTIVE
 Expiration Date: 7/31/2010 12:00:00AM

Region: SAN BERNARDINO
 Facility ID: FA0001085
 Owner: TUNG, JASBIR SINGH
 Permit Number: PT0011458
 Permit Category: UST OWNERSHIP/OPERATING PERMIT (PER UST)
 Facility Status: ACTIVE
 Expiration Date: 7/31/2010 12:00:00AM

12

ARCO #5267
495 S WATERMAN AVE
SAN BERNARDINO, CA 92408

LUST S109285236
N/A

LUST:

Region: STATE
 Global Id: T0607100569
 Latitude: 34.0924021121184
 Longitude: -117.279181480408
 Case Type: LUST Cleanup Site
 Status: Completed - Case Closed
 Status Date: 2009-09-15 00:00:00
 Lead Agency: SAN BERNARDINO COUNTY LOP
 Case Worker: CR2
 Local Agency: SAN BERNARDINO COUNTY LOP
 RB Case Number: 083603439T
 LOC Case Number: 99052
 File Location: Local Agency
 Potential Media Affect: Aquifer used for drinking water supply, Soil, Soil Vapor
 Potential Contaminants of Concern: Gasoline, Fuel Oxygenates
 Site History: Not reported

MAP FINDINGS

Map ID			EDR ID Number
Direction			
Distance			
Distance (ft.)Site		Database(s)	EPA ID Number

13	UNITED PAPER STOCK CO. INC. 165 E MILL ST SAN BERNARDINO, CA 92408	HIST UST	U001576082 N/A
-----------	---	-----------------	---------------------------

HIST UST:

Region:	STATE
Facility ID:	00000056992
Facility Type:	Other
Other Type:	PRIVATE
Total Tanks:	0001
Contact Name:	JOHN PABIGIAN
Telephone:	7148848404
Owner Name:	UNITED PAPER STOCK CO. INC.
Owner Address:	2465 E. 25TH ST.
Owner City,St,Zip:	LOS ANGELES, CA 90058

Tank Num:	001
Container Num:	1
Year Installed:	1975
Tank Capacity:	00010000
Tank Used for:	PRODUCT
Type of Fuel:	DIESEL
Tank Construction:	Not reported
Leak Detection:	Stock Inventor

13	UNITED PAPER STOCK CO. INC. 165 E MILL ST SAN BERNARDINO, CA 92408	CA FID UST SWEEPS UST	S101619525 N/A
-----------	---	----------------------------------	---------------------------

CA FID UST:

Facility ID:	36002025
Regulated By:	UTNKA
Regulated ID:	00056992
Cortese Code:	Not reported
SIC Code:	Not reported
Facility Phone:	Not reported
Mail To:	Not reported
Mailing Address:	165 E MILL ST
Mailing Address 2:	Not reported
Mailing City,St,Zip:	SAN BERNARDINO 92408
Contact:	Not reported
Contact Phone:	Not reported
DUNs Number:	Not reported
NPDES Number:	Not reported
EPA ID:	Not reported
Comments:	Not reported
Status:	Active

SWEEPS UST:

Status:	A
Comp Number:	56992
Number:	9
Board Of Equalization:	Not reported
Ref Date:	09-11-91
Act Date:	09-11-91
Created Date:	02-29-88
Tank Status:	A
Owner Tank Id:	1
Swrcb Tank Id:	36-000-056992-000001

MAP FINDINGS

Map ID
 Direction
 Distance
 Distance (ft.)Site

EDR ID Number
 Database(s)
 EPA ID Number

UNITED PAPER STOCK CO. INC. (Continued)

S101619525

Actv Date: 07-01-85
 Capacity: 10000
 Tank Use: M.V. FUEL
 Stg: P
 Content: DIESEL
 Number Of Tanks: 1

**13 EVANS AUTO BODY
 215 E MILL ST
 SAN BERNARDINO, CA 92408**

**San Bern. Co. Permit S102041863
 N/A**

San Bern. Co. Permit:
 Region: SAN BERNARDINO
 Facility ID: FA0002953
 Owner: BARAJAS, JAVIER
 Permit Number: PT0003011
 Permit Category: SPECIAL GENERATOR(B)
 Facility Status: ACTIVE
 Expiration Date: 9/30/2010 12:00:00AM

Region: SAN BERNARDINO
 Facility ID: FA0002953
 Owner: BARAJAS, JAVIER
 Permit Number: PT0003012
 Permit Category: SPECIAL HANDLER
 Facility Status: ACTIVE
 Expiration Date: 9/30/2010 12:00:00AM

**13 UNITED PLASTIC SERVICES INC
 165 E MILL ST
 SAN BERNARDINO, CA 92408**

**San Bern. Co. Permit S108536453
 N/A**

San Bern. Co. Permit:
 Region: SAN BERNARDINO
 Facility ID: FA0013225
 Owner: DIOSADO, GRACIANO
 Permit Number: PT0023292
 Permit Category: HAZMAT HANDLER 0-10 EMPLOYEES
 Facility Status: ACTIVE
 Expiration Date: 5/31/2011 12:00:00AM

Region: SAN BERNARDINO
 Facility ID: FA0010972
 Owner: HWY USA TRADING INC.
 Permit Number: PT0018911
 Permit Category: HAZMAT HANDLER 0-10 EMPLOYEES
 Facility Status: INACTIVE
 Expiration Date: 7/31/2009 12:00:00AM

Region: SAN BERNARDINO
 Facility ID: FA0010972
 Owner: HWY USA TRADING INC.
 Permit Number: PT0018910
 Permit Category: UW HANDLER (WITH ANOTHER CUPA PERMIT)
 Facility Status: INACTIVE
 Expiration Date: 7/31/2009 12:00:00AM

MAP FINDINGS

Map ID			EDR ID Number
Direction			
Distance			
Distance (ft.)	Site	Database(s)	EPA ID Number

14	CALIFORNIA TOOL & WELDING SUPPLY 556 S WATERMAN AVE SAN BERNARDINO, CA 92408	San Bern. Co. Permit	S105698340 N/A
-----------	---	-----------------------------	---------------------------------

San Bern. Co. Permit:

Region: SAN BERNARDINO
 Facility ID: FA0001716
 Owner: CTWS, LLC
 Permit Number: PT0004548
 Permit Category: HAZMAT HANDLER 0-10 EMPLOYEES
 Facility Status: ACTIVE
 Expiration Date: 10/31/2010 12:00:00AM

15	AB DICK CO 673 S WATERMAN AVE SAN BERNARDINO, CA 92408	RCRA-SQG FINDS	1000189182 CAD981984164
-----------	---	---------------------------------	--

RCRA-SQG:

Date form received by agency: 04/03/1987
 Facility name: AB DICK CO
 Facility address: 673 S WATERMAN AVE
 SAN BERNARDINO, CA 92408
 EPA ID: CAD981984164
 Mailing address: S WATERMAN AVE
 SAN BERNARDINO, CA 92408
 Contact: ENVIRONMENTAL MANAGER
 Contact address: 673 S WATERMAN AVE
 SAN BERNARDINO, CA 92408
 Contact country: US
 Contact telephone: (714) 381-7511
 Contact email: Not reported
 EPA Region: 09
 Classification: Small Small Quantity Generator
 Description: Handler: generates more than 100 and less than 1000 kg of hazardous waste during any calendar month and accumulates less than 6000 kg of hazardous waste at any time; or generates 100 kg or less of hazardous waste during any calendar month, and accumulates more than 1000 kg of hazardous waste at any time

Owner/Operator Summary:

Owner/operator name: KENNY REFRIGERATION
 Owner/operator address: NOT REQUIRED
 NOT REQUIRED, ME 99999
 Owner/operator country: Not reported
 Owner/operator telephone: (415) 555-1212
 Legal status: Private
 Owner/Operator Type: Owner
 Owner/Op start date: Not reported
 Owner/Op end date: Not reported

Owner/operator name: NOT REQUIRED
 Owner/operator address: NOT REQUIRED
 NOT REQUIRED, ME 99999
 Owner/operator country: Not reported
 Owner/operator telephone: (415) 555-1212
 Legal status: Private
 Owner/Operator Type: Operator
 Owner/Op start date: Not reported
 Owner/Op end date: Not reported

MAP FINDINGS

Map ID
 Direction
 Distance
 Distance (ft.)Site

EDR ID Number
 EPA ID Number

Database(s)

AB DICK CO (Continued)

1000189182

Handler Activities Summary:

U.S. importer of hazardous waste: No
 Mixed waste (haz. and radioactive): Unknown
 Recycler of hazardous waste: No
 Transporter of hazardous waste: No
 Treater, storer or disposer of HW: No
 Underground injection activity: No
 On-site burner exemption: No
 Furnace exemption: No
 Used oil fuel burner: No
 Used oil processor: No
 User oil refiner: No
 Used oil fuel marketer to burner: No
 Used oil Specification marketer: No
 Used oil transfer facility: No
 Used oil transporter: No
 Off-site waste receiver: Verified to be non-commercial

Violation Status: No violations found

FINDS:

Registry ID: 110002764740

Environmental Interest/Information System

RCRAInfo is a national information system that supports the Resource Conservation and Recovery Act (RCRA) program through the tracking of events and activities related to facilities that generate, transport, and treat, store, or dispose of hazardous waste. RCRAInfo allows RCRA program staff to track the notification, permit, compliance, and corrective action activities required under RCRA.

16

**CHEVRON #964
 2895 WATERMAN AVE
 SAN BERNARDINO, CA 92405**

**CA FID UST S101591295
 N/A**

CA FID UST:

Facility ID: 36003941
 Regulated By: UTKA
 Regulated ID: 00061954
 Cortese Code: Not reported
 SIC Code: Not reported
 Facility Phone: Not reported
 Mail To: Not reported
 Mailing Address: 2895 WATERMAN AVE
 Mailing Address 2: Not reported
 Mailing City, St, Zip: SAN BERNARDINO 92405
 Contact: Not reported
 Contact Phone: Not reported
 DUNs Number: Not reported
 NPDES Number: Not reported
 EPA ID: Not reported
 Comments: Not reported
 Status: Active

MAP FINDINGS

Map ID
 Direction
 Distance
 Distance (ft.)Site

EDR ID Number
 EPA ID Number

Database(s)

**16 WEST COAST STORM INC
 654 S LINCOLN AVE
 SAN BERNARDINO, CA 92408**

**RCRA-NonGen 1010314283
 CAR000184374**

RCRA-NonGen:

Date form received by agency: 03/03/2009
 Facility name: WEST COAST STORM INC
 Facility address: 654 S LINCOLN AVE
 SAN BERNARDINO, CA 92408
 EPA ID: CAR000184374
 Contact: RALPH R PADILLA
 Contact address: 654 S LINCOLN AVE
 SAN BERNARDINO, CA 92408
 Contact country: US
 Contact telephone: 909-890-5700
 Contact email: RPADILLA@WCSTORM.NET
 EPA Region: 09
 Classification: Non-Generator
 Description: Handler: Non-Generators do not presently generate hazardous waste

Owner/Operator Summary:

Owner/operator name: ROBERT SHORR
 Owner/operator address: Not reported
 Not reported
 Owner/operator country: Not reported
 Owner/operator telephone: Not reported
 Legal status: Private
 Owner/Operator Type: Owner
 Owner/Op start date: 07/10/2006
 Owner/Op end date: Not reported
 Owner/operator name: WEST COAST STORM INC
 Owner/operator address: Not reported
 Not reported
 Owner/operator country: Not reported
 Owner/operator telephone: Not reported
 Legal status: Private
 Owner/Operator Type: Operator
 Owner/Op start date: 04/15/2007
 Owner/Op end date: Not reported

Handler Activities Summary:

U.S. importer of hazardous waste: No
 Mixed waste (haz. and radioactive): No
 Recycler of hazardous waste: No
 Transporter of hazardous waste: Yes
 Treater, storer or disposer of HW: No
 Underground injection activity: No
 On-site burner exemption: No
 Furnace exemption: No
 Used oil fuel burner: No
 Used oil processor: No
 User oil refiner: No
 Used oil fuel marketer to burner: No
 Used oil Specification marketer: No
 Used oil transfer facility: No
 Used oil transporter: Yes
 Off-site waste receiver: Commercial status unknown

MAP FINDINGS

Map ID
 Direction
 Distance
 Distance (ft.)Site

EDR ID Number
 EPA ID Number

Database(s)

WEST COAST STORM INC (Continued)

1010314283

Universal Waste Summary:

Waste type: Batteries
 Accumulated waste on-site: No
 Generated waste on-site: Not reported

Waste type: Lamps
 Accumulated waste on-site: No
 Generated waste on-site: Not reported

Waste type: Pesticides
 Accumulated waste on-site: No
 Generated waste on-site: Not reported

Waste type: Thermostats
 Accumulated waste on-site: No
 Generated waste on-site: Not reported

Historical Generators:

Date form received by agency: 07/17/2007
 Facility name: WEST COAST STORM INC
 Classification: Not a generator, verified

Date form received by agency: 05/15/2007
 Facility name: WEST COAST STORM INC
 Classification: Not a generator, verified

Violation Status: No violations found

**16 WEST COAST STORM, INC.
 654 SOUTH LINCOLN AVENUE
 SAN BERNARDINO, CA**

**HWT S109466914
 N/A**

HWT:
 Reg Num: 4923
 Expiration Date: 4/30/2010

**16 GLOBAL WEST
 655 S LINCOLN AVE
 SAN BERNARDINO, CA 92804**

**San Bern. Co. Permit S106544703
 N/A**

San Bern. Co. Permit:
 Region: SAN BERNARDINO
 Facility ID: FA0008547
 Owner: GLOBAL WEST
 Permit Number: PT0015094
 Permit Category: HAZMAT HANDLER 11-25 EMPLOYEES
 Facility Status: ACTIVE
 Expiration Date: 10/31/2010 12:00:00AM

Region: SAN BERNARDINO
 Facility ID: FA0008547
 Owner: GLOBAL WEST
 Permit Number: PT0015093

MAP FINDINGS

Map ID
 Direction
 Distance
 Distance (ft.)Site Database(s) EDR ID Number
 EPA ID Number

GLOBAL WEST (Continued)

S106544703

Permit Category: SPECIAL GENERATOR(B)
 Facility Status: ACTIVE
 Expiration Date: 10/31/2010 12:00:00AM

16 UNITED REFRIGERATION INC San Bern. Co. Permit S106544702
625 S LINCOLN AVE N/A
SAN BERNARDINO, CA 92408

San Bern. Co. Permit:
 Region: SAN BERNARDINO
 Facility ID: FA0008622
 Owner: UNITED REFRIGERATION INC
 Permit Number: PT0014963
 Permit Category: HAZMAT HANDLER 0-10 EMPLOYEES
 Facility Status: ACTIVE
 Expiration Date: 7/31/2010 12:00:00AM

16 METAL CO STEEL & SUPPLY San Bern. Co. Permit S110071660
120 E CENTRAL AVE N/A
SAN BERNARDINO, CA 92408

San Bern. Co. Permit:
 Region: SAN BERNARDINO
 Facility ID: FA0012848
 Owner: KARPIN, SHOSHANA
 Permit Number: PT0022442
 Permit Category: HAZMAT HANDLER 0-10 EMPLOYEES
 Facility Status: ACTIVE
 Expiration Date: 10/31/2010 12:00:00AM

16 ZIEMAN MFG. CO. CA WDS U001576089
120 E CENTRAL AVE HIST UST N/A
SAN BERNARDINO, CA 92408 San Bern. Co. Permit EMI

CA WDS:
 Facility ID: Santa Ana River 361003964
 Facility Type: Industrial - Facility that treats and/or disposes of liquid or semisolid wastes from any servicing, producing, manufacturing or processing operation of whatever nature, including mining, gravel washing, geothermal operations, air conditioning, ship building and repairing, oil production, storage and disposal operations, water pumping.
 Facility Status: Active - Any facility with a continuous or seasonal discharge that is under Waste Discharge Requirements.
 NPDES Number: CAS000001 The 1st 2 characters designate the state. The remaining 7 are assigned by the Regional Board
 Subregion: 8
 Facility Telephone: 9098881411
 Facility Contact: JIM ZIEMAN
 Agency Name: ZIEMAN MANUFACTURING WHITTIER
 Agency Address: PO Box 4189
 Agency City,St,Zip: WHITTIER 906074189
 Agency Contact: ERIC DAY
 Agency Telephone: 3106938211

MAP FINDINGS

Map ID
 Direction
 Distance
 Distance (ft.)Site

EDR ID Number
 EPA ID Number

Database(s)

ZIEMAN MFG. CO. (Continued)

U001576089

Agency Type: Private
 SIC Code: 0
 SIC Code 2: Not reported
 Primary Waste: Not reported
 Primary Waste Type: Not reported
 Secondary Waste: Not reported
 Secondary Waste Type: Not reported
 Design Flow: 0
 Baseline Flow: 0
 Reclamation: Not reported
 POTW: Not reported
 Treat To Water: Minor Threat to Water Quality. A violation of a regional board order should cause a relatively minor impairment of beneficial uses compared to a major or minor threat. Not: All nurds without a TTWQ will be considered a minor threat to water quality unless coded at a higher Level. A Zero (0) may be used to code those NURDS that are found to represent no threat to water quality.
 Complexity: Category C - Facilities having no waste treatment systems, such as cooling water dischargers or those who must comply through best management practices, facilities with passive waste treatment and disposal systems, such as septic systems with subsurface disposal, or dischargers having waste storage systems with land disposal such as dairy waste ponds.

HIST UST:

Region: STATE
 Facility ID: 00000066549
 Facility Type: Other
 Other Type: MANUFACTURING
 Total Tanks: 0001
 Contact Name: JAMES ZIEMAN
 Telephone: 7148881411
 Owner Name: ZIEMAN MFG. CO, INC.
 Owner Address: 120 E. CENTRAL AVE.
 Owner City,St,Zip: SAN BERNARDINO, CA 92408

Tank Num: 001
 Container Num: 01
 Year Installed: 1959
 Tank Capacity: 00005000
 Tank Used for: WASTE
 Type of Fuel: 2
 Tank Construction: Unkown centimeters
 Leak Detection: Stock Inventor

San Bern. Co. Permit:

Region: SAN BERNARDINO
 Facility ID: FA0007401
 Owner: ZIEMAN MFG CO INC
 Permit Number: PT0004884
 Permit Category: LIMITED QUANTITY GENERATOR(B)
 Facility Status: INACTIVE
 Expiration Date: 4/30/2009 12:00:00AM

Region: SAN BERNARDINO
 Facility ID: FA0007401

MAP FINDINGS

Map ID
 Direction
 Distance
 Distance (ft.)Site

EDR ID Number
 EPA ID Number

Database(s)

ZIEMAN MFG. CO. (Continued)

U001576089

Owner: ZIEMAN MFG CO INC
 Permit Number: PT0004883
 Permit Category: HAZMAT HANDLER 11-25 EMPLOYEES
 Facility Status: INACTIVE
 Expiration Date: 4/30/2009 12:00:00AM

EMI:

Year: 1987
 County Code: 36
 Air Basin: SC
 Facility ID: 9374
 Air District Name: SC
 SIC Code: 3443
 Air District Name: SOUTH COAST AQMD
 Community Health Air Pollution Info System: Not reported
 Consolidated Emission Reporting Rule: Not reported
 Total Organic Hydrocarbon Gases Tons/Yr: 2
 Reactive Organic Gases Tons/Yr: 2
 Carbon Monoxide Emissions Tons/Yr: 0
 NOX - Oxides of Nitrogen Tons/Yr: 0
 SOX - Oxides of Sulphur Tons/Yr: 0
 Particulate Matter Tons/Yr: 0
 Part. Matter 10 Micrometers & Smlr Tons/Yr: 0

Year: 1990
 County Code: 36
 Air Basin: SC
 Facility ID: 9374
 Air District Name: SC
 SIC Code: 3799
 Air District Name: SOUTH COAST AQMD
 Community Health Air Pollution Info System: Not reported
 Consolidated Emission Reporting Rule: Not reported
 Total Organic Hydrocarbon Gases Tons/Yr: 2
 Reactive Organic Gases Tons/Yr: 2
 Carbon Monoxide Emissions Tons/Yr: 0
 NOX - Oxides of Nitrogen Tons/Yr: 0
 SOX - Oxides of Sulphur Tons/Yr: 0
 Particulate Matter Tons/Yr: 0
 Part. Matter 10 Micrometers & Smlr Tons/Yr: 0

Year: 1995
 County Code: 36
 Air Basin: SC
 Facility ID: 9374
 Air District Name: SC
 SIC Code: 3799
 Air District Name: SOUTH COAST AQMD
 Community Health Air Pollution Info System: Not reported
 Consolidated Emission Reporting Rule: Not reported
 Total Organic Hydrocarbon Gases Tons/Yr: 1
 Reactive Organic Gases Tons/Yr: 1
 Carbon Monoxide Emissions Tons/Yr: 0
 NOX - Oxides of Nitrogen Tons/Yr: 0
 SOX - Oxides of Sulphur Tons/Yr: 0
 Particulate Matter Tons/Yr: 0
 Part. Matter 10 Micrometers & Smlr Tons/Yr: 0

MAP FINDINGS

Map ID
 Direction
 Distance
 Distance (ft.)Site

EDR ID Number
 EPA ID Number

Database(s)

ZIEMAN MFG. CO. (Continued)

U001576089

Year: 2002
 County Code: 36
 Air Basin: SC
 Facility ID: 9374
 Air District Name: SC
 SIC Code: 3799
 Air District Name: SOUTH COAST AQMD
 Community Health Air Pollution Info System: Not reported
 Consolidated Emission Reporting Rule: Not reported
 Total Organic Hydrocarbon Gases Tons/Yr: 4
 Reactive Organic Gases Tons/Yr: 4
 Carbon Monoxide Emissions Tons/Yr: 0
 NOX - Oxides of Nitrogen Tons/Yr: 0
 SOX - Oxides of Sulphur Tons/Yr: 0
 Particulate Matter Tons/Yr: 0
 Part. Matter 10 Micrometers & Smlr Tons/Yr: 0

Year: 2003
 County Code: 36
 Air Basin: SC
 Facility ID: 9374
 Air District Name: SC
 SIC Code: 3799
 Air District Name: SOUTH COAST AQMD
 Community Health Air Pollution Info System: Not reported
 Consolidated Emission Reporting Rule: Not reported
 Total Organic Hydrocarbon Gases Tons/Yr: 4
 Reactive Organic Gases Tons/Yr: 4
 Carbon Monoxide Emissions Tons/Yr: 0
 NOX - Oxides of Nitrogen Tons/Yr: 0
 SOX - Oxides of Sulphur Tons/Yr: 0
 Particulate Matter Tons/Yr: 0
 Part. Matter 10 Micrometers & Smlr Tons/Yr: 0

Year: 2004
 County Code: 36
 Air Basin: SC
 Facility ID: 9374
 Air District Name: SC
 SIC Code: 3799
 Air District Name: SOUTH COAST AQMD
 Community Health Air Pollution Info System: Not reported
 Consolidated Emission Reporting Rule: Not reported
 Total Organic Hydrocarbon Gases Tons/Yr: 3.7860839
 Reactive Organic Gases Tons/Yr: 3.74
 Carbon Monoxide Emissions Tons/Yr: 0.001805
 NOX - Oxides of Nitrogen Tons/Yr: 0.00718
 SOX - Oxides of Sulphur Tons/Yr: 0.00235415
 Particulate Matter Tons/Yr: 0.1451805
 Part. Matter 10 Micrometers & Smlr Tons/Yr: 0.1

Year: 2005
 County Code: 36
 Air Basin: SC
 Facility ID: 9374
 Air District Name: SC
 SIC Code: 3799

MAP FINDINGS

Map ID
 Direction
 Distance
 Distance (ft.)Site

EDR ID Number
 EPA ID Number

Database(s)

ZIEMAN MFG. CO. (Continued)

U001576089

Air District Name: SOUTH COAST AQMD
 Community Health Air Pollution Info System: Not reported
 Consolidated Emission Reporting Rule: Not reported
 Total Organic Hydrocarbon Gases Tons/Yr: 4.50834
 Reactive Organic Gases Tons/Yr: 4.4537348675
 Carbon Monoxide Emissions Tons/Yr: .001505
 NOX - Oxides of Nitrogen Tons/Yr: .00596
 SOX - Oxides of Sulphur Tons/Yr: .001903
 Particulate Matter Tons/Yr: .17715
 Part. Matter 10 Micrometers & Smlr Tons/Yr: .17006825

Year: 2006
 County Code: 36
 Air Basin: SC
 Facility ID: 9374
 Air District Name: SC
 SIC Code: 3799
 Air District Name: SOUTH COAST AQMD
 Community Health Air Pollution Info System: Not reported
 Consolidated Emission Reporting Rule: Not reported
 Total Organic Hydrocarbon Gases Tons/Yr: 2.668578044336471302
 Reactive Organic Gases Tons/Yr: 2.633
 Carbon Monoxide Emissions Tons/Yr: 0
 NOX - Oxides of Nitrogen Tons/Yr: .001
 SOX - Oxides of Sulphur Tons/Yr: 0
 Particulate Matter Tons/Yr: .282
 Part. Matter 10 Micrometers & Smlr Tons/Yr: .27072

Year: 2007
 County Code: 36
 Air Basin: SC
 Facility ID: 9374
 Air District Name: SC
 SIC Code: 3799
 Air District Name: SOUTH COAST AQMD
 Community Health Air Pollution Info System: Not reported
 Consolidated Emission Reporting Rule: Not reported
 Total Organic Hydrocarbon Gases Tons/Yr: 2.668578044336471302
 Reactive Organic Gases Tons/Yr: 2.633
 Carbon Monoxide Emissions Tons/Yr: 0
 NOX - Oxides of Nitrogen Tons/Yr: .001
 SOX - Oxides of Sulphur Tons/Yr: 0
 Particulate Matter Tons/Yr: .282
 Part. Matter 10 Micrometers & Smlr Tons/Yr: .27072

Year: 2007
 County Code: 7
 Air Basin: SF
 Facility ID: 9374
 Air District Name: BA
 SIC Code: 2521
 Air District Name: BAY AREA AQMD
 Community Health Air Pollution Info System: Not reported
 Consolidated Emission Reporting Rule: Not reported
 Total Organic Hydrocarbon Gases Tons/Yr: 11.124
 Reactive Organic Gases Tons/Yr: 10.9893996
 Carbon Monoxide Emissions Tons/Yr: 0

MAP FINDINGS

Map ID		EDR ID Number
Direction		
Distance		
Distance (ft.)Site	Database(s)	EPA ID Number

ZIEMAN MFG. CO. (Continued)

U001576089

NOX - Oxides of Nitrogen Tons/Yr:	0
SOX - Oxides of Sulphur Tons/Yr:	0
Particulate Matter Tons/Yr:	0
Part. Matter 10 Micrometers & Smlr Tons/Yr:	0

**16 ZIEMAN MANUFACTURING CO
120 E CENTRAL AVE
SAN BERNARDINO, CA 92412**

**RCRA-SQG 1000295502
FINDS CAD981665052
HAZNET**

RCRA-SQG:

Date form received by agency:	02/14/2006
Facility name:	ZIEMAN MANUFACTURING CO
Facility address:	120 E CENTRAL AVE SAN BERNARDINO, CA 92412
EPA ID:	CAD981665052
Contact:	MICHAEL D PAYNE
Contact address:	Not reported
Contact country:	Not reported
Contact telephone:	(317) 385-2775
Contact email:	MPAYNE@LCI1.COM
EPA Region:	09
Classification:	Small Small Quantity Generator
Description:	Handler: generates more than 100 and less than 1000 kg of hazardous waste during any calendar month and accumulates less than 6000 kg of hazardous waste at any time; or generates 100 kg or less of hazardous waste during any calendar month, and accumulates more than 1000 kg of hazardous waste at any time

Owner/Operator Summary:

Owner/operator name:	ZIEMAN MANUFACTURING CO
Owner/operator address:	120 E CENTRAL AVE SAN BERNARDINO, CA 92412
Owner/operator country:	US
Owner/operator telephone:	Not reported
Legal status:	Private
Owner/Operator Type:	Owner
Owner/Op start date:	01/01/1946
Owner/Op end date:	Not reported
Owner/operator name:	NOT REQUIRED
Owner/operator address:	NOT REQUIRED NOT REQUIRED, ME 99999
Owner/operator country:	Not reported
Owner/operator telephone:	(415) 555-1212
Legal status:	Private
Owner/Operator Type:	Operator
Owner/Op start date:	Not reported
Owner/Op end date:	Not reported
Owner/operator name:	ZIEMAN MANUFACTURING CO
Owner/operator address:	Not reported Not reported
Owner/operator country:	US
Owner/operator telephone:	Not reported
Legal status:	Private
Owner/Operator Type:	Operator

MAP FINDINGS

Map ID
 Direction
 Distance
 Distance (ft.)Site

EDR ID Number

Database(s) EPA ID Number

ZIEMAN MANUFACTURING CO (Continued)

1000295502

Owner/Op start date: 01/01/1946
 Owner/Op end date: Not reported

Owner/operator name: FERRO UNION
 Owner/operator address: NOT REQUIRED
 NOT REQUIRED, ME 99999

Owner/operator country: Not reported
 Owner/operator telephone: (415) 555-1212
 Legal status: Private
 Owner/Operator Type: Owner
 Owner/Op start date: Not reported
 Owner/Op end date: Not reported

Handler Activities Summary:

U.S. importer of hazardous waste: No
 Mixed waste (haz. and radioactive): No
 Recycler of hazardous waste: No
 Transporter of hazardous waste: No
 Treater, storer or disposer of HW: No
 Underground injection activity: No
 On-site burner exemption: No
 Furnace exemption: No
 Used oil fuel burner: No
 Used oil processor: No
 User oil refiner: No
 Used oil fuel marketer to burner: No
 Used oil Specification marketer: No
 Used oil transfer facility: No
 Used oil transporter: No
 Off-site waste receiver: Commercial status unknown

Universal Waste Summary:

Waste type: Batteries
 Accumulated waste on-site: No
 Generated waste on-site: No

Waste type: Lamps
 Accumulated waste on-site: No
 Generated waste on-site: No

Waste type: Pesticides
 Accumulated waste on-site: No
 Generated waste on-site: No

Waste type: Thermostats
 Accumulated waste on-site: No
 Generated waste on-site: No

Historical Generators:

Date form received by agency: 10/17/1986
 Facility name: ZIEMAN MANUFACTURING CO
 Classification: Small Quantity Generator

Hazardous Waste Summary:

Waste code: D001

MAP FINDINGS

Map ID
 Direction
 Distance
 Distance (ft.)Site

EDR ID Number

Database(s) EPA ID Number

ZIEMAN MANUFACTURING CO (Continued)

1000295502

Waste name: IGNITABLE HAZARDOUS WASTES ARE THOSE WASTES WHICH HAVE A FLASHPOINT OF LESS THAN 140 DEGREES FAHRENHEIT AS DETERMINED BY A PENSKEY-MARTENS CLOSED CUP FLASH POINT TESTER. ANOTHER METHOD OF DETERMINING THE FLASH POINT OF A WASTE IS TO REVIEW THE MATERIAL SAFETY DATA SHEET, WHICH CAN BE OBTAINED FROM THE MANUFACTURER OR DISTRIBUTOR OF THE MATERIAL. LACQUER THINNER IS AN EXAMPLE OF A COMMONLY USED SOLVENT WHICH WOULD BE CONSIDERED AS IGNITABLE HAZARDOUS WASTE.

Waste code: F003
 Waste name: THE FOLLOWING SPENT NON-HALOGENATED SOLVENTS: XYLENE, ACETONE, ETHYL ACETATE, ETHYL BENZENE, ETHYL ETHER, METHYL ISOBUTYL KETONE, N-BUTYL ALCOHOL, CYCLOHEXANONE, AND METHANOL; ALL SPENT SOLVENT MIXTURES/BLENDS CONTAINING, BEFORE USE, ONLY THE ABOVE SPENT NON-HALOGENATED SOLVENTS; AND ALL SPENT SOLVENT MIXTURES/BLENDS CONTAINING, BEFORE USE, ONE OR MORE OF THE ABOVE NON-HALOGENATED SOLVENTS, AND, A TOTAL OF TEN PERCENT OR MORE (BY VOLUME) OF ONE OR MORE OF THOSE SOLVENTS LISTED IN F001, F002, F004, AND F005, AND STILL BOTTOMS FROM THE RECOVERY OF THESE SPENT SOLVENTS AND SPENT SOLVENT MIXTURES.

Waste code: F005
 Waste name: THE FOLLOWING SPENT NON-HALOGENATED SOLVENTS: TOLUENE, METHYL ETHYL KETONE, CARBON DISULFIDE, ISOBUTANOL, PYRIDINE, BENZENE, 2-ETHOXYETHANOL, AND 2-NITROPROPANE; ALL SPENT SOLVENT MIXTURES/BLENDS CONTAINING, BEFORE USE, A TOTAL OF TEN PERCENT OR MORE (BY VOLUME) OF ONE OR MORE OF THE ABOVE NON-HALOGENATED SOLVENTS OR THOSE SOLVENTS LISTED IN F001, F002, OR F004; AND STILL BOTTOMS FROM THE RECOVERY OF THESE SPENT SOLVENTS AND SPENT SOLVENT MIXTURES.

Violation Status: No violations found

FINDS:

Registry ID: 110002742319

Environmental Interest/Information System

The NEI (National Emissions Inventory) database contains information on stationary and mobile sources that emit criteria air pollutants and their precursors, as well as hazardous air pollutants (HAPs).

California Hazardous Waste Tracking System - Datamart (HWTS-DATAMART) provides California with information on hazardous waste shipments for generators, transporters, and treatment, storage, and disposal facilities.

US EPA TRIS (Toxics Release Inventory System) contains information from facilities on the amounts of over 300 listed toxic chemicals that these facilities release directly to air, water, land, or that are transported off-site.

RCRAInfo is a national information system that supports the Resource Conservation and Recovery Act (RCRA) program through the tracking of events and activities related to facilities that generate, transport, and treat, store, or dispose of hazardous waste. RCRAInfo allows RCRA program staff to track the notification, permit, compliance, and corrective action activities required under RCRA.

MAP FINDINGS

Map ID
 Direction
 Distance
 Distance (ft.)Site

EDR ID Number
 EPA ID Number

Database(s)

ZIEMAN MANUFACTURING CO (Continued)

1000295502

HAZNET:

Gepaid: CAD981665052
 Contact: SHAWN HURST/DIVISION MGR
 Telephone: 9098881411
 Facility Addr2: Not reported
 Mailing Name: Not reported
 Mailing Address: PO BOX 5725
 Mailing City,St,Zip: SAN BERNARDINO, CA 924125725
 Gen County: San Bernardino
 TSD EPA ID: CAD008252405
 TSD County: Los Angeles
 Waste Category: Other organic solids
 Disposal Method: H141
 Tons: 0.05
 Facility County: San Bernardino

Gepaid: CAD981665052
 Contact: JIM ZIEMAN/MGR
 Telephone: 9098881411
 Facility Addr2: Not reported
 Mailing Name: Not reported
 Mailing Address: PO BOX 5725
 Mailing City,St,Zip: SAN BERNARDINO, CA 924125725
 Gen County: San Bernardino
 TSD EPA ID: Not reported
 TSD County: Los Angeles
 Waste Category: Aqueous solution with 10% or more total organic residues
 Disposal Method: Recycler
 Tons: 0.22
 Facility County: Not reported

Gepaid: CAD981665052
 Contact: JIM ZIEMAN/MGR
 Telephone: 9098881411
 Facility Addr2: Not reported
 Mailing Name: Not reported
 Mailing Address: PO BOX 5725
 Mailing City,St,Zip: SAN BERNARDINO, CA 924125725
 Gen County: San Bernardino
 TSD EPA ID: Not reported
 TSD County: Los Angeles
 Waste Category: Unspecified solvent mixture Waste
 Disposal Method: Recycler
 Tons: 0.45
 Facility County: Not reported

Gepaid: CAD981665052
 Contact: JIM ZIEMAN/MGR
 Telephone: 9098881411
 Facility Addr2: Not reported
 Mailing Name: Not reported
 Mailing Address: PO BOX 5725
 Mailing City,St,Zip: SAN BERNARDINO, CA 924125725
 Gen County: San Bernardino
 TSD EPA ID: Not reported
 TSD County: Los Angeles
 Waste Category: Unspecified solvent mixture Waste

MAP FINDINGS

Map ID
 Direction
 Distance
 Distance (ft.)Site

EDR ID Number
 EPA ID Number

Database(s)

ZIEMAN MANUFACTURING CO (Continued)

1000295502

Disposal Method: Transfer Station
 Tons: 0.65
 Facility County: Not reported

Gepaid: CAD981665052
 Contact: JIM ZIEMAN/MGR
 Telephone: 9098881411
 Facility Addr2: Not reported
 Mailing Name: Not reported
 Mailing Address: PO BOX 5725
 Mailing City,St,Zip: SAN BERNARDINO, CA 924125725
 Gen County: San Bernardino
 TSD EPA ID: Not reported
 TSD County: Los Angeles
 Waste Category: Unspecified solvent mixture Waste
 Disposal Method: Recycler
 Tons: 2.50
 Facility County: Not reported

[Click this hyperlink](#) while viewing on your computer to access
 6 additional CA_HAZNET: record(s) in the EDR Site Report.

16

HANSEN MECHANICAL, INC.
180 E CENTRAL AVE
SAN BERNARDINO, CA 92408

CA FID UST S101619511
SWEEPS UST N/A

CA FID UST:

Facility ID: 36000817
 Regulated By: UTNKA
 Regulated ID: 00049787
 Cortese Code: Not reported
 SIC Code: Not reported
 Facility Phone: 7148899507
 Mail To: Not reported
 Mailing Address: 180 E CENTRAL AVE
 Mailing Address 2: Not reported
 Mailing City,St,Zip: SAN BERNARDINO 92408
 Contact: Not reported
 Contact Phone: Not reported
 DUNs Number: Not reported
 NPDES Number: Not reported
 EPA ID: Not reported
 Comments: Not reported
 Status: Active

SWEEPS UST:

Status: A
 Comp Number: 49787
 Number: 9
 Board Of Equalization: 44-021139
 Ref Date: 09-11-91
 Act Date: 09-11-91
 Created Date: 02-29-88
 Tank Status: A
 Owner Tank Id: Not reported
 Swrcb Tank Id: 36-000-049787-000001
 Actv Date: 07-01-85

MAP FINDINGS

Map ID
 Direction
 Distance
 Distance (ft.)Site

EDR ID Number
 EPA ID Number

Database(s)

HANSEN MECHANICAL, INC. (Continued)

S101619511

Capacity: 1000
 Tank Use: M.V. FUEL
 Stg: P
 Content: LEADED
 Number Of Tanks: 2

Status: A
 Comp Number: 49787
 Number: 9
 Board Of Equalization: 44-021139
 Ref Date: 09-11-91
 Act Date: 09-11-91
 Created Date: 02-29-88
 Tank Status: A
 Owner Tank Id: 2
 Swrcb Tank Id: 36-000-049787-000002
 Actv Date: 07-01-85
 Capacity: 500
 Tank Use: M.V. FUEL
 Stg: P
 Content: DIESEL
 Number Of Tanks: Not reported

16

**HANSEN MECHANICAL, INC.
 180 E CENTRAL AVE
 SAN BERNARDINO, CA 92408**

**HIST UST U001576051
 N/A**

HIST UST:

Region: STATE
 Facility ID: 00000049787
 Facility Type: Other
 Other Type: BLDG. CONTRACTOR
 Total Tanks: 0002
 Contact Name: DANNY SADLER
 Telephone: 7148899507
 Owner Name: HANSEN PLUMBING & HEATING CO.
 Owner Address: 180 E. CENTRAL AVENUE
 Owner City,St,Zip: SAN BERNARDINO, CA 92408

Tank Num: 001
 Container Num: 1
 Year Installed: 1958
 Tank Capacity: 00001000
 Tank Used for: PRODUCT
 Type of Fuel: REGULAR
 Tank Construction: Not reported
 Leak Detection: Stock Inventor

Tank Num: 002
 Container Num: 2
 Year Installed: 1958
 Tank Capacity: 00000500
 Tank Used for: PRODUCT
 Type of Fuel: DIESEL
 Tank Construction: Not reported
 Leak Detection: Stock Inventor

MAP FINDINGS

Map ID Direction Distance Distance (ft.)Site Database(s) EPA ID Number EDR ID Number

16 MCCRAY RACING RCRA-SQG 1000354117
 194 E CENTRAL FINDS CAD982473118
 SAN BERNARDINO, CA 92408

RCRA-SQG:

Date form received by agency: 05/27/1988
 Facility name: MCCRAY RACING
 Facility address: 194 E CENTRAL
 SAN BERNARDINO, CA 92408
 EPA ID: CAD982473118
 Mailing address: E CENTRAL
 SAN BERNARDINO, CA 92408
 Contact: ENVIRONMENTAL MANAGER
 Contact address: 194 E CENTRAL
 SAN BERNARDINO, CA 92408
 Contact country: US
 Contact telephone: (714) 888-5031
 Contact email: Not reported
 EPA Region: 09
 Classification: Small Small Quantity Generator
 Description: Handler: generates more than 100 and less than 1000 kg of hazardous waste during any calendar month and accumulates less than 6000 kg of hazardous waste at any time; or generates 100 kg or less of hazardous waste during any calendar month, and accumulates more than 1000 kg of hazardous waste at any time

Owner/Operator Summary:

Owner/operator name: NOT REQUIRED
 Owner/operator address: NOT REQUIRED
 NOT REQUIRED, ME 99999
 Owner/operator country: Not reported
 Owner/operator telephone: (415) 555-1212
 Legal status: Private
 Owner/Operator Type: Operator
 Owner/Op start date: Not reported
 Owner/Op end date: Not reported
 Owner/operator name: RICK MCCRAY
 Owner/operator address: NOT REQUIRED
 NOT REQUIRED, ME 99999
 Owner/operator country: Not reported
 Owner/operator telephone: (415) 555-1212
 Legal status: Private
 Owner/Operator Type: Owner
 Owner/Op start date: Not reported
 Owner/Op end date: Not reported

Handler Activities Summary:

U.S. importer of hazardous waste: No
 Mixed waste (haz. and radioactive): Unknown
 Recycler of hazardous waste: No
 Transporter of hazardous waste: No
 Treater, storer or disposer of HW: No
 Underground injection activity: No
 On-site burner exemption: No
 Furnace exemption: No
 Used oil fuel burner: No
 Used oil processor: No

MAP FINDINGS

Map ID
 Direction
 Distance
 Distance (ft.)Site

EDR ID Number
 EPA ID Number

Database(s)

MCCRAY RACING (Continued)

1000354117

User oil refiner: No
 Used oil fuel marketer to burner: No
 Used oil Specification marketer: No
 Used oil transfer facility: No
 Used oil transporter: No
 Off-site waste receiver: Verified to be non-commercial

Violation Status: No violations found

FINDS:

Registry ID: 110002821171

Environmental Interest/Information System

RCRAInfo is a national information system that supports the Resource Conservation and Recovery Act (RCRA) program through the tracking of events and activities related to facilities that generate, transport, and treat, store, or dispose of hazardous waste. RCRAInfo allows RCRA program staff to track the notification, permit, compliance, and corrective action activities required under RCRA.

**16 TINKER & RASOR
 791 S WATERMAN AVE
 SAN BERNARDINO, CA 92408**

**San Bern. Co. Permit S102042261
 N/A**

San Bern. Co. Permit:
 Region: SAN BERNARDINO
 Facility ID: FA0011955
 Owner: TINKER AND RASOR
 Permit Number: PT0021014
 Permit Category: HAZMAT HANDLER 26-50 EMPLOYEES
 Facility Status: ACTIVE
 Expiration Date: 12/31/2010 12:00:00AM

Region: SAN BERNARDINO
 Facility ID: FA0006183
 Owner: SIERRA WHSLE HARDWARE INC
 Permit Number: PT0006154
 Permit Category: HAZMAT HANDLER 0-10 EMPLOYEES
 Facility Status: INACTIVE
 Expiration Date: 8/31/2009 12:00:00AM

**16 JWP MECHANICAL SERVICES
 795 S LUGO AVE
 SAN BERNARDINO, CA 92408**

**San Bern. Co. Permit S106910943
 N/A**

San Bern. Co. Permit:
 Region: SAN BERNARDINO
 Facility ID: FA0004185
 Owner: JWP MECHANICAL SERVICES
 Permit Number: PT0006151
 Permit Category: HAZMAT HANDLER 0-10 EMPLOYEES
 Facility Status: INACTIVE
 Expiration Date: 8/31/2001 12:00:00AM

MAP FINDINGS

Map ID
 Direction
 Distance
 Distance (ft.)Site Database(s) EDR ID Number
 EPA ID Number

16 **COMMUNITY IRON** San Bern. Co. Permit S106911465
795 S LUGO AVE N/A
SAN BERNARDINO, CA 92408

San Bern. Co. Permit:
 Region: SAN BERNARDINO
 Facility ID: FA0009852
 Owner: ANAYA, SALVADOR
 Permit Number: PT0016744
 Permit Category: HAZMAT HANDLER 0-10 EMPLOYEES
 Facility Status: ACTIVE
 Expiration Date: 5/31/2011 12:00:00AM

16 **MACRO AIR TECHNOLOGIES** San Bern. Co. Permit S108536468
794 S ALLEN ST N/A
SAN BERNARDINO, CA 92408

San Bern. Co. Permit:
 Region: SAN BERNARDINO
 Facility ID: FA0010914
 Owner: BOYD, EDDIE
 Permit Number: PT0018816
 Permit Category: SPECIAL GENERATOR(B)
 Facility Status: ACTIVE
 Expiration Date: 4/30/2011 12:00:00AM

Region: SAN BERNARDINO
 Facility ID: FA0010914
 Owner: BOYD, EDDIE
 Permit Number: PT0018815
 Permit Category: SPECIAL HANDLER
 Facility Status: ACTIVE
 Expiration Date: 4/30/2011 12:00:00AM

16 **AUTO ANALYSTS** San Bern. Co. Permit S105698341
738 S WATERMAN AVE C44 N/A
SAN BERNARDINO, CA 92408

San Bern. Co. Permit:
 Region: SAN BERNARDINO
 Facility ID: FA0001197
 Owner: BOBBY LIM
 Permit Number: PT0004935
 Permit Category: LIMITED QUANTITY GENERATOR(B)
 Facility Status: ACTIVE
 Expiration Date: 4/30/2011 12:00:00AM

Region: SAN BERNARDINO
 Facility ID: FA0001197
 Owner: BOBBY LIM
 Permit Number: PT0004934
 Permit Category: SPECIAL HANDLER
 Facility Status: INACTIVE
 Expiration Date: 4/30/2003 12:00:00AM

MAP FINDINGS

Map ID
 Direction
 Distance
 Distance (ft.)Site

EDR ID Number

Database(s) EPA ID Number

**16 SAN BERNARDINO CENTER
 784 S LUGO AVE
 SAN BERNARDINO, CA 92408**

**HIST UST U001576066
 San Bern. Co. Permit N/A**

HIST UST:

Region: STATE
 Facility ID: 00000036982
 Facility Type: Other
 Other Type: PARCEL SERVICE
 Total Tanks: 0003
 Contact Name: HARVEY QUINN
 Telephone: 7148853486
 Owner Name: UNITED PARCEL SERVICE
 Owner Address: 1331 SO. VERNON ST.
 Owner City,St,Zip: ANAHEIM, CA 92805

Tank Num: 001
 Container Num: 1
 Year Installed: Not reported
 Tank Capacity: 00007500
 Tank Used for: PRODUCT
 Type of Fuel: REGULAR
 Tank Construction: Not reported
 Leak Detection: Stock Inventor

Tank Num: 002
 Container Num: 2
 Year Installed: Not reported
 Tank Capacity: 00000500
 Tank Used for: WASTE
 Type of Fuel: WASTE OIL
 Tank Construction: Not reported
 Leak Detection: None

Tank Num: 003
 Container Num: 3
 Year Installed: Not reported
 Tank Capacity: 00000000
 Tank Used for: WASTE
 Type of Fuel: Not reported
 Tank Construction: Not reported
 Leak Detection: None

San Bern. Co. Permit:

Region: SAN BERNARDINO
 Facility ID: FA0002583
 Owner: MEEKER, SCOTT
 Permit Number: PT0000543
 Permit Category: HAZMAT HANDLER 0-10 EMPLOYEES
 Facility Status: INACTIVE
 Expiration Date: 11/30/2003 12:00:00AM

MAP FINDINGS

Map ID			EDR ID Number
Direction			
Distance			
Distance (ft.)	Site	Database(s)	EPA ID Number

16	UNITED PARCEL SERVICE SB 784 S LUGO SAN BERNARDINO, CA 92408	RCRA-SQG FINDS CA FID UST SWEEPS UST	1000399344 CAD981634280
-----------	---	---	--

RCRA-SQG:

Date form received by agency: 12/23/1986
Facility name: UNITED PARCEL SERVICE SB
Facility address: 784 S LUGO
SAN BERNARDINO, CA 92408
EPA ID: CAD981634280
Mailing address: 1331 S VERNON ST
ANAHEIM, CA 92805
Contact: ENVIRONMENTAL MANAGER
Contact address: 784 S LUGO
SAN BERNARDINO, CA 92408
Contact country: US
Contact telephone: (714) 999-6220
Contact email: Not reported
EPA Region: 09
Classification: Small Small Quantity Generator
Description: Handler: generates more than 100 and less than 1000 kg of hazardous waste during any calendar month and accumulates less than 6000 kg of hazardous waste at any time; or generates 100 kg or less of hazardous waste during any calendar month, and accumulates more than 1000 kg of hazardous waste at any time

Owner/Operator Summary:

Owner/operator name: UPS RETRMNT PLAN CORP
Owner/operator address: NOT REQUIRED
NOT REQUIRED, ME 99999
Owner/operator country: Not reported
Owner/operator telephone: (415) 555-1212
Legal status: Private
Owner/Operator Type: Owner
Owner/Op start date: Not reported
Owner/Op end date: Not reported

Owner/operator name: NOT REQUIRED
Owner/operator address: NOT REQUIRED
NOT REQUIRED, ME 99999
Owner/operator country: Not reported
Owner/operator telephone: (415) 555-1212
Legal status: Private
Owner/Operator Type: Operator
Owner/Op start date: Not reported
Owner/Op end date: Not reported

Handler Activities Summary:

U.S. importer of hazardous waste: No
Mixed waste (haz. and radioactive): Unknown
Recycler of hazardous waste: No
Transporter of hazardous waste: No
Treater, storer or disposer of HW: No
Underground injection activity: No
On-site burner exemption: No
Furnace exemption: No
Used oil fuel burner: No

MAP FINDINGS

Map ID
 Direction
 Distance
 Distance (ft.)Site

EDR ID Number
 EPA ID Number

Database(s)

UNITED PARCEL SERVICE SB (Continued)

1000399344

Used oil processor: No
 User oil refiner: No
 Used oil fuel marketer to burner: No
 Used oil Specification marketer: No
 Used oil transfer facility: No
 Used oil transporter: No
 Off-site waste receiver: Verified to be non-commercial

Violation Status: No violations found

FINDS:

Registry ID: 110002732062

Environmental Interest/Information System

RCRAInfo is a national information system that supports the Resource Conservation and Recovery Act (RCRA) program through the tracking of events and activities related to facilities that generate, transport, and treat, store, or dispose of hazardous waste. RCRAInfo allows RCRA program staff to track the notification, permit, compliance, and corrective action activities required under RCRA.

CA FID UST:

Facility ID: 36001407
 Regulated By: UTNKA
 Regulated ID: 00036982
 Cortese Code: Not reported
 SIC Code: Not reported
 Facility Phone: Not reported
 Mail To: Not reported
 Mailing Address: 784 S LUGO
 Mailing Address 2: Not reported
 Mailing City,St,Zip: SAN BERNARDINO 92408
 Contact: Not reported
 Contact Phone: Not reported
 DUNS Number: Not reported
 NPDES Number: Not reported
 EPA ID: Not reported
 Comments: Not reported
 Status: Active

SWEEPS UST:

Status: A
 Comp Number: 36982
 Number: 9
 Board Of Equalization: 44-001858
 Ref Date: 09-11-91
 Act Date: 09-11-91
 Created Date: 02-29-88
 Tank Status: A
 Owner Tank Id: 2
 Swrcb Tank Id: 36-000-036982-000002
 Actv Date: 07-01-85
 Capacity: 500
 Tank Use: OIL
 Stg: W

MAP FINDINGS

Map ID
 Direction
 Distance
 Distance (ft.)Site

EDR ID Number
 EPA ID Number

Database(s)

UNITED PARCEL SERVICE SB (Continued)

1000399344

Content: WASTE OIL
 Number Of Tanks: 1

Status: Not reported
 Comp Number: 36982
 Number: Not reported
 Board Of Equalization: 44-001858
 Ref Date: Not reported
 Act Date: Not reported
 Created Date: Not reported
 Tank Status: Not reported
 Owner Tank Id: Not reported
 Swrcb Tank Id: 36-000-036982-000001
 Actv Date: Not reported
 Capacity: 7500
 Tank Use: M.V. FUEL
 Stg: PRODUCT
 Content: LEADED
 Number Of Tanks: 1

16

**BRYDENSCOT METALS
 785 S LUGO
 SAN BERNARDINO, CA 92408**

**CA FID UST S101590997
 SWEEPS UST N/A
 EMI**

CA FID UST:

Facility ID: 36000539
 Regulated By: UTNKA
 Regulated ID: Not reported
 Cortese Code: Not reported
 SIC Code: Not reported
 Facility Phone: Not reported
 Mail To: Not reported
 Mailing Address: 785 S LUGO
 Mailing Address 2: Not reported
 Mailing City,St,Zip: SAN BERNARDINO 92408
 Contact: Not reported
 Contact Phone: Not reported
 DUNS Number: Not reported
 NPDES Number: Not reported
 EPA ID: Not reported
 Comments: Not reported
 Status: Active

SWEEPS UST:

Status: A
 Comp Number: 14727
 Number: 9
 Board Of Equalization: Not reported
 Ref Date: 03-24-92
 Act Date: 03-24-92
 Created Date: 09-12-88
 Tank Status: A
 Owner Tank Id: Not reported
 Swrcb Tank Id: 36-000-014727-000001
 Actv Date: 09-12-88
 Capacity: 1
 Tank Use: UNKNOWN

MAP FINDINGS

Map ID
 Direction
 Distance
 Distance (ft.)Site

EDR ID Number
 EPA ID Number

Database(s)

BRYDENSOT METALS (Continued)

S101590997

Stg: P
 Content: UNKNOWN
 Number Of Tanks: 1

EMI:

Year: 1990
 County Code: 36
 Air Basin: SC
 Facility ID: 62557
 Air District Name: SC
 SIC Code: 0
 Air District Name: SOUTH COAST AQMD
 Community Health Air Pollution Info System: Not reported
 Consolidated Emission Reporting Rule: Not reported
 Total Organic Hydrocarbon Gases Tons/Yr: 1
 Reactive Organic Gases Tons/Yr: 1
 Carbon Monoxide Emissions Tons/Yr: 0
 NOX - Oxides of Nitrogen Tons/Yr: 0
 SOX - Oxides of Sulphur Tons/Yr: 0
 Particulate Matter Tons/Yr: 0
 Part. Matter 10 Micrometers & Smlr Tons/Yr: 0

Year: 1993
 County Code: 36
 Air Basin: SC
 Facility ID: 62557
 Air District Name: SC
 SIC Code: 3441
 Air District Name: SOUTH COAST AQMD
 Community Health Air Pollution Info System: Not reported
 Consolidated Emission Reporting Rule: Not reported
 Total Organic Hydrocarbon Gases Tons/Yr: 1
 Reactive Organic Gases Tons/Yr: 0
 Carbon Monoxide Emissions Tons/Yr: 0
 NOX - Oxides of Nitrogen Tons/Yr: 0
 SOX - Oxides of Sulphur Tons/Yr: 0
 Particulate Matter Tons/Yr: 0
 Part. Matter 10 Micrometers & Smlr Tons/Yr: 0

Year: 1995
 County Code: 36
 Air Basin: SC
 Facility ID: 62557
 Air District Name: SC
 SIC Code: 3441
 Air District Name: SOUTH COAST AQMD
 Community Health Air Pollution Info System: Not reported
 Consolidated Emission Reporting Rule: Not reported
 Total Organic Hydrocarbon Gases Tons/Yr: 1
 Reactive Organic Gases Tons/Yr: 0
 Carbon Monoxide Emissions Tons/Yr: 0
 NOX - Oxides of Nitrogen Tons/Yr: 0
 SOX - Oxides of Sulphur Tons/Yr: 0
 Particulate Matter Tons/Yr: 0
 Part. Matter 10 Micrometers & Smlr Tons/Yr: 0

MAP FINDINGS

Map ID
 Direction
 Distance
 Distance (ft.)Site

EDR ID Number
 EPA ID Number

Database(s)

16

**PACIFIC MARBLE
 777 SOUTH LUGO
 SAN BERNARDINO, CA 92408**

**San Bern. Co. Permit
 HAZNET**

**S102042130
 N/A**

San Bern. Co. Permit:

Region: SAN BERNARDINO
 Facility ID: FA0005190
 Owner: POWER, KEITH & JUDY
 Permit Number: PT0003954
 Permit Category: HAZMAT HANDLER 0-10 EMPLOYEES
 Facility Status: ACTIVE
 Expiration Date: 10/31/2010 12:00:00AM

Region: SAN BERNARDINO
 Facility ID: FA0005190
 Owner: POWER, KEITH & JUDY
 Permit Number: PT0003956
 Permit Category: CE ANNUAL FEE
 Facility Status: ACTIVE
 Expiration Date: 10/31/2010 12:00:00AM

Region: SAN BERNARDINO
 Facility ID: FA0005190
 Owner: POWER, KEITH & JUDY
 Permit Number: PT0003955
 Permit Category: LIMITED QUANTITY GENERATOR(B)
 Facility Status: ACTIVE
 Expiration Date: 10/31/2010 12:00:00AM

HAZNET:

Gepaid: CAL000146129
 Contact: PHILLIP DOUGHERTY/PARTNER
 Telephone: 0000000000
 Facility Addr2: Not reported
 Mailing Name: Not reported
 Mailing Address: 777 SOUTH LUGO
 Mailing City,St,Zip: SAN BERNARDINO, CA 924080000
 Gen County: San Bernardino
 TSD EPA ID: CAD000088252
 TSD County: Los Angeles
 Waste Category: Other organic solids
 Disposal Method: Transfer Station
 Tons: .3000
 Facility County: San Bernardino

Gepaid: CAL000146129
 Contact: PHILLIP DOUGHERTY/PARTNER
 Telephone: 0000000000
 Facility Addr2: Not reported
 Mailing Name: Not reported
 Mailing Address: 777 SOUTH LUGO
 Mailing City,St,Zip: SAN BERNARDINO, CA 924080000
 Gen County: San Bernardino
 TSD EPA ID: CAT080025711
 TSD County: San Bernardino
 Waste Category: Waste oil and mixed oil
 Disposal Method: Recycler
 Tons: .2293
 Facility County: San Bernardino

MAP FINDINGS

Map ID
 Direction
 Distance
 Distance (ft.)Site

EDR ID Number
 EPA ID Number

Database(s)

16 **MAGNUM ABRASIVES**
758 S ALLEN ST
SAN BERNARDINO, CA 92402

San Bern. Co. Permit
HAZNET

S103820727
N/A

San Bern. Co. Permit:

Region: SAN BERNARDINO
 Facility ID: FA0004561
 Owner: MAGNUM ABRASIVES
 Permit Number: PT0009477
 Permit Category: HAZMAT HANDLER 0-10 EMPLOYEES (W/GEN PRMT)
 Facility Status: ACTIVE
 Expiration Date: 11/30/2010 12:00:00AM

Region: SAN BERNARDINO
 Facility ID: FA0004561
 Owner: MAGNUM ABRASIVES
 Permit Number: PT0009478
 Permit Category: SPECIAL GENERATOR(B)
 Facility Status: ACTIVE
 Expiration Date: 11/30/2010 12:00:00AM

HAZNET:

Gepaid: CAL000105438
 Contact: RICHARD FRENKEL/VP
 Telephone: 9098901100
 Facility Addr2: Not reported
 Mailing Name: Not reported
 Mailing Address: PO BOX 5427
 Mailing City,St,Zip: SAN BERNARDINO, CA 924120000
 Gen County: San Bernardino
 TSD EPA ID: Not reported
 TSD County: San Bernardino
 Waste Category: Aqueous solution with less than 10% total organic residues
 Disposal Method: Transfer Station
 Tons: 0.35
 Facility County: Not reported

Gepaid: CAL000105438
 Contact: RICHARD FRENKEL/VP
 Telephone: 9098901100
 Facility Addr2: Not reported
 Mailing Name: Not reported
 Mailing Address: PO BOX 5427
 Mailing City,St,Zip: SAN BERNARDINO, CA 924120000
 Gen County: San Bernardino
 TSD EPA ID: CAT000613927
 TSD County: San Bernardino
 Waste Category: Aqueous solution with less than 10% total organic residues
 Disposal Method: Transfer Station
 Tons: 0.14
 Facility County: San Bernardino

Gepaid: CAL000105438
 Contact: RICHARD FRENKEL
 Telephone: 9098901100
 Facility Addr2: Not reported
 Mailing Name: Not reported
 Mailing Address: PO BOX 5427
 Mailing City,St,Zip: SAN BERNARDINO, CA 924120000

MAP FINDINGS

Map ID
 Direction
 Distance
 Distance (ft.)Site

EDR ID Number
 EPA ID Number

Database(s)

MAGNUM ABRASIVES (Continued)

S103820727

Gen County: San Bernardino
 TSD EPA ID: CAT000613927
 TSD County: San Bernardino
 Waste Category: Aqueous solution with less than 10% total organic residues
 Disposal Method: Transfer Station
 Tons: 0.4335
 Facility County: San Bernardino

Gepaid: CAL000105438
 Contact: RICHARD FRENKEL
 Telephone: 9098901100
 Facility Addr2: Not reported
 Mailing Name: Not reported
 Mailing Address: PO BOX 5427
 Mailing City,St,Zip: SAN BERNARDINO, CA 924120000
 Gen County: San Bernardino
 TSD EPA ID: CAT000613927
 TSD County: San Bernardino
 Waste Category: Aqueous solution with less than 10% total organic residues
 Disposal Method: Transfer Station
 Tons: .5420
 Facility County: San Bernardino

Gepaid: CAL000105438
 Contact: RICHARD FRENKEL/VP
 Telephone: 9098901100
 Facility Addr2: Not reported
 Mailing Name: Not reported
 Mailing Address: PO BOX 5427
 Mailing City,St,Zip: SAN BERNARDINO, CA 924120000
 Gen County: San Bernardino
 TSD EPA ID: Not reported
 TSD County: San Bernardino
 Waste Category: Aqueous solution with less than 10% total organic residues
 Disposal Method: Transfer Station
 Tons: 0.22
 Facility County: Not reported

[Click this hyperlink](#) while viewing on your computer to access additional CA_HAZNET: detail in the EDR Site Report.

16

**ODYSSEY GROUP LLC
 740 S ALLEN ST
 SAN BERNARDINO, CA 92408**

**San Bern. Co. Permit S109117860
 N/A**

San Bern. Co. Permit:
 Region: SAN BERNARDINO
 Facility ID: FA0011515
 Owner: ODYSSEY GROUP LLC
 Permit Number: PT0019940
 Permit Category: HAZMAT HANDLER 0-10 EMPLOYEES
 Facility Status: INACTIVE
 Expiration Date: 4/30/2008 12:00:00AM

MAP FINDINGS

Map ID			EDR ID Number
Direction			
Distance			
Distance (ft.)Site		Database(s)	EPA ID Number

16	ANTIMITE-SAN BERNARDINO BRANCH 750 S LUGO SAN BERNARDINO, CA 92408	CA FID UST SWEEPS UST	S101619501 N/A
-----------	---	----------------------------------	---------------------------

CA FID UST:

Facility ID:	36000751
Regulated By:	UTNKA
Regulated ID:	00009915
Cortese Code:	Not reported
SIC Code:	Not reported
Facility Phone:	Not reported
Mail To:	Not reported
Mailing Address:	750 S LUGO
Mailing Address 2:	Not reported
Mailing City,St,Zip:	SAN BERNARDINO 92408
Contact:	Not reported
Contact Phone:	Not reported
DUNs Number:	Not reported
NPDES Number:	Not reported
EPA ID:	Not reported
Comments:	Not reported
Status:	Active

SWEEPS UST:

Status:	A
Comp Number:	9915
Number:	9
Board Of Equalization:	Not reported
Ref Date:	03-24-92
Act Date:	03-24-92
Created Date:	02-29-88
Tank Status:	A
Owner Tank Id:	3
Swrcb Tank Id:	36-000-009915-000001
Actv Date:	07-01-85
Capacity:	4000
Tank Use:	M.V. FUEL
Stg:	P
Content:	REG UNLEADED
Number Of Tanks:	1

16	ANTIMITE ASSOCIATES INC 750 S LUGO AVE SAN BERNARDINO, CA 92405	San Bern. Co. Permit	S102041600 N/A
-----------	--	-----------------------------	---------------------------

San Bern. Co. Permit:

Region:	SAN BERNARDINO
Facility ID:	FA0000972
Owner:	ANTIMITE ASSOCIATES INC
Permit Number:	PT0005672
Permit Category:	HAZMAT HANDLER 11-25 EMPLOYEES
Facility Status:	INACTIVE
Expiration Date:	9/30/2007 12:00:00AM

MAP FINDINGS

Map ID
 Direction
 Distance
 Distance (ft.)Site

EDR ID Number
 Database(s) EPA ID Number

16 **ANTIMITE-SAN BERNARDINO BRANCH** **HIST UST** **U001576029**
750 S LUGO AVE **N/A**
SAN BERNARDINO, CA 92408

HIST UST:
 Region: STATE
 Facility ID: 00000009915
 Facility Type: Other
 Other Type: PEST CONTROL
 Total Tanks: 0001
 Contact Name: GLENN DOBBS
 Telephone: 7148859954
 Owner Name: ANTIMITE ASSOCIATES, INC
 Owner Address: 750 S. LUGO
 Owner City,St,Zip: SAN BERNARDINO, CA 92408

Tank Num: 001
 Container Num: 3
 Year Installed: Not reported
 Tank Capacity: 00004000
 Tank Used for: PRODUCT
 Type of Fuel: UNLEADED
 Tank Construction: Not reported
 Leak Detection: Stock Inventor

16 **MOBILE HELP, INC.** **San Bern. Co. Permit** **S108724384**
711 S ALLEN ST **N/A**
SAN BERNARDINO, CA 92408

San Bern. Co. Permit:
 Region: SAN BERNARDINO
 Facility ID: FA0011216
 Owner: MOBILE HELP, INC.
 Permit Number: PT0019301
 Permit Category: LIMITED QUANTITY GENERATOR(B)
 Facility Status: ACTIVE
 Expiration Date: 8/30/2010 12:00:00AM

16 **GLOBAL SURPLUS SOLUTIONS** **San Bern. Co. Permit** **S110071640**
704 S ALLEN ST **N/A**
SAN BERNARDINO, CA 92408

San Bern. Co. Permit:
 Region: SAN BERNARDINO
 Facility ID: FA0012817
 Owner: GONZALEZ, ISMAEL
 Permit Number: PT0022381
 Permit Category: UW HANDLER (WITHOUT ANOTHER CUPA PERMIT)
 Facility Status: ACTIVE
 Expiration Date: 10/31/2010 12:00:00AM

MAP FINDINGS

Map ID
 Direction
 Distance
 Distance (ft.)Site

EDR ID Number
 EPA ID Number

Database(s)

**16 CIRCLE ARROW URETHANE SYSTEMS
 731 S LUGO AVE
 SAN BERNARDINO, CA 92408**

**CA FID UST S101619505
 SWEEPS UST N/A
 HAZNET**

CA FID UST:
 Facility ID: 36004134
 Regulated By: UTNKA
 Regulated ID: 00018425
 Cortese Code: Not reported
 SIC Code: Not reported
 Facility Phone: Not reported
 Mail To: Not reported
 Mailing Address: 731 S LUGO AVE
 Mailing Address 2: Not reported
 Mailing City,St,Zip: SAN BERNARDINO 92408
 Contact: Not reported
 Contact Phone: Not reported
 DUNs Number: Not reported
 NPDES Number: Not reported
 EPA ID: Not reported
 Comments: Not reported
 Status: Active

SWEEPS UST:
 Status: A
 Comp Number: 18425
 Number: 9
 Board Of Equalization: 44-020678
 Ref Date: 03-24-92
 Act Date: 03-24-92
 Created Date: 02-29-88
 Tank Status: A
 Owner Tank Id: 1
 Swrcb Tank Id: 36-000-018425-000001
 Actv Date: 07-01-85
 Capacity: 500
 Tank Use: M.V. FUEL
 Stg: P
 Content: REG UNLEADED
 Number Of Tanks: 2

Status: A
 Comp Number: 18425
 Number: 9
 Board Of Equalization: 44-020678
 Ref Date: 03-24-92
 Act Date: 03-24-92
 Created Date: 02-29-88
 Tank Status: A
 Owner Tank Id: 2
 Swrcb Tank Id: 36-000-018425-000002
 Actv Date: 07-01-85
 Capacity: 10000
 Tank Use: M.V. FUEL
 Stg: P
 Content: LEADED
 Number Of Tanks: Not reported

MAP FINDINGS

Map ID
 Direction
 Distance
 Distance (ft.)Site

EDR ID Number
 EPA ID Number

Database(s)

CIRCLE ARROW URETHANE SYSTEMS (Continued)

S101619505

HAZNET:

Gepaid:	CAL000269048
Contact:	JOE PRADETTO
Telephone:	9093881071
Facility Addr2:	Not reported
Mailing Name:	Not reported
Mailing Address:	731 S LUGO AVE
Mailing City,St,Zip:	SAN BERNARDINO, CA 924080000
Gen County:	San Bernardino
TSD EPA ID:	CAD982444481
TSD County:	San Bernardino
Waste Category:	Unspecified aqueous solution
Disposal Method:	H141
Tons:	0.168
Facility County:	San Bernardino
Gepaid:	CAL000269048
Contact:	JOE PRADETTO
Telephone:	9093881071
Facility Addr2:	Not reported
Mailing Name:	Not reported
Mailing Address:	731 S LUGO AVE
Mailing City,St,Zip:	SAN BERNARDINO, CA 924080000
Gen County:	San Bernardino
TSD EPA ID:	AZD009015389
TSD County:	99
Waste Category:	Off-specification, aged, or surplus organics
Disposal Method:	H061
Tons:	0.16
Facility County:	San Bernardino
Gepaid:	CAL000269048
Contact:	JOE PRADETTO
Telephone:	9093881071
Facility Addr2:	Not reported
Mailing Name:	Not reported
Mailing Address:	731 S LUGO AVE
Mailing City,St,Zip:	SAN BERNARDINO, CA 924080000
Gen County:	San Bernardino
TSD EPA ID:	CAD982444481
TSD County:	San Bernardino
Waste Category:	Unspecified aqueous solution
Disposal Method:	H141
Tons:	0.42
Facility County:	San Bernardino
Gepaid:	CAL000269048
Contact:	JOE PRADETTO
Telephone:	9093881071
Facility Addr2:	Not reported
Mailing Name:	Not reported
Mailing Address:	731 S LUGO AVE
Mailing City,St,Zip:	SAN BERNARDINO, CA 924080000
Gen County:	San Bernardino
TSD EPA ID:	CAD982444481
TSD County:	San Bernardino
Waste Category:	Off-specification, aged, or surplus organics

MAP FINDINGS

Map ID
 Direction
 Distance
 Distance (ft.)Site

EDR ID Number
 EPA ID Number

Database(s)

CIRCLE ARROW URETHANE SYSTEMS (Continued)

S101619505

Disposal Method: H141
 Tons: 0.18
 Facility County: San Bernardino

**16 CIRCLE ARROW URETHANE SYSTEMS,
 731 S LUGO AVE
 SAN BERNARDINO, CA 92408**

**HIST UST U001576038
 N/A**

HIST UST:
 Region: STATE
 Facility ID: 00000018425
 Facility Type: Other
 Other Type: ROOFING CONTRACTOR
 Total Tanks: 0002
 Contact Name: DON LENAHER
 Telephone: 7148890655
 Owner Name: MR. DON LENAHER
 Owner Address: 731 SOUTH LUGO AVENUE
 Owner City,St,Zip: SAN BERNARDINO, CA 92408

Tank Num: 001
 Container Num: 1
 Year Installed: Not reported
 Tank Capacity: 00000500
 Tank Used for: PRODUCT
 Type of Fuel: UNLEADED
 Tank Construction: Not reported
 Leak Detection: Stock Inventor

Tank Num: 002
 Container Num: 2
 Year Installed: Not reported
 Tank Capacity: 00010000
 Tank Used for: PRODUCT
 Type of Fuel: REGULAR
 Tank Construction: Not reported
 Leak Detection: Stock Inventor

**16 SIRION PRINTING INK, CO.
 730 S LUGO AVE
 SAN BERNARDINO, CA 92408**

**LUST S109285138
 N/A**

LUST:
 Region: STATE
 Global Id: T0607100040
 Latitude: 34.0884379
 Longitude: -117.284272
 Case Type: LUST Cleanup Site
 Status: Completed - Case Closed
 Status Date: 1988-02-05 00:00:00
 Lead Agency: SANTA ANA RWQCB (REGION 8)
 Case Worker: PAH
 Local Agency: SAN BERNARDINO COUNTY LOP
 RB Case Number: 083600375T
 LOC Case Number: Not reported
 File Location: Not reported

MAP FINDINGS

Map ID
 Direction
 Distance
 Distance (ft.)Site

EDR ID Number
 EPA ID Number

Database(s)

SIRION PRINTING INK, CO. (Continued)

S109285138

Potential Media Affect: Aquifer used for drinking water supply
 Potential Contaminants of Concern: Gasoline
 Site History: Not reported

16

**SIRION PRINTING INK, CO.
 730 LUGO AVE
 SAN BERNARDINO, CA 92408**

**HIST CORTESE
 LUST**

**S104160772
 N/A**

CORTESE:

Region: CORTESE
 Facility County Code: 36
 Reg By: LTNKA
 Reg Id: 083600375T

LUST REG 8:

Region: 8
 County: San Bernardino
 Regional Board: Santa Ana Region
 Facility Status: Case Closed
 Case Number: 083600375T
 Local Case Num: Not reported
 Case Type: Aquifer affected
 Substance: Regular Gasoline
 Qty Leaked: Not reported
 Abate Method: Excavate and Treat - remove contaminated soil and treat (includes spreading or land farming)
 Cross Street: CENTRAL
 Enf Type: Not reported
 Funding: Not reported
 How Discovered: Tank Closure
 How Stopped: Not reported
 Leak Cause: UNK
 Leak Source: UNK
 Global ID: T0607100040
 How Stopped Date: 9/8/1986
 Enter Date: 5/19/1987
 Review Date: Not reported
 Prelim Assess: Not reported
 Discover Date: 9/8/1986
 Enforcement Date: Not reported
 Close Date: 2/5/1988
 Workplan: Not reported
 Pollution Char: Not reported
 Remed Plan: 3/4/1987
 Remed Action: Not reported
 Monitoring: Not reported
 Enter Date: 5/19/1987
 GW Qualifies: Not reported
 Soil Qualifies: Not reported
 Operator: Not reported
 Facility Contact: Not reported
 Interim: Not reported
 Oversight Program: LUST
 Latitude: 34.0879364
 Longitude: -117.283936
 MTBE Date: Not reported
 Max MTBE GW: Not reported

MAP FINDINGS

Map ID
 Direction
 Distance
 Distance (ft.)Site

EDR ID Number
 EPA ID Number

Database(s)

SIRION PRINTING INK, CO. (Continued)

S104160772

MTBE Concentration: 0
 Max MTBE Soil: Not reported
 MTBE Fuel: 1
 MTBE Tested: Site NOT Tested for MTBE.Includes Unknown and Not Analyzed.
 MTBE Class: *
 Staff: PAH
 Staff Initials: CR2
 Lead Agency: Regional Board
 Local Agency: 36000L
 Hydr Basin #: UPPER SANTA ANA VALL
 Beneficial: Not reported
 Priority: Not reported
 Cleanup Fund Id: Not reported
 Work Suspended: Not reported
 Summary: Not reported

16

**AMERICAN CONTRACTING SERV INC
 731 S LUGO ST
 SAN BERNARDINO, CA 92408**

**RCRA-SQG 1000360761
 FINDS CAD982402208**

RCRA-SQG:

Date form received by agency: 10/26/1989
 Facility name: AMERICAN CONTRACTING SERV INC
 Facility address: 731 S LUGO ST
 SAN BERNARDINO, CA 92408
 EPA ID: CAD982402208
 Mailing address: 16627 S AVALON BLVD
 CARSON, CA 90746
 Contact: ENVIRONMENTAL MANAGER
 Contact address: 731 S LUGO ST
 SAN BERNARDINO, CA 92408
 Contact country: US
 Contact telephone: (714) 889-0655
 Contact email: Not reported
 EPA Region: 09
 Classification: Small Small Quantity Generator
 Description: Handler: generates more than 100 and less than 1000 kg of hazardous waste during any calendar month and accumulates less than 6000 kg of hazardous waste at any time; or generates 100 kg or less of hazardous waste during any calendar month, and accumulates more than 1000 kg of hazardous waste at any time

Owner/Operator Summary:

Owner/operator name: LENAHER CORP
 Owner/operator address: NOT REQUIRED
 NOT REQUIRED, ME 99999
 Owner/operator country: Not reported
 Owner/operator telephone: (415) 555-1212
 Legal status: Private
 Owner/Operator Type: Owner
 Owner/Op start date: Not reported
 Owner/Op end date: Not reported
 Owner/operator name: NOT REQUIRED
 Owner/operator address: NOT REQUIRED
 NOT REQUIRED, ME 99999
 Owner/operator country: Not reported

MAP FINDINGS

Map ID
 Direction
 Distance
 Distance (ft.)Site

EDR ID Number
 EPA ID Number

Database(s)

AMERICAN CONTRACTING SERV INC (Continued)

1000360761

Owner/operator telephone: (415) 555-1212
 Legal status: Private
 Owner/Operator Type: Operator
 Owner/Op start date: Not reported
 Owner/Op end date: Not reported

Handler Activities Summary:

U.S. importer of hazardous waste: No
 Mixed waste (haz. and radioactive): Unknown
 Recycler of hazardous waste: No
 Transporter of hazardous waste: No
 Treater, storer or disposer of HW: No
 Underground injection activity: No
 On-site burner exemption: No
 Furnace exemption: No
 Used oil fuel burner: No
 Used oil processor: No
 User oil refiner: No
 Used oil fuel marketer to burner: No
 Used oil Specification marketer: No
 Used oil transfer facility: No
 Used oil transporter: No
 Off-site waste receiver: Verified to be non-commercial

Violation Status: No violations found

FINDS:

Registry ID: 110002804699

Environmental Interest/Information System

RCRAInfo is a national information system that supports the Resource Conservation and Recovery Act (RCRA) program through the tracking of events and activities related to facilities that generate, transport, and treat, store, or dispose of hazardous waste. RCRAInfo allows RCRA program staff to track the notification, permit, compliance, and corrective action activities required under RCRA.

16

**SIRION PRINTING
 730 S LUGO AVE
 SAN BERNARDINO, CA 92408**

**HIST UST U001576071
 HAZNET N/A**

HIST UST:

Region: STATE
 Facility ID: 00000058925
 Facility Type: Not reported
 Other Type: PRINTING
 Total Tanks: 0001
 Contact Name: Not reported
 Telephone: 6192928111
 Owner Name: MORRIS WAX
 Owner Address: 5775 RUFFIN RD
 Owner City,St,Zip: SAN DIEGO, CA 92123

Tank Num: 001
 Container Num: 1
 Year Installed: Not reported

MAP FINDINGS

Map ID
 Direction
 Distance
 Distance (ft.)Site

EDR ID Number
 EPA ID Number

Database(s)

SIRION PRINTING (Continued)

U001576071

Tank Capacity: 00001000
 Tank Used for: PRODUCT
 Type of Fuel: REGULAR
 Tank Construction: Not reported
 Leak Detection: Visual

HAZNET:

Gepaid: CAC002620617
 Contact: LARRY ROGERS
 Telephone: 9512364565
 Facility Addr2: Not reported
 Mailing Name: Not reported
 Mailing Address: 730 S LUGO AVE
 Mailing City,St,Zip: SAN BERNARDINO, CA 924082236
 Gen County: San Bernardino
 TSD EPA ID: CAD982444481
 TSD County: San Bernardino
 Waste Category: Other organic solids
 Disposal Method: H141
 Tons: 0.8
 Facility County: San Bernardino

**16 INTECH EQUIPMENT & SUPPLY
 731 S LUGO AVE
 SAN BERNARDINO, CA 92408**

**San Bern. Co. Permit S105698297
 N/A**

San Bern. Co. Permit:

Region: SAN BERNARDINO
 Facility ID: FA0003931
 Owner: PRADETTO, JOSEPH P.
 Permit Number: PT0000720
 Permit Category: HAZMAT HANDLER 0-10 EMPLOYEES
 Facility Status: ACTIVE
 Expiration Date: 10/31/2010 12:00:00AM

Region: SAN BERNARDINO
 Facility ID: FA0003931
 Owner: PRADETTO, JOSEPH P.
 Permit Number: PT0015148
 Permit Category: LIMITED QUANTITY GENERATOR(B)
 Facility Status: ACTIVE
 Expiration Date: 10/31/2010 12:00:00AM

**16 AVALON SHUTTERS INC
 725 S LUGO
 SAN BERNARDINO, CA 92408**

**San Bern. Co. Permit S102041627
 EMI N/A**

San Bern. Co. Permit:

Region: SAN BERNARDINO
 Facility ID: FA0001249
 Owner: AVALON SHUTTERS
 Permit Number: PT0004885
 Permit Category: HAZMAT HANDLER 51-100 EMPLOYEES (W/GEN PRMT)
 Facility Status: INACTIVE
 Expiration Date: 4/30/2006 12:00:00AM

MAP FINDINGS

Map ID
 Direction
 Distance
 Distance (ft.)Site

EDR ID Number

Database(s) EPA ID Number

AVALON SHUTTERS INC (Continued)

S102041627

Region: SAN BERNARDINO
 Facility ID: FA0001249
 Owner: AVALON SHUTTERS
 Permit Number: PT0004886
 Permit Category: SPECIAL GENERATOR(B)
 Facility Status: INACTIVE
 Expiration Date: 4/30/2006 12:00:00AM

EMI:

Year: 1990
 County Code: 36
 Air Basin: SC
 Facility ID: 76978
 Air District Name: SC
 SIC Code: 2431
 Air District Name: SOUTH COAST AQMD
 Community Health Air Pollution Info System: Not reported
 Consolidated Emission Reporting Rule: Not reported
 Total Organic Hydrocarbon Gases Tons/Yr: 6
 Reactive Organic Gases Tons/Yr: 4
 Carbon Monoxide Emissions Tons/Yr: 0
 NOX - Oxides of Nitrogen Tons/Yr: 0
 SOX - Oxides of Sulphur Tons/Yr: 0
 Particulate Matter Tons/Yr: 0
 Part. Matter 10 Micrometers & Smlr Tons/Yr: 0

Year: 1993
 County Code: 36
 Air Basin: SC
 Facility ID: 76978
 Air District Name: SC
 SIC Code: 2431
 Air District Name: SOUTH COAST AQMD
 Community Health Air Pollution Info System: Not reported
 Consolidated Emission Reporting Rule: Not reported
 Total Organic Hydrocarbon Gases Tons/Yr: 5
 Reactive Organic Gases Tons/Yr: 5
 Carbon Monoxide Emissions Tons/Yr: 0
 NOX - Oxides of Nitrogen Tons/Yr: 0
 SOX - Oxides of Sulphur Tons/Yr: 0
 Particulate Matter Tons/Yr: 0
 Part. Matter 10 Micrometers & Smlr Tons/Yr: 0

Year: 1995
 County Code: 36
 Air Basin: SC
 Facility ID: 76978
 Air District Name: SC
 SIC Code: 2431
 Air District Name: SOUTH COAST AQMD
 Community Health Air Pollution Info System: Not reported
 Consolidated Emission Reporting Rule: Not reported
 Total Organic Hydrocarbon Gases Tons/Yr: 5
 Reactive Organic Gases Tons/Yr: 5
 Carbon Monoxide Emissions Tons/Yr: 0
 NOX - Oxides of Nitrogen Tons/Yr: 0
 SOX - Oxides of Sulphur Tons/Yr: 0

MAP FINDINGS

Map ID
 Direction
 Distance
 Distance (ft.)Site

EDR ID Number
 EPA ID Number

Database(s)

AVALON SHUTTERS INC (Continued)

S102041627

Particulate Matter Tons/Yr:	0
Part. Matter 10 Micrometers & Smlr Tons/Yr:	0
Year:	1996
County Code:	36
Air Basin:	SC
Facility ID:	76978
Air District Name:	SC
SIC Code:	2431
Air District Name:	SOUTH COAST AQMD
Community Health Air Pollution Info System:	Not reported
Consolidated Emission Reporting Rule:	Not reported
Total Organic Hydrocarbon Gases Tons/Yr:	6
Reactive Organic Gases Tons/Yr:	6
Carbon Monoxide Emissions Tons/Yr:	0
NOX - Oxides of Nitrogen Tons/Yr:	0
SOX - Oxides of Sulphur Tons/Yr:	0
Particulate Matter Tons/Yr:	0
Part. Matter 10 Micrometers & Smlr Tons/Yr:	0
Year:	1997
County Code:	36
Air Basin:	SC
Facility ID:	76978
Air District Name:	SC
SIC Code:	2431
Air District Name:	SOUTH COAST AQMD
Community Health Air Pollution Info System:	Not reported
Consolidated Emission Reporting Rule:	Not reported
Total Organic Hydrocarbon Gases Tons/Yr:	7
Reactive Organic Gases Tons/Yr:	7
Carbon Monoxide Emissions Tons/Yr:	0
NOX - Oxides of Nitrogen Tons/Yr:	0
SOX - Oxides of Sulphur Tons/Yr:	0
Particulate Matter Tons/Yr:	0
Part. Matter 10 Micrometers & Smlr Tons/Yr:	0
Year:	1998
County Code:	36
Air Basin:	SC
Facility ID:	76978
Air District Name:	SC
SIC Code:	2431
Air District Name:	SOUTH COAST AQMD
Community Health Air Pollution Info System:	Not reported
Consolidated Emission Reporting Rule:	Not reported
Total Organic Hydrocarbon Gases Tons/Yr:	7
Reactive Organic Gases Tons/Yr:	7
Carbon Monoxide Emissions Tons/Yr:	0
NOX - Oxides of Nitrogen Tons/Yr:	0
SOX - Oxides of Sulphur Tons/Yr:	0
Particulate Matter Tons/Yr:	0
Part. Matter 10 Micrometers & Smlr Tons/Yr:	0
Year:	1999
County Code:	36
Air Basin:	SC

MAP FINDINGS

Map ID
 Direction
 Distance
 Distance (ft.)Site

EDR ID Number
 EPA ID Number

Database(s)

AVALON SHUTTERS INC (Continued)

S102041627

Facility ID: 76978
 Air District Name: SC
 SIC Code: 2431
 Air District Name: SOUTH COAST AQMD
 Community Health Air Pollution Info System: Not reported
 Consolidated Emission Reporting Rule: Not reported
 Total Organic Hydrocarbon Gases Tons/Yr: 7
 Reactive Organic Gases Tons/Yr: 7
 Carbon Monoxide Emissions Tons/Yr: 0
 NOX - Oxides of Nitrogen Tons/Yr: 0
 SOX - Oxides of Sulphur Tons/Yr: 0
 Particulate Matter Tons/Yr: 0
 Part. Matter 10 Micrometers & Smlr Tons/Yr: 0

Year: 2000
 County Code: 36
 Air Basin: SC
 Facility ID: 76978
 Air District Name: SC
 SIC Code: 2431
 Air District Name: SOUTH COAST AQMD
 Community Health Air Pollution Info System: Not reported
 Consolidated Emission Reporting Rule: Not reported
 Total Organic Hydrocarbon Gases Tons/Yr: 7
 Reactive Organic Gases Tons/Yr: 7
 Carbon Monoxide Emissions Tons/Yr: 0
 NOX - Oxides of Nitrogen Tons/Yr: 0
 SOX - Oxides of Sulphur Tons/Yr: 0
 Particulate Matter Tons/Yr: 0
 Part. Matter 10 Micrometers & Smlr Tons/Yr: 0

Year: 2002
 County Code: 36
 Air Basin: SC
 Facility ID: 76978
 Air District Name: SC
 SIC Code: 2431
 Air District Name: SOUTH COAST AQMD
 Community Health Air Pollution Info System: Not reported
 Consolidated Emission Reporting Rule: Not reported
 Total Organic Hydrocarbon Gases Tons/Yr: 11
 Reactive Organic Gases Tons/Yr: 11
 Carbon Monoxide Emissions Tons/Yr: 0
 NOX - Oxides of Nitrogen Tons/Yr: 0
 SOX - Oxides of Sulphur Tons/Yr: 0
 Particulate Matter Tons/Yr: 1
 Part. Matter 10 Micrometers & Smlr Tons/Yr: 0

Year: 2003
 County Code: 36
 Air Basin: SC
 Facility ID: 76978
 Air District Name: SC
 SIC Code: 2431
 Air District Name: SOUTH COAST AQMD
 Community Health Air Pollution Info System: Not reported
 Consolidated Emission Reporting Rule: Not reported

MAP FINDINGS

Map ID
 Direction
 Distance
 Distance (ft.)Site

EDR ID Number
 EPA ID Number

Database(s)

AVALON SHUTTERS INC (Continued)

S102041627

Total Organic Hydrocarbon Gases Tons/Yr:	11
Reactive Organic Gases Tons/Yr:	11
Carbon Monoxide Emissions Tons/Yr:	0
NOX - Oxides of Nitrogen Tons/Yr:	0
SOX - Oxides of Sulphur Tons/Yr:	0
Particulate Matter Tons/Yr:	1
Part. Matter 10 Micrometers & Smlr Tons/Yr:	0
Year:	2004
County Code:	36
Air Basin:	SC
Facility ID:	76978
Air District Name:	SC
SIC Code:	2431
Air District Name:	SOUTH COAST AQMD
Community Health Air Pollution Info System:	Y
Consolidated Emission Reporting Rule:	Not reported
Total Organic Hydrocarbon Gases Tons/Yr:	10.8676
Reactive Organic Gases Tons/Yr:	10.73
Carbon Monoxide Emissions Tons/Yr:	0
NOX - Oxides of Nitrogen Tons/Yr:	0
SOX - Oxides of Sulphur Tons/Yr:	0
Particulate Matter Tons/Yr:	0.564525
Part. Matter 10 Micrometers & Smlr Tons/Yr:	0.39
Year:	2005
County Code:	36
Air Basin:	SC
Facility ID:	76978
Air District Name:	SC
SIC Code:	2431
Air District Name:	SOUTH COAST AQMD
Community Health Air Pollution Info System:	Not reported
Consolidated Emission Reporting Rule:	Not reported
Total Organic Hydrocarbon Gases Tons/Yr:	7.67629
Reactive Organic Gases Tons/Yr:	6.57498705
Carbon Monoxide Emissions Tons/Yr:	0
NOX - Oxides of Nitrogen Tons/Yr:	0
SOX - Oxides of Sulphur Tons/Yr:	0
Particulate Matter Tons/Yr:	3.03659
Part. Matter 10 Micrometers & Smlr Tons/Yr:	2.3102574

16

**AVALON SHUTTERS, INC
 725 S LUGO AVE
 SAN BERNADINO, CA 92406**

**RCRA-LQG 1008194488
 CAL000055283**

RCRA-LQG:
 Date form received by agency:02/27/2004
 Facility name: AVALON SHUTTERS, INC
 Facility address: 725 S LUGO AVE
 SAN BERNADINO, CA 92406
 EPA ID: CAL000055283
 Contact: BOB MARCYNYSZYN
 Contact address: Not reported
 Not reported
 Contact country: Not reported
 Contact telephone: (909) 888-8227
 Telephone ext.: 316

MAP FINDINGS

Map ID
 Direction
 Distance
 Distance (ft.)Site

EDR ID Number
 EPA ID Number

Database(s)

AVALON SHUTTERS, INC (Continued)

1008194488

Contact email: Not reported
 EPA Region: 09
 Classification: Large Quantity Generator
 Description: Handler: generates 1,000 kg or more of hazardous waste during any calendar month; or generates more than 1 kg of acutely hazardous waste during any calendar month; or generates more than 100 kg of any residue or contaminated soil, waste or other debris resulting from the cleanup of a spill, into or on any land or water, of acutely hazardous waste during any calendar month; or generates 1 kg or less of acutely hazardous waste during any calendar month, and accumulates more than 1 kg of acutely hazardous waste at any time; or generates 100 kg or less of any residue or contaminated soil, waste or other debris resulting from the cleanup of a spill, into or on any land or water, of acutely hazardous waste during any calendar month, and accumulates more than 100 kg of that material at any time

Owner/Operator Summary:

Owner/operator name: AVALON SHUTTERS, INC
 Owner/operator address: 725 S LUGO AVE
 SAN BERNARDINO, CA 92406

Owner/operator country: US
 Owner/operator telephone: Not reported
 Legal status: Private
 Owner/Operator Type: Owner
 Owner/Op start date: 01/01/1989
 Owner/Op end date: Not reported

Owner/operator name: AVALON SHUTTERS, INC
 Owner/operator address: Not reported
 Not reported

Owner/operator country: US
 Owner/operator telephone: Not reported
 Legal status: Private
 Owner/Operator Type: Operator
 Owner/Op start date: 01/01/1989
 Owner/Op end date: Not reported

Handler Activities Summary:

U.S. importer of hazardous waste: No
 Mixed waste (haz. and radioactive): No
 Recycler of hazardous waste: No
 Transporter of hazardous waste: No
 Treater, storer or disposer of HW: No
 Underground injection activity: No
 On-site burner exemption: No
 Furnace exemption: No
 Used oil fuel burner: No
 Used oil processor: No
 User oil refiner: No
 Used oil fuel marketer to burner: No
 Used oil Specification marketer: No
 Used oil transfer facility: No
 Used oil transporter: No
 Off-site waste receiver: Commercial status unknown

MAP FINDINGS

Map ID
 Direction
 Distance
 Distance (ft.)Site

EDR ID Number

Database(s) EPA ID Number

AVALON SHUTTERS, INC (Continued)

1008194488

Universal Waste Summary:

Waste type: Batteries
 Accumulated waste on-site: No
 Generated waste on-site: No

Waste type: Lamps
 Accumulated waste on-site: No
 Generated waste on-site: No

Waste type: Pesticides
 Accumulated waste on-site: No
 Generated waste on-site: No

Waste type: Thermostats
 Accumulated waste on-site: No
 Generated waste on-site: No

Historical Generators:

Date form received by agency: 02/27/2004
 Facility name: AVALON SHUTTERS, INC
 Classification: Large Quantity Generator

Hazardous Waste Summary:

Waste code: D001
 Waste name: IGNITABLE HAZARDOUS WASTES ARE THOSE WASTES WHICH HAVE A FLASHPOINT OF LESS THAN 140 DEGREES FAHRENHEIT AS DETERMINED BY A PENSKY-MARTENS CLOSED CUP FLASH POINT TESTER. ANOTHER METHOD OF DETERMINING THE FLASH POINT OF A WASTE IS TO REVIEW THE MATERIAL SAFETY DATA SHEET, WHICH CAN BE OBTAINED FROM THE MANUFACTURER OR DISTRIBUTOR OF THE MATERIAL. LACQUER THINNER IS AN EXAMPLE OF A COMMONLY USED SOLVENT WHICH WOULD BE CONSIDERED AS IGNITABLE HAZARDOUS WASTE.

Violation Status: No violations found

16

**AVALON SHUTTERS, INC.
 725 SOUTH LUGO AVENUE
 SAN BERNARDINO, CA 92406**

**RCRA-LQG 1007264041
 HAZNET CAR000151969**

RCRA-LQG:

Date form received by agency: 02/24/2006
 Facility name: AVALON SHUTTERS, INC.
 Facility address: 725 SOUTH LUGO AVENUE
 SAN BERNARDINO, CA 92406
 EPA ID: CAR000151969
 Mailing address: 1671A CHAMPAGNE AVENUE
 ONTARIO, CA 91761
 Contact: BOB MARCYNYSZYN
 Contact address: Not reported
 Not reported
 Contact country: Not reported
 Contact telephone: (909) 888-8227
 Contact email: BOB@AVALONSHUTTERS.COM
 EPA Region: 09
 Classification: Large Quantity Generator
 Description: Handler: generates 1,000 kg or more of hazardous waste during any calendar month; or generates more than 1 kg of acutely hazardous waste during any calendar month; or generates more than 100 kg of any

MAP FINDINGS

Map ID
 Direction
 Distance
 Distance (ft.)Site

EDR ID Number
 EPA ID Number

Database(s)

AVALON SHUTTERS, INC. (Continued)

1007264041

residue or contaminated soil, waste or other debris resulting from the cleanup of a spill, into or on any land or water, of acutely hazardous waste during any calendar month; or generates 1 kg or less of acutely hazardous waste during any calendar month, and accumulates more than 1 kg of acutely hazardous waste at any time; or generates 100 kg or less of any residue or contaminated soil, waste or other debris resulting from the cleanup of a spill, into or on any land or water, of acutely hazardous waste during any calendar month, and accumulates more than 100 kg of that material at any time

Owner/Operator Summary:

Owner/operator name: AVALON SHUTTERS, INC.
 Owner/operator address: Not reported
 Not reported
 Owner/operator country: US
 Owner/operator telephone: Not reported
 Legal status: Private
 Owner/Operator Type: Operator
 Owner/Op start date: 01/01/1989
 Owner/Op end date: Not reported

Owner/operator name: AVALON SHUTTERS INC
 Owner/operator address: Not reported
 Not reported
 Owner/operator country: US
 Owner/operator telephone: Not reported
 Legal status: Private
 Owner/Operator Type: Operator
 Owner/Op start date: 01/01/1989
 Owner/Op end date: Not reported

Owner/operator name: AVALON SHUTTERS, INC.
 Owner/operator address: 1671A CHAMPAGNE AVENUE
 ONTARIO, CA 91761
 Owner/operator country: US
 Owner/operator telephone: Not reported
 Legal status: Private
 Owner/Operator Type: Owner
 Owner/Op start date: 01/01/1989
 Owner/Op end date: Not reported

Owner/operator name: AVALON SHUTTERS INC
 Owner/operator address: Not reported
 Not reported
 Owner/operator country: US
 Owner/operator telephone: Not reported
 Legal status: Private
 Owner/Operator Type: Owner
 Owner/Op start date: 01/01/1989
 Owner/Op end date: Not reported

Handler Activities Summary:

U.S. importer of hazardous waste: No
 Mixed waste (haz. and radioactive): No
 Recycler of hazardous waste: No
 Transporter of hazardous waste: No

MAP FINDINGS

Map ID
 Direction
 Distance
 Distance (ft.)Site

EDR ID Number
 Database(s) EPA ID Number

AVALON SHUTTERS, INC. (Continued)

1007264041

Treater, storer or disposer of HW: No
 Underground injection activity: No
 On-site burner exemption: No
 Furnace exemption: No
 Used oil fuel burner: No
 Used oil processor: No
 User oil refiner: No
 Used oil fuel marketer to burner: No
 Used oil Specification marketer: No
 Used oil transfer facility: No
 Used oil transporter: No
 Off-site waste receiver: Commercial status unknown

Universal Waste Summary:

Waste type: Batteries
 Accumulated waste on-site: No
 Generated waste on-site: No

Waste type: Lamps
 Accumulated waste on-site: No
 Generated waste on-site: No

Waste type: Pesticides
 Accumulated waste on-site: No
 Generated waste on-site: No

Waste type: Thermostats
 Accumulated waste on-site: No
 Generated waste on-site: No

Historical Generators:

Date form received by agency: 02/24/2006
 Facility name: AVALON SHUTTERS, INC.
 Classification: Large Quantity Generator

Date form received by agency: 03/15/2004
 Facility name: AVALON SHUTTERS, INC.
 Site name: AVALON SHUTTERS INC
 Classification: Large Quantity Generator

Hazardous Waste Summary:

Waste code: D001
 Waste name: IGNITABLE HAZARDOUS WASTES ARE THOSE WASTES WHICH HAVE A FLASHPOINT OF LESS THAN 140 DEGREES FAHRENHEIT AS DETERMINED BY A PENSKEY-MARTENS CLOSED CUP FLASH POINT TESTER. ANOTHER METHOD OF DETERMINING THE FLASH POINT OF A WASTE IS TO REVIEW THE MATERIAL SAFETY DATA SHEET, WHICH CAN BE OBTAINED FROM THE MANUFACTURER OR DISTRIBUTOR OF THE MATERIAL. LACQUER THINNER IS AN EXAMPLE OF A COMMONLY USED SOLVENT WHICH WOULD BE CONSIDERED AS IGNITABLE HAZARDOUS WASTE.

Waste code: D002
 Waste name: A WASTE WHICH HAS A PH OF LESS THAN 2 OR GREATER THAN 12.5 IS CONSIDERED TO BE A CORROSIVE HAZARDOUS WASTE. SODIUM HYDROXIDE, A CAUSTIC SOLUTION WITH A HIGH PH, IS OFTEN USED BY INDUSTRIES TO CLEAN OR DEGREASE PARTS. HYDROCHLORIC ACID, A SOLUTION WITH A LOW PH, IS USED BY MANY INDUSTRIES TO CLEAN METAL PARTS PRIOR TO PAINTING. WHEN

MAP FINDINGS

Map ID
 Direction
 Distance
 Distance (ft.)Site

EDR ID Number

Database(s) EPA ID Number

AVALON SHUTTERS, INC. (Continued)

1007264041

THESE CAUSTIC OR ACID SOLUTIONS BECOME CONTAMINATED AND MUST BE DISPOSED, THE WASTE WOULD BE A CORROSIVE HAZARDOUS WASTE.

Waste code: D008
 Waste name: LEAD

Waste code: D009
 Waste name: MERCURY

Waste code: D001
 Waste name: IGNITABLE HAZARDOUS WASTES ARE THOSE WASTES WHICH HAVE A FLASHPOINT OF LESS THAN 140 DEGREES FAHRENHEIT AS DETERMINED BY A PENSKEY-MARTENS CLOSED CUP FLASH POINT TESTER. ANOTHER METHOD OF DETERMINING THE FLASH POINT OF A WASTE IS TO REVIEW THE MATERIAL SAFETY DATA SHEET, WHICH CAN BE OBTAINED FROM THE MANUFACTURER OR DISTRIBUTOR OF THE MATERIAL. LACQUER THINNER IS AN EXAMPLE OF A COMMONLY USED SOLVENT WHICH WOULD BE CONSIDERED AS IGNITABLE HAZARDOUS WASTE.

Violation Status: No violations found

HAZNET:

Gepaid: CAR000151969
 Contact: ROBERT MARCYUYSZYN, SEC
 Telephone: 9098888227
 Facility Addr2: Not reported
 Mailing Name: Not reported
 Mailing Address: 725 S LUGO
 Mailing City,St,Zip: SAN BERNARDINO, CA 924080000
 Gen County: San Bernardino
 TSD EPA ID: CAD008252405
 TSD County: Los Angeles
 Waste Category: Unspecified solvent mixture Waste
 Disposal Method: Recycler
 Tons: 3.21
 Facility County: Not reported

Gepaid: CAR000151969
 Contact: ROBERT MARCYUYSZYN, SEC
 Telephone: 9098888227
 Facility Addr2: Not reported
 Mailing Name: Not reported
 Mailing Address: 725 S LUGO
 Mailing City,St,Zip: SAN BERNARDINO, CA 924080000
 Gen County: San Bernardino
 TSD EPA ID: CAD008252405
 TSD County: Los Angeles
 Waste Category: Unspecified solvent mixture Waste
 Disposal Method: Recycler
 Tons: 3.21
 Facility County: Not reported

MAP FINDINGS

Map ID
 Direction
 Distance
 Distance (ft.)Site

EDR ID Number

Database(s) EPA ID Number

**17 CVDL-SBDO (C/O EH&S)
 105 W CENTRAL AVE
 SAN BERNARDINO, CA 92412**

**RCRA-SQG 1000275493
 HAZNET CAD982461634**

RCRA-SQG:

Date form received by agency: 12/05/1988
 Facility name: CVDL-SBDO (C/O EH&S)
 Facility address: 105 W CENTRAL AVE
 SAN BERNARDINO, CA 92412
 EPA ID: CAD982461634
 Mailing address: UC DAVIS EH&S
 DAVIS, CA 95616
 Contact: ENVIRONMENTAL MANAGER
 Contact address: 105 W CENTRAL AVE
 SAN BERNARDINO, CA 92412
 Contact country: US
 Contact telephone: (916) 752-3573
 Contact email: Not reported
 EPA Region: 09
 Land type: Facility is not located on Indian land. Additional information is not known.
 Classification: Small Small Quantity Generator
 Description: Handler: generates more than 100 and less than 1000 kg of hazardous waste during any calendar month and accumulates less than 6000 kg of hazardous waste at any time; or generates 100 kg or less of hazardous waste during any calendar month, and accumulates more than 1000 kg of hazardous waste at any time

Owner/Operator Summary:

Owner/operator name: REGENTS OF UNIV OF CA
 Owner/operator address: NOT REQUIRED
 NOT REQUIRED, ME 99999
 Owner/operator country: Not reported
 Owner/operator telephone: (415) 555-1212
 Legal status: Private
 Owner/Operator Type: Owner
 Owner/Op start date: Not reported
 Owner/Op end date: Not reported
 Owner/operator name: NOT REQUIRED
 Owner/operator address: NOT REQUIRED
 NOT REQUIRED, ME 99999
 Owner/operator country: Not reported
 Owner/operator telephone: (415) 555-1212
 Legal status: Private
 Owner/Operator Type: Operator
 Owner/Op start date: Not reported
 Owner/Op end date: Not reported

Handler Activities Summary:

U.S. importer of hazardous waste: No
 Mixed waste (haz. and radioactive): Unknown
 Recycler of hazardous waste: No
 Transporter of hazardous waste: No
 Treater, storer or disposer of HW: No
 Underground injection activity: No
 On-site burner exemption: No
 Furnace exemption: No
 Used oil fuel burner: No

MAP FINDINGS

Map ID
 Direction
 Distance
 Distance (ft.)Site

EDR ID Number

Database(s) EPA ID Number

CVDL-SBDO (C/O EH&S) (Continued)

1000275493

Used oil processor: No
 User oil refiner: No
 Used oil fuel marketer to burner: No
 Used oil Specification marketer: No
 Used oil transfer facility: No
 Used oil transporter: No
 Off-site waste receiver: Verified to be non-commercial

Facility Has Received Notices of Violations:

Regulation violated: F - 262.30-34.C
 Area of violation: Generators - General
 Date violation determined: 07/22/2002
 Date achieved compliance: 07/22/2002
 Violation lead agency: EPA
 Enforcement action: Not reported
 Enforcement action date: 07/22/2002
 Enf. disposition status: Not reported
 Enf. disp. status date: Not reported
 Enforcement lead agency: EPA
 Proposed penalty amount: Not reported
 Final penalty amount: Not reported
 Paid penalty amount: Not reported

Evaluation Action Summary:

Evaluation date: 07/22/2002
 Evaluation: NON-FINANCIAL RECORD REVIEW
 Area of violation: Generators - General
 Date achieved compliance: 07/22/2002
 Evaluation lead agency: EPA

HAZNET:

Gepaid: CAD982461634
 Contact: CALIFORNIA VETERINARY DIAGNOST
 Telephone: 5307527508
 Facility Addr2: Not reported
 Mailing Name: Not reported
 Mailing Address: PO BOX 1770
 Mailing City,St,Zip: DAVIS, CA 956171770
 Gen County: San Bernardino
 TSD EPA ID: CAD008364432
 TSD County: Los Angeles
 Waste Category: Laboratory waste chemicals
 Disposal Method: Disposal, Other
 Tons: .0150
 Facility County: San Bernardino

Gepaid: CAD982461634
 Contact: CALIFORNIA VETERINARY DIAGNOST
 Telephone: 5307527508
 Facility Addr2: Not reported
 Mailing Name: Not reported
 Mailing Address: PO BOX 1770
 Mailing City,St,Zip: DAVIS, CA 956171770
 Gen County: San Bernardino
 TSD EPA ID: CAD008364432
 TSD County: Los Angeles
 Waste Category: Other inorganic solid waste

MAP FINDINGS

Map ID
 Direction
 Distance
 Distance (ft.)Site

EDR ID Number
 EPA ID Number

Database(s)

CVDL-SBDO (C/O EH&S) (Continued)

1000275493

Disposal Method: Transfer Station
 Tons: .0025
 Facility County: San Bernardino

Gepaid: CAD982461634
 Contact: CALIFORNIA VETERINARY DIAGNOST
 Telephone: 5307527508
 Facility Addr2: Not reported
 Mailing Name: Not reported
 Mailing Address: PO BOX 1770
 Mailing City,St,Zip: DAVIS, CA 956171770
 Gen County: San Bernardino
 TSD EPA ID: CAD050806850
 TSD County: Los Angeles
 Waste Category: Hydrocarbon solvents (benzene, hexane, Stoddard, etc.)
 Disposal Method: Transfer Station
 Tons: .6255
 Facility County: San Bernardino

Gepaid: CAD982461634
 Contact: CALIFORNIA VETERINARY DIAGNOST
 Telephone: 5307527508
 Facility Addr2: Not reported
 Mailing Name: Not reported
 Mailing Address: PO BOX 1770
 Mailing City,St,Zip: DAVIS, CA 956171770
 Gen County: San Bernardino
 TSD EPA ID: CAD008364432
 TSD County: Los Angeles
 Waste Category: Laboratory waste chemicals
 Disposal Method: Not reported
 Tons: .0150
 Facility County: San Bernardino

Gepaid: CAD982461634
 Contact: CALIFORNIA VETERINARY DIAGNOST
 Telephone: 5307527508
 Facility Addr2: Not reported
 Mailing Name: Not reported
 Mailing Address: PO BOX 1770
 Mailing City,St,Zip: DAVIS, CA 956171770
 Gen County: San Bernardino
 TSD EPA ID: CAD008364432
 TSD County: Los Angeles
 Waste Category: Other inorganic solid waste
 Disposal Method: Not reported
 Tons: .0025
 Facility County: San Bernardino

[Click this hyperlink](#) while viewing on your computer to access 32 additional CA_HAZNET: record(s) in the EDR Site Report.

MAP FINDINGS

Map ID
 Direction
 Distance
 Distance (ft.)Site

EDR ID Number
 Database(s)
 EPA ID Number

17 **CAHFS, SAN BERNARDINO** San Bern. Co. Permit S104764500
105 W CENTRAL AVE N/A
SAN BERNARDINO, CA 92408

San Bern. Co. Permit:
 Region: SAN BERNARDINO
 Facility ID: FA0001666
 Owner: UC DAVIS
 Permit Number: PT0004822
 Permit Category: GENERATOR - 11-25 EMPLOYEES
 Facility Status: ACTIVE
 Expiration Date: 7/31/2010 12:00:00AM

Region: SAN BERNARDINO
 Facility ID: FA0001666
 Owner: UC DAVIS
 Permit Number: PT0004820
 Permit Category: CE ANNUAL FEE
 Facility Status: ACTIVE
 Expiration Date: 7/31/2010 12:00:00AM

Region: SAN BERNARDINO
 Facility ID: FA0001666
 Owner: UC DAVIS
 Permit Number: PT0004819
 Permit Category: HAZMAT HANDLER 11-25 EMPLOYEES (W/GEN PRMT)
 Facility Status: ACTIVE
 Expiration Date: 7/31/2010 12:00:00AM

17 **NATIONAL ORANGE SHOW/EAST PARKING LOT** CA FID UST S101591457
110 W CENTRAL SWEEPS UST N/A
SAN BERNARDINO, CA 92408

CA FID UST:
 Facility ID: 36008213
 Regulated By: UTNKI
 Regulated ID: Not reported
 Cortese Code: Not reported
 SIC Code: Not reported
 Facility Phone: Not reported
 Mail To: Not reported
 Mailing Address: 689 S E ST
 Mailing Address 2: Not reported
 Mailing City,St,Zip: SAN BERNARDINO 92408
 Contact: Not reported
 Contact Phone: Not reported
 DUNs Number: Not reported
 NPDES Number: Not reported
 EPA ID: Not reported
 Comments: Not reported
 Status: Inactive

SWEEPS UST:
 Status: Not reported
 Comp Number: 56840
 Number: Not reported
 Board Of Equalization: Not reported
 Ref Date: Not reported
 Act Date: Not reported

MAP FINDINGS

Map ID
 Direction
 Distance
 Distance (ft.)Site

EDR ID Number

Database(s) EPA ID Number

NATIONAL ORANGE SHOW/EAST PARKING LOT (Continued)

S101591457

Created Date: Not reported
 Tank Status: Not reported
 Owner Tank Id: Not reported
 Swrcb Tank Id: 36-000-056840-000001
 Actv Date: Not reported
 Capacity: 10000
 Tank Use: EMPTY
 Stg: PRODUCT
 Content: Not reported
 Number Of Tanks: 1

17

**STEPHEN PASSY AND ASSOCIATES INC
 175 W CENTRAL AVE
 SAN BERNARDINO, CA 92408**

**RCRA-SQG 1007370074
 HAZNET CAR000152280**

RCRA-SQG:

Date form received by agency: 03/31/2004
 Facility name: STEPHEN PASSY AND ASSOCIATES INC
 Facility address: 175 W CENTRAL AVE
 SAN BERNARDINO, CA 92408
 EPA ID: CAR000152280
 Contact: CHRIS P STUBBLEFIELD
 Contact address: 175 W CENTRAL AVE
 SAN BERNARDINO, CA 92408
 Contact country: US
 Contact telephone: 909-888-2285
 Contact email: Not reported
 EPA Region: 09
 Classification: Small Small Quantity Generator
 Description: Handler: generates more than 100 and less than 1000 kg of hazardous waste during any calendar month and accumulates less than 6000 kg of hazardous waste at any time; or generates 100 kg or less of hazardous waste during any calendar month, and accumulates more than 1000 kg of hazardous waste at any time

Owner/Operator Summary:

Owner/operator name: NATIONAL ORANGE SHOW
 Owner/operator address: Not reported
 Not reported
 Owner/operator country: US
 Owner/operator telephone: Not reported
 Legal status: State
 Owner/Operator Type: Owner
 Owner/Op start date: 01/01/1928
 Owner/Op end date: Not reported

Owner/operator name: CHRIS STUBBLEFIELD
 Owner/operator address: Not reported
 Not reported
 Owner/operator country: US
 Owner/operator telephone: Not reported
 Legal status: Private
 Owner/Operator Type: Operator
 Owner/Op start date: 11/01/2003
 Owner/Op end date: Not reported

MAP FINDINGS

Map ID
 Direction
 Distance
 Distance (ft.)Site

EDR ID Number
 EPA ID Number

Database(s)

STEPHEN PASSY AND ASSOCIATES INC (Continued)

1007370074

Handler Activities Summary:

U.S. importer of hazardous waste: No
 Mixed waste (haz. and radioactive): No
 Recycler of hazardous waste: No
 Transporter of hazardous waste: No
 Treater, storer or disposer of HW: No
 Underground injection activity: No
 On-site burner exemption: No
 Furnace exemption: No
 Used oil fuel burner: No
 Used oil processor: No
 User oil refiner: No
 Used oil fuel marketer to burner: No
 Used oil Specification marketer: No
 Used oil transfer facility: No
 Used oil transporter: No
 Off-site waste receiver: Commercial status unknown

Historical Generators:

Date form received by agency: 03/31/2004
 Facility name: STEPHEN PASSY AND ASSOCIATES INC
 Classification: Small Quantity Generator

Hazardous Waste Summary:

Waste code: D001
 Waste name: IGNITABLE HAZARDOUS WASTES ARE THOSE WASTES WHICH HAVE A FLASHPOINT OF LESS THAN 140 DEGREES FAHRENHEIT AS DETERMINED BY A PENSKY-MARTENS CLOSED CUP FLASH POINT TESTER. ANOTHER METHOD OF DETERMINING THE FLASH POINT OF A WASTE IS TO REVIEW THE MATERIAL SAFETY DATA SHEET, WHICH CAN BE OBTAINED FROM THE MANUFACTURER OR DISTRIBUTOR OF THE MATERIAL. LACQUER THINNER IS AN EXAMPLE OF A COMMONLY USED SOLVENT WHICH WOULD BE CONSIDERED AS IGNITABLE HAZARDOUS WASTE.

Violation Status: No violations found

HAZNET:

Gepaid: CAR000152280
 Contact: KENNETH SPARKIE CLARK
 Telephone: 9098882285
 Facility Addr2: Not reported
 Mailing Name: Not reported
 Mailing Address: 175 W CENTRAL AVE
 Mailing City,St,Zip: SAN BERNARDINO, CA 924082113
 Gen County: San Bernardino
 TSD EPA ID: CAD981696420
 TSD County: Los Angeles
 Waste Category: Aqueous solution with less than 10% total organic residues
 Disposal Method: Recycler
 Tons: 1.87
 Facility County: Not reported

MAP FINDINGS

Map ID
 Direction
 Distance
 Distance (ft.)Site Database(s) EDR ID Number
 EPA ID Number

17 DA HOT SPOT San Bern. Co. Permit S110071661
194 W CENTRAL AVE N/A
SAN BERNARDINO, CA 92404

San Bern. Co. Permit:
 Region: SAN BERNARDINO
 Facility ID: FA0012849
 Owner: OCHOA, STEVEN
 Permit Number: PT0022443
 Permit Category: HAZMAT HANDLER 0-10 EMPLOYEES
 Facility Status: ACTIVE
 Expiration Date: 10/31/2010 12:00:00AM

18 ROMERO'S FOOD PRODUCTS San Bern. Co. Permit S102042196
993 S WATERMAN AVE N/A
SAN BERNARDINO, CA 92408

San Bern. Co. Permit:
 Region: SAN BERNARDINO
 Facility ID: FA0005793
 Owner: ROMERO, LEO & RAUL
 Permit Number: PT0006398
 Permit Category: SPECIAL HANDLER
 Facility Status: ACTIVE
 Expiration Date: 11/30/2010 12:00:00AM

Region: SAN BERNARDINO
 Facility ID: FA0005793
 Owner: ROMERO, LEO & RAUL
 Permit Number: PT0006399
 Permit Category: SPECIAL GENERATOR(B)
 Facility Status: ACTIVE
 Expiration Date: 11/30/2010 12:00:00AM

19 MEADOWBROOK DAIRY San Bern. Co. Permit S108536471
1335 WATERMAN AVE N/A
SAN BERNARDINO, CA 92408

San Bern. Co. Permit:
 Region: SAN BERNARDINO
 Facility ID: FA0000564
 Owner: MEADOWBROOK DAIRY
 Permit Number: PT0003764
 Permit Category: HAZMAT HANDLER - AGRICULTURAL(FE)
 Facility Status: INACTIVE
 Expiration Date: 4/30/1991 12:00:00AM

MAP FINDINGS

Map ID
 Direction
 Distance
 Distance (ft.)Site

EDR ID Number
 Database(s)
 EPA ID Number

19 **ARB INC** **HAZNET** **S108197906**
1291 S WATERMAN AVE
SAN BERNARDINO, CA 92408 **N/A**

HAZNET:
 Gepaid: CAL000284151
 Contact: KELLY WALKER
 Telephone: 7602751698
 Facility Addr2: Not reported
 Mailing Name: Not reported
 Mailing Address: 26000 COMMERCENTRE
 Mailing City,St,Zip: LAKE FOREST, CA 92630
 Gen County: San Bernardino
 TSD EPA ID: NVT330010000
 TSD County: 99
 Waste Category: Other organic solids
 Disposal Method: Disposal, Land Fill
 Tons: 0.5
 Facility County: Not reported

19 **CR ENGLAND** **San Bern. Co. Permit** **S104905570**
1245 S WATERMAN AVE **HAZNET** **N/A**
SAN BERNARDINO, CA 92408

San Bern. Co. Permit:
 Region: SAN BERNARDINO
 Facility ID: FA0003645
 Owner: VERIZON CALIFORNIA, INC.
 Permit Number: PT0010309
 Permit Category: UST OWNERSHIP/OPERATING PERMIT (PER UST)
 Facility Status: ACTIVE
 Expiration Date: 7/31/2010 12:00:00AM

Region: SAN BERNARDINO
 Facility ID: FA0003645
 Owner: VERIZON CALIFORNIA, INC.
 Permit Number: PT0005188
 Permit Category: HAZMAT HANDLER 0-10 EMPLOYEES
 Facility Status: ACTIVE
 Expiration Date: 7/31/2010 12:00:00AM

HAZNET:
 Gepaid: CAC002636723
 Contact: WILLIE CAMPOS
 Telephone: 6263345596
 Facility Addr2: Not reported
 Mailing Name: Not reported
 Mailing Address: 4701 W 2100 SOUTH
 Mailing City,St,Zip: WEST VALLEY CITY, UT 84120
 Gen County: San Bernardino
 TSD EPA ID: AZR000501510
 TSD County: Not reported
 Waste Category: Other organic solids
 Disposal Method: H141
 Tons: 2.8
 Facility County: San Bernardino

Gepaid: CAC002636723
 Contact: WILLIE CAMPOS

MAP FINDINGS

Map ID
 Direction
 Distance
 Distance (ft.)Site

EDR ID Number
 EPA ID Number

Database(s)

CR ENGLAND (Continued)

S104905570

Telephone: 6263345596
 Facility Addr2: Not reported
 Mailing Name: Not reported
 Mailing Address: 4701 W 2100 SOUTH
 Mailing City,St,Zip: WEST VALLEY CITY, UT 84120
 Gen County: San Bernardino
 TSD EPA ID: CAT080013352
 TSD County: Los Angeles
 Waste Category: Unspecified oil-containing waste
 Disposal Method: H039
 Tons: 0.06255
 Facility County: San Bernardino

19

**VALLEY GAS / AUTO REPAIR
 1195 WATERMAN AVE
 SAN BERNARDINO, CA 92408**

**HIST CORTESE
 LUST
 HAZNET**

**S103625053
 N/A**

CORTESE:

Region: CORTESE
 Facility County Code: 36
 Reg By: LTNKA
 Reg Id: 083603599T

LUST REG 8:

Region: 8
 County: San Bernardino
 Regional Board: Santa Ana Region
 Facility Status: Case Closed
 Case Number: 083603599T
 Local Case Num: 99133
 Case Type: Soil only
 Substance: Gasoline
 Qty Leaked: Not reported
 Abate Method: Not reported
 Cross Street: E. ORANGE SHOW ROAD
 Enf Type: Not reported
 Funding: Not reported
 How Discovered: Tank Closure
 How Stopped: Not reported
 Leak Cause: UNK
 Leak Source: UNK
 Global ID: T0607100624
 How Stopped Date: 9/30/1999
 Enter Date: 1/26/2000
 Review Date: 9/30/1999
 Prelim Assess: Not reported
 Discover Date: 9/30/1999
 Enforcement Date: Not reported
 Close Date: 1/4/2001
 Workplan: Not reported
 Pollution Char: Not reported
 Remed Plan: 8/14/2000
 Remed Action: 9/28/2000
 Monitoring: Not reported
 Enter Date: 1/26/2000
 GW Qualifies: Not reported
 Soil Qualifies: =

MAP FINDINGS

Map ID
 Direction
 Distance
 Distance (ft.)Site

EDR ID Number
 EPA ID Number

Database(s)

VALLEY GAS / AUTO REPAIR (Continued)

S103625053

Operator: Not reported
 Facility Contact: Not reported
 Interim: Not reported
 Oversight Program: LUST
 Latitude: 34.079983
 Longitude: -117.278433
 MTBE Date: Not reported
 Max MTBE GW: Not reported
 MTBE Concentration: 1
 Max MTBE Soil: 129
 MTBE Fuel: 1
 MTBE Tested: MTBE Detected. Site tested for MTBE & MTBE detected
 MTBE Class: *
 Staff: RS
 Staff Initials: JC3
 Lead Agency: Local Agency
 Local Agency: 36000L
 Hydr Basin #: UPPER SANTA ANA VALL
 Beneficial: Not reported
 Priority: Not reported
 Cleanup Fund Id: Not reported
 Work Suspended: No
 Summary: Not reported

HAZNET:

Gepaid: CLU970019447
 Contact: DTSC CLU/ERU
 Telephone: 0000000000
 Facility Addr2: Not reported
 Mailing Name: Not reported
 Mailing Address: PO BOX 806
 Mailing City,St,Zip: SACRAMENTO, CA 958120806
 Gen County: San Bernardino
 TSD EPA ID: CAD028409019
 TSD County: Los Angeles
 Waste Category: Other organic solids
 Disposal Method: Transfer Station
 Tons: .0750
 Facility County: San Bernardino

19

**VALLEY GAS / AUTO REPAIR
 1195 S WATERMAN AVE
 SAN BERNARDINO, CA 92408**

**LUST S109285290
 N/A**

LUST:

Region: STATE
 Global Id: T0607100624
 Latitude: 34.0798159
 Longitude: -117.278586
 Case Type: LUST Cleanup Site
 Status: Completed - Case Closed
 Status Date: 2001-01-04 00:00:00
 Lead Agency: SAN BERNARDINO COUNTY LOP
 Case Worker: JC3
 Local Agency: SAN BERNARDINO COUNTY LOP
 RB Case Number: 083603599T
 LOC Case Number: 99133

MAP FINDINGS

Map ID
 Direction
 Distance
 Distance (ft.)Site
 Database(s)
 EPA ID Number
 EDR ID Number

VALLEY GAS / AUTO REPAIR (Continued)

S109285290

File Location: Local Agency
 Potential Media Affect: Soil
 Potential Contaminants of Concern: Gasoline
 Site History: Not reported

**19 CHEN-LA AUTO REPAIR
 1195 S WATERMAN AVE
 SAN BERNARDINO, CA 92408**

**San Bern. Co. Permit S109521087
 N/A**

San Bern. Co. Permit:
 Region: SAN BERNARDINO
 Facility ID: FA0001875
 Owner: JAMES KEO
 Permit Number: PT0001109
 Permit Category: SPECIAL HANDLER
 Facility Status: ACTIVE
 Expiration Date: 1/31/2011 12:00:00AM

Region: SAN BERNARDINO
 Facility ID: FA0001875
 Owner: JAMES KEO
 Permit Number: PT0001108
 Permit Category: SPECIAL GENERATOR(B)
 Facility Status: ACTIVE
 Expiration Date: 1/31/2011 12:00:00AM

**19 ORANGE SHOW SHELL
 1194 S WATERMAN AVE
 SAN BERNARDINO, CA 92408**

**San Bern. Co. Permit S108724290
 N/A**

San Bern. Co. Permit:
 Region: SAN BERNARDINO
 Facility ID: FA0010222
 Owner: B & M OIL SERVICES INC.
 Permit Number: PT0019361
 Permit Category: UST OWNERSHIP/OPERATING PERMIT (PER UST)
 Facility Status: ACTIVE
 Expiration Date: 9/30/2009 12:00:00AM

Region: SAN BERNARDINO
 Facility ID: FA0010222
 Owner: B & M OIL SERVICES INC.
 Permit Number: PT0019363
 Permit Category: UST OWNERSHIP/OPERATING PERMIT (PER UST)
 Facility Status: ACTIVE
 Expiration Date: 9/30/2009 12:00:00AM

Region: SAN BERNARDINO
 Facility ID: FA0010222
 Owner: B & M OIL SERVICES INC.
 Permit Number: PT0019360
 Permit Category: HAZMAT HANDLER - UST ONLY
 Facility Status: ACTIVE
 Expiration Date: 9/30/2009 12:00:00AM

Region: SAN BERNARDINO

MAP FINDINGS

Map ID
 Direction
 Distance
 Distance (ft.)Site

EDR ID Number
 EPA ID Number

Database(s)

ORANGE SHOW SHELL (Continued)

S108724290

Facility ID: FA0010222
 Owner: B & M OIL SERVICES INC.
 Permit Number: PT0019372
 Permit Category: SPECIAL GENERATOR(B)
 Facility Status: ACTIVE
 Expiration Date: 9/30/2010 12:00:00AM

Region: SAN BERNARDINO
 Facility ID: FA0010222
 Owner: B & M OIL SERVICES INC.
 Permit Number: PT0019362
 Permit Category: UST OWNERSHIP/OPERATING PERMIT (PER UST)
 Facility Status: ACTIVE
 Expiration Date: 9/30/2009 12:00:00AM

Region: SAN BERNARDINO
 Facility ID: FA0010222
 Owner: B & M OIL SERVICES INC.
 Permit Number: PT0019373
 Permit Category: HAZMAT HANDLER 0-10 EMPLOYEES (W/GEN PRMT)
 Facility Status: INACTIVE
 Expiration Date: 9/30/2009 12:00:00AM

19

**FRANK'S FENCE
 1145 WATERMAN AVE
 SAN BERNARDINO, CA 92408**

**HIST CORTESE
 LUST
 HAZNET**

**S103968654
 N/A**

CORTESE:
 Region: CORTESE
 Facility County Code: 36
 Reg By: LTNKA
 Reg Id: 083601117T

LUST REG 8:
 Region: 8
 County: San Bernardino
 Regional Board: Santa Ana Region
 Facility Status: Case Closed
 Case Number: 083601117T
 Local Case Num: 90004
 Case Type: Aquifer affected
 Substance: Unleaded Gasoline
 Qty Leaked: Not reported
 Abate Method: Not reported
 Cross Street: ENNIS
 Enf Type: CLOS
 Funding: Not reported
 How Discovered: Tank Closure
 How Stopped: Not reported
 Leak Cause: UNK
 Leak Source: Piping
 Global ID: T0607100126
 How Stopped Date: 11/29/1988
 Enter Date: 1/4/1989
 Review Date: Not reported
 Prelim Assess: Not reported
 Discover Date: 11/29/1988

MAP FINDINGS

Map ID
 Direction
 Distance
 Distance (ft.)Site

EDR ID Number
 EPA ID Number

Database(s)

FRANK'S FENCE (Continued)

S103968654

Enforcement Date: Not reported
 Close Date: 11/20/1998
 Workplan: Not reported
 Pollution Char: 1/4/1989
 Remed Plan: Not reported
 Remed Action: Not reported
 Monitoring: Not reported
 Enter Date: 1/4/1989
 GW Qualifies: Not reported
 Soil Qualifies: Not reported
 Operator: Not reported
 Facility Contact: Not reported
 Interim: Not reported
 Oversight Program: LUST
 Latitude: 34.0808717
 Longitude: -117.2786417
 MTBE Date: Not reported
 Max MTBE GW: Not reported
 MTBE Concentration: 3
 Max MTBE Soil: Not reported
 MTBE Fuel: 1
 MTBE Tested: MTBE Detected. Site tested for MTBE & MTBE detected
 MTBE Class: *
 Staff: VJJ
 Staff Initials: CB5
 Lead Agency: Local Agency
 Local Agency: 36000L
 Hydr Basin #: UPPER SANTA ANA VALL
 Beneficial: Not reported
 Priority: Not reported
 Cleanup Fund Id: Not reported
 Work Suspended: Not reported
 Summary: THREE GROUNDWATER MONITORING WELLS INSTALLED 4/22/91. GROUNDWATER CONTAMINATION FOUND.

HAZNET:

Gepaid: CAC001360888
 Contact: HUD
 Telephone: 0000000000
 Facility Addr2: Not reported
 Mailing Name: Not reported
 Mailing Address: 2086 S E ST STE 204
 Mailing City,St,Zip: SAN BERNARDINO, CA 924080000
 Gen County: San Bernardino
 TSD EPA ID: CAD982444481
 TSD County: San Bernardino
 Waste Category: Household waste
 Disposal Method: Transfer Station
 Tons: .0208
 Facility County: San Bernardino

MAP FINDINGS

Map ID		EDR ID Number
Direction		
Distance		
Distance (ft.)Site		Database(s) EPA ID Number

19	FRANK'S FENCE 1145 S WATERMAN AVE SAN BERNARDINO, CA 92408	LUST	S109285213 N/A
-----------	---	-------------	---------------------------------

LUST:

Region:	STATE
Global Id:	T0607100126
Latitude:	34.0803993
Longitude:	-117.278594
Case Type:	LUST Cleanup Site
Status:	Completed - Case Closed
Status Date:	1998-11-20 00:00:00
Lead Agency:	SAN BERNARDINO COUNTY LOP
Case Worker:	CB5
Local Agency:	SAN BERNARDINO COUNTY LOP
RB Case Number:	083601117T
LOC Case Number:	90004
File Location:	Local Agency
Potential Media Affect:	Aquifer used for drinking water supply
Potential Contaminants of Concern:	Gasoline
Site History:	Not reported

19	KMART ENTERPRISES 4305-999 WATERMAN AVENUE SAN BERNARDINO, CA 92410	HIST UST	U001576181 N/A
-----------	--	-----------------	---------------------------------

HIST UST:

Region:	STATE
Facility ID:	00000014441
Facility Type:	Other
Other Type:	AUTO REPAIR
Total Tanks:	0002
Contact Name:	Not reported
Telephone:	7148842303
Owner Name:	KMART CORPORATION
Owner Address:	P. O. BOX 3150
Owner City,St,Zip:	TROY, MI 48084

Tank Num:	001
Container Num:	4144
Year Installed:	1969
Tank Capacity:	00000500
Tank Used for:	WASTE
Type of Fuel:	WASTE OIL
Tank Construction:	3/16" inches
Leak Detection:	Pressure Test

Tank Num:	002
Container Num:	4144
Year Installed:	1982
Tank Capacity:	00000500
Tank Used for:	WASTE
Type of Fuel:	WASTE OIL
Tank Construction:	3/16" inches
Leak Detection:	Pressure Test

MAP FINDINGS

Map ID
 Direction
 Distance
 Distance (ft.)Site

EDR ID Number
 EPA ID Number

Database(s)

TEXACO SERVICE STATION (Continued)

1005441159

Furnace exemption: No
 Used oil fuel burner: No
 Used oil processor: No
 User oil refiner: No
 Used oil fuel marketer to burner: No
 Used oil Specification marketer: No
 Used oil transfer facility: No
 Used oil transporter: No
 Off-site waste receiver: Verified to be non-commercial

Hazardous Waste Summary:

Waste code: D001
 Waste name: IGNITABLE HAZARDOUS WASTES ARE THOSE WASTES WHICH HAVE A FLASHPOINT OF LESS THAN 140 DEGREES FAHRENHEIT AS DETERMINED BY A PENSKEY-MARTENS CLOSED CUP FLASH POINT TESTER. ANOTHER METHOD OF DETERMINING THE FLASH POINT OF A WASTE IS TO REVIEW THE MATERIAL SAFETY DATA SHEET, WHICH CAN BE OBTAINED FROM THE MANUFACTURER OR DISTRIBUTOR OF THE MATERIAL. LACQUER THINNER IS AN EXAMPLE OF A COMMONLY USED SOLVENT WHICH WOULD BE CONSIDERED AS IGNITABLE HAZARDOUS WASTE.

Waste code: D018
 Waste name: BENZENE

Violation Status: No violations found

HAZNET:

Gepaid: CAR000116194
 Contact: Sondra Bienvenu
 Telephone: 7132415036
 Facility Addr2: Not reported
 Mailing Name: Not reported
 Mailing Address: PO BOX 2648
 Mailing City,St,Zip: Houston, TX 772522648
 Gen County: San Bernardino
 TSD EPA ID: Not reported
 TSD County: Los Angeles
 Waste Category: Aqueous solution with less than 10% total organic residues
 Disposal Method: Treatment, Tank
 Tons: 0.54
 Facility County: Not reported

Gepaid: CAR000116194
 Contact: Sondra Bienvenu
 Telephone: 7132415036
 Facility Addr2: Not reported
 Mailing Name: Not reported
 Mailing Address: PO BOX 2648
 Mailing City,St,Zip: Houston, TX 772522648
 Gen County: San Bernardino
 TSD EPA ID: Not reported
 TSD County: Los Angeles
 Waste Category: Tank bottom waste
 Disposal Method: Treatment, Tank
 Tons: 0.87
 Facility County: Not reported

MAP FINDINGS

Map ID
 Direction
 Distance
 Distance (ft.)Site

EDR ID Number

Database(s) EPA ID Number

**21 SHELL SERVICE STATION
 505 ORANGE SHOW ROAD
 SAN BERNARDINO, CA 92408**

**LUST S105790855
 N/A**

LUST:

Region:	STATE
Global Id:	T0607195783
Latitude:	34.0789406666666
Longitude:	-117.294538
Case Type:	LUST Cleanup Site
Status:	Open - Site Assessment
Status Date:	2003-03-10 00:00:00
Lead Agency:	SANTA ANA RWQCB (REGION 8)
Case Worker:	CAB
Local Agency:	SAN BERNARDINO COUNTY LOP
RB Case Number:	083604076T
LOC Case Number:	2003004
File Location:	Local Agency
Potential Media Affect:	Aquifer used for drinking water supply
Potential Contaminants of Concern:	Fuel Oxygenates, Gasoline, ** TERT-BUTYL ALCOHOL (TBA), * TERT-BUTYL ALCOHOL (TBA)
Site History:	Not reported

LUST REG 8:

Region:	8
County:	San Bernardino
Regional Board:	Santa Ana Region
Facility Status:	Pollution Characterization
Case Number:	Not reported
Local Case Num:	2003004
Case Type:	Aquifer affected
Substance:	DIPE, 800661
Qty Leaked:	Not reported
Abate Method:	Not reported
Cross Street:	Not reported
Enf Type:	Not reported
Funding:	Not reported
How Discovered:	Subsurface Monitoring
How Stopped:	Not reported
Leak Cause:	UNK
Leak Source:	UNK
Global ID:	T0607195783
How Stopped Date:	Not reported
Enter Date:	Not reported
Review Date:	Not reported
Prelim Assess:	Not reported
Discover Date:	12/12/2002
Enforcement Date:	Not reported
Close Date:	Not reported
Workplan:	Not reported
Pollution Char:	3/10/2003
Remed Plan:	Not reported
Remed Action:	Not reported
Monitoring:	Not reported
Enter Date:	Not reported
GW Qualifies:	=
Soil Qualifies:	=
Operator:	Not reported
Facility Contact:	Not reported

MAP FINDINGS

Map ID
 Direction
 Distance
 Distance (ft.)Site

EDR ID Number
 EPA ID Number

Database(s)

SHELL SERVICE STATION (Continued)

S105790855

Interim: Not reported
 Oversight Program: LUST
 Latitude: 0
 Longitude: 0
 MTBE Date: 4/4/2003
 Max MTBE GW: 500
 MTBE Concentration: 0
 Max MTBE Soil: 5200
 MTBE Fuel: 0
 MTBE Tested: MTBE Detected. Site tested for MTBE & MTBE detected
 MTBE Class: *
 Staff: CAB
 Staff Initials: CR2
 Lead Agency: Local Agency
 Local Agency: 36000L
 Hydr Basin #: Not reported
 Beneficial: MUN
 Priority: A1
 Cleanup Fund Id: Not reported
 Work Suspended: Not reported
 Summary: Not reported

21

**SHELL SERVICE STATION
 505 ORANGE SHOW RD
 SAN BERNARDINO, CA 92408**

**LUST S105624557
 N/A**

LUST:

Region: STATE
 Global Id: T0607100097
 Latitude: 34.07896
 Longitude: -117.294698
 Case Type: LUST Cleanup Site
 Status: Completed - Case Closed
 Status Date: 1988-06-27 00:00:00
 Lead Agency: SAN BERNARDINO COUNTY LOP
 Case Worker: BM7
 Local Agency: SAN BERNARDINO COUNTY LOP
 RB Case Number: 083600929T
 LOC Case Number: 87054
 File Location: Local Agency
 Potential Media Affect: Soil
 Potential Contaminants of Concern: Other Solvent or Non-Petroleum Hydrocarbon
 Site History: Not reported

LUST REG 8:

Region: 8
 County: San Bernardino
 Regional Board: Santa Ana Region
 Facility Status: Case Closed
 Case Number: 083600929T
 Local Case Num: 87054
 Case Type: Soil only
 Substance: Hydrocarbons
 Qty Leaked: Not reported
 Abate Method: Not reported
 Cross Street: E STREET
 Enf Type: CLOS

MAP FINDINGS

Map ID
 Direction
 Distance
 Distance (ft.)Site

EDR ID Number
 EPA ID Number

Database(s)

SHELL SERVICE STATION (Continued)

S105624557

Funding: Not reported
 How Discovered: Not reported
 How Stopped: Not reported
 Leak Cause: Not reported
 Leak Source: Not reported
 Global ID: T0607100097
 How Stopped Date: Not reported
 Enter Date: 6/20/1988
 Review Date: Not reported
 Prelim Assess: Not reported
 Discover Date: 4/3/1986
 Enforcement Date: Not reported
 Close Date: 6/27/1988
 Workplan: Not reported
 Pollution Char: Not reported
 Remed Plan: Not reported
 Remed Action: Not reported
 Monitoring: Not reported
 Enter Date: 6/20/1988
 GW Qualifies: Not reported
 Soil Qualifies: Not reported
 Operator: Not reported
 Facility Contact: Not reported
 Interim: Not reported
 Oversight Program: LUST
 Latitude: 34.07975351
 Longitude: -117.2939317
 MTBE Date: Not reported
 Max MTBE GW: Not reported
 MTBE Concentration: 0
 Max MTBE Soil: Not reported
 MTBE Fuel: 0
 MTBE Tested: Not Required to be Tested.
 MTBE Class: *
 Staff: CAB
 Staff Initials: BM7
 Lead Agency: Local Agency
 Local Agency: 36000L
 Hydr Basin #: UPPER SANTA ANA VALL
 Beneficial: Not reported
 Priority: Not reported
 Cleanup Fund Id: Not reported
 Work Suspended: Not reported
 Summary: Not reported

21

**HOME LUMBER COMPANY, INC.
 24345 PIONEER ST
 SAN BERNARDINO, CA 92408**

**CA FID UST S101619513
 SWEEPS UST N/A**

CA FID UST:
 Facility ID: 36009024
 Regulated By: UTNKA
 Regulated ID: 00044864
 Cortese Code: Not reported
 SIC Code: Not reported
 Facility Phone: Not reported
 Mail To: Not reported
 Mailing Address: P O BOX

MAP FINDINGS

Map ID
 Direction
 Distance
 Distance (ft.)Site

EDR ID Number
 EPA ID Number

Database(s)

HOME LUMBER COMPANY, INC. (Continued)

S101619513

Mailing Address 2: Not reported
 Mailing City,St,Zip: SAN BERNARDINO 92408
 Contact: Not reported
 Contact Phone: Not reported
 DUNs Number: Not reported
 NPDES Number: Not reported
 EPA ID: Not reported
 Comments: Not reported
 Status: Active

SWEEPS UST:

Status: A
 Comp Number: 44864
 Number: 9
 Board Of Equalization: 44-021062
 Ref Date: 09-11-91
 Act Date: 09-11-91
 Created Date: 02-29-88
 Tank Status: A
 Owner Tank Id: #3
 Swrcb Tank Id: 36-000-044864-000001
 Actv Date: 07-01-85
 Capacity: 10000
 Tank Use: M.V. FUEL
 Stg: P
 Content: DIESEL
 Number Of Tanks: 2

Status: A
 Comp Number: 44864
 Number: 9
 Board Of Equalization: 44-021062
 Ref Date: 09-11-91
 Act Date: 09-11-91
 Created Date: 02-29-88
 Tank Status: A
 Owner Tank Id: #4
 Swrcb Tank Id: 36-000-044864-000002
 Actv Date: 07-01-85
 Capacity: 10000
 Tank Use: M.V. FUEL
 Stg: P
 Content: REG UNLEADED
 Number Of Tanks: Not reported

21

**HOME LUMBER COMPANY, INC.
 24345 PIONEER STREET
 SAN BERNARDINO, CA 92408**

**HIST UST U001576055
 N/A**

HIST UST:

Region: STATE
 Facility ID: 00000044864
 Facility Type: Other
 Other Type: LUMBER & PLYWOOD SAL
 Total Tanks: 0002
 Contact Name: MILTON E. JOHNSON
 Telephone: 7143811771

MAP FINDINGS

Map ID
 Direction
 Distance
 Distance (ft.)Site

EDR ID Number
 EPA ID Number

Database(s)

HOME LUMBER COMPANY, INC. (Continued)

U001576055

Owner Name: HOME LUMBER COMPANY, INC.
 Owner Address: 24345 PIONEER STREET
 Owner City,St,Zip: SAN BERNARDINO, CA 92408

Tank Num: 001
 Container Num: #3
 Year Installed: 1982
 Tank Capacity: 00010000
 Tank Used for: PRODUCT
 Type of Fuel: DIESEL
 Tank Construction: Not reported
 Leak Detection: Pressure Test

Tank Num: 002
 Container Num: #4
 Year Installed: 1982
 Tank Capacity: 00010000
 Tank Used for: PRODUCT
 Type of Fuel: UNLEADED
 Tank Construction: Not reported
 Leak Detection: Pressure Test

22

**HAZ MAT TRANS INC
 230 E DUMAS ST
 SAN BERNARDINO, CA 92408**

**RCRA-NonGen 1000123780
 PADS CAT080012800
 FINDS
 San Bern. Co. Permit
 HAZNET**

RCRA-NonGen:

Date form received by agency: 02/04/2003
 Facility name: HAZ MAT TRANS INC
 Facility address: 230 E DUMAS ST
 SAN BERNARDINO, CA 92408
 EPA ID: CAT080012800
 Mailing address: P O BOX 5129
 SAN BERNARDINO, CA 92412
 Contact: DEVA J MC KNIGHT
 Contact address: P O BOX 5129
 SAN BERNARDINO, CA 92412
 Contact country: US
 Contact telephone: (909) 889-5607
 Contact email: Not reported
 EPA Region: 09
 Land type: Private
 Classification: Non-Generator
 Description: Handler: Non-Generators do not presently generate hazardous waste

Owner/Operator Summary:

Owner/operator name: HAZ MAT TRANS INC
 Owner/operator address: Not reported
 Not reported
 Owner/operator country: US
 Owner/operator telephone: Not reported
 Legal status: Private
 Owner/Operator Type: Operator
 Owner/Op start date: 04/15/1987
 Owner/Op end date: Not reported

MAP FINDINGS

Map ID
 Direction
 Distance
 Distance (ft.)Site

EDR ID Number
 EPA ID Number

Database(s)

HAZ MAT TRANS INC (Continued)

1000123780

Owner/operator name: CARL AND DEVA MC KNIGHT TRUST
 Owner/operator address: P O BOX 5129
 SAN BERNARDINO, CA 92412
 Owner/operator country: US
 Owner/operator telephone: (909) 889-5607
 Legal status: Private
 Owner/Operator Type: Owner
 Owner/Op start date: 05/23/2000
 Owner/Op end date: Not reported

Handler Activities Summary:

U.S. importer of hazardous waste: No
 Mixed waste (haz. and radioactive): No
 Recycler of hazardous waste: No
 Transporter of hazardous waste: Yes
 Treater, storer or disposer of HW: No
 Underground injection activity: No
 On-site burner exemption: No
 Furnace exemption: No
 Used oil fuel burner: No
 Used oil processor: No
 User oil refiner: No
 Used oil fuel marketer to burner: No
 Used oil Specification marketer: No
 Used oil transfer facility: No
 Used oil transporter: No
 Off-site waste receiver: Commercial status unknown

Historical Generators:

Date form received by agency: 07/06/2000
 Facility name: HAZ MAT TRANS INC
 Classification: Not a generator, verified

Facility Has Received Notices of Violations:

Regulation violated: F - 263
 Area of violation: Transporters - General
 Date violation determined: 05/26/1998
 Date achieved compliance: 05/28/1998
 Violation lead agency: State
 Enforcement action: WRITTEN INFORMAL
 Enforcement action date: 05/26/1998
 Enf. disposition status: Not reported
 Enf. disp. status date: Not reported
 Enforcement lead agency: State
 Proposed penalty amount: Not reported
 Final penalty amount: Not reported
 Paid penalty amount: Not reported

Regulation violated: FR - 262.30-34.C
 Area of violation: Generators - General
 Date violation determined: 08/15/1995
 Date achieved compliance: 09/05/1995
 Violation lead agency: State
 Enforcement action: WRITTEN INFORMAL
 Enforcement action date: 08/15/1995
 Enf. disposition status: Not reported

MAP FINDINGS

Map ID
 Direction
 Distance
 Distance (ft.)Site

EDR ID Number

Database(s) EPA ID Number

HAZ MAT TRANS INC (Continued)

1000123780

Enf. disp. status date: Not reported
 Enforcement lead agency: State
 Proposed penalty amount: Not reported
 Final penalty amount: Not reported
 Paid penalty amount: Not reported

Regulation violated: FR - 264.190-201.J
 Area of violation: TSD - General
 Date violation determined: 08/15/1995
 Date achieved compliance: 09/05/1995
 Violation lead agency: State
 Enforcement action: WRITTEN INFORMAL
 Enforcement action date: 08/15/1995
 Enf. disposition status: Not reported
 Enf. disp. status date: Not reported
 Enforcement lead agency: State
 Proposed penalty amount: Not reported
 Final penalty amount: Not reported
 Paid penalty amount: Not reported

Evaluation Action Summary:

Evaluation date: 05/26/1998
 Evaluation: COMPLIANCE EVALUATION INSPECTION ON-SITE
 Area of violation: Transporters - General
 Date achieved compliance: 05/28/1998
 Evaluation lead agency: State

Evaluation date: 08/15/1995
 Evaluation: COMPLIANCE EVALUATION INSPECTION ON-SITE
 Area of violation: Generators - General
 Date achieved compliance: 09/05/1995
 Evaluation lead agency: State

Evaluation date: 08/15/1995
 Evaluation: COMPLIANCE EVALUATION INSPECTION ON-SITE
 Area of violation: TSD - General
 Date achieved compliance: 09/05/1995
 Evaluation lead agency: State

Evaluation date: 05/08/1985
 Evaluation: COMPLIANCE EVALUATION INSPECTION ON-SITE
 Area of violation: Not reported
 Date achieved compliance: Not reported
 Evaluation lead agency: State

Evaluation date: 05/08/1985
 Evaluation: NON-FINANCIAL RECORD REVIEW
 Area of violation: Not reported
 Date achieved compliance: Not reported
 Evaluation lead agency: State

PADS:

EPAID: CAT080012800
 Facility name: HAZ MAT TRANS, INC.
 Facility Address: 230 E DUMAS ST
 SAN BERNARDINO, CA 92408
 Facility country: US

MAP FINDINGS

Map ID
 Direction
 Distance
 Distance (ft.)Site

EDR ID Number
 EPA ID Number

Database(s)

HAZ MAT TRANS INC (Continued)

1000123780

Generator: No
 Storer: No
 Transporter: Yes
 Disposer: No
 Research facility: No
 Smelter: No
 Facility owner name: ROBERT PREDMORE, CARL MCKNIGHT
 Contact title: Not reported
 Contact name: PREDMORE, ROBERT
 Contact tel: (909)889-5607
 Contact extension: Not reported
 Mailing address: P.O. BOX 5129
 SAN BERNARDINO, CA 92412
 Mailing country: US
 Cert. title: Not reported
 Cert. name: Not reported
 Cert. date: 6/26/1995
 Date received: 7/17/1995

FINDS:

Registry ID: 110002945911

Environmental Interest/Information System

California Hazardous Waste Tracking System - Datamart (HWTS-DATAMART) provides California with information on hazardous waste shipments for generators, transporters, and treatment, storage, and disposal facilities.

RCRAInfo is a national information system that supports the Resource Conservation and Recovery Act (RCRA) program through the tracking of events and activities related to facilities that generate, transport, and treat, store, or dispose of hazardous waste. RCRAInfo allows RCRA program staff to track the notification, permit, compliance, and corrective action activities required under RCRA.

San Bern. Co. Permit:

Region: SAN BERNARDINO
 Facility ID: FA0003727
 Owner: MCKNIGHT, DEVA
 Permit Number: PT0007217
 Permit Category: SPECIAL GENERATOR(B)
 Facility Status: ACTIVE
 Expiration Date: 9/30/2010 12:00:00AM

Region: SAN BERNARDINO
 Facility ID: FA0003727
 Owner: MCKNIGHT, DEVA
 Permit Number: PT0007218
 Permit Category: SPECIAL HANDLER
 Facility Status: ACTIVE
 Expiration Date: 9/30/2010 12:00:00AM

HAZNET:

Gepaid: CAT080012800

MAP FINDINGS

Map ID
 Direction
 Distance
 Distance (ft.)Site

EDR ID Number

Database(s) EPA ID Number

HAZ MAT TRANS INC (Continued)

1000123780

Contact: HAZ MAT TRANS INC
 Telephone: 0000000000
 Facility Addr2: Not reported
 Mailing Name: Not reported
 Mailing Address: PO BOX 5129
 Mailing City,St,Zip: SAN BERNARDINO, CA 924120000
 Gen County: San Bernardino
 TSD EPA ID: CAD982444481
 TSD County: San Bernardino
 Waste Category: Contaminated soil from site clean-ups
 Disposal Method: Transfer Station
 Tons: .0250
 Facility County: San Bernardino

Gepaid: CAT080012800
 Contact: HAZ MAT TRANS INC
 Telephone: 0000000000
 Facility Addr2: Not reported
 Mailing Name: Not reported
 Mailing Address: PO BOX 5129
 Mailing City,St,Zip: SAN BERNARDINO, CA 924120000
 Gen County: San Bernardino
 TSD EPA ID: CAT080013352
 TSD County: Los Angeles
 Waste Category: Tank bottom waste
 Disposal Method: Recycler
 Tons: .2085
 Facility County: San Bernardino

Gepaid: CAT080012800
 Contact: HAZ MAT TRANS INC
 Telephone: 0000000000
 Facility Addr2: Not reported
 Mailing Name: Not reported
 Mailing Address: PO BOX 5129
 Mailing City,St,Zip: SAN BERNARDINO, CA 924120000
 Gen County: San Bernardino
 TSD EPA ID: CAD980883177
 TSD County: Kern
 Waste Category: Tank bottom waste
 Disposal Method: Recycler
 Tons: 1.0425
 Facility County: San Bernardino

Gepaid: CAT080012800
 Contact: DEVA MCKNIGHT
 Telephone: 9098895607
 Facility Addr2: Not reported
 Mailing Name: Not reported
 Mailing Address: PO BOX 5129
 Mailing City,St,Zip: SAN BERNARDINO, CA 924120000
 Gen County: San Bernardino
 TSD EPA ID: AZD980892731
 TSD County: San Bernardino
 Waste Category: Latex waste
 Disposal Method: Recycler
 Tons: 0.16

MAP FINDINGS

Map ID			EDR ID Number
Direction			
Distance			
Distance (ft.)Site		Database(s)	EPA ID Number

HAZ MAT TRANS INC (Continued)

1000123780

Facility County: San Bernardino

Gepaid: CAT080012800
 Contact: DEVA MCKNIGHT
 Telephone: 9098895607
 Facility Addr2: Not reported
 Mailing Name: Not reported
 Mailing Address: PO BOX 5129
 Mailing City,St,Zip: SAN BERNARDINO, CA 924120000
 Gen County: San Bernardino
 TSD EPA ID: AZD980892731
 TSD County: San Bernardino
 Waste Category: Off-specification, aged, or surplus organics
 Disposal Method: Recycler
 Tons: 0.16
 Facility County: San Bernardino

[Click this hyperlink](#) while viewing on your computer to access
 9 additional CA_HAZNET: record(s) in the EDR Site Report.

**22 HAZ MAT TRANS, INC.
 230 E. DUMAS ST.
 SAN BERNARDINO, CA 92408**

**HWT S109466912
 N/A**

HWT:
 Reg Num: 115
 Expiration Date: 5/31/2010

**23 FORD WHOLESALE CO
 1470 TIPPECANOE
 SAN BERNARDINO, CA 92408**

**CA FID UST S101591710
 SWEEPS UST N/A
 San Bern. Co. Permit**

CA FID UST:
 Facility ID: 36008711
 Regulated By: UTNKA
 Regulated ID: Not reported
 Cortese Code: Not reported
 SIC Code: Not reported
 Facility Phone: Not reported
 Mail To: Not reported
 Mailing Address: 1470 TIPPECANOE
 Mailing Address 2: Not reported
 Mailing City,St,Zip: SAN BERNARDINO 92408
 Contact: Not reported
 Contact Phone: Not reported
 DUNs Number: Not reported
 NPDES Number: Not reported
 EPA ID: Not reported
 Comments: Not reported
 Status: Active

SWEEPS UST:
 Status: A

MAP FINDINGS

Map ID
 Direction
 Distance
 Distance (ft.)Site

EDR ID Number
 EPA ID Number

Database(s)

FORD WHOLESALE CO (Continued)

S101591710

Comp Number: 15417
 Number: 9
 Board Of Equalization: 44-020608
 Ref Date: 03-24-92
 Act Date: 03-24-92
 Created Date: 09-22-88
 Tank Status: A
 Owner Tank Id: Not reported
 Swrcb Tank Id: 36-000-015417-000001
 Actv Date: 09-22-88
 Capacity: 1
 Tank Use: UNKNOWN
 Stg: P
 Content: UNKNOWN
 Number Of Tanks: 2

Status: A
 Comp Number: 15417
 Number: 9
 Board Of Equalization: 44-020608
 Ref Date: 03-24-92
 Act Date: 03-24-92
 Created Date: 09-22-88
 Tank Status: A
 Owner Tank Id: Not reported
 Swrcb Tank Id: 36-000-015417-000002
 Actv Date: 09-22-88
 Capacity: 1
 Tank Use: UNKNOWN
 Stg: P
 Content: UNKNOWN
 Number Of Tanks: Not reported

San Bern. Co. Permit:

Region: SAN BERNARDINO
 Facility ID: FA0003311
 Owner: THOMAS, M L
 Permit Number: PT0003693
 Permit Category: HAZMAT HANDLER 0-10 EMPLOYEES
 Facility Status: ACTIVE
 Expiration Date: 7/31/2010 12:00:00AM

Region: SAN BERNARDINO
 Facility ID: FA0003311
 Owner: THOMAS, M L
 Permit Number: PT0011013
 Permit Category: UST OWNERSHIP/OPERATING PERMIT (PER UST)
 Facility Status: INACTIVE
 Expiration Date: 7/31/2009 12:00:00AM

Region: SAN BERNARDINO
 Facility ID: FA0003311
 Owner: THOMAS, M L
 Permit Number: PT0011012
 Permit Category: UST OWNERSHIP/OPERATING PERMIT (PER UST)
 Facility Status: INACTIVE
 Expiration Date: 7/31/2009 12:00:00AM

MAP FINDINGS

Map ID
 Direction
 Distance
 Distance (ft.)Site

EDR ID Number
 Database(s) EPA ID Number

23 FORD WHOLESALE CO **UST U003785063**
1470 S TIPPECANOE AVE **N/A**
SAN BERNARDINO, CA 92408

UST:
 Global ID: 15043
 Latitude: 34.074397339999997
 Longitude: -117.2603

23 SUPPORT SERVICES BUILDING **HIST CORTESE S102769999**
1333 TIPPECANOE AVE **LUST N/A**
SAN BERNARDINO, CA 92410

CORTESE:
 Region: CORTESE
 Facility County Code: 36
 Reg By: LTNKA
 Reg Id: 083600802T

LUST:
 Region: STATE
 Global Id: T0607100085
 Latitude: 34.075928
 Longitude: -117.258209
 Case Type: LUST Cleanup Site
 Status: Completed - Case Closed
 Status Date: 1989-08-04 00:00:00
 Lead Agency: SAN BERNARDINO COUNTY LOP
 Case Worker: CR2
 Local Agency: SAN BERNARDINO COUNTY LOP
 RB Case Number: 083600802T
 LOC Case Number: 87059
 File Location: Local Agency
 Potential Media Affect: Soil
 Potential Contaminants of Concern: Gasoline
 Site History: Not reported

LUST REG 8:
 Region: 8
 County: San Bernardino
 Regional Board: Santa Ana Region
 Facility Status: Case Closed
 Case Number: 083600802T
 Local Case Num: 87059
 Case Type: Soil only
 Substance: Gasoline
 Qty Leaked: Not reported
 Abate Method: Not reported
 Cross Street: SAN BERNARDINO
 Enf Type: CLOS
 Funding: Not reported
 How Discovered: Tank Closure
 How Stopped: Not reported
 Leak Cause: Overfill
 Leak Source: Piping
 Global ID: T0607100085
 How Stopped Date: 4/10/1987
 Enter Date: 5/13/1987
 Review Date: Not reported

MAP FINDINGS

Map ID
 Direction
 Distance
 Distance (ft.)Site

EDR ID Number
 EPA ID Number

Database(s)

SUPPORT SERVICES BUILDING (Continued)

S102769999

Prelim Assess: Not reported
 Discover Date: 4/10/1987
 Enforcement Date: Not reported
 Close Date: 8/4/1989
 Workplan: Not reported
 Pollution Char: 3/29/1988
 Remed Plan: Not reported
 Remed Action: Not reported
 Monitoring: Not reported
 Enter Date: 5/13/1987
 GW Qualifies: Not reported
 Soil Qualifies: Not reported
 Operator: Not reported
 Facility Contact: Not reported
 Interim: Not reported
 Oversight Program: LUST
 Latitude: 34.076785
 Longitude: -117.259662
 MTBE Date: Not reported
 Max MTBE GW: Not reported
 MTBE Concentration: 0
 Max MTBE Soil: Not reported
 MTBE Fuel: 1
 MTBE Tested: Site NOT Tested for MTBE.Includes Unknown and Not Analyzed.
 MTBE Class: *
 Staff: PAH
 Staff Initials: CR2
 Lead Agency: Local Agency
 Local Agency: 36000L
 Hydr Basin #: UPPER SANTA ANA VALL
 Beneficial: Not reported
 Priority: Not reported
 Cleanup Fund Id: Not reported
 Work Suspended: Not reported
 Summary: Not reported

23

**LOMA LINDA MED CTR ISS
 1333 S TIPPECANOE
 SAN BERNARDINO, CA 92412**

**CA FID UST S101591445
 SWEEPS UST N/A**

CA FID UST:
 Facility ID: 36008110
 Regulated By: UTNKA
 Regulated ID: 00047865
 Cortese Code: Not reported
 SIC Code: Not reported
 Facility Phone: Not reported
 Mail To: Not reported
 Mailing Address: 24941 STEWART ST
 Mailing Address 2: Not reported
 Mailing City,St,Zip: SAN BERNARDINO 92412
 Contact: Not reported
 Contact Phone: Not reported
 DUNs Number: Not reported
 NPDES Number: Not reported
 EPA ID: Not reported
 Comments: Not reported
 Status: Active

MAP FINDINGS

Map ID
 Direction
 Distance
 Distance (ft.)Site

EDR ID Number
 EPA ID Number

Database(s)

LOMA LINDA MED CTR ISS (Continued)

S101591445

SWEEPS UST:

Status: A
 Comp Number: 47865
 Number: 9
 Board Of Equalization: 44-021098
 Ref Date: 09-11-91
 Act Date: 09-11-91
 Created Date: 02-29-88
 Tank Status: A
 Owner Tank Id: TK-027
 Swrcb Tank Id: 36-000-047865-000007
 Actv Date: 08-22-88
 Capacity: 12000
 Tank Use: M.V. FUEL
 Stg: P
 Content: REG UNLEADED
 Number Of Tanks: 1

23

**SMITH TOL
 1333 S TIPPECANOE AVE
 SAN BERNARDINO, CA 92412**

**HIST UST U001576234
 N/A**

HIST UST:

Region: STATE
 Facility ID: 00000047865
 Facility Type: Other
 Other Type: MACHINE STORAGE
 Total Tanks: 0007
 Contact Name: Not reported
 Telephone: 7147933711
 Owner Name: SMITH INTERNATIONAL, INC.
 Owner Address: 4343 VON KARMAN AVE.
 Owner City,St,Zip: NEWPORT BEACH, CA 92660

Tank Num: 001
 Container Num: TK-019
 Year Installed: 1981
 Tank Capacity: 00010000
 Tank Used for: Not reported
 Type of Fuel: Not reported
 Tank Construction: Not reported
 Leak Detection: None

Tank Num: 002
 Container Num: TK-020
 Year Installed: 1981
 Tank Capacity: 00000000
 Tank Used for: Not reported
 Type of Fuel: WASTE OIL
 Tank Construction: Not reported
 Leak Detection: None

Tank Num: 003
 Container Num: TK-021
 Year Installed: 1981
 Tank Capacity: 00000000
 Tank Used for: Not reported

MAP FINDINGS

Map ID
 Direction
 Distance
 Distance (ft.)Site

EDR ID Number
 EPA ID Number

Database(s)

SMITH TOL (Continued)

U001576234

Type of Fuel: Not reported
 Tank Construction: Not reported
 Leak Detection: None

Tank Num: 004
 Container Num: TK-022
 Year Installed: 1981
 Tank Capacity: 00000000
 Tank Used for: Not reported
 Type of Fuel: Not reported
 Tank Construction: 10 inches
 Leak Detection: None

Tank Num: 005
 Container Num: TK-025
 Year Installed: 1981
 Tank Capacity: 00000000
 Tank Used for: PRODUCT
 Type of Fuel: 06
 Tank Construction: Not reported
 Leak Detection: None

Tank Num: 006
 Container Num: TK-026
 Year Installed: 1981
 Tank Capacity: 00000000
 Tank Used for: PRODUCT
 Type of Fuel: Not reported
 Tank Construction: Not reported
 Leak Detection: None

Tank Num: 007
 Container Num: TK-027
 Year Installed: 1981
 Tank Capacity: 00012000
 Tank Used for: PRODUCT
 Type of Fuel: 06
 Tank Construction: Not reported
 Leak Detection: None

23

**INQUIPCO PACIFIC
 1185 E COOLEY
 SAN BERNARDINO, CA 92408**

**San Bern. Co. Permit S110168966
 N/A**

San Bern. Co. Permit:
 Region: SAN BERNARDINO
 Facility ID: FA0012957
 Owner: INQUIPCO
 Permit Number: PT0022677
 Permit Category: SPECIAL GENERATOR(B)
 Facility Status: ACTIVE
 Expiration Date: 12/31/2010 12:00:00AM

Region: SAN BERNARDINO
 Facility ID: FA0012957
 Owner: INQUIPCO
 Permit Number: PT0022676
 Permit Category: HAZMAT HANDLER 0-10 EMPLOYEES

MAP FINDINGS

Map ID
 Direction
 Distance
 Distance (ft.)Site

EDR ID Number
 EPA ID Number

Database(s)

INQUIPCO PACIFIC (Continued)

S110168966

Facility Status: ACTIVE
 Expiration Date: 12/31/2010 12:00:00AM

23

**S AND G ROOFING SUPPLY INC.
 1444 TIPPECANOE AVE
 SAN BERNARDINO, CA 92408**

**HIST CORTESE
 LUST**

**S102436129
 N/A**

CORTESE:

Region: CORTESE
 Facility County Code: 36
 Reg By: LTNKA
 Reg Id: 083601727T

LUST:

Region: STATE
 Global Id: T0607100204
 Latitude: 34.0740361
 Longitude: -117.259953
 Case Type: LUST Cleanup Site
 Status: Completed - Case Closed
 Status Date: 1996-03-06 00:00:00
 Lead Agency: SAN BERNARDINO COUNTY LOP
 Case Worker: BM7
 Local Agency: SAN BERNARDINO COUNTY LOP
 RB Case Number: 083601727T
 LOC Case Number: 90141
 File Location: Local Agency
 Potential Media Affect: Soil
 Potential Contaminants of Concern: Gasoline
 Site History: Not reported

LUST REG 8:

Region: 8
 County: San Bernardino
 Regional Board: Santa Ana Region
 Facility Status: Case Closed
 Case Number: 083601727T
 Local Case Num: 90141
 Case Type: Soil only
 Substance: Unleaded Gasoline
 Qty Leaked: Not reported
 Abate Method: Not reported
 Cross Street: VICTORIA
 Enf Type: CLOS
 Funding: Not reported
 How Discovered: Tank Closure
 How Stopped: Not reported
 Leak Cause: UNK
 Leak Source: UNK
 Global ID: T0607100204
 How Stopped Date: 8/31/1990
 Enter Date: 12/16/1990
 Review Date: 8/31/1990
 Prelim Assess: 11/28/1990
 Discover Date: 8/31/1990
 Enforcement Date: 1/1/1965
 Close Date: 3/6/1996

MAP FINDINGS

Map ID
 Direction
 Distance
 Distance (ft.)Site

EDR ID Number
 EPA ID Number

Database(s)

S AND G ROOFING SUPPLY INC. (Continued)

S102436129

Workplan: 11/28/1990
 Pollution Char: Not reported
 Remed Plan: Not reported
 Remed Action: Not reported
 Monitoring: Not reported
 Enter Date: 12/16/1990
 GW Qualifies: Not reported
 Soil Qualifies: Not reported
 Operator: Not reported
 Facility Contact: Not reported
 Interim: Not reported
 Oversight Program: LUST
 Latitude: 34.0740361
 Longitude: -117.259953
 MTBE Date: Not reported
 Max MTBE GW: Not reported
 MTBE Concentration: 0
 Max MTBE Soil: Not reported
 MTBE Fuel: 1
 MTBE Tested: Site NOT Tested for MTBE.Includes Unknown and Not Analyzed.
 MTBE Class: *
 Staff: VJJ
 Staff Initials: BM7
 Lead Agency: Local Agency
 Local Agency: 36000L
 Hydr Basin #: UPPER SANTA ANA VALL
 Beneficial: Not reported
 Priority: Not reported
 Cleanup Fund Id: Not reported
 Work Suspended: Not reported
 Summary: DIESEL ALSO

23

**S G WHOLESALE ROOFING
 1444 S TIPPECANOE
 SAN BERNARDINO, CA 92408**

**CA FID UST S101590956
 SWEEPS UST N/A**

CA FID UST:
 Facility ID: 36000360
 Regulated By: UTNKA
 Regulated ID: Not reported
 Cortese Code: Not reported
 SIC Code: Not reported
 Facility Phone: Not reported
 Mail To: Not reported
 Mailing Address: PO BOX 1464
 Mailing Address 2: Not reported
 Mailing City,St,Zip: SAN BERNARDINO 92408
 Contact: Not reported
 Contact Phone: Not reported
 DUNS Number: Not reported
 NPDES Number: Not reported
 EPA ID: Not reported
 Comments: Not reported
 Status: Active

SWEEPS UST:
 Status: A

MAP FINDINGS

Map ID
 Direction
 Distance
 Distance (ft.)Site

EDR ID Number
 EPA ID Number

Database(s)

S G WHOLESALE ROOFING (Continued)

S101590956

Comp Number: 9196
 Number: 1
 Board Of Equalization: 44-020175
 Ref Date: 03-24-92
 Act Date: 03-24-92
 Created Date: 09-23-88
 Tank Status: A
 Owner Tank Id: Not reported
 Swrcb Tank Id: 36-000-009196-000001
 Actv Date: 09-23-88
 Capacity: 1
 Tank Use: UNKNOWN
 Stg: P
 Content: UNKNOWN
 Number Of Tanks: 2

Status: A
 Comp Number: 9196
 Number: 1
 Board Of Equalization: 44-020175
 Ref Date: 03-24-92
 Act Date: 03-24-92
 Created Date: 09-23-88
 Tank Status: A
 Owner Tank Id: Not reported
 Swrcb Tank Id: 36-000-009196-000002
 Actv Date: 09-23-88
 Capacity: 1
 Tank Use: UNKNOWN
 Stg: P
 Content: UNKNOWN
 Number Of Tanks: Not reported

23

**PROLIANCE INTERNATIONAL INC.
 1390 TIPPECANOE AVE. B
 SAN BERNARDINO, CA 92408**

**RCRA-SQG 1000595617
 FINDS CAD983595679
 HAZNET**

RCRA-SQG:

Date form received by agency: 07/24/1991
 Facility name: GO DAN INDUSTRIES
 Facility address: 1390 TIPPECANOE AVE
 SAN BERNARDINO, CA 92408
 EPA ID: CAD983595679
 Contact: RONALD WILKINS
 Contact address: 1390 TIPPECANOE AVE
 SAN BERNARDINO, CA 92408
 Contact country: US
 Contact telephone: (415) 555-1212
 Contact email: Not reported
 EPA Region: 09
 Classification: Small Small Quantity Generator
 Description: Handler: generates more than 100 and less than 1000 kg of hazardous waste during any calendar month and accumulates less than 6000 kg of hazardous waste at any time; or generates 100 kg or less of hazardous waste during any calendar month, and accumulates more than 1000 kg of hazardous waste at any time

MAP FINDINGS

Map ID
 Direction
 Distance
 Distance (ft.)Site

EDR ID Number
 EPA ID Number

Database(s)

PROLIANCE INTERNATIONAL INC. (Continued)

1000595617

Owner/Operator Summary:

Owner/operator name: GO DAN INDUSTRIES
 Owner/operator address: NOT REQUIRED
 NOT REQUIRED, ME 99999
 Owner/operator country: Not reported
 Owner/operator telephone: (415) 555-1212
 Legal status: Private
 Owner/Operator Type: Owner
 Owner/Op start date: Not reported
 Owner/Op end date: Not reported

Owner/operator name: NOT REQUIRED
 Owner/operator address: NOT REQUIRED
 NOT REQUIRED, ME 99999
 Owner/operator country: Not reported
 Owner/operator telephone: (415) 555-1212
 Legal status: Private
 Owner/Operator Type: Operator
 Owner/Op start date: Not reported
 Owner/Op end date: Not reported

Handler Activities Summary:

U.S. importer of hazardous waste: No
 Mixed waste (haz. and radioactive): Unknown
 Recycler of hazardous waste: No
 Transporter of hazardous waste: No
 Treater, storer or disposer of HW: No
 Underground injection activity: No
 On-site burner exemption: No
 Furnace exemption: No
 Used oil fuel burner: No
 Used oil processor: No
 User oil refiner: No
 Used oil fuel marketer to burner: No
 Used oil Specification marketer: No
 Used oil transfer facility: No
 Used oil transporter: No
 Off-site waste receiver: Verified to be non-commercial

Violation Status: No violations found

FINDS:

Registry ID: 110000479465

Environmental Interest/Information System

US EPA TRIS (Toxics Release Inventory System) contains information from facilities on the amounts of over 300 listed toxic chemicals that these facilities release directly to air, water, land, or that are transported off-site.

RCRAInfo is a national information system that supports the Resource Conservation and Recovery Act (RCRA) program through the tracking of events and activities related to facilities that generate, transport, and treat, store, or dispose of hazardous waste. RCRAInfo allows RCRA program staff to track the notification, permit, compliance, and corrective action activities required under RCRA.

MAP FINDINGS

Map ID
 Direction
 Distance
 Distance (ft.)Site

EDR ID Number
 EPA ID Number

Database(s)

PROLIANCE INTERNATIONAL INC. (Continued)

1000595617

HAZNET:

Gepaid:	CAD983595679
Contact:	GO DAN INDUSTRIES
Telephone:	9097960754
Facility Addr2:	Not reported
Mailing Name:	Not reported
Mailing Address:	1390 S TIPPECANOE AVE__STE B
Mailing City,St,Zip:	SAN BERNARDINO, CA 924082904
Gen County:	San Bernardino
TSD EPA ID:	CAT080031628
TSD County:	Kern
Waste Category:	Waste oil and mixed oil
Disposal Method:	Recycler
Tons:	.0000
Facility County:	San Bernardino
Gepaid:	CAD983595679
Contact:	MICHAEL DIAZ
Telephone:	9097960754
Facility Addr2:	Not reported
Mailing Name:	Not reported
Mailing Address:	1390 S TIPPECANOE AVE__STE B
Mailing City,St,Zip:	SAN BERNARDINO, CA 924082904
Gen County:	San Bernardino
TSD EPA ID:	Not reported
TSD County:	San Bernardino
Waste Category:	Aqueous solution with less than 10% total organic residues
Disposal Method:	Transfer Station
Tons:	0.19
Facility County:	Not reported
Gepaid:	CAD983595679
Contact:	MICHAEL DIAZ
Telephone:	9097960754
Facility Addr2:	Not reported
Mailing Name:	Not reported
Mailing Address:	1390 S TIPPECANOE AVE__STE B
Mailing City,St,Zip:	SAN BERNARDINO, CA 924082904
Gen County:	San Bernardino
TSD EPA ID:	Not reported
TSD County:	San Bernardino
Waste Category:	Aqueous solution with less than 10% total organic residues
Disposal Method:	Transfer Station
Tons:	0.04
Facility County:	Not reported
Gepaid:	CAD983595679
Contact:	MICHAEL DIAZ
Telephone:	9097960754
Facility Addr2:	Not reported
Mailing Name:	Not reported
Mailing Address:	1390 S TIPPECANOE AVE__STE B
Mailing City,St,Zip:	SAN BERNARDINO, CA 924082904
Gen County:	San Bernardino
TSD EPA ID:	Not reported
TSD County:	Los Angeles
Waste Category:	Aqueous solution with less than 10% total organic residues

MAP FINDINGS

Map ID
 Direction
 Distance
 Distance (ft.)Site

EDR ID Number
 EPA ID Number

Database(s)

PROLIANCE INTERNATIONAL INC. (Continued)

1000595617

Disposal Method: Transfer Station
 Tons: 0.74
 Facility County: Not reported

23

**THE GAGE CANAL COMPANY
 1271 S TIPPECANOE AVE
 SAN BERNARDINO, CA 92408**

**HIST UST U001576078
 N/A**

HIST UST:

Region: STATE
 Facility ID: 00000063608
 Facility Type: Other
 Other Type: CANAL CO.
 Total Tanks: 0003
 Contact Name: LOUIE TESTA
 Telephone: 7148252282
 Owner Name: THE GAGE CANAL COMPANY
 Owner Address: 7452 DUFFERIN AVE.
 Owner City,St,Zip: RIVERSIDE, CA 92504

Tank Num: 001
 Container Num: 3
 Year Installed: 1957
 Tank Capacity: 00002000
 Tank Used for: PRODUCT
 Type of Fuel: Not reported
 Tank Construction: 3/16 inches
 Leak Detection: None

Tank Num: 002
 Container Num: 1
 Year Installed: 1956
 Tank Capacity: 00001000
 Tank Used for: PRODUCT
 Type of Fuel: UNLEADED
 Tank Construction: 9 gauge
 Leak Detection: Stock Inventor

Tank Num: 003
 Container Num: 2
 Year Installed: 1980
 Tank Capacity: 00002000
 Tank Used for: PRODUCT
 Type of Fuel: REGULAR
 Tank Construction: 3/16 inches
 Leak Detection: Stock Inventor

MAP FINDINGS

Map ID
 Direction
 Distance
 Distance (ft.)Site

EDR ID Number
 EPA ID Number

Database(s)

**23 RIVERSIDE GAGE CANAL
 1271 S TIPPECANOE
 SAN BERNARDINO, CA 92408**

San Bern. Co. Permit

**S102041906
 N/A**

San Bern. Co. Permit:

Region: SAN BERNARDINO
 Facility ID: FA0003398
 Owner: CITY OF RIVERSIDE PUDW
 Permit Number: PT0013976
 Permit Category: EPCRA FACILITY
 Facility Status: ACTIVE
 Expiration Date: 8/31/2010 12:00:00AM

Region: SAN BERNARDINO
 Facility ID: FA0003398
 Owner: CITY OF RIVERSIDE PUDW
 Permit Number: PT0014712
 Permit Category: RISK MANAGEMENT PLAN - LEVEL III
 Facility Status: ACTIVE
 Expiration Date: 8/31/2010 12:00:00AM

Region: SAN BERNARDINO
 Facility ID: FA0003398
 Owner: CITY OF RIVERSIDE PUDW
 Permit Number: PT0002419
 Permit Category: CALARP FACILITY PERMIT
 Facility Status: ACTIVE
 Expiration Date: 8/31/2010 12:00:00AM

Region: SAN BERNARDINO
 Facility ID: FA0003398
 Owner: CITY OF RIVERSIDE PUDW
 Permit Number: PT0002425
 Permit Category: HAZMAT HANDLER 0-10 EMPLOYEES
 Facility Status: ACTIVE
 Expiration Date: 8/31/2010 12:00:00AM

**23 THE GAGE CANAL COMPANY
 1271 S TIPPECANOE
 SAN BERNARDINO, CA 92408**

**CA FID UST
 SWEEPS UST**

**S101619524
 N/A**

CA FID UST:

Facility ID: 36000659
 Regulated By: UTNKA
 Regulated ID: 00063608
 Cortese Code: Not reported
 SIC Code: Not reported
 Facility Phone: Not reported
 Mail To: Not reported
 Mailing Address: 7452 DUFFERIN AVE
 Mailing Address 2: Not reported
 Mailing City,St,Zip: SAN BERNARDINO 92408
 Contact: Not reported
 Contact Phone: Not reported
 DUNs Number: Not reported
 NPDES Number: Not reported
 EPA ID: Not reported
 Comments: Not reported
 Status: Active

MAP FINDINGS

Map ID
 Direction
 Distance
 Distance (ft.)Site

EDR ID Number
 EPA ID Number

Database(s)

THE GAGE CANAL COMPANY (Continued)

S101619524

SWEEPS UST:

Status: A
 Comp Number: 63608
 Number: 9
 Board Of Equalization: 44-021377
 Ref Date: 09-11-91
 Act Date: 09-11-91
 Created Date: 02-29-88
 Tank Status: A
 Owner Tank Id: 1
 Swrcb Tank Id: 36-000-063608-000002
 Actv Date: 08-22-88
 Capacity: 1000
 Tank Use: M.V. FUEL
 Stg: P
 Content: REG UNLEADED
 Number Of Tanks: 2

Status: A
 Comp Number: 63608
 Number: 9
 Board Of Equalization: 44-021377
 Ref Date: 09-11-91
 Act Date: 09-11-91
 Created Date: 02-29-88
 Tank Status: A
 Owner Tank Id: 2
 Swrcb Tank Id: 36-000-063608-000003
 Actv Date: 08-22-88
 Capacity: 2000
 Tank Use: M.V. FUEL
 Stg: P
 Content: LEADED
 Number Of Tanks: Not reported

24

SEPULVEDA BUILDING MATERIALS
1485 S WATERMAN AVE
SAN BERNARDINO, CA 92408

San Bern. Co. Permit
HAZNET

S105298628
N/A

San Bern. Co. Permit:

Region: SAN BERNARDINO
 Facility ID: FA0006104
 Owner: SEPULVEDA BUILDING MATERIAL
 Permit Number: PT0010056
 Permit Category: SPECIAL GENERATOR(B)
 Facility Status: ACTIVE
 Expiration Date: 3/31/2011 12:00:00AM

Region: SAN BERNARDINO
 Facility ID: FA0006104
 Owner: SEPULVEDA BUILDING MATERIAL
 Permit Number: PT0010057
 Permit Category: HAZMAT HANDLER 0-10 EMPLOYEES
 Facility Status: ACTIVE
 Expiration Date: 3/31/2011 12:00:00AM

MAP FINDINGS

Map ID
 Direction
 Distance
 Distance (ft.)Site

EDR ID Number
 EPA ID Number

Database(s)

SEPULVEDA BUILDING MATERIALS (Continued)

S105298628

HAZNET:
 Gepaid: CAL000307203
 Contact: AL FERGADES
 Telephone: 9493472100
 Facility Addr2: Not reported
 Mailing Name: Not reported
 Mailing Address: 28092 FORBES RD
 Mailing City,St,Zip: LAGUNA NIGUEL, CA 926771246
 Gen County: San Bernardino
 TSD EPA ID: CAD982444481
 TSD County: San Bernardino
 Waste Category: Other organic solids
 Disposal Method: H141
 Tons: 0.4
 Facility County: San Bernardino

**25 DALE'S RESTORATIONS
 1482 S GAGE ST
 SAN BERNARDINO, CA 92408**

**San Bern. Co. Permit S104765673
 N/A**

San Bern. Co. Permit:
 Region: SAN BERNARDINO
 Facility ID: FA0002622
 Owner: AKUSZEWSKI, DALE
 Permit Number: PT0001093
 Permit Category: LIMITED QUANTITY GENERATOR(B)
 Facility Status: ACTIVE
 Expiration Date: 11/30/2010 12:00:00AM

**25 GOLDEN STATE ENVIRONMENTAL SERVICES
 1497 S GAGE ST
 SAN BERNARDINO, CA 92408**

**RCRA-NonGen 1005415468
 FINDS CAR000111286
 San Bern. Co. Permit
 HAZNET**

RCRA-NonGen:
 Date form received by agency: 01/08/2002
 Facility name: GOLDEN STATE ENVIRONMENTAL SERVICES
 Facility address: 1497 S GAGE ST
 SAN BERNARDINO, CA 92408
 EPA ID: CAR000111286
 Contact: RUSS BROWN
 Contact address: 1497 S GAGE ST
 SAN BERNARDINO, CA 92408
 Contact country: US
 Contact telephone: (909) 478-9711
 Contact email: Not reported
 EPA Region: 09
 Land type: Private
 Classification: Non-Generator
 Description: Handler: Non-Generators do not presently generate hazardous waste

Owner/Operator Summary:
 Owner/operator name: RUSS BROWN
 Owner/operator address: 1497 S GAGE ST
 SAN BERNARDINO, CA 92408

MAP FINDINGS

Map ID
 Direction
 Distance
 Distance (ft.)Site

EDR ID Number

Database(s) EPA ID Number

GOLDEN STATE ENVIRONMENTAL SERVICES (Continued)

1005415468

Owner/operator country: Not reported
 Owner/operator telephone: (909) 478-9711
 Legal status: Private
 Owner/Operator Type: Owner
 Owner/Op start date: Not reported
 Owner/Op end date: Not reported

Handler Activities Summary:

U.S. importer of hazardous waste: No
 Mixed waste (haz. and radioactive): Unknown
 Recycler of hazardous waste: No
 Transporter of hazardous waste: Yes
 Treater, storer or disposer of HW: No
 Underground injection activity: No
 On-site burner exemption: No
 Furnace exemption: No
 Used oil fuel burner: No
 Used oil processor: No
 User oil refiner: No
 Used oil fuel marketer to burner: No
 Used oil Specification marketer: No
 Used oil transfer facility: No
 Used oil transporter: Yes
 Off-site waste receiver: Verified to be non-commercial

Facility Has Received Notices of Violations:

Regulation violated: Not reported
 Area of violation: Transporters - General
 Date violation determined: 11/09/2004
 Date achieved compliance: 01/24/2005
 Violation lead agency: State
 Enforcement action: WRITTEN INFORMAL
 Enforcement action date: 11/09/2004
 Enf. disposition status: Not reported
 Enf. disp. status date: Not reported
 Enforcement lead agency: State
 Proposed penalty amount: Not reported
 Final penalty amount: Not reported
 Paid penalty amount: Not reported

Evaluation Action Summary:

Evaluation date: 11/09/2004
 Evaluation: COMPLIANCE EVALUATION INSPECTION ON-SITE
 Area of violation: Transporters - General
 Date achieved compliance: 01/24/2005
 Evaluation lead agency: State

FINDS:

Registry ID: 110012223067

Environmental Interest/Information System

California Hazardous Waste Tracking System - Datamart (HWTS-DATAMART) provides California with information on hazardous waste shipments for generators, transporters, and treatment, storage, and disposal facilities.

MAP FINDINGS

Map ID
 Direction
 Distance
 Distance (ft.)Site

EDR ID Number

Database(s) EPA ID Number

GOLDEN STATE ENVIRONMENTAL SERVICES (Continued)

1005415468

RCRAInfo is a national information system that supports the Resource Conservation and Recovery Act (RCRA) program through the tracking of events and activities related to facilities that generate, transport, and treat, store, or dispose of hazardous waste. RCRAInfo allows RCRA program staff to track the notification, permit, compliance, and corrective action activities required under RCRA.

San Bern. Co. Permit:

Region: SAN BERNARDINO
 Facility ID: FA0003500
 Owner: GOLDEN STATE ENVIRMNTL
 Permit Number: PT0009766
 Permit Category: SPECIAL GENERATOR(B)
 Facility Status: INACTIVE
 Expiration Date: 11/30/2006 12:00:00AM

Region: SAN BERNARDINO
 Facility ID: FA0003500
 Owner: GOLDEN STATE ENVIRMNTL
 Permit Number: PT0009767
 Permit Category: SPECIAL HANDLER
 Facility Status: INACTIVE
 Expiration Date: 11/30/2006 12:00:00AM

HAZNET:

Gepaid: CAR000111286
 Contact: RUSS BROWN
 Telephone: 9094789711
 Facility Addr2: Not reported
 Mailing Name: Not reported
 Mailing Address: 1497 S GAGE ST
 Mailing City,St,Zip: SAN BERNARDINO, CA 924080000
 Gen County: San Bernardino
 TSD EPA ID: Not reported
 TSD County: Not reported
 Waste Category: Waste oil and mixed oil
 Disposal Method: Recycler
 Tons: 1.04
 Facility County: San Bernardino

Gepaid: CAR000111286
 Contact: RUSS BROWN
 Telephone: 9094789711
 Facility Addr2: Not reported
 Mailing Name: Not reported
 Mailing Address: 1497 S GAGE ST
 Mailing City,St,Zip: SAN BERNARDINO, CA 924080000
 Gen County: San Bernardino
 TSD EPA ID: CAD099452708
 TSD County: Los Angeles
 Waste Category: Waste oil and mixed oil
 Disposal Method: Recycler
 Tons: 1.216
 Facility County: San Bernardino

MAP FINDINGS

Map ID
 Direction
 Distance
 Distance (ft.)Site

EDR ID Number
 EPA ID Number

Database(s)

GOLDEN STATE ENVIRONMENTAL SERVICES (Continued)

1005415468

Gepaid: CAR000111286
 Contact: RUSS BROWN
 Telephone: 9094789711
 Facility Addr2: Not reported
 Mailing Name: Not reported
 Mailing Address: 1497 S GAGE ST
 Mailing City,St,Zip: SAN BERNARDINO, CA 924080000
 Gen County: San Bernardino
 TSD EPA ID: CAD099452708
 TSD County: Los Angeles
 Waste Category: Waste oil and mixed oil
 Disposal Method: Not reported
 Tons: 0.76
 Facility County: San Bernardino

Gepaid: CAR000111286
 Contact: RUSS BROWN
 Telephone: 9094789711
 Facility Addr2: Not reported
 Mailing Name: Not reported
 Mailing Address: 1497 S GAGE ST
 Mailing City,St,Zip: SAN BERNARDINO, CA 924100000
 Gen County: San Bernardino
 TSD EPA ID: Not reported
 TSD County: Los Angeles
 Waste Category: Aqueous solution with less than 10% total organic residues
 Disposal Method: Recycler
 Tons: 1.14
 Facility County: Not reported

Gepaid: CAR000111286
 Contact: RUSS BROWN
 Telephone: 9094789711
 Facility Addr2: Not reported
 Mailing Name: Not reported
 Mailing Address: 1497 S GAGE ST
 Mailing City,St,Zip: SAN BERNARDINO, CA 924100000
 Gen County: San Bernardino
 TSD EPA ID: Not reported
 TSD County: Los Angeles
 Waste Category: Waste oil and mixed oil
 Disposal Method: Recycler
 Tons: 15.42
 Facility County: Not reported

[Click this hyperlink](#) while viewing on your computer to access 15 additional CA_HAZNET: record(s) in the EDR Site Report.

MAP FINDINGS

Map ID Direction Distance Distance (ft.)Site Database(s) EPA ID Number EDR ID Number

25 **BARRYES THREAD ROLL** San Bern. Co. Permit S107030301
1469 S GAGE ST HAZNET N/A
SAN BERNARDINO, CA 92408

San Bern. Co. Permit:
 Region: SAN BERNARDINO
 Facility ID: FA0009979
 Owner: BRUTON, BARRYE
 Permit Number: PT0017069
 Permit Category: SPECIAL HANDLER
 Facility Status: ACTIVE
 Expiration Date: 9/30/2007 12:00:00AM

Region: SAN BERNARDINO
 Facility ID: FA0009979
 Owner: BRUTON, BARRYE
 Permit Number: PT0017068
 Permit Category: SPECIAL GENERATOR(B)
 Facility Status: ACTIVE
 Expiration Date: 9/30/2007 12:00:00AM

HAZNET:
 Gepaid: CAL000303484
 Contact: BARRYE BRUTON
 Telephone: 9097969133
 Facility Addr2: Not reported
 Mailing Name: Not reported
 Mailing Address: 1469 S GAGE ST
 Mailing City,St,Zip: SAN BERNARDINO, CA 924082835
 Gen County: San Bernardino
 TSD EPA ID: CAD028409019
 TSD County: Los Angeles
 Waste Category: Other organic solids
 Disposal Method: H141
 Tons: 1.2
 Facility County: San Bernardino

25 **SEMCO** San Bern. Co. Permit S102044214
1495 S GAGE ST N/A
SAN BERNARDINO, CA 92408

San Bern. Co. Permit:
 Region: SAN BERNARDINO
 Facility ID: FA0005845
 Owner: MARTIN, SHAWN
 Permit Number: PT0007144
 Permit Category: HAZMAT HANDLER 0-10 EMPLOYEES
 Facility Status: ACTIVE
 Expiration Date: 7/31/2010 12:00:00AM

Region: SAN BERNARDINO
 Facility ID: FA0005845
 Owner: MARTIN, SHAWN
 Permit Number: PT0022685
 Permit Category: LIMITED QUANTITY GENERATOR(B)
 Facility Status: ACTIVE
 Expiration Date: 7/31/2010 12:00:00AM

MAP FINDINGS

Map ID
 Direction
 Distance
 Distance (ft.)Site Database(s) EPA ID Number EDR ID Number

25 **GROUND HOG INC.** San Bern. Co. Permit S105159190
1470 S VICTORIA CT N/A
SAN BERNARDINO, CA 92408

San Bern. Co. Permit:
 Region: SAN BERNARDINO
 Facility ID: FA0003574
 Owner: GROUND HOG INC.
 Permit Number: PT0001092
 Permit Category: HAZMAT HANDLER 0-10 EMPLOYEES
 Facility Status: ACTIVE
 Expiration Date: 1/31/2011 12:00:00AM

Region: SAN BERNARDINO
 Facility ID: FA0003574
 Owner: GROUND HOG INC.
 Permit Number: PT0001091
 Permit Category: LIMITED QUANTITY GENERATOR(B)
 Facility Status: ACTIVE
 Expiration Date: 1/31/2011 12:00:00AM

25 **PREMIUM DISTRIBUTING SHOP** San Bern. Co. Permit S105698247
1457 S GAGE ST N/A
SAN BERNARDINO, CA 92408

San Bern. Co. Permit:
 Region: SAN BERNARDINO
 Facility ID: FA0007460
 Owner: DAN MC KINNEY CO. INC.
 Permit Number: PT0012688
 Permit Category: SPECIAL GENERATOR(B)
 Facility Status: INACTIVE
 Expiration Date: 5/31/2006 12:00:00AM

Region: SAN BERNARDINO
 Facility ID: FA0007460
 Owner: DAN MC KINNEY CO. INC.
 Permit Number: PT0012687
 Permit Category: SPECIAL HANDLER
 Facility Status: INACTIVE
 Expiration Date: 5/31/2006 12:00:00AM

25 **MERIDIAN RAIL SERVICES** San Bern. Co. Permit S106092684
1475 COOLEY CT HAZNET N/A
SAN BERNARDINO, CA 92408

San Bern. Co. Permit:
 Region: SAN BERNARDINO
 Facility ID: FA0009611
 Owner: GREENBRIER, INC.
 Permit Number: PT0021561
 Permit Category: GENERATOR - 26-50 EMPLOYEES
 Facility Status: ACTIVE
 Expiration Date: 5/31/2011 12:00:00AM

Region: SAN BERNARDINO
 Facility ID: FA0009611
 Owner: GREENBRIER, INC.

MAP FINDINGS

Map ID
 Direction
 Distance
 Distance (ft.)Site

EDR ID Number

Database(s) EPA ID Number

MERIDIAN RAIL SERVICES (Continued)

S106092684

Permit Number: PT0016446
 Permit Category: HAZMAT HANDLER 26-50 EMPLOYEES (W/GEN PRMT)
 Facility Status: ACTIVE
 Expiration Date: 5/31/2011 12:00:00AM

Region: SAN BERNARDINO
 Facility ID: FA0009611
 Owner: GREENBRIER, INC.
 Permit Number: PT0021562
 Permit Category: ABOVEGROUND PETROLEUM STORAGE (AST) (SPCC)
 Facility Status: INACTIVE
 Expiration Date: 5/31/2010 12:00:00AM

HAZNET:

Gepaid: CAL000234987
 Contact: THOMAS PORTER
 Telephone: 9094780541
 Facility Addr2: Not reported
 Mailing Name: Not reported
 Mailing Address: 1475 COOLEY CT
 Mailing City,St,Zip: SAN BERNARDINO, CA 924080000
 Gen County: San Bernardino
 TSD EPA ID: NVT330010000
 TSD County: San Bernardino
 Waste Category: Other organic solids
 Disposal Method: Disposal, Land Fill
 Tons: 1.75
 Facility County: San Bernardino

Gepaid: CAL000234987
 Contact: FRANK GALARZA/MAINT/EHS FOREMA
 Telephone: 9094780541
 Facility Addr2: Not reported
 Mailing Name: Not reported
 Mailing Address: 1475 COOLEY CT
 Mailing City,St,Zip: SAN BERNARDINO, CA 924080000
 Gen County: San Bernardino
 TSD EPA ID: CAT000613927
 TSD County: San Bernardino
 Waste Category: Aqueous solution with less than 10% total organic residues
 Disposal Method: Transfer Station
 Tons: 0.05
 Facility County: San Bernardino

Gepaid: CAL000234987
 Contact: FRANK GALARZA/MAINT/EHS FOREMA
 Telephone: 9094780541
 Facility Addr2: Not reported
 Mailing Name: Not reported
 Mailing Address: 1475 COOLEY CT
 Mailing City,St,Zip: SAN BERNARDINO, CA 924080000
 Gen County: San Bernardino
 TSD EPA ID: NVT330010000
 TSD County: 99
 Waste Category: Other organic solids
 Disposal Method: H132
 Tons: 6.22

MAP FINDINGS

Map ID
 Direction
 Distance
 Distance (ft.)Site

EDR ID Number
 EPA ID Number

Database(s)

MERIDIAN RAIL SERVICES (Continued)

S106092684

Facility County: San Bernardino
 Gepaid: CAL000234987
 Contact: THOMAS PORTER
 Telephone: 9094780541
 Facility Addr2: Not reported
 Mailing Name: Not reported
 Mailing Address: 1475 COOLEY CT
 Mailing City,St,Zip: SAN BERNARDINO, CA 924080000
 Gen County: San Bernardino
 TSD EPA ID: Not reported
 TSD County: Los Angeles
 Waste Category: Other organic solids
 Disposal Method: Transfer Station
 Tons: 1.50
 Facility County: Not reported

Gepaid: CAL000234987
 Contact: THOMAS PORTER
 Telephone: 9094780541
 Facility Addr2: Not reported
 Mailing Name: Not reported
 Mailing Address: 1475 COOLEY CT
 Mailing City,St,Zip: SAN BERNARDINO, CA 924080000
 Gen County: San Bernardino
 TSD EPA ID: Not reported
 TSD County: 99
 Waste Category: Other organic solids
 Disposal Method: Not reported
 Tons: 0.75
 Facility County: Not reported

[Click this hyperlink](#) while viewing on your computer to access
 4 additional CA_HAZNET: record(s) in the EDR Site Report.

25

LIFE CARE SOLUTIONS, INC.
1440 S VICTORIA CT
SAN BERNARDINO, CA 92408

San Bern. Co. Permit

S106911125
N/A

San Bern. Co. Permit:
 Region: SAN BERNARDINO
 Facility ID: FA0010854
 Owner: LIFE CARE SOLUTIONS, INC
 Permit Number: PT0018651
 Permit Category: HAZMAT HANDLER 0-10 EMPLOYEES
 Facility Status: ACTIVE
 Expiration Date: 3/31/2011 12:00:00AM

Region: SAN BERNARDINO
 Facility ID: FA0006538
 Owner: MHCS INC
 Permit Number: PT0009705
 Permit Category: HAZMAT HANDLER 0-10 EMPLOYEES
 Facility Status: INACTIVE
 Expiration Date: 8/31/2004 12:00:00AM

MAP FINDINGS

Map ID			EDR ID Number
Direction			
Distance			
Distance (ft.)Site		Database(s)	EPA ID Number

25	J P TECHNOLOGIES INC 1430 COOLEY CT SAN BERNARDINO, CA 92408	RCRA-SQG FINDS HAZNET	1001967403 CAR000068635
-----------	---	--	--

RCRA-SQG:

Date form received by agency: 03/24/2000
Facility name: J P TECHNOLOGIES INC
Facility address: 1430 COOLEY CT
SAN BERNARDINO, CA 924082830
EPA ID: CAR000068635
Contact: WILLIAM SOLYLO
Contact address: 1430 COOLEY CT
SAN BERNARDINO, CA 924082830
Contact country: US
Contact telephone: (909) 799-8000
Contact email: Not reported
EPA Region: 09
Classification: Small Small Quantity Generator
Description: Handler: generates more than 100 and less than 1000 kg of hazardous waste during any calendar month and accumulates less than 6000 kg of hazardous waste at any time; or generates 100 kg or less of hazardous waste during any calendar month, and accumulates more than 1000 kg of hazardous waste at any time

Owner/Operator Summary:

Owner/operator name: SENSORTRONICS
Owner/operator address: 677 ARROW GRAND CR
COVINA, CA 91722
Owner/operator country: Not reported
Owner/operator telephone: (818) 331-0502
Legal status: Private
Owner/Operator Type: Owner
Owner/Op start date: Not reported
Owner/Op end date: Not reported

Handler Activities Summary:

U.S. importer of hazardous waste: No
Mixed waste (haz. and radioactive): Unknown
Recycler of hazardous waste: No
Transporter of hazardous waste: No
Treater, storer or disposer of HW: No
Underground injection activity: No
On-site burner exemption: No
Furnace exemption: No
Used oil fuel burner: No
Used oil processor: No
User oil refiner: No
Used oil fuel marketer to burner: No
Used oil Specification marketer: No
Used oil transfer facility: No
Used oil transporter: No
Off-site waste receiver: Verified to be non-commercial

Hazardous Waste Summary:

Waste code: D000
Waste name: Not Defined

Waste code: D001

MAP FINDINGS

Map ID
 Direction
 Distance
 Distance (ft.)Site

EDR ID Number

Database(s) EPA ID Number

J P TECHNOLOGIES INC (Continued)

1001967403

Waste name: IGNITABLE HAZARDOUS WASTES ARE THOSE WASTES WHICH HAVE A FLASHPOINT OF LESS THAN 140 DEGREES FAHRENHEIT AS DETERMINED BY A PENSKEY-MARTENS CLOSED CUP FLASH POINT TESTER. ANOTHER METHOD OF DETERMINING THE FLASH POINT OF A WASTE IS TO REVIEW THE MATERIAL SAFETY DATA SHEET, WHICH CAN BE OBTAINED FROM THE MANUFACTURER OR DISTRIBUTOR OF THE MATERIAL. LACQUER THINNER IS AN EXAMPLE OF A COMMONLY USED SOLVENT WHICH WOULD BE CONSIDERED AS IGNITABLE HAZARDOUS WASTE.

Waste code: D002
 Waste name: A WASTE WHICH HAS A PH OF LESS THAN 2 OR GREATER THAN 12.5 IS CONSIDERED TO BE A CORROSIVE HAZARDOUS WASTE. SODIUM HYDROXIDE, A CAUSTIC SOLUTION WITH A HIGH PH, IS OFTEN USED BY INDUSTRIES TO CLEAN OR DEGREASE PARTS. HYDROCHLORIC ACID, A SOLUTION WITH A LOW PH, IS USED BY MANY INDUSTRIES TO CLEAN METAL PARTS PRIOR TO PAINTING. WHEN THESE CAUSTIC OR ACID SOLUTIONS BECOME CONTAMINATED AND MUST BE DISPOSED, THE WASTE WOULD BE A CORROSIVE HAZARDOUS WASTE.

Waste code: D009
 Waste name: MERCURY

Waste code: D011
 Waste name: SILVER

Waste code: D039
 Waste name: TETRACHLOROETHYLENE

Waste code: F003
 Waste name: THE FOLLOWING SPENT NON-HALOGENATED SOLVENTS: XYLENE, ACETONE, ETHYL ACETATE, ETHYL BENZENE, ETHYL ETHER, METHYL ISOBUTYL KETONE, N-BUTYL ALCOHOL, CYCLOHEXANONE, AND METHANOL; ALL SPENT SOLVENT MIXTURES/BLENDS CONTAINING, BEFORE USE, ONLY THE ABOVE SPENT NON-HALOGENATED SOLVENTS; AND ALL SPENT SOLVENT MIXTURES/BLENDS CONTAINING, BEFORE USE, ONE OR MORE OF THE ABOVE NON-HALOGENATED SOLVENTS, AND, A TOTAL OF TEN PERCENT OR MORE (BY VOLUME) OF ONE OR MORE OF THOSE SOLVENTS LISTED IN F001, F002, F004, AND F005, AND STILL BOTTOMS FROM THE RECOVERY OF THESE SPENT SOLVENTS AND SPENT SOLVENT MIXTURES.

Waste code: F005
 Waste name: THE FOLLOWING SPENT NON-HALOGENATED SOLVENTS: TOLUENE, METHYL ETHYL KETONE, CARBON DISULFIDE, ISOBUTANOL, PYRIDINE, BENZENE, 2-ETHOXYETHANOL, AND 2-NITROPROPANE; ALL SPENT SOLVENT MIXTURES/BLENDS CONTAINING, BEFORE USE, A TOTAL OF TEN PERCENT OR MORE (BY VOLUME) OF ONE OR MORE OF THE ABOVE NON-HALOGENATED SOLVENTS OR THOSE SOLVENTS LISTED IN F001, F002, OR F004; AND STILL BOTTOMS FROM THE RECOVERY OF THESE SPENT SOLVENTS AND SPENT SOLVENT MIXTURES.

Violation Status: No violations found

FINDS:

Registry ID: 110002934193

Environmental Interest/Information System

RCRAInfo is a national information system that supports the Resource Conservation and Recovery Act (RCRA) program through the tracking of events and activities related to facilities that generate, transport, and treat, store, or dispose of hazardous waste. RCRAInfo allows RCRA

MAP FINDINGS

Map ID
 Direction
 Distance
 Distance (ft.)Site

EDR ID Number
 EPA ID Number

Database(s)

J P TECHNOLOGIES INC (Continued)

1001967403

program staff to track the notification, permit, compliance, and corrective action activities required under RCRA.

HAZNET:

Gepaid: CAR000068635
 Contact: J P TECHNOLOGIES INC
 Telephone: 0000000000
 Facility Addr2: Not reported
 Mailing Name: Not reported
 Mailing Address: 1430 COOLEY CT
 Mailing City,St,Zip: SAN BERNARDINO, CA 924080000
 Gen County: San Bernardino
 TSD EPA ID: CAD008488025
 TSD County: Los Angeles
 Waste Category: Liquids with pH <UN-> 2 with metals
 Disposal Method: Treatment, Tank
 Tons: 3.4401
 Facility County: San Bernardino

Gepaid: CAR000068635
 Contact: J P TECHNOLOGIES INC
 Telephone: 0000000000
 Facility Addr2: Not reported
 Mailing Name: Not reported
 Mailing Address: 1430 COOLEY CT
 Mailing City,St,Zip: SAN BERNARDINO, CA 924080000
 Gen County: San Bernardino
 TSD EPA ID: CAD093459485
 TSD County: Fresno
 Waste Category: Photochemicals/photoprocessing waste
 Disposal Method: Recycler
 Tons: .1250
 Facility County: San Bernardino

Gepaid: CAR000068635
 Contact: J P TECHNOLOGIES INC
 Telephone: 0000000000
 Facility Addr2: Not reported
 Mailing Name: Not reported
 Mailing Address: 1430 COOLEY CT
 Mailing City,St,Zip: SAN BERNARDINO, CA 924080000
 Gen County: San Bernardino
 TSD EPA ID: CAT000613976
 TSD County: Orange
 Waste Category: Hydrocarbon solvents (benzene, hexane, Stoddard, etc.)
 Disposal Method: Transfer Station
 Tons: .0708
 Facility County: San Bernardino

Gepaid: CAR000068635
 Contact: J P TECHNOLOGIES INC
 Telephone: 0000000000
 Facility Addr2: Not reported
 Mailing Name: Not reported
 Mailing Address: 1430 COOLEY CT
 Mailing City,St,Zip: SAN BERNARDINO, CA 924080000

MAP FINDINGS

Map ID
 Direction
 Distance
 Distance (ft.)Site

EDR ID Number
 EPA ID Number

Database(s)

J P TECHNOLOGIES INC (Continued)

1001967403

Gen County: San Bernardino
 TSD EPA ID: CAD050806850
 TSD County: Los Angeles
 Waste Category: Laboratory waste chemicals
 Disposal Method: Transfer Station
 Tons: .0125
 Facility County: San Bernardino

Gepaid: CAR000068635
 Contact: J P TECHNOLOGIES INC
 Telephone: 0000000000
 Facility Addr2: Not reported
 Mailing Name: Not reported
 Mailing Address: 1430 COOLEY CT
 Mailing City,St,Zip: SAN BERNARDINO, CA 924080000
 Gen County: San Bernardino
 TSD EPA ID: CAD050806850
 TSD County: Los Angeles
 Waste Category: Laboratory waste chemicals
 Disposal Method: Treatment, Tank
 Tons: .1100
 Facility County: San Bernardino

[Click this hyperlink](#) while viewing on your computer to access
 11 additional CA_HAZNET: record(s) in the EDR Site Report.

25

**J P TECHNOLOGY
 1430 COOLEY CT
 SAN BERNARDINO, CA 92408**

**San Bern. Co. Permit S104578017
 HAZNET N/A**

San Bern. Co. Permit:

Region: SAN BERNARDINO
 Facility ID: FA0013157
 Owner: CENTER FOR EMPLOYMENT TRAINING
 Permit Number: PT0023151
 Permit Category: HAZMAT HANDLER 11-25 EMPLOYEEES
 Facility Status: ACTIVE
 Expiration Date: 5/31/2011 12:00:00AM

Region: SAN BERNARDINO
 Facility ID: FA0013157
 Owner: CENTER FOR EMPLOYMENT TRAINING
 Permit Number: PT0023152
 Permit Category: LIMITED QUANTITY GENERATOR(B)
 Facility Status: ACTIVE
 Expiration Date: 5/31/2011 12:00:00AM

Region: SAN BERNARDINO
 Facility ID: FA0004179
 Owner: JP TECHNOLOGIES
 Permit Number: PT0005578
 Permit Category: GENERATOR - 51-100 EMPLOYEEES
 Facility Status: INACTIVE
 Expiration Date: 4/30/2003 12:00:00AM

Region: SAN BERNARDINO
 Facility ID: FA0004179
 Owner: JP TECHNOLOGIES

MAP FINDINGS

Map ID
 Direction
 Distance
 Distance (ft.)Site

EDR ID Number
 EPA ID Number

Database(s)

J P TECHNOLOGY (Continued)

S104578017

Permit Number: PT0005577
 Permit Category: HAZMAT HANDLER 51-100 EMPLOYEES (W/GEN PRMT)
 Facility Status: INACTIVE
 Expiration Date: 4/30/2003 12:00:00AM

HAZNET:

Gepaid: CAL000105326
 Contact: SENSORTRONICS
 Telephone: 8183310502
 Facility Addr2: Not reported
 Mailing Name: Not reported
 Mailing Address: 1430 COOLEY CT
 Mailing City,St,Zip: SAN BERNARDINO, CA 924082830
 Gen County: San Bernardino
 TSD EPA ID: CAD008488025
 TSD County: Los Angeles
 Waste Category: Liquids with pH <UN-> 2 with metals
 Disposal Method: Treatment, Tank
 Tons: 2.9813
 Facility County: San Bernardino

Gepaid: CAL000105326
 Contact: SENSORTRONICS
 Telephone: 8183310502
 Facility Addr2: Not reported
 Mailing Name: Not reported
 Mailing Address: 1430 COOLEY CT
 Mailing City,St,Zip: SAN BERNARDINO, CA 924082830
 Gen County: San Bernardino
 TSD EPA ID: CAD050806850
 TSD County: Los Angeles
 Waste Category: Asbestos-containing waste
 Disposal Method: Transfer Station
 Tons: 9.2708
 Facility County: San Bernardino

Gepaid: CAL000105326
 Contact: SENSORTRONICS
 Telephone: 8183310502
 Facility Addr2: Not reported
 Mailing Name: Not reported
 Mailing Address: 1430 COOLEY CT
 Mailing City,St,Zip: SAN BERNARDINO, CA 924082830
 Gen County: San Bernardino
 TSD EPA ID: CAD050806850
 TSD County: Los Angeles
 Waste Category: Laboratory waste chemicals
 Disposal Method: Transfer Station
 Tons: 0.13
 Facility County: San Bernardino

Gepaid: CAL000105326
 Contact: SENSORTRONICS
 Telephone: 8183310502
 Facility Addr2: Not reported
 Mailing Name: Not reported
 Mailing Address: 1430 COOLEY CT

MAP FINDINGS

Map ID
 Direction
 Distance
 Distance (ft.)Site

EDR ID Number
 EPA ID Number

Database(s)

J P TECHNOLOGY (Continued)

S104578017

Mailing City,St,Zip: SAN BERNARDINO, CA 924082830
 Gen County: San Bernardino
 TSD EPA ID: CAD050806850
 TSD County: Los Angeles
 Waste Category: Laboratory waste chemicals
 Disposal Method: Treatment, Tank
 Tons: 0.01
 Facility County: San Bernardino

Gepaid: CAL000105326
 Contact: SENSORTRONICS
 Telephone: 8183310502
 Facility Addr2: Not reported
 Mailing Name: Not reported
 Mailing Address: 1430 COOLEY CT
 Mailing City,St,Zip: SAN BERNARDINO, CA 924082830
 Gen County: San Bernardino
 TSD EPA ID: CAD050806850
 TSD County: Los Angeles
 Waste Category: Liquids with mercury > 20 mg/l
 Disposal Method: Transfer Station
 Tons: 0.004
 Facility County: San Bernardino

[Click this hyperlink](#) while viewing on your computer to access
 5 additional CA_HAZNET: record(s) in the EDR Site Report.

**25 ENVIRONMENTAL MANAGEMENT TECHNOLOGIES, INC.
 1456 GAGE STREET
 SAN BERNARDINO, CA 92408**

**HWT S109466910
 N/A**

HWT:
 Reg Num: 3900
 Expiration Date: 2/28/2011

**25 ENVIRONMENTAL MNGMT TECHNOLOGIES INC
 1456 S GAGE ST
 SAN BERNARDINO, CA 92408**

**RCRA-NonGen 1010314216
 CAR000183574**

RCRA-NonGen:
 Date form received by agency: 04/23/2007
 Facility name: ENVIRONMENTAL MNGMT TECHNOLOGIES INC
 Facility address: 1456 S GAGE ST
 SAN BERNARDINO, CA 92408
 EPA ID: CAR000183574
 Mailing address: PO BOX 5307
 SAN BERNARDINO, CA 92412 5307
 Contact: MICHAEL J KELLY
 Contact address: PO BOX 5307
 SAN BERNARDINO, CA 92412 5307
 Contact country: US
 Contact telephone: 800-579-6834
 Contact email: Not reported

MAP FINDINGS

Map ID
 Direction
 Distance
 Distance (ft.)Site

EDR ID Number
 EPA ID Number

Database(s)

ENVIRONMENTAL MNGMT TECHNOLOGIES INC (Continued)

1010314216

EPA Region: 09
 Classification: Non-Generator
 Description: Handler: Non-Generators do not presently generate hazardous waste

Owner/Operator Summary:

Owner/operator name: TIM MUNRO MIKE KELLY
 Owner/operator address: Not reported
 Not reported
 Owner/operator country: Not reported
 Owner/operator telephone: Not reported
 Legal status: Private
 Owner/Operator Type: Owner
 Owner/Op start date: 01/28/2004
 Owner/Op end date: Not reported

Owner/operator name: TIM MUNRO MIKE KELLY
 Owner/operator address: Not reported
 Not reported
 Owner/operator country: Not reported
 Owner/operator telephone: Not reported
 Legal status: Private
 Owner/Operator Type: Operator
 Owner/Op start date: 01/28/2004
 Owner/Op end date: Not reported

Handler Activities Summary:

U.S. importer of hazardous waste: No
 Mixed waste (haz. and radioactive): No
 Recycler of hazardous waste: No
 Transporter of hazardous waste: Yes
 Treater, storer or disposer of HW: No
 Underground injection activity: No
 On-site burner exemption: No
 Furnace exemption: No
 Used oil fuel burner: No
 Used oil processor: No
 User oil refiner: No
 Used oil fuel marketer to burner: No
 Used oil Specification marketer: No
 Used oil transfer facility: No
 Used oil transporter: No
 Off-site waste receiver: Commercial status unknown

Violation Status: No violations found

25

**GARNER HOLT PRODUCTIONS
 825 COOLEY
 SAN BERNARDINO, CA 92408**

**San Bern. Co. Permit S103886974
 HAZNET N/A**

San Bern. Co. Permit:

Region: SAN BERNARDINO
 Facility ID: FA0003408
 Owner: HOLT, GARNER
 Permit Number: PT0003862
 Permit Category: LIMITED QUANTITY GENERATOR(B)
 Facility Status: ACTIVE
 Expiration Date: 4/30/2011 12:00:00AM

MAP FINDINGS

Map ID
 Direction
 Distance
 Distance (ft.)Site

EDR ID Number
 EPA ID Number

Database(s)

GARNER HOLT PRODUCTIONS (Continued)

S103886974

Region: SAN BERNARDINO
 Facility ID: FA0003408
 Owner: HOLT, GARNER
 Permit Number: PT0003863
 Permit Category: HAZMAT HANDLER- 51-99 EMPLOYEES
 Facility Status: ACTIVE
 Expiration Date: 4/30/2011 12:00:00AM

HAZNET:

Gepaid: CAL000196759
 Contact: GARNER HOLT
 Telephone: 0000000000
 Facility Addr2: Not reported
 Mailing Name: Not reported
 Mailing Address: 825 COOLEY
 Mailing City,St,Zip: SAN BERNARDINO, CA 924080000
 Gen County: San Bernardino
 TSD EPA ID: AZD980892731
 TSD County: 99
 Waste Category: Waste oil and mixed oil
 Disposal Method: Recycler
 Tons: .2085
 Facility County: San Bernardino

Gepaid: CAL000196759
 Contact: GARNER HOLT
 Telephone: 0000000000
 Facility Addr2: Not reported
 Mailing Name: Not reported
 Mailing Address: 825 COOLEY
 Mailing City,St,Zip: SAN BERNARDINO, CA 924080000
 Gen County: San Bernardino
 TSD EPA ID: CAD028409019
 TSD County: Los Angeles
 Waste Category: Unspecified organic liquid mixture
 Disposal Method: Treatment, Tank
 Tons: 0.2293
 Facility County: San Bernardino

Gepaid: CAL000196759
 Contact: GARNER HOLT
 Telephone: 0000000000
 Facility Addr2: Not reported
 Mailing Name: Not reported
 Mailing Address: 825 COOLEY
 Mailing City,St,Zip: SAN BERNARDINO, CA 924080000
 Gen County: San Bernardino
 TSD EPA ID: CAT080013352
 TSD County: Los Angeles
 Waste Category: Tank bottom waste
 Disposal Method: Recycler
 Tons: .2293
 Facility County: San Bernardino

Gepaid: CAL000196759
 Contact: ELEANORA CLIFFORD-ASSISTANT VP
 Telephone: 9097993030

MAP FINDINGS

Map ID
 Direction
 Distance
 Distance (ft.)Site

EDR ID Number
 EPA ID Number

Database(s)

GARNER HOLT PRODUCTIONS (Continued)

S103886974

Facility Addr2: Not reported
 Mailing Name: Not reported
 Mailing Address: 825 EAST COOLEY AVENUE
 Mailing City,St,Zip: SAN BERNARDINO, CA 924080000
 Gen County: San Bernardino
 TSD EPA ID: Not reported
 TSD County: 99
 Waste Category: Waste oil and mixed oil
 Disposal Method: Not reported
 Tons: 0.22
 Facility County: Not reported

Gepaid: CAL000196759
 Contact: ELEANORA CLIFFORD-ASSISTANT VP
 Telephone: 9097993030
 Facility Addr2: Not reported
 Mailing Name: Not reported
 Mailing Address: 825 EAST COOLEY AVENUE
 Mailing City,St,Zip: SAN BERNARDINO, CA 924080000
 Gen County: San Bernardino
 TSD EPA ID: Not reported
 TSD County: 99
 Waste Category: Waste oil and mixed oil
 Disposal Method: Recycler
 Tons: 0.22
 Facility County: Not reported

[Click this hyperlink](#) while viewing on your computer to access
 1 additional CA_HAZNET: record(s) in the EDR Site Report.

25

**GALLERY SHUTTERS INC
 1417 S GAGE ST
 SAN BERNARDINO, CA 92408**

**San Bern. Co. Permit S106803306
 N/A**

San Bern. Co. Permit:
 Region: SAN BERNARDINO
 Facility ID: FA0012671
 Owner: MCNULTY, TIM
 Permit Number: PT0022077
 Permit Category: LIMITED QUANTITY GENERATOR(B)
 Facility Status: ACTIVE
 Expiration Date: 7/31/2010 12:00:00AM

Region: SAN BERNARDINO
 Facility ID: FA0012671
 Owner: MCNULTY, TIM
 Permit Number: PT0022076
 Permit Category: HAZMAT HANDLER 0-10 EMPLOYEES
 Facility Status: ACTIVE
 Expiration Date: 7/31/2010 12:00:00AM

Region: SAN BERNARDINO
 Facility ID: FA0009478
 Owner: SELLARS, MATT & MCNULTY, TIM
 Permit Number: PT0016200
 Permit Category: HAZMAT HANDLER 0-10 EMPLOYEES
 Facility Status: INACTIVE
 Expiration Date: 2/28/2006 12:00:00AM

MAP FINDINGS

Map ID
 Direction
 Distance
 Distance (ft.)Site

EDR ID Number
 EPA ID Number

Database(s)

**25 GONZALES PAINTING CORP
 920 E COOLEY AVE G
 SAN BERNARDINO, CA 92408**

San Bern. Co. Permit

**S106718493
 N/A**

San Bern. Co. Permit:

Region: SAN BERNARDINO
 Facility ID: FA0009293
 Owner: GONZALES PAINTING CORP
 Permit Number: PT0015878
 Permit Category: HAZMAT HANDLER 26-50 EMPLOYEES (W/GEN PRMT)
 Facility Status: INACTIVE
 Expiration Date: 9/30/2009 12:00:00AM

Region: SAN BERNARDINO
 Facility ID: FA0009293
 Owner: GONZALES PAINTING CORP
 Permit Number: PT0015879
 Permit Category: GENERATOR - 26-50 EMPLOYEES
 Facility Status: INACTIVE
 Expiration Date: 9/30/2009 12:00:00AM

**25 LIQUID VACUUM
 1405 S GAGE STREET
 SAN BERNARDINO, CA 92408**

**San Bern. Co. Permit
 HAZNET**

**S105724290
 N/A**

San Bern. Co. Permit:

Region: SAN BERNARDINO
 Facility ID: FA0009477
 Owner: GREEN, DON
 Permit Number: PT0016199
 Permit Category: LIMITED QUANTITY GENERATOR(B)
 Facility Status: ACTIVE
 Expiration Date: 2/28/2011 12:00:00AM

Region: SAN BERNARDINO
 Facility ID: FA0009477
 Owner: GREEN, DON
 Permit Number: PT0022684
 Permit Category: HAZMAT HANDLER 0-10 EMPLOYEES
 Facility Status: ACTIVE
 Expiration Date: 2/28/2010 12:00:00AM

HAZNET:

Gepaid: CAL000206168
 Contact: DON GREEN/OWNER
 Telephone: 9097997479
 Facility Addr2: Not reported
 Mailing Name: Not reported
 Mailing Address: 1405 S GAGE STREET
 Mailing City,St,Zip: SAN BERNARDINO, CA 924082835
 Gen County: San Bernardino
 TSD EPA ID: Not reported
 TSD County: Orange
 Waste Category: Liquids with halogenated organic compounds > 1000 mg/l
 Disposal Method: Transfer Station
 Tons: 0.1
 Facility County: Not reported

MAP FINDINGS

Map ID
 Direction
 Distance
 Distance (ft.)Site Database(s) EDR ID Number
 EPA ID Number

26 REAGENT CHEMICAL & RESEARCH San Bern. Co. Permit S102042182
 1454 S SUNNYSIDE AVE N/A
 SAN BERNARDINO, CA 92408

San Bern. Co. Permit:
 Region: SAN BERNARDINO
 Facility ID: FA0005615
 Owner: REAGENT CHEMICAL& RESEARCH INC
 Permit Number: PT0002430
 Permit Category: HAZMAT HANDLER 11-25 EMPLOYEES (W/GEN PRMT)
 Facility Status: ACTIVE
 Expiration Date: 11/30/2010 12:00:00AM

Region: SAN BERNARDINO
 Facility ID: FA0005615
 Owner: REAGENT CHEMICAL& RESEARCH INC
 Permit Number: PT0002431
 Permit Category: GENERATOR - 11-25 EMPLOYEES
 Facility Status: ACTIVE
 Expiration Date: 11/30/2010 12:00:00AM

26 CALIFORNIA WHOLESALE PLYWOOD, HIST UST U001576036
 1454 S SUNNYSIDE AVE N/A
 SAN BERNARDINO, CA 92408

HIST UST:
 Region: STATE
 Facility ID: 00000050298
 Facility Type: Other
 Other Type: WHOLESALE BLDG. MATE
 Total Tanks: 0001
 Contact Name: MIKE WALSH
 Telephone: 7147935233
 Owner Name: CALIFORNIA WHOLESALE PLYWOOD,
 Owner Address: 7330 SOUTH CRIDER AVENUE
 Owner City,St,Zip: PICO RIVERA, CA 90660

Tank Num: 001
 Container Num: ONE
 Year Installed: Not reported
 Tank Capacity: 00007500
 Tank Used for: PRODUCT
 Type of Fuel: DIESEL
 Tank Construction: Not reported
 Leak Detection: Stock Inventor

26 CALIFORNIA WHOLESALE PLYWOOD CA FID UST S101619504
 1454 S SUNNYSIDE AVE SWEEPS UST N/A
 SAN BERNARDINO, CA 92408 HAZNET

CA FID UST:
 Facility ID: 36001620
 Regulated By: UTKA
 Regulated ID: 00050298
 Cortese Code: Not reported
 SIC Code: Not reported
 Facility Phone: Not reported
 Mail To: Not reported

MAP FINDINGS

Map ID
 Direction
 Distance
 Distance (ft.)Site

EDR ID Number

Database(s) EPA ID Number

CALIFORNIA WHOLESALE PLYWOOD (Continued)

S101619504

Mailing Address: P O BOX
 Mailing Address 2: Not reported
 Mailing City,St,Zip: SAN BERNARDINO 92408
 Contact: Not reported
 Contact Phone: Not reported
 DUNS Number: Not reported
 NPDES Number: Not reported
 EPA ID: Not reported
 Comments: Not reported
 Status: Active

SWEEPS UST:

Status: A
 Comp Number: 50298
 Number: 9
 Board Of Equalization: Not reported
 Ref Date: 09-11-91
 Act Date: 09-11-91
 Created Date: 02-29-88
 Tank Status: A
 Owner Tank Id: ONE
 Swrcb Tank Id: 36-000-050298-000001
 Actv Date: 08-26-88
 Capacity: 7500
 Tank Use: M.V. FUEL
 Stg: P
 Content: DIESEL
 Number Of Tanks: 1

HAZNET:

Gepaid: CAL000159630
 Contact: REAGENT CHEMICAL & RESEARCH
 Telephone: 7324690100
 Facility Addr2: Not reported
 Mailing Name: Not reported
 Mailing Address: 124 RIVER RD
 Mailing City,St,Zip: MIDDLESEX, NJ 088460000
 Gen County: San Bernardino
 TSD EPA ID: CAT080011059
 TSD County: Los Angeles
 Waste Category: Other still bottom waste
 Disposal Method: Disposal, Other
 Tons: .7000
 Facility County: San Bernardino

Gepaid: CAL000159630
 Contact: REAGENT CHEMICAL & RESEARCH
 Telephone: 7324690100
 Facility Addr2: Not reported
 Mailing Name: Not reported
 Mailing Address: 124 RIVER RD
 Mailing City,St,Zip: MIDDLESEX, NJ 088460000
 Gen County: San Bernardino
 TSD EPA ID: CAT080011059
 TSD County: Los Angeles
 Waste Category: Unspecified oil-containing waste

MAP FINDINGS

Map ID
 Direction
 Distance
 Distance (ft.)Site

EDR ID Number
 EPA ID Number

Database(s)

CALIFORNIA WHOLESALE PLYWOOD (Continued)

S101619504

Disposal Method: Disposal, Other
 Tons: .3500
 Facility County: San Bernardino

Gepaid: CAL000159630
 Contact: REAGENT CHEMICAL & RESEARCH
 Telephone: 7324690100
 Facility Addr2: Not reported
 Mailing Name: Not reported
 Mailing Address: 124 RIVER RD
 Mailing City,St,Zip: MIDDLESEX, NJ 088460000
 Gen County: San Bernardino
 TSD EPA ID: CAT000613893
 TSD County: Los Angeles
 Waste Category: Aqueous solution with less than 10% total organic residues
 Disposal Method: Transfer Station
 Tons: .5587
 Facility County: San Bernardino

Gepaid: CAL000159630
 Contact: REAGENT CHEMICAL & RESEARCH
 Telephone: 7324690100
 Facility Addr2: Not reported
 Mailing Name: Not reported
 Mailing Address: 124 RIVER RD
 Mailing City,St,Zip: MIDDLESEX, NJ 088460000
 Gen County: San Bernardino
 TSD EPA ID: CAT000613893
 TSD County: Los Angeles
 Waste Category: Aqueous solution with less than 10% total organic residues
 Disposal Method: Treatment, Tank
 Tons: .1084
 Facility County: San Bernardino

Gepaid: CAL000159630
 Contact: REAGENT CHEMICAL & RESEARCH
 Telephone: 7324690100
 Facility Addr2: Not reported
 Mailing Name: Not reported
 Mailing Address: 124 RIVER RD
 Mailing City,St,Zip: MIDDLESEX, NJ 088460000
 Gen County: San Bernardino
 TSD EPA ID: CAT000613927
 TSD County: San Bernardino
 Waste Category: Aqueous solution with less than 10% total organic residues
 Disposal Method: Transfer Station
 Tons: .3709
 Facility County: San Bernardino

[Click this hyperlink](#) while viewing on your computer to access
 3 additional CA_HAZNET: record(s) in the EDR Site Report.

MAP FINDINGS

Map ID
 Direction
 Distance
 Distance (ft.)Site

EDR ID Number
 Database(s)
 EPA ID Number

26 REAGENT CHEMICAL AND RESEARCH RCRA-SQG 1001967544
 1454 S SUNNYSIDE AVE FINDS CAR000070342
 SAN BERNARDINO, CA 92408 HAZNET

RCRA-SQG:

Date form received by agency: 04/11/2000
 Facility name: REAGENT CHEMICAL AND RESEARCH
 Facility address: 1454 S SUNNYSIDE AVE
 SAN BERNARDINO, CA 92408
 EPA ID: CAR000070342
 Contact: DENNIS EAVES
 Contact address: 1454 S SUNNYSIDE AVE
 SAN BERNARDINO, CA 92408
 Contact country: US
 Contact telephone: (909) 796-4059
 Contact email: Not reported
 EPA Region: 09
 Classification: Small Small Quantity Generator
 Description: Handler: generates more than 100 and less than 1000 kg of hazardous waste during any calendar month and accumulates less than 6000 kg of hazardous waste at any time; or generates 100 kg or less of hazardous waste during any calendar month, and accumulates more than 1000 kg of hazardous waste at any time

Owner/Operator Summary:

Owner/operator name: REAGENT CHEMICAL AND RESEARCH
 Owner/operator address: 1454 S SUNNYSIDE AVE
 SAN BERNARDINO, CA 92408
 Owner/operator country: Not reported
 Owner/operator telephone: (909) 796-4059
 Legal status: Private
 Owner/Operator Type: Owner
 Owner/Op start date: Not reported
 Owner/Op end date: Not reported

Handler Activities Summary:

U.S. importer of hazardous waste: No
 Mixed waste (haz. and radioactive): Unknown
 Recycler of hazardous waste: No
 Transporter of hazardous waste: No
 Treater, storer or disposer of HW: No
 Underground injection activity: No
 On-site burner exemption: No
 Furnace exemption: No
 Used oil fuel burner: No
 Used oil processor: No
 User oil refiner: No
 Used oil fuel marketer to burner: No
 Used oil Specification marketer: No
 Used oil transfer facility: No
 Used oil transporter: No
 Off-site waste receiver: Verified to be non-commercial

Hazardous Waste Summary:

Waste code: D000
 Waste name: Not Defined
 Waste code: D039

MAP FINDINGS

Map ID
 Direction
 Distance
 Distance (ft.)Site

EDR ID Number
 EPA ID Number

Database(s)

REAGENT CHEMICAL AND RESEARCH (Continued)

1001967544

Waste name: TETRACHLOROETHYLENE

Violation Status: No violations found

FINDS:

Registry ID: 110002935192

Environmental Interest/Information System

California Hazardous Waste Tracking System - Datamart (HWTS-DATAMART) provides California with information on hazardous waste shipments for generators, transporters, and treatment, storage, and disposal facilities.

RCRAInfo is a national information system that supports the Resource Conservation and Recovery Act (RCRA) program through the tracking of events and activities related to facilities that generate, transport, and treat, store, or dispose of hazardous waste. RCRAInfo allows RCRA program staff to track the notification, permit, compliance, and corrective action activities required under RCRA.

HAZNET:

Gepaid: CAR000070342
 Contact: ENVIRONMENTAL MGR
 Telephone: --
 Facility Addr2: Not reported
 Mailing Name: Not reported
 Mailing Address: 1454 S SUNNYSIDE AVE
 Mailing City,St,Zip: SAN BERNARDINO, CA 924080000
 Gen County: San Bernardino
 TSD EPA ID: Not reported
 TSD County: Los Angeles
 Waste Category: Waste oil and mixed oil
 Disposal Method: Recycler
 Tons: 0.62
 Facility County: Not reported

Gepaid: CAR000070342
 Contact: ENVIRONMENTAL MGR
 Telephone: --
 Facility Addr2: Not reported
 Mailing Name: Not reported
 Mailing Address: 1454 S SUNNYSIDE AVE
 Mailing City,St,Zip: SAN BERNARDINO, CA 924080000
 Gen County: San Bernardino
 TSD EPA ID: Not reported
 TSD County: San Bernardino
 Waste Category: Aqueous solution with less than 10% total organic residues
 Disposal Method: Transfer Station
 Tons: 1.09
 Facility County: Not reported

Gepaid: CAR000070342
 Contact: ENVIRONMENTAL MGR
 Telephone: --
 Facility Addr2: Not reported

MAP FINDINGS

Map ID
 Direction
 Distance
 Distance (ft.)Site

EDR ID Number
 EPA ID Number

Database(s)

REAGENT CHEMICAL AND RESEARCH (Continued)

1001967544

Mailing Name: Not reported
 Mailing Address: 1454 S SUNNYSIDE AVE
 Mailing City,St,Zip: SAN BERNARDINO, CA 924080000
 Gen County: San Bernardino
 TSD EPA ID: Not reported
 TSD County: San Bernardino
 Waste Category: Aqueous solution with less than 10% total organic residues
 Disposal Method: Transfer Station
 Tons: 0.73
 Facility County: Not reported

Gepaid: CAR000070342
 Contact: ENVIRONMENTAL MGR
 Telephone: 0
 Facility Addr2: Not reported
 Mailing Name: Not reported
 Mailing Address: 1454 S SUNNYSIDE AVE
 Mailing City,St,Zip: SAN BERNARDINO, CA 924080000
 Gen County: San Bernardino
 TSD EPA ID: CAT000613927
 TSD County: San Bernardino
 Waste Category: Aqueous solution with less than 10% total organic residues
 Disposal Method: Transfer Station
 Tons: 0.79
 Facility County: San Bernardino

Gepaid: CAR000070342
 Contact: DAN SUMPTER
 Telephone: 9097964059
 Facility Addr2: Not reported
 Mailing Name: Not reported
 Mailing Address: 1454 S SUNNYSIDE AVE
 Mailing City,St,Zip: SAN BERNARDINO, CA 924080000
 Gen County: San Bernardino
 TSD EPA ID: CAT000613927
 TSD County: San Bernardino
 Waste Category: Aqueous solution with less than 10% total organic residues
 Disposal Method: Transfer Station
 Tons: 0.2
 Facility County: Not reported

[Click this hyperlink](#) while viewing on your computer to access additional CA_HAZNET: detail in the EDR Site Report.

26

SNOW PLASTICS HARRINGTON INDUSTRIAL PLASTICS INCORPORATED
1050 E. COOLEY AVE.
SAN BERNARDINO, CA 92408

RCRA-SQG 1000434817
FINDS CAD982007502

RCRA-SQG:

Date form received by agency: 09/01/1996
 Facility name: SNOW INDUSTRIAL PLASTICS INC
 Facility address: 1050 E COOLEY AVE
 SAN BERNARDINO, CA 92408
 EPA ID: CAD982007502
 Contact: Not reported
 Contact address: Not reported
 Not reported
 Contact country: Not reported

MAP FINDINGS

Map ID
 Direction
 Distance
 Distance (ft.)Site

EDR ID Number
 EPA ID Number

Database(s)

SNOW PLASTICS HARRINGTON INDUSTRIAL PLASTICS INCORPORATED (Continued)

1000434817

Contact telephone: Not reported
 Contact email: Not reported
 EPA Region: 09
 Classification: Small Small Quantity Generator
 Description: Handler: generates more than 100 and less than 1000 kg of hazardous waste during any calendar month and accumulates less than 6000 kg of hazardous waste at any time; or generates 100 kg or less of hazardous waste during any calendar month, and accumulates more than 1000 kg of hazardous waste at any time

Owner/Operator Summary:

Owner/operator name: KING INDSTL PARK
 Owner/operator address: NOT REQUIRED
 NOT REQUIRED, ME 99999
 Owner/operator country: Not reported
 Owner/operator telephone: (415) 555-1212
 Legal status: Private
 Owner/Operator Type: Owner
 Owner/Op start date: Not reported
 Owner/Op end date: Not reported

Owner/operator name: NOT REQUIRED
 Owner/operator address: NOT REQUIRED
 NOT REQUIRED, ME 99999
 Owner/operator country: Not reported
 Owner/operator telephone: (415) 555-1212
 Legal status: Private
 Owner/Operator Type: Operator
 Owner/Op start date: Not reported
 Owner/Op end date: Not reported

Handler Activities Summary:

U.S. importer of hazardous waste: Unknown
 Mixed waste (haz. and radioactive): Unknown
 Recycler of hazardous waste: No
 Transporter of hazardous waste: No
 Treater, storer or disposer of HW: No
 Underground injection activity: No
 On-site burner exemption: Unknown
 Furnace exemption: Unknown
 Used oil fuel burner: No
 Used oil processor: No
 User oil refiner: No
 Used oil fuel marketer to burner: No
 Used oil Specification marketer: No
 Used oil transfer facility: No
 Used oil transporter: No
 Off-site waste receiver: Verified to be non-commercial

Historical Generators:

Date form received by agency: 06/12/1987
 Facility name: SNOW INDUSTRIAL PLASTICS INC
 Classification: Large Quantity Generator

Violation Status: No violations found

MAP FINDINGS

Map ID
 Direction
 Distance
 Distance (ft.)Site

EDR ID Number
 EPA ID Number

Database(s)

SNOW PLASTICS HARRINGTON INDUSTRIAL PLASTICS INCORPORATED (Continued)

1000434817

FINDS:

Registry ID: 110000479483

Environmental Interest/Information System

AFS (Aerometric Information Retrieval System (AIRS) Facility Subsystem) replaces the former Compliance Data System (CDS), the National Emission Data System (NEDS), and the Storage and Retrieval of Aerometric Data (SAROAD). AIRS is the national repository for information concerning airborne pollution in the United States. AFS is used to track emissions and compliance data from industrial plants. AFS data are utilized by states to prepare State Implementation Plans to comply with regulatory programs and by EPA as an input for the estimation of total national emissions. AFS is undergoing a major redesign to support facility operating permits required under Title V of the Clean Air Act.

The NEI (National Emissions Inventory) database contains information on stationary and mobile sources that emit criteria air pollutants and their precursors, as well as hazardous air pollutants (HAPs).

California Hazardous Waste Tracking System - Datamart (HWTS-DATAMART) provides California with information on hazardous waste shipments for generators, transporters, and treatment, storage, and disposal facilities.

US EPA TRIS (Toxics Release Inventory System) contains information from facilities on the amounts of over 300 listed toxic chemicals that these facilities release directly to air, water, land, or that are transported off-site.

RCRAInfo is a national information system that supports the Resource Conservation and Recovery Act (RCRA) program through the tracking of events and activities related to facilities that generate, transport, and treat, store, or dispose of hazardous waste. RCRAInfo allows RCRA program staff to track the notification, permit, compliance, and corrective action activities required under RCRA.

26

**SNOW PLASTICS
 1050 E COOLEY AVE
 SAN BERNARDINO, CA 92408**

**San Bern. Co. Permit
 HAZNET
 EMI**

**S103621376
 N/A**

San Bern. Co. Permit:

Region: SAN BERNARDINO
 Facility ID: FA0009065
 Owner: UNIVERSAL TRAILERS, INC
 Permit Number: PT0015077
 Permit Category: SPECIAL GENERATOR(B)
 Facility Status: ACTIVE
 Expiration Date: 10/31/2010 12:00:00AM

Region: SAN BERNARDINO
 Facility ID: FA0009065
 Owner: UNIVERSAL TRAILERS, INC
 Permit Number: PT0015078
 Permit Category: HAZMAT HANDLER 11-25 EMPLOYEES

MAP FINDINGS

Map ID
 Direction
 Distance
 Distance (ft.)Site

EDR ID Number
 EPA ID Number

Database(s)

SNOW PLASTICS (Continued)

S103621376

Facility Status: ACTIVE
 Expiration Date: 10/31/2010 12:00:00AM

Region: SAN BERNARDINO
 Facility ID: FA0003705
 Owner: HARRINGTON IND'L PLASTICS
 Permit Number: PT0004057
 Permit Category: GENERATOR - 26-50 EMPLOYEES
 Facility Status: INACTIVE
 Expiration Date: 9/30/2004 12:00:00AM

Region: SAN BERNARDINO
 Facility ID: FA0003705
 Owner: HARRINGTON IND'L PLASTICS
 Permit Number: PT0004058
 Permit Category: HAZMAT HANDLER 26-50 EMPLOYEES (W/GEN PRMT)
 Facility Status: INACTIVE
 Expiration Date: 9/30/2004 12:00:00AM

HAZNET:

Gepaid: CAD982007502
 Contact: SNOW PLASTICS DIV
 Telephone: 9097965476
 Facility Addr2: Not reported
 Mailing Name: Not reported
 Mailing Address: 1050 E COOLEY AVE
 Mailing City,St,Zip: SAN BERNARDINO, CA 924082822
 Gen County: San Bernardino
 TSD EPA ID: CAD000088252
 TSD County: Los Angeles
 Waste Category: Unspecified solvent mixture Waste
 Disposal Method: Transfer Station
 Tons: .6880
 Facility County: San Bernardino

Gepaid: CAD982007502
 Contact: SNOW PLASTICS DIV
 Telephone: 9097965476
 Facility Addr2: Not reported
 Mailing Name: Not reported
 Mailing Address: 1050 E COOLEY AVE
 Mailing City,St,Zip: SAN BERNARDINO, CA 924082822
 Gen County: San Bernardino
 TSD EPA ID: CAD089446710
 TSD County: Los Angeles
 Waste Category: Unspecified solvent mixture Waste
 Disposal Method: Transfer Station
 Tons: 1.3760
 Facility County: San Bernardino

Gepaid: CAD982007502
 Contact: SNOW PLASTICS DIV
 Telephone: 9097965476
 Facility Addr2: Not reported
 Mailing Name: Not reported
 Mailing Address: 1050 E COOLEY AVE
 Mailing City,St,Zip: SAN BERNARDINO, CA 924082822

MAP FINDINGS

Map ID
 Direction
 Distance
 Distance (ft.)Site

EDR ID Number
 EPA ID Number

Database(s)

SNOW PLASTICS (Continued)

S103621376

Gen County: San Bernardino
 TSD EPA ID: CAD089446710
 TSD County: Los Angeles
 Waste Category: Oxygenated solvents (acetone, butanol, ethyl acetate, etc.)
 Disposal Method: Transfer Station
 Tons: 2.9814
 Facility County: San Bernardino

Gepaid: CAD982007502
 Contact: SNOW PLASTICS DIV
 Telephone: 9097965476
 Facility Addr2: Not reported
 Mailing Name: Not reported
 Mailing Address: 1050 E COOLEY AVE
 Mailing City,St,Zip: SAN BERNARDINO, CA 924082822
 Gen County: San Bernardino
 TSD EPA ID: CAD089446710
 TSD County: Los Angeles
 Waste Category: Oxygenated solvents (acetone, butanol, ethyl acetate, etc.)
 Disposal Method: Not reported
 Tons: 1.3760
 Facility County: San Bernardino

Gepaid: CAD982007502
 Contact: KEITH HAWKINSON-PRODUCTION MGR
 Telephone: 9097965476
 Facility Addr2: Not reported
 Mailing Name: Not reported
 Mailing Address: 1050 E COOLEY AVE
 Mailing City,St,Zip: SAN BERNARDINO, CA 924082822
 Gen County: San Bernardino
 TSD EPA ID: CAD008252405
 TSD County: San Bernardino
 Waste Category: Oxygenated solvents (acetone, butanol, ethyl acetate, etc.)
 Disposal Method: Recycler
 Tons: 4.04
 Facility County: San Bernardino

[Click this hyperlink](#) while viewing on your computer to access 16 additional CA_HAZNET: record(s) in the EDR Site Report.

EMI:

Year: 1990
 County Code: 36
 Air Basin: SC
 Facility ID: 57736
 Air District Name: SC
 SIC Code: 3089
 Air District Name: SOUTH COAST AQMD
 Community Health Air Pollution Info System: Not reported
 Consolidated Emission Reporting Rule: Not reported
 Total Organic Hydrocarbon Gases Tons/Yr: 12
 Reactive Organic Gases Tons/Yr: 9
 Carbon Monoxide Emissions Tons/Yr: 0
 NOX - Oxides of Nitrogen Tons/Yr: 0
 SOX - Oxides of Sulphur Tons/Yr: 0
 Particulate Matter Tons/Yr: 0

MAP FINDINGS

Map ID
 Direction
 Distance
 Distance (ft.)Site

EDR ID Number

Database(s) EPA ID Number

SNOW PLASTICS (Continued)

S103621376

Part. Matter 10 Micrometers & Smlr Tons/Yr: 0

Year: 1995
 County Code: 36
 Air Basin: SC
 Facility ID: 57736
 Air District Name: SC
 SIC Code: 3089
 Air District Name: SOUTH COAST AQMD
 Community Health Air Pollution Info System: Not reported
 Consolidated Emission Reporting Rule: Not reported
 Total Organic Hydrocarbon Gases Tons/Yr: 12
 Reactive Organic Gases Tons/Yr: 11
 Carbon Monoxide Emissions Tons/Yr: 0
 NOX - Oxides of Nitrogen Tons/Yr: 0
 SOX - Oxides of Sulphur Tons/Yr: 0
 Particulate Matter Tons/Yr: 0
 Part. Matter 10 Micrometers & Smlr Tons/Yr: 0

Year: 1996
 County Code: 36
 Air Basin: SC
 Facility ID: 57736
 Air District Name: SC
 SIC Code: 3089
 Air District Name: SOUTH COAST AQMD
 Community Health Air Pollution Info System: Not reported
 Consolidated Emission Reporting Rule: Not reported
 Total Organic Hydrocarbon Gases Tons/Yr: 17
 Reactive Organic Gases Tons/Yr: 15
 Carbon Monoxide Emissions Tons/Yr: 0
 NOX - Oxides of Nitrogen Tons/Yr: 0
 SOX - Oxides of Sulphur Tons/Yr: 0
 Particulate Matter Tons/Yr: 0
 Part. Matter 10 Micrometers & Smlr Tons/Yr: 0

Year: 1997
 County Code: 36
 Air Basin: SC
 Facility ID: 109498
 Air District Name: SC
 SIC Code: 3087
 Air District Name: SOUTH COAST AQMD
 Community Health Air Pollution Info System: Not reported
 Consolidated Emission Reporting Rule: Not reported
 Total Organic Hydrocarbon Gases Tons/Yr: 24
 Reactive Organic Gases Tons/Yr: 18
 Carbon Monoxide Emissions Tons/Yr: 0
 NOX - Oxides of Nitrogen Tons/Yr: 0
 SOX - Oxides of Sulphur Tons/Yr: 0
 Particulate Matter Tons/Yr: 0
 Part. Matter 10 Micrometers & Smlr Tons/Yr: 0

Year: 1998
 County Code: 36
 Air Basin: SC
 Facility ID: 109498

MAP FINDINGS

Map ID
 Direction
 Distance
 Distance (ft.)Site

EDR ID Number
 EPA ID Number

Database(s)

SNOW PLASTICS (Continued)

S103621376

Air District Name: SC
 SIC Code: 3087
 Air District Name: SOUTH COAST AQMD
 Community Health Air Pollution Info System: Not reported
 Consolidated Emission Reporting Rule: Not reported
 Total Organic Hydrocarbon Gases Tons/Yr: 14
 Reactive Organic Gases Tons/Yr: 11
 Carbon Monoxide Emissions Tons/Yr: 0
 NOX - Oxides of Nitrogen Tons/Yr: 0
 SOX - Oxides of Sulphur Tons/Yr: 0
 Particulate Matter Tons/Yr: 0
 Part. Matter 10 Micrometers & Smlr Tons/Yr: 0

Year: 1999
 County Code: 36
 Air Basin: SC
 Facility ID: 109498
 Air District Name: SC
 SIC Code: 3087
 Air District Name: SOUTH COAST AQMD
 Community Health Air Pollution Info System: Not reported
 Consolidated Emission Reporting Rule: Not reported
 Total Organic Hydrocarbon Gases Tons/Yr: 24
 Reactive Organic Gases Tons/Yr: 18
 Carbon Monoxide Emissions Tons/Yr: 0
 NOX - Oxides of Nitrogen Tons/Yr: 0
 SOX - Oxides of Sulphur Tons/Yr: 0
 Particulate Matter Tons/Yr: 0
 Part. Matter 10 Micrometers & Smlr Tons/Yr: 0

Year: 2000
 County Code: 36
 Air Basin: SC
 Facility ID: 109498
 Air District Name: SC
 SIC Code: 3087
 Air District Name: SOUTH COAST AQMD
 Community Health Air Pollution Info System: Not reported
 Consolidated Emission Reporting Rule: Not reported
 Total Organic Hydrocarbon Gases Tons/Yr: 24
 Reactive Organic Gases Tons/Yr: 18
 Carbon Monoxide Emissions Tons/Yr: 0
 NOX - Oxides of Nitrogen Tons/Yr: 0
 SOX - Oxides of Sulphur Tons/Yr: 0
 Particulate Matter Tons/Yr: 0
 Part. Matter 10 Micrometers & Smlr Tons/Yr: 0

Year: 2002
 County Code: 36
 Air Basin: SC
 Facility ID: 109498
 Air District Name: SC
 SIC Code: 3087
 Air District Name: SOUTH COAST AQMD
 Community Health Air Pollution Info System: Not reported
 Consolidated Emission Reporting Rule: Not reported
 Total Organic Hydrocarbon Gases Tons/Yr: 6

MAP FINDINGS

Map ID
 Direction
 Distance
 Distance (ft.)Site

EDR ID Number
 EPA ID Number

Database(s)

SNOW PLASTICS (Continued)

S103621376

Reactive Organic Gases Tons/Yr:	4
Carbon Monoxide Emissions Tons/Yr:	0
NOX - Oxides of Nitrogen Tons/Yr:	0
SOX - Oxides of Sulphur Tons/Yr:	0
Particulate Matter Tons/Yr:	0
Part. Matter 10 Micrometers & Smlr Tons/Yr:	0
Year:	2003
County Code:	36
Air Basin:	SC
Facility ID:	109498
Air District Name:	SC
SIC Code:	3087
Air District Name:	SOUTH COAST AQMD
Community Health Air Pollution Info System:	Not reported
Consolidated Emission Reporting Rule:	Not reported
Total Organic Hydrocarbon Gases Tons/Yr:	6
Reactive Organic Gases Tons/Yr:	4
Carbon Monoxide Emissions Tons/Yr:	0
NOX - Oxides of Nitrogen Tons/Yr:	0
SOX - Oxides of Sulphur Tons/Yr:	0
Particulate Matter Tons/Yr:	0
Part. Matter 10 Micrometers & Smlr Tons/Yr:	0
Year:	2004
County Code:	36
Air Basin:	SC
Facility ID:	109498
Air District Name:	SC
SIC Code:	3087
Air District Name:	SOUTH COAST AQMD
Community Health Air Pollution Info System:	Y
Consolidated Emission Reporting Rule:	Not reported
Total Organic Hydrocarbon Gases Tons/Yr:	6.133666
Reactive Organic Gases Tons/Yr:	4.29
Carbon Monoxide Emissions Tons/Yr:	0.00035
NOX - Oxides of Nitrogen Tons/Yr:	0.0013
SOX - Oxides of Sulphur Tons/Yr:	0.0000083
Particulate Matter Tons/Yr:	0.000075
Part. Matter 10 Micrometers & Smlr Tons/Yr:	0

26

CARRIER SALES AND DISTRIBUTION LLC
1090 COOLEY AVE
SAN BERNARDINO, CA 92408

San Bern. Co. Permit S110071607
N/A

San Bern. Co. Permit:
 Region: SAN BERNARDINO
 Facility ID: FA0012643
 Owner: JORDON, JESSICA
 Permit Number: PT0022483
 Permit Category: HAZMAT HANDLER 0-10 EMPLOYEES
 Facility Status: ACTIVE
 Expiration Date: 9/30/2010 12:00:00AM

MAP FINDINGS

Map ID
 Direction
 Distance
 Distance (ft.)Site

EDR ID Number

Database(s) EPA ID Number

26 **ARROWHEAD MAGAZINE**
1055 COOLEY AVE
SAN BERNARDINO, CA 92408

CA FID UST S101591718
SWEEPS UST N/A
HAZNET

CA FID UST:

Facility ID: 36008724
 Regulated By: UTNKA
 Regulated ID: Not reported
 Cortese Code: Not reported
 SIC Code: Not reported
 Facility Phone: Not reported
 Mail To: Not reported
 Mailing Address: 1055 COOLEY AVE
 Mailing Address 2: Not reported
 Mailing City,St,Zip: SAN BERNARDINO 92408
 Contact: Not reported
 Contact Phone: Not reported
 DUNs Number: Not reported
 NPDES Number: Not reported
 EPA ID: Not reported
 Comments: Not reported
 Status: Active

SWEEPS UST:

Status: A
 Comp Number: 15593
 Number: 1
 Board Of Equalization: 44-020617
 Ref Date: 03-24-92
 Act Date: 03-24-92
 Created Date: 09-13-88
 Tank Status: A
 Owner Tank Id: Not reported
 Swrcb Tank Id: 36-000-015593-000001
 Actv Date: 09-13-88
 Capacity: 1
 Tank Use: UNKNOWN
 Stg: P
 Content: UNKNOWN
 Number Of Tanks: 1

HAZNET:

Gepaid: CAL000234099
 Contact: DONNA JONES
 Telephone: 9094780895
 Facility Addr2: Not reported
 Mailing Name: Not reported
 Mailing Address: 1055 COOLEY AVE
 Mailing City,St,Zip: SAN BERNARDINO, CA 924080000
 Gen County: San Bernardino
 TSD EPA ID: CAT000613927
 TSD County: San Bernardino
 Waste Category: Aqueous solution with less than 10% total organic residues
 Disposal Method: Transfer Station
 Tons: 0.18
 Facility County: San Bernardino
 Gepaid: CAL000234099

MAP FINDINGS

Map ID
 Direction
 Distance
 Distance (ft.)Site

EDR ID Number

Database(s) EPA ID Number

ARROWHEAD MAGAZINE (Continued)

S101591718

Contact: MARK WOODWARD
 Telephone: 9094780895
 Facility Addr2: Not reported
 Mailing Name: Not reported
 Mailing Address: 1055 COOLEY AVE
 Mailing City,St,Zip: SAN BERNARDINO, CA 924080000
 Gen County: San Bernardino
 TSD EPA ID: CAT080033681
 TSD County: Los Angeles
 Waste Category: Alkaline solution without metals (pH > 12.5)
 Disposal Method: Recycler
 Tons: 0.66
 Facility County: Not reported

Gepaid: CAL000234099
 Contact: JEFF CHRISTENSEN
 Telephone: 9094780895
 Facility Addr2: Not reported
 Mailing Name: Not reported
 Mailing Address: 1055 COOLEY AVE
 Mailing City,St,Zip: SAN BERNARDINO, CA 924080000
 Gen County: San Bernardino
 TSD EPA ID: Not reported
 TSD County: San Bernardino
 Waste Category: Aqueous solution with less than 10% total organic residues
 Disposal Method: Transfer Station
 Tons: 0.20
 Facility County: Not reported

Gepaid: CAL000234099
 Contact: MARK WOODWARD
 Telephone: 9094780895
 Facility Addr2: Not reported
 Mailing Name: Not reported
 Mailing Address: 1055 COOLEY AVE
 Mailing City,St,Zip: SAN BERNARDINO, CA 924080000
 Gen County: San Bernardino
 TSD EPA ID: CAT080033681
 TSD County: Los Angeles
 Waste Category: Alkaline solution without metals (pH > 12.5)
 Disposal Method: Recycler
 Tons: 0.66
 Facility County: Not reported

27

**WATERMAN LANDFILL
 NE OF INTERSECTION OF WATERMAN / I-10
 SAN BERNARDINO, CA**

**SWF/LF S102362065
 N/A**

SWF/LF (SWIS):
 Region: STATE
 Facility ID: 36-CR-0059
 Lat/Long: 34.07082 / -117.27276
 Owner Name: Glenborough Corporation
 Owner Telephone: Not reported
 Owner Address: Not reported
 Owner Address2: 27720 Jefferson Ave
 Owner City,St,Zip: Temecula, CA 92390
 Operator: Not reported

MAP FINDINGS

Map ID
 Direction
 Distance
 Distance (ft.)Site

EDR ID Number
 EPA ID Number

Database(s)

WATERMAN LANDFILL (Continued)

S102362065

Operator Phone: Not reported
 Operator Address: Not reported
 Operator Address2: Not reported
 Operator City,St,Zip: Not reported
 Operator's Status: Closed
 Permit Date: Not reported
 Permit Status: Not reported
 Permitted Acreage: Not reported
 Activity: Solid Waste Disposal Site
 Regulation Status: Pre-regulations
 Landuse Name: Commercial
 GIS Source: GPS
 Category: Disposal
 Unit Number: 01
 Inspection Frequency: Quarterly
 Accepted Waste: Not reported
 Closure Date: Not reported
 Closure Type: 12/31/1960
 Disposal Acreage: 0
 SWIS Num: 36-CR-0059
 Waste Discharge Requirement Num: Not reported
 Program Type: 0
 Permitted Throughput with Units: Estimated
 Actual Throughput with Units: 0
 Permitted Capacity with Units: Not reported
 Remaining Capacity: 0
 Remaining Capacity with Units: 0

28

**FARMER ORCHARD CO
 25492 VICTORIA AVE
 SAN BERNARDINO, CA 92408**

**HIST UST U001576045
 N/A**

HIST UST:
 Region: STATE
 Facility ID: 00000033739
 Facility Type: Other
 Other Type: AGRI-CITRUS
 Total Tanks: 0003
 Contact Name: TIM C. FARMER OWNER
 Telephone: 7147934959
 Owner Name: FARMER ORCHARD CO
 Owner Address: 314 S BUENA VISTA
 Owner City,St,Zip: REDLANDS, CA 92373

Tank Num: 001
 Container Num: #1
 Year Installed: 1980
 Tank Capacity: 00010000
 Tank Used for: PRODUCT
 Type of Fuel: REGULAR
 Tank Construction: .250 inches
 Leak Detection: Stock Inventor

Tank Num: 002
 Container Num: #2
 Year Installed: 1980
 Tank Capacity: 00010000
 Tank Used for: PRODUCT

MAP FINDINGS

Map ID
 Direction
 Distance
 Distance (ft.)Site

EDR ID Number
 EPA ID Number

Database(s)

FARMER ORCHARD CO (Continued)

U001576045

Type of Fuel: DIESEL
 Tank Construction: .250 inches
 Leak Detection: Stock Inventor

Tank Num: 003
 Container Num: #3
 Year Installed: Not reported
 Tank Capacity: 00000500
 Tank Used for: PRODUCT
 Type of Fuel: PREMIUM
 Tank Construction: Not reported
 Leak Detection: None

29 STRUCTURAL MATERIALS COMPANY
1515 S WATERMAN AVE
SAN BERNARDINO, CA 92408

San Bern. Co. Permit S105698338
N/A

San Bern. Co. Permit:
 Region: SAN BERNARDINO
 Facility ID: FA0007599
 Owner: PRITCHARD, BILL
 Permit Number: PT0013056
 Permit Category: HAZMAT HANDLER 0-10 EMPLOYEES
 Facility Status: ACTIVE
 Expiration Date: 8/31/2010 12:00:00AM

29 ROOFERS WHOLESALE SUPPLY
1515 S WATERMAN AVE
SAN BERNARDINO, CA 92408

San Bern. Co. Permit S102042197
HAZNET N/A

San Bern. Co. Permit:
 Region: SAN BERNARDINO
 Facility ID: FA0005800
 Owner: MASON, DOUGLAS ROLAND
 Permit Number: PT0006394
 Permit Category: SPECIAL HANDLER
 Facility Status: INACTIVE
 Expiration Date: 11/30/2002 12:00:00AM

Region: SAN BERNARDINO
 Facility ID: FA0005800
 Owner: MASON, DOUGLAS ROLAND
 Permit Number: PT0006395
 Permit Category: SPECIAL GENERATOR(B)
 Facility Status: INACTIVE
 Expiration Date: 11/30/2002 12:00:00AM

HAZNET:
 Gepaid: CAL000216290
 Contact: NEAL DIETZ - VP
 Telephone: 9098843297
 Facility Addr2: Not reported
 Mailing Name: Not reported
 Mailing Address: PO BOX 6044
 Mailing City,St,Zip: SAN BERNARDINO, CA 924120000
 Gen County: San Bernardino

MAP FINDINGS

Map ID
 Direction
 Distance
 Distance (ft.)Site

EDR ID Number

Database(s) EPA ID Number

ROOFERS WHOLESALE SUPPLY (Continued)

S102042197

TSD EPA ID: Not reported
 TSD County: 99
 Waste Category: Not reported
 Disposal Method: Not reported
 Tons: 16.85
 Facility County: Not reported

Gepaid: CAL000216290
 Contact: NEAL DIETZ - VP
 Telephone: 9098843297
 Facility Addr2: Not reported
 Mailing Name: Not reported
 Mailing Address: PO BOX 6044
 Mailing City,St,Zip: SAN BERNARDINO, CA 924120000
 Gen County: San Bernardino
 TSD EPA ID: Not reported
 TSD County: Los Angeles
 Waste Category: Unspecified solvent mixture Waste
 Disposal Method: Transfer Station
 Tons: 0.40
 Facility County: Not reported

Gepaid: CAL000216290
 Contact: NEAL DIETZ - VP
 Telephone: 9098843297
 Facility Addr2: Not reported
 Mailing Name: Not reported
 Mailing Address: PO BOX 6044
 Mailing City,St,Zip: SAN BERNARDINO, CA 924120000
 Gen County: San Bernardino
 TSD EPA ID: Not reported
 TSD County: Los Angeles
 Waste Category: Adhesives
 Disposal Method: Transfer Station
 Tons: 0.84
 Facility County: Not reported

Gepaid: CAL000216290
 Contact: NEAL DIETZ - VP
 Telephone: 9098843297
 Facility Addr2: Not reported
 Mailing Name: Not reported
 Mailing Address: PO BOX 6044
 Mailing City,St,Zip: SAN BERNARDINO, CA 924120000
 Gen County: San Bernardino
 TSD EPA ID: Not reported
 TSD County: Los Angeles
 Waste Category: Latex waste
 Disposal Method: Recycler
 Tons: 0.22
 Facility County: Not reported

MAP FINDINGS

Map ID
 Direction
 Distance
 Distance (ft.)Site

EDR ID Number

Database(s) EPA ID Number

**29 SAN BERNARDINO GOLF CLUB
 1494 S WATERMAN AVE
 SAN BERNARDINO, CA 92408**

**San Bern. Co. Permit
 HAZNET**

**S103369271
 N/A**

San Bern. Co. Permit:

Region: SAN BERNARDINO
 Facility ID: FA0005891
 Owner: GROSSMAN, IVAN
 Permit Number: PT0004363
 Permit Category: SPECIAL GENERATOR(B)
 Facility Status: ACTIVE
 Expiration Date: 4/30/2011 12:00:00AM

Region: SAN BERNARDINO
 Facility ID: FA0005891
 Owner: GROSSMAN, IVAN
 Permit Number: PT0004362
 Permit Category: HAZMAT HANDLER 0-10 EMPLOYEES
 Facility Status: ACTIVE
 Expiration Date: 4/30/2011 12:00:00AM

HAZNET:

Gepaid: CAL000070084
 Contact: WALTER HAMMOND SUPERINTENDENT
 Telephone: 9098852414
 Facility Addr2: Not reported
 Mailing Name: Not reported
 Mailing Address: 1494 S WATERMAN AVE
 Mailing City,St,Zip: SAN BERNARDINO, CA 924082805
 Gen County: San Bernardino
 TSD EPA ID: Not reported
 TSD County: San Bernardino
 Waste Category: Aqueous solution with less than 10% total organic residues
 Disposal Method: Transfer Station
 Tons: 0.07
 Facility County: Not reported

Gepaid: CAL000070084
 Contact: WALTER HAMMOND SUPERINTENDENT
 Telephone: 9098852414
 Facility Addr2: Not reported
 Mailing Name: Not reported
 Mailing Address: 1494 S WATERMAN AVE
 Mailing City,St,Zip: SAN BERNARDINO, CA 924082805
 Gen County: San Bernardino
 TSD EPA ID: CAT080013352
 TSD County: San Bernardino
 Waste Category: Oil/water separation sludge
 Disposal Method: Recycler
 Tons: 3.33
 Facility County: San Bernardino

Gepaid: CAL000070084
 Contact: WALTER HAMMOND SUPERINTENDENT
 Telephone: 9098852414
 Facility Addr2: Not reported
 Mailing Name: Not reported
 Mailing Address: 1494 S WATERMAN AVE
 Mailing City,St,Zip: SAN BERNARDINO, CA 924082805

MAP FINDINGS

Map ID
 Direction
 Distance
 Distance (ft.)Site

EDR ID Number
 EPA ID Number

Database(s)

SAN BERNARDINO GOLF CLUB (Continued)

S103369271

Gen County: San Bernardino
 TSD EPA ID: CAD028409019
 TSD County: Los Angeles
 Waste Category: Other inorganic solid waste
 Disposal Method: Transfer Station
 Tons: 1.25
 Facility County: Not reported

30

**UPS-SAN BERNARDINO CTR
 1457 E VICTORIA AVE
 SAN BERNARDINO, CA 92408**

San Bern. Co. Permit

**S104771711
 N/A**

San Bern. Co. Permit:

Region: SAN BERNARDINO
 Facility ID: FA0006969
 Owner: BT OF OHIO
 Permit Number: PT0011003
 Permit Category: UST OWNERSHIP/OPERATING PERMIT (PER UST)
 Facility Status: ACTIVE
 Expiration Date: 5/31/2011 12:00:00AM

Region: SAN BERNARDINO
 Facility ID: FA0006969
 Owner: BT OF OHIO
 Permit Number: PT0011002
 Permit Category: UST OWNERSHIP/OPERATING PERMIT (PER UST)
 Facility Status: ACTIVE
 Expiration Date: 5/31/2011 12:00:00AM

Region: SAN BERNARDINO
 Facility ID: FA0006969
 Owner: BT OF OHIO
 Permit Number: PT0021427
 Permit Category: EPCRA FACILITY
 Facility Status: ACTIVE
 Expiration Date: 5/31/2011 12:00:00AM

Region: SAN BERNARDINO
 Facility ID: FA0006969
 Owner: BT OF OHIO
 Permit Number: PT0003644
 Permit Category: GENERATOR - 251-499 EMPLOYEES
 Facility Status: ACTIVE
 Expiration Date: 5/31/2011 12:00:00AM

Region: SAN BERNARDINO
 Facility ID: FA0006969
 Owner: BT OF OHIO
 Permit Number: PT0003645
 Permit Category: HAZMAT HANDLER 251-499 EMPLOYEES (W/GEN PRMT)
 Facility Status: ACTIVE
 Expiration Date: 5/31/2011 12:00:00AM

MAP FINDINGS

Map ID
 Direction
 Distance
 Distance (ft.)Site

EDR ID Number
 Database(s)
 EPA ID Number

30 **MORGAN MARSHALL INDUSTRIES** **San Bern. Co. Permit** **S108214342**
1400 E VICTORIA AVE **HAZNET** **N/A**
SAN BERNARDINO, CA 92408 **HWP**

San Bern. Co. Permit:
 Region: SAN BERNARDINO
 Facility ID: FA0011314
 Owner: DEXTER AXLE
 Permit Number: PT0019550
 Permit Category: HAZMAT HANDLER 26-50 EMPLOYEES (W/GEN PRMT)
 Facility Status: INACTIVE
 Expiration Date: 12/31/2008 12:00:00AM

Region: SAN BERNARDINO
 Facility ID: FA0011314
 Owner: DEXTER AXLE
 Permit Number: PT0019549
 Permit Category: GENERATOR - 51-100 EMPLOYEES
 Facility Status: INACTIVE
 Expiration Date: 12/31/2008 12:00:00AM

HAZNET:
 Gepaid: CAL000316232
 Contact: GARY KUNKLER
 Telephone: 9097962908
 Facility Addr2: Not reported
 Mailing Name: Not reported
 Mailing Address: 2900 INDUSTRIAL PKWY E
 Mailing City,St,Zip: ELKHART, IN 465160000
 Gen County: San Bernardino
 TSD EPA ID: CAD008364432
 TSD County: Los Angeles
 Waste Category: Other organic solids
 Disposal Method: H141
 Tons: 0.0325
 Facility County: San Bernardino

Gepaid: CAL000316232
 Contact: GARY KUNKLER
 Telephone: 9097962908
 Facility Addr2: Not reported
 Mailing Name: Not reported
 Mailing Address: 2900 INDUSTRIAL PKWY E
 Mailing City,St,Zip: ELKHART, IN 465160000
 Gen County: San Bernardino
 TSD EPA ID: CAD008364432
 TSD County: Los Angeles
 Waste Category: Unspecified oil-containing waste
 Disposal Method: H141
 Tons: 0.59
 Facility County: San Bernardino

Gepaid: CAL000316232
 Contact: GARY KUNKLER
 Telephone: 9097962908
 Facility Addr2: Not reported
 Mailing Name: Not reported
 Mailing Address: 2900 INDUSTRIAL PKWY E
 Mailing City,St,Zip: ELKHART, IN 465160000

MAP FINDINGS

Map ID
 Direction
 Distance
 Distance (ft.)Site

EDR ID Number
 EPA ID Number

Database(s)

MORGAN MARSHALL INDUSTRIES (Continued)

S108214342

Gen County: San Bernardino
 TSD EPA ID: CAD008364432
 TSD County: Los Angeles
 Waste Category: Waste oil and mixed oil
 Disposal Method: H141
 Tons: 0.209
 Facility County: San Bernardino

Gepaid: CAL000316232
 Contact: GARY KUNKLER
 Telephone: 9097962908
 Facility Addr2: Not reported
 Mailing Name: Not reported
 Mailing Address: 2900 INDUSTRIAL PKWY E
 Mailing City,St,Zip: ELKHART, IN 465160000
 Gen County: San Bernardino
 TSD EPA ID: CAD008364432
 TSD County: Los Angeles
 Waste Category: Paint sludge
 Disposal Method: H141
 Tons: 2.48115
 Facility County: San Bernardino

Gepaid: CAL000316232
 Contact: GARY KUNKLER
 Telephone: 9097962908
 Facility Addr2: Not reported
 Mailing Name: Not reported
 Mailing Address: 2900 INDUSTRIAL PKWY E
 Mailing City,St,Zip: ELKHART, IN 465160000
 Gen County: San Bernardino
 TSD EPA ID: CAD008364432
 TSD County: Los Angeles
 Waste Category: Other inorganic solid waste
 Disposal Method: H141
 Tons: 0.0575
 Facility County: San Bernardino

[Click this hyperlink](#) while viewing on your computer to access
 3 additional CA_HAZNET: record(s) in the EDR Site Report.

HWP:

EPA Id: CAT000646190
 Latitude: 34.074391
 Longitude: -117.256162
 Facility Type: HAZ WASTE - NON-OPERATING
 Cleanup Status: Not reported
 Region: CYPRESS, GEOLOGY CAL SUPPORT
 Permit Maintenance Lead: Not reported
 Permit Renewal Lead: Not reported
 Corrective Action Lead: Not reported
 Supervisor: Not reported
 Site Code: Not reported
 Assembly District: Not reported
 Senate District: Not reported
 Public Information Officer: Not reported
 Facility Status: Not reported

MAP FINDINGS

Map ID
 Direction
 Distance
 Distance (ft.)Site

EDR ID Number
 EPA ID Number

Database(s)

MORGAN MARSHALL INDUSTRIES (Continued)

S108214342

Site History: Not reported

HWP:

EPA Id: CAT000646190
 Unit Names: CONTAIN1
 Event Description: Initial Submittal
 Actual Date: 1980-11-19 00:00:00
 Doc Comments: Not reported

EPA Id: CAT000646190
 Unit Names: CONTAIN1
 Event Description: Approved Request
 Actual Date: 1981-08-04 00:00:00
 Doc Comments: Not reported

30

**1400 E VICTORIA AVE
 SAN BERNARDINO, CA**

**CHMIRS
 San Bern. Co. Permit
 EMI**

**S105629509
 N/A**

CHMIRS:

OES Incident Number: 61105
 OES notification: Not reported
 OES Date: 12/2/1993
 OES Time: 10:37:00 AM
 Incident Date: Not reported
Date Completed: Not reported
 Property Use: Not reported
 Agency Id Number: Not reported
 Agency Incident Number: Not reported
 Time Notified: Not reported
 Time Completed: Not reported
 Surrounding Area: Not reported
 Estimated Temperature: Not reported
 Property Management: Not reported
 Special Studies 1: Not reported
 Special Studies 2: Not reported
 Special Studies 3: Not reported
 Special Studies 4: Not reported
 Special Studies 5: Not reported
 Special Studies 6: Not reported
 More Than Two Substances Involved?: Not reported
 Resp Agency Personel # Of Decontaminated: Not reported
 Responding Agency Personel # Of Injuries: Not reported
 Responding Agency Personel # Of Fatalities: Not reported
 Others Number Of Decontaminated: Not reported
 Others Number Of Injuries: Not reported
 Others Number Of Fatalities: Not reported
 Vehicle Make/year: Not reported
 Vehicle License Number: Not reported
 Vehicle State: Not reported
 Vehicle Id Number: Not reported
 CA/DOT/PUC/ICC Number: Not reported
 Company Name: Not reported
 Reporting Officer Name/ID: Not reported
 Report Date: Not reported
 Comments: Not reported
 Facility Telephone: Not reported

MAP FINDINGS

Map ID
 Direction
 Distance
 Distance (ft.)Site

EDR ID Number

Database(s) EPA ID Number

(Continued)

S105629509

Waterway Involved: NO
 Waterway: Not reported
 Spill Site: Not reported
 Cleanup By: NONE (ON-GOING RELEASE)
 Containment: Not reported
 What Happened: Not reported
 Type: CHEMICAL
 Measure: Not reported
 Other: Not reported
 Date/Time: Not reported
 Year: 1993
 Agency: FOAMEX LP
 Incident Date: 4 TIMES A WEEK
 Admin Agency: Not reported
 Amount: 4388LBS
 Contained: NO
 Site Type: PL
 E Date: Not reported
 Substance: TRICHLORETHANE
 Quantity Released: Not reported
 BBLS: Not reported
 Cups: Not reported
 CUFT: Not reported
 Gallons: Not reported
 Grams: Not reported
 Pounds: Not reported
 Liters: Not reported
 Ounces: Not reported
 Pints: Not reported
 Quarts: Not reported
 Sheen: Not reported
 Tons: Not reported
 Unknown: Not reported
 Description: NORMAL RELEASE TO ATMOSPHERE FROM MANUFACTURING PLANT. (CONTINUOUS RELEASE)
 Evacuations: NO
 Number of Injuries: NO
 Number of Fatalities: NO
 Description: Not reported

San Bern. Co. Permit:

Region: SAN BERNARDINO
 Facility ID: FA0008081
 Owner: MORGAN MARHSALL IND
 Permit Number: PT0014187
 Permit Category: HAZMAT HANDLER 11-25 EMPLOYEEES
 Facility Status: INACTIVE
 Expiration Date: 2/28/2006 12:00:00AM

Region: SAN BERNARDINO
 Facility ID: FA0008081
 Owner: MORGAN MARHSALL IND
 Permit Number: PT0014186
 Permit Category: LIMITED QUANTITY GENERATOR(B)
 Facility Status: INACTIVE
 Expiration Date: 2/28/2006 12:00:00AM

MAP FINDINGS

Map ID
 Direction
 Distance
 Distance (ft.)Site

EDR ID Number

Database(s) EPA ID Number

(Continued)

S105629509

EMI:

Year: 1987
 County Code: 36
 Air Basin: SC
 Facility ID: 42282
 Air District Name: SC
 SIC Code: 3086
 Air District Name: SOUTH COAST AQMD
 Community Health Air Pollution Info System: Not reported
 Consolidated Emission Reporting Rule: Not reported
 Total Organic Hydrocarbon Gases Tons/Yr: 177
 Reactive Organic Gases Tons/Yr: 151
 Carbon Monoxide Emissions Tons/Yr: 1
 NOX - Oxides of Nitrogen Tons/Yr: 1
 SOX - Oxides of Sulphur Tons/Yr: 0
 Particulate Matter Tons/Yr: 0
 Part. Matter 10 Micrometers & Smlr Tons/Yr: 0

Year: 1990
 County Code: 36
 Air Basin: SC
 Facility ID: 81892
 Air District Name: SC
 SIC Code: 3086
 Air District Name: SOUTH COAST AQMD
 Community Health Air Pollution Info System: Not reported
 Consolidated Emission Reporting Rule: Not reported
 Total Organic Hydrocarbon Gases Tons/Yr: 141
 Reactive Organic Gases Tons/Yr: 112
 Carbon Monoxide Emissions Tons/Yr: 1
 NOX - Oxides of Nitrogen Tons/Yr: 1
 SOX - Oxides of Sulphur Tons/Yr: 0
 Particulate Matter Tons/Yr: 0
 Part. Matter 10 Micrometers & Smlr Tons/Yr: 0

Year: 1993
 County Code: 36
 Air Basin: SC
 Facility ID: 81892
 Air District Name: SC
 SIC Code: 3086
 Air District Name: SOUTH COAST AQMD
 Community Health Air Pollution Info System: Not reported
 Consolidated Emission Reporting Rule: Not reported
 Total Organic Hydrocarbon Gases Tons/Yr: 139
 Reactive Organic Gases Tons/Yr: 0
 Carbon Monoxide Emissions Tons/Yr: 0
 NOX - Oxides of Nitrogen Tons/Yr: 0
 SOX - Oxides of Sulphur Tons/Yr: 0
 Particulate Matter Tons/Yr: 0
 Part. Matter 10 Micrometers & Smlr Tons/Yr: 0

Year: 1995
 County Code: 36
 Air Basin: SC
 Facility ID: 81892
 Air District Name: SC

MAP FINDINGS

Map ID
 Direction
 Distance
 Distance (ft.)Site

EDR ID Number

Database(s) EPA ID Number

(Continued)

S105629509

SIC Code: 3086
 Air District Name: SOUTH COAST AQMD
 Community Health Air Pollution Info System: Not reported
 Consolidated Emission Reporting Rule: Not reported
 Total Organic Hydrocarbon Gases Tons/Yr: 139
 Reactive Organic Gases Tons/Yr: 0
 Carbon Monoxide Emissions Tons/Yr: 0
 NOX - Oxides of Nitrogen Tons/Yr: 0
 SOX - Oxides of Sulphur Tons/Yr: 0
 Particulate Matter Tons/Yr: 0
 Part. Matter 10 Micrometers & Smlr Tons/Yr: 0

Year: 1996
 County Code: 36
 Air Basin: SC
 Facility ID: 81892
 Air District Name: SC
 SIC Code: 3086
 Air District Name: SOUTH COAST AQMD
 Community Health Air Pollution Info System: Not reported
 Consolidated Emission Reporting Rule: Not reported
 Total Organic Hydrocarbon Gases Tons/Yr: 70
 Reactive Organic Gases Tons/Yr: 0
 Carbon Monoxide Emissions Tons/Yr: 0
 NOX - Oxides of Nitrogen Tons/Yr: 0
 SOX - Oxides of Sulphur Tons/Yr: 0
 Particulate Matter Tons/Yr: 0
 Part. Matter 10 Micrometers & Smlr Tons/Yr: 0

Year: 1997
 County Code: 36
 Air Basin: SC
 Facility ID: 81892
 Air District Name: SC
 SIC Code: 3086
 Air District Name: SOUTH COAST AQMD
 Community Health Air Pollution Info System: Not reported
 Consolidated Emission Reporting Rule: Not reported
 Total Organic Hydrocarbon Gases Tons/Yr: 18
 Reactive Organic Gases Tons/Yr: 0
 Carbon Monoxide Emissions Tons/Yr: 0
 NOX - Oxides of Nitrogen Tons/Yr: 0
 SOX - Oxides of Sulphur Tons/Yr: 0
 Particulate Matter Tons/Yr: 0
 Part. Matter 10 Micrometers & Smlr Tons/Yr: 0

Year: 1998
 County Code: 36
 Air Basin: SC
 Facility ID: 81892
 Air District Name: SC
 SIC Code: 3086
 Air District Name: SOUTH COAST AQMD
 Community Health Air Pollution Info System: Not reported
 Consolidated Emission Reporting Rule: Not reported
 Total Organic Hydrocarbon Gases Tons/Yr: 18
 Reactive Organic Gases Tons/Yr: 0

MAP FINDINGS

Map ID
 Direction
 Distance
 Distance (ft.)Site

EDR ID Number

Database(s) EPA ID Number

(Continued)

S105629509

Carbon Monoxide Emissions Tons/Yr:	0
NOX - Oxides of Nitrogen Tons/Yr:	0
SOX - Oxides of Sulphur Tons/Yr:	0
Particulate Matter Tons/Yr:	0
Part. Matter 10 Micrometers & Smlr Tons/Yr:	0
Year:	1999
County Code:	36
Air Basin:	SC
Facility ID:	81892
Air District Name:	SC
SIC Code:	3086
Air District Name:	SOUTH COAST AQMD
Community Health Air Pollution Info System:	Not reported
Consolidated Emission Reporting Rule:	Not reported
Total Organic Hydrocarbon Gases Tons/Yr:	18
Reactive Organic Gases Tons/Yr:	0
Carbon Monoxide Emissions Tons/Yr:	0
NOX - Oxides of Nitrogen Tons/Yr:	0
SOX - Oxides of Sulphur Tons/Yr:	0
Particulate Matter Tons/Yr:	0
Part. Matter 10 Micrometers & Smlr Tons/Yr:	0
Year:	2000
County Code:	36
Air Basin:	SC
Facility ID:	81892
Air District Name:	SC
SIC Code:	3086
Air District Name:	SOUTH COAST AQMD
Community Health Air Pollution Info System:	Not reported
Consolidated Emission Reporting Rule:	Not reported
Total Organic Hydrocarbon Gases Tons/Yr:	18
Reactive Organic Gases Tons/Yr:	0
Carbon Monoxide Emissions Tons/Yr:	0
NOX - Oxides of Nitrogen Tons/Yr:	0
SOX - Oxides of Sulphur Tons/Yr:	0
Particulate Matter Tons/Yr:	0
Part. Matter 10 Micrometers & Smlr Tons/Yr:	0
Year:	2001
County Code:	36
Air Basin:	SC
Facility ID:	81892
Air District Name:	SC
SIC Code:	3086
Air District Name:	SOUTH COAST AQMD
Community Health Air Pollution Info System:	Not reported
Consolidated Emission Reporting Rule:	Not reported
Total Organic Hydrocarbon Gases Tons/Yr:	18
Reactive Organic Gases Tons/Yr:	12
Carbon Monoxide Emissions Tons/Yr:	0
NOX - Oxides of Nitrogen Tons/Yr:	0
SOX - Oxides of Sulphur Tons/Yr:	0
Particulate Matter Tons/Yr:	0
Part. Matter 10 Micrometers & Smlr Tons/Yr:	0

MAP FINDINGS

Map ID			EDR ID Number
Direction			
Distance			
Distance (ft.)	Site	Database(s)	EPA ID Number

30	FOAMEX INTERNATIONAL INC. 1400 EAST VICTORIA AVE. SAN BERNARDINO, CA 92408	RCRA-LQG	1007198666 CAD000646190
-----------	---	-----------------	------------------------------------

RCRA-LQG:

Date form received by agency: 03/22/1996
 Facility name: FOAMEX INTERNATIONAL INC.
 Facility address: 1400 EAST VICTORIA AVE.
 SAN BERNARDINO, CA 92408
 EPA ID: CAD000646190
 Contact: ROBERT OROZCO
 Contact address: Not reported
 Not reported
 Contact country: Not reported
 Contact telephone: (909) 824-8981
 Contact email: Not reported
 EPA Region: 09
 Classification: Large Quantity Generator
 Description: Handler: generates 1,000 kg or more of hazardous waste during any calendar month; or generates more than 1 kg of acutely hazardous waste during any calendar month; or generates more than 100 kg of any residue or contaminated soil, waste or other debris resulting from the cleanup of a spill, into or on any land or water, of acutely hazardous waste during any calendar month; or generates 1 kg or less of acutely hazardous waste during any calendar month, and accumulates more than 1 kg of acutely hazardous waste at any time; or generates 100 kg or less of any residue or contaminated soil, waste or other debris resulting from the cleanup of a spill, into or on any land or water, of acutely hazardous waste during any calendar month, and accumulates more than 100 kg of that material at any time

Handler Activities Summary:

U.S. importer of hazardous waste: Unknown
 Mixed waste (haz. and radioactive): Unknown
 Recycler of hazardous waste: Unknown
 Transporter of hazardous waste: Unknown
 Treater, storer or disposer of HW: No
 Underground injection activity: Unknown
 On-site burner exemption: Unknown
 Furnace exemption: Unknown
 Used oil fuel burner: Unknown
 Used oil processor: Unknown
 User oil refiner: Unknown
 Used oil fuel marketer to burner: Unknown
 Used oil Specification marketer: Unknown
 Used oil transfer facility: Unknown
 Used oil transporter: Unknown
 Off-site waste receiver: Verified to be non-commercial

Violation Status: No violations found

MAP FINDINGS

Map ID			EDR ID Number
Direction			
Distance			
Distance (ft.)	Site	Database(s)	EPA ID Number

30	SCOTFOAM CORP 1400 EAST VICTORIA AVE SAN BERNARDINO, CA 92408	RCRA-NonGen	1000404271 CAT000646190
-----------	--	--------------------	--

RCRA-NonGen:

Date form received by agency: 10/07/1993
 Facility name: SCOTFOAM CORP
 Facility address: 1400 EAST VICTORIA AVE
 SAN BERNARDINO, CA 92408
 EPA ID: CAT000646190
 Contact: Not reported
 Contact address: Not reported
 Not reported
 Contact country: Not reported
 Contact telephone: Not reported
 Contact email: Not reported
 EPA Region: 09
 Classification: Non-Generator
 Description: Handler: Non-Generators do not presently generate hazardous waste

Owner/Operator Summary:

Owner/operator name: SCOTT PAPER COMPANY
 Owner/operator address: SCOTT PLAZA
 CITY NOT REPORTED, PA 99999
 Owner/operator country: Not reported
 Owner/operator telephone: (215) 521-5000
 Legal status: Private
 Owner/Operator Type: Operator
 Owner/Op start date: Not reported
 Owner/Op end date: Not reported
 Owner/operator name: SCOTFOAM CORP
 Owner/operator address: P.O. BOX 1565
 BISHOP, CA 93514
 Owner/operator country: Not reported
 Owner/operator telephone: (714) 873-6801
 Legal status: Private
 Owner/Operator Type: Owner
 Owner/Op start date: Not reported
 Owner/Op end date: Not reported

Handler Activities Summary:

U.S. importer of hazardous waste: Unknown
 Mixed waste (haz. and radioactive): Unknown
 Recycler of hazardous waste: No
 Transporter of hazardous waste: No
 Treater, storer or disposer of HW: No
 Underground injection activity: No
 On-site burner exemption: Unknown
 Furnace exemption: Unknown
 Used oil fuel burner: No
 Used oil processor: No
 User oil refiner: No
 Used oil fuel marketer to burner: No
 Used oil Specification marketer: No
 Used oil transfer facility: No
 Used oil transporter: No
 Off-site waste receiver: Verified to be non-commercial

MAP FINDINGS

Map ID		EDR ID Number
Direction		
Distance		
Distance (ft.)Site	Database(s)	EPA ID Number

SCOTFOAM CORP (Continued)

1000404271

Historical Generators:
 Date form received by agency: 08/15/1980
 Facility name: SCOTFOAM CORP
 Classification: Large Quantity Generator

 Violation Status: No violations found

30

**MORGAN MARSHALL INDUSTRIES
 1400 E VICTORIA AVE
 SAN BERNARDINO, CA 92408**

**RCRA-SQG 1000155973
 FINDS CAD981454143
 HAZNET**

RCRA-SQG:
 Date form received by agency: 09/01/2000
 Facility name: MORGAN MARSHALL INDUSTRIES
 Facility address: 1400 E VICTORIA AVE
 SAN BERNARDINO, CA 92408

 EPA ID: CAD981454143
 Contact: JIM FINK
 Contact address: 1400 E VICTORIA AVE
 SAN BERNARDINO, CA 92408

 Contact country: US
 Contact telephone: (909) 478-9121
 Contact email: Not reported
 EPA Region: 09
 Classification: Small Small Quantity Generator
 Description: Handler: generates more than 100 and less than 1000 kg of hazardous waste during any calendar month and accumulates less than 6000 kg of hazardous waste at any time; or generates 100 kg or less of hazardous waste during any calendar month, and accumulates more than 1000 kg of hazardous waste at any time

Owner/Operator Summary:
 Owner/operator name: MORGAN MARSHALL INDUSTRIES
 Owner/operator address: 383 E 16TH ST
 CHICAGO HEIGHTS, IL 60411

 Owner/operator country: Not reported
 Owner/operator telephone: (708) 758-6300
 Legal status: Private
 Owner/Operator Type: Owner
 Owner/Op start date: Not reported
 Owner/Op end date: Not reported

 Owner/operator name: NOT REQUIRED
 Owner/operator address: NOT REQUIRED
 NOT REQUIRED, ME 99999

 Owner/operator country: Not reported
 Owner/operator telephone: (415) 555-1212
 Legal status: Private
 Owner/Operator Type: Operator
 Owner/Op start date: Not reported
 Owner/Op end date: Not reported

Handler Activities Summary:
 U.S. importer of hazardous waste: No
 Mixed waste (haz. and radioactive): Unknown
 Recycler of hazardous waste: No
 Transporter of hazardous waste: No

MAP FINDINGS

Map ID
 Direction
 Distance
 Distance (ft.)Site

EDR ID Number
 EPA ID Number

Database(s)

MORGAN MARSHALL INDUSTRIES (Continued)

1000155973

Treater, storer or disposer of HW: No
 Underground injection activity: No
 On-site burner exemption: No
 Furnace exemption: No
 Used oil fuel burner: No
 Used oil processor: No
 User oil refiner: No
 Used oil fuel marketer to burner: No
 Used oil Specification marketer: No
 Used oil transfer facility: No
 Used oil transporter: No
 Off-site waste receiver: Verified to be non-commercial

Hazardous Waste Summary:

Waste code: D039
 Waste name: TETRACHLOROETHYLENE

Violation Status: No violations found

FINDS:

Registry ID: 110000479474

Environmental Interest/Information System

The NEI (National Emissions Inventory) database contains information on stationary and mobile sources that emit criteria air pollutants and their precursors, as well as hazardous air pollutants (HAPs).

US EPA TRIS (Toxics Release Inventory System) contains information from facilities on the amounts of over 300 listed toxic chemicals that these facilities release directly to air, water, land, or that are transported off-site.

RCRAInfo is a national information system that supports the Resource Conservation and Recovery Act (RCRA) program through the tracking of events and activities related to facilities that generate, transport, and treat, store, or dispose of hazardous waste. RCRAInfo allows RCRA program staff to track the notification, permit, compliance, and corrective action activities required under RCRA.

HAZNET:

Gepaid: CAD981454143
 Contact: UNDELIVERABLE 1996 FEES FORM
 Telephone: 0
 Facility Addr2: Not reported
 Mailing Name: Not reported
 Mailing Address: 1400 E. VICTORIA AVE
 Mailing City,St,Zip: SAN BERNARDINO, CA 924080000
 Gen County: San Bernardino
 TSD EPA ID: CAT000613927
 TSD County: San Bernardino
 Waste Category: Aqueous solution with less than 10% total organic residues
 Disposal Method: Transfer Station
 Tons: 0.18
 Facility County: San Bernardino

MAP FINDINGS

Map ID
 Direction
 Distance
 Distance (ft.)Site

EDR ID Number
 EPA ID Number

Database(s)

MORGAN MARSHALL INDUSTRIES (Continued)

1000155973

Gepaid: CAD981454143
 Contact: UNDELIVERABLE 1996 FEES FORM
 Telephone: --
 Facility Addr2: Not reported
 Mailing Name: Not reported
 Mailing Address: 1400 E. VICTORIA AVE
 Mailing City,St,Zip: SAN BERNARDINO, CA 924080000
 Gen County: San Bernardino
 TSD EPA ID: Not reported
 TSD County: San Bernardino
 Waste Category: Aqueous solution with less than 10% total organic residues
 Disposal Method: Transfer Station
 Tons: 0.31
 Facility County: Not reported

Gepaid: CAD981454143
 Contact: Not reported
 Telephone: 0000000000
 Facility Addr2: Not reported
 Mailing Name: Not reported
 Mailing Address: 1400 E. VICTORIA AVE
 Mailing City,St,Zip: SAN BERNARDINO, CA 924080000
 Gen County: San Mateo
 TSD EPA ID: CAT000613927
 TSD County: San Bernardino
 Waste Category: Aqueous solution with less than 10% total organic residues
 Disposal Method: Transfer Station
 Tons: .6046
 Facility County: San Mateo

Gepaid: CAD981454143
 Contact: UNDELIVERABLE 1996 FEES FORM
 Telephone: --
 Facility Addr2: Not reported
 Mailing Name: Not reported
 Mailing Address: 1400 E. VICTORIA AVE
 Mailing City,St,Zip: SAN BERNARDINO, CA 924080000
 Gen County: San Bernardino
 TSD EPA ID: Not reported
 TSD County: San Bernardino
 Waste Category: Aqueous solution with less than 10% total organic residues
 Disposal Method: Transfer Station
 Tons: 0.47
 Facility County: Not reported

31

**TODD'S MARKET
 1605 VICTORIA AVE
 SAN BERNARDINO, CA 92408**

**SWEEPS UST S104569585
 HAZNET N/A**

SWEEPS UST:

Status: A
 Comp Number: 8978
 Number: 9
 Board Of Equalization: 44-020493
 Ref Date: 07-28-92
 Act Date: 10-12-93
 Created Date: 02-29-88
 Tank Status: A

MAP FINDINGS

Map ID
 Direction
 Distance
 Distance (ft.)Site

EDR ID Number
 EPA ID Number

Database(s)

TODD'S MARKET (Continued)

S104569585

Owner Tank Id: 1
 Swrcb Tank Id: 36-000-008978-000001
 Actv Date: 07-07-88
 Capacity: 10000
 Tank Use: M.V. FUEL
 Stg: P
 Content: LEADED
 Number Of Tanks: 2

Status: A
 Comp Number: 8978
 Number: 9
 Board Of Equalization: 44-020493
 Ref Date: 07-28-92
 Act Date: 10-12-93
 Created Date: 02-29-88
 Tank Status: A
 Owner Tank Id: 2
 Swrcb Tank Id: 36-000-008978-000002
 Actv Date: 07-07-88
 Capacity: 10000
 Tank Use: M.V. FUEL
 Stg: P
 Content: REG UNLEADED
 Number Of Tanks: Not reported

HAZNET:

Gepaid: CAC002112328
 Contact: VIRGINIA JOHNSON
 Telephone: 0000000000
 Facility Addr2: Not reported
 Mailing Name: Not reported
 Mailing Address: 10 CORPORATE PARK STE 300
 Mailing City,St,Zip: IRVINE, CA 926065140
 Gen County: San Bernardino
 TSD EPA ID: CAT080013352
 TSD County: Los Angeles
 Waste Category: Waste oil and mixed oil
 Disposal Method: Recycler
 Tons: 2.919
 Facility County: San Bernardino

31

**SECURE MORTUARY ACCMDTION
 1590 E VICTORIA AVE
 SAN BERNARDINO, CA 92408**

**San Bern. Co. Permit S106911084
 N/A**

San Bern. Co. Permit:

Region: SAN BERNARDINO
 Facility ID: FA0006098
 Owner: SECURE MORTUARY ACCMDTION
 Permit Number: PT0008807
 Permit Category: SPECIAL HANDLER
 Facility Status: INACTIVE
 Expiration Date: 8/31/2003 12:00:00AM

Region: SAN BERNARDINO
 Facility ID: FA0006098

MAP FINDINGS

Map ID
 Direction
 Distance
 Distance (ft.)Site

EDR ID Number
 Database(s) EPA ID Number

SECURE MORTUARY ACCMDTION (Continued)

S106911084

Owner: SECURE MORTUARY ACCMDTION
 Permit Number: PT0008808
 Permit Category: SPECIAL GENERATOR(B)
 Facility Status: INACTIVE
 Expiration Date: 8/31/2003 12:00:00AM

**32 BAEZ BRAKES & ALIGNMENT, INC.
 1525 S TIPPECANOE AVE
 SAN BERNARDINO, CA 92408**

**San Bern. Co. Permit S103367501
 N/A**

San Bern. Co. Permit:
 Region: SAN BERNARDINO
 Facility ID: FA0001310
 Owner: BAEZ, JOSE LUIS
 Permit Number: PT0009362
 Permit Category: SPECIAL HANDLER
 Facility Status: ACTIVE
 Expiration Date: 7/31/2010 12:00:00AM

Region: SAN BERNARDINO
 Facility ID: FA0001310
 Owner: BAEZ, JOSE LUIS
 Permit Number: PT0009363
 Permit Category: SPECIAL GENERATOR(B)
 Facility Status: ACTIVE
 Expiration Date: 7/31/2010 12:00:00AM

**33 CALIFORNIA HIGHWAY PATROL
 847 E BRIER ST
 SAN BERNARDINO, CA 92404**

**CA FID UST S101591388
 SWEEPS UST N/A**

CA FID UST:
 Facility ID: 36006088
 Regulated By: UTNKA
 Regulated ID: Not reported
 Cortese Code: Not reported
 SIC Code: Not reported
 Facility Phone: 7143834811
 Mail To: Not reported
 Mailing Address: 847 BRIER ST
 Mailing Address 2: Not reported
 Mailing City,St,Zip: SAN BERNARDINO 92404
 Contact: Not reported
 Contact Phone: Not reported
 DUNS Number: Not reported
 NPDES Number: Not reported
 EPA ID: Not reported
 Comments: Not reported
 Status: Active

SWEEPS UST:
 Status: A
 Comp Number: 250
 Number: 6
 Board Of Equalization: 44-000236
 Ref Date: 03-23-92

MAP FINDINGS

Map ID
 Direction
 Distance
 Distance (ft.)Site

EDR ID Number
 EPA ID Number

Database(s)

CALIFORNIA HIGHWAY PATROL (Continued)

S101591388

Act Date: 03-23-92
 Created Date: 03-28-89
 Tank Status: A
 Owner Tank Id: 1
 Swrcb Tank Id: 36-000-000250-000001
 Actv Date: 03-28-89
 Capacity: 12000
 Tank Use: M.V. FUEL
 Stg: P
 Content: REG UNLEADED
 Number Of Tanks: 1

**33 ST-CALIF HIGHWAY PATROL
 847 E BRIER DR
 SAN BERNARDINO, CA 92408**

**UST U003785121
 N/A**

UST:
 Global ID: 15114
 Latitude: 34.070444625213199
 Longitude: -117.267245650291

**33 CALIF HIGHWAY PATROL #801
 847 E BRIER DR
 SAN BERNARDINO, CA 92408**

**San Bern. Co. Permit S103954259
 HAZNET N/A**

San Bern. Co. Permit:
 Region: SAN BERNARDINO
 Facility ID: FA0006393
 Owner: CALIFORNIA HIGHWAY PATROL
 Permit Number: PT0022908
 Permit Category: EPCRA FACILITY
 Facility Status: ACTIVE
 Expiration Date: 7/31/2010 12:00:00AM

Region: SAN BERNARDINO
 Facility ID: FA0006393
 Owner: CALIFORNIA HIGHWAY PATROL
 Permit Number: PT0010869
 Permit Category: UST OWNERSHIP/OPERATING PERMIT (PER UST)
 Facility Status: ACTIVE
 Expiration Date: 7/31/2010 12:00:00AM

Region: SAN BERNARDINO
 Facility ID: FA0006393
 Owner: CALIFORNIA HIGHWAY PATROL
 Permit Number: PT0004228
 Permit Category: SPECIAL GENERATOR(B)
 Facility Status: ACTIVE
 Expiration Date: 7/31/2010 12:00:00AM

Region: SAN BERNARDINO
 Facility ID: FA0006393
 Owner: CALIFORNIA HIGHWAY PATROL
 Permit Number: PT0004229
 Permit Category: HAZMAT HANDLER 26-50 EMPLOYEES
 Facility Status: ACTIVE

MAP FINDINGS

Map ID
 Direction
 Distance
 Distance (ft.)Site

EDR ID Number

Database(s) EPA ID Number

CALIF HIGHWAY PATROL #801 (Continued)

S103954259

Expiration Date: 7/31/2010 12:00:00AM

HAZNET:

Gepaid: CAL000046171
 Contact: CALIFORNIA HIGHWAY PATROL
 Telephone: 9163752940
 Facility Addr2: Not reported
 Mailing Name: Not reported
 Mailing Address: PO BOX 942898
 Mailing City,St,Zip: SACRAMENTO, CA 942980001
 Gen County: San Bernardino
 TSD EPA ID: CAT080013352
 TSD County: Los Angeles
 Waste Category: Aqueous solution with 10% or more total organic residues
 Disposal Method: Recycler
 Tons: .1459
 Facility County: San Bernardino

Gepaid: CAC002555384
 Contact: TONY BECERRA
 Telephone: 9093034811
 Facility Addr2: Not reported
 Mailing Name: Not reported
 Mailing Address: 847 E BRIER DR
 Mailing City,St,Zip: SAN BERNARDINO, CA 92408
 Gen County: San Bernardino
 TSD EPA ID: Not reported
 TSD County: San Bernardino
 Waste Category: Aqueous solution with less than 10% total organic residues
 Disposal Method: Transfer Station
 Tons: 0.12
 Facility County: Not reported

Gepaid: CAL000046171
 Contact: STEVE TURNER
 Telephone: 9093834811
 Facility Addr2: Not reported
 Mailing Name: Not reported
 Mailing Address: PO BOX 942898
 Mailing City,St,Zip: SACRAMENTO, CA 942980001
 Gen County: San Bernardino
 TSD EPA ID: Not reported
 TSD County: San Bernardino
 Waste Category: Aqueous solution with less than 10% total organic residues
 Disposal Method: Transfer Station
 Tons: 0.08
 Facility County: Not reported

Gepaid: CAL000046171
 Contact: LIGAYA REYES-IBANEZ
 Telephone: 9163752940
 Facility Addr2: Not reported
 Mailing Name: Not reported
 Mailing Address: PO BOX 942898
 Mailing City,St,Zip: SACRAMENTO, CA 942980001
 Gen County: San Bernardino
 TSD EPA ID: CAT080013352

MAP FINDINGS

Map ID
 Direction
 Distance
 Distance (ft.)Site

EDR ID Number
 EPA ID Number

Database(s)

CALIF HIGHWAY PATROL #801 (Continued)

S103954259

TSD County: Los Angeles
 Waste Category: Aqueous solution with less than 10% total organic residues
 Disposal Method: H135
 Tons: 0.03
 Facility County: San Bernardino

Gepaid: CAL000046171
 Contact: LIGAYA REYES-IBANEZ
 Telephone: 9163752940
 Facility Addr2: Not reported
 Mailing Name: Not reported
 Mailing Address: PO BOX 942898
 Mailing City,St,Zip: SACRAMENTO, CA 942980001
 Gen County: San Bernardino
 TSD EPA ID: CAD982444481
 TSD County: San Bernardino
 Waste Category: Waste oil and mixed oil
 Disposal Method: H141
 Tons: 0.6
 Facility County: San Bernardino

[Click this hyperlink](#) while viewing on your computer to access
 7 additional CA_HAZNET: record(s) in the EDR Site Report.

33

**TELEGATE, INC.
 860 E BRIER DR
 SAN BERNARDINO, CA 92408**

San Bern. Co. Permit

**S106911134
 N/A**

San Bern. Co. Permit:
 Region: SAN BERNARDINO
 Facility ID: FA0006612
 Owner: GRANUM PARTNERS
 Permit Number: PT0009991
 Permit Category: HAZMAT HANDLER 0-10 EMPLOYEES
 Facility Status: INACTIVE
 Expiration Date: 11/30/2003 12:00:00AM

Region: SAN BERNARDINO
 Facility ID: FA0006612
 Owner: GRANUM PARTNERS
 Permit Number: PT0009992
 Permit Category: ABOVEGROUND PETROLEUM STORAGE (AST) (SPCC)
 Facility Status: INACTIVE
 Expiration Date: 11/30/2003 12:00:00AM

34

**LUCKY FARMS INC
 1194 BRIER DR
 SAN BERNARDINO, CA 92408**

**San Bern. Co. Permit
 HAZNET**

**S102285152
 N/A**

CHMIRS:
 OES Incident Number: 97-0403
 OES notification: 1/28/199707:51:15 AM
 OES Date: Not reported
 OES Time: Not reported
 Incident Date: Not reported
Date Completed: Not reported

MAP FINDINGS

Map ID
 Direction
 Distance
 Distance (ft.)Site

EDR ID Number

Database(s) EPA ID Number

LUCKY FARMS INC (Continued)

S102285152

Property Use: Not reported
 Agency Id Number: Not reported
 Agency Incident Number: Not reported
 Time Notified: Not reported
 Time Completed: Not reported
 Surrounding Area: Not reported
 Estimated Temperature: Not reported
 Property Management: Not reported
 Special Studies 1: Not reported
 Special Studies 2: Not reported
 Special Studies 3: Not reported
 Special Studies 4: Not reported
 Special Studies 5: Not reported
 Special Studies 6: Not reported
 More Than Two Substances Involved?: Not reported
 Resp Agncy Personel # Of Decontaminated: Not reported
 Responding Agency Personel # Of Injuries: Not reported
 Responding Agency Personel # Of Fatalities: Not reported
 Others Number Of Decontaminated: Not reported
 Others Number Of Injuries: Not reported
 Others Number Of Fatalities: Not reported
 Vehicle Make/year: Not reported
 Vehicle License Number: Not reported
 Vehicle State: Not reported
 Vehicle Id Number: Not reported
 CA/DOT/PUC/ICC Number: Not reported
 Company Name: Not reported
 Reporting Officer Name/ID: Not reported
 Report Date: Not reported
 Comments: Not reported
 Facility Telephone: Not reported
 Waterway Involved: Yes
 Waterway: San Ana River
 Spill Site: Not reported
 Cleanup By: Not reported
 Containment: Not reported
 What Happened: Not reported
 Type: Not reported
 Measure: Not reported
 Other: Not reported
 Date/Time: Not reported
 Year: 1997
 Agency: City of San Bernardino
 Incident Date: 1/27/1997 12:00:00 AM
 Admin Agency: Not reported
 Amount: Not reported
 Contained: No
 Site Type: Other
 E Date: Not reported
 Substance: Unleaded Gas
 Quantity Released: Not reported
 BBLs: 0
 Cups: 0
 CUFT: 0
 Gallons: Btw 50-150
 Grams: 0
 Pounds: 0

MAP FINDINGS

Map ID
 Direction
 Distance
 Distance (ft.)Site

EDR ID Number
 EPA ID Number

Database(s)

LUCKY FARMS INC (Continued)

S102285152

Liters: 0
 Ounces: 0
 Pints: 0
 Quarts: 0
 Sheen: 0
 Tons: 0
 Unknown: 0
 Description: Not reported
 Evacuations: 0
 Number of Injuries: 0
 Number of Fatalities: 0
 Description: Unknown exactly what occurred. Truck driver came in to business and advised that fuel was coming out of the nozzle at the fuel dispensing ground tank.

San Bern. Co. Permit:

Region: SAN BERNARDINO
 Facility ID: FA0004502
 Owner: LUCKY FARMS INC
 Permit Number: PT0006932
 Permit Category: HAZMAT HANDLER 26-50 EMPLOYEES
 Facility Status: ACTIVE
 Expiration Date: 10/31/2010 12:00:00AM

Region: SAN BERNARDINO
 Facility ID: FA0004502
 Owner: LUCKY FARMS INC
 Permit Number: PT0022227
 Permit Category: EPCRA FACILITY
 Facility Status: ACTIVE
 Expiration Date: 10/31/2010 12:00:00AM

Region: SAN BERNARDINO
 Facility ID: FA0004502
 Owner: LUCKY FARMS INC
 Permit Number: PT0017817
 Permit Category: CALARP FACILITY PERMIT
 Facility Status: ACTIVE
 Expiration Date: 10/31/2010 12:00:00AM

Region: SAN BERNARDINO
 Facility ID: FA0004502
 Owner: LUCKY FARMS INC
 Permit Number: PT0017819
 Permit Category: RISK MANAGEMENT PLAN - LEVEL II
 Facility Status: ACTIVE
 Expiration Date: 10/31/2010 12:00:00AM

Region: SAN BERNARDINO
 Facility ID: FA0004502
 Owner: LUCKY FARMS INC
 Permit Number: PT0017818
 Permit Category: CALARP STATE FEE
 Facility Status: ACTIVE
 Expiration Date: 10/31/2010 12:00:00AM

Region: SAN BERNARDINO

MAP FINDINGS

Map ID
 Direction
 Distance
 Distance (ft.)Site

EDR ID Number
 EPA ID Number

Database(s)

LUCKY FARMS INC (Continued)

S102285152

Facility ID: FA0004502
 Owner: LUCKY FARMS INC
 Permit Number: PT0017816
 Permit Category: SPECIAL GENERATOR(B)
 Facility Status: ACTIVE
 Expiration Date: 10/31/2010 12:00:00AM

HAZNET:

Gepaid: CAL000175652
 Contact: WEN S. LIAOU/A FAMILY BUSINESS
 Telephone: 0000000000
 Facility Addr2: Not reported
 Mailing Name: Not reported
 Mailing Address: PO BOX 985
 Mailing City,St,Zip: LOMA LINDA, CA 923540985
 Gen County: San Bernardino
 TSD EPA ID: CAT080033681
 TSD County: Los Angeles
 Waste Category: Other inorganic solid waste
 Disposal Method: Disposal, Other
 Tons: 1.2000
 Facility County: San Bernardino

Gepaid: CAC000767440
 Contact: LUCKY FARMS INC
 Telephone: 9097996688
 Facility Addr2: Not reported
 Mailing Name: Not reported
 Mailing Address: PO BOX 985
 Mailing City,St,Zip: LOMA LINDA, CA 923540000
 Gen County: San Bernardino
 TSD EPA ID: CAT080013352
 TSD County: Los Angeles
 Waste Category: Tank bottom waste
 Disposal Method: Recycler
 Tons: 1.0425
 Facility County: San Bernardino

35

**1720 MOUNTAIN VIEW AVE
 LOMA LINDA, CA**

**NPDES S105669165
 CHMIRS N/A**

NPDES:

Npdes Number: Not reported
 Facility Status: Active
 Agency Id: 257179
 Region: 8
 Regulatory Measure Id: 284144
 Order No: 99-08DWQ
 Regulatory Measure Type: Storm water construction
 Place Id: 621661
 WDID: 8 36C335511
 Program Type: CONSTW
 Adoption Date Of Regulatory Measure: Not reported
 Effective Date Of Regulatory Measure: 2005-07-19 00:00:00
 Expiration Date Of Regulatory Measure: Not reported
 Termination Date Of Regulatory Measure: Not reported

MAP FINDINGS

Map ID
 Direction
 Distance
 Distance (ft.)Site

EDR ID Number
 EPA ID Number

Database(s)

(Continued)

S105669165

Discharge Name:	SVCC Properties
Discharge Address:	Not reported
Discharge City:	Not reported
Discharge State:	Not reported
Discharge Zip:	Not reported

CHMIRS:

OES Incident Number:	00-0513
OES notification:	2/3/200012:01:21 PM
OES Date:	Not reported
OES Time:	Not reported
Incident Date:	Not reported
Date Completed:	Not reported
Property Use:	Not reported
Agency Id Number:	Not reported
Agency Incident Number:	Not reported
Time Notified:	Not reported
Time Completed:	Not reported
Surrounding Area:	Not reported
Estimated Temperature:	Not reported
Property Management:	Not reported
Special Studies 1:	Not reported
Special Studies 2:	Not reported
Special Studies 3:	Not reported
Special Studies 4:	Not reported
Special Studies 5:	Not reported
Special Studies 6:	Not reported
More Than Two Substances Involved?:	Not reported
Resp Agncy Personel # Of Decontaminated:	Not reported
Responding Agency Personel # Of Injuries:	Not reported
Responding Agency Personel # Of Fatalities:	Not reported
Others Number Of Decontaminated:	Not reported
Others Number Of Injuries:	Not reported
Others Number Of Fatalities:	Not reported
Vehicle Make/year:	Not reported
Vehicle License Number:	Not reported
Vehicle State:	Not reported
Vehicle Id Number:	Not reported
CA/DOT/PUC/ICC Number:	Not reported
Company Name:	Not reported
Reporting Officer Name/ID:	Not reported
Report Date:	Not reported
Comments:	Not reported
Facility Telephone:	Not reported
Waterway Involved:	No
Waterway:	Not reported
Spill Site:	Not reported
Cleanup By:	Unknown
Containment:	Not reported
What Happened:	Not reported
Type:	Not reported
Measure:	Not reported
Other:	Not reported
Date/Time:	Not reported
Year:	2000
Agency:	Totally Kids Health Facility
Incident Date:	2/3/200012:00:00 AM

MAP FINDINGS

Map ID
 Direction
 Distance
 Distance (ft.)Site

EDR ID Number
 EPA ID Number

Database(s)

(Continued)

S105669165

Admin Agency:	San Bernardino County Health Department
Amount:	Not reported
Contained:	Yes
Site Type:	Other
E Date:	Not reported
Substance:	Bio-hazardous waste
Quantity Released:	Not reported
BBLs:	0
Cups:	0
CUFT:	0
Gallons:	0.000000
Grams:	0
Pounds:	0
Liters:	0
Ounces:	0
Pints:	0
Quarts:	0
Sheen:	0
Tons:	0
Unknown:	1200
Description:	Not reported
Evacuations:	0
Number of Injuries:	0
Number of Fatalities:	0
Description:	Totally Kids is a medical facility. Per the RP, who is an employee, there are approximately 80 children in the facility. The employees suction the children everyday from throat and nose and this substance is put into a container and sealed. After the container reaches 1200cc or 1200 milliliters the employees have to open them and pour the substance down the toilet. The empty container is then put into a bio-hazardous waste container. The R/P doesn't think it is right that they should be opening the container and then dumping it into a toilet. The number provided above is for the Health Facility, R/P did not want to provide her name or a callback number.

**36 LA PLEBE TRUCKING 1668 GOULD ST LOMA LIN
 1668 GOULD ST
 LOM LINDA, CA 92354**

**RCRA-NonGen 1012176247
 CAR000201467**

RCRA-NonGen:
 Date form received by agency: 07/08/2009
 Facility name: LA PLEBE TRUCKING 1668 GOULD ST LOMA LIN
 Site name: LA PLEBE TRUCKING 1668 GOULD ST LOMA LINDA CA
 Facility address: 1668 GOULD ST
 LOM LINDA, CA 92354
 EPA ID: CAR000201467
 Contact: MARIA PEREZ
 Contact address: 1668 GOULD ST
 LOM LINDA, CA 92354
 Contact country: US
 Contact telephone: 909-890-8214
 Contact email: Not reported
 EPA Region: 09
 Classification: Non-Generator
 Description: Handler: Non-Generators do not presently generate hazardous waste

Owner/Operator Summary:

MAP FINDINGS

Map ID
 Direction
 Distance
 Distance (ft.)Site

EDR ID Number

Database(s) EPA ID Number

LA PLEBE TRUCKING 1668 GOULD ST LOMA LIN (Continued)

1012176247

Owner/operator name: LA PLEBE TRUCKING
 Owner/operator address: Not reported
 Not reported
 Owner/operator country: Not reported
 Owner/operator telephone: Not reported
 Legal status: Private
 Owner/Operator Type: Operator
 Owner/Op start date: 03/01/2004
 Owner/Op end date: Not reported

Owner/operator name: MARIA PEREZ
 Owner/operator address: 1668 GOULD ST
 LOMA LINDA, CA 92354
 Owner/operator country: US
 Owner/operator telephone: Not reported
 Legal status: Private
 Owner/Operator Type: Owner
 Owner/Op start date: 01/01/2004
 Owner/Op end date: Not reported

Handler Activities Summary:

U.S. importer of hazardous waste: No
 Mixed waste (haz. and radioactive): No
 Recycler of hazardous waste: No
 Transporter of hazardous waste: Yes
 Treater, storer or disposer of HW: No
 Underground injection activity: No
 On-site burner exemption: No
 Furnace exemption: No
 Used oil fuel burner: No
 Used oil processor: No
 User oil refiner: No
 Used oil fuel marketer to burner: No
 Used oil Specification marketer: No
 Used oil transfer facility: No
 Used oil transporter: No
 Off-site waste receiver: Commercial status unknown

Universal Waste Summary:

Waste type: Other
 Accumulated waste on-site: No
 Generated waste on-site: No

Waste type: Batteries
 Accumulated waste on-site: No
 Generated waste on-site: Not reported

Waste type: Lamps
 Accumulated waste on-site: No
 Generated waste on-site: Not reported

Waste type: Pesticides
 Accumulated waste on-site: No
 Generated waste on-site: Not reported

Waste type: Thermostats

MAP FINDINGS

Map ID
 Direction
 Distance
 Distance (ft.)Site
 Database(s)
 EPA ID Number
 EDR ID Number

LA PLEBE TRUCKING 1668 GOULD ST LOMA LIN (Continued)

1012176247

Accumulated waste on-site: No
 Generated waste on-site: Not reported

Violation Status: No violations found

**37 LAWSON'S TRUCK REPAIR
 2411 W LUGONIA AVE
 REDLANDS, CA 92374**

**San Bern. Co. Permit S103820325
 N/A**

San Bern. Co. Permit:
 Region: SAN BERNARDINO
 Facility ID: FA0004392
 Owner: LAWSON, MICHAEL K.
 Permit Number: PT0009587
 Permit Category: HAZMAT HANDLER 0-10 EMPLOYEES
 Facility Status: INACTIVE
 Expiration Date: 9/30/2006 12:00:00AM

Region: SAN BERNARDINO
 Facility ID: FA0004392
 Owner: LAWSON, MICHAEL K.
 Permit Number: PT0009586
 Permit Category: LIMITED QUANTITY GENERATOR(B)
 Facility Status: INACTIVE
 Expiration Date: 9/30/2006 12:00:00AM

**38 CUCAMONGA MOLDS
 1251 RESEARCH DRIVE
 REDLANDS, CA 92374**

**San Bern. Co. Permit S100933422
 HAZNET N/A**

San Bern. Co. Permit:
 Region: SAN BERNARDINO
 Facility ID: FA0002561
 Owner: CUCAMONGA MOLD
 Permit Number: PT0005322
 Permit Category: LIMITED QUANTITY GENERATOR(B)
 Facility Status: INACTIVE
 Expiration Date: 9/30/2003 12:00:00AM

HAZNET:
 Gepaid: CAL920944398
 Contact: LINCOLN MOLD & DIE CORPORATION
 Telephone: 9082413344
 Facility Addr2: Not reported
 Mailing Name: Not reported
 Mailing Address: 1251 RESEARCH DR
 Mailing City,St,Zip: REDLANDS, CA 923744541
 Gen County: San Bernardino
 TSD EPA ID: CAD099452708
 TSD County: Los Angeles
 Waste Category: Aqueous solution with 10% or more total organic residues
 Disposal Method: Recycler
 Tons: .6255
 Facility County: San Bernardino

 Gepaid: CAL920944398
 Contact: LINCOLN MOLD & DIE CORPORATION

MAP FINDINGS

Map ID
 Direction
 Distance
 Distance (ft.)Site

EDR ID Number

Database(s) EPA ID Number

CUCAMONGA MOLDS (Continued)

S100933422

Telephone: 9082413344
 Facility Addr2: Not reported
 Mailing Name: Not reported
 Mailing Address: 1251 RESEARCH DR
 Mailing City,St,Zip: REDLANDS, CA 923744541
 Gen County: San Bernardino
 TSD EPA ID: CAD099452708
 TSD County: Los Angeles
 Waste Category: Unspecified aqueous solution
 Disposal Method: Recycler
 Tons: .4587
 Facility County: San Bernardino

Gepaid: CAL920944398
 Contact: --
 Telephone: --
 Facility Addr2: Not reported
 Mailing Name: Not reported
 Mailing Address: 1251 RESEARCH DR
 Mailing City,St,Zip: REDLANDS, CA 923744541
 Gen County: San Bernardino
 TSD EPA ID: Not reported
 TSD County: San Bernardino
 Waste Category: Aqueous solution with less than 10% total organic residues
 Disposal Method: Transfer Station
 Tons: 0.15
 Facility County: Not reported

Gepaid: CAL920944398
 Contact: LINCOLN MOLD & DIE CORPORATION
 Telephone: 9082413344
 Facility Addr2: Not reported
 Mailing Name: Not reported
 Mailing Address: 1251 RESEARCH DR
 Mailing City,St,Zip: REDLANDS, CA 923744541
 Gen County: San Bernardino
 TSD EPA ID: CAT000613927
 TSD County: San Bernardino
 Waste Category: Aqueous solution with less than 10% total organic residues
 Disposal Method: Transfer Station
 Tons: .4125
 Facility County: San Bernardino

Gepaid: CAL920944398
 Contact: LINCOLN MOLD & DIE CORPORATION
 Telephone: 9082413344
 Facility Addr2: Not reported
 Mailing Name: Not reported
 Mailing Address: 1251 RESEARCH DR
 Mailing City,St,Zip: REDLANDS, CA 923744541
 Gen County: San Bernardino
 TSD EPA ID: CAT080013352
 TSD County: Los Angeles
 Waste Category: Oil/water separation sludge
 Disposal Method: Recycler
 Tons: .9382
 Facility County: San Bernardino

MAP FINDINGS

Map ID
 Direction
 Distance
 Distance (ft.)Site

EDR ID Number
 EPA ID Number

Database(s)

CUCAMONGA MOLDS (Continued)

S100933422

[Click this hyperlink](#) while viewing on your computer to access
 4 additional CA_HAZNET: record(s) in the EDR Site Report.

38

**CAPTIVE PLASTICS INC
 1255 RESEARCH DR
 REDLANDS, CA 92374**

**NPDES
 San Bern. Co. Permit
 HAZNET
 EMI**

**S104764643
 N/A**

NPDES:

Npdes Number: Not reported
 Facility Status: Terminated
 Agency Id: 480232
 Region: 8
 Regulatory Measure Id: 349762
 Order No: 97-03-DWQ
 Regulatory Measure Type: Storm water industrial
 Place Id: 723772
 WDID: 8 36I021711
 Program Type: INDSTW
 Adoption Date Of Regulatory Measure: Not reported
 Effective Date Of Regulatory Measure: 2008-07-30 13:35:54
 Expiration Date Of Regulatory Measure: Not reported
 Termination Date Of Regulatory Measure: 2009-04-07 00:00:00
 Discharge Name: Berry Plastics
 Discharge Address: Not reported
 Discharge City: Not reported
 Discharge State: Not reported
 Discharge Zip: Not reported

San Bern. Co. Permit:

Region: SAN BERNARDINO
 Facility ID: FA0001767
 Owner: CAPTIVE PLASTICS INC
 Permit Number: PT0005744
 Permit Category: SPECIAL GENERATOR(B)
 Facility Status: INACTIVE
 Expiration Date: 8/31/2009 12:00:00AM

Region: SAN BERNARDINO
 Facility ID: FA0001767
 Owner: CAPTIVE PLASTICS INC
 Permit Number: PT0005745
 Permit Category: HAZMAT HANDLER 0-10 EMPLOYEES
 Facility Status: INACTIVE
 Expiration Date: 8/31/2009 12:00:00AM

HAZNET:

Gepaid: CAL000274690
 Contact: JOSEPH KONCIUS
 Telephone: 9097962528
 Facility Addr2: Not reported
 Mailing Name: Not reported
 Mailing Address: 1255 RESEARCH DR
 Mailing City,St,Zip: REDLANDS, CA 923740000
 Gen County: San Bernardino
 TSD EPA ID: CAT000613927
 TSD County: San Bernardino

MAP FINDINGS

Map ID
 Direction
 Distance
 Distance (ft.)Site

EDR ID Number
 EPA ID Number

Database(s)

CAPTIVE PLASTICS INC (Continued)

S104764643

Waste Category: Aqueous solution with less than 10% total organic residues
 Disposal Method: H14
 Tons: 0.06
 Facility County: San Bernardino

Gepaid: CAL000274690
 Contact: JOHN ISAAC
 Telephone: 9097962528
 Facility Addr2: Not reported
 Mailing Name: Not reported
 Mailing Address: 601 NESTLE WAY SUITE A
 Mailing City,St,Zip: LATHROP, CA 953308759
 Gen County: San Bernardino
 TSD EPA ID: CAT000613927
 TSD County: San Bernardino
 Waste Category: Aqueous solution with less than 10% total organic residues
 Disposal Method: H141
 Tons: 0.546
 Facility County: San Bernardino

Gepaid: CAL000274690
 Contact: JOSEPH KONCIUS
 Telephone: 9097962528
 Facility Addr2: Not reported
 Mailing Name: Not reported
 Mailing Address: 1255 RESEARCH DR
 Mailing City,St,Zip: REDLANDS, CA 923740000
 Gen County: San Bernardino
 TSD EPA ID: CAD080013352
 TSD County: Not reported
 Waste Category: Waste oil and mixed oil
 Disposal Method: Not reported
 Tons: 2.71
 Facility County: Not reported

Gepaid: CAL000274690
 Contact: JOHN ISAAC
 Telephone: 9097962528
 Facility Addr2: Not reported
 Mailing Name: Not reported
 Mailing Address: 601 NESTLE WAY SUITE A
 Mailing City,St,Zip: LATHROP, CA 953308759
 Gen County: San Bernardino
 TSD EPA ID: CAT000613927
 TSD County: San Bernardino
 Waste Category: Aqueous solution with less than 10% total organic residues
 Disposal Method: H141
 Tons: 0.27
 Facility County: San Bernardino

EMI:
 Year: 1990
 County Code: 36
 Air Basin: SC
 Facility ID: 80349
 Air District Name: SC
 SIC Code: 3089

MAP FINDINGS

Map ID
 Direction
 Distance
 Distance (ft.)Site

EDR ID Number
 EPA ID Number

Database(s)

CAPTIVE PLASTICS INC (Continued)

S104764643

Air District Name: SOUTH COAST AQMD
 Community Health Air Pollution Info System: Not reported
 Consolidated Emission Reporting Rule: Not reported
 Total Organic Hydrocarbon Gases Tons/Yr: 1
 Reactive Organic Gases Tons/Yr: 1
 Carbon Monoxide Emissions Tons/Yr: 0
 NOX - Oxides of Nitrogen Tons/Yr: 0
 SOX - Oxides of Sulphur Tons/Yr: 0
 Particulate Matter Tons/Yr: 0
 Part. Matter 10 Micrometers & Smlr Tons/Yr: 0

Year: 1993
 County Code: 36
 Air Basin: SC
 Facility ID: 80349
 Air District Name: SC
 SIC Code: 3089
 Air District Name: SOUTH COAST AQMD
 Community Health Air Pollution Info System: Not reported
 Consolidated Emission Reporting Rule: Not reported
 Total Organic Hydrocarbon Gases Tons/Yr: 0
 Reactive Organic Gases Tons/Yr: 0
 Carbon Monoxide Emissions Tons/Yr: 0
 NOX - Oxides of Nitrogen Tons/Yr: 0
 SOX - Oxides of Sulphur Tons/Yr: 0
 Particulate Matter Tons/Yr: 0
 Part. Matter 10 Micrometers & Smlr Tons/Yr: 0

Year: 1995
 County Code: 36
 Air Basin: SC
 Facility ID: 80349
 Air District Name: SC
 SIC Code: 3089
 Air District Name: SOUTH COAST AQMD
 Community Health Air Pollution Info System: Not reported
 Consolidated Emission Reporting Rule: Not reported
 Total Organic Hydrocarbon Gases Tons/Yr: 0
 Reactive Organic Gases Tons/Yr: 0
 Carbon Monoxide Emissions Tons/Yr: 0
 NOX - Oxides of Nitrogen Tons/Yr: 0
 SOX - Oxides of Sulphur Tons/Yr: 0
 Particulate Matter Tons/Yr: 0
 Part. Matter 10 Micrometers & Smlr Tons/Yr: 0

39

**LOMA LINDA OIL COMPANY
 1880 MOUNTAIN VIEW AVE
 LOMA LINDA, CA 92354**

**UST U004061588
 N/A**

UST:
 Global ID: 14653
 Latitude: 34.0671918383606
 Longitude: -117.24391579628001

MAP FINDINGS

Map ID
 Direction
 Distance
 Distance (ft.)Site

EDR ID Number
 EPA ID Number

Database(s)

**39 LOMA LINDA OIL COMPANY
 1880 MOUNTAIN VIEW AVE
 LOMA LINDA, CA 92354**

**LUST
 San Bern. Co. Permit
 HAZNET**

**U003784742
 N/A**

LUST:

Region: STATE
 Global Id: T0607100530
 Latitude: 34.0697453
 Longitude: -117.2438064
 Case Type: LUST Cleanup Site
 Status: Completed - Case Closed
 Status Date: 2005-10-14 00:00:00
 Lead Agency: SAN BERNARDINO COUNTY LOP
 Case Worker: JC3
 Local Agency: SAN BERNARDINO COUNTY LOP
 RB Case Number: 083603338T
 LOC Case Number: 98093
 File Location: Local Agency
 Potential Media Affect: Soil
 Potential Contaminants of Concern: Gasoline, Fuel Oxygenates
 Site History: Not reported

LUST REG 8:

Region: 8
 County: San Bernardino
 Regional Board: Santa Ana Region
 Facility Status: Leak being confirmed
 Case Number: 083603338T
 Local Case Num: 98093
 Case Type: Soil only
 Substance: 8006619, MTB
 Qty Leaked: Not reported
 Abate Method: Not reported
 Cross Street: 10 HWY
 Enf Type: Not reported
 Funding: Not reported
 How Discovered: OM
 How Stopped: Not reported
 Leak Cause: UNK
 Leak Source: Piping
 Global ID: T0607100530
 How Stopped Date: Not reported
 Enter Date: 3/5/1999
 Review Date: 1/1/1965
 Prelim Assess: Not reported
 Discover Date: 11/29/1998
 Enforcement Date: Not reported
 Close Date: Not reported
 Workplan: Not reported
 Pollution Char: Not reported
 Remed Plan: Not reported
 Remed Action: Not reported
 Monitoring: Not reported
 Enter Date: 3/5/1999
 GW Qualifies: ND
 Soil Qualifies: Not reported
 Operator: Not reported
 Facility Contact: Not reported
 Interim: Not reported

MAP FINDINGS

Map ID
 Direction
 Distance
 Distance (ft.)Site

EDR ID Number
 EPA ID Number

Database(s)

LOMA LINDA OIL COMPANY (Continued)

U003784742

Oversite Program: LUST
 Latitude: 34.0697453
 Longitude: -117.2438064
 MTBE Date: 12/16/2004
 Max MTBE GW: 0
 MTBE Concentration: 0
 Max MTBE Soil: Not reported
 MTBE Fuel: 0
 MTBE Tested: MTBE Detected. Site tested for MTBE & MTBE detected
 MTBE Class: *
 Staff: TME
 Staff Initials: JC3
 Lead Agency: Local Agency
 Local Agency: 36000L
 Hydr Basin #: UPPER SANTA ANA VALL
 Beneficial: MUN
 Priority: A2
 Cleanup Fund Id: Not reported
 Work Suspended: Not reported
 Summary: Not reported

San Bern. Co. Permit:

Region: SAN BERNARDINO
 Facility ID: FA0008990
 Owner: NEW CINGULAR WIRELESS PCS, LLC
 Permit Number: PT0015857
 Permit Category: HAZMAT HANDLER - UNSTAFFED REMOTE FACILITY
 Facility Status: ACTIVE
 Expiration Date: 8/31/2010 12:00:00AM

HAZNET:

Gepaid: CAL000310492
 Contact: ZAKARIA HAGGAG - OWNER
 Telephone: 9097966452
 Facility Addr2: Not reported
 Mailing Name: Not reported
 Mailing Address: 1880 MOUNTAIN VIEW AVE
 Mailing City,St,Zip: LOMA LINDA, CA 923541728
 Gen County: San Bernardino
 TSD EPA ID: CAD028409019
 TSD County: Los Angeles
 Waste Category: Aqueous solution with less than 10% total organic residues
 Disposal Method: H061
 Tons: 1.26
 Facility County: San Bernardino

40

**PHARAOH'S LOST KINGDOM
 1100 CALIFORNIA ST
 REDLANDS, CA 92374**

**San Bern. Co. Permit S104768989
 N/A**

San Bern. Co. Permit:

Region: SAN BERNARDINO
 Facility ID: FA0005301
 Owner: PHARAOH'S LOST KINGDOM LP
 Permit Number: PT0008261
 Permit Category: SPECIAL GENERATOR(B)
 Facility Status: ACTIVE

MAP FINDINGS

Map ID
 Direction
 Distance
 Distance (ft.)Site

EDR ID Number
 EPA ID Number

Database(s)

PHARAOH'S LOST KINGDOM (Continued)

S104768989

Expiration Date: 8/31/2008 12:00:00AM
 Region: SAN BERNARDINO
 Facility ID: FA0005301
 Owner: PHARAOH'S LOST KINGDOM LP
 Permit Number: PT0008260
 Permit Category: HAZMAT HANDLER 0-10 EMPLOYEES (W/GEN PRMT)
 Facility Status: ACTIVE
 Expiration Date: 8/31/2008 12:00:00AM

40

**PHARAOHS LOST KINGDOM
 1101 N CALIFORNIA ST
 REDLANDS, CA 92374**

**RCRA-SQG 1004675590
 FINDS CAR000074880
 HAZNET**

RCRA-SQG:

Date form received by agency: 09/01/2000
 Facility name: PHARAOHS LOST KINGDOM
 Facility address: 1101 N CALIFORNIA ST
 REDLANDS, CA 92374
 EPA ID: CAR000074880
 Contact: ARTHUR MORTINER
 Contact address: 1101 N CALIFORNIA ST
 REDLANDS, CA 92374
 Contact country: US
 Contact telephone: (909) 335-7275
 Contact email: Not reported
 EPA Region: 09
 Classification: Small Small Quantity Generator
 Description: Handler: generates more than 100 and less than 1000 kg of hazardous waste during any calendar month and accumulates less than 6000 kg of hazardous waste at any time; or generates 100 kg or less of hazardous waste during any calendar month, and accumulates more than 1000 kg of hazardous waste at any time

Owner/Operator Summary:

Owner/operator name: PHARAOHS LOST KINGDOM
 Owner/operator address: 1101 N CALIFORNIA ST
 REDLANDS, CA 92374
 Owner/operator country: Not reported
 Owner/operator telephone: (909) 335-7275
 Legal status: Private
 Owner/Operator Type: Owner
 Owner/Op start date: Not reported
 Owner/Op end date: Not reported

Handler Activities Summary:

U.S. importer of hazardous waste: No
 Mixed waste (haz. and radioactive): Unknown
 Recycler of hazardous waste: No
 Transporter of hazardous waste: No
 Treater, storer or disposer of HW: No
 Underground injection activity: No
 On-site burner exemption: No
 Furnace exemption: No
 Used oil fuel burner: No
 Used oil processor: No
 User oil refiner: No

MAP FINDINGS

Map ID
 Direction
 Distance
 Distance (ft.)Site

EDR ID Number
 EPA ID Number

Database(s)

PHARAOHS LOST KINGDOM (Continued)

1004675590

Used oil fuel marketer to burner: No
 Used oil Specification marketer: No
 Used oil transfer facility: No
 Used oil transporter: No
 Off-site waste receiver: Verified to be non-commercial

Hazardous Waste Summary:

Waste code: D001
 Waste name: IGNITABLE HAZARDOUS WASTES ARE THOSE WASTES WHICH HAVE A FLASHPOINT OF LESS THAN 140 DEGREES FAHRENHEIT AS DETERMINED BY A PENSKY-MARTENS CLOSED CUP FLASH POINT TESTER. ANOTHER METHOD OF DETERMINING THE FLASH POINT OF A WASTE IS TO REVIEW THE MATERIAL SAFETY DATA SHEET, WHICH CAN BE OBTAINED FROM THE MANUFACTURER OR DISTRIBUTOR OF THE MATERIAL. LACQUER THINNER IS AN EXAMPLE OF A COMMONLY USED SOLVENT WHICH WOULD BE CONSIDERED AS IGNITABLE HAZARDOUS WASTE.

Waste code: D039
 Waste name: TETRACHLOROETHYLENE

Violation Status: No violations found

FINDS:

Registry ID: 110002938019

Environmental Interest/Information System

RCRAInfo is a national information system that supports the Resource Conservation and Recovery Act (RCRA) program through the tracking of events and activities related to facilities that generate, transport, and treat, store, or dispose of hazardous waste. RCRAInfo allows RCRA program staff to track the notification, permit, compliance, and corrective action activities required under RCRA.

HAZNET:

Gepaid: CAR000074880
 Contact: Not reported
 Telephone: 0000000000
 Facility Addr2: Not reported
 Mailing Name: Not reported
 Mailing Address: 1101 N CALIFORNIA ST
 Mailing City,St,Zip: REDLANDS, CA 923740000
 Gen County: 0
 TSD EPA ID: CAT000613927
 TSD County: San Bernardino
 Waste Category: Aqueous solution with less than 10% total organic residues
 Disposal Method: Transfer Station
 Tons: .2960
 Facility County: 0

Gepaid: CAR000074880
 Contact: --
 Telephone: 9093357275
 Facility Addr2: Not reported
 Mailing Name: Not reported
 Mailing Address: 1101 N CALIFORNIA ST
 Mailing City,St,Zip: REDLANDS, CA 923740000

MAP FINDINGS

Map ID
 Direction
 Distance
 Distance (ft.)Site

EDR ID Number
 EPA ID Number

Database(s)

PHARAOHS LOST KINGDOM (Continued)

1004675590

Gen County: San Bernardino
 TSD EPA ID: Not reported
 TSD County: San Bernardino
 Waste Category: Aqueous solution with less than 10% total organic residues
 Disposal Method: Transfer Station
 Tons: 0.7
 Facility County: Not reported

Gepaid: CAR000074880
 Contact: --
 Telephone: 9093357275
 Facility Addr2: Not reported
 Mailing Name: Not reported
 Mailing Address: 1101 N CALIFORNIA ST
 Mailing City,St,Zip: REDLANDS, CA 923740000
 Gen County: San Bernardino
 TSD EPA ID: CAT000613927
 TSD County: San Bernardino
 Waste Category: Aqueous solution with less than 10% total organic residues
 Disposal Method: Transfer Station
 Tons: 0.06
 Facility County: Not reported

41

**COUNTY OF SAN BERNARDINO-REDLANDS MUSEUM
 2024 ORANGE TREE LN
 REDLANDS, CA 92374**

**San Bern. Co. Permit S104765371
 HAZNET N/A**

San Bern. Co. Permit:
 Region: SAN BERNARDINO
 Facility ID: FA0002377
 Owner: CO-SBCO CULTURAL RESOURCE
 Permit Number: PT0003925
 Permit Category: SPECIAL GENERATOR(B)
 Facility Status: ACTIVE
 Expiration Date: 8/31/2010 12:00:00AM

Region: SAN BERNARDINO
 Facility ID: FA0002377
 Owner: CO-SBCO CULTURAL RESOURCE
 Permit Number: PT0003919
 Permit Category: SPECIAL HANDLER
 Facility Status: ACTIVE
 Expiration Date: 8/31/2010 12:00:00AM

HAZNET:
 Gepaid: CAC002621590
 Contact: ROBERT CELAYA
 Telephone: 9093872250
 Facility Addr2: Not reported
 Mailing Name: Not reported
 Mailing Address: 200 S LENA RD
 Mailing City,St,Zip: SAN BERNARDINO, CA 92408
 Gen County: San Bernardino
 TSD EPA ID: AZC950823111
 TSD County: 99
 Waste Category: Asbestos-containing waste
 Disposal Method: H132

MAP FINDINGS

Map ID			EDR ID Number
Direction			
Distance			
Distance (ft.)	Site	Database(s)	EPA ID Number

COUNTY OF SAN BERNARDINO-REDLANDS MUSEUM (Continued)

S104765371

Tons: Not reported
 Facility County: San Bernardino

**42 MCCALLA BROS
 980 NEVADA ST
 REDLANDS, CA 92373**

**RCRA-SQG 1000149082
 FINDS CAD981442189
 HAZNET
 EMI**

RCRA-SQG:

Date form received by agency: 09/01/1996
 Facility name: MCCALLA BROS
 Facility address: 980 NEVADA ST
 REDLANDS, CA 92373
 EPA ID: CAD981442189
 Contact: Not reported
 Contact address: Not reported
 Not reported
 Contact country: Not reported
 Contact telephone: Not reported
 Contact email: Not reported
 EPA Region: 09
 Classification: Small Small Quantity Generator
 Description: Handler: generates more than 100 and less than 1000 kg of hazardous waste during any calendar month and accumulates less than 6000 kg of hazardous waste at any time; or generates 100 kg or less of hazardous waste during any calendar month, and accumulates more than 1000 kg of hazardous waste at any time

Owner/Operator Summary:

Owner/operator name: BOB MCCALLA
 Owner/operator address: NOT REQUIRED
 NOT REQUIRED, ME 99999
 Owner/operator country: Not reported
 Owner/operator telephone: (415) 555-1212
 Legal status: Private
 Owner/Operator Type: Owner
 Owner/Op start date: Not reported
 Owner/Op end date: Not reported

Owner/operator name: NOT REQUIRED
 Owner/operator address: NOT REQUIRED
 NOT REQUIRED, ME 99999

Owner/operator country: Not reported
 Owner/operator telephone: (415) 555-1212
 Legal status: Private
 Owner/Operator Type: Operator
 Owner/Op start date: Not reported
 Owner/Op end date: Not reported

Handler Activities Summary:

U.S. importer of hazardous waste: Unknown
 Mixed waste (haz. and radioactive): Unknown
 Recycler of hazardous waste: No
 Transporter of hazardous waste: No
 Treater, storer or disposer of HW: No
 Underground injection activity: No
 On-site burner exemption: Unknown

MAP FINDINGS

Map ID
 Direction
 Distance
 Distance (ft.)Site

EDR ID Number
 EPA ID Number

Database(s)

MCCALLA BROS (Continued)

1000149082

Furnace exemption: Unknown
 Used oil fuel burner: No
 Used oil processor: No
 User oil refiner: No
 Used oil fuel marketer to burner: No
 Used oil Specification marketer: No
 Used oil transfer facility: No
 Used oil transporter: No
 Off-site waste receiver: Verified to be non-commercial

Historical Generators:

Date form received by agency: 09/10/1986
 Facility name: MCCALLA BROS
 Classification: Large Quantity Generator

Violation Status: No violations found

FINDS:

Registry ID: 110008269024

Environmental Interest/Information System

RCRAInfo is a national information system that supports the Resource Conservation and Recovery Act (RCRA) program through the tracking of events and activities related to facilities that generate, transport, and treat, store, or dispose of hazardous waste. RCRAInfo allows RCRA program staff to track the notification, permit, compliance, and corrective action activities required under RCRA.

HAZNET:

Gepaid: CAD981442189
 Contact: Not reported
 Telephone: 0000000000
 Facility Addr2: Not reported
 Mailing Name: Not reported
 Mailing Address: 11011 ETIWANDA AVE
 Mailing City,St,Zip: FONTANA, CA 923376917
 Gen County: San Bernardino
 TSD EPA ID: CAT080013352
 TSD County: Los Angeles
 Waste Category: Oil/water separation sludge
 Disposal Method: Recycler
 Tons: 3.1275
 Facility County: San Bernardino

EMI:

Year: 1990
 County Code: 36
 Air Basin: SC
 Facility ID: 29064
 Air District Name: SC
 SIC Code: 5084
 Air District Name: SOUTH COAST AQMD
 Community Health Air Pollution Info System: Not reported
 Consolidated Emission Reporting Rule: Not reported

MAP FINDINGS

Map ID		EDR ID Number
Direction		
Distance		
Distance (ft.)Site	Database(s)	EPA ID Number

MCCALLA BROS (Continued)

1000149082

Total Organic Hydrocarbon Gases Tons/Yr:	1
Reactive Organic Gases Tons/Yr:	0
Carbon Monoxide Emissions Tons/Yr:	0
NOX - Oxides of Nitrogen Tons/Yr:	2
SOX - Oxides of Sulphur Tons/Yr:	0
Particulate Matter Tons/Yr:	0
Part. Matter 10 Micrometers & Smlr Tons/Yr:	0
Year:	1995
County Code:	36
Air Basin:	SC
Facility ID:	29064
Air District Name:	SC
SIC Code:	5084
Air District Name:	SOUTH COAST AQMD
Community Health Air Pollution Info System:	Not reported
Consolidated Emission Reporting Rule:	Not reported
Total Organic Hydrocarbon Gases Tons/Yr:	1
Reactive Organic Gases Tons/Yr:	1
Carbon Monoxide Emissions Tons/Yr:	1
NOX - Oxides of Nitrogen Tons/Yr:	0
SOX - Oxides of Sulphur Tons/Yr:	0
Particulate Matter Tons/Yr:	0
Part. Matter 10 Micrometers & Smlr Tons/Yr:	0

42	ORANGEDALE PROTECTIVE ASSC. 1051 NEVADA ST REDLANDS, CA 92373	San Bern. Co. Permit	S108536479 N/A
-----------	--	-----------------------------	---------------------------

San Bern. Co. Permit:

Region:	SAN BERNARDINO
Facility ID:	FA0000594
Owner:	ORANGEDALE PROT ASC/WANKO
Permit Number:	PT0003920
Permit Category:	HAZMAT HANDLER 0-10 EMPLOYEES
Facility Status:	INACTIVE
Expiration Date:	10/31/1991 12:00:00AM

43	METRO NISSAN OF REDLANDS 1855 INDUSTRIAL PARK AVENUE REDLANDS, CA 92373	RCRA-SQG FINDS NPDES San Bern. Co. Permit HAZNET	1000277278 CAD981659824
-----------	--	---	------------------------------------

RCRA-SQG:

Date form received by agency:	11/27/2001
Facility name:	METRO NISSAN OF REDLANDS
Facility address:	1655 INDUSTRIAL PARK AVE REDLANDS, CA 92373
EPA ID:	CAD981659824
Contact:	JIM SCHULTZ
Contact address:	1655 INDUSTRIAL PARK AVE REDLANDS, CA 92373
Contact country:	US
Contact telephone:	(909) 793-3377
Contact email:	Not reported

MAP FINDINGS

Map ID
 Direction
 Distance
 Distance (ft.)Site

EDR ID Number
 EPA ID Number

Database(s)

METRO NISSAN OF REDLANDS (Continued)

1000277278

EPA Region: 09
 Classification: Small Small Quantity Generator
 Description: Handler: generates more than 100 and less than 1000 kg of hazardous waste during any calendar month and accumulates less than 6000 kg of hazardous waste at any time; or generates 100 kg or less of hazardous waste during any calendar month, and accumulates more than 1000 kg of hazardous waste at any time

Owner/Operator Summary:

Owner/operator name: DAVID MARVIN
 Owner/operator address: 1655 INDUSTRIAL PARK AVE
 REDLANDS, CA 92373

Owner/operator country: Not reported
 Owner/operator telephone: (909) 793-3377
 Legal status: Private
 Owner/Operator Type: Owner
 Owner/Op start date: Not reported
 Owner/Op end date: Not reported

Owner/operator name: NOT REQUIRED
 Owner/operator address: NOT REQUIRED
 NOT REQUIRED, ME 99999

Owner/operator country: Not reported
 Owner/operator telephone: (415) 555-1212
 Legal status: Private
 Owner/Operator Type: Operator
 Owner/Op start date: Not reported
 Owner/Op end date: Not reported

Handler Activities Summary:

U.S. importer of hazardous waste: No
 Mixed waste (haz. and radioactive): Unknown
 Recycler of hazardous waste: No
 Transporter of hazardous waste: No
 Treater, storer or disposer of HW: No
 Underground injection activity: No
 On-site burner exemption: No
 Furnace exemption: No
 Used oil fuel burner: No
 Used oil processor: No
 User oil refiner: No
 Used oil fuel marketer to burner: No
 Used oil Specification marketer: No
 Used oil transfer facility: No
 Used oil transporter: No
 Off-site waste receiver: Verified to be non-commercial

Historical Generators:

Date form received by agency: 09/01/1996
 Facility name: METRO NISSAN OF REDLANDS
 Classification: Small Quantity Generator

Hazardous Waste Summary:

Waste code: D039
 Waste name: TETRACHLOROETHYLENE

MAP FINDINGS

Map ID
 Direction
 Distance
 Distance (ft.)Site

EDR ID Number
 EPA ID Number

Database(s)

METRO NISSAN OF REDLANDS (Continued)

1000277278

Violation Status: No violations found

FINDS:

Registry ID: 110002741025

Environmental Interest/Information System

RCRAInfo is a national information system that supports the Resource Conservation and Recovery Act (RCRA) program through the tracking of events and activities related to facilities that generate, transport, and treat, store, or dispose of hazardous waste. RCRAInfo allows RCRA program staff to track the notification, permit, compliance, and corrective action activities required under RCRA.

NPDES:

Npdes Number: Not reported
 Facility Status: Active
 Agency Id: 13262
 Region: 8
 Regulatory Measure Id: 212831
 Order No: 99-08DWQ
 Regulatory Measure Type: Storm water construction
 Place Id: 242812
 WDID: 8 36C327541
 Program Type: CONSTW
 Adoption Date Of Regulatory Measure: Not reported
 Effective Date Of Regulatory Measure: 2004-05-14 00:00:00
 Expiration Date Of Regulatory Measure: Not reported
 Termination Date Of Regulatory Measure: Not reported
 Discharge Name: DTM Land Co LLC
 Discharge Address: 9440 Autoplex St
 Discharge City: Montclair
 Discharge State: CA
 Discharge Zip: 91763

San Bern. Co. Permit:

Region: SAN BERNARDINO
 Facility ID: FA0004689
 Owner: NEW AGE INVESTMENTS
 Permit Number: PT0002035
 Permit Category: HAZMAT HANDLER 0-10 EMPLOYEES (W/GEN PRMT)
 Facility Status: ACTIVE
 Expiration Date: 10/31/2010 12:00:00AM

Region: SAN BERNARDINO
 Facility ID: FA0004689
 Owner: NEW AGE INVESTMENTS
 Permit Number: PT0002036
 Permit Category: GENERATOR - 0-10 EMPLOYEES
 Facility Status: ACTIVE
 Expiration Date: 10/31/2010 12:00:00AM

HAZNET:

Gepaid: CAD981659824
 Contact: Not reported

MAP FINDINGS

Map ID
 Direction
 Distance
 Distance (ft.)Site

EDR ID Number

Database(s) EPA ID Number

METRO NISSAN OF REDLANDS (Continued)

1000277278

Telephone: 0000000000
 Facility Addr2: Not reported
 Mailing Name: Not reported
 Mailing Address: 1855 INDUSTRIAL PARK AVE
 Mailing City,St,Zip: REDLANDS, CA 923742802
 Gen County: San Bernardino
 TSD EPA ID: CAD093459485
 TSD County: Fresno
 Waste Category: Unspecified solvent mixture Waste
 Disposal Method: Transfer Station
 Tons: .0166
 Facility County: San Bernardino

Gepaid: CAD981659824
 Contact: Not reported
 Telephone: 0000000000
 Facility Addr2: Not reported
 Mailing Name: Not reported
 Mailing Address: 1855 INDUSTRIAL PARK AVE
 Mailing City,St,Zip: REDLANDS, CA 923742802
 Gen County: San Bernardino
 TSD EPA ID: CAT000613893
 TSD County: Los Angeles
 Waste Category: Aqueous solution with less than 10% total organic residues
 Disposal Method: Treatment, Tank
 Tons: .1793
 Facility County: San Bernardino

Gepaid: CAD981659824
 Contact: Not reported
 Telephone: 0000000000
 Facility Addr2: Not reported
 Mailing Name: Not reported
 Mailing Address: 1855 INDUSTRIAL PARK AVE
 Mailing City,St,Zip: REDLANDS, CA 923742802
 Gen County: San Bernardino
 TSD EPA ID: CAT000613893
 TSD County: Los Angeles
 Waste Category: Unspecified solvent mixture Waste
 Disposal Method: Transfer Station
 Tons: .0333
 Facility County: San Bernardino

Gepaid: CAD981659824
 Contact: Not reported
 Telephone: 0000000000
 Facility Addr2: Not reported
 Mailing Name: Not reported
 Mailing Address: 1855 INDUSTRIAL PARK AVE
 Mailing City,St,Zip: REDLANDS, CA 923742802
 Gen County: San Bernardino
 TSD EPA ID: CAT000613893
 TSD County: Los Angeles
 Waste Category: Aqueous solution with less than 10% total organic residues
 Disposal Method: Transfer Station
 Tons: .9420
 Facility County: San Bernardino

MAP FINDINGS

Map ID
 Direction
 Distance
 Distance (ft.)Site

EDR ID Number
 EPA ID Number

Database(s)

METRO NISSAN OF REDLANDS (Continued)

1000277278

Gepaid: CAD981659824
 Contact: Not reported
 Telephone: 0000000000
 Facility Addr2: Not reported
 Mailing Name: Not reported
 Mailing Address: 1855 INDUSTRIAL PARK AVE
 Mailing City,St,Zip: REDLANDS, CA 923742802
 Gen County: San Bernardino
 TSD EPA ID: CAD093459485
 TSD County: Fresno
 Waste Category: Unspecified solvent mixture Waste
 Disposal Method: Transfer Station
 Tons: .0333
 Facility County: San Bernardino

[Click this hyperlink](#) while viewing on your computer to access 13 additional CA_HAZNET: record(s) in the EDR Site Report.

43

**THE RV MASTERS
 1825 INDUSTRIAL PARK AVE
 REDLANDS, CA 92374**

**San Bern. Co. Permit S106910732
 N/A**

San Bern. Co. Permit:

Region: SAN BERNARDINO
 Facility ID: FA0001719
 Owner: BERKI, EDWARD OR CONNIE L
 Permit Number: PT0009721
 Permit Category: SPECIAL HANDLER
 Facility Status: INACTIVE
 Expiration Date: 8/31/2004 12:00:00AM

Region: SAN BERNARDINO
 Facility ID: FA0001719
 Owner: BERKI, EDWARD OR CONNIE L
 Permit Number: PT0009720
 Permit Category: SPECIAL GENERATOR(B)
 Facility Status: INACTIVE
 Expiration Date: 8/31/2004 12:00:00AM

Region: SAN BERNARDINO
 Facility ID: FA0012091
 Owner: FOUST, DOUG
 Permit Number: PT0021280
 Permit Category: HAZMAT HANDLER 0-10 EMPLOYEES
 Facility Status: ACTIVE
 Expiration Date: 2/28/2010 12:00:00AM

MAP FINDINGS

Map ID			EDR ID Number
Direction			
Distance			
Distance (ft.)Site		Database(s)	EPA ID Number

43	JACK FEELY VW 1790 INDUSTRIAL PK AVE REDLANDS, CA 92373	RCRA-SQG FINDS HAZNET	1000266424 CAD028955508
-----------	--	--------------------------------------	------------------------------------

RCRA-SQG:

Date form received by agency: 09/01/1996
 Facility name: JACK FEELY VW
 Facility address: 1790 INDUSTRIAL PK AVE
 REDLANDS, CA 92373
 EPA ID: CAD028955508
 Mailing address: INDUSTRIAL PK AVE
 REDLANDS, CA 92373
 Contact: Not reported
 Contact address: Not reported
 Not reported
 Contact country: Not reported
 Contact telephone: Not reported
 Contact email: Not reported
 EPA Region: 09
 Classification: Small Small Quantity Generator
 Description: Handler: generates more than 100 and less than 1000 kg of hazardous waste during any calendar month and accumulates less than 6000 kg of hazardous waste at any time; or generates 100 kg or less of hazardous waste during any calendar month, and accumulates more than 1000 kg of hazardous waste at any time

Owner/Operator Summary:

Owner/operator name: JACK FEELY SR
 Owner/operator address: NOT REQUIRED
 NOT REQUIRED, ME 99999
 Owner/operator country: Not reported
 Owner/operator telephone: (415) 555-1212
 Legal status: Private
 Owner/Operator Type: Owner
 Owner/Op start date: Not reported
 Owner/Op end date: Not reported
 Owner/operator name: NOT REQUIRED
 Owner/operator address: NOT REQUIRED
 NOT REQUIRED, ME 99999
 Owner/operator country: Not reported
 Owner/operator telephone: (415) 555-1212
 Legal status: Private
 Owner/Operator Type: Operator
 Owner/Op start date: Not reported
 Owner/Op end date: Not reported

Handler Activities Summary:

U.S. importer of hazardous waste: Unknown
 Mixed waste (haz. and radioactive): Unknown
 Recycler of hazardous waste: No
 Transporter of hazardous waste: No
 Treater, storer or disposer of HW: No
 Underground injection activity: No
 On-site burner exemption: Unknown
 Furnace exemption: Unknown
 Used oil fuel burner: No
 Used oil processor: No

MAP FINDINGS

Map ID
 Direction
 Distance
 Distance (ft.)Site

EDR ID Number
 EPA ID Number

Database(s)

JACK FEELY VW (Continued)

1000266424

User oil refiner: No
 Used oil fuel marketer to burner: No
 Used oil Specification marketer: No
 Used oil transfer facility: No
 Used oil transporter: No
 Off-site waste receiver: Verified to be non-commercial

Violation Status: No violations found

FINDS:

Registry ID: 110002641213

Environmental Interest/Information System

RCRAInfo is a national information system that supports the Resource Conservation and Recovery Act (RCRA) program through the tracking of events and activities related to facilities that generate, transport, and treat, store, or dispose of hazardous waste. RCRAInfo allows RCRA program staff to track the notification, permit, compliance, and corrective action activities required under RCRA.

HAZNET:

Gepaid: CAD028955508
 Contact: JACK E FEELY SR
 Telephone: 9098621354
 Facility Addr2: Not reported
 Mailing Name: Not reported
 Mailing Address: 1590 INDUSTRIAL PARK AVE
 Mailing City,St,Zip: REDLANDS, CA 923740000
 Gen County: San Bernardino
 TSD EPA ID: CAD000088252
 TSD County: Los Angeles
 Waste Category: Liquids with pH <UN-> 2
 Disposal Method: Transfer Station
 Tons: .1251
 Facility County: San Bernardino

Gepaid: CAD028955508
 Contact: JACK E FEELY SR
 Telephone: 9098621354
 Facility Addr2: Not reported
 Mailing Name: Not reported
 Mailing Address: 1590 INDUSTRIAL PARK AVE
 Mailing City,St,Zip: REDLANDS, CA 923740000
 Gen County: San Bernardino
 TSD EPA ID: CAD980883177
 TSD County: Kern
 Waste Category: Tank bottom waste
 Disposal Method: Recycler
 Tons: 1.6680
 Facility County: San Bernardino

MAP FINDINGS

Map ID			EDR ID Number
Direction			
Distance			
Distance (ft.)	Site	Database(s)	EPA ID Number

44	TRI CITY PET HOSPITAL 25837 BUSINESS CENTER DR LOMA LINDA, CA 92374	San Bern. Co. Permit	S106911151 N/A
-----------	--	-----------------------------	---------------------------

San Bern. Co. Permit:
 Region: SAN BERNARDINO
 Facility ID: FA0006787
 Owner: HOLISTIC OPTIONS VETERINARY CA
 Permit Number: PT0008817
 Permit Category: LIMITED QUANTITY GENERATOR(B)
 Facility Status: INACTIVE
 Expiration Date: 4/30/2004 12:00:00AM

45	NEXCYCLE 26021 BUSINESS CENTER DR REDLANDS, CA 92374	PROC	S109467173 N/A
-----------	---	-------------	---------------------------

PROC:
 Certification Number: PR0373
 Date Processor Became Certified By Division: 7/9/2003
 Date Processor Became Operational: 7/16/2003
 Date Processor Became Decertified: Not reported
 Aluminum Beverage Containers Redeemed: PROC
 Glass Beverage Containers Redeemed: PROC
 Plastic Beverage Containers Redeemed: PROC
 Other Material Beverage Containers Accepted: PROC
 Refillable Beverage Containers Accepted: No
 Non Redeemable (Non CRV) Glass Accepted: No
 Newspaper Accepted: No
 Cardboard Accepted: No
 White Office Paper Accepted: No
 Computer Paper Accepted: No
 Other Aluminum Metal Accepted: No
 Scrap Metals Accepted: No
 Auto Batteries Accepted: No
 Used Oil Accepted: No
 Other Plastic Accepted (Non CRV): No
 Other Materials Accepted: Not reported

46	SHELL SERVICE STATION 941 CALIFORNIA REDLANDS, CA 92374	RCRA-SQG FINDS HAZNET	1006805343 CAR000126052
-----------	--	--------------------------------------	------------------------------------

RCRA-SQG:
 Date form received by agency: 08/16/2002
 Facility name: SHELL SERVICE STATION
 Facility address: 941 CALIFORNIA
 S A P 135801
 REDLANDS, CA 923742831
 EPA ID: CAR000126052
 Mailing address: P O BOX 2648
 HOUSTON, TX 772522648
 Contact: SONDR A BIENVENU
 Contact address: P O BOX 2648
 HOUSTON, TX 772522648
 Contact country: US
 Contact telephone: (713) 241-5036
 Contact email: Not reported

MAP FINDINGS

Map ID
 Direction
 Distance
 Distance (ft.)Site

EDR ID Number
 Database(s) EPA ID Number

SHELL SERVICE STATION (Continued)

1006805343

EPA Region: 09
 Classification: Small Small Quantity Generator
 Description: Handler: generates more than 100 and less than 1000 kg of hazardous waste during any calendar month and accumulates less than 6000 kg of hazardous waste at any time; or generates 100 kg or less of hazardous waste during any calendar month, and accumulates more than 1000 kg of hazardous waste at any time

Owner/Operator Summary:
 Owner/operator name: EQUILON ENTERPRISES L L C
 Owner/operator address: P O BOX 2648
 HOUSTON, TX 77252
 Owner/operator country: Not reported
 Owner/operator telephone: (713) 241-5036
 Legal status: Private
 Owner/Operator Type: Owner
 Owner/Op start date: Not reported
 Owner/Op end date: Not reported

Handler Activities Summary:
 U.S. importer of hazardous waste: No
 Mixed waste (haz. and radioactive): Unknown
 Recycler of hazardous waste: No
 Transporter of hazardous waste: No
 Treater, storer or disposer of HW: No
 Underground injection activity: No
 On-site burner exemption: No
 Furnace exemption: No
 Used oil fuel burner: No
 Used oil processor: No
 User oil refiner: No
 Used oil fuel marketer to burner: No
 Used oil Specification marketer: No
 Used oil transfer facility: No
 Used oil transporter: No
 Off-site waste receiver: Verified to be non-commercial

Hazardous Waste Summary:
 Waste code: D001
 Waste name: IGNITABLE HAZARDOUS WASTES ARE THOSE WASTES WHICH HAVE A FLASHPOINT OF LESS THAN 140 DEGREES FAHRENHEIT AS DETERMINED BY A PENSKEY-MARTENS CLOSED CUP FLASH POINT TESTER. ANOTHER METHOD OF DETERMINING THE FLASH POINT OF A WASTE IS TO REVIEW THE MATERIAL SAFETY DATA SHEET, WHICH CAN BE OBTAINED FROM THE MANUFACTURER OR DISTRIBUTOR OF THE MATERIAL. LACQUER THINNER IS AN EXAMPLE OF A COMMONLY USED SOLVENT WHICH WOULD BE CONSIDERED AS IGNITABLE HAZARDOUS WASTE.

Waste code: D018
 Waste name: BENZENE

Violation Status: No violations found

FINDS:

Registry ID: 110013292800

MAP FINDINGS

Map ID
 Direction
 Distance
 Distance (ft.)Site

EDR ID Number
 EPA ID Number

Database(s)

SHELL SERVICE STATION (Continued)

1006805343

Environmental Interest/Information System

California Hazardous Waste Tracking System - Datamart (HWTS-DATAMART) provides California with information on hazardous waste shipments for generators, transporters, and treatment, storage, and disposal facilities.

RCRAInfo is a national information system that supports the Resource Conservation and Recovery Act (RCRA) program through the tracking of events and activities related to facilities that generate, transport, and treat, store, or dispose of hazardous waste. RCRAInfo allows RCRA program staff to track the notification, permit, compliance, and corrective action activities required under RCRA.

HAZNET:

Gepaid: CAR000126052
 Contact: R HULL/ENV. REPORTING ANALYST
 Telephone: 2818742224
 Facility Addr2: Not reported
 Mailing Name: Not reported
 Mailing Address: 12700 NORTHBOROUGH DR 300G03
 Mailing City,St,Zip: Houston, TX 770670000
 Gen County: San Bernardino
 TSD EPA ID: CAD028409019
 TSD County: Los Angeles
 Waste Category: Other organic solids
 Disposal Method: Transfer Station
 Tons: 0.03
 Facility County: San Bernardino

Gepaid: CAR000126052
 Contact: R HULL/ENV. REPORTING ANALYST
 Telephone: 2818742224
 Facility Addr2: Not reported
 Mailing Name: Not reported
 Mailing Address: 12700 NORTHBOROUGH DR 300G03
 Mailing City,St,Zip: Houston, TX 770670000
 Gen County: San Bernardino
 TSD EPA ID: CAD028409019
 TSD County: Los Angeles
 Waste Category: Other organic solids
 Disposal Method: H141
 Tons: 0.11
 Facility County: San Bernardino

Gepaid: CAR000126052
 Contact: R HULL/ENV. REPORTING ANALYST
 Telephone: 2818742224
 Facility Addr2: Not reported
 Mailing Name: Not reported
 Mailing Address: 12700 NORTHBOROUGH DR 300G03
 Mailing City,St,Zip: Houston, TX 770670000
 Gen County: San Bernardino
 TSD EPA ID: CAD097030993
 TSD County: Los Angeles
 Waste Category: Alkaline solution without metals (pH > 12.5)
 Disposal Method: H141

MAP FINDINGS

Map ID
 Direction
 Distance
 Distance (ft.)Site

EDR ID Number
 EPA ID Number

Database(s)

SHELL SERVICE STATION (Continued)

1006805343

Tons: 0.4587
 Facility County: San Bernardino

Gepaid: CAR000126052
 Contact: R HULL/ENV. REPORTING ANALYST
 Telephone: 2818742224
 Facility Addr2: S A P 135801
 Mailing Name: Not reported
 Mailing Address: 12700 NORTHBOROUGH DR 300G03
 Mailing City,St,Zip: Houston, TX 770670000
 Gen County: San Bernardino
 TSD EPA ID: CAD008830290
 TSD County: Not reported
 Waste Category: Other organic solids
 Disposal Method: H141
 Tons: 0.1
 Facility County: San Bernardino

Gepaid: CAR000126052
 Contact: Sondra Bienvenu
 Telephone: 7132415036
 Facility Addr2: Not reported
 Mailing Name: Not reported
 Mailing Address: PO BOX 2648
 Mailing City,St,Zip: Houston, TX 772522648
 Gen County: San Bernardino
 TSD EPA ID: Not reported
 TSD County: Los Angeles
 Waste Category: Aqueous solution with less than 10% total organic residues
 Disposal Method: Treatment, Tank
 Tons: 0.83
 Facility County: Not reported

[Click this hyperlink](#) while viewing on your computer to access
 1 additional CA_HAZNET: record(s) in the EDR Site Report.

**46 CALIFORNIA SHELL
 941 CALIFORNIA STREET
 REDLANDS, CA 92373**

**LUST S105960707
 N/A**

LUST:
 Region: STATE
 Global Id: T0607153340
 Latitude: 34.0654324
 Longitude: -117.2264803
 Case Type: LUST Cleanup Site
 Status: Completed - Case Closed
 Status Date: 2008-10-01 00:00:00
 Lead Agency: SAN BERNARDINO COUNTY LOP
 Case Worker: LH6
 Local Agency: Not reported
 RB Case Number: Not reported
 LOC Case Number: 2003019
 File Location: Local Agency
 Potential Media Affect: Aquifer used for drinking water supply, Soil
 Potential Contaminants of Concern: Gasoline
 Site History: Not reported

MAP FINDINGS

Map ID
 Direction
 Distance
 Distance (ft.)Site

EDR ID Number
 EPA ID Number

Database(s)

CALIFORNIA SHELL (Continued)

S105960707

LUST REG 8:

Region: 8
 County: San Bernardino
 Regional Board: Santa Ana Region
 Facility Status: Preliminary site assessment workplan submitted
 Case Number: Not reported
 Local Case Num: 2003019
 Case Type: Aquifer affected
 Substance: Gasoline
 Qty Leaked: Not reported
 Abate Method: Not reported
 Cross Street: Not reported
 Enf Type: Not reported
 Funding: Not reported
 How Discovered: SAS
 How Stopped: Not reported
 Leak Cause: UNK
 Leak Source: UNK
 Global ID: T0607153340
 How Stopped Date: Not reported
 Enter Date: Not reported
 Review Date: 6/13/2003
 Prelim Assess: Not reported
 Discover Date: 3/27/2003
 Enforcement Date: Not reported
 Close Date: Not reported
 Workplan: 6/13/2003
 Pollution Char: Not reported
 Remed Plan: Not reported
 Remed Action: Not reported
 Monitoring: Not reported
 Enter Date: Not reported
 GW Qualifies: =
 Soil Qualifies: =
 Operator: Not reported
 Facility Contact: Not reported
 Interim: Not reported
 Oversight Program: LUST
 Latitude: 0
 Longitude: 0
 MTBE Date: 10/27/2003
 Max MTBE GW: 170
 MTBE Concentration: 0
 Max MTBE Soil: 15000
 MTBE Fuel: 1
 MTBE Tested: MTBE Detected. Site tested for MTBE & MTBE detected
 MTBE Class: *
 Staff: CAB
 Staff Initials: LH6
 Lead Agency: Local Agency
 Local Agency: 36000L
 Hydr Basin #: Not reported
 Beneficial: Not reported
 Priority: Not reported
 Cleanup Fund Id: Not reported
 Work Suspended: Not reported
 Summary: Not reported

MAP FINDINGS

Map ID
 Direction
 Distance
 Distance (ft.)Site

EDR ID Number

Database(s) EPA ID Number

46 CAL-TENS
 941 CALIFORNIA
 REDLANDS, CA 92373

CA FID UST S101591662
 SWEEPS UST N/A

CA FID UST:

Facility ID: 36008592
 Regulated By: UTNKA
 Regulated ID: 00012568
 Cortese Code: Not reported
 SIC Code: Not reported
 Facility Phone: Not reported
 Mail To: Not reported
 Mailing Address: P O BOX
 Mailing Address 2: Not reported
 Mailing City,St,Zip: REDLANDS 92373
 Contact: Not reported
 Contact Phone: Not reported
 DUNs Number: Not reported
 NPDES Number: Not reported
 EPA ID: Not reported
 Comments: Not reported
 Status: Active

SWEEPS UST:

Status: A
 Comp Number: 12568
 Number: 9
 Board Of Equalization: 44-000074
 Ref Date: 07-28-92
 Act Date: 07-28-92
 Created Date: 02-29-88
 Tank Status: A
 Owner Tank Id: 3
 Swrcb Tank Id: 36-000-012568-000003
 Actv Date: 08-23-88
 Capacity: 10000
 Tank Use: M.V. FUEL
 Stg: P
 Content: REG UNLEADED
 Number Of Tanks: Not reported

Status: A
 Comp Number: 12568
 Number: 9
 Board Of Equalization: 44-000074
 Ref Date: 07-28-92
 Act Date: 07-28-92
 Created Date: 02-29-88
 Tank Status: A
 Owner Tank Id: 1
 Swrcb Tank Id: 36-000-012568-000001
 Actv Date: 08-23-88
 Capacity: 10000
 Tank Use: M.V. FUEL
 Stg: P
 Content: LEADED
 Number Of Tanks: 3

Status: A

MAP FINDINGS

Map ID
 Direction
 Distance
 Distance (ft.)Site

EDR ID Number
 EPA ID Number

Database(s)

CAL-TENS (Continued)

S101591662

Comp Number: 12568
 Number: 9
 Board Of Equalization: 44-000074
 Ref Date: 07-28-92
 Act Date: 07-28-92
 Created Date: 02-29-88
 Tank Status: A
 Owner Tank Id: 2
 Swrcb Tank Id: 36-000-012568-000002
 Actv Date: 08-23-88
 Capacity: 10000
 Tank Use: UNKNOWN
 Stg: P
 Content: WASTE OIL
 Number Of Tanks: Not reported

46

**CALIFORNIA SHELL
 941 CALIFORNIA ST
 REDLANDS, CA 92374**

**UST U003784651
 San Bern. Co. Permit N/A**

UST:

Global ID: 14550
 Latitude: 34.065240000000003
 Longitude: -117.22623

San Bern. Co. Permit:

Region: SAN BERNARDINO
 Facility ID: FA0001731
 Owner: CHASE PETROLEUM, INC.
 Permit Number: PT0020603
 Permit Category: WASTE INCIDENTAL UST OPERATION ONLY
 Facility Status: ACTIVE
 Expiration Date: 7/31/2010 12:00:00AM

Region: SAN BERNARDINO
 Facility ID: FA0001731
 Owner: CHASE PETROLEUM, INC.
 Permit Number: PT0002023
 Permit Category: HAZMAT HANDLER - UST ONLY
 Facility Status: ACTIVE
 Expiration Date: 7/31/2010 12:00:00AM

Region: SAN BERNARDINO
 Facility ID: FA0001731
 Owner: CHASE PETROLEUM, INC.
 Permit Number: PT0012226
 Permit Category: UST OWNERSHIP/OPERATING PERMIT (PER UST)
 Facility Status: ACTIVE
 Expiration Date: 7/31/2010 12:00:00AM

Region: SAN BERNARDINO
 Facility ID: FA0001731
 Owner: CHASE PETROLEUM, INC.
 Permit Number: PT0012224
 Permit Category: UST OWNERSHIP/OPERATING PERMIT (PER UST)
 Facility Status: ACTIVE
 Expiration Date: 7/31/2010 12:00:00AM

MAP FINDINGS

Map ID
 Direction
 Distance
 Distance (ft.)Site

EDR ID Number
 EPA ID Number

Database(s)

CALIFORNIA SHELL (Continued)

U003784651

Region: SAN BERNARDINO
 Facility ID: FA0001731
 Owner: CHASE PETROLEUM, INC.
 Permit Number: PT0012225
 Permit Category: UST OWNERSHIP/OPERATING PERMIT (PER UST)
 Facility Status: ACTIVE
 Expiration Date: 7/31/2010 12:00:00AM

47

**ALL TRANSMISSIONS
 1467 W REDLANDS BLVD
 REDLANDS, CA 92373**

**RCRA-SQG 1000596805
 FINDS CAD983607854**

RCRA-SQG:

Date form received by agency: 09/30/1991
 Facility name: ALL TRANSMISSIONS
 Facility address: 1467 W REDLANDS BLVD
 REDLANDS, CA 92373
 EPA ID: CAD983607854
 Mailing address: W REDLANDS BLVD
 REDLANDS, CA 92373
 Contact: LYLE FLOYD
 Contact address: 1467 W REDLANDS BLVD
 REDLANDS, CA 92373
 Contact country: US
 Contact telephone: (714) 355-TRAN
 Contact email: Not reported
 EPA Region: 09
 Classification: Small Small Quantity Generator
 Description: Handler: generates more than 100 and less than 1000 kg of hazardous waste during any calendar month and accumulates less than 6000 kg of hazardous waste at any time; or generates 100 kg or less of hazardous waste during any calendar month, and accumulates more than 1000 kg of hazardous waste at any time

Owner/Operator Summary:

Owner/operator name: LYLE FLOYD
 Owner/operator address: 5732 GRAND AVE
 RIVERSIDE, CA 92504
 Owner/operator country: Not reported
 Owner/operator telephone: (714) 684-1983
 Legal status: Private
 Owner/Operator Type: Owner
 Owner/Op start date: Not reported
 Owner/Op end date: Not reported

Handler Activities Summary:

U.S. importer of hazardous waste: No
 Mixed waste (haz. and radioactive): Unknown
 Recycler of hazardous waste: No
 Transporter of hazardous waste: No
 Treater, storer or disposer of HW: No
 Underground injection activity: No
 On-site burner exemption: No
 Furnace exemption: No
 Used oil fuel burner: No
 Used oil processor: No
 User oil refiner: No

MAP FINDINGS

Map ID
 Direction
 Distance
 Distance (ft.)Site

EDR ID Number
 EPA ID Number

Database(s)

ALL TRANSMISSIONS (Continued)

1000596805

Used oil fuel marketer to burner: No
 Used oil Specification marketer: No
 Used oil transfer facility: No
 Used oil transporter: No
 Off-site waste receiver: Verified to be non-commercial

Violation Status: No violations found

FINDS:

Registry ID: 110002862475

Environmental Interest/Information System

RCRAInfo is a national information system that supports the Resource Conservation and Recovery Act (RCRA) program through the tracking of events and activities related to facilities that generate, transport, and treat, store, or dispose of hazardous waste. RCRAInfo allows RCRA program staff to track the notification, permit, compliance, and corrective action activities required under RCRA.

47

**PEP BOYS INC
 1573 REDLANDS BLVD
 REDLANDS, CA 92373**

**CA FID UST 1000105119
 HIST UST N/A
 SWEEPS UST**

CA FID UST:

Facility ID: 36002990
 Regulated By: UTNKA
 Regulated ID: 00013458
 Cortese Code: Not reported
 SIC Code: Not reported
 Facility Phone: 7147920011
 Mail To: Not reported
 Mailing Address: 1122 W WASHINGTON BLVD
 Mailing Address 2: Not reported
 Mailing City,St,Zip: REDLANDS 92373
 Contact: Not reported
 Contact Phone: Not reported
 DUNs Number: Not reported
 NPDES Number: Not reported
 EPA ID: Not reported
 Comments: Not reported
 Status: Active

HIST UST:

Region: STATE
 Facility ID: 00000013458
 Facility Type: Other
 Other Type: WASTE TANK
 Total Tanks: 0001
 Contact Name: JOHN HAMMOND
 Telephone: 2137485751
 Owner Name: PEP BOYS-MANNY, MOE & JACK
 Owner Address: 1124 W. WASHINGTON BLVD.
 Owner City,St,Zip: LOS ANGELES, CA 90015

Tank Num: 001
 Container Num: 1

MAP FINDINGS

Map ID
 Direction
 Distance
 Distance (ft.)Site

EDR ID Number

Database(s) EPA ID Number

PEP BOYS INC (Continued)

1000105119

Year Installed: Not reported
 Tank Capacity: 00000550
 Tank Used for: WASTE
 Type of Fuel: WASTE OIL
 Tank Construction: Not reported
 Leak Detection: Visual

SWEEPS UST:

Status: Not reported
 Comp Number: 9496
 Number: Not reported
 Board Of Equalization: 44-008955
 Ref Date: Not reported
 Act Date: Not reported
 Created Date: Not reported
 Tank Status: Not reported
 Owner Tank Id: Not reported
 Swrcb Tank Id: 36-000-009496-000001
 Actv Date: Not reported
 Capacity: 550
 Tank Use: OIL
 Stg: WASTE
 Content: WASTE OIL
 Number Of Tanks: 1

47

J & J AUTOMOTIVE
1521 W REDLANDS BLVD
REDLANDS, CA 92373

San Bern. Co. Permit S108985820
N/A

San Bern. Co. Permit:

Region: SAN BERNARDINO
 Facility ID: FA0011411
 Owner: MULLENIX, JERRY
 Permit Number: PT0019752
 Permit Category: SPECIAL HANDLER
 Facility Status: ACTIVE
 Expiration Date: 3/31/2008 12:00:00AM

Region: SAN BERNARDINO
 Facility ID: FA0011411
 Owner: MULLENIX, JERRY
 Permit Number: PT0019751
 Permit Category: SPECIAL GENERATOR(B)
 Facility Status: ACTIVE
 Expiration Date: 3/31/2008 12:00:00AM

MAP FINDINGS

Map ID
 Direction
 Distance
 Distance (ft.)Site

EDR ID Number

Database(s) EPA ID Number

**47 AAMCO TRANSMISSION CENTER
 1521 W REDLANDS BLVD
 REDLANDS, CA 92373**

**HIST UST U001575378
 N/A**

HIST UST:

Region: STATE
 Facility ID: 00000044907
 Facility Type: Not reported
 Other Type: TRANSMISSION REPAIR
 Total Tanks: 0001
 Contact Name: GILBERT J. WAGGONER
 Telephone: 7147937261
 Owner Name: GILBERT J. WAGGONER
 Owner Address: 1521 W. REDLANDS BLVD
 Owner City,St,Zip: REDLANDS, CA 92373

Tank Num: 001
 Container Num: 001
 Year Installed: 1979
 Tank Capacity: 00000000
 Tank Used for: WASTE
 Type of Fuel: Not reported
 Tank Construction: Not reported
 Leak Detection: Visual

**47 AAMCO TRANSMISSION CENTER
 1521 W REDLANDS BLVD
 REDLANDS, CA 92373**

**CA FID UST S101619345
 SWEEPS UST N/A
 San Bern. Co. Permit**

CA FID UST:

Facility ID: 36005143
 Regulated By: UTNKA
 Regulated ID: 00044907
 Cortese Code: Not reported
 SIC Code: Not reported
 Facility Phone: Not reported
 Mail To: Not reported
 Mailing Address: 1521 W REDLANDS BLVD
 Mailing Address 2: Not reported
 Mailing City,St,Zip: REDLANDS 92373
 Contact: Not reported
 Contact Phone: Not reported
 DUNS Number: Not reported
 NPDES Number: Not reported
 EPA ID: Not reported
 Comments: Not reported
 Status: Active

SWEEPS UST:

Status: A
 Comp Number: 44907
 Number: 9
 Board Of Equalization: 44-021064
 Ref Date: 09-10-91
 Act Date: 09-10-91
 Created Date: 02-29-88
 Tank Status: A
 Owner Tank Id: 1
 Swrcb Tank Id: 36-000-044907-000001

MAP FINDINGS

Map ID
 Direction
 Distance
 Distance (ft.)Site

EDR ID Number
 EPA ID Number

Database(s)

AAMCO TRANSMISSION CENTER (Continued)

S101619345

Actv Date: 07-06-88
 Capacity: 1
 Tank Use: UNKNOWN
 Stg: W
 Content: Not reported
 Number Of Tanks: 1

San Bern. Co. Permit:

Region: SAN BERNARDINO
 Facility ID: FA0007612
 Owner: LOENKER, CHARLES W.
 Permit Number: PT0013081
 Permit Category: SPECIAL GENERATOR(B)
 Facility Status: INACTIVE
 Expiration Date: 12/31/2008 12:00:00AM

Region: SAN BERNARDINO
 Facility ID: FA0007612
 Owner: LOENKER, CHARLES W.
 Permit Number: PT0013080
 Permit Category: SPECIAL HANDLER
 Facility Status: INACTIVE
 Expiration Date: 12/31/2008 12:00:00AM

47

**BUDGET CAR/TRUCK RNTL #65
 1601 W REDLANDS BLVD
 REDLANDS, CA 92374**

**San Bern. Co. Permit S102682788
 N/A**

San Bern. Co. Permit:

Region: SAN BERNARDINO
 Facility ID: FA0001601
 Owner: BUDGET RENT A CAR
 Permit Number: PT0008816
 Permit Category: SPECIAL GENERATOR(B)
 Facility Status: INACTIVE
 Expiration Date: 4/30/2003 12:00:00AM

Region: SAN BERNARDINO
 Facility ID: FA0001601
 Owner: BUDGET RENT A CAR
 Permit Number: PT0008815
 Permit Category: SPECIAL HANDLER
 Facility Status: INACTIVE
 Expiration Date: 4/30/2003 12:00:00AM

47

**AAMCO TRANSMISSIONS
 1521 REDLANDS BLVD
 REDLANDS, CA 92373**

**San Bern. Co. Permit S102812283
 HAZNET N/A**

San Bern. Co. Permit:

Region: SAN BERNARDINO
 Facility ID: FA0007465
 Owner: CHARLES LOENKER
 Permit Number: PT0012696
 Permit Category: SPECIAL HANDLER
 Facility Status: INACTIVE

MAP FINDINGS

Map ID
 Direction
 Distance
 Distance (ft.)Site

EDR ID Number

Database(s) EPA ID Number

AAMCO TRANSMISSIONS (Continued)

S102812283

Expiration Date: 5/31/2003 12:00:00AM

Region: SAN BERNARDINO
 Facility ID: FA0007465
 Owner: CHARLES LOENKER
 Permit Number: PT0012697
 Permit Category: SPECIAL GENERATOR(B)
 Facility Status: INACTIVE
 Expiration Date: 5/31/2003 12:00:00AM

HAZNET:

Gepaid: CAL000040367
 Contact: WAGGONER GILBERT
 Telephone: 0000000000
 Facility Addr2: Not reported
 Mailing Name: Not reported
 Mailing Address: 1521 REDLANDS BLVD
 Mailing City,St,Zip: REDLANDS, CA 923730000
 Gen County: San Bernardino
 TSD EPA ID: CAT080013352
 TSD County: Los Angeles
 Waste Category: Unspecified oil-containing waste
 Disposal Method: Recycler
 Tons: 4.5241
 Facility County: San Bernardino

Gepaid: CAL000040367
 Contact: INACTIVATE MOVED OUT 1993
 Telephone: 9093358996
 Facility Addr2: Not reported
 Mailing Name: Not reported
 Mailing Address: 1521 REDLANDS BLVD
 Mailing City,St,Zip: REDLANDS, CA 923730000
 Gen County: San Bernardino
 TSD EPA ID: Not reported
 TSD County: Los Angeles
 Waste Category: Unspecified oil-containing waste
 Disposal Method: Recycler
 Tons: 1.91
 Facility County: Not reported

Gepaid: CAL000040367
 Contact: WAGGONER GILBERT
 Telephone: 0000000000
 Facility Addr2: Not reported
 Mailing Name: Not reported
 Mailing Address: 1521 REDLANDS BLVD
 Mailing City,St,Zip: REDLANDS, CA 923730000
 Gen County: San Bernardino
 TSD EPA ID: CAT080013352
 TSD County: Los Angeles
 Waste Category: Unspecified oil-containing waste
 Disposal Method: Recycler
 Tons: .4587
 Facility County: San Bernardino

Gepaid: CAL000040367

MAP FINDINGS

Map ID
 Direction
 Distance
 Distance (ft.)Site

EDR ID Number
 EPA ID Number

Database(s)

AAMCO TRANSMISSIONS (Continued)

S102812283

Contact: INACTIVATE MOVED OUT 1993
 Telephone: 9093358996
 Facility Addr2: Not reported
 Mailing Name: Not reported
 Mailing Address: 1521 REDLANDS BLVD
 Mailing City,St,Zip: REDLANDS, CA 923730000
 Gen County: San Bernardino
 TSD EPA ID: Not reported
 TSD County: Los Angeles
 Waste Category: Unspecified oil-containing waste
 Disposal Method: Recycler
 Tons: 0.32
 Facility County: Not reported

Gepaid: CAL000040367
 Contact: WAGGONER GILBERT
 Telephone: 0000000000
 Facility Addr2: Not reported
 Mailing Name: Not reported
 Mailing Address: 1521 REDLANDS BLVD
 Mailing City,St,Zip: REDLANDS, CA 923730000
 Gen County: San Bernardino
 TSD EPA ID: CAT080013352
 TSD County: Los Angeles
 Waste Category: Unspecified oil-containing waste
 Disposal Method: Recycler
 Tons: 2.6687
 Facility County: San Bernardino

[Click this hyperlink](#) while viewing on your computer to access
 3 additional CA_HAZNET: record(s) in the EDR Site Report.

47

**A A A ENGINE REBUILDING
 1521 REDLANDS
 REDLANDS, CA 92373**

**RCRA-SQG 1004676467
 FINDS CAR000085662
 HAZNET**

RCRA-SQG:

Date form received by agency: 10/31/2000
 Facility name: A A A ENGINE REBUILDING
 Facility address: 1521 REDLANDS
 REDLANDS, CA 92373
 EPA ID: CAR000085662
 Contact: NASIR KHAN
 Contact address: 1521 REDLANDS
 REDLANDS, CA 92373
 Contact country: US
 Contact telephone: (909) 798-6570
 Contact email: Not reported
 EPA Region: 09
 Classification: Small Small Quantity Generator
 Description: Handler: generates more than 100 and less than 1000 kg of hazardous waste during any calendar month and accumulates less than 6000 kg of hazardous waste at any time; or generates 100 kg or less of hazardous waste during any calendar month, and accumulates more than 1000 kg of hazardous waste at any time

Owner/Operator Summary:

MAP FINDINGS

Map ID
 Direction
 Distance
 Distance (ft.)Site

EDR ID Number
 EPA ID Number

Database(s)

A A A ENGINE REBUILDING (Continued)

1004676467

Owner/operator name: NASIR KHAN
 Owner/operator address: 1521 REDLANDS
 REDLANDS, CA 92373
 Owner/operator country: Not reported
 Owner/operator telephone: (909) 798-6570
 Legal status: Private
 Owner/Operator Type: Owner
 Owner/Op start date: Not reported
 Owner/Op end date: Not reported

Handler Activities Summary:

U.S. importer of hazardous waste: No
 Mixed waste (haz. and radioactive): Unknown
 Recycler of hazardous waste: No
 Transporter of hazardous waste: No
 Treater, storer or disposer of HW: No
 Underground injection activity: No
 On-site burner exemption: No
 Furnace exemption: No
 Used oil fuel burner: No
 Used oil processor: No
 User oil refiner: No
 Used oil fuel marketer to burner: No
 Used oil Specification marketer: No
 Used oil transfer facility: No
 Used oil transporter: No
 Off-site waste receiver: Verified to be non-commercial

Hazardous Waste Summary:

Waste code: D000
 Waste name: Not Defined
 Waste code: D039
 Waste name: TETRACHLOROETHYLENE
 Violation Status: No violations found

FINDS:

Registry ID: 110012229720

Environmental Interest/Information System

RCRAInfo is a national information system that supports the Resource Conservation and Recovery Act (RCRA) program through the tracking of events and activities related to facilities that generate, transport, and treat, store, or dispose of hazardous waste. RCRAInfo allows RCRA program staff to track the notification, permit, compliance, and corrective action activities required under RCRA.

HAZNET:

Gepaid: CAR000085662
 Contact: NASIR KHAN
 Telephone: 9097986570
 Facility Addr2: Not reported
 Mailing Name: Not reported

MAP FINDINGS

Map ID
 Direction
 Distance
 Distance (ft.)Site

EDR ID Number
 EPA ID Number

Database(s)

A A A ENGINE REBUILDING (Continued)

1004676467

Mailing Address: 1521 REDLANDS
 Mailing City,St,Zip: REDLANDS, CA 92373
 Gen County: San Bernardino
 TSD EPA ID: Not reported
 TSD County: San Bernardino
 Waste Category: Aqueous solution with less than 10% total organic residues
 Disposal Method: Transfer Station
 Tons: 1.54
 Facility County: Not reported

47

**K-MART
 1625 W REDLANDS BLVD
 REDLANDS, CA 92373**

**CA FID UST
 SWEEPS UST
 HAZNET**

**S101591528
 N/A**

CA FID UST:

Facility ID: 36008349
 Regulated By: UTNKA
 Regulated ID: 00004915
 Cortese Code: Not reported
 SIC Code: Not reported
 Facility Phone: Not reported
 Mail To: Not reported
 Mailing Address: 1625 W REDLANDS BLVD
 Mailing Address 2: Not reported
 Mailing City,St,Zip: REDLANDS 92373
 Contact: Not reported
 Contact Phone: Not reported
 DUNs Number: Not reported
 NPDES Number: Not reported
 EPA ID: Not reported
 Comments: Not reported
 Status: Active

SWEEPS UST:

Status: Not reported
 Comp Number: 4915
 Number: Not reported
 Board Of Equalization: 44-007461
 Ref Date: Not reported
 Act Date: Not reported
 Created Date: Not reported
 Tank Status: Not reported
 Owner Tank Id: Not reported
 Swrcb Tank Id: 36-000-004915-000001
 Actv Date: Not reported
 Capacity: 1000
 Tank Use: OIL
 Stg: WASTE
 Content: WASTE OIL
 Number Of Tanks: 1

HAZNET:

Gepaid: CAL000018668
 Contact: KMART CORPORATION
 Telephone: 2486376544
 Facility Addr2: Not reported
 Mailing Name: Not reported

MAP FINDINGS

Map ID
 Direction
 Distance
 Distance (ft.)Site

EDR ID Number

Database(s) EPA ID Number

K-MART (Continued)

S101591528

Mailing Address: 3100 W BIG BEAVER RD
 Mailing City,St,Zip: TROY, MI 480843136
 Gen County: Sonoma
 TSD EPA ID: CAT080025711
 TSD County: San Bernardino
 Waste Category: Aqueous solution with less than 10% total organic residues
 Disposal Method: Not reported
 Tons: .2168
 Facility County: Sonoma

Gepaid: CAL000018668
 Contact: KMART CORPORATION
 Telephone: 2486376544
 Facility Addr2: Not reported
 Mailing Name: Not reported
 Mailing Address: 3100 W BIG BEAVER RD
 Mailing City,St,Zip: TROY, MI 480843136
 Gen County: Sonoma
 TSD EPA ID: CAT080025711
 TSD County: San Bernardino
 Waste Category: Not reported
 Disposal Method: Recycler
 Tons: .0000
 Facility County: Sonoma

Gepaid: CAL000018668
 Contact: KMART CORPORATION
 Telephone: 2486376544
 Facility Addr2: Not reported
 Mailing Name: Not reported
 Mailing Address: 3100 W BIG BEAVER RD
 Mailing City,St,Zip: TROY, MI 480843136
 Gen County: Sonoma
 TSD EPA ID: CAD093459485
 TSD County: Fresno
 Waste Category: Unspecified solvent mixture Waste
 Disposal Method: Transfer Station
 Tons: .0332
 Facility County: Sonoma

Gepaid: CAL000018668
 Contact: KMART CORPORATION
 Telephone: 2486376544
 Facility Addr2: Not reported
 Mailing Name: Not reported
 Mailing Address: 3100 W BIG BEAVER RD
 Mailing City,St,Zip: TROY, MI 480843136
 Gen County: Sonoma
 TSD EPA ID: CAD981696420
 TSD County: Los Angeles
 Waste Category: Aqueous solution with less than 10% total organic residues
 Disposal Method: Transfer Station
 Tons: .2293
 Facility County: Sonoma

MAP FINDINGS

Map ID
 Direction
 Distance
 Distance (ft.)Site

EDR ID Number
 EPA ID Number

Database(s)

47 **KMART #3368**
1625 W REDLANDS BLVD
REDLANDS, CA 92373

San Bern. Co. Permit **S103368647**
N/A

San Bern. Co. Permit:

Region: SAN BERNARDINO
 Facility ID: FA0011141
 Owner: KMART CORPORATION
 Permit Number: PT0021980
 Permit Category: GENERATOR - 101-250 EMPLOYEES
 Facility Status: ACTIVE
 Expiration Date: 9/30/2010 12:00:00AM

Region: SAN BERNARDINO
 Facility ID: FA0011141
 Owner: KMART CORPORATION
 Permit Number: PT0021979
 Permit Category: HAZMAT HANDLER 101-250 EMPLOYEES (W/GEN PRMT)
 Facility Status: ACTIVE
 Expiration Date: 9/30/2010 12:00:00AM

Region: SAN BERNARDINO
 Facility ID: FA0004195
 Owner: SEARS ROEBUCK & COMPANY
 Permit Number: PT0002328
 Permit Category: SPECIAL GENERATOR(B)
 Facility Status: ACTIVE
 Expiration Date: 9/30/2010 12:00:00AM

Region: SAN BERNARDINO
 Facility ID: FA0004195
 Owner: SEARS ROEBUCK & COMPANY
 Permit Number: PT0002327
 Permit Category: SPECIAL HANDLER
 Facility Status: ACTIVE
 Expiration Date: 9/30/2010 12:00:00AM

47 **KMART ENTERPRISES**
1625 W REDLANDS BLVD
REDLANDS, CA 92373

HIST UST **U001575435**
N/A

HIST UST:

Region: STATE
 Facility ID: 00000004915
 Facility Type: Other
 Other Type: AUTO REPAIR
 Total Tanks: 0001
 Contact Name: Not reported
 Telephone: 7147922941
 Owner Name: KMART CORPORATION
 Owner Address: P.O. BOX 3150
 Owner City,St,Zip: TROY, MI 48084

Tank Num: 001
 Container Num: 4144
 Year Installed: 1976
 Tank Capacity: 00000500
 Tank Used for: WASTE
 Type of Fuel: WASTE OIL
 Tank Construction: 3/16" inches

MAP FINDINGS

Map ID
 Direction
 Distance
 Distance (ft.)Site

EDR ID Number
 EPA ID Number

Database(s)

KMART ENTERPRISES (Continued)

U001575435

Leak Detection: Pressure Test

**47 ECONO LUBE & TUNE INC
 1636 REDLANDS
 REDLANDS, CA 92373**

**SWEEPS UST S106925681
 N/A**

SWEEPS UST:

Status: A
 Comp Number: 14147
 Number: 9
 Board Of Equalization: 44-020541
 Ref Date: 01-11-93
 Act Date: 01-11-93
 Created Date: 09-16-88
 Tank Status: A
 Owner Tank Id: Not reported
 Swrcb Tank Id: 36-000-014147-000001
 Actv Date: 09-16-88
 Capacity: 1
 Tank Use: UNKNOWN
 Stg: P
 Content: UNKNOWN
 Number Of Tanks: 1

**47 CALIFORNIA TARGET ENTP. #943
 1580 REDLANDS BLVD
 REDLANDS, CA 92375**

**LUST S102426139
 N/A**

LUST:

Region: STATE
 Global Id: T0607100419
 Latitude: 34.063124
 Longitude: -117.208096
 Case Type: LUST Cleanup Site
 Status: Completed - Case Closed
 Status Date: 2004-01-16 00:00:00
 Lead Agency: SAN BERNARDINO COUNTY LOP
 Case Worker: LH6
 Local Agency: SAN BERNARDINO COUNTY LOP
 RB Case Number: 083602863T
 LOC Case Number: 96037
 File Location: Local Agency
 Potential Media Affect: Soil
 Potential Contaminants of Concern: Gasoline, Fuel Oxygenates
 Site History: Not reported

LUST REG 8:

Region: 8
 County: San Bernardino
 Regional Board: Santa Ana Region
 Facility Status: Case Closed
 Case Number: 083602863T
 Local Case Num: 96037
 Case Type: Soil only
 Substance: 8006619, MTB
 Qty Leaked: Not reported

MAP FINDINGS

Map ID
 Direction
 Distance
 Distance (ft.)Site

EDR ID Number
 EPA ID Number

Database(s)

CALIFORNIA TARGET ENTP. #943 (Continued)

S102426139

Abate Method: Not reported
 Cross Street: ALABAMA
 Enf Type: Not reported
 Funding: Federal Funds
 How Discovered: Subsurface Monitoring
 How Stopped: Not reported
 Leak Cause: UNK
 Leak Source: UNK
 Global ID: T0607100419
 How Stopped Date: 7/26/1995
 Enter Date: 9/12/1996
 Review Date: 7/26/1995
 Prelim Assess: 5/11/1995
 Discover Date: 7/26/1995
 Enforcement Date: Not reported
 Close Date: 1/16/2004
 Workplan: 7/26/1995
 Pollution Char: Not reported
 Remed Plan: Not reported
 Remed Action: Not reported
 Monitoring: Not reported
 Enter Date: 9/12/1996
 GW Qualifies: Not reported
 Soil Qualifies: Not reported
 Operator: Not reported
 Facility Contact: Not reported
 Interim: Not reported
 Oversight Program: LUST
 Latitude: 34.0608015
 Longitude: -117.1998383
 MTBE Date: Not reported
 Max MTBE GW: Not reported
 MTBE Concentration: 0
 Max MTBE Soil: Not reported
 MTBE Fuel: 0
 MTBE Tested: Not Required to be Tested.
 MTBE Class: *
 Staff: TME
 Staff Initials: LH6
 Lead Agency: Local Agency
 Local Agency: 36000L
 Hydr Basin #: UPPER SANTA ANA VALL
 Beneficial: MUN
 Priority: A2
 Cleanup Fund Id: Not reported
 Work Suspended: Not reported
 Summary: NEW RP: PRIME - JC LLC/ CHARLES COMPANY, CONTACT: DOUG CARR, 9171 WILSHIRE BLVD., SUITE #600, BEVERLY HILLS, CA 90210

MAP FINDINGS

Map ID
 Direction
 Distance
 Distance (ft.)Site

EDR ID Number
 Database(s)
 EPA ID Number

47 **GOODYEAR TIRE CENTER** **LUST** **S109285121**
1631 W REDLANDS BLVD
REDLANDS, CA 92373 **N/A**

LUST:
 Region: STATE
 Global Id: T0607100412
 Latitude: 34.062342
 Longitude: -117.211157
 Case Type: LUST Cleanup Site
 Status: Completed - Case Closed
 Status Date: 1996-11-19 00:00:00
 Lead Agency: SAN BERNARDINO COUNTY LOP
 Case Worker: JC3
 Local Agency: SAN BERNARDINO COUNTY LOP
 RB Case Number: 083602826T
 LOC Case Number: 96026
 File Location: Local Agency
 Potential Media Affect: Soil
 Potential Contaminants of Concern: Waste Oil / Motor / Hydraulic / Lubricating
 Site History: Not reported

47 **THE TIRE GUYS GOODYEAR** **San Bern. Co. Permit** **S102040746**
1631 W REDLANDS BLVD **HAZNET** **N/A**
REDLANDS, CA 92373

San Bern. Co. Permit:
 Region: SAN BERNARDINO
 Facility ID: FA0003531
 Owner: CAMINO WST COAST SVCS INC
 Permit Number: PT0004796
 Permit Category: SPECIAL GENERATOR(B)
 Facility Status: ACTIVE
 Expiration Date: 8/31/2010 12:00:00AM

Region: SAN BERNARDINO
 Facility ID: FA0003531
 Owner: CAMINO WST COAST SVCS INC
 Permit Number: PT0004795
 Permit Category: SPECIAL HANDLER
 Facility Status: ACTIVE
 Expiration Date: 8/31/2010 12:00:00AM

HAZNET:
 Gepaid: CAL000036363
 Contact: SHARON SPRAGUE/OFF MGR/X202
 Telephone: 9097939459
 Facility Addr2: Not reported
 Mailing Name: Not reported
 Mailing Address: 1631 W REDLANDS BLVD
 Mailing City,St,Zip: REDLANDS, CA 923738025
 Gen County: San Bernardino
 TSD EPA ID: Not reported
 TSD County: San Bernardino
 Waste Category: Aqueous solution with less than 10% total organic residues
 Disposal Method: Transfer Station
 Tons: 0.1
 Facility County: Not reported

MAP FINDINGS

Map ID
 Direction
 Distance
 Distance (ft.)Site

EDR ID Number
 EPA ID Number

Database(s)

THE TIRE GUYS GOODYEAR (Continued)

S102040746

Gepaid: CAL000036363
 Contact: SHARON SPRAGUE/OFF MGR/X202
 Telephone: 9097939459
 Facility Addr2: Not reported
 Mailing Name: Not reported
 Mailing Address: 1631 W REDLANDS BLVD
 Mailing City,St,Zip: REDLANDS, CA 923738025
 Gen County: San Bernardino
 TSD EPA ID: Not reported
 TSD County: Los Angeles
 Waste Category: Oil/water separation sludge
 Disposal Method: Recycler
 Tons: 6.25
 Facility County: Not reported

Gepaid: CAL000036363
 Contact: GARY ARMSTRONG, MNGR
 Telephone: 9097939459
 Facility Addr2: Not reported
 Mailing Name: STACY HOLLOWAY
 Mailing Address: 610 AMIGOS DR STE A
 Mailing City,St,Zip: REDLANDS, CA 92373
 Gen County: San Bernardino
 TSD EPA ID: CAT080013352
 TSD County: San Bernardino
 Waste Category: Oil/water separation sludge
 Disposal Method: Recycler
 Tons: 4.14
 Facility County: San Bernardino

Gepaid: CAL000036363
 Contact: GARY ARMSTRONG, MNGR
 Telephone: 9097939459
 Facility Addr2: Not reported
 Mailing Name: STACY HOLLOWAY
 Mailing Address: 610 AMIGOS DR STE A
 Mailing City,St,Zip: REDLANDS, CA 92373
 Gen County: San Bernardino
 TSD EPA ID: CAT000613927
 TSD County: San Bernardino
 Waste Category: Aqueous solution with less than 10% total organic residues
 Disposal Method: Transfer Station
 Tons: 0.17
 Facility County: San Bernardino

Gepaid: CAL000036363
 Contact: FERGUSON JAMES A
 Telephone: 0000000000
 Facility Addr2: Not reported
 Mailing Name: Not reported
 Mailing Address: 1631 W REDLANDS BLVD
 Mailing City,St,Zip: REDLANDS, CA 923738025
 Gen County: San Bernardino
 TSD EPA ID: CAT080013352
 TSD County: Los Angeles
 Waste Category: Oil/water separation sludge
 Disposal Method: Recycler

MAP FINDINGS

Map ID
 Direction
 Distance
 Distance (ft.)Site

EDR ID Number
 EPA ID Number

Database(s)

THE TIRE GUYS GOODYEAR (Continued)

S102040746

Tons: 5.4210
 Facility County: San Bernardino

[Click this hyperlink](#) while viewing on your computer to access
 5 additional CA_HAZNET: record(s) in the EDR Site Report.

47

**GOODYEAR TIRE CENTER
 1631 REDLANDS BLVD
 REDLANDS, CA 92373**

**HIST CORTESE
 LUST
 CA FID UST
 SWEEPS UST**

**S101591213
 N/A**

CORTESE:

Region: CORTESE
 Facility County Code: 36
 Reg By: LTNKA
 Reg Id: 083602826T

LUST REG 8:

Region: 8
 County: San Bernardino
 Regional Board: Santa Ana Region
 Facility Status: Case Closed
 Case Number: 083602826T
 Local Case Num: 96026
 Case Type: Soil only
 Substance: Waste Oil
 Qty Leaked: Not reported
 Abate Method: Not reported
 Cross Street: ALABAMA
 Enf Type: CLOS
 Funding: Not reported
 How Discovered: Tank Closure
 How Stopped: Not reported
 Leak Cause: UNK
 Leak Source: UNK
 Global ID: T0607100412
 How Stopped Date: 5/7/1996
 Enter Date: 6/18/1996
 Review Date: 5/7/1996
 Prelim Assess: 5/7/1996
 Discover Date: 5/7/1996
 Enforcement Date: Not reported
 Close Date: 11/19/1996
 Workplan: Not reported
 Pollution Char: 5/28/1996
 Remed Plan: Not reported
 Remed Action: Not reported
 Monitoring: Not reported
 Enter Date: 6/18/1996
 GW Qualifies: Not reported
 Soil Qualifies: Not reported
 Operator: Not reported
 Facility Contact: Not reported
 Interim: Not reported
 Oversight Program: LUST
 Latitude: 34.0609135
 Longitude: -117.2014464

MAP FINDINGS

Map ID
 Direction
 Distance
 Distance (ft.)Site

EDR ID Number

Database(s) EPA ID Number

GOODYEAR TIRE CENTER (Continued)

S101591213

MTBE Date: Not reported
 Max MTBE GW: Not reported
 MTBE Concentration: 1
 Max MTBE Soil: Not reported
 MTBE Fuel: 0
 MTBE Tested: MTBE Detected. Site tested for MTBE & MTBE detected
 MTBE Class: *
 Staff: VJJ
 Staff Initials: JC3
 Lead Agency: Local Agency
 Local Agency: 36000L
 Hydr Basin #: UPPER SANTA ANA VALL
 Beneficial: Not reported
 Priority: Not reported
 Cleanup Fund Id: Not reported
 Work Suspended: Not reported
 Summary: Not reported

CA FID UST:

Facility ID: 36002703
 Regulated By: UTNKA
 Regulated ID: Not reported
 Cortese Code: Not reported
 SIC Code: Not reported
 Facility Phone: Not reported
 Mail To: Not reported
 Mailing Address: 1000 N KRAEMER PL
 Mailing Address 2: Not reported
 Mailing City,St,Zip: REDLANDS 92373
 Contact: Not reported
 Contact Phone: Not reported
 DUNS Number: Not reported
 NPDES Number: Not reported
 EPA ID: Not reported
 Comments: Not reported
 Status: Active

SWEEPS UST:

Status: A
 Comp Number: 10225
 Number: 1
 Board Of Equalization: 44-007862
 Ref Date: 03-24-92
 Act Date: 03-24-92
 Created Date: 09-16-88
 Tank Status: A
 Owner Tank Id: Not reported
 Swrcb Tank Id: 36-000-010225-000001
 Actv Date: 09-16-88
 Capacity: 1
 Tank Use: UNKNOWN
 Stg: P
 Content: UNKNOWN
 Number Of Tanks: 1

MAP FINDINGS

Map ID
 Direction
 Distance
 Distance (ft.)Site

EDR ID Number

Database(s) EPA ID Number

47 **EMPIRE BODY AND PAINT**
1635 W REDLANDS BLVD
REDLANDS, CA 92373

San Bern. Co. Permit **S103634502**
HAZNET **N/A**

San Bern. Co. Permit:

Region: SAN BERNARDINO
 Facility ID: FA0003312
 Owner: FOREIGN AUTO TRADER, INC
 Permit Number: PT0005036
 Permit Category: SPECIAL GENERATOR(B)
 Facility Status: ACTIVE
 Expiration Date: 8/31/2010 12:00:00AM

Region: SAN BERNARDINO
 Facility ID: FA0003312
 Owner: FOREIGN AUTO TRADER, INC
 Permit Number: PT0005035
 Permit Category: SPECIAL HANDLER
 Facility Status: ACTIVE
 Expiration Date: 8/31/2010 12:00:00AM

HAZNET:

Gepaid: CAL000060975
 Contact: SAID TAKOUCHE
 Telephone: 0000000000
 Facility Addr2: Not reported
 Mailing Name: Not reported
 Mailing Address: 1635 W REDLANDS BLVD
 Mailing City,St,Zip: REDLANDS, CA 923730000
 Gen County: San Bernardino
 TSD EPA ID: CAD099452708
 TSD County: Los Angeles
 Waste Category: Waste oil and mixed oil
 Disposal Method: Recycler
 Tons: 6.1090
 Facility County: San Bernardino

Gepaid: CAL000060975
 Contact: SAID TAKOUCHE
 Telephone: 0000000000
 Facility Addr2: Not reported
 Mailing Name: Not reported
 Mailing Address: 1635 W REDLANDS BLVD
 Mailing City,St,Zip: REDLANDS, CA 923730000
 Gen County: San Bernardino
 TSD EPA ID: CAD099452708
 TSD County: Los Angeles
 Waste Category: Not reported
 Disposal Method: Recycler
 Tons: .0000
 Facility County: San Bernardino

Gepaid: CAL000060975
 Contact: SAID TAKOUCHE
 Telephone: 0000000000
 Facility Addr2: Not reported
 Mailing Name: Not reported
 Mailing Address: 1635 W REDLANDS BLVD
 Mailing City,St,Zip: REDLANDS, CA 923730000

MAP FINDINGS

Map ID
 Direction
 Distance
 Distance (ft.)Site

EDR ID Number
 EPA ID Number

Database(s)

EMPIRE BODY AND PAINT (Continued)

S103634502

Gen County: San Bernardino
 TSD EPA ID: CAD099452708
 TSD County: Los Angeles
 Waste Category: Unspecified aqueous solution
 Disposal Method: Not reported
 Tons: .2293
 Facility County: San Bernardino

Gepaid: CAL000060975
 Contact: SAID TAKOUCHE
 Telephone: 0000000000
 Facility Addr2: Not reported
 Mailing Name: Not reported
 Mailing Address: 1635 W REDLANDS BLVD
 Mailing City,St,Zip: REDLANDS, CA 923730000
 Gen County: San Bernardino
 TSD EPA ID: CAD008302903
 TSD County: Los Angeles
 Waste Category: Unspecified solvent mixture Waste
 Disposal Method: Transfer Station
 Tons: .2293
 Facility County: San Bernardino

Gepaid: CAL000060975
 Contact: SAID TAKOUCHE
 Telephone: 0000000000
 Facility Addr2: Not reported
 Mailing Name: Not reported
 Mailing Address: 1635 W REDLANDS BLVD
 Mailing City,St,Zip: REDLANDS, CA 923730000
 Gen County: San Bernardino
 TSD EPA ID: CAD089440710
 TSD County: 0
 Waste Category: Unspecified solvent mixture Waste
 Disposal Method: Transfer Station
 Tons: .2293
 Facility County: San Bernardino

[Click this hyperlink](#) while viewing on your computer to access
 38 additional CA_HAZNET: record(s) in the EDR Site Report.

47

**ECONO LUBE & TUNE
 1636 W REDLANDS BLVD
 REDLANDS, CA 92373**

**UST U003939562
 San Bern. Co. Permit N/A**

UST:
 Global ID: 15041
 Latitude: 34.062890000000003
 Longitude: -117.21065

San Bern. Co. Permit:
 Region: SAN BERNARDINO
 Facility ID: FA0002855
 Owner: PRM UPPAL
 Permit Number: PT0003663
 Permit Category: SPECIAL GENERATOR(B)
 Facility Status: ACTIVE

MAP FINDINGS

Map ID
 Direction
 Distance
 Distance (ft.)Site

EDR ID Number
 EPA ID Number

Database(s)

ECONO LUBE & TUNE (Continued)

U003939562

Expiration Date: 7/31/2010 12:00:00AM

Region: SAN BERNARDINO
 Facility ID: FA0002855
 Owner: PRM UPPAL
 Permit Number: PT0003662
 Permit Category: SPECIAL HANDLER
 Facility Status: ACTIVE
 Expiration Date: 7/31/2010 12:00:00AM

Region: SAN BERNARDINO
 Facility ID: FA0002855
 Owner: PRM UPPAL
 Permit Number: PT0011010
 Permit Category: UST OWNERSHIP/OPERATING PERMIT (PER UST)
 Facility Status: ACTIVE
 Expiration Date: 7/31/2010 12:00:00AM

47

**MIDAS MUFFLAR
 1639 W REDLANDS BLVD
 REDLANDS, CA 92373**

**RCRA-SQG 1000157537
 FINDS CAD982320137**

RCRA-SQG:

Date form received by agency: 02/18/1988
 Facility name: MIDAS MUFFLAR
 Facility address: 1639 W REDLANDS BLVD
 REDLANDS, CA 92373
 EPA ID: CAD982320137
 Mailing address: W REDLANDS BLVD
 REDLANDS, CA 92373
 Contact: ENVIRONMENTAL MANAGER
 Contact address: 1639 W REDLANDS BLVD
 REDLANDS, CA 92373
 Contact country: US
 Contact telephone: (714) 798-4655
 Contact email: Not reported
 EPA Region: 09
 Classification: Small Small Quantity Generator
 Description: Handler: generates more than 100 and less than 1000 kg of hazardous waste during any calendar month and accumulates less than 6000 kg of hazardous waste at any time; or generates 100 kg or less of hazardous waste during any calendar month, and accumulates more than 1000 kg of hazardous waste at any time

Owner/Operator Summary:

Owner/operator name: JIM IWICKI
 Owner/operator address: NOT REQUIRED
 NOT REQUIRED, ME 99999
 Owner/operator country: Not reported
 Owner/operator telephone: (415) 555-1212
 Legal status: Private
 Owner/Operator Type: Owner
 Owner/Op start date: Not reported
 Owner/Op end date: Not reported
 Owner/operator name: NOT REQUIRED
 Owner/operator address: NOT REQUIRED

MAP FINDINGS

Map ID
 Direction
 Distance
 Distance (ft.)Site

EDR ID Number
 EPA ID Number

Database(s)

MIDAS MUFFLAR (Continued)

1000157537

NOT REQUIRED, ME 99999

Owner/operator country: Not reported
 Owner/operator telephone: (415) 555-1212
 Legal status: Private
 Owner/Operator Type: Operator
 Owner/Op start date: Not reported
 Owner/Op end date: Not reported

Handler Activities Summary:

U.S. importer of hazardous waste: No
 Mixed waste (haz. and radioactive): Unknown
 Recycler of hazardous waste: No
 Transporter of hazardous waste: No
 Treater, storer or disposer of HW: No
 Underground injection activity: No
 On-site burner exemption: No
 Furnace exemption: No
 Used oil fuel burner: No
 Used oil processor: No
 User oil refiner: No
 Used oil fuel marketer to burner: No
 Used oil Specification marketer: No
 Used oil transfer facility: No
 Used oil transporter: No
 Off-site waste receiver: Verified to be non-commercial

Violation Status: No violations found

FINDS:

Registry ID: 110002793255

Environmental Interest/Information System

RCRAInfo is a national information system that supports the Resource Conservation and Recovery Act (RCRA) program through the tracking of events and activities related to facilities that generate, transport, and treat, store, or dispose of hazardous waste. RCRAInfo allows RCRA program staff to track the notification, permit, compliance, and corrective action activities required under RCRA.

47

MIDAS MUFFLAR
1639 W REDLANDS BLVD
REDLANDS, CA 92373

RCRA-SQG 1000157547
CAD983230137

RCRA-SQG:

Date form received by agency: 02/18/1988
 Facility name: MIDAS MUFFLAR
 Facility address: 1639 W REDLANDS BLVD
 REDLANDS, CA 92373
 EPA ID: CAD983230137
 Mailing address: W REDLANDS BLVD
 REDLANDS, CA 92373
 Contact: ENVIRONMENTAL MANAGER
 Contact address: 1639 W REDLANDS BLVD
 REDLANDS, CA 92373
 Contact country: US
 Contact telephone: (714) 798-4655

MAP FINDINGS

Map ID
 Direction
 Distance
 Distance (ft.)Site

EDR ID Number
 Database(s) EPA ID Number

MIDAS MUFFLAR (Continued)

1000157547

Contact email: Not reported
 EPA Region: 09
 Classification: Small Small Quantity Generator
 Description: Handler: generates more than 100 and less than 1000 kg of hazardous waste during any calendar month and accumulates less than 6000 kg of hazardous waste at any time; or generates 100 kg or less of hazardous waste during any calendar month, and accumulates more than 1000 kg of hazardous waste at any time

Owner/Operator Summary:

Owner/operator name: JIM IWICKI
 Owner/operator address: NOT REQUIRED
 NOT REQUIRED, ME 99999
 Owner/operator country: Not reported
 Owner/operator telephone: (415) 555-1212
 Legal status: Private
 Owner/Operator Type: Owner
 Owner/Op start date: Not reported
 Owner/Op end date: Not reported

Owner/operator name: NOT REQUIRED
 Owner/operator address: NOT REQUIRED
 NOT REQUIRED, ME 99999
 Owner/operator country: Not reported
 Owner/operator telephone: (415) 555-1212
 Legal status: Private
 Owner/Operator Type: Operator
 Owner/Op start date: Not reported
 Owner/Op end date: Not reported

Handler Activities Summary:

U.S. importer of hazardous waste: No
 Mixed waste (haz. and radioactive): Unknown
 Recycler of hazardous waste: No
 Transporter of hazardous waste: No
 Treater, storer or disposer of HW: No
 Underground injection activity: No
 On-site burner exemption: No
 Furnace exemption: No
 Used oil fuel burner: No
 Used oil processor: No
 User oil refiner: No
 Used oil fuel marketer to burner: No
 Used oil Specification marketer: No
 Used oil transfer facility: No
 Used oil transporter: No
 Off-site waste receiver: Verified to be non-commercial

Violation Status: No violations found

MAP FINDINGS

Map ID
 Direction
 Distance
 Distance (ft.)Site

EDR ID Number
 Database(s) EPA ID Number

47 MIDAS AUTO SERVICE REDLANDS San Bern. Co. Permit S104580438
1639 W REDLANDS BLVD HAZNET N/A
REDLANDS, CA 92373

San Bern. Co. Permit:

Region: SAN BERNARDINO
 Facility ID: FA0004704
 Owner: LYNCH, TIMOTHY A.
 Permit Number: PT0004431
 Permit Category: SPECIAL GENERATOR(B)
 Facility Status: ACTIVE
 Expiration Date: 12/31/2010 12:00:00AM

Region: SAN BERNARDINO
 Facility ID: FA0004704
 Owner: LYNCH, TIMOTHY A.
 Permit Number: PT0004432
 Permit Category: SPECIAL HANDLER
 Facility Status: ACTIVE
 Expiration Date: 12/31/2010 12:00:00AM

HAZNET:

Gepaid: CAL000172145
 Contact: HAYLANS INC
 Telephone: 9099465400
 Facility Addr2: Not reported
 Mailing Name: Not reported
 Mailing Address: 1281 E FOOTHILL BLVD
 Mailing City,St,Zip: UPLAND, CA 917860000
 Gen County: San Bernardino
 TSD EPA ID: CAT000613893
 TSD County: Los Angeles
 Waste Category: Unspecified organic liquid mixture
 Disposal Method: Transfer Station
 Tons: .1245
 Facility County: San Bernardino

Gepaid: CAL000172145
 Contact: DENNIS AYES OWNER
 Telephone: 9099200072
 Facility Addr2: Not reported
 Mailing Name: Not reported
 Mailing Address: 1281 E FOOTHILL BLVD
 Mailing City,St,Zip: UPLAND, CA 917860000
 Gen County: San Bernardino
 TSD EPA ID: CAT000613927
 TSD County: San Bernardino
 Waste Category: Aqueous solution with less than 10% total organic residues
 Disposal Method: Transfer Station
 Tons: 0.01
 Facility County: San Bernardino

Gepaid: CAL000172145
 Contact: DENNIS AYES OWNER
 Telephone: 9099200072
 Facility Addr2: Not reported
 Mailing Name: Not reported
 Mailing Address: 1281 E FOOTHILL BLVD
 Mailing City,St,Zip: UPLAND, CA 917860000

MAP FINDINGS

Map ID
 Direction
 Distance
 Distance (ft.)Site

EDR ID Number
 EPA ID Number

Database(s)

MIDAS AUTO SERVICE REDLANDS (Continued)

S104580438

Gen County: San Bernardino
 TSD EPA ID: CAD028409019
 TSD County: Los Angeles
 Waste Category: Unspecified organic liquid mixture
 Disposal Method: Transfer Station
 Tons: 0.22
 Facility County: San Bernardino

Gepaid: CAL000172145
 Contact: DENNIS AYES OWNER
 Telephone: 9099200072
 Facility Addr2: Not reported
 Mailing Name: Not reported
 Mailing Address: 1281 E FOOTHILL BLVD
 Mailing City,St,Zip: UPLAND, CA 917860000
 Gen County: San Bernardino
 TSD EPA ID: CAD028409019
 TSD County: Los Angeles
 Waste Category: Unspecified organic liquid mixture
 Disposal Method: Transfer Station
 Tons: 0.45
 Facility County: Not reported

Gepaid: CAL000172145
 Contact: BEN GERLICH
 Telephone: 7143300547
 Facility Addr2: Not reported
 Mailing Name: Not reported
 Mailing Address: 1281 E FOOTHILL BLVD
 Mailing City,St,Zip: UPLAND, CA 917860000
 Gen County: San Bernardino
 TSD EPA ID: Not reported
 TSD County: San Bernardino
 Waste Category: Aqueous solution with less than 10% total organic residues
 Disposal Method: Transfer Station
 Tons: 0.02
 Facility County: Not reported

[Click this hyperlink](#) while viewing on your computer to access 5 additional CA_HAZNET: record(s) in the EDR Site Report.

47

**A AND H SPECIALIST
 1647 W REDLANDS BLVD
 REDLANDS, CA 92373**

**RCRA-SQG 1004675928
 FINDS CAR000078873
 HAZNET**

RCRA-SQG:
 Date form received by agency: 09/01/2000
 Facility name: A AND H SPECIALIST
 Facility address: 1647 W REDLANDS BLVD
 REDLANDS, CA 92373
 EPA ID: CAR000078873
 Contact: PAUL CLEMENTS
 Contact address: 1647 W REDLANDS BLVD
 REDLANDS, CA 92373
 Contact country: US
 Contact telephone: (909) 493-7475
 Contact email: Not reported
 EPA Region: 09

MAP FINDINGS

Map ID
 Direction
 Distance
 Distance (ft.)Site

EDR ID Number
 EPA ID Number

Database(s)

A AND H SPECIALIST (Continued)

1004675928

Classification: Small Small Quantity Generator
 Description: Handler: generates more than 100 and less than 1000 kg of hazardous waste during any calendar month and accumulates less than 6000 kg of hazardous waste at any time; or generates 100 kg or less of hazardous waste during any calendar month, and accumulates more than 1000 kg of hazardous waste at any time

Owner/Operator Summary:

Owner/operator name: PAUL CLEMENTS
 Owner/operator address: 1647 W REDLANDS BLVD
 REDLANDS, CA 92373
 Owner/operator country: Not reported
 Owner/operator telephone: (909) 493-7475
 Legal status: Private
 Owner/Operator Type: Owner
 Owner/Op start date: Not reported
 Owner/Op end date: Not reported

Handler Activities Summary:

U.S. importer of hazardous waste: No
 Mixed waste (haz. and radioactive): Unknown
 Recycler of hazardous waste: No
 Transporter of hazardous waste: No
 Treater, storer or disposer of HW: No
 Underground injection activity: No
 On-site burner exemption: No
 Furnace exemption: No
 Used oil fuel burner: No
 Used oil processor: No
 User oil refiner: No
 Used oil fuel marketer to burner: No
 Used oil Specification marketer: No
 Used oil transfer facility: No
 Used oil transporter: No
 Off-site waste receiver: Verified to be non-commercial

Hazardous Waste Summary:

Waste code: D039
 Waste name: TETRACHLOROETHYLENE

Violation Status: No violations found

FINDS:

Registry ID: 110006486917

Environmental Interest/Information System

RCRAInfo is a national information system that supports the Resource Conservation and Recovery Act (RCRA) program through the tracking of events and activities related to facilities that generate, transport, and treat, store, or dispose of hazardous waste. RCRAInfo allows RCRA program staff to track the notification, permit, compliance, and corrective action activities required under RCRA.

MAP FINDINGS

Map ID
 Direction
 Distance
 Distance (ft.)Site

EDR ID Number
 EPA ID Number

Database(s)

A AND H SPECIALIST (Continued)

1004675928

HAZNET:

Gepaid: CAR000078873
 Contact: --
 Telephone: 9094937475
 Facility Addr2: Not reported
 Mailing Name: Not reported
 Mailing Address: 1647 W REDLANDS BLVD
 Mailing City,St,Zip: REDLANDS, CA 923730000
 Gen County: San Bernardino
 TSD EPA ID: Not reported
 TSD County: San Bernardino
 Waste Category: Aqueous solution with less than 10% total organic residues
 Disposal Method: Transfer Station
 Tons: 0.65
 Facility County: Not reported

Gepaid: CAR000078873
 Contact: --
 Telephone: 9094937475
 Facility Addr2: Not reported
 Mailing Name: Not reported
 Mailing Address: 1647 W REDLANDS BLVD
 Mailing City,St,Zip: REDLANDS, CA 923730000
 Gen County: San Bernardino
 TSD EPA ID: Not reported
 TSD County: Los Angeles
 Waste Category: Liquids with halogenated organic compounds > 1000 mg/l
 Disposal Method: Transfer Station
 Tons: 0.04
 Facility County: Not reported

Gepaid: CAR000078873
 Contact: --
 Telephone: 9094937475
 Facility Addr2: Not reported
 Mailing Name: Not reported
 Mailing Address: 1647 W REDLANDS BLVD
 Mailing City,St,Zip: REDLANDS, CA 923730000
 Gen County: San Bernardino
 TSD EPA ID: Not reported
 TSD County: San Bernardino
 Waste Category: Aqueous solution with less than 10% total organic residues
 Disposal Method: Transfer Station
 Tons: 0.28
 Facility County: Not reported

47

**BREAK EXPRESS
 1647 W REDLANDS BLVD
 REDLANDS, CA 92373**

**San Bern. Co. Permit
 HAZNET
 EMI**

**S102040727
 N/A**

San Bern. Co. Permit:

Region: SAN BERNARDINO
 Facility ID: FA0002749
 Owner: ANDY ANDONIAN
 Permit Number: PT0005780
 Permit Category: SPECIAL HANDLER
 Facility Status: ACTIVE

MAP FINDINGS

Map ID
 Direction
 Distance
 Distance (ft.)Site

EDR ID Number
 EPA ID Number

Database(s)

BREAK EXPRESS (Continued)

S102040727

Expiration Date: 7/31/2010 12:00:00AM

Region: SAN BERNARDINO
 Facility ID: FA0002749
 Owner: ANDY ANDONIAN
 Permit Number: PT0005779
 Permit Category: SPECIAL GENERATOR(B)
 Facility Status: ACTIVE
 Expiration Date: 7/31/2010 12:00:00AM

HAZNET:

Gepaid: CAL000095103
 Contact: DEACT. NON-DELIV. 6/95 FEEFORM
 Telephone: --
 Facility Addr2: Not reported
 Mailing Name: Not reported
 Mailing Address: 1647 W REDLANDS BLVD
 Mailing City,St,Zip: REDLANDS, CA 923730000
 Gen County: San Bernardino
 TSD EPA ID: Not reported
 TSD County: Santa Clara
 Waste Category: Unspecified oil-containing waste
 Disposal Method: Not reported
 Tons: 0.25
 Facility County: Not reported

EMI:

Year: 1987
 County Code: 36
 Air Basin: SC
 Facility ID: 51179
 Air District Name: SC
 SIC Code: 7538
 Air District Name: SOUTH COAST AQMD
 Community Health Air Pollution Info System: Not reported
 Consolidated Emission Reporting Rule: Not reported
 Total Organic Hydrocarbon Gases Tons/Yr: 2
 Reactive Organic Gases Tons/Yr: 2
 Carbon Monoxide Emissions Tons/Yr: 0
 NOX - Oxides of Nitrogen Tons/Yr: 0
 SOX - Oxides of Sulphur Tons/Yr: 0
 Particulate Matter Tons/Yr: 0
 Part. Matter 10 Micrometers & Smlr Tons/Yr: 0

47

**ADVANCED AUTO
 1647 W REDLANDS BLVD E
 REDLANDS, CA 92373**

**San Bern. Co. Permit S106910649
 N/A**

San Bern. Co. Permit:

Region: SAN BERNARDINO
 Facility ID: FA0000294
 Owner: LOENKER, CHARLES W.
 Permit Number: PT0008126
 Permit Category: SPECIAL HANDLER
 Facility Status: INACTIVE
 Expiration Date: 12/31/2002 12:00:00AM

MAP FINDINGS

Map ID
 Direction
 Distance
 Distance (ft.)Site

EDR ID Number
 EPA ID Number

Database(s)

ADVANCED AUTO (Continued)

S106910649

Region: SAN BERNARDINO
 Facility ID: FA0000294
 Owner: LOENKER, CHARLES W.
 Permit Number: PT0008127
 Permit Category: SPECIAL GENERATOR(B)
 Facility Status: INACTIVE
 Expiration Date: 12/31/2002 12:00:00AM

47

**G & M OIL CO LLC #98
 1580 W REDLANDS BLVD
 REDLANDS, CA 92373**

San Bern. Co. Permit

**S105027680
 N/A**

San Bern. Co. Permit:

Region: SAN BERNARDINO
 Facility ID: FA0001880
 Owner: G & M OIL COMPANY, INC.
 Permit Number: PT0010701
 Permit Category: UST OWNERSHIP/OPERATING PERMIT (PER UST)
 Facility Status: ACTIVE
 Expiration Date: 4/30/2011 12:00:00AM

Region: SAN BERNARDINO
 Facility ID: FA0001880
 Owner: G & M OIL COMPANY, INC.
 Permit Number: PT0010702
 Permit Category: UST OWNERSHIP/OPERATING PERMIT (PER UST)
 Facility Status: ACTIVE
 Expiration Date: 4/30/2011 12:00:00AM

Region: SAN BERNARDINO
 Facility ID: FA0001880
 Owner: G & M OIL COMPANY, INC.
 Permit Number: PT0009468
 Permit Category: HAZMAT HANDLER - UST ONLY
 Facility Status: ACTIVE
 Expiration Date: 4/30/2011 12:00:00AM

47

**CHEVRON
 1580 W REDLANDS BLVD
 REDLANDS, CA 92373**

UST

**U003785476
 N/A**

UST:

Global ID: 15566
 Latitude: 34.062910000000002
 Longitude: -117.20849

MAP FINDINGS

Map ID
 Direction
 Distance
 Distance (ft.)Site

EDR ID Number

Database(s) EPA ID Number

**47 P & M SERVICE STN #943
 1590 W REDLANDS BLVD
 REDLANDS, CA 92373**

**CA FID UST S101591738
 SWEEPS UST N/A**

CA FID UST:

Facility ID: 36008788
 Regulated By: UTNKA
 Regulated ID: 00021740
 Cortese Code: Not reported
 SIC Code: Not reported
 Facility Phone: Not reported
 Mail To: Not reported
 Mailing Address: 12739 LAKEWOOD BLVD
 Mailing Address 2: Not reported
 Mailing City,St,Zip: REDLANDS 92373
 Contact: Not reported
 Contact Phone: Not reported
 DUNs Number: Not reported
 NPDES Number: Not reported
 EPA ID: Not reported
 Comments: Not reported
 Status: Active

SWEEPS UST:

Status: A
 Comp Number: 21740
 Number: 9
 Board Of Equalization: 44-020746
 Ref Date: 07-28-92
 Act Date: 07-28-92
 Created Date: 02-29-88
 Tank Status: A
 Owner Tank Id: 1
 Swrcb Tank Id: 36-000-021740-000001
 Actv Date: 07-06-88
 Capacity: 10000
 Tank Use: M.V. FUEL
 Stg: P
 Content: REG UNLEADED
 Number Of Tanks: 4

Status: A
 Comp Number: 21740
 Number: 9
 Board Of Equalization: 44-020746
 Ref Date: 07-28-92
 Act Date: 07-28-92
 Created Date: 02-29-88
 Tank Status: A
 Owner Tank Id: 2
 Swrcb Tank Id: 36-000-021740-000002
 Actv Date: 07-06-88
 Capacity: 10000
 Tank Use: M.V. FUEL
 Stg: P
 Content: LEADED
 Number Of Tanks: Not reported

Status: A

MAP FINDINGS

Map ID
 Direction
 Distance
 Distance (ft.)Site

EDR ID Number
 EPA ID Number

Database(s)

P & M SERVICE STN #943 (Continued)

S101591738

Comp Number: 21740
 Number: 9
 Board Of Equalization: 44-020746
 Ref Date: 07-28-92
 Act Date: 07-28-92
 Created Date: 02-29-88
 Tank Status: A
 Owner Tank Id: 3
 Swrcb Tank Id: 36-000-021740-000003
 Actv Date: 07-06-88
 Capacity: 10000
 Tank Use: M.V. FUEL
 Stg: P
 Content: LEADED
 Number Of Tanks: Not reported

Status: A
 Comp Number: 21740
 Number: 9
 Board Of Equalization: 44-020746
 Ref Date: 07-28-92
 Act Date: 07-28-92
 Created Date: 02-29-88
 Tank Status: A
 Owner Tank Id: 4
 Swrcb Tank Id: 36-000-021740-000004
 Actv Date: 07-06-88
 Capacity: 10000
 Tank Use: M.V. FUEL
 Stg: P
 Content: REG UNLEADED
 Number Of Tanks: Not reported

47

**ALABAMA PROPERTIES
 1590 W REDLANDS BLVD
 REDLANDS, CA 92373**

**HIST UST U001575379
 N/A**

HIST UST:
 Region: STATE
 Facility ID: 00000021740
 Facility Type: Gas Station
 Other Type: Not reported
 Total Tanks: 0004
 Contact Name: Not reported
 Telephone: 7147925623
 Owner Name: GARY AND REBECCA LAZAR
 Owner Address: 12739 LAKEWOOD BLVD
 Owner City,St,Zip: DOWNEY, CA 90242

Tank Num: 001
 Container Num: 1
 Year Installed: 1961
 Tank Capacity: 00010000
 Tank Used for: PRODUCT
 Type of Fuel: UNLEADED
 Tank Construction: Not reported
 Leak Detection: Visual

MAP FINDINGS

Map ID
 Direction
 Distance
 Distance (ft.)Site

EDR ID Number
 EPA ID Number

Database(s)

ALABAMA PROPERTIES (Continued)

U001575379

Tank Num: 002
 Container Num: 2
 Year Installed: 1961
 Tank Capacity: 00010000
 Tank Used for: PRODUCT
 Type of Fuel: REGULAR
 Tank Construction: Not reported
 Leak Detection: Visual

Tank Num: 003
 Container Num: 3
 Year Installed: 1961
 Tank Capacity: 00010000
 Tank Used for: PRODUCT
 Type of Fuel: REGULAR
 Tank Construction: Not reported
 Leak Detection: Visual

Tank Num: 004
 Container Num: 4
 Year Installed: 1961
 Tank Capacity: 00010000
 Tank Used for: PRODUCT
 Type of Fuel: PREMIUM
 Tank Construction: Not reported
 Leak Detection: Visual

47

**TOM BELL CHEVROLET
 800 ALABAMA ST.
 REDLANDS, CA 92373**

**RCRA-LQG 1007198798
 HAZNET CAD028956324**

RCRA-LQG:

Date form received by agency: 02/17/1992
 Facility name: TOM BELL CHEVROLET
 Facility address: 800 ALABAMA ST.
 REDLANDS, CA 92373
 EPA ID: CAD028956324
 Contact: JACK HALLAWAY
 Contact address: Not reported
 Not reported
 Contact country: Not reported
 Contact telephone: (714) 793-2681
 Contact email: Not reported
 EPA Region: 09
 Classification: Large Quantity Generator
 Description: Handler: generates 1,000 kg or more of hazardous waste during any calendar month; or generates more than 1 kg of acutely hazardous waste during any calendar month; or generates more than 100 kg of any residue or contaminated soil, waste or other debris resulting from the cleanup of a spill, into or on any land or water, of acutely hazardous waste during any calendar month; or generates 1 kg or less of acutely hazardous waste during any calendar month, and accumulates more than 1 kg of acutely hazardous waste at any time; or generates 100 kg or less of any residue or contaminated soil, waste or other debris resulting from the cleanup of a spill, into or on any land or water, of acutely hazardous waste during any calendar month, and accumulates more than 100 kg of that material at any time

MAP FINDINGS

Map ID
 Direction
 Distance
 Distance (ft.)Site

EDR ID Number
 EPA ID Number

Database(s)

TOM BELL CHEVROLET (Continued)

1007198798

Handler Activities Summary:

U.S. importer of hazardous waste: Unknown
 Mixed waste (haz. and radioactive): Unknown
 Recycler of hazardous waste: Unknown
 Transporter of hazardous waste: Unknown
 Treater, storer or disposer of HW: Yes
 Underground injection activity: Unknown
 On-site burner exemption: Unknown
 Furnace exemption: Unknown
 Used oil fuel burner: Unknown
 Used oil processor: Unknown
 User oil refiner: Unknown
 Used oil fuel marketer to burner: Unknown
 Used oil Specification marketer: Unknown
 Used oil transfer facility: Unknown
 Used oil transporter: Unknown
 Off-site waste receiver: Verified to be non-commercial

Violation Status: No violations found

HAZNET:

Gepaid: CAD028956324
 Contact: JR BEURANE
 Telephone: 9097932681
 Facility Addr2: Not reported
 Mailing Name: Not reported
 Mailing Address: 800 ALABAMA ST
 Mailing City,St,Zip: REDLANDS, CA 923742806
 Gen County: San Bernardino
 TSD EPA ID: CAD982444481
 TSD County: San Bernardino
 Waste Category: Not reported
 Disposal Method: Recycler
 Tons: 0.41
 Facility County: Not reported

Gepaid: CAD028956324
 Contact: JR BEURANE
 Telephone: 9097932681
 Facility Addr2: Not reported
 Mailing Name: Not reported
 Mailing Address: 800 ALABAMA ST
 Mailing City,St,Zip: REDLANDS, CA 923742806
 Gen County: San Bernardino
 TSD EPA ID: CAT080013352
 TSD County: Los Angeles
 Waste Category: Unspecified organic liquid mixture
 Disposal Method: H039
 Tons: 0.81
 Facility County: San Bernardino

Gepaid: CAD028956324
 Contact: JR BEURANE
 Telephone: 9097932681
 Facility Addr2: Not reported
 Mailing Name: Not reported
 Mailing Address: 800 ALABAMA ST

MAP FINDINGS

Map ID
 Direction
 Distance
 Distance (ft.)Site

EDR ID Number
 EPA ID Number

Database(s)

TOM BELL CHEVROLET (Continued)

1007198798

Mailing City,St,Zip: REDLANDS, CA 923742806
 Gen County: San Bernardino
 TSD EPA ID: CAT000613927
 TSD County: San Bernardino
 Waste Category: Aqueous solution with less than 10% total organic residues
 Disposal Method: H141
 Tons: 0.084
 Facility County: San Bernardino

Gepaid: CAD028956324
 Contact: JR BEAURANE
 Telephone: 9097932681
 Facility Addr2: Not reported
 Mailing Name: Not reported
 Mailing Address: 800 ALABAMA ST
 Mailing City,St,Zip: REDLANDS, CA 923742806
 Gen County: San Bernardino
 TSD EPA ID: CAT080013352
 TSD County: Los Angeles
 Waste Category: Unspecified aqueous solution
 Disposal Method: H039
 Tons: 3.36
 Facility County: San Bernardino

Gepaid: CAD028956324
 Contact: JR BEAURANE
 Telephone: 9097932681
 Facility Addr2: Not reported
 Mailing Name: Not reported
 Mailing Address: 800 ALABAMA ST
 Mailing City,St,Zip: REDLANDS, CA 923742806
 Gen County: San Bernardino
 TSD EPA ID: CAD093459485
 TSD County: Fresno
 Waste Category: Unspecified solvent mixture Waste
 Disposal Method: Not reported
 Tons: 0.1008
 Facility County: San Bernardino

[Click this hyperlink](#) while viewing on your computer to access
 3 additional CA_HAZNET: record(s) in the EDR Site Report.

47

**TOM BELL CHEVROLET
 800 ALABAMA ST
 REDLANDS, CA 92373**

**FINDS
 San Bern. Co. Permit
 HAZNET
 EMI**

**1004442249
 N/A**

FINDS:

Registry ID: 110002413816

Environmental Interest/Information System

The NEI (National Emissions Inventory) database contains information on stationary and mobile sources that emit criteria air pollutants and their precursors, as well as hazardous air pollutants (HAPs).

MAP FINDINGS

Map ID
 Direction
 Distance
 Distance (ft.)Site

EDR ID Number
 EPA ID Number

Database(s)

TOM BELL CHEVROLET (Continued)

1004442249

San Bern. Co. Permit:

Region: SAN BERNARDINO
 Facility ID: FA0006701
 Owner: DEWESE CHEVROLET, INC.
 Permit Number: PT0002014
 Permit Category: SPECIAL GENERATOR(B)
 Facility Status: ACTIVE
 Expiration Date: 5/31/2011 12:00:00AM

Region: SAN BERNARDINO
 Facility ID: FA0006701
 Owner: DEWESE CHEVROLET, INC.
 Permit Number: PT0002013
 Permit Category: SPECIAL HANDLER
 Facility Status: ACTIVE
 Expiration Date: 5/31/2011 12:00:00AM

HAZNET:

Gepaid: CAD028956324
 Contact: Not reported
 Telephone: 0000000000
 Facility Addr2: Not reported
 Mailing Name: Not reported
 Mailing Address: 800 ALABAMA ST
 Mailing City,St,Zip: REDLANDS, CA 923742806
 Gen County: San Bernardino
 TSD EPA ID: CAD093459485
 TSD County: Fresno
 Waste Category: Unspecified solvent mixture Waste
 Disposal Method: Transfer Station
 Tons: .0999
 Facility County: San Bernardino

Gepaid: CAD028956324
 Contact: Not reported
 Telephone: 0000000000
 Facility Addr2: Not reported
 Mailing Name: Not reported
 Mailing Address: 800 ALABAMA ST
 Mailing City,St,Zip: REDLANDS, CA 923742806
 Gen County: San Bernardino
 TSD EPA ID: CAD980883177
 TSD County: Kern
 Waste Category: Tank bottom waste
 Disposal Method: Recycler
 Tons: 1.2510
 Facility County: San Bernardino

Gepaid: CAD028956324
 Contact: Not reported
 Telephone: 0000000000
 Facility Addr2: Not reported
 Mailing Name: Not reported
 Mailing Address: 800 ALABAMA ST
 Mailing City,St,Zip: REDLANDS, CA 923742806
 Gen County: San Bernardino

MAP FINDINGS

Map ID
 Direction
 Distance
 Distance (ft.)Site

EDR ID Number
 EPA ID Number

Database(s)

TOM BELL CHEVROLET (Continued)

1004442249

TSD EPA ID: CAD981696420
 TSD County: Los Angeles
 Waste Category: Aqueous solution with less than 10% total organic residues
 Disposal Method: Transfer Station
 Tons: 3.9822
 Facility County: San Bernardino

Gepaid: CAL000038626
 Contact: TOM BELL
 Telephone: 0000000000
 Facility Addr2: Not reported
 Mailing Name: Not reported
 Mailing Address: 800 ALABAMA ST
 Mailing City,St,Zip: REDLANDS, CA 923742806
 Gen County: San Bernardino
 TSD EPA ID: CAD008302903
 TSD County: Los Angeles
 Waste Category: Paint sludge
 Disposal Method: Recycler
 Tons: .2293
 Facility County: San Bernardino

Gepaid: CAL000038626
 Contact: TOM BELL
 Telephone: 0000000000
 Facility Addr2: Not reported
 Mailing Name: Not reported
 Mailing Address: 800 ALABAMA ST
 Mailing City,St,Zip: REDLANDS, CA 923742806
 Gen County: San Bernardino
 TSD EPA ID: CAD028409019
 TSD County: Los Angeles
 Waste Category: Off-specification, aged, or surplus organics
 Disposal Method: Treatment, Tank
 Tons: 12.5100
 Facility County: San Bernardino

[Click this hyperlink](#) while viewing on your computer to access
 37 additional CA_HAZNET: record(s) in the EDR Site Report.

EMI:

Year: 1987
 County Code: 36
 Air Basin: SC
 Facility ID: 12533
 Air District Name: SC
 SIC Code: 7538
 Air District Name: SOUTH COAST AQMD
 Community Health Air Pollution Info System: Not reported
 Consolidated Emission Reporting Rule: Not reported
 Total Organic Hydrocarbon Gases Tons/Yr: 2
 Reactive Organic Gases Tons/Yr: 1
 Carbon Monoxide Emissions Tons/Yr: 0
 NOX - Oxides of Nitrogen Tons/Yr: 0
 SOX - Oxides of Sulphur Tons/Yr: 0
 Particulate Matter Tons/Yr: 0
 Part. Matter 10 Micrometers & Smlr Tons/Yr: 0

MAP FINDINGS

Map ID
 Direction
 Distance
 Distance (ft.)Site

EDR ID Number
 EPA ID Number

Database(s)

TOM BELL CHEVROLET (Continued)

1004442249

Year: 1990
 County Code: 36
 Air Basin: SC
 Facility ID: 12533
 Air District Name: SC
 SIC Code: 7538
 Air District Name: SOUTH COAST AQMD
 Community Health Air Pollution Info System: Not reported
 Consolidated Emission Reporting Rule: Not reported
 Total Organic Hydrocarbon Gases Tons/Yr: 2
 Reactive Organic Gases Tons/Yr: 2
 Carbon Monoxide Emissions Tons/Yr: 0
 NOX - Oxides of Nitrogen Tons/Yr: 0
 SOX - Oxides of Sulphur Tons/Yr: 0
 Particulate Matter Tons/Yr: 0
 Part. Matter 10 Micrometers & Smlr Tons/Yr: 0

Year: 1995
 County Code: 36
 Air Basin: SC
 Facility ID: 12533
 Air District Name: SC
 SIC Code: 7538
 Air District Name: SOUTH COAST AQMD
 Community Health Air Pollution Info System: Not reported
 Consolidated Emission Reporting Rule: Not reported
 Total Organic Hydrocarbon Gases Tons/Yr: 4
 Reactive Organic Gases Tons/Yr: 3
 Carbon Monoxide Emissions Tons/Yr: 0
 NOX - Oxides of Nitrogen Tons/Yr: 0
 SOX - Oxides of Sulphur Tons/Yr: 0
 Particulate Matter Tons/Yr: 0
 Part. Matter 10 Micrometers & Smlr Tons/Yr: 0

Year: 1996
 County Code: 36
 Air Basin: SC
 Facility ID: 12533
 Air District Name: SC
 SIC Code: 7538
 Air District Name: SOUTH COAST AQMD
 Community Health Air Pollution Info System: Not reported
 Consolidated Emission Reporting Rule: Not reported
 Total Organic Hydrocarbon Gases Tons/Yr: 6
 Reactive Organic Gases Tons/Yr: 5
 Carbon Monoxide Emissions Tons/Yr: 0
 NOX - Oxides of Nitrogen Tons/Yr: 0
 SOX - Oxides of Sulphur Tons/Yr: 0
 Particulate Matter Tons/Yr: 0
 Part. Matter 10 Micrometers & Smlr Tons/Yr: 0

Year: 1997
 County Code: 36
 Air Basin: SC
 Facility ID: 12533
 Air District Name: SC
 SIC Code: 7538

MAP FINDINGS

Map ID
 Direction
 Distance
 Distance (ft.)Site

EDR ID Number
 EPA ID Number

Database(s)

TOM BELL CHEVROLET (Continued)

1004442249

Air District Name: SOUTH COAST AQMD
 Community Health Air Pollution Info System: Not reported
 Consolidated Emission Reporting Rule: Not reported
 Total Organic Hydrocarbon Gases Tons/Yr: 13
 Reactive Organic Gases Tons/Yr: 6
 Carbon Monoxide Emissions Tons/Yr: 0
 NOX - Oxides of Nitrogen Tons/Yr: 0
 SOX - Oxides of Sulphur Tons/Yr: 0
 Particulate Matter Tons/Yr: 0
 Part. Matter 10 Micrometers & Smlr Tons/Yr: 0

Year: 1998
 County Code: 36
 Air Basin: SC
 Facility ID: 12533
 Air District Name: SC
 SIC Code: 7538
 Air District Name: SOUTH COAST AQMD
 Community Health Air Pollution Info System: Not reported
 Consolidated Emission Reporting Rule: Not reported
 Total Organic Hydrocarbon Gases Tons/Yr: 9
 Reactive Organic Gases Tons/Yr: 4
 Carbon Monoxide Emissions Tons/Yr: 0
 NOX - Oxides of Nitrogen Tons/Yr: 0
 SOX - Oxides of Sulphur Tons/Yr: 0
 Particulate Matter Tons/Yr: 0
 Part. Matter 10 Micrometers & Smlr Tons/Yr: 0

Year: 1999
 County Code: 36
 Air Basin: SC
 Facility ID: 12533
 Air District Name: SC
 SIC Code: 7538
 Air District Name: SOUTH COAST AQMD
 Community Health Air Pollution Info System: Not reported
 Consolidated Emission Reporting Rule: Not reported
 Total Organic Hydrocarbon Gases Tons/Yr: 13
 Reactive Organic Gases Tons/Yr: 6
 Carbon Monoxide Emissions Tons/Yr: 0
 NOX - Oxides of Nitrogen Tons/Yr: 0
 SOX - Oxides of Sulphur Tons/Yr: 0
 Particulate Matter Tons/Yr: 0
 Part. Matter 10 Micrometers & Smlr Tons/Yr: 0

Year: 2000
 County Code: 36
 Air Basin: SC
 Facility ID: 12533
 Air District Name: SC
 SIC Code: 7538
 Air District Name: SOUTH COAST AQMD
 Community Health Air Pollution Info System: Not reported
 Consolidated Emission Reporting Rule: Not reported
 Total Organic Hydrocarbon Gases Tons/Yr: 13
 Reactive Organic Gases Tons/Yr: 6
 Carbon Monoxide Emissions Tons/Yr: 0

MAP FINDINGS

Map ID
 Direction
 Distance
 Distance (ft.)Site

EDR ID Number
 EPA ID Number

Database(s)

TOM BELL CHEVROLET (Continued)

1004442249

NOX - Oxides of Nitrogen Tons/Yr:	0
SOX - Oxides of Sulphur Tons/Yr:	0
Particulate Matter Tons/Yr:	0
Part. Matter 10 Micrometers & Smlr Tons/Yr:	0
Year:	2001
County Code:	36
Air Basin:	SC
Facility ID:	12533
Air District Name:	SC
SIC Code:	7538
Air District Name:	SOUTH COAST AQMD
Community Health Air Pollution Info System:	Not reported
Consolidated Emission Reporting Rule:	Not reported
Total Organic Hydrocarbon Gases Tons/Yr:	5
Reactive Organic Gases Tons/Yr:	2
Carbon Monoxide Emissions Tons/Yr:	0
NOX - Oxides of Nitrogen Tons/Yr:	0
SOX - Oxides of Sulphur Tons/Yr:	0
Particulate Matter Tons/Yr:	0
Part. Matter 10 Micrometers & Smlr Tons/Yr:	0
Year:	2002
County Code:	36
Air Basin:	SC
Facility ID:	12533
Air District Name:	SC
SIC Code:	5511
Air District Name:	SOUTH COAST AQMD
Community Health Air Pollution Info System:	Not reported
Consolidated Emission Reporting Rule:	Not reported
Total Organic Hydrocarbon Gases Tons/Yr:	6
Reactive Organic Gases Tons/Yr:	3
Carbon Monoxide Emissions Tons/Yr:	0
NOX - Oxides of Nitrogen Tons/Yr:	0
SOX - Oxides of Sulphur Tons/Yr:	0
Particulate Matter Tons/Yr:	0
Part. Matter 10 Micrometers & Smlr Tons/Yr:	0
Year:	2003
County Code:	36
Air Basin:	SC
Facility ID:	12533
Air District Name:	SC
SIC Code:	5511
Air District Name:	SOUTH COAST AQMD
Community Health Air Pollution Info System:	Not reported
Consolidated Emission Reporting Rule:	Not reported
Total Organic Hydrocarbon Gases Tons/Yr:	6
Reactive Organic Gases Tons/Yr:	3
Carbon Monoxide Emissions Tons/Yr:	0
NOX - Oxides of Nitrogen Tons/Yr:	0
SOX - Oxides of Sulphur Tons/Yr:	0
Particulate Matter Tons/Yr:	0
Part. Matter 10 Micrometers & Smlr Tons/Yr:	0
Year:	2004

MAP FINDINGS

Map ID		EDR ID Number
Direction		
Distance		
Distance (ft.)Site	Database(s)	EPA ID Number

TOM BELL CHEVROLET (Continued)

1004442249

County Code:	36
Air Basin:	SC
Facility ID:	12533
Air District Name:	SC
SIC Code:	5511
Air District Name:	SOUTH COAST AQMD
Community Health Air Pollution Info System:	Not reported
Consolidated Emission Reporting Rule:	Not reported
Total Organic Hydrocarbon Gases Tons/Yr:	5.8549
Reactive Organic Gases Tons/Yr:	2.63
Carbon Monoxide Emissions Tons/Yr:	0.00738
NOX - Oxides of Nitrogen Tons/Yr:	0.0274
SOX - Oxides of Sulphur Tons/Yr:	0.000175
Particulate Matter Tons/Yr:	0.00158
Part. Matter 10 Micrometers & Smllr Tons/Yr:	0

**47 PEP BOYS #833
1650 W REDLANDS BLVD
REDLANDS, CA 92373**

**San Bern. Co. Permit S104768957
N/A**

San Bern. Co. Permit:

Region:	SAN BERNARDINO
Facility ID:	FA0005277
Owner:	PEP BOYS CORPORATION
Permit Number:	PT0008408
Permit Category:	SPECIAL GENERATOR(B)
Facility Status:	ACTIVE
Expiration Date:	7/31/2010 12:00:00AM

Region:	SAN BERNARDINO
Facility ID:	FA0005277
Owner:	PEP BOYS CORPORATION
Permit Number:	PT0008407
Permit Category:	SPECIAL HANDLER
Facility Status:	ACTIVE
Expiration Date:	7/31/2010 12:00:00AM

**47 KELLEMS AUTOMOTIVE
1667 W REDLANDS BLVD B
REDLANDS, CA 92373**

**San Bern. Co. Permit S105698115
N/A**

San Bern. Co. Permit:

Region:	SAN BERNARDINO
Facility ID:	FA0007462
Owner:	ELIAS HATTER
Permit Number:	PT0012691
Permit Category:	SPECIAL HANDLER
Facility Status:	ACTIVE
Expiration Date:	11/30/2010 12:00:00AM

Region:	SAN BERNARDINO
Facility ID:	FA0007462
Owner:	ELIAS HATTER
Permit Number:	PT0012690
Permit Category:	SPECIAL GENERATOR(B)
Facility Status:	ACTIVE

MAP FINDINGS

Map ID
 Direction
 Distance
 Distance (ft.)Site
 Database(s)
 EDR ID Number
 EPA ID Number

KELLEMS AUTOMOTIVE (Continued)

S105698115

Expiration Date: 11/30/2010 12:00:00AM

47

**JIFFY LUBE #1782
 1667 W REDLANDS BLVD STE A
 REDLANDS, CA 92373**

San Bern. Co. Permit

**S103368582
 N/A**

San Bern. Co. Permit:

Region: SAN BERNARDINO
 Facility ID: FA0004126
 Owner: A FANTICOLA COMPANIES, INC
 Permit Number: PT0020300
 Permit Category: ABOVEGROUND PETROLEUM STORAGE (AST) (SPCC)
 Facility Status: ACTIVE
 Expiration Date: 8/31/2010 12:00:00AM

Region: SAN BERNARDINO
 Facility ID: FA0004126
 Owner: A FANTICOLA COMPANIES, INC
 Permit Number: PT0005808
 Permit Category: SPECIAL GENERATOR(B)
 Facility Status: ACTIVE
 Expiration Date: 8/31/2010 12:00:00AM

Region: SAN BERNARDINO
 Facility ID: FA0004126
 Owner: A FANTICOLA COMPANIES, INC
 Permit Number: PT0005784
 Permit Category: HAZMAT HANDLER 0-10 EMPLOYEES
 Facility Status: ACTIVE
 Expiration Date: 8/31/2010 12:00:00AM

47

**SPEEDWAY MUFFLER SHOP
 1647 REDLANDS BLVD D
 REDLANDS, CA 92373**

San Bern. Co. Permit

**S104770406
 N/A**

San Bern. Co. Permit:

Region: SAN BERNARDINO
 Facility ID: FA0006340
 Owner: JENNER DAVID RICHARD
 Permit Number: PT0005037
 Permit Category: HAZMAT HANDLER 0-10 EMPLOYEES
 Facility Status: INACTIVE
 Expiration Date: 9/30/2009 12:00:00AM

47

**GOODYEAR TIRE CENTER
 27177 REDLANDS BLVD
 REDLANDS, CA 92373**

**CA FID UST
 SWEEPS UST**

**S101591594
 N/A**

CA FID UST:

Facility ID: 36008472
 Regulated By: UTNKA
 Regulated ID: Not reported
 Cortese Code: Not reported
 SIC Code: Not reported
 Facility Phone: Not reported

MAP FINDINGS

Map ID
 Direction
 Distance
 Distance (ft.)Site

EDR ID Number
 EPA ID Number

Database(s)

GOODYEAR TIRE CENTER (Continued)

S101591594

Mail To: Not reported
 Mailing Address: 333 S HOPE ST
 Mailing Address 2: Not reported
 Mailing City,St,Zip: REDLANDS 92373
 Contact: Not reported
 Contact Phone: Not reported
 DUNs Number: Not reported
 NPDES Number: Not reported
 EPA ID: Not reported
 Comments: Not reported
 Status: Active

SWEEPS UST:

Status: A
 Comp Number: 9021
 Number: 1
 Board Of Equalization: 44-020141
 Ref Date: 03-24-92
 Act Date: 03-24-92
 Created Date: 09-16-88
 Tank Status: A
 Owner Tank Id: Not reported
 Swrcb Tank Id: 36-000-009021-000001
 Actv Date: 09-16-88
 Capacity: 1
 Tank Use: UNKNOWN
 Stg: P
 Content: UNKNOWN
 Number Of Tanks: 1

47

**CIRCLE MOBIL
 875 ALABAMA
 REDLANDS, CA 92374**

**CA FID UST S101629412
 SWEEPS UST N/A**

CA FID UST:

Facility ID: 36009208
 Regulated By: UTNKA
 Regulated ID: 00060351
 Cortese Code: Not reported
 SIC Code: Not reported
 Facility Phone: Not reported
 Mail To: Not reported
 Mailing Address: P O BOX
 Mailing Address 2: Not reported
 Mailing City,St,Zip: REDLANDS 92374
 Contact: Not reported
 Contact Phone: Not reported
 DUNs Number: Not reported
 NPDES Number: Not reported
 EPA ID: Not reported
 Comments: Not reported
 Status: Active

SWEEPS UST:

Status: A
 Comp Number: 60351
 Number: 9

MAP FINDINGS

Map ID
 Direction
 Distance
 Distance (ft.)Site

EDR ID Number
 EPA ID Number

Database(s)

CIRCLE MOBIL (Continued)

S101629412

Board Of Equalization: 44-021304
 Ref Date: 07-28-92
 Act Date: 07-28-92
 Created Date: 02-29-88
 Tank Status: A
 Owner Tank Id: 1
 Swrcb Tank Id: 36-000-060351-000001
 Actv Date: 07-01-85
 Capacity: 9950
 Tank Use: M.V. FUEL
 Stg: P
 Content: REG UNLEADED
 Number Of Tanks: 4

Status: A
 Comp Number: 60351
 Number: 9
 Board Of Equalization: 44-021304
 Ref Date: 07-28-92
 Act Date: 07-28-92
 Created Date: 02-29-88
 Tank Status: A
 Owner Tank Id: 2
 Swrcb Tank Id: 36-000-060351-000002
 Actv Date: 07-01-85
 Capacity: 8000
 Tank Use: M.V. FUEL
 Stg: P
 Content: LEADED
 Number Of Tanks: Not reported

Status: A
 Comp Number: 60351
 Number: 9
 Board Of Equalization: 44-021304
 Ref Date: 07-28-92
 Act Date: 07-28-92
 Created Date: 02-29-88
 Tank Status: A
 Owner Tank Id: 3
 Swrcb Tank Id: 36-000-060351-000003
 Actv Date: 07-01-85
 Capacity: 6000
 Tank Use: M.V. FUEL
 Stg: P
 Content: REG UNLEADED
 Number Of Tanks: Not reported

Status: A
 Comp Number: 60351
 Number: 9
 Board Of Equalization: 44-021304
 Ref Date: 07-28-92
 Act Date: 07-28-92
 Created Date: 02-29-88
 Tank Status: A
 Owner Tank Id: 4

MAP FINDINGS

Map ID
 Direction
 Distance
 Distance (ft.)Site

EDR ID Number
 EPA ID Number

Database(s)

CIRCLE MOBIL (Continued)

S101629412

Swrcb Tank Id: 36-000-060351-000004
 Actv Date: 07-01-85
 Capacity: 250
 Tank Use: OIL
 Stg: W
 Content: WASTE OIL
 Number Of Tanks: Not reported

47

**FLAGG STATION
 875 ALABAMA ST
 REDLANDS, CA 92374**

**UST U003784646
 San Bern. Co. Permit N/A**

UST:

Global ID: 14545
 Latitude: 34.064030000000002
 Longitude: -117.20878

San Bern. Co. Permit:

Region: SAN BERNARDINO
 Facility ID: FA0003236
 Owner: BURK, J
 Permit Number: PT0002015
 Permit Category: HAZMAT HANDLER - UST ONLY
 Facility Status: INACTIVE
 Expiration Date: 7/31/2008 12:00:00AM

Region: SAN BERNARDINO
 Facility ID: FA0003236
 Owner: BURK, J
 Permit Number: PT0012213
 Permit Category: UST OWNERSHIP/OPERATING PERMIT (PER UST)
 Facility Status: INACTIVE
 Expiration Date: 7/31/2008 12:00:00AM

Region: SAN BERNARDINO
 Facility ID: FA0003236
 Owner: BURK, J
 Permit Number: PT0012215
 Permit Category: UST OWNERSHIP/OPERATING PERMIT (PER UST)
 Facility Status: INACTIVE
 Expiration Date: 7/31/2008 12:00:00AM

Region: SAN BERNARDINO
 Facility ID: FA0003236
 Owner: BURK, J
 Permit Number: PT0012214
 Permit Category: UST OWNERSHIP/OPERATING PERMIT (PER UST)
 Facility Status: INACTIVE
 Expiration Date: 7/31/2008 12:00:00AM

MAP FINDINGS

Map ID
 Direction
 Distance
 Distance (ft.)Site

EDR ID Number

Database(s) EPA ID Number

**47 CIRCLE MOBIL
 875 ALABAMA ST
 REDLANDS, CA 92374**

**HIST UST U001575499
 HAZNET N/A**

HIST UST:

Region: STATE
 Facility ID: 00000060351
 Facility Type: Gas Station
 Other Type: Not reported
 Total Tanks: 0004
 Contact Name: Not reported
 Telephone: 7147929974
 Owner Name: URBAN DEVELOPMENT CORPORATION
 Owner Address: P.O. BOX 519
 Owner City,St,Zip: TEMPLE CITY, CA 91780

Tank Num: 001
 Container Num: 1
 Year Installed: Not reported
 Tank Capacity: 00009950
 Tank Used for: PRODUCT
 Type of Fuel: UNLEADED
 Tank Construction: Not reported
 Leak Detection: Stock Inventor

Tank Num: 002
 Container Num: 2
 Year Installed: Not reported
 Tank Capacity: 00008000
 Tank Used for: PRODUCT
 Type of Fuel: REGULAR
 Tank Construction: Not reported
 Leak Detection: Stock Inventor

Tank Num: 003
 Container Num: 3
 Year Installed: Not reported
 Tank Capacity: 00006000
 Tank Used for: PRODUCT
 Type of Fuel: PREMIUM
 Tank Construction: Not reported
 Leak Detection: Stock Inventor, Pressure Test

Tank Num: 004
 Container Num: 4
 Year Installed: Not reported
 Tank Capacity: 00000250
 Tank Used for: WASTE
 Type of Fuel: WASTE OIL
 Tank Construction: Not reported
 Leak Detection: Stock Inventor, Pressure Test

HAZNET:

Gepaid: CAC002624981
 Contact: JACK BURK
 Telephone: 6269263136
 Facility Addr2: Not reported
 Mailing Name: Not reported
 Mailing Address: PO BOX 519

MAP FINDINGS

Map ID
 Direction
 Distance
 Distance (ft.)Site

EDR ID Number
 EPA ID Number

Database(s)

CIRCLE MOBIL (Continued)

U001575499

Mailing City,St,Zip: TEMPLE CITY, CA 917800519
 Gen County: San Bernardino
 TSD EPA ID: CAD008302903
 TSD County: Los Angeles
 Waste Category: Unspecified organic liquid mixture
 Disposal Method: H061
 Tons: 1.7
 Facility County: San Bernardino

Gepaid: CAC002624981
 Contact: JACK BURK
 Telephone: 6269263136
 Facility Addr2: Not reported
 Mailing Name: Not reported
 Mailing Address: PO BOX 519
 Mailing City,St,Zip: TEMPLE CITY, CA 917800519
 Gen County: San Bernardino
 TSD EPA ID: CAD028409019
 TSD County: Los Angeles
 Waste Category: Tank bottom waste
 Disposal Method: H135
 Tons: 0.41
 Facility County: San Bernardino

47

**JACK FEELY MOTORS INC
 1590 INDUSTRIAL PARK AVE
 REDLANDS, CA 92374**

**CA FID UST
 SWEEPS UST
 San Bern. Co. Permit**

**S101619389
 N/A**

CA FID UST:

Facility ID: 36008792
 Regulated By: UTNKA
 Regulated ID: 00021872
 Cortese Code: Not reported
 SIC Code: Not reported
 Facility Phone: Not reported
 Mail To: Not reported
 Mailing Address: 1590 INDUSTRIAL PARK AVE
 Mailing Address 2: Not reported
 Mailing City,St,Zip: REDLANDS 92374
 Contact: Not reported
 Contact Phone: Not reported
 DUNs Number: Not reported
 NPDES Number: Not reported
 EPA ID: Not reported
 Comments: Not reported
 Status: Active

SWEEPS UST:

Status: A
 Comp Number: 21872
 Number: 9
 Board Of Equalization: Not reported
 Ref Date: 09-10-91
 Act Date: 09-10-91
 Created Date: 02-29-88
 Tank Status: Not reported
 Owner Tank Id: Not reported

MAP FINDINGS

Map ID
 Direction
 Distance
 Distance (ft.)Site

EDR ID Number
 EPA ID Number

Database(s)

JACK FEELY MOTORS INC (Continued)

S101619389

Swrcb Tank Id: Not reported
 Actv Date: Not reported
 Capacity: Not reported
 Tank Use: Not reported
 Stg: Not reported
 Content: Not reported
 Number Of Tanks: Not reported

San Bern. Co. Permit:

Region: SAN BERNARDINO
 Facility ID: FA0009558
 Owner: DEWESE CHEVROLET, INC.
 Permit Number: PT0016406
 Permit Category: SPECIAL HANDLER
 Facility Status: ACTIVE
 Expiration Date: 4/30/2011 12:00:00AM

Region: SAN BERNARDINO
 Facility ID: FA0009558
 Owner: DEWESE CHEVROLET, INC.
 Permit Number: PT0016407
 Permit Category: SPECIAL GENERATOR(B)
 Facility Status: ACTIVE
 Expiration Date: 4/30/2011 12:00:00AM

47

**JACK FEELY MOTORS INC
 1590 INDUSTRIAL PARK AVE
 REDLANDS, CA 92374**

**HIST UST U001575505
 N/A**

HIST UST:

Region: STATE
 Facility ID: 00000021872
 Facility Type: Other
 Other Type: AUTO DEALERSHIP
 Total Tanks: 0001
 Contact Name: JACK E. FEELY
 Telephone: 7147932336
 Owner Name: JACK FEELY MOTORS INC
 Owner Address: 1590 INDUSTRIAL PK AVE
 Owner City,St,Zip: REDLANDS, CA 92374

Tank Num: 001
 Container Num: 1
 Year Installed: 1964
 Tank Capacity: 00000500
 Tank Used for: WASTE
 Type of Fuel: WASTE OIL
 Tank Construction: Not reported
 Leak Detection: None

MAP FINDINGS

Map ID
 Direction
 Distance
 Distance (ft.)Site

EDR ID Number

Database(s) EPA ID Number

47 **TEXACO SERVICE STA # 308**
1600 INDUSTRIAL PARK AVE
REDLANDS, CA 92374

San Bern. Co. Permit **UST** **U003941922**
N/A

UST:

Global ID: 14552
 Latitude: 34.064639999999997
 Longitude: -117.20963999999999

San Bern. Co. Permit:

Region: SAN BERNARDINO
 Facility ID: FA0006638
 Owner: TESORO SOUTH COAST COMPANY, LL
 Permit Number: PT0002034
 Permit Category: HAZMAT HANDLER - UST ONLY
 Facility Status: ACTIVE
 Expiration Date: 7/31/2010 12:00:00AM

Region: SAN BERNARDINO
 Facility ID: FA0006638
 Owner: TESORO SOUTH COAST COMPANY, LL
 Permit Number: PT0012231
 Permit Category: UST OWNERSHIP/OPERATING PERMIT (PER UST)
 Facility Status: ACTIVE
 Expiration Date: 7/31/2010 12:00:00AM

Region: SAN BERNARDINO
 Facility ID: FA0006638
 Owner: TESORO SOUTH COAST COMPANY, LL
 Permit Number: PT0012229
 Permit Category: UST OWNERSHIP/OPERATING PERMIT (PER UST)
 Facility Status: ACTIVE
 Expiration Date: 7/31/2010 12:00:00AM

Region: SAN BERNARDINO
 Facility ID: FA0006638
 Owner: TESORO SOUTH COAST COMPANY, LL
 Permit Number: PT0012228
 Permit Category: UST OWNERSHIP/OPERATING PERMIT (PER UST)
 Facility Status: ACTIVE
 Expiration Date: 7/31/2010 12:00:00AM

Region: SAN BERNARDINO
 Facility ID: FA0006638
 Owner: TESORO SOUTH COAST COMPANY, LL
 Permit Number: PT0012230
 Permit Category: UST OWNERSHIP/OPERATING PERMIT (PER UST)
 Facility Status: ACTIVE
 Expiration Date: 7/31/2010 12:00:00AM

Region: SAN BERNARDINO
 Facility ID: FA0006638
 Owner: TESORO SOUTH COAST COMPANY, LL
 Permit Number: PT0020506
 Permit Category: WASTE INCIDENTAL UST OPERATION ONLY
 Facility Status: ACTIVE
 Expiration Date: 7/31/2010 12:00:00AM

MAP FINDINGS

Map ID
 Direction
 Distance
 Distance (ft.)Site

EDR ID Number

Database(s) EPA ID Number

**47 TEXACO SERVICE STATION
 1600 INDUSTRIAL PARK AVE
 REDLANDS, CA 92374**

**RCRA-SQG 1006805342
 HAZNET CAR000126045**

RCRA-SQG:

Date form received by agency: 08/16/2002
 Facility name: TEXACO SERVICE STATION
 Facility address: 1600 INDUSTRIAL PARK AVE
 S A P 120785
 REDLANDS, CA 923742829
 EPA ID: CAR000126045
 Mailing address: P O BOX 2648
 HOUSTON, TX 772522648
 Contact: SONDRA BIENVENU
 Contact address: P O BOX 2648
 HOUSTON, TX 772522648
 Contact country: US
 Contact telephone: (713) 241-5036
 Contact email: Not reported
 EPA Region: 09
 Classification: Small Small Quantity Generator
 Description: Handler: generates more than 100 and less than 1000 kg of hazardous waste during any calendar month and accumulates less than 6000 kg of hazardous waste at any time; or generates 100 kg or less of hazardous waste during any calendar month, and accumulates more than 1000 kg of hazardous waste at any time

Owner/Operator Summary:

Owner/operator name: EQUILON ENTERPRISES L L C
 Owner/operator address: P O BOX 2648
 HOUSTON, TX 77252
 Owner/operator country: Not reported
 Owner/operator telephone: (713) 241-5036
 Legal status: Private
 Owner/Operator Type: Owner
 Owner/Op start date: Not reported
 Owner/Op end date: Not reported

Handler Activities Summary:

U.S. importer of hazardous waste: No
 Mixed waste (haz. and radioactive): Unknown
 Recycler of hazardous waste: No
 Transporter of hazardous waste: No
 Treater, storer or disposer of HW: No
 Underground injection activity: No
 On-site burner exemption: No
 Furnace exemption: No
 Used oil fuel burner: No
 Used oil processor: No
 User oil refiner: No
 Used oil fuel marketer to burner: No
 Used oil Specification marketer: No
 Used oil transfer facility: No
 Used oil transporter: No
 Off-site waste receiver: Verified to be non-commercial

Hazardous Waste Summary:

Waste code: D001

MAP FINDINGS

Map ID
 Direction
 Distance
 Distance (ft.)Site

EDR ID Number

Database(s) EPA ID Number

TEXACO SERVICE STATION (Continued)

1006805342

Waste name: IGNITABLE HAZARDOUS WASTES ARE THOSE WASTES WHICH HAVE A FLASHPOINT OF LESS THAN 140 DEGREES FAHRENHEIT AS DETERMINED BY A PENSKY-MARTENS CLOSED CUP FLASH POINT TESTER. ANOTHER METHOD OF DETERMINING THE FLASH POINT OF A WASTE IS TO REVIEW THE MATERIAL SAFETY DATA SHEET, WHICH CAN BE OBTAINED FROM THE MANUFACTURER OR DISTRIBUTOR OF THE MATERIAL. LACQUER THINNER IS AN EXAMPLE OF A COMMONLY USED SOLVENT WHICH WOULD BE CONSIDERED AS IGNITABLE HAZARDOUS WASTE.

Waste code: D018
 Waste name: BENZENE

Violation Status: No violations found

HAZNET:

Gepaid: CAR000126045
 Contact: Sondra Bienvenu
 Telephone: 7132415036
 Facility Addr2: Not reported
 Mailing Name: Not reported
 Mailing Address: PO BOX 2648
 Mailing City,St,Zip: Houston, TX 772522648
 Gen County: San Bernardino
 TSD EPA ID: Not reported
 TSD County: Los Angeles
 Waste Category: Aqueous solution with less than 10% total organic residues
 Disposal Method: Treatment, Tank
 Tons: 0.91
 Facility County: Not reported

Gepaid: CAR000126045
 Contact: Sondra Bienvenu
 Telephone: 7132415036
 Facility Addr2: Not reported
 Mailing Name: Not reported
 Mailing Address: PO BOX 2648
 Mailing City,St,Zip: Houston, TX 772522648
 Gen County: San Bernardino
 TSD EPA ID: Not reported
 TSD County: Los Angeles
 Waste Category: Tank bottom waste
 Disposal Method: Treatment, Tank
 Tons: 0.68
 Facility County: Not reported

47

**REDLANDS NISSAN
 1655 INDUSTRIAL PARK AVE
 REDLANDS, CA 92373**

**CA FID UST S101591438
 SWEEPS UST N/A
 HAZNET**

CA FID UST:
 Facility ID: 36007892
 Regulated By: UTKA
 Regulated ID: Not reported
 Cortese Code: Not reported
 SIC Code: Not reported
 Facility Phone: Not reported
 Mail To: Not reported
 Mailing Address: 1655 INDUSTRIAL PARK AVE
 Mailing Address 2: Not reported

MAP FINDINGS

Map ID
 Direction
 Distance
 Distance (ft.)Site

EDR ID Number
 EPA ID Number

Database(s)

REDLANDS NISSAN (Continued)

S101591438

Mailing City,St,Zip: REDLANDS 92373
 Contact: Not reported
 Contact Phone: Not reported
 DUNs Number: Not reported
 NPDES Number: Not reported
 EPA ID: Not reported
 Comments: Not reported
 Status: Active

SWEEPS UST:

Status: A
 Comp Number: 8488
 Number: 9
 Board Of Equalization: 44-020066
 Ref Date: 03-24-92
 Act Date: 03-24-92
 Created Date: 09-07-88
 Tank Status: A
 Owner Tank Id: Not reported
 Swrcb Tank Id: 36-000-008488-000001
 Actv Date: 09-07-88
 Capacity: 1
 Tank Use: UNKNOWN
 Stg: P
 Content: UNKNOWN
 Number Of Tanks: 1

HAZNET:

Gepaid: CAC002578236
 Contact: DAVID MARVIN
 Telephone: 9097933377
 Facility Addr2: Not reported
 Mailing Name: Not reported
 Mailing Address: 1655 INDUSTRIAL PARK AVE
 Mailing City,St,Zip: REDLANDS, CA 92373
 Gen County: San Bernardino
 TSD EPA ID: AZC950823111
 TSD County: 99
 Waste Category: Asbestos-containing waste
 Disposal Method: Not reported
 Tons: 0.84
 Facility County: Not reported

48

**TRI CITY CLEANERS
 1434 INDUSTRIAL PARK AVE
 REDLANDS, CA 92374**

**DRYCLEANERS
 San Bern. Co. Permit
 HAZNET**

**S106230213
 N/A**

DRYCLEANERS:

EPA Id: CAL000329185
 NAICS Code: 81232
 NAICS Description: Drycleaning and Laundry Services (except Coin-Operated)
 SIC Code: 7212
 SIC Description: Garment Pressing, and Agents for Laundries and Drycleaners
 Create Date: 1/28/2008 3:50:00 PM
 Facility Active: Yes
 Inactive Date: Not reported
 Facility Addr2: Not reported

MAP FINDINGS

Map ID
 Direction
 Distance
 Distance (ft.)Site

EDR ID Number
 EPA ID Number

Database(s)

TRI CITY CLEANERS (Continued)

S106230213

Mailing Name: Not reported
 Mailing Address: 1434 INDUSTRIAL PARK AVE
 Mailing Address 2: Not reported
 Mailing State: CA
 Mailing Zip: 923744517
 Region Code: 4
 Owner Name: TRI-CITY CLEANERS INC
 Owner Address: 1619 FORD ST
 Owner Address 2: Not reported
 Owner Telephone: 9096447847
 Contact Name: LORRI MCNEAL
 Contact Address: 1434 INDUSTRIAL PARK AVE
 Contact Address 2: Not reported
 Contact Telephone: 9097983777

EPA Id: CAL000249820
 NAICS Code: 81232
 NAICS Description: Drycleaning and Laundry Services (except Coin-Operated)
 SIC Code: 7211
 SIC Description: Power Laundries, Family and Commercial
 Create Date: 4/11/2002 11:18:00 AM
 Facility Active: No
 Inactive Date: 6/30/2002
 Facility Addr2: Not reported
 Mailing Name: Not reported
 Mailing Address: 1434 Industrial Park Ave
 Mailing Address 2: Not reported
 Mailing State: CA
 Mailing Zip: 923744517
 Region Code: 4
 Owner Name: Kirit Patel
 Owner Address: 1434 Industrial Park Ave
 Owner Address 2: Not reported
 Owner Telephone: 9097983777
 Contact Name: Kirit Patel
 Contact Address: 1434 Industrial Park Ave
 Contact Address 2: Not reported
 Contact Telephone: 9097983777

EPA Id: CAL000326455
 NAICS Code: 81232
 NAICS Description: Drycleaning and Laundry Services (except Coin-Operated)
 SIC Code: 7212
 SIC Description: Garment Pressing, and Agents for Laundries and Drycleaners
 Create Date: 11/5/2007 2:31:00 PM
 Facility Active: No
 Inactive Date: 6/30/2008
 Facility Addr2: Not reported
 Mailing Name: Not reported
 Mailing Address: 1434 INDUSTRIAL PARK AVE
 Mailing Address 2: Not reported
 Mailing State: CA
 Mailing Zip: 923744517
 Region Code: 4
 Owner Name: TOYOYELLAS INC
 Owner Address: 1434 INDUSTRIAL PARK AVE
 Owner Address 2: Not reported

MAP FINDINGS

Map ID
 Direction
 Distance
 Distance (ft.)Site

EDR ID Number

Database(s) EPA ID Number

TRI CITY CLEANERS (Continued)

S106230213

Owner Telephone: 8005018678
 Contact Name: RIGOBERTO GUTIERREZ
 Contact Address: 1434 INDUSTRIAL PARK AVE
 Contact Address 2: Not reported
 Contact Telephone: 9097983777

EPA Id: CAL000329185
 NAICS Code: 81232
 NAICS Description: Drycleaning and Laundry Services (except Coin-Operated)
 SIC Code: 7211
 SIC Description: Power Laundries, Family and Commercial
 Create Date: 1/28/2008 3:50:00 PM
 Facility Active: Yes
 Inactive Date: Not reported
 Facility Addr2: Not reported
 Mailing Name: Not reported
 Mailing Address: 1434 INDUSTRIAL PARK AVE
 Mailing Address 2: Not reported
 Mailing State: CA
 Mailing Zip: 923744517
 Region Code: 4
 Owner Name: TRI-CITY CLEANERS INC
 Owner Address: 1619 FORD ST
 Owner Address 2: Not reported
 Owner Telephone: 9096447847
 Contact Name: LORRI MCNEAL
 Contact Address: 1434 INDUSTRIAL PARK AVE
 Contact Address 2: Not reported
 Contact Telephone: 9097983777

EPA Id: CAL000326455
 NAICS Code: 81232
 NAICS Description: Drycleaning and Laundry Services (except Coin-Operated)
 SIC Code: 7389
 SIC Description: Business Services, NEC (apparel pressing service for the trade)
 Create Date: 11/5/2007 2:31:00 PM
 Facility Active: No
 Inactive Date: 6/30/2008
 Facility Addr2: Not reported
 Mailing Name: Not reported
 Mailing Address: 1434 INDUSTRIAL PARK AVE
 Mailing Address 2: Not reported
 Mailing State: CA
 Mailing Zip: 923744517
 Region Code: 4
 Owner Name: TOYOYELLAS INC
 Owner Address: 1434 INDUSTRIAL PARK AVE
 Owner Address 2: Not reported
 Owner Telephone: 8005018678
 Contact Name: RIGOBERTO GUTIERREZ
 Contact Address: 1434 INDUSTRIAL PARK AVE
 Contact Address 2: Not reported
 Contact Telephone: 9097983777

EPA Id: CAL000249820
 NAICS Code: 81232
 NAICS Description: Drycleaning and Laundry Services (except Coin-Operated)

MAP FINDINGS

Map ID
 Direction
 Distance
 Distance (ft.)Site

EDR ID Number

Database(s) EPA ID Number

TRI CITY CLEANERS (Continued)

S106230213

SIC Code: 7219
 SIC Description: Laundry and Garment Services, NEC (except diaper service and clothing alteration and repair)
 Create Date: 4/11/2002 11:18:00 AM
 Facility Active: No
 Inactive Date: 6/30/2002
 Facility Addr2: Not reported
 Mailing Name: Not reported
 Mailing Address: 1434 Industrial PARK Ave
 Mailing Address 2: Not reported
 Mailing State: CA
 Mailing Zip: 923744517
 Region Code: 4
 Owner Name: Kirit Patel
 Owner Address: 1434 Industrial PARK Ave
 Owner Address 2: Not reported
 Owner Telephone: 9097983777
 Contact Name: Kirit Patel
 Contact Address: 1434 Industrial PARK Ave
 Contact Address 2: Not reported
 Contact Telephone: 9097983777

EPA Id: CAL000326455
 NAICS Code: 81232
 NAICS Description: Drycleaning and Laundry Services (except Coin-Operated)
 SIC Code: 7216
 SIC Description: Drycleaning Plants, Except Rug Cleaning
 Create Date: 11/5/2007 2:31:00 PM
 Facility Active: No
 Inactive Date: 6/30/2008
 Facility Addr2: Not reported
 Mailing Name: Not reported
 Mailing Address: 1434 INDUSTRIAL PARK AVE
 Mailing Address 2: Not reported
 Mailing State: CA
 Mailing Zip: 923744517
 Region Code: 4
 Owner Name: TOYOYELLAS INC
 Owner Address: 1434 INDUSTRIAL PARK AVE
 Owner Address 2: Not reported
 Owner Telephone: 8005018678
 Contact Name: RIGOBERTO GUTIERREZ
 Contact Address: 1434 INDUSTRIAL PARK AVE
 Contact Address 2: Not reported
 Contact Telephone: 9097983777

EPA Id: CAL000249820
 NAICS Code: 81232
 NAICS Description: Drycleaning and Laundry Services (except Coin-Operated)
 SIC Code: 7216
 SIC Description: Drycleaning Plants, Except Rug Cleaning
 Create Date: 4/11/2002 11:18:00 AM
 Facility Active: No
 Inactive Date: 6/30/2002
 Facility Addr2: Not reported
 Mailing Name: Not reported
 Mailing Address: 1434 Industrial PARK Ave
 Mailing Address 2: Not reported

MAP FINDINGS

Map ID
 Direction
 Distance
 Distance (ft.)Site

EDR ID Number

Database(s) EPA ID Number

TRI CITY CLEANERS (Continued)

S106230213

Mailing State: CA
 Mailing Zip: 923744517
 Region Code: 4
 Owner Name: Kirit Patel
 Owner Address: 1434 Industrial PARK Ave
 Owner Address 2: Not reported
 Owner Telephone: 9097983777
 Contact Name: Kirit Patel
 Contact Address: 1434 Industrial PARK Ave
 Contact Address 2: Not reported
 Contact Telephone: 9097983777

EPA Id: CAL000326455
 NAICS Code: 81232
 NAICS Description: Drycleaning and Laundry Services (except Coin-Operated)
 SIC Code: 7219
 SIC Description: Laundry and Garment Services, NEC (except diaper service and clothing alteration and repair)
 Create Date: 11/5/2007 2:31:00 PM
 Facility Active: No
 Inactive Date: 6/30/2008
 Facility Addr2: Not reported
 Mailing Name: Not reported
 Mailing Address: 1434 INDUSTRIAL PARK AVE
 Mailing Address 2: Not reported
 Mailing State: CA
 Mailing Zip: 923744517
 Region Code: 4
 Owner Name: TOYOYELLAS INC
 Owner Address: 1434 INDUSTRIAL PARK AVE
 Owner Address 2: Not reported
 Owner Telephone: 8005018678
 Contact Name: RIGOBERTO GUTIERREZ
 Contact Address: 1434 INDUSTRIAL PARK AVE
 Contact Address 2: Not reported
 Contact Telephone: 9097983777

EPA Id: CAL000329185
 NAICS Code: 81232
 NAICS Description: Drycleaning and Laundry Services (except Coin-Operated)
 SIC Code: 7216
 SIC Description: Drycleaning Plants, Except Rug Cleaning
 Create Date: 1/28/2008 3:50:00 PM
 Facility Active: Yes
 Inactive Date: Not reported
 Facility Addr2: Not reported
 Mailing Name: Not reported
 Mailing Address: 1434 INDUSTRIAL PARK AVE
 Mailing Address 2: Not reported
 Mailing State: CA
 Mailing Zip: 923744517
 Region Code: 4
 Owner Name: TRI-CITY CLEANERS INC
 Owner Address: 1619 FORD ST
 Owner Address 2: Not reported
 Owner Telephone: 9096447847
 Contact Name: LORRI MCNEAL
 Contact Address: 1434 INDUSTRIAL PARK AVE

MAP FINDINGS

Map ID
 Direction
 Distance
 Distance (ft.)Site

EDR ID Number

Database(s) EPA ID Number

TRI CITY CLEANERS (Continued)

S106230213

Contact Address 2: Not reported
 Contact Telephone: 9097983777

EPA Id: CAL000329185
 NAICS Code: 81232
 NAICS Description: Drycleaning and Laundry Services (except Coin-Operated)
 SIC Code: 7389
 SIC Description: Business Services, NEC (apparel pressing service for the trade)
 Create Date: 1/28/2008 3:50:00 PM
 Facility Active: Yes
 Inactive Date: Not reported
 Facility Addr2: Not reported
 Mailing Name: Not reported
 Mailing Address: 1434 INDUSTRIAL PARK AVE
 Mailing Address 2: Not reported
 Mailing State: CA
 Mailing Zip: 923744517
 Region Code: 4
 Owner Name: TRI-CITY CLEANERS INC
 Owner Address: 1619 FORD ST
 Owner Address 2: Not reported
 Owner Telephone: 9096447847
 Contact Name: LORRI MCNEAL
 Contact Address: 1434 INDUSTRIAL PARK AVE
 Contact Address 2: Not reported
 Contact Telephone: 9097983777

EPA Id: CAL000326455
 NAICS Code: 81232
 NAICS Description: Drycleaning and Laundry Services (except Coin-Operated)
 SIC Code: 7211
 SIC Description: Power Laundries, Family and Commercial
 Create Date: 11/5/2007 2:31:00 PM
 Facility Active: No
 Inactive Date: 6/30/2008
 Facility Addr2: Not reported
 Mailing Name: Not reported
 Mailing Address: 1434 INDUSTRIAL PARK AVE
 Mailing Address 2: Not reported
 Mailing State: CA
 Mailing Zip: 923744517
 Region Code: 4
 Owner Name: TOYOYELLAS INC
 Owner Address: 1434 INDUSTRIAL PARK AVE
 Owner Address 2: Not reported
 Owner Telephone: 8005018678
 Contact Name: RIGOBERTO GUTIERREZ
 Contact Address: 1434 INDUSTRIAL PARK AVE
 Contact Address 2: Not reported
 Contact Telephone: 9097983777

EPA Id: CAL000249820
 NAICS Code: 81232
 NAICS Description: Drycleaning and Laundry Services (except Coin-Operated)
 SIC Code: 7389
 SIC Description: Business Services, NEC (apparel pressing service for the trade)
 Create Date: 4/11/2002 11:18:00 AM

MAP FINDINGS

Map ID
 Direction
 Distance
 Distance (ft.)Site

EDR ID Number
 EPA ID Number

Database(s)

TRI CITY CLEANERS (Continued)

S106230213

Facility Active: No
 Inactive Date: 6/30/2002
 Facility Addr2: Not reported
 Mailing Name: Not reported
 Mailing Address: 1434 Industrial PARK Ave
 Mailing Address 2: Not reported
 Mailing State: CA
 Mailing Zip: 923744517
 Region Code: 4
 Owner Name: Kirit Patel
 Owner Address: 1434 Industrial PARK Ave
 Owner Address 2: Not reported
 Owner Telephone: 9097983777
 Contact Name: Kirit Patel
 Contact Address: 1434 Industrial PARK Ave
 Contact Address 2: Not reported
 Contact Telephone: 9097983777

EPA Id: CAL000249820
 NAICS Code: 81232
 NAICS Description: Drycleaning and Laundry Services (except Coin-Operated)
 SIC Code: 7212
 SIC Description: Garment Pressing, and Agents for Laundries and Drycleaners
 Create Date: 4/11/2002 11:18:00 AM
 Facility Active: No
 Inactive Date: 6/30/2002
 Facility Addr2: Not reported
 Mailing Name: Not reported
 Mailing Address: 1434 Industrial PARK Ave
 Mailing Address 2: Not reported
 Mailing State: CA
 Mailing Zip: 923744517
 Region Code: 4
 Owner Name: Kirit Patel
 Owner Address: 1434 Industrial PARK Ave
 Owner Address 2: Not reported
 Owner Telephone: 9097983777
 Contact Name: Kirit Patel
 Contact Address: 1434 Industrial PARK Ave
 Contact Address 2: Not reported
 Contact Telephone: 9097983777

EPA Id: CAL000329185
 NAICS Code: 81232
 NAICS Description: Drycleaning and Laundry Services (except Coin-Operated)
 SIC Code: 7219
 SIC Description: Laundry and Garment Services, NEC (except diaper service and clothing alteration and repair)
 Create Date: 1/28/2008 3:50:00 PM
 Facility Active: Yes
 Inactive Date: Not reported
 Facility Addr2: Not reported
 Mailing Name: Not reported
 Mailing Address: 1434 INDUSTRIAL PARK AVE
 Mailing Address 2: Not reported
 Mailing State: CA
 Mailing Zip: 923744517
 Region Code: 4

MAP FINDINGS

Map ID
 Direction
 Distance
 Distance (ft.)Site

EDR ID Number
 EPA ID Number

Database(s)

TRI CITY CLEANERS (Continued)

S106230213

Owner Name: TRI-CITY CLEANERS INC
 Owner Address: 1619 FORD ST
 Owner Address 2: Not reported
 Owner Telephone: 9096447847
 Contact Name: LORRI MCNEAL
 Contact Address: 1434 INDUSTRIAL PARK AVE
 Contact Address 2: Not reported
 Contact Telephone: 9097983777

San Bern. Co. Permit:

Region: SAN BERNARDINO
 Facility ID: FA0008080
 Owner: KOROMAH, DEE
 Permit Number: PT0014181
 Permit Category: SPECIAL GENERATOR(B)
 Facility Status: ACTIVE
 Expiration Date: 3/31/2010 12:00:00AM

Region: SAN BERNARDINO
 Facility ID: FA0008080
 Owner: KOROMAH, DEE
 Permit Number: PT0014188
 Permit Category: SPECIAL HANDLER
 Facility Status: ACTIVE
 Expiration Date: 3/31/2010 12:00:00AM

HAZNET:

Gepaid: CAL000249820
 Contact: Kirit Patel
 Telephone: 9097983777
 Facility Addr2: Not reported
 Mailing Name: Not reported
 Mailing Address: 1434 Industrial Park Ave
 Mailing City,St,Zip: REDLANDS, CA 923744517
 Gen County: San Bernardino
 TSD EPA ID: CAD008302903
 TSD County: San Bernardino
 Waste Category: Halogenated solvents (chloroform, methyl chloride, perchloroethylene, etc.)
 Disposal Method: Recycler
 Tons: 0.25
 Facility County: San Bernardino

Gepaid: CAL000249820
 Contact: Kirit Patel
 Telephone: 9097983777
 Facility Addr2: Not reported
 Mailing Name: Not reported
 Mailing Address: 1434 Industrial Park Ave
 Mailing City,St,Zip: REDLANDS, CA 923744517
 Gen County: San Bernardino
 TSD EPA ID: CAT000613893
 TSD County: San Bernardino
 Waste Category: Liquids with halogenated organic compounds > 1000 mg/l
 Disposal Method: Transfer Station
 Tons: 0.32

MAP FINDINGS

Map ID
 Direction
 Distance
 Distance (ft.)Site

EDR ID Number
 EPA ID Number

Database(s)

TRI CITY CLEANERS (Continued)

S106230213

Facility County: San Bernardino

Gepaid: CAL000249820
 Contact: Kirit Patel
 Telephone: 9097983777
 Facility Addr2: Not reported
 Mailing Name: Not reported
 Mailing Address: 1434 Industrial PARK Ave
 Mailing City,St,Zip: REDLANDS, CA 923744517
 Gen County: San Bernardino
 TSD EPA ID: CAD008302903
 TSD County: San Bernardino
 Waste Category: Halogenated solvents (chloroform, methyl chloride, perchloroethylene, etc.)
 Disposal Method: Not reported
 Tons: Not reported
 Facility County: San Bernardino

Gepaid: CAL000329185
 Contact: LORRI MCNEAL
 Telephone: 9097983777
 Facility Addr2: Not reported
 Mailing Name: Not reported
 Mailing Address: 1434 INDUSTRIAL PARK AVE
 Mailing City,St,Zip: REDLANDS, CA 923744517
 Gen County: San Bernardino
 TSD EPA ID: CAD028409019
 TSD County: Los Angeles
 Waste Category: Other organic solids
 Disposal Method: H141
 Tons: 0.2
 Facility County: San Bernardino

Gepaid: CAL000329185
 Contact: LORRI MCNEAL
 Telephone: 9097983777
 Facility Addr2: Not reported
 Mailing Name: Not reported
 Mailing Address: 1434 INDUSTRIAL PARK AVE
 Mailing City,St,Zip: REDLANDS, CA 923744517
 Gen County: San Bernardino
 TSD EPA ID: CAD028409019
 TSD County: Los Angeles
 Waste Category: Unspecified solvent mixture Waste
 Disposal Method: H061
 Tons: 0.504
 Facility County: San Bernardino

[Click this hyperlink](#) while viewing on your computer to access additional CA_HAZNET: detail in the EDR Site Report.

MAP FINDINGS

Map ID			EDR ID Number
Direction			
Distance			
Distance (ft.)	Site	Database(s)	EPA ID Number

48	TRI CITY CLEANERS 1434 W INDUSTRIAL PARK AVE REDLANDS, CA 92373	RCRA-SQG FINDS DRYCLEANERS HAZNET EMI	1000107114 CAD981615313
-----------	--	--	--

RCRA-SQG:

Date form received by agency: 09/01/1996
 Facility name: TRI CITY CLEANERS
 Facility address: 1434 W INDUSTRIAL PARK AVE
 REDLANDS, CA 92373
 EPA ID: CAD981615313
 Contact: Not reported
 Contact address: Not reported
 Not reported
 Contact country: Not reported
 Contact telephone: Not reported
 Contact email: Not reported
 EPA Region: 09
 Classification: Small Small Quantity Generator
 Description: Handler: generates more than 100 and less than 1000 kg of hazardous waste during any calendar month and accumulates less than 6000 kg of hazardous waste at any time; or generates 100 kg or less of hazardous waste during any calendar month, and accumulates more than 1000 kg of hazardous waste at any time

Owner/Operator Summary:

Owner/operator name: DAVID STONE
 Owner/operator address: NOT REQUIRED
 NOT REQUIRED, ME 99999
 Owner/operator country: Not reported
 Owner/operator telephone: (415) 555-1212
 Legal status: Private
 Owner/Operator Type: Owner
 Owner/Op start date: Not reported
 Owner/Op end date: Not reported

Owner/operator name: NOT REQUIRED
 Owner/operator address: NOT REQUIRED
 NOT REQUIRED, ME 99999
 Owner/operator country: Not reported
 Owner/operator telephone: (415) 555-1212
 Legal status: Private
 Owner/Operator Type: Operator
 Owner/Op start date: Not reported
 Owner/Op end date: Not reported

Handler Activities Summary:

U.S. importer of hazardous waste: Unknown
 Mixed waste (haz. and radioactive): Unknown
 Recycler of hazardous waste: No
 Transporter of hazardous waste: No
 Treater, storer or disposer of HW: No
 Underground injection activity: No
 On-site burner exemption: Unknown
 Furnace exemption: Unknown
 Used oil fuel burner: No
 Used oil processor: No

MAP FINDINGS

Map ID
 Direction
 Distance
 Distance (ft.)Site

EDR ID Number
 Database(s) EPA ID Number

TRI CITY CLEANERS (Continued)

1000107114

User oil refiner: No
 Used oil fuel marketer to burner: No
 Used oil Specification marketer: No
 Used oil transfer facility: No
 Used oil transporter: No
 Off-site waste receiver: Verified to be non-commercial

Historical Generators:

Date form received by agency: 01/23/1987
 Facility name: TRI CITY CLEANERS
 Classification: Large Quantity Generator

Violation Status: No violations found

FINDS:

Registry ID: 110002724874

Environmental Interest/Information System

RCRAInfo is a national information system that supports the Resource Conservation and Recovery Act (RCRA) program through the tracking of events and activities related to facilities that generate, transport, and treat, store, or dispose of hazardous waste. RCRAInfo allows RCRA program staff to track the notification, permit, compliance, and corrective action activities required under RCRA.

DRYCLEANERS:

EPA Id: CAD981615313
 NAICS Code: Not reported
 NAICS Description: Not reported
 SIC Code: Not reported
 SIC Description: Not reported
 Create Date: 4/10/1987
 Facility Active: No
 Inactive Date: 6/30/2000
 Facility Addr2: Not reported
 Mailing Name: Not reported
 Mailing Address: 1434 INDUSTRIAL PARK AVE # W
 Mailing Address 2: Not reported
 Mailing State: CA
 Mailing Zip: 923744517
 Region Code: 4
 Owner Name: JUNG S CHON
 Owner Address: 1434 W INDUSTRIAL PARK AVE
 Owner Address 2: Not reported
 Owner Telephone: 9097983777
 Contact Name: JUNG S CHON OWNER
 Contact Address: INACT 00VQ FINAL NOTICE - BATCH
 Contact Address 2: 4/10/01
 Contact Telephone: 9097983777

HAZNET:

Gepaid: CAD981615313
 Contact: JUNG S CHON
 Telephone: 9097983777

MAP FINDINGS

Map ID
 Direction
 Distance
 Distance (ft.)Site

EDR ID Number
 EPA ID Number

Database(s)

TRI CITY CLEANERS (Continued)

1000107114

Facility Addr2: Not reported
 Mailing Name: Not reported
 Mailing Address: 1434 INDUSTRIAL PARK AVE # W
 Mailing City,St,Zip: REDLANDS, CA 923744517
 Gen County: San Bernardino
 TSD EPA ID: CAT000613927
 TSD County: San Bernardino
 Waste Category: Liquids with halogenated organic compounds > 1000 mg/l
 Disposal Method: Transfer Station
 Tons: .3450
 Facility County: San Bernardino

Gepaid: CAD981615313
 Contact: JUNG S CHON
 Telephone: 9097983777
 Facility Addr2: Not reported
 Mailing Name: Not reported
 Mailing Address: 1434 INDUSTRIAL PARK AVE # W
 Mailing City,St,Zip: REDLANDS, CA 923744517
 Gen County: San Bernardino
 TSD EPA ID: CAT000613927
 TSD County: San Bernardino
 Waste Category: Liquids with halogenated organic compounds > 1000 mg/l
 Disposal Method: Not reported
 Tons: .0975
 Facility County: San Bernardino

Gepaid: CAD981615313
 Contact: JUNG S CHON
 Telephone: 9097983777
 Facility Addr2: Not reported
 Mailing Name: Not reported
 Mailing Address: 1434 INDUSTRIAL PARK AVE # W
 Mailing City,St,Zip: REDLANDS, CA 923744517
 Gen County: San Bernardino
 TSD EPA ID: CAT000613927
 TSD County: San Bernardino
 Waste Category: Liquids with halogenated organic compounds > 1000 mg/l
 Disposal Method: Transfer Station
 Tons: .3125
 Facility County: San Bernardino

Gepaid: CAD981615313
 Contact: JUNG S CHON
 Telephone: 9097983777
 Facility Addr2: Not reported
 Mailing Name: Not reported
 Mailing Address: 1434 INDUSTRIAL PARK AVE # W
 Mailing City,St,Zip: REDLANDS, CA 923744517
 Gen County: San Bernardino
 TSD EPA ID: CAT000613927
 TSD County: San Bernardino
 Waste Category: Liquids with halogenated organic compounds > 1000 mg/l
 Disposal Method: Transfer Station
 Tons: .1950
 Facility County: San Bernardino

MAP FINDINGS

Map ID
 Direction
 Distance
 Distance (ft.)Site

EDR ID Number

Database(s) EPA ID Number

TRI CITY CLEANERS (Continued)

1000107114

Gepaid: CAD981615313
 Contact: JUNG S CHON
 Telephone: 9097983777
 Facility Addr2: Not reported
 Mailing Name: Not reported
 Mailing Address: 1434 INDUSTRIAL PARK AVE # W
 Mailing City,St,Zip: REDLANDS, CA 923744517
 Gen County: San Bernardino
 TSD EPA ID: CAD981375983
 TSD County: 1
 Waste Category: Solids or sludges with halogenated organic compounds > 1000mg/kg
 Disposal Method: Recycler
 Tons: .1417
 Facility County: San Bernardino

[Click this hyperlink](#) while viewing on your computer to access
 4 additional CA_HAZNET: record(s) in the EDR Site Report.

EMI:

Year: 1987
 County Code: 36
 Air Basin: SC
 Facility ID: 46902
 Air District Name: SC
 SIC Code: 7216
 Air District Name: SOUTH COAST AQMD
 Community Health Air Pollution Info System: Not reported
 Consolidated Emission Reporting Rule: Not reported
 Total Organic Hydrocarbon Gases Tons/Yr: 1
 Reactive Organic Gases Tons/Yr: 0
 Carbon Monoxide Emissions Tons/Yr: 0
 NOX - Oxides of Nitrogen Tons/Yr: 0
 SOX - Oxides of Sulphur Tons/Yr: 0
 Particulate Matter Tons/Yr: 0
 Part. Matter 10 Micrometers & Smlr Tons/Yr: 0

Year: 1990
 County Code: 36
 Air Basin: SC
 Facility ID: 76498
 Air District Name: SC
 SIC Code: 7216
 Air District Name: SOUTH COAST AQMD
 Community Health Air Pollution Info System: Not reported
 Consolidated Emission Reporting Rule: Not reported
 Total Organic Hydrocarbon Gases Tons/Yr: 1
 Reactive Organic Gases Tons/Yr: 0
 Carbon Monoxide Emissions Tons/Yr: 0
 NOX - Oxides of Nitrogen Tons/Yr: 0
 SOX - Oxides of Sulphur Tons/Yr: 0
 Particulate Matter Tons/Yr: 0
 Part. Matter 10 Micrometers & Smlr Tons/Yr: 0

MAP FINDINGS

Map ID
 Direction
 Distance
 Distance (ft.)Site Database(s) EDR ID Number
 EPA ID Number

49 **HYDRO TEK SYSTEMS, INC.** San Bern. Co. Permit S104767059
10418 ENTERPRISE DR N/A
REDLANDS, CA 92374

San Bern. Co. Permit:
 Region: SAN BERNARDINO
 Facility ID: FA0003892
 Owner: KOEN, JOHN JR
 Permit Number: PT0006644
 Permit Category: HAZMAT HANDLER 11-25 EMPLOYEES (W/GEN PRMT)
 Facility Status: INACTIVE
 Expiration Date: 4/30/2007 12:00:00AM

Region: SAN BERNARDINO
 Facility ID: FA0003892
 Owner: KOEN, JOHN JR
 Permit Number: PT0006647
 Permit Category: SPECIAL GENERATOR(B)
 Facility Status: INACTIVE
 Expiration Date: 4/30/2007 12:00:00AM

49 **STERICYCLE, INC** MWMP S109518216
10390 ENTERPRISE DR. N/A
REDLAND, CA 92374

MWMP:
 Facility Type: MEDICAL WASTE TRANSPORTERS
 Sr No: 61
 Contact Name: Not reported
 Contact Phone: 800-755-3291
 Method: Not reported
 Registration Number: 3400

50 **BRAVO BURGERS REDLANDS** San Bern. Co. Permit S109598439
1911 W REDLANDS BLVD N/A
REDLANDS, CA 92373

San Bern. Co. Permit:
 Region: SAN BERNARDINO
 Facility ID: FA0012395
 Owner: BRAVO BURGERS REDLANDS
 Permit Number: PT0021717
 Permit Category: BULK CO2 AT RETAIL FOOD FACILITIES
 Facility Status: ACTIVE
 Expiration Date: 5/31/2010 12:00:00AM

50 **CI REDLANDS RIGHT-OF-WAY** SWEEPS UST S106924471
1896 REDLANDS BLVD N/A
REDLANDS, CA 92373

SWEEPS UST:
 Status: Not reported
 Comp Number: 1896
 Number: Not reported
 Board Of Equalization: Not reported
 Ref Date: Not reported
 Act Date: Not reported

MAP FINDINGS

Map ID
 Direction
 Distance
 Distance (ft.)Site

EDR ID Number
 EPA ID Number

Database(s)

CI REDLANDS RIGHT-OF-WAY (Continued)

S106924471

Created Date: Not reported
 Tank Status: Not reported
 Owner Tank Id: Not reported
 Swrcb Tank Id: 36-000-001896-000001
 Actv Date: Not reported
 Capacity: 1000
 Tank Use: PETROLEUM
 Stg: PRODUCT
 Content: LEADED GASOL
 Number Of Tanks: 3

Status: Not reported
 Comp Number: 1896
 Number: Not reported
 Board Of Equalization: Not reported
 Ref Date: Not reported
 Act Date: Not reported
 Created Date: Not reported
 Tank Status: Not reported
 Owner Tank Id: Not reported
 Swrcb Tank Id: 36-000-001896-000002
 Actv Date: Not reported
 Capacity: 500
 Tank Use: M.V. FUEL
 Stg: WASTE
 Content: UNKNOWN
 Number Of Tanks: Not reported

Status: Not reported
 Comp Number: 1896
 Number: Not reported
 Board Of Equalization: Not reported
 Ref Date: Not reported
 Act Date: Not reported
 Created Date: Not reported
 Tank Status: Not reported
 Owner Tank Id: Not reported
 Swrcb Tank Id: 36-000-001896-000003
 Actv Date: Not reported
 Capacity: 500
 Tank Use: UNKNOWN
 Stg: PRODUCT
 Content: Not reported
 Number Of Tanks: Not reported

50

**VEHICLE MAINTENANCE FACILITY POST OFFICE
 1900 W REDLANDS BLVD
 REDLANDS, CA 92373**

**San Bern. Co. Permit
 HAZNET**

**S103638311
 N/A**

San Bern. Co. Permit:

Region: SAN BERNARDINO
 Facility ID: FA0011293
 Owner: POSTMASTER GENERAL JACK POTTER
 Permit Number: PT0019513
 Permit Category: HAZMAT HANDLER 51-100 EMPLOYEES (W/GEN PRMT)
 Facility Status: FEE EXEMPT
 Expiration Date: 11/30/2010 12:00:00AM

MAP FINDINGS

Map ID
 Direction
 Distance
 Distance (ft.)Site

EDR ID Number
 EPA ID Number

Database(s)

VEHICLE MAINTENANCE FACILITY POST OFFICE (Continued)

S103638311

Region: SAN BERNARDINO
 Facility ID: FA0003191
 Owner: SAN DIEGO DIST ENV UNIT
 Permit Number: PT0003702
 Permit Category: GENERATOR - 26-50 EMPLOYEES
 Facility Status: INACTIVE
 Expiration Date: 7/31/2008 12:00:00AM

Region: SAN BERNARDINO
 Facility ID: FA0003191
 Owner: SAN DIEGO DIST ENV UNIT
 Permit Number: PT0003703
 Permit Category: HAZMAT HANDLER 26-50 EMPLOYEES (W/GEN PRMT)
 Facility Status: INACTIVE
 Expiration Date: 7/31/2008 12:00:00AM

Region: SAN BERNARDINO
 Facility ID: FA0003191
 Owner: SAN DIEGO DIST ENV UNIT
 Permit Number: PT0011020
 Permit Category: UST OWNERSHIP/OPERATING PERMIT (PER UST)
 Facility Status: INACTIVE
 Expiration Date: 7/31/2005 12:00:00AM

Region: SAN BERNARDINO
 Facility ID: FA0003191
 Owner: SAN DIEGO DIST ENV UNIT
 Permit Number: PT0011019
 Permit Category: UST OWNERSHIP/OPERATING PERMIT (PER UST)
 Facility Status: INACTIVE
 Expiration Date: 7/31/2005 12:00:00AM

Region: SAN BERNARDINO
 Facility ID: FA0003191
 Owner: SAN DIEGO DIST ENV UNIT
 Permit Number: PT0011021
 Permit Category: UST OWNERSHIP/OPERATING PERMIT (PER UST)
 Facility Status: INACTIVE
 Expiration Date: 7/31/2005 12:00:00AM

Region: SAN BERNARDINO
 Facility ID: FA0003191
 Owner: SAN DIEGO DIST ENV UNIT
 Permit Number: PT0011022
 Permit Category: UST OWNERSHIP/OPERATING PERMIT (PER UST)
 Facility Status: INACTIVE
 Expiration Date: 7/31/2005 12:00:00AM

Region: SAN BERNARDINO
 Facility ID: FA0003191
 Owner: SAN DIEGO DIST ENV UNIT
 Permit Number: PT0019593
 Permit Category: HAZMAT HANDLER 51-100 EMPLOYEES (W/GEN PRMT)
 Facility Status: INACTIVE
 Expiration Date: 7/31/2007 12:00:00AM

Region: SAN BERNARDINO

MAP FINDINGS

Map ID
 Direction
 Distance
 Distance (ft.)Site

EDR ID Number
 EPA ID Number

Database(s)

VEHICLE MAINTENANCE FACILITY POST OFFICE (Continued)

S103638311

Facility ID: FA0003191
 Owner: SAN DIEGO DIST ENV UNIT
 Permit Number: PT0019592
 Permit Category: GENERATOR - 51-100 EMPLOYEES
 Facility Status: INACTIVE
 Expiration Date: 7/31/2007 12:00:00AM

Region: SAN BERNARDINO
 Facility ID: FA0011293
 Owner: POSTMASTER GENERAL JACK POTTER
 Permit Number: PT0019761
 Permit Category: HAZMAT HANDLER 51-100 EMPLOYEES (W/GEN PRMT)
 Facility Status: INACTIVE
 Expiration Date: 11/30/2009 12:00:00AM

Region: SAN BERNARDINO
 Facility ID: FA0003191
 Owner: SAN DIEGO DIST ENV UNIT
 Permit Number: PT0019510
 Permit Category: SPECIAL GENERATOR(B)
 Facility Status: ACTIVE
 Expiration Date: 7/31/2010 12:00:00AM

Region: SAN BERNARDINO
 Facility ID: FA0011293
 Owner: POSTMASTER GENERAL JACK POTTER
 Permit Number: PT0019512
 Permit Category: GENERATOR - 51-100 EMPLOYEES
 Facility Status: ACTIVE
 Expiration Date: 11/30/2010 12:00:00AM

Region: SAN BERNARDINO
 Facility ID: FA0003191
 Owner: SAN DIEGO DIST ENV UNIT
 Permit Number: PT0019511
 Permit Category: SPECIAL HANDLER
 Facility Status: ACTIVE
 Expiration Date: 7/31/2010 12:00:00AM

HAZNET:

Gepaid: CA3180090455
 Contact: US POSTAL SERVICE
 Telephone: 6196740304
 Facility Addr2: Not reported
 Mailing Name: Not reported
 Mailing Address: 11251 RANCHO CARMEL DR RM 363
 Mailing City,St,Zip: SAN DIEGO, CA 921999998
 Gen County: San Bernardino
 TSD EPA ID: CAT080013352
 TSD County: Los Angeles
 Waste Category: Waste oil and mixed oil
 Disposal Method: Not reported
 Tons: 8.3400
 Facility County: San Bernardino

Gepaid: CA3180090455
 Contact: US POSTAL SERVICE

MAP FINDINGS

Map ID
 Direction
 Distance
 Distance (ft.)Site

EDR ID Number

Database(s) EPA ID Number

VEHICLE MAINTENANCE FACILITY POST OFFICE (Continued)

S103638311

Telephone: 6196740304
 Facility Addr2: Not reported
 Mailing Name: Not reported
 Mailing Address: 11251 RANCHO CARMEL DR RM 363
 Mailing City,St,Zip: SAN DIEGO, CA 921999998
 Gen County: San Bernardino
 TSD EPA ID: CAD044429835
 TSD County: Los Angeles
 Waste Category: Waste oil and mixed oil
 Disposal Method: Recycler
 Tons: .2293
 Facility County: San Bernardino

Gepaid: CA3180090455
 Contact: US POSTAL SERVICE
 Telephone: 6196740304
 Facility Addr2: Not reported
 Mailing Name: Not reported
 Mailing Address: 11251 RANCHO CARMEL DR RM 363
 Mailing City,St,Zip: SAN DIEGO, CA 921999998
 Gen County: San Bernardino
 TSD EPA ID: CAD093459485
 TSD County: Fresno
 Waste Category: Unspecified solvent mixture Waste
 Disposal Method: Transfer Station
 Tons: .2158
 Facility County: San Bernardino

Gepaid: CA3180090455
 Contact: US POSTAL SERVICE
 Telephone: 6196740304
 Facility Addr2: Not reported
 Mailing Name: Not reported
 Mailing Address: 11251 RANCHO CARMEL DR RM 363
 Mailing City,St,Zip: SAN DIEGO, CA 921999998
 Gen County: San Bernardino
 TSD EPA ID: CAD982444481
 TSD County: San Bernardino
 Waste Category: Unspecified oil-containing waste
 Disposal Method: Not reported
 Tons: .0500
 Facility County: San Bernardino

Gepaid: CA3180090455
 Contact: US POSTAL SERVICE
 Telephone: 6196740304
 Facility Addr2: Not reported
 Mailing Name: Not reported
 Mailing Address: 11251 RANCHO CARMEL DR RM 363
 Mailing City,St,Zip: SAN DIEGO, CA 921999998
 Gen County: San Bernardino
 TSD EPA ID: CAT080025711
 TSD County: San Bernardino
 Waste Category: Waste oil and mixed oil
 Disposal Method: Recycler
 Tons: 3.3360
 Facility County: San Bernardino

MAP FINDINGS

Map ID
 Direction
 Distance
 Distance (ft.)Site

EDR ID Number
 EPA ID Number

Database(s)

VEHICLE MAINTENANCE FACILITY POST OFFICE (Continued)

S103638311

[Click this hyperlink](#) while viewing on your computer to access
 85 additional CA_HAZNET: record(s) in the EDR Site Report.

**50 FE-US POSTAL SVC/REDLANDS
 1900 W REDLANDS BLVD
 REDLANDS, CA 92374**

**UST U003785066
 N/A**

UST:
 Global ID: 15046
 Latitude: 34.063020000000002
 Longitude: -117.21764

**50 USPS VEHICLE MAINTENANCE FACILITY
 1900 W REDLANDS BLVD
 REDLANDS, CA 92373**

**RCRA-SQG 1000247154
 FINDS CA3180090455**

RCRA-SQG:
 Date form received by agency: 06/02/1988
 Facility name: USPS VEHICLE MAINTENANCE FACILITY
 Facility address: 1900 W REDLANDS BLVD
 REDLANDS, CA 92373
 EPA ID: CA3180090455
 Mailing address: VMF % US POSTAL SERVICE
 SAN BERNARDINO, CA 92403
 Contact: ENVIRONMENTAL MANAGER
 Contact address: 1900 W REDLANDS BLVD
 REDLANDS, CA 92373
 Contact country: US
 Contact telephone: (713) 335-4435
 Contact email: Not reported
 EPA Region: 09
 Classification: Small Small Quantity Generator
 Description: Handler: generates more than 100 and less than 1000 kg of hazardous waste during any calendar month and accumulates less than 6000 kg of hazardous waste at any time; or generates 100 kg or less of hazardous waste during any calendar month, and accumulates more than 1000 kg of hazardous waste at any time

Owner/Operator Summary:
 Owner/operator name: NOT REQUIRED
 Owner/operator address: NOT REQUIRED
 NOT REQUIRED, ME 99999
 Owner/operator country: Not reported
 Owner/operator telephone: (415) 555-1212
 Legal status: Federal
 Owner/Operator Type: Operator
 Owner/Op start date: Not reported
 Owner/Op end date: Not reported
 Owner/operator name: US POSTAL SERVICE
 Owner/operator address: NOT REQUIRED
 NOT REQUIRED, ME 99999
 Owner/operator country: Not reported
 Owner/operator telephone: (415) 555-1212
 Legal status: Federal
 Owner/Operator Type: Owner

MAP FINDINGS

Map ID
 Direction
 Distance
 Distance (ft.)Site

EDR ID Number
 EPA ID Number

Database(s)

USPS VEHICLE MAINTENANCE FACILITY (Continued)

1000247154

Owner/Op start date: Not reported
 Owner/Op end date: Not reported

Handler Activities Summary:

U.S. importer of hazardous waste: No
 Mixed waste (haz. and radioactive): Unknown
 Recycler of hazardous waste: No
 Transporter of hazardous waste: No
 Treater, storer or disposer of HW: No
 Underground injection activity: No
 On-site burner exemption: No
 Furnace exemption: No
 Used oil fuel burner: No
 Used oil processor: No
 User oil refiner: No
 Used oil fuel marketer to burner: No
 Used oil Specification marketer: No
 Used oil transfer facility: No
 Used oil transporter: No
 Off-site waste receiver: Verified to be non-commercial

Violation Status: No violations found

FINDS:

Registry ID: 110002625240

Environmental Interest/Information System

California Hazardous Waste Tracking System - Datamart (HWTS-DATAMART) provides California with information on hazardous waste shipments for generators, transporters, and treatment, storage, and disposal facilities.

RCRAInfo is a national information system that supports the Resource Conservation and Recovery Act (RCRA) program through the tracking of events and activities related to facilities that generate, transport, and treat, store, or dispose of hazardous waste. RCRAInfo allows RCRA program staff to track the notification, permit, compliance, and corrective action activities required under RCRA.

50

**DAVIDS BUILDING MATERIALS
 27095 REDLANDS BVLD
 REDLANDS, CA 92373**

**CA FID UST S101619355
 N/A**

CA FID UST:

Facility ID: 36008314
 Regulated By: UTKA
 Regulated ID: 00001611
 Cortese Code: Not reported
 SIC Code: Not reported
 Facility Phone: Not reported
 Mail To: Not reported
 Mailing Address: P O BOX
 Mailing Address 2: Not reported
 Mailing City,St,Zip: REDLANDS 92373
 Contact: Not reported
 Contact Phone: Not reported

MAP FINDINGS

Map ID
 Direction
 Distance
 Distance (ft.)Site

EDR ID Number

Database(s) EPA ID Number

DAVIDS BUILDING MATERIALS (Continued)

S101619355

DUNs Number: Not reported
 NPDES Number: Not reported
 EPA ID: Not reported
 Comments: Not reported
 Status: Active

50

**REDLANDS DIESEL
 26923 W REDLANDS BLVD
 REDLANDS, CA 92373**

**CA FID UST
 SWEEPS UST**

**S101591677
 N/A**

CA FID UST:

Facility ID: 36008618
 Regulated By: UTNKA
 Regulated ID: Not reported
 Cortese Code: Not reported
 SIC Code: Not reported
 Facility Phone: Not reported
 Mail To: Not reported
 Mailing Address: 11635 WILEY ST
 Mailing Address 2: Not reported
 Mailing City, St, Zip: REDLANDS 92373
 Contact: Not reported
 Contact Phone: Not reported
 DUNs Number: Not reported
 NPDES Number: Not reported
 EPA ID: Not reported
 Comments: Not reported
 Status: Active

SWEEPS UST:

Status: A
 Comp Number: 13389
 Number: 1
 Board Of Equalization: Not reported
 Ref Date: 07-28-92
 Act Date: 07-28-92
 Created Date: 09-15-88
 Tank Status: A
 Owner Tank Id: Not reported
 Swrcb Tank Id: 36-000-013389-000001
 Actv Date: 09-15-88
 Capacity: 1
 Tank Use: UNKNOWN
 Stg: P
 Content: UNKNOWN
 Number Of Tanks: 1

MAP FINDINGS

Map ID
 Direction
 Distance
 Distance (ft.)Site

EDR ID Number

Database(s) EPA ID Number

**50 MCCALLA BROTHERS
 802 NEVADA ST
 REDLANDS, CA 92373**

**HIST CORTESE
 LUST S101301247
 N/A**

CORTESE:

Region: CORTESE
 Facility County Code: 36
 Reg By: LTNKA
 Reg Id: 083601766T

LUST:

Region: STATE
 Global Id: T0607100208
 Latitude: 34.0616723
 Longitude: -117.2174884
 Case Type: LUST Cleanup Site
 Status: Completed - Case Closed
 Status Date: 1996-07-01 00:00:00
 Lead Agency: SAN BERNARDINO COUNTY LOP
 Case Worker: BM7
 Local Agency: SAN BERNARDINO COUNTY LOP
 RB Case Number: 083601766T
 LOC Case Number: 90096
 File Location: Local Agency
 Potential Media Affect: Soil
 Potential Contaminants of Concern: Gasoline
 Site History: Not reported

LUST REG 8:

Region: 8
 County: San Bernardino
 Regional Board: Santa Ana Region
 Facility Status: Case Closed
 Case Number: 083601766T
 Local Case Num: 90096
 Case Type: Soil only
 Substance: Gasoline
 Qty Leaked: Not reported
 Abate Method: Not reported
 Cross Street: REDLANDS
 Enf Type: CLOS
 Funding: Not reported
 How Discovered: Tank Closure
 How Stopped: Not reported
 Leak Cause: UNK
 Leak Source: Tank
 Global ID: T0607100208
 How Stopped Date: 2/2/1990
 Enter Date: 1/19/1991
 Review Date: 2/2/1990
 Prelim Assess: 2/2/1990
 Discover Date: 2/2/1990
 Enforcement Date: Not reported
 Close Date: 7/1/1996
 Workplan: Not reported
 Pollution Char: Not reported
 Remed Plan: Not reported
 Remed Action: 7/7/1994

MAP FINDINGS

Map ID
 Direction
 Distance
 Distance (ft.)Site

EDR ID Number
 EPA ID Number

Database(s)

MCCALLA BROTHERS (Continued)

S101301247

Monitoring: Not reported
 Enter Date: 1/19/1991
 GW Qualifies: Not reported
 Soil Qualifies: Not reported
 Operator: Not reported
 Facility Contact: Not reported
 Interim: Not reported
 Oversight Program: LUST
 Latitude: 34.0656664
 Longitude: -117.2178992
 MTBE Date: Not reported
 Max MTBE GW: Not reported
 MTBE Concentration: 0
 Max MTBE Soil: Not reported
 MTBE Fuel: 1
 MTBE Tested: Site NOT Tested for MTBE. Includes Unknown and Not Analyzed.
 MTBE Class: *
 Staff: NOM
 Staff Initials: BM7
 Lead Agency: Local Agency
 Local Agency: 36000L
 Hydr Basin #: UPPER SANTA ANA VALL
 Beneficial: Not reported
 Priority: Not reported
 Cleanup Fund Id: Not reported
 Work Suspended: Not reported
 Summary: Not reported

51

ORANGE EMPIRE CAR WASH
2051 W REDLANDS BLVD
REDLANDS, CA 92373

UST U003785125
SWEEPS UST N/A
San Bern. Co. Permit

UST:
 Global ID: 15118
 Latitude: 34.062959999999997
 Longitude: -117.22408

SWEEPS UST:
 Status: A
 Comp Number: 68844
 Number: 3
 Board Of Equalization: Not reported
 Ref Date: 09-10-91
 Act Date: 09-10-91
 Created Date: 01-14-91
 Tank Status: A
 Owner Tank Id: 27201
 Swrcb Tank Id: 36-000-068844-027201
 Actv Date: 01-16-91
 Capacity: 12000
 Tank Use: M.V. FUEL
 Stg: P
 Content: REG UNLEADED
 Number Of Tanks: 3

 Status: A
 Comp Number: 68844

MAP FINDINGS

Map ID
 Direction
 Distance
 Distance (ft.)Site

EDR ID Number
 EPA ID Number

Database(s)

ORANGE EMPIRE CAR WASH (Continued)

U003785125

Number: 3
 Board Of Equalization: Not reported
 Ref Date: 09-10-91
 Act Date: 09-10-91
 Created Date: 01-14-91
 Tank Status: A
 Owner Tank Id: 27333
 Swrcb Tank Id: 36-000-068844-027333
 Actv Date: 01-16-91
 Capacity: 12000
 Tank Use: M.V. FUEL
 Stg: P
 Content: REG UNLEADED
 Number Of Tanks: Not reported

Status: A
 Comp Number: 68844
 Number: 3
 Board Of Equalization: Not reported
 Ref Date: 09-10-91
 Act Date: 09-10-91
 Created Date: 01-14-91
 Tank Status: A
 Owner Tank Id: 27390
 Swrcb Tank Id: 36-000-068844-027390
 Actv Date: 01-16-91
 Capacity: 12000
 Tank Use: M.V. FUEL
 Stg: P
 Content: DIESEL
 Number Of Tanks: Not reported

San Bern. Co. Permit:

Region: SAN BERNARDINO
 Facility ID: FA0005110
 Owner: KIM, SAE DONG
 Permit Number: PT0004243
 Permit Category: HAZMAT HANDLER - UST ONLY
 Facility Status: INACTIVE
 Expiration Date: 7/31/2004 12:00:00AM

Region: SAN BERNARDINO
 Facility ID: FA0005110
 Owner: KIM, SAE DONG
 Permit Number: PT0010876
 Permit Category: UST OWNERSHIP/OPERATING PERMIT (PER UST)
 Facility Status: INACTIVE
 Expiration Date: 7/31/2004 12:00:00AM

Region: SAN BERNARDINO
 Facility ID: FA0005110
 Owner: KIM, SAE DONG
 Permit Number: PT0010878
 Permit Category: UST OWNERSHIP/OPERATING PERMIT (PER UST)
 Facility Status: INACTIVE
 Expiration Date: 7/31/2004 12:00:00AM

MAP FINDINGS

Map ID
 Direction
 Distance
 Distance (ft.)Site

EDR ID Number
 EPA ID Number

Database(s)

ORANGE EMPIRE CAR WASH (Continued)

U003785125

Region: SAN BERNARDINO
 Facility ID: FA0005110
 Owner: KIM, SAE DONG
 Permit Number: PT0010877
 Permit Category: UST OWNERSHIP/OPERATING PERMIT (PER UST)
 Facility Status: INACTIVE
 Expiration Date: 7/31/2004 12:00:00AM

51

**ORANGE EMPIRE CAR WASH
 2051 REDLANDS BLVD
 REDLANDS, CA 92373**

**HIST CORTESE
 LUST**

**S104749296
 N/A**

CORTESE:

Region: CORTESE
 Facility County Code: 36
 Reg By: LTNKA
 Reg Id: 083603594T

LUST:

Region: STATE
 Global Id: T0607100619
 Latitude: 34.062553
 Longitude: -117.223787
 Case Type: LUST Cleanup Site
 Status: Completed - Case Closed
 Status Date: 2000-06-08 00:00:00
 Lead Agency: SAN BERNARDINO COUNTY LOP
 Case Worker: JC3
 Local Agency: SAN BERNARDINO COUNTY LOP
 RB Case Number: 083603594T
 LOC Case Number: 99138
 File Location: Local Agency
 Potential Media Affect: Soil
 Potential Contaminants of Concern: Gasoline
 Site History: Not reported

LUST REG 8:

Region: 8
 County: San Bernardino
 Regional Board: Santa Ana Region
 Facility Status: Case Closed
 Case Number: 083603594T
 Local Case Num: 99138
 Case Type: Soil only
 Substance: Gasoline
 Qty Leaked: Not reported
 Abate Method: Not reported
 Cross Street: CALIFORNIA STREET
 Enf Type: CLOS
 Funding: Not reported
 How Discovered: OM
 How Stopped: Not reported
 Leak Cause: UNK
 Leak Source: UNK
 Global ID: T0607100619
 How Stopped Date: 9/20/1999
 Enter Date: 1/24/2000

MAP FINDINGS

Map ID
 Direction
 Distance
 Distance (ft.)Site

EDR ID Number
 EPA ID Number

Database(s)

ORANGE EMPIRE CAR WASH (Continued)

S104749296

Review Date: 9/20/1999
 Prelim Assess: Not reported
 Discover Date: 9/20/1999
 Enforcement Date: Not reported
 Close Date: 6/8/2000
 Workplan: Not reported
 Pollution Char: Not reported
 Remed Plan: Not reported
 Remed Action: Not reported
 Monitoring: Not reported
 Enter Date: 1/24/2000
 GW Qualifies: Not reported
 Soil Qualifies: Not reported
 Operator: Not reported
 Facility Contact: Not reported
 Interim: Not reported
 Oversight Program: LUST
 Latitude: 34.062924
 Longitude: -117.224231
 MTBE Date: Not reported
 Max MTBE GW: Not reported
 MTBE Concentration: 1
 Max MTBE Soil: Not reported
 MTBE Fuel: 1
 MTBE Tested: MTBE Detected. Site tested for MTBE & MTBE detected
 MTBE Class: *
 Staff: RS
 Staff Initials: JC3
 Lead Agency: Local Agency
 Local Agency: 36000L
 Hydr Basin #: UPPER SANTA ANA VALL
 Beneficial: Not reported
 Priority: Not reported
 Cleanup Fund Id: Not reported
 Work Suspended: No
 Summary: Not reported

51

**ORANGE EMPIRE CAR WASH
 2051 W REDLANDS BLVD
 REDLANDS, CA 92376**

**CA FID UST
 HAZNET**

**S101591833
 N/A**

CA FID UST:
 Facility ID: 36009287
 Regulated By: UTNKA
 Regulated ID: Not reported
 Cortese Code: Not reported
 SIC Code: Not reported
 Facility Phone: Not reported
 Mail To: Not reported
 Mailing Address: 2051 W REDLANDS BLVD
 Mailing Address 2: Not reported
 Mailing City,St,Zip: REDLANDS 92376
 Contact: Not reported
 Contact Phone: Not reported
 DUNS Number: Not reported
 NPDES Number: Not reported
 EPA ID: Not reported
 Comments: Not reported

MAP FINDINGS

Map ID
 Direction
 Distance
 Distance (ft.)Site

EDR ID Number
 EPA ID Number

Database(s)

ORANGE EMPIRE CAR WASH (Continued)

S101591833

Status: Active

HAZNET:

Gepaid: CAC002562098
 Contact: FREDDIE KIM
 Telephone: 9097989566
 Facility Addr2: Not reported
 Mailing Name: Not reported
 Mailing Address: 2051 W REDLANDS
 Mailing City,St,Zip: REDLANDS, CA 92373
 Gen County: San Bernardino
 TSD EPA ID: CAD028409019
 TSD County: San Bernardino
 Waste Category: Unspecified organic liquid mixture
 Disposal Method: Treatment, Tank
 Tons: 0.22
 Facility County: San Bernardino

51

**WAL-MART TIRE/LUBE #1693
 2050 W REDLANDS BLVD
 REDLANDS, CA 92373**

**SWRCY S104772182
 AST N/A
 San Bern. Co. Permit**

SWRCY:

Certification Status: O
 Facility Phone Number: (909) 796-2210
 Date facility became certified: 10/1/1997
 Date facility began operating: 10/1/1997
 Date facility ceased operating: Still operating
 Whether The Facility Is Grandfathered: Not reported
 Convenience Zone Where Facility Located: 4227
 Convenience Zone Where Facility Located 2: Not Accepted
 Convenience Zone Where Facility Located 3: Not Accepted
 Convenience Zone Where Facility Located 4: Not Accepted
 Convenience Zone Where Facility Located 5: Not Accepted
 Convenience Zone Where Facility Located 6: Not Accepted
 Convenience Zone Where Facility Located 7: Not Accepted
 Aluminum Beverage Containers Redeemed: AL
 Glass Beverage Containers Redeemed: GL
 Plastic Beverage Containers Redeemed: PL
 Other mat beverage containers redeemed: OB
 Refillable Beverage Containers Redeemed: Not reported

AST:

Owner: WAL-MART STORES, INC.
 Total Gallons: 4,440
 Certified Unified Program Agencies: San Bernardino

San Bern. Co. Permit:

Region: SAN BERNARDINO
 Facility ID: FA0007201
 Owner: WAL-MART STORES, INC.
 Permit Number: PT0022316
 Permit Category: UST OWNERSHIP/OPERATING PERMIT (PER UST)
 Facility Status: ACTIVE
 Expiration Date: 7/31/2009 12:00:00AM

MAP FINDINGS

Map ID
 Direction
 Distance
 Distance (ft.)Site

EDR ID Number
 EPA ID Number

Database(s)

WAL-MART TIRE/LUBE #1693 (Continued)

S104772182

Region: SAN BERNARDINO
 Facility ID: FA0007201
 Owner: WAL-MART STORES, INC.
 Permit Number: PT0022317
 Permit Category: UST OWNERSHIP/OPERATING PERMIT (PER UST)
 Facility Status: ACTIVE
 Expiration Date: 7/31/2009 12:00:00AM

Region: SAN BERNARDINO
 Facility ID: FA0007201
 Owner: WAL-MART STORES, INC.
 Permit Number: PT0022315
 Permit Category: UST OWNERSHIP/OPERATING PERMIT (PER UST)
 Facility Status: ACTIVE
 Expiration Date: 7/31/2009 12:00:00AM

Region: SAN BERNARDINO
 Facility ID: FA0007201
 Owner: WAL-MART STORES, INC.
 Permit Number: PT0022314
 Permit Category: UST OWNERSHIP/OPERATING PERMIT (PER UST)
 Facility Status: ACTIVE
 Expiration Date: 7/31/2009 12:00:00AM

Region: SAN BERNARDINO
 Facility ID: FA0007201
 Owner: WAL-MART STORES, INC.
 Permit Number: PT0005782
 Permit Category: SPECIAL HANDLER
 Facility Status: ACTIVE
 Expiration Date: 7/31/2010 12:00:00AM

Region: SAN BERNARDINO
 Facility ID: FA0007201
 Owner: WAL-MART STORES, INC.
 Permit Number: PT0005783
 Permit Category: SPECIAL GENERATOR(B)
 Facility Status: ACTIVE
 Expiration Date: 7/31/2010 12:00:00AM

Region: SAN BERNARDINO
 Facility ID: FA0007201
 Owner: WAL-MART STORES, INC.
 Permit Number: PT0020805
 Permit Category: ABOVEGROUND PETROLEUM STORAGE (AST) (SPCC)
 Facility Status: ACTIVE
 Expiration Date: 7/31/2010 12:00:00AM

Region: SAN BERNARDINO
 Facility ID: FA0007201
 Owner: WAL-MART STORES, INC.
 Permit Number: PT0005781
 Permit Category: CE ANNUAL FEE
 Facility Status: INACTIVE
 Expiration Date: 7/31/2004 12:00:00AM

MAP FINDINGS

Map ID
 Direction
 Distance
 Distance (ft.)Site Database(s) EPA ID Number
 EDR ID Number

51 **FOOD 4 LESS #311** San Bern. Co. Permit **S105159284**
2070 W REDLANDS BLVD
REDLANDS, CA 92373 N/A

San Bern. Co. Permit:
 Region: SAN BERNARDINO
 Facility ID: FA0003293
 Owner: RALPHS GROCERY COMPANY
 Permit Number: PT0006523
 Permit Category: HAZMAT HANDLER 0-10 EMPLOYEES
 Facility Status: ACTIVE
 Expiration Date: 10/31/2010 12:00:00AM

51 **REDLANDS PAVILLION CLEANERS** DRYCLEANERS **S104582910**
2094 W REDLANDS BLVD #G HAZNET N/A
REDLANDS, CA 92373

DRYCLEANERS:
 EPA Id: CAL000291045
 NAICS Code: 81232
 NAICS Description: Drycleaning and Laundry Services (except Coin-Operated)
 SIC Code: 7212
 SIC Description: Garment Pressing, and Agents for Laundries and Drycleaners
 Create Date: 2/10/2005 9:13:00 AM
 Facility Active: Yes
 Inactive Date: Not reported
 Facility Addr2: Not reported
 Mailing Name: Not reported
 Mailing Address: 2094 W REDLANDS BLVD STE G
 Mailing Address 2: Not reported
 Mailing State: CA
 Mailing Zip: 923730000
 Region Code: 4
 Owner Name: FABRICARE LLC
 Owner Address: 2094 W REDLANDS BLVD STE G
 Owner Address 2: Not reported
 Owner Telephone: 9097923767
 Contact Name: JASON BARTENSTEIN
 Contact Address: 2094 W REDLANDS BLVD STE G
 Contact Address 2: Not reported
 Contact Telephone: 9097923767

EPA Id: CAL000291045
 NAICS Code: 81232
 NAICS Description: Drycleaning and Laundry Services (except Coin-Operated)
 SIC Code: 7389
 SIC Description: Business Services, NEC (apparel pressing service for the trade)
 Create Date: 2/10/2005 9:13:00 AM
 Facility Active: Yes
 Inactive Date: Not reported
 Facility Addr2: Not reported
 Mailing Name: Not reported
 Mailing Address: 2094 W REDLANDS BLVD STE G
 Mailing Address 2: Not reported
 Mailing State: CA
 Mailing Zip: 923730000
 Region Code: 4
 Owner Name: FABRICARE LLC
 Owner Address: 2094 W REDLANDS BLVD STE G
 Owner Address 2: Not reported

MAP FINDINGS

Map ID
 Direction
 Distance
 Distance (ft.)Site

EDR ID Number

Database(s) EPA ID Number

REDLANDS PAVILLION CLEANERS (Continued)

S104582910

Owner Telephone: 9097923767
 Contact Name: JASON BARTENSTEIN
 Contact Address: 2094 W REDLANDS BLVD STE G
 Contact Address 2: Not reported
 Contact Telephone: 9097923767

EPA Id: CAL000207348
 NAICS Code: Not reported
 NAICS Description: Not reported
 SIC Code: Not reported
 SIC Description: Not reported
 Create Date: 5/13/1999
 Facility Active: No
 Inactive Date: 6/30/2002
 Facility Addr2: Not reported
 Mailing Name: Not reported
 Mailing Address: 2094 W REDLANDS BLVD #G
 Mailing Address 2: Not reported
 Mailing State: CA
 Mailing Zip: 923730000
 Region Code: 4
 Owner Name: MARIO MENA
 Owner Address: 2094 W REDLANDS BLVD #G
 Owner Address 2: Not reported
 Owner Telephone: 0000000000
 Contact Name: MARIO MENA/OWNER
 Contact Address: --
 Contact Address 2: Not reported
 Contact Telephone: 9097923767

EPA Id: CAL000291045
 NAICS Code: 81232
 NAICS Description: Drycleaning and Laundry Services (except Coin-Operated)
 SIC Code: 7216
 SIC Description: Drycleaning Plants, Except Rug Cleaning
 Create Date: 2/10/2005 9:13:00 AM
 Facility Active: Yes
 Inactive Date: Not reported
 Facility Addr2: Not reported
 Mailing Name: Not reported
 Mailing Address: 2094 W REDLANDS BLVD STE G
 Mailing Address 2: Not reported
 Mailing State: CA
 Mailing Zip: 923730000
 Region Code: 4
 Owner Name: FABRICARE LLC
 Owner Address: 2094 W REDLANDS BLVD STE G
 Owner Address 2: Not reported
 Owner Telephone: 9097923767
 Contact Name: JASON BARTENSTEIN
 Contact Address: 2094 W REDLANDS BLVD STE G
 Contact Address 2: Not reported
 Contact Telephone: 9097923767

EPA Id: CAL000291045
 NAICS Code: 81232
 NAICS Description: Drycleaning and Laundry Services (except Coin-Operated)

MAP FINDINGS

Map ID
 Direction
 Distance
 Distance (ft.)Site

EDR ID Number

Database(s) EPA ID Number

REDLANDS PAVILLION CLEANERS (Continued)

S104582910

SIC Code: 7219
 SIC Description: Laundry and Garment Services, NEC (except diaper service and clothing alteration and repair)
 Create Date: 2/10/2005 9:13:00 AM
 Facility Active: Yes
 Inactive Date: Not reported
 Facility Addr2: Not reported
 Mailing Name: Not reported
 Mailing Address: 2094 W REDLANDS BLVD STE G
 Mailing Address 2: Not reported
 Mailing State: CA
 Mailing Zip: 923730000
 Region Code: 4
 Owner Name: FABRICARE LLC
 Owner Address: 2094 W REDLANDS BLVD STE G
 Owner Address 2: Not reported
 Owner Telephone: 9097923767
 Contact Name: JASON BARTENSTEIN
 Contact Address: 2094 W REDLANDS BLVD STE G
 Contact Address 2: Not reported
 Contact Telephone: 9097923767

EPA Id: CAL000291045
 NAICS Code: 81232
 NAICS Description: Drycleaning and Laundry Services (except Coin-Operated)
 SIC Code: 7211
 SIC Description: Power Laundries, Family and Commercial
 Create Date: 2/10/2005 9:13:00 AM
 Facility Active: Yes
 Inactive Date: Not reported
 Facility Addr2: Not reported
 Mailing Name: Not reported
 Mailing Address: 2094 W REDLANDS BLVD STE G
 Mailing Address 2: Not reported
 Mailing State: CA
 Mailing Zip: 923730000
 Region Code: 4
 Owner Name: FABRICARE LLC
 Owner Address: 2094 W REDLANDS BLVD STE G
 Owner Address 2: Not reported
 Owner Telephone: 9097923767
 Contact Name: JASON BARTENSTEIN
 Contact Address: 2094 W REDLANDS BLVD STE G
 Contact Address 2: Not reported
 Contact Telephone: 9097923767

HAZNET:

Gepaid: CAL000207348
 Contact: MARIO MENA
 Telephone: 0000000000
 Facility Addr2: Not reported
 Mailing Name: Not reported
 Mailing Address: 2094 W REDLANDS BLVD #G
 Mailing City,St,Zip: REDLANDS, CA 923730000
 Gen County: San Bernardino
 TSD EPA ID: CAT000613893
 TSD County: Los Angeles
 Waste Category: Liquids with halogenated organic compounds > 1000 mg/l

MAP FINDINGS

Map ID
 Direction
 Distance
 Distance (ft.)Site

EDR ID Number

Database(s) EPA ID Number

REDLANDS PAVILLION CLEANERS (Continued)

S104582910

Disposal Method: Transfer Station
 Tons: .2500
 Facility County: San Bernardino

Gepaid: CAL000207348
 Contact: MARIO MENA/OWNER
 Telephone: 9097923767
 Facility Addr2: Not reported
 Mailing Name: Not reported
 Mailing Address: 2094 W REDLANDS BLVD #G
 Mailing City,St,Zip: REDLANDS, CA 923730000
 Gen County: San Bernardino
 TSD EPA ID: CAT000613893
 TSD County: San Bernardino
 Waste Category: Not reported
 Disposal Method: Transfer Station
 Tons: 0.04
 Facility County: San Bernardino

Gepaid: CAL000207348
 Contact: MARIO MENA/OWNER
 Telephone: 9097923767
 Facility Addr2: Not reported
 Mailing Name: Not reported
 Mailing Address: 2094 W REDLANDS BLVD #G
 Mailing City,St,Zip: REDLANDS, CA 923730000
 Gen County: San Bernardino
 TSD EPA ID: CAT000613893
 TSD County: San Bernardino
 Waste Category: Liquids with halogenated organic compounds > 1000 mg/l
 Disposal Method: Transfer Station
 Tons: 0.37
 Facility County: San Bernardino

Gepaid: CAL000207348
 Contact: MARIO MENA
 Telephone: 0000000000
 Facility Addr2: Not reported
 Mailing Name: Not reported
 Mailing Address: 2094 W REDLANDS BLVD #G
 Mailing City,St,Zip: REDLANDS, CA 923730000
 Gen County: San Bernardino
 TSD EPA ID: CAT000613893
 TSD County: Los Angeles
 Waste Category: Not reported
 Disposal Method: Transfer Station
 Tons: 0
 Facility County: San Bernardino

Gepaid: CAL000207348
 Contact: MARIO MENA
 Telephone: 0000000000
 Facility Addr2: Not reported
 Mailing Name: Not reported
 Mailing Address: 2094 W REDLANDS BLVD #G
 Mailing City,St,Zip: REDLANDS, CA 923730000
 Gen County: San Bernardino

MAP FINDINGS

Map ID
 Direction
 Distance
 Distance (ft.)Site

EDR ID Number
 EPA ID Number

Database(s)

REDLANDS PAVILLION CLEANERS (Continued)

S104582910

TSD EPA ID: CAT000613893
 TSD County: Los Angeles
 Waste Category: Liquids with halogenated organic compounds > 1000 mg/l
 Disposal Method: Transfer Station
 Tons: 0.299
 Facility County: San Bernardino

[Click this hyperlink](#) while viewing on your computer to access
 4 additional CA_HAZNET: record(s) in the EDR Site Report.

51

**CLEANERS FOR LESS
 2094 W REDLANDS BLVD
 REDLANDS, CA 92373**

**RCRA-SQG 1000857692
 FINDS CAD983671371**

RCRA-SQG:

Date form received by agency: 07/15/1993
 Facility name: CLEANERS FOR LESS
 Facility address: 2094 W REDLANDS BLVD
 REDLANDS, CA 92373
 EPA ID: CAD983671371
 Mailing address: W REDLANDS BLVD
 REDLANDS, CA 92373
 Contact: REDA GUIRGIS
 Contact address: 2094 W REDLANDS BLVD
 REDLANDS, CA 92373
 Contact country: US
 Contact telephone: (909) 792-5442
 Contact email: Not reported
 EPA Region: 09
 Classification: Small Small Quantity Generator
 Description: Handler: generates more than 100 and less than 1000 kg of hazardous waste during any calendar month and accumulates less than 6000 kg of hazardous waste at any time; or generates 100 kg or less of hazardous waste during any calendar month, and accumulates more than 1000 kg of hazardous waste at any time

Owner/Operator Summary:

Owner/operator name: REDA GUIRGIS
 Owner/operator address: 2094 W REDLANDS BLVD
 REDLANDS, CA 92373
 Owner/operator country: Not reported
 Owner/operator telephone: (909) 792-5442
 Legal status: Private
 Owner/Operator Type: Owner
 Owner/Op start date: Not reported
 Owner/Op end date: Not reported

Handler Activities Summary:

U.S. importer of hazardous waste: No
 Mixed waste (haz. and radioactive): Unknown
 Recycler of hazardous waste: No
 Transporter of hazardous waste: No
 Treater, storer or disposer of HW: No
 Underground injection activity: No
 On-site burner exemption: No
 Furnace exemption: No
 Used oil fuel burner: No

MAP FINDINGS

Map ID
 Direction
 Distance
 Distance (ft.)Site

EDR ID Number
 EPA ID Number

Database(s)

CLEANERS FOR LESS (Continued)

1000857692

Used oil processor: No
 User oil refiner: No
 Used oil fuel marketer to burner: No
 Used oil Specification marketer: No
 Used oil transfer facility: No
 Used oil transporter: No
 Off-site waste receiver: Verified to be non-commercial

Violation Status: No violations found

FINDS:

Registry ID: 110002901469

Environmental Interest/Information System

RCRAInfo is a national information system that supports the Resource Conservation and Recovery Act (RCRA) program through the tracking of events and activities related to facilities that generate, transport, and treat, store, or dispose of hazardous waste. RCRAInfo allows RCRA program staff to track the notification, permit, compliance, and corrective action activities required under RCRA.

51

**CLEANERS FOR LESS
 2094 W REDLANDS BLVD
 REDLANDS, CA 92373**

DRYCLEANERS

**S110116109
 N/A**

DRYCLEANERS:

EPA Id: CAD983671371
 NAICS Code: Not reported
 NAICS Description: Not reported
 SIC Code: Not reported
 SIC Description: Not reported
 Create Date: 12/8/1995
 Facility Active: No
 Inactive Date: 6/30/1998
 Facility Addr2: Not reported
 Mailing Name: Not reported
 Mailing Address: 2094 W REDLANDS BLVD
 Mailing Address 2: Not reported
 Mailing State: CA
 Mailing Zip: 923736221
 Region Code: 0
 Owner Name: REDA GUIRGIS
 Owner Address: 2094 W REDLANDS BLVD
 Owner Address 2: Not reported
 Owner Telephone: 9097925442
 Contact Name: REDA GUIRGIS
 Contact Address: INACT PER 98VQ FINAL NOTICE
 Contact Address 2: - BATCH 4/27
 Contact Telephone: 9097925442

MAP FINDINGS

Map ID
 Direction
 Distance
 Distance (ft.)Site

EDR ID Number
 Database(s)
 EPA ID Number

51 **ARCO #5823** **San Bern. Co. Permit** **S105698117**
2098 REDLANDS BLVD
REDLANDS, CA 92373 **N/A**

San Bern. Co. Permit:

Region: SAN BERNARDINO
 Facility ID: FA0001067
 Owner: AHA HADDAD
 Permit Number: PT0013608
 Permit Category: SPECIAL GENERATOR(B)
 Facility Status: ACTIVE
 Expiration Date: 7/31/2010 12:00:00AM

Region: SAN BERNARDINO
 Facility ID: FA0001067
 Owner: AHA HADDAD
 Permit Number: PT0005623
 Permit Category: HAZMAT HANDLER 0-10 EMPLOYEES (W/GEN PRMT)
 Facility Status: ACTIVE
 Expiration Date: 7/31/2010 12:00:00AM

Region: SAN BERNARDINO
 Facility ID: FA0001067
 Owner: AHA HADDAD
 Permit Number: PT0010133
 Permit Category: UST OWNERSHIP/OPERATING PERMIT (PER UST)
 Facility Status: ACTIVE
 Expiration Date: 7/31/2010 12:00:00AM

Region: SAN BERNARDINO
 Facility ID: FA0001067
 Owner: AHA HADDAD
 Permit Number: PT0010134
 Permit Category: UST OWNERSHIP/OPERATING PERMIT (PER UST)
 Facility Status: ACTIVE
 Expiration Date: 7/31/2010 12:00:00AM

Region: SAN BERNARDINO
 Facility ID: FA0001067
 Owner: AHA HADDAD
 Permit Number: PT0010135
 Permit Category: UST OWNERSHIP/OPERATING PERMIT (PER UST)
 Facility Status: ACTIVE
 Expiration Date: 7/31/2010 12:00:00AM

Region: SAN BERNARDINO
 Facility ID: FA0001067
 Owner: AHA HADDAD
 Permit Number: PT0010136
 Permit Category: UST OWNERSHIP/OPERATING PERMIT (PER UST)
 Facility Status: ACTIVE
 Expiration Date: 7/31/2010 12:00:00AM

MAP FINDINGS

Map ID			EDR ID Number
Direction			
Distance			
Distance (ft.)Site		Database(s)	EPA ID Number

51	ARCO FACILITY 5823 2098 REDLANDS BLVD REDLANDS, CA 92373	UST	U004061633 N/A
-----------	---	------------	---------------------------------

UST:

Global ID:	15269
Latitude:	34.03855999999997
Longitude:	-117.18652

51	ARCO FACILITY NO 05823 2098 REDLANDS BLVD REDLANDS, CA 92373	RCRA-NonGen FINDS HAZNET	1004677990 CAR000103747
-----------	---	---	--

RCRA-NonGen:

Date form received by agency:	02/19/2009
Facility name:	ARCO FACILITY NO 05823
Facility address:	2098 REDLANDS BLVD REDLANDS, CA 92373
EPA ID:	CAR000103747
Mailing address:	25971 TOWNE CENTRE DR FOOTHILL RANCH, CA 92610
Contact:	JACKIE DOUGHERTY
Contact address:	25971 TOWNE CENTRE DR FOOTHILL RANCH, CA 92610
Contact country:	US
Contact telephone:	949-460-5200
Contact email:	JACKIE@BELSHIRE.COM
EPA Region:	09
Classification:	Non-Generator
Description:	Handler: Non-Generators do not presently generate hazardous waste

Owner/Operator Summary:

Owner/operator name:	B P W COAST PRODUCTS LLC
Owner/operator address:	P O BOX 6038 ARTESIA, CA 90702
Owner/operator country:	Not reported
Owner/operator telephone:	(714) 690-2425
Legal status:	Private
Owner/Operator Type:	Owner
Owner/Op start date:	Not reported
Owner/Op end date:	Not reported

Handler Activities Summary:

U.S. importer of hazardous waste:	No
Mixed waste (haz. and radioactive):	No
Recycler of hazardous waste:	No
Transporter of hazardous waste:	No
Treater, storer or disposer of HW:	No
Underground injection activity:	No
On-site burner exemption:	No
Furnace exemption:	No
Used oil fuel burner:	No
Used oil processor:	No
User oil refiner:	No
Used oil fuel marketer to burner:	No
Used oil Specification marketer:	No
Used oil transfer facility:	No
Used oil transporter:	No
Off-site waste receiver:	Verified to be non-commercial

MAP FINDINGS

Map ID
 Direction
 Distance
 Distance (ft.)Site

EDR ID Number
 EPA ID Number

Database(s)

ARCO FACILITY NO 05823 (Continued)

1004677990

Historical Generators:

Date form received by agency: 07/10/2002
 Facility name: ARCO FACILITY NO 05823
 Classification: Small Quantity Generator

Violation Status: No violations found

FINDS:

Registry ID: 110012191092

Environmental Interest/Information System

California Hazardous Waste Tracking System - Datamart (HWTS-DATAMART) provides California with information on hazardous waste shipments for generators, transporters, and treatment, storage, and disposal facilities.

RCRAInfo is a national information system that supports the Resource Conservation and Recovery Act (RCRA) program through the tracking of events and activities related to facilities that generate, transport, and treat, store, or dispose of hazardous waste. RCRAInfo allows RCRA program staff to track the notification, permit, compliance, and corrective action activities required under RCRA.

HAZNET:

Gepaid: CAR000103747
 Contact: Jack Oman
 Telephone: 7146902425
 Facility Addr2: Not reported
 Mailing Name: Not reported
 Mailing Address: PO BOX 6038
 Mailing City,St,Zip: Artesia, CA 907026038
 Gen County: San Bernardino
 TSD EPA ID: Not reported
 TSD County: Los Angeles
 Waste Category: Other organic solids
 Disposal Method: Transfer Station
 Tons: 0.10
 Facility County: Not reported

52

**NORDSKOG ELECTRIC VEHICLE DIVISION
 26701 REDLANDS BLVD
 REDLANDS, CA 92373**

**RCRA-SQG 1000192632
 FINDS CAD073593832**

RCRA-SQG:

Date form received by agency: 09/01/1996
 Facility name: NORDSKOG ELECTRIC VEHICLE DIVISION
 Facility address: 26701 REDLANDS BLVD
 REDLANDS, CA 92373
 EPA ID: CAD073593832
 Mailing address: PO BOX 712
 REDLANDS, CA 92373
 Contact: Not reported
 Contact address: Not reported
 Not reported
 Contact country: Not reported

MAP FINDINGS

Map ID
 Direction
 Distance
 Distance (ft.)Site

EDR ID Number
 EPA ID Number

Database(s)

NORDSKOG ELECTRIC VEHICLE DIVISION (Continued)

1000192632

Contact telephone: Not reported
 Contact email: Not reported
 EPA Region: 09
 Classification: Small Small Quantity Generator
 Description: Handler: generates more than 100 and less than 1000 kg of hazardous waste during any calendar month and accumulates less than 6000 kg of hazardous waste at any time; or generates 100 kg or less of hazardous waste during any calendar month, and accumulates more than 1000 kg of hazardous waste at any time

Owner/Operator Summary:

Owner/operator name: NOT REQUIRED
 Owner/operator address: NOT REQUIRED
 NOT REQUIRED, ME 99999
 Owner/operator country: Not reported
 Owner/operator telephone: (415) 555-1212
 Legal status: Private
 Owner/Operator Type: Operator
 Owner/Op start date: Not reported
 Owner/Op end date: Not reported

Owner/operator name: NORDSKOG INDUSTRIES INC
 Owner/operator address: NOT REQUIRED
 NOT REQUIRED, ME 99999
 Owner/operator country: Not reported
 Owner/operator telephone: (415) 555-1212
 Legal status: Private
 Owner/Operator Type: Owner
 Owner/Op start date: Not reported
 Owner/Op end date: Not reported

Handler Activities Summary:

U.S. importer of hazardous waste: Unknown
 Mixed waste (haz. and radioactive): Unknown
 Recycler of hazardous waste: No
 Transporter of hazardous waste: No
 Treater, storer or disposer of HW: No
 Underground injection activity: No
 On-site burner exemption: Unknown
 Furnace exemption: Unknown
 Used oil fuel burner: No
 Used oil processor: No
 User oil refiner: No
 Used oil fuel marketer to burner: No
 Used oil Specification marketer: No
 Used oil transfer facility: No
 Used oil transporter: No
 Off-site waste receiver: Verified to be non-commercial

Historical Generators:

Date form received by agency: 09/01/1996
 Facility name: NORDSKOG ELECTRIC VEHICLE DIVISION
 Classification: Small Quantity Generator

Date form received by agency: 05/01/1992
 Facility name: NORDSKOG ELECTRIC VEHICLE DIVISION

MAP FINDINGS

Map ID
 Direction
 Distance
 Distance (ft.)Site

EDR ID Number
 EPA ID Number

Database(s)

NORDSKOG ELECTRIC VEHICLE DIVISION (Continued)

1000192632

Site name: NORDSKOG ELECTRIC VEHICLES
 Classification: Large Quantity Generator

 Date form received by agency: 12/18/1980
 Facility name: NORDSKOG ELECTRIC VEHICLE DIVISION
 Classification: Large Quantity Generator

 Violation Status: No violations found

FINDS:

Registry ID: 110002657367

Environmental Interest/Information System

RCRAInfo is a national information system that supports the Resource Conservation and Recovery Act (RCRA) program through the tracking of events and activities related to facilities that generate, transport, and treat, store, or dispose of hazardous waste. RCRAInfo allows RCRA program staff to track the notification, permit, compliance, and corrective action activities required under RCRA.

53

**ARGON/TEXACO
 1195 W REDLANDS BLVD
 REDLANDS, CA 92373**

**HIST UST U001575382
 N/A**

HIST UST:

Region: STATE
 Facility ID: 00000066015
 Facility Type: Gas Station
 Other Type: Not reported
 Total Tanks: 0006
 Contact Name: CHARLES F. ARGON
 Telephone: 7147932995
 Owner Name: ARGON OIL COMPANY
 Owner Address: P.O. BOX 911
 Owner City,St,Zip: REDLANDS, CA 92373

Tank Num: 001
 Container Num: #1
 Year Installed: 1971
 Tank Capacity: 00010000
 Tank Used for: WASTE
 Type of Fuel: 1
 Tank Construction: /4 2 inches
 Leak Detection: Stock Inventor

Tank Num: 002
 Container Num: #2
 Year Installed: 1971
 Tank Capacity: 00010000
 Tank Used for: PRODUCT
 Type of Fuel: REGULAR
 Tank Construction: 1/4 inches
 Leak Detection: Stock Inventor

Tank Num: 003
 Container Num: #3

MAP FINDINGS

Map ID
 Direction
 Distance
 Distance (ft.)Site

EDR ID Number

Database(s) EPA ID Number

ARGON/TEXACO (Continued)

U001575382

Year Installed: 1971
 Tank Capacity: 00010000
 Tank Used for: PRODUCT
 Type of Fuel: PREMIUM
 Tank Construction: 1/4 inches
 Leak Detection: Stock Inventor

Tank Num: 004
 Container Num: #4
 Year Installed: 1981
 Tank Capacity: 00012000
 Tank Used for: WASTE
 Type of Fuel: 1
 Tank Construction: /4 2 inches
 Leak Detection: Stock Inventor

Tank Num: 005
 Container Num: #5
 Year Installed: 1981
 Tank Capacity: 00012000
 Tank Used for: PRODUCT
 Type of Fuel: REGULAR
 Tank Construction: 1/4 inches
 Leak Detection: Stock Inventor

Tank Num: 006
 Container Num: #6
 Year Installed: 1981
 Tank Capacity: 00012000
 Tank Used for: PRODUCT
 Type of Fuel: DIESEL
 Tank Construction: 1/4 inches
 Leak Detection: Stock Inventor

53

**ARGON/TEXACO
 1195 W REDLANDS BLVD
 REDLANDS, CA 92373**

**CA FID UST S101619346
 SWEEPS UST N/A**

CA FID UST:
 Facility ID: 36006131
 Regulated By: UTNKA
 Regulated ID: 00066015
 Cortese Code: Not reported
 SIC Code: Not reported
 Facility Phone: Not reported
 Mail To: Not reported
 Mailing Address: BOX
 Mailing Address 2: Not reported
 Mailing City, St, Zip: REDLANDS 92373
 Contact: Not reported
 Contact Phone: Not reported
 DUNs Number: Not reported
 NPDES Number: Not reported
 EPA ID: Not reported
 Comments: Not reported
 Status: Active

MAP FINDINGS

Map ID
 Direction
 Distance
 Distance (ft.)Site

EDR ID Number

Database(s) EPA ID Number

ARGON/TEXACO (Continued)

S101619346

SWEEPS UST:

Status: A
 Comp Number: 66015
 Number: 9
 Board Of Equalization: Not reported
 Ref Date: 07-28-92
 Act Date: 07-28-92
 Created Date: 02-29-88
 Tank Status: A
 Owner Tank Id: #1
 Swrcb Tank Id: 36-000-066015-000001
 Actv Date: 06-28-88
 Capacity: 10000
 Tank Use: M.V. FUEL
 Stg: P
 Content: REG UNLEADED
 Number Of Tanks: 3

Status: A
 Comp Number: 66015
 Number: 9
 Board Of Equalization: Not reported
 Ref Date: 07-28-92
 Act Date: 07-28-92
 Created Date: 02-29-88
 Tank Status: A
 Owner Tank Id: #2
 Swrcb Tank Id: 36-000-066015-000002
 Actv Date: 06-28-88
 Capacity: 10000
 Tank Use: M.V. FUEL
 Stg: P
 Content: LEADED
 Number Of Tanks: Not reported

Status: A
 Comp Number: 66015
 Number: 9
 Board Of Equalization: Not reported
 Ref Date: 07-28-92
 Act Date: 07-28-92
 Created Date: 02-29-88
 Tank Status: A
 Owner Tank Id: #3
 Swrcb Tank Id: 36-000-066015-000003
 Actv Date: 06-28-88
 Capacity: 10000
 Tank Use: M.V. FUEL
 Stg: P
 Content: REG UNLEADED
 Number Of Tanks: Not reported

MAP FINDINGS

Map ID
 Direction
 Distance
 Distance (ft.)Site

EDR ID Number
 Database(s)
 EPA ID Number

53 KIM'S FOOD MART & GAS STA 1195 W REDLANDS BLVD REDLANDS, CA 92373 **UST** **U003971287**
San Bern. Co. Permit **N/A**

UST:

Global ID: 14909
 Latitude: 34.060639999999999
 Longitude: -117.19981

San Bern. Co. Permit:

Region: SAN BERNARDINO
 Facility ID: FA0004256
 Owner: SINGH, DAYA
 Permit Number: PT0003236
 Permit Category: HAZMAT HANDLER - UST ONLY
 Facility Status: ACTIVE
 Expiration Date: 9/30/2010 12:00:00AM

Region: SAN BERNARDINO
 Facility ID: FA0004256
 Owner: SINGH, DAYA
 Permit Number: PT0011231
 Permit Category: UST OWNERSHIP/OPERATING PERMIT (PER UST)
 Facility Status: ACTIVE
 Expiration Date: 9/30/2010 12:00:00AM

Region: SAN BERNARDINO
 Facility ID: FA0004256
 Owner: SINGH, DAYA
 Permit Number: PT0011232
 Permit Category: UST OWNERSHIP/OPERATING PERMIT (PER UST)
 Facility Status: ACTIVE
 Expiration Date: 9/30/2010 12:00:00AM

Region: SAN BERNARDINO
 Facility ID: FA0004256
 Owner: SINGH, DAYA
 Permit Number: PT0011233
 Permit Category: UST OWNERSHIP/OPERATING PERMIT (PER UST)
 Facility Status: ACTIVE
 Expiration Date: 9/30/2010 12:00:00AM

53 AUTOMOTIVE TECHNOLOGIES OF REDLANDS 611 TENNESSEE ST REDLANDS, CA 92374 **San Bern. Co. Permit** **S110071667**
N/A

San Bern. Co. Permit:

Region: SAN BERNARDINO
 Facility ID: FA0012858
 Owner: WILLMITT, REBECCA
 Permit Number: PT0022511
 Permit Category: SPECIAL HANDLER
 Facility Status: INACTIVE
 Expiration Date: 10/31/2010 12:00:00AM

Region: SAN BERNARDINO
 Facility ID: FA0012858
 Owner: WILLMITT, REBECCA
 Permit Number: PT0022510

MAP FINDINGS

Map ID		EDR ID Number
Direction		
Distance		
Distance (ft.)Site	Database(s)	EPA ID Number

AUTOMOTIVE TECHNOLOGIES OF REDLANDS (Continued)

S110071667

Permit Category: SPECIAL GENERATOR(B)
 Facility Status: INACTIVE
 Expiration Date: 10/31/2010 12:00:00AM

53

**CHUCKS AUTO RPR
 611 TENNESSEE
 REDLANDS, CA 92373**

**RCRA-SQG 1004676170
 FINDS CAR000081786**

RCRA-SQG:

Date form received by agency: 09/01/2000
 Facility name: CHUCKS AUTO RPR
 Facility address: 611 TENNESSEE
 REDLANDS, CA 92373
 EPA ID: CAR000081786
 Contact: C K WILLIAMS
 Contact address: 611 TENNESSEE
 REDLANDS, CA 92373
 Contact country: US
 Contact telephone: (909) 793-9076
 Contact email: Not reported
 EPA Region: 09
 Classification: Small Small Quantity Generator
 Description: Handler: generates more than 100 and less than 1000 kg of hazardous waste during any calendar month and accumulates less than 6000 kg of hazardous waste at any time; or generates 100 kg or less of hazardous waste during any calendar month, and accumulates more than 1000 kg of hazardous waste at any time

Owner/Operator Summary:

Owner/operator name: CHUCKS AUTO REPAIR
 Owner/operator address: 611 TENNESSEE
 REDLANDS, CA 92373
 Owner/operator country: Not reported
 Owner/operator telephone: (909) 793-9076
 Legal status: Private
 Owner/Operator Type: Owner
 Owner/Op start date: Not reported
 Owner/Op end date: Not reported

Handler Activities Summary:

U.S. importer of hazardous waste: No
 Mixed waste (haz. and radioactive): Unknown
 Recycler of hazardous waste: No
 Transporter of hazardous waste: No
 Treater, storer or disposer of HW: No
 Underground injection activity: No
 On-site burner exemption: No
 Furnace exemption: No
 Used oil fuel burner: No
 Used oil processor: No
 User oil refiner: No
 Used oil fuel marketer to burner: No
 Used oil Specification marketer: No
 Used oil transfer facility: No
 Used oil transporter: No
 Off-site waste receiver: Verified to be non-commercial

MAP FINDINGS

Map ID
 Direction
 Distance
 Distance (ft.)Site

EDR ID Number
 EPA ID Number

Database(s)

CHUCKS AUTO RPR (Continued)

1004676170

Hazardous Waste Summary:

Waste code: D039
 Waste name: TETRACHLOROETHYLENE

Violation Status: No violations found

FINDS:

Registry ID: 110012184518

Environmental Interest/Information System

RCRAInfo is a national information system that supports the Resource Conservation and Recovery Act (RCRA) program through the tracking of events and activities related to facilities that generate, transport, and treat, store, or dispose of hazardous waste. RCRAInfo allows RCRA program staff to track the notification, permit, compliance, and corrective action activities required under RCRA.

53

**CHUCK'S AUTOMOTIVE
 611 TENNESSEE
 REDLANDS, CA 92373**

**San Bern. Co. Permit S104764951
 N/A**

San Bern. Co. Permit:

Region: SAN BERNARDINO
 Facility ID: FA0001963
 Owner: CHUCK'S AUTOMOTIVE
 Permit Number: PT0001891
 Permit Category: SPECIAL GENERATOR(B)
 Facility Status: INACTIVE
 Expiration Date: 7/31/2002 12:00:00AM

Region: SAN BERNARDINO
 Facility ID: FA0001963
 Owner: CHUCK'S AUTOMOTIVE
 Permit Number: PT0001890
 Permit Category: SPECIAL HANDLER
 Facility Status: INACTIVE
 Expiration Date: 7/31/2002 12:00:00AM

Region: SAN BERNARDINO
 Facility ID: FA0008316
 Owner: RAMIREZ, FERNANDO
 Permit Number: PT0014542
 Permit Category: SPECIAL GENERATOR(B)
 Facility Status: INACTIVE
 Expiration Date: 5/31/2010 12:00:00AM

Region: SAN BERNARDINO
 Facility ID: FA0008316
 Owner: RAMIREZ, FERNANDO
 Permit Number: PT0014541
 Permit Category: SPECIAL HANDLER
 Facility Status: INACTIVE
 Expiration Date: 5/31/2010 12:00:00AM

MAP FINDINGS

Map ID
 Direction
 Distance
 Distance (ft.)Site

EDR ID Number
 Database(s)
 EPA ID Number

53 **BURGESON'S HEATING & AIR CONDITIONING INC** **HAZNET** **S108743583**
620 TENNESSEE ST **N/A**
REDLANDS, CA 92374

HAZNET:
 Gepaid: CAL000288485
 Contact: BRIAN M BURGESSON
 Telephone: 9097933685
 Facility Addr2: Not reported
 Mailing Name: Not reported
 Mailing Address: P O BOX 7310
 Mailing City,St,Zip: REDLANDS, CA 923750310
 Gen County: San Bernardino
 TSD EPA ID: AZ0000337360
 TSD County: 99
 Waste Category: Liquids with mercury > 20 mg/l
 Disposal Method: Recycler
 Tons: 0
 Facility County: San Bernardino

53 **BURGESONS HEATING & AIR CON** **San Bern. Co. Permit** **S104764453**
620 TENNESSEE ST **N/A**
REDLANDS, CA 92374

San Bern. Co. Permit:
 Region: SAN BERNARDINO
 Facility ID: FA0001613
 Owner: BURGESSON'S HEATING & AIR CON
 Permit Number: PT0007886
 Permit Category: SPECIAL GENERATOR(B)
 Facility Status: ACTIVE
 Expiration Date: 5/31/2011 12:00:00AM

Region: SAN BERNARDINO
 Facility ID: FA0001613
 Owner: BURGESSON'S HEATING & AIR CON
 Permit Number: PT0007885
 Permit Category: SPECIAL HANDLER
 Facility Status: ACTIVE
 Expiration Date: 5/31/2011 12:00:00AM

53 **JERRY MURPHYS REDLANDS DODGE** **RCRA-SQG** **1000134975**
1267 W REDLANDS BLVD **FINDS** **CAD981659774**
REDLANDS, CA 92373

RCRA-SQG:
 Date form received by agency: 08/24/1990
 Facility name: JERRY MURPHYS REDLANDS DODGE
 Facility address: 1267 W REDLANDS BLVD
 REDLANDS, CA 92373
 EPA ID: CAD981659774
 Mailing address: W REDLANDS BLVD
 REDLANDS, CA 92373
 Contact: ENVIRONMENTAL MANAGER
 Contact address: 1267 W REDLANDS BLVD
 REDLANDS, CA 92373
 Contact country: US
 Contact telephone: (714) 793-1005

MAP FINDINGS

Map ID
 Direction
 Distance
 Distance (ft.)Site

EDR ID Number
 EPA ID Number

Database(s)

JERRY MURPHYS REDLANDS DODGE (Continued)

1000134975

Contact email: Not reported
 EPA Region: 09
 Classification: Small Small Quantity Generator
 Description: Handler: generates more than 100 and less than 1000 kg of hazardous waste during any calendar month and accumulates less than 6000 kg of hazardous waste at any time; or generates 100 kg or less of hazardous waste during any calendar month, and accumulates more than 1000 kg of hazardous waste at any time

Owner/Operator Summary:

Owner/operator name: NOT REQUIRED
 Owner/operator address: NOT REQUIRED
 NOT REQUIRED, ME 99999
 Owner/operator country: Not reported
 Owner/operator telephone: (415) 555-1212
 Legal status: Private
 Owner/Operator Type: Operator
 Owner/Op start date: Not reported
 Owner/Op end date: Not reported

Owner/operator name: DON TURPIN
 Owner/operator address: NOT REQUIRED
 NOT REQUIRED, ME 99999
 Owner/operator country: Not reported
 Owner/operator telephone: (415) 555-1212
 Legal status: Private
 Owner/Operator Type: Owner
 Owner/Op start date: Not reported
 Owner/Op end date: Not reported

Handler Activities Summary:

U.S. importer of hazardous waste: No
 Mixed waste (haz. and radioactive): Unknown
 Recycler of hazardous waste: No
 Transporter of hazardous waste: No
 Treater, storer or disposer of HW: No
 Underground injection activity: No
 On-site burner exemption: No
 Furnace exemption: No
 Used oil fuel burner: No
 Used oil processor: No
 User oil refiner: No
 Used oil fuel marketer to burner: No
 Used oil Specification marketer: No
 Used oil transfer facility: No
 Used oil transporter: No
 Off-site waste receiver: Verified to be non-commercial

Violation Status: No violations found

FINDS:

Registry ID: 110009539213

Environmental Interest/Information System

RCRAInfo is a national information system that supports the Resource Conservation and Recovery Act (RCRA) program through the tracking of

MAP FINDINGS

Map ID
 Direction
 Distance
 Distance (ft.)Site

EDR ID Number
 EPA ID Number

Database(s)

JERRY MURPHYS REDLANDS DODGE (Continued)

1000134975

events and activities related to facilities that generate, transport, and treat, store, or dispose of hazardous waste. RCRAInfo allows RCRA program staff to track the notification, permit, compliance, and corrective action activities required under RCRA.

53

**AAMCO TRANSMISSIONS
 1267 W REDLANDS BLVD
 REDLANDS, CA 92373**

San Bern. Co. Permit

**S102044112
 N/A**

San Bern. Co. Permit:

Region: SAN BERNARDINO
 Facility ID: FA0000118
 Owner: ADAMS, LARRY
 Permit Number: PT0007088
 Permit Category: SPECIAL GENERATOR(B)
 Facility Status: ACTIVE
 Expiration Date: 5/31/2010 12:00:00AM

Region: SAN BERNARDINO
 Facility ID: FA0000118
 Owner: ADAMS, LARRY
 Permit Number: PT0007087
 Permit Category: SPECIAL HANDLER
 Facility Status: ACTIVE
 Expiration Date: 5/31/2010 12:00:00AM

53

**AAMCO TRANSMISSION
 1267 REDLANDS BLVD
 REDLANDS, CA 92373**

**RCRA-NonGen
 FINDS**

**1000135113
 CAD113500177**

RCRA-NonGen:

Date form received by agency: 06/09/2009
 Facility name: AAMCO TRANSMISSION
 Facility address: 1267 N REDLANDS BLVD
 REDLANDS, CA 92373
 EPA ID: CAD113500177
 Mailing address: 1267 W REDLANDS BLVD
 REDLANDS, CA 92373
 Contact: LARRY ADAMS
 Contact address: 1267 W REDLANDS BLVD
 REDLANDS, CA 92373
 Contact country: US
 Contact telephone: 909-793-7261
 Contact email: Not reported
 EPA Region: 09
 Classification: Non-Generator
 Description: Handler: Non-Generators do not presently generate hazardous waste

Owner/Operator Summary:

Owner/operator name: LARRY ADAMS
 Owner/operator address: 1267 N REDLANDS BLVD
 REDLANDS, CA 92373
 Owner/operator country: Not reported
 Owner/operator telephone: (909) 793-7261
 Legal status: Private

MAP FINDINGS

Map ID
 Direction
 Distance
 Distance (ft.)Site

EDR ID Number
 EPA ID Number

Database(s)

AAMCO TRANSMISSION (Continued)

1000135113

Owner/Operator Type: Owner
 Owner/Op start date: Not reported
 Owner/Op end date: Not reported

Handler Activities Summary:

U.S. importer of hazardous waste: No
 Mixed waste (haz. and radioactive): No
 Recycler of hazardous waste: No
 Transporter of hazardous waste: No
 Treater, storer or disposer of HW: No
 Underground injection activity: No
 On-site burner exemption: No
 Furnace exemption: No
 Used oil fuel burner: No
 Used oil processor: No
 User oil refiner: No
 Used oil fuel marketer to burner: No
 Used oil Specification marketer: No
 Used oil transfer facility: No
 Used oil transporter: No
 Off-site waste receiver: Verified to be non-commercial

Historical Generators:

Date form received by agency: 08/10/2001
 Facility name: AAMCO TRANSMISSION
 Classification: Small Quantity Generator

Date form received by agency: 09/01/1996
 Facility name: AAMCO TRANSMISSION
 Classification: Small Quantity Generator

Violation Status: No violations found

FINDS:

Registry ID: 110002667533

Environmental Interest/Information System

RCRAInfo is a national information system that supports the Resource Conservation and Recovery Act (RCRA) program through the tracking of events and activities related to facilities that generate, transport, and treat, store, or dispose of hazardous waste. RCRAInfo allows RCRA program staff to track the notification, permit, compliance, and corrective action activities required under RCRA.

53

**A.C. SMOG AND AUTO REPAIR
 1271 W REDLANDS BLVD
 REDLANDS, CA 92373**

**San Bern. Co. Permit S105298635
 N/A**

San Bern. Co. Permit:

Region: SAN BERNARDINO
 Facility ID: FA0000556
 Owner: RUSS CLYDE
 Permit Number: PT0010060
 Permit Category: SPECIAL HANDLER
 Facility Status: INACTIVE

MAP FINDINGS

Map ID
 Direction
 Distance
 Distance (ft.)Site

EDR ID Number
 EPA ID Number

Database(s)

A.C. SMOG AND AUTO REPAIR (Continued)

S105298635

Expiration Date: 3/31/2010 12:00:00AM

Region: SAN BERNARDINO
 Facility ID: FA0000556
 Owner: RUSS CLYDE
 Permit Number: PT0010061
 Permit Category: SPECIAL GENERATOR(B)
 Facility Status: INACTIVE
 Expiration Date: 3/31/2010 12:00:00AM

53

**CRYSTAL CLEANERS
 720 TENNESSEE ST
 REDLANDS, CA 92374**

**DRYCLEANERS
 HAZNET**

**S103670326
 N/A**

DRYCLEANERS:

EPA Id: CAL000016157
 NAICS Code: Not reported
 NAICS Description: Not reported
 SIC Code: Not reported
 SIC Description: Not reported
 Create Date: 11/14/1989
 Facility Active: No
 Inactive Date: 6/30/1998
 Facility Addr2: Not reported
 Mailing Name: Not reported
 Mailing Address: 720 TENNESSEE ST
 Mailing Address 2: Not reported
 Mailing State: CA
 Mailing Zip: 923742908
 Region Code: 4
 Owner Name: KIM JUNG
 Owner Address: --
 Owner Address 2: Not reported
 Owner Telephone: 0000000000
 Contact Name: --
 Contact Address: INACT PER 98VQ FINAL NOTICE
 Contact Address 2: - BATCH 4/27
 Contact Telephone: --

HAZNET:

Gepaid: CAL000016157
 Contact: KIM JUNG
 Telephone: 0000000000
 Facility Addr2: Not reported
 Mailing Name: Not reported
 Mailing Address: 720 TENNESSEE ST
 Mailing City,St,Zip: REDLANDS, CA 923742908
 Gen County: San Bernardino
 TSD EPA ID: CAD981397417
 TSD County: Los Angeles
 Waste Category: Halogenated solvents (chloroform, methyl chloride, perchloroethylene, etc.)
 Disposal Method: Recycler
 Tons: .2107
 Facility County: San Bernardino

MAP FINDINGS

Map ID
 Direction
 Distance
 Distance (ft.)Site

EDR ID Number

Database(s) EPA ID Number

**53 REDLANDS FORD
 1121 W COLTON AVE
 REDLANDS, CA 92374**

**San Bern. Co. Permit 1004676825
 HAZNET N/A**

San Bern. Co. Permit:

Region: SAN BERNARDINO
 Facility ID: FA0004921
 Owner: WEST COLTON CARS, INC
 Permit Number: PT0002022
 Permit Category: SPECIAL GENERATOR(B)
 Facility Status: ACTIVE
 Expiration Date: 1/31/2011 12:00:00AM

Region: SAN BERNARDINO
 Facility ID: FA0004921
 Owner: WEST COLTON CARS, INC
 Permit Number: PT0001114
 Permit Category: SPECIAL HANDLER
 Facility Status: ACTIVE
 Expiration Date: 1/31/2011 12:00:00AM

Region: SAN BERNARDINO
 Facility ID: FA0004921
 Owner: WEST COLTON CARS, INC
 Permit Number: PT0013177
 Permit Category: APSA 1,320-10,000 GAL FAC CAPACITY
 Facility Status: ACTIVE
 Expiration Date: 1/31/2010 12:00:00AM

HAZNET:

Gepaid: CAR000089995
 Contact: --
 Telephone: 9097933211
 Facility Addr2: Not reported
 Mailing Name: Not reported
 Mailing Address: 1121 W COLTON AVE
 Mailing City,St,Zip: REDLANDS, CA 923740000
 Gen County: San Bernardino
 TSD EPA ID: Not reported
 TSD County: San Bernardino
 Waste Category: Aqueous solution with less than 10% total organic residues
 Disposal Method: Not reported
 Tons: 0.27
 Facility County: Not reported

Gepaid: CAR000089995
 Contact: --
 Telephone: 9097933211
 Facility Addr2: Not reported
 Mailing Name: Not reported
 Mailing Address: 1121 W COLTON AVE
 Mailing City,St,Zip: REDLANDS, CA 923740000
 Gen County: San Bernardino
 TSD EPA ID: Not reported
 TSD County: San Bernardino
 Waste Category: Aqueous solution with less than 10% total organic residues
 Disposal Method: Transfer Station
 Tons: 6.78
 Facility County: Not reported

MAP FINDINGS

Map ID
 Direction
 Distance
 Distance (ft.)Site

EDR ID Number
 EPA ID Number

Database(s)

REDLANDS FORD (Continued)

1004676825

Gepaid: CAR000089995
 Contact: --
 Telephone: 9097933211
 Facility Addr2: Not reported
 Mailing Name: Not reported
 Mailing Address: 1121 W COLTON AVE
 Mailing City,St,Zip: REDLANDS, CA 923740000
 Gen County: San Bernardino
 TSD EPA ID: Not reported
 TSD County: San Bernardino
 Waste Category: Not reported
 Disposal Method: Transfer Station
 Tons: Not reported
 Facility County: Not reported

Gepaid: CAR000089995
 Contact: --
 Telephone: 9097933211
 Facility Addr2: Not reported
 Mailing Name: Not reported
 Mailing Address: 1121 W COLTON AVE
 Mailing City,St,Zip: REDLANDS, CA 923740000
 Gen County: San Bernardino
 TSD EPA ID: Not reported
 TSD County: San Bernardino
 Waste Category: Aqueous solution with less than 10% total organic residues
 Disposal Method: Not reported
 Tons: Not reported
 Facility County: Not reported

Gepaid: CAR000089995
 Contact: --
 Telephone: 9097933211
 Facility Addr2: Not reported
 Mailing Name: Not reported
 Mailing Address: 1121 W COLTON AVE
 Mailing City,St,Zip: REDLANDS, CA 923740000
 Gen County: San Bernardino
 TSD EPA ID: Not reported
 TSD County: San Bernardino
 Waste Category: Aqueous solution with less than 10% total organic residues
 Disposal Method: Transfer Station
 Tons: 5.26
 Facility County: Not reported

[Click this hyperlink](#) while viewing on your computer to access
 2 additional CA_HAZNET: record(s) in the EDR Site Report.

MAP FINDINGS

Map ID
 Direction
 Distance
 Distance (ft.)Site

EDR ID Number

Database(s) EPA ID Number

**53 INLAND MOTORS
 1121 W COLTON AVE
 REDLANDS, CA 92374**

**CA FID UST S101619388
 SWEEPS UST N/A
 HAZNET**

CA FID UST:

Facility ID: 36003657
 Regulated By: UTNKA
 Regulated ID: 00047658
 Cortese Code: Not reported
 SIC Code: Not reported
 Facility Phone: Not reported
 Mail To: Not reported
 Mailing Address: P O BOX
 Mailing Address 2: Not reported
 Mailing City,St,Zip: REDLANDS 92374
 Contact: Not reported
 Contact Phone: Not reported
 DUNs Number: Not reported
 NPDES Number: Not reported
 EPA ID: Not reported
 Comments: Not reported
 Status: Active

SWEEPS UST:

Status: A
 Comp Number: 47658
 Number: 9
 Board Of Equalization: 44-021088
 Ref Date: 09-10-91
 Act Date: 09-10-91
 Created Date: 02-29-88
 Tank Status: A
 Owner Tank Id: 1
 Swrcb Tank Id: 36-000-047658-000001
 Actv Date: 07-11-88
 Capacity: 2500
 Tank Use: M.V. FUEL
 Stg: P
 Content: REG UNLEADED
 Number Of Tanks: 2

Status: A
 Comp Number: 47658
 Number: 9
 Board Of Equalization: 44-021088
 Ref Date: 09-10-91
 Act Date: 09-10-91
 Created Date: 02-29-88
 Tank Status: A
 Owner Tank Id: 2
 Swrcb Tank Id: 36-000-047658-000002
 Actv Date: 07-11-88
 Capacity: 1
 Tank Use: OIL
 Stg: W
 Content: REGULAR UNLE
 Number Of Tanks: Not reported

MAP FINDINGS

Map ID
 Direction
 Distance
 Distance (ft.)Site

EDR ID Number
 EPA ID Number

Database(s)

INLAND MOTORS (Continued)

S101619388

HAZNET:

Gepaid: CAD043321843
 Contact: INLAND MOTORS
 Telephone: 9097933211
 Facility Addr2: Not reported
 Mailing Name: Not reported
 Mailing Address: PO BOX 1067
 Mailing City,St,Zip: REDLANDS, CA 923730323
 Gen County: San Bernardino
 TSD EPA ID: CAT000613893
 TSD County: Los Angeles
 Waste Category: Oxygenated solvents (acetone, butanol, ethyl acetate, etc.)
 Disposal Method: Transfer Station
 Tons: 1.0075
 Facility County: San Bernardino

Gepaid: CAD043321843
 Contact: INLAND MOTORS
 Telephone: 9097933211
 Facility Addr2: Not reported
 Mailing Name: Not reported
 Mailing Address: PO BOX 1067
 Mailing City,St,Zip: REDLANDS, CA 923730323
 Gen County: San Bernardino
 TSD EPA ID: CAD093459485
 TSD County: Fresno
 Waste Category: Unspecified solvent mixture Waste
 Disposal Method: Transfer Station
 Tons: .0332
 Facility County: San Bernardino

Gepaid: CAD043321843
 Contact: INLAND MOTORS
 Telephone: 9097933211
 Facility Addr2: Not reported
 Mailing Name: Not reported
 Mailing Address: PO BOX 1067
 Mailing City,St,Zip: REDLANDS, CA 923730323
 Gen County: San Bernardino
 TSD EPA ID: CAT080013352
 TSD County: Los Angeles
 Waste Category: Unspecified aqueous solution
 Disposal Method: Recycler
 Tons: 2.5019
 Facility County: San Bernardino

Gepaid: CAD043321843
 Contact: INLAND MOTORS
 Telephone: 9097933211
 Facility Addr2: Not reported
 Mailing Name: Not reported
 Mailing Address: PO BOX 1067
 Mailing City,St,Zip: REDLANDS, CA 923730323
 Gen County: San Bernardino
 TSD EPA ID: CAT080013352
 TSD County: Los Angeles
 Waste Category: Aqueous solution with 10% or more total organic residues

MAP FINDINGS

Map ID
 Direction
 Distance
 Distance (ft.)Site

EDR ID Number
 EPA ID Number

Database(s)

INLAND MOTORS (Continued)

S101619388

Disposal Method: Recycler
 Tons: 1.5012
 Facility County: San Bernardino

Gepaid: CAD043321843
 Contact: INLAND MOTORS
 Telephone: 9097933211
 Facility Addr2: Not reported
 Mailing Name: Not reported
 Mailing Address: PO BOX 1067
 Mailing City,St,Zip: REDLANDS, CA 923730323
 Gen County: San Bernardino
 TSD EPA ID: CAT080013352
 TSD County: Los Angeles
 Waste Category: Oil/water separation sludge
 Disposal Method: Recycler
 Tons: 1.0425
 Facility County: San Bernardino

[Click this hyperlink](#) while viewing on your computer to access
 15 additional CA_HAZNET: record(s) in the EDR Site Report.

53

**INLAND MOTORS FORD
 1121 W COLTON AVE
 REDLANDS, CA 92374**

**HIST UST U001575504
 N/A**

HIST UST:
 Region: STATE
 Facility ID: 00000047658
 Facility Type: Other
 Other Type: FORD DEALER
 Total Tanks: 0002
 Contact Name: TED GUGGISBERG
 Telephone: 7147933211
 Owner Name: INLAND MOTORS FORD
 Owner Address: 1121 WEST COLTON AVENUE
 Owner City,St,Zip: REDLANDS, CA 92374

Tank Num: 001
 Container Num: 2
 Year Installed: Not reported
 Tank Capacity: 00000000
 Tank Used for: WASTE
 Type of Fuel: Not reported
 Tank Construction: Not reported
 Leak Detection: None

Tank Num: 002
 Container Num: 1
 Year Installed: 1976
 Tank Capacity: 00002500
 Tank Used for: PRODUCT
 Type of Fuel: UNLEADED
 Tank Construction: Not reported
 Leak Detection: None

MAP FINDINGS

Map ID
 Direction
 Distance
 Distance (ft.)Site

EDR ID Number

Database(s) EPA ID Number

**53 REDLANDS PLAZA WEST
 1323 W COLTON AVE STE 200
 REDLANDS, CA 92373**

**HIST UST U001575464
 N/A**

HIST UST:
 Region: STATE
 Facility ID: 00000018062
 Facility Type: Other
 Other Type: LAND DEVELOPER
 Total Tanks: 0003
 Contact Name: WILMER J. ENGEVIK
 Telephone: 7147938948
 Owner Name: WILMER J. ENGEVIK/LEROY HANSBE
 Owner Address: 1323 W. COLTON AVE., SUITE 200
 Owner City,St,Zip: REDLANDS, CA 92373

Tank Num: 001
 Container Num: 1
 Year Installed: 1980
 Tank Capacity: 00008000
 Tank Used for: PRODUCT
 Type of Fuel: UNLEADED
 Tank Construction: Not reported
 Leak Detection: Stock Inventor

Tank Num: 002
 Container Num: 2
 Year Installed: 1980
 Tank Capacity: 00008000
 Tank Used for: PRODUCT
 Type of Fuel: UNLEADED
 Tank Construction: Not reported
 Leak Detection: Stock Inventor

Tank Num: 003
 Container Num: 3
 Year Installed: 1980
 Tank Capacity: 00005000
 Tank Used for: PRODUCT
 Type of Fuel: DIESEL
 Tank Construction: Not reported
 Leak Detection: Stock Inventor

**53 RALPH
 619 TENN. ST.
 REDLANDS, CA 92374**

**HIST UST U001575508
 N/A**

HIST UST:
 Region: STATE
 Facility ID: 00000035672
 Facility Type: Other
 Other Type: PERSONAL USE
 Total Tanks: 0002
 Contact Name: Not reported
 Telephone: 7147934922
 Owner Name: RALPH ROZEMA
 Owner Address: 619 TENN. ST.
 Owner City,St,Zip: REDLANDS, CA 92374

Tank Num: 001

MAP FINDINGS

Map ID
 Direction
 Distance
 Distance (ft.)Site

EDR ID Number
 EPA ID Number

Database(s)

RALPH (Continued)

U001575508

Container Num: 1
 Year Installed: Not reported
 Tank Capacity: 00000500
 Tank Used for: PRODUCT
 Type of Fuel: REGULAR
 Tank Construction: Not reported
 Leak Detection: Visual

Tank Num: 002
 Container Num: 2
 Year Installed: Not reported
 Tank Capacity: 00000500
 Tank Used for: PRODUCT
 Type of Fuel: REGULAR
 Tank Construction: Not reported
 Leak Detection: Visual

54

**JOHN DAVIS AUTO
 1633 H W REDLANDS BLVD
 REDLANDS, CA 92374**

**RCRA-SQG 1000304734
 FINDS CAD982320129**

RCRA-SQG:

Date form received by agency: 02/18/1988
 Facility name: JOHN DAVIS AUTO
 Facility address: 1633 H W REDLANDS BLVD
 REDLANDS, CA 92374
 EPA ID: CAD982320129
 Mailing address: H W REDLANDS BLVD
 REDLANDS, CA 92374
 Contact: ENVIRONMENTAL MANAGER
 Contact address: 1633 H W REDLANDS BLVD
 REDLANDS, CA 92374
 Contact country: US
 Contact telephone: (714) 798-5438
 Contact email: Not reported
 EPA Region: 09
 Classification: Small Small Quantity Generator
 Description: Handler: generates more than 100 and less than 1000 kg of hazardous waste during any calendar month and accumulates less than 6000 kg of hazardous waste at any time; or generates 100 kg or less of hazardous waste during any calendar month, and accumulates more than 1000 kg of hazardous waste at any time

Owner/Operator Summary:

Owner/operator name: JOHN DAVIS
 Owner/operator address: NOT REQUIRED
 NOT REQUIRED, ME 99999
 Owner/operator country: Not reported
 Owner/operator telephone: (415) 555-1212
 Legal status: Private
 Owner/Operator Type: Owner
 Owner/Op start date: Not reported
 Owner/Op end date: Not reported

 Owner/operator name: NOT REQUIRED
 Owner/operator address: NOT REQUIRED
 NOT REQUIRED, ME 99999

MAP FINDINGS

Map ID
 Direction
 Distance
 Distance (ft.)Site

EDR ID Number
 EPA ID Number

Database(s)

JOHN DAVIS AUTO (Continued)

1000304734

Owner/operator country: Not reported
 Owner/operator telephone: (415) 555-1212
 Legal status: Private
 Owner/Operator Type: Operator
 Owner/Op start date: Not reported
 Owner/Op end date: Not reported

Handler Activities Summary:

U.S. importer of hazardous waste: No
 Mixed waste (haz. and radioactive): Unknown
 Recycler of hazardous waste: No
 Transporter of hazardous waste: No
 Treater, storer or disposer of HW: No
 Underground injection activity: No
 On-site burner exemption: No
 Furnace exemption: No
 Used oil fuel burner: No
 Used oil processor: No
 User oil refiner: No
 Used oil fuel marketer to burner: No
 Used oil Specification marketer: No
 Used oil transfer facility: No
 Used oil transporter: No
 Off-site waste receiver: Verified to be non-commercial

Violation Status: No violations found

FINDS:

Registry ID: 110002793246

Environmental Interest/Information System

RCRAInfo is a national information system that supports the Resource Conservation and Recovery Act (RCRA) program through the tracking of events and activities related to facilities that generate, transport, and treat, store, or dispose of hazardous waste. RCRAInfo allows RCRA program staff to track the notification, permit, compliance, and corrective action activities required under RCRA.

54

**SMART & FINAL #318
 1720 REDLANDS BLVD
 REDLANDS, CA 92373**

**San Bern. Co. Permit S104770206
 N/A**

San Bern. Co. Permit:

Region: SAN BERNARDINO
 Facility ID: FA0006220
 Owner: SMART & FINAL IRIS CORP
 Permit Number: PT0008583
 Permit Category: SPECIAL GENERATOR(B)
 Facility Status: INACTIVE
 Expiration Date: 8/31/2005 12:00:00AM

Region: SAN BERNARDINO
 Facility ID: FA0006220
 Owner: SMART & FINAL IRIS CORP
 Permit Number: PT0008582
 Permit Category: SPECIAL HANDLER

MAP FINDINGS

Map ID
 Direction
 Distance
 Distance (ft.)Site

EDR ID Number
 EPA ID Number

Database(s)

SMART & FINAL #318 (Continued)

S104770206

Facility Status: INACTIVE
 Expiration Date: 8/31/2005 12:00:00AM

54

**LOWES HIW
 1725 W REDLANDS BLVD
 REDLANDS, CA 92373**

**San Bern. Co. Permit
 AST
 HAZNET**

**S104567883
 N/A**

AST:
 Owner: LOWE'S COMPANIES INC.
 Total Gallons: 1,555
 Certified Unified Program Agencies: San Bernardino

San Bern. Co. Permit:
 Region: SAN BERNARDINO
 Facility ID: FA0011443
 Owner: LOWE'S COMPANIES INC.
 Permit Number: PT0019815
 Permit Category: HAZMAT HANDLER 101-250 EMPLOYEES (W/GEN PRMT)
 Facility Status: ACTIVE
 Expiration Date: 3/31/2011 12:00:00AM

Region: SAN BERNARDINO
 Facility ID: FA0011443
 Owner: LOWE'S COMPANIES INC.
 Permit Number: PT0019816
 Permit Category: GENERATOR - 101-250 EMPLOYEES
 Facility Status: ACTIVE
 Expiration Date: 3/31/2011 12:00:00AM

Region: SAN BERNARDINO
 Facility ID: FA0011443
 Owner: LOWE'S COMPANIES INC.
 Permit Number: PT0019840
 Permit Category: APSA 1,320-10,000 GAL FAC CAPACITY
 Facility Status: ACTIVE
 Expiration Date: 3/31/2011 12:00:00AM

HAZNET:
 Gepaid: CAL000221593
 Contact: ROB GASS/SR. HAZMAT SPECIALIST
 Telephone: 9497575100
 Facility Addr2: Not reported
 Mailing Name: LOWES HIW-REDLANDS #759
 Mailing Address: 1000 LOWES BLVD
 Mailing City,St,Zip: MOORESVILLE, NC 281170000
 Gen County: San Bernardino
 TSD EPA ID: CAD008364432
 TSD County: San Bernardino
 Waste Category: Off-specification, aged, or surplus organics
 Disposal Method: Treatment, Tank
 Tons: 0.22
 Facility County: San Bernardino

Gepaid: CAC001433924
 Contact: LOWES CO
 Telephone: 3366582783
 Facility Addr2: Not reported

MAP FINDINGS

Map ID
 Direction
 Distance
 Distance (ft.)Site

EDR ID Number
 EPA ID Number

Database(s)

LOWES HIW (Continued)

S104567883

Mailing Name: Not reported
 Mailing Address: 1605 CURTIS BRIDGE RD
 Mailing City,St,Zip: WILKSBOROUGH, NC 286970000
 Gen County: San Bernardino
 TSD EPA ID: CAD980675276
 TSD County: Kern
 Waste Category: Contaminated soil from site clean-ups
 Disposal Method: Disposal, Land Fill
 Tons: 50.568
 Facility County: San Bernardino

Gepaid: CAC001433924
 Contact: LOWES CO
 Telephone: 3366582783
 Facility Addr2: Not reported
 Mailing Name: Not reported
 Mailing Address: 1605 CURTIS BRIDGE RD
 Mailing City,St,Zip: WILKSBOROUGH, NC 286970000
 Gen County: San Bernardino
 TSD EPA ID: CAT080013352
 TSD County: Los Angeles
 Waste Category: Oil/water separation sludge
 Disposal Method: Recycler
 Tons: 4.587
 Facility County: San Bernardino

54

**DAVIDS BUILDING MATERIALS
 27095 REDLANDS BLVD
 REDLANDS, CA 92373**

**HIST UST U001575403
 N/A**

HIST UST:
 Region: STATE
 Facility ID: 00000001611
 Facility Type: Other
 Other Type: BUILDING MTILS DLR.
 Total Tanks: 0001
 Contact Name: Not reported
 Telephone: 7147923620
 Owner Name: LAND SOUTHWEST CO.
 Owner Address: 42 EAST GAY ST
 Owner City,St,Zip: COLUMBUS, OH 43215

Tank Num: 001
 Container Num: 1
 Year Installed: Not reported
 Tank Capacity: 00000500
 Tank Used for: WASTE
 Type of Fuel: REGULAR
 Tank Construction: Not reported
 Leak Detection: None

MAP FINDINGS

Map ID
 Direction
 Distance
 Distance (ft.)Site Database(s) EPA ID Number
 EDR ID Number

55 AMERICAN BUSINESS FORMS San Bern. Co. Permit S106544689
701 TEXAS ST N/A
REDLANDS, CA 92374

San Bern. Co. Permit:
 Region: SAN BERNARDINO
 Facility ID: FA0008616
 Owner: STAPLETON, RICK
 Permit Number: PT0014949
 Permit Category: LIMITED QUANTITY GENERATOR(B)
 Facility Status: ACTIVE
 Expiration Date: 7/31/2010 12:00:00AM

55 DISCOUNT AUTO San Bern. Co. Permit S104396280
828 W COLTON AVE HAZNET N/A
REDLANDS, CA 92374

San Bern. Co. Permit:
 Region: SAN BERNARDINO
 Facility ID: FA0005238
 Owner: BARAJAS, MAURO
 Permit Number: PT0000095
 Permit Category: SPECIAL HANDLER
 Facility Status: ACTIVE
 Expiration Date: 3/31/2011 12:00:00AM

Region: SAN BERNARDINO
 Facility ID: FA0005238
 Owner: BARAJAS, MAURO
 Permit Number: PT0000094
 Permit Category: SPECIAL GENERATOR(B)
 Facility Status: ACTIVE
 Expiration Date: 3/31/2011 12:00:00AM

HAZNET:
 Gepaid: CAL000240447
 Contact: JOE PARTAIN - OWNER
 Telephone: 9093070010
 Facility Addr2: Not reported
 Mailing Name: Not reported
 Mailing Address: 828 W COLTON AVE
 Mailing City,St,Zip: REDLANDS, CA 923740000
 Gen County: San Bernardino
 TSD EPA ID: CAD028409019
 TSD County: Los Angeles
 Waste Category: Other organic solids
 Disposal Method: Transfer Station
 Tons: 0.02
 Facility County: San Bernardino

Gepaid: CAL000240447
 Contact: JOE PARTAIN - OWNER
 Telephone: 9093070010
 Facility Addr2: Not reported
 Mailing Name: Not reported
 Mailing Address: 828 W COLTON AVE
 Mailing City,St,Zip: REDLANDS, CA 923740000
 Gen County: San Bernardino
 TSD EPA ID: Not reported

MAP FINDINGS

Map ID
 Direction
 Distance
 Distance (ft.)Site

EDR ID Number
 EPA ID Number

Database(s)

DISCOUNT AUTO (Continued)

S104396280

TSD County: 99
 Waste Category: Halogenated solvents (chloroform, methyl chloride, perchloroethylene, etc.)
 Disposal Method: Recycler
 Tons: 0.01
 Facility County: Not reported

55

**REDLANDS TIRE SVC
 828 W COLTON AVE
 REDLANDS, CA 92373**

**RCRA-SQG 1000277283
 FINDS CAD981997257**

RCRA-SQG:

Date form received by agency: 09/01/1996
 Facility name: REDLANDS TIRE SVC
 Facility address: 828 W COLTON AVE
 REDLANDS, CA 92373
 EPA ID: CAD981997257
 Mailing address: W COLTON AVE
 REDLANDS, CA 92373
 Contact: Not reported
 Contact address: Not reported
 Contact country: Not reported
 Contact telephone: Not reported
 Contact email: Not reported
 EPA Region: 09
 Classification: Small Small Quantity Generator
 Description: Handler: generates more than 100 and less than 1000 kg of hazardous waste during any calendar month and accumulates less than 6000 kg of hazardous waste at any time; or generates 100 kg or less of hazardous waste during any calendar month, and accumulates more than 1000 kg of hazardous waste at any time

Owner/Operator Summary:

Owner/operator name: COLE FRANK PRESIDENT
 Owner/operator address: NOT REQUIRED
 NOT REQUIRED, ME 99999
 Owner/operator country: Not reported
 Owner/operator telephone: (415) 555-1212
 Legal status: Private
 Owner/Operator Type: Owner
 Owner/Op start date: Not reported
 Owner/Op end date: Not reported
 Owner/operator name: NOT REQUIRED
 Owner/operator address: NOT REQUIRED
 NOT REQUIRED, ME 99999
 Owner/operator country: Not reported
 Owner/operator telephone: (415) 555-1212
 Legal status: Private
 Owner/Operator Type: Operator
 Owner/Op start date: Not reported
 Owner/Op end date: Not reported

Handler Activities Summary:

U.S. importer of hazardous waste: Unknown
 Mixed waste (haz. and radioactive): Unknown

MAP FINDINGS

Map ID
 Direction
 Distance
 Distance (ft.)Site

EDR ID Number
 EPA ID Number

Database(s)

REDLANDS TIRE SVC (Continued)

1000277283

Recycler of hazardous waste: No
 Transporter of hazardous waste: No
 Treater, storer or disposer of HW: No
 Underground injection activity: No
 On-site burner exemption: Unknown
 Furnace exemption: Unknown
 Used oil fuel burner: No
 Used oil processor: No
 User oil refiner: No
 Used oil fuel marketer to burner: No
 Used oil Specification marketer: No
 Used oil transfer facility: No
 Used oil transporter: No
 Off-site waste receiver: Verified to be non-commercial

Violation Status: No violations found

FINDS:

Registry ID: 110002771162

Environmental Interest/Information System

RCRAInfo is a national information system that supports the Resource Conservation and Recovery Act (RCRA) program through the tracking of events and activities related to facilities that generate, transport, and treat, store, or dispose of hazardous waste. RCRAInfo allows RCRA program staff to track the notification, permit, compliance, and corrective action activities required under RCRA.

**56 REDLANDS CHEVRON
 120 THE TER
 REDLANDS, CA 92374**

**UST U003784750
 N/A**

UST:

Global ID: 14664
 Latitude: 34.062620000000003
 Longitude: -117.18079

**56 REDLANDS CHEVRON
 120 THE TERRACE
 REDLANDS, CA 92374**

**San Bern. Co. Permit S100871979
 HAZNET N/A**

San Bern. Co. Permit:

Region: SAN BERNARDINO
 Facility ID: FA0005633
 Owner: SAFA TRADINGS, INC
 Permit Number: PT0011886
 Permit Category: UST OWNERSHIP/OPERATING PERMIT (PER UST)
 Facility Status: INACTIVE
 Expiration Date: 7/31/2009 12:00:00AM

Region: SAN BERNARDINO
 Facility ID: FA0005633
 Owner: SAFA TRADINGS, INC
 Permit Number: PT0011884
 Permit Category: UST OWNERSHIP/OPERATING PERMIT (PER UST)

MAP FINDINGS

Map ID
 Direction
 Distance
 Distance (ft.)Site

EDR ID Number
 EPA ID Number

Database(s)

REDLANDS CHEVRON (Continued)

S100871979

Facility Status: ACTIVE
 Expiration Date: 7/31/2010 12:00:00AM

Region: SAN BERNARDINO
 Facility ID: FA0005633
 Owner: SAFA TRADINGS, INC
 Permit Number: PT0011885
 Permit Category: UST OWNERSHIP/OPERATING PERMIT (PER UST)
 Facility Status: ACTIVE
 Expiration Date: 7/31/2010 12:00:00AM

Region: SAN BERNARDINO
 Facility ID: FA0005633
 Owner: SAFA TRADINGS, INC
 Permit Number: PT0011883
 Permit Category: UST OWNERSHIP/OPERATING PERMIT (PER UST)
 Facility Status: ACTIVE
 Expiration Date: 7/31/2010 12:00:00AM

Region: SAN BERNARDINO
 Facility ID: FA0005633
 Owner: SAFA TRADINGS, INC
 Permit Number: PT0002340
 Permit Category: LIMITED QUANTITY GENERATOR(B)
 Facility Status: ACTIVE
 Expiration Date: 7/31/2010 12:00:00AM

Region: SAN BERNARDINO
 Facility ID: FA0005633
 Owner: SAFA TRADINGS, INC
 Permit Number: PT0002339
 Permit Category: HAZMAT HANDLER 0-10 EMPLOYEES
 Facility Status: ACTIVE
 Expiration Date: 7/31/2010 12:00:00AM

HAZNET:

Gepaid: CAL000037104
 Contact: JAMES MACDONALD
 Telephone: 9097929112
 Facility Addr2: Not reported
 Mailing Name: Not reported
 Mailing Address: 120 THE TERRACE
 Mailing City,St,Zip: REDLANDS, CA 923740000
 Gen County: San Bernardino
 TSD EPA ID: CAT000613893
 TSD County: Los Angeles
 Waste Category: Oxygenated solvents (acetone, butanol, ethyl acetate, etc.)
 Disposal Method: Transfer Station
 Tons: .0145
 Facility County: San Bernardino

Gepaid: CAL000037104
 Contact: JAMES MACDONALD
 Telephone: 9097929112
 Facility Addr2: Not reported
 Mailing Name: Not reported
 Mailing Address: 120 THE TERRACE

MAP FINDINGS

Map ID
 Direction
 Distance
 Distance (ft.)Site

EDR ID Number

Database(s) EPA ID Number

REDLANDS CHEVRON (Continued)

S100871979

Mailing City,St,Zip: REDLANDS, CA 923740000
 Gen County: San Bernardino
 TSD EPA ID: CAD008302903
 TSD County: Los Angeles
 Waste Category: Hydrocarbon solvents (benzene, hexane, Stoddard, etc.)
 Disposal Method: Transfer Station
 Tons: .0834
 Facility County: San Bernardino

Gepaid: CAL000037104
 Contact: JAMES MACDONALD
 Telephone: 9097929112
 Facility Addr2: Not reported
 Mailing Name: Not reported
 Mailing Address: 120 THE TERRACE
 Mailing City,St,Zip: REDLANDS, CA 923740000
 Gen County: San Bernardino
 TSD EPA ID: CAD008302903
 TSD County: Los Angeles
 Waste Category: Hydrocarbon solvents (benzene, hexane, Stoddard, etc.)
 Disposal Method: Recycler
 Tons: .2085
 Facility County: San Bernardino

Gepaid: CAL000037104
 Contact: JAMES MACDONALD
 Telephone: 9097929112
 Facility Addr2: Not reported
 Mailing Name: Not reported
 Mailing Address: 120 THE TERRACE
 Mailing City,St,Zip: REDLANDS, CA 923740000
 Gen County: San Bernardino
 TSD EPA ID: CAD028409019
 TSD County: Los Angeles
 Waste Category: Aqueous solution with less than 10% total organic residues
 Disposal Method: Treatment, Tank
 Tons: .1959
 Facility County: San Bernardino

Gepaid: CAL000037104
 Contact: JAMES MACDONALD
 Telephone: 9097929112
 Facility Addr2: Not reported
 Mailing Name: Not reported
 Mailing Address: 120 THE TERRACE
 Mailing City,St,Zip: REDLANDS, CA 923740000
 Gen County: San Bernardino
 TSD EPA ID: CAT000613893
 TSD County: Los Angeles
 Waste Category: Oxygenated solvents (acetone, butanol, ethyl acetate, etc.)
 Disposal Method: Transfer Station
 Tons: .0580
 Facility County: San Bernardino

[Click this hyperlink](#) while viewing on your computer to access 9 additional CA_HAZNET: record(s) in the EDR Site Report.

MAP FINDINGS

Map ID			EDR ID Number
Direction			
Distance			
Distance (ft.)Site		Database(s)	EPA ID Number

56	CHEVRON STATION NO 98167 120 THE TERRACE REDLANDS, CA 92374	RCRA-SQG FINDS HAZNET	1006805033 CAR000120006
-----------	--	--------------------------------------	------------------------------------

RCRA-SQG:

Date form received by agency: 05/16/2002
 Facility name: CHEVRON STATION NO 98167
 Facility address: 120 THE TERRACE
 REDLANDS, CA 923743374
 EPA ID: CAR000120006
 Mailing address: P O BOX 6004
 SAN RAMON, CA 94583
 Contact: KATHY NORRIS
 Contact address: P O BOX 6004
 SAN RAMON, CA 94583
 Contact country: US
 Contact telephone: (925) 842-5931
 Contact email: Not reported
 EPA Region: 09
 Classification: Small Small Quantity Generator
 Description: Handler: generates more than 100 and less than 1000 kg of hazardous waste during any calendar month and accumulates less than 6000 kg of hazardous waste at any time; or generates 100 kg or less of hazardous waste during any calendar month, and accumulates more than 1000 kg of hazardous waste at any time

Owner/Operator Summary:

Owner/operator name: CHEVRON PRODUCTS CO
 Owner/operator address: P O BOX 6004
 SAN RAMON, CA 94583
 Owner/operator country: Not reported
 Owner/operator telephone: (925) 842-5931
 Legal status: Private
 Owner/Operator Type: Owner
 Owner/Op start date: Not reported
 Owner/Op end date: Not reported

Handler Activities Summary:

U.S. importer of hazardous waste: No
 Mixed waste (haz. and radioactive): Unknown
 Recycler of hazardous waste: No
 Transporter of hazardous waste: No
 Treater, storer or disposer of HW: No
 Underground injection activity: No
 On-site burner exemption: No
 Furnace exemption: No
 Used oil fuel burner: No
 Used oil processor: No
 User oil refiner: No
 Used oil fuel marketer to burner: No
 Used oil Specification marketer: No
 Used oil transfer facility: No
 Used oil transporter: No
 Off-site waste receiver: Verified to be non-commercial

Hazardous Waste Summary:

Waste code: D001
 Waste name: IGNITABLE HAZARDOUS WASTES ARE THOSE WASTES WHICH HAVE A FLASHPOINT OF

MAP FINDINGS

Map ID
 Direction
 Distance
 Distance (ft.)Site

EDR ID Number

Database(s) EPA ID Number

CHEVRON STATION NO 98167 (Continued)

1006805033

LESS THAN 140 DEGREES FAHRENHEIT AS DETERMINED BY A PENSKY-MARTENS CLOSED CUP FLASH POINT TESTER. ANOTHER METHOD OF DETERMINING THE FLASH POINT OF A WASTE IS TO REVIEW THE MATERIAL SAFETY DATA SHEET, WHICH CAN BE OBTAINED FROM THE MANUFACTURER OR DISTRIBUTOR OF THE MATERIAL. LACQUER THINNER IS AN EXAMPLE OF A COMMONLY USED SOLVENT WHICH WOULD BE CONSIDERED AS IGNITABLE HAZARDOUS WASTE.

Waste code: D018
 Waste name: BENZENE

Violation Status: No violations found

FINDS:

Registry ID: 110013310443

Environmental Interest/Information System

California Hazardous Waste Tracking System - Datamart (HWTS-DATAMART) provides California with information on hazardous waste shipments for generators, transporters, and treatment, storage, and disposal facilities.

RCRAInfo is a national information system that supports the Resource Conservation and Recovery Act (RCRA) program through the tracking of events and activities related to facilities that generate, transport, and treat, store, or dispose of hazardous waste. RCRAInfo allows RCRA program staff to track the notification, permit, compliance, and corrective action activities required under RCRA.

HAZNET:

Gepaid: CAR000120006
 Contact: Kathy Norris
 Telephone: 9258425931
 Facility Addr2: Not reported
 Mailing Name: Not reported
 Mailing Address: PO BOX 6004
 Mailing City,St,Zip: San Ramon, CA 94583
 Gen County: San Bernardino
 TSD EPA ID: CAD982444481
 TSD County: San Bernardino
 Waste Category: Other organic solids
 Disposal Method: Recycler
 Tons: 0.01
 Facility County: San Bernardino

Gepaid: CAR000120006
 Contact: Kathy Norris
 Telephone: 9258425931
 Facility Addr2: Not reported
 Mailing Name: Not reported
 Mailing Address: PO BOX 6004
 Mailing City,St,Zip: San Ramon, CA 94583
 Gen County: San Bernardino
 TSD EPA ID: CAD008302903
 TSD County: San Bernardino
 Waste Category: Aqueous solution with less than 10% total organic residues

MAP FINDINGS

Map ID
 Direction
 Distance
 Distance (ft.)Site

EDR ID Number
 EPA ID Number

Database(s)

CHEVRON STATION NO 98167 (Continued)

1006805033

Disposal Method: Not reported
 Tons: 0.06
 Facility County: San Bernardino

Gepaid: CAR000120006
 Contact: Kathy Norris
 Telephone: 9258425931
 Facility Addr2: Not reported
 Mailing Name: Not reported
 Mailing Address: PO BOX 6004
 Mailing City,St,Zip: San Ramon, CA 94583
 Gen County: San Bernardino
 TSD EPA ID: CAD008302903
 TSD County: San Bernardino
 Waste Category: Aqueous solution with less than 10% total organic residues
 Disposal Method: Recycler
 Tons: 0.52
 Facility County: San Bernardino

Gepaid: CAR000120006
 Contact: Kathy Norris
 Telephone: 9258425931
 Facility Addr2: Not reported
 Mailing Name: Not reported
 Mailing Address: PO BOX 6004
 Mailing City,St,Zip: San Ramon, CA 94583
 Gen County: San Bernardino
 TSD EPA ID: CAD008302903
 TSD County: Los Angeles
 Waste Category: Aqueous solution with less than 10% total organic residues
 Disposal Method: Recycler
 Tons: 0.04
 Facility County: Not reported

Gepaid: CAR000120006
 Contact: Kathy Norris
 Telephone: 9258425931
 Facility Addr2: Not reported
 Mailing Name: Not reported
 Mailing Address: PO BOX 6004
 Mailing City,St,Zip: San Ramon, CA 94583
 Gen County: San Bernardino
 TSD EPA ID: CAD008302903
 TSD County: Los Angeles
 Waste Category: Aqueous solution with less than 10% total organic residues
 Disposal Method: Recycler
 Tons: 0.04
 Facility County: Not reported

[Click this hyperlink](#) while viewing on your computer to access additional CA_HAZNET: detail in the EDR Site Report.

MAP FINDINGS

Map ID
 Direction
 Distance
 Distance (ft.)Site

EDR ID Number

Database(s) EPA ID Number

56 CHEVRON STATION #8167
 120 THE TER
 REDLANDS, CA 92374

CA FID UST S101591823
 SWEEPS UST N/A

CA FID UST:

Facility ID: 36009226
 Regulated By: UTNKA
 Regulated ID: 00063079
 Cortese Code: Not reported
 SIC Code: Not reported
 Facility Phone: Not reported
 Mail To: Not reported
 Mailing Address: PO BOX 2833
 Mailing Address 2: Not reported
 Mailing City,St,Zip: REDLANDS 92374
 Contact: Not reported
 Contact Phone: Not reported
 DUNs Number: Not reported
 NPDES Number: Not reported
 EPA ID: Not reported
 Comments: Not reported
 Status: Active

SWEEPS UST:

Status: A
 Comp Number: 63079
 Number: 9
 Board Of Equalization: 44-021358
 Ref Date: 07-28-92
 Act Date: 07-28-92
 Created Date: 02-29-88
 Tank Status: A
 Owner Tank Id: 1
 Swrcb Tank Id: 36-000-063079-000001
 Actv Date: 07-01-85
 Capacity: 10000
 Tank Use: UNKNOWN
 Stg: P
 Content: Not reported
 Number Of Tanks: 4

Status: A
 Comp Number: 63079
 Number: 9
 Board Of Equalization: 44-021358
 Ref Date: 07-28-92
 Act Date: 07-28-92
 Created Date: 02-29-88
 Tank Status: A
 Owner Tank Id: 2
 Swrcb Tank Id: 36-000-063079-000002
 Actv Date: 07-01-85
 Capacity: 7000
 Tank Use: UNKNOWN
 Stg: P
 Content: Not reported
 Number Of Tanks: Not reported

Status: A

MAP FINDINGS

Map ID
 Direction
 Distance
 Distance (ft.)Site

EDR ID Number
 EPA ID Number

Database(s)

CHEVRON STATION #8167 (Continued)

S101591823

Comp Number: 63079
 Number: 9
 Board Of Equalization: 44-021358
 Ref Date: 07-28-92
 Act Date: 07-28-92
 Created Date: 02-29-88
 Tank Status: A
 Owner Tank Id: 3
 Swrcb Tank Id: 36-000-063079-000003
 Actv Date: 07-01-85
 Capacity: 4000
 Tank Use: UNKNOWN
 Stg: P
 Content: Not reported
 Number Of Tanks: Not reported

Status: A
 Comp Number: 63079
 Number: 9
 Board Of Equalization: 44-021358
 Ref Date: 07-28-92
 Act Date: 07-28-92
 Created Date: 02-29-88
 Tank Status: A
 Owner Tank Id: 4
 Swrcb Tank Id: 36-000-063079-000004
 Actv Date: 07-01-85
 Capacity: 1000
 Tank Use: UNKNOWN
 Stg: W
 Content: Not reported
 Number Of Tanks: Not reported

56

**98167
 120 THE TER
 REDLANDS, CA 92374**

**HIST UST U001575496
 N/A**

HIST UST:
 Region: STATE
 Facility ID: 00000063079
 Facility Type: Gas Station
 Other Type: Not reported
 Total Tanks: 0004
 Contact Name: MACDONALD,JAMES G.
 Telephone: 7147929112
 Owner Name: CHEVRON U.S.A. INC.
 Owner Address: 575 MARKET
 Owner City,St,Zip: SAN FRANCISCO, CA 94105

Tank Num: 001
 Container Num: 1
 Year Installed: 1964
 Tank Capacity: 00010000
 Tank Used for: PRODUCT
 Type of Fuel: Not reported
 Tank Construction: 0000250 unknown
 Leak Detection: Stock Inventor

MAP FINDINGS

Map ID
 Direction
 Distance
 Distance (ft.)Site

EDR ID Number
 EPA ID Number

Database(s)

98167 (Continued)

U001575496

Tank Num: 002
 Container Num: 2
 Year Installed: 1964
 Tank Capacity: 00007000
 Tank Used for: PRODUCT
 Type of Fuel: Not reported
 Tank Construction: 0000250 unknown
 Leak Detection: Stock Inventor

Tank Num: 003
 Container Num: 3
 Year Installed: 1964
 Tank Capacity: 00004000
 Tank Used for: PRODUCT
 Type of Fuel: Not reported
 Tank Construction: 0000170 unknown
 Leak Detection: Stock Inventor

Tank Num: 004
 Container Num: 4
 Year Installed: 1964
 Tank Capacity: 00001000
 Tank Used for: WASTE
 Type of Fuel: Not reported
 Tank Construction: 0000130 unknown
 Leak Detection: Stock Inventor

**57 VERIZON/REDLANDS RSC01
 2020 RANCHO DR
 REDLANDS, CA 92373**

**San Bern. Co. Permit S104905614
 N/A**

San Bern. Co. Permit:
 Region: SAN BERNARDINO
 Facility ID: FA0003610
 Owner: VERIZON CALIFORNIA, INC.
 Permit Number: PT0008249
 Permit Category: HAZMAT HANDLER 0-10 EMPLOYEES
 Facility Status: ACTIVE
 Expiration Date: 7/31/2010 12:00:00AM

**58 DANGERMONDS NURSERY
 1301 W REDLANDS BLVD
 REDLANDS, CA 92373**

**HIST UST U001575400
 N/A**

HIST UST:
 Region: STATE
 Facility ID: 00000043576
 Facility Type: Other
 Other Type: NURSERY
 Total Tanks: 0001
 Contact Name: Not reported
 Telephone: 7147925340
 Owner Name: ALLEN & JOYCE DANGERMOND
 Owner Address: 912 PACIFIC
 Owner City,St,Zip: REDLANDS, CA 92373

MAP FINDINGS

Map ID
 Direction
 Distance
 Distance (ft.)Site

EDR ID Number
 EPA ID Number

Database(s)

DANGERMONDS NURSERY (Continued)

U001575400

Tank Num: 001
 Container Num: 1
 Year Installed: Not reported
 Tank Capacity: 00001000
 Tank Used for: PRODUCT
 Type of Fuel: UNLEADED
 Tank Construction: Not reported
 Leak Detection: None

59

**REDLANDS FEDERAL SAVINGS
 300 E STATE ST
 REDLANDS, CA 92373**

**CA FID UST
 SWEEPS UST
 San Bern. Co. Permit
 HAZNET**

**S101591596
 N/A**

CA FID UST:

Facility ID: 36008474
 Regulated By: UTNKA
 Regulated ID: Not reported
 Cortese Code: Not reported
 SIC Code: Not reported
 Facility Phone: Not reported
 Mail To: Not reported
 Mailing Address: 300 E STATE ST
 Mailing Address 2: Not reported
 Mailing City,St,Zip: REDLANDS 92373
 Contact: Not reported
 Contact Phone: Not reported
 DUNs Number: Not reported
 NPDES Number: Not reported
 EPA ID: Not reported
 Comments: Not reported
 Status: Active

SWEEPS UST:

Status: A
 Comp Number: 9036
 Number: 9
 Board Of Equalization: 44-020146
 Ref Date: 03-24-92
 Act Date: 03-24-92
 Created Date: 09-15-88
 Tank Status: A
 Owner Tank Id: Not reported
 Swrcb Tank Id: 36-000-009036-000001
 Actv Date: 09-15-88
 Capacity: 1
 Tank Use: UNKNOWN
 Stg: P
 Content: UNKNOWN
 Number Of Tanks: 1

San Bern. Co. Permit:

Region: SAN BERNARDINO
 Facility ID: FA0008983
 Owner: NEW CINGULAR WIRELESS PCS, LLC
 Permit Number: PT0015850
 Permit Category: HAZMAT HANDLER - UNSTAFFED REMOTE FACILITY

MAP FINDINGS

Map ID
 Direction
 Distance
 Distance (ft.)Site

EDR ID Number
 EPA ID Number

Database(s)

REDLANDS FEDERAL SAVINGS (Continued)

S101591596

Facility Status: ACTIVE
 Expiration Date: 8/31/2010 12:00:00AM

HAZNET:

Gepaid: CAL000141018
 Contact: REDLANDS FEDERAL BANK
 Telephone: 0000000000
 Facility Addr2: Not reported
 Mailing Name: Not reported
 Mailing Address: PO BOX 6905
 Mailing City,St,Zip: REDLANDS, CA 923750905
 Gen County: San Bernardino
 TSD EPA ID: CAT000613976
 TSD County: Orange
 Waste Category: Photochemicals/photoprocessing waste
 Disposal Method: Transfer Station
 Tons: .1250
 Facility County: San Bernardino

Gepaid: CAL000141018
 Contact: REDLANDS FEDERAL BANK
 Telephone: 0000000000
 Facility Addr2: Not reported
 Mailing Name: Not reported
 Mailing Address: PO BOX 6905
 Mailing City,St,Zip: REDLANDS, CA 923750905
 Gen County: San Bernardino
 TSD EPA ID: CAD982524613
 TSD County: Orange
 Waste Category: Photochemicals/photoprocessing waste
 Disposal Method: Recycler
 Tons: .0417
 Facility County: San Bernardino

Gepaid: CAL000141018
 Contact: REDLANDS FEDERAL BANK
 Telephone: 0000000000
 Facility Addr2: Not reported
 Mailing Name: Not reported
 Mailing Address: PO BOX 6905
 Mailing City,St,Zip: REDLANDS, CA 923750905
 Gen County: San Bernardino
 TSD EPA ID: CAT000613976
 TSD County: Orange
 Waste Category: Photochemicals/photoprocessing waste
 Disposal Method: Transfer Station
 Tons: .0625
 Facility County: San Bernardino

Gepaid: CAL000141018
 Contact: REDLANDS FEDERAL BANK
 Telephone: 0000000000
 Facility Addr2: Not reported
 Mailing Name: Not reported
 Mailing Address: PO BOX 6905
 Mailing City,St,Zip: REDLANDS, CA 923750905
 Gen County: San Bernardino

MAP FINDINGS

Map ID
 Direction
 Distance
 Distance (ft.)Site

EDR ID Number
 EPA ID Number

Database(s)

REDLANDS FEDERAL SAVINGS (Continued)

S101591596

TSD EPA ID: CAT080013352
 TSD County: Los Angeles
 Waste Category: Waste oil and mixed oil
 Disposal Method: Recycler
 Tons: .6255
 Facility County: San Bernardino

Gepaid: CAL000141018
 Contact: REDLANDS FEDERAL BANK
 Telephone: 0000000000
 Facility Addr2: Not reported
 Mailing Name: Not reported
 Mailing Address: PO BOX 6905
 Mailing City,St,Zip: REDLANDS, CA 923750905
 Gen County: San Bernardino
 TSD EPA ID: CAT000613976
 TSD County: Orange
 Waste Category: Photochemicals/photoprocessing waste
 Disposal Method: Transfer Station
 Tons: .0625
 Facility County: San Bernardino

[Click this hyperlink](#) while viewing on your computer to access
 1 additional CA_HAZNET: record(s) in the EDR Site Report.

59

**CITROGRAPH PRINTING
 113 E STATE ST
 REDLANDS, CA 92373**

**RCRA-SQG 1004676312
 FINDS CAR000083634
 HAZNET**

RCRA-SQG:

Date form received by agency: 09/25/2000
 Facility name: CITROGRAPH PRINTING
 Facility address: 113 E STATE ST
 REDLANDS, CA 92373

EPA ID: CAR000083634
 Contact: RICHARD CAUDLE
 Contact address: 113 E STATE ST
 REDLANDS, CA 92373

Contact country: US
 Contact telephone: (909) 792-3901
 Contact email: Not reported
 EPA Region: 09
 Classification: Small Small Quantity Generator
 Description: Handler: generates more than 100 and less than 1000 kg of hazardous waste during any calendar month and accumulates less than 6000 kg of hazardous waste at any time; or generates 100 kg or less of hazardous waste during any calendar month, and accumulates more than 1000 kg of hazardous waste at any time

Owner/Operator Summary:

Owner/operator name: RICHARD CAUDLE
 Owner/operator address: 113 E STATE ST
 REDLANDS, CA 92373

Owner/operator country: Not reported
 Owner/operator telephone: (909) 792-3901
 Legal status: Private
 Owner/Operator Type: Owner

MAP FINDINGS

Map ID
 Direction
 Distance
 Distance (ft.)Site

EDR ID Number
 Database(s) EPA ID Number

CITROGRAPH PRINTING (Continued)

1004676312

Owner/Op start date: Not reported
 Owner/Op end date: Not reported

Handler Activities Summary:

U.S. importer of hazardous waste: No
 Mixed waste (haz. and radioactive): Unknown
 Recycler of hazardous waste: No
 Transporter of hazardous waste: No
 Treater, storer or disposer of HW: No
 Underground injection activity: No
 On-site burner exemption: No
 Furnace exemption: No
 Used oil fuel burner: No
 Used oil processor: No
 User oil refiner: No
 Used oil fuel marketer to burner: No
 Used oil Specification marketer: No
 Used oil transfer facility: No
 Used oil transporter: No
 Off-site waste receiver: Verified to be non-commercial

Hazardous Waste Summary:

Waste code: D011
 Waste name: SILVER

Violation Status: No violations found

FINDS:

Registry ID: 110012250802

Environmental Interest/Information System

RCRAInfo is a national information system that supports the Resource Conservation and Recovery Act (RCRA) program through the tracking of events and activities related to facilities that generate, transport, and treat, store, or dispose of hazardous waste. RCRAInfo allows RCRA program staff to track the notification, permit, compliance, and corrective action activities required under RCRA.

HAZNET:

Gepaid: CAR000083634
 Contact: RICHARD CAUDLE
 Telephone: 9097923901
 Facility Addr2: Not reported
 Mailing Name: Not reported
 Mailing Address: 113 E STATE ST
 Mailing City,St,Zip: REDLANDS, CA 923730000
 Gen County: San Bernardino
 TSD EPA ID: Not reported
 TSD County: Fresno
 Waste Category: Photochemicals/photoprocessing waste
 Disposal Method: Recycler
 Tons: 0.43
 Facility County: Not reported

MAP FINDINGS

Map ID			EDR ID Number
Direction			
Distance			
Distance (ft.)	Site	Database(s)	EPA ID Number

CITROGRAPH PRINTING (Continued)

1004676312

Gepaid: CAR000083634
 Contact: Not reported
 Telephone: 0000000000
 Facility Addr2: Not reported
 Mailing Name: Not reported
 Mailing Address: 113 E STATE ST
 Mailing City,St,Zip: REDLANDS, CA 923730000
 Gen County: 0
 TSD EPA ID: CAD093459485
 TSD County: Fresno
 Waste Category: Photochemicals/photoprocessing waste
 Disposal Method: Recycler
 Tons: .2293
 Facility County: 0

59	<p>CITROGRAPH PRINTING CO. 113 E STATE ST REDLANDS, CA 92373</p>	<p>San Bern. Co. Permit</p>	<p>S102040714 N/A</p>
-----------	---	------------------------------------	--

San Bern. Co. Permit:
 Region: SAN BERNARDINO
 Facility ID: FA0002197
 Owner: CITROGRAPH PRINTING LLC
 Permit Number: PT0001527
 Permit Category: LIMITED QUANTITY GENERATOR(B)
 Facility Status: ACTIVE
 Expiration Date: 5/31/2011 12:00:00AM

59	<p>SAV-ON #9701 101 REDLANDS MALL REDLANDS, CA 92373</p>	<p>San Bern. Co. Permit HAZNET</p>	<p>S103820637 N/A</p>
-----------	---	---	--

San Bern. Co. Permit:
 Region: SAN BERNARDINO
 Facility ID: FA0005919
 Owner: CVS CORPORATION
 Permit Number: PT0009452
 Permit Category: SPECIAL HANDLER
 Facility Status: ACTIVE
 Expiration Date: 7/31/2010 12:00:00AM

Region: SAN BERNARDINO
 Facility ID: FA0005919
 Owner: CVS CORPORATION
 Permit Number: PT0009453
 Permit Category: SPECIAL GENERATOR(B)
 Facility Status: ACTIVE
 Expiration Date: 7/31/2010 12:00:00AM

HAZNET:
 Gepaid: CAL000268094
 Contact: Erica Fransen
 Telephone: 2083954793
 Facility Addr2: Not reported
 Mailing Name: Not reported
 Mailing Address: PO Box 20 Dept 72405

MAP FINDINGS

Map ID
 Direction
 Distance
 Distance (ft.)Site

EDR ID Number
 EPA ID Number

Database(s)

SAV-ON #9701 (Continued)

S103820637

Mailing City,St,Zip: BOISE, ID 83726
 Gen County: San Bernardino
 TSD EPA ID: CAD008364432
 TSD County: Los Angeles
 Waste Category: Alkaline solution without metals (pH > 12.5)
 Disposal Method: Transfer Station
 Tons: 0.01
 Facility County: San Bernardino

Gepaid: CAL000268094
 Contact: Erica Fransen
 Telephone: 2083954793
 Facility Addr2: Not reported
 Mailing Name: Not reported
 Mailing Address: PO Box 20 Dept 72405
 Mailing City,St,Zip: BOISE, ID 83726
 Gen County: San Bernardino
 TSD EPA ID: CAD008364432
 TSD County: San Bernardino
 Waste Category: Alkaline solution without metals (pH > 12.5)
 Disposal Method: Transfer Station
 Tons: 0.15
 Facility County: San Bernardino

Gepaid: CAL000194821
 Contact: AMERICAN DRUG STORES INC
 Telephone: 8019615780
 Facility Addr2: Not reported
 Mailing Name: Not reported
 Mailing Address: 250 PARKCENTER BLVD PO BOX 20
 Mailing City,St,Zip: BOISE, ID 837260000
 Gen County: San Bernardino
 TSD EPA ID: CAD981402522
 TSD County: Kern
 Waste Category: Photochemicals/photoprocessing waste
 Disposal Method: Recycler
 Tons: .0325
 Facility County: San Bernardino

Gepaid: CAL000268094
 Contact: Erica Fransen
 Telephone: 2083954793
 Facility Addr2: Not reported
 Mailing Name: Not reported
 Mailing Address: PO Box 20 Dept 72405
 Mailing City,St,Zip: BOISE, ID 83726
 Gen County: San Bernardino
 TSD EPA ID: CAD008364432
 TSD County: Los Angeles
 Waste Category: Alkaline solution without metals (pH > 12.5)
 Disposal Method: Transfer Station
 Tons: 0.16
 Facility County: Not reported

Gepaid: CAL000268094
 Contact: Erica Fransen
 Telephone: 2083954793

MAP FINDINGS

Map ID
 Direction
 Distance
 Distance (ft.)Site

EDR ID Number
 EPA ID Number

Database(s)

SAV-ON #9701 (Continued)

S103820637

Facility Addr2: Not reported
 Mailing Name: Not reported
 Mailing Address: PO Box 20 Dept 72405
 Mailing City,St,Zip: BOISE, ID 83726
 Gen County: San Bernardino
 TSD EPA ID: CAD008364432
 TSD County: Los Angeles
 Waste Category: Alkaline solution without metals (pH > 12.5)
 Disposal Method: Transfer Station
 Tons: 0.16
 Facility County: Not reported

[Click this hyperlink](#) while viewing on your computer to access additional CA_HAZNET: detail in the EDR Site Report.

59

DENNY'S RESTAURANT #7284
9 W REDLANDS BLVD
REDLANDS, CA 92373

San Bern. Co. Permit

S109598551
N/A

San Bern. Co. Permit:
 Region: SAN BERNARDINO
 Facility ID: FA0012525
 Owner: REDNAP, INC.
 Permit Number: PT0021909
 Permit Category: BULK CO2 AT RETAIL FOOD FACILITIES
 Facility Status: ACTIVE
 Expiration Date: 5/31/2010 12:00:00AM

59

HONDA YAMAHA OF REDLANDS
215 E REDLANDS BLVD
REDLANDS, CA 92373

San Bern. Co. Permit

S106446747
N/A

San Bern. Co. Permit:
 Region: SAN BERNARDINO
 Facility ID: FA0008611
 Owner: RALEY, TONY
 Permit Number: PT0014930
 Permit Category: SPECIAL HANDLER
 Facility Status: ACTIVE
 Expiration Date: 7/31/2010 12:00:00AM

Region: SAN BERNARDINO
 Facility ID: FA0008611
 Owner: RALEY, TONY
 Permit Number: PT0014931
 Permit Category: SPECIAL GENERATOR(B)
 Facility Status: ACTIVE
 Expiration Date: 7/31/2010 12:00:00AM

MAP FINDINGS

Map ID
 Direction
 Distance
 Distance (ft.)Site Database(s) EDR ID Number
 EPA ID Number

59 CENTENNIAL PLAZA, LLC San Bern. Co. Permit S105698112
 101 E REDLANDS BLVD N/A
 REDLANDS, CA 92373

San Bern. Co. Permit:
 Region: SAN BERNARDINO
 Facility ID: FA0005632
 Owner: MOUNTAIN AVE BUSINESS CENTER
 Permit Number: PT0004102
 Permit Category: HAZMAT HANDLER 0-10 EMPLOYEES
 Facility Status: ACTIVE
 Expiration Date: 7/31/2010 12:00:00AM

59 REDLANDS MALL San Bern. Co. Permit S104769469
 100 REDLANDS MALL N/A
 REDLANDS, CA 92373

San Bern. Co. Permit:
 Region: SAN BERNARDINO
 Facility ID: FA0005644
 Owner: GGP-REDLANDS MALL, L.P
 Permit Number: PT0005246
 Permit Category: HAZMAT HANDLER 0-10 EMPLOYEES
 Facility Status: ACTIVE
 Expiration Date: 11/30/2010 12:00:00AM

59 OLD TOWN LA QUINTA GAS STN San Bern. Co. Permit S106176545
 201 E REDLANDS BLVD N/A
 REDLANDS, CA 92373

San Bern. Co. Permit:
 Region: SAN BERNARDINO
 Facility ID: FA0006731
 Owner: ABELSON, ZIAD A.
 Permit Number: PT0002316
 Permit Category: HAZMAT HANDLER 0-10 EMPLOYEES (W/GEN PRMT)
 Facility Status: ACTIVE
 Expiration Date: 7/31/2010 12:00:00AM

Region: SAN BERNARDINO
 Facility ID: FA0006731
 Owner: ABELSON, ZIAD A.
 Permit Number: PT0002317
 Permit Category: SPECIAL GENERATOR(B)
 Facility Status: ACTIVE
 Expiration Date: 7/31/2010 12:00:00AM

Region: SAN BERNARDINO
 Facility ID: FA0006731
 Owner: ABELSON, ZIAD A.
 Permit Number: PT0011873
 Permit Category: UST OWNERSHIP/OPERATING PERMIT (PER UST)
 Facility Status: ACTIVE
 Expiration Date: 7/31/2010 12:00:00AM

Region: SAN BERNARDINO
 Facility ID: FA0006731
 Owner: ABELSON, ZIAD A.

MAP FINDINGS

Map ID
 Direction
 Distance
 Distance (ft.)Site

EDR ID Number
 EPA ID Number

Database(s)

OLD TOWN LA QUINTA GAS STN (Continued)

S106176545

Permit Number: PT0011874
 Permit Category: UST OWNERSHIP/OPERATING PERMIT (PER UST)
 Facility Status: ACTIVE
 Expiration Date: 7/31/2010 12:00:00AM

Region: SAN BERNARDINO
 Facility ID: FA0006731
 Owner: ABELSON, ZIAD A.
 Permit Number: PT0011872
 Permit Category: UST OWNERSHIP/OPERATING PERMIT (PER UST)
 Facility Status: ACTIVE
 Expiration Date: 7/31/2010 12:00:00AM

**59 CONOCO PHILLIPS #253356
 201 REDLANDS BOULEVARD EAST
 REDLANDS, CA 92373**

**LUST S107472901
 N/A**

LUST:

Region: STATE
 Global Id: T0607132495
 Latitude: 34.057656
 Longitude: -117.180061
 Case Type: LUST Cleanup Site
 Status: Open - Site Assessment
 Status Date: 2005-10-13 00:00:00
 Lead Agency: SAN BERNARDINO COUNTY LOP
 Case Worker: JC3
 Local Agency: SAN BERNARDINO COUNTY LOP
 RB Case Number: Not reported
 LOC Case Number: 2005009
 File Location: Not reported
 Potential Media Affect: Soil
 Potential Contaminants of Concern: Gasoline
 Site History: Not reported

**59 UNION OIL SERVICE STATION #335
 201 E REDLANDS BLVD
 REDLANDS, CA 92373**

**HIST UST U001575487
 N/A**

HIST UST:

Region: STATE
 Facility ID: 00000020000
 Facility Type: Gas Station
 Other Type: Not reported
 Total Tanks: 0003
 Contact Name: FLOYD E. HINKLE
 Telephone: 7147924155
 Owner Name: UNION OIL COMPANY OF CALIFORNI
 Owner Address: 123 CAMINO DELA REINA
 Owner City,St,Zip: SAN DIEGO, CA 92108

Tank Num: 001
 Container Num: 3356-11
 Year Installed: 1969
 Tank Capacity: 00010000
 Tank Used for: PRODUCT

MAP FINDINGS

Map ID
 Direction
 Distance
 Distance (ft.)Site

EDR ID Number
 EPA ID Number

Database(s)

UNION OIL SERVICE STATION #335 (Continued)

U001575487

Type of Fuel: UNLEADED
 Tank Construction: Not reported
 Leak Detection: Stock Inventor, 10

Tank Num: 002
 Container Num: 3356-22
 Year Installed: 1969
 Tank Capacity: 00010000
 Tank Used for: PRODUCT
 Type of Fuel: PREMIUM
 Tank Construction: Not reported
 Leak Detection: Stock Inventor, 10

Tank Num: 003
 Container Num: 3356-34
 Year Installed: 1969
 Tank Capacity: 00000550
 Tank Used for: WASTE
 Type of Fuel: WASTE OIL
 Tank Construction: Not reported
 Leak Detection: None

**59 TOSCO SS # 30494-3356
 201 E REDLANDS BLVD
 REDLANDS, CA 92373**

**UST U003942322
 N/A**

UST:
 Global ID: 14660
 Latitude: 34.057369999999999
 Longitude: -117.18028

**59 UNOCAL 76 STN #3356
 201 E REDLANDS BLVD
 REDLANDS, CA 92373**

**CA FID UST S101591384
 SWEEPS UST N/A**

CA FID UST:
 Facility ID: 36005947
 Regulated By: UTNKA
 Regulated ID: 00020000
 Cortese Code: Not reported
 SIC Code: Not reported
 Facility Phone: Not reported
 Mail To: Not reported
 Mailing Address: PO BOX 7600
 Mailing Address 2: Not reported
 Mailing City, St, Zip: REDLANDS 92373
 Contact: Not reported
 Contact Phone: Not reported
 DUNs Number: Not reported
 NPDES Number: Not reported
 EPA ID: Not reported
 Comments: Not reported
 Status: Active

SWEEPS UST:
 Status: A

MAP FINDINGS

Map ID
 Direction
 Distance
 Distance (ft.)Site

EDR ID Number
 EPA ID Number

Database(s)

UNOCAL 76 STN #3356 (Continued)

S101591384

Comp Number: 20000
 Number: 1
 Board Of Equalization: 44-001057
 Ref Date: 01-29-93
 Act Date: 01-29-93
 Created Date: 02-29-88
 Tank Status: A
 Owner Tank Id: 1
 Swrcb Tank Id: 36-000-020000-000891
 Actv Date: 01-29-93
 Capacity: 500
 Tank Use: OIL
 Stg: W
 Content: WASTE OIL
 Number Of Tanks: 3

Status: A
 Comp Number: 20000
 Number: 1
 Board Of Equalization: 44-001057
 Ref Date: 01-29-93
 Act Date: 01-29-93
 Created Date: 02-29-88
 Tank Status: A
 Owner Tank Id: 892
 Swrcb Tank Id: 36-000-020000-000892
 Actv Date: 01-29-93
 Capacity: 12000
 Tank Use: M.V. FUEL
 Stg: P
 Content: REG UNLEADED
 Number Of Tanks: Not reported

Status: A
 Comp Number: 20000
 Number: 1
 Board Of Equalization: 44-001057
 Ref Date: 01-29-93
 Act Date: 01-29-93
 Created Date: 02-29-88
 Tank Status: A
 Owner Tank Id: 893
 Swrcb Tank Id: 36-000-020000-000893
 Actv Date: 01-29-93
 Capacity: 12000
 Tank Use: M.V. FUEL
 Stg: P
 Content: PRM UNLEADED
 Number Of Tanks: Not reported

Status: Not reported
 Comp Number: 20000
 Number: Not reported
 Board Of Equalization: 44-001057
 Ref Date: Not reported
 Act Date: Not reported
 Created Date: Not reported

MAP FINDINGS

Map ID
 Direction
 Distance
 Distance (ft.)Site

EDR ID Number
 EPA ID Number

Database(s)

UNOCAL 76 STN #3356 (Continued)

S101591384

Tank Status: Not reported
 Owner Tank Id: Not reported
 Swrcb Tank Id: 36-000-020000-000001
 Actv Date: Not reported
 Capacity: 10000
 Tank Use: M.V. FUEL
 Stg: PRODUCT
 Content: REG UNLEADED
 Number Of Tanks: 3

Status: Not reported
 Comp Number: 20000
 Number: Not reported
 Board Of Equalization: 44-001057
 Ref Date: Not reported
 Act Date: Not reported
 Created Date: Not reported
 Tank Status: Not reported
 Owner Tank Id: Not reported
 Swrcb Tank Id: 36-000-020000-000002
 Actv Date: Not reported
 Capacity: 10000
 Tank Use: M.V. FUEL
 Stg: PRODUCT
 Content: REG UNLEADED
 Number Of Tanks: Not reported

Status: Not reported
 Comp Number: 20000
 Number: Not reported
 Board Of Equalization: 44-001057
 Ref Date: Not reported
 Act Date: Not reported
 Created Date: Not reported
 Tank Status: Not reported
 Owner Tank Id: Not reported
 Swrcb Tank Id: 36-000-020000-000003
 Actv Date: Not reported
 Capacity: 550
 Tank Use: OIL
 Stg: WASTE
 Content: WASTE OIL
 Number Of Tanks: Not reported

59

**STATION #3356
 201 E REDLANDS BLVD
 REDLANDS, CA 92373**

**HIST UST U001575475
 N/A**

HIST UST:
 Region: STATE
 Facility ID: 00000043816
 Facility Type: Gas Station
 Other Type: Not reported
 Total Tanks: 0001
 Contact Name: FLOYD E. HINKLE
 Telephone: 7147924155
 Owner Name: UNION OIL COMPANY OF CALIFORNI
 Owner Address: 1450 FRAZEE ROAD

MAP FINDINGS

Map ID
 Direction
 Distance
 Distance (ft.)Site

EDR ID Number
 EPA ID Number

Database(s)

STATION #3356 (Continued)

U001575475

Owner City,St,Zip: SAN DIEGO, CA 92108
 Tank Num: 001
 Container Num: 3356-00
 Year Installed: 1969
 Tank Capacity: 00000000
 Tank Used for: WASTE
 Type of Fuel: Not reported
 Tank Construction: 6 inches
 Leak Detection: Visual

59

**HATFIELD BUICK
 301 E REDLANDS BLVD
 REDLANDS, CA 92373**

**CA FID UST
 SWEEPS UST
 San Bern. Co. Permit
 HAZNET**

**S101619359
 N/A**

CA FID UST:

Facility ID: 36002093
 Regulated By: UTKNI
 Regulated ID: 00011471
 Cortese Code: Not reported
 SIC Code: Not reported
 Facility Phone: Not reported
 Mail To: Not reported
 Mailing Address: 301 E REDLANDS BLVD
 Mailing Address 2: Not reported
 Mailing City,St,Zip: REDLANDS 92373
 Contact: Not reported
 Contact Phone: Not reported
 DUNs Number: Not reported
 NPDES Number: Not reported
 EPA ID: Not reported
 Comments: Not reported
 Status: Inactive

SWEEPS UST:

Status: Not reported
 Comp Number: 11471
 Number: Not reported
 Board Of Equalization: 44-020346
 Ref Date: Not reported
 Act Date: Not reported
 Created Date: Not reported
 Tank Status: Not reported
 Owner Tank Id: Not reported
 Swrcb Tank Id: 36-000-011471-000001
 Actv Date: Not reported
 Capacity: 250
 Tank Use: OIL
 Stg: WASTE
 Content: WASTE OIL
 Number Of Tanks: 2
 Status: Not reported
 Comp Number: 11471
 Number: Not reported
 Board Of Equalization: 44-020346

MAP FINDINGS

Map ID
 Direction
 Distance
 Distance (ft.)Site

EDR ID Number
 EPA ID Number

Database(s)

HATFIELD BUICK (Continued)

S101619359

Ref Date: Not reported
 Act Date: Not reported
 Created Date: Not reported
 Tank Status: Not reported
 Owner Tank Id: Not reported
 Swrcb Tank Id: 36-000-011471-000002
 Actv Date: Not reported
 Capacity: 3000
 Tank Use: M.V. FUEL
 Stg: PRODUCT
 Content: REG UNLEADED
 Number Of Tanks: Not reported

San Bern. Co. Permit:

Region: SAN BERNARDINO
 Facility ID: FA0003716
 Owner: HATFIELD, WILLIAM
 Permit Number: PT0002318
 Permit Category: SPECIAL HANDLER
 Facility Status: ACTIVE
 Expiration Date: 5/31/2011 12:00:00AM

Region: SAN BERNARDINO
 Facility ID: FA0003716
 Owner: HATFIELD, WILLIAM
 Permit Number: PT0002319
 Permit Category: SPECIAL GENERATOR(B)
 Facility Status: ACTIVE
 Expiration Date: 5/31/2011 12:00:00AM

HAZNET:

Gepaid: CAL000004773
 Contact: WILLIAM HATFIELD
 Telephone: 0000000000
 Facility Addr2: Not reported
 Mailing Name: Not reported
 Mailing Address: 301 E REDLANDS BLVD
 Mailing City,St,Zip: REDLANDS, CA 923730000
 Gen County: San Bernardino
 TSD EPA ID: CAT000613893
 TSD County: Los Angeles
 Waste Category: Oxygenated solvents (acetone, butanol, ethyl acetate, etc.)
 Disposal Method: Transfer Station
 Tons: .4365
 Facility County: San Bernardino

Gepaid: CAL000004773
 Contact: WILLIAM HATFIELD
 Telephone: 0000000000
 Facility Addr2: Not reported
 Mailing Name: Not reported
 Mailing Address: 301 E REDLANDS BLVD
 Mailing City,St,Zip: REDLANDS, CA 923730000
 Gen County: San Bernardino
 TSD EPA ID: CAD099452708
 TSD County: Los Angeles

MAP FINDINGS

Map ID
 Direction
 Distance
 Distance (ft.)Site

EDR ID Number

Database(s) EPA ID Number

HATFIELD BUICK (Continued)

S101619359

Waste Category: Unspecified organic liquid mixture
 Disposal Method: Transfer Station
 Tons: .6255
 Facility County: San Bernardino

Gepaid: CAL000004773
 Contact: WILLIAM HATFIELD
 Telephone: 0000000000
 Facility Addr2: Not reported
 Mailing Name: Not reported
 Mailing Address: 301 E REDLANDS BLVD
 Mailing City,St,Zip: REDLANDS, CA 923730000

Gen County: San Bernardino
 TSD EPA ID: CAL000113450
 TSD County: Santa Clara
 Waste Category: Unspecified organic liquid mixture
 Disposal Method: Transfer Station
 Tons: .4587
 Facility County: San Bernardino

Gepaid: CAL000004773
 Contact: WILLIAM HATFIELD
 Telephone: 0000000000
 Facility Addr2: Not reported
 Mailing Name: Not reported
 Mailing Address: 301 E REDLANDS BLVD
 Mailing City,St,Zip: REDLANDS, CA 923730000

Gen County: San Bernardino
 TSD EPA ID: CAL000113451
 TSD County: Los Angeles
 Waste Category: Unspecified organic liquid mixture
 Disposal Method: Transfer Station
 Tons: .6880
 Facility County: San Bernardino

Gepaid: CAL000004773
 Contact: LEE DEARDEN/SERVICE MANAGER
 Telephone: 9097933238
 Facility Addr2: Not reported
 Mailing Name: Not reported
 Mailing Address: 301 E REDLANDS BLVD
 Mailing City,St,Zip: REDLANDS, CA 923730000

Gen County: San Bernardino
 TSD EPA ID: CAL000113451
 TSD County: San Bernardino
 Waste Category: Unspecified organic liquid mixture
 Disposal Method: Recycler
 Tons: 1.98
 Facility County: San Bernardino

[Click this hyperlink](#) while viewing on your computer to access 40 additional CA_HAZNET: record(s) in the EDR Site Report.

MAP FINDINGS

Map ID		EDR ID Number
Direction		
Distance		
Distance (ft.)Site		Database(s) EPA ID Number

59	HATFIELD BUICK 301 E REDLANDS BLVD REDLANDS, CA 92373	HIST UST U001575420 N/A
-----------	--	--

HIST UST:

Region: STATE
 Facility ID: 00000011471
 Facility Type: Other
 Other Type: AUTO DEALER
 Total Tanks: 0002
 Contact Name: JOHN M. HATFIELD
 Telephone: 7147933238
 Owner Name: HATFIELD BUICK
 Owner Address: 301 E. REDLANDS BLVD.
 Owner City,St,Zip: REDLANDS, CA 92373

Tank Num: 001
 Container Num: 2
 Year Installed: Not reported
 Tank Capacity: 00000250
 Tank Used for: WASTE
 Type of Fuel: WASTE OIL
 Tank Construction: Not reported
 Leak Detection: None

Tank Num: 002
 Container Num: 1
 Year Installed: Not reported
 Tank Capacity: 00003000
 Tank Used for: Not reported
 Type of Fuel: UNLEADED
 Tank Construction: Not reported
 Leak Detection: None

59	SHELL SERVICE STATION 127 E REDLANDS BLVD REDLANDS, CA 92373	RCRA-LQG FINDS HAZNET 1006805162 CAR000124149
-----------	---	--

RCRA-LQG:

Date form received by agency: 02/26/2004
 Facility name: SHELL SERVICE STATION
 Facility address: 127 E REDLANDS BLVD
 SAP #135799
 REDLANDS, CA 92373
 EPA ID: CAR000124149
 Mailing address: SHELL OIL PRODUCTS US
 12700 NORTHBOROUGH DR MFT240G
 HOUSTON, TX 770672508
 Contact: BURKE D ALBEDA
 Contact address: Not reported
 Not reported
 Contact country: Not reported
 Contact telephone: (310) 798-3944
 Contact email: BDALBEDA@SHELLOPUS.COM
 EPA Region: 09
 Classification: Large Quantity Generator
 Description: Handler: generates 1,000 kg or more of hazardous waste during any calendar month; or generates more than 1 kg of acutely hazardous waste during any calendar month; or generates more than 100 kg of any residue or contaminated soil, waste or other debris resulting from the

MAP FINDINGS

Map ID
 Direction
 Distance
 Distance (ft.)Site

EDR ID Number
 EPA ID Number

Database(s)

SHELL SERVICE STATION (Continued)

1006805162

cleanup of a spill, into or on any land or water, of acutely hazardous waste during any calendar month; or generates 1 kg or less of acutely hazardous waste during any calendar month, and accumulates more than 1 kg of acutely hazardous waste at any time; or generates 100 kg or less of any residue or contaminated soil, waste or other debris resulting from the cleanup of a spill, into or on any land or water, of acutely hazardous waste during any calendar month, and accumulates more than 100 kg of that material at any time

Owner/Operator Summary:

Owner/operator name: EQUILON ENTERPRISES LLC DBA
 Owner/operator address: P O BOX 2648
 HOUSTON, TX 77252
 Owner/operator country: Not reported
 Owner/operator telephone: (713) 241-5036
 Legal status: Private
 Owner/Operator Type: Owner
 Owner/Op start date: Not reported
 Owner/Op end date: Not reported

Owner/operator name: SHELL OIL PRODUCTS US
 Owner/operator address: Not reported
 Not reported
 Owner/operator country: US
 Owner/operator telephone: Not reported
 Legal status: Private
 Owner/Operator Type: Operator
 Owner/Op start date: 08/01/1998
 Owner/Op end date: Not reported

Owner/operator name: EQUILON ENTERPRISES LLC DBA SHELL OIL PR
 Owner/operator address: PO BOX 2648
 HOUSTON, TX 77252
 Owner/operator country: US
 Owner/operator telephone: Not reported
 Legal status: Private
 Owner/Operator Type: Owner
 Owner/Op start date: 08/01/1998
 Owner/Op end date: Not reported

Handler Activities Summary:

U.S. importer of hazardous waste: No
 Mixed waste (haz. and radioactive): No
 Recycler of hazardous waste: No
 Transporter of hazardous waste: No
 Treater, storer or disposer of HW: No
 Underground injection activity: No
 On-site burner exemption: No
 Furnace exemption: No
 Used oil fuel burner: No
 Used oil processor: No
 User oil refiner: No
 Used oil fuel marketer to burner: No
 Used oil Specification marketer: No
 Used oil transfer facility: No
 Used oil transporter: No

MAP FINDINGS

Map ID
 Direction
 Distance
 Distance (ft.)Site

EDR ID Number

Database(s) EPA ID Number

SHELL SERVICE STATION (Continued)

1006805162

Off-site waste receiver: Commercial status unknown

Universal Waste Summary:

Waste type: Batteries
 Accumulated waste on-site: No
 Generated waste on-site: No

Waste type: Lamps
 Accumulated waste on-site: No
 Generated waste on-site: No

Waste type: Pesticides
 Accumulated waste on-site: No
 Generated waste on-site: No

Waste type: Thermostats
 Accumulated waste on-site: No
 Generated waste on-site: No

Historical Generators:

Date form received by agency: 02/26/2004
 Facility name: SHELL SERVICE STATION
 Classification: Large Quantity Generator

Date form received by agency: 08/16/2002
 Facility name: SHELL SERVICE STATION
 Classification: Small Quantity Generator

Hazardous Waste Summary:

Waste code: D001
 Waste name: IGNITABLE HAZARDOUS WASTES ARE THOSE WASTES WHICH HAVE A FLASHPOINT OF LESS THAN 140 DEGREES FAHRENHEIT AS DETERMINED BY A PENSKEY-MARTENS CLOSED CUP FLASH POINT TESTER. ANOTHER METHOD OF DETERMINING THE FLASH POINT OF A WASTE IS TO REVIEW THE MATERIAL SAFETY DATA SHEET, WHICH CAN BE OBTAINED FROM THE MANUFACTURER OR DISTRIBUTOR OF THE MATERIAL. LACQUER THINNER IS AN EXAMPLE OF A COMMONLY USED SOLVENT WHICH WOULD BE CONSIDERED AS IGNITABLE HAZARDOUS WASTE.

Waste code: D018
 Waste name: BENZENE

Waste code: D001
 Waste name: IGNITABLE HAZARDOUS WASTES ARE THOSE WASTES WHICH HAVE A FLASHPOINT OF LESS THAN 140 DEGREES FAHRENHEIT AS DETERMINED BY A PENSKEY-MARTENS CLOSED CUP FLASH POINT TESTER. ANOTHER METHOD OF DETERMINING THE FLASH POINT OF A WASTE IS TO REVIEW THE MATERIAL SAFETY DATA SHEET, WHICH CAN BE OBTAINED FROM THE MANUFACTURER OR DISTRIBUTOR OF THE MATERIAL. LACQUER THINNER IS AN EXAMPLE OF A COMMONLY USED SOLVENT WHICH WOULD BE CONSIDERED AS IGNITABLE HAZARDOUS WASTE.

Waste code: D018
 Waste name: BENZENE

Violation Status: No violations found

FINDS:

MAP FINDINGS

Map ID
 Direction
 Distance
 Distance (ft.)Site

EDR ID Number
 EPA ID Number

Database(s)

SHELL SERVICE STATION (Continued)

1006805162

Registry ID: 110013309437

Environmental Interest/Information System

California Hazardous Waste Tracking System - Datamart (HWTS-DATAMART) provides California with information on hazardous waste shipments for generators, transporters, and treatment, storage, and disposal facilities.

RCRAInfo is a national information system that supports the Resource Conservation and Recovery Act (RCRA) program through the tracking of events and activities related to facilities that generate, transport, and treat, store, or dispose of hazardous waste. RCRAInfo allows RCRA program staff to track the notification, permit, compliance, and corrective action activities required under RCRA.

HAZNET:

Gepaid: CAR000124149
 Contact: N CORTEZ/ENVTL DATA ANALYST
 Telephone: 2818742224
 Facility Addr2: S A P No 135799
 Mailing Name: Not reported
 Mailing Address: 12700 NORTHBOROUGH DRIVE MFT 240-G
 Mailing City,St,Zip: Houston, TX 770672508
 Gen County: San Bernardino
 TSD EPA ID: CAD028409019
 TSD County: San Bernardino
 Waste Category: Aqueous solution with less than 10% total organic residues
 Disposal Method: Treatment, Tank
 Tons: 0.64
 Facility County: San Bernardino

Gepaid: CAR000124149
 Contact: N CORTEZ/ENVTL DATA ANALYST
 Telephone: 2818742224
 Facility Addr2: S A P No 135799
 Mailing Name: Not reported
 Mailing Address: 12700 NORTHBOROUGH DRIVE MFT 240-G
 Mailing City,St,Zip: Houston, TX 770672508
 Gen County: San Bernardino
 TSD EPA ID: CAT080013352
 TSD County: San Bernardino
 Waste Category: Aqueous solution with less than 10% total organic residues
 Disposal Method: Recycler
 Tons: 5.62
 Facility County: San Bernardino

Gepaid: CAR000124149
 Contact: N CORTEZ/ENVTL DATA ANALYST
 Telephone: 2818742224
 Facility Addr2: S A P No 135799
 Mailing Name: Not reported
 Mailing Address: 12700 NORTHBOROUGH DRIVE MFT 240-G
 Mailing City,St,Zip: Houston, TX 770672508
 Gen County: San Bernardino
 TSD EPA ID: CAD982484933
 TSD County: San Bernardino

MAP FINDINGS

Map ID
 Direction
 Distance
 Distance (ft.)Site

EDR ID Number
 EPA ID Number

Database(s)

SHELL SERVICE STATION (Continued)

1006805162

Waste Category: Other empty containers 30 gallons or more
 Disposal Method: Disposal, Other
 Tons: 10.5
 Facility County: San Bernardino

Gepaid: CAR000124149
 Contact: Sondra Bienvenu
 Telephone: 7132415036
 Facility Addr2: Not reported
 Mailing Name: Not reported
 Mailing Address: PO BOX 2648
 Mailing City,St,Zip: Houston, TX 772522648
 Gen County: San Bernardino
 TSD EPA ID: Not reported
 TSD County: Los Angeles
 Waste Category: Tank bottom waste
 Disposal Method: Treatment, Tank
 Tons: 0.62
 Facility County: Not reported

Gepaid: CAR000124149
 Contact: Sondra Bienvenu
 Telephone: 7132415036
 Facility Addr2: Not reported
 Mailing Name: Not reported
 Mailing Address: PO BOX 2648
 Mailing City,St,Zip: Houston, TX 772522648
 Gen County: San Bernardino
 TSD EPA ID: Not reported
 TSD County: Los Angeles
 Waste Category: Other organic solids
 Disposal Method: Transfer Station
 Tons: 0.01
 Facility County: Not reported

[Click this hyperlink](#) while viewing on your computer to access additional CA_HAZNET: detail in the EDR Site Report.

59

**REDLANDS SHELL
 127 E REDLANDS BLVD
 REDLANDS, CA 92373**

**LUST U003784746
 UST N/A
 San Bern. Co. Permit
 HAZNET**

LUST:

Region: STATE
 Global Id: T0607186192
 Latitude: 34.057658
 Longitude: -117.180676
 Case Type: LUST Cleanup Site
 Status: Completed - Case Closed
 Status Date: 2007-03-19 00:00:00
 Lead Agency: SAN BERNARDINO COUNTY LOP
 Case Worker: JC3
 Local Agency: SAN BERNARDINO COUNTY LOP
 RB Case Number: Not reported
 LOC Case Number: 2003013
 File Location: Local Agency
 Potential Media Affect: Aquifer used for drinking water supply

MAP FINDINGS

Map ID
 Direction
 Distance
 Distance (ft.)Site

EDR ID Number
 EPA ID Number

Database(s)

REDLANDS SHELL (Continued)

U003784746

Potential Contaminants of Concern: Gasoline
 Site History: Not reported

LUST REG 8:

Region: 8
 County: San Bernardino
 Regional Board: Santa Ana Region
 Facility Status: Pollution Characterization
 Case Number: Not reported
 Local Case Num: 2003013
 Case Type: Undefined
 Substance: Gasoline
 Qty Leaked: Not reported
 Abate Method: Not reported
 Cross Street: 6TH STREET
 Enf Type: Not reported
 Funding: Not reported
 How Discovered: SAS
 How Stopped: Not reported
 Leak Cause: UNK
 Leak Source: UNK
 Global ID: T0607186192
 How Stopped Date: Not reported
 Enter Date: Not reported
 Review Date: Not reported
 Prelim Assess: Not reported
 Discover Date: 3/21/2003
 Enforcement Date: Not reported
 Close Date: Not reported
 Workplan: Not reported
 Pollution Char: 4/16/2003
 Remed Plan: Not reported
 Remed Action: Not reported
 Monitoring: Not reported
 Enter Date: Not reported
 GW Qualifies: ND
 Soil Qualifies: =
 Operator: Not reported
 Facility Contact: Not reported
 Interim: Not reported
 Oversight Program: LUST
 Latitude: 0
 Longitude: 0
 MTBE Date: 12/7/2004
 Max MTBE GW: 1
 MTBE Concentration: 0
 Max MTBE Soil: 53000
 MTBE Fuel: 1
 MTBE Tested: MTBE Detected. Site tested for MTBE & MTBE detected
 MTBE Class: *
 Staff: CAB
 Staff Initials: JC3
 Lead Agency: Local Agency
 Local Agency: 36000L
 Hydr Basin #: Not reported
 Beneficial: Not reported
 Priority: Not reported

MAP FINDINGS

Map ID
 Direction
 Distance
 Distance (ft.)Site

EDR ID Number
 EPA ID Number

Database(s)

REDLANDS SHELL (Continued)

U003784746

Cleanup Fund Id: Not reported
 Work Suspended: Not reported
 Summary: Not reported

UST:

Global ID: 14659
 Latitude: 34.057380000000002
 Longitude: -117.18111

San Bern. Co. Permit:

Region: SAN BERNARDINO
 Facility ID: FA0005649
 Owner: SAADE, NABIL
 Permit Number: PT0011868
 Permit Category: UST OWNERSHIP/OPERATING PERMIT (PER UST)
 Facility Status: INACTIVE
 Expiration Date: 7/31/2004 12:00:00AM

Region: SAN BERNARDINO
 Facility ID: FA0005649
 Owner: SAADE, NABIL
 Permit Number: PT0011869
 Permit Category: UST OWNERSHIP/OPERATING PERMIT (PER UST)
 Facility Status: INACTIVE
 Expiration Date: 7/31/2004 12:00:00AM

Region: SAN BERNARDINO
 Facility ID: FA0005649
 Owner: SAADE, NABIL
 Permit Number: PT0011871
 Permit Category: UST OWNERSHIP/OPERATING PERMIT (PER UST)
 Facility Status: INACTIVE
 Expiration Date: 7/31/2004 12:00:00AM

Region: SAN BERNARDINO
 Facility ID: FA0005649
 Owner: SAADE, NABIL
 Permit Number: PT0011870
 Permit Category: UST OWNERSHIP/OPERATING PERMIT (PER UST)
 Facility Status: INACTIVE
 Expiration Date: 7/31/2004 12:00:00AM

Region: SAN BERNARDINO
 Facility ID: FA0005649
 Owner: SAADE, NABIL
 Permit Number: PT0016623
 Permit Category: UST OWNERSHIP/OPERATING PERMIT (PER UST)
 Facility Status: ACTIVE
 Expiration Date: 7/31/2010 12:00:00AM

Region: SAN BERNARDINO
 Facility ID: FA0005649
 Owner: SAADE, NABIL
 Permit Number: PT0016625
 Permit Category: UST OWNERSHIP/OPERATING PERMIT (PER UST)
 Facility Status: ACTIVE

MAP FINDINGS

Map ID
 Direction
 Distance
 Distance (ft.)Site

EDR ID Number
 EPA ID Number

Database(s)

REDLANDS SHELL (Continued)

U003784746

Expiration Date: 7/31/2010 12:00:00AM

Region: SAN BERNARDINO
 Facility ID: FA0005649
 Owner: SAADE, NABIL
 Permit Number: PT0016624
 Permit Category: UST OWNERSHIP/OPERATING PERMIT (PER UST)
 Facility Status: ACTIVE
 Expiration Date: 7/31/2010 12:00:00AM

Region: SAN BERNARDINO
 Facility ID: FA0005649
 Owner: SAADE, NABIL
 Permit Number: PT0002314
 Permit Category: SPECIAL HANDLER
 Facility Status: ACTIVE
 Expiration Date: 7/31/2010 12:00:00AM

Region: SAN BERNARDINO
 Facility ID: FA0005649
 Owner: SAADE, NABIL
 Permit Number: PT0002315
 Permit Category: SPECIAL GENERATOR(B)
 Facility Status: ACTIVE
 Expiration Date: 7/31/2010 12:00:00AM

HAZNET:

Gepaid: CAL000220896
 Contact: NABIL SAADE
 Telephone: 9098825085
 Facility Addr2: Not reported
 Mailing Name: Not reported
 Mailing Address: 1108 W HIGHLAND AVE
 Mailing City,St,Zip: SAN BERNARDINO, CA 924050000
 Gen County: San Bernardino
 TSD EPA ID: CAT080013352
 TSD County: Los Angeles
 Waste Category: Tank bottom waste
 Disposal Method: H039
 Tons: 0.417
 Facility County: San Bernardino

Gepaid: CAL000073123
 Contact: KIM MICHAEL
 Telephone: 0000000000
 Facility Addr2: Not reported
 Mailing Name: Not reported
 Mailing Address: 127 E REDLANDS BLVD
 Mailing City,St,Zip: REDLANDS, CA 923734745
 Gen County: San Bernardino
 TSD EPA ID: CAT000613893
 TSD County: Los Angeles
 Waste Category: Unspecified organic liquid mixture
 Disposal Method: Transfer Station
 Tons: .2480
 Facility County: San Bernardino

MAP FINDINGS

Map ID
 Direction
 Distance
 Distance (ft.)Site

EDR ID Number
 EPA ID Number

Database(s)

REDLANDS SHELL (Continued)

U003784746

Gepaid: CAL000220896
 Contact: NABIL SAADE
 Telephone: 9098825085
 Facility Addr2: Not reported
 Mailing Name: Not reported
 Mailing Address: 1108 W HIGHLAND AVE
 Mailing City,St,Zip: SAN BERNARDINO, CA 924050000
 Gen County: San Bernardino
 TSD EPA ID: CAT080013352
 TSD County: Los Angeles
 Waste Category: Oil/water separation sludge
 Disposal Method: Recycler
 Tons: 0.41
 Facility County: Not reported

59

**MAGID SHELL
 127 E REDLANDS BLVD
 REDLANDS, CA 92373**

**CA FID UST S101591316
 SWEEPS UST N/A**

CA FID UST:

Facility ID: 36004641
 Regulated By: UTNKA
 Regulated ID: Not reported
 Cortese Code: Not reported
 SIC Code: Not reported
 Facility Phone: Not reported
 Mail To: Not reported
 Mailing Address: 127 E REDLANDS BLVD
 Mailing Address 2: Not reported
 Mailing City,St,Zip: REDLANDS 92373
 Contact: Not reported
 Contact Phone: Not reported
 DUNs Number: Not reported
 NPDES Number: Not reported
 EPA ID: Not reported
 Comments: Not reported
 Status: Active

SWEEPS UST:

Status: A
 Comp Number: 9022
 Number: 1
 Board Of Equalization: 44-000074
 Ref Date: 07-28-92
 Act Date: 07-28-92
 Created Date: 09-12-88
 Tank Status: A
 Owner Tank Id: Not reported
 Swrcb Tank Id: 36-000-009022-000001
 Actv Date: 09-12-88
 Capacity: 1
 Tank Use: UNKNOWN
 Stg: P
 Content: UNKNOWN
 Number Of Tanks: 4
 Status: A

MAP FINDINGS

Map ID
 Direction
 Distance
 Distance (ft.)Site

EDR ID Number

Database(s) EPA ID Number

MAGID SHELL (Continued)

S101591316

Comp Number: 9022
 Number: 1
 Board Of Equalization: 44-000074
 Ref Date: 07-28-92
 Act Date: 07-28-92
 Created Date: 09-12-88
 Tank Status: A
 Owner Tank Id: Not reported
 Swrcb Tank Id: 36-000-009022-000002
 Actv Date: 09-12-88
 Capacity: 1
 Tank Use: UNKNOWN
 Stg: P
 Content: UNKNOWN
 Number Of Tanks: Not reported

Status: A
 Comp Number: 9022
 Number: 1
 Board Of Equalization: 44-000074
 Ref Date: 07-28-92
 Act Date: 07-28-92
 Created Date: 09-12-88
 Tank Status: A
 Owner Tank Id: Not reported
 Swrcb Tank Id: 36-000-009022-000003
 Actv Date: 09-12-88
 Capacity: 1
 Tank Use: UNKNOWN
 Stg: P
 Content: UNKNOWN
 Number Of Tanks: Not reported

Status: A
 Comp Number: 9022
 Number: 1
 Board Of Equalization: 44-000074
 Ref Date: 07-28-92
 Act Date: 07-28-92
 Created Date: 09-12-88
 Tank Status: A
 Owner Tank Id: Not reported
 Swrcb Tank Id: 36-000-009022-000004
 Actv Date: 09-12-88
 Capacity: 1
 Tank Use: UNKNOWN
 Stg: P
 Content: UNKNOWN
 Number Of Tanks: Not reported

MAP FINDINGS

Map ID			EDR ID Number
Direction			
Distance			
Distance (ft.)Site		Database(s)	EPA ID Number

59	REDLANDS FOOTHILL GROVES 304 9TH ST REDLANDS, CA 92374	HIST UST AST	U001575510 N/A
-----------	---	-------------------------------	---------------------------------

HIST UST:

Region: STATE
 Facility ID: 00000014767
 Facility Type: Other
 Other Type: PACKING CO-OP
 Total Tanks: 0002
 Contact Name: TIM FARMER
 Telephone: 7147932164
 Owner Name: REDLANDS FOOTHILL GROVES
 Owner Address: 304 9TH STREET
 Owner City,St,Zip: REDLANDS, CA 92374

Tank Num: 001
 Container Num: #1
 Year Installed: 1980
 Tank Capacity: 00010000
 Tank Used for: PRODUCT
 Type of Fuel: REGULAR
 Tank Construction: .250 inches
 Leak Detection: Pressure Test

Tank Num: 002
 Container Num: #2
 Year Installed: 1980
 Tank Capacity: 00010000
 Tank Used for: PRODUCT
 Type of Fuel: DIESEL
 Tank Construction: .250 inches
 Leak Detection: Stock Inventor

AST:

Owner: REDLANDS FOOTHILL GROVES
 Total Gallons: 25,625
 Certified Unified Program Agencies: San Bernardino

59	REDLANDS FOOTHILL GROVES 304 009TH ST REDLANDS, CA 92373	CA FID UST SWEEPS UST San Bern. Co. Permit	S101619391 N/A
-----------	---	---	---------------------------------

CA FID UST:

Facility ID: 36008686
 Regulated By: UTNKA
 Regulated ID: 00014767
 Cortese Code: Not reported
 SIC Code: Not reported
 Facility Phone: Not reported
 Mail To: Not reported
 Mailing Address: P O BOX
 Mailing Address 2: Not reported
 Mailing City,St,Zip: REDLANDS 92373
 Contact: Not reported
 Contact Phone: Not reported
 DUNS Number: Not reported
 NPDES Number: Not reported
 EPA ID: Not reported

MAP FINDINGS

Map ID
 Direction
 Distance
 Distance (ft.)Site

EDR ID Number

Database(s) EPA ID Number

REDLANDS FOOTHILL GROVES (Continued)

S101619391

Comments: Not reported
 Status: Active

SWEEPS UST:

Status: A
 Comp Number: 14767
 Number: 9
 Board Of Equalization: 44-020572
 Ref Date: 03-24-92
 Act Date: 03-24-92
 Created Date: 02-29-88
 Tank Status: A
 Owner Tank Id: #1
 Swrcb Tank Id: 36-000-014767-000001
 Actv Date: 07-01-85
 Capacity: 10000
 Tank Use: M.V. FUEL
 Stg: P
 Content: LEADED
 Number Of Tanks: 2

Status: A
 Comp Number: 14767
 Number: 9
 Board Of Equalization: 44-020572
 Ref Date: 03-24-92
 Act Date: 03-24-92
 Created Date: 02-29-88
 Tank Status: A
 Owner Tank Id: #2
 Swrcb Tank Id: 36-000-014767-000002
 Actv Date: 07-01-85
 Capacity: 10000
 Tank Use: M.V. FUEL
 Stg: P
 Content: DIESEL
 Number Of Tanks: Not reported

San Bern. Co. Permit:

Region: SAN BERNARDINO
 Facility ID: FA0000619
 Owner: REDLANDS FOOTHILL GROVES
 Permit Number: PT0002042
 Permit Category: HAZMAT HANDLER 11-25 EMPLOYEES (W/GEN PRMT)
 Facility Status: ACTIVE
 Expiration Date: 10/31/2010 12:00:00AM

Region: SAN BERNARDINO
 Facility ID: FA0000619
 Owner: REDLANDS FOOTHILL GROVES
 Permit Number: PT0012848
 Permit Category: APSA 10,001-100,000 GAL FAC CAPACITY
 Facility Status: ACTIVE
 Expiration Date: 10/31/2010 12:00:00AM

Region: SAN BERNARDINO

MAP FINDINGS

Map ID
 Direction
 Distance
 Distance (ft.)Site

EDR ID Number
 EPA ID Number

Database(s)

REDLANDS FOOTHILL GROVES (Continued)

S101619391

Facility ID: FA0000619
 Owner: REDLANDS FOOTHILL GROVES
 Permit Number: PT0012847
 Permit Category: SPECIAL GENERATOR(B)
 Facility Status: ACTIVE
 Expiration Date: 10/31/2010 12:00:00AM

Region: SAN BERNARDINO
 Facility ID: FA0000619
 Owner: REDLANDS FOOTHILL GROVES
 Permit Number: PT0012849
 Permit Category: EPCRA FACILITY
 Facility Status: ACTIVE
 Expiration Date: 10/31/2010 12:00:00AM

Region: SAN BERNARDINO
 Facility ID: FA0000619
 Owner: REDLANDS FOOTHILL GROVES
 Permit Number: PT0017116
 Permit Category: RISK MANAGEMENT PLAN - LEVEL II
 Facility Status: INACTIVE
 Expiration Date: 10/31/2008 12:00:00AM

Region: SAN BERNARDINO
 Facility ID: FA0000619
 Owner: REDLANDS FOOTHILL GROVES
 Permit Number: PT0012850
 Permit Category: CALARP FACILITY PERMIT
 Facility Status: INACTIVE
 Expiration Date: 10/31/2008 12:00:00AM

**59 BEACON PRINTERY
 336 ORANGE ST
 REDLANDS, CA 92374**

**San Bern. Co. Permit S104764223
 N/A**

San Bern. Co. Permit:
 Region: SAN BERNARDINO
 Facility ID: FA0001389
 Owner: HUNTER, JOHN W
 Permit Number: PT0001539
 Permit Category: LIMITED QUANTITY GENERATOR(B)
 Facility Status: INACTIVE
 Expiration Date: 5/31/2010 12:00:00AM

**59 REDLANDS COPY & 1 HR PHOTO CENTER
 410 ORANGE STREET
 REDLANDS, CA 92374**

**HAZNET S102820034
 N/A**

HAZNET:
 Gepaid: CAL000115456
 Contact: ROBERT C HILLIARD
 Telephone: 0000000000
 Facility Addr2: Not reported
 Mailing Name: Not reported
 Mailing Address: 410 ORANGE ST
 Mailing City,St,Zip: REDLANDS, CA 923740000

MAP FINDINGS

Map ID
 Direction
 Distance
 Distance (ft.)Site

EDR ID Number
 EPA ID Number

Database(s)

REDLANDS COPY & 1 HR PHOTO CENTER (Continued)

S102820034

Gen County: San Bernardino
 TSD EPA ID: CAD981402522
 TSD County: Kern
 Waste Category: Photochemicals/photoprocessing waste
 Disposal Method: Recycler
 Tons: .0120
 Facility County: San Bernardino

Gepaid: CAL000115456
 Contact: ROBERT C HILLIARD
 Telephone: 0000000000
 Facility Addr2: Not reported
 Mailing Name: Not reported
 Mailing Address: 410 ORANGE ST
 Mailing City,St,Zip: REDLANDS, CA 923740000
 Gen County: San Bernardino
 TSD EPA ID: CAD981402522
 TSD County: Kern
 Waste Category: Not reported
 Disposal Method: Recycler
 Tons: .0145
 Facility County: San Bernardino

59

**CITRUS VILLAGE TOWING
 418 ORANGE ST
 REDLANDS, CA 92374**

**HIST UST U001575500
 N/A**

HIST UST:

Region: STATE
 Facility ID: 00000064263
 Facility Type: Other
 Other Type: TOWING
 Total Tanks: 0005
 Contact Name: DAN MADDEN
 Telephone: 7147933629
 Owner Name: KEN ADAY
 Owner Address: 1384 CRESTWOOD DR.
 Owner City,St,Zip: REDLANDS, CA 92373

Tank Num: 001
 Container Num: 1
 Year Installed: Not reported
 Tank Capacity: 00000000
 Tank Used for: PRODUCT
 Type of Fuel: UNLEADED
 Tank Construction: Not reported
 Leak Detection: None

Tank Num: 002
 Container Num: 2
 Year Installed: Not reported
 Tank Capacity: 00000000
 Tank Used for: PRODUCT
 Type of Fuel: UNLEADED
 Tank Construction: Not reported
 Leak Detection: None

Tank Num: 003

MAP FINDINGS

Map ID
 Direction
 Distance
 Distance (ft.)Site

EDR ID Number
 EPA ID Number

Database(s)

CITRUS VILLAGE TOWING (Continued)

U001575500

Container Num: 3
 Year Installed: Not reported
 Tank Capacity: 00000000
 Tank Used for: PRODUCT
 Type of Fuel: UNLEADED
 Tank Construction: Not reported
 Leak Detection: None

Tank Num: 004
 Container Num: 4
 Year Installed: Not reported
 Tank Capacity: 00000000
 Tank Used for: WASTE
 Type of Fuel: WASTE OIL
 Tank Construction: Not reported
 Leak Detection: None

Tank Num: 005
 Container Num: 5
 Year Installed: Not reported
 Tank Capacity: 00000000
 Tank Used for: WASTE
 Type of Fuel: WASTE OIL
 Tank Construction: Not reported
 Leak Detection: None

59

ORANGE PLAZA CLEANERS
450 ORANGE ST
REDLANDS, CA 92374

SLIC
DRYCLEANERS
San Bern. Co. Permit
HAZNET

S103888486
N/A

SLIC:

Region: STATE
Facility Status: Completed - Case Closed
 Status Date: Not reported
 Global Id: SLT8R1664149
 Lead Agency: SANTA ANA RWQCB (REGION 8)
 Lead Agency Case Number: Not reported
 Latitude: 34.058860000000003
 Longitude: -117.181673
 Case Type: Cleanup Program Site
 Case Worker: MGC
 Local Agency: Not reported
 RB Case Number: SLT8R166
 File Location: Regional Board
 Potential Media Affected: Soil
 Potential Contaminants of Concern: Not reported
 Site History: Not reported

SLIC:

Type: Soil and Groundwater
 Facility Status: Closed
 Region: 8
 Staff: MGC
 Substance: MGC
 Lead Agency: MGC
 Location Code: MGC

MAP FINDINGS

Map ID
 Direction
 Distance
 Distance (ft.)Site

EDR ID Number
 EPA ID Number

Database(s)

ORANGE PLAZA CLEANERS (Continued)

S103888486

Thomas Bros Code: MGC

DRYCLEANERS:

EPA Id: CAL000332938
 NAICS Code: 81232
 NAICS Description: Drycleaning and Laundry Services (except Coin-Operated)
 SIC Code: 7211
 SIC Description: Power Laundries, Family and Commercial
 Create Date: 5/23/2008 2:07:00 PM
 Facility Active: Yes
 Inactive Date: Not reported
 Facility Addr2: Not reported
 Mailing Name: Not reported
 Mailing Address: 450 ORANGE ST
 Mailing Address 2: Not reported
 Mailing State: CA
 Mailing Zip: 923743206
 Region Code: 4
 Owner Name: BOB RAMA
 Owner Address: 450 ORANGE ST
 Owner Address 2: Not reported
 Owner Telephone: 9097922612
 Contact Name: BOB RAMA
 Contact Address: 450 ORANGE ST
 Contact Address 2: Not reported
 Contact Telephone: 9097922612

EPA Id: CAL000244951
 NAICS Code: 81232
 NAICS Description: Drycleaning and Laundry Services (except Coin-Operated)
 SIC Code: 7389
 SIC Description: Business Services, NEC (apparel pressing service for the trade)
 Create Date: 2/22/2002
 Facility Active: No
 Inactive Date: 6/30/2006 10:14:00 AM
 Facility Addr2: Not reported
 Mailing Name: Not reported
 Mailing Address: 450 ORANGE ST
 Mailing Address 2: Not reported
 Mailing State: CA
 Mailing Zip: 923743206
 Region Code: 4
 Owner Name: SURENDRA PATEL
 Owner Address: 450 ORANGE ST
 Owner Address 2: Not reported
 Owner Telephone: 9097922612
 Contact Name: SURENDRA PATEL
 Contact Address: 450 ORANGE ST
 Contact Address 2: Not reported
 Contact Telephone: 9097922612

EPA Id: CAL000244951
 NAICS Code: 81232
 NAICS Description: Drycleaning and Laundry Services (except Coin-Operated)
 SIC Code: 7216
 SIC Description: Drycleaning Plants, Except Rug Cleaning
 Create Date: 2/22/2002

MAP FINDINGS

Map ID
 Direction
 Distance
 Distance (ft.)Site

EDR ID Number

Database(s) EPA ID Number

ORANGE PLAZA CLEANERS (Continued)

S103888486

Facility Active: No
 Inactive Date: 6/30/2006 10:14:00 AM
 Facility Addr2: Not reported
 Mailing Name: Not reported
 Mailing Address: 450 ORANGE ST
 Mailing Address 2: Not reported
 Mailing State: CA
 Mailing Zip: 923743206
 Region Code: 4
 Owner Name: SURENDRA PATEL
 Owner Address: 450 ORANGE ST
 Owner Address 2: Not reported
 Owner Telephone: 9097922612
 Contact Name: SURENDRA PATEL
 Contact Address: 450 ORANGE ST
 Contact Address 2: Not reported
 Contact Telephone: 9097922612

EPA Id: CAL000332938
 NAICS Code: 81232
 NAICS Description: Drycleaning and Laundry Services (except Coin-Operated)
 SIC Code: 7212
 SIC Description: Garment Pressing, and Agents for Laundries and Drycleaners
 Create Date: 5/23/2008 2:07:00 PM
 Facility Active: Yes
 Inactive Date: Not reported
 Facility Addr2: Not reported
 Mailing Name: Not reported
 Mailing Address: 450 ORANGE ST
 Mailing Address 2: Not reported
 Mailing State: CA
 Mailing Zip: 923743206
 Region Code: 4
 Owner Name: BOB RAMA
 Owner Address: 450 ORANGE ST
 Owner Address 2: Not reported
 Owner Telephone: 9097922612
 Contact Name: BOB RAMA
 Contact Address: 450 ORANGE ST
 Contact Address 2: Not reported
 Contact Telephone: 9097922612

EPA Id: CAL000332938
 NAICS Code: 81232
 NAICS Description: Drycleaning and Laundry Services (except Coin-Operated)
 SIC Code: 7216
 SIC Description: Drycleaning Plants, Except Rug Cleaning
 Create Date: 5/23/2008 2:07:00 PM
 Facility Active: Yes
 Inactive Date: Not reported
 Facility Addr2: Not reported
 Mailing Name: Not reported
 Mailing Address: 450 ORANGE ST
 Mailing Address 2: Not reported
 Mailing State: CA
 Mailing Zip: 923743206
 Region Code: 4

MAP FINDINGS

Map ID
 Direction
 Distance
 Distance (ft.)Site

EDR ID Number
 EPA ID Number

Database(s)

ORANGE PLAZA CLEANERS (Continued)

S103888486

Owner Name: BOB RAMA
 Owner Address: 450 ORANGE ST
 Owner Address 2: Not reported
 Owner Telephone: 9097922612
 Contact Name: BOB RAMA
 Contact Address: 450 ORANGE ST
 Contact Address 2: Not reported
 Contact Telephone: 9097922612

EPA Id: CAL000332938
 NAICS Code: 81232
 NAICS Description: Drycleaning and Laundry Services (except Coin-Operated)
 SIC Code: 7219
 SIC Description: Laundry and Garment Services, NEC (except diaper service and clothing alteration and repair)
 Create Date: 5/23/2008 2:07:00 PM
 Facility Active: Yes
 Inactive Date: Not reported
 Facility Addr2: Not reported
 Mailing Name: Not reported
 Mailing Address: 450 ORANGE ST
 Mailing Address 2: Not reported
 Mailing State: CA
 Mailing Zip: 923743206
 Region Code: 4
 Owner Name: BOB RAMA
 Owner Address: 450 ORANGE ST
 Owner Address 2: Not reported
 Owner Telephone: 9097922612
 Contact Name: BOB RAMA
 Contact Address: 450 ORANGE ST
 Contact Address 2: Not reported
 Contact Telephone: 9097922612

EPA Id: CAL000332938
 NAICS Code: 81232
 NAICS Description: Drycleaning and Laundry Services (except Coin-Operated)
 SIC Code: 7389
 SIC Description: Business Services, NEC (apparel pressing service for the trade)
 Create Date: 5/23/2008 2:07:00 PM
 Facility Active: Yes
 Inactive Date: Not reported
 Facility Addr2: Not reported
 Mailing Name: Not reported
 Mailing Address: 450 ORANGE ST
 Mailing Address 2: Not reported
 Mailing State: CA
 Mailing Zip: 923743206
 Region Code: 4
 Owner Name: BOB RAMA
 Owner Address: 450 ORANGE ST
 Owner Address 2: Not reported
 Owner Telephone: 9097922612
 Contact Name: BOB RAMA
 Contact Address: 450 ORANGE ST
 Contact Address 2: Not reported
 Contact Telephone: 9097922612

MAP FINDINGS

Map ID
 Direction
 Distance
 Distance (ft.)Site

EDR ID Number

Database(s) EPA ID Number

ORANGE PLAZA CLEANERS (Continued)

S103888486

EPA Id: CAL000244951
 NAICS Code: 81232
 NAICS Description: Drycleaning and Laundry Services (except Coin-Operated)
 SIC Code: 7212
 SIC Description: Garment Pressing, and Agents for Laundries and Drycleaners
 Create Date: 2/22/2002
 Facility Active: No
 Inactive Date: 6/30/2006 10:14:00 AM
 Facility Addr2: Not reported
 Mailing Name: Not reported
 Mailing Address: 450 ORANGE ST
 Mailing Address 2: Not reported
 Mailing State: CA
 Mailing Zip: 923743206
 Region Code: 4
 Owner Name: SURENDRA PATEL
 Owner Address: 450 ORANGE ST
 Owner Address 2: Not reported
 Owner Telephone: 9097922612
 Contact Name: SURENDRA PATEL
 Contact Address: 450 ORANGE ST
 Contact Address 2: Not reported
 Contact Telephone: 9097922612

EPA Id: CAL000244951
 NAICS Code: 81232
 NAICS Description: Drycleaning and Laundry Services (except Coin-Operated)
 SIC Code: 7211
 SIC Description: Power Laundries, Family and Commercial
 Create Date: 2/22/2002
 Facility Active: No
 Inactive Date: 6/30/2006 10:14:00 AM
 Facility Addr2: Not reported
 Mailing Name: Not reported
 Mailing Address: 450 ORANGE ST
 Mailing Address 2: Not reported
 Mailing State: CA
 Mailing Zip: 923743206
 Region Code: 4
 Owner Name: SURENDRA PATEL
 Owner Address: 450 ORANGE ST
 Owner Address 2: Not reported
 Owner Telephone: 9097922612
 Contact Name: SURENDRA PATEL
 Contact Address: 450 ORANGE ST
 Contact Address 2: Not reported
 Contact Telephone: 9097922612

EPA Id: CAL000244951
 NAICS Code: 81232
 NAICS Description: Drycleaning and Laundry Services (except Coin-Operated)
 SIC Code: 7219
 SIC Description: Laundry and Garment Services, NEC (except diaper service and clothing alteration and repair)
 Create Date: 2/22/2002
 Facility Active: No
 Inactive Date: 6/30/2006 10:14:00 AM
 Facility Addr2: Not reported

MAP FINDINGS

Map ID
 Direction
 Distance
 Distance (ft.)Site

EDR ID Number

Database(s) EPA ID Number

ORANGE PLAZA CLEANERS (Continued)

S103888486

Mailing Name: Not reported
 Mailing Address: 450 ORANGE ST
 Mailing Address 2: Not reported
 Mailing State: CA
 Mailing Zip: 923743206
 Region Code: 4
 Owner Name: SURENDRA PATEL
 Owner Address: 450 ORANGE ST
 Owner Address 2: Not reported
 Owner Telephone: 9097922612
 Contact Name: SURENDRA PATEL
 Contact Address: 450 ORANGE ST
 Contact Address 2: Not reported
 Contact Telephone: 9097922612

EPA Id: CAL000038708
 NAICS Code: Not reported
 NAICS Description: Not reported
 SIC Code: Not reported
 SIC Description: Not reported
 Create Date: 8/1/1990
 Facility Active: No
 Inactive Date: 6/30/1998
 Facility Addr2: Not reported
 Mailing Name: Not reported
 Mailing Address: 450 ORANGE ST # N
 Mailing Address 2: Not reported
 Mailing State: CA
 Mailing Zip: 923743206
 Region Code: 4
 Owner Name: RO WALTER K
 Owner Address: --
 Owner Address 2: Not reported
 Owner Telephone: 0000000000
 Contact Name: --
 Contact Address: INACT PER 98VQ FINAL NOTICE
 Contact Address 2: - BATCH 4/27
 Contact Telephone: --

EPA Id: CAL000034900
 NAICS Code: Not reported
 NAICS Description: Not reported
 SIC Code: Not reported
 SIC Description: Not reported
 Create Date: 7/5/1990
 Facility Active: No
 Inactive Date: 6/30/1998
 Facility Addr2: Not reported
 Mailing Name: Not reported
 Mailing Address: 450 ORANGE ST # N
 Mailing Address 2: Not reported
 Mailing State: CA
 Mailing Zip: 923743206
 Region Code: 4
 Owner Name: RO WALTER
 Owner Address: --
 Owner Address 2: Not reported

MAP FINDINGS

Map ID
 Direction
 Distance
 Distance (ft.)Site

EDR ID Number
 EPA ID Number

Database(s)

ORANGE PLAZA CLEANERS (Continued)

S103888486

Owner Telephone: 0000000000
 Contact Name: --
 Contact Address: INACT PER 98VQ FINAL NOTICE
 Contact Address 2: - BATCH 4/27
 Contact Telephone: --

San Bern. Co. Permit:

Region: SAN BERNARDINO
 Facility ID: FA0005112
 Owner: RAMA, BHARAT
 Permit Number: PT0007832
 Permit Category: SPECIAL GENERATOR(B)
 Facility Status: ACTIVE
 Expiration Date: 5/31/2011 12:00:00AM

Region: SAN BERNARDINO
 Facility ID: FA0005112
 Owner: RAMA, BHARAT
 Permit Number: PT0007831
 Permit Category: SPECIAL HANDLER
 Facility Status: ACTIVE
 Expiration Date: 5/31/2011 12:00:00AM

HAZNET:

Gepaid: CAL000038708
 Contact: RO WALTER K
 Telephone: 0000000000
 Facility Addr2: Not reported
 Mailing Name: Not reported
 Mailing Address: 450 ORANGE ST # N
 Mailing City,St,Zip: REDLANDS, CA 923743206
 Gen County: San Bernardino
 TSD EPA ID: CAD981397417
 TSD County: Los Angeles
 Waste Category: Halogenated solvents (chloroform, methyl chloride, perchloroethylene, etc.)
 Disposal Method: Recycler
 Tons: .0625
 Facility County: San Bernardino

Gepaid: CAL000038708
 Contact: --
 Telephone: --
 Facility Addr2: Not reported
 Mailing Name: Not reported
 Mailing Address: 450 ORANGE ST # N
 Mailing City,St,Zip: REDLANDS, CA 923743206
 Gen County: San Bernardino
 TSD EPA ID: Not reported
 TSD County: Los Angeles
 Waste Category: Halogenated solvents (chloroform, methyl chloride, perchloroethylene, etc.)
 Disposal Method: Not reported
 Tons: 0
 Facility County: Not reported

MAP FINDINGS

Map ID
 Direction
 Distance
 Distance (ft.)Site

EDR ID Number
 EPA ID Number

Database(s)

ORANGE PLAZA CLEANERS (Continued)

S103888486

Gepaid: CAL000038708
 Contact: --
 Telephone: --
 Facility Addr2: Not reported
 Mailing Name: Not reported
 Mailing Address: 450 ORANGE ST # N
 Mailing City,St,Zip: REDLANDS, CA 923743206
 Gen County: San Bernardino
 TSD EPA ID: Not reported
 TSD County: Los Angeles
 Waste Category: Halogenated solvents (chloroform, methyl chloride, perchloroethylene, etc.)
 Disposal Method: Transfer Station
 Tons: 0.08
 Facility County: Not reported

Gepaid: CAL000038708
 Contact: --
 Telephone: --
 Facility Addr2: Not reported
 Mailing Name: Not reported
 Mailing Address: 450 ORANGE ST # N
 Mailing City,St,Zip: REDLANDS, CA 923743206
 Gen County: San Bernardino
 TSD EPA ID: Not reported
 TSD County: Los Angeles
 Waste Category: Halogenated solvents (chloroform, methyl chloride, perchloroethylene, etc.)
 Disposal Method: Recycler
 Tons: 0.1
 Facility County: Not reported

Gepaid: CAL000038708
 Contact: RO WALTER K
 Telephone: 0000000000
 Facility Addr2: Not reported
 Mailing Name: Not reported
 Mailing Address: 450 ORANGE ST # N
 Mailing City,St,Zip: REDLANDS, CA 923743206
 Gen County: San Bernardino
 TSD EPA ID: CAD981397417
 TSD County: Los Angeles
 Waste Category: Halogenated solvents (chloroform, methyl chloride, perchloroethylene, etc.)
 Disposal Method: Recycler
 Tons: .2732
 Facility County: San Bernardino

[Click this hyperlink](#) while viewing on your computer to access 7 additional CA_HAZNET: record(s) in the EDR Site Report.

MAP FINDINGS

Map ID
 Direction
 Distance
 Distance (ft.)Site

EDR ID Number
 Database(s) EPA ID Number

59 GRIGSBY BROS **HIST UST** **U001575502**
21 W STUART AVE **N/A**
REDLANDS, CA 92374

HIST UST:
 Region: STATE
 Facility ID: 00000008401
 Facility Type: Other
 Other Type: AG SUPPLIER
 Total Tanks: 0002
 Contact Name: Not reported
 Telephone: 7147923730
 Owner Name: GRIGSBY BROS.
 Owner Address: 21 WEST STUART AVE
 Owner City,St,Zip: REDLANDS, CA 92374

Tank Num: 001
 Container Num: 1
 Year Installed: 1972
 Tank Capacity: 00005000
 Tank Used for: PRODUCT
 Type of Fuel: Not reported
 Tank Construction: Not reported
 Leak Detection: Stock Inventor

Tank Num: 002
 Container Num: 2
 Year Installed: 1974
 Tank Capacity: 00010000
 Tank Used for: PRODUCT
 Type of Fuel: Not reported
 Tank Construction: Not reported
 Leak Detection: Stock Inventor

59 GRIGSBY BROS. **HIST UST** **U001575416**
21 W STUART AVE **N/A**
REDLANDS, CA 92373

HIST UST:
 Region: STATE
 Facility ID: 00000060558
 Facility Type: Other
 Other Type: SUPPLIER
 Total Tanks: 0000
 Contact Name: Not reported
 Telephone: 7147923730
 Owner Name: JOHN M. & GARNET GRIGSBY
 Owner Address: 132 TERRACINA BLVD.
 Owner City,St,Zip: REDLANDS, CA 92373

Tank Num: 001
 Container Num: 1
 Year Installed: Not reported
 Tank Capacity: 00001000
 Tank Used for: PRODUCT
 Type of Fuel: REGULAR
 Tank Construction: .25 inches
 Leak Detection: None

Tank Num: 002

MAP FINDINGS

Map ID
 Direction
 Distance
 Distance (ft.)Site

EDR ID Number
 EPA ID Number

Database(s)

GRIGSBY BROS. (Continued)

U001575416

Container Num: 2
 Year Installed: Not reported
 Tank Capacity: 00000500
 Tank Used for: PRODUCT
 Type of Fuel: 06
 Tank Construction: Not reported
 Leak Detection: None

59

**INLAND CONTRACTORS, INC.
 254 W STUART AVE
 REDLANDS, CA 92374**

**HIST UST U001575503
 N/A**

HIST UST:

Region: STATE
 Facility ID: 00000049158
 Facility Type: Other
 Other Type: BUILDING CONTRACTOR
 Total Tanks: 0001
 Contact Name: GEORGE E. FIKRLE
 Telephone: 7147933261
 Owner Name: INLAND CONTRACTORS, INC.
 Owner Address: 254 WEST STUART AVE.
 Owner City,St,Zip: REDLANDS, CA 92374

Tank Num: 001
 Container Num: 1
 Year Installed: Not reported
 Tank Capacity: 00000500
 Tank Used for: PRODUCT
 Type of Fuel: REGULAR
 Tank Construction: Not reported
 Leak Detection: None

59

**CANYON CITY TRANSFER & STORAGE
 31 W STUART AVE
 REDLANDS, CA 92374**

**HIST UST U001575498
 N/A**

HIST UST:

Region: STATE
 Facility ID: 00000054360
 Facility Type: Other
 Other Type: TRUCKING
 Total Tanks: 0001
 Contact Name: DAVID S. COWAN
 Telephone: 7147932215
 Owner Name: CANYON CITY TRANSFER & STORAGE
 Owner Address: 31 W. STUART AVE.
 Owner City,St,Zip: REDLANDS, CA 92374

Tank Num: 001
 Container Num: 1
 Year Installed: 1958
 Tank Capacity: 00001000
 Tank Used for: PRODUCT
 Type of Fuel: REGULAR
 Tank Construction: Not reported

MAP FINDINGS

Map ID
 Direction
 Distance
 Distance (ft.)Site

EDR ID Number
 EPA ID Number

Database(s)

CANYON CITY TRANSFER & STORAGE (Continued)

U001575498

Leak Detection: Visual, Stock Inventor

59

**CANYON CITY TRANSFER
 31 W STUART AVE
 REDLANDS, CA 92374**

**CA FID UST
 SWEEPS UST
 HAZNET**

**S101619387
 N/A**

CA FID UST:

Facility ID: 36009130
 Regulated By: UTNKA
 Regulated ID: 00054360
 Cortese Code: Not reported
 SIC Code: Not reported
 Facility Phone: Not reported
 Mail To: Not reported
 Mailing Address: 31 W STUART AVE
 Mailing Address 2: Not reported
 Mailing City,St,Zip: REDLANDS 92374
 Contact: Not reported
 Contact Phone: Not reported
 DUNs Number: Not reported
 NPDES Number: Not reported
 EPA ID: Not reported
 Comments: Not reported
 Status: Active

SWEEPS UST:

Status: A
 Comp Number: 54360
 Number: 9
 Board Of Equalization: 44-021209
 Ref Date: 09-10-91
 Act Date: 09-10-91
 Created Date: 02-29-88
 Tank Status: A
 Owner Tank Id: 1
 Swrcb Tank Id: 36-000-054360-000001
 Actv Date: 07-01-85
 Capacity: 1000
 Tank Use: M.V. FUEL
 Stg: P
 Content: LEADED
 Number Of Tanks: 1

HAZNET:

Gepaid: CAC002623146
 Contact: KAREN PRESTON
 Telephone: 9093354755
 Facility Addr2: Not reported
 Mailing Name: Not reported
 Mailing Address: 35 CAJON ST
 Mailing City,St,Zip: REDLANDS, CA 923734746
 Gen County: San Bernardino
 TSD EPA ID: CAD982444481
 TSD County: San Bernardino
 Waste Category: Other organic solids
 Disposal Method: H010
 Tons: 0.02

MAP FINDINGS

Map ID
 Direction
 Distance
 Distance (ft.)Site

EDR ID Number

Database(s) EPA ID Number

CANYON CITY TRANSFER (Continued)

S101619387

Facility County: San Bernardino
 Gepaid: CAC002623146
 Contact: KAREN PRESTON
 Telephone: 9093354755
 Facility Addr2: Not reported
 Mailing Name: Not reported
 Mailing Address: 35 CAJON ST
 Mailing City,St,Zip: REDLANDS, CA 923734746
 Gen County: San Bernardino
 TSD EPA ID: CAD982444481
 TSD County: San Bernardino
 Waste Category: Unspecified oil-containing waste
 Disposal Method: H141
 Tons: 0.22
 Facility County: San Bernardino

Gepaid: CAC001040744
 Contact: JOANIE EIDSVOOG
 Telephone: 0000000000
 Facility Addr2: Not reported
 Mailing Name: Not reported
 Mailing Address: 750 TERRADO PLAZA STE 111
 Mailing City,St,Zip: COVINA, CA 917230000
 Gen County: San Bernardino
 TSD EPA ID: CAT080013352
 TSD County: Los Angeles
 Waste Category: Waste oil and mixed oil
 Disposal Method: Recycler
 Tons: .4587
 Facility County: San Bernardino

59

**RETTIG MACHINE SHOP, INC.
 205 W STUART AVE
 REDLANDS, CA 92374**

**HIST UST U001575512
 N/A**

HIST UST:
 Region: STATE
 Facility ID: 00000018297
 Facility Type: Other
 Other Type: MACHINE SHOP
 Total Tanks: 0001
 Contact Name: FRANZ RETTIG
 Telephone: 7147937811
 Owner Name: RETTIG MACHINE SHOP, INC.
 Owner Address: 205 W. STUART AVE
 Owner City,St,Zip: REDLANDS, CA 92374

Tank Num: 001
 Container Num: 1
 Year Installed: Not reported
 Tank Capacity: 00001000
 Tank Used for: PRODUCT
 Type of Fuel: REGULAR
 Tank Construction: Not reported
 Leak Detection: None

MAP FINDINGS

Map ID
 Direction
 Distance
 Distance (ft.)Site

EDR ID Number
 EPA ID Number

Database(s)

59 **RETTIG MACHINE SHOP, INC.**
205 W STUART
REDLANDS, CA 92374

CA FID UST S101619393
SWEEPS UST N/A

CA FID UST:
 Facility ID: 36008746
 Regulated By: UTNKA
 Regulated ID: 00018297
 Cortese Code: Not reported
 SIC Code: Not reported
 Facility Phone: Not reported
 Mail To: Not reported
 Mailing Address: P O BOX
 Mailing Address 2: Not reported
 Mailing City,St,Zip: REDLANDS 92374
 Contact: Not reported
 Contact Phone: Not reported
 DUNs Number: Not reported
 NPDES Number: Not reported
 EPA ID: Not reported
 Comments: Not reported
 Status: Active

SWEEPS UST:
 Status: A
 Comp Number: 18297
 Number: 9
 Board Of Equalization: Not reported
 Ref Date: 03-24-92
 Act Date: 03-24-92
 Created Date: 02-29-88
 Tank Status: A
 Owner Tank Id: 1
 Swrcb Tank Id: 36-000-018297-000001
 Actv Date: 07-01-85
 Capacity: 1000
 Tank Use: M.V. FUEL
 Stg: P
 Content: LEADED
 Number Of Tanks: 1

59 **REDLANDS VALLEY MEAT**
523 ORANGE ST
REDLANDS, CA 92373

CA FID UST S101591610
SWEEPS UST N/A

CA FID UST:
 Facility ID: 36008493
 Regulated By: UTNKA
 Regulated ID: Not reported
 Cortese Code: Not reported
 SIC Code: Not reported
 Facility Phone: Not reported
 Mail To: Not reported
 Mailing Address: 523 ORANGE ST
 Mailing Address 2: Not reported
 Mailing City,St,Zip: REDLANDS 92373
 Contact: Not reported
 Contact Phone: Not reported
 DUNs Number: Not reported

MAP FINDINGS

Map ID
 Direction
 Distance
 Distance (ft.)Site

EDR ID Number

Database(s) EPA ID Number

REDLANDS VALLEY MEAT (Continued)

S101591610

NPDES Number: Not reported
 EPA ID: Not reported
 Comments: Not reported
 Status: Active

SWEEPS UST:

Status: A
 Comp Number: 9465
 Number: 9
 Board Of Equalization: 44-020200
 Ref Date: 03-24-92
 Act Date: 03-24-92
 Created Date: 09-07-88
 Tank Status: A
 Owner Tank Id: Not reported
 Swrcb Tank Id: 36-000-009465-000001
 Actv Date: 09-07-88
 Capacity: 1
 Tank Use: UNKNOWN
 Stg: P
 Content: UNKNOWN
 Number Of Tanks: 1

59

**VONS #1734 - REDLANDS
 522 N ORANGE ST
 REDLANDS, CA 92374**

San Bern. Co. Permit

**S106911174
 N/A**

San Bern. Co. Permit:

Region: SAN BERNARDINO
 Facility ID: FA0007165
 Owner: THE VONS COMPANIES, INC
 Permit Number: PT0004108
 Permit Category: HAZMAT HANDLER- 100+ EMPLOYEES
 Facility Status: ACTIVE
 Expiration Date: 2/28/2011 12:00:00AM

Region: SAN BERNARDINO
 Facility ID: FA0007165
 Owner: THE VONS COMPANIES, INC
 Permit Number: PT0004106
 Permit Category: LIMITED QUANTITY GENERATOR(B)
 Facility Status: ACTIVE
 Expiration Date: 2/28/2011 12:00:00AM

59

**MICHAEL A. KOHOURY
 604 ORANGE ST
 REDLANDS, CA 92373**

HIST UST

**U001575443
 N/A**

HIST UST:

Region: STATE
 Facility ID: 00000039435
 Facility Type: Gas Station
 Other Type: Not reported
 Total Tanks: 0004
 Contact Name: Not reported
 Telephone: 7147926115

MAP FINDINGS

Map ID
 Direction
 Distance
 Distance (ft.)Site

EDR ID Number
 EPA ID Number

Database(s)

MICHAEL A. KOHOURY (Continued)

U001575443

Owner Name: MOBIL OIL CORPORATION
 Owner Address: 612 S. FLOWER STREET
 Owner City,St,Zip: LOS ANGELES, CA 90017

Tank Num: 001
 Container Num: 1
 Year Installed: Not reported
 Tank Capacity: 00012000
 Tank Used for: PRODUCT
 Type of Fuel: UNLEADED
 Tank Construction: Not reported
 Leak Detection: Stock Inventor

Tank Num: 002
 Container Num: 2
 Year Installed: Not reported
 Tank Capacity: 00008000
 Tank Used for: PRODUCT
 Type of Fuel: REGULAR
 Tank Construction: Not reported
 Leak Detection: Stock Inventor

Tank Num: 003
 Container Num: 3
 Year Installed: Not reported
 Tank Capacity: 00006000
 Tank Used for: PRODUCT
 Type of Fuel: REGULAR
 Tank Construction: Not reported
 Leak Detection: Stock Inventor

Tank Num: 004
 Container Num: 4
 Year Installed: Not reported
 Tank Capacity: 00000280
 Tank Used for: WASTE
 Type of Fuel: WASTE OIL
 Tank Construction: Not reported
 Leak Detection: Stock Inventor

59

**MOBIL #08-EV5
 604 ORANGE ST
 REDLANDS, CA 92373**

**HIST CORTESE S103943744
 LUST N/A**

CORTESE:
 Region: CORTESE
 Facility County Code: 36
 Reg By: LTNKA
 Reg Id: 083600252T

LUST:
 Region: STATE
 Global Id: T0607100031
 Latitude: 34.060659
 Longitude: -117.1825269
 Case Type: LUST Cleanup Site
 Status: Completed - Case Closed

MAP FINDINGS

Map ID
 Direction
 Distance
 Distance (ft.)Site

EDR ID Number

Database(s) EPA ID Number

MOBIL #08-EV5 (Continued)

S103943744

Status Date: 1988-07-11 00:00:00
 Lead Agency: SAN BERNARDINO COUNTY LOP
 Case Worker: CR2
 Local Agency: SAN BERNARDINO COUNTY LOP
 RB Case Number: 083600252T
 LOC Case Number: 87033
 File Location: Local Agency
 Potential Media Affect: Soil
 Potential Contaminants of Concern: Gasoline
 Site History: Not reported

LUST REG 8:

Region: 8
 County: San Bernardino
 Regional Board: Santa Ana Region
 Facility Status: Case Closed
 Case Number: 083600252T
 Local Case Num: 87033
 Case Type: Soil only
 Substance: Regular Gasoline
 Qty Leaked: Not reported
 Abate Method: Not reported
 Cross Street: HIGH
 Enf Type: CLOS
 Funding: Not reported
 How Discovered: Tank Test
 How Stopped: Not reported
 Leak Cause: UNK
 Leak Source: Tank
 Global ID: T0607100031
 How Stopped Date: Not reported
 Enter Date: 12/31/1986
 Review Date: Not reported
 Prelim Assess: Not reported
 Discover Date: 5/27/1986
 Enforcement Date: Not reported
 Close Date: 7/11/1988
 Workplan: Not reported
 Pollution Char: 8/25/1987
 Remed Plan: Not reported
 Remed Action: Not reported
 Monitoring: Not reported
 Enter Date: 12/31/1986
 GW Qualifies: Not reported
 Soil Qualifies: Not reported
 Operator: Not reported
 Facility Contact: Not reported
 Interim: Not reported
 Oversight Program: LUST
 Latitude: 34.0607605
 Longitude: -117.1824405
 MTBE Date: Not reported
 Max MTBE GW: Not reported
 MTBE Concentration: 0
 Max MTBE Soil: Not reported
 MTBE Fuel: 1
 MTBE Tested: Site NOT Tested for MTBE.Includes Unknown and Not Analyzed.

MAP FINDINGS

Map ID
 Direction
 Distance
 Distance (ft.)Site

EDR ID Number
 EPA ID Number

Database(s)

MOBIL #08-EV5 (Continued)

S103943744

MTBE Class: *
 Staff: RS
 Staff Initials: CR2
 Lead Agency: Local Agency
 Local Agency: 36000L
 Hydr Basin #: UPPER SANTA ANA VALL
 Beneficial: Not reported
 Priority: Not reported
 Cleanup Fund Id: Not reported
 Work Suspended: Not reported
 Summary: Not reported

59

**KHOURY'S MOBIL
 604 ORANGE ST
 REDLANDS, CA 92373**

**HIST UST U001575433
 N/A**

HIST UST:

Region: STATE
 Facility ID: 00000037558
 Facility Type: Gas Station
 Other Type: Not reported
 Total Tanks: 0003
 Contact Name: MICHAEL KHOURY
 Telephone: 7147926115
 Owner Name: MICHAEL A. KHOURY
 Owner Address: 604 ORANGE ST.
 Owner City,St,Zip: REDLANDS, CA 92373

Tank Num: 001
 Container Num: 3
 Year Installed: Not reported
 Tank Capacity: 00026000
 Tank Used for: PRODUCT
 Type of Fuel: UNLEADED
 Tank Construction: Not reported
 Leak Detection: None

Tank Num: 002
 Container Num: 2
 Year Installed: Not reported
 Tank Capacity: 00000000
 Tank Used for: PRODUCT
 Type of Fuel: REGULAR
 Tank Construction: Not reported
 Leak Detection: None

Tank Num: 003
 Container Num: 1
 Year Installed: Not reported
 Tank Capacity: 00000000
 Tank Used for: PRODUCT
 Type of Fuel: PREMIUM
 Tank Construction: Not reported
 Leak Detection: None

MAP FINDINGS

Map ID Direction Distance Distance (ft.)Site Database(s) EPA ID Number EDR ID Number

59 **CHIPOTLE MEXICAN GRILL #215** San Bern. Co. Permit **S109598516**
635 ORANGE ST **N/A**
REDLANDS, CA 92374

San Bern. Co. Permit:
 Region: SAN BERNARDINO
 Facility ID: FA0012362
 Owner: CHIPOTLE MEXICAN GRILL
 Permit Number: PT0021657
 Permit Category: BULK CO2 AT RETAIL FOOD FACILITIES
 Facility Status: ACTIVE
 Expiration Date: 5/31/2010 12:00:00AM

59 **SALERNOS SERVICENTER** RCRA-SQG **1000217141**
609 3RD ST FINDS **CAD059279976**
REDLANDS, CA 92373 HAZNET

RCRA-SQG:
 Date form received by agency: 01/24/1986
 Facility name: SALERNOS SERVICENTER
 Facility address: 609 3RD ST
 REDLANDS, CA 92373
 EPA ID: CAD059279976
 Mailing address: PO BOX 869
 REDLANDS, CA 92373
 Contact: ENVIRONMENTAL MANAGER
 Contact address: 609 THIRD ST
 REDLANDS, CA 92373
 Contact country: US
 Contact telephone: (714) 792-7122
 Contact email: Not reported
 EPA Region: 09
 Classification: Small Small Quantity Generator
 Description: Handler: generates more than 100 and less than 1000 kg of hazardous waste during any calendar month and accumulates less than 6000 kg of hazardous waste at any time; or generates 100 kg or less of hazardous waste during any calendar month, and accumulates more than 1000 kg of hazardous waste at any time

Owner/Operator Summary:
 Owner/operator name: ROBER SALERNO
 Owner/operator address: NOT REQUIRED
 NOT REQUIRED, ME 99999
 Owner/operator country: Not reported
 Owner/operator telephone: (415) 555-1212
 Legal status: Private
 Owner/Operator Type: Owner
 Owner/Op start date: Not reported
 Owner/Op end date: Not reported
 Owner/operator name: NOT REQUIRED
 Owner/operator address: NOT REQUIRED
 NOT REQUIRED, ME 99999
 Owner/operator country: Not reported
 Owner/operator telephone: (415) 555-1212
 Legal status: Private
 Owner/Operator Type: Operator
 Owner/Op start date: Not reported
 Owner/Op end date: Not reported

MAP FINDINGS

Map ID
 Direction
 Distance
 Distance (ft.)Site

EDR ID Number
 EPA ID Number

Database(s)

SALERNOS SERVICENTER (Continued)

1000217141

Handler Activities Summary:

U.S. importer of hazardous waste: No
 Mixed waste (haz. and radioactive): Unknown
 Recycler of hazardous waste: No
 Transporter of hazardous waste: No
 Treater, storer or disposer of HW: No
 Underground injection activity: No
 On-site burner exemption: No
 Furnace exemption: No
 Used oil fuel burner: No
 Used oil processor: No
 User oil refiner: No
 Used oil fuel marketer to burner: No
 Used oil Specification marketer: No
 Used oil transfer facility: No
 Used oil transporter: No
 Off-site waste receiver: Verified to be non-commercial

Violation Status: No violations found

FINDS:

Registry ID: 110002652148

Environmental Interest/Information System

RCRAInfo is a national information system that supports the Resource Conservation and Recovery Act (RCRA) program through the tracking of events and activities related to facilities that generate, transport, and treat, store, or dispose of hazardous waste. RCRAInfo allows RCRA program staff to track the notification, permit, compliance, and corrective action activities required under RCRA.

ICIS (Integrated Compliance Information System) is the Integrated Compliance Information System and provides a database that, when complete, will contain integrated Enforcement and Compliance information across most of EPA's programs. The vision for ICIS is to replace EPA's independent databases that contain Enforcement data with a single repository for that information. Currently, ICIS contains all Federal Administrative and Judicial enforcement actions. This information is maintained in ICIS by EPA in the Regional offices and it Headquarters. A future release of ICIS will replace the Permit Compliance System (PCS) which supports the NPDES and will integrate that information with Federal actions already in the system. ICIS also has the capability to track other activities occurring in the Region that support Compliance and Enforcement programs. These include; Incident Tracking, Compliance Assistance, and Compliance Monitoring.

HAZNET:

Gepaid: CAD059279976
 Contact: Not reported
 Telephone: 0000000000
 Facility Addr2: Not reported
 Mailing Name: Not reported
 Mailing Address: 609 3RD ST
 Mailing City,St,Zip: REDLANDS, CA 923730000
 Gen County: San Bernardino

MAP FINDINGS

Map ID
 Direction
 Distance
 Distance (ft.)Site

EDR ID Number

Database(s) EPA ID Number

SALERNOS SERVICENTER (Continued)

1000217141

TSD EPA ID: CAL000113451
 TSD County: Los Angeles
 Waste Category: Unspecified organic liquid mixture
 Disposal Method: Transfer Station
 Tons: 1.1884
 Facility County: San Bernardino

Gepaid: CAD059279976
 Contact: Not reported
 Telephone: 0000000000
 Facility Addr2: Not reported
 Mailing Name: Not reported
 Mailing Address: 609 3RD ST
 Mailing City,St,Zip: REDLANDS, CA 923730000

Gen County: San Bernardino
 TSD EPA ID: CAL000113451
 TSD County: Los Angeles
 Waste Category: Unspecified organic liquid mixture
 Disposal Method: Transfer Station
 Tons: 1.2926
 Facility County: San Bernardino

Gepaid: CAD059279976
 Contact: Not reported
 Telephone: 0000000000
 Facility Addr2: Not reported
 Mailing Name: Not reported
 Mailing Address: 609 3RD ST
 Mailing City,St,Zip: REDLANDS, CA 923730000

Gen County: San Bernardino
 TSD EPA ID: CAL000113451
 TSD County: Los Angeles
 Waste Category: Unspecified organic liquid mixture
 Disposal Method: Transfer Station
 Tons: .9591
 Facility County: San Bernardino

Gepaid: CAD059279976
 Contact: Not reported
 Telephone: 0000000000
 Facility Addr2: Not reported
 Mailing Name: Not reported
 Mailing Address: 609 3RD ST
 Mailing City,St,Zip: REDLANDS, CA 923730000

Gen County: San Bernardino
 TSD EPA ID: CAD099452708
 TSD County: Los Angeles
 Waste Category: Unspecified organic liquid mixture
 Disposal Method: Transfer Station
 Tons: .3753
 Facility County: San Bernardino

Gepaid: CAD059279976
 Contact: Not reported
 Telephone: 0000000000
 Facility Addr2: Not reported
 Mailing Name: Not reported

MAP FINDINGS

Map ID			EDR ID Number
Direction			
Distance			
Distance (ft.)Site		Database(s)	EPA ID Number

SALERNOS SERVICENTER (Continued)

1000217141

Mailing Address: 609 3RD ST
Mailing City,St,Zip: REDLANDS, CA 923730000
Gen County: San Bernardino
TSD EPA ID: CAL000113451
TSD County: Los Angeles
Waste Category: Unspecified organic liquid mixture
Disposal Method: Transfer Station
Tons: .3961
Facility County: San Bernardino

[Click this hyperlink](#) while viewing on your computer to access
9 additional CA_HAZNET: record(s) in the EDR Site Report.

59

**SALERNO'S SERVICENTER
609 THIRD ST
REDLANDS, CA 92374**

**CA FID UST
SWEEPS UST
San Bern. Co. Permit**

**S101591285
N/A**

CA FID UST:

Facility ID: 36003682
Regulated By: UTNKA
Regulated ID: Not reported
Cortese Code: Not reported
SIC Code: Not reported
Facility Phone: Not reported
Mail To: Not reported
Mailing Address: 609 THIRD ST
Mailing Address 2: Not reported
Mailing City,St,Zip: REDLANDS 92374
Contact: Not reported
Contact Phone: Not reported
DUNs Number: Not reported
NPDES Number: Not reported
EPA ID: Not reported
Comments: Not reported
Status: Active

SWEEPS UST:

Status: A
Comp Number: 9958
Number: 1
Board Of Equalization: 44-020236
Ref Date: 03-24-92
Act Date: 03-24-92
Created Date: 09-16-88
Tank Status: A
Owner Tank Id: Not reported
Swrcb Tank Id: 36-000-009958-000001
Actv Date: 09-16-88
Capacity: 1
Tank Use: UNKNOWN
Stg: P
Content: UNKNOWN
Number Of Tanks: 1

San Bern. Co. Permit:

Region: SAN BERNARDINO
Facility ID: FA0005871

MAP FINDINGS

Map ID
 Direction
 Distance
 Distance (ft.)Site

EDR ID Number
 EPA ID Number

Database(s)

SALERNO'S SERVICENTER (Continued)

S101591285

Owner: SALERNO, ROBERT F.
 Permit Number: PT0002673
 Permit Category: SPECIAL GENERATOR(B)
 Facility Status: ACTIVE
 Expiration Date: 5/31/2011 12:00:00AM

Region: SAN BERNARDINO
 Facility ID: FA0005871
 Owner: SALERNO, ROBERT F.
 Permit Number: PT0002672
 Permit Category: SPECIAL HANDLER
 Facility Status: ACTIVE
 Expiration Date: 5/31/2011 12:00:00AM

59

**REIDS HONDA DOCTOR
 345 W PEARL
 REDLANDS, CA 92373**

**RCRA-SQG 1000596914
 FINDS CAD983609033**

RCRA-SQG:

Date form received by agency: 10/21/1991
 Facility name: REIDS HONDA DOCTOR
 Facility address: 345 W PEARL
 REDLANDS, CA 92373
 EPA ID: CAD983609033
 Contact: JAN GUSTAFASSON
 Contact address: 345 W PEARL
 REDLANDS, CA 92373
 Contact country: US
 Contact telephone: (714) 793-7805
 Contact email: Not reported
 EPA Region: 09
 Classification: Small Small Quantity Generator
 Description: Handler: generates more than 100 and less than 1000 kg of hazardous waste during any calendar month and accumulates less than 6000 kg of hazardous waste at any time; or generates 100 kg or less of hazardous waste during any calendar month, and accumulates more than 1000 kg of hazardous waste at any time

Owner/Operator Summary:

Owner/operator name: NOT REQUIRED
 Owner/operator address: NOT REQUIRED
 NOT REQUIRED, ME 99999
 Owner/operator country: Not reported
 Owner/operator telephone: (415) 555-1212
 Legal status: Private
 Owner/Operator Type: Owner
 Owner/Op start date: Not reported
 Owner/Op end date: Not reported

Handler Activities Summary:

U.S. importer of hazardous waste: No
 Mixed waste (haz. and radioactive): Unknown
 Recycler of hazardous waste: No
 Transporter of hazardous waste: No
 Treater, storer or disposer of HW: No
 Underground injection activity: No
 On-site burner exemption: No

MAP FINDINGS

Map ID
 Direction
 Distance
 Distance (ft.)Site

EDR ID Number
 EPA ID Number

Database(s)

REIDS HONDA DOCTOR (Continued)

1000596914

Furnace exemption: No
 Used oil fuel burner: No
 Used oil processor: No
 User oil refiner: No
 Used oil fuel marketer to burner: No
 Used oil Specification marketer: No
 Used oil transfer facility: No
 Used oil transporter: No
 Off-site waste receiver: Verified to be non-commercial

Violation Status: No violations found

FINDS:

Registry ID: 110002863330

Environmental Interest/Information System

RCRAInfo is a national information system that supports the Resource Conservation and Recovery Act (RCRA) program through the tracking of events and activities related to facilities that generate, transport, and treat, store, or dispose of hazardous waste. RCRAInfo allows RCRA program staff to track the notification, permit, compliance, and corrective action activities required under RCRA.

**60 JJJ PROPERTIES TRUST
 457 NEW YORK ST
 REDLANDS, CA 92373**

**UST U003784656
 N/A**

UST:

Global ID: 14555
 Latitude: 34.058250000000001
 Longitude: -117.195710000000001

**60 GREEN SANDBLASTING/DEV CO
 457 NEW YORK ST
 REDLANDS, CA 92373**

**CA FID UST S101591579
 SWEEPS UST N/A**

CA FID UST:

Facility ID: 36008441
 Regulated By: UTKA
 Regulated ID: Not reported
 Cortese Code: Not reported
 SIC Code: Not reported
 Facility Phone: Not reported
 Mail To: Not reported
 Mailing Address: 457 NEW YORK ST
 Mailing Address 2: Not reported
 Mailing City,St,Zip: REDLANDS 92373
 Contact: Not reported
 Contact Phone: Not reported
 DUNs Number: Not reported
 NPDES Number: Not reported
 EPA ID: Not reported
 Comments: Not reported
 Status: Active

MAP FINDINGS

Map ID
 Direction
 Distance
 Distance (ft.)Site

EDR ID Number
 EPA ID Number

Database(s)

GREEN SANDBLASTING/DEV CO (Continued)

S101591579

SWEEPS UST:

Status: A
 Comp Number: 8499
 Number: 9
 Board Of Equalization: 44-020067
 Ref Date: 03-24-92
 Act Date: 03-24-92
 Created Date: 09-14-88
 Tank Status: A
 Owner Tank Id: Not reported
 Swrcb Tank Id: 36-000-008499-000001
 Actv Date: 09-14-88
 Capacity: 1
 Tank Use: UNKNOWN
 Stg: P
 Content: UNKNOWN
 Number Of Tanks: 2

Status: A
 Comp Number: 8499
 Number: 9
 Board Of Equalization: 44-020067
 Ref Date: 03-24-92
 Act Date: 03-24-92
 Created Date: 09-14-88
 Tank Status: A
 Owner Tank Id: Not reported
 Swrcb Tank Id: 36-000-008499-000002
 Actv Date: 09-14-88
 Capacity: 1
 Tank Use: UNKNOWN
 Stg: P
 Content: UNKNOWN
 Number Of Tanks: Not reported

60

**TOP TRANSMISSIONS
 860 W REDLANDS BLVD A1
 REDLANDS, CA 92373**

**RCRA-SQG 1000134636
 FINDS CAD982323453**

RCRA-SQG:

Date form received by agency: 02/09/1988
 Facility name: TOP TRANSMISSIONS
 Facility address: 860 W REDLANDS BLVD A1
 REDLANDS, CA 92373
 EPA ID: CAD982323453
 Mailing address: W REDLANDS BLVD A1
 REDLANDS, CA 92373
 Contact: ENVIRONMENTAL MANAGER
 Contact address: 860 W REDLANDS BLVD A1
 REDLANDS, CA 92373
 Contact country: US
 Contact telephone: (714) 793-8706
 Contact email: Not reported
 EPA Region: 09
 Classification: Small Small Quantity Generator
 Description: Handler: generates more than 100 and less than 1000 kg of hazardous waste during any calendar month and accumulates less than 6000 kg of

MAP FINDINGS

Map ID
 Direction
 Distance
 Distance (ft.)Site

EDR ID Number

Database(s) EPA ID Number

TOP TRANSMISSIONS (Continued)

1000134636

hazardous waste at any time; or generates 100 kg or less of hazardous waste during any calendar month, and accumulates more than 1000 kg of hazardous waste at any time

Owner/Operator Summary:

Owner/operator name: HERB HERDWICK
 Owner/operator address: NOT REQUIRED
 NOT REQUIRED, ME 99999
 Owner/operator country: Not reported
 Owner/operator telephone: (415) 555-1212
 Legal status: Private
 Owner/Operator Type: Owner
 Owner/Op start date: Not reported
 Owner/Op end date: Not reported

Owner/operator name: NOT REQUIRED
 Owner/operator address: NOT REQUIRED
 NOT REQUIRED, ME 99999
 Owner/operator country: Not reported
 Owner/operator telephone: (415) 555-1212
 Legal status: Private
 Owner/Operator Type: Operator
 Owner/Op start date: Not reported
 Owner/Op end date: Not reported

Handler Activities Summary:

U.S. importer of hazardous waste: No
 Mixed waste (haz. and radioactive): Unknown
 Recycler of hazardous waste: No
 Transporter of hazardous waste: No
 Treater, storer or disposer of HW: No
 Underground injection activity: No
 On-site burner exemption: No
 Furnace exemption: No
 Used oil fuel burner: No
 Used oil processor: No
 User oil refiner: No
 Used oil fuel marketer to burner: No
 Used oil Specification marketer: No
 Used oil transfer facility: No
 Used oil transporter: No
 Off-site waste receiver: Verified to be non-commercial

Violation Status: No violations found

FINDS:

Registry ID: 110002794511

Environmental Interest/Information System

RCRAInfo is a national information system that supports the Resource Conservation and Recovery Act (RCRA) program through the tracking of events and activities related to facilities that generate, transport, and treat, store, or dispose of hazardous waste. RCRAInfo allows RCRA program staff to track the notification, permit, compliance, and corrective action activities required under RCRA.

MAP FINDINGS

Map ID
 Direction
 Distance
 Distance (ft.)Site

EDR ID Number

Database(s) EPA ID Number

**60 MOBIL OIL
 1005 W REDLANDS
 REDLANDS, CA 92373**

**CA FID UST S101591774
 SWEEPS UST N/A**

CA FID UST:

Facility ID: 36008969
 Regulated By: UTNKA
 Regulated ID: 00039434
 Cortese Code: Not reported
 SIC Code: Not reported
 Facility Phone: Not reported
 Mail To: Not reported
 Mailing Address: 1005 W REDLANDS
 Mailing Address 2: Not reported
 Mailing City,St,Zip: REDLANDS 92373
 Contact: Not reported
 Contact Phone: Not reported
 DUNs Number: Not reported
 NPDES Number: Not reported
 EPA ID: Not reported
 Comments: Not reported
 Status: Active

SWEEPS UST:

Status: A
 Comp Number: 39434
 Number: 9
 Board Of Equalization: 44-000400
 Ref Date: 07-28-92
 Act Date: 07-28-92
 Created Date: 02-29-88
 Tank Status: A
 Owner Tank Id: 1
 Swrcb Tank Id: 36-000-039434-000001
 Actv Date: 08-24-88
 Capacity: 10000
 Tank Use: M.V. FUEL
 Stg: P
 Content: REG UNLEADED
 Number Of Tanks: 4

Status: A
 Comp Number: 39434
 Number: 9
 Board Of Equalization: 44-000400
 Ref Date: 07-28-92
 Act Date: 07-28-92
 Created Date: 02-29-88
 Tank Status: A
 Owner Tank Id: 2
 Swrcb Tank Id: 36-000-039434-000002
 Actv Date: 08-24-88
 Capacity: 8000
 Tank Use: M.V. FUEL
 Stg: P
 Content: LEADED
 Number Of Tanks: Not reported

Status: A

MAP FINDINGS

Map ID
 Direction
 Distance
 Distance (ft.)Site

EDR ID Number
 EPA ID Number

Database(s)

MOBIL OIL (Continued)

S101591774

Comp Number: 39434
 Number: 9
 Board Of Equalization: 44-000400
 Ref Date: 07-28-92
 Act Date: 07-28-92
 Created Date: 02-29-88
 Tank Status: A
 Owner Tank Id: 3
 Swrcb Tank Id: 36-000-039434-000003
 Actv Date: 08-24-88
 Capacity: 6000
 Tank Use: M.V. FUEL
 Stg: P
 Content: REG UNLEADED
 Number Of Tanks: Not reported

Status: A
 Comp Number: 39434
 Number: 9
 Board Of Equalization: 44-000400
 Ref Date: 07-28-92
 Act Date: 07-28-92
 Created Date: 02-29-88
 Tank Status: A
 Owner Tank Id: 4
 Swrcb Tank Id: 36-000-039434-000004
 Actv Date: 08-24-88
 Capacity: 280
 Tank Use: OIL
 Stg: W
 Content: WASTE OIL
 Number Of Tanks: Not reported

60

2195683
1005 W REDLANDS BLVD
REDLANDS, CA 92373

HIST UST U001575494
N/A

HIST UST:

Region: STATE
 Facility ID: 00000039434
 Facility Type: Gas Station
 Other Type: Not reported
 Total Tanks: 0004
 Contact Name: CHANG JUNG LIN 08-65
 Telephone: 7147935304
 Owner Name: MOBIL OIL CORPORATION
 Owner Address: 612 S. FLOWER STREET
 Owner City,St,Zip: LOS ANGELES, CA 90017

Tank Num: 001
 Container Num: 1
 Year Installed: Not reported
 Tank Capacity: 00010000
 Tank Used for: PRODUCT
 Type of Fuel: UNLEADED
 Tank Construction: Not reported
 Leak Detection: Stock Inventor

MAP FINDINGS

Map ID
 Direction
 Distance
 Distance (ft.)Site

EDR ID Number
 EPA ID Number

Database(s)

2195683 (Continued)

U001575494

Tank Num: 002
 Container Num: 2
 Year Installed: Not reported
 Tank Capacity: 00008000
 Tank Used for: PRODUCT
 Type of Fuel: REGULAR
 Tank Construction: Not reported
 Leak Detection: Stock Inventor

Tank Num: 003
 Container Num: 3
 Year Installed: Not reported
 Tank Capacity: 00006000
 Tank Used for: PRODUCT
 Type of Fuel: PREMIUM
 Tank Construction: Not reported
 Leak Detection: Stock Inventor

Tank Num: 004
 Container Num: 4
 Year Installed: Not reported
 Tank Capacity: 00000280
 Tank Used for: WASTE
 Type of Fuel: WASTE OIL
 Tank Construction: Not reported
 Leak Detection: Stock Inventor

60

**BILL YOUNG'S MINI-MART
 1005 W REDLANDS BLVD
 REDLANDS, CA 92373**

**UST U003971281
 San Bern. Co. Permit N/A**

UST:
 Global ID: 14795
 Latitude: 34.059049999999999
 Longitude: -117.19426

San Bern. Co. Permit:
 Region: SAN BERNARDINO
 Facility ID: FA0001479
 Owner: YOUNG, WILLIAM S
 Permit Number: PT0011581
 Permit Category: UST OWNERSHIP/OPERATING PERMIT (PER UST)
 Facility Status: INACTIVE
 Expiration Date: 7/31/2000 12:00:00AM

Region: SAN BERNARDINO
 Facility ID: FA0001479
 Owner: YOUNG, WILLIAM S
 Permit Number: PT0011582
 Permit Category: UST OWNERSHIP/OPERATING PERMIT (PER UST)
 Facility Status: INACTIVE
 Expiration Date: 7/31/2000 12:00:00AM

Region: SAN BERNARDINO
 Facility ID: FA0001479
 Owner: YOUNG, WILLIAM S
 Permit Number: PT0011583

MAP FINDINGS

Map ID
 Direction
 Distance
 Distance (ft.)Site

EDR ID Number
 EPA ID Number

Database(s)

BILL YOUNG'S MINI-MART (Continued)

U003971281

Permit Category: UST OWNERSHIP/OPERATING PERMIT (PER UST)
 Facility Status: INACTIVE
 Expiration Date: 7/31/2000 12:00:00AM

Region: SAN BERNARDINO
 Facility ID: FA0001479
 Owner: YOUNG, WILLIAM S
 Permit Number: PT0011584
 Permit Category: UST OWNERSHIP/OPERATING PERMIT (PER UST)
 Facility Status: INACTIVE
 Expiration Date: 7/31/2000 12:00:00AM

Region: SAN BERNARDINO
 Facility ID: FA0001479
 Owner: YOUNG, WILLIAM S
 Permit Number: PT0002705
 Permit Category: HAZMAT HANDLER - UST ONLY
 Facility Status: INACTIVE
 Expiration Date: 7/31/2000 12:00:00AM

60

**LIN'S GAS & MINI-MART
 1005 W REDLANDS BLVD
 REDLANDS, CA 92373**

**HIST UST U001575438
 N/A**

HIST UST:

Region: STATE
 Facility ID: 00000052251
 Facility Type: Gas Station
 Other Type: Not reported
 Total Tanks: 0003
 Contact Name: Not reported
 Telephone: 7147935304
 Owner Name: LIN, CHENG JUNG
 Owner Address: 1324 STILLMAN ST. #108
 Owner City,St,Zip: REDLANDS, CA 92373

Tank Num: 001
 Container Num: 1
 Year Installed: Not reported
 Tank Capacity: 00004000
 Tank Used for: PRODUCT
 Type of Fuel: PREMIUM
 Tank Construction: Not reported
 Leak Detection: Stock Inventor

Tank Num: 002
 Container Num: 2
 Year Installed: Not reported
 Tank Capacity: 00005000
 Tank Used for: PRODUCT
 Type of Fuel: UNLEADED
 Tank Construction: Not reported
 Leak Detection: Stock Inventor

Tank Num: 003
 Container Num: 3
 Year Installed: Not reported
 Tank Capacity: 00005000

MAP FINDINGS

Map ID
 Direction
 Distance
 Distance (ft.)Site

EDR ID Number
 Database(s)
 EPA ID Number

LIN'S GAS & MINI-MART (Continued)

U001575438

Tank Used for: PRODUCT
 Type of Fuel: REGULAR
 Tank Construction: Not reported
 Leak Detection: Stock Inventor

**60 BRONCS TOWING
 1083 W PARK AVE
 REDLANDS, CA 92373**

**San Bern. Co. Permit S110169008
 N/A**

San Bern. Co. Permit:
 Region: SAN BERNARDINO
 Facility ID: FA0013065
 Owner: BRONCS TOWING
 Permit Number: PT0022965
 Permit Category: SPECIAL GENERATOR(B)
 Facility Status: ACTIVE
 Expiration Date: 3/31/2011 12:00:00AM

Region: SAN BERNARDINO
 Facility ID: FA0013065
 Owner: BRONCS TOWING
 Permit Number: PT0022964
 Permit Category: SPECIAL HANDLER
 Facility Status: ACTIVE
 Expiration Date: 3/31/2011 12:00:00AM

**60 DEVCO
 1045 W PARK AVE
 REDLANDS, CA 92373**

**San Bern. Co. Permit S104765786
 N/A**

San Bern. Co. Permit:
 Region: SAN BERNARDINO
 Facility ID: FA0002708
 Owner: VEIRS, DOUGLAS
 Permit Number: PT0007078
 Permit Category: SPECIAL HANDLER
 Facility Status: INACTIVE
 Expiration Date: 5/31/2010 12:00:00AM

Region: SAN BERNARDINO
 Facility ID: FA0002708
 Owner: VEIRS, DOUGLAS
 Permit Number: PT0007079
 Permit Category: SPECIAL GENERATOR(B)
 Facility Status: INACTIVE
 Expiration Date: 5/31/2010 12:00:00AM

MAP FINDINGS

Map ID
 Direction
 Distance
 Distance (ft.)Site

EDR ID Number

Database(s) EPA ID Number

**60 C-KEVARI CONTRACTOR
 1045 W PARK AVE
 REDLANDS, CA 92373**

**HIST UST U001575390
 N/A**

HIST UST:

Region: STATE
 Facility ID: 00000042526
 Facility Type: Other
 Other Type: CONTRACTOR
 Total Tanks: 0003
 Contact Name: Not reported
 Telephone: 7147925652
 Owner Name: CLIFFORD KEVARI
 Owner Address: 1119 E 36TH ST
 Owner City,St,Zip: SAN BERNARDINO, CA 92404

Tank Num: 001
 Container Num: 1
 Year Installed: 1979
 Tank Capacity: 00000940
 Tank Used for: PRODUCT
 Type of Fuel: UNLEADED
 Tank Construction: 1/4 inches
 Leak Detection: Stock Inventor

Tank Num: 002
 Container Num: 2
 Year Installed: Not reported
 Tank Capacity: 00000450
 Tank Used for: PRODUCT
 Type of Fuel: DIESEL
 Tank Construction: 12 gauge
 Leak Detection: Stock Inventor

Tank Num: 003
 Container Num: 3
 Year Installed: Not reported
 Tank Capacity: 00000950
 Tank Used for: PRODUCT
 Type of Fuel: DIESEL
 Tank Construction: 12 gauge
 Leak Detection: Stock Inventor

**60 BENJARONG THAI CUISINE
 499 NEW YORK ST
 REDLANDS, CA 92373**

**San Bern. Co. Permit S109598425
 N/A**

San Bern. Co. Permit:

Region: SAN BERNARDINO
 Facility ID: FA0012487
 Owner: BENJARONG THAI CUISINE
 Permit Number: PT0021797
 Permit Category: BULK CO2 AT RETAIL FOOD FACILITIES
 Facility Status: ACTIVE
 Expiration Date: 5/31/2010 12:00:00AM

MAP FINDINGS

Map ID Direction Distance Distance (ft.)Site Database(s) EPA ID Number EDR ID Number

60 BARNETTS AUTO ELECTRIC 1109 W REDLANDS BLVD REDLANDS, CA 92373 RCRA-SQG FINDS HAZNET 1000314420 CAD067650952

RCRA-SQG:

Date form received by agency: 01/24/1986
 Facility name: BARNETTS AUTO ELECTRIC
 Facility address: 1109 W REDLANDS BLVD
 REDLANDS, CA 92373
 EPA ID: CAD067650952
 Contact: ENVIRONMENTAL MANAGER
 Contact address: 1109 W REDLANDS BLVD
 REDLANDS, CA 92373
 Contact country: US
 Contact telephone: (714) 792-3425
 Contact email: Not reported
 EPA Region: 09
 Classification: Small Small Quantity Generator
 Description: Handler: generates more than 100 and less than 1000 kg of hazardous waste during any calendar month and accumulates less than 6000 kg of hazardous waste at any time; or generates 100 kg or less of hazardous waste during any calendar month, and accumulates more than 1000 kg of hazardous waste at any time

Owner/Operator Summary:

Owner/operator name: HARRY BIRKBECK
 Owner/operator address: NOT REQUIRED
 NOT REQUIRED, ME 99999
 Owner/operator country: Not reported
 Owner/operator telephone: (415) 555-1212
 Legal status: Private
 Owner/Operator Type: Owner
 Owner/Op start date: Not reported
 Owner/Op end date: Not reported

Owner/operator name: NOT REQUIRED
 Owner/operator address: NOT REQUIRED
 NOT REQUIRED, ME 99999
 Owner/operator country: Not reported
 Owner/operator telephone: (415) 555-1212
 Legal status: Private
 Owner/Operator Type: Operator
 Owner/Op start date: Not reported
 Owner/Op end date: Not reported

Handler Activities Summary:

U.S. importer of hazardous waste: No
 Mixed waste (haz. and radioactive): Unknown
 Recycler of hazardous waste: No
 Transporter of hazardous waste: No
 Treater, storer or disposer of HW: No
 Underground injection activity: No
 On-site burner exemption: No
 Furnace exemption: No
 Used oil fuel burner: No
 Used oil processor: No
 User oil refiner: No
 Used oil fuel marketer to burner: No

MAP FINDINGS

Map ID
 Direction
 Distance
 Distance (ft.)Site

EDR ID Number
 EPA ID Number

Database(s)

BARNETTS AUTO ELECTRIC (Continued)

1000314420

Used oil Specification marketer: No
 Used oil transfer facility: No
 Used oil transporter: No
 Off-site waste receiver: Verified to be non-commercial

Violation Status: No violations found

FINDS:

Registry ID: 110002655270

Environmental Interest/Information System

RCRAInfo is a national information system that supports the Resource Conservation and Recovery Act (RCRA) program through the tracking of events and activities related to facilities that generate, transport, and treat, store, or dispose of hazardous waste. RCRAInfo allows RCRA program staff to track the notification, permit, compliance, and corrective action activities required under RCRA.

HAZNET:

Gepaid: CAL000066161
 Contact: GENE MORTENSEN
 Telephone: 0000000000
 Facility Addr2: Not reported
 Mailing Name: Not reported
 Mailing Address: 1109 W REDLANDS BLVD
 Mailing City,St,Zip: REDLANDS, CA 923730000
 Gen County: San Bernardino
 TSD EPA ID: CAT080013352
 TSD County: Los Angeles
 Waste Category: Unspecified aqueous solution
 Disposal Method: Recycler
 Tons: .2293
 Facility County: San Bernardino

Gepaid: CAL000066161
 Contact: GENE MORTENSEN
 Telephone: 0000000000
 Facility Addr2: Not reported
 Mailing Name: Not reported
 Mailing Address: 1109 W REDLANDS BLVD
 Mailing City,St,Zip: REDLANDS, CA 923730000
 Gen County: San Bernardino
 TSD EPA ID: CAD093459485
 TSD County: Fresno
 Waste Category: Unspecified solvent mixture Waste
 Disposal Method: Transfer Station
 Tons: .0332
 Facility County: San Bernardino

Gepaid: CAL000066161
 Contact: GENE MORTENSEN
 Telephone: 0000000000
 Facility Addr2: Not reported
 Mailing Name: Not reported
 Mailing Address: 1109 W REDLANDS BLVD

MAP FINDINGS

Map ID
 Direction
 Distance
 Distance (ft.)Site

EDR ID Number
 EPA ID Number

Database(s)

BARNETTS AUTO ELECTRIC (Continued)

1000314420

Mailing City,St,Zip: REDLANDS, CA 923730000
 Gen County: San Bernardino
 TSD EPA ID: CAT080013352
 TSD County: Los Angeles
 Waste Category: Aqueous solution with 10% or more total organic residues
 Disposal Method: Recycler
 Tons: .2085
 Facility County: San Bernardino

Gepaid: CAL000066161
 Contact: GENE MORTENSEN
 Telephone: 0000000000
 Facility Addr2: Not reported
 Mailing Name: Not reported
 Mailing Address: 1109 W REDLANDS BLVD
 Mailing City,St,Zip: REDLANDS, CA 923730000
 Gen County: San Bernardino
 TSD EPA ID: CAD981696420
 TSD County: Los Angeles
 Waste Category: Aqueous solution with less than 10% total organic residues
 Disposal Method: Transfer Station
 Tons: .2502
 Facility County: San Bernardino

60

**DATSUN SPECIALTIES
 1105 B PARK AVENUE
 REDLANDS, CA 92373**

**HAZNET S104576064
 N/A**

HAZNET:

Gepaid: CAL000037481
 Contact: BEST GREGORY DBA DATS
 Telephone: 0000000000
 Facility Addr2: Not reported
 Mailing Name: Not reported
 Mailing Address: 1105 B PARK AVENUE
 Mailing City,St,Zip: REDLANDS, CA 923730000
 Gen County: San Bernardino
 TSD EPA ID: CAT080025711
 TSD County: San Bernardino
 Waste Category: Unspecified aqueous solution
 Disposal Method: Not reported
 Tons: .3127
 Facility County: San Bernardino

Gepaid: CAL000037481
 Contact: BEST GREGORY DBA DATS
 Telephone: 0000000000
 Facility Addr2: Not reported
 Mailing Name: Not reported
 Mailing Address: 1105 B PARK AVENUE
 Mailing City,St,Zip: REDLANDS, CA 923730000
 Gen County: San Bernardino
 TSD EPA ID: CAT080025711
 TSD County: San Bernardino
 Waste Category: Unspecified aqueous solution
 Disposal Method: Recycler
 Tons: .3127
 Facility County: San Bernardino

MAP FINDINGS

Map ID
 Direction
 Distance
 Distance (ft.)Site

EDR ID Number
 EPA ID Number

Database(s)

DATSUN SPECIALTIES (Continued)

S104576064

Gepaid: CAL000037481
 Contact: BEST GREGORY DBA DATS
 Telephone: 0000000000
 Facility Addr2: Not reported
 Mailing Name: Not reported
 Mailing Address: 1105 B PARK AVENUE
 Mailing City,St,Zip: REDLANDS, CA 923730000
 Gen County: San Bernardino
 TSD EPA ID: CAT080025711
 TSD County: San Bernardino
 Waste Category: Aqueous solution with less than 10% total organic residues
 Disposal Method: Recycler
 Tons: .2710
 Facility County: San Bernardino

60

**CALIBER COLLISION CENTER
 1120 W REDLANDS BLVD
 REDLANDS, CA 92373**

**San Bern. Co. Permit
 HAZNET
 EMI**

**1000210239
 N/A**

San Bern. Co. Permit:

Region: SAN BERNARDINO
 Facility ID: FA0001695
 Owner: CALIBER BODYWORKS ,INC.
 Permit Number: PT0001433
 Permit Category: SPECIAL GENERATOR(B)
 Facility Status: ACTIVE
 Expiration Date: 9/30/2010 12:00:00AM

Region: SAN BERNARDINO
 Facility ID: FA0001695
 Owner: CALIBER BODYWORKS ,INC.
 Permit Number: PT0001432
 Permit Category: SPECIAL HANDLER
 Facility Status: ACTIVE
 Expiration Date: 9/30/2010 12:00:00AM

HAZNET:

Gepaid: CAD982489254
 Contact: JANEL ROMAN
 Telephone: 9492240300
 Facility Addr2: Not reported
 Mailing Name: Not reported
 Mailing Address: 1120 W REDLANDS BLVD
 Mailing City,St,Zip: REDLANDS, CA 923738016
 Gen County: San Bernardino
 TSD EPA ID: CAD008252405
 TSD County: San Bernardino
 Waste Category: Other organic solids
 Disposal Method: Transfer Station
 Tons: 0.35
 Facility County: San Bernardino

Gepaid: CAD982489254
 Contact: JANEL ROMAN
 Telephone: 9492240300
 Facility Addr2: Not reported
 Mailing Name: Not reported

MAP FINDINGS

Map ID
 Direction
 Distance
 Distance (ft.)Site

EDR ID Number
 EPA ID Number

Database(s)

CALIBER COLLISION CENTER (Continued)

1000210239

Mailing Address: 1120 W REDLANDS BLVD
 Mailing City,St,Zip: REDLANDS, CA 923738016
 Gen County: San Bernardino
 TSD EPA ID: CAD008252405
 TSD County: San Bernardino
 Waste Category: Aqueous solution with 10% or more total organic residues
 Disposal Method: Recycler
 Tons: 0.63
 Facility County: San Bernardino

Gepaid: CAL000145813
 Contact: CORPORATION
 Telephone: 0000000000
 Facility Addr2: Not reported
 Mailing Name: Not reported
 Mailing Address: 1120 W REDLANDS BLVD
 Mailing City,St,Zip: REDLANDS, CA 923730000
 Gen County: San Bernardino
 TSD EPA ID: CAT080025711
 TSD County: San Bernardino
 Waste Category: Aqueous solution with less than 10% total organic residues
 Disposal Method: Recycler
 Tons: 0.2293
 Facility County: San Bernardino

Gepaid: CAD982489254
 Contact: JANEL ROMAN
 Telephone: 9492240300
 Facility Addr2: Not reported
 Mailing Name: Not reported
 Mailing Address: 1120 W REDLANDS BLVD
 Mailing City,St,Zip: REDLANDS, CA 923738016
 Gen County: San Bernardino
 TSD EPA ID: Not reported
 TSD County: Los Angeles
 Waste Category: Aqueous solution with 10% or more total organic residues
 Disposal Method: Transfer Station
 Tons: 0.41
 Facility County: Not reported

Gepaid: CAD982489254
 Contact: JANEL ROMAN
 Telephone: 9492240300
 Facility Addr2: Not reported
 Mailing Name: Not reported
 Mailing Address: 1120 W REDLANDS BLVD
 Mailing City,St,Zip: REDLANDS, CA 923738016
 Gen County: San Bernardino
 TSD EPA ID: Not reported
 TSD County: Los Angeles
 Waste Category: Aqueous solution with 10% or more total organic residues
 Disposal Method: Recycler
 Tons: 0.86
 Facility County: Not reported

MAP FINDINGS

Map ID
 Direction
 Distance
 Distance (ft.)Site

EDR ID Number

Database(s) EPA ID Number

CALIBER COLLISION CENTER (Continued)

1000210239

[Click this hyperlink](#) while viewing on your computer to access
 4 additional CA_HAZNET: record(s) in the EDR Site Report.

EMI:

Year: 1987
 County Code: 36
 Air Basin: SC
 Facility ID: 3151
 Air District Name: SC
 SIC Code: 7538
 Air District Name: SOUTH COAST AQMD
 Community Health Air Pollution Info System: Not reported
 Consolidated Emission Reporting Rule: Not reported
 Total Organic Hydrocarbon Gases Tons/Yr: 5
 Reactive Organic Gases Tons/Yr: 5
 Carbon Monoxide Emissions Tons/Yr: 0
 NOX - Oxides of Nitrogen Tons/Yr: 0
 SOX - Oxides of Sulphur Tons/Yr: 0
 Particulate Matter Tons/Yr: 0
 Part. Matter 10 Micrometers & Smlr Tons/Yr: 0

Year: 1990
 County Code: 36
 Air Basin: SC
 Facility ID: 3151
 Air District Name: SC
 SIC Code: 7538
 Air District Name: SOUTH COAST AQMD
 Community Health Air Pollution Info System: Not reported
 Consolidated Emission Reporting Rule: Not reported
 Total Organic Hydrocarbon Gases Tons/Yr: 1
 Reactive Organic Gases Tons/Yr: 1
 Carbon Monoxide Emissions Tons/Yr: 0
 NOX - Oxides of Nitrogen Tons/Yr: 0
 SOX - Oxides of Sulphur Tons/Yr: 0
 Particulate Matter Tons/Yr: 0
 Part. Matter 10 Micrometers & Smlr Tons/Yr: 0

Year: 1993
 County Code: 36
 Air Basin: SC
 Facility ID: 3151
 Air District Name: SC
 SIC Code: 7538
 Air District Name: SOUTH COAST AQMD
 Community Health Air Pollution Info System: Not reported
 Consolidated Emission Reporting Rule: Not reported
 Total Organic Hydrocarbon Gases Tons/Yr: 3
 Reactive Organic Gases Tons/Yr: 3
 Carbon Monoxide Emissions Tons/Yr: 0
 NOX - Oxides of Nitrogen Tons/Yr: 0
 SOX - Oxides of Sulphur Tons/Yr: 0
 Particulate Matter Tons/Yr: 0
 Part. Matter 10 Micrometers & Smlr Tons/Yr: 0

Year: 1995
 County Code: 36

MAP FINDINGS

Map ID
 Direction
 Distance
 Distance (ft.)Site

EDR ID Number
 EPA ID Number

Database(s)

CALIBER COLLISION CENTER (Continued)

1000210239

Air Basin: SC
 Facility ID: 3151
 Air District Name: SC
 SIC Code: 7538
 Air District Name: SOUTH COAST AQMD
 Community Health Air Pollution Info System: Not reported
 Consolidated Emission Reporting Rule: Not reported
 Total Organic Hydrocarbon Gases Tons/Yr: 3
 Reactive Organic Gases Tons/Yr: 3
 Carbon Monoxide Emissions Tons/Yr: 0
 NOX - Oxides of Nitrogen Tons/Yr: 0
 SOX - Oxides of Sulphur Tons/Yr: 0
 Particulate Matter Tons/Yr: 0
 Part. Matter 10 Micrometers & Smlr Tons/Yr: 0

Year: 2002
 County Code: 36
 Air Basin: SC
 Facility ID: 116344
 Air District Name: SC
 SIC Code: 7539
 Air District Name: SOUTH COAST AQMD
 Community Health Air Pollution Info System: Not reported
 Consolidated Emission Reporting Rule: Not reported
 Total Organic Hydrocarbon Gases Tons/Yr: 0
 Reactive Organic Gases Tons/Yr: 0
 Carbon Monoxide Emissions Tons/Yr: 0
 NOX - Oxides of Nitrogen Tons/Yr: 0
 SOX - Oxides of Sulphur Tons/Yr: 0
 Particulate Matter Tons/Yr: 0
 Part. Matter 10 Micrometers & Smlr Tons/Yr: 0

Year: 2003
 County Code: 36
 Air Basin: SC
 Facility ID: 116344
 Air District Name: SC
 SIC Code: 7539
 Air District Name: SOUTH COAST AQMD
 Community Health Air Pollution Info System: Not reported
 Consolidated Emission Reporting Rule: Not reported
 Total Organic Hydrocarbon Gases Tons/Yr: 0
 Reactive Organic Gases Tons/Yr: 0
 Carbon Monoxide Emissions Tons/Yr: 0
 NOX - Oxides of Nitrogen Tons/Yr: 0
 SOX - Oxides of Sulphur Tons/Yr: 0
 Particulate Matter Tons/Yr: 0
 Part. Matter 10 Micrometers & Smlr Tons/Yr: 0

Year: 2004
 County Code: 36
 Air Basin: SC
 Facility ID: 116344
 Air District Name: SC
 SIC Code: 7539
 Air District Name: SOUTH COAST AQMD
 Community Health Air Pollution Info System: Not reported

MAP FINDINGS

Map ID
 Direction
 Distance
 Distance (ft.)Site

EDR ID Number
 EPA ID Number

Database(s)

CALIBER COLLISION CENTER (Continued)

1000210239

Consolidated Emission Reporting Rule:	Not reported
Total Organic Hydrocarbon Gases Tons/Yr:	0.44419
Reactive Organic Gases Tons/Yr:	0.44
Carbon Monoxide Emissions Tons/Yr:	0.0103
NOX - Oxides of Nitrogen Tons/Yr:	0.0383
SOX - Oxides of Sulphur Tons/Yr:	0.000244
Particulate Matter Tons/Yr:	0.01045
Part. Matter 10 Micrometers & Smlr Tons/Yr:	0.01
Year:	2006
County Code:	36
Air Basin:	SC
Facility ID:	116344
Air District Name:	SC
SIC Code:	7539
Air District Name:	SOUTH COAST AQMD
Community Health Air Pollution Info System:	Not reported
Consolidated Emission Reporting Rule:	Not reported
Total Organic Hydrocarbon Gases Tons/Yr:	.1820498255082615229
Reactive Organic Gases Tons/Yr:	.161
Carbon Monoxide Emissions Tons/Yr:	.01
NOX - Oxides of Nitrogen Tons/Yr:	.037
SOX - Oxides of Sulphur Tons/Yr:	0
Particulate Matter Tons/Yr:	.004
Part. Matter 10 Micrometers & Smlr Tons/Yr:	.00392
Year:	2007
County Code:	36
Air Basin:	SC
Facility ID:	116344
Air District Name:	SC
SIC Code:	7539
Air District Name:	SOUTH COAST AQMD
Community Health Air Pollution Info System:	Not reported
Consolidated Emission Reporting Rule:	Not reported
Total Organic Hydrocarbon Gases Tons/Yr:	.1820498255082615229
Reactive Organic Gases Tons/Yr:	.161
Carbon Monoxide Emissions Tons/Yr:	.01
NOX - Oxides of Nitrogen Tons/Yr:	.037
SOX - Oxides of Sulphur Tons/Yr:	0
Particulate Matter Tons/Yr:	.004
Part. Matter 10 Micrometers & Smlr Tons/Yr:	.00392

60

TOM BELL CHEVROLET COLLISION CTR
1139 REDLANDS BLVD
REDLANDS, CA 92373

San Bern. Co. Permit S109521149
N/A

San Bern. Co. Permit:
 Region: SAN BERNARDINO
 Facility ID: FA0012015
 Owner: DEWESE CHEVROLET, INC.
 Permit Number: PT0021131
 Permit Category: SPECIAL GENERATOR(B)
 Facility Status: ACTIVE
 Expiration Date: 1/31/2011 12:00:00AM

Region: SAN BERNARDINO
 Facility ID: FA0012015

MAP FINDINGS

Map ID
 Direction
 Distance
 Distance (ft.)Site

EDR ID Number
 EPA ID Number

Database(s)

TOM BELL CHEVROLET COLLISION CTR (Continued)

S109521149

Owner: DEWESE CHEVROLET, INC.
 Permit Number: PT0021130
 Permit Category: SPECIAL HANDLER
 Facility Status: ACTIVE
 Expiration Date: 1/31/2011 12:00:00AM

60

**TOM BELL TOYOTA
 1139 REDLANDS BLVD
 REDLANDS, CA 92373**

**RCRA-SQG 1000104649
 FINDS CAD981616949
 San Bern. Co. Permit
 HAZNET**

RCRA-SQG:

Date form received by agency: 08/07/2008
 Facility name: TOM BELL COLLISION CENTER
 Facility address: 1139 REDLANDS BLVD
 REDLANDS, CA 92373
 EPA ID: CAD981616949
 Mailing address: 800 ALABAMA
 REDLANDS, CA 92373
 Contact: HEATHER KLEIN
 Contact address: 800 ALABAMA
 REDLANDS, CA 92373
 Contact country: US
 Contact telephone: 909-798-4191
 Contact email: Not reported
 EPA Region: 09
 Classification: Small Small Quantity Generator
 Description: Handler: generates more than 100 and less than 1000 kg of hazardous waste during any calendar month and accumulates less than 6000 kg of hazardous waste at any time; or generates 100 kg or less of hazardous waste during any calendar month, and accumulates more than 1000 kg of hazardous waste at any time

Owner/Operator Summary:

Owner/operator name: TOM BELL INC
 Owner/operator address: 800 ALABAMA
 REDLANDS, CA 92373
 Owner/operator country: US
 Owner/operator telephone: Not reported
 Legal status: Private
 Owner/Operator Type: Owner
 Owner/Op start date: 01/01/1996
 Owner/Op end date: Not reported
 Owner/operator name: DICK DENBSE CHERVOLET INC
 Owner/operator address: Not reported
 Not reported
 Owner/operator country: Not reported
 Owner/operator telephone: Not reported
 Legal status: Private
 Owner/Operator Type: Operator
 Owner/Op start date: 08/01/2008
 Owner/Op end date: Not reported

Handler Activities Summary:

U.S. importer of hazardous waste: No
 Mixed waste (haz. and radioactive): No

MAP FINDINGS

Map ID
Direction
Distance
Distance (ft.)Site

EDR ID Number
EPA ID Number

Database(s)

TOM BELL TOYOTA (Continued)

1000104649

Recycler of hazardous waste:	No
Transporter of hazardous waste:	No
Treater, storer or disposer of HW:	No
Underground injection activity:	No
On-site burner exemption:	No
Furnace exemption:	No
Used oil fuel burner:	No
Used oil processor:	No
User oil refiner:	No
Used oil fuel marketer to burner:	No
Used oil Specification marketer:	No
Used oil transfer facility:	No
Used oil transporter:	No
Off-site waste receiver:	Verified to be non-commercial

Historical Generators:

Date form received by agency: 09/01/1996
 Facility name: TOM BELL COLLISION CENTER
 Site name: TOM BELL TOYOTA
 Classification: Small Quantity Generator

Date form received by agency: 12/04/1986
 Facility name: TOM BELL COLLISION CENTER
 Site name: TOM BELL TOYOTA
 Classification: Large Quantity Generator

Hazardous Waste Summary:

Waste code: D001
 Waste name: IGNITABLE HAZARDOUS WASTES ARE THOSE WASTES WHICH HAVE A FLASHPOINT OF LESS THAN 140 DEGREES FAHRENHEIT AS DETERMINED BY A PENSKEY-MARTENS CLOSED CUP FLASH POINT TESTER. ANOTHER METHOD OF DETERMINING THE FLASH POINT OF A WASTE IS TO REVIEW THE MATERIAL SAFETY DATA SHEET, WHICH CAN BE OBTAINED FROM THE MANUFACTURER OR DISTRIBUTOR OF THE MATERIAL. LACQUER THINNER IS AN EXAMPLE OF A COMMONLY USED SOLVENT WHICH WOULD BE CONSIDERED AS IGNITABLE HAZARDOUS WASTE.

Violation Status: No violations found

FINDS:

Registry ID: 110002725463

Environmental Interest/Information System

California Hazardous Waste Tracking System - Datamart (HWTS-DATAMART) provides California with information on hazardous waste shipments for generators, transporters, and treatment, storage, and disposal facilities.

RCRAInfo is a national information system that supports the Resource Conservation and Recovery Act (RCRA) program through the tracking of events and activities related to facilities that generate, transport, and treat, store, or dispose of hazardous waste. RCRAInfo allows RCRA program staff to track the notification, permit, compliance, and corrective action activities required under RCRA.

MAP FINDINGS

Map ID
 Direction
 Distance
 Distance (ft.)Site

EDR ID Number
 EPA ID Number

Database(s)

TOM BELL TOYOTA (Continued)

1000104649

San Bern. Co. Permit:

Region: SAN BERNARDINO
 Facility ID: FA0006702
 Owner: TOYOTA OF REDLANDS
 Permit Number: PT0002324
 Permit Category: SPECIAL HANDLER
 Facility Status: INACTIVE
 Expiration Date: 12/31/2008 12:00:00AM

Region: SAN BERNARDINO
 Facility ID: FA0006702
 Owner: TOYOTA OF REDLANDS
 Permit Number: PT0002325
 Permit Category: SPECIAL GENERATOR(B)
 Facility Status: INACTIVE
 Expiration Date: 12/31/2008 12:00:00AM

HAZNET:

Gepaid: CAD981616949
 Contact: CLARK GARNETT
 Telephone: 9097930300
 Facility Addr2: Not reported
 Mailing Name: Not reported
 Mailing Address: 800 ALABAMA AVE
 Mailing City,St,Zip: REDLANDS, CA 923730000
 Gen County: San Bernardino
 TSD EPA ID: CAD008252405
 TSD County: Los Angeles
 Waste Category: Aqueous solution with 10% or more total organic residues
 Disposal Method: H061
 Tons: 0.06672
 Facility County: San Bernardino

Gepaid: CAD981616949
 Contact: CONTACT MIKE BURCROFF
 Telephone: 0000000000
 Facility Addr2: Not reported
 Mailing Name: Not reported
 Mailing Address: 1139 W REDLANDS BLVD
 Mailing City,St,Zip: REDLANDS, CA 923738015
 Gen County: San Bernardino
 TSD EPA ID: CAT080025711
 TSD County: San Bernardino
 Waste Category: Aqueous solution with less than 10% total organic residues
 Disposal Method: Recycler
 Tons: .8965
 Facility County: San Bernardino

Gepaid: CAD981616949
 Contact: CONTACT MIKE BURCROFF
 Telephone: 0000000000
 Facility Addr2: Not reported
 Mailing Name: Not reported
 Mailing Address: 1139 W REDLANDS BLVD
 Mailing City,St,Zip: REDLANDS, CA 923738015
 Gen County: San Bernardino

MAP FINDINGS

Map ID
 Direction
 Distance
 Distance (ft.)Site

EDR ID Number
 EPA ID Number

Database(s)

TOM BELL TOYOTA (Continued)

1000104649

TSD EPA ID: CAD982444481
 TSD County: San Bernardino
 Waste Category: Empty containers less than 30 gallons
 Disposal Method: Recycler
 Tons: .0350
 Facility County: San Bernardino

Gepaid: CAD981616949
 Contact: CONTACT MIKE BURCROFF
 Telephone: 0000000000
 Facility Addr2: Not reported
 Mailing Name: Not reported
 Mailing Address: 1139 W REDLANDS BLVD
 Mailing City,St,Zip: REDLANDS, CA 923738015
 Gen County: San Bernardino
 TSD EPA ID: CAT080013352
 TSD County: Los Angeles
 Waste Category: Unspecified aqueous solution
 Disposal Method: Recycler
 Tons: .5004
 Facility County: San Bernardino

Gepaid: CAD981616949
 Contact: CONTACT MIKE BURCROFF
 Telephone: 0000000000
 Facility Addr2: Not reported
 Mailing Name: Not reported
 Mailing Address: 1139 W REDLANDS BLVD
 Mailing City,St,Zip: REDLANDS, CA 923738015
 Gen County: San Bernardino
 TSD EPA ID: CAT080025711
 TSD County: San Bernardino
 Waste Category: Unspecified aqueous solution
 Disposal Method: Recycler
 Tons: .6255
 Facility County: San Bernardino

[Click this hyperlink](#) while viewing on your computer to access
 5 additional CA_HAZNET: record(s) in the EDR Site Report.

60

**QUALITY DAIRY
 619 NEW YORK ST
 REDLANDS, CA 92373**

**HIST UST U001575452
 N/A**

HIST UST:
 Region: STATE
 Facility ID: 00000031985
 Facility Type: Gas Station
 Other Type: Not reported
 Total Tanks: 0002
 Contact Name: ALVIN COLCLASURE
 Telephone: 7147924421
 Owner Name: SAV-MOR OIL CO.
 Owner Address: 5150 WILSHIRE BOULEVARD
 Owner City,St,Zip: LOS ANGELES, CA 90036

 Tank Num: 001
 Container Num: 213-1

MAP FINDINGS

Map ID
 Direction
 Distance
 Distance (ft.)Site

EDR ID Number
 EPA ID Number

Database(s)

QUALITY DAIRY (Continued)

U001575452

Year Installed: 1969
 Tank Capacity: 00010000
 Tank Used for: PRODUCT
 Type of Fuel: REGULAR
 Tank Construction: 1/4" inches
 Leak Detection: Visual, Stock Inventor, Pressure Test

Tank Num: 002
 Container Num: 213-2
 Year Installed: 1969
 Tank Capacity: 00010000
 Tank Used for: PRODUCT
 Type of Fuel: UNLEADED
 Tank Construction: 1/4 inches
 Leak Detection: Visual, Stock Inventor, Pressure Test

61

SOLUTION TECHNOLOGY SYSTEMS, INC.
538 E STUART AVE
REDLANDS, CA 92374

San Bern. Co. Permit

S106803246
N/A

San Bern. Co. Permit:

Region: SAN BERNARDINO
 Facility ID: FA0006285
 Owner: HARNDEN, ERIC
 Permit Number: PT0001241
 Permit Category: HAZMAT HANDLER 0-10 EMPLOYEES (W/GEN PRMT)
 Facility Status: ACTIVE
 Expiration Date: 11/30/2010 12:00:00AM

Region: SAN BERNARDINO
 Facility ID: FA0006285
 Owner: HARNDEN, ERIC
 Permit Number: PT0001240
 Permit Category: GENERATOR - 0-10 EMPLOYEES
 Facility Status: ACTIVE
 Expiration Date: 11/30/2010 12:00:00AM

61

BANDA'S AUTO BODY
402 E STUART AVE
REDLANDS, CA 92374

San Bern. Co. Permit

S110071718
N/A

San Bern. Co. Permit:

Region: SAN BERNARDINO
 Facility ID: FA0012941
 Owner: BANDA, ADAM
 Permit Number: PT0022635
 Permit Category: LIMITED QUANTITY GENERATOR(B)
 Facility Status: ACTIVE
 Expiration Date: 12/31/2010 12:00:00AM

MAP FINDINGS

Map ID			EDR ID Number
Direction			
Distance			
Distance (ft.)	Site	Database(s)	EPA ID Number

61	SUPERIOR ROOFING 520 E STUART AVE REDLANDS, CA 92373	CA FID UST SWEEPS UST	S101619382 N/A
-----------	---	----------------------------------	---------------------------

CA FID UST:

Facility ID:	36001070
Regulated By:	UTNKI
Regulated ID:	00054746
Cortese Code:	Not reported
SIC Code:	Not reported
Facility Phone:	7147923681
Mail To:	Not reported
Mailing Address:	520 E STUART
Mailing Address 2:	Not reported
Mailing City, St, Zip:	REDLANDS 92373
Contact:	Not reported
Contact Phone:	Not reported
DUNs Number:	Not reported
NPDES Number:	Not reported
EPA ID:	Not reported
Comments:	Not reported
Status:	Inactive

SWEEPS UST:

Status:	Not reported
Comp Number:	54746
Number:	Not reported
Board Of Equalization:	Not reported
Ref Date:	Not reported
Act Date:	Not reported
Created Date:	Not reported
Tank Status:	Not reported
Owner Tank Id:	Not reported
Swrcb Tank Id:	36-000-054746-000001
Actv Date:	Not reported
Capacity:	1000
Tank Use:	M.V. FUEL
Stg:	PRODUCT
Content:	REG UNLEADED
Number Of Tanks:	1

61	SUPERIOR ROOFING CO. 520 E STUART AVE REDLANDS, CA 92373	HIST UST	U001575480 N/A
-----------	---	-----------------	---------------------------

HIST UST:

Region:	STATE
Facility ID:	00000054746
Facility Type:	Other
Other Type:	ROOFING CO.
Total Tanks:	0001
Contact Name:	HARRY HYLKEMA
Telephone:	7147923681
Owner Name:	HARRY HYLKEMA
Owner Address:	225 FORD ST.
Owner City, St, Zip:	REDLANDS, CA 92373
Tank Num:	001
Container Num:	1

MAP FINDINGS

Map ID
 Direction
 Distance
 Distance (ft.)Site

EDR ID Number
 EPA ID Number

Database(s)

SUPERIOR ROOFING CO. (Continued)

U001575480

Year Installed: Not reported
 Tank Capacity: 00001000
 Tank Used for: PRODUCT
 Type of Fuel: UNLEADED
 Tank Construction: Not reported
 Leak Detection: None

**61 SUPERIOR ROOFING COMPANY
 520 E STUART
 REDLANDS, CA 92374**

**San Bern. Co. Permit S104770831
 N/A**

San Bern. Co. Permit:
 Region: SAN BERNARDINO
 Facility ID: FA0006548
 Owner: HYLKEMA ROOFING COMPANY INC
 Permit Number: PT0005743
 Permit Category: HAZMAT HANDLER 0-10 EMPLOYEES
 Facility Status: ACTIVE
 Expiration Date: 11/30/2010 12:00:00AM

**61 REDLANDS/DOOR SUPPLIES
 320 E STUART AVE
 REDLANDS, CA 92374**

**San Bern. Co. Permit S107030330
 N/A**

San Bern. Co. Permit:
 Region: SAN BERNARDINO
 Facility ID: FA0009877
 Owner: HELFRICH, HELEN
 Permit Number: PT0017032
 Permit Category: UST OWNERSHIP/OPERATING PERMIT (PER UST)
 Facility Status: INACTIVE
 Expiration Date: 8/31/2005 12:00:00AM

**61 FRANKLIN'S GARAGE
 300 E STUART AVE
 REDLANDS, CA 92374**

**San Bern. Co. Permit S102040743
 N/A**

San Bern. Co. Permit:
 Region: SAN BERNARDINO
 Facility ID: FA0003337
 Owner: VER STEEG, JIM
 Permit Number: PT0003366
 Permit Category: LIMITED QUANTITY GENERATOR(B)
 Facility Status: ACTIVE
 Expiration Date: 5/31/2011 12:00:00AM

Region: SAN BERNARDINO
 Facility ID: FA0003337
 Owner: VER STEEG, JIM
 Permit Number: PT0003365
 Permit Category: SPECIAL HANDLER
 Facility Status: INACTIVE
 Expiration Date: 5/31/2010 12:00:00AM

MAP FINDINGS

Map ID
 Direction
 Distance
 Distance (ft.)Site

EDR ID Number
 Database(s) EPA ID Number

61 KRAMER'S FURNITURE REFINI San Bern. Co. Permit S102040783
301 E STUART AVE N/A
REDLANDS, CA 92374

San Bern. Co. Permit:
 Region: SAN BERNARDINO
 Facility ID: FA0004300
 Owner: KRAMER, DENNIS
 Permit Number: PT0006440
 Permit Category: SPECIAL HANDLER
 Facility Status: ACTIVE
 Expiration Date: 4/30/2011 12:00:00AM

Region: SAN BERNARDINO
 Facility ID: FA0004300
 Owner: KRAMER, DENNIS
 Permit Number: PT0006441
 Permit Category: LIMITED QUANTITY GENERATOR(B)
 Facility Status: ACTIVE
 Expiration Date: 4/30/2011 12:00:00AM

61 GREG'S GARAGE San Bern. Co. Permit S102040747
221 E STUART AVE N/A
REDLANDS, CA 92374

San Bern. Co. Permit:
 Region: SAN BERNARDINO
 Facility ID: FA0003560
 Owner: BEST, GREG
 Permit Number: PT0002332
 Permit Category: SPECIAL HANDLER
 Facility Status: ACTIVE
 Expiration Date: 9/30/2010 12:00:00AM

Region: SAN BERNARDINO
 Facility ID: FA0003560
 Owner: BEST, GREG
 Permit Number: PT0002333
 Permit Category: SPECIAL GENERATOR(B)
 Facility Status: ACTIVE
 Expiration Date: 9/30/2010 12:00:00AM

61 GENE'S AUTO REPAIR CA FID UST S101591320
221 E STUART AVE SWEEPS UST N/A
REDLANDS, CA 92374

CA FID UST:
 Facility ID: 36004704
 Regulated By: UTKNI
 Regulated ID: CALD00003
 Cortese Code: Not reported
 SIC Code: Not reported
 Facility Phone: Not reported
 Mail To: Not reported
 Mailing Address: 221 E STUART AVE
 Mailing Address 2: Not reported
 Mailing City,St,Zip: REDLANDS 92374
 Contact: Not reported

MAP FINDINGS

Map ID
 Direction
 Distance
 Distance (ft.)Site

EDR ID Number
 EPA ID Number

Database(s)

GENE'S AUTO REPAIR (Continued)

S101591320

Contact Phone: Not reported
 DUNs Number: Not reported
 NPDES Number: Not reported
 EPA ID: Not reported
 Comments: Not reported
 Status: Inactive

SWEEPS UST:

Status: Not reported
 Comp Number: 9041
 Number: Not reported
 Board Of Equalization: 44-020148
 Ref Date: Not reported
 Act Date: Not reported
 Created Date: Not reported
 Tank Status: Not reported
 Owner Tank Id: Not reported
 Swrcb Tank Id: 36-000-009041-000001
 Actv Date: Not reported
 Capacity: 300
 Tank Use: UNKNOWN
 Stg: WASTE
 Content: WASTE OIL
 Number Of Tanks: 1

61

**SOUTHERN CALIF EDISON
 504 HIGH AVE
 REDLANDS, CA 92374**

**AST
 San Bern. Co. Permit
 HAZNET**

**S105047591
 N/A**

AST:

Owner: SOUTHERN CALIFORNIA EDISON
 Total Gallons: 3,621
 Certified Unified Program Agencies: San Bernardino

San Bern. Co. Permit:

Region: SAN BERNARDINO
 Facility ID: FA0000352
 Owner: SOUTHERN CALIFORNIA EDISON
 Permit Number: PT0000409
 Permit Category: HAZMAT HANDLER 0-10 EMPLOYEES
 Facility Status: ACTIVE
 Expiration Date: 2/28/2011 12:00:00AM

Region: SAN BERNARDINO
 Facility ID: FA0000352
 Owner: SOUTHERN CALIFORNIA EDISON
 Permit Number: PT0020845
 Permit Category: APSA EXEMPT TANK(S)
 Facility Status: ACTIVE
 Expiration Date: 2/28/2011 12:00:00AM

Region: SAN BERNARDINO
 Facility ID: FA0000352
 Owner: SOUTHERN CALIFORNIA EDISON
 Permit Number: PT0022736
 Permit Category: EPCRA FACILITY
 Facility Status: ACTIVE

MAP FINDINGS

Map ID
 Direction
 Distance
 Distance (ft.)Site

EDR ID Number
 EPA ID Number

Database(s)

SOUTHERN CALIF EDISON (Continued)

S105047591

Expiration Date: 2/28/2011 12:00:00AM

HAZNET:

Gepaid: CAC002628350
 Contact: MALINDA JACOBO
 Telephone: 9095487158
 Facility Addr2: Not reported
 Mailing Name: Not reported
 Mailing Address: 2244 WALNUT GROVE AVE
 Mailing City,St,Zip: ROSEMEAD, CA 917703714
 Gen County: San Bernardino
 TSD EPA ID: CAD050806850
 TSD County: Los Angeles
 Waste Category: Polychlorinated biphenyls and material containing PCB's
 Disposal Method: H141
 Tons: 0.695
 Facility County: San Bernardino

Gepaid: CAC002628350
 Contact: MALINDA JACOBO
 Telephone: 9095487158
 Facility Addr2: Not reported
 Mailing Name: Not reported
 Mailing Address: 2244 WALNUT GROVE AVE
 Mailing City,St,Zip: ROSEMEAD, CA 917703714
 Gen County: San Bernardino
 TSD EPA ID: CAD050806850
 TSD County: Los Angeles
 Waste Category: Liquids with polychlorinated biphenyls > 50 mg/l
 Disposal Method: H141
 Tons: 1.47778
 Facility County: San Bernardino

Gepaid: CAC002556420
 Contact: PETE GUERECA
 Telephone: 9098205542
 Facility Addr2: Not reported
 Mailing Name: Not reported
 Mailing Address: 2244 S WALNUT GROVE AVE
 Mailing City,St,Zip: ROSEMEAD, CA 917700000
 Gen County: San Bernardino
 TSD EPA ID: Not reported
 TSD County: 99
 Waste Category: Polychlorinated biphenyls and material containing PCB's
 Disposal Method: Treatment, Incineration
 Tons: 9.59
 Facility County: Not reported

MAP FINDINGS

Map ID
 Direction
 Distance
 Distance (ft.)Site
 Database(s)
 EDR ID Number
 EPA ID Number

61 **CUSTOM FIT WOOD WORKING** San Bern. Co. Permit S106803199
415 E HIGH AVE
REDLANDS, CA 92374 N/A

San Bern. Co. Permit:
 Region: SAN BERNARDINO
 Facility ID: FA0002577
 Owner: WARD MASSEY
 Permit Number: PT0000191
 Permit Category: HAZMAT HANDLER 0-10 EMPLOYEES
 Facility Status: INACTIVE
 Expiration Date: 12/31/2006 12:00:00AM

61 **DILL LUMBER** CA FID UST S101591620
105 E HIGH SWEEPS UST N/A
REDLANDS, CA 92373

CA FID UST:
 Facility ID: 36008519
 Regulated By: UTNKA
 Regulated ID: Not reported
 Cortese Code: Not reported
 SIC Code: Not reported
 Facility Phone: Not reported
 Mail To: Not reported
 Mailing Address: PO BOX 692
 Mailing Address 2: Not reported
 Mailing City,St,Zip: REDLANDS 92373
 Contact: Not reported
 Contact Phone: Not reported
 DUNs Number: Not reported
 NPDES Number: Not reported
 EPA ID: Not reported
 Comments: Not reported
 Status: Active

SWEEPS UST:
 Status: A
 Comp Number: 10345
 Number: 9
 Board Of Equalization: Not reported
 Ref Date: 03-24-92
 Act Date: 03-24-92
 Created Date: 09-06-88
 Tank Status: A
 Owner Tank Id: Not reported
 Swrcb Tank Id: 36-000-010345-000001
 Actv Date: 09-06-88
 Capacity: 1
 Tank Use: UNKNOWN
 Stg: P
 Content: UNKNOWN
 Number Of Tanks: 1

MAP FINDINGS

Map ID			EDR ID Number
Direction			
Distance			
Distance (ft.)Site		Database(s)	EPA ID Number

**61 KELLY ROOFING CO.
310 E HIGH AVE
REDLANDS, CA 92373**

**HIST UST U001575432
N/A**

HIST UST:

Region:	STATE
Facility ID:	00000045225
Facility Type:	Other
Other Type:	ROOFING CO.
Total Tanks:	0001
Contact Name:	Not reported
Telephone:	7147927659
Owner Name:	KELLY ROOFING CO.
Owner Address:	310 EAST HIGH ST.
Owner City,St,Zip:	REDLANDS, CA 92373
Tank Num:	001
Container Num:	1
Year Installed:	1975
Tank Capacity:	00001000
Tank Used for:	PRODUCT
Type of Fuel:	UNLEADED
Tank Construction:	#10 gauge
Leak Detection:	None

**62 H & E HOME BUILDERS
614 ALABAMA
REDLANDS, CA 92373**

**CA FID UST S101591177
SWEEPS UST N/A**

CA FID UST:

Facility ID:	36002173
Regulated By:	UTNKA
Regulated ID:	00007224
Cortese Code:	Not reported
SIC Code:	Not reported
Facility Phone:	Not reported
Mail To:	Not reported
Mailing Address:	14021 AMARGOSA RD
Mailing Address 2:	Not reported
Mailing City,St,Zip:	REDLANDS 92373
Contact:	Not reported
Contact Phone:	Not reported
DUNS Number:	Not reported
NPDES Number:	Not reported
EPA ID:	Not reported
Comments:	Not reported
Status:	Active

SWEEPS UST:

Status:	Not reported
Comp Number:	7224
Number:	Not reported
Board Of Equalization:	44-019986
Ref Date:	Not reported
Act Date:	Not reported
Created Date:	Not reported
Tank Status:	Not reported
Owner Tank Id:	Not reported
Swrcb Tank Id:	36-000-007224-000001

MAP FINDINGS

Map ID
 Direction
 Distance
 Distance (ft.)Site

EDR ID Number
 Database(s) EPA ID Number

H & E HOME BUILDERS (Continued)

S101591177

Actv Date: Not reported
 Capacity: 1000
 Tank Use: M.V. FUEL
 Stg: PRODUCT
 Content: REG UNLEADED
 Number Of Tanks: 1

**62 H & E DO-IT-YOURSELF CENTER
 614 ALABAMA ST
 REDLANDS, CA 92373**

**HIST UST U001575419
 N/A**

HIST UST:
 Region: STATE
 Facility ID: 00000007224
 Facility Type: Other
 Other Type: RETAIL SALES
 Total Tanks: 0001
 Contact Name: ALAN COLE
 Telephone: 7147930075
 Owner Name: H & E DO-IT-YOURSELF CENTERS
 Owner Address: 14021 AMARGOSA ROAD
 Owner City,St,Zip: VICTORVILLE, CA 92392

Tank Num: 001
 Container Num: 04
 Year Installed: 1977
 Tank Capacity: 00000500
 Tank Used for: PRODUCT
 Type of Fuel: REGULAR
 Tank Construction: Not reported
 Leak Detection: Visual

**63 REDLANDS PLUMBING HEATING & AIR CON
 429 TEXAS ST
 REDLANDS, CA 92374**

**San Bern. Co. Permit S104769474
 N/A**

San Bern. Co. Permit:
 Region: SAN BERNARDINO
 Facility ID: FA0005648
 Owner: REDLANDS PLUMBING COMPANY
 Permit Number: PT0004064
 Permit Category: HAZMAT HANDLER 0-10 EMPLOYEES
 Facility Status: ACTIVE
 Expiration Date: 11/30/2010 12:00:00AM

MAP FINDINGS

Map ID
 Direction
 Distance
 Distance (ft.)Site

EDR ID Number
 Database(s) EPA ID Number

**63 PAUL. WILLIAM R
 430 TEXAS ST
 REDLANDS, CA 92373**

**CA FID UST S101591352
 SWEEPS UST N/A
 San Bern. Co. Permit**

CA FID UST:

Facility ID: 36005386
 Regulated By: UTNKA
 Regulated ID: Not reported
 Cortese Code: Not reported
 SIC Code: Not reported
 Facility Phone: Not reported
 Mail To: Not reported
 Mailing Address: 35910 RAMADA LANE
 Mailing Address 2: Not reported
 Mailing City, St, Zip: REDLANDS 92373
 Contact: Not reported
 Contact Phone: Not reported
 DUNs Number: Not reported
 NPDES Number: Not reported
 EPA ID: Not reported
 Comments: Not reported
 Status: Active

SWEEPS UST:

Status: A
 Comp Number: 7543
 Number: 2
 Board Of Equalization: 44-020003
 Ref Date: 03-24-92
 Act Date: 03-24-92
 Created Date: 09-13-88
 Tank Status: A
 Owner Tank Id: Not reported
 Swrcb Tank Id: 36-000-007543-000001
 Actv Date: 09-13-88
 Capacity: 1
 Tank Use: UNKNOWN
 Stg: P
 Content: UNKNOWN
 Number Of Tanks: 1

San Bern. Co. Permit:

Region: SAN BERNARDINO
 Facility ID: FA0007305
 Owner: KLAIB, RAYMOND
 Permit Number: PT0020218
 Permit Category: SPECIAL HANDLER
 Facility Status: ACTIVE
 Expiration Date: 8/31/2010 12:00:00AM

Region: SAN BERNARDINO
 Facility ID: FA0007305
 Owner: KLAIB, RAYMOND
 Permit Number: PT0020219
 Permit Category: SPECIAL GENERATOR(B)
 Facility Status: ACTIVE
 Expiration Date: 8/31/2010 12:00:00AM

MAP FINDINGS

Map ID			EDR ID Number
Direction			
Distance			
Distance (ft.)Site		Database(s)	EPA ID Number

63	PHIL'S ALIGNMENT SERVICE 701 W STUART AVE REDLANDS, CA 92374	San Bern. Co. Permit	S102040815 N/A
-----------	---	-----------------------------	---------------------------------

San Bern. Co. Permit:

Region: SAN BERNARDINO
 Facility ID: FA0005306
 Owner: PHIL'S ALIGNMENT SERVICE
 Permit Number: PT0003907
 Permit Category: SPECIAL GENERATOR(B)
 Facility Status: ACTIVE
 Expiration Date: 9/30/2010 12:00:00AM

Region: SAN BERNARDINO
 Facility ID: FA0005306
 Owner: PHIL'S ALIGNMENT SERVICE
 Permit Number: PT0003908
 Permit Category: SPECIAL HANDLER
 Facility Status: ACTIVE
 Expiration Date: 9/30/2010 12:00:00AM

63	J & C TRANSMISSION SHOP 524 TEXAS ST REDLANDS, CA 92374	San Bern. Co. Permit HAZNET	S106911179 N/A
-----------	--	--	---------------------------------

San Bern. Co. Permit:

Region: SAN BERNARDINO
 Facility ID: FA0007193
 Owner: WAGNER'S AUTO ELECTRIC
 Permit Number: PT0002738
 Permit Category: SPECIAL HANDLER
 Facility Status: INACTIVE
 Expiration Date: 7/31/2001 12:00:00AM

Region: SAN BERNARDINO
 Facility ID: FA0007193
 Owner: WAGNER'S AUTO ELECTRIC
 Permit Number: PT0002737
 Permit Category: SPECIAL GENERATOR(B)
 Facility Status: INACTIVE
 Expiration Date: 7/31/2001 12:00:00AM

HAZNET:

Gepaid: CAL000263209
 Contact: ROLMAN CALDERON
 Telephone: 9097936721
 Facility Addr2: Not reported
 Mailing Name: Not reported
 Mailing Address: 524 TEXAS ST
 Mailing City,St,Zip: REDLANDS, CA 923740000
 Gen County: San Bernardino
 TSD EPA ID: CAT080013352
 TSD County: Los Angeles
 Waste Category: Unspecified oil-containing waste
 Disposal Method: H039
 Tons: 0.31275
 Facility County: San Bernardino

Gepaid: CAL000263209

MAP FINDINGS

Map ID
 Direction
 Distance
 Distance (ft.)Site

EDR ID Number

Database(s) EPA ID Number

J & C TRANSMISSION SHOP (Continued)

S106911179

Contact: ROLMAN CALDERON
 Telephone: 9097936721
 Facility Addr2: Not reported
 Mailing Name: Not reported
 Mailing Address: 524 TEXAS ST
 Mailing City,St,Zip: REDLANDS, CA 92374
 Gen County: San Bernardino
 TSD EPA ID: CAT080013352
 TSD County: San Bernardino
 Waste Category: Unspecified oil-containing waste
 Disposal Method: Recycler
 Tons: 0.64
 Facility County: San Bernardino

Gepaid: CAL000263209
 Contact: ROLMAN CALDERON
 Telephone: 9097936721
 Facility Addr2: Not reported
 Mailing Name: Not reported
 Mailing Address: 524 TEXAS ST
 Mailing City,St,Zip: REDLANDS, CA 92374
 Gen County: San Bernardino
 TSD EPA ID: CAL000113451
 TSD County: Los Angeles
 Waste Category: Unspecified organic liquid mixture
 Disposal Method: Not reported
 Tons: 0.22
 Facility County: San Bernardino

Gepaid: CAL000263209
 Contact: ROLMAN CALDERON
 Telephone: 9097936721
 Facility Addr2: Not reported
 Mailing Name: Not reported
 Mailing Address: 524 TEXAS ST
 Mailing City,St,Zip: REDLANDS, CA 92374
 Gen County: San Bernardino
 TSD EPA ID: CAT080013352
 TSD County: Los Angeles
 Waste Category: Unspecified oil-containing waste
 Disposal Method: Not reported
 Tons: 0.37
 Facility County: Not reported

Gepaid: CAL000263209
 Contact: ROLMAN CALDERON
 Telephone: 9097936721
 Facility Addr2: Not reported
 Mailing Name: Not reported
 Mailing Address: 524 TEXAS ST
 Mailing City,St,Zip: REDLANDS, CA 92374
 Gen County: San Bernardino
 TSD EPA ID: CAT080013352
 TSD County: Los Angeles
 Waste Category: Unspecified oil-containing waste
 Disposal Method: H039
 Tons: 0.75

MAP FINDINGS

Map ID
 Direction
 Distance
 Distance (ft.)Site

EDR ID Number
 EPA ID Number

Database(s)

J & C TRANSMISSION SHOP (Continued)

S106911179

Facility County: San Bernardino

[Click this hyperlink](#) while viewing on your computer to access
 2 additional CA_HAZNET: record(s) in the EDR Site Report.

63

**PATS RADIATOR SHOP
 526 TEXAS STREET
 REDLANDS, CA 92374**

**RCRA-SQG 1000375617
 FINDS CAD982482408**

RCRA-SQG:

Date form received by agency: 09/01/1996
 Facility name: PATS RADIATOR SHOP
 Facility address: 526 TEXAS STREET
 REDLANDS, CA 92374
 EPA ID: CAD982482408
 Contact: Not reported
 Contact address: Not reported
 Contact country: Not reported
 Contact telephone: Not reported
 Contact email: Not reported
 EPA Region: 09
 Classification: Small Small Quantity Generator
 Description: Handler: generates more than 100 and less than 1000 kg of hazardous waste during any calendar month and accumulates less than 6000 kg of hazardous waste at any time; or generates 100 kg or less of hazardous waste during any calendar month, and accumulates more than 1000 kg of hazardous waste at any time

Owner/Operator Summary:

Owner/operator name: NOT REQUIRED
 Owner/operator address: NOT REQUIRED
 NOT REQUIRED, ME 99999
 Owner/operator country: Not reported
 Owner/operator telephone: (415) 555-1212
 Legal status: Private
 Owner/Operator Type: Operator
 Owner/Op start date: Not reported
 Owner/Op end date: Not reported

Owner/operator name: WAGNER GARY
 Owner/operator address: NOT REQUIRED
 NOT REQUIRED, ME 99999
 Owner/operator country: Not reported
 Owner/operator telephone: (415) 555-1212
 Legal status: Private
 Owner/Operator Type: Owner
 Owner/Op start date: Not reported
 Owner/Op end date: Not reported

Handler Activities Summary:

U.S. importer of hazardous waste: Unknown
 Mixed waste (haz. and radioactive): Unknown
 Recycler of hazardous waste: No
 Transporter of hazardous waste: No
 Treater, storer or disposer of HW: No
 Underground injection activity: No

MAP FINDINGS

Map ID
 Direction
 Distance
 Distance (ft.)Site

EDR ID Number
 EPA ID Number

Database(s)

PATS RADIATOR SHOP (Continued)

1000375617

On-site burner exemption: Unknown
 Furnace exemption: Unknown
 Used oil fuel burner: No
 Used oil processor: No
 User oil refiner: No
 Used oil fuel marketer to burner: No
 Used oil Specification marketer: No
 Used oil transfer facility: No
 Used oil transporter: No
 Off-site waste receiver: Verified to be non-commercial

Historical Generators:

Date form received by agency: 01/26/1989
 Facility name: PATS RADIATOR SHOP
 Classification: Large Quantity Generator

Violation Status: No violations found

FINDS:

Registry ID: 110002825943

Environmental Interest/Information System

RCRAInfo is a national information system that supports the Resource Conservation and Recovery Act (RCRA) program through the tracking of events and activities related to facilities that generate, transport, and treat, store, or dispose of hazardous waste. RCRAInfo allows RCRA program staff to track the notification, permit, compliance, and corrective action activities required under RCRA.

63

**REDLANDS RECYCLING
 612 LAWTON ST
 REDLANDS, CA 92373**

**SWRCY S107137757
 N/A**

SWRCY:

Certification Status: O
 Facility Phone Number: (909) 793-9969
 Date facility became certified: 9/30/1988
 Date facility began operating: 1/1/1983
 Date facility ceased operating: Still operating
 Whether The Facility Is Grandfathered: GF
 Convenience Zone Where Facility Located: 1885
 Convenience Zone Where Facility Located 2: 3634
 Convenience Zone Where Facility Located 3: 5304
 Convenience Zone Where Facility Located 4: Not Accepted
 Convenience Zone Where Facility Located 5: Not Accepted
 Convenience Zone Where Facility Located 6: Not Accepted
 Convenience Zone Where Facility Located 7: Not Accepted
 Aluminum Beverage Containers Redeemed: AL
 Glass Beverage Containers Redeemed: GL
 Plastic Beverage Containers Redeemed: PL
 Other mat beverage containers redeemed: Not reported
 Refillable Beverage Containers Redeemed: Not reported

MAP FINDINGS

Map ID
 Direction
 Distance
 Distance (ft.)Site

EDR ID Number
 Database(s) EPA ID Number

64 CITY PARK SHOP HIST UST U001575392
525 N UNIVERSITY ST N/A
REDLANDS, CA 92373

HIST UST:
 Region: STATE
 Facility ID: 00000032744
 Facility Type: Other
 Other Type: SHOP
 Total Tanks: 0002
 Contact Name: ROBERT J. SEWELL
 Telephone: 7147925815
 Owner Name: CITY OF REDLANDS PARKS DEPARTM
 Owner Address: 30 CAJON STREET, P.O. BOX 280
 Owner City,St,Zip: REDLANDS, CA 92373

Tank Num: 001
 Container Num: 526
 Year Installed: Not reported
 Tank Capacity: 00000500
 Tank Used for: WASTE
 Type of Fuel: WASTE OIL
 Tank Construction: Not reported
 Leak Detection: Stock Inventor

Tank Num: 002
 Container Num: 525
 Year Installed: Not reported
 Tank Capacity: 00000250
 Tank Used for: PRODUCT
 Type of Fuel: REGULAR
 Tank Construction: Not reported
 Leak Detection: Stock Inventor

65 DUTCH GIRL CLEANERS San Bern. Co. Permit S105790490
414 TENNESSEE AVE 'K' N/A
REDLANDS, CA 92373

San Bern. Co. Permit:
 Region: SAN BERNARDINO
 Facility ID: FA0007665
 Owner: JIVANI, SHIRAZALI
 Permit Number: PT0013182
 Permit Category: HAZMAT HANDLER 0-10 EMPLOYEES
 Facility Status: ACTIVE
 Expiration Date: 2/28/2011 12:00:00AM

Region: SAN BERNARDINO
 Facility ID: FA0007665
 Owner: JIVANI, SHIRAZALI
 Permit Number: PT0013183
 Permit Category: LIMITED QUANTITY GENERATOR(B)
 Facility Status: ACTIVE
 Expiration Date: 2/28/2011 12:00:00AM

MAP FINDINGS

Map ID
 Direction
 Distance
 Distance (ft.)Site

EDR ID Number
 Database(s)
 EPA ID Number

65 CALIFORNIA RIDER MOTORCYCLE San Bern. Co. Permit S106718471
450 TENNESSEE ST N/A
REDLANDS, CA 92373

San Bern. Co. Permit:
 Region: SAN BERNARDINO
 Facility ID: FA0009415
 Owner: WAGDA, JOE
 Permit Number: PT0016095
 Permit Category: LIMITED QUANTITY GENERATOR(B)
 Facility Status: ACTIVE
 Expiration Date: 1/31/2011 12:00:00AM

65 SIMPLY TOYOTA San Bern. Co. Permit S104763637
452 TENNESSEE ST N/A
REDLANDS, CA 92373

San Bern. Co. Permit:
 Region: SAN BERNARDINO
 Facility ID: FA0011635
 Owner: GURROLA, JOSEPH
 Permit Number: PT0020145
 Permit Category: SPECIAL GENERATOR(B)
 Facility Status: ACTIVE
 Expiration Date: 5/31/2011 12:00:00AM

Region: SAN BERNARDINO
 Facility ID: FA0011635
 Owner: GURROLA, JOSEPH
 Permit Number: PT0020146
 Permit Category: SPECIAL HANDLER
 Facility Status: ACTIVE
 Expiration Date: 5/31/2011 12:00:00AM

Region: SAN BERNARDINO
 Facility ID: FA0000951
 Owner: ANDERSON, JOHN H.
 Permit Number: PT0009718
 Permit Category: SPECIAL GENERATOR(B)
 Facility Status: INACTIVE
 Expiration Date: 8/31/2007 12:00:00AM

Region: SAN BERNARDINO
 Facility ID: FA0000951
 Owner: ANDERSON, JOHN H.
 Permit Number: PT0012852
 Permit Category: SPECIAL HANDLER
 Facility Status: INACTIVE
 Expiration Date: 8/31/2007 12:00:00AM

MAP FINDINGS

Map ID
 Direction
 Distance
 Distance (ft.)Site Database(s) EDR ID Number
 EPA ID Number

65 HUTCHISON MANUFACTURING San Bern. Co. Permit S106803205
1113 W PARK AVE B N/A
REDLANDS, CA 92373

San Bern. Co. Permit:

Region: SAN BERNARDINO
 Facility ID: FA0003887
 Owner: DZIAK CORPORATION
 Permit Number: PT0007558
 Permit Category: SPECIAL GENERATOR(B)
 Facility Status: INACTIVE
 Expiration Date: 5/31/2007 12:00:00AM

Region: SAN BERNARDINO
 Facility ID: FA0003887
 Owner: DZIAK CORPORATION
 Permit Number: PT0007561
 Permit Category: HAZMAT HANDLER 0-10 EMPLOYEES (W/GEN PRMT)
 Facility Status: INACTIVE
 Expiration Date: 5/31/2007 12:00:00AM

65 EXECUTIVE PORTRAITS San Bern. Co. Permit S102683476
2015 PARK AVE 11 N/A
REDLANDS, CA 92373

San Bern. Co. Permit:

Region: SAN BERNARDINO
 Facility ID: FA0002970
 Owner: ZUK, WARREN
 Permit Number: PT0009027
 Permit Category: LIMITED QUANTITY GENERATOR(B)
 Facility Status: INACTIVE
 Expiration Date: 5/31/2010 12:00:00AM

65 L & L TOWING San Bern. Co. Permit S104767645
1143 PARK AVE N/A
REDLANDS, CA 92373

San Bern. Co. Permit:

Region: SAN BERNARDINO
 Facility ID: FA0004316
 Owner: ANDERSON, HAROLD
 Permit Number: PT0006953
 Permit Category: SPECIAL HANDLER
 Facility Status: ACTIVE
 Expiration Date: 12/31/2010 12:00:00AM

Region: SAN BERNARDINO
 Facility ID: FA0004316
 Owner: ANDERSON, HAROLD
 Permit Number: PT0006954
 Permit Category: SPECIAL GENERATOR(B)
 Facility Status: ACTIVE
 Expiration Date: 12/31/2010 12:00:00AM

MAP FINDINGS

Map ID
 Direction
 Distance
 Distance (ft.)Site

EDR ID Number
 EPA ID Number

Database(s)

65 CHUCK'S COMPLETE AUTOMOTIVE REPAIR
1195 PARK AV
REDLANDS, CA 92373

San Bern. Co. Permit

S106910745
N/A

San Bern. Co. Permit:

Region: SAN BERNARDINO
 Facility ID: FA0001964
 Owner: CHUCK SKIDMORE
 Permit Number: PT0012810
 Permit Category: SPECIAL HANDLER
 Facility Status: INACTIVE
 Expiration Date: 7/31/2002 12:00:00AM

Region: SAN BERNARDINO
 Facility ID: FA0001964
 Owner: CHUCK SKIDMORE
 Permit Number: PT0001892
 Permit Category: LIMITED QUANTITY GENERATOR(B)
 Facility Status: INACTIVE
 Expiration Date: 7/31/2004 12:00:00AM

65 SMOG PLUS AUTO CARE CENTERS
1195 W PARK AVE
REDLANDS, CA 92373

San Bern. Co. Permit

S106718459
N/A

San Bern. Co. Permit:

Region: SAN BERNARDINO
 Facility ID: FA0009378
 Owner: TSAD COMPANY, INC
 Permit Number: PT0016024
 Permit Category: SPECIAL GENERATOR(B)
 Facility Status: INACTIVE
 Expiration Date: 12/31/2005 12:00:00AM

Region: SAN BERNARDINO
 Facility ID: FA0009378
 Owner: TSAD COMPANY, INC
 Permit Number: PT0016023
 Permit Category: SPECIAL HANDLER
 Facility Status: INACTIVE
 Expiration Date: 12/31/2005 12:00:00AM

65 MAGNUM PERFORMANCE CENTER
1195 W PARK AVE
REDLANDS, CA 92373

San Bern. Co. Permit

S108240239
N/A

San Bern. Co. Permit:

Region: SAN BERNARDINO
 Facility ID: FA0010735
 Owner: EDWARD SCOTT CORRALES
 Permit Number: PT0018441
 Permit Category: SPECIAL HANDLER
 Facility Status: INACTIVE
 Expiration Date: 1/31/2007 12:00:00AM

Region: SAN BERNARDINO
 Facility ID: FA0010735
 Owner: EDWARD SCOTT CORRALES

MAP FINDINGS

Map ID
 Direction
 Distance
 Distance (ft.)Site

EDR ID Number
 EPA ID Number

Database(s)

MAGNUM PERFORMANCE CENTER (Continued)

S108240239

Permit Number: PT0018440
 Permit Category: SPECIAL GENERATOR(B)
 Facility Status: INACTIVE
 Expiration Date: 1/31/2007 12:00:00AM

65

**CITY YARDS
 501 TENNESSEE ST
 REDLANDS, CA 92373**

**HIST UST U001575393
 N/A**

HIST UST:

Region: STATE
 Facility ID: 00000032746
 Facility Type: Other
 Other Type: MUNICIPALITY
 Total Tanks: 0004
 Contact Name: ROBERT L. SHELTON
 Telephone: 7147932641
 Owner Name: CITY OF REDLANDS
 Owner Address: 30 CAJON STREET
 Owner City,St,Zip: REDLANDS, CA 92373

Tank Num: 001
 Container Num: 501
 Year Installed: 1965
 Tank Capacity: 00005500
 Tank Used for: PRODUCT
 Type of Fuel: UNLEADED
 Tank Construction: Not reported
 Leak Detection: Stock Inventor

Tank Num: 001
 Container Num: 1
 Year Installed: Not reported
 Tank Capacity: 00000000
 Tank Used for: PRODUCT
 Type of Fuel: Not reported
 Tank Construction: Not reported
 Leak Detection: None

Tank Num: 002
 Container Num: 502
 Year Installed: 1965
 Tank Capacity: 00005500
 Tank Used for: PRODUCT
 Type of Fuel: UNLEADED
 Tank Construction: Not reported
 Leak Detection: Stock Inventor

Tank Num: 002
 Container Num: 2
 Year Installed: Not reported
 Tank Capacity: 00000000
 Tank Used for: PRODUCT
 Type of Fuel: Not reported
 Tank Construction: Not reported
 Leak Detection: None

Tank Num: 003

MAP FINDINGS

Map ID
 Direction
 Distance
 Distance (ft.)Site

EDR ID Number
 EPA ID Number

Database(s)

CITY YARDS (Continued)

U001575393

Container Num: 3
 Year Installed: Not reported
 Tank Capacity: 00000000
 Tank Used for: PRODUCT
 Type of Fuel: Not reported
 Tank Construction: Not reported
 Leak Detection: None

Tank Num: 003
 Container Num: 503
 Year Installed: 1965
 Tank Capacity: 00005500
 Tank Used for: PRODUCT
 Type of Fuel: UNLEADED
 Tank Construction: Not reported
 Leak Detection: Stock Inventor

Tank Num: 004
 Container Num: 4
 Year Installed: Not reported
 Tank Capacity: 00000000
 Tank Used for: PRODUCT
 Type of Fuel: WASTE OIL
 Tank Construction: Not reported
 Leak Detection: None

Tank Num: 004
 Container Num: 504
 Year Installed: 1965
 Tank Capacity: 00003000
 Tank Used for: PRODUCT
 Type of Fuel: DIESEL
 Tank Construction: Not reported
 Leak Detection: Stock Inventor

**65 REDLANDS MAINTENANCE CITY OF
 501 TENNESSEE
 REDLANDS, CA 92373**

**RCRA-SQG 1000277284
 FINDS CAD981997315**

RCRA-SQG:

Date form received by agency: 09/01/1996
 Facility name: REDLANDS MAINTENANCE CITY OF
 Facility address: 501 TENNESSEE
 REDLANDS, CA 92373
 EPA ID: CAD981997315
 Mailing address: TENNESSEE
 REDLANDS, CA 92373
 Contact: Not reported
 Contact address: Not reported
 Not reported
 Contact country: Not reported
 Contact telephone: Not reported
 Contact email: Not reported
 EPA Region: 09
 Classification: Small Small Quantity Generator
 Description: Handler: generates more than 100 and less than 1000 kg of hazardous waste during any calendar month and accumulates less than 6000 kg of hazardous waste at any time; or generates 100 kg or less of hazardous

MAP FINDINGS

Map ID
 Direction
 Distance
 Distance (ft.)Site

EDR ID Number
 EPA ID Number

Database(s)

REDLANDS MAINTENANCE CITY OF (Continued)

1000277284

waste during any calendar month, and accumulates more than 1000 kg of hazardous waste at any time

Owner/Operator Summary:

Owner/operator name: REDLANDS CITY OF
 Owner/operator address: NOT REQUIRED
 NOT REQUIRED, ME 99999
 Owner/operator country: Not reported
 Owner/operator telephone: (415) 555-1212
 Legal status: Private
 Owner/Operator Type: Owner
 Owner/Op start date: Not reported
 Owner/Op end date: Not reported

Owner/operator name: NOT REQUIRED
 Owner/operator address: NOT REQUIRED
 NOT REQUIRED, ME 99999
 Owner/operator country: Not reported
 Owner/operator telephone: (415) 555-1212
 Legal status: Private
 Owner/Operator Type: Operator
 Owner/Op start date: Not reported
 Owner/Op end date: Not reported

Handler Activities Summary:

U.S. importer of hazardous waste: Unknown
 Mixed waste (haz. and radioactive): Unknown
 Recycler of hazardous waste: No
 Transporter of hazardous waste: No
 Treater, storer or disposer of HW: No
 Underground injection activity: No
 On-site burner exemption: Unknown
 Furnace exemption: Unknown
 Used oil fuel burner: No
 Used oil processor: No
 User oil refiner: No
 Used oil fuel marketer to burner: No
 Used oil Specification marketer: No
 Used oil transfer facility: No
 Used oil transporter: No
 Off-site waste receiver: Verified to be non-commercial

Historical Generators:

Date form received by agency: 09/01/1996
 Facility name: REDLANDS MAINTENANCE CITY OF
 Classification: Small Quantity Generator
 Date form received by agency: 01/07/1992
 Facility name: REDLANDS MAINTENANCE CITY OF
 Site name: CITY OF REDLANDS, GARAGE
 Classification: Small Quantity Generator
 Date form received by agency: 06/13/1991
 Facility name: REDLANDS MAINTENANCE CITY OF
 Classification: Large Quantity Generator

MAP FINDINGS

Map ID
 Direction
 Distance
 Distance (ft.)Site

EDR ID Number
 EPA ID Number

Database(s)

REDLANDS MAINTENANCE CITY OF (Continued)

1000277284

Violation Status: No violations found

FINDS:

Registry ID: 110002771180

Environmental Interest/Information System

RCRAInfo is a national information system that supports the Resource Conservation and Recovery Act (RCRA) program through the tracking of events and activities related to facilities that generate, transport, and treat, store, or dispose of hazardous waste. RCRAInfo allows RCRA program staff to track the notification, permit, compliance, and corrective action activities required under RCRA.

65

**NOVA COACH
 1445 PARK AVE
 REDLANDS, CA 92373**

San Bern. Co. Permit

**S108419387
 N/A**

San Bern. Co. Permit:

Region: SAN BERNARDINO
 Facility ID: FA0010837
 Owner: MICHEL, LIONEL
 Permit Number: PT0018620
 Permit Category: HAZMAT HANDLER 0-10 EMPLOYEES
 Facility Status: INACTIVE
 Expiration Date: 2/28/2009 12:00:00AM

65

**HHW SATELLITE REDLANDS
 500 KANSAS ST
 REDLANDS, CA 92373**

San Bern. Co. Permit

**S104762438
 N/A**

San Bern. Co. Permit:

Region: SAN BERNARDINO
 Facility ID: FA0002307
 Owner: HOUSEHOLD HAZARDOUS WASTE
 Permit Number: PT0013882
 Permit Category: PBR - HHW ANNUAL FEE
 Facility Status: FEE EXEMPT
 Expiration Date: 12/31/2004 12:00:00AM

Region: SAN BERNARDINO
 Facility ID: FA0002307
 Owner: HOUSEHOLD HAZARDOUS WASTE
 Permit Number: PT0008370
 Permit Category: GENERATOR - 0-10 EMPLOYEES
 Facility Status: FEE EXEMPT
 Expiration Date: 12/31/2004 12:00:00AM

Region: SAN BERNARDINO
 Facility ID: FA0002307
 Owner: HOUSEHOLD HAZARDOUS WASTE
 Permit Number: PT0008369
 Permit Category: HAZMAT HANDLER 0-10 EMPLOYEES (W/GEN PRMT)
 Facility Status: FEE EXEMPT
 Expiration Date: 12/31/2004 12:00:00AM

MAP FINDINGS

Map ID
 Direction
 Distance
 Distance (ft.)Site

EDR ID Number
 EPA ID Number

Database(s)

HHW SATELLITE REDLANDS (Continued)

S104762438

Region: SAN BERNARDINO
 Facility ID: FA0002307
 Owner: HOUSEHOLD HAZARDOUS WASTE
 Permit Number: PT0016788
 Permit Category: UW HANDLER (WITH ANOTHER CUPA PERMIT)
 Facility Status: FEE EXEMPT
 Expiration Date: 12/31/2005 12:00:00AM

Region: SAN BERNARDINO
 Facility ID: FA0002307
 Owner: HOUSEHOLD HAZARDOUS WASTE
 Permit Number: PT0008372
 Permit Category: PBR ANNUAL FEE
 Facility Status: INACTIVE
 Expiration Date: 12/31/2003 12:00:00AM

65

**REDLANDS CORPORATE YARD
 1270 PARK AVE
 REDLANDS, CA 92373**

**HIST CORTESE
 LUST
 CA FID UST
 SWEEPS UST
 San Bern. Co. Permit**

**S101591433
 N/A**

CORTESE:

Region: CORTESE
 Facility County Code: 36
 Reg By: LTNKA
 Reg Id: 083603526T

LUST:

Region: STATE
 Global Id: T0607100594
 Latitude: 34.059252
 Longitude: -117.2016269
 Case Type: LUST Cleanup Site
 Status: Completed - Case Closed
 Status Date: 2000-06-14 00:00:00
 Lead Agency: SAN BERNARDINO COUNTY LOP
 Case Worker: LH6
 Local Agency: SAN BERNARDINO COUNTY LOP
 RB Case Number: 083603526T
 LOC Case Number: 99100
 File Location: Local Agency
 Potential Media Affect: Soil
 Potential Contaminants of Concern: Diesel
 Site History: Not reported

LUST REG 8:

Region: 8
 County: San Bernardino
 Regional Board: Santa Ana Region
 Facility Status: Case Closed
 Case Number: 083603526T
 Local Case Num: 99100
 Case Type: Soil only
 Substance: Diesel
 Qty Leaked: Not reported
 Abate Method: Not reported

MAP FINDINGS

Map ID
 Direction
 Distance
 Distance (ft.)Site

EDR ID Number
 EPA ID Number

Database(s)

REDLANDS CORPORATE YARD (Continued)

S101591433

Cross Street: TENNESSEE
 Enf Type: CLOS
 Funding: Not reported
 How Discovered: OM
 How Stopped: Not reported
 Leak Cause: UNK
 Leak Source: Piping
 Global ID: T0607100594
 How Stopped Date: 4/15/1999
 Enter Date: 9/1/1999
 Review Date: Not reported
 Prelim Assess: Not reported
 Discover Date: 4/15/1999
 Enforcement Date: Not reported
 Close Date: 6/14/2000
 Workplan: 5/14/1999
 Pollution Char: Not reported
 Remed Plan: Not reported
 Remed Action: Not reported
 Monitoring: Not reported
 Enter Date: 9/1/1999
 GW Qualifies: Not reported
 Soil Qualifies: Not reported
 Operator: Not reported
 Facility Contact: Not reported
 Interim: Not reported
 Oversight Program: LUST
 Latitude: 34.0592856
 Longitude: -117.2017634
 MTBE Date: Not reported
 Max MTBE GW: Not reported
 MTBE Concentration: 0
 Max MTBE Soil: Not reported
 MTBE Fuel: 0
 MTBE Tested: Not Required to be Tested.
 MTBE Class: *
 Staff: VJJ
 Staff Initials: LH6
 Lead Agency: Local Agency
 Local Agency: 36000L
 Hydr Basin #: UPPER SANTA ANA VALL
 Beneficial: Not reported
 Priority: Not reported
 Cleanup Fund Id: Not reported
 Work Suspended: No
 Summary: Not reported

CA FID UST:

Facility ID: 36007694
 Regulated By: UTNKA
 Regulated ID: Not reported
 Cortese Code: Not reported
 SIC Code: Not reported
 Facility Phone: Not reported
 Mail To: Not reported
 Mailing Address: PO BOX 2090
 Mailing Address 2: Not reported

MAP FINDINGS

Map ID
 Direction
 Distance
 Distance (ft.)Site

EDR ID Number

Database(s) EPA ID Number

REDLANDS CORPORATE YARD (Continued)

S101591433

Mailing City,St,Zip: REDLANDS 923730629
 Contact: Not reported
 Contact Phone: Not reported
 DUNs Number: Not reported
 NPDES Number: Not reported
 EPA ID: Not reported
 Comments: Not reported
 Status: Active

SWEEPS UST:

Status: A
 Comp Number: 14146
 Number: 4
 Board Of Equalization: 44-020540
 Ref Date: 03-24-92
 Act Date: 03-24-92
 Created Date: 09-07-88
 Tank Status: A
 Owner Tank Id: Not reported
 Swrcb Tank Id: 36-000-014146-000001
 Actv Date: 09-07-88
 Capacity: 1
 Tank Use: UNKNOWN
 Stg: P
 Content: UNKNOWN
 Number Of Tanks: 8

Status: A
 Comp Number: 14146
 Number: 4
 Board Of Equalization: 44-020540
 Ref Date: 03-24-92
 Act Date: 03-24-92
 Created Date: 09-07-88
 Tank Status: A
 Owner Tank Id: Not reported
 Swrcb Tank Id: 36-000-014146-000002
 Actv Date: 09-07-88
 Capacity: 1
 Tank Use: UNKNOWN
 Stg: P
 Content: UNKNOWN
 Number Of Tanks: Not reported

Status: A
 Comp Number: 14146
 Number: 4
 Board Of Equalization: 44-020540
 Ref Date: 03-24-92
 Act Date: 03-24-92
 Created Date: 09-07-88
 Tank Status: A
 Owner Tank Id: Not reported
 Swrcb Tank Id: 36-000-014146-000003
 Actv Date: 09-07-88
 Capacity: 1
 Tank Use: UNKNOWN

MAP FINDINGS

Map ID
 Direction
 Distance
 Distance (ft.)Site

EDR ID Number

Database(s) EPA ID Number

REDLANDS CORPORATE YARD (Continued)

S101591433

Stg:	P
Content:	UNKNOWN
Number Of Tanks:	Not reported
Status:	A
Comp Number:	14146
Number:	4
Board Of Equalization:	44-020540
Ref Date:	03-24-92
Act Date:	03-24-92
Created Date:	09-07-88
Tank Status:	A
Owner Tank Id:	Not reported
Swrcb Tank Id:	36-000-014146-000004
Actv Date:	09-07-88
Capacity:	1
Tank Use:	UNKNOWN
Stg:	P
Content:	UNKNOWN
Number Of Tanks:	Not reported
Status:	A
Comp Number:	14146
Number:	4
Board Of Equalization:	44-020540
Ref Date:	03-24-92
Act Date:	03-24-92
Created Date:	09-07-88
Tank Status:	A
Owner Tank Id:	Not reported
Swrcb Tank Id:	36-000-014146-000005
Actv Date:	09-07-88
Capacity:	1
Tank Use:	UNKNOWN
Stg:	P
Content:	UNKNOWN
Number Of Tanks:	Not reported
Status:	A
Comp Number:	14146
Number:	4
Board Of Equalization:	44-020540
Ref Date:	03-24-92
Act Date:	03-24-92
Created Date:	09-07-88
Tank Status:	A
Owner Tank Id:	Not reported
Swrcb Tank Id:	36-000-014146-000006
Actv Date:	09-07-88
Capacity:	1
Tank Use:	UNKNOWN
Stg:	P
Content:	UNKNOWN
Number Of Tanks:	Not reported
Status:	A
Comp Number:	14146

MAP FINDINGS

Map ID
 Direction
 Distance
 Distance (ft.)Site

EDR ID Number
 EPA ID Number

Database(s)

REDLANDS CORPORATE YARD (Continued)

S101591433

Number: 4
 Board Of Equalization: 44-020540
 Ref Date: 03-24-92
 Act Date: 03-24-92
 Created Date: 09-07-88
 Tank Status: A
 Owner Tank Id: Not reported
 Swrcb Tank Id: 36-000-014146-000007
 Actv Date: 09-07-88
 Capacity: 1
 Tank Use: UNKNOWN
 Stg: P
 Content: UNKNOWN
 Number Of Tanks: Not reported

Status: A
 Comp Number: 14146
 Number: 4
 Board Of Equalization: 44-020540
 Ref Date: 03-24-92
 Act Date: 03-24-92
 Created Date: 09-07-88
 Tank Status: A
 Owner Tank Id: Not reported
 Swrcb Tank Id: 36-000-014146-000008
 Actv Date: 09-07-88
 Capacity: 1
 Tank Use: UNKNOWN
 Stg: P
 Content: UNKNOWN
 Number Of Tanks: Not reported

San Bern. Co. Permit:

Region: SAN BERNARDINO
 Facility ID: FA0002002
 Owner: CITY OF REDLANDS FIRE DEPT
 Permit Number: PT0003465
 Permit Category: CE ANNUAL FEE
 Facility Status: INACTIVE
 Expiration Date: 7/31/2009 12:00:00AM

Region: SAN BERNARDINO
 Facility ID: FA0002002
 Owner: CITY OF REDLANDS FIRE DEPT
 Permit Number: PT0011085
 Permit Category: UST OWNERSHIP/OPERATING PERMIT (PER UST)
 Facility Status: INACTIVE
 Expiration Date: 7/31/2005 12:00:00AM

Region: SAN BERNARDINO
 Facility ID: FA0002002
 Owner: CITY OF REDLANDS FIRE DEPT
 Permit Number: PT0011089
 Permit Category: UST OWNERSHIP/OPERATING PERMIT (PER UST)
 Facility Status: INACTIVE
 Expiration Date: 7/31/2005 12:00:00AM

MAP FINDINGS

Map ID
 Direction
 Distance
 Distance (ft.)Site

EDR ID Number
 EPA ID Number

Database(s)

REDLANDS CORPORATE YARD (Continued)

S101591433

Region: SAN BERNARDINO
 Facility ID: FA0002002
 Owner: CITY OF REDLANDS FIRE DEPT
 Permit Number: PT0011088
 Permit Category: UST OWNERSHIP/OPERATING PERMIT (PER UST)
 Facility Status: INACTIVE
 Expiration Date: 7/31/2005 12:00:00AM

Region: SAN BERNARDINO
 Facility ID: FA0002002
 Owner: CITY OF REDLANDS FIRE DEPT
 Permit Number: PT0011087
 Permit Category: UST OWNERSHIP/OPERATING PERMIT (PER UST)
 Facility Status: INACTIVE
 Expiration Date: 7/31/2005 12:00:00AM

Region: SAN BERNARDINO
 Facility ID: FA0002002
 Owner: CITY OF REDLANDS FIRE DEPT
 Permit Number: PT0011086
 Permit Category: UST OWNERSHIP/OPERATING PERMIT (PER UST)
 Facility Status: INACTIVE
 Expiration Date: 7/31/2005 12:00:00AM

Region: SAN BERNARDINO
 Facility ID: FA0002002
 Owner: CITY OF REDLANDS FIRE DEPT
 Permit Number: PT0003463
 Permit Category: SPECIAL GENERATOR(B)
 Facility Status: ACTIVE
 Expiration Date: 7/31/2010 12:00:00AM

Region: SAN BERNARDINO
 Facility ID: FA0002002
 Owner: CITY OF REDLANDS FIRE DEPT
 Permit Number: PT0003464
 Permit Category: SPECIAL HANDLER
 Facility Status: ACTIVE
 Expiration Date: 7/31/2010 12:00:00AM

Region: SAN BERNARDINO
 Facility ID: FA0002002
 Owner: CITY OF REDLANDS FIRE DEPT
 Permit Number: PT0021424
 Permit Category: EPCRA FACILITY
 Facility Status: ACTIVE
 Expiration Date: 7/31/2010 12:00:00AM

Region: SAN BERNARDINO
 Facility ID: FA0002002
 Owner: CITY OF REDLANDS FIRE DEPT
 Permit Number: PT0011084
 Permit Category: UST OWNERSHIP/OPERATING PERMIT (PER UST)
 Facility Status: ACTIVE
 Expiration Date: 7/31/2010 12:00:00AM

Region: SAN BERNARDINO

MAP FINDINGS

Map ID
 Direction
 Distance
 Distance (ft.)Site
 Database(s)
 EDR ID Number
 EPA ID Number

REDLANDS CORPORATE YARD (Continued)

S101591433

Facility ID: FA0002002
 Owner: CITY OF REDLANDS FIRE DEPT
 Permit Number: PT0011083
 Permit Category: UST OWNERSHIP/OPERATING PERMIT (PER UST)
 Facility Status: ACTIVE
 Expiration Date: 7/31/2010 12:00:00AM

Region: SAN BERNARDINO
 Facility ID: FA0002002
 Owner: CITY OF REDLANDS FIRE DEPT
 Permit Number: PT0011082
 Permit Category: UST OWNERSHIP/OPERATING PERMIT (PER UST)
 Facility Status: ACTIVE
 Expiration Date: 7/31/2010 12:00:00AM

**65 CI-REDLANDS CORP YRD
 1270 W PARK AVE
 REDLANDS, CA 92373**

**UST U003784986
 N/A**

UST:
 Global ID: 14947
 Latitude: 34.059269999999998
 Longitude: -117.20174

**65 SEVEN UP/RC BOTTLING OF SO CAL
 1717 W PK AVE
 REDLANDS, CA 92373**

**RCRA-SQG 1000206921
 FINDS CAD982521353
 HAZNET**

RCRA-SQG:
 Date form received by agency: 10/01/1996
 Facility name: SEVEN UP/RC BOTTLING OF SO CAL
 Facility address: 1717 W PK AVE
 REDLANDS, CA 92373
 EPA ID: CAD982521353
 Contact: EVELYN WILLIAMS
 Contact address: 3220 E 26TH ST
 VERNON, CA 90023
 Contact country: US
 Contact telephone: (213) 267-6398
 Contact email: Not reported
 EPA Region: 09
 Classification: Small Small Quantity Generator
 Description: Handler: generates more than 100 and less than 1000 kg of hazardous waste during any calendar month and accumulates less than 6000 kg of hazardous waste at any time; or generates 100 kg or less of hazardous waste during any calendar month, and accumulates more than 1000 kg of hazardous waste at any time

Owner/Operator Summary:
 Owner/operator name: SEVEN UP/RC BOTTLING OF SO CAL
 Owner/operator address: 3220 E 26TH ST
 VERNON, CA 90023
 Owner/operator country: Not reported
 Owner/operator telephone: (213) 268-7999
 Legal status: Private
 Owner/Operator Type: Owner

MAP FINDINGS

Map ID
 Direction
 Distance
 Distance (ft.)Site

EDR ID Number
 EPA ID Number

Database(s)

SEVEN UP/RC BOTTLING OF SO CAL (Continued)

1000206921

Owner/Op start date: Not reported
 Owner/Op end date: Not reported

 Owner/operator name: NOT REQUIRED
 Owner/operator address: NOT REQUIRED
 NOT REQUIRED, ME 99999
 Owner/operator country: Not reported
 Owner/operator telephone: (415) 555-1212
 Legal status: Private
 Owner/Operator Type: Operator
 Owner/Op start date: Not reported
 Owner/Op end date: Not reported

Handler Activities Summary:

U.S. importer of hazardous waste: No
 Mixed waste (haz. and radioactive): Unknown
 Recycler of hazardous waste: No
 Transporter of hazardous waste: No
 Treater, storer or disposer of HW: No
 Underground injection activity: No
 On-site burner exemption: No
 Furnace exemption: No
 Used oil fuel burner: No
 Used oil processor: No
 User oil refiner: No
 Used oil fuel marketer to burner: No
 Used oil Specification marketer: No
 Used oil transfer facility: No
 Used oil transporter: No
 Off-site waste receiver: Verified to be non-commercial

Violation Status: No violations found

FINDS:

Registry ID: 110002840766

Environmental Interest/Information System

California Hazardous Waste Tracking System - Datamart (HWTS-DATAMART) provides California with information on hazardous waste shipments for generators, transporters, and treatment, storage, and disposal facilities.

RCRAInfo is a national information system that supports the Resource Conservation and Recovery Act (RCRA) program through the tracking of events and activities related to facilities that generate, transport, and treat, store, or dispose of hazardous waste. RCRAInfo allows RCRA program staff to track the notification, permit, compliance, and corrective action activities required under RCRA.

HAZNET:

Gepaid: CAD982521353
 Contact: SEVEN-UP/RC BOTTLING OF SO CA
 Telephone: 2132687779
 Facility Addr2: Not reported
 Mailing Name: Not reported

MAP FINDINGS

Map ID
 Direction
 Distance
 Distance (ft.)Site

EDR ID Number
 EPA ID Number

Database(s)

SEVEN UP/RC BOTTLING OF SO CAL (Continued)

1000206921

Mailing Address: 3220 E 26TH ST
 Mailing City,St,Zip: LOS ANGELES, CA 900234208
 Gen County: San Bernardino
 TSD EPA ID: CAT000613893
 TSD County: Los Angeles
 Waste Category: Aqueous solution with less than 10% total organic residues
 Disposal Method: Transfer Station
 Tons: .4794
 Facility County: San Bernardino

Gepaid: CAD982521353
 Contact: SEVEN-UP/RC BOTTLING OF SO CA
 Telephone: 2132687779
 Facility Addr2: Not reported
 Mailing Name: Not reported
 Mailing Address: 3220 E 26TH ST
 Mailing City,St,Zip: LOS ANGELES, CA 900234208
 Gen County: San Bernardino
 TSD EPA ID: CAD093459485
 TSD County: Fresno
 Waste Category: Organic liquids with metals Alkaline solution (pH <UN-> 12.5) with metals (antimony, arsenic, barium, beryllium, cadmium, chromium, cobalt, copper, lead, mercury, molybdenum, nickel, selenium, silver, thallium, vanadium, and zinc)
 Disposal Method: Transfer Station
 Tons: .0834
 Facility County: San Bernardino

Gepaid: CAD982521353
 Contact: SEVEN-UP/RC BOTTLING OF SO CA
 Telephone: 2132687779
 Facility Addr2: Not reported
 Mailing Name: Not reported
 Mailing Address: 3220 E 26TH ST
 Mailing City,St,Zip: LOS ANGELES, CA 900234208
 Gen County: San Bernardino
 TSD EPA ID: CAL000113451
 TSD County: Los Angeles
 Waste Category: Unspecified organic liquid mixture
 Disposal Method: Transfer Station
 Tons: .3753
 Facility County: San Bernardino

Gepaid: CAD982521353
 Contact: SEVEN-UP/RC BOTTLING OF SO CA
 Telephone: 2132687779
 Facility Addr2: Not reported
 Mailing Name: Not reported
 Mailing Address: 3220 E 26TH ST
 Mailing City,St,Zip: LOS ANGELES, CA 900234208
 Gen County: San Bernardino
 TSD EPA ID: AZD009015389
 TSD County: 99
 Waste Category: Other empty containers 30 gallons or more
 Disposal Method: Recycler
 Tons: .0125
 Facility County: San Bernardino

MAP FINDINGS

Map ID
 Direction
 Distance
 Distance (ft.)Site

EDR ID Number
 EPA ID Number

Database(s)

SEVEN UP/RC BOTTLING OF SO CAL (Continued)

1000206921

Gepaid: CAD982521353
 Contact: SEVEN-UP/RC BOTTLING OF SO CA
 Telephone: 2132687779
 Facility Addr2: Not reported
 Mailing Name: Not reported
 Mailing Address: 3220 E 26TH ST
 Mailing City,St,Zip: LOS ANGELES, CA 900234208
 Gen County: San Bernardino
 TSD EPA ID: CAL000113451
 TSD County: Los Angeles
 Waste Category: Unspecified organic liquid mixture
 Disposal Method: Recycler
 Tons: .0834
 Facility County: San Bernardino

[Click this hyperlink](#) while viewing on your computer to access
 16 additional CA_HAZNET: record(s) in the EDR Site Report.

65

**7 UP
 1717 PARK AVE
 REDLANDS, CA 92420**

**CA FID UST S101591495
 SWEEPS UST N/A**

CA FID UST:

Facility ID: 36008258
 Regulated By: UTNKA
 Regulated ID: Not reported
 Cortese Code: Not reported
 SIC Code: Not reported
 Facility Phone: 7147986833
 Mail To: Not reported
 Mailing Address: 1717 PARK AVE
 Mailing Address 2: Not reported
 Mailing City,St,Zip: REDLANDS 92420
 Contact: Not reported
 Contact Phone: Not reported
 DUNs Number: Not reported
 NPDES Number: Not reported
 EPA ID: Not reported
 Comments: Not reported
 Status: Active

SWEEPS UST:

Status: A
 Comp Number: 219
 Number: 1
 Board Of Equalization: 44-019729
 Ref Date: 03-23-92
 Act Date: 03-23-92
 Created Date: 12-06-89
 Tank Status: A
 Owner Tank Id: Not reported
 Swrcb Tank Id: 36-000-000219-000001
 Actv Date: 12-06-89
 Capacity: 10000
 Tank Use: M.V. FUEL
 Stg: P
 Content: DIESEL

MAP FINDINGS

Map ID
 Direction
 Distance
 Distance (ft.)Site

EDR ID Number
 EPA ID Number

Database(s)

7 UP (Continued)

S101591495

Number Of Tanks: 2
 Status: A
 Comp Number: 219
 Number: 1
 Board Of Equalization: 44-019729
 Ref Date: 03-23-92
 Act Date: 03-23-92
 Created Date: 12-06-89
 Tank Status: A
 Owner Tank Id: Not reported
 Swrcb Tank Id: 36-000-000219-000002
 Actv Date: 12-06-89
 Capacity: 5000
 Tank Use: M.V. FUEL
 Stg: P
 Content: REG UNLEADED
 Number Of Tanks: Not reported

**65 ABI/VIP ATTY SERVICE
 2015 PARK AVE 2A2B
 REDLANDS, CA 92373**

**San Bern. Co. Permit S104763202
 N/A**

San Bern. Co. Permit:
 Region: SAN BERNARDINO
 Facility ID: FA0000200
 Owner: ABI ATTORNEY SERVICE CORP
 Permit Number: PT0008138
 Permit Category: LIMITED QUANTITY GENERATOR(B)
 Facility Status: ACTIVE
 Expiration Date: 12/31/2010 12:00:00AM

**65 FOAMY CARWASH
 412 WEST RELANDS BVLVD.
 REDLANDS, CA 923&7**

**HIST UST U001574326
 N/A**

HIST UST:
 Region: STATE
 Facility ID: 00000020135
 Facility Type: Gas Station
 Other Type: Not reported
 Total Tanks: 0003
 Contact Name: Not reported
 Telephone: 7147927551
 Owner Name: MAX B. ABBOTT
 Owner Address: 4404 MAGNOLIA
 Owner City,St,Zip: RIVERSIDE, CA 92501
 Tank Num: 001
 Container Num: 1
 Year Installed: Not reported
 Tank Capacity: 00010000
 Tank Used for: PRODUCT
 Type of Fuel: UNLEADED
 Tank Construction: Not reported
 Leak Detection: Stock Inventor

MAP FINDINGS

Map ID
 Direction
 Distance
 Distance (ft.)Site

EDR ID Number
 EPA ID Number

Database(s)

FOAMY CARWASH (Continued)

U001574326

Tank Num: 002
 Container Num: 2
 Year Installed: Not reported
 Tank Capacity: 00005000
 Tank Used for: PRODUCT
 Type of Fuel: PREMIUM
 Tank Construction: Not reported
 Leak Detection: Stock Inventor

Tank Num: 003
 Container Num: 3
 Year Installed: Not reported
 Tank Capacity: 00002000
 Tank Used for: WASTE
 Type of Fuel: Not reported
 Tank Construction: Not reported
 Leak Detection: Visual

66

**STAR AUTO PARTS
 530 W STATE ST
 REDLANDS, CA 92373**

**San Bern. Co. Permit S104770622
 N/A**

San Bern. Co. Permit:

Region: SAN BERNARDINO
 Facility ID: FA0006433
 Owner: METRO AUTO WAREHOUSE
 Permit Number: PT0007746
 Permit Category: SPECIAL GENERATOR(B)
 Facility Status: ACTIVE
 Expiration Date: 5/31/2011 12:00:00AM

Region: SAN BERNARDINO
 Facility ID: FA0006433
 Owner: METRO AUTO WAREHOUSE
 Permit Number: PT0007747
 Permit Category: SPECIAL HANDLER
 Facility Status: ACTIVE
 Expiration Date: 5/31/2011 12:00:00AM

66

**ARTHUR COMMERCIAL PRESS
 601 W STATE
 REDLANDS, CA 92373**

**San Bern. Co. Permit S100855556
 HAZNET N/A**

San Bern. Co. Permit:

Region: SAN BERNARDINO
 Facility ID: FA0001141
 Owner: GRAHAM, DONALD C
 Permit Number: PT0003880
 Permit Category: LIMITED QUANTITY GENERATOR(B)
 Facility Status: ACTIVE
 Expiration Date: 8/31/2010 12:00:00AM

HAZNET:

Gepaid: CAL000038869
 Contact: DON GRAHAM OWNER
 Telephone: 0000000000

MAP FINDINGS

Map ID
 Direction
 Distance
 Distance (ft.)Site

EDR ID Number
 EPA ID Number

Database(s)

ARTHUR COMMERCIAL PRESS (Continued)

S100855556

Facility Addr2: Not reported
 Mailing Name: Not reported
 Mailing Address: 601 W STATE ST
 Mailing City,St,Zip: REDLANDS, CA 923730000
 Gen County: San Bernardino
 TSD EPA ID: CAD003963592
 TSD County: Santa Clara
 Waste Category: Photochemicals/photoprocessing waste
 Disposal Method: Recycler
 Tons: .0417
 Facility County: San Bernardino

Gepaid: CAL000038869
 Contact: DON GRAHAM OWNER
 Telephone: 000000000
 Facility Addr2: Not reported
 Mailing Name: Not reported
 Mailing Address: 601 W STATE ST
 Mailing City,St,Zip: REDLANDS, CA 923730000
 Gen County: San Bernardino
 TSD EPA ID: CAD982444481
 TSD County: San Bernardino
 Waste Category: Other organic solids
 Disposal Method: Transfer Station
 Tons: .2000
 Facility County: San Bernardino

Gepaid: CAL000038869
 Contact: DON GRAHAM OWNER
 Telephone: 000000000
 Facility Addr2: Not reported
 Mailing Name: Not reported
 Mailing Address: 601 W STATE ST
 Mailing City,St,Zip: REDLANDS, CA 923730000
 Gen County: San Bernardino
 TSD EPA ID: CAD008252405
 TSD County: Los Angeles
 Waste Category: Unspecified solvent mixture Waste
 Disposal Method: Recycler
 Tons: .1251
 Facility County: San Bernardino

Gepaid: CAL000038869
 Contact: DON GRAHAM OWNER
 Telephone: 9097934883
 Facility Addr2: Not reported
 Mailing Name: Not reported
 Mailing Address: 601 W STATE ST
 Mailing City,St,Zip: REDLANDS, CA 923730000
 Gen County: San Bernardino
 TSD EPA ID: Not reported
 TSD County: San Bernardino
 Waste Category: Other organic solids
 Disposal Method: Transfer Station
 Tons: 0.45
 Facility County: Not reported

MAP FINDINGS

Map ID
 Direction
 Distance
 Distance (ft.)Site

EDR ID Number
 EPA ID Number

Database(s)

ARTHUR COMMERCIAL PRESS (Continued)

S100855556

Gepaid: CAL000038869
 Contact: DON GRAHAM OWNER
 Telephone: 9097934883
 Facility Addr2: Not reported
 Mailing Name: Not reported
 Mailing Address: 601 W STATE ST
 Mailing City,St,Zip: REDLANDS, CA 923730000
 Gen County: San Bernardino
 TSD EPA ID: Not reported
 TSD County: Los Angeles
 Waste Category: Photochemicals/photoprocessing waste
 Disposal Method: Recycler
 Tons: 0.12
 Facility County: Not reported

[Click this hyperlink](#) while viewing on your computer to access
 6 additional CA_HAZNET: record(s) in the EDR Site Report.

66

**HONDA OF REDLANDS
 405 W REDLANDS BLVD
 REDLANDS, CA 92373**

**RCRA-SQG 1001967680
 FINDS CAR000071944
 HAZNET**

RCRA-SQG:

Date form received by agency: 04/28/2000
 Facility name: HONDA OF REDLANDS
 Facility address: 405 W REDLANDS BLVD
 REDLANDS, CA 923734635
 EPA ID: CAR000071944
 Contact: PHIL NILLACK
 Contact address: 405 W REDLANDS BLVD
 REDLANDS, CA 923734635
 Contact country: US
 Contact telephone: (909) 793-2833
 Contact email: Not reported
 EPA Region: 09
 Classification: Small Small Quantity Generator
 Description: Handler: generates more than 100 and less than 1000 kg of hazardous waste during any calendar month and accumulates less than 6000 kg of hazardous waste at any time; or generates 100 kg or less of hazardous waste during any calendar month, and accumulates more than 1000 kg of hazardous waste at any time

Owner/Operator Summary:

Owner/operator name: HONDA OF REDLANDS
 Owner/operator address: 405 W REDLANDS BLVD
 REDLANDS, CA 92373
 Owner/operator country: Not reported
 Owner/operator telephone: (909) 793-2833
 Legal status: Private
 Owner/Operator Type: Owner
 Owner/Op start date: Not reported
 Owner/Op end date: Not reported

Handler Activities Summary:

U.S. importer of hazardous waste: No
 Mixed waste (haz. and radioactive): Unknown
 Recycler of hazardous waste: No

MAP FINDINGS

Map ID
 Direction
 Distance
 Distance (ft.)Site

EDR ID Number
 EPA ID Number

Database(s)

HONDA OF REDLANDS (Continued)

1001967680

Transporter of hazardous waste: No
 Treater, storer or disposer of HW: No
 Underground injection activity: No
 On-site burner exemption: No
 Furnace exemption: No
 Used oil fuel burner: No
 Used oil processor: No
 User oil refiner: No
 Used oil fuel marketer to burner: No
 Used oil Specification marketer: No
 Used oil transfer facility: No
 Used oil transporter: No
 Off-site waste receiver: Verified to be non-commercial

Hazardous Waste Summary:

Waste code: D000
 Waste name: Not Defined

Waste code: D039
 Waste name: TETRACHLOROETHYLENE

Violation Status: No violations found

FINDS:

Registry ID: 110002936235

Environmental Interest/Information System

RCRAInfo is a national information system that supports the Resource Conservation and Recovery Act (RCRA) program through the tracking of events and activities related to facilities that generate, transport, and treat, store, or dispose of hazardous waste. RCRAInfo allows RCRA program staff to track the notification, permit, compliance, and corrective action activities required under RCRA.

HAZNET:

Gepaid: CAR000071944
 Contact: PHIL NILLACK
 Telephone: 9097932833
 Facility Addr2: Not reported
 Mailing Name: Not reported
 Mailing Address: 405 W REDLANDS BLVD
 Mailing City,St,Zip: REDLANDS, CA 923734635
 Gen County: San Bernardino
 TSD EPA ID: Not reported
 TSD County: San Bernardino
 Waste Category: Aqueous solution with less than 10% total organic residues
 Disposal Method: Transfer Station
 Tons: 0.24
 Facility County: Not reported

Gepaid: CAR000071944
 Contact: PHIL NILLACK
 Telephone: 9097932833
 Facility Addr2: Not reported
 Mailing Name: Not reported

MAP FINDINGS

Map ID
 Direction
 Distance
 Distance (ft.)Site

EDR ID Number
 EPA ID Number

Database(s)

HONDA OF REDLANDS (Continued)

1001967680

Mailing Address: 405 W REDLANDS BLVD
 Mailing City,St,Zip: REDLANDS, CA 923734635
 Gen County: San Bernardino
 TSD EPA ID: Not reported
 TSD County: Los Angeles
 Waste Category: Aqueous solution with less than 10% total organic residues
 Disposal Method: Transfer Station
 Tons: 0.15
 Facility County: Not reported

Gepaid: CAR000071944
 Contact: PHIL NILLACK
 Telephone: 9097932833
 Facility Addr2: Not reported
 Mailing Name: Not reported
 Mailing Address: 405 W REDLANDS BLVD
 Mailing City,St,Zip: REDLANDS, CA 923734635
 Gen County: San Bernardino
 TSD EPA ID: Not reported
 TSD County: San Bernardino
 Waste Category: Aqueous solution with less than 10% total organic residues
 Disposal Method: Transfer Station
 Tons: 0.25
 Facility County: Not reported

Gepaid: CAR000071944
 Contact: PHIL NILLACK
 Telephone: 9097932833
 Facility Addr2: Not reported
 Mailing Name: Not reported
 Mailing Address: 405 W REDLANDS BLVD
 Mailing City,St,Zip: REDLANDS, CA 923734635
 Gen County: San Bernardino
 TSD EPA ID: CAT000613927
 TSD County: San Bernardino
 Waste Category: Aqueous solution with less than 10% total organic residues
 Disposal Method: Transfer Station
 Tons: 0.06
 Facility County: San Bernardino

66

**EDISON/REDLANDS II (REDLANDS BL) MGP
 501-525 W. REDLANDS BL. AT KENDALL
 REDLANDS, CA 92373**

**DEED S106568287
 VCP N/A
 ENVIROSTOR**

DEED:
 Area: FOUNTAIN CENTER SITE
 Sub Area: Not reported
 Site Type: VOLUNTARY CLEANUP
 Status: ACTIVE
 Deed Date(s): 2006-07-25 00:00:00

VCP:
 Facility ID: 36490113
 Site Type: Voluntary Cleanup
 Site Type Detail: Voluntary Cleanup
 Site Mgmt. Req.: DAY, ELD, HOS, LUC, EX, NUSE, NDEV, NSUB, SCH, COV, RES
 Acres: 1.6

MAP FINDINGS

Map ID
 Direction
 Distance
 Distance (ft.)Site

EDR ID Number
 EPA ID Number

Database(s)

EDISON/REDLANDS II (REDLANDS BL) MGP (Continued)

S106568287

National Priorities List: NO
 Cleanup Oversight Agencies: SMBRP
 Lead Agency: SMBRP
 Lead Agency Description: DTSC - Site Mitigation And Brownfield Reuse Program
 Project Manager: JOHNSON ABRAHAM
 Supervisor: Shahir Haddad
 Division Branch: Cypress
 Site Code: 400449
 Assembly: 63
 Senate: 31
 Special Programs Code: Voluntary Cleanup Program
 Status: Active
 Status Date: 7/30/2002 0:00
 Restricted Use: YES
 Funding: Responsible Party
 Lat/Long: 34.06305 / -117.2261278
 APN: 0171-031-16
 Past Use: MANUFACTURED GAS PLANT
 Potential COC: 10003, 10009, 10064, 10067, 10097, 10196, 10198, 30003, 30013, 30019, 30160, 30542
 Confirmed COC: 300,033,001,330,019
 Potential Description: SOIL
 Alias Name: 110033619617
 Alias Type: EPA (FRS #)
 Alias Name: 400449
 Alias Type: Project Code (Site Code)
 Alias Name: TOWN GAS PLANT REDLANDS II
 Alias Type: Alternate Name
 Alias Name: EDISON/REDLANDS II (REDLANDS) MGP
 Alias Type: Alternate Name
 Alias Name: BK 171, PG 3, (PART) PARCELS 16,18,19,20
 Alias Type: Alternate Name
 Alias Name: 36490113
 Alias Type: Envirostor ID Number
 Alias Name: 0171-031-16
 Alias Type: APN
 Alias Name: EDISON/REDLANDS (REDLANDS BL) MGP
 Alias Type: Alternate Name
 Alias Name: EDISON/REDLANDS II (KENDALL ST) MGP
 Alias Type: Alternate Name

Completed Info:
 Completed Area Name: PROJECT WIDE
 Completed Sub Area Name: Not reported
 Completed Document Type: Removal Action Workplan
 Completed Date: 2003-09-11 00:00:00
 Comments: CEQA - ND: DTSC completed Removal Action Workplan (RAW) and Negative Declaration (ND). The RAW and ND were approved on 9/11/03. The Notice of Determination (NOD) of a CEQA was signed on 9/11/03. Removal action will occur with the adjacent Redlands I site. The proposed cleanup option is excavation and offsite thermal disoption. Approximately 40,000 cubic yards of contaminated soil will be removed from these two sites together.

Completed Area Name: Fountain Center Site
 Completed Sub Area Name: Not reported
 Completed Document Type: Removal Action Completion Report
 Completed Date: 2005-09-02 00:00:00

MAP FINDINGS

Map ID
 Direction
 Distance
 Distance (ft.)Site

EDR ID Number
 EPA ID Number

Database(s)

EDISON/REDLANDS II (REDLANDS BL) MGP (Continued)

S106568287

Comments: DTSC completed review and approved the removal action completion report . A Land Use Covenant or Deed Restriction needs to be placed on the property.

Completed Area Name: PROJECT WIDE
 Completed Sub Area Name: Not reported
 Completed Document Type: Preliminary Endangerment Assessment Report
 Completed Date: 1995-04-21 00:00:00
 Comments: The Department reviewed the Preliminary Endangerment Assessment Report for the Former Redlands II Manufactured Gas Plant site. The Department recommends that further work be conducted.

Completed Area Name: Big O Tire Center
 Completed Sub Area Name: Not reported
 Completed Document Type: Removal Action Completion Report
 Completed Date: 2005-09-02 00:00:00
 Comments: DTSC completed review and approved the removal action completion report. A Land Use Covenant or Deed Restriction needs to be placed on the property.

Completed Area Name: Fountain Center Site
 Completed Sub Area Name: Not reported
 Completed Document Type: Operations and Maintenance Plan
 Completed Date: 2006-06-30 00:00:00
 Comments: Not reported

Completed Area Name: Fountain Center Site
 Completed Sub Area Name: Not reported
 Completed Document Type: Operations and Maintenance Report
 Completed Date: 2007-03-13 00:00:00
 Comments: Not reported

Completed Area Name: Fountain Center Site
 Completed Sub Area Name: Not reported
 Completed Document Type: Operations and Maintenance Report
 Completed Date: 2009-02-05 00:00:00
 Comments: DTSC visited the sit; talked to Mr. Harrie Cohen, Property Owner; and took the picutures.

Completed Area Name: PROJECT WIDE
 Completed Sub Area Name: Not reported
 Completed Document Type: Site Characterization Report
 Completed Date: 1999-03-19 00:00:00
 Comments: DTSC approved the RI/FS with certain conditions to be completed during Remedial Action Workplan (RAW). Site is contaminated with PAHs. Excavation of contaminated soil and thermal desorption is the proposed remedy. Treated soil will be properly disposed off-site. Site will then be used for residential purposes. DTSC completed its tasks under the current agreement. A new agreement should be signed for further remediation activities. DTSC conditionally approved the FS report. The conditions are as follows: 1. As proposed if RP extends the excavation north of boring RI-2 in a southerly direction during remedial activities, RP should conduct additional confirmation sampling. The chemicals included in the confirmation sampling are benzene, toluene, ethyl benzene and xylene (BTEX). The confirmation sampling should be inside the excavation area near Boring RI-21. However,if no need of soil excavation around Boring RI-21, Boring

MAP FINDINGS

Map ID
 Direction
 Distance
 Distance (ft.)Site

EDR ID Number
 EPA ID Number

Database(s)

EDISON/REDLANDS II (REDLANDS BL) MGP (Continued)

S106568287

RI-21, DTSC requires further sampling at this location as explained in the response. The RAW should include this this sampling effort. 2. During remedial activities, it is the RP's responsibility to conduct appropriate confirmation sampling for Chromium VI. The RAW should discuss this sampling effort with appropriate testing methods. 3. If any soils greater than benzo(a)pyrene equivalent concentration of 0.9 mg/kg remains at the site, a post remediation health risk assessment should be prepared and submitted to DTSC. 4. The RAW should summarize the results of the FS, and after DTSC's acceptance makes it available for public review. Appropriate public participation activities should be completed before the final approval of RAW. DTSC is considering the scope of work under the current agreement (Docket No. HSA 95/95-079) has been completed. Another agreement is to be completed for further remediation activities.

Completed Area Name: Fountain Center Site
 Completed Sub Area Name: Not reported
 Completed Document Type: Correspondence - Received
 Completed Date: 2008-07-03 00:00:00
 Comments: Not reported

Completed Area Name: Fountain Center Site
 Completed Sub Area Name: Not reported
 Completed Document Type: Operations and Maintenance Report
 Completed Date: 2010-03-01 00:00:00
 Comments: Not reported

Completed Area Name: Fountain Center Site
 Completed Sub Area Name: Not reported
 Completed Document Type: Land Use Restriction
 Completed Date: 2006-07-25 00:00:00
 Comments: Not reported

Completed Area Name: Fountain Center Site
 Completed Sub Area Name: Not reported
 Completed Document Type: Operation & Maintenance Order/Agreement
 Completed Date: 2006-06-30 00:00:00
 Comments: Not reported

Completed Area Name: PROJECT WIDE
 Completed Sub Area Name: Not reported
 Completed Document Type: CEQA - Initial Study/ Neg. Declaration
 Completed Date: 2003-09-11 00:00:00
 Comments: Not reported

Completed Area Name: PROJECT WIDE
 Completed Sub Area Name: Not reported
 Completed Document Type: Voluntary Cleanup Agreement
 Completed Date: 2002-07-30 00:00:00
 Comments: RP entered into a VCA with DTSC to prepare a RAW and to implement a removal action under the oversight of DTSC.

Completed Area Name: PROJECT WIDE
 Completed Sub Area Name: Not reported
 Completed Document Type: Voluntary Cleanup Agreement
 Completed Date: 1996-12-05 00:00:00
 Comments: DTSC and Edison signed a Consent Order providing for DTSC oversight

MAP FINDINGS

Map ID
 Direction
 Distance
 Distance (ft.)Site

EDR ID Number
 Database(s) EPA ID Number

EDISON/REDLANDS II (REDLANDS BL) MGP (Continued)

S106568287

of a Remedial Investigation/Feasibility, including a Health Risk Assessment for the site.

Completed Area Name: PROJECT WIDE
 Completed Sub Area Name: Not reported
 Completed Document Type: Voluntary Cleanup Agreement
 Completed Date: 1994-05-10 00:00:00
 Comments: Not reported

Completed Area Name: Fountain Center Site
 Completed Sub Area Name: Not reported
 Completed Document Type: Certification
 Completed Date: 2006-07-26 00:00:00
 Comments: Not reported

Completed Area Name: PROJECT WIDE
 Completed Sub Area Name: Not reported
 Completed Document Type: Voluntary Cleanup Agreement
 Completed Date: 1998-12-17 00:00:00
 Comments: Not reported

Completed Area Name: Fountain Center Site
 Completed Sub Area Name: Not reported
 Completed Document Type: Land Use Restriction - Site Inspection/Visit
 Completed Date: 2008-02-19 00:00:00
 Comments: DTSC staff visited the site. No changes have been noted since last year's visit.

Completed Area Name: PROJECT WIDE
 Completed Sub Area Name: Not reported
 Completed Document Type: Correspondence
 Completed Date: 2009-01-07 00:00:00
 Comments: Not reported

Completed Area Name: Fountain Center Site
 Completed Sub Area Name: Not reported
 Completed Document Type: Land Use Restriction Monitoring Report
 Completed Date: 2008-02-04 00:00:00
 Comments: Southern California Edison submitted the Annual Report.

Completed Area Name: PROJECT WIDE
 Completed Sub Area Name: Not reported
 Completed Document Type: Correspondence
 Completed Date: 2007-11-09 00:00:00
 Comments: DTSC sent the cost estimate for the upcoming year.

Completed Area Name: Fountain Center Site
 Completed Sub Area Name: Not reported
 Completed Document Type: Correspondence
 Completed Date: 2009-11-18 00:00:00
 Comments: Not reported

Completed Area Name: Fountain Center Site
 Completed Sub Area Name: Not reported
 Completed Document Type: Land Use Restriction - Site Inspection/Visit
 Completed Date: 2009-01-28 00:00:00
 Comments: DTSC staff visited the site, met with Mr. Bernie Rapan and Mr. George

MAP FINDINGS

Map ID
 Direction
 Distance
 Distance (ft.)Site

EDR ID Number
 EPA ID Number

Database(s)

EDISON/REDLANDS II (REDLANDS BL) MGP (Continued)

S106568287

Monte, and taken photographs. Noticed changes and provided in the attached report.

Completed Area Name: PROJECT WIDE
 Completed Sub Area Name: Not reported
 Completed Document Type: Correspondence
 Completed Date: 2007-11-09 00:00:00
 Comments: Submitted the letter to the RP.

Completed Area Name: Fountain Center Site
 Completed Sub Area Name: Not reported
 Completed Document Type: Land Use Restriction - Site Inspection/Visit
 Completed Date: 2010-03-01 00:00:00
 Comments: DTSC completed LUC site visit and took photographs.

Future Area Name: Big O Tire Center
 Future Sub Area Name: Not reported
 Future Document Type: Certification
 Future Due Date: 2010
 Future Area Name: Big O Tire Center
 Future Sub Area Name: Not reported
 Future Document Type: Land Use Restriction
 Future Due Date: 2010
 Schedule Area Name: Big O Tire Center
 Schedule Sub Area Name: Not reported
 Schedule Document Type: Operations and Maintenance Plan
 Schedule Due Date: 2009-02-25 00:00:00
 Schedule Revised Date: Not reported

ENVIROSTOR:

Site Type: Voluntary Cleanup
 Site Type Detailed: Voluntary Cleanup
 Acres: 1.6
 NPL: NO
 Regulatory Agencies: SMBRP
 Lead Agency: SMBRP
 Program Manager: JOHNSON ABRAHAM
 Supervisor: Shahir Haddad
 Division Branch: Cypress
 Facility ID: 36490113
 Site Code: 400449
 Assembly: 63
 Senate: 31
 Special Program: Voluntary Cleanup Program
 Status: Active
 Status Date: 7/30/2002 0:00
 Restricted Use: YES
 Site Mgmt. Req.: DAY, ELD, HOS, LUC, EX, NUSE, NDEV, NSUB, SCH, COV, RES
 Funding: Responsible Party
 Latitude: 34.06305
 Longitude: -117.2261278
 APN: 0171-031-16
 Past Use: MANUFACTURED GAS PLANT
 Potential COC: 10003, 10009, 10064, 10067, 10097, 10196, 10198, 30003, 30013, 30019, 30160, 30542
 Confirmed COC: 300,033,001,330,019
 Potential Description: SOIL

MAP FINDINGS

Map ID
 Direction
 Distance
 Distance (ft.)Site

EDR ID Number
 EPA ID Number

Database(s)

EDISON/REDLANDS II (REDLANDS BL) MGP (Continued)

S106568287

<p>Alias Name: 110033619617 Alias Type: EPA (FRS #) Alias Name: 400449 Alias Type: Project Code (Site Code) Alias Name: TOWN GAS PLANT REDLANDS II Alias Type: Alternate Name Alias Name: EDISON/REDLANDS II (REDLANDS) MGP Alias Type: Alternate Name Alias Name: BK 171, PG 3, (PART) PARCELS 16,18,19,20 Alias Type: Alternate Name Alias Name: 36490113 Alias Type: Envirostor ID Number Alias Name: 0171-031-16 Alias Type: APN Alias Name: EDISON/REDLANDS (REDLANDS BL) MGP Alias Type: Alternate Name Alias Name: EDISON/REDLANDS II (KENDALL ST) MGP Alias Type: Alternate Name</p> <p>Completed Info:</p> <p>Completed Area Name: PROJECT WIDE Completed Sub Area Name: Not reported Completed Document Type: Removal Action Workplan Completed Date: 2003-09-11 00:00:00 Comments: CEQA - ND: DTSC completed Removal Action Workplan (RAW) and Negative Declaration (ND). The RAW and ND were approved on 9/11/03. The Notice of Determination (NOD) of a CEQA was signed on 9/11/03. Removal action will occur with the adjacent Redlands I site. The proposed cleanup option is excavation and offsite thermal disoption. Approximately 40,000 cubic yards of contaminated soil will be removed from these two sites together.</p> <p>Completed Area Name: Fountain Center Site Completed Sub Area Name: Not reported Completed Document Type: Removal Action Completion Report Completed Date: 2005-09-02 00:00:00 Comments: DTSC completed review and approved the removal action completion report . A Land Use Covenant or Deed Restriction needs to be placed on the property.</p> <p>Completed Area Name: PROJECT WIDE Completed Sub Area Name: Not reported Completed Document Type: Preliminary Endangerment Assessment Report Completed Date: 1995-04-21 00:00:00 Comments: The Department reviewed the Preliminary Endangerment Assessment Report for the Former Redlands II Manufactured Gas Plant site. The Department recommends that further work be conducted.</p> <p>Completed Area Name: Big O Tire Center Completed Sub Area Name: Not reported Completed Document Type: Removal Action Completion Report Completed Date: 2005-09-02 00:00:00 Comments: DTSC completed review and approved the removal action completion report. A Land Use Covenant or Deed Restriction needs to be placed on the property.</p> <p>Completed Area Name: Fountain Center Site Completed Sub Area Name: Not reported</p>	<p>110033619617 EPA (FRS #) 400449 Project Code (Site Code) TOWN GAS PLANT REDLANDS II Alternate Name EDISON/REDLANDS II (REDLANDS) MGP Alternate Name BK 171, PG 3, (PART) PARCELS 16,18,19,20 Alternate Name 36490113 Envirostor ID Number 0171-031-16 APN EDISON/REDLANDS (REDLANDS BL) MGP Alternate Name EDISON/REDLANDS II (KENDALL ST) MGP Alternate Name</p> <p>PROJECT WIDE Not reported Removal Action Workplan 2003-09-11 00:00:00 CEQA - ND: DTSC completed Removal Action Workplan (RAW) and Negative Declaration (ND). The RAW and ND were approved on 9/11/03. The Notice of Determination (NOD) of a CEQA was signed on 9/11/03. Removal action will occur with the adjacent Redlands I site. The proposed cleanup option is excavation and offsite thermal disoption. Approximately 40,000 cubic yards of contaminated soil will be removed from these two sites together.</p> <p>Fountain Center Site Not reported Removal Action Completion Report 2005-09-02 00:00:00 DTSC completed review and approved the removal action completion report . A Land Use Covenant or Deed Restriction needs to be placed on the property.</p> <p>PROJECT WIDE Not reported Preliminary Endangerment Assessment Report 1995-04-21 00:00:00 The Department reviewed the Preliminary Endangerment Assessment Report for the Former Redlands II Manufactured Gas Plant site. The Department recommends that further work be conducted.</p> <p>Big O Tire Center Not reported Removal Action Completion Report 2005-09-02 00:00:00 DTSC completed review and approved the removal action completion report. A Land Use Covenant or Deed Restriction needs to be placed on the property.</p> <p>Fountain Center Site Not reported</p>
--	---

MAP FINDINGS

Map ID
 Direction
 Distance
 Distance (ft.)Site

EDR ID Number
 EPA ID Number

Database(s)

EDISON/REDLANDS II (REDLANDS BL) MGP (Continued)

S106568287

Completed Document Type: Operations and Maintenance Plan
 Completed Date: 2006-06-30 00:00:00
 Comments: Not reported

Completed Area Name: Fountain Center Site
 Completed Sub Area Name: Not reported
 Completed Document Type: Operations and Maintenance Report
 Completed Date: 2007-03-13 00:00:00
 Comments: Not reported

Completed Area Name: Fountain Center Site
 Completed Sub Area Name: Not reported
 Completed Document Type: Operations and Maintenance Report
 Completed Date: 2009-02-05 00:00:00
 Comments: DTSC visited the sit; talked to Mr. Harrie Cohen, Property Owner; and took the pictures.

Completed Area Name: PROJECT WIDE
 Completed Sub Area Name: Not reported
 Completed Document Type: Site Characterization Report
 Completed Date: 1999-03-19 00:00:00
 Comments: DTSC approved the RI/FS with certain conditions to be completed during Remedial Action Workplan (RAW). Site is contaminated with PAHs. Excavation of contaminated soil and thermal desorption is the proposed remedy. Treated soil will be properly disposed off-site. Site will then be used for residential purposes. DTSC completed its tasks under the current agreement. A new agreement should be signed for further remediation activities. DTSC conditionally approved the FS report. The conditions are as follows: 1. As proposed if RP extends the excavation north of boring RI-2 in a southerly direction during remedial activities, RP should conduct additional confirmation sampling. The chemicals included in the confirmation sampling are benzene, toluene, ethyl benzene and xylene (BTEX). The confirmation sampling should be inside the excavation area near Boring RI-21. However, if no need of soil excavation around Boring RI-21, Boring RI-21, DTSC requires further sampling at this location as explained in the response. The RAW should include this this sampling effort. 2. During remedial activities, it is the RP's responsibility to conduct appropriate confirmation sampling for Chromium VI. The RAW should discuss this sampling effort with appropriate testing methods. 3. If any soils greater than benzo(a)pyrene equivalent concentration of 0.9 mg/kg remains at the site, a post remediation health risk assessment should be prepared and submitted to DTSC. 4. The RAW should summarize the results of the FS, and after DTSC's acceptance makes it available for public review. Appropriate public participation activities should be completed before the final approval of RAW. DTSC is considering the scope of work under the current agreement (Docket No. HSA 95/95-079) has been completed. Another agreement is to be completed for further remediation activities.

Completed Area Name: Fountain Center Site
 Completed Sub Area Name: Not reported
 Completed Document Type: Correspondence - Received
 Completed Date: 2008-07-03 00:00:00
 Comments: Not reported

Completed Area Name: Fountain Center Site

MAP FINDINGS

Map ID
 Direction
 Distance
 Distance (ft.)Site

EDR ID Number

Database(s) EPA ID Number

EDISON/REDLANDS II (REDLANDS BL) MGP (Continued)

S106568287

Completed Sub Area Name: Not reported
 Completed Document Type: Operations and Maintenance Report
 Completed Date: 2010-03-01 00:00:00
 Comments: Not reported

Completed Area Name: Fountain Center Site
 Completed Sub Area Name: Not reported
 Completed Document Type: Land Use Restriction
 Completed Date: 2006-07-25 00:00:00
 Comments: Not reported

Completed Area Name: Fountain Center Site
 Completed Sub Area Name: Not reported
 Completed Document Type: Operation & Maintenance Order/Agreement
 Completed Date: 2006-06-30 00:00:00
 Comments: Not reported

Completed Area Name: PROJECT WIDE
 Completed Sub Area Name: Not reported
 Completed Document Type: CEQA - Initial Study/ Neg. Declaration
 Completed Date: 2003-09-11 00:00:00
 Comments: Not reported

Completed Area Name: PROJECT WIDE
 Completed Sub Area Name: Not reported
 Completed Document Type: Voluntary Cleanup Agreement
 Completed Date: 2002-07-30 00:00:00
 Comments: RP entered into a VCA with DTSC to prepare a RAW and to implement a removal action under the oversight of DTSC.

Completed Area Name: PROJECT WIDE
 Completed Sub Area Name: Not reported
 Completed Document Type: Voluntary Cleanup Agreement
 Completed Date: 1996-12-05 00:00:00
 Comments: DTSC and Edison signed a Consent Order providing for DTSC oversight of a Remedial Investigation/Feasibility, including a Health Risk Assessment for the site.

Completed Area Name: PROJECT WIDE
 Completed Sub Area Name: Not reported
 Completed Document Type: Voluntary Cleanup Agreement
 Completed Date: 1994-05-10 00:00:00
 Comments: Not reported

Completed Area Name: Fountain Center Site
 Completed Sub Area Name: Not reported
 Completed Document Type: Certification
 Completed Date: 2006-07-26 00:00:00
 Comments: Not reported

Completed Area Name: PROJECT WIDE
 Completed Sub Area Name: Not reported
 Completed Document Type: Voluntary Cleanup Agreement
 Completed Date: 1998-12-17 00:00:00
 Comments: Not reported

Completed Area Name: Fountain Center Site

MAP FINDINGS

Map ID
 Direction
 Distance
 Distance (ft.)Site

EDR ID Number
 EPA ID Number

Database(s)

EDISON/REDLANDS II (REDLANDS BL) MGP (Continued)

S106568287

Completed Sub Area Name: Not reported
 Completed Document Type: Land Use Restriction - Site Inspection/Visit
 Completed Date: 2008-02-19 00:00:00
 Comments: DTSC staff visited the site. No changes have been noted since last year's visit.

Completed Area Name: PROJECT WIDE
 Completed Sub Area Name: Not reported
 Completed Document Type: Correspondence
 Completed Date: 2009-01-07 00:00:00
 Comments: Not reported

Completed Area Name: Fountain Center Site
 Completed Sub Area Name: Not reported
 Completed Document Type: Land Use Restriction Monitoring Report
 Completed Date: 2008-02-04 00:00:00
 Comments: Southern California Edison submitted the Annual Report.

Completed Area Name: PROJECT WIDE
 Completed Sub Area Name: Not reported
 Completed Document Type: Correspondence
 Completed Date: 2007-11-09 00:00:00
 Comments: DTSC sent the cost estimate for the upcoming year.

Completed Area Name: Fountain Center Site
 Completed Sub Area Name: Not reported
 Completed Document Type: Correspondence
 Completed Date: 2009-11-18 00:00:00
 Comments: Not reported

Completed Area Name: Fountain Center Site
 Completed Sub Area Name: Not reported
 Completed Document Type: Land Use Restriction - Site Inspection/Visit
 Completed Date: 2009-01-28 00:00:00
 Comments: DTSC staff visited the site, met with Mr. Bernie Rapan and Mr. George Monte, and taken photographs. Noticed changes and provided in the attached report.

Completed Area Name: PROJECT WIDE
 Completed Sub Area Name: Not reported
 Completed Document Type: Correspondence
 Completed Date: 2007-11-09 00:00:00
 Comments: Submitted the letter to the RP.

Completed Area Name: Fountain Center Site
 Completed Sub Area Name: Not reported
 Completed Document Type: Land Use Restriction - Site Inspection/Visit
 Completed Date: 2010-03-01 00:00:00
 Comments: DTSC completed LUC site visit and took photographs.

Future Area Name: Big O Tire Center
 Future Sub Area Name: Not reported
 Future Document Type: Certification
 Future Due Date: 2010
 Future Area Name: Big O Tire Center
 Future Sub Area Name: Not reported
 Future Document Type: Land Use Restriction

MAP FINDINGS

Map ID
 Direction
 Distance
 Distance (ft.)Site

EDR ID Number
 EPA ID Number

Database(s)

EDISON/REDLANDS II (REDLANDS BL) MGP (Continued)

S106568287

Future Due Date: 2010
 Schedule Area Name: Big O Tire Center
 Schedule Sub Area Name: Not reported
 Schedule Document Type: Operations and Maintenance Plan
 Schedule Due Date: 2009-02-25 00:00:00
 Schedule Revised Date: Not reported

66

**EDISON/REDLANDS MGP
 501-525 W REDLANDS AT KENDALL
 REDLANDS, CA 92373**

Manufactured Gas Plants

**1008407740
 N/A**

Manufactured Gas Plants:

The site was constructed in 1900 which operated as a Manufactured Gas Plant (MGP) and discontinued the MGP operations in 1921. Prior to 1946, So Cal Gas Co constructed a building and installed one compressed gas storage tank at the site. The building was demolished and removed from the site prior to 1952 and the compressed gas storage tanks were removed between 1959 and 1968. The western portion of the site was developed in the 1950s and 1960s. The building that is currently occupied by Big O Tire Center was constructed between 1952 and 1958. The eastern portion of the site was developed in 1986 into a commercial mall.

66

**FOAMIE CAR WASH
 412 W REDLANDS BLVD
 REDLANDS, CA 92373**

**CA FID UST
 SWEEPS UST**

**S101591732
 N/A**

CA FID UST:

Facility ID: 36008778
 Regulated By: UTNKA
 Regulated ID: 00020135
 Cortese Code: Not reported
 SIC Code: Not reported
 Facility Phone: 7147927551
 Mail To: Not reported
 Mailing Address: 412 W REDLANDS BLVD
 Mailing Address 2: Not reported
 Mailing City, St, Zip: REDLANDS 92373
 Contact: Not reported
 Contact Phone: Not reported
 DUNS Number: Not reported
 NPDES Number: Not reported
 EPA ID: Not reported
 Comments: Not reported
 Status: Active

SWEEPS UST:

Status: A
 Comp Number: 20135
 Number: 2
 Board Of Equalization: 44-018070
 Ref Date: 07-28-92
 Act Date: 07-28-92
 Created Date: 02-29-88
 Tank Status: Not reported
 Owner Tank Id: Not reported
 Swrcb Tank Id: Not reported
 Actv Date: Not reported

MAP FINDINGS

Map ID
 Direction
 Distance
 Distance (ft.)Site

EDR ID Number
 EPA ID Number

Database(s)

FOAMIE CAR WASH (Continued)

S101591732

Capacity:	Not reported
Tank Use:	Not reported
Stg:	Not reported
Content:	Not reported
Number Of Tanks:	Not reported
Status:	Not reported
Comp Number:	20135
Number:	Not reported
Board Of Equalization:	44-018070
Ref Date:	Not reported
Act Date:	Not reported
Created Date:	Not reported
Tank Status:	Not reported
Owner Tank Id:	Not reported
Swrcb Tank Id:	36-000-020135-000001
Actv Date:	Not reported
Capacity:	10000
Tank Use:	M.V. FUEL
Stg:	PRODUCT
Content:	REG UNLEADED
Number Of Tanks:	2
Status:	Not reported
Comp Number:	20135
Number:	Not reported
Board Of Equalization:	44-018070
Ref Date:	Not reported
Act Date:	Not reported
Created Date:	Not reported
Tank Status:	Not reported
Owner Tank Id:	Not reported
Swrcb Tank Id:	36-000-020135-000002
Actv Date:	Not reported
Capacity:	5000
Tank Use:	M.V. FUEL
Stg:	PRODUCT
Content:	REG UNLEADED
Number Of Tanks:	Not reported

66

**AUTO CENTER
 420 W REDLANDS BLVD
 REDLANDS, CA 92373**

**CA FID UST
 SWEEPS UST
 EMI**

**S101591188
 N/A**

CA FID UST:
 Facility ID: 36002301
 Regulated By: UTNKA
 Regulated ID: 00043081
 Cortese Code: Not reported
 SIC Code: Not reported
 Facility Phone: Not reported
 Mail To: Not reported
 Mailing Address: 420 W REDLANDS BLVD
 Mailing Address 2: Not reported
 Mailing City,St,Zip: REDLANDS 92373
 Contact: Not reported
 Contact Phone: Not reported
 DUNs Number: Not reported

MAP FINDINGS

Map ID
 Direction
 Distance
 Distance (ft.)Site

EDR ID Number

Database(s) EPA ID Number

AUTO CENTER (Continued)

S101591188

NPDES Number: Not reported
 EPA ID: Not reported
 Comments: Not reported
 Status: Active

SWEEPS UST:

Status: A
 Comp Number: 43081
 Number: 9
 Board Of Equalization: 44-021029
 Ref Date: 09-10-91
 Act Date: 09-10-91
 Created Date: 02-29-88
 Tank Status: A
 Owner Tank Id: 1
 Swrcb Tank Id: 36-000-043081-000001
 Actv Date: 07-08-88
 Capacity: 1000
 Tank Use: M.V. FUEL
 Stg: P
 Content: REG UNLEADED
 Number Of Tanks: 2

Status: A
 Comp Number: 43081
 Number: 9
 Board Of Equalization: 44-021029
 Ref Date: 09-10-91
 Act Date: 09-10-91
 Created Date: 02-29-88
 Tank Status: A
 Owner Tank Id: 2
 Swrcb Tank Id: 36-000-043081-000002
 Actv Date: 07-08-88
 Capacity: 100
 Tank Use: OIL
 Stg: W
 Content: WASTE OIL
 Number Of Tanks: Not reported

EMI:

Year: 1990
 County Code: 36
 Air Basin: SC
 Facility ID: 8887
 Air District Name: SC
 SIC Code: 7539
 Air District Name: SOUTH COAST AQMD
 Community Health Air Pollution Info System: Not reported
 Consolidated Emission Reporting Rule: Not reported
 Total Organic Hydrocarbon Gases Tons/Yr: 2
 Reactive Organic Gases Tons/Yr: 2
 Carbon Monoxide Emissions Tons/Yr: 0
 NOX - Oxides of Nitrogen Tons/Yr: 0
 SOX - Oxides of Sulphur Tons/Yr: 0
 Particulate Matter Tons/Yr: 0

MAP FINDINGS

Map ID
 Direction
 Distance
 Distance (ft.)Site

EDR ID Number
 EPA ID Number

Database(s)

AUTO CENTER (Continued)

S101591188

Part. Matter 10 Micrometers & Smlr Tons/Yr: 0

Year: 2006
 County Code: 36
 Air Basin: SC
 Facility ID: 8887
 Air District Name: SC
 SIC Code: 7539
 Air District Name: SOUTH COAST AQMD
 Community Health Air Pollution Info System: Not reported
 Consolidated Emission Reporting Rule: Not reported
 Total Organic Hydrocarbon Gases Tons/Yr: 1.325927573641056787
 Reactive Organic Gases Tons/Yr: 1.111
 Carbon Monoxide Emissions Tons/Yr: 0
 NOX - Oxides of Nitrogen Tons/Yr: 0
 SOX - Oxides of Sulphur Tons/Yr: 0
 Particulate Matter Tons/Yr: 0
 Part. Matter 10 Micrometers & Smlr Tons/Yr: 0

Year: 2007
 County Code: 36
 Air Basin: SC
 Facility ID: 8887
 Air District Name: SC
 SIC Code: 7539
 Air District Name: SOUTH COAST AQMD
 Community Health Air Pollution Info System: Not reported
 Consolidated Emission Reporting Rule: Not reported
 Total Organic Hydrocarbon Gases Tons/Yr: 1.325927573641056787
 Reactive Organic Gases Tons/Yr: 1.111
 Carbon Monoxide Emissions Tons/Yr: 0
 NOX - Oxides of Nitrogen Tons/Yr: 0
 SOX - Oxides of Sulphur Tons/Yr: 0
 Particulate Matter Tons/Yr: 0
 Part. Matter 10 Micrometers & Smlr Tons/Yr: 0

66

**JIM GLAZE, INC.
 420 W REDLANDS BLVD
 REDLANDS, CA 92373**

**HIST UST U001575429
 N/A**

HIST UST:

Region: STATE
 Facility ID: 00000043081
 Facility Type: Other
 Other Type: AUTOMOBILE DEALERSHI
 Total Tanks: 0002
 Contact Name: R. JAMES GLAZA
 Telephone: 7147932141
 Owner Name: JIM GLAZE, INC.
 Owner Address: 420 W. REDLANDS BLVD.
 Owner City,St,Zip: REDLANDS, CA 92373

Tank Num: 001
 Container Num: 1
 Year Installed: 1963
 Tank Capacity: 00001000
 Tank Used for: PRODUCT
 Type of Fuel: UNLEADED

MAP FINDINGS

Map ID
 Direction
 Distance
 Distance (ft.)Site

EDR ID Number
 Database(s) EPA ID Number

JIM GLAZE, INC. (Continued)

U001575429

Tank Construction: Not reported
 Leak Detection: Visual

Tank Num: 002
 Container Num: 2
 Year Installed: 1963
 Tank Capacity: 00000100
 Tank Used for: WASTE
 Type of Fuel: WASTE OIL
 Tank Construction: Not reported
 Leak Detection: Visual

66

**JIM GLAZE AUTO CENTER
 420 W REDLANDS BLVD
 REDLANDS, CA 92373**

**RCRA-NonGen 1000116029
 FINDS CAD982473985
 HAZNET**

RCRA-NonGen:

Date form received by agency: 11/17/1992
 Facility name: JIM GLAZE AUTO CENTER
 Facility address: 420 W REDLANDS BLVD
 REDLANDS, CA 92373
 EPA ID: CAD982473985
 Mailing address: W REDLANDS BLVD
 REDLANDS, CA 92373
 Contact: ENVIRONMENTAL MANAGER
 Contact address: 420 W REDLANDS BLVD
 REDLANDS, CA 92373
 Contact country: US
 Contact telephone: (714) 793-2141
 Contact email: Not reported
 EPA Region: 09
 Classification: Non-Generator
 Description: Handler: Non-Generators do not presently generate hazardous waste

Owner/Operator Summary:

Owner/operator name: NOT REQUIRED
 Owner/operator address: NOT REQUIRED
 NOT REQUIRED, ME 99999
 Owner/operator country: Not reported
 Owner/operator telephone: (415) 555-1212
 Legal status: Private
 Owner/Operator Type: Operator
 Owner/Op start date: Not reported
 Owner/Op end date: Not reported

Owner/operator name: JIM GLAZE
 Owner/operator address: NOT REQUIRED
 NOT REQUIRED, ME 99999
 Owner/operator country: Not reported
 Owner/operator telephone: (415) 555-1212
 Legal status: Private
 Owner/Operator Type: Owner
 Owner/Op start date: Not reported
 Owner/Op end date: Not reported

Handler Activities Summary:

U.S. importer of hazardous waste: No

MAP FINDINGS

Map ID
 Direction
 Distance
 Distance (ft.)Site

EDR ID Number
 EPA ID Number

Database(s)

JIM GLAZE AUTO CENTER (Continued)

1000116029

Mixed waste (haz. and radioactive): Unknown
 Recycler of hazardous waste: No
 Transporter of hazardous waste: No
 Treater, storer or disposer of HW: No
 Underground injection activity: No
 On-site burner exemption: No
 Furnace exemption: No
 Used oil fuel burner: No
 Used oil processor: No
 User oil refiner: No
 Used oil fuel marketer to burner: No
 Used oil Specification marketer: No
 Used oil transfer facility: No
 Used oil transporter: No
 Off-site waste receiver: Verified to be non-commercial

Violation Status: No violations found

FINDS:

Registry ID: 110002821849

Environmental Interest/Information System

RCRAInfo is a national information system that supports the Resource Conservation and Recovery Act (RCRA) program through the tracking of events and activities related to facilities that generate, transport, and treat, store, or dispose of hazardous waste. RCRAInfo allows RCRA program staff to track the notification, permit, compliance, and corrective action activities required under RCRA.

HAZNET:

Gepaid: CAD982473985
 Contact: Not reported
 Telephone: 0000000000
 Facility Addr2: Not reported
 Mailing Name: Not reported
 Mailing Address: 420 W REDLANDS BLVD
 Mailing City,St,Zip: REDLANDS, CA 923734636
 Gen County: San Bernardino
 TSD EPA ID: CAT000613927
 TSD County: San Bernardino
 Waste Category: Aqueous solution with less than 10% total organic residues
 Disposal Method: Transfer Station
 Tons: 5.7448
 Facility County: San Bernardino

Gepaid: CAD982473985
 Contact: Not reported
 Telephone: 0000000000
 Facility Addr2: Not reported
 Mailing Name: Not reported
 Mailing Address: 420 W REDLANDS BLVD
 Mailing City,St,Zip: REDLANDS, CA 923734636
 Gen County: San Bernardino
 TSD EPA ID: CAT000613927
 TSD County: San Bernardino

MAP FINDINGS

Map ID
 Direction
 Distance
 Distance (ft.)Site

EDR ID Number

Database(s) EPA ID Number

JIM GLAZE AUTO CENTER (Continued)

1000116029

Waste Category: Not reported
 Disposal Method: Transfer Station
 Tons: .0000
 Facility County: San Bernardino

Gepaid: CAD982473985
 Contact: Not reported
 Telephone: 0000000000
 Facility Addr2: Not reported
 Mailing Name: Not reported
 Mailing Address: 420 W REDLANDS BLVD
 Mailing City,St,Zip: REDLANDS, CA 923734636
 Gen County: San Bernardino
 TSD EPA ID: CAT000613893
 TSD County: Los Angeles
 Waste Category: Aqueous solution with less than 10% total organic residues
 Disposal Method: Transfer Station
 Tons: .2042
 Facility County: San Bernardino

Gepaid: CAD982473985
 Contact: --
 Telephone: --
 Facility Addr2: Not reported
 Mailing Name: Not reported
 Mailing Address: 420 W REDLANDS BLVD
 Mailing City,St,Zip: REDLANDS, CA 923734636
 Gen County: San Bernardino
 TSD EPA ID: Not reported
 TSD County: San Bernardino
 Waste Category: Aqueous solution with less than 10% total organic residues
 Disposal Method: Transfer Station
 Tons: 1.69
 Facility County: Not reported

Gepaid: CAD982473985
 Contact: Not reported
 Telephone: 0000000000
 Facility Addr2: Not reported
 Mailing Name: Not reported
 Mailing Address: 420 W REDLANDS BLVD
 Mailing City,St,Zip: REDLANDS, CA 923734636
 Gen County: San Bernardino
 TSD EPA ID: CAT000613893
 TSD County: Los Angeles
 Waste Category: Aqueous solution with less than 10% total organic residues
 Disposal Method: Transfer Station
 Tons: 0.075
 Facility County: San Bernardino

[Click this hyperlink](#) while viewing on your computer to access
 1 additional CA_HAZNET: record(s) in the EDR Site Report.

MAP FINDINGS

Map ID
 Direction
 Distance
 Distance (ft.)Site

EDR ID Number
 Database(s)
 EPA ID Number

66 **JIM GLAZE INC MAZDA** **RCRA-SQG** **1000116026**
500 W REDLANDS **FINDS** **CAD981442304**
REDLANDS, CA 92373

RCRA-SQG:

Date form received by agency: 09/01/1996
 Facility name: JIM GLAZE INC MAZDA
 Facility address: 500 W REDLANDS
 REDLANDS, CA 92373
 EPA ID: CAD981442304
 Mailing address: W REDLANDS
 REDLANDS, CA 92373
 Contact: Not reported
 Contact address: Not reported
 Not reported
 Contact country: Not reported
 Contact telephone: Not reported
 Contact email: Not reported
 EPA Region: 09
 Classification: Small Small Quantity Generator
 Description: Handler: generates more than 100 and less than 1000 kg of hazardous waste during any calendar month and accumulates less than 6000 kg of hazardous waste at any time; or generates 100 kg or less of hazardous waste during any calendar month, and accumulates more than 1000 kg of hazardous waste at any time

Owner/Operator Summary:

Owner/operator name: NOT REQUIRED
 Owner/operator address: NOT REQUIRED
 NOT REQUIRED, ME 99999
 Owner/operator country: Not reported
 Owner/operator telephone: (415) 555-1212
 Legal status: Private
 Owner/Operator Type: Operator
 Owner/Op start date: Not reported
 Owner/Op end date: Not reported
 Owner/operator name: JIM GLAZE
 Owner/operator address: NOT REQUIRED
 NOT REQUIRED, ME 99999
 Owner/operator country: Not reported
 Owner/operator telephone: (415) 555-1212
 Legal status: Private
 Owner/Operator Type: Owner
 Owner/Op start date: Not reported
 Owner/Op end date: Not reported

Handler Activities Summary:

U.S. importer of hazardous waste: Unknown
 Mixed waste (haz. and radioactive): Unknown
 Recycler of hazardous waste: No
 Transporter of hazardous waste: No
 Treater, storer or disposer of HW: No
 Underground injection activity: No
 On-site burner exemption: Unknown
 Furnace exemption: Unknown
 Used oil fuel burner: No
 Used oil processor: No

MAP FINDINGS

Map ID
 Direction
 Distance
 Distance (ft.)Site

EDR ID Number
 EPA ID Number

Database(s)

JIM GLAZE INC MAZDA (Continued)

1000116026

User oil refiner: No
 Used oil fuel marketer to burner: No
 Used oil Specification marketer: No
 Used oil transfer facility: No
 Used oil transporter: No
 Off-site waste receiver: Verified to be non-commercial

Violation Status: No violations found

FINDS:

Registry ID: 110002707303

Environmental Interest/Information System

RCRAInfo is a national information system that supports the Resource Conservation and Recovery Act (RCRA) program through the tracking of events and activities related to facilities that generate, transport, and treat, store, or dispose of hazardous waste. RCRAInfo allows RCRA program staff to track the notification, permit, compliance, and corrective action activities required under RCRA.

66

**JIM GLAZE INC MAZDA
 500 W REDLANDS BLVD
 REDLANDS, CA 92373**

**RCRA-NonGen 1000116027
 CAD981571482**

RCRA-NonGen:

Date form received by agency: 11/17/1992
 Facility name: JIM GLAZE INC MAZDA
 Facility address: 500 W REDLANDS BLVD
 REDLANDS, CA 92373
 EPA ID: CAD981571482
 Mailing address: W REDLANDS BLVD
 REDLANDS, CA 92373
 Contact: JAMES GLAZE
 Contact address: 500 W REDLANDS BLVD
 REDLANDS, CA 92373
 Contact country: US
 Contact telephone: Not reported
 Contact email: Not reported
 EPA Region: 09
 Classification: Non-Generator
 Description: Handler: Non-Generators do not presently generate hazardous waste

Owner/Operator Summary:

Owner/operator name: JIM GLAZE INC MAZDA
 Owner/operator address: NOT REQUIRED
 NOT REQUIRED, ME 99999
 Owner/operator country: Not reported
 Owner/operator telephone: (415) 555-1212
 Legal status: Private
 Owner/Operator Type: Owner
 Owner/Op start date: Not reported
 Owner/Op end date: Not reported
 Owner/operator name: NOT REQUIRED
 Owner/operator address: NOT REQUIRED
 NOT REQUIRED, ME 99999

MAP FINDINGS

Map ID			EDR ID Number
Direction			
Distance			
Distance (ft.)	Site	Database(s)	EPA ID Number

JIM GLAZE INC MAZDA (Continued)

1000116027

Owner/operator country: Not reported
 Owner/operator telephone: (415) 555-1212
 Legal status: Private
 Owner/Operator Type: Operator
 Owner/Op start date: Not reported
 Owner/Op end date: Not reported

Handler Activities Summary:

U.S. importer of hazardous waste: No
 Mixed waste (haz. and radioactive): Unknown
 Recycler of hazardous waste: No
 Transporter of hazardous waste: No
 Treater, storer or disposer of HW: No
 Underground injection activity: No
 On-site burner exemption: No
 Furnace exemption: No
 Used oil fuel burner: No
 Used oil processor: No
 User oil refiner: No
 Used oil fuel marketer to burner: No
 Used oil Specification marketer: No
 Used oil transfer facility: No
 Used oil transporter: No
 Off-site waste receiver: Verified to be non-commercial

Violation Status: No violations found

**66 SO CAL GAS/REDLANDS MGP
 STATE STREET AT REDLANDS BLVD
 REDLANDS, CA 92373**

**Manufactured Gas Plants 1008407741
 N/A**

Manufactured Gas Plants:

The site is a 1-acre parcel which was operated as a MGP from 1906 to 1921 by various utility companies. In 1921, the Gas Company discontinued operations at the site. The site was dismantled prior to 1928. PEA field work conducted in June 1993 revealed visible soil contamination (possibly with lampblack).

**66 E-Z SERVE
 680 REDLANDS BLVD
 REDLANDS, CA 92373**

**HIST CORTESE 1000131466
 LUST N/A**

CORTESE:

Region: CORTESE
 Facility County Code: 36
 Reg By: LTNKA
 Reg Id: 083601267T

LUST:

Region: STATE
 Global Id: T0607100144
 Latitude: 34.0502837
 Longitude: -117.1713593
 Case Type: LUST Cleanup Site
 Status: Completed - Case Closed
 Status Date: 1989-02-15 00:00:00
 Lead Agency: SAN BERNARDINO COUNTY LOP
 Case Worker: CR2

MAP FINDINGS

Map ID
 Direction
 Distance
 Distance (ft.)Site

EDR ID Number

Database(s) EPA ID Number

E-Z SERVE (Continued)

1000131466

Local Agency: SAN BERNARDINO COUNTY LOP
 RB Case Number: 083601267T
 LOC Case Number: 87035
 File Location: Local Agency
 Potential Media Affect: Soil
 Potential Contaminants of Concern: Gasoline
 Site History: Not reported

LUST REG 8:

Region: 8
 County: San Bernardino
 Regional Board: Santa Ana Region
 Facility Status: Preliminary site assessment underway
 Case Number: 083601267T
 Local Case Num: 87035
 Case Type: Soil only
 Substance: Gasoline
 Qty Leaked: Not reported
 Abate Method: Not reported
 Cross Street: CITRUS
 Enf Type: None Taken
 Funding: Not reported
 How Discovered: Tank Closure
 How Stopped: Not reported
 Leak Cause: UNK
 Leak Source: Tank
 Global ID: T0607100144
 How Stopped Date: 8/18/1988
 Enter Date: 9/7/1989
 Review Date: Not reported
 Prelim Assess: 8/1/1989
 Discover Date: 8/1/1988
 Enforcement Date: 1/1/1965
 Close Date: 2/15/1989
 Workplan: Not reported
 Pollution Char: Not reported
 Remed Plan: Not reported
 Remed Action: Not reported
 Monitoring: Not reported
 Enter Date: 9/7/1989
 GW Qualifies: Not reported
 Soil Qualifies: Not reported
 Operator: Not reported
 Facility Contact: Not reported
 Interim: Yes
 Oversight Program: LUST
 Latitude: 34.0577166
 Longitude: -117.1900818
 MTBE Date: Not reported
 Max MTBE GW: Not reported
 MTBE Concentration: 0
 Max MTBE Soil: Not reported
 MTBE Fuel: 1
 MTBE Tested: Site NOT Tested for MTBE.Includes Unknown and Not Analyzed.
 MTBE Class: *
 Staff: NOM
 Staff Initials: CR2

MAP FINDINGS

Map ID			EDR ID Number
Direction			
Distance			
Distance (ft.)Site		Database(s)	EPA ID Number

E-Z SERVE (Continued)

1000131466

Lead Agency: Local Agency
 Local Agency: 36000L
 Hydr Basin #: UPPER SANTA ANA VALL
 Beneficial: Not reported
 Priority: Not reported
 Cleanup Fund Id: Not reported
 Work Suspended: Not reported
 Summary: Not reported

66

**TIRE & RUBBER
 300 W REDLANDS BLVD
 REDLANDS, CA 92373**

**CA FID UST S101591253
 SWEEPS UST N/A**

CA FID UST:

Facility ID: 36003129
 Regulated By: UTNKA
 Regulated ID: 00018333
 Cortese Code: Not reported
 SIC Code: Not reported
 Facility Phone: Not reported
 Mail To: Not reported
 Mailing Address: 1200 FIRESTONE PKY
 Mailing Address 2: Not reported
 Mailing City,St,Zip: REDLANDS 92373
 Contact: Not reported
 Contact Phone: Not reported
 DUNs Number: Not reported
 NPDES Number: Not reported
 EPA ID: Not reported
 Comments: Not reported
 Status: Active

SWEEPS UST:

Status: A
 Comp Number: 18333
 Number: 9
 Board Of Equalization: 44-008231
 Ref Date: 03-24-92
 Act Date: 03-24-92
 Created Date: 02-29-88
 Tank Status: A
 Owner Tank Id: 1
 Swrcb Tank Id: 36-000-018333-000001
 Actv Date: 07-08-88
 Capacity: 1
 Tank Use: OIL
 Stg: W
 Content: WASTE OIL
 Number Of Tanks: 1

MAP FINDINGS

Map ID
 Direction
 Distance
 Distance (ft.)Site

EDR ID Number
 Database(s)
 EPA ID Number

66 FIRESTONE STORE #2765 HIST UST 1000222925
300 W REDLANDS BLVD N/A
REDLANDS, CA 92373

HIST UST:
 Region: STATE
 Facility ID: 00000018333
 Facility Type: Other
 Other Type: AUTO SERVICE CENTER
 Total Tanks: 0001
 Contact Name: MR. JOE MEDINA
 Telephone: 7147933373
 Owner Name: FIRESTONE TIRE & RUBBER CO
 Owner Address: 1200 FIRESTONE PARKWAY
 Owner City,St,Zip: AKRON, OH 44317

Tank Num: 001
 Container Num: 1
 Year Installed: Not reported
 Tank Capacity: 00000000
 Tank Used for: WASTE
 Type of Fuel: WASTE OIL
 Tank Construction: Not reported
 Leak Detection: None

66 FIRESTONE TIRE & RUBBER San Bern. Co. Permit S103368135
300 W REDLANDS BLVD N/A
REDLANDS, CA 92373

San Bern. Co. Permit:
 Region: SAN BERNARDINO
 Facility ID: FA0003227
 Owner: BFS RETAIL & COMMERCIAL OPS
 Permit Number: PT0002320
 Permit Category: SPECIAL GENERATOR(B)
 Facility Status: ACTIVE
 Expiration Date: 7/31/2010 12:00:00AM

Region: SAN BERNARDINO
 Facility ID: FA0003227
 Owner: BFS RETAIL & COMMERCIAL OPS
 Permit Number: PT0002321
 Permit Category: SPECIAL HANDLER
 Facility Status: ACTIVE
 Expiration Date: 7/31/2010 12:00:00AM

66 STOP N' GO #385 LUST S109285032
765 W REDLANDS BLVD N/A
REDLANDS, CA 92373

LUST:
 Region: STATE
 Global Id: T0607100212
 Latitude: 34.05728
 Longitude: -117.190886
 Case Type: LUST Cleanup Site
 Status: Completed - Case Closed
 Status Date: 1991-10-29 00:00:00

MAP FINDINGS

Map ID
 Direction
 Distance
 Distance (ft.)Site

EDR ID Number
 EPA ID Number

Database(s)

STOP N' GO #385 (Continued)

S109285032

Lead Agency: SAN BERNARDINO COUNTY LOP
 Case Worker: CB5
 Local Agency: SAN BERNARDINO COUNTY LOP
 RB Case Number: 083601778T
 LOC Case Number: 87036
 File Location: DTSC
 Potential Media Affect: Soil
 Potential Contaminants of Concern: Gasoline
 Site History: Not reported

66

**STOP N' GO #385
 765 REDLANDS BLVD
 REDLANDS, CA 92373**

**LUST S105624639
 N/A**

LUST REG 8:

Region: 8
 County: San Bernardino
 Regional Board: Santa Ana Region
 Facility Status: Preliminary site assessment workplan submitted
 Case Number: 083601778T
 Local Case Num: 87036
 Case Type: Soil only
 Substance: Gasoline
 Qty Leaked: Not reported
 Abate Method: Not reported
 Cross Street: Not reported
 Enf Type: CLOS
 Funding: Not reported
 How Discovered: Not reported
 How Stopped: Not reported
 Leak Cause: Not reported
 Leak Source: Not reported
 Global ID: T0607100212
 How Stopped Date: Not reported
 Enter Date: 1/20/1991
 Review Date: Not reported
 Prelim Assess: Not reported
 Discover Date: Not reported
 Enforcement Date: Not reported
 Close Date: 10/29/1991
 Workplan: 1/1/1965
 Pollution Char: Not reported
 Remed Plan: Not reported
 Remed Action: Not reported
 Monitoring: Not reported
 Enter Date: 1/20/1991
 GW Qualifies: Not reported
 Soil Qualifies: Not reported
 Operator: Not reported
 Facility Contact: Not reported
 Interim: Not reported
 Oversight Program: LUST
 Latitude: 34.0415722
 Longitude: -117.1830672
 MTBE Date: Not reported
 Max MTBE GW: Not reported
 MTBE Concentration: 0
 Max MTBE Soil: Not reported

MAP FINDINGS

Map ID
 Direction
 Distance
 Distance (ft.)Site

EDR ID Number
 EPA ID Number

Database(s)

STOP N' GO #385 (Continued)

S105624639

MTBE Fuel: 1
 MTBE Tested: Site NOT Tested for MTBE.Includes Unknown and Not Analyzed.
 MTBE Class: *
 Staff: CAB
 Staff Initials: CB5
 Lead Agency: Local Agency
 Local Agency: 36000L
 Hydr Basin #: UPPER SANTA ANA VALL
 Beneficial: Not reported
 Priority: Not reported
 Cleanup Fund Id: Not reported
 Work Suspended: Not reported
 Summary: Not reported

66

**STOP & GO #385
 765 W REDLANDS BLVD
 REDLANDS, CA 92373**

**CA FID UST
 SWEEPS UST
 HAZNET**

**S101591660
 N/A**

CA FID UST:

Facility ID: 36008587
 Regulated By: UTNKA
 Regulated ID: Not reported
 Cortese Code: Not reported
 SIC Code: Not reported
 Facility Phone: Not reported
 Mail To: Not reported
 Mailing Address: PO BOX 758
 Mailing Address 2: Not reported
 Mailing City,St,Zip: REDLANDS 92373
 Contact: Not reported
 Contact Phone: Not reported
 DUNS Number: Not reported
 NPDES Number: Not reported
 EPA ID: Not reported
 Comments: Not reported
 Status: Active

SWEEPS UST:

Status: A
 Comp Number: 12410
 Number: 1
 Board Of Equalization: 44-020393
 Ref Date: 07-28-92
 Act Date: 07-28-92
 Created Date: 09-22-88
 Tank Status: A
 Owner Tank Id: Not reported
 Swrcb Tank Id: 36-000-012410-000001
 Actv Date: 09-22-88
 Capacity: 1
 Tank Use: UNKNOWN
 Stg: P
 Content: UNKNOWN
 Number Of Tanks: 3

 Status: A
 Comp Number: 12410

MAP FINDINGS

Map ID
 Direction
 Distance
 Distance (ft.)Site

EDR ID Number
 EPA ID Number

Database(s)

STOP & GO #385 (Continued)

S101591660

Number: 1
 Board Of Equalization: 44-020393
 Ref Date: 07-28-92
 Act Date: 07-28-92
 Created Date: 09-22-88
 Tank Status: A
 Owner Tank Id: Not reported
 Swrcb Tank Id: 36-000-012410-000002
 Actv Date: 09-22-88
 Capacity: 1
 Tank Use: UNKNOWN
 Stg: P
 Content: UNKNOWN
 Number Of Tanks: Not reported

Status: A
 Comp Number: 12410
 Number: 1
 Board Of Equalization: 44-020393
 Ref Date: 07-28-92
 Act Date: 07-28-92
 Created Date: 09-22-88
 Tank Status: A
 Owner Tank Id: Not reported
 Swrcb Tank Id: 36-000-012410-000003
 Actv Date: 09-22-88
 Capacity: 1
 Tank Use: UNKNOWN
 Stg: P
 Content: UNKNOWN
 Number Of Tanks: Not reported

HAZNET:

Gepaid: CAL000139620
 Contact: HAZMAT SPECIALIST
 Telephone: 6027284180
 Facility Addr2: Not reported
 Mailing Name: Not reported
 Mailing Address: PO BOX 52085
 Mailing City,St,Zip: PHOENIX, AZ 850722085
 Gen County: San Bernardino
 TSD EPA ID: CAD982444481
 TSD County: San Bernardino
 Waste Category: Other organic solids
 Disposal Method: Recycler
 Tons: 0
 Facility County: San Bernardino

Gepaid: CAL000139620
 Contact: HAZMAT SPECIALIST
 Telephone: 6027284180
 Facility Addr2: Not reported
 Mailing Name: Not reported
 Mailing Address: PO BOX 52085
 Mailing City,St,Zip: PHOENIX, AZ 850722085
 Gen County: San Bernardino
 TSD EPA ID: CAD982444481

MAP FINDINGS

Map ID
 Direction
 Distance
 Distance (ft.)Site

EDR ID Number
 EPA ID Number

Database(s)

STOP & GO #385 (Continued)

S101591660

TSD County: San Bernardino
 Waste Category: Other organic solids
 Disposal Method: Transfer Station
 Tons: 0.02
 Facility County: San Bernardino

Gepaid: CAL000139620
 Contact: HAZMAT SPECIALIST
 Telephone: 6027284180
 Facility Addr2: Not reported
 Mailing Name: Not reported
 Mailing Address: PO BOX 52085
 Mailing City,St,Zip: PHOENIX, AZ 850722085
 Gen County: San Bernardino
 TSD EPA ID: CAD982444481
 TSD County: San Bernardino
 Waste Category: Other organic solids
 Disposal Method: Recycler
 Tons: 0
 Facility County: Not reported

66

CIRCLE K #5214
765 W REDLANDS BLVD
REDLANDS, CA 92373

UST U003939151
San Bern. Co. Permit N/A

UST:
 Global ID: 14860
 Latitude: 34.057569999999998
 Longitude: -117.19098

San Bern. Co. Permit:
 Region: SAN BERNARDINO
 Facility ID: FA0002157
 Owner: CIRCLE K STORES, INC.
 Permit Number: PT0012815
 Permit Category: UST OWNERSHIP/OPERATING PERMIT (PER UST)
 Facility Status: ACTIVE
 Expiration Date: 7/31/2010 12:00:00AM

Region: SAN BERNARDINO
 Facility ID: FA0002157
 Owner: CIRCLE K STORES, INC.
 Permit Number: PT0012814
 Permit Category: UST OWNERSHIP/OPERATING PERMIT (PER UST)
 Facility Status: ACTIVE
 Expiration Date: 7/31/2010 12:00:00AM

Region: SAN BERNARDINO
 Facility ID: FA0002157
 Owner: CIRCLE K STORES, INC.
 Permit Number: PT0012813
 Permit Category: UST OWNERSHIP/OPERATING PERMIT (PER UST)
 Facility Status: ACTIVE
 Expiration Date: 7/31/2010 12:00:00AM

Region: SAN BERNARDINO
 Facility ID: FA0002157

MAP FINDINGS

Map ID
 Direction
 Distance
 Distance (ft.)Site

EDR ID Number
 EPA ID Number

Database(s)

CIRCLE K #5214 (Continued)

U003939151

Owner: CIRCLE K STORES, INC.
 Permit Number: PT0014290
 Permit Category: WASTE INCIDENTAL UST OPERATION ONLY
 Facility Status: ACTIVE
 Expiration Date: 7/31/2010 12:00:00AM

Region: SAN BERNARDINO
 Facility ID: FA0002157
 Owner: CIRCLE K STORES, INC.
 Permit Number: PT0003116
 Permit Category: HAZMAT HANDLER 0-10 EMPLOYEES
 Facility Status: ACTIVE
 Expiration Date: 7/31/2010 12:00:00AM

66

**XPRESS LUBE
 850 W REDLANDS BLVD
 REDLANDS, CA 92373**

**San Bern. Co. Permit S104772496
 N/A**

San Bern. Co. Permit:

Region: SAN BERNARDINO
 Facility ID: FA0007351
 Owner: NEISSARI, SEAN
 Permit Number: PT0016734
 Permit Category: ABOVEGROUND PETROLEUM STORAGE (AST) (SPCC)
 Facility Status: ACTIVE
 Expiration Date: 7/31/2010 12:00:00AM

Region: SAN BERNARDINO
 Facility ID: FA0007351
 Owner: NEISSARI, SEAN
 Permit Number: PT0005022
 Permit Category: SPECIAL HANDLER
 Facility Status: ACTIVE
 Expiration Date: 7/31/2010 12:00:00AM

Region: SAN BERNARDINO
 Facility ID: FA0007351
 Owner: NEISSARI, SEAN
 Permit Number: PT0005023
 Permit Category: SPECIAL GENERATOR(B)
 Facility Status: ACTIVE
 Expiration Date: 7/31/2010 12:00:00AM

66

**REDLANDS REDEVELOPMENT AGENCY
 325 N EUREKA ST
 REDLANDS, CA 92373**

**LUST S109285186
 N/A**

LUST:

Region: STATE
 Global Id: T0607100423
 Latitude: 34.0576365
 Longitude: -117.1864379
 Case Type: LUST Cleanup Site
 Status: Completed - Case Closed
 Status Date: 1996-10-16 00:00:00
 Lead Agency: SANTA ANA RWQCB (REGION 8)

MAP FINDINGS

Map ID
 Direction
 Distance
 Distance (ft.)Site

EDR ID Number
 EPA ID Number

Database(s)

REDLANDS REDEVELOPMENT AGENCY (Continued)

S109285186

Case Worker: VJB
 Local Agency: SAN BERNARDINO COUNTY LOP
 RB Case Number: 083602883T
 LOC Case Number: Not reported
 File Location: Not reported
 Potential Media Affect: Soil
 Potential Contaminants of Concern: Gasoline
 Site History: Not reported

**66 REDLANDS REDEVELOPMENT AGENCY
 325 N EUREKA ST
 REDLANDS, CA 92373**

**LUST S109285100
 N/A**

LUST:

Region: STATE
 Global Id: T0607100228
 Latitude: 34.0576365
 Longitude: -117.1864379
 Case Type: LUST Cleanup Site
 Status: Completed - Case Closed
 Status Date: 1995-03-15 00:00:00
 Lead Agency: SANTA ANA RWQCB (REGION 8)
 Case Worker: VJB
 Local Agency: SAN BERNARDINO COUNTY LOP
 RB Case Number: 083601858T
 LOC Case Number: 91027
 File Location: Local Agency
 Potential Media Affect: Soil
 Potential Contaminants of Concern: Waste Oil / Motor / Hydraulic / Lubricating
 Site History: Not reported

**66 STACEY TRANSPORTATION CO.
 325 N EUREKA ST
 REDLANDS, CA 92373**

**HIST UST U001575473
 N/A**

HIST UST:

Region: STATE
 Facility ID: 00000018108
 Facility Type: Other
 Other Type: TRUCKING
 Total Tanks: 0002
 Contact Name: KEITH CROWLEY
 Telephone: 7147932737
 Owner Name: KEITH A. CROWLEY DBA STACEY TR
 Owner Address: 325 NO. EUREKA ST.
 Owner City,St,Zip: REDLANDS, CA 92373

Tank Num: 001
 Container Num: 1
 Year Installed: 1960
 Tank Capacity: 00010000
 Tank Used for: PRODUCT
 Type of Fuel: DIESEL
 Tank Construction: Not reported
 Leak Detection: Stock Inventor

MAP FINDINGS

Map ID
 Direction
 Distance
 Distance (ft.)Site

EDR ID Number
 EPA ID Number

Database(s)

STACEY TRANSPORTATION CO. (Continued)

U001575473

Tank Num: 002
 Container Num: 2
 Year Installed: 1965
 Tank Capacity: 00000500
 Tank Used for: PRODUCT
 Type of Fuel: REGULAR
 Tank Construction: Not reported
 Leak Detection: Stock Inventor

66

**REDLANDS AUTO ELECTRIC
 349 N EUREKA
 REDLANDS, CA 92374**

**RCRA-SQG 1000595560
 FINDS CAD983595109
 CA FID UST
 SWEEPS UST
 San Bern. Co. Permit
 HAZNET**

RCRA-SQG:

Date form received by agency: 07/15/1991
 Facility name: REDLANDS AUTO ELECTRIC
 Facility address: 349 N EUREKA
 REDLANDS, CA 92374
 EPA ID: CAD983595109
 Contact: BRYAN HOLTROP
 Contact address: 349 N EUREKA
 REDLANDS, CA 92374
 Contact country: US
 Contact telephone: (714) 792-4776
 Contact email: Not reported
 EPA Region: 09
 Classification: Small Small Quantity Generator
 Description: Handler: generates more than 100 and less than 1000 kg of hazardous waste during any calendar month and accumulates less than 6000 kg of hazardous waste at any time; or generates 100 kg or less of hazardous waste during any calendar month, and accumulates more than 1000 kg of hazardous waste at any time

Owner/Operator Summary:

Owner/operator name: BRYAN HOLTROP
 Owner/operator address: 349 N EUREKA
 REDLANDS, CA 92374
 Owner/operator country: Not reported
 Owner/operator telephone: (714) 792-4776
 Legal status: Private
 Owner/Operator Type: Owner
 Owner/Op start date: Not reported
 Owner/Op end date: Not reported

Handler Activities Summary:

U.S. importer of hazardous waste: No
 Mixed waste (haz. and radioactive): Unknown
 Recycler of hazardous waste: No
 Transporter of hazardous waste: No
 Treater, storer or disposer of HW: No
 Underground injection activity: No
 On-site burner exemption: No
 Furnace exemption: No
 Used oil fuel burner: No

MAP FINDINGS

Map ID
 Direction
 Distance
 Distance (ft.)Site

EDR ID Number
 EPA ID Number

Database(s)

REDLANDS AUTO ELECTRIC (Continued)

1000595560

Used oil processor: No
 User oil refiner: No
 Used oil fuel marketer to burner: No
 Used oil Specification marketer: No
 Used oil transfer facility: No
 Used oil transporter: No
 Off-site waste receiver: Verified to be non-commercial

Violation Status: No violations found

FINDS:

Registry ID: 110002852994

Environmental Interest/Information System

California Hazardous Waste Tracking System - Datamart (HWTS-DATAMART) provides California with information on hazardous waste shipments for generators, transporters, and treatment, storage, and disposal facilities.

RCRAInfo is a national information system that supports the Resource Conservation and Recovery Act (RCRA) program through the tracking of events and activities related to facilities that generate, transport, and treat, store, or dispose of hazardous waste. RCRAInfo allows RCRA program staff to track the notification, permit, compliance, and corrective action activities required under RCRA.

ICIS (Integrated Compliance Information System) is the Integrated Compliance Information System and provides a database that, when complete, will contain integrated Enforcement and Compliance information across most of EPA's programs. The vision for ICIS is to replace EPA's independent databases that contain Enforcement data with a single repository for that information. Currently, ICIS contains all Federal Administrative and Judicial enforcement actions. This information is maintained in ICIS by EPA in the Regional offices and it Headquarters. A future release of ICIS will replace the Permit Compliance System (PCS) which supports the NPDES and will integrate that information with Federal actions already in the system. ICIS also has the capability to track other activities occurring in the Region that support Compliance and Enforcement programs. These include; Incident Tracking, Compliance Assistance, and Compliance Monitoring.

CA FID UST:

Facility ID: 36004398
 Regulated By: UTNKA
 Regulated ID: 00047682
 Cortese Code: Not reported
 SIC Code: Not reported
 Facility Phone: Not reported
 Mail To: Not reported
 Mailing Address: 349 N EUREKA
 Mailing Address 2: Not reported
 Mailing City, St, Zip: REDLANDS 92374
 Contact: Not reported
 Contact Phone: Not reported
 DUNs Number: Not reported

MAP FINDINGS

Map ID
 Direction
 Distance
 Distance (ft.)Site

EDR ID Number

Database(s) EPA ID Number

REDLANDS AUTO ELECTRIC (Continued)

1000595560

NPDES Number: Not reported
 EPA ID: Not reported
 Comments: Not reported
 Status: Active

SWEEPS UST:

Status: A
 Comp Number: 47682
 Number: 9
 Board Of Equalization: 44-021089
 Ref Date: 09-10-91
 Act Date: 09-10-91
 Created Date: 02-29-88
 Tank Status: A
 Owner Tank Id: 1
 Swrcb Tank Id: 36-000-047682-000001
 Actv Date: 07-08-88
 Capacity: 200
 Tank Use: OIL
 Stg: W
 Content: WASTE OIL
 Number Of Tanks: 1

San Bern. Co. Permit:

Region: SAN BERNARDINO
 Facility ID: FA0005629
 Owner: COOPER, JAMES A
 Permit Number: PT0002027
 Permit Category: SPECIAL GENERATOR(B)
 Facility Status: ACTIVE
 Expiration Date: 5/31/2011 12:00:00AM

Region: SAN BERNARDINO
 Facility ID: FA0005629
 Owner: COOPER, JAMES A
 Permit Number: PT0002026
 Permit Category: SPECIAL HANDLER
 Facility Status: ACTIVE
 Expiration Date: 5/31/2011 12:00:00AM

HAZNET:

Gepaid: CAD983595109
 Contact: BRYAN HOLTROP
 Telephone: 9097924776
 Facility Addr2: Not reported
 Mailing Name: Not reported
 Mailing Address: 349 N EUREKA ST
 Mailing City,St,Zip: REDLANDS, CA 923743171
 Gen County: San Bernardino
 TSD EPA ID: CAD093459485
 TSD County: Fresno
 Waste Category: Unspecified solvent mixture Waste
 Disposal Method: Transfer Station
 Tons: .0166
 Facility County: San Bernardino

MAP FINDINGS

Map ID
 Direction
 Distance
 Distance (ft.)Site

EDR ID Number
 EPA ID Number

Database(s)

REDLANDS AUTO ELECTRIC (Continued)

1000595560

Gepaid: CAD983595109
 Contact: BRYAN HOLTROP
 Telephone: 9097924776
 Facility Addr2: Not reported
 Mailing Name: Not reported
 Mailing Address: 349 N EUREKA ST
 Mailing City,St,Zip: REDLANDS, CA 923743171
 Gen County: San Bernardino
 TSD EPA ID: CAD099452708
 TSD County: Los Angeles
 Waste Category: Oil/water separation sludge
 Disposal Method: Transfer Station
 Tons: .3753
 Facility County: San Bernardino

Gepaid: CAD983595109
 Contact: BRYAN HOLTROP
 Telephone: 9097924776
 Facility Addr2: Not reported
 Mailing Name: Not reported
 Mailing Address: 349 N EUREKA ST
 Mailing City,St,Zip: REDLANDS, CA 923743171
 Gen County: San Bernardino
 TSD EPA ID: CAD093459485
 TSD County: Fresno
 Waste Category: Organic liquids with metals Alkaline solution (pH <UN-> 12.5) with metals (antimony, arsenic, barium, beryllium, cadmium, chromium, cobalt, copper, lead, mercury, molybdenum, nickel, selenium, silver, thallium, vanadium, and zinc)
 Disposal Method: Transfer Station
 Tons: .0542
 Facility County: San Bernardino

Gepaid: CAD983595109
 Contact: BRYAN HOLTROP
 Telephone: 9097924776
 Facility Addr2: Not reported
 Mailing Name: Not reported
 Mailing Address: 349 N EUREKA ST
 Mailing City,St,Zip: REDLANDS, CA 923743171
 Gen County: San Bernardino
 TSD EPA ID: CAT000613893
 TSD County: Los Angeles
 Waste Category: Aqueous solution with less than 10% total organic residues
 Disposal Method: Transfer Station
 Tons: .1749
 Facility County: San Bernardino

Gepaid: CAD983595109
 Contact: BRYAN HOLTROP
 Telephone: 9097924776
 Facility Addr2: Not reported
 Mailing Name: Not reported
 Mailing Address: 349 N EUREKA ST
 Mailing City,St,Zip: REDLANDS, CA 923743171
 Gen County: San Bernardino
 TSD EPA ID: CAT000613893

MAP FINDINGS

Map ID
 Direction
 Distance
 Distance (ft.)Site

EDR ID Number
 EPA ID Number

Database(s)

REDLANDS AUTO ELECTRIC (Continued)

1000595560

TSD County: Los Angeles
 Waste Category: Organic liquids (nonsolvents) with halogens
 Disposal Method: Not reported
 Tons: .1245
 Facility County: San Bernardino

[Click this hyperlink](#) while viewing on your computer to access
 17 additional CA_HAZNET: record(s) in the EDR Site Report.

66

**REDLANDS AUTO ELECTRIC
 349 N EUREKA ST
 REDLANDS, CA 92374**

**HIST UST U001575509
 N/A**

HIST UST:
 Region: STATE
 Facility ID: 00000047682
 Facility Type: Other
 Other Type: GARAGE
 Total Tanks: 0001
 Contact Name: ARTHUR COOPER
 Telephone: 7147924776
 Owner Name: ARTHUR COOPER
 Owner Address: 33844 AVE "C"
 Owner City,St,Zip: YUCAIPA, CA 92399

Tank Num: 001
 Container Num: 1
 Year Installed: 1975
 Tank Capacity: 00000200
 Tank Used for: WASTE
 Type of Fuel: WASTE OIL
 Tank Construction: Not reported
 Leak Detection: None

66

**RONDOR IMPORT SERVICE
 440 ORIENTAL AVE
 REDLANDS, CA 92374**

**HIST UST U001575513
 N/A**

HIST UST:
 Region: STATE
 Facility ID: 00000068505
 Facility Type: Other
 Other Type: AUTO REPAIR
 Total Tanks: 0001
 Contact Name: Not reported
 Telephone: 7142928154
 Owner Name: RONALD A. GROSS
 Owner Address: 440 ORIENTAL AVENUE
 Owner City,St,Zip: REDLANDS, CA 92374

Tank Num: 001
 Container Num: 1
 Year Installed: 1960
 Tank Capacity: 00001000
 Tank Used for: WASTE
 Type of Fuel: 5

MAP FINDINGS

Map ID		EDR ID Number
Direction		
Distance		
Distance (ft.)Site	Database(s)	EPA ID Number

RONDOR IMPORT SERVICE (Continued)

U001575513

Tank Construction: Unkown centimeters
 Leak Detection: Stock Inventor

66

**GROSZ, RONALD
 440 ORIENTAL AVE
 REDLANDS, CA 92373**

**CA FID UST
 SWEEPS UST**

**S101591170
 N/A**

CA FID UST:

Facility ID: 36002090
 Regulated By: UTKNI
 Regulated ID: 00068505
 Cortese Code: Not reported
 SIC Code: Not reported
 Facility Phone: Not reported
 Mail To: Not reported
 Mailing Address: 440 ORIENTAL AVE
 Mailing Address 2: Not reported
 Mailing City,St,Zip: REDLANDS 92373
 Contact: Not reported
 Contact Phone: Not reported
 DUNs Number: Not reported
 NPDES Number: Not reported
 EPA ID: Not reported
 Comments: Not reported
 Status: Inactive

SWEEPS UST:

Status: Not reported
 Comp Number: 68505
 Number: Not reported
 Board Of Equalization: 44-021502
 Ref Date: Not reported
 Act Date: Not reported
 Created Date: Not reported
 Tank Status: Not reported
 Owner Tank Id: Not reported
 Swrcb Tank Id: 36-000-068505-000001
 Actv Date: Not reported
 Capacity: 1000
 Tank Use: OIL
 Stg: WASTE
 Content: WASTE OIL
 Number Of Tanks: 1

66

**RONDOR AUTO SERVICE
 440 ORIENTAL AVE
 REDLANDS, CA 92374**

San Bern. Co. Permit

**S104769665
 N/A**

San Bern. Co. Permit:

Region: SAN BERNARDINO
 Facility ID: FA0005799
 Owner: GROSZ, RONALD
 Permit Number: PT0006951
 Permit Category: SPECIAL HANDLER
 Facility Status: ACTIVE
 Expiration Date: 12/31/2010 12:00:00AM

MAP FINDINGS

Map ID
 Direction
 Distance
 Distance (ft.)Site

EDR ID Number
 EPA ID Number

Database(s)

RONDOR AUTO SERVICE (Continued)

S104769665

Region: SAN BERNARDINO
 Facility ID: FA0005799
 Owner: GROSZ, RONALD
 Permit Number: PT0006952
 Permit Category: SPECIAL GENERATOR(B)
 Facility Status: ACTIVE
 Expiration Date: 12/31/2010 12:00:00AM

**66 FRED FORD & COMPANY
 420 ORIENTAL AVE
 REDLANDS, CA 92374**

**HIST UST U001575501
 N/A**

HIST UST:

Region: STATE
 Facility ID: 00000013153
 Facility Type: Other
 Other Type: Not reported
 Total Tanks: 0001
 Contact Name: FRED FORD
 Telephone: 7147931592
 Owner Name: FRED FORD & COMPANY
 Owner Address: 420 ORIENTAL AVENUE
 Owner City,St,Zip: REDLANDS, CA 92373

Tank Num: 001
 Container Num: 01
 Year Installed: Not reported
 Tank Capacity: 00010000
 Tank Used for: PRODUCT
 Type of Fuel: DIESEL
 Tank Construction: 1/4 inches
 Leak Detection: Stock Inventor

**66 FRED FORD & COMPANY
 420 ORIENTAL AVE
 REDLANDS, CA 92373**

**CA FID UST S101591166
 SWEEPS UST N/A
 HAZNET**

CA FID UST:

Facility ID: 36002043
 Regulated By: UTNKA
 Regulated ID: 00013153
 Cortese Code: Not reported
 SIC Code: Not reported
 Facility Phone: Not reported
 Mail To: Not reported
 Mailing Address: 420 ORIENTAL AVE
 Mailing Address 2: Not reported
 Mailing City,St,Zip: REDLANDS 92373
 Contact: Not reported
 Contact Phone: Not reported
 DUNS Number: Not reported
 NPDES Number: Not reported
 EPA ID: Not reported
 Comments: Not reported
 Status: Active

MAP FINDINGS

Map ID
 Direction
 Distance
 Distance (ft.)Site

EDR ID Number
 EPA ID Number

Database(s)

FRED FORD & COMPANY (Continued)

S101591166

SWEEPS UST:

Status: A
 Comp Number: 13153
 Number: 9
 Board Of Equalization: 44-020436
 Ref Date: 03-24-92
 Act Date: 03-24-92
 Created Date: 02-29-88
 Tank Status: A
 Owner Tank Id: 1
 Swrcb Tank Id: 36-000-013153-000001
 Actv Date: 07-08-88
 Capacity: 10000
 Tank Use: M.V. FUEL
 Stg: P
 Content: DIESEL
 Number Of Tanks: 1

HAZNET:

Gepaid: CAC002185561
 Contact: FRED AVERY FORD
 Telephone: 9097931592
 Facility Addr2: Not reported
 Mailing Name: Not reported
 Mailing Address: PO BOX 22
 Mailing City,St,Zip: REDLANDS, CA 92373
 Gen County: San Bernardino
 TSD EPA ID: CAT080013352
 TSD County: San Bernardino
 Waste Category: Unspecified oil-containing waste
 Disposal Method: Recycler
 Tons: 3.33
 Facility County: San Bernardino

66

**REDLANDS REDEVELOPMENT AGENCY
 325 EUREKA ST
 REDLANDS, CA 92373**

**LUST S101619379
 CA FID UST N/A
 SWEEPS UST**

LUST REG 8:

Region: 8
 County: San Bernardino
 Regional Board: Santa Ana Region
 Facility Status: Case Closed
 Case Number: 083601858T
 Local Case Num: 91027
 Case Type: Soil only
 Substance: Waste Oil
 Qty Leaked: Not reported
 Abate Method: Not reported
 Cross Street: CLARK
 Enf Type: Not reported
 Funding: Not reported
 How Discovered: Tank Closure
 How Stopped: Not reported
 Leak Cause: UNK
 Leak Source: UNK
 Global ID: T0607100228

MAP FINDINGS

Map ID
 Direction
 Distance
 Distance (ft.)Site

EDR ID Number

Database(s) EPA ID Number

REDLANDS REDEVELOPMENT AGENCY (Continued)

S101619379

How Stopped Date: 4/5/1991
 Enter Date: 6/11/1991
 Review Date: 4/5/1991
 Prelim Assess: Not reported
 Discover Date: 4/5/1991
 Enforcement Date: Not reported
 Close Date: 3/15/1995
 Workplan: 12/20/1991
 Pollution Char: Not reported
 Remed Plan: Not reported
 Remed Action: Not reported
 Monitoring: Not reported
 Enter Date: 6/11/1991
 GW Qualifies: Not reported
 Soil Qualifies: Not reported
 Operator: Not reported
 Facility Contact: Not reported
 Interim: Not reported
 Oversight Program: LUST
 Latitude: 34.0505319
 Longitude: -117.1813923
 MTBE Date: Not reported
 Max MTBE GW: Not reported
 MTBE Concentration: 0
 Max MTBE Soil: Not reported
 MTBE Fuel: 0
 MTBE Tested: Not Required to be Tested.
 MTBE Class: *
 Staff: VJJ
 Staff Initials: DG4
 Lead Agency: Local Agency
 Local Agency: 36000L
 Hydr Basin #: UPPER SANTA ANA VALL
 Beneficial: Not reported
 Priority: Not reported
 Cleanup Fund Id: Not reported
 Work Suspended: Not reported
 Summary: Not reported

Region: 8
 County: San Bernardino
 Regional Board: Santa Ana Region
 Facility Status: Case Closed
 Case Number: 083602883T
 Local Case Num: Not reported
 Case Type: Soil only
 Substance: Gasoline
 Qty Leaked: Not reported
 Abate Method: Not reported
 Cross Street: CLARK
 Enf Type: Not reported
 Funding: Not reported
 How Discovered: Tank Closure
 How Stopped: Not reported
 Leak Cause: UNK
 Leak Source: Tank
 Global ID: T0607100423

MAP FINDINGS

Map ID
 Direction
 Distance
 Distance (ft.)Site

EDR ID Number

Database(s) EPA ID Number

REDLANDS REDEVELOPMENT AGENCY (Continued)

S101619379

How Stopped Date: 4/23/1996
 Enter Date: 9/19/1996
 Review Date: 6/24/1996
 Prelim Assess: 9/19/1996
 Discover Date: 4/23/1996
 Enforcement Date: Not reported
 Close Date: 10/16/1996
 Workplan: 9/10/1996
 Pollution Char: Not reported
 Remed Plan: Not reported
 Remed Action: Not reported
 Monitoring: Not reported
 Enter Date: 9/19/1996
 GW Qualifies: Not reported
 Soil Qualifies: Not reported
 Operator: Not reported
 Facility Contact: Not reported
 Interim: Not reported
 Oversight Program: LUST
 Latitude: 34.0505319
 Longitude: -117.1813923
 MTBE Date: Not reported
 Max MTBE GW: Not reported
 MTBE Concentration: 0
 Max MTBE Soil: Not reported
 MTBE Fuel: 1
 MTBE Tested: Site NOT Tested for MTBE.Includes Unknown and Not Analyzed.
 MTBE Class: *
 Staff: VJJ
 Staff Initials: CR2
 Lead Agency: Regional Board
 Local Agency: 36000L
 Hydr Basin #: UPPER SANTA ANA VALL
 Beneficial: Not reported
 Priority: Not reported
 Cleanup Fund Id: Not reported
 Work Suspended: Not reported
 Summary: 6/27/96 - REQUESTING ADDITIONAL INVESTIGATION. 9/19/96 - CONDUCTED FIELD INVESTIGATION.

CA FID UST:

Facility ID: 36000378
 Regulated By: UTKA
 Regulated ID: 00018108
 Cortese Code: Not reported
 SIC Code: Not reported
 Facility Phone: Not reported
 Mail To: Not reported
 Mailing Address: P O BOX
 Mailing Address 2: Not reported
 Mailing City,St,Zip: REDLANDS 92373
 Contact: Not reported
 Contact Phone: Not reported
 DUNS Number: Not reported
 NPDES Number: Not reported
 EPA ID: Not reported
 Comments: Not reported

MAP FINDINGS

Map ID
 Direction
 Distance
 Distance (ft.)Site

EDR ID Number
 EPA ID Number

Database(s)

REDLANDS REDEVELOPMENT AGENCY (Continued)

S101619379

Status: Active

SWEEPS UST:

Status: A
 Comp Number: 18108
 Number: 9
 Board Of Equalization: 44-020668
 Ref Date: 03-24-92
 Act Date: 03-24-92
 Created Date: 02-29-88
 Tank Status: A
 Owner Tank Id: 1
 Swrcb Tank Id: 36-000-018108-000001
 Actv Date: 07-08-88
 Capacity: 10000
 Tank Use: M.V. FUEL
 Stg: P
 Content: DIESEL
 Number Of Tanks: 2

Status: A
 Comp Number: 18108
 Number: 9
 Board Of Equalization: 44-020668
 Ref Date: 03-24-92
 Act Date: 03-24-92
 Created Date: 02-29-88
 Tank Status: A
 Owner Tank Id: 2
 Swrcb Tank Id: 36-000-018108-000002
 Actv Date: 07-08-88
 Capacity: 500
 Tank Use: M.V. FUEL
 Stg: P
 Content: LEADED
 Number Of Tanks: Not reported

66

GEORGE AND VAUGHNS AUTO BODY
525 W STUART ST
REDLANDS, CA 92374

San Bern. Co. Permit
HAZNET

S103663617
N/A

San Bern. Co. Permit:

Region: SAN BERNARDINO
 Facility ID: FA0012678
 Owner: GATES, KARISSA
 Permit Number: PT0022173
 Permit Category: SPECIAL HANDLER
 Facility Status: ACTIVE
 Expiration Date: 9/30/2010 12:00:00AM

Region: SAN BERNARDINO
 Facility ID: FA0012678
 Owner: GATES, KARISSA
 Permit Number: PT0022172
 Permit Category: SPECIAL GENERATOR(B)
 Facility Status: ACTIVE
 Expiration Date: 9/30/2010 12:00:00AM

MAP FINDINGS

Map ID
 Direction
 Distance
 Distance (ft.)Site

EDR ID Number

Database(s) EPA ID Number

GEORGE AND VAUGHNS AUTO BODY (Continued)

S103663617

HAZNET:

Gepaid: CAL000055038
 Contact: Not reported
 Telephone: 0000000000
 Facility Addr2: Not reported
 Mailing Name: Not reported
 Mailing Address: 525 W STUART ST
 Mailing City,St,Zip: REDLANDS, CA 923740000
 Gen County: San Bernardino
 TSD EPA ID: CAD008252405
 TSD County: Los Angeles
 Waste Category: Not reported
 Disposal Method: Recycler
 Tons: .1251
 Facility County: San Bernardino

Gepaid: CAL000055038
 Contact: Not reported
 Telephone: 0000000000
 Facility Addr2: Not reported
 Mailing Name: Not reported
 Mailing Address: 525 W STUART ST
 Mailing City,St,Zip: REDLANDS, CA 923740000
 Gen County: San Bernardino
 TSD EPA ID: CAD008252405
 TSD County: Los Angeles
 Waste Category: Unspecified solvent mixture Waste
 Disposal Method: Recycler
 Tons: .3960
 Facility County: San Bernardino

Gepaid: CAL000055038
 Contact: Not reported
 Telephone: 0000000000
 Facility Addr2: Not reported
 Mailing Name: Not reported
 Mailing Address: 525 W STUART ST
 Mailing City,St,Zip: REDLANDS, CA 923740000
 Gen County: San Bernardino
 TSD EPA ID: CAD008252405
 TSD County: Los Angeles
 Waste Category: Unspecified solvent mixture Waste
 Disposal Method: Not reported
 Tons: .1459
 Facility County: San Bernardino

Gepaid: CAL000055038
 Contact: Not reported
 Telephone: 0000000000
 Facility Addr2: Not reported
 Mailing Name: Not reported
 Mailing Address: 525 W STUART ST
 Mailing City,St,Zip: REDLANDS, CA 923740000
 Gen County: San Bernardino
 TSD EPA ID: CAD008252405
 TSD County: Los Angeles
 Waste Category: Not reported

MAP FINDINGS

Map ID
 Direction
 Distance
 Distance (ft.)Site

EDR ID Number
 EPA ID Number

Database(s)

GEORGE AND VAUGHNS AUTO BODY (Continued)

S103663617

Disposal Method: Recycler
 Tons: .0000
 Facility County: San Bernardino

Gepaid: CAL000055038
 Contact: Not reported
 Telephone: 0000000000
 Facility Addr2: Not reported
 Mailing Name: Not reported
 Mailing Address: 525 W STUART ST
 Mailing City,St,Zip: REDLANDS, CA 923740000
 Gen County: San Bernardino
 TSD EPA ID: CAD008252405
 TSD County: Los Angeles
 Waste Category: Unspecified solvent mixture Waste
 Disposal Method: Recycler
 Tons: .3210
 Facility County: San Bernardino

[Click this hyperlink](#) while viewing on your computer to access 2 additional CA_HAZNET: record(s) in the EDR Site Report.

66

**INLAND VALLEY AUTOMOTIVE, INC
 525 W STUART AVE
 REDLANDS, CA 92374**

San Bern. Co. Permit

**S102040795
 N/A**

San Bern. Co. Permit:
 Region: SAN BERNARDINO
 Facility ID: FA0004496
 Owner: BRUCK, DAVID
 Permit Number: PT0007749
 Permit Category: SPECIAL GENERATOR(B)
 Facility Status: INACTIVE
 Expiration Date: 11/30/2009 12:00:00AM

Region: SAN BERNARDINO
 Facility ID: FA0004496
 Owner: BRUCK, DAVID
 Permit Number: PT0007750
 Permit Category: SPECIAL HANDLER
 Facility Status: INACTIVE
 Expiration Date: 11/30/2009 12:00:00AM

67

**JOSEPH'S STOREHOUSE & RESOURCE CTR
 760 E STUART AVE
 REDLANDS, CA 92374**

San Bern. Co. Permit

**S110071719
 N/A**

San Bern. Co. Permit:
 Region: SAN BERNARDINO
 Facility ID: FA0012942
 Owner: THE BLESSING CENTER NVCCF INC
 Permit Number: PT0022636
 Permit Category: UW HANDLER (WITHOUT ANOTHER CUPA PERMIT)
 Facility Status: INACTIVE
 Expiration Date: 12/31/2010 12:00:00AM

MAP FINDINGS

Map ID
 Direction
 Distance
 Distance (ft.)Site

EDR ID Number

Database(s) EPA ID Number

**68 REDLANDS UNIFIED SCHOOL DISTRICT
 250 CHURCH ST
 REDLANDS, CA 92374**

**FTTS 1004443349
 HIST FTTS N/A
 FINDS
 San Bern. Co. Permit**

FTTS INSP:

Inspection Number: 19920504CA015 1
 Region: 09
 Inspection Date: 05/04/92
 Inspector: NSAUER
 Violation occurred: No
 Investigation Type: Section 6 PCB State Conducted
 Investigation Reason: Neutral Scheme, State
 Legislation Code: TSCA
 Facility Function: User

HIST FTTS INSP:

Inspection Number: 19920504CA015 1
 Region: 09
 Inspection Date: Not reported
 Inspector: NSAUER
 Violation occurred: No
 Investigation Type: Section 6 PCB State Conducted
 Investigation Reason: Neutral Scheme, State
 Legislation Code: TSCA
 Facility Function: User

FINDS:

Registry ID: 110011651220

Environmental Interest/Information System

NCDB (National Compliance Data Base) supports implementation of the Federal Insecticide, Fungicide, and Rodenticide Act (FIFRA) and the Toxic Substances Control Act (TSCA). The system tracks inspections in regions and states with cooperative agreements, enforcement actions, and settlements.

San Bern. Co. Permit:

Region: SAN BERNARDINO
 Facility ID: FA0005998
 Owner: REDLANDS UNIFIED SCHOOL DIST
 Permit Number: PT0003605
 Permit Category: GENERATOR - 0-10 EMPLOYEES
 Facility Status: ACTIVE
 Expiration Date: 7/31/2010 12:00:00AM

Region: SAN BERNARDINO
 Facility ID: FA0005998
 Owner: REDLANDS UNIFIED SCHOOL DIST
 Permit Number: PT0003604
 Permit Category: HAZMAT HANDLER 0-10 EMPLOYEES (W/GEN PRMT)
 Facility Status: ACTIVE
 Expiration Date: 7/31/2010 12:00:00AM

MAP FINDINGS

Map ID
 Direction
 Distance
 Distance (ft.)Site

EDR ID Number

Database(s) EPA ID Number

**69 RUSD - REDLANDS HIGH SCHOOL
 840 E CITRUS AVE
 REDLANDS, CA 92374**

**San Bern. Co. Permit
 NPDES
 HAZNET**

**S108218967
 N/A**

NPDES:

Npdes Number: Not reported
 Facility Status: Terminated
 Agency Id: 277996
 Region: 8
 Regulatory Measure Id: 307778
 Order No: 99-08DWQ
 Regulatory Measure Type: Storm water construction
 Place Id: 639002
 WDID: 8 36C343104
 Program Type: CONSTW
 Adoption Date Of Regulatory Measure: Not reported
 Effective Date Of Regulatory Measure: 2006-08-16 10:38:24
 Expiration Date Of Regulatory Measure: Not reported
 Termination Date Of Regulatory Measure: 2009-08-26 00:00:00
 Discharge Name: Redlands Unified School Dist
 Discharge Address: Po Box 3008
 Discharge City: Redlands
 Discharge State: CA
 Discharge Zip: 92373

San Bern. Co. Permit:

Region: SAN BERNARDINO
 Facility ID: FA0011203
 Owner: REDLANDS UNIFIED SCHOOL DIST
 Permit Number: PT0019453
 Permit Category: GENERATOR - 0-10 EMPLOYEES
 Facility Status: ACTIVE
 Expiration Date: 11/30/2010 12:00:00AM

Region: SAN BERNARDINO
 Facility ID: FA0011203
 Owner: REDLANDS UNIFIED SCHOOL DIST
 Permit Number: PT0019454
 Permit Category: HAZMAT HANDLER 0-10 EMPLOYEES (W/GEN PRMT)
 Facility Status: ACTIVE
 Expiration Date: 11/30/2010 12:00:00AM

HAZNET:

Gepaid: CAD982331571
 Contact: DIANA STEAD/RISK MGR
 Telephone: 9094786743
 Facility Addr2: Not reported
 Mailing Name: Not reported
 Mailing Address: 20 W LUGONIA AVE
 Mailing City,St,Zip: REDLANDS, CA 923742234
 Gen County: San Bernardino
 TSD EPA ID: CAD008252405
 TSD County: Los Angeles
 Waste Category: Unspecified solvent mixture Waste
 Disposal Method: H020
 Tons: 0.2
 Facility County: San Bernardino

MAP FINDINGS

Map ID
 Direction
 Distance
 Distance (ft.)Site

EDR ID Number
 EPA ID Number

Database(s)

RUSD - REDLANDS HIGH SCHOOL (Continued)

S108218967

Gepaid: CAD982331571
 Contact: DIANA STEAD/RISK MGR
 Telephone: 9094786743
 Facility Addr2: Not reported
 Mailing Name: Not reported
 Mailing Address: 20 W LUGONIA AVE
 Mailing City,St,Zip: REDLANDS, CA 923742234
 Gen County: San Bernardino
 TSD EPA ID: CAD008252405
 TSD County: Los Angeles
 Waste Category: Unspecified solvent mixture Waste
 Disposal Method: H061
 Tons: 0.09
 Facility County: San Bernardino

Gepaid: CAD982331571
 Contact: DIANA STEAD/RISK MGR
 Telephone: 9094786743
 Facility Addr2: Not reported
 Mailing Name: Not reported
 Mailing Address: 20 W LUGONIA AVE
 Mailing City,St,Zip: REDLANDS, CA 923742234
 Gen County: San Bernardino
 TSD EPA ID: AZC950823111
 TSD County: 99
 Waste Category: Asbestos-containing waste
 Disposal Method: Not reported
 Tons: 33.71
 Facility County: Not reported

69

**DISCOUNT AUTO & TIRE SERV
 746 CITRUS AVE
 REDLANDS, CA 92373**

**San Bern. Co. Permit S104765828
 N/A**

San Bern. Co. Permit:
 Region: SAN BERNARDINO
 Facility ID: FA0002746
 Owner: HERRERA, JOSE
 Permit Number: PT0000038
 Permit Category: SPECIAL HANDLER
 Facility Status: ACTIVE
 Expiration Date: 2/28/2011 12:00:00AM

Region: SAN BERNARDINO
 Facility ID: FA0002746
 Owner: HERRERA, JOSE
 Permit Number: PT0000037
 Permit Category: SPECIAL GENERATOR(B)
 Facility Status: ACTIVE
 Expiration Date: 2/28/2011 12:00:00AM

MAP FINDINGS

Map ID
 Direction
 Distance
 Distance (ft.)Site

EDR ID Number
 EPA ID Number

Database(s)

**69 AUTO ZONE #2822
 745 E CITRUS AVE
 REDLANDS, CA 92373**

San Bern. Co. Permit

**S104905383
 N/A**

San Bern. Co. Permit:

Region: SAN BERNARDINO
 Facility ID: FA0000017
 Owner: AUTOZONE INC
 Permit Number: PT0018230
 Permit Category: SPECIAL GENERATOR(B)
 Facility Status: ACTIVE
 Expiration Date: 12/31/2010 12:00:00AM

Region: SAN BERNARDINO
 Facility ID: FA0000017
 Owner: AUTOZONE INC
 Permit Number: PT0018231
 Permit Category: SPECIAL HANDLER
 Facility Status: ACTIVE
 Expiration Date: 12/31/2010 12:00:00AM

Region: SAN BERNARDINO
 Facility ID: FA0000017
 Owner: AUTOZONE INC
 Permit Number: PT0000779
 Permit Category: HAZMAT HANDLER - USED OIL COLLECTION CENTERS
 Facility Status: INACTIVE
 Expiration Date: 12/31/2006 12:00:00AM

**69 REDLANDS FIRE DEPARTMENT
 525 E CITRUS AVE
 REDLANDS, CA 92373**

**HIST UST
 SWEEPS UST**

**U001575461
 N/A**

HIST UST:

Region: STATE
 Facility ID: 00000032747
 Facility Type: Other
 Other Type: FIRE STATION
 Total Tanks: 0002
 Contact Name: RAYMOND B. MILLS
 Telephone: 7147943966
 Owner Name: CITY OF REDLANDS FIRE DEPARTME
 Owner Address: 525 EAST CITRUS AVENUE
 Owner City,St,Zip: REDLANDS, CA 92373

Tank Num: 001
 Container Num: 1
 Year Installed: 1955
 Tank Capacity: 00001000
 Tank Used for: PRODUCT
 Type of Fuel: DIESEL
 Tank Construction: Not reported
 Leak Detection: None

Tank Num: 002
 Container Num: 2
 Year Installed: 1948
 Tank Capacity: 00000500
 Tank Used for: PRODUCT
 Type of Fuel: UNLEADED

MAP FINDINGS

Map ID
 Direction
 Distance
 Distance (ft.)Site

EDR ID Number
 EPA ID Number

Database(s)

REDLANDS FIRE DEPARTMENT (Continued)

U001575461

Tank Construction: Not reported
 Leak Detection: None

SWEEPS UST:

Status: A
 Comp Number: 32747
 Number: 4
 Board Of Equalization: 44-020879
 Ref Date: 09-10-91
 Act Date: 09-10-91
 Created Date: 02-29-88
 Tank Status: A
 Owner Tank Id: 1
 Swrcb Tank Id: 36-000-032747-000001
 Actv Date: 07-08-88
 Capacity: 1000
 Tank Use: M.V. FUEL
 Stg: P
 Content: DIESEL
 Number Of Tanks: 1

Status: Not reported
 Comp Number: 32747
 Number: Not reported
 Board Of Equalization: 44-020879
 Ref Date: Not reported
 Act Date: Not reported
 Created Date: Not reported
 Tank Status: Not reported
 Owner Tank Id: Not reported
 Swrcb Tank Id: 36-000-032747-000002
 Actv Date: Not reported
 Capacity: 500
 Tank Use: M.V. FUEL
 Stg: PRODUCT
 Content: REG UNLEADED
 Number Of Tanks: 1

69

**ARCO STATION #6052
 539 REDLANDS BOULEVARD
 REDLANDS, CA 92373**

**LUST S105624539
 N/A**

LUST:

Region: STATE
 Global Id: T0607107460
 Latitude: 34.0513397
 Longitude: -117.1719319
 Case Type: LUST Cleanup Site
 Status: Completed - Case Closed
 Status Date: 2001-03-13 00:00:00
 Lead Agency: SAN BERNARDINO COUNTY LOP
 Case Worker: BM7
 Local Agency: SAN BERNARDINO COUNTY LOP
 RB Case Number: Not reported
 LOC Case Number: 99102
 File Location: Local Agency
 Potential Media Affect: Soil

MAP FINDINGS

Map ID
 Direction
 Distance
 Distance (ft.)Site

EDR ID Number
 EPA ID Number

Database(s)

ARCO STATION #6052 (Continued)

S105624539

Potential Contaminants of Concern: Gasoline
 Site History: Not reported

Region: STATE
 Global Id: T0607199505
 Latitude: 34.0513397
 Longitude: -117.1719319
 Case Type: LUST Cleanup Site
 Status: Completed - Case Closed
 Status Date: 1994-08-22 00:00:00
 Lead Agency: SAN BERNARDINO COUNTY LOP
 Case Worker: CR2
 Local Agency: SAN BERNARDINO COUNTY LOP
 RB Case Number: Not reported
 LOC Case Number: 90027
 File Location: Local Agency
 Potential Media Affect: Soil
 Potential Contaminants of Concern: Gasoline
 Site History: Not reported

LUST REG 8:

Region: 8
 County: San Bernardino
 Regional Board: Santa Ana Region
 Facility Status: Case Closed
 Case Number: Not reported
 Local Case Num: 99102
 Case Type: Soil only
 Substance: Gasoline
 Qty Leaked: Not reported
 Abate Method: Not reported
 Cross Street: CITRUS AVENUE
 Enf Type: Not reported
 Funding: Not reported
 How Discovered: UM
 How Stopped: RPP
 Leak Cause: UNK
 Leak Source: UNK
 Global ID: T0607107460
 How Stopped Date: 2/18/1999
 Enter Date: Not reported
 Review Date: Not reported
 Prelim Assess: Not reported
 Discover Date: 2/18/1999
 Enforcement Date: Not reported
 Close Date: 3/13/2001
 Workplan: Not reported
 Pollution Char: Not reported
 Remed Plan: Not reported
 Remed Action: Not reported
 Monitoring: Not reported
 Enter Date: Not reported
 GW Qualifies: Not reported
 Soil Qualifies: Not reported
 Operator: Not reported
 Facility Contact: Not reported
 Interim: Not reported

MAP FINDINGS

Map ID
 Direction
 Distance
 Distance (ft.)Site

EDR ID Number
 EPA ID Number

Database(s)

ARCO STATION #6052 (Continued)

S105624539

Oversite Program: LUST
 Latitude: 34.057312
 Longitude: -117.1889
 MTBE Date: Not reported
 Max MTBE GW: Not reported
 MTBE Concentration: 0
 Max MTBE Soil: Not reported
 MTBE Fuel: 1
 MTBE Tested: Site NOT Tested for MTBE.Includes Unknown and Not Analyzed.
 MTBE Class: *
 Staff: VJJ
 Staff Initials: BM7
 Lead Agency: Local Agency
 Local Agency: 36000L
 Hydr Basin #: UPPER SANTA ANA VALL
 Beneficial: Not reported
 Priority: Not reported
 Cleanup Fund Id: Not reported
 Work Suspended: Not reported
 Summary: Not reported

Region: 8
 County: San Bernardino
 Regional Board: Santa Ana Region
 Facility Status: Case Closed
 Case Number: Not reported
 Local Case Num: 90027
 Case Type: Soil only
 Substance: Gasoline
 Qty Leaked: Not reported
 Abate Method: Not reported
 Cross Street: CITRUS AVENUE
 Enf Type: Not reported
 Funding: Not reported
 How Discovered: Subsurface Monitoring
 How Stopped: Other Means
 Leak Cause: UNK
 Leak Source: UNK
 Global ID: T0607199505
 How Stopped Date: 12/5/1989
 Enter Date: Not reported
 Review Date: 12/5/1989
 Prelim Assess: Not reported
 Discover Date: 9/12/1989
 Enforcement Date: Not reported
 Close Date: 8/22/1994
 Workplan: Not reported
 Pollution Char: Not reported
 Remed Plan: Not reported
 Remed Action: Not reported
 Monitoring: Not reported
 Enter Date: Not reported
 GW Qualifies: Not reported
 Soil Qualifies: Not reported
 Operator: Not reported
 Facility Contact: Not reported
 Interim: Not reported

MAP FINDINGS

Map ID
 Direction
 Distance
 Distance (ft.)Site

EDR ID Number
 EPA ID Number

Database(s)

ARCO STATION #6052 (Continued)

S105624539

Oversite Program: LUST
 Latitude: 34.057312
 Longitude: -117.1889
 MTBE Date: Not reported
 Max MTBE GW: Not reported
 MTBE Concentration: 0
 Max MTBE Soil: Not reported
 MTBE Fuel: 1
 MTBE Tested: Site NOT Tested for MTBE.Includes Unknown and Not Analyzed.
 MTBE Class: *
 Staff: VJJ
 Staff Initials: CR2
 Lead Agency: Local Agency
 Local Agency: 36000L
 Hydr Basin #: UPPER SANTA ANA VALL
 Beneficial: Not reported
 Priority: Not reported
 Cleanup Fund Id: Not reported
 Work Suspended: Not reported
 Summary: Not reported

69

**ARCO #6052
 539 REDLANDS BLVD
 REDLANDS, CA 92373**

**HIST CORTESE S103943746
 LUST N/A**

CORTESE:
 Region: CORTESE
 Facility County Code: 36
 Reg By: LTNKA
 Reg Id: 083600050T

LUST REG 8:
 Region: 8
 County: San Bernardino
 Regional Board: Santa Ana Region
 Facility Status: Case Closed
 Case Number: 083600050T
 Local Case Num: Not reported
 Case Type: Soil only
 Substance: 8006619, 120
 Qty Leaked: Not reported
 Abate Method: Vapor Extraction
 Cross Street: CITRUS
 Enf Type: None Taken
 Funding: Not reported
 How Discovered: Subsurface Monitoring
 How Stopped: Not reported
 Leak Cause: Overfill
 Leak Source: UNK
 Global ID: T0607100010
 How Stopped Date: 3/15/1989
 Enter Date: 5/19/1987
 Review Date: Not reported
 Prelim Assess: Not reported
 Discover Date: 2/27/1982
 Enforcement Date: 1/1/1965
 Close Date: 7/19/1985

MAP FINDINGS

Map ID
 Direction
 Distance
 Distance (ft.)Site

EDR ID Number
 EPA ID Number

Database(s)

ARCO #6052 (Continued)

S103943746

Workplan: Not reported
 Pollution Char: Not reported
 Remed Plan: Not reported
 Remed Action: Not reported
 Monitoring: Not reported
 Enter Date: 5/19/1987
 GW Qualifies: Not reported
 Soil Qualifies: Not reported
 Operator: Not reported
 Facility Contact: Not reported
 Interim: Not reported
 Oversight Program: LUST
 Latitude: 34.0562746
 Longitude: -117.1761551
 MTBE Date: Not reported
 Max MTBE GW: Not reported
 MTBE Concentration: 0
 Max MTBE Soil: Not reported
 MTBE Fuel: 0
 MTBE Tested: Not Required to be Tested.
 MTBE Class: *
 Staff: VJJ
 Staff Initials: Not reported
 Lead Agency: Regional Board
 Local Agency: Not reported
 Hydr Basin #: UPPER SANTA ANA VALL
 Beneficial: Not reported
 Priority: Not reported
 Cleanup Fund Id: Not reported
 Work Suspended: Not reported
 Summary: DRIVE OFF SPILL 08/01/91

69

**ARCO PETROLEUM PROD #6052
 539 E REDLANDS
 REDLANDS, CA 92373**

**CA FID UST S101590926
 SWEEPS UST N/A**

CA FID UST:
 Facility ID: 36000248
 Regulated By: UTNKA
 Regulated ID: 00026839
 Cortese Code: Not reported
 SIC Code: Not reported
 Facility Phone: Not reported
 Mail To: Not reported
 Mailing Address: 17315 STUDEBAKER RD
 Mailing Address 2: Not reported
 Mailing City,St,Zip: REDLANDS 92373
 Contact: Not reported
 Contact Phone: Not reported
 DUNS Number: Not reported
 NPDES Number: Not reported
 EPA ID: Not reported
 Comments: Not reported
 Status: Active

SWEEPS UST:
 Status: A

MAP FINDINGS

Map ID
 Direction
 Distance
 Distance (ft.)Site

EDR ID Number
 EPA ID Number

Database(s)

ARCO PETROLEUM PROD #6052 (Continued)

S101590926

Comp Number: 26839
 Number: 9
 Board Of Equalization: 44-000506
 Ref Date: 07-28-92
 Act Date: 07-28-92
 Created Date: 02-29-88
 Tank Status: A
 Owner Tank Id: 1
 Swrcb Tank Id: 36-000-026839-000001
 Actv Date: 07-08-88
 Capacity: 10000
 Tank Use: M.V. FUEL
 Stg: P
 Content: REG UNLEADED
 Number Of Tanks: 5

Status: A
 Comp Number: 26839
 Number: 9
 Board Of Equalization: 44-000506
 Ref Date: 07-28-92
 Act Date: 07-28-92
 Created Date: 02-29-88
 Tank Status: A
 Owner Tank Id: 2
 Swrcb Tank Id: 36-000-026839-000002
 Actv Date: 07-08-88
 Capacity: 6000
 Tank Use: M.V. FUEL
 Stg: P
 Content: REG UNLEADED
 Number Of Tanks: Not reported

Status: A
 Comp Number: 26839
 Number: 9
 Board Of Equalization: 44-000506
 Ref Date: 07-28-92
 Act Date: 07-28-92
 Created Date: 02-29-88
 Tank Status: A
 Owner Tank Id: 3
 Swrcb Tank Id: 36-000-026839-000003
 Actv Date: 07-08-88
 Capacity: 6000
 Tank Use: M.V. FUEL
 Stg: P
 Content: REG UNLEADED
 Number Of Tanks: Not reported

Status: A
 Comp Number: 26839
 Number: 9
 Board Of Equalization: 44-000506
 Ref Date: 07-28-92
 Act Date: 07-28-92
 Created Date: 02-29-88

MAP FINDINGS

Map ID
 Direction
 Distance
 Distance (ft.)Site

EDR ID Number
 EPA ID Number

Database(s)

ARCO PETROLEUM PROD #6052 (Continued)

S101590926

Tank Status: A
 Owner Tank Id: 4
 Swrcb Tank Id: 36-000-026839-000004
 Actv Date: 07-08-88
 Capacity: 6000
 Tank Use: M.V. FUEL
 Stg: P
 Content: REG UNLEADED
 Number Of Tanks: Not reported

Status: A
 Comp Number: 26839
 Number: 9
 Board Of Equalization: 44-000506
 Ref Date: 07-28-92
 Act Date: 07-28-92
 Created Date: 02-29-88
 Tank Status: A
 Owner Tank Id: 5
 Swrcb Tank Id: 36-000-026839-000005
 Actv Date: 07-08-88
 Capacity: 6000
 Tank Use: M.V. FUEL
 Stg: P
 Content: REG UNLEADED
 Number Of Tanks: Not reported

69

**ARCO PETROLEUM PROD #6052
 539 E REDLANDS BLVD
 REDLANDS, CA 92373**

**UST U003938012
 San Bern. Co. Permit N/A**

UST:
 Global ID: 14794
 Latitude: 34.056379999999997
 Longitude: -117.1764

San Bern. Co. Permit:
 Region: SAN BERNARDINO
 Facility ID: FA0001086
 Owner: AHA HADDAD
 Permit Number: PT0013619
 Permit Category: SPECIAL GENERATOR(B)
 Facility Status: ACTIVE
 Expiration Date: 7/31/2010 12:00:00AM

Region: SAN BERNARDINO
 Facility ID: FA0001086
 Owner: AHA HADDAD
 Permit Number: PT0011578
 Permit Category: UST OWNERSHIP/OPERATING PERMIT (PER UST)
 Facility Status: ACTIVE
 Expiration Date: 7/31/2010 12:00:00AM

Region: SAN BERNARDINO
 Facility ID: FA0001086
 Owner: AHA HADDAD
 Permit Number: PT0011579

MAP FINDINGS

Map ID
 Direction
 Distance
 Distance (ft.)Site

EDR ID Number
 EPA ID Number

Database(s)

ARCO PETROLEUM PROD #6052 (Continued)

U003938012

Permit Category: UST OWNERSHIP/OPERATING PERMIT (PER UST)
 Facility Status: ACTIVE
 Expiration Date: 7/31/2010 12:00:00AM

Region: SAN BERNARDINO
 Facility ID: FA0001086
 Owner: AHA HADDAD
 Permit Number: PT0011580
 Permit Category: UST OWNERSHIP/OPERATING PERMIT (PER UST)
 Facility Status: ACTIVE
 Expiration Date: 7/31/2010 12:00:00AM

Region: SAN BERNARDINO
 Facility ID: FA0001086
 Owner: AHA HADDAD
 Permit Number: PT0002704
 Permit Category: HAZMAT HANDLER 0-10 EMPLOYEES (W/GEN PRMT)
 Facility Status: ACTIVE
 Expiration Date: 7/31/2010 12:00:00AM

69

**ARCO FACILITY NO 06052
 539 E REDLANDS BLVD
 REDLANDS, CA 92373**

**RCRA-NonGen 1004678001
 FINDS CAR000103853
 HAZNET**

RCRA-NonGen:

Date form received by agency: 02/19/2009
 Facility name: ARCO FACILITY NO 06052
 Facility address: 539 E REDLANDS BLVD
 REDLANDS, CA 92373
 EPA ID: CAR000103853
 Mailing address: 25971 TOWNE CENTRE DR
 FOOTHILL RANCH, CA 92610
 Contact: JACKIE DOUGHERTY
 Contact address: 25971 TOWNE CENTRE DR
 FOOTHILL RANCH, CA 92610
 Contact country: US
 Contact telephone: 949-460-5200
 Contact email: Not reported
 EPA Region: 09
 Classification: Non-Generator
 Description: Handler: Non-Generators do not presently generate hazardous waste

Owner/Operator Summary:

Owner/operator name: B P WEST COAST PRODUCTS LLC
 Owner/operator address: P O BOX 6038
 ARTESIA, CA 90702
 Owner/operator country: Not reported
 Owner/operator telephone: (714) 690-2425
 Legal status: Private
 Owner/Operator Type: Owner
 Owner/Op start date: Not reported
 Owner/Op end date: Not reported

Handler Activities Summary:

U.S. importer of hazardous waste: No
 Mixed waste (haz. and radioactive): No
 Recycler of hazardous waste: No

MAP FINDINGS

Map ID
 Direction
 Distance
 Distance (ft.)Site

EDR ID Number
 EPA ID Number

Database(s)

ARCO FACILITY NO 06052 (Continued)

1004678001

Transporter of hazardous waste: No
 Treater, storer or disposer of HW: No
 Underground injection activity: No
 On-site burner exemption: No
 Furnace exemption: No
 Used oil fuel burner: No
 Used oil processor: No
 User oil refiner: No
 Used oil fuel marketer to burner: No
 Used oil Specification marketer: No
 Used oil transfer facility: No
 Used oil transporter: No
 Off-site waste receiver: Verified to be non-commercial

Historical Generators:

Date form received by agency: 06/21/2002
 Facility name: ARCO FACILITY NO 06052
 Classification: Small Quantity Generator

Violation Status: No violations found

FINDS:

Registry ID: 110012191207

Environmental Interest/Information System

California Hazardous Waste Tracking System - Datamart (HWTS-DATAMART) provides California with information on hazardous waste shipments for generators, transporters, and treatment, storage, and disposal facilities.

RCRAInfo is a national information system that supports the Resource Conservation and Recovery Act (RCRA) program through the tracking of events and activities related to facilities that generate, transport, and treat, store, or dispose of hazardous waste. RCRAInfo allows RCRA program staff to track the notification, permit, compliance, and corrective action activities required under RCRA.

HAZNET:

Gepaid: CAR000103853
 Contact: Jack Oman
 Telephone: 7146902425
 Facility Addr2: Not reported
 Mailing Name: Not reported
 Mailing Address: PO BOX 6038
 Mailing City,St,Zip: Artesia, CA 907026038
 Gen County: San Bernardino
 TSD EPA ID: Not reported
 TSD County: Los Angeles
 Waste Category: Other organic solids
 Disposal Method: Transfer Station
 Tons: 0.17
 Facility County: Not reported

Gepaid: CAR000103853
 Contact: Jack Oman

MAP FINDINGS

Map ID
 Direction
 Distance
 Distance (ft.)Site

EDR ID Number

Database(s) EPA ID Number

ARCO FACILITY NO 06052 (Continued)

1004678001

Telephone: 7146902425
 Facility Addr2: Not reported
 Mailing Name: Not reported
 Mailing Address: PO BOX 6038
 Mailing City,St,Zip: Artesia, CA 907026038
 Gen County: San Bernardino
 TSD EPA ID: Not reported
 TSD County: Los Angeles
 Waste Category: Aqueous solution with less than 10% total organic residues
 Disposal Method: Recycler
 Tons: 0.20
 Facility County: Not reported

69

**LLOYD E WOLFE
 539 E REDLANDS BLVD
 REDLANDS, CA 92373**

**HIST UST U001575439
 HAZNET N/A**

HIST UST:

Region: STATE
 Facility ID: 00000026839
 Facility Type: Gas Station
 Other Type: Not reported
 Total Tanks: 0005
 Contact Name: Not reported
 Telephone: 0000000000
 Owner Name: ARCO PETROLEUM PRODUCTS CO.
 Owner Address: 515 SOUTH FLOWER STREET
 Owner City,St,Zip: LOS ANGELES, CA 90071

Tank Num: 001
 Container Num: 0000000001
 Year Installed: 1979
 Tank Capacity: 00010000
 Tank Used for: PRODUCT
 Type of Fuel: 06
 Tank Construction: Not reported
 Leak Detection: Stock Inventor, 10

Tank Num: 002
 Container Num: 0000000002
 Year Installed: 1979
 Tank Capacity: 00006000
 Tank Used for: PRODUCT
 Type of Fuel: 06
 Tank Construction: Not reported
 Leak Detection: Stock Inventor, 10

Tank Num: 003
 Container Num: 0000000003
 Year Installed: 1965
 Tank Capacity: 00006000
 Tank Used for: PRODUCT
 Type of Fuel: 06
 Tank Construction: 0000240 inches
 Leak Detection: Stock Inventor, 10

Tank Num: 004
 Container Num: 0000000004

MAP FINDINGS

Map ID
 Direction
 Distance
 Distance (ft.)Site

EDR ID Number
 EPA ID Number

Database(s)

LLOYD E WOLFE (Continued)

U001575439

Year Installed: 1965
 Tank Capacity: 00006000
 Tank Used for: PRODUCT
 Type of Fuel: 06
 Tank Construction: 0000240 inches
 Leak Detection: Stock Inventor, 10

Tank Num: 005
 Container Num: 0000000005
 Year Installed: 1965
 Tank Capacity: 00006000
 Tank Used for: PRODUCT
 Type of Fuel: 06
 Tank Construction: 0000240 inches
 Leak Detection: Stock Inventor, 10

HAZNET:

Gepaid: CAR000103853
 Contact: JACK OMAN WASTE SPECIALIST
 Telephone: 7146703958
 Facility Addr2: Not reported
 Mailing Name: Not reported
 Mailing Address: PO BOX 80249
 Mailing City,St,Zip: RCHO STA MARG, CA 926880000
 Gen County: San Bernardino
 TSD EPA ID: CAD008302903
 TSD County: San Bernardino
 Waste Category: Other organic solids
 Disposal Method: Transfer Station
 Tons: 0.05
 Facility County: San Bernardino

Gepaid: CAR000103853
 Contact: JACK OMAN WASTE SPECIALIST
 Telephone: 7146703958
 Facility Addr2: Not reported
 Mailing Name: Not reported
 Mailing Address: PO BOX 80249
 Mailing City,St,Zip: RCHO STA MARG, CA 926880000
 Gen County: San Bernardino
 TSD EPA ID: CAT080013352
 TSD County: San Bernardino
 Waste Category: Aqueous solution with less than 10% total organic residues
 Disposal Method: Recycler
 Tons: 0.12
 Facility County: San Bernardino

Gepaid: CAR000103853
 Contact: JACK OMAN WASTE SPECIALIST
 Telephone: 7146703958
 Facility Addr2: Not reported
 Mailing Name: Not reported
 Mailing Address: PO BOX 80249
 Mailing City,St,Zip: RCHO STA MARG, CA 926880000
 Gen County: San Bernardino
 TSD EPA ID: CAD008302903
 TSD County: Los Angeles

MAP FINDINGS

Map ID
 Direction
 Distance
 Distance (ft.)Site

EDR ID Number
 EPA ID Number

Database(s)

LLOYD E WOLFE (Continued)

U001575439

Waste Category: Other organic solids
 Disposal Method: Not reported
 Tons: 0.07
 Facility County: Not reported

Gepaid: CAR000103853
 Contact: JACK OMAN WASTE SPECIALIST
 Telephone: 7146703958
 Facility Addr2: Not reported
 Mailing Name: Not reported
 Mailing Address: PO BOX 80249
 Mailing City,St,Zip: RCHO STA MARG, CA 926880000
 Gen County: San Bernardino
 TSD EPA ID: CAD008302903
 TSD County: Los Angeles
 Waste Category: Other organic solids
 Disposal Method: Not reported
 Tons: 0.07
 Facility County: Not reported

69

**TENAX
 707 E STATE ST
 REDLANDS, CA 92373**

**RCRA-SQG 1000160672
 FINDS CAD981615792
 DRYCLEANERS
 San Bern. Co. Permit
 HAZNET
 EMI**

RCRA-SQG:

Date form received by agency: 09/01/1996
 Facility name: TENAX
 Facility address: 707 E STATE ST
 REDLANDS, CA 92373

EPA ID: CAD981615792
 Contact: Not reported
 Contact address: Not reported
 Not reported
 Contact country: Not reported
 Contact telephone: Not reported
 Contact email: Not reported
 EPA Region: 09
 Land type: Facility is not located on Indian land. Additional information is not known.
 Classification: Small Small Quantity Generator
 Description: Handler: generates more than 100 and less than 1000 kg of hazardous waste during any calendar month and accumulates less than 6000 kg of hazardous waste at any time; or generates 100 kg or less of hazardous waste during any calendar month, and accumulates more than 1000 kg of hazardous waste at any time

Owner/Operator Summary:

Owner/operator name: DAVID STONE
 Owner/operator address: NOT REQUIRED
 NOT REQUIRED, ME 99999

Owner/operator country: Not reported
 Owner/operator telephone: (415) 555-1212
 Legal status: Private
 Owner/Operator Type: Owner
 Owner/Op start date: Not reported

MAP FINDINGS

Map ID
 Direction
 Distance
 Distance (ft.)Site

EDR ID Number
 EPA ID Number

Database(s)

TENAX (Continued)

1000160672

Owner/Op end date: Not reported
 Owner/operator name: NOT REQUIRED
 Owner/operator address: NOT REQUIRED
 NOT REQUIRED, ME 99999
 Owner/operator country: Not reported
 Owner/operator telephone: (415) 555-1212
 Legal status: Private
 Owner/Operator Type: Operator
 Owner/Op start date: Not reported
 Owner/Op end date: Not reported

Handler Activities Summary:

U.S. importer of hazardous waste: Unknown
 Mixed waste (haz. and radioactive): Unknown
 Recycler of hazardous waste: No
 Transporter of hazardous waste: No
 Treater, storer or disposer of HW: No
 Underground injection activity: No
 On-site burner exemption: Unknown
 Furnace exemption: Unknown
 Used oil fuel burner: No
 Used oil processor: No
 User oil refiner: No
 Used oil fuel marketer to burner: No
 Used oil Specification marketer: No
 Used oil transfer facility: No
 Used oil transporter: No
 Off-site waste receiver: Verified to be non-commercial

Historical Generators:

Date form received by agency: 01/23/1987
 Facility name: TENAX
 Classification: Large Quantity Generator

Facility Has Received Notices of Violations:

Regulation violated: Not reported
 Area of violation: Generators - General
 Date violation determined: 05/04/1989
 Date achieved compliance: 07/10/1989
 Violation lead agency: State
 Enforcement action: WRITTEN INFORMAL
 Enforcement action date: 06/16/1989
 Enf. disposition status: Not reported
 Enf. disp. status date: Not reported
 Enforcement lead agency: State
 Proposed penalty amount: Not reported
 Final penalty amount: Not reported
 Paid penalty amount: Not reported

Evaluation Action Summary:

Evaluation date: 05/04/1989
 Evaluation: COMPLIANCE EVALUATION INSPECTION ON-SITE
 Area of violation: Generators - General
 Date achieved compliance: 07/10/1989

MAP FINDINGS

Map ID
 Direction
 Distance
 Distance (ft.)Site

EDR ID Number

Database(s) EPA ID Number

TENAX (Continued)

1000160672

Evaluation lead agency: State

FINDS:

Registry ID: 110002725150

Environmental Interest/Information System

California Hazardous Waste Tracking System - Datamart (HWTS-DATAMART) provides California with information on hazardous waste shipments for generators, transporters, and treatment, storage, and disposal facilities.

RCRAInfo is a national information system that supports the Resource Conservation and Recovery Act (RCRA) program through the tracking of events and activities related to facilities that generate, transport, and treat, store, or dispose of hazardous waste. RCRAInfo allows RCRA program staff to track the notification, permit, compliance, and corrective action activities required under RCRA.

DRYCLEANERS:

EPA Id: CAL000272303
 NAICS Code: 81232
 NAICS Description: Drycleaning and Laundry Services (except Coin-Operated)
 SIC Code: 7211
 SIC Description: Power Laundries, Family and Commercial
 Create Date: 6/24/2003 11:51:00 AM
 Facility Active: No
 Inactive Date: 6/30/2008
 Facility Addr2: Not reported
 Mailing Name: Not reported
 Mailing Address: 707 E STATE ST
 Mailing Address 2: Not reported
 Mailing State: CA
 Mailing Zip: 923740000
 Region Code: 4
 Owner Name: CHERYL KOPPEN
 Owner Address: 16205 MUNI RD #1
 Owner Address 2: Not reported
 Owner Telephone: 7609463450
 Contact Name: CHERYL KOEPPEN
 Contact Address: 707 E STATE ST
 Contact Address 2: Not reported
 Contact Telephone: 9097925727

EPA Id: CAL000272303
 NAICS Code: 81232
 NAICS Description: Drycleaning and Laundry Services (except Coin-Operated)
 SIC Code: 7219
 SIC Description: Laundry and Garment Services, NEC (except diaper service and clothing alteration and repair)
 Create Date: 6/24/2003 11:51:00 AM
 Facility Active: No
 Inactive Date: 6/30/2008
 Facility Addr2: Not reported
 Mailing Name: Not reported
 Mailing Address: 707 E STATE ST
 Mailing Address 2: Not reported

MAP FINDINGS

Map ID
 Direction
 Distance
 Distance (ft.)Site

EDR ID Number

Database(s) EPA ID Number

TENAX (Continued)

1000160672

Mailing State: CA
 Mailing Zip: 923740000
 Region Code: 4
 Owner Name: CHERYL KOPPEN
 Owner Address: 16205 MUNI RD #1
 Owner Address 2: Not reported
 Owner Telephone: 7609463450
 Contact Name: CHERYL KOEPPEN
 Contact Address: 707 E STATE ST
 Contact Address 2: Not reported
 Contact Telephone: 9097925727

EPA Id: CAL000272303
 NAICS Code: 81232
 NAICS Description: Drycleaning and Laundry Services (except Coin-Operated)
 SIC Code: 7212
 SIC Description: Garment Pressing, and Agents for Laundries and Drycleaners
 Create Date: 6/24/2003 11:51:00 AM
 Facility Active: No
 Inactive Date: 6/30/2008
 Facility Addr2: Not reported
 Mailing Name: Not reported
 Mailing Address: 707 E STATE ST
 Mailing Address 2: Not reported
 Mailing State: CA
 Mailing Zip: 923740000
 Region Code: 4
 Owner Name: CHERYL KOPPEN
 Owner Address: 16205 MUNI RD #1
 Owner Address 2: Not reported
 Owner Telephone: 7609463450
 Contact Name: CHERYL KOEPPEN
 Contact Address: 707 E STATE ST
 Contact Address 2: Not reported
 Contact Telephone: 9097925727

EPA Id: CAL000272303
 NAICS Code: 81232
 NAICS Description: Drycleaning and Laundry Services (except Coin-Operated)
 SIC Code: 7216
 SIC Description: Drycleaning Plants, Except Rug Cleaning
 Create Date: 6/24/2003 11:51:00 AM
 Facility Active: No
 Inactive Date: 6/30/2008
 Facility Addr2: Not reported
 Mailing Name: Not reported
 Mailing Address: 707 E STATE ST
 Mailing Address 2: Not reported
 Mailing State: CA
 Mailing Zip: 923740000
 Region Code: 4
 Owner Name: CHERYL KOPPEN
 Owner Address: 16205 MUNI RD #1
 Owner Address 2: Not reported
 Owner Telephone: 7609463450
 Contact Name: CHERYL KOEPPEN
 Contact Address: 707 E STATE ST

MAP FINDINGS

Map ID
 Direction
 Distance
 Distance (ft.)Site

EDR ID Number

Database(s) EPA ID Number

TENAX (Continued)

1000160672

Contact Address 2: Not reported
 Contact Telephone: 9097925727

EPA Id: CAL000272303
 NAICS Code: 81232
 NAICS Description: Drycleaning and Laundry Services (except Coin-Operated)
 SIC Code: 7389
 SIC Description: Business Services, NEC (apparel pressing service for the trade)
 Create Date: 6/24/2003 11:51:00 AM
 Facility Active: No
 Inactive Date: 6/30/2008
 Facility Addr2: Not reported
 Mailing Name: Not reported
 Mailing Address: 707 E STATE ST
 Mailing Address 2: Not reported
 Mailing State: CA
 Mailing Zip: 923740000
 Region Code: 4
 Owner Name: CHERYL KOPPEN
 Owner Address: 16205 MUNI RD #1
 Owner Address 2: Not reported
 Owner Telephone: 7609463450
 Contact Name: CHERYL KOEPPEN
 Contact Address: 707 E STATE ST
 Contact Address 2: Not reported
 Contact Telephone: 9097925727

San Bern. Co. Permit:

Region: SAN BERNARDINO
 Facility ID: FA0006613
 Owner: KOEPPEN, LYLE & WANDA & CHERYL
 Permit Number: PT0004022
 Permit Category: HAZMAT HANDLER 0-10 EMPLOYEES
 Facility Status: ACTIVE
 Expiration Date: 12/31/2010 12:00:00AM

Region: SAN BERNARDINO
 Facility ID: FA0006613
 Owner: KOEPPEN, LYLE & WANDA & CHERYL
 Permit Number: PT0004023
 Permit Category: LIMITED QUANTITY GENERATOR(B)
 Facility Status: ACTIVE
 Expiration Date: 12/31/2010 12:00:00AM

HAZNET:

Gepaid: CAD981615792
 Contact: WANDA KOEPPEN
 Telephone: 9097925727
 Facility Addr2: Not reported
 Mailing Name: Not reported
 Mailing Address: 707 E STATE ST
 Mailing City,St,Zip: REDLANDS, CA 923740000
 Gen County: San Bernardino
 TSD EPA ID: CAT000613893
 TSD County: Los Angeles
 Waste Category: Liquids with halogenated organic compounds > 1000 mg/l

MAP FINDINGS

Map ID
 Direction
 Distance
 Distance (ft.)Site

EDR ID Number

Database(s) EPA ID Number

TENAX (Continued)

1000160672

Disposal Method: H141
 Tons: 0.075
 Facility County: San Bernardino

Gepaid: CAD981615792
 Contact: WANDA & LYLE KOEPPEN
 Telephone: 0000000000
 Facility Addr2: Not reported
 Mailing Name: Not reported
 Mailing Address: 707 E STATE ST
 Mailing City,St,Zip: REDLANDS, CA 923740000
 Gen County: San Bernardino
 TSD EPA ID: CAT000613927
 TSD County: San Bernardino
 Waste Category: Liquids with halogenated organic compounds > 1000 mg/l
 Disposal Method: Transfer Station
 Tons: .2275
 Facility County: San Bernardino

Gepaid: CAD981615792
 Contact: WANDA & LYLE KOEPPEN
 Telephone: 0000000000
 Facility Addr2: Not reported
 Mailing Name: Not reported
 Mailing Address: 707 E STATE ST
 Mailing City,St,Zip: REDLANDS, CA 923740000
 Gen County: San Bernardino
 TSD EPA ID: CAT000613927
 TSD County: San Bernardino
 Waste Category: Liquids with halogenated organic compounds > 1000 mg/l
 Disposal Method: Not reported
 Tons: .0600
 Facility County: San Bernardino

Gepaid: CAD981615792
 Contact: WANDA & LYLE KOEPPEN
 Telephone: 0000000000
 Facility Addr2: Not reported
 Mailing Name: Not reported
 Mailing Address: 707 E STATE ST
 Mailing City,St,Zip: REDLANDS, CA 923740000
 Gen County: San Bernardino
 TSD EPA ID: CAT000613927
 TSD County: San Bernardino
 Waste Category: Liquids with halogenated organic compounds > 1000 mg/l
 Disposal Method: Transfer Station
 Tons: .1875
 Facility County: San Bernardino

Gepaid: CAD981615792
 Contact: WANDA & LYLE KOEPPEN
 Telephone: 0000000000
 Facility Addr2: Not reported
 Mailing Name: Not reported
 Mailing Address: 707 E STATE ST
 Mailing City,St,Zip: REDLANDS, CA 923740000
 Gen County: San Bernardino

MAP FINDINGS

Map ID
 Direction
 Distance
 Distance (ft.)Site

EDR ID Number
 EPA ID Number

Database(s)

TENAX (Continued)

1000160672

TSD EPA ID: CAT000613927
 TSD County: San Bernardino
 Waste Category: Liquids with halogenated organic compounds > 1000 mg/l
 Disposal Method: Transfer Station
 Tons: .1575
 Facility County: San Bernardino

[Click this hyperlink](#) while viewing on your computer to access
 15 additional CA_HAZNET: record(s) in the EDR Site Report.

EMI:

Year: 1987
 County Code: 36
 Air Basin: SC
 Facility ID: 51521
 Air District Name: SC
 SIC Code: 7216
 Air District Name: SOUTH COAST AQMD
 Community Health Air Pollution Info System: Not reported
 Consolidated Emission Reporting Rule: Not reported
 Total Organic Hydrocarbon Gases Tons/Yr: 0
 Reactive Organic Gases Tons/Yr: 0
 Carbon Monoxide Emissions Tons/Yr: 0
 NOX - Oxides of Nitrogen Tons/Yr: 0
 SOX - Oxides of Sulphur Tons/Yr: 0
 Particulate Matter Tons/Yr: 0
 Part. Matter 10 Micrometers & Smlr Tons/Yr: 0

Year: 1990
 County Code: 36
 Air Basin: SC
 Facility ID: 77513
 Air District Name: SC
 SIC Code: 7216
 Air District Name: SOUTH COAST AQMD
 Community Health Air Pollution Info System: Not reported
 Consolidated Emission Reporting Rule: Not reported
 Total Organic Hydrocarbon Gases Tons/Yr: 2
 Reactive Organic Gases Tons/Yr: 0
 Carbon Monoxide Emissions Tons/Yr: 0
 NOX - Oxides of Nitrogen Tons/Yr: 0
 SOX - Oxides of Sulphur Tons/Yr: 0
 Particulate Matter Tons/Yr: 0
 Part. Matter 10 Micrometers & Smlr Tons/Yr: 0

69

**PERFORMANCE AUTO
 520 STATE ST
 REDLANDS, CA 92373**

**HIST CORTESE S102040814
 LUST N/A
 WIP
 San Bern. Co. Permit
 HAZNET**

CORTESE:

Region: CORTESE
 Facility County Code: 36
 Reg By: LTNKA
 Reg Id: 083602035T

MAP FINDINGS

Map ID
 Direction
 Distance
 Distance (ft.)Site

EDR ID Number
 EPA ID Number

Database(s)

PERFORMANCE AUTO (Continued)

S102040814

LUST REG 8:

Region: 8
 County: San Bernardino
 Regional Board: Santa Ana Region
 Facility Status: Case Closed
 Case Number: 083602035T
 Local Case Num: 92007
 Case Type: Soil only
 Substance: Waste Oil
 Qty Leaked: Not reported
 Abate Method: Not reported
 Cross Street: REDLANDS
 Enf Type: CLOS
 Funding: Not reported
 How Discovered: Tank Closure
 How Stopped: Not reported
 Leak Cause: Corrosion
 Leak Source: Tank
 Global ID: T0607100249
 How Stopped Date: 12/9/1991
 Enter Date: 6/22/1992
 Review Date: 12/9/1991
 Prelim Assess: Not reported
 Discover Date: 12/9/1991
 Enforcement Date: Not reported
 Close Date: 11/6/1992
 Workplan: Not reported
 Pollution Char: Not reported
 Remed Plan: Not reported
 Remed Action: Not reported
 Monitoring: Not reported
 Enter Date: 6/22/1992
 GW Qualifies: Not reported
 Soil Qualifies: Not reported
 Operator: Not reported
 Facility Contact: Not reported
 Interim: Not reported
 Oversight Program: LUST
 Latitude: 34.0562356
 Longitude: -117.1769302
 MTBE Date: Not reported
 Max MTBE GW: Not reported
 MTBE Concentration: 0
 Max MTBE Soil: Not reported
 MTBE Fuel: 0
 MTBE Tested: Not Required to be Tested.
 MTBE Class: *
 Staff: VJJ
 Staff Initials: DG4
 Lead Agency: Local Agency
 Local Agency: 36000L
 Hydr Basin #: UPPER SANTA ANA VALL
 Beneficial: Not reported
 Priority: Not reported
 Cleanup Fund Id: Not reported
 Work Suspended: Not reported
 Summary: Not reported

MAP FINDINGS

Map ID
 Direction
 Distance
 Distance (ft.)Site

EDR ID Number
 EPA ID Number

Database(s)

PERFORMANCE AUTO (Continued)

S102040814

WIP:

Region: 4
 File Number: 102.0159
File Status: Not reported
 Staff: UNIDENTIFIED
 Facility Suite: Not reported

San Bern. Co. Permit:

Region: SAN BERNARDINO
 Facility ID: FA0000305
 Owner: KING, DEWAYNE FOREST
 Permit Number: PT0004007
 Permit Category: SPECIAL HANDLER
 Facility Status: INACTIVE
 Expiration Date: 5/31/2002 12:00:00AM

Region: SAN BERNARDINO
 Facility ID: FA0000305
 Owner: KING, DEWAYNE FOREST
 Permit Number: PT0004006
 Permit Category: SPECIAL GENERATOR(B)
 Facility Status: INACTIVE
 Expiration Date: 5/31/2002 12:00:00AM

HAZNET:

Gepaid: CAL000059040
 Contact: RICK REMINGTON
 Telephone: 0000000000
 Facility Addr2: Not reported
 Mailing Name: Not reported
 Mailing Address: 520 E STATE ST
 Mailing City,St,Zip: REDLANDS, CA 923735238
 Gen County: San Bernardino
 TSD EPA ID: CAT080025711
 TSD County: San Bernardino
 Waste Category: Aqueous solution with less than 10% total organic residues
 Disposal Method: Not reported
 Tons: .4170
 Facility County: San Bernardino

69

**PERFORMANCE AUTO
 520 E STATE ST
 REDLANDS, CA 92373**

**LUST S109285176
 N/A**

LUST:

Region: STATE
 Global Id: T0607100249
 Latitude: 34.056115
 Longitude: -117.176501
 Case Type: LUST Cleanup Site
 Status: Completed - Case Closed
 Status Date: 1992-11-06 00:00:00
 Lead Agency: SAN BERNARDINO COUNTY LOP
 Case Worker: DG4
 Local Agency: SAN BERNARDINO COUNTY LOP
 RB Case Number: 083602035T

MAP FINDINGS

Map ID		EDR ID Number
Direction		
Distance		
Distance (ft.)Site	Database(s)	EPA ID Number

PERFORMANCE AUTO (Continued)

S109285176

LOC Case Number: 92007
 File Location: Local Agency
 Potential Media Affect: Soil
 Potential Contaminants of Concern: Waste Oil / Motor / Hydraulic / Lubricating
 Site History: Not reported

**69 AUTO RADIATOR SERVICE
 510 E STATE ST
 REDLANDS, CA 92373**

**San Bern. Co. Permit S106910693
 N/A**

San Bern. Co. Permit:
 Region: SAN BERNARDINO
 Facility ID: FA0001210
 Owner: AUTO RADIATOR SERVICE
 Permit Number: PT0003891
 Permit Category: HAZMAT HANDLER 0-10 EMPLOYEES
 Facility Status: INACTIVE
 Expiration Date: 9/30/2002 12:00:00AM

**69 REDLANDS PIT STOP
 517 E REDLANDS BLVD
 REDLANDS, CA 92373**

**CA FID UST S101591048
 SWEEPS UST N/A**

CA FID UST:
 Facility ID: 36000977
 Regulated By: UTNKI
 Regulated ID: 00065832
 Cortese Code: Not reported
 SIC Code: Not reported
 Facility Phone: 7147980678
 Mail To: Not reported
 Mailing Address: 306 FELISA CT
 Mailing Address 2: Not reported
 Mailing City,St,Zip: REDLANDS 92373
 Contact: Not reported
 Contact Phone: Not reported
 DUNs Number: Not reported
 NPDES Number: Not reported
 EPA ID: Not reported
 Comments: Not reported
 Status: Inactive

SWEEPS UST:
 Status: Not reported
 Comp Number: 65832
 Number: Not reported
 Board Of Equalization: Not reported
 Ref Date: Not reported
 Act Date: Not reported
 Created Date: Not reported
 Tank Status: Not reported
 Owner Tank Id: Not reported
 Swrcb Tank Id: 36-000-065832-000001
 Actv Date: Not reported
 Capacity: 7500
 Tank Use: M.V. FUEL

MAP FINDINGS

Map ID
 Direction
 Distance
 Distance (ft.)Site

EDR ID Number
 EPA ID Number

Database(s)

REDLANDS PIT STOP (Continued)

S101591048

Stg: PRODUCT
 Content: REG UNLEADED
 Number Of Tanks: 3

Status: Not reported
 Comp Number: 65832
 Number: Not reported
 Board Of Equalization: Not reported
 Ref Date: Not reported
 Act Date: Not reported
 Created Date: Not reported
 Tank Status: Not reported
 Owner Tank Id: Not reported
 Swrcb Tank Id: 36-000-065832-000003
 Actv Date: Not reported
 Capacity: 7500
 Tank Use: M.V. FUEL

Stg: PRODUCT
 Content: LEADED
 Number Of Tanks: Not reported

Status: Not reported
 Comp Number: 65832
 Number: Not reported
 Board Of Equalization: Not reported
 Ref Date: Not reported
 Act Date: Not reported
 Created Date: Not reported
 Tank Status: Not reported
 Owner Tank Id: Not reported
 Swrcb Tank Id: 36-000-065832-000004
 Actv Date: Not reported
 Capacity: 7500
 Tank Use: M.V. FUEL

Stg: PRODUCT
 Content: REG UNLEADED
 Number Of Tanks: Not reported

69

**PAYLESS OIL COMPANY
 517 EST REDLANDS BLVD.
 REDLANDS, CA 92373**

**HIST UST U001575449
 N/A**

HIST UST:
 Region: STATE
 Facility ID: 00000065832
 Facility Type: Gas Station
 Other Type: Not reported
 Total Tanks: 0004
 Contact Name: Not reported
 Telephone: 7147935204
 Owner Name: JOHN MAZICH
 Owner Address: 517 EAST REDLANDS BLVD.
 Owner City,St,Zip: REDLANDS, CA 92373

Tank Num: 001
 Container Num: III
 Year Installed: Not reported
 Tank Capacity: 00008000

MAP FINDINGS

Map ID
 Direction
 Distance
 Distance (ft.)Site

EDR ID Number

Database(s) EPA ID Number

PAYLESS OIL COMPANY (Continued)

U001575449

Tank Used for: PRODUCT
 Type of Fuel: PREMIUM
 Tank Construction: Not reported
 Leak Detection: Visual, Stock Inventor

Tank Num: 002
 Container Num: IV
 Year Installed: Not reported
 Tank Capacity: 00000500
 Tank Used for: WASTE
 Type of Fuel: WASTE OIL
 Tank Construction: Not reported
 Leak Detection: Visual, Stock Inventor

Tank Num: 003
 Container Num: II
 Year Installed: Not reported
 Tank Capacity: 00007500
 Tank Used for: PRODUCT
 Type of Fuel: REGULAR
 Tank Construction: Not reported
 Leak Detection: Visual, Stock Inventor

Tank Num: 004
 Container Num: 1
 Year Installed: Not reported
 Tank Capacity: 00007500
 Tank Used for: PRODUCT
 Type of Fuel: UNLEADED
 Tank Construction: Not reported
 Leak Detection: Visual, Stock Inventor, None

69

**AUTOSCOPE
 517 REDLANDS BLVD
 REDLANDS, CA 92373**

**San Bern. Co. Permit S104764054
 N/A**

San Bern. Co. Permit:

Region: SAN BERNARDINO
 Facility ID: FA0001244
 Owner: GIORDANO, JOSEPH
 Permit Number: PT0006830
 Permit Category: SPECIAL GENERATOR(B)
 Facility Status: ACTIVE
 Expiration Date: 9/30/2010 12:00:00AM

Region: SAN BERNARDINO
 Facility ID: FA0001244
 Owner: GIORDANO, JOSEPH
 Permit Number: PT0006829
 Permit Category: SPECIAL HANDLER
 Facility Status: ACTIVE
 Expiration Date: 9/30/2010 12:00:00AM

MAP FINDINGS

Map ID
 Direction
 Distance
 Distance (ft.)Site Database(s) EDR ID Number
 EPA ID Number

70 STATER BROS. SITE HIST CORTESE S102431071
 11 REDLANDS, CA 92374 N/A

CORTESE:
 Region: CORTESE
 Facility County Code: 36
 Reg By: LTNKA
 Reg Id: 083603505T

70 VERIZON/REDLANDS C O San Bern. Co. Permit U003784652
 11 S 4TH ST REDLANDS, CA 92373 N/A

San Bern. Co. Permit:
 Region: SAN BERNARDINO
 Facility ID: FA0003640
 Owner: VERIZON CALIFORNIA, INC.
 Permit Number: PT0002028
 Permit Category: HAZMAT HANDLER 0-10 EMPLOYEES
 Facility Status: ACTIVE
 Expiration Date: 7/31/2010 12:00:00AM

 Region: SAN BERNARDINO
 Facility ID: FA0003640
 Owner: VERIZON CALIFORNIA, INC.
 Permit Number: PT0021905
 Permit Category: EPCRA FACILITY
 Facility Status: ACTIVE
 Expiration Date: 7/31/2010 12:00:00AM

 Region: SAN BERNARDINO
 Facility ID: FA0003640
 Owner: VERIZON CALIFORNIA, INC.
 Permit Number: PT0012227
 Permit Category: UST OWNERSHIP/OPERATING PERMIT (PER UST)
 Facility Status: ACTIVE
 Expiration Date: 7/31/2010 12:00:00AM

70 GTE LUST S105624613
 11 4TH ST REDLANDS, CA 92374 N/A

LUST:
 Region: STATE
 Global Id: T0607100096
 Latitude: 34.0554825
 Longitude: -117.1837211
 Case Type: LUST Cleanup Site
 Status: Completed - Case Closed
 Status Date: 1988-06-27 00:00:00
 Lead Agency: SANTA ANA RWQCB (REGION 8)
 Case Worker: PAH
 Local Agency: SAN BERNARDINO COUNTY LOP
 RB Case Number: 083600906T
 LOC Case Number: Not reported
 File Location: Local Agency
 Potential Media Affect: Soil

MAP FINDINGS

Map ID
 Direction
 Distance
 Distance (ft.)Site

EDR ID Number
 EPA ID Number

Database(s)

GTE (Continued)

S105624613

Potential Contaminants of Concern: Diesel
 Site History: Not reported

LUST REG 8:

Region: 8
 County: San Bernardino
 Regional Board: Santa Ana Region
 Facility Status: Case Closed
 Case Number: 083600906T
 Local Case Num: Not reported
 Case Type: Soil only
 Substance: Diesel
 Qty Leaked: Not reported
 Abate Method: Not reported
 Cross Street: VINE
 Enf Type: Not reported
 Funding: Not reported
 How Discovered: Not reported
 How Stopped: Not reported
 Leak Cause: Not reported
 Leak Source: Not reported
 Global ID: T0607100096
 How Stopped Date: Not reported
 Enter Date: 6/20/1988
 Review Date: Not reported
 Prelim Assess: Not reported
 Discover Date: Not reported
 Enforcement Date: Not reported
 Close Date: 6/27/1988
 Workplan: Not reported
 Pollution Char: Not reported
 Remed Plan: Not reported
 Remed Action: Not reported
 Monitoring: Not reported
 Enter Date: 6/20/1988
 GW Qualifies: Not reported
 Soil Qualifies: Not reported
 Operator: Not reported
 Facility Contact: Not reported
 Interim: Not reported
 Oversight Program: LUST
 Latitude: 34.0634033
 Longitude: -117.1674198
 MTBE Date: Not reported
 Max MTBE GW: Not reported
 MTBE Concentration: 0
 Max MTBE Soil: Not reported
 MTBE Fuel: 0
 MTBE Tested: Not Required to be Tested.
 MTBE Class: *
 Staff: PAH
 Staff Initials: CR2
 Lead Agency: Regional Board
 Local Agency: 36000L
 Hydr Basin #: UPPER SANTA ANA VALL
 Beneficial: Not reported
 Priority: Not reported

MAP FINDINGS

Map ID
 Direction
 Distance
 Distance (ft.)Site

EDR ID Number
 EPA ID Number

Database(s)

GTE (Continued)

S105624613

Cleanup Fund Id: Not reported
 Work Suspended: Not reported
 Summary: Not reported

**70 VERIZON/REDLANDS C O
 11 S 4TH ST
 REDLANDS, CA 92373**

**UST U004061580
 N/A**

UST:
 Global ID: 14551
 Latitude: 34.055370000000003
 Longitude: -117.18368

**70 GTE/REDLANDS OLD CO
 11 S 4TH ST
 REDLANDS, CA 92373**

**CA FID UST S101591196
 SWEEPS UST N/A
 EMI**

CA FID UST:
 Facility ID: 36002538
 Regulated By: UTNKA
 Regulated ID: Not reported
 Cortese Code: Not reported
 SIC Code: Not reported
 Facility Phone: Not reported
 Mail To: Not reported
 Mailing Address: 4959 PALO VERDE DR
 Mailing Address 2: Not reported
 Mailing City,St,Zip: REDLANDS 92373
 Contact: Not reported
 Contact Phone: Not reported
 DUNs Number: Not reported
 NPDES Number: Not reported
 EPA ID: Not reported
 Comments: Not reported
 Status: Active

SWEEPS UST:
 Status: A
 Comp Number: 8483
 Number: 1
 Board Of Equalization: 44-020053
 Ref Date: 03-24-92
 Act Date: 03-24-92
 Created Date: 09-15-88
 Tank Status: A
 Owner Tank Id: Not reported
 Swrcb Tank Id: 36-000-008483-000001
 Actv Date: 09-15-88
 Capacity: 1
 Tank Use: UNKNOWN
 Stg: P
 Content: UNKNOWN
 Number Of Tanks: 1

EMI:

MAP FINDINGS

Map ID
 Direction
 Distance
 Distance (ft.)Site

EDR ID Number
 EPA ID Number

Database(s)

GTE/REDLANDS OLD CO (Continued)

S101591196

Year: 1990
 County Code: 36
 Air Basin: SC
 Facility ID: 64289
 Air District Name: SC
 SIC Code: 4813
 Air District Name: SOUTH COAST AQMD
 Community Health Air Pollution Info System: Not reported
 Consolidated Emission Reporting Rule: Not reported
 Total Organic Hydrocarbon Gases Tons/Yr: 2
 Reactive Organic Gases Tons/Yr: 2
 Carbon Monoxide Emissions Tons/Yr: 2
 NOX - Oxides of Nitrogen Tons/Yr: 2
 SOX - Oxides of Sulphur Tons/Yr: 1
 Particulate Matter Tons/Yr: 2
 Part. Matter 10 Micrometers & Smlr Tons/Yr: 2

70

**GTE/REDLANDS NEW CO
 9 S 4TH ST
 REDLANDS, CA 92373**

**CA FID UST S101591577
 SWEEPS UST N/A
 EMI**

CA FID UST:

Facility ID: 36008439
 Regulated By: UTNKA
 Regulated ID: Not reported
 Cortese Code: Not reported
 SIC Code: Not reported
 Facility Phone: Not reported
 Mail To: Not reported
 Mailing Address: 4959 PALO VERDE DR
 Mailing Address 2: Not reported
 Mailing City,St,Zip: REDLANDS 92373
 Contact: Not reported
 Contact Phone: Not reported
 DUNs Number: Not reported
 NPDES Number: Not reported
 EPA ID: Not reported
 Comments: Not reported
 Status: Active

SWEEPS UST:

Status: A
 Comp Number: 8482
 Number: 1
 Board Of Equalization: 44-020053
 Ref Date: 03-24-92
 Act Date: 03-24-92
 Created Date: 09-15-88
 Tank Status: A
 Owner Tank Id: Not reported
 Swrcb Tank Id: 36-000-008482-000001
 Actv Date: 09-15-88
 Capacity: 1
 Tank Use: UNKNOWN
 Stg: P
 Content: UNKNOWN
 Number Of Tanks: 1

MAP FINDINGS

Map ID
 Direction
 Distance
 Distance (ft.)Site

EDR ID Number
 EPA ID Number

Database(s)

GTE/REDLANDS NEW CO (Continued)

S101591577

EMI:

Year: 1987
 County Code: 36
 Air Basin: SC
 Facility ID: 52214
 Air District Name: SC
 SIC Code: 4922
 Air District Name: SOUTH COAST AQMD
 Community Health Air Pollution Info System: Not reported
 Consolidated Emission Reporting Rule: Not reported
 Total Organic Hydrocarbon Gases Tons/Yr: 0
 Reactive Organic Gases Tons/Yr: 0
 Carbon Monoxide Emissions Tons/Yr: 0
 NOX - Oxides of Nitrogen Tons/Yr: 0
 SOX - Oxides of Sulphur Tons/Yr: 0
 Particulate Matter Tons/Yr: 0
 Part. Matter 10 Micrometers & Smlr Tons/Yr: 0

Year: 1990
 County Code: 36
 Air Basin: SC
 Facility ID: 52214
 Air District Name: SC
 SIC Code: 4813
 Air District Name: SOUTH COAST AQMD
 Community Health Air Pollution Info System: Not reported
 Consolidated Emission Reporting Rule: Not reported
 Total Organic Hydrocarbon Gases Tons/Yr: 0
 Reactive Organic Gases Tons/Yr: 0
 Carbon Monoxide Emissions Tons/Yr: 0
 NOX - Oxides of Nitrogen Tons/Yr: 0
 SOX - Oxides of Sulphur Tons/Yr: 0
 Particulate Matter Tons/Yr: 0
 Part. Matter 10 Micrometers & Smlr Tons/Yr: 0

70

**PACIFIC BELL
 11 FOURTH ST
 REDLANDS, CA 92373**

**RCRA-SQG 1000250003
 FINDS CAD980584833**

RCRA-SQG:

Date form received by agency: 09/01/1996
 Facility name: PACIFIC BELL
 Facility address: 11 FOURTH ST
 REDLANDS, CA 92373
 EPA ID: CAD980584833
 Mailing address: 1854 N NEVILLE
 ORANGE, CA 92665
 Contact: Not reported
 Contact address: Not reported
 Not reported
 Contact country: Not reported
 Contact telephone: Not reported
 Contact email: Not reported
 EPA Region: 09
 Classification: Small Small Quantity Generator
 Description: Handler: generates more than 100 and less than 1000 kg of hazardous waste during any calendar month and accumulates less than 6000 kg of

MAP FINDINGS

Map ID
 Direction
 Distance
 Distance (ft.)Site

EDR ID Number
 EPA ID Number

Database(s)

PACIFIC BELL (Continued)

1000250003

hazardous waste at any time; or generates 100 kg or less of hazardous waste during any calendar month, and accumulates more than 1000 kg of hazardous waste at any time

Owner/Operator Summary:

Owner/operator name: NOT REQUIRED
 Owner/operator address: NOT REQUIRED
 NOT REQUIRED, ME 99999
 Owner/operator country: Not reported
 Owner/operator telephone: (415) 555-1212
 Legal status: Private
 Owner/Operator Type: Owner
 Owner/Op start date: Not reported
 Owner/Op end date: Not reported

Owner/operator name: NOT REQUIRED
 Owner/operator address: NOT REQUIRED
 NOT REQUIRED, ME 99999
 Owner/operator country: Not reported
 Owner/operator telephone: (415) 555-1212
 Legal status: Private
 Owner/Operator Type: Operator
 Owner/Op start date: Not reported
 Owner/Op end date: Not reported

Handler Activities Summary:

U.S. importer of hazardous waste: Unknown
 Mixed waste (haz. and radioactive): Unknown
 Recycler of hazardous waste: No
 Transporter of hazardous waste: No
 Treater, storer or disposer of HW: No
 Underground injection activity: No
 On-site burner exemption: Unknown
 Furnace exemption: Unknown
 Used oil fuel burner: No
 Used oil processor: No
 User oil refiner: No
 Used oil fuel marketer to burner: No
 Used oil Specification marketer: No
 Used oil transfer facility: No
 Used oil transporter: No
 Off-site waste receiver: Verified to be non-commercial

Historical Generators:

Date form received by agency: 03/03/1982
 Facility name: PACIFIC BELL
 Classification: Large Quantity Generator

Violation Status: No violations found

FINDS:

Registry ID: 110002669194

Environmental Interest/Information System

RCRAInfo is a national information system that supports the Resource

MAP FINDINGS

Map ID
 Direction
 Distance
 Distance (ft.)Site

EDR ID Number
 EPA ID Number

Database(s)

PACIFIC BELL (Continued)

1000250003

Conservation and Recovery Act (RCRA) program through the tracking of events and activities related to facilities that generate, transport, and treat, store, or dispose of hazardous waste. RCRAInfo allows RCRA program staff to track the notification, permit, compliance, and corrective action activities required under RCRA.

71

**REDLANDS SCHOOL DISTRICT
 956 CITRUS AVE
 REDLANDS, CA 92373**

**CA FID UST
 SWEEPS UST**

**S101590998
 N/A**

CA FID UST:

Facility ID: 36000568
 Regulated By: UTNKA
 Regulated ID: Not reported
 Cortese Code: Not reported
 SIC Code: Not reported
 Facility Phone: Not reported
 Mail To: Not reported
 Mailing Address: 956 CITRUS AVE
 Mailing Address 2: Not reported
 Mailing City,St,Zip: REDLANDS 92373
 Contact: Not reported
 Contact Phone: Not reported
 DUNS Number: Not reported
 NPDES Number: Not reported
 EPA ID: Not reported
 Comments: Not reported
 Status: Active

SWEEPS UST:

Status: A
 Comp Number: 12993
 Number: 4
 Board Of Equalization: 44-020425
 Ref Date: 03-24-92
 Act Date: 03-24-92
 Created Date: 09-07-88
 Tank Status: A
 Owner Tank Id: Not reported
 Swrcb Tank Id: 36-000-012993-000001
 Actv Date: 09-07-88
 Capacity: 1
 Tank Use: UNKNOWN
 Stg: P
 Content: UNKNOWN
 Number Of Tanks: 3

Status: A
 Comp Number: 12993
 Number: 4
 Board Of Equalization: 44-020425
 Ref Date: 03-24-92
 Act Date: 03-24-92
 Created Date: 09-07-88
 Tank Status: A
 Owner Tank Id: Not reported

MAP FINDINGS

Map ID
 Direction
 Distance
 Distance (ft.)Site

EDR ID Number
 EPA ID Number

Database(s)

REDLANDS SCHOOL DISTRICT (Continued)

S101590998

Swrcb Tank Id: 36-000-012993-000002
 Actv Date: 09-07-88
 Capacity: 1
 Tank Use: UNKNOWN
 Stg: P
 Content: UNKNOWN
 Number Of Tanks: Not reported

Status: A
 Comp Number: 12993
 Number: 4
 Board Of Equalization: 44-020425
 Ref Date: 03-24-92
 Act Date: 03-24-92
 Created Date: 09-07-88
 Tank Status: A
 Owner Tank Id: Not reported
 Swrcb Tank Id: 36-000-012993-000003
 Actv Date: 09-07-88
 Capacity: 1
 Tank Use: UNKNOWN
 Stg: P
 Content: UNKNOWN
 Number Of Tanks: Not reported

71

**TRANSPORTATION
 955 E CITRUS AVE
 REDLANDS, CA 92374**

**CA WDS
 CHMIRS
 San Bern. Co. Permit
 HAZNET**

**S102040869
 N/A**

CA WDS:

Facility ID: Santa Ana River 36I018448
 Facility Type: Industrial - Facility that treats and/or disposes of liquid or semisolid wastes from any servicing, producing, manufacturing or processing operation of whatever nature, including mining, gravel washing, geothermal operations, air conditioning, ship building and repairing, oil production, storage and disposal operations, water pumping.
 Facility Status: Active - Any facility with a continuous or seasonal discharge that is under Waste Discharge Requirements.
 NPDES Number: CAS000001 The 1st 2 characters designate the state. The remaining 7 are assigned by the Regional Board
 Subregion: 8
 Facility Telephone: 9093075370
 Facility Contact: John Biggie
 Agency Name: REDLANDS UNIFIED SCHOOL DIST.
 Agency Address: PO Box 3008
 Agency City,St,Zip: Redlands 92373
 Agency Contact: John Biggie
 Agency Telephone: 9093075370
 Agency Type: Private
 SIC Code: 4151
 SIC Code 2: Not reported
 Primary Waste: Not reported
 Primary Waste Type: Not reported
 Secondary Waste: Not reported
 Secondary Waste Type: Not reported
 Design Flow: 0

MAP FINDINGS

Map ID
 Direction
 Distance
 Distance (ft.)Site

EDR ID Number
 EPA ID Number

Database(s)

TRANSPORTATION (Continued)

S102040869

Baseline Flow: 0
 Reclamation: Not reported
 POTW: Not reported
 Treat To Water: Minor Threat to Water Quality. A violation of a regional board order should cause a relatively minor impairment of beneficial uses compared to a major or minor threat. Not: All nurds without a TTWQ will be considered a minor threat to water quality unless coded at a higher Level. A Zero (0) may be used to code those NURDS that are found to represent no threat to water quality.
 Complexity: Category C - Facilities having no waste treatment systems, such as cooling water dischargers or those who must comply through best management practices, facilities with passive waste treatment and disposal systems, such as septic systems with subsurface disposal, or dischargers having waste storage systems with land disposal such as dairy waste ponds.

CHMIRS:

OES Incident Number: 97-0423
 OES notification: 1/29/199709:55:50 AM
 OES Date: Not reported
 OES Time: Not reported
 Incident Date: Not reported
Date Completed: Not reported
 Property Use: Not reported
 Agency Id Number: Not reported
 Agency Incident Number: Not reported
 Time Notified: Not reported
 Time Completed: Not reported
 Surrounding Area: Not reported
 Estimated Temperature: Not reported
 Property Management: Not reported
 Special Studies 1: Not reported
 Special Studies 2: Not reported
 Special Studies 3: Not reported
 Special Studies 4: Not reported
 Special Studies 5: Not reported
 Special Studies 6: Not reported
 More Than Two Substances Involved?: Not reported
 Resp Agncy Personel # Of Decontaminated: Not reported
 Responding Agency Personel # Of Injuries: Not reported
 Responding Agency Personel # Of Fatalities: Not reported
 Others Number Of Decontaminated: Not reported
 Others Number Of Injuries: Not reported
 Others Number Of Fatalities: Not reported
 Vehicle Make/year: Not reported
 Vehicle License Number: Not reported
 Vehicle State: Not reported
 Vehicle Id Number: Not reported
 CA/DOT/PUC/ICC Number: Not reported
 Company Name: Not reported
 Reporting Officer Name/ID: Not reported
 Report Date: Not reported
 Comments: Not reported
 Facility Telephone: Not reported
 Waterway Involved: Unknown
 Waterway: Not reported
 Spill Site: Not reported

MAP FINDINGS

Map ID
 Direction
 Distance
 Distance (ft.)Site

EDR ID Number
 EPA ID Number

Database(s)

TRANSPORTATION (Continued)

S102040869

Cleanup By: Not reported
 Containment: Not reported
 What Happened: Not reported
 Type: Not reported
 Measure: Not reported
 Other: Not reported
 Date/Time: Not reported
 Year: 1997
 Agency: Redlands School Dist
 Incident Date: 1/27/1997 12:00:00 AM
 Admin Agency: San Bernardino County Health Department
 Amount: Not reported
 Contained: No
 Site Type: Other
 E Date: Not reported
 Substance: Unleaded Fuel
 Quantity Released: Not reported
 BBLS: 0
 Cups: 0
 CUFT: 0
 Gallons: 0.000000
 Grams: 0
 Pounds: 0
 Liters: 0
 Ounces: 0
 Pints: 0
 Quarts: 0
 Sheen: 0
 Tons: 0
 Unknown: 0
 Description: Not reported
 Evacuations: 0
 Number of Injuries: 0
 Number of Fatalities: 0
 Description: May be a leak in a pipe to or from underground tank. Oil started showing up in cracks in pavement. An old dry canal system runs close by but not known if oil is in it.

San Bern. Co. Permit:

Region: SAN BERNARDINO
 Facility ID: FA0005997
 Owner: REDLANDS UNIFIED SCHOOL DIST
 Permit Number: PT0003193
 Permit Category: SPECIAL HANDLER
 Facility Status: ACTIVE
 Expiration Date: 7/31/2010 12:00:00AM

Region: SAN BERNARDINO
 Facility ID: FA0005997
 Owner: REDLANDS UNIFIED SCHOOL DIST
 Permit Number: PT0003194
 Permit Category: SPECIAL GENERATOR(B)
 Facility Status: ACTIVE
 Expiration Date: 7/31/2010 12:00:00AM

Region: SAN BERNARDINO
 Facility ID: FA0005997

MAP FINDINGS

Map ID
 Direction
 Distance
 Distance (ft.)Site

EDR ID Number
 EPA ID Number

Database(s)

TRANSPORTATION (Continued)

S102040869

Owner: REDLANDS UNIFIED SCHOOL DIST
 Permit Number: PT0011368
 Permit Category: UST OWNERSHIP/OPERATING PERMIT (PER UST)
 Facility Status: ACTIVE
 Expiration Date: 7/31/2010 12:00:00AM

Region: SAN BERNARDINO
 Facility ID: FA0005997
 Owner: REDLANDS UNIFIED SCHOOL DIST
 Permit Number: PT0011367
 Permit Category: UST OWNERSHIP/OPERATING PERMIT (PER UST)
 Facility Status: ACTIVE
 Expiration Date: 7/31/2010 12:00:00AM

Region: SAN BERNARDINO
 Facility ID: FA0005997
 Owner: REDLANDS UNIFIED SCHOOL DIST
 Permit Number: PT0011369
 Permit Category: UST OWNERSHIP/OPERATING PERMIT (PER UST)
 Facility Status: ACTIVE
 Expiration Date: 7/31/2010 12:00:00AM

Region: SAN BERNARDINO
 Facility ID: FA0005997
 Owner: REDLANDS UNIFIED SCHOOL DIST
 Permit Number: PT0014006
 Permit Category: UST OWNERSHIP/OPERATING PERMIT (PER UST)
 Facility Status: ACTIVE
 Expiration Date: 7/31/2010 12:00:00AM

HAZNET:

Gepaid: CAD982331696
 Contact: DIANA STEAD/RISK MGR.
 Telephone: 9097486743
 Facility Addr2: Not reported
 Mailing Name: Not reported
 Mailing Address: 250 CHURCH ST
 Mailing City,St,Zip: REDLANDS, CA 923743530
 Gen County: San Bernardino
 TSD EPA ID: AZR000501510
 TSD County: Not reported
 Waste Category: Other organic solids
 Disposal Method: H141
 Tons: 0.25
 Facility County: San Bernardino

Gepaid: CAD982331696
 Contact: DIANA STEAD/RISK MGR.
 Telephone: 9097486743
 Facility Addr2: Not reported
 Mailing Name: Not reported
 Mailing Address: 250 CHURCH ST
 Mailing City,St,Zip: REDLANDS, CA 923743530
 Gen County: San Bernardino
 TSD EPA ID: AZR000501510
 TSD County: Not reported
 Waste Category: Other organic solids

MAP FINDINGS

Map ID
 Direction
 Distance
 Distance (ft.)Site

EDR ID Number
 EPA ID Number

Database(s)

TRANSPORTATION (Continued)

S102040869

Disposal Method: H141
 Tons: 0.0675
 Facility County: San Bernardino

71

**REDLANDS UNIFIED SCHOOL DIST.
 955 CITRUS AVE
 REDLANDS, CA 92374**

**LUST S102531553
 N/A**

LUST REG 8:

Region: 8
 County: San Bernardino
 Regional Board: Santa Ana Region
 Facility Status: Preliminary site assessment workplan submitted
 Case Number: 083602969T
 Local Case Num: 97003
 Case Type: Soil only
 Substance: Gasoline
 Qty Leaked: Not reported
 Abate Method: Not reported
 Cross Street: Not reported
 Enf Type: CLOS
 Funding: Not reported
 How Discovered: Not reported
 How Stopped: Not reported
 Leak Cause: Not reported
 Leak Source: Not reported
 Global ID: T0607100436
 How Stopped Date: Not reported
 Enter Date: 3/14/1997
 Review Date: Not reported
 Prelim Assess: Not reported
 Discover Date: 1/27/1997
 Enforcement Date: Not reported
 Close Date: 4/20/1998
 Workplan: 1/1/1965
 Pollution Char: Not reported
 Remed Plan: Not reported
 Remed Action: Not reported
 Monitoring: Not reported
 Enter Date: 3/14/1997
 GW Qualifies: Not reported
 Soil Qualifies: Not reported
 Operator: Not reported
 Facility Contact: Not reported
 Interim: Not reported
 Oversight Program: LUST
 Latitude: 34.0556066
 Longitude: -117.1676317
 MTBE Date: Not reported
 Max MTBE GW: Not reported
 MTBE Concentration: 0
 Max MTBE Soil: Not reported
 MTBE Fuel: 1
 MTBE Tested: Site NOT Tested for MTBE.Includes Unknown and Not Analyzed.
 MTBE Class: *
 Staff: CAB
 Staff Initials: JC3
 Lead Agency: Local Agency

MAP FINDINGS

Map ID
 Direction
 Distance
 Distance (ft.)Site

EDR ID Number
 EPA ID Number

Database(s)

REDLANDS UNIFIED SCHOOL DIST. (Continued)

S102531553

Local Agency: 36000L
 Hydr Basin #: UPPER SANTA ANA VALL
 Beneficial: Not reported
 Priority: Not reported
 Cleanup Fund Id: Not reported
 Work Suspended: Not reported
 Summary: Not reported

71 **SC-REDLANDS USD TRANS YRD**
955 E CITRUS AVE
REDLANDS, CA 92374

UST U003784945
N/A

UST:
 Global ID: 14902
 Latitude: 34.055540000000001
 Longitude: -117.169880000000001

71 **REDLANDS UNIFIED SCHOOL DIST.**
955 E CITRUS AVE
REDLANDS, CA 92374

LUST S109285248
N/A

LUST:
 Region: STATE
 Global Id: T0607100436
 Latitude: 34.0555521
 Longitude: -117.1692132
 Case Type: LUST Cleanup Site
 Status: Completed - Case Closed
 Status Date: 1998-04-20 00:00:00
 Lead Agency: SAN BERNARDINO COUNTY LOP
 Case Worker: JC3
 Local Agency: SAN BERNARDINO COUNTY LOP
 RB Case Number: 083602969T
 LOC Case Number: 97003
 File Location: Local Agency
 Potential Media Affect: Soil
 Potential Contaminants of Concern: Gasoline
 Site History: Not reported

72 **CITY OF REDLANDS POLICE DEPT**
212 BROOKSIDE AVE
REDLANDS, CA 92373

San Bern. Co. Permit S105698091
HAZNET N/A

San Bern. Co. Permit:
 Region: SAN BERNARDINO
 Facility ID: FA0002203
 Owner: CITY OF REDLANDS POLICE DEPT
 Permit Number: PT0007381
 Permit Category: HAZMAT HANDLER 0-10 EMPLOYEES
 Facility Status: ACTIVE
 Expiration Date: 4/30/2011 12:00:00AM

HAZNET:
 Gepaid: CAC002623460

MAP FINDINGS

Map ID
 Direction
 Distance
 Distance (ft.)Site

EDR ID Number

Database(s) EPA ID Number

CITY OF REDLANDS POLICE DEPT (Continued)

S105698091

Contact: SARGENT KEN WRIGHT
 Telephone: 9097987545
 Facility Addr2: Not reported
 Mailing Name: Not reported
 Mailing Address: 212 BROOKSIDE AVE
 Mailing City,St,Zip: REDLANDS, CA 923734606
 Gen County: San Bernardino
 TSD EPA ID: CAD008252405
 TSD County: Los Angeles
 Waste Category: Off-specification, aged, or surplus organics
 Disposal Method: H141
 Tons: 0.02
 Facility County: San Bernardino

Gepaid: CAC002633650
 Contact: ALAN GRIFFITHS EXT 6
 Telephone: 9097897584
 Facility Addr2: Not reported
 Mailing Name: Not reported
 Mailing Address: PO BOX 3005
 Mailing City,St,Zip: REDLANDS, CA 923731505
 Gen County: San Bernardino
 TSD EPA ID: CAD009007626
 TSD County: Los Angeles
 Waste Category: Asbestos-containing waste
 Disposal Method: H132
 Tons: 17.6
 Facility County: San Bernardino

ORPHAN SUMMARY

City	EDR ID	Site Name	Site Address	Zip	Database(s)
LOMA LINDA	S109349341	MOUNTAIN VIEW CLEANERS	11175 MOUNTAIN VIEW AVE	92354	San Bern. Co. Permit
LOMA LINDA	S106077092	MOUNTAIN VIEW CLEANERS	11175 MOUNTAIN VIEW AVE	92354	DRYCLEANERS, HAZNET
LOMA LINDA	S110326661	STOCK ALL SERVICES	24756 REDLANDS BLVD	92354	San Bern. Co. Permit
LOMA LINDA	S108087246	BED TECH	24735 REDLANDS BLVD	92354	San Bern. Co. Permit
LOMA LINDA	S104763255	ACTION CONSTRUCTION SPECIALIST	24769 REDLANDS BLVD	92354	San Bern. Co. Permit
LOMA LINDA	S106910789	D&G CUSTOM CYCLES	25153 REDLANDS BLVD	92354	San Bern. Co. Permit
LOMA LINDA	S106112194	BOB'S AUTOMOTIVE	24565 REDLANDS BLVD	92354	San Bern. Co. Permit
LOMA LINDA	S109254298	EAGLE SCREEN PRINTING	24711 REDLANDS BLVD	92354	San Bern. Co. Permit, HAZNET
LOMA LINDA	S108419350	AUTOMETRICS	24565 REDLANDS BLVD	92354	San Bern. Co. Permit
LOMA LINDA	1000174019		25313 VICTORIA AVE	92354	RCRA-NonGen, FINDS, CA FID UST, HIST UST
REDLANDS	S101591814	FLETCHER, G. LOUIS	N & SIDE PIONEER 3 E O	92373	CA FID UST, SWEEPS UST
REDLANDS	S108240192	ALPINE SHUTTER CRAFT	1107TH PARK AVE A & B	92374	San Bern. Co. Permit
REDLANDS	S110071676	PROLOGIS PARK RIVERBLUFF	27352ND RIVER BLUFF & ALABAMA	92374	San Bern. Co. Permit
REDLANDS	S109254410	A & H AUTO SPECIALISTS INC	522ND AMIGOS DR STE A & B	92373	San Bern. Co. Permit
REDLANDS	S109455608	REDLANDS INDUSTRIAL COMPLEX	560 TO 590 NEVADA ST	92373	NPDES
REDLANDS	1004676797		302 ALABAMA 9 N	92373	RCRA-SQG, FINDS
REDLANDS	U001575409	FIORI AND RAMIREZ	ALABAMA ST	92373	HIST UST
REDLANDS	U004061609	AG-CHAVES GROVE WIND MACH	10917 ALABAMA ST	92373	UST
REDLANDS	1004676308		325 ALABAMA ST	92373	RCRA-SQG, FINDS, HAZNET
REDLANDS	S109349337	MICRO TECHNICAL LABORATORY	325 ALABAMA ST	92373	San Bern. Co. Permit, HAZNET
REDLANDS	S101619357	FIORI AND RAMIREZ	ALABAMA ST	92373	CA FID UST, SWEEPS UST
REDLANDS	S108985868	VICTAULIC COMPANY - REDLANDS DIST.	26682 ALMOND AVEBUILDING 1	92374	San Bern. Co. Permit
REDLANDS	S108536454	HYDRO TEK SYSTEMS	2353 ALMOND AVE	92374	San Bern. Co. Permit
REDLANDS	S108985817	ICON HEALTH FITNESS	2220 ALMOND AVE	92373	San Bern. Co. Permit
REDLANDS	S108087264	DR. JAMES CARTER	ALMOND STBETWEEN NEVADA & CALIFORNIA ST	92374	San Bern. Co. Permit
REDLANDS	S106911218	G.L. MACHINE	618 AMIGOS DR	92373	San Bern. Co. Permit
REDLANDS	S105698082	A & H AUTO SPECIALISTS	618 AMIGOS DR	92373	San Bern. Co. Permit
REDLANDS	S105698081	CRAIG & SON'S TERMITE PEST CONTROL	602 AMIGOS DR	92373	San Bern. Co. Permit
REDLANDS	S108218071	REDLANDS CITRUS ASSOCIATES	APN 292	92373	HAZNET
REDLANDS	S109430719	REDLANDS SECURITY COMPANY	APN 0294	92373	HAZNET
REDLANDS	S109451765	NEVADA REDLANDS CORP CENTER	APN 0292	92373	NPDES
REDLANDS	U001575468	RICHARD L. FARQUHAR	544 5TH AVE	92373	HIST UST
REDLANDS	S106911054	REDLANDS DAILY FACTS	700 E BROOKSIDE	92373	San Bern. Co. Permit
REDLANDS	S106911195	WUCHENICH, GARY T DDS MS	415 BROOKSIDE AVE	92373	San Bern. Co. Permit
REDLANDS	1001959750	CONNING ASSET MGMT CO	25884 C BUSINESS CENTER DR	92374	RCRA-SQG, FINDS, HAZNET
REDLANDS	S104771358	HOLISTICS OPTIONS VETERINARY CARE	25837 BUSINESS CENTER DR	92374	San Bern. Co. Permit
REDLANDS	S107592131	REDLANDS PROPERTY/ORANGE GROVE	SE CALIFORNIA / PIONEERTO NEVADA ST. & SAN BERNA	92410	San Bern. Co. Permit
REDLANDS	U001575402	DANIEL C MCMASTERS	10354 CALIFORNIA ST	92373	HIST UST
REDLANDS	U001575470	SCHOOL HOUSE WINDMACHINE	CALIFORNIA ST	92373	HIST UST
REDLANDS	S101619377	SCHOOL HOUSE WINDMACHINE	CALIFORNIA ST	92373	CA FID UST, SWEEPS UST
REDLANDS	1003877956	CHURCH ST. LANDFILL	CHURCH ST	92373	CERC-NFRAP
REDLANDS	U004050740	FACILITY 8.70142E+007	CITRUS & WABASH SE CORNER AVE	92374	UST

ORPHAN SUMMARY

City	EDR ID	Site Name	Site Address	Zip	Database(s)
REDLANDS	U003937445	AG-JACINTO RANCHES	CITRUS & WABASH SE CORNER AVE	92374	San Bern. Co. Permit
REDLANDS	S103678431	1X REDLANDS UNIFIED SCHOOL DISTRICT	CLEMENT JUNIOR HIGH SCH	92374	HAZNET
REDLANDS	A100346028	REDLANDS FORD	1121 W COLTON AVE	92374	AST
REDLANDS	S109440811	CRA 806 DIDION REDLANDS PARK AVE	NW CORNER OF PARK AVE & IOWA ST	92374	NPDES
REDLANDS	S109441536	DEMOLITION OF REDLANDS SWIM & TENNIS CLUB	NW CORNER OF LOS ALTOS & WABASH AVE	92373	NPDES
REDLANDS	S109455603	REDLANDS BUSINESS PARK	SE CORNER OF PARK AVE & KANSAS ST	92373	NPDES
REDLANDS	S108196136	1X REDLANDS UNIFIED SCHOOL DISTRICT	CRAFTON ELEMENTARY SCH	92374	HAZNET
REDLANDS	S106828747	CITY OF REDLANDS MUNI UTILITIE	25474 DAVIDSON ST	92373	EMI
REDLANDS	S106838121	REDLANDS CLEANERS	700 F E REDLANDS	92373	EMI
REDLANDS	S109277155	JORCO CHEMICAL CO.	32185 E	92373	SLIC
REDLANDS	S109285146	HOLIDAY SHELL STATION	800 M E LUGONIA AVE	92373	LUST
REDLANDS	S106927976	JORCO CHEMICAL COMPANY	32185 E HWY 10	92373	SWEEPS UST
REDLANDS	S106838123	REDLANDS DATSUN	1655 INDUSTRIAL PIKE	92373	EMI
REDLANDS	S106932894	TEXACO SERVICE STATION	1600 INDUSTRIAL RD	92373	SWEEPS UST
REDLANDS	S109455614	REDLANDS PROMENADE	INSTERSECTION OF EUREKA ST & STUART ST	92374	NPDES
REDLANDS	S105974396	WELL #39	71 IOWA ST	92373	San Bern. Co. Permit
REDLANDS	S108196137	1X REDLANDS UNIFIED SCHOOL DISTRICT	KIMBERLY SCH	92373	HAZNET
REDLANDS	U004050653	FACILITY 8.60085E+007	KING ST	92373	UST
REDLANDS	S101619358	SCHNEIDER. DR SANFORD	KING ST	92373	CA FID UST, SWEEPS UST
REDLANDS	U003785003	AG-JACINTO, FRANK JR	KING ST	92373	San Bern. Co. Permit
REDLANDS	U003784654	AG-SCHNEIDER, SANFORD DR	KING ST	92373	San Bern. Co. Permit
REDLANDS	S106926405	FRANK JACINTO, JR.	KING ST	92373	SWEEPS UST
REDLANDS	U001575410	FRANK JACINTO, JR.	KING ST	92373	HIST UST
REDLANDS	S102791632	1X REDLANDS UNIFIED SCHOOL DISTRICT	KINGSBURY SCH	92373	HAZNET
REDLANDS	S107138959	1X REDLANDS UNIFIED SCHOOL DISTRICT	KINGSBURY SCH	92373	HAZNET
REDLANDS	S109455605	REDLANDS CORPORATE CENTER	LUGONIA AVENUE BTWN NEVADA ST & ALABAMA ST	92373	NPDES
REDLANDS	S109254332	REDLANDS UNOCAL	27300 LUGONIA AVE	92374	San Bern. Co. Permit
REDLANDS	S107138960	1X REDLANDS UNIFIED SCHOOL DISTRICT	LUGONIA ELEMENTARY SCH	92374	HAZNET
REDLANDS	U001575440	LUGONIA 15 WINDMACHINE	LUGONIA AVE	92373	HIST UST
REDLANDS	S101619368	LUGONIA 15 WINDMACHINE	LUGONIA AVE	92373	CA FID UST, SWEEPS UST
REDLANDS	S108540519	ALL AMERICAN CLEANERS	1752 E LUGONIA AVE	92374	DRYCLEANERS, HAZNET
REDLANDS	S101591110	SOUTHERN CALIF GAS CO	1981 LUGONIA ST	92373	CA FID UST, SWEEPS UST
REDLANDS	S108724357	ARROWHEAD ORTHOPEDICS	1901 W LUGONIA AVE	92374	San Bern. Co. Permit
REDLANDS	S108724370	CHICK-FIL-A @ CITRUS PLAZA	27520 LUGONIA AVE	92374	San Bern. Co. Permit
REDLANDS	S108087326	RED ROBIN GOURMET BURGERS & SPIRITS	27476 LUGONIA AVE	92374	San Bern. Co. Permit
REDLANDS	S106911379	NIKO NIKO SUSHI	27510 LUGONIA AVE	92374	San Bern. Co. Permit
REDLANDS	S106803305	PARTY AMERICA	27588 LUGONIA AVE	92374	San Bern. Co. Permit
REDLANDS	S106911477	MI TORTILLA	27510 W LUGONIA AVE	92374	San Bern. Co. Permit
REDLANDS	S106166736	UNIVERSITY DRY CLEANERS	800 E LUGONIA STEC	92373	DRYCLEANERS, HAZNET
REDLANDS	S103771206	HOLIDAY SHELL STATION	800 M LUGONIA AVE	92373	HIST CORTESE, LUST
REDLANDS	S102791633	1X REDLANDS UNIFIED SCHOOL DISTRICT	MCKINLEY ELEMENTARY SCH	92373	HAZNET
REDLANDS	S106803312	THE SMART SHOP	451 MISSOURI CT	92373	San Bern. Co. Permit
REDLANDS	S107863382	NATIONWIDE MARKETING SOLUTIONS	446 MISSOURI CT	92373	San Bern. Co. Permit, HAZNET
REDLANDS	S106803311	G.L. MACHINE	451 MISSOURI CT	92373	San Bern. Co. Permit
REDLANDS	S109455602	REDLANDS BUSINESS CENTER PHASE I	NEC RESEARCH DR & LUGONIA AVE	92374	NPDES
REDLANDS	S109849351	BEST GROVE	NEC ALABAMA & PALMETO	92374	San Bern. Co. Permit
REDLANDS	S109282366	REDLANDS CITY (MUNICIPAL UTILITIES DPT)	1950 NEVADA 1950 2151	92373	EMI

ORPHAN SUMMARY

City	EDR ID	Site Name	Site Address	Zip	Database(s)
REDLANDS	S101301246	CITY OF REDLANDS CALIFORNIA STREET LANDFILL	1950 NEVADA ST	92374	HIST CORTESE, LUST, EMI
REDLANDS	1005675997	REDLANDS, CITY OF	1950 N NEVADA ST	92374	FINDS
REDLANDS	U004050772	FACILITY 8.80165E+007	NEVADA ST	92373	UST
REDLANDS	U001575448	NEVADA 15 WINDMACHINE	NEVADA ST	92373	HIST UST
REDLANDS	S108419385	NATURAL DESIGN	721 NEVADA ST	92373	San Bern. Co. Permit
REDLANDS	1004675395		1950 NEVADA ST	92373	RCRA-SQG, FINDS, HAZNET
REDLANDS	U003785087	AG-NEVADA 15 WINDMACHINE	NE NEVADA & PALMETTO ST	92373	San Bern. Co. Permit
REDLANDS	S109849236	PIONEER INDUSTRIAL CENTER	9425 NEVADA ST	92374	San Bern. Co. Permit
REDLANDS	S101619371	NEVADA 15 WINDMACHINE	NEVADA ST	92373	CA FID UST, SWEEPS UST
REDLANDS	S109598383	ADVANCED INNOVATIONS WEST, LLC	9425 NEVADA ST	92374	San Bern. Co. Permit
REDLANDS	S101591715	BEAUMONT GROVES	NEVADA & LUGONIA ST	92373	CA FID UST, SWEEPS UST
REDLANDS	S109936336	REDLANDS BLUEPRINT COMPANY	922 NEW YORK ST	92374	HAZNET
REDLANDS	S109455617	REDLANDS TOWN CENTER	NWC OF ALABAMA ST AND LUGONIA AVE	92374	NPDES
REDLANDS	S109849352	WESSON GROVE	NWC CITRUS & WALNUT	92374	San Bern. Co. Permit
REDLANDS	S109447434	KENSINGTON REDLANDS NO 2	N OF SAN BERNADINO AVENUE MARIGO AVE E	92373	NPDES
REDLANDS	S109455604	REDLANDS COMMERCE CTR BLDG 1	NW OF SAN BERNARDINO AVE & CALIFORNIA ST	92373	NPDES
REDLANDS	U004050735	FACILITY 8.70141E+007	OLIVE & NEVADA NW CORNER	92373	UST
REDLANDS	S109521079	AG-REDLAND CITRUS ASSO.	SW OLIVE & NEVADA AVE	92373	San Bern. Co. Permit
REDLANDS	S109598603	PALM SQUARE ASSOCIATES	NW OLIVE & NEVADA	92373	San Bern. Co. Permit
REDLANDS	1003877955	UNIVERSAL RUNDEL	300 N OPAL AVE	92373	CERC-NFRAP
REDLANDS	S105298664	KRAGEN AUTO PARTS #1562	515 N ORANGE AVE	92374	San Bern. Co. Permit
REDLANDS	S109285214	TOSCO/ 76 STATION #6019	901 N ORANGE AVE	92374	LUST
REDLANDS	S110168937	AT&T MOBILITY-LEGACY/ORANGE #50916	31107 OUTER HWY S	92373	San Bern. Co. Permit
REDLANDS	U001575399	D.E.D. LOMBARD RANCH	SW PALMETTO ALABAMA	92373	HIST UST
REDLANDS	U004050745	FACILITY 8.70143E+007	PALMETTO & ALABAMA SOUTHWEST CIR	92373	UST
REDLANDS	S101619354	D.E.D. LOMBARD RANCH	SW PALMETTO ALABAMA	92373	CA FID UST, SWEEPS UST
REDLANDS	U003937441	AG-D E D LOMBARD RANCH	PALMETTO & ALABAMA SOUTHWEST CIR	92373	San Bern. Co. Permit
REDLANDS	1011905780	CITY OF REDLANDS (CA-080519B)	11270 W PARK AVENUE BLDG E	92373	FINDS
REDLANDS	S108536466	LINCARE, INC	2015 W PARK AVE	92373	San Bern. Co. Permit
REDLANDS	1003878710	CITY OF REDLANDS WELL FIELD	PENNSYLVANIA AVE	92373	CERC-NFRAP
REDLANDS	S106910653	AG-FLETCHER, G LOUIS	PIONEER E & O ALABAMA	92373	San Bern. Co. Permit
REDLANDS	S110071648	CONTINENTAL TIRES OF NA	27223 PIONEER AVE	92373	San Bern. Co. Permit
REDLANDS	S109598576	EXECUTIVE PORTRAITS	2021 RANCHO DR	92373	San Bern. Co. Permit
REDLANDS	1011858688	511 REDLANDS BOULEVARD	511 REDLANDS BLVD	92373	US CDL
REDLANDS	S106932931	THE PAVILLIAN AT REDLANDS	REDLANDS BLVD & N J	92373	SWEEPS UST
REDLANDS	S109521101	REDLANDS CLEANERS	700 REDLANDS BLVD	92373	San Bern. Co. Permit
REDLANDS	1010737947	EDISON/REDLANDS II (REDLANDS BL) MGP	501525 W REDLANDS BLVD	92373	FINDS
REDLANDS	S106112248	REDLANDS PAVILLION CLEANERS	2094 W REDLANDS BLVD	92373	San Bern. Co. Permit
REDLANDS	S106838122	REDLANDS CLEANERS	700 E REDLANDS BLVD	92373	EMI
REDLANDS	S110326700	REDLANDS COMPLETE AUTO REPAIR	1647 W REDLANDS BLVD	92373	San Bern. Co. Permit
REDLANDS	U004050654	AG-ALESSANDRO GROVES	REDLANDS	92373	UST
REDLANDS	S106718462	B & T AUTO REPAIR CENTER, INC.	1647 W REDLANDS BLVD	92373	San Bern. Co. Permit
REDLANDS	U003784649	AG-ALESSANDRO GROVES	REDLANDS	92373	San Bern. Co. Permit
REDLANDS	S107030277	TRANSMISSIONS PLUS	1647 W REDLANDS BLVD	92373	San Bern. Co. Permit
REDLANDS	1010313398	SOUTHERN CALIFORNIA GAS CO-REDLANDS MGP	620 W REDLANDS BLVD	92373	RCRA-LQG
REDLANDS	S109254336	RITE AID #5701	700 E REDLANDS BLVD	92373	San Bern. Co. Permit

ORPHAN SUMMARY

City	EDR ID	Site Name	Site Address	Zip	Database(s)
REDLANDS	S101591716	ALLESSANDRO GROVES	REDLANDS S	92373	CA FID UST, SWEEPS UST
REDLANDS	S106925213	DAVIDS BUILDING MATERIALS	27095 REDLANDS BLVD	92373	SWEEPS UST
REDLANDS	A100346291	XPRESS LUBE	850 W REDLANDS BLVD	92373	AST
REDLANDS	A100345874	JIFFY LUBE # 1782	1667 W REDLANDS BLVD	92373	AST
REDLANDS	1008237149	REDLANDS MUNI	RPORT REDLANDS	92374	FINDS
REDLANDS	U001575457	REDLANDS	SAN TIMOTEO CANYON RD	92373	HIST UST
REDLANDS	1003879085	REDLANDS FARMING CO	SAN BERNARDINO AVE E	92373	CERC-NFRAP
REDLANDS	S108724277	REDLANDS SECURITY CO	28370 SAN TIMOTEO CANYON RD	92373	San Bern. Co. Permit
REDLANDS	S106931212	REDLANDS	SAN TIMOTEO CANYON RD	92373	SWEEPS UST
REDLANDS	U001575417	GRISBY GROVE - WINDMACHINE #II	SAN BERNARDINO AVE	92373	HIST UST
REDLANDS	U001575418	GRISBY GROVE WINDMACHINE #1	SAN BERNANDINO AVE	92373	HIST UST
REDLANDS	U004050741	FACILITY 8.70142E+007	SAN BERNARDINO AVE	92373	UST
REDLANDS	U004050751	FACILITY 8.70144E+007	SAN TIMOTEO CANYON RD	92373	UST
REDLANDS	U001575437	LANGFORD WINDMACHINE	SAN BERNARDINO AVE	92373	HIST UST, SWEEPS UST
REDLANDS	U001575451	QALITY FARMS - SAN TIMOTEO	SAN TIMOTEO CANYON RD	92373	HIST UST
REDLANDS	S101619372	KPT CORPORATION	SAN TIMOTEO CANYON RD	92373	CA FID UST, SWEEPS UST, San Bern. Co. Permit
REDLANDS	U001575456	RANCHO TIMOTEO	SAN TIMOTEO CANYON RD	92373	HIST UST
REDLANDS	S101591794	GRISHY GVE WINDMACHINE #1	SAN BERNANDINO AVE	92373	CA FID UST, SWEEPS UST
REDLANDS	1009216647	MOUNTAINVIEW POWER COMPANY LLC	2492 W SAN BERNARDINO AVE	92374	RCRA-LQG
REDLANDS	S107030279	MOUNTAINVIEW POWER CO LLC	2492 SAN BERNARDINO AVE	92374	AST, San Bern. Co. Permit
REDLANDS	S109254420	ABANDONED UST	27495 SAN BERNARDINO AVE	92374	San Bern. Co. Permit
REDLANDS	S101619367	AG GRISBY GROVE - WINDMACHINE	SAN BERNARDINO AVE	92373	CA FID UST, SWEEPS UST
REDLANDS	S101591512	CIRCLE K MARKET	1550 SAN BERNARDINO RD	92373	CA FID UST, SWEEPS UST
REDLANDS	S109521505	UNION PACIFIC RAILROAD SAN TIMOTEO CANYON DERAILME	SAN TIMOTEO CANYON	92373	SLIC
REDLANDS	S106930960	QALITY FARMS - SAN TIMOTEO	SAN TIMOTEO CANYON RD	92373	SWEEPS UST
REDLANDS	A100346051	SALTON, INC	2301 W SAN BERNARDINO AVE	92374	AST
REDLANDS	S109455615	REDLANDS SENIOR HOUSING PROJECT	SEC WEBSTER ST & LEMONWOOD AVE	92373	NPDES
REDLANDS	1005584615	CITY OF REDLANDS STP	SEWAGE TREATMENT PLANT	92373	FINDS
REDLANDS	U001575414	G. LOUIS FLETCHER	N SIDE PIONEER 3	92373	HIST UST
REDLANDS	U004050750	FACILITY 8.70144E+007	N SIDE PIONEER & E ALABAMA	92373	UST
REDLANDS	U001575404	DR. SANFORD SCHNEIDER	EAST SIDE KING ST	92373	HIST UST
REDLANDS	S108196139	1X REDLANDS UNIFIED SCHOOL DISTRICT	SMILEY ELEMENTARY SCH	92373	HAZNET
REDLANDS	1010726831	SO CAL GAS/REDLANDS I (STATE ST.) MGP	STATE STREET AT REDLANDS BLVD	92373	FINDS
REDLANDS	S106568286	SO CAL GAS/REDLANDS I (STATE ST.) MGP	STATE STREET AT REDLANDS BLVD	92373	VCP, ENVIROSTOR
REDLANDS	S105025717	SO CAL GAS/REDLANDS (STAT	STATE ST AT REDLANDS BLVD	92373	HIST CORTESE
REDLANDS	S109455610	REDLANDS MEDICAL CENTER	SWC ALABAMA & PARK	92373	NPDES
REDLANDS	S104769461	REDLANDS COLOR LAB	461 TENNESSEE ST	92373	San Bern. Co. Permit
REDLANDS	S105857431	LONGS DRUG STORE #196	800 TRI CITY CENTER DR	92373	San Bern. Co. Permit, HAZNET
REDLANDS	S106911152	TRI-CITY ONE HOUR PHOTO	836 TRI CITY CENTER DR	92374	San Bern. Co. Permit
REDLANDS	S101619507	FARMER ORCHARD CO	25492 VICTORIA AVE	92373	CA FID UST, SWEEPS UST
SAN BERNARDINO	S104549232	SALTER COMPANY (NORTON AFB)	N & A MILL ST		SLIC
SAN BERNARDINO	S105628862	TECH PARK HIGH SCHOOL	3RD ST & TIPPECANOE AVE	92410	SCH, ENVIROSTOR
SAN BERNARDINO	S105628833	JONES ELEMENTARY SCHOOL	7TH ST & F ST	92410	SCH, ENVIROSTOR
SAN BERNARDINO	S106931782	SAN BERNARDINO U.S. ARMY RESER	296 E 003RD ST	92410	SWEEPS UST
SAN BERNARDINO	S110071697	NINO'S BODY SHOP	457 W 10TH ST	92410	San Bern. Co. Permit

ORPHAN SUMMARY

City	EDR ID	Site Name	Site Address	Zip	Database(s)
SAN BERNARDINO	S101308124	CALTRANS PANARAMA PT.MAINT.ST.	HWY 18 MILEPOST 1584	92410	LUST
SAN BERNARDINO	S110326743	R & G TRUCK BODIES & TRAILERS SVCS	1875TH W RIALTO AVE UNIT C & D	92410	San Bern. Co. Permit
SAN BERNARDINO	S110116078	FAMILY CLEANERS	663 W 2ND ST	92410	DRYCLEANERS
SAN BERNARDINO	S106826353	TOLL BLDG.	455 W 2ND ST	92401	SWEEPS UST, EMI
SAN BERNARDINO	S103442797	GW INVESTIGATION	1260 W 3RD ST	92410	WMUDS/SWAT
SAN BERNARDINO	S101591548	AUTODIN	468TH BLDG C & 4TH ST		CA FID UST, SWEEPS UST
SAN BERNARDINO	S101590982	ANITAS MEXICAN FOOD CORP	1390 E 4TH ST	92410	CA FID UST, SWEEPS UST, HAZNET
					EMI
SAN BERNARDINO	S103367786	WATER DEPT/ANTIL PLANT	23480 E 6TH ST	92410	San Bern. Co. Permit
SAN BERNARDINO	S106446757	WATER TREATMENT PLANT #11	100 E 6TH ST	92410	San Bern. Co. Permit
SAN BERNARDINO	S106446756	WATER TREATMENT PLANT #12	100 E 6TH ST	92410	San Bern. Co. Permit
SAN BERNARDINO	1012175516	CITY OF RIVERSIDE-6TH STREET	23456 E 6TH ST	92410	RCRA-LQG
SAN BERNARDINO	A100346226	UNITED TRANSMISSION EXCHANGE	24147 E 6TH ST	92410	AST
SAN BERNARDINO	S110326701	ROYAL APPLIANCE MFG CO	927 E 9TH ST	92410	San Bern. Co. Permit
SAN BERNARDINO	S106910956	LEECO TRANSMISSON SERVICE	1180 E 9TH ST	92410	San Bern. Co. Permit
SAN BERNARDINO	A100345876	LAIDLAW TRANSIT INC	844 E 9TH ST	92410	AST
SAN BERNARDINO	S108985789	CITRUS DENTAL	242 E AIRPORT DR	92408	San Bern. Co. Permit
SAN BERNARDINO	S106910684	ASSOCIATED PRINTING SCHOOLS,INC.	114 E AIRPORT DR	92408	San Bern. Co. Permit
SAN BERNARDINO	S106911160	UNITED REFRIGERATION INC	777 S ALLEN ST	92408	San Bern. Co. Permit
SAN BERNARDINO	S110326746	ALLEN ENGINEERING CONTRACTOR INC	1199 S AMOS ST	92408	San Bern. Co. Permit
SAN BERNARDINO	S106923980	CAMPUS CRUSADE FOR CHRIST	ARROWHEAD SPRINGS 51		SWEEPS UST
SAN BERNARDINO	U001576239	CAMPUS CRUSADE FOR CHRIST HEAD	ARROWHEAD SPRINGS		HIST UST
SAN BERNARDINO	S109849308	RIM O' THE WORLD PRESS	393 W ATHOL ST	92401	San Bern. Co. Permit
SAN BERNARDINO	1004678020	BP WEST COAST PRODUCTS LLC 9699	25717 E BASELINE RD	92410	RCRA-SQG, FINDS, HAZNET
SAN BERNARDINO	S104905262	INTERSTATE TRANSMISSION	195 E BASELINE ST	92410	San Bern. Co. Permit, HAZNET
SAN BERNARDINO	S101619561	VICTORIA GUERNSEY #7	735 E BASELINE ST	92410	CA FID UST, SWEEPS UST
SAN BERNARDINO	S104768925	PAYNE'S CORNER	1180 E BASELINE ST	92410	San Bern. Co. Permit
SAN BERNARDINO	S101591334	RAY'S EQUIPMENT RENTALS	1296 E BASELINE ST	92410	CA FID UST, SWEEPS UST
SAN BERNARDINO	S104768418	MORALES TIRES III	147 E BASELINE ST	92410	San Bern. Co. Permit
SAN BERNARDINO	S106910641	A-1 PAINT & BODY	25485 E BASELINE AVE	92410	San Bern. Co. Permit
SAN BERNARDINO	S106230231	HI CALIBER SALES SERVICE & LEASING	770 E BASELINE ST	92410	San Bern. Co. Permit
SAN BERNARDINO	S104768666	ONE HOUR FABRIC CARE	382 E BASELINE ST	92410	San Bern. Co. Permit
SAN BERNARDINO	S107863429	UTILITY REFUNDS	1544 E BASELINE ST	92410	San Bern. Co. Permit
SAN BERNARDINO	S105698225	CHARLIES CAR SALES	961 E BASELINE ST	92410	San Bern. Co. Permit
SAN BERNARDINO	S104769266	R & R TIRE SERVICE	25595 E BASELINE	92410	San Bern. Co. Permit
SAN BERNARDINO	S105047625	CHAVEZ RADIATOR & MUFFLER	147 E BASELINE ST	92410	San Bern. Co. Permit
SAN BERNARDINO	S104769751	S S AUTOMOTIVE	148 E BASELINE ST	92410	San Bern. Co. Permit
SAN BERNARDINO	S104767095	IM-PRESS PRINTING	265 E BASELINE ST	92410	San Bern. Co. Permit
SAN BERNARDINO	S104905386	AUTO ZONE #2831	660 E BASELINE ST	92410	San Bern. Co. Permit
SAN BERNARDINO	S101591423	BUY-RITE GAS STATION	147 E BASELINE ST	92410	CA FID UST, SWEEPS UST
SAN BERNARDINO	S110071652	AUTO SPOT PAINT & BODY	675 E BASELINE ST	92410	San Bern. Co. Permit
SAN BERNARDINO	S110071659	V-TECH AUTO SERVICES	148 E BASELINE ST	92410	San Bern. Co. Permit
SAN BERNARDINO	S101591050	QUIK SAVE OIL CO	709 E BASELINE ST	92410	CA FID UST, SWEEPS UST
SAN BERNARDINO	S101590938	FAME LIQUORS	108 E BASELINE ST	92410	CA FID UST, SWEEPS UST
SAN BERNARDINO	S101590961	THRIFTY OIL CO #329	25717 E BASELINE	92410	CA FID UST, HAZNET
SAN BERNARDINO	S105026043	CAJON LANDFILL	CAJON BLVD 1 & 4 MI N OF P		HIST CORTESE
SAN BERNARDINO	1010783806	FEDEX FREIGHT WEST	7250 N CAJON BLVD		RCRA-SQG, HAZNET

ORPHAN SUMMARY

City	EDR ID	Site Name	Site Address	Zip	Database(s)
SAN BERNARDINO	S106486924	CALNEV PIPELINE COMPANY	CAJON CREEK		SLIC
SAN BERNARDINO	S106910775	CONSOLIDATED REPROGRAPHIC	250 E CAROLINE ST	92408	San Bern. Co. Permit
SAN BERNARDINO	1000118151		256 B CENTRAL	92401	RCRA-SQG, FINDS, HAZNET
SAN BERNARDINO	U001575913	SAN BERNARDINO	144 CENTRAL CITY MALL	92401	HIST UST
SAN BERNARDINO	1004676798		144 CENTRAL CITY MALL	92401	RCRA-SQG, FINDS
SAN BERNARDINO	S110168967	KOHLER CO	675 E CENTRAL AVE	92408	San Bern. Co. Permit
SAN BERNARDINO	S101590979	MONTGOMERY WARD	144 CENTRAL CITY MALL	92401	LUST, CA FID UST, SWEEPS UST, EMI
SAN BERNARDINO	U004061618	ECONO LUBE & TUNE #65	222 E CLUB CENTER DR	92408	UST
SAN BERNARDINO	S106910919	INLAND SPINE/ORTHO MED CT	2195 CLUB CENTER DR	92408	San Bern. Co. Permit
SAN BERNARDINO	1004677580	CALTRANS CLUSTER ST WAREHOUSE	175 CLUSTER ST	92401	RCRA-SQG, FINDS
SAN BERNARDINO	S104770525	CAL TRANS/SB MAINT	175 N CLUSTER	92408	AST, San Bern. Co. Permit
SAN BERNARDINO	S101629418	SAN BERNARDINO MAINT STATION	175 CLUSTER ST		CA FID UST, SWEEPS UST, HAZNET EMI
SAN BERNARDINO	S105026061	SO CAL GAS/SAN BERNARDINO	S CNR RIALTO BTWN D & AR	92401	HIST CORTESE
SAN BERNARDINO	S106568284	SO CAL GAS/SAN BERNARDINO 2 (RIALTO)	S CNR RIALTO BTWN D & ARROWHEAD	92401	VCP, ENVIROSTOR
SAN BERNARDINO	S106568285	SO CAL GAS/SAN BERNARDINO 1 (ARROWHEAD)	NW CNROF 2ND & ARROWHEAD ST	92401	VCP, ENVIROSTOR
SAN BERNARDINO	S108974323	PROPOSED LITTLE MOUNTAIN ELEMENTARY SCHOO	SW CORNER OF LITTLE MOUNTAIN DRIV ST	92410	SCH, ENVIROSTOR
SAN BERNARDINO	S109521151	AUTO TIRES BRAKES & TUNE UP	275 S E ST	92401	San Bern. Co. Permit
SAN BERNARDINO	S110168994	BURLINGTON COAT FACTORY DIST CENTER	570 A E MILL ST	92408	San Bern. Co. Permit
SAN BERNARDINO	A100345625	CENTER CHEVROLET	1355 S E ST	92408	AST
SAN BERNARDINO	S105026047	NORTON A F B BLDG 427	ENTERPRISE D ST		HIST CORTESE, LUST
SAN BERNARDINO	S100925144	SCE, ETIWANDA GENERATING STAT.	8996 ETIWANDA AVE		Toxic Pits
SAN BERNARDINO	S106090872	CONSTRUCTION FLUID PWR	775 S GIFFORD AVE	92408	San Bern. Co. Permit, HAZNET
SAN BERNARDINO	S106797656	CSCO SCREW COMPANY	775 S GIFFORD AVE	92408	ENVIROSTOR
SAN BERNARDINO	S106910779	CSCO SCREW PRODUCTS	775 S GIFFORD AVE	92408	San Bern. Co. Permit
SAN BERNARDINO	S105974462	INTERIOR PARTS	765 S GIFFORD AVE	92408	San Bern. Co. Permit
SAN BERNARDINO	S109254361	BAY CITY EQUIPMENT IND. INC.	766 S GIFFORD AVE	92408	San Bern. Co. Permit
SAN BERNARDINO	S110168907	BEST IRONWORKS	765 S GIFFORD AVE	92408	San Bern. Co. Permit
SAN BERNARDINO	S105698275	ST. MINA'S CLEANERS	645 E HOSPITALITY LN	92408	San Bern. Co. Permit
SAN BERNARDINO	S104771504	U.S.A. CLEANERS	228 E HOSPITALITY LN	92408	San Bern. Co. Permit
SAN BERNARDINO	S109598520	CHIPOTLE MEXICAN GRILL #956	1092 E HOSPITALITY LN	92408	San Bern. Co. Permit
SAN BERNARDINO	1004676712	SCHER TIRE	201 INDLAND CENTER DR	92408	RCRA-SQG, FINDS, HAZNET
SAN BERNARDINO	S104763092	A M S (ACOUSTICAL MATERIAL SRVCS	456 E INDUSTRIAL RD	92408	San Bern. Co. Permit
SAN BERNARDINO	S102041670	GOODYEAR AUTO SERVICE CENTER	201 S INLAND CENTER DR	92408	San Bern. Co. Permit, HAZNET
SAN BERNARDINO	S102531684	LENSCRAFTERS #209	330 S INLAND CENTER DR	92408	San Bern. Co. Permit
SAN BERNARDINO	S104025070	RITZ CAMERA #933	418 S INLAND CENTER DR	92408	San Bern. Co. Permit
SAN BERNARDINO	S103369314	SEARS ROEBUCK & CO #1398/6859	100 S INLAND CENTER DR	92408	San Bern. Co. Permit
SAN BERNARDINO	S102682217	EXPRESSLY PORTRAITS #93	154 S INLAND CENTER DR	92408	San Bern. Co. Permit
SAN BERNARDINO	S101591698	SEVEN-11 #2131-26934	3711 KENDALL	92408	CA FID UST, SWEEPS UST
SAN BERNARDINO	S105026055	NORTON A F B BLDG S-21	MEMORIAL 2ND ST		HIST CORTESE, LUST
SAN BERNARDINO	S104549233	SOUTHERN PACIFIC RAIL YARD	NA MILL ST		SLIC
SAN BERNARDINO	S108985818	ILLUSIONS AUTOBODY	740 W MILL ST	92410	San Bern. Co. Permit
SAN BERNARDINO	S108985941	U.S. AIR FORCE - NORTON AFB (FORMER)	MILL ST		SLIC
SAN BERNARDINO	S106910878	GONZALES PAINTING CORP	708 W MILL ST	92410	San Bern. Co. Permit
SAN BERNARDINO	S104768235	MILL ST BODY/PAINT/FRAME	595 E MILL ST	92408	San Bern. Co. Permit
SAN BERNARDINO	S106911458	N & N AUTO REPAIR	595 E MILL ST	92408	San Bern. Co. Permit

ORPHAN SUMMARY

City	EDR ID	Site Name	Site Address	Zip	Database(s)
SAN BERNARDINO	S109598530	COTT BEVERAGES	570 E MILL ST	92408	San Bern. Co. Permit
SAN BERNARDINO	S110071713	MILL STREET OIL & BRAKE	385 E MILL ST	92408	San Bern. Co. Permit
SAN BERNARDINO	S104763869		572 S MOUNT VERNON AVE	92410	CHMIRS, San Bern. Co. Permit
SAN BERNARDINO	S100833448	NEWMARK GROUND WATER CONTAMINATION	MUSCOY AREA NORTH OF SAN BERNA	92401	CA BOND EXP. PLAN
SAN BERNARDINO	S109821508	BLACKLAND PROPERTIES SITE	NE OF WATERMAN AVE & VANDERBILT WAY		SWF/LF
SAN BERNARDINO	S110326747	TOMBYLL PLASTICS INC	236 W ORANGE SHOW RD	92408	San Bern. Co. Permit
SAN BERNARDINO	S110168945	P R PRINTING	290 W ORANGE SHOW RD STE 103	92408	San Bern. Co. Permit
SAN BERNARDINO	S101591513	DISTRICT CHILD NUTRITION CNTR	N PARK BLVD	92410	CA FID UST, SWEEPS UST
SAN BERNARDINO	S105026045	NORTON A F B BLDG 333	E PARKING RAMP		HIST CORTESE
SAN BERNARDINO	S105026063	NORTON A F B BLDG 695	W PARKING RAMP		HIST CORTESE
SAN BERNARDINO	S106163365	NORTON A F B BLDG 333	E PARKING RAMP		LUST
SAN BERNARDINO	S106163122	NORTON A F B BLDG 695	W PARKING RAMP		LUST
SAN BERNARDINO	S109349345	NORM'S CYCLE & ATC	273 S PERSHING AVE	92408	San Bern. Co. Permit
SAN BERNARDINO	S110060750	NORTON A F B BLDG 142	2ND PL		HIST CORTESE
SAN BERNARDINO	S110060751	NORTON A F B BLDG 169	2ND PL		HIST CORTESE
SAN BERNARDINO	S106163471	NORTON A F B BLDG 142	2ND PL		LUST
SAN BERNARDINO	S106162958	NORTON A F B BLDG 169	2ND PL		LUST
SAN BERNARDINO	S110326702	VISTA PAINT	414 REDLANDS BLVD	92408	San Bern. Co. Permit
SAN BERNARDINO	S107592103	IMPERIAL TRANSMISSIONS	571 E REDLANDS BLVD	92408	San Bern. Co. Permit
SAN BERNARDINO	S104749553	ARCO - AM/PM MINIMARKET	2898 RIALTO AVE	92410	HIST CORTESE
SAN BERNARDINO	S110326683	CUSTOM IRON DESIGNS	1875 W RIALTO AVE	92410	San Bern. Co. Permit
SAN BERNARDINO	1003878981	SECCOMBE LAKE STATE REC AREA	7TH SAINT BETW SERRIA & WATERMAN	92410	CERC-NFRAP
SAN BERNARDINO	S109455607	REDLANDS INDUSTRIAL CENTRE	SAN BERNARDINO AVE EAST OF CALIFORNIA STREET	92374	NPDES
SAN BERNARDINO	S110326724	GLYCO ENV SERVICES	892 E SANTA FE ST	92408	San Bern. Co. Permit
SAN BERNARDINO	S109349290	BRINKS INC	248 S SIERRA WAY	92408	San Bern. Co. Permit
SAN BERNARDINO	A100345578	CAL TRANS EQPMT SVC #8	320 S SIERRA WAY	92408	AST
SAN BERNARDINO	A100345646	CITY OF SBDO CORP SVC YARD	182 S SIERRA WAY	92408	AST
SAN BERNARDINO	S105026046	NORTON A F B BLDG 726	E ST		HIST CORTESE
SAN BERNARDINO	S104748070	UNKNOWN	916 6TH ST		HIST CORTESE
SAN BERNARDINO	U001576103	BLDG 672	7TH ST		HIST UST
SAN BERNARDINO	U001576106	BLDG 754	7TH ST		HIST UST
SAN BERNARDINO	S106486976	U.S. ARMY TRAINING CENTER	296 03RD ST E		SLIC
SAN BERNARDINO	S110060755	NORTON A F B BLDG 620	D ST		HIST CORTESE
SAN BERNARDINO	S110060756	NORTON A F B BLDG 650	D ST		HIST CORTESE
SAN BERNARDINO	S110060757	NORTON A F B BLDG 754	7TH ST	92401	HIST CORTESE
SAN BERNARDINO	U001576099	BLDG 617	6TH ST		HIST UST
SAN BERNARDINO	U001576101	BLDG 646	D ST		HIST UST
SAN BERNARDINO	U001576104	BLDG 680 (NEW FIRE STATION)	7TH ST		HIST UST
SAN BERNARDINO	S106162215	NORTON A F B BLDG 754	7TH ST	92410	LUST
SAN BERNARDINO	S106163720	NORTON A F B BLDG 645	D ST		LUST
SAN BERNARDINO	S106163243	NORTON A F B BLDG 650	D ST		LUST
SAN BERNARDINO	S101301317	INTERSTATE BRANDS	1111 9TH ST		HIST CORTESE, LUST
SAN BERNARDINO	S110326672	J & A AUTO BODY SHOP	116 S STODDARD AVE	92401	San Bern. Co. Permit
SAN BERNARDINO	S110060824	REDLANDS, CITY OF	1950 STREET	92408	HIST CORTESE
SAN BERNARDINO	1004675623		1271 S TIPPECANOE TRAILER A	92408	RCRA-SQG, FINDS, HAZNET
SAN BERNARDINO	S101591442	AMINA OIL CO	10359 TIPPECANOE	92408	CA FID UST, SWEEPS UST
SAN BERNARDINO	S105698324	TRANSPRO, INC	1390 S TIPPECANOE AVE	92408	San Bern. Co. Permit

ORPHAN SUMMARY

City	EDR ID	Site Name	Site Address	Zip	Database(s)
SAN BERNARDINO	S101590941	THRIFTY OIL	10341 TIPPECANOE	92410	CA FID UST, SWEEPS UST
SAN BERNARDINO	S110326603	INLAND EMPIRE ENVIRONMENTAL	1150 S TIPPECANOE AVE	92408	SWF/LF
SAN BERNARDINO	S106387363	LOMA LINDA UNIVERSITY SUPPORT SERVICES BUILDING	1333 TIPPECANOE		LUST
SAN BERNARDINO	S109821506	CEDAR SPRINGS DISPOSAL SITE	UNDER SILVERWOOD LAKE IN A STA PARK		SWF/LF
SAN BERNARDINO	A100346112	SB CITY FIRE STATION #231	450 E VANDERBILT LN	92408	AST
SAN BERNARDINO	S110326722	GUERRERO BROS AUTO REPAIR	450 N WATERMAN AVE	92410	San Bern. Co. Permit
SAN BERNARDINO	S110326723	ALMAZAN AUTO REPAIR	450 N WATERMAN AVE	92410	San Bern. Co. Permit
SAN BERNARDINO	S110326725	GARCIA AUTO REPAIR	450 N WATERMAN AVE	92410	San Bern. Co. Permit
SAN BERNARDINO	A100346074	SCE-CARDIFF SUBSTATION	151 N WATERMAN AVE	92408	AST
SAN BERNARDINO COUN	M300002118	APACHE CANYON MINING CO	APACHE CANYON AND NEW HIMALAYA MINES		MINES
SAN BERNARDINO COUN	M200000047	VICEROY RESOURCES CORP	CASTLE MOUNTAIN MINE		MINES
SAN BERNARDINO COUN	M200000117	VICEROY RESOURCES CORP	CASTLE MOUNTAIN MINE		MINES
SAN BERNARDINO COUN	M300006013	VICEROY RESOURCES CORP	CASTLE MOUNTAIN MINE		MINES
SAN BERNARDINO COUN	M300002206	VICEROY RESOURCES CORP	CASTLE MOUNTAIN MINE		MINES
SAN BERNARDINO COUN	M300003173	HOLLIDAY TRUCKING, INC.	COLTON PLANT		MINES
SAN BERNARDINO COUN	M300000953	CALIFORNIA PORTLAND CEMENT CO	COLTON PLANT		MINES
SAN BERNARDINO COUN	M300006404	CALIFORNIA PORTLAND CEMENT CO.	COLTON QUARRY		MINES
SAN BERNARDINO COUN	S103442535	FORT IRWIN LUCKY FUSE DISPOSAL	FORT IRWIN		WMUDS/SWAT, HIST CORTESE, CHI
SAN BERNARDINO COUN	M300003171	HI-GRADE MATERIALS CO.	LUCERNE VALLEY PIT & PLANT		MINES
SAN BERNARDINO COUN	M300000964	MITSUBISHI CEMENT CO	LUCERNE VALLEY (CUSHENBURY PLANT)		MINES
SAN BERNARDINO COUN	M300006407	OMYA CALIFORNIA, INC.	OMYA CALIFORNIA QUARRY		MINES
SAN BERNARDINO COUN	M300003163	CEMEX, INC.	REDLANDS PLANT		MINES
SAN BERNARDINO COUN	M300003175	ROBERTSONS READY MIX, INC.	REDLANDS EXCAVATION		MINES
SAN BERNARDINO COUN	M300003181	ROBERTSON READY MIX, INC.	RIALTO		MINES
SAN BERNARDINO COUN	M300003168	VULCAN MATERIALS CO.	SAN BERNARDINO (#010)		MINES
SAN BERNARDINO COUN	M300003174	HOLLIDAY TRUCKING, INC.	SAN BERARDINO PIT		MINES
SAN BERNARDINO COUN	M300006411	CEMEX CALIFORNIA CEMENT LLC.	WHITE MOUNTAIN QUARRY		MINES
YUCAIPA	S110071562	SCE-TENNESSEE SUBSTATION	18TH ST / "E" AVE	92374	San Bern. Co. Permit

GOVERNMENT RECORDS SEARCHED / DATA CURRENCY TRACKING

To maintain currency of the following federal and state databases, EDR contacts the appropriate governmental agency on a monthly or quarterly basis, as required.

Number of Days to Update: Provides confirmation that EDR is reporting records that have been updated within 90 days from the date the government agency made the information available to the public.

FEDERAL RECORDS

NPL: National Priority List

National Priorities List (Superfund). The NPL is a subset of CERCLIS and identifies over 1,200 sites for priority cleanup under the Superfund Program. NPL sites may encompass relatively large areas. As such, EDR provides polygon coverage for over 1,000 NPL site boundaries produced by EPA's Environmental Photographic Interpretation Center (EPIC) and regional EPA offices.

Date of Government Version: 03/31/2010	Source: EPA
Date Data Arrived at EDR: 04/02/2010	Telephone: N/A
Date Made Active in Reports: 04/12/2010	Last EDR Contact: 07/14/2010
Number of Days to Update: 10	Next Scheduled EDR Contact: 10/25/2010
	Data Release Frequency: Quarterly

NPL Site Boundaries

Sources:

EPA's Environmental Photographic Interpretation Center (EPIC)
Telephone: 202-564-7333

EPA Region 1
Telephone 617-918-1143

EPA Region 6
Telephone: 214-655-6659

EPA Region 3
Telephone 215-814-5418

EPA Region 7
Telephone: 913-551-7247

EPA Region 4
Telephone 404-562-8033

EPA Region 8
Telephone: 303-312-6774

EPA Region 5
Telephone 312-886-6686

EPA Region 9
Telephone: 415-947-4246

EPA Region 10
Telephone 206-553-8665

Proposed NPL: Proposed National Priority List Sites

A site that has been proposed for listing on the National Priorities List through the issuance of a proposed rule in the Federal Register. EPA then accepts public comments on the site, responds to the comments, and places on the NPL those sites that continue to meet the requirements for listing.

Date of Government Version: 03/31/2010	Source: EPA
Date Data Arrived at EDR: 04/02/2010	Telephone: N/A
Date Made Active in Reports: 04/12/2010	Last EDR Contact: 07/14/2010
Number of Days to Update: 10	Next Scheduled EDR Contact: 10/25/2010
	Data Release Frequency: Quarterly

DELISTED NPL: National Priority List Deletions

The National Oil and Hazardous Substances Pollution Contingency Plan (NCP) establishes the criteria that the EPA uses to delete sites from the NPL. In accordance with 40 CFR 300.425.(e), sites may be deleted from the NPL where no further response is appropriate.

Date of Government Version: 03/31/2010	Source: EPA
Date Data Arrived at EDR: 04/02/2010	Telephone: N/A
Date Made Active in Reports: 04/12/2010	Last EDR Contact: 07/14/2010
Number of Days to Update: 10	Next Scheduled EDR Contact: 10/25/2010
	Data Release Frequency: Quarterly

GOVERNMENT RECORDS SEARCHED / DATA CURRENCY TRACKING

NPL LIENS: Federal Superfund Liens

Federal Superfund Liens. Under the authority granted the USEPA by CERCLA of 1980, the USEPA has the authority to file liens against real property in order to recover remedial action expenditures or when the property owner received notification of potential liability. USEPA compiles a listing of filed notices of Superfund Liens.

Date of Government Version: 10/15/1991	Source: EPA
Date Data Arrived at EDR: 02/02/1994	Telephone: 202-564-4267
Date Made Active in Reports: 03/30/1994	Last EDR Contact: 05/17/2010
Number of Days to Update: 56	Next Scheduled EDR Contact: 08/30/2010
	Data Release Frequency: No Update Planned

CERCLIS: Comprehensive Environmental Response, Compensation, and Liability Information System

CERCLIS contains data on potentially hazardous waste sites that have been reported to the USEPA by states, municipalities, private companies and private persons, pursuant to Section 103 of the Comprehensive Environmental Response, Compensation, and Liability Act (CERCLA). CERCLIS contains sites which are either proposed to or on the National Priorities List (NPL) and sites which are in the screening and assessment phase for possible inclusion on the NPL.

Date of Government Version: 01/29/2010	Source: EPA
Date Data Arrived at EDR: 02/09/2010	Telephone: 703-412-9810
Date Made Active in Reports: 04/12/2010	Last EDR Contact: 07/12/2010
Number of Days to Update: 62	Next Scheduled EDR Contact: 10/11/2010
	Data Release Frequency: Quarterly

CERCLIS-NFRAP: CERCLIS No Further Remedial Action Planned

Archived sites are sites that have been removed and archived from the inventory of CERCLIS sites. Archived status indicates that, to the best of EPA's knowledge, assessment at a site has been completed and that EPA has determined no further steps will be taken to list this site on the National Priorities List (NPL), unless information indicates this decision was not appropriate or other considerations require a recommendation for listing at a later time. This decision does not necessarily mean that there is no hazard associated with a given site; it only means that, based upon available information, the location is not judged to be a potential NPL site.

Date of Government Version: 06/23/2009	Source: EPA
Date Data Arrived at EDR: 09/02/2009	Telephone: 703-412-9810
Date Made Active in Reports: 09/21/2009	Last EDR Contact: 07/12/2010
Number of Days to Update: 19	Next Scheduled EDR Contact: 09/13/2010
	Data Release Frequency: Quarterly

LIENS 2: CERCLA Lien Information

A Federal CERCLA ('Superfund') lien can exist by operation of law at any site or property at which EPA has spent Superfund monies. These monies are spent to investigate and address releases and threatened releases of contamination. CERCLIS provides information as to the identity of these sites and properties.

Date of Government Version: 02/05/2010	Source: Environmental Protection Agency
Date Data Arrived at EDR: 02/11/2010	Telephone: 202-564-6023
Date Made Active in Reports: 04/12/2010	Last EDR Contact: 08/02/2010
Number of Days to Update: 60	Next Scheduled EDR Contact: 11/15/2010
	Data Release Frequency: Varies

CORRACTS: Corrective Action Report

CORRACTS identifies hazardous waste handlers with RCRA corrective action activity.

Date of Government Version: 03/25/2010	Source: EPA
Date Data Arrived at EDR: 03/31/2010	Telephone: 800-424-9346
Date Made Active in Reports: 05/27/2010	Last EDR Contact: 05/17/2010
Number of Days to Update: 57	Next Scheduled EDR Contact: 08/30/2010
	Data Release Frequency: Quarterly

RCRA-TSDF: RCRA - Treatment, Storage and Disposal

RCRAInfo is EPA's comprehensive information system, providing access to data supporting the Resource Conservation and Recovery Act (RCRA) of 1976 and the Hazardous and Solid Waste Amendments (HSWA) of 1984. The database includes selective information on sites which generate, transport, store, treat and/or dispose of hazardous waste as defined by the Resource Conservation and Recovery Act (RCRA). Transporters are individuals or entities that move hazardous waste from the generator offsite to a facility that can recycle, treat, store, or dispose of the waste. TSDFs treat, store, or dispose of the waste.

GOVERNMENT RECORDS SEARCHED / DATA CURRENCY TRACKING

Date of Government Version: 02/17/2010
Date Data Arrived at EDR: 02/19/2010
Date Made Active in Reports: 05/17/2010
Number of Days to Update: 87

Source: Environmental Protection Agency
Telephone: (415) 495-8895
Last EDR Contact: 07/09/2010
Next Scheduled EDR Contact: 10/18/2010
Data Release Frequency: Quarterly

RCRA-LQG: RCRA - Large Quantity Generators

RCRAInfo is EPA's comprehensive information system, providing access to data supporting the Resource Conservation and Recovery Act (RCRA) of 1976 and the Hazardous and Solid Waste Amendments (HSWA) of 1984. The database includes selective information on sites which generate, transport, store, treat and/or dispose of hazardous waste as defined by the Resource Conservation and Recovery Act (RCRA). Large quantity generators (LQGs) generate over 1,000 kilograms (kg) of hazardous waste, or over 1 kg of acutely hazardous waste per month.

Date of Government Version: 02/17/2010
Date Data Arrived at EDR: 02/19/2010
Date Made Active in Reports: 05/17/2010
Number of Days to Update: 87

Source: Environmental Protection Agency
Telephone: (415) 495-8895
Last EDR Contact: 07/09/2010
Next Scheduled EDR Contact: 10/18/2010
Data Release Frequency: Quarterly

RCRA-SQG: RCRA - Small Quantity Generators

RCRAInfo is EPA's comprehensive information system, providing access to data supporting the Resource Conservation and Recovery Act (RCRA) of 1976 and the Hazardous and Solid Waste Amendments (HSWA) of 1984. The database includes selective information on sites which generate, transport, store, treat and/or dispose of hazardous waste as defined by the Resource Conservation and Recovery Act (RCRA). Small quantity generators (SQGs) generate between 100 kg and 1,000 kg of hazardous waste per month.

Date of Government Version: 02/17/2010
Date Data Arrived at EDR: 02/19/2010
Date Made Active in Reports: 05/17/2010
Number of Days to Update: 87

Source: Environmental Protection Agency
Telephone: (415) 495-8895
Last EDR Contact: 07/09/2010
Next Scheduled EDR Contact: 10/18/2010
Data Release Frequency: Quarterly

RCRA-CESQG: RCRA - Conditionally Exempt Small Quantity Generators

RCRAInfo is EPA's comprehensive information system, providing access to data supporting the Resource Conservation and Recovery Act (RCRA) of 1976 and the Hazardous and Solid Waste Amendments (HSWA) of 1984. The database includes selective information on sites which generate, transport, store, treat and/or dispose of hazardous waste as defined by the Resource Conservation and Recovery Act (RCRA). Conditionally exempt small quantity generators (CESQGs) generate less than 100 kg of hazardous waste, or less than 1 kg of acutely hazardous waste per month.

Date of Government Version: 02/17/2010
Date Data Arrived at EDR: 02/19/2010
Date Made Active in Reports: 05/17/2010
Number of Days to Update: 87

Source: Environmental Protection Agency
Telephone: (415) 495-8895
Last EDR Contact: 07/09/2010
Next Scheduled EDR Contact: 10/18/2010
Data Release Frequency: Varies

RCRA-NonGen: RCRA - Non Generators

RCRAInfo is EPA's comprehensive information system, providing access to data supporting the Resource Conservation and Recovery Act (RCRA) of 1976 and the Hazardous and Solid Waste Amendments (HSWA) of 1984. The database includes selective information on sites which generate, transport, store, treat and/or dispose of hazardous waste as defined by the Resource Conservation and Recovery Act (RCRA). Non-Generators do not presently generate hazardous waste.

Date of Government Version: 02/17/2010
Date Data Arrived at EDR: 02/19/2010
Date Made Active in Reports: 05/17/2010
Number of Days to Update: 87

Source: Environmental Protection Agency
Telephone: (415) 495-8895
Last EDR Contact: 07/09/2010
Next Scheduled EDR Contact: 10/18/2010
Data Release Frequency: Varies

GOVERNMENT RECORDS SEARCHED / DATA CURRENCY TRACKING

US ENG CONTROLS: Engineering Controls Sites List

A listing of sites with engineering controls in place. Engineering controls include various forms of caps, building foundations, liners, and treatment methods to create pathway elimination for regulated substances to enter environmental media or effect human health.

Date of Government Version: 12/20/2009	Source: Environmental Protection Agency
Date Data Arrived at EDR: 01/20/2010	Telephone: 703-603-0695
Date Made Active in Reports: 04/12/2010	Last EDR Contact: 06/14/2010
Number of Days to Update: 82	Next Scheduled EDR Contact: 09/27/2010
	Data Release Frequency: Varies

US INST CONTROL: Sites with Institutional Controls

A listing of sites with institutional controls in place. Institutional controls include administrative measures, such as groundwater use restrictions, construction restrictions, property use restrictions, and post remediation care requirements intended to prevent exposure to contaminants remaining on site. Deed restrictions are generally required as part of the institutional controls.

Date of Government Version: 12/20/2009	Source: Environmental Protection Agency
Date Data Arrived at EDR: 01/20/2010	Telephone: 703-603-0695
Date Made Active in Reports: 04/12/2010	Last EDR Contact: 06/14/2010
Number of Days to Update: 82	Next Scheduled EDR Contact: 09/27/2010
	Data Release Frequency: Varies

ERNS: Emergency Response Notification System

Emergency Response Notification System. ERNS records and stores information on reported releases of oil and hazardous substances.

Date of Government Version: 12/31/2009	Source: National Response Center, United States Coast Guard
Date Data Arrived at EDR: 01/22/2010	Telephone: 202-267-2180
Date Made Active in Reports: 02/11/2010	Last EDR Contact: 07/09/2010
Number of Days to Update: 20	Next Scheduled EDR Contact: 10/18/2010
	Data Release Frequency: Annually

HMIRS: Hazardous Materials Information Reporting System

Hazardous Materials Incident Report System. HMIRS contains hazardous material spill incidents reported to DOT.

Date of Government Version: 04/06/2010	Source: U.S. Department of Transportation
Date Data Arrived at EDR: 04/07/2010	Telephone: 202-366-4555
Date Made Active in Reports: 05/27/2010	Last EDR Contact: 07/09/2010
Number of Days to Update: 50	Next Scheduled EDR Contact: 10/18/2010
	Data Release Frequency: Annually

DOT OPS: Incident and Accident Data

Department of Transportation, Office of Pipeline Safety Incident and Accident data.

Date of Government Version: 01/12/2010	Source: Department of Transportation, Office of Pipeline Safety
Date Data Arrived at EDR: 02/09/2010	Telephone: 202-366-4595
Date Made Active in Reports: 04/12/2010	Last EDR Contact: 05/12/2010
Number of Days to Update: 62	Next Scheduled EDR Contact: 08/23/2010
	Data Release Frequency: Varies

US CDL: Clandestine Drug Labs

A listing of clandestine drug lab locations. The U.S. Department of Justice ("the Department") provides this web site as a public service. It contains addresses of some locations where law enforcement agencies reported they found chemicals or other items that indicated the presence of either clandestine drug laboratories or dumpsites. In most cases, the source of the entries is not the Department, and the Department has not verified the entry and does not guarantee its accuracy. Members of the public must verify the accuracy of all entries by, for example, contacting local law enforcement and local health departments.

GOVERNMENT RECORDS SEARCHED / DATA CURRENCY TRACKING

Date of Government Version: 08/19/2009
Date Data Arrived at EDR: 12/29/2009
Date Made Active in Reports: 02/10/2010
Number of Days to Update: 43

Source: Drug Enforcement Administration
Telephone: 202-307-1000
Last EDR Contact: 03/08/2010
Next Scheduled EDR Contact: 09/20/2010
Data Release Frequency: Quarterly

US BROWNFIELDS: A Listing of Brownfields Sites

Included in the listing are brownfields properties addresses by Cooperative Agreement Recipients and brownfields properties addressed by Targeted Brownfields Assessments. Targeted Brownfields Assessments-EPA's Targeted Brownfields Assessments (TBA) program is designed to help states, tribes, and municipalities--especially those without EPA Brownfields Assessment Demonstration Pilots--minimize the uncertainties of contamination often associated with brownfields. Under the TBA program, EPA provides funding and/or technical assistance for environmental assessments at brownfields sites throughout the country. Targeted Brownfields Assessments supplement and work with other efforts under EPA's Brownfields Initiative to promote cleanup and redevelopment of brownfields. Cooperative Agreement Recipients-States, political subdivisions, territories, and Indian tribes become Brownfields Cleanup Revolving Loan Fund (BCRLF) cooperative agreement recipients when they enter into BCRLF cooperative agreements with the U.S. EPA. EPA selects BCRLF cooperative agreement recipients based on a proposal and application process. BCRLF cooperative agreement recipients must use EPA funds provided through BCRLF cooperative agreement for specified brownfields-related cleanup activities.

Date of Government Version: 03/02/2010
Date Data Arrived at EDR: 03/23/2010
Date Made Active in Reports: 05/17/2010
Number of Days to Update: 55

Source: Environmental Protection Agency
Telephone: 202-566-2777
Last EDR Contact: 06/25/2010
Next Scheduled EDR Contact: 10/11/2010
Data Release Frequency: Semi-Annually

DOD: Department of Defense Sites

This data set consists of federally owned or administered lands, administered by the Department of Defense, that have any area equal to or greater than 640 acres of the United States, Puerto Rico, and the U.S. Virgin Islands.

Date of Government Version: 12/31/2005
Date Data Arrived at EDR: 11/10/2006
Date Made Active in Reports: 01/11/2007
Number of Days to Update: 62

Source: USGS
Telephone: 703-692-8801
Last EDR Contact: 07/22/2010
Next Scheduled EDR Contact: 11/01/2010
Data Release Frequency: Semi-Annually

FUDS: Formerly Used Defense Sites

The listing includes locations of Formerly Used Defense Sites properties where the US Army Corps of Engineers is actively working or will take necessary cleanup actions.

Date of Government Version: 12/31/2008
Date Data Arrived at EDR: 09/30/2009
Date Made Active in Reports: 12/01/2009
Number of Days to Update: 62

Source: U.S. Army Corps of Engineers
Telephone: 202-528-4285
Last EDR Contact: 06/16/2010
Next Scheduled EDR Contact: 09/27/2010
Data Release Frequency: Varies

LUCIS: Land Use Control Information System

LUCIS contains records of land use control information pertaining to the former Navy Base Realignment and Closure properties.

Date of Government Version: 12/09/2005
Date Data Arrived at EDR: 12/11/2006
Date Made Active in Reports: 01/11/2007
Number of Days to Update: 31

Source: Department of the Navy
Telephone: 843-820-7326
Last EDR Contact: 05/24/2010
Next Scheduled EDR Contact: 09/06/2010
Data Release Frequency: Varies

CONSENT: Superfund (CERCLA) Consent Decrees

Major legal settlements that establish responsibility and standards for cleanup at NPL (Superfund) sites. Released periodically by United States District Courts after settlement by parties to litigation matters.

GOVERNMENT RECORDS SEARCHED / DATA CURRENCY TRACKING

Date of Government Version: 04/11/2010
Date Data Arrived at EDR: 04/19/2010
Date Made Active in Reports: 05/17/2010
Number of Days to Update: 28

Source: Department of Justice, Consent Decree Library
Telephone: Varies
Last EDR Contact: 07/08/2010
Next Scheduled EDR Contact: 10/18/2010
Data Release Frequency: Varies

ROD: Records Of Decision

Record of Decision. ROD documents mandate a permanent remedy at an NPL (Superfund) site containing technical and health information to aid in the cleanup.

Date of Government Version: 04/29/2010
Date Data Arrived at EDR: 05/07/2010
Date Made Active in Reports: 05/27/2010
Number of Days to Update: 20

Source: EPA
Telephone: 703-416-0223
Last EDR Contact: 06/16/2010
Next Scheduled EDR Contact: 09/27/2010
Data Release Frequency: Annually

UMTRA: Uranium Mill Tailings Sites

Uranium ore was mined by private companies for federal government use in national defense programs. When the mills shut down, large piles of the sand-like material (mill tailings) remain after uranium has been extracted from the ore. Levels of human exposure to radioactive materials from the piles are low; however, in some cases tailings were used as construction materials before the potential health hazards of the tailings were recognized.

Date of Government Version: 01/05/2009
Date Data Arrived at EDR: 05/07/2009
Date Made Active in Reports: 05/08/2009
Number of Days to Update: 1

Source: Department of Energy
Telephone: 505-845-0011
Last EDR Contact: 06/01/2010
Next Scheduled EDR Contact: 09/13/2010
Data Release Frequency: Varies

DEBRIS REGION 9: Torres Martinez Reservation Illegal Dump Site Locations

A listing of illegal dump sites location on the Torres Martinez Indian Reservation located in eastern Riverside County and northern Imperial County, California.

Date of Government Version: 01/12/2009
Date Data Arrived at EDR: 05/07/2009
Date Made Active in Reports: 09/21/2009
Number of Days to Update: 137

Source: EPA, Region 9
Telephone: 415-947-4219
Last EDR Contact: 07/28/2010
Next Scheduled EDR Contact: 09/20/2010
Data Release Frequency: Varies

ODI: Open Dump Inventory

An open dump is defined as a disposal facility that does not comply with one or more of the Part 257 or Part 258 Subtitle D Criteria.

Date of Government Version: 06/30/1985
Date Data Arrived at EDR: 08/09/2004
Date Made Active in Reports: 09/17/2004
Number of Days to Update: 39

Source: Environmental Protection Agency
Telephone: 800-424-9346
Last EDR Contact: 06/09/2004
Next Scheduled EDR Contact: N/A
Data Release Frequency: No Update Planned

MINES: Mines Master Index File

Contains all mine identification numbers issued for mines active or opened since 1971. The data also includes violation information.

Date of Government Version: 02/12/2010
Date Data Arrived at EDR: 03/10/2010
Date Made Active in Reports: 05/17/2010
Number of Days to Update: 68

Source: Department of Labor, Mine Safety and Health Administration
Telephone: 303-231-5959
Last EDR Contact: 06/09/2010
Next Scheduled EDR Contact: 09/20/2010
Data Release Frequency: Semi-Annually

TRIS: Toxic Chemical Release Inventory System

Toxic Release Inventory System. TRIS identifies facilities which release toxic chemicals to the air, water and land in reportable quantities under SARA Title III Section 313.

GOVERNMENT RECORDS SEARCHED / DATA CURRENCY TRACKING

Date of Government Version: 12/31/2008
Date Data Arrived at EDR: 01/13/2010
Date Made Active in Reports: 02/18/2010
Number of Days to Update: 36

Source: EPA
Telephone: 202-566-0250
Last EDR Contact: 06/04/2010
Next Scheduled EDR Contact: 09/13/2010
Data Release Frequency: Annually

TSCA: Toxic Substances Control Act

Toxic Substances Control Act. TSCA identifies manufacturers and importers of chemical substances included on the TSCA Chemical Substance Inventory list. It includes data on the production volume of these substances by plant site.

Date of Government Version: 12/31/2002
Date Data Arrived at EDR: 04/14/2006
Date Made Active in Reports: 05/30/2006
Number of Days to Update: 46

Source: EPA
Telephone: 202-260-5521
Last EDR Contact: 07/07/2010
Next Scheduled EDR Contact: 10/11/2010
Data Release Frequency: Every 4 Years

FTTS: FIFRA/ TSCA Tracking System - FIFRA (Federal Insecticide, Fungicide, & Rodenticide Act)/TSCA (Toxic Substances Control Act)
FTTS tracks administrative cases and pesticide enforcement actions and compliance activities related to FIFRA, TSCA and EPCRA (Emergency Planning and Community Right-to-Know Act). To maintain currency, EDR contacts the Agency on a quarterly basis.

Date of Government Version: 04/09/2009
Date Data Arrived at EDR: 04/16/2009
Date Made Active in Reports: 05/11/2009
Number of Days to Update: 25

Source: EPA/Office of Prevention, Pesticides and Toxic Substances
Telephone: 202-566-1667
Last EDR Contact: 06/01/2010
Next Scheduled EDR Contact: 09/13/2010
Data Release Frequency: Quarterly

FTTS INSP: FIFRA/ TSCA Tracking System - FIFRA (Federal Insecticide, Fungicide, & Rodenticide Act)/TSCA (Toxic Substances Control Act)
A listing of FIFRA/TSCA Tracking System (FTTS) inspections and enforcements.

Date of Government Version: 04/09/2009
Date Data Arrived at EDR: 04/16/2009
Date Made Active in Reports: 05/11/2009
Number of Days to Update: 25

Source: EPA
Telephone: 202-566-1667
Last EDR Contact: 06/01/2010
Next Scheduled EDR Contact: 09/13/2010
Data Release Frequency: Quarterly

HIST FTTS: FIFRA/TSCA Tracking System Administrative Case Listing

A complete administrative case listing from the FIFRA/TSCA Tracking System (FTTS) for all ten EPA regions. The information was obtained from the National Compliance Database (NCDB). NCDB supports the implementation of FIFRA (Federal Insecticide, Fungicide, and Rodenticide Act) and TSCA (Toxic Substances Control Act). Some EPA regions are now closing out records. Because of that, and the fact that some EPA regions are not providing EPA Headquarters with updated records, it was decided to create a HIST FTTS database. It included records that may not be included in the newer FTTS database updates. This database is no longer updated.

Date of Government Version: 10/19/2006
Date Data Arrived at EDR: 03/01/2007
Date Made Active in Reports: 04/10/2007
Number of Days to Update: 40

Source: Environmental Protection Agency
Telephone: 202-564-2501
Last EDR Contact: 12/17/2007
Next Scheduled EDR Contact: 03/17/2008
Data Release Frequency: No Update Planned

HIST FTTS INSP: FIFRA/TSCA Tracking System Inspection & Enforcement Case Listing

A complete inspection and enforcement case listing from the FIFRA/TSCA Tracking System (FTTS) for all ten EPA regions. The information was obtained from the National Compliance Database (NCDB). NCDB supports the implementation of FIFRA (Federal Insecticide, Fungicide, and Rodenticide Act) and TSCA (Toxic Substances Control Act). Some EPA regions are now closing out records. Because of that, and the fact that some EPA regions are not providing EPA Headquarters with updated records, it was decided to create a HIST FTTS database. It included records that may not be included in the newer FTTS database updates. This database is no longer updated.

GOVERNMENT RECORDS SEARCHED / DATA CURRENCY TRACKING

Date of Government Version: 10/19/2006
Date Data Arrived at EDR: 03/01/2007
Date Made Active in Reports: 04/10/2007
Number of Days to Update: 40

Source: Environmental Protection Agency
Telephone: 202-564-2501
Last EDR Contact: 12/17/2008
Next Scheduled EDR Contact: 03/17/2008
Data Release Frequency: No Update Planned

SSTS: Section 7 Tracking Systems

Section 7 of the Federal Insecticide, Fungicide and Rodenticide Act, as amended (92 Stat. 829) requires all registered pesticide-producing establishments to submit a report to the Environmental Protection Agency by March 1st each year. Each establishment must report the types and amounts of pesticides, active ingredients and devices being produced, and those having been produced and sold or distributed in the past year.

Date of Government Version: 12/31/2008
Date Data Arrived at EDR: 01/06/2010
Date Made Active in Reports: 02/10/2010
Number of Days to Update: 35

Source: EPA
Telephone: 202-564-4203
Last EDR Contact: 05/03/2010
Next Scheduled EDR Contact: 08/16/2010
Data Release Frequency: Annually

ICIS: Integrated Compliance Information System

The Integrated Compliance Information System (ICIS) supports the information needs of the national enforcement and compliance program as well as the unique needs of the National Pollutant Discharge Elimination System (NPDES) program.

Date of Government Version: 04/24/2010
Date Data Arrived at EDR: 04/29/2010
Date Made Active in Reports: 05/17/2010
Number of Days to Update: 18

Source: Environmental Protection Agency
Telephone: 202-564-5088
Last EDR Contact: 06/25/2010
Next Scheduled EDR Contact: 10/11/2010
Data Release Frequency: Quarterly

PADS: PCB Activity Database System

PCB Activity Database. PADS Identifies generators, transporters, commercial storers and/or brokers and disposers of PCB's who are required to notify the EPA of such activities.

Date of Government Version: 09/01/2009
Date Data Arrived at EDR: 10/21/2009
Date Made Active in Reports: 12/01/2009
Number of Days to Update: 41

Source: EPA
Telephone: 202-566-0500
Last EDR Contact: 07/30/2010
Next Scheduled EDR Contact: 11/01/2010
Data Release Frequency: Annually

MLTS: Material Licensing Tracking System

MLTS is maintained by the Nuclear Regulatory Commission and contains a list of approximately 8,100 sites which possess or use radioactive materials and which are subject to NRC licensing requirements. To maintain currency, EDR contacts the Agency on a quarterly basis.

Date of Government Version: 03/18/2010
Date Data Arrived at EDR: 04/06/2010
Date Made Active in Reports: 05/27/2010
Number of Days to Update: 51

Source: Nuclear Regulatory Commission
Telephone: 301-415-7169
Last EDR Contact: 06/14/2010
Next Scheduled EDR Contact: 09/27/2010
Data Release Frequency: Quarterly

RADINFO: Radiation Information Database

The Radiation Information Database (RADINFO) contains information about facilities that are regulated by U.S. Environmental Protection Agency (EPA) regulations for radiation and radioactivity.

Date of Government Version: 04/13/2010
Date Data Arrived at EDR: 04/14/2010
Date Made Active in Reports: 05/17/2010
Number of Days to Update: 33

Source: Environmental Protection Agency
Telephone: 202-343-9775
Last EDR Contact: 07/14/2010
Next Scheduled EDR Contact: 10/25/2010
Data Release Frequency: Quarterly

GOVERNMENT RECORDS SEARCHED / DATA CURRENCY TRACKING

FINDS: Facility Index System/Facility Registry System

Facility Index System. FINDS contains both facility information and 'pointers' to other sources that contain more detail. EDR includes the following FINDS databases in this report: PCS (Permit Compliance System), AIRS (Aerometric Information Retrieval System), DOCKET (Enforcement Docket used to manage and track information on civil judicial enforcement cases for all environmental statutes), FURS (Federal Underground Injection Control), C-DOCKET (Criminal Docket System used to track criminal enforcement actions for all environmental statutes), FFIS (Federal Facilities Information System), STATE (State Environmental Laws and Statutes), and PADS (PCB Activity Data System).

Date of Government Version: 04/14/2010	Source: EPA
Date Data Arrived at EDR: 04/16/2010	Telephone: (415) 947-8000
Date Made Active in Reports: 05/27/2010	Last EDR Contact: 07/07/2010
Number of Days to Update: 41	Next Scheduled EDR Contact: 09/27/2010
	Data Release Frequency: Quarterly

RAATS: RCRA Administrative Action Tracking System

RCRA Administration Action Tracking System. RAATS contains records based on enforcement actions issued under RCRA pertaining to major violators and includes administrative and civil actions brought by the EPA. For administration actions after September 30, 1995, data entry in the RAATS database was discontinued. EPA will retain a copy of the database for historical records. It was necessary to terminate RAATS because a decrease in agency resources made it impossible to continue to update the information contained in the database.

Date of Government Version: 04/17/1995	Source: EPA
Date Data Arrived at EDR: 07/03/1995	Telephone: 202-564-4104
Date Made Active in Reports: 08/07/1995	Last EDR Contact: 06/02/2008
Number of Days to Update: 35	Next Scheduled EDR Contact: 09/01/2008
	Data Release Frequency: No Update Planned

BRS: Biennial Reporting System

The Biennial Reporting System is a national system administered by the EPA that collects data on the generation and management of hazardous waste. BRS captures detailed data from two groups: Large Quantity Generators (LQG) and Treatment, Storage, and Disposal Facilities.

Date of Government Version: 12/31/2007	Source: EPA/NTIS
Date Data Arrived at EDR: 02/25/2010	Telephone: 800-424-9346
Date Made Active in Reports: 05/12/2010	Last EDR Contact: 05/25/2010
Number of Days to Update: 76	Next Scheduled EDR Contact: 09/06/2010
	Data Release Frequency: Biennially

FEDERAL FACILITY: Federal Facility Site Information listing

A listing of National Priority List (NPL) and Base Realignment and Closure (BRAC) sites found in the Comprehensive Environmental Response, Compensation and Liability Information System (CERCLIS) Database where EPA's Federal Facilities Restoration and Reuse Office is involved in cleanup activities.

Date of Government Version: 06/23/2009	Source: Environmental Protection Agency
Date Data Arrived at EDR: 01/15/2010	Telephone: 703-603-8704
Date Made Active in Reports: 02/10/2010	Last EDR Contact: 07/21/2010
Number of Days to Update: 26	Next Scheduled EDR Contact: 10/25/2010
	Data Release Frequency: Varies

US HIST CDL: National Clandestine Laboratory Register

A listing of clandestine drug lab locations. The U.S. Department of Justice ("the Department") provides this web site as a public service. It contains addresses of some locations where law enforcement agencies reported they found chemicals or other items that indicated the presence of either clandestine drug laboratories or dumpsites. In most cases, the source of the entries is not the Department, and the Department has not verified the entry and does not guarantee its accuracy. Members of the public must verify the accuracy of all entries by, for example, contacting local law enforcement and local health departments.

Date of Government Version: 09/01/2007	Source: Drug Enforcement Administration
Date Data Arrived at EDR: 11/19/2008	Telephone: 202-307-1000
Date Made Active in Reports: 03/30/2009	Last EDR Contact: 03/23/2009
Number of Days to Update: 131	Next Scheduled EDR Contact: 06/22/2009
	Data Release Frequency: No Update Planned

GOVERNMENT RECORDS SEARCHED / DATA CURRENCY TRACKING

PCB TRANSFORMER: PCB Transformer Registration Database

The database of PCB transformer registrations that includes all PCB registration submittals.

Date of Government Version: 01/01/2008	Source: Environmental Protection Agency
Date Data Arrived at EDR: 02/18/2009	Telephone: 202-566-0517
Date Made Active in Reports: 05/29/2009	Last EDR Contact: 05/14/2010
Number of Days to Update: 100	Next Scheduled EDR Contact: 08/16/2010
	Data Release Frequency: Varies

COAL ASH DOE: Sleam-Electric Plan Operation Data

A listing of power plants that store ash in surface ponds.

Date of Government Version: 12/31/2005	Source: Department of Energy
Date Data Arrived at EDR: 08/07/2009	Telephone: 202-586-8719
Date Made Active in Reports: 10/22/2009	Last EDR Contact: 07/21/2010
Number of Days to Update: 76	Next Scheduled EDR Contact: 11/01/2010
	Data Release Frequency: Varies

FEMA UST: Underground Storage Tank Listing

A listing of all FEMA owned underground storage tanks.

Date of Government Version: 01/01/2010	Source: FEMA
Date Data Arrived at EDR: 02/16/2010	Telephone: 202-646-5797
Date Made Active in Reports: 04/12/2010	Last EDR Contact: 07/19/2010
Number of Days to Update: 55	Next Scheduled EDR Contact: 11/01/2010
	Data Release Frequency: Varies

COAL ASH EPA: Coal Combustion Residues Surface Impoundments List

A listing of coal combustion residues surface impoundments with high hazard potential ratings.

Date of Government Version: 11/09/2009	Source: Environmental Protection Agency
Date Data Arrived at EDR: 12/18/2009	Telephone: N/A
Date Made Active in Reports: 02/10/2010	Last EDR Contact: 06/14/2010
Number of Days to Update: 54	Next Scheduled EDR Contact: 09/27/2010
	Data Release Frequency: Varies

SCRD DRYCLEANERS: State Coalition for Remediation of Drycleaners Listing

The State Coalition for Remediation of Drycleaners was established in 1998, with support from the U.S. EPA Office of Superfund Remediation and Technology Innovation. It is comprised of representatives of states with established drycleaner remediation programs. Currently the member states are Alabama, Connecticut, Florida, Illinois, Kansas, Minnesota, Missouri, North Carolina, Oregon, South Carolina, Tennessee, Texas, and Wisconsin.

Date of Government Version: 02/10/2010	Source: Environmental Protection Agency
Date Data Arrived at EDR: 02/11/2010	Telephone: 615-532-8599
Date Made Active in Reports: 04/12/2010	Last EDR Contact: 07/26/2010
Number of Days to Update: 60	Next Scheduled EDR Contact: 11/08/2010
	Data Release Frequency: Varies

STATE AND LOCAL RECORDS

HIST CAL-SITES: Calsites Database

The Calsites database contains potential or confirmed hazardous substance release properties. In 1996, California EPA reevaluated and significantly reduced the number of sites in the Calsites database. No longer updated by the state agency. It has been replaced by ENVIROSTOR.

Date of Government Version: 08/08/2005	Source: Department of Toxic Substance Control
Date Data Arrived at EDR: 08/03/2006	Telephone: 916-323-3400
Date Made Active in Reports: 08/24/2006	Last EDR Contact: 02/23/2009
Number of Days to Update: 21	Next Scheduled EDR Contact: 05/25/2009
	Data Release Frequency: No Update Planned

GOVERNMENT RECORDS SEARCHED / DATA CURRENCY TRACKING

CA BOND EXP. PLAN: Bond Expenditure Plan

Department of Health Services developed a site-specific expenditure plan as the basis for an appropriation of Hazardous Substance Cleanup Bond Act funds. It is not updated.

Date of Government Version: 01/01/1989
Date Data Arrived at EDR: 07/27/1994
Date Made Active in Reports: 08/02/1994
Number of Days to Update: 6

Source: Department of Health Services
Telephone: 916-255-2118
Last EDR Contact: 05/31/1994
Next Scheduled EDR Contact: N/A
Data Release Frequency: No Update Planned

SCH: School Property Evaluation Program

This category contains proposed and existing school sites that are being evaluated by DTSC for possible hazardous materials contamination. In some cases, these properties may be listed in the CalSites category depending on the level of threat to public health and safety or the environment they pose.

Date of Government Version: 06/16/2010
Date Data Arrived at EDR: 06/17/2010
Date Made Active in Reports: 07/07/2010
Number of Days to Update: 20

Source: Department of Toxic Substances Control
Telephone: 916-323-3400
Last EDR Contact: 06/17/2010
Next Scheduled EDR Contact: 08/23/2010
Data Release Frequency: Quarterly

TOXIC PITS: Toxic Pits Cleanup Act Sites

Toxic PITS Cleanup Act Sites. TOXIC PITS identifies sites suspected of containing hazardous substances where cleanup has not yet been completed.

Date of Government Version: 07/01/1995
Date Data Arrived at EDR: 08/30/1995
Date Made Active in Reports: 09/26/1995
Number of Days to Update: 27

Source: State Water Resources Control Board
Telephone: 916-227-4364
Last EDR Contact: 01/26/2009
Next Scheduled EDR Contact: 04/27/2009
Data Release Frequency: No Update Planned

SWF/LF (SWIS): Solid Waste Information System

Active, Closed and Inactive Landfills. SWF/LF records typically contain an inventory of solid waste disposal facilities or landfills. These may be active or inactive facilities or open dumps that failed to meet RCRA Section 4004 criteria for solid waste landfills or disposal sites.

Date of Government Version: 05/24/2010
Date Data Arrived at EDR: 05/25/2010
Date Made Active in Reports: 07/09/2010
Number of Days to Update: 45

Source: Department of Resources Recycling and Recovery
Telephone: 916-341-6320
Last EDR Contact: 05/25/2010
Next Scheduled EDR Contact: 09/06/2010
Data Release Frequency: Quarterly

WMUDS/SWAT: Waste Management Unit Database

Waste Management Unit Database System. WMUDS is used by the State Water Resources Control Board staff and the Regional Water Quality Control Boards for program tracking and inventory of waste management units. WMUDS is composed of the following databases: Facility Information, Scheduled Inspections Information, Waste Management Unit Information, SWAT Program Information, SWAT Report Summary Information, SWAT Report Summary Data, Chapter 15 (formerly Subchapter 15) Information, Chapter 15 Monitoring Parameters, TPCA Program Information, RCRA Program Information, Closure Information, and Interested Parties Information.

Date of Government Version: 04/01/2000
Date Data Arrived at EDR: 04/10/2000
Date Made Active in Reports: 05/10/2000
Number of Days to Update: 30

Source: State Water Resources Control Board
Telephone: 916-227-4448
Last EDR Contact: 05/17/2010
Next Scheduled EDR Contact: 08/30/2010
Data Release Frequency: Quarterly

NPDES: NPDES Permits Listing

A listing of NPDES permits, including stormwater.

GOVERNMENT RECORDS SEARCHED / DATA CURRENCY TRACKING

Date of Government Version: 05/21/2010
Date Data Arrived at EDR: 05/25/2010
Date Made Active in Reports: 07/07/2010
Number of Days to Update: 43

Source: State Water Resources Control Board
Telephone: 916-445-9379
Last EDR Contact: 05/25/2010
Next Scheduled EDR Contact: 09/06/2010
Data Release Frequency: Quarterly

CA WDS: Waste Discharge System

Sites which have been issued waste discharge requirements.

Date of Government Version: 06/19/2007
Date Data Arrived at EDR: 06/20/2007
Date Made Active in Reports: 06/29/2007
Number of Days to Update: 9

Source: State Water Resources Control Board
Telephone: 916-341-5227
Last EDR Contact: 06/01/2010
Next Scheduled EDR Contact: 09/13/2010
Data Release Frequency: Quarterly

CORTESE: "Cortese" Hazardous Waste & Substances Sites List

The sites for the list are designated by the State Water Resource Control Board (LUST), the Integrated Waste Board (SWF/LS), and the Department of Toxic Substances Control (Cal-Sites). This listing is no longer updated by the state agency.

Date of Government Version: 04/05/2010
Date Data Arrived at EDR: 04/07/2010
Date Made Active in Reports: 05/18/2010
Number of Days to Update: 41

Source: CAL EPA/Office of Emergency Information
Telephone: 916-323-3400
Last EDR Contact: 07/09/2010
Next Scheduled EDR Contact: 10/18/2010
Data Release Frequency: Quarterly

HIST CORTESE: Hazardous Waste & Substance Site List

The sites for the list are designated by the State Water Resource Control Board [LUST], the Integrated Waste Board [SWF/LS], and the Department of Toxic Substances Control [CALSTITES].

Date of Government Version: 04/01/2001
Date Data Arrived at EDR: 01/22/2009
Date Made Active in Reports: 04/08/2009
Number of Days to Update: 76

Source: Department of Toxic Substances Control
Telephone: 916-323-3400
Last EDR Contact: 01/22/2009
Next Scheduled EDR Contact: N/A
Data Release Frequency: No Update Planned

SWRCY: Recycler Database

A listing of recycling facilities in California.

Date of Government Version: 06/24/2010
Date Data Arrived at EDR: 06/25/2010
Date Made Active in Reports: 07/09/2010
Number of Days to Update: 14

Source: Department of Conservation
Telephone: 916-323-3836
Last EDR Contact: 06/25/2010
Next Scheduled EDR Contact: 10/04/2010
Data Release Frequency: Quarterly

LUST: Geotracker's Leaking Underground Fuel Tank Report

Leaking Underground Storage Tank Incident Reports. LUST records contain an inventory of reported leaking underground storage tank incidents. Not all states maintain these records, and the information stored varies by state. For more information on a particular leaking underground storage tank sites, please contact the appropriate regulatory agency.

Date of Government Version: 06/22/2010
Date Data Arrived at EDR: 06/23/2010
Date Made Active in Reports: 07/09/2010
Number of Days to Update: 16

Source: State Water Resources Control Board
Telephone: see region list
Last EDR Contact: 07/23/2010
Next Scheduled EDR Contact: 10/04/2010
Data Release Frequency: Quarterly

LUST REG 1: Active Toxic Site Investigation

Del Norte, Humboldt, Lake, Mendocino, Modoc, Siskiyou, Sonoma, Trinity counties. For more current information, please refer to the State Water Resources Control Board's LUST database.

GOVERNMENT RECORDS SEARCHED / DATA CURRENCY TRACKING

Date of Government Version: 02/01/2001
Date Data Arrived at EDR: 02/28/2001
Date Made Active in Reports: 03/29/2001
Number of Days to Update: 29

Source: California Regional Water Quality Control Board North Coast (1)
Telephone: 707-570-3769
Last EDR Contact: 08/02/2010
Next Scheduled EDR Contact: 11/15/2010
Data Release Frequency: No Update Planned

LUST REG 2: Fuel Leak List

Leaking Underground Storage Tank locations. Alameda, Contra Costa, Marin, Napa, San Francisco, San Mateo, Santa Clara, Solano, Sonoma counties.

Date of Government Version: 09/30/2004
Date Data Arrived at EDR: 10/20/2004
Date Made Active in Reports: 11/19/2004
Number of Days to Update: 30

Source: California Regional Water Quality Control Board San Francisco Bay Region (2)
Telephone: 510-622-2433
Last EDR Contact: 06/21/2010
Next Scheduled EDR Contact: 10/04/2010
Data Release Frequency: Quarterly

LUST REG 3: Leaking Underground Storage Tank Database

Leaking Underground Storage Tank locations. Monterey, San Benito, San Luis Obispo, Santa Barbara, Santa Cruz counties.

Date of Government Version: 05/19/2003
Date Data Arrived at EDR: 05/19/2003
Date Made Active in Reports: 06/02/2003
Number of Days to Update: 14

Source: California Regional Water Quality Control Board Central Coast Region (3)
Telephone: 805-542-4786
Last EDR Contact: 07/19/2010
Next Scheduled EDR Contact: 11/01/2010
Data Release Frequency: No Update Planned

LUST REG 9: Leaking Underground Storage Tank Report

Orange, Riverside, San Diego counties. For more current information, please refer to the State Water Resources Control Board's LUST database.

Date of Government Version: 03/01/2001
Date Data Arrived at EDR: 04/23/2001
Date Made Active in Reports: 05/21/2001
Number of Days to Update: 28

Source: California Regional Water Quality Control Board San Diego Region (9)
Telephone: 858-637-5595
Last EDR Contact: 06/25/2010
Next Scheduled EDR Contact: 10/11/2010
Data Release Frequency: No Update Planned

LUST REG 5: Leaking Underground Storage Tank Database

Leaking Underground Storage Tank locations. Alameda, Alpine, Amador, Butte, Colusa, Contra Costa, Calveras, El Dorado, Fresno, Glenn, Kern, Kings, Lake, Lassen, Madera, Mariposa, Merced, Modoc, Napa, Nevada, Placer, Plumas, Sacramento, San Joaquin, Shasta, Solano, Stanislaus, Sutter, Tehama, Tulare, Tuolumne, Yolo, Yuba counties.

Date of Government Version: 07/01/2008
Date Data Arrived at EDR: 07/22/2008
Date Made Active in Reports: 07/31/2008
Number of Days to Update: 9

Source: California Regional Water Quality Control Board Central Valley Region (5)
Telephone: 916-464-4834
Last EDR Contact: 07/07/2010
Next Scheduled EDR Contact: 10/18/2010
Data Release Frequency: Quarterly

LUST REG 6L: Leaking Underground Storage Tank Case Listing

For more current information, please refer to the State Water Resources Control Board's LUST database.

Date of Government Version: 09/09/2003
Date Data Arrived at EDR: 09/10/2003
Date Made Active in Reports: 10/07/2003
Number of Days to Update: 27

Source: California Regional Water Quality Control Board Lahontan Region (6)
Telephone: 530-542-5572
Last EDR Contact: 05/17/2010
Next Scheduled EDR Contact: 08/30/2010
Data Release Frequency: No Update Planned

LUST REG 6V: Leaking Underground Storage Tank Case Listing

Leaking Underground Storage Tank locations. Inyo, Kern, Los Angeles, Mono, San Bernardino counties.

Date of Government Version: 06/07/2005
Date Data Arrived at EDR: 06/07/2005
Date Made Active in Reports: 06/29/2005
Number of Days to Update: 22

Source: California Regional Water Quality Control Board Victorville Branch Office (6)
Telephone: 760-241-7365
Last EDR Contact: 06/14/2010
Next Scheduled EDR Contact: 09/27/2010
Data Release Frequency: No Update Planned

GOVERNMENT RECORDS SEARCHED / DATA CURRENCY TRACKING

LUST REG 7: Leaking Underground Storage Tank Case Listing

Leaking Underground Storage Tank locations. Imperial, Riverside, San Diego, Santa Barbara counties.

Date of Government Version: 02/26/2004	Source: California Regional Water Quality Control Board Colorado River Basin Region (7)
Date Data Arrived at EDR: 02/26/2004	Telephone: 760-776-8943
Date Made Active in Reports: 03/24/2004	Last EDR Contact: 08/02/2010
Number of Days to Update: 27	Next Scheduled EDR Contact: 11/15/2010
	Data Release Frequency: No Update Planned

LUST REG 8: Leaking Underground Storage Tanks

California Regional Water Quality Control Board Santa Ana Region (8). For more current information, please refer to the State Water Resources Control Board's LUST database.

Date of Government Version: 02/14/2005	Source: California Regional Water Quality Control Board Santa Ana Region (8)
Date Data Arrived at EDR: 02/15/2005	Telephone: 909-782-4496
Date Made Active in Reports: 03/28/2005	Last EDR Contact: 07/19/2010
Number of Days to Update: 41	Next Scheduled EDR Contact: 11/01/2010
	Data Release Frequency: Varies

LUST REG 4: Underground Storage Tank Leak List

Los Angeles, Ventura counties. For more current information, please refer to the State Water Resources Control Board's LUST database.

Date of Government Version: 09/07/2004	Source: California Regional Water Quality Control Board Los Angeles Region (4)
Date Data Arrived at EDR: 09/07/2004	Telephone: 213-576-6710
Date Made Active in Reports: 10/12/2004	Last EDR Contact: 06/07/2010
Number of Days to Update: 35	Next Scheduled EDR Contact: 09/20/2010
	Data Release Frequency: No Update Planned

CA FID UST: Facility Inventory Database

The Facility Inventory Database (FID) contains a historical listing of active and inactive underground storage tank locations from the State Water Resource Control Board. Refer to local/county source for current data.

Date of Government Version: 10/31/1994	Source: California Environmental Protection Agency
Date Data Arrived at EDR: 09/05/1995	Telephone: 916-341-5851
Date Made Active in Reports: 09/29/1995	Last EDR Contact: 12/28/1998
Number of Days to Update: 24	Next Scheduled EDR Contact: N/A
	Data Release Frequency: No Update Planned

SLIC: Statewide SLIC Cases

The SLIC (Spills, Leaks, Investigations and Cleanup) program is designed to protect and restore water quality from spills, leaks, and similar discharges.

Date of Government Version: 06/22/2010	Source: State Water Resources Control Board
Date Data Arrived at EDR: 06/23/2010	Telephone: 866-480-1028
Date Made Active in Reports: 07/09/2010	Last EDR Contact: 07/23/2010
Number of Days to Update: 16	Next Scheduled EDR Contact: 10/04/2010
	Data Release Frequency: Varies

SLIC REG 1: Active Toxic Site Investigations

The SLIC (Spills, Leaks, Investigations and Cleanup) program is designed to protect and restore water quality from spills, leaks, and similar discharges.

Date of Government Version: 04/03/2003	Source: California Regional Water Quality Control Board, North Coast Region (1)
Date Data Arrived at EDR: 04/07/2003	Telephone: 707-576-2220
Date Made Active in Reports: 04/25/2003	Last EDR Contact: 08/02/2010
Number of Days to Update: 18	Next Scheduled EDR Contact: 11/15/2010
	Data Release Frequency: No Update Planned

GOVERNMENT RECORDS SEARCHED / DATA CURRENCY TRACKING

SLIC REG 2: Spills, Leaks, Investigation & Cleanup Cost Recovery Listing

The SLIC (Spills, Leaks, Investigations and Cleanup) program is designed to protect and restore water quality from spills, leaks, and similar discharges.

Date of Government Version: 09/30/2004
Date Data Arrived at EDR: 10/20/2004
Date Made Active in Reports: 11/19/2004
Number of Days to Update: 30

Source: Regional Water Quality Control Board San Francisco Bay Region (2)
Telephone: 510-286-0457
Last EDR Contact: 06/21/2010
Next Scheduled EDR Contact: 10/04/2010
Data Release Frequency: Quarterly

SLIC REG 3: Spills, Leaks, Investigation & Cleanup Cost Recovery Listing

The SLIC (Spills, Leaks, Investigations and Cleanup) program is designed to protect and restore water quality from spills, leaks, and similar discharges.

Date of Government Version: 05/18/2006
Date Data Arrived at EDR: 05/18/2006
Date Made Active in Reports: 06/15/2006
Number of Days to Update: 28

Source: California Regional Water Quality Control Board Central Coast Region (3)
Telephone: 805-549-3147
Last EDR Contact: 07/19/2010
Next Scheduled EDR Contact: 11/01/2010
Data Release Frequency: Semi-Annually

SLIC REG 4: Spills, Leaks, Investigation & Cleanup Cost Recovery Listing

The SLIC (Spills, Leaks, Investigations and Cleanup) program is designed to protect and restore water quality from spills, leaks, and similar discharges.

Date of Government Version: 11/17/2004
Date Data Arrived at EDR: 11/18/2004
Date Made Active in Reports: 01/04/2005
Number of Days to Update: 47

Source: Region Water Quality Control Board Los Angeles Region (4)
Telephone: 213-576-6600
Last EDR Contact: 07/07/2010
Next Scheduled EDR Contact: 10/18/2010
Data Release Frequency: Varies

SLIC REG 5: Spills, Leaks, Investigation & Cleanup Cost Recovery Listing

The SLIC (Spills, Leaks, Investigations and Cleanup) program is designed to protect and restore water quality from spills, leaks, and similar discharges.

Date of Government Version: 04/01/2005
Date Data Arrived at EDR: 04/05/2005
Date Made Active in Reports: 04/21/2005
Number of Days to Update: 16

Source: Regional Water Quality Control Board Central Valley Region (5)
Telephone: 916-464-3291
Last EDR Contact: 06/14/2010
Next Scheduled EDR Contact: 09/27/2010
Data Release Frequency: Semi-Annually

SLIC REG 6V: Spills, Leaks, Investigation & Cleanup Cost Recovery Listing

The SLIC (Spills, Leaks, Investigations and Cleanup) program is designed to protect and restore water quality from spills, leaks, and similar discharges.

Date of Government Version: 05/24/2005
Date Data Arrived at EDR: 05/25/2005
Date Made Active in Reports: 06/16/2005
Number of Days to Update: 22

Source: Regional Water Quality Control Board, Victorville Branch
Telephone: 619-241-6583
Last EDR Contact: 05/17/2010
Next Scheduled EDR Contact: 08/30/2010
Data Release Frequency: Semi-Annually

SLIC REG 6L: SLIC Sites

The SLIC (Spills, Leaks, Investigations and Cleanup) program is designed to protect and restore water quality from spills, leaks, and similar discharges.

Date of Government Version: 09/07/2004
Date Data Arrived at EDR: 09/07/2004
Date Made Active in Reports: 10/12/2004
Number of Days to Update: 35

Source: California Regional Water Quality Control Board, Lahontan Region
Telephone: 530-542-5574
Last EDR Contact: 05/17/2010
Next Scheduled EDR Contact: 08/30/2010
Data Release Frequency: No Update Planned

GOVERNMENT RECORDS SEARCHED / DATA CURRENCY TRACKING

SLIC REG 7: SLIC List

The SLIC (Spills, Leaks, Investigations and Cleanup) program is designed to protect and restore water quality from spills, leaks, and similar discharges.

Date of Government Version: 11/24/2004
Date Data Arrived at EDR: 11/29/2004
Date Made Active in Reports: 01/04/2005
Number of Days to Update: 36

Source: California Regional Quality Control Board, Colorado River Basin Region
Telephone: 760-346-7491
Last EDR Contact: 08/02/2010
Next Scheduled EDR Contact: 11/15/2010
Data Release Frequency: No Update Planned

SLIC REG 8: Spills, Leaks, Investigation & Cleanup Cost Recovery Listing

The SLIC (Spills, Leaks, Investigations and Cleanup) program is designed to protect and restore water quality from spills, leaks, and similar discharges.

Date of Government Version: 04/03/2008
Date Data Arrived at EDR: 04/03/2008
Date Made Active in Reports: 04/14/2008
Number of Days to Update: 11

Source: California Region Water Quality Control Board Santa Ana Region (8)
Telephone: 951-782-3298
Last EDR Contact: 06/14/2010
Next Scheduled EDR Contact: 09/27/2010
Data Release Frequency: Semi-Annually

SLIC REG 9: Spills, Leaks, Investigation & Cleanup Cost Recovery Listing

The SLIC (Spills, Leaks, Investigations and Cleanup) program is designed to protect and restore water quality from spills, leaks, and similar discharges.

Date of Government Version: 09/10/2007
Date Data Arrived at EDR: 09/11/2007
Date Made Active in Reports: 09/28/2007
Number of Days to Update: 17

Source: California Regional Water Quality Control Board San Diego Region (9)
Telephone: 858-467-2980
Last EDR Contact: 05/10/2010
Next Scheduled EDR Contact: 08/23/2010
Data Release Frequency: Annually

UST: Active UST Facilities

Active UST facilities gathered from the local regulatory agencies

Date of Government Version: 06/22/2010
Date Data Arrived at EDR: 06/23/2010
Date Made Active in Reports: 07/09/2010
Number of Days to Update: 16

Source: SWRCB
Telephone: 916-480-1028
Last EDR Contact: 06/23/2010
Next Scheduled EDR Contact: 10/04/2010
Data Release Frequency: Semi-Annually

UST MENDOCINO: Mendocino County UST Database

A listing of underground storage tank locations in Mendocino County.

Date of Government Version: 09/23/2009
Date Data Arrived at EDR: 09/23/2009
Date Made Active in Reports: 10/01/2009
Number of Days to Update: 8

Source: Department of Public Health
Telephone: 707-463-4466
Last EDR Contact: 06/07/2010
Next Scheduled EDR Contact: 09/20/2010
Data Release Frequency: Annually

HIST UST: Hazardous Substance Storage Container Database

The Hazardous Substance Storage Container Database is a historical listing of UST sites. Refer to local/county source for current data.

Date of Government Version: 10/15/1990
Date Data Arrived at EDR: 01/25/1991
Date Made Active in Reports: 02/12/1991
Number of Days to Update: 18

Source: State Water Resources Control Board
Telephone: 916-341-5851
Last EDR Contact: 07/26/2001
Next Scheduled EDR Contact: N/A
Data Release Frequency: No Update Planned

LIENS: Environmental Liens Listing

A listing of property locations with environmental liens for California where DTSC is a lien holder.

GOVERNMENT RECORDS SEARCHED / DATA CURRENCY TRACKING

Date of Government Version: 05/05/2010
Date Data Arrived at EDR: 05/07/2010
Date Made Active in Reports: 05/18/2010
Number of Days to Update: 11

Source: Department of Toxic Substances Control
Telephone: 916-323-3400
Last EDR Contact: 07/19/2010
Next Scheduled EDR Contact: 11/01/2010
Data Release Frequency: Varies

SWEEPS UST: SWEEPS UST Listing

Statewide Environmental Evaluation and Planning System. This underground storage tank listing was updated and maintained by a company contacted by the SWRCB in the early 1990's. The listing is no longer updated or maintained. The local agency is the contact for more information on a site on the SWEEPS list.

Date of Government Version: 06/01/1994
Date Data Arrived at EDR: 07/07/2005
Date Made Active in Reports: 08/11/2005
Number of Days to Update: 35

Source: State Water Resources Control Board
Telephone: N/A
Last EDR Contact: 06/03/2005
Next Scheduled EDR Contact: N/A
Data Release Frequency: No Update Planned

CHMIRS: California Hazardous Material Incident Report System

California Hazardous Material Incident Reporting System. CHMIRS contains information on reported hazardous material incidents (accidental releases or spills).

Date of Government Version: 12/31/2007
Date Data Arrived at EDR: 05/09/2008
Date Made Active in Reports: 06/20/2008
Number of Days to Update: 42

Source: Office of Emergency Services
Telephone: 916-845-8400
Last EDR Contact: 08/02/2010
Next Scheduled EDR Contact: 11/15/2010
Data Release Frequency: Varies

LDS: Land Disposal Sites Listing

The Land Disposal program regulates of waste discharge to land for treatment, storage and disposal in waste management units.

Date of Government Version: 06/22/2010
Date Data Arrived at EDR: 06/23/2010
Date Made Active in Reports: 07/07/2010
Number of Days to Update: 14

Source: State Water Quality Control Board
Telephone: 866-480-1028
Last EDR Contact: 07/23/2010
Next Scheduled EDR Contact: 10/04/2010
Data Release Frequency: Quarterly

AST: Aboveground Petroleum Storage Tank Facilities Registered Aboveground Storage Tanks.

Date of Government Version: 08/01/2009
Date Data Arrived at EDR: 09/10/2009
Date Made Active in Reports: 10/01/2009
Number of Days to Update: 21

Source: State Water Resources Control Board
Telephone: 916-341-5712
Last EDR Contact: 07/12/2010
Next Scheduled EDR Contact: 10/25/2010
Data Release Frequency: Quarterly

MCS: Military Cleanup Sites Listing

The State Water Resources Control Board and nine Regional Water Quality Control Boards partner with the Department of Defense (DoD) through the Defense and State Memorandum of Agreement (DSMOA) to oversee the investigation and remediation of water quality issues at military facilities.

Date of Government Version: 06/22/2010
Date Data Arrived at EDR: 06/23/2010
Date Made Active in Reports: 07/09/2010
Number of Days to Update: 16

Source: State Water Resources Control Board
Telephone: 866-480-1028
Last EDR Contact: 07/23/2010
Next Scheduled EDR Contact: 10/04/2010
Data Release Frequency: Quarterly

NOTIFY 65: Proposition 65 Records

Proposition 65 Notification Records. NOTIFY 65 contains facility notifications about any release which could impact drinking water and thereby expose the public to a potential health risk.

GOVERNMENT RECORDS SEARCHED / DATA CURRENCY TRACKING

Date of Government Version: 10/21/1993
Date Data Arrived at EDR: 11/01/1993
Date Made Active in Reports: 11/19/1993
Number of Days to Update: 18

Source: State Water Resources Control Board
Telephone: 916-445-3846
Last EDR Contact: 06/25/2010
Next Scheduled EDR Contact: 10/11/2010
Data Release Frequency: No Update Planned

DEED: Deed Restriction Listing

Site Mitigation and Brownfields Reuse Program Facility Sites with Deed Restrictions & Hazardous Waste Management Program Facility Sites with Deed / Land Use Restriction. The DTSC Site Mitigation and Brownfields Reuse Program (SMBRP) list includes sites cleaned up under the program's oversight and generally does not include current or former hazardous waste facilities that required a hazardous waste facility permit. The list represents deed restrictions that are active. Some sites have multiple deed restrictions. The DTSC Hazardous Waste Management Program (HWMP) has developed a list of current or former hazardous waste facilities that have a recorded land use restriction at the local county recorder's office. The land use restrictions on this list were required by the DTSC HWMP as a result of the presence of hazardous substances that remain on site after the facility (or part of the facility) has been closed or cleaned up. The types of land use restriction include deed notice, deed restriction, or a land use restriction that binds current and future owners.

Date of Government Version: 06/14/2010
Date Data Arrived at EDR: 06/15/2010
Date Made Active in Reports: 07/07/2010
Number of Days to Update: 22

Source: Department of Toxic Substances Control
Telephone: 916-323-3400
Last EDR Contact: 06/15/2010
Next Scheduled EDR Contact: 09/27/2010
Data Release Frequency: Semi-Annually

VCP: Voluntary Cleanup Program Properties

Contains low threat level properties with either confirmed or unconfirmed releases and the project proponents have request that DTSC oversee investigation and/or cleanup activities and have agreed to provide coverage for DTSC's costs.

Date of Government Version: 06/16/2010
Date Data Arrived at EDR: 06/17/2010
Date Made Active in Reports: 07/07/2010
Number of Days to Update: 20

Source: Department of Toxic Substances Control
Telephone: 916-323-3400
Last EDR Contact: 06/17/2010
Next Scheduled EDR Contact: 08/23/2010
Data Release Frequency: Quarterly

DRYCLEANERS: Cleaner Facilities

A list of drycleaner related facilities that have EPA ID numbers. These are facilities with certain SIC codes: power laundries, family and commercial; garment pressing and cleaner's agents; linen supply; coin-operated laundries and cleaning; drycleaning plants, except rugs; carpet and upholster cleaning; industrial launderers; laundry and garment services.

Date of Government Version: 12/22/2009
Date Data Arrived at EDR: 01/25/2010
Date Made Active in Reports: 01/29/2010
Number of Days to Update: 4

Source: Department of Toxic Substance Control
Telephone: 916-327-4498
Last EDR Contact: 07/21/2010
Next Scheduled EDR Contact: 09/27/2010
Data Release Frequency: Annually

WIP: Well Investigation Program Case List

Well Investigation Program case in the San Gabriel and San Fernando Valley area.

Date of Government Version: 07/03/2009
Date Data Arrived at EDR: 07/21/2009
Date Made Active in Reports: 08/03/2009
Number of Days to Update: 13

Source: Los Angeles Water Quality Control Board
Telephone: 213-576-6726
Last EDR Contact: 07/09/2010
Next Scheduled EDR Contact: 10/18/2010
Data Release Frequency: Varies

CDL: Clandestine Drug Labs

A listing of drug lab locations. Listing of a location in this database does not indicate that any illegal drug lab materials were or were not present there, and does not constitute a determination that the location either requires or does not require additional cleanup work.

GOVERNMENT RECORDS SEARCHED / DATA CURRENCY TRACKING

Date of Government Version: 12/31/2009
Date Data Arrived at EDR: 02/25/2010
Date Made Active in Reports: 03/04/2010
Number of Days to Update: 7

Source: Department of Toxic Substances Control
Telephone: 916-255-6504
Last EDR Contact: 07/07/2010
Next Scheduled EDR Contact: 10/18/2010
Data Release Frequency: Varies

RESPONSE: State Response Sites

Identifies confirmed release sites where DTSC is involved in remediation, either in a lead or oversight capacity. These confirmed release sites are generally high-priority and high potential risk.

Date of Government Version: 06/16/2010
Date Data Arrived at EDR: 06/17/2010
Date Made Active in Reports: 07/07/2010
Number of Days to Update: 20

Source: Department of Toxic Substances Control
Telephone: 916-323-3400
Last EDR Contact: 06/17/2010
Next Scheduled EDR Contact: 08/23/2010
Data Release Frequency: Quarterly

HAZNET: Facility and Manifest Data

Facility and Manifest Data. The data is extracted from the copies of hazardous waste manifests received each year by the DTSC. The annual volume of manifests is typically 700,000 - 1,000,000 annually, representing approximately 350,000 - 500,000 shipments. Data are from the manifests submitted without correction, and therefore many contain some invalid values for data elements such as generator ID, TSD ID, waste category, and disposal method.

Date of Government Version: 12/31/2008
Date Data Arrived at EDR: 10/21/2009
Date Made Active in Reports: 10/28/2009
Number of Days to Update: 7

Source: California Environmental Protection Agency
Telephone: 916-255-1136
Last EDR Contact: 07/21/2010
Next Scheduled EDR Contact: 11/01/2010
Data Release Frequency: Annually

EMI: Emissions Inventory Data

Toxics and criteria pollutant emissions data collected by the ARB and local air pollution agencies.

Date of Government Version: 12/31/2007
Date Data Arrived at EDR: 07/14/2009
Date Made Active in Reports: 07/23/2009
Number of Days to Update: 9

Source: California Air Resources Board
Telephone: 916-322-2990
Last EDR Contact: 07/09/2010
Next Scheduled EDR Contact: 10/11/2010
Data Release Frequency: Varies

HAULERS: Registered Waste Tire Haulers Listing

A listing of registered waste tire haulers.

Date of Government Version: 03/09/2010
Date Data Arrived at EDR: 03/10/2010
Date Made Active in Reports: 04/09/2010
Number of Days to Update: 30

Source: Integrated Waste Management Board
Telephone: 916-341-6422
Last EDR Contact: 07/07/2010
Next Scheduled EDR Contact: 09/06/2010
Data Release Frequency: Varies

ENVIROSTOR: EnviroStor Database

The Department of Toxic Substances Control's (DTSC's) Site Mitigation and Brownfields Reuse Program's (SMBRP's) EnviroStor database identifies sites that have known contamination or sites for which there may be reasons to investigate further. The database includes the following site types: Federal Superfund sites (National Priorities List (NPL)); State Response, including Military Facilities and State Superfund; Voluntary Cleanup; and School sites. EnviroStor provides similar information to the information that was available in CalSites, and provides additional site information, including, but not limited to, identification of formerly-contaminated properties that have been released for reuse, properties where environmental deed restrictions have been recorded to prevent inappropriate land uses, and risk characterization information that is used to assess potential impacts to public health and the environment at contaminated sites.

Date of Government Version: 06/16/2010
Date Data Arrived at EDR: 06/17/2010
Date Made Active in Reports: 07/07/2010
Number of Days to Update: 20

Source: Department of Toxic Substances Control
Telephone: 916-323-3400
Last EDR Contact: 06/17/2010
Next Scheduled EDR Contact: 08/23/2010
Data Release Frequency: Quarterly

GOVERNMENT RECORDS SEARCHED / DATA CURRENCY TRACKING

HWP: EnviroStor Permitted Facilities Listing

Detailed information on permitted hazardous waste facilities and corrective action ("cleanups") tracked in EnviroStor.

Date of Government Version: 05/11/2010
Date Data Arrived at EDR: 05/12/2010
Date Made Active in Reports: 05/18/2010
Number of Days to Update: 6

Source: Department of Toxic Substances Control
Telephone: 916-323-3400
Last EDR Contact: 05/12/2010
Next Scheduled EDR Contact: 08/23/2010
Data Release Frequency: Quarterly

HWT: Registered Hazardous Waste Transporter Database

A listing of hazardous waste transporters. In California, unless specifically exempted, it is unlawful for any person to transport hazardous wastes unless the person holds a valid registration issued by DTSC. A hazardous waste transporter registration is valid for one year and is assigned a unique registration number.

Date of Government Version: 04/21/2010
Date Data Arrived at EDR: 04/21/2010
Date Made Active in Reports: 05/18/2010
Number of Days to Update: 27

Source: Department of Toxic Substances Control
Telephone: 916-440-7145
Last EDR Contact: 07/21/2010
Next Scheduled EDR Contact: 11/01/2010
Data Release Frequency: Quarterly

MWMP: Medical Waste Management Program Listing

The Medical Waste Management Program (MWMP) ensures the proper handling and disposal of medical waste by permitting and inspecting medical waste Offsite Treatment Facilities (PDF) and Transfer Stations (PDF) throughout the state. MWMP also oversees all Medical Waste Transporters.

Date of Government Version: 05/27/2010
Date Data Arrived at EDR: 06/16/2010
Date Made Active in Reports: 07/09/2010
Number of Days to Update: 23

Source: Department of Public Health
Telephone: 916-558-1784
Last EDR Contact: 06/14/2010
Next Scheduled EDR Contact: 09/27/2010
Data Release Frequency: Varies

PROC: Certified Processors Database

A listing of certified processors.

Date of Government Version: 06/24/2010
Date Data Arrived at EDR: 06/25/2010
Date Made Active in Reports: 07/09/2010
Number of Days to Update: 14

Source: Department of Conservation
Telephone: 916-323-3836
Last EDR Contact: 06/24/2010
Next Scheduled EDR Contact: 10/04/2010
Data Release Frequency: Quarterly

TRIBAL RECORDS

INDIAN RESERV: Indian Reservations

This map layer portrays Indian administered lands of the United States that have any area equal to or greater than 640 acres.

Date of Government Version: 12/31/2005
Date Data Arrived at EDR: 12/08/2006
Date Made Active in Reports: 01/11/2007
Number of Days to Update: 34

Source: USGS
Telephone: 202-208-3710
Last EDR Contact: 07/22/2010
Next Scheduled EDR Contact: 11/01/2010
Data Release Frequency: Semi-Annually

INDIAN ODI: Report on the Status of Open Dumps on Indian Lands

Location of open dumps on Indian land.

Date of Government Version: 12/31/1998
Date Data Arrived at EDR: 12/03/2007
Date Made Active in Reports: 01/24/2008
Number of Days to Update: 52

Source: Environmental Protection Agency
Telephone: 703-308-8245
Last EDR Contact: 06/08/2010
Next Scheduled EDR Contact: 08/23/2010
Data Release Frequency: Varies

GOVERNMENT RECORDS SEARCHED / DATA CURRENCY TRACKING

INDIAN LUST R4: Leaking Underground Storage Tanks on Indian Land
LUSTs on Indian land in Florida, Mississippi and North Carolina.

Date of Government Version: 03/10/2010	Source: EPA Region 4
Date Data Arrived at EDR: 03/16/2010	Telephone: 404-562-8677
Date Made Active in Reports: 04/12/2010	Last EDR Contact: 08/02/2010
Number of Days to Update: 27	Next Scheduled EDR Contact: 11/15/2010
	Data Release Frequency: Semi-Annually

INDIAN LUST R7: Leaking Underground Storage Tanks on Indian Land
LUSTs on Indian land in Iowa, Kansas, and Nebraska

Date of Government Version: 11/04/2009	Source: EPA Region 7
Date Data Arrived at EDR: 05/04/2010	Telephone: 913-551-7003
Date Made Active in Reports: 07/07/2010	Last EDR Contact: 08/02/2010
Number of Days to Update: 64	Next Scheduled EDR Contact: 11/15/2010
	Data Release Frequency: Varies

INDIAN LUST R1: Leaking Underground Storage Tanks on Indian Land
A listing of leaking underground storage tank locations on Indian Land.

Date of Government Version: 02/19/2009	Source: EPA Region 1
Date Data Arrived at EDR: 02/19/2009	Telephone: 617-918-1313
Date Made Active in Reports: 03/16/2009	Last EDR Contact: 08/02/2010
Number of Days to Update: 25	Next Scheduled EDR Contact: 11/15/2010
	Data Release Frequency: Varies

INDIAN LUST R8: Leaking Underground Storage Tanks on Indian Land
LUSTs on Indian land in Colorado, Montana, North Dakota, South Dakota, Utah and Wyoming.

Date of Government Version: 02/25/2010	Source: EPA Region 8
Date Data Arrived at EDR: 02/25/2010	Telephone: 303-312-6271
Date Made Active in Reports: 04/12/2010	Last EDR Contact: 08/02/2010
Number of Days to Update: 46	Next Scheduled EDR Contact: 11/15/2010
	Data Release Frequency: Quarterly

INDIAN LUST R9: Leaking Underground Storage Tanks on Indian Land
LUSTs on Indian land in Arizona, California, New Mexico and Nevada

Date of Government Version: 02/01/2010	Source: Environmental Protection Agency
Date Data Arrived at EDR: 03/03/2010	Telephone: 415-972-3372
Date Made Active in Reports: 04/12/2010	Last EDR Contact: 08/02/2010
Number of Days to Update: 40	Next Scheduled EDR Contact: 11/15/2010
	Data Release Frequency: Quarterly

INDIAN LUST R10: Leaking Underground Storage Tanks on Indian Land
LUSTs on Indian land in Alaska, Idaho, Oregon and Washington.

Date of Government Version: 05/04/2010	Source: EPA Region 10
Date Data Arrived at EDR: 05/05/2010	Telephone: 206-553-2857
Date Made Active in Reports: 05/27/2010	Last EDR Contact: 08/02/2010
Number of Days to Update: 22	Next Scheduled EDR Contact: 11/15/2010
	Data Release Frequency: Quarterly

INDIAN LUST R6: Leaking Underground Storage Tanks on Indian Land
LUSTs on Indian land in New Mexico and Oklahoma.

Date of Government Version: 05/03/2010	Source: EPA Region 6
Date Data Arrived at EDR: 05/05/2010	Telephone: 214-665-6597
Date Made Active in Reports: 05/27/2010	Last EDR Contact: 08/02/2010
Number of Days to Update: 22	Next Scheduled EDR Contact: 11/15/2010
	Data Release Frequency: Varies

GOVERNMENT RECORDS SEARCHED / DATA CURRENCY TRACKING

INDIAN UST R10: Underground Storage Tanks on Indian Land

The Indian Underground Storage Tank (UST) database provides information about underground storage tanks on Indian land in EPA Region 10 (Alaska, Idaho, Oregon, Washington, and Tribal Nations).

Date of Government Version: 05/04/2010	Source: EPA Region 10
Date Data Arrived at EDR: 05/05/2010	Telephone: 206-553-2857
Date Made Active in Reports: 05/27/2010	Last EDR Contact: 08/02/2010
Number of Days to Update: 22	Next Scheduled EDR Contact: 11/15/2010
	Data Release Frequency: Quarterly

INDIAN UST R9: Underground Storage Tanks on Indian Land

The Indian Underground Storage Tank (UST) database provides information about underground storage tanks on Indian land in EPA Region 9 (Arizona, California, Hawaii, Nevada, the Pacific Islands, and Tribal Nations).

Date of Government Version: 02/01/2010	Source: EPA Region 9
Date Data Arrived at EDR: 03/03/2010	Telephone: 415-972-3368
Date Made Active in Reports: 04/12/2010	Last EDR Contact: 08/02/2010
Number of Days to Update: 40	Next Scheduled EDR Contact: 11/15/2010
	Data Release Frequency: Quarterly

INDIAN UST R8: Underground Storage Tanks on Indian Land

The Indian Underground Storage Tank (UST) database provides information about underground storage tanks on Indian land in EPA Region 8 (Colorado, Montana, North Dakota, South Dakota, Utah, Wyoming and 27 Tribal Nations).

Date of Government Version: 02/25/2010	Source: EPA Region 8
Date Data Arrived at EDR: 02/25/2010	Telephone: 303-312-6137
Date Made Active in Reports: 04/12/2010	Last EDR Contact: 08/02/2010
Number of Days to Update: 46	Next Scheduled EDR Contact: 11/15/2010
	Data Release Frequency: Quarterly

INDIAN UST R7: Underground Storage Tanks on Indian Land

The Indian Underground Storage Tank (UST) database provides information about underground storage tanks on Indian land in EPA Region 7 (Iowa, Kansas, Missouri, Nebraska, and 9 Tribal Nations).

Date of Government Version: 04/01/2008	Source: EPA Region 7
Date Data Arrived at EDR: 12/30/2008	Telephone: 913-551-7003
Date Made Active in Reports: 03/16/2009	Last EDR Contact: 05/12/2010
Number of Days to Update: 76	Next Scheduled EDR Contact: 08/16/2010
	Data Release Frequency: Varies

INDIAN UST R6: Underground Storage Tanks on Indian Land

The Indian Underground Storage Tank (UST) database provides information about underground storage tanks on Indian land in EPA Region 6 (Louisiana, Arkansas, Oklahoma, New Mexico, Texas and 65 Tribes).

Date of Government Version: 05/03/2010	Source: EPA Region 6
Date Data Arrived at EDR: 05/05/2010	Telephone: 214-665-7591
Date Made Active in Reports: 05/27/2010	Last EDR Contact: 08/02/2010
Number of Days to Update: 22	Next Scheduled EDR Contact: 11/15/2010
	Data Release Frequency: Semi-Annually

INDIAN UST R5: Underground Storage Tanks on Indian Land

The Indian Underground Storage Tank (UST) database provides information about underground storage tanks on Indian land in EPA Region 5 (Michigan, Minnesota and Wisconsin and Tribal Nations).

Date of Government Version: 02/11/2010	Source: EPA Region 5
Date Data Arrived at EDR: 02/11/2010	Telephone: 312-886-6136
Date Made Active in Reports: 04/12/2010	Last EDR Contact: 08/02/2010
Number of Days to Update: 60	Next Scheduled EDR Contact: 11/15/2010
	Data Release Frequency: Varies

GOVERNMENT RECORDS SEARCHED / DATA CURRENCY TRACKING

INDIAN UST R4: Underground Storage Tanks on Indian Land

The Indian Underground Storage Tank (UST) database provides information about underground storage tanks on Indian land in EPA Region 4 (Alabama, Florida, Georgia, Kentucky, Mississippi, North Carolina, South Carolina, Tennessee and Tribal Nations)

Date of Government Version: 03/10/2010	Source: EPA Region 4
Date Data Arrived at EDR: 03/16/2010	Telephone: 404-562-9424
Date Made Active in Reports: 04/12/2010	Last EDR Contact: 08/02/2010
Number of Days to Update: 27	Next Scheduled EDR Contact: 11/15/2010
	Data Release Frequency: Semi-Annually

INDIAN UST R1: Underground Storage Tanks on Indian Land

The Indian Underground Storage Tank (UST) database provides information about underground storage tanks on Indian land in EPA Region 1 (Connecticut, Maine, Massachusetts, New Hampshire, Rhode Island, Vermont and ten Tribal Nations).

Date of Government Version: 02/19/2009	Source: EPA, Region 1
Date Data Arrived at EDR: 02/19/2009	Telephone: 617-918-1313
Date Made Active in Reports: 03/16/2009	Last EDR Contact: 08/02/2010
Number of Days to Update: 25	Next Scheduled EDR Contact: 11/15/2010
	Data Release Frequency: Varies

INDIAN VCP R1: Voluntary Cleanup Priority Listing

A listing of voluntary cleanup priority sites located on Indian Land located in Region 1.

Date of Government Version: 04/02/2008	Source: EPA, Region 1
Date Data Arrived at EDR: 04/22/2008	Telephone: 617-918-1102
Date Made Active in Reports: 05/19/2008	Last EDR Contact: 07/08/2010
Number of Days to Update: 27	Next Scheduled EDR Contact: 10/18/2010
	Data Release Frequency: Varies

INDIAN VCP R7: Voluntary Cleanup Priority Listing

A listing of voluntary cleanup priority sites located on Indian Land located in Region 7.

Date of Government Version: 03/20/2008	Source: EPA, Region 7
Date Data Arrived at EDR: 04/22/2008	Telephone: 913-551-7365
Date Made Active in Reports: 05/19/2008	Last EDR Contact: 04/20/2009
Number of Days to Update: 27	Next Scheduled EDR Contact: 07/20/2009
	Data Release Frequency: Varies

EDR PROPRIETARY RECORDS

Manufactured Gas Plants: EDR Proprietary Manufactured Gas Plants

The EDR Proprietary Manufactured Gas Plant Database includes records of coal gas plants (manufactured gas plants) compiled by EDR's researchers. Manufactured gas sites were used in the United States from the 1800's to 1950's to produce a gas that could be distributed and used as fuel. These plants used whale oil, rosin, coal, or a mixture of coal, oil, and water that also produced a significant amount of waste. Many of the byproducts of the gas production, such as coal tar (oily waste containing volatile and non-volatile chemicals), sludges, oils and other compounds are potentially hazardous to human health and the environment. The byproduct from this process was frequently disposed of directly at the plant site and can remain or spread slowly, serving as a continuous source of soil and groundwater contamination.

Date of Government Version: N/A	Source: EDR, Inc.
Date Data Arrived at EDR: N/A	Telephone: N/A
Date Made Active in Reports: N/A	Last EDR Contact: N/A
Number of Days to Update: N/A	Next Scheduled EDR Contact: N/A
	Data Release Frequency: No Update Planned

GOVERNMENT RECORDS SEARCHED / DATA CURRENCY TRACKING

COUNTY RECORDS

ALAMEDA COUNTY:

Contaminated Sites

A listing of contaminated sites overseen by the Toxic Release Program (oil and groundwater contamination from chemical releases and spills) and the Leaking Underground Storage Tank Program (soil and ground water contamination from leaking petroleum USTs).

Date of Government Version: 04/12/2010
Date Data Arrived at EDR: 04/14/2010
Date Made Active in Reports: 05/18/2010
Number of Days to Update: 34

Source: Alameda County Environmental Health Services
Telephone: 510-567-6700
Last EDR Contact: 07/07/2010
Next Scheduled EDR Contact: 10/18/2010
Data Release Frequency: Semi-Annually

Underground Tanks

Underground storage tank sites located in Alameda county.

Date of Government Version: 04/12/2010
Date Data Arrived at EDR: 04/14/2010
Date Made Active in Reports: 05/18/2010
Number of Days to Update: 34

Source: Alameda County Environmental Health Services
Telephone: 510-567-6700
Last EDR Contact: 07/07/2010
Next Scheduled EDR Contact: 10/18/2010
Data Release Frequency: Semi-Annually

CONTRA COSTA COUNTY:

Site List

List includes sites from the underground tank, hazardous waste generator and business plan/2185 programs.

Date of Government Version: 05/24/2010
Date Data Arrived at EDR: 05/25/2010
Date Made Active in Reports: 07/07/2010
Number of Days to Update: 43

Source: Contra Costa Health Services Department
Telephone: 925-646-2286
Last EDR Contact: 05/24/2010
Next Scheduled EDR Contact: 08/23/2010
Data Release Frequency: Semi-Annually

FRESNO COUNTY:

CUPA Resources List

Certified Unified Program Agency. CUPA's are responsible for implementing a unified hazardous materials and hazardous waste management regulatory program. The agency provides oversight of businesses that deal with hazardous materials, operate underground storage tanks or aboveground storage tanks.

Date of Government Version: 04/15/2010
Date Data Arrived at EDR: 04/16/2010
Date Made Active in Reports: 05/18/2010
Number of Days to Update: 32

Source: Dept. of Community Health
Telephone: 559-445-3271
Last EDR Contact: 07/19/2010
Next Scheduled EDR Contact: 11/01/2010
Data Release Frequency: Semi-Annually

KERN COUNTY:

Underground Storage Tank Sites & Tank Listing

Kern County Sites and Tanks Listing.

Date of Government Version: 06/24/2010
Date Data Arrived at EDR: 06/24/2010
Date Made Active in Reports: 07/09/2010
Number of Days to Update: 15

Source: Kern County Environment Health Services Department
Telephone: 661-862-8700
Last EDR Contact: 06/24/2010
Next Scheduled EDR Contact: 08/30/2010
Data Release Frequency: Quarterly

LOS ANGELES COUNTY:

GOVERNMENT RECORDS SEARCHED / DATA CURRENCY TRACKING

San Gabriel Valley Areas of Concern

San Gabriel Valley areas where VOC contamination is at or above the MCL as designated by region 9 EPA office.

Date of Government Version: 03/30/2009
Date Data Arrived at EDR: 03/31/2009
Date Made Active in Reports: 10/23/2009
Number of Days to Update: 206

Source: EPA Region 9
Telephone: 415-972-3178
Last EDR Contact: 06/25/2010
Next Scheduled EDR Contact: 10/11/2010
Data Release Frequency: No Update Planned

HMS: Street Number List

Industrial Waste and Underground Storage Tank Sites.

Date of Government Version: 12/31/2009
Date Data Arrived at EDR: 04/13/2010
Date Made Active in Reports: 05/18/2010
Number of Days to Update: 35

Source: Department of Public Works
Telephone: 626-458-3517
Last EDR Contact: 07/19/2010
Next Scheduled EDR Contact: 11/01/2010
Data Release Frequency: Semi-Annually

List of Solid Waste Facilities

Solid Waste Facilities in Los Angeles County.

Date of Government Version: 04/23/2010
Date Data Arrived at EDR: 04/26/2010
Date Made Active in Reports: 05/18/2010
Number of Days to Update: 22

Source: La County Department of Public Works
Telephone: 818-458-5185
Last EDR Contact: 07/26/2010
Next Scheduled EDR Contact: 11/08/2010
Data Release Frequency: Varies

City of Los Angeles Landfills

Landfills owned and maintained by the City of Los Angeles.

Date of Government Version: 03/05/2009
Date Data Arrived at EDR: 03/10/2009
Date Made Active in Reports: 04/08/2009
Number of Days to Update: 29

Source: Engineering & Construction Division
Telephone: 213-473-7869
Last EDR Contact: 06/18/2010
Next Scheduled EDR Contact: 09/06/2010
Data Release Frequency: Varies

Site Mitigation List

Industrial sites that have had some sort of spill or complaint.

Date of Government Version: 02/09/2010
Date Data Arrived at EDR: 02/12/2010
Date Made Active in Reports: 03/04/2010
Number of Days to Update: 20

Source: Community Health Services
Telephone: 323-890-7806
Last EDR Contact: 07/26/2010
Next Scheduled EDR Contact: 11/08/2010
Data Release Frequency: Annually

City of El Segundo Underground Storage Tank

Underground storage tank sites located in El Segundo city.

Date of Government Version: 04/28/2010
Date Data Arrived at EDR: 04/29/2010
Date Made Active in Reports: 05/18/2010
Number of Days to Update: 19

Source: City of El Segundo Fire Department
Telephone: 310-524-2236
Last EDR Contact: 07/26/2010
Next Scheduled EDR Contact: 11/08/2010
Data Release Frequency: Semi-Annually

City of Long Beach Underground Storage Tank

Underground storage tank sites located in the city of Long Beach.

Date of Government Version: 03/28/2003
Date Data Arrived at EDR: 10/23/2003
Date Made Active in Reports: 11/26/2003
Number of Days to Update: 34

Source: City of Long Beach Fire Department
Telephone: 562-570-2563
Last EDR Contact: 08/02/2010
Next Scheduled EDR Contact: 11/15/2010
Data Release Frequency: Annually

GOVERNMENT RECORDS SEARCHED / DATA CURRENCY TRACKING

City of Torrance Underground Storage Tank

Underground storage tank sites located in the city of Torrance.

Date of Government Version: 04/19/2010
Date Data Arrived at EDR: 04/21/2010
Date Made Active in Reports: 05/18/2010
Number of Days to Update: 27

Source: City of Torrance Fire Department
Telephone: 310-618-2973
Last EDR Contact: 07/19/2010
Next Scheduled EDR Contact: 11/01/2010
Data Release Frequency: Semi-Annually

MARIN COUNTY:

Underground Storage Tank Sites

Currently permitted USTs in Marin County.

Date of Government Version: 04/19/2010
Date Data Arrived at EDR: 04/30/2010
Date Made Active in Reports: 05/18/2010
Number of Days to Update: 18

Source: Public Works Department Waste Management
Telephone: 415-499-6647
Last EDR Contact: 07/12/2010
Next Scheduled EDR Contact: 10/25/2010
Data Release Frequency: Semi-Annually

NAPA COUNTY:

Sites With Reported Contamination

A listing of leaking underground storage tank sites located in Napa county.

Date of Government Version: 07/09/2008
Date Data Arrived at EDR: 07/09/2008
Date Made Active in Reports: 07/31/2008
Number of Days to Update: 22

Source: Napa County Department of Environmental Management
Telephone: 707-253-4269
Last EDR Contact: 06/07/2010
Next Scheduled EDR Contact: 09/20/2010
Data Release Frequency: No Update Planned

Closed and Operating Underground Storage Tank Sites

Underground storage tank sites located in Napa county.

Date of Government Version: 01/15/2008
Date Data Arrived at EDR: 01/16/2008
Date Made Active in Reports: 02/08/2008
Number of Days to Update: 23

Source: Napa County Department of Environmental Management
Telephone: 707-253-4269
Last EDR Contact: 06/07/2010
Next Scheduled EDR Contact: 09/20/2010
Data Release Frequency: No Update Planned

ORANGE COUNTY:

List of Industrial Site Cleanups

Petroleum and non-petroleum spills.

Date of Government Version: 05/05/2010
Date Data Arrived at EDR: 05/21/2010
Date Made Active in Reports: 07/07/2010
Number of Days to Update: 47

Source: Health Care Agency
Telephone: 714-834-3446
Last EDR Contact: 05/18/2010
Next Scheduled EDR Contact: 08/30/2010
Data Release Frequency: Annually

List of Underground Storage Tank Cleanups

Orange County Underground Storage Tank Cleanups (LUST).

Date of Government Version: 05/05/2010
Date Data Arrived at EDR: 05/21/2010
Date Made Active in Reports: 07/07/2010
Number of Days to Update: 47

Source: Health Care Agency
Telephone: 714-834-3446
Last EDR Contact: 05/18/2010
Next Scheduled EDR Contact: 08/30/2010
Data Release Frequency: Quarterly

GOVERNMENT RECORDS SEARCHED / DATA CURRENCY TRACKING

List of Underground Storage Tank Facilities

Orange County Underground Storage Tank Facilities (UST).

Date of Government Version: 02/03/2010	Source: Health Care Agency
Date Data Arrived at EDR: 02/12/2010	Telephone: 714-834-3446
Date Made Active in Reports: 02/23/2010	Last EDR Contact: 05/28/2010
Number of Days to Update: 11	Next Scheduled EDR Contact: 08/30/2010
	Data Release Frequency: Quarterly

PLACER COUNTY:

Master List of Facilities

List includes aboveground tanks, underground tanks and cleanup sites.

Date of Government Version: 06/22/2010	Source: Placer County Health and Human Services
Date Data Arrived at EDR: 06/24/2010	Telephone: 530-889-7312
Date Made Active in Reports: 07/09/2010	Last EDR Contact: 06/14/2010
Number of Days to Update: 15	Next Scheduled EDR Contact: 09/27/2010
	Data Release Frequency: Semi-Annually

RIVERSIDE COUNTY:

Listing of Underground Tank Cleanup Sites

Riverside County Underground Storage Tank Cleanup Sites (LUST).

Date of Government Version: 04/19/2010	Source: Department of Public Health
Date Data Arrived at EDR: 04/19/2010	Telephone: 951-358-5055
Date Made Active in Reports: 05/18/2010	Last EDR Contact: 07/07/2010
Number of Days to Update: 29	Next Scheduled EDR Contact: 10/11/2010
	Data Release Frequency: Quarterly

Underground Storage Tank Tank List

Underground storage tank sites located in Riverside county.

Date of Government Version: 04/19/2010	Source: Health Services Agency
Date Data Arrived at EDR: 04/19/2010	Telephone: 951-358-5055
Date Made Active in Reports: 05/18/2010	Last EDR Contact: 07/07/2010
Number of Days to Update: 29	Next Scheduled EDR Contact: 10/11/2010
	Data Release Frequency: Quarterly

SACRAMENTO COUNTY:

Toxic Site Clean-Up List

List of sites where unauthorized releases of potentially hazardous materials have occurred.

Date of Government Version: 04/01/2010	Source: Sacramento County Environmental Management
Date Data Arrived at EDR: 04/15/2010	Telephone: 916-875-8406
Date Made Active in Reports: 05/18/2010	Last EDR Contact: 07/22/2010
Number of Days to Update: 33	Next Scheduled EDR Contact: 10/25/2010
	Data Release Frequency: Quarterly

Master Hazardous Materials Facility List

Any business that has hazardous materials on site - hazardous material storage sites, underground storage tanks, waste generators.

Date of Government Version: 03/03/2010	Source: Sacramento County Environmental Management
Date Data Arrived at EDR: 04/16/2010	Telephone: 916-875-8406
Date Made Active in Reports: 05/18/2010	Last EDR Contact: 07/22/2010
Number of Days to Update: 32	Next Scheduled EDR Contact: 10/25/2010
	Data Release Frequency: Quarterly

SAN BERNARDINO COUNTY:

GOVERNMENT RECORDS SEARCHED / DATA CURRENCY TRACKING

Hazardous Material Permits

This listing includes underground storage tanks, medical waste handlers/generators, hazardous materials handlers, hazardous waste generators, and waste oil generators/handlers.

Date of Government Version: 06/09/2010
Date Data Arrived at EDR: 06/11/2010
Date Made Active in Reports: 07/09/2010
Number of Days to Update: 28

Source: San Bernardino County Fire Department Hazardous Materials Division
Telephone: 909-387-3041
Last EDR Contact: 05/17/2010
Next Scheduled EDR Contact: 08/30/2010
Data Release Frequency: Quarterly

SAN DIEGO COUNTY:

Hazardous Materials Management Division Database

The database includes: HE58 - This report contains the business name, site address, business phone number, establishment 'H' permit number, type of permit, and the business status. HE17 - In addition to providing the same information provided in the HE58 listing, HE17 provides inspection dates, violations received by the establishment, hazardous waste generated, the quantity, method of storage, treatment/disposal of waste and the hauler, and information on underground storage tanks. Unauthorized Release List - Includes a summary of environmental contamination cases in San Diego County (underground tank cases, non-tank cases, groundwater contamination, and soil contamination are included.)

Date of Government Version: 07/16/2008
Date Data Arrived at EDR: 10/29/2008
Date Made Active in Reports: 11/26/2008
Number of Days to Update: 28

Source: Hazardous Materials Management Division
Telephone: 619-338-2268
Last EDR Contact: 06/23/2010
Next Scheduled EDR Contact: 09/27/2010
Data Release Frequency: Quarterly

Solid Waste Facilities

San Diego County Solid Waste Facilities.

Date of Government Version: 10/01/2009
Date Data Arrived at EDR: 12/04/2009
Date Made Active in Reports: 01/18/2010
Number of Days to Update: 45

Source: Department of Health Services
Telephone: 619-338-2209
Last EDR Contact: 08/02/2010
Next Scheduled EDR Contact: 11/15/2010
Data Release Frequency: Varies

Environmental Case Listing

The listing contains all underground tank release cases and projects pertaining to properties contaminated with hazardous substances that are actively under review by the Site Assessment and Mitigation Program.

Date of Government Version: 03/23/2010
Date Data Arrived at EDR: 06/15/2010
Date Made Active in Reports: 07/09/2010
Number of Days to Update: 24

Source: San Diego County Department of Environmental Health
Telephone: 619-338-2371
Last EDR Contact: 06/15/2010
Next Scheduled EDR Contact: 09/27/2010
Data Release Frequency: Varies

SAN FRANCISCO COUNTY:

Local Oversight Facilities

A listing of leaking underground storage tank sites located in San Francisco county.

Date of Government Version: 09/19/2008
Date Data Arrived at EDR: 09/19/2008
Date Made Active in Reports: 09/29/2008
Number of Days to Update: 10

Source: Department Of Public Health San Francisco County
Telephone: 415-252-3920
Last EDR Contact: 05/17/2010
Next Scheduled EDR Contact: 08/30/2010
Data Release Frequency: Quarterly

GOVERNMENT RECORDS SEARCHED / DATA CURRENCY TRACKING

Underground Storage Tank Information

Underground storage tank sites located in San Francisco county.

Date of Government Version: 05/17/2010	Source: Department of Public Health
Date Data Arrived at EDR: 05/17/2010	Telephone: 415-252-3920
Date Made Active in Reports: 07/09/2010	Last EDR Contact: 05/17/2010
Number of Days to Update: 53	Next Scheduled EDR Contact: 08/30/2010
	Data Release Frequency: Quarterly

SAN JOAQUIN COUNTY:

San Joaquin Co. UST

A listing of underground storage tank locations in San Joaquin county.

Date of Government Version: 05/14/2010	Source: Environmental Health Department
Date Data Arrived at EDR: 06/09/2010	Telephone: N/A
Date Made Active in Reports: 07/09/2010	Last EDR Contact: 07/07/2010
Number of Days to Update: 30	Next Scheduled EDR Contact: 10/11/2010
	Data Release Frequency: Semi-Annually

SAN MATEO COUNTY:

Business Inventory

List includes Hazardous Materials Business Plan, hazardous waste generators, and underground storage tanks.

Date of Government Version: 04/20/2010	Source: San Mateo County Environmental Health Services Division
Date Data Arrived at EDR: 04/21/2010	Telephone: 650-363-1921
Date Made Active in Reports: 05/18/2010	Last EDR Contact: 06/21/2010
Number of Days to Update: 27	Next Scheduled EDR Contact: 10/04/2010
	Data Release Frequency: Annually

Fuel Leak List

A listing of leaking underground storage tank sites located in San Mateo county.

Date of Government Version: 06/21/2010	Source: San Mateo County Environmental Health Services Division
Date Data Arrived at EDR: 06/22/2010	Telephone: 650-363-1921
Date Made Active in Reports: 07/09/2010	Last EDR Contact: 06/21/2010
Number of Days to Update: 17	Next Scheduled EDR Contact: 10/04/2010
	Data Release Frequency: Semi-Annually

SANTA CLARA COUNTY:

HIST LUST - Fuel Leak Site Activity Report

A listing of open and closed leaking underground storage tanks. This listing is no longer updated by the county. Leaking underground storage tanks are now handled by the Department of Environmental Health.

Date of Government Version: 03/29/2005	Source: Santa Clara Valley Water District
Date Data Arrived at EDR: 03/30/2005	Telephone: 408-265-2600
Date Made Active in Reports: 04/21/2005	Last EDR Contact: 03/23/2009
Number of Days to Update: 22	Next Scheduled EDR Contact: 06/22/2009
	Data Release Frequency: No Update Planned

LOP Listing

A listing of leaking underground storage tanks located in Santa Clara county.

Date of Government Version: 05/29/2009	Source: Department of Environmental Health
Date Data Arrived at EDR: 06/01/2009	Telephone: 408-918-3417
Date Made Active in Reports: 06/15/2009	Last EDR Contact: 07/09/2010
Number of Days to Update: 14	Next Scheduled EDR Contact: 09/20/2010
	Data Release Frequency: Annually

GOVERNMENT RECORDS SEARCHED / DATA CURRENCY TRACKING

Hazardous Material Facilities

Hazardous material facilities, including underground storage tank sites.

Date of Government Version: 08/31/2009	Source: City of San Jose Fire Department
Date Data Arrived at EDR: 08/31/2009	Telephone: 408-535-7694
Date Made Active in Reports: 09/18/2009	Last EDR Contact: 06/14/2010
Number of Days to Update: 18	Next Scheduled EDR Contact: 08/30/2010
	Data Release Frequency: Annually

SOLANO COUNTY:

Leaking Underground Storage Tanks

A listing of leaking underground storage tank sites located in Solano county.

Date of Government Version: 06/07/2010	Source: Solano County Department of Environmental Management
Date Data Arrived at EDR: 06/22/2010	Telephone: 707-784-6770
Date Made Active in Reports: 07/09/2010	Last EDR Contact: 06/07/2010
Number of Days to Update: 17	Next Scheduled EDR Contact: 09/20/2010
	Data Release Frequency: Quarterly

Underground Storage Tanks

Underground storage tank sites located in Solano county.

Date of Government Version: 06/07/2010	Source: Solano County Department of Environmental Management
Date Data Arrived at EDR: 06/23/2010	Telephone: 707-784-6770
Date Made Active in Reports: 07/09/2010	Last EDR Contact: 03/08/2010
Number of Days to Update: 16	Next Scheduled EDR Contact: 09/20/2010
	Data Release Frequency: Quarterly

SONOMA COUNTY:

Leaking Underground Storage Tank Sites

A listing of leaking underground storage tank sites located in Sonoma county.

Date of Government Version: 04/06/2010	Source: Department of Health Services
Date Data Arrived at EDR: 04/07/2010	Telephone: 707-565-6565
Date Made Active in Reports: 05/18/2010	Last EDR Contact: 07/07/2010
Number of Days to Update: 41	Next Scheduled EDR Contact: 10/18/2010
	Data Release Frequency: Quarterly

SUTTER COUNTY:

Underground Storage Tanks

Underground storage tank sites located in Sutter county.

Date of Government Version: 04/01/2009	Source: Sutter County Department of Agriculture
Date Data Arrived at EDR: 04/02/2009	Telephone: 530-822-7500
Date Made Active in Reports: 04/09/2009	Last EDR Contact: 07/14/2010
Number of Days to Update: 7	Next Scheduled EDR Contact: 09/27/2010
	Data Release Frequency: Semi-Annually

VENTURA COUNTY:

Business Plan, Hazardous Waste Producers, and Operating Underground Tanks

The BWT list indicates by site address whether the Environmental Health Division has Business Plan (B), Waste Producer (W), and/or Underground Tank (T) information.

GOVERNMENT RECORDS SEARCHED / DATA CURRENCY TRACKING

Date of Government Version: 04/26/2010
Date Data Arrived at EDR: 05/28/2010
Date Made Active in Reports: 07/07/2010
Number of Days to Update: 40

Source: Ventura County Environmental Health Division
Telephone: 805-654-2813
Last EDR Contact: 02/23/2010
Next Scheduled EDR Contact: 09/06/2010
Data Release Frequency: Quarterly

Inventory of Illegal Abandoned and Inactive Sites

Ventura County Inventory of Closed, Illegal Abandoned, and Inactive Sites.

Date of Government Version: 08/01/2009
Date Data Arrived at EDR: 10/05/2009
Date Made Active in Reports: 10/13/2009
Number of Days to Update: 8

Source: Environmental Health Division
Telephone: 805-654-2813
Last EDR Contact: 08/02/2010
Next Scheduled EDR Contact: 11/15/2010
Data Release Frequency: Annually

Listing of Underground Tank Cleanup Sites

Ventura County Underground Storage Tank Cleanup Sites (LUST).

Date of Government Version: 05/29/2008
Date Data Arrived at EDR: 06/24/2008
Date Made Active in Reports: 07/31/2008
Number of Days to Update: 37

Source: Environmental Health Division
Telephone: 805-654-2813
Last EDR Contact: 05/24/2010
Next Scheduled EDR Contact: 09/06/2010
Data Release Frequency: Quarterly

Underground Tank Closed Sites List

Ventura County Operating Underground Storage Tank Sites (UST)/Underground Tank Closed Sites List.

Date of Government Version: 05/26/2010
Date Data Arrived at EDR: 06/24/2010
Date Made Active in Reports: 07/09/2010
Number of Days to Update: 15

Source: Environmental Health Division
Telephone: 805-654-2813
Last EDR Contact: 06/24/2010
Next Scheduled EDR Contact: 10/04/2010
Data Release Frequency: Quarterly

YOLO COUNTY:

Underground Storage Tank Comprehensive Facility Report

Underground storage tank sites located in Yolo county.

Date of Government Version: 04/07/2010
Date Data Arrived at EDR: 04/13/2010
Date Made Active in Reports: 05/18/2010
Number of Days to Update: 35

Source: Yolo County Department of Health
Telephone: 530-666-8646
Last EDR Contact: 07/19/2010
Next Scheduled EDR Contact: 10/11/2010
Data Release Frequency: Annually

OTHER DATABASE(S)

Depending on the geographic area covered by this report, the data provided in these specialty databases may or may not be complete. For example, the existence of wetlands information data in a specific report does not mean that all wetlands in the area covered by the report are included. Moreover, the absence of any reported wetlands information does not necessarily mean that wetlands do not exist in the area covered by the report.

CT MANIFEST: Hazardous Waste Manifest Data

Facility and manifest data. Manifest is a document that lists and tracks hazardous waste from the generator through transporters to a tsd facility.

Date of Government Version: 12/31/2007
Date Data Arrived at EDR: 08/26/2009
Date Made Active in Reports: 09/11/2009
Number of Days to Update: 16

Source: Department of Environmental Protection
Telephone: 860-424-3375
Last EDR Contact: 06/04/2010
Next Scheduled EDR Contact: 09/06/2010
Data Release Frequency: Annually

GOVERNMENT RECORDS SEARCHED / DATA CURRENCY TRACKING

NJ MANIFEST: Manifest Information

Hazardous waste manifest information.

Date of Government Version: 12/31/2009
Date Data Arrived at EDR: 01/20/2010
Date Made Active in Reports: 02/05/2010
Number of Days to Update: 16

Source: Department of Environmental Protection
Telephone: N/A
Last EDR Contact: 07/22/2010
Next Scheduled EDR Contact: 11/01/2010
Data Release Frequency: Annually

NY MANIFEST: Facility and Manifest Data

Manifest is a document that lists and tracks hazardous waste from the generator through transporters to a TSD facility.

Date of Government Version: 04/30/2010
Date Data Arrived at EDR: 05/13/2010
Date Made Active in Reports: 06/21/2010
Number of Days to Update: 39

Source: Department of Environmental Conservation
Telephone: 518-402-8651
Last EDR Contact: 05/13/2010
Next Scheduled EDR Contact: 08/23/2010
Data Release Frequency: Annually

PA MANIFEST: Manifest Information

Hazardous waste manifest information.

Date of Government Version: 12/31/2008
Date Data Arrived at EDR: 12/01/2009
Date Made Active in Reports: 12/14/2009
Number of Days to Update: 13

Source: Department of Environmental Protection
Telephone: 717-783-8990
Last EDR Contact: 05/24/2010
Next Scheduled EDR Contact: 09/06/2010
Data Release Frequency: Annually

RI MANIFEST: Manifest information

Hazardous waste manifest information

Date of Government Version: 11/03/2009
Date Data Arrived at EDR: 02/12/2010
Date Made Active in Reports: 02/22/2010
Number of Days to Update: 10

Source: Department of Environmental Management
Telephone: 401-222-2797
Last EDR Contact: 06/01/2010
Next Scheduled EDR Contact: 09/13/2010
Data Release Frequency: Annually

WI MANIFEST: Manifest Information

Hazardous waste manifest information.

Date of Government Version: 12/31/2009
Date Data Arrived at EDR: 07/06/2010
Date Made Active in Reports: 07/26/2010
Number of Days to Update: 20

Source: Department of Natural Resources
Telephone: N/A
Last EDR Contact: 06/21/2010
Next Scheduled EDR Contact: 10/04/2010
Data Release Frequency: Annually

Oil/Gas Pipelines: This data was obtained by EDR from the USGS in 1994. It is referred to by USGS as GeoData Digital Line Graphs from 1:100,000-Scale Maps. It was extracted from the transportation category including some oil, but primarily gas pipelines.

Sensitive Receptors: There are individuals deemed sensitive receptors due to their fragile immune systems and special sensitivity to environmental discharges. These sensitive receptors typically include the elderly, the sick, and children. While the location of all sensitive receptors cannot be determined, EDR indicates those buildings and facilities - schools, daycares, hospitals, medical centers, and nursing homes - where individuals who are sensitive receptors are likely to be located.

AHA Hospitals:

Source: American Hospital Association, Inc.
Telephone: 312-280-5991

The database includes a listing of hospitals based on the American Hospital Association's annual survey of hospitals.

Medical Centers: Provider of Services Listing

Source: Centers for Medicare & Medicaid Services
Telephone: 410-786-3000

A listing of hospitals with Medicare provider number, produced by Centers of Medicare & Medicaid Services, a federal agency within the U.S. Department of Health and Human Services.

GOVERNMENT RECORDS SEARCHED / DATA CURRENCY TRACKING

Nursing Homes

Source: National Institutes of Health

Telephone: 301-594-6248

Information on Medicare and Medicaid certified nursing homes in the United States.

Public Schools

Source: National Center for Education Statistics

Telephone: 202-502-7300

The National Center for Education Statistics' primary database on elementary and secondary public education in the United States. It is a comprehensive, annual, national statistical database of all public elementary and secondary schools and school districts, which contains data that are comparable across all states.

Private Schools

Source: National Center for Education Statistics

Telephone: 202-502-7300

The National Center for Education Statistics' primary database on private school locations in the United States.

Daycare Centers: Licensed Facilities

Source: Department of Social Services

Telephone: 916-657-4041

Flood Zone Data: This data, available in select counties across the country, was obtained by EDR in 2003 & 2009 from the Federal Emergency Management Agency (FEMA). Data depicts 100-year and 500-year flood zones as defined by FEMA.

NWI: National Wetlands Inventory. This data, available in select counties across the country, was obtained by EDR in 2002 and 2005 from the U.S. Fish and Wildlife Service.

STREET AND ADDRESS INFORMATION

© 2010 Tele Atlas North America, Inc. All rights reserved. This material is proprietary and the subject of copyright protection and other intellectual property rights owned by or licensed to Tele Atlas North America, Inc. The use of this material is subject to the terms of a license agreement. You will be held liable for any unauthorized copying or disclosure of this material.



Redlands AA

Redlands AA

San Bernardino, CA 92401

Inquiry Number: 2829257.3

August 03, 2010

The EDR Aerial Photo Decade Package

EDR Aerial Photo Decade Package

Environmental Data Resources, Inc. (EDR) Aerial Photo Decade Package is a screening tool designed to assist environmental professionals in evaluating potential liability on a target property resulting from past activities. EDR's professional researchers provide digitally reproduced historical aerial photographs, and when available, provide one photo per decade.

When delivered electronically by EDR, the aerial photo images included with this report are for ONE TIME USE ONLY. Further reproduction of these aerial photo images is prohibited without permission from EDR. For more information contact your EDR Account Executive.

Thank you for your business.

Please contact EDR at 1-800-352-0050
with any questions or comments.

Disclaimer - Copyright and Trademark Notice

This Report contains certain information obtained from a variety of public and other sources reasonably available to Environmental Data Resources, Inc. It cannot be concluded from this Report that coverage information for the target and surrounding properties does not exist from other sources. **NO WARRANTY EXPRESSED OR IMPLIED, IS MADE WHATSOEVER IN CONNECTION WITH THIS REPORT. ENVIRONMENTAL DATA RESOURCES, INC. SPECIFICALLY DISCLAIMS THE MAKING OF ANY SUCH WARRANTIES, INCLUDING WITHOUT LIMITATION, MERCHANTABILITY OR FITNESS FOR A PARTICULAR USE OR PURPOSE. ALL RISK IS ASSUMED BY THE USER. IN NO EVENT SHALL ENVIRONMENTAL DATA RESOURCES, INC. BE LIABLE TO ANYONE, WHETHER ARISING OUT OF ERRORS OR OMISSIONS, NEGLIGENCE, ACCIDENT OR ANY OTHER CAUSE, FOR ANY LOSS OF DAMAGE, INCLUDING, WITHOUT LIMITATION, SPECIAL, INCIDENTAL, CONSEQUENTIAL, OR EXEMPLARY DAMAGES. ANY LIABILITY ON THE PART OF ENVIRONMENTAL DATA RESOURCES, INC. IS STRICTLY LIMITED TO A REFUND OF THE AMOUNT PAID FOR THIS REPORT.** Purchaser accepts this Report AS IS. Any analyses, estimates, ratings, environmental risk levels or risk codes provided in this Report are provided for illustrative purposes only, and are not intended to provide, nor should they be interpreted as providing any facts regarding, or prediction or forecast of, any environmental risk for any property. Only a Phase I Environmental Site Assessment performed by an environmental professional can provide information regarding the environmental risk for any property. Additionally, the information provided in this Report is not to be construed as legal advice.

Copyright 2010 by Environmental Data Resources, Inc. All rights reserved. Reproduction in any media or format, in whole or in part, of any report or map of Environmental Data Resources, Inc., or its affiliates, is prohibited without prior written permission.

EDR and its logos (including Sanborn and Sanborn Map) are trademarks of Environmental Data Resources, Inc. or its affiliates. All other trademarks used herein are the property of their respective owners.

Date EDR Searched Historical Sources:

Aerial Photography August 03, 2010


Target Property:

Redlands AA

San Bernardino, CA 92401


<u>Year</u>	<u>Scale</u>	<u>Details</u>	<u>Source</u>
1930	Aerial Photograph. Scale: 1"=1000'	Flight Year: 1930	Fairchild
1930	Aerial Photograph. Scale: 1"=1000'	Flight Year: 1930	Fairchild
1930	Aerial Photograph. Scale: 1"=1000'	Flight Year: 1930	Fairchild
1930	Aerial Photograph. Scale: 1"=1000'	Flight Year: 1930	Fairchild
1930	Aerial Photograph. Scale: 1"=1000'	Flight Year: 1930	Fairchild
1930	Aerial Photograph. Scale: 1"=1000'	Flight Year: 1930	Fairchild
1938	Aerial Photograph. Scale: 1"=1000'	Flight Year: 1938	Laval
1938	Aerial Photograph. Scale: 1"=1000'	Flight Year: 1938	Laval
1938	Aerial Photograph. Scale: 1"=1000'	Flight Year: 1938	Laval
1938	Aerial Photograph. Scale: 1"=1000'	Flight Year: 1938	Laval
1938	Aerial Photograph. Scale: 1"=1000'	Flight Year: 1938	Laval
1953	Aerial Photograph. Scale: 1"=1000'	Flight Year: 1953	Southwestern
1953	Aerial Photograph. Scale: 1"=1000'	Flight Year: 1953	Southwestern
1953	Aerial Photograph. Scale: 1"=1000'	Flight Year: 1953	Southwestern
1953	Aerial Photograph. Scale: 1"=1000'	Flight Year: 1953	Southwestern
1953	Aerial Photograph. Scale: 1"=1000'	Flight Year: 1953	Southwestern
1966	Aerial Photograph. Scale: 1"=1000'	Flight Year: 1966	Universe
1966	Aerial Photograph. Scale: 1"=1000'	Flight Year: 1966	Universe
1966	Aerial Photograph. Scale: 1"=1000'	Flight Year: 1966	Universe

<i>Year</i>	<i>Scale</i>	<i>Details</i>	<i>Source</i>
1966	Aerial Photograph. Scale: 1"=1000'	Flight Year: 1966	Universe
1966	Aerial Photograph. Scale: 1"=1000'	Flight Year: 1966	Universe
1977	Aerial Photograph. Scale: 1"=1000'	Flight Year: 1977	Teledyne
1977	Aerial Photograph. Scale: 1"=1000'	Flight Year: 1977	Teledyne
1977	Aerial Photograph. Scale: 1"=1000'	Flight Year: 1977	Teledyne
1977	Aerial Photograph. Scale: 1"=1000'	Flight Year: 1977	Teledyne
1977	Aerial Photograph. Scale: 1"=1000'	Flight Year: 1977	Teledyne
1977	Aerial Photograph. Scale: 1"=1000'	Flight Year: 1977	Teledyne
1989	Aerial Photograph. Scale: 1"=1000'	Flight Year: 1989	USGS
1989	Aerial Photograph. Scale: 1"=1000'	Flight Year: 1989	USGS
1989	Aerial Photograph. Scale: 1"=1000'	Flight Year: 1989	USGS
1989	Aerial Photograph. Scale: 1"=1000'	Flight Year: 1989	USGS
1989	Aerial Photograph. Scale: 1"=1000'	Flight Year: 1989	USGS
1989	Aerial Photograph. Scale: 1"=1000'	Flight Year: 1989	USGS
1994	Aerial Photograph. Scale: 1"=1000'	Flight Year: 1994	USGS
1994	Aerial Photograph. Scale: 1"=1000'	Flight Year: 1994	USGS
1994	Aerial Photograph. Scale: 1"=1000'	Flight Year: 1994	USGS
1994	Aerial Photograph. Scale: 1"=1000'	Flight Year: 1994	USGS
1994	Aerial Photograph. Scale: 1"=1000'	Flight Year: 1994	USGS
1994	Aerial Photograph. Scale: 1"=1000'	Flight Year: 1994	USGS
2002	Aerial Photograph. Scale: 1"=1000'	Flight Year: 2002	USGS
2002	Aerial Photograph. Scale: 1"=1000'	Flight Year: 2002	USGS
2002	Aerial Photograph. Scale: 1"=1000'	Flight Year: 2002	USGS
2002	Aerial Photograph. Scale: 1"=1000'	Flight Year: 2002	USGS
2002	Aerial Photograph. Scale: 1"=1000'	Flight Year: 2002	USGS



INQUIRY #: 2829257.3
YEAR: 1930
| = 1000'






INQUIRY #: 2829257.3

YEAR: 1930

| = 1000'






INQUIRY #: 2829257.3

YEAR: 1930

| = 1000'





INQUIRY #: 2829257.3

YEAR: 1930

|—————| = 1000'






INQUIRY #: 2829257.3

YEAR: 1930

| = 1000'





INQUIRY #: 2829257.3

YEAR: 1930

|—————| = 1000'





INQUIRY #: 2829257.3

YEAR: 1938

↑ N

— = 1000'





INQUIRY #: 2829257.3

YEAR: 1938


| = 1000'





INQUIRY #: 2829257.3
YEAR: 1938
|-----| = 1000'





INQUIRY #: 2829257.3

YEAR: 1938

|—————| = 1000'






INQUIRY #: 2829257.3

YEAR: 1938

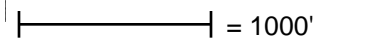
| = 1000'






INQUIRY #: 2829257.3

YEAR: 1953

 = 1000'






INQUIRY #: 2829257.3

YEAR: 1953

|—————| = 1000'






INQUIRY #: 2829257.3

YEAR: 1953

| = 1000'




ES&S Environmental Data Resources Inc.



INQUIRY #: 2829257.3

YEAR: 1953

 = 1000'






INQUIRY #: 2829257.3

YEAR: 1953


| = 1000'





INQUIRY #: 2829257.3
YEAR: 1966
| = 1000'





INQUIRY #: 2829257.3

YEAR: 1966


| = 1000'






INQUIRY #: 2829257.3

YEAR: 1966

 = 1000'





INQUIRY #: 2829257.3

YEAR: 1966

| = 1000'





INQUIRY #: 2829257.3

YEAR: 1966


|—————| = 1000'





INQUIRY #: 2829257.3

YEAR: 1977


 = 1000'






INQUIRY #: 2829257.3

YEAR: 1977

 = 1000'





INQUIRY #: 2829257.3

YEAR: 1977


| = 1000'





INQUIRY #: 2829257.3

YEAR: 1977

 = 1000'





INQUIRY #: 2829257.3

YEAR: 1977

| = 1000'





INQUIRY #: 2829257.3
YEAR: 1989
|-----| = 1000'





INQUIRY #: 2829257.3
YEAR: 1989
|-----| = 1000'





INQUIRY #: 2829257.3

YEAR: 1989


| = 1000'





INQUIRY #: 2829257.3

YEAR: 1989


 = 1000'





INQUIRY #: 2829257.3

YEAR: 1989


 = 1000'





INQUIRY #: 2829257.3

YEAR: 1994


 = 1000'





INQUIRY #: 2829257.3

YEAR: 1994


 = 1000'





INQUIRY #: 2829257.3

YEAR: 1994


 = 1000'





INQUIRY #: 2829257.3

YEAR: 1994

 = 1000'





INQUIRY #: 2829257.3

YEAR: 1994

| = 1000'





INQUIRY #: 2829257.3
YEAR: 2002
|-----| = 1000'





INQUIRY #: 2829257.3
YEAR: 2002
| = 1000'





INQUIRY #: 2829257.3
YEAR: 2002
|—————| = 1000'





INQUIRY #: 2829257.3

YEAR: 2002

| = 1000'





INQUIRY #: 2829257.3

YEAR: 2002

|—————| = 1000'





Redlands AA

Redlands AA

San Bernardino, CA 92401

Inquiry Number: 2834022.1

August 04, 2010

Certified Sanborn® Map Report

Certified Sanborn® Map Report


8/04/10

Site Name:

Redlands AA
Redlands AA
San Bernardino, CA 92401

Client Name:

HDR
3200 East Camelback Road
Phoenix, AZ 85018



EDR Inquiry # 2834022.1

Contact: Colleen Murray

The complete Sanborn Library collection has been searched by EDR, and fire insurance maps covering the target property location provided by HDR were identified for the years listed below (selected maps only*). The certified Sanborn Library search results in this report can be authenticated by visiting www.edrnet.com/sanborn and entering the certification number. Only Environmental Data Resources Inc. (EDR) is authorized to grant rights for commercial reproduction of maps by Sanborn Library LLC, the copyright holder for the collection.

Certified Sanborn Results:

Site Name: Redlands AA
Address: Redlands AA
City, State, Zip: San Bernardino, CA 92401
Cross Street:
P.O. # NA
Project: NA043140184 109
Certification # F137-46C1-BC26



Sanborn® Library search results
Certification # F137-46C1-BC26

* Environmental Data Resources, Inc. has been instructed by HDR to print ONLY the Sanborn Maps for the years listed below:

- 1915 (8)
- 1900 (6)
- 1892 (4)

The Sanborn Library includes more than 1.2 million Sanborn fire insurance maps, which track historical property usage in approximately 12,000 American cities and towns. Collections searched:

- Library of Congress
- University Publications of America
- EDR Private Collection

The Sanborn Library LLC Since 1866™

Total Maps: 18

Limited Permission To Make Copies

HDR (the client) is permitted to make up to THREE photocopies of this Sanborn Map transmittal and each fire insurance map accompanying this report solely for the limited use of its customer. No one other than the client is authorized to make copies. Upon request made directly to an EDR Account Executive, the client may be permitted to make a limited number of additional photocopies. This permission is conditioned upon compliance by the client, its customer and their agents with EDR's copyright policy; a copy of which is available upon request.

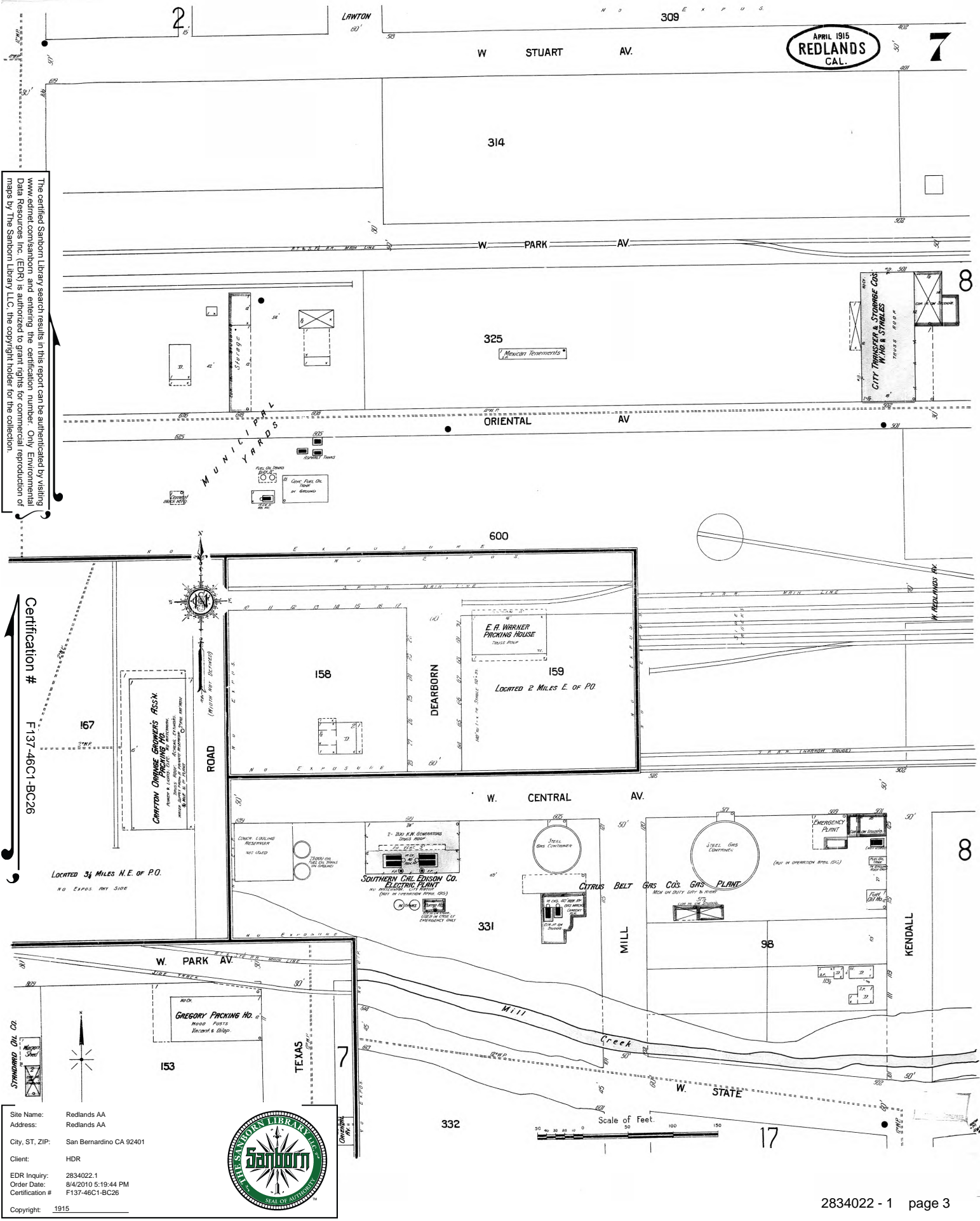
Disclaimer - Copyright and Trademark notice

This Report contains certain information obtained from a variety of public and other sources reasonably available to Environmental Data Resources, Inc. It cannot be concluded from this Report that coverage information for the target and surrounding properties does not exist from other sources. NO WARRANTY EXPRESSED OR IMPLIED, IS MADE WHATSOEVER IN CONNECTION WITH THIS REPORT. ENVIRONMENTAL DATA RESOURCES, INC. SPECIFICALLY DISCLAIMS THE MAKING OF ANY SUCH WARRANTIES, INCLUDING WITHOUT LIMITATION, MERCHANTABILITY OR FITNESS FOR A PARTICULAR USE OR PURPOSE. ALL RISK IS ASSUMED BY THE USER. IN NO EVENT SHALL ENVIRONMENTAL DATA RESOURCES, INC. BE LIABLE TO ANYONE, WHETHER ARISING OUT OF ERRORS OR OMISSIONS, NEGLIGENCE, ACCIDENT OR ANY OTHER CAUSE, FOR ANY LOSS OF DAMAGE, INCLUDING, WITHOUT LIMITATION, SPECIAL, INCIDENTAL CONSEQUENTIAL, OR EXEMPLARY DAMAGES. ANY LIABILITY ON THE PART OF ENVIRONMENTAL DATA RESOURCES, INC. IS STRICTLY LIMITED TO A REFUND OF THE AMOUNT PAID FOR THIS REPORT. Purchaser accepts this Report "AS IS". Any analyses, estimates, ratings, environmental risk levels or risk codes provided in this Report are provided for illustrative purposes only, and are not intended to provide, nor should they be interpreted as providing any facts regarding, or prediction or forecast of, any environmental risk for any property. Only a Phase I Environmental Site Assessment performed by an environmental professional can provide information regarding the environmental risk for any property. Additionally, the information provided in this Report is not to be construed as legal advice.

Copyright 2010 by Environmental Data Resources, Inc. All rights reserved. Reproduction in any media or format, in whole or in part, of any report or map of Environmental Data Resources, Inc., or its affiliates, is prohibited without prior written permission.

EDR and its logos (including Sanborn and Sanborn Map) are trademarks of Environmental Data Resources, Inc. or its affiliates. All other trademarks used herein are the property of their respective owners.

1915 Certified Sanborn Map



The certified Sanborn Library search results in this report can be authenticated by visiting www.edrnet.com/sanborn and entering the certification number. Only Environmental Data Resources Inc. (EDR) is authorized to grant rights for commercial reproduction of maps by The Sanborn Library LLC, the copyright holder for the collection.

Certification # F137-46C1-BC26

Located 3/4 Miles N.E. of P.O.
No Expos. Any Side

Site Name: Redlands AA
 Address: Redlands AA
 City, ST, ZIP: San Bernardino CA 92401
 Client: HDR
 EDR Inquiry: 2834022.1
 Order Date: 8/4/2010 5:19:44 PM
 Certification # F137-46C1-BC26
 Copyright: 1915



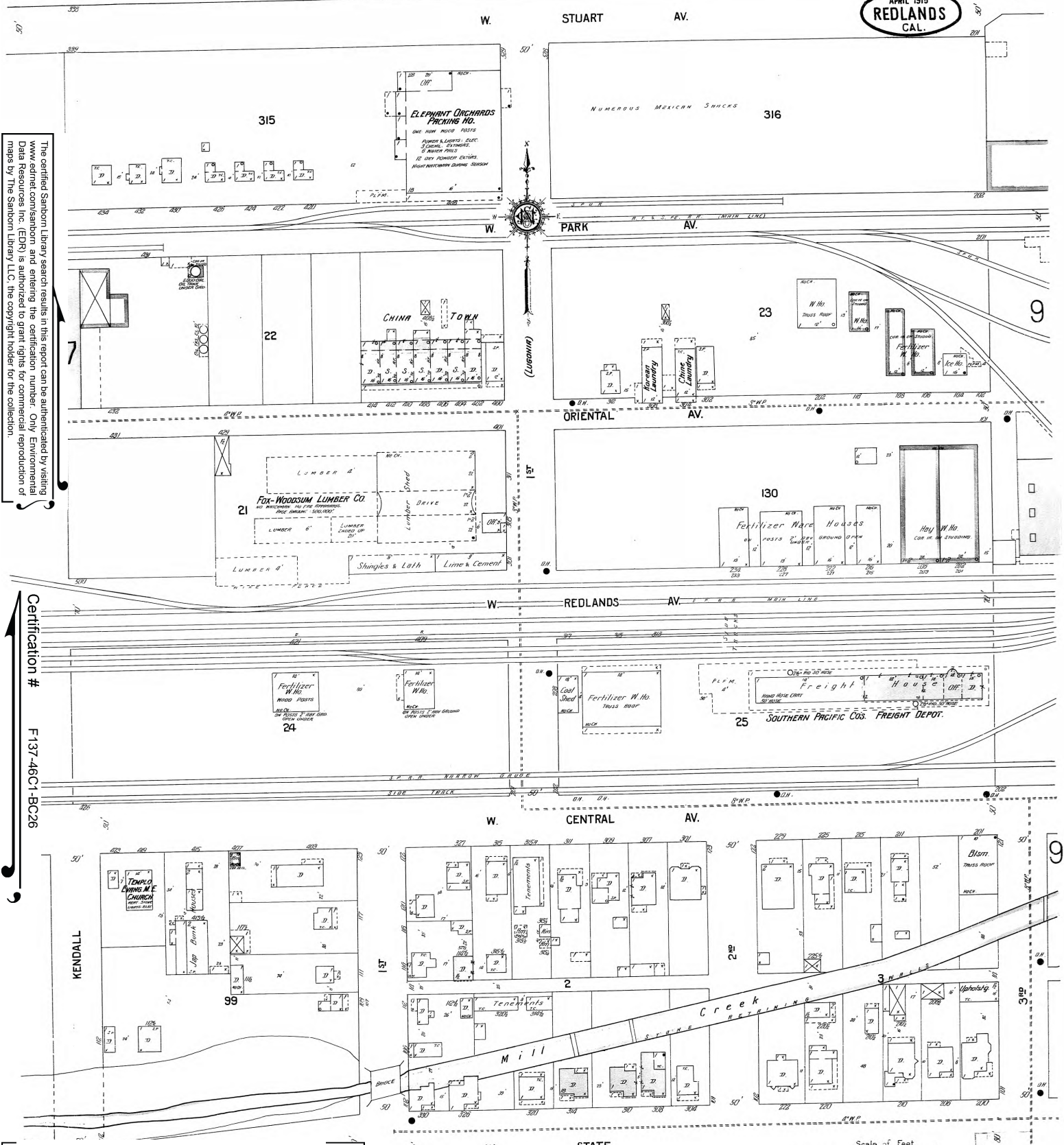
1915 Certified Sanborn Map

38

310

311

APRIL 1915
REDLANDS
CAL.



The certified Sanborn Library search results in this report can be authenticated by visiting www.edrnet.com/sanborn and entering the certification number. Only Environmental Data Resources Inc. (EDR) is authorized to grant rights for commercial reproduction of maps by The Sanborn Library LLC, the copyright holder for the collection.

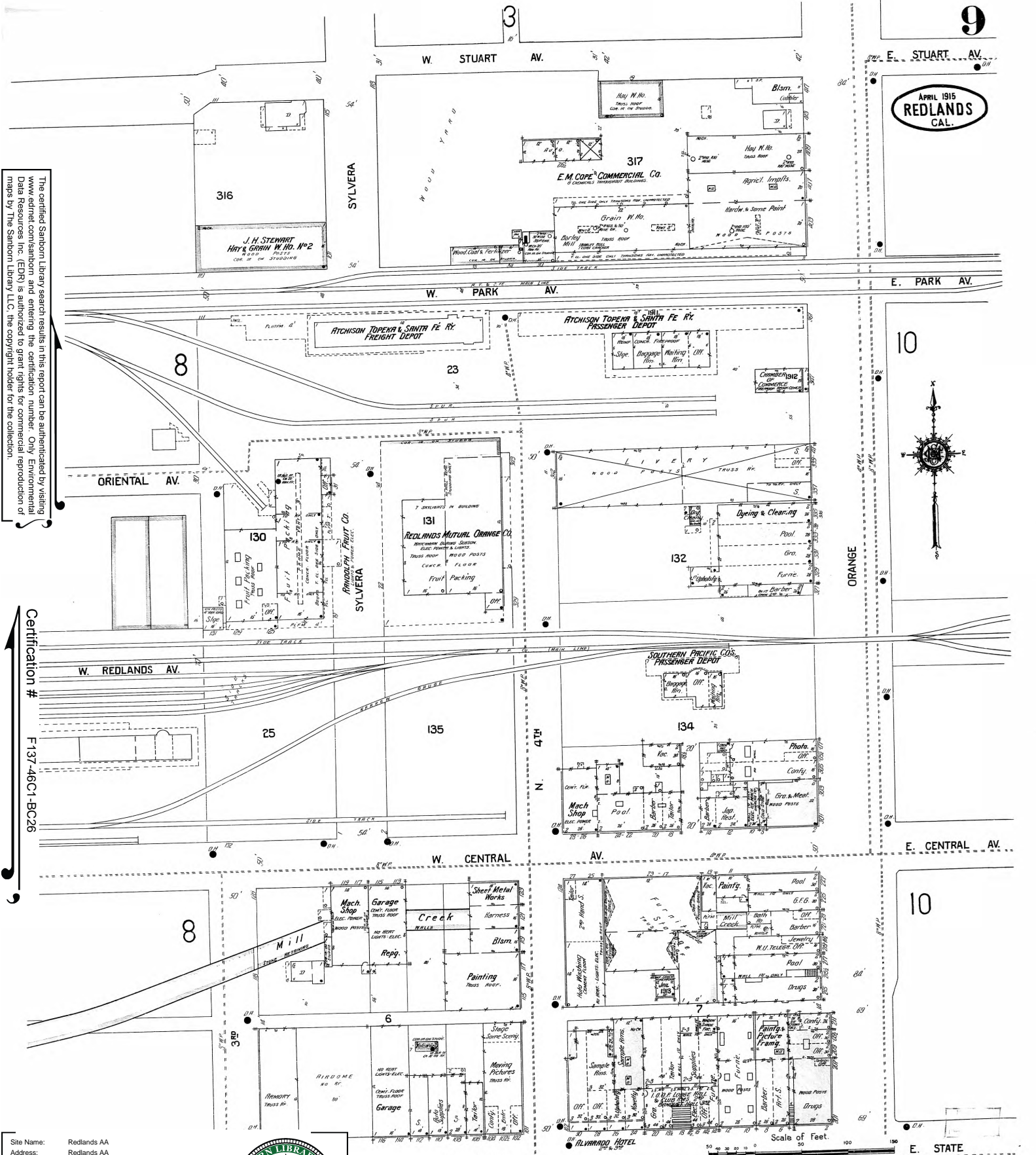
Certification # F137-46C1-BC26

Site Name: Redlands AA
 Address: Redlands AA
 City, ST, ZIP: San Bernardino CA 92401
 Client: HDR
 EDR Inquiry: 2834022.1
 Order Date: 8/4/2010 5:19:44 PM
 Certification #: F137-46C1-BC26
 Copyright: 1915



Scale of Feet
 0 50 100 150

1915 Certified Sanborn Map



The certified Sanborn Library search results in this report can be authenticated by visiting www.edrnet.com/sanborn and entering the certification number. Only Environmental Data Resources Inc. (EDR) is authorized to grant rights for commercial reproduction of maps by The Sanborn Library LLC, the copyright holder for the collection.

Certification # F137-46C1-BC26

Site Name: Redlands AA
 Address: Redlands AA
 City, ST, ZIP: San Bernardino CA 92401
 Client: HDR
 EDR Inquiry: 2834022.1
 Order Date: 8/4/2010 5:19:44 PM
 Certification # F137-46C1-BC26
 Copyright: 1915

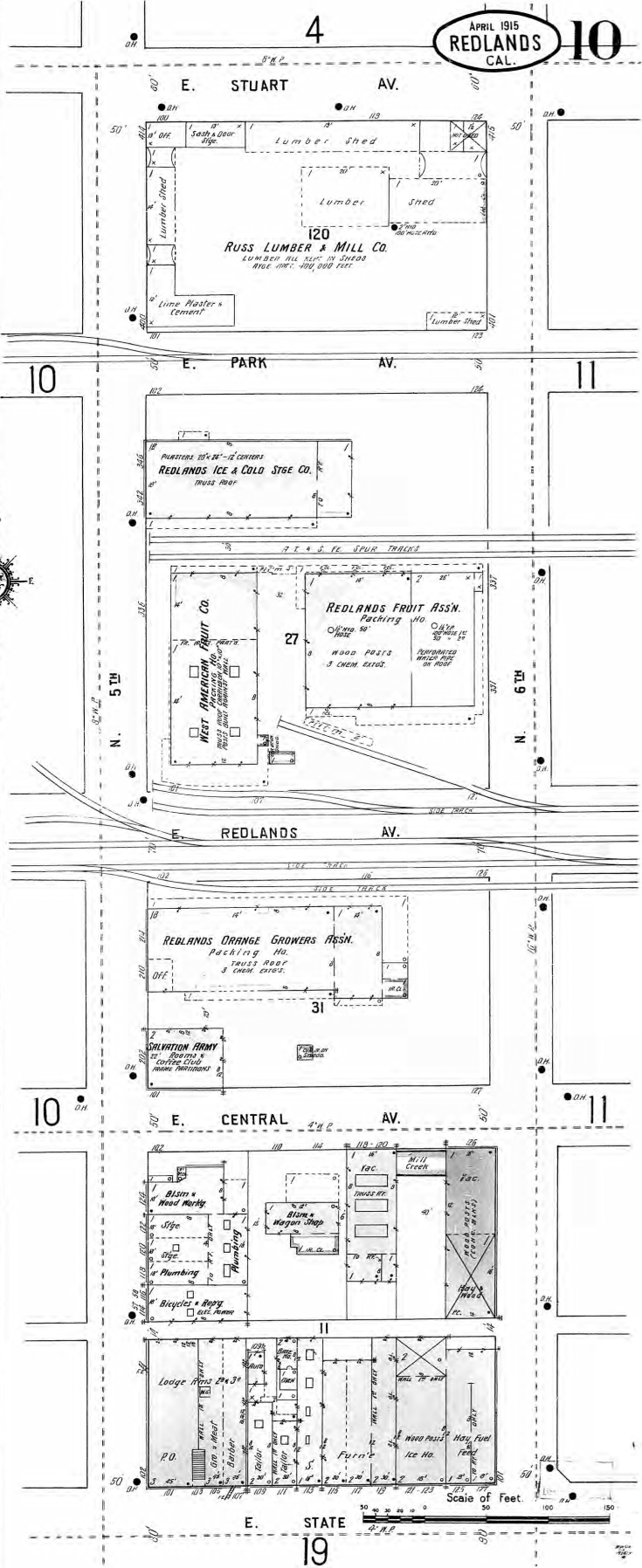
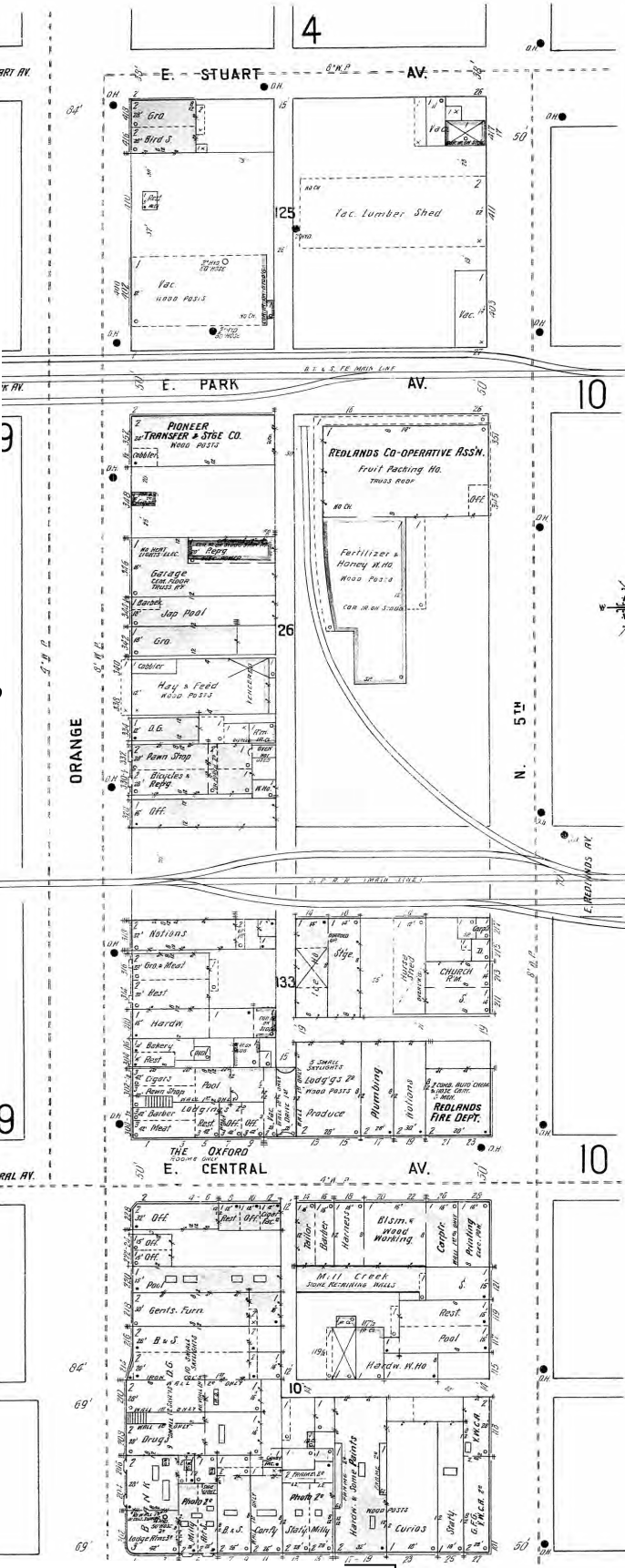


1915 Certified Sanborn Map

The certified Sanborn Library search results in this report can be authenticated by visiting www.edrnet.com/sanborn and entering the certification number. Only Environmental Data Resources Inc. (EDR) is authorized to grant rights for commercial reproduction of maps by The Sanborn Library LLC, the copyright holder for the collection.

Certification # F137-46C1-BC26

Site Name: Redlands AA
 Address: Redlands AA
 City, ST, ZIP: San Bernardino CA 92401
 Client: HDR
 EDR Inquiry: 2834022.1
 Order Date: 8/4/2010 5:19:44 PM
 Certification # F137-46C1-BC26
 Copyright: 1915



APRIL 1915
REDLANDS
 CAL. 10

1915 Certified Sanborn Map

APRIL 1915
REDLANDS
CAL.

11

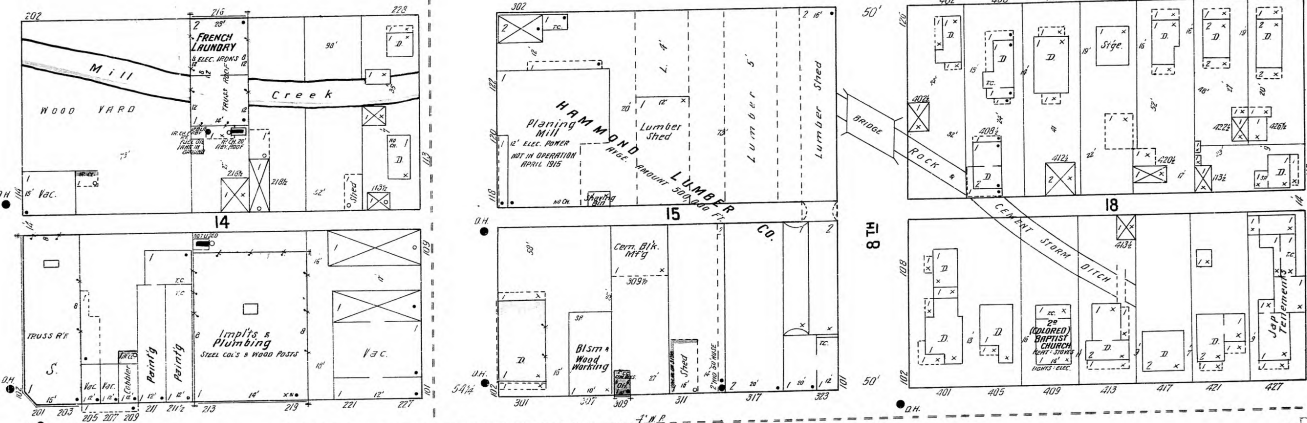
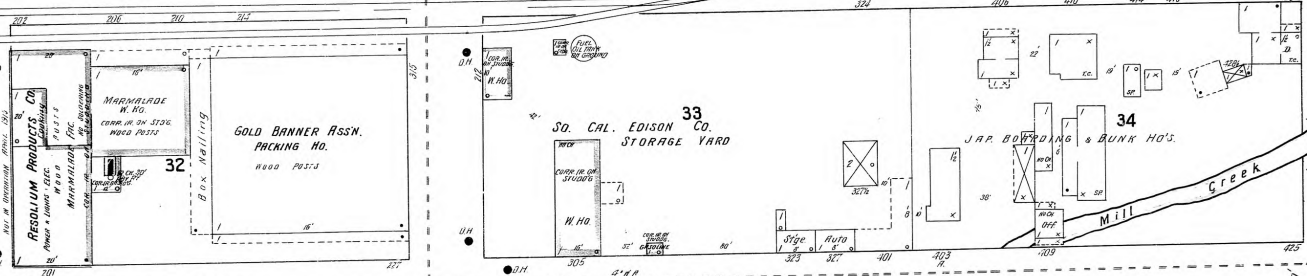
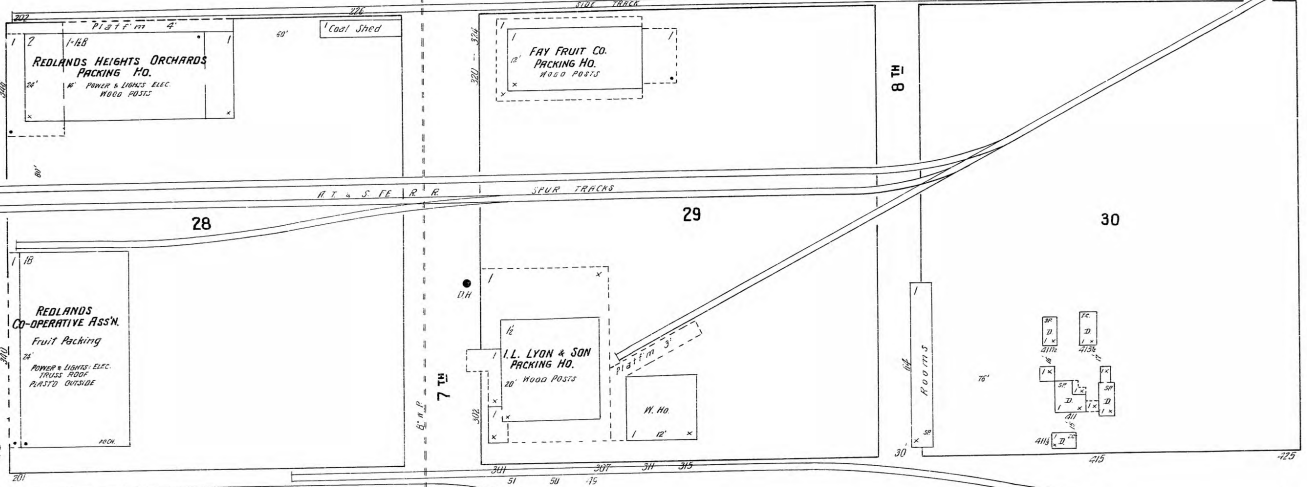
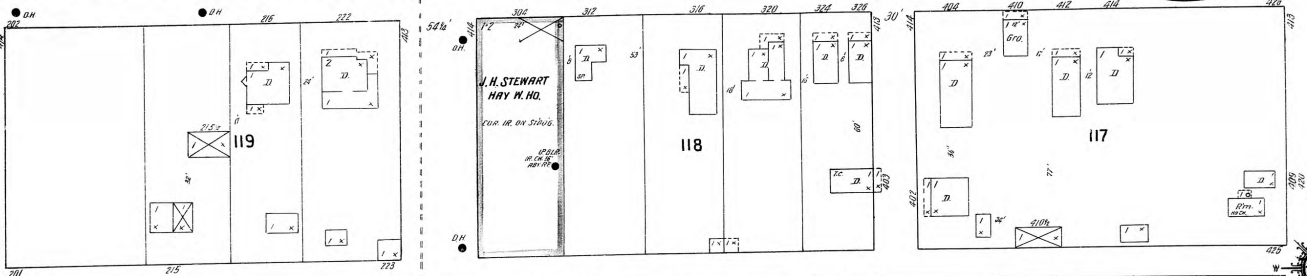
E. STUART AV.

E. PARK AV.

E. REDLANDS AV.


E. CENTRAL AV.

E. STATE



The certified Sanborn Library search results in this report can be authenticated by visiting www.edrnet.com/sanborn and entering the certification number. Only Environmental Data Resources Inc. (EDR) is authorized to grant rights for commercial reproduction of maps by The Sanborn Library LLC, the copyright holder for the collection.

Certification # F137-46C1-BC26



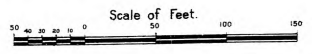
12

12

12


20

Site Name: Redlands AA
 Address: Redlands AA
 City, ST, ZIP: San Bernardino CA 92401
 Client: HDR
 EDR Inquiry: 2834022.1
 Order Date: 8/4/2010 5:19:44 PM
 Certification #: F137-46C1-BC26
 Copyright: 1915




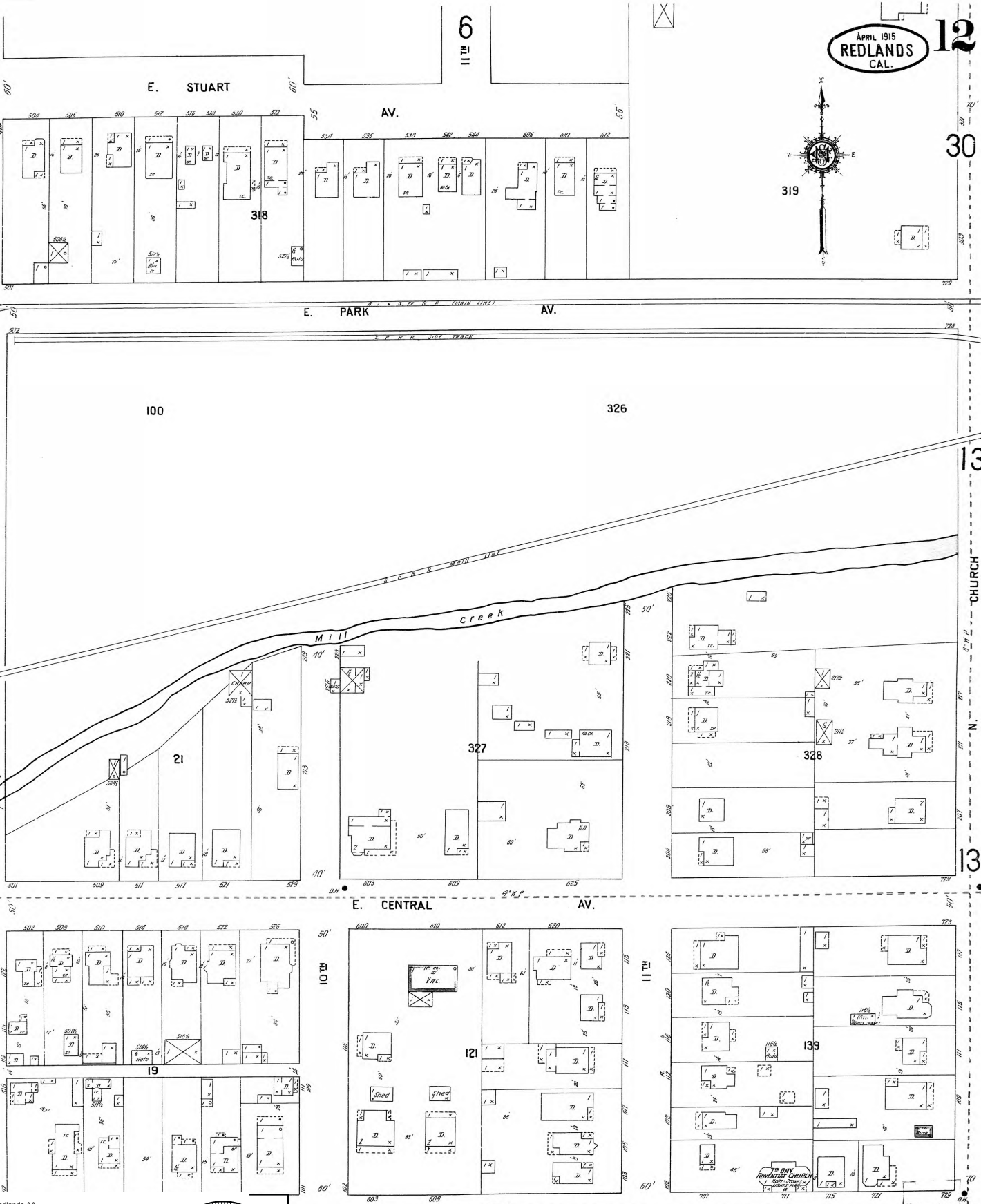
1915 Certified Sanborn Map

APRIL 1915
REDLANDS
 CAL. **12**



The certified Sanborn Library search results in this report can be authenticated by visiting www.edrnet.com/sanborn and entering the certification number. Only Environmental Data Resources Inc. (EDR) is authorized to grant rights for commercial reproduction of maps by The Sanborn Library LLC, the copyright holder for the collection.

Certification #
F137-46C1-BC26

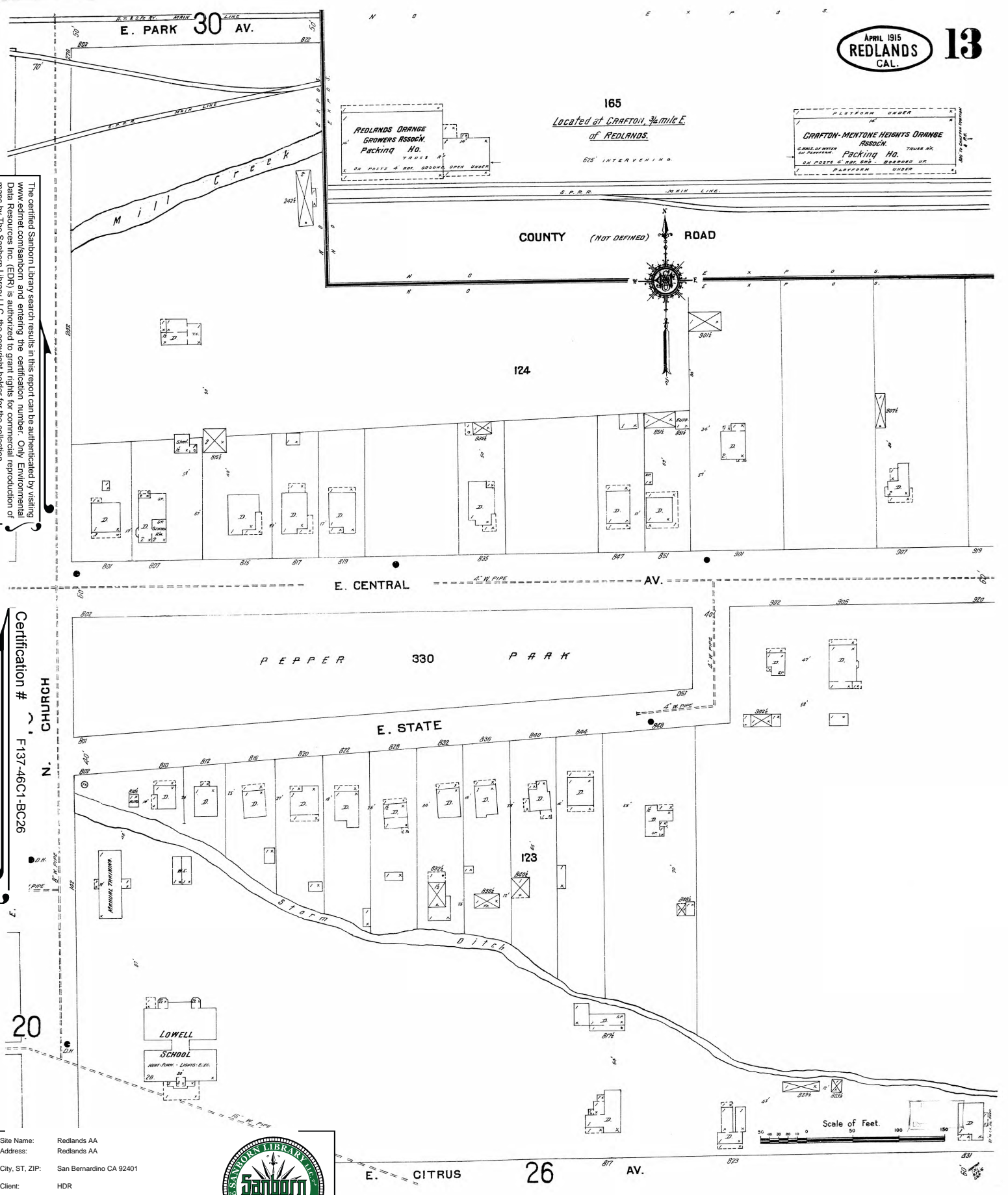


Site Name: Redlands AA
 Address: Redlands AA
 City, ST, ZIP: San Bernardino CA 92401
 Client: HDR
 EDR Inquiry: 2834022.1
 Order Date: 8/4/2010 5:19:44 PM
 Certification # F137-46C1-BC26
 Copyright: 1915

1915 Certified Sanborn Map

APRIL 1915
REDLANDS CAL. **13**

The certified Sanborn Library search results in this report can be authenticated by visiting www.edrnet.com/sanborn and entering the certification number. Only Environmental Data Resources Inc. (EDR) is authorized to grant rights for commercial reproduction of maps by The Sanborn Library LLC, the copyright holder for the collection.



Certification # F137-46C1-BC26

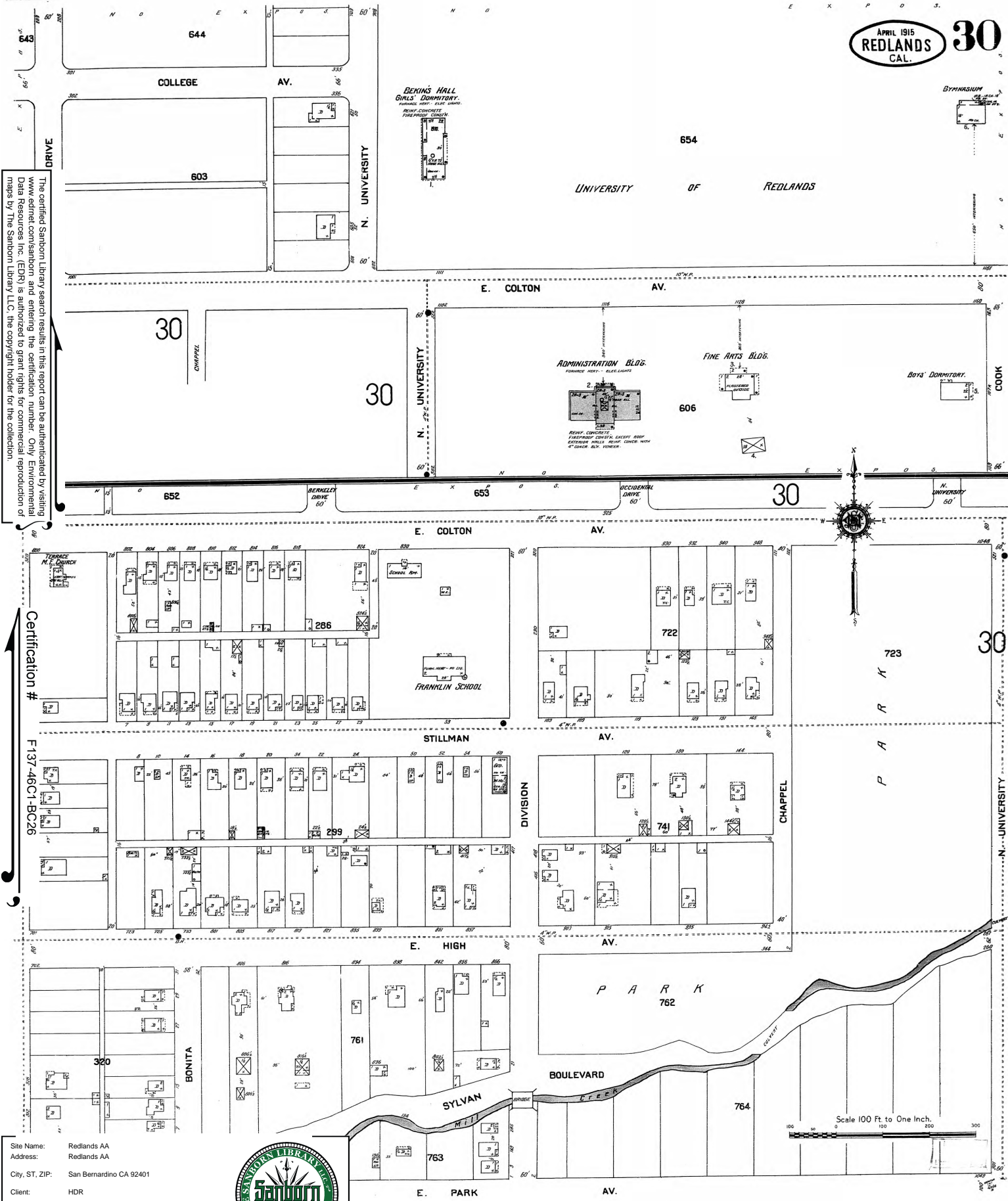
20

Site Name: Redlands AA
 Address: Redlands AA
 City, ST, ZIP: San Bernardino CA 92401
 Client: HDR
 EDR Inquiry: 2834022.1
 Order Date: 8/4/2010 5:19:44 PM
 Certification # F137-46C1-BC26
 Copyright: 1915



1915 Certified Sanborn Map

APRIL 1915
REDLANDS
 CAL. **30**



The certified Sanborn Library search results in this report can be authenticated by visiting www.edrnet.com/sanborn and entering the certification number. Only Environmental Data Resources Inc. (EDR) is authorized to grant rights for commercial reproduction of maps by The Sanborn Library LLC, the copyright holder for the collection.

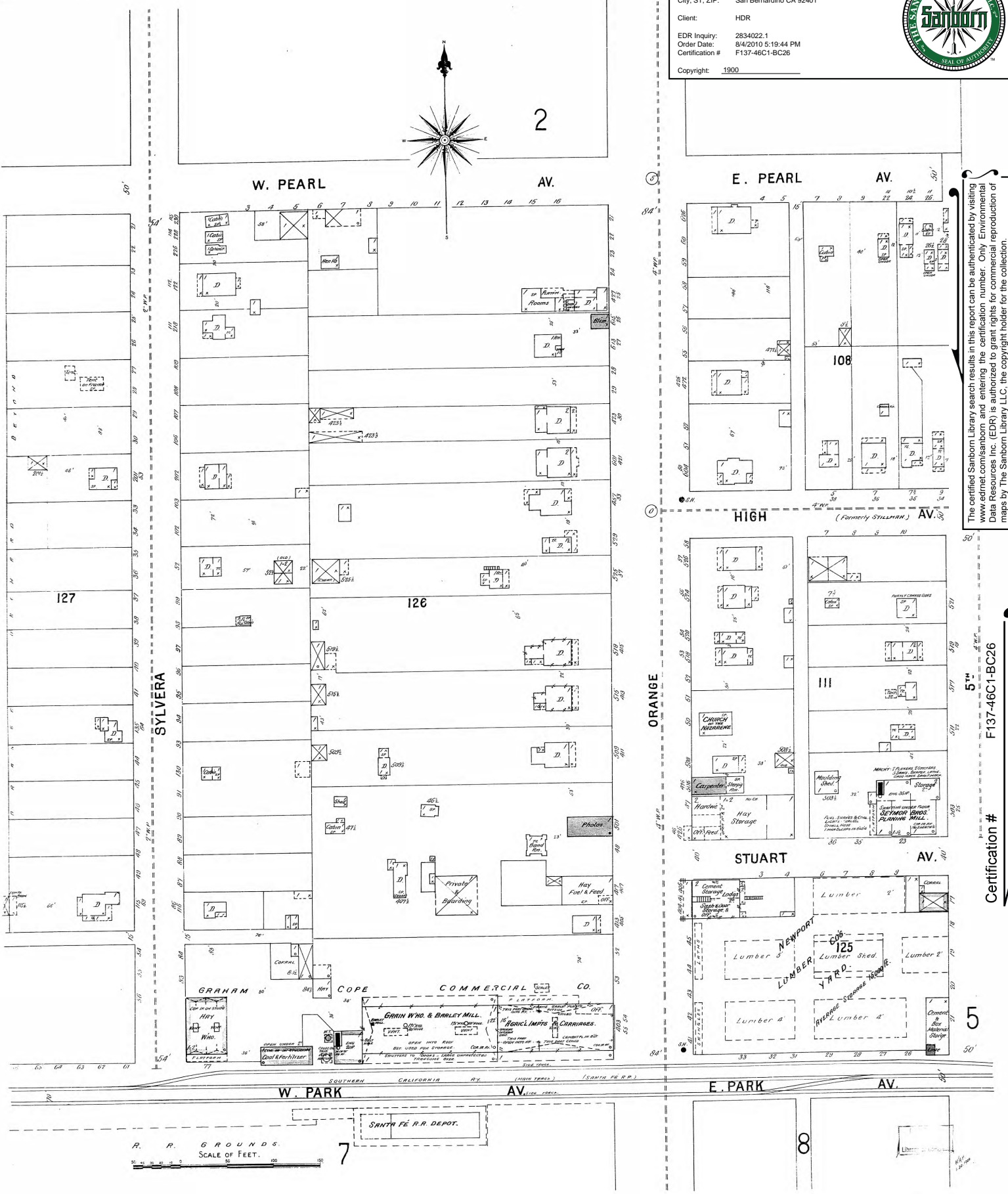
Certification #
 F137-46C1-BC26

Site Name: Redlands AA
 Address: Redlands AA
 City, ST, ZIP: San Bernardino CA 92401
 Client: HDR
 EDR Inquiry: 2834022.1
 Order Date: 8/4/2010 5:19:44 PM
 Certification # F137-46C1-BC26
 Copyright: 1915



1900 Certified Sanborn Map

Site Name: Redlands AA
 Address: Redlands AA
 City, ST, ZIP: San Bernardino CA 92401
 Client: HDR
 EDR Inquiry: 2834022.1
 Order Date: 8/4/2010 5:19:44 PM
 Certification #: F137-46C1-BC26
 Copyright: 1900



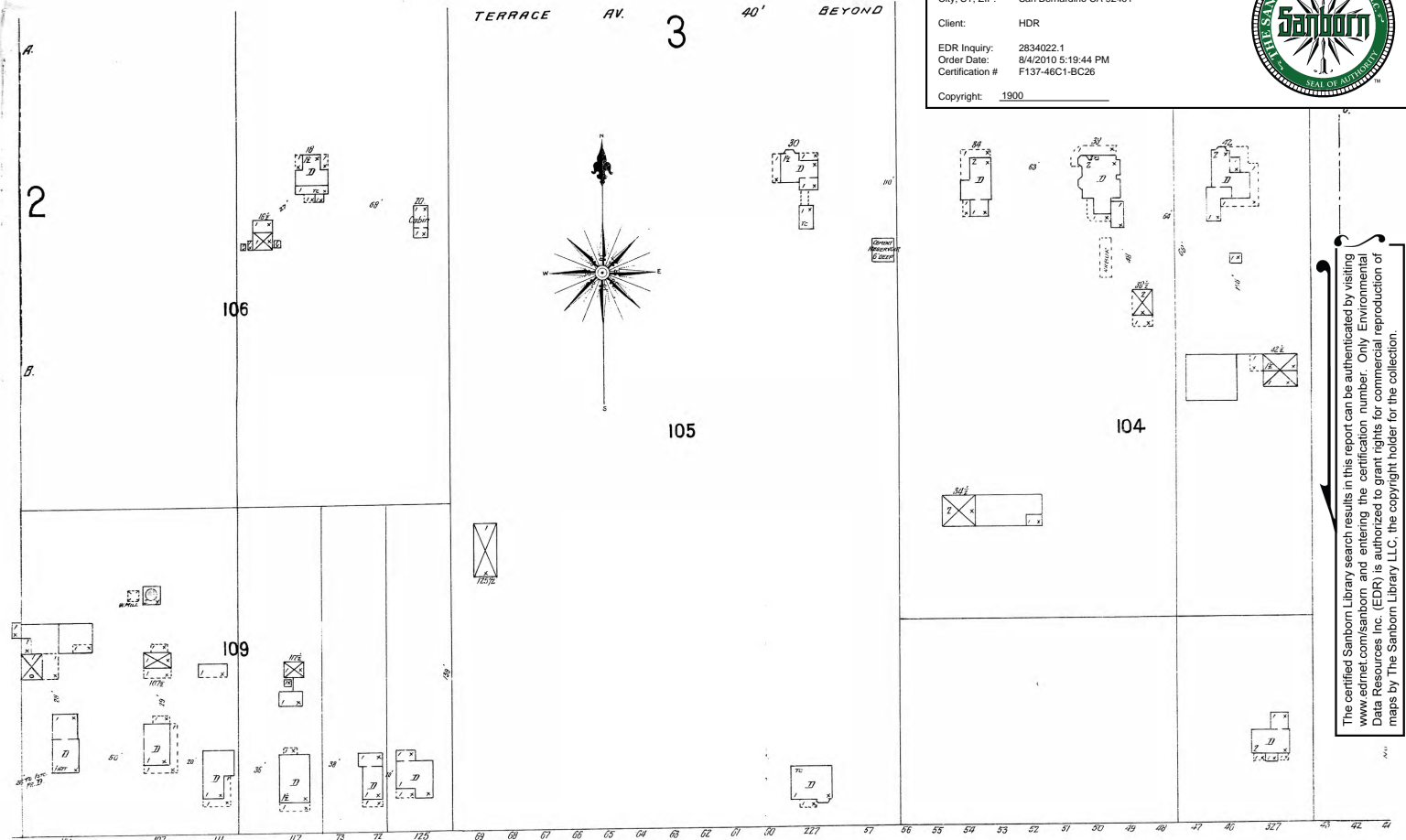
The certified Sanborn Library search results in this report can be authenticated by visiting www.edrnet.com/sanborn and entering the certification number. Only Environmental Data Resources Inc. (EDR) is authorized to grant rights for commercial reproduction of maps by The Sanborn Library LLC, the copyright holder for the collection.

5"
 Certification # F137-46C1-BC26

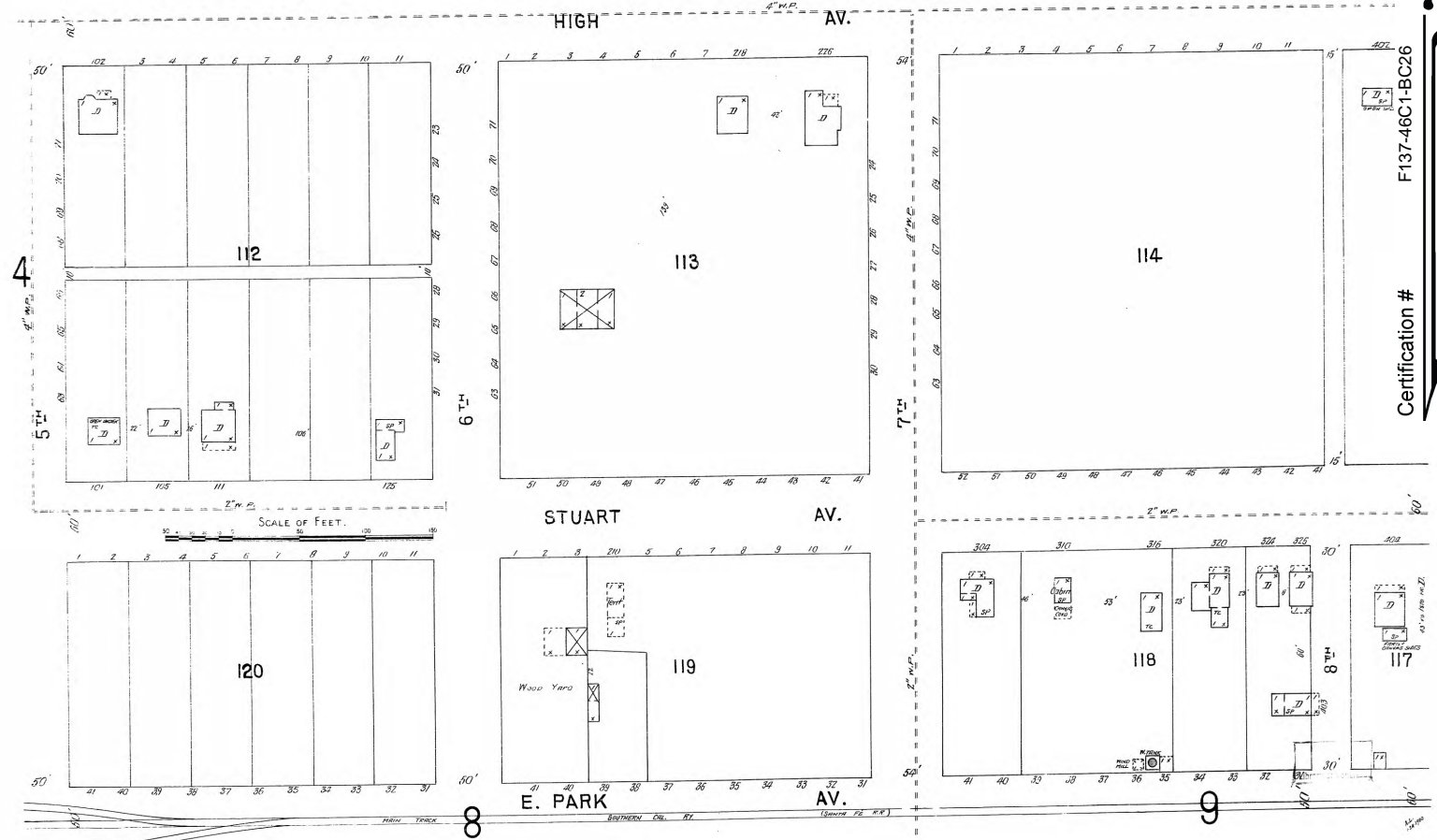
5

1900 Certified Sanborn Map

Site Name: Redlands AA
 Address: Redlands AA
 City, ST, ZIP: San Bernardino CA 92401
 Client: HDR
 EDR Inquiry: 2834022.1
 Order Date: 8/4/2010 5:19:44 PM
 Certification #: F137-46C1-BC26
 Copyright: 1900



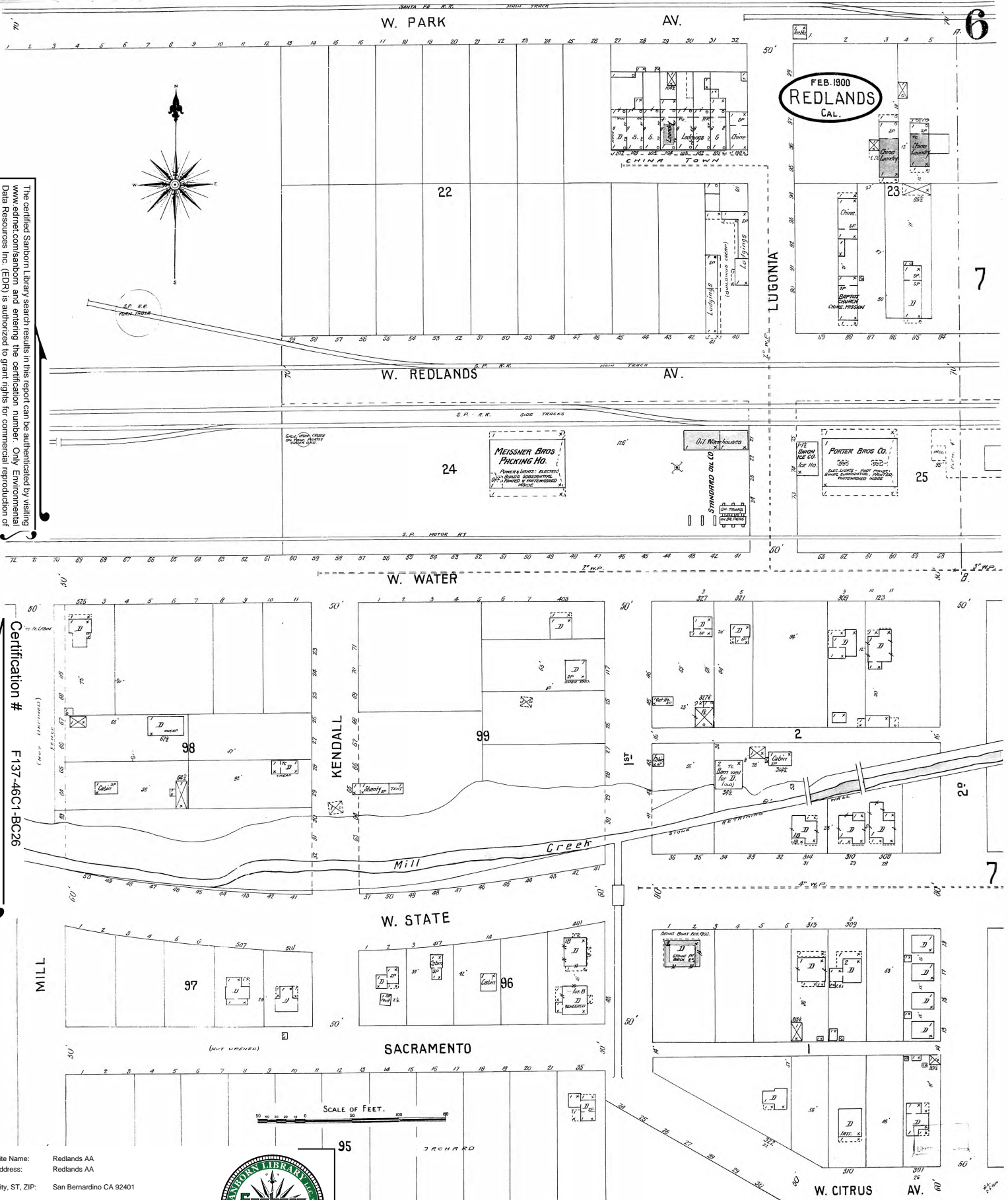
The certified Sanborn Library search results in this report can be authenticated by visiting www.edrnet.com/sanborn and entering the certification number. Only Environmental Data Resources Inc. (EDR) is authorized to grant rights for commercial reproduction of maps by The Sanborn Library LLC, the copyright holder for the collection.



Certification # F137-46C1-BC26

1900 Certified Sanborn Map

The certified Sanborn Library search results in this report can be authenticated by visiting www.edrnet.com/sanborn and entering the certification number. Only Environmental Data Resources Inc. (EDR) is authorized to grant rights for commercial reproduction of maps by The Sanborn Library LLC, the copyright holder for the collection.

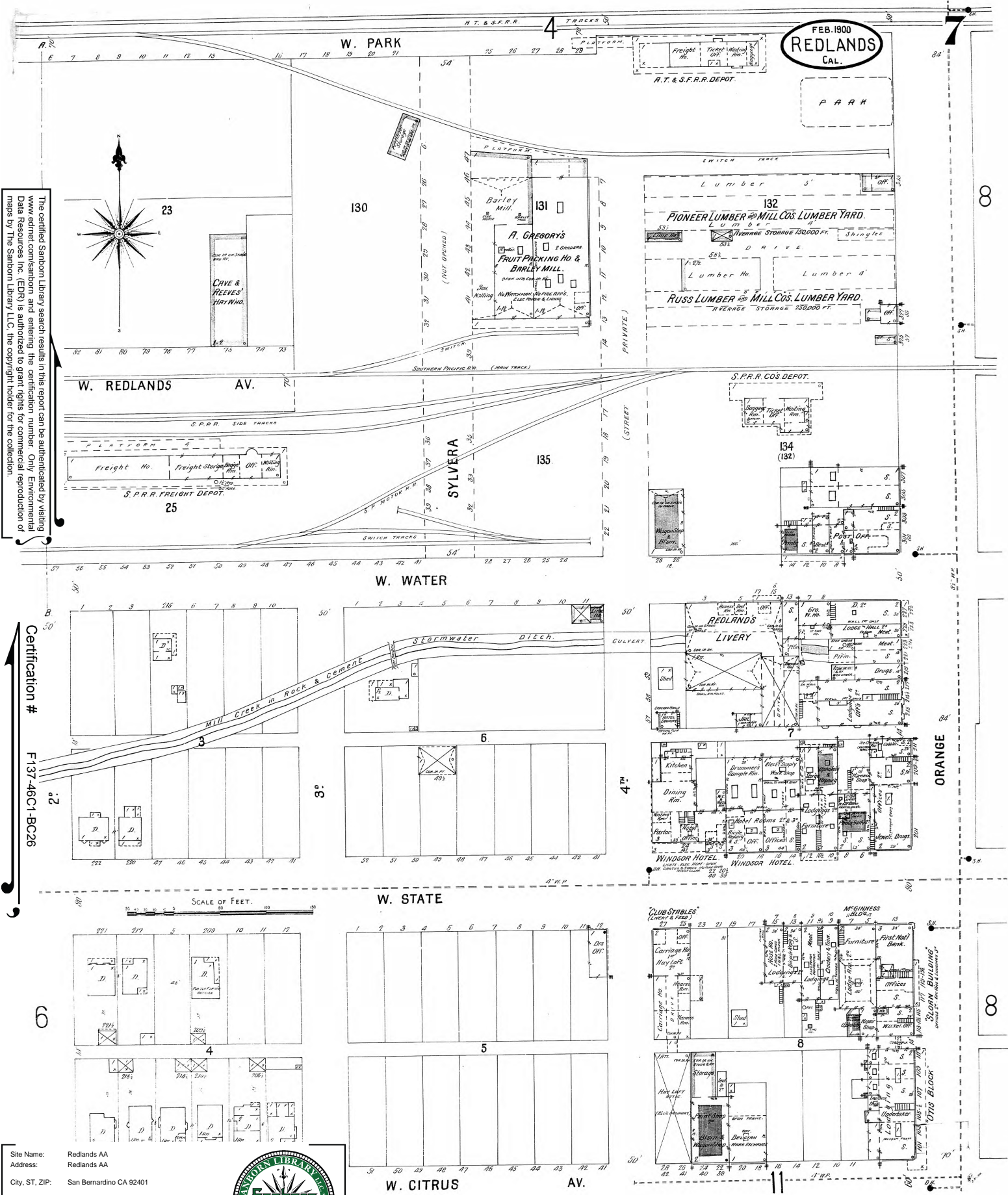


Certification # F137-46C1-BC26

Site Name: Redlands AA
 Address: Redlands AA
 City, ST, ZIP: San Bernardino CA 92401
 Client: HDR
 EDR Inquiry: 2834022.1
 Order Date: 8/4/2010 5:19:44 PM
 Certification # F137-46C1-BC26
 Copyright: 1900



1900 Certified Sanborn Map



The certified Sanborn Library search results in this report can be authenticated by visiting www.edrnet.com/sanborn and entering the certification number. Only Environmental Data Resources Inc. (EDR) is authorized to grant rights for commercial reproduction of maps by The Sanborn Library LLC, the copyright holder for the collection.

Certification # F137-46C1-BC26

Site Name: Redlands AA
 Address: Redlands AA
 City, ST, ZIP: San Bernardino CA 92401
 Client: HDR
 EDR Inquiry: 2834022.1
 Order Date: 8/4/2010 5:19:44 PM
 Certification # F137-46C1-BC26
 Copyright: 1900

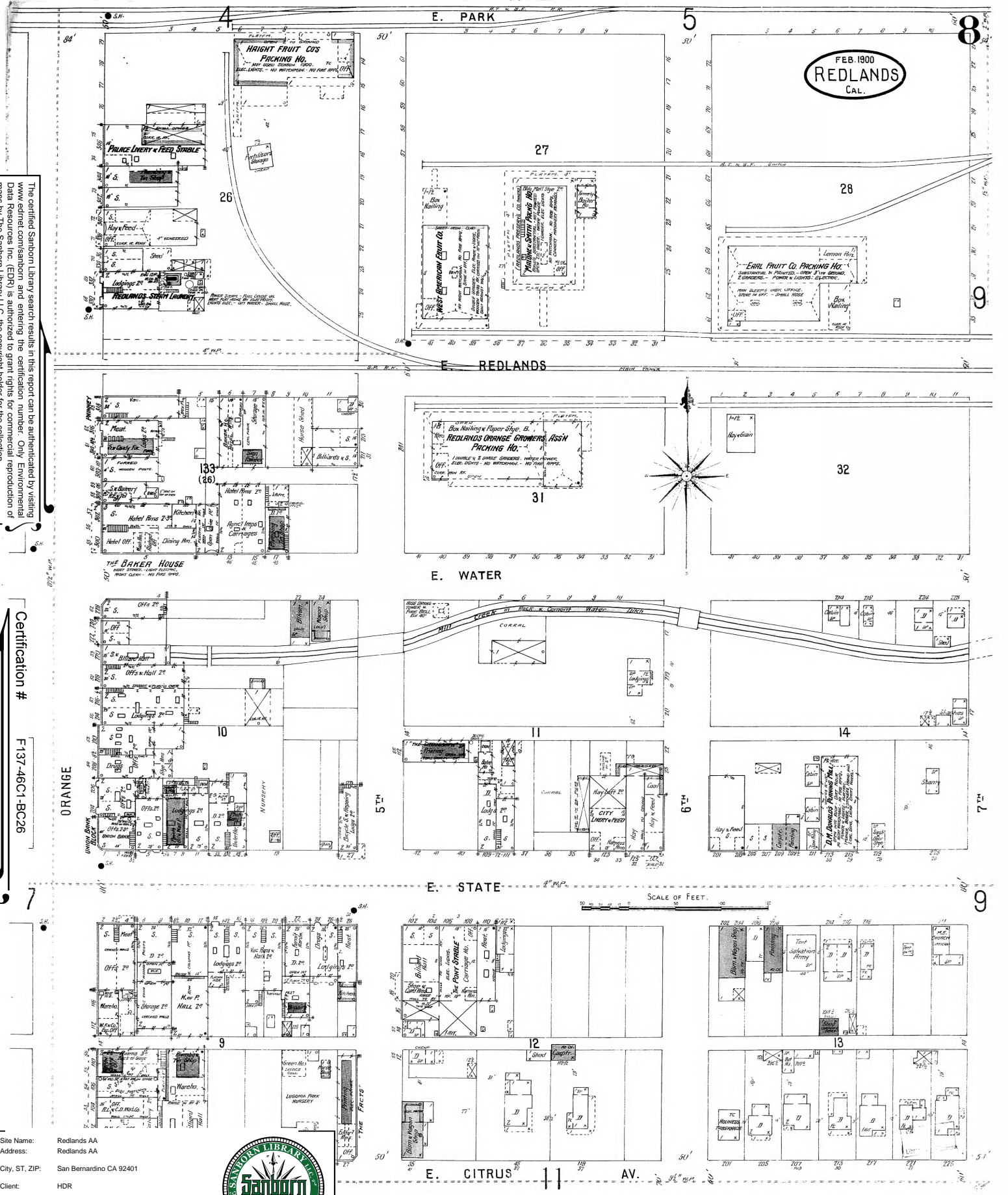


1900 Certified Sanborn Map

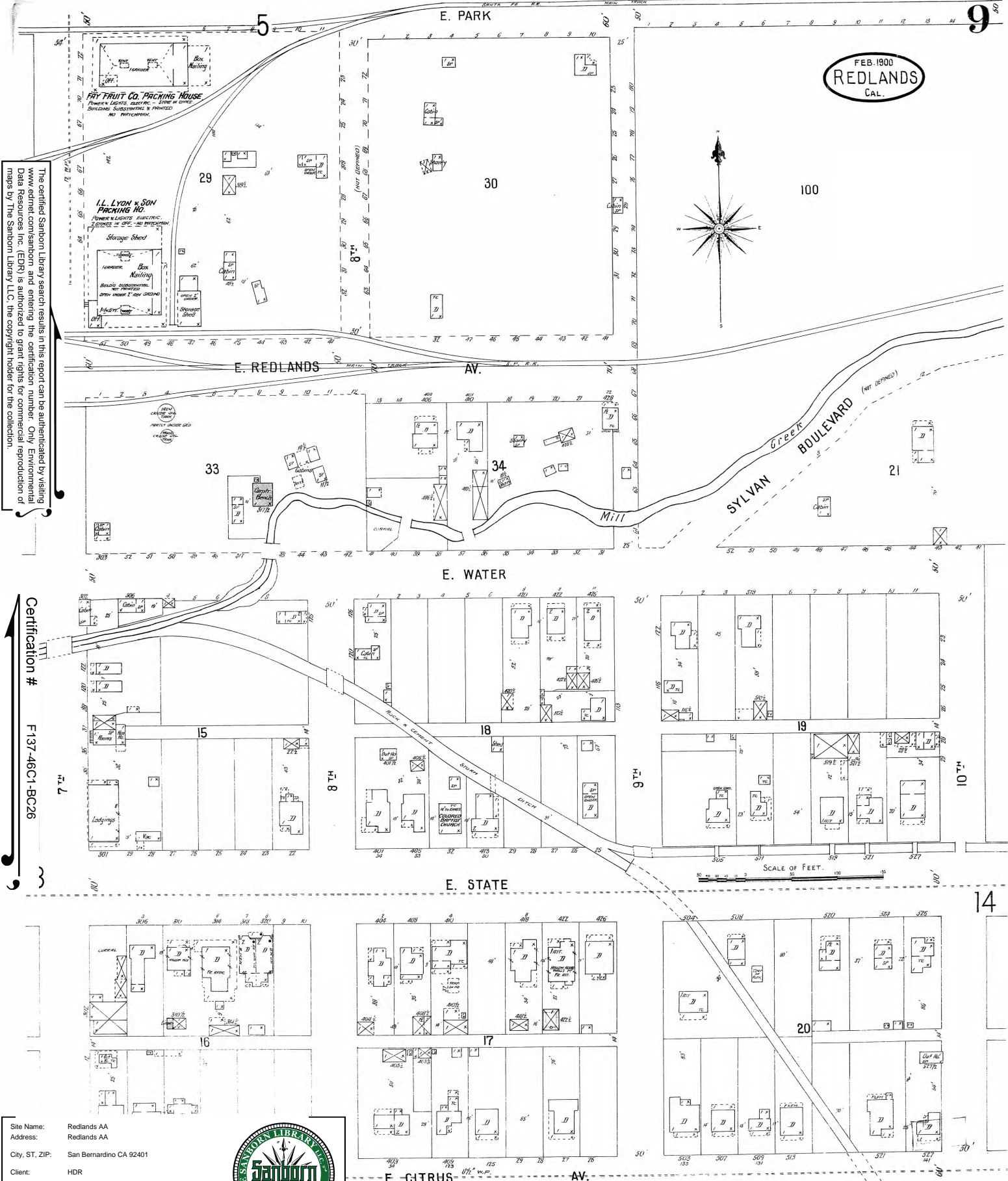
The certified Sanborn Library search results in this report can be authenticated by visiting www.edrnet.com/sanborn and entering the certification number. Only Environmental Data Resources Inc. (EDR) is authorized to grant rights for commercial reproduction of maps by The Sanborn Library LLC, the copyright holder for the collection.

Certification # F137-46C1-BC26

Site Name: Redlands AA
 Address: Redlands AA
 City, ST, ZIP: San Bernardino CA 92401
 Client: HDR
 EDR Inquiry: 2834022.1
 Order Date: 8/4/2010 5:19:44 PM
 Certification # F137-46C1-BC26
 Copyright: 1900



1900 Certified Sanborn Map



FEB. 1900
REDLANDS
 CAL.

The certified Sanborn Library search results in this report can be authenticated by visiting www.edrnet.com/sanborn and entering the certification number. Only Environmental Data Resources Inc. (EDR) is authorized to grant rights for commercial reproduction of maps by The Sanborn Library LLC, the copyright holder for the collection.

Certification #
F137-46C1-BC26

Site Name: Redlands AA
 Address: Redlands AA
 City, ST, ZIP: San Bernardino CA 92401
 Client: HDR
 EDR Inquiry: 2834022.1
 Order Date: 8/4/2010 5:19:44 PM
 Certification #: F137-46C1-BC26
 Copyright: 1900



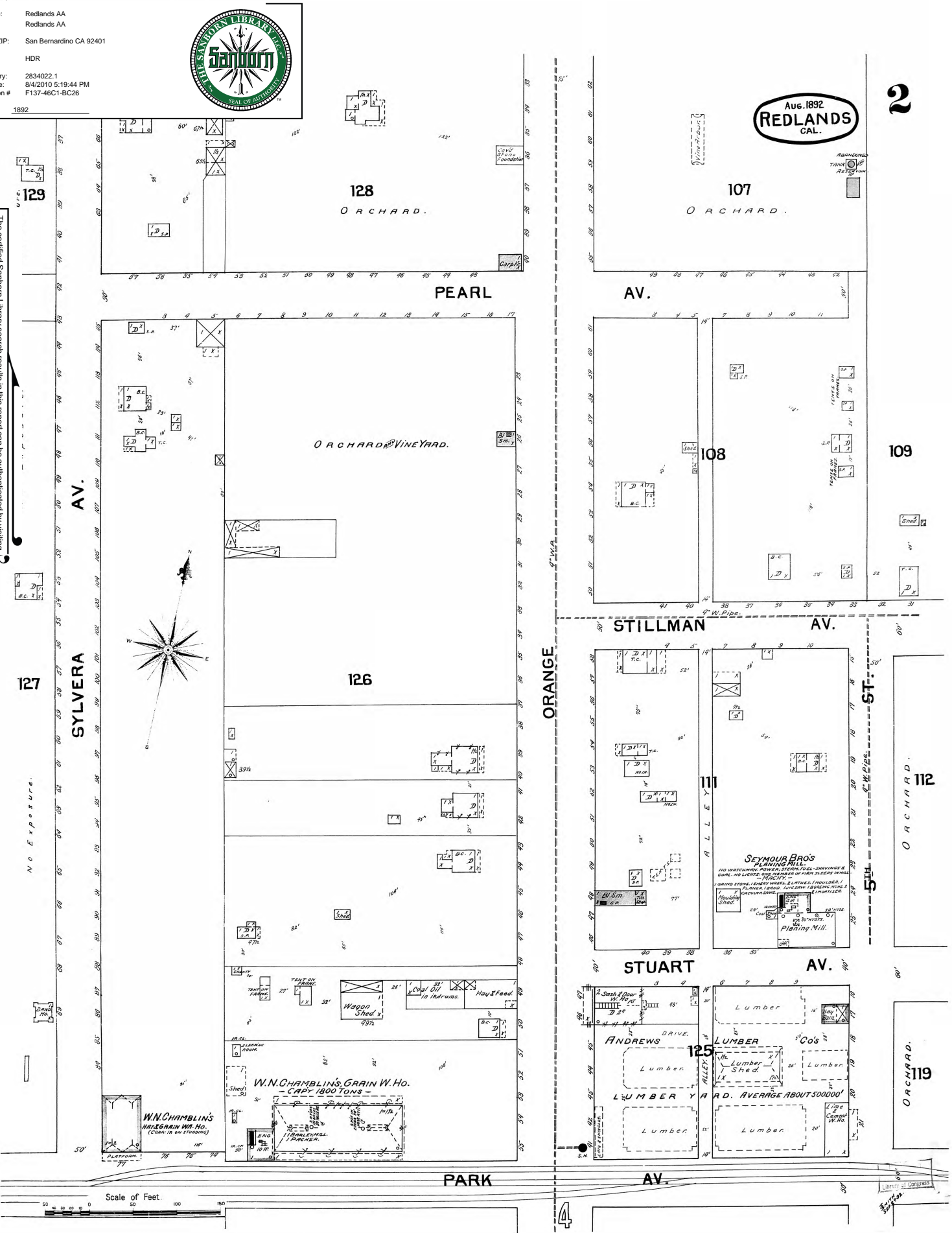
1892 Certified Sanborn Map

Site Name: Redlands AA
 Address: Redlands AA
 City, ST, ZIP: San Bernardino CA 92401
 Client: HDR
 EDR Inquiry: 2834022.1
 Order Date: 8/4/2010 5:19:44 PM
 Certification #: F137-46C1-BC26
 Copyright: 1892



The certified Sanborn Library search results in this report can be authenticated by visiting www.edrnet.com/sanborn and entering the certification number. Only Environmental Data Resources Inc. (EDR) is authorized to grant rights for commercial reproduction of maps by The Sanborn Library LLC, the copyright holder for the collection.

Certification # F137-46C1-BC26



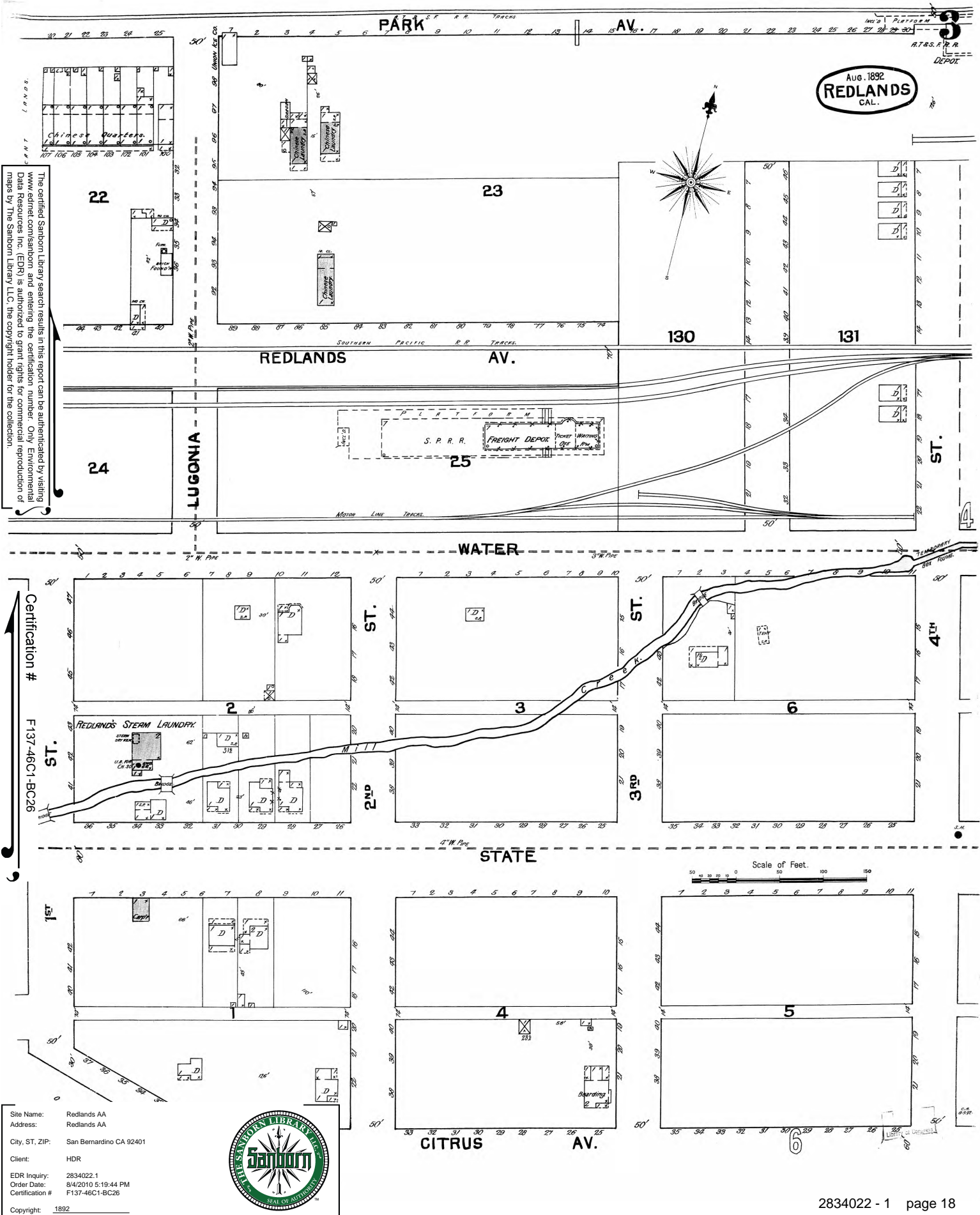
Aug. 1892
REDLANDS
 CAL.

2

ORANGE

4

1892 Certified Sanborn Map



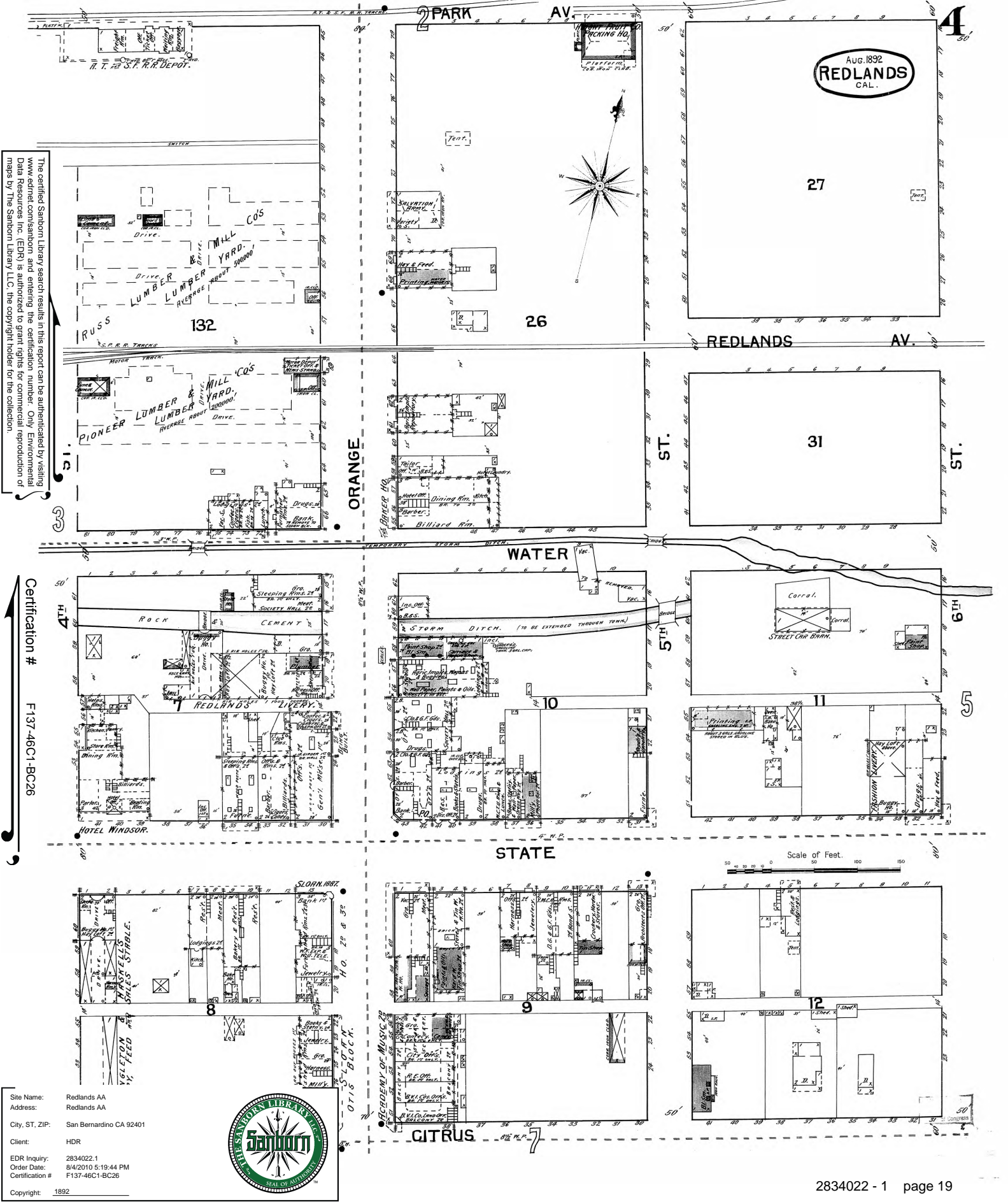
The certified Sanborn Library search results in this report can be authenticated by visiting www.edrnet.com/sanborn and entering the certification number. Only Environmental Data Resources Inc. (EDR) is authorized to grant rights for commercial reproduction of maps by The Sanborn Library LLC, the copyright holder for the collection.

Certification # F137-46C1-BC26

Site Name: Redlands AA
 Address: Redlands AA
 City, ST, ZIP: San Bernardino CA 92401
 Client: HDR
 EDR Inquiry: 2834022.1
 Order Date: 8/4/2010 5:19:44 PM
 Certification # F137-46C1-BC26
 Copyright: 1892



1892 Certified Sanborn Map



The certified Sanborn Library search results in this report can be authenticated by visiting www.edrnet.com/sanborn and entering the certification number. Only Environmental Data Resources Inc. (EDR) is authorized to grant rights for commercial reproduction of maps by The Sanborn Library LLC, the copyright holder for the collection.

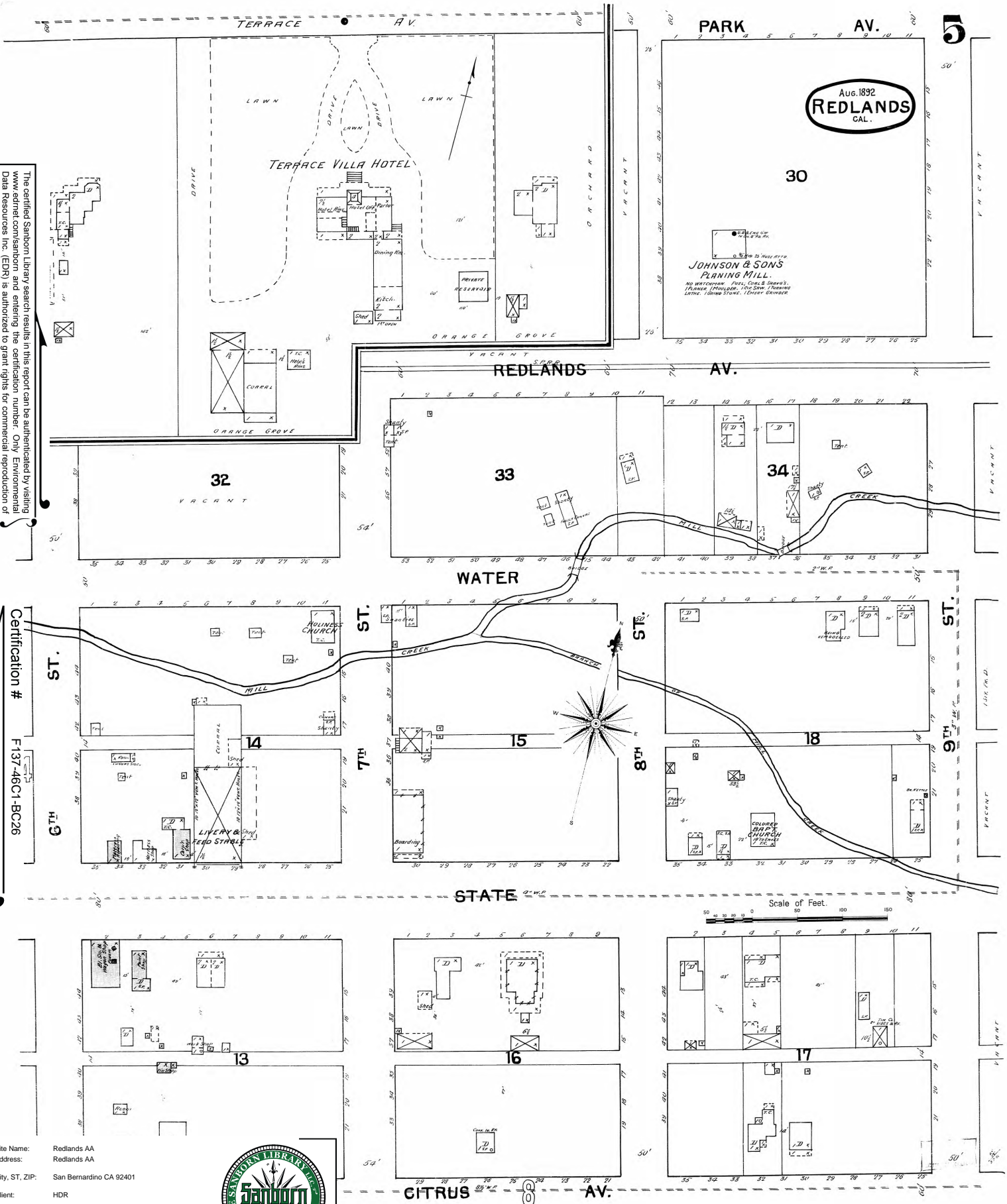
Certification # F137-46C1-BC26

Site Name: Redlands AA
 Address: Redlands AA
 City, ST, ZIP: San Bernardino CA 92401
 Client: HDR
 EDR Inquiry: 2834022.1
 Order Date: 8/4/2010 5:19:44 PM
 Certification # F137-46C1-BC26
 Copyright: 1892



1892 Certified Sanborn Map

The certified Sanborn Library search results in this report can be authenticated by visiting www.edrnet.com/sanborn and entering the certification number. Only Environmental Data Resources Inc. (EDR) is authorized to grant rights for commercial reproduction of maps by The Sanborn Library LLC, the copyright holder for the collection.

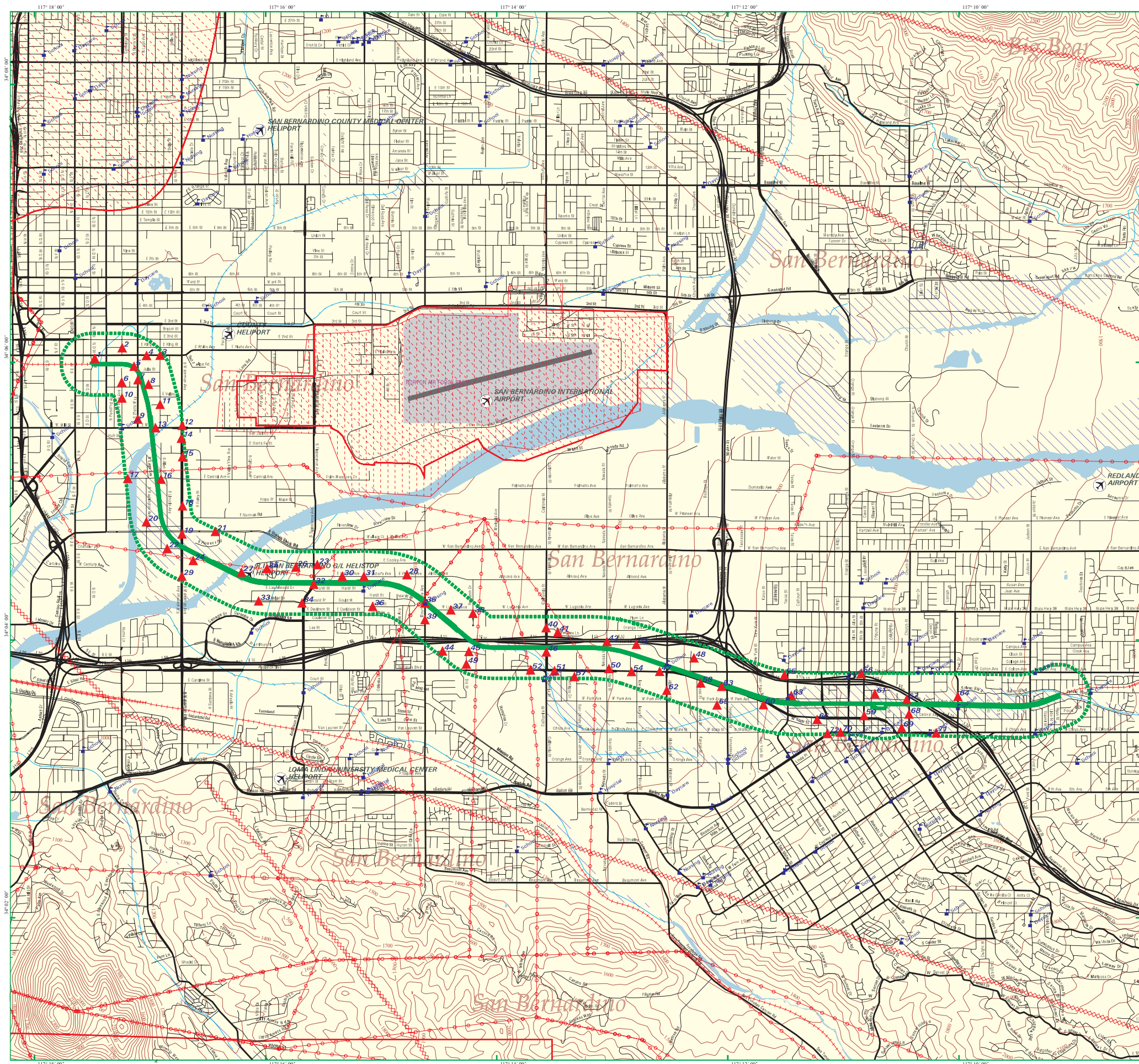


Site Name: Redlands AA
 Address: Redlands AA
 City, ST, ZIP: San Bernardino CA 92401
 Client: HDR
 EDR Inquiry: 2834022.1
 Order Date: 8/4/2010 5:19:44 PM
 Certification #: F137-46C1-BC26
 Copyright: 1892

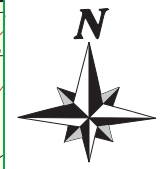


EDR DataMap® Area Study

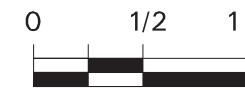
Redlands AA



- Listed Sites
- Earthquake Epicenters (Richter 5 or greater)
- Search Boundary
- Roads
- Major Roads
- Waterways
- Railroads
- Contour Lines
- Pipelines
- Powerlines
- Fault Lines
- Water
- Superfund Sites
- Federal DOD Sites
- Indian Reservations BIA
- 100-Yr Flood Zones



San Bernardino, CA



Scale in Miles



Appendix D

Sites of Concern Data Table

HDR Map Code ⁽¹⁾	Site Name	Address	Site Operations Relative to Hazmat Issues ⁽²⁾ , Regulatory Listing of concern ⁽³⁾	Data Source ⁽⁴⁾	Risk Ranking L/ I/ H ⁽⁵⁾	Possible Affected Station or Bridge ⁽⁶⁾	REC or HREC ⁽⁷⁾
A	United Paper Stock	165 E. Mill Street	Paper recycling facility. One diesel fuel UST listed in CA FID, SWEEPS, HIST and UST databases.	R, D, H	I	Mill Street	REC
B	Orange Show Shell Service Station	1194 S. Waterman Avenue	Current service station. USTs located onsite	R, D, H	H	Waterman Avenue	REC
C	Arrowhead Magazine	1055 E. Cooley Avenue	One UST (unknown contents) listed in CA FID and SWEEPS UST databases.	R, D, H	I	Tippecanoe Street	REC
D	White Flyer (formerly Reagent Chemical and Research)	1454 S. Sunnyside Avenue	Former chemical processing facility. One diesel fuel UST listed in CA FID, SWEEPS, HIST and UST databases.	R, D, H	I	Tippecanoe Street	REC
E	Ford Wholesale Roofing Co.	1470 S. Tippecanoe Avenue	Roofing supplier, Multiple USTs listed in CA FID, Sweeps and UST databases (unknown contents).	R, D, H	I	Tippecanoe Street	REC
F	ARCO Service Station	2098 W. Redlands Boulevard	Current service station. Listed in UST database.	R, D, H	H	California Street	REC
G	P& M Service Station	1590 W. Redlands Boulevard	Former service station. Multiple fuel USTs listed in CA FID, SWEEPS and HIST UST databases.	R, D, H	I	Alabama Street	REC
H	Pep Boys Automotive	1573 W. Redlands Boulevard	Auto repair facility. One waste oil UST listed in CA FID, SWEEPS, HIST and UST databases.	R, D, H	I	Alabama Street	REC
I	AAMCO	1521 W. Redlands Boulevard	Auto repair facility. One waste oil UST listed CA FID, SWEEPS and HIST UST databases.	R, D, H	I	Alabama Street	REC
J	Circle Mobil	875 Alabama Street	Historic service station. Numerous fuel and waste oil USTs listed in CA FID, SWEEPS, HIST and UST databases.	R, D, H	H	Alabama Street	REC
K	Inland Motors	1121 W. Colton Avenue	Auto repair facility. Numerous fuel and oil USTs listed in CA FID, Sweeps and HIST UST databases.	R, D, H	I	Alabama Street	REC
L	Redlands Plaza West	1323 W. Colton Avenue	Rental car facility. Three fuel USTs listed in HIST UST	R, D, H	I	Alabama Street	REC

HDR Map Code ⁽¹⁾	Site Name	Address	Site Operations Relative to Hazmat Issues ⁽²⁾ , Regulatory Listing of concern ⁽³⁾	Data Source ⁽⁴⁾	Risk Ranking L/ I/ H ⁽⁵⁾	Possible Affected Station or Bridge ⁽⁶⁾	REC or HREC ⁽⁷⁾
			database.				
M	Mobil	1005 W. Redlands Boulevard	Former service station. Multiple USTs listed in CA FID, SWEEPS, HIST UST and UST databases.	R, D, H	I	New York Street	REC
N	Former Rettig Machine Shop	205 W. Stuart Avenue	Former machine shop. One fuel UST listed in CA FID, SWEEPS and HIST UST databases.	R, D, H	I	Downtown Redlands	REC
O	Canyon City Transfer & Storage	31 W. Stuart Avenue	Unknown operations. One fuel UST listed in CA FID, HIST, and SWEEPS UST databases.	R, D, H	I	Downtown Redlands	REC
P	Grigsby Bros. Building	21 W. Stuart Avenue	Former insecticide batch plant. Two USTs (unknown contents) listed in HIST UST database.	R, D, H	I	Downtown Redlands	REC
Q	Citrus Valley Towing	418 Orange Street	Auto repair facility. Numerous fuel and waste oil USTs listed in HIST UST database.	R, D, H	I	Downtown Redlands	REC
R	Service Station	1195 S. Waterman	Auto repair facility. Closed HIST CORTESE and LUST cases onsite.	R, D, H	H	Waterman Avenue	REC
S	S&G Roofing Supply	1444 S. Tippecanoe Avenue	Roofing supplier, closed HIST CORTESE, and LUST case onsite. UST listed in CA FID and SWEEPS UST databases (unknown contents).	R, D, H	H	Tippecanoe Street	REC
T	Support Services Building	1333 S. Tippecanoe Avenue	Machine storage warehouse, closed HIST CORTESE, and LUST case onsite. One gasoline UST listed in CA FID, SWEEPS, HIST and UST databases.	R, D, H	H	Tippecanoe Street	REC
U	Shell Service Station	941 California Street	Current service station. Closed LUST case onsite. Multiple USTs listed in CA FID, SWEEPS and UST databases.	R, D, H	H	California Street	REC
V	Chevron Service Station	1580 W. Redlands Boulevard	Current service station. Closed LUST case onsite. Listed in UST database.	R, D, H	H	Alabama Street	REC

HDR Map Code ⁽¹⁾	Site Name	Address	Site Operations Relative to Hazmat Issues ⁽²⁾ , Regulatory Listing of concern ⁽³⁾	Data Source ⁽⁴⁾	Risk Ranking L/ I/ H ⁽⁵⁾	Possible Affected Station or Bridge ⁽⁶⁾	REC or HREC ⁽⁷⁾
W	Hanford Foundry	119 S. Arrowhead Avenue	Former foundry. Active CERCLIS site. Classified as "higher priority for further assessment" in 2006.	R, D, H	H	D Street Bridge	REC
X	Trojan Plating	236 S. Mountain View Avenue	Metal plating facility. Active CERCLIS site. Classified as "higher priority for further assessment" in 2001.	R, D, H	H	N/A	REC
Y	HazMat Trans Inc.	230 E. Dumas Street	Hazardous materials transporter. RCRA Non-Generator with violations, PADS, HWT listings.	R, D, H	I	Waterman Avenue	REC
Z	Morgan Marshall Industries/Foamex Industries	1400 E. Victoria Avenue	Former manufacturing plant. HWP listing.	R, D, H	I	Tippecanoe Avenue	REC
AA	Orange Cleaners	450 Orange Street	Drycleaners. One closed SLIC case listing. PCE contaminated soil excavated in 2002.	R, D, H	L	Downtown Redlands	HREC
AB	Unidentified Aboveground Storage Tanks (ASTs)	North of Redlands Boulevard, West of Stuart Avenue	Unidentified ASTs present since at least the 1930s.	R, H	I	New York Street	NO
AC	Agricultural Facility	Southeast corner BNSF tracks and Waterman Avenue	Historic agricultural facility with several ASTs and grain elevator previously onsite. Operations may have contributed to pesticide/herbicide impact onsite.	R, H	I	Waterman Avenue	NO
AD	Raub GAC Treatment Facility	1295 S. Waterman Avenue	Wastewater treatment processing facility. No EDR listing.	R, H	L	Waterman Avenue	NO
AE	Mar-Tool	140 E. Mill Avenue	Metal machine shop. No EDR listing. Site operations and waste streams may be of concern.	R, H	I	Mill Street	NO

- (1) Corresponds to location of site as depicted in Appendices A and B
- (2) Current = active station/facility, Former = building still present but under different operations, Historic = building no longer present.
- (3) LUST=Leaking Underground Storage Tank, UST= Underground Storage Tank, PADS= PCB Activity Database, HWP= Hazardous Waste Permitted-facility. Complete list of acronyms identified in EDR report in Appendix C
- (4) Indicates primary information sources for listing: R=Reconnaissance, D=Database, H=Historical Source (city Directories, historical aerial photographs)
- (5) Risk of potential impacts onsite, Low / Indeterminate / High
- (6) D Street Bridge located approximately 200 feet east of D Street, adjacent to tracks.
- (7) REC = Recognized Environmental Condition, HREC = Historic Recognized Environmental Condition

