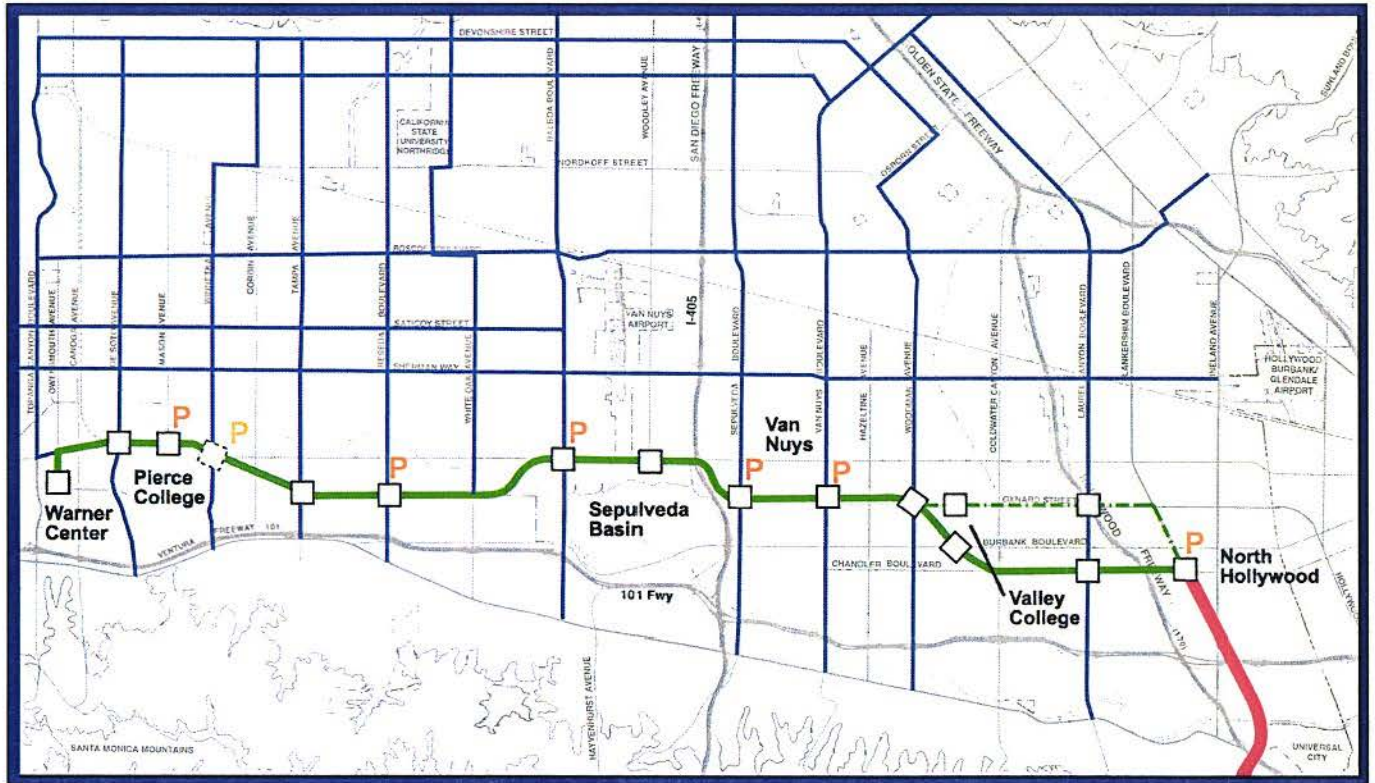


Revised Final Environmental Impact Report
Volume 5 – Chapter 9 (Book 4 of 6)



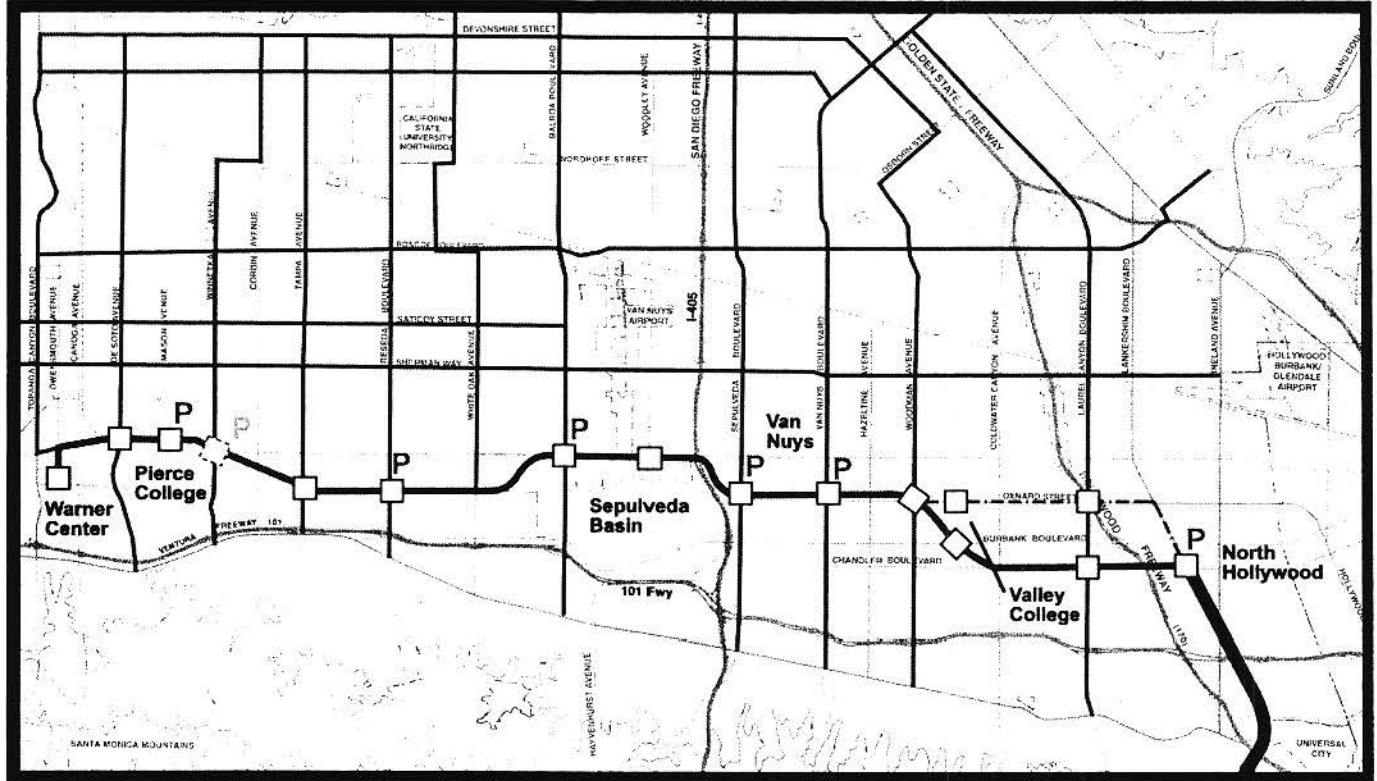
SAN FERNANDO VALLEY EAST-WEST TRANSIT CORRIDOR



Los Angeles County
Metro Metropolitan Transportation Authority (MTA)

December 2004

Revised Final Environmental Impact Report Volume 5 – Chapter 9 (Book 4 of 6)



SAN FERNANDO VALLEY EAST-WEST TRANSIT CORRIDOR



Los Angeles County
Metro Metropolitan Transportation Authority (MTA)

December 2004

EXHIBIT XVII

**ROUTE OPERATING STATISTICS
BY ALTERNATIVE FROM
MTA TRANSPORTATION MODEL**



Metro

File Code: PA301 – RMC 0740

November 17, 2004

Tom Rubin
2007 Bywood Drive
Oakland, CA 94602

Metropolitan Transportation Authority
Date: <u>11-17-04</u>
Amount Received: \$ <u>297.32</u>
Check #: <u>5902</u>
Signature: <u>John A. Carpenter</u>

Dear Mr. Rubin:

This is to advise you that MTA has located records that respond to your written public records request. However, MTA could not locate records requested in item four of your request.

Please be advised that some of the records you have requested are backup data developed for analysis by MTA staff and not intended to be released to the public or retained in the regular course of business. However, MTA wishes to facilitate the public review of its draft Revised EIR on the Orange Line Project and will therefore provide such documents for the limited purpose of facilitating your review. The fact that MTA is providing information to you on this occasion shall not constitute any form of consent to release any similar categories of documents, now or in the future, and MTA retains all rights to withhold and challenge the release of such information under the California Public Records Act and any other related State statute.

Some of the information you have requested relates to bus boarding information at the individual bus line levels and is derived from the MTA's internal computer model. As explained to me by MTA staff, the model develops a final regional needs estimate, based upon line boardings, but is not built up from the actual bus line level data. It appears that the model contains either historical data or other forms of bus boarding estimates that are then included in the model for the various bus lines. Therefore, if a person tries to compare the model data for various bus lines with actual bus boardings on a line level basis, the data will not correlate directly. The bus line level data included in the model is not intended for public use and was never intended to be provided to anyone as it is simply part of the model data. As stated above, MTA is providing this data as requested for the limited purpose of facilitating the public review process for the draft Revised Orange Line EIR.

It should also be noted that the information derived from the model was done at some expense to MTA. This data is not information that is provided in a report of any kind on any scheduled basis, therefore, special programming was required to generate the data. MTA utilized a consultant to prepare the data run and under Government Code Section 6253.9(b), the cost of constructing the record data run is \$259.42 or two hours at \$129.71 per hour. This cost is in addition to the per page cost of the data as the information cannot be provided in electronic format. The

software is proprietary to the MTA and has been modified to meet the agency's needs and is protected from release under Government Code Section 6254.9.

The final cost of the records you have requested is \$297.32, including the cost of the special programming described above and duplication. You may pick up the materials upon payment of the cost of the records.

If you have any questions concerning this matter, you may contact John Carpenter at (213) 922-2335 or carpenterj@metro.net.

Sincerely,



Robert L. Sanders
Manager, Records and Mail

cc: RMC
Chron
J. Carpenter

NO BUILD X20 ANN. RPT

Summary by Mode

and Line

16:42 Tuesday, August 29, 2000 1

OBS PMILES	MODE PHOURS	LINE PKVEH	C	RG OPVEH	ID VHT	VMT	BRDNCS
1	11	14	1	1	217-VMT/SNST STA.-WLA TC		3925
5946	498	9		7	160.998	1432.65	
2	11	2	1	2	2-SUNSET/PCH-HILL/VENICE		4930
17449	1443	13		8	202.997	2006.64	
3	11	3	1	2	3-BEVERLY/PICO-HILL/VENI		1898
3908	359	4		6	111.998	909.99	
4	11	4	1	2	2-SUNS/WSTWD-HILL/VENICE		5404
22261	1938	18		0	125.998	1245.98	
5	11	6	1	4	4-SMONIC/2ND-HILL/VENICE		7446
17140	1681	0		16	223.997	1997.30	
6	11	7	1	4	4-SMON/WWOOD-HILL/VENICE		19290
43054	4090	28		14	391.994	3392.62	
7	11	193	1	4	304-SMONIC/2ND-HILL/VENI		25974
69980	6235	38		0	265.996	2748.63	
8	11	9	1	10	10-SMON/RBTSON-9TH/MAPLE		2628
3381	278	11		7	174.998	1479.31	
9	11	11	1	10	11-SMON/SVINCT-9TH/MAPLE		3882
6240	528	13		8	202.997	1595.98	
10	11	13	1	10	48-120TH/AVALON-TEMP/FIG		20
18	2	4		6	111.998	1059.32	
11	11	15	1	14	14-BEVERL/PICO-ADAMS/FIG		1401
2621	242	8		8	167.998	1437.31	
12	11	16	1	14	14-BEVR/LACIEN-ADAMS/FIG		1590
4400	399	7		6	132.998	1171.32	
13	11	17	1	14	37-1ST/FIG-WSHTN/FAIRFAX		1671
3726	314	6		4	97.999	905.32	
14	11	18	1	14	37-1ST/FIG-ADAMS/LA BREA		2104
5151	436	6		4	97.999	769.99	
15	11	20	1	16	16-GBURN/ALDEN-6TH/CNTRL		2479
4542	421	9		14	258.996	2057.97	
16	11	21	1	16	16-6TH/CENTRL-3RD/WESTRN		192
279	29	7		0	48.999	298.66	
17	11	162	1	16	316-CNSTL/CNTRY-WIL/VRMT		59
58	5	3		0	21.000	177.33	
18	11	22	1	18	18-WHITWOOD CTR-WIL/WSTN		1869
6433	449	7		8	160.998	1712.64	
19	11	23	1	18	18-PHIL/PAINTER-WIL/WSTN		1447
5999	387	8		0	55.999	569.33	
20	11	250	1	18	18-MNTBLO MTLK-WIL/WSTN		525
721	77	7		12	216.997	1819.97	
21	11	251	1	18	18EB-6TH/MAIN-WIL/VRMT		113
139	24	3		0	21.000	98.00	
22	11	26	1	20	20-UCLA/WSTWD-7TH/MAPLE		6315
8646	771	14		10	237.997	1969.31	
23	11	27	1	20	21-WSTWD/LCON-7TH/MAPLE		5579
8078	722	12		8	195.997	1754.64	
24	11	195	1	20	22-CANON/SM-OCEAN/PICO		311
274	22	2		4	69.999	452.66	
25	11	249	1	20	20-OCEAN/PICO-7TH/MAPLE		8941
14212	1256	17		12	286.996	2771.96	
26	24	1	1	20	720EB-OCN/PICO-MNTBLO MT		24134
122718	9380	20		13	321.995	3866.28	
27	24	2	1	20	720WB-MNTBLO MTLK-OCN/PI		23278
105465	7357	18		13	307.996	3910.61	
28	24	3	1	20	720WB-5TH/MAIN-OCN/PICO		9586

NO BOND

44955	2887	13		0	90.999	1217.98	
29	11	29	1	26	26/51-SUNS/HIGH-AVAL/CEN		1527
2719	235	11		6	160.998	1507.31	
30	11	30	1	26	26/51-SUNS/VRGL-AVAL/CNT		1701
3578	309	7		4	104.999	1021.99	
31	11	32	1	26	51-COMP/WILOBK-7TH/VRMT		3756
12504	799	9		10	202.997	2039.30	
32	11	35	1	28	27-CENT CITY-TEMP/SPRING		1757
2353	200	8		6	139.998	1231.98	
33	11	36	1	28	28-CENT CITY-TEMP/SPRING		364
576	51	0		6	83.999	625.32	
34	11	37	1	28	28-OLYM/FFAX-TEMP/SPRING		1933
3576	317	8		4	111.998	886.65	
35	11	204	1	28	328-LA		10214
30230	2435	20		0	139.998	1357.98	
36	11	41	1	30	30-PICO/RIMP-DOZIR/ROWAN		3998
7994	724	13		10	230.997	2011.30	
37	11	42	1	30	30-PICO/RIMP-ATLAN/RIGGN		2968
6734	620	8		6	139.998	1273.98	
38	11	43	1	30	31-PICO/RIMP-ATLAN/RIGGN		4715
10911	1022	11		8	188.997	1749.98	

and Line

16:42 Tuesday, August 29, 2000 2

OBS PMILES	MODE PHOURS	LINE PKVEH	C	RG OPVEH	ID VHT	VMT	BRDNCS
39	11	44	1	33	33-2ND/SMONC-UNION STA		9953
32769	2679	29		14	398.994	3929.28	
40	11	45	1	33	33-MAIN/SUNSET-UNION STA		3744
19090	1601	0		12	167.998	1586.64	
41	11	194	1	33	333-2ND/ARIZONA-UNION ST		18218
68121	5424	46		0	321.995	3401.95	
42	11	46	1	38	38/71-WLATC-SYBILBRND IN		1303
2711	223	12		4	139.998	1245.98	
43	11	47	1	38	38/71-JEFF/10TH-CTER/MED		362
418	39	0		4	55.999	499.33	
44	11	49	1	40	40-SO.BAY SC-UNION STA		10101
26638	1840	14		10	237.997	2692.63	
45	11	50	1	40	40-HAWT/BROD-CCHAV/VIGN		7913
21603	1702	13		10	230.997	2202.64	
46	12	21	1	40	442-SOBAY TC-UNION STAT		2552
15141	785	5		0	35.000	478.33	
47	11	54	1	42	42-LAX CBC-UNION STATION		3540
8388	771	8		8	167.998	1553.98	
48	11	55	1	45	45-BRDWY/CNTR-HUNT/MONTR		3276
7223	520	6		10	181.997	1670.64	
49	11	57	1	45	46-SAN PDR/RSC-FIG/MARM		4343
14734	907	9		6	146.998	1525.98	
50	11	79	1	45	45-SN PDR/RSCR-BRDWY/TMP		9102
34281	2166	8		8	167.998	1852.64	
51	11	196	1	45	345-SN PDR/RSCR-BRDW/TME		7681
33115	1841	8		0	55.999	867.99	
52	11	58	1	53	53-CSU D.H.-5TH/FIGUEROA		4696
19125	1005	13		6	174.998	2113.97	
53	11	59	1	53	53-IMPRL/AVLN-5TH/FIG		1844
4778	318	10		6	153.998	1385.98	
54	11	60	1	55	55-IMPE/WILM-UNION STA		545
1101	81	6		4	97.999	984.65	
55	11	61	1	55	55-FIRESTONE STA-UNION S		1511
3677	266	11		4	132.998	1129.32	
56	11	62	1	56	56-IMPERL/WILMN-PICO/FIG		6
2	0	4	2	55.999	485.33		
57	11	228	1	58	58-PATSAOURAS-WGTON BLV		162
295	37	4		8	139.998	741.99	
58	11	63	1	60	60-OCEAN/L.B.-UNION ST		18482
106650	5416	35		8	356.995	4899.93	
59	11	64	1	60	60-ARTESIA/L.B.-UNION ST		11750
40199	2605	32		6	307.996	3705.28	
60	11	65	1	60	60-IMPRL/L.B.-UNION STAT		2665
6690	569	0		10	139.998	1250.65	
61	11	66	1	65	65-WASHINGTON/FIG-CSULA		1611
2959	203	9		4	118.998	1054.65	
62	11	67	1	66	66-WHIT/GARFL-WIL/WSTN S		5266
13192	1048	16		14	307.996	2869.96	
63	11	69	1	66	66-8TH/WSTRN-ATL1LC/OLMP		463
740	59	4		0	28.000	291.66	
64	11	73	1	68	68-WLATC-MONTEBELO MALL		3500
10883	799	8		10	195.997	2193.30	
65	11	74	1	68	68-WLATC-RIGGIN/GARFIELD		1110
2322	171	8		0	55.999	508.66	
66	11	75	1	68	68-WASH/LBREA-RIGG/ATLNT		3027

6898	598	8		8	167.998	1539.98	
67	11	76	1	70	70-EL MONTE-11TH/FIGUERO		17134
57857	3760	24		14	363.995	4045.94	
68	11	77	1	76	76-EL MONTE-OLIVE/WASHTN		10961
43774	2936	19		12	300.996	3401.95	
69	11	78	1	78	78-GRND/WASH-LONG/MYRTYL		7794
26208	1791	12		8	195.997	2193.30	
70	11	80	1	78	79-2ND/STJOSPH-GRND/WASH		5592
22441	1605	7		8	160.998	1637.98	
71	11	203	1	78	378-LONG/MYRTYL-GRND/WAS		2405
10247	732	6		0	41.999	438.66	
72	11	205	1	78	379-ST JPH/2ND-GRND/WASH		7353
34941	2350	15		0	104.999	1306.65	
73	11	81	1	81	81-FIG/I110-FIG/EAGLEDLE		8250
37058	2626	21		8	258.996	3182.62	
74	11	82	1	81	81-FIG/I110-EAGLE ROCK P		3240
12820	889	9		6	146.998	1731.31	
75	11	38	1	83	83-OLYM/FIG-YORK/EGLROCK		2977
10011	894	14		4	153.998	1553.98	
76	11	39	1	84	84-OLYM/FIG-COLOR/VERDGO		1904
3923	296	7		6	132.998	1138.65	

and Line

OBS	MODE	LINE	C	RG	ID	BRDNGS
PMILES	PHOURS	PKVEH		OPVEH	VHT VMT	
77	11	40	1	84	85-OLYM/FIG-VERDUGO/TOWN	3313
11494	979		9	6	146.998 1315.98	
78	11	83	1	90	90-FOOT/ROXFRD-11TH/MAIN	5323
34909	2335	14		6	181.997 2216.64	
79	11	85	1	90	91-FOOT/SUNLND-11TH/MAIN	2103
8429	590	8		4	111.998 1241.32	
80	11	87	1	92	93-SYLMAR/MISSION-MAIN/V	2877
10434	723	7		8	160.998 1670.64	
81	11	206	1	92	92-MAIN/VEN-BRAND/MOUNTA	6874
30009	1951	16		8	223.997 2571.30	
82	12	3	1	92	410-TRUM/MISS-VENCE/MAIN	684
6062	446	4		0	28.000 270.66	
83	11	88	1	94	94-OLIVEVIEW-MAIN/VEN	12909
69160	4699	25		10	314.996 3849.95	
84	11	89	1	94	94-MAIN/VE-SF/ROXFORD	4604
27009	1856	0		8	111.998 1236.65	
85	11	207	1	94	394-MAIN/VEN-SYLMAR	16564
102935	6660	30		0	209.997 2967.96	
86	11	90	1	96	96-TYRON/VENTR-BROAD/VEN	2014
3999	263	7		6	132.998 1343.98	
87	11	199	1	96	96-BRBNK MTRL-BROAD/VEN	990
1905	135	5		4	90.999 741.99	
88	11	91	1	102	102-COLI/LBREA-37TH/SOTO	27
7	0	2		2	41.999 373.33	
89	11	93	1	104	104-LMIR/ALOND-OLY/BOYLE	1223
4234	246	4		4	83.999 769.99	
90	11	118	1	104	128-COMP/WILB-MAGN/ORTHP	1576
6075	343	4		4	83.999 835.32	
91	11	94	1	105	105-GAGE/ATLN-SVIC/SMON	13196
31097	2356	18		6	209.997 2034.64	
92	11	95	1	105	105-VERN/STFE-SVIC/SMON	19782
50109	3975	21		11	300.996 3154.62	
93	11	96	1	107	107-GAGE/ATLN-LCST/FLOR	132
67	5	2		4	69.999 629.99	
94	11	97	1	108	108-SLAU/EASTERN-PALWN/W	3585
10789	797	5		6	118.998 928.65	
95	11	98	1	108	108-CITADEL-FOXHILLS	5509
18526	1276	4		6	111.998 1381.31	
96	11	99	1	108	108-SLAUS/EASTRN-MESMER/	1533
4647	307	4		0	28.000 266.00	
97	11	208	1	108	108-SLAU/PRMUNT-PLWN/W	10473
45209	3091	15		0	104.999 1409.31	
98	11	8	1	110	110-FLOR/GARFD-HYDE/LBRE	1606
4566	267	7		0	48.999 667.32	
99	11	100	1	110	110-FLOR/GARFD-JEFF/ALLA	5141
14251	897	11		8	188.997 2174.64	
100	11	102	1	111	111-WHITWOOD CENTER-LAX	5683
16289	961	8		6	139.998 1600.64	
101	11	103	1	111	111-FLORENCE/NORWALK-LAX	6424
19364	1201	8		5	125.998 1409.31	
102	11	104	1	111	111-FLOR/GARF-MANC/LBREA	10408
27206	1618	11		6	160.998 2043.97	
103	11	105	1	111	112-SLUIS/NORT-FLOR/MAIE	3494
7979	496	4		4	83.999 727.99	
104	11	106	1	114	114-FLOR/WILM-FLOR/GARF	934

} 34,077

991	59	2		2	41.999	485.33	
105	11	10	1	115	115-80TH/EMRS-FRSTN/ATLN		2424
5220	317	5		4	90.999	947.32	
106	11	31	1	115	315-STBKR/FSTE-SEP/96TH		6853
19878	1075	16		0	111.998	1581.98	
107	11	107	1	115	115-STBKR/FSTR-PACI/CULV		11529
43186	2511	14		4	153.998	2071.97	
108	11	108	1	115	115-MANC/SEPU-FIRE/ATLA		9231
26390	1536	10		4	125.998	1689.31	
109	11	109	1	117	117-DAHLIA/IMPERIAL-LAX		16200
54481	3281	15		8	216.997	3051.96	
110	11	111	1	119	119-JOSEP/ATLN-HAWT/EL S		219
169	9	2		2	41.999	489.99	
111	11	112	1	119	126-MANH/HIGH-HAWT/EL SG		181
261	16	2		2	41.999	424.66	
112	11	113	1	120	120-IMPR/WLMNGTN-SEP/96T		472
1085	54	4		2	55.999	597.32	
113	11	114	1	120	121-IMPR/VLLYVW-IMPR/WIL		811
1573	93	4		2	55.999	648.66	
114	11	115	1	124	124-COMP/WLBK-GRND/MAIN		5610
16854	831	7		4	104.999	1180.65	

and Line

16:42 Tuesday, August 29, 2000 4

Summary by Mode

OBS PMILES	MODE PHOURS	LINE PKVEH	C	RG OPVEH	ID VHT	VMT	BRDNGS
115	11	116	1	125	125-GRND/MAIN-LMIR/SGERT		22028
80295	3858	20		4	195.997	3252.62	
116	11	215	1	125	125-GRND/MAIN-GREENLINE		2890
10744	646	0		4	55.999	634.66	
117	11	117	1	127	127-CSUDH-FIREST/DOWNEY		286
878	54	2		4	69.999	578.66	
118	11	119	1	130	130-MAGN/ORTHP-TORR/CATA		12659
58304	2969	11		5	146.998	2155.97	
119	11	243	1	150	150NB-UNIVCTY-VENT/TOPAN		936
2904	139	2		0	14.000	200.66	
120	11	244	1	150	150NB-UNIVCTY-SHERM/TOPA		3773
11603	601	5		4	90.999	1196.98	
121	11	246	1	150	150SB-SHERM/TOPAN-UNIVCT		5384
15939	853	6		5	111.998	1462.98	27,767
122	11	247	1	150	150-DEVON/RES-UNIVCTY		16758
63692	3481	19		8	244.997	3443.95	
123	11	248	1	150	150-DEVON/RES-BUR/VEN		916
1731	115	0		4	55.999	457.33	
124	24	4	1	150	750-UNIVCTY STN-OWNSMTH/		10435
71345	3332	10		10	209.997	3448.62	
125	11	120	1	152	152-FALL/VENT-BRBNK MTRL		10065
26580	1381	12		6	167.998	2407.97	23,650
126	11	121	1	152	152-FALL/VENT-LANK/UNVSL		13585
45525	2411	19		4	188.997	2991.29	
127	11	122	1	154	154-RINA/TAMPA-BRBNK/MTL		726
1754	110	4		4	83.999	1054.65	
128	11	241	1	156	156-VNUYS/PARTH-LA CTY C		32356
210528	12665	30		8	321.995	4685.27	38,158
129	11	242	1	156	156-VNUYS/PARTH-LANK/UNI		5802
18521	977	6		4	97.999	1157.32	
130	11	123	1	158	158-DEVN/VCIR-VCYN/WDMN		10097
35627	1834	15		4	160.998	2305.30	
131	11	19	1	161	161-WSTL/TO-VNWN/OWNH		941
3145	153	6		0	41.999	737.32	
132	11	124	1	161	161-OWNS/VOWN-WSTL/TOWN		1588
4731	244	6		4	97.999	1171.32	
133	11	126	1	163	163-ORNG/HLYWD-MEDCENTER		23905
91900	4662	28		6	279.996	4568.60	27,716
134	11	198	1	163	163-MEDCENTER-VINEL/STRA		3811
10362	679	0		4	55.999	695.32	
135	11	48	1	165	164-VCIR/GILM-BRBNK/MTRL		4666
14479	773	8		4	111.998	1633.31	27,893
136	11	127	1	165	165-VCIR/GILM-BRBNK/MTRL		19837
83524	4245	24		4	223.997	3467.28	
137	11	129	1	166	166-UNIVCTY STA-CHATSMTR		13935
45864	2464	17		8	230.997	3308.62	
138	11	200	1	167	167-CHATSMML-MRPRK/WHITST		4095
8639	550	6		6	125.998	1908.64	
139	11	130	1	168	168-TPGA/NORD-ARYO/FOOT		523
894	54	2		4	69.999	536.66	
140	11	131	1	169	169-W.H.HOSP-FOOT/MT GLS		506
1280	82	4		4	83.999	1045.32	
141	11	132	1	170	170-EL MONTE STA-CSULA		634
897	51	2		4	69.999	746.66	
142	11	133	1	175	175-SMON/WEST-SUNS/HYPE		68

21	3	2	2	41.999	252.00	
143	11	135	1	176	176-FIG/PASADENA-EL MONT	264
478	36	2	2	41.999	433.99	
144	11	134	1	177	177-BROD/CENT-VERD/TWNE	271
647	39	0	2	28.000	331.33	
145	11	136	1	177	177-BROD/CENT-DUART/HIGH	1336
3757	199	8	6	139.998	1754.64	
146	11	137	1	180	180-ALTD/LAKE-HOLL/LBREA	13215
48046	3015	13	8	202.997	2743.96	
147	11	138	1	180	181-HILL/COLR-HLYW/LBREA	23588
98411	5975	20	8	251.996	3397.28	
148	11	139	1	188	188-CITYOFHOPE-FOAKS/LOM	1475
3146	184	4	4	83.999	797.99	
149	11	140	1	188	188-SANITA FP-FOAKS/LOMA	684
1671	103	2	2	41.999	433.99	
150	11	141	1	200	200-FIG/KING-ECHO/DONALD	3161
3959	449	9	10	202.997	1404.65	
151	11	142	1	201	201-7TH/NHAM-GOAK/GARD	443
1665	120	4	4	83.999	639.32	
152	11	143	1	202	202-AVALON/B-IMPER/WILM	888
2532	127	2	2	41.999	555.33	

and Line

16:42 Tuesday, August 29, 2000 5
 Summary by Mode

OBS PMILES	MODE PHOURS	LINE PKVEH	C	RG OPVEH	ID VHT	VMT	BRDNGS
153	11	144	1	202	202-DAMO/STFE-IMPR/WILM		2729
5416	253	4		2	55.999	447.99	
154	11	145	1	204	204-VRMT/120TH-VRNT/HLYW		25137
69512	5372	20		22	447.994	5375.92	
155	11	192	1	204	354 - VRMT/MELR-VRMT/MAN		10987
25309	2062	15		12	272.996	2561.96	
156	11	147	1	205	205-9TH/WSTRN-IMPER/WILM		7507
37105	1718	10		6	153.998	2314.63	
157	11	148	1	206	206-HLWD/VRMNT-VRMNT/IMP		935
1799	125	9		12	230.997	2431.30	
158	11	34	1	207	357-WILM/IMPR-WSTN/FRNKL		2468
7049	529	8		0	55.999	727.99	
159	11	68	1	207	207-WSTR/FRNKL-WSTR/IMPE		10785
29226	2280	18		6	209.997	2141.97	
160	11	149	1	207	207-WILM/IMPR-WSTR/FRNKL		2162
4469	377	0		6	83.999	970.65	
161	11	150	1	207	207-WSTR/MANC-WSTR/FRNKL		17302
38401	3258	22		13	335.995	3397.28	
162	11	152	1	209	209-VRMT/120TH-6TH/WILTN		14
22	1	4		4	83.999	681.32	
163	11	56	1	210	310-SBAY GALLARIA-HLWD/H		6602
19238	1101	13		0	90.999	1175.98	
164	11	153	1	210	210-SO BAY TC-HLYWD/HLND		20777
74231	4816	21		8	258.996	3061.29	
165	11	154	1	210	210-CREN/RNDO BCH-HLWD/H		5134
15643	1170	0		8	111.998	1077.98	
166	11	155	1	211	211-SO BAY GALL-KELSO/MK		280
143	8	2		2	41.999	438.66	
167	11	156	1	211	215-MANCH/MKT-TORRANCE/B		933
2255	117	4		2	55.999	555.33	
168	11	157	1	212	212-KELS/LBRE-HLWD/VINE		21421
63055	5087	25		8	286.996	2972.62	
169	11	52	1	213	213-FLRN/PRA-CRNSH/120TH		480
698	41	3		4	76.999	737.32	
170	11	227	1	214	214-BDWY/MAIN LOOP		533
821	41	2		4	69.999	723.32	
171	11	210	1	218	218-BEVERLY CTR-CBS STDI		7642
31526	2784	10		4	125.998	1063.98	
172	11	158	1	220	220-96TH/SEP-SMON/SNVC		932
2747	258	4		4	83.999	620.66	
173	11	159	1	225	225-HAWTHN/PV S-96TH/SEP		2106
6565	397	4		6	111.998	1250.65	
174	11	161	1	225	226-HAWTH/PV S-PCH/PROS		236
767	39	1		1	21.000	165.66	
175	11	163	1	230	230-LCYN/VENT-SYLMR/MTRL		1063
3527	212	3		5	90.999	1021.99	
176	11	164	1	230	239-WHTOAK/VENT-SYLM/MTL		1534
4815	288	4		4	83.999	681.32	
177	11	165	1	232	232-6TH/LGBCH-96TH/SEP		20045
85103	4703	16		8	223.997	3084.62	
178	12	12	1	233	561-HBRD/SFRN-WILS/VETRN		4990
23828	1648	13		7	188.997	2454.63	
179	12	63	1	233	561-HBRD/SFRN-AVTN/IMPRL		12895
69155	4808	29		10	342.995	4577.93	
180	11	166	1	234	183-SEP/VENT-GLNDL MTRLN		4162

17,885 +

18886	1010	7	4	104.999	1441.98	
181	11	167	1	234	234-HUBRD/GARIK-SEP/VENT	7495
25192	1473	10	4	125.998	1595.98	
182	11	168	1	236	236-BALBOA/VNTR-VNYS/TYR	2002
3205	193	4	4	83.999	760.66	
183	11	169	1	236	236-BLB/VNTR-BLB/DVNSHR	78
135	8	2	0	14.000	60.67	
184	11	240	1	240	240-UNIV CTY STA-DEVON/R	7626
25629	1447	9	10	202.997	2603.96	
185	11	170	1	243	243-CHATS METR-MASN/DEVN	1619
3519	225	6	4	97.999	877.32	
186	11	171	1	245	245-CHATS MTRNK-WSTHL MD	1619
2753	188	4	4	83.999	676.66	
187	11	172	1	250	250-LAC/USCMC-OLY/BOYL	122
78	7	2	2	41.999	158.66	
188	11	173	1	250	253-8TH/LORENA-LAC/USC	29
11	1	2	2	41.999	205.33	
189	11	174	1	251	251-103RD/GRHM-AV28/IDEL	1798
3514	279	4	8	139.998	1180.65	
190	11	175	1	251	251-PALM/PACI-AV28/IDELL	1036
1911	140	5	0	35.000	289.33	

and Line

Summary by Mode
 16:42 Tuesday, August 29, 2000 6

OBS PMILES	MODE PHOURS	LINE PKVEH	C	RG OPVEH	ID VHT	VMT	BRDNBS
191	11	176	1	251	252-IMPE/KING-HUNT/MONT		6491
16045	1156	11		7	174.998	1987.97	
192	11	177	1	254	254-WLMG/120TH-LAC/USCMC		496
642	50	4		4	83.999	835.32	
193	11	178	1	255	255-HERBT/WHIT-FIG/MARM		140
65	6	2		2	41.999	298.66	
194	11	179	1	256	256-TRGS/ESTN-MENDO/LAKE		2421
6303	411	6		4	97.999	1185.32	
195	11	180	1	259	258-MAIN/GARF-FRSTN/GARF		633
1193	79	3		2	48.999	587.99	
196	11	181	1	259	259-MONT/HUNT-FIRE/GARF		790
2236	148	4		4	83.999	639.32	
197	11	182	1	260	260-ARTS/ALMD-LAKE/ALTAD		31263
116023	7845	39		14	468.993	6369.91	
198	11	24	1	262	262-GARF/FIRE-LROB/HUNT		741
1354	90	4		4	83.999	643.99	
199	11	183	1	264	264-LINC/ALTA-MBLO MALL		689
1262	77	3		4	76.999	867.99	
200	11	184	1	265	265-LKWD MALL-BEVLY/DURF		521
1418	80	2		2	41.999	527.33	
201	11	185	1	265	275-BEVER/DURF-CERR.CNTR		1197
3864	233	2		4	69.999	657.99	
202	11	186	1	266	266-ARTS/D AMO-MICH/FOOT		15128
53142	2975	12		6	167.998	2319.30	
203	11	187	1	267	267-EL MONTE-ALTAD/LINCN		1520
4707	288	5		4	90.999	933.32	
204	11	188	1	268	268-JETPROP LAB-ELMNT ML		2365
5822	361	4		6	111.998	1259.98	
205	11	190	1	268	268-WDBY/LINC-EL MONTE T		572
1136	74	2		0	14.000	84.00	
206	11	191	1	270	270-CERR CNTR-MAGN/FOOT		5460
20467	1058	8		4	111.998	1670.64	
207	11	224	1	305	305-SUNSET/SANVCTE-IMP S		3396
3179	242	9		8	174.998	1931.97	
208	11	239	1	352	352-TPNG/ROSCOE-N.HLYWD		953
1698	81	3		0	21.000	354.66	
209	11	212	1	362	362-219TH/JOLIET-11/GEO		8852
47689	2597	15		4	160.998	2034.64	
210	11	253	1	363	363-TPNGA/NORD-CHAND/LAN		4075
14332	728	8		0	55.999	919.32	
211	12	16	1	434	434-TRCYN/PCH-UNION STAT		542
2709	146	9		0	62.999	793.32	
212	12	17	1	434	434-TRCYN/PCH-WASH/FFAX		438
1750	94	5		5	104.999	1339.31	
213	12	18	1	434	434-TRCYN/PCH-BICK/MAIN		508
946	63	8		0	55.999	811.99	
214	12	19	1	436	436-MAIN/NAVY-UNION STAT		794
5460	390	4		0	28.000	249.66	
215	12	20	1	439	439-PVW/VIAVAL-UNION STA		2645
16173	1128	11		6	160.998	1866.64	
216	25	59	1	444	SB 444-UNION ST-HAWTH/PV		1498
8509	366	8		2	83.999	1413.98	
217	25	68	1	444	NB 444-HAWTH/PV S-UNION		1415
9446	364	6		2	69.999	1259.98	
218	25	23	1	445	NB 445-21ST/PACF-UNION		1103

7403	237	7		0	48.999	940.32	
219	25	24	1	446	NB 446-PDM/MEYLR-UNION S		1830
9335	390	8		2	83.999	1530.64	
220	25	56	1	446	SB 446-UNION STA-MEYLR/P		627
2701	111	5		2	62.999	1056.98	
221	25	64	1	446	SB 447-UNION STAT-9TH/WE		1223
6437	278	6		2	69.999	1154.98	
222	25	69	1	446	NB 447-9TH/WEYM-UNION ST		2889
17376	704	9		2	90.999	1607.64	
223	12	26	1	460	460-WALN/KTEL-11TH/GEORG		8370
49371	2829	28		10	335.995	5347.92	
224	12	30	1	466	466-LAMIR/SGER-UNION STA		33
149	7	2		0	14.000	161.00	
225	11	252	1	471	471-BREA MALL-P HILS MAL		838
3812	232	3		4	76.999	713.99	
226	25	33	1	483	SB 483-FOAK/MENDO-VEN/OL		1998
9725	661	11		3	118.998	1178.32	
227	25	34	1	483	SB 485-FONTA/LAKE-VEN/OL		1270
5973	347	8		3	97.999	1073.32	
228	25	50	1	483	NB 483-FOAK/MENDO-VEN/OL		1547
5741	221	5		3	76.999	907.65	

and Line

16:42 Tuesday, August 29, 2000 7

OBS PMILES	MODE PHOURS	LINE PKVEH	C	RG OPVEH	ID VHT	VMT	BRDNGS
229	25	51	1	483	EB 485-FONTA/LAKE-VEN/OL		1147
4039	157	4		3	69.999	837.65	
230	25	35	1	484	EB 484-OLIV/VENCE-ONT AR		1234
6517	327	6		3	83.999	1406.98	
231	25	57	1	484	WB 484-ONT ARPT-OLV/VENI		725
3757	207	7		3	90.999	1406.98	
232	25	38	1	487	WB 487-SMADR/BALD-WIL/UN		689
3464	154	6		2	69.999	872.65	
233	25	39	1	487	WB 489-GRNVW/MICH-WIL/UN		627
3730	204	6		0	41.999	585.66	
234	25	40	1	487	WB 491-SMADR/BALD-WIL/UN		540
2372	115	4		2	55.999	772.32	
235	25	52	1	487	EB 487-WIL/UNION-SMADR/B		1368
5203	176	7		2	76.999	1087.32	
236	25	53	1	487	EB 489-GRNVW/MICH-WIL/UN		960
4152	132	5		0	35.000	564.66	
237	25	54	1	487	EB 491-SMADR/BALD-WIL/UN		1178
5473	176	6		0	41.999	688.32	
238	25	42	1	490	WB 490-CSUFLRTN-VENI/GRA		352
1712	63	3		3	62.999	893.65	
239	25	58	1	490	EB 490-VENI/GRA-CSUFLRTN		280
2191	111	3		3	62.999	902.99	
240	25	61	1	490	WB 490-ESTLND CTR-VEN/GR		533
3085	122	2		2	41.999	478.33	
241	25	62	1	490	EB 490-VEN/GRND-ESTLND C		327
1723	67	2		2	41.999	492.33	
242	25	44	1	497	497-MONTCLR TC-WILS/ALVR		111
424	18	3		0	21.000	266.00	
243	25	67	1	497	497-MONTCLR TC-7TH/WILSI		429
3090	126	6		0	41.999	767.66	
244	12	70	1	530	EB 530-PANCTY-ELA CTY CL		2070
16561	919	8		4	111.998	1600.64	
245	12	71	1	530	WB 530-PANCTY-ELA CTY CL		1961
11362	447	5		4	90.999	1586.64	
246	25	65	1	550	NB 550 7th/PTN-SNVC/SMON		2736
13615	668	10		4	125.998	2433.63	
247	25	66	1	550	SB 550 SNVC/SMON-7th/PTN		4862
24137	1390	19		4	188.997	3243.29	
248	11	84	1	561	233-ELDRG/BEL-VNYS/VENTU		7475
20560	1246	6		8	153.998	1838.64	
249	12	46	1	576	576-VERN/SOTO-PCH/SUNSET		1014
5923	458	4		0	28.000	263.66	
250	12	72	1	577	SB 577-EL MONTE-CERRITOS		76
1352	53	3		2	48.999	928.65	
251	12	73	1	577	NB 577-CERRITOS-EL MONTE		38
562	14	2		2	41.999	1073.32	
252	11	217	1	601	601-UNION ECHO PARK SHTL		668
460	56	6		10	181.997	1287.98	
253	11	218	1	602	602-EL SERENO-CITY TERRA		606
488	34	4		4	83.999	713.99	
254	11	214	1	603	603-23/GRAND-ORANGE/CLRD		2262
2193	241	8		6	139.998	1241.32	
255	11	211	1	605	605-GRNDVST/OLPC-USCMEDR		461
259	19	4		4	83.999	443.33	
256	11	219	1	611	GOLD LINE SHUTTLE		73

41	3	2		2	41.999	377.99	
257	11	220	1	612	GREEN LINE SHUTTLE		255
177	14	2		2	41.999	377.99	
258	11	221	1	613	ORANGE LINE SHUTTLE		272
205	17	2		4	69.999	452.66	
259	11	202	1	620	620-BOYLE		519
396	35	0		6	83.999	536.66	
260	11	51	1	625	625-WSTCHTR/PER-PERSHING		2208
4257	337	6		0	41.999	457.33	
261	11	53	1	631	631-PARMNT/I-105-CLRK/FS		539
823	46	2		4	69.999	569.33	
262	18	4	2	902	5-10TH/AV K-60TH/AV I		24
117	8	2		2	41.999	494.66	
263	18	5	2	902	1-10TH/AV I-47TH/AV P		420
1176	66	4		6	111.998	1287.98	
264	18	6	2	902	2-10TH/AV K-10TH/AV I		159
818	59	6		6	125.998	1203.98	
265	18	7	2	902	3-10TH/AV P-47TH/AV S		351
612	39	4		4	83.999	723.32	
266	18	8	2	902	4-10TH/AV K-20TH/AV J		68
211	23	2		2	41.999	130.66	

and Line

16:42 Tuesday, August 29, 2000 8

OBS	MODE	LINE	C	RG	ID	BRDNGS
P/MI	PHOURS	PKVEH	OPVEH	VHT	VMT	
267	18	38	2	902	6-25TH/AV S-PBLSSM/96TH	0
0	0	2	4	69.999	1082.65	
268	18	39	2	902	7-15TH/AV P-10TH/AV K	434
1285	78	4	4	83.999	671.99	
269	18	40	2	902	8-10TH/AV K-15TH/AV K	95
246	27	4	4	83.999	830.65	
270	18	41	2	902	9-15TH/AV P-170TH/AV N	4
11	0	3	4	76.999	1395.31	
271	18	42	2	902	10-AVMALL-10TH/AV P	265
1160	76	4	4	83.999	639.32	
272	21	1	2	902	785-10 W/AV K-6TH/SPRING	70
145	13	4	0	28.000	1014.99	
273	21	2	2	902	786-FRFX/MELRS -10 W/AV	183
929	82	3	0	21.000	501.66	
274	21	3	2	902	787-10 W/AV K-BURK/RESED	1395
7149	346	8	0	55.999	1406.98	
275	16	1	3	903	A-AVLN/DAMO-VICTRA/CNTRL	273
369	19	2	2	41.999	396.66	
276	16	2	3	903	B-SEPLVD/MAIN-AVLN/D AMO	228
186	10	2	2	41.999	336.00	
277	16	3	3	903	C-SEPLVD/MAIN-AVLN/D AMO	245
236	12	2	2	41.999	238.00	
278	16	4	3	903	D-SBAYPAV - DELAMO/STAFE	624
1125	53	1	1	21.000	210.00	
279	16	6	3	903	E-AVLN/D AMO-UNIV/WILMTN	89
72	3	2	2	41.999	256.66	
280	16	7	3	903	F-AVLN/DEL	779
877	45	2	2	41.999	503.99	
281	16	8	3	903	G-ALMD/213-STANTA FE	791
1233	62	1	1	21.000	228.66	
282	16	9	3	903	H-AVLN/DEL AMO-ALONDRA	322
416	20	2	2	41.999	200.66	
283	14	1	4	904	1-WHTR/GDRCH-ATLNTC/WSHN	10
3	0	2	2	41.999	172.66	
284	14	2	4	904	2-ATLNTC/WSHN-WHTR/GDRCH	10
3	0	2	2	41.999	149.33	
285	14	3	4	904	4-WHTR/GDRCH-GAGE/GRNWD	14
8	0	1	1	21.000	112.00	
286	14	4	4	904	3-GAGE/GRENWD-WHTR/GDRCH	0
0	0	1	1	21.000	161.00	
287	14	5	4	904	4-WHTR/GDRCH-GAGE/GRENWD	1
0	0	1	1	21.000	151.66	
288	14	6	4	904	3-WHTR/GDRCH-GAGE/GRENWD	17
10	0	1	1	21.000	121.33	
289	14	7	4	904	5-WHTR/GDRCH-GAGE/GRENWD	39
11	0	1	1	21.000	182.00	
290	14	8	4	904	5-GAGE/GRENWD-WHTR/GDRCH	15
6	0	1	1	21.000	182.00	
291	17	10	6	906	1-WNDWRD/MAIN-WSHTN/FFAX	6008
10801	817	6	6	125.998	1311.31	
292	17	11	6	906	2-SEPL/GRN	267
179	14	2	2	41.999	219.33	
293	17	12	6	906	3-SEP/GRN	5069
8186	700	5	6	118.998	881.99	
294	17	13	6	906	4-SEP/GRN	318

278	24	2	2	41.999	205.33	
295	17	14	6	906	5-WSHTN/INGL-RODEO/LCIEN	77
34	3	2	2	41.999	196.00	
296	17	15	6	906	6-96TH/SEPLV-HLGRD/SNSET	9639
28435	2406	12	6	6	167.998	1348.65
297	18	9	7	907	178-RAMN/SANIT-TMPL/UNIV	1614
5259	296	4	4	4	83.999	1077.98
298	18	10	7	907	179-RAMN/SANTA-TMPL/UNIV	2009
8371	436	4	4	4	83.999	1143.32
299	18	11	7	907	185-AZUSA/FTHLL-HCND/HLB	3408
10114	570	4	4	4	83.999	1077.98
300	18	12	7	907	187-WLNT/RYMND-GLEN/ALOS	3120
10630	586	6	4	4	97.999	1101.32
301	18	13	7	907	191-CALPLY - GRV/HOLT	482
652	35	2	2	2	41.999	317.33
302	18	14	7	907	193-CALPLY - GRV/HOLT	282
506	23	3	2	2	48.999	457.33
303	18	15	7	907	274-WMIL/BVRL-S MD/VCNTR	2255
7976	428	4	4	4	83.999	947.32
304	18	16	7	907	276-AZUSA/CL ML-FTHL/LOR	1490
4905	253	4	4	4	83.999	1063.98

and Line

Summary by Mode
16:42 Tuesday, August 29, 2000 9

OBS PMILES	MODE PHOURS	LINE PKVEH	C	RG OPVEH	ID		BRDNCS
					VHT	VMT	
305	18	17	7	907	280-AZUS/CLMA-AZUS/SMDRE		3265
6075	332	4		4	83.999	965.99	
306	18	18	7	907	291-CNTRY/GARY-FTHILL/BL		1400
2686	145	2		2	41.999	545.99	
307	18	19	7	907	292-GAREY/HOLT-MONTCLR M		670
1438	79	2		2	41.999	489.99	
308	18	20	7	907	187-WLNT/RYMND-ALST/GLEN		5265
21943	1196	8		4	111.998	1371.98	
309	18	21	7	907	184-ARCADIA-RSMD/HUNTN		367
478	28	2		2	41.999	373.33	
310	18	22	7	907	187-WLNT/RYMND-GARY/MISN		6374
29609	1541	8		6	139.998	1810.64	
311	18	23	7	907	272-HUNT/HGHLND-VCNT/I10		1331
3101	182	2		2	41.999	433.99	
312	18	24	7	907	195-CALPOL - BSLN/INDN H		1266
3100	167	3		4	76.999	639.32	
313	18	45	7	907	EB 488-EL MONTE TC-GLNDR		2502
8494	473	4		4	83.999	919.32	
314	18	46	7	907	WB 488-GLENDORA-EL MONTE		932
3113	198	0		2	28.000	305.66	
315	18	92	7	907	479-POMN FAPX - MONTCLR		1713
5998	314	4		2	55.999	709.32	
316	21	27	7	907	EB 486-EL MONTE TC-P.H.M		159
553	26	1		0	7.000	95.67	
317	22	9	7	907	482-HOLT/INDHIL-RMNA/SAN		2147
9653	524	7		8	160.998	2468.63	
318	22	14	7	907	WB 690-CLRMNT ML-COL/FOA		620
4044	139	3		0	21.000	424.66	
319	22	19	7	907	492-MNTCLR ML-EL MNT TC		2168
8288	478	4		8	139.998	1651.98	
320	22	23	7	907	WB 486-P.H.MALL-EL MONTE		153
377	21	0		1	14.000	189.00	
321	22	24	7	907	WB 486-CALPOLY-EL MONTE		293
917	53	0		1	14.000	200.66	
322	22	27	7	907	EB 486-EL MONTE TC-P.H.M		160
446	25	0		1	14.000	189.00	
323	22	28	7	907	EB 486-EL MONTE TC-CALPO		339
1049	61	1		1	21.000	305.66	
324	25	1	7	907	EB 480-WILS/UN-MONTCLR M		1192
8518	312	4		11	181.997	3537.28	
325	25	2	7	907	WB 481-WRKM/BRNC-WLSHR/W		988
4208	218	11		0	76.999	1367.31	
326	25	3	7	907	WB 482-HLT/INDL-OLV/15TH		173
1057	51	6		0	41.999	634.66	
327	25	4	7	907	WB 492-MNTCLR ML-WIL/UNI		470
2497	124	5		0	35.000	538.99	
328	25	5	7	907	WB 494-SAN DIMAS-WILN		326
2017	97	4		0	28.000	501.66	
329	25	6	7	907	WB 480-MONTCLR ML-WLSHR/		989
7067	264	10		5	139.998	2333.30	
330	25	7	7	907	WB 480-ELMONT WLSHR/UNIN		519
2986	81	2		2	41.999	664.99	
331	25	8	7	907	EB 482-OLIV/VEN-HOLT/IND		74
550	24	3		0	21.000	312.66	
332	25	10	7	907	WB 495-DBAR/POMONA-9TH/H		236

1580	63	14		0	97.999	1805.97	
333	25	11	7	907	WB 495-COLIM/NOGAL-HOPE/		116
907	40	4		0	28.000	520.33	
334	25	12	7	907	WB 498-FHILL/CITRS-FIGU/		444
2969	128	13		0	90.999	1535.31	
335	25	13	7	907	WB 498-BRNCA/WORKMN-FIGU		124
894	35	7		0	48.999	853.99	
336	25	15	7	907	WB 482-GATWY CIR-OLIV/15		122
1038	49	2		0	14.000	242.66	
337	25	18	7	907	EB 492-WIL/UN-MNTCLR ML		630
5479	201	4		0	28.000	550.66	
338	25	20	7	907	WB 480-WRKM/BRNC-WLSHR/W		202
723	31	6		0	41.999	744.32	
339	25	21	7	907	WB 486-P.H.MALL-OLIVE/VE		201
909	41	4		0	28.000	405.99	
340	25	22	7	907	WB 486-CALPOLY-OLIVE/VEN		402
2414	117	4		0	28.000	419.99	
341	25	25	7	907	EB 486-OLIV/VENIC-P.H.MA		92
693	23	2		0	14.000	205.33	
342	25	26	7	907	EB 486-OLIV/VENIC-CALPOL		167
1140	42	2		0	14.000	212.33	

and Line

16:42 Tuesday, August 29, 2000 10

OBS	MODE	LINE	C	RG	ID	BRDNCS
P MILES	PHOURS	PKVEH		OPVEH	VHT	VMT
343	25	29	7	907	WB 488-EASTLAND-GRND/VEN	88
251	11	4		0	28.000 387.33	
344	25	30	7	907	WB 488-GLENDORA-GRND/VEN	160
618	30	3		0	21.000 261.33	
345	25	32	7	907	EB 488-OLIV/VEN-GLNDRA	365
2052	76	4		0	28.000 527.33	
346	25	36	7	907	WB 499-SANDMS P&R-FIGU/	269
1702	77	4		0	28.000 436.33	
347	25	93	7	907	EB 480-WLSHR/UNIN-EL MNT	230
1426	43	0		3	41.999 660.32	
348	16	11	8	908	2-GRDNA/NRMD-GRDNA-VRMMT	14669
58213	2981	10		6	153.998 2407.97	
349	16	12	8	908	3-HWTHN/ARTSA-CMPTN/WLBK	6187
14619	745	10		4	125.998 1609.98	
350	16	13	8	908	4-MBCH/CRNSH-GARDNA/VRMT	682
973	56	4		2	55.999 634.66	
351	21	16	8	908	1-RSCRNS/HWTHRN-S PD/1ST	3897
21601	1062	10		6	153.998 2109.30	
352	16	17	9	909	1-WRDLW/PACIFIC-1ST/LCST	305
404	20	4		4	83.999 774.66	
353	16	18	9	909	7-ORANGE AVE.	3309
10092	488	4		4	83.999 1077.98	
354	16	19	9	909	191-TRNST MLL-AMO/BLFD	3705
11650	630	4		6	111.998 1544.64	
355	16	20	9	909	22-TRNST MALL-DWNY/ALNDR	2948
6810	367	4		4	83.999 993.99	
356	16	25	9	909	45-ANAHM/SEA	2616
4790	245	4		0	28.000 284.66	
357	16	28	9	909	61-1ST/LOCST-ACACIA/WLNT	2322
8207	433	4		4	83.999 947.32	
358	16	29	9	909	62-1ST/LOCST-ATLNT/ALNDR	2381
8267	430	4		4	83.999 900.65	
359	16	30	9	909	81-1ST/LOCST-ATHRT/STDBK	1834
2330	133	4		4	83.999 755.99	
360	16	31	9	909	91-1ST/LOCST-ALNDR/BLFLW	1562
4860	299	2		4	69.999 601.99	
361	16	32	9	909	92-1ST/LOCUS-WDRF/ALNDRA	1458
4262	269	2		4	69.999 634.66	
362	16	33	9	909	93-1ST/LOCST-ALNDR/BLFLW	1661
4526	281	2		4	69.999 681.32	
363	16	34	9	909	94-7ST/LOCST-BLFLWR/STRN	1433
4180	269	2		2	41.999 331.33	
364	16	35	9	909	101-WILW-SFE-CARSON/I605	1890
5502	290	4		4	83.999 1007.99	
365	16	36	9	909	102-WILW-SFE-CARSON/I605	2726
7789	419	4		4	83.999 937.99	
366	16	37	9	909	111-1ST/ALMTS-HRDWC/LKWD	1895
4576	236	4		2	55.999 587.99	
367	16	38	9	909	112-1ST/LOCST-CLRK/CNDLW	1749
4254	198	4		2	55.999 597.32	
368	16	40	9	909	131-WRDLW/PACIFIC-ELEC/MA	2780
5320	283	4		2	55.999 550.66	
369	16	41	9	909	192-TRNST ML-SOUTH/GRDLY	3456
9065	485	4		6	111.998 1376.65	
370	16	42	9	909	171-PCH/STA FE-ELEC/MAIN	1371

2847	171		4		4	83.999	811.99	
371	16	43		9	909	172-1ST/LCST-GRDLY/183RD		2975
9537	532		4		4	83.999	1147.98	
372	16	44		9	909	122-1ST/OCEAN-SHIPYARD		614
1456	77		1		0	7.000	74.67	
373	16	45		9	909	A-RUNABOUT A		453
235	11		2		2	41.999	177.33	
374	16	46		9	909	B-RUNABOUT B		13
5	0	0			2	28.000	112.00	
375	16	47		9	909	31-1ST/PINE-PACFC/1ST		41
24	2	0			1	14.000	74.67	
376	16	49		9	909	32-1ST/PACF-PINE/1ST		13
4	0	0			1	14.000	23.33	
377	16	51		9	909	C-RUNABOUT C		98
33	2	1			2	35.000	301.00	
378	16	52		9	909	173-1ST/LCST-GRDLY/183RD		2489
9828	552		4		6	111.998	1395.31	
379	16	53		9	909	21-TRNST MALL-DOWNEY AV		3117
7537	420		4		4	83.999	975.32	
380	16	57		9	909	46-PCH/ANHM-SNF/ANHM		6469
11659	667		4		6	111.998	1119.98	

and Line

16:42 Tuesday, August 29, 2000 11

OBS	MODE	LINE	C	RG	ID	BRDNGS
P MILES	PHOURS	PKVEH	OPVEH	VHT	VMT	
381	16	58	9	909	103-STFE/WLLF-DLMO/LKWD	940
2005	91	4	0	0	28.000 261.33	
382	16	59	9	909	122-PACF/1ST-NAYW/OCEAN	33
19	1	2	0	0	14.000 65.33	
383	16	61	9	909	181-CLRD/APLN-MGNL/WDLW	129
166	8	2	2	2	41.999 466.66	
384	16	62	9	909	182-CLRD/APPN-PACF/WRDL	169
258	14	2	2	2	41.999 443.33	
385	16	63	9	909	D-GLDNSHOR-STRN/BLLFLWR	5248
10965	693	5	6	6	118.998 1147.98	
386	15	4	10	910	LAX-AVIATION SHUTTLE(S9)	981
1150	79	4	2	2	55.999 317.33	
387	15	5	10	910	SAN	392
476	27	2	2	2	41.999 224.00	
388	15	6	10	910	208-HOLLYWOOD-BEACHWOOD	0
0	0	2	2	2	41.999 275.33	
389	15	7	10	910	H-HGHLND/SNST-VRMNT/SNST	0
0	0	2	2	2	41.999 266.00	
390	15	8	10	910	DASH-WARNER CENTER	1305
823	53	4	6	6	111.998 979.99	
391	15	11	10	910	DASH F TO USC	63
76	8	4	6	6	111.998 671.99	
392	15	12	10	910	DASH E - DOWNTOWN	346
374	47	11	12	12	244.997 1563.31	
393	15	14	10	910	MTRLNK SHTTL - HOPE/4TH	0
0	0	2	0	0	14.000 58.33	
394	15	15	10	910	DASH O - SOUTH EAST	15
8	0	4	4	4	83.999 1007.99	
395	15	16	10	910	DASH B - DOWNTOWN	165
98	12	12	12	12	251.996 1311.31	
396	15	17	10	910	DASH D - DOWNTOWN	251
358	45	13	14	14	286.996 1712.64	
397	15	18	10	910	F-3RD/FRFAX-BEVRLY/FRFAX	0
0	0	2	2	2	41.999 266.00	
398	15	19	10	910	G-BEVERLY/FFAX-3RD/FFAX	194
109	8	4	2	2	55.999 438.66	
399	15	20	10	910	I-REDON/PAKRD - CRSHW/BL	5
14	1	4	4	4	83.999 601.99	
400	15	21	10	910	J-CRNSH/KING-CLSEM/CRNSH	0
0	0	2	2	2	41.999 224.00	
401	15	23	10	910	K-SUNST/CHTQ-PLSDS/PLSDS	0
0	0	2	2	2	41.999 98.00	
402	15	24	10	910	L-VNUYS/VCTRY-VNUYS-OXNR	819
1202	77	4	6	6	111.998 1474.65	
403	15	25	10	910	W-IMPRL/WILO-IMPRL/CMPTN	208
340	20	4	4	4	83.999 807.32	
404	15	26	10	910	142-SMPSN/CRSNT-1ST/LCST	2421
12273	603	4	4	4	83.999 1133.98	
405	15	27	10	910	143-SSIDE/TIFC-SSIDE/RVS	217
551	33	2	2	2	41.999 377.99	
406	15	28	10	910	147-WSTN/25TH-WSTN/PKWST	936
1812	102	2	2	2	41.999 391.99	
407	15	29	10	910	DASH A - DOWNTOWN	1184
732	87	12	14	14	279.996 1609.98	
408	15	30	10	910	DASH C - DOWNTOWN	185

143	18	8	10	10	195.997	1007.99	
409	15	33	10	910	DASH WTS N-120/WL-IMP/WL		509
977	59	4	4	4	83.999	1007.99	
410	15	34	10	910	DASH - HOLLYWOOD		0
0	0	2	2	2	41.999	126.00	
411	15	35	10	910	DASH - WILMINGTON		211
182	9	2	2	2	41.999	284.66	
412	15	36	10	910	DASH WILSH-KOREATOWN-VRM		0
0	0	1	2	2	35.000	184.33	
413	15	37	10	910	DASH WILSH-KOREATOWN-OLY		0
0	0	1	1	1	21.000	161.00	
414	15	38	10	910	DASH - PUEBLA DEL RIO		52
28	2	2	2	2	41.999	177.33	
415	15	39	10	910	DASH - SHERMAN OAKS		642
942	55	4	4	4	83.999	755.99	
416	15	40	10	910	DASH - LEIMERT/SLAUSON		0
0	0	4	4	4	83.999	569.33	
417	15	41	10	910	DASH PANORAMA CITY-VAN N		480
610	36	2	4	4	69.999	601.99	
418	15	42	10	910	DASH - ARROYO SECO		0
0	0	2	2	2	41.999	196.00	

Summary by Mode

and Line

16:42 Tuesday, August 29, 2000 12

OBS	MODE	LINE	C	RG	ID	BRDNGS
PMILES	PHOURS	PKVEH		OPVEH	VHT VMT	
419	15	44	10	910	DASH PICO UNION/ECHOPARK	246
191	24	11		12	244.997 1609.98	
420	15	46	10	910	DASH EL SERENO/CITY TERR	15
35	3	3		2	48.999 345.33	
421	15	47	10	910	DASH LNCLN HGT - CHINATO	19
11	1	4		4	83.999 503.99	
422	15	84	10	910	DASH MTR SHTTL - CITY HA	137
55	6	6		7	139.998 755.99	
423	15	85	10	910	DASH HILND PK - EAGLE RO	1890
3355	238	4		4	83.999 727.99	
424	15	90	10	910	208-DASH LOS FELIZ	690
534	36	4		4	83.999 755.99	
425	21	34	10	910	409-FHIL/RXFRD-SPRNG/2ND	773
9802	619	8		0	55.999 697.66	
426	21	37	10	910	423-BRCH/HCRST-LANK/UNIV	280
3823	136	2		0	14.000 277.66	
427	21	38	10	910	423-CALAB/VNTR-LANK/UNIV	873
11812	412	3		0	21.000 403.66	
428	21	39	10	910	423-MGNL/HVNHR-LANK/UNIV	0
0	0	1		0	7.000 63.00	
429	21	40	10	910	EB 430-VA HOSPTL - UNION	568
5292	335	4		0	28.000 338.33	
430	21	42	10	910	EB 437-WASH/PACIF-TEMPLE	401
2262	155	4		0	28.000 275.33	
431	21	43	10	910	438-HERM/10TH-SPEDRO/3RD	1660
9637	651	6		0	41.999 515.66	
432	21	45	10	910	549-HVNHR/US101-I210/LAK	2225
20507	808	7		0	48.999 965.99	
433	21	46	10	910	573-CNST/C PK W-CHTSW/WD	1091
4383	185	5		0	35.000 590.32	
434	21	47	10	910	SB 574-HERD/S FER-AV/MRN	620
5819	422	6		0	41.999 510.99	
435	21	48	10	910	534-UNION ST. - WEST LA	479
2806	206	2		0	14.000 100.33	
436	21	49	10	910	573- CNST/C PK - MCBN/DM	969
4796	196	3		0	21.000 473.66	
437	21	50	10	910	422-LANK/UNIV-WBR/TOKS	1530
20099	710	7		0	48.999 1101.32	
438	21	55	10	910	EB 431-SUNSET/PCH-UNION	295
2980	189	3		0	21.000 221.66	
439	21	90	10	910	575-MANDERA/LA-BRBNK/CNG	998
3515	197	4		0	28.000 433.99	
440	21	91	10	910	419-VYCIR/DVNSH-JFSN/HVR	1205
24767	1229	6		0	41.999 583.33	
441	21	92	10	910	413-VNUYS/SHRM-WSHTN-HIL	1423
13112	904	6		0	41.999 499.33	
442	25	70	10	910	448-CRST/CRNS-TMFL/SPDRO	153
725	33	3		0	21.000 438.66	
443	18	25	11	911	30-OLYM/GRFLD-RIGN/ALNTC	32
27	2	0		2	28.000 172.66	
444	18	26	11	911	40-BVRLY/NRWLK-5TH/BEAUD	5903
18468	1218	12		8	195.997 2188.64	
445	18	27	11	911	343-TLGP/GRNWD-5TH/BDRY	535
1341	83	2		0	14.000 193.66	
446	18	29	11	911	60-TLGP/RSMD-DURFE/BVLY	103

75	5	2		2	41.999	98.00	
447	18	30	11	911	70-MBL MTRLNK-GREN/MINES		1642
3186	198		4	5	97.999	1166.65	
448	18	31	11	911	20-TLGPH/GRNWD-MONT TC		373
527	30		2	2	41.999	410.66	
449	18	32	11	911	40-BVRLY/BRDLY-5TH/BEUDR		2178
6515	452		4	4	83.999	634.66	
450	18	33	11	911	WB 341-TYLR RNCH-5TH/BRY		316
1053	66		1	0	7.000	79.33	
451	18	34	11	911	10-RIGN/ATLNT-PASNS/WHTR		3624
6148	379		8	6	139.998	1479.31	
452	18	71	11	911	342-BVRLY/NRWLK-RIGN/ALN		1205
2605	157		6	0	41.999	396.66	
453	18	123	11	911	EB 341-5TH/BDRY-TLYR RCH		406
1124	75		1	0	7.000	79.33	
454	17	52	12	912	2-HWTHRN/PV S-DGLS/ELSEG		1375
6164	328		3	0	21.000	268.33	
455	17	53	12	912	3-25TH/WESTRN-DGLS/ELSEG		2982
14825	744		3	0	21.000	336.00	
456	22	54	12	912	3- ROUTE 3 EXPRESS		145
1878	69		2	0	14.000	179.66	

and Line

16:42 Tuesday, August 29, 2000 13

OBS PMILES	MODE PHOURS	LINE PKVEH	C	RG OPVEH	ID VHT	VMT	BRDNGS
457	16	54	13	913	4-NRWLK ST-IMPRL/BEACH		2878
8297	481	4		4	83.999	783.99	
458	16	55	13	913	1-RIO HONDO - BELLFLOWER		3543
8936	486	4		6	111.998	1315.98	
459	16	121	13	913	3-PIONR/RSCRN-NRWLK/RSCR		419
653	42	2		2	41.999	559.99	
460	16	122	13	913	2-PIONR/RSCRNS-SANT/FRST		231
281	17	2		2	41.999	508.66	
461	16	64	14	914	10-I5-SOLEDAD/SR14		287
957	61	7		4	104.999	979.99	
462	16	65	14	914	15-SFER/NEWH-SC ML(SOLED		224
320	17	2		2	41.999	280.00	
463	16	66	14	914	20-CHIQUITO-SOLE/SR14		199
645	43	3		4	76.999	751.32	
464	16	67	14	914	25-WILEYCYN-SC ML(SOLECY		288
483	25	2		2	41.999	233.33	
465	16	68	14	914	30-MAGICMTN-BUQTCYN		30
47	8	4		4	83.999	503.99	
466	16	69	14	914	35-LYON/I-5-SC ML(SOLEDA		246
396	23	5		2	62.999	681.32	
467	16	70	14	914	40-BOUQUET-SOLEDAD		72
121	20	5		4	90.999	531.99	
468	16	71	14	914	50-SOLE/SIER-WHITCN		136
559	35	6		4	97.999	877.32	
469	16	72	14	914	55-METROLINK SHUTTLE		38
65	5	2		0	14.000	123.66	
470	16	73	14	914	65-LYON/WILY-MCBN/I5		6
7	0	1		0	7.000	23.33	
471	16	75	14	914	31-MAGIC MT & SECO CYN		94
75	4	2		2	41.999	51.33	
472	21	60	14	914	796-SC ML(SOLED)-WARNER		739
7485	711	5		0	35.000	284.66	
473	21	74	14	914	795-SC ML(SOLED)-LNCSTR		84
1148	48	8		8	167.998	1917.97	
474	21	76	14	914	794 - STNFD/TEC - UNIONS		21
301	21	3		0	21.000	266.00	
475	21	77	14	914	791 -TPN/VCTY - STF/TEC		70
158	8	2		0	14.000	291.66	
476	21	78	14	914	793 -VNYS/VENT - STF/TEC		0
0	0	1		0	7.000	179.66	
477	21	118	14	914	799-SC ML(SOLED)-7TH/SPG		466
7101	325	10		0	69.999	1122.32	
478	21	119	14	914	798-SC ML(SOLED)-V NYS/V		734
10174	989	5		0	35.000	366.33	
479	21	120	14	914	795-OLIVE VIEW -LNCSTR		144
1468	48	3		0	21.000	408.33	
480	17	79	15	915	2-4TH/SANTA-SWTL/WLSH		32
22	2	1		0	7.000	30.33	
481	17	80	15	915	2-WLSHR/SPLV-WLGRV/VENIC		349
307	23	4		0	28.000	275.33	
482	17	81	15	915	3-IMPRL/AVIAT-UCLA		12565
26985	2752	11		12	244.997	2193.30	
483	17	83	15	915	3-4TH/SNTMONC-IMPRL/AVIA		4125
11728	1365	5		4	90.999	667.32	
484	17	84	15	915	5-WLSHR/VTRN-PICO/RIMPAU		1289

1277	108	6	4	97.999	881.99	
485	17	85	15	915	7-4TH/BRODWY-PICO/RIMPAU	19880
46546	3671	12	14	279.996	2771.96	
486	17	86	15	915	4-26TH/SANTA MONICA LOOP	100
103	7	2	2	41.999	280.00	
487	17	87	15	915	8-4TH/S MONCA-HLGRD/SNST	3197
3470	345	4	6	111.998	825.99	
488	17	88	15	915	9-PICO/SWTLE-SUNST/MARQZ	2097
6026	429	4	4	83.999	849.32	
489	17	89	15	915	11-20TH/MONTA-14TH/MONTA	311
274	21	2	4	69.999	387.33	
490	17	90	15	915	12-HLGRD/SUNST-PICO/RIMP	11326
17617	1587	10	12	237.997	2099.97	
491	17	91	15	915	13-PICO/WSTWD-PICO/RIMPA	636
758	57	4	0	28.000	186.66	
492	17	92	15	915	14-CNTNLA/CLVR-GETTY/SEP	7214
11311	968	8	5	125.998	1026.65	
493	17	106	15	915	2-WLGRV/VENIC-HLGRD/GALY	2149
1800	199	5	8	146.998	1189.98	
494	17	107	15	915	1-WNDWRD/MAIN-HLGRD/SNST	10820
15561	1557	11	12	244.997	1987.97	

and Line

Summary by Mode
16:42 Tuesday, August 29, 2000 14

OBS PMILES	MODE PHOURS	LINE PKVEH	C	RG OPVEH	ID VHT	VMT	BRDNGS
495	21	56	15	915	EB 10-4TH/SMONICA-UNION		2888
24097	1415	6		2	69.999	793.32	
496	21	57	15	915	WB 10-UNION ST-4TH/SMONI		1004
10334	487	3		2	48.999	522.66	
497	21	58	15	915	EB 10-PIER/MAIN-UNION ST		935
8314	520	2		0	14.000	144.66	
498	17	94	16	916	3-TORNC/CTLNA-1ST/LOCUST		11499
42733	2290	9		12	230.997	3191.95	
499	17	95	16	916	4-HWTHN/FSHN-HWTHN/CARSN		228
270	16	2		2	41.999	326.66	
500	17	96	16	916	4-HWTHN/FSHN-MAPL/TORNCE		375
440	22	2		2	41.999	112.00	
501	17	97	16	916	5-CRNSH/MANH-CRNSH/RDNDB		1000
2427	128	1		2	35.000	317.33	
502	17	98	16	916	5-CRNSH/RDNDO-CRNSH/MANH		422
746	46	1		2	35.000	317.33	
503	17	99	16	916	6-HWTHN/FSHN-WLNT/ACACIA		1200
4108	189	4		0	28.000	289.33	
504	17	100	16	916	7-TORNC/CTLNA-WLMGTN/PCH		2028
3483	191	4		4	83.999	788.66	
505	17	101	16	916	8-HWTHRN/PCH-96TH/SEPLVD		7788
21774	1256	6		6	125.998	1362.65	
506	17	102	16	916	9-HWTHN/FSHN-HWTHN-CARSN		605
537	28	2		2	41.999	410.66	
507	17	103	16	916	ZEST		2364
2990	143	4		4	83.999	629.99	
508	21	35	16	916	1-HWTHN/FSHN-ALMEDA/MACY		2115
15177	727	6		4	97.999	1269.32	
509	21	36	16	916	2-HWTHN/FSHN-ALMEDA/MACY		993
4525	264	4		4	83.999	1017.32	
510	15	31	17	917	RED & BLUE ROUTES		1339
2759	148	4		4	83.999	909.99	
511	15	32	17	917	SANTA		156
115	7	1		1	21.000	79.33	
512	15	104	18	918	1-PHLDA/PCKRNG-WHTR/SCOT		87
79	5	2		2	41.999	345.33	
513	15	105	18	918	2-PIONR/BVRLY-WHTR/SGRTD		259
617	35	2		2	41.999	443.33	
514	23	1	21	921	110-MONTCLAIR-SAN BERNDN		1235
6420	220	3		4	76.999	1343.98	
515	23	2	21	921	149-RIVERSIDE-DISNEYLAND		323
1950	91	6		0	41.999	597.32	
516	23	3	21	921	496-MONTCLAIR-RIVERSIDE		925
3896	169	4		4	83.999	1147.98	
517	23	4	21	921	100-RIVERSIDE-SAN BERNRD		412
2253	100	2		2	41.999	513.33	
518	20	5	23	923	1-Colton - Del Rosa		4480
14475	790	6		8	153.998	2113.97	
519	20	6	23	923	2-N SAN BERNARDINO-COOLE		3561
9424	520	4		4	83.999	872.65	
520	20	7	23	923	3-CSUSB-MUSCOY-SAN BERNA		1003
3171	172	4		4	83.999	965.99	
521	20	8	23	923	4-MUSCOTT OUTBD		3748
10515	588	5		6	118.998	1511.98	
522	20	9	23	923	5-CSUSB-NORTHPARK-SAN BE		3014

6560	406	4		4	83.999	975.32	
523	20	10	23	923	9-TRI CITY-FONTANA		3336
8506	467	4		4	83.999	872.65	
524	20	11	23	923	10-DEL ROSA/SAN		2785
5909	328	3		4	76.999	746.66	
525	20	12	23	923	11-PATTON-SAN		3421
9454	543	4		6	111.998	1217.98	
526	20	13	23	923	12-STERLING-SAN		664
1431	75	2		4	69.999	615.99	
527	20	14	23	923	15-SHANDIN HILLS-SAN BER		443
817	49	2		2	41.999	149.33	
528	20	15	23	923	16-SHANDIN HILLS-WEST CO		775
1716	92	2		2	41.999	489.99	
529	20	16	23	923	17-SAN BERNARDINO-REDLAN		855
2714	161	2		2	41.999	494.66	
530	20	17	23	923	18-HIGHLAND-SB		840
999	55	2		2	41.999	494.66	
531	20	18	23	923	20-N FONTANA-DT		943
1476	85	4		2	55.999	475.99	
532	20	19	23	923	21-REDLAND-FONTANA		1602
3033	171	2		2	41.999	461.99	

and Line

16:42 Tuesday, August 29, 2000 15

OBS	MODE	LINE	C	RG	ID	BRDNGS
PMILES	PHOURS	PKVEH		OPVEH	VHT VMT	
533	20	20	23	923	26-SAN BERNARDINO-RIALTO	1474
2848	158	2		2	41.999 583.33	
534	20	21	23	923	30-N	507
1294	78	2		2	41.999 275.33	
535	20	22	23	923	60-CHAFFEY-MONTCLAIR-IND	3468
8352	499	4		6	111.998 1231.98	
536	20	23	23	923	61-CHAFFEY-AIRPORT-ONTAR	1344
2869	172	2		2	41.999 494.66	
537	20	24	23	923	62-N UPLAND-CHINO TWON S	1902
4752	278	4		4	83.999 1017.32	
538	20	25	23	923	64-UPLAND-MONTCLAIR	1843
3848	228	2		2	41.999 391.99	
539	20	26	23	923	65-MONTCLAIR-CHINO HILLS	1251
3034	179	2		2	41.999 447.99	
540	20	27	23	923	70-ONTARIO-CREEKSIDE	639
1532	93	2		2	41.999 499.33	
541	20	28	23	923	71-ONTARIO-ONTARIO ARPRT	197
147	8	2		2	41.999 200.66	
542	20	29	23	923	19-GRAND	688
1077	71	2		2	41.999 284.66	
543	20	30	23	923	14-FONTANA-YUCAIPA	4363
15211	870	4		6	111.998 1343.98	
544	20	31	23	923	64-MONTCLAIR-CAMPUS/D S	948
1966	114	2		2	41.999 196.00	
545	20	32	23	923	65-MONTCLAIR-CHINO T SQU	521
324	18	2		2	41.999 196.00	
546	20	33	23	923	73-MONTCLAIR -	836
1693	103	2		2	41.999 429.33	
547	20	34	23	923	72-CHINO-CHINO HILLS	851
2664	172	2		4	69.999 578.66	
548	20	35	23	923	74-MONTCLAIR-FONTANA-FT.	771
2787	179	3		4	76.999 832.99	
549	20	36	23	923	22-NORTH	1345
1500	82	2		2	41.999 536.66	
550	20	37	23	923	23-S FONTANA-FONTANA	1225
2362	127	2		2	41.999 405.99	
551	20	38	23	923	27-KAISER -	306
973	54	2		2	41.999 377.99	
552	20	39	23	923	32-HIGHLAND-REDLANDS	241
870	50	2		2	41.999 424.66	
553	20	40	23	923	37-DEL	0
0	0	2		2	41.999 298.66	
554	20	41	23	923	14-FONTANA-RDLNDS/ORANGE	3805
15018	838	4		4	83.999 951.99	
555	20	42	23	923	14-FONTANA-4TH/E ST.	2105
6712	367	4		4	83.999 839.99	
556	20	43	24	924	382, COSTA MESA - IRVINE	2285
4450	234	4		0	28.000 317.33	
557	20	44	24	924	394,S Clemente - Mis Vjo	76
199	9	2		2	41.999 503.99	
558	20	46	24	924	757-DIAMOND BAR-SANTA AN	457
2595	168	4		0	28.000 354.66	
559	20	48	24	924	308-LAGUNA HLLS-IRVN	717
1568	97	1		0	7.000 100.33	
560	20	49	24	924	53, ORANGE - BALBOA	7377

27708	1655	4	6	111.998	1292.65	
561	20	53	24	924	308-IRVINE -LAGUNA	161
238	15	2	0	14.000	133.00	
562	20	55	24	924	1, LONG BEACH-SAN CLEMENT	1260
6445	373	6	6	125.998	1707.98	
563	20	56	24	924	22, BREA-TUSTIN	1239
4254	264	6	0	41.999	545.99	
564	20	57	24	924	37, LA HABRA-HUNTINGTON B	6562
18894	1256	6	8	153.998	1922.64	
565	20	58	24	924	25, FULLERTON-HUNTINGTON	3576
9049	578	4	4	83.999	1138.65	
566	20	59	24	924	25, FULLERTON-HUNTINGTON	8434
25787	1638	8	8	167.998	2295.97	
567	20	60	24	924	26, YORBA LINDA-FULLERTON	2536
6107	345	4	3	69.999	774.66	
568	20	61	24	924	29, BREA-HUNTINGTON BEACH	15987
51919	3143	10	12	237.997	3555.95	
569	20	63	24	924	30, ORANGE-CERRITOS	4646
14974	927	7	8	160.998	2057.97	
570	20	64	24	924	33, FULLERTON-HUNTINGTON	3409
8553	553	4	4	83.999	1077.98	

and Line

16:42 Tuesday, August 29, 2000 16

OBS	MODE	LINE	C	RG	ID	BRDNCS
PMPLES	PHOURS	PKVEH	OPVEH	VHT	VMT	
571	20	65	24	924	35, FULLERTON-HUNTINGTON	7510
18161	1124	6	6	6	125.998 1595.98	
572	20	67	24	924	38A, ORANGE-CERRITOS, VIA	3257
8948	604	4	4	4	83.999 993.99	
573	20	68	24	924	45, ORANGE-COSTA MESA	5417
12578	838	0	6	6	83.999 867.99	
574	20	69	24	924	53, WESTMINISTER-BALBOA	598
2025	96	1	0	0	7.000 105.00	
575	20	70	24	924	38-HRBR/LA	601
1284	86	1	0	0	7.000 72.33	
576	20	71	24	924	38, ORANGE-CERRITOS, VIA	8562
32493	2137	7	6	6	132.998 1479.31	
577	20	72	24	924	41, LA HABRA-BREA	1973
6091	370	4	4	4	83.999 783.99	
578	20	73	24	924	42, ORANGE-SEAL BEACH	8269
20388	1351	7	8	8	160.998 2043.97	
579	20	74	24	924	42A, ORANGE-SEAL BEACH	4537
11056	768	4	4	4	83.999 1017.32	
580	20	75	24	924	43, FULLERTON-NEWPORT BEA	28890
96738	6039	16	16	16	335.995 4512.60	
581	20	76	24	924	45A, ORANGE-COSTA MESA	4458
11218	617	6	0	0	41.999 550.66	
582	20	77	24	924	50, ORANGE-LONG BEACH	9772
27178	2109	6	6	6	125.998 1502.65	
583	20	78	24	924	47, FULLERTON-SANTA ANA	2027
4150	298	4	6	6	111.998 1063.98	
584	20	79	24	924	49, BREA-SANTA ANA	1425
3595	277	3	4	4	76.999 578.66	
585	20	80	24	924	49A, BREA-SANTA ANA	1993
5452	409	3	4	4	76.999 662.66	
586	20	81	24	924	50, ORANGE-LONG BEACH	6197
21729	1417	6	7	7	139.998 1763.97	
587	20	83	24	924	51, ANAHEIM SANTA ANA	1121
2978	165	4	4	4	83.999 723.32	
588	20	84	24	924	53, BALBOA - ORANGE	5629
17961	1081	4	4	4	83.999 741.99	
589	20	85	24	924	64, SANTA ANA-HUNTINGTON	8120
24304	1483	5	6	6	118.998 1427.98	
590	20	86	24	924	54, ORANGE-GARDEN GROV	7241
17588	1615	6	6	6	125.998 1147.98	
591	20	87	24	924	56, SANTA ANA-SEAL BEACH	1932
4804	340	4	4	4	83.999 788.66	
592	20	88	24	924	56A, SANTA ANA-CYPRESS	2207
5584	395	4	4	4	83.999 769.99	
593	20	89	24	924	59, NORTHEAST ANAHEIM-COS	1622
3950	215	4	0	0	28.000 424.66	
594	20	90	24	924	60, TUSTIN-LONG BEACH	17227
85239	5525	13	14	14	286.996 3896.61	
595	20	91	24	924	61, SANTA ANA-NEWPORT BEA	3395
8531	539	4	3	3	69.999 634.66	
596	20	92	24	924	64, SANTA ANA	2863
5517	318	3	4	4	76.999 555.33	
597	20	93	24	924	64A, SANTA ANA-SEAL BEACH	2828
9057	521	5	0	0	35.000 405.99	
598	20	94	24	924	20, IMPRL/BEACH-BREA MALL	13

18	1	2	0	14.000	65.33	
599	20	95	24	924	65, SANTA ANA-BALBOA	9138
42070	2334	10		12	237.997 3499.95	
600	20	96	24	924	66, TUSTIN-HUNTINGTON BEA	7227
18806	1273	7		6	132.998 1679.98	
601	20	97	24	924	69, FULLERTON-SANTA ANA	3451
10817	718	4		6	111.998 1175.98	
602	20	98	24	924	71, ORANGE-IRVINE	2549
5945	364	3		4	76.999 802.66	
603	20	99	24	924	74, IRVINE-HUNTINGTON BEA	10720
34803	2328	5		6	118.998 1399.98	
604	20	100	24	924	75, SANTA ANA-LAGUNA HILL	3813
18377	1234	4		4	83.999 1040.65	
605	20	101	24	924	75A, SANTA ANA-LAGUNA HIL	1782
7598	441	4		0	28.000 363.99	
606	20	102	24	924	76, IRVINE-HUNTINGTON BEA	3135
11087	580	4		0	28.000 396.66	
607	20	103	24	924	76A, IRVINE-HUNTINGTON BE	4682
15962	932	4		4	83.999 937.99	
608	20	104	24	924	78, HUNTINGTON BEACH-LAGU	5913
34967	1989	8		0	55.999 881.99	

Summary by Mode

and Line

16:42 Tuesday, August 29, 2000 17

OBS	MODE	LINE	C	RG	ID	BRDNGS
P/MI	PHOURS	PKVEH		OPVEH	VHT VMT	
609	20	105	24	924	89, NEWPORT	833
2457	139	4	4	83.999	867.99	
610	20	106	24	924	91, LAGUNA HILLS-SAN CLEM	2172
10032	522	6	6	125.998	1880.64	
611	20	108	24	924	99, LAGUNA	1172
4424	229	4	2	55.999	718.66	
612	20	109	24	924	93, LAGUNA HILLS-RANCHO	600
963	49	4	2	55.999	681.32	
613	20	110	24	924	141, IRVINE-ANAHEIM	2659
10283	553	6	0	41.999	466.66	
614	20	111	24	924	60, WEST/GLDN-SNT ANA TER	977
2605	157	2	0	14.000	130.66	
615	20	112	24	924	61, NEWPORT BCH-SAN	555
1414	78	4	4	83.999	863.32	
616	20	113	24	924	320, BREA - ORANGE	44
163	8	2	0	14.000	144.66	
617	20	114	24	924	324, FULLERTON TRANSP CTR	274
357	17	1	0	7.000	51.33	
618	20	115	24	924	328, FUL	62
54	3	1	0	7.000	65.33	
619	20	116	24	924	333, ORANGE-BREA	504
1651	97	4	0	28.000	363.99	
620	20	117	24	924	339, ANAHEIM -	75
85	5	1	0	7.000	39.67	
621	20	118	24	924	352, ANAHEIM	17
22	1	1	0	7.000	67.67	
622	20	119	24	924	353, ORANGE	84
42	14	1	0	7.000	51.33	
623	20	120	24	924	362, SANTA	18
10	0	1	0	7.000	30.33	
624	20	121	24	924	373, BREA-FULLERTON-PLACE	1841
7017	281	3	0	21.000	387.33	
625	20	122	24	924	377, IRVINE-DANA POINT	786
2902	158	3	0	21.000	252.00	
626	20	123	24	924	529, LA HABRA -HUNTINGTON	3061
9174	558	6	0	41.999	597.32	
627	20	124	24	924	99, DANA PT. - LAG HILL	581
1252	73	2	2	41.999	438.66	
628	20	171	24	924	309-RANCHO SNTA MAGUERIT	413
1874	93	2	0	14.000	165.66	
629	20	172	24	924	1, LONG BEACH-SAN CLEMENT	581
1818	100	2	4	69.999	779.32	
630	23	45	24	924	NE 721-FULLERTON-LA	7
127	5	3	0	21.000	338.33	
631	23	47	24	924	306-SAN JUAN CAP-IRVINE	913
8515	341	3	0	21.000	331.33	
632	23	50	24	924	205-S CAPISTRANO-LAGUNA	506
5750	188	5	0	35.000	849.32	
633	23	51	24	924	203, SANJUAN-FULLERTON SB	0
0	0	1	0	7.000	16.33	
634	23	52	24	924	203, SANJUAN-FULLERTON NB	0
0	0	1	0	7.000	21.00	
635	23	54	24	924	701-HUNTINGTON BEACH-U.S	131
1498	52	4	0	28.000	580.99	
636	23	175	24	924	SB 721-LA-FULLERTON	270

3693	162	5	0	35.000	578.66	
637	25	71	24	924	701-HUNTINGTON BEACH-U.S	29
184	7	4	0	28.000	585.66	
638	26	1	24	924	ORANGE RAIL	27457
123415	5263	16	8	223.997	4722.60	
639	20	125	25	925	27-RIVERSIDE/PERRIS/HEME	1533
12580	511	5	6	118.998	2015.97	
640	20	126	25	925	1-MAGNOLIA AVE/LA SIERRA	6503
15680	842	4	6	111.998	1371.98	
641	20	127	25	925	2-MAGNOLIA/MRKT-MAG/TYLR	1963
3558	182	2	2	41.999	322.00	
642	20	128	25	925	3-ARLNGTNG/LA	149
266	15	2	4	69.999	601.99	
643	20	129	25	925	12-HOLE/TYLER-COLUM/MAIN	826
1666	82	4	2	55.999	718.66	
644	20	130	25	925	13-MAG/TYLER-CENTRAL/CYN	755
2530	135	2	4	69.999	597.32	
645	20	131	25	925	14-MAG/TYLER-MRKT/MISION	415
501	28	2	2	41.999	489.99	
646	20	132	25	925	15-TYLER MALL-MRKT/3RD	2266
6737	355	4	4	83.999	1133.98	

and Line

16:42 Tuesday, August 29, 2000 18

OBS PMILES	MODE PHOURS	LINE PKVEH	C	RG OPVEH	ID VHT	VMT	BRDNGS
647	20	133	25	925	16-RIVERSIDE-MORENO VALL		982
4314	318	5		7	132.998	1437.31	
648	20	134	25	925	18-PERRIS/IRIS-MORENO VA		147
124	15	2		2	41.999	368.66	
649	20	135	25	925	19-SR215-PERRIS/SR215		152
677	42	2		4	69.999	569.33	
650	20	136	25	925	21-INDN/TYLR-/COUNTRY VI		707
3437	189	2		4	69.999	676.66	
651	20	137	25	925	25-HIGHGROVE/LOMA LINDA		1504
6101	407	2		4	69.999	583.33	
652	20	138	25	925	29-RUBIDOUX		545
1402	78	2		2	41.999	280.00	
653	20	139	25	925	31-BEAUMONT/BANNING/HEME		1194
4449	185	3		4	76.999	1063.98	
654	20	140	25	925	32-HEMET/VALLE		1261
7457	270	2		2	41.999	583.33	
655	20	141	25	925	2-MAGNOLIA/MRKT-6TH/SMTH		2869
7073	373	2		4	69.999	676.66	
656	20	142	25	925	17-RIVERSIDE-KRMR/PERRIS		183
294	26	3		4	76.999	522.66	
657	20	143	25	925	17-RIVERSIDE-DAY/SR60		122
238	16	2		2	41.999	317.33	
658	20	144	25	925	7 & 8 -		46
216	7	2		2	41.999	284.66	
659	20	145	25	925	10-TYLER/MAG-UNIV/ORANGE		579
686	40	2		2	41.999	531.99	
660	20	146	25	925	26-PERRIS/SUNNY-MRKT/7TH		350
596	28	2		0	14.000	184.33	
661	20	147	25	925	30-PERRIS CITY CENTER		0
0	0	2	2	41.999	116.67		
662	20	148	25	925	35-TOWN CIR-HGHLND		15
249	5	2		2	41.999	737.32	
663	19	150	26	926	A-MADERA/LA-YOSEMITE/LA		5099
9557	589	4		4	83.999	905.32	
664	19	151	26	926	B-YOSEMITE/LA-MADERA/LA		5170
9676	598	4		4	83.999	905.32	
665	19	152	26	926	D-MOORPARK		387
376	20	2		2	41.999	238.00	
666	23	149	26	926	C-LA/YOSMTE-DEVNSH/MASON		399
2118	106	2		2	41.999	391.99	
667	19	153	27	927	1-PORT		2572
2817	188	2		4	69.999	601.99	
668	19	154	27	927	2-COLONIA-OTC		551
468	30	1		1	21.000	81.67	
669	19	155	27	927	3-SOUTHSIDE-OTC		796
884	62	1		1	21.000	151.66	
670	19	156	27	927	4-NORTHSIDE-OTC		2362
2816	183	1		1	21.000	184.33	
671	19	157	27	927	6 NB OXNARD-VENTURA-MAIN		6659
16526	969	1		3	48.999	697.66	
672	19	158	27	927	6 SB MAIN-VENTURA-OXNARD		8759
22208	1244	1		3	48.999	662.66	
673	19	159	27	927	8 S ROUTE		3288
4946	294	2		2	41.999	391.99	
674	19	160	27	927	10 & 11		3500

7181	389	2		2	41.999	517.99	
675	19	161	27	927	12-VENTURA		993
848	45	2		2	41.999	168.00	
676	19	162	27	927	16-OJAI-MAIN STREET		2742
6737	376	3		4	76.999	802.66	
677	19	163	28	928	1-NEWBURY		38
37	2	1		1	21.000	130.66	
678	19	164	28	928	2-CENTRAL THOUSAND		955
2419	113	1		1	21.000	263.66	
679	19	165	28	928	4-WESTLAKE, EASTERN THOUS		209
436	25	1		1	21.000	191.33	
680	23	166	29	929	2-MOORPARK-AGOURA HILLS		81
1016	43	4		4	83.999	1119.98	
681	23	167	29	929	4-VENTURA-FILLMORE		564
934	52	3		4	76.999	979.99	
682	23	173	29	929	1-VENTURA-THOUSAND OAKS		1008
3007	130	4		4	83.999	1199.32	
683	23	174	29	929	3-CONEJO CONNECTION		57
1068	39	4		4	83.999	1665.98	
684	13	1	30	801	801-1ST/PACIFIC-7TH/FLWR		40110
216863	8419	14		12	265.996	4881.26	

and Line

16:42 Tuesday, August 29, 2000 19

OBS PMILES	MODE PHOURS	LINE PKVEH	C	RG OPVEH	ID VHT	VMT	BRDNCS
685	13	2	30	801	801-WILLOW-7TH/FLWR		16363
87798	3232	10		0	69.999	1563.31	
686	13	6	30	801	UNION STA-SIERRA MADRE V		28120
161214	6144	16		8	223.997	4465.94	
687	13	3	30	803	803-WILS/WSTRN-UNION STA		36010
68385	2969	10		6	153.998	2099.97	
688	13	5	30	803	CHANDLER/LANKSHM-UNION S		66115
362610	11880	18		10	265.996	6215.91	
689	13	4	30	806	806-I105/I605-MARINE/CMP		31856
153470	4305	16		8	223.997	6005.91	
690	10	5	31	700	NEW REDLANDS-SAN BERNARD		212
814	27	1		0	7.000	70.00	
691	10	7	31	700	NEW SAN BERNARDINO-REDLA		90
343	11	1		0	7.000	70.00	
692	10	10	31	700	NEW HEMET-RIVERSIDE		311
3531	118	1		0	7.000	144.66	
693	10	13	31	700	NEW RIVERSIDE-HEMET		57
300	10	1		0	7.000	144.66	
694	10	1	31	701	701-SAN CLEMENTE-UNION S		1494
13095	299	2		0	14.000	459.66	
695	10	2	31	701	701-IRVINE-UNION STATION		1711
13271	320	2		0	14.000	426.99	
696	10	3	31	702	702-SAN BERNARDINO-U.S.		2886
43218	1056	3		2	48.999	1311.31	
697	10	4	31	702	702-U.S.-S.BERNARDINO		75
526	16	0		2	28.000	786.32	
698	10	32	31	702	702-U.S.-SAN BERNARDINO		275
2289	61	2		0	14.000	394.33	
699	10	6	31	703	703-LANCASTER-UNION STAT		4873
75035	1578	2		2	41.999	1609.98	
700	10	8	31	703	703-PRINCESSA-UNION STAT		4779
72559	1525	1		0	7.000	266.00	
701	10	9	31	703	703-UNION STAT-PRINCESSA		110
671	16	1		1	21.000	795.66	
702	10	19	31	703	703-UNION STATION-BURBAN		104
615	16	1		1	21.000	226.33	
703	10	21	31	703	703-BURBANK-UNION STATIO		2167
15457	409	1		1	21.000	303.33	
704	10	29	31	703	703-UNION STAT-BURBANK A		633
2667	61	1		1	21.000	340.66	
705	10	30	31	703	703-BURBANK AIR P-UNION		1573
11401	298	1		1	21.000	310.33	
706	10	31	31	703	703-UNION STAT-LANCASTER		14
111	2	0		2	28.000	1073.32	
707	10	11	31	704	704-VENTURA-UNION STATIO		2452
30835	736	2		0	14.000	496.99	
708	10	12	31	704	704-MOORPARK-UNION STATI		2445
29328	704	2		2	41.999	982.32	
709	10	15	31	704	704-UNION STATN-MOORPARK		25
236	5	0		2	28.000	655.66	
710	10	28	31	704	704-UNION STATN-MOORPARK		669
4316	97	2		0	14.000	326.66	
711	10	16	31	705	705-RIVERSIDE-UNION STAT		280
5792	114	2		0	14.000	410.66	
712	10	17	31	705	705-UNION STAT-RIVERSIDE		151

1802	40	2		2	41.999	1231.98	
713	10	33	31	705	705-UNION-FULRTN-RIVRSID		823
7770	188	2		0	14.000	433.99	
714	10	22	31	707	707-SAN BERNARDINO-IRVIN		1499
19845	431	2		0	14.000	410.66	
715	10	24	31	707	707-SAN BERNARDINO-S.JUA		1576
20919	453	2		0	14.000	496.99	
716	10	25	31	707	701-U.S.-SAN CLEMENTE		1273
15420	366	2		0	14.000	459.66	
717	15	82	33	933	AZUSA SHUTTLE		100
123	7	1		1	21.000	175.00	
718	15	78	34	934	BLUE ROUTE		162
115	7	1		1	21.000	151.66	
719	15	79	34	934	ORANGE ROUTE		63
31	1	1		1	21.000	126.00	
720	15	80	34	934	ORANGE ROUTE		77
54	3	1		1	21.000	91.00	
721	15	81	34	934	GREEN		197
189	9	1		1	21.000	161.00	
722	15	77	35	935	CERRITOS ON WHEELS		861
1879	111	4		4	83.999	891.32	

Summary by Mode

and Line

16:42 Tuesday, August 29, 2000 20

	OBS PMILES	MODE PHOURS	LINE PKVEH	C OPVEH	RG	ID VHT	VMT	BRDNGS
	723	15	76	36	936	DUARTE SHUTTLE		20
13	1	1	2	2		42.00	242.66	
	724	15	43	37	937	ORANGE ROUTE		377
419	22	1	1	1		21.00	245.00	
	725	15	45	37	937	METROLINK SHUTTLE-FLAIR		1
1	0	1	1	0		7.00	18.67	
	726	15	72	37	937	BLUE ROUTE		338
378	19	1	1	1		21.00	196.00	
	727	15	73	37	937	RED ROUTE		450
880	54	1	1	1		21.00	247.33	
	728	15	74	37	937	YELLOW ROUTE		175
161	10	1	1	1		21.00	196.00	
	729	15	75	37	937	GREEN ROUTE		249
365	21	1	1	1		21.00	224.00	
	730	15	48	38	938	MTRLNK SHTL - ROUTE 11		1
1	0	1	1	0		7.00	67.67	
	731	15	49	38	938	MTRLNK SHTL - ROUTE 12		0
0	0	2	2	0		14.00	109.67	
	732	15	70	38	938	ROUTE 4		607
649	36	2	2	2		42.00	359.33	
	733	15	71	38	938	ROUTES 1 & 2		3517
3828	194	6	6	6		126.00	1633.31	
	734	14	9	39	939	INGLEWOOD I LINE		0
0	0	1	1	1		21.00	88.67	
	735	15	50	40	940	ROUTE ONE		146
179	12	1	1	1		21.00	182.00	
	736	15	51	40	940	ROUTE		154
203	14	1	1	1		21.00	154.00	
	737	15	52	40	940	ROUTE		19
16	1	1	1	1		21.00	63.00	
	738	15	53	40	940	ROUTE		59
49	2	1	1	1		21.00	140.00	
	739	15	54	40	940	5-LOCAL LIMO		1420
3434	213	4	6	6		112.00	970.65	
	740	14	10	43	943	SANTA FE SPRINGS TRAM		88
164	10	1	1	1		21.00	207.66	
	741	15	55	44	944	RT A-WEST		0
0	0	2	2	2		42.00	252.00	
	742	15	56	44	944	RT B-WEST		0
0	0	2	2	2		42.00	312.66	
	743	19	168	44	944	CAT - LA		340
774	37	2	2	2		42.00	261.33	
	744	19	169	44	944	CAT - LEISURE		352
440	18	2	2	2		42.00	499.33	
	745	19	170	45	945	MOORPARK		211
416	23	2	2	2		42.00	410.66	
=====	=====	=====	=====	=====	=====	=====	=====	=====
8501489	488640	4045	2615	64924.07	740223.09			2300752

Route Group

Summary for Rail Lines by
16:42 Tuesday, August 29, 2000 21----- C=30 RG=801

OBS PHOURS	C	RG PKVEH	OPVEH	ID VHT	VMT	BRDNGS MODE	PMILES LINE
1	30	801		801-1ST/PACIFIC-7TH/FLWR		40110	216863
8419		14	12	265.996	4881.26	13	1
2	30	801		801-WILLOW-7TH/FLWR		16363	87798
3232		10	0	69.999	1563.31	13	2
3	30	801		UNION STA-SIERRA MADRE V		28120	161214
6144		16	8	223.997	4465.94	13	6
-----						-----	-----
RG						84593	465875
17795		40	20	559.992	10910.51		

----- C=30 RG=803

OBS PHOURS	C	RG PKVEH	OPVEH	ID VHT	VMT	BRDNGS MODE	PMILES LINE
4	30	803		803-WILS/WSTRN-UNION STA		36010	68385
2969		10	6	153.998	2099.97	13	3
5	30	803		CHANDLER/LANKSHM-UNION S		66115	362610
11880		18	10	265.996	6215.91	13	5
-----						-----	-----
RG						102125	430995
14849		28	16	419.994	8315.88		

----- C=30 RG=806

OBS PHOURS	C	RG PKVEH	OPVEH	ID VHT	VMT	BRDNGS MODE	PMILES LINE
6	30	806		806-I105/I605-MARINE/CMP		31856	153470
4305		16	8	224.00	6005.91	13	4
-----						-----	-----
C						218574	1050340
36949		84	44	1203.98	25232.31		

----- C=31 RG=700

OBS PHOURS	C	RG PKVEH	OPVEH	ID VHT	VMT	BRDNGS MODE	PMILES LINE
7	31	700		NEW REDLANDS-SAN BERNARD		212	814
27		1	0	6.9999	69.999	10	5
8	31	700		NEW SAN BERNARDINO-REDLA		90	343
11		1	0	6.9999	69.999	10	7

9	31	700	NEW HEMET-RIVERSIDE	311	3531
118	1	0	6.9999 144.665	10	10
10	31	700	NEW RIVERSIDE-HEMET	57	300
10	1	0	6.9999 144.665	10	13
-----				-----	-----
RG				670	4988
166	4	0	27.9996 429.327		

Route Group

Summary for Rail Lines by
16:42 Tuesday, August 29, 2000 22----- C=31 RG=701

OBS PHOURS	C	RG	PKVEH	OPVEH	ID VHT	VMT	BRDNGS MODE	P MILES LINE
11	31	701			701-SAN CLEMENTE-UNION S		1494	13095
299	2			0	13.9998	459.660	10	1
12	31	701			701-IRVINE-UNION STATION		1711	13271
320	2			0	13.9998	426.994	10	2

RG							3205	26366
619	4			0	27.9996	886.654		

----- C=31 RG=702

OBS PHOURS	C	RG	PKVEH	OPVEH	ID VHT	VMT	BRDNGS MODE	P MILES LINE
13	31	702			702-SAN BERNARDINO-U.S.		2886	43218
1056	3			2	48.9993	1311.31	10	3
14	31	702			702-U.S.-S.BERNARDINO		75	526
16	0			2	27.9996	786.32	10	4
15	31	702			702-U.S.-SAN BERNARDINO		275	2289
61	2			0	13.9998	394.33	10	32

RG							3236	46033
1133	5			4	90.9987	2491.96		

----- C=31 RG=703

OBS PHOURS	C	RG	PKVEH	OPVEH	ID VHT	VMT	BRDNGS MODE	P MILES LINE
16	31	703			703-LANCASTER-UNION STAT		4873	75035
1578	2			2	41.999	1609.98	10	6
17	31	703			703-PRINCESSA-UNION STAT		4779	72559
1525	1			0	7.000	266.00	10	8
18	31	703			703-UNION STAT-PRINCESSA		110	671
16	1			1	21.000	795.66	10	9
19	31	703			703-UNION STATION-BURBAN		104	615
16	1			1	21.000	226.33	10	19
20	31	703			703-BURBANK-UNION STATIO		2167	15457
409	1			1	21.000	303.33	10	21
21	31	703			703-UNION STAT-BURBANK A		633	2667
61	1			1	21.000	340.66	10	29
22	31	703			703-BURBANK AIR P-UNION		1573	11401
298	1			1	21.000	310.33	10	30
23	31	703			703-UNION STAT-LANCASTER		14	111
2	0			2	28.000	1073.32	10	31

RG
3905

8

9

181.997

4925.60

14253

178516

----- C=31 RG=704 -----

OBS PHOURS	C	RG	PKVEH	OPVEH	ID VHT	VMT	BRDNGS MODE	PMILES LINE
24	31	704			704-VENTURA-UNION STATIO		2452	30835
736	2			0	13.9998	496.99	10	11
25	31	704			704-MOORPARK-UNION STATI		2445	29328
704	2			2	41.9994	982.32	10	12
26	31	704			704-UNION STATN-MOORPARK		25	236
5	0			2	27.9996	655.66	10	15
27	31	704			704-UNION STATN-MOORPARK		669	4316
97	2			0	13.9998	326.66	10	28
-----							5591	64715
RG								
1542	6			4	97.9986	2461.63		

----- C=31 RG=705 -----

OBS PHOURS	C	RG	PKVEH	OPVEH	ID VHT	VMT	BRDNGS MODE	PMILES LINE
28	31	705			705-RIVERSIDE-UNION STAT		280	5792
114	2			0	13.9998	410.66	10	16
29	31	705			705-UNION STAT-RIVERSIDE		151	1802
40	2			2	41.9994	1231.98	10	17
30	31	705			705-UNION-FULRTN-RIVRSID		823	7770
188	2			0	13.9998	433.99	10	33
-----							1254	15364
RG								
342	6			2	69.9990	2076.64		

----- C=31 RG=707 -----

OBS PHOURS	C	RG	PKVEH	OPVEH	ID VHT	VMT	BRDNGS MODE	PMILES LINE
31	31	707			707-SAN BERNARDINO-IRVIN		1499	19845
431	2			0	14.00	410.66	10	22
32	31	707			707-SAN BERNARDINO-S.JUA		1576	20919
453	2			0	14.00	496.99	10	24
33	31	707			701-U.S.-SAN CLEMENTE		1273	15420
366	2			0	14.00	459.66	10	25
-----							4348	56184
RG								
1250	6			0	42.00	1367.31		
C								
8957	39			19	538.99	14639.12	32557	392166
=====							=====	=====

45906	123	63	1742.98	39871.43	251131	1442506
-------	-----	----	---------	----------	--------	---------

Company Groups

Summary by Major
 16:42 Tuesday, August 29, 2000 24

OBS YEARPSN	CO_GROUP YEARVHT	COMPANY	TYPE YEARVMT	FREQ BRDNGS	PKVEH	OPVEH
1	1	MTA BUS	0	261	2295	1266
393555896.00	11519221.64	126961450.64	126961450.64	1248382		
2	2	FND MUN	0	237	955	691
106515402.54	5756063.97	57498753.58	57498753.58	337873		
3	3	UBN RAI	0	6	84	44
68906061.14	407914.97	8394896.07	8394896.07	218574		
4	4	COM RAI	0	27	39	19
10263684.76	181013.21	4894083.68	4894083.68	32557		
5	5	OTHER M	0	43	77	67
6137025.87	530271.82	4707751.95	4707751.95	19467		
6	6	NLA BUS	0	171	595	528
139940393.79	4157785.20	47929968.68	47929968.68	443899		

Summary by Route

Group 16:42 Tuesday, August 29, 2000 25

PKVEH	OPVEH	OBS VHT	RG	RG_NAME VMT	BRDNGS	PMILES	PHOURS
9	7	161.00	1	Hollywoo	3925	5946	498
35	14	440.99	2	Sunset B	12232	43618	3740
66	30	881.99	4	Santa Mo	52710	130174	12006
28	21	489.99	10	Melrose	6530	9639	808
27	22	496.99	14	Beverly	6766	15898	1391
19	14	329.00	16	West Thi	2730	4879	455
25	20	454.99	18	West Six	3954	13292	937
96	60	1511.98	20	Wilshire	78144	304348	22395
27	20	468.99	26	7th St.-	6984	18801	1343
36	16	475.99	28	West Oly	14268	36735	3003
32	24	559.99	30	West Pic	11681	25639	2366
75	26	888.99	33	Venice B	31915	119980	9704
12	8	196.00	38	West Jef	1665	3129	262
32	20	503.99	40	Hawthorn	20566	63382	4327
31	24	552.99	45	Broadway	24402	89353	5434
23	12	329.00	53	Central	6540	23903	1323
17	8	231.00	55	Compton	2056	4778	347
4	2	56.00	56	Los Ange	6	2	0
67	24	804.99	60	Long Bea	32897	153539	8590
9	4	119.00	65	Washingt	1611	2959	203
20	14	336.00	66	East Oly	5729	13932	1107
24	18	419.99	68	W.Washin	7637	20103	1568
24	14	363.99	70	Garvey A	17134	57857	3760
19	12	301.00	76	Main St.	10961	43774	2936
40	16	503.99	78	Los Ange	23144	93837	6478
30	14	405.99	81	Figueroa	11490	49878	3515
22	10	294.00	90	Los Ange	7426	43338	2925
			92	Glendale	10435	46505	3120

27	16	412.99	4512.60			
		29	94 San Fern	34077	199104	13215
55	18	636.99	8054.55			
		30	96 Riversid	3004	5904	398
12	10	224.00	2085.97			
		31	102 E.Jeffe	27	7	0
2	2	42.00	373.33			
		32	104 East L.A	2799	10309	589
8	8	168.00	1605.31			
		33	105 Vernon A	32978	81206	6331
39	17	510.99	5189.26			
		34	107 54th St.	132	67	5
2	4	70.00	629.99			
		35	108 Slauson	21100	79171	5471
28	12	363.99	3985.28			
		36	110 Gage Av.	6747	18817	1164
18	8	238.00	2841.96			
		37	111 LAX--Flo	26009	70838	4276
31	21	510.99	5781.92			
		38	114 Florence	934	991	59
2	2	42.00	485.33			

Summary by Route

Group

16:42 Tuesday, August 29, 2000 26

PKVEH	OPVEH	OBS VHT	RG	RG_NAME VMT	BRDNCS	PMILES	PHOURS
45	12	39 482.993	115	Manchest	30037	94674	5439
15	8	40 216.997	117	Century	16200	54481	3281
4	4	41 83.999	119	108th St	400	430	25
8	4	42 111.998	120	Imperial	1283	2658	147
0	0	43 0	121	Imperial	0	0	0
7	4	44 104.999	124	El Segun	5610	16854	831
20	8	45 251.996	125	Rosecran	24918	91039	4504
2	4	46 69.999	127	Compton	286	878	54
0	0	47 0	128	Alondra	0	0	0
11	5	48 146.998	130	Artesia	12659	58304	2969
31	10	49 356.995	152	Fallbroo	23650	72105	3792
4	4	50 83.999	154	Tampa Av	726	1754	110
15	4	51 160.998	158	Devonshi	10097	35627	1834
12	4	52 139.998	161	Westlake	2529	7876	397
28	10	53 335.995	163	Sherman	27716	102262	5341
32	8	54 335.995	165	Vanowen	24503	98003	5018
17	8	55 230.997	166	Nordhoff	13935	45864	2464
6	6	56 125.998	167	Plummer	4095	8639	550
2	4	57 69.999	168	Lassen S	523	894	54
4	4	58 83.999	169	Saticoy	506	1280	82
2	4	59 69.999	170	Hellman	634	897	51
2	2	60 41.999	175	Fountain	68	21	3
2	2	61 41.999	176	Glassell	264	478	36
8	8	62 167.998	177	Glendale	1607	4404	238
33	16	63 454.994	180	Hollywoo	36803	146457	8990
6	6	64 125.998	188	No. Fair	2159	4817	287
9	10	65 202.997	200	Alvarado	3161	3959	449
		66 66	201	Silverla	443	1665	120

4	4	83.999	639.32				
		67	202	Willowbr	3617	7948	380
6	4	97.999	1003.32				
		68	204	Vermont	36124	94821	7434
35	34	720.990	7937.89				
		69	205	Willowbr	7507	37105	1718
10	6	153.998	2314.63				
		70	206	Normandi	935	1799	125
9	12	230.997	2431.30				
		71	207	Western	32717	79145	6444
48	25	685.990	7237.90				
		72	209	Van Ness	14	22	1
4	4	83.999	681.32				
		73	210	Vine St.	32513	109112	7087
34	16	461.993	5315.26				
		74	211	Prairie	1213	2398	125
6	4	97.999	993.99				
		75	212	Hollywoo	21421	63055	5087
25	8	286.996	2972.62				
		76	213	Crenshaw	480	698	41
3	4	76.999	737.32				

Summary by Route

16:42 Tuesday, August 29, 2000 27

Group

PKVEH	OPVEH	OBS VHT	RG	RG_NAME VMT	BRDNCS	PMILES	PHOURS	
0	0	0	77	217	Fairfax	0	0	0
4	4	83.999	78	220	Robertso	932	2747	258
5	7	132.998	79	225	Aviation	2342	7332	436
7	9	174.998	80	230	Laurel C	2597	8342	500
16	8	223.997	81	232	Long Bea	20045	85103	4703
42	17	531.992	82	233	Lakeview	17885	92983	6456
17	8	230.997	83	234	Sepulved	11657	44078	2483
6	4	97.999	84	236	Balboa B	2080	3340	201
6	4	97.999	85	243	De Soto	1619	3519	225
4	4	83.999	86	245	Topanga	1619	2753	188
4	4	83.999	87	250	Boyle Av	151	89	8
20	15	349.995	88	251	Soto St.	9325	21470	1575
4	4	83.999	89	254	120th St	496	642	50
2	2	41.999	90	255	Griffin	140	65	6
6	4	97.999	91	256	Eastern	2421	6303	411
0	0	0	92	258	Arizona	0	0	0
7	6	132.998	93	259	Eastern	1423	3429	227
39	14	468.993	94	260	Artesia	31263	116023	7845
4	4	83.999	95	262	Garfield	741	1354	90
3	4	76.999	96	264	San Gabr	689	1262	77
4	6	111.998	97	265	Paramoun	1718	5282	313
12	6	167.998	98	266	Lakewood	15128	53142	2975
5	4	90.999	99	267	Temple C	1520	4707	288
6	6	125.998	100	268	Washingt	2937	6958	435
8	4	111.998	101	270	Monrovia	5460	20467	1058
0	0	0	102	401	Pasadena	0	0	0
0	0	0	103	418	Roscoe B	0	0	0
0	0	0	104	420	Van Nuys	0	0	0

0	0	0	0					
		105	424	Ventura	0	0	0	
0	0	0	0					
		106	426	San Fern	0	0	0	
0	0	0	0					
		107	427	Warner C	0	0	0	
0	0	0	0					
		108	429	Sunset B	0	0	0	
0	0	0	0					
		109	434	Santa Mo	1488	5405	303	
22	5	223.997	2944.62					
		110	436	Venice B	794	5460	390	
4	0	28.000	249.66					
		111	439	LAX--Red	2645	16173	1128	
11	6	160.998	1866.64					
		112	444	West Tor	2913	17955	730	
14	4	153.998	2673.96					
		113	445	Alpine V	1103	7403	237	
7	0	48.999	940.32					
		114	446	Carson--	6569	35849	1483	
28	8	307.996	5350.26					

Summary by Route

Group		16:42 Tuesday, August 29, 2000 28					
PKVEH	OPVEH	OBS	RG VHT	RG_NAME VMT	BRDNBS	PMILES	PHOURS
28	10	115	460	Norwalk-	8370	49371	2829
		336.00		5347.92			
0	0	116	462	Santa Fe	0	0	0
		0		0			
2	0	117	466	Downey--	33	149	7
		14.00		161.00			
3	4	118	471	Whittier	838	3812	232
		77.00		713.99			
28	12	119	483	Altadena	5962	25478	1386
		363.99		3996.94			
13	6	120	484	El Monte	1959	10274	534
		175.00		2813.96			
34	6	121	487	San Gabr	5362	24394	957
		322.00		4570.93			
0	0	122	489	Rosemead	0	0	0
		0		0			
10	10	123	490	El Monte	1492	8711	363
		210.00		2767.29			
9	0	124	497	Pomona--	540	3514	144
		63.00		1033.65			
0	0	125	522	Reseda B	0	0	0
		0		0			
29	8	126	550	San Pedr	7598	37752	2058
		315.00		5676.92			
6	8	127	561	LAX--San	7475	20560	1246
		154.00		1838.64			
4	0	128	576	South Lo	1014	5923	458
		28.00		263.66			
0	6	129	620	Boyle He	519	396	35
		84.00		536.66			
6	0	130	625	Wrld Wy	2208	4257	337
		42.00		457.33			
0	0	131	627	Aviation	0	0	0
		0		0			
0	0	132	628	Marine/R	0	0	0
		0		0			
2	4	133	631	Lakewood	539	823	46
		70.00		569.33			
0	0	134	694	Pomona -	0	0	0
		0		0			
4	0	135	701	Orange C	3205	26366	619
		28.00		886.65			
5	4	136	702	San Bern	3236	46033	1133
		91.00		2491.96			
8	9	137	703	Santa Cl	14253	178516	3905
		182.00		4925.60			
6	4	138	704	Ventura	5591	64715	1542
		98.00		2461.63			
6	2	139	705	Riversid	1254	15364	342
		70.00		2076.64			
6	0	140	707	Inland E	4348	56184	1250
		42.00		1367.31			
40	20	141	801	Metro Bl	84593	465875	17795
		559.99		10910.51			
		142	802	Metro Bl	0	0	0

0	0	0	0				
		143	803	Metro Re	102125	430995	14849
28	16	419.99		8315.88			
		144	806	Metro Gr	31856	153470	4305
16	8	224.00		6005.91			
		145	807	Rail Alt	0	0	0
0	0	0		0			
-----	-----	-----	-----	=====	=====	=====	=====
2192	1180	31863.54	379732.91	1368768	5370622	303008	

Company		16:42 Tuesday, August 29, 2000				Summary by	
PKVEH	OPVEH	OBS	C	CO_NAME	BRDNGS	PMILES	PHOURS
			VHT	VMT			
1	1	39	39	Inglewoo	0	0	0
		21.00		88.67			
8	10	40	40	Vacant	1798	3881	242
		196.00		1509.65			
0	0	41	41	Monterre	0	0	0
		0		0			
0	0	42	42	Palos Ve	0	0	0
		0		0			
1	1	43	43	Sante Fe	88	164	10
		21.00		207.66			
8	8	44	44	West Hol	692	1214	55
		166.00		1325.31			
2	2	45	45	Camarill	211	416	23
		42.00		410.66			
0	0	46	46	Moorpark	0	0	0
		0		0			
0	0	47	91	DASH	0	0	0
		0		0			
=====	=====	=====	=====	=====	=====	=====	=====
4045	2615	64924.07		740223.09	2300752	8501489	488640

Mode

16:42 Tuesday, August 29, 2000 31 Summary by

PKVEH	OPVEH	OBS VHT	MODE	MD_NAME VMT	BRDNGS	P_MILES	PHOURS
39	19	1 538.99	10	Metrolin 14639.12	32557	392166	8957
1922	1126	2 29217.58	11	MTA Loca 316292.81	1107841	3779695	247062
140	50	3 1679.98	12	MTA Expr 23804.33	39610	226504	14235
84	44	4 1203.98	13	Urban Ra 25232.31	218574	1050340	36949
12	12	5 252.00	14	Local LA 1528.31	194	205	10
215	223	6 4626.93	15	Local LA 34572.51	25412	43996	2621
192	174	7 3779.95	16	Local No 38415.45	97782	263623	14289
159	147	8 3170.95	17	Local To 28167.60	129334	292195	22436
147	131	9 2862.96	18	Local Fo 31112.22	57882	181153	10323
35	42	10 832.99	19	Local Ve 8066.22	44983	89562	5205
490	454	11 9785.86	20	Local Or 111667.07	365291	1153250	70710
161	26	12 1490.98	21	Express 21765.02	31287	266071	14446
17	20	13 398.99	22	Express 5609.25	6025	26652	1370
54	28	14 769.99	23	Express 11675.83	6831	42245	1698
61	36	15 930.99	24	Rapid Bu 12443.49	67433	344483	22956
301	75	16 3156.95	25	Transitw 50508.95	42259	225934	10110
16	8	17 224.00	26	Orange R 4722.60	27457	123415	5263
====	====	=====	=====	=====	=====	=====	=====
4045	2615	64924.07		740223.09	2300752	8501489	488640

Company

16:42 Tuesday, August 29, 2000 32


YEARVHT	YEARVMT	OBS	C	CO_NAME	YEARPSN
11519221.64	126961450.64	1	1	MTA	393555896.00
323773.37	3827109.93	2	2	AVTA	1093296.64
107073.27	873576.32	3	3	Carson	1056412.07
76480.91	448687.99	4	4	Commerce	33416.79
0	0	5	5	Covina	0
192479.05	1465826.66	6	6	Culver C	6739473.93
975175.67	13463813.46	7	7	Foothill	17138086.88
166225.23	2231839.72	8	8	Gardena	8018454.46
805342.69	8274774.99	9	9	Long Bea	20239858.98
1471012.19	11447553.86	10	10	LADOT	9495728.99
244999.30	2358670.90	11	11	Montebel	5143979.61
14279.80	199917.14	12	12	MAX	1419268.02
103503.32	1142036.48	13	13	Norwalk	2229152.41
346730.25	3191430.81	14	14	Santa Cl	1222550.28
712041.03	6079551.75	15	15	Santa Mo	25509309.20
338300.97	3567457.04	16	16	Torrance	9652094.37
38240.45	360437.45	17	17	West Cov	471302.91
30592.36	286718.70	18	18	Whitter	109077.46
0	0	19	19	Vacant	0
0	0	20	20	Vacant	0
85405.78	1246589.79	21	21	Inland E	912656.80
0	0	22	22	Laguna B	0
894566.22	9214759.36	23	23	Omnitran	19577197.64
2201671.55	27019808.60	24	24	OCTA	96920684.18
562128.37	5830514.91	25	25	Riversid	7902126.18
91777.09	839447.61	26	26	Simi Val	3485119.48
163411.27	1607767.83	27	27	South Co	10158075.08
		28	28	Thousand	378933.84

22944.27	213169.35	29	29	VISTA	539082.25
120584.48	1808093.77	30	30	Metrorai	68906061.14
407914.97	8394896.07	31	31	Metrolin	10263684.76
181013.21	4894083.68	32	32	Rail Bus	0
0	0	33	33	Azusa	31525.28
7648.09	63734.09	34	34	Bellflow	157311.14
30592.36	192774.45	35	35	Cerritos	271432.64
30592.36	324364.17	36	36	Duarte	6305.06
15296.18	88632.73	37	37	El Monte	501251.92
40025.43	408536.56	38	38	Glendale	1300417.72
66539.65	760109.34				

Company

16:42 Tuesday, August 29, 2000 33

YEARVHT	YEARVMT	OBS	C	CO_NAME	YEARPSN
7648.09	32164.54	39	39	Inglewoo	0
72910.96	559240.21	40	40	Vacant	566824.50
0	0	41	41	Monterre	0
0	0	42	42	Palos Ve	0
7648.09	75503.72	43	43	Sante Fe	27742.24
61184.73	482042.51	44	44	West Hol	218154.92
15296.18	149817.46	45	45	Camarill	66518.34
0	0	46	46	Moorpark	0
0	0	47	91	DASH	0
=====	=====				=====
22552270.82	250386904.59				725318464.09



TSM

XVTANNRPT

and Line 17:28 Monday, September 11, 2000 1 Summary by Mode

OBS PMILES	MODE PHOURS	LINE PKVEH	C	RG OPVEH	ID VHT	VMT	BRDNCS
1	11	14	1	1	217-VMT/SNST STA.-WLA TC		4064
6140	509	9		7	160.998	1432.65	
2	11	2	1	2	2-SUNSET/PCH-HILL/VENICE		4962
17602	1448	13		8	202.997	2006.64	
3	11	3	1	2	3-BEVERLY/PICO-HILL/VENI		1910
3988	364	4		6	111.998	909.99	
4	11	4	1	2	2-SUNS/WSTWD-HILL/VENICE		5434
22302	1934	18		0	125.998	1245.98	
5	11	6	1	4	4-SMONIC/2ND-HILL/VENICE		7513
17429	1708	0		16	223.997	1997.30	
6	11	7	1	4	4-SMON/WOOD-HILL/VENICE		19301
43220	4114	28		14	391.994	3392.62	
7	11	193	1	4	304-SMONIC/2ND-HILL/VENI		25955
69814	6230	38		0	265.996	2748.63	
8	11	9	1	10	10-SMON/RBTSON-9TH/MAPLE		2663
3409	281	11		7	174.998	1479.31	
9	11	11	1	10	11-SMON/SVINCT-9TH/MAPLE		3910
6274	532	13		8	202.997	1595.98	
10	11	13	1	10	48-120TH/AVALON-TEMP/FIG		18
17	2	4		6	111.998	1059.32	
11	11	15	1	14	14-BEVELR/PICO-ADAMS/FIG		1388
2554	235	8		8	167.998	1437.31	
12	11	16	1	14	14-BEVR/LACIEN-ADAMS/FIG		1598
4431	402	7		6	132.998	1171.32	
13	11	17	1	14	37-1ST/FIG-WSHTN/FAIRFAX		1654
3708	312	6		4	97.999	905.32	
14	11	18	1	14	37-1ST/FIG-ADAMS/LA BREA		2105
5129	435	6		4	97.999	769.99	
15	11	20	1	16	16-GBURN/ALDEN-6TH/CNTRL		2453
4443	412	9		14	258.996	2057.97	
16	11	21	1	16	16-6TH/CENTRL-3RD/WESTRN		177
247	26	7		0	48.999	298.66	
17	11	162	1	16	316-CNSTL/CNTRY-WIL/VRMT		61
60	5	3		0	21.000	177.33	
18	11	22	1	18	18-WHITWOOD CTR-WIL/WSTN		1873
6419	448	7		8	160.998	1712.64	
19	11	23	1	18	18-PHIL/PAINTER-WIL/WSTN		1455
6011	388	8		0	55.999	569.33	
20	11	250	1	18	18-MNTBLO MTLK-WIL/WSTN		526
712	77	7		12	216.997	1819.97	
21	11	251	1	18	18EB-6TH/MAIN-WIL/VRMT		115
145	24	3		0	21.000	98.00	
22	11	26	1	20	20-UCLA/WSTWD-7TH/MAPLE		6329
8715	776	14		10	237.997	1969.31	
23	11	27	1	20	21-WSTWD/LCON-7TH/MAPLE		5557
8099	724	12		8	195.997	1754.64	
24	11	195	1	20	22-CANON/SM-OCEAN/PICO		302
263	21	2		4	69.999	452.66	
25	11	249	1	20	20-OCEAN/PICO-7TH/MAPLE		8936
14206	1257	17		12	286.996	2771.96	
26	24	1	1	20	720EB-OCN/PICO-MNTBLO MT		24307
123516	9438	20		13	321.995	3866.28	
27	24	2	1	20	720WB-MNTBLO MTLK-OCN/PI		23353
105713	7374	18		13	307.996	3910.61	
28	24	3	1	20	720WB-5TH/MAIN-OCN/PICO		9644

127

45455	2919	13		0	90.999	1217.98	
29	11	29	1	26	26/51-SUNS/HIGH-AVAL/CEN		1523
2699	237	11		6	160.998	1507.31	
30	11	30	1	26	26/51-SUNS/VRGL-AVAL/CNT		1701
3574	307	7		4	104.999	1021.99	
31	11	32	1	26	51-COMP/WILOBK-7TH/VRMT		3754
12568	803	9		10	202.997	2039.30	
32	11	35	1	28	27-CENT CITY-TEMP/SPRING		1765
2318	196	8		6	139.998	1231.98	
33	11	36	1	28	28-CENT CITY-TEMP/SPRING		348
543	47	0		6	83.999	625.32	
34	11	37	1	28	28-OLYM/FFAX-TEMP/SPRING		1949
3567	316	8		4	111.998	886.65	
35	11	204	1	28	328-LA		10207
30052	2421	20		0	139.998	1357.98	
36	11	41	1	30	30-PICO/RIMP-DOZIR/ROWAN		4016
8014	727	13		10	230.997	2011.30	
37	11	42	1	30	30-PICO/RIMP-ATLAN/RIGGN		2968
6759	622	8		6	139.998	1273.98	
38	11	43	1	30	31-PICO/RIMP-ATLAN/RIGGN		4724
10932	1024	11		8	188.997	1749.98	

and Line

17:28 Monday, September 11, 2000 2

OBS PMILES	MODE PHOURS	LINE PKVEH	C	RG OPVEH	ID VHT	VMT	BRDNCS
39	11	44	1	33	33-2ND/SMONC-UNION STA		10021
33124	2710	29		14	398.994	3929.28	
40	11	45	1	33	33-MAIN/SUNSET-UNION STA		3699
18747	1571	0		12	167.998	1586.64	
41	11	194	1	33	333-2ND/ARIZONA-UNION ST		18235
68206	5429	46		0	321.995	3401.95	
42	11	46	1	38	38/71-WLATC-SYBILBRND IN		1305
2750	225	12		4	139.998	1245.98	
43	11	47	1	38	38/71-JEFF/10TH-CTER/MED		362
428	39	0		4	55.999	499.33	
44	11	49	1	40	40-SO.BAY SC-UNION STA		10137
26835	1853	14		10	237.997	2692.63	
45	11	50	1	40	40-HAWT/BROD-CCHAV/VIGN		7890
21536	1695	13		10	230.997	2202.64	
46	12	21	1	40	442-SOBAY TC-UNION STAT		2550
15061	782	5		0	35.000	478.33	
47	11	54	1	42	42-LAX CBC-UNION STATION		3545
8428	774	8		8	167.998	1553.98	
48	11	55	1	45	45-BRDWY/CNTR-HUNT/MONTR		3210
7016	504	6		10	181.997	1670.64	
49	11	57	1	45	46-SAN PDR/RSC-FIG/MARM		4452
15262	945	9		6	146.998	1525.98	
50	11	79	1	45	45-SN PDR/RSCR-BRDWY/TMP		9118
34593	2181	8		8	167.998	1852.64	
51	11	196	1	45	345-SN PDR/RSCR-BRDW/TME		7677
33217	1847	8		0	55.999	867.99	
52	11	58	1	53	53-CSU D.H.-5TH/FIGUEROA		4667
18934	994	13		6	174.998	2113.97	
53	11	59	1	53	53-IMPRL/AVLN-5TH/FIG		1828
4722	313	10		6	153.998	1385.98	
54	11	60	1	55	55-IMPE/WILM-UNION STA		547
1103	81	6		4	97.999	984.65	
55	11	61	1	55	55-FIRESTONE STA-UNION S		1493
3615	261	11		4	132.998	1129.32	
56	11	62	1	56	56-IMPERL/WILMN-PICO/FIG		6
2	0	4		2	55.999	485.33	
57	11	228	1	58	58-PATSAOURAS-WGTON BLV		168
307	38	4		8	139.998	741.99	
58	11	63	1	60	60-OCEAN/L.B.-UNION ST		18577
107466	5456	35		8	356.995	4899.93	
59	11	64	1	60	60-ARTESIA/L.B.-UNION ST		11746
40324	2619	32		6	307.996	3705.28	
60	11	65	1	60	60-IMPRL/L.B.-UNION STAT		2671
6686	568	0		10	139.998	1250.65	
61	11	66	1	65	65-WASHINGTON/FIG-CSULA		1591
2921	201	9		4	118.998	1054.65	
62	11	67	1	66	66-WHIT/GARFL-WIL/WSTN S		5241
13031	1032	16		14	307.996	2869.96	
63	11	69	1	66	66-8TH/WSTRN-ATLILC/OLMP		464
728	58	4		0	28.000	291.66	
64	11	73	1	68	68-WLATC-MONTEBELO MALL		3444
10556	774	8		10	195.997	2193.30	
65	11	74	1	68	68-WLATC-RIGGIN/GARFIELD		1124
2367	175	8		0	55.999	508.66	
66	11	75	1	68	68-WASH/LBREA-RIGG/ATLNT		3052

6963	605	8		8	167.998	1539.98	
67	11	76	1	70	70-EL MONTE-11TH/FIGUERO		17220
58586	3812	24		14	363.995	4045.94	
68	11	77	1	76	76-EL MONTE-OLIVE/WASHTN		10908
43442	2911	19		12	300.996	3401.95	
69	11	78	1	78	78-GRND/WASH-LONG/MYRTYL		7765
26006	1773	12		8	195.997	2193.30	
70	11	80	1	78	79-2ND/STJOSPH-GRND/WASH		5577
22395	1603	7		8	160.998	1637.98	
71	11	203	1	78	378-LONG/MYRTYL-GRND/WAS		2412
10257	731	6		0	41.999	438.66	
72	11	205	1	78	379-ST JPH/2ND-GRND/WASH		7367
35050	2357	15		0	104.999	1306.65	
73	11	81	1	81	81-FIG/I110-FIG/EAGLEDLE		8236
36822	2614	21		8	258.996	3182.62	
74	11	82	1	81	81-FIG/I110-EAGLE ROCK P		3222
12709	879	9		6	146.998	1731.31	
75	11	38	1	83	83-OLYM/FIG-YORK/EGLROCK		2971
10008	894	14		4	153.998	1553.98	
76	11	39	1	84	84-OLYM/FIG-COLOR/VERDGO		1875
3873	293	7		6	132.998	1138.65	

and Line

17:28 Monday, September 11, 2000 3

OBS PMILES	MODE PHOURS	LINE PKVEH	C	RG OPVEH	ID VHT	VMT	BRDNCS
77	11	40	1	84	85-OLYM/FIG-VERDUGO/TOWN		3468
11661	988	9		6	146.998	1315.98	
78	11	83	1	90	90-FOOT/ROXFRD-11TH/MAIN		5237
33123	2198	14		6	181.997	2216.64	
79	11	85	1	90	91-FOOT/SUNLND-11TH/MAIN		2108
8387	588	8		4	111.998	1241.32	
80	11	87	1	92	93-SYLMAR/MISSION-MAIN/V		3034
11165	770	7		8	160.998	1670.64	
81	11	206	1	92	92-MAIN/VEN-BRAND/MOUNTA		7008
30719	1993	16		8	223.997	2571.30	
82	12	3	1	92	410-TRUM/MISS-VENCE/MAIN		707
6258	460	4		0	28.000	270.66	
83	11	88	1	94	94-OLIVEVIEW-MAIN/VEN		13131
70288	4777	25		10	314.996	3849.95	
84	11	89	1	94	94-MAIN/VE-SF/ROXFORD		4617
27233	1873	0		8	111.998	1236.65	
85	11	207	1	94	394-MAIN/VEN-SYLMAR		16848
104799	6800	30		0	209.997	2967.96	
86	11	90	1	96	96-TYRON/VENTR-BROAD/VEN		1935
3433	225	7		6	132.998	1343.98	
87	11	199	1	96	96-BRBNK MTRL-BROAD/VEN		970
1789	129	5		4	90.999	741.99	
88	11	91	1	102	102-COLI/LBREA-37TH/SOTO		27
7	0	2		2	41.999	373.33	
89	11	93	1	104	104-LMIR/ALOND-OLY/BOYLE		1221
4252	248	4		4	83.999	769.99	
90	11	118	1	104	128-COMP/WILB-MAGN/ORTHP		1581
6095	343	4		4	83.999	835.32	
91	11	94	1	105	105-GAGE/ATLN-SVIC/SMON		13221
31094	2358	18		6	209.997	2034.64	
92	11	95	1	105	105-VERN/STFE-SVIC/SMON		19846
50287	3993	21		11	300.996	3154.62	
93	11	96	1	107	107-GAGE/ATLN-LCST/FLO		136
71	5	2		4	69.999	629.99	
94	11	97	1	108	108-SLAU/EASTERN-PALWN/W		3582
10913	807	5		6	118.998	928.65	
95	11	98	1	108	108-CITADEL-FOXHILLS		5483
18137	1248	4		6	111.998	1381.31	
96	11	99	1	108	108-SLAUS/EASTRN-MESMER/		1549
4685	309	4		0	28.000	266.00	
97	11	208	1	108	108-SLAU/PRMUNT-PLWN/W		10509
45448	3105	15		0	104.999	1409.31	
98	11	8	1	110	110-FLO/FLOR/GARFD-HYDE/LBRE		1606
4566	267	7		0	48.999	667.32	
99	11	100	1	110	110-FLO/FLOR/GARFD-JEFF/ALLA		5113
14044	883	11		8	188.997	2174.64	
100	11	102	1	111	111-WHITWOOD CENTER-LAX		5687
16159	954	8		6	139.998	1600.64	
101	11	103	1	111	111-FLORENCE/NORWALK-LAX		6391
19295	1196	8		5	125.998	1409.31	
102	11	104	1	111	111-FLO/FLOR/GARF-MANC/LBREA		10390
27201	1619	11		6	160.998	2043.97	
103	11	105	1	111	112-SLUIS/NORT-FLOR/MAIE		3511
7975	496	4		4	83.999	727.99	
104	11	106	1	114	114-FLO/FLOR/WILM-FLOR/GARF		938

34,596

995	59	2		2	41.999	485.33	
105	11	10	1	115	115-80TH/EMRS-FRSTN/ATLN		2408
5173	314	5		4	90.999	947.32	
106	11	31	1	115	315-STBKR/FSTE-SEP/96TH		6823
19540	1058	16		0	111.998	1581.98	
107	11	107	1	115	115-STBKR/FSTR-PACI/CULV		11497
43305	2518	14		4	153.998	2071.97	
108	11	108	1	115	115-MANC/SEPU-FIRE/ATLA		9230
26374	1534	10		4	125.998	1689.31	
109	11	109	1	117	117-DAHLIA/IMPERIAL-LAX		16122
54285	3267	15		8	216.997	3051.96	
110	11	111	1	119	119-JOSEP/ATLN-HAWT/EL S		219
170	9	2		2	41.999	489.99	
111	11	112	1	119	126-MANH/HIGH-HAWT/EL SG		179
256	15	2		2	41.999	424.66	
112	11	113	1	120	120-IMPR/WLMNGTN-SEP/96T		458
1057	53	4		2	55.999	597.32	
113	11	114	1	120	121-IMPR/VLLYVW-IMPR/WIL		812
1587	94	4		2	55.999	648.66	
114	11	115	1	124	124-COMP/WLBK-GRND/MAIN		5567
16696	823	7		4	104.999	1180.65	

and Line

17:28 Monday, September 11, 2000 4

OBS	MODE	LINE	C	RG	ID	BRDNGS
PMPLES	PHOURS	PKVEH		OPVEH	VHT VMT	
115	11	116	1	125	125-GRND/MAIN-LMIR/SGERT	22044
80304	3861	20		4	195.997 3252.62	
116	11	215	1	125	125-GRND/MAIN-GREENLINE	2877
10788	649	0		4	55.999 634.66	
117	11	117	1	127	127-CSUDH-FIREST/DOWNEY	293
900	54	2		4	69.999 578.66	
118	11	119	1	130	130-MAGN/ORTHP-TORR/CATA	12612
57541	2929	11		5	146.998 2155.97	
119	11	243	1	150	150NB-UNIVCTY-VENT/TOPAN	869
2694	128	2		0	14.000 200.66	
120	11	244	1	150	150NB-UNIVCTY-SHERM/TOPA	3106
8736	442	5		4	90.999 1196.98	
121	11	246	1	150	150SB-SHERM/TOPAN-UNIVCT	4346
11849	625	6		5	111.998 1462.98	
122	11	247	1	150	150-DEVON/RES-UNIVCTY	15079
56955	3097	19		8	244.997 3443.95	
123	11	248	1	150	150-DEVON/RES-BUR/VEN	991
1692	113	0		4	55.999 457.33	
124	24	4	1	150	750-UNIVCTY STN-OWNSMTH/	9259
63141	2936	10		10	209.997 3448.62	
125	11	120	1	152	152-FALL/VENT-BRBNK MTRL	9361
24448	1239	12		6	167.998 2407.97	
126	11	121	1	152	152-FALL/VENT-LANK/UNVSL	14909
47916	2575	19		8	244.997 3905.94	
127	11	122	1	154	154-RINA/TAMPA-BRBNK/MTL	1605
4285	261	5		6	118.998 1521.31	
128	11	241	1	156	156-VNUYS/PARTH-LA CTY C	30193
203536	12399	29		10	342.995 4862.60	
129	11	242	1	156	156-VNUYS/PARTH-LANK/UNI	7594
23475	1194	13		4	146.998 2015.97	
130	11	123	1	158	158-WCTC-VCYN/WDMN	12090
43972	2414	18		6	209.997 3168.62	
131	11	126	1	163	163-ORNG/HLYWD-MEDCENTER	27445
103799	5222	36		8	363.995 6089.91	
132	11	198	1	163	163-MEDCENTER-VINEL/STRA	2673
7031	462	0		4	55.999 695.32	
133	11	48	1	165	164-VCIR/GILM-BRBNK/MTRL	8018
25307	1444	10		7	167.998 2454.63	
134	11	127	1	165	165-VCIR/GILM-BRBNK/MTRL	18823
86724	4432	30		8	321.995 5039.93	
135	11	129	1	166	166-UNIVCTY STA-CHATSMTR	12062
39443	2100	17		8	230.997 3308.62	
136	11	200	1	167	167-CHATSMTR-MRPRK/WHITST	3550
6650	419	6		6	125.998 1908.64	
137	11	130	1	168	168-TPGA/NORD-ARYO/FOOT	733
1344	81	4		4	83.999 867.99	
138	11	131	1	169	169-WCTC-FOOT/MT GLS	1236
2899	189	5		6	118.998 1511.98	
139	11	132	1	170	170-EL MONTE STA-CSULA	636
882	50	2		4	69.999 746.66	
140	11	133	1	175	175-SMON/WEST-SUNS/HYPE	69
21	3	2		2	41.999 252.00	
141	11	135	1	176	176-FIG/PASADENA-EL MONT	268
463	36	2		2	41.999 433.99	
142	11	134	1	177	177-BROD/CENT-VERD/TWNE	270

24391

24,270

37,787

30,118

625	38	0		2	28.000	331.33	
143	11	136	1	177	177-BROD/CENT-DUART/HIGH		1358
3828	204	8		6	139.998	1754.64	
144	11	137	1	180	180-ALTD/LAKE-HOLL/LBREA		13342
48480	3028	13		8	202.997	2743.96	
145	11	138	1	180	181-HILL/COLR-HLYW/LBREA		23656
98589	5968	20		8	251.996	3397.28	
146	11	139	1	188	188-CITYOFHOPE-FOAKS/LOM		1482
3188	186	4		4	83.999	797.99	
147	11	140	1	188	188-SANITA FP-FOAKS/LOMA		679
1672	103	2		2	41.999	433.99	
148	11	141	1	200	200-FIG/KING-ECHO/DONALD		3137
3938	446	9		10	202.997	1404.65	
149	11	142	1	201	201-7TH/NHAM-GOAK/GARD		443
1680	121	4		4	83.999	639.32	
150	11	143	1	202	202-AVALON/B-IMPER/WILM		891
2539	127	2		2	41.999	555.33	
151	11	144	1	202	202-DAMO/STFE-IMPR/WILM		2703
5350	249	4		2	55.999	447.99	
152	11	145	1	204	204-VRMT/120TH-VRNT/HLYW		25131
69820	5387	20		22	447.994	5375.92	

and Line

17:28 Monday, September 11, 2000 5

OBS PMILES	MODE PHOURS	LINE PKVEH	C	RG OPVEH	ID VHT	VMT	BRDNBS
153	11	192	1	204	354 - VRMT/MELR-VRMT/MAN		10899
25099	2041	15		12	272.996	2561.96	
154	11	147	1	205	205-9TH/WSTRN-IMPER/WILM		7499
36724	1698	10		6	153.998	2314.63	
155	11	148	1	206	206-HLWD/VRMNT-VRMNT/IMP		936
1821	127	9		12	230.997	2431.30	
156	11	34	1	207	357-WILM/IMPR-WSTN/FRNKL		2463
7077	528	8		0	55.999	727.99	
157	11	68	1	207	207-WSTR/FRNKL-WSTR/IMPE		10772
29049	2270	18		6	209.997	2141.97	
158	11	149	1	207	207-WILM/IMPR-WSTR/FRNKL		2167
4503	379	0		6	83.999	970.65	
159	11	150	1	207	207-WSTR/MANC-WSTR/FRNKL		17409
38858	3302	22		13	335.995	3397.28	
160	11	152	1	209	209-VRMT/120TH-6TH/WILTN		16
32	2	4		4	83.999	681.32	
161	11	56	1	210	310-SBAY GALLARIA-HLWD/H		6579
19241	1099	13		0	90.999	1175.98	
162	11	153	1	210	210-SO BAY TC-HLYWD/HLND		20836
74381	4832	21		8	258.996	3061.29	
163	11	154	1	210	210-CREN/RNDO BCH-HLWD/H		5174
15815	1188	0		8	111.998	1077.98	
164	11	155	1	211	211-SO BAY GALL-KELSO/MK		286
149	8	2		2	41.999	438.66	
165	11	156	1	211	215-MANCH/MKT-TORRANCE/B		922
2207	114	4		2	55.999	555.33	
166	11	157	1	212	212-KELS/LBRE-HLWD/VINE		21734
63989	5151	25		8	286.996	2972.62	
167	11	52	1	213	213-FLRN/PRA-CRNSH/120TH		463
647	38	3		4	76.999	737.32	
168	11	227	1	214	214-BDWY/MAIN LOOP		538
825	41	2		4	69.999	723.32	
169	11	210	1	218	218-BEVERLY CTR-CBS STDI		7468
30840	2718	10		4	125.998	1063.98	
170	11	158	1	220	220-96TH/SEP-SMON/SNVC		948
2838	268	4		4	83.999	620.66	
171	11	159	1	225	225-HAWTHN/PV S-96TH/SEP		2117
6743	407	4		6	111.998	1250.65	
172	11	161	1	225	226-HAWTH/PV S-PCH/PROS		234
763	39	1		1	21.000	165.66	
173	11	163	1	230	230-LCYN/VENT-SYLMR/MTRL		1027
3187	189	5		5	104.999	1227.32	
174	11	164	1	230	239-WHTOAK/VENT-SYLM/MTL		1771
6071	367	4		4	83.999	881.99	
175	11	165	1	232	232-6TH/LGBCH-96TH/SEP		20053
84949	4691	16		8	223.997	3084.62	
176	12	12	1	233	561-HBRD/SFRN-WILS/VETR		6889
32154	2187	13		13	272.996	3681.95	
177	12	63	1	233	561-HBRD/SFRN-AVTN/IMPRL		11459
61514	4312	30		6	293.996	3784.61	
178	11	167	1	234	234-HUERD/GARIK-SEP/VENT		7864
27059	1590	12		6	167.998	2169.97	
179	11	168	1	236	236-BALBOA/VNTR-VNYS/TYR		1513
2192	133	4		4	83.999	760.66	
180	11	169	1	236	236-ELB/VNTR-BLB/DVNSHR		404

769	48	2		2	41.999	280.00	
181	11	240	1	240	240-UNIV CTY STA-DEVON/R		9522
32314	1793		13	10	230.997	3215.29	
182	11	170	1	243	243-CHATS METR-MASN/DEVN		3742
7588	482		10	4	125.998	1600.64	
183	11	171	1	245	245-SATCOY/WDLK-WESTHILL		2381
5516	363		4	6	111.998	1143.32	
184	11	172	1	250	250-LAC/USCMC-OLY/BOYL		123
78	7		2	2	41.999	158.66	
185	11	173	1	250	253-8TH/LORENA-LAC/USC		25
10	1		2	2	41.999	205.33	
186	11	174	1	251	251-103RD/GRHM-AV28/IDEL		1769
3502	278		4	8	139.998	1180.65	
187	11	175	1	251	251-PALM/PACI-AV28/IDELL		1052
1948	143		5	0	35.000	289.33	
188	11	176	1	251	252-IMPE/KING-HUNT/MONT		6471
15929	1148		11	7	174.998	1987.97	
189	11	177	1	254	254-WLMG/120TH-LAC/USCMC		482
620	49		4	4	83.999	835.32	
190	11	178	1	255	255-HERBT/WHIT-FIG/MARM		146
70	6		2	2	41.999	298.66	

and Line

Summary by Mode
17:28 Monday, September 11, 2000 6

OBS PMILES	MODE PHOURS	LINE PKVEH	C	RG OPVEH	ID VHT	VMT	BRDNCS
191	11	179	1	256	256-TRGS/ESTN-MENDO/LAKE		2410
6383	418	6		4	97.999	1185.32	
192	11	180	1	259	258-MAIN/GARF-FRSTN/GARF		626
1187	79	3		2	48.999	587.99	
193	11	181	1	259	259-MONT/HUNT-FIRE/GARF		793
2271	151	4		4	83.999	639.32	
194	11	182	1	260	260-ARTS/ALMD-LAKE/ALTAD		31245
115433	7803	39		14	468.993	6369.91	
195	11	24	1	262	262-GARF/FIRE-LROB/HUNT		755
1440	96	4		4	83.999	643.99	
196	11	183	1	264	264-LINC/ALTA-MBLO MALL		681
1234	75	3		4	76.999	867.99	
197	11	184	1	265	265-LKWD MALL-BEVLY/DURF		531
1488	84	2		2	41.999	527.33	
198	11	185	1	265	275-BEVER/DURF-CERR.CNTR		1214
4031	244	2		4	69.999	657.99	
199	11	186	1	266	266-ARTS/D AMO-MICH/FOOT		15123
52981	2968	12		6	167.998	2319.30	
200	11	187	1	267	267-EL MONTE-ALTAD/LINC		1514
4699	288	5		4	90.999	933.32	
201	11	188	1	268	268-JETPROP LAB-ELMNT ML		2398
5869	363	4		6	111.998	1259.98	
202	11	190	1	268	268-WDBY/LINC-EL MONTE T		579
1124	73	2		0	14.000	84.00	
203	11	191	1	270	270-CERR CNTR-MAGN/FOOT		5477
20641	1068	8		4	111.998	1670.64	
204	11	224	1	305	305-SUNSET/SANVCTE-IMP S		3406
3151	240	9		8	174.998	1931.97	
205	11	239	1	352	352-TPNG/ROSCOE-N.HLYWD		2736
8785	428	4		3	69.999	947.32	
206	11	212	1	362	362-219TH/JOLIET-11/GEO		8837
47635	2592	15		4	160.998	2034.64	
207	11	253	1	363	363-TPNGA/NORD-CHAND/LAN		4200
11794	652	8		4	111.998	1670.64	
208	11	245	1	364	364-N HLYWD STA-WCTC		11463
40315	2156	11		6	160.998	2015.97	
209	12	16	1	434	434-TRCYN/PCH-UNION STAT		535
2604	141	9		0	62.999	793.32	
210	12	17	1	434	434-TRCYN/PCH-WASH/FFAX		445
1780	96	5		5	104.999	1339.31	
211	12	18	1	434	434-TRCYN/PCH-BICK/MAIN		506
941	62	8		0	55.999	811.99	
212	12	19	1	436	436-MAIN/NAVY-UNION STAT		799
5527	396	4		0	28.000	249.66	
213	12	20	1	439	439-PVW/VIAVAL-UNION STA		2708
16482	1154	11		6	160.998	1866.64	
214	25	59	1	444	SB 444-UNION ST-HAWTH/PV		1482
8513	367	8		2	83.999	1413.98	
215	25	68	1	444	NB 444-HAWTH/PV S-UNION		1419
9433	363	6		2	69.999	1259.98	
216	25	23	1	445	NB 445-21ST/PACF-UNION		1107
7418	237	7		0	48.999	940.32	
217	25	24	1	446	NB 446-PDM/MEYLR-UNION S		1825
9308	389	8		2	83.999	1530.64	
218	25	56	1	446	SB 446-UNION STA-MEYLR/P		613

2633	107	5		2	62.999	1056.98	
219	25	64	1	446	SB 447-UNION STAT-9TH/WE		1201
6291	272	6		2	69.999	1154.98	
220	25	69	1	446	NB 447-9TH/WEYM-UNION ST		2888
17403	704	9		2	90.999	1607.64	
221	12	26	1	460	460-WALN/KTEL-11TH/GEORG		8417
49762	2853	28		10	335.995	5347.92	
222	12	30	1	466	466-LAMIR/SGER-UNION STA		29
99	5	2		0	14.000	161.00	
223	11	252	1	471	471-BREA MALL-P HILS MAL		841
3821	232	3		4	76.999	713.99	
224	25	33	1	483	SB 483-FOAK/MENDO-VEN/OL		2012
9713	661	11		3	118.998	1178.32	
225	25	34	1	483	SB 485-FONTA/LAKE-VEN/OL		1269
5997	349	8		3	97.999	1073.32	
226	25	50	1	483	NB 483-FOAK/MENDO-VEN/OL		1538
5686	216	5		3	76.999	907.65	
227	25	51	1	483	EB 485-FONTA/LAKE-VEN/OL		1163
4143	162	4		3	69.999	837.65	
228	25	35	1	484	EB 484-OLIV/VENCE-ONT AR		1253
6757	337	6		3	83.999	1406.98	

and Line

17:28 Monday, September 11, 2000 7

OBS	MODE	LINE	C	RG	ID		BRDNGS
PMILES	PHOURS	PKVEH		OPVEH	VHT	VMT	
229	25	57	1	484	WB 484-ONT	ARPT-OLV/VENI	725
3749	206	7		3	90.999	1406.98	
230	25	38	1	487	WB 487-SMADR/BALD-WIL/UN		691
3472	154	6		2	69.999	872.65	
231	25	39	1	487	WB 489-GRNVW/MICH-WIL/UN		625
3731	203	6		0	41.999	585.66	
232	25	40	1	487	WB 491-SMADR/BALD-WIL/UN		540
2349	113	4		2	55.999	772.32	
233	25	52	1	487	EB 487-WIL/UNION-SMADR/B		1380
5263	178	7		2	76.999	1087.32	
234	25	53	1	487	EB 489-GRNVW/MICH-WIL/UN		957
4127	131	5		0	35.000	564.66	
235	25	54	1	487	EB 491-SMADR/BALD-WIL/UN		1179
5475	177	6		0	41.999	688.32	
236	25	42	1	490	WB 490-CSUFLRTN-VENI/GRA		356
1785	66	3		3	62.999	893.65	
237	25	58	1	490	EB 490-VENI/GRA-CSUFLRTN		273
2049	104	3		3	62.999	902.99	
238	25	61	1	490	WB 490-ESTLND CTR-VEN/GR		523
2988	117	2		2	41.999	478.33	
239	25	62	1	490	EB 490-VEN/GRND-ESTLND C		314
1587	62	2		2	41.999	492.33	
240	25	44	1	497	497-MONTCLR TC-WILS/ALVR		114
417	18	3		0	21.000	266.00	
241	25	67	1	497	497-MONTCLR TC-7TH/WILSI		429
3096	126	6		0	41.999	767.66	
242	12	70	1	530	EB 530-PANCTY-ELA CTY CL		2091
17360	943	8		4	111.998	1600.64	
243	12	71	1	530	WB 530-PANCTY-ELA CTY CL		1981
11895	469	5		4	90.999	1586.64	
244	25	65	1	550	NB 550 7th/PTN-SNVC/SMON		2730
13566	666	10		4	125.998	2433.63	
245	25	66	1	550	SB 550 SNVC/SMON-7th/PTN		4888
24192	1393	19		4	188.997	3243.29	
246	11	84	1	561	233-ELDRG/BEL-VNYS/VENTU		10781
28418	1701	9		10	202.997	2925.96	
247	12	46	1	576	576-VERN/SOTO-PCH/SUNSET		996
5735	444	4		0	28.000	263.66	
248	12	72	1	577	SB 577-EL MONTE-CERRITOS		84
1519	59	3		2	48.999	928.65	
249	12	73	1	577	NB 577-CERRITOS-EL MONTE		41
643	16	2		2	41.999	1073.32	
250	11	217	1	601	601-UNION ECHO PARK SHTL		655
441	54	6		10	181.997	1287.98	
251	11	218	1	602	602-EL SERENO-CITY TERRA		607
493	35	4		4	83.999	713.99	
252	11	214	1	603	603-23/GRAND-ORANGE/CLRD		2269
2203	242	8		6	139.998	1241.32	
253	11	211	1	605	605-GRNDVST/OLPC-USCMEDR		462
256	19	4		4	83.999	443.33	
254	11	219	1	611	GOLD LINE SHUTTLE		75
42	3	2		2	41.999	377.99	
255	11	220	1	612	GREEN LINE SHUTTLE		253
176	14	2		2	41.999	377.99	
256	11	221	1	613	ORANGE LINE SHUTTLE		266

201	16	2		4	69.999	452.66	
257	11	202	1	620	620-BOYLE		523
396	35	0		6	83.999	536.66	
258	11	51	1	625	625-WSTCHTR/PER-PERSHING		2209
4285	339	6		0	41.999	457.33	
259	11	53	1	631	631-PARMNT/I-105-CLRK/FS		540
832	47	2		4	69.999	569.33	
260	18	4	2	902	5-10TH/AV K-60TH/AV I		24
117	8	2		2	41.999	494.66	
261	18	5	2	902	1-10TH/AV I-47TH/AV P		422
1185	67	4		6	111.998	1287.98	
262	18	6	2	902	2-10TH/AV K-10TH/AV I		157
816	59	6		6	125.998	1203.98	
263	18	7	2	902	3-10TH/AV P-47TH/AV S		352
612	40	4		4	83.999	723.32	
264	18	8	2	902	4-10TH/AV K-20TH/AV J		68
211	23	2		2	41.999	130.66	
265	18	38	2	902	6-25TH/AV S-PBLSSM/96TH		0
0	0	2		4	69.999	1082.65	
266	18	39	2	902	7-15TH/AV P-10TH/AV K		434
1284	78	4		4	83.999	671.99	

and Line

17:28 Monday, September 11, 2000 8

OBS	MODE	LINE	C	RG	ID	VHT	VMT	BRDNCS
PMILES	PHOURS	PKVEH		OPVEH				
267	18	40	2	902	8-10TH/AV K-15TH/AV K			95
246	27	4		4	83.999		830.65	
268	18	41	2	902	9-15TH/AV P-170TH/AV N			4
11	0	3		4	76.999		1395.31	
269	18	42	2	902	10-AVMALL-10TH/AV P			265
1160	76	4		4	83.999		639.32	
270	21	1	2	902	785-10 W/AV K-6TH/SPRING			68
141	13	4		0	28.000		1014.99	
271	21	2	2	902	786-FRFX/MELRS -10 W/AV			188
967	85	3		0	21.000		501.66	
272	21	3	2	902	787-10 W/AV K-BURK/RESED			1289
6810	327	8		0	55.999		1406.98	
273	16	1	3	903	A-AVLN/DAMO-VICTRA/CNTRL			275
374	19	2		2	41.999		396.66	
274	16	2	3	903	B-SEPLVD/MAIN-AVLN/D AMO			229
188	10	2		2	41.999		336.00	
275	16	3	3	903	C-SEPLVD/MAIN-AVLN/D AMO			241
232	13	2		2	41.999		238.00	
276	16	4	3	903	D-SBAYPAV - DELAMO/STAFE			625
1129	53	1		1	21.000		210.00	
277	16	6	3	903	E-AVLN/D AMO-UNIV/WILMTN			91
73	3	2		2	41.999		256.66	
278	16	7	3	903	F-AVLN/DEL			775
872	45	2		2	41.999		503.99	
279	16	8	3	903	G-ALMD/213-STANTA FE			780
1224	61	1		1	21.000		228.66	
280	16	9	3	903	H-AVLN/DEL AMO-ALONDRA			322
414	20	2		2	41.999		200.66	
281	14	1	4	904	1-WHTR/GDRCH-ATLNTC/WSHN			9
2	0	2		2	41.999		172.66	
282	14	2	4	904	2-ATLNTC/WSHN-WHTR/GDRCH			10
3	0	2		2	41.999		149.33	
283	14	3	4	904	4-WHTR/GDRCH-GAGE/GRNWD			15
9	0	1		1	21.000		112.00	
284	14	4	4	904	3-GAGE/GRENWD-WHTR/GDRCH			0
0	0	1		1	21.000		161.00	
285	14	5	4	904	4-WHTR/GDRCH-GAGE/GRENWD			1
0	0	1		1	21.000		151.66	
286	14	6	4	904	3-WHTR/GDRCH-GAGE/GRENWD			17
10	0	1		1	21.000		121.33	
287	14	7	4	904	5-WHTR/GDRCH-GAGE/GRENWD			37
10	0	1		1	21.000		182.00	
288	14	8	4	904	5-GAGE/GRENWD-WHTR/GDRCH			15
6	0	1		1	21.000		182.00	
289	17	10	6	906	1-WNDWRD/MAIN-WSHTN/FFAX			6028
10753	812	6		6	125.998		1311.31	
290	17	11	6	906	2-SEPL/GRN			268
178	14	2		2	41.999		219.33	
291	17	12	6	906	3-SEP/GRN			5025
8073	689	5		6	118.998		881.99	
292	17	13	6	906	4-SEP/GRN			319
278	24	2		2	41.999		205.33	
293	17	14	6	906	5-WSHTN/INGL-RODEO/LCIEN			75
32	3	2		2	41.999		196.00	
294	17	15	6	906	6-96TH/SEPLV-HLGRD/SNSET			9659

28626	2425		12		6	167.998	1348.65	
295	18	9	7		907	178-RAMN/SANIT-TMPL/UNIV		1608
5206	293		4		4	83.999	1077.98	
296	18	10	7		907	179-RAMN/SANTA-TMPL/UNIV		1997
8200	427		4		4	83.999	1143.32	
297	18	11	7		907	185-AZUSA/FTHLL-HCND/HLB		3408
10171	573		4		4	83.999	1077.98	
298	18	12	7		907	187-WLNT/RYMND-GLEN/ALOS		3111
10610	584		6		4	97.999	1101.32	
299	18	13	7		907	191-CALPLY - GRV/HOLT		481
652	35		2		2	41.999	317.33	
300	18	14	7		907	193-CALPLY - GRV/HOLT		283
506	23		3		2	48.999	457.33	
301	18	15	7		907	274-WMIL/BVRL-S MD/VCNTR		2247
7949	427		4		4	83.999	947.32	
302	18	16	7		907	276-AZUSA/CL ML-FTHL/LOR		1495
4980	258		4		4	83.999	1063.98	
303	18	17	7		907	280-AZUS/CLMA-AZUS/SMDRE		3294
6179	337		4		4	83.999	965.99	
304	18	18	7		907	291-CNTRY/GARY-FTHILL/BL		1389
2652	142		2		2	41.999	545.99	

and Line

17:28 Monday, September 11, 2000 9 Summary by Mode

OBS PMILES	MODE PHOURS	LINE PKVEH	C	RG OPVEH	ID VHT	VMT	BRDNCS
305	18	19	7	907	292-GAREY/HOLT-MONTCLR M		666
1420	77	2		2	41.999	489.99	
306	18	20	7	907	187-WLNT/RYMND-ALST/GLEN		5299
22279	1215	8		4	111.998	1371.98	
307	18	21	7	907	184-ARCADIA-RSMD/HUNTN		371
486	29	2		2	41.999	373.33	
308	18	22	7	907	187-WLNT/RYMND-GARY/MISN		6356
29352	1530	8		6	139.998	1810.64	
309	18	23	7	907	272-HUNT/HGHLND-VCNT/I10		1320
3093	182	2		2	41.999	433.99	
310	18	24	7	907	195-CALPOL - BSLN/INDN H		1269
3130	168	3		4	76.999	639.32	
311	18	45	7	907	EB 488-EL MONTE TC-GLNDR		2512
8532	476	4		4	83.999	919.32	
312	18	46	7	907	WB 488-GLENDORA-EL MONTE		933
3148	201	0		2	28.000	305.66	
313	18	92	7	907	479-POMN FAPX - MONTCLR		1705
5932	311	4		2	55.999	709.32	
314	21	27	7	907	EB 486-EL MONTE TC-P.H.M		160
549	26	1		0	7.000	95.67	
315	22	9	7	907	482-HOLT/INDHIL-RMNA/SAN		2151
9659	523	7		8	160.998	2468.63	
316	22	14	7	907	WB 690-CLRMNT ML-COL/FOA		617
4039	138	3		0	21.000	424.66	
317	22	19	7	907	492-MNTCLR ML-EL MNT TC		2178
8350	483	4		8	139.998	1651.98	
318	22	23	7	907	WB 486-P.H.MALL-EL MONTE		148
357	20	0		1	14.000	189.00	
319	22	24	7	907	WB 486-CALPOLY-EL MONTE		295
923	54	0		1	14.000	200.66	
320	22	27	7	907	EB 486-EL MONTE TC-P.H.M		171
483	27	0		1	14.000	189.00	
321	22	28	7	907	EB 486-EL MONTE TC-CALPO		344
1056	61	1		1	21.000	305.66	
322	25	1	7	907	EB 480-WILS/UN-MONTCLR M		1223
8904	327	4		11	181.997	3537.28	
323	25	2	7	907	WB 481-WRKM/BRNC-WLSHR/W		991
4230	220	11		0	76.999	1367.31	
324	25	3	7	907	WB 482-HLT/INDL-OLV/15TH		171
1060	52	6		0	41.999	634.66	
325	25	4	7	907	WB 492-MNTCLR ML-WIL/UNI		469
2465	123	5		0	35.000	538.99	
326	25	5	7	907	WB 494-SAN DIMAS-WILN		324
2055	99	4		0	28.000	501.66	
327	25	6	7	907	WB 480-MONTCLR ML-WLSHR/		990
7079	264	10		5	139.998	2333.30	
328	25	7	7	907	WB 480-ELMONT WLSHR/UNIN		524
3014	83	2		2	41.999	664.99	
329	25	8	7	907	EB 482-OLIV/VEN-HOLT/IND		74
514	23	3		0	21.000	312.66	
330	25	10	7	907	WB 495-DBAR/POMONA-9TH/H		233
1575	63	14		0	97.999	1805.97	
331	25	11	7	907	WB 495-COLIM/NOGAL-HOPE/		114
891	39	4		0	28.000	520.33	
332	25	12	7	907	WB 498-FHILL/CITRS-FIGU/		448

3002	130	13		0	90.999	1535.31	
333	25	13	7	907	WB 498-BRNCA/WORKMN-FIGU		120
872	34	7		0	48.999	853.99	
334	25	15	7	907	WB 482-GATWY CIR-OLIV/15		122
1013	47	2		0	14.000	242.66	
335	25	18	7	907	EB 492-WIL/UN-MNTCLR ML		628
5397	197	4		0	28.000	550.66	
336	25	20	7	907	WB 480-WRKM/BRNC-WLSHR/W		204
733	32	6		0	41.999	744.32	
337	25	21	7	907	WB 486-P.H.MALL-OLIVE/VE		202
903	41	4		0	28.000	405.99	
338	25	22	7	907	WB 486-CALPOLY-OLIVE/VEN		400
2471	120	4		0	28.000	419.99	
339	25	25	7	907	EB 486-OLIV/VENIC-P.H.MA		89
645	22	2		0	14.000	205.33	
340	25	26	7	907	EB 486-OLIV/VENIC-CALPOL		164
1124	42	2		0	14.000	212.33	
341	25	29	7	907	WB 488-EASTLAND-GRND/VEN		84
237	10	4		0	28.000	387.33	
342	25	30	7	907	WB 488-GLENDORA-GRND/VEN		158
615	30	3		0	21.000	261.33	

and Line

Summary by Mode
17:28 Monday, September 11, 2000 10

OBS	MODE	LINE	C	RG	ID		BRDNCS
P/MILES	PHOURS	PKVEH		OPVEH	VHT	VMT	
343	25	32	7	907	EB 488-OLIV/VEN-GLNDRA		359
2060	75	4		0	28.000	527.33	
344	25	36	7	907	WB 499-SANDMS P&R-FIGU/		264
1648	75	4		0	28.000	436.33	
345	25	93	7	907	EB 480-WLSHR/UNIN-EL MNT		231
1433	43	0		3	41.999	660.32	
346	16	11	8	908	2-GRDNA/NRMD-GRDNA-VRMMT		14658
58150	2978	10		6	153.998	2407.97	
347	16	12	8	908	3-HWTHN/ARTSA-CMPTN/WLBK		6177
14555	741	10		4	125.998	1609.98	
348	16	13	8	908	4-MBCH/CRNSH-GARDNA/VRMT		678
970	56	4		2	55.999	634.66	
349	21	16	8	908	1-RSCRNS/HWTHRN-S PD/1ST		3875
21186	1040	10		6	153.998	2109.30	
350	16	17	9	909	1-WRDLW/PACIFIC-1ST/LCST		310
411	20	4		4	83.999	774.66	
351	16	18	9	909	7-ORANGE AVE.		3290
10066	486	4		4	83.999	1077.98	
352	16	19	9	909	191-TRNST MLL-AMO/BLFD		3712
11599	626	4		6	111.998	1544.64	
353	16	20	9	909	22-TRNST MALL-DWNY/ALNDR		2938
6764	364	4		4	83.999	993.99	
354	16	25	9	909	45-ANAHM/SEA		2634
4845	248	4		0	28.000	284.66	
355	16	28	9	909	61-1ST/LOCST-ACACIA/WLNT		2296
8095	427	4		4	83.999	947.32	
356	16	29	9	909	62-1ST/LOCST-ATLNT/ALNDR		2381
8259	430	4		4	83.999	900.65	
357	16	30	9	909	81-1ST/LOCST-ATHRT/STDBK		1836
2325	134	4		4	83.999	755.99	
358	16	31	9	909	91-1ST/LOCST-ALNDR/BLFLW		1571
4921	303	2		4	69.999	601.99	
359	16	32	9	909	92-1ST/LOCUS-WDRF/ALNDRA		1461
4284	271	2		4	69.999	634.66	
360	16	33	9	909	93-1ST/LOCST-ALNDR/BLFLW		1678
4591	285	2		4	69.999	681.32	
361	16	34	9	909	94-7ST/LOCST-BLFLWR/STRN		1440
4200	271	2		2	41.999	331.33	
362	16	35	9	909	101-WILW-SFE-CARSON/I605		1894
5553	292	4		4	83.999	1007.99	
363	16	36	9	909	102-WILW-SFE-CARSON/I605		2710
7748	417	4		4	83.999	937.99	
364	16	37	9	909	111-1ST/ALMTS-HRDWC/LKWD		1897
4587	236	4		2	55.999	587.99	
365	16	38	9	909	112-1ST/LOCST-CLRK/CNDLW		1730
4174	194	4		2	55.999	597.32	
366	16	40	9	909	131-WRDLW/PACIFIC-ELEC/MA		2767
5284	282	4		2	55.999	550.66	
367	16	41	9	909	192-TRNST ML-SOUTH/GRDLY		3433
9008	482	4		6	111.998	1376.65	
368	16	42	9	909	171-PCH/STA FE-ELEC/MAIN		1369
2835	170	4		4	83.999	811.99	
369	16	43	9	909	172-1ST/LCST-GRDLY/183RD		2977
9525	531	4		4	83.999	1147.98	
370	16	44	9	909	122-1ST/OCEAN-SHIPYARD		610

1450	77		1		0	7.000	74.67	
371	16	45		9	909	A-RUNABOUT A		439
226	11		2		2	41.999	177.33	
372	16	46		9	909	B-RUNABOUT B		13
5	0	0		2		28.000	112.00	
373	16	47		9	909	31-1ST/PINE-PACFC/1ST		41
25	2	0		1		14.000	74.67	
374	16	49		9	909	32-1ST/PACF-PINE/1ST		15
5	0	0		1		14.000	23.33	
375	16	51		9	909	C-RUNABOUT C		101
33	2	1		2		35.000	301.00	
376	16	52		9	909	173-1ST/LCST-GRDLY/183RD		2495
9834	551		4		6	111.998	1395.31	
377	16	53		9	909	21-TRNST MALL-DOWNEY AV		3139
7632	425		4		4	83.999	975.32	
378	16	57		9	909	46-PCH/ANHM-SNF/ANHM		6507
11755	672		4		6	111.998	1119.98	
379	16	58		9	909	103-STFE/WLLF-DLMO/LKWD		942
2000	91		4		0	28.000	261.33	
380	16	59		9	909	122-PACF/1ST-NAYW/OCEAN		32
18	1	2		0		14.000	65.33	

Summary by Mode

and Line

17:28 Monday, September 11, 2000 11

OBS	MODE	LINE	C	RG	ID	BRDNGS
PMILES	PHOURS	PKVEH		OPVEH	VHT	VMT
381	16	61	9	909	181-CLRD/APLN-MGNL/WDLW	122
162	8	2		2	41.999 466.66	
382	16	62	9	909	182-CLRD/APPN-PACF/WRDL	169
258	14	2		2	41.999 443.33	
383	16	63	9	909	D-GLDNSHOR-STRN/BLLFLWR	5253
10984	695	5		6	118.998 1147.98	
384	15	4	10	910	LAX-AVIATION SHUTTLE(S9)	977
1145	78	4		2	55.999 317.33	
385	15	5	10	910	SAN	392
476	28	2		2	41.999 224.00	
386	15	6	10	910	208-HOLLYWOOD-BEACHWOOD	0
0	0	2		2	41.999 275.33	
387	15	7	10	910	H-HGHLND/SNST-VRMNT/SNST	0
0	0	2		2	41.999 266.00	
388	15	8	10	910	DASH-WARNER CENTER	796
637	39	4		6	111.998 979.99	
389	15	11	10	910	DASH F TO USC	60
74	7	4		6	111.998 671.99	
390	15	12	10	910	DASH E - DOWNTOWN	338
362	45	11		12	244.997 1563.31	
391	15	14	10	910	MTRLNK SHTTL - HOPE/4TH	0
0	0	2		0	14.000 58.33	
392	15	15	10	910	DASH O - SOUTH EAST	15
8	0	4		4	83.999 1007.99	
393	15	16	10	910	DASH B - DOWNTOWN	151
90	11	12		12	251.996 1311.31	
394	15	17	10	910	DASH D - DOWNTOWN	258
371	46	13		14	286.996 1712.64	
395	15	18	10	910	F-3RD/FRFAX-BEVRLY/FRFAX	0
0	0	2		2	41.999 266.00	
396	15	19	10	910	G-BEVERLY/FFAX-3RD/FFAX	196
108	8	4		2	55.999 438.66	
397	15	20	10	910	I-REDON/PAKRD - CRSHW/BL	5
14	1	4		4	83.999 601.99	
398	15	21	10	910	J-CRNSH/KING-CLSEM/CRNSH	0
0	0	2		2	41.999 224.00	
399	15	23	10	910	K-SUNST/CHTQ-PLSDS/PLSDS	0
0	0	2		2	41.999 98.00	
400	15	24	10	910	L-VNUYS/VCTRY-VNUYS-OXNR	682
905	57	4		6	111.998 1474.65	
401	15	25	10	910	W-IMPRL/WILO-IMPRL/CMPTN	207
327	19	4		4	83.999 807.32	
402	15	26	10	910	142-SMPSN/CRSNT-1ST/LCST	2440
12352	607	4		4	83.999 1133.98	
403	15	27	10	910	143-SSIDE/TIFC-SSIDE/RVS	215
547	32	2		2	41.999 377.99	
404	15	28	10	910	147-WSTN/25TH-WSTN/PKWST	947
1844	104	2		2	41.999 391.99	
405	15	29	10	910	DASH A - DOWNTOWN	1202
757	90	12		14	279.996 1609.98	
406	15	30	10	910	DASH C - DOWNTOWN	188
146	19	8		10	195.997 1007.99	
407	15	33	10	910	DASH WTS N-120/WL-IMP/WL	502
957	58	4		4	83.999 1007.99	
408	15	34	10	910	DASH - HOLLYWOOD	0

0	0	2	2	41.999	126.00	
409	15	35	10	910	DASH - WILMINGTON	211
181	9	2	2	41.999	284.66	
410	15	36	10	910	DASH WILSH-KOREATOWN-VRM	0
0	0	1	2	35.000	184.33	
411	15	37	10	910	DASH WILSH-KOREATOWN-OLY	0
0	0	1	1	21.000	161.00	
412	15	38	10	910	DASH - PUEBLA DEL RIO	48
26	2	2	2	41.999	177.33	
413	15	39	10	910	DASH - SHERMAN OAKS	629
1002	59	4	4	83.999	755.99	
414	15	40	10	910	DASH - LEIMERT/SLAUSON	0
0	0	4	4	83.999	569.33	
415	15	41	10	910	DASH PANORAMA CITY-VAN N	16
45	3	2	4	69.999	601.99	
416	15	42	10	910	DASH - ARROYO SECO	0
0	0	2	2	41.999	196.00	
417	15	44	10	910	DASH PICO UNION/ECHOPARK	247
187	23	11	12	244.997	1609.98	
418	15	46	10	910	DASH EL SERENO/CITY TERR	16
37	3	3	2	48.999	345.33	

and Line

17:28 Monday, September 11, 2000 12 Summary by Mode

OBS PMILES	MODE PHOURS	LINE PKVEH	C	RG OPVEH	ID VHT	VMT	BRDNCS
419	15	47	10	910	DASH LNCLN HGT - CHINATO		19
11	1	4		4	83.999	503.99	
420	15	84	10	910	DASH MTR SHTTL - CITY HA		140
56	6	6		7	139.998	755.99	
421	15	85	10	910	DASH HILND PK - EAGLE RO		1878
3317	235	4		4	83.999	727.99	
422	15	90	10	910	208-DASH LOS FELIZ		688
532	36	4		4	83.999	755.99	
423	21	34	10	910	409-FHIL/RXFRD-SPRNG/2ND		813
10100	641	8		0	55.999	697.66	
424	21	40	10	910	EB 430-VA HOSP TL - UNION		571
5295	336	4		0	28.000	338.33	
425	21	42	10	910	EB 437-WASH/PACIF-TEMPLE		402
2242	154	4		0	28.000	275.33	
426	21	43	10	910	438-HERM/10TH-SPEDRO/3RD		1648
9523	644	6		0	41.999	515.66	
427	21	45	10	910	549-HVNR/US101-I210/LAK		2241
21047	828	7		0	48.999	965.99	
428	21	46	10	910	573-CNST/C PK W-CHTSW/WD		1103
4328	182	5		0	35.000	590.32	
429	21	47	10	910	SB 574-HBRD/S FER-AV/MRN		610
5820	424	6		0	41.999	510.99	
430	21	48	10	910	534-UNION ST. - WEST LA		472
2816	207	2		0	14.000	100.33	
431	21	49	10	910	573- CNST/C PK - MCBN/DM		972
4926	201	3		0	21.000	473.66	
432	21	50	10	910	422-UNIV CTY STA - WBR/T		1908
27175	961	10		2	97.999	2200.30	
433	21	55	10	910	EB 430-SUNSET/PCH-UNION		296
2942	187	3		0	21.000	221.66	
434	21	90	10	910	575-MANDERA/LA-BRBNK/CNG		793
3166	169	4		0	28.000	433.99	
435	21	91	10	910	419-VYCIR/DVNSH-JFSN/HVR		1231
25359	1263	6		0	41.999	583.33	
436	21	92	10	910	413-VNUYS/SHRM-WSHTN-HIL		1489
13816	951	6		0	41.999	499.33	
437	25	70	10	910	448-CRST/CRNS-TMPL/SPDRO		152
727	33	3		0	21.000	438.66	
438	18	25	11	911	30-OLYM/GRFLD-RIGN/ALNTC		31
27	2	0		2	28.000	172.66	
439	18	26	11	911	40-BVRLY/NRWLK-5TH/BEAUD		5915
18551	1225	12		8	195.997	2188.64	
440	18	27	11	911	343-TLGPH/GRNWD-5TH/BDRY		526
1308	81	2		0	14.000	193.66	
441	18	29	11	911	60-TLGPH/RSMD-DURFE/BVLY		103
72	4	2		2	41.999	98.00	
442	18	30	11	911	70-MBL MTRLNK-GREN/MINES		1641
3174	197	4		5	97.999	1166.65	
443	18	31	11	911	20-TLGPH/GRNWD-MONT TC		376
542	31	2		2	41.999	410.66	
444	18	32	11	911	40-BVRLY/BRDLY-5TH/BEUDR		2171
6477	447	4		4	83.999	634.66	
445	18	33	11	911	WE 341-TYLR RNCH-5TH/BRY		313
1057	66	1		0	7.000	79.33	
446	18	34	11	911	10-RIGN/ATLNT-PASNS/WHTR		3616

6174	380	8	6	139.998	1479.31	
447	18	71	11	911	342-BVRLY/NRWLK-RIGN/ALN	1199
2569	156	6	0	41.999	396.66	
448	18	123	11	911	EB 341-5TH/BDRY-TLYR RCH	381
999	67	1	0	7.000	79.33	
449	17	52	12	912	2-HWTHRN/PV S-DGLS/ELSEG	1373
6147	327	3	0	21.000	268.33	
450	17	53	12	912	3-25TH/WESTRN-DGLS/ELSEG	2976
14875	746	3	0	21.000	336.00	
451	22	54	12	912	3- ROUTE 3 EXPRESS	146
1881	69	2	0	14.000	179.66	
452	16	54	13	913	4-NRWLK ST-IMPRL/BEACH	2906
8414	487	4	4	83.999	783.99	
453	16	55	13	913	1-RIO HONDO - BELLFLOWER	3538
8865	482	4	6	111.998	1315.98	
454	16	121	13	913	3-PIONR/RSCRN-NRWLK/RSCR	417
660	42	2	2	41.999	559.99	
455	16	122	13	913	2-PIONR/RSCRNS-SANT/FRST	231
278	17	2	2	41.999	508.66	
456	16	64	14	914	10-I5-SOLEDAD/SR14	287
957	61	7	4	104.999	979.99	

Summary by Mode

and Line

17:28 Monday, September 11, 2000 13

OBS PMILES	MODE PHOURS	LINE PKVEH	C	RG OPVEH	ID VHT	VMT	BRDNCS
457	16	65	14	914	15-SFER/NEWH-SC ML(SOLED)		223
318	17	2		2	41.999	280.00	
458	16	66	14	914	20-CHIQUITO-SOLE/SR14		200
646	43	3		4	76.999	751.32	
459	16	67	14	914	25-WILEYCYN-SC ML(SOLECY)		288
485	26	2		2	41.999	233.33	
460	16	68	14	914	30-MAGICMTN-BUQTCYN		30
47	8	4		4	83.999	503.99	
461	16	69	14	914	35-LYON/I-5-SC ML(SOLEDA)		246
396	23	5		2	62.999	681.32	
462	16	70	14	914	40-BOUQUET-SOLEDAD		71
119	20	5		4	90.999	531.99	
463	16	71	14	914	50-SOLE/SIER-WHITCN		134
554	34	6		4	97.999	877.32	
464	16	72	14	914	55-METROLINK SHUTTLE		37
63	5	2		0	14.000	123.66	
465	16	73	14	914	65-LYON/WILY-MCBN/I5		6
7	0	1		0	7.000	23.33	
466	16	75	14	914	31-MAGIC MT & SECO CYN		93
74	4	2		2	41.999	51.33	
467	21	60	14	914	796-SC ML(SOLED)-WARNER		696
7443	713	5		0	35.000	284.66	
468	21	74	14	914	795-SC ML(SOLED)-LNCSTR		85
1092	46	8		8	167.998	1917.97	
469	21	76	14	914	794 - STNFD/TEC - UNIONS		21
290	21	3		0	21.000	266.00	
470	21	77	14	914	791 -TPN/VCTY - STF/TEC		39
142	7	2		0	14.000	291.66	
471	21	78	14	914	793 -VNYS/VENT - STF/TEC		0
0	0	1		0	7.000	179.66	
472	21	118	14	914	799-SC ML(SOLED)-7TH/SPG		472
7317	335	10		0	69.999	1122.32	
473	21	119	14	914	798-SC ML(SOLED)-V NYS/V		708
10028	977	5		0	35.000	366.33	
474	21	120	14	914	795-OLIVE VIEW -LNCSTR		143
1436	46	3		0	21.000	408.33	
475	17	79	15	915	2-4TH/SANTA-SWTL/WLSH		32
22	2	1		0	7.000	30.33	
476	17	80	15	915	2-WLSHR/SPLV-WLGRV/VENIC		350
297	23	4		0	28.000	275.33	
477	17	81	15	915	3-IMPRL/AVIAT-UCLA		12513
26921	2748	11		12	244.997	2193.30	
478	17	83	15	915	3-4TH/SNTMONC-IMPRL/AVIA		4088
11634	1354	5		4	90.999	667.32	
479	17	84	15	915	5-WLSHR/VTRN-PICO/RIMPAU		1292
1280	109	6		4	97.999	881.99	
480	17	85	15	915	7-4TH/BRODWY-PICO/RIMPAU		19917
46591	3675	12		14	279.996	2771.96	
481	17	86	15	915	4-26TH/SANTA MONICA LOOP		101
104	8	2		2	41.999	280.00	
482	17	87	15	915	8-4TH/S MONCA-HLGRD/SNST		3188
3471	345	4		6	111.998	825.99	
483	17	88	15	915	9-PICO/SWTLE-SUNST/MARQZ		2099
5963	427	4		4	83.999	849.32	
484	17	89	15	915	11-20TH/MONTA-14TH/MONTA		313

276	21	2	4	69.999	387.33	
485	17	90	15	915	12-HLGRD/SUNST-PICO/RIMP	11369
17671	1591	10	12	237.997	2099.97	
486	17	91	15	915	13-PICO/WSTWD-PICO/RIMPA	638
772	58	4	0	28.000	186.66	
487	17	92	15	915	14-CNTNLA/CLVR-GETTY/SEP	7244
11426	979	8	5	125.998	1026.65	
488	17	106	15	915	2-WLGRV/VENIC-HLGRD/GALY	2140
1751	195	5	8	146.998	1189.98	
489	17	107	15	915	1-WNDWRD/MAIN-HLGRD/SNST	10887
15715	1573	11	12	244.997	1987.97	
490	21	56	15	915	EB 10-4TH/SMONICA-UNION	2858
24056	1412	6	2	69.999	793.32	
491	21	57	15	915	WB 10-UNION ST-4TH/SMONI	1024
10500	494	3	2	48.999	522.66	
492	21	58	15	915	EB 10-PIER/MAIN-UNION ST	939
8374	523	2	0	14.000	144.66	
493	17	94	16	916	3-TORNC/CTLNA-1ST/LOCUST	11517
42731	2290	9	12	230.997	3191.95	
494	17	95	16	916	4-HWTHN/FSHN-HWTHN/CARSN	232
281	16	2	2	41.999	326.66	

and Line

17:28 Monday, September 11, 2000 14 Summary by Mode

OBS PMILES	MODE PHOURS	LINE PKVEH	C	RG OPVEH	ID VHT	VMT	BRDNGS
495	17	96	16	916	4-HWTHN/FSHN-MAPL/TORNCE		373
435	21	2		2	41.999	112.00	
496	17	97	16	916	5-CRNSH/MANH-CRNSH/RDNDB		1000
2425	128	1		2	35.000	317.33	
497	17	98	16	916	5-CRNSH/RDND0-CRNSH/MANH		425
760	46	1		2	35.000	317.33	
498	17	99	16	916	6-HWTHN/FSHN-WLNT/ACACIA		1206
4136	190	4		0	28.000	289.33	
499	17	100	16	916	7-TORNC/CTLNA-WLMGTN/PCH		2040
3526	193	4		4	83.999	788.66	
500	17	101	16	916	8-HWTHRN/PCH-96TH/SEPLVD		7802
21681	1251	6		6	125.998	1362.65	
501	17	102	16	916	9-HWTHN/FSHN-HWTHN-CARSN		604
538	28	2		2	41.999	410.66	
502	17	103	16	916	ZEST		2373
3010	145	4		4	83.999	629.99	
503	21	35	16	916	1-HWTHN/FSHN-ALMEDA/MACY		2115
15448	739	6		4	97.999	1269.32	
504	21	36	16	916	2-HWTHN/FSHN-ALMEDA/MACY		968
4444	260	4		4	83.999	1017.32	
505	15	31	17	917	RED & BLUE ROUTES		1340
2749	148	4		4	83.999	909.99	
506	15	32	17	917	SANTA		157
115	7	1		1	21.000	79.33	
507	15	104	18	918	1-PHLDA/PCKRNG-WHTR/SCOT		86
76	4	2		2	41.999	345.33	
508	15	105	18	918	2-PIONR/BVRLY-WHTR/SGRTD		256
627	36	2		2	41.999	443.33	
509	23	1	21	921	110-MONTCLAIR-SAN BERNDN		1236
6491	222	3		4	76.999	1343.98	
510	23	2	21	921	149-RIVERSIDE-DISNEYLAND		324
1939	91	6		0	41.999	597.32	
511	23	3	21	921	496-MONTCLAIR-RIVERSIDE		924
3861	168	4		4	83.999	1147.98	
512	23	4	21	921	100-RIVERSIDE-SAN BERNRD		412
2243	99	2		2	41.999	513.33	
513	20	5	23	923	1-Colton - Del Rosa		4477
14478	790	6		8	153.998	2113.97	
514	20	6	23	923	2-N SAN BERNARDINO-COOLE		3561
9420	520	4		4	83.999	872.65	
515	20	7	23	923	3-CSUSB-MUSCOY-SAN BERNA		1003
3174	172	4		4	83.999	965.99	
516	20	8	23	923	4-MUSCOTT OUTBD		3740
10503	588	5		6	118.998	1511.98	
517	20	9	23	923	5-CSUSB-NORTHPARK-SAN BE		3011
6542	405	4		4	83.999	975.32	
518	20	10	23	923	9-TRI CITY-FONTANA		3333
8458	464	4		4	83.999	872.65	
519	20	11	23	923	10-DEL ROSA/SAN		2785
5917	329	3		4	76.999	746.66	
520	20	12	23	923	11-PATTON-SAN		3427
9482	545	4		6	111.998	1217.98	
521	20	13	23	923	12-STERLING-SAN		667
1443	76	2		4	69.999	615.99	
522	20	14	23	923	15-SHANDIN HILLS-SAN BER		441

813	49	2		2	41.999	149.33	
523	20	15	23	923	16-SHANDIN HILLS-WEST CO		776
1722	92	2		2	41.999	489.99	
524	20	16	23	923	17-SAN BERNARDINO-REDLAN		851
2683	159	2		2	41.999	494.66	
525	20	17	23	923	18-HIGHLAND-SB		840
999	55	2		2	41.999	494.66	
526	20	18	23	923	20-N FONTANA-DT		946
1481	85	4		2	55.999	475.99	
527	20	19	23	923	21-REDLAND-FONTANA		1603
3038	172	2		2	41.999	461.99	
528	20	20	23	923	26-SAN BERNARDINO-RIALTO		1472
2819	156	2		2	41.999	583.33	
529	20	21	23	923	30-N		505
1285	77	2		2	41.999	275.33	
530	20	22	23	923	60-CHAFFEY-MONTCLAIR-IND		3477
8379	500	4		6	111.998	1231.98	
531	20	23	23	923	61-CHAFFEY-AIRPORT-ONTAR		1354
2912	174	2		2	41.999	494.66	
532	20	24	23	923	62-N UPLAND-CHINO TWON S		1901
4757	279	4		4	83.999	1017.32	

Summary by Mode

and Line

17:28 Monday, September 11, 2000 15

OBS PMILES	MODE PHOURS	LINE PKVEH	C	RG OPVEH	ID VHT	VMT	BRDNCS
533	20	25	23	923	64-UPLAND-MONTCLAIR		1833
3822	227	2		2	41.999	391.99	
534	20	26	23	923	65-MONTCLAIR-CHINO HILLS		1245
3014	177	2		2	41.999	447.99	
535	20	27	23	923	70-ONTARIO-CREEKSIDE		639
1512	92	2		2	41.999	499.33	
536	20	28	23	923	71-ONTARIO-ONTARIO ARPRT		195
146	8	2		2	41.999	200.66	
537	20	29	23	923	19-GRAND		687
1076	71	2		2	41.999	284.66	
538	20	30	23	923	14-FONTANA-YUCAIPA		4367
15262	873	4		6	111.998	1343.98	
539	20	31	23	923	64-MONTCLAIR-CAMPUS/D S		951
1970	114	2		2	41.999	196.00	
540	20	32	23	923	65-MONTCLAIR-CHINO T SQU		520
324	18	2		2	41.999	196.00	
541	20	33	23	923	73-MONTCLAIR -		834
1692	103	2		2	41.999	429.33	
542	20	34	23	923	72-CHINO-CHINO HILLS		848
2663	173	2		4	69.999	578.66	
543	20	35	23	923	74-MONTCLAIR-FONTANA-FT.		774
2837	182	3		4	76.999	832.99	
544	20	36	23	923	22-NORTH		1350
1503	83	2		2	41.999	536.66	
545	20	37	23	923	23-S FONTANA-FONTANA		1226
2364	127	2		2	41.999	405.99	
546	20	38	23	923	27-KAISER -		308
982	55	2		2	41.999	377.99	
547	20	39	23	923	32-HIGHLAND-REDLANDS		242
873	50	2		2	41.999	424.66	
548	20	40	23	923	37-DEL		0
0	0	2		2	41.999	298.66	
549	20	41	23	923	14-FONTANA-RDLNDS/ORANGE		3787
14939	833	4		4	83.999	951.99	
550	20	42	23	923	14-FONTANA-4TH/E ST.		2116
6783	370	4		4	83.999	839.99	
551	20	43	24	924	382, COSTA MESA -IRVINE		2282
4441	233	4		0	28.000	317.33	
552	20	44	24	924	394,S Clemente - Mis Vjo		75
197	9	2		2	41.999	503.99	
553	20	46	24	924	757-DIAMOND BAR-SANTA AN		455
2564	166	4		0	28.000	354.66	
554	20	48	24	924	308-LAGUNA HLLS-IRVN		718
1570	97	1		0	7.000	100.33	
555	20	49	24	924	53, ORANGE - BALBOA		7363
27661	1652	4		6	111.998	1292.65	
556	20	53	24	924	308-IRVINE -LAGUNA		162
245	15	2		0	14.000	133.00	
557	20	55	24	924	1, LONG BEACH-SAN CLEMENT		1259
6399	369	6		6	125.998	1707.98	
558	20	56	24	924	22,BREA-TUSTIN		1235
4226	262	6		0	41.999	545.99	
559	20	57	24	924	37, LA HABRA-HUNTINGTON F		6566
18912	1258	6		8	153.998	1922.64	
560	20	58	24	924	25, FULLERTON-HUNTINGTON		3559

8958	571	4	4	83.999	1138.65	
561	20	59	24	924	25, FULLERTON-HUNTINGTON	8418
25782	1638	8	8	167.998	2295.97	
562	20	60	24	924	26, YORBA LINDA-FULLERTON	2538
6113	345	4	3	69.999	774.66	
563	20	61	24	924	29, BREA-HUNTINGTON BEACH	15996
52048	3150	10	12	237.997	3555.95	
564	20	63	24	924	30, ORANGE-CERRITOS	4648
15081	934	7	8	160.998	2057.97	
565	20	64	24	924	33, FULLERTON-HUNTINGTON	3396
8417	545	4	4	83.999	1077.98	
566	20	65	24	924	35, FULLERTON-HUNTINGTON	7539
18161	1124	6	6	125.998	1595.98	
567	20	67	24	924	38A, ORANGE-CERRITOS, VIA	3254
8956	604	4	4	83.999	993.99	
568	20	68	24	924	45, ORANGE-COSTA MESA	5429
12611	840	0	6	83.999	867.99	
569	20	69	24	924	53, WESTMINISTER-BALBOA	598
2032	97	1	0	7.000	105.00	
570	20	70	24	924	38-HRBR/LA	601
1280	86	1	0	7.000	72.33	

and Line

Summary by Mode
17:28 Monday, September 11, 2000 16

OBS PMILES	MODE PHOURS	LINE PKVEH	C	RG OPVEH	ID VHT	VMT	BRDNGS
571	20	71	24	924	38, ORANGE-CERRITOS, VIA		8556
32431	2133	7		6	132.998	1479.31	
572	20	72	24	924	41, LA HABRA-BREA		1975
6088	369	4		4	83.999	783.99	
573	20	73	24	924	42, ORANGE-SEAL BEACH		8270
20350	1347	7		8	160.998	2043.97	
574	20	74	24	924	42A, ORANGE-SEAL BEACH		4510
10994	763	4		4	83.999	1017.32	
575	20	75	24	924	43, FULLERTON-NEWPORT BEA		28896
96569	6028	16		16	335.995	4512.60	
576	20	76	24	924	45A, ORANGE-COSTA MESA		4450
11178	615	6		0	41.999	550.66	
577	20	77	24	924	50, ORANGE-LONG BEACH		9770
27137	2109	6		6	125.998	1502.65	
578	20	78	24	924	47, FULLERTON-SANTA ANA		2024
4123	297	4		6	111.998	1063.98	
579	20	79	24	924	49, BREA-SANTA ANA		1430
3639	280	3		4	76.999	578.66	
580	20	80	24	924	49A, BREA-SANTA ANA		1988
5447	408	3		4	76.999	662.66	
581	20	81	24	924	50, ORANGE-LONG BEACH		6227
21858	1425	6		7	139.998	1763.97	
582	20	83	24	924	51, ANAHEIM SANTA ANA		1121
2965	164	4		4	83.999	723.32	
583	20	84	24	924	53, BALBOA - ORANGE		5626
17913	1079	4		4	83.999	741.99	
584	20	85	24	924	64, SANTA ANA-HUNTINGTON		8128
24318	1484	5		6	118.998	1427.98	
585	20	86	24	924	54, ORANGE-GARDEN GROV		7263
17708	1624	6		6	125.998	1147.98	
586	20	87	24	924	56, SANTA ANA-SEAL BEACH		1926
4777	338	4		4	83.999	788.66	
587	20	88	24	924	56A, SANTA ANA-CYPRESS		2202
5564	393	4		4	83.999	769.99	
588	20	89	24	924	59, NORTHEAST ANAHEIM-COS		1623
3970	216	4		0	28.000	424.66	
589	20	90	24	924	60, TUSTIN-LONG BEACH		17269
85480	5542	13		14	286.996	3896.61	
590	20	91	24	924	61, SANTA ANA-NEWPORT BEA		3403
8558	541	4		3	69.999	634.66	
591	20	92	24	924	64, SANTA ANA		2856
5504	318	3		4	76.999	555.33	
592	20	93	24	924	64A, SANTA ANA-SEAL BEACH		2832
9077	522	5		0	35.000	405.99	
593	20	94	24	924	20, IMPRL/BEACH-BREA MALL		13
18	1	2		0	14.000	65.33	
594	20	95	24	924	65, SANTA ANA-BALBOA		9120
42094	2336	10		12	237.997	3499.95	
595	20	96	24	924	66, TUSTIN-HUNTINGTON BEA		7223
18779	1272	7		6	132.998	1679.98	
596	20	97	24	924	69, FULLERTON-SANTA ANA		3445
10777	716	4		6	111.998	1175.98	
597	20	98	24	924	71, ORANGE-IRVINE		2542
5909	361	3		4	76.999	802.66	
598	20	99	24	924	74, IRVINE-HUNTINGTON BEA		10717

34787	2327		5		6	118.998	1399.98	
599	20	100		24	924	75,SANTA ANA-LAGUNA HILL		3812
18380	1234		4		4	83.999	1040.65	
600	20	101		24	924	75A,SANTA ANA-LAGUNA HIL		1782
7597	441		4		0	28.000	363.99	
601	20	102		24	924	76,IRVINE-HUNTINGTON BEA		3130
11069	579		4		0	28.000	396.66	
602	20	103		24	924	76A,IRVINE-HUNTINGTON BE		4683
15969	933		4		4	83.999	937.99	
603	20	104		24	924	78,HUNTINGTON BEACH-LAGU		5916
35002	1992		8		0	55.999	881.99	
604	20	105		24	924	89, NEWPORT		831
2443	139		4		4	83.999	867.99	
605	20	106		24	924	91,LAGUNA HILLS-SAN CLEM		2166
9997	520		6		6	125.998	1880.64	
606	20	108		24	924	99, LAGUNA		1173
4411	228		4		2	55.999	718.66	
607	20	109		24	924	93,LAGUNA HILLS-RANCHO		602
968	50		4		2	55.999	681.32	
608	20	110		24	924	141,IRVINE-ANAHEIM		2660
10287	553		6		0	41.999	466.66	

and Line

17:28 Monday, September 11, 2000 17

Summary by Mode

OBS PMILES	MODE PHOURS	LINE PKVEH	C	RG OPVEH	ID VHT	VMT	BRDNGS
609	20	111	24	924	60, WEST/GLDN-SNT ANA TER		978
2595	156	2		0	14.000	130.66	
610	20	112	24	924	61, NEWPORT BCH-SAN		557
1437	79	4		4	83.999	863.32	
611	20	113	24	924	320, BREA - ORANGE		44
163	8	2		0	14.000	144.66	
612	20	114	24	924	324, FULLERTON TRANSP CTR		273
357	17	1		0	7.000	51.33	
613	20	115	24	924	328, FUL		62
54	3	1		0	7.000	65.33	
614	20	116	24	924	333, ORANGE-BREA		502
1640	96	4		0	28.000	363.99	
615	20	117	24	924	339, ANAHEIM -		75
85	5	1		0	7.000	39.67	
616	20	118	24	924	352, ANAHEIM		18
23	1	1		0	7.000	67.67	
617	20	119	24	924	353, ORANGE		84
42	14	1		0	7.000	51.33	
618	20	120	24	924	362, SANTA		18
10	0	1		0	7.000	30.33	
619	20	121	24	924	373, BREA-FULLERTON-PLACE		1845
7069	283	3		0	21.000	387.33	
620	20	122	24	924	377, IRVINE-DANA POINT		781
2888	157	3		0	21.000	252.00	
621	20	123	24	924	529, LA HABRA -HUNTINGTON		3066
9183	558	6		0	41.999	597.32	
622	20	124	24	924	99, DANA PT. - LAG HILL		583
1253	73	2		2	41.999	438.66	
623	20	171	24	924	309-RANCHO SNTA MAGUERIT		412
1884	94	2		0	14.000	165.66	
624	20	172	24	924	1, LONG BEACH-SAN CLEMENT		584
1832	101	2		4	69.999	779.32	
625	23	45	24	924	NB 721-FULLERTON-LA		7
128	5	3		0	21.000	338.33	
626	23	47	24	924	306-SAN JUAN CAP-IRVINE		912
8505	341	3		0	21.000	331.33	
627	23	50	24	924	205-S CAPISTRANO-LAGUNA		511
5836	190	5		0	35.000	849.32	
628	23	51	24	924	203, SANJUAN-FULLERTON SB		0
0	0	1		0	7.000	16.33	
629	23	52	24	924	203, SANJUAN-FULLERTON NB		0
0	0	1		0	7.000	21.00	
630	23	54	24	924	701-HUNTINGTON BEACH-U.S		128
1459	51	4		0	28.000	580.99	
631	23	175	24	924	SB 721-LA-FULLERTON		267
3498	153	5		0	35.000	578.66	
632	25	71	24	924	701-HUNTINGTON BEACH-U.S		29
184	7	4		0	28.000	585.66	
633	26	1	24	924	ORANGE RAIL		27456
123402	5263	16		8	223.997	4722.60	
634	20	125	25	925	27-RIVERSIDE/PERRIS/HEME		1536
12623	512	5		6	118.998	2015.97	
635	20	126	25	925	1-MAGNOLIA AVE/LA SIERRA		6495
15635	839	4		6	111.998	1371.98	
636	20	127	25	925	2-MAGNOLIA/MRKT-MAG/TYLR		1962

3565	183	2	2	41.999	322.00	
637	20	128	25	925	3-ARLNGTNG/LA	149
266	15	2	4	69.999	601.99	
638	20	129	25	925	12-HOLE/TYLER-COLUM/MAIN	824
1675	82	4	2	55.999	718.66	
639	20	130	25	925	13-MAG/TYLER-CENTRAL/CYN	755
2539	136	2	4	69.999	597.32	
640	20	131	25	925	14-MAG/TYLER-MRKT/MISION	414
505	28	2	2	41.999	489.99	
641	20	132	25	925	15-TYLER MALL-MRKT/3RD	2267
6756	355	4	4	83.999	1133.98	
642	20	133	25	925	16-RIVERSIDE-MORENO VALL	989
4369	321	5	7	132.998	1437.31	
643	20	134	25	925	18-PERRIS/IRIS-MORENO VA	147
124	15	2	2	41.999	368.66	
644	20	135	25	925	19-SR215-PERRIS/SR215	152
676	42	2	4	69.999	569.33	
645	20	136	25	925	21-INDN/TYLR-/COUNTRY VI	707
3432	188	2	4	69.999	676.66	
646	20	137	25	925	25-HIGHGROVE/LOMA LINDA	1506
6127	409	2	4	69.999	583.33	

Summary by Mode

and Line

17:28 Monday, September 11, 2000 19

OBS	MODE	LINE	C	RG	ID		BRDNCS
P/MILES	PHOURS	PKVEH		OPVEH	VHT	VMT	
685	10	5	31	700		NEW REDLANDS-SAN BERNARD	212
812	27	1		0	6.9999	70.00	
686	10	7	31	700		NEW SAN BERNARDINO-REDLA	90
343	11	1		0	6.9999	70.00	
687	10	10	31	700		NEW HEMET-RIVERSIDE	311
3531	118	1		0	6.9999	144.66	
688	10	13	31	700		NEW RIVERSIDE-HEMET	57
300	10	1		0	6.9999	144.66	
689	10	1	31	701		701-SAN CLEMENTE-UNION S	1499
13173	301	2		0	13.9998	459.66	
690	10	2	31	701		701-IRVINE-UNION STATION	1710
13248	319	2		0	13.9998	426.99	
691	10	3	31	702		702-SAN BERNARDINO-U.S.	2886
43241	1056	3		2	48.9993	1311.31	
692	10	4	31	702		702-U.S.-S.BERNARDINO	76
589	18	0		2	27.9996	786.32	
693	10	32	31	702		702-U.S.-SAN BERNARDINO	272
2255	61	2		0	13.9998	394.33	
694	10	6	31	703		703-LANCASTER-UNION STAT	4924
75317	1586	2		2	41.9994	1609.98	
695	10	8	31	703		703-PRINCESSA-UNION STAT	4827
72836	1534	1		0	6.9999	266.00	
696	10	9	31	703		703-UNION STAT-PRINCESSA	106
633	16	1		1	20.9997	795.66	
697	10	19	31	703		703-UNION STATION-BURBAN	98
573	14	1		1	20.9997	226.33	
698	10	21	31	703		703-BURBANK-UNION STATIO	2178
15529	411	1		1	20.9997	303.33	
699	10	29	31	703		703-UNION STAT-BURBANK A	661
2772	64	1		1	20.9997	340.66	
700	10	30	31	703		703-BURBANK AIR P-UNION	1575
11435	299	1		1	20.9997	310.33	
701	10	31	31	703		703-UNION STAT-LANCASTER	14
112	2	0		2	27.9996	1073.32	
702	10	11	31	704		704-VENTURA-UNION STATIO	2533
32034	762	2		0	13.9998	496.99	
703	10	12	31	704		704-MOORPARK-UNION STATI	2513
29958	718	2		2	41.9994	982.32	
704	10	15	31	704		704-UNION STATN-MOORPARK	29
308	7	0		2	27.9996	655.66	
705	10	28	31	704		704-UNION STATN-MOORPARK	764
5313	118	2		0	13.9998	326.66	
706	10	16	31	705		705-RIVERSIDE-UNION STAT	280
5792	114	2		0	13.9998	410.66	
707	10	17	31	705		705-UNION STAT-RIVERSIDE	151
1774	39	2		2	41.9994	1231.98	
708	10	33	31	705		705-UNION-FULRTN-RIVRSID	823
7740	187	2		0	13.9998	433.99	
709	10	22	31	707		707-SAN BERNARDINO-IRVIN	1499
19818	431	2		0	13.9998	410.66	
710	10	24	31	707		707-SAN BERNARDINO-S.JUA	1575
20911	452	2		0	13.9998	496.99	
711	10	25	31	707		707-U.S.-SAN CLEMENTE	1274
15374	365	2		0	13.9998	459.66	
712	15	82	33	933		AZUSA SHUTTLE	100

124	7	1		1	20.9997	175.00	
713	15	78	34	1	934	BLUE ROUTE	163
117	7	1		1	20.9997	151.66	
714	15	79	34	1	934	ORANGE ROUTE	64
31	1	1		1	20.9997	126.00	
715	15	80	34	1	934	ORANGE ROUTE	77
53	3	1		1	20.9997	91.00	
716	15	81	34	1	934	GREEN	193
185	9	1		1	20.9997	161.00	
717	15	77	35	1	935	CERRITOS ON WHEELS	866
1893	111	4		4	83.9988	891.32	
718	15	76	36	1	936	DUARTE SHUTTLE	21
13	1	2		2	41.9994	242.66	
719	15	43	37	1	937	ORANGE ROUTE	381
425	23	1		1	20.9997	245.00	
720	15	45	37	1	937	METROLINK SHUTTLE-FLAIR	1
1	0	1		0	6.9999	18.67	
721	15	72	37	1	937	BLUE ROUTE	341
380	19	1		1	20.9997	196.00	
722	15	73	37	1	937	RED ROUTE	435
842	51	1		1	20.9997	247.33	

and Line

17:28 Monday, September 11, 2000 20

	OBS PMILES	MODE PHOURS	LINE PKVEH	C OPVEH	RG	ID VHT	VMT	BRDNGS
	723	15	74	37	937	YELLOW ROUTE		165
149		9	1	1		21.00	196.00	
	724	15	75	37	937	GREEN ROUTE		253
369		21	1	1		21.00	224.00	
	725	15	48	38	938	MTRLNK SHTL - ROUTE 11		1
1		0	1	0		7.00	67.67	
	726	15	49	38	938	MTRLNK SHTL - ROUTE 12		0
0		0	2	0		14.00	109.67	
	727	15	70	38	938	ROUTE 4		669
744		41	2	2		42.00	359.33	
	728	15	71	38	938	ROUTES 1 & 2		3671
3885		198	6	6		126.00	1633.31	
	729	14	9	39	939	INGLEWOOD I LINE		0
0		0	1	1		21.00	88.67	
	730	15	50	40	940	ROUTE ONE		145
177		12	1	1		21.00	182.00	
	731	15	51	40	940	ROUTE		153
202		14	1	1		21.00	154.00	
	732	15	52	40	940	ROUTE		21
18		1	1	1		21.00	63.00	
	733	15	53	40	940	ROUTE		62
52		3	1	1		21.00	140.00	
	734	15	54	40	940	5-LOCAL LIMO		1438
3502		216	4	6		112.00	970.65	
	735	14	10	43	943	SANTA FE SPRINGS TRAM		88
164		10	1	1		21.00	207.66	
	736	15	55	44	944	RT A-WEST		0
0		0	2	2		42.00	252.00	
	737	15	56	44	944	RT B-WEST		0
0		0	2	2		42.00	312.66	
	738	19	168	44	944	CAT - LA		340
774		37	2	2		42.00	261.33	
	739	19	169	44	944	CAT - LEISURE		351
437		17	2	2		42.00	499.33	
	740	19	170	45	945	MOORPARK		211
416		23	2	2		42.00	410.66	
=====	=====	=====	=====	=====	=====	=====	=====	=====
8560860	492011	4080	2653	65701.06	753102.91			2319691

Route Group 17:28 Monday, September 11, 2000 21 Summary for Rail Lines by

----- C=30 RG=801 -----

OBS PHOURS	C	RG	PKVEH	OPVEH	ID VHT	VMT	BRDNGS MODE	PMILES LINE
1	30	801			801-1ST/PACIFIC-7TH/FLWR		40205	217938
8459			14	12	265.996	4881.26	13	1
2	30	801			801-WILLOW-7TH/FLWR		16392	87914
3238			10	0	69.999	1563.31	13	2
3	30	801			UNION STA-SIERRA MADRE V		28108	161399
6151			16	8	223.997	4465.94	13	6
-----								-----
RG							84705	467251
17848			40	20	559.992	10910.51		

----- C=30 RG=803 -----

OBS PHOURS	C	RG	PKVEH	OPVEH	ID VHT	VMT	BRDNGS MODE	PMILES LINE
4	30	803			803-WILS/WSTRN-UNION STA		36094	68434
2973			10	6	153.998	2099.97	13	3
5	30	803			CHANDLER/LANKSHM-UNION S		67104	371754
12158			18	10	265.996	6215.91	13	5
-----								-----
RG							103198	440188
15131			28	16	419.994	8315.88		

----- C=30 RG=806 -----

OBS PHOURS	C	RG	PKVEH	OPVEH	ID VHT	VMT	BRDNGS MODE	PMILES LINE
6	30	806			806-1105/1605-MARINE/CMP		31888	153684
4311			16	8	224.00	6005.91	13	4
-----								-----
C							219791	1061123
37290			84	44	1203.98	25232.31		

----- C=31 RG=700 -----

OBS PHOURS	C	RG	PKVEH	OPVEH	ID VHT	VMT	BRDNGS MODE	PMILES LINE
7	31	700			NEW REDLANDS-SAN BERNARD		212	812
27			1	0	6.9999	69.999	10	5
8	31	700			NEW SAN BERNARDINO-REDLA		90	343
11			1	0	6.9999	69.999	10	7

9	31	700	NEW HEMET-RIVERSIDE		311	3531
118	1	0	6.9999	144.665	10	10
10	31	700	NEW RIVERSIDE-HEMET		57	300
10	1	0	6.9999	144.665	10	13

RG					670	4986
166	4	0	27.9996	429.327		

Route Group 17:28 Monday, September 11, 2000 22 Summary for Rail Lines by

----- C=31 RG=701

OBS PHOURS	C	RG	PKVEH	OPVEH	ID VHT	VMT	BRDNGS MODE	P MILES LINE
11	31	701			701-SAN CLEMENTE-UNION S		1499	13173
301			2	0	13.9998	459.660	10	1
12	31	701			701-IRVINE-UNION STATION		1710	13248
319			2	0	13.9998	426.994	10	2

RG							3209	26421
620			4	0	27.9996	886.654		

----- C=31 RG=702

OBS PHOURS	C	RG	PKVEH	OPVEH	ID VHT	VMT	BRDNGS MODE	P MILES LINE
13	31	702			702-SAN BERNARDINO-U.S.		2886	43241
1056			3	2	48.9993	1311.31	10	3
14	31	702			702-U.S.-S.BERNARDINO		76	589
18			0	2	27.9996	786.32	10	4
15	31	702			702-U.S.-SAN BERNARDINO		272	2255
61			2	0	13.9998	394.33	10	32

RG							3234	46085
1135			5	4	90.9987	2491.96		

----- C=31 RG=703

OBS PHOURS	C	RG	PKVEH	OPVEH	ID VHT	VMT	BRDNGS MODE	P MILES LINE
16	31	703			703-LANCASTER-UNION STAT		4924	75317
1586			2	2	41.999	1609.98	10	6
17	31	703			703-PRINCESSA-UNION STAT		4827	72836
1534			1	0	7.000	266.00	10	8
18	31	703			703-UNION STAT-PRINCESSA		106	633
16			1	1	21.000	795.66	10	9
19	31	703			703-UNION STATION-BURBAN		98	573
14			1	1	21.000	226.33	10	19
20	31	703			703-BURBANK-UNION STATIO		2178	15529
411			1	1	21.000	303.33	10	21
21	31	703			703-UNION STAT-BURBANK A		661	2772
64			1	1	21.000	340.66	10	29
22	31	703			703-BURBANK AIR P-UNION		1575	11435
299			1	1	21.000	310.33	10	30
23	31	703			703-UNION STAT-LANCASTER		14	112
2			0	2	28.000	1073.32	10	31

RG
3926

8

9

181.997

4925.60

14383

179207

----- C=31 RG=704 -----

OBS PHOURS	C	RG	OPVEH	ID VHT	VMT	BRDNGS MODE	P MILES LINE
24	31	704		704-VENTURA-UNION STATIO		2533	32034
762	2		0	13.9998	496.99	10	11
25	31	704		704-MOORPARK-UNION STATI		2513	29958
718	2		2	41.9994	982.32	10	12
26	31	704		704-UNION STATN-MOORPARK		29	308
7	0		2	27.9996	655.66	10	15
27	31	704		704-UNION STATN-MOORPARK		764	5313
118	2		0	13.9998	326.66	10	28

RG						5839	67613
1605	6		4	97.9986	2461.63		

----- C=31 RG=705 -----

OBS PHOURS	C	RG	OPVEH	ID VHT	VMT	BRDNGS MODE	P MILES LINE
28	31	705		705-RIVERSIDE-UNION STAT		280	5792
114	2		0	13.9998	410.66	10	16
29	31	705		705-UNION STAT-RIVERSIDE		151	1774
39	2		2	41.9994	1231.98	10	17
30	31	705		705-UNION-FULRTN-RIVRSID		823	7740
187	2		0	13.9998	433.99	10	33

RG						1254	15306
340	6		2	69.9990	2076.64		

----- C=31 RG=707 -----

OBS PHOURS	C	RG	OPVEH	ID VHT	VMT	BRDNGS MODE	P MILES LINE
31	31	707		707-SAN BERNARDINO-IRVIN		1499	19818
431	2		0	14.00	410.66	10	22
32	31	707		707-SAN BERNARDINO-S.JUA		1575	20911
452	2		0	14.00	496.99	10	24
33	31	707		701-U.S.-SAN CLEMENTE		1274	15374
365	2		0	14.00	459.66	10	25

RG						4348	56103
1248	6		0	42.00	1367.31		
C						32937	395721
9040	39		19	538.99	14639.12		

46330

123

63

1742.98

39871.43

252728

1456844

Company Groups

Summary by Major
 17:28 Monday, September 11, 2000 24

OBS YEARPSN	CO_GROUP YEARVHT	COMPANY	_TYPE_ YEARVMT	_FREQ_ BRDNGS	PKVEH	OPVEH
1	1	MTA BUS	0	259	2333	1302
399627349.29	11798122.85		131349340.75	1267641		
2	2	FND MUN	0	234	952	693
105856208.97	5762435.28		57679390.20	335782		
3	3	UBN RAI	0	6	84	44
69289723.77	407914.97		8394896.07	219791		
4	4	COM RAI	0	27	39	19
10383480.81	181013.21		4894083.68	32937		
5	5	OTHER M	0	43	77	67
6201337.44	530271.82		4707751.95	19671		
6	6	NLA BUS	0	171	595	528
139930936.21	4157785.20		47929968.68	443869		

Summary by Route

17:28 Monday, September 11, 2000 25

Group	PKVEH	OPVEH	OBS VHT	RG	RG_NAME VMT	BRDNCS	PMILES	PHOURS
			1	1	Hollywoo	4064	6140	509
9	7	161.00	1432.65					
			2	2	Sunset B	12306	43892	3746
35	14	440.99	4162.61					
			3	4	Santa Mo	52769	130463	12052
66	30	881.99	8138.55					
			4	10	Melrose	6591	9700	815
28	21	489.99	4134.61					
			5	14	Beverly	6745	15822	1384
27	22	496.99	4283.94					
			6	16	West Thi	2691	4750	443
19	14	329.00	2533.96					
			7	18	West Six	3969	13287	937
25	20	454.99	4199.94					
			8	20	Wilshire	78428	305967	22509
96	60	1511.98	15943.44					
			9	26	7th St.-	6978	18841	1347
27	20	468.99	4568.60					
			10	28	West Oly	14269	36480	2980
36	16	475.99	4101.94					
			11	30	West Pic	11708	25705	2373
32	24	559.99	5035.26					
			12	33	Venice B	31955	120077	9710
75	26	888.99	8917.87					
			13	38	West Jef	1667	3178	264
12	8	196.00	1745.31					
			14	40	Hawthorn	20577	63432	4330
32	20	503.99	5373.59					
			15	45	Broadway	24457	90088	5477
31	24	552.99	5917.25					
			16	53	Central	6495	23656	1307
23	12	329.00	3499.95					
			17	55	Compton	2040	4718	342
17	8	231.00	2113.97					
			18	56	Los Ange	6	2	0
4	2	56.00	485.33					
			19	60	Long Bea	32994	154476	8643
67	24	804.99	9855.86					
			20	65	Washingt	1591	2921	201
9	4	119.00	1054.65					
			21	66	East Oly	5705	13759	1090
20	14	336.00	3161.62					
			22	68	W.Washin	7620	19886	1554
24	18	419.99	4241.94					
			23	70	Garvey A	17220	58586	3812
24	14	363.99	4045.94					
			24	76	Main St.	10908	43442	2911
19	12	301.00	3401.95					
			25	78	Los Ange	23121	93708	6464
40	16	503.99	5576.59					
			26	81	Figueroa	11458	49531	3493
30	14	405.99	4913.93					
			27	90	Los Ange	7345	41510	2786
22	10	294.00	3457.95					
			28	92	Glendale	10749	48142	3223

27	16	412.99	4512.60				
		29	94 San Fern	34596	202320	13450	
55	18	636.99	8054.55				
		30	96 Riversid	2905	5222	354	
12	10	224.00	2085.97				
		31	102 E.Jeffer	27	7	0	
2	2	42.00	373.33				
		32	104 East L.A	2802	10347	591	
8	8	168.00	1605.31				
		33	105 Vernon A	33067	81381	6351	
39	17	510.99	5189.26				
		34	107 54th St.	136	71	5	
2	4	70.00	629.99				
		35	108 Slauson	21123	79183	5469	
28	12	363.99	3985.28				
		36	110 Gage Av.	6719	18610	1150	
18	8	238.00	2841.96				
		37	111 LAX--Flo	25979	70630	4265	
31	21	510.99	5781.92				
		38	114 Florence	938	995	59	
2	2	42.00	485.33				

Summary by Route

Group		17:28 Monday, September 11, 2000 26					
PKVEH	OPVEH	OBS VHT	RG	RG_NAME VMT	BRDNGS	P Miles	PHOURS
		39	115	Manchest	29958	94392	5424
45	12	482.993	6290.58				
		40	117	Century	16122	54285	3267
15	8	216.997	3051.96				
		41	119	108th St	398	426	24
4	4	83.999	914.65				
		42	120	Imperial	1270	2644	147
8	4	111.998	1245.98				
		43	121	Imperial	0	0	0
0	0	0	0				
		44	124	El Segun	5567	16696	823
7	4	104.999	1180.65				
		45	125	Rosecran	24921	91092	4510
20	8	251.996	3887.28				
		46	127	Compton	293	900	54
2	4	69.999	578.66				
		47	128	Alondra	0	0	0
0	0	0	0				
		48	130	Artesia	12612	57541	2929
11	5	146.998	2155.97				
		49	152	Fallbroo	24270	72364	3814
31	14	412.994	6313.91				
		50	154	Tampa Av	1605	4285	261
5	6	118.998	1521.31				
		51	158	Devonshi	12090	43972	2414
18	6	209.997	3168.62				
		52	161	Westlake	0	0	0
0	0	0	0				
		53	163	Sherman	30118	110830	5684
36	12	419.994	6785.24				
		54	165	Vanowen	26841	112031	5876
40	15	489.993	7494.56				
		55	166	Nordhoff	12062	39443	2100
17	8	230.997	3308.62				
		56	167	Plummer	3550	6650	419
6	6	125.998	1908.64				
		57	168	Lassen S	733	1344	81
4	4	83.999	867.99				
		58	169	Saticoy	1236	2899	189
5	6	118.998	1511.98				
		59	170	Hellman	636	882	50
2	4	69.999	746.66				
		60	175	Fountain	69	21	3
2	2	41.999	252.00				
		61	176	Glassell	268	463	36
2	2	41.999	433.99				
		62	177	Glendale	1628	4453	242
8	8	167.998	2085.97				
		63	180	Hollywoo	36998	147069	8996
33	16	454.994	6141.25				
		64	188	No. Fair	2161	4860	289
6	6	125.998	1231.98				
		65	200	Alvarado	3137	3938	446
9	10	202.997	1404.65				
		66	201	Silverla	443	1680	121

4	4	83.999	639.32				
		67	202	Willowbr	3594	7889	376
6	4	97.999	1003.32				
		68	204	Vermont	36030	94919	7428
35	34	720.990	7937.89				
		69	205	Willowbr	7499	36724	1698
10	6	153.998	2314.63				
		70	206	Normandi	936	1821	127
9	12	230.997	2431.30				
		71	207	Western	32811	79487	6479
48	25	685.990	7237.90				
		72	209	Van Ness	16	32	2
4	4	83.999	681.32				
		73	210	Vine St.	32589	109437	7119
34	16	461.993	5315.26				
		74	211	Prairie	1208	2356	122
6	4	97.999	993.99				
		75	212	Hollywoo	21734	63989	5151
25	8	286.996	2972.62				
		76	213	Crenshaw	463	647	38
3	4	76.999	737.32				

Summary by Route

Group		17:28 Monday, September 11, 2000 27						
PKVEH	OPVEH	OBS VHT	RG	RG_NAME VMT	BRDNCS	PMILES	PHOURS	
0	0	0	77	217	Fairfax	0	0	0
4	4	83.999	78	220	Robertso	948	2838	268
5	7	132.998	79	225	Aviation	2351	7506	446
9	9	188.997	80	230	Laurel C	2798	9258	556
16	8	223.997	81	232	Long Bea	20053	84949	4691
43	19	566.992	82	233	Lakeview	18348	93668	6499
12	6	167.998	83	234	Sepulved	7864	27059	1590
6	6	125.998	84	236	Balboa B	1917	2961	181
10	4	125.998	85	243	De Soto	3742	7588	482
4	6	111.998	86	245	Topanga	2381	5516	363
4	4	83.999	87	250	Boyle Av	148	88	8
20	15	349.995	88	251	Soto St.	9292	21379	1569
4	4	83.999	89	254	120th St	482	620	49
2	2	41.999	90	255	Griffin	146	70	6
6	4	97.999	91	256	Eastern	2410	6383	418
0	0	0	92	258	Arizona	0	0	0
7	6	132.998	93	259	Eastern	1419	3458	230
39	14	468.993	94	260	Artesia	31245	115433	7803
4	4	83.999	95	262	Garfield	755	1440	96
3	4	76.999	96	264	San Gabr	681	1234	75
4	6	111.998	97	265	Paramoun	1745	5519	328
12	6	167.998	98	266	Lakewood	15123	52981	2968
5	4	90.999	99	267	Temple C	1514	4699	288
6	6	125.998	100	268	Washingt	2977	6993	436
8	4	111.998	101	270	Monrovia	5477	20641	1068
0	0	0	102	401	Pasadena	0	0	0
0	0	0	103	418	Roscoe B	0	0	0
0	0	0	104	420	Van Nuys	0	0	0

0	0	0	0					
		105	424	Ventura	0	0	0	
0	0	0	0					
		106	426	San Fern	0	0	0	
0	0	0	0					
		107	427	Warner C	0	0	0	
0	0	0	0					
		108	429	Sunset B	0	0	0	
0	0	0	0					
		109	434	Santa Mo	1486	5325	299	
22	5	223.997	2944.62					
		110	436	Venice B	799	5527	396	
4	0	28.000	249.66					
		111	439	LAX--Red	2708	16482	1154	
11	6	160.998	1866.64					
		112	444	West Tor	2901	17946	730	
14	4	153.998	2673.96					
		113	445	Alpine V	1107	7418	237	
7	0	48.999	940.32					
		114	446	Carson--	6527	35635	1472	
28	8	307.996	5350.26					

Summary by Route

Group		17:28 Monday, September 11, 2000 28					
PKVEH	OPVEH	OBS	RG VHT	RG_NAME VMT	BRDNCS	PMALES	PHOURS
		115	460	Norwalk-	8417	49762	2853
28	10	336.00		5347.92			
		116	462	Santa Fe	0	0	0
0	0	0		0			
		117	466	Downey--	29	99	5
2	0	14.00		161.00			
		118	471	Whittier	841	3821	232
3	4	77.00		713.99			
		119	483	Altadena	5982	25539	1388
28	12	363.99		3996.94			
		120	484	El Monte	1978	10506	543
13	6	175.00		2813.96			
		121	487	San Gabr	5372	24417	956
34	6	322.00		4570.93			
		122	489	Rosemead	0	0	0
0	0	0		0			
		123	490	El Monte	1466	8409	349
10	10	210.00		2767.29			
		124	497	Pomona--	543	3513	144
9	0	63.00		1033.65			
		125	522	Reseda B	0	0	0
0	0	0		0			
		126	550	San Pedr	7618	37758	2059
29	8	315.00		5676.92			
		127	561	LAX--San	10781	28418	1701
9	10	203.00		2925.96			
		128	576	South Lo	996	5735	444
4	0	28.00		263.66			
		129	620	Boyle He	523	396	35
0	6	84.00		536.66			
		130	625	Wrld Wy	2209	4285	339
6	0	42.00		457.33			
		131	627	Aviation	0	0	0
0	0	0		0			
		132	628	Marine/R	0	0	0
0	0	0		0			
		133	631	Lakewood	540	832	47
2	4	70.00		569.33			
		134	694	Pomona -	0	0	0
0	0	0		0			
		135	701	Orange C	3209	26421	620
4	0	28.00		886.65			
		136	702	San Bern	3234	46085	1135
5	4	91.00		2491.96			
		137	703	Santa Cl	14383	179207	3926
8	9	182.00		4925.60			
		138	704	Ventura	5839	67613	1605
6	4	98.00		2461.63			
		139	705	Riversid	1254	15306	340
6	2	70.00		2076.64			
		140	707	Inland E	4348	56103	1248
6	0	42.00		1367.31			
		141	801	Metro El	84705	467251	17848
40	20	559.99		10910.51			
		142	802	Metro El	0	0	0

0	0	0	0				
		143	803	Metro Re	103198	440188	15131
28	16	419.99		8315.88			
		144	806	Metro Gr	31888	153684	4311
16	8	224.00		6005.91			
		145	807	Rail Alt	0	0	0
0	0	0		0			
					=====	=====	=====
=====	=====	=====	=====		1379281	5409348	305100
2208	1201	32269.54	387250.80				

3	3	63.00	585.66				
		29	29	VISTA	1723	6199	273
15	16	329.00	4965.26				
		30	30	Metrorai	219791	1061123	37290
84	44	1203.98	25232.31				
		31	31	Metrolin	32937	395721	9040
39	19	538.99	14639.12				
		32	32	Rail Bus	0	0	0
0	0	0	0				
		33	33	Azusa	100	124	7
1	1	21.00	175.00				
		34	34	Bellflow	497	386	20
4	4	84.00	529.66				
		35	35	Cerritos	866	1893	111
4	4	84.00	891.32				
		36	36	Duarte	21	13	1
2	2	42.00	242.66				
		37	37	El Monte	1576	2166	123
6	5	112.00	1126.98				
		38	38	Glendale	4341	4630	239
11	8	189.00	2169.97				

Summary by

17:28 Monday, September 11, 2000 30

Company

PKVEH	OPVEH	OBS	C	CO_NAME	BRDNGS	PMILES	PHOURS
			VHT	VMT			
		39	39	Inglewoo	0	0	0
1	1	21.00		88.67			
		40	40	Vacant	1819	3951	246
8	10	196.00		1509.65			
		41	41	Monterre	0	0	0
0	0	0		0			
		42	42	Palos Ve	0	0	0
0	0	0		0			
		43	43	Sante Fe	88	164	10
1	1	21.00		207.66			
		44	44	West Hol	691	1211	54
8	8	168.00		1325.31			
		45	45	Camarill	211	416	23
2	2	42.00		410.66			
		46	46	Moorpark	0	0	0
0	0	0		0			
		47	91	DASH	0	0	0
0	0	0		0			
=====	=====	=====	=====	=====	=====	=====	=====
4080	2653	65701.06		753102.91	2319691	8560860	492011

Mode

17:28 Monday, September 11, 2000 31 Summary by

PKVEH	OPVEH	OBS VHT	MODE	MD_NAME VMT	BRDNGS	PMILES	PHOURS
39	19	1	10	MetroLin	32937	395721	9040
		538.99		14639.12			
1959	1160	2	11	MTA Loca	1127347	3836433	250423
		29952.57		328383.98			
141	52	3	12	MTA Expr	40237	229334	14379
		1714.98		24238.32			
84	44	4	13	Urban Ra	219791	1061123	37290
		1203.98		25232.31			
12	12	5	14	Local LA	192	204	10
		252.00		1528.31			
215	223	6	15	Local LA	24522	43244	2568
		4626.93		34572.51			
192	174	7	16	Local No	97760	263525	14286
		3779.95		38415.45			
159	147	8	17	Local To	129466	292379	22456
		3170.95		28167.60			
147	131	9	18	Local Fo	57837	181069	10322
		2862.96		31112.22			
35	42	10	19	Local Ve	44934	89472	5199
		832.99		8066.22			
490	454	11	20	Local Or	365298	1153325	70713
		9785.86		111667.07			
158	28	12	21	Express	30197	258778	14212
		1497.98		22119.68			
17	20	13	22	Express	6050	26748	1375
		398.99		5609.25			
54	28	14	23	Express	6843	42286	1699
		769.99		11675.83			
61	36	15	24	Rapid Bu	66563	337825	22667
		930.99		12443.49			
301	75	16	25	Transitw	42261	225992	10109
		3156.95		50508.95			
16	8	17	26	Orange R	27456	123402	5263
		224.00		4722.60			
=====	=====	=====	=====	=====	=====	=====	=====
4080	2653	65701.06		753102.91	2319691	8560860	492011

Company

17:28 Monday, September 11, 2000 32 Annual Statistics by

YEARVHT	YEARVMT	OBS	C	CO_NAME	YEARPSN
11798122.85	131349340.75	1	1	MTA	399627349.29
323773.37	3827109.93	2	2	AVTA	1061140.86
107073.27	873576.32	3	3	Carson	1052313.78
76480.91	448687.99	4	4	Commerce	32786.29
0	0	5	5	Covina	0
192479.05	1465826.66	6	6	Culver C	6738212.92
975175.67	13463813.46	7	7	Foothill	17147859.72
166225.23	2231839.72	8	8	Gardena	8003637.58
805342.69	8274774.99	9	9	Long Bea	20239858.98
1477383.49	11628190.48	10	10	LADOT	8878779.30
244999.30	2358670.90	11	11	Montebel	5129793.24
14279.80	199917.14	12	12	MAX	1417061.25
103503.32	1142036.48	13	13	Norwalk	2235772.72
346730.25	3191430.81	14	14	Santa Cl	1191340.26
712041.03	6079551.75	15	15	Santa Mo	25532953.16
338300.97	3567457.04	16	16	Torrance	9664073.97
38240.45	360437.45	17	17	West Cov	471933.41
30592.36	286718.70	18	18	Whitter	107816.45
0	0	19	19	Vacant	0
0	0	20	20	Vacant	0
85405.78	1246589.79	21	21	Inland E	912972.05
0	0	22	22	Laguna B	0
894566.22	9214759.36	23	23	Omnitran	19574675.62
2201671.55	27019808.60	24	24	OCTA	96922260.44
562128.37	5830514.91	25	25	Riversid	7904332.95
91777.09	839447.61	26	26	Simi Val	3483858.47
163411.27	1607767.83	27	27	South Co	10154292.04
		28	28	Thousand	368845.75


22944.27	213169.35	29	29	VISTA	543180.54
120584.48	1808093.77	30	30	Metrorai	69289723.77
407914.97	8394896.07	31	31	Metrolin	10383480.81
181013.21	4894083.68	32	32	Rail Bus	0
0	0	33	33	Azusa	31525.28
7648.09	63734.09	34	34	Bellflow	156680.63
30592.36	192774.45	35	35	Cerritos	273008.91
30592.36	324364.17	36	36	Duarte	6620.31
15296.18	88632.73	37	37	El Monte	496838.38
40025.43	408536.56	38	38	Glendale	1368512.32
66539.65	760109.34				

Annual Statistics by

17:28 Monday, September 11, 2000 33

Company

YEARVHT	YEARVMT	OBS	C	CO_NAME	YEARPSN
		39	39	Inglewoo	0
7648.09	32164.54	40	40	Vacant	573444.81
72910.96	559240.21	41	41	Monterre	0
0	0	42	42	Palos Ve	0
0	0	43	43	Sante Fe	27742.24
7648.09	75503.72	44	44	West Hol	217839.67
61184.73	482042.51	45	45	Camarill	66518.34
15296.18	149817.46	46	46	Moorpark	0
0	0	47	91	DASH	0
0	0				
=====	=====				=====
22837543.34	254955431.33				731289036.49



FULL BRT

XVIANU RPT

and Line 02:23 Wednesday, September 6, 2000 1 Summary by Mode

OBS PMILES	MODE PHOURS	LINE PKVEH	C	RG OPVEH	ID VHT	VMT	BRDNGS
1	11	14	1	1	217-VMT/SNST STA.-WLA TC		4088
6230	517	9		7	160.998 1432.65		
2	11	2	1	2	2-SUNSET/PCH-HILL/VENICE		4980
17698	1463	13		8	202.997 2006.64		
3	11	3	1	2	3-BEVERLY/PICO-HILL/VENI		1887
3843	352	4		6	111.998 909.99		
4	11	4	1	2	2-SUNS/WSTWD-HILL/VENICE		5446
22434	1949	18		0	125.998 1245.98		
5	11	6	1	4	4-SMONIC/2ND-HILL/VENICE		7510
17435	1708	0		16	223.997 1997.30		
6	11	7	1	4	4-SMON/WWOOD-HILL/VENICE		19330
43141	4104	28		14	391.994 3392.62		
7	11	193	1	4	304-SMONIC/2ND-HILL/VENI		25845
69465	6195	38		0	265.996 2748.63		
8	11	9	1	10	10-SMON/RBTSON-9TH/MAPLE		2682
3445	284	11		7	174.998 1479.31		
9	11	11	1	10	11-SMON/SVINCT-9TH/MAPLE		3948
6354	540	13		8	202.997 1595.98		
10	11	13	1	10	48-120TH/AVALON-TEMP/FIG		22
22	2	4		6	111.998 1059.32		
11	11	15	1	14	14-BEVERL/PICO-ADAMS/FIG		1400
2551	236	8		8	167.998 1437.31		
12	11	16	1	14	14-BEVR/LACIEN-ADAMS/FIG		1567
4330	393	7		6	132.998 1171.32		
13	11	17	1	14	37-1ST/FIG-WSHTN/FAIRFAX		1664
3711	312	6		4	97.999 905.32		
14	11	18	1	14	37-1ST/FIG-ADAMS/LA BREA		2117
5190	440	6		4	97.999 769.99		
15	11	20	1	16	16-GBURN/ALDEN-6TH/CNTRL		2454
4497	417	9		14	258.996 2057.97		
16	11	21	1	16	16-6TH/CENTRL-3RD/WESTRN		183
248	26	7		0	48.999 298.66		
17	11	162	1	16	316-CNSTL/CNTRY-WIL/VRMT		59
58	5	3		0	21.000 177.33		
18	11	22	1	18	18-WHITWOOD CTR-WIL/WSTN		1891
6527	456	7		8	160.998 1712.64		
19	11	23	1	18	18-PHIL/PAINTER-WIL/WSTN		1439
5820	375	8		0	55.999 569.33		
20	11	250	1	18	18-MNTBLO MTLK-WIL/WSTN		528
716	76	7		12	216.997 1819.97		
21	11	251	1	18	18EB-6TH/MAIN-WIL/VRMT		114
140	24	3		0	21.000 98.00		
22	11	26	1	20	20-UCLA/WSTWD-7TH/MAPLE		6312
8667	772	14		10	237.997 1969.31		
23	11	27	1	20	21-WSTWD/LCON-7TH/MAPLE		5544
8071	721	12		8	195.997 1754.64		
24	11	195	1	20	22-CANON/SM-OCEAN/PICO		305
265	21	2		4	69.999 452.66		
25	11	249	1	20	20-OCEAN/PICO-7TH/MAPLE		8965
14288	1264	17		12	286.996 2771.96		
26	24	1	1	20	720EB-OCN/PICO-MNTBLO MT		24302
123371	9425	20		13	321.995 3866.28		
27	24	2	1	20	720WB-MNTBLO MTLK-OCN/PI		23476
106407	7421	18		13	307.996 3910.61		
28	24	3	1	20	720WB-5TH/MAIN-OCN/PICO		9675

798 JUL

45416	2916	13		0	90.999	1217.98	
29	11	29	1	26	26/51-SUNS/HIGH-AVAL/CEN		1529
2699	236	11		6	160.998	1507.31	
30	11	30	1	26	26/51-SUNS/VRGL-AVAL/CNT		1711
3615	311	7		4	104.999	1021.99	
31	11	32	1	26	51-COMP/WILOBK-7TH/VRMT		3742
12509	800	9		10	202.997	2039.30	
32	11	35	1	28	27-CENT CITY-TEMP/SPRING		1762
2324	197	8		6	139.998	1231.98	
33	11	36	1	28	28-CENT CITY-TEMP/SPRING		348
545	47	0		6	83.999	625.32	
34	11	37	1	28	28-OLYM/FFAX-TEMP/SPRING		1942
3557	314	8		4	111.998	886.65	
35	11	204	1	28	328-LA		10207
30175	2431	20		0	139.998	1357.98	
36	11	41	1	30	30-PICO/RIMP-DOZIR/ROWAN		3980
8053	732	13		10	230.997	2011.30	
37	11	42	1	30	30-PICO/RIMP-ATLAN/RIGGN		2943
6688	615	8		6	139.998	1273.98	
38	11	43	1	30	31-PICO/RIMP-ATLAN/RIGGN		4669
10722	1004	11		8	188.997	1749.98	

OBS PMILES	MODE PHOURS	LINE PKVEH	C	RG OPVEH	ID VHT	VMT	BRDNCS
39	11	44	1	33	33-2ND/SMONC-UNION STA		10065
33371	2727	29		14	398.994	3929.28	
40	11	45	1	33	33-MAIN/SUNSET-UNION STA		3674
18595	1559	0		12	167.998	1586.64	
41	11	194	1	33	333-2ND/ARIZONA-UNION ST		18209
68014	5416	46		0	321.995	3401.95	
42	11	46	1	38	38/71-WLATC-SYBILBRND IN		1309
2724	223	12		4	139.998	1245.98	
43	11	47	1	38	38/71-JEFF/10TH-CTER/MED		387
464	43	0		4	55.999	499.33	
44	11	49	1	40	40-SO.BAY SC-UNION STA		10108
26661	1837	14		10	237.997	2692.63	
45	11	50	1	40	40-HAWT/BROD-CCHAV/VIGN		7898
21486	1693	13		10	230.997	2202.64	
46	12	21	1	40	442-SOBAY TC-UNION STAT		2544
15058	780	5		0	35.000	478.33	
47	11	54	1	42	42-LAX CBC-UNION STATION		3528
8345	767	8		8	167.998	1553.98	
48	11	55	1	45	45-BRDWY/CNTR-HUNT/MONTR		3246
7168	514	6		10	181.997	1670.64	
49	11	57	1	45	46-SAN PDR/RSC-FIG/MARM		4470
15280	943	9		6	146.998	1525.98	
50	11	79	1	45	45-SN PDR/RSCR-BRDWY/TMP		9087
34404	2174	8		8	167.998	1852.64	
51	11	196	1	45	345-SN PDR/RSCR-BRDW/TME		7668
33200	1843	8		0	55.999	867.99	
52	11	58	1	53	53-CSU D.H.-5TH/FIGUEROA		4718
19345	1017	13		6	174.998	2113.97	
53	11	59	1	53	53-IMPRL/AVLN-5TH/FIG		1818
4574	301	10		6	153.998	1385.98	
54	11	60	1	55	55-IMPE/WILM-UNION STA		542
1095	81	6		4	97.999	984.65	
55	11	61	1	55	55-FIRESTONE STA-UNION S		1522
3723	269	11		4	132.998	1129.32	
56	11	62	1	56	56-IMPERL/WILMN-PICO/FIG		8
2	0	4		2	55.999	485.33	
57	11	228	1	58	58-PATSAOURAS-WGTON BLV		170
308	38	4		8	139.998	741.99	
58	11	63	1	60	60-OCEAN/L.B.-UNION ST		18610
107494	5454	35		8	356.995	4899.93	
59	11	64	1	60	60-ARTESIA/L.B.-UNION ST		11787
40492	2631	32		6	307.996	3705.28	
60	11	65	1	60	60-IMPRL/L.B.-UNION STAT		2678
6761	575	0		10	139.998	1250.65	
61	11	66	1	65	65-WASHINGTON/FIG-CSULA		1609
2971	206	9		4	118.998	1054.65	
62	11	67	1	66	66-WHIT/GARFL-WIL/WSTN S		5263
13260	1054	16		14	307.996	2869.96	
63	11	69	1	66	66-8TH/WSTRN-ATLILC/OLMP		462
727	58	4		0	28.000	291.66	
64	11	73	1	68	68-WLATC-MONTEBELO MALL		3473
10662	781	8		10	195.997	2193.30	
65	11	74	1	68	68-WLATC-RIGGIN/GARFIELD		1112
2341	173	8		0	55.999	508.66	
66	11	75	1	68	68-WASH/LBREA-RIGG/ATLNT		3069

6965	603	8		8	167.998	1539.98	
67	11	76	1	70	70-EL MONTE-11TH/FIGUERO		17203
58632	3818	24		14	363.995	4045.94	
68	11	77	1	76	76-EL MONTE-OLIVE/WASHTN		10896
43471	2914	19		12	300.996	3401.95	
69	11	78	1	78	78-GRND/WASH-LONG/MYR TYL		7815
26313	1797	12		8	195.997	2193.30	
70	11	80	1	78	79-2ND/STJOSPH-GRND/WASH		5578
22389	1603	7		8	160.998	1637.98	
71	11	203	1	78	378-LONG/MYR TYL-GRND/WAS		2442
10357	737	6		0	41.999	438.66	
72	11	205	1	78	379-ST JPH/2ND-GRND/WASH		7378
35035	2355	15		0	104.999	1306.65	
73	11	81	1	81	81-FIG/I110-FIG/EAGLEDLE		8257
37039	2629	21		8	258.996	3182.62	
74	11	82	1	81	81-FIG/I110-EAGLE ROCK P		3181
12501	868	9		6	146.998	1731.31	
75	11	38	1	83	83-OLYM/FIG-YORK/EGLROCK		2959
9977	890	14		4	153.998	1553.98	
76	11	39	1	84	84-OLYM/FIG-COLOR/VERDGO		1903
3944	298	7		6	132.998	1138.65	

and Line

02:23 Wednesday, September 6, 2000 3

Summary by Mode

OBS	MODE	LINE	C	RG	ID	BRDNGS
P/MPH	PHOURS	PKVEH		OPVEH	VHT VMT	
77	11	40	1	84	85-OLYM/FIG-VERDUGO/TOWN	3470
11636	987		9	6	146.998 1315.98	
78	11	83	1	90	90-FOOT/ROXFRD-11TH/MAIN	5270
33259	2207	14		6	181.997 2216.64	
79	11	85	1	90	91-FOOT/SUNLND-11TH/MAIN	2119
8384	590	8		4	111.998 1241.32	
80	11	87	1	92	93-SYLMAR/MISSION-MAIN/V	3014
10990	757	7		8	160.998 1670.64	
81	11	206	1	92	92-MAIN/VEN-BRAND/MOUNTA	7070
30898	2006	16		8	223.997 2571.30	
82	12	3	1	92	410-TRUM/MISS-VENCE/MAIN	698
6231	459	4		0	28.000 270.66	
83	11	88	1	94	94-OLIVEVIEW-MAIN/VEN	13015
69182	4712	25		10	314.996 3849.95	
84	11	89	1	94	94-MAIN/VE-SF/ROXFORD	4486
25837	1777	0		8	111.998 1236.65	
85	11	207	1	94	394-MAIN/VEN-SYLMAR	16661
103764	6749	30		0	209.997 2967.96	
86	11	90	1	96	96-TYRON/VENTR-BROAD/VEN	1840
3020	200	7		6	132.998 1343.98	
87	11	199	1	96	96-BRBNK MTRL-BROAD/VEN	979
1859	134	5		4	90.999 741.99	
88	11	91	1	102	102-COLI/LBREA-37TH/SOTO	26
6	0	2		2	41.999 373.33	
89	11	93	1	104	104-LMIR/ALOND-OLY/BOYLE	1227
4233	246	4		4	83.999 769.99	
90	11	118	1	104	128-COMP/WILB-MAGN/ORTHP	1589
6082	343	4		4	83.999 835.32	
91	11	94	1	105	105-GAGE/ATLN-SVIC/SMON	13132
30559	2317	18		6	209.997 2034.64	
92	11	95	1	105	105-VERN/STFE-SVIC/SMON	19816
50179	3988	21		11	300.996 3154.62	
93	11	96	1	107	107-GAGE/ATLN-LCST/FLO	135
71	5	2		4	69.999 629.99	
94	11	97	1	108	108-SLAU/EASTERN-PALWN/W	3577
10830	801	5		6	118.998 928.65	
95	11	98	1	108	108-CITADEL-FOXHILLS	5493
18317	1259	4		6	111.998 1381.31	
96	11	99	1	108	108-SLAUS/EASTRN-MESMER/	1516
4557	302	4		0	28.000 266.00	
97	11	208	1	108	108-SLAU/PRMUNT-PLWN/W	10474
45068	3081	15		0	104.999 1409.31	
98	11	8	1	110	110-FLO/GARFD-HYDE/LBRE	1600
4502	263	7		0	48.999 667.32	
99	11	100	1	110	110-FLO/GARFD-JEFF/ALLA	5055
13825	870	11		8	188.997 2174.64	
100	11	102	1	111	111-WHITWOOD CENTER-LAX	5630
16040	946	8		6	139.998 1600.64	
101	11	103	1	111	111-FLORENCE/NORWALK-LAX	6343
18792	1164	8		5	125.998 1409.31	
102	11	104	1	111	111-FLO/GARF-MANC/LBREA	10173
26335	1569	11		6	160.998 2043.97	
103	11	105	1	111	112-SLUI/S/NORT-FLO/MAIE	3510
7994	498	4		4	83.999 727.99	
104	11	106	1	114	114-FLO/WILM-FLO/GARF	942

} 34,162

1004	60	2		2	41.999	485.33	
105	11	10	1	115	115-80TH/EMRS-FRSTN/ATLN		2501
5474	332	4		4	83.999	914.65	
106	11	31	1	115	315-STBKR/FSTE-SEP/96TH		7012
20381	1104	16		0	111.998	1544.64	
107	11	107	1	115	115-STBKR/FSTR-PACI/CULV		11760
43913	2557	14		4	153.998	2029.97	
108	11	108	1	115	115-MANC/SEPU-FIRE/ATLA		9630
27565	1605	10		4	125.998	1628.64	
109	11	109	1	117	117-DAHLIA/IMPERIAL-LAX		16051
53849	3232	15		8	216.997	3051.96	
110	11	111	1	119	119-JOSEP/ATLN-HAWT/EL S		216
170	9	2		2	41.999	489.99	
111	11	112	1	119	126-MANH/HIGH-HAWT/EL SG		182
265	16	2		2	41.999	424.66	
112	11	113	1	120	120-IMPR/WLMNGTN-SEP/96T		474
1072	54	4		2	55.999	597.32	
113	11	114	1	120	121-IMPR/VLLYVW-IMPR/WIL		817
1584	93	4		2	55.999	648.66	
114	11	115	1	124	124-COMP/WLBK-GRND/MAIN		5595
16821	830	7		4	104.999	1180.65	

OBS PMILES	MODE PHOURS	LINE PKVEH	C	RG OPVEH	ID VHT	VMT	BRDNGS
115	11	116	1	125	125-GRND/MAIN-LMIR/SGERT		22071
80666	3877	20		4	195.997	3252.62	
116	11	215	1	125	125-GRND/MAIN-GREENLINE		2853
10552	635	0		4	55.999	634.66	
117	11	117	1	127	127-CSUDH-FIREST/DOWNEY		291
869	53	2		4	69.999	578.66	
118	11	119	1	130	130-MAGN/ORTHP-TORR/CATA		12632
57690	2932	11		5	146.998	2155.97	
119	11	243	1	150	150NB-UNIVCTY-VENT/TOPAN		835
2773	133	2		0	14.000	200.66	
120	11	244	1	150	150NB-UNIVCTY-SHERM/TOPA		2803
8670	438	5		4	90.999	1196.98	
121	11	246	1	150	150SB-SHERM/TOPAN-UNIVCT		3845
11315	598	6		5	111.998	1462.98	
122	11	247	1	150	150-DEVON/RES-UNIVCTY		14559
54935	3004	19		8	244.997	3443.95	
123	11	248	1	150	150-DEVON/RES-BUR/VEN		726
1145	76	0		4	55.999	457.33	
124	24	4	1	150	750-UNIVCTY STN-OWNSMTH/		7623
47264	2240	10		10	209.997	3448.62	
125	11	120	1	152	152-FALL/VENT-BRBNK MTRL		9228
23291	1185	12		6	167.998	2407.97	
126	11	121	1	152	152-FALL/VENT-LANK/UNVSL		14755
45525	2464	19		8	244.997	3905.94	
127	11	122	1	154	154-RINA/TAMPA-BRBNK/MTL		2629
7503	466	6		8	153.998	2109.30	
128	11	241	1	156	156-VNUYS/PARTH-LA CTY C		27201
186919	11483	29		10	342.995	4862.60	
129	11	242	1	156	156-VNUYS/PARTH-LANK/UNI		4608
10541	533	13		4	146.998	2015.97	
130	11	123	1	158	158-CHATS ML-VCYN/WDMN		10803
33714	1785	13		6	174.998	2599.30	
131	11	126	1	163	163-ORNG/HLYWD-MEDCENTER		26739
99722	5024	36		8	363.995	6089.91	
132	11	198	1	163	163-MEDCENTER-VINEL/STRA		2706
7077	464	0		4	55.999	695.32	
133	11	48	1	165	164-BRBNK ML-WCTC		4602
17127	961	8		6	139.998	1969.31	
134	11	127	1	165	165-VCIR/GILM-BRBNK/MTRL		20355
88307	4537	30		8	321.995	5039.93	
135	11	129	1	166	166-UNIVCTY STA-CHATSMTR		12142
39164	2076	17		8	230.997	3308.62	
136	11	200	1	167	167-CHATSML-MRPRK/WHITST		2560
4673	303	6		6	125.998	1908.64	
137	11	130	1	168	168-TPGA/NORD-ARYO/FOOT		546
807	45	4		4	83.999	867.99	
138	11	131	1	169	169-WCTC-FOOT/MT GLS		1152
2765	179	5		6	118.998	1511.98	
139	11	132	1	170	170-EL MONTE STA-CSULA		637
910	52	2		4	69.999	746.66	
140	11	133	1	175	175-SMON/WEST-SUNS/HYPE		71
22	3	2		2	41.999	252.00	
141	11	135	1	176	176-FIG/PASADENA-EL MONT		262
431	34	2		2	41.999	433.99	
142	11	134	1	177	177-BROD/CENT-VERD/TWNE		270

22,768

23,983

31,809

29,445

624	38	0		2	28.000	331.33	
143	11	136	1	177	177-BROD/CENT-DUART/HIGH		1357
3851	205	8		6	139.998	1754.64	
144	11	137	1	180	180-ALTD/LAKE-HOLL/LBREA		13393
48803	3050	13		8	202.997	2743.96	
145	11	138	1	180	181-HILL/COLR-HLYW/LBREA		23650
98426	5958	20		8	251.996	3397.28	
146	11	139	1	188	188-CITYOFHOPE-FOAKS/LOM		1476
3168	185	4		4	83.999	797.99	
147	11	140	1	188	188-SANITA FP-FOAKS/LOMA		665
1634	100	2		2	41.999	433.99	
148	11	141	1	200	200-FIG/KING-ECHO/DONALD		3122
3979	449	9		10	202.997	1404.65	
149	11	142	1	201	201-7TH/NHAM-GOAK/GARD		440
1688	121	4		4	83.999	639.32	
150	11	143	1	202	202-AVALON/B-IMPER/WILM		888
2548	128	2		2	41.999	555.33	
151	11	144	1	202	202-DAMO/STFE-IMPR/WILM		2741
5446	255	4		2	55.999	447.99	
152	11	145	1	204	204-VRMT/120TH-VRNT/HLYW		25196
69851	5391	20		22	447.994	5375.92	

and Line

02:23 Wednesday, September 6, 2000 5

OBS PMILES	MODE PHOURS	LINE PKVEH	C	RG OPVEH	ID VHT	VMT	BRDNGS
153	11	192	1	204	354 - VRMT/MELR-VRMT/MAN		10940
25357	2061	15		12	272.996	2561.96	
154	11	147	1	205	205-9TH/WSTRN-IMPER/WILM		7567
37245	1725	10		6	153.998	2314.63	
155	11	148	1	206	206-HLWD/VRMNT-VRMNT/IMP		929
1839	128	9		12	230.997	2431.30	
156	11	34	1	207	357-WILM/IMPR-WSTN/FRNKL		2442
6910	514	8		0	55.999	727.99	
157	11	68	1	207	207-WSTR/FRNKL-WSTR/IMPE		10695
28768	2242	18		6	209.997	2141.97	
158	11	149	1	207	207-WILM/IMPR-WSTR/FRNKL		2185
4580	385	0		6	83.999	970.65	
159	11	150	1	207	207-WSTR/MANC-WSTR/FRNKL		17324
38361	3260	22		13	335.995	3397.28	
160	11	152	1	209	209-VRMT/120TH-6TH/WILTN		17
42	3	4		4	83.999	681.32	
161	11	56	1	210	310-SBAY GALLARIA-HLWD/H		6663
19553	1120	13		0	90.999	1175.98	
162	11	153	1	210	210-SO BAY TC-HLYWD/HLND		20847
74147	4806	21		8	258.996	3061.29	
163	11	154	1	210	210-CREN/RNDO BCH-HLWD/H		5195
15838	1188	0		8	111.998	1077.98	
164	11	155	1	211	211-SO BAY GALL-KELSO/MK		260
131	8	2		2	41.999	438.66	
165	11	156	1	211	215-MANCH/MKT-TORRANCE/B		925
2219	114	4		2	55.999	555.33	
166	11	157	1	212	212-KELS/LBRE-HLWD/VINE		21811
63948	5150	25		8	286.996	2972.62	
167	11	52	1	213	213-FLRN/PRA-CRNSH/120TH		479
693	41	2		4	69.999	662.66	
168	11	227	1	214	214-BDWY/MAIN LOOP		547
847	42	2		4	69.999	723.32	
169	11	210	1	218	218-BEVERLY CTR-CBS STDI		7487
30881	2722	10		4	125.998	1063.98	
170	11	158	1	220	220-96TH/SEP-SMON/SNVC		947
2833	267	4		4	83.999	620.66	
171	11	159	1	225	225-HAWTHN/PV S-96TH/SEP		2106
6613	399	4		6	111.998	1250.65	
172	11	161	1	225	226-HAWTH/PV S-PCH/PROS		236
765	39	1		1	21.000	165.66	
173	11	163	1	230	230-LCYN/VENT-SYLMR/MTRL		991
2537	151	5		5	104.999	1227.32	
174	11	164	1	230	239-WHTOAK/VENT-SYLM/MTL		1341
3981	246	4		4	83.999	881.99	
175	11	165	1	232	232-6TH/LGBCH-96TH/SEP		20042
84648	4675	16		8	223.997	3084.62	
176	12	12	1	233	561-HBRD/SFRN-WILS/VETRN		7124
34121	2309	13		13	272.996	3681.95	
177	12	63	1	233	561-HBRD/SFRN-AVTN/IMPRL		11398
60850	4231	30		6	293.996	3784.61	
178	11	167	1	234	234-HUBRD/GARIK-SEP/VENT		8232
28303	1664	12		6	167.998	2169.97	
179	11	168	1	236	236-BALBOA/VNTR-VNYS/TYR		2109
4644	282	4		4	83.999	947.32	
180	11	169	1	236	236-BLB/VNTR-BLB/DVNSHR		827

18,522

1746	109	2		2	41.999	312.66	
181	11	240	1	240	240-UNIV CTY STA-DEVON/R		9129
30874	1720	13		10	230.997	3215.29	
182	11	170	1	243	243-CHATS METR-MASN/DEVN		5065
11062	715	10		6	153.998	1819.97	
183	11	171	1	245	245-SATCOY/WDLK-WESTHILL		2533
5738	370	4		6	111.998	1143.32	
184	11	172	1	250	250-LAC/USCMC-OLY/BOYL		120
81	7	2		2	41.999	158.66	
185	11	173	1	250	253-8TH/LORENA-LAC/USC		20
7	1	2		2	41.999	205.33	
186	11	174	1	251	251-103RD/GRHM-AV28/IDEL		1819
3556	283	4		8	139.998	1180.65	
187	11	175	1	251	251-PALM/PACI-AV28/IDELL		1075
1981	145	5		0	35.000	289.33	
188	11	176	1	251	252-IMPE/KING-HUNT/MONT		6479
15936	1149	11		7	174.998	1987.97	
189	11	177	1	254	254-WLMG/120TH-LAC/USCMC		490
624	49	4		4	83.999	835.32	
190	11	178	1	255	255-HERBT/WHIT-FIG/MARM		139
63	5	2		2	41.999	298.66	

and Line

02:23 Wednesday, September 6, 2000 6 Summary by Mode

OBS PMILES	MODE PHOURS	LINE PKVEH	C	RG OPVEH	ID VHT	VMT	BRDNGS
191	11	179	1	256	256-TRGS/ESTN-MENDO/LAKE		2415
6416	420	6		4	97.999	1185.32	
192	11	180	1	259	258-MAIN/GARF-FRSTN/GARF		640
1256	83	3		2	48.999	587.99	
193	11	181	1	259	259-MONT/HUNT-FIRE/GARF		803
2327	154	4		4	83.999	639.32	
194	11	182	1	260	260-ARTS/ALMD-LAKE/ALTAD		31297
116465	7875	39		14	468.993	6369.91	
195	11	24	1	262	262-GARF/FIRE-LROB/HUNT		750
1419	94	4		4	83.999	643.99	
196	11	183	1	264	264-LINC/ALTA-MBLO MALL		687
1231	75	3		4	76.999	867.99	
197	11	184	1	265	265-LKWD MALL-BEVLY/DURF		524
1417	80	2		2	41.999	527.33	
198	11	185	1	265	275-BEVER/DURF-CERR.CNTR		1207
3974	240	2		4	69.999	657.99	
199	11	186	1	266	266-ARTS/D AMO-MICH/FOOT		15082
52598	2945	12		6	167.998	2319.30	
200	11	187	1	267	267-EL MONTE-ALTAD/LINCN		1508
4641	285	5		4	90.999	933.32	
201	11	188	1	268	268-JETPROP LAB-ELMNT ML		2400
5820	360	4		6	111.998	1259.98	
202	11	190	1	268	268-WDBY/LINC-EL MONTE T		575
1122	73	2		0	14.000	84.00	
203	11	191	1	270	270-CERR CNTR-MAGN/FOOT		5492
20706	1071	8		4	111.998	1670.64	
204	11	224	1	305	305-SUNSET/SANVCTE-IMP S		3416
3277	250	9		8	174.998	1931.97	
205	11	239	1	352	352-TPNG/ROSCOE-N.HLYWD		2335
4694	239	4		3	69.999	947.32	
206	11	212	1	362	362-219TH/JOLIET-11/GEO		8757
47369	2577	15		4	160.998	2034.64	
207	11	253	1	363	363-TPNGA/NORD-CHAND/LAN		4411
10054	554	8		4	111.998	1670.64	
208	12	82	1	364	364-NH STN-VIC/VCIR		10337
54427	1915	10		6	153.998	3070.62	
209	12	16	1	434	434-TRCYN/PCH-UNION STAT		535
2598	140	9		0	62.999	793.32	
210	12	17	1	434	434-TRCYN/PCH-WASH/FFAX		432
1677	91	5		5	104.999	1339.31	
211	12	18	1	434	434-TRCYN/PCH-BICK/MAIN		509
947	63	8		0	55.999	811.99	
212	12	19	1	436	436-MAIN/NAVY-UNION STAT		796
5512	394	4		0	28.000	249.66	
213	12	20	1	439	439-PVW/VIAVAL-UNION STA		2698
16514	1154	11		6	160.998	1866.64	
214	25	59	1	444	SB 444-UNION ST-HAWTH/PV		1481
8520	369	8		2	83.999	1413.98	
215	25	68	1	444	NB 444-HAWTH/PV S-UNION		1413
9395	360	6		2	69.999	1259.98	
216	25	23	1	445	NB 445-21ST/PACF-UNION		1095
7313	233	7		0	48.999	940.32	
217	25	24	1	446	NB 446-PDM/MEYLR-UNION S		1842
9421	391	8		2	83.999	1530.64	
218	25	56	1	446	SE 446-UNION STA-MEYLR/P		611

2728	111	5		2	62.999	1056.98	
219	25	64	1	446	SB 447-UNION STAT-9TH/WE		1229
6340	274	6		2	69.999	1154.98	
220	25	69	1	446	NB 447-9TH/WEYM-UNION ST		2886
17280	694	9		2	90.999	1607.64	
221	12	26	1	460	460-WALN/KTEL-11TH/GEORG		8436
50353	2880	28		10	335.995	5347.92	
222	12	30	1	466	466-LAMIR/SGER-UNION STA		29
105	5	2		0	14.000	161.00	
223	11	252	1	471	471-BREA MALL-P HILS MAL		833
3787	230	3		4	76.999	713.99	
224	25	33	1	483	SB 483-FOAK/MENDO-VEN/OL		1889
9153	636	11		3	118.998	1238.98	
225	25	34	1	483	SB 485-FONTA/LAKE-VEN/OL		1122
5407	329	8		3	97.999	1122.32	
226	25	50	1	483	NB 483-FOAK/MENDO-VEN/OL		1540
5578	211	4		3	69.999	860.99	
227	25	51	1	483	EB 485-FONTA/LAKE-VEN/OL		1188
4265	167	4		3	69.999	802.66	
228	25	35	1	484	EB 484-OLIV/VENCE-ONT AR		1269
6919	343	6		3	83.999	1406.98	

and Line

02:23 Wednesday, September 6, 2000 7

OBS PMILES	MODE PHOURS	LINE PKVEH	C	RG OPVEH	ID VHT	VMT	BRDNGS
229	25	57	1	484	WB 484-ONT ARPT-OLV/VENI		732
3873	213	7		3	90.999	1406.98	
230	25	38	1	487	WB 487-SMADR/BALD-WIL/UN		635
3200	149	6		2	69.999	907.65	
231	25	39	1	487	WB 489-GRNVW/MICH-WIL/UN		572
3515	193	7		0	48.999	611.32	
232	25	40	1	487	WB 491-SMADR/BALD-WIL/UN		473
2143	106	5		2	62.999	800.32	
233	25	52	1	487	EB 487-WIL/UNION-SMADR/B		1395
5307	182	7		2	76.999	1047.65	
234	25	53	1	487	EB 489-GRNVW/MICH-WIL/UN		976
4257	138	5		0	35.000	541.33	
235	25	54	1	487	EB 491-SMADR/BALD-WIL/UN		1226
5736	189	5		0	35.000	662.66	
236	25	42	1	490	WB 490-CSUFLRTN-VENI/GRA		319
1247	51	3		3	62.999	912.32	
237	25	58	1	490	EB 490-VENI/GRA-CSUFLRTN		272
1964	98	3		3	62.999	884.32	
238	25	61	1	490	WB 490-ESTLND CTR-VEN/GR		479
2393	103	2		2	41.999	496.99	
239	25	62	1	490	EB 490-VEN/GRND-ESTLND C		325
1663	63	2		2	41.999	475.99	
240	25	44	1	497	497-MONTCLR TC-WILS/ALVR		120
452	19	3		0	21.000	266.00	
241	25	67	1	497	497-MONTCLR TC-7TH/WILSI		399
2955	121	6		0	41.999	786.32	
242	12	70	1	530	EB 530-PANCTY-ELA CTY CL		1912
16429	896	8		4	111.998	1600.64	
243	12	71	1	530	WB 530-PANCTY-ELA CTY CL		1909
11541	452	5		4	90.999	1586.64	
244	25	65	1	550	NB 550 7th/PTN-SNVC/SMON		2740
13666	670	10		4	125.998	2433.63	
245	25	66	1	550	SB 550 SNVC/SMON-7th/PTN		4881
24237	1396	19		4	188.997	3243.29	
246	11	84	1	561	233-ELDRG/BEL-VNYS/VENTU		10723
28885	1718	9		10	202.997	2925.96	
247	12	46	1	576	576-VERN/SOTO-PCH/SUNSET		1035
5981	462	4		0	28.000	263.66	
248	12	72	1	577	SB 577-EL MONTE-CERRITOS		78
1393	55	3		2	48.999	928.65	
249	12	73	1	577	NB 577-CERRITOS-EL MONTE		34
519	13	2		2	41.999	1073.32	
250	12	80	1	580	BRT1-NH STN-CHATS ML		9420
51946	1967	12		6	167.998	3322.62	
251	12	81	1	580	BRT2-NH STN-TAMP/RNLDI		7853
36216	1479	11		6	160.998	3005.29	
252	11	217	1	601	601-UNION ECHO PARK SHTL		671
458	56	6		10	181.997	1287.98	
253	11	218	1	602	602-EL SERENO-CITY TERRA		615
501	35	4		4	83.999	713.99	
254	11	214	1	603	603-23/GRAND-ORANGE/CLRD		2249
2145	236	8		6	139.998	1241.32	
255	11	211	1	605	605-GRNDVST/OLPC-USCMEDR		459
255	18	4		4	83.999	443.33	
256	11	219	1	611	GOLD LINE SHUTTLE		70

→

17,273

39	3	2		2	41.999	377.99	
257	11	220	1	612	GREEN LINE SHUTTLE		252
175	14	2		2	41.999	377.99	
258	11	221	1	613	ORANGE LINE SHUTTLE		263
195	16	2		4	69.999	452.66	
259	11	202	1	620	620-BOYLE		519
408	36	0		6	83.999	536.66	
260	11	51	1	625	625-WSTCHTR/PER-PERSHING		2222
4318	342	6		0	41.999	457.33	
261	11	53	1	631	631-PARMNT/I-105-CLRK/FS		533
827	46	2		4	69.999	569.33	
262	18	4	2	902	5-10TH/AV K-60TH/AV I		24
117	8	2		2	41.999	494.66	
263	18	5	2	902	1-10TH/AV I-47TH/AV P		422
1185	67	4		6	111.998	1287.98	
264	18	6	2	902	2-10TH/AV K-10TH/AV I		157
816	59	6		6	125.998	1203.98	
265	18	7	2	902	3-10TH/AV P-47TH/AV S		352
612	40	4		4	83.999	723.32	
266	18	8	2	902	4-10TH/AV K-20TH/AV J		68
211	23	2		2	41.999	130.66	

and Line

02:23 Wednesday, September 6, 2000 8 Summary by Mode

OBS	MODE	LINE	C	RG	ID	VHT	VMT	BRDNGS
P Miles	PHOURS	PKVEH	OPVEH					
267	18	38	2	902	6-25TH/AV S-PBLSSM/96TH			0
0	0	2	4	69.999	1082.65			
268	18	39	2	902	7-15TH/AV P-10TH/AV K			434
1284	78	4		4	83.999	671.99		
269	18	40	2	902	8-10TH/AV K-15TH/AV K			96
247	27	4		4	83.999	830.65		
270	18	41	2	902	9-15TH/AV P-170TH/AV N			4
11	0	3		4	76.999	1395.31		
271	18	42	2	902	10-AVMALL-10TH/AV P			265
1160	76	4		4	83.999	639.32		
272	21	1	2	902	785-10 W/AV K-6TH/SPRING			68
145	13	4		0	28.000	1014.99		
273	21	2	2	902	786-FRFX/MELRS -10 W/AV			185
919	81	3		0	21.000	501.66		
274	21	3	2	902	787-10 W/AV K-BURK/RESED			696
3966	157	8		0	55.999	1406.98		
275	16	1	3	903	A-AVLN/DAMO-VICTRA/CNTRL			272
367	19	2		2	41.999	396.66		
276	16	2	3	903	B-SEPLVD/MAIN-AVLN/D AMO			227
186	10	2		2	41.999	336.00		
277	16	3	3	903	C-SEPLVD/MAIN-AVLN/D AMO			247
239	13	2		2	41.999	238.00		
278	16	4	3	903	D-SBAYPAV - DELAMO/STAFE			625
1132	53	1		1	21.000	210.00		
279	16	6	3	903	E-AVLN/D AMO-UNIV/WILMTN			92
73	3	2		2	41.999	256.66		
280	16	7	3	903	F-AVLN/DEL			782
878	46	2		2	41.999	503.99		
281	16	8	3	903	G-ALMD/213-STANTA FE			786
1236	62	1		1	21.000	228.66		
282	16	9	3	903	H-AVLN/DEL AMO-ALONDRA			327
425	21	2		2	41.999	200.66		
283	14	1	4	904	1-WHTR/GDRCH-ATLNTC/WSHN			9
2	0	2		2	41.999	172.66		
284	14	2	4	904	2-ATLNTC/WSHN-WHTR/GDRCH			10
3	0	2		2	41.999	149.33		
285	14	3	4	904	4-WHTR/GDRCH-GAGE/GRNWD			15
9	0	1		1	21.000	112.00		
286	14	4	4	904	3-GAGE/GRENWD-WHTR/GDRCH			0
0	0	1		1	21.000	161.00		
287	14	5	4	904	4-WHTR/GDRCH-GAGE/GRENWD			1
0	0	1		1	21.000	151.66		
288	14	6	4	904	3-WHTR/GDRCH-GAGE/GRENWD			17
10	0	1		1	21.000	121.33		
289	14	7	4	904	5-WHTR/GDRCH-GAGE/GRENWD			38
12	0	1		1	21.000	182.00		
290	14	8	4	904	5-GAGE/GRENWD-WHTR/GDRCH			17
6	0	1		1	21.000	182.00		
291	17	10	6	906	1-WNDWRD/MAIN-WSHTN/FFAX			6033
10778	815	6		6	125.998	1311.31		
292	17	11	6	906	2-SEPL/GRN			271
179	14	2		2	41.999	219.33		
293	17	12	6	906	3-SEP/GRN			5000
8037	686	5		6	118.998	881.99		
294	17	13	6	906	4-SEP/GRN			312

275	24	2	2	41.999	205.33	
295	17	14	6	906	5-WSHTN/INGL-RODEO/LCIEN	74
31	3	2	2	41.999	196.00	
296	17	15	6	906	6-96TH/SEPLV-HLGRD/SNSET	9767
29204	2462	12	6	167.998	1348.65	
297	18	9	7	907	178-RAMN/SANIT-TMPL/UNIV	1618
5248	295	4	4	83.999	1077.98	
298	18	10	7	907	179-RAMN/SANTA-TMPL/UNIV	1984
8139	424	4	4	83.999	1143.32	
299	18	11	7	907	185-AZUSA/FTHLL-HCND/HLB	3424
10294	581	4	4	83.999	1077.98	
300	18	12	7	907	187-WLNT/RYMND-GLEN/ALOS	3121
10571	583	6	4	97.999	1101.32	
301	18	13	7	907	191-CALPLY - GRV/HOLT	476
649	35	2	2	41.999	317.33	
302	18	14	7	907	193-CALPLY - GRV/HOLT	274
479	22	3	2	48.999	457.33	
303	18	15	7	907	274-WMIL/BVRL-S MD/VCNTR	2257
7977	430	4	4	83.999	937.99	
304	18	16	7	907	276-AZUSA/CL ML-FTHL/LOR	1496
4904	254	4	4	83.999	1063.98	

and Line

02:23 Wednesday, September 6, 2000 9

OBS PMILES	MODE PHOURS	LINE PKVEH	C	RG OPVEH	ID VHT	VMT	BRDNGS
305	18	17	7	907	280-AZUS/CLMA-AZUS/SMDRE		3262
6088	332	4		4	83.999	965.99	
306	18	18	7	907	291-CNTRY/GARY-FTHILL/BL		1390
2658	143	2		2	41.999	545.99	
307	18	19	7	907	292-GAREY/HOLT-MONTCLR M		665
1406	76	2		2	41.999	489.99	
308	18	20	7	907	187-WLNT/RYMND-ALST/GLEN		5291
22315	1219	8		4	111.998	1371.98	
309	18	21	7	907	184-ARCADIA-RSMD/HUNTN		369
483	29	2		2	41.999	373.33	
310	18	22	7	907	187-WLNT/RYMND-GARY/MISN		6361
29242	1524	8		6	139.998	1810.64	
311	18	23	7	907	272-HUNT/HGHLND-VCNT/I10		1337
3152	186	2		2	41.999	433.99	
312	18	24	7	907	195-CALPOL - BSLN/INDN H		1272
3114	168	3		4	76.999	639.32	
313	18	45	7	907	EB 488-EL MONTE TC-GLNDR		2512
8558	480	4		4	83.999	919.32	
314	18	46	7	907	WB 488-GLENDORA-EL MONTE		925
3148	201	0		2	28.000	305.66	
315	18	92	7	907	479-POMN FAPX - MONTCLR		1701
5925	309	4		2	55.999	709.32	
316	21	27	7	907	EB 486-EL MONTE TC-P.H.M		157
527	25	1		0	7.000	95.67	
317	22	9	7	907	482-HOLT/INDHIL-RMNA/SAN		2153
9658	523	7		8	160.998	2468.63	
318	22	14	7	907	WB 690-CLRMNT ML-COL/FOA		625
4133	142	3		0	21.000	424.66	
319	22	19	7	907	492-MNTCLR ML-EL MNT TC		2172
8248	477	4		8	139.998	1651.98	
320	22	23	7	907	WB 486-P.H.MALL-EL MONTE		150
380	21	0		1	14.000	189.00	
321	22	24	7	907	WB 486-CALPOLY-EL MONTE		291
897	52	0		1	14.000	200.66	
322	22	27	7	907	EB 486-EL MONTE TC-P.H.M		159
445	25	0		1	14.000	189.00	
323	22	28	7	907	EB 486-EL MONTE TC-CALPO		340
1031	59	1		1	21.000	305.66	
324	25	1	7	907	EB 480-WILS/UN-MONTCLR M		1231
8922	327	4		11	181.997	3537.28	
325	25	2	7	907	WB 481-WRKM/BRNC-WLSHR/W		1003
4082	215	11		0	76.999	1390.65	
326	25	3	7	907	WB 482-HLT/INDL-OLV/15TH		167
806	40	6		0	41.999	641.66	
327	25	4	7	907	WB 492-MNTCLR ML-WIL/UNI		484
2614	130	5		0	35.000	538.99	
328	25	5	7	907	WB 494-SAN DIMAS-WILN		330
2109	101	4		0	28.000	501.66	
329	25	6	7	907	WB 480-MONTCLR ML-WLSHR/		1019
6726	243	10		5	139.998	2361.30	
330	25	7	7	907	WB 480-ELMONT WLSHR/UNIN		592
3571	98	2		2	41.999	664.99	
331	25	8	7	907	EB 482-OLIV/VEN-HOLT/IND		78
603	27	3		0	21.000	317.33	
332	25	10	7	907	WB 495-DBAR/POMONA-9TH/H		253

1661	66	14	0	97.999	1805.97	
333	25	11	7	907	WB 495-COLIM/NOGAL-HOPE/	117
946	42	4	0	28.000	520.33	
334	25	12	7	907	WB 498-FHILL/CITRS-FIGU/	455
3104	134	13	0	90.999	1535.31	
335	25	13	7	907	WB 498-BRNCA/WORKMN-FIGU	135
960	38	7	0	48.999	853.99	
336	25	15	7	907	WB 482-GATWY CIR-OLIV/15	120
1005	47	2	0	14.000	245.00	
337	25	18	7	907	EB 492-WIL/UN-MNTCLR ML	613
5176	189	4	0	28.000	550.66	
338	25	20	7	907	WB 480-WRKM/BRNC-WLSHR/W	278
766	33	7	0	48.999	758.32	
339	25	21	7	907	WB 486-P.H.MALL-OLIVE/VE	199
781	36	4	0	28.000	412.99	
340	25	22	7	907	WB 486-CALPOLY-OLIVE/VEN	391
2244	111	4	0	28.000	426.99	
341	25	25	7	907	EB 486-OLIV/VENIC-P.H.MA	93
687	23	2	0	14.000	205.33	
342	25	26	7	907	EB 486-OLIV/VENIC-CALPOL	169
1057	39	2	0	14.000	212.33	

and Line

02:23 Wednesday, September 6, 2000 10

OBS	MODE	LINE	C	RG	ID	BRDNGS
PMILES	PHOURS	PKVEH	OPVEH	VHT	VMT	
343	25	29	7	907	WB 488-EASTLAND-GRND/VEN	91
251	11	4	0	28.000	394.33	
344	25	30	7	907	WB 488-GLENDORA-GRND/VEN	151
577	28	3	0	21.000	263.66	
345	25	32	7	907	EB 488-OLIV/VEN-GLNDRA	372
2049	74	4	0	28.000	527.33	
346	25	36	7	907	WB 499-SANDMS P&R-FIGU/	311
2124	97	4	0	28.000	436.33	
347	25	93	7	907	EB 480-WLSHR/UNIN-EL MNT	243
1590	46	0	3	41.999	660.32	
348	16	11	8	908	2-GRDNA/NRMD-GRDNA-VRMMT	14604
57763	2956	10	6	153.998	2407.97	
349	16	12	8	908	3-HWTHN/ARTSA-CMPTN/WLBK	6163
14600	744	10	4	125.998	1609.98	
350	16	13	8	908	4-MBCH/CRNSH-GARDNA/VRMT	679
965	56	4	2	55.999	634.66	
351	21	16	8	908	1-RSCRNS/HWTHRN-S PD/1ST	3918
21658	1063	10	6	153.998	2109.30	
352	16	17	9	909	1-WRDLW/PACIFIC-1ST/LCST	304
398	20	4	4	83.999	774.66	
353	16	18	9	909	7-ORANGE AVE.	3279
10032	485	4	4	83.999	1077.98	
354	16	19	9	909	191-TRNST MLL-AMO/BLFD	3694
11576	625	4	6	111.998	1544.64	
355	16	20	9	909	22-TRNST MALL-DWNY/ALNDR	2953
6850	369	4	4	83.999	993.99	
356	16	25	9	909	45-ANAHM/SEA	2635
4857	249	4	0	28.000	284.66	
357	16	28	9	909	61-1ST/LOCST-ACACIA/WLNT	2328
8198	432	4	4	83.999	947.32	
358	16	29	9	909	62-1ST/LOCST-ATLNT/ALNDR	2387
8247	429	4	4	83.999	900.65	
359	16	30	9	909	81-1ST/LOCST-ATHRT/STDBK	1840
2344	134	4	4	83.999	755.99	
360	16	31	9	909	91-1ST/LOCST-ALNDR/BLFLW	1564
4844	299	2	4	69.999	601.99	
361	16	32	9	909	92-1ST/LOCUS-WDRF/ALNDRA	1457
4288	271	2	4	69.999	634.66	
362	16	33	9	909	93-1ST/LOCST-ALNDR/BLFLW	1663
4525	281	2	4	69.999	681.32	
363	16	34	9	909	94-7ST/LOCST-BLFLWR/STRN	1443
4222	271	2	2	41.999	331.33	
364	16	35	9	909	101-WILW-SFE-CARSON/I605	1893
5558	293	4	4	83.999	1007.99	
365	16	36	9	909	102-WILW-SFE-CARSON/I605	2722
7826	420	4	4	83.999	937.99	
366	16	37	9	909	111-1ST/ALMTS-HRDWC/LKWD	1894
4581	236	4	2	55.999	587.99	
367	16	38	9	909	112-1ST/LOCST-CLRK/CNDLW	1748
4256	198	4	2	55.999	597.32	
368	16	40	9	909	131-WRDLW/PACIFIC-ELEC/MA	2760
5282	281	4	2	55.999	550.66	
369	16	41	9	909	192-TRNST ML-SOUTH/GRDLY	3422
8975	480	4	6	111.998	1376.65	
370	16	42	9	909	171-PCH/STA FE-ELEC/MAIN	1367

2831	170		4		4	83.999	811.99	
371	16	43		9	909	172-1ST/LCST-GRDLY/183RD		2982
9578	534		4		4	83.999	1147.98	
372	16	44		9	909	122-1ST/OCEAN-SHIPYARD		610
1448	77		1		0	7.000	74.67	
373	16	45		9	909	A-RUNABOUT A		445
229	11		2		2	41.999	177.33	
374	16	46		9	909	B-RUNABOUT B		13
5	0	0		2		28.000	112.00	
375	16	47		9	909	31-1ST/PINE-PACFC/1ST		42
26	2	0		1		14.000	74.67	
376	16	49		9	909	32-1ST/PACF-PINE/1ST		13
4	0	0		1		14.000	23.33	
377	16	51		9	909	C-RUNABOUT C		100
33	2	1		2		35.000	301.00	
378	16	52		9	909	173-1ST/LCST-GRDLY/183RD		2484
9685	544		4		6	111.998	1395.31	
379	16	53		9	909	21-TRNST MALL-DOWNEY AV		3123
7565	421		4		4	83.999	975.32	
380	16	57		9	909	46-PCH/ANHM-SNF/ANHM		6533
11860	680		4		6	111.998	1119.98	

and Line

02:23 Wednesday, September 6, 2000 11

Summary by Mode

OBS	MODE	LINE	C	RG	ID		BRDNCS
PMILES	PHOURS	PKVEH	OPVEH	VHT	VMT		
381	16	58	9	909	103-STFE/WLLF-DLMO/LKWD		940
1981	90	4		0	28.000	261.33	
382	16	59	9	909	122-PACF/1ST-NAYW/OCEAN		32
18	1	2		0	14.000	65.33	
383	16	61	9	909	181-CLRD/APLN-MGNL/WDLW		130
164	8	2		2	41.999	466.66	
384	16	62	9	909	182-CLRD/APPN-PACF/WRDL		170
259	14	2		2	41.999	443.33	
385	16	63	9	909	D-GLDNSHOR-STRN/BLLFLWR		5238
10950	693	5		6	118.998	1147.98	
386	15	4	10	910	LAX-AVIATION SHUTTLE(S9)		978
1148	78	4		2	55.999	317.33	
387	15	5	10	910	SAN		395
483	28	2		2	41.999	224.00	
388	15	6	10	910	208-HOLLYWOOD-BEACHWOOD		0
0	0	2		2	41.999	275.33	
389	15	7	10	910	H-HGHLND/SNST-VRMNT/SNST		0
0	0	2		2	41.999	266.00	
390	15	8	10	910	DASH-WARNER CENTER		926
594	40	4		6	111.998	979.99	
391	15	11	10	910	DASH F TO USC		62
76	8	4		6	111.998	671.99	
392	15	12	10	910	DASH E - DOWNTOWN		337
363	45	11		12	244.997	1563.31	
393	15	14	10	910	MTRLNK SHTTL - HOPE/4TH		0
0	0	2		0	14.000	58.33	
394	15	15	10	910	DASH O - SOUTH EAST		13
7	0	4		4	83.999	1007.99	
395	15	16	10	910	DASH B - DOWNTOWN		151
90	11	12		12	251.996	1311.31	
396	15	17	10	910	DASH D - DOWNTOWN		257
370	46	13		14	286.996	1712.64	
397	15	18	10	910	F-3RD/FRFAX-BEVRLY/FRFAX		0
0	0	2		2	41.999	266.00	
398	15	19	10	910	G-BEVERLY/FFAX-3RD/FFAX		194
108	8	4		2	55.999	438.66	
399	15	20	10	910	I-REDON/PAKRD - CRSHW/BL		4
11	1	4		4	83.999	601.99	
400	15	21	10	910	J-CRNSH/KING-CLSEM/CRNSH		0
0	0	2		2	41.999	224.00	
401	15	23	10	910	K-SUNST/CHTQ-PLSDS/PLSDS		0
0	0	2		2	41.999	98.00	
402	15	24	10	910	L-VNUYS/VCTRY-VNUYS-OXNR		683
914	58	4		6	111.998	1474.65	
403	15	25	10	910	W-IMPRL/WILO-IMPRL/CMPTN		208
333	19	4		4	83.999	807.32	
404	15	26	10	910	142-SMPSN/CRSNT-1ST/LCST		2436
12352	607	4		4	83.999	1133.98	
405	15	27	10	910	143-SSIDE/TIFC-SSIDE/RVS		224
570	34	2		2	41.999	377.99	
406	15	28	10	910	147-WSTN/25TH-WSTN/PKWST		948
1844	104	2		2	41.999	391.99	
407	15	29	10	910	DASH A - DOWNTOWN		1188
744	89	12		14	279.996	1609.98	
408	15	30	10	910	DASH C - DOWNTOWN		187

146	19	8	10	195.997	1007.99	
409	15	33	10	910	DASH WTS N-120/WL-IMP/WL	503
957	59	4	4	83.999	1007.99	
410	15	34	10	910	DASH - HOLLYWOOD	0
0	0	2	2	41.999	126.00	
411	15	35	10	910	DASH - WILMINGTON	207
178	9	2	2	41.999	284.66	
412	15	36	10	910	DASH WILSH-KOREATOWN-VRM	0
0	0	1	2	35.000	184.33	
413	15	37	10	910	DASH WILSH-KOREATOWN-OLY	0
0	0	1	1	21.000	161.00	
414	15	38	10	910	DASH - PUEBLA DEL RIO	48
26	2	2	2	41.999	177.33	
415	15	39	10	910	DASH - SHERMAN OAKS	303
275	17	4	4	83.999	755.99	
416	15	40	10	910	DASH - LEIMERT/SLAUSON	0
0	0	4	4	83.999	569.33	
417	15	41	10	910	DASH PANORAMA CITY-VAN N	13
35	2	2	4	69.999	601.99	
418	15	42	10	910	DASH - ARROYO SECO	0
0	0	2	2	41.999	196.00	

and Line

02:23 Wednesday, September 6, 2000 12

OBS	MODE	LINE	C	RG	ID	BRDNCS
PMILES	PHOURS	PKVEH	OPVEH	VHT	VMT	
419	15	44	10	910	DASH PICO UNION/ECHOPARK	245
187	22	11	12	244.997	1609.98	
420	15	46	10	910	DASH EL SERENO/CITY TERR	15
35	3	3	2	48.999	345.33	
421	15	47	10	910	DASH LNCLN HGT - CHINATO	21
12	1	4	4	83.999	503.99	
422	15	84	10	910	DASH MTR SHTTL - CITY HA	140
56	7	6	7	139.998	755.99	
423	15	85	10	910	DASH HILND PK - EAGLE RO	1892
3306	234	4	4	83.999	727.99	
424	15	90	10	910	208-DASH LOS FELIZ	691
538	36	4	4	83.999	755.99	
425	21	34	10	910	409-FHIL/RXFRD-SPRNG/2ND	825
10079	641	8	0	55.999	697.66	
426	21	40	10	910	EB 430-VA HOSPTEL - UNION	565
5162	327	4	0	28.000	338.33	
427	21	42	10	910	EB 437-WASH/PACIF-TEMPLE	398
2201	150	4	0	28.000	275.33	
428	21	43	10	910	438-HERM/10TH-SPEDRO/3RD	1652
9598	647	6	0	41.999	515.66	
429	21	45	10	910	549-HVNHR/US101-I210/LAK	1996
20446	784	7	0	48.999	965.99	
430	21	46	10	910	573-CNST/C PK W-CHTSW/WD	1151
5086	206	5	0	35.000	590.32	
431	21	47	10	910	SB 574-HBRD/S FER-AV/MRN	657
6394	464	6	0	41.999	510.99	
432	21	48	10	910	534-UNION ST. - WEST LA	493
2945	216	2	0	14.000	100.33	
433	21	49	10	910	573- CNST/C PK - MCBN/DM	915
4483	179	3	0	21.000	473.66	
434	21	50	10	910	422-NH STN-WBR/T	4158
48021	1565	20	8	251.996	5277.92	
435	21	55	10	910	EB 430-SUNSET/PCH-UNION	295
2973	189	3	0	21.000	221.66	
436	21	90	10	910	575-MANDERA/LA-BRBNK/CNG	560
2626	133	4	0	28.000	433.99	
437	21	91	10	910	419-VYCIR/DVNSH-JFSN/HVR	1000
20508	1036	6	0	41.999	583.33	
438	21	92	10	910	413-VNUYS/SHRM-WSHTN-HIL	1415
14034	969	6	0	41.999	499.33	
439	25	70	10	910	448-CRST/CRNS-TMPL/SPDRO	155
742	34	3	0	21.000	438.66	
440	18	25	11	911	30-OLYM/GRFLD-RIGN/ALNTC	32
28	2	0	2	28.000	172.66	
441	18	26	11	911	40-BVRLY/NRWLK-5TH/BEAUD	5888
18419	1215	12	8	195.997	2188.64	
442	18	27	11	911	343-TLGPH/GRNWD-5TH/BDRY	538
1342	83	2	0	14.000	193.66	
443	18	29	11	911	60-TLGPH/RSMD-DURFE/BVLY	105
73	4	2	2	41.999	98.00	
444	18	30	11	911	70-MBL MTRLNK-GREN/MINES	1634
3163	197	4	5	97.999	1166.65	
445	18	31	11	911	20-TLGPH/GRNWD-MONT TC	372
531	30	2	2	41.999	410.66	
446	18	32	11	911	40-BVRLY/BRDLY-5TH/BEUDR	2189

6595	456	4	4	83.999	634.66	
447	18	33	11	911	WB 341-TYLR RNCH-5TH/BRY	311
1037	65	1	0	0	7.000 79.33	
448	18	34	11	911	10-RIGN/ATLNT-PASNS/WHTR	3636
6162	380	8	6	6	139.998 1479.31	
449	18	71	11	911	342-BVRLY/NRWLK-RIGN/ALN	1215
2613	158	6	0	0	41.999 396.66	
450	18	123	11	911	EB 341-5TH/BDRY-TLYR RCH	396
1060	71	1	0	0	7.000 79.33	
451	17	52	12	912	2-HWTHRN/PV S-DGLS/ELSEG	1373
6156	327	3	0	0	21.000 268.33	
452	17	53	12	912	3-25TH/WESTRN-DGLS/ELSEG	2987
14927	749	3	0	0	21.000 336.00	
453	22	54	12	912	3- ROUTE 3 EXPRESS	146
1878	69	2	0	0	14.000 179.66	
454	16	54	13	913	4-NRWLK ST-IMPRL/BEACH	2890
8305	481	4	4	4	83.999 783.99	
455	16	55	13	913	1-RIO HONDO - BELLFLOWER	3549
9012	489	4	6	6	111.998 1315.98	
456	16	121	13	913	3-PIONR/RSCRN-NRWLK/RSCR	425
669	43	2	2	41.999	559.99	

and Line

02:23 Wednesday, September 6, 2000 13

OBS	MODE	LINE	C	RG	ID	BRDNCS
PMILES	PHOURS	PKVEH		OPVEH	VHT VMT	
457	16	122	13	913	2-PIONR/RSCRNS-SANT/FRST	230
274	17	2		2	41.999 508.66	
458	16	64	14	914	10-15-SOLEDAD/SR14	286
956	61	7		4	104.999 979.99	
459	16	65	14	914	15-SFER/NEWH-SC ML(SOLED	224
321	17	2		2	41.999 280.00	
460	16	66	14	914	20-CHIQUITO-SOLE/SR14	201
648	43	3		4	76.999 751.32	
461	16	67	14	914	25-WILEYCYN-SC ML(SOLECY	286
476	25	2		2	41.999 233.33	
462	16	68	14	914	30-MAGICMTN-BUQTCYN	29
44	8	4		4	83.999 503.99	
463	16	69	14	914	35-LYON/I-5-SC ML(SOLEDA	246
396	23	5		2	62.999 681.32	
464	16	70	14	914	40-BOUQUET-SOLEDAD	71
119	20	5		4	90.999 531.99	
465	16	71	14	914	50-SOLE/SIER-WHITCN	134
555	34	6		4	97.999 877.32	
466	16	72	14	914	55-METROLINK SHUTTLE	37
63	5	2		0	14.000 123.66	
467	16	73	14	914	65-LYON/WILY-MCBN/I5	6
7	0	1		0	7.000 23.33	
468	16	75	14	914	31-MAGIC MT & SECO CYN	94
75	4	2		2	41.999 51.33	
469	21	60	14	914	796-SC ML(SOLED)-WARNER	456
4474	447	5		0	35.000 284.66	
470	21	74	14	914	795-SC ML(SOLED)-LNCSTR	86
1188	50	8		8	167.998 1917.97	
471	21	76	14	914	794 - STNFD/TEC - UNIONS	22
315	22	3		0	21.000 266.00	
472	21	77	14	914	791 -TPN/VCTY - STF/TEC	4
2	0	2		0	14.000 291.66	
473	21	78	14	914	793 -VNYS/VENT - STF/TEC	0
0	0	1		0	7.000 179.66	
474	21	118	14	914	799-SC ML(SOLED)-7TH/SPG	464
7140	326	10		0	69.999 1122.32	
475	21	119	14	914	798-SC ML(SOLED)-V NYS/V	731
11240	1091	5		0	35.000 366.33	
476	21	120	14	914	795-OLIVE VIEW -LNCSTR	141
1453	47	3		0	21.000 408.33	
477	17	79	15	915	2-4TH/SANTA-SWTL/WLSH	32
22	2	1		0	7.000 30.33	
478	17	80	15	915	2-WLSHR/SPLV-WLGRV/VENIC	349
308	24	4		0	28.000 275.33	
479	17	81	15	915	3-IMPRL/AVIAT-UCLA	12618
27286	2780	11		12	244.997 2193.30	
480	17	83	15	915	3-4TH/SNTMONC-IMPRL/AVIA	4138
11761	1367	5		4	90.999 667.32	
481	17	84	15	915	5-WLSHR/VTRN-PICO/RIMPAU	1290
1268	108	6		4	97.999 881.99	
482	17	85	15	915	7-4TH/BRODWY-PICO/RIMPAU	19881
46404	3661	12		14	279.996 2771.96	
483	17	86	15	915	4-26TH/SANTA MONICA LOOP	107
111	9	2		2	41.999 280.00	
484	17	87	15	915	8-4TH/S MONCA-HLGRD/SNST	3192

3485	346	4		6	111.998	825.99	
485	17	88	15	915	9-PICO/SWTLE-SUNST/MARQZ		2098
5989	427	4		4	83.999	849.32	
486	17	89	15	915	11-20TH/MONTA-14TH/MONTA		313
277	22	2		4	69.999	387.33	
487	17	90	15	915	12-HLGRD/SUNST-PICO/RIMP		11351
17714	1593	10		12	237.997	2099.97	
488	17	91	15	915	13-PICO/WSTWD-PICO/RIMPA		635
775	58	4		0	28.000	186.66	
489	17	92	15	915	14-CNTNLA/CLVR-GETTY/SEP		7212
11335	973	8		5	125.998	1026.65	
490	17	106	15	915	2-WLGRV/VENIC-HLGRD/GALY		2147
1783	197	5		8	146.998	1189.98	
491	17	107	15	915	1-WNDWRD/MAIN-HLGRD/SNST		10883
15795	1578	11		12	244.997	1987.97	
492	21	56	15	915	EB 10-4TH/SMONICA-UNION		2889
24236	1420	6		2	69.999	793.32	
493	21	57	15	915	WB 10-UNION ST-4TH/SMONI		1020
10448	491	3		2	48.999	522.66	
494	21	58	15	915	EB 10-PIER/MAIN-UNION ST		937
8300	519	2		0	14.000	144.66	

and Line

02:23 Wednesday, September 6, 2000 14

OBS PMILES	MODE PHOURS	LINE PKVEH	C	RG OPVEH	ID VHT	VMT	BRDNGS
495	17	94	16	916	3-TORNC/CTLNA-1ST/LOCUST		11406
42361	2271	9		12	230.997	3191.95	
496	17	95	16	916	4-HWTHN/FSHN-HWTHN/CARSN		226
268	15	2		2	41.999	326.66	
497	17	96	16	916	4-HWTHN/FSHN-MAPL/TORNCE		370
432	21	2		2	41.999	112.00	
498	17	97	16	916	5-CRNSH/MANH-CRNSH/RDNDB		994
2397	127	1		2	35.000	317.33	
499	17	98	16	916	5-CRNSH/RDND0-CRNSH/MANH		429
791	48	1		2	35.000	317.33	
500	17	99	16	916	6-HWTHN/FSHN-WLNT/ACACIA		1180
4031	185	4		0	28.000	289.33	
501	17	100	16	916	7-TORNC/CTLNA-WLMGTN/PCH		2040
3570	196	4		4	83.999	788.66	
502	17	101	16	916	8-HWTHRN/PCH-96TH/SEPLVD		7798
21737	1252	6		6	125.998	1362.65	
503	17	102	16	916	9-HWTHN/FSHN-HWTHN-CARSN		599
537	28	2		2	41.999	410.66	
504	17	103	16	916	ZEST		2379
3011	145	4		4	83.999	629.99	
505	21	35	16	916	1-HWTHN/FSHN-ALMEDA/MACY		2115
15142	725	6		4	97.999	1269.32	
506	21	36	16	916	2-HWTHN/FSHN-ALMEDA/MACY		959
4369	256	4		4	83.999	1017.32	
507	15	31	17	917	RED & BLUE ROUTES		1313
2745	147	4		4	83.999	909.99	
508	15	32	17	917	SANTA		159
119	7	1		1	21.000	79.33	
509	15	104	18	918	1-PHLDA/PCKRNG-WHTR/SCOT		88
79	5	2		2	41.999	345.33	
510	15	105	18	918	2-PIONR/BVRLY-WHTR/SGRTD		256
613	35	2		2	41.999	443.33	
511	23	1	21	921	110-MONTCLAIR-SAN BERNDN		1240
6492	222	3		4	76.999	1343.98	
512	23	2	21	921	149-RIVERSIDE-DISNEYLAND		325
1979	92	6		0	41.999	597.32	
513	23	3	21	921	496-MONTCLAIR-RIVERSIDE		929
3902	170	4		4	83.999	1147.98	
514	23	4	21	921	100-RIVERSIDE-SAN BERNRD		412
2245	100	2		2	41.999	513.33	
515	20	5	23	923	1-Colton - Del Rosa		4480
14485	790	6		8	153.998	2113.97	
516	20	6	23	923	2-N SAN BERNARDINO-COOLE		3563
9441	521	4		4	83.999	872.65	
517	20	7	23	923	3-CSUSB-MUSCOY-SAN BERNA		1005
3181	172	4		4	83.999	965.99	
518	20	8	23	923	4-MUSCOTT OUTBD		3738
10492	586	5		6	118.998	1511.98	
519	20	9	23	923	5-CSUSB-NORTHPARK-SAN BE		3010
6531	404	4		4	83.999	975.32	
520	20	10	23	923	9-TRI CITY-FONTANA		3336
8462	464	4		4	83.999	872.65	
521	20	11	23	923	10-DEL ROSA/SAN		2788
5926	330	3		4	76.999	746.66	
522	20	12	23	923	11-PATTON-SAN		3425

9477	545	4		6	111.998	1217.98	
523	20	13	23	923	12-STERLING-SAN		662
1425	74	2		4	69.999	615.99	
524	20	14	23	923	15-SHANDIN HILLS-SAN BER		440
811	49	2		2	41.999	149.33	
525	20	15	23	923	16-SHANDIN HILLS-WEST CO		777
1722	93	2		2	41.999	489.99	
526	20	16	23	923	17-SAN BERNARDINO-REDLAN		846
2681	159	2		2	41.999	494.66	
527	20	17	23	923	18-HIGHLAND-SB		840
1000	55	2		2	41.999	494.66	
528	20	18	23	923	20-N FONTANA-DT		948
1483	85	4		2	55.999	475.99	
529	20	19	23	923	21-REDLAND-FONTANA		1607
3047	172	2		2	41.999	461.99	
530	20	20	23	923	26-SAN BERNARDINO-RIALTO		1473
2825	157	2		2	41.999	583.33	
531	20	21	23	923	30-N		505
1291	78	2		2	41.999	275.33	
532	20	22	23	923	60-CHAFFEY-MONTCLAIR-IND		3483
8342	501	4		6	111.998	1217.98	

and Line

02:23 Wednesday, September 6, 2000 15

Summary by Mode

OBS	MODE	LINE	C	RG	ID		BRDNCS
PMILES	PHOURS	PKVEH	OPVEH	VHT	VMT		
533	20	23	23	923	61-CHAFFEY-AIRPORT-ONTAR		1349
2888	173	2		2	41.999	494.66	
534	20	24	23	923	62-N UPLAND-CHINO TWON S		1910
4747	277	4		4	83.999	1024.32	
535	20	25	23	923	64-UPLAND-MONTCLAIR		1834
3855	227	2		2	41.999	398.99	
536	20	26	23	923	65-MONTCLAIR-CHINO HILLS		1249
3037	178	2		2	41.999	452.66	
537	20	27	23	923	70-ONTARIO-CREEKSIDE		637
1537	93	2		2	41.999	499.33	
538	20	28	23	923	71-ONTARIO-ONTARIO ARPRT		196
146	8	2		2	41.999	200.66	
539	20	29	23	923	19-GRAND		687
1076	71	2		2	41.999	284.66	
540	20	30	23	923	14-FONTANA-YUCAIPA		4372
15274	874	4		6	111.998	1339.31	
541	20	31	23	923	64-MONTCLAIR-CAMPUS/D S		939
1962	113	2		2	41.999	203.00	
542	20	32	23	923	65-MONTCLAIR-CHINO T SQU		521
331	18	2		2	41.999	200.66	
543	20	33	23	923	73-MONTCLAIR -		831
1678	102	2		2	41.999	429.33	
544	20	34	23	923	72-CHINO-CHINO HILLS		851
2665	173	2		4	69.999	578.66	
545	20	35	23	923	74-MONTCLAIR-FONTANA-FT.		766
2774	179	3		4	76.999	825.99	
546	20	36	23	923	22-NORTH		1343
1500	82	2		2	41.999	536.66	
547	20	37	23	923	23-S FONTANA-FONTANA		1224
2364	127	2		2	41.999	405.99	
548	20	38	23	923	27-KAISER -		305
983	55	2		2	41.999	377.99	
549	20	39	23	923	32-HIGHLAND-REDLANDS		237
858	50	2		2	41.999	424.66	
550	20	40	23	923	37-DEL		0
0	0	2		2	41.999	298.66	
551	20	41	23	923	14-FONTANA-RDLNDS/ORANGE		3805
15038	840	4		4	83.999	944.99	
552	20	42	23	923	14-FONTANA-4TH/E ST.		2103
6720	367	4		4	83.999	832.99	
553	20	43	24	924	382, COSTA MESA -IRVINE		2288
4463	235	4		0	28.000	317.33	
554	20	44	24	924	394,S Clemente - Mis Vjo		76
196	9	2		2	41.999	503.99	
555	20	46	24	924	757-DIAMOND BAR-SANTA AN		463
2656	172	4		0	28.000	354.66	
556	20	48	24	924	308-LAGUNA HLLS-IRVN		713
1558	97	1		0	7.000	100.33	
557	20	49	24	924	53, ORANGE - BALBOA		7379
27717	1655	4		6	111.998	1292.65	
558	20	53	24	924	308-IRVINE -LAGUNA		161
239	15	2		0	14.000	133.00	
559	20	55	24	924	1, LONG BEACH-SAN CLEMENT		1262
6497	375	6		6	125.998	1707.98	
560	20	56	24	924	22, BREA-TUSTIN		1243

4257	263		6		0	41.999	545.99	
561	20	57		24	924	37, LA HABRA-HUNTINGTON B		6559
18904	1258		6		8	153.998	1922.64	
562	20	58		24	924	25, FULLERTON-HUNTINGTON		3552
8950	571		4		4	83.999	1138.65	
563	20	59		24	924	25, FULLERTON-HUNTINGTON		8428
25800	1639		8		8	167.998	2295.97	
564	20	60		24	924	26, YORBA LINDA-FULLERTON		2539
6123	346		4		3	69.999	774.66	
565	20	61		24	924	29, BREA-HUNTINGTON BEACH		16019
52246	3160		10		12	237.997	3555.95	
566	20	63		24	924	30, ORANGE-CERRITOS		4650
15080	933		7		8	160.998	2057.97	
567	20	64		24	924	33, FULLERTON-HUNTINGTON		3416
8535	551		4		4	83.999	1077.98	
568	20	65		24	924	35, FULLERTON-HUNTINGTON		7521
18188	1126		6		6	125.998	1595.98	
569	20	67		24	924	38A, ORANGE-CERRITOS, VIA		3245
8838	596		4		4	83.999	993.99	
570	20	68		24	924	45, ORANGE-COSTA MESA		5430
12607	840		0		6	83.999	867.99	

and Line

02:23 Wednesday, September 6, 2000 16 Summary by Mode

OBS	MODE	LINE	C	RG	ID	BRDNGS
P	PHOURS	PKVEH	OPVEH	VHT	VMT	
571	20	69	24	924	53, WESTMINISTER-BALBOA	598
2024	96	1		0	7.000 105.00	
572	20	70	24	924	38-HRBR/LA	603
1287	87	1		0	7.000 72.33	
573	20	71	24	924	38, ORANGE-CERRITOS, VIA	8510
32051	2107	7		6	132.998 1479.31	
574	20	72	24	924	41, LA HABRA-BREA	1971
6105	371	4		4	83.999 783.99	
575	20	73	24	924	42, ORANGE-SEAL BEACH	8306
20546	1359	7		8	160.998 2043.97	
576	20	74	24	924	42A, ORANGE-SEAL BEACH	4517
11053	767	4		4	83.999 1017.32	
577	20	75	24	924	43, FULLERTON-NEWPORT BEA	28891
96728	6037	16		16	335.995 4512.60	
578	20	76	24	924	45A, ORANGE-COSTA MESA	4458
11171	615	6		0	41.999 550.66	
579	20	77	24	924	50, ORANGE-LONG BEACH	9755
27176	2111	6		6	125.998 1502.65	
580	20	78	24	924	47, FULLERTON-SANTA ANA	2020
4103	296	4		6	111.998 1063.98	
581	20	79	24	924	49, BREA-SANTA ANA	1423
3585	276	3		4	76.999 578.66	
582	20	80	24	924	49A, BREA-SANTA ANA	1993
5463	410	3		4	76.999 662.66	
583	20	81	24	924	50, ORANGE-LONG BEACH	6211
21720	1415	6		7	139.998 1763.97	
584	20	83	24	924	51, ANAHEIM SANTA ANA	1123
2972	164	4		4	83.999 723.32	
585	20	84	24	924	53, BALBOA - ORANGE	5642
17953	1080	4		4	83.999 741.99	
586	20	85	24	924	64, SANTA ANA-HUNTINGTON	8126
24363	1487	5		6	118.998 1427.98	
587	20	86	24	924	54, ORANGE-GARDEN GROV	7245
17632	1618	6		6	125.998 1147.98	
588	20	87	24	924	56, SANTA ANA-SEAL BEACH	1933
4810	340	4		4	83.999 788.66	
589	20	88	24	924	56A, SANTA ANA-CYPRESS	2211
5609	396	4		4	83.999 769.99	
590	20	89	24	924	59, NORTHEAST ANAHEIM-COS	1619
3947	215	4		0	28.000 424.66	
591	20	90	24	924	60, TUSTIN-LONG BEACH	17313
86154	5590	13		14	286.996 3896.61	
592	20	91	24	924	61, SANTA ANA-NEWPORT BEA	3399
8564	541	4		3	69.999 634.66	
593	20	92	24	924	64, SANTA ANA	2868
5529	319	3		4	76.999 555.33	
594	20	93	24	924	64A, SANTA ANA-SEAL BEACH	2830
9112	524	5		0	35.000 405.99	
595	20	94	24	924	20, IMPRL/BEACH-BREA MALL	11
11	1	2		0	14.000 65.33	
596	20	95	24	924	65, SANTA ANA-BALBOA	9130
42073	2336	10		12	237.997 3499.95	
597	20	96	24	924	66, TUSTIN-HUNTINGTON BEA	7223
18806	1273	7		6	132.998 1679.98	
598	20	97	24	924	69, FULLERTON-SANTA ANA	3449

10804	718	4	6	111.998	1175.98	
599	20	98	24	924	71, ORANGE-IRVINE	2546
5900	361	3	4	4	76.999	802.66
600	20	99	24	924	74, IRVINE-HUNTINGTON BEA	10713
34771	2326	5	6	6	118.998	1399.98
601	20	100	24	924	75, SANTA ANA-LAGUNA HILL	3823
18443	1238	4	4	4	83.999	1040.65
602	20	101	24	924	75A, SANTA ANA-LAGUNA HIL	1781
7605	442	4	0	0	28.000	363.99
603	20	102	24	924	76, IRVINE-HUNTINGTON BEA	3135
11108	581	4	0	0	28.000	396.66
604	20	103	24	924	76A, IRVINE-HUNTINGTON BE	4677
15923	930	4	4	4	83.999	937.99
605	20	104	24	924	78, HUNTINGTON BEACH-LAGU	5910
34891	1986	8	0	0	55.999	881.99
606	20	105	24	924	89, NEWPORT	829
2432	138	4	4	4	83.999	867.99
607	20	106	24	924	91, LAGUNA HILLS-SAN CLEM	2174
10018	521	6	6	6	125.998	1880.64
608	20	108	24	924	99, LAGUNA	1172
4414	228	4	2	2	55.999	718.66

Summary by Mode

and Line

02:23 Wednesday, September 6, 2000 17

OBS PMILES	MODE PHOURS	LINE PKVEH	C	RG OPVEH	ID VHT	VMT	BRDNCS
609	20	109	24	924	93, LAGUNA HILLS-RANCHO		597
964	50	4		2	55.999	681.32	
610	20	110	24	924	141, IRVINE-ANAHEIM		2669
10338	556	6		0	41.999	466.66	
611	20	111	24	924	60, WEST/GLDN-SNT ANA TER		979
2600	156	2		0	14.000	130.66	
612	20	112	24	924	61, NEWPORT BCH-SAN		552
1399	77	4		4	83.999	863.32	
613	20	113	24	924	320, BREA - ORANGE		41
158	7	2		0	14.000	144.66	
614	20	114	24	924	324, FULLERTON TRANSP CTR		270
352	17	1		0	7.000	51.33	
615	20	115	24	924	328, FUL		62
54	3	1		0	7.000	65.33	
616	20	116	24	924	333, ORANGE-BREA		506
1661	97	4		0	28.000	363.99	
617	20	117	24	924	339, ANAHEIM -		76
86	5	1		0	7.000	39.67	
618	20	118	24	924	352, ANAHEIM		18
23	1	1		0	7.000	67.67	
619	20	119	24	924	353, ORANGE		84
42	14	1		0	7.000	51.33	
620	20	120	24	924	362, SANTA		18
10	0	1		0	7.000	30.33	
621	20	121	24	924	373, BREA-FULLERTON-PLACE		1832
6923	278	3		0	21.000	387.33	
622	20	122	24	924	377, IRVINE-DANA POINT		787
2908	158	3		0	21.000	252.00	
623	20	123	24	924	529, LA HABRA -HUNTINGTON		3071
9132	555	6		0	41.999	597.32	
624	20	124	24	924	99, DANA PT. - LAG HILL		581
1243	72	2		2	41.999	438.66	
625	20	171	24	924	309-RANCHO SNTA MAGUERIT		416
1892	94	2		0	14.000	165.66	
626	20	172	24	924	1, LONG BEACH-SAN CLEMENT		574
1778	98	2		4	69.999	779.32	
627	23	45	24	924	NB 721-FULLERTON-LA		6
109	4	3		0	21.000	338.33	
628	23	47	24	924	306-SAN JUAN CAP-IRVINE		913
8519	341	3		0	21.000	331.33	
629	23	50	24	924	205-S CAPISTRANO-LAGUNA		506
5746	188	5		0	35.000	849.32	
630	23	51	24	924	203, SANJUAN-FULLERTON SB		0
0	0	1		0	7.000	16.33	
631	23	52	24	924	203, SANJUAN-FULLERTON NB		0
0	0	1		0	7.000	21.00	
632	23	54	24	924	701-HUNTINGTON BEACH-U.S		131
1494	52	4		0	28.000	580.99	
633	23	175	24	924	SB 721-LA-FULLERTON		272
3735	164	5		0	35.000	578.66	
634	25	71	24	924	701-HUNTINGTON BEACH-U.S		29
184	7	4		0	28.000	585.66	
635	26	1	24	924	ORANGE RAIL		27442
123324	5260	16		8	223.997	4722.60	
636	20	125	25	925	27-RIVERSIDE/PERRIS/HEME		1535

12583	510	5	6	118.998	2015.97	
637	20	126	25	925	1-MAGNOLIA AVE/LA SIERRA	6501
15659	841	4	6	111.998	1371.98	
638	20	127	25	925	2-MAGNOLIA/MRKT-MAG/TYLR	1964
3564	183	2	2	41.999	322.00	
639	20	128	25	925	3-ARLNGTNG/LA	149
266	15	2	4	69.999	601.99	
640	20	129	25	925	12-HOLE/TYLER-COLUM/MAIN	824
1655	81	4	2	55.999	718.66	
641	20	130	25	925	13-MAG/TYLER-CENTRAL/CYN	755
2533	136	2	4	69.999	597.32	
642	20	131	25	925	14-MAG/TYLER-MRKT/MISION	416
507	28	2	2	41.999	489.99	
643	20	132	25	925	15-TYLER MALL-MRKT/3RD	2264
6731	354	4	4	83.999	1133.98	
644	20	133	25	925	16-RIVERSIDE-MORENO VALL	983
4317	318	5	7	132.998	1437.31	
645	20	134	25	925	18-PERRIS/IRIS-MORENO VA	147
124	15	2	2	41.999	368.66	
646	20	135	25	925	19-SR215-PERRIS/SR215	152
677	42	2	4	69.999	569.33	

Summary by Mode

and Line

02:23 Wednesday, September 6, 2000 18

OBS PMILES	MODE PHOURS	LINE PKVEH	C	RG OPVEH	ID VHT	VMT	BRDNGS
647	20	136	25	925	21-INDN/TYLR-/COUNTRY VI		706
3420	188	2		4	69.999	676.66	
648	20	137	25	925	25-HIGHGROVE/LOMA LINDA		1510
6130	408	2		4	69.999	583.33	
649	20	138	25	925	29-RUBIDOUX		547
1403	78	2		2	41.999	280.00	
650	20	139	25	925	31-BEAUMONT/BANNING/HEME		1194
4459	185	3		4	76.999	1063.98	
651	20	140	25	925	32-HEMET/VALLE		1261
7452	269	2		2	41.999	583.33	
652	20	141	25	925	2-MAGNOLIA/MRKT-6TH/SMTH		2871
7056	372	2		4	69.999	676.66	
653	20	142	25	925	17-RIVERSIDE-KRMR/PERRIS		184
295	26	3		4	76.999	522.66	
654	20	143	25	925	17-RIVERSIDE-DAY/SR60		123
239	16	2		2	41.999	317.33	
655	20	144	25	925	7 & 8 -		46
216	7	2		2	41.999	284.66	
656	20	145	25	925	10-TYLER/MAG-UNIV/ORANGE		579
686	40	2		2	41.999	531.99	
657	20	146	25	925	26-PERRIS/SUNNY-MRKT/7TH		351
604	29	2		0	14.000	184.33	
658	20	147	25	925	30-PERRIS CITY CENTER		0
0	0	2	2	41.999	116.67		
659	20	148	25	925	35-TOWN CIR-HGHLND		15
249	5	2		2	41.999	737.32	
660	19	150	26	926	A-MADERA/LA-YOSEMITE/LA		5102
9570	590	4		4	83.999	905.32	
661	19	151	26	926	B-YOSEMITE/LA-MADERA/LA		5179
9675	598	4		4	83.999	905.32	
662	19	152	26	926	D-MOORPARK		389
379	20	2		2	41.999	238.00	
663	23	149	26	926	C-LA/YOSMTE-DEVNSH/MASON		450
2459	123	2		2	41.999	391.99	
664	19	153	27	927	1-PORT		2569
2813	186	2		4	69.999	601.99	
665	19	154	27	927	2-COLONIA-OTC		551
470	30	1		1	21.000	81.67	
666	19	155	27	927	3-SOUTHSIDE-OTC		794
879	62	1		1	21.000	151.66	
667	19	156	27	927	4-NORTHSIDE-OTC		2366
2822	183	1		1	21.000	184.33	
668	19	157	27	927	6 NB OXNARD-VENTURA-MAIN		6664
16534	970	1		3	48.999	697.66	
669	19	158	27	927	6 SB MAIN-VENTURA-OXNARD		8773
22223	1245	1		3	48.999	662.66	
670	19	159	27	927	8 S ROUTE		3288
4950	295	2		2	41.999	391.99	
671	19	160	27	927	10 & 11		3497
7176	389	2		2	41.999	517.99	
672	19	161	27	927	12-VENTURA		991
844	45	2		2	41.999	168.00	
673	19	162	27	927	16-OJAI-MAIN STREET		2740
6717	375	3		4	76.999	802.66	
674	19	163	28	928	1-NEWBURY		42

50	3	1		1	21.000	130.66	
675	19	164	28	928	2-CENTRAL THOUSAND		1041
2612	123		1	1	21.000	263.66	
676	19	165	28	928	4-WESTLAKE, EASTERN THOUS		206
374	21		1	1	21.000	191.33	
677	23	166	29	929	2-MOORPARK-AGOURA HILLS		73
943	38		4	4	83.999	1119.98	
678	23	167	29	929	4-VENTURA-FILLMORE		563
932	51		3	4	76.999	979.99	
679	23	173	29	929	1-VENTURA-THOUSAND OAKS		1012
3176	138		4	4	83.999	1199.32	
680	23	174	29	929	3-CONEJO CONNECTION		89
1861	70		4	4	83.999	1665.98	
681	13		1	30	801-1ST/PACIFIC-7TH/FLWR		40433
219768	8532		14	12	265.996	4881.26	
682	13		2	30	801-7TH/FLWR		16463
88441	3259		10	0	69.999	1563.31	
683	13		6	30	801-UNION STA-SIERRA MADRE V		28017
161670	6162		16	8	223.997	4465.94	
684	13		3	30	803-WILS/WSTRN-UNION STA		36210
68238	2968		10	6	153.998	2099.97	

and Line

02:23 Wednesday, September 6, 2000 19 Summary by Mode

OBS	MODE	LINE	C	RG	ID	BRDNGS
PMPLES	PHOURS	PKVEH	OPVEH	VHT	VMT	
685	13	5	30	803	CHANDLER/LANKSHM-UNION S	68898
398720	12979	18		10	265.996 6215.91	
686	13	4	30	806	806-I105/I605-MARINE/CMP	31960
154229	4327	16		8	223.997 6005.91	
687	10	5	31	700	NEW REDLANDS-SAN BERNARD	212
814	27	1		0	7.000 70.00	
688	10	7	31	700	NEW SAN BERNARDINO-REDLA	91
351	12	1		0	7.000 70.00	
689	10	10	31	700	NEW HEMET-RIVERSIDE	311
3531	118	1		0	7.000 144.66	
690	10	13	31	700	NEW RIVERSIDE-HEMET	58
306	10	1		0	7.000 144.66	
691	10	1	31	701	701-SAN CLEMENTE-UNION S	1487
12884	300	2		0	14.000 459.66	
692	10	2	31	701	701-IRVINE-UNION STATION	1696
12915	319	2		0	14.000 426.99	
693	10	3	31	702	702-SAN BERNARDINO-U.S.	2892
43380	1060	3		2	48.999 1311.31	
694	10	4	31	702	702-U.S.-S.BERNARDINO	75
530	16	0		2	28.000 786.32	
695	10	32	31	702	702-U.S.-SAN BERNARDINO	274
2288	61	2		0	14.000 394.33	
696	10	6	31	703	703-LANCASTER-UNION STAT	4904
74902	1577	2		2	41.999 1609.98	
697	10	8	31	703	703-PRINCESSA-UNION STAT	4812
72515	1526	1		0	7.000 266.00	
698	10	9	31	703	703-UNION STAT-PRINCESSA	105
617	15	1		1	21.000 795.66	
699	10	19	31	703	703-UNION STATION-BURBAN	97
562	15	1		1	21.000 226.33	
700	10	21	31	703	703-BURBANK-UNION STATIO	2156
15349	406	1		1	21.000 303.33	
701	10	29	31	703	703-UNION STAT-BURBANK A	670
2817	64	1		1	21.000 340.66	
702	10	30	31	703	703-BURBANK AIR P-UNION	1564
11352	297	1		1	21.000 310.33	
703	10	31	31	703	703-UNION STAT-LANCASTER	15
127	3	0		2	28.000 1073.32	
704	10	11	31	704	704-VENTURA-UNION STATIO	2500
31591	752	2		0	14.000 496.99	
705	10	12	31	704	704-MOORPARK-UNION STATI	2480
29567	709	2		2	41.999 982.32	
706	10	15	31	704	704-UNION STATN-MOORPARK	28
285	6	0		2	28.000 655.66	
707	10	28	31	704	704-UNION STATN-MOORPARK	736
4824	107	2		0	14.000 326.66	
708	10	16	31	705	705-RIVERSIDE-UNION STAT	273
5615	110	2		0	14.000 410.66	
709	10	17	31	705	705-UNION STAT-RIVERSIDE	152
1851	41	2		2	41.999 1231.98	
710	10	33	31	705	705-UNION-FULRTN-RIVRSID	816
7646	189	2		0	14.000 433.99	
711	10	22	31	707	707-SAN BERNARDINO-IRVIN	1494
19714	428	2		0	14.000 410.66	
712	10	24	31	707	707-SAN BERNARDINO-S.JUA	1572

20820	451	2	0	14.000	496.99	
713	10	25	31	707	701-U.S.-SAN CLEMENTE	1258
14985	364	2	0	14.000	459.66	
714	15	82	33	933	AZUSA SHUTTLE	100
122	7	1	1	21.000	175.00	
715	15	78	34	934	BLUE ROUTE	162
116	7	1	1	21.000	151.66	
716	15	79	34	934	ORANGE ROUTE	61
28	1	1	1	21.000	126.00	
717	15	80	34	934	ORANGE ROUTE	77
54	3	1	1	21.000	91.00	
718	15	81	34	934	GREEN	206
192	10	1	1	21.000	161.00	
719	15	77	35	935	CERRITOS ON WHEELS	862
1879	111	4	4	83.999	891.32	
720	15	76	36	936	DUARTE SHUTTLE	20
13	1	2	2	41.999	242.66	
721	15	43	37	937	ORANGE ROUTE	365
398	21	1	1	21.000	245.00	
722	15	45	37	937	METROLINK SHUTTLE-FLAIR	1
1	0	1	0	7.000	18.67	

Summary by Mode

and Line

02:23 Wednesday, September 6, 2000 20

OBS PMILES	MODE PHOURS	LINE PKVEH	C OPVEH	RG	ID VHT	VMT	BRDNGS
389	723 15	72	37	937	BLUE ROUTE		343
	20	1	1		21.00	196.00	
862	724 15	73	37	937	RED ROUTE		447
	52	1	1		21.00	247.33	
156	725 15	74	37	937	YELLOW ROUTE		171
	9	1	1		21.00	196.00	
364	726 15	75	37	937	GREEN ROUTE		249
	20	1	1		21.00	224.00	
1	727 15	48	38	938	MTRLNK SHTL - ROUTE 11		1
	0	1	0		7.00	67.67	
0	728 15	49	38	938	MTRLNK SHTL - ROUTE 12		0
	0	2	0		14.00	109.67	
751	729 15	70	38	938	ROUTE 4		676
	41	2	2		42.00	359.33	
3945	730 15	71	38	938	ROUTES 1 & 2		3700
	200	6	6		126.00	1633.31	
0	731 14	9	39	939	INGLEWOOD I LINE		0
	0	1	1		21.00	88.67	
167	732 15	50	40	940	ROUTE ONE		145
	11	1	1		21.00	182.00	
196	733 15	51	40	940	ROUTE		149
	13	1	1		21.00	154.00	
17	734 15	52	40	940	ROUTE		20
	1	1	1		21.00	63.00	
53	735 15	53	40	940	ROUTE		63
	3	1	1		21.00	140.00	
3476	736 15	54	40	940	5-LOCAL LIMO		1426
	215	4	6		112.00	970.65	
168	737 14	10	43	943	SANTA FE SPRINGS TRAM		91
	10	1	1		21.00	207.66	
0	738 15	55	44	944	RT A-WEST		0
	0	2	2		42.00	252.00	
0	739 15	56	44	944	RT B-WEST		0
	0	2	2		42.00	312.66	
774	740 19	168	44	944	CAT - LA		340
	37	2	2		42.00	261.33	
440	741 19	169	44	944	CAT - LEISURE		352
	18	2	2		42.00	499.33	
420	742 19	170	45	945	MOORPARK		213
	23	2	2		42.00	410.66	
=====	=====	=====	=====	=====	=====	=====	=====
8625618	492276	4105	2674	66170.05	763420.76		2327300

Summary for Rail Lines by

Route Group

02:23 Wednesday, September 6, 2000 21

----- C=30 RG=801

OBS PHOURS	C	RG PKVEH	OPVEH	ID VHT	VMT	BRDNGS MODE	PMILES LINE
1	30	801		801-1ST/PACIFIC-7TH/FLWR		40433	219768
8532		14	12	265.996	4881.26	13	1
2	30	801		801-WILLOW-7TH/FLWR		16463	88441
3259		10	0	69.999	1563.31	13	2
3	30	801		UNION STA-SIERRA MADRE V		28017	161670
6162		16	8	223.997	4465.94	13	6

RG						84913	469879
17953		40	20	559.992	10910.51		

----- C=30 RG=803

OBS PHOURS	C	RG PKVEH	OPVEH	ID VHT	VMT	BRDNGS MODE	PMILES LINE
4	30	803		803-WILS/WSTRN-UNION STA		36210	68238
2968		10	6	153.998	2099.97	13	3
5	30	803		CHANDLER/LANKSHM-UNION S		68898	398720
12979		18	10	265.996	6215.91	13	5

RG						105108	466958
15947		28	16	419.994	8315.88		

----- C=30 RG=806

OBS PHOURS	C	RG PKVEH	OPVEH	ID VHT	VMT	BRDNGS MODE	PMILES LINE
6	30	806		806-I105/I605-MARINE/CMP		31960	154229
4327		16	8	224.00	6005.91	13	4

C						221981	1091066
38227		84	44	1203.98	25232.31		

----- C=31 RG=700

OBS PHOURS	C	RG PKVEH	OPVEH	ID VHT	VMT	BRDNGS MODE	PMILES LINE
7	31	700		NEW REDLANDS-SAN BERNARD		212	814
27		1	0	6.9999	69.999	10	5
8	31	700		NEW SAN BERNARDINO-REDLA		91	351
12		1	0	6.9999	69.999	10	7

9	31	700	NEW HEMET-RIVERSIDE		311	3531
118	1	0	6.9999	144.665	10	10
10	31	700	NEW RIVERSIDE-HEMET		58	306
10	1	0	6.9999	144.665	10	13
-----					-----	-----
RG					672	5002
167	4	0	27.9996	429.327		

Route Group

02:23 Wednesday, September 6, 2000 22

Summary for Rail Lines by

----- C=31 RG=701

OBS PHOURS	C	RG	OPVEH	ID VHT	VMT	BRDNGS MODE	P MILES LINE
11	31	701		701-SAN CLEMENTE-UNION S		1487	12884
300	2		0	13.9998	459.660	10	1
12	31	701		701-IRVINE-UNION STATION		1696	12915
319	2		0	13.9998	426.994	10	2

RG						3183	25799
619	4		0	27.9996	886.654		

----- C=31 RG=702

OBS PHOURS	C	RG	OPVEH	ID VHT	VMT	BRDNGS MODE	P MILES LINE
13	31	702		702-SAN BERNARDINO-U.S.		2892	43380
1060	3		2	48.9993	1311.31	10	3
14	31	702		702-U.S.-S.BERNARDINO		75	530
16	0		2	27.9996	786.32	10	4
15	31	702		702-U.S.-SAN BERNARDINO		274	2288
61	2		0	13.9998	394.33	10	32

RG						3241	46198
1137	5		4	90.9987	2491.96		

----- C=31 RG=703

OBS PHOURS	C	RG	OPVEH	ID VHT	VMT	BRDNGS MODE	P MILES LINE
16	31	703		703-LANCASTER-UNION STAT		4904	74902
1577	2		2	41.999	1609.98	10	6
17	31	703		703-PRINCESSA-UNION STAT		4812	72515
1526	1		0	7.000	266.00	10	8
18	31	703		703-UNION STAT-PRINCESSA		105	617
15	1		1	21.000	795.66	10	9
19	31	703		703-UNION STATION-BURBAN		97	562
15	1		1	21.000	226.33	10	19
20	31	703		703-BURBANK-UNION STATIO		2156	15349
406	1		1	21.000	303.33	10	21
21	31	703		703-UNION STAT-BURBANK A		670	2817
64	1		1	21.000	340.66	10	29
22	31	703		703-BURBANK AIR P-UNION		1564	11352
297	1		1	21.000	310.33	10	30
23	31	703		703-UNION STAT-LANCASTER		15	127
3	0		2	28.000	1073.32	10	31

Route Group

02:23 Wednesday, September 6, 2000 23

Summary for Rail Lines by

----- C=31 RG=704

OBS PHOURS	C	RG	OPVEH	ID VHT	VMT	BRDNGS MODE	PMILES LINE
24	31	704		704-VENTURA-UNION STATIO		2500	31591
752	2		0	13.9998	496.99	10	11
25	31	704		704-MOORPARK-UNION STATI		2480	29567
709	2		2	41.9994	982.32	10	12
26	31	704		704-UNION STATN-MOORPARK		28	285
6	0		2	27.9996	655.66	10	15
27	31	704		704-UNION STATN-MOORPARK		736	4824
107	2		0	13.9998	326.66	10	28

RG						5744	66267
1574	6		4	97.9986	2461.63		

----- C=31 RG=705

OBS PHOURS	C	RG	OPVEH	ID VHT	VMT	BRDNGS MODE	PMILES LINE
28	31	705		705-RIVERSIDE-UNION STAT		273	5615
110	2		0	13.9998	410.66	10	16
29	31	705		705-UNION STAT-RIVERSIDE		152	1851
41	2		2	41.9994	1231.98	10	17
30	31	705		705-UNION-FULRTN-RIVRSID		816	7646
189	2		0	13.9998	433.99	10	33

RG						1241	15112
340	6		2	69.9990	2076.64		

----- C=31 RG=707

OBS PHOURS	C	RG	OPVEH	ID VHT	VMT	BRDNGS MODE	PMILES LINE
31	31	707		707-SAN BERNARDINO-IRVIN		1494	19714
428	2		0	14.00	410.66	10	22
32	31	707		707-SAN BERNARDINO-S.JUA		1572	20820
451	2		0	14.00	496.99	10	24
33	31	707		701-U.S.-SAN CLEMENTE		1258	14985
364	2		0	14.00	459.66	10	25

RG						4324	55519
1243	6		0	42.00	1367.31		
C						32728	392138
8983	39		19	538.99	14639.12		
=====							

47210

123

63

1742.98

39871.43

254709

1483204

Company Groups

Summary by Major
 02:23 Wednesday, September 6, 2000 24

OBS YEARPSN	CO_GROUP YEARVHT	COMPANY	TYPE YEARVMT	FREQ BRDNGS	PKVEH	OPVEH
1	1	MTA BUS	0	261	2347	1317
401035268.21	11911059.24	133846842.07		1272107		
2	2	FND MUN	0	234	963	699
106115031.51	5817248.70	58744818.38		336603		
3	3	UBN RAI	0	6	84	44
69980127.36	407914.97	8394896.07		221981		
4	4	COM RAI	0	27	39	19
10317592.98	181013.21	4894083.68		32728		
5	5	OTHER M	0	43	77	67
6212686.54	530271.82	4707751.95		19707		
6	6	NLA BUS	0	171	595	528
140027088.30	4157785.20	47926442.13		444174		

Summary by Route

Group 02:23 Wednesday, September 6, 2000 25

PKVEH	OPVEH	OBS VHT	RG	RG_NAME VMT	BRDNCS	PMILES	PHOURS
9	7	161.00	1	Hollywoo	4088	6230	517
			2	Sunset B	12313	43975	3764
35	14	440.99	4	Santa Mo	52685	130041	12007
66	30	881.99	10	Melrose	6652	9821	826
28	21	489.99	14	Beverly	6748	15782	1381
27	22	496.99	16	West Thi	2696	4803	448
19	14	329.00	18	West Six	3972	13203	931
25	20	454.99	20	Wilshire	78579	306485	22540
96	60	1511.98	26	7th St.-	6982	18823	1347
27	20	468.99	28	West Oly	14259	36601	2989
36	16	475.99	30	West Pic	11592	25463	2351
32	24	559.99	33	Venice B	31948	119980	9702
75	26	888.99	38	West Jef	1696	3188	266
12	8	196.00	40	Hawthorn	20550	63205	4310
32	20	503.99	45	Broadway	24471	90052	5474
31	24	552.99	53	Central	6536	23919	1318
23	12	329.00	55	Compton	2064	4818	350
17	8	231.00	56	Los Ange	8	2	0
4	2	56.00	60	Long Bea	33075	154747	8660
67	24	804.99	65	Washingt	1609	2971	206
9	4	119.00	66	East Oly	5725	13987	1112
20	14	336.00	68	W.Washin	7654	19968	1557
24	18	419.99	70	Garvey A	17203	58632	3818
24	14	363.99	76	Main St.	10896	43471	2914
19	12	301.00	78	Los Ange	23213	94094	6492
40	16	503.99	81	Figueroa	11438	49540	3497
30	14	405.99	90	Los Ange	7389	41643	2797
22	10	294.00	92	Glendale	10782	48119	3222

27	16	412.99	4512.60				
		29	94 San Fern	34162	198783	13238	
55	18	636.99	8054.55				
		30	96 Riversid	2819	4879	334	
12	10	224.00	2085.97				
		31	102 E.Jeffer	26	6	0	
2	2	42.00	373.33				
		32	104 East L.A	2816	10315	589	
8	8	168.00	1605.31				
		33	105 Vernon A	32948	80738	6305	
39	17	510.99	5189.26				
		34	107 54th St.	135	71	5	
2	4	70.00	629.99				
		35	108 Slauson	21060	78772	5443	
28	12	363.99	3985.28				
		36	110 Gage Av.	6655	18327	1133	
18	8	238.00	2841.96				
		37	111 LAX--Flo	25656	69161	4177	
31	21	510.99	5781.92				
		38	114 Florence	942	1004	60	
2	2	42.00	485.33				

Group		02:23 Wednesday, September 6, 2000 26						Summary by Route
PKVEH	OPVEH	OBS VHT	RG	RG_NAME VMT	BRDNCS	PMILES	PHOURS	
44	12	39 475.993	115	Manchest	30903	97333	5598	
15	8	40 216.997	117	Century	16051	53849	3232	
4	4	41 83.999	119	108th St	398	435	25	
8	4	42 111.998	120	Imperial	1291	2656	147	
0	0	43 0	121	Imperial	0	0	0	
7	4	44 104.999	124	El Segun	5595	16821	830	
20	8	45 251.996	125	Rosecran	24924	91218	4512	
2	4	46 69.999	127	Compton	291	869	53	
0	0	47 0	128	Alondra	0	0	0	
11	5	48 146.998	130	Artesia	12632	57690	2932	
31	14	49 412.994	152	Fallbroo	23983	68816	3649	
6	8	50 153.998	154	Tampa Av	2629	7503	466	
13	6	51 174.998	158	Devonshi	10803	33714	1785	
0	0	52 0	161	Westlake	0	0	0	
36	12	53 419.994	163	Sherman	29445	106799	5488	
38	14	54 461.993	165	Vanowen	24957	105434	5498	
17	8	55 230.997	166	Nordhoff	12142	39164	2076	
6	6	56 125.998	167	Plummer	2560	4673	303	
4	4	57 83.999	168	Lassen S	546	807	45	
5	6	58 118.998	169	Saticoy	1152	2765	179	
2	4	59 69.999	170	Hellman	637	910	52	
2	2	60 41.999	175	Fountain	71	22	3	
2	2	61 41.999	176	Glassell	262	431	34	
8	8	62 167.998	177	Glendale	1627	4475	243	
33	16	63 454.994	180	Hollywoo	37043	147229	9008	
6	6	64 125.998	188	No. Fair	2141	4802	285	
9	10	65 202.997	200	Alvarado	3122	3979	449	
		66	201	Silverla	440	1688	121	

4	4	83.999	639.32				
		67	202	Willowbr	3629	7994	383
6	4	97.999	1003.32				
		68	204	Vermont	36136	95208	7452
35	34	720.990	7937.89				
		69	205	Willowbr	7567	37245	1725
10	6	153.998	2314.63				
		70	206	Normandi	929	1839	128
9	12	230.997	2431.30				
		71	207	Western	32646	78619	6401
48	25	685.990	7237.90				
		72	209	Van Ness	17	42	3
4	4	83.999	681.32				
		73	210	Vine St.	32705	109538	7114
34	16	461.993	5315.26				
		74	211	Prairie	1185	2350	122
6	4	97.999	993.99				
		75	212	Hollywoo	21811	63948	5150
25	8	286.996	2972.62				
		76	213	Crenshaw	479	693	41
2	4	69.999	662.66				

Summary by Route

Group

02:23 Wednesday, September 6, 2000 27

PKVEH	OPVEH	OBS VHT	RG	RG_NAME VMT	BRDNCS	PMILES	PHOURS
0	0	0	77	217	Fairfax	0	0
			78	220	Robertso	947	2833
4	4	83.999	620.66				267
			79	225	Aviation	2342	7378
5	7	132.998	1416.31				438
			80	230	Laurel C	2332	6518
9	9	188.997	2109.30				397
			81	232	Long Bea	20042	84648
16	8	223.997	3084.62				4675
			82	233	Lakeview	18522	94971
43	19	566.992	7466.56				6540
			83	234	Sepulved	8232	28303
12	6	167.998	2169.97				1664
			84	236	Balboa B	2936	6390
6	6	125.998	1259.98				391
			85	243	De Soto	5065	11062
10	6	153.998	1819.97				715
			86	245	Topanga	2533	5738
4	6	111.998	1143.32				370
			87	250	Boyle Av	140	88
4	4	83.999	363.99				8
			88	251	Soto St.	9373	21473
20	15	349.995	3457.95				1577
			89	254	120th St	490	624
4	4	83.999	835.32				49
			90	255	Griffin	139	63
2	2	41.999	298.66				5
			91	256	Eastern	2415	6416
6	4	97.999	1185.32				420
			92	258	Arizona	0	0
0	0	0	0				0
			93	259	Eastern	1443	3583
7	6	132.998	1227.32				237
			94	260	Artesia	31297	116465
39	14	468.993	6369.91				7875
			95	262	Garfield	750	1419
4	4	83.999	643.99				94
			96	264	San Gabr	687	1231
3	4	76.999	867.99				75
			97	265	Paramoun	1731	5391
4	6	111.998	1185.32				320
			98	266	Lakewood	15082	52598
12	6	167.998	2319.30				2945
			99	267	Temple C	1508	4641
5	4	90.999	933.32				285
			100	268	Washingt	2975	6942
6	6	125.998	1343.98				433
			101	270	Monrovia	5492	20706
8	4	111.998	1670.64				1071
			102	401	Pasadena	0	0
0	0	0	0				0
			103	418	Roscoe B	0	0
0	0	0	0				0
			104	420	Van Nuys	0	0

0	0	0	0					
		105	424	Ventura	0	0	0	
0	0	0	0					
		106	426	San Fern	0	0	0	
0	0	0	0					
		107	427	Warner C	0	0	0	
0	0	0	0					
		108	429	Sunset B	0	0	0	
0	0	0	0					
		109	434	Santa Mo	1476	5222	294	
22	5	223.997	2944.62					
		110	436	Venice B	796	5512	394	
4	0	28.000	249.66					
		111	439	LAX--Red	2698	16514	1154	
11	6	160.998	1866.64					
		112	444	West Tor	2894	17915	729	
14	4	153.998	2673.96					
		113	445	Alpine V	1095	7313	233	
7	0	48.999	940.32					
		114	446	Carson--	6568	35769	1470	
28	8	307.996	5350.26					

Summary by Route

Group		02:23 Wednesday, September 6, 2000 28					
PKVEH	OPVEH	OBS	RG VHT	RG_NAME VMT	BRDNGS	PMILES	PHOURS
28	10	115	460	Norwalk-	8436	50353	2880
		336.00		5347.92			
0	0	116	462	Santa Fe	0	0	0
		0		0			
2	0	117	466	Downey--	29	105	5
		14.00		161.00			
3	4	118	471	Whittier	833	3787	230
		77.00		713.99			
27	12	119	483	Altadena	5739	24403	1343
		356.99		4024.94			
13	6	120	484	El Monte	2001	10792	556
		175.00		2813.96			
35	6	121	487	San Gabr	5277	24158	957
		329.00		4570.93			
0	0	122	489	Rosemead	0	0	0
		0		0			
10	10	123	490	El Monte	1395	7267	315
		210.00		2769.63			
9	0	124	497	Pomona--	519	3407	140
		63.00		1052.32			
0	0	125	522	Reseda B	0	0	0
		0		0			
29	8	126	550	San Pedr	7621	37903	2066
		315.00		5676.92			
9	10	127	561	LAX--San	10723	28885	1718
		203.00		2925.96			
4	0	128	576	South Lo	1035	5981	462
		28.00		263.66			
0	6	129	620	Boyle He	519	408	36
		84.00		536.66			
6	0	130	625	Wrld Wy	2222	4318	342
		42.00		457.33			
0	0	131	627	Aviation	0	0	0
		0		0			
0	0	132	628	Marine/R	0	0	0
		0		0			
2	4	133	631	Lakewood	533	827	46
		70.00		569.33			
0	0	134	694	Pomona -	0	0	0
		0		0			
4	0	135	701	Orange C	3183	25799	619
		28.00		886.65			
5	4	136	702	San Bern	3241	46198	1137
		91.00		2491.96			
8	9	137	703	Santa Cl	14323	178241	3903
		182.00		4925.60			
6	4	138	704	Ventura	5744	66267	1574
		98.00		2461.63			
6	2	139	705	Riversid	1241	15112	340
		70.00		2076.64			
6	0	140	707	Inland E	4324	55519	1243
		42.00		1367.31			
40	20	141	801	Metro B1	84913	469879	17953
		559.99		10910.51			
		142	802	Metro B1	0	0	0

0	0	0	0				
		143	803	Metro Re	105108	466958	15947
28	16	419.99		8315.88			
		144	806	Metro Gr	31960	154229	4327
16	8	224.00		6005.91			
		145	807	Rail Alt	0	0	0
0	0	0		0			
=====	=====	=====	=====		=====	=====	=====
2200	1204	32255.54	387024.47		1379710	5415699	304876

Company

02:23 Wednesday, September 6, 2000 29

PKVEH	OPVEH	OBS	C	CO_NAME	BRDNGS	PMILES	PHOURS
			VHT	VMT			
2347	1317	1	1	MTA	1272107	4599504	294577
		34866.50		402046.26			
50	40	2	2	AVTA	2771	10673	629
		909.99		11384.17			
14	14	3	3	Carson	3358	4536	227
		294.00		2370.63			
10	10	4	4	Commerce	107	42	0
		210.00		1231.98			
0	0	5	5	Covina	0	0	0
		0		0			
29	24	6	6	Culver C	21457	48504	4004
		538.99		4162.61			
209	103	7	7	Foothill	54677	214080	10810
		2904.96		41031.08			
34	18	8	8	Gardena	25364	94986	4819
		489.99		6761.90			
103	106	9	9	Long Bea	64208	163495	9020
		2204.97		23186.00			
253	184	10	10	LADOT	29504	181056	9127
		4346.94		37507.80			
42	29	11	11	Montebel	16316	41023	2661
		699.99		6899.57			
8	0	12	12	MAX	4506	22961	1145
		56.00		783.99			
12	14	13	13	Norwalk	7094	18260	1030
		280.00		3168.62			
76	36	14	14	Santa Cl	3518	29472	2223
		1035.99		9874.53			
100	91	15	15	Santa Mo	81092	187297	15575
		1973.97		17114.76			
45	44	16	16	Torrance	30495	98646	5269
		930.99		10033.19			
5	5	17	17	West Cov	1472	2864	154
		105.00		989.32			
4	4	18	18	Whitter	344	692	40
		84.00		788.66			
0	0	19	19	Vacant	0	0	0
		0		0			
0	0	20	20	Vacant	0	0	0
		0		0			
15	10	21	21	Inland E	2906	14618	584
		245.00		3602.62			
0	0	22	22	Laguna B	0	0	0
		0		0			
107	120	23	23	Omnitran	62085	162055	9242
		2428.97		25290.64			
363	265	24	24	OCTA	307514	1054384	63395
		6250.91		78205.22			
62	77	25	25	Riversid	25077	80825	4146
		1511.98		16186.10			
12	12	26	26	Simi Val	11120	22083	1331
		252.00		2440.63			
16	23	27	27	South Co	32233	65428	3780
		433.99		4260.61			
		28	28	Thousand	1289	3036	147

3	3	63.00		585.66			
		29	29	VISTA	1737	6912	297
15	16	329.00		4965.26			
		30	30	Metrorai	221981	1091066	38227
84	44	1203.98		25232.31			
		31	31	Metrolin	32728	392138	8983
39	19	538.99		14639.12			
		32	32	Rail Bus	0	0	0
0	0	0		0			
		33	33	Azusa	100	122	7
1	1	21.00		175.00			
		34	34	Bellflow	506	390	21
4	4	84.00		529.66			
		35	35	Cerritos	862	1879	111
4	4	84.00		891.32			
		36	36	Duarte	20	13	1
2	2	42.00		242.66			
		37	37	El Monte	1576	2170	122
6	5	112.00		1126.98			
		38	38	Glendale	4377	4697	241
11	8	189.00		2169.97			

Summary by

02:23 Wednesday, September 6, 2000 30

Company	PKVEH	OPVEH	OBS	C	CO_NAME	BRDNCS	PMILES	PHOURS
			VHT	VMT	VMT			
			39	39	Inglewoo	0	0	0
1	1	21.00	40	40	88.67 Vacant	1803	3909	243
8	10	196.00	41	41	1509.65 Monterre	0	0	0
0	0	0	42	42	0 Palos Ve	0	0	0
0	0	0	43	43	0 Sante Fe	91	168	10
1	1	21.00	44	44	207.66 West Hol	692	1214	55
8	8	168.00	45	45	1325.31 Camarill	213	420	23
2	2	42.00	46	46	410.66 Moorpark	0	0	0
0	0	0	47	91	0 DASH	0	0	0
0	0	0			0			
						=====	=====	=====
						2327300	8625618	492276
4105	2674	66170.05			763420.76			

Summary by

02:23 Wednesday, September 6, 2000 31

Mode

PKVEH	OPVEH	OBS VHT	MODE VMT	MD_NAME VMT	BRDNGS	P_MILES	PHOURS
		1	10	Metrolin	32728	392138	8983
39	19	538.99		14639.12			
		2	11	MTA Loca	1106145	3735701	245021
1940	1157	29777.57		326092.67			
		3	12	MTA Expr	67777	372418	19745
174	70	2197.97		33636.85			
		4	13	Urban Ra	221981	1091066	38227
84	44	1203.98		25232.31			
		5	14	Local LA	198	210	10
12	12	252.00		1528.31			
		6	15	Local LA	24329	42494	2527
215	223	4626.93		34572.51			
		7	16	Local No	97720	263279	14273
192	174	3779.95		38415.45			
		8	17	Local To	129484	293035	22513
159	147	3170.95		28167.60			
		9	18	Local Fo	57873	181016	10330
147	131	2862.96		31102.89			
		10	19	Local Ve	45097	89722	5213
35	42	832.99		8066.22			
		11	20	Local Or	365377	1154153	70767
490	454	9785.86		111657.74			
		12	21	Express	30928	270078	14239
168	34	1651.98		25197.31			
		13	22	Express	6036	26670	1368
17	20	398.99		5609.25			
		14	23	Express	6921	43592	1753
54	28	769.99		11675.83			
		15	24	Rapid Bu	65076	322458	22002
61	36	930.99		12443.49			
		16	25	Transitw	42188	224264	10045
302	75	3163.95		50660.61			
		17	26	Orange R	27442	123324	5260
16	8	224.00		4722.60			
=====	=====	=====	=====	=====	=====	=====	=====
					2327300	8625618	492276
4105	2674	66170.05		763420.76			

Company

02:23 Wednesday, September 6, 2000 32

YEARVHT	YEARVMT	OBS	C	CO_NAME	YEARPSN
11911059.24	133846842.07	1	1	MTA	401035268.21
323773.37	3827109.93	2	2	AVTA	873565.45
107073.27	873576.32	3	3	Carson	1058618.84
76480.91	448687.99	4	4	Commerce	33732.05
0	0	5	5	Covina	0
192479.05	1465826.66	6	6	Culver C	6764378.90
976960.64	13489141.90	7	7	Foothill	17237076.25
166225.23	2231839.72	8	8	Gardena	7996071.51
805342.69	8274774.99	9	9	Long Bea	20241750.50
1530411.94	12668290.22	10	10	LADOT	9301218.02
244999.30	2358670.90	11	11	Montebel	5143664.36
14279.80	199917.14	12	12	MAX	1420529.03
103503.32	1142036.48	13	13	Norwalk	2236403.22
346730.25	3191430.81	14	14	Santa Cl	1109059.28
712041.03	6079551.75	15	15	Santa Mo	25564478.44
338300.97	3567457.04	16	16	Torrance	9613633.53
38240.45	360437.45	17	17	West Cov	464052.09
30592.36	286718.70	18	18	Whitter	108446.96
0	0	19	19	Vacant	0
0	0	20	20	Vacant	0
85405.78	1246589.79	21	21	Inland E	916124.58
0	0	22	22	Laguna B	0
894566.22	9211232.81	23	23	Omnitran	19572468.85
2201671.55	27019808.60	24	24	OCTA	96944643.39
562128.37	5830514.91	25	25	Riversid	7905593.96
91777.09	839447.61	26	26	Simi Val	3505610.91
163411.27	1607767.83	27	27	South Co	10161542.86
		28	28	Thousand	406360.83


22944.27	213169.35	29	29	VISTA	547594.08
120584.48	1808093.77	30	30	Metrorai	69980127.36
407914.97	8394896.07	31	31	Metrolin	10317592.98
181013.21	4894083.68	32	32	Rail Bus	0
0	0	33	33	Azusa	31525.28
7648.09	63734.09	34	34	Bellflow	159517.91
30592.36	192774.45	35	35	Cerritos	271747.90
30592.36	324364.17	36	36	Duarte	6305.06
15296.18	88632.73	37	37	El Monte	496838.38
40025.43	408536.56	38	38	Glendale	1379861.42
66539.65	760109.34				

Annual Statistics by

Company

02:23 Wednesday, September 6, 2000 33

YEARVHT	YEARVMT	OBS	C	CO_NAME	YEARPSN
7648.09	32164.54	39	39	Inglewoo	0
72910.96	559240.21	40	40	Vacant	568400.76
0	0	41	41	Monterre	0
0	0	42	42	Palos Ve	0
7648.09	75503.72	43	43	Sante Fe	28688.00
61184.73	482042.51	44	44	West Hol	218154.92
15296.18	149817.46	45	45	Camarill	67148.84
0	0	46	46	Moorpark	0
0	0	47	91	DASH	0
=====	=====				=====
23005293.15	258514834.28				733687794.89



MOS

V2 ANNUAL

Summary by Mode

14:08 Friday, August 25, 2000 1

and Line	OBS PMILES	MODE PHOURS	LINE PKVEH	C	RG OPVEH	ID VHT	VMT	BRDNGS
1	11	14	1	1	1	217-VMT/SNST STA.-WLA TC		4074
6185	513	9	7	7	160.998	1432.65		
2	11	2	1	2	2-SUNSET/PCH-HILL/VENICE			4964
17595	1454	13	8	8	202.997	2006.64		
3	11	3	1	2	3-BEVERLY/PICO-HILL/VENI			1916
3924	360	4	6	6	111.998	909.99		
4	11	4	1	2	2-SUNS/WSTWD-HILL/VENICE			5422
22243	1933	18	0	0	125.998	1245.98		
5	11	6	1	4	4-SMONIC/2ND-HILL/VENICE			7483
17211	1687	0	16	16	223.997	1997.30		
6	11	7	1	4	4-SMON/WWOOD-HILL/VENICE			19330
43139	4105	28	14	14	391.994	3392.62		
7	11	193	1	4	304-SMONIC/2ND-HILL/VENI			25862
69462	6199	38	0	0	265.996	2748.63		
8	11	9	1	10	10-SMON/RBTSON-9TH/MAPLE			2679
3422	282	11	7	7	174.998	1479.31		
9	11	11	1	10	11-SMON/SVINCT-9TH/MAPLE			3910
6319	536	13	8	8	202.997	1595.98		
10	11	13	1	10	48-120TH/AVALON-TEMP/FIG			20
19	2	4	6	6	111.998	1059.32		
11	11	15	1	14	14-BEVERL/PICO-ADAMS/FIG			1401
2520	232	8	8	8	167.998	1437.31		
12	11	16	1	14	14-BEVR/LACIEN-ADAMS/FIG			1562
4313	392	7	6	6	132.998	1171.32		
13	11	17	1	14	37-1ST/FIG-WSHTN/FAIRFAX			1652
3703	311	6	4	4	97.999	905.32		
14	11	18	1	14	37-1ST/FIG-ADAMS/LA BREA			2116
5181	439	6	4	4	97.999	769.99		
15	11	20	1	16	16-GBURN/ALDEN-6TH/CNTRL			2461
4483	416	9	14	14	258.996	2057.97		
16	11	21	1	16	16-6TH/CENTRL-3RD/WESTRN			185
261	27	7	0	0	48.999	298.66		
17	11	162	1	16	316-CNSTL/CNTRY-WIL/VRMT			61
59	5	3	0	0	21.000	177.33		
18	11	22	1	18	18-WHITWOOD CTR-WIL/WSTN			1873
6395	448	7	8	8	160.998	1712.64		
19	11	23	1	18	18-PHIL/PAINTER-WIL/WSTN			1438
5905	381	8	0	0	55.999	569.33		
20	11	250	1	18	18-MNTELO MTLK-WIL/WSTN			529
730	77	7	12	12	216.997	1819.97		
21	11	251	1	18	18EB-6TH/MAIN-WIL/VRMT			115
142	24	3	0	0	21.000	98.00		
22	11	26	1	20	20-UCLA/WSTWD-7TH/MAPLE			6316
8687	775	14	10	10	237.997	1969.31		
23	11	27	1	20	21-WSTWD/LCON-7TH/MAPLE			5569
8114	725	12	8	8	195.997	1754.64		
24	11	195	1	20	22-CANON/SM-OCEAN/PICO			303
266	21	2	4	4	69.999	452.66		
25	11	249	1	20	20-OCEAN/PICO-7TH/MAPLE			8943
14248	1261	17	12	12	286.996	2771.96		
26	24	1	20	20	720EB-OCN/PICO-MNTBLO MT			24261
123407	9432	20	13	13	321.995	3866.28		
27	24	2	1	20	720WB-MNTBLO MTLK-OCN/PI			23469
106380	7420	18	13	13	307.996	3910.61		
28	24	3	1	20	720WB-5TH/MAIN-OCN/PICO			9632

231

45305	2909	13		0	90.999	1217.98	
29	11	29	1	26	26/51-SUNS/HIGH-AVAL/CEN		1530
2725	239	11		6	160.998	1507.31	
30	11	30	1	26	26/51-SUNS/VRGL-AVAL/CNT		1692
3563	306	7		4	104.999	1021.99	
31	11	32	1	26	51-COMP/WILOBK-7TH/VRMT		3746
12505	802	9		10	202.997	2039.30	
32	11	35	1	28	27-CENT CITY-TEMP/SPRING		1769
2343	198	8		6	139.998	1231.98	
33	11	36	1	28	28-CENT CITY-TEMP/SPRING		353
557	48	0		6	83.999	625.32	
34	11	37	1	28	28-OLYM/FFAX-TEMP/SPRING		1954
3583	316	8		4	111.998	886.65	
35	11	204	1	28	328-LA		10210
30102	2426	20		0	139.998	1357.98	
36	11	41	1	30	30-PICO/RIMP-DOZIR/ROWAN		4031
8127	739	13		10	230.997	2011.30	
37	11	42	1	30	30-PICO/RIMP-ATLAN/RIGGN		2951
6724	619	8		6	139.998	1273.98	
38	11	43	1	30	31-PICO/RIMP-ATLAN/RIGGN		4700
10792	1010	11		8	188.997	1749.98	

and Line

14:08 Friday, August 25, 2000 2

OBS PMILES	MODE PHOURS	LINE PKVEH	C	RG OPVEH	ID VHT	VMT	BRDNCS
39	11	44	1	33	33-2ND/SMONC-UNION STA		9983
32962	2693	29		14	398.994	3929.28	
40	11	45	1	33	33-MAIN/SUNSET-UNION STA		3709
18894	1586	0		12	167.998	1586.64	
41	11	194	1	33	333-2ND/ARIZONA-UNION ST		18275
68316	5439	46		0	321.995	3401.95	
42	11	46	1	38	38/71-WLATC-SYBILBRND IN		1316
2736	225	12		4	139.998	1245.98	
43	11	47	1	38	38/71-JEFF/10TH-CTER/MED		366
429	40	0		4	55.999	499.33	
44	11	49	1	40	40-SO.BAY SC-UNION STA		10058
26450	1825	14		10	237.997	2692.63	
45	11	50	1	40	40-HAWT/BROD-CCHAV/VIGN		7871
21389	1685	13		10	230.997	2202.64	
46	12	21	1	40	442-SOBAY TC-UNION STAT		2547
14988	776	5		0	35.000	478.33	
47	11	54	1	42	42-LAX CBC-UNION STATION		3543
8329	764	8		8	167.998	1553.98	
48	11	55	1	45	45-BRDWY/CNTR-HUNT/MONTR		3227
7058	508	6		10	181.997	1670.64	
49	11	57	1	45	46-SAN PDR/RSC-FIG/MARM		4467
15375	953	9		6	146.998	1525.98	
50	11	79	1	45	45-SN PDR/RSCR-BRDWY/TMP		9128
34446	2173	8		8	167.998	1852.64	
51	11	196	1	45	345-SN PDR/RSCR-BRDW/TME		7684
33182	1844	8		0	55.999	867.99	
52	11	58	1	53	53-CSU D.H.-5TH/FIGUEROA		4720
19270	1011	13		6	174.998	2113.97	
53	11	59	1	53	53-IMPRL/AVLN-5TH/FIG		1860
4741	313	10		6	153.998	1385.98	
54	11	60	1	55	55-IMPE/WILM-UNION STA		544
1094	80	6		4	97.999	984.65	
55	11	61	1	55	55-FIRESTONE STA-UNION S		1518
3680	264	11		4	132.998	1129.32	
56	11	62	1	56	56-IMPRL/WILMN-PICO/FIG		7
2	0	4		2	55.999	485.33	
57	11	228	1	58	58-FATSAOURAS-WGTON BLV		165
305	38	4		8	139.998	741.99	
58	11	63	1	60	60-OCEAN/L.B.-UNION ST		18553
106895	5432	35		8	356.995	4899.93	
59	11	64	1	60	60-ARTESIA/L.B.-UNION ST		11708
40169	2610	32		6	307.996	3705.28	
60	11	65	1	60	60-IMPRL/L.B.-UNION STAT		2679
6826	580	0		10	139.998	1250.65	
61	11	66	1	65	65-WASHINGTON/FIG-CSULA		1607
2974	206	9		4	118.998	1054.65	
62	11	67	1	66	66-WHIT/GARFL-WIL/WSTN S		5214
13102	1036	16		14	307.996	2869.96	
63	11	69	1	66	66-8TH/WSTRN-ATLILC/OLMP		452
724	57	4		0	28.000	291.66	
64	11	73	1	68	68-WLATC-MONTEBELO MALL		3473
10576	777	8		10	195.997	2193.30	
65	11	74	1	68	68-WLATC-RIGGIN/GARFIELD		1105
2335	173	8		0	55.999	508.66	
66	11	75	1	68	68-WASH/LEREA-RIGG/ATLNT		3048

6908	599	8		8	167.998	1539.98	
67	11	76	1	70	70-EL MONTE-11TH/FIGUERO		17216
58502	3804	24		14	363.995	4045.94	
68	11	77	1	76	76-EL MONTE-OLIVE/WASHTN		10955
43849	2941	19		12	300.996	3401.95	
69	11	78	1	78	78-GRND/WASH-LONG/MYRTYL		7794
26293	1795	12		8	195.997	2193.30	
70	11	80	1	78	79-2ND/STJOSPH-GRND/WASH		5597
22372	1600	7		8	160.998	1637.98	
71	11	203	1	78	378-LONG/MYRTYL-GRND/WAS		2406
10295	734	6		0	41.999	438.66	
72	11	205	1	78	379-ST JPH/2ND-GRND/WASH		7392
35198	2364	15		0	104.999	1306.65	
73	11	81	1	81	81-FIG/1110-FIG/EAGLEDLE		8211
36885	2619	21		8	258.996	3182.62	
74	11	82	1	81	81-FIG/1110-EAGLE ROCK P		3221
12761	884	9		6	146.998	1731.31	
75	11	38	1	83	83-OLYM/FIG-YORK/EGLROCK		2959
9984	890	14		4	153.998	1553.98	
76	11	39	1	84	84-OLYM/FIG-COLOR/VERDGO		1881
3921	299	7		6	132.998	1138.65	

and Line

14:08 Friday, August 25, 2000 3

OBS	MODE	LINE	C	RG	ID	BRDNCS
PMILES	PHOURS	PKVEH		OPVEH	VHT VMT	
77	11	40	1	84	85-OLYM/FIG-VERDUGO/TOWN	3478
11645	987		9	6	146.998 1315.98	
78	11	83	1	90	90-FOOT/ROXFRD-11TH/MAIN	5318
34190	2281	14		6	181.997 2197.97	
79	11	85	1	90	91-FOOT/SUNLND-11TH/MAIN	2095
8265	580	8		4	111.998 1241.32	
80	11	87	1	92	93-SYLMAR/MISSION-MAIN/V	3032
11063	760	7		8	160.998 1670.64	
81	11	206	1	92	92-MAIN/VEN-BRAND/MOUNTA	7111
31175	2021	16		8	223.997 2571.30	
82	12	3	1	92	410-TRUM/MISS-VENCE/MAIN	688
6095	447	4		0	28.000 270.66	
83	11	88	1	94	94-OLIVEVIEW-MAIN/VEN	13016
69266	4714	25		10	314.996 3849.95	
84	11	89	1	94	94-MAIN/VE-SF/ROXFORD	4518
25997	1790	0		8	111.998 1236.65	
85	11	207	1	94	394-MAIN/VEN-SYLMAR	16650
103777	6738	30		0	209.997 2967.96	
86	11	90	1	96	96-TYRON/VENTR-BROAD/VEN	1873
3220	212	7		6	132.998 1343.98	
87	11	199	1	96	96-BRBNK MTRL-BROAD/VEN	986
1845	133	5		4	90.999 741.99	
88	11	91	1	102	102-COLI/LBREA-37TH/SOTO	26
6	0	2		2	41.999 373.33	
89	11	93	1	104	104-LMIR/ALOND-CLY/BOYLE	1229
4328	252	4		4	83.999 769.99	
90	11	118	1	104	128-COMP/WILB-MAGN/ORTHP	1577
6012	339	4		4	83.999 835.32	
91	11	94	1	105	105-GAGE/ATLN-SVIC/SMON	13162
30803	2333	18		6	209.997 2034.64	
92	11	95	1	105	105-VERN/STFE-SVIC/SMON	19804
50276	3996	21		11	300.996 3154.62	
93	11	96	1	107	107-GAGE/ATLN-LCST/FLOR	129
69	5	2		4	69.999 629.99	
94	11	97	1	108	108-SLAU/EASTERN-PALWN/W	3574
10804	799	5		6	118.998 928.65	
95	11	98	1	108	108-CITADEL-FOXHILLS	5524
18403	1265	4		6	111.998 1381.31	
96	11	99	1	108	108-SLAUS/EASTRN-MESMER/	1535
4654	309	4		0	28.000 266.00	
97	11	208	1	108	108-SLAU/PRMUNT-PLWN/W	10532
45380	3100	15		0	104.999 1409.31	
98	11	8	1	110	110-FLOR/GARFD-HYDE/LBRE	1622
4592	268	7		0	48.999 667.32	
99	11	100	1	110	110-FLOR/GARFD-JEFF/ALLA	5104
14104	887	11		8	188.997 2174.64	
100	11	102	1	111	111-WHITWOOD CENTER-LAX	5659
16120	948	8		6	139.998 1600.64	
101	11	103	1	111	111-FLORENCE/NORWALK-LAX	6353
19094	1183	8		5	125.998 1409.31	
102	11	104	1	111	111-FLOR/GARF-MANC/LBREA	10313
26953	1604	11		6	160.998 2043.97	
103	11	105	1	111	112-SLUIS/NORT-FLOR/MAIE	3532
8030	500	4		4	83.999 727.99	
104	11	106	1	114	114-FLOR/WILM-FLOR/GARF	936

997	60	2		2	41.999	485.33	
105	11	10	1	115	115-80TH/EMRS-FRSTN/ATLN		2446
5275	320	5		4	90.999	930.99	
106	11	31	1	115	315-STBKR/FSTE-SEP/96TH		6941
20263	1098	16		0	111.998	1563.31	
107	11	107	1	115	115-STBKR/FSTR-PACI/CULV		11654
43745	2549	14		4	153.998	2050.97	
108	11	108	1	115	115-MANC/SEPU-FIRE/ATLA		9385
26731	1558	10		4	125.998	1658.98	
109	11	109	1	117	117-DAHLIA/IMPERIAL-LAX		16088
54114	3249	15		8	216.997	3051.96	
110	11	111	1	119	119-JOSEP/ATLN-HAWT/EL S		221
173	9	2		2	41.999	489.99	
111	11	112	1	119	126-MANH/HIGH-HAWT/EL SG		180
261	16	2		2	41.999	424.66	
112	11	113	1	120	120-IMPR/WLMNGTN-SEP/96T		460
1045	52	4		2	55.999	597.32	
113	11	114	1	120	121-IMPR/VLLYVW-IMPR/WIL		820
1592	94	4		2	55.999	648.66	
114	11	115	1	124	124-COMP/WLBK-GRND/MAIN		5616
16870	832	7		4	104.999	1180.65	

and Line

14:08 Friday, August 25, 2000 4

OBS PMILES	MODE PHOURS	LINE PKVEH	C	RG OPVEH	ID VHT	VMT	BRDNCS
115	11	116	1	125	125-GRND/MAIN-LMIR/SGERT		22040
80409	3864	20		4	195.997	3252.62	
116	11	215	1	125	125-GRND/MAIN-GREENLINE		2860
10605	638	0		4	55.999	634.66	
117	11	117	1	127	127-CSUDH-FIREST/DOWNEY		292
897	55	2		4	69.999	578.66	
118	11	119	1	130	130-MAGN/ORTHP-TORR/CATA		12647
57833	2943	11		5	146.998	2155.97	
119	11	243	1	150	150NB-UNIVCTY-VENT/TOPAN		901
2979	142	2		0	14.000	200.66	
120	11	244	1	150	150NB-UNIVCTY-SHERM/TOPA		2967
9118	462	5		4	90.999	1196.98	
121	11	246	1	150	150SB-SHERM/TOPAN-UNIVCT		4090
11940	627	6		5	111.998	1462.98	
122	11	247	1	150	150-DEVON/RES-UNIVCTY		14471
55275	3012	19		8	244.997	3443.95	
123	11	248	1	150	150-DEVON/RES-BUR/VEN		736
1098	72	0		4	55.999	457.33	
124	24	4	1	150	750-UNIVCTY STN-OWNSMTH/		8351
53769	2534	10		10	209.997	3448.62	
125	11	120	1	152	152-FALL/VENT-BREBK MTRL		9217
23206	1180	12		6	167.998	2407.97	
126	11	121	1	152	152-FALL/VENT-LANK/UNVSL		14747
45995	2490	19		8	244.997	3905.94	
127	11	122	1	154	154-RINA/TAMPA-BREBK/MTL		2640
7421	460	6		8	153.998	2109.30	
128	11	241	1	156	156-VNUYS/PARTH-LA CTY C		27011
185235	11369	29		10	342.995	4862.60	
129	11	242	1	156	156-VNUYS/PARTH-LANK/UNI		4893
12119	604	13		4	146.998	2015.97	
130	11	123	1	158	158-CHATS ML-VCYN/WDMN		10506
33236	1760	13		6	174.998	2599.30	
131	11	126	1	163	163-ORNG/HLYWD-MEDCENTER		26657
99685	5019	36		8	363.995	6089.91	
132	11	198	1	163	163-MEDCENTER-VINEL/STRA		2644
6897	452	0		4	55.999	695.32	
133	11	48	1	165	164-BREBK ML-WCTC		3734
15328	865	8		6	139.998	1969.31	
134	11	127	1	165	165-VCIR/GILM-BREBK/MTRL		20617
91028	4665	30		8	321.995	5039.93	
135	11	129	1	166	166-UNIVCTY STA-CHATSMTR		11726
38467	2038	17		8	230.997	3308.62	
136	11	200	1	167	167-CHATSML-MRPRK/WHITST		3212
5516	345	6		6	125.998	1908.64	
137	11	130	1	168	168-TPGA/NORD-ARYO/FOOT		529
775	44	4		4	83.999	867.99	
138	11	131	1	169	169-WCTC-FOOT/MT GLS		1146
2785	181	5		6	118.998	1511.98	
139	11	132	1	170	170-EL MONTE STA-CSULA		635
887	51	2		4	69.999	746.66	
140	11	133	1	175	175-SMON/WEST-SUNS/HYPE		72
21	3	2		2	41.999	252.00	
141	11	135	1	176	176-FIG/PASADENA-EL MONT		269
472	37	2		2	41.999	433.99	
142	11	134	1	177	177-BROD/CENT-VERD/TWNE		271

616	37	0		2	28.000	326.66	
143	11	136	1	177	177-BROD/CENT-DUART/HIGH		1362
3768	200	8		6	139.998	1735.98	
144	11	137	1	180	180-ALTD/LAKE-HOLL/LBREA		13387
48703	3044	13		8	202.997	2743.96	
145	11	138	1	180	181-HILL/COLR-HLYW/LBREA		23580
97830	5920	20		8	251.996	3397.28	
146	11	139	1	188	188-CITYOFHOPE-FOAKS/LOM		1484
3220	189	4		4	83.999	797.99	
147	11	140	1	188	188-SANITA FP-FOAKS/LOMA		670
1639	101	2		2	41.999	433.99	
148	11	141	1	200	200-FIG/KING-ECHO/DONALD		3148
3995	451	9		10	202.997	1404.65	
149	11	142	1	201	201-7TH/NHAM-GOAK/GARD		441
1677	120	4		4	83.999	639.32	
150	11	143	1	202	202-AVALON/B-IMPER/WILM		875
2509	126	2		2	41.999	555.33	
151	11	144	1	202	202-DAMO/STFE-IMPR/WILM		2719
5378	252	4		2	55.999	447.99	
152	11	145	1	204	204-VRMT/120TH-VRNT/HLYW		25086
69443	5364	20		22	447.994	5375.92	

and Line

14:08 Friday, August 25, 2000 5

OBS PMILES	MODE PHOURS	LINE PKVEH	C	RG OPVEH	ID		BRDNCS
					VHT	VMT	
153	11	192	1	204	354 - VRMT/MELR-VRMT/MAN		10931
25293	2059	15		12	272.996	2561.96	
154	11	147	1	205	205-9TH/WSTRN-IMPER/WILM		7547
37044	1715	10		6	153.998	2314.63	
155	11	148	1	206	206-HLWD/VRMNT-VRMNT/IMP		934
1854	129	9		12	230.997	2431.30	
156	11	34	1	207	357-WILM/IMPR-WSTN/FRNKL		2438
7024	522	8		0	55.999	727.99	
157	11	68	1	207	207-WSTR/FRNKL-WSTR/IMPE		10711
28819	2241	18		6	209.997	2141.97	
158	11	149	1	207	207-WILM/IMPR-WSTR/FRNKL		2198
4564	383	0		6	83.999	970.65	
159	11	150	1	207	207-WSTR/MANC-WSTR/FRNKL		17263
38292	3252	22		13	335.995	3397.28	
160	11	152	1	209	209-VRMT/120TH-6TH/WILTN		17
42	3	4		4	83.999	681.32	
161	11	56	1	210	310-SBAY GALLARIA-HLWD/H		6621
19271	1102	13		0	90.999	1175.98	
162	11	153	1	210	210-SO BAY TC-HLYWD/HLND		20948
74853	4869	21		8	258.996	3061.29	
163	11	154	1	210	210-CREN/RNDO BCH-HLWD/H		5197
15884	1192	0		8	111.998	1077.98	
164	11	155	1	211	211-SO BAY GALL-KELSO/MK		269
136	8	2		2	41.999	438.66	
165	11	156	1	211	215-MANCH/MKT-TORRANCE/B		934
2249	116	4		2	55.999	555.33	
166	11	157	1	212	212-KELS/LBRE-HLWD/VINE		21746
63600	5113	25		8	286.996	2972.62	
167	11	52	1	213	213-FLRN/PRA-CRNSH/120TH		472
655	39	3		4	76.999	699.99	
168	11	227	1	214	214-BDWY/MAIN LOOP		543
843	42	2		4	69.999	723.32	
169	11	210	1	218	218-BEVERLY CTR-CBS STDI		7630
31536	2784	10		4	125.998	1063.98	
170	11	158	1	220	220-96TH/SEP-SMON/SNVC		952
2911	274	4		4	83.999	620.66	
171	11	159	1	225	225-HAWTHN/PV S-96TH/SEP		2106
6625	399	4		6	111.998	1250.65	
172	11	161	1	225	226-HAWTH/PV S-PCH/PROS		235
763	39	1		1	21.000	165.66	
173	11	163	1	230	230-LCYN/VENT-SYLMR/MTRL		1031
2891	168	5		5	104.999	1227.32	
174	11	164	1	230	239-WHTOAK/VENT-SYLM/MTL		1300
3812	236	4		4	83.999	881.99	
175	11	165	1	232	232-6TH/LGEBH-96TH/SEP		20040
84804	4681	16		8	223.997	3084.62	
176	12	12	1	233	561-HERD/SFRN-WILS/VETRN		6933
33026	2239	13		13	272.996	3681.95	
177	12	63	1	233	561-HERD/SFRN-AVTN/IMPRL		11211
59950	4174	30		6	293.996	3784.61	
178	11	167	1	234	234-HUERD/GARIK-SEP/VENT		6315
28668	1685	12		6	167.998	2169.97	
179	11	168	1	236	236-BALECA/VNTR-VNYS/TYR		2086
4600	278	4		4	83.999	947.32	
180	11	169	1	236	236-BLE/VNTR-BLE/DVNSHR		617

1727	108	2		2	41.999	312.66	
181	11	240	1	240	240-UNIV CTY STA-DEVON/R		8969
30729	1703	13		10	230.997	3215.29	
182	11	170	1	243	243-CHATS METR-MASN/DEVN		4808
10251	656	10		6	153.998	1819.97	
183	11	171	1	245	245-SATCOY/WDLK-WESTHILL		2499
5748	370	4		6	111.998	1143.32	
184	11	172	1	250	250-LAC/USCMC-OLY/BOYL		126
82	7	2		2	41.999	158.66	
185	11	173	1	250	253-8TH/LORENA-LAC/USC		25
9	1	2		2	41.999	205.33	
186	11	174	1	251	251-103RD/GRHM-AV28/IDEL		1768
3456	274	4		8	139.998	1180.65	
187	11	175	1	251	251-PALM/PACI-AV28/IDELL		1065
1980	145	5		0	35.000	289.33	
188	11	176	1	251	252-IMPE/KING-HUNT/MONT		6488
16025	1156	11		7	174.998	1987.97	
189	11	177	1	254	254-WLMG/120TH-LAC/USCMC		489
630	50	4		4	83.999	835.32	
190	11	178	1	255	255-HERBT/WHIT-FIG/MARM		138
63	6	2		2	41.999	298.66	

and Line 14:08 Friday, August 25, 2000 6 Summary by Mode

OBS PMILES	MODE PHOURS	LINE PKVEH	C	RG OPVEH	ID VHT	VMT	BRDNGS
191	11	179	1	256	256-TRGS/ESTN-MENDO/LAKE		2408
6342	415	6		4	97.999	1185.32	
192	11	180	1	259	258-MAIN/GARF-FRSTN/GARF		643
1259	83	3		2	48.999	587.99	
193	11	181	1	259	259-MONT/HUNT-FIRE/GARF		813
2316	153	4		4	83.999	639.32	
194	11	182	1	260	260-ARTS/ALMD-LAKE/ALTAD		31171
115576	7809	39		14	468.993	6369.91	
195	11	24	1	262	262-GARF/FIRE-LROB/HUNT		747
1389	92	4		4	83.999	643.99	
196	11	183	1	264	264-LINC/ALTA-MBLO MALL		683
1249	76	3		4	76.999	867.99	
197	11	184	1	265	265-LKWD MALL-BEVLY/DURF		534
1466	83	2		2	41.999	527.33	
198	11	185	1	265	275-BEVER/DURF-CERR.CNTR		1204
3936	239	2		4	69.999	657.99	
199	11	186	1	266	266-ARTS/D AMO-MICH/FOOT		15105
53055	2974	12		6	167.998	2319.30	
200	11	187	1	267	267-EL MONTE-ALTAD/LINCN		1525
4704	289	5		4	90.999	933.32	
201	11	188	1	268	268-JETPROP LAB-ELMNT ML		2398
5920	366	4		6	111.998	1259.98	
202	11	190	1	268	268-WDBY/LINC-EL MONTE T		580
1152	75	2		0	14.000	84.00	
203	11	191	1	270	270-CERR CNTR-MAGN/FOOT		5464
20553	1060	8		4	111.998	1670.64	
204	11	224	1	305	305-SUNSET/SANVCTE-IMP S		3416
3316	253	9		8	174.998	1931.97	
205	11	239	1	352	352-TPNG/ROSCOE-N.HLYWD		2455
5566	275	4		3	69.999	947.32	
206	11	212	1	362	362-219TH/JOLIET-11/GEO		8861
47993	2611	15		4	160.998	2034.64	
207	11	253	1	363	363-TPNGA/NORD-CHAND/LAN		4009
9358	510	8		4	111.998	1670.64	
208	12	82	1	364	364-NH STN-VIC/VICIR		9482
50662	2140	12		6	167.998	3107.96	
209	12	16	1	434	434-TRCYN/PCH-UNION STAT		536
2604	141	9		0	62.999	793.32	
210	12	17	1	434	434-TRCYN/PCH-WASH/FFAX		431
1668	91	5		5	104.999	1339.31	
211	12	18	1	434	434-TRCYN/PCH-EICK/MAIN		510
965	64	8		0	55.999	811.99	
212	12	19	1	436	436-MAIN/NAVY-UNION STAT		801
5529	397	4		0	28.000	249.66	
213	12	20	1	439	439-PVW/VIAVAL-UNION STA		2690
16364	1145	11		6	160.998	1866.64	
214	25	59	1	444	SB 444-UNION ST-HAWTH/PV		1492
8648	372	8		2	83.999	1413.98	
215	25	68	1	444	NB 444-HAWTH/PV S-UNION		1416
9388	360	6		2	69.999	1259.98	
216	25	23	1	445	NB 445-21ST/PACF-UNION		1092
7261	231	7		0	48.999	940.32	
217	25	24	1	446	NB 446-PDM/MEYLR-UNION S		1846
9389	390	8		2	83.999	1530.64	
218	25	56	1	446	SB 446-UNION STA-MEYLR/P		619

2754	114	5		2	62.999	1056.98	
219	25	64	1	446	SB 447-UNION STAT-9TH/WE		1223
6394	275		6	2	69.999	1154.98	
220	25	69	1	446	NB 447-9TH/WEYM-UNION ST		2883
17289	695		9	2	90.999	1607.64	
221	12	26	1	460	460-WALN/KTEL-11TH/GEORG		8376
49863	2857		28	10	335.995	5347.92	
222	12	30	1	466	466-LAMIR/SGER-UNION STA		31
125	6		2	0	14.000	161.00	
223	11	252	1	471	471-BREA MALL-P HILS MAL		823
3732	227		3	4	76.999	713.99	
224	25	33	1	483	SB 483-FOAK/MENDO-VEN/OL		2014
9736	662		11	3	118.998	1178.32	
225	25	34	1	483	SB 485-FONTA/LAKE-VEN/OL		1272
6013	350		8	3	97.999	1073.32	
226	25	50	1	483	NB 483-FOAK/MENDO-VEN/OL		1534
5548	212		4	3	69.999	860.99	
227	25	51	1	483	EB 485-FONTA/LAKE-VEN/OL		1183
4230	166		4	3	69.999	802.66	
228	25	35	1	484	EB 484-OLIV/VENCE-ONT AR		1247
6752	336		6	3	83.999	1406.98	

and Line

14:08 Friday, August 25, 2000 7

OBS PMILES	MODE PHOURS	LINE PKVEH	C	RG OPVEH	ID VHT	VMT	BRDNGS
229	25	57	1	484	WB 484-ONT ARPT-OLV/VENI		725
3723	205	7	7	3	90.999	1406.98	
230	25	38	1	487	WB 487-SMADR/BALD-WIL/UN		683
3464	154	6	6	2	69.999	872.65	
231	25	39	1	487	WB 489-GRNVW/MICH-WIL/UN		622
3700	202	6	6	0	41.999	585.66	
232	25	40	1	487	WB 491-SMADR/BALD-WIL/UN		541
2312	112	4	4	2	55.999	772.32	
233	25	52	1	487	EB 487-WIL/UNION-SMADR/B		1404
5456	188	7	7	2	76.999	1047.65	
234	25	53	1	487	EB 489-GRNVW/MICH-WIL/UN		988
4300	139	5	5	0	35.000	541.33	
235	25	54	1	487	EB 491-SMADR/BALD-WIL/UN		1124
4567	158	5	5	0	35.000	662.66	
236	25	42	1	490	WB 490-CSUFLRTN-VENI/GRA		352
1738	64	3	3	3	62.999	893.65	
237	25	58	1	490	EB 490-VENI/GRA-CSUFLRTN		268
1964	101	3	3	3	62.999	902.99	
238	25	61	1	490	WB 490-ESTLND CTR-VEN/GR		531
3061	121	2	2	2	41.999	478.33	
239	25	62	1	490	EB 490-VEN/GRND-ESTLND C		306
1609	62	2	2	2	41.999	492.33	
240	25	44	1	497	497-MONTCLR TC-WILS/ALVR		115
414	18	3	3	0	21.000	263.66	
241	25	67	1	497	497-MONTCLR TC-7TH/WILSI		426
3006	124	6	6	0	41.999	760.66	
242	12	70	1	530	EB 530-PANCTY-ELA CTY CL		1864
15999	877	8	8	4	111.998	1600.64	
243	12	71	1	530	WB 530-PANCTY-ELA CTY CL		1820
11530	447	5	5	4	90.999	1586.64	
244	25	65	1	550	NB 550 7th/PTN-SNVC/SMON		2742
13697	669	10	10	4	125.998	2433.63	
245	25	66	1	550	SB 550 SNVC/SMON-7th/PTN		4854
23947	1386	19	19	4	188.997	3243.29	
246	11	84	1	561	233-ELDRG/BEL-VNYS/VENTU		10368
27750	1652	9	9	10	202.997	2925.96	
247	12	46	1	576	576-VERN/SOTO-PCH/SUNSET		1058
6156	476	4	4	0	28.000	263.66	
248	12	72	1	577	SB 577-EL MONTE-CERRITOS		77
1374	55	3	3	2	48.999	928.65	
249	12	73	1	577	NB 577-CERRITOS-EL MONTE		42
664	17	2	2	2	41.999	1073.32	
250	12	80	1	580	ERT1-NH STN-CHATS ML		8229
47186	2099	13	13	8	202.997	3359.95	
251	12	81	1	580	BRT2-NH STN-TAMP/RNLDI		8084
45947	2090	12	12	6	167.998	2939.96	
252	11	217	1	601	601-UNION ECHO PARK SHTL		662
452	55	6	6	10	181.997	1287.98	
253	11	218	1	602	602-EL SERENO-CITY TERRA		603
490	34	4	4	4	83.999	713.99	
254	11	214	1	603	603-23/GRAND-ORANGE/CLRD		2255
2160	239	8	8	6	139.998	1241.32	
255	11	211	1	605	605-GRNDVST/OLPC-USCMEDR		462
257	19	4	4	4	83.999	443.33	
256	11	219	1	611	GOLD LINE SHUTTLE		77

43	4	2		2	41.999	377.99	
257	11	220	1	612	GREEN LINE SHUTTLE		251
173	13	2		2	41.999	377.99	
258	11	221	1	613	ORANGE LINE SHUTTLE		270
201	16	2		4	69.999	452.66	
259	11	202	1	620	620-BOYLE		527
397	35	0		6	83.999	536.66	
260	11	51	1	625	625-WSTCHTR/PER-PERSHING		2216
4306	341	6		0	41.999	457.33	
261	11	53	1	631	631-PARMNT/I-105-CLRK/FS		539
826	46	2		4	69.999	569.33	
262	18	4	2	902	5-10TH/AV K-60TH/AV I		24
117	8	2		2	41.999	494.66	
263	18	5	2	902	1-10TH/AV I-47TH/AV P		422
1185	67	4		6	111.998	1287.98	
264	18	6	2	902	2-10TH/AV K-10TH/AV I		157
816	59	6		6	125.998	1203.98	
265	18	7	2	902	3-10TH/AV P-47TH/AV S		352
612	40	4		4	83.999	723.32	
266	18	8	2	902	4-10TH/AV K-20TH/AV J		68
211	23	2		2	41.999	130.66	

and Line

14:08 Friday, August 25, 2000 8

OBS	MODE	LINE	C	RG	ID	VHT	VMT	BRDNCS
PMILES	PHOURS	PKVEH		OPVEH				
267	18	38	2	902	6-25TH/AV S-PBLSSM/96TH			0
0	0	2	4	69.999	1082.65			
268	18	39	2	902	7-15TH/AV P-10TH/AV K			434
1284	78	4	4	83.999	671.99			
269	18	40	2	902	8-10TH/AV K-15TH/AV K			96
247	27	4	4	83.999	830.65			
270	18	41	2	902	9-15TH/AV P-170TH/AV N			4
11	0	3	4	76.999	1395.31			
271	18	42	2	902	10-AVMALL-10TH/AV P			265
1160	76	4	4	83.999	639.32			
272	21	1	2	902	785-10 W/AV K-6TH/SPRING			69
147	14	4	0	28.000	1014.99			
273	21	2	2	902	786-FRFX/MELRS -10 W/AV			181
928	82	3	0	21.000	501.66			
274	21	3	2	902	787-10 W/AV K-BURK/RESED			766
4282	175	8	0	55.999	1406.98			
275	16	1	3	903	A-AVLN/DAMO-VICTRA/CNTRL			278
376	19	2	2	41.999	396.66			
276	16	2	3	903	E-SEPLVD/MAIN-AVLN/D AMO			223
182	10	2	2	41.999	336.00			
277	16	3	3	903	C-SEPLVD/MAIN-AVLN/D AMO			249
242	13	2	2	41.999	238.00			
278	16	4	3	903	D-SBAYPAV - DELAMO/STAFE			618
1122	53	1	1	21.000	210.00			
279	16	6	3	903	E-AVLN/D AMO-UNIV/WILMTN			92
73	3	2	2	41.999	256.66			
280	16	7	3	903	F-AVLN/DEL			786
885	46	2	2	41.999	503.99			
281	16	8	3	903	G-ALMD/213-STANTA FE			794
1247	63	1	1	21.000	228.66			
282	16	9	3	903	H-AVLN/DEL AMO-ALONDRA			327
426	21	2	2	41.999	200.66			
283	14	1	4	904	1-WHTR/GDRCH-ATLNTC/WSHN			9
2	0	2	2	41.999	172.66			
284	14	2	4	904	2-ATLNTC/WSHN-WHTR/GDRCH			10
3	0	2	2	41.999	149.33			
285	14	3	4	904	4-WHTR/GDRCH-GAGE/GRNWD			15
9	0	1	1	21.000	112.00			
286	14	4	4	904	3-GAGE/GRENWD-WHTR/GDRCH			0
0	0	1	1	21.000	161.00			
287	14	5	4	904	4-WHTR/GDRCH-GAGE/GRENWD			2
1	0	1	1	21.000	151.66			
288	14	6	4	904	3-WHTR/GDRCH-GAGE/GRENWD			18
10	0	1	1	21.000	121.33			
289	14	7	4	904	5-WHTR/GDRCH-GAGE/GRENWD			38
12	0	1	1	21.000	182.00			
290	14	8	4	904	5-GAGE/GRENWD-WHTR/GDRCH			16
8	0	1	1	21.000	182.00			
291	17	10	6	906	1-WNDWRD/MAIN-WSHTN/FFAX			6033
10811	816	6	6	125.998	1311.31			
292	17	11	6	906	2-SEPL/GRN			267
176	13	2	2	41.999	219.33			
293	17	12	6	906	3-SEP/GRN			5018
8075	689	5	6	118.998	881.99			
294	17	13	6	906	4-SEP/GRN			312

273	24	2	2	41.999	205.33	
295	17	14	6	906	5-WSHTN/INGL-RODEO/LCIEN	75
32	3	2	2	41.999	196.00	
296	17	15	6	906	6-96TH/SEPLV-HLGRD/SNSET	9765
29133	2457	12	6	167.998	1348.65	
297	18	9	7	907	178-RAMN/SANIT-TMPL/UNIV	1614
5265	297	4	4	83.999	1077.98	
298	18	10	7	907	179-RAMN/SANTA-TMPL/UNIV	2000
8234	429	4	4	83.999	1143.32	
299	18	11	7	907	185-AZUSA/FTHLL-HCND/HLB	3409
10181	573	4	4	83.999	1077.98	
300	18	12	7	907	187-WLNT/RYMND-GLEN/ALOS	3081
10462	576	6	4	97.999	1101.32	
301	18	13	7	907	191-CALPLY - GRV/HOLT	482
656	35	2	2	41.999	317.33	
302	18	14	7	907	193-CALPLY - GRV/HOLT	284
507	23	3	2	48.999	457.33	
303	18	15	7	907	274-WMIL/BVRL-S MD/VCNTR	2259
7958	428	4	4	83.999	942.65	
304	18	16	7	907	276-AZUSA/CL ML-FTHL/LOR	1501
4933	256	4	4	83.999	1063.98	

and Line

14:08 Friday, August 25, 2000 9

OBS PMILES	MODE PHOURS	LINE PKVEH	C	RG OPVEH	ID VHT	VMT	BRDNGS
305	18	17	7	907	280-AZUS/CLMA-AZUS/SMDRE		3286
6187	338	4		4	83.999	965.99	
306	18	18	7	907	291-CNTRY/GARY-FTHILL/BL		1395
2672	144	2		2	41.999	545.99	
307	18	19	7	907	292-GAREY/HOLT-MONTCLR M		665
1415	77	2		2	41.999	489.99	
308	18	20	7	907	187-WLNT/RYMND-ALST/GLEN		5288
22158	1209	8		4	111.998	1371.98	
309	18	21	7	907	184-ARCADIA-RSMD/HUNTN		372
488	29	2		2	41.999	373.33	
310	18	22	7	907	187-WLNT/RYMND-GARY/MISN		6365
29536	1539	8		6	139.998	1810.64	
311	18	23	7	907	272-HUNT/HGHLND-VCNT/I10		1314
3090	182	2		2	41.999	433.99	
312	18	24	7	907	195-CALPOL - BSLN/INDN H		1269
3122	168	3		4	76.999	639.32	
313	18	45	7	907	EB 488-EL MONTE TC-GLNDR		2507
8481	474	4		4	83.999	919.32	
314	18	46	7	907	WB 488-GLENDORA-EL MONTE		935
3160	202	0		2	28.000	305.66	
315	18	92	7	907	479-POMN FAPX - MONTCLR		1699
5953	312	4		2	55.999	709.32	
316	21	27	7	907	EB 486-EL MONTE TC-P.H.M		155
526	25	1		0	7.000	95.67	
317	22	9	7	907	482-HOLT/INDHIL-RMNA/SAN		2159
9795	530	7		8	160.998	2468.63	
318	22	14	7	907	WB 690-CLRMNT ML-COL/FOA		618
4028	138	3		0	21.000	424.66	
319	22	19	7	907	492-MNTCLR ML-EL MNT TC		2178
8337	481	4		8	139.998	1651.98	
320	22	23	7	907	WB 486-P.H.MALL-EL MONTE		149
361	20	0		1	14.000	189.00	
321	22	24	7	907	WB 486-CALPOLY-EL MONTE		291
904	53	0		1	14.000	200.66	
322	22	27	7	907	EB 486-EL MONTE TC-P.H.M		159
445	25	0		1	14.000	189.00	
323	22	28	7	907	EB 486-EL MONTE TC-CALPO		337
1001	58	1		1	21.000	305.66	
324	25	1	7	907	EB 480-WILS/UN-MONTCLR M		1329
10173	353	4		11	181.997	3495.28	
325	25	2	7	907	WB 481-WRKM/BRNC-WLSHR/W		987
4212	219	11		0	76.999	1367.31	
326	25	3	7	907	WB 482-HLT/INDL-OLV/15TH		170
1002	49	6		0	41.999	634.66	
327	25	4	7	907	WB 492-MNTCLR ML-WIL/UNI		475
2555	127	5		0	35.000	538.99	
328	25	5	7	907	WE 494-SAN DIMAS-WILN		319
2005	97	4		0	28.000	501.66	
329	25	6	7	907	WB 480-MONTCLR ML-WLSHR/		982
7019	262	10		5	139.998	2333.30	
330	25	7	7	907	WB 480-ELMONT WLSHR/UNIN		521
3008	82	2		2	41.999	664.99	
331	25	8	7	907	EB 482-OLIV/VEN-HOLT/IND		82
589	26	3		0	21.000	312.66	
332	25	10	7	907	WE 495-DEAR/POMONA-9TH/H		234

1605	64	14		0	97.999	1805.97	
333	25	11	7	907	WB 495-COLIM/NOGAL-HOPE/		117
909	40	4		0	28.000	520.33	
334	25	12	7	907	WB 498-FHILL/CITRS-FIGU/		444
3002	130	13		0	90.999	1535.31	
335	25	13	7	907	WB 498-BRNCA/WORKMN-FIGU		122
884	34	7		0	48.999	853.99	
336	25	15	7	907	WB 482-GATWY CIR-OLIV/15		120
1007	47	2		0	14.000	242.66	
337	25	18	7	907	EB 492-WIL/UN-MNTCLR ML		632
5530	203	4		0	28.000	550.66	
338	25	20	7	907	WB 480-WRKM/BRNC-WLSHR/W		202
734	32	6		0	41.999	744.32	
339	25	21	7	907	WB 486-P.H.MALL-OLIVE/VE		203
949	43	4		0	28.000	405.99	
340	25	22	7	907	WB 486-CALPOLY-OLIVE/VEN		400
2413	117	4		0	28.000	419.99	
341	25	25	7	907	EB 486-OLIV/VENIC-P.H.MA		117
971	30	2		0	14.000	203.00	
342	25	26	7	907	EB 486-OLIV/VENIC-CALPOL		182
1328	46	2		0	14.000	210.00	

and Line

14:08 Friday, August 25, 2000 10

OBS	MODE	LINE	C	RG	ID	BRDNGS
P/MI	PHOURS	PKVEH	OPVEH	VHT	VMT	
343	25	29	7	907	WB 488-EASTLAND-GRND/VEN	89
261	12	4	0	28.000	387.33	
344	25	30	7	907	WB 488-GLENDORA-GRND/VEN	158
621	30	3	0	21.000	261.33	
345	25	32	7	907	EB 488-OLIV/VEN-GLNDRA	416
2735	93	4	0	28.000	520.33	
346	25	36	7	907	WB 499-SANDMS P&R-FIGU/	268
1708	77	4	0	28.000	436.33	
347	25	93	7	907	EB 480-WLSHR/UNIN-EL MNT	159
569	22	0	3	41.999	660.32	
348	16	11	8	908	2-GRDNA/NRMD-GRDNA-VRMMT	14636
57809	2958	10	6	153.998	2407.97	
349	16	12	8	908	3-HWTHN/ARTSA-CMPTN/WLBK	6151
14577	743	10	4	125.998	1609.98	
350	16	13	8	908	4-MBCH/CRNSH-GARDNA/VRMT	683
972	56	4	2	55.999	634.66	
351	21	16	8	908	1-RSCRNS/HWTHRN-S FD/1ST	3879
21287	1044	10	6	153.998	2109.30	
352	16	17	9	909	1-WRDLW/PACIFIC-1ST/LCST	308
408	20	4	4	83.999	774.66	
353	16	18	9	909	7-ORANGE AVE.	3308
10144	491	4	4	83.999	1077.98	
354	16	19	9	909	191-TRNST MLL-AMO/BLFD	3701
11607	627	4	6	111.998	1544.64	
355	16	20	9	909	22-TRNST MALL-DWNY/ALNDR	2959
6862	370	4	4	83.999	993.99	
356	16	25	9	909	45-ANAHM/SEA	2634
4843	248	4	0	28.000	284.66	
357	16	28	9	909	61-1ST/LOCST-ACACIA/WLNT	2313
8161	430	4	4	83.999	947.32	
358	16	29	9	909	62-1ST/LOCST-ATLNT/ALNDR	2380
8250	430	4	4	83.999	900.65	
359	16	30	9	909	81-1ST/LOCST-ATHRT/STDEK	1836
2341	134	4	4	83.999	755.99	
360	16	31	9	909	91-1ST/LOCST-ALNDR/ELFLW	1558
4841	299	2	4	69.999	601.99	
361	16	32	9	909	92-1ST/LOCUS-WDRF/ALNDRA	1455
4236	268	2	4	69.999	634.66	
362	16	33	9	909	93-1ST/LOCST-ALNDR/ELFLW	1656
4524	281	2	4	69.999	681.32	
363	16	34	9	909	94-7ST/LOCST-ELFLWR/STRN	1444
4215	272	2	2	41.999	331.33	
364	16	35	9	909	101-WILW-SFE-CARSON/I605	1894
5604	295	4	4	83.999	1007.99	
365	16	36	9	909	102-WILW-SFE-CARSON/I605	2734
7808	420	4	4	83.999	937.99	
366	16	37	9	909	111-1ST/ALMTS-HRDWC/LKWD	1898
4576	236	4	2	55.999	587.99	
367	16	38	9	909	112-1ST/LOCST-CLRK/CNDLW	1747
4220	196	4	2	55.999	597.32	
368	16	40	9	909	131-WRDLW/PACIFIC-ELEC/MA	2759
5273	281	4	2	55.999	550.66	
369	16	41	9	909	192-TRNST ML-SOUTH/GRDLY	3438
8984	461	4	6	111.998	1376.65	
370	16	42	9	909	171-FCH/STA FE-ELEC/MAIN	1370

2828	169	4	4	83.999	811.99	
371	16	43	9	909	172-1ST/LCST-GRDLY/183RD	2974
9551	531	4	4	83.999	1147.98	
372	16	44	9	909	122-1ST/OCEAN-SHIPYARD	611
1458	77	1	0	7.000	74.67	
373	16	45	9	909	A-RUNABOUT A	437
224	11	2	2	41.999	177.33	
374	16	46	9	909	B-RUNABOUT B	13
5	0	0	2	28.000	112.00	
375	16	47	9	909	31-1ST/PINE-PACFC/1ST	42
26	2	0	1	14.000	74.67	
376	16	49	9	909	32-1ST/PACF-PINE/1ST	14
4	0	0	1	14.000	23.33	
377	16	51	9	909	C-RUNABOUT C	99
33	2	1	2	35.000	301.00	
378	16	52	9	909	173-1ST/LCST-GRDLY/183RD	2474
9688	544	4	6	111.998	1395.31	
379	16	53	9	909	21-TRNST MALL-DOWNEY AV	3122
7587	423	4	4	83.999	975.32	
380	16	57	9	909	46-PCH/ANHM-SNF/ANHM	6532
11839	678	4	6	111.998	1119.98	

Summary by Mode

and Line

14:08 Friday, August 25, 2000 11

OBS	MODE	LINE	C	RG	ID	BRDNCS
P/MI	PHOURS	PKVEH	OPVEH	VHT	VMT	
381	16	58	9	909	103-STFE/WLLF-DLMO/LKWD	934
1969	89	4	0	28.000	261.33	
382	16	59	9	909	122-PACF/1ST-NAYW/OCEAN	32
18	1	2	0	14.000	65.33	
383	16	61	9	909	181-CLRD/APLN-MGNL/WDLW	125
160	8	2	2	41.999	466.66	
384	16	62	9	909	182-CLRD/APPN-PACF/WRDL	170
259	14	2	2	41.999	443.33	
385	16	63	9	909	D-GLDNSHOR-STRN/BLLFLWR	5236
10948	694	5	6	118.998	1147.98	
386	15	4	10	910	LAX-AVIATION SHUTTLE(S9)	979
1148	78	4	2	55.999	317.33	
387	15	5	10	910	SAN	396
483	28	2	2	41.999	224.00	
388	15	6	10	910	208-HOLLYWOOD-BEACHWOOD	0
0	0	2	2	41.999	275.33	
389	15	7	10	910	H-HGLND/SNST-VRMNT/SNST	0
0	0	2	2	41.999	266.00	
390	15	8	10	910	DASH-WARNER CENTER	1004
682	43	4	6	111.998	979.99	
391	15	11	10	910	DASH F TO USC	61
76	8	4	6	111.998	671.99	
392	15	12	10	910	DASH E - DOWNTOWN	333
360	45	11	12	244.997	1563.31	
393	15	14	10	910	MTRLNK SHTTL - HOPE/4TH	0
0	0	2	0	14.000	58.33	
394	15	15	10	910	DASH O - SOUTH EAST	13
7	0	4	4	83.999	1007.99	
395	15	16	10	910	DASH B - DOWNTOWN	151
90	11	12	12	251.996	1311.31	
396	15	17	10	910	DASH D - DOWNTOWN	254
365	45	13	14	286.996	1712.64	
397	15	18	10	910	F-3RD/FRFAX-BEVRLY/FRFAX	0
0	0	2	2	41.999	266.00	
398	15	19	10	910	G-BEVERLY/FFAX-3RD/FFAX	194
108	8	4	2	55.999	438.66	
399	15	20	10	910	I-REDON/PAKRD - CRSHW/BL	5
14	1	4	4	83.999	601.99	
400	15	21	10	910	J-CRNSH/KING-CLSEM/CRNSH	0
0	0	2	2	41.999	224.00	
401	15	23	10	910	K-SUNST/CHTQ-PLSDS/PLSDS	0
0	0	2	2	41.999	98.00	
402	15	24	10	910	L-VNUYS/VCTRY-VNUYS-oxnr	688
978	62	4	6	111.998	1474.65	
403	15	25	10	910	W-IMPRL/WILO-IMPRL/CMPTN	207
328	19	4	4	83.999	807.32	
404	15	26	10	910	142-SMPSN/CRSNT-1ST/LCST	2428
12319	605	4	4	83.999	1133.98	
405	15	27	10	910	143-SSIDE/TIFC-SSIDE/RVS	223
565	33	2	2	41.999	377.99	
406	15	28	10	910	147-WSTN/25TH-WSTN/PKWST	952
1856	104	2	2	41.999	391.99	
407	15	29	10	910	DASH A - DOWNTOWN	1194
747	89	12	14	279.996	1609.98	
408	15	30	10	910	DASH C - DOWNTOWN	187

146	19	8	10	195.997	1007.99	
409	15	33	10	910	DASH WTS N-120/WL-IMP/WL	497
938	58	4	4	83.999	1007.99	
410	15	34	10	910	DASH - HOLLYWOOD	0
0	0	2	2	41.999	126.00	
411	15	35	10	910	DASH - WILMINGTON	208
180	8	2	2	41.999	284.66	
412	15	36	10	910	DASH WILSH-KOREATOWN-VRM	0
0	0	1	2	35.000	184.33	
413	15	37	10	910	DASH WILSH-KOREATOWN-OLY	0
0	0	1	1	21.000	161.00	
414	15	38	10	910	DASH - PUEBLA DEL RIO	48
26	2	2	2	41.999	177.33	
415	15	39	10	910	DASH - SHERMAN OAKS	638
990	58	4	4	83.999	755.99	
416	15	40	10	910	DASH - LEIMERT/SLAUSON	0
0	0	4	4	83.999	569.33	
417	15	41	10	910	DASH PANORAMA CITY-VAN N	12
32	2	2	4	69.999	601.99	
418	15	42	10	910	DASH - ARROYO SECO	0
0	0	2	2	41.999	196.00	

Summary by Mode

and Line

14:08 Friday, August 25, 2000 12

OBS PMILES	MODE PHOURS	LINE PKVEH	C	RG OPVEH	ID VHT	VMT	BRDNCS
419	15	44	10	910	DASH PICO UNION/ECHOPARK		246
185	22	11		12	244.997	1609.98	
420	15	46	10	910	DASH EL SERENO/CITY TERR		15
34	3	3		2	48.999	345.33	
421	15	47	10	910	DASH LNCLN HGT - CHINATO		20
11	1	4		4	83.999	503.99	
422	15	84	10	910	DASH MTR SHTTL - CITY HA		141
57	7	6		7	139.998	755.99	
423	15	85	10	910	DASH HILND PK - EAGLE RO		1886
3326	236	4		4	83.999	727.99	
424	15	90	10	910	208-DASH LOS FELIZ		696
546	37	4		4	83.999	755.99	
425	21	34	10	910	409-FHIL/RXFRD-SPRNG/2ND		813
9997	636	8		0	55.999	697.66	
426	21	40	10	910	EE 430-VA HOSPTL - UNION		556
5171	328	4		0	28.000	338.33	
427	21	42	10	910	EE 437-WASH/PACIF-TEMPLE		403
2221	152	4		0	28.000	275.33	
428	21	43	10	910	438-HERM/10TH-SPEDRO/3RD		1647
9508	642	6		0	41.999	515.66	
429	21	45	10	910	549-HVNHR/US101-I210/LAK		1824
18679	718	7		0	48.999	965.99	
430	21	46	10	910	573-CNST/C PK W-CHTSW/WD		1072
4593	188	5		0	35.000	590.32	
431	21	47	10	910	SE 574-HERD/S FER-AV/MRN		619
5880	428	6		0	41.999	510.99	
432	21	48	10	910	534-UNION ST. - WEST LA		496
2989	220	2		0	14.000	100.33	
433	21	49	10	910	573- CNST/C PK - MCBN/DM		898
4191	169	3		0	21.000	473.66	
434	21	50	10	910	422-UNIV CTY STA - WBR/T		1588
22185	802	10		2	97.999	2200.30	
435	21	55	10	910	EE 430-SUNSET/PCH-UNION		294
2959	188	3		0	21.000	221.66	
436	21	90	10	910	575-MANDERA/LA-BRENK/CNG		568
2620	133	4		0	28.000	433.99	
437	21	91	10	910	419-VYCIR/DVNSH-JFSN/HVR		1058
21859	1094	6		0	41.999	583.33	
438	21	92	10	910	413-VNUYS/SHRM-WSHTN-HIL		1410
13127	922	6		0	41.999	499.33	
439	25	70	10	910	448-CRST/CRNS-TMPL/SPDRO		150
732	33	3		0	21.000	438.66	
440	18	25	11	911	30-OLYM/GRFLD-RIGN/ALNTC		31
27	2	0		2	28.000	172.66	
441	18	26	11	911	40-EVRLY/NRWLK-5TH/BEAUD		5880
18284	1205	12		8	195.997	2188.64	
442	18	27	11	911	343-TLGPH/GRNWD-5TH/EDRY		523
1280	79	2		0	14.000	193.66	
443	18	29	11	911	60-TLGPH/RSMD-DURFE/BVLY		103
73	4	2		2	41.999	98.00	
444	18	30	11	911	70-MEL MTRLNK-GREN/MINES		1635
3149	197	4		5	97.999	1166.65	
445	18	31	11	911	20-TLGPH/GRNWD-MONT TC		373
532	30	2		2	41.999	410.66	
446	18	32	11	911	40-EVRLY/BRDLY-5TH/BEUDR		2172

6418	444	4	4	83.999	634.66	
447	18	33	11	911	WB 341-TYLR RNCH-5TH/BRY	317
1049	66	1	0	0	7.000 79.33	
448	18	34	11	911	10-RIGN/ATLNT-PASNS/WHTR	3600
6123	377	8	6	6	139.998 1479.31	
449	18	71	11	911	342-BVRLY/NRWLK-RIGN/ALN	1198
2580	156	6	0	0	41.999 396.66	
450	18	123	11	911	EB 341-5TH/BDRY-TLYR RCH	408
1133	76	1	0	0	7.000 79.33	
451	17	52	12	912	2-HWTHRN/PV S-DGLS/ELSEG	1374
6167	328	3	0	0	21.000 268.33	
452	17	53	12	912	3-25TH/WESTRN-DGLS/ELSEG	2986
14899	747	3	0	0	21.000 336.00	
453	22	54	12	912	3- ROUTE 3 EXPRESS	148
1895	70	2	0	0	14.000 179.66	
454	16	54	13	913	4-NRWLK ST-IMPRL/BEACH	2894
8462	490	4	4	4	83.999 783.99	
455	16	55	13	913	1-RIO HONDO - BELLFLOWER	3551
8977	488	4	6	6	111.998 1315.98	
456	16	121	13	913	3-PIONR/RSCRN-NRWLK/RSCR	412
651	42	2	2	2	41.999 559.99	

Summary by Mode

and Line

14:08 Friday, August 25, 2000 13

OBS	MODE	LINE	C	RG	ID	BRDNGS
PMILES	PHOURS	PKVEH		OPVEH	VHT VMT	
457	16	122	13	913	2-PIONR/RSCRNS-SANT/FRST	228
271	17	2		2	41.999 508.66	
458	16	64	14	914	10-15-SOLEDAD/SR14	285
954	61	7		4	104.999 979.99	
459	16	65	14	914	15-SFER/NEWH-SC ML(SOLED	222
317	17	2		2	41.999 280.00	
460	16	66	14	914	20-CHIQUITO-SOLE/SR14	201
648	43	3		4	76.999 751.32	
461	16	67	14	914	25-WILEYCYN-SC ML(SOLECY	285
475	25	2		2	41.999 233.33	
462	16	68	14	914	30-MAGICMTN-BUQTCYN	29
44	8	4		4	83.999 503.99	
463	16	69	14	914	35-LYON/I-5-SC ML(SOLEDA	247
400	23	5		2	62.999 681.32	
464	16	70	14	914	40-BOUQUET-SOLEDAD	71
119	20	5		4	90.999 531.99	
465	16	71	14	914	50-SOLE/SIER-WHITCN	136
559	35	6		4	97.999 877.32	
466	16	72	14	914	55-METROLINK SHUTTLE	37
63	5	2		0	14.000 123.66	
467	16	73	14	914	65-LYON/WILY-MCEN/I5	6
7	0	1		0	7.000 23.33	
468	16	75	14	914	31-MAGIC MT & SECO CYN	93
74	4	2		2	41.999 51.33	
469	21	60	14	914	796-SC ML(SOLED)-WARNER	448
4808	482	5		0	35.000 284.66	
470	21	74	14	914	795-SC ML(SOLED)-LNCSTR	84
1146	48	8		8	167.998 1917.97	
471	21	76	14	914	794 - STNFD/TEC - UNIONS	22
314	22	3		0	21.000 266.00	
472	21	77	14	914	791 -TPN/VCTY - STF/TEC	4
2	0	2		0	14.000 291.66	
473	21	78	14	914	793 -VNYS/VENT - STF/TEC	0
0	0	1		0	7.000 179.66	
474	21	118	14	914	799-SC ML(SOLED)-7TH/SPG	474
7401	338	10		0	69.999 1122.32	
475	21	119	14	914	798-SC ML(SOLED)-V NYS/V	702
10789	1046	5		0	35.000 366.33	
476	21	120	14	914	795-OLIVE VIEW -LNCSTR	144
1504	49	3		0	21.000 408.33	
477	17	79	15	915	2-4TH/SANTA-SWTL/WLSH	31
21	2	1		0	7.000 30.33	
478	17	80	15	915	2-WLSHR/SPLV-WLGRV/VENIC	353
313	24	4		0	28.000 275.33	
479	17	81	15	915	3-IMPRL/AVIAT-UCLA	12593
27211	2771	11		12	244.997 2193.30	
480	17	83	15	915	3-4TH/SNTMONC-IMPRL/AVIA	4117
11694	1361	5		4	90.999 667.32	
481	17	84	15	915	5-WLSHR/VTRN-PICO/RIMPAU	1282
1264	108	6		4	97.999 881.99	
482	17	85	15	915	7-4TH/BRODWY-PICO/RIMPAU	19910
46403	3661	12		14	279.996 2771.96	
483	17	86	15	915	4-26TH/SANTA MONICA LOOP	99
101	8	2		2	41.999 280.00	
484	17	87	15	915	8-4TH/S MONCA-HLGRD/SNST	3182

3473	346	4	6	111.998	825.99	
485	17	88	15	915	9-PICO/SWTLE-SUNST/MARQZ	2092
5965	427	4	4	83.999	849.32	
486	17	89	15	915	11-20TH/MONTA-14TH/MONTA	314
277	22	2	4	69.999	387.33	
487	17	90	15	915	12-HLGRD/SUNST-PICO/RIMP	11351
17715	1595	10	12	237.997	2099.97	
488	17	91	15	915	13-PICO/WSTWD-PICO/RIMPA	637
772	58	4	0	28.000	186.66	
489	17	92	15	915	14-CNTNLA/CLVR-GETTY/SEP	7209
11368	975	8	5	125.998	1026.65	
490	17	106	15	915	2-WLGRV/VENIC-HLGRD/GALY	2142
1767	196	5	8	146.998	1189.98	
491	17	107	15	915	1-WNDWRD/MAIN-HLGRD/SNST	10879
15787	1578	11	12	244.997	1987.97	
492	21	56	15	915	EB 10-4TH/SMONICA-UNION	2868
23937	1405	6	2	69.999	793.32	
493	21	57	15	915	WB 10-UNION ST-4TH/SMONI	999
10279	482	3	2	48.999	522.66	
494	21	58	15	915	EB 10-PIER/MAIN-UNION ST	936
8273	517	2	0	14.000	144.66	

Summary by Mode

and Line

14:08 Friday, August 25, 2000 14

OBS	MODE	LINE	C	RG	ID		BRDNCS
P/MI	PHOURS	PKVEH		OPVEH	VHT	VMT	
495	17	94	16	916	3-TORNC/CTLNA-1ST/LOCUST		11449
42619	2284	9		12	230.997	3191.95	
496	17	95	16	916	4-HWTHN/FSHN-HWTHN/CARSN		225
262	15	2		2	41.999	326.66	
497	17	96	16	916	4-HWTHN/FSHN-MAPL/TORNC		371
432	21	2		2	41.999	112.00	
498	17	97	16	916	5-CRNSH/MANH-CRNSH/RDNDB		1003
2428	128	1		2	35.000	317.33	
499	17	98	16	916	5-CRNSH/RDND0-CRNSH/MANH		423
760	47	1		2	35.000	317.33	
500	17	99	16	916	6-HWTHN/FSHN-WLNT/ACACIA		1181
4032	185	4		0	28.000	289.33	
501	17	100	16	916	7-TORNC/CTLNA-WLMGTN/PCH		2040
3553	194	4		4	83.999	788.66	
502	17	101	16	916	8-HWTHRN/PCH-96TH/SEPLVD		7779
21660	1248	6		6	125.998	1362.65	
503	17	102	16	916	9-HWTHN/FSHN-HWTHN-CARSN		604
543	28	2		2	41.999	410.66	
504	17	103	16	916	ZEST		2382
3020	145	4		4	83.999	629.99	
505	21	35	16	916	1-HWTHN/FSHN-ALMEDA/MACY		2121
15170	727	6		4	97.999	1269.32	
506	21	36	16	916	2-HWTHN/FSHN-ALMEDA/MACY		982
4574	268	4		4	83.999	1017.32	
507	15	31	17	917	RED & BLUE ROUTES		1333
2733	147	4		4	83.999	909.99	
508	15	32	17	917	SANTA		160
117	7	1		1	21.000	79.33	
509	15	104	18	918	1-PHLDA/PCKRNG-WHTR/SCOT		87
78	5	2		2	41.999	345.33	
510	15	105	18	918	2-PIONR/BVRLY-WHTR/SGRTD		260
608	34	2		2	41.999	443.33	
511	23	1	21	921	110-MONTCLAIR-SAN BERNDN		1243
6585	226	3		4	76.999	1343.98	
512	23	2	21	921	149-RIVERSIDE-DISNEYLAND		327
1938	91	6		0	41.999	597.32	
513	23	3	21	921	496-MONTCLAIR-RIVERSIDE		927
3908	170	4		4	83.999	1147.98	
514	23	4	21	921	100-RIVERSIDE-SAN BERNRD		411
2236	99	2		2	41.999	513.33	
515	20	5	23	923	1-Colton - Del Rosa		4479
14478	790	6		8	153.998	2113.97	
516	20	6	23	923	2-N SAN BERNARDINO-COOLE		3566
9441	521	4		4	83.999	872.65	
517	20	7	23	923	3-CSUSE-MUSCOY-SAN BERNA		1003
3175	172	4		4	83.999	965.99	
518	20	8	23	923	4-MUSCOTT OUTED		3742
10502	587	5		6	118.998	1511.98	
519	20	9	23	923	5-CSUSE-NORTHPARK-SAN BE		3005
6516	404	4		4	83.999	975.32	
520	20	10	23	923	9-TRI CITY-FONTANA		3331
8449	464	4		4	83.999	872.65	
521	20	11	23	923	10-DEL ROSA/SAN		2791
5942	330	3		4	76.999	746.66	
522	20	12	23	923	11-PATTON-SAN		3430

9492	546	4		6	111.998	1217.98	
523	20	13	23	923	12-STERLING-SAN		663
1428	74	2		4	69.999	615.99	
524	20	14	23	923	15-SHANDIN HILLS-SAN BER		442
815	49	2		2	41.999	149.33	
525	20	15	23	923	16-SHANDIN HILLS-WEST CO		775
1720	92	2		2	41.999	489.99	
526	20	16	23	923	17-SAN BERNARDINO-REDLAN		850
2686	159	2		2	41.999	494.66	
527	20	17	23	923	18-HIGHLAND-SB		839
997	55	2		2	41.999	494.66	
528	20	18	23	923	20-N FONTANA-DT		948
1478	85	4		2	55.999	475.99	
529	20	19	23	923	21-REDLAND-FONTANA		1607
3051	173	2		2	41.999	461.99	
530	20	20	23	923	26-SAN BERNARDINO-RIALTO		1473
2816	156	2		2	41.999	583.33	
531	20	21	23	923	30-N		504
1288	78	2		2	41.999	275.33	
532	20	22	23	923	60-CHAFFEY-MONTCLAIR-IND		3482
8348	501	4		6	111.998	1217.98	

Summary by Mode

and Line

14:08 Friday, August 25, 2000 15

OBS	MODE	LINE	C	RG	ID	BRDNGS
P/MILES	PHOURS	PKVEH		OPVEH	VHT	VMT
533	20	23	23	923	61-CHAFFEY-AIRPORT-ONTAR	1344
2882	172	2		2	41.999 494.66	
534	20	24	23	923	62-N UPLAND-CHINO TWON S	1896
4763	276	4		4	83.999 1031.32	
535	20	25	23	923	64-UPLAND-MONTCLAIR	1842
3943	229	2		2	41.999 405.99	
536	20	26	23	923	65-MONTCLAIR-CHINO HILLS	1247
3081	178	2		2	41.999 457.33	
537	20	27	23	923	70-ONTARIO-CREEKSID	641
1552	94	2		2	41.999 499.33	
538	20	28	23	923	71-ONTARIO-ONTARIO ARPRT	198
147	8	2		2	41.999 200.66	
539	20	29	23	923	19-GRAND	688
1077	71	2		2	41.999 284.66	
540	20	30	23	923	14-FONTANA-YUCAIPA	4373
15304	876	4		6	111.998 1343.98	
541	20	31	23	923	64-MONTCLAIR-CAMPUS/D S	941
2022	113	2		2	41.999 210.00	
542	20	32	23	923	65-MONTCLAIR-CHINO T SQU	517
345	18	2		2	41.999 205.33	
543	20	33	23	923	73-MONTCLAIR -	844
1737	104	2		2	41.999 429.33	
544	20	34	23	923	72-CHINO-CHINO HILLS	846
2649	172	2		4	69.999 578.66	
545	20	35	23	923	74-MONTCLAIR-FONTANA-FT.	766
2769	179	3		4	76.999 825.99	
546	20	36	23	923	22-NORTH	1341
1496	82	2		2	41.999 536.66	
547	20	37	23	923	23-S FONTANA-FONTANA	1225
2365	127	2		2	41.999 405.99	
548	20	38	23	923	27-KAISER -	306
991	56	2		2	41.999 377.99	
549	20	39	23	923	32-HIGHLAND-REDLANDS	240
869	50	2		2	41.999 424.66	
550	20	40	23	923	37-DEL	0
0	0	2		2	41.999 298.66	
551	20	41	23	923	14-FONTANA-RDLNDS/ORANGE	3789
14965	835	4		4	83.999 951.99	
552	20	42	23	923	14-FONTANA-4TH/E ST.	2111
6746	369	4		4	83.999 839.99	
553	20	43	24	924	382, CCSTA MESA -IRVINE	2289
4464	234	4		0	28.000 317.33	
554	20	44	24	924	394,S Clemente - Mis Vjo	76
198	9	2		2	41.999 503.99	
555	20	46	24	924	757-DIAMOND BAR-SANTA AN	461
2633	171	4		0	28.000 354.66	
556	20	48	24	924	308-LAGUNA HLLS-IRVN	715
1564	97	1		0	7.000 100.33	
557	20	49	24	924	53, ORANGE - BALBOA	7385
27735	1657	4		6	111.998 1292.65	
558	20	53	24	924	308-IRVINE -LAGUNA	160
238	15	2		0	14.000 133.00	
559	20	55	24	924	1, LONG BEACH-SAN CLEMENT	1256
6341	367	6		6	125.998 1707.98	
560	20	56	24	924	22,BREA-TUSTIN	1252

4264	264	6	0	41.999	545.99	
561	20	57	24	924	37, LA HABRA-HUNTINGTON B	6537
18734	1246	6	8	153.998	1922.64	
562	20	58	24	924	25, FULLERTON-HUNTINGTON	3573
9061	578	4	4	83.999	1138.65	
563	20	59	24	924	25, FULLERTON-HUNTINGTON	8414
25589	1627	8	8	167.998	2295.97	
564	20	60	24	924	26, YORBA LINDA-FULLERTON	2547
6201	350	4	3	69.999	774.66	
565	20	61	24	924	29, BREA-HUNTINGTON BEACH	16056
52320	3165	10	12	237.997	3555.95	
566	20	63	24	924	30, ORANGE-CERRITOS	4649
15071	932	7	8	160.998	2057.97	
567	20	64	24	924	33, FULLERTON-HUNTINGTON	3397
8436	544	4	4	83.999	1077.98	
568	20	65	24	924	35, FULLERTON-HUNTINGTON	7524
18135	1123	6	6	125.998	1595.98	
569	20	67	24	924	38A, ORANGE-CERRITOS, VIA	3280
9019	608	4	4	83.999	993.99	
570	20	68	24	924	45, ORANGE-COSTA MESA	5422
12585	838	0	6	83.999	867.99	

Summary by Mode

and Line

14:08 Friday, August 25, 2000 16

OBS PMILES	MODE PHOURS	LINE PKVEH	C	RG OPVEH	ID VHT	VMT	BRDNGS
571	20	69	24	924	53, WESTMINISTER-BALBOA		599
2036	97	1		0	7.000	105.00	
572	20	70	24	924	38-HRBR/LA		599
1280	86	1		0	7.000	72.33	
573	20	71	24	924	38, ORANGE-CERRITOS, VIA		8523
31794	2087	7		6	132.998	1479.31	
574	20	72	24	924	41, LA HABRA-BREA		1982
6112	371	4		4	83.999	783.99	
575	20	73	24	924	42, ORANGE-SEAL BEACH		8279
20399	1352	7		8	160.998	2043.97	
576	20	74	24	924	42A, ORANGE-SEAL BEACH		4526
11034	766	4		4	83.999	1017.32	
577	20	75	24	924	43, FULLERTON-NEWPORT BEA		28934
96793	6042	16		16	335.995	4512.60	
578	20	76	24	924	45A, ORANGE-COSTA MESA		4447
11175	615	6		0	41.999	550.66	
579	20	77	24	924	50, ORANGE-LONG BEACH		9784
27329	2120	6		6	125.998	1502.65	
580	20	78	24	924	47, FULLERTON-SANTA ANA		2026
4121	296	4		6	111.998	1063.98	
581	20	79	24	924	49, BREA-SANTA ANA		1426
3612	278	3		4	76.999	578.66	
582	20	80	24	924	49A, BREA-SANTA ANA		1991
5454	409	3		4	76.999	662.66	
583	20	81	24	924	50, ORANGE-LONG BEACH		6176
21527	1402	6		7	139.998	1763.97	
584	20	83	24	924	51, ANAHEIM SANTA ANA		1116
2952	164	4		4	83.999	723.32	
585	20	84	24	924	53, BALBOA - ORANGE		5628
17927	1079	4		4	83.999	741.99	
586	20	85	24	924	64, SANTA ANA-HUNTINGTON		8122
24322	1485	5		6	118.998	1427.98	
587	20	86	24	924	54, ORANGE-GARDEN GROV		7258
17698	1624	6		6	125.998	1147.98	
588	20	87	24	924	56, SANTA ANA-SEAL BEACH		1931
4794	340	4		4	83.999	788.66	
589	20	88	24	924	56A, SANTA ANA-CYPRESS		2202
5560	393	4		4	83.999	769.99	
590	20	89	24	924	59, NORTHEAST ANAHEIM-COS		1628
3973	216	4		0	28.000	424.66	
591	20	90	24	924	60, TUSTIN-LONG BEACH		17283
86030	5578	13		14	286.996	3896.61	
592	20	91	24	924	61, SANTA ANA-NEWPORT BEA		3400
8550	540	4		3	69.999	634.66	
593	20	92	24	924	64, SANTA ANA		2865
5517	319	3		4	76.999	595.33	
594	20	93	24	924	64A, SANTA ANA-SEAL BEACH		2823
9051	522	5		0	35.000	405.99	
595	20	94	24	924	20, IMPRL/BEACH-BREA MALL		11
11	1	2		0	14.000	65.33	
596	20	95	24	924	65, SANTA ANA-BALBOA		9141
42169	2339	10		12	237.997	3499.95	
597	20	96	24	924	66, TUSTIN-HUNTINGTON BEA		7226
18789	1272	7		6	132.996	1679.98	
598	20	97	24	924	69, FULLERTON-SANTA ANA		3451

10816	719	4	6	111.998	1175.98	
599	20	98	24	924	71, ORANGE-IRVINE	2547
5895	360	3	4	4	76.999	802.66
600	20	99	24	924	74, IRVINE-HUNTINGTON BEA	10712
34819	2330	5	6	6	118.998	1399.98
601	20	100	24	924	75, SANTA ANA-LAGUNA HILL	3819
18384	1235	4	4	4	83.999	1040.65
602	20	101	24	924	75A, SANTA ANA-LAGUNA HIL	1780
7599	441	4	0	0	28.000	363.99
603	20	102	24	924	76, IRVINE-HUNTINGTON BEA	3133
11059	578	4	0	0	28.000	396.66
604	20	103	24	924	76A, IRVINE-HUNTINGTON BE	4664
15865	926	4	4	4	83.999	937.99
605	20	104	24	924	78, HUNTINGTON BEACH-LAGU	5919
35122	1997	8	0	0	55.999	881.99
606	20	105	24	924	89, NEWPORT	827
2431	139	4	4	4	83.999	867.99
607	20	106	24	924	91, LAGUNA HILLS-SAN CLEM	2176
10032	522	6	6	6	125.998	1880.64
608	20	108	24	924	99, LAGUNA	1174
4417	228	4	2	2	55.999	718.66

and Line

14:08 Friday, August 25, 2000 17 Summary by Mode

OBS PMILES	MODE PHOURS	LINE PKVEH	C	RG OPVEH	ID VHT	VMT	BRDNGS
609	20	109	24	924	93, LAGUNA HILLS-RANCHO		603
976	50	4		2	55.999	681.32	
610	20	110	24	924	141, IRVINE-ANAHEIM		2670
10332	555	6		0	41.999	466.66	
611	20	111	24	924	60, WEST/GLDN-SNT ANA TER		975
2602	157	2		0	14.000	130.66	
612	20	112	24	924	61, NEWPORT BCH-SAN		555
1412	77	4		4	83.999	863.32	
613	20	113	24	924	320, BREA - ORANGE		42
161	7	2		0	14.000	144.66	
614	20	114	24	924	324, FULLERTON TRANSP CTR		272
355	17	1		0	7.000	51.33	
615	20	115	24	924	328, FUL		62
54	3	1		0	7.000	65.33	
616	20	116	24	924	333, ORANGE-BREA		499
1635	96	4		0	28.000	363.99	
617	20	117	24	924	339, ANAHEIM -		76
86	5	1		0	7.000	39.67	
618	20	118	24	924	352, ANAHEIM		18
23	1	1		0	7.000	67.67	
619	20	119	24	924	353, ORANGE		83
41	13	1		0	7.000	51.33	
620	20	120	24	924	362, SANTA		18
10	0	1		0	7.000	30.33	
621	20	121	24	924	373, BREA-FULLERTON-PLACE		1842
7019	281	3		0	21.000	387.33	
622	20	122	24	924	377, IRVINE-DANA POINT		783
2892	157	3		0	21.000	252.00	
623	20	123	24	924	529, LA HABRA -HUNTINGTON		3078
9164	557	6		0	41.999	597.32	
624	20	124	24	924	99, DANA FT. - LAG HILL		583
1252	73	2		2	41.999	438.66	
625	20	171	24	924	309-RANCHO SNTA MAGUERIT		414
1877	93	2		0	14.000	165.66	
626	20	172	24	924	1, LONG BEACH-SAN CLEMENT		580
1814	99	2		4	69.999	779.32	
627	23	45	24	924	NB 721-FULLERTON-LA		7
128	5	3		0	21.000	338.33	
628	23	47	24	924	306-SAN JUAN CAP-IRVINE		911
8479	340	3		0	21.000	331.33	
629	23	50	24	924	205-S CAFISTRANO-LAGUNA		507
5763	189	5		0	35.000	849.32	
630	23	51	24	924	203, SANJUAN-FULLERTON SB		0
0	0	1		0	7.000	16.33	
631	23	52	24	924	203, SANJUAN-FULLERTON NB		0
0	0	1		0	7.000	21.00	
632	23	54	24	924	701-HUNTINGTON BEACH-U.S		130
1495	52	4		0	28.000	580.99	
633	23	175	24	924	SB 721-LA-FULLERTON		260
3368	149	5		0	35.000	578.66	
634	25	71	24	924	701-HUNTINGTON BEACH-U.S		29
184	7	4		0	28.000	585.66	
635	26	1	24	924	ORANGE RAIL		27456
123372	5261	16		8	223.997	4722.60	
636	20	125	24	924	27-RIVERSIDE/FERRIS/HEME		1534

12632	512	5	6	118.998	2015.97	
637	20	126	25	925	1-MAGNOLIA AVE/LA SIERRA	6499
15670	842	4	6	111.998	1371.98	
638	20	127	25	925	2-MAGNOLIA/MRKT-MAG/TYLR	1962
3561	182	2	2	41.999	322.00	
639	20	128	25	925	3-ARLNGTNG/LA	149
266	15	2	4	69.999	601.99	
640	20	129	25	925	12-HOLE/TYLER-COLUM/MAIN	825
1660	82	4	2	55.999	718.66	
641	20	130	25	925	13-MAG/TYLER-CENTRAL/CYN	757
2540	136	2	4	69.999	597.32	
642	20	131	25	925	14-MAG/TYLER-MRKT/MISION	415
506	28	2	2	41.999	489.99	
643	20	132	25	925	15-TYLER MALL-MRKT/3RD	2266
6740	355	4	4	83.999	1133.98	
644	20	133	25	925	16-RIVERSIDE-MORENO VALL	983
4327	319	5	7	132.998	1437.31	
645	20	134	25	925	18-PERRIS/IRIS-MORENO VA	147
124	15	2	2	41.999	368.66	
646	20	135	25	925	19-SR215-PERRIS/SR215	152
676	42	2	4	69.999	569.33	

Summary by Mode

and Line

14:08 Friday, August 25, 2000 18

OBS PMILES	MODE PHOURS	LINE PKVEH	C	RG OPVEH	ID VHT	VMT	BRDNGS
647	20	136	25	925	21-INDN/TYLR-/COUNTRY VI		708
3444	189	2		4	69.999	676.66	
648	20	137	25	925	25-HIGHGROVE/LOMA LINDA		1507
6114	408	2		4	69.999	583.33	
649	20	138	25	925	29-RUBIDOUX		546
1401	78	2		2	41.999	280.00	
650	20	139	25	925	31-BEAUMONT/BANNING/HEME		1193
4461	185	3		4	76.999	1063.98	
651	20	140	25	925	32-HEMET/VALLE		1262
7461	269	2		2	41.999	583.33	
652	20	141	25	925	2-MAGNOLIA/MRKT-6TH/SMTH		2874
7091	375	2		4	69.999	676.66	
653	20	142	25	925	17-RIVERSIDE-KRMR/PERRIS		183
294	26	3		4	76.999	522.66	
654	20	143	25	925	17-RIVERSIDE-DAY/SR60		122
238	16	2		2	41.999	317.33	
655	20	144	25	925	7 & 8 -		46
216	7	2		2	41.999	284.66	
656	20	145	25	925	10-TYLER/MAG-UNIV/ORANGE		579
686	40	2		2	41.999	531.99	
657	20	146	25	925	26-PERRIS/SUNNY-MRKT/7TH		350
602	29	2		0	14.000	184.33	
658	20	147	25	925	30-PERRIS CITY CENTER		0
0	0	2	2	41.999	116.67		
659	20	148	25	925	35-TOWN CIR-HGHLND		15
249	5	2		2	41.999	737.32	
660	19	150	26	926	A-MADERA/LA-YOSEMITE/LA		5106
9594	592	4		4	83.999	905.32	
661	19	151	26	926	B-YOSEMITE/LA-MADERA/LA		5174
9667	598	4		4	83.999	905.32	
662	19	152	26	926	D-MOORPARK		389
378	20	2		2	41.999	238.00	
663	23	149	26	926	C-LA/YOSMTE-DEVNSH/MASON		458
2519	126	2		2	41.999	391.99	
664	19	153	27	927	1-PORT		2566
2806	186	2		4	69.999	601.99	
665	19	154	27	927	2-COLONIA-OTC		552
470	30	1		1	21.000	81.67	
666	19	155	27	927	3-SOUTHSIDE-OTC		793
876	62	1		1	21.000	151.66	
667	19	156	27	927	4-NORTHSIDE-OTC		2362
2814	163	1		1	21.000	184.33	
668	19	157	27	927	6 NE OXNARD-VENTURA-MAIN		6662
16533	970	1		3	48.999	697.66	
669	19	158	27	927	6 SB MAIN-VENTURA-OXNARD		8761
22191	1243	1		3	48.999	662.66	
670	19	159	27	927	8 S ROUTE		3288
4951	295	2		2	41.999	391.99	
671	19	160	27	927	10 & 11		3501
7181	390	2		2	41.999	517.99	
672	19	161	27	927	12-VENTURA		992
848	45	2		2	41.999	168.00	
673	19	162	27	927	16-OJAI-MAIN STREET		2738
6717	375	3		4	76.999	802.66	
674	19	163	28	928	1-NEWBURY		36

37	2	1		1	21.000	130.66	
675	19	164	28	928	2-CENTRAL THOUSAND		990
2508	117	1		1	21.000	263.66	
676	19	165	28	928	4-WESTLAKE, EASTERN THOUS		173
380	22	1		1	21.000	191.33	
677	23	166	29	929	2-MOORPARK-AGOURA HILLS		81
936	39	4		4	83.999	1119.98	
678	23	167	29	929	4-VENTURA-FILLMORE		564
934	52	3		4	76.999	979.99	
679	23	173	29	929	1-VENTURA-THOUSAND OAKS		1004
2940	128	4		4	83.999	1199.32	
680	23	174	29	929	3-CONEJO CONNECTION		77
1628	62	4		4	83.999	1665.98	
681	13	1	30	801	801-1ST/PACIFIC-7TH/FLWR		40424
219568	8523		14	12	265.996	4881.26	
682	13	2	30	801	801-WILLOW-7TH/FLWR		16458
88390	3256	10		0	69.999	1563.31	
683	13	6	30	801	UNION STA-SIERRA MADRE V		28079
161719	6164	16		8	223.997	4465.94	
684	13	3	30	803	803-WILS/WSTRN-UNION STA		36299
68569	2982	10		6	153.998	2099.97	

and Line

14:08 Friday, August 25, 2000 19

OBS PMILES	MODE PHOURS	LINE PKVEH	C	RG OPVEH	ID VHT	VMT	BRDNCS
685	13	5	30	803	CHANDLER/LANKSHM-UNION S		68966
392415	12790		18	10	265.996	6215.91	
686	13	4	30	806	806-I105/I605-MARINE/CMP		31953
154128	4324		16	8	223.997	6005.91	
687	10	5	31	700	NEW REDLANDS-SAN BERNARD		212
814	27	1		0	7.000	70.00	
688	10	7	31	700	NEW SAN BERNARDINO-REDLA		91
351	12	1		0	7.000	70.00	
689	10	10	31	700	NEW HEMET-RIVERSIDE		311
3531	118	1		0	7.000	144.66	
690	10	13	31	700	NEW RIVERSIDE-HEMET		58
316	11	1		0	7.000	144.66	
691	10	1	31	701	701-SAN CLEMENTE-UNION S		1537
13718	300	2		0	14.000	459.66	
692	10	2	31	701	701-IRVINE-UNION STATION		1765
14049	319	2		0	14.000	426.99	
693	10	3	31	702	702-SAN BERNARDINO-U.S.		2878
43101	1053	3		2	48.999	1311.31	
694	10	4	31	702	702-U.S.-S.BERNARDINO		75
509	15	0		2	28.000	786.32	
695	10	32	31	702	702-U.S.-SAN BERNARDINO		283
2478	66	2		0	14.000	394.33	
696	10	6	31	703	703-LANCASTER-UNION STAT		4914
75131	1582	2		2	41.999	1609.98	
697	10	8	31	703	703-PRINCESSA-UNION STAT		4824
72789	1533	1		0	7.000	266.00	
698	10	9	31	703	703-UNION STAT-PRINCESSA		105
611	15	1		1	21.000	795.66	
699	10	19	31	703	703-UNION STATION-BURBAN		100
583	15	1		1	21.000	226.33	
700	10	21	31	703	703-BUREANK-UNION STATIO		2173
15496	410	1		1	21.000	303.33	
701	10	29	31	703	703-UNION STAT-BUREANK A		662
2770	64	1		1	21.000	340.66	
702	10	30	31	703	703-BUREANK AIR P-UNION		1573
11418	299	1		1	21.000	310.33	
703	10	31	31	703	703-UNION STAT-LANCASTER		14
112	2	0		2	28.000	1073.32	
704	10	11	31	704	704-VENTURA-UNION STATIO		2502
31818	757	2		0	14.000	496.99	
705	10	12	31	704	704-MOORPARK-UNION STATI		2485
29771	714	2		2	41.999	982.32	
706	10	15	31	704	704-UNION STATN-MOORPARK		29
288	6	0		2	28.000	655.66	
707	10	28	31	704	704-UNION STATN-MOORPARK		775
5240	116	2		0	14.000	326.66	
708	10	16	31	705	705-RIVERSIDE-UNION STAT		269
5569	108	2		0	14.000	410.66	
709	10	17	31	705	705-UNION STAT-RIVERSIDE		151
1762	39	2		2	41.999	1231.98	
710	10	33	31	705	705-UNION-FULRTN-RIVRSID		849
7934	184	2		0	14.000	433.99	
711	10	22	31	707	707-SAN BERNARDINO-IRVIN		1496
19861	431	2		0	14.000	410.66	
712	10	24	31	707	707-SAN BERNARDINO-S.JUA		1576

20962	454		2	0	14.000	496.99	
713	10	25	31	707	701-U.S.-SAN CLEMENTE		1286
15162	353		2	0	14.000	459.66	
714	15	82	33	933	AZUSA SHUTTLE		100
122	7		1	1	21.000	175.00	
715	15	78	34	934	BLUE ROUTE		162
116	7		1	1	21.000	151.66	
716	15	79	34	934	ORANGE ROUTE		61
28	1	1		1	21.000	126.00	
717	15	80	34	934	ORANGE ROUTE		77
54	3	1		1	21.000	91.00	
718	15	81	34	934	GREEN		194
184	9	1		1	21.000	161.00	
719	15	77	35	935	CERRITOS ON WHEELS		865
1880	110		4	4	83.999	891.32	
720	15	76	36	936	DUARTE SHUTTLE		20
13	1	2		2	41.999	242.66	
721	15	43	37	937	ORANGE ROUTE		381
424	22	1		1	21.000	245.00	
722	15	45	37	937	METROLINK SHUTTLE-FLAIR		1
1	0	1		0	7.000	18.67	

and Line Summary by Mode
 14:08 Friday, August 25, 2000 20

OBS	MODE	LINE	C	RG	ID	BRDNGS
P/MI	P/HR	PK/VEH	OP/VEH	VHT	VMT	
376	723	15	72	37	937	BLUE ROUTE 337
	19	1	1		21.00	196.00
844	724	15	73	37	937	RED ROUTE 439
	51	1	1		21.00	247.33
154	725	15	74	37	937	YELLOW ROUTE 172
	9	1	1		21.00	196.00
366	726	15	75	37	937	GREEN ROUTE 252
	20	1	1		21.00	224.00
1	727	15	48	38	938	MTRLNK SHTL - ROUTE 11 1
	0	1	0		7.00	67.67
0	728	15	49	38	938	MTRLNK SHTL - ROUTE 12 0
	0	2	0		14.00	109.67
749	729	15	70	38	938	ROUTE 4 675
	41	2	2		42.00	359.33
3921	730	15	71	38	938	ROUTES 1 & 2 3670
	199	6	6		126.00	1633.31
0	731	14	9	39	939	INGLEWOOD I LINE 0
	0	1	1		21.00	88.67
176	732	15	50	40	940	ROUTE ONE 145
	12	1	1		21.00	182.00
212	733	15	51	40	940	ROUTE 157
	14	1	1		21.00	154.00
18	734	15	52	40	940	ROUTE 21
	1	1	1		21.00	63.00
56	735	15	53	40	940	ROUTE 66
	3	1	1		21.00	140.00
3502	736	15	54	40	940	5-LOCAL LIMC 1444
	217	4	6		112.00	970.65
168	737	14	10	43	943	SANTA FE SPRINGS TRAM 90
	10	1	1		21.00	207.66
0	738	15	55	44	944	RT A-WEST 0
	0	2	2		42.00	252.00
0	739	15	56	44	944	RT B-WEST 0
	0	2	2		42.00	312.66
774	740	19	168	44	944	CAT - LA 340
	37	2	2		42.00	261.33
440	741	19	169	44	944	CAT - LEISURE 352
	18	2	2		42.00	499.33
420	742	19	170	45	945	MOORPARK 213
	23	2	2		42.00	410.66
=====						2322107
8603815	492362	4098	2670	66065.06	760102.81	

Route Group

14:08 Friday, August 25, 2000 21

Summary for Rail Lines by

----- C=30 RG=801

OBS PHOURS	C	RG	PKVEH	OPVEH	ID VHT	VMT	BRDNGS MODE	PMILES LINE
1	30	801			801-1ST/PACIFIC-7TH/FLWR		40424	219568
8523			14	12	265.996	4881.26	13	1
2	30	801			801-WILLOW-7TH/FLWR		16458	88390
3256			10	0	69.999	1563.31	13	2
3	30	801			UNION STA-SIERRA MADRE V		28079	161719
6164			16	8	223.997	4465.94	13	6

RG							84961	469677
17943			40	20	559.992	10910.51		

----- C=30 RG=803

OBS PHOURS	C	RG	PKVEH	OPVEH	ID VHT	VMT	BRDNGS MODE	PMILES LINE
4	30	803			803-WILS/WSTRN-UNION STA		36299	68569
2982			10	6	153.998	2099.97	13	3
5	30	803			CHANDLER/LANKSHM-UNION S		68966	392415
12790			18	10	265.996	6215.91	13	5

RG							105265	460984
15772			28	16	419.994	8315.88		

----- C=30 RG=806

OBS PHOURS	C	RG	PKVEH	OPVEH	ID VHT	VMT	BRDNGS MODE	PMILES LINE
6	30	806			806-I105/I605-MARINE/CMP		31953	154128
4324			16	8	224.00	6005.91	13	4

C							222179	1084789
38039			84	44	1203.98	25232.31		

----- C=31 RG=700

OBS PHOURS	C	RG	PKVEH	OPVEH	ID VHT	VMT	BRDNGS MODE	PMILES LINE
7	31	700			NEW REDLANDS-SAN BERNARD		212	814
27			1	0	6.9999	69.999	10	5
8	31	700			NEW SAN BERNARDINO-REDLA		91	351
12			1	0	6.9999	69.999	10	7

9	31	700	NEW HEMET-RIVERSIDE	311	3531
118	1	0	6.9999 144.665	10	10
10	31	700	NEW RIVERSIDE-HEMET	58	316
11	1	0	6.9999 144.665	10	13
-----				-----	-----
RG				672	5012
168	4	0	27.9996 429.327		

----- C=31 RG=701 -----

OBS PHOURS	C PKVEH	RG	OPVEH	ID VHT	VMT	BRDNGS MODE	PMILES LINE
11	31	701		701-SAN CLEMENTE-UNION S		1537	13718
300	2		0	13.9998	459.660	10	1
12	31	701		701-IRVINE-UNION STATION		1765	14049
319	2		0	13.9998	426.994	10	2

RG						3302	27767
619	4		0	27.9996	886.654		

----- C=31 RG=702 -----

OBS PHOURS	C PKVEH	RG	OPVEH	ID VHT	VMT	BRDNGS MODE	PMILES LINE
13	31	702		702-SAN BERNARDINO-U.S.		2878	43101
1053	3		2	48.9993	1311.31	10	3
14	31	702		702-U.S.-S.BERNARDINO		75	509
15	0		2	27.9996	786.32	10	4
15	31	702		702-U.S.-SAN BERNARDINO		283	2478
66	2		0	13.9998	394.33	10	32

RG						3236	46088
1134	5		4	90.9987	2491.96		

----- C=31 RG=703 -----

OBS PHOURS	C PKVEH	RG	OPVEH	ID VHT	VMT	BRDNGS MODE	PMILES LINE
16	31	703		703-LANCASTER-UNION STAT		4914	75131
1582	2		2	41.999	1609.98	10	6
17	31	703		703-PRINCESSA-UNION STAT		4824	72789
1533	1		0	7.000	266.00	10	8
18	31	703		703-UNION STAT-PRINCESSA		105	611
15	1		1	21.000	795.66	10	9
19	31	703		703-UNION STATION-BUREAN		100	583
15	1		1	21.000	226.33	10	19
20	31	703		703-BURBANK-UNION STATIO		2173	15496
410	1		1	21.000	303.33	10	21
21	31	703		703-UNION STAT-BUREANK A		662	2770
64	1		1	21.000	340.66	10	29
22	31	703		703-BURBANK AIR P-UNION		1573	11418
299	1		1	21.000	310.33	10	30
23	31	703		703-UNION STAT-LANCASTER		14	112
2	0		2	28.000	1073.32	10	31

RG
3920

8

9

181.997

4925.60

14365

178910

47042

123

63

1742.98

39871.43

255172

1480933

Company Groups

Summary by Major
14:08 Friday, August 25, 2000 24

OBS YEARPSN	CO_GROUP YEARVHT	COMPANY	_TYPE_ YEARVMT	FREQ BRDNGS	PKVEH	OPVEH
1	1	MTA BUS	0	261	2351	1319
400107794.53	11929925.37		133807533.44	1269165		
2	2	FND MUN	0	234	952	693
105266686.28	5762435.28		57658400.30	333912		
3	3	UBN RAI	0	6	84	44
70042547.41	407914.97		8394896.07	222179		
4	4	COM RAI	0	27	39	19
10401134.97	181013.21		4894083.68	32993		
5	5	OTHER M	0	43	77	67
6222144.12	530271.82		4707751.95	19737		
6	6	NLA BUS	0	171	595	528
140010379.91	4157785.20		47943905.48	444121		

Summary by Route

Group	14:08 Friday, August 25, 2000 25						
PKVEH	OPVEH	OBS VHT	RG	RG_NAME VMT	BRDNGS	PMILES	PHOURS
9	7	161.00	1	Hollywood	4074	6185	513
35	14	440.99	2	Sunset B	12302	43762	3747
66	30	881.99	4	Santa Mo	52675	129812	11991
28	21	489.99	10	Melrose	6609	9760	820
27	22	496.99	14	Beverly	6731	15717	1374
19	14	329.00	16	West Thi	2707	4803	448
25	20	454.99	18	West Six	3955	13172	930
96	60	1511.98	20	Wilshire	78493	306407	22543
27	20	468.99	26	7th St.-	6968	18793	1347
36	16	475.99	28	West Oly	14286	36585	2988
32	24	559.99	30	West Pic	11682	25643	2368
75	26	888.99	33	Venice E	31967	120172	9718
12	8	196.00	38	West Jef	1682	3165	265
32	20	503.99	40	Hawthorn	20476	62827	4286
31	24	552.99	45	Broadway	24506	90061	5478
23	12	529.00	53	Central	6580	24011	1324
17	8	231.00	55	Compton	2062	4774	344
4	2	56.00	56	Los Ange	7	2	0
67	24	804.99	60	Long Bea	32940	153890	8622
9	4	119.00	65	Washingt	1607	2974	206
20	14	336.00	66	East Oly	5666	13826	1093
24	18	419.99	68	W.Washin.	7626	19819	1549
24	14	363.99	70	Garvey A	17216	58502	3804
19	12	301.00	76	Main St.	10955	43849	2941
40	16	503.99	78	Los Ange	23189	94158	6493
30	14	405.99	81	Figueroa	11432	49646	3503
22	10	294.00	90	Los Ange	7413	42455	2861
			92	Glendale	10831	48333	3228

27	16	412.99	4512.60			
		29	94 San Fern	34184	199040	13242
55	18	636.99	8054.55			
		30	96 Riversid	2859	5065	345
12	10	224.00	2085.97			
		31	102 E.Jeffer	26	6	0
2	2	42.00	373.33			
		32	104 East L.A	2806	10340	591
8	8	168.00	1605.31			
		33	105 Vernon A	32966	81079	6329
39	17	510.99	5189.26			
		34	107 54th St.	129	69	5
2	4	70.00	629.99			
		35	108 Slauson	21165	79241	5473
28	12	363.99	3985.28			
		36	110 Gage Av.	6726	18696	1155
18	8	238.00	2841.96			
		37	111 LAX--Flo	25857	70197	4235
31	21	510.99	5781.92			
		38	114 Florence	936	997	60
2	2	42.00	485.33			

Summary by Route

Group		14:08 Friday, August 25, 2000 26					
PKVEH	OPVEH	OBS VHT	RG	RG_NAME	BRDNCS	PMALES	PHOURS
		39	115	Manchest	30426	96014	5525
45	12	482.993	6204.24				
		40	117	Century	16088	54114	3249
15	8	216.997	3051.96				
		41	119	108th St	401	434	25
4	4	83.999	914.65				
		42	120	Imperial	1280	2637	146
8	4	111.998	1245.98				
		43	121	Imperial	0	0	0
0	0	0	0				
		44	124	El Segun	5616	16870	832
7	4	104.999	1180.65				
		45	125	Rosecran	24900	91014	4502
20	8	251.996	3887.28				
		46	127	Compton	292	897	55
2	4	69.999	578.66				
		47	128	Alondra	0	0	0
0	0	0	0				
		48	130	Artesia	12647	57833	2943
11	5	146.998	2155.97				
		49	152	Fallbroc	23964	69201	3670
31	14	412.994	6313.91				
		50	154	Tampa Av	2640	7421	460
6	8	153.998	2109.30				
		51	158	Devonshi	10506	33236	1760
13	6	174.998	2599.30				
		52	161	Westlake	0	0	0
0	0	0	0				
		53	163	Sherman	29301	106582	5471
36	12	419.994	6785.24				
		54	165	Vanowen	24351	106356	5530
38	14	461.993	7009.23				
		55	166	Nordhoff	11726	38467	2038
17	8	230.997	3308.62				
		56	167	Plummer	3212	5516	345
6	6	125.998	1908.64				
		57	168	Lassen S	529	775	44
4	4	83.999	867.99				
		58	169	Saticcy	1146	2785	181
5	6	118.998	1511.98				
		59	170	Hellman	635	887	51
2	4	69.999	746.66				
		60	175	Fountain	72	21	3
2	2	41.999	252.00				
		61	176	Glassell	269	472	37
2	2	41.999	433.99				
		62	177	Glendale	1633	4384	237
8	8	167.998	2062.64				
		63	180	Hollywoo	36967	146533	8964
33	16	454.994	6141.25				
		64	188	No. Fair	2154	4859	290
6	6	125.998	1231.98				
		65	200	Alvarado	3148	3995	451
9	10	202.997	1404.65				
		66	201	Silverla	441	1677	120

4	4	83.999	639.32				
		67	202	Willowbr	3594	7887	378
6	4	97.999	1003.32				
		68	204	Vermont	36017	94736	7423
35	34	720.990	7937.89				
		69	205	Willowbr	7547	37044	1715
10	6	153.998	2314.63				
		70	206	Normandi	934	1854	129
9	12	230.997	2431.30				
		71	207	Western	32610	78699	6398
48	25	685.990	7237.90				
		72	209	Van Ness	17	42	3
4	4	83.999	681.32				
		73	210	Vine St.	32766	110008	7163
34	16	461.993	5315.26				
		74	211	Prairie	1203	2385	124
6	4	97.999	993.99				
		75	212	Hollywoo	21746	63600	5113
25	8	286.996	2972.62				
		76	213	Crenshaw	472	655	39
3	4	76.999	699.99				

Summary by Route

Group		14:08 Friday, August 25, 2000 27						
PKVEH	OPVEH	OBS VHT	RG	RG_NAME VMT	BRDNCS	P MILES	PHOURS	
0	0	0	77	217	Fairfax	0	0	0
4	4	83.999	78	220	Robertso	952	2911	274
5	7	132.998	79	225	Aviation	2341	7388	438
9	9	188.997	80	230	Laurel C	2331	6703	404
16	8	223.997	81	232	Long Bea	20040	84804	4681
43	19	566.992	82	233	Lakeview	18144	92976	6413
12	6	167.998	83	234	Sepulved	8315	28668	1685
6	6	125.998	84	236	Balboa B	2903	6327	386
10	6	153.998	85	243	De Soto	4808	10251	656
4	6	111.998	86	245	Topanga	2499	5748	370
4	4	83.999	87	250	Boyle Av	151	91	8
20	15	349.995	88	251	Soto St.	9321	21461	1575
4	4	83.999	89	254	120th St	489	630	50
2	2	41.999	90	255	Griffin	138	63	6
6	4	87.999	91	256	Eastern	2408	6342	415
0	0	0	92	258	Arizona	0	0	0
7	6	132.998	93	259	Eastern	1456	3575	236
39	14	468.993	94	260	Artesia	31171	115576	7809
4	4	83.999	95	262	Garfield	747	1389	92
3	4	76.999	96	264	San Gabr	683	1249	76
4	6	111.998	97	265	Paramoun	1738	5402	322
12	6	167.998	98	266	Lakewood	15105	53055	2974
5	4	90.999	99	267	Temple C	1525	4704	289
6	6	125.998	100	268	Washingt	2978	7072	441
8	4	111.998	101	270	Monrovia	5464	20553	1060
0	0	0	102	401	Fasadena	0	0	0
0	0	0	103	418	Roscoe E	0	0	0
0	0	0	104	420	Van Nuys	0	0	0

0	0	0	0					
		105	424	Ventura	0	0	0	
0	0	0	0					
		106	426	San Fern	0	0	0	
0	0	0	0					
		107	427	Warner C	0	0	0	
0	0	0	0					
		108	429	Sunset B	0	0	0	
0	0	0	0					
		109	434	Santa Mo	1477	5237	296	
22	5	223.997	2944.62					
		110	436	Venice B	801	5529	397	
4	0	28.000	249.66					
		111	439	LAX--Red	2690	16364	1145	
11	6	160.998	1866.64					
		112	444	West Tor	2908	18036	732	
14	4	153.998	2673.96					
		113	445	Alpine V	1092	7261	231	
7	0	48.999	940.32					
		114	446	Carson--	6573	35826	1474	
28	8	307.996	5350.26					

Summary by Route

14:08 Friday, August 25, 2000 28

Group		OBS	RG	RG_NAME	BRDNCS	PMILES	PHOURS
PKVEH	OPVEH		VHT	VMT			
28	10	115	460	Norwalk-	8376	49863	2857
		336.00		5347.92			
0	0	116	462	Santa Fe	0	0	0
		0		0			
2	0	117	466	Downey--	31	125	6
		14.00		161.00			
3	4	118	471	Whittier	823	3732	227
		77.00		713.99			
27	12	119	483	Altadena	6003	25527	1390
		356.99		3915.28			
13	6	120	484	El Monte	1972	10475	541
		175.00		2813.96			
33	6	121	487	San Gabr	5362	23799	953
		315.00		4482.27			
0	0	122	489	Rosemead	0	0	0
		0		0			
10	10	123	490	El Monte	1457	8372	348
		210.00		2767.29			
9	0	124	497	Pomona--	541	3420	142
		63.00		1024.32			
0	0	125	522	Reseda B	0	0	0
		0		0			
29	8	126	550	San Pedr	7596	37644	2055
		315.00		5676.92			
9	10	127	561	LAX--San	10368	27750	1652
		203.00		2925.96			
4	0	128	576	South Lo	1058	6156	476
		28.00		263.66			
0	6	129	620	Boyle He	527	397	35
		84.00		536.66			
6	0	130	625	Wrld Wy	2216	4306	341
		42.00		457.33			
0	0	131	627	Aviation	0	0	0
		0		0			
0	0	132	628	Marine/R	0	0	0
		0		0			
2	4	133	631	Lakewood	539	826	46
		70.00		569.33			
0	0	134	694	Pomona -	0	0	0
		0		0			
4	0	135	701	Orange C	3302	27767	619
		28.00		886.65			
5	4	136	702	San Bern	3236	46088	1134
		91.00		2491.96			
6	9	137	703	Santa CI	14365	178910	3920
		182.00		4925.60			
6	4	138	704	Ventura	5791	67117	1593
		98.00		2461.63			
6	2	139	705	Riversid	1269	15265	331
		70.00		2076.64			
6	0	140	707	Inland E	4358	55985	1238
		42.00		1367.31			
40	20	141	801	Metro E1	84961	469677	17943
		559.99		10910.51			
		142	802	Metro E1	0	0	0

0	0	0	0				
		143	803	Metro Re	105265	460984	15772
28	16	419.99		8315.88			
		144	806	Metro Gr	31953	154128	4324
16	8	224.00		6005.91			
		145	807	Rail Alt	0	0	0
0	0	0		0			
					=====	=====	=====
=====	=====	=====	=====				
2200	1204	32255.54	386877.47		1378158	5411227	304511

3	3	63.00		585.66			
		29	29	VISTA	1726	6438	281
15	16	329.00		4965.26			
		30	30	Metrorai	222179	1084789	38039
84	44	1203.98		25232.31			
		31	31	Metrolin	32993	396144	9003
39	19	538.99		14639.12			
		32	32	Rail Bus	0	0	0
0	0	0		0			
		33	33	Azusa	100	122	7
1	1	21.00		175.00			
		34	34	Bellflow	494	382	20
4	4	84.00		529.66			
		35	35	Cerritos	865	1880	110
4	4	84.00		891.32			
		36	36	Duarte	20	13	1
2	2	42.00		242.66			
		37	37	El Monte	1582	2165	121
6	5	112.00		1126.98			
		38	38	Glendale	4346	4671	240
11	8	189.00		2169.97			

Company

Summary by
14:08 Friday, August 25, 2000 30

PKVEH	OPVEH	OBS	C	CO_NAME	BRDNGS	PMILES	PHOURS
			VHT	VMT			
		39	39	Inglewoo	0	0	0
1	1	21.00		88.67			
		40	40	Vacant	1833	3964	247
8	10	196.00		1509.65			
		41	41	Monterre	0	0	0
0	0	0		0			
		42	42	Palos Ve	0	0	0
0	0	0		0			
		43	43	Sante Fe	90	168	10
1	1	21.00		207.66			
		44	44	West Hol	692	1214	55
8	8	168.00		1325.31			
		45	45	Camarill	213	420	23
2	2	42.00		410.66			
		46	46	Moorpark	0	0	0
0	0	0		0			
		47	91	DASH	0	0	0
0	0	0		0			
=====	=====	=====	=====	=====	=====	=====	=====
4098	2670	66065.06		760102.81	2322107	8603815	492362

Summary by

14:08 Friday, August 25, 2000 31

Mode

PKVEH	OPVEH	OBS VHT	MODE VMT	MD NAME VMT	BRDNCS	P MILES	PHOURS
39	19	1 538.99	10	Metrolin 14639.12	32993	396144	9003
1942	1157	2 29791.57	11	MTA Loca 326174.34	1104538	3737586	245021
178	72	3 2253.97	12	MTA Expr 33646.19	65410	370695	20538
84	44	4 1203.98	13	Urban Ra 25232.31	222179	1084789	38039
12	12	5 252.00	14	Local LA 1528.31	198	213	10
215	223	6 4626.93	15	Local LA 34572.51	24756	43330	2571
192	174	7 3779.95	16	Local No 38415.45	97741	263426	14285
159	147	8 3170.95	17	Local To 28167.60	129478	293006	22504
147	131	9 2862.96	18	Local Fo 31107.56	57787	180749	10305
35	42	10 832.99	19	Local Ve 8066.22	44988	89585	5208
490	454	11 9785.86	20	Local Or 111706.74	365433	1154025	70734
158	28	12 1497.98	21	Express 22119.68	28080	241346	13344
17	20	13 398.99	22	Express 5609.25	6039	26766	1375
54	28	14 769.99	23	Express 11675.83	6907	42857	1728
61	36	15 930.99	24	Rapid Bu 12443.49	65713	328861	22295
299	75	16 3142.96	25	Transitw 50275.62	42411	227065	10141
16	8	17 224.00	26	Orange R 4722.60	27456	123372	5261
=====	=====	=====	=====	=====	=====	=====	=====
4098	2670	66065.06		760102.81	2322107	8603815	492362

Company

14:08 Friday, August 25, 2000 32

YEARVHT	YEARVMT	OBS	C	CO_NAME	YEARPSN
11929925.37	133807533.44	1	1	MTA	400107794.53
323773.37	3827109.93	2	2	AVTA	894687.39
107073.27	873576.32	3	3	Carson	1061456.11
76480.91	448687.99	4	4	Commerce	34047.30
0	0	5	5	Covina	0
192479.05	1465826.66	6	6	Culver C	6768477.19
975175.67	13442823.56	7	7	Foothill	17180961.26
166225.23	2231839.72	8	8	Gardena	7991342.72
805342.69	8274774.99	9	9	Long Bea	20241435.25
1477383.49	11628190.48	10	10	LADOT	8534523.26
244999.30	2358670.90	11	11	Montebel	5119705.15
14279.80	199917.14	12	12	MAX	1421159.53
103503.32	1142036.48	13	13	Norwalk	2233565.95
346730.25	3191430.81	14	14	Santa Cl	1100232.20
712041.03	6079551.75	15	15	Santa Mo	25533583.66
338300.97	3567457.04	16	16	Torrance	9634124.96
38240.45	360437.45	17	17	West Cov	470672.40
30592.36	286718.70	18	18	Whitter	109392.71
0	0	19	19	Vacant	0
0	0	20	20	Vacant	0
85405.78	1246589.79	21	21	Inland E	916755.08
0	0	22	22	Laguna B	0
894566.22	9228696.16	23	23	Omnitran	19572468.85
2201671.55	27019808.60	24	24	OCTA	96963558.56
562128.37	5830514.91	25	25	Riversid	7904648.21
91777.09	839447.61	26	26	Simi Val	3507817.68
163411.27	1607767.83	27	27	South Co	10155868.31
		28	28	Thousand	377988.08


22944.27	213169.35	29	29	VISTA	544126.30
120584.48	1808093.77	30	30	Metrorai	70042547.41
407914.97	8394896.07	31	31	Metrolin	10401134.97
181013.21	4894083.68	32	32	Rail Bus	0
0	0	33	33	Azusa	31525.28
7648.09	63734.09	34	34	Bellflow	155734.87
30592.36	192774.45	35	35	Cerritos	272693.65
30592.36	324364.17	36	36	Duarte	6305.06
15296.18	88632.73	37	37	El Monte	498729.90
40025.43	408536.56	38	38	Glendale	1370088.58
66539.65	760109.34				

Annual Statistics by

Company

14:08 Friday, August 25, 2000 33

YEARVHT	YEARVMT	OBS	C	CO_NAME	YEARPSN
7648.09	32164.54	39	39	Inglewoo	0
72910.96	559240.21	40	40	Vacant	577858.35
0	0	41	41	Monterre	0
0	0	42	42	Palos Ve	0
7648.09	75503.72	43	43	Sante Fe	28372.75
61184.73	482042.51	44	44	West Hol	218154.92
15296.18	149817.46	45	45	Camarill	67148.84
0	0	46	46	Moorpark	0
0	0	47	91	DASH	0
=====	=====				=====
22969345.86	257406570.91				732050687.21



RB-3

Summary by Mode and Line

23:21 Tuesday, August 31, 2004 1

Obs	mode	line	c	rg	id	brdngs	pmiles	phours	pkveh	opveh	vht	vmt
1	11	14	1	1	217-VMT/SNST STA.-WLA TC	4123	6357	530	9	7	160.998	1432.65
2	11	2	1	2	2-SUNSET/PCH-HILL/VENICE	4971	17488	1442	13	8	202.997	2006.64
3	11	3	1	2	3-BEVERLY/PICO-HILL/VENI	1910	3970	364	4	6	111.998	909.99
4	11	4	1	2	2-SUNS/WSTWD-HILL/VENICE	5452	22359	1937	18	0	125.998	1245.98
5	11	6	1	4	4-SMONIC/2ND-HILL/VENICE	7526	17502	1715	0	16	223.997	1997.30
6	11	7	1	4	4-SMON/WWOOD-HILL/VENICE	19325	43343	4124	28	14	391.994	3392.62
7	11	193	1	4	304-SMONIC/2ND-HILL/VENI	25991	70060	6253	38	0	265.996	2748.63
8	11	9	1	10	10-SMON/RBTSON-9TH/MAPLE	2663	3381	278	11	7	174.998	1479.31
9	11	11	1	10	11-SMON/SVINCT-9TH/MAPLE	3909	6221	527	13	8	202.997	1595.98
10	11	13	1	10	48-120TH/AVALON-TEMP/FIG	19	18	2	4	6	111.998	1059.32
11	11	15	1	14	14-BEVERL/PICO-ADAMS/FIG	1412	2621	241	8	8	167.998	1437.31
12	11	16	1	14	14-BEVR/LACIEN-ADAMS/FIG	1587	4372	397	7	6	132.998	1171.32
13	11	17	1	14	37-1ST/FIG-WSHTN/FAIRFAX	1657	3677	309	6	4	97.999	905.32
14	11	18	1	14	37-1ST/FIG-ADAMS/LA BREA	2091	5095	432	6	4	97.999	769.99
15	11	20	1	16	16-GBURN/ALDEN-6TH/CNTRL	2441	4422	410	9	14	258.996	2057.97
16	11	21	1	16	16-6TH/CENTRL-3RD/WESTRN	187	268	28	7	0	48.999	298.66
17	11	162	1	16	316-CNSTL/CNTRY-WIL/VRMT	62	60	5	3	0	21.000	177.33
18	11	22	1	18	18-WHITWOOD CTR-WIL/WSTN	1875	6348	443	7	8	160.998	1712.64
19	11	23	1	18	18-PHIL/PAINTER-WIL/WSTN	1442	5854	377	8	0	55.999	569.33
20	11	250	1	18	18-MNTBLO MTLK-WIL/WSTN	533	735	78	7	12	216.997	1819.97
21	11	251	1	18	18EB-6TH/MAIN-WIL/VRMT	113	141	24	3	0	21.000	98.00
22	11	26	1	20	20-UCLA/WSTWD-7TH/MAPLE	6311	8688	775	14	10	237.997	1969.31
23	11	27	1	20	21-WSTWD/LCON-7TH/MAPLE	5550	8082	721	12	8	195.997	1754.64
24	11	195	1	20	22-CANON/SM-OCEAN/PICO	304	269	21	2	4	69.999	452.66
25	11	249	1	20	20-OCEAN/PICO-7TH/MAPLE	8941	14290	1265	17	12	286.996	2771.96
26	24	1	1	20	720EB-OCN/PICO-MNTBLO MT	24266	123171	9413	20	13	321.995	3866.28
27	24	2	1	20	720WB-MNTBLO MTLK-OCN/PI	23409	105807	7380	18	13	307.996	3910.61
28	24	3	1	20	720WB-5TH/MAIN-OCN/PICO	9615	45265	2907	13	0	90.999	1217.98
29	11	29	1	26	26/51-SUNS/HIGH-AVAL/CEN	1518	2674	232	11	6	160.998	1507.31
30	11	30	1	26	26/51-SUNS/VRGL-AVAL/CNT	1707	3593	307	7	4	104.999	1021.99
31	11	32	1	26	51-COMP/WILOBK-7TH/VRMT	3769	12607	804	9	10	202.997	2039.30
32	11	35	1	28	27-CENT CITY-TEMP/SPRING	1762	2333	197	8	6	139.998	1231.98
33	11	36	1	28	28-CENT CITY-TEMP/SPRING	354	548	48	0	6	83.999	625.32
34	11	37	1	28	28-OLYM/FFAX-TEMP/SPRING	1947	3575	317	8	4	111.998	886.65
35	11	204	1	28	328-LA	10199	30019	2420	20	0	139.998	1357.98
36	11	41	1	30	30-PICO/RIMP-DOZIR/ROWAN	4024	8057	733	13	10	230.997	2011.30
37	11	42	1	30	30-PICO/RIMP-ATLAN/RIGGN	2961	6762	622	8	6	139.998	1273.98
38	11	43	1	30	31-PICO/RIMP-ATLAN/RIGGN	4704	10803	1012	11	8	188.997	1749.98

Summary by Mode and Line

23:21 Tuesday, August 31, 2004 2

Obs	mode	line	c	rg	id	brdngs	pmiles	phours	pkveh	opveh	vht	vmt
39	11	44	1	33	33-2ND/SMONC-UNION STA	10055	33194	2712	29	14	398.994	3929.28
40	11	45	1	33	33-MAIN/SUNSET-UNION STA	3743	19034	1595	0	12	167.998	1586.64
41	11	194	1	33	333-2ND/ARIZONA-UNION ST	18267	68294	5435	46	0	321.995	3401.95
42	11	46	1	38	38/71-WLATC-SYBILBRND IN	1298	2739	225	12	4	139.998	1245.98
43	11	47	1	38	38/71-JEFF/10TH-CTER/MED	359	420	39	0	4	55.999	499.33
44	11	49	1	40	40-SO.BAY SC-UNION STA	10081	26579	1834	14	10	237.997	2692.63
45	11	50	1	40	40-HAWT/BROD-CCHAV/VIGN	7879	21584	1701	13	10	230.997	2202.64
46	12	21	1	40	442-SOBAY TC-UNION STAT	2536	15055	781	5	0	35.000	478.33
47	11	54	1	42	42-LAX CBC-UNION STATION	3551	8462	778	8	8	167.998	1553.98
48	11	55	1	45	45-BRDWY/CNTR-HUNT/MONTR	3230	7088	510	6	10	181.997	1670.64
49	11	57	1	45	46-SAN PDR/RSC-FIG/MARM	4421	15184	937	9	6	146.998	1525.98
50	11	79	1	45	45-SN PDR/RSCR-BRDWY/TMP	9081	34252	2161	8	8	167.998	1852.64
51	11	196	1	45	345-SN PDR/RSCR-BRDW/TME	7686	33260	1848	8	0	55.999	867.99
52	11	58	1	53	53-CSU D.H.-5TH/FIGUEROA	4692	19124	1003	13	6	174.998	2113.97
53	11	59	1	53	53-IMPRL/AVLN-5TH/FIG	1822	4693	309	10	6	153.998	1385.98
54	11	60	1	55	55-IMPE/WILM-UNION STA	563	1106	82	6	4	97.999	984.65
55	11	61	1	55	55-FIRESTONE STA-UNION S	1499	3634	262	11	4	132.998	1129.32
56	11	62	1	56	56-IMPERL/WILMN-PICO/FIG	6	2	0	4	2	55.999	485.33
57	11	228	1	58	58-PATSAOURAS-WGTON BLV	166	305	38	4	8	139.998	741.99
58	11	63	1	60	60-OCEAN/L.B.-UNION ST	18587	107141	5445	35	8	356.995	4899.93
59	11	64	1	60	60-ARTESIA/L.B.-UNION ST	11752	40462	2627	32	6	307.996	3705.28
60	11	65	1	60	60-IMPRL/L.B.-UNION STAT	2666	6675	566	0	10	139.998	1250.65
61	11	66	1	65	65-WASHINGTON/FIG-CSULA	1595	2934	202	9	4	118.998	1054.65
62	11	67	1	66	66-WHIT/GARFL-WIL/WSTN S	5222	12978	1024	16	14	307.996	2869.96
63	11	69	1	66	66-8TH/WSTRN-ATLILC/OLMP	464	732	58	4	0	28.000	291.66
64	11	73	1	68	68-WLATC-MONTEBELO MALL	3493	10778	793	8	10	195.997	2193.30
65	11	74	1	68	68-WLATC-RIGGIN/GARFILD	1091	2276	168	8	0	55.999	508.66
66	11	75	1	68	68-WASH/LBREA-RIGG/ATLNT	3063	6975	606	8	8	167.998	1539.98
67	11	76	1	70	70-EL MONTE-11TH/FIGUERO	17159	58093	3776	24	14	363.995	4045.94
68	11	77	1	76	76-EL MONTE-OLIVE/WASHTN	11003	44195	2968	19	12	300.996	3401.95
69	11	78	1	78	78-GRND/WASH-LONG/MYR TYL	7765	26161	1783	12	8	195.997	2193.30
70	11	80	1	78	79-2ND/STJOSPH-GRND/WASH	5591	22306	1599	7	8	160.998	1637.98
71	11	203	1	78	378-LONG/MYR TYL-GRND/WAS	2418	10279	732	6	0	41.999	438.66
72	11	205	1	78	379-ST JPH/2ND-GRND/WASH	7371	35036	2356	15	0	104.999	1306.65
73	11	81	1	81	81-FIG/I110-FIG/EAGLELE	8249	36821	2604	21	8	258.996	3182.62
74	11	82	1	81	81-FIG/I110-EAGLE ROCK P	3214	12631	872	9	6	146.998	1731.31
75	11	38	1	83	83-OLYM/FIG-YORK/EGLROCK	2959	9978	892	14	4	153.998	1553.98
76	11	39	1	84	84-OLYM/FIG-COLOR/VERDGO	1892	3928	299	7	6	132.998	1138.65

Summary by Mode and Line

23:21 Tuesday, August 31, 2004 3

Obs	mode	line	c	rg	id	brdngs	pmiles	phours	pkveh	opveh	vht	vmt
77	11	40	1	84	85-OLYM/FIG-VERDUGO/TOWN	3447	11619	987	9	6	146.998	1315.98
78	11	83	1	90	90-FOOT/ROXFRD-11TH/MAIN	5352	34207	2286	14	6	181.997	2197.97
79	11	85	1	90	91-FOOT/SUNLND-11TH/MAIN	2107	8301	583	8	4	111.998	1241.32
80	11	87	1	92	93-SYLMAR/MISSION-MAIN/V	3038	11089	761	7	8	160.998	1670.64
81	11	206	1	92	92-MAIN/VEN-BRAND/MOUNTA	7086	31189	2019	16	8	223.997	2571.30
82	12	3	1	92	410-TRUM/MISS-VENCE/MAIN	698	6188	456	4	0	28.000	270.66
83	11	88	1	94	94-OLIVEVIEW-MAIN/VEN	12998	69308	4705	25	10	314.996	3849.95
84	11	89	1	94	94-MAIN/VE-SF/ROXFORD	4403	25055	1725	0	8	111.998	1236.65
85	11	207	1	94	394-MAIN/VEN-SYLMAR 34, 30	16729	103627	6716	30	0	209.997	2967.96
86	11	90	1	96	96-TYRON/VENTR-BROAD/VEN	1888	3113	205	7	6	132.998	1343.98
87	11	199	1	96	96-BRBNK MTRL-BROAD/VEN	965	1817	131	5	4	90.999	741.99
88	11	91	1	102	102-COLI/LBREA-37TH/SOTO	26	6	0	2	2	41.999	373.33
89	11	93	1	104	104-LMIR/ALOND-OLY/BOYLE	1229	4250	247	4	4	83.999	769.99
90	11	118	1	104	128-COMP/WILB-MAGN/ORTHP	1589	6164	346	4	4	83.999	835.32
91	11	94	1	105	105-GAGE/ATLN-SVIC/SMON	13226	31167	2363	18	6	209.997	2034.64
92	11	95	1	105	105-VERN/STFE-SVIC/SMON	19829	50279	3991	21	11	300.996	3154.62
93	11	96	1	107	107-GAGE/ATLN-LCST/FLOR	134	68	5	2	4	69.999	629.99
94	11	97	1	108	108-SLAU/EASTERN-PALWN/W	3575	10819	799	5	6	118.998	928.65
95	11	98	1	108	108-CITADEL-FOXHILLS	5468	18171	1249	4	6	111.998	1381.31
96	11	99	1	108	108-SLAUS/EASTRN-MESMER/	1537	4616	306	4	0	28.000	266.00
97	11	208	1	108	108-SLAU/PRMUNT-PLWN/W	10478	45286	3095	15	0	104.999	1409.31
98	11	8	1	110	110-FLOR/GARFD-HYDE/LBRE	1591	4507	263	7	0	48.999	667.32
99	11	100	1	110	110-FLOR/GARFD-JEFF/ALLA	5100	13943	877	11	8	188.997	2174.64
100	11	102	1	111	111-WHITWOOD CENTER-LAX	5653	16277	962	8	6	139.998	1600.64
101	11	103	1	111	111-FLORENCE/NORWALK-LAX	6396	19228	1193	8	5	125.998	1409.31
102	11	104	1	111	111-FLOR/GARF-MANC/LBREA	10258	26678	1588	11	6	160.998	2043.97
103	11	105	1	111	112-SLUIS/NORT-FLOR/MAIE	3487	7900	493	4	4	83.999	727.99
104	11	106	1	114	114-FLOR/WILM-FLOR/GARF	932	991	59	2	2	41.999	485.33
105	11	10	1	115	115-80TH/EMRS-FRSTN/ATLN	2462	5319	322	4	4	83.999	930.99
106	11	31	1	115	315-STBKR/FSTE-SEP/96TH	6924	20070	1085	16	0	111.998	1563.31
107	11	107	1	115	115-STBKR/FSTR-PACI/CULV	11670	44188	2568	14	4	153.998	2050.97
108	11	108	1	115	115-MANC/SEPU-FIRE/ATLA	9378	26714	1554	10	4	125.998	1658.98
109	11	109	1	117	117-DAHLIA/IMPERIAL-LAX	16099	54220	3265	15	8	216.997	3051.96
110	11	111	1	119	119-JOSEP/ATLN-HAWT/EL S	215	168	9	2	2	41.999	489.99
111	11	112	1	119	126-MANH/HIGH-HAWT/EL SG	177	262	16	2	2	41.999	424.66
112	11	113	1	120	120-IMPR/WLMNGTN-SEP/96T	464	1060	53	4	2	55.999	597.32
113	11	114	1	120	121-IMPR/VLLYVW-IMPR/WIL	816	1594	93	4	2	55.999	648.66
114	11	115	1	124	124-COMP/WLBK-GRND/MAIN	5599	16793	828	7	4	104.999	1180.65

Summary by Mode and Line

23:21 Tuesday, August 31, 2004 4

Obs	mode	line	c	rg	id	brdngs	pmiles	phours	pkveh	opveh	vht	vmt
115	11	116	1	125	125-GRND/MAIN-LMIR/SGERT	22038	80198	3855	20	4	195.997	3252.62
116	11	215	1	125	125-GRND/MAIN-GREENLINE	2872	10661	641	0	4	55.999	634.66
117	11	117	1	127	127-CSUDH-FIREST/DOWNEY	288	882	54	2	4	69.999	578.66
118	11	119	1	130	130-MAGN/ORTHP-TORR/CATA	12623	57587	2929	11	5	146.998	2155.97
119	11	243	1	150	150NB-UNIVCTY-VENT/TOPAN	863	2720	130	2	0	14.000	200.66
120	11	244	1	150	150NB-UNIVCTY-SHERM/TOPA	2588	7394	370	5	4	90.999	1196.98
121	11	246	1	150	150SB-SHERM/TOPAN-UNIVCT	3545	10843	561	6	5	111.998	1462.98
122	11	247	1	150	150-DEVON/RES-UNIVCTY	14650	54482	2959	19	8	244.997	3443.95
123	11	248	1	150	150-DEVON/RES-BUR/VEN	842	1328	88	0	4	55.999	457.33
124	24	4	1	150	750-UNIVCTY STN-OWNSMTH/	8438	53903	2535	10	10	209.997	3448.62
125	11	120	1	152	152-FALL/VENT-BRBNK MTRL	9172	23547	1195	12	6	167.998	2407.97
126	11	121	1	152	152-FALL/VENT-LANK/UNVSL	14590	46185	2487	19	8	244.997	3905.94
127	11	122	1	154	154-RINA/TAMPA-BRBNK/MTL	2397	6554	402	6	8	153.998	2109.30
128	11	241	1	156	156-VNUYS/PARTH-LA CTY C	28324	189219	11707	29	10	342.995	4862.60
129	11	242	1	156	156-VNUYS/PARTH-LANK/UNI	5481	11782	598	13	4	146.998	2015.97
130	11	123	1	158	158-CHATS ML-VCYN/WDMN	10109	32179	1700	13	6	174.998	2599.30
131	11	126	1	163	163-ORNG/HLYWD-MEDCENTER	24014	90108	4435	36	8	363.995	6089.91
132	11	198	1	163	163-MEDCENTER-VINEL/STRA	780	1963	124	0	4	55.999	695.32
133	24	5	1	163	781-SHERMAN WAY	10866	53988	2525	10	11	223.997	3784.61
134	11	245	1	164	364-VICTORY LIMITED WCTC	0	0	0	11	6	160.998	2001.97
135	24	7	1	164	783-VICTORY	13300	72318	3294	9	10	202.997	3201.29
136	11	48	1	165	164-VCIR/GILM-BRBNK/MTRL	3367	13639	742	10	7	167.998	2454.63
137	11	127	1	165	165-VCIR/GILM-BRBNK/MTRL	19327	82877	4226	30	8	321.995	5039.93
138	24	6	1	165	782-VANOWEN	5226	20055	938	10	10	209.997	3471.95
139	11	129	1	166	166-UNIVCTY STA-CHATSMTR	10709	36508	1935	17	8	230.997	3308.62
140	11	200	1	167	167-CHATSMML-MRPRK/WHITST	2464	4491	291	6	6	125.998	1908.64
141	11	130	1	168	168-TPGA/NORD-ARYO/FOOT	526	750	43	4	4	83.999	867.99
142	11	131	1	169	169-WCTC-FOOT/MT GLS	1002	2366	153	5	6	118.998	1511.98
143	11	132	1	170	170-EL MONTE STA-CSULA	643	895	51	2	4	69.999	746.66
144	11	133	1	175	175-SMON/WEST-SUNS/HYPE	68	20	2	2	2	41.999	252.00
145	11	135	1	176	176-FIG/PASADENA-EL MONT	271	473	37	2	2	41.999	433.99
146	11	134	1	177	177-BROD/CENT-VERD/TWNE	276	636	38	0	2	28.000	326.66
147	11	136	1	177	177-BROD/CENT-DUART/HIGH	1362	3779	202	8	6	139.998	1735.98
148	11	137	1	180	180-ALTD/LAKE-HOLL/LBREA	13378	48701	3045	13	8	202.997	2743.96
149	11	138	1	180	181-HILL/COLR-HLYW/LBREA	23705	98798	5988	20	8	251.996	3397.28
150	11	139	1	188	188-CITYOFHOPE-FOAKS/LOM	1486	3235	189	4	4	83.999	797.99
151	11	140	1	188	188-SANITA FP-FOAKS/LOMA	669	1637	102	2	2	41.999	433.99
152	11	141	1	200	200-FIG/KING-ECHO/DONALD	3106	3880	439	9	10	202.997	1404.65

Summary by Mode and Line

23:21 Tuesday, August 31, 2004 5

Obs	mode	line	c	rg	id	brdngs	pmiles	phours	pkveh	opveh	vht	vmt
153	11	142	1	201	201-7TH/NHAM-GOAK/GARD	439	1680	120	4	4	83.999	639.32
154	11	143	1	202	202-AVALON/B-IMPER/WILM	906	2632	132	2	2	41.999	555.33
155	11	144	1	202	202-DAMO/STFE-IMPR/WILM	2699	5337	249	4	2	55.999	447.99
156	11	145	1	204	204-VRMT/120TH-VRNT/HLYW	25291	70522	5447	20	22	447.994	5375.92
157	11	192	1	204	354 - VRMT/MELR-VRMT/MAN	10946	25290	2062	15	12	272.996	2561.96
158	11	147	1	205	205-9TH/WSTRN-IMPER/WILM	7489	36675	1697	10	6	153.998	2314.63
159	11	148	1	206	206-HLWD/VRMNT-VRMNT/IMP	938	1858	129	9	12	230.997	2431.30
160	11	34	1	207	357-WILM/IMPR-WSTN/FRNKL	2458	6939	519	8	0	55.999	727.99
161	11	68	1	207	207-WSTR/FRNKL-WSTR/IMPE	10754	29152	2273	18	6	209.997	2141.97
162	11	149	1	207	207-WILM/IMPR-WSTR/FRNKL	2181	4498	378	0	6	83.999	970.65
163	11	150	1	207	207-WSTR/MANC-WSTR/FRNKL	17316	38434	3254	22	13	335.995	3397.28
164	11	152	1	209	209-VRMT/120TH-6TH/WILTN	16	32	2	4	4	83.999	681.32
165	11	56	1	210	310-SBAY GALLARIA-HLWD/H	6589	19204	1099	13	0	90.999	1175.98
166	11	153	1	210	210-SO BAY TC-HLYWD/HLND	20821	74483	4836	21	8	258.996	3061.29
167	11	154	1	210	210-CREN/RNDO BCH-HLWD/H	5180	15895	1193	0	8	111.998	1077.98
168	11	155	1	211	211-SO BAY GALL-KELSO/MK	270	141	8	2	2	41.999	438.66
169	11	156	1	211	215-MANCH/MKT-TORRANCE/B	929	2177	112	4	2	55.999	555.33
170	11	157	1	212	212-KELS/LBRE-HLWD/VINE	21706	63965	5154	25	8	286.996	2972.62
171	11	52	1	213	213-FLRN/PRA-CRNSH/120TH	478	679	40	2	4	69.999	699.99
172	11	227	1	214	214-BDWY/MAIN LOOP	532	811	41	2	4	69.999	723.32
173	11	210	1	218	218-BEVERLY CTR-CBS STDI	7454	30632	2692	10	4	125.998	1063.98
174	11	158	1	220	220-96TH/SEP-SMON/SNVC	944	2797	263	4	4	83.999	620.66
175	11	159	1	225	225-HAWTHN/PV S-96TH/SEP	2122	6612	401	4	6	111.998	1250.65
176	11	161	1	225	226-HAWTH/PV S-PCH/PROS	235	765	39	1	1	21.000	165.66
177	11	163	1	230	230-LCYN/VENT-SYLMR/MTRL	768	2160	126	5	5	104.999	1227.32
178	11	164	1	230	239-WHTOAK/VENT-SYLM/MTL	1369	4011	247	4	4	83.999	881.99
179	11	165	1	232	232-6TH/LGBCH-96TH/SEP	20064	84670	4681	16	8	223.997	3084.62
180	12	12	1	233	561-HBRD/SFRN-WILS/VETRN	6710	31564	2144	13	13	272.996	3681.95
181	12	63	1	233	561-HBRD/SFRN-AVTN/IMPRL	11369	61417	4284	30	6	293.996	3784.61
182	11	167	1	234	234-HUBRD/GARIK-SEP/VENT	7833	27855	1636	12	6	167.998	2169.97
183	11	168	1	236	236-BALBOA/VNTR-VNYS/TYR	1613	3955	238	4	4	83.999	947.32
184	11	169	1	236	236-BLB/VNTR-BLB/DVNSHR	594	1246	77	2	2	41.999	312.66
185	11	240	1	240	240-UNIV CTY STA-DEVON/R	9132	30485	1684	13	10	230.997	3215.29
186	11	170	1	243	243-CHATS METR-MASN/DEVN	4749	10413	672	10	6	153.998	1819.97
187	11	171	1	245	245-SATCOY/WDLK-WESTHILL	2214	5412	354	4	6	111.998	1143.32
188	11	172	1	250	250-LAC/USCMC-OLY/BOYL	124	82	7	2	2	41.999	158.66
189	11	173	1	250	253-8TH/LORENA-LAC/USC	24	8	1	2	2	41.999	205.33
190	11	174	1	251	251-103RD/GRHM-AV28/IDEL	1769	3373	268	4	8	139.998	1180.65

Summary by Mode and Line

23:21 Tuesday, August 31, 2004 6

Obs	mode	line	c	rg	id	brdngs	pmiles	phours	pkveh	opveh	vht	vmt
191	11	175	1	251	251-PALM/PACI-AV28/IDELL	1052	1954	143	5	0	35.000	289.33
192	11	176	1	251	252-IMPE/KING-HUNT/MONT	6480	15962	1152	11	7	174.998	1987.97
193	11	177	1	254	254-WLMG/120TH-LAC/USCMC	492	628	50	4	4	83.999	835.32
194	11	178	1	255	255-HERBT/WHIT-FIG/MARM	142	66	6	2	2	41.999	298.66
195	11	179	1	256	256-TRGS/ESTN-MENDO/LAKE	2422	6409	421	6	4	97.999	1185.32
196	11	180	1	259	258-MAIN/GARF-FRSTN/GARF	641	1252	82	3	2	48.999	587.99
197	11	181	1	259	259-MONT/HUNT-FIRE/GARF	797	2320	153	4	4	83.999	639.32
198	11	182	1	260	260-ARTS/ALMD-LAKE/ALTAD	31141	115371	7797	39	14	468.993	6369.91
199	11	24	1	262	262-GARF/FIRE-LROB/HUNT	749	1417	94	4	4	83.999	643.99
200	11	183	1	264	264-LINC/ALTA-MBLO MALL	699	1336	81	3	4	76.999	867.99
201	11	184	1	265	265-LKWD MALL-BEVLY/DURF	526	1412	79	2	2	41.999	527.33
202	11	185	1	265	275-BEVER/DURF-CERR.CNTR	1194	3915	237	2	4	69.999	657.99
203	11	186	1	266	266-ARTS/D AMO-MICH/FOOT	15133	52973	2966	12	6	167.998	2319.30
204	11	187	1	267	267-EL MONTE-ALTAD/LINCN	1522	4686	288	5	4	90.999	933.32
205	11	188	1	268	268-JETPROP LAB-ELMNT ML	2389	5856	363	4	6	111.998	1259.98
206	11	190	1	268	268-WDBY/LINC-EL MONTE T	584	1128	73	2	0	14.000	84.00
207	11	191	1	270	270-CERR CNTR-MAGN/FOOT	5470	20629	1065	8	4	111.998	1670.64
208	11	224	1	305	305-SUNSET/SANVCTE-IMP S	3406	3199	244	9	8	174.998	1931.97
209	11	239	1	352	352-TPNG/ROSCOE-N.HLYWD	2485	6471	317	4	3	69.999	947.32
210	11	212	1	362	362-219TH/JOLIET-11/GEO	8782	46905	2548	15	4	160.998	2034.64
211	11	253	1	363	363-TPNGA/NORD-CHAND/LAN	3189	6717	365	8	4	111.998	1670.64
212	12	16	1	434	434-TRCYN/PCH-UNION STAT	534	2558	139	9	0	62.999	793.32
213	12	17	1	434	434-TRCYN/PCH-WASH/FFAX	430	1669	92	5	5	104.999	1339.31
214	12	18	1	434	434-TRCYN/PCH-BICK/MAIN	511	946	63	8	0	55.999	811.99
215	12	19	1	436	436-MAIN/NAVY-UNION STAT	795	5477	392	4	0	28.000	249.66
216	12	20	1	439	439-PVW/VIAVAL-UNION STA	2727	16505	1154	11	6	160.998	1866.64
217	25	59	1	444	SB 444-UNION ST-HAWTH/PV	1496	8626	371	8	2	83.999	1413.98
218	25	68	1	444	NB 444-HAWTH/PV S-UNION	1424	9446	364	6	2	69.999	1259.98
219	25	23	1	445	NB 445-21ST/PACF-UNION	1101	7382	235	7	0	48.999	940.32
220	25	24	1	446	NB 446-PDM/MEYLR-UNION S	1824	9276	389	8	2	83.999	1530.64
221	25	56	1	446	SB 446-UNION STA-MEYLR/P	622	2729	112	5	2	62.999	1056.98
222	25	64	1	446	SB 447-UNION STAT-9TH/WE	1215	6328	273	6	2	69.999	1154.98
223	25	69	1	446	NB 447-9TH/WEYM-UNION ST	2894	17353	704	9	2	90.999	1607.64
224	12	26	1	460	460-WALN/KTEL-11TH/GEORG	8407	50171	2873	28	10	335.995	5347.92
225	12	30	1	466	466-LAMIR/SGER-UNION STA	31	122	6	2	0	14.000	161.00
226	11	252	1	471	471-BREA MALL-P HILS MAL	828	3740	227	3	4	76.999	713.99
227	25	33	1	483	SB 483-FOAK/MENDO-VEN/OL	2005	9711	660	11	3	118.998	1178.32
228	25	34	1	483	SB 485-FONTA/LAKE-VEN/OL	1262	5954	347	8	3	97.999	1073.32

Summary by Mode and Line

23:21 Tuesday, August 31, 2004 7

Obs	mode	line	c	rg	id	brdngs	pmiles	phours	pkveh	opveh	vht	vmt
229	25	50	1	483	NB 483-FOAK/MENDO-VEN/OL	1542	5743	219	5	3	76.999	907.65
230	25	51	1	483	EB 485-FONTA/LAKE-VEN/OL	1161	4078	157	4	3	69.999	837.65
231	25	35	1	484	EB 484-OLIV/VENCE-ONT AR	1242	6618	330	6	3	83.999	1406.98
232	25	57	1	484	WB 484-ONT ARPT-OLV/VENI	723	3677	203	7	3	90.999	1406.98
233	25	38	1	487	WB 487-SMADR/BALD-WIL/UN	693	3477	154	6	2	69.999	872.65
234	25	39	1	487	WB 489-GRNVW/MICH-WIL/UN	625	3711	202	6	0	41.999	585.66
235	25	40	1	487	WB 491-SMADR/BALD-WIL/UN	546	2330	113	4	2	55.999	772.32
236	25	52	1	487	EB 487-WIL/UNION-SMADR/B	1378	5295	180	7	2	76.999	1087.32
237	25	53	1	487	EB 489-GRNVW/MICH-WIL/UN	953	4079	129	5	0	35.000	564.66
238	25	54	1	487	EB 491-SMADR/BALD-WIL/UN	1082	4390	147	6	0	41.999	688.32
239	25	42	1	490	WB 490-CSUFLRTN-VENI/GRA	360	1746	65	3	3	62.999	893.65
240	25	58	1	490	EB 490-VENI/GRA-CSUFLRTN	275	2113	107	3	3	62.999	902.99
241	25	61	1	490	WB 490-ESTLND CTR-VEN/GR	520	2973	117	2	2	41.999	478.33
242	25	62	1	490	EB 490-VEN/GRND-ESTLND C	308	1638	64	2	2	41.999	492.33
243	25	44	1	497	497-MONTCLR TC-WILS/ALVR	113	411	18	3	0	21.000	263.66
244	25	67	1	497	497-MONTCLR TC-7TH/WILSI	427	3033	125	6	0	41.999	760.66
245	12	70	1	530	EB 530-PANCTY-ELA CTY CL	2104	18214	982	8	4	111.998	1600.64
246	12	71	1	530	WB 530-PANCTY-ELA CTY CL	1870	11434	446	5	4	90.999	1586.64
247	25	65	1	550	NB 550 7th/PTN-SNVC/SMON	2752	13811	676	10	4	125.998	2433.63
248	25	66	1	550	SB 550 SNVC/SMON-7th/PTN	4876	24070	1385	19	4	188.997	3243.29
249	11	84	1	561	233-ELDRG/BEL-VNYS/VENTU	10921	28234	1691	9	10	202.997	2925.96
250	12	46	1	576	576-VERN/SOTO-PCH/SUNSET	1033	6098	471	4	0	28.000	263.66
251	12	72	1	577	SB 577-EL MONTE-CERRITOS	82	1476	58	3	2	48.999	928.65
252	12	73	1	577	NB 577-CERRITOS-EL MONTE	40	583	15	2	2	41.999	1073.32
253	11	217	1	601	601-UNION ECHO PARK SHTL	652	440	54	6	10	181.997	1287.98
254	11	218	1	602	602-EL SERENO-CITY TERRA	600	492	34	4	4	83.999	713.99
255	11	214	1	603	603-23/GRAND-ORANGE/CLRD	2253	2143	236	8	6	139.998	1241.32
256	11	211	1	605	605-GRNDVST/OLPC-USCMEDR	466	259	19	4	4	83.999	443.33
257	11	219	1	611	GOLD LINE SHUTTLE	74	41	3	2	2	41.999	377.99
258	11	220	1	612	GREEN LINE SHUTTLE	253	176	14	2	2	41.999	377.99
259	11	221	1	613	ORANGE LINE SHUTTLE	264	200	16	2	4	69.999	452.66
260	11	202	1	620	620-BOYLE	521	396	35	0	6	83.999	536.66
261	11	51	1	625	625-WSTCHTR/PER-PERSHING	2207	4256	337	6	0	41.999	457.33
262	11	53	1	631	631-PARMNT/I-105-CLRK/FS	535	826	47	2	4	69.999	569.33
263	18	4	2	902	5-10TH/AV K-60TH/AV I	24	117	8	2	2	41.999	494.66
264	18	5	2	902	1-10TH/AV I-47TH/AV P	422	1185	67	4	6	111.998	1287.98
265	18	6	2	902	2-10TH/AV K-10TH/AV I	157	816	59	6	6	125.998	1203.98
266	18	7	2	902	3-10TH/AV P-47TH/AV S	352	612	40	4	4	83.999	723.32

Summary by Mode and Line

23:21 Tuesday, August 31, 2004 8

Obs	mode	line	c	rg	id	brdngs	pmiles	phours	pkveh	opveh	vht	vmt
267	18	8	2	902	4-10TH/AV K-20TH/AV J	68	211	23	2	2	41.999	130.66
268	18	38	2	902	6-25TH/AV S-PBLSSM/96TH	0	0	0	2	4	69.999	1082.65
269	18	39	2	902	7-15TH/AV P-10TH/AV K	434	1284	78	4	4	83.999	671.99
270	18	40	2	902	8-10TH/AV K-15TH/AV K	95	246	27	4	4	83.999	830.65
271	18	41	2	902	9-15TH/AV P-170TH/AV N	4	11	0	3	4	76.999	1395.31
272	18	42	2	902	10-AVMALL-10TH/AV P	265	1160	76	4	4	83.999	639.32
273	21	1	2	902	785-10 W/AV K-6TH/SPRING	67	137	13	4	0	28.000	1014.99
274	21	2	2	902	786-FRFX/MELRS -10 W/AV	185	953	84	3	0	21.000	501.66
275	21	3	2	902	787-10 W/AV K-BURK/RESED	1237	6855	326	8	0	55.999	1406.98
276	16	1	3	903	A-AVLN/DAMO-VICTRA/CNTRL	278	379	20	2	2	41.999	396.66
277	16	2	3	903	B-SEPLVD/MAIN-AVLN/D AMO	227	185	10	2	2	41.999	336.00
278	16	3	3	903	C-SEPLVD/MAIN-AVLN/D AMO	246	238	13	2	2	41.999	238.00
279	16	4	3	903	D-SBAYPAV - DELAMO/STAFE	622	1124	53	1	1	21.000	210.00
280	16	6	3	903	E-AVLN/D AMO-UNIV/WILMTN	92	74	3	2	2	41.999	256.66
281	16	7	3	903	F-AVLN/DEL	779	877	46	2	2	41.999	503.99
282	16	8	3	903	G-ALMD/213-STANTA FE	784	1227	62	1	1	21.000	228.66
283	16	9	3	903	H-AVLN/DEL AMO-ALONDRA	325	422	21	2	2	41.999	200.66
284	14	1	4	904	1-WHTR/GDRCH-ATLNTC/WSHN	9	2	0	2	2	41.999	172.66
285	14	2	4	904	2-ATLNTC/WSHN-WHTR/GDRCH	10	3	0	2	2	41.999	149.33
286	14	3	4	904	4-WHTR/GDRCH-GAGE/GRNWD	15	9	0	1	1	21.000	112.00
287	14	4	4	904	3-GAGE/GRENWD-WHTR/GDRCH	0	0	0	1	1	21.000	161.00
288	14	5	4	904	4-WHTR/GDRCH-GAGE/GRENWD	2	1	0	1	1	21.000	151.66
289	14	6	4	904	3-WHTR/GDRCH-GAGE/GRENWD	18	10	0	1	1	21.000	121.33
290	14	7	4	904	5-WHTR/GDRCH-GAGE/GRENWD	35	10	0	1	1	21.000	182.00
291	14	8	4	904	5-GAGE/GRENWD-WHTR/GDRCH	16	6	0	1	1	21.000	182.00
292	17	10	6	906	1-WNDWRD/MAIN-WSHTN/FFAX	6029	10708	809	6	6	125.998	1311.31
293	17	11	6	906	2-SEPL/GRN	266	177	14	2	2	41.999	219.33
294	17	12	6	906	3-SEP/GRN	5045	8116	695	5	6	118.998	881.99
295	17	13	6	906	4-SEP/GRN	318	277	24	2	2	41.999	205.33
296	17	14	6	906	5-WSHTN/INGL-RODEO/LCIEN	75	32	3	2	2	41.999	196.00
297	17	15	6	906	6-96TH/SEPLV-HLGRD/SNSET	9644	28647	2430	12	6	167.998	1348.65
298	18	9	7	907	178-RAMN/SANIT-TMPL/UNIV	1616	5157	290	4	4	83.999	1077.98
299	18	10	7	907	179-RAMN/SANTA-TMPL/UNIV	1983	8066	419	4	4	83.999	1143.32
300	18	11	7	907	185-AZUSA/FTHLL-HCND/HLB	3411	10235	577	4	4	83.999	1077.98
301	18	12	7	907	187-WLNT/RYMND-GLEN/ALOS	3092	10516	580	6	4	97.999	1101.32
302	18	13	7	907	191-CALPLY - GRV/HOLT	482	657	36	2	2	41.999	317.33
303	18	14	7	907	193-CALPLY - GRV/HOLT	280	502	23	3	2	48.999	457.33
304	18	15	7	907	274-WMIL/BVRL-S MD/VCNTR	2240	7898	425	4	4	83.999	947.32

Summary by Mode and Line

23:21 Tuesday, August 31, 2004 9

Obs	mode	line	c	rg	id	brdngs	pmiles	phours	pkveh	opveh	vht	vmt
305	18	16	7	907	276-AZUSA/CL ML-FTHL/LOR	1490	4913	254	4	4	83.999	1063.98
306	18	17	7	907	280-AZUS/CLMA-AZUS/SMDRE	3284	6178	337	4	4	83.999	965.99
307	18	18	7	907	291-CNTRY/GARY-FTHILL/BL	1391	2649	143	2	2	41.999	545.99
308	18	19	7	907	292-GAREY/HOLT-MONTCLR M	662	1417	77	2	2	41.999	489.99
309	18	20	7	907	187-WLNT/RYMND-ALST/GLEN	5306	22366	1221	8	4	111.998	1371.98
310	18	21	7	907	184-ARCADIA-RSMD/HUNTN	371	488	29	2	2	41.999	373.33
311	18	22	7	907	187-WLNT/RYMND-GARY/MISN	6337	29267	1527	8	6	139.998	1810.64
312	18	23	7	907	272-HUNT/HGHLND-VCNT/I10	1329	3115	183	2	2	41.999	433.99
313	18	24	7	907	195-CALPOL - BSLN/INDN H	1267	3115	168	3	4	76.999	639.32
314	18	45	7	907	EB 488-EL MONTE TC-GLNDR	2519	8626	480	4	4	83.999	919.32
315	18	46	7	907	WB 488-GLENDORA-EL MONTE	944	3189	203	0	2	28.000	305.66
316	18	92	7	907	479-POMN FAPX - MONTCLR	1711	5972	313	4	2	55.999	709.32
317	21	27	7	907	EB 486-EL MONTE TC-P.H.M	162	570	27	1	0	7.000	95.67
318	22	9	7	907	482-HOLT/INDHIL-RMNA/SAN	2140	9547	517	7	8	160.998	2468.63
319	22	14	7	907	WB 690-CLRMNT ML-COL/FOA	617	4032	138	3	0	21.000	424.66
320	22	19	7	907	492-MNTCLR ML-EL MNT TC	2191	8376	483	4	8	139.998	1651.98
321	22	23	7	907	WB 486-P.H.MALL-EL MONTE	150	382	21	0	1	14.000	189.00
322	22	24	7	907	WB 486-CALPOLY-EL MONTE	292	912	53	0	1	14.000	200.66
323	22	27	7	907	EB 486-EL MONTE TC-P.H.M	160	435	24	0	1	14.000	189.00
324	22	28	7	907	EB 486-EL MONTE TC-CALPO	332	974	56	1	1	21.000	305.66
325	25	1	7	907	EB 480-WILS/UN-MONTCLR M	1329	10021	348	4	11	181.997	3495.28
326	25	2	7	907	WB 481-WRKM/BRNC-WLSHR/W	988	4237	220	11	0	76.999	1367.31
327	25	3	7	907	WB 482-HLT/INDL-OLV/15TH	170	1045	51	6	0	41.999	634.66
328	25	4	7	907	WB 492-MNTCLR ML-WIL/UNI	472	2510	125	5	0	35.000	538.99
329	25	5	7	907	WB 494-SAN DIMAS-WILN	325	2030	98	4	0	28.000	501.66
330	25	6	7	907	WB 480-MONTCLR ML-WLSHR/	990	7121	266	10	5	139.998	2333.30
331	25	7	7	907	WB 480-ELMONT WLSHR/UNIN	516	3012	81	2	2	41.999	664.99
332	25	8	7	907	EB 482-OLIV/VEN-HOLT/IND	85	643	29	3	0	21.000	312.66
333	25	10	7	907	WB 495-DBAR/POMONA-9TH/H	237	1599	64	14	0	97.999	1805.97
334	25	11	7	907	WB 495-COLIM/NOGAL-HOPE/	116	890	40	4	0	28.000	520.33
335	25	12	7	907	WB 498-FHILL/CITRS-FIGU/	441	2953	127	13	0	90.999	1535.31
336	25	13	7	907	WB 498-BRNC/WORKMN-FIGU	127	907	35	7	0	48.999	853.99
337	25	15	7	907	WB 482-GATWY CIR-OLIV/15	118	984	46	2	0	14.000	242.66
338	25	18	7	907	EB 492-WIL/UN-MNTCLR ML	635	5547	203	4	0	28.000	550.66
339	25	20	7	907	WB 480-WRKM/BRNC-WLSHR/W	198	724	31	6	0	41.999	744.32
340	25	21	7	907	WB 486-P.H.MALL-OLIVE/VE	206	926	42	4	0	28.000	405.99
341	25	22	7	907	WB 486-CALPOLY-OLIVE/VEN	407	2483	121	4	0	28.000	419.99
342	25	25	7	907	EB 486-OLIV/VENIC-P.H.MA	113	940	30	2	0	14.000	203.00

Summary by Mode and Line

23:21 Tuesday, August 31, 2004 10

Obs	mode	line	c	rg	id	brdngs	pmiles	phours	pkveh	opveh	vht	vmt
343	25	26	7	907	EB 486-OLIV/VENIC-CALPOL	192	1474	52	2	0	14.000	210.00
344	25	29	7	907	WB 488-EASTLAND-GRND/VEN	86	250	11	4	0	28.000	387.33
345	25	30	7	907	WB 488-GLENDORA-GRND/VEN	162	650	31	3	0	21.000	261.33
346	25	32	7	907	EB 488-OLIV/VEN-GLNDRA	408	2664	90	4	0	28.000	520.33
347	25	36	7	907	WB 499-SANDMS P&R-FIGU/	270	1674	76	4	0	28.000	436.33
348	25	93	7	907	EB 480-WLSHR/UNIN-EL MNT	165	612	24	0	3	41.999	660.32
349	16	11	8	908	2-GRDNA/NRMD-GRDNA-VRMT	14709	58440	2991	10	6	153.998	2407.97
350	16	12	8	908	3-HWTHN/ARTSA-CMPTN/WLBK	6184	14604	744	10	4	125.998	1609.98
351	16	13	8	908	4-MBCH/CRNSH-GARDNA/VRMT	681	973	56	4	2	55.999	634.66
352	21	16	8	908	1-RSCRNS/HWTHRN-S PD/1ST	3890	21397	1051	10	6	153.998	2109.30
353	16	17	9	909	1-WRDLW/PACIFIC-1ST/LCST	305	399	20	4	4	83.999	774.66
354	16	18	9	909	7-ORANGE AVE.	3286	10053	485	4	4	83.999	1077.98
355	16	19	9	909	191-TRNST MLL-AMO/BLFD	3705	11611	627	4	6	111.998	1544.64
356	16	20	9	909	22-TRNST MALL-DWNY/ALNDR	2944	6794	367	4	4	83.999	993.99
357	16	25	9	909	45-ANAHM/SEA	2635	4834	248	4	0	28.000	284.66
358	16	28	9	909	61-1ST/LOCST-ACACIA/WLNT	2326	8222	433	4	4	83.999	947.32
359	16	29	9	909	62-1ST/LOCST-ATLNT/ALNDR	2404	8397	437	4	4	83.999	900.65
360	16	30	9	909	81-1ST/LOCST-ATHRT/STDBK	1831	2325	134	4	4	83.999	755.99
361	16	31	9	909	91-1ST/LOCST-ALNDR/BLFLW	1570	4899	302	2	4	69.999	601.99
362	16	32	9	909	92-1ST/LOCUS-WDRF/ALNDRA	1455	4281	271	2	4	69.999	634.66
363	16	33	9	909	93-1ST/LOCST-ALNDR/BLFLW	1657	4500	279	2	4	69.999	681.32
364	16	34	9	909	94-7ST/LOCST-BLFLWR/STRN	1450	4238	272	2	2	41.999	331.33
365	16	35	9	909	101-WILW-SFE-CARSON/I605	1880	5525	291	4	4	83.999	1007.99
366	16	36	9	909	102-WILW-SFE-CARSON/I605	2713	7787	419	4	4	83.999	937.99
367	16	37	9	909	111-1ST/ALMTS-HRDWC/LKWD	1897	4568	235	4	2	55.999	587.99
368	16	38	9	909	112-1ST/LOCST-CLRK/CNDLW	1740	4218	196	4	2	55.999	597.32
369	16	40	9	909	131-WRDLW/PACIFC-ELEC/MA	2769	5300	282	4	2	55.999	550.66
370	16	41	9	909	192-TRNST ML-SOUTH/GRDLY	3446	8977	480	4	6	111.998	1376.65
371	16	42	9	909	171-PCH/STA FE-ELEC/MAIN	1369	2833	170	4	4	83.999	811.99
372	16	43	9	909	172-1ST/LCST-GRDLY/183RD	2985	9616	536	4	4	83.999	1147.98
373	16	44	9	909	122-1ST/OCEAN-SHIPYARD	610	1451	77	1	0	7.000	74.67
374	16	45	9	909	A-RUNABOUT A	443	229	11	2	2	41.999	177.33
375	16	46	9	909	B-RUNABOUT B	13	5	0	0	2	28.000	112.00
376	16	47	9	909	31-1ST/PINE-PACFC/1ST	41	25	2	0	1	14.000	74.67
377	16	49	9	909	32-1ST/PACF-PINE/1ST	15	5	0	0	1	14.000	23.33
378	16	51	9	909	C-RUNABOUT C	101	33	2	1	2	35.000	301.00
379	16	52	9	909	173-1ST/LCST-GRDLY/183RD	2505	9852	553	4	6	111.998	1395.31
380	16	53	9	909	21-TRNST MALL-DOWNEY AV	3117	7544	420	4	4	83.999	975.32

Summary by Mode and Line

23:21 Tuesday, August 31, 2004 11

Obs	mode	line	c	rg	id	brdngs	pmiles	phours	pkveh	opveh	vht	vmt
381	16	57	9	909	46-PCH/ANHM-SNF/ANHM	6509	11780	675	4	6	111.998	1119.98
382	16	58	9	909	103-STFE/WLLF-DLMO/LKWD	941	2004	91	4	0	28.000	261.33
383	16	59	9	909	122-PACF/1ST-NAYW/OCEAN	33	19	1	2	0	14.000	65.33
384	16	61	9	909	181-CLRD/APLN-MGNL/WDLW	128	165	8	2	2	41.999	466.66
385	16	62	9	909	182-CLRD/APPN-PACF/WRDL	170	262	14	2	2	41.999	443.33
386	16	63	9	909	D-GLDNSHOR-STRN/BLLFLWR	5246	10966	694	5	6	118.998	1147.98
387	15	4	10	910	LAX-AVIATION SHUTTLE(S9)	979	1148	78	4	2	55.999	317.33
388	15	5	10	910	SAN	397	486	29	2	2	41.999	224.00
389	15	6	10	910	208-HOLLYWOOD-BEACHWOOD	0	0	0	2	2	41.999	275.33
390	15	7	10	910	H-HGHLND/SNST-VRMNT/SNST	0	0	0	2	2	41.999	266.00
391	15	8	10	910	DASH-WARNER CENTER	682	526	31	4	6	111.998	979.99
392	15	11	10	910	DASH F TO USC	60	73	7	4	6	111.998	671.99
393	15	12	10	910	DASH E - DOWNTOWN	335	362	45	11	12	244.997	1563.31
394	15	14	10	910	MTRLNK SHTTL - HOPE/4TH	0	0	0	2	0	14.000	58.33
395	15	15	10	910	DASH O - SOUTH EAST	14	7	0	4	4	83.999	1007.99
396	15	16	10	910	DASH B - DOWNTOWN	155	92	11	12	12	251.996	1311.31
397	15	17	10	910	DASH D - DOWNTOWN	249	356	44	13	14	286.996	1712.64
398	15	18	10	910	F-3RD/FRFAX-BEVRLY/FRFAX	0	0	0	2	2	41.999	266.00
399	15	19	10	910	G-BEVERLY/FFAX-3RD/FFAX	193	108	8	4	2	55.999	438.66
400	15	20	10	910	I-REDON/PAKRD - CRSHW/BL	5	14	1	4	4	83.999	601.99
401	15	21	10	910	J-CRNSH/KING-CLSEM/CRNSH	0	0	0	2	2	41.999	224.00
402	15	23	10	910	K-SUNST/CHTQ-PLSDS/PLSDS	0	0	0	2	2	41.999	98.00
403	15	24	10	910	L-VNUYS/VCTRY-VNUYS-OXNR	618	849	54	4	6	111.998	1474.65
404	15	25	10	910	W-IMPRL/WILO-IMPRL/CMPTN	209	333	20	4	4	83.999	807.32
405	15	26	10	910	142-SMPSN/CRSNT-1ST/LCST	2442	12433	611	4	4	83.999	1133.98
406	15	27	10	910	143-SSIDE/TIFC-SSIDE/RVS	211	538	31	2	2	41.999	377.99
407	15	28	10	910	147-WSTN/25TH-WSTN/PKWST	945	1838	103	2	2	41.999	391.99
408	15	29	10	910	DASH A - DOWNTOWN	1206	758	91	12	14	279.996	1609.98
409	15	30	10	910	DASH C - DOWNTOWN	188	146	19	8	10	195.997	1007.99
410	15	33	10	910	DASH WTS N-120/WL-IMP/WL	497	946	57	4	4	83.999	1007.99
411	15	34	10	910	DASH - HOLLYWOOD	0	0	0	2	2	41.999	126.00
412	15	35	10	910	DASH - WILMINGTON	208	179	9	2	2	41.999	284.66
413	15	36	10	910	DASH WILSH-KOREATOWN-VRM	0	0	0	1	2	35.000	184.33
414	15	37	10	910	DASH WILSH-KOREATOWN-OLY	0	0	0	1	1	21.000	161.00
415	15	38	10	910	DASH - PUEBLA DEL RIO	46	25	1	2	2	41.999	177.33
416	15	39	10	910	DASH - SHERMAN OAKS	347	307	20	4	4	83.999	755.99
417	15	40	10	910	DASH - LEIMERT/SLAUSON	0	0	0	4	4	83.999	569.33
418	15	41	10	910	DASH PANORAMA CITY-VAN N	4	4	0	2	4	69.999	601.99

Summary by Mode and Line

23:21 Tuesday, August 31, 2004 12

Obs	mode	line	c	rg	id	brdngs	pmiles	phours	pkveh	opveh	vht	vmt
419	15	42	10	910	DASH - ARROYO SECO	0	0	0	2	2	41.999	196.00
420	15	44	10	910	DASH PICO UNION/ECHOPARK	248	189	24	11	12	244.997	1609.98
421	15	46	10	910	DASH EL SERENO/CITY TERR	16	37	3	3	2	48.999	345.33
422	15	47	10	910	DASH LNCLN HGT - CHINATO	20	11	1	4	4	83.999	503.99
423	15	84	10	910	DASH MTR SHITL - CITY HA	140	56	6	6	7	139.998	755.99
424	15	85	10	910	DASH HILND PK - EAGLE RO	1882	3352	238	4	4	83.999	727.99
425	15	90	10	910	208-DASH LOS FELIZ	696	541	36	4	4	83.999	755.99
426	21	34	10	910	409-FHIL/RXFRD-SPRNG/2ND	796	9976	633	8	0	55.999	697.66
427	21	40	10	910	EB 430-VA HOSPTL - UNION	571	5357	340	4	0	28.000	338.33
428	21	42	10	910	EB 437-WASH/PACIF-TEMPLE	392	2180	150	4	0	28.000	275.33
429	21	43	10	910	438-HERM/10TH-SPEDRO/3RD	1635	9476	640	6	0	41.999	515.66
430	21	45	10	910	549-HVNHHR/US101-I210/LAK	2350	21080	832	7	0	48.999	965.99
431	21	46	10	910	573-CNST/C PK W-CHTSW/WD	978	3635	157	5	0	35.000	590.32
432	21	47	10	910	SB 574-HBRD/S FER-AV/MRN	559	5562	406	6	0	41.999	510.99
433	21	48	10	910	534-UNION ST. - WEST LA	484	2899	213	2	0	14.000	100.33
434	21	49	10	910	573- CNST/C PK - MCBN/DM	932	4659	188	3	0	21.000	473.66
435	21	50	10	910	422-LANK/UNIV-WBR/TOKS	2252	29111	1035	10	4	125.998	2750.96
436	21	55	10	910	EB 430-SUNSET/PCH-UNION	298	2973	189	3	0	21.000	221.66
437	21	90	10	910	575-MANDERA/LA-BRBNK/CNG	781	3222	172	4	0	28.000	433.99
438	21	91	10	910	419-VYCIR/DVNSH-JFSN/HVR	1244	25356	1265	6	0	41.999	583.33
439	21	92	10	910	413-VNUYS/SHRM-WSHTN-HIL	1455	13469	927	6	0	41.999	499.33
440	25	70	10	910	448-CRST/CRNS-TMPL/SPDRO	152	742	33	3	0	21.000	438.66
441	18	25	11	911	30-OLYM/GRFLD-RIGN/ALNTC	32	28	2	0	2	28.000	172.66
442	18	26	11	911	40-BVRLY/NRWLK-5TH/BEAUD	5878	18329	1211	12	8	195.997	2188.64
443	18	27	11	911	343-TLGPH/GRNWD-5TH/BDY	537	1333	82	2	0	14.000	193.66
444	18	29	11	911	60-TLGPH/RSMD-DURFE/BVLY	102	71	4	2	2	41.999	98.00
445	18	30	11	911	70-MBL MTRLNK-GREN/MINES	1642	3173	196	4	5	97.999	1166.65
446	18	31	11	911	20-TLGPH/GRNWD-MONT TC	376	538	30	2	2	41.999	410.66
447	18	32	11	911	40-BVRLY/BRDLY-5TH/BEUDR	2178	6519	451	4	4	83.999	634.66
448	18	33	11	911	WB 341-TYLR RNCH-5TH/BRY	311	1043	66	1	0	7.000	79.33
449	18	34	11	911	10-RIGN/ATLNT-PASNS/WHTR	3611	6140	379	8	6	139.998	1479.31
450	18	71	11	911	342-BVRLY/NRWLK-RIGN/ALN	1196	2539	154	6	0	41.999	396.66
451	18	123	11	911	EB 341-5TH/BDY-TLYR RCH	388	1022	68	1	0	7.000	79.33
452	17	52	12	912	2-HWTHRN/PV S-DGLS/ELSEG	1372	6172	328	3	0	21.000	268.33
453	17	53	12	912	3-25TH/WESTRN-DGLS/ELSEG	2976	14898	747	3	0	21.000	336.00
454	22	54	12	912	3- ROUTE 3 EXPRESS	145	1878	69	2	0	14.000	179.66
455	16	54	13	913	4-NRWLK ST-IMPRL/BEACH	2879	8307	482	4	4	83.999	783.99
456	16	55	13	913	1-RIO HONDO - BELLFLOWER	3560	9030	492	4	6	111.998	1315.98

Summary by Mode and Line

23:21 Tuesday, August 31, 2004 13

Obs	mode	line	c	rg	id	brdngs	pmiles	phours	pkveh	opveh	vht	vmt
457	16	121	13	913	3-PIONR/RSCRN-NRWLK/RSCR	417	663	42	2	2	41.999	559.99
458	16	122	13	913	2-PIONR/RSCRNS-SANT/FRST	233	281	17	2	2	41.999	508.66
459	16	64	14	914	10-I5-SOLEDAD/SR14	285	954	61	7	4	104.999	979.99
460	16	65	14	914	15-SFER/NEWH-SC ML(SOLED	223	318	17	2	2	41.999	280.00
461	16	66	14	914	20-CHIQUITO-SOLE/SR14	201	648	43	3	4	76.999	751.32
462	16	67	14	914	25-WILEYCYN-SC ML(SOLECY	288	485	26	2	2	41.999	233.33
463	16	68	14	914	30-MAGICMTN-BUQTCYN	30	47	8	4	4	83.999	503.99
464	16	69	14	914	35-LYON/I-5-SC ML(SOLEDA	246	396	23	5	2	62.999	681.32
465	16	70	14	914	40-BOUQUET-SOLEDAD	72	121	20	5	4	90.999	531.99
466	16	71	14	914	50-SOLE/SIER-WHITCN	134	552	34	6	4	97.999	877.32
467	16	72	14	914	55-METROLINK SHUTTLE	37	63	5	2	0	14.000	123.66
468	16	73	14	914	65-LYON/WILY-MCBN/I5	6	7	0	1	0	7.000	23.33
469	16	75	14	914	31-MAGIC MT & SECO CYN	93	74	4	2	2	41.999	51.33
470	21	60	14	914	796-SC ML(SOLED)-WARNER	672	7332	700	5	0	35.000	284.66
471	21	74	14	914	795-SC ML(SOLED)-LNCSTR	84	1116	47	8	8	167.998	1917.97
472	21	76	14	914	794 - STNFD/TEC - UNIONS	21	290	21	3	0	21.000	266.00
473	21	77	14	914	791 -TPN/VCTY - STF/TEC	53	145	8	2	0	14.000	291.66
474	21	78	14	914	793 -VNYS/VENT - STF/TEC	0	0	0	1	0	7.000	179.66
475	21	118	14	914	799-SC ML(SOLED)-7TH/SPG	478	7355	337	10	0	69.999	1122.32
476	21	119	14	914	798-SC ML(SOLED)-V NYS/V	664	9901	970	5	0	35.000	366.33
477	21	120	14	914	795-OLIVE VIEW -LNCSTR	146	1545	50	3	0	21.000	408.33
478	17	79	15	915	2-4TH/SANTA-SWTL/WLSH	31	21	2	1	0	7.000	30.33
479	17	80	15	915	2-WLSHR/SPLV-WLGRV/VENIC	354	302	23	4	0	28.000	275.33
480	17	81	15	915	3-IMPRL/AVIAT-UCLA	12524	26985	2754	11	12	244.997	2193.30
481	17	83	15	915	3-4TH/SNTMONC-IMPRL/AVIA	4097	11671	1359	5	4	90.999	667.32
482	17	84	15	915	5-WLSHR/VTRN-PICO/RIMPAU	1298	1294	110	6	4	97.999	881.99
483	17	85	15	915	7-4TH/BRODWY-PICO/RIMPAU	19922	46773	3690	12	14	279.996	2771.96
484	17	86	15	915	4-26TH/SANTA MONICA LOOP	100	103	8	2	2	41.999	280.00
485	17	87	15	915	8-4TH/S MONCA-HLGRD/SNST	3185	3472	345	4	6	111.998	825.99
486	17	88	15	915	9-PICO/SWTL-SUNST/MARQZ	2109	6068	433	4	4	83.999	849.32
487	17	89	15	915	11-20TH/MONTA-14TH/MONTA	309	275	21	2	4	69.999	387.33
488	17	90	15	915	12-HLGRD/SUNST-PICO/RIMP	11344	17586	1584	10	12	237.997	2099.97
489	17	91	15	915	13-PICO/WSTWD-PICO/RIMPA	635	761	57	4	0	28.000	186.66
490	17	92	15	915	14-CNTNLA/CLVR-GETTY/SEP	7271	11464	983	8	5	125.998	1026.65
491	17	106	15	915	2-WLGRV/VENIC-HLGRD/GALY	2143	1769	196	5	8	146.998	1189.98
492	17	107	15	915	1-WNDWRD/MAIN-HLGRD/SNST	10829	15593	1563	11	12	244.997	1987.97
493	21	56	15	915	EB 10-4TH/SMONICA-UNION	2853	23988	1405	6	2	69.999	793.32
494	21	57	15	915	WB 10-UNION ST-4TH/SMONI	1015	10431	491	3	2	48.999	522.66

Summary by Mode and Line

23:21 Tuesday, August 31, 2004 14

Obs	mode	line	c	rg	id	brdngs	pmiles	phours	pkveh	opveh	vht	vmt
495	21	58	15	915	EB 10-PIER/MAIN-UNION ST	936	8385	525	2	0	14.000	144.66
496	17	94	16	916	3-TORNC/CTLNA-1ST/LOCUST	11526	42830	2293	9	12	230.997	3191.95
497	17	95	16	916	4-HWTHN/FSHN-HWTHN/CARSN	228	270	15	2	2	41.999	326.66
498	17	96	16	916	4-HWTHN/FSHN-MAPL/TORNCE	376	440	22	2	2	41.999	112.00
499	17	97	16	916	5-CRNSH/MANH-CRNSH/RDNDB	1000	2421	128	1	2	35.000	317.33
500	17	98	16	916	5-CRNSH/RDNDO-CRNSH/MANH	432	768	47	1	2	35.000	317.33
501	17	99	16	916	6-HWTHN/FSHN-WLNT/ACACIA	1216	4149	190	4	0	28.000	289.33
502	17	100	16	916	7-TORNC/CTLNA-WLMGTN/PCH	2047	3541	194	4	4	83.999	788.66
503	17	101	16	916	8-HWTHRN/PCH-96TH/SEPLVD	7758	21486	1237	6	6	125.998	1362.65
504	17	102	16	916	9-HWTHN/FSHN-HWTHN-CARSN	603	535	28	2	2	41.999	410.66
505	17	103	16	916	ZEST	2371	3003	144	4	4	83.999	629.99
506	21	35	16	916	1-HWTHN/FSHN-ALMEDA/MACY	2097	15097	722	6	4	97.999	1269.32
507	21	36	16	916	2-HWTHN/FSHN-ALMEDA/MACY	986	4523	265	4	4	83.999	1017.32
508	15	31	17	917	RED & BLUE ROUTES	1346	2766	148	4	4	83.999	909.99
509	15	32	17	917	SANTA	157	114	7	1	1	21.000	79.33
510	15	104	18	918	1-PHLDA/PCKRNG-WHTR/SCOT	89	82	5	2	2	41.999	345.33
511	15	105	18	918	2-PIONR/BVRLY-WHTR/SGRTD	258	614	35	2	2	41.999	443.33
512	23	1	21	921	110-MONTCLAIR-SAN BERNDN	1239	6570	225	3	4	76.999	1343.98
513	23	2	21	921	149-RIVERSIDE-DISNEYLAND	328	1908	89	6	0	41.999	597.32
514	23	3	21	921	496-MONTCLAIR-RIVERSIDE	929	3892	169	4	4	83.999	1147.98
515	23	4	21	921	100-RIVERSIDE-SAN BERNRD	415	2261	100	2	2	41.999	513.33
516	20	5	23	923	1-Colton - Del Rosa	4483	14507	792	6	8	153.998	2113.97
517	20	6	23	923	2-N SAN BERNARDINO-COOLE	3566	9456	522	4	4	83.999	872.65
518	20	7	23	923	3-CSUSB-MUSCOY-SAN BERNA	1003	3176	172	4	4	83.999	965.99
519	20	8	23	923	4-MUSCOTT OUTBD	3741	10498	587	5	6	118.998	1511.98
520	20	9	23	923	5-CSUSB-NORTHPARK-SAN BE	3015	6549	405	4	4	83.999	975.32
521	20	10	23	923	9-TRI CITY-FONTANA	3333	8444	464	4	4	83.999	872.65
522	20	11	23	923	10-DEL ROSA/SAN	2786	5919	330	3	4	76.999	746.66
523	20	12	23	923	11-PATTON-SAN	3424	9470	544	4	6	111.998	1217.98
524	20	13	23	923	12-STERLING-SAN	665	1429	75	2	4	69.999	615.99
525	20	14	23	923	15-SHANDIN HILLS-SAN BER	442	815	49	2	2	41.999	149.33
526	20	15	23	923	16-SHANDIN HILLS-WEST CO	777	1719	92	2	2	41.999	489.99
527	20	16	23	923	17-SAN BERNARDINO-REDLAN	848	2688	159	2	2	41.999	494.66
528	20	17	23	923	18-HIGHLAND-SB	838	997	55	2	2	41.999	494.66
529	20	18	23	923	20-N FONTANA-DT	943	1475	85	4	2	55.999	475.99
530	20	19	23	923	21-REDLAND-FONTANA	1606	3055	173	2	2	41.999	461.99
531	20	20	23	923	26-SAN BERNARDINO-RIALTO	1472	2801	156	2	2	41.999	583.33
532	20	21	23	923	30-N	506	1295	78	2	2	41.999	275.33

Summary by Mode and Line

23:21 Tuesday, August 31, 2004 15

Obs	mode	line	c	rg	id	brdngs	pmiles	phours	pkveh	opveh	vht	vmt
533	20	22	23	923	60-CHAFFEY-MONTCLAIR-IND	3480	8407	501	4	6	111.998	1245.98
534	20	23	23	923	61-CHAFFEY-AIRPORT-ONTAR	1348	2896	173	2	2	41.999	494.66
535	20	24	23	923	62-N UPLAND-CHINO TWON S	1897	4770	277	4	4	83.999	1024.32
536	20	25	23	923	64-UPLAND-MONTCLAIR	1847	3925	229	2	2	41.999	398.99
537	20	26	23	923	65-MONTCLAIR-CHINO HILLS	1247	3057	179	2	2	41.999	452.66
538	20	27	23	923	70-ONTARIO-CREEKSIDE	639	1514	91	2	2	41.999	499.33
539	20	28	23	923	71-ONTARIO-ONTARIO ARPRT	197	147	8	2	2	41.999	200.66
540	20	29	23	923	19-GRAND	688	1077	71	2	2	41.999	284.66
541	20	30	23	923	14-FONTANA-YUCAIPA	4361	15236	871	4	6	111.998	1339.31
542	20	31	23	923	64-MONTCLAIR-CAMPUS/D S	937	1994	113	2	2	41.999	203.00
543	20	32	23	923	65-MONTCLAIR-CHINO T SQU	515	335	18	2	2	41.999	200.66
544	20	33	23	923	73-MONTCLAIR -	840	1728	104	2	2	41.999	429.33
545	20	34	23	923	72-CHINO-CHINO HILLS	844	2660	173	2	4	69.999	578.66
546	20	35	23	923	74-MONTCLAIR-FONTANA-FT.	774	2843	183	3	4	76.999	839.99
547	20	36	23	923	22-NORTH	1346	1502	83	2	2	41.999	536.66
548	20	37	23	923	23-S FONTANA-FONTANA	1220	2356	126	2	2	41.999	405.99
549	20	38	23	923	27-KAISER -	305	968	54	2	2	41.999	377.99
550	20	39	23	923	32-HIGHLAND-REDLANDS	239	863	50	2	2	41.999	424.66
551	20	40	23	923	37-DEL	0	0	0	2	2	41.999	298.66
552	20	41	23	923	14-FONTANA-RDLNDS/ORANGE	3804	15017	838	4	4	83.999	944.99
553	20	42	23	923	14-FONTANA-4TH/E ST.	2107	6749	369	4	4	83.999	832.99
554	20	43	24	924	382, COSTA MESA -IRVINE	2291	4449	234	4	0	28.000	317.33
555	20	44	24	924	394,S Clemente - Mis Vjo	75	195	9	2	2	41.999	503.99
556	20	46	24	924	757-DIAMOND BAR-SANTA AN	455	2558	166	4	0	28.000	354.66
557	20	48	24	924	308-LAGUNA HLLS-IRVN	715	1563	97	1	0	7.000	100.33
558	20	49	24	924	53, ORANGE - BALBOA	7376	27683	1654	4	6	111.998	1292.65
559	20	53	24	924	308-IRVINE -LAGUNA	160	246	15	2	0	14.000	133.00
560	20	55	24	924	1, LONG BEACH-SAN CLEMENT	1261	6417	371	6	6	125.998	1707.98
561	20	56	24	924	22,BREA-TUSTIN	1242	4254	264	6	0	41.999	545.99
562	20	57	24	924	37, LA HABRA-HUNTINGTON B	6572	18926	1259	6	8	153.998	1922.64
563	20	58	24	924	25, FULLERTON-HUNTINGTON	3564	9002	574	4	4	83.999	1138.65
564	20	59	24	924	25, FULLERTON-HUNTINGTON	8441	25884	1644	8	8	167.998	2295.97
565	20	60	24	924	26, YORBA LINDA-FULLERTON	2534	6131	346	4	3	69.999	774.66
566	20	61	24	924	29, BREA-HUNTINGTON BEACH	15978	51897	3140	10	12	237.997	3555.95
567	20	63	24	924	30, ORANGE-CERRITOS	4628	14934	925	7	8	160.998	2057.97
568	20	64	24	924	33, FULLERTON-HUNTINGTON	3408	8559	553	4	4	83.999	1077.98
569	20	65	24	924	35, FULLERTON-HUNTINGTON	7522	18226	1129	6	6	125.998	1595.98
570	20	67	24	924	38A, ORANGE-CERRITOS, VIA	3260	8922	602	4	4	83.999	993.99

Summary by Mode and Line

23:21 Tuesday, August 31, 2004 16

Obs	mode	line	c	rg	id	brdngs	pmiles	phours	pkveh	opveh	vht	vmt
571	20	68	24	924	45,ORANGE-COSTA MESA	5421	12580	838	0	6	83.999	867.99
572	20	69	24	924	53,WESTMINISTER-BALBOA	611	2074	99	1	0	7.000	105.00
573	20	70	24	924	38-HRBR/LA	604	1288	87	1	0	7.000	72.33
574	20	71	24	924	38,ORANGE-CERRITOS,VIA	8546	32296	2123	7	6	132.998	1479.31
575	20	72	24	924	41,LA HABRA-BREA	1972	6105	370	4	4	83.999	783.99
576	20	73	24	924	42,ORANGE-SEAL BEACH	8262	20345	1348	7	8	160.998	2043.97
577	20	74	24	924	42A,ORANGE-SEAL BEACH	4548	11140	773	4	4	83.999	1017.32
578	20	75	24	924	43,FULLERTON-NEWPORT BEA	28904	96687	6036	16	16	335.995	4512.60
579	20	76	24	924	45A,ORANGE-COSTA MESA	4444	11176	615	6	0	41.999	550.66
580	20	77	24	924	50,ORANGE-LONG BEACH	9765	27099	2101	6	6	125.998	1502.65
581	20	78	24	924	47,FULLERTON-SANTA ANA	2029	4165	299	4	6	111.998	1063.98
582	20	79	24	924	49,BREA-SANTA ANA	1428	3597	277	3	4	76.999	578.66
583	20	80	24	924	49A,BREA-SANTA ANA	1990	5455	409	3	4	76.999	662.66
584	20	81	24	924	50,ORANGE-LONG BEACH	6219	21847	1424	6	7	139.998	1763.97
585	20	83	24	924	51,ANAHEIM SANTA ANA	1120	2953	163	4	4	83.999	723.32
586	20	84	24	924	53,BALBOA - ORANGE	5626	17922	1079	4	4	83.999	741.99
587	20	85	24	924	64,SANTA ANA-HUNTINGTON	8120	24319	1485	5	6	118.998	1427.98
588	20	86	24	924	54,ORANGE-GARDEN GROV	7255	17651	1620	6	6	125.998	1147.98
589	20	87	24	924	56,SANTA ANA-SEAL BEACH	1935	4821	340	4	4	83.999	788.66
590	20	88	24	924	56A,SANTA ANA-CYPRESS	2204	5594	396	4	4	83.999	769.99
591	20	89	24	924	59,NORTHEAST ANAHEIM-COS	1617	3950	215	4	0	28.000	424.66
592	20	90	24	924	60,TUSTIN-LONG BEACH	17268	85524	5544	13	14	286.996	3896.61
593	20	91	24	924	61,SANTA ANA-NEWPORT BEA	3396	8556	541	4	3	69.999	634.66
594	20	92	24	924	64,SANTA ANA	2862	5520	319	3	4	76.999	555.33
595	20	93	24	924	64A,SANTA ANA-SEAL BEACH	2836	9103	524	5	0	35.000	405.99
596	20	94	24	924	20,IMPRL/BEACH-BREA MALL	15	22	1	2	0	14.000	65.33
597	20	95	24	924	65,SANTA ANA-BALBOA	9110	41893	2325	10	12	237.997	3499.95
598	20	96	24	924	66,TUSTIN-HUNTINGTON BEA	7232	18806	1274	7	6	132.998	1679.98
599	20	97	24	924	69,FULLERTON-SANTA ANA	3443	10756	715	4	6	111.998	1175.98
600	20	98	24	924	71,ORANGE-IRVINE	2544	5914	361	3	4	76.999	802.66
601	20	99	24	924	74,IRVINE-HUNTINGTON BEA	10722	34787	2327	5	6	118.998	1399.98
602	20	100	24	924	75,SANTA ANA-LAGUNA HILL	3821	18421	1237	4	4	83.999	1040.65
603	20	101	24	924	75A,SANTA ANA-LAGUNA HIL	1784	7607	441	4	0	28.000	363.99
604	20	102	24	924	76,IRVINE-HUNTINGTON BEA	3130	11083	580	4	0	28.000	396.66
605	20	103	24	924	76A,IRVINE-HUNTINGTON BE	4664	15901	929	4	4	83.999	937.99
606	20	104	24	924	78,HUNTINGTON BEACH-LAGU	5912	35029	1993	8	0	55.999	881.99
607	20	105	24	924	89, NEWPORT	831	2473	141	4	4	83.999	867.99
608	20	106	24	924	91,LAGUNA HILLS-SAN CLEM	2166	10007	521	6	6	125.998	1880.64

Summary by Mode and Line

23:21 Tuesday, August 31, 2004 17

Obs	mode	line	c	rg	id	brdngs	pmiles	phours	pkveh	opveh	vht	vmt
609	20	108	24	924	99, LAGUNA	1173	4406	228	4	2	55.999	718.66
610	20	109	24	924	93, LAGUNA HILLS-RANCHO	603	964	49	4	2	55.999	681.32
611	20	110	24	924	141, IRVINE-ANAHEIM	2661	10317	555	6	0	41.999	466.66
612	20	111	24	924	60, WEST/GLDN-SNT ANA TER	974	2585	156	2	0	14.000	130.66
613	20	112	24	924	61, NEWPORT BCH-SAN	554	1413	77	4	4	83.999	863.32
614	20	113	24	924	320, BREA - ORANGE	44	163	8	2	0	14.000	144.66
615	20	114	24	924	324, FULLERTON TRANSP CTR	274	357	17	1	0	7.000	51.33
616	20	115	24	924	328, FUL	62	54	3	1	0	7.000	65.33
617	20	116	24	924	333, ORANGE-BREA	506	1657	97	4	0	28.000	363.99
618	20	117	24	924	339, ANAHEIM -	76	86	5	1	0	7.000	39.67
619	20	118	24	924	352, ANAHEIM	18	23	1	1	0	7.000	67.67
620	20	119	24	924	353, ORANGE	84	42	14	1	0	7.000	51.33
621	20	120	24	924	362, SANTA	18	10	0	1	0	7.000	30.33
622	20	121	24	924	373, BREA-FULLERTON-PLACE	1840	6979	279	3	0	21.000	387.33
623	20	122	24	924	377, IRVINE-DANA POINT	781	2883	157	3	0	21.000	252.00
624	20	123	24	924	529, LA HABRA -HUNTINGTON	3071	9266	564	6	0	41.999	597.32
625	20	124	24	924	99, DANA PT. - LAG HILL	580	1236	72	2	2	41.999	438.66
626	20	171	24	924	309-RANCHO SNTA MAGUERIT	413	1885	94	2	0	14.000	165.66
627	20	172	24	924	1, LONG BEACH-SAN CLEMENT	576	1790	99	2	4	69.999	779.32
628	23	45	24	924	NB 721-FULLERTON-LA	7	129	5	3	0	21.000	338.33
629	23	47	24	924	306-SAN JUAN CAP-IRVINE	911	8515	341	3	0	21.000	331.33
630	23	50	24	924	205-S CAPISTRANO-LAGUNA	504	5715	187	5	0	35.000	849.32
631	23	51	24	924	203, SANJUAN-FULLERTON SB	0	0	0	1	0	7.000	16.33
632	23	52	24	924	203, SANJUAN-FULLERTON NB	0	0	0	1	0	7.000	21.00
633	23	54	24	924	701-HUNTINGTON BEACH-U.S	130	1438	50	4	0	28.000	580.99
634	23	175	24	924	SB 721-LA-FULLERTON	269	3572	157	5	0	35.000	578.66
635	25	71	24	924	701-HUNTINGTON BEACH-U.S	29	184	7	4	0	28.000	585.66
636	26	1	24	924	ORANGE RAIL	27423	123276	5258	16	8	223.997	4722.60
637	20	125	25	925	27-RIVERSIDE/PERRIS/HEME	1538	12628	512	5	6	118.998	2015.97
638	20	126	25	925	1-MAGNOLIA AVE/LA SIERRA	6497	15637	840	4	6	111.998	1371.98
639	20	127	25	925	2-MAGNOLIA/MRKT-MAG/TYLR	1968	3582	184	2	2	41.999	322.00
640	20	128	25	925	3-ARLNGTNG/LA	149	266	15	2	4	69.999	601.99
641	20	129	25	925	12-HOLE/TYLER-COLUM/MAIN	824	1684	83	4	2	55.999	718.66
642	20	130	25	925	13-MAG/TYLER-CENTRAL/CYN	757	2541	136	2	4	69.999	597.32
643	20	131	25	925	14-MAG/TYLER-MRKT/MISION	413	499	28	2	2	41.999	489.99
644	20	132	25	925	15-TYLER MALL-MRKT/3RD	2259	6727	353	4	4	83.999	1133.98
645	20	133	25	925	16-RIVERSIDE-MORENO VALL	990	4379	321	5	7	132.998	1437.31
646	20	134	25	925	18-PERRIS/IRIS-MORENO VA	147	124	15	2	2	41.999	368.66

Summary by Mode and Line

23:21 Tuesday, August 31, 2004 18

Obs	mode	line	c	rg	id	brdngs	pmiles	phours	pkveh	opveh	vht	vmt
647	20	135	25	925	19-SR215-PERRIS/SR215	153	684	42	2	4	69.999	569.33
648	20	136	25	925	21-INDN/TYLR-/COUNTRY VI	708	3456	190	2	4	69.999	676.66
649	20	137	25	925	25-HIGHGROVE/LOMA LINDA	1502	6077	406	2	4	69.999	583.33
650	20	138	25	925	29-RUBIDOUX	546	1402	78	2	2	41.999	280.00
651	20	139	25	925	31-BEAUMONT/BANNING/HEME	1194	4454	185	3	4	76.999	1063.98
652	20	140	25	925	32-HEMET/VALLE	1260	7445	269	2	2	41.999	583.33
653	20	141	25	925	2-MAGNOLIA/MRKT-6TH/SMTH	2868	7035	372	2	4	69.999	676.66
654	20	142	25	925	17-RIVERSIDE-KRMR/PERRIS	182	293	26	3	4	76.999	522.66
655	20	143	25	925	17-RIVERSIDE-DAY/SR60	123	239	16	2	2	41.999	317.33
656	20	144	25	925	7 & 8 -	46	216	7	2	2	41.999	284.66
657	20	145	25	925	10-TYLER/MAG-UNIV/ORANGE	578	685	40	2	2	41.999	531.99
658	20	146	25	925	26-PERRIS/SUNNY-MRKT/7TH	349	601	29	2	0	14.000	184.33
659	20	147	25	925	30-PERRIS CITY CENTER	0	0	0	2	2	41.999	116.67
660	20	148	25	925	35-TOWN CIR-HGHLND	17	279	6	2	2	41.999	737.32
661	19	150	26	926	A-MADERA/LA-YOSEMITE/LA	5092	9549	589	4	4	83.999	905.32
662	19	151	26	926	B-YOSEMITE/LA-MADERA/LA	5172	9670	598	4	4	83.999	905.32
663	19	152	26	926	D-MOORPARK	387	376	20	2	2	41.999	238.00
664	23	149	26	926	C-LA/YOSMTE-DEVNSH/MASON	391	2079	103	2	2	41.999	391.99
665	19	153	27	927	1-PORT	2567	2809	187	2	4	69.999	601.99
666	19	154	27	927	2-COLONIA-OTC	552	471	30	1	1	21.000	81.67
667	19	155	27	927	3-SOUTHSIDE-OTC	795	880	62	1	1	21.000	151.66
668	19	156	27	927	4-NORTHSIDE-OTC	2366	2820	183	1	1	21.000	184.33
669	19	157	27	927	6 NB OXNARD-VENTURA-MAIN	6659	16524	970	1	3	48.999	697.66
670	19	158	27	927	6 SB MAIN-VENTURA-OXNARD	8755	22194	1244	1	3	48.999	662.66
671	19	159	27	927	8 S ROUTE	3289	4951	295	2	2	41.999	391.99
672	19	160	27	927	10 & 11	3497	7175	389	2	2	41.999	517.99
673	19	161	27	927	12-VENTURA	987	840	45	2	2	41.999	168.00
674	19	162	27	927	16-OJAI-MAIN STREET	2740	6733	376	3	4	76.999	802.66
675	19	163	28	928	1-NEWBURY	37	39	2	1	1	21.000	130.66
676	19	164	28	928	2-CENTRAL THOUSAND	979	2495	117	1	1	21.000	263.66
677	19	165	28	928	4-WESTLAKE,EASTERN THOUS	184	386	21	1	1	21.000	191.33
678	23	166	29	929	2-MOORPARK-AGOURA HILLS	91	1074	44	4	4	83.999	1119.98
679	23	167	29	929	4-VENTURA-FILLMORE	564	934	52	3	4	76.999	979.99
680	23	173	29	929	1-VENTURA-THOUSAND OAKS	1010	2921	128	4	4	83.999	1199.32
681	23	174	29	929	3-CONEJO CONNECTION	64	1167	46	4	4	83.999	1665.98
682	13	1	30	801	801-1ST/PACIFIC-7TH/FLWR	40326	218835	8494	14	12	265.996	4881.26
683	13	2	30	801	801-WILLOW-7TH/FLWR	16407	88066	3243	10	0	69.999	1563.31
684	13	6	30	801	UNION STA-SIERRA MADRE V	28121	161701	6164	16	8	223.997	4465.94

Summary by Mode and Line

23:21 Tuesday, August 31, 2004 19

Obs	mode	line	c	rg	id	brdngs	pmiles	phours	pkveh	opveh	vht	vmt
685	13	3	30	803	803-WILS/WSTRN-UNION STA	36194	68497	2978	10	6	153.998	2099.97
686	13	5	30	803	CHANDLER/LANKSHM-UNION S	68138	382625	12490	18	10	265.996	6215.91
687	13	4	30	806	806-I105/I605-MARINE/CMP	31911	153777	4315	16	8	223.997	6005.91
688	10	5	31	700	NEW REDLANDS-SAN BERNARD	212	814	27	1	0	7.000	70.00
689	10	7	31	700	NEW SAN BERNARDINO-REDLA	91	353	12	1	0	7.000	70.00
690	10	10	31	700	NEW HEMET-RIVERSIDE	311	3531	118	1	0	7.000	144.66
691	10	13	31	700	NEW RIVERSIDE-HEMET	58	306	10	1	0	7.000	144.66
692	10	1	31	701	701-SAN CLEMENTE-UNION S	1452	12437	301	2	0	14.000	459.66
693	10	2	31	701	701-IRVINE-UNION STATION	1651	12326	320	2	0	14.000	426.99
694	10	3	31	702	702-SAN BERNARDINO-U.S.	2891	43236	1056	3	2	48.999	1311.31
695	10	4	31	702	702-U.S.-S.BERNARDINO	75	513	16	0	2	28.000	786.32
696	10	32	31	702	702-U.S.-SAN BERNARDINO	279	2436	65	2	0	14.000	394.33
697	10	6	31	703	703-LANCASTER-UNION STAT	4853	74073	1561	2	2	41.999	1609.98
698	10	8	31	703	703-PRINCESSA-UNION STAT	4760	71700	1510	1	0	7.000	266.00
699	10	9	31	703	703-UNION STAT-PRINCESSA	104	606	15	1	1	21.000	795.66
700	10	19	31	703	703-UNION STATION-BURBAN	99	573	15	1	1	21.000	226.33
701	10	21	31	703	703-BURBANK-UNION STATIO	2158	15371	407	1	1	21.000	303.33
702	10	29	31	703	703-UNION STAT-BURBANK A	656	2754	63	1	1	21.000	340.66
703	10	30	31	703	703-BURBANK AIR P-UNION	1566	11369	298	1	1	21.000	310.33
704	10	31	31	703	703-UNION STAT-LANCASTER	15	127	3	0	2	28.000	1073.32
705	10	11	31	704	704-VENTURA-UNION STATIO	2486	31263	745	2	0	14.000	496.99
706	10	12	31	704	704-MOORPARK-UNION STATI	2477	29554	709	2	2	41.999	982.32
707	10	15	31	704	704-UNION STATN-MOORPARK	29	307	7	0	2	28.000	655.66
708	10	28	31	704	704-UNION STATN-MOORPARK	703	4594	102	2	0	14.000	326.66
709	10	16	31	705	705-RIVERSIDE-UNION STAT	284	5784	114	2	0	14.000	410.66
710	10	17	31	705	705-UNION STAT-RIVERSIDE	151	1774	39	2	2	41.999	1231.98
711	10	33	31	705	705-UNION-FULRTN-RIVRSID	826	7546	184	2	0	14.000	433.99
712	10	22	31	707	707-SAN BERNARDINO-IRVIN	1514	20259	433	2	0	14.000	410.66
713	10	24	31	707	707-SAN BERNARDINO-S.JUA	1582	21186	451	2	0	14.000	496.99
714	10	25	31	707	701-U.S.-SAN CLEMENTE	1257	14637	358	2	0	14.000	459.66
715	15	82	33	933	AZUSA SHUTTLE	101	125	7	1	1	21.000	175.00
716	15	78	34	934	BLUE ROUTE	162	116	7	1	1	21.000	151.66
717	15	79	34	934	ORANGE ROUTE	61	29	1	1	1	21.000	126.00
718	15	80	34	934	ORANGE ROUTE	77	54	3	1	1	21.000	91.00
719	15	81	34	934	GREEN	200	192	10	1	1	21.000	161.00
720	15	77	35	935	CERRITOS ON WHEELS	859	1865	109	4	4	83.999	891.32
721	15	76	36	936	DUARTE SHUTTLE	20	13	1	2	2	41.999	242.66
722	15	43	37	937	ORANGE ROUTE	376	419	22	1	1	21.000	245.00

Summary by Mode and Line

23:21 Tuesday, August 31, 2004 20

Obs	mode	line	c	rg	id	brdngs	pmiles	phours	pkveh	opveh	vht	vmt
723	15	45	37	937	METROLINK SHUTTLE-FLAIR	1	1	0	1	0	7.00	18.67
724	15	72	37	937	BLUE ROUTE	335	373	19	1	1	21.00	196.00
725	15	73	37	937	RED ROUTE	450	864	52	1	1	21.00	247.33
726	15	74	37	937	YELLOW ROUTE	167	152	9	1	1	21.00	196.00
727	15	75	37	937	GREEN ROUTE	254	370	21	1	1	21.00	224.00
728	15	48	38	938	MTRLNK SHTL - ROUTE 11	1	1	0	1	0	7.00	67.67
729	15	49	38	938	MTRLNK SHTL - ROUTE 12	0	0	0	2	0	14.00	109.67
730	15	70	38	938	ROUTE 4	675	746	41	2	2	42.00	359.33
731	15	71	38	938	ROUTES 1 & 2	3671	3889	198	6	6	126.00	1633.31
732	14	9	39	939	INGLEWOOD I LINE	0	0	0	1	1	21.00	88.67
733	15	50	40	940	ROUTE ONE	143	172	12	1	1	21.00	182.00
734	15	51	40	940	ROUTE	154	204	14	1	1	21.00	154.00
735	15	52	40	940	ROUTE	20	17	1	1	1	21.00	63.00
736	15	53	40	940	ROUTE	62	52	3	1	1	21.00	140.00
737	15	54	40	940	5-LOCAL LIMO	1458	3545	219	4	6	112.00	970.65
738	14	10	43	943	SANTA FE SPRINGS TRAM	89	165	10	1	1	21.00	207.66
739	15	55	44	944	RT A-WEST	0	0	0	2	2	42.00	252.00
740	15	56	44	944	RT B-WEST	0	0	0	2	2	42.00	312.66
741	19	168	44	944	CAT - LA	340	774	37	2	2	42.00	261.33
742	19	169	44	944	CAT - LEISURE	351	437	17	2	2	42.00	499.33
743	19	170	45	945	MOORPARK	211	416	23	2	2	42.00	410.66
						=====	=====	=====	=====	=====	=====	=====
						2316163	8571138	491237	4103	2690	66380.05	764358.75

Summary for Rail Lines by Route Group

23:21 Tuesday, August 31, 2004 21

----- c=30 rg=801 -----

Obs	c	rg	id	brdngs	pmiles	phours	pkveh	opveh	vht	vmt	mode	line
1	30	801	801-1ST/PACIFIC-7TH/FLWR	40326	218835	8494	14	12	265.996	4881.26	13	1
2	30	801	801-WILLOW-7TH/FLWR	16407	88066	3243	10	0	69.999	1563.31	13	2
3	30	801	UNION STA-SIERRA MADRE V	28121	161701	6164	16	8	223.997	4465.94	13	6
-----				-----	-----	-----	-----	-----	-----	-----	-----	-----
rg				84854	468602	17901	40	20	559.992	10910.51		

----- c=30 rg=803 -----

Obs	c	rg	id	brdngs	pmiles	phours	pkveh	opveh	vht	vmt	mode	line
4	30	803	803-WILS/WSTRN-UNION STA	36194	68497	2978	10	6	153.998	2099.97	13	3
5	30	803	CHANDLER/LANKSHM-UNION S	68138	382625	12490	18	10	265.996	6215.91	13	5
-----				-----	-----	-----	-----	-----	-----	-----	-----	-----
rg				104332	451122	15468	28	16	419.994	8315.88		

----- c=30 rg=806 -----

Obs	c	rg	id	brdngs	pmiles	phours	pkveh	opveh	vht	vmt	mode	line
6	30	806	806-I105/I605-MARINE/CMP	31911	153777	4315	16	8	224.00	6005.91	13	4
-----				-----	-----	-----	-----	-----	-----	-----	-----	-----
rg				221097	1073501	37684	84	44	1203.98	25232.31		

----- c=31 rg=700 -----

Obs	c	rg	id	brdngs	pmiles	phours	pkveh	opveh	vht	vmt	mode	line
7	31	700	NEW REDLANDS-SAN BERNARD	212	814	27	1	0	6.9999	69.999	10	5
8	31	700	NEW SAN BERNARDINO-REDLA	91	353	12	1	0	6.9999	69.999	10	7
9	31	700	NEW HEMET-RIVERSIDE	311	3531	118	1	0	6.9999	144.665	10	10
10	31	700	NEW RIVERSIDE-HEMET	58	306	10	1	0	6.9999	144.665	10	13
-----				-----	-----	-----	-----	-----	-----	-----	-----	-----
rg				672	5004	167	4	0	27.9996	429.327		

Summary for Rail Lines by Route Group

23:21 Tuesday, August 31, 2004 22

c=31 rg=701

Obs	c	rg	id	brdngs	pmiles	phours	pkveh	opveh	vht	vmt	mode	line
11	31	701	701-SAN CLEMENTE-UNION S	1452	12437	301	2	0	13.9998	459.660	10	1
12	31	701	701-IRVINE-UNION STATION	1651	12326	320	2	0	13.9998	426.994	10	2
rg				3103	24763	621	4	0	27.9996	886.654		

c=31 rg=702

Obs	c	rg	id	brdngs	pmiles	phours	pkveh	opveh	vht	vmt	mode	line
13	31	702	702-SAN BERNARDINO-U.S.	2891	43236	1056	3	2	48.9993	1311.31	10	3
14	31	702	702-U.S.-S.BERNARDINO	75	513	16	0	2	27.9996	786.32	10	4
15	31	702	702-U.S.-SAN BERNARDINO	279	2436	65	2	0	13.9998	394.33	10	32
rg				3245	46185	1137	5	4	90.9987	2491.96		

c=31 rg=703

Obs	c	rg	id	brdngs	pmiles	phours	pkveh	opveh	vht	vmt	mode	line
16	31	703	703-LANCASTER-UNION STAT	4853	74073	1561	2	2	41.999	1609.98	10	6
17	31	703	703-PRINCESSA-UNION STAT	4760	71700	1510	1	0	7.000	266.00	10	8
18	31	703	703-UNION STAT-PRINCESSA	104	606	15	1	1	21.000	795.66	10	9
19	31	703	703-UNION STATION-BURBAN	99	573	15	1	1	21.000	226.33	10	19
20	31	703	703-BURBANK-UNION STATIO	2158	15371	407	1	1	21.000	303.33	10	21
21	31	703	703-UNION STAT-BURBANK A	656	2754	63	1	1	21.000	340.66	10	29
22	31	703	703-BURBANK AIR P-UNION	1566	11369	298	1	1	21.000	310.33	10	30
23	31	703	703-UNION STAT-LANCASTER	15	127	3	0	2	28.000	1073.32	10	31
rg				14211	176573	3872	8	9	181.997	4925.60		

Summary for Rail Lines by Route Group

23:21 Tuesday, August 31, 2004 23

----- c=31 rg=704 -----

Obs	c	rg	id	brdngs	pmiles	phours	pkveh	opveh	vht	vmt	mode	line
24	31	704	704-VENTURA-UNION STATIO	2486	31263	745	2	0	13.9998	496.99	10	11
25	31	704	704-MOORPARK-UNION STATI	2477	29554	709	2	2	41.9994	982.32	10	12
26	31	704	704-UNION STATN-MOORPARK	29	307	7	0	2	27.9996	655.66	10	15
27	31	704	704-UNION STATN-MOORPARK	703	4594	102	2	0	13.9998	326.66	10	28
rg				5695	65718	1563	6	4	97.9986	2461.63		

----- c=31 rg=705 -----

Obs	c	rg	id	brdngs	pmiles	phours	pkveh	opveh	vht	vmt	mode	line
28	31	705	705-RIVERSIDE-UNION STAT	284	5784	114	2	0	13.9998	410.66	10	16
29	31	705	705-UNION STAT-RIVERSIDE	151	1774	39	2	2	41.9994	1231.98	10	17
30	31	705	705-UNION-FULRTN-RIVRSID	826	7546	184	2	0	13.9998	433.99	10	33
rg				1261	15104	337	6	2	69.9990	2076.64		

----- c=31 rg=707 -----

Obs	c	rg	id	brdngs	pmiles	phours	pkveh	opveh	vht	vmt	mode	line
31	31	707	707-SAN BERNARDINO-IRVIN	1514	20259	433	2	0	14.00	410.66	10	22
32	31	707	707-SAN BERNARDINO-S.JUA	1582	21186	451	2	0	14.00	496.99	10	24
33	31	707	701-U.S.-SAN CLEMENTE	1257	14637	358	2	0	14.00	459.66	10	25
rg				4353	56082	1242	6	0	42.00	1367.31		
c				32540	389429	8939	39	19	538.99	14639.12		
				253637	1462930	46623	123	63	1742.98	39871.43		

Summary by Major Company Groups

23:21 Tuesday, August 31, 2004 24

Obs	co_group	company	_TYPE_	_FREQ_	pkveh	opveh	yearpsn	yearvht	yearvmt	brdngs
1	1	MTA BUS	0	262	2356	1337	398285318.21	12044386.33	135233011.27	1263384
2	2	FND MUN	0	234	952	695	105782755.08	5774161.51	57890588.38	335549
3	3	UBN RAI	0	6	84	44	69701443.90	407914.97	8394896.07	221097
4	4	COM RAI	0	27	39	19	10258325.46	181013.21	4894083.68	32540
5	5	OTHER M	0	43	77	67	6217730.58	530271.82	4707751.95	19723
6	6	NLA BUS	0	171	595	528	139931251.46	4157785.20	47941738.31	443870

Summary of Daily Transit PMT, PHT, VMT, & VHT by Major Company Groups

25
23:21 Tuesday, August 31, 2004

Obs	co_group	company	_TYPE_	_FREQ_	pmiles	phours	vmt	vht
1	1	MTA BUS	0	262	4576976	294256	405616.21	35209.50
2	2	FND MUN	0	234	1077946	65137	169682.24	16393.77
3	3	UBN RAI	0	6	1073501	37684	25232.31	1203.98
4	4	COM RAI	0	27	389429	8939	14639.12	538.99
5	5	OTHER M	0	43	45625	2380	13199.48	1476.98
6	6	NLA BUS	0	171	1407661	82841	135989.39	11556.83
					=====	=====	=====	=====
					8571138	491237	764358.75	66380.05

LA County Daily PMT & PHT

23:21 Tuesday, August 31, 2004 26

Obs	cy_group	co_trn	_TYPE_	_FREQ_	pmiles	phours
1	1	LA County	0	572	7163477	408396
2	2	Other Cou	0	171	1407661	82841

LA County Annual Boardings VMT, VHT, PMT and PHT for REMI

23:21 Tuesday, August 31, 2004 27

Obs	cy_group	co_trn	_TYPE_	_FREQ_	yearpsn	yearvmt	yearvht	yearpmt	yearpht
1	1	LA County	0	572	590245573.22	211120331.35	18937747.86	2258306038.72	128747974.34
2	2	Other Cou	0	171	139931251.46	47941738.31	4157785.20	443769043.55	26115855.55

Summary by Route Group

23:21 Tuesday, August 31, 2004 28

Obs	rg	rg_name	brdngs	pmiles	phours	pkveh	opveh	vht	vmt
1	1	Hollywood	4123	6357	530	9	7	161.00	1432.65
2	2	Sunset B	12333	43817	3743	35	14	440.99	4162.61
3	4	Santa Mo	52842	130905	12092	66	30	881.99	8138.55
4	10	Melrose	6591	9620	807	28	21	489.99	4134.61
5	14	Beverly	6747	15765	1379	27	22	496.99	4283.94
6	16	West Thi	2690	4750	443	19	14	329.00	2533.96
7	18	West Six	3963	13078	922	25	20	454.99	4199.94
8	20	Wilshire	78396	305572	22482	96	60	1511.98	15943.44
9	26	7th St.-	6994	18874	1343	27	20	468.99	4568.60
10	28	West Oly	14262	36475	2982	36	16	475.99	4101.94
11	30	West Pic	11689	25622	2367	32	24	559.99	5035.26
12	33	Venice B	32065	120522	9742	75	26	888.99	8917.87
13	38	West Jef	1657	3159	264	12	8	196.00	1745.31
14	40	Hawthorn	20496	63218	4316	32	20	503.99	5373.59
15	42	Branch o	3551	8462	778	8	8	168.00	1553.98
16	45	Broadway	24418	89784	5456	31	24	552.99	5917.25
17	46	Branch o	0	0	0	0	0	0	0
18	53	Central	6514	23817	1312	23	12	329.00	3499.95
19	55	Compton	2062	4740	344	17	8	231.00	2113.97
20	56	Los Ange	6	2	0	4	2	56.00	485.33
21	58	Gateway-	166	305	38	4	8	140.00	741.99
22	60	Long Bea	33005	154278	8638	67	24	804.99	9855.86
23	65	Washingt	1595	2934	202	9	4	119.00	1054.65
24	66	East Oly	5686	13710	1082	20	14	336.00	3161.62
25	68	W.Washin	7647	20029	1567	24	18	419.99	4241.94
26	70	Garvey A	17159	58093	3776	24	14	363.99	4045.94
27	76	Main St.	11003	44195	2968	19	12	301.00	3401.95
28	78	Los Ange	23145	93782	6470	40	16	503.99	5576.59
29	81	Figueroa	11463	49452	3476	30	14	405.99	4913.93
30	83	Branch o	2959	9978	892	14	4	154.00	1553.98
31	84	Branch o	5339	15547	1286	16	12	280.00	2454.63
32	85	Branch o	0	0	0	0	0	0	0
33	90	Los Ange	7459	42508	2869	22	10	294.00	3439.28
34	92	Glendale	10822	48466	3236	27	16	412.99	4512.60
35	94	San Fern	34130	197990	13146	55	18	636.99	8054.55
36	96	Riversid	2853	4930	336	12	10	224.00	2085.97
37	102	E.Jeffe	26	6	0	2	2	42.00	373.33
38	104	East L.A	2818	10414	593	8	8	168.00	1605.31

Summary by Route Group

23:21 Tuesday, August 31, 2004 29

Obs	rg	rg_name	brdngs	pmiles	phours	pkveh	opveh	vht	vmt
39	105	Vernon A	33055	81446	6354	39	17	510.993	5189.26
40	107	54th St.	134	68	5	2	4	69.999	629.99
41	108	Slauson	21058	78892	5449	28	12	363.995	3985.28
42	110	Gage Av.	6691	18450	1140	18	8	237.997	2841.96
43	111	LAX--Flo	25794	70083	4236	31	21	510.993	5781.92
44	114	Florence	932	991	59	2	2	41.999	485.33
45	115	Manchest	30434	96291	5529	44	12	475.993	6204.24
46	117	Century	16099	54220	3265	15	8	216.997	3051.96
47	119	108th St	392	430	25	4	4	83.999	914.65
48	120	Imperial	1280	2654	146	8	4	111.998	1245.98
49	121	Imperial	0	0	0	0	0	0	0
50	124	El Segun	5599	16793	828	7	4	104.999	1180.65
51	125	Rosecran	24910	90859	4496	20	8	251.996	3887.28
52	127	Compton	288	882	54	2	4	69.999	578.66
53	128	Alondra	0	0	0	0	0	0	0
54	130	Artesia	12623	57587	2929	11	5	146.998	2155.97
55	150	Ventura-	30926	130670	6643	42	31	727.990	10210.52
56	152	Fallbroo	23762	69732	3682	31	14	412.994	6313.91
57	154	Tampa Av	2397	6554	402	6	8	153.998	2109.30
58	156	LA City	33805	201001	12305	42	14	489.993	6878.57
59	158	Devonshi	10109	32179	1700	13	6	174.998	2599.30
60	161	Westlake	0	0	0	0	0	0	0
61	163	Sherman	35660	146059	7084	46	23	643.991	10569.85
62	165	Vanowen	27920	116571	5906	50	25	699.990	10966.51
63	166	Nordhoff	10709	36508	1935	17	8	230.997	3308.62
64	167	Plummer	2464	4491	291	6	6	125.998	1908.64
65	168	Lassen S	526	750	43	4	4	83.999	867.99
66	169	Saticoy	1002	2366	153	5	6	118.998	1511.98
67	170	Hellman	643	895	51	2	4	69.999	746.66
68	175	Fountain	68	20	2	2	2	41.999	252.00
69	176	Glassell	271	473	37	2	2	41.999	433.99
70	177	Glendale	1638	4415	240	8	8	167.998	2062.64
71	180	Hollywoo	37083	147499	9033	33	16	454.994	6141.25
72	188	No. Fair	2155	4872	291	6	6	125.998	1231.98
73	200	Alvarado	3106	3880	439	9	10	202.997	1404.65
74	201	Silverla	439	1680	120	4	4	83.999	639.32
75	202	Willowbr	3605	7969	381	6	4	97.999	1003.32
76	204	Vermont	36237	95812	7509	35	34	720.990	7937.89

Summary by Route Group

23:21 Tuesday, August 31, 2004 30

Obs	rg	rg_name	brdngs	pmiles	phours	pkveh	opveh	vht	vmt
77	205	Willowbr	7489	36675	1697	10	6	153.998	2314.63
78	206	Normandi	938	1858	129	9	12	230.997	2431.30
79	207	Western	32709	79023	6424	48	25	685.990	7237.90
80	209	Van Ness	16	32	2	4	4	83.999	681.32
81	210	Vine St.	32590	109582	7128	34	16	461.993	5315.26
82	211	Prairie	1199	2318	120	6	4	97.999	993.99
83	212	Hollywoo	21706	63965	5154	25	8	286.996	2972.62
84	213	Crenshaw	478	679	40	2	4	69.999	699.99
85	214	Broadway	532	811	41	2	4	69.999	723.32
86	217	Fairfax	0	0	0	0	0	0	0
87	218	Beverly	7454	30632	2692	10	4	125.998	1063.98
88	220	Robertso	944	2797	263	4	4	83.999	620.66
89	225	Aviation	2357	7377	440	5	7	132.998	1416.31
90	230	Laurel C	2137	6171	373	9	9	188.997	2109.30
91	232	Long Bea	20064	84670	4681	16	8	223.997	3084.62
92	233	Lakeview	18079	92981	6428	43	19	566.992	7466.56
93	234	Sepulved	7833	27855	1636	12	6	167.998	2169.97
94	236	Balboa B	2207	5201	315	6	6	125.998	1259.98
95	240	Universa	9132	30485	1684	13	10	230.997	3215.29
96	243	De Soto	4749	10413	672	10	6	153.998	1819.97
97	245	Topanga	2214	5412	354	4	6	111.998	1143.32
98	250	Boyle Av	148	90	8	4	4	83.999	363.99
99	251	Soto St.	9301	21289	1563	20	15	349.995	3457.95
100	254	120th St	492	628	50	4	4	83.999	835.32
101	255	Griffin	142	66	6	2	2	41.999	298.66
102	256	Eastern	2422	6409	421	6	4	97.999	1185.32
103	258	Arizona	0	0	0	0	0	0	0
104	259	Eastern	1438	3572	235	7	6	132.998	1227.32
105	260	Artesia	31141	115371	7797	39	14	468.993	6369.91
106	262	Garfield	749	1417	94	4	4	83.999	643.99
107	264	San Gabr	699	1336	81	3	4	76.999	867.99
108	265	Paramoun	1720	5327	316	4	6	111.998	1185.32
109	266	Lakewood	15133	52973	2966	12	6	167.998	2319.30
110	267	Temple C	1522	4686	288	5	4	90.999	933.32
111	268	Washingt	2973	6984	436	6	6	125.998	1343.98
112	270	Monrovia	5470	20629	1065	8	4	111.998	1670.64
113	305	Crosstow	3406	3199	244	9	8	174.998	1931.97
114	401	Pasadena	0	0	0	0	0	0	0

Summary by Route Group

23:21 Tuesday, August 31, 2004 31

Obs	rg	rg_name	brdngs	pmiles	phours	pkveh	opveh	vht	vmt
115	418	Roscoe B	0	0	0	0	0	0	0
116	420	Van Nuys	0	0	0	0	0	0	0
117	424	Ventura	0	0	0	0	0	0	0
118	426	San Fern	0	0	0	0	0	0	0
119	427	Warner C	0	0	0	0	0	0	0
120	429	Sunset B	0	0	0	0	0	0	0
121	434	Santa Mo	1475	5173	294	22	5	223.997	2944.62
122	436	Venice B	795	5477	392	4	0	28.000	249.66
123	439	LAX--Red	2727	16505	1154	11	6	160.998	1866.64
124	444	West Tor	2920	18072	735	14	4	153.998	2673.96
125	445	Alpine V	1101	7382	235	7	0	48.999	940.32
126	446	Carson--	6555	35686	1478	28	8	307.996	5350.26
127	460	Norwalk-	8407	50171	2873	28	10	335.995	5347.92
128	462	Santa Fe	0	0	0	0	0	0	0
129	466	Downey--	31	122	6	2	0	14.000	161.00
130	471	Whittier	828	3740	227	3	4	76.999	713.99
131	483	Altadena	5970	25486	1383	28	12	363.995	3996.94
132	484	El Monte	1965	10295	533	13	6	174.998	2813.96
133	487	San Gabr	5277	23282	925	34	6	321.995	4570.93
134	489	Rosemead	0	0	0	0	0	0	0
135	490	El Monte	1463	8470	353	10	10	209.997	2767.29
136	497	Pomona--	540	3444	143	9	0	62.999	1024.32
137	522	Reseda B	0	0	0	0	0	0	0
138	530	East LA	3974	29648	1428	13	8	202.997	3187.29
139	550	San Pedr	7628	37881	2061	29	8	314.996	5676.92
140	561	LAX--San	10921	28234	1691	9	10	202.997	2925.96
141	576	South Lo	1033	6098	471	4	0	28.000	263.66
142	577	Cerritos	122	2059	73	5	4	90.999	2001.97
143	603	23rd/Gra	2253	2143	236	8	6	139.998	1241.32
144	605	Grandvst	466	259	19	4	4	83.999	443.33
145	620	Boyle He	521	396	35	0	6	83.999	536.66
146	625	Wrld Wy	2207	4256	337	6	0	41.999	457.33
147	627	Aviation	0	0	0	0	0	0	0
148	628	Marine/R	0	0	0	0	0	0	0
149	631	Lakewood	535	826	47	2	4	69.999	569.33
150	694	Pomona -	0	0	0	0	0	0	0
151	701	Orange C	3103	24763	621	4	0	28.000	886.65
152	702	San Bern	3245	46185	1137	5	4	90.999	2491.96

Summary by Route Group

23:21 Tuesday, August 31, 2004 32

Obs	rg	rg_name	brdngs	pmiles	phours	pkveh	opveh	vht	vmt
153	703	Santa Cl	14211	176573	3872	8	9	182.00	4925.60
154	704	Ventura	5695	65718	1563	6	4	98.00	2461.63
155	705	Riversid	1261	15104	337	6	2	70.00	2076.64
156	707	Inland E	4353	56082	1242	6	0	42.00	1367.31
157	708	Redlands	0	0	0	0	0	0	0
158	709	Hemet	0	0	0	0	0	0	0
159	801	Metro Bl	84854	468602	17901	40	20	559.99	10910.51
160	802	Metro Bl	0	0	0	0	0	0	0
161	803	Metro Re	104332	451122	15468	28	16	419.99	8315.88
162	805	Pasadena	0	0	0	0	0	0	0
163	806	Metro Gr	31911	153777	4315	16	8	224.00	6005.91
164	807	Expositi	0	0	0	0	0	0	0
165	808	Eastside	0	0	0	0	0	0	0
			=====	=====	=====	=====	=====	=====	=====
			1486750	5901142	334067	2412	1351	35797.49	431991.83

Summary by Company

23:21 Tuesday, August 31, 2004 33

Obs	c	co_name	brdngs	pmiles	phours	pkveh	opveh	vht	vmt
1	1	MTA	1263384	4576976	294256	2356	1337	35209.50	405616.21
2	2	AVTA	3310	13587	801	50	40	909.99	11384.17
3	3	Carson	3353	4526	228	14	14	294.00	2370.63
4	4	Commerce	105	41	0	10	10	210.00	1231.98
5	5	Covina	0	0	0	0	0	0	0
6	6	Culver C	21377	47957	3975	29	24	538.99	4162.61
7	7	Foothill	54515	215450	10845	208	103	2897.96	40884.08
8	8	Gardena	25464	95414	4842	34	18	489.99	6761.90
9	9	Long Bea	64239	163717	9032	103	106	2204.97	23186.00
10	10	LADOT	27871	165411	8758	243	180	4220.94	34980.83
11	11	Montebel	16251	40735	2643	42	29	699.99	6899.57
12	12	MAX	4493	22948	1144	8	0	56.00	783.99
13	13	Norwalk	7089	18281	1033	12	14	280.00	3168.62
14	14	Santa Cl	3733	31349	2374	76	36	1035.99	9874.53
15	15	Santa Mo	80955	186941	15549	100	91	1973.97	17114.76
16	16	Torrance	30640	99063	5285	45	44	930.99	10033.19
17	17	West Cov	1503	2880	155	5	5	105.00	989.32
18	18	Whitter	347	696	40	4	4	84.00	788.66
19	19	Vacant	0	0	0	0	0	0	0
20	20	Vacant	0	0	0	0	0	0	0
21	21	Inland E	2911	14631	583	15	10	245.00	3602.62
22	22	Laguna B	0	0	0	0	0	0	0
23	23	Omnitran	62083	162337	9249	107	120	2428.97	25332.64
24	24	OCTA	307419	1053257	63332	363	265	6250.91	78205.22
25	25	Riversid	25068	80933	4153	62	77	1511.98	16186.10
26	26	Simi Val	11042	21674	1310	12	12	252.00	2440.63
27	27	South Co	32207	65397	3781	16	23	433.99	4260.61
28	28	Thousand	1200	2920	140	3	3	63.00	585.66
29	29	VISTA	1729	6096	270	15	16	329.00	4965.26
30	30	Metrorai	221097	1073501	37684	84	44	1203.98	25232.31
31	31	MetroLin	32540	389429	8939	39	19	538.99	14639.12
32	32	Rail Bus	0	0	0	0	0	0	0
33	33	Azusa	101	125	7	1	1	21.00	175.00
34	34	Bellflow	500	391	21	4	4	84.00	529.66
35	35	Cerritos	859	1865	109	4	4	84.00	891.32
36	36	Duarte	20	13	1	2	2	42.00	242.66
37	37	El Monte	1583	2179	123	6	5	112.00	1126.98
38	38	Glendale	4347	4636	239	11	8	189.00	2169.97

Summary by Company

23:21 Tuesday, August 31, 2004 34

Obs	c	co_name	brdngs	pmiles	phours	pkveh	opveh	vht	vmt
39	39	Inglewoo	0	0	0	1	1	21.00	88.67
40	40	Monterre	1837	3990	249	8	10	196.00	1509.65
41	41	Moorpark	0	0	0	0	0	0	0
42	42	Palos Ve	0	0	0	0	0	0	0
43	43	Sante Fe	89	165	10	1	1	21.00	207.66
44	44	West Hol	691	1211	54	8	8	168.00	1325.31
45	45	Camarill	211	416	23	2	2	42.00	410.66
46	46	Company	0	0	0	0	0	0	0
47	47	LA Count	0	0	0	0	0	0	0
48	48	Pasadena	0	0	0	0	0	0	0
49	91	DASH	0	0	0	0	0	0	0
			=====	=====	=====	=====	=====	=====	=====
			2316163	8571138	491237	4103	2690	66380.05	764358.75

Summary by Mode

23:21 Tuesday, August 31, 2004 35

Obs	mode	md_name	brdngs	pmiles	phours	pkveh	opveh	vht	vmt
1	10	Metrolin	32540	389429	8939	39	19	538.99	14639.12
2	11	MTA Loca	1094968	3702994	243062	1953	1164	29966.57	328661.64
3	12	MTA Expr	39877	229477	14356	141	52	1714.98	24238.32
4	13	Urban Ra	221097	1073501	37684	84	44	1203.98	25232.31
5	14	Local LA	194	206	10	12	12	252.00	1528.31
6	15	Local LA	24089	42489	2522	215	223	4626.93	34572.51
7	16	Local No	97870	264206	14325	192	174	3779.95	38415.45
8	17	Local To	129433	292607	22476	159	147	3170.95	28167.60
9	18	Local Fo	57787	180703	10306	147	131	2862.96	31112.22
10	19	Local Ve	44960	89539	5205	35	42	832.99	8066.22
11	20	Local Or	365297	1153698	70729	490	454	9785.86	111699.74
12	21	Express	30273	258975	14189	158	30	1525.98	22670.34
13	22	Express	6027	26536	1361	17	20	398.99	5609.25
14	23	Express	6852	42175	1696	54	28	769.99	11675.83
15	24	Rapid Bu	95120	474507	28992	90	67	1567.98	22901.34
16	25	Transitw	42356	226820	10127	301	75	3156.95	50445.95
17	26	Orange R	27423	123276	5258	16	8	224.00	4722.60
			=====	=====	=====	=====	=====	=====	=====
			2316163	8571138	491237	4103	2690	66380.05	764358.75

Annual Statistics by Company


23:21 Tuesday, August 31, 2004 36

Obs	c	co_name	yearpsn	yearvht	yearvmt
1	1	MTA	398285318.21	12044386.33	135233011.27
2	2	AVTA	1043486.70	323773.37	3827109.93
3	3	Carson	1057042.57	107073.27	873576.32
4	4	Commerce	33101.54	76480.91	448687.99
5	5	Covina	0	0	0
6	6	Culver C	6739158.68	192479.05	1465826.66
7	7	Foothill	17186005.30	975175.67	13444395.73
8	8	Gardena	8027596.79	166225.23	2231839.72
9	9	Long Bea	20251523.33	805342.69	8274774.99
10	10	LADOT	8786410.23	1489109.73	11858806.39
11	11	Montebel	5123172.93	244999.30	2358670.90
12	12	MAX	1416430.74	14279.80	199917.14
13	13	Norwalk	2234826.96	103503.32	1142036.48
14	14	Santa Cl	1176838.63	346730.25	3191430.81
15	15	Santa Mo	25521288.80	712041.03	6079551.75
16	16	Torrance	9659345.18	338300.97	3567457.04
17	17	West Cov	473824.93	38240.45	360437.45
18	18	Whitter	109392.71	30592.36	286718.70
19	19	Vacant	0	0	0
20	20	Vacant	0	0	0
21	21	Inland E	917700.84	85405.78	1246589.79
22	22	Laguna B	0	0	0
23	23	Omnitran	19571838.34	894566.22	9226528.99
24	24	OCTA	96914694.37	2201671.55	27019808.60
25	25	Riversid	7902756.69	562128.37	5830514.91
26	26	Simi Val	3481021.20	91777.09	839447.61
27	27	South Co	10153346.29	163411.27	1607767.83
28	28	Thousand	378303.34	22944.27	213169.35
29	29	VISTA	545072.06	120584.48	1808093.77
30	30	Metrorai	69701443.90	407914.97	8394896.07
31	31	Metrolin	10258325.46	181013.21	4894083.68
32	32	Rail Bus	0	0	0
33	33	Azusa	31840.53	7648.09	63734.09
34	34	Bellflow	157626.39	30592.36	192774.45
35	35	Cerritos	270802.14	30592.36	324364.17
36	36	Duarte	6305.06	15296.18	88632.73
37	37	El Monte	499045.15	40025.43	408536.56
38	38	Glendale	1370403.83	66539.65	760109.34

Annual Statistics by Company

23:21 Tuesday, August 31, 2004 37

Obs	c	co_name	yearpsn	yearvht	yearvmt
39	39	Inglewoo	0	7648.09	32164.54
40	40	Monterre	579119.36	72910.96	559240.21
41	41	Moorpark	0	0	0
42	42	Palos Ve	0	0	0
43	43	Sante Fe	28057.50	7648.09	75503.72
44	44	West Hol	217839.67	61184.73	482042.51
45	45	Camarill	66518.34	15296.18	149817.46
46	46	Company	0	0	0
47	47	LA Count	0	0	0
48	48	Pasadena	0	0	0
49	91	DASH	0	0	0
			=====	=====	=====
			730176824.68	23095533.06	259062069.66



Summary by Mode and Line

07:20 Wednesday, September 1, 2004 2

Obs	mode	line	c	rg	id	brdngs	pmiles	phours	pkveh	opveh	vht	vmt
39	11	44	1	33	33-2ND/SMONC-UNION STA	10058	33233	2718	29	14	398.994	3929.28
40	11	45	1	33	33-MAIN/SUNSET-UNION STA	3728	18868	1581	0	12	167.998	1586.64
41	11	194	1	33	333-2ND/ARIZONA-UNION ST	18246	68040	5412	46	0	321.995	3401.95
42	11	46	1	38	38/71-WLATC-SYBILBRND IN	1302	2733	225	12	4	139.998	1245.98
43	11	47	1	38	38/71-JEFF/10TH-CTER/MED	368	432	40	0	4	55.999	499.33
44	11	49	1	40	40-SO.BAY SC-UNION STA	10098	26741	1844	14	10	237.997	2692.63
45	11	50	1	40	40-HAWT/BROD-CCHAV/VIGN	7882	21519	1695	13	10	230.997	2202.64
46	12	21	1	40	442-SOBAY TC-UNION STAT	2518	14958	777	5	0	35.000	478.33
47	11	54	1	42	42-LAX CBC-UNION STATION	3536	8375	768	8	8	167.998	1553.98
48	11	55	1	45	45-BRDWY/CNTR-HUNT/MONTR	3227	7095	510	6	10	181.997	1670.64
49	11	57	1	45	46-SAN PDR/RSC-FIG/MARM	4426	15169	937	9	6	146.998	1525.98
50	11	79	1	45	45-SN PDR/RSCR-BRDWY/TMP	9097	34373	2170	8	8	167.998	1852.64
51	11	196	1	45	345-SN PDR/RSCR-BRDW/TME	7687	33274	1849	8	0	55.999	867.99
52	11	58	1	53	53-CSU D.H.-5TH/FIGUEROA	4669	18885	990	13	6	174.998	2113.97
53	11	59	1	53	53-IMPRL/AVLN-5TH/FIG	1827	4656	307	10	6	153.998	1385.98
54	11	60	1	55	55-IMPE/WILM-UNION STA	552	1105	82	6	4	97.999	984.65
55	11	61	1	55	55-FIRESTONE STA-UNION S	1494	3642	263	11	4	132.998	1129.32
56	11	62	1	56	56-IMPRL/WILMN-PICO/FIG	6	2	0	4	2	55.999	485.33
57	11	228	1	58	58-PATSAOURAS-WGTON BLV	166	305	38	4	8	139.998	741.99
58	11	63	1	60	60-OCEAN/L.B.-UNION ST	18631	107863	5480	35	8	356.995	4899.93
59	11	64	1	60	60-ARTESIA/L.B.-UNION ST	11786	40716	2644	32	6	307.996	3705.28
60	11	65	1	60	60-IMPRL/L.B.-UNION STAT	2658	6668	566	0	10	139.998	1250.65
61	11	66	1	65	65-WASHINGTON/FIG-CSULA	1604	2959	204	9	4	118.998	1054.65
62	11	67	1	66	66-WHIT/GARFL-WIL/WSTN S	5231	13075	1037	16	14	307.996	2869.96
63	11	69	1	66	66-8TH/WSTRN-ATLILC/OLMP	462	737	59	4	0	28.000	291.66
64	11	73	1	68	68-WLATC-MONTEBELO MALL	3459	10587	777	8	10	195.997	2193.30
65	11	74	1	68	68-WLATC-RIGGIN/GARFIELD	1100	2313	170	8	0	55.999	508.66
66	11	75	1	68	68-WASH/LBREA-RIGG/ATLNT	3045	6917	600	8	8	167.998	1539.98
67	11	76	1	70	70-EL MONTE-11TH/FIGUERO	17197	58385	3797	24	14	363.995	4045.94
68	11	77	1	76	76-EL MONTE-OLIVE/WASHTN	10952	43787	2940	19	12	300.996	3401.95
69	11	78	1	78	78-GRND/WASH-LONG/MYRTYL	7771	26187	1783	12	8	195.997	2193.30
70	11	80	1	78	79-2ND/STJOSPH-GRND/WASH	5578	22242	1593	7	8	160.998	1637.98
71	11	203	1	78	378-LONG/MYRTYL-GRND/WAS	2428	10336	737	6	0	41.999	438.66
72	11	205	1	78	379-ST JEH/2ND-GRND/WASH	7381	35164	2365	15	0	104.999	1306.65
73	11	81	1	81	81-FIG/I110-FIG/EAGLEDLE	8248	36854	2610	21	8	258.996	3182.62
74	11	82	1	81	81-FIG/I110-EAGLE ROCK P	3238	12780	883	9	6	146.998	1731.31
75	11	38	1	83	83-OLYM/FIG-YORK/EGLROCK	2962	10064	894	14	4	153.998	1553.98
76	11	39	1	84	84-OLYM/FIG-COLOR/VERDGO	1892	3930	299	7	6	132.998	1138.65

Summary by Mode and Line

07:20 Wednesday, September 1, 2004 3

Obs	mode	line	c	rq	id	brdngs	pmiles	phours	pkveh	opveh	vht	vmt
77	11	40	1	84	85-OLYM/FIG-VERDUGO/TOWN	3462	11729	995	9	6	146.998	1315.98
78	11	83	1	90	90-FOOT/ROXFORD-11TH/MAIN	5328	34016	2274	14	6	181.997	2197.97
79	11	85	1	90	91-FOOT/SUNLND-11TH/MAIN	2109	8289	581	8	4	111.998	1241.32
80	11	87	1	92	93-SYLMAR/MISSION-MAIN/V	3023	11040	760	7	8	160.998	1670.64
81	11	206	1	92	92-MAIN/VEN-BRAND/MOUNTA	7057	31039	2013	16	8	223.997	2571.30
82	12	3	1	92	410-TRUM/MISS-VENGE/MAIN	708	6243	457	4	0	28.000	270.66
83	11	88	1	94	94-OLIVEVIEW-MAIN/VEN	13063	69640	4739	25	10	314.996	3849.95
84	11	89	1	94	94-MAIN/VE-SF/ROXFORD	4530	26444	1820	0	8	111.998	1236.65
85	11	207	1	94	394-MAIN/VEN-SYLMAR	16745	103966	6743	30	0	209.997	2967.96
86	11	90	1	96	96-TYRON/VENTR-BROAD/VEN	1887	3123	206	7	6	132.998	1343.98
87	11	199	1	96	96-BRBK MTRL-BROAD/VEN	973	1828	131	5	4	90.999	741.99
88	11	91	1	102	102-COLI/LBREA-37TH/SOTO	27	7	0	2	2	41.999	373.33
89	11	93	1	104	104-LMIR/ALOND-OLY/BOYLE	1232	4314	251	4	4	83.999	769.99
90	11	118	1	104	128-COMP/WILB-MAGN/ORTHP	1604	6266	352	4	4	83.999	835.32
91	11	94	1	105	105-GAGE/ATLN-SVIC/SMON	13192	30916	2343	18	6	209.997	2034.64
92	11	95	1	105	105-VERN/STFE-SVIC/SMON	19867	50404	4000	21	11	300.996	3154.62
93	11	96	1	107	107-GAGE/ATLN-LCST/FLOE	141	73	5	2	4	69.999	629.99
94	11	97	1	108	108-SIAU/EASTERN-PALWN/W	3581	10921	808	5	6	118.998	928.65
95	11	98	1	108	108-CITADEL-FOXHILLS	5471	18174	1250	4	6	111.998	1381.31
96	11	99	1	108	108-SLAUS/EASTRN-MESMER/	1549	4695	310	4	0	28.000	266.00
97	11	208	1	108	108-SIAU/PRMUNT-PLWN/W	10469	45194	3088	15	0	104.999	1409.31
98	11	8	1	110	110-FLOE/GARFD-HYDE/LBRE	1600	4524	264	7	0	48.999	667.32
99	11	100	1	110	110-FLOE/GARFD-JEFF/ALLA	5077	13932	875	11	8	188.997	2174.64
100	11	102	1	111	111-WHITWOOD CENTER-LAX	5631	16091	950	8	6	139.998	1600.64
101	11	103	1	111	111-FLORENCE/NORWALK-LAX	6389	19175	1189	8	5	125.998	1409.31
102	11	104	1	111	111-FLOE/GARFD-MANC/LBREA	10253	26607	1585	11	6	160.998	2043.97
103	11	105	1	111	112-SLUIS/NORT-FLOE/MAIE	3480	7941	495	4	4	83.999	727.99
104	11	106	1	114	114-FLOE/WILM-FLOE/GARF	931	992	59	2	2	41.999	485.33
105	11	10	1	115	115-80TH/EMRS-FRSTN/ATLN	2465	5345	324	4	4	83.999	930.99
106	11	31	1	115	315-STBKR/ESTE-SEP/96TH	6936	20182	1092	16	0	111.998	1563.31
107	11	107	1	115	115-STBKR/ESTR-FACI/CULV	11667	44054	2560	14	4	153.998	2050.97
108	11	108	1	115	115-MANC/SEPU-FIRE/ATLA	9381	26762	1556	10	4	125.998	1658.98
109	11	109	1	117	117-DAHLIA/IMPERIAL-LAX	16107	54349	3273	15	8	216.997	3051.96
110	11	111	1	119	119-JOSEP/ATLN-HAWT/EL S	217	170	9	2	2	41.999	489.99
111	11	112	1	119	126-MANH/HIGH-HAWT/EL SG	179	268	16	2	2	41.999	424.66
112	11	113	1	120	120-IMPR/WLMNGTN-SEP/96T	454	1051	53	4	2	55.999	597.32
113	11	114	1	120	121-IMPR/VLLYVW-IMPR/WIL	816	1593	93	4	2	55.999	648.66
114	11	115	1	124	124-COMP/WLBK-GRND/MAIN	5590	16762	827	7	4	104.999	1180.65

Summary by Mode and Line

07:20 Wednesday, September 1, 2004 4

Obs	mode	line	c	rg	id	brdngs	pmiles	phours	pkveh	opveh	vht	vmt
115	11	116	1	125	125-GRND/MAIN-LMIR/SGERT	22050	80385	3865	20	4	195.997	3252.62
116	11	215	1	125	125-GRND/MAIN-GREENLINE	2893	10760	647	0	4	55.999	634.66
117	11	117	1	127	127-CSUDH-FIREST/DOWNEY	281	846	52	2	4	69.999	578.66
118	11	119	1	130	130-MAGN/ORTHP-TORR/CATA	12617	57417	2921	11	5	146.998	2155.97
119	11	243	1	150	150NB-UNIVCTY-VENT/TOPAN	845	2579	123	2	0	14.000	200.66
120	11	244	1	150	150NB-UNIVCTY-SHERM/TOPA	2639	7263	365	5	4	90.999	1196.98
121	11	246	1	150	150SB-SHERM/TOPAN-UNIVCT	3857	10961	572	6	5	111.998	1462.98
122	11	247	1	150	150-DEVON/RES-UNIVCTY	14670	54574	2976	19	8	244.997	3443.95
123	11	248	1	150	150-DEVON/RES-BUR/VEN	869	1397	93	0	4	55.999	457.33
124	24	4	1	150	750-UNIVCTY STN-OWNSMTH/	8222	52056	2444	10	10	209.997	3448.62
125	11	120	1	152	152-FALL/VENT-BRBNK MTRL	9239	23575	1196	12	6	167.998	2407.97
126	11	121	1	152	152-FALL/VENT-LANK/UNVSL	14834	46644	2515	19	8	244.997	3905.94
127	11	122	1	154	154-RINA/TAMPA-BRBNK/MTL	2376	6220	382	6	8	153.998	2109.30
128	24	7	1	154	783-OXNR/SEP-NRTH HLLYWD	1287	3168	153	6	6	125.998	1479.31
129	11	241	1	156	156-VNUYS/PARTH-LA CTY C	27021	186301	11510	29	10	342.995	4862.60
130	11	242	1	156	156-VNUYS/PARTH-LANK/UNI	4423	9212	455	13	4	146.998	2015.97
131	24	8	1	156	784-BUR/RSDA-NRTH HLLYWD	3771	17898	770	6	6	125.998	2193.30
132	24	9	1	156	785-VNY/CHDR-NRHT HLLYWD	1345	2702	129	4	4	83.999	961.32
133	11	123	1	158	158-CHATS ML-VCYN/WDMN	10205	32914	1738	13	6	174.998	2599.30
134	11	126	1	163	163-ORNG/HLYWD-MEDCENTER	24653	94073	4644	36	8	363.995	6089.91
135	11	198	1	163	163-MEDCENTER-VINEL/STRA	736	1561	98	0	4	55.999	695.32
136	24	5	1	163	781-TPNGA/SHRM-VNLD/SHRM	6749	20899	1086	8	10	195.997	3070.62
137	11	245	1	164	364-VICTORY LIMITED WCTC	0	0	0	11	6	160.998	2001.97
138	24	6	1	164	782-WRNR CTR-NRTH HLLYWD	16111	88964	4019	9	10	202.997	3201.29
139	11	48	1	165	164-VCIR/GILM-BRBNK/MTRL	3500	13803	754	10	7	167.998	2454.63
140	11	127	1	165	165-VCIR/GILM-BRBNK/MTRL	19878	85182	4345	30	8	321.995	5039.93
141	11	129	1	166	166-UNIVCTY STA-CHATSMTR	11617	38375	2035	17	8	230.997	3308.62
142	11	200	1	167	167-CHATSML-MRPRK/WHITST	2444	4404	286	6	6	125.998	1908.64
143	11	130	1	168	168-TPGA/NORD-ARYO/FOOT	532	769	44	4	4	83.999	867.99
144	11	131	1	169	169-WCTC-FOOT/MT GLS	1100	2455	160	5	6	118.998	1511.98
145	11	132	1	170	170-EL MONTE STA-OSULA	641	897	52	2	4	69.999	746.66
146	11	133	1	175	175-SMON/WEST-SUNS/HYPE	69	21	3	2	2	41.999	252.00
147	11	135	1	176	176-FIG/PASADENA-EL MONT	269	470	37	2	2	41.999	433.99
148	11	134	1	177	177-BROD/CENT-VERD/TWNE	279	646	39	0	2	28.000	326.66
149	11	136	1	177	177-BROD/CENT-DUART/HIGH	1366	3800	203	8	6	139.998	1735.98
150	11	137	1	180	180-ALTD/LAKE-HOLL/LBREA	13315	48320	3023	13	8	202.997	2743.96
151	11	138	1	180	181-HILL/COLR-HLYW/LBREA	23615	98364	5957	20	8	251.996	3397.28
152	11	139	1	188	188-CITYOFHOPE-FOAKS/LOM	1486	3205	188	4	4	83.999	797.99

Summary by Mode and Line

07:20 Wednesday, September 1, 2004 5

Obs	mode	line	c	rq	id	brdngs	pmiles	phours	pkveh	opveh	vht	vmt
153	11	140	1	188	188-SANITA FP-FOAKS/LOMA	666	1630	101	2	2	41.999	433.99
154	11	141	1	200	200-FIG/KING-ECHO/DONALD	3117	3930	445	9	10	202.997	1404.65
155	11	142	1	201	201-7TH/NHAM-GOAK/GARD	440	1670	119	4	4	83.999	639.32
156	11	143	1	202	202-AVALON/B-IMPER/WILM	898	2606	130	2	2	41.999	555.33
157	11	144	1	202	202-DAMO/STEE-IMPR/WILM	2689	5304	247	4	2	55.999	447.99
158	11	145	1	204	204-VRMT/120TH-VRMT/HLYW	25164	60893	5393	20	22	447.994	5375.92
159	11	192	1	204	354-VRMT/MELP-VRMT/IAN	10936	25236	2057	15	12	272.996	2561.96
160	11	147	1	205	205-9TH/WSTRN-IMPER/WILM	7514	36849	1705	10	6	153.998	2314.63
161	11	148	1	206	206-HLWD/VRMNT-VRMNT/IMP	941	1844	129	9	12	230.997	2431.30
162	11	34	1	207	357-WILM/IMPR-WSTR/ERNKL	2456	6950	520	8	0	55.999	727.99
163	11	68	1	207	207-WSTR/ERNKL-WSTR/INDE	10793	29366	2293	18	6	209.997	2141.97
164	11	149	1	207	207-WILM/IMPR-WSTR/ERNKL	2135	4448	375	0	6	83.999	970.65
165	11	150	1	207	207-WSTR/MANC-WSTR/ERNKL	17337	38555	3271	22	13	335.995	3397.28
166	11	152	1	209	209-VRMT/120TH-6TH/WILTN	16	32	2	4	4	83.999	681.32
167	11	56	1	210	310-SBAY GALLARIA-HLWD/H	6596	19274	1102	13	0	90.999	1175.98
168	11	153	1	210	210-SO BAY TC-HLYWD/HLND	20815	74298	4823	21	8	258.996	3061.29
169	11	154	1	210	210-CREN/RNDO BCH-HLWD/H	5208	15986	1201	0	8	111.998	1077.98
170	11	155	1	211	211-SO BAY GALL-KELSO/MK	268	141	8	2	2	41.999	438.66
171	11	156	1	211	215-MANCH/MKT-TORRANCE/B	931	2236	115	4	2	55.999	555.33
172	11	157	1	212	212-KELS/LBRE-HLWD/VINE	21676	63772	5141	25	8	286.996	2972.62
173	11	52	1	213	213-FLRN/PRA-CRNSH/120TH	477	684	41	2	4	69.999	699.99
174	11	227	1	214	214-BDWY/MAIN LOOP	541	829	41	2	4	69.999	723.32
175	11	210	1	218	218-BEVERLY CTR-CBS STDI	7428	30634	2691	10	4	125.998	1063.98
176	11	158	1	220	220-96TH/SEP-SMON/SNVC	942	2751	259	4	4	83.999	620.66
177	11	159	1	225	225-HAWTHN/PV S-96TH/SEP	2123	6607	399	4	6	111.998	1250.65
178	11	161	1	225	226-HAWTH/PV S-PCH/PROS	235	767	40	1	1	21.000	165.66
179	11	163	1	230	230-LCYN/VENT-SYLNR/MTRL	834	2278	133	5	5	104.999	1227.32
180	11	164	1	230	239-WHTOAK/VENT-SYLM/MTL	1388	4103	253	4	4	83.999	881.99
181	11	165	1	232	232-6TH/LGBCH-96TH/SEP	20087	84909	4690	16	8	223.997	3084.62
182	12	12	1	233	561-HBRD/SERN-WILS/VETRN	6711	31958	2174	13	13	272.996	3681.95
183	12	63	1	233	561-HBRD/SERN-AVTN/IMPRL	11290	61464	4307	30	6	293.996	3784.61
184	11	167	1	234	234-HUBRD/GARIK-SEP/VENT	7797	28017	1644	12	6	167.998	2169.97
185	11	168	1	236	236-BALBOA/VNTR-VNYS/TYR	1509	3849	231	4	4	83.999	947.32
186	11	169	1	236	236-BLB/VNTR-BLB/DVNSHR	550	1228	77	2	2	41.999	312.66
187	11	240	1	240	240-UNIV CTY STA-DEVON/R	9238	30778	1709	13	10	230.997	3215.29
188	11	170	1	243	243-CHATS METR-MASN/DEVN	4884	10785	697	10	6	153.998	1819.97
189	11	171	1	245	245-SATCOY/WDLK-WESTHILL	2367	5532	363	4	6	111.998	1143.32
190	11	172	1	250	250-LAC/USCMC-OLY/BOYL	125	80	7	2	2	41.999	158.66

Summary by Mode and Line

07:20 Wednesday, September 1, 2004 6

Obs	mode	line	c	rg	id	brdngs	pmiles	phours	pkveh	opveh	vht	vmt
191	11	173	1	250	253-8TH/LORENA-LAC/USC	25	9	1	2	2	41.999	205.33
192	11	174	1	251	251-103RD/GRHM-AV28/IDEL	1767	3376	267	4	8	139.998	1180.65
193	11	175	1	251	251-PALM/PACI-AV28/IDELL	1057	1979	145	5	0	35.000	289.33
194	11	176	1	251	252-IMPE/KING-HUNT/MONT	6471	15956	1151	11	7	174.998	1987.97
195	11	177	1	254	254-WLMG/120TH-LAC/USCMC	489	634	50	4	4	83.999	835.32
196	11	178	1	255	255-HERBT/WHIT-FIG/MARM	141	64	6	2	2	41.999	298.66
197	11	179	1	256	256-TRGS/ESTN-MENDO/LAKE	2425	6405	421	6	4	97.999	1185.32
198	11	180	1	259	258-MAIN/GARF-FRSTN/GARF	633	1225	81	3	2	48.999	587.99
199	11	181	1	259	259-MONT/HUNT-FIRE/GARF	799	2328	154	4	4	83.999	639.32
200	11	182	1	260	260-ARTS/ALMD-LAKE/ALTAD	31154	115357	7793	39	14	468.993	6369.91
201	11	24	1	262	262-GARF/FIRE-LROB/HUNT	747	1395	93	4	4	83.999	643.99
202	11	183	1	264	264-LINC/ALTA-MBLO MALL	696	1317	80	3	4	76.999	867.99
203	11	184	1	265	265-LKWD MALL-BEVLY/DURE	530	1434	81	2	2	41.999	527.33
204	11	185	1	265	275-BEVER/DURE-CERR.CNTR	1196	3868	233	2	4	69.999	657.99
205	11	186	1	266	266-ARTS/D AMO-MICH/FOOT	15134	53131	2977	12	6	167.998	2319.30
206	11	187	1	267	267-EL MONTE-ALTAD/LINC	1519	4659	286	5	4	90.999	933.32
207	11	188	1	268	268-JETPROP LAB-ELMNT ML	2380	5760	357	4	6	111.998	1259.98
208	11	190	1	268	268-WDBY/LINC-EL MONTE T	580	1126	73	2	0	14.000	84.00
209	11	191	1	270	270-CERR CNTR-MAGN/FOOT	5474	20527	1061	8	4	111.998	1670.64
210	11	224	1	305	305-SUNSET/SANVCTE-IMP S	3422	3258	248	9	8	174.998	1931.97
211	11	239	1	352	352-TPNG/ROSCOE-N.HLYWD	2496	6670	329	4	3	69.999	947.32
212	11	212	1	362	362-219TH/JOLIET-11/GEO	8772	46912	2550	15	4	160.998	2034.64
213	11	253	1	363	363-TPNGA/NORD-CHAND/LAN	3291	7283	390	8	4	111.998	1670.64
214	12	16	1	434	434-TRCYN/PCH-UNION STAT	533	2551	138	9	0	62.999	793.32
215	12	17	1	434	434-TRCYN/PCH-WASH/FFAX	435	1696	93	5	5	104.999	1339.31
216	12	18	1	434	434-TRCYN/PCH-BICK/MAIN	507	943	63	8	0	55.999	811.99
217	12	19	1	436	436-MAIN/NAVY-UNION STAT	798	5535	395	4	0	28.000	249.66
218	12	20	1	439	439-PVW/VIAVAL-UNION STA	2721	16533	1159	11	6	160.998	1866.64
219	25	59	1	444	SB 444-UNION ST-HAWTH/PV	1484	8470	365	8	2	83.999	1413.98
220	25	68	1	444	NB 444-HAWTH/PV S-UNION	1410	9385	361	6	2	69.999	1259.98
221	25	23	1	445	NB 445-21ST/PACF-UNION	1098	7399	236	7	0	48.999	940.32
222	25	24	1	446	NB 446-PDM/MEYLR-UNION S	1839	9411	393	8	2	83.999	1530.64
223	25	56	1	446	SB 446-UNION STA-MEYLR/P	619	2737	112	5	2	62.999	1056.98
224	25	64	1	446	SB 447-UNION STAT-9TH/WE	1211	6409	276	6	2	69.999	1154.98
225	25	69	1	446	NB 447-9TH/WEYM-UNION ST	2891	17282	700	9	2	90.999	1607.64
226	12	26	1	460	460-WAIN/KTEL-11TH/GEORG	8420	50742	2908	28	10	335.995	5347.92
227	12	30	1	466	466-LAMIR/SGER-UNION STA	30	106	5	2	0	14.000	161.00
228	11	252	1	471	471-BREA MALL-P HILS MAL	826	3778	229	3	4	76.999	713.99

Summary by Mode and Line

07:20 Wednesday, September 1, 2004 7

Obs	mode	line	c	rg	id	brdngs	pmiles	phours	pkveh	opveh	vht	vmt
229	25	33	1	483	SB 483-FOAK/MENDO-VEN/OL	2011	9724	660	11	3	118.998	1178.32
230	25	34	1	483	SB 485-FONTA/LAKE-VEN/OL	1275	5999	349	8	3	97.999	1073.32
231	25	50	1	483	NB 483-FOAK/MENDO-VEN/OL	1538	5649	215	5	3	76.999	907.65
232	25	51	1	483	EB 485-FONTA/LAKE-VEN/OL	1157	4165	163	4	3	69.999	837.65
233	25	35	1	484	EB 484-OLIV/VENCE-ONT AP	1228	6398	321	6	3	83.999	1406.98
234	25	57	1	484	WB 484-ONT ARET-OLV/VENI	730	3801	210	7	3	90.999	1406.98
235	25	38	1	487	WB 487-SMADR/BALD-WIL/UN	686	3468	154	6	2	69.999	872.65
236	25	39	1	487	WB 489-GRNVW/HICH-WIL/UN	637	3789	207	6	0	41.999	585.66
237	25	40	1	487	WB 491-SMADR/BALD-WIL/UN	533	2292	111	4	2	55.999	772.32
238	25	52	1	487	EB 487-WIL/UNION-SMADR/B	1377	5249	179	7	2	76.999	1087.32
239	25	53	1	487	EB 489-GRNVW/HICH-WIL/UN	253	4155	132	5	0	35.000	564.66
240	25	54	1	487	EB 491-SMADR/BALD-WIL/UN	1073	4269	143	6	0	41.999	688.32
241	25	42	1	490	WB 490-CSUFLRTN-VENI/GRA	353	1729	64	3	3	62.999	893.65
242	25	58	1	490	EB 490-VENI/GRA-CSUFLRTN	268	2027	104	3	3	62.999	902.99
243	25	61	1	490	WB 490-ESTLND CTR-VEN/GR	534	3017	119	2	2	41.999	478.33
244	25	62	1	490	EB 490-VEN/GRND-ESTLND C	305	1522	59	2	2	41.999	492.33
245	25	44	1	497	497-MONTCLR TC-WILS/ALVR	110	408	18	3	0	21.000	263.66
246	25	67	1	497	497-MONTCLR TC-7TH/WILSI	426	3059	126	6	0	41.999	760.66
247	12	70	1	530	EB 530-PANCTY-ELA CTY CL	2104	17930	966	8	4	111.998	1600.64
248	12	71	1	530	WB 530-PANCTY-ELA CTY CL	1877	11494	448	5	4	90.999	1586.64
249	25	65	1	550	NB 550 7th/PTN-SHVC/SMON	2734	13633	668	10	4	125.998	2433.63
250	25	66	1	550	SB 550 SHVC/SMON-7th/PTN	4869	24005	1385	19	4	188.997	3243.29
251	11	84	1	561	233-ELDRG/BEL-VNYS/VENTU	10881	28601	1710	9	10	202.997	2925.96
252	12	46	1	576	576-VERN/SOTO-PCH/SUNSET	1013	5797	448	4	0	28.000	263.66
253	12	72	1	577	SB 577-EL MONTE-CERRITOS	84	1518	59	3	2	48.999	928.65
254	12	73	1	577	NB 577-CERRITOS-EL MONTE	39	602	15	2	2	41.999	1073.32
255	11	217	1	601	601-UNION ECHO PARK SHTL	653	439	54	6	10	181.997	1287.98
256	11	218	1	602	602-EL SERENO-CITY TERRA	601	491	34	4	4	83.999	713.99
257	11	214	1	603	603-23/GRAND-ORANGE/CLRD	2274	2183	240	8	6	139.998	1241.32
258	11	211	1	605	605-GRNDVST/OLPC-USCMEDR	465	259	19	4	4	83.999	443.33
259	11	219	1	611	GOLD LINE SHUTTLE	75	41	3	2	2	41.999	377.99
260	11	220	1	612	GREEN LINE SHUTTLE	250	174	13	2	2	41.999	377.99
261	11	221	1	613	ORANGE LINE SHUTTLE	261	194	16	2	4	69.999	452.66
262	11	202	1	620	620-BOYLE	522	394	35	0	6	83.999	536.66
263	11	51	1	625	625-WSTCHTR/PER-PERSHING	2190	4207	333	6	0	41.999	457.33
264	11	53	1	631	631-PARMNT/I-105-CLRK/ES	541	830	47	2	4	69.999	569.33
265	18	4	2	902	5-10TH/AV K-60TH/AV I	24	117	8	2	2	41.999	494.66
266	18	5	2	902	1-10TH/AV I-47TH/AV P	422	1185	67	4	6	111.998	1287.98

Summary by Mode and Line

07:20 Wednesday, September 1, 2004 8

Obs	mode	line	c	rg	id	brdngs	pmiles	phours	pkveh	opveh	vht	vmt
267	18	6	2	902	2-10TH/AV K-10TH/AV I	158	817	59	6	6	125.998	1203.98
268	18	7	2	902	3-10TH/AV P-47TH/AV S	352	612	40	4	4	83.999	723.32
269	18	8	2	902	4-10TH/AV K-20TH/AV J	68	211	23	2	2	41.999	130.66
270	18	38	2	902	6-25TH/AV S-PBLSSM/96TH	0	0	0	2	4	69.999	1082.65
271	18	39	2	902	7-15TH/AV P-10TH/AV K	435	1290	78	4	4	83.999	671.99
272	18	40	2	902	8-10TH/AV K-15TH/AV K	95	246	27	4	4	83.999	830.65
273	18	41	2	902	9-15TH/AV P-170TH/AV N	4	11	0	3	4	76.999	1395.31
274	18	42	2	902	10-AVMALL-10TH/AV P	265	1160	76	4	4	83.999	639.32
275	21	1	2	902	785-10 W/AV K-6TH/SPRING	67	139	13	4	0	28.000	1014.99
276	21	2	2	902	786-FRFX/MELRS -10 W/AV	187	954	84	3	0	21.000	501.66
277	21	3	2	902	787-10 W/AV K-BURK/RESED	1226	6734	322	8	0	55.999	1406.98
278	16	1	3	903	A-AVLN/DAMO-VICTRA/CNTRL	275	372	19	2	2	41.999	396.66
279	16	2	3	903	B-SEPLVD/MAIN-AVLN/D AMO	228	185	10	2	2	41.999	336.00
280	16	3	3	903	C-SEPLVD/MAIN-AVLN/D AMO	246	236	12	2	2	41.999	238.00
281	16	4	3	903	D-SBAYPAV - DELAMO/STAFE	622	1124	53	1	1	21.000	210.00
282	16	6	3	903	E-AVLN/D AMO-UNIV/WILMTN	89	71	3	2	2	41.999	256.66
283	16	7	3	903	F-AVLN/DEL	777	876	45	2	2	41.999	503.99
284	16	8	3	903	G-ALMD/213-STANTA FE	783	1235	62	1	1	21.000	228.66
285	16	9	3	903	H-AVLN/DEL AMO-ALONDRA	322	415	20	2	2	41.999	200.66
286	14	1	4	904	1-WHTR/GDRCH-ATLNTC/WSHN	10	3	0	2	2	41.999	172.66
287	14	2	4	904	2-ATLNTC/WSHN-WHTR/GDRCH	10	3	0	2	2	41.999	149.33
288	14	3	4	904	4-WHTR/GDRCH-GAGE/GRNWD	14	8	0	1	1	21.000	112.00
289	14	4	4	904	3-GAGE/GRENWD-WHTR/GDRCH	0	0	0	1	1	21.000	161.00
290	14	5	4	904	4-WHTR/GDRCH-GAGE/GRENWD	1	0	0	1	1	21.000	151.66
291	14	6	4	904	3-WHTR/GDRCH-GAGE/GRENWD	17	10	0	1	1	21.000	121.33
292	14	7	4	904	5-WHTR/GDRCH-GAGE/GRENWD	36	11	0	1	1	21.000	182.00
293	14	8	4	904	5-GAGE/GRENWD-WHTR/GDRCH	12	6	0	1	1	21.000	182.00
294	17	10	6	906	1-WNDWRD/MAIN-WSHTN/FFAX	6034	10775	814	6	6	125.998	1311.31
295	17	11	6	906	2-SEPL/GRN	269	176	14	2	2	41.999	219.33
296	17	12	6	906	3-SEP/GRN	5044	8125	694	5	6	118.998	881.99
297	17	13	6	906	4-SEP/GRN	315	275	24	2	2	41.999	205.33
298	17	14	6	906	5-WSHTN/INGL-RODEO/LCIEN	74	32	3	2	2	41.999	196.00
299	17	15	6	906	6-26TH/SEPLV-HIGRD/SNSET	9674	28745	2437	12	6	167.998	1348.65
300	18	9	7	907	178-RAMN/SANIT-TMPL/UNIV	1616	5206	293	4	4	83.999	1077.98
301	18	10	7	907	179-RAMN/SANTA-TMPL/UNIV	1987	8112	422	4	4	83.999	1143.32
302	18	11	7	907	185-AZUSA/FTHLL-HCND/HLP	3420	10268	578	4	4	83.999	1077.98
303	18	12	7	907	187-WLNT/RYMND-GLEN/ALOS	3090	10482	578	6	4	97.999	1101.32
304	18	13	7	907	191-CALPLY - GRV/HOLT	485	660	36	2	2	41.999	317.33

Summary by Mode and Line

07:20 Wednesday, September 1, 2004 9

Obs	mode	line	c	rq	id	brdngs	pmiles	phours	pkveh	opveh	vht	vmt
305	18	14	7	907	193-CALPLY - GRV/HOLT	281	502	23	3	2	48.999	457.33
306	18	15	7	907	274-WMIL/BVRL-S MD/VCNTR	2240	7897	424	4	4	83.999	947.32
307	18	16	7	907	276-AZUSA/CL ML-FTHL/LOR	1500	4970	256	4	4	83.999	1063.98
308	18	17	7	907	280-AZUS/CLMA-AZUS/SMDRE	3255	6088	333	4	4	83.999	965.99
309	18	18	7	907	291-CNTRY/GARY-FTHILL/BL	1393	2665	144	2	2	41.999	545.99
310	18	19	7	907	292-GAREY/HOLT-MONTCLR M	665	1428	78	2	2	41.999	489.99
311	18	20	7	907	187-WLNT/RYMND-AI/ST/GLEN	5303	22310	1217	8	4	111.998	1371.98
312	18	21	7	907	184-ARCADIA-RSMD/HUNTN	368	480	29	2	2	41.999	373.33
313	18	22	7	907	187-WLNT/RYMND-GARY/MISU	6363	29411	1534	8	6	139.998	1810.64
314	18	23	7	907	272-HUNT/HGHLMD-VONT/I10	1327	3110	183	2	2	41.999	433.99
315	18	24	7	907	195-CALPOL - BSLN/INDN H	1264	3089	166	3	4	76.999	639.32
316	18	45	7	907	EB 488-EL MONTE TC-GLNDR	2489	8346	466	4	4	83.999	919.32
317	18	46	7	907	WB 488-GLENDORA-EL MONTE	939	3171	202	0	2	28.000	305.66
318	18	92	7	907	479-POMN FAX - MONTCLR	1712	5974	312	4	2	55.999	709.32
319	21	27	7	907	EB 486-EL MONTE TC-P.H.M	159	550	26	1	0	7.000	95.67
320	22	9	7	907	482-HOLT/INDHIL-RMNA/SAN	2133	9513	516	7	8	160.998	2468.63
321	22	14	7	907	WB 690-CLRMNT ML-COL/FOA	617	4007	137	3	0	21.000	424.66
322	22	19	7	907	492-MNTCLR ML-EL MNT TC	2190	8379	484	4	8	139.998	1651.98
323	22	23	7	907	WB 486-P.H.MALL-EL MONTE	151	370	21	0	1	14.000	189.00
324	22	24	7	907	WB 486-CALPOLY-EL MONTE	293	911	53	0	1	14.000	200.66
325	22	27	7	907	EB 486-EL MONTE TC-P.H.M	158	441	25	0	1	14.000	189.00
326	22	28	7	907	EB 486-EL MONTE TC-CALPO	341	1039	60	1	1	21.000	305.66
327	25	1	7	907	EB 480-WILS/UN-MONTCLR M	1338	10294	358	4	11	181.997	3495.28
328	25	2	7	907	WB 481-WRKM/BRNC-WLSHR/W	998	4225	220	11	0	76.999	1367.31
329	25	3	7	907	WB 482-HLT/INDL-OLV/15TH	170	1003	49	6	0	41.999	634.66
330	25	4	7	907	WB 492-MNTCLR ML-WIL/UNI	470	2453	123	5	0	35.000	538.99
331	25	5	7	907	WB 494-SAN DIMAS-WILN	326	2025	98	4	0	28.000	501.66
332	25	6	7	907	WB 480-MONTCLR ML-WLSHR/	985	7054	263	10	5	139.998	2333.30
333	25	7	7	907	WB 480-ELMONT WLSHR/UNIN	521	3027	83	2	2	41.999	664.99
334	25	8	7	907	EB 482-OLIV/VEN-HOLT/IND	77	553	24	3	0	21.000	312.66
335	25	10	7	907	WB 495-DBAR/POMONA-9TH/H	232	1563	63	14	0	97.999	1805.97
336	25	11	7	907	WB 495-COLIM/NOGAL-HOPE/	118	924	41	4	0	28.000	520.33
337	25	12	7	907	WB 498-FHILL/CITRS-FIGU/	450	3090	133	13	0	90.999	1535.31
338	25	13	7	907	WB 498-BRNC/WORKMN-FIGU	127	897	35	7	0	48.999	853.99
339	25	15	7	907	WB 482-GATWY CIR-OLIV/15	121	1020	48	2	0	14.000	242.66
340	25	18	7	907	EB 492-WIL/UN-MNTCLR ML	631	5487	202	4	0	28.000	550.66
341	25	20	7	907	WB 480-WRKM/BRNC-WLSHR/W	205	756	32	6	0	41.999	744.32
342	25	21	7	907	WB 486-P.H.MALL-OLIVE/VE	206	952	43	4	0	28.000	405.99

Summary by Mode and Line

07:20 Wednesday, September 1, 2004 10

Obs	mode	line	c	rg	id	brdngs	pmiles	phours	pkveh	opveh	vht	vmt
343	25	22	7	907	WB 486-CALPOLY-OLIVE/VEN	398	2392	117	4	0	28.000	419.99
344	25	25	7	907	EB 486-OLIV/VENIC-P.H.MA	113	920	29	2	0	14.000	203.00
345	25	26	7	907	EB 486-OLIV/VENIC-CALPOL	189	1479	53	2	0	14.000	210.00
346	25	29	7	907	WB 488-EASTLAND-GRND/VEN	84	249	11	4	0	28.000	387.33
347	25	30	7	907	WB 488-GLENDORA-GRND/VEN	155	619	30	3	0	21.000	261.33
348	25	32	7	907	EB 488-OLIV/VEN-GLNDRA	409	2691	91	4	0	28.000	520.33
349	25	36	7	907	WB 499-SANDMS P&R-FIGU/	268	1667	75	4	0	28.000	436.33
350	25	93	7	907	EB 480-WLSHR/UNIN-EL MNT	165	621	24	0	3	41.999	660.32
351	16	11	8	908	2-GRDNA/NRMD-GRDNA-VRMMT	14693	58179	2979	10	6	153.998	2407.97
352	16	12	8	908	3-HWTHN/ARTSA-CMPTN/WLBK	6175	14611	744	10	4	125.998	1609.98
353	16	13	8	908	4-MBCH/CRNSH-GARDNA/VRMT	679	967	56	4	2	55.999	634.66
354	21	16	8	908	1-RSCRNS/HWTHRN-S PD/1ST	3876	21194	1041	10	6	153.998	2109.30
355	16	17	9	909	1-WRDLW/PACIFIC-1ST/LCST	304	404	20	4	4	83.999	774.66
356	16	18	9	909	7-ORANGE AVE.	3297	10100	489	4	4	83.999	1077.98
357	16	19	9	909	191-TRNST MLL-AMO/BLFD	3724	11652	630	4	6	111.998	1544.64
358	16	20	9	909	22-TRNST MALL-DWNY/ALNDR	2943	6793	366	4	4	83.999	993.99
359	16	25	9	909	45-ANAHM/SEA	2640	4853	249	4	0	28.000	284.66
360	16	28	9	909	61-1ST/LOCST-ACACIA/WLNT	2308	8136	429	4	4	83.999	947.32
361	16	29	9	909	62-1ST/LOCST-ATLNT/ALNDR	2389	8293	431	4	4	83.999	900.65
362	16	30	9	909	81-1ST/LOCST-ATHRT/STDBK	1834	2330	134	4	4	83.999	755.99
363	16	31	9	909	91-1ST/LOCST-ALNDR/BLFLW	1571	4902	302	2	4	69.999	601.99
364	16	32	9	909	92-1ST/LOCUS-WDRF/ALNDRA	1471	4331	273	2	4	69.999	634.66
365	16	33	9	909	93-1ST/LOCST-ALNDR/BLFLW	1668	4552	283	2	4	69.999	681.32
366	16	34	9	909	94-7ST/LOCST-BLFLWR/STRN	1452	4256	274	2	2	41.999	331.33
367	16	35	9	909	101-WILW-SFE-CARSON/I605	1882	5497	289	4	4	83.999	1007.99
368	16	36	9	909	102-WILW-SFE-CARSON/I605	2715	7788	419	4	4	83.999	937.99
369	16	37	9	909	111-1ST/ALMTS-HRDWC/LKWD	1903	4604	237	4	2	55.999	587.99
370	16	38	9	909	112-1ST/LOCST-CLRK/CNDLW	1741	4237	197	4	2	55.999	597.32
371	16	40	9	909	131-WRDLW/PACIFIC-ELEC/MA	2764	5284	282	4	2	55.999	550.66
372	16	41	9	909	192-TRNST ML-SOUTH/GRDLY	3442	9028	483	4	6	111.998	1376.65
373	16	42	9	909	171-PCH/STA FE-ELEC/MAIN	1358	2763	165	4	4	83.999	811.99
374	16	43	9	909	172-1ST/LCST-GRDLY/183RD	2959	9484	529	4	4	83.999	1147.98
375	16	44	9	909	122-1ST/OCEAN-SHIPYARD	611	1453	77	1	0	7.000	74.67
376	16	45	9	909	A-RUNABOUT A	442	228	11	2	2	41.999	177.33
377	16	46	9	909	B-RUNABOUT B	13	5	0	0	2	28.000	112.00
378	16	47	9	909	31-1ST/PINE-PACFC/1ST	42	26	2	0	1	14.000	74.67
379	16	49	9	909	32-1ST/PACF-PINE/1ST	16	5	0	0	1	14.000	23.33
380	16	51	9	909	C-RUNABOUT C	99	33	2	1	2	35.000	301.00

Summary by Mode and Line

07:20 Wednesday, September 1, 2004 11

Obs	mode	line	c	rg	id	brdngs	pmiles	phours	pkveh	opveh	vht	vmt
381	16	52	9	909	173-1ST/LCST-GRDLY/183RD	2501	9920	557	4	6	111.998	1395.31
382	16	53	9	909	21-TRNST MALL-DOWNEY AV	3121	7531	419	4	4	83.999	975.32
383	16	57	9	909	46-PCH/ANHM-SNF/ANHM	6506	11764	673	4	6	111.998	1119.98
384	16	58	9	909	103-STEE/WLLE-DLMO/LKWD	944	2022	92	4	0	28.000	261.33
385	16	59	9	909	122-PACF/1ST-NAYW/OCEAN	34	20	1	2	0	14.000	65.33
386	16	61	9	909	181-CLRD/APLN-MGNL/WDLW	124	160	8	2	2	41.999	466.66
387	16	62	9	909	182-CLRD/APDN-PACF/WRDL	168	255	14	2	2	41.999	443.33
388	16	63	9	909	D-GLDNHOR-STRN/BLLFLWF	5235	10937	692	5	6	118.998	1147.98
389	15	4	10	910	LAX-AVIATION SHUTTLE (S9)	978	1146	78	4	2	55.999	317.33
390	15	5	10	910	SAN	396	486	29	2	2	41.999	224.00
391	15	6	10	910	208-HOLLYWOOD-BEACHWOOD	0	0	0	2	2	41.999	275.33
392	15	7	10	910	H-HIGHLD/SNST-VRINT/SNCT	0	0	0	2	2	41.999	266.00
393	15	8	10	910	DASH-WARNER CENTER	751	587	35	4	6	111.998	979.99
394	15	11	10	910	DASH E TO USC	61	77	8	4	6	111.998	671.99
395	15	12	10	910	DASH E - DOWNTOWN	337	363	45	11	12	244.997	1563.31
396	15	14	10	910	MTRLNK SHTTL - HOPE/4TH	0	0	0	2	0	14.000	58.33
397	15	15	10	910	DASH O - SOUTH EAST	13	7	0	4	4	83.999	1007.99
398	15	16	10	910	DASH B - DOWNTOWN	152	90	11	12	12	251.996	1311.31
399	15	17	10	910	DASH D - DOWNTOWN	249	356	44	13	14	286.996	1712.64
400	15	18	10	910	F-3RD/FRFAX-BEVRLY/FRFAX	0	0	0	2	2	41.999	266.00
401	15	19	10	910	G-BEVERLY/FEAX-3RD/FEAX	195	108	8	4	2	55.999	438.66
402	15	20	10	910	I-REDON/PAKRD - CRSHW/BL	5	14	1	4	4	83.999	601.99
403	15	21	10	910	J-CRNSH/KING-CLSEM/CRNSH	0	0	0	2	2	41.999	224.00
404	15	23	10	910	K-SUNST/CHTQ-PLSDS/PLSDS	0	0	0	2	2	41.999	98.00
405	15	24	10	910	L-VNHYS/VCTRY-VNHYS-oxnr	610	807	51	4	6	111.998	1474.65
406	15	25	10	910	W-IMPRL/WILO-IMPRL/CMPTN	206	327	19	4	4	83.999	807.32
407	15	26	10	910	142-SMPSN/CRSNT-1ST/LCST	2434	12343	607	4	4	83.999	1133.98
408	15	27	10	910	143-SSIDE/TIFC-SSIDE/RVS	217	550	32	2	2	41.999	377.99
409	15	28	10	910	147-WSTN/25TH-WSTN/PKWST	941	1833	103	2	2	41.999	391.99
410	15	29	10	910	DASH A - DOWNTOWN	1203	760	91	12	14	279.996	1609.98
411	15	30	10	910	DASH C - DOWNTOWN	189	147	19	8	10	195.997	1007.99
412	15	33	10	910	DASH WTS N-120/WL-IMP/WL	503	964	58	4	4	83.999	1007.99
413	15	34	10	910	DASH - HOLLYWOOD	0	0	0	2	2	41.999	126.00
414	15	35	10	910	DASH - WILMINGTON	212	183	9	2	2	41.999	284.66
415	15	36	10	910	DASH WILSH-KOREATOWN-VRM	0	0	0	1	2	35.000	184.33
416	15	37	10	910	DASH WILSH-KOREATOWN-OIY	0	0	0	1	1	21.000	161.00
417	15	38	10	910	DASH - PUEBLA DEL RIO	48	26	2	2	2	41.999	177.33
418	15	39	10	910	DASH - SHERMAN OAKS	324	269	17	4	4	83.999	755.99

Summary by Mode and Line

07:20 Wednesday, September 1, 2004 12

Obs	mode	line	g	rg	id	brdngs	pmiles	phours	pkveh	opveh	vht	vmt
419	15	40	10	910	DASH - LEIMERT/SLAUSON	0	0	0	4	4	83.999	569.33
420	15	41	10	910	DASH PANORAMA CITY-VAN N	4	4	0	2	4	69.999	601.99
421	15	42	10	910	DASH - ARROYO SECO	0	0	0	2	2	41.999	196.00
422	15	44	10	910	DASH PICO UNION/ECHOPARK	246	186	22	11	12	244.997	1609.98
423	15	46	10	910	DASH EL SERENO/CITY TERR	15	35	3	3	2	48.999	345.33
424	15	47	10	910	DASH LNCLN HGT - CHINATO	20	11	1	4	4	83.999	503.99
425	15	84	10	910	DASH MTR SHTTL - CITY HA	138	55	6	6	7	139.998	755.99
426	15	85	10	910	DASH HILND PK - EAGLE RO	1886	3335	236	4	4	83.999	727.99
427	15	90	10	910	208-DASH LOS FELIZ	686	530	35	4	4	83.999	755.99
428	21	34	10	910	409-FHIL/RXFRD-SPRNG/2ND	811	10159	644	8	0	55.999	697.66
429	21	40	10	910	EB 430-VA HOSPTL - UNION	574	5450	345	4	0	28.000	338.33
430	21	42	10	910	EB 437-WASH/PACIF-TEMPLE	396	2209	151	4	0	28.000	275.33
431	21	43	10	910	438-HERM/10TH-SPEDRO/3RD	1638	9444	638	6	0	41.999	515.66
432	21	45	10	910	549-HVNHR/US101-I210/LAK	2286	21256	838	7	0	48.999	965.99
433	21	46	10	910	573-CNST/C PK W-CHTSW/WD	1023	3925	167	5	0	35.000	590.32
434	21	47	10	910	SB 574-HBRD/S FER-AV/MRN	576	5757	418	6	0	41.999	510.99
435	21	48	10	910	534-UNION ST. - WEST LA	486	2937	216	2	0	14.000	100.33
436	21	49	10	910	573- CNST/C PK - MCBN/DM	985	5079	204	3	0	21.000	473.66
437	21	50	10	910	422-LANK/UNIV-WBR/TOKS	2268	29290	1042	10	4	125.998	2750.96
438	21	55	10	910	EB 430-SUNSET/PCH-UNION	298	3010	190	3	0	21.000	221.66
439	21	90	10	910	575-MANDERA/LA-BRBNK/CNG	778	3196	171	4	0	28.000	433.99
440	21	91	10	910	419-VYCIR/DVNSH-JFSN/HVR	1251	25567	1272	6	0	41.999	583.33
441	21	92	10	910	413-VNUYS/SHRM-WSHTN-HIL	1439	13350	922	6	0	41.999	499.33
442	25	70	10	910	448-CRST/CRNS-TMPL/SPDRO	153	728	33	3	0	21.000	438.66
443	18	25	11	911	30-OLYM/GRELD-RIGN/ALNTC	31	27	2	0	2	28.000	172.66
444	18	26	11	911	40-BVRLY/NRWLK-5TH/BEAUD	5893	18387	1214	12	8	195.997	2188.64
445	18	27	11	911	343-TLGPH/GRNWD-5TH/BDRY	533	1308	80	2	0	14.000	193.66
446	18	29	11	911	60-TLGPH/RSMO-DURFE/BVLY	105	75	4	2	2	41.999	98.00
447	18	30	11	911	70-MBL MTRLNK-GREN/MINES	1651	3202	198	4	5	97.999	1166.65
448	18	31	11	911	20-TLGPH/GRNWD-MONT TC	372	535	30	2	2	41.999	410.66
449	18	32	11	911	40-BVRLY/BRDLY-5TH/BEUDR	2181	6503	449	4	4	83.999	634.66
450	18	33	11	911	WB 341-TYLR RNCH-5TH/BRV	314	1045	66	1	0	7.000	79.33
451	18	34	11	911	10-RIGN/ATLNT-PASNS/WHTR	3613	6146	380	8	6	139.998	1479.31
452	18	71	11	911	342-BVRLY/NRWLK-RIGN/ALN	1206	2586	157	6	0	41.999	396.66
453	18	123	11	911	EB 341-5TH/BDRY-TLYR RCH	398	1102	74	1	0	7.000	79.33
454	17	52	12	912	2-HWTHRN/PV S-DGLS/ELSEG	1373	6161	327	3	0	21.000	268.33
455	17	53	12	912	3-25TH/WESTRN-DGLS/ELSEG	2983	14931	749	3	0	21.000	336.00
456	22	54	12	912	3- ROUTE 3 EXPRESS	145	1883	69	2	0	14.000	179.66

Summary by Mode and Line

07:20 Wednesday, September 1, 2004 13

Obs	mode	line	lc	rq	id	brdngs	pmiles	phours	pkveh	opveh	vht	vmt
457	16	54	13	913	4-NRWLK-ST-IMPRL/BEACH	2877	8370	485	4	4	83.999	783.99
458	16	55	13	913	1-RIO HONDO - BELLEFLOWER	3562	9038	491	4	6	111.998	1315.98
459	16	121	13	913	3-PIONR/RSCRN-NRWLK/RSCR	418	669	43	2	2	41.999	559.99
460	16	122	13	913	2-PIONR/RSCRNG-SANT/FRST	231	279	17	2	2	41.999	508.66
461	16	64	14	914	10-15-SOLEDAD/SR14	288	962	61	7	4	104.999	979.99
462	16	65	14	914	15-SFER/NEWH-SC ML(SOLED	223	318	17	2	2	41.999	280.00
463	16	66	14	914	20-CHIQUITO-SOLE/SR14	201	648	43	3	4	76.999	751.32
464	16	67	14	914	25-WILEYCYN-SC ML(SOLECY	288	485	26	2	2	41.999	233.33
465	16	68	14	914	30-MAGICMTH-BUOTCYN	30	47	8	4	4	83.999	503.99
466	16	69	14	914	35-LYON/I-5-SC ML(SOLEDA	246	396	23	5	2	62.999	681.32
467	16	70	14	914	40-ROUQUET-SOLEDAD	72	121	20	5	4	90.999	531.99
468	16	71	14	914	50-SOLE/SIER-WHITCH	134	552	34	6	4	97.999	877.32
469	16	72	14	914	55-METROLINK SHUTTLE	38	65	5	2	0	14.000	123.66
470	16	73	14	914	65-LYON/WILY-MCBN/IS	6	7	0	1	0	7.000	23.33
471	16	75	14	914	31-MAGIC MT & SECO CYN	94	75	4	2	2	41.999	51.33
472	21	60	14	914	796-SC ML(SOLED)-WARNER	675	7485	713	5	0	35.000	284.66
473	21	74	14	914	795-SC ML(SOLED)-LNCSTR	83	1081	46	8	8	167.998	1917.97
474	21	76	14	914	794 - STNFD/TEC - UNIONS	21	289	21	3	0	21.000	266.00
475	21	77	14	914	791 -TPN/VCTY - STF/TEC	54	144	8	2	0	14.000	291.66
476	21	78	14	914	793 -VNYS/VENT - STF/TEC	0	0	0	1	0	7.000	179.66
477	21	118	14	914	799-SC ML(SOLED)-7TH/SPG	473	7294	334	10	0	69.999	1122.32
478	21	119	14	914	798-SC ML(SOLED)-V NYS/V	661	9861	967	5	0	35.000	366.33
479	21	120	14	914	795-OLIVE VIEW -LNCSTR	146	1515	49	3	0	21.000	408.33
480	17	79	15	915	2-4TH/SANTA-SWTL/WLSH	31	21	2	1	0	7.000	30.33
481	17	80	15	915	2-WLSHR/SPLV-WLGRV/VENTC	354	305	23	4	0	28.000	275.33
482	17	81	15	915	3-IMPRL/AVIAT-UCLA	12524	27038	2759	11	12	244.997	2193.30
483	17	83	15	915	3-4TH/SNTMONC-IMPRL/AVIA	4118	11811	1377	5	4	90.999	667.32
484	17	84	15	915	5-WLSHR/VTRN-PICO/RIMPAU	1294	1295	110	6	4	97.999	881.99
485	17	85	15	915	7-4TH/BRODWY-PICO/RIMPAU	19915	46763	3688	12	14	279.996	2771.96
486	17	86	15	915	4-26TH/SANTA MONICA LOOP	101	104	8	2	2	41.999	280.00
487	17	87	15	915	8-4TH/S MONCA-HLGRD/SNST	3183	3459	343	4	6	111.998	825.99
488	17	88	15	915	9-PICO/SWTL-SUNST/MARQZ	2107	6059	432	4	4	83.999	849.32
489	17	89	15	915	11-20TH/MONTA-14TH/MONTA	308	274	21	2	4	69.999	387.33
490	17	90	15	915	12-HLGRD/SUNST-PICO/RIMP	11358	17614	1587	10	12	237.997	2099.97
491	17	91	15	915	13-PICO/WSTWD-PICO/RIMPA	631	748	56	4	0	28.000	186.66
492	17	92	15	915	14-CNTNLA/CLVR-GETTY/SEP	7231	11364	974	8	5	125.998	1026.65
493	17	106	15	915	2-WLGRV/VENIC-HLGRD/GALY	2137	1751	194	5	8	146.998	1189.98
494	17	107	15	915	1-WNDWRD/MAIN-HLGRD/SNST	10896	15743	1575	11	12	244.997	1987.97

Summary by Mode and Line

07:20 Wednesday, September 1, 2004 14

Obs	mode	line	c	rg	id	brdngs	pmiles	phours	pkveh	opveh	vht	vmt
495	21	56	15	915	EB 10-4TH/SMONICA-UNION	2858	24039	1409	6	2	69.999	793.32
496	21	57	15	915	WB 10-UNION ST-4TH/SMONI	1007	10352	488	3	2	48.999	522.66
497	21	58	15	915	EB 10-PIER/MAIN-UNION ST	928	8253	515	2	0	14.000	144.66
498	17	94	16	916	3-TORNC/CTLNA-1ST/LOCUST	11485	42648	2286	9	12	230.997	3191.95
499	17	95	16	916	4-HWTHN/FSHN-HWTHN/CARSN	227	274	15	2	2	41.999	326.66
500	17	96	16	916	4-HWTHN/FSHN-MAPL/TORNCE	377	439	22	2	2	41.999	112.00
501	17	97	16	916	5-CRNSH/MANH-CRNSH/RDNDB	1000	2431	129	1	2	35.000	317.33
502	17	98	16	916	5-CRNSH/RDNDO-CRNSH/MANH	427	766	47	1	2	35.000	317.33
503	17	99	16	916	6-HWTHN/FSHN-WLNT/ACACIA	1206	4106	188	4	0	28.000	289.33
504	17	100	16	916	7-TORNC/CTLNA-WLMGTN/PCH	2052	3541	194	4	4	83.999	788.66
505	17	101	16	916	8-HWTHRN/PCH-96TH/SEPLVD	7763	21547	1240	6	6	125.998	1362.65
506	17	102	16	916	9-HWTHN/FSHN-HWTHN-CARSN	601	535	28	2	2	41.999	410.66
507	17	103	16	916	ZEST	2384	3015	145	4	4	83.999	629.99
508	21	35	16	916	1-HWTHN/FSHN-ALMEDA/MACY	2117	15310	733	6	4	97.999	1269.32
509	21	36	16	916	2-HWTHN/FSHN-ALMEDA/MACY	983	4509	264	4	4	83.999	1017.32
510	15	31	17	917	RED & BLUE ROUTES	1345	2767	149	4	4	83.999	909.99
511	15	32	17	917	SANTA	154	111	7	1	1	21.000	79.33
512	15	104	18	918	1-PHLDA/PCKRNG-WHTR/SCOT	86	76	4	2	2	41.999	345.33
513	15	105	18	918	2-PIONR/BVRLY-WHTR/SGRTD	261	628	36	2	2	41.999	443.33
514	23	1	21	921	110-MONTCLAIR-SAN BERNDN	1243	6578	224	3	4	76.999	1343.98
515	23	2	21	921	149-RIVERSIDE-DISNEYLAND	329	1955	92	6	0	41.999	597.32
516	23	3	21	921	496-MONTCLAIR-RIVERSIDE	924	3874	168	4	4	83.999	1147.98
517	23	4	21	921	100-RIVERSIDE-SAN BERNRD	411	2247	100	2	2	41.999	513.33
518	20	5	23	923	1-Colton - Del Rosa	4482	14502	791	6	8	153.998	2113.97
519	20	6	23	923	2-N SAN BERNARDINO-COOLE	3561	9437	521	4	4	83.999	872.65
520	20	7	23	923	3-CSUSB-MUSCOY-SAN BERNA	1004	3178	172	4	4	83.999	965.99
521	20	8	23	923	4-MUSCOTT OUTBD	3747	10511	588	5	6	118.998	1511.98
522	20	9	23	923	5-CSUSB-NORTHPARK-SAN BE	3015	6570	406	4	4	83.999	975.32
523	20	10	23	923	9-TRI CITY-FONTANA	3335	8482	466	4	4	83.999	872.65
524	20	11	23	923	10-DEL ROSA/SAN	2789	5929	330	3	4	76.999	746.66
525	20	12	23	923	11-PATTON-SAN	3419	9446	543	4	6	111.998	1217.98
526	20	13	23	923	12-STERLING-SAN	667	1432	75	2	4	69.999	615.99
527	20	14	23	923	15-SHANDIN HILLS-SAN BER	442	815	49	2	2	41.999	149.33
528	20	15	23	923	16-SHANDIN HILLS-WEST CO	777	1712	92	2	2	41.999	489.99
529	20	16	23	923	17-SAN BERNARDINO-REDLAN	847	2671	159	2	2	41.999	494.66
530	20	17	23	923	18-HIGHLAND-SB	838	997	55	2	2	41.999	494.66
531	20	18	23	923	20-N FONTANA-DT	942	1474	85	4	2	55.999	475.99
532	20	19	23	923	21-REDLAND-FONTANA	1604	3031	171	2	2	41.999	461.99

Summary by Mode and Line

07:20 Wednesday, September 1, 2004 15

Obs	mode	line	c	rq	id	brdngs	pmiles	phours	pkveh	opveh	vht	vmt
533	20	20	23	923	26-SAN BERNARDINO-RIALTO	1473	2824	157	2	2	41.999	583.33
534	20	21	23	923	30-N	503	1281	77	2	2	41.999	275.33
535	20	22	23	923	60-CHAFFEY-MONTCLAIR-JND	3472	8370	500	4	6	111.998	1245.98
536	20	23	23	923	61-CHAFFEY-AIRPORT-ONTAR	1347	2875	173	2	2	41.999	494.66
537	20	24	23	923	62-N UPLAND-CHINO TWON S	1897	4756	277	4	4	83.999	1024.32
538	20	25	23	923	64-UPLAND-MONTCLAIR	1846	3924	228	2	2	41.999	398.99
539	20	26	23	923	65-MONTCLAIR-CHINO HILLS	1245	3050	178	2	2	41.999	452.66
540	20	27	23	923	70-ONTARIO-CREEKSIDE	641	1532	92	2	2	41.999	499.33
541	20	28	23	923	71-ONTARIO-ONTARIO APBRT	196	146	8	2	2	41.999	200.66
542	20	29	23	923	19-GRAND	686	1075	71	2	2	41.999	284.66
543	20	30	23	923	14-FONTANA-YUCAIPA	4370	15270	873	4	6	111.998	1339.31
544	20	31	23	923	64-MONTCLAIR-CAMPUS/D S	942	2006	113	2	2	41.999	203.00
545	20	32	23	923	65-MONTCLAIR-CHINO T SQH	516	330	18	2	2	41.999	200.66
546	20	33	23	923	73-MONTCLAIR -	839	1733	105	2	2	41.999	429.33
547	20	34	23	923	72-CHINO-CHINO HILLS	845	2636	171	2	4	69.999	578.66
548	20	35	23	923	74-MONTCLAIR-FONTANA-FT.	769	2762	177	3	4	76.999	839.99
549	20	36	23	923	22-NORTH	1344	1497	82	2	2	41.999	536.66
550	20	37	23	923	23-S FONTANA-FONTANA	1221	2358	127	2	2	41.999	405.99
551	20	38	23	923	27-KAISER -	307	971	54	2	2	41.999	377.99
552	20	39	23	923	32-HIGHLAND-REDLANDS	241	868	49	2	2	41.999	424.66
553	20	40	23	923	37-DEL	0	0	0	2	2	41.999	298.66
554	20	41	23	923	14-FONTANA-RDLNDS/ORANGE	3797	14950	835	4	4	83.999	944.99
555	20	42	23	923	14-FONTANA-4TH/E ST.	2110	6741	369	4	4	83.999	832.99
556	20	43	24	924	382, COSTA MESA -IRVINE	2289	4465	234	4	0	28.000	317.33
557	20	44	24	924	394, S Clemente - Mis Vje	75	195	9	2	2	41.999	503.99
558	20	46	24	924	757-DIAMOND BAR-SANTA AN	459	2603	169	4	0	28.000	354.66
559	20	48	24	924	308-LAGUNA HLLS-IRVN	717	1569	97	1	0	7.000	100.33
560	20	49	24	924	53, ORANGE - BALBOA	7369	27618	1649	4	6	111.998	1292.65
561	20	53	24	924	308-IRVINE -LAGUNA	160	241	15	2	0	14.000	133.00
562	20	55	24	924	1, LONG BEACH-SAN CLEMENT	1259	6403	369	6	6	125.998	1707.98
563	20	56	24	924	22, BREA-TUSTIN	1240	4252	263	6	0	41.999	545.99
564	20	57	24	924	37, LA HABRA-HUNTINGTON B	6564	18891	1258	6	8	153.998	1922.64
565	20	58	24	924	25, FULLERTON-HUNTINGTON	3571	9030	575	4	4	83.999	1138.65
566	20	59	24	924	25, FULLERTON-HUNTINGTON	8428	25840	1641	8	8	167.998	2295.97
567	20	60	24	924	26, YORBA LINDA-FULLERTON	2533	6147	347	4	3	69.999	774.66
568	20	61	24	924	29, BREA-HUNTINGTON BEACH	15992	52041	3149	10	12	237.997	3555.95
569	20	63	24	924	30, ORANGE-CERRITOS	4626	14883	921	7	8	160.998	2057.97
570	20	64	24	924	33, FULLERTON-HUNTINGTON	3409	8513	550	4	4	83.999	1077.98

Summary by Mode and Line

07:20 Wednesday, September 1, 2004 16

Obs	mode	line	c	rg	id	brdngs	pmiles	phours	pkveh	opveh	vht	vmt
571	20	65	24	924	35, FULLERTON-HUNTINGTON	7520	18207	1127	6	6	125.998	1595.98
572	20	67	24	924	38A, ORANGE-CERRITOS, VIA	3265	8975	605	4	4	83.999	993.99
573	20	68	24	924	45, ORANGE-COSTA MESA	5423	12587	838	0	6	83.999	867.99
574	20	69	24	924	53, WESTMINISTER-BALBOA	608	2068	98	1	0	7.000	105.00
575	20	70	24	924	38-HRBR/LA	603	1289	87	1	0	7.000	72.33
576	20	71	24	924	38, ORANGE-CERRITOS, VIA	8543	32294	2123	7	6	132.998	1479.31
577	20	72	24	924	41, LA HABRA-BREA	1976	6116	371	4	4	83.999	783.99
578	20	73	24	924	42, ORANGE-SEAL BEACH	8278	20451	1353	7	8	160.998	2043.97
579	20	74	24	924	42A, ORANGE-SEAL BEACH	4541	11097	769	4	4	83.999	1017.32
580	20	75	24	924	43, FULLERTON-NEWPORT BEA	28913	96720	6038	16	16	335.995	4512.60
581	20	76	24	924	45A, ORANGE-COSTA MESA	4449	11191	616	6	0	41.999	550.66
582	20	77	24	924	50, ORANGE-LONG BEACH	9763	27064	2101	6	6	125.998	1502.65
583	20	78	24	924	47, FULLERTON-SANTA ANA	2031	4172	300	4	6	111.998	1063.98
584	20	79	24	924	49, BREA-SANTA ANA	1428	3596	277	3	4	76.999	578.66
585	20	80	24	924	49A, BREA-SANTA ANA	1995	5487	411	3	4	76.999	662.66
586	20	81	24	924	50, ORANGE-LONG BEACH	6222	21973	1432	6	7	139.998	1763.97
587	20	83	24	924	51, ANAHEIM SANTA ANA	1125	2968	164	4	4	83.999	723.32
588	20	84	24	924	53, BALBOA - ORANGE	5624	17912	1079	4	4	83.999	741.99
589	20	85	24	924	64, SANTA ANA-HUNTINGTON	8121	24313	1484	5	6	118.998	1427.98
590	20	86	24	924	54, ORANGE-GARDEN GROV	7254	17657	1620	6	6	125.998	1147.98
591	20	87	24	924	56, SANTA ANA-SEAL BEACH	1929	4787	339	4	4	83.999	788.66
592	20	88	24	924	56A, SANTA ANA-CYPRESS	2207	5604	396	4	4	83.999	769.99
593	20	89	24	924	59, NORTHEAST ANAHEIM-COS	1622	3960	216	4	0	28.000	424.66
594	20	90	24	924	60, TUSTIN-LONG BEACH	17293	85791	5563	13	14	286.996	3896.61
595	20	91	24	924	61, SANTA ANA-NEWPORT BEA	3402	8586	542	4	3	69.999	634.66
596	20	92	24	924	64, SANTA ANA	2862	5526	318	3	4	76.999	555.33
597	20	93	24	924	64A, SANTA ANA-SEAL BEACH	2835	9121	525	5	0	35.000	405.99
598	20	94	24	924	20, IMPRL/BEACH-BREA MAIL	12	14	1	2	0	14.000	65.33
599	20	95	24	924	65, SANTA ANA-BALBOA	9096	41797	2319	10	12	237.997	3499.95
600	20	96	24	924	66, TUSTIN-HUNTINGTON BEA	7229	18783	1272	7	6	132.998	1679.98
601	20	97	24	924	69, FULLERTON-SANTA ANA	3441	10757	714	4	6	111.998	1175.98
602	20	98	24	924	71, ORANGE-IRVINE	2538	5900	361	3	4	76.999	802.66
603	20	99	24	924	74, IRVINE-HUNTINGTON BEA	10707	34747	2324	5	6	118.998	1399.98
604	20	100	24	924	75, SANTA ANA-LAGUNA HILL	3826	18522	1242	4	4	83.999	1040.65
605	20	101	24	924	75A, SANTA ANA-LAGUNA HIL	1785	7651	444	4	0	28.000	363.99
606	20	102	24	924	76, IRVINE-HUNTINGTON BEA	3130	11092	580	4	0	28.000	396.66
607	20	103	24	924	76A, IRVINE-HUNTINGTON BE	4678	15948	932	4	4	83.999	937.99
608	20	104	24	924	78, HUNTINGTON BEACH-LAGU	5906	34940	1989	8	0	55.999	881.99

Summary by Mode and Line

07:20 Wednesday, September 1, 2004 17

Obs	mode	line	id	rq	id	brdngs	pmiles	phours	pkveh	opveh	vht	vmt
609	20	105	24	924	80, NEWPORT	830	2463	140	4	4	83.999	867.99
610	20	106	24	924	91, LAGUNA HILLS-SAN CLEM	2164	10009	520	6	6	125.998	1880.64
611	20	108	24	924	99, LAGUNA	1170	4434	230	4	2	55.999	718.66
612	20	109	24	924	93, LAGUNA HILLS-RANCHO	599	954	49	4	2	55.999	681.32
613	20	110	24	924	141, IRVINE-ANAHEIM	2658	10270	552	6	0	41.999	466.66
614	20	111	24	924	60, WEST/GLDN-SHT ANA TER	975	2593	156	2	0	14.000	130.66
615	20	112	24	924	61, NEWPORT BCH-SAN	554	1415	78	4	4	83.999	863.32
616	20	113	24	924	320, BREA - ORANGE	45	169	8	2	0	14.000	144.66
617	20	114	24	924	324, FULLERTON TRANSP CTR	272	353	17	1	0	7.000	51.33
618	20	115	24	924	328, FUL	62	54	3	1	0	7.000	65.33
619	20	116	24	924	333, ORANGE-BREA	502	1643	96	4	0	28.000	363.99
620	20	117	24	924	339, ANAHEIM -	76	86	5	1	0	7.000	39.67
621	20	118	24	924	352, ANAHEIM	18	23	1	1	0	7.000	67.67
622	20	119	24	924	353, ORANGE	84	42	14	1	0	7.000	51.33
623	20	120	24	924	362, SANTA	18	10	0	1	0	7.000	30.33
624	20	121	24	924	373, BREA-FULLERTON-PLAGE	1842	7000	280	3	0	21.000	387.33
625	20	122	24	924	377, IRVINE-DANA POINT	785	2898	158	3	0	21.000	252.00
626	20	123	24	924	529, LA HABRA -HUNTINGTON	3046	9088	552	6	0	41.999	597.32
627	20	124	24	924	99, DANA PT. - LAG HILL	577	1231	72	2	2	41.999	438.66
628	20	171	24	924	309-RANCHO SNTA MAGUERIT	416	1893	94	2	0	14.000	165.66
629	20	172	24	924	1, LONG BEACH-SAN CLEMENT	578	1795	99	2	4	69.999	779.32
630	23	45	24	924	NB 721-FULLERTON-LA	7	126	5	3	0	21.000	338.33
631	23	47	24	924	306-SAN JUAN CAP-IRVINE	909	8477	339	3	0	21.000	331.33
632	23	50	24	924	205-S CAPISTRANO-LAGUNA	509	5800	189	5	0	35.000	849.32
633	23	51	24	924	203, SAN JUAN-FULLERTON SB	0	0	0	1	0	7.000	16.33
634	23	52	24	924	203, SAN JUAN-FULLERTON NB	0	0	0	1	0	7.000	21.00
635	23	54	24	924	701-HUNTINGTON BEACH-U.S	129	1480	51	4	0	28.000	580.99
636	23	175	24	924	SB 721-LA-FULLERTON	267	3520	155	5	0	35.000	578.66
637	25	71	24	924	701-HUNTINGTON BEACH-U.S	29	184	7	4	0	28.000	585.66
638	26	1	24	924	ORANGE RAIL	27430	123280	5257	16	8	223.997	4722.60
639	20	125	25	925	27-RIVERSIDE/PERRIS/HEME	1536	12600	511	5	6	118.998	2015.97
640	20	126	25	925	1-MAGNOLIA AVE/LA SIERRA	6501	15667	841	4	6	111.998	1371.98
641	20	127	25	925	2-MAGNOLIA/MRKT-MAG/TYLR	1963	3564	183	2	2	41.999	322.00
642	20	128	25	925	3-ARLNGTNG/LA	149	266	15	2	4	69.999	601.99
643	20	129	25	925	12-HOLE/TYLER-COLUM/MAIN	822	1638	80	4	2	55.999	718.66
644	20	130	25	925	13-MAG/TYLER-CENTRAL/CYN	757	2542	136	2	4	69.999	597.32
645	20	131	25	925	14-MAG/TYLER-MRKT/MISION	414	500	28	2	2	41.999	489.99
646	20	132	25	925	15-TYLER MALL-MRKT/3RD	2265	6740	354	4	4	83.999	1133.98

Summary by Mode and Line

07:20 Wednesday, September 1, 2004 18

Obs	mode	line	c	rg	id	brdngs	pmiles	phours	pkveh	opveh	vht	vmt
647	20	133	25	925	16-RIVERSIDE-MORENO VALL	990	4388	322	5	7	132.998	1437.31
648	20	134	25	925	18-PERRIS/IRIS-MORENO VA	147	124	15	2	2	41.999	368.66
649	20	135	25	925	19-SR215-PERRIS/SR215	153	685	42	2	4	69.999	569.33
650	20	136	25	925	21-INDN/TYLR-/COUNTRY VI	707	3445	189	2	4	69.999	676.66
651	20	137	25	925	25-HIGHGROVE/LOMA LINDA	1510	6138	409	2	4	69.999	583.33
652	20	138	25	925	29-RUBIDOUX	545	1404	79	2	2	41.999	280.00
653	20	139	25	925	31-BEAUMONT/BANNING/HEME	1195	4467	185	3	4	76.999	1063.98
654	20	140	25	925	32-HEMET/VALLE	1260	7445	269	2	2	41.999	583.33
655	20	141	25	925	2-MAGNOLIA/MRKT-6TH/SMTH	2870	7063	373	2	4	69.999	676.66
656	20	142	25	925	17-RIVERSIDE-KRMR/PERRIS	183	294	26	3	4	76.999	522.66
657	20	143	25	925	17-RIVERSIDE-DAY/SR60	123	239	16	2	2	41.999	317.33
658	20	144	25	925	7 & 8 -	46	216	7	2	2	41.999	284.66
659	20	145	25	925	10-TYLER/MAG-UNIV/ORANGE	580	687	40	2	2	41.999	531.99
660	20	146	25	925	26-PERRIS/SUNNY-MRKT/7TH	348	592	28	2	0	14.000	184.33
661	20	147	25	925	30-PERRIS CITY CENTER	0	0	0	2	2	41.999	116.67
662	20	148	25	925	35-TOWN CIR-HIGHLND	16	264	6	2	2	41.999	737.32
663	19	150	26	926	A-MADERA/LA-YOSEMITE/LA	5096	9556	589	4	4	83.999	905.32
664	19	151	26	926	B-YOSEMITE/LA-MADERA/LA	5163	9640	596	4	4	83.999	905.32
665	19	152	26	926	D-MOORPARK	388	377	20	2	2	41.999	238.00
666	23	149	26	926	C-LA/YOSMTE-DEVNSH/MASON	393	2102	105	2	2	41.999	391.99
667	19	153	27	927	1-PORT	2564	2804	186	2	4	69.999	601.99
668	19	154	27	927	2-COLONIA-OTC	553	470	30	1	1	21.000	81.67
669	19	155	27	927	3-SOUTHSIDE-OTC	793	875	61	1	1	21.000	151.66
670	19	156	27	927	4-NORTHSIDE-OTC	2362	2814	182	1	1	21.000	184.33
671	19	157	27	927	6 NB OXNARD-VENTURA-MAIN	6661	16531	969	1	3	48.999	697.66
672	19	158	27	927	6 SB MAIN-VENTURA-OXNARD	8751	22188	1243	1	3	48.999	662.66
673	19	159	27	927	8 S ROUTE	3287	4948	295	2	2	41.999	391.99
674	19	160	27	927	10 & 11	3498	7176	389	2	2	41.999	517.99
675	19	161	27	927	12-VENTURA	992	846	45	2	2	41.999	168.00
676	19	162	27	927	16-OJAI-MAIN STREET	2740	6719	375	3	4	76.999	802.66
677	19	163	28	928	1-NEWBURY	38	41	2	1	1	21.000	130.66
678	19	164	28	928	2-CENTRAL THOUSAND	976	2489	117	1	1	21.000	263.66
679	19	165	28	928	4-WESTLAKE, EASTERN THOUS	183	386	22	1	1	21.000	191.33
680	23	166	29	929	2-MOORPARK-AGOURA HILLS	91	1076	45	4	4	83.999	1119.98
681	23	167	29	929	4-VENTURA-FILLMORE	564	934	52	3	4	76.999	979.99
682	23	173	29	929	1-VENTURA-THOUSAND OAKS	1009	2899	127	4	4	83.999	1199.32
683	23	174	29	929	3-CONEJO CONNECTION	61	1059	42	4	4	83.999	1665.98
684	13	1	30	801	801-1ST/PACIFIC-7TH/FLWR	40225	218025	8463	14	12	265.996	4881.26

Summary by Mode and Line

07:20 Wednesday, September 1, 2004 19

Obs	mode	line	c	rg	id	brdngs	pmiles	phours	pkveh	opveh	vht	vmt
685	13	2	30	801	801-WILLOW-7TH/FLWR	16349	87604	3226	10	0	69.999	1563.31
686	13	6	30	801	UNION STA-SIERRA MADRE V	28077	161401	6152	16	8	223.997	4465.94
687	13	3	30	803	803-WILS/WSTRN-UNION STA	36092	68440	2974	10	6	153.998	2099.97
688	13	5	30	803	CHANDLER/LANKSHM-UNION S	67074	373056	12198	18	10	265.996	6215.91
689	13	4	30	806	806-I105/I605-MARINE/CMP	31862	153405	4305	16	8	223.997	6005.91
690	10	5	31	700	NEW REDLANDS-SAN BERNARD	212	812	27	1	0	7.000	70.00
691	10	7	31	700	NEW SAN BERNARDINO-REDLA	91	353	12	1	0	7.000	70.00
692	10	10	31	700	NEW HEMET-RIVERSIDE	311	3531	118	1	0	7.000	144.66
693	10	13	31	700	NEW RIVERSIDE-HEMET	58	306	10	1	0	7.000	144.66
694	10	1	31	701	701-SAN CLEMENTE-UNION S	1452	12437	301	2	0	14.000	459.66
695	10	2	31	701	701-IRVINE-UNION STATION	1651	12334	321	2	0	14.000	426.99
696	10	3	31	702	702-SAN BERNARDINO-U.S.	2891	43236	1056	3	2	48.999	1311.31
697	10	4	31	702	702-U.S.-S.BERNARDINO	75	513	16	0	2	28.000	786.32
698	10	32	31	702	702-U.S.-SAN BERNARDINO	278	2370	63	2	0	14.000	394.33
699	10	6	31	703	703-LANCASTER-UNION STAT	4836	73781	1555	2	2	41.999	1609.98
700	10	8	31	703	703-PRINCESSA-UNION STAT	4745	71455	1505	1	0	7.000	266.00
701	10	9	31	703	703-UNION STAT-PRINCESSA	105	623	16	1	1	21.000	795.66
702	10	19	31	703	703-UNION STATION-BURBAN	99	573	15	1	1	21.000	226.33
703	10	21	31	703	703-BURBANK-UNION STATIO	2158	15371	407	1	1	21.000	303.33
704	10	29	31	703	703-UNION STAT-BURBANK A	658	2770	64	1	1	21.000	340.66
705	10	30	31	703	703-BURBANK AIR P-UNION	1568	11392	298	1	1	21.000	310.33
706	10	31	31	703	703-UNION STAT-LANCASTER	14	112	2	0	2	28.000	1073.32
707	10	11	31	704	704-VENTURA-UNION STATIO	2490	31395	748	2	0	14.000	496.99
708	10	12	31	704	704-MOORPARK-UNION STATI	2485	29653	712	2	2	41.999	982.32
709	10	15	31	704	704-UNION STATN-MOORPARK	28	268	6	0	2	28.000	655.66
710	10	28	31	704	704-UNION STATN-MOORPARK	710	4681	104	2	0	14.000	326.66
711	10	16	31	705	705-RIVERSIDE-UNION STAT	284	5784	114	2	0	14.000	410.66
712	10	17	31	705	705-UNION STAT-RIVERSIDE	148	1704	38	2	2	41.999	1231.98
713	10	33	31	705	705-UNION-FULRTN-RIVRSID	828	7603	185	2	0	14.000	433.99
714	10	22	31	707	707-SAN BERNARDINO-IRVIN	1514	20259	433	2	0	14.000	410.66
715	10	24	31	707	707-SAN BERNARDINO-S.JUA	1582	21186	451	2	0	14.000	496.99
716	10	25	31	707	707-U.S.-SAN CLEMENTE	1256	14628	358	2	0	14.000	459.66
717	15	82	33	933	AZUSA SHUTTLE	100	123	7	1	1	21.000	175.00
718	15	78	34	934	BLUE ROUTE	161	115	7	1	1	21.000	151.66
719	15	79	34	934	ORANGE ROUTE	61	30	1	1	1	21.000	126.00
720	15	80	34	934	ORANGE ROUTE	76	54	3	1	1	21.000	91.00
721	15	81	34	934	GREEN	199	189	9	1	1	21.000	161.00
722	15	77	35	935	CERRITOS ON WHEELS	856	1856	109	4	4	83.999	891.32

Summary by Mode and Line

07:20 Wednesday, September 1, 2004 20

Obs	mode	line	c	rg	id	brdngs	pmiles	phours	pkveh	opveh	vht	vmt
723	15	76	36	936	DUARTE SHUTTLE	20	13	1	2	2	42.00	242.66
724	15	43	37	937	ORANGE ROUTE	377	420	22	1	1	21.00	245.00
725	15	45	37	937	METROLINK SHUTTLE-FLAIR	1	1	0	1	0	7.00	18.67
726	15	72	37	937	BLUE ROUTE	338	379	19	1	1	21.00	196.00
727	15	73	37	937	RED ROUTE	442	853	51	1	1	21.00	247.33
728	15	74	37	937	YELLOW ROUTE	168	152	9	1	1	21.00	196.00
729	15	75	37	937	GREEN ROUTE	252	366	21	1	1	21.00	224.00
730	15	48	38	938	MTRLNK SHTL - ROUTE 11	1	1	0	1	0	7.00	67.67
731	15	49	38	938	MTRLNK SHTL - ROUTE 12	0	0	0	2	0	14.00	109.67
732	15	70	38	938	ROUTE 4	679	752	41	2	2	42.00	359.33
733	15	71	38	938	ROUTES 1 & 2	3668	3892	198	6	6	126.00	1633.31
734	14	9	39	939	INGLEWOOD I LINE	0	0	0	1	1	21.00	88.67
735	15	50	40	940	ROUTE ONE	147	178	12	1	1	21.00	182.00
736	15	51	40	940	ROUTE	155	204	14	1	1	21.00	154.00
737	15	52	40	940	ROUTE	20	17	1	1	1	21.00	63.00
738	15	53	40	940	ROUTE	61	51	2	1	1	21.00	140.00
739	15	54	40	940	5-LOCAL LIMO	1436	3484	216	4	6	112.00	970.65
740	14	10	43	943	SANTA FE SPRINGS TRAM	89	165	10	1	1	21.00	207.66
741	15	55	44	944	RT A-WEST	0	0	0	2	2	42.00	252.00
742	15	56	44	944	RT B-WEST	0	0	0	2	2	42.00	312.66
743	19	168	44	944	CAT - LA	340	774	37	2	2	42.00	261.33
744	19	169	44	944	CAT - LEISURE	350	435	17	2	2	42.00	499.33
745	19	170	45	945	MOORPARK	211	416	23	2	2	42.00	410.66
						=====	=====	=====	=====	=====	=====	=====
						2315104	8552436	490591	4107	2695	66478.05	764806.74

Summary for Rail Lines by Route Group

07:20 Wednesday, September 1, 2004 21

----- c=30 rg=801 -----

Obs	c	rg	id	brdngs	pmiles	phours	pkveh	opveh	vht	vmt	mode	line
1	30	801	801-1ST/PACIFIC-7TH/FLWR	40225	218025	8463	14	12	265.996	4881.26	13	1
2	30	801	801-WILLOW-7TH/FLWR	16349	87604	3226	10	0	69.999	1563.31	13	2
3	30	801	UNION STA-SIERRA MADRE V	28077	161401	6152	16	8	223.997	4465.94	13	6
rg				84651	467030	17841	40	20	559.992	10910.51		

----- c=30 rg=803 -----

Obs	c	rg	id	brdngs	pmiles	phours	pkveh	opveh	vht	vmt	mode	line
4	30	803	803-WILS/WSTRN-UNION STA	36092	68440	2974	10	6	153.998	2099.97	13	3
5	30	803	CHANDLER/LANKSHM-UNION S	67034	373056	12198	18	10	265.996	6215.91	13	5
rg				103166	441496	15172	28	16	419.994	8315.88		

----- c=30 rg=806 -----

Obs	c	rg	id	brdngs	pmiles	phours	pkveh	opveh	vht	vmt	mode	line
6	30	806	806-I105/I605-MARTINE/CMP	31862	153405	4305	16	8	224.00	6005.91	13	4
rg				219679	1061931	37318	84	44	1203.98	25232.31		

----- c=31 rg=700 -----

Obs	c	rg	id	brdngs	pmiles	phours	pkveh	opveh	vht	vmt	mode	line
7	31	700	NEW REDLANDS-SAN BERNARD	212	812	27	1	0	6.9999	69.999	10	5
8	31	700	NEW SAN BERNARDINO-REDLA	91	353	12	1	0	6.9999	69.999	10	7
9	31	700	NEW HEMET-RIVERSIDE	311	3531	118	1	0	6.9999	144.665	10	10
10	31	700	NEW RIVERSIDE-HEMET	58	306	10	1	0	6.9999	144.665	10	13
rg				672	5002	167	4	0	27.9996	429.327		

Summary for Rail Lines by Route Group

07:20 Wednesday, September 1, 2004 22

----- c=31 rg=701 -----

Obs	c	rg	id	brdngs	pmiles	phours	pkveh	opveh	vht	vmt	mode	line
11	31	701	701-SAN CLEMENTE-UNION S	1452	12437	301	2	0	13.9998	459.660	10	1
12	31	701	701-IRVINE-UNION STATION	1651	12334	321	2	0	13.9998	426.994	10	2
rg				3103	24771	622	4	0	27.9996	886.654		

----- c=31 rg=702 -----

Obs	c	rg	id	brdngs	pmiles	phours	pkveh	opveh	vht	vmt	mode	line
13	31	702	702-SAN BERNARDINO-U.S.	2891	43236	1056	3	2	48.9993	1311.31	10	3
14	31	702	702-U.S.-S.BERNARDINO	75	513	16	0	2	27.9996	786.32	10	4
15	31	702	702-U.S.-SAN BERNARDINO	278	2370	63	2	0	13.9998	394.33	10	32
rg				3244	46119	1135	5	4	90.9987	2491.96		

----- c=31 rg=703 -----

Obs	c	rg	id	brdngs	pmiles	phours	pkveh	opveh	vht	vmt	mode	line
16	31	703	703-LANCASTER-UNION STAT	4836	73781	1555	2	2	41.999	1609.98	10	6
17	31	703	703-PRINCESSA-UNION STAT	4745	71455	1505	1	0	7.000	266.00	10	8
18	31	703	703-UNION STAT-PRINCESSA	105	623	16	1	1	21.000	795.66	10	9
19	31	703	703-UNION STATION-BURBAN	99	573	15	1	1	21.000	226.33	10	19
20	31	703	703-BURBANK-UNION STATIO	2158	15371	407	1	1	21.000	303.33	10	21
21	31	703	703-UNION STAT-BURBANK A	658	2770	64	1	1	21.000	340.66	10	29
22	31	703	703-BURBANK AIR P-UNION	1568	11392	298	1	1	21.000	310.33	10	30
23	31	703	703-UNION STAT-LANCASTER	14	112	2	0	2	28.000	1073.32	10	31
rg				14183	176077	3862	8	9	181.997	4925.60		

Summary for Rail Lines by Route Group

07:20 Wednesday, September 1, 2004 23

c=31 rg=704

Obs	c	rg	id	brdngs	pmiles	phours	pkveh	opveh	vht	vmt	mode	line
24	31	704	704-VENTURA-UNION STATIO	2400	31395	748	2	0	13.9998	496.99	10	11
25	31	704	704-MOORDARK-UNION STATI	2485	29653	712	2	2	41.9994	982.32	10	12
26	31	704	704-UNION STATN-MOORDARK	28	268	6	0	2	27.9996	655.66	10	15
27	31	704	704-UNION STATN-MOORDARK	110	4681	104	2	0	13.9998	326.66	10	28
rg				5713	65997	1570	6	4	97.9986	2461.63		

c=31 rg=705

Obs	c	rg	id	brdngs	pmiles	phours	pkveh	opveh	vht	vmt	mode	line
28	31	705	705-RIVERSIDE-UNION STAT	284	5784	114	2	0	13.9998	410.66	10	16
29	31	705	705-UNION STAT-RIVERSIDE	148	1704	38	2	2	41.9994	1231.98	10	17
30	31	705	705-UNION-FULPTN-RIVRSID	828	7603	185	2	0	13.9998	433.99	10	33
rg				1260	15091	337	6	2	69.9990	2076.64		

c=31 rg=707

Obs	c	rg	id	brdngs	pmiles	phours	pkveh	opveh	vht	vmt	mode	line
31	31	707	707-SAN BERNARDINO-IRVIN	1514	20259	433	2	0	14.00	410.66	10	22
32	31	707	707-SAN BERNARDINO-S.JUA	1582	21186	451	2	0	14.00	496.99	10	24
33	31	707	701-U.S.-SAN CLEMENTE	1256	14628	358	2	0	14.00	459.66	10	25
rg				4352	56073	1242	6	0	42.00	1367.31		
c				32527	389130	8935	39	19	538.99	14639.12		
				252206	1451061	46253	123	63	1742.98	39871.43		

Summary by Major Company Groups

07:20 Wednesday, September 1, 2004 24

Obs	co_group	company	_TYPE_	_FREQ_	pkveh	opveh	yearpsn	yearvht	yearvmt	brdngs
1	1	MTA BUS	0	264	2360	1342	398381785.56	12080841.81	135393112.99	1263690
2	2	END MUN	0	234	952	695	105815856.62	5774161.51	57890588.38	335654
3	3	UBN RAI	0	6	84	44	69254415.46	407914.97	8394896.07	219679
4	4	COM RAI	0	27	39	19	10254227.18	181013.21	4894083.68	32527
5	5	OTHER M	0	43	77	67	6206066.23	530271.82	4707751.95	19686
6	6	NLA BUS	0	171	595	528	139930620.95	4157785.20	47941738.31	443868

Summary of Daily Transit PHT, PHT, VMT, & VHT by Major Company Groups

07:20 Wednesday, September 1, 2004

Obs	co_group	company	_TYPE_	_FREQ_	pmiles	phours	vmt	vht
1	1	MTA BUS	0	264	4568777	293918	406064.20	35307.50
2	2	END MUN	0	234	1079269	65215	169682.24	16393.77
3	3	HRM RAI	0	6	1061931	37318	25232.31	1203.98
4	4	COM RAI	0	27	389130	8935	14639.12	538.99
5	5	OTHER M	0	43	45575	2372	13199.48	1476.98
6	6	NLA BUS	0	171	1407754	82833	135989.39	11556.83
					=====	=====	=====	=====
					8552436	490591	764806.74	66478.05

LA County Daily PMT & PHT

07:20 Wednesday, September 1, 2004 26

Obs	cy_group	co_trn	_TYPE_	_FREQ_	pmiles	phours
1	1	LA County	0	574	7144682	407758
2	2	Other Cou	0	171	1407754	82833

LA County Annual Boardings VMT, VHT, PMT and PHT for REMI

07:20 Wednesday, September 1, 2004

Obs	cy_group	co_trn	_TYPE_	_FREQ_	yearpsn	yearvmt	yearvht	yearpmt	yearpht
1	1	LA County	0	574	589912351.04	211280433.06	18974203.34	2252380862.72	128546843.07
2	2	Other Cou	0	171	139930620.95	47941738.31	4157785.20	443798362.06	26113333.53

Summary by Route Group

07:20 Wednesday, September 1, 2004 28

Obs	rg	rg_name	brdngs	pmiles	phours	pkveh	opveh	vht	vmt
1	1	Hollywoo	4107	6300	524	9	7	161.00	1432.65
2	2	Sunset B	12307	43717	3735	35	14	440.99	4162.61
3	4	Santa Mo	52772	130628	12060	66	30	881.99	8138.55
4	10	Melrose	6596	9666	813	28	21	489.99	4134.61
5	14	Beverly	6737	15730	1375	27	22	496.99	4283.94
6	16	West Thi	2689	4755	443	19	14	329.00	2533.96
7	18	West Six	3992	13257	934	25	20	454.99	4199.94
8	20	Wilshire	78297	305173	22452	96	60	1511.98	15943.44
9	26	7th St.-	6960	18810	1343	27	20	468.99	4568.60
10	28	West Oly	14301	36478	2982	36	16	475.99	4101.94
11	30	West Pic	11658	25660	2368	32	24	559.99	5035.26
12	33	Venice B	32032	120141	9711	75	26	888.99	8917.87
13	38	West Jef	1670	3165	265	12	8	196.00	1745.31
14	40	Hawthorn	20498	63218	4316	32	20	503.99	5373.59
15	42	Branch o	3536	8375	768	8	8	168.00	1553.98
16	45	Broadway	24437	89911	5466	31	24	552.99	5917.25
17	46	Branch o	0	0	0	0	0	0	0
18	53	Central	6496	23541	1297	23	12	329.00	3499.95
19	55	Compton	2046	4747	345	17	8	231.00	2113.97
20	56	Los Ange	6	2	0	4	2	56.00	485.33
21	58	Gateway-	166	305	38	4	8	140.00	741.99
22	60	Long Bea	33075	155247	8690	67	24	804.99	9855.86
23	65	Washingt	1604	2959	204	9	4	119.00	1054.65
24	66	East Oly	5693	13812	1096	20	14	336.00	3161.62
25	68	W.Washin	7604	19817	1547	24	18	419.99	4241.94
26	70	Garvey A	17197	58385	3797	24	14	363.99	4045.94
27	76	Main St.-	10952	43787	2940	19	12	301.00	3401.95
28	78	Los Ange	23158	93929	6478	40	16	503.99	5576.59
29	81	Figueroa	11486	49634	3493	30	14	405.99	4913.93
30	83	Branch o	2962	10064	894	14	4	154.00	1553.98
31	84	Branch o	5354	15650	1294	16	12	280.00	2454.63
32	85	Branch o	0	0	0	0	0	0	0
33	90	Los Ange	7437	42305	2855	22	10	294.00	3439.28
34	92	Glendale	10788	48322	3230	27	16	412.99	4512.60
35	94	San Fern	34338	200050	13302	55	18	636.99	8054.55
36	96	Riversid	2860	4951	337	12	10	224.00	2085.97
37	102	E. Jeffer	27	7	0	2	2	42.00	373.33
38	104	East L.A	2836	10580	603	8	8	168.00	1605.31

Summary by Route Group

07:20 Wednesday, September 1, 2004 29

Obs	rg	rg_name	brdngs	pmiles	phours	pkveh	opveh	vht	vmt
39	105	Vernon A	33059	81320	6343	39	17	510.993	5189.26
40	107	54th St.	141	73	5	2	4	69.999	629.99
41	108	Glauson	21070	78984	5456	28	12	363.995	3985.28
42	110	Gage Av.	6677	18456	1139	18	8	237.997	2841.96
43	111	LAX--Flo	25753	69814	4219	31	21	510.993	5781.92
44	114	Florence	931	992	59	2	2	41.999	485.33
45	115	Manchest	30449	96343	5532	44	12	475.993	6204.24
46	117	Century	16107	54349	3273	15	8	216.997	3051.96
47	119	108th St	396	438	25	4	4	83.999	914.65
48	120	Imperial	1270	2644	146	8	4	111.998	1245.98
49	121	Imperial	0	0	0	0	0	0	0
50	124	El Segun	5590	16762	827	7	4	104.999	1180.65
51	125	Rosecran	24943	91145	4512	20	8	251.996	3887.28
52	127	Compton	281	846	52	2	4	69.999	578.66
53	128	Alondra	0	0	0	0	0	0	0
54	130	Artesia	12617	57417	2921	11	5	146.998	2155.97
55	150	Ventura-	31102	128830	6573	42	31	727.990	10210.52
56	152	Fallbroo	24073	70219	3711	31	14	412.994	6313.91
57	154	Tampa Av	3663	9388	535	12	14	279.996	3588.62
58	156	LA City	36560	216113	12864	52	24	699.990	10033.19
59	158	Devonshi	10205	32914	1738	13	6	174.998	2599.30
60	161	Westlake	0	0	0	0	0	0	0
61	163	Sherman	32138	116533	5828	44	22	615.991	9855.86
62	165	Vanowen	23378	98985	5099	40	15	489.993	7494.56
63	166	Nordhoff	11617	38375	2035	17	8	230.997	3308.62
64	167	Plummer	2444	4404	286	6	6	125.998	1908.64
65	168	Lassen S	532	769	44	4	4	83.999	867.99
66	169	Saticoy	1100	2455	160	5	6	118.998	1511.98
67	170	Hellman	641	897	52	2	4	69.999	746.66
68	175	Fountain	69	21	3	2	2	41.999	252.00
69	176	Glassell	269	470	37	2	2	41.999	433.99
70	177	Glendale	1645	4446	242	8	8	167.998	2062.64
71	180	Hollywoo	36930	146684	8980	33	16	454.994	6141.25
72	188	No. Fair	2152	4835	289	6	6	125.998	1231.98
73	200	Alvarado	3117	3930	445	9	10	202.997	1404.65
74	201	Silverla	440	1670	119	4	4	83.999	639.32
75	202	Willowbr	3587	7910	377	6	4	97.999	1003.32
76	204	Vermont	36100	95129	7450	35	34	720.990	7937.89

Summary by Route Group

07:20 Wednesday, September 1, 2004 30

Obs	rq	rq_name	brdngs	pmiles	phours	pkveh	opveh	vht	vmt
77	205	Willowbr	7514	36849	1705	10	6	153.998	2314.63
78	206	Normandi	941	1844	129	9	12	230.997	2431.30
79	207	Western	32721	79319	6459	48	25	685.990	7237.90
80	209	Van Ness	16	32	2	4	4	83.999	681.32
81	210	Vine St.	32619	109558	7126	34	16	461.993	5315.26
82	211	Prairie	1199	2377	123	6	4	97.999	993.99
83	212	Hollywoo	21676	63772	5141	25	8	286.996	2972.62
84	213	Crenshaw	477	684	41	2	4	69.999	699.99
85	214	Broadway	541	829	41	2	4	69.999	723.32
86	217	Fairfax	0	0	0	0	0	0	0
87	218	Beverly	7428	30634	2691	10	4	125.998	1063.98
88	220	Robertso	942	2751	259	4	4	83.999	620.66
89	225	Aviation	2358	7374	439	5	7	132.998	1416.31
90	230	Laurel C	2222	6381	386	9	9	188.997	2109.30
91	232	Long Bea	20087	84909	4690	16	8	223.997	3084.62
92	233	Lakeview	18001	93422	6481	43	19	566.992	7466.56
93	234	Sepulved	7797	28017	1644	12	6	167.998	2169.97
94	236	Balboa B	2059	5077	308	6	6	125.998	1259.98
95	240	Universa	9238	30778	1709	13	10	230.997	3215.29
96	243	De Soto	4884	10785	697	10	6	153.998	1819.97
97	245	Topanga	2367	5532	363	4	6	111.998	1143.32
98	250	Boyle Av	150	89	8	4	4	83.999	363.99
99	251	Soto St.	9295	21311	1563	20	15	349.995	3457.95
100	254	120th St	489	634	50	4	4	83.999	835.32
101	255	Griffin	141	64	6	2	2	41.999	298.66
102	256	Eastern	2425	6405	421	6	4	97.999	1185.32
103	258	Arizona	0	0	0	0	0	0	0
104	259	Eastern	1432	3553	235	7	6	132.998	1227.32
105	260	Artesia	31154	115357	7793	39	14	468.993	6369.91
106	262	Garfield	747	1395	93	4	4	83.999	643.99
107	264	San Gabr	696	1317	80	3	4	76.999	867.99
108	265	Paramoun	1726	5302	314	4	6	111.998	1185.32
109	266	Lakewood	15134	53131	2977	12	6	167.998	2319.30
110	267	Temple C	1519	4659	286	5	4	90.999	933.32
111	268	Washingt	2960	6886	430	6	6	125.998	1343.98
112	270	Monrovia	5474	20527	1061	8	4	111.998	1670.64
113	305	Crosstow	3422	3258	248	9	8	174.998	1931.97
114	401	Pasadena	0	0	0	0	0	0	0

Summary by Route Group

07:20 Wednesday, September 1, 2004 31

Obs	rg	rg_name	brdnas	pmiles	phours	pkveh	opveh	vht	vmt
115	418	Roscoe B	0	0	0	0	0	0	0
116	420	Van Nuys	0	0	0	0	0	0	0
117	424	Ventura	0	0	0	0	0	0	0
118	426	San Fern	0	0	0	0	0	0	0
119	427	Warner C	0	0	0	0	0	0	0
120	429	Sunset B	0	0	0	0	0	0	0
121	434	Santa Mo	1475	5190	294	22	5	223.997	2944.62
122	436	Venice B	798	5535	395	4	0	28.000	249.66
123	439	LAX--Red	2721	16533	1159	11	6	160.998	1866.64
124	444	West Tor	2894	17855	726	14	4	153.998	2673.96
125	445	Alpine V	1098	7399	236	7	0	48.999	340.32
126	446	Carson--	6560	35839	1481	28	8	307.996	5350.26
127	460	Norwalk--	8420	50742	2908	28	10	335.995	5347.92
128	462	Santa Fe	0	0	0	0	0	0	0
129	466	Downey--	30	106	5	2	0	14.000	161.00
130	471	Whittier	826	3778	229	3	4	76.999	713.99
131	483	Altadena	5981	25537	1387	28	12	363.995	3996.94
132	484	El Monte	1958	10199	531	13	6	174.998	2813.96
133	487	San Gabr	5259	23222	926	34	6	321.995	4570.93
134	489	Rosemead	0	0	0	0	0	0	0
135	490	El Monte	1460	8295	346	10	10	209.997	2767.29
136	497	Pomona--	536	3467	144	9	0	62.999	1024.32
137	522	Reseda B	0	0	0	0	0	0	0
138	530	East LA	3981	29424	1414	13	8	202.997	3187.29
139	550	San Pedr	7603	37638	2053	29	8	314.996	5676.92
140	561	LAX--San	10881	28601	1710	9	10	202.997	2925.96
141	576	South Lo	1013	5797	448	4	0	28.000	263.66
142	577	Cerritos	123	2120	74	5	4	90.999	2001.97
143	603	23rd/Gra	2274	2183	240	8	6	139.998	1241.32
144	605	Grandvst	465	259	19	4	4	83.999	443.33
145	620	Boyle He	522	394	35	0	6	83.999	536.66
146	625	Wrld Wy	2190	4207	333	6	0	41.999	457.33
147	627	Aviation	0	0	0	0	0	0	0
148	628	Marine/R	0	0	0	0	0	0	0
149	631	Lakewood	541	830	47	2	4	69.999	569.33
150	694	Pomona -	0	0	0	0	0	0	0
151	701	Orange C	3103	24771	622	4	0	28.000	886.65
152	702	San Bern	3244	46119	1135	5	4	90.999	2491.96

Summary by Route Group

07:20 Wednesday, September 1, 2004 32

Obs	rg	rg_name	brdngs	pmiles	phours	pkveh	opveh	vht	vmt
153	703	Santa Cl	14183	176077	3862	8	9	182.00	4925.60
154	704	Ventura	5713	65997	1570	6	4	98.00	2461.63
155	705	Riversid	1260	15091	337	6	2	70.00	2076.64
156	707	Inland E	4352	56073	1242	6	0	42.00	1367.31
157	708	Redlands	0	0	0	0	0	0	0
158	709	Hemet	0	0	0	0	0	0	0
159	801	Metro Bl	84651	467030	17841	40	20	559.99	10910.51
160	802	Metro Bl	0	0	0	0	0	0	0
161	803	Metro Re	103166	441496	15172	28	16	419.99	8315.88
162	805	Pasadena	0	0	0	0	0	0	0
163	806	Metro Gr	31862	153405	4305	16	8	224.00	6005.91
164	807	Expositi	0	0	0	0	0	0	0
165	808	Eastside	0	0	0	0	0	0	0
			=====	=====	=====	=====	=====	=====	=====
			1482714	5863668	332596	2416	1356	35895.49	432439.82

Summary by Company

07:20 Wednesday, September 1, 2004 33

Obs	n	co_name	brdnsg	pmiles	phours	pkveh	opveh	vht	vmt
1	1	MTA	1263690	4568777	293918	2360	1342	35307.50	406064.20
2	2	AVTA	3303	13476	797	50	40	909.99	11384.17
3	3	Carson	3342	4514	224	14	14	294.00	2370.63
4	4	Commerce	100	41	0	10	10	210.00	1231.98
5	5	Covina	0	0	0	0	0	0	0
6	6	Culver C	21410	48128	3986	29	24	538.99	4162.61
7	7	Foothill	54495	215340	10841	208	103	2897.96	40884.08
8	8	Gardena	25423	94951	4820	34	18	489.99	6761.90
9	9	Long Bea	64221	163646	9029	103	106	2204.97	23186.00
10	10	LADOT	27781	166956	8821	243	180	4220.94	34980.83
11	11	Montebel	16297	40916	2654	42	29	699.99	6899.57
12	12	MAX	4501	22975	1145	8	0	56.00	783.99
13	13	Norwalk	7088	18356	1036	12	14	280.00	3168.62
14	14	Santa Cl	3733	31345	2379	76	36	1035.99	9874.53
15	15	Santa Mo	80981	186993	15561	100	91	1973.97	17114.76
16	16	Torrance	30622	99121	5291	45	44	930.99	10033.19
17	17	West Cov	1499	2878	156	5	5	105.00	989.32
18	18	Whitter	347	704	40	4	4	84.00	788.66
19	19	Vacant	0	0	0	0	0	0	0
20	20	Vacant	0	0	0	0	0	0	0
21	21	Inland E	2907	14654	584	15	10	245.00	3602.62
22	22	Laguna B	0	0	0	0	0	0	0
23	23	Omnitran	62076	162142	9237	107	120	2428.97	25332.64
24	24	OCTA	307431	1053644	63343	363	265	6250.91	78205.22
25	25	Riversid	25080	80968	4154	62	77	1511.98	16186.10
26	26	Simi Val	11040	21675	1310	12	12	252.00	2440.63
27	27	South Co	32201	65371	3775	16	23	433.99	4260.61
28	28	Thousand	1197	2916	141	3	3	63.00	585.66
29	29	VISTA	1725	5968	266	15	16	329.00	4965.26
30	30	Metrorai	219679	1061931	37318	84	44	1203.98	25232.31
31	31	Metrolin	32527	389130	8935	39	19	538.99	14639.12
32	32	Rail Bus	0	0	0	0	0	0	0
33	33	Azusa	100	123	7	1	1	21.00	175.00
34	34	Bellflow	497	388	20	4	4	84.00	529.66
35	35	Cerritos	856	1856	109	4	4	84.00	891.32
36	36	Duarte	20	13	1	2	2	42.00	242.66
37	37	El Monte	1578	2171	122	6	5	112.00	1126.98
38	38	Glendale	4348	4645	239	11	8	189.00	2169.97

Summary by Company

07:20 Wednesday, September 1, 2004 34

Obs	c	co_name	brdngs	pmiles	phours	pkveh	opveh	vht	vmt
39	39	Inglewoo	0	0	0	1	1	21.00	88.67
40	40	Monterre	1819	3934	245	8	10	196.00	1509.65
41	41	Moorpark	0	0	0	0	0	0	0
42	42	Palos Ve	0	0	0	0	0	0	0
43	43	Sante Fe	89	165	10	1	1	21.00	207.66
44	44	West Hol	690	1209	54	8	8	168.00	1325.31
45	45	Camarill	211	416	23	2	2	42.00	410.66
46	46	Company	0	0	0	0	0	0	0
47	47	LA Count	0	0	0	0	0	0	0
48	48	Pasadena	0	0	0	0	0	0	0
49	91	DASH	0	0	0	0	0	0	0
			=====	=====	=====	=====	=====	=====	=====
			2315104	8552436	490591	4107	2695	66478.05	764806.74

Summary by Mode

07:20 Wednesday, September 1, 2004 35

Obs	mode	md_name	brdgs	pmiles	phours	pkveh	opveh	vht	vmt
1	10	MetroLin	32527	389130	8935	39	19	538.99	14639.12
2	11	MTA Loca	1095827	3709676	243400	1953	1164	29966.57	328661.64
3	12	MTA Expr	39788	230070	14412	141	52	1714.98	24238.32
4	13	Urban Ra	219679	1061931	37318	84	44	1203.98	25232.31
5	14	Local LA	189	206	10	12	12	252.00	1528.31
6	15	Local LA	24083	42311	2509	215	223	4626.93	34572.51
7	16	Local No	97818	263949	14309	192	174	3779.95	38415.45
8	17	Local To	129476	292871	22505	159	147	3170.95	28167.60
9	18	Local Fo	57817	180734	10306	147	131	2862.96	31112.22
10	19	Local Ve	44946	89485	5198	35	42	832.99	8066.22
11	20	Local Op	365307	1153887	70731	400	454	9785.86	111699.74
12	21	Express	30330	260332	14251	158	30	1525.98	22670.34
13	22	Express	6028	26543	1365	17	20	398.99	5609.25
14	23	Express	6846	42127	1694	54	28	769.99	11675.83
15	24	Rapid Bu	94726	459580	28276	94	72	1665.98	23349.33
16	25	Transitw	42287	226324	10115	301	75	3156.95	50445.95
17	26	Orange R	27430	123280	5257	16	8	224.00	4722.60
			=====	=====	=====	=====	=====	=====	=====
			2315104	8552436	490591	4107	2695	66478.05	764806.74

Annual Statistics by Company


07:20 Wednesday, September 1, 2004 36

Obs	c	co_name	yearpsn	yearvht	yearvmt		
1	1	MTA	398381785.56	12080841.81	135393112.99		
2	2	AVTA	1041279.93	323773.37	3827109.93		
3	3	Carson	1053574.79	107073.27	873576.32		
4	4	Commerce	31525.28	76480.91	448687.99		
5	5	Covina	0	0	0		
6	6	Culver C	6749562.02	192479.05	1465826.66		
7	7	Foothill	17179700.25	975175.67	13444395.73		
8	8	Gardena	8014671.43	166225.23	2231839.72		
9	9	Long Bea	20245848.78	805342.69	8274774.99		
10	10	LADOT	8821088.04	1489109.73	11858806.39		
11	11	Montebel	5137674.56	244999.30	2358670.90		
			12	12 MAX	1418952.76	14279.80	199917.14
13	13	Norwalk	2234511.70	103503.32	1142036.48		
14	14	Santa Cl	1176838.63	346730.25	3191430.81		
15	15	Santa Mo	25529485.38	712041.03	6079551.75		
16	16	Torrance	9653670.63	338300.97	3567457.04		
17	17	West Cov	472563.92	38240.45	360437.45		
18	18	Whitter	109392.71	30592.36	286718.70		
19	19	Vacant	0	0	0		
20	20	Vacant	0	0	0		
21	21	Inland E	916439.83	85405.78	1246589.79		
22	22	Laguna B	0	0	0		
23	23	Omnitran	19569631.57	894566.22	9226528.99		
24	24	OCTA	96918477.41	2201671.55	27019808.60		
25	25	Riversid	7906539.72	562128.37	5830514.91		
26	26	Simi Val	3480390.69	91777.09	839447.61		
27	27	South Co	10151454.77	163411.27	1607767.83		
28	28	Thousand	377357.58	22944.27	213169.35		
29	29	VISTA	543811.05	120584.48	1808093.77		
30	30	Metrorai	69254415.46	407914.97	8394896.07		
31	31	Metrolin	10254227.18	181013.21	4894083.68		
32	32	Rail Bus	0	0	0		
33	33	Azusa	31525.28	7648.09	63734.09		
34	34	Bellflow	156680.63	30592.36	192774.45		
35	35	Cerritos	269856.38	30592.36	324364.17		
36	36	Duarte	6305.06	15296.18	88632.73		
37	37	El Monte	497468.89	40025.43	408536.56		
38	38	Glendale	1370719.09	66539.65	760109.34		

Annual Statistics by Company

07:20 Wednesday, September 1, 2004 37

Obs	c	co_name	yearpsn	yearvht	yearvmt
39	39	Inglewoo	0	7648.09	32164.54
40	40	Monterre	573444.81	72910.96	559240.21
41	41	Moorpark	0	0	0
42	42	Balos Ve	0	0	0
43	43	Sante Fe	28057.50	7648.09	75503.72
44	44	West. Hol	217524.42	61184.73	482042.51
45	45	Camarill	66518.34	15296.18	149817.46
46	46	Company	0	0	0
47	47	LA Count	0	0	0
48	48	Pasadena	0	0	0
49	91	DASH	0	0	0
			-----	-----	-----
			729842971.99	23131988.54	259222171.37



RB NETWORK

Summary by Mode and Line

15:22 Wednesday, September 1, 2004 1

Obs	mode	line	c	rg	id	brdngs	pmiles	phours	pkveh	opveh	vht	vmt
1	11	14	1	1	217-VMT/SNST STA.-WLA TC	4109	6225	516	9	7	160.998	1432.65
2	11	2	1	2	2-SUNSET/PCH-HILL/VENICE	4982	17650	1459	13	8	202.997	2006.64
3	11	3	1	2	3-BEVERLY/PICO-HILL/VENI	1905	3913	360	4	6	111.998	909.99
4	11	4	1	2	2-SUNS/WSTWD-HILL/VENICE	5411	22079	1916	18	0	125.998	1245.98
5	11	6	1	4	4-SMONIC/2ND-HILL/VENICE	7476	17176	1686	0	16	223.997	1997.30
6	11	7	1	4	4-SMON/WWOOD-HILL/VENICE	19192	42729	4076	28	14	391.994	3392.62
7	11	193	1	4	304-SMONIC/2ND-HILL/VENI	25885	69712	6229	38	0	265.996	2748.63
8	11	9	1	10	10-SMON/RBTSON-9TH/MAPLE	2637	3366	278	11	7	174.998	1479.31
9	11	11	1	10	11-SMON/SVINCT-9TH/MAPLE	3881	6214	526	13	8	202.997	1595.98
10	11	13	1	10	48-120TH/AVALON-TEMP/FIG	18	17	2	4	6	111.998	1059.32
11	11	15	1	14	14-BEVERL/PICO-ADAMS/FIG	1396	2570	237	8	8	167.998	1437.31
12	11	16	1	14	14-BEVR/LACIEN-ADAMS/FIG	1583	4334	304	7	6	132.998	1171.32
13	11	17	1	14	37-1ST/FIG-WSHTN/FAIRFAX	1651	3678	309	6	4	97.999	905.32
14	11	18	1	14	37-1ST/FIG-ADAMS/LA BREA	2085	5088	432	6	4	97.999	769.99
15	11	20	1	16	16-GBURN/ALDEN-6TH/CNTRL	2469	4423	410	9	14	258.996	2057.97
16	11	21	1	16	16-6TH/CENTRL-3RD/WESTRN	187	263	27	7	0	48.999	298.66
17	11	162	1	16	316-CNSTL/CNTRY-WIL/VRMT	61	60	5	3	0	21.000	177.33
18	11	22	1	18	18-WHITWOOD CTR-WIL/WSTN	1841	6177	431	7	8	160.998	1712.64
19	11	23	1	18	18-PHIL/PAINTER-WIL/WSTN	1448	5911	381	8	0	55.999	569.33
20	11	250	1	18	18-MNTBLO MTLK-WIL/WSTN	526	712	77	7	12	216.997	1819.97
21	11	251	1	18	18EB-6TH/MAIN-WIL/VRMT	116	142	24	3	0	21.000	98.00
22	11	26	1	20	20-UCLA/WSTWD-7TH/MAPLE	6277	8620	768	14	10	237.997	1969.31
23	11	27	1	20	21-WSTWD/LCON-7TH/MAPLE	5549	8102	726	12	8	195.997	1754.64
24	11	195	1	20	22-CANON/SM-OCEAN/PICO	302	262	21	2	4	69.999	452.66
25	11	249	1	20	20-OCEAN/PICO-7TH/MAPLE	8936	14253	1260	17	12	286.996	2771.96
26	24	1	1	20	720EB-OCN/PICO-MNTBLO MT	24250	122857	9389	20	13	321.995	3866.28
27	24	2	1	20	720WB-MNTBLO MTLK-OCN/PI	23280	105017	7323	18	13	307.996	3910.61
28	24	3	1	20	720WB-5TH/MAIN-OCN/PICO	9578	44965	2887	13	0	90.999	1217.98
29	11	29	1	26	26/51-SUNS/HIGH-AVAL/CEN	1523	2731	240	11	6	160.998	1507.31
30	11	30	1	26	26/51-SUNS/VRGL-AVAL/CNT	1670	3512	300	7	4	104.999	1021.99
31	11	32	1	26	51-COMEN/WILOBK-7TH/VRMT	3772	12505	796	9	10	202.997	2039.30
32	11	35	1	28	27-CENT CITY-TEMP/SPRING	1766	2339	198	8	6	139.998	1231.98
33	11	36	1	28	28-CENT CITY-TEMP/SPRING	352	551	48	0	6	83.999	625.32
34	11	37	1	28	28-OLYM/EFAX-TEMP/SPRING	1951	3560	314	8	4	111.998	886.65
35	11	204	1	28	328-LA	10215	29966	2417	20	0	139.998	1357.98
36	11	41	1	30	30-PICO/RIMP-DOZIR/ROWAN	4037	8141	739	13	10	230.997	2011.30
37	11	42	1	30	30-PICO/RIMP-ATLAN/RIGGN	2957	6735	620	8	6	139.998	1273.98
38	11	43	1	30	31-PICO/RIMP-ATLAN/RIGGN	4717	10891	1020	11	8	188.997	1749.98

Summary by Mode and Line

15:22 Wednesday, September 1, 2004 2

Obs	mode	Line	c	rg	id	brdnqs	pmiles	phours	pkveh	opveh	vht	vmt
39	11	44	1	33	33-2ND/SMONG-UNION STA	10041	33078	2704	29	14	398.994	3929.28
40	11	45	1	33	33-MAIN/SUNSET-UNION STA	3694	18701	1567	0	12	167.998	1586.64
41	11	194	1	33	333-2ND/ARIZONA-UNION ST	18261	68254	5432	46	0	321.995	3401.95
42	11	46	1	38	38/71-WLATC-SYBILBRND IN	1308	2750	227	12	4	139.998	1245.98
43	11	47	1	38	38/71-JEFF/10TH-CTER/MED	370	429	40	0	4	55.999	499.33
44	11	40	1	40	40-SO.BAY SC-UNION STA	10081	26669	1840	14	10	237.997	2692.63
45	11	50	1	40	40-HAWT/BROD-CCHAV/VIGH	7897	21583	1700	13	10	230.997	2202.64
46	12	21	1	40	442-SOBAY TC-UNION STAT	2520	14246	777	5	0	35.000	478.33
47	11	54	1	42	42-LAX CRC-UNION STATION	3547	8448	775	8	8	167.998	1553.98
48	11	55	1	45	45-BRDWY/CNTR-HUNT/MONTE	3236	7150	514	6	10	181.997	1670.64
49	11	57	1	45	46-3AN FDR/RSC-FIG/HARN	4433	15145	936	9	6	146.998	1525.98
50	11	79	1	45	45-SH FDR/RSCR-BRDWY/TME	9107	34462	2173	8	8	167.998	1852.64
51	11	106	1	45	345-SH FDR/RSCR-BRDWY/TME	7685	33243	1847	8	0	55.999	867.99
52	11	58	1	53	53-CSU D.H.-5TH/FIGUEROA	4660	18872	990	13	6	174.998	2113.97
53	11	59	1	53	53-IMPRL/AVLN-5TH/FIG	1826	4679	309	10	6	153.998	1385.98
54	11	60	1	55	55-IMPE/WILM-UNION STA	549	1094	81	6	4	97.999	984.65
55	11	61	1	55	55-FIRESTONE STA-UNION S	1503	3659	265	11	4	132.998	1129.32
56	11	62	1	56	56-IMPRL/WILMN-FICO/FIG	6	2	0	4	2	55.999	485.33
57	11	228	1	58	58-PATSAOURAS-WGTON BLV	151	277	34	4	8	139.998	741.99
58	11	63	1	60	60-OCEAN/L.B.-UNION ST	18585	107216	5441	35	8	356.995	4899.93
59	11	64	1	60	60-APTESIA/L.B.-UNION ST	11754	40522	2628	32	6	307.996	3705.28
60	11	65	1	60	60-IMPRL/L.B.-UNION STAT	2655	6672	565	0	10	139.998	1250.65
61	11	66	1	65	65-WASHINGTON/FIG-CSULA	1591	2907	201	9	4	118.998	1054.65
62	11	67	1	66	66-WHIT/GARFL-WIL/WSTN S	5246	13225	1050	16	14	307.996	2869.96
63	11	69	1	66	66-8TH/WSTRN-ATLILC/OLMP	462	732	58	4	0	28.000	291.66
64	11	73	1	68	68-WLATC-MONTEBELO MALL	3479	10761	789	8	10	195.997	2193.30
65	11	74	1	68	68-WLATC-RIGGIN/GARFIELD	1093	2260	166	8	0	55.999	508.66
66	11	75	1	68	68-WASH/LBREA-RIGG/ATLNT	3051	6928	600	8	8	167.998	1539.98
67	11	76	1	70	70-EL MONTE-11TH/FIGUERO	17169	58374	3798	24	14	363.995	4045.94
68	11	77	1	76	76-EL MONTE-OLIVE/WASHTN	10968	43991	2953	19	12	300.996	3401.95
69	11	78	1	78	78-GRND/WASH-LONG/MYRTYL	7775	26219	1786	12	8	195.997	2193.30
70	11	80	1	78	79-2ND/STJOSPH-GRND/WASH	5558	22039	1579	7	8	160.998	1637.98
71	11	203	1	78	378-LONG/MYRTYL-GRND/WAS	2419	10273	732	6	0	41.999	438.66
72	11	205	1	78	379-ST JPH/2ND-GRND/WASH	7371	35111	2362	15	0	104.999	1306.65
73	11	81	1	81	81-FIG/I110-FIG/EAGLEDLE	8245	36935	2615	21	8	258.996	3182.62
74	11	82	1	81	81-FIG/I110-EAGLE ROCK P	3213	12642	874	9	6	146.998	1731.31
75	11	38	1	83	83-OLYM/FIG-YORK/EGLROCK	2938	9951	888	14	4	153.998	1553.98
76	11	39	1	84	84-OLYM/FIG-COLOR/VERDGO	1885	3887	295	7	6	132.998	1138.65

Summary by Mode and Line

15:22 Wednesday, September 1, 2004 3

Obs	mode	line	c	rg	id	brdngs	pmiles	phours	pkveh	opveh	vht	vmt
77	11	40	1	84	85-OLYM/FIG-VERDUGO/TOWN	3485	11799	1001	9	6	146.998	1315.98
78	11	83	1	90	90-FOOT/ROXFRD-11TH/MAIN	5379	34396	2291	14	6	181.997	2197.97
79	11	85	1	90	91-FOOT/SUNLND-11TH/MAIN	2104	8262	581	8	4	111.998	1241.32
80	11	87	1	92	93-SYLMAR/MISSION-MAIN/V	2945	10739	739	7	8	160.998	1670.64
81	11	206	1	92	92-MAIN/VEN-BRAND/MOUNTA	6961	30478	1975	16	8	223.997	2571.30
82	12	3	1	92	410-TRUM/MISS-VENGE/MAIN	696	6202	455	4	0	28.000	270.66
83	11	88	1	94	94-OLIVEVIEW-MAIN/VEN	12015	66274	4522	25	10	314.996	3849.95
84	11	89	1	94	94-MAIN/VE-SF/ROXFORD	3788	23269	1628	0	8	111.998	1236.65
85	11	207	1	94	394-MAIN/VEN-SYLMAR	15992	101277	6556	30	0	209.997	2967.96
86	24	5	1	94	781-SYLMAR TC-BUR AIRPOR	2890	10702	605	8	6	139.998	2081.30
87	11	90	1	96	96-TYRON/VENTR-BROAD/VEN	1877	3068	203	7	6	132.998	1343.98
88	11	199	1	96	96-BRBNK HTRL-BROAD/VEN	974	1829	132	5	4	90.999	741.99
89	11	91	1	102	102-COLI/LBREA-37TH/SOTO	27	7	0	2	2	41.999	373.33
90	11	93	1	104	104-LMIR/ALOND-OLY/BOYLE	1226	4203	245	4	4	83.999	769.99
91	11	118	1	104	128-COMP/WILB-MAGN/ORTHP	1588	6153	346	4	4	83.999	835.32
92	11	94	1	105	105-GAGE/ATLN-SVIC/SMON	13266	31170	2363	18	6	209.997	2034.64
93	11	95	1	105	105-VERN/STFE-SVIC/SMON	19929	50553	4014	21	11	300.996	3154.62
94	11	96	1	107	107-GAGE/ATLN-LCST/FLOE	139	72	5	2	4	69.999	629.99
95	11	97	1	108	108-SLAU/EASTERN-PALWN/W	3581	10837	801	5	6	118.998	928.65
96	11	98	1	108	108-CITADEL-FOXHILLS	5502	18353	1262	4	6	111.998	1381.31
97	11	99	1	108	108-SLAUS/EASTRN-MESMER/	1544	4694	311	4	0	28.000	266.00
98	11	208	1	108	108-SLAU/PRMUNT-PLWN/W	10489	45370	3101	15	0	104.999	1409.31
99	11	8	1	110	110-FLOE/GARFD-HYDE/LBRE	1594	4494	262	7	0	48.999	667.32
100	11	100	1	110	110-FLOE/GARFD-JEFF/ALLA	5090	13975	880	11	8	188.997	2174.64
101	11	102	1	111	111-WHITWOOD CENTER-LAX	5617	16024	946	8	6	139.998	1600.64
102	11	103	1	111	111-FLORENCE/NORWALK-LAX	6369	19141	1187	8	5	125.998	1409.31
103	11	104	1	111	111-FLOE/GARF-MANC/LBREA	10255	26657	1588	11	6	160.998	2043.97
104	11	105	1	111	112-SLAUS/NORT-FLOE/MAIE	3500	7974	496	4	4	83.999	727.99
105	11	106	1	114	114-FLOE/WILM-FLOE/GARF	933	992	59	2	2	41.999	485.33
106	11	10	1	115	115-80TH/EMRS-FRSTN/ATLN	2457	5282	320	4	4	83.999	930.99
107	11	31	1	115	315-STBKR/ESTE-SEP/96TH	6934	20257	1095	16	0	111.998	1563.31
108	11	107	1	115	115-STBKR/ESTR-PACI/CULV	11674	43935	2553	14	4	153.998	2050.97
109	11	108	1	115	115-MANC/SEFU-PIPE/ATLA	9398	26810	1558	10	4	125.998	1658.98
110	11	109	1	117	117-DAHLIA/IMPERIAL-LAX	16107	54153	3262	15	8	216.997	3051.96
111	11	111	1	119	119-JOSEF/ATLN-HAWT/EL S	215	169	9	2	2	41.999	489.99
112	11	112	1	119	126-MANH/HIGH-HAWT/EL SG	177	255	15	2	2	41.999	424.66
113	11	113	1	120	120-IMPR/WLNGTN-SEP/96T	452	1054	53	4	2	55.999	597.32
114	11	114	1	120	121-IMPR/VLLYVW-IMPR/WIL	817	1605	95	4	2	55.999	648.66

Summary by Mode and Line

15:22 Wednesday, September 1, 2004 4

Obs	mode	line	id	brdnas	pmiles	phours	pkveh	opveh	vht	vmt	
115	11	115	124	124-COMP/WLRK-GRND/MAIN	5620	16880	832	7	4	104.999	1180.65
116	11	116	125	125-GRND/MAIN-LMIR/SGERT	22048	80274	3859	20	4	195.997	3252.62
117	11	215	125	125-GRND/MAIN-GREENLINE	2868	10633	639	0	4	55.999	634.66
118	11	117	127	127-CSUDH-FIREST/DOWNEY	284	866	53	2	4	69.999	578.66
119	11	119	130	130-MAGN/ORTHE-TORR/CATA	12587	57026	2899	11	5	146.998	2155.97
120	11	243	150	150NB-UNIVCTY-VENT/TOFAN	830	2698	129	2	0	14.000	200.66
121	11	244	150	150NB-UNIVCTY-SHEPM/TOFA	2678	7691	387	5	4	90.999	1196.98
122	11	246	150	150SB-SHEPM/TOFAN-UNIVCT	3611	11394	593	6	5	111.998	1462.98
123	11	247	150	150-DEVON/RES-HINI/VCTY	14542	54366	2944	19	8	244.997	3443.95
124	11	248	150	150-DEVON/RES-BUR/VEN	709	1213	80	0	4	55.999	575.33
125	24	4	150	750-UNIVCTY STN-OWNRSMTH/	8530	54439	2562	10	10	209.997	3448.62
126	11	120	152	152-FALL/VENT-BRBNK MTRL	7795	18777	934	12	6	167.998	2407.97
127	11	121	152	152-FALL/VENT-LANK/UNVSI	10763	30243	1583	19	8	244.997	3905.94
128	24	11	152	787-TPNGA/RSC-SUN VLY ML	7940	32717	1594	8	10	195.997	3047.29
129	11	122	154	154-RINA/TAMPA-BRBNK/MTL	2226	5655	344	6	8	153.998	2109.30
130	11	241	156	156-VNUYS/PARTH-LA CTY C	26631	180030	11083	29	10	342.995	4862.60
131	11	242	156	156-VNUYS/PARTH-LANK/UNI	4963	11257	563	13	4	146.998	2015.97
132	11	123	158	158-CHATS ML-VCYN/WDMN	7896	24590	1266	14	6	181.997	2734.63
133	24	10	158	786-CHTSWRTH ML-ARLT/VNY	3357	12885	588	6	6	125.998	2062.64
134	11	126	163	163-ORNG/HLYWD-MEDCENTER	25941	97679	4876	36	8	363.995	6089.91
135	11	128	163	163-MEDCENTER-VINEL/STPA	1912	4577	299	0	4	55.999	695.32
136	11	245	164	364-VICTORY LIMITED WCTC	0	0	0	11	6	160.998	2001.97
137	24	12	164	788-WRHR CTR-NPTH HLYWD	18670	102373	4630	9	10	202.997	3201.29
138	11	48	165	164-VCJR/GILM-BRBNK/MTRL	3279	13389	728	10	7	167.998	2454.63
139	11	127	165	165-VCJR/GILM-BRBNK/MTRL	19163	83461	4254	30	8	321.995	5039.93
140	11	129	166	166-UNIVCTY STA-CHATSMTR	9246	30026	1573	17	8	230.997	3308.62
141	11	200	167	167-CHATSML-MRPRK/WHITST	1706	2314	150	6	6	125.998	1908.64
142	11	130	168	168-TPGA/NORD-ARYO/FOOT	470	577	32	4	4	83.999	867.99
143	11	131	169	169-WCTC-FOOT/MT GLS	734	2170	138	5	6	118.998	1511.98
144	11	132	170	170-EL MONTE STA-CSULA	633	888	51	2	4	69.999	746.66
145	11	133	175	175-SMON/WEST-SUNS/HYPE	70	21	3	2	2	41.999	252.00
146	11	135	176	176-FIG/PASADENA-EL MONT	265	467	37	2	2	41.999	433.99
147	11	134	177	177-BROD/CENT-VERD/TWNE	274	624	38	0	2	28.000	326.66
148	11	136	177	177-BROD/CENT-DUART/HIGH	1350	3705	196	8	6	139.998	1735.98
149	11	137	180	180-ALTD/LAKE-HOLL/LBREA	13377	48768	3047	13	8	202.997	2743.96
150	11	138	180	181-HILL/COLR-HLYW/LBREA	23671	98644	5972	20	8	251.996	3397.28
151	11	139	188	188-CITYOFHOPE-FOAKS/LOM	1485	3213	188	4	4	83.999	797.99
152	11	140	188	188-SANITA FP-FOAKS/LOMA	676	1648	102	2	2	41.999	433.99

Summary by Mode and Line

15:22 Wednesday, September 1, 2004 5

Obs	mode	line	c	rg	id	brdngs	pmiles	phours	pkveh	opveh	vht	vmt
153	11	141	1	200	200-FIG/KING-ECHO/DONALD	3117	3897	442	9	10	202.997	1404.65
154	11	142	1	201	201-7TH/NHAM-GOAK/GARD	440	1669	119	4	4	83.999	639.32
155	11	143	1	202	202-AVALON/B-IMPER/WILM	890	2563	128	2	2	41.999	555.33
156	11	144	1	202	202-DAMO/STEE-IMPR/WILM	2702	5330	249	4	2	55.999	447.99
157	11	145	1	204	204-VRMT/120TH-VRNT/HLYW	25228	70286	5423	20	22	447.994	5375.92
158	11	192	1	204	354 - VRMT/MELR-VRMT/MAN	10936	25270	2057	15	12	272.996	2561.96
159	11	147	1	205	205-9TH/WSTRN-IMPER/WILM	7495	36686	1698	10	6	153.998	2314.63
160	11	148	1	206	206-HLWD/VRMNT-VRMNT/IMP	939	1853	129	9	12	230.997	2431.30
161	11	34	1	207	357-WILM/IMPR-WSTN/FRNKL	2439	6854	509	8	0	55.999	727.99
162	11	68	1	207	207-WSTR/FRNKL-WSTR/IMPE	10766	28970	2257	18	6	209.997	2141.97
163	11	149	1	207	207-WILM/IMPR-WSTR/FRNKL	2172	4547	383	0	6	83.999	970.65
164	11	150	1	207	207-WSTR/MANC-WSTR/FRNKL	17311	38485	3266	22	13	335.995	3397.28
165	11	152	1	209	209-VRMT/120TH-6TH/WILTN	16	32	2	4	4	83.999	681.32
166	11	56	1	210	310-SBAY GALLARIA-HLWD/H	6603	19327	1107	13	0	90.999	1175.98
167	11	153	1	210	210-SO BAY TC-HLYWD/HLND	20785	74394	4828	21	8	258.996	3061.29
168	11	154	1	210	210-CREN/RNDO BCH-HLWD/H	5189	15868	1191	0	8	111.998	1077.98
169	11	155	1	211	211-SO BAY GALL-KELSO/MK	272	142	8	2	2	41.999	438.66
170	11	156	1	211	215-MANCH/MKT-TORRANCE/B	927	2198	113	4	2	55.999	555.33
171	11	157	1	212	212-KELS/LBRE-HLWD/VINE	21628	63606	5127	25	8	286.996	2972.62
172	11	52	1	213	213-FLRN/PRA-CRNSH/120TH	477	681	40	2	4	69.999	699.99
173	11	227	1	214	214-BDWY/MAIN LOOP	540	828	42	2	4	69.999	723.32
174	11	210	1	218	218-BEVERLY CTR-CBS STDI	8381	35187	3121	10	4	125.998	1063.98
175	11	158	1	220	220-96TH/SEP-SMON/SNVC	941	2782	262	4	4	83.999	620.66
176	11	159	1	225	225-HAWTHN/PV S-96TH/SEP	2127	6671	404	4	6	111.998	1250.65
177	11	161	1	225	226-HAWTH/PV S-PCH/DROS	234	763	39	1	1	21.000	165.66
178	11	163	1	230	230-LCYN/VENT-SYLMR/MTRL	195	266	16	5	5	104.999	1227.32
179	11	164	1	230	239-WHTOAK/VENT-SYLM/MTL	1334	3895	238	4	4	83.999	881.99
180	24	13	1	230	789-LRLCYN/VNNYS-VENT/LR	6358	18207	866	8	6	139.998	1969.31
181	11	165	1	232	232-6TH/LGBCH-96TH/SEP	20046	84688	4679	16	8	223.997	3084.62
182	12	12	1	233	561-HBRD/SFRN-WILS/VETR	6327	31426	2132	13	13	272.996	3681.95
183	12	63	1	233	561-HBRD/SFRN-AVTN/IMPRI	10994	60688	4248	30	6	293.996	3784.61
184	24	6	1	233	782-FTHL/VNNYS-VENT/VNNY	5978	22291	1106	7	8	160.998	2286.63
185	11	167	1	234	234-HURD/GARIK-SEP/VENT	4698	17642	1081	12	6	167.998	2169.97
186	24	7	1	234	783-SEP/CHATS-SEP/VENTUR	6433	16679	772	7	6	132.998	1791.97
187	11	168	1	236	236-BALBOA/VNTR-VNYS/TYR	1429	3577	212	4	4	83.999	947.32
188	11	169	1	236	236-BLR/VNTR-BLR/DVNSHR	525	976	60	2	2	41.999	312.66
189	11	240	1	240	240-UNIV CTY STA-DEVON/R	8972	30016	1652	13	10	230.997	3215.29
190	24	8	1	240	784-RESEDA/DVNSHR-VNTRA	994	2279	124	6	6	125.998	1390.65

Summary by Mode and Line

15:22 Wednesday, September 1, 2004 6

Obs	mode	line	q	tg	id	hdngs	pmiles	phours	pkveh	opveh	vht	vmt
191	11	170	1	243	243-CHATS METR-MASN/DEVN	3948	7273	459	10	6	153.998	1819.97
192	11	171	1	245	245-SATCOY/WDLK-WESTHILL	1921	5136	335	4	6	111.998	1143.32
193	24	9	1	245	785-CHTSWTH ML-WARNER CT	4272	11593	665	6	6	125.998	1367.31
194	11	172	1	250	250-LAC/USCMC-OLY/BOYL	123	77	7	2	2	41.999	158.66
195	11	173	1	250	253-8TH/LORENA-LAC/USC	24	8	1	2	2	41.999	205.33
196	11	174	1	251	251-103RD/GRHM-AV28/IDEL	1771	3392	270	4	8	139.998	1180.65
197	11	175	1	251	251-PALM/FACI-AV28/IDELL	1035	1930	142	5	0	35.000	289.33
198	11	176	1	251	252-IMPE/KING-HUNT/MONT	6455	15939	1150	11	7	174.998	1987.97
199	11	177	1	254	254-WLMG/120TH-LAC/USCMC	485	619	49	4	4	83.999	835.32
200	11	178	1	255	255-BERRT/WHIT-FIG/HARM	140	62	6	2	2	41.999	298.66
201	11	179	1	256	256-TRGS/ESTN-MENDO/LAKE	2424	6430	423	6	4	97.999	1185.32
202	11	180	1	259	258-MAIN/GARF-ERSTN/GARF	639	1260	83	3	2	48.999	587.99
203	11	181	1	259	259-MONT/HUNT-FIRE/GARF	796	2311	153	4	4	83.999	639.32
204	11	182	1	260	260-ARTS/ALND-LAKE/ALTAD	31147	115264	7787	39	14	468.993	6369.91
205	11	24	1	262	262-GARF/FIRE-LROB/HUNT	757	1457	97	4	4	83.999	643.99
206	11	183	1	264	264-LINC/ALTA-MBLO MALL	691	1266	78	3	4	76.999	867.99
207	11	184	1	265	265-LKWD MALL-BEVLY/DURF	532	1487	84	2	2	41.999	527.33
208	11	185	1	265	275-BEVER/DURF-CERR CNTR	1205	3918	237	2	4	69.999	657.99
209	11	186	1	266	266-ARTS/D AMO-MICH/FOOT	15165	53250	2985	12	6	167.998	2319.30
210	11	187	1	267	267-EL MONTE-ALTAD/LINCN	1525	4690	288	5	4	90.999	933.32
211	11	188	1	268	268-JETPROP LAB-ELMNT ML	2378	5781	358	4	6	111.998	1259.98
212	11	190	1	268	268-WDRY/LINC-EL MONTE T	581	1133	73	2	0	14.000	84.00
213	11	191	1	270	270-CERR CNTR-MAGN/FOOT	5443	20407	1053	8	4	111.998	1670.64
214	11	224	1	305	305-SUNSET/SANVCTE-IMP S	3391	3201	244	9	8	174.998	1931.97
215	11	239	1	352	352-TPNG/ROSCOE-N.HLYWD	1674	3654	167	4	3	69.999	947.32
216	11	212	1	362	362-219TH/JOLIET-11/GEO	8839	47493	2584	15	4	160.998	2034.64
217	11	253	1	363	363-TPNG/NORD-CHAND/LAN	2989	6960	363	8	4	111.998	1670.64
218	12	16	1	434	434-TRCYN/PCH-UNION STAT	531	2554	139	9	0	62.999	793.32
219	12	17	1	434	434-TRCYN/PCH-WASH/FFAX	438	1712	94	5	5	104.999	1339.31
220	12	18	1	434	434-TRCYN/PCH-BICK/MAIN	512	977	64	8	0	55.999	811.99
221	12	19	1	436	436-MAIN/NAVY-UNION STAT	794	5481	392	4	0	28.000	249.66
222	12	20	1	439	439-PVW/VIAVAL-UNION STA	2705	16525	1157	11	6	160.998	1866.64
223	25	59	1	444	SB 444-UNION ST-HAWTH/PV	1503	8723	375	8	2	83.999	1413.98
224	25	68	1	444	NB 444-HAWTH/PV S-UNION	1416	9427	363	6	2	69.999	1259.98
225	25	23	1	445	NB 445-21ST/PACF-UNION	1098	7373	235	7	0	48.999	940.32
226	25	24	1	446	NB 446-PDM/MEYLR-UNION S	1836	9382	392	8	2	83.999	1530.64
227	25	56	1	446	SB 446-UNION STA-MEYLR/P	623	2720	112	5	2	62.999	1056.98
228	25	64	1	446	SB 447-UNION STAT-9TH/WE	1190	6161	263	6	2	69.999	1154.98

Summary by Mode and Line

15:22 Wednesday, September 1, 2004 7

Obs	mode	line	g	rg	id	brdngs	pmiles	phours	pkveh	opveh	vht	vmt
229	25	69	1	446	NB 447-9TH/WEYM-UNION ST	2900	17371	704	9	2	90.999	1607.64
230	12	26	1	460	460-WALN/KTEL-11TH/GEORG	8403	50241	2879	28	10	335.995	5347.92
231	12	30	1	466	466-LAMIR/SGER-UNION STA	31	125	6	2	0	14.000	161.00
232	11	252	1	471	471-BREA MALL-P HILS MAL	830	3756	228	3	4	76.999	713.99
233	25	33	1	483	SB 483-FOAK/MENDO-VEN/OL	2001	9716	660	11	3	118.998	1178.32
234	25	34	1	483	SB 485-FONTA/LAKE-VEN/OL	1269	5984	348	8	3	97.999	1073.32
235	25	50	1	483	NB 483-FOAK/MENDO-VEN/OL	1537	5622	214	5	3	76.999	907.65
236	25	51	1	483	EB 485-FONTA/LAKE-VEN/OL	1153	4135	161	4	3	69.999	837.65
237	25	35	1	484	EB 484-OLIV/VENCE-ONT AR	1247	6722	336	6	3	83.999	1406.98
238	25	57	1	484	WB 484-ONT ARPT-OLV/VENI	726	3748	206	7	3	90.999	1406.98
239	25	38	1	487	WB 487-SMADR/BALD-WIL/UN	685	3435	152	6	2	69.999	872.65
240	25	39	1	487	WB 489-GRNVW/MICH-WIL/UN	621	3660	200	6	0	41.999	585.66
241	25	40	1	487	WB 491-SMADR/BALD-WIL/UN	555	2383	116	4	2	55.999	772.32
242	25	52	1	487	EB 487-WIL/UNION-SMADR/B	1372	5215	178	7	2	76.999	1087.32
243	25	53	1	487	EB 489-GRNVW/MICH-WIL/UN	966	4270	136	5	0	35.000	564.66
244	25	54	1	487	EB 491-SMADR/BALD-WIL/UN	1079	4323	146	6	0	41.999	688.32
245	25	42	1	490	WB 490-CSUFLRTN-VENI/GRA	360	1739	63	3	3	62.999	893.65
246	25	58	1	490	EB 490-VENI/GRA-CSUFLRTN	270	1978	101	3	3	62.999	902.99
247	25	61	1	490	WB 490-ESTLND CTR-VEN/GR	522	2984	118	2	2	41.999	478.33
248	25	62	1	490	EB 490-VEN/GRND-ESTLND C	303	1543	61	2	2	41.999	492.33
249	25	44	1	497	497-MONTCLR TC-WILS/ALVR	109	386	17	3	0	21.000	263.66
250	25	67	1	497	497-MONTCLR TC-7TH/WILSI	426	3058	127	6	0	41.999	760.66
251	12	70	1	530	EB 530-FANCTY-ELA CTY CL	2116	18133	987	8	4	111.998	1600.64
252	12	71	1	530	WB 530-FANCTY-ELA CTY CL	1914	11699	456	5	4	90.999	1586.64
253	25	65	1	550	NB 550 7th/PTN-SNVC/SMON	2730	13674	671	10	4	125.998	2433.63
254	25	66	1	550	SB 550 SNVC/SMON-7th/PTN	4868	24041	1387	19	4	188.997	3243.29
255	11	84	1	561	233-ELDRG/BEL-VNYS/VENTU	6215	12393	717	9	10	202.997	2925.96
256	12	46	1	576	576-VERN/SOTO-PCH/SUNSET	1042	5998	463	4	0	28.000	263.66
257	12	72	1	577	SB 577-EL MONTE-CERRITOS	78	1396	55	3	2	48.999	928.65
258	12	73	1	577	NB 577-CERRITOS-EL MONTE	43	668	17	2	2	41.999	1073.32
259	11	217	1	601	601-UNION ECHO PARK SHTL	649	434	53	6	10	181.997	1287.98
260	11	218	1	602	602-EL SERENO-CITY TERRA	608	497	36	4	4	83.999	713.99
261	11	214	1	603	603-23/GRAND-ORANGE/CLRD	2261	2190	241	8	6	139.998	1241.32
262	11	211	1	605	605-GRNDVST/OLFC-USCMEDR	472	263	19	4	4	83.999	443.33
263	11	219	1	611	GOLD LINE SHUTTLE	78	43	4	2	2	41.999	377.99
264	11	220	1	612	GREEN LINE SHUTTLE	252	175	14	2	2	41.999	377.99
265	11	221	1	613	ORANGE LINE SHUTTLE	268	203	17	2	4	69.999	452.66
266	11	202	1	620	620-BOYLE	531	401	35	0	6	83.999	536.66

Summary by Mode and Line

15:22 Wednesday, September 1, 2004 8

Obs	mode	Line	c	rg	id	bdngs	pmiles	phours	pkveh	opveh	vht	vmt
267	11	51	1	625	625-WSTCHTR/PER-PERSHING	2191	4191	332	6	0	41.999	457.33
268	11	53	1	631	631-FARMNT/1-105-CLPK/ES	534	826	46	2	4	69.999	569.33
269	18	4	2	902	5-10TH/AV K-60TH/AV I	24	117	8	2	2	41.999	494.66
270	18	5	2	902	1-10TH/AV I-47TH/AV P	422	1185	67	4	6	111.998	1287.98
271	18	6	2	902	2-10TH/AV K-10TH/AV I	158	817	59	6	6	125.998	1203.98
272	18	7	2	902	3-10TH/AV P-47TH/AV S	352	612	40	4	4	83.999	723.32
273	18	8	2	902	4-10TH/AV K-20TH/AV J	68	211	23	2	2	41.999	130.66
274	18	39	2	902	6-25TH/AV S-FRLSSM/96TH	0	0	0	2	4	69.999	1082.65
275	18	39	2	902	7-15TH/AV P-10TH/AV K	435	1293	78	4	4	83.999	671.99
276	18	40	2	902	8-10TH/AV K-15TH/AV K	95	246	27	4	4	83.999	830.65
277	18	41	2	902	9-15TH/AV P-170TH/AV H	4	11	0	3	4	76.999	1395.31
278	18	42	2	902	10-AVMALL-10TH/AV F	265	1160	76	4	4	83.999	639.32
279	21	1	2	902	785-10 W/AV K-6TH/SPRING	68	144	13	4	0	28.000	1014.99
280	21	2	2	902	786-FREX/MELRS -10 W/AV	178	892	79	3	0	21.000	501.66
281	21	3	2	902	787-10 W/AV K-BURK/RESE	1306	7185	344	8	0	55.999	1406.98
282	16	1	3	903	A-AVLN/DAMO-VICTRA/CNTRL	273	369	19	2	2	41.999	396.66
283	16	2	3	903	B-SEPLVD/MAIN-AVLN/D AMO	226	185	10	2	2	41.999	336.00
284	16	3	3	903	C-SEPLVD/MAIN-AVLN/D AMO	244	235	13	2	2	41.999	238.00
285	16	4	3	903	D-SBAYPAV - DELAMO/STAFE	623	1122	53	1	1	21.000	210.00
286	16	6	3	903	E-AVLN/D AMO-UNIV/WILMTN	92	74	3	2	2	41.999	256.66
287	16	7	3	903	F-AVLN/DEL	768	865	44	2	2	41.999	503.99
288	16	8	3	903	G-ALMD/213-STANTA FE	776	1225	61	1	1	21.000	228.66
289	16	9	3	903	H-AVLN/DEL AMO-ALONDRA	323	418	21	2	2	41.999	200.66
290	14	1	4	904	1-WHTR/GDRCH-ATLNTC/WSHN	9	2	0	2	2	41.999	172.66
291	14	2	4	904	2-ATLNTC/WSHN-WHTR/GDRCH	10	3	0	2	2	41.999	149.33
292	14	3	4	904	4-WHTR/GDRCH-GAGE/GRNWD	14	8	0	1	1	21.000	112.00
293	14	4	4	904	3-GAGE/GRENWD-WHTR/GDRCH	0	0	0	1	1	21.000	161.00
294	14	5	4	904	4-WHTR/GDRCH-GAGE/GRENWD	0	0	0	1	1	21.000	151.66
295	14	6	4	904	3-WHTR/GDRCH-GAGE/GRENWD	17	10	0	1	1	21.000	121.33
296	14	7	4	904	5-WHTR/GDRCH-GAGE/GRENWD	35	10	0	1	1	21.000	182.00
297	14	8	4	904	5-GAGE/GRENWD-WHTR/GDRCH	13	5	0	1	1	21.000	182.00
298	17	10	6	906	1-WNDWRD/MAIN-WSHTN/FFAX	6031	10759	813	6	6	125.998	1311.31
299	17	11	6	906	2-SEPL/GRN	270	178	14	2	2	41.999	219.33
300	17	12	6	906	3-SEP/GRN	5039	8114	693	5	6	118.998	881.99
301	17	13	6	906	4-SEP/GRN	315	275	24	2	2	41.999	205.33
302	17	14	6	906	5-WSHTN/INGL-RODEO/LCIEN	75	32	3	2	2	41.999	196.00
303	17	15	6	906	6-96TH/SEPLV-HLGRD/SNSET	9673	28706	2439	12	6	167.998	1348.65
304	18	9	7	907	178-RAMN/SANIT-TMPL/UNIV	1617	5215	294	4	4	83.999	1077.98

Summary by Mode and Line

15:22 Wednesday, September 1, 2004 9

Obs	mode	line	c	rr	id	brdngs	pmiles	phours	pkveh	opveh	vht	vmt
305	18	10	7	907	179-PAMN/SANTA-TMPL/UNIV	1984	8122	422	4	4	83.999	1143.32
306	18	11	7	907	185-AZUSA/FTHLL-HCND/HLB	3408	10238	576	4	4	83.999	1077.98
307	18	12	7	907	187-WLNT/RYMND-GLEN/ALOS	3087	10392	572	6	4	97.999	1101.32
308	18	13	7	907	191-CALPLY - GRV/HOLT	485	658	35	2	2	41.999	317.33
309	18	14	7	907	193-CALPLY - GRV/HOLT	280	501	23	3	2	48.999	457.33
310	18	15	7	907	274-WMIL/BVRL-S MD/VCNTR	2252	7975	428	4	4	83.999	947.32
311	18	16	7	907	276-AZUSA/CL ML-FTHL/LOR	1503	4993	257	4	4	83.999	1063.98
312	18	17	7	907	280-AZUS/CLMA-AZUS/SMDRE	3254	6062	331	4	4	83.999	965.99
313	18	18	7	907	291-CNTRY/GARY-FTHILL/BL	1387	2659	143	2	2	41.999	545.99
314	18	19	7	907	292-GAREY/HOLT-MONTCLR M	663	1416	77	2	2	41.999	489.99
315	18	20	7	907	187-WLNT/RYMND-ALST/GLEN	5307	22344	1220	8	4	111.998	1371.98
316	18	21	7	907	184-ARCADIA-PSMD/HUNTN	369	481	29	2	2	41.999	373.33
317	18	22	7	907	187-WLNT/RYMND-GARY/MISN	6357	29456	1535	8	6	139.998	1810.64
318	18	23	7	907	272-HUNT/HIGHLD-VCNT/T10	1319	3099	183	2	2	41.999	433.99
319	18	24	7	907	195-CALPOL - BSLN/INDN H	1268	3112	167	3	4	76.999	639.32
320	18	45	7	907	EB 488-EL MONTE TC-GLNDR	2515	8592	478	4	4	83.999	919.32
321	18	46	7	907	WB 488-GLENDORA-EL MONTE	942	3194	204	0	2	28.000	305.66
322	18	92	7	907	479-POMN FAX - MONTCLR	1704	5942	310	4	2	55.999	709.32
323	21	27	7	907	EB 486-EL MONTE TC-P.H.M	163	581	27	1	0	7.000	95.67
324	22	9	7	907	482-HOLT/INDHIL-RMNA/SAN	2128	9576	519	7	8	160.998	2468.63
325	22	14	7	907	WB 690-CLRMNT ML-COL/FOA	619	4055	139	3	0	21.000	424.66
326	22	19	7	907	492-MNTCLR ML-EL MNT TC	2189	8328	481	4	8	139.998	1651.98
327	22	23	7	907	WB 486-P.H.MALL-EL MONTE	149	375	21	0	1	14.000	189.00
328	22	24	7	907	WB 486-CALPOLY-EL MONTE	296	917	53	0	1	14.000	200.66
329	22	27	7	907	EB 486-EL MONTE TC-P.H.M	156	432	24	0	1	14.000	189.00
330	22	28	7	907	EB 486-EL MONTE TC-CALPO	340	1041	60	1	1	21.000	305.66
331	25	1	7	907	EB 480-WILG/UN-MONTCLR M	1339	10289	356	4	11	181.997	3495.28
332	25	2	7	907	WB 481-WRKM/BRNC-WLSHR/W	1005	4249	222	11	0	76.999	1367.31
333	25	3	7	907	WB 482-HLT/INDL-OLIV/15TH	172	980	47	6	0	41.999	634.66
334	25	4	7	907	WB 492-MNTCLR ML-WIL/UNI	468	2497	125	5	0	35.000	538.99
335	25	5	7	907	WB 494-SAN DIMAS-WILN	324	1991	96	4	0	28.000	501.66
336	25	6	7	907	WB 480-MONTCLR ML-WLSHR/	987	7082	265	10	5	139.998	2333.30
337	25	7	7	907	WB 480-ELMONT WLSHR/UNIN	523	3019	82	2	2	41.999	664.99
338	25	8	7	907	EB 482-OLIV/VEN-HOLT/IND	81	546	24	3	0	21.000	312.66
339	25	10	7	907	WB 495-DRAR/POMONA-9TH/H	236	1566	63	14	0	97.999	1805.97
340	25	11	7	907	WB 495-COLIM/NOGAL-HOPE/	114	904	40	4	0	28.000	520.33
341	25	12	7	907	WB 498-FHILL/CITRS-FIGU/	447	3051	132	13	0	90.999	1535.31
342	25	13	7	907	WB 498-BRNCA/WORKMN-FIGU	126	885	35	7	0	48.999	853.99

Summary by Mode and Line

15:22 Wednesday, September 1, 2004 10

Obs	mode	line	c	ra	id	bridgs	pmiles	phours	pkveh	opveh	vht	vmt
343	25	15	7	907	WB 482-GATWY CIR-OLIV/15	122	1021	48	2	0	14.000	242.66
344	25	18	7	907	EB 492-WIL/DIN-MNTCLR ML	625	5375	198	4	0	28.000	550.66
345	25	20	7	907	WB 480-WRKM/BENC-WLGR/W	200	731	31	6	0	41.999	744.32
346	25	21	7	907	WB 486-F.H.MALL-OLIVE/VE	209	952	43	4	0	28.000	405.99
347	25	22	7	907	WB 486-CALPOLY-OLIVE/VEN	400	2417	118	4	0	28.000	419.99
348	25	25	7	907	EB 486-OLIV/VENIC-F.H.MA	111	908	29	2	0	14.000	203.00
349	25	26	7	907	EB 486-OLIV/VENIC-CALPOL	186	1394	50	2	0	14.000	210.00
350	25	29	7	907	WB 488-EASTLAND-GRND/VEN	86	249	11	4	0	28.000	387.33
351	25	30	7	907	WB 488-GLENDORA-GRND/VEN	160	645	31	3	0	21.000	261.33
352	25	32	7	907	EB 488-OLIV/VEN-GLNDRA	405	2651	90	4	0	28.000	520.33
353	25	36	7	907	WB 490-SADDMS PAR-FIGH/	220	1644	75	4	0	28.000	436.33
354	25	33	7	907	EB 480-WLGRP/DIN-EL MHT	161	584	23	0	3	41.999	660.32
355	16	11	8	908	2-GRDNA/NRND-GRDNA-VRMT	14703	58419	2990	10	6	153.998	2407.97
356	16	12	8	908	3-HWTHN/ARTSA-CMPTN/WLBK	6174	14624	745	10	4	125.998	1609.98
357	16	13	8	908	4-MRCH/CRNSH-GARDNA/VRMT	677	967	56	4	2	55.999	634.66
358	21	16	8	908	1-RSCRNS/HWTHRN-S ED/1ST	3898	21399	1050	10	6	153.998	2109.30
359	16	17	9	909	1-WRDLW/PACIFIC-1ST/LCST	307	412	20	4	4	83.999	774.66
360	16	18	9	909	7-ORANGE AVE.	3279	9996	484	4	4	83.999	1077.98
361	16	19	9	909	191-TRNST MLL-AMO/BLFD	3719	11599	625	4	6	111.998	1544.64
362	16	20	9	909	22-TRNST MALL-DWNY/ALNDR	2945	6812	367	4	4	83.999	993.99
363	16	25	9	909	45-ANAHM/SEA	2652	4881	250	4	0	28.000	284.66
364	16	28	9	909	61-1ST/LOCST-ACACIA/WLNT	2329	8233	434	4	4	83.999	947.32
365	16	20	9	909	62-1ST/LOCST-ATLNT/ALNDR	2391	8337	433	4	4	83.999	900.65
366	16	30	9	909	81-1ST/LOCST-ATHRT/STDBK	1829	2322	133	4	4	83.999	755.99
367	16	31	9	909	91-1ST/LOCST-ALNDR/BLFLW	1565	4899	302	2	4	69.999	601.99
368	16	32	9	909	92-1ST/LOCUS-WDRF/ALNDRA	1463	4302	273	2	4	69.999	634.66
369	16	33	9	909	93-1ST/LOCST-ALNDR/BLFLW	1662	4536	282	2	4	69.999	681.32
370	16	34	9	909	94-7ST/LOCST-BLFLWR/STPN	1452	4240	273	2	2	41.999	331.33
371	16	35	9	909	101-WILW-SFE-CARSON/I605	1880	5524	291	4	4	83.999	1007.99
372	16	36	9	909	102-WILW-SFE-CARSON/I605	2717	7787	419	4	4	83.999	937.99
373	16	37	9	909	111-1ST/ALMTS-HRDWC/LKWD	1899	4587	237	4	2	55.999	587.99
374	16	38	9	909	112-1ST/LOCST-CLRK/CNDLW	1737	4204	196	4	2	55.999	597.32
375	16	40	9	909	131-WRDLW/PACIFIC-ELEC/MA	2763	5295	282	4	2	55.999	550.66
376	16	41	9	909	192-TRNST ML-SOUTH/GRDLY	3445	9074	487	4	6	111.998	1376.65
377	16	42	9	909	171-PCH/STA FE-ELEC/MAIN	1362	2807	168	4	4	83.999	811.99
378	16	43	9	909	172-1ST/LCST-GRDLY/183RD	2955	9456	527	4	4	83.999	1147.98
379	16	44	9	909	122-1ST/OCEAN-SHIPYARD	609	1445	77	1	0	7.000	74.67
380	16	45	9	909	A-RUNABOUT A	444	230	11	2	2	41.999	177.33

Summary by Mode and Line

15:22 Wednesday, September 1, 2004 11

Obs	mode	line	c	rg	id	brdngs	pmiles	phours	pkveh	opveh	vht	vmt
381	16	46	9	909	B-RUNABOUT B	13	5	0	0	2	28.000	112.00
382	16	47	9	909	31-1ST/PINE-PACFC/1ST	41	24	2	0	1	14.000	74.67
383	16	49	9	909	32-1ST/PACF-PINE/1ST	13	4	0	0	1	14.000	23.33
384	16	51	9	909	C-RUNABOUT C	100	33	2	1	2	35.000	301.00
385	16	52	9	909	173-1ST/LCST-GRDLY/183RD	2501	9891	554	4	6	111.998	1395.31
386	16	53	9	909	21-TRNST MALL-DOWNEY AV	3114	7520	418	4	4	83.999	975.32
387	16	57	9	909	46-FCH/ANHM-SNF/ANHM	6508	11773	674	4	6	111.998	1119.98
388	16	58	9	909	103-STFE/WLLE-DLMO/LKWD	940	2015	92	4	0	28.000	261.33
389	16	59	9	909	122-PACF/1ST-NAYW/OCEAN	32	18	1	2	0	14.000	65.33
390	16	61	9	909	181-CLRD/APLN-MGNL/WDLW	132	169	8	2	2	41.999	466.66
391	16	62	9	909	182-CLRD/APFN-PACF/WRDL	170	262	14	2	2	41.999	443.33
392	16	63	9	909	D-GLDNHOR-STRN/BLLELWR	5243	10948	693	5	6	118.998	1147.98
393	15	4	10	910	LAX-AVIATION SHUTTLE (59)	975	1143	77	4	2	55.999	317.33
394	15	5	10	910	SNH	392	480	28	2	2	41.999	224.00
395	15	6	10	910	208-HOLLYWOOD-BEACHWOOD	0	0	0	2	2	41.999	275.33
396	15	7	10	910	H-HGLND/SNST-VRMNT/SNST	0	0	0	2	2	41.999	266.00
397	15	8	10	910	DASH-WARNER CENTER	635	463	28	4	6	111.998	979.99
398	15	11	10	910	DASH F TO USC	60	74	7	4	6	111.998	671.99
399	15	12	10	910	DASH E - DOWNTOWN	347	372	47	11	12	244.997	1563.31
400	15	14	10	910	MTRLNK SHTTL - HOPE/4TH	0	0	0	2	0	14.000	58.33
401	15	15	10	910	DASH O - SOUTH EAST	15	8	0	4	4	83.999	1007.99
402	15	16	10	910	DASH B - DOWNTOWN	159	94	11	12	12	251.996	1311.31
403	15	17	10	910	DASH D - DOWNTOWN	257	368	46	13	14	286.996	1712.64
404	15	18	10	910	E-3RD/EFAX-BEVRLY/EFAX	0	0	0	2	2	41.999	266.00
405	15	19	10	910	G-BEVERLY/EFAX-3RD/EFAX	195	109	8	4	2	55.999	438.66
406	15	20	10	910	I-REDON/PAKRD - CRSHW/BL	6	17	1	4	4	83.999	601.99
407	15	21	10	910	J-CRNSH/KING-CLSEM/CRNSH	0	0	0	2	2	41.999	224.00
408	15	23	10	910	K-SUNST/CHTQ-FLSDS/FLSDS	0	0	0	2	2	41.999	98.00
409	15	24	10	910	L-VNUYS/VCTRY-VNUYS-OXNR	380	541	34	4	6	111.998	1474.65
410	15	25	10	910	W-IMPRL/WILO-IMPRL/CMFTN	210	337	20	4	4	83.999	807.32
411	15	26	10	910	142-SMPSN/CRSNT-1ST/LCST	2446	12404	610	4	4	83.999	1133.98
412	15	27	10	910	143-SSIDE/TIEC-SSIDE/RVS	221	559	33	2	2	41.999	377.99
413	15	28	10	910	147-WSTN/25TH-WSTN/PKWST	943	1842	104	2	2	41.999	391.99
414	15	29	10	910	DASH A - DOWNTOWN	1208	770	92	12	14	279.996	1609.98
415	15	30	10	910	DASH C - DOWNTOWN	187	145	19	8	10	195.997	1007.99
416	15	33	10	910	DASH WTS N-120/WL-IMP/WL	506	964	58	4	4	83.999	1007.99
417	15	34	10	910	DASH - HOLLYWOOD	0	0	0	2	2	41.999	126.00
418	15	35	10	910	DASH - WILMINGTON	209	180	8	2	2	41.999	284.66

Summary by Mode and Line

15:22 Wednesday, September 1, 2004 12

Obs	mode	line	q	rq	id	brdngs	pmiles	phours	pkveh	opveh	vht	vmt
419	15	36	10	910	DASH WILSH-KOREATOWN-VRM	0	0	0	1	2	35.000	184.33
420	15	37	10	910	DASH WILSH-KOREATOWN-OLY	0	0	0	1	1	21.000	161.00
421	15	38	10	910	DASH - EUBELA DEL RIO	48	26	2	2	2	41.999	177.33
422	15	39	10	910	DASH - SHERMAN OAKS	323	272	18	4	4	83.999	755.99
423	15	40	10	910	DASH - LEIMERT/SLAUSON	0	0	0	4	4	83.999	569.33
424	15	41	10	910	DASH PANORAMA CITY-VAN N	0	0	0	2	4	69.999	601.99
425	15	42	10	910	DASH - ARROYO SECO	0	0	0	2	2	41.999	196.00
426	15	44	10	910	DASH FICO UNION/ECHOPARK	246	187	22	11	12	244.997	1609.98
427	15	46	10	910	DASH EL SEBENO/CITY TERR	15	35	3	3	2	48.999	345.33
428	15	47	10	910	DASH ENCLIN HGT - CHINATO	20	12	1	4	4	83.999	503.99
429	15	84	10	910	DASH HTR SHITL - CITY HA	138	55	6	6	7	139.998	755.99
430	15	85	10	910	DASH HILND PK - EAGLE PO	1875	3280	233	4	4	83.999	727.99
431	15	90	10	910	208-DASH LOS FELIZ	687	536	36	4	4	83.999	755.99
432	21	34	10	910	409-FHIL/EXFRD-SFRNG/2ND	810	9974	634	8	0	55.999	697.66
433	21	40	10	910	EB 430-WA HOSFTL - UNION	550	5208	331	4	0	28.000	338.33
434	21	42	10	910	EB 437-WASH/FACIE-TEMPLE	394	2202	151	4	0	28.000	275.33
435	21	43	10	910	438-HERM/10TH-SPEDRO/3RD	1643	9532	644	6	0	41.999	515.66
436	21	45	10	910	549-HVNHR/US101-I210/LAK	2382	21611	855	7	0	48.999	965.99
437	21	46	10	910	573-CNST/C PK W-CHTSW/WD	1008	3991	169	5	0	35.000	590.32
438	21	47	10	910	SB 574-HBRD/S FER-AV/MRN	560	5761	420	6	0	41.999	510.99
439	21	48	10	910	534-UNION ST. - WEST LA	486	2910	214	2	0	14.000	100.33
440	21	49	10	910	573- CNST/C PK - MCBN/DM	947	4724	191	3	0	21.000	473.66
441	21	50	10	910	422-LANK/UNIV-WBR/TOKS	2291	29980	1068	10	4	125.998	2750.96
442	21	55	10	910	EB 430-SUNSET/PCH-UNION	294	2957	188	3	0	21.000	221.66
443	21	90	10	910	575-MANDERA/LA-BRBNK/CNG	761	3056	164	4	0	28.000	433.99
444	21	91	10	910	419-VYCIR/DVNSH-JFGN/HVR	1253	25112	1249	6	0	41.999	583.33
445	21	92	10	910	413-WHHSY/SHRM-WSHTN-HIL	1461	13361	920	6	0	41.999	499.33
446	25	70	10	910	448-CRST/CRNG-TMEL/SPEDRO	151	723	33	3	0	21.000	438.66
447	18	25	11	911	30-OLYM/GRFLD-RIGN/ALNIC	32	28	2	0	2	28.000	172.66
448	18	26	11	911	40-BVRLY/NRWLK-5TH/BEAUD	5893	18413	1215	12	8	195.997	2188.64
449	18	27	11	911	343-TLGPH/GRNWD-5TH/BDRY	537	1329	82	2	0	14.000	193.66
450	18	29	11	911	60-TLGPH/RSMO-DURFE/BVLY	104	75	4	2	2	41.999	98.00
451	18	30	11	911	70-MBL MTRLNK-GREN/MINES	1647	3189	198	4	5	97.999	1166.65
452	18	31	11	911	20-TLGPH/GRNWD-MONT TC	380	546	30	2	2	41.999	410.66
453	18	32	11	911	40-BVRLY/BRDLY-5TH/BEUDR	2167	6435	445	4	4	83.999	634.66
454	18	33	11	911	WB 341-TYLR RNCH-5TH/BRY	313	1050	66	1	0	7.000	79.33
455	18	34	11	911	10-RIGN/ATLNT-PASNS/WHTR	3620	6136	378	8	6	139.998	1479.31
456	18	71	11	911	342-BVRLY/NRWLK-RIGN/ALN	1203	2576	156	6	0	41.999	396.66

Summary by Mode and Line

15:22 Wednesday, September 1, 2004 13

Obs	mode	line	c	rg	id	brdngs	pmiles	phours	pkveh	opveh	vht	vmt
457	18	123	11	911	EB 341-5TH/BDRY-TLYR RCH	388	1031	69	1	0	7.000	79.33
458	17	52	12	912	2-HWTHRN/PV S-DGLS/ELSEG	1376	6165	327	3	0	21.000	268.33
459	17	53	12	912	3-25TH/WESTRN-DGLS/ELSEG	2980	14904	748	3	0	21.000	336.00
460	22	54	12	912	3- ROUTE 3 EXPRESS	145	1863	68	2	0	14.000	179.66
461	16	54	13	913	4-NRWLK ST-IMPRL/BEACH	2894	8382	485	4	4	83.999	783.99
462	16	55	13	913	1-RIO HONDO - BELLEFLOWER	3549	8929	486	4	6	111.998	1315.98
463	16	121	13	913	3-PIONR/RSCRN-NRWLK/RSCR	420	666	43	2	2	41.999	559.99
464	16	122	13	913	2-PIONR/RSCRNS-SANT/FRST	234	286	18	2	2	41.999	508.66
465	16	64	14	914	10-I5-SOLEDAD/SR14	286	956	61	7	4	104.999	979.99
466	16	65	14	914	15-SFER/NEWH-SC ML(SOLED	224	321	17	2	2	41.999	280.00
467	16	66	14	914	20-CHIQUITO-SOLE/SR14	200	646	43	3	4	76.999	751.32
468	16	67	14	914	25-WILEYCYN-SC ML(SOLECY	288	485	26	2	2	41.999	233.33
469	16	68	14	914	30-MAGICMTN-BUOTCYN	30	47	8	4	4	83.999	503.99
470	16	69	14	914	35-LYON/I-5-SC ML(SOLEDA	246	396	23	5	2	62.999	681.32
471	16	70	14	914	40-BOUQUET-SOLEDAD	72	121	20	5	4	90.999	531.99
472	16	71	14	914	50-SOLE/SIER-WHITCN	134	552	34	6	4	97.999	877.32
473	16	72	14	914	55-METROLINK SHUTTLE	37	63	5	2	0	14.000	123.66
474	16	73	14	914	65-LYON/WILY-MCRN/I5	6	7	0	1	0	7.000	23.33
475	16	75	14	914	31-MAGIC MT & SECO CYN	93	74	4	2	2	41.999	51.33
476	21	60	14	914	796-SC ML(SOLED)-WARNER	664	7159	683	5	0	35.000	284.66
477	21	74	14	914	795-SC ML(SOLED)-LNCSTR	85	1150	48	8	8	167.998	1917.97
478	21	76	14	914	794 - STNED/TEC - UNIONS	22	315	22	3	0	21.000	266.00
479	21	77	14	914	791 -TPN/VCTY - STE/TEC	40	117	6	2	0	14.000	291.66
480	21	78	14	914	793 -VNYS/VENT - STE/TEC	0	0	0	1	0	7.000	179.66
481	21	118	14	914	799-SC ML(SOLED)-7TH/SPG	461	6852	319	10	0	69.999	1122.32
482	21	119	14	914	798-SC ML(SOLED)-V NYS/V	688	9876	969	5	0	35.000	366.33
483	21	120	14	914	795-OLIVE VIEW -LNCSTR	133	1489	49	3	0	21.000	408.33
484	17	79	15	915	2-4TH/SANTA-SWTL/WLSH	31	21	2	1	0	7.000	30.33
485	17	80	15	915	2-WLSHR/SELV-WLGRV/VENTC	345	294	23	4	0	28.000	275.33
486	17	81	15	915	3-IMPRL/AVIAT-UCLA	12516	27088	2766	11	12	244.997	2193.30
487	17	83	15	915	3-4TH/SNTMONC-IMPRL/AVIA	4086	11631	1354	5	4	90.999	667.32
488	17	84	15	915	5-WLSHR/VTRN-PICO/RIMPAU	1292	1300	111	6	4	97.999	881.99
489	17	85	15	915	7-4TH/BRODWY-PICO/RIMPAU	19985	47095	3715	12	14	279.996	2771.96
490	17	86	15	915	4-26TH/SANTA MONICA LOOP	100	103	8	2	2	41.999	280.00
491	17	87	15	915	8-4TH/S MONCA-HLGRD/SNST	3183	3465	344	4	6	111.998	825.99
492	17	88	15	915	9-PICO/SWTL-SUNST/MARQZ	2091	5991	428	4	4	83.999	849.32
493	17	89	15	915	11-20TH/MONTA-14TH/MONTA	310	275	21	2	4	69.999	387.33
494	17	90	15	915	12-HLGRD/SUNST-PICO/RIMP	11339	17605	1585	10	12	237.997	2099.97

Summary by Mode and Line

15:22 Wednesday, September 1, 2004 14

Obs	mode	line	c	rg	id	hdngs	pmiles	phours	pkveh	opveh	vht	vmt
495	17	91	15	915	13-BICO/WSTWD-PICO/RINPA	630	760	58	4	0	28.000	186.66
496	17	92	15	915	14-CUTHLA/CLMP-GETTY/SEP	7246	11400	970	8	5	125.998	1026.65
497	17	106	15	915	2-WLGEV/VEDIC-HLGRD/GALY	2143	1771	106	5	8	146.998	1190.98
498	17	107	15	915	1-WNDWRD/MAIN-HLGRD/SNST	10838	15645	1567	11	12	244.997	1987.97
499	21	56	15	915	EB 10-4TH/SNONICA-UNION	2846	23806	1396	6	2	69.999	793.32
500	21	57	15	915	WB 10-UNION ST-4TH/SNONI	1002	10286	484	3	2	48.999	522.66
501	21	58	15	915	EB 10-FIER/MAIN-UNION ST	936	8345	522	2	0	14.000	144.66
502	17	94	16	916	3-TORNG/CTLMA-1ST/LOCUST	11483	42621	2284	9	12	230.997	3191.95
503	17	95	16	916	4-HWTHN/ESHN-HWTHN/CARSN	229	271	15	2	2	41.999	326.66
504	17	96	16	916	4-HWTHN/ESHN-MAPL/TORNG	374	436	21	2	2	41.999	112.00
505	17	97	16	916	5-CRNSH/MAHH-CRNSH/RHONR	990	2428	129	1	2	35.000	317.33
506	17	98	16	916	5-CRNSH/RHDO-CRNSH/MAHH	430	758	46	1	2	35.000	317.33
507	17	99	16	916	6-HWTHN/ESHN-WLNT/ACACIA	1203	4133	190	4	0	28.000	289.33
508	17	100	16	916	7-TORNG/CTLMA-WLMGTN/DCH	2043	3513	193	4	4	83.999	788.66
509	17	101	16	916	8-HWTHN/DCH-26TH/SEFLVD	7367	21486	1237	6	6	125.998	1362.65
510	17	102	16	916	9-HWTHN/ESHN-HWTHN-CARSN	602	534	28	2	2	41.999	410.66
511	17	103	16	916	WEST	2371	3004	145	4	4	83.999	629.99
512	21	35	16	916	1-HWTHN/ESHN-ALMEDA/MACY	2098	14923	714	6	4	97.999	1269.32
513	21	36	16	916	2-HWTHN/ESHN-ALMEDA/MACY	971	4481	262	4	4	83.999	1017.32
514	15	31	17	917	RED & BLUE ROUTES	1338	2759	148	4	4	83.999	909.99
515	15	32	17	917	SANTA	156	113	7	1	1	21.000	79.33
516	15	104	18	918	1-PHLDA/PCKRNG-WHTR/SCOT	88	79	5	2	2	41.999	345.33
517	15	105	18	918	2-PIONR/BVRLY-WHTR/SGRTD	263	639	36	2	2	41.999	443.33
518	23	1	21	921	110-MONTCLAIR-SAN BERNDN	1242	6587	225	3	4	76.999	1343.98
519	23	2	21	921	149-RIVERSIDE-DISNEYLAND	325	1940	91	6	0	41.999	597.32
520	23	3	21	921	496-MONTCLAIR-RIVERSIDE	926	3875	168	4	4	83.999	1147.98
521	23	4	21	921	100-RIVERSIDE-SAN BERNRD	410	2237	99	2	2	41.999	513.33
522	20	5	23	923	1-Colton - Del Rosa	4478	14468	789	6	8	153.998	2113.97
523	20	6	23	923	2-N SAN BERNARDINO-COOLE	3568	9453	521	4	4	83.999	872.65
524	20	7	23	923	3-CSUSB-MUSCOY-SAN BERNA	1005	3187	173	4	4	83.999	965.99
525	20	8	23	923	4-MUSCOTT OUTBD	3745	10506	588	5	6	118.998	1511.98
526	20	9	23	923	5-CSUSB-NORTHPARK-SAN BE	3012	6544	405	4	4	83.999	975.32
527	20	10	23	923	9-TRI CITY-FONTANA	3335	8506	467	4	4	83.999	872.65
528	20	11	23	923	10-DEL ROSA/SAN	2787	5923	330	3	4	76.999	746.66
529	20	12	23	923	11-PATTON-SAN	3424	9463	544	4	6	111.998	1217.98
530	20	13	23	923	12-STERLING-SAN	665	1434	75	2	4	69.999	615.99
531	20	14	23	923	15-SHANDIN HILLS-SAN BER	440	811	49	2	2	41.999	149.33
532	20	15	23	923	16-SHANDIN HILLS-WEST CO	778	1723	92	2	2	41.999	489.99

Summary by Mode and Line

15:22 Wednesday, September 1, 2004 15

Obs	mode	line	c	rg	id	brdngs	pmiles	phours	pkveh	opveh	vht	vmt
533	20	16	23	923	17-SAN BERNARDINO-REDLAN	849	2683	159	2	2	41.999	494.66
534	20	17	23	923	18-HIGHLAND-SB	839	997	55	2	2	41.999	494.66
535	20	18	23	923	20-N FONTANA-DT	942	1477	85	4	2	55.999	475.99
536	20	19	23	923	21-REDLAND-FONTANA	1602	3038	172	2	2	41.999	461.99
537	20	20	23	923	26-SAN BERNARDINO-RIALTO	1475	2837	158	2	2	41.999	583.33
538	20	21	23	923	30-N	505	1284	77	2	2	41.999	275.33
539	20	22	23	923	60-CHAFFEY-MONTCLAIR-IND	3477	8396	500	4	6	111.998	1245.98
540	20	23	23	923	61-CHAFFEY-AIRPORT-ONTAR	1346	2878	172	2	2	41.999	494.66
541	20	24	23	923	62-N UPLAND-CHINO TWON S	1901	4782	278	4	4	83.999	1024.32
542	20	25	23	923	64-UPLAND-MONTCLAIR	1842	3907	228	2	2	41.999	398.99
543	20	26	23	923	65-MONTCLAIR-CHINO HILLS	1245	3053	179	2	2	41.999	452.66
544	20	27	23	923	70-ONTARIO-CREEKSIDE	641	1525	92	2	2	41.999	499.33
545	20	28	23	923	71-ONTARIO-ONTARIO ARPT	199	147	8	2	2	41.999	200.66
546	20	29	23	923	19-GRAND	686	1075	71	2	2	41.999	284.66
547	20	30	23	923	14-FONTANA-YUCATECA	4364	15237	872	4	6	111.998	1339.31
548	20	31	23	923	64-MONTCLAIR-CAMPUS/D S	941	2000	113	2	2	41.999	203.00
549	20	32	23	923	65-MONTCLAIR-CHINO T SQU	510	323	17	2	2	41.999	200.66
550	20	33	23	923	73-MONTCLAIR -	844	1754	106	2	2	41.999	429.33
551	20	34	23	923	72-CHINO-CHINO HILLS	841	2641	171	2	4	69.999	578.66
552	20	35	23	923	74-MONTCLAIR-FONTANA-FT.	776	2871	184	3	4	76.999	839.99
553	20	36	23	923	22-NORTH	1346	1502	82	2	2	41.999	536.66
554	20	37	23	923	23-S FONTANA-FONTANA	1224	2362	127	2	2	41.999	405.99
555	20	38	23	923	27-KAISER -	307	984	55	2	2	41.999	377.99
556	20	39	23	923	32-HIGHLAND-REDLANDS	239	861	49	2	2	41.999	424.66
557	20	40	23	923	37-DEL	0	0	0	2	2	41.999	298.66
558	20	41	23	923	14-FONTANA-RDLNDS/ORANGE	3803	15020	839	4	4	83.999	944.99
559	20	42	23	923	14-FONTANA-4TH/E ST.	2107	6712	367	4	4	83.999	832.99
560	20	43	24	924	382, COSTA MESA -IRVINE	2287	4464	234	4	0	28.000	317.33
561	20	44	24	924	394,S Clemente - Mis Vio	75	195	9	2	2	41.999	503.99
562	20	46	24	924	757-DIAMOND BAR-SANTA AN	460	2614	170	4	0	28.000	354.66
563	20	48	24	924	308-LAGUNA HILLS-IRVN	715	1560	97	1	0	7.000	100.33
564	20	49	24	924	53, ORANGE - BALBOA	7385	27750	1657	4	6	111.998	1292.65
565	20	53	24	924	308-IRVINE -LAGUNA	160	246	15	2	0	14.000	133.00
566	20	55	24	924	1, LONG BEACH-SAN CLEMENT	1262	6452	373	6	6	125.998	1707.98
567	20	56	24	924	22,BREA-TUSTIN	1236	4224	262	6	0	41.999	545.99
568	20	57	24	924	37, LA HABRA-HUNTINGTON B	6570	18916	1258	6	8	153.998	1922.64
569	20	58	24	924	25, FULLERTON-HUNTINGTON	3558	8944	571	4	4	83.999	1138.65
570	20	59	24	924	25, FULLERTON-HUNTINGTON	8431	25838	1641	8	8	167.998	2295.97

Summary by Mode and Line

15:22 Wednesday, September 1, 2004 16

abbr	mode	line	c	rg	id	brdngs	pmiles	phours	pkveh	opveh	vht	vmt
571	20	60	24	924	26, YOPBA LINDA-FULLERTON	2536	6150	347	4	3	69.999	774.66
572	20	61	24	924	29, BREA-HUNTINGTON BEACH	15993	52097	3153	10	12	237.997	3555.95
573	20	63	24	924	30, ORANGE-CERRITOS	4619	14850	919	7	8	160.998	2057.97
574	20	64	24	924	33, FULLERTON-HUNTINGTON	3411	8561	554	4	4	83.999	1077.98
575	20	65	24	924	35, FULLERTON-HUNTINGTON	7498	18004	1115	6	6	125.998	1595.98
576	20	67	24	924	38A, ORANGE-CERRITOS, VIA	3251	8888	600	4	4	83.999	993.99
577	20	68	24	924	45, ORANGE-COSTA MESA	5428	12608	840	0	6	83.999	867.99
578	20	69	24	924	53, WESTMINISTER-BALBOA	611	2070	99	1	0	7.000	105.00
579	20	70	24	924	38-HRBR/LA	603	1287	87	1	0	7.000	72.33
580	20	71	24	924	38, ORANGE-CERRITOS, VIA	8551	32380	2128	7	6	132.998	1479.31
581	20	72	24	924	41, LA HABRA-BREA	1972	6093	370	4	4	83.999	783.99
582	20	73	24	924	42, ORANGE-SEAL BEACH	8260	20400	1351	7	8	160.998	2043.97
583	20	74	24	924	42A, ORANGE-SEAL BEACH	4522	11008	763	4	4	83.999	1017.32
584	20	75	24	924	43, FULLERTON-NEWPORT BEA	28921	96682	6036	16	16	335.995	4512.60
585	20	76	24	924	45A, ORANGE-COSTA MESA	4447	11177	615	6	0	41.999	550.66
586	20	77	24	924	50, ORANGE-LONG BEACH	9778	27217	2109	6	6	125.998	1502.65
587	20	78	24	924	47, FULLERTON-SANTA ANA	2028	4171	300	4	6	111.998	1063.98
588	20	79	24	924	49, BREA-SANTA ANA	1429	3610	277	3	4	76.999	578.66
589	20	80	24	924	49A, BREA-SANTA ANA	1991	5473	411	3	4	76.999	662.66
590	20	81	24	924	50, ORANGE-LONG BEACH	6219	21942	1431	6	7	139.998	1763.97
591	20	83	24	924	51, ANAHEIM SANTA ANA	1125	2970	164	4	4	83.999	723.32
592	20	84	24	924	53, BALBOA - ORANGE	5631	17910	1078	4	4	83.999	741.99
593	20	85	24	924	64, SANTA ANA-HUNTINGTON	8118	24312	1484	5	6	118.998	1427.98
594	20	86	24	924	54, ORANGE-GARDEN GROV	7252	17633	1617	6	6	125.998	1147.98
595	20	87	24	924	56, SANTA ANA-SEAL BEACH	1939	4804	340	4	4	83.999	788.66
596	20	88	24	924	56A, SANTA ANA-CYPRESS	2202	5597	396	4	4	83.999	769.99
597	20	89	24	924	59, NORTHEAST ANAHEIM-COS	1623	3971	216	4	0	28.000	424.66
598	20	90	24	924	60, TUSTIN-LONG BEACH	17282	85622	5552	13	14	286.996	3896.61
599	20	91	24	924	61, SANTA ANA-NEWPORT BEA	3407	8579	541	4	3	69.999	634.66
600	20	92	24	924	64, SANTA ANA	2857	5513	318	3	4	76.999	555.33
601	20	93	24	924	64A, SANTA ANA-SEAL BEACH	2836	9098	523	5	0	35.000	405.99
602	20	94	24	924	20, IMPRL/BEACH-BREA MALL	11	14	1	2	0	14.000	65.33
603	20	95	24	924	65, SANTA ANA-BALBOA	9114	41930	2327	10	12	237.997	3499.95
604	20	96	24	924	66, TUSTIN-HUNTINGTON BEA	7228	18764	1270	7	6	132.998	1679.98
605	20	97	24	924	69, FULLERTON-SANTA ANA	3445	10777	716	4	6	111.998	1175.98
606	20	98	24	924	71, ORANGE-IRVINE	2538	5913	361	3	4	76.999	802.66
607	20	99	24	924	74, IRVINE-HUNTINGTON BEA	10716	34787	2327	5	6	118.998	1399.98
608	20	100	24	924	75, SANTA ANA-LAGUNA HILL	3812	18403	1235	4	4	83.999	1040.65

Summary by Mode and Line

15:22 Wednesday, September 1, 2004 17

Obs	mode	line	c	rg	id	brdngs	pmiles	phours	pkveh	opveh	vht	vmt
600	20	101	24	924	75A,SANTA ANA-LAGUNA HIL	1778	7568	439	4	0	28.000	363.99
610	20	102	24	924	76, IRVINE-HUNTINGTON BEA	3130	11082	580	4	0	28.000	396.66
611	20	103	24	924	76A,IRVINE-HUNTINGTON BE	4670	15957	932	4	4	83.999	937.99
612	20	104	24	924	78,HUNTINGTON BEACH-LAGU	5919	35087	1996	8	0	55.999	881.99
613	20	105	24	924	89, NEWPORT	820	2454	140	4	4	83.999	867.99
614	20	106	24	924	91,LAGUNA HILLS-SAN CLEM	2169	10014	521	6	6	125.998	1880.64
615	20	108	24	924	99, LAGUNA	1170	4361	226	4	2	55.999	718.66
616	20	109	24	924	93,LAGUNA HILLS-RANCHO	604	975	50	4	2	55.999	681.32
617	20	110	24	924	141,IRVINE-ANAHEIM	2656	10260	551	6	0	41.999	466.66
618	20	111	24	924	60,WEST/GLDN-SNT ANA TER	972	2581	155	2	0	14.000	130.66
619	20	112	24	924	61,NEWPORT BCH-SAN	554	1417	78	4	4	83.999	863.32
620	20	113	24	924	320,BREA - ORANGE	45	168	8	2	0	14.000	144.66
621	20	114	24	924	324,FULLERTON TRANSP CTR	272	353	17	1	0	7.000	51.33
622	20	115	24	924	328,FUL	62	54	3	1	0	7.000	65.33
623	20	116	24	924	333, ORANGE-BREA	503	1648	96	4	0	28.000	363.99
624	20	117	24	924	339,ANAHEIM -	76	86	5	1	0	7.000	39.67
625	20	118	24	924	352,ANAHEIM	18	23	1	1	0	7.000	67.67
626	20	119	24	924	353,ORANGE	84	42	14	1	0	7.000	51.33
627	20	120	24	924	362,SANTA	18	10	0	1	0	7.000	30.33
628	20	121	24	924	373,BREA-FULLERTON-PLACE	1842	6973	279	3	0	21.000	387.33
629	20	122	24	924	377, IRVINE-DANA POINT	785	2898	158	3	0	21.000	252.00
630	20	123	24	924	529,LA HABRA -HUNTINGTON	3059	9174	558	6	0	41.999	597.32
631	20	124	24	924	99,DANA PT. - LAG HILL	580	1229	72	2	2	41.999	438.66
632	20	171	24	924	309-RANCHO SNTA MAGUERIT	414	1892	94	2	0	14.000	165.66
633	20	172	24	924	1, LONG BEACH-SAN CLEMENT	579	1791	99	2	4	69.999	779.32
634	23	45	24	924	NR 721-FULLERTON-LA	7	127	5	3	0	21.000	338.33
635	23	47	24	924	306-SAN JUAN CAP-IRVINE	911	8500	340	3	0	21.000	331.33
636	23	50	24	924	205-S CAPISTRANO-LAGUNA	509	5816	190	5	0	35.000	849.32
637	23	51	24	924	203,SAN JUAN-FULLERTON SB	0	0	0	1	0	7.000	16.33
638	23	52	24	924	203,SAN JUAN-FULLERTON NB	0	0	0	1	0	7.000	21.00
639	23	54	24	924	701-HUNTINGTON BEACH-U.S	130	1432	50	4	0	28.000	580.99
640	23	175	24	924	SB 721-LA-FULLERTON	256	3267	144	5	0	35.000	578.66
641	25	71	24	924	701-HUNTINGTON BEACH-U.S	29	187	7	4	0	28.000	585.66
642	26	1	24	924	ORANGE RAIL	27430	123274	5257	16	8	223.997	4722.60
643	20	125	25	925	27-RIVERSIDE/PERRIS/HEME	1534	12595	510	5	6	118.998	2015.97
644	20	126	25	925	1-MAGNOLIA AVE/LA SIERRA	6499	15645	840	4	6	111.998	1371.98
645	20	127	25	925	2-MAGNOLIA/MRKT-MAG/TYLR	1966	3571	183	2	2	41.999	322.00
646	20	128	25	925	3-ARLNGTNG/LA	149	266	15	2	4	69.999	601.99

Summary by Mode and Line

15:22 Wednesday, September 1, 2004 18

Obs	mode	line	c	rg	id	bdnrgs	pmiles	phours	pkveh	opveh	vht	vmt
647	20	129	25	925	12-HOLE/TYLER-COLUM/MAN	827	1680	82	4	2	55.999	718.66
648	20	130	25	925	13-MAG/TYLER-CENTRAL/CYN	756	2534	136	2	4	69.999	597.32
649	20	131	25	925	14-MAG/TYLER-MRKT/MISION	413	499	28	2	2	41.999	489.99
650	20	132	25	925	15-TYLER MALL-MRKT/3RD	2265	6750	354	4	4	83.999	1133.98
651	20	133	25	925	16-RIVERSIDE-MORENO VALL	984	4326	319	5	7	132.998	1437.31
652	20	134	25	925	18-PERRIS/IRIS-MORENO VA	147	124	15	2	2	41.999	368.66
653	20	135	25	925	19-SR215-PERRIS/SR215	153	684	42	2	4	69.999	569.33
654	20	136	25	925	21-INDH/TYLER-/COUNTRY VI	706	3428	188	2	4	69.999	676.66
655	20	137	25	925	25-HIGHGROVE/LOMA LINDA	1510	6132	409	2	4	69.999	583.33
656	20	138	25	925	29-RUBIDOUX	546	1401	78	2	2	41.999	280.00
657	20	139	25	925	31-BEAUMONT/BANNING/HENE	1193	4440	184	3	4	76.999	1063.98
658	20	140	25	925	32-HEMET/VALLE	1262	7457	269	2	2	41.999	583.33
659	20	141	25	925	2-MAGNOLIA/MRKT-6TH/SMTH	2867	7041	372	2	4	69.999	676.66
660	20	142	25	925	17-RIVERSIDE-KRMR/PERRIS	183	294	26	3	4	76.999	522.66
661	20	143	25	925	17-RIVERSIDE-DAY/SR60	122	237	16	2	2	41.999	317.33
662	20	144	25	925	7 & 8 -	46	216	7	2	2	41.999	284.66
663	20	145	25	925	10-TYLER/MAG-UNIV/ORANGE	579	686	40	2	2	41.999	531.99
664	20	146	25	925	26-PERRIS/SUNNY-MRKT/7TH	349	601	29	2	0	14.000	184.33
665	20	147	25	925	30-PERRIS CITY CENTER	0	0	0	2	2	41.999	116.67
666	20	148	25	925	35-TOWN CIR-HIGHLND	15	249	5	2	2	41.999	737.32
667	19	150	26	926	A-MADERA/LA-YOSEMITE/LA	5106	9583	591	4	4	83.999	905.32
668	19	151	26	926	B-YOSEMITE/LA-MADERA/LA	5179	9678	599	4	4	83.999	905.32
669	19	152	26	926	D-MOORPARK	388	377	20	2	2	41.999	238.00
670	23	149	26	926	C-LA/YOSMTE-DEVNSH/MASON	458	2684	134	2	2	41.999	391.99
671	19	153	27	927	1-FORT	2567	2812	187	2	4	69.999	601.99
672	19	154	27	927	2-COLONIA-OTC	551	469	30	1	1	21.000	81.67
673	19	155	27	927	3-SOUTHSIDE-OTC	796	882	62	1	1	21.000	151.66
674	19	156	27	927	4-NORTHSIDE-OTC	2363	2816	182	1	1	21.000	184.33
675	19	157	27	927	6 NB OXNARD-VENTURA-MAIN	6658	16518	969	1	3	48.999	697.66
676	19	158	27	927	6 SB MAIN-VENTURA-OXNARD	8754	22190	1243	1	3	48.999	662.66
677	19	159	27	927	8 S ROUTE	3285	4939	294	2	2	41.999	391.99
678	19	160	27	927	10 & 11	3497	7173	389	2	2	41.999	517.99
679	19	161	27	927	12-VENTURA	991	845	45	2	2	41.999	168.00
680	19	162	27	927	16-OJAI-MAIN STREET	2741	6738	376	3	4	76.999	802.66
681	19	163	28	928	1-NEWBURY	38	41	2	1	1	21.000	130.66
682	19	164	28	928	2-CENTRAL THOUSAND	973	2484	117	1	1	21.000	263.66
683	19	165	28	928	4-WESTLAKE, EASTERN THOUS	187	387	22	1	1	21.000	191.33
684	23	166	29	929	2-MOORPARK-AGOURA HILLS	82	918	38	4	4	83.999	1119.98

Summary by Mode and Line

15:22 Wednesday, September 1, 2004 19

Obs	mode	line	c	rg	id	brdngs	pmiles	phours	pkveh	opveh	vht	vmt
685	23	167	29	929	4-VENTURA-FILLMORE	564	934	52	3	4	76.999	979.99
686	23	173	29	929	1-VENTURA-THOUSAND OAKS	1012	2955	129	4	4	83.999	1199.32
687	23	174	29	929	3-CONEJO CONNECTION	65	1172	45	4	4	83.999	1665.98
688	13	1	30	801	801-1ST/PACIFIC-7TH/FLWR	40232	217994	8462	14	12	265.996	4881.26
689	13	2	30	801	801-WILLOW-7TH/FLWR	16358	87679	3228	10	0	69.999	1563.31
690	13	6	30	801	UNION STA-SIERRA MADRE V	28080	161390	6152	16	8	223.997	4465.94
691	13	3	30	803	803-WILS/WSTRN-UNION STA	36093	68417	2973	10	6	153.998	2099.97
692	13	5	30	803	CHANDLER/LANKSHM-UNION S	67133	372992	12196	18	10	265.996	6215.91
693	13	4	30	806	806-1105/1605-MARINE/CMP	31877	153521	4307	16	8	223.997	6005.91
694	10	5	31	700	NEW REDLANDS-SAN BERNARD	212	812	27	1	0	7.000	70.00
695	10	7	31	700	NEW SAN BERNARDINO-REDLA	91	353	12	1	0	7.000	70.00
696	10	10	31	700	NEW HEMET-RIVERSIDE	311	3531	118	1	0	7.000	144.66
697	10	13	31	700	NEW RIVERSIDE-HEMET	58	306	10	1	0	7.000	144.66
698	10	1	31	701	701-SAN CLEMENTE-UNION S	1454	12443	301	2	0	14.000	459.66
699	10	2	31	701	701-IRVINE-UNION STATION	1650	12326	320	2	0	14.000	426.99
700	10	3	31	702	702-SAN BERNARDINO-U.S.	2891	43241	1056	3	2	48.999	1311.31
701	10	4	31	702	702-U.S.-S. BERNARDINO	75	513	16	0	2	28.000	786.32
702	10	32	31	702	702-U.S.-SAN BERNARDINO	280	2414	65	2	0	14.000	394.33
703	10	6	31	703	703-LANCASTER-UNION STAT	4830	72993	1540	2	2	41.999	1609.98
704	10	8	31	703	703-PRINCESSA-UNION STAT	4735	70549	1488	1	0	7.000	266.00
705	10	9	31	703	703-UNION STAT-PRINCESSA	105	631	16	1	1	21.000	795.66
706	10	19	31	703	703-UNION STATION-BURBAN	100	584	15	1	1	21.000	226.33
707	10	21	31	703	703-BURBANK-UNION STATIO	2158	15371	407	1	1	21.000	303.33
708	10	23	31	703	703-UNION STAT-BURBANK A	654	2751	64	1	1	21.000	340.66
709	10	30	31	703	703-BURBANK AIR P-UNION	1566	11365	298	1	1	21.000	310.33
710	10	31	31	703	703-UNION STAT-LANCASTER	15	93	2	0	2	28.000	1073.32
711	10	11	31	704	704-VENTURA-UNION STATIO	2540	32217	765	2	0	14.000	496.99
712	10	12	31	704	704-MOORPARK-UNION STATI	2520	30123	721	2	2	41.999	982.32
713	10	15	31	704	704-UNION STATN-MOORPARK	33	358	8	0	2	28.000	655.66
714	10	28	31	704	704-UNION STATN-MOORPARK	760	5195	115	2	0	14.000	326.66
715	10	16	31	705	705-RIVERSIDE-UNION STAT	284	5984	114	2	0	14.000	410.66
716	10	17	31	705	705-UNION STAT-RIVERSIDE	149	1763	39	2	2	41.999	1231.98
717	10	33	31	705	705-UNION-FULRTN-RIVRSID	826	7546	184	2	0	14.000	433.99
718	10	22	31	707	707-SAN BERNARDINO-IRVIN	1513	20253	432	2	0	14.000	410.66
719	10	24	31	707	707-SAN BERNARDINO-S. JUA	1583	21189	451	2	0	14.000	496.99
720	10	25	31	707	701-U.S.-SAN CLEMENTE	1255	14597	357	2	0	14.000	459.66
721	15	82	33	933	AZUSA SHUTTLE	99	121	7	1	1	21.000	175.00
722	15	78	34	934	BLUE ROUTE	162	116	7	1	1	21.000	151.66

Summary by Mode and Line

15:22 Wednesday, September 1, 2004 20

Obs	mode	line	c	rg	id	brdnas	pmiles	phours	pkveh	opveh	vht	vmt
723	15	79	34	934	ORANGE ROUTE	61	29	1	1	1	21.00	126.00
724	15	80	34	934	ORANGE ROUTE	75	49	2	1	1	21.00	91.00
725	15	81	34	934	GREEN	197	188	9	1	1	21.00	161.00
726	15	77	35	935	CERRITOS ON WHEELS	871	1899	111	4	4	84.00	891.32
727	15	76	36	936	DUARTE SHUTTLE	22	14	1	2	2	42.00	242.66
728	15	43	37	937	ORANGE ROUTE	392	426	23	1	1	21.00	245.00
729	15	45	37	937	METROLINK SHUTTLE-FLAIR	1	1	0	1	0	7.00	18.67
730	15	72	37	937	BLUE ROUTE	335	372	19	1	1	21.00	196.00
731	15	73	37	937	RED ROUTE	450	869	53	1	1	21.00	247.33
732	15	74	37	937	YELLOW ROUTE	171	157	9	1	1	21.00	196.00
733	15	75	37	937	GREEN ROUTE	253	368	21	1	1	21.00	224.00
734	15	48	38	938	MTRLNK SHTL - ROUTE 11	1	1	0	1	0	7.00	67.67
735	15	49	38	938	MTRLNK SHTL - ROUTE 12	0	0	0	2	0	14.00	109.67
736	15	70	38	938	ROUTE 4	675	747	41	2	2	42.00	359.33
737	15	71	38	938	ROUTES 1 & 2	3691	3924	200	6	6	126.00	1633.31
738	14	9	39	939	INGLEWOOD I LINE	0	0	0	1	1	21.00	88.67
739	15	50	40	940	ROUTE ONE	146	176	12	1	1	21.00	182.00
740	15	51	40	940	ROUTE	153	200	14	1	1	21.00	154.00
741	15	52	40	940	ROUTE	20	17	1	1	1	21.00	63.00
742	15	53	40	940	ROUTE	60	50	3	1	1	21.00	140.00
743	15	54	40	940	5-LOCAL LIMO	1443	3511	217	4	6	112.00	970.65
744	14	10	43	943	SANTA FE SPRINGS TRAM	89	164	10	1	1	21.00	207.66
745	15	55	44	944	RT A-WEST	0	0	0	2	2	42.00	252.00
746	15	56	44	944	RT B-WEST	0	0	0	2	2	42.00	312.66
747	19	168	44	944	CAT - LA	340	774	37	2	2	42.00	261.33
748	19	169	44	944	CAT - LEISURE	351	437	17	2	2	42.00	499.33
749	19	170	45	945	MOORPARK	212	418	23	2	2	42.00	410.66
						=====	=====	=====	=====	=====	=====	=====
						2318564	8563295	490376	4140	2723	67101.04	773234.62

Summary for Rail Lines by Route Group

15:22 Wednesday, September 1, 2004 21

----- c=30 rg=801 -----												
Obs	c	rg	id	brdngs	pmiles	phours	pkveh	opveh	vht	vmt	mode	line
1	30	801	801-1ST/PACIFIC-7TH/FLWR	40232	217994	8462	14	12	265.996	4881.26	13	1
2	30	801	801-WILLOW-7TH/FLWR	16358	87679	3228	10	0	69.999	1563.31	13	2
3	30	801	UNION STA-SIERRA MADRE V	28080	161390	6152	16	8	223.997	4465.94	13	6
---				-----	-----	-----	-----	-----	-----	-----		
rg				84670	467063	17842	40	20	559.992	10910.51		
----- c=30 rg=803 -----												
Obs	c	rg	id	brdngs	pmiles	phours	pkveh	opveh	vht	vmt	mode	line
4	30	803	803-WILS/WSTRN-UNION STA	36093	68417	2973	10	6	153.998	2099.97	13	3
5	30	803	CHANDLER/LANKSHM-UNION S	67133	372992	12196	18	10	265.996	6215.91	13	5
---				-----	-----	-----	-----	-----	-----	-----		
rg				103226	441409	15169	28	16	419.994	8315.88		
----- c=30 rg=806 -----												
Obs	c	rg	id	brdngs	pmiles	phours	pkveh	opveh	vht	vmt	mode	line
6	30	806	806-1105/1605-MARINE/CHP	31877	153521	4307	16	8	224.00	6005.91	13	4
---				-----	-----	-----	-----	-----	-----	-----		
rg				219773	1061993	37318	84	44	1203.98	25232.31		
----- c=31 rg=700 -----												
Obs	c	rg	id	brdngs	pmiles	phours	pkveh	opveh	vht	vmt	mode	line
7	31	700	NEW REDLANDS-SAN BERNARD	212	812	27	1	0	6.9999	69.999	10	5
8	31	700	NEW SAN BERNARDINO-REDLA	91	353	12	1	0	6.9999	69.999	10	7
9	31	700	NEW HEMET-RIVERSIDE	311	3531	118	1	0	6.9999	144.665	10	10
10	31	700	NEW RIVERSIDE-HEMET	58	306	10	1	0	6.9999	144.665	10	13
---				-----	-----	-----	-----	-----	-----	-----		
rg				672	5002	167	4	0	27.9996	429.327		

Summary for Rail Lines by Route Group

15:22 Wednesday, September 1, 2004 22

c=31 rg=701

Obs	st	rg	id	brdngs	pmiles	phours	pkveh	opveh	vht	vmt	mode	line
11	31	701	701-SAN CLEMENTE-UNION S	1454	12443	301	2	0	13.9998	459.660	10	1
12	31	701	701-IRVINE-UNION STATION	1650	12326	320	2	0	13.9998	426.994	10	2
rg				3104	24769	621	4	0	27.9996	886.654		

c=31 rg=702

Obs	st	rg	id	brdngs	pmiles	phours	pkveh	opveh	vht	vmt	mode	line
13	31	702	702-SAN BERNARDINO-U.S.	2891	43241	1056	3	2	48.9993	1311.31	10	3
14	31	702	702-U.S.-S. BERNARDINO	75	513	16	0	2	27.9996	786.32	10	4
15	31	702	702-U.S.-SAN BERNARDINO	280	2414	65	2	0	13.9998	394.33	10	32
rg				3246	46168	1137	5	4	90.9987	2491.96		

c=31 rg=703

Obs	st	rg	id	brdngs	pmiles	phours	pkveh	opveh	vht	vmt	mode	line
16	31	703	703-LANCASTER-UNION STAT	4830	72993	1540	2	2	41.999	1609.98	10	6
17	31	703	703-PRINCESSA-UNION STAT	4735	70549	1488	1	0	7.000	266.00	10	8
18	31	703	703-UNION STAT-PRINCESSA	105	631	16	1	1	21.000	795.66	10	9
19	31	703	703-UNION STATION-BURBAN	100	584	15	1	1	21.000	226.33	10	19
20	31	703	703-BURBANK-UNION STATIO	2158	15371	407	1	1	21.000	303.33	10	21
21	31	703	703-UNION STAT-BURBANK A	654	2751	64	1	1	21.000	340.66	10	29
22	31	703	703-BURBANK AIR P-UNION	1566	11365	298	1	1	21.000	310.33	10	30
23	31	703	703-UNION STAT-LANCASTER	15	93	2	0	2	28.000	1073.32	10	31
rg				14163	174337	3830	8	9	181.997	4925.60		

Summary for Rail Lines by Route Group

15:22 Wednesday, September 1, 2004 23

----- c=31 rg=704 -----

Obs	c	rg	id	brdngs	pmiles	phours	pkveh	opveh	vht	vmt	mode	line
24	31	704	704-VENTURA-UNION STATIO	2540	32217	765	2	0	13.9998	496.99	10	11
25	31	704	704-MOORPARK-UNION STATI	2520	30123	721	2	2	41.9994	982.32	10	12
26	31	704	704-UNION STATN-MOORPARK	33	358	8	0	2	27.9996	655.66	10	15
27	31	704	704-UNION STATN-MOORPARK	760	5195	115	2	0	13.9998	326.66	10	28
---				-----	-----	-----	-----	-----	-----	-----		
TT				5853	67893	1609	6	4	97.9986	2461.63		

----- c=31 rg=705 -----

Obs	c	rg	id	brdngs	pmiles	phours	pkveh	opveh	vht	vmt	mode	line
28	31	705	705-RIVERSIDE-UNION STAT	284	5784	114	2	0	13.9998	410.66	10	16
29	31	705	705-UNION STAT-RIVERSIDE	149	1763	39	2	2	41.9994	1231.98	10	17
30	31	705	705-UNION-FULRTN-RIVRSID	826	7546	184	2	0	13.9998	433.99	10	33
---				-----	-----	-----	-----	-----	-----	-----		
TT				1259	15093	337	6	2	69.9990	2076.64		

----- c=31 rg=707 -----

Obs	c	rg	id	brdngs	pmiles	phours	pkveh	opveh	vht	vmt	mode	line
31	31	707	707-SAN BERNARDINO-IRVIN	1513	20253	432	2	0	14.00	410.66	10	22
32	31	707	707-SAN BERNARDINO-SAN JUA	1583	21189	451	2	0	14.00	496.99	10	24
33	31	707	707-O.S.-SAN CLEMENTE	1255	14597	357	2	0	14.00	459.66	10	25
---				-----	-----	-----	-----	-----	-----	-----		
TT				4351	56039	1240	6	0	42.00	1367.31		
6				32648	380301	8941	39	19	538.99	14639.12		
---				=====	=====	=====	=====	=====	=====	=====		
				252421	1451294	46259	123	63	1742.98	39871.43		

Summary by Major Company Groups

15:22 Wednesday, September 1, 2004 24

Obs	no_group	company	_TYPE_	_FREQ_	pkveh	opveh	yearpsn	yearvht	yearvmt	brdngs
1	1	MTA BUS	0	268	2393	1370	399475082.20	12303913.23	138399102.44	1267158
2	2	FND MUN	0	234	952	695	105714975.73	5774161.51	57890588.38	335334
3	3	UBU RAI	0	6	84	44	69284049.22	407914.97	8394896.07	219773
4	4	COM RAI	0	27	39	19	10292372.76	181013.21	4894083.68	32648
5	5	OTHER M	0	43	77	67	6216469.57	530271.82	4707751.95	19719
6	6	NIA BUS	0	171	595	528	139950797.13	4157785.20	47941738.31	443932

Summary of Daily Transit PMT, PHT, VMT, & VHT by Major Company Groups

15:22 Wednesday, September 1, 2004

Obs	co_group	company	_TYPE_	_FREQ_	pmiles	phours	vmt	vht
1	1	MTA BUS	0	268	4580358	293756	414492.08	35930.49
2	2	FND MUN	0	234	1077978	65132	169682.24	16393.77
3	3	UBN RAI	0	6	1061993	37318	25232.31	1203.98
4	4	COM RAT	0	27	389301	8941	14639.12	538.99
5	5	OTHER M	0	43	45625	2378	13199.48	1476.98
6	6	NLA BUS	0	171	1408040	82851	135989.39	11556.83
					=====	=====	=====	=====
					8563295	490376	773234.62	67101.04

LA County Daily PMT & PHT

15:22 Wednesday, September 1, 2004 26

Obs	cy_group	co_trn	_TYPE_	_FREQ_	pmiles	phours
1	1	LA County	0	578	7155255	407525
2	2	Other Cou	0	171	1408040	82851

LA County Annual Boardings VMT, VHT, PHT and DHT for REMI

15:22 Wednesday, September 1, 2004

Obs	cy_group	co_fm	_TYPE_	_FREQ_	yearpsn	yearvmt	yearvht	yearpmt	yearpht
1	1	LA County	0	578	500982949.48	214286422.52	19197274.75	2255714030.36	128473389.17
2	2	Other Cou	0	171	139950797.13	47941738.31	4157785.20	443888524.35	26119008.08

Summary by Route Group

15:22 Wednesday, September 1, 2004 28

Obs	rg	rg_name	brdngs	pmiles	phours	pkveh	opveh	vht	vmt
1	1	Hollywood	4109	6225	516	9	7	161.00	1432.65
2	2	Sunset B	12298	43642	3735	35	14	440.99	4162.61
3	4	Santa Mo	52553	129617	11991	66	30	881.99	8138.55
4	10	Melrose	6536	9597	806	28	21	489.99	4134.61
5	14	Beverly	6715	15670	1372	27	22	496.99	4283.94
6	16	West Thi	2717	4746	442	19	14	329.00	2533.96
7	18	West Six	3931	12942	913	25	20	454.99	4199.94
8	20	Wilshire	78172	304076	22374	96	60	1511.98	15943.44
9	26	7th St.-	6965	18748	1336	27	20	468.99	4568.60
10	28	West Oly	14284	36416	2977	36	16	475.99	4101.94
11	30	West Pic	11711	25767	2379	32	24	559.99	5035.26
12	33	Venice B	31996	120033	9703	75	26	888.99	8917.87
13	38	West Jef	1678	3179	267	12	8	196.00	1745.31
14	40	Hawthorn	20498	63198	4317	32	20	503.99	5373.59
15	42	Branch o	3547	8448	775	8	8	168.00	1553.98
16	45	Broadway	24461	90000	5470	31	24	552.99	5917.25
17	46	Branch o	0	0	0	0	0	0	0
18	53	Central	6486	23551	1299	23	12	329.00	3499.95
19	55	Compton	2052	4753	346	17	8	231.00	2113.97
20	56	Los Ange	6	2	0	4	2	56.00	485.33
21	58	Gateway-	151	277	34	4	8	140.00	741.99
22	60	Long Bea	32994	154410	8634	67	24	804.99	9855.86
23	65	Washingt	1591	2907	201	9	4	119.00	1054.65
24	66	East Oly	5708	13957	1108	20	14	336.00	3161.62
25	68	W.Washin	7623	19949	1555	24	18	419.99	4241.94
26	70	Garvey A	17169	58374	3798	24	14	363.99	4045.94
27	76	Main St.	10968	43991	2953	19	12	301.00	3401.95
28	78	Los Ange	23123	93642	6459	40	16	503.99	5576.59
29	81	Figueroa	11458	49577	3489	30	14	405.99	4913.93
30	83	Branch o	2938	9951	888	14	4	154.00	1553.98
31	84	Branch o	5370	15686	1296	16	12	280.00	2454.63
32	85	Branch o	0	0	0	0	0	0	0
33	90	Los Ange	7483	42658	2872	22	10	294.00	3439.28
34	92	Glendale	10602	47419	3169	27	16	412.99	4512.60
35	94	San Fern	34685	201522	13311	63	24	776.99	10135.86
36	96	Riversid	2851	4897	335	12	10	224.00	2085.97
37	102	Edjeffer	27	7	0	2	2	42.00	373.33
38	104	East L.A	2814	10356	591	8	8	168.00	1605.31

Summary by Route Group

15:22 Wednesday, September 1, 2004 29

Obs	rg	rg_name	brdnqs	pmiles	phours	pkveh	opveh	wht	vmt
39	105	Vernon A	33195	81723	6377	39	17	510.993	5189.26
40	107	54th St.	139	72	5	2	4	69.999	629.99
41	108	Slauson	21116	79254	5475	28	12	363.995	3985.28
42	110	Gage Av.	6684	18469	1142	18	8	237.997	2841.96
43	111	LAX--Flo	25741	69796	4217	31	21	510.993	5781.92
44	114	Florence	933	992	59	2	2	41.999	485.33
45	115	Manchest	30463	96284	5526	44	12	475.993	6204.24
46	117	Century	16107	54153	3262	15	8	216.997	3051.96
47	119	108th St	392	424	24	4	4	83.999	914.65
48	120	Imperial	1269	2659	148	8	4	111.998	1245.98
49	121	Imperial	0	0	0	0	0	0	0
50	124	El Segun	5620	16880	832	7	4	104.999	1180.65
51	125	Rosedran	24716	90907	4498	20	8	251.996	3887.28
52	127	Compton	284	866	53	2	4	69.999	578.66
53	128	Alondra	0	0	0	0	0	0	0
54	130	Artesia	12587	57026	2899	11	5	146.998	2155.97
55	150	Ventura-	30900	131801	6695	42	31	727.990	10210.52
56	152	Fallbroo	26498	81737	4111	39	24	608.991	9361.20
57	154	Tampa Av	2226	5655	344	6	8	153.998	2109.30
58	156	LA City	31594	191287	11646	42	14	489.993	6878.57
59	158	Devonshi	11253	37475	1854	20	12	307.996	4797.26
60	161	Westlake	0	0	0	0	0	0	0
61	163	Sherman	27853	102256	5175	36	12	419.994	6785.24
62	165	Vanowen	22442	96850	4982	40	15	489.993	7494.56
63	166	Nordhoff	9246	30026	1573	17	8	230.997	3308.62
64	167	Plummer	1706	2314	150	6	6	125.998	1908.64
65	168	Lassen S	470	577	32	4	4	83.999	867.99
66	169	Saticoy	734	2170	138	5	6	118.998	1511.98
67	170	Hellman	633	888	51	2	4	69.999	746.66
68	175	Fountain	70	21	3	2	2	41.999	252.00
69	176	Glassell	265	467	37	2	2	41.999	433.99
70	177	Glendale	1624	4329	234	8	8	167.998	2062.64
71	180	Hollywoo	37048	147412	9019	33	16	454.994	6141.25
72	188	No. Fair	2161	4861	290	6	6	125.998	1231.98
73	200	Alvarado	3117	3897	442	9	10	202.997	1404.65
74	201	Silverla	440	1669	119	4	4	83.999	639.32
75	202	Willowbr	3592	7893	377	6	4	97.999	1003.32
76	204	Vermont	36164	95556	7480	35	34	720.990	7937.89

Summary by Route Group

15:22 Wednesday, September 1, 2004 30

Obs	rg	rg_name	brdngs	pmiles	phours	pkveh	opveh	vht	vmt
77	205	Willowbr	7495	36686	1698	10	6	153.998	2314.63
78	206	Normandi	939	1853	129	9	12	230.997	2431.30
79	207	Western	32688	78856	6415	48	25	685.990	7237.90
80	209	Van Ness	16	32	2	4	4	83.999	681.32
81	210	Vine St.	32577	109589	7126	34	16	461.993	5315.26
82	211	Prairie	1199	2340	121	6	4	97.999	993.99
83	212	Hollywoo	21628	63606	5127	25	8	286.996	2972.62
84	213	Crenshaw	477	681	40	2	4	69.999	699.99
85	214	Broadway	540	828	42	2	4	69.999	723.32
86	217	Fairfax	0	0	0	0	0	0	0
87	218	Beverly	8381	35187	3121	10	4	125.998	1063.98
88	220	Roberts	941	2782	262	4	4	83.999	620.66
89	225	Aviation	2361	7434	443	5	7	132.998	1416.31
90	230	Laurel C	7887	22368	1120	17	15	328.995	4078.61
91	232	Long Bea	20046	84688	4679	16	8	223.997	3084.62
92	233	Lakeview	23299	114405	7486	50	27	727.990	9753.19
93	234	Sepulved	11131	34321	1853	19	12	300.996	3961.94
94	236	Balboa B	1954	4553	272	6	6	125.998	1259.98
95	240	Universa	9966	32295	1776	19	16	356.995	4605.93
96	243	De Soto	3948	7273	459	10	6	153.998	1819.97
97	245	Topanga	6193	16729	1000	10	12	237.997	2510.63
98	250	Boyle Av	147	85	8	4	4	83.999	363.99
99	251	Soto St.	9261	21261	1562	20	15	349.995	3457.95
100	254	120th St	485	619	49	4	4	83.999	835.32
101	255	Griffin	140	62	6	2	2	41.999	298.66
102	256	Eastern	2424	6430	423	6	4	97.999	1185.32
103	258	Arizona	0	0	0	0	0	0	0
104	259	Eastern	1435	3571	236	7	6	132.998	1227.32
105	260	Artesia	31147	115264	7787	39	14	468.993	6369.91
106	262	Garfield	757	1457	97	4	4	83.999	643.99
107	264	San Gabr	691	1266	78	3	4	76.999	867.99
108	265	Paramoun	1737	5405	321	4	6	111.998	1185.32
109	266	Lakewood	15165	53250	2985	12	6	167.998	2319.30
110	267	Temple C	1525	4690	288	5	4	90.999	933.32
111	268	Washingt	2959	6914	431	6	6	125.998	1343.98
112	270	Monrovia	5443	20407	1053	8	4	111.998	1670.64
113	305	Crosstow	3391	3201	244	9	8	174.998	1931.97
114	401	Pasadena	0	0	0	0	0	0	0

Summary by Route Group

15:22 Wednesday, September 1, 2004 31

Obs	rg	rg_name	brdnas	pmiles	phours	pkveh	opveh	vht	vmt
115	418	Roscoe B	0	0	0	0	0	0	0
116	420	Van Nuys	0	0	0	0	0	0	0
117	424	Ventura	0	0	0	0	0	0	0
118	426	San Fern	0	0	0	0	0	0	0
119	427	Warner C	0	0	0	0	0	0	0
120	429	Sunset B	0	0	0	0	0	0	0
121	434	Santa Mo	1481	5243	297	22	5	223.997	2944.62
122	436	Venice B	794	5481	392	4	0	28.000	249.66
123	439	LAX--Red	2705	16525	1157	11	6	160.998	1866.64
124	444	West Tor	2919	18150	738	14	4	153.998	2673.96
125	445	Alpine V	1098	7373	235	7	0	48.999	940.32
126	446	Carson--	6549	35634	1471	28	8	307.996	5350.26
127	460	Horsalk-	8403	50241	2879	28	10	335.995	5347.92
128	462	Santa Fe	0	0	0	0	0	0	0
129	466	Downey--	31	125	6	2	0	14.000	161.00
130	471	Whittier	830	3756	228	3	4	76.999	713.99
131	483	Altadena	5960	25457	1383	28	12	363.995	3996.94
132	484	El Monte	1973	10470	542	13	6	174.998	2813.96
133	487	San Gabr	5278	23286	928	34	6	321.995	4570.93
134	489	Rosemead	0	0	0	0	0	0	0
135	490	El Monte	1455	8244	343	10	10	209.997	2767.29
136	497	Pomona--	535	3444	144	9	0	62.999	1024.32
137	522	Reseda B	0	0	0	0	0	0	0
138	530	East LA	4030	29832	1443	13	8	202.997	3187.29
139	550	San Pedr	7598	37715	2058	29	8	314.996	5676.92
140	561	LAX--San	6215	12393	717	9	10	202.997	2925.96
141	576	South Lo	1042	5998	463	4	0	28.000	263.66
142	577	Cerritos	121	2064	72	5	4	90.999	2001.97
143	603	23rd/Gra	2261	2190	241	8	6	139.998	1241.32
144	605	Grandvst	472	263	19	4	4	83.999	443.33
145	620	Boyle He	531	401	35	0	6	83.999	536.66
146	625	Wrld Wy	2191	4191	332	6	0	41.999	457.33
147	627	Aviation	0	0	0	0	0	0	0
148	628	Marine/R	0	0	0	0	0	0	0
149	631	Lakewood	534	826	46	2	4	69.999	569.33
150	694	Pomona -	0	0	0	0	0	0	0
151	701	Orange C	3104	24769	621	4	0	28.000	886.65
152	702	San Bern	3246	46168	1137	5	4	90.999	2491.96

Summary by Route Group

15:22 Wednesday, September 1, 2004 32

Obs	rg	rg_name	brdngs	pmiles	phours	pkveh	opveh	vht	vmt
153	703	Santa Cl	14163	174337	3830	8	9	182.00	4925.60
154	704	Ventura	5853	67893	1609	6	4	98.00	2461.63
155	705	Riversid	1259	15093	337	6	2	70.00	2076.64
156	707	Inland E	4351	56039	1240	6	0	42.00	1367.31
157	708	Redlands	0	0	0	0	0	0	0
158	709	Hemet	0	0	0	0	0	0	0
159	801	Metro Bl	84670	467063	17842	40	20	559.99	10910.51
160	802	Metro Bl	0	0	0	0	0	0	0
161	803	Metro Re	103226	441409	15169	28	16	419.99	8315.88
162	805	Pasadena	0	0	0	0	0	0	0
163	806	Metro Gr	31877	153521	4307	16	8	224.00	6005.91
164	807	Expositi	0	0	0	0	0	0	0
165	808	Eastside	0	0	0	0	0	0	0
			-----	-----	-----	-----	-----	-----	-----
			1484880	5864818	331980	2449	1384	36518.48	440867.70

Summary by Company

15:22 Wednesday, September 1, 2004 33

Obs	c	co_name	brdngs	pmiles	phours	pkveh	opveh	vht	vmt
1	1	MTA	1267158	4580358	223756	2393	1370	35930.49	414492.08
2	2	AVTA	3375	13873	814	50	40	909.99	11384.17
3	3	Carson	3325	4493	224	14	14	294.00	2370.63
4	4	Commerce	98	38	0	10	10	210.00	1231.98
5	5	Covina	0	0	0	0	0	0	0
6	6	Culver C	21403	48064	3986	29	24	538.99	4162.61
7	7	Foothill	54498	215386	10842	208	103	2897.96	40884.08
8	8	Gardena	25452	95400	4841	34	18	489.99	6761.90
9	9	Long Bea	64217	163640	9029	103	106	2204.97	23186.00
10	10	LADOT	27703	166384	8783	243	180	4220.94	34980.83
11	11	Montebel	16284	40808	2645	42	22	699.99	6899.57
12	12	MAX	4501	22932	1143	8	0	56.00	783.99
13	13	Norwalk	7097	18263	1032	12	14	280.00	3168.62
14	14	Santa Cl	3709	30626	2337	76	36	1035.99	9874.53
15	15	Santa Mo	80928	186890	15559	100	91	1973.97	17114.76
16	16	Torrance	30570	98588	5264	45	44	930.99	10033.19
17	17	West Cov	1494	2872	155	5	5	105.00	989.32
18	18	Whittier	351	718	41	4	4	84.00	788.66
19	19	Vacant	0	0	0	0	0	0	0
20	20	Vacant	0	0	0	0	0	0	0
21	21	Inland E	2903	14639	583	15	10	245.00	3602.62
22	22	Laguna B	0	0	0	0	0	0	0
23	23	Omnitran	62088	162364	9249	107	120	2428.97	25332.64
24	24	OCTA	307403	1053168	63323	363	265	6250.91	78205.22
25	25	Riversid	25071	80856	4147	62	77	1511.98	16186.10
26	26	Simi Val	11131	22322	1344	12	12	252.00	2440.63
27	27	South Co	32203	65382	3777	16	23	433.99	4260.61
28	28	Thousand	1198	2912	141	3	3	63.00	585.66
29	29	VISTA	1723	5979	264	15	16	329.00	4965.26
30	30	Metrorai	219773	1061993	37318	84	44	1203.98	25232.31
31	31	Metrolin	32648	389301	8941	39	19	538.99	14639.12
32	32	Rail Bus	0	0	0	0	0	0	0
33	33	Azusa	99	121	7	1	1	21.00	175.00
34	34	Bellflow	495	382	19	4	4	84.00	529.66
35	35	Cerritos	871	1899	111	4	4	84.00	891.32
36	36	Duarte	22	14	1	2	2	42.00	242.66
37	37	El Monte	1592	2193	125	6	5	112.00	1126.98
38	38	Glendale	4367	4672	241	11	8	189.00	2169.97

Summary by Company

15:22 Wednesday, September 1, 2004 34

Obs	c	co_name	brdngs	pmiles	phours	pkveh	opveh	vht	vmt
39	30	Inglewoo	0	0	0	1	1	21.00	88.67
40	40	Monterre	1822	3954	247	8	10	196.00	1509.65
41	41	Moorpark	0	0	0	0	0	0	0
42	42	Palos Ve	0	0	0	0	0	0	0
43	43	Sante Fe	89	164	10	1	1	21.00	207.66
44	44	West Hol	691	1211	54	8	8	168.00	1325.31
45	45	Camarill	212	418	23	2	2	42.00	410.66
46	46	Company	0	0	0	0	0	0	0
47	47	LA Count	0	0	0	0	0	0	0
48	48	Pasadena	0	0	0	0	0	0	0
49	91	DASH	0	0	0	0	0	0	0
			=====	=====	=====	=====	=====	=====	=====
			2318564	8563295	490376	4140	2723	67101.04	773234.62

Summary by Mode

15:22 Wednesday, September 1, 2004 35

Obs	mode	md_name	brdnsg	pmiles	phours	pkveh	opveh	vht	vmt
1	10	MetroLin	32648	389301	8941	39	19	538.99	14639.12
2	11	MTA Loca	1072119	3624810	238482	1954	1164	29973.57	328796.97
3	12	MTA Expr	39144	228771	14321	141	52	1714.98	24238.32
4	13	Urban Pa	219773	1061993	37318	84	44	1203.98	25232.31
5	14	Local LA	187	202	10	12	12	252.00	1528.31
6	15	Local LA	23816	42107	2499	215	223	4626.93	34572.51
7	16	Local No	97809	264074	14317	192	174	3779.95	38415.45
8	17	Local To	129404	292779	22506	159	147	3170.95	28167.60
9	18	Local Fo	57808	180911	10307	147	131	2862.96	31112.22
10	19	Local Ve	44977	89561	5205	35	42	832.99	8066.22
11	20	Local Or	365290	1153785	70726	490	454	9785.86	111699.74
12	21	Express	30408	259379	14185	158	30	1525.98	22670.34
13	22	Express	6022	26587	1365	17	20	398.99	5609.25
14	23	Express	6897	42444	1710	54	28	769.99	11675.83
15	24	Rapid Bu	122530	557004	33111	126	100	2281.97	31641.88
16	25	Transitw	42302	226313	10116	301	75	3156.95	50445.95
17	26	Orange B	27430	123274	5257	16	8	224.00	4722.60
			=====	=====	=====	=====	=====	=====	=====
			2318564	8563295	490376	4140	2723	67101.04	773234.62

Annual Statistics by Company

15:22 Wednesday, September 1, 2004 36

Obs	c	co_name	yearpsn	yearvht	yearvmt
1	1	MTA	399475082.20	12303913.23	138399102.44
2	2	AVTA	1063978.13	323773.37	3827109.93
3	3	Carson	1048215.49	107073.27	873576.32
4	4	Commerce	30894.77	76480.91	448687.99
5	5	Covina	0	0	0
6	6	Culver C	6747355.25	192479.05	1465826.66
7	7	Foothill	17180646.00	975175.67	13444395.73
8	8	Gardena	8023813.76	166225.23	2231839.72
9	9	Long Bea	20244587.77	805342.69	8274774.99
10	10	LADOT	8733447.76	1489109.73	11858806.39
11	11	Montebel	5133576.27	244999.30	2358670.90
12	12	MAX	1418952.76	14279.80	199917.14
13	13	Norwalk	2237348.98	103503.32	1142036.48
14	14	Santa Cl	1169272.56	346730.25	3191430.81
15	15	Santa Mo	25512776.98	712041.03	6079551.75
16	16	Torrance	9637277.48	338300.97	3567457.04
17	17	West Cov	470987.65	38240.45	360437.45
18	18	Whitter	110653.73	30592.36	286718.70
19	19	Vacant	0	0	0
20	20	Vacant	0	0	0
21	21	Inland E	915178.82	85405.78	1246589.79
22	22	Laguna B	0	0	0
23	23	Omnitran	19573414.60	894566.22	9226528.99
24	24	OCTA	96909650.33	2201671.55	27019808.60
25	25	Riversid	7903702.45	562128.37	5830514.91
26	26	Simi Val	3509078.69	91777.09	839447.61
27	27	South Co	10152085.27	163411.27	1607767.83
28	28	Thousand	377672.83	22944.27	213169.35
29	29	VISTA	543180.54	120584.48	1808093.77
30	30	Metrorai	69284049.22	407914.97	8394896.07
31	31	Metrolin	10292372.76	181013.21	4894083.68
32	32	Rail Bus	0	0	0
33	33	Azusa	31210.03	7648.09	63734.09
34	34	Bellflow	156050.13	30592.36	192774.45
35	35	Cerritos	274585.17	30592.36	324364.17
36	36	Duarte	6935.56	15296.18	88632.73
37	37	El Monte	501882.43	40025.43	408536.56
38	38	Glendale	1376708.89	66539.65	760109.34

Annual Statistics by Company

Obs	Co	co_name	yearpsn	yearvht	yearvmt
39		Inglewood	0	7648.09	32164.54
40		Monterre	574390.57	72910.96	559240.21
41		Hooppark	0	0	0
42		Falco Ve	0	0	0
43		Sante Fe	28057.50	7648.09	75503.72
44		West Hol	217839.67	61184.73	482042.51
45		Camarii	56833.59	15296.18	149817.46
46		Company	0	0	0
47		LA Count	0	0	0
48		Pasadena	0	0	0
49		DASH	0	0	0

=====
 730933746.61 23355059.95 262228160.83
 =====

