

LOS ANGELES COUNTY METROPOLITAN TRANSPORTATION AUTHORITY

**DIVISION 08**

# **SUMMARY MAPS**



**EFFECTIVE: 02-20-22**



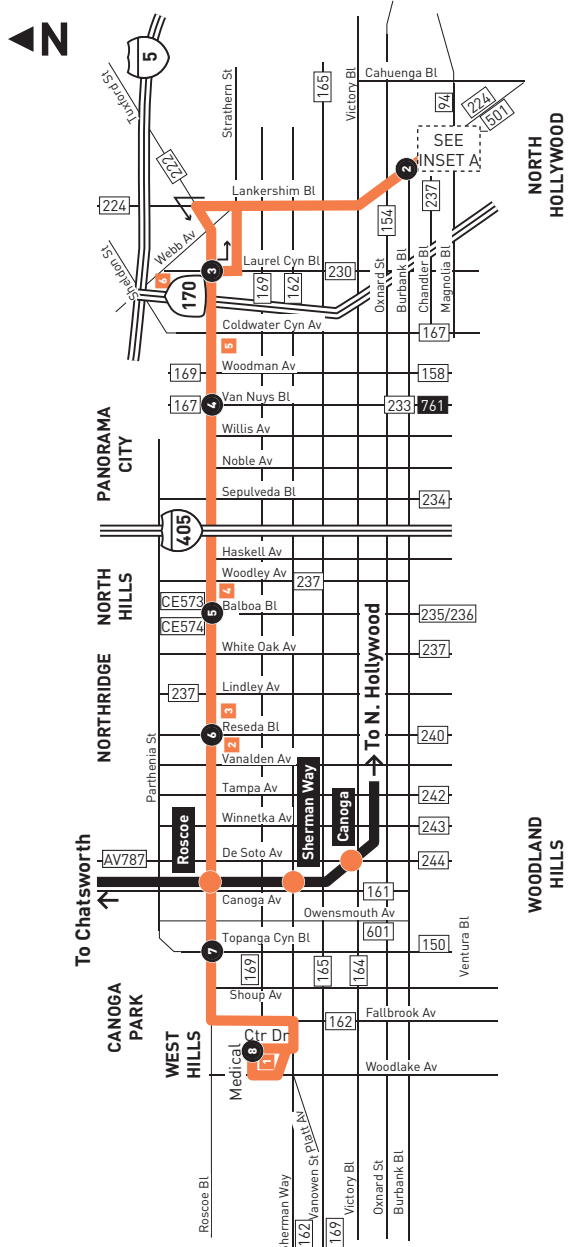


**THIS SIDE INTENTIONALLY BLANK**



# LOS ANGELES COUNTY METROPOLITAN TRANSPORTATION AUTHORITY LINE 152

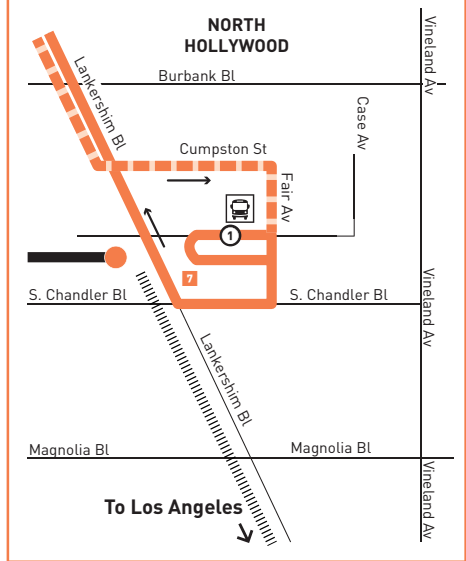
ROUTE MAP



**MAP NOTES**

- 1 West Hills Medical Center**
- 2 Cleveland High School**
- 3 Northridge Hospital**
- 4 Van Nuys Airport**
- 5 Kaiser-Permanente Hospital**
- 6 Polytechnic High School**
- 7 North Hollywood B, G Lines (Red, Orange) Stations**  
 Metro 90, 94, 152, 154, 155, 162, 224, 237, 501, Metro B Line (Red), Metro G Line (Orange); BB Media District, BB Noho/Airport; CE549; SC757

**INSET MAP A**



**LEGEND**

- Route of Line 152
- - - - - Metro B Line (Red)
- # Local Stop Timepoint
- T Transit Center
- ML Metrolink Station
- AV Antelope Valley Transit Authority
- BB Burbank Bus
- CE LADOT Commuter Express
- SC Santa Clarita Transit

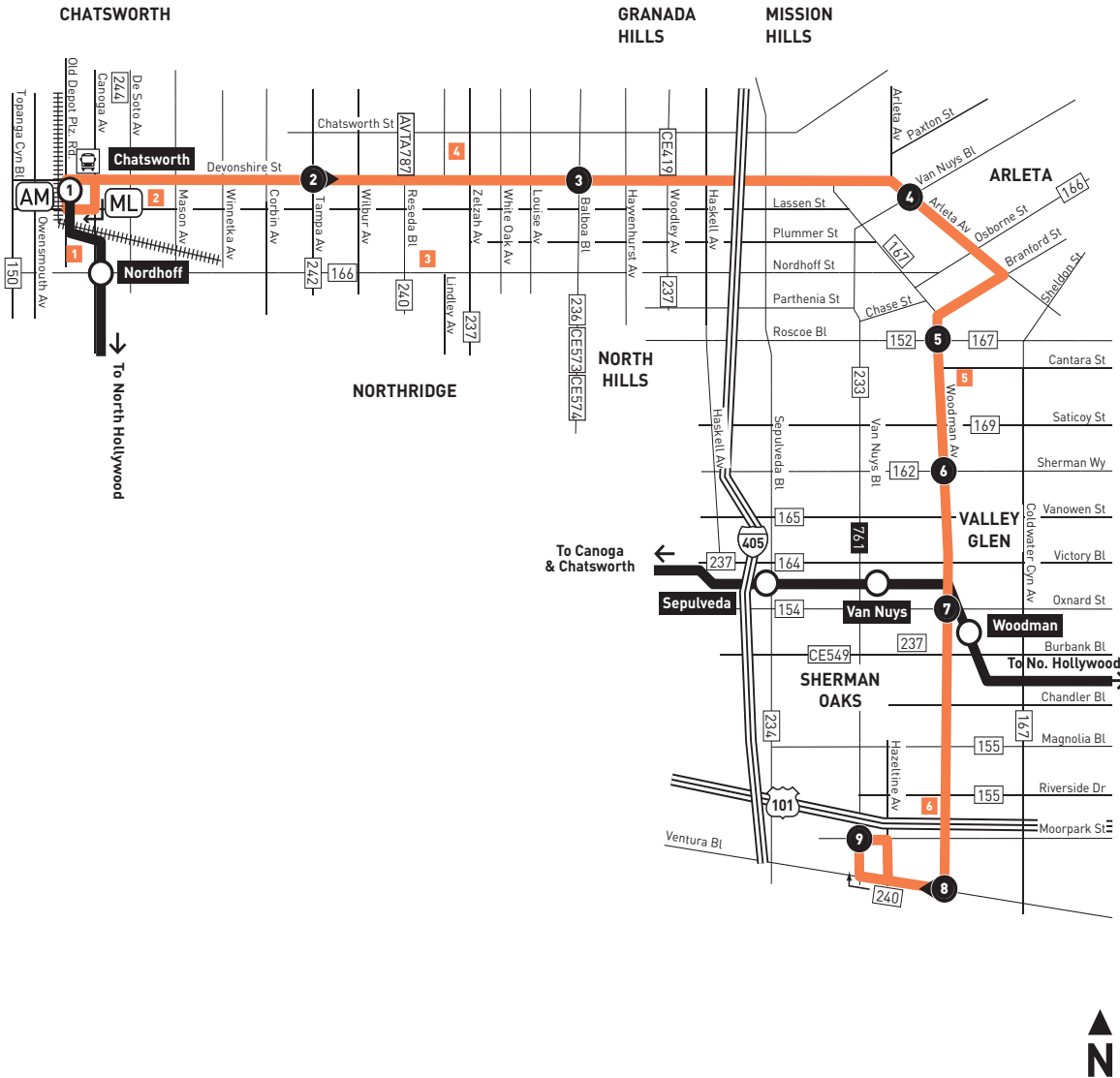
**INSET MAP A**

- North Hollywood Red Line Station
- Metro G Line (Orange)
- - - - - Route of Line 152 Southbound Only
- Metro G Line (Orange) Station
- # Stop & Timepoint

**THIS SIDE INTENTIONALLY BLANK**

# LOS ANGELES COUNTY METROPOLITAN TRANSPORTATION AUTHORITY LINE 158

## ROUTE MAP



### MAP NOTES

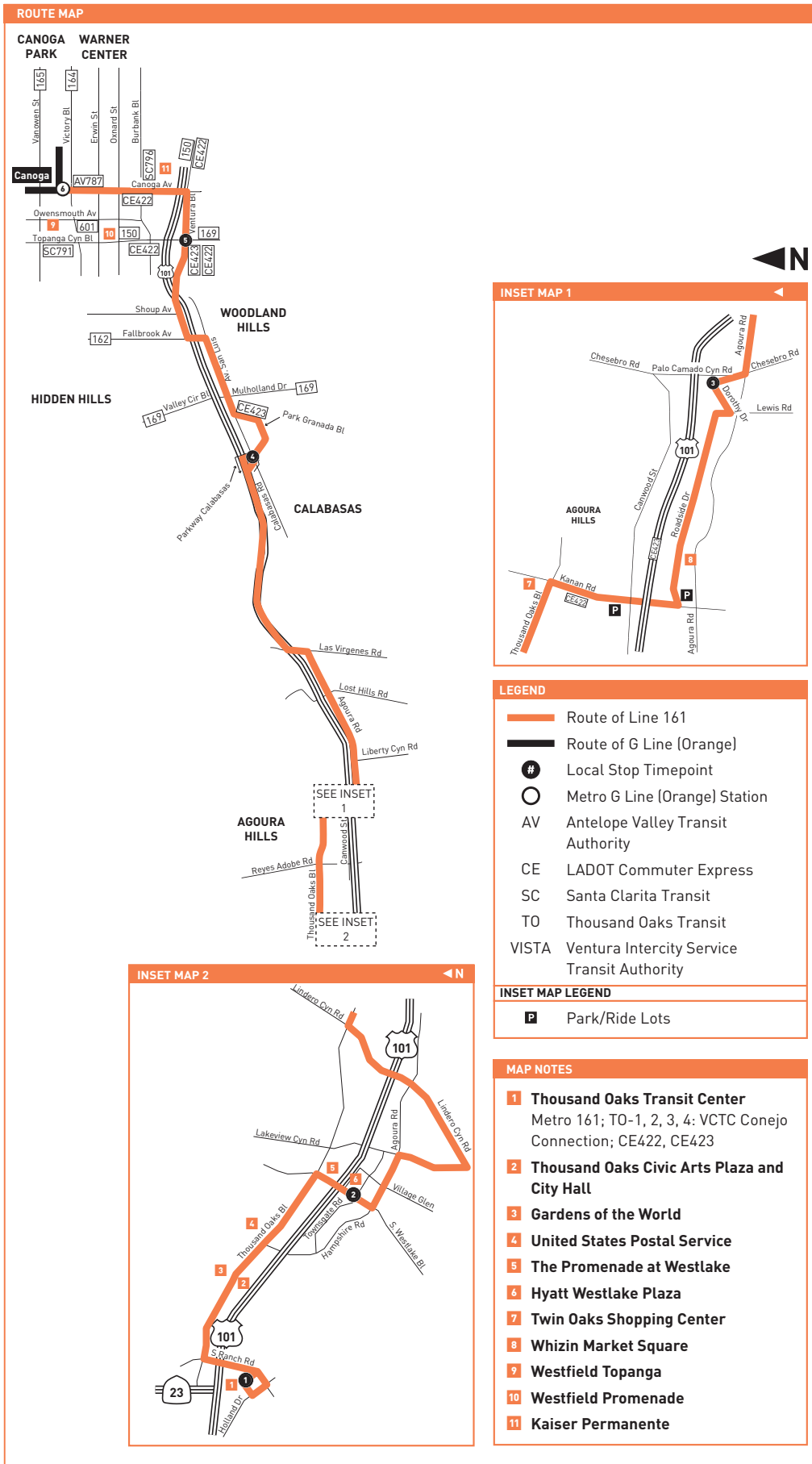
- 1 Chatsworth Station**  
Metro 150, 158, 167, 244, Metro G Line (Orange); CE419, SV-C; SC791; Metrolink Ventura County Line; Amtrak
- 2 Chatsworth High School**
- 3 California State University, Northridge**
- 4 Granada Hills High School**
- 5 Kaiser Permanente Hospital**
- 6 Westfield Fashion Square**

### LEGEND

- Route of Line 158
- Route of G Line (Orange)
- Local Stop Timepoint
- Local Stop Timepoint - Single Direction Only
- Metro G Line (Orange) Station & Timepoint
- Metro G Line (Orange) Station
- Transit Center
- Amtrak Station
- Metrolink Station
- LADOT Commuter Express
- Simi Valley Transit
- Antelope Valley Transit Authority

**THIS SIDE INTENTIONALLY BLANK**

# LOS ANGELES COUNTY METROPOLITAN TRANSPORTATION AUTHORITY LINE 161

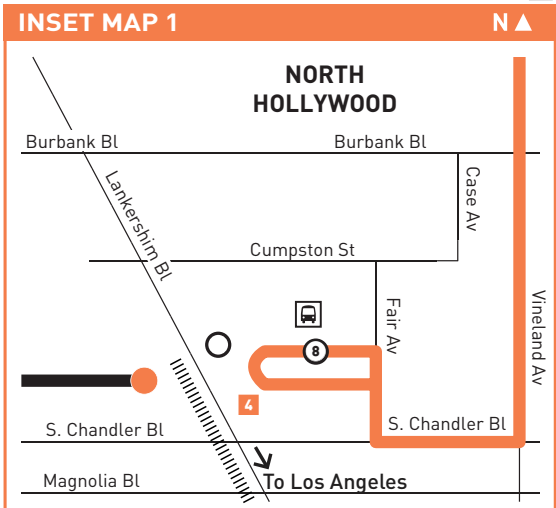
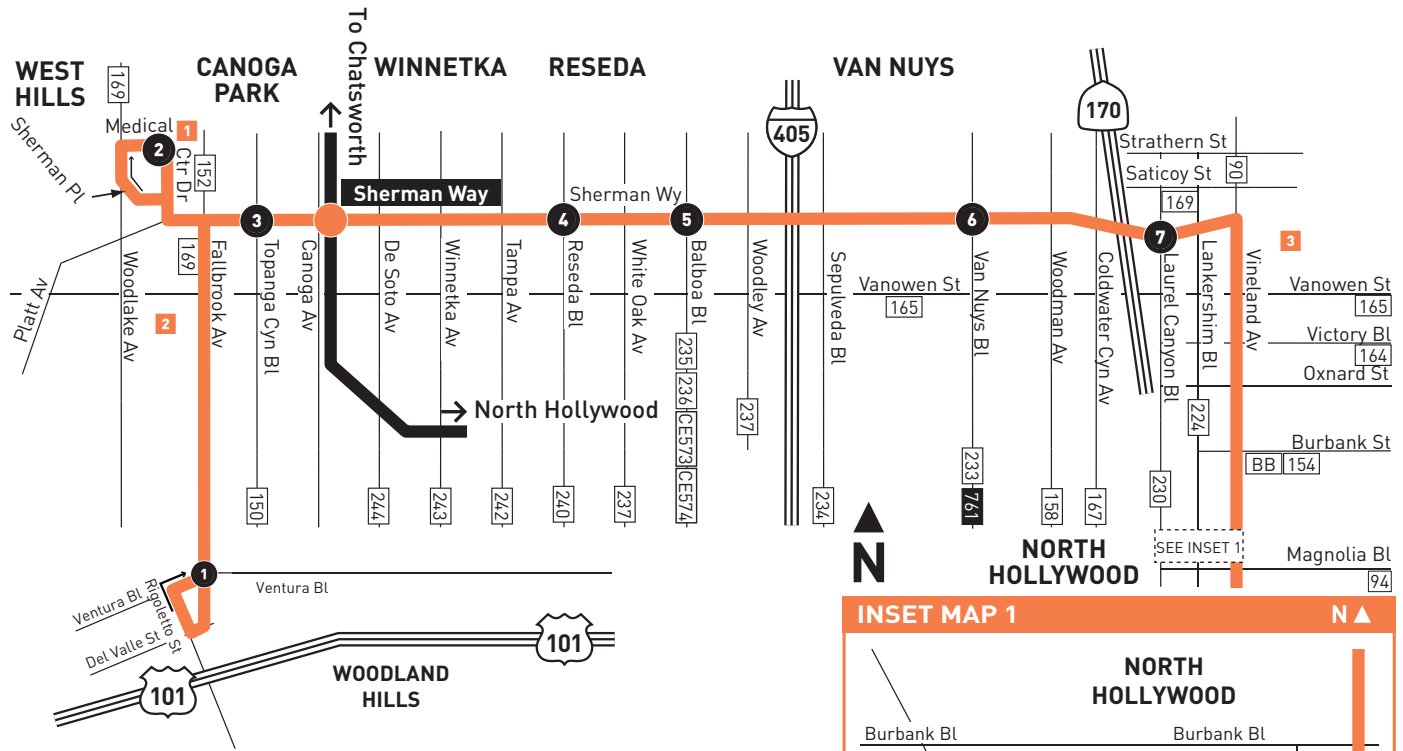


**THIS SIDE INTENTIONALLY BLANK**

# LOS ANGELES COUNTY METROPOLITAN TRANSPORTATION AUTHORITY

## LINE 162

### ROUTE MAP



| LEGEND |  |
|--------|--|
|        | Route of Lines 162                           |
|        | Metro B Line (Red)                           |
|        | Metro G Line (Orange)                        |
|        | Metro G Line (Orange) Station                |
|        | Metro B Line (Red) Station                   |
|        | Local Stop Timepoint                         |
|        | Local Stop Timepoint - Single Direction Only |
|        | Transit Center                               |
|        | Metrolink Station                            |
|        | Burbank Bus                                  |
|        | LADOT Commuter Express                       |
|        | Santa Clarita Transit                        |

- ### MAP NOTES
- 1 West Hills Medical Center**
  - 2 Fallbrook Center**
  - 3 Hollywood Burbank Airport**
  - 4 North Hollywood B, G Lines (Red, Orange) Station**  
 Metro 90, 94, 152, 154, 155, 162, 224, 237, 501; BB Media District, BB NoHo / Airport; CE549; SC757

**THIS SIDE INTENTIONALLY BLANK**

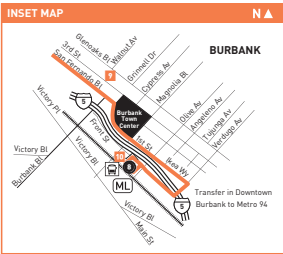
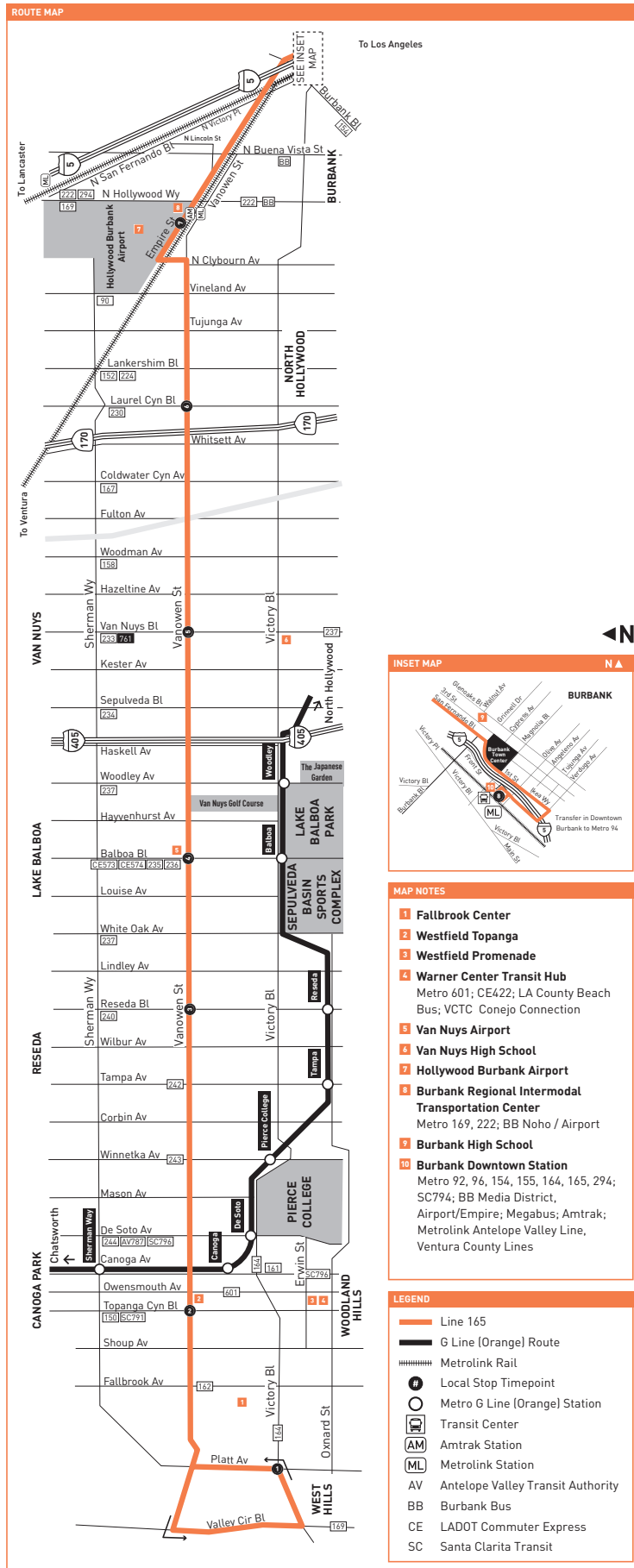




**THIS SIDE INTENTIONALLY BLANK**

# LOS ANGELES COUNTY METROPOLITAN TRANSPORTATION AUTHORITY

## LINE 165



- MAP NOTES**
- 1 Fallbrook Center
  - 2 Westfield Topanga
  - 3 Westfield Promenade
  - 4 Warner Center Transit Hub  
Metro 601; CE422; LA County Beach Bus; VCTC Conejo Connection
  - 5 Van Nuys Airport
  - 6 Van Nuys High School
  - 7 Hollywood Burbank Airport
  - 8 Burbank Regional Intermodal Transportation Center  
Metro 169, 222; BB Noho / Airport
  - 9 Burbank High School
  - 10 Burbank Downtown Station  
Metro 92, 96, 154, 155, 164, 165, 294; SC794; BB Media District, Airport/Empire; Megabus; Amtrak; Metrolink Antelope Valley Line, Ventura County Lines

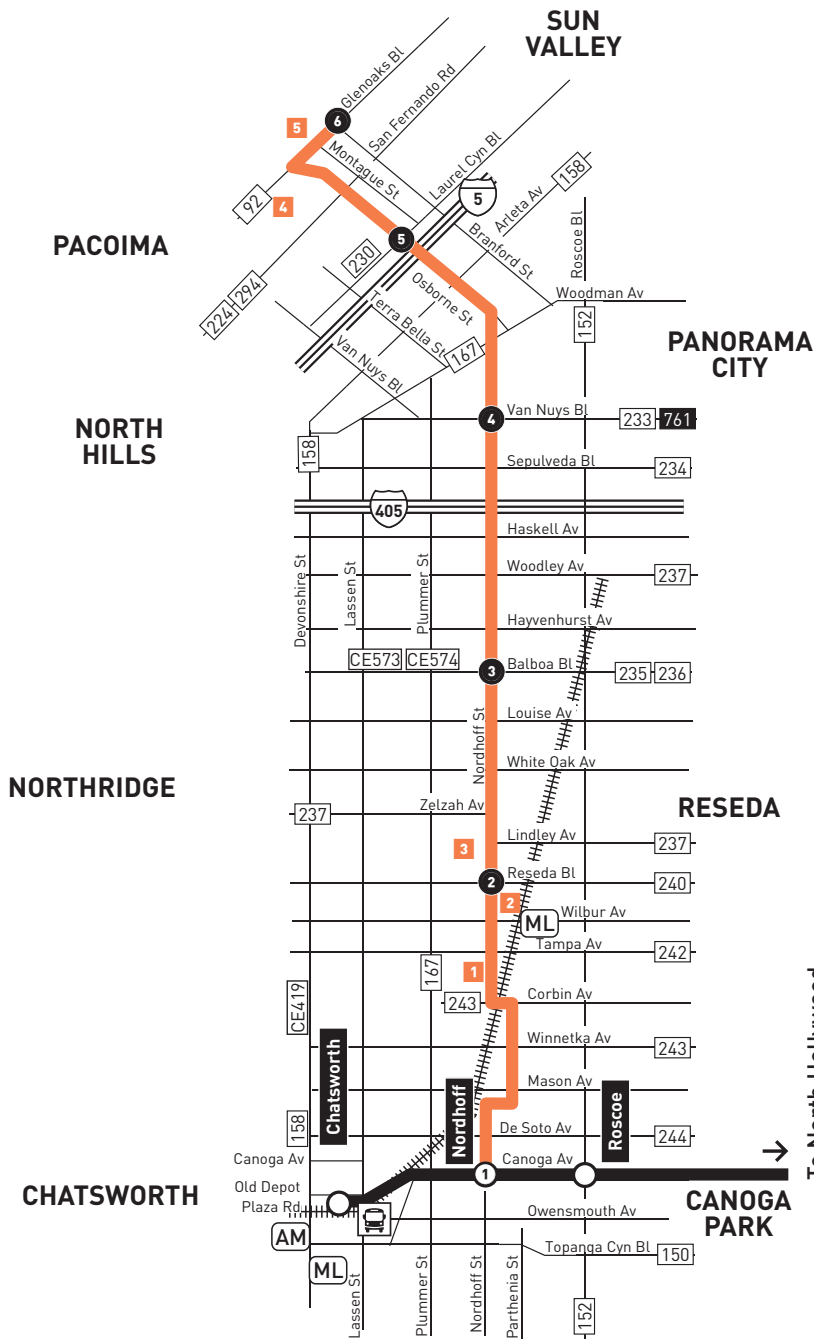
- LEGEND**
- Line 165
  - G Line (Orange) Route
  - Metrolink Rail
  - Local Stop Timepoint
  - Metro G Line (Orange) Station
  - Transit Center
  - Amtrak Station
  - Metrolink Station
  - AV Antelope Valley Transit Authority
  - BB Burbank Bus
  - CE LADOT Commuter Express
  - SC Santa Clarita Transit

**THIS SIDE INTENTIONALLY BLANK**

# LOS ANGELES COUNTY METROPOLITAN TRANSPORTATION AUTHORITY

## LINE 166

### ROUTE MAP



- MAP NOTES**
- 1 Northridge Fashion Center**
  - 2 Northridge Station**  
LD - Northridge;  
Metrolink Ventura County Line
  - 3 C.S.U. Northridge**
  - 4 Whiteman Airport**
  - 5 Hansen Dam Recreational Park**

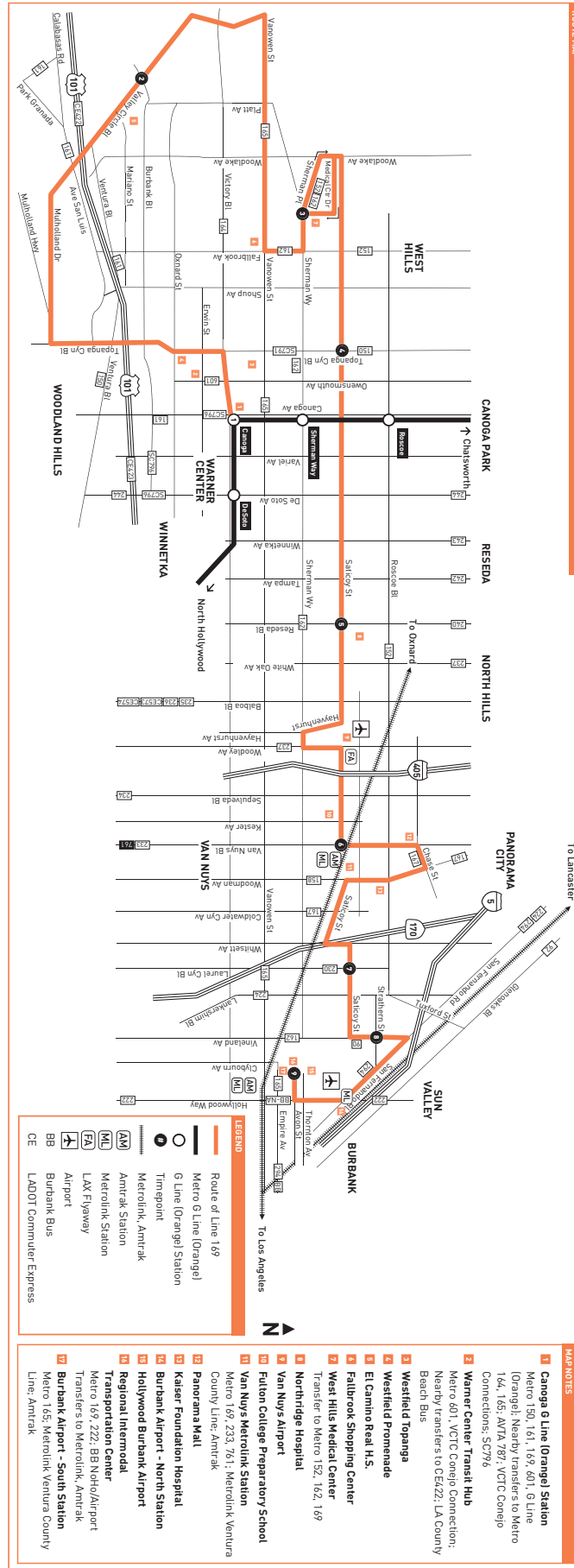
- LEGEND**
- Route of Line 166
  - Route of G Line (Orange)
  - ▬▬▬▬▬▬ Metrolink Rail
  - # Local Stop Timepoint
  - #▶ Local Stop Timepoint Single Direction Only
  - # Metro G Line (Orange) Station Timepoint
  - Metro G Line (Orange) Station
  - AM Amtrak Station
  - ML Metrolink Station
  - 🚊 Transit Center
  - CE LADOT Commuter Express
  - LD LADOT DASH
  - SC Santa Clarita Transit
  - SV Simi Valley Transit

To North Hollywood

**THIS SIDE INTENTIONALLY BLANK**

# LOS ANGELES COUNTY METROPOLITAN TRANSPORTATION AUTHORITY

## LINE 169

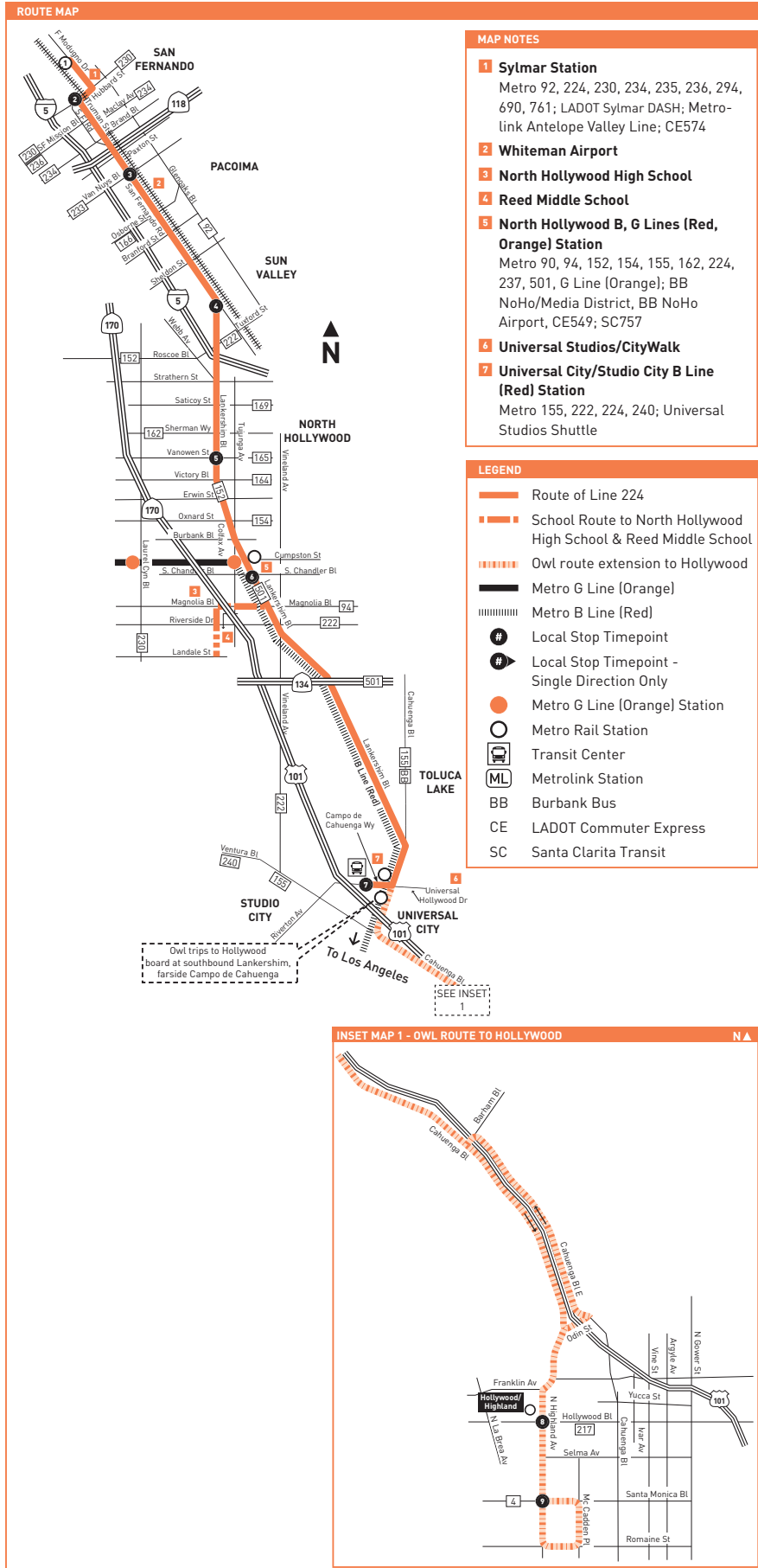


**THIS SIDE INTENTIONALLY BLANK**



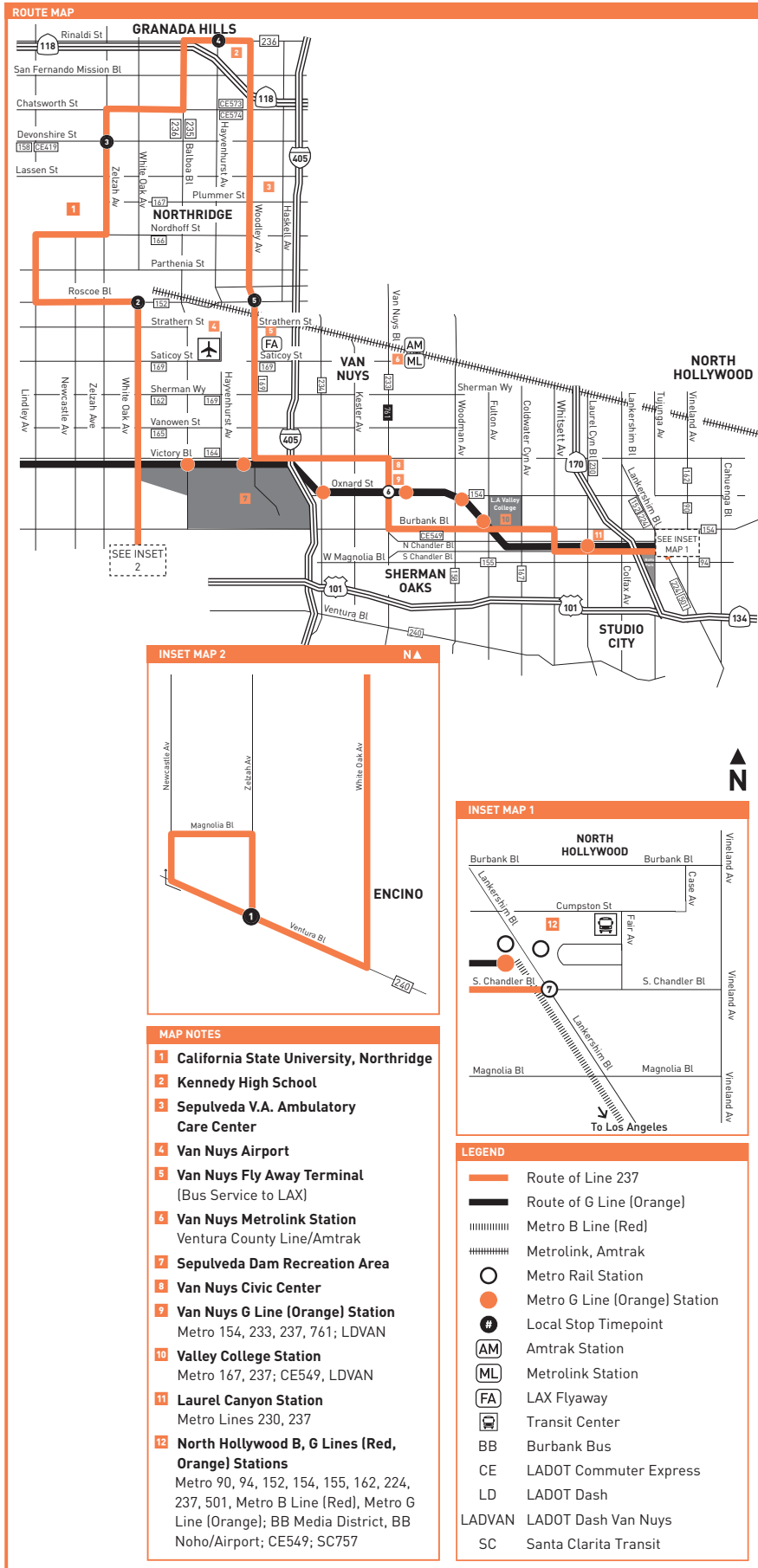
# LOS ANGELES COUNTY METROPOLITAN TRANSPORTATION AUTHORITY

## LINE 235-236



**THIS SIDE INTENTIONALLY BLANK**

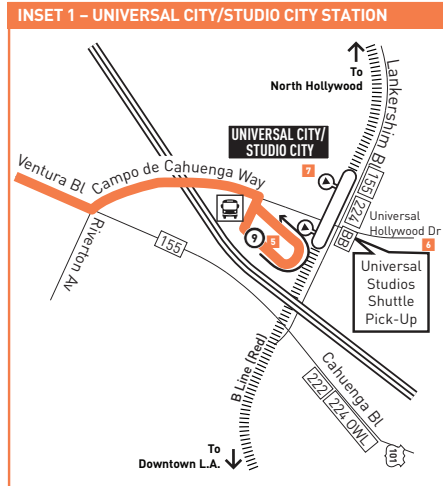
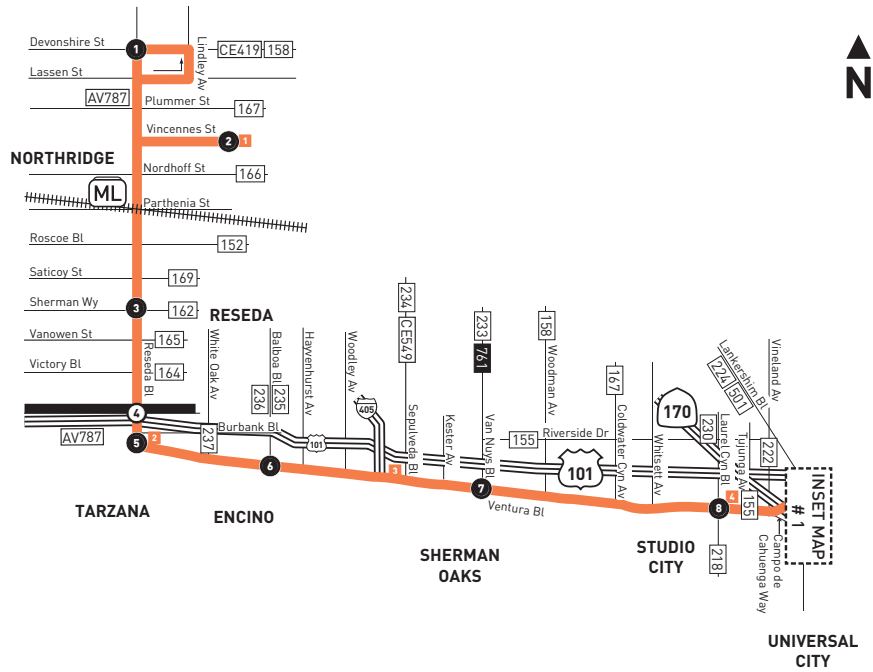
# LOS ANGELES COUNTY METROPOLITAN TRANSPORTATION AUTHORITY LINE 237



**THIS SIDE INTENTIONALLY BLANK**

# LOS ANGELES COUNTY METROPOLITAN TRANSPORTATION AUTHORITY LINE 240

## ROUTE MAP



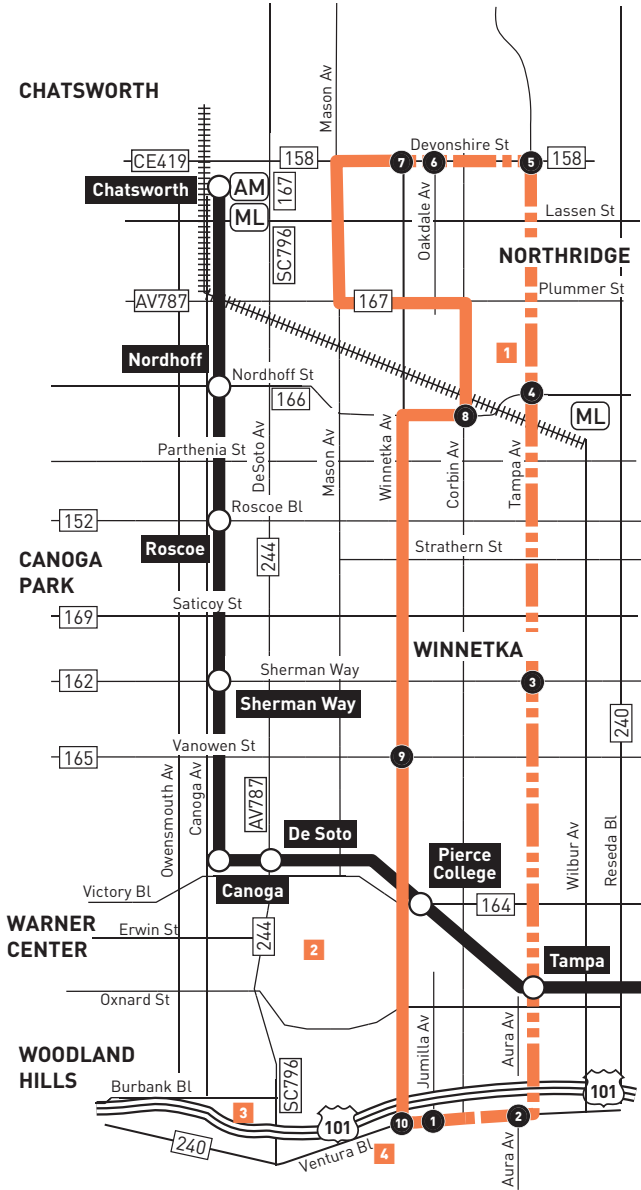
- MAP NOTES**
- 1 California State University, Northridge**
  - 2 Providence Tarzana Medical Center**
  - 3 Sherman Oaks Galleria**
  - 4 CBS Studio Center**
  - 5 Universal/Studio City Station**  
Metro Bus Lines 155, 224, 240; Metro B Line (Red); Burbank Bus Pink Route; Universal Studios Shuttle
  - 6 Universal Studios CityWalk**
  - 7 Campo de Cahuenga**

- LEGEND**
- Route of Line 240
  - Metro G Line (Orange)
  - Metro B Line (Red)
  - # Local Stop Timepoint
  - #> Local Stop Timepoint - Single Direction Only
  - ⊕ Metro Busway/Rail Station & Timepoint
  - Metro Busway/Rail Station
  - 🚏 Transit Center
  - ML Metrolink Station
  - AV Antelope Valley Transit Authority
  - CE LADOT Commuter Express

**THIS SIDE INTENTIONALLY BLANK**

# LOS ANGELES COUNTY METROPOLITAN TRANSPORTATION AUTHORITY LINE 242-243

## ROUTE MAP



### LEGEND

- Route of Line 242
- Route of Line 243
- Metro G Line (Orange)
- Metrolink, Amtrak
- # Local Stop Timepoint
- Metro G Line (Orange) Station
- AM Amtrak Station
- ML Metrolink Station
- AV Antelope Valley Transit Authority
- CE LADOT Commuter Express
- SC Santa Clarita Transit

### MAP NOTES

- 1 Northridge Fashion Center
- 2 Los Angeles Pierce College
- 3 Kaiser Permanente Hospital
- 4 Taft High School

**THIS SIDE INTENTIONALLY BLANK**



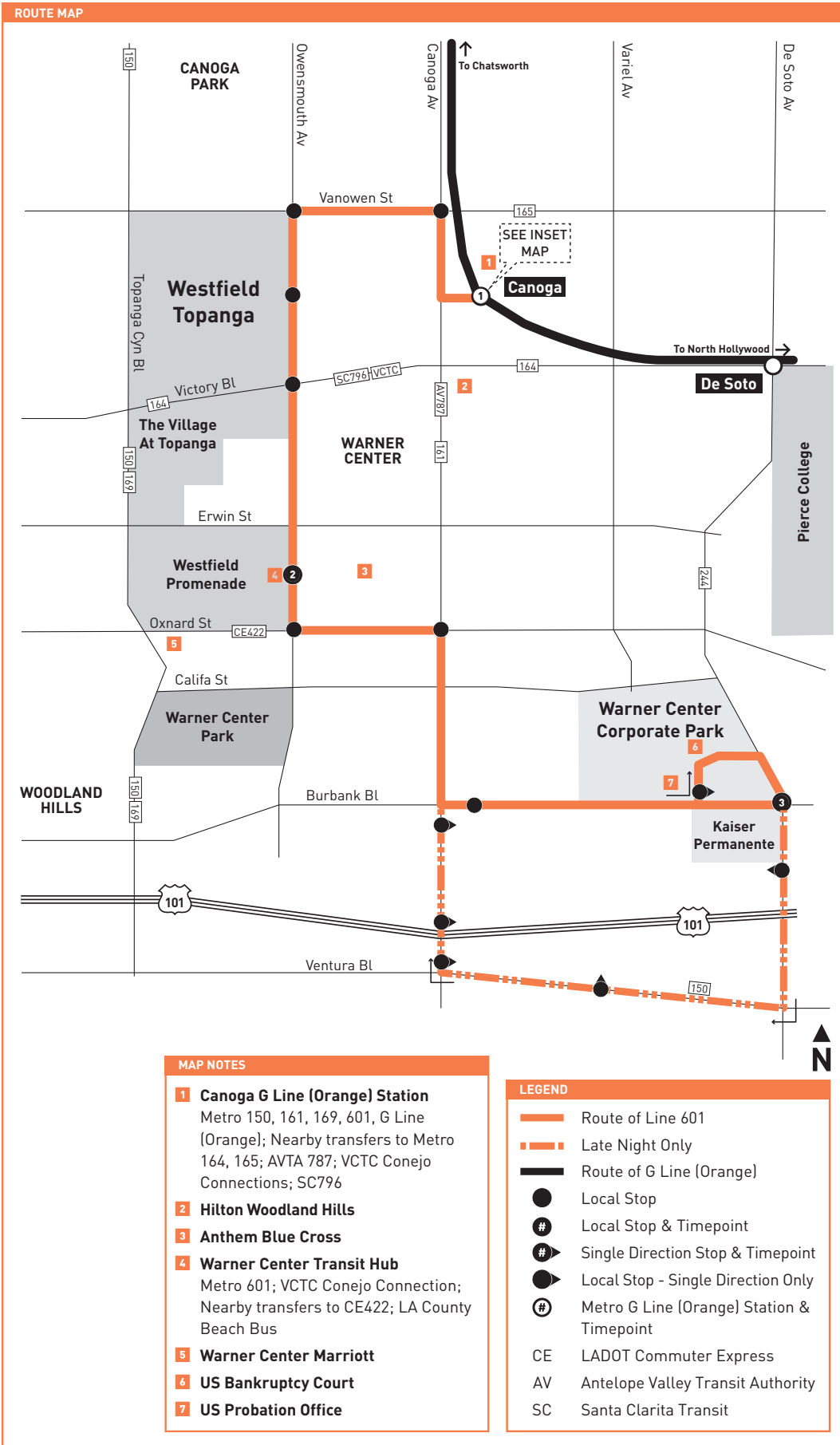
# LOS ANGELES COUNTY METROPOLITAN TRANSPORTATION AUTHORITY

## LINE 244

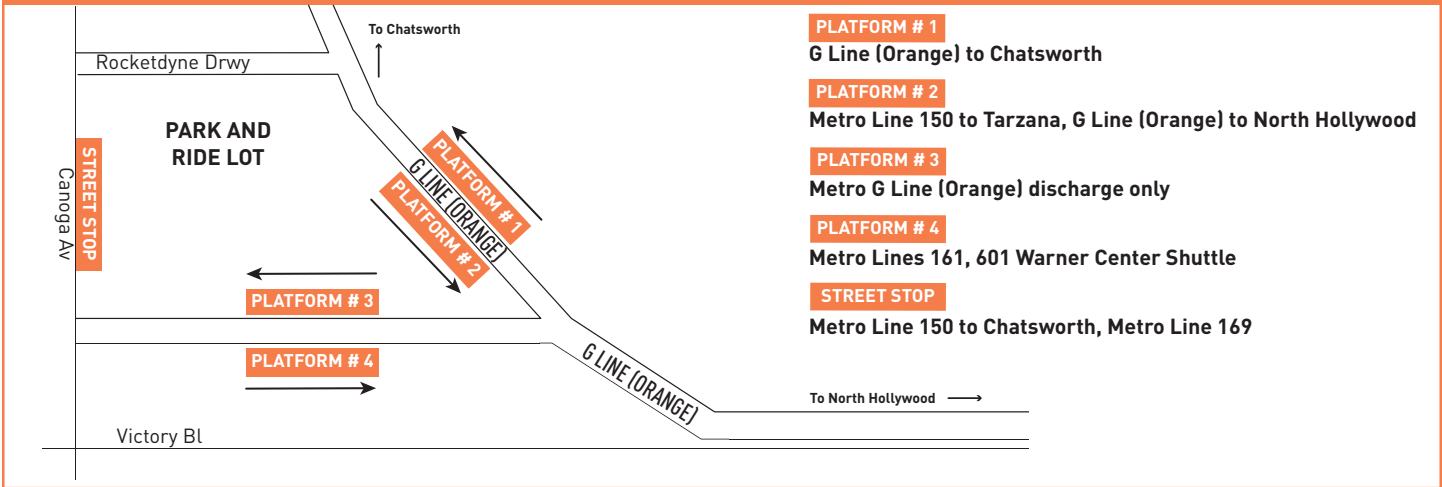


**THIS SIDE INTENTIONALLY BLANK**

# LOS ANGELES COUNTY METROPOLITAN TRANSPORTATION AUTHORITY LINE 601



# INSET MAP – CANOGA STATION



**PLATFORM # 1**

**G Line (Orange) to Chatsworth**

**PLATFORM # 2**

**Metro Line 150 to Tarzana, G Line (Orange) to North Hollywood**

**PLATFORM # 3**

**Metro G Line (Orange) discharge only**

**PLATFORM # 4**

**Metro Lines 161, 601 Warner Center Shuttle**

**STREET STOP**

**Metro Line 150 to Chatsworth, Metro Line 169**

**To North Hollywood** →



LOS ANGELES COUNTY METROPOLITAN TRANSPORTATION AUTHORITY  
FARE INSTRUCTIONS & SERVICE RESTRICTIONS

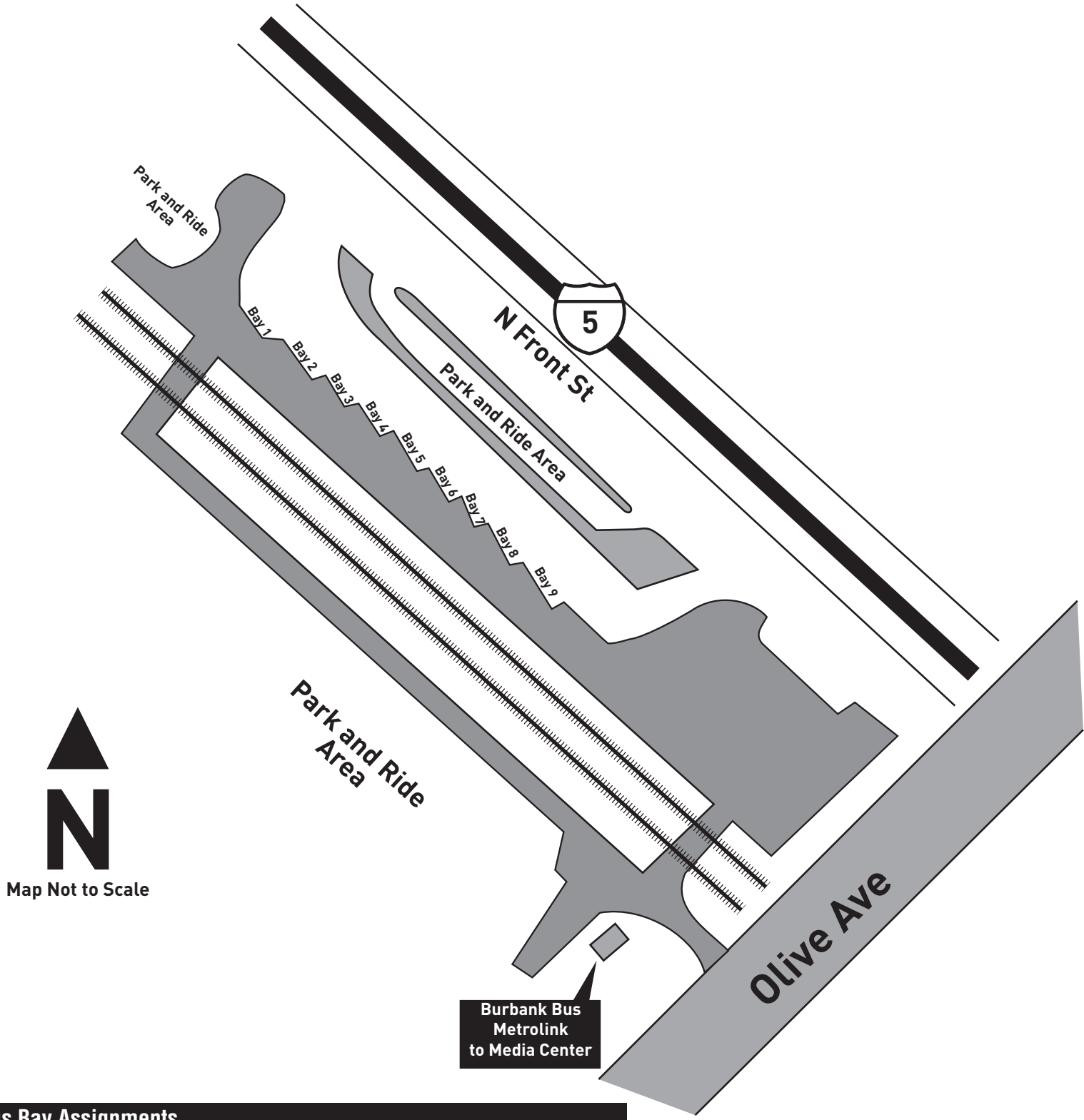
Effective 10-30-05

LINE 901 – Metro Liner

LINE 901 – ORANGE LINE TRANSITWAY SERVICE will be provided from terminal to terminal

FARE: PRE-PAID, Basic fare applies to any destination on the line.

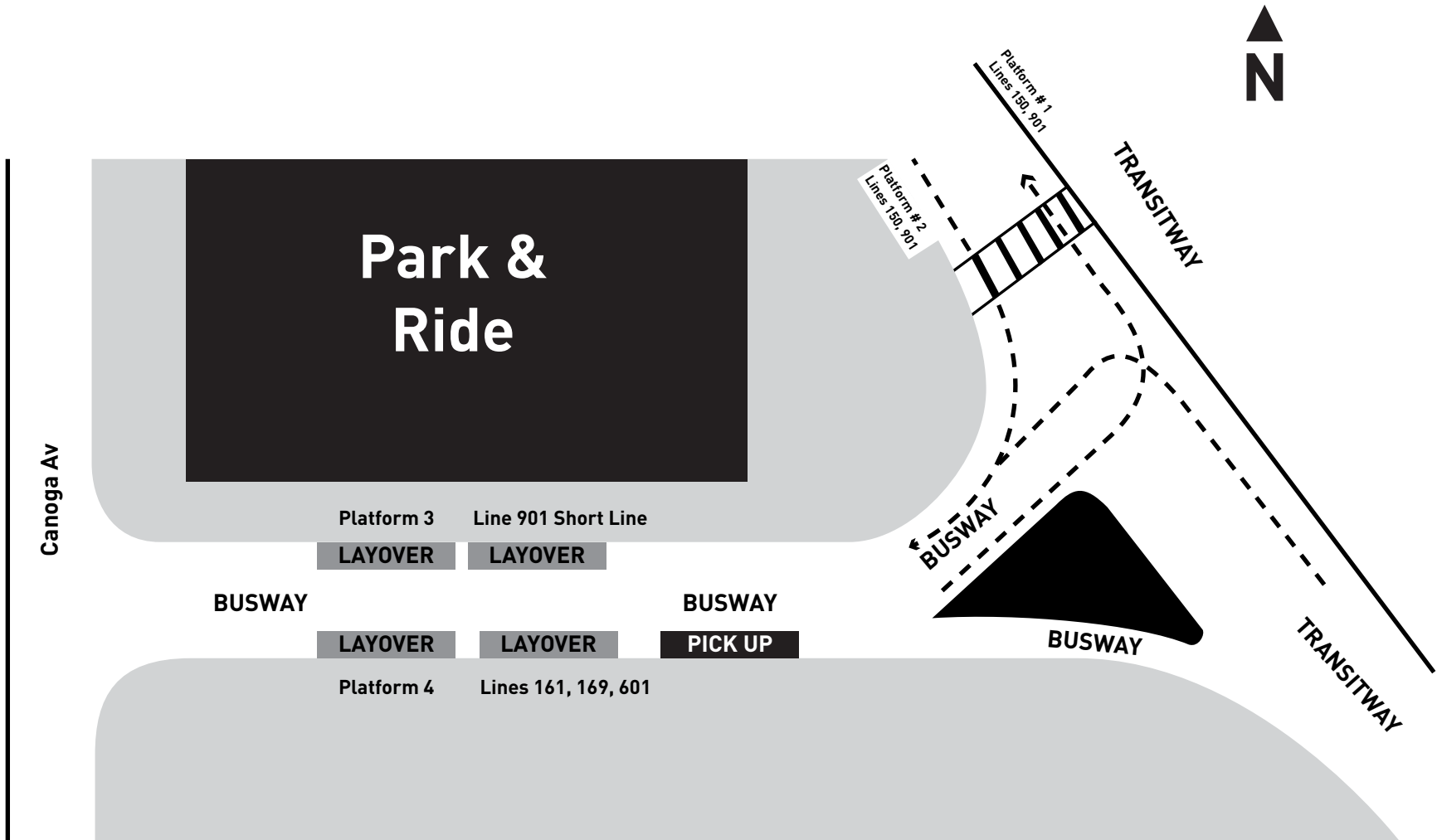
# Downtown Burbank Metrolink Station



| Bus Bay Assignments |          |              |          |
|---------------------|----------|--------------|----------|
| <b>Bay 1</b>        | Megabus  | <b>Bay 6</b> | 154, 155 |
| <b>Bay 2</b>        | 92       | <b>Bay 7</b> | 154, 155 |
| <b>Bay 3</b>        | 164, 165 | <b>Bay 8</b> | 96       |
| <b>Bay 4</b>        | 164, 165 | <b>Bay 9</b> | 294      |
| <b>Bay 5</b>        | 164, 165 |              |          |

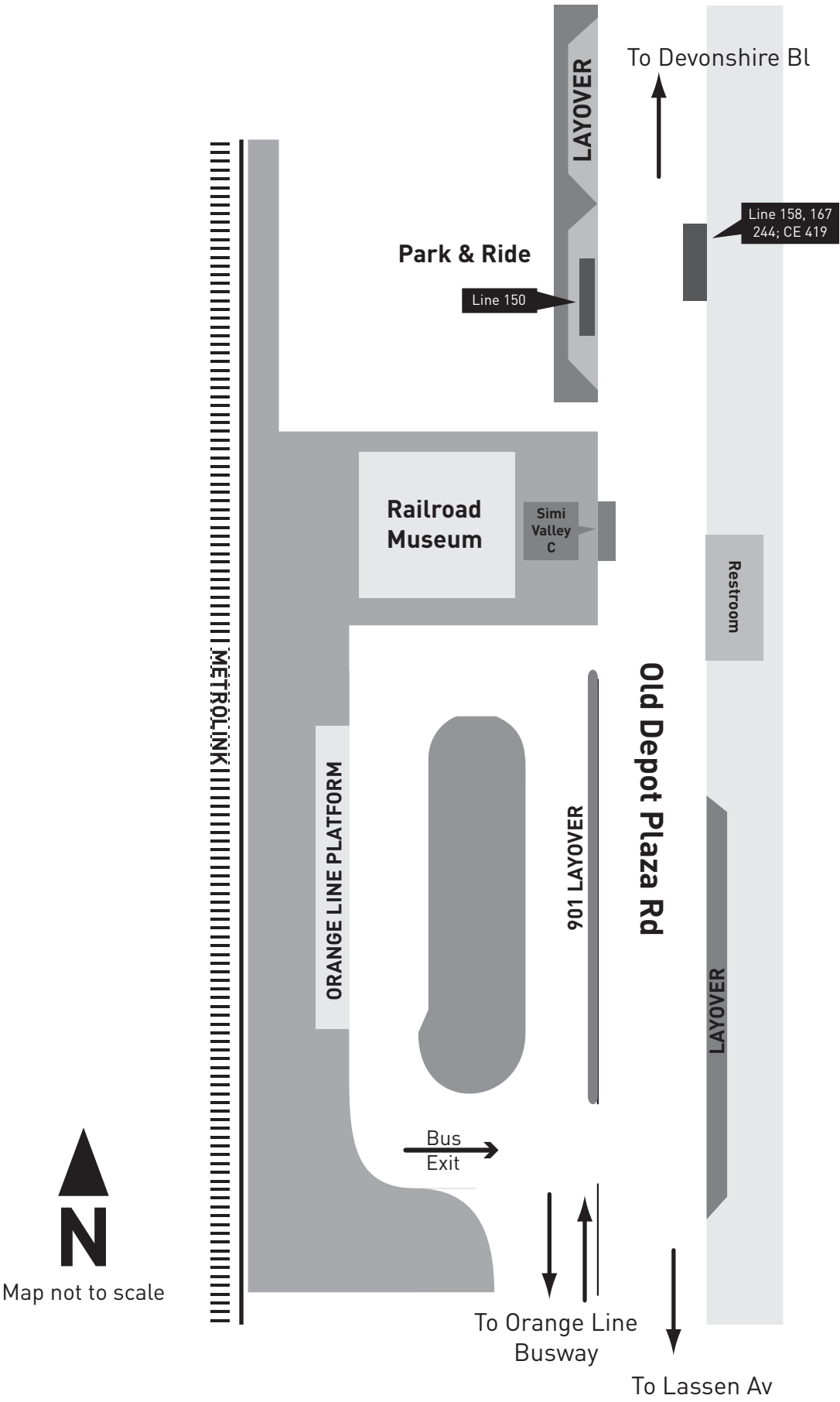
Effective December 19, 2021

# Canoga Orange Line Station



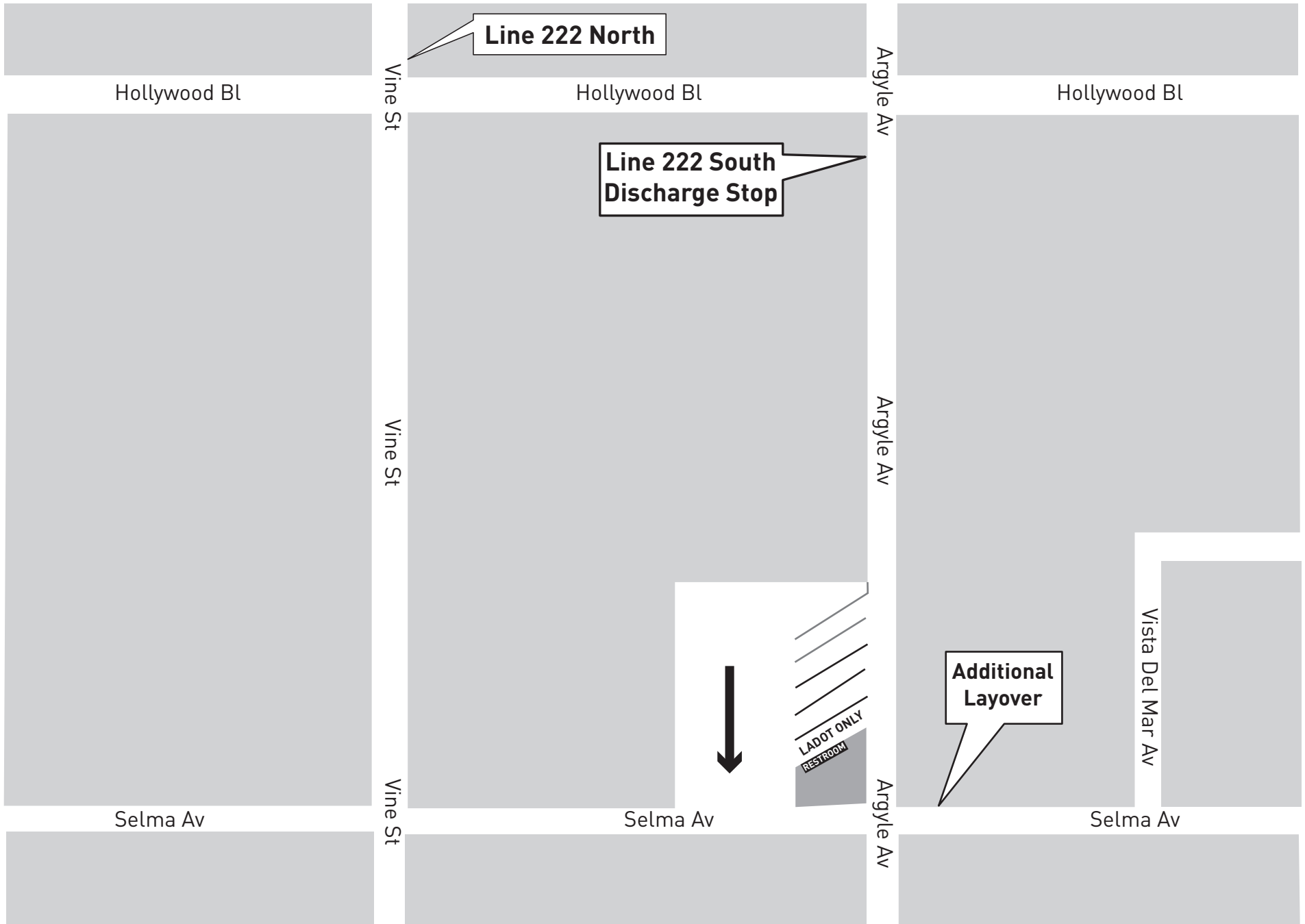


# Chatsworth Station



Map not to scale

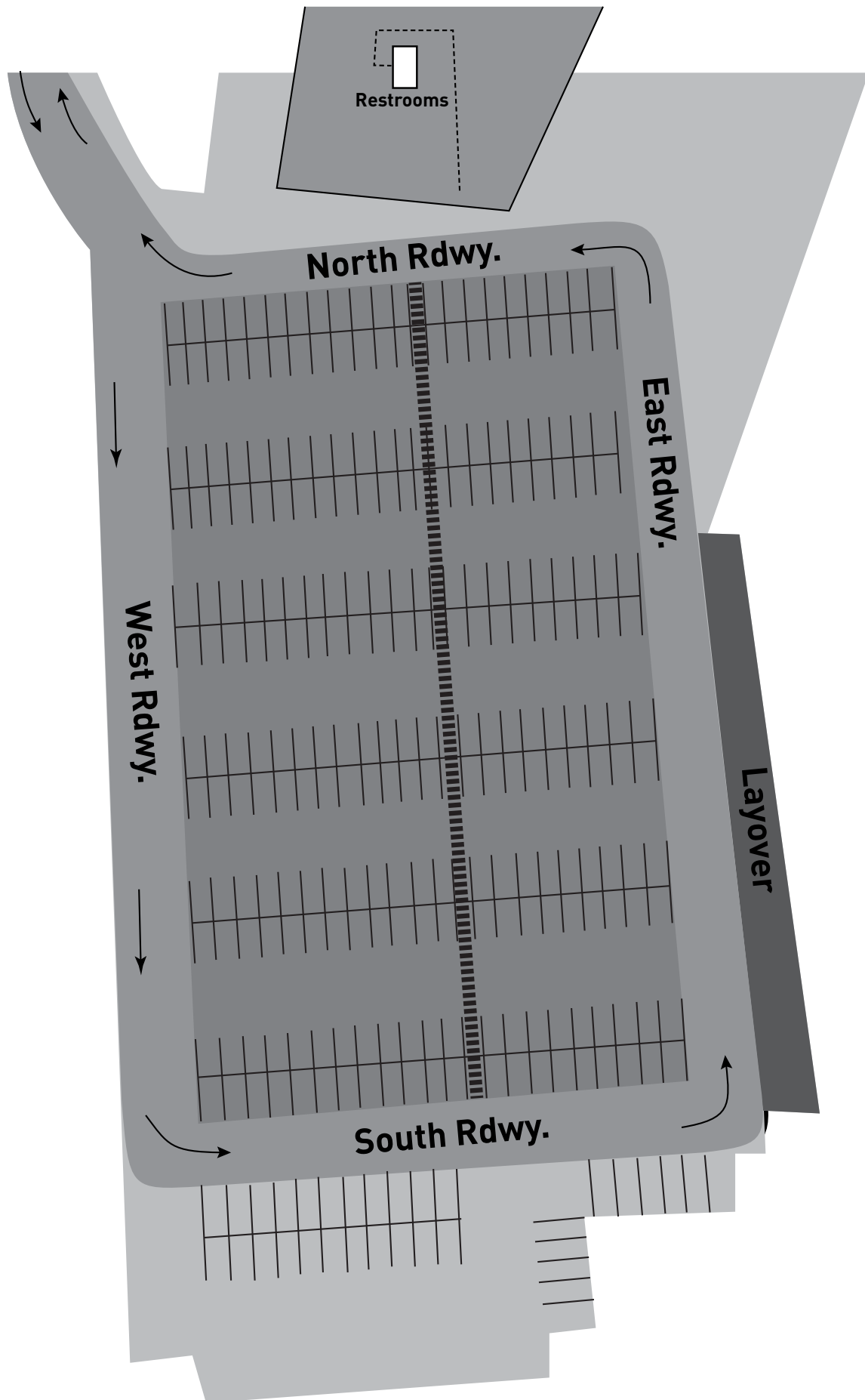
# Hollywood /Vine Station



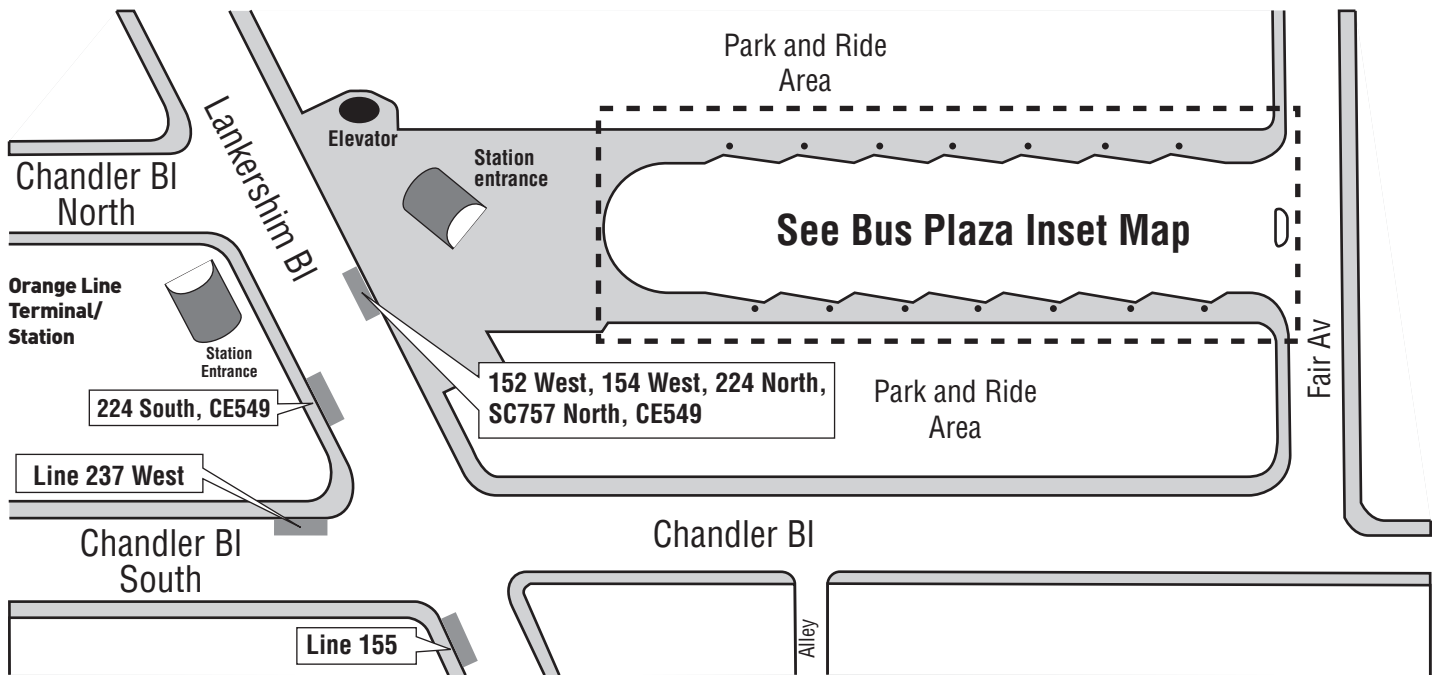
Effective December 19, 2021

Division 15

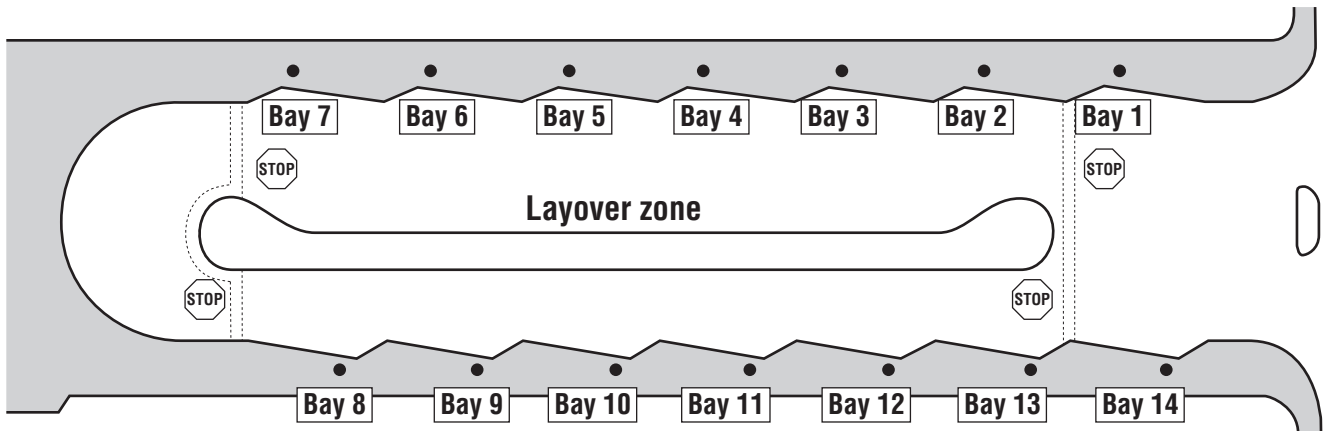
# Mission College East Campus



# North Hollywood Station



## Inset map: Bus Plaza



Map not to scale

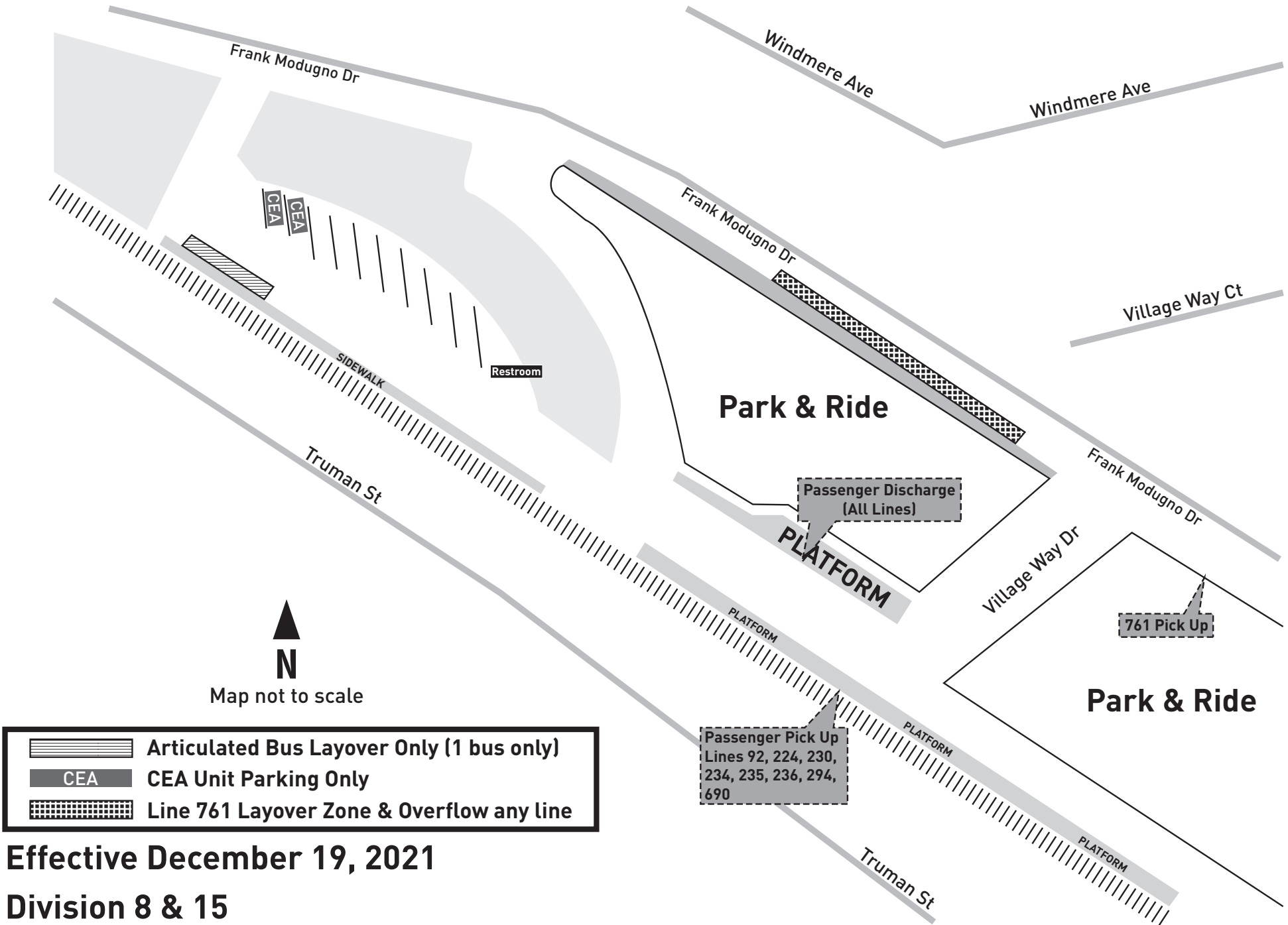
### Legend

Bus stop zone

### Bus Bay Assignments

|              |                            |               |                              |
|--------------|----------------------------|---------------|------------------------------|
| <b>Bay 1</b> | Burbank Bus - Media Center | <b>Bay 8</b>  | Line 154, Discharge Any Line |
| <b>Bay 2</b> | 162                        | <b>Bay 9</b>  | 90                           |
| <b>Bay 3</b> | 162                        | <b>Bay 10</b> | 90                           |
| <b>Bay 4</b> | 152                        | <b>Bay 11</b> | 94                           |
| <b>Bay 5</b> | 152                        | <b>Bay 12</b> | 94                           |
| <b>Bay 6</b> | Burbank Bus - Airport      | <b>Bay 13</b> | 501                          |
| <b>Bay 7</b> | 155                        | <b>Bay 14</b> | Layover - SC Line 757        |

# Sylmar/San Fernando Station

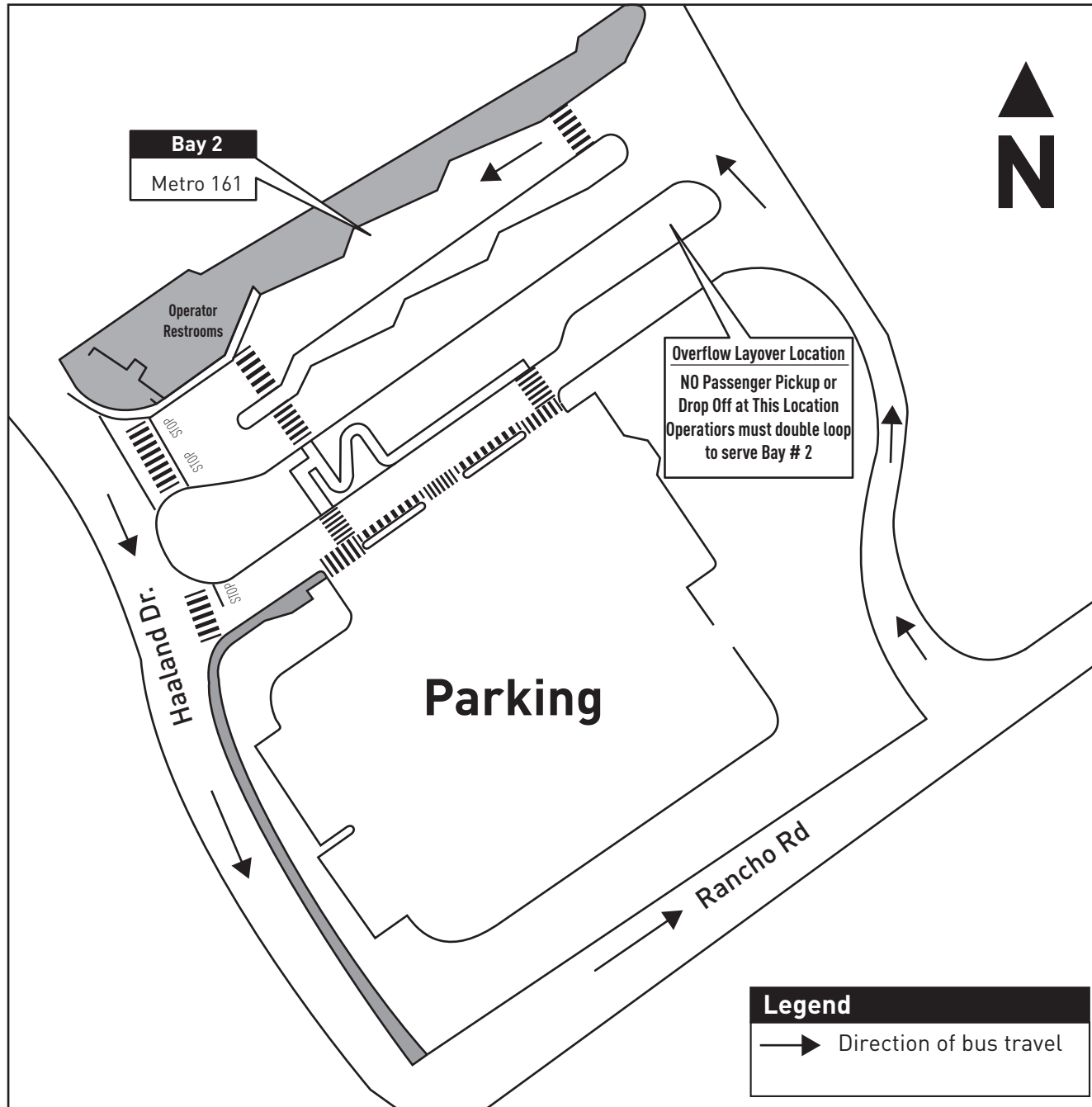


-  Articulated Bus Layover Only (1 bus only)
-  CEA CEA Unit Parking Only
-  Line 761 Layover Zone & Overflow any line

Effective December 19, 2021

Division 8 & 15

# Thousand Oaks Transit Center



# Universal City Station

