

METROLINK

M A P B O O K

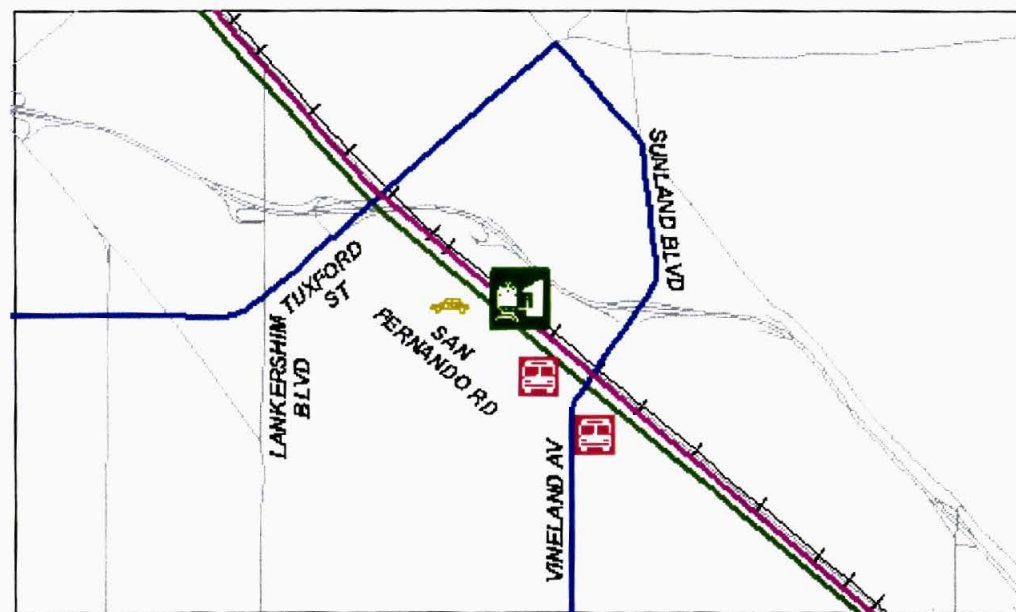
HE
1801
.M442

--- 33707


SEP 01 2006

CONNECTING TRANSIT * AT SUN VALLEY STATION

AS OF 10/11/01



 METROLINK STATION

 BUS STOP

 TAXI CAB SERVICE

 METROLINK RAIL

 MTA RT. 94

 MTA RT. 394

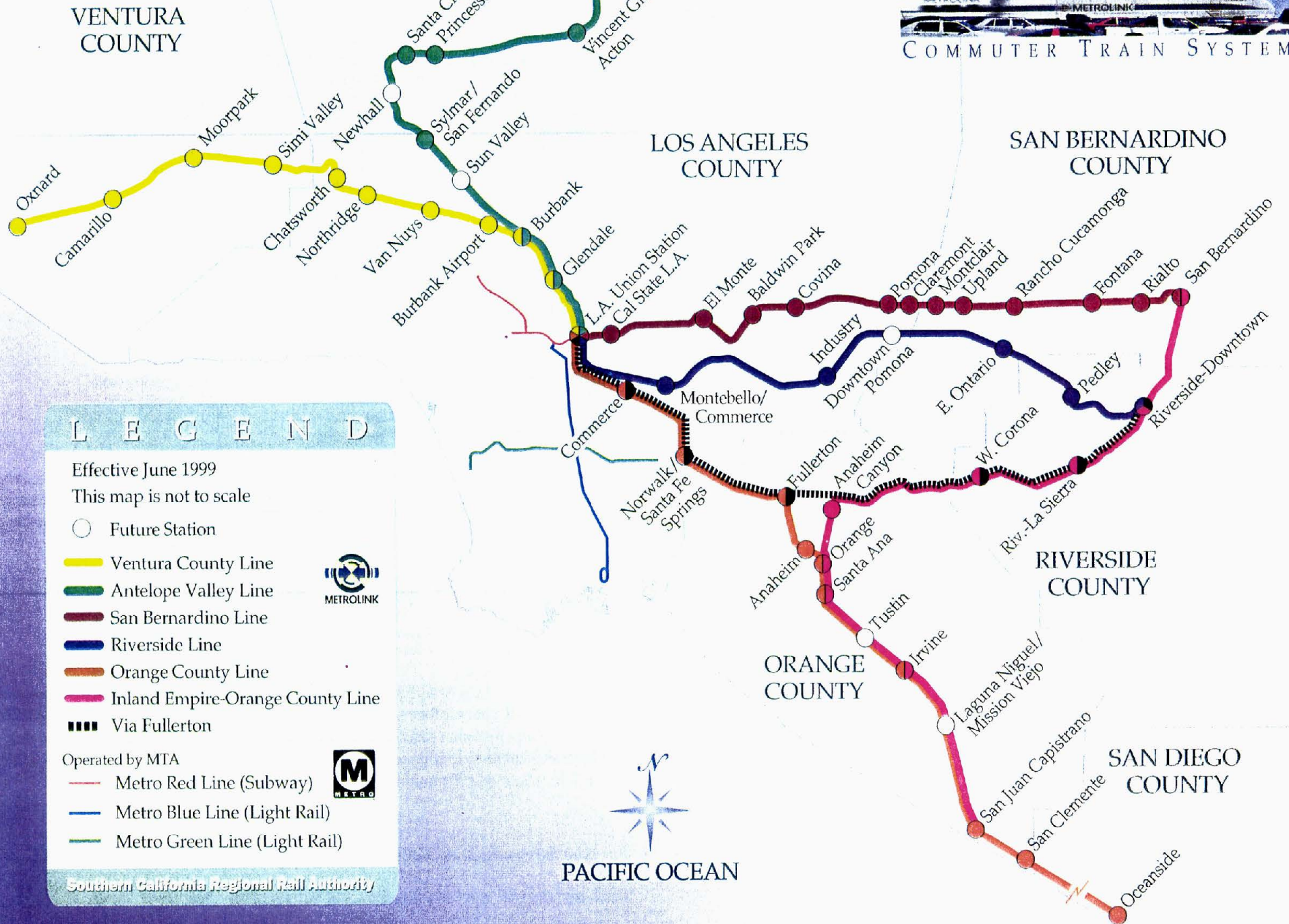
 MTA RT. 152

0 1 Miles



*WITHIN 3 MILE RADIUS OF STATION





SOUTHERN CALIFORNIA'S COMMUTER TRAIN SYSTEM

Los Angeles, Orange, Riverside, San Bernardino and Ventura counties formed the Southern California Regional Rail Authority (SCRRA) in 1991 to develop METROLINK, a regional commuter train system.

Trains carry long-distance commuters from outlying communities to centers of employment such as Burbank, Irvine and downtown Los Angeles. Train service began on three lines and now serves six lines, with a seventh yet to open. By the year 2010, METROLINK will connect Southern California with more than 450 miles of track and 51 stations, forming the nation's sixth largest commuter train system.

Instead of battling rush hour traffic to and from work, ride comfortable, fast, reliable METROLINK trains and turn your commute into a relaxing experience.

LINES AND STATION LOCATIONS

SAN BERNARDINO LINE

Trains run from San Bernardino to Los Angeles, paralleling the San Bernardino Freeway (I-10). The 57-mile commute from San Bernardino to Los Angeles takes 1 hour and 25 minutes.

- | | | |
|--|--|--|
| • SAN BERNARDINO
1204 W. 3rd Street | • MONTCLAIR
5091 Richton Street | • EL MONTE
10925 Railroad Street |
| • RIALTO
261 S. Palm Avenue | • CLAREMONT
200 W. 1st Street | • CAL STATE L.A.
5150 State University Drive |
| • FONTANA
16777 Orange Way | • POMONA
205 Santa Fe Street | • L.A. UNION STATION
800 N. Alameda Street |
| • RANCHO CUCAMONGA
11208 Azusa Court | • COVINA
600 N. Citrus Avenue | |
| • UPLAND
300 East A Street | • BALDWIN PARK
3825 Downing Avenue | |

ANTELOPE VALLEY LINE

Trains run from Lancaster to Los Angeles, paralleling the Antelope Valley Freeway (State Route 14) and Golden State Freeway (I-5). The 76-mile trip takes 1 hour and 40 minutes.

- | | | |
|---|--|--|
| • LANCASTER
44812 N. Sierra Highway | • SANTA CLARITA
22122 Soledad Canyon Road | • GLENDALE
400 W. Cerritos Avenue |
| • VINCENT GRADE/ACTON
550 W. Sierra Highway | • SYLMAR / SAN FERNANDO
2100 Frank Modugno Drive | • L.A. UNION STATION
800 N. Alameda Street |
| • PRINCESSA
19201 Via Princessa | • BURBANK
201 N. Front Street | |

RIVERSIDE LINE

Trains run from Riverside to Los Angeles, paralleling the Pomona Freeway (60). The 59-mile trip takes 1 hour and 15 minutes.

- | | | |
|---|---|--|
| • RIVERSIDE - DOWNTOWN
4066 Vine Street | • EAST ONTARIO
3330 E. Francis Street | • MONTEBELLO / COMMERCE
2000 Flotilla Street |
| • THE PEDLEY STATION
6001 Pedley Road | • INDUSTRY
600 S. Brea Canyon Road | • L.A. UNION STATION
800 N. Alameda Street |

VENTURA COUNTY LINE

Trains run from Oxnard to Los Angeles, paralleling the Ventura Freeway (101) and the Simi Valley Freeway (118). The 66-mile trip takes 1 hour and 30 minutes.

- | | | |
|---|--|--|
| • OXNARD
201 East 4th Street | • CHATSWORTH
21510 Devonshire Street | • BURBANK
201 N. Front Street |
| • CAMARILLO
30 Lewis Road | • NORTHRIDGE
8775 Wilbur Avenue | • GLENDALE
400 W. Cerritos Avenue |
| • MOORPARK
300 High Street | • VAN NUYS
7720 Van Nuys Boulevard | • L.A. UNION STATION
800 N. Alameda Street |
| • SIMI VALLEY
5050 Los Angeles Avenue | • BURBANK AIRPORT
3750 Empire Avenue | |

ORANGE COUNTY LINE

Trains run from Oceanside to Los Angeles, paralleling the Santa Ana Freeway (I-5). The 87-mile trip takes 1 hour and 45 minutes.

- | | | |
|--|---|---|
| • OCEANSIDE
235 S. Tremont Street | • SANTA ANA
1000 E. Santa Ana Boulevard | • NORWALK / SANTA FE SPRINGS
12700 Imperial Highway |
| • SAN CLEMENTE
1850 Avenida Estacion | • ORANGE
194 N. Atchison Street | • COMMERCE
6433 26th Street |
| • SAN JUAN CAPISTRANO
26701 Verdugo Street | • ANAHEIM
2150 E. Katella Avenue | • L.A. UNION STATION
800 N. Alameda Street |
| • IRVINE
15215 Barranca Parkway | • FULLERTON
120 E. Santa Fe Avenue | |

INLAND EMPIRE - ORANGE COUNTY LINE

Trains run from San Bernardino to San Juan Capistrano, paralleling the Riverside Freeway (91), the Costa Mesa Freeway (55) and the Santa Ana Freeway (I-5). The 59-mile trip takes 1 hour and 35 minutes.

- | | | |
|--|---|--|
| • SAN BERNARDINO
1204 W. 3rd Street | • WEST CORONA
155 S. Auto Center Drive | • SANTA ANA
1000 E. Santa Ana Boulevard |
| • RIVERSIDE - DOWNTOWN
4066 Vine Street | • ANAHEIM CANYON
1039 Pacificcenter Drive | • IRVINE
15215 Barranca Parkway |
| • RIVERSIDE - LA SIERRA
10901 Indiana Avenue | • ORANGE
194 N. Atchison Street | • SAN JUAN CAPISTRANO
26701 Verdugo Street |

VIA FULLERTON - LOS ANGELES

A 60-mile line will connect Riverside to Los Angeles via Fullerton, paralleling the Riverside Freeway (91) and the Santa Ana Freeway (I-5). Several new stations will be built in Orange and Riverside counties for this service which is expected to begin in 2001. Travel time to L.A. will be 1 hour and 30 minutes.

For more information on Metrolink schedules or fares call (800) 371-LINK or visit our website at www.metrolinktrains.com  **METROLINK.**



METROLINK MAP BOOK

TABLE OF CONTENTS

Behind each station tab:

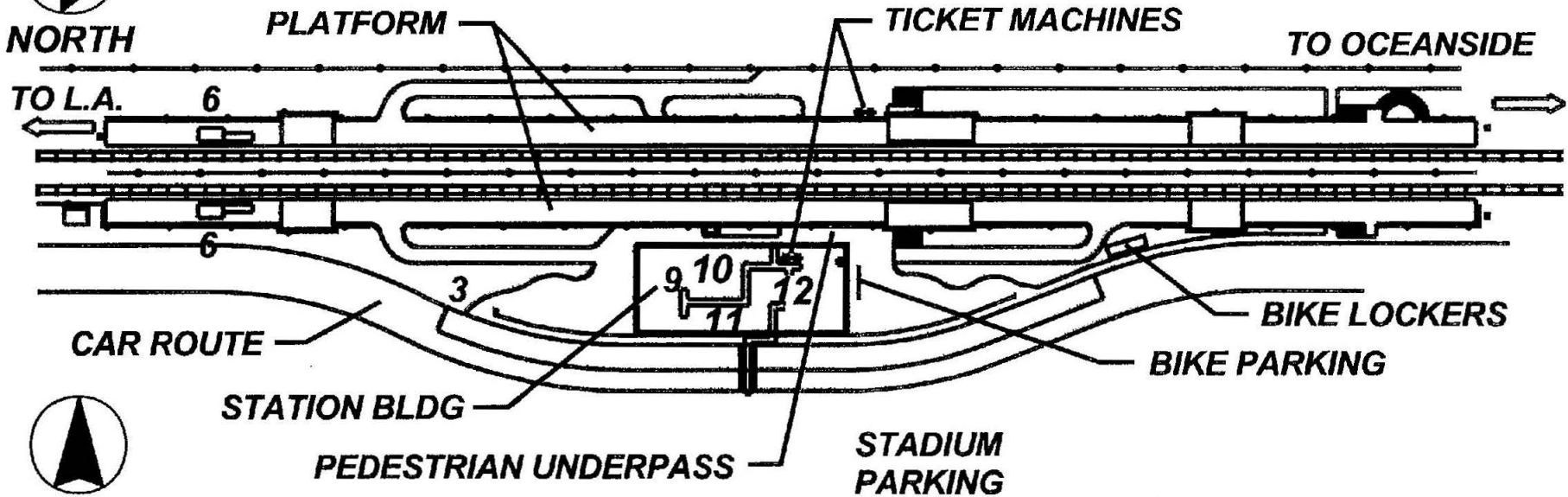
- Station Specifics – address, facilities, amenities
- Station Map
- Area Map
- Location Map
- Directional Map



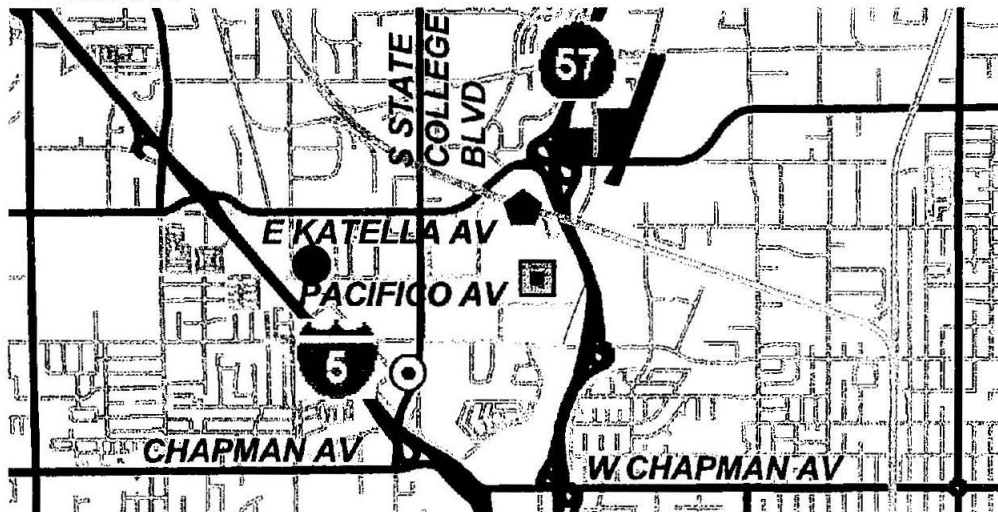




NORTH



NORTH



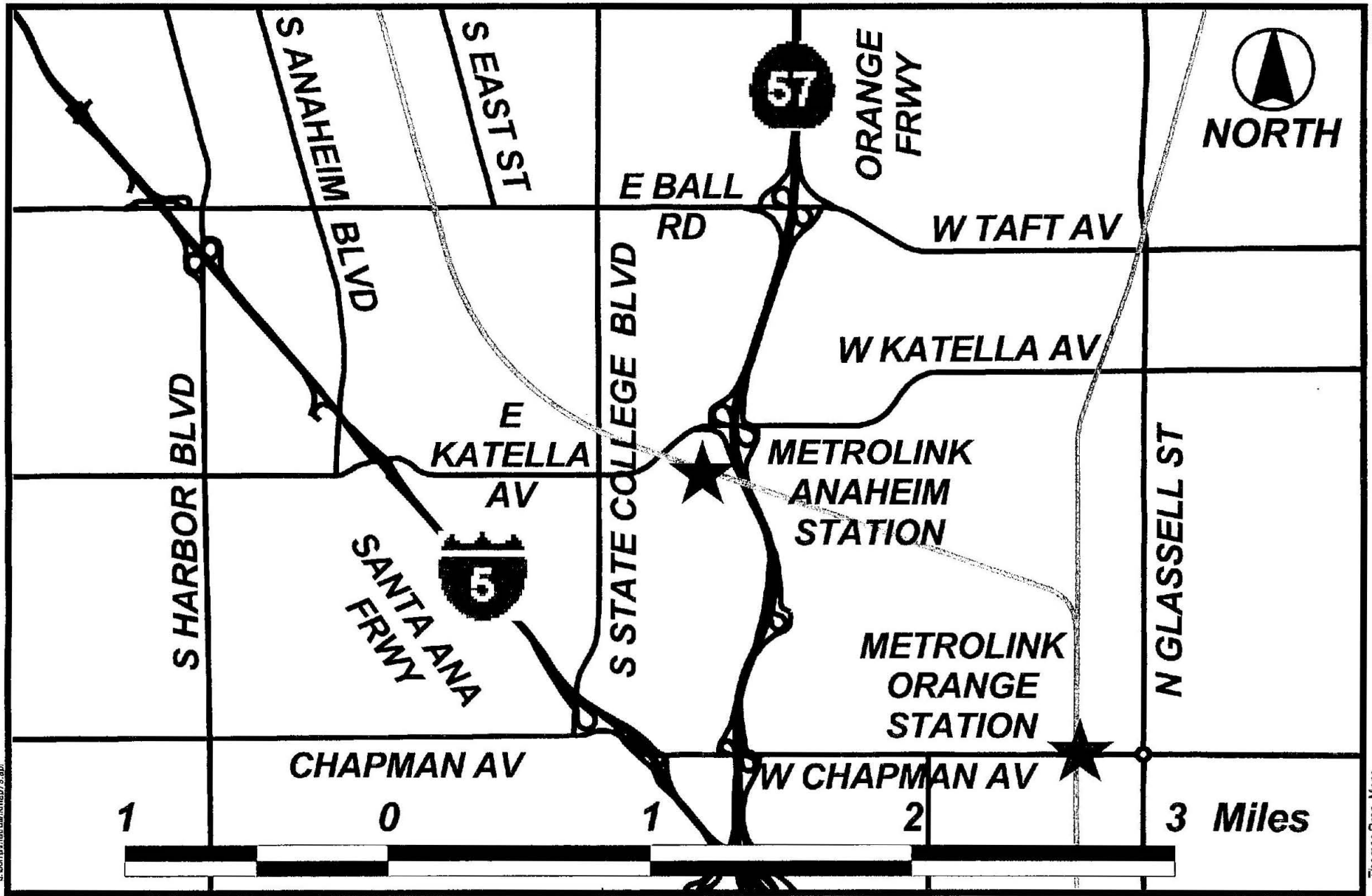
LEGEND:

- AREA POINTS OF INTEREST:**
- ◆ METROLINK STATION
 - SPORTS HALL OF FAME
 - ⊙ HILTON SUITES HOTEL
 - POST OFFICE
 - ≡ METROLINK RAIL
 - ≡ MAIN ROADS
 - ≡ SECONDARY ROADS
- AREAS OF INTEREST:**
- ANAHEIM STADIUM
 - ARROWHEAD POND


July 15, 1989
g:\sra\metrolinkmap80.apr

Thomas Bros. Maps

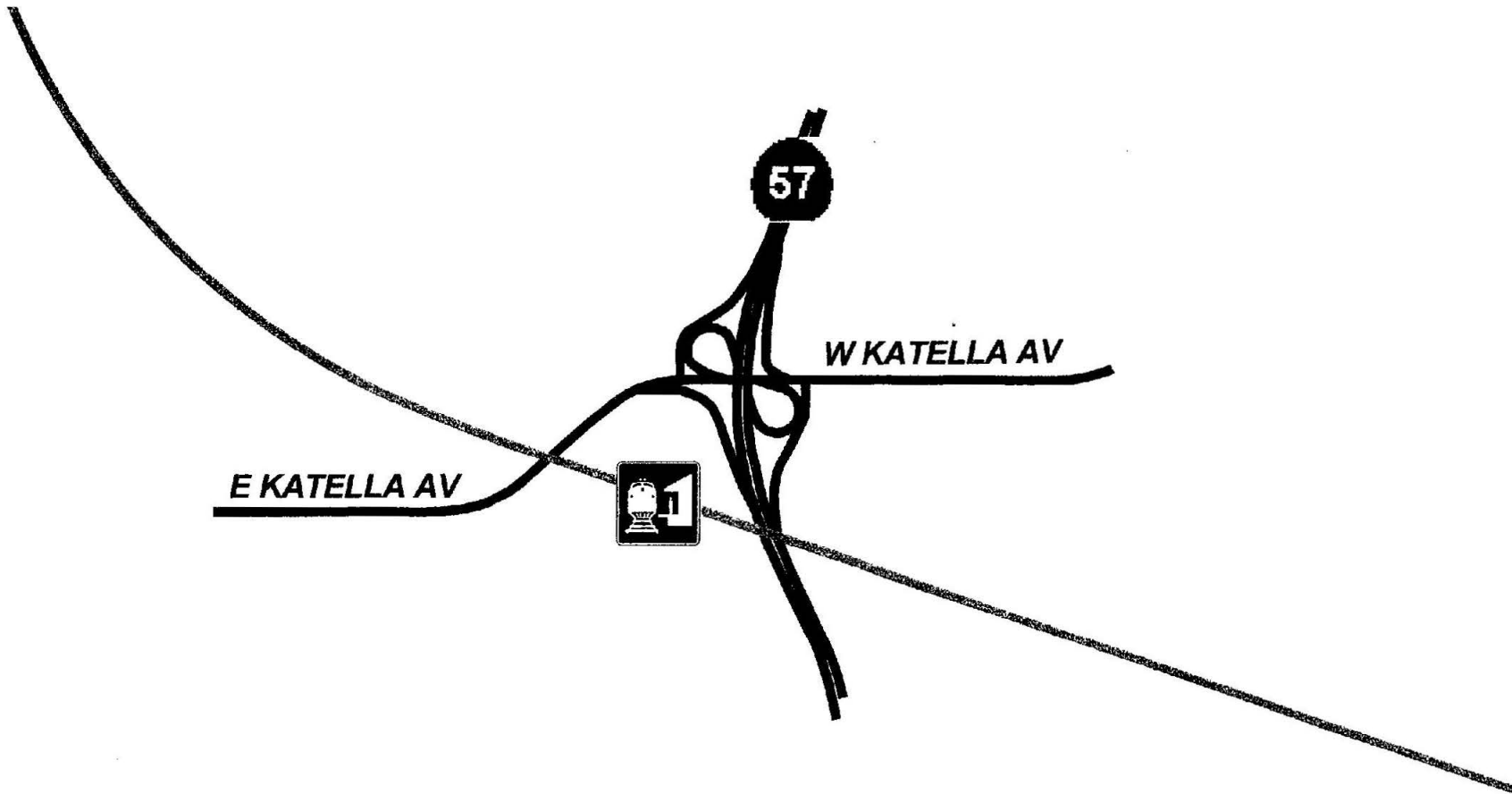
**METROLINK STATION AT ANAHEIM (ORANGE CO.)
STATION MAP AND AREA WITHIN 1/2 MILE FROM STATION MAP**



**METROLINK STATION AT ANAHEIM (ORANGE COUNTY)
LOCATION MAP**



NORTH



0

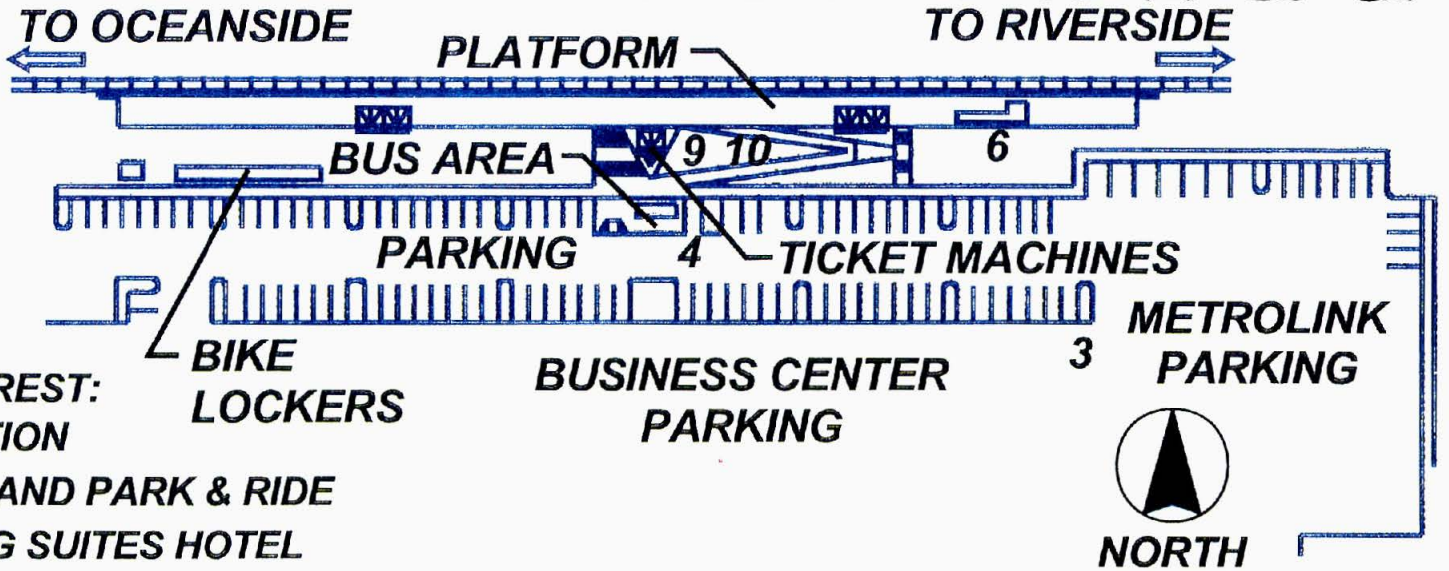
0.5

1 Miles

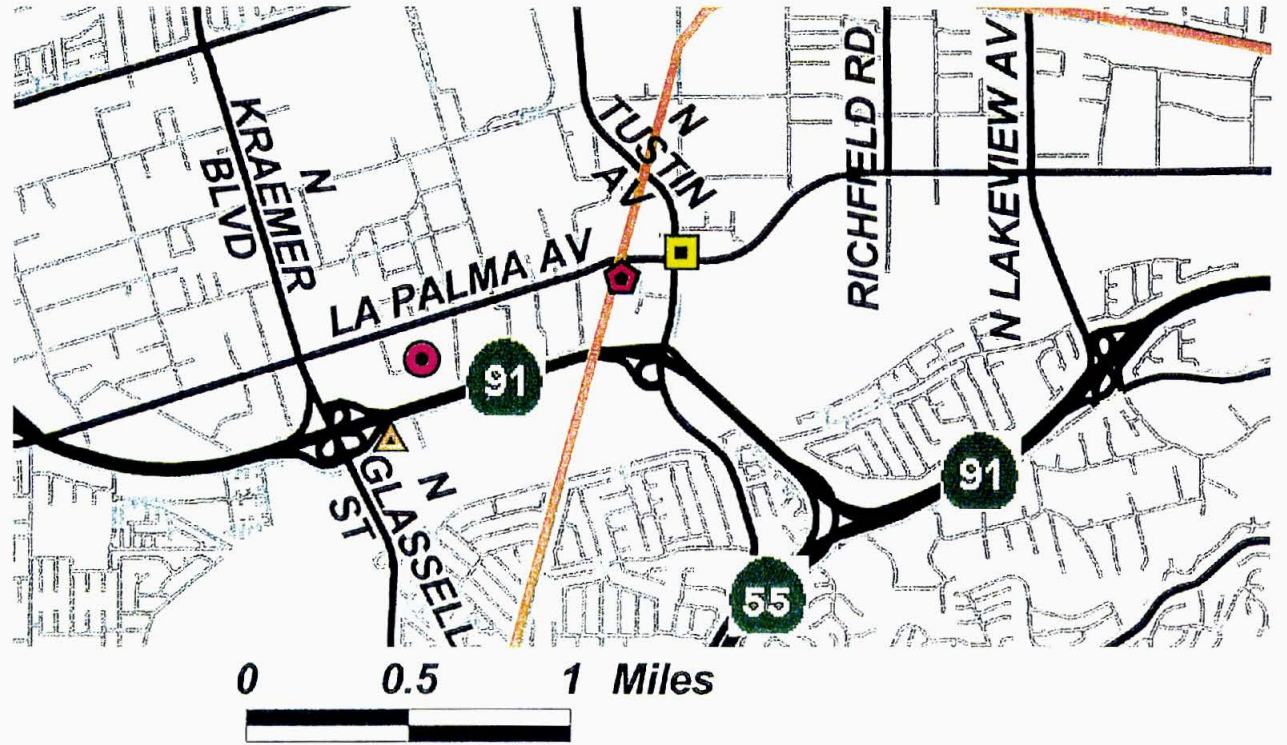


**METROLINK STATION DIRECTIONAL MAP AT
ANAHEIM (ORANGE CO.)**

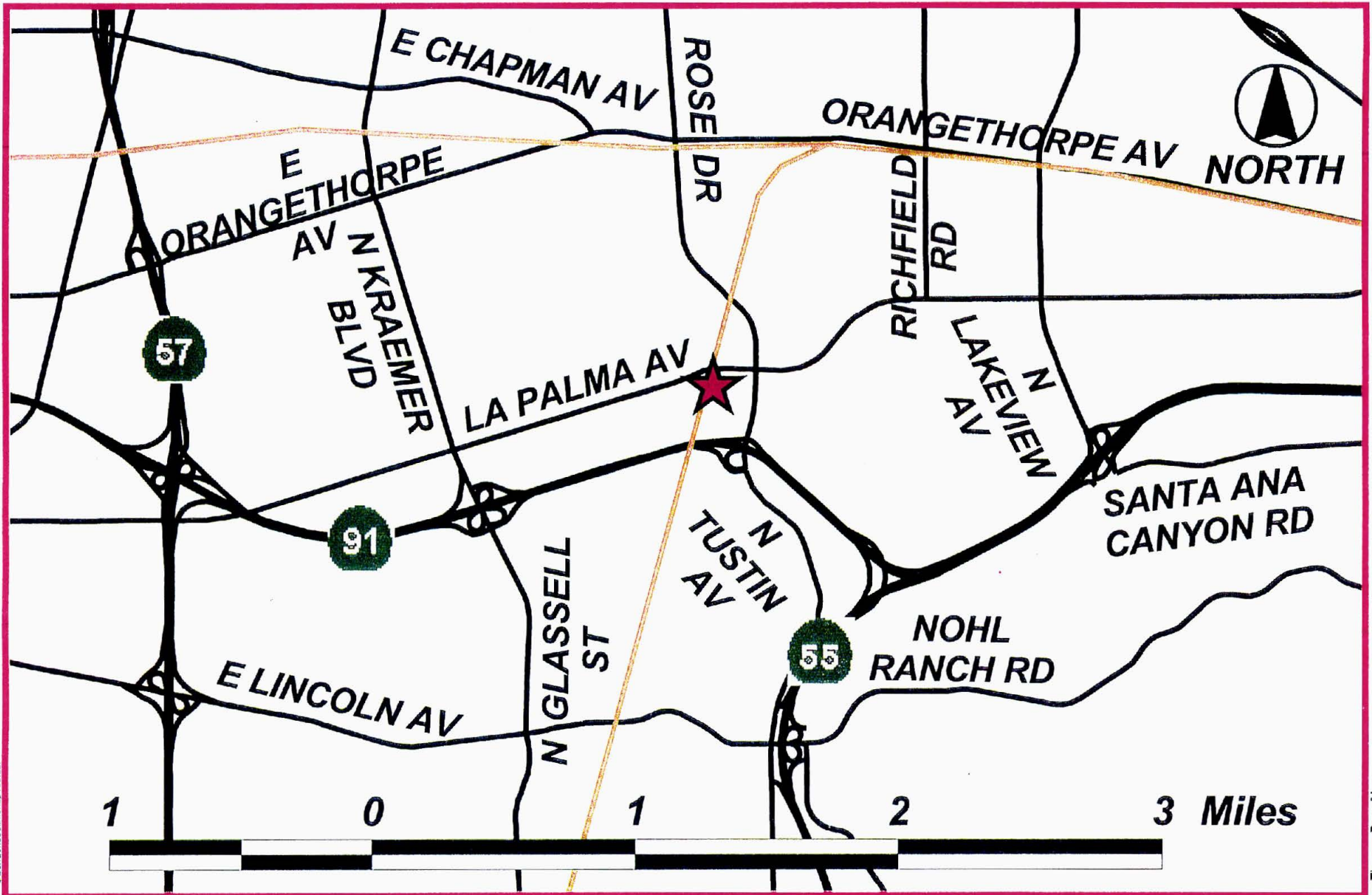
ANAHEIM CANYON



- LEGEND:**
- AREA POINTS OF INTEREST:**
- METROLINK STATION
 - CAMELOT GOLFLAND PARK & RIDE
 - CROWN STERLING SUITES HOTEL
 - SIMON GREENLEAF UNIV.
 - METROLINK RAIL
 - MAIN ROADS
 - SECONDARY ROADS



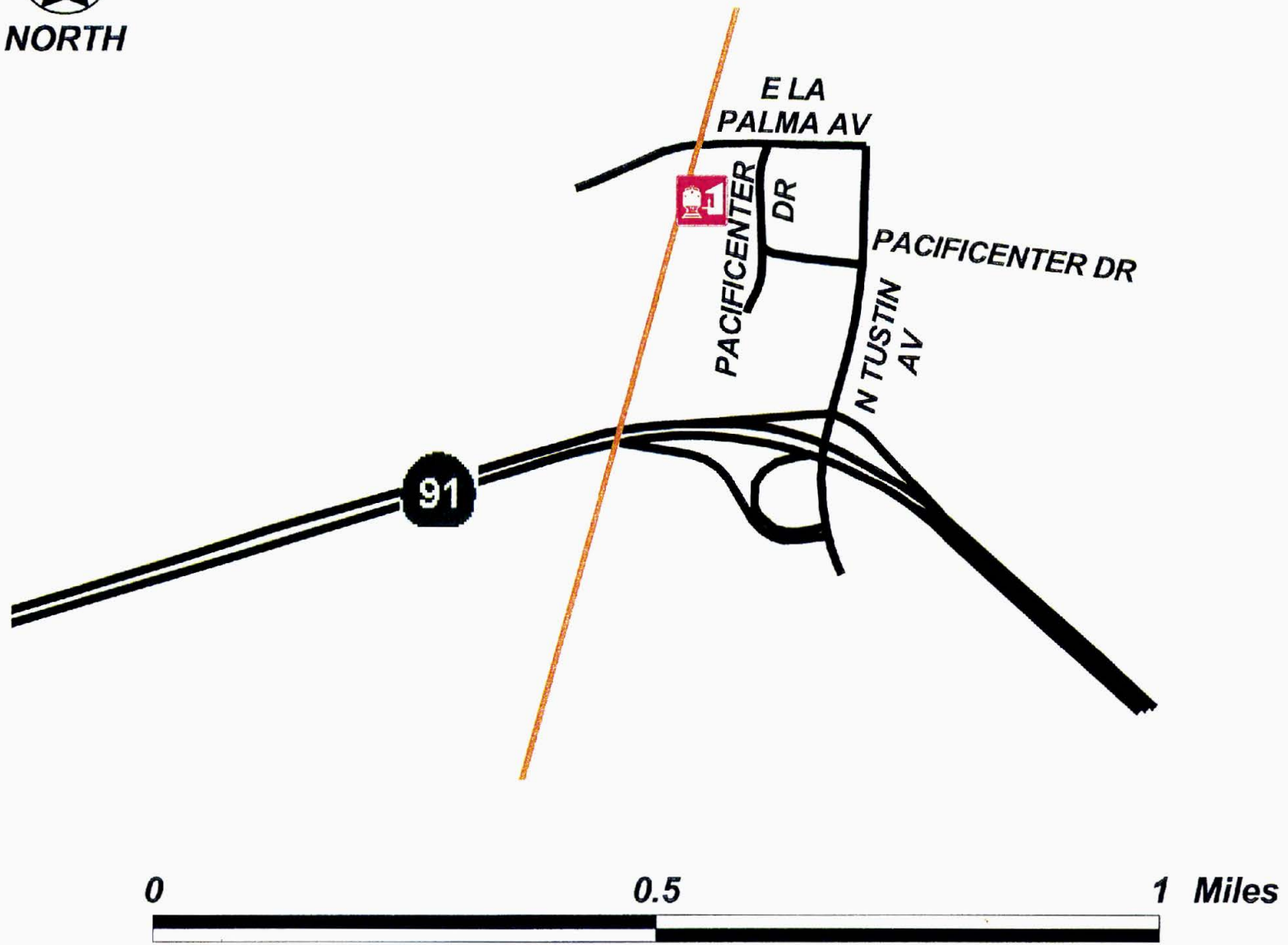
**METROLINK STATION AT ANAHEIM CANYON (ORANGE CO.)
STATION MAP AND AREA WITHIN 1/2 MILE FROM STATION MAP**



**METROLINK STATION AT ANAHEIM CANYON (ORANGE COUNTY)
LOCATION MAP**



NORTH



0 0.5 1 Miles

METROLINK STATION DIRECTIONAL MAP AT ANAHEIM CANYON (ORANGE CO.)

BALDWIN PARK

METROLINK LINE

SAN BERNARDINO

STATION NAME
PHYSICAL ADDRESS

BALDWIN PARK
3825 DOWNING AVENUE

STATION ACCESS

DOWNING AVENUE/PACIFIC AVENUE

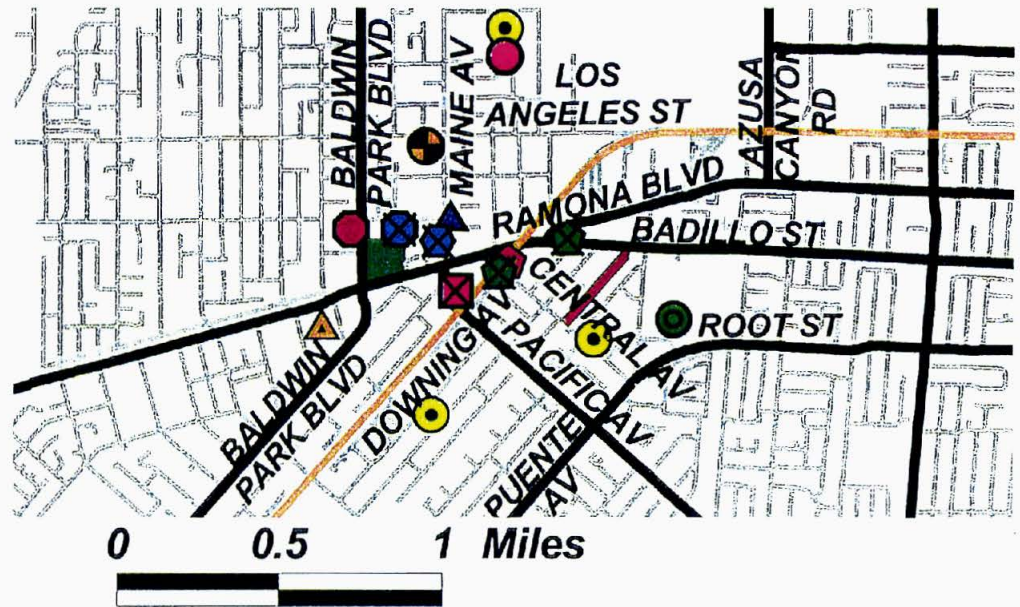
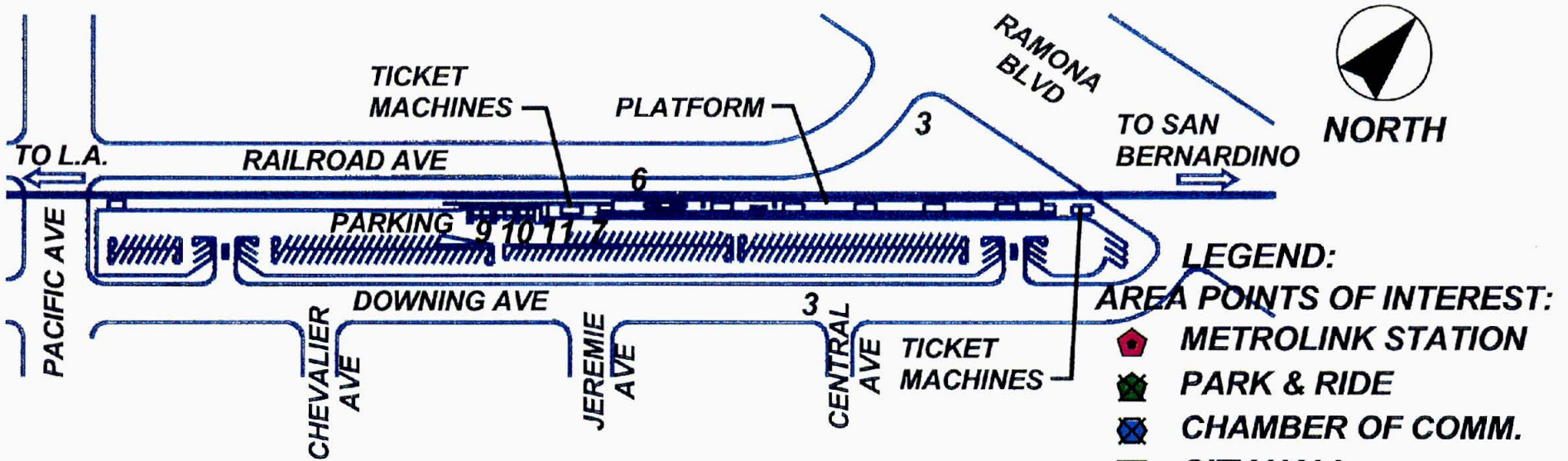
PARKING FACILITIES/SPACES

185 (Extra parking at Badillo Street and Ramona Boulevard Park & Ride)

STATION AMENITIES/FACILITIES

1. Amtrak/Metro Rail/Coaster service None
2. Benches Yes
3. Bus/Shuttle service FOOTHILL TRANSIT (800) 743-3463,
#’s 178, 179, 272, 274, MTA 1 800 COMMUTE #
490 AT RAMONA BOULEVARD AND BOGART
AVENUE. BALDWIN PARK TRANSIT ,(626) 813-
5215 TEAL & PUMPKIN ROUTES. CITY OF WEST
COVINA SHUTTLE (626) 814-8491
4. Bike racks/lockers No
5. Child care/daycare center No
6. Disabled access Yes
7. Electric Vehicle charging stations Yes
8. Food service/Restaurants/Snack/Soda vending machines. Soda vending
machines
9. Information Kiosk/Maps/Schedule display Yes
10. Newspaper vending machines Yes
11. Public phones Yes
12. Restrooms No
16. Saturday service Yes
14. Shelter Yes

Numerous stores and restaurants are located along Ramona Boulevard and in the Park Plaza Shopping Center just north of the station.



- AREAS OF INTEREST:**
- CENTRAL PARK WEST
 - MORGAN PARK


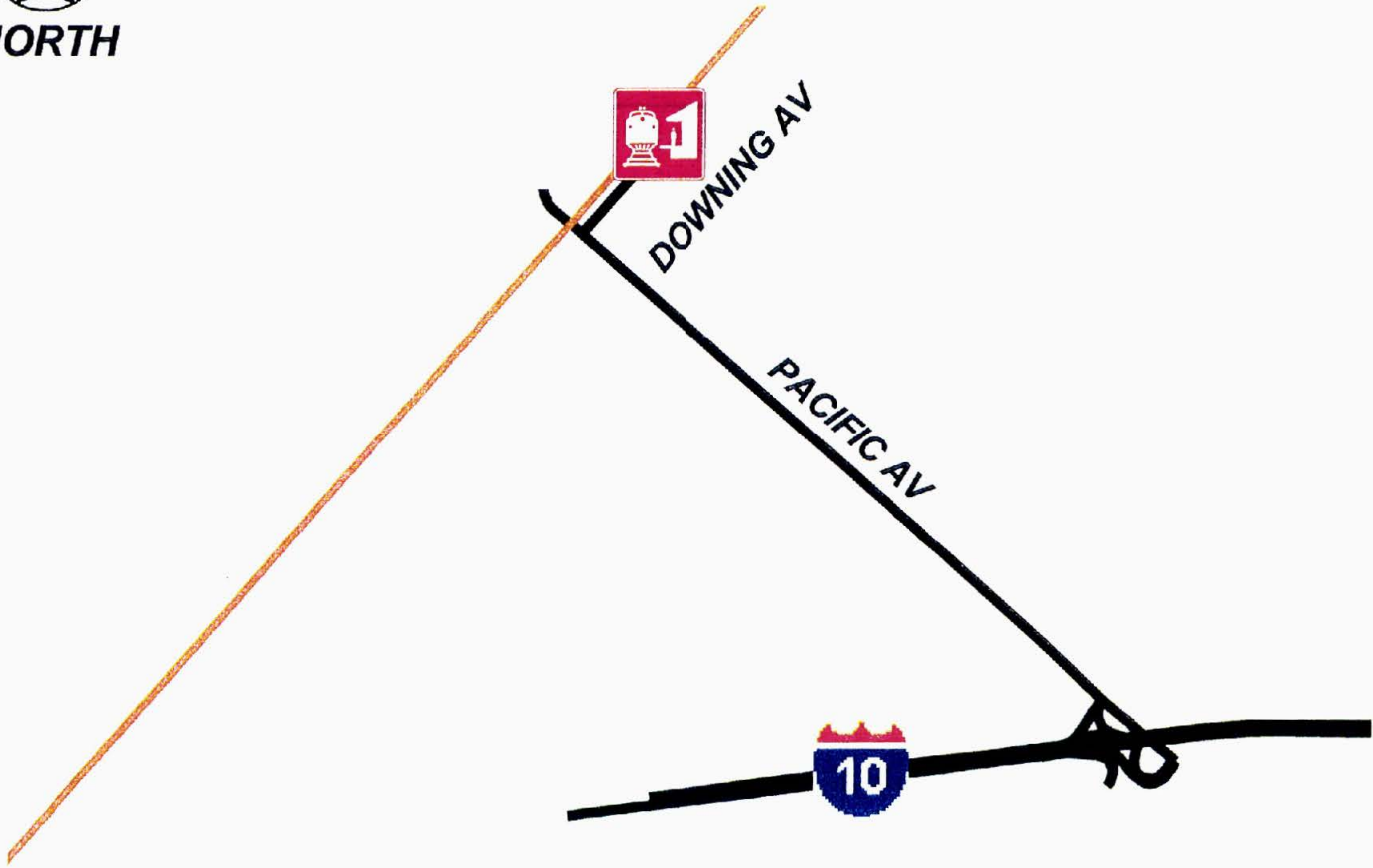
**METROLINK STATION AT BALDWIN PARK (L.A. COUNTY)
STATION MAP AND AREA WITHIN 1/2 MILE FROM STATION MAP**



**METROLINK STATION AT BALDWIN PARK (L.A. COUNTY)
LOCATION MAP**



NORTH



METROLINK STATION DIRECTIONAL MAP AT BALDWIN PARK (L.A. COUNTY)

BURBANK

METROLINK LINES ANTELOPE VALLEY & VENTURA COUNTY

STATION NAME BURBANK
PHYSICAL ADDRESS 201 NORTH FRONT STREET & 5 WEST OLIVE AVENUE

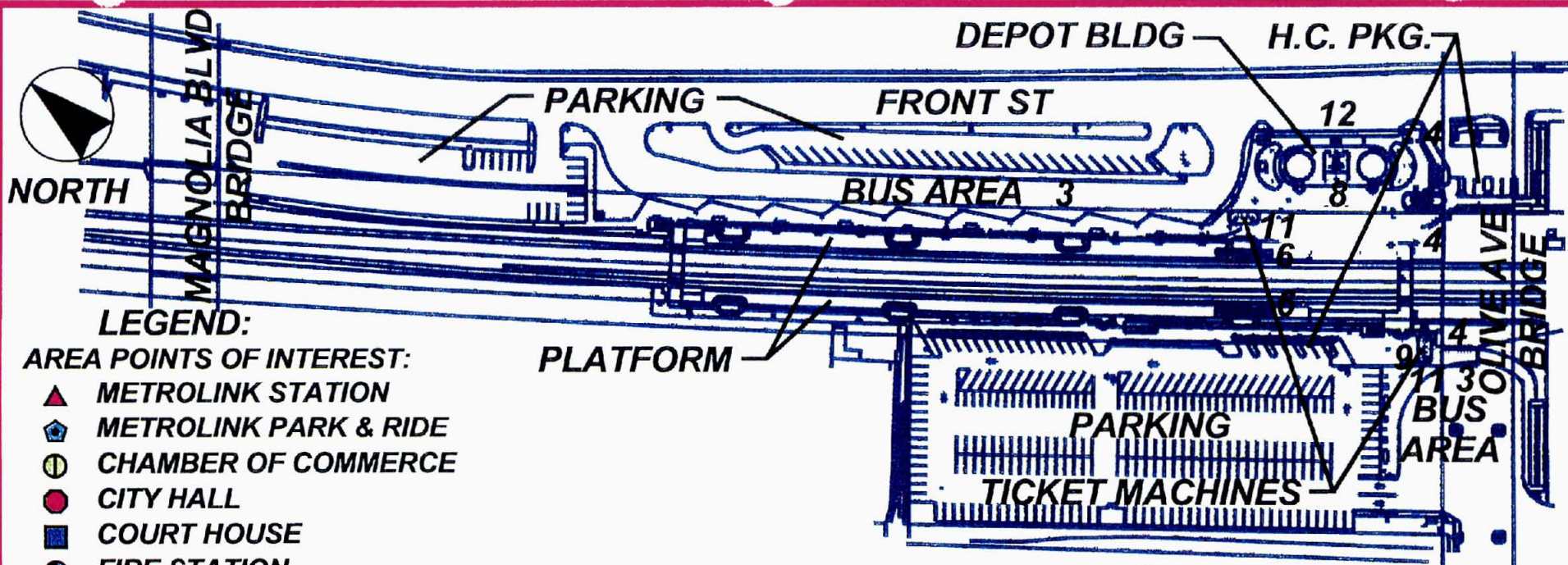
STATION ACCESS FRONT STREET (East) OLIVE AVE (just east of Lake St) &
FLOWER ST. (West)

PARKING FACILITIES/SPACES 230

STATION AMENITIES/FACILITIES

1. Amtrak/Metro Rail/Coaster service None
2. Benches Yes
3. Bus/Shuttle service MTA 1-800-COMMUTE # 96, 152,154,164,165.
BURBANK MEDIA DISTRICT SHUTTLE, BURBANK
DOWNTOWNAREA SHUTTLE, GOLDEN STATE AIRPORT
SHUTTLE, GLENDALE BEELINE-METROLINK, EXPRESS ROUTE 12
(818) 246-4258. KAISER EMPLOYEE SHUTTLE, MCA/UNIVERSAL
STUDIOS EMPLOYEES SHUTTLE and SANTA CLARITA TRANSIT
(661) 294-1287 # 794
4. Bike racks/lockers Yes (16) Bike racks
5. Child care/daycare center No
6. Disabled access Yes
7. Electric Vehicle charging stations No
8. Food service/Restaurants/Snack/Soda vending machines
9. Information Kiosk/Maps/Schedule display Yes
10. Newspaper vending machines No
11. Public phones Yes
12. Restrooms Yes
13. Saturday service Yes
14. Shelter Yes

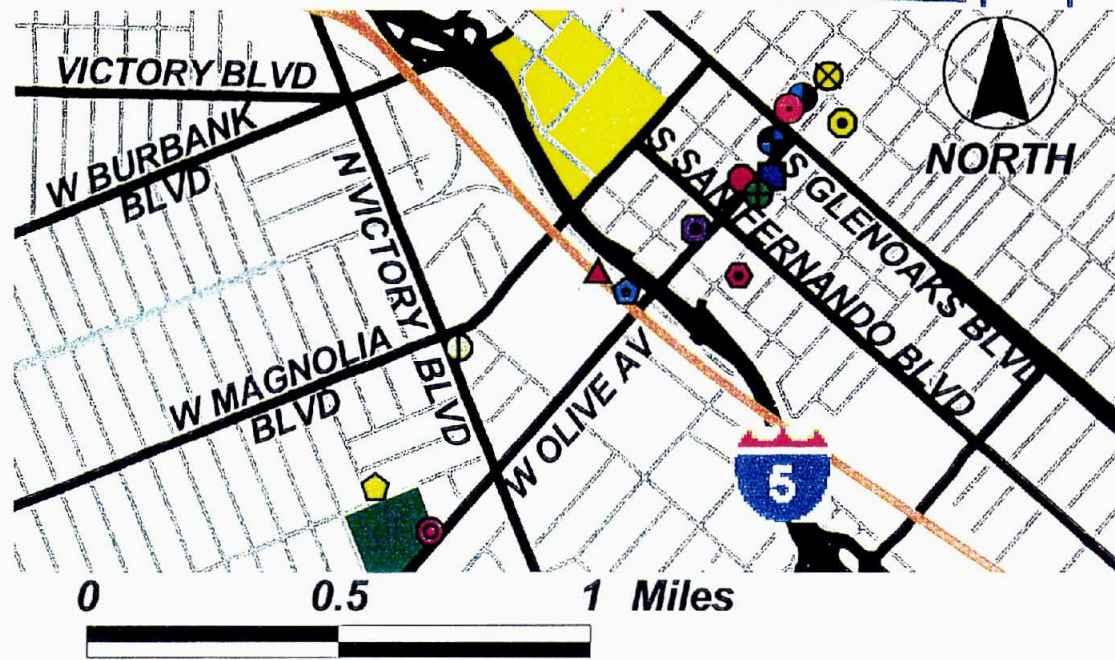
The Burbank Station is a short walk via Olive Ave from the downtown shopping district. Numerous retail stores, restaurants, movie theatres and several hotels and a major regional shopping mall are a 5-10 minute walk from the station. Bus transportation is available and an elevator links the station to Olive Ave. This station has an ATM machine next to the vending machines. All MTA, and Santa Clarita buses and some shuttles (including the shuttle to Burbank Airport) stop along the Front Street (east) side of the



LEGEND:

AREA POINTS OF INTEREST:

- ▲ METROLINK STATION
- ⬠ METROLINK PARK & RIDE
- Ⓜ CHAMBER OF COMMERCE
- CITY HALL
- COURT HOUSE
- ⚡ FIRE STATION
- Ⓜ HOSPITAL
- 🏠 HOLIDAY INN HOTEL
- 📖 PUBLIC LIBRARY
- 👮 POLICE STATION
- 📮 POST OFFICE
- 🎡 OLIVE RECREATION CENTER
- 🎓 PUBLIC ELEM. SCHOOL
- 🎓 BELLARMINE-JEFFERSON PRIV. H.S.
- 🎓 PRIVATE ELEM. SCHOOL
- 🚊 METROLINK RAIL
- 🛣 MAIN ROADS
- 🛣 SECONDARY ROADS
- CENTERS AND PARKS:**
- 🟡 MEDIA CITY CENTER
- 🟢 GEORGE IZAY PARK

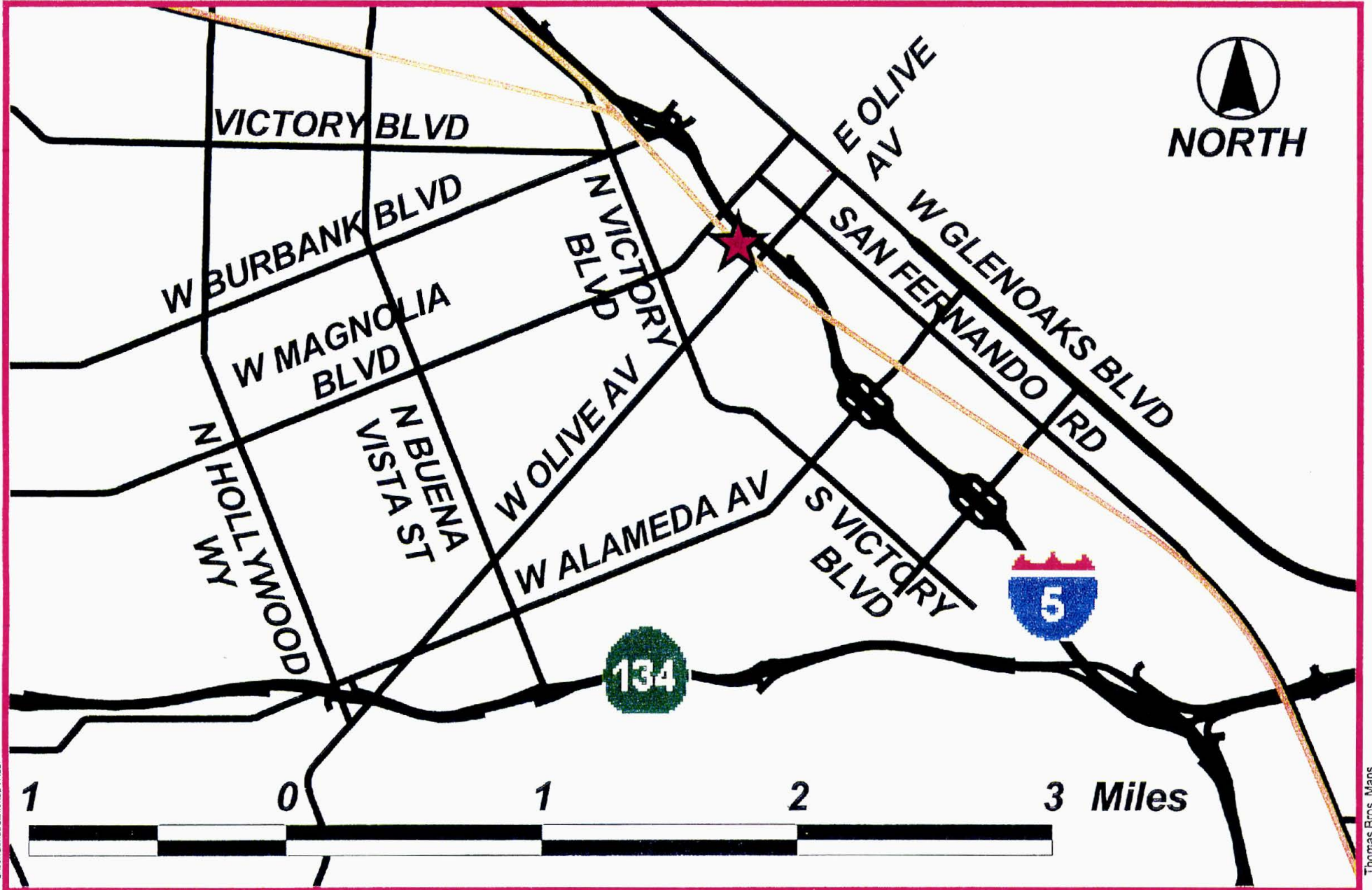


July 15, 1999
g:\serra\metrolinkmap18.apr

Thomas Bros. Maps

**METROLINK STATION AT BURBANK (L.A. COUNTY)
STATION MAP AND AREA WITHIN 1/2 MILE FROM STATION MAP**





Apr 27, 1999
3:\scrat\metrolink\map17.abr


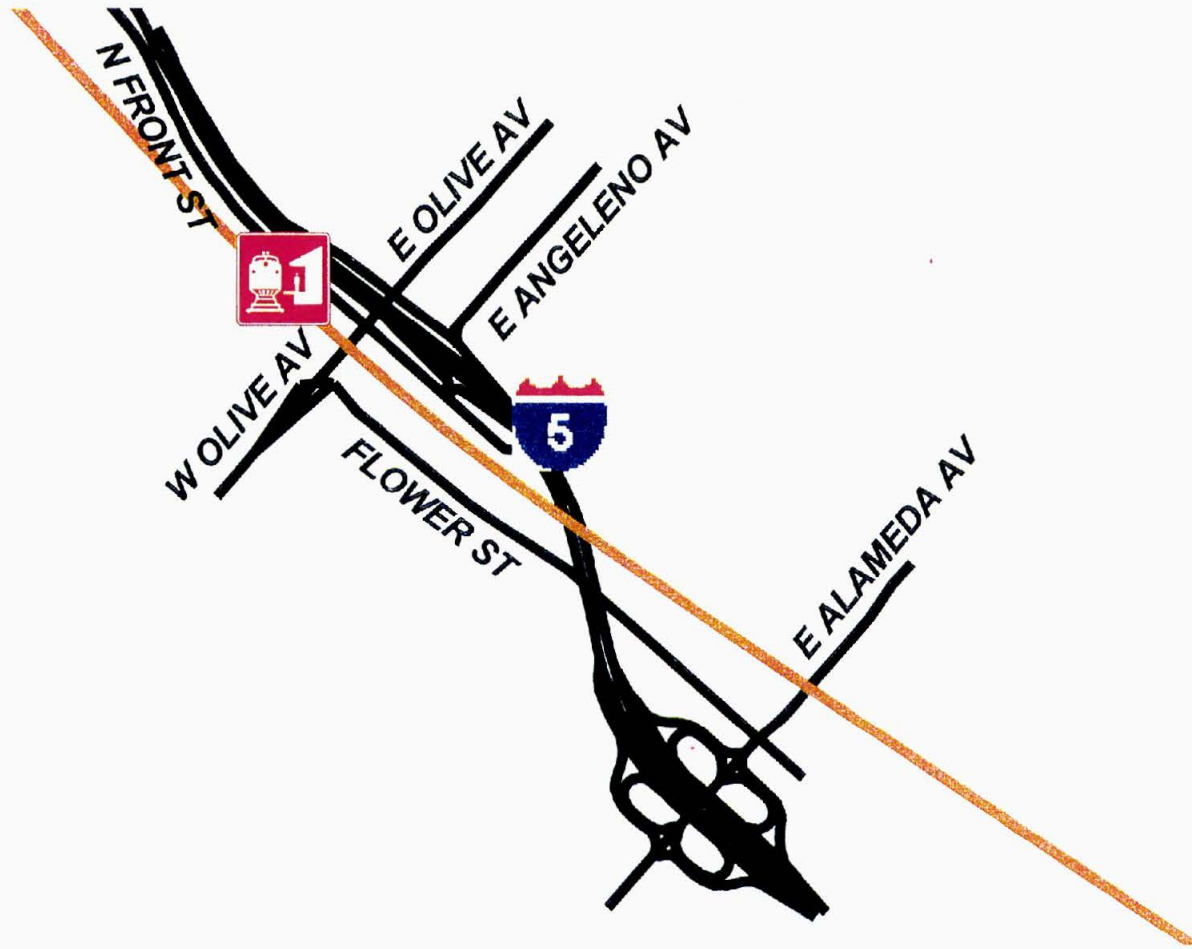
Thomas Bros. Maps

**METROLINK STATION AT BURBANK (L.A. COUNTY)
LOCATION MAP**





NORTH



METROLINK STATION DIRECTIONAL MAP AT BURBANK (L.A. COUNTY)

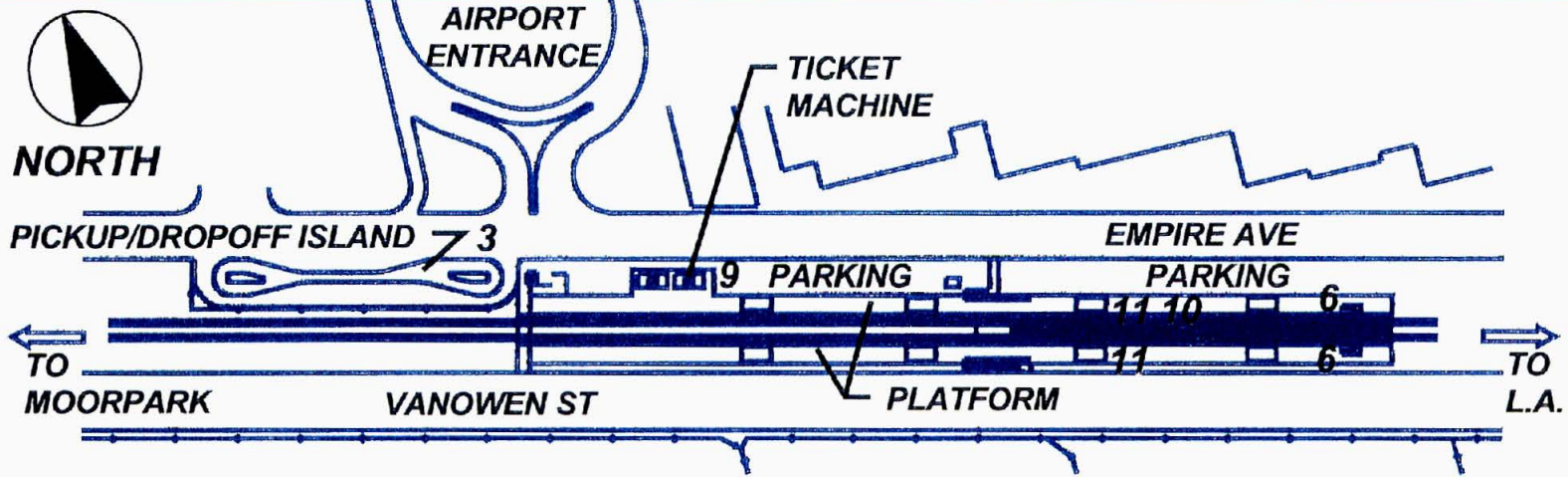


BURBANK AIRPORT



station. The Glendale Beeline Metrolink Express # 12 bus and the Media District Shuttle leave from the west side of the station underneath the Olive Av. overpass.





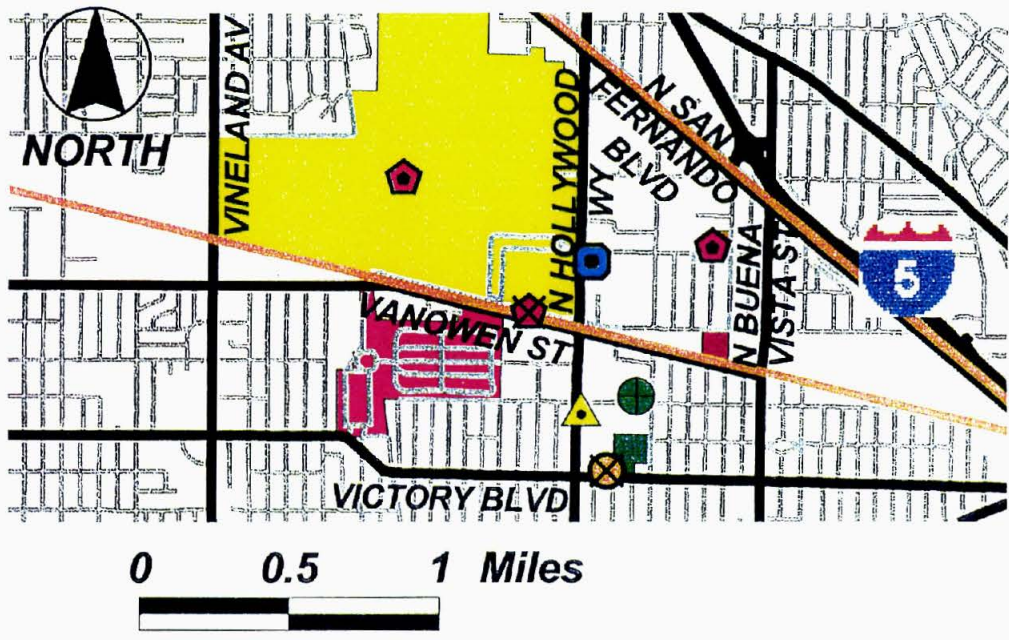
LEGEND:

AREA POINTS OF INTEREST:

- METROLINK/AMTRAK BURBANK AIRPT. STA.
- BURBANK AIRPORT HILTON & CONV. CNTR.
- FIRE STATION
- NORTHWEST PARK LIBRARY
- POST OFFICE
- PUBLIC ELEM. SCHOOL
- METROLINK RAIL
- MAIN ROADS
- SECONDARY ROADS

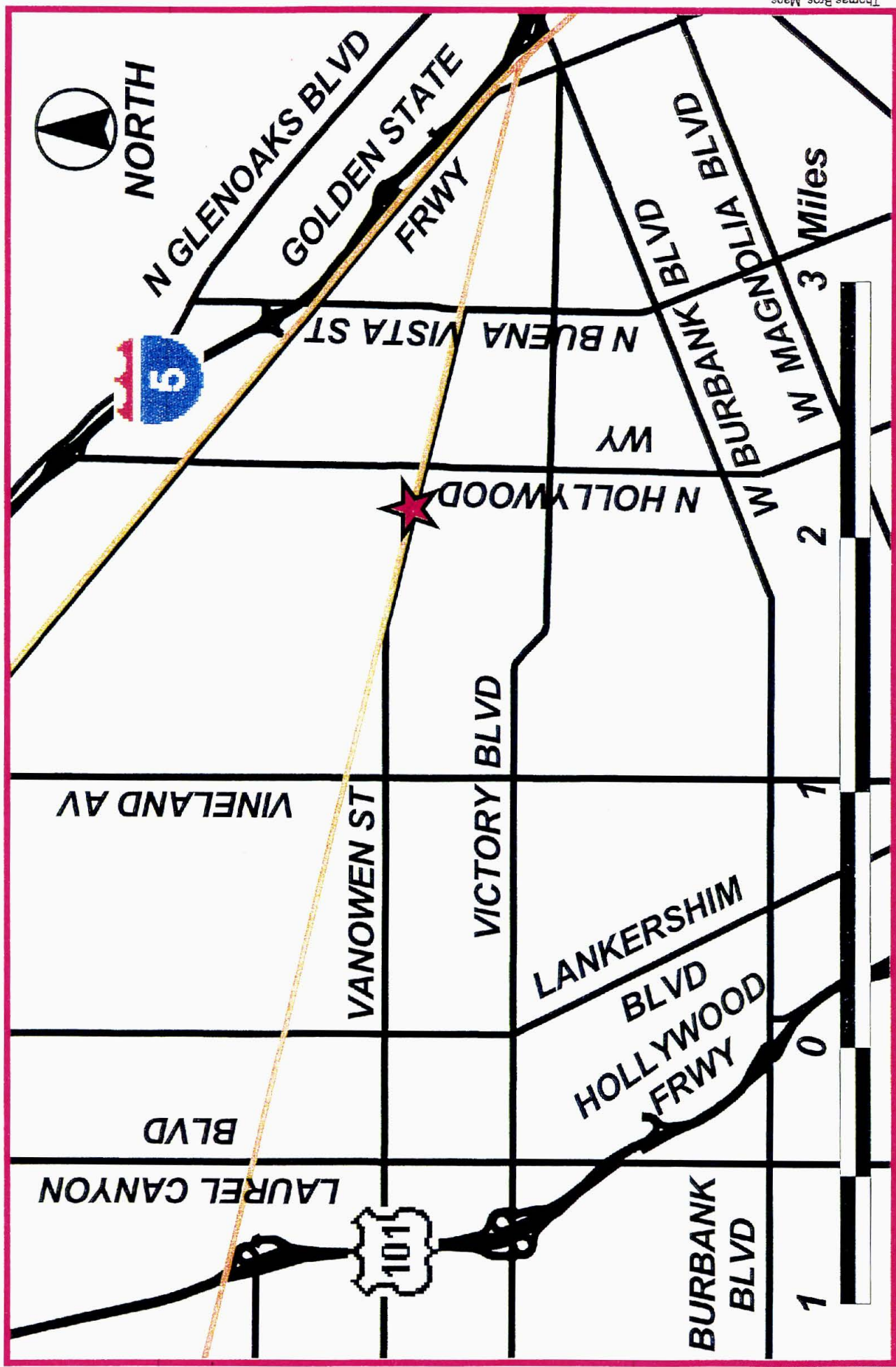
AREAS OF INTEREST:

- BURBANK-GLENDALE-PASADENA AIRPORT
- GROSS PARK
- LUNDIGAN PARK
- PIERCE BROS VALHALLA CEMETERY
- RALPH FOY PARK



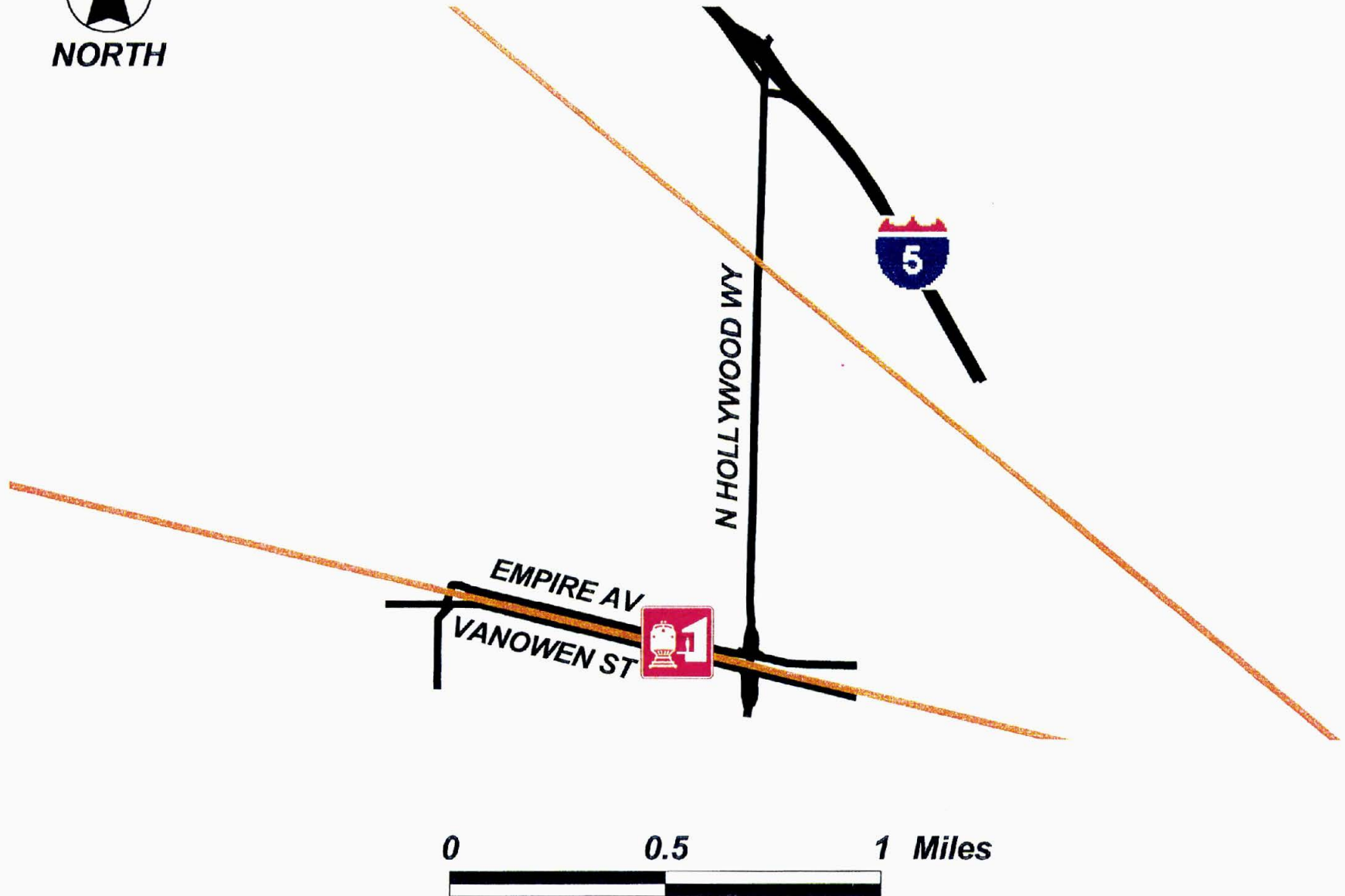
**METROLINK STATION AT BURBANK AIRPORT (L.A. COUNTY)
STATION MAP AND AREA WITHIN 1/2 MILE FROM STATION MAP**





**METROLINK STATION AT BURBANK AIRPORT (L.A. COUNTY)
LOCATION MAP**

1
2
3
4
5
6
7
8
9
10
11
12
13
14
15
16
17
18
19
20
21
22
23
24
25
26
27
28
29
30
31
32
33
34
35
36
37
38
39
40
41
42
43
44
45
46
47
48
49
50
51
52
53
54
55
56
57
58
59
60
61
62
63
64
65
66
67
68
69
70
71
72
73
74
75
76
77
78
79
80
81
82
83
84
85
86
87
88
89
90
91
92
93
94
95
96
97
98
99
100



Sept 7, 1999
g:\scra\metrolinkmap38-2.apr

Thomas Bros. Maps

METROLINK STATION DIRECTIONAL MAP AT BURBANK AIRPORT (L.A. COUNTY)



CAL. STATE L.A.

July 2, 1999

METROLINK LINE SAN BERNARDINO

STATION NAME CAL STATE L.A.
PHYSICAL ADDRESS 5150 STATE UNIVERSITY DRIVE

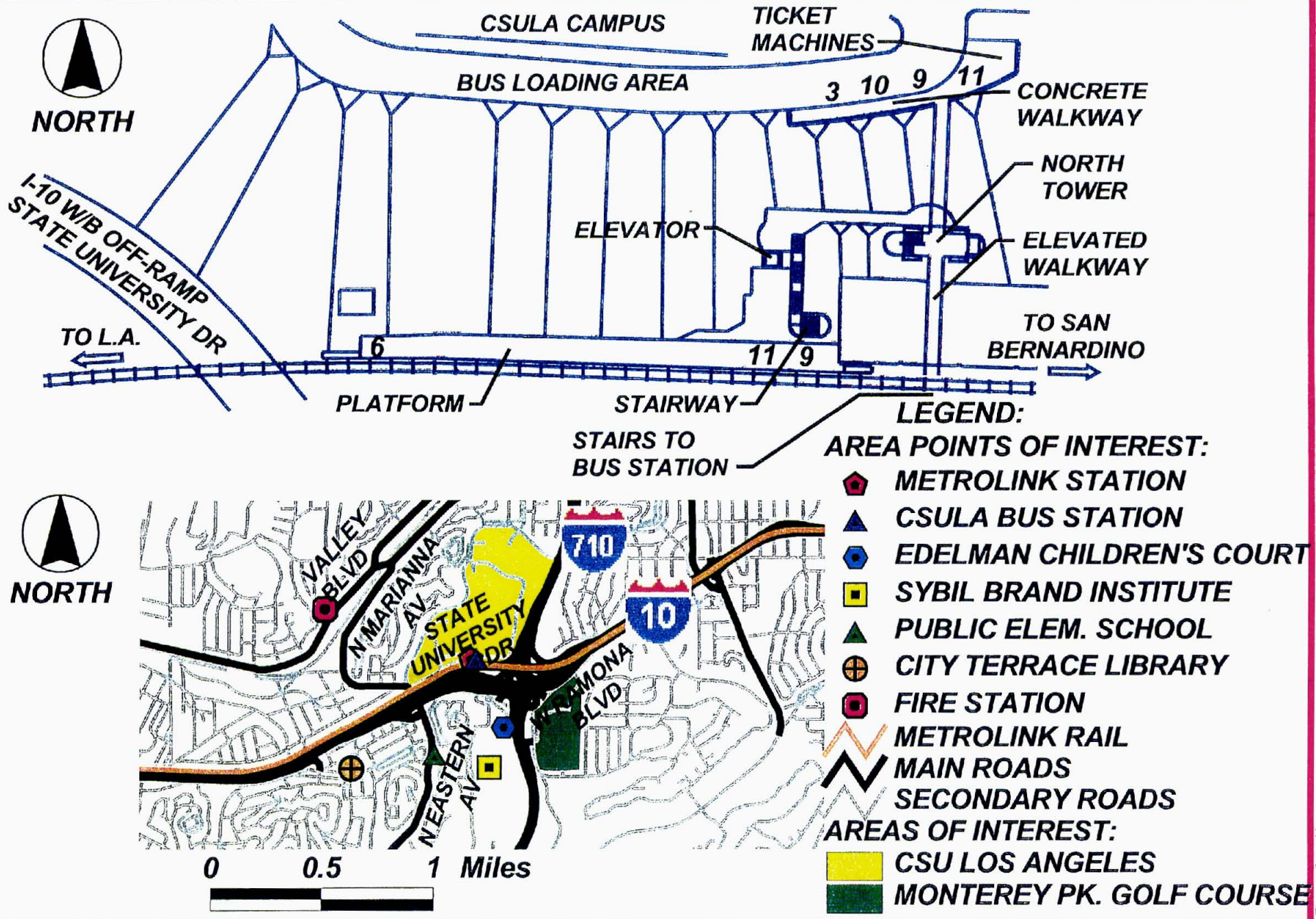
STATION ACCESS CAMPUS ROAD

PARKING FACILITIES/SPACES NONE

STATION AMENITIES/FACILITIES

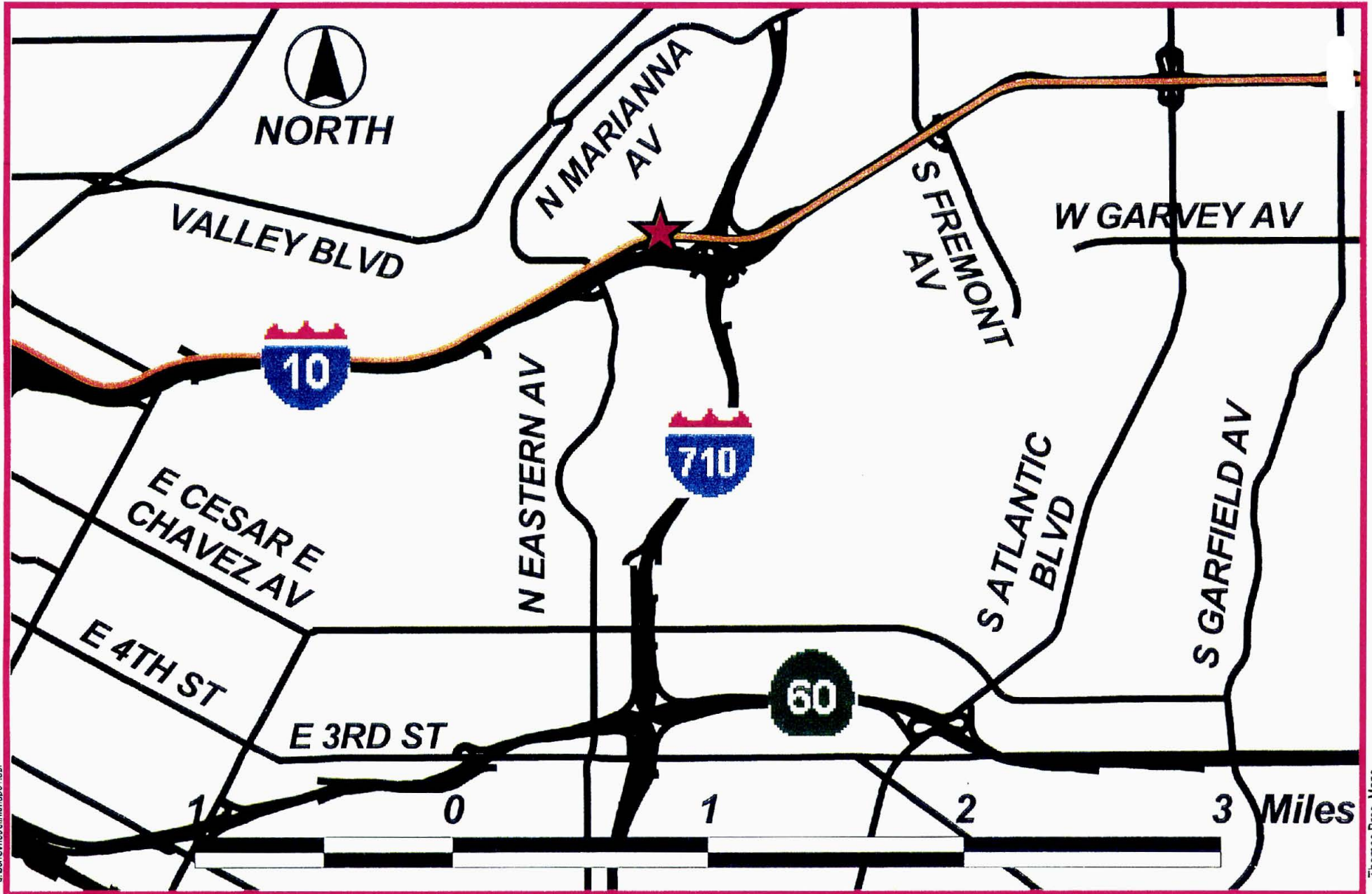
1. Amtrak/Metro Rail/Coaster service None
2. Benches Yes
3. Bus/Shuttle service MTA 1-800-COMMUTE, #'s 65, 71,170, 256, 483, 484, 485, 487, 489, 490, 491, 497. FOOTHILL TRANSIT (800) 743-3463, #'s 480, 482, 486, 488, 492,493/495 494,498/499, 699 CHILDREN'S COURT SHUTTLE, ALHAMBRA COMMUNITY TRANSIT (626) 289-1220, - BLUE LINE. MONTEREY PARK SPIRIT (323) 869-1990 ROUTE # 5.
4. Bike racks/lockers No
5. Child care/daycare center No
6. Disabled access Yes
7. Electric Vehicle charging stations No
8. Food service/Restaurants/Snack/Soda vending machines No
9. Information Kiosk/Maps/Schedule display Yes
10. Newspaper vending machines Yes
11. Public phones Yes
12. Restrooms No
13. Saturday service Yes
14. Shelter Yes






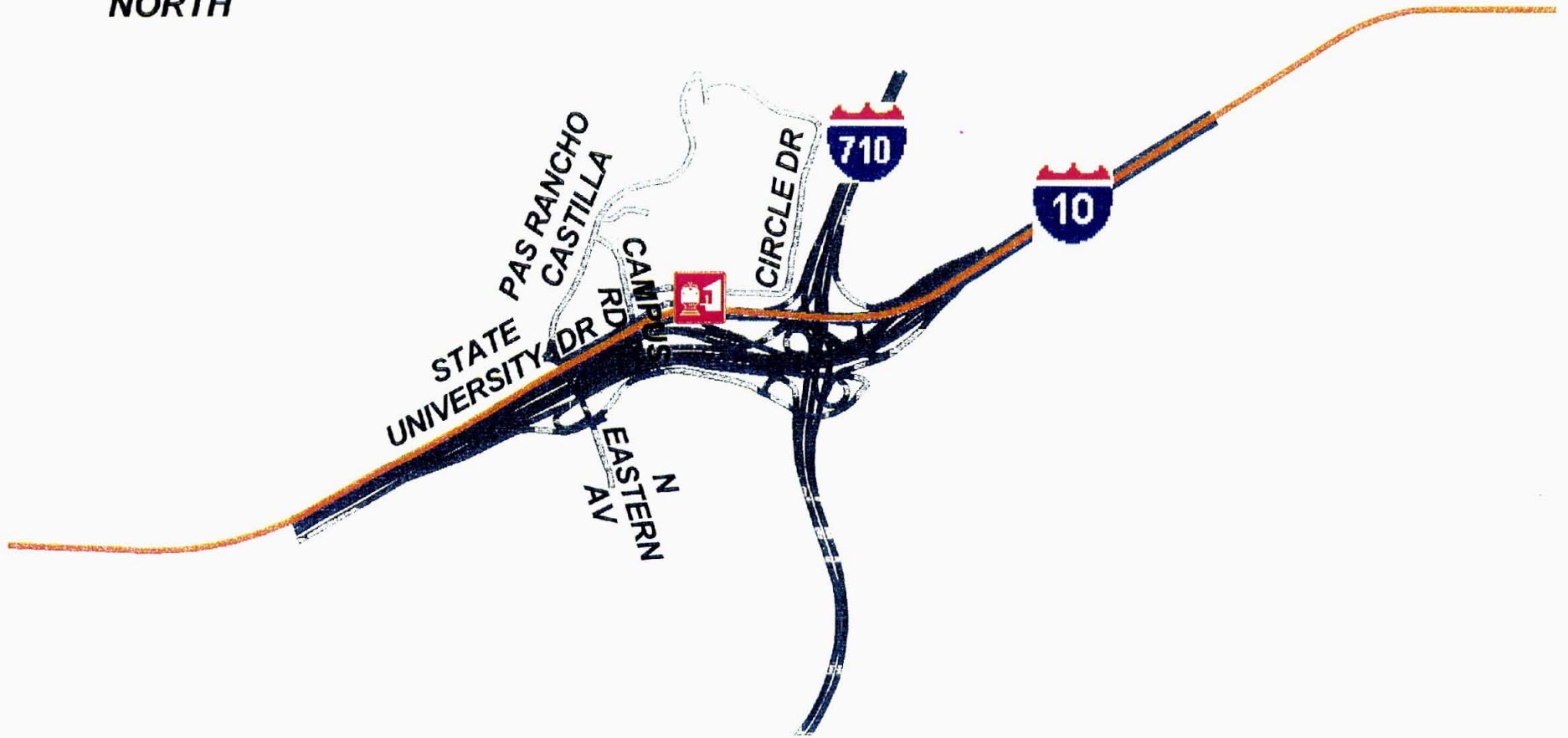
**METROLINK STATION AT CAL STATE L.A. (L.A. COUNTY)
STATION MAP AND AREA WITHIN 1/2 MILE FROM STATION MAP**





**METROLINK STATION AT CAL STATE L.A. (L.A. COUNTY)
LOCATION MAP**





METROLINK STATION DIRECTIONAL MAP AT CAL STATE L.A. (L.A. COUNTY)



CAMARILLO

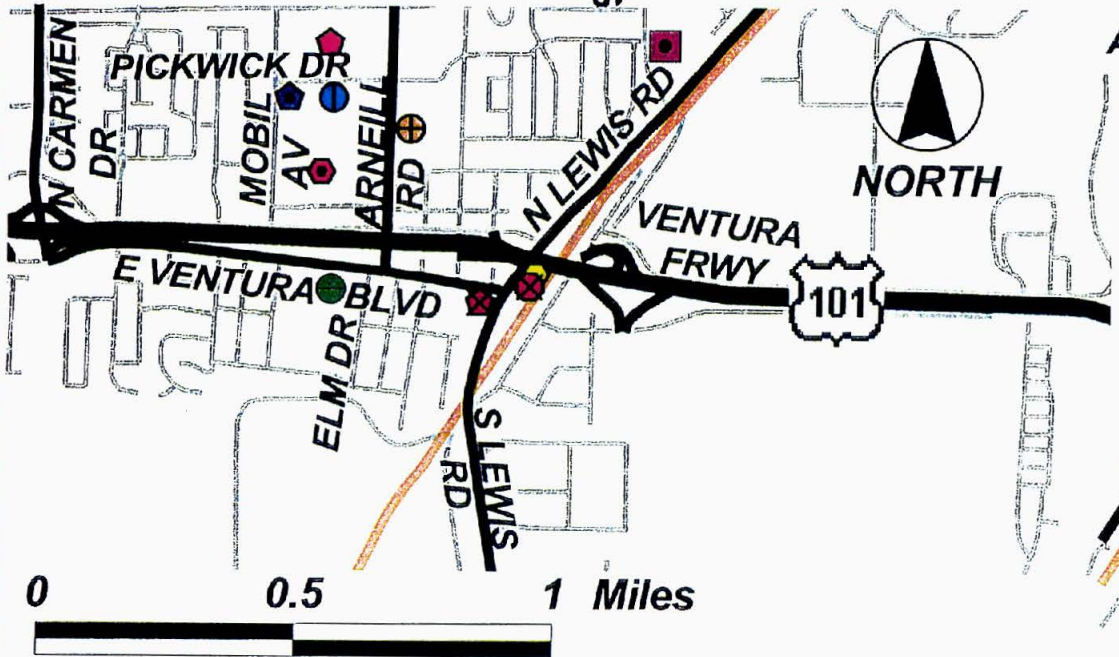
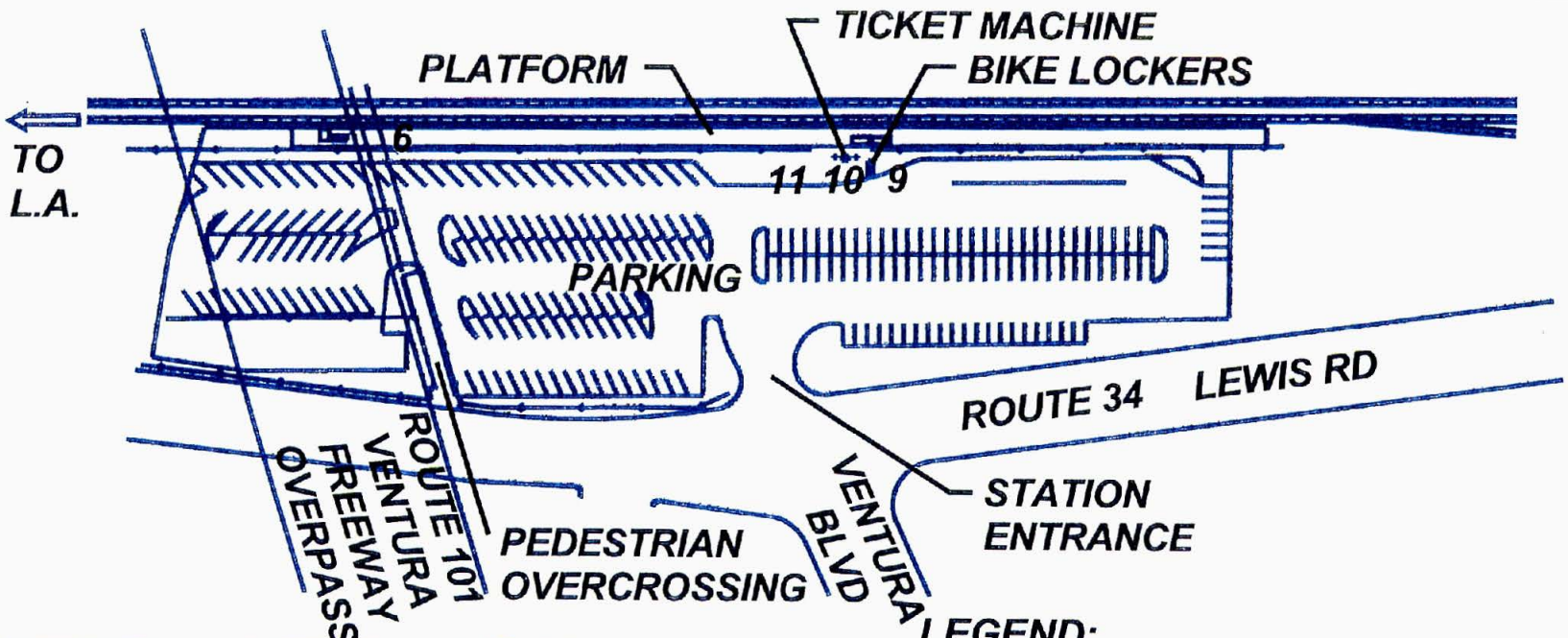


This station is located at a major university and is also adjacent to the Cal State L.A. San Bernardino Freeway Busway Station. Passengers have many options and can transfer between trains, express busses and local busses. Excluding facilities on campus, there are no amenities within a 5-10 minute of this station.






NORTH



LEGEND:

- AREA POINTS OF INTEREST:
- METROLINK STATION
 - METROLINK PARK & RIDE
 - SAINT MARY MAGDALEN ELEM. SCH.
 - LOS PRIMEROS STRUCT. ELEM. SCH.
 - FIRST LUTHERAN ELEM. SCHOOL
 - PONDEROSA SHOPPING CNTR.
 - FIRE STATION
 - POST OFFICE
 - PONDEROSA NORTH SHOPPING CNTR.
 - EL RANCHO STRUCT. ELEM. SCH.
 - MAIN ROADS
 - METROLINK RAIL
 - SECONDARY ROADS

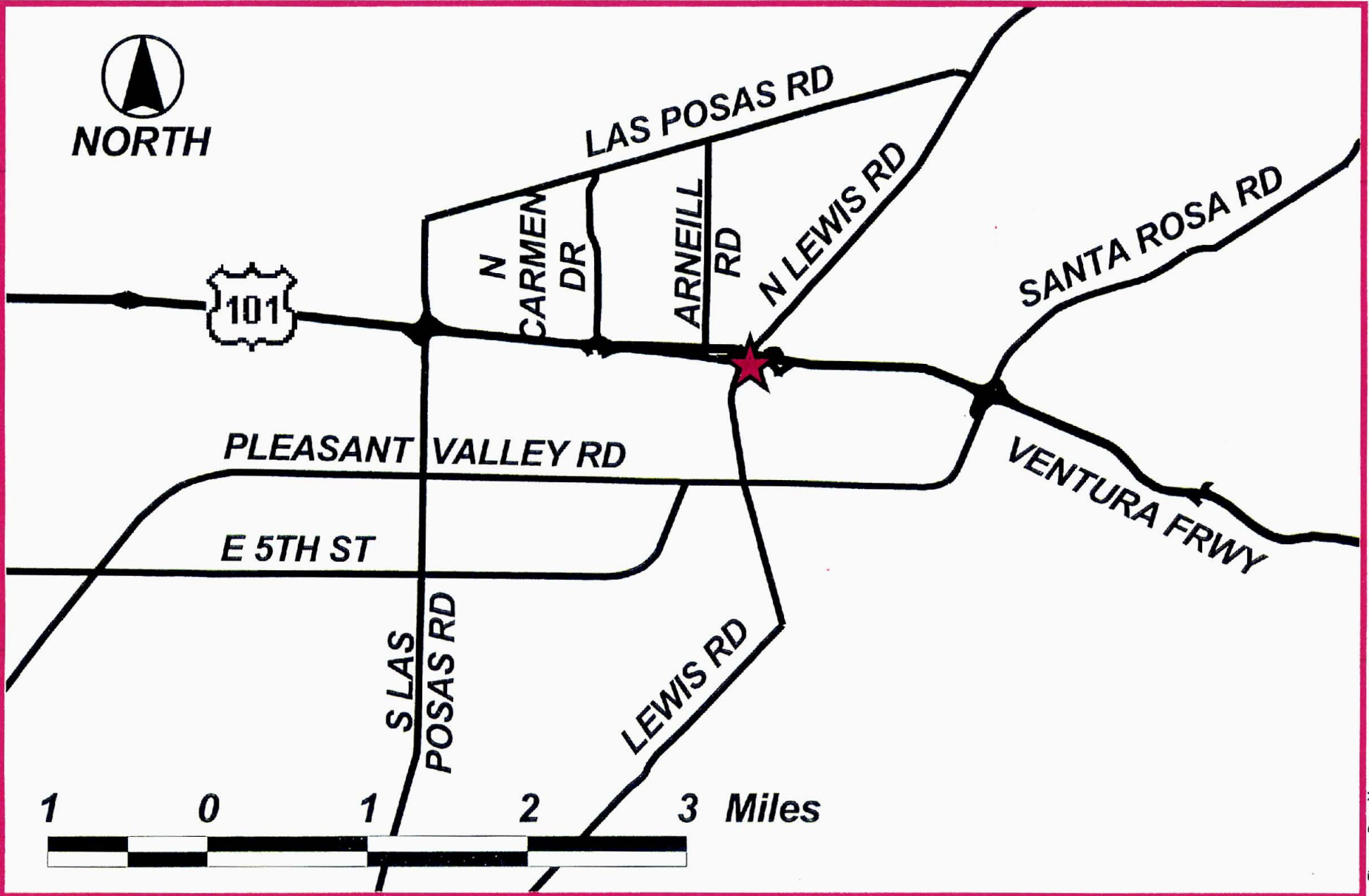


July 15, 1989 g:\scra\metrolinkmap26.apr

Thomas Bros. Maps

**METROLINK STATION AT CAMARILLO (VENTURA COUNTY)
STATION MAP AND AREA WITHIN 1/2 MILE FROM STATION MAP**




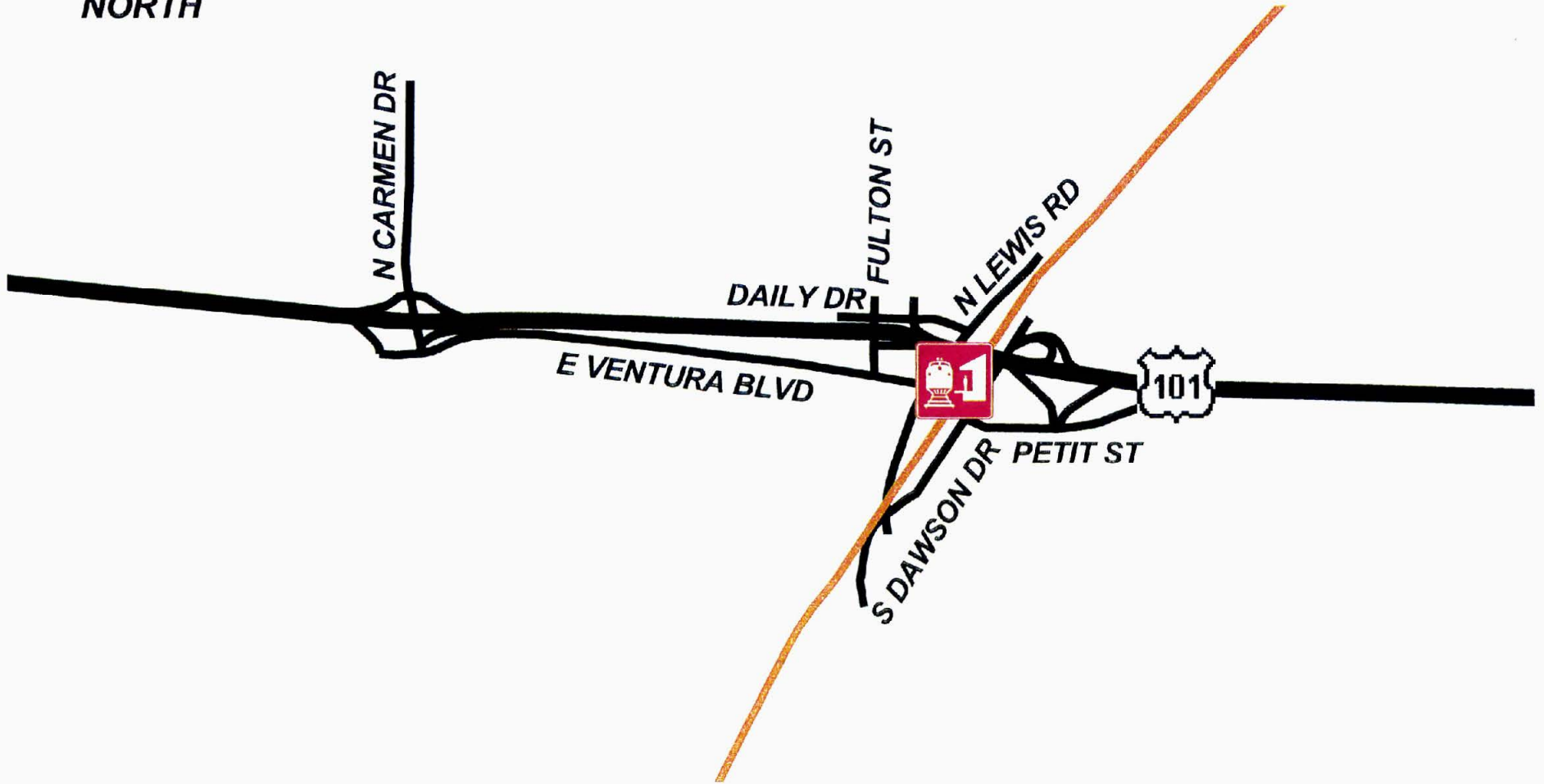


**METROLINK STATION AT CAMARILLO (VENTURA COUNTY)
LOCATION MAP**





NORTH



**METROLINK STATION DIRECTIONAL MAP AT
CAMARILLO (VENTURA COUNTY)**



CHATSWORTH

1942 1943 1944 1945 1946 1947 1948 1949 1950 1951 1952 1953 1954 1955 1956 1957 1958 1959 1960 1961 1962 1963 1964 1965 1966 1967 1968 1969 1970 1971 1972 1973 1974 1975 1976 1977 1978 1979 1980 1981 1982 1983 1984 1985 1986 1987 1988 1989 1990 1991 1992 1993 1994 1995 1996 1997 1998 1999 2000 2001 2002 2003 2004 2005 2006 2007 2008 2009 2010 2011 2012 2013 2014 2015 2016 2017 2018 2019 2020 2021 2022 2023 2024 2025

METROLINK LINE VENTURA COUNTY

STATION NAME CHATSWORTH
PHYSICAL ADDRESS 10040 OLD DEPOT PLAZA ROAD

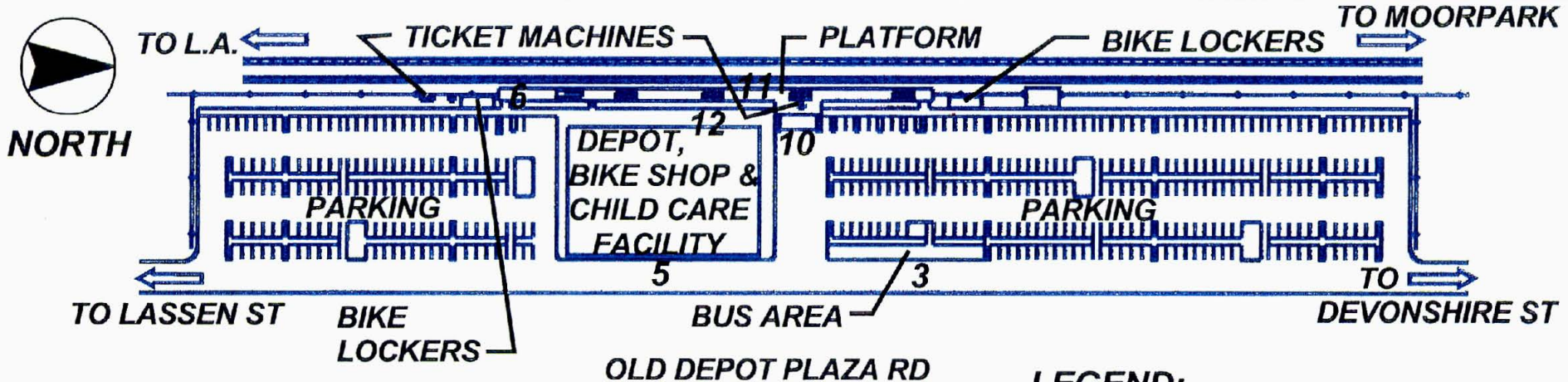
STATION ACCESS OLD DEPOT PLAZA ROAD (between Devonshire & Lassen Streets,
east of Topanga Canyon Boulevard)

PARKING FACILITIES/SPACES 375

STATION AMENITIES/FACILITIES

1. Amtrak/Metro Rail/Coaster service AMTRAK (800) 872-7245
2. Benches Yes
3. Bus/Shuttle service MTA 158, 166,167, 168, 243, 245, 1-800-COMMUTE
LADOT COMMUTER EXPRESS 419, 808-2273 (No area
code required). LADOT SMART SHUTTLE (888) 804-8333.
SANTA CLARITA TRANSIT BUS 791 (661) 294-1287.
4. Bike racks/lockers Lockers (30), (818) 882-8530. Chatsworth Depot Bike
Stop is at the station; open Monday-Friday 6:00 a.m. to
6:30 p.m.
5. Child care/daycare center Yes
6. Disabled access Yes
7. Electric Vehicle charging stations Yes
8. Food service/Restaurants/Snack/Soda vending machines. Yes, food service
available at Whistle Stop Coffee Depot.
9. Information Kiosk/Maps/Schedule display Yes
10. Newspaper vending machines Yes
11. Public phones Yes
12. Restrooms Yes
19. Saturday service No, but AMTRAK provides daily service
14. Shelter Yes

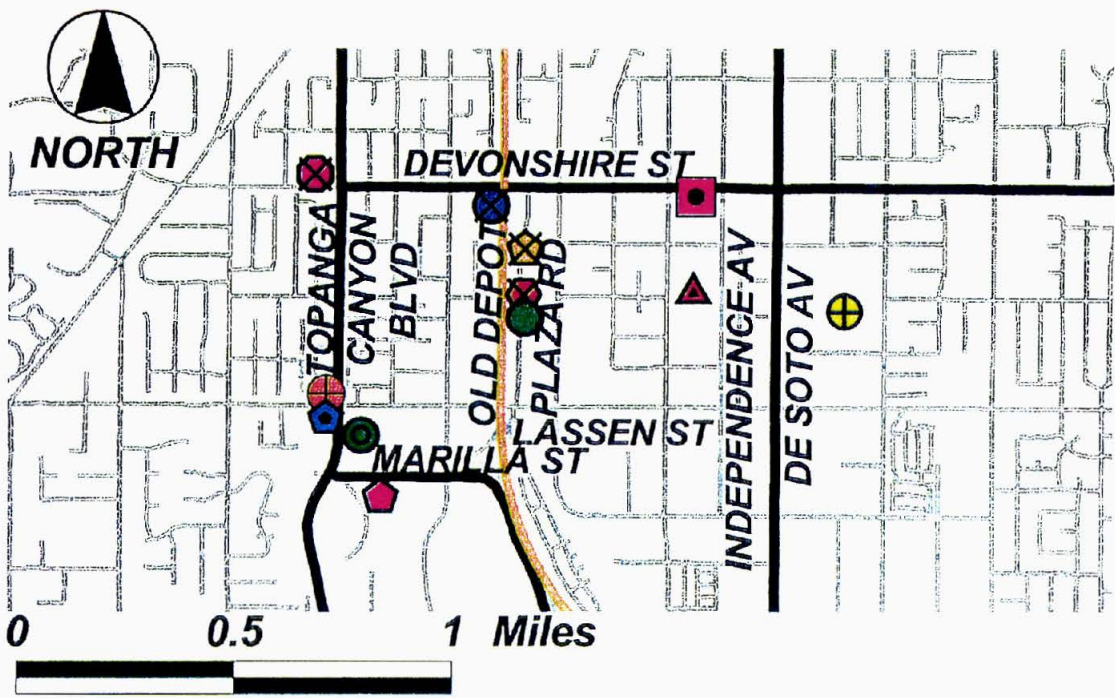
The Chatsworth Station contains the office of the Chatsworth Chamber of Commerce (818) 341,2428, the Chatsworth Depot Bike Stop, 12th Council District Transportation Management Association (818) 882-2180, the Child Care Center and a community meeting room.



LEGEND:

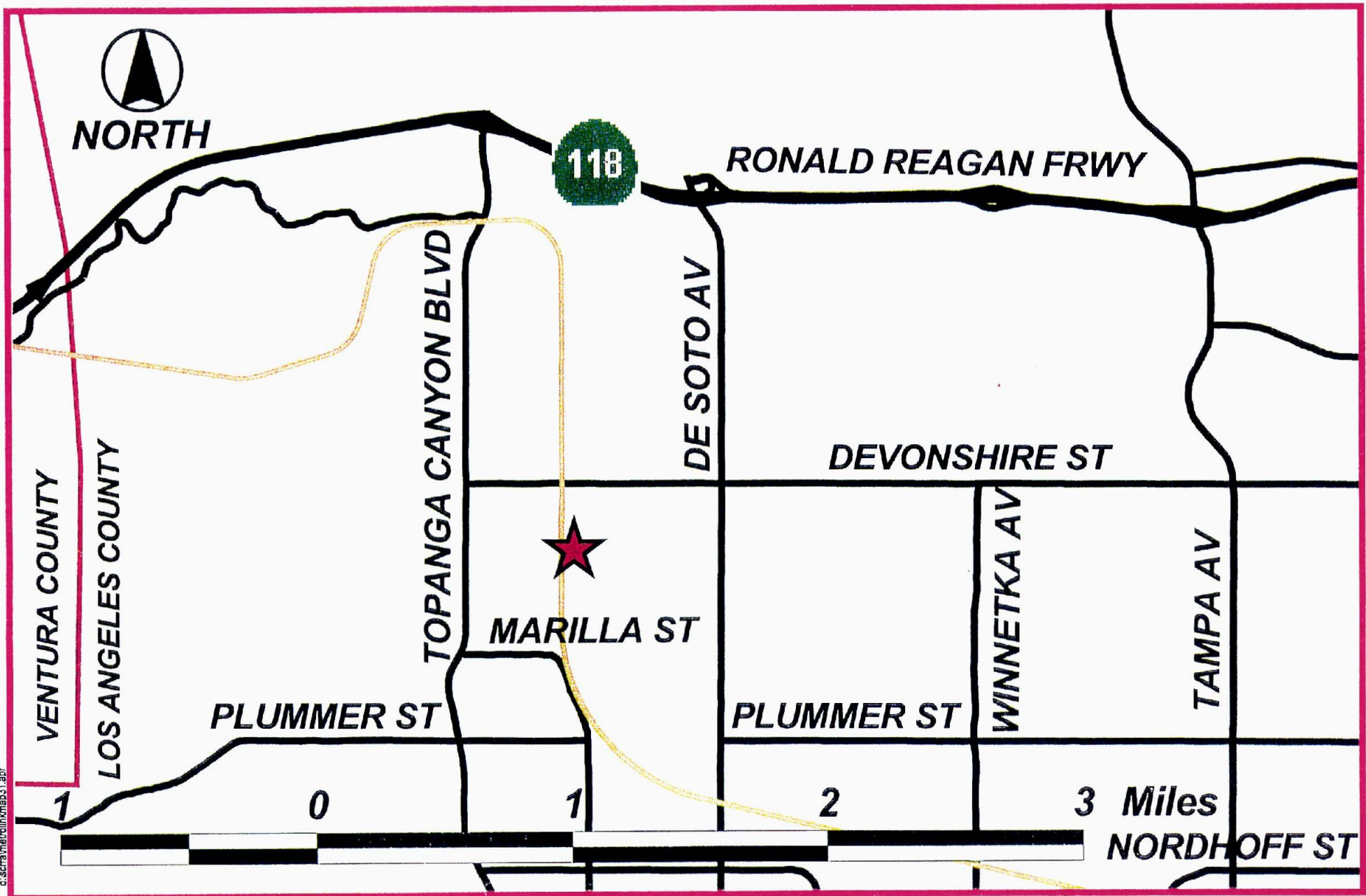
AREA POINTS OF INTEREST:

- METROLINK STATION
- AMTRAK STATION
- METROLINK PARK & RIDE
- POST OFFICE
- PUBLIC JUNIOR HIGH SCHOOL
- LIBRARY
- CHATSWORTH HIGH SCHOOL
- PUBLIC ELEM. SCHOOL
- SUMMERFIELD SUITES MOTEL
- CHATSWORTH HOTEL
- TOPANGA FESTIVAL
- FIRE STATION
- METROLINK RAIL
- MAIN ROADS
- SECONDARY ROADS



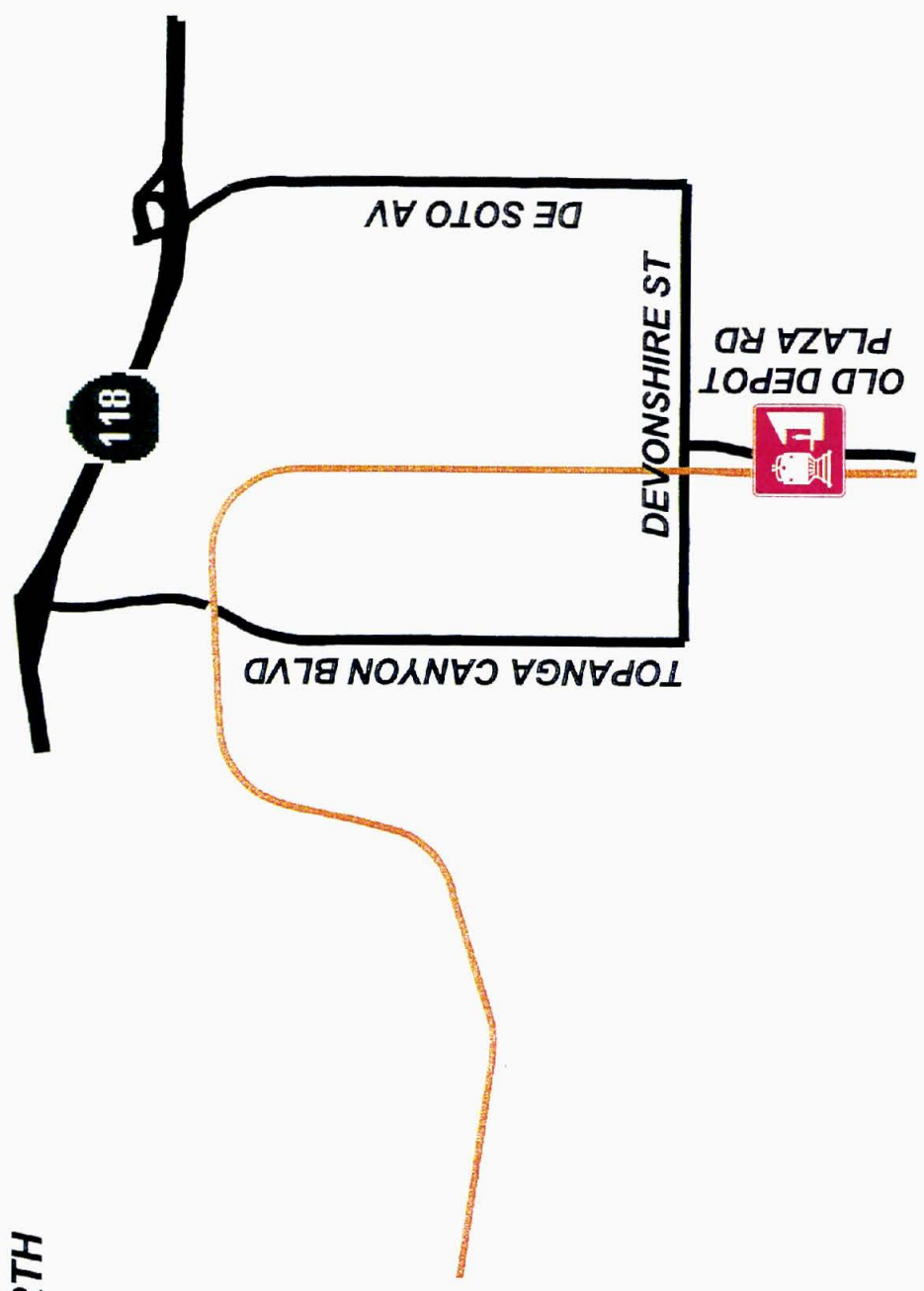
**METROLINK STATION AT CHATSWORTH (L.A. COUNTY)
STATION MAP AND AREA WITHIN 1/2 MILE FROM STATION MAP**

May 5, 1989
c:\sacra\metrolinkmap31.apr



Thomas Bros. Maps

**METROLINK STATION AT CHATSWORTH (L.A. COUNTY)
LOCATION MAP**



METROLINK STATION DIRECTIONAL MAP AT CHATSWORTH (L.A. COUNTY)

CLAREMONT

METROLINK LINE SAN BERNARDINO

STATION NAME CLAREMONT

PHYSICAL ADDRESS 200 WEST 1st STREET

STATION ACCESS 1st STREET/COLLEGE AVENUE/INDIAN HILL BOULEVARD

PARKING FACILITIES/SPACES 400

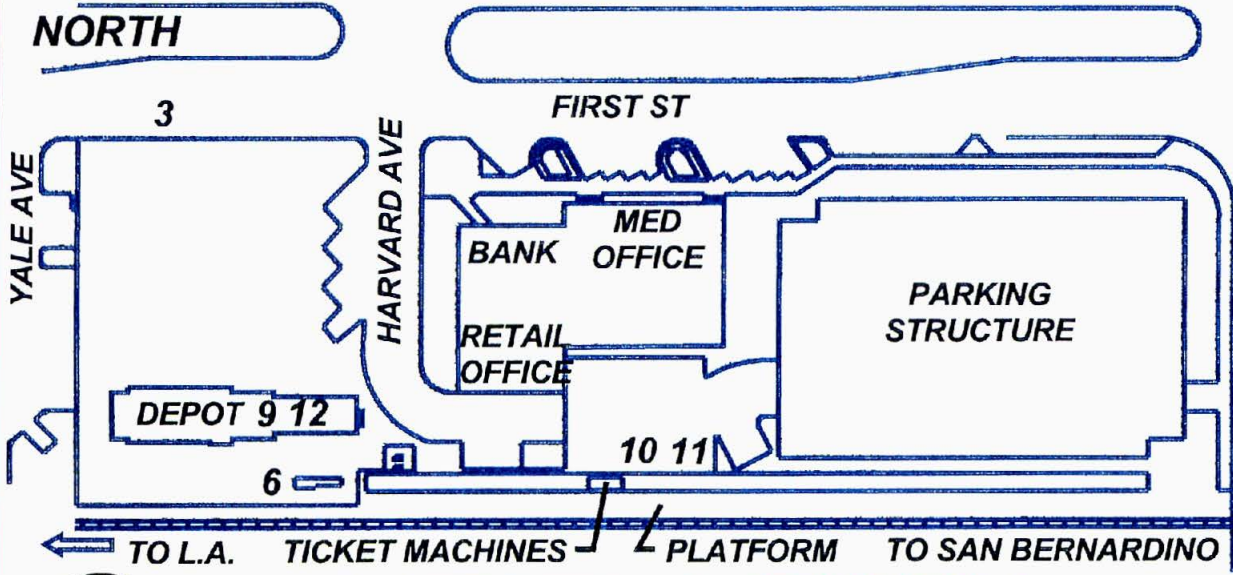
STATION AMENITIES/FACILITIES

1. Amtrak/Metro Rail/Coaster service AMTRAK BUS (800) 872-7245
2. Benches Yes
3. Bus/Shuttle service FOOTHILL TRANSIT (800) 743-3463. #187,
195, 292, 479, 480, 482,492, 690.
4. Bike racks/lockers Bike racks (5), Bike lockers, (18) (800) 245-3723
(909) 399-5486.
5. Child care/daycare center No
6. Disabled access Yes
7. Electric Vehicle charging stations No
8. Food service/Restaurants/Snack/Soda vending machines None
9. Information Kiosk/Maps/Schedule display Yes, inside Transit Store
10. Newspaper vending machines Yes
11. Public phones Yes
12. Restrooms Yes, inside Transit Store
20. Saturday service Yes
14. Shelter Yes

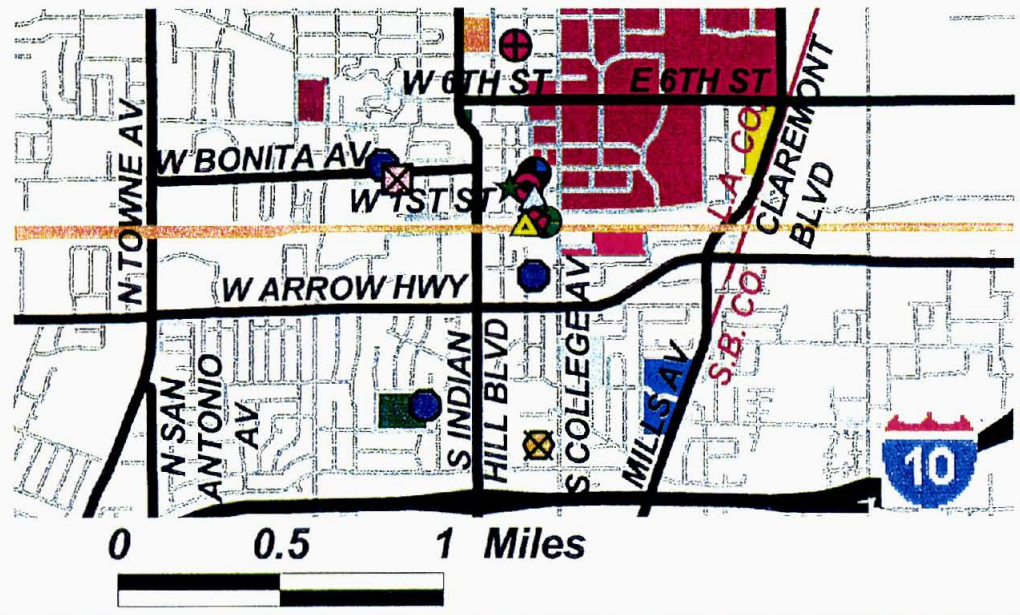
This depot is the third serving Claremont since the late 1800's when the area was a center of the citrus industry. Now this restored depot is a focal point of downtown Claremont as well as housing a well-stocked Transit Store, (909) 482-1183. The Transit Store hours are Monday-Friday, 7a.m-6 p.m., Saturday 10 a.m.-2 p.m. Stores, restaurants, bakeries and other rather upscale retail outlets line Yale Avenue (a tribute to the Claremont Colleges) and 1st Avenue West and other streets directly north of the depot. There is also some interesting art work at the depot. Hours can be spent browsing around Claremont Village. Aside from the Colleges, Pomona College, Scripps College, Claremont-McKenna College, Harvey Mudd College, Pitzer College, Claremont Graduate School and The School of Theology at Claremont, other attractions include the Clark Humanities Museum and the Seaver and Mudd Theaters.



NORTH



NORTH



LEGEND:

AREA POINTS OF INTEREST:

- METROLINK STATION
- TRANSCENTER
- METROLINK PARK & RIDE
- ELEMENTARY SCHOOL
- CHAMBER OF COMMERCE
- CITY HALL
- LIBRARY
- FIRE STATION
- POST OFFICE
- SAN ANTONIO HIGH SCH.
- SYCAMORE ELEM. SCH.
- METROLINK RAIL
- L.A. CO. MAIN RDS.
- L.A. CO. SECONDARY RDS.
- SAN BERN. CO. MAIN RDS.
- SAN BERN. CO. SEC. RDS.
- L.A. / SAN BERN. CO. LINE

AREAS OF INTEREST:

- BLAISDELL PARK
- CLAREMONT COLLEGES
- COLLEGE PARK
- EL BARRIO PARK
- J N MALLOVS PARK
- LARKIN PARK
- MEMORIAL PARK
- OAK PARK CEMETERY
- STUART WHEELER PARK

July 16, 1999
g:\sarra\metrolinkmaps2.apr

Thomas Bros. Maps

**METROLINK STATION AT CLAREMONT (L.A. COUNTY)
STATION MAP AND AREA WITHIN 1/2 MILE FROM STATION MAP**



**METROLINK STATION AT CLAREMONT (L.A. COUNTY)
LOCATION MAP**



NORTH

W 1ST ST



S INDIAN HILL BLVD



0

0.5

1 Miles



METROLINK STATION DIRECTIONAL MAP AT CLAREMONT (L.A. COUNTY)

COMMERCE

METROLINK LINE ORANGE COUNTY & VIA FULLERTON

STATION NAME COMMERCE
PHYSICAL ADDRESS 6433 26th Street

STATION ACCESS 26th Street off GARFIELD AVENUE

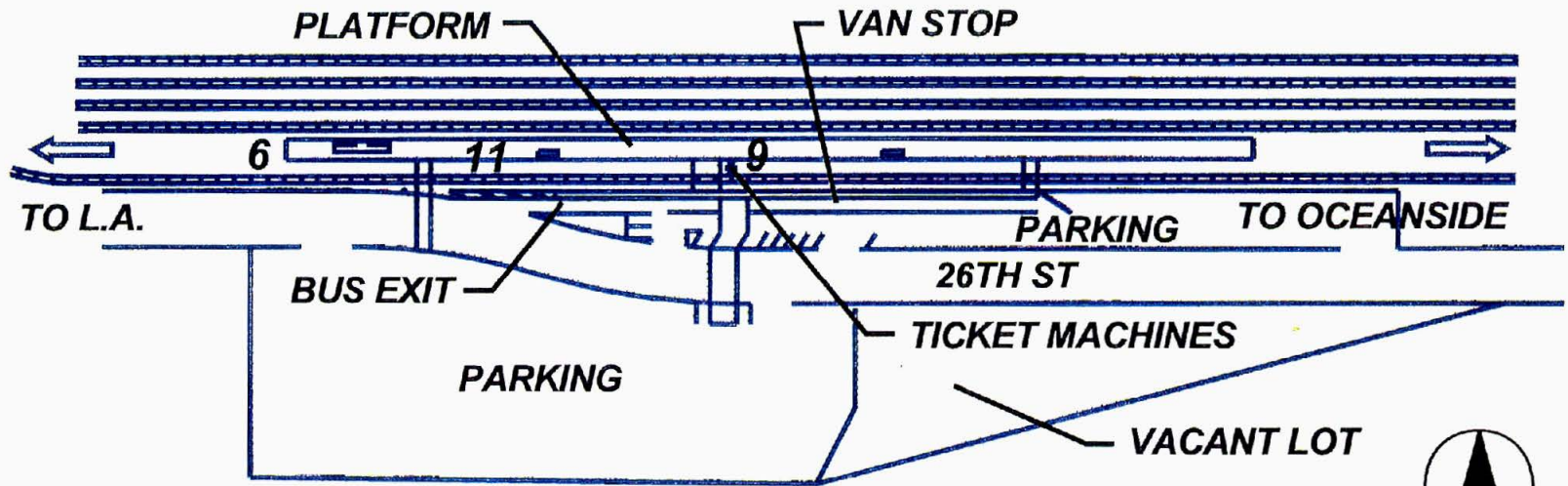
PARKING FACILITIES/SPACES 55

STATION AMENITIES/FACILITIES

1. Amtrak/Metro Rail/Coaster service None
2. Benches Yes
3. Bus/Shuttle service City of Commerce, Orange Route (323) 887-4419
4. Bike racks/lockers No
5. Child care/daycare center No
6. Disabled access Yes
7. Electric Vehicle charging stations No
8. Food service/Restaurants/Snack/Soda vending machines No
9. Information Kiosk/Maps/Schedule display Yes
10. Newspaper vending machines Yes
11. Public phones Yes
12. Restrooms No
21. Saturday service No
14. Shelter Yes

This station is in an area of heavy industry. There are no amenities of any sort within a 5-10 minute walk.

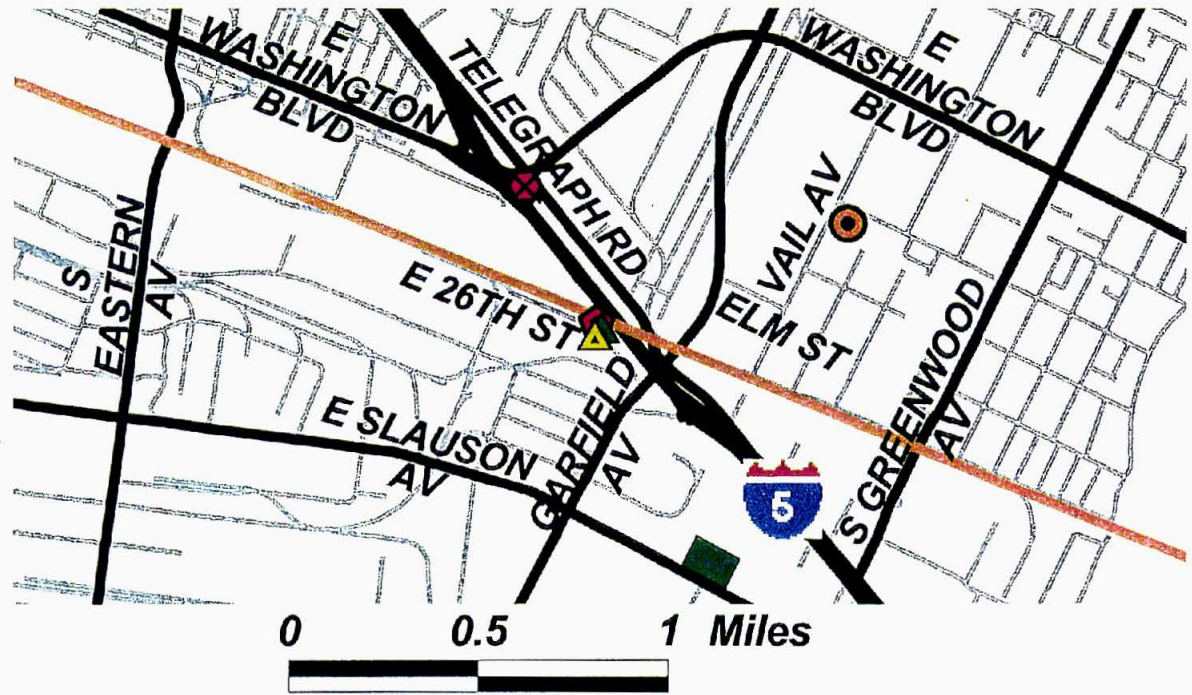
and 1st Avenue West and other streets directly north of the depot. There is also some interesting art work at the depot. Hours can be spent browsing around Claremont Village. Aside from the Colleges, Pomona College, Scripps College, Claremont-McKenna Colloge, Harvey Mudd College, Pitzer College, Claremont Graduate School and The School of Theology at Claremont, other attractions include the Clark Humanities Museum and the Seaver and Mudd Theaters.



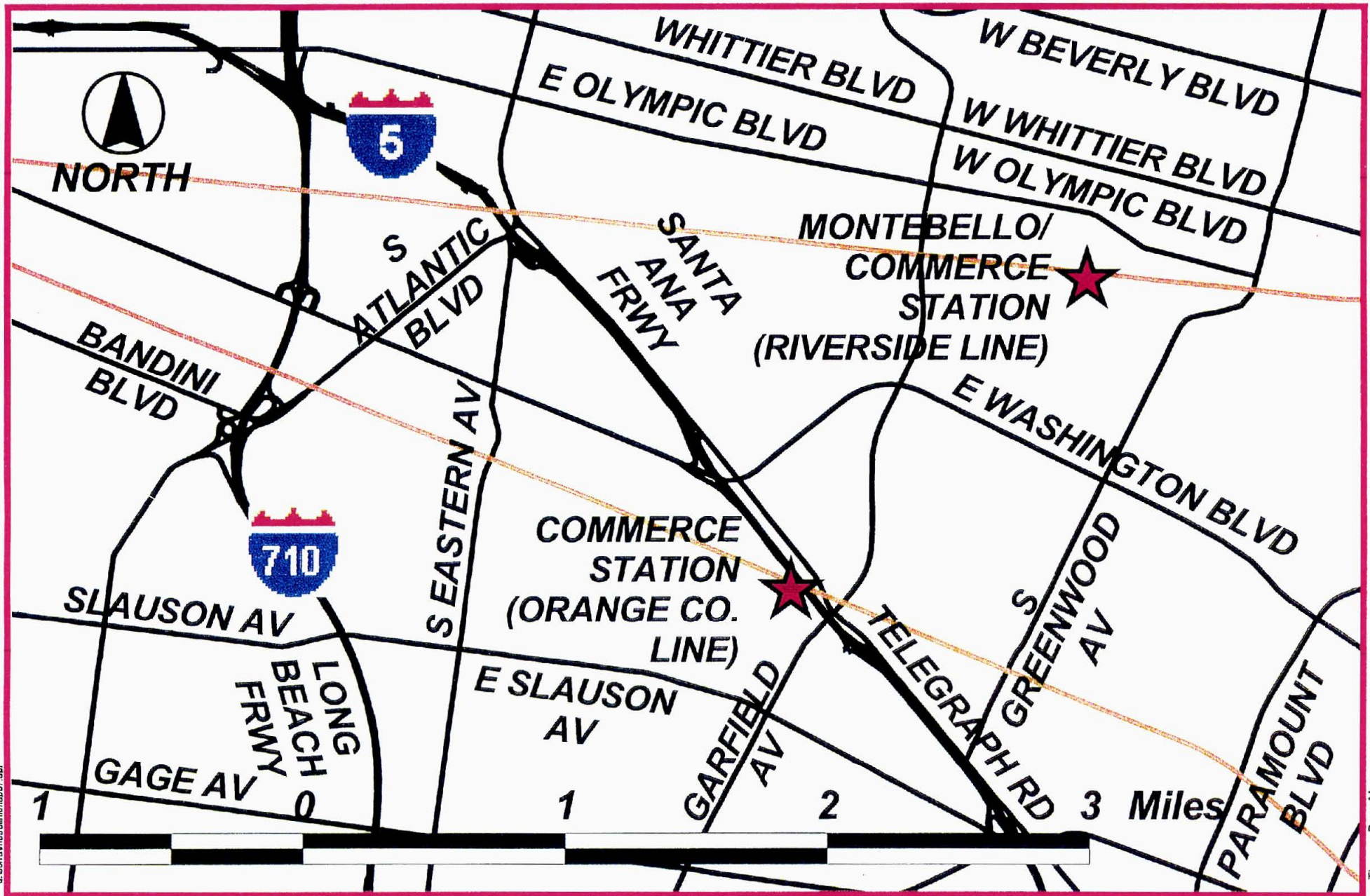
LEGEND:

AREA POINTS OF INTEREST:

-  METROLINK STATION
-  AMTRAK STATION
-  METROLINK PARK & RIDE
-  PUBLIC CONTINUATION H.S.
-  HOLIDAY INN
-  METROLINK RAIL
-  MAIN ROADS
-  SECONDARY ROADS
-  MOUNT OLIVE MEMORIAL PARK



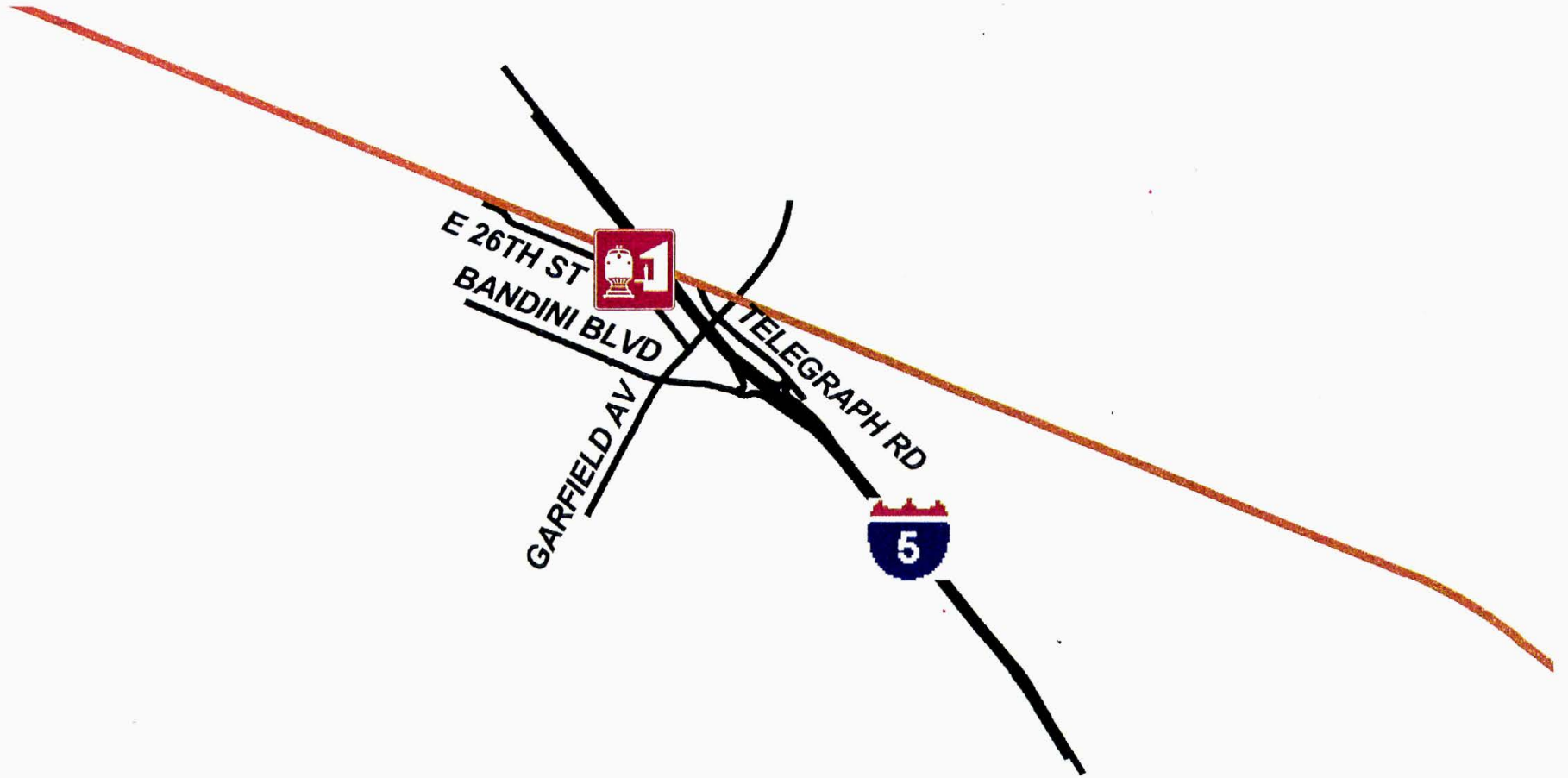
**METROLINK STATION AT COMMERCE (L.A. COUNTY)
STATION MAP AND AREA WITHIN 1/2 MILE FROM STATION MAP**



**METROLINK STATION AT COMMERCE (L.A. COUNTY)
LOCATION MAP**



NORTH



METROLINK STATION DIRECTIONAL MAP AT COMMERCE (L.A. COUNTY)

COVINA

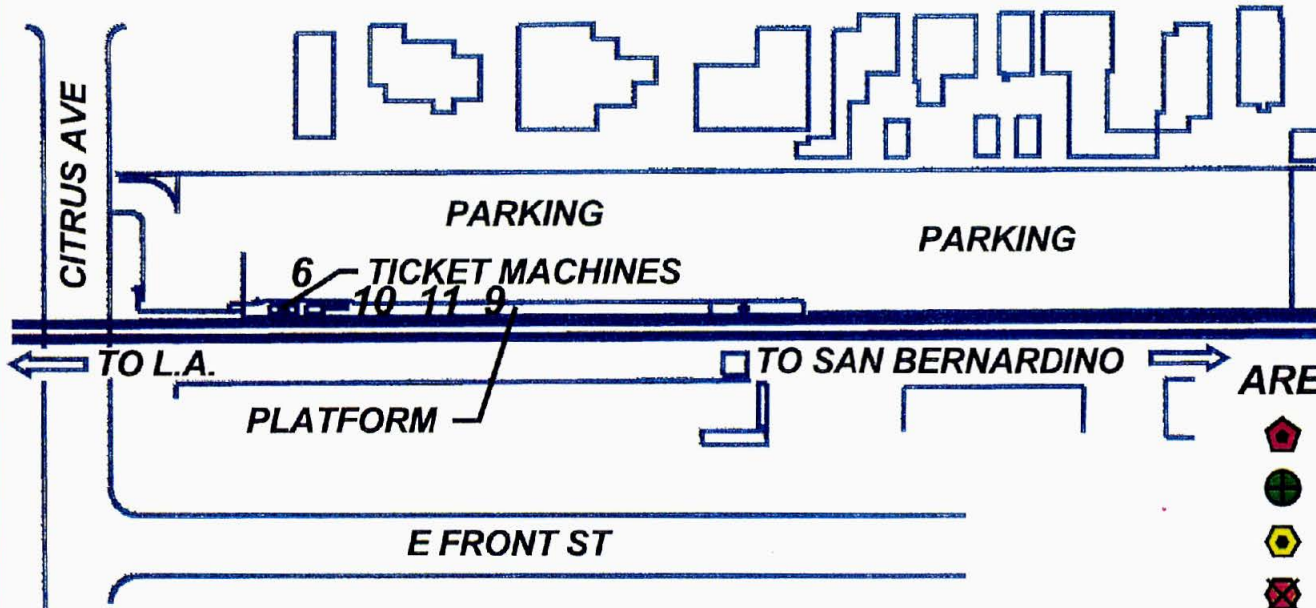
METROLINK LINE SAN BERNARDINO
STATION NAME COVINA
PHYSICAL ADDRESS 600 NORTH CITRUS AVENUE
STATION ACCESS CITRUS AVENUE

PARKING FACILITIES/SPACES 170-PERMIT REQUIRED (626) 858-7219. FREE PARKING
WEST OF CITRUS on 3rd AVENUE.

STATION AMENITIES/FACILITIES

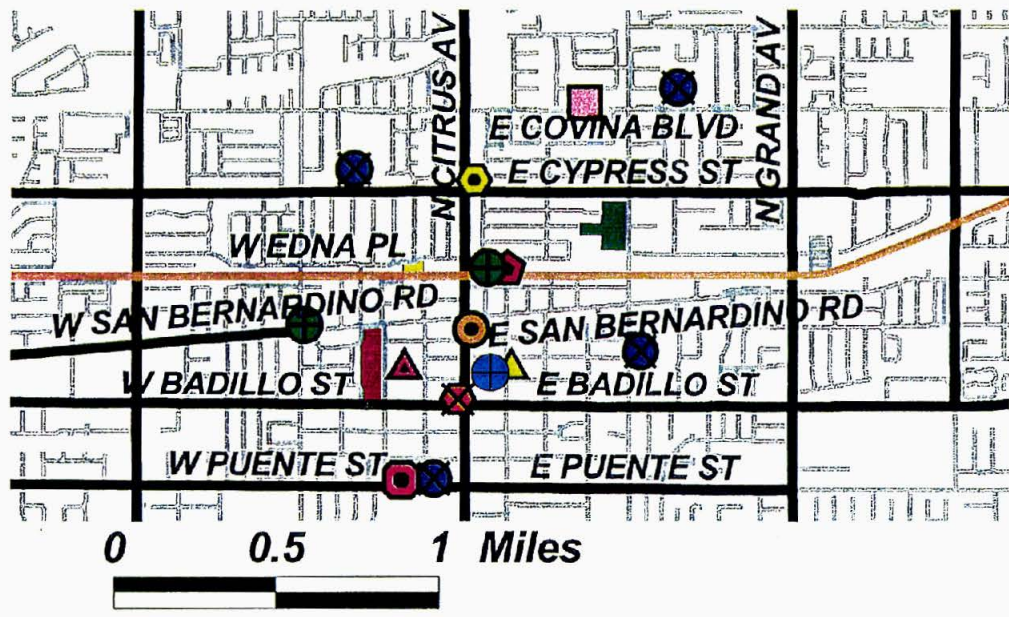
- | | | |
|-----|--|--|
| 1. | Amtrak/Metro Rail/Coaster service | None |
| 2. | Benches | Yes |
| 3. | Bus/Shuttle service | FOOTHILL TRANSIT (800) 743-3463, # 274
Azusa Transit Metrolink Shuttle (626) 812-5206 |
| 4. | Bike racks/lockers | No |
| 5. | Child care/daycare center | No |
| 6. | Disabled access | Yes |
| 7. | Electric Vehicle charging stations | No |
| 8. | Food service/Restaurants/Snack/Soda vending machines | None |
| 9. | Information Kiosk/Maps/Schedule display | Yes |
| 10. | Newspaper vending machines | Yes |
| 11. | Public phones | Yes |
| 12. | Restrooms | No |
| 22. | Saturday service | Yes |
| 14. | Shelter | Yes |

Citrus Avenue, which runs along the west edge of the station, has some commercial stores, but few amenities are available. Covina is the site of Azusa Pacific University and Citrus College.



LEGEND:

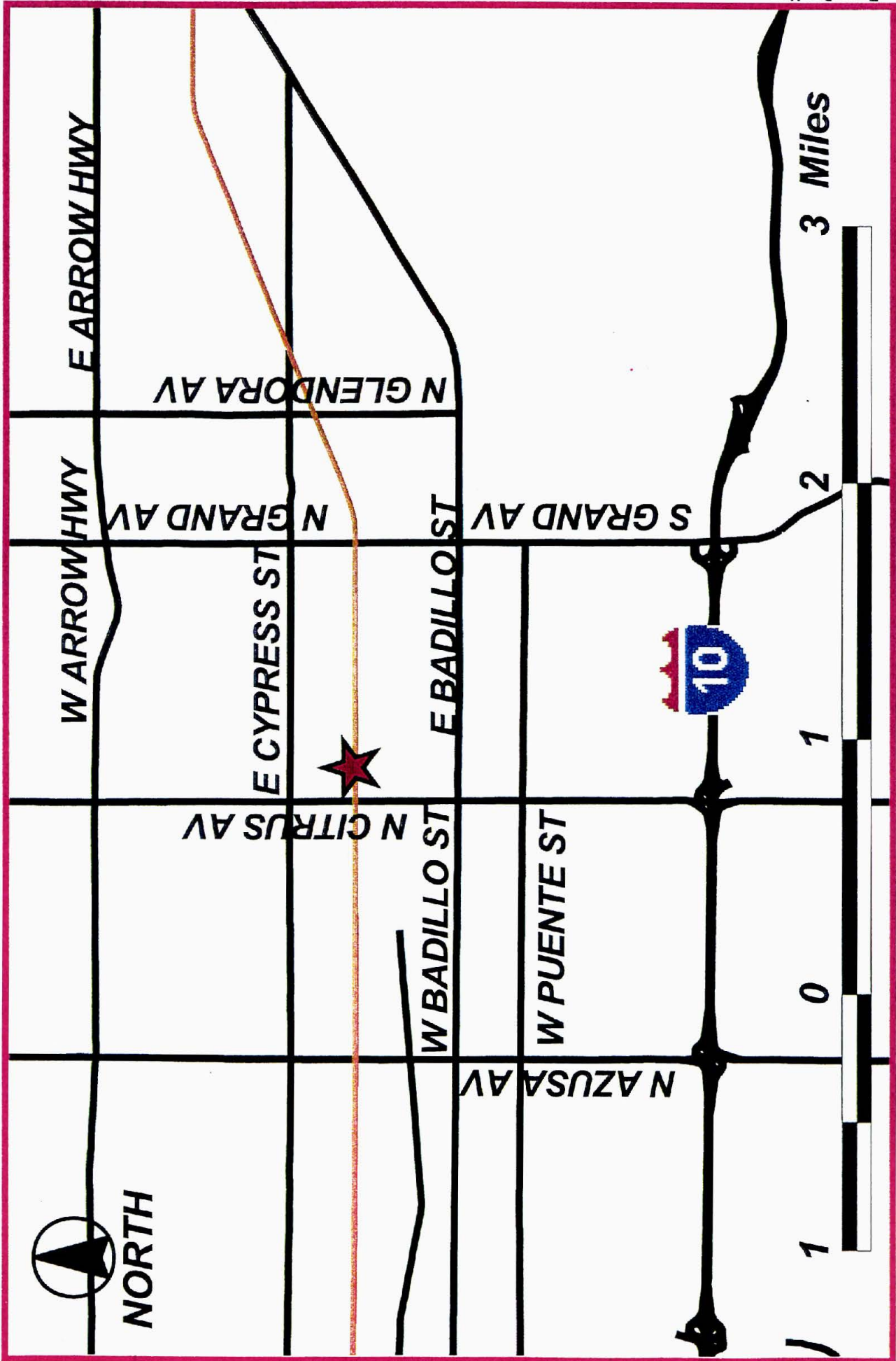
- AREA POINTS OF INTEREST:**
- METROLINK STATION
 - PARK & RIDE
 - COVINA PLAZA SHOP. CNTR.
 - CHAMBER OF COMMERCE
 - CITY HALL
 - FIRE STATION
 - HOSPITAL
 - LIBRARY
 - ELEM. SCHOOL
 - ELEM. SCHOOL
 - CONTINUATION H.S.
 - METROLINK RAIL
 - MAIN ROADS
 - SECONDARY ROADS
- AREAS OF INTEREST:**
- COVINA PARK
 - EDNA PARK
 - KELBY PARK



July 16, 1999
g:\sra\metrolinkmap56.apr

Thomas Bros. Maps

**METROLINK STATION AT COVINA (L.A. COUNTY)
STATION MAP AND AREA WITHIN 1/2 MILE FROM STATION MAP**

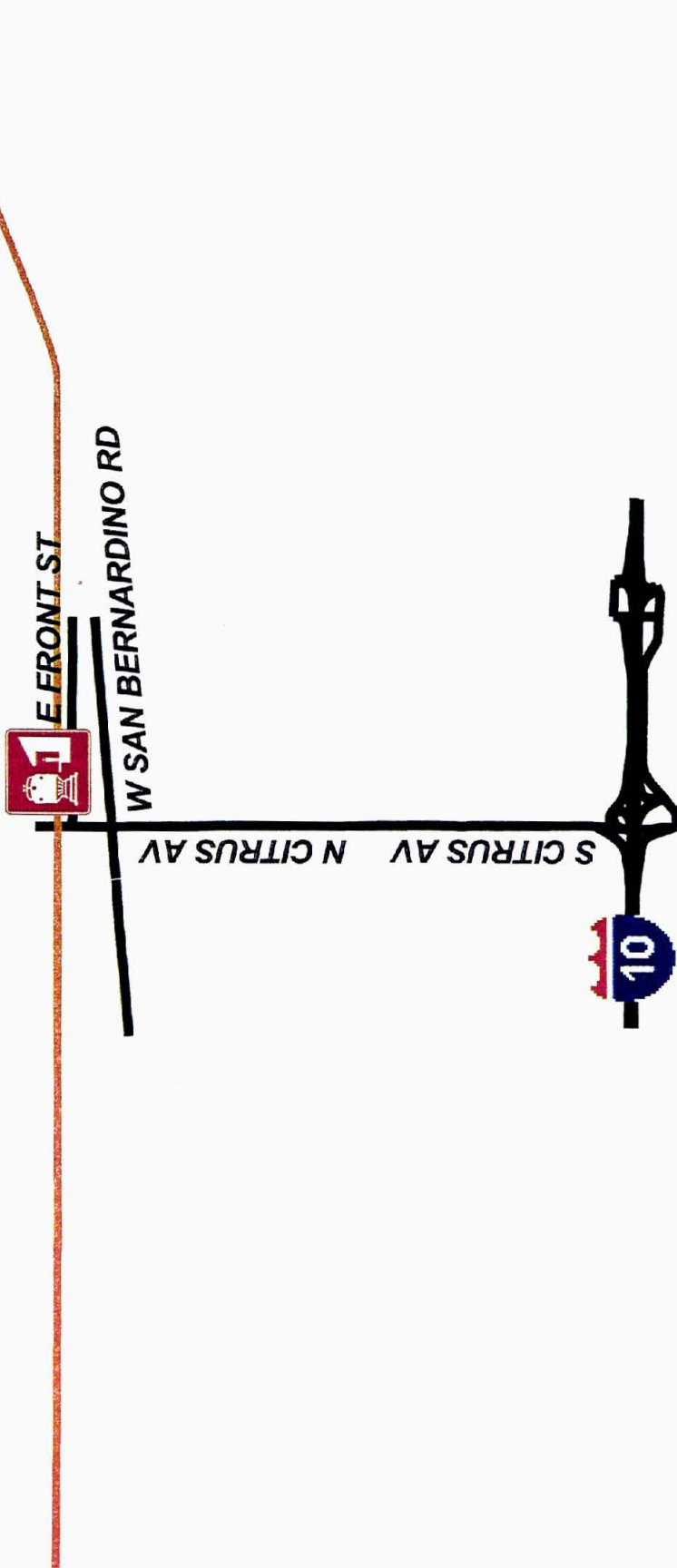


May 12, 1999
 q:\serra\metrolink\maps5.apr

Thomas Bros. Maps

**METROLINK STATION AT COVINA (L.A. COUNTY)
 LOCATION MAP**

METROLINK STATION DIRECTIONAL MAP AT COVINA (L.A. COUNTY)



EL MONTE

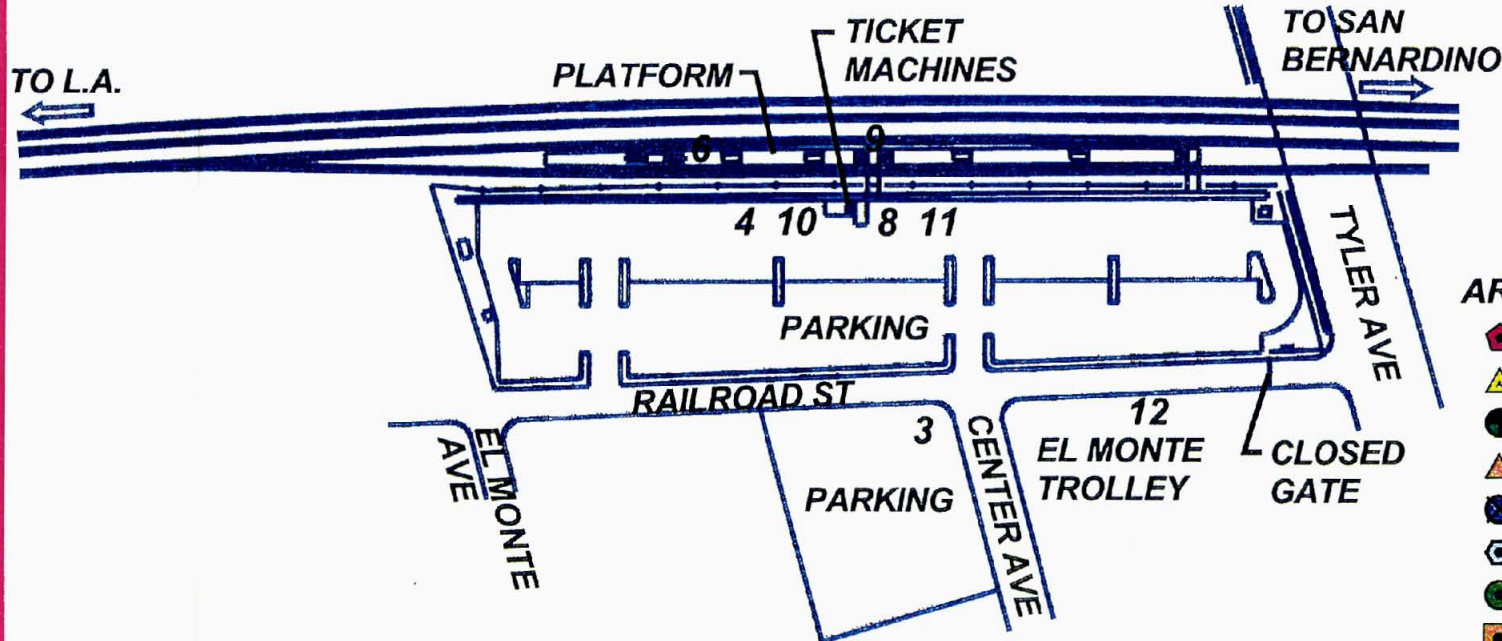
METROLINK LINE SAN BERNARDINO
STATION NAME EL MONTE
PHYSICAL ADDRESS 10925 RAILROAD ST
STATION ACCESS CENTER AVENUE/VALLEY BOULEVARD/RAILROAD STREET

PARKING FACILITIES/SPACES 235

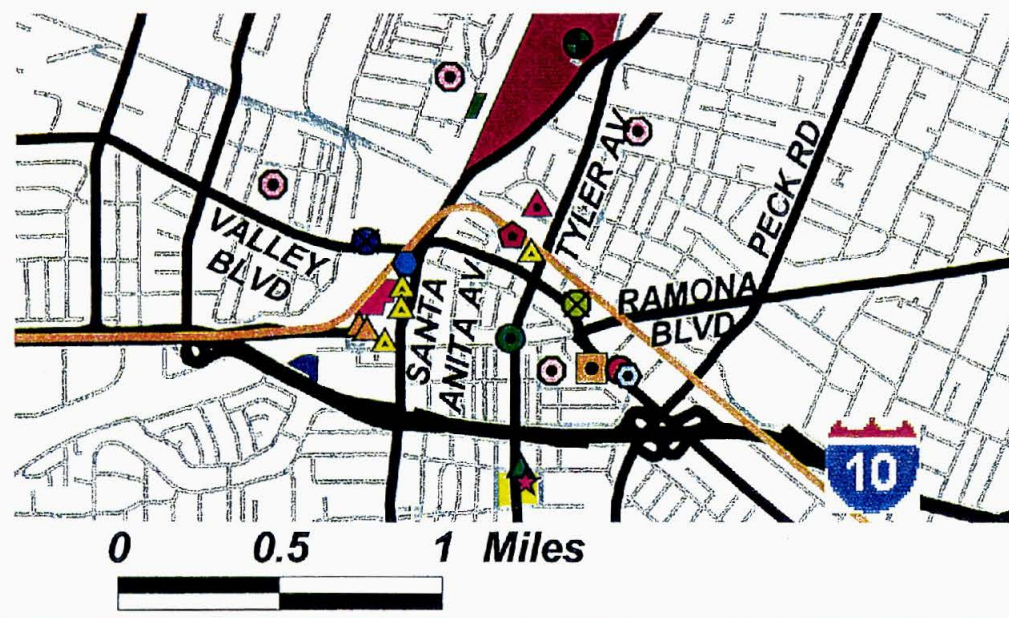
STATION AMENITIES/FACILITIES

1. Amtrak/Metro Rail/Coaster service None
2. Benches Yes
3. Bus/Shuttle service Foothill Transit (800) 743-3463, #'s 721, El Monte Trolley (626) 443-7384, Green, Red, Blue, Orange, Yellow routes. MTA 1-800-Commute # 76, 267, 268.
4. Bike racks/lockers Yes (1) Bike rack.
5. Child care/daycare center No
6. Disabled access Yes
7. Electric Vehicle charging stations No
8. Food service/Restaurants/Snack/Soda vending machines Yes, soda vending machine
9. Information Kiosk/Maps/Schedule display Yes
10. Newspaper vending machines Yes
11. Public phones Yes
12. Restrooms Yes (in adjacent transit center)
24. Saturday service Yes
14. Shelter Yes

Numerous stores and eating establishments are a short walk from the station along Valley Boulevard. The El Monte Trolley Station (marked by a colorful painting proclaiming, "The end of the Santa Fe Trail") is adjacent to the Metrolink Station and is the hub of the El Monte bus system and has restrooms.



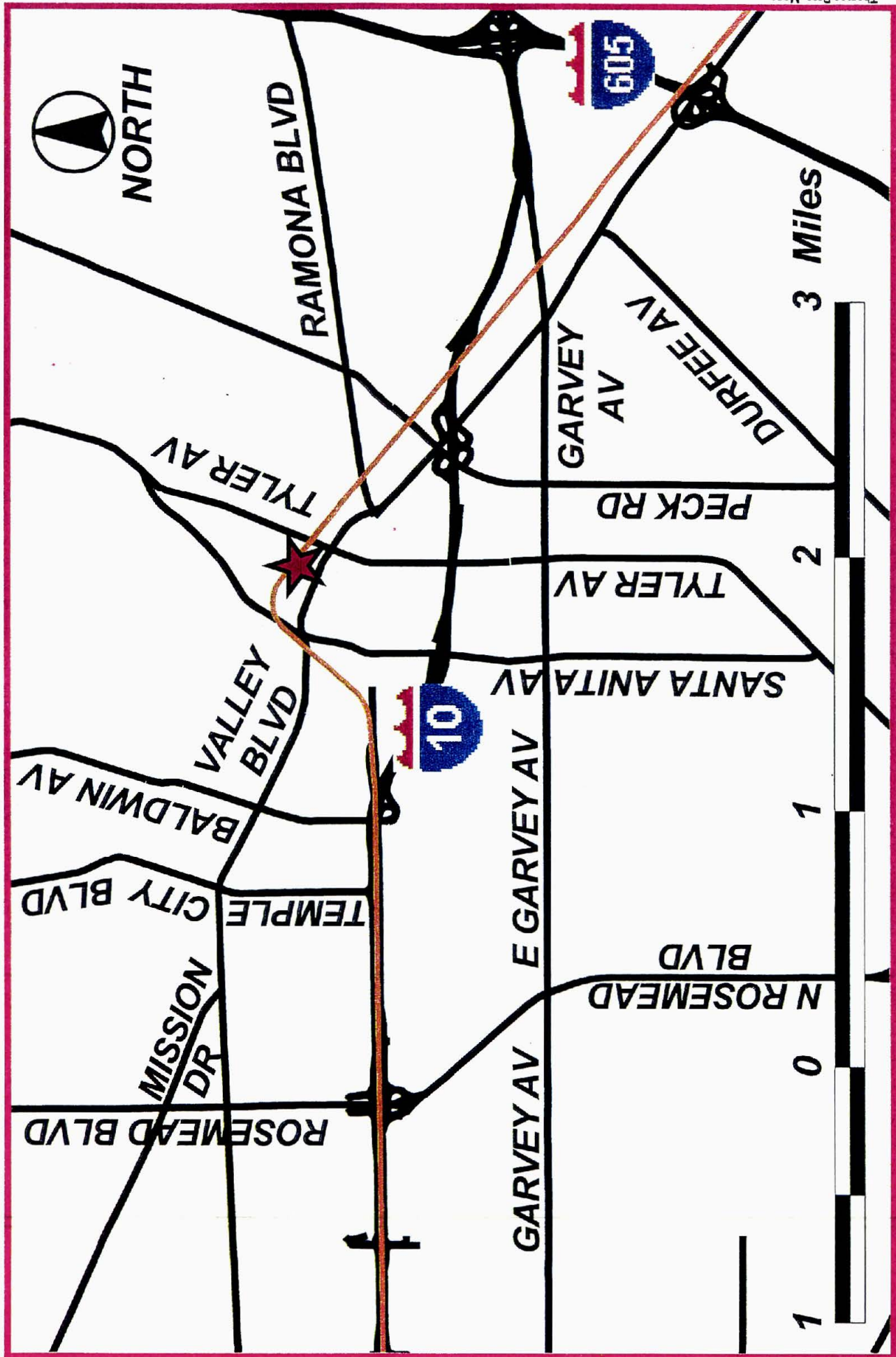
- LEGEND:**
- AREA PNTS. OF INTEREST:**
- METROLINK STATION
 - PARK & RIDE
 - ADMIN. BLDG.
 - BUS STATION
 - CHAMBER ON COMM.
 - CITY HALL
 - CNTY. HEALTH DEPT.
 - COURT HOUSE
 - FIRE STATION
 - LIBRARY
 - MUSEUM OF HIST.
 - POLICE STATION
 - POST OFFICE
 - PUBLIC ELEM. SCH.
 - PRIVATE ELEM. SCH.
 - METROLINK RAIL
 - MAIN ROADS
 - SECONDARY ROADS
- AREAS OF INTEREST:**
- ARCEO PARK
 - EL MONTE AIRPORT
 - FLETCHER PARK
 - PIONEER PARK
 - RIO VISTA PARK



July 16, 1989
g:\sccra\metrolinkmap60.apr

Thomas Bros. Maps

**METROLINK STATION AT EL MONTE (L.A. COUNTY)
STATION MAP AND AREA WITHIN 1/2 MILE FROM STATION MAP**




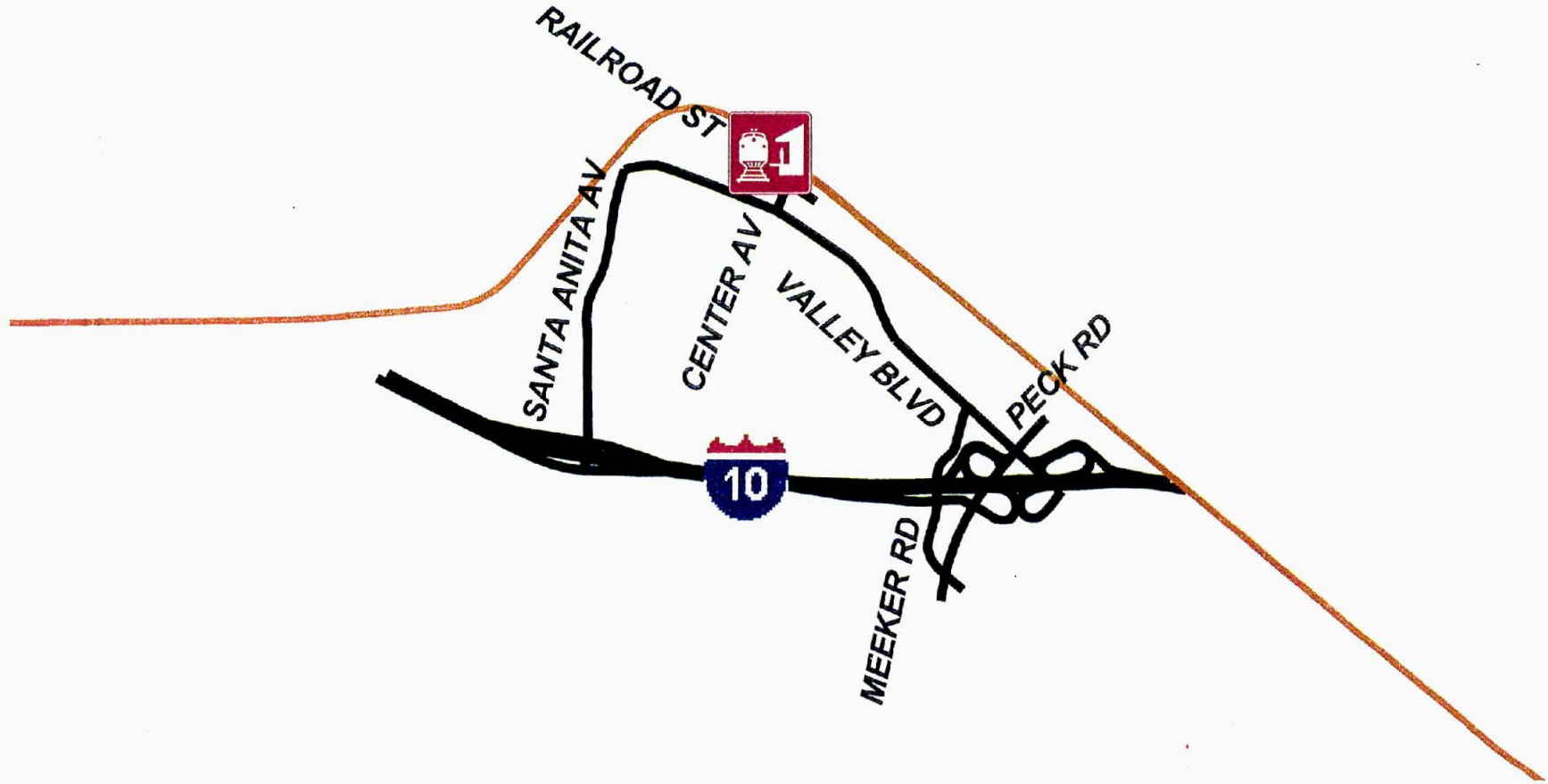
Thomas Bros. Maps

**METROLINK STATION AT EL MONTE (L.A. COUNTY)
LOCATION MAP**

May 13, 1999
d:\scra\metrolink\map89.apr



NORTH



METROLINK STATION DIRECTIONAL MAP AT EL MONTE (L.A. COUNTY)

FONTANA

METROLINK LINE SAN BERNARDINO

STATION NAME FONTANA
PHYSICAL ADDRESS 16777 ORANGE WAY

STATION ACCESS ORANGE WAY/SIERRA AVENUE/JUNIPER AVENUE




















PARKING FACILITIES/SPACES 340

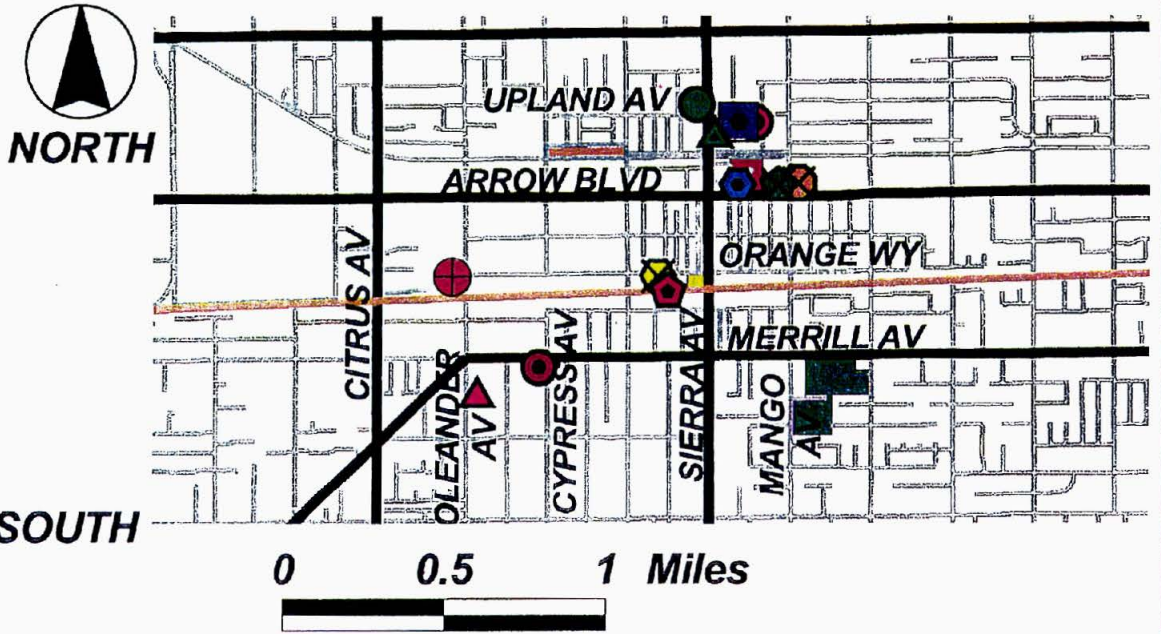
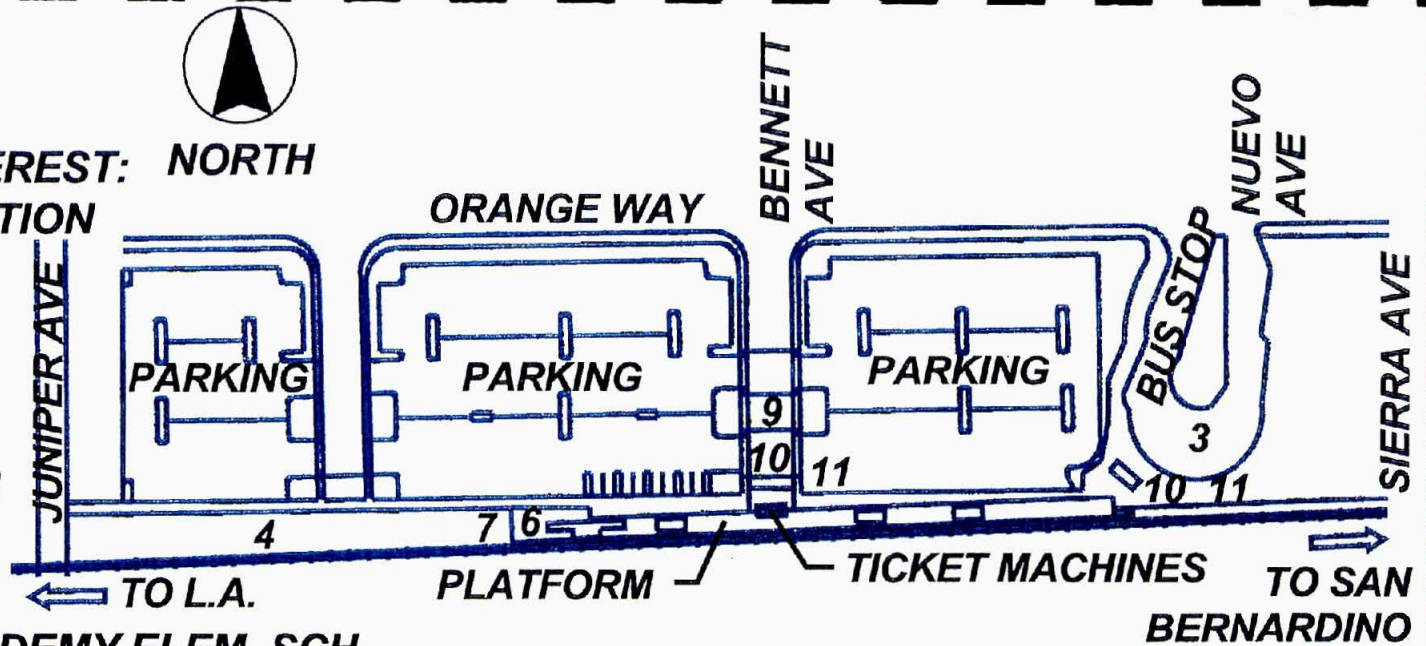
STATION AMENITIES/FACILITIES

1. Amtrak/Metro Rail/Coaster service None
2. Benches Yes
3. Bus/Shuttle service OMNITRANS (800) 966-6428, #'s 10, 14, 15, 19, 21, 66, 67
4. Bike racks/lockers Lockers (16)
5. Child care/daycare center No
6. Disabled access Yes
7. Electric Vehicle charging stations Yes
8. Food service/Restaurants/Snack/Soda vending machines None
9. Information Kiosk/Maps/Schedule display Yes
10. Newspaper vending machines Yes
11. Public phones Yes
12. Restrooms No
25. Saturday service Yes
14. Shelter Yes

A number of stores along Sierra Avenue east of the station range from eating establishments to a variety of other businesses.

LEGEND:
AREA POINTS OF INTEREST: NORTH

-  METROLINK STATION
 -  PARK & RIDE
 -  DMV
 -  FS
 -  CITY HALL
 -  POLICE STATION
 -  LIBRARY
 -  POST OFFICE
 -  ST. JOSEPH ACADEMY ELEM. SCH.
 -  FONTANA MIDDLE SCHOOL
 -  DATE ELEM. SCHOOL
 -  OLEANDER ELEM. SCHOOL
 -  METROLINK RAIL
 -  MAIN ROADS
 -  SECONDARY ROADS
- AREAS OF INTEREST:**
-  MILLER PARK
 -  SANTA FE PARK
 -  SEVILLE PARK
 -  VETERANS MEMORIAL PARK SOUTH



**METROLINK STATION AT FONTANA (SAN BERNARDINO CO.)
 STATION MAP AND AREA WITHIN 1/2 MILE FROM STATION MAP**



NORTH

FOOTHILL BLVD

ARROW BLVD

ARROW ROUTE

MERRILL AV

FONTANA AV

CITRUS AV


SIERRA AV

SAN BERNARDINO AV

VALLEY BLVD



1 0 1 2 3 Miles



**METROLINK STATION AT FONTANA (SAN BERNARDINO CO.)
LOCATION MAP**

May 12, 1999
c:\serra\metrolink\map43.apr

Thomas Bros. Maps



NORTH

ORANGE WY



SIERRA AV



0 0.5 1 1.5 2 Miles



**METROLINK STATION DIRECTIONAL MAP AT
FONTANA (SAN BERNARDINO CO.)**

FULLERTON

METROLINK LINE ORANGE COUNTY & VIA FULLERTON

STATION NAME FULLERTON
PHYSICAL ADDRESS 120 EAST SANTA FE AVENUE

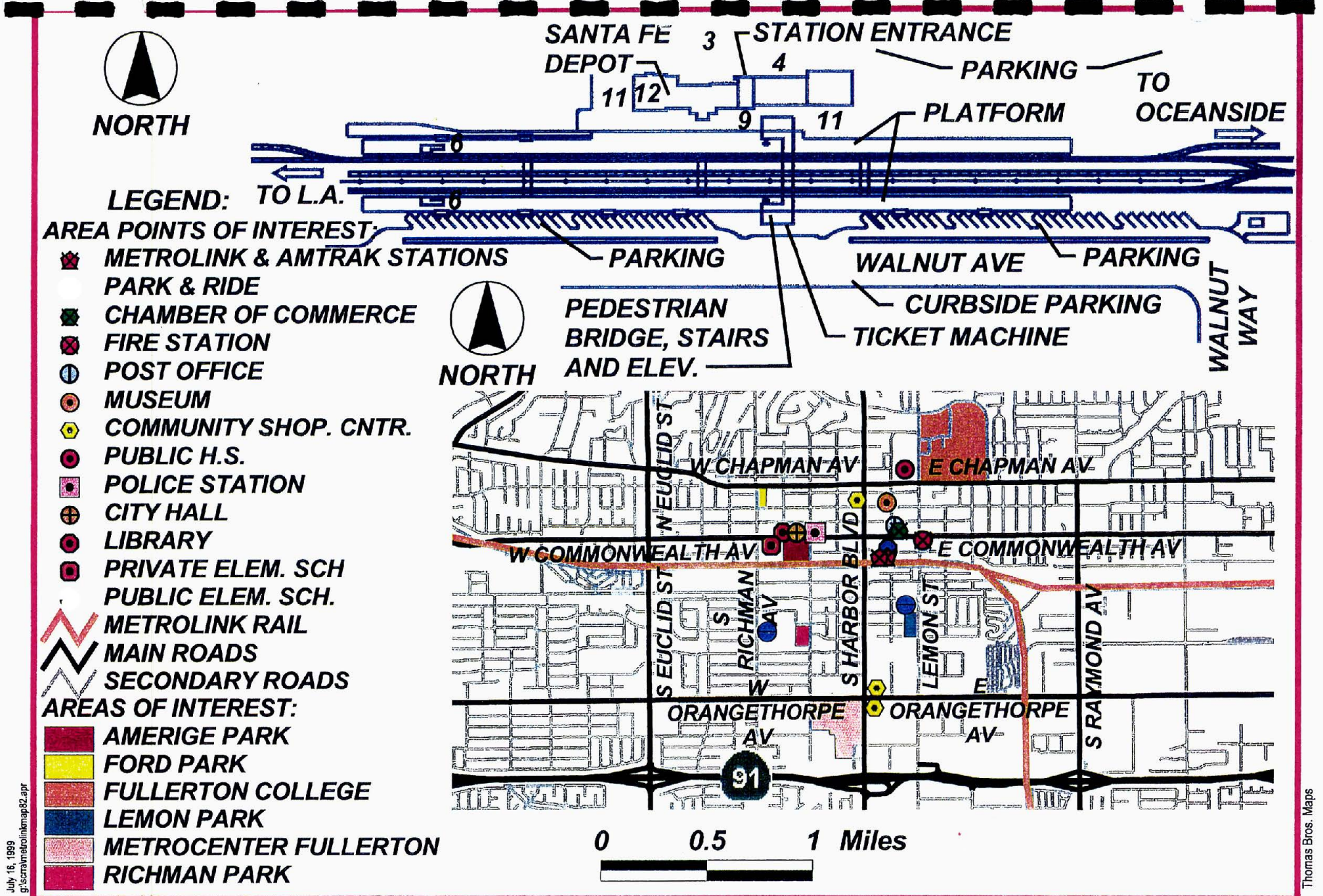
STATION ACCESS SANTA FE AVENUE OFF HARBOR BOULEVARD/ NORTH POMONA
 AVENUE OFF COMMONWEATH AVENUE

PARKING FACILITIES/SPACES 385

STATION AMENITIES/FACILITIES

1. Amtrak/Metro Rail/Coaster service AMTRAK (800) 872-7245
2. Benches Yes
3. Bus/Shuttle service OCTA (714) 636-7433, (800) 636-7433, # 26, 41, 43, 47,
 333, (StationLink), 373, (StationLink), 424, (StationLink)
4. Bike racks/lockers Bike racks (5)
5. Child care/daycare center No
6. Disabled access Yes
7. Electric Vehicle charging stations No
8. Food service/Restaurants/Snack/Soda vending machines. Food service, cafe
9. Information Kiosk/Maps/Schedule display Yes
10. Newspaper vending machines Yes
11. Public phones Yes
12. Restrooms Yes
26. Saturday service No, but Amtrak provides daily service
14. Shelter Yes

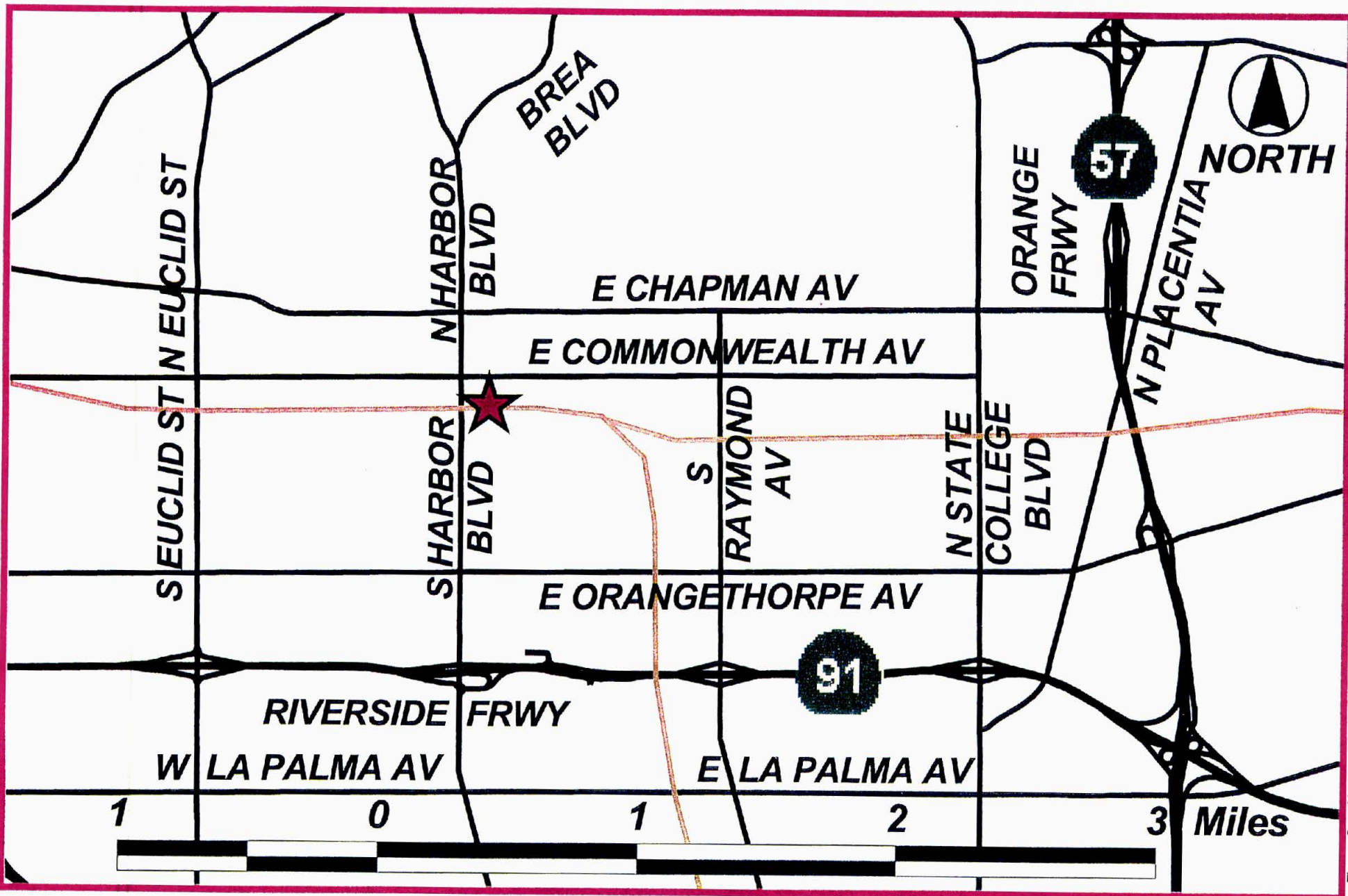
This established depot contains an Amtrak ticket counter, the Santa Fe Express Café for food service and an OCTA bus facility just north of the station entrance. There is parking both north and south of the tracks. Parking south of the tracks is along Walnut Avenue and a pedestrian overpass connects the Depot with that parking area. Within a 5-10 minute walk north of the station between Commonwealth and Chapman Avenues is Old Town-Fullerton. There are numerous, shops, antique shops and eating establishments along with a wide variety of other stores. In addition, Fullerton College is a short (5-block) walk from the station. The Fullerton Museum Center (714) 738-6545 is a 3-block walk up Pomona Avenue from the station.



July 16, 1999
g:\scrametrolinkmap82.apr

Thomas Bros. Maps

**METROLINK STATION AT FULLERTON (ORANGE CO.)
STATION MAP AND AREA WITHIN 1/2 MILE FROM STATION MAP**



**METROLINK STATION AT FULLERTON (ORANGE COUNTY)
 LOCATION MAP**



NORTH

W SANTA FE AV

E SANTA FE AV



S HARBOR BLVD

91

0 0.5 1 Miles

METROLINK STATION DIRECTIONAL MAP AT FULLERTON (ORANGE CO.)

GLENDALE

METROLINK LINE ANTELOPE VALLEY & VENTURA COUNTY

STATION NAME GLENDALE
PHYSICAL ADDRESS 400 WEST CERRITOS AVENUE

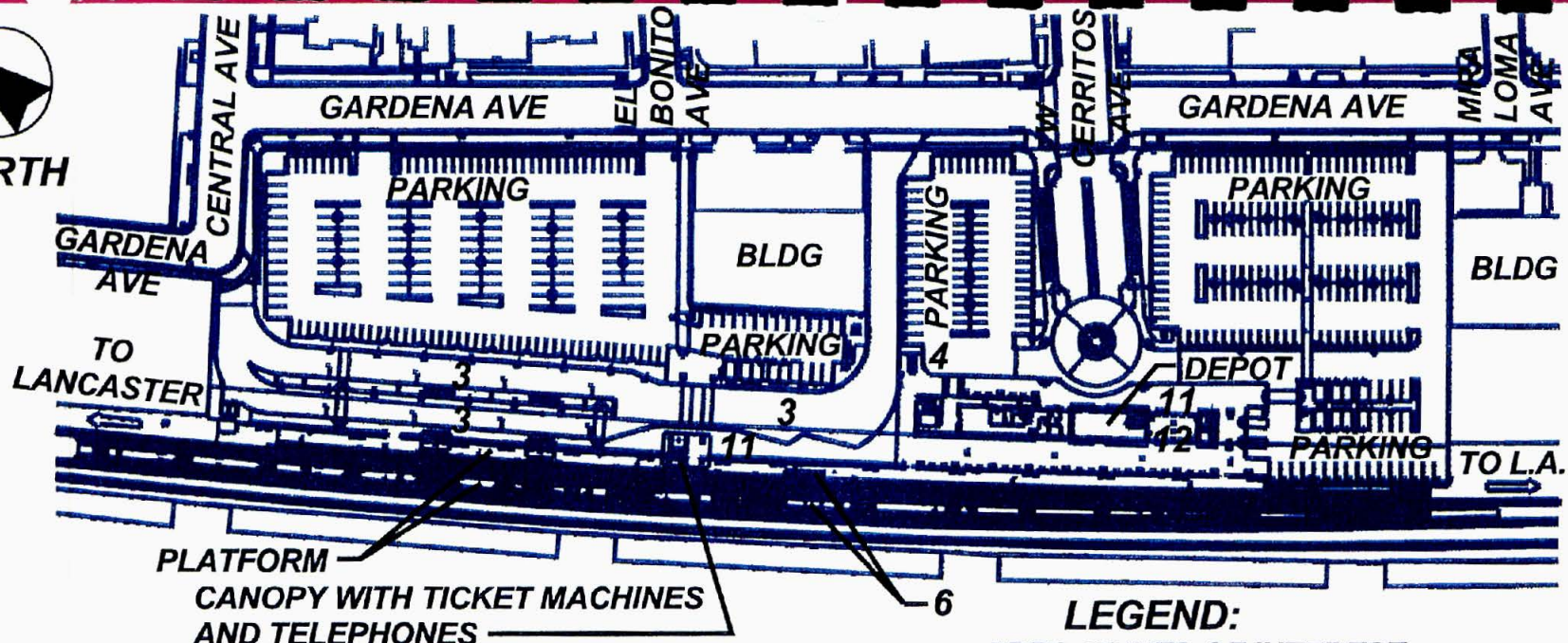
STATION ACCESS SAN FERNANDO ROAD/CENTRAL AVENUE

PARKING FACILITIES/SPACES 200

STATION AMENITIES/FACILITIES

1. Amtrak/Metro Rail/Coaster service AMTRAK (800) 872-7245
2. Benches Yes
3. Bus/Shuttle service GREYHOUND (800) 231-2222. MTA , 1-800
COMMUTE, #183, GLENDALE BEELINE METROLINK
EXPRESS ROUTE 11, 12 (818) 548-3961. GLENDALE
BEELINE # 1 & 2 (818) 548-3960. Paramount Studios
Employee Shuttle. Kaiser Permanente Employee Shuttle
4. Bike racks/lockers Yes (rack)
5. Child care/daycare center No
6. Disabled access Yes
7. Electric Vehicle charging stations No
8. Food service/Restaurants/Snack/Soda vending machines No
9. Information Kiosk/Maps/Schedule display Yes
10. Newspaper vending machines Yes
11. Public phones Yes
12. Restrooms Yes
27. Saturday service Yes
14. Shelter Yes

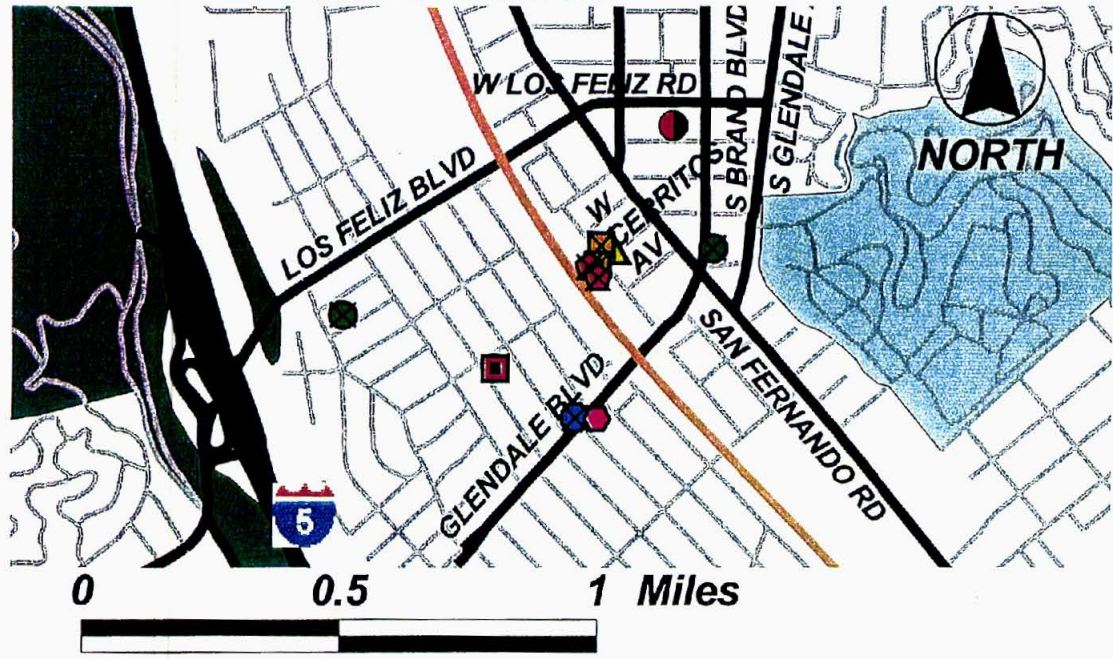
This station has been renovated and now has restrooms and a Greyhound ticket office and stop. Glendale Memorial Hospital is a 5-minute walk via Central Avenue. Downtown Glendale can be reached via the Glendale Beeline bus from the station.



PLATFORM
CANOPY WITH TICKET MACHINES
AND TELEPHONES

LEGEND:

- AREA POINTS OF INTEREST:**
- METROLINK STATION & TRANS. CENTER
 - PARK & RIDE
 - BUS TERMINAL
 - HOSPITAL
 - LIBRARY
 - POST OFFICE
 - PUBLIC ELEM. SCHOOL
 - PRIVATE ELEM. SCHOOL
 - METROLINK RAIL
 - MAIN ROADS
 - SECONDARY ROADS
- PARKS AND RECREATION:**
- FOREST LAWN MEMORIAL PARK
 - GRIFFITH PARK
 - LOS FELIZ MUNICIPAL GOLF COURSE



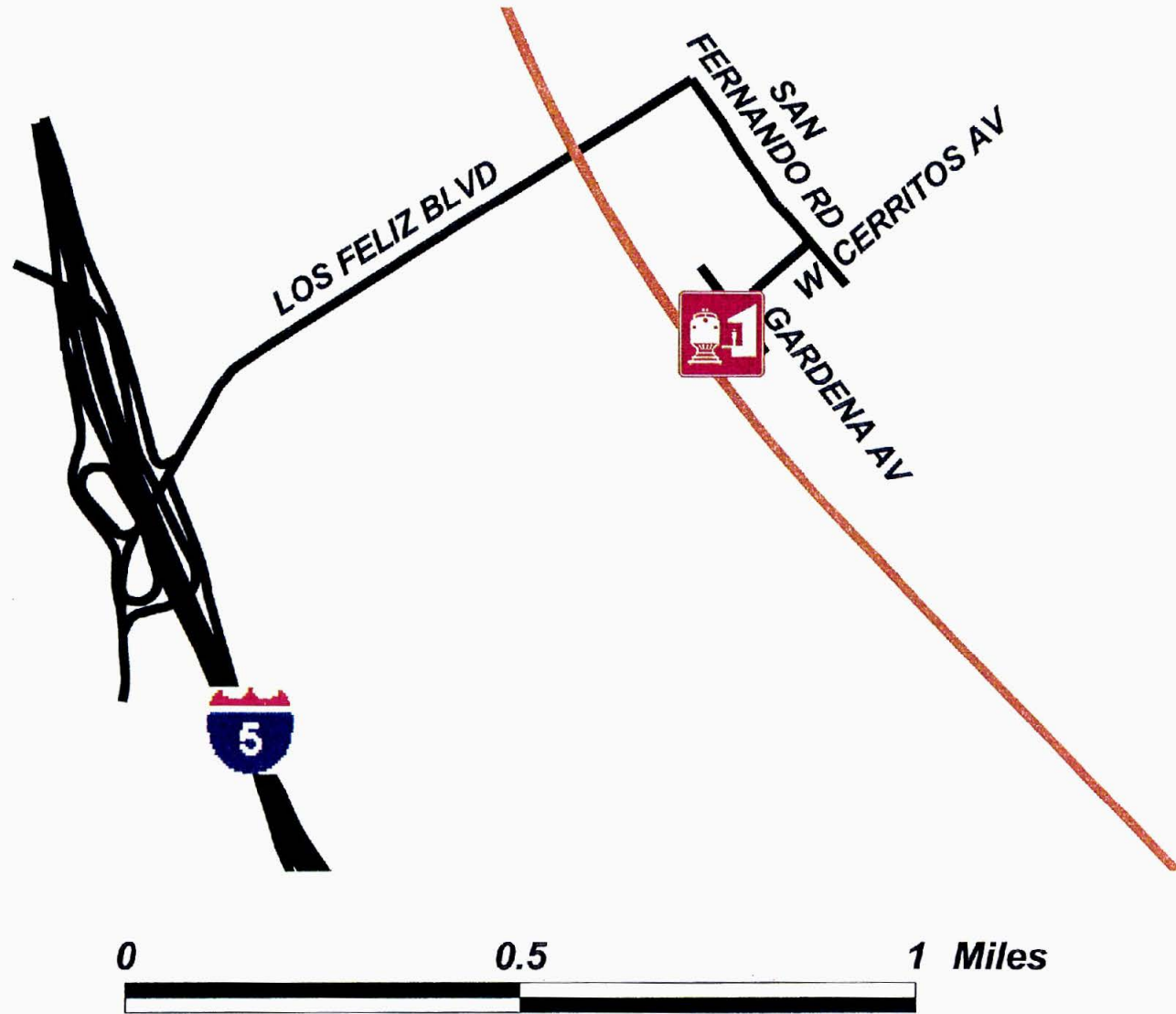
Aug 6, 1999
g:\sctrain\metrolinkmap20.apr

Thomas Bros. Maps

**METROLINK STATION AT GLENDALE (L.A. COUNTY)
STATION MAP AND AREA WITHIN 1/2 MILE FROM STATION MAP**



**METROLINK STATION AT GLENDALE (L.A. COUNTY)
LOCATION MAP**



**METROLINK STATION DIRECTIONAL MAP AT
GLENDALE (L.A. COUNTY)**

METROLINK LINE RIVERSIDE

STATION NAME INDUSTRY

PHYSICAL ADDRESS 600 SOUTH BREA CANYON ROAD

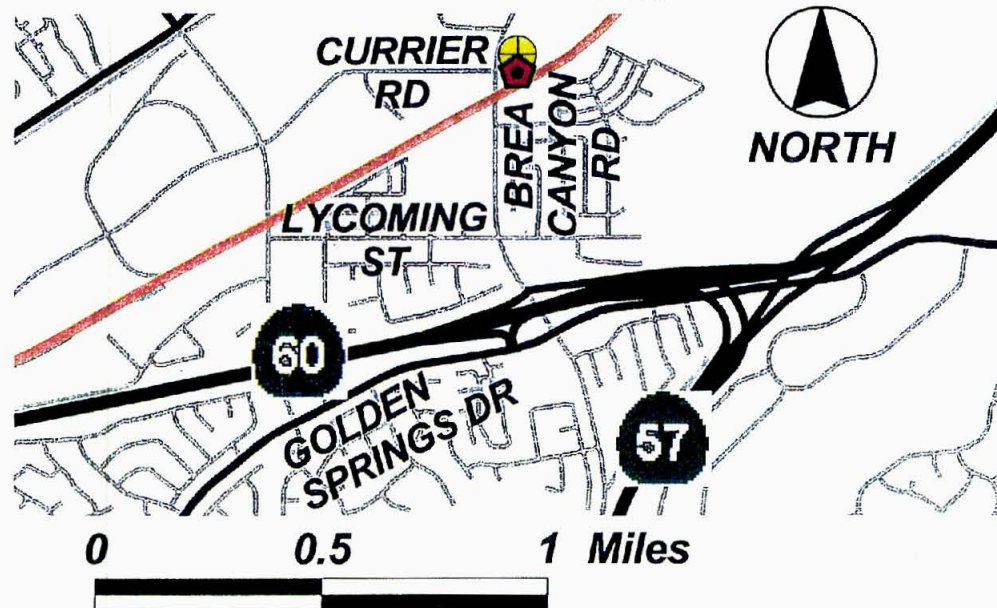
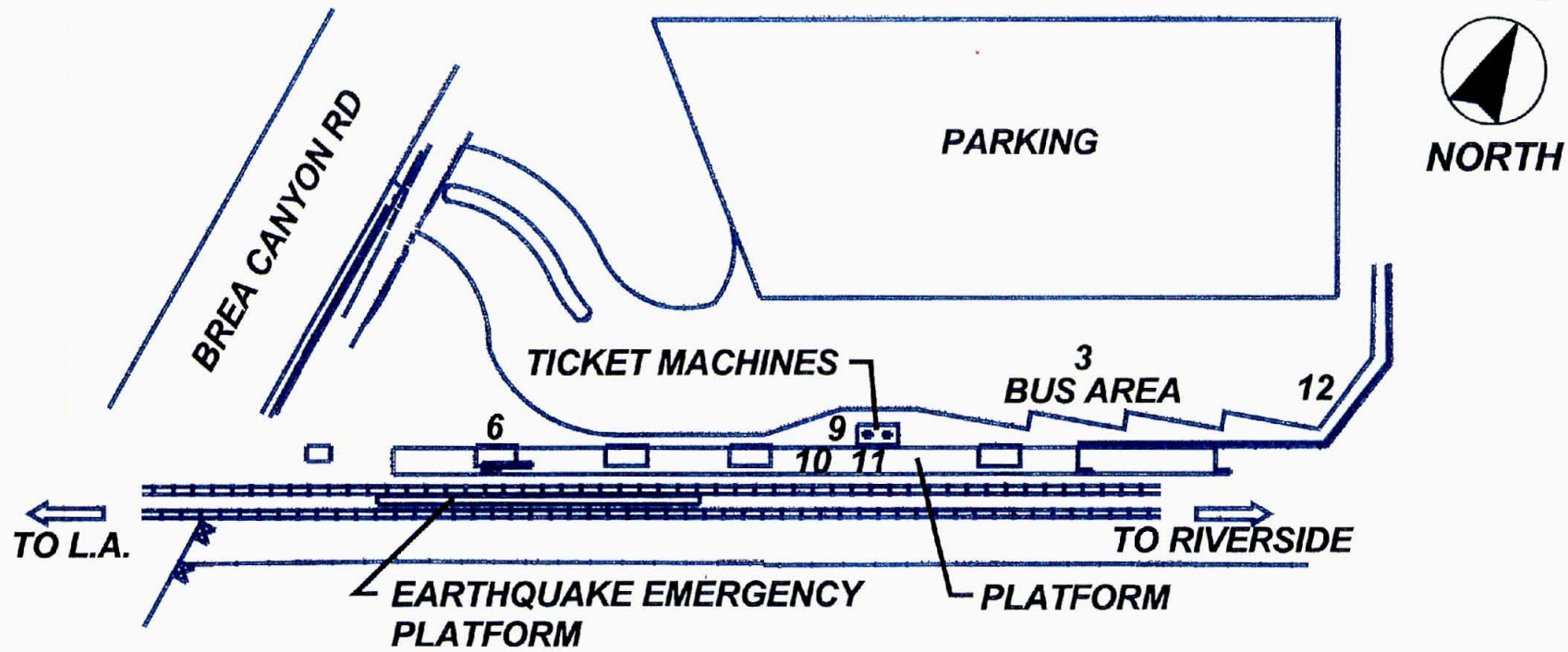
STATION ACCESS BREA CANYON ROAD/CURRIER ROAD

PARKING FACILITIES/SPACES 730

STATION AMENITIES/FACILITIES

1. Amtrak/Metro Rail/Coaster service None
2. Benches Yes
3. Bus/Shuttle service MTA, !-800-COMMUTE, # 484.
FOOTHILL TRANSIT , (800) 743-3463, #'s 179, 482, 701,
702 (FastTrax)
4. Bike racks/lockers No
5. Child care/daycare center No
6. Disabled access Yes
7. Electric Vehicle charging stations No
8. Food service/Restaurants/Snack/Soda vending machines None
9. Information Kiosk/Maps/Schedule display Yes
10. Newspaper vending machines Yes
11. Public phones Yes
12. Restrooms No (outhouse)
28. Saturday service No
14. Shelter Yes

This station is located in a commercial/industrial area and there are no amenities within a 10-minute walk. It's location near two major freeways (SR 57/SR 60) ensures that parking is at a premium with the lot usually being close to full.

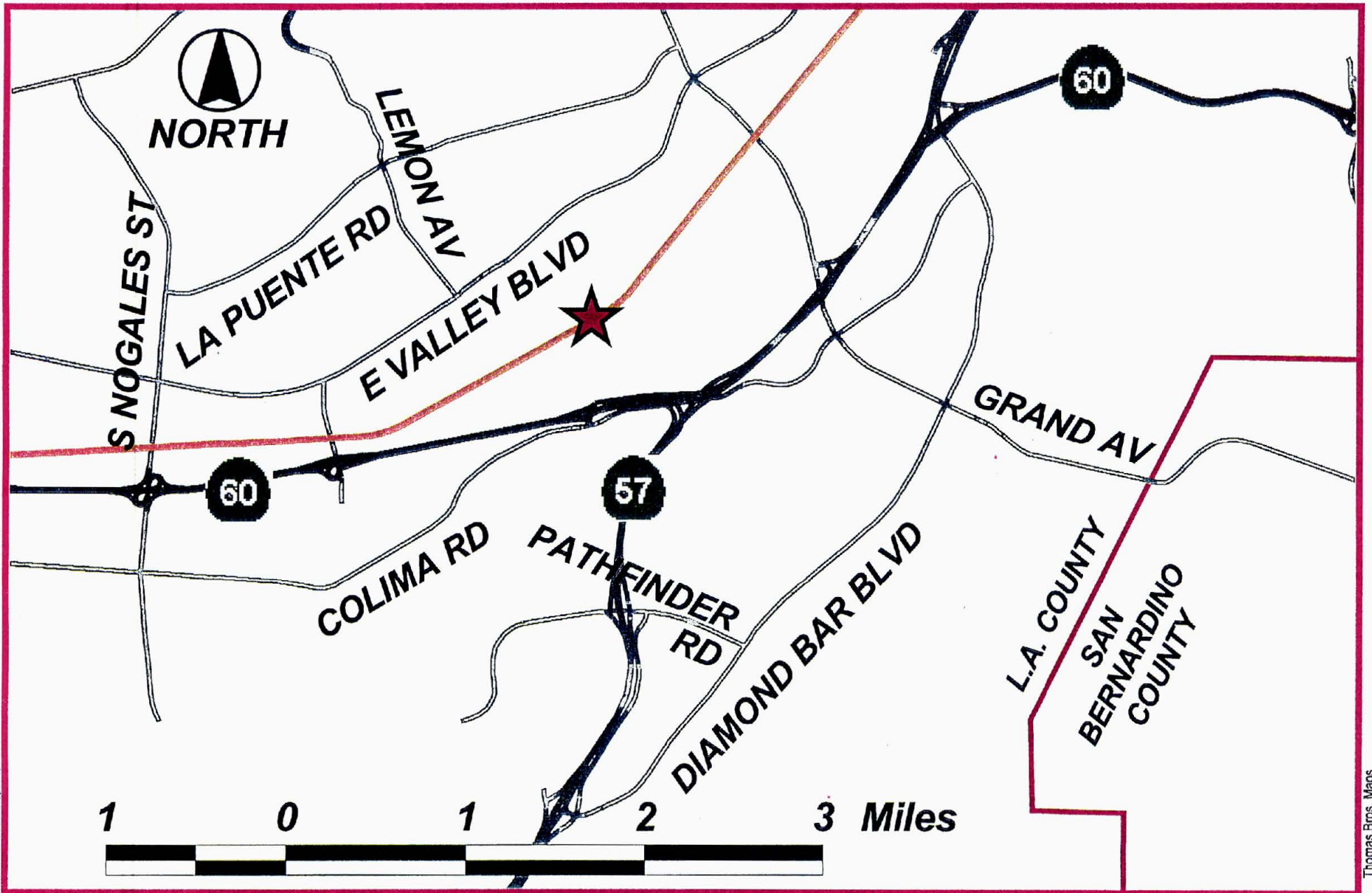


- LEGEND:**
-  **METROLINK STATION**
 -  **METROLINK PARK & RIDE**
 -  **METROLINK RAIL**
 -  **MAIN ROADS**
 -  **SECONDARY ROADS**

July 16, 1999
g:\sctr\metrolink\map98.apr

Thomas Bros. Maps

METROLINK STATION AT INDUSTRY (L.A. COUNTY) STATION MAP AND AREA WITHIN 1/2 MILE FROM STATION MAP



**METROLINK STATION AT INDUSTRY (L.A. COUNTY)
LOCATION MAP**



NORTH

CURRIER RD



**BREA
CANYON RD**

60

GOLDEN SPRINGS DR

57

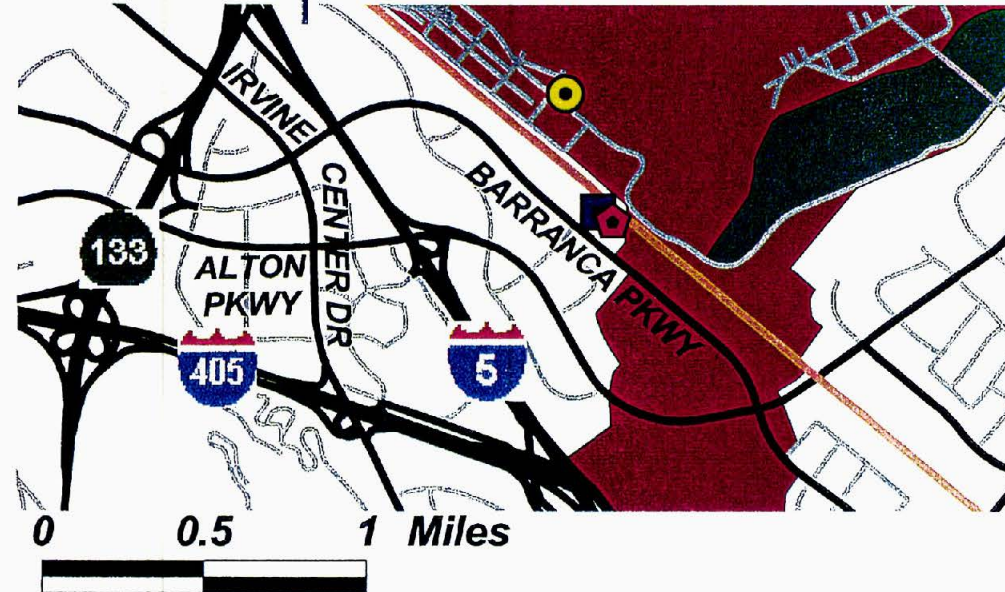
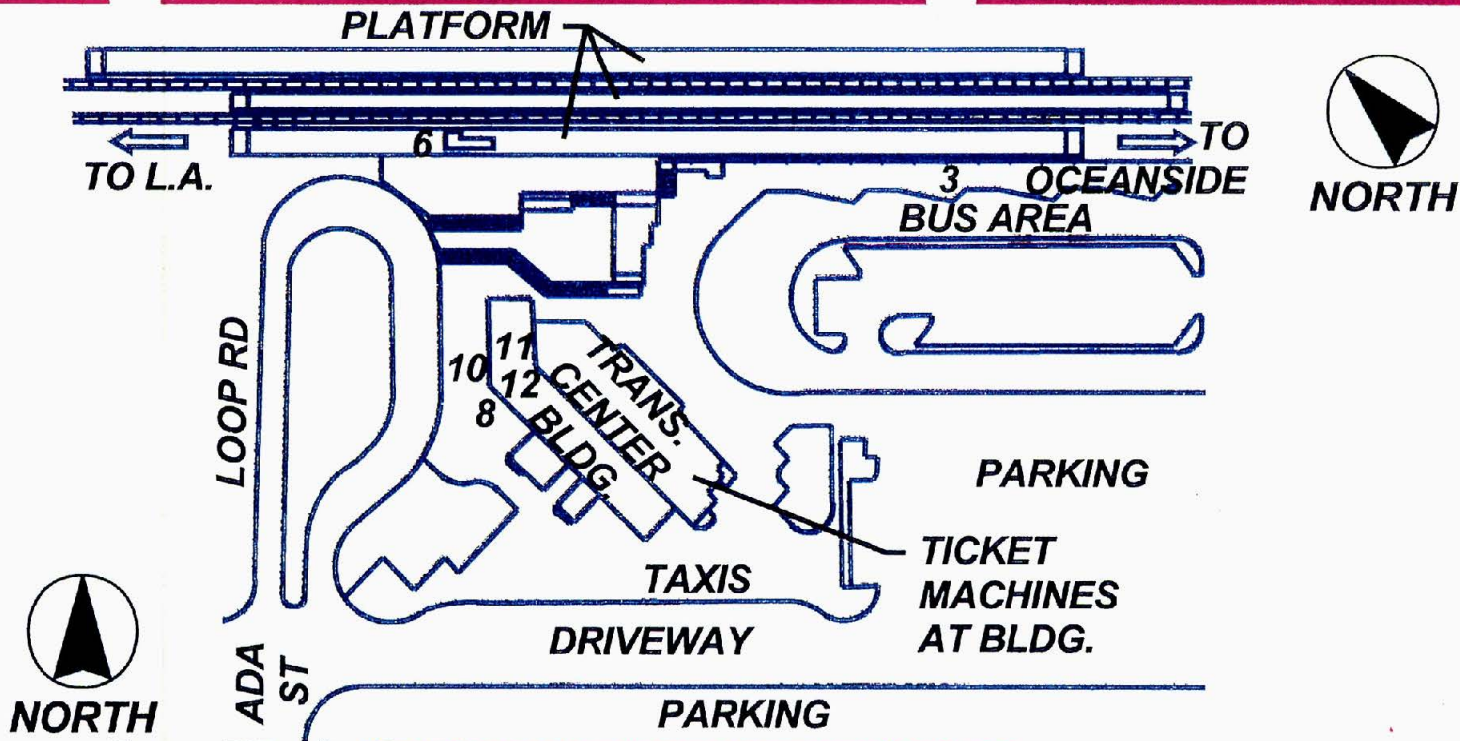
0

0.5

1 Miles

METROLINK STATION DIRECTIONAL MAP AT INDUSTRY (L.A. COUNTY)

IRVINE

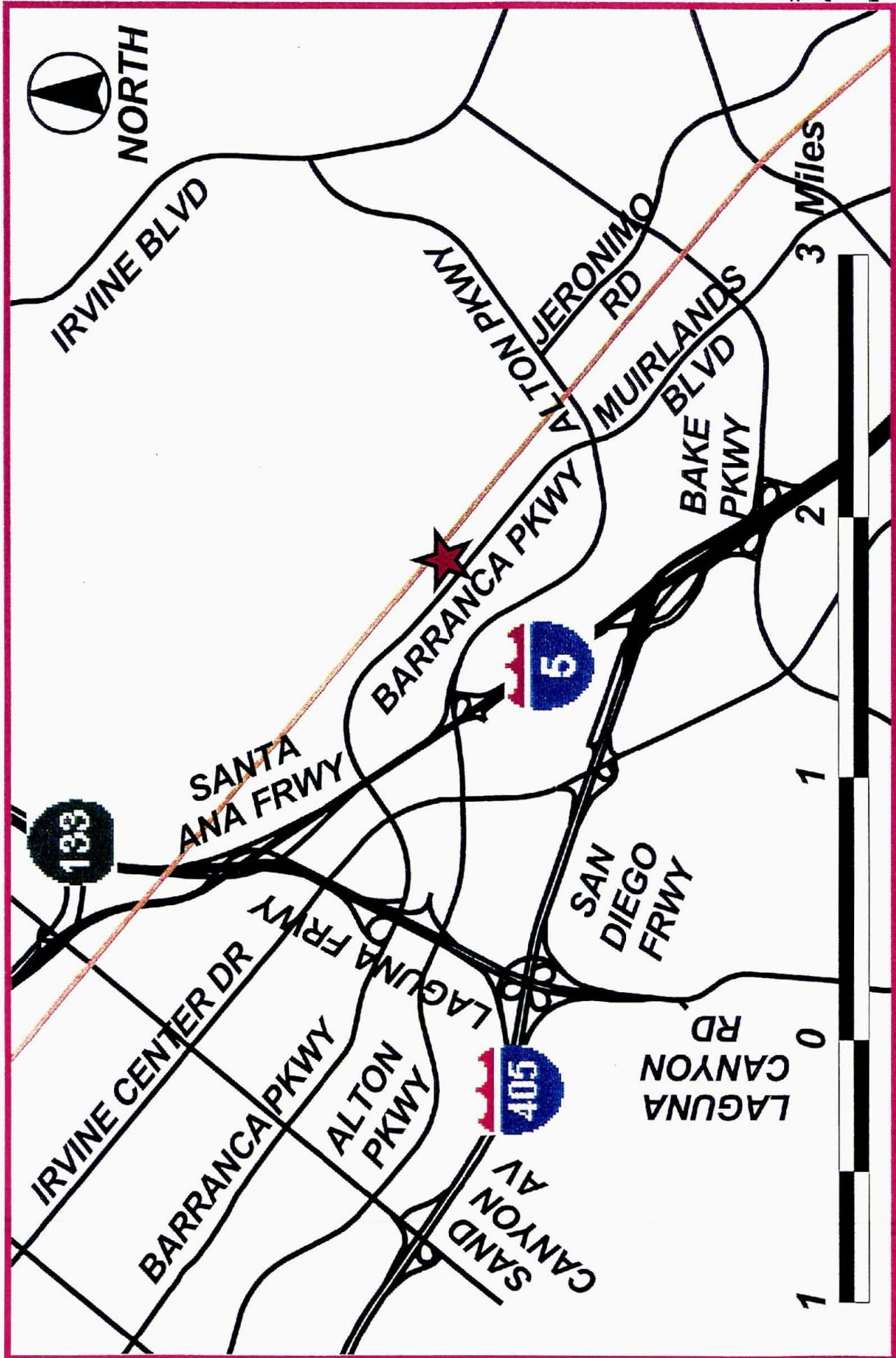


- LEGEND:**
- AREA POINTS OF INTEREST:**
- METROLINK STATION
 - IRVINE TRANS. CNTR./AMTRAK STA.
 - FIRE STATION
 - METROLINK RAIL
 - MAIN ROADS
 - SECONDARY ROADS
- AREAS OF INTEREST:**
- MARINE CORPS AIR STA. EL TORO
 - MARINE MEMORIAL GOLF COURSE

July 16, 1999
g:\sacra\metrolink\map72.apr

Thomas Bros. Maps


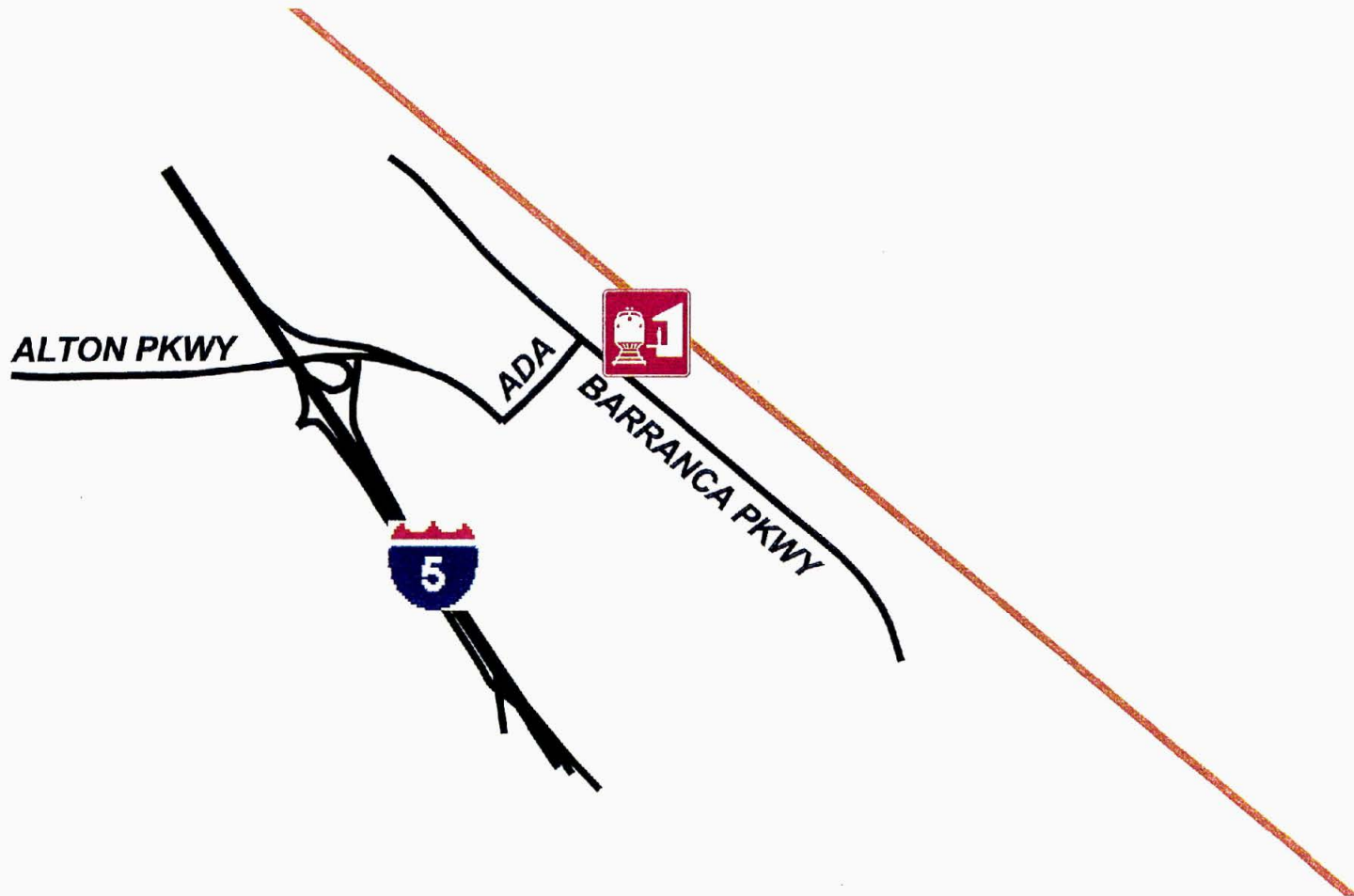
**METROLINK STATION AT IRVINE TRANS. CENTER (ORANGE CO.)
STATION MAP AND AREA WITHIN 1/2 MILE FROM STATION MAP**



**METROLINK STATION AT IRVINE TRANS. CENTER (ORANGE COUNTY)
LOCATION MAP**



NORTH



METROLINK STATION DIRECTIONAL MAP AT IRVINE TRANSPORTATION CENTER (ORANGE CO.)

L.A. UNION STATION

METROLINK LINE ANTELOPE VALLEY, ORANGE COUNTY, RIVERSIDE, SAN BERNARDINO AND VENTURA COUNTY

STATION NAME UNION STATION
PHYSICAL ADDRESS 800 NORTH ALAMEDA STRET

STATION ACCESS ALAMEDA STREET, US 101, SANTA ANA FREEWAY

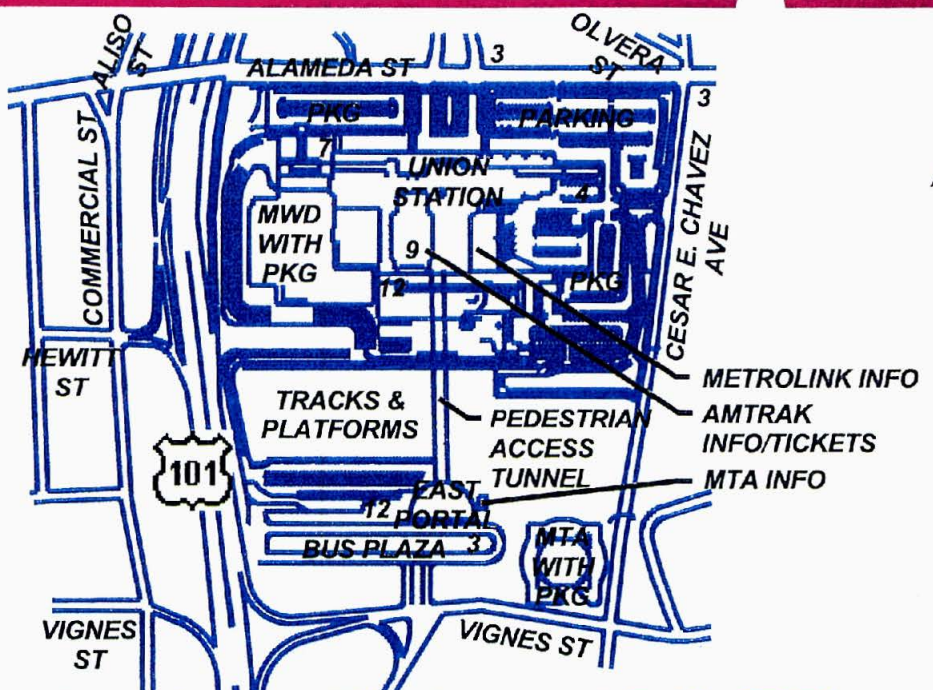
PARKING FACILITIES/SPACES 1162

STATION AMENITIES/FACILITIES

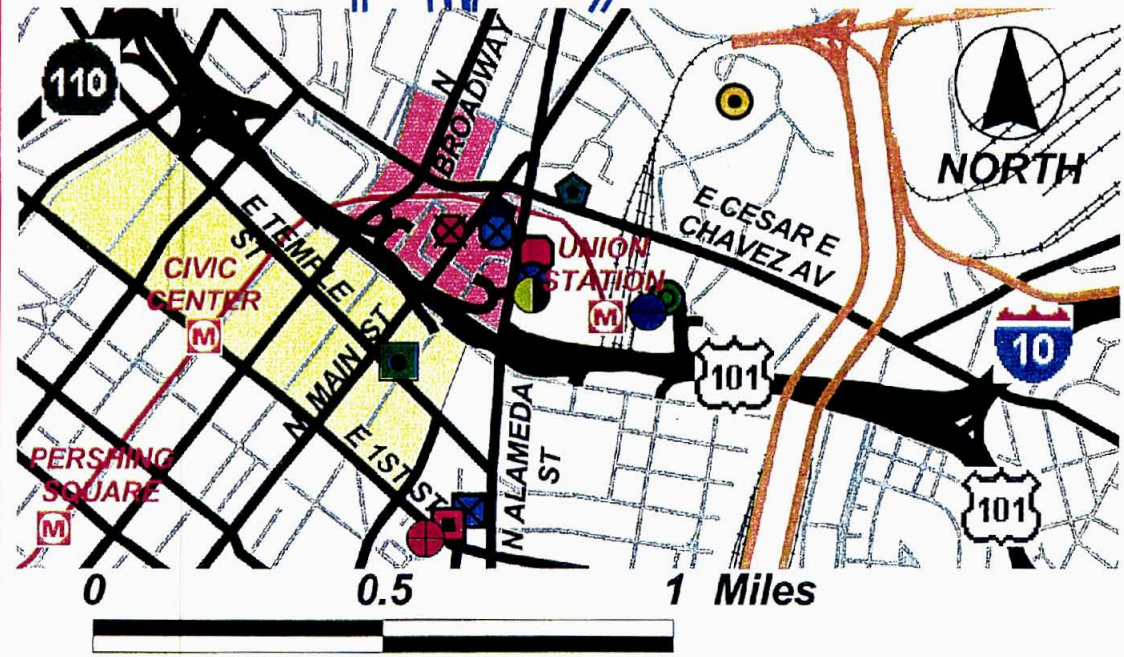
1. Amtrak/Metro Rail/Coaster service AMTRAK (800)-872-7245, METRO RED LINE TO HOLLYWOOD/VINE & WILSHIRE/WESTERN (DAILY SERVICE from 5 a.m.- 11 p.m., (1-800 COMMUTE). One entrance under the dome at Gateway Transit center, one entrance near the Metrolink Information Counter in Union Station.
2. Benches Yes
3. Bus/Shuttle service MTA (1-800-COMMUTE) #'s 33, 40, 42, 55, 60, 68, 70, 71, 78, 79, 333, 378, 379, 434, 436, 439, 442, 444, 445, 446, 447, 466, 483, 484, 485, 487, 489, 490, 491, 497, FOOTHILL TRANSIT (800) 743-3463, #'s 480, 481, 482, 486, 488, 492, 493, 494, 495, 498, 499, 699 LADOT DASH, 808-2273 (no area code) ROUTES B & D. ROUTE DD (DOWNTOWN DISCOVERY) on weekends. LADOT COMMUTER EXPRESS 808-2273, #'s 430 & 534. METROLINK SHUTTLE TO BUNKER HILL ANTELOPE VALLEY TRANSPORTATION AUTHORITY (661) 945-9445, #785 OCTA (714) 636-7433, (800) 636-7433, # 701 SANTA CLARITA TRANSIT (661) 294-1287, # 794, 799 SANTA MONICA BUS LINES (310) 451-5444, #10 TORRANCE TRANSIT (310) 320-9442, #'s 1 & 2 It should be noted that some bus service; DASH B, SANTA MONICA, TORRANCE and some other lines have stops along Alameda Street or at the corner of Cesar Chavez Avenue and Alameda Street. Most of the lines listed above go into the Patsaouras Transit Plaza at Gateway Transit Center.
4. Bike racks/lockers Racks (8)
5. Child care/daycare center No
6. Disabled access Yes
7. Electric Vehicle charging stations Yes (2)
8. Food service/Restaurants/Snack/Soda vending machines. All available
9. Information Kiosk/Maps/Schedule display Yes
10. Newspaper vending machines Yes
11. Public phones Yes

12. Restrooms Yes, adjacent to the Amtrak ticket windows and under the dome at Gateway Transit Center
13. Saturday service Saturday service on Antelope Valley and San Bernardino Lines. Amtrak has daily service.
14. Shelter Yes, large waiting room

Built in 1939 and named "Union Station" to symbolize the uniting of three competing railroads under one depot, the sleek Mediterranean-Deco building serves as the hub of the Metrolink system. Located in the heart of downtown Los Angeles, Union Station is close to Chinatown, Olvera Street, Little Tokyo and the Civic Center. There are dozens of restaurants of every sort and retail outlets of every description within minutes of Union station. With the recent improvements in public transportation, destinations like Hollywood are only 20 minutes away. From Union Station connections can be made via rail or bus to just about all areas of Los Angeles and adjacent counties. Connecting transportation ranges from LADOT DASH busses serving different routes through Downtown Los Angeles to the Metro Red Line subway (connections at 7th/Metro Center for the Metro Blue Line to Long Beach), to commuter bus lines like Santa Clarita, Antelope Valley and Foothill Transit. Other bus systems like Gardena, Santa Monica and Torrance have stops on the Olvera Street side of Alameda Street. And Amtrak has inter-continental rail service. Amtrak has ticket counters, baggage handling facilities and Amtrak Thruway Bus service. Metrolink has an information center and it's own ticket window as well as numerous ticket machines. The Los Angeles County Metro (MTA) System has a Customer Center and customer relations' desk at Gateway Transit Center, adjacent to Union Station on the east. The Patasouras Transit Plaza handles dozens of Metro Bus Lines as well as lines from other agencies.



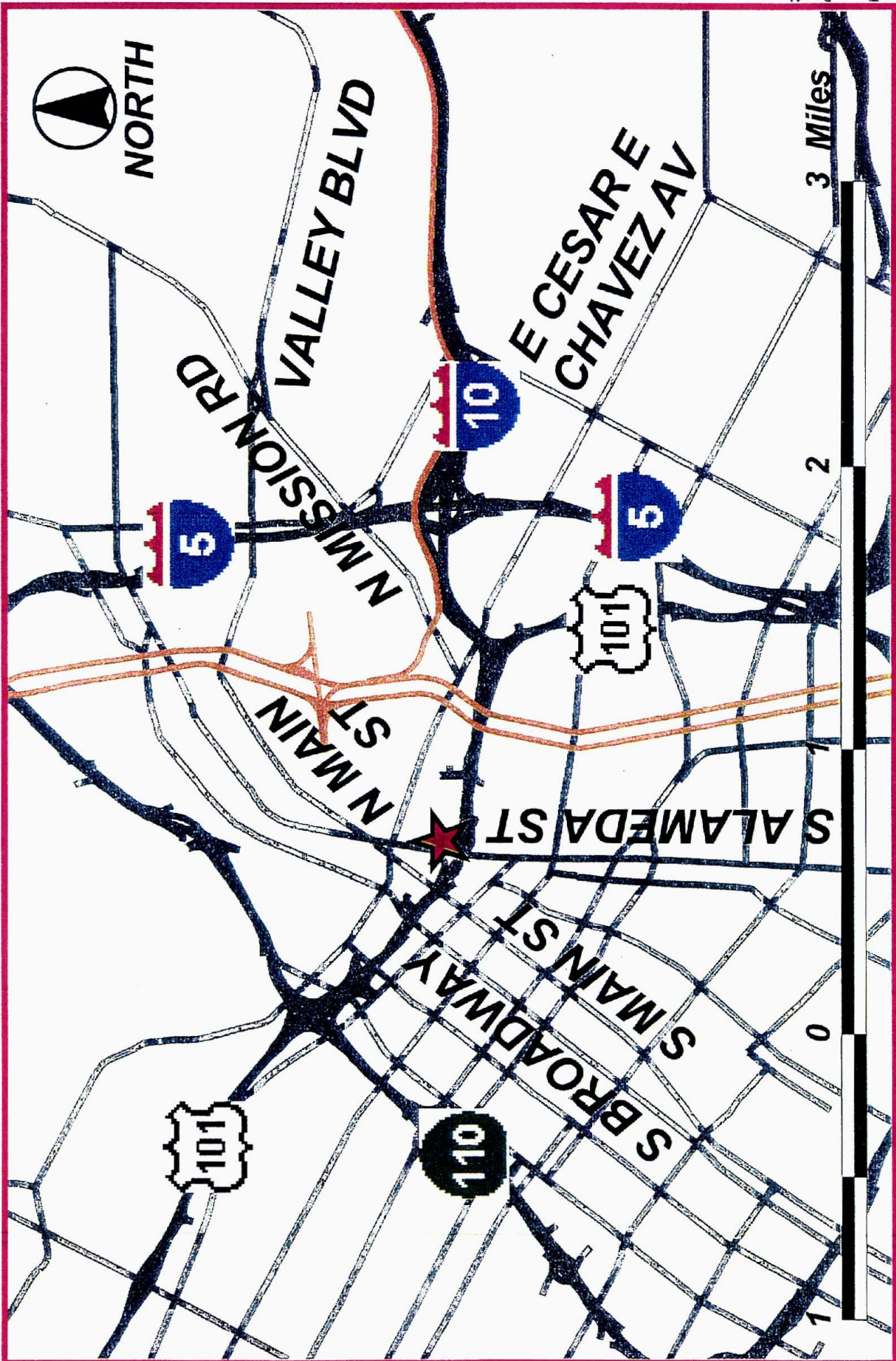
- LEGEND:**
- AREA POINTS OF INTEREST:**
- METROLINK UNION STATION
 - AMTRAK UNION STATION
 - UNION STATION
 - METRO. TRANS. AUTHORITY (MTA)
 - GATEWAY TRANSIT PLAZA
 - AVILA ADOBE
 - OLVERA ST
 - PUEBLO DE LOS ANGELES
 - TERMINAL ANNEX POST OFFICE
 - LOS ANGELES COUNTY MAIN JAIL
 - LA MALL
 - JAPANESE AMERICAN NAT. MUS.
 - MIYAKO INN
 - GEFFEN CONTEMPORARY AT MOCA
 - METROLINK RAIL
 - METRO RAIL RED LINE STATIONS
 - MAIN ROADS
 - METRO RAIL RED LINE SECONDARY ROADS
- AREAS OF INTEREST:**
- LOS ANGELES CIVIC CENTER
 - PUEBLO DE LOS ANGELES (OLVERA ST)



Aug 13, 1999
g:\scr\metrolinkmap22.apr

Thomas Bros. Maps

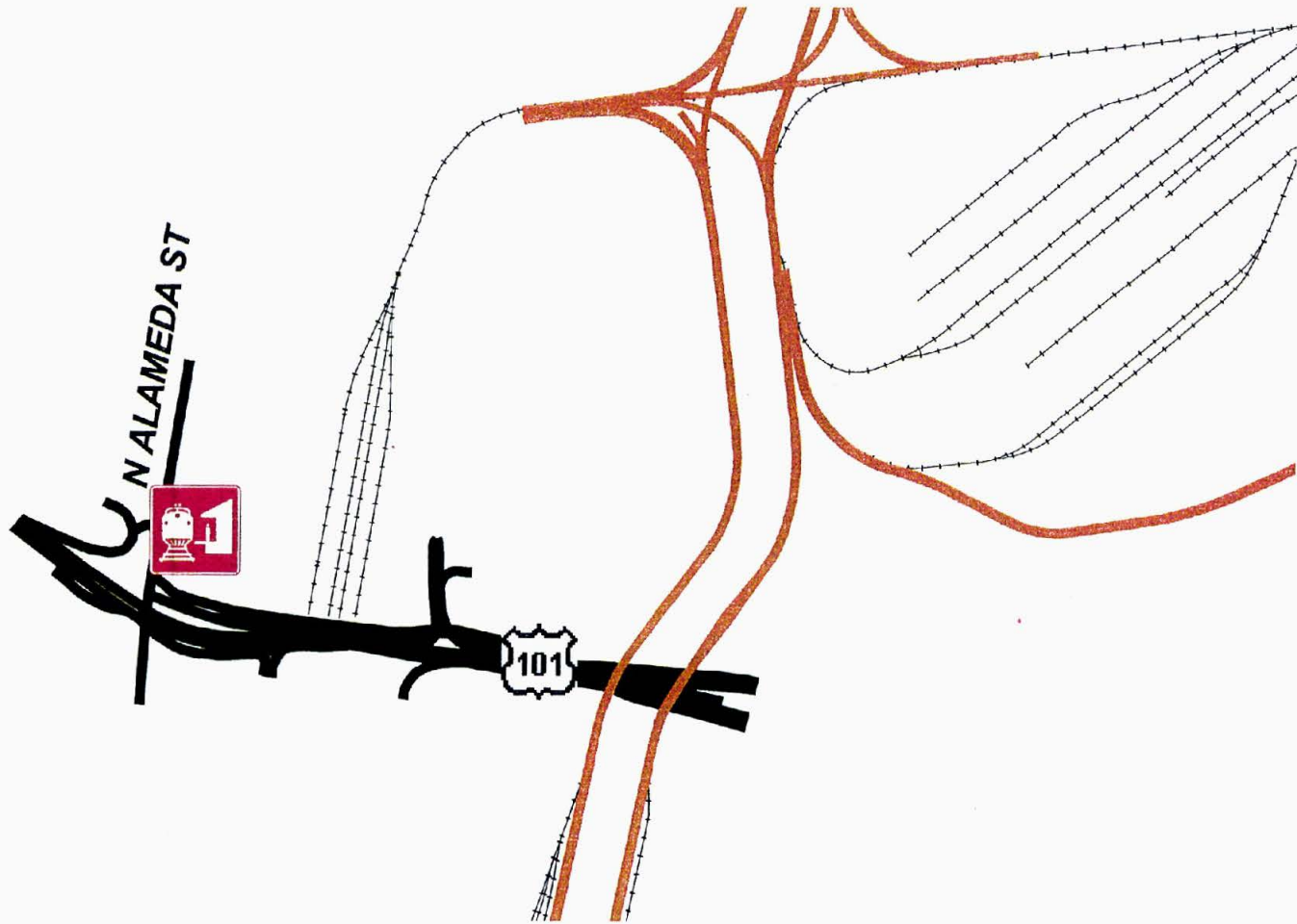
**METROLINK UNION STATION AT LOS ANGELES
STATION MAP AND AREA WITHIN 1/2 MILE FROM STATION MAP**



**METROLINK UNION STATION AT LOS ANGELES
LOCATION MAP**



NORTH



0

0.5

1 Miles



METROLINK UNION STATION DIRECTIONAL MAP AT LOS ANGELES

LANCASTER

METROLINK LINE ANTELOPE VALLEY
STATION NAME LANCASTER
PHYSICAL ADDRESS 44812 N. SIERRA HIGHWAY

STATION ACCESS SIERRA HIGHWAY

PARKING FACILITIES/SPACES 120

STATION AMENITIES/FACILITIES

1. Amtrak/Metro Rail/Coaster service AMTRAK bus service 800-872-7245
2. Benches Yes
3. Bus/Shuttle service ANTELOPE VALLEY TRANSIT AUTHORITY (661) 945-9445 2 & #8 BUS STOPS ON CORNER OF LANCASTER BLVD & SIERRA HIGHWAY. SANTA CLARITA TRANSIT (661) 294-1287, BUS # 795 ALSO SERVES LANCASTER STATION
4. Bike racks/lockers Yes, racks (8), lockers (6) (661) 723-6047
5. Child care/daycare center No
6. Disabled access Yes
7. Electric Vehicle charging stations Yes
8. Food service/Restaurants/Snack/Soda vending machine- Soda vending machines
9. Information Kiosk/Maps/Schedule display Yes
10. Newspaper vending machines Yes
11. Public phones Yes
12. Restrooms Yes
13. Saturday service Yes
14. Shelter Yes

The depot building contains historical photos relating to Lancaster. Directly across Sierra Highway from the Lancaster Station is the City of Lancaster Museum/Art Gallery located at 44801 N. Sierra Highway, (661) 723-6250, 723-6260. At the northwest corner of Lancaster Blvd and N. Sierra Highway is a Los Angeles County Sheriff office. Further west on Lancaster Blvd (also named "Aerospace Walk of Honor") is the historic Western Hotel/Museum at 557 West Lancaster Blvd, (661) 723-6250, a public library, U.S. Post office and the Lancaster Performing Arts Center.



NORTH

LANCASTER BLVD

PLATFORM

TICKET MACHINES

TO LOS ANGELES

PARKING LOT

PARKING LOT

STATION BUILDING

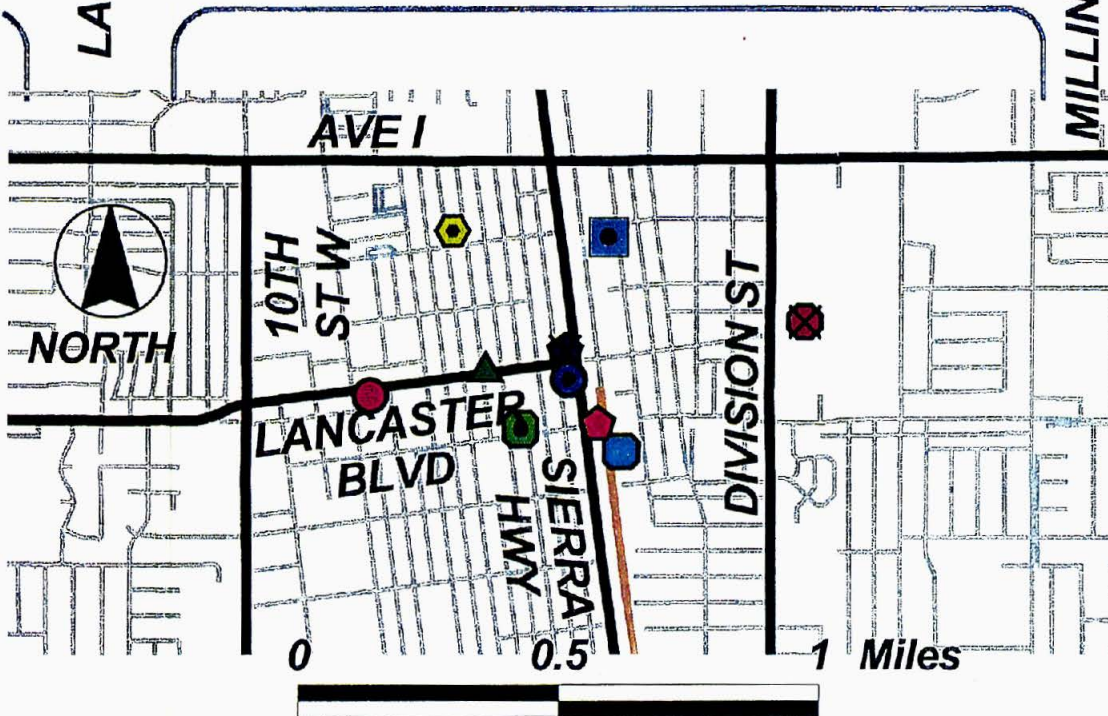
SIERRA HIGHWAY

MILLING ST

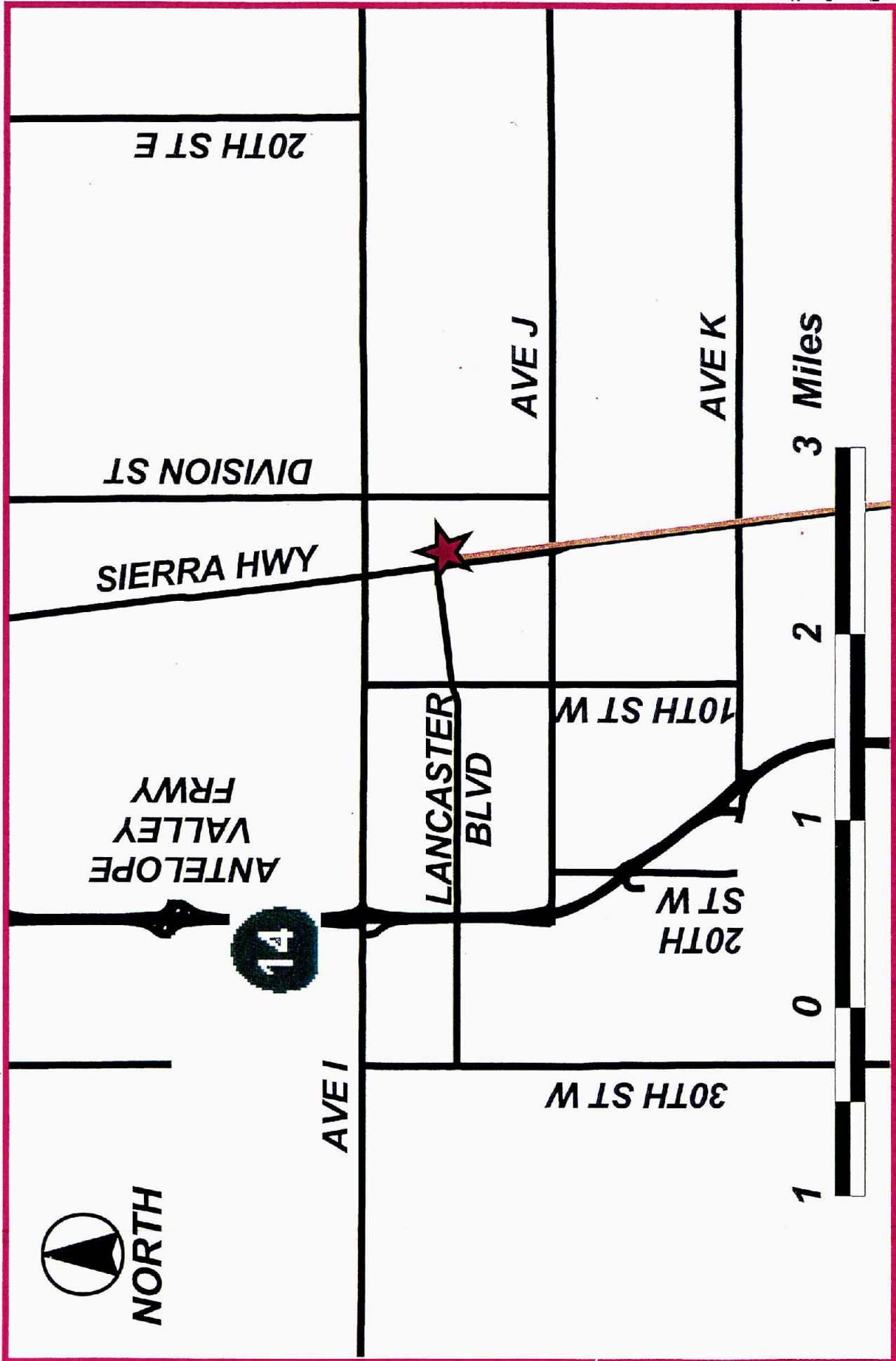
LEGEND:

AREA POINTS OF INTEREST:

-  METROLINK STATION
-  METROLINK PARK & RIDE
-  GREYHOUND BUS STATION
-  LIBRARY
-  PERFORMING ARTS CENTER
-  MUSEUM
-  SACRED HEART ELEM. SCHOOL
-  ANTELOPE VALLEY H.S.
-  LA CO. SHERIFF STATION
-  FIRE STATION #33
-  METROLINK RAIL
-  MAIN ROADS
-  SECONDARY ROADS



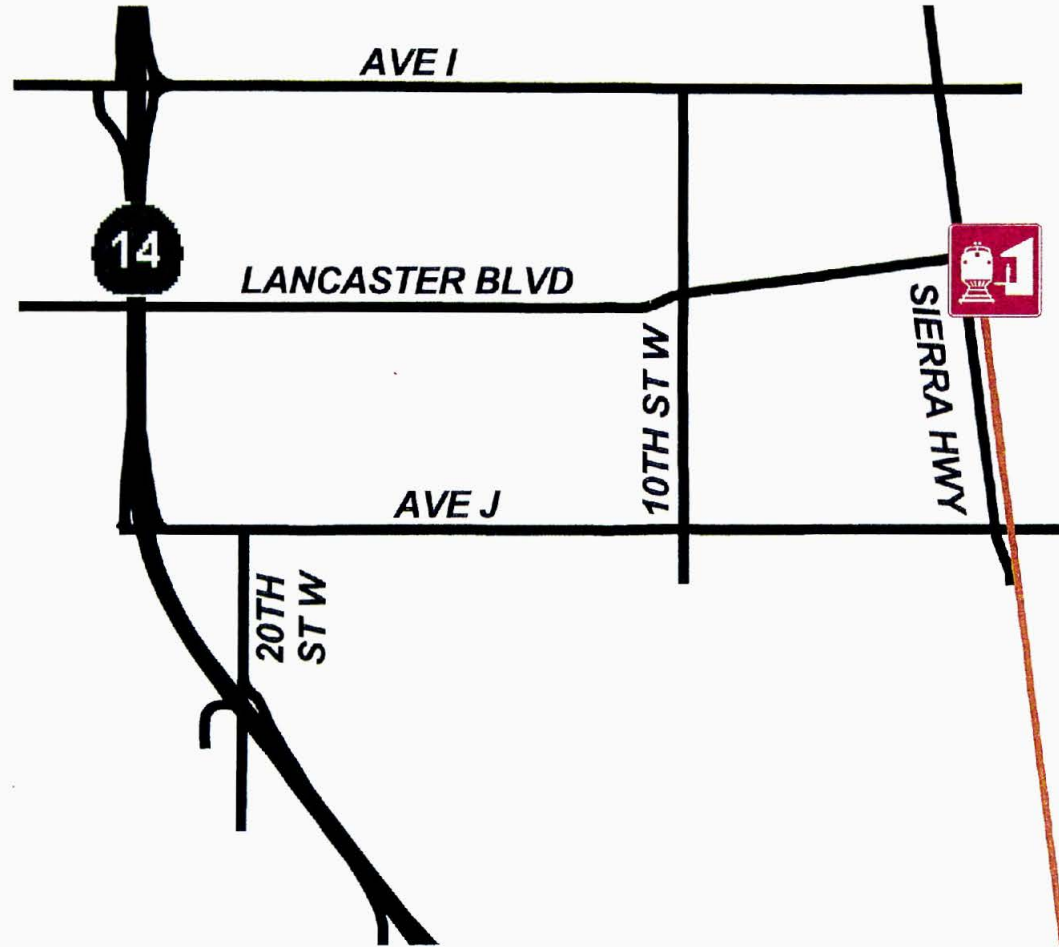
METROLINK STATION AT LANCASTER (L.A. COUNTY) STATION MAP AND AREA WITHIN 1/2 MILE FROM STATION MAP



**METROLINK STATION AT LANCASTER (L.A. COUNTY)
LOCATION MAP**



NORTH



0 0.5 1 Miles

METROLINK STATION DIRECTIONAL MAP AT LANCASTER (L.A. COUNTY)

MONTCLAIR

METROLINK LINE SAN BERNARDINO

STATION NAME MONTCLAIR

PHYSICAL ADDRESS 300 EAST A STREET

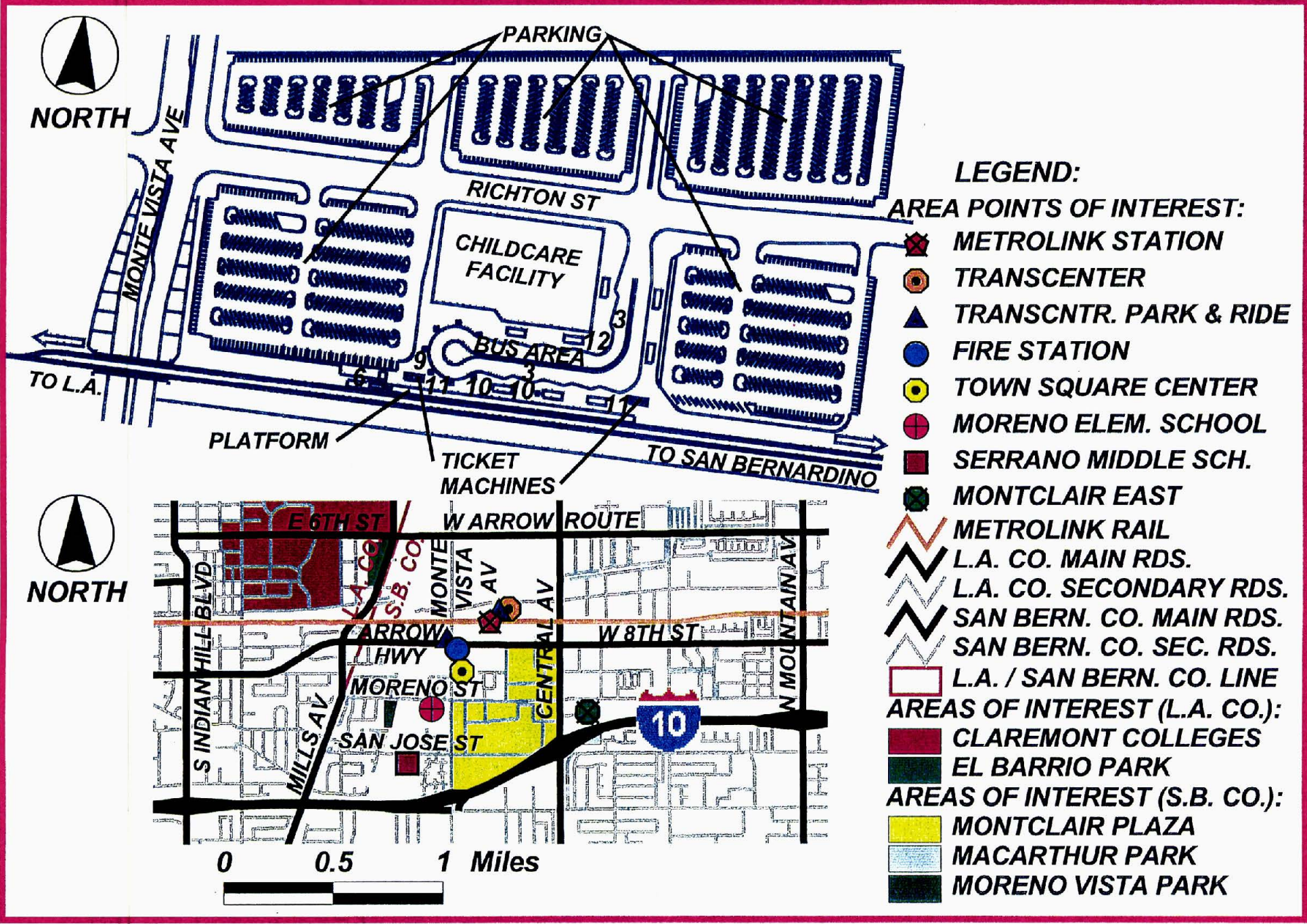
STATION ACCESS RICHTON STREET/CENTRAL AVENUE/MONTE VISTA AVENUE

PARKING FACILITIES/SPACES 1,660

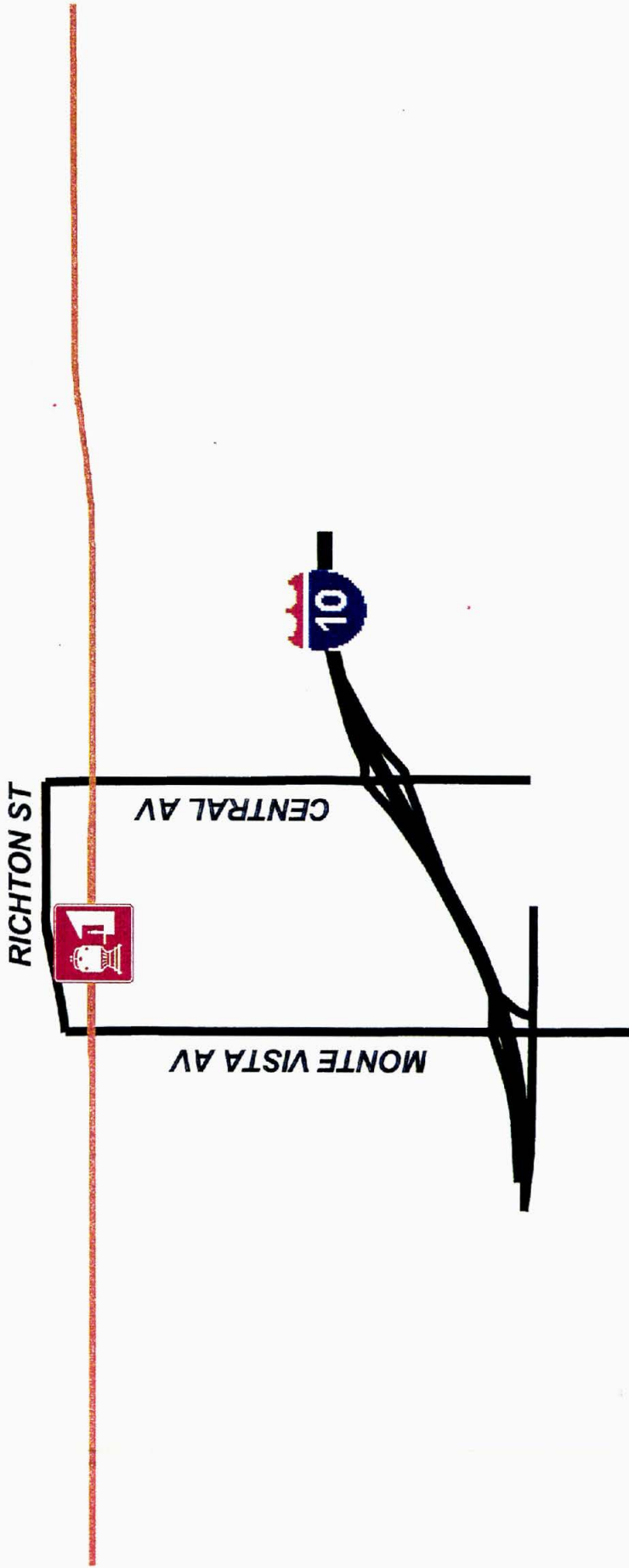
STATION AMENITIES/FACILITIES

1. Amtrak/Metro Rail/Coaster service None
2. Benches Yes
3. Bus/Shuttle service MTA 1-800-COMMUTE, #497. OMNITRANS (800) 966-6428, #'s 65, 66, 68, 70, 71, 110. FOOTHILL TRANSIT (800) 743-3463, #'s 187, 292, 479, 480, 492, 493, 690
4. Bike racks/lockers Racks (5), Lockers (14) (City of Montclair)
5. Child care/daycare center Yes
6. Disabled access Yes
7. Electric Vehicle charging stations No
8. Food service/Restaurants/Snack/Soda vending machines None
9. Information Kiosk/Maps/Schedule display Yes
10. Newspaper vending machines Yes
11. Public phones Yes
12. Restrooms No, (Outhouses are set up around the bus area)
31. Saturday service Yes
14. Shelter Yes

Highlighted by a large sculpture, this well laid out and easy to use complex contains a childcare center and offers easy connections between different bus lines and trains. A 5-10 minute walk east towards Central Avenue brings people to a number of retail establishments and some restaurants. A number of portable restrooms are located around the bus plaza area.
















**METROLINK STATION AT MONTCLAIR (SAN BERNARDINO CO.)
STATION MAP AND AREA WITHIN 1/2 MILE FROM STATION MAP**



METROLINK STATION DIRECTIONAL MAP AT MONTCLAIR (SAN BERNARDINO CO.)

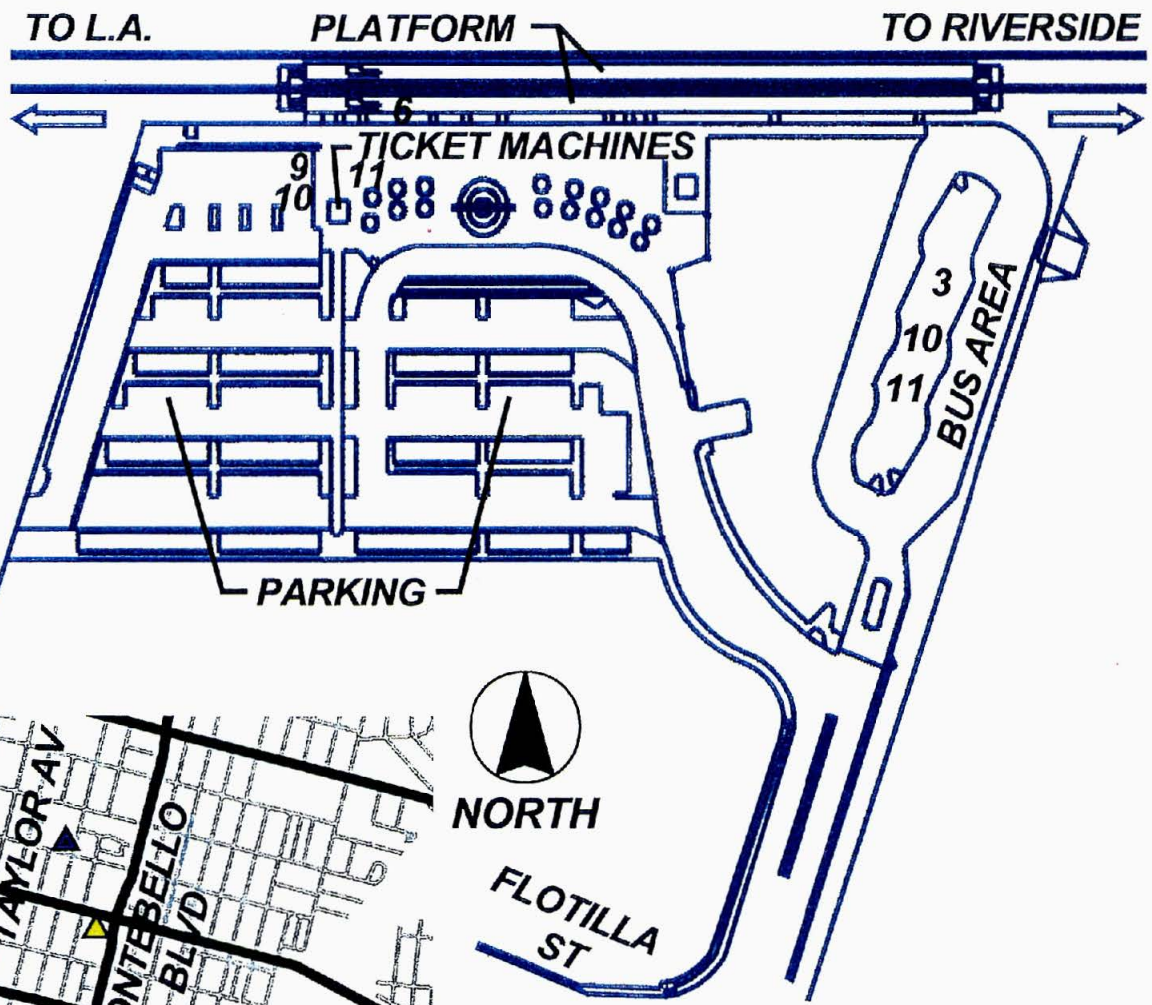


LEGEND:
AREA POINTS OF INTEREST:

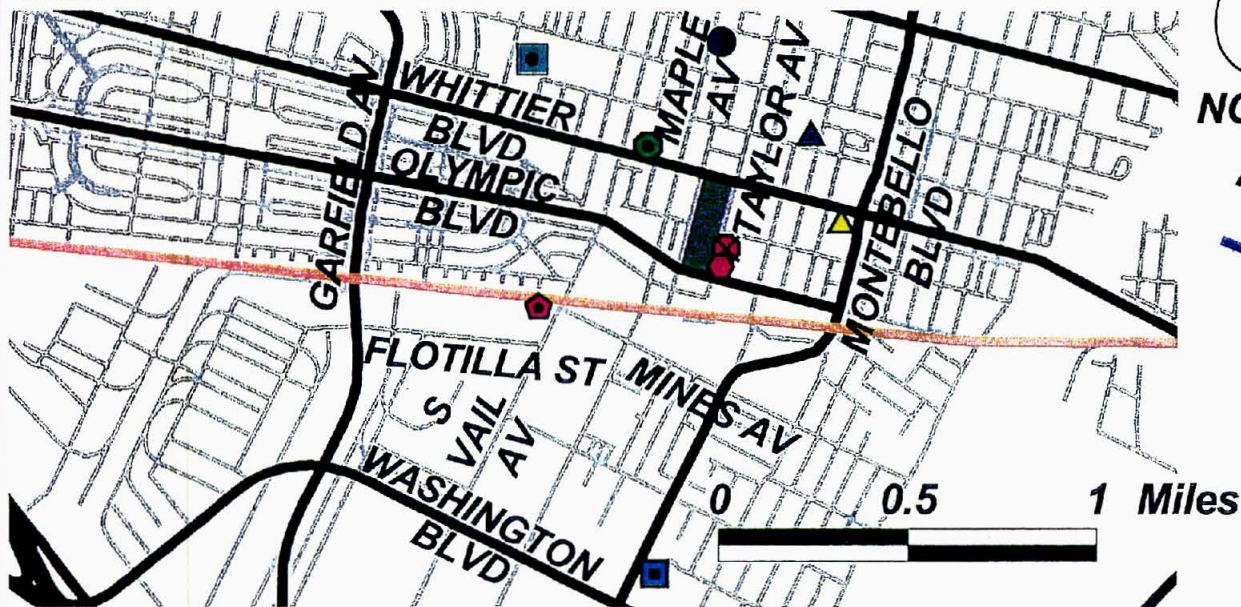
-  METROLINK STATION
 -  PUBLIC ELEM. SCH.
 -  PUBLIC ELEM. SCH.
 -  PRIVATE ELEM. SCH.
 -  PUBLIC JUNIOR H.S.
 -  MONTEBELLO H.S.
 -  ARMORY
 -  YOUTH CENTER
 -  CHAMBER OF COMMERCE
 -  METROLINK RAIL
 -  MAIN ROADS
 -  SECONDARY ROADS
- AREAS OF INTEREST:**
-  MONTEBELLO PARK



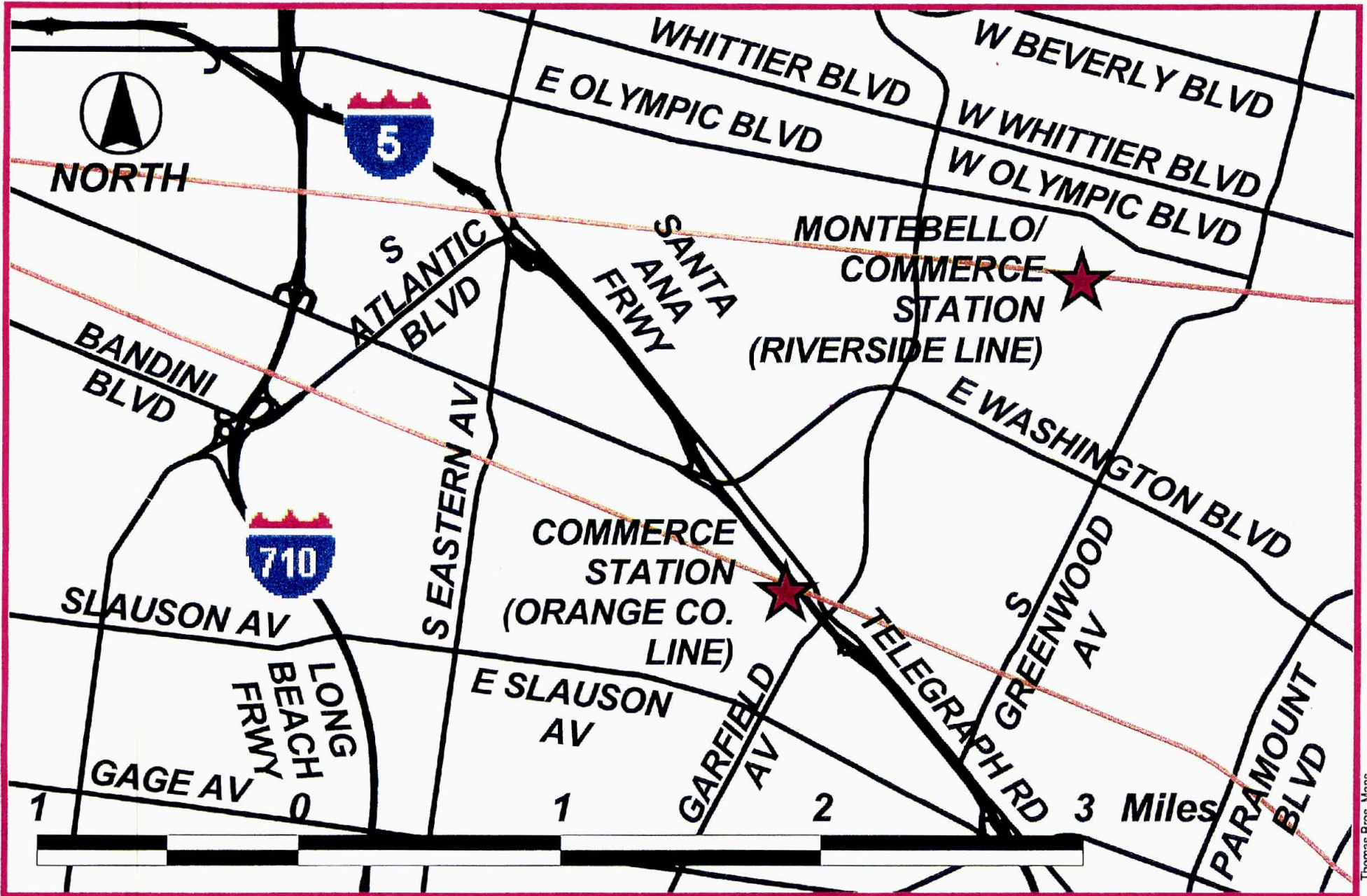
NORTH



NORTH



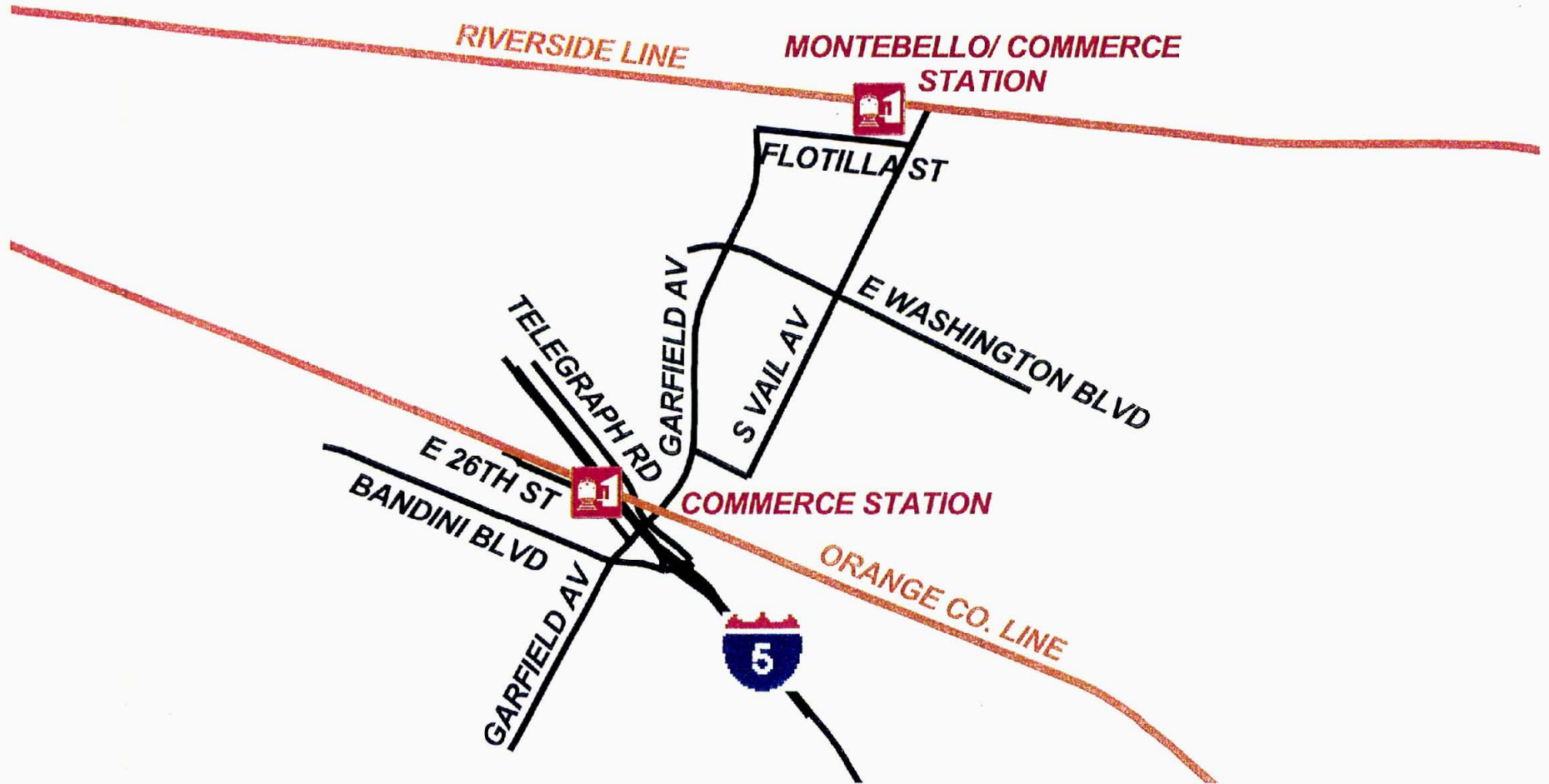
**METROLINK STATION AT MONTEBELLO / COMMERCE (L.A. COUNTY)
 STATION MAP AND AREA WITHIN 1/2 MILE FROM STATION MAP**



**METROLINK STATION AT MONTEBELLO / COMMERCE (L.A. COUNTY)
LOCATION MAP**



NORTH



0 0.5 1 Miles

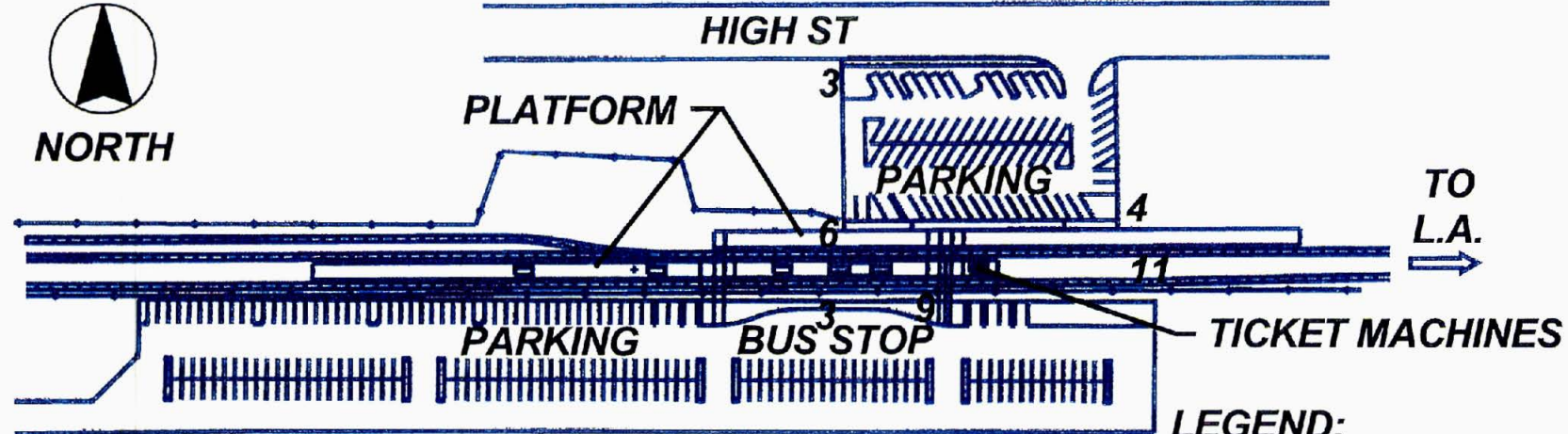


METROLINK STATION DIRECTIONAL MAP AT MONTEBELLO / COMMERCE (L.A. COUNTY)

MOORPARK

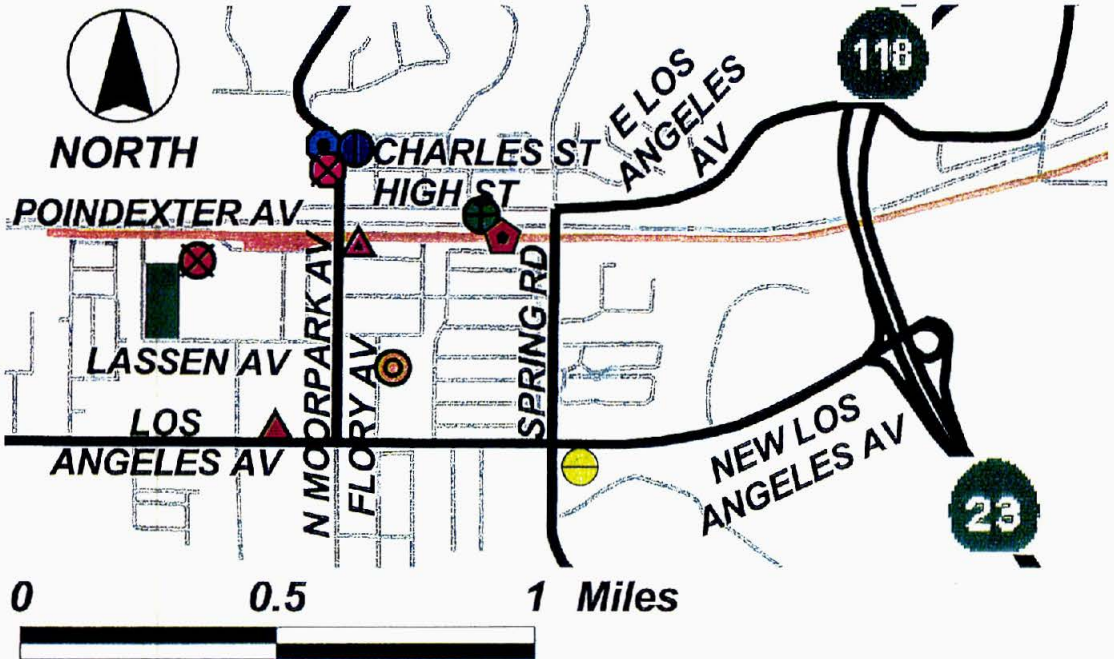


NORTH



LEGEND:

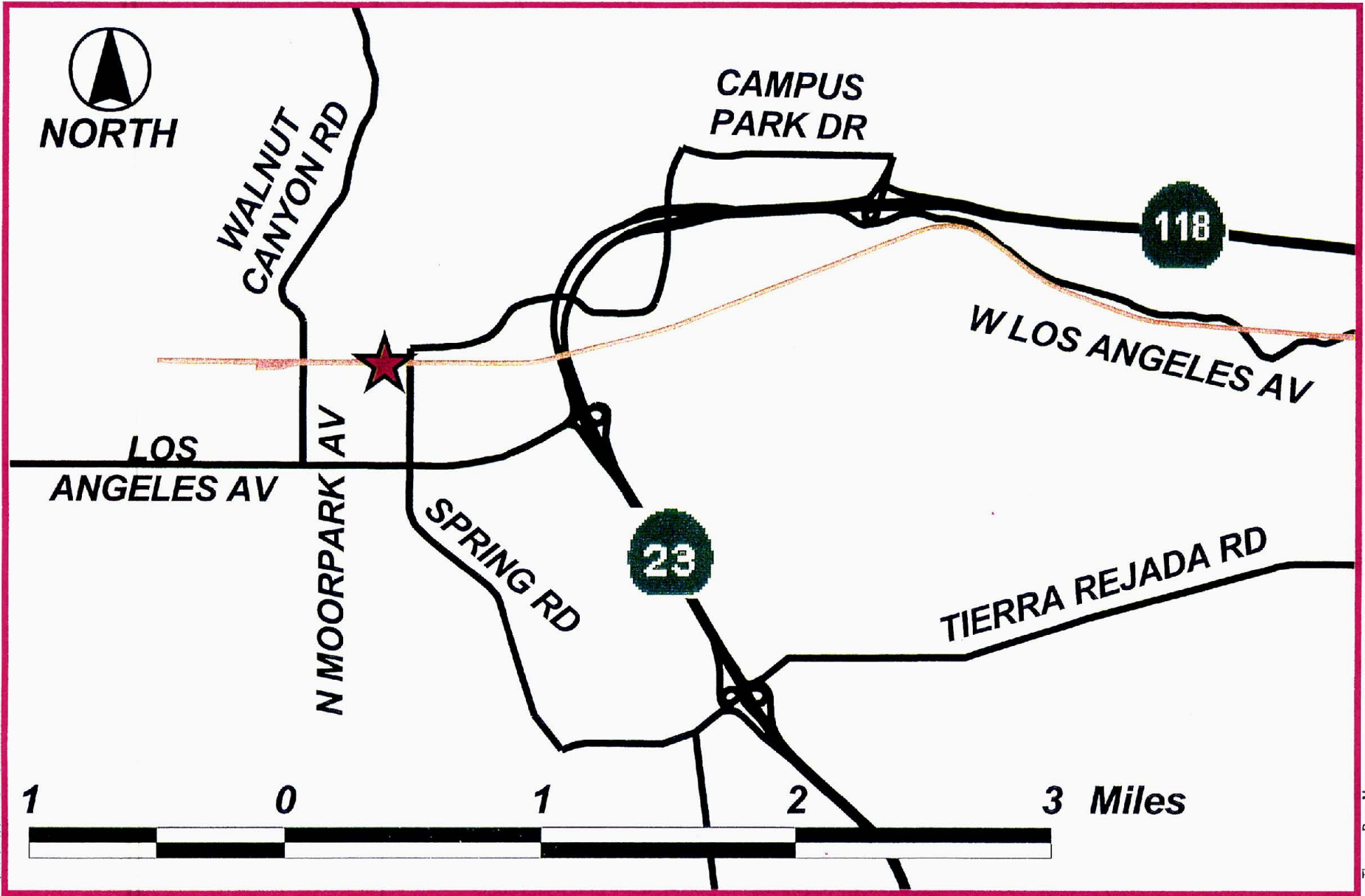
- AREA POINTS OF INTEREST:**
- METROLINK STATION
 - PARK & RIDE
 - CHAMBER OF COMMERCE
 - FLORY ELEMENTARY SCHOOL
 - FIRE STATION
 - LIBRARY
 - CITY HALL
 - CHAPARRAL MIDDLE SCHOOL
 - POST OFFICE
 - MOORPARK PLAZA
 - MAIN ROADS
 - METROLINK RAIL
 - SECONDARY ROADS
- PARKS:**
- POINDEXTER PARK



July 19, 1989 g:\screen\metrolinkmap28.apr

Thomas Bros. Maps

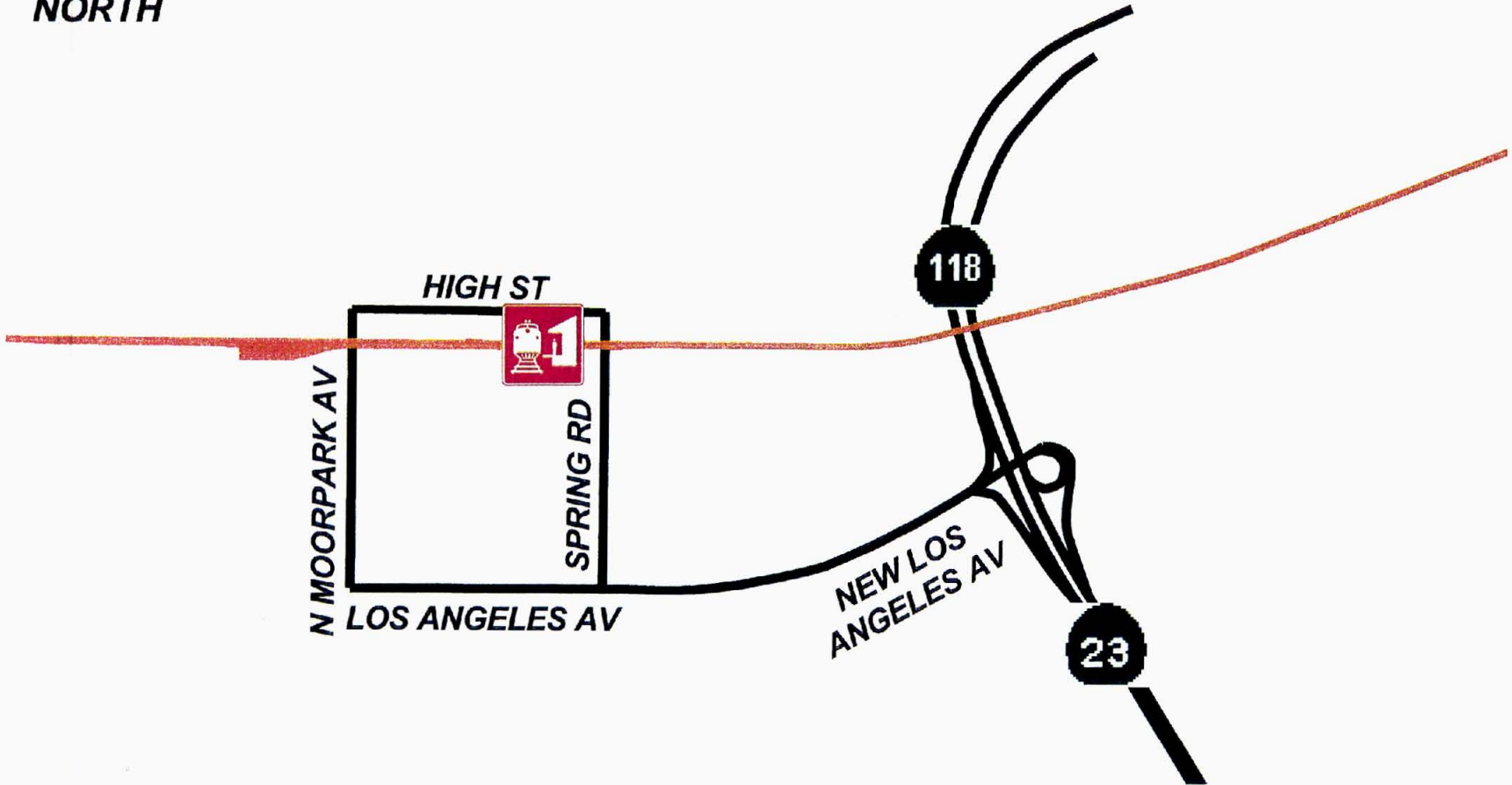
METROLINK STATION AT MOORPARK (VENTURA COUNTY) STATION MAP AND AREA WITHIN 1/2 MILE FROM STATION MAP



**METROLINK STATION AT MOORPARK (VENTURA COUNTY)
LOCATION MAP**



NORTH



**METROLINK STATION DIRECTIONAL MAP AT
MOORPARK (VENTURA COUNTY)**

NORTHBRIDGE

METROLINK LINE VENTURA COUNTY

STATION NAME NORTHRIDGE
PHYSICAL ADDRESS 8775 WILBUR AVENUE

STATION ACCESS WILBUR AVENUE (north of Parthenia Street)

PARKING FACILITIES/SPACES 250

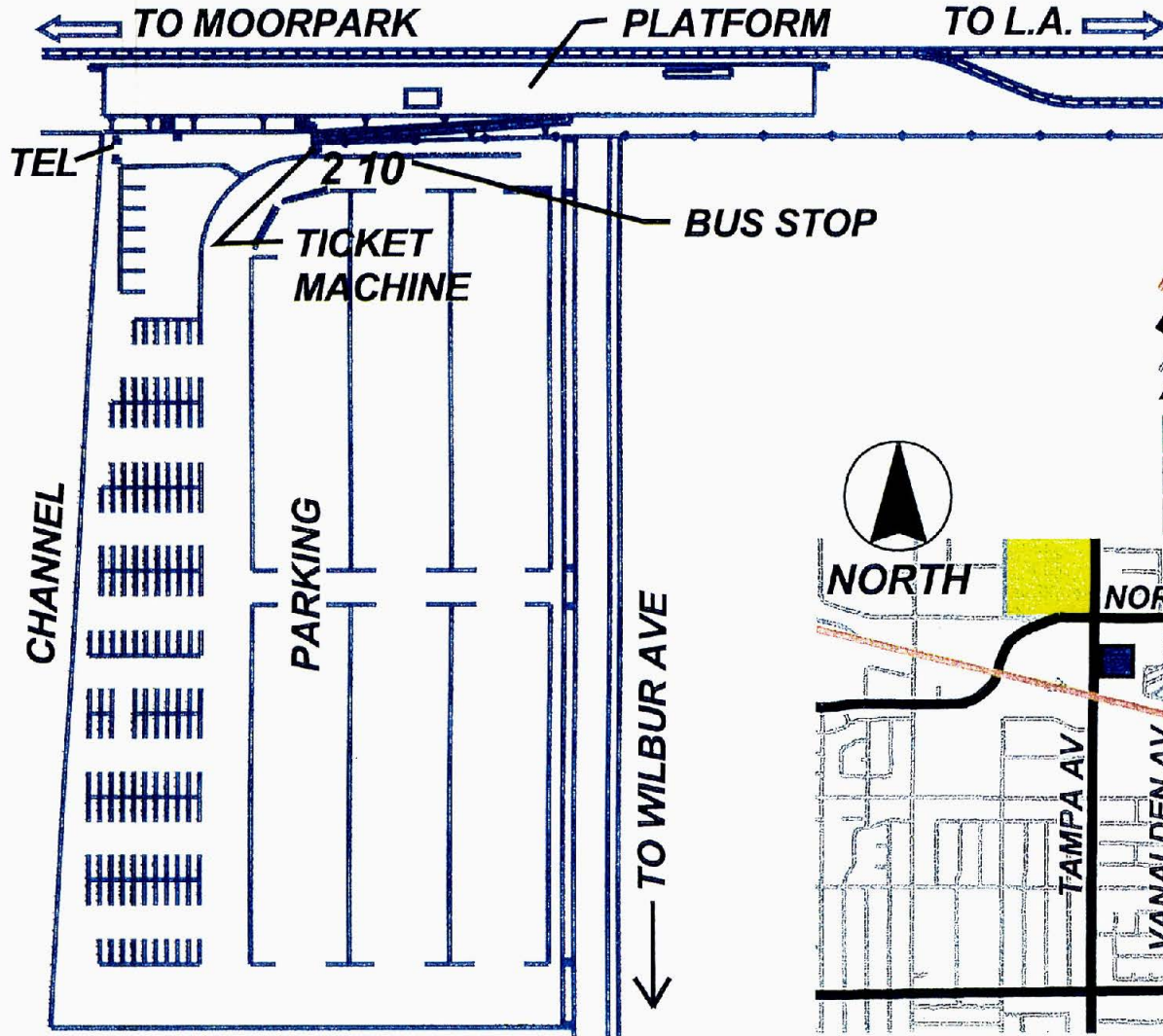
STATION AMENITIES/FACILITIES

- | | | |
|-----|--|--|
| 1. | Amtrak/Metro Rail/Coaster service | None |
| 2. | Benches | Yes |
| 3. | Bus/Shuttle service | LADOT SMART SHUTTLE (888) 804-8333, CSUN SHUTTLE |
| 4. | Bike racks/lockers | No |
| 5. | Child care/daycare center | No |
| 6. | Disabled access | Yes |
| 7. | Electric Vehicle charging stations | No |
| 8. | Food service/Restaurants/Snack/Soda vending machines | No |
| 9. | Information Kiosk/Maps/Schedule display | Yes |
| 10. | Newspaper vending machines | Yes |
| 11. | Public phones | Yes |
| 12. | Restrooms | No |
| 34. | Saturday service | No |
| 14. | Shelter | Yes |

Northridge Station is being upgraded as of June 1999. There are no amenities within a 5-10 minute walk of the station.



NORTH



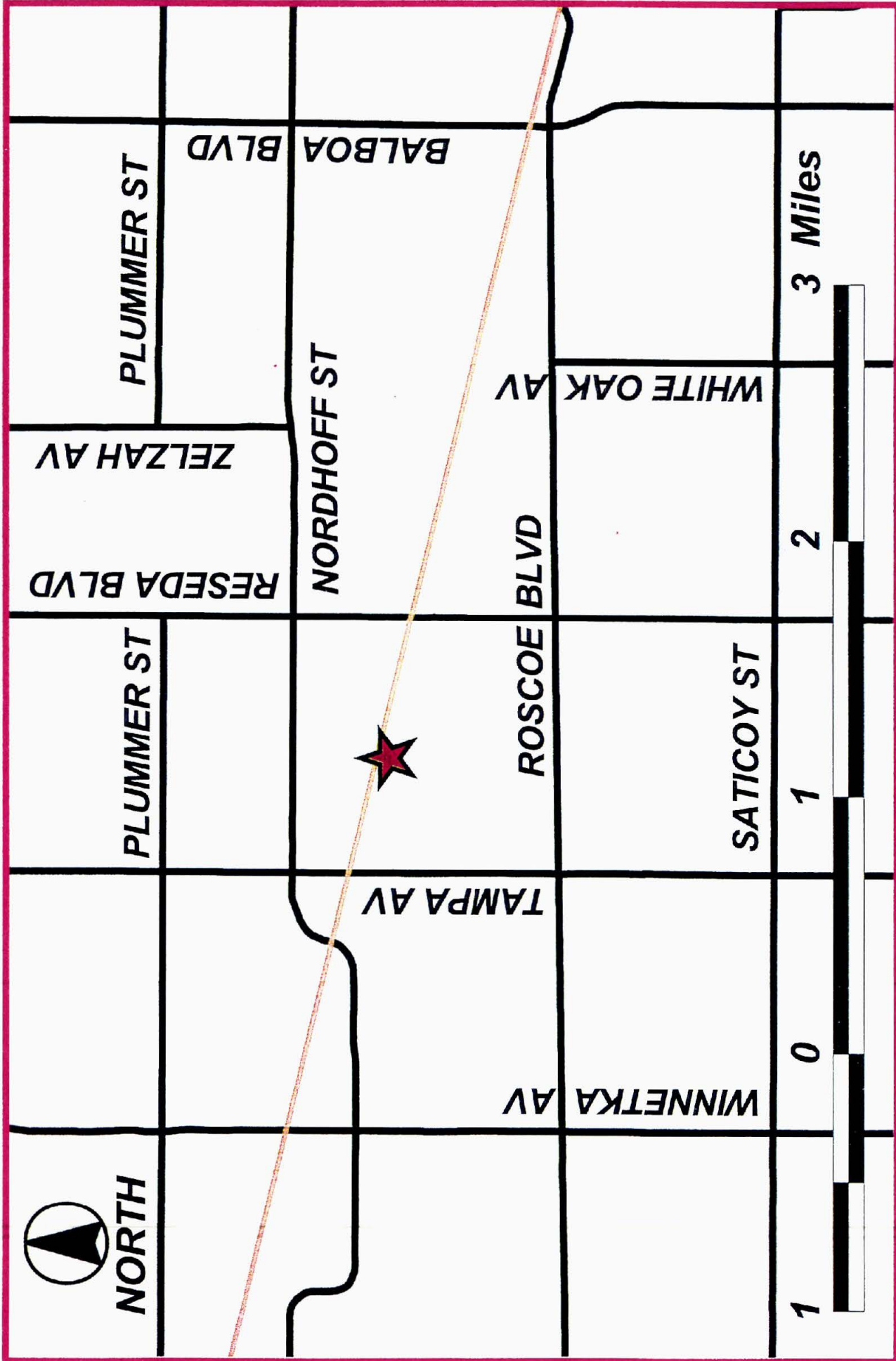
- LEGEND:**
- AREA POINTS OF INTEREST:**
- METROLINK STATION
 - METROLINK PARK & RIDE
 - PUBLIC ELEM. SCHOOL
 - JOAQUIN MILLER HIGH SCHOOL
 - CHAMBER OF COMMERCE
 - LIBRARY
 - WALNUT GROVE SHOP. CNTR.
 - METROLINK RAIL
 - MAIN ROADS
 - SECONDARY ROADS
- AREAS OF INTEREST:**
- CSU NORTHRIDGE
 - NORTHRIDGE FASHION CENTER
 - VANALDEN PARK




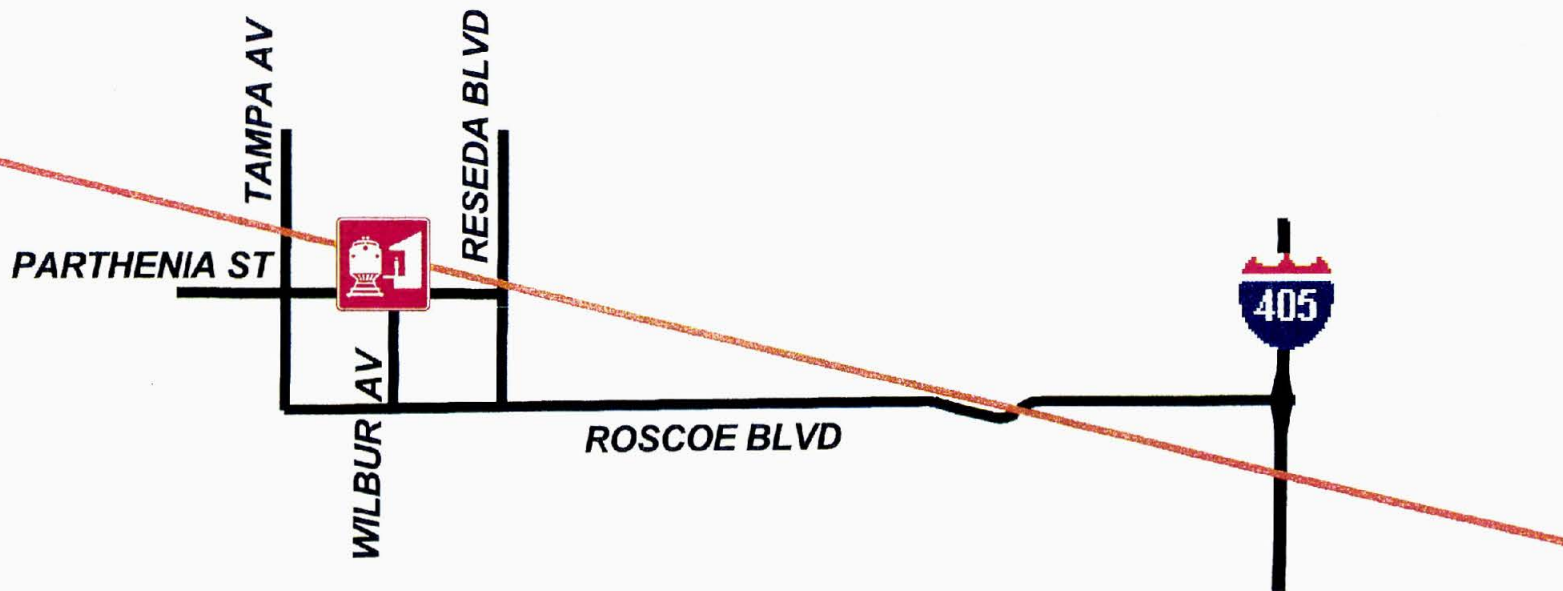
July 19, 1999
g:\scrra\metrolinkmap34.apr

Thomas Bros. Maps

**METROLINK STATION AT NORTHRIDGE (L.A. COUNTY)
STATION MAP AND AREA WITHIN 1/2 MILE FROM STATION MAP**



**METROLINK STATION AT NORTHRIDGE (L.A. COUNTY)
LOCATION MAP**



METROLINK STATION DIRECTIONAL MAP AT NORTHRIDGE (L.A. COUNTY)

NORWALK
SANTA FE SPRINGS

METROLINK LINE ORANGE COUNTY AND VIA FULLERTON

STATION NAME NORWALK/SANTA FE SPRINGS

PHYSICAL ADDRESS 12700 IMPERIAL HIGHWAY

STATION ACCESS IMPERIAL HIGHWAY @ TRANSPORTATION CENTER

PARKING FACILITIES/SPACES 190

STATION AMENITIES/FACILITIES

1. Amtrak/Metro Rail/Coaster service None
2. Benches Yes
3. Bus/Shuttle service NORWALK TRANSIT (562) 929-5550, #'s 3 & 4.
MTA (I-800- COMMUTE) # 121. SANTA FE SPRINGS
METROEXPRESS, (562) 868-5011, ext 235
Serves employment centers within Santa Fe Springs.
4. Bike racks/lockers Racks (8)
5. Child care/daycare center No
6. Disabled access Yes
7. Electric Vehicle charging stations No
8. Food service/Restaurants/Snack/Soda vending machines None
9. Information Kiosk/Maps/Schedule display Yes
10. Newspaper vending machines None
11. Public phones Yes
12. Restrooms No
35. Saturday service No
14. Shelter Yes

This station is adjacent to the City of Norwalk Transportation Department where information and maps can be obtained. There is a pedestrian bridge connecting the platforms and connections are easily made between busses and trains. Norwalk Transit Route # 4 runs frequent (5:30 am-7: 30 pm) weekday service between the Metro Green Line's I-605 Station and the Norwalk/Santa Fe Springs Metrolink Station. There are some amenities along Imperial Highway near the station.

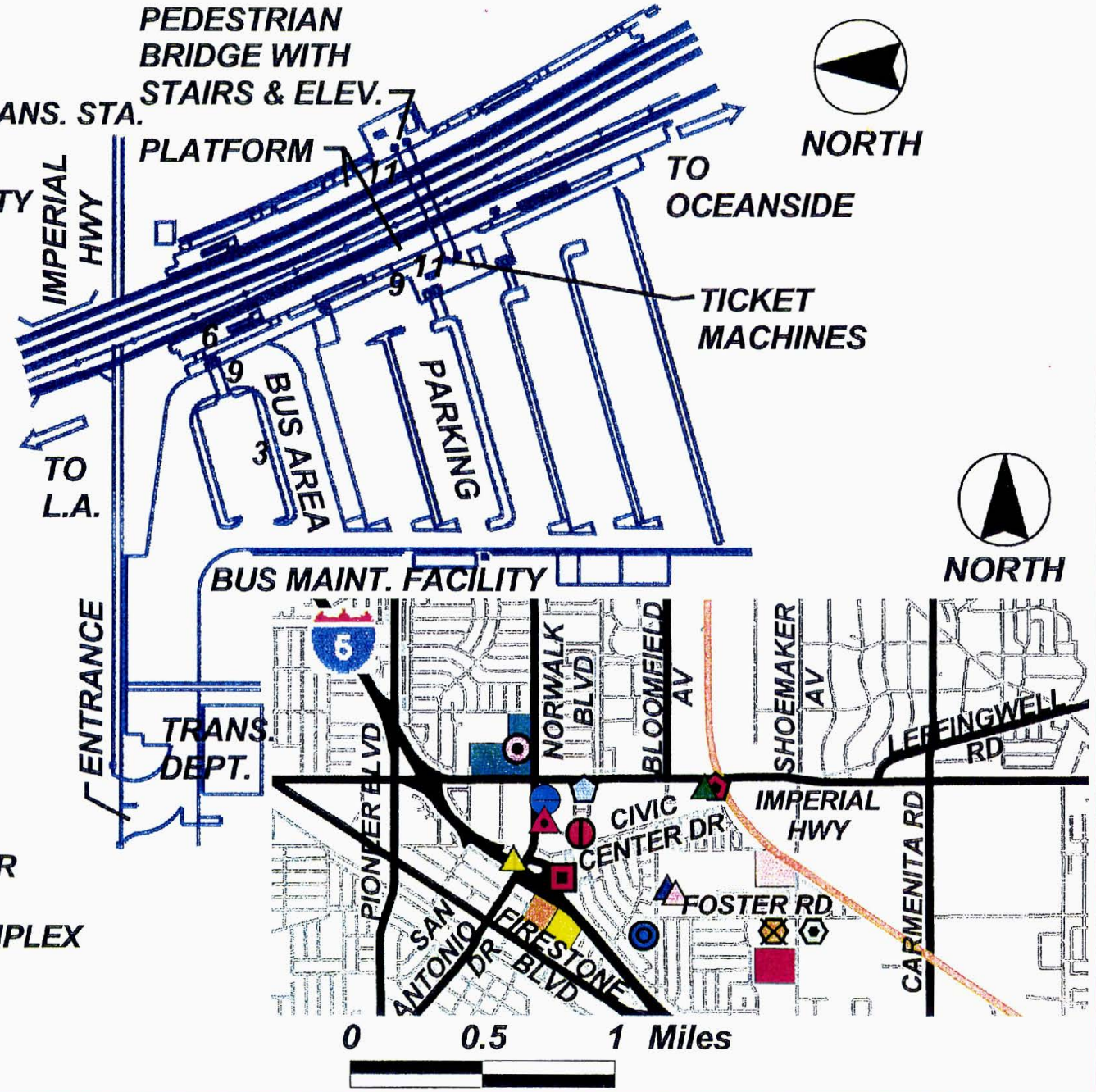
LEGEND:

AREA POINTS OF INTEREST:

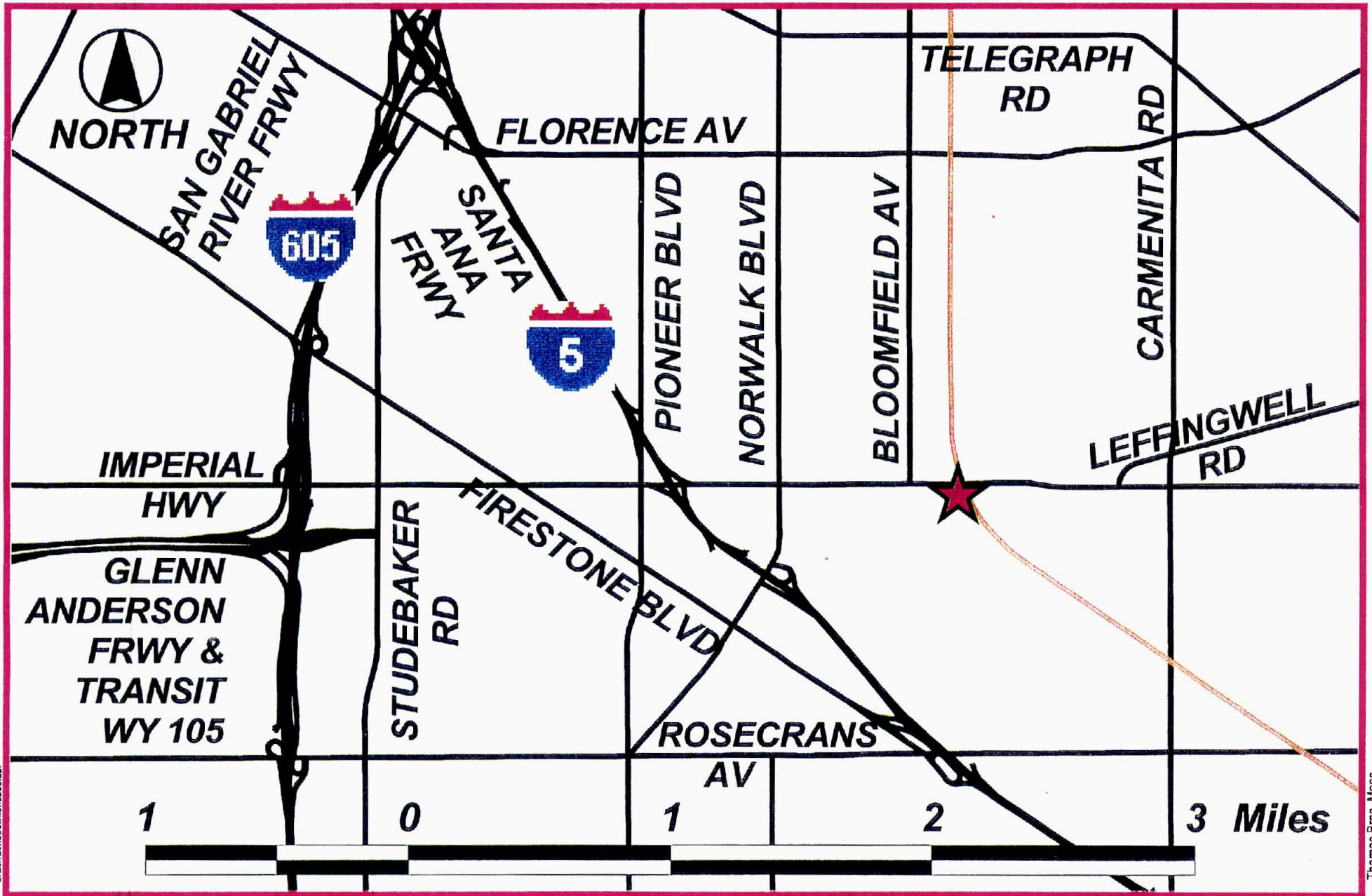
-  METROLINK & RAPID TRANS. STA.
-  PARK & RIDE
-  CALIF. YOUTH AUTHORITY
-  CITY HALL
-  COURT HOUSE
-  FIRE STATION
-  HARGITT MIDDLE SCH.
-  HOSPITAL
-  JOHN GLENN H.S.
-  LIBRARY
-  POST OFFICE
-  PUBLIC ELEM. SCH.
-  SHERATON HOTEL
-  SHERIFF STATION
-  METROLINK RAIL
-  MAIN ROADS
-  SECONDARY ROADS

AREAS OF INTEREST:

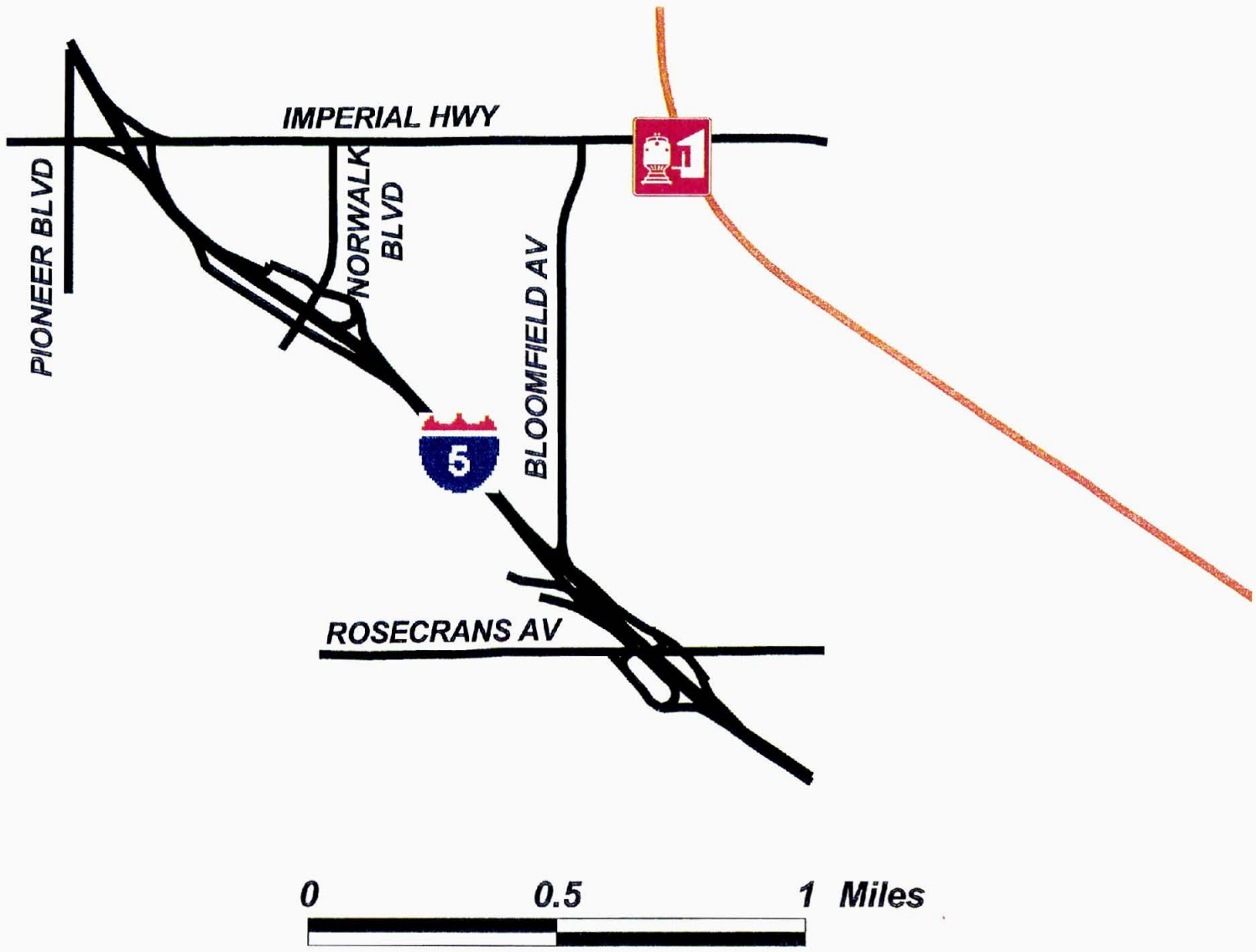
-  NORWALK GOLF CENTER
-  NORWALK PARK
-  NORWALK SPORTS COMPLEX
-  PADDISON SQUARE
-  ZIMMERMAN PARK



**METROLINK STATION AT NORWALK / SANTA FE SPRINGS (L.A. CO.)
STATION MAP AND AREA WITHIN 1/2 MILE FROM STATION MAP**



**METROLINK STATION AT NORWALK / SANTA FE SPRINGS (L.A. CO.)
LOCATION MAP**



Sept 9, 1995
g:\scrra\metrolinkmap86-2.apr

Thomas Bros. Maps

METROLINK STATION DIRECTIONAL MAP AT NORWALK / SANTA FE SPRINGS (L.A. CO.)

OCEANSIDE

METROLINK LINE ORANGE COUNTY

STATION NAME OCEANSIDE
PHYSICAL ADDRESS 235 SOUTH TREMONT STREET

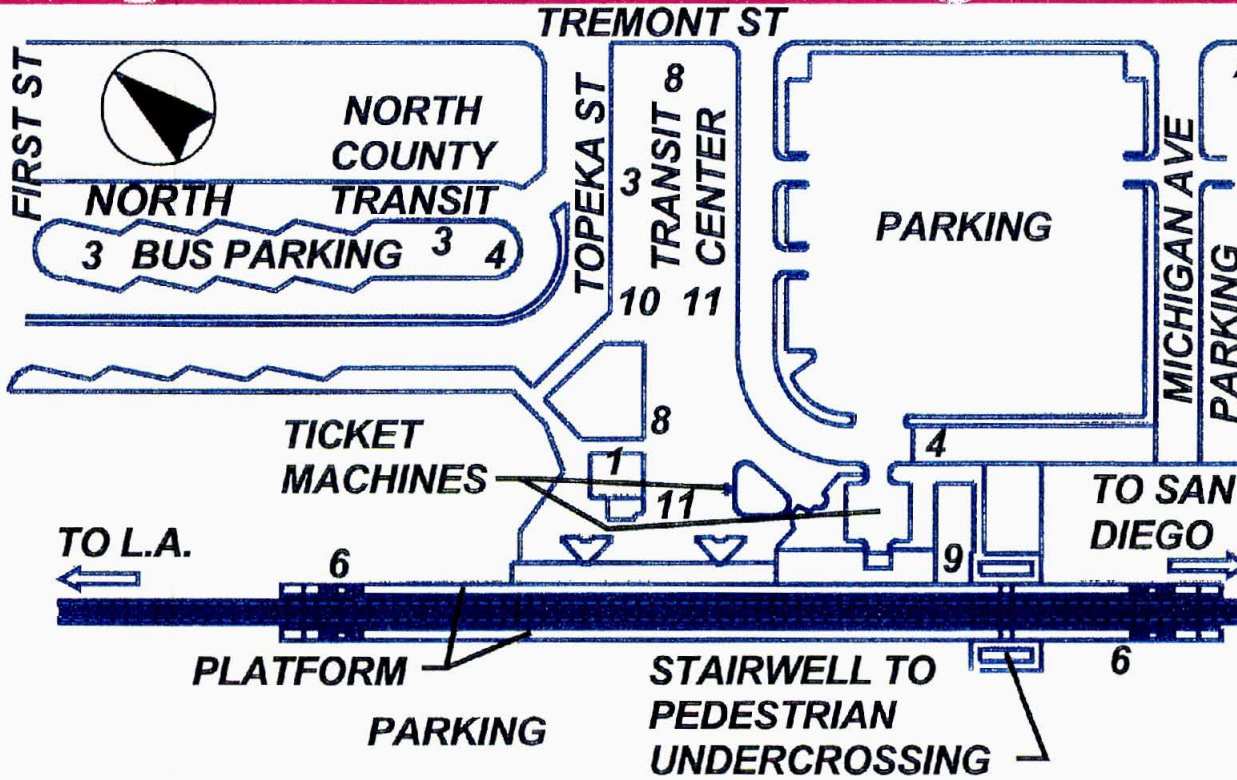
STATION ACCESS TREMONT STREET/MICHIGAN AVENUE/TOPEKA STREET

PARKING FACILITIES/SPACES 450

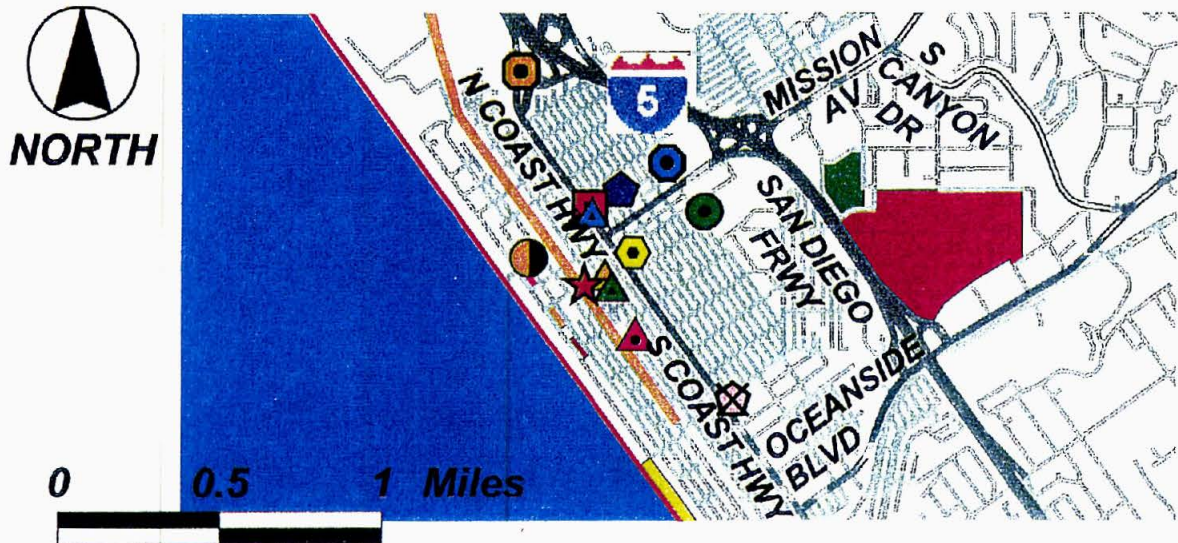
STATION AMENITIES/FACILITIES

1. Amtrak/Metro Rail/Coaster service AMTRAK, (800) 872-7245, COASTER (800) 262-7837,
2. Benches Yes
3. Bus/Shuttle service NORTH COUNTY TRANSIT (800) 266-6883, (760) 966-6500, #'s 301, 302, 303, 305, 310, 312, 313, 314, 316, 317, 318, 320. GREYHOUND (800) 231-2222
4. Bike racks/lockers Racks (3), Lockers (14)
5. Child care/daycare center No
6. Disabled access Yes
7. Electric Vehicle charging stations No
8. Food service/Restaurants/Snack/Soda vending machines. Food service, Snack/soda vending machines
9. Information Kiosk/Maps/Schedule display Yes
10. Newspaper vending machines Yes
11. Public phones Yes
12. Restrooms Yes
36. Saturday service Amtrak provides daily service. Coaster has Saturday service. Selected special Beach Trains serve Oceanside on some weekends,
14. Shelter Yes

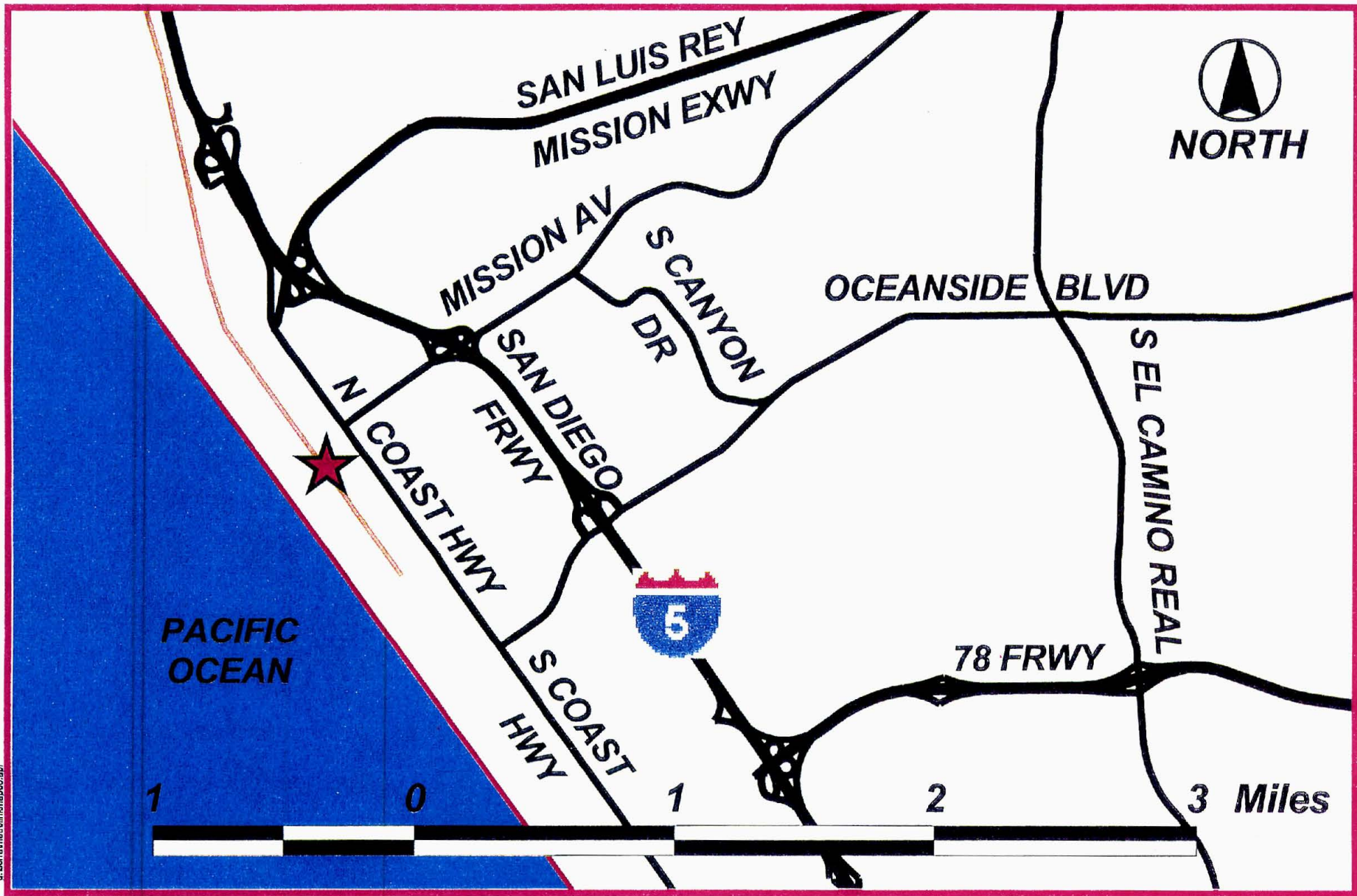
This station has service from three rail systems, Metrolink, Amtrak and San Diego's Coaster (runs between Oceanside and San Diego). Amtrak has a small ticketing building of it's own. In addition, there is a Greyhound bus station here. Partly because of its closeness to Fort Pendleton Marine Base, this station is usually busy. Oceanside is the main terminus for the North County Transit System, which connects all parts of North San Diego County with Oceanside. There are fast food restaurants at this station and downtown Oceanside with its numerous amenities of every type is a 5-minute walk. There is an underground walkway connecting the parking area to the west of the tracks with the station. The ticket machines for Coaster are near the entrance to the walkway near the south end of the platform.



- LEGEND:**
- AREA POINTS OF INTEREST:**
- ★ METROLINK STATION
 - ▲ TRANSIT CENTER
 - ▲ PARK & RIDE
 - ⬡ 1ST STREET POST OFFICE
 - ▲ AMTRAK/COASTER STATION
 - CALIFORNIA SURF MUSEUM
 - ◆ FIRE STATION
 - MISSION SQUARE
 - BRANCH PUBLIC LIBRARY
 - ⊙ C. OF COMM. & TOUR. CNTR.
 - ▲ CITY HALL
 - OCEANSIDE HIGH SCHOOL
 - ⊗ ST. MARY ELEM. SCH.
 - METROLINK RAIL
 - MAIN ROADS
 - SECONDARY ROADS
 - COUNTY LINE
 - PACIFIC OCEAN
- AREAS OF INTEREST:**
- CENTER CITY GOLF COURSE
 - OCEANSIDE CITY BEACH
 - PACIFIC ST. LINEAR PARK
 - RECREATION PARK
 - ROTARY PARK
 - TYSON STREET PARK



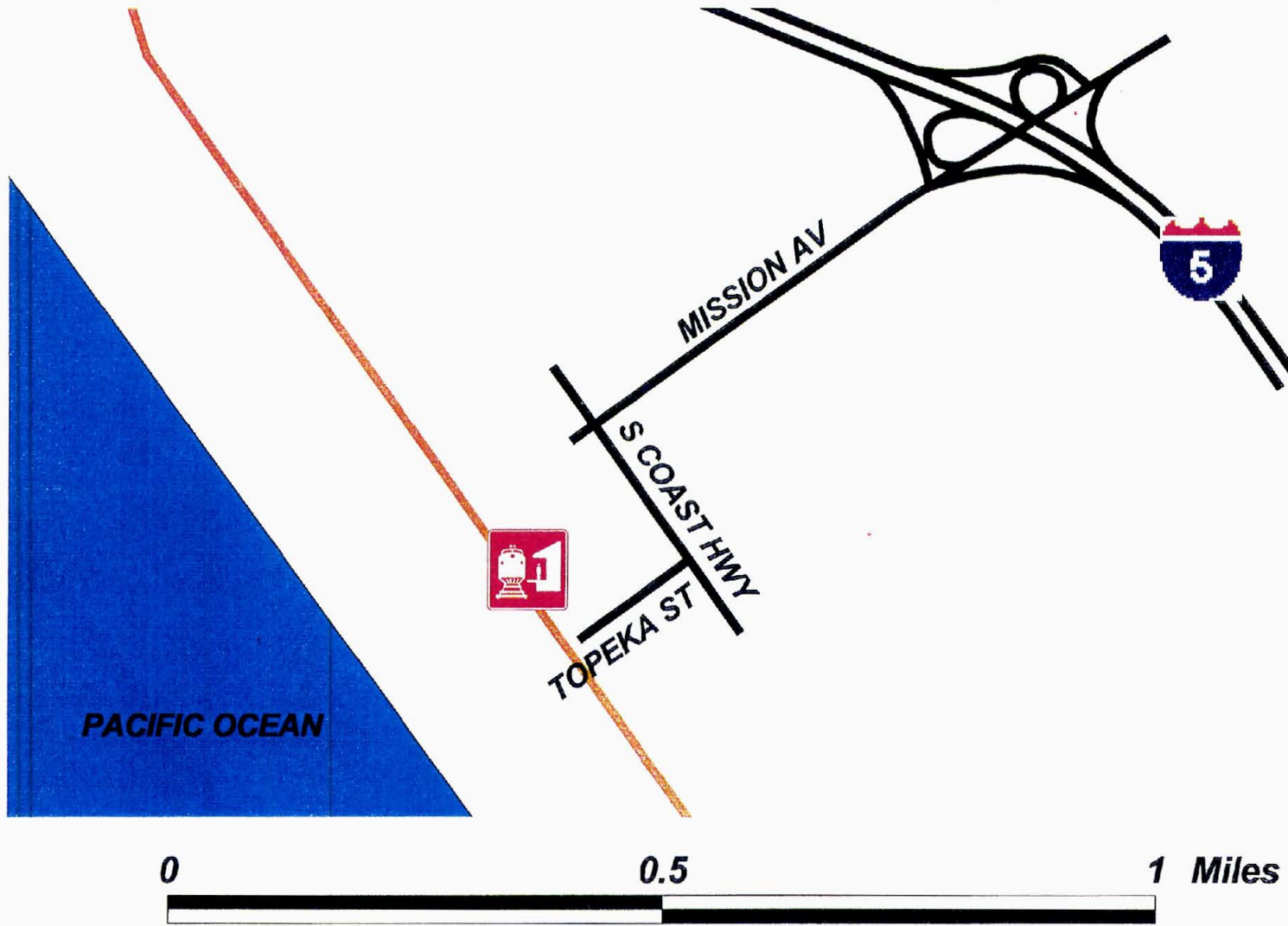
**METROLINK STATION AT OCEANSIDE (SAN DIEGO COUNTY)
STATION MAP AND AREA WITHIN 1/2 MILE FROM STATION MAP**



**METROLINK STATION AT OCEANSIDE (SAN DIEGO COUNTY)
LOCATION MAP**



NORTH



METROLINK STATION DIRECTIONAL MAP AT OCEANSIDE (SAN DIEGO COUNTY)

METROLINK LINE RIVERSIDE
STATION NAME EAST ONTARIO
PHYSICAL ADDRESS 3330 EAST FRANCIS STREET
STATION ACCESS HAVEN AVENUE/FRANCIS STREET
PARKING FACILITIES/SPACES 500








STATION AMENITIES/FACILITIES

1. Amtrak/Metro Rail/Coaster service None
2. Benches Yes
3. Bus/Shuttle service None
4. Bike racks/lockers No
5. Child care/daycare center No
6. Disabled access Yes
7. Electric Vehicle charging stations No
8. Food service/Restaurants/Snack/Soda vending machines None
9. Information Kiosk/Maps/Schedule display Yes
10. Newspaper vending machines Yes
11. Public phones Yes
12. Restrooms No (outhouse)
23. Saturday service No
14. Shelter Yes

This station is set in a growing commercial/light industrial area. A large Federal Express facility is adjacent to the Metrolink station. There are no amenities within a 5 to 10 minute walk.

LEGEND:

AREA POINTS OF INTEREST:

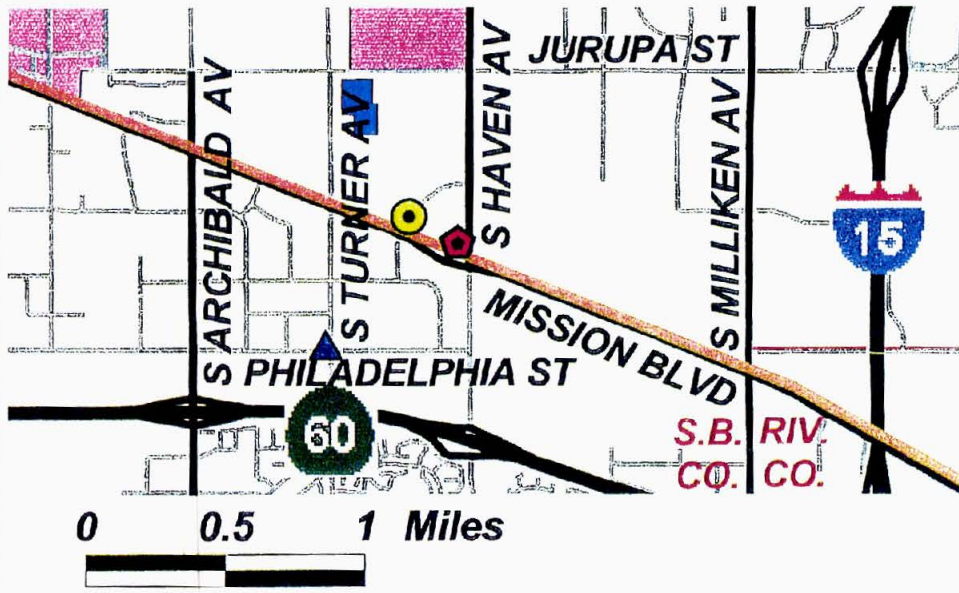
-  METROLINK STATION
-  PARK & RIDE
-  FIRE STATION
-  METROLINK RAIL
-  MAIN ROADS (SAN BERNARDINO CO.)
-  SECONDARY ROADS (SAN BERNARDINO CO.)
-  MAIN ROADS (RIVERSIDE CO.)
-  SECONDARY ROADS (RIVERSIDE CO.)
-  COUNTY LINE

BUILDINGS OF INTEREST:

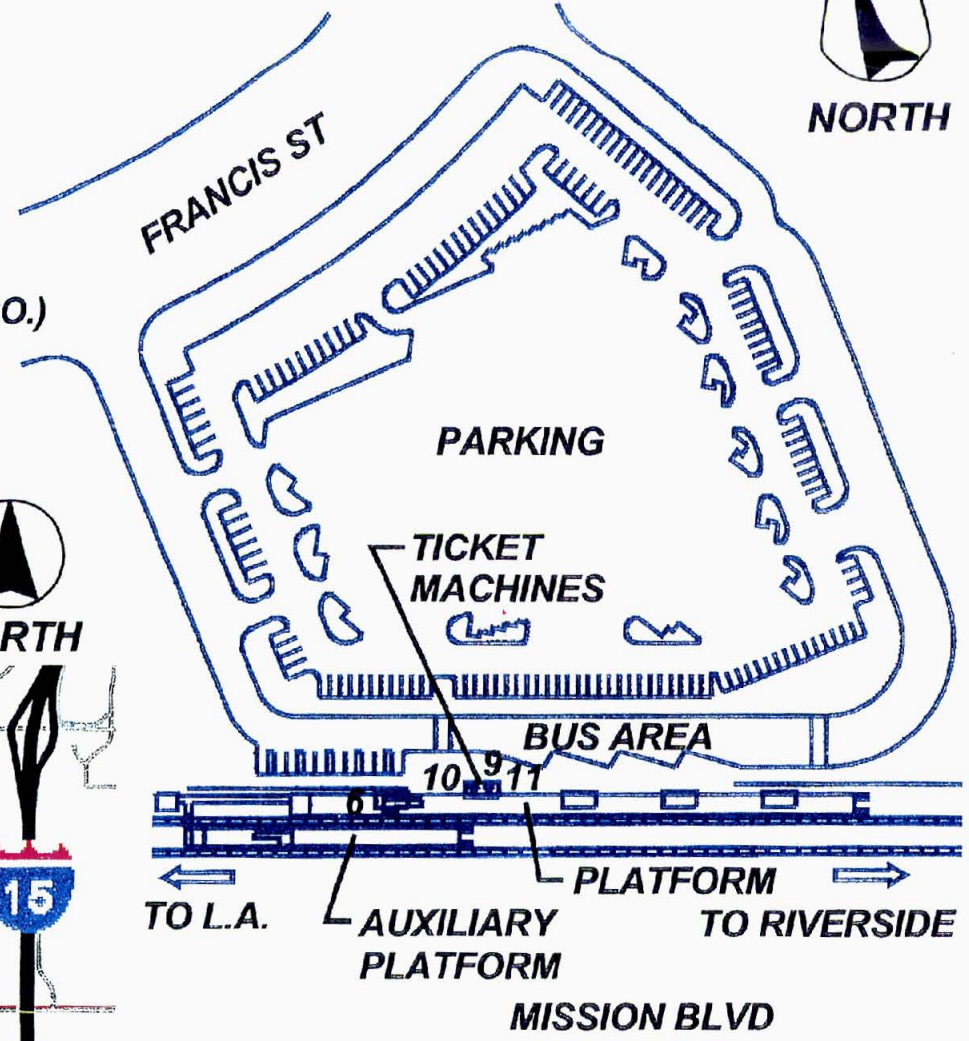
-  UPS DISTRIBUTION CENTER

AREAS OF INTEREST:

-  ONTARIO INTERNATIONAL AIRPORT

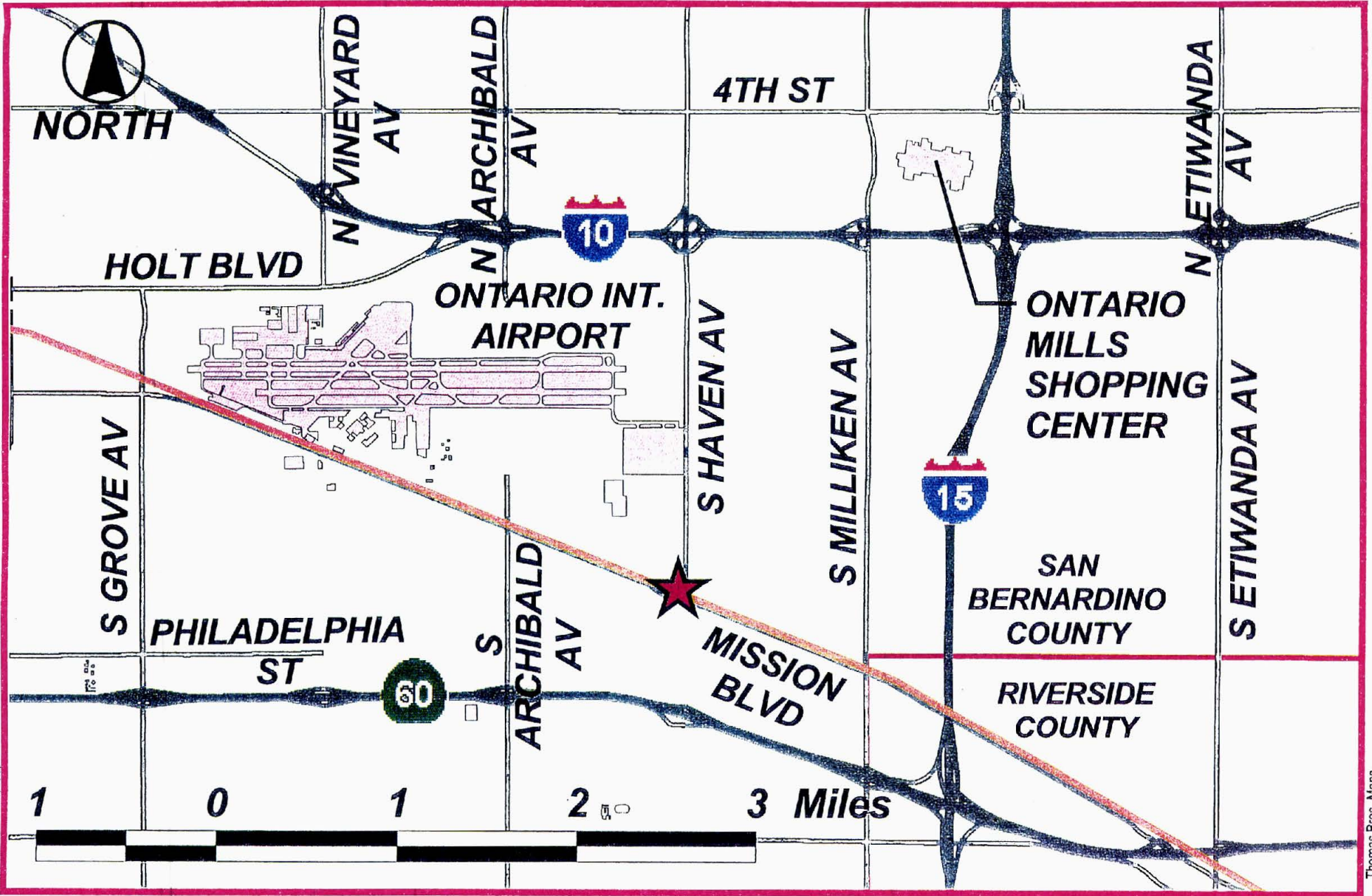


July 16, 1999
g:\cra\metrolinkmap04.apr



**METROLINK STATION AT EAST ONTARIO (SAN BERNARDINO COUNTY)
STATION MAP AND AREA WITHIN 1/2 MILE FROM STATION MAP**

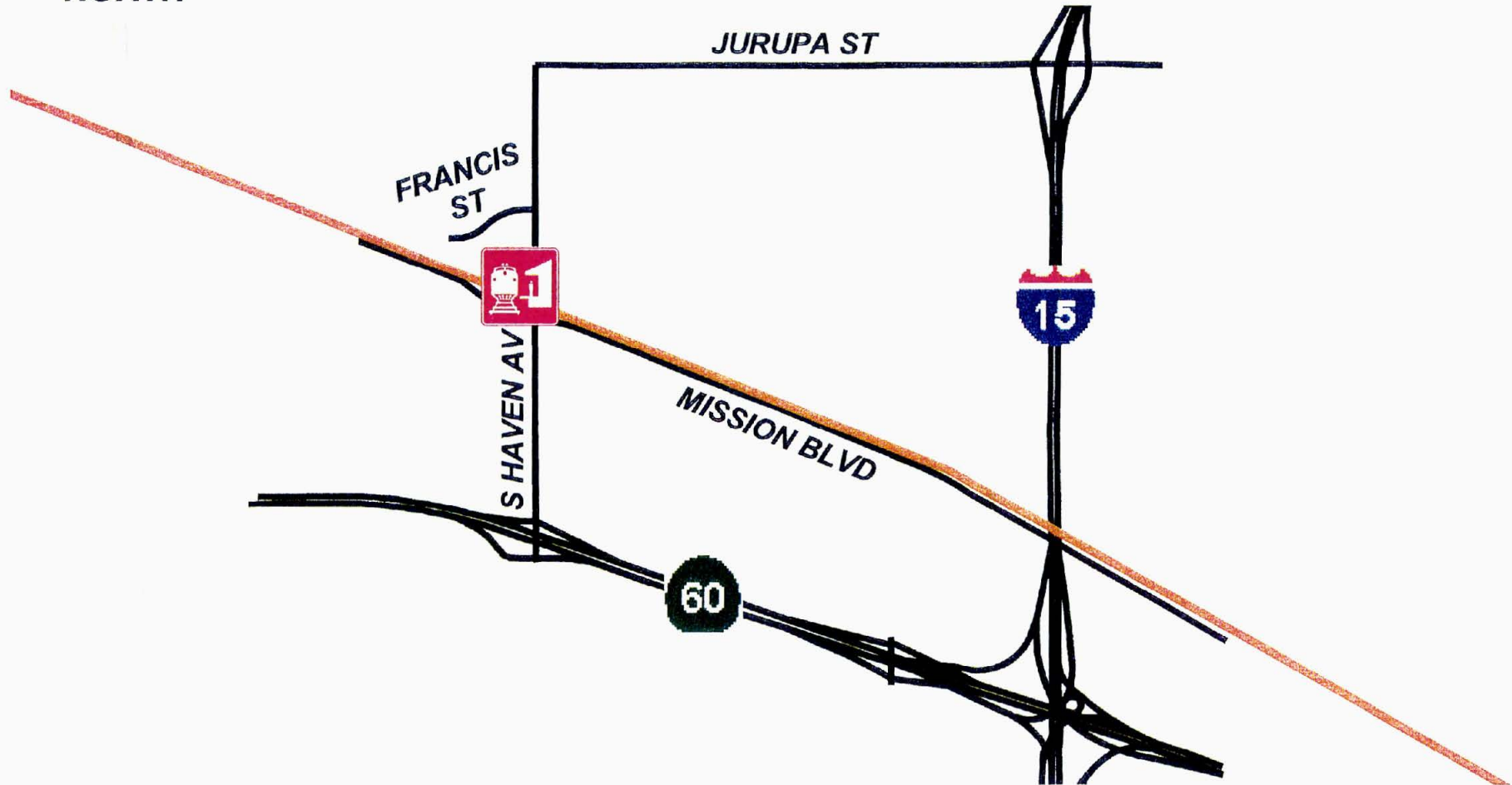
Thomas Bros. Maps



**METROLINK STATION AT EAST ONTARIO (SAN BERNARDINO COUNTY)
LOCATION MAP**



NORTH



0 0.5 1 Miles

METROLINK STATION DIRECTIONAL MAP AT EAST ONTARIO (SAN BERNARDINO COUNTY)

ORANGE



METROLINK LINE ORANGE COUNTY/ INLAND EMPIRE-ORANGE COUNTY

STATION NAME ORANGE
PHYSICAL ADDRESS 194 NORTH ATCHINSON STREET

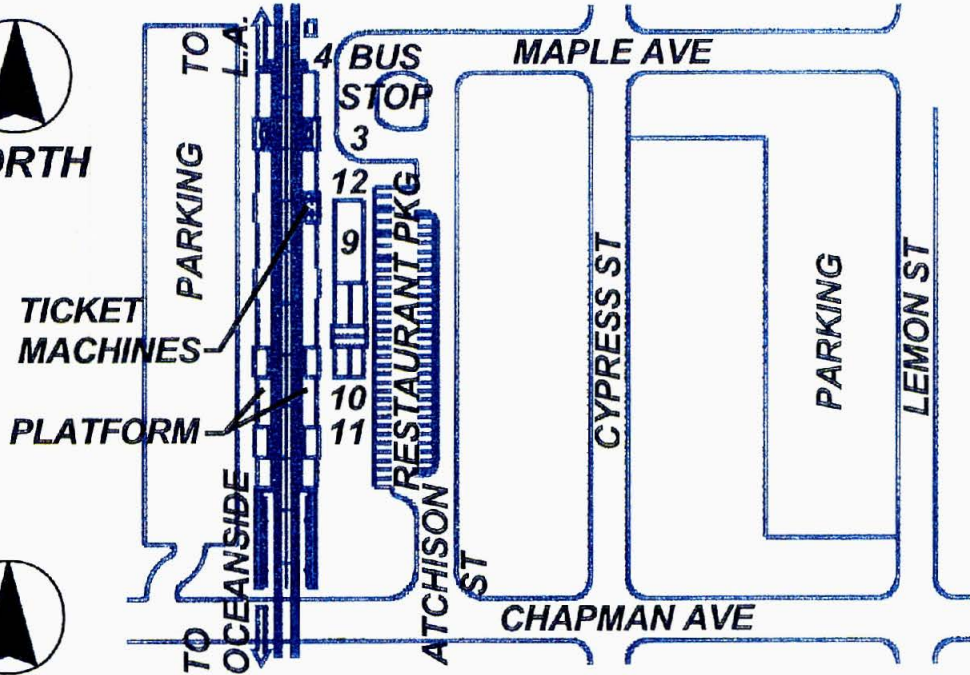
STATION ACCESS CHAPMAN AVENUE/ATCHINSON STREET

PARKING FACILITIES/SPACES 225

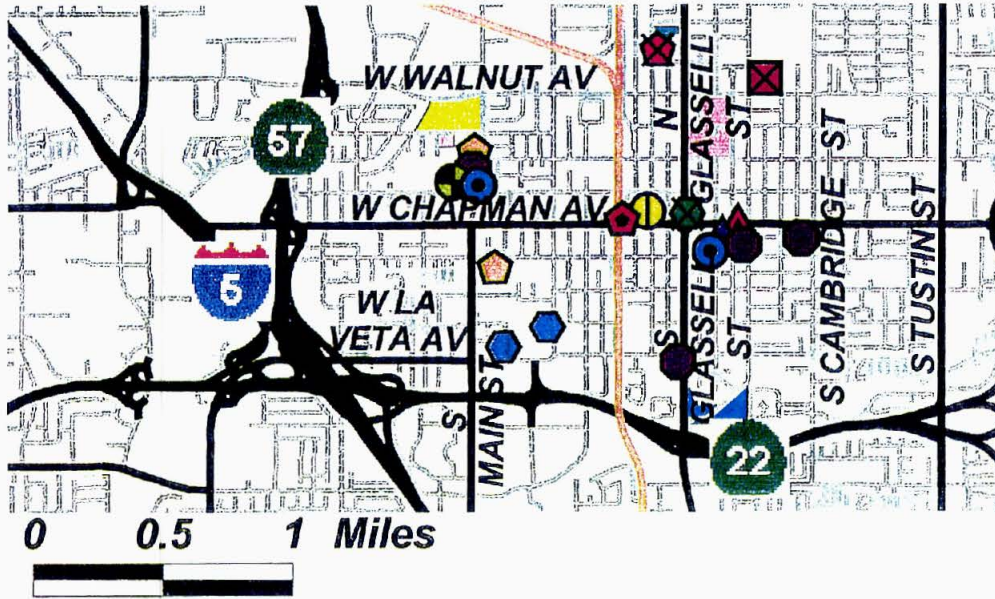
STATION AMENITIES/FACILITIES

1. Amtrak/Metro Rail/Coaster service None
2. Benches Yes
3. Bus/Shuttle service OCTA (800) 636-7433/(714) 636-7433, #'s 53, 54, 55,) 59, 69, 453 (StationLink), 454 (StationLink).
4. Bike racks/lockers Racks (4), Lockers (12)
5. Child care/daycare center No
6. Disabled access Yes
7. Electric Vehicle charging stations No
8. Food service/Restaurants/Snack/Soda vending machines. Soda vending machines. Old Towne Brewing Company.
9. Information Kiosk/Maps/Schedule display Yes
10. Newspaper vending machines Yes
11. Public phones Yes
12. Restrooms Yes
37. Saturday service No, but some special Beach Trains stop on weekends.
14. Shelter Yes

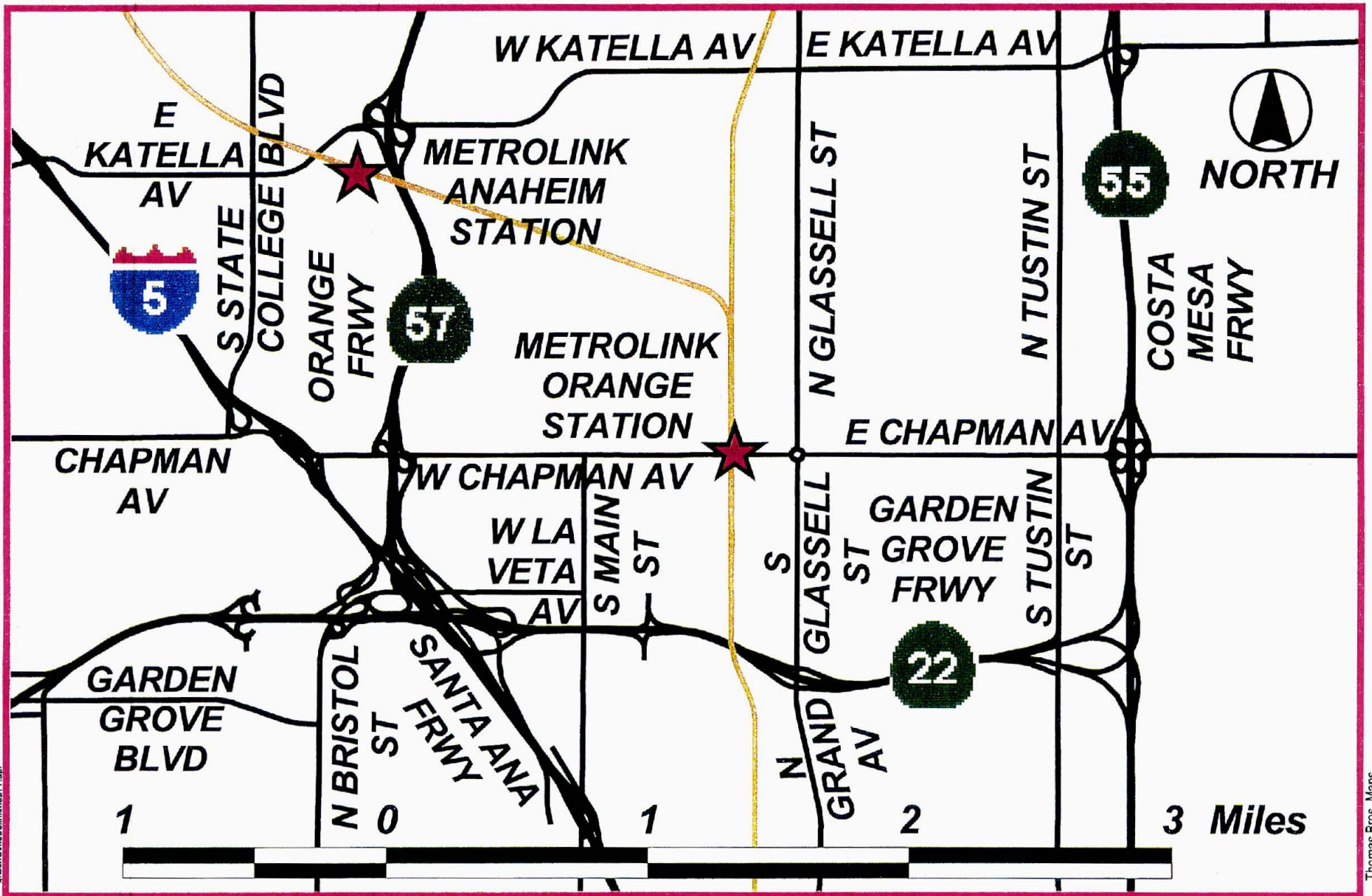
The revival-style Old Depot was made a historic landmark in 1938 and is now the site of a restaurant/bar. Parking for the station is on the west side of the tracks off Chapman Avenue. There are a number of stores along Chapman Avenue, about a 5-10 minute walk. There is an attractive mini-park adjacent to the station adjacent to the restaurant.



- LEGEND:**
- AREA POINTS OF INTEREST:**
- METROLINK STATION
 - CHAMBER OF COMMERCE
 - CITY HALL
 - FIRE STATION
 - HOSPITAL
 - LIBRARY
 - POST OFFICE
 - PUBLIC ELEM. SCH.
 - PRIVATE ELEM. SCH.
 - PUBLIC JUNIOR H.S.
 - PUBLIC H.S.
 - PUBLIC CONTINUATION H.S.
 - METROLINK RAIL
 - MAIN ROADS
 - SECONDARY ROADS
- AREAS OF INTEREST:**
- CAMINO REAL PARK
 - CHAPMAN UNIVERSITY
 - HART PARK
 - KILLEFER PARK
 - PLAZA SQUARE PARK
 - SYCAMORE PARK




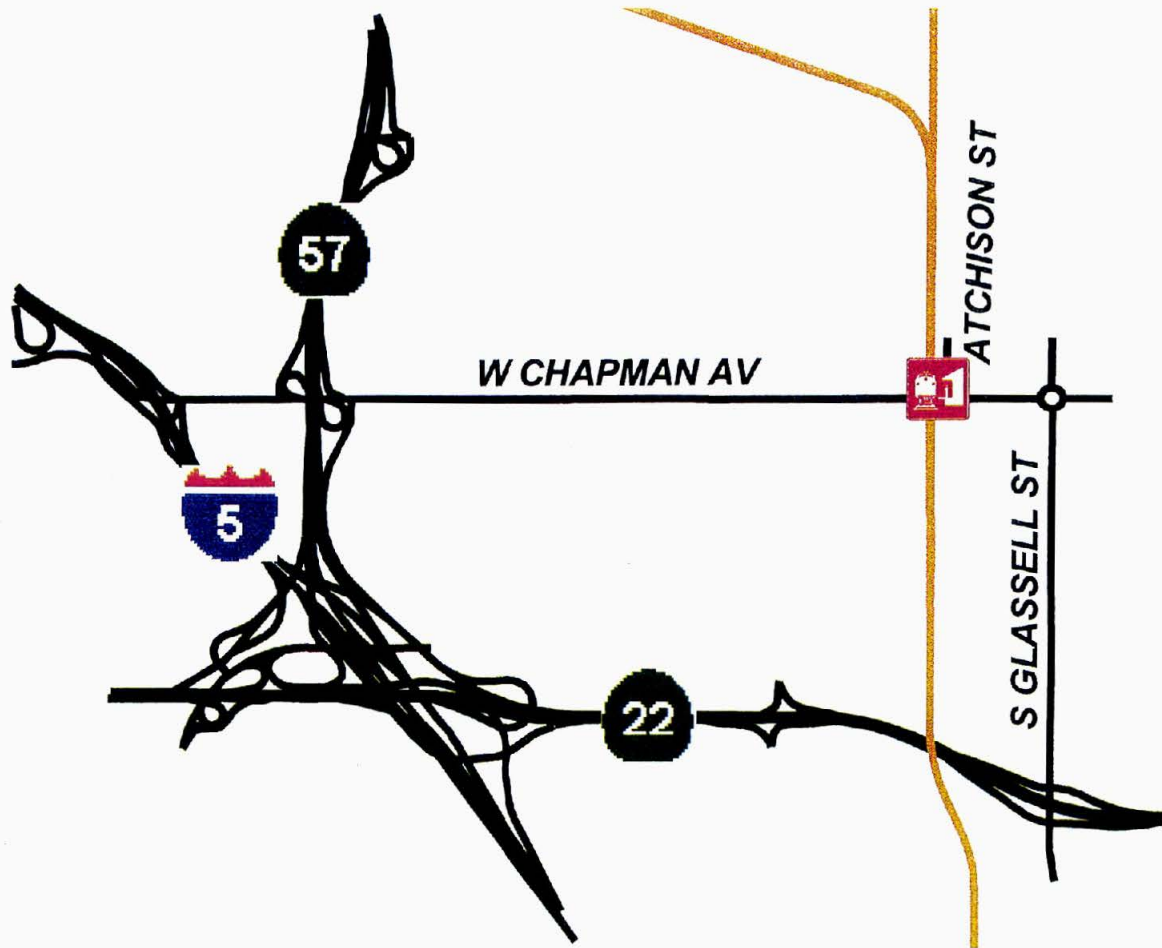
METROLINK STATION AT ORANGE (ORANGE CO.) STATION MAP AND AREA WITHIN 1/2 MILE FROM STATION MAP



May 26, 1999
 c:\scra\metrolinkmap7.apr

Thomas Bros. Maps

**METROLINK STATION AT ORANGE (ORANGE COUNTY)
 LOCATION MAP**



METROLINK STATION DIRECTIONAL MAP AT ORANGE (ORANGE CO.)

OXNARD

METROLINK LINE VENTURA COUNTY

STATION NAME OXNARD
PHYSICAL ADDRESS 201 EAST 4TH STREET

STATION ACCESS 4TH STREET, EAST OF OXNARD BOULEVARD

PARKING FACILITIES/SPACES 175

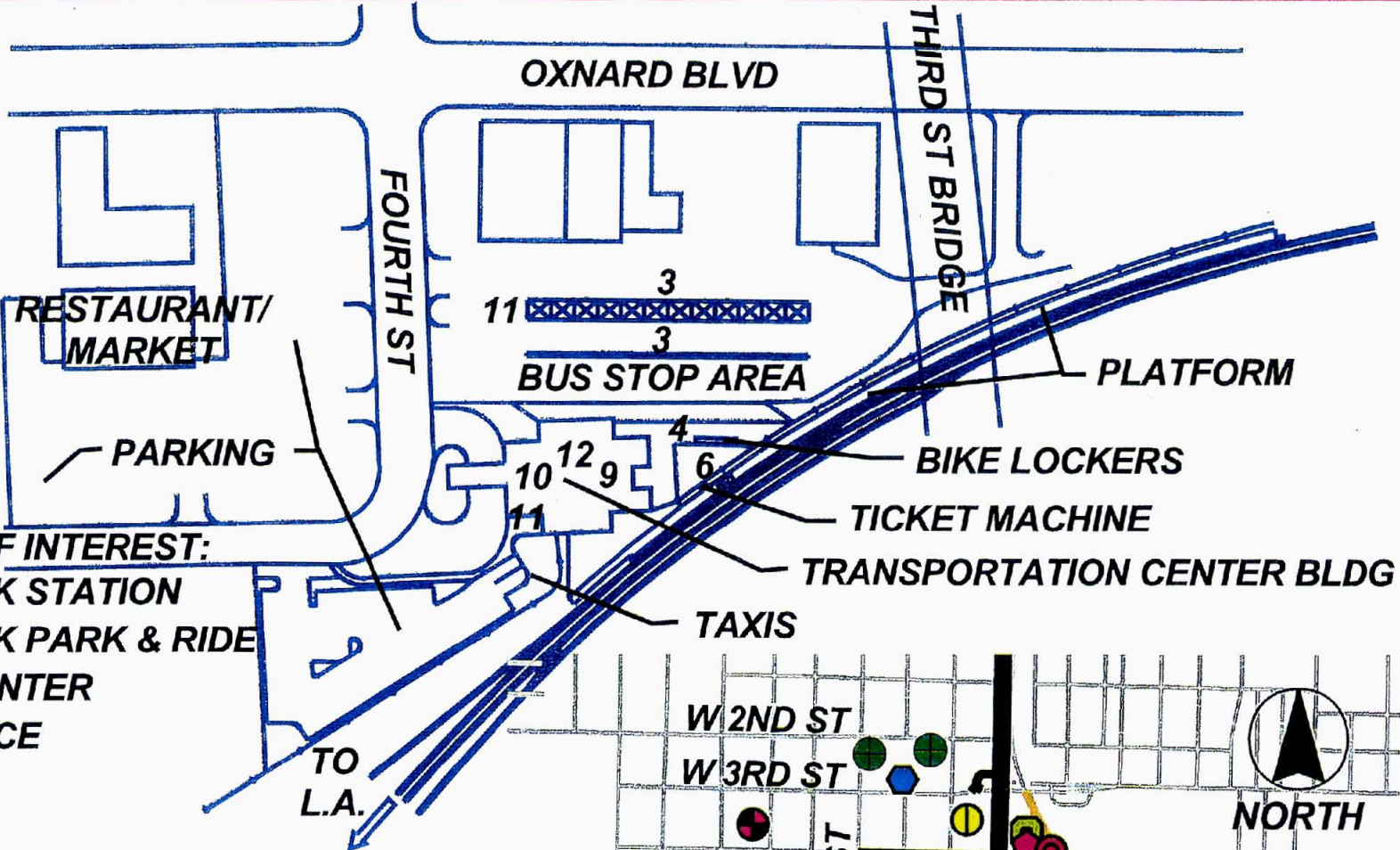
STATION AMENITIES/FACILITIES

1. Amtrak/Metro Rail/Coaster service AMTRAK (800) 872-7245
2. Benches Yes
3. Bus/Shuttle service GREYHOUND (800) 231-2222. SOUTH COAST AREA TRANSIT (SCAT) Routes 1, 2, 3, 4, 5, 6, 7, 8, 15,18 (805) 487-4222.
4. Bike racks/lockers Racks (1), Lockers (6), (800) 245-3723
5. Child care/daycare center No
6. Disabled access Yes
7. Electric Vehicle charging stations No
8. Food service/Restaurants/Snack/Soda vending machines. All available.
9. Information Kiosk/Maps/Schedule display Yes
10. Newspaper vending machines Yes
11. Public phones Yes
12. Restrooms Yes
38. Saturday service No, but AMTRAK provides daily service.
14. Shelter Yes

This well laid out Transportation Center offers easy access to downtown Oxnard via a 5-minute walk and easy connections between trains and busses. There are ticket offices for AMTRAK and GREYHOUND and an ATM machine inside the Transportation Center Building.



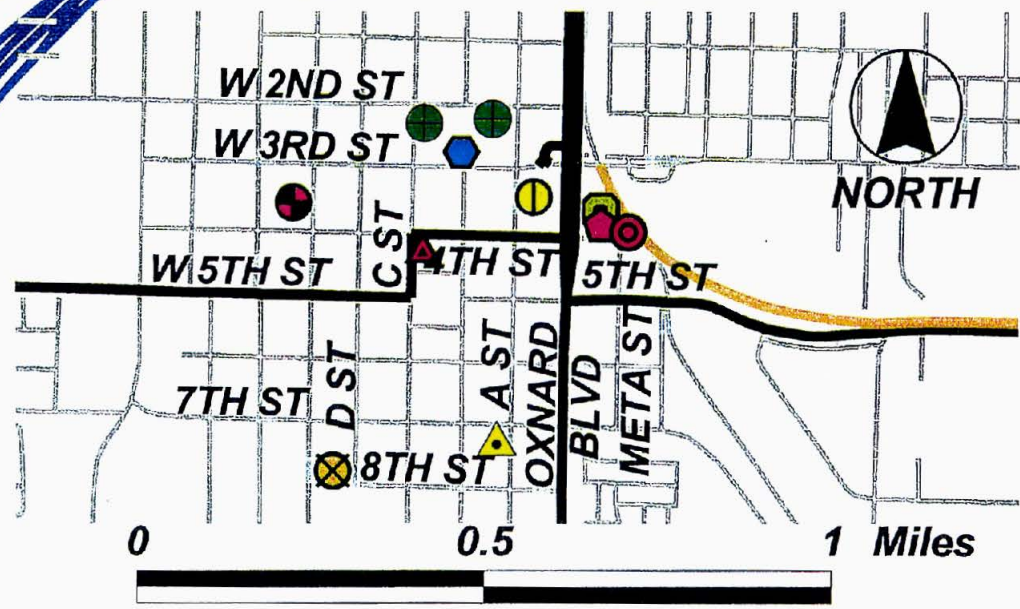
NORTH



LEGEND:

AREA POINTS OF INTEREST:

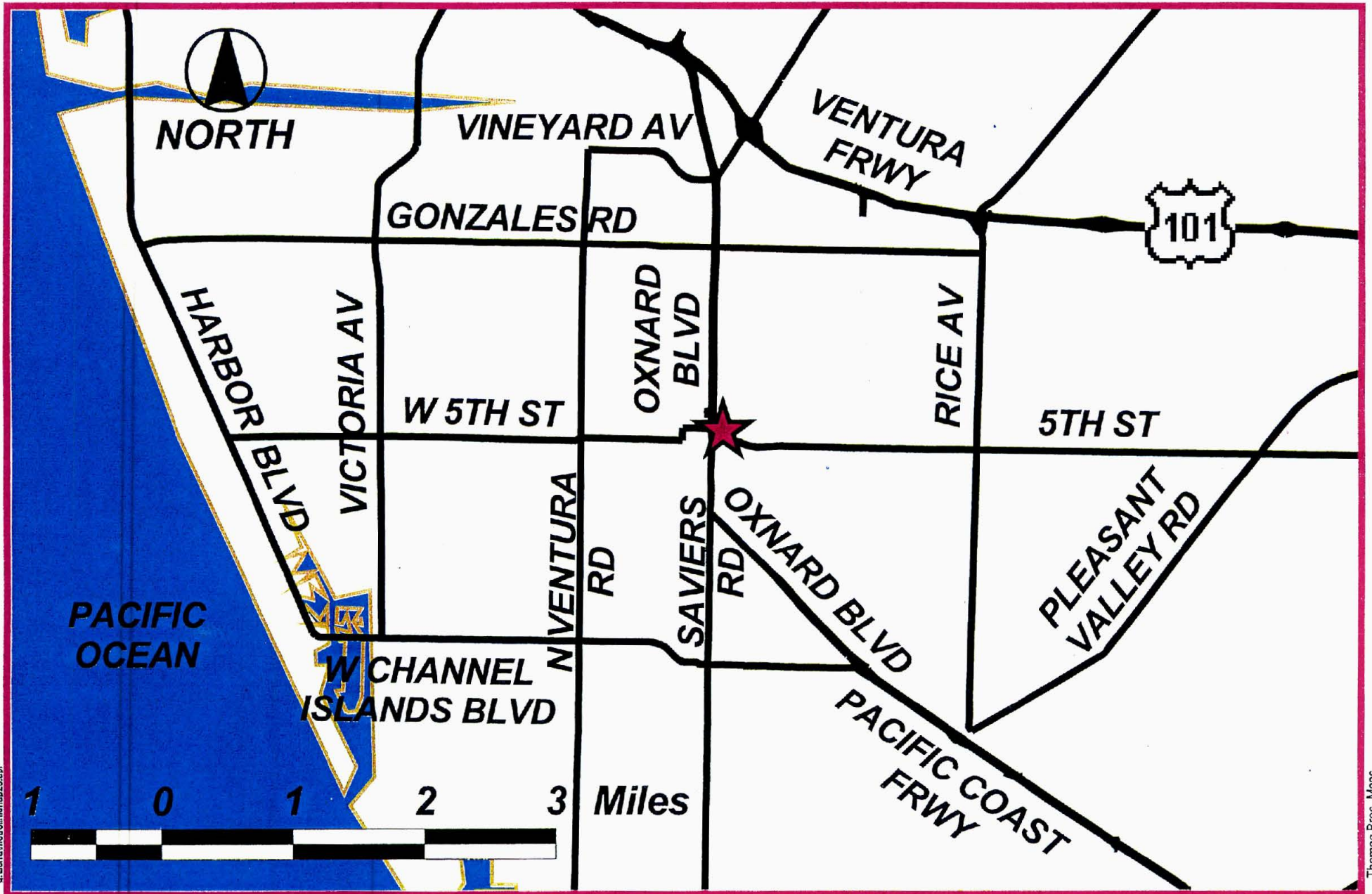
- METROLINK STATION
- METROLINK PARK & RIDE
- TRANS. CENTER
- POST OFFICE
- LIBRARY
- CITY HALL
- CARNEGIE ART MUSEUM
- CHAMBER OF COMMERCE
- SANTA CLARA ELEM. SCHOOL
- COMM. CHRISTIAN ELEM. SCHOOL
- METROLINK RAIL
- MAIN ROADS
- SECONDARY ROADS



July 19, 1989
g:\scram\metrolinkmap24.apr

Thomas Bros. Maps

**METROLINK STATION AT OXNARD (VENTURA COUNTY)
STATION MAP AND AREA WITHIN 1/2 MILE FROM STATION MAP**




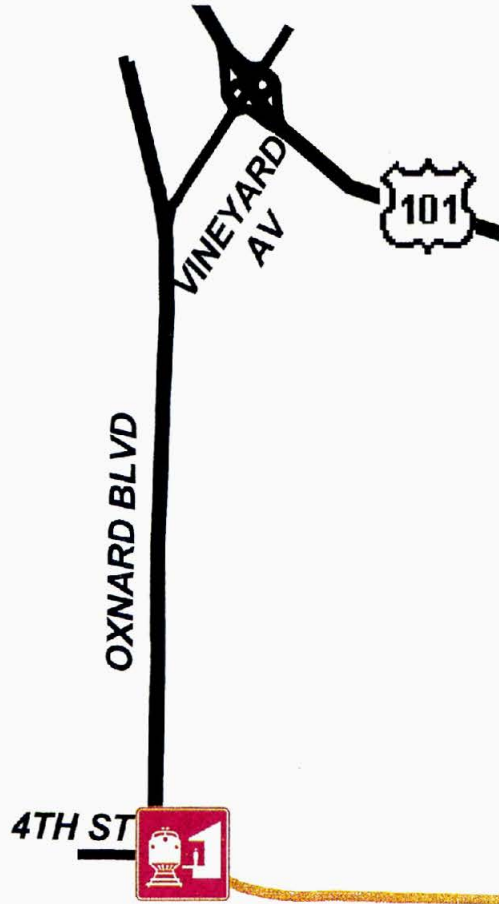
May 4, 1989
c:\scra\metrolinkmap23.apr

Thomas Bros. Maps

**METROLINK STATION AT OXNARD (VENTURA COUNTY)
LOCATION MAP**



NORTH



METROLINK STATION DIRECTIONAL MAP AT OXNARD (VENTURA COUNTY)

PEDLEY

METROLINK LINE RIVERSIDE

STATION NAME THE PEDLEY STATION

PHYSICAL ADDRESS 6001 PEDLEY ROAD

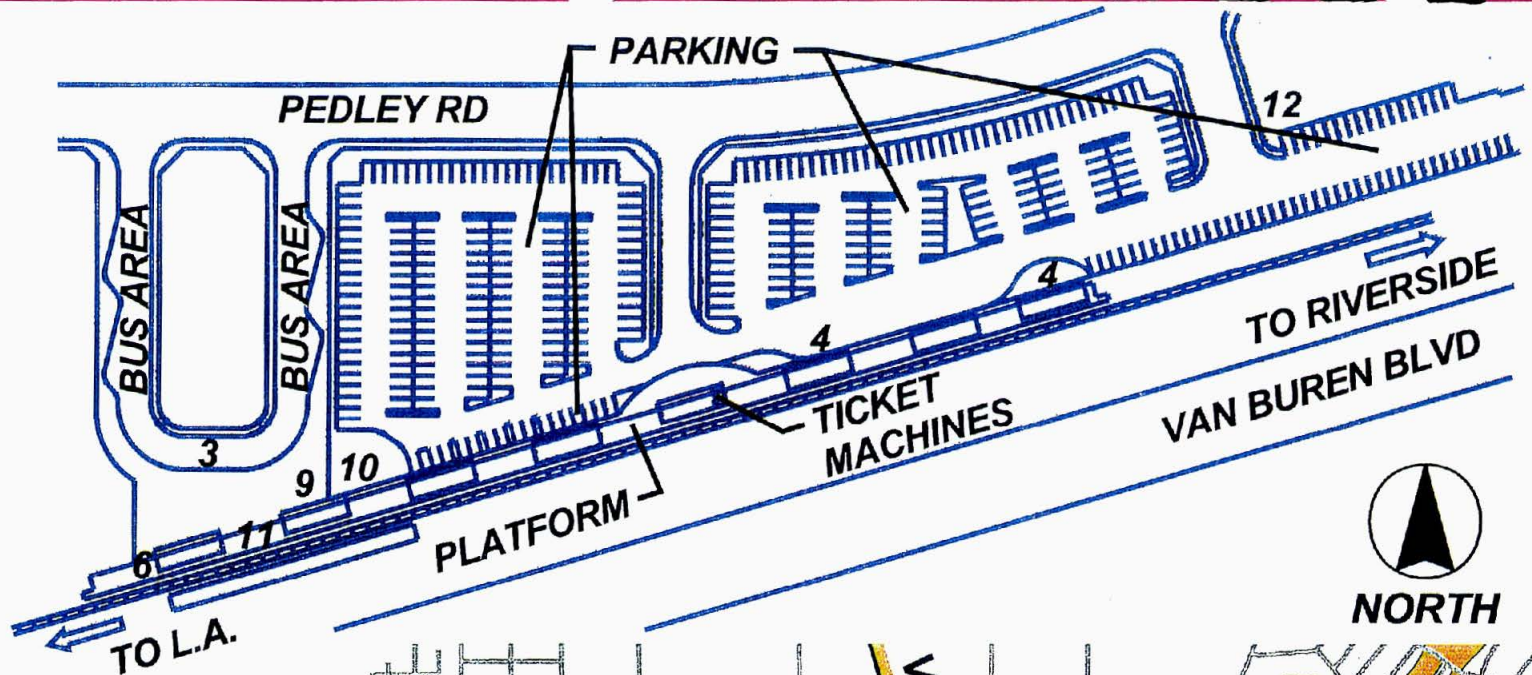
STATION ACCESS PEDLEY ROAD (NORTH OF LIMONITE AVENUE)

PARKING FACILITIES/SPACES 285

STATION AMENITIES/FACILITIES

1. Amtrak/Metro Rail/Coaster service None
2. Benches Yes
3. Bus/Shuttle service RIVERSIDE COUNTY TRANSPORTATION AUTHORITY,
(800) 800-7821, #'s 21& 29
4. Bike racks/lockers Lockers (14), (909)-787-7937
5. Child care/daycare center No
6. Disabled access Yes
7. Electric Vehicle charging stations No
8. Food service/Restaurants/Snack/Soda vending machines None
9. Information Kiosk/Maps/Schedule display Yes
10. Newspaper vending machines Yes
11. Public phones Yes
12. Restrooms No (outhouse)
39. Saturday service No
14. Shelter Yes

There are a few stores and gas stations within a 5-10 minute walk of the station. There are restaurants west of Van Buren Boulevard.



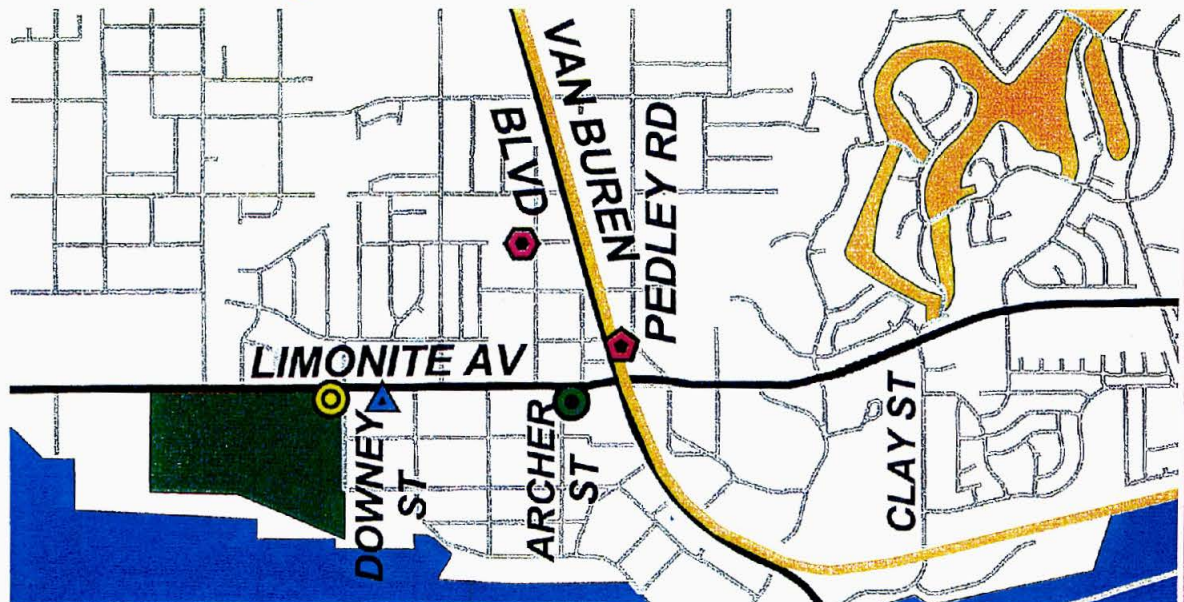
LEGEND:

AREA POINTS OF INTEREST:

- METROLINK STATION
- CLUBHOUSE
- FIRE STATION
- PEDLEY ELEM. SCHOOL
- PEDLEY SQUARE
- METROLINK RAIL
- MAIN ROADS
- SECONDARY ROADS

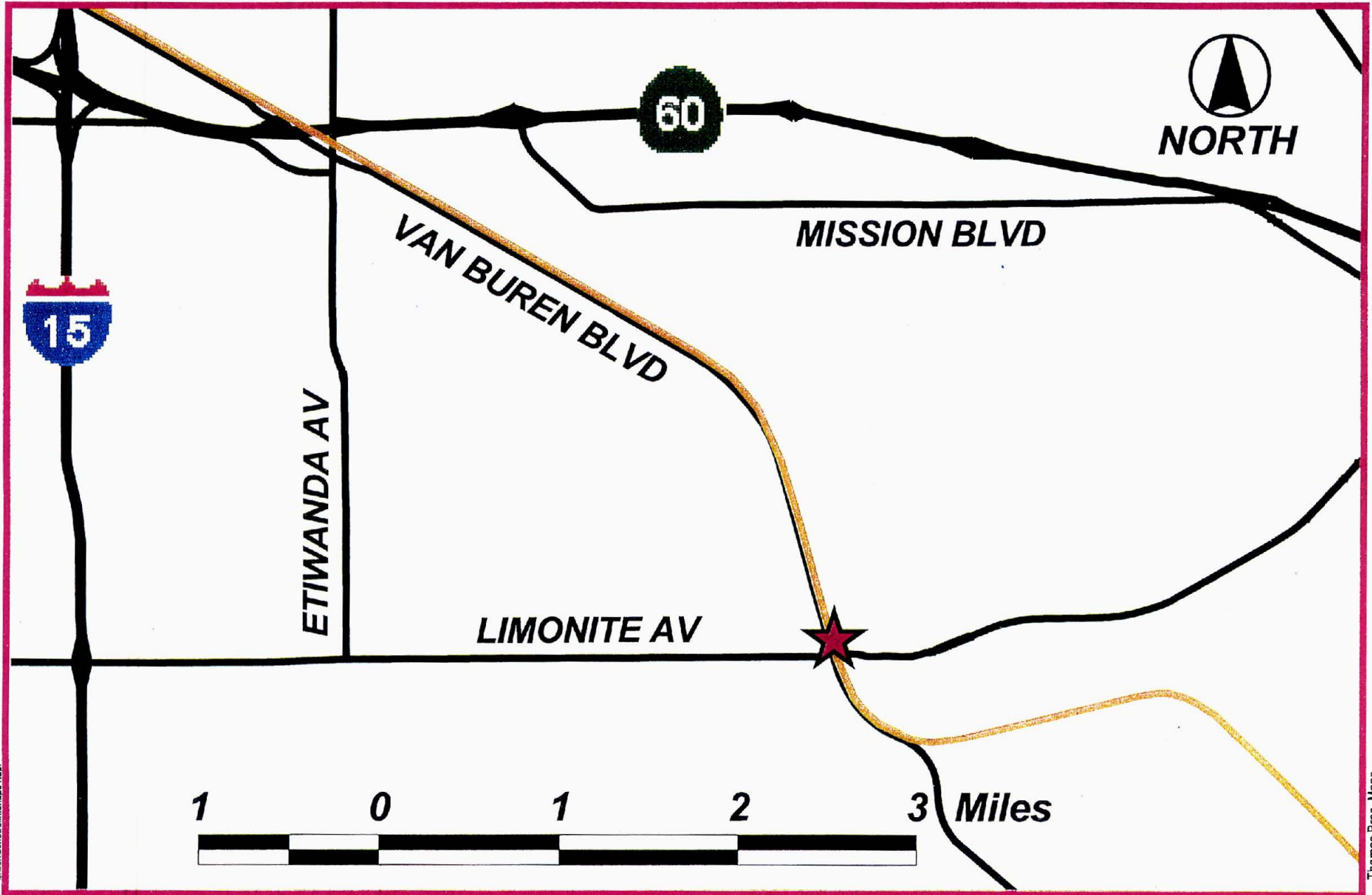
AREAS OF INTEREST:

- INDIAN HILLS COUNTRY CLUB
- PARADISE KNOLLS GOLF COURSE
- SANTA ANA RIVER WILDLIFE AREA



0 0.5 1 Miles

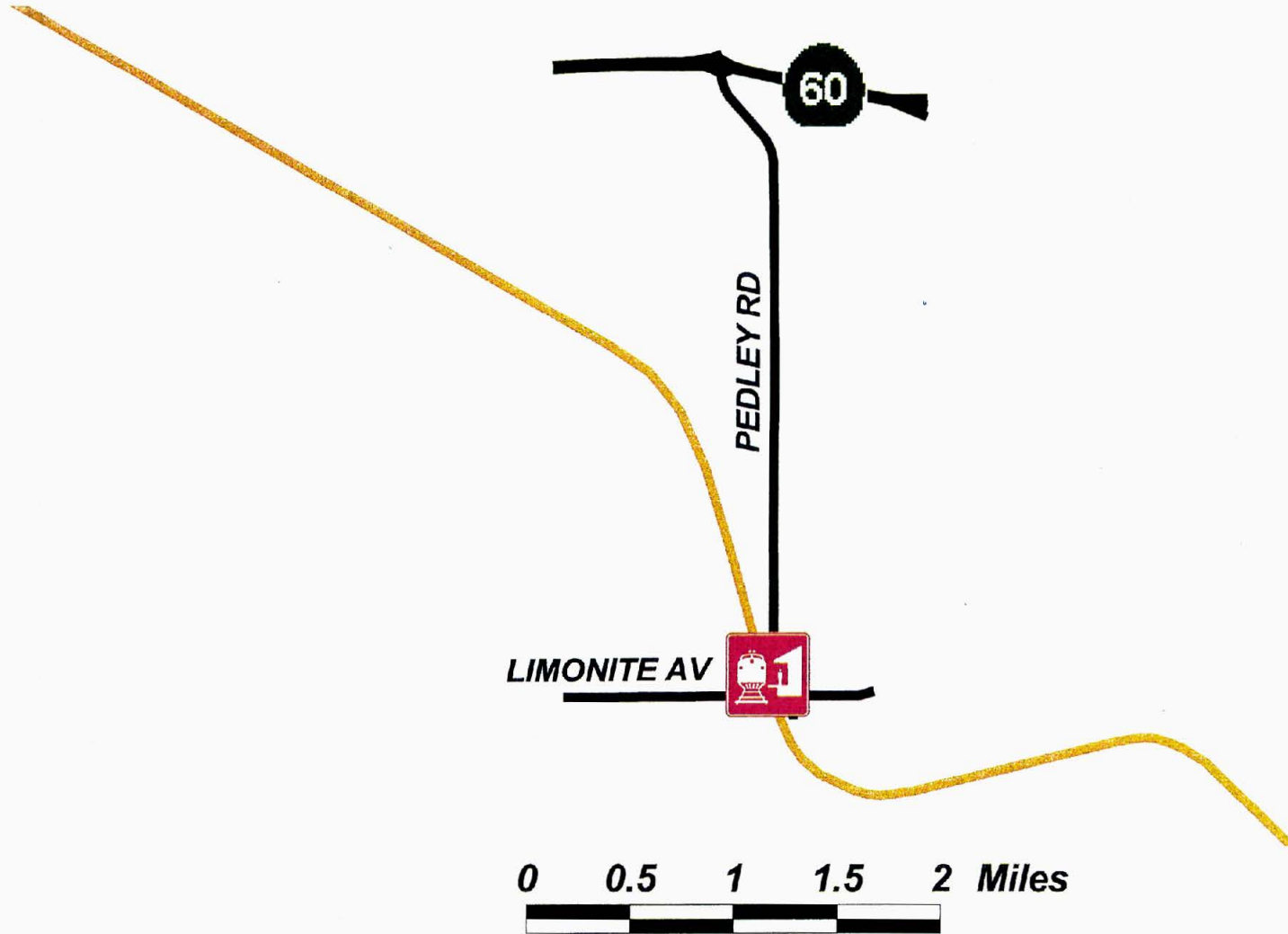
**METROLINK STATION AT PEDLEY (RIVERSIDE COUNTY)
STATION MAP AND AREA WITHIN 1/2 MILE FROM STATION MAP**



**METROLINK STATION AT PEDLEY (RIVERSIDE COUNTY)
LOCATION MAP**



NORTH



**METROLINK STATION DIRECTIONAL MAP AT
PEDLEY (RIVERSIDE COUNTY)**

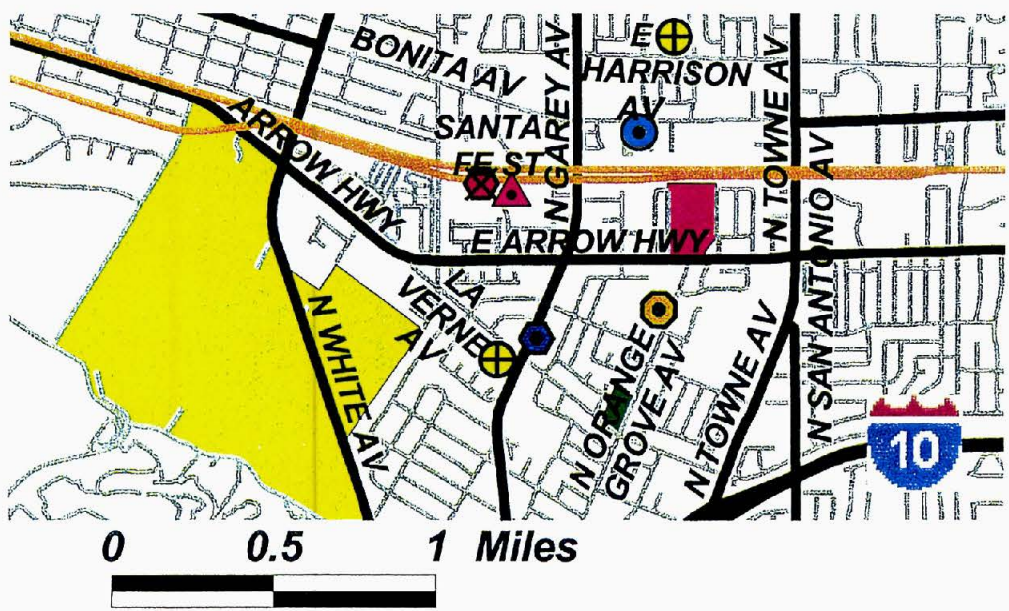
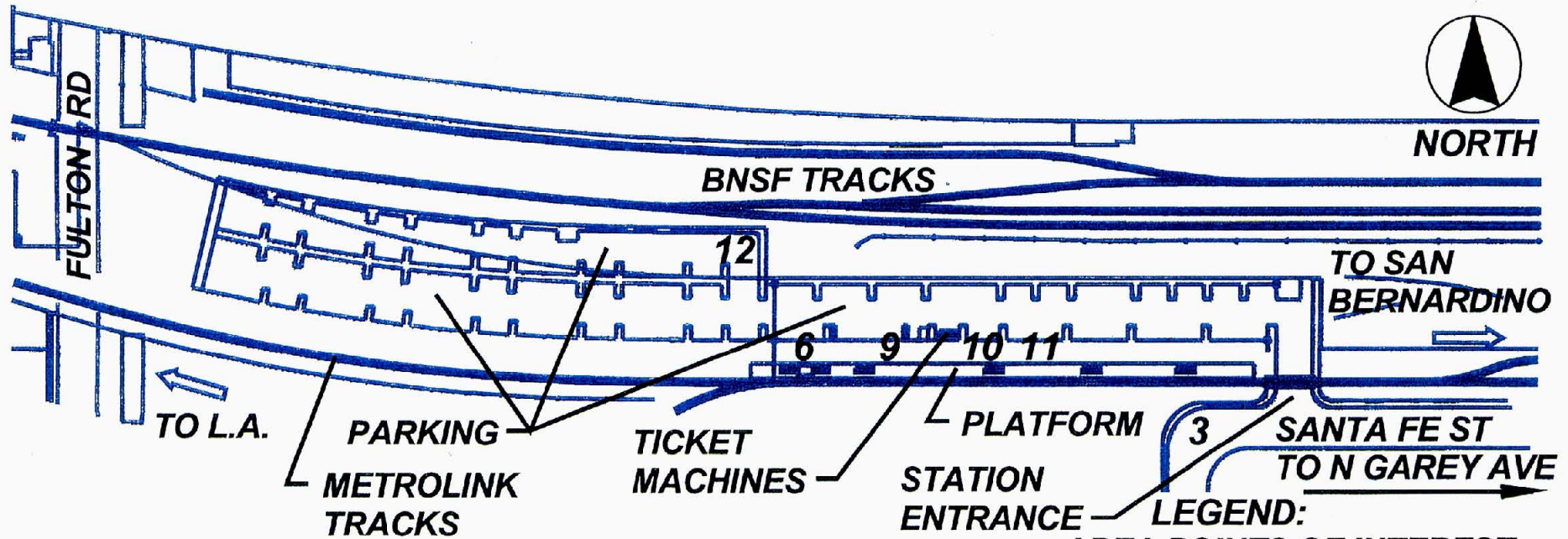
POMONA

METROLINK LINE SAN BERNARDINO
STATION NAME POMONA
PHYSICAL ADDRESS 205 SANTA FE STREET
STATION ACCESS GAREY AVENUE/SANTA FE STREET/FULTON ROAD
PARKING FACILITIES/SPACES 225

STATION AMENITIES/FACILITIES

1. Amtrak/Metro Rail/Coaster service None
2. Benches Yes
3. Bus/Shuttle service FOOTHILL TRANSIT (800) 743-3463, #'s 291, 479, 492
4. Bike racks/lockers No
5. Child care/daycare center No
6. Disabled access Yes
7. Electric Vehicle charging stations No
8. Food service/Restaurants/Snack/Soda vending machines None
9. Information Kiosk/Maps/Schedule display Yes
10. Newspaper vending machines Yes
11. Public phones Yes
12. Restrooms No (outhouse)
13. Saturday service No
14. Shelter Yes

There are no amenities within a 5-10 minute walk of this station. However the station is near Pomona Raceway and the Los Angeles County Fairplex.

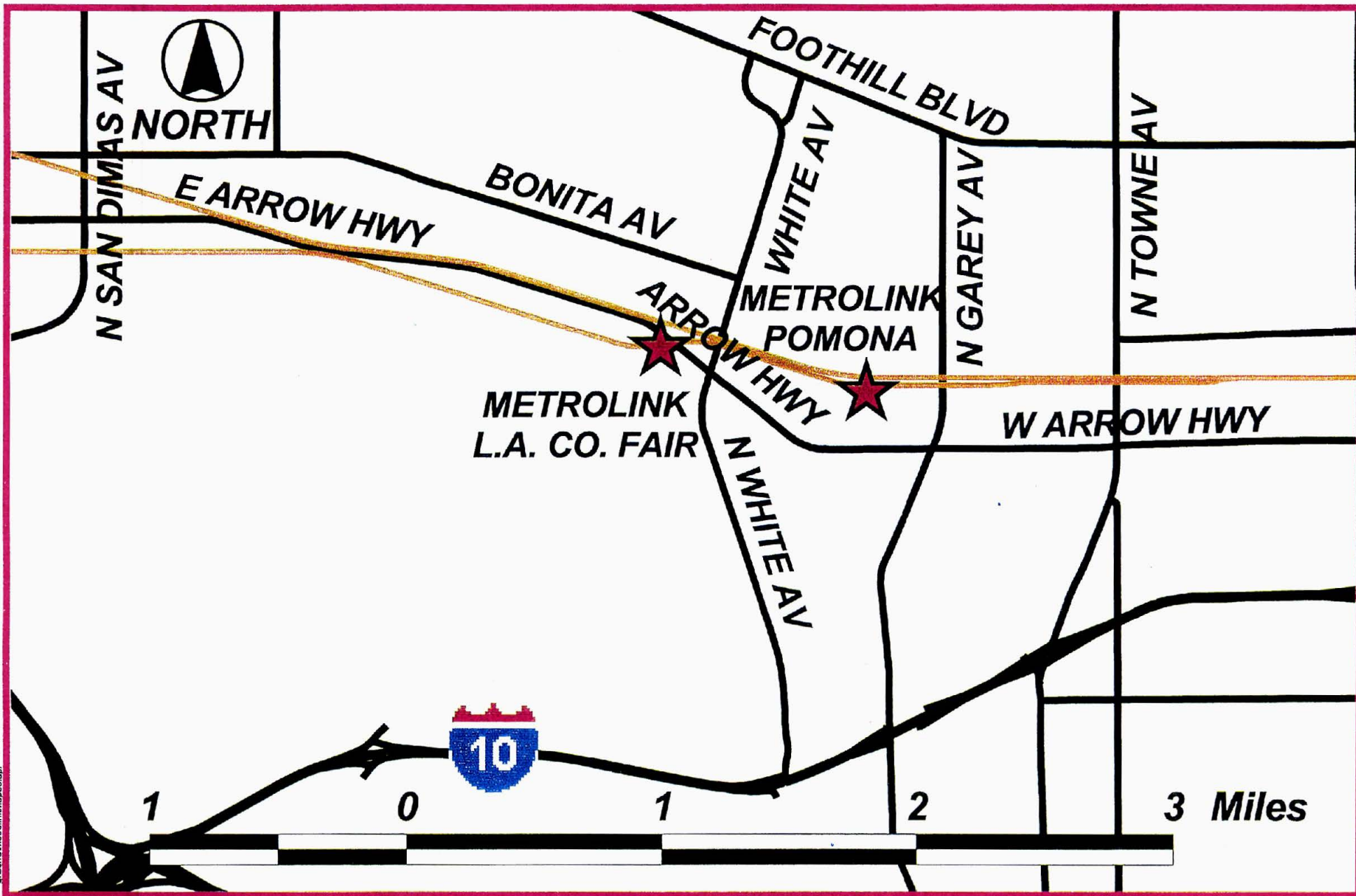


- LEGEND:**
- AREA POINTS OF INTEREST:**
- METROLINK STATION
 - PARK & RIDE
 - FIRE STATION
 - POST OFFICE
 - ELEMENTARY SCHOOL
 - JUNIOR HIGH SCHOOL
 - METROLINK RAIL
 - MAIN ROADS
 - SECONDARY ROADS
- AREAS OF INTEREST:**
- FAIRPLEX
 - PALOMARES PARK
 - TED GREENE PARK

July 19, 1999
g:\srametrolinkmap54.apr

Thomas Bros. Maps

METROLINK STATION AT POMONA (L.A. COUNTY) STATION MAP AND AREA WITHIN 1/2 MILE FROM STATION MAP



May 12, 1999
 c:\sccrat\metrolink\map63.apr

Thomas Bros. Maps

**METROLINK STATION AT POMONA (L.A. COUNTY)
 LOCATION MAP**



METROLINK STATION DIRECTIONAL MAP AT POMONA (L.A. COUNTY)

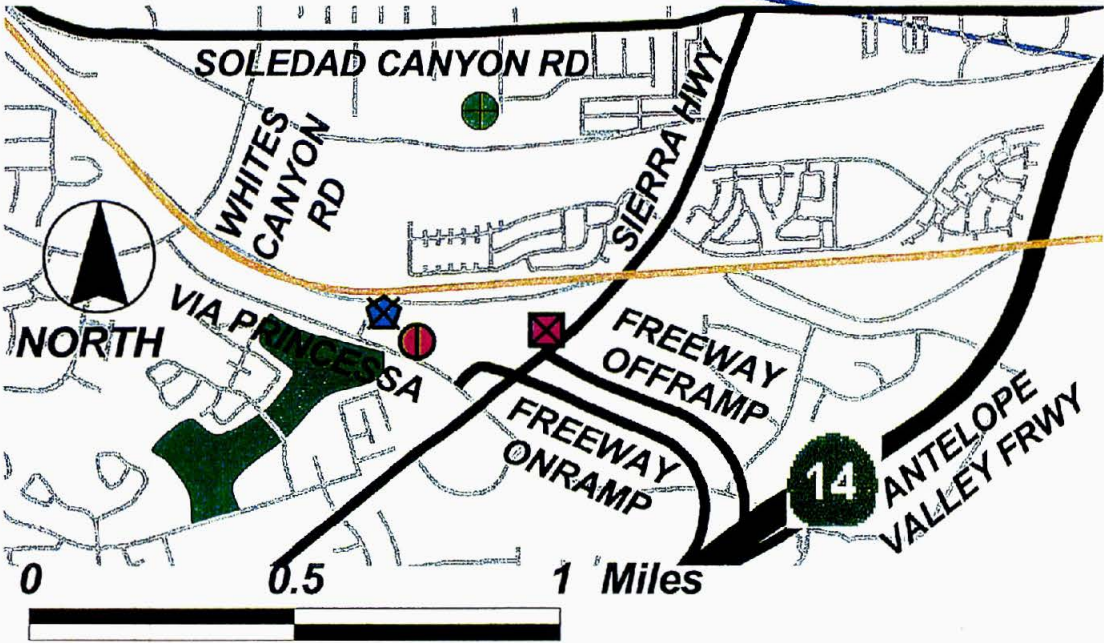
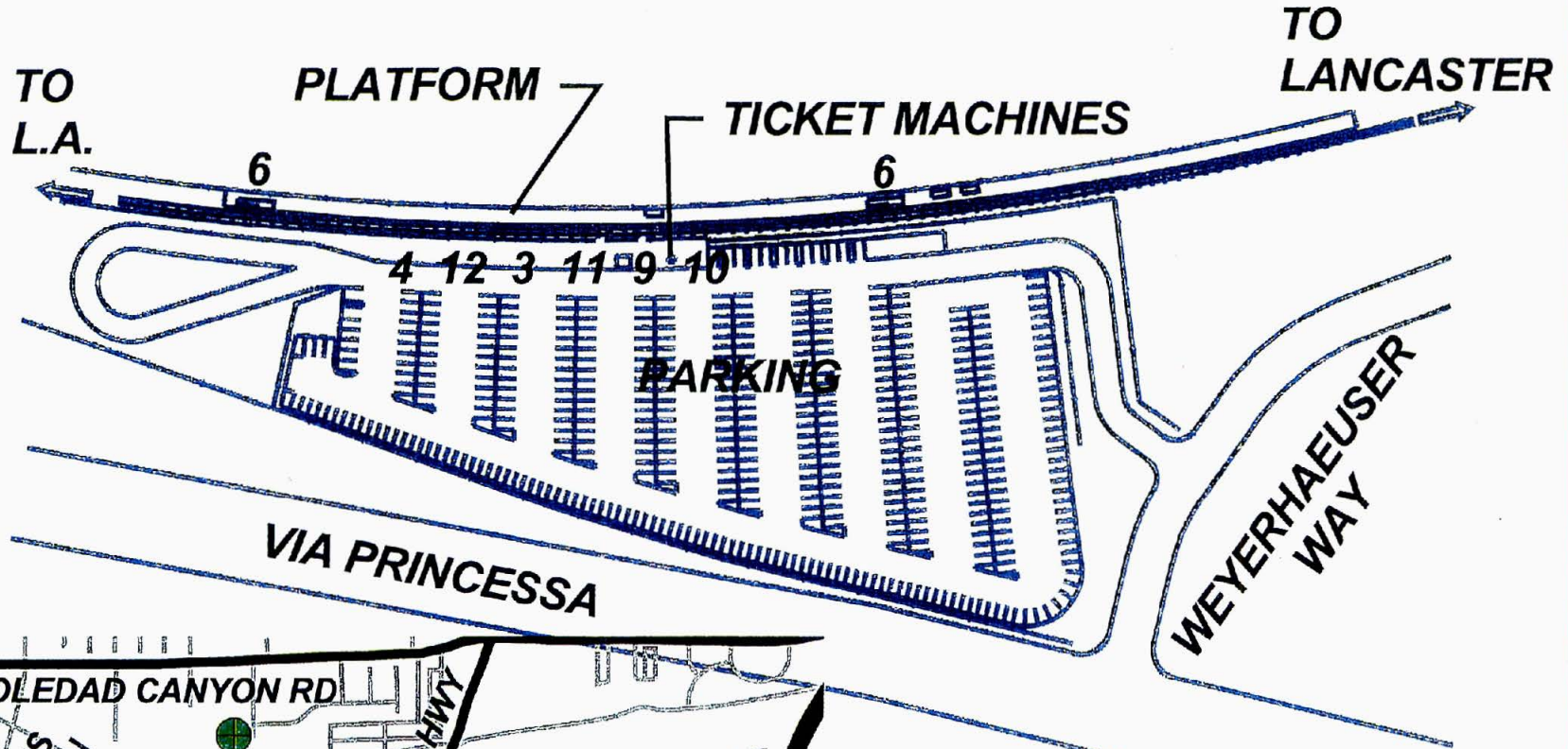
METROLINK LINE ANTELOPE VALLEY
STATION NAME PRINCESSA
PHYSICAL ADDRESS 19201 VIA PRINCESSA
STATION ACCESS VIA PRINCESSA/WEYERHAEUSER WAY

PARKING FACILITIES/SPACES 300

STATION AMENITIES/FACILITIES

1. Amtrak/Metro Rail/Coaster service None
2. Benches Yes
3. Bus/Shuttle service SANTA CLARITA TRANSIT (661) 294-1287 #'s 50, 56, 795
4. Bike racks/lockers Lockers (10) (661) 273-2425
5. Child care/daycare center No
6. Disabled access Yes
7. Electric Vehicle charging stations No
8. Food service/Restaurants/Snack/Soda vending machines. None
9. Information Kiosk/Maps/Schedule display Yes
10. Newspaper vending machines Yes
11. Public phones Yes
12. Restrooms No (outhouse)
13. Saturday service Yes
14. Shelter Yes

This station is in a rapidly growing area of Santa Clarita. As of June 1999 there were no points of interest/amenities within a 5-10 minute walk from this station.

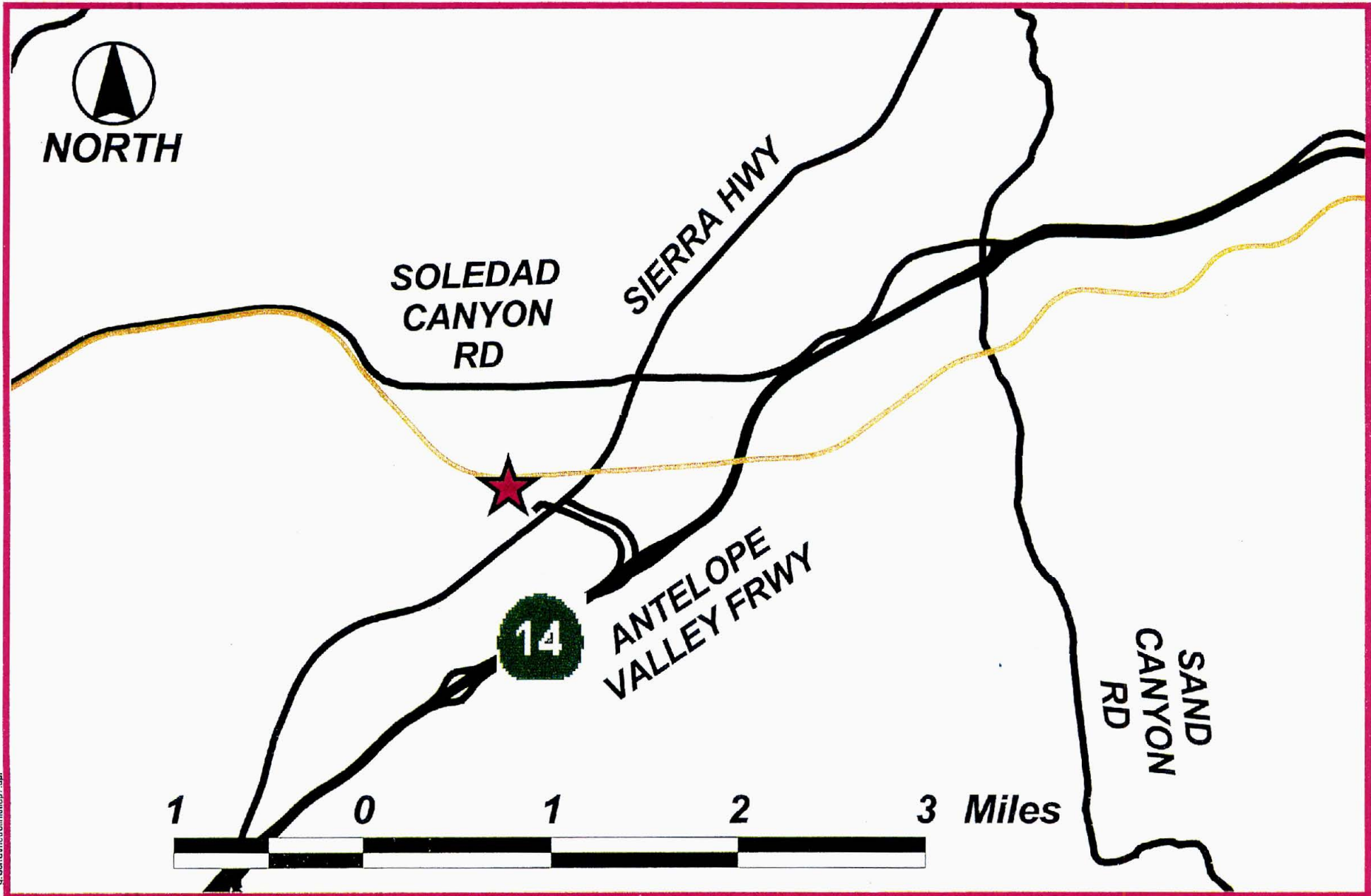


- LEGEND:**
- AREA POINTS OF INTEREST:**
- METROLINK STATION
 - METROLINK PARK & RIDE
 - LUTHERAN CH. PARK & RIDE
 - SIERRA CANYON PLAZA
 - METROLINK RAIL
 - MAIN ROADS
 - SECONDARY ROADS
- PARKS AND RECREATION:**
- FRIENDLY VALLEY GOLF COURSE

July 19, 1999
g:\scram\metrolink\map8.apr

Thomas Bros. Maps


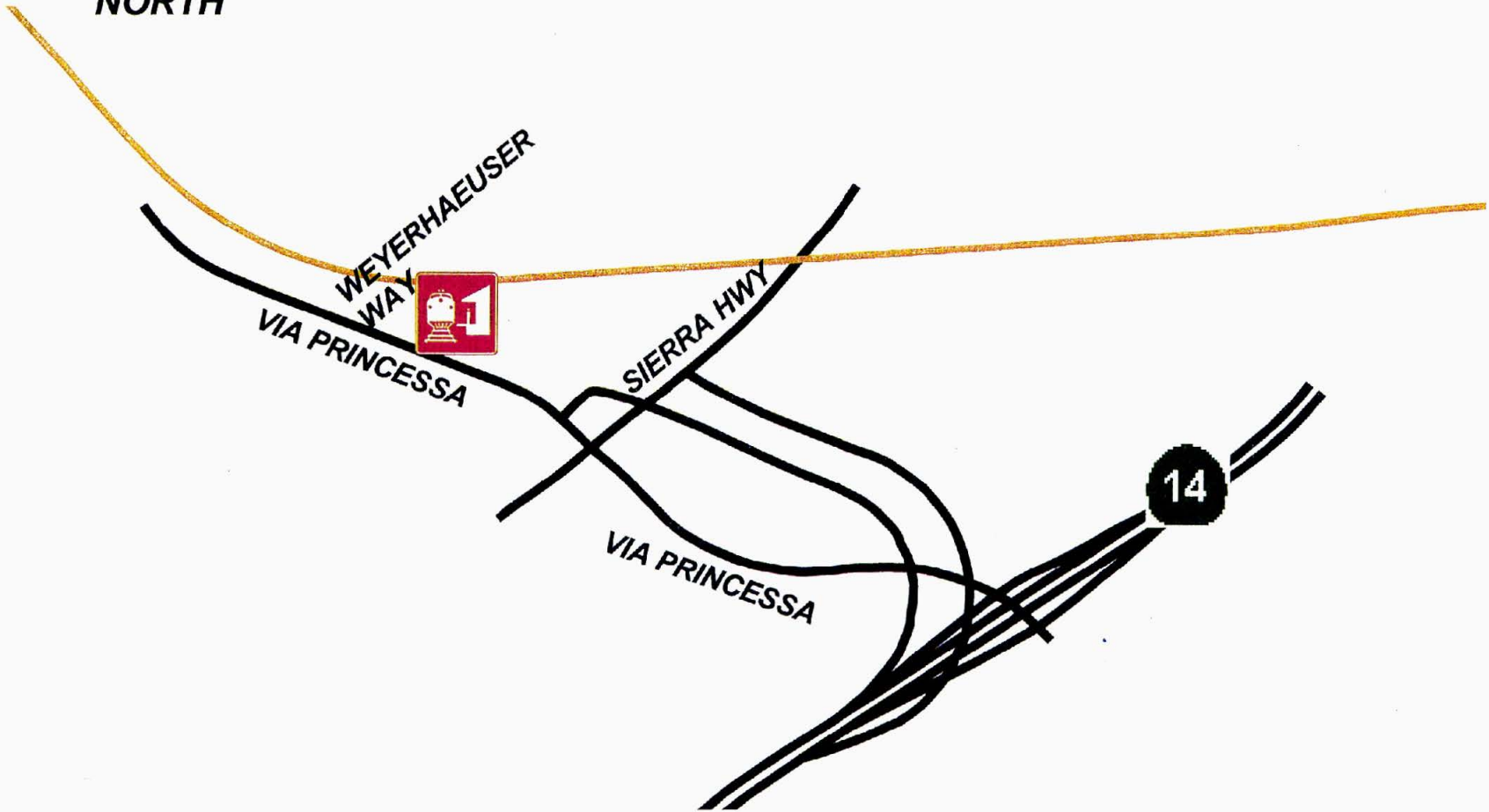
**METROLINK STATION AT PRINCESSA (L.A. COUNTY)
STATION MAP AND AREA WITHIN 1/2 MILE FROM STATION MAP**



**METROLINK STATION AT PRINCESSA (L.A. COUNTY)
LOCATION MAP**

Apr 22, 1999
c:\sccra\metrolinkmap7.apr

Thomas Bros. Maps



METROLINK STATION DIRECTIONAL MAP AT PRINCESSA (L.A. COUNTY)

RANCHO
CUCAMONGA




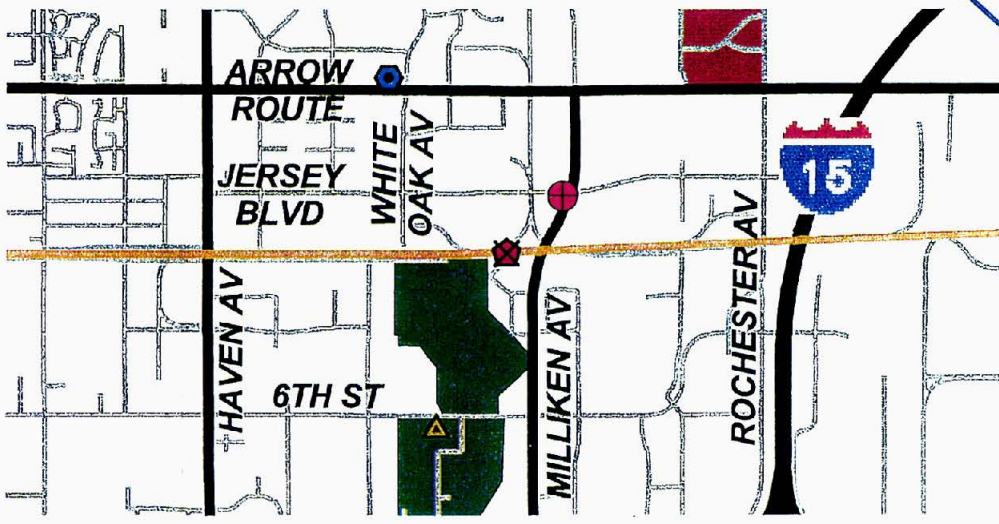
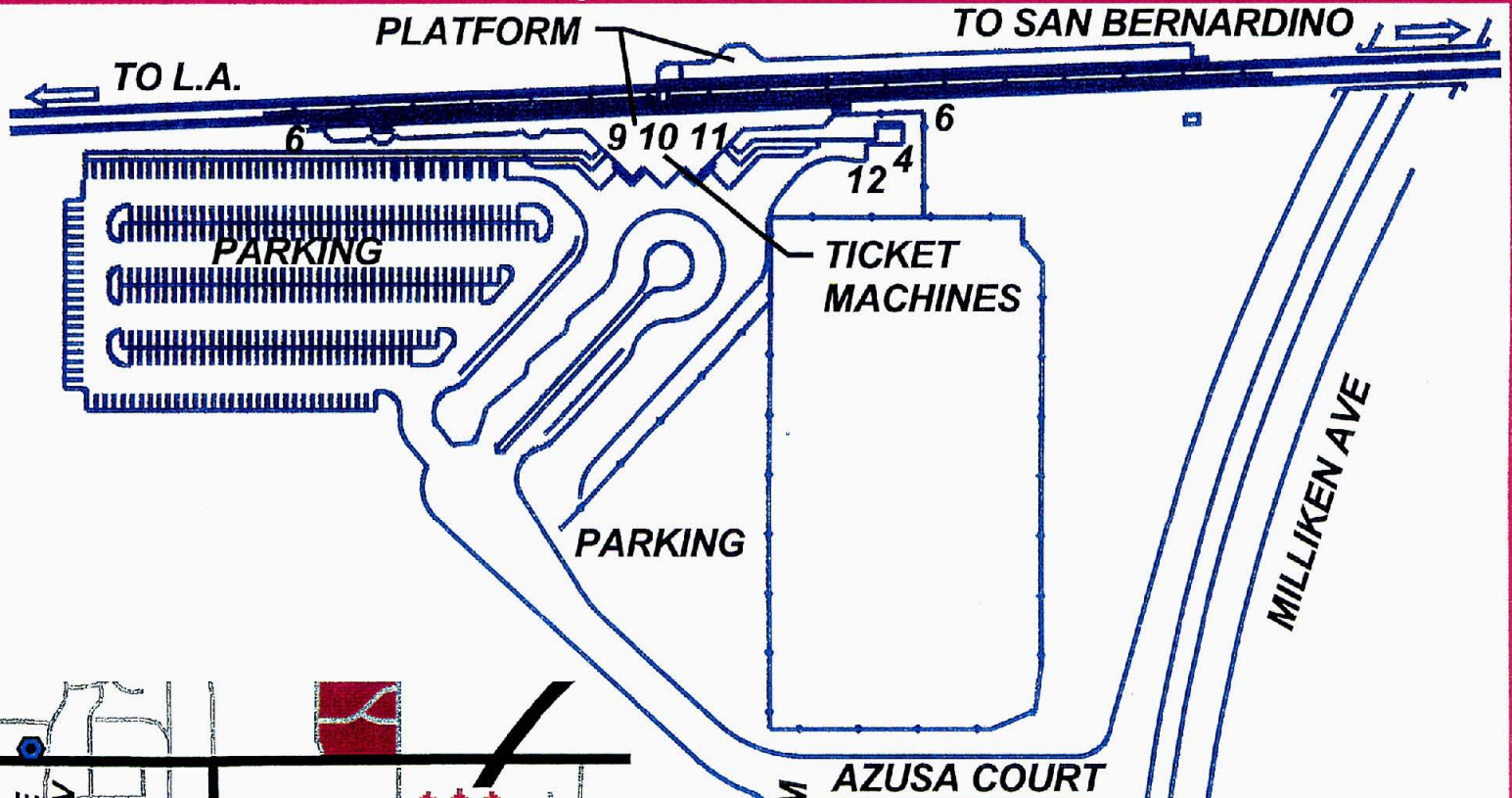
METROLINK LINE SAN BERNARDINO
STATION NAME RANCHO CUCAMONGA
PHYSICAL ADDRESS 11208 AZUSA COURT
STATION ACCESS MILLIKEN AVENUE/AZUSA COURT

PARKING FACILITIES/SPACES 330

STATION AMENITIES/FACILITIES

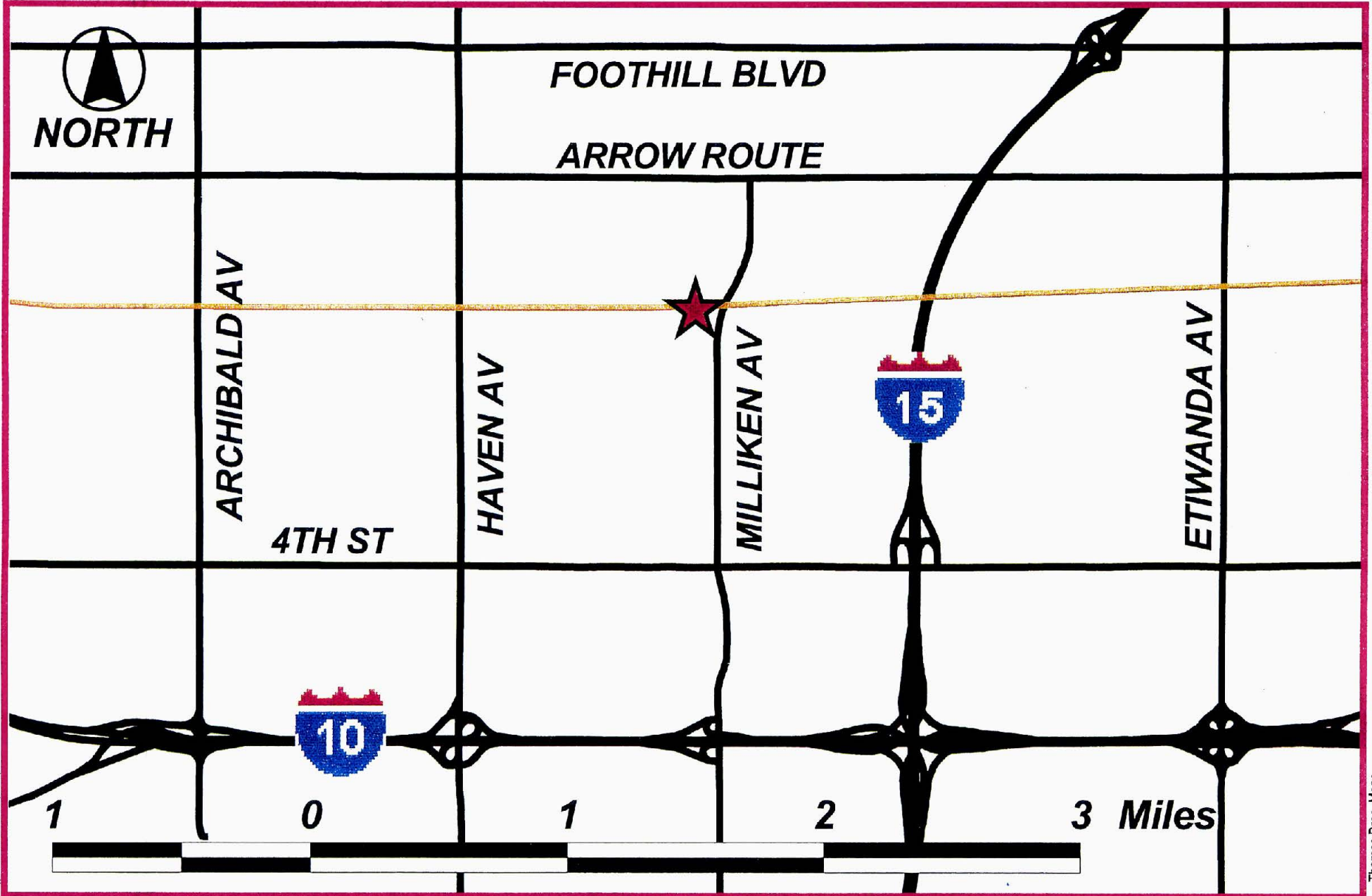
1. Amtrak/Metro Rail/Coaster service None
2. Benches Yes
3. Bus/Shuttle service None
4. Bike racks/lockers Rack (1), Lockers (10)
5. Child care/daycare center No
6. Disabled access Yes
7. Electric Vehicle charging stations No
8. Food service/Restaurants/Snack/Soda vending machines None
9. Information Kiosk/Maps/Schedule display Yes
10. Newspaper vending machines Yes
11. Public phones Yes
12. Restrooms No (Outhouse)
40. Saturday service Yes
14. Shelter Yes

This station is in an industrial/commercial area and there are no amenities within a 10-minute walk.



- LEGEND:**
- AREA POINTS OF INTEREST:**
- METROLINK STATION
 - POST OFFICE
 - FS
 - EMPIRE LAKES CLUBHOUSE
 - METROLINK RAIL
 - MAIN ROADS
 - SECONDARY ROADS
- AREAS OF INTEREST:**
- ADULTS SPORTS PARK
 - EMPIRE LAKES GOLF COURSE

**METROLINK STATION AT RANCHO CUCAMONGA (SAN BERNARDINO CO.)
STATION MAP AND AREA WITHIN 1/2 MILE FROM STATION MAP**



May 12, 1989
 c:\secret\metrolink\map45.apr

Thomas Bros. Maps

**METROLINK STATION AT RANCHO CUCAMONGA (SAN BERNARDINO CO.)
 LOCATION MAP**



NORTH



METROLINK STATION DIRECTIONAL MAP AT RANCHO CUCAMONGA (SAN BERNARDINO CO.)

RIALTO

METROLINK LINE SAN BERNARDINO

STATION NAME RIALTO

PHYSICAL ADDRESS 261 SOUTH PALM AVENUE

STATION ACCESS PALM AVENUE/ORANGE AVENUE/WEST OF RIVERSIDE AVENUE














PARKING FACILITIES/SPACES 230

STATION AMENITIES/FACILITIES





1. Amtrak/Metro Rail/Coaster service None
2. Benches Yes
3. Bus/Shuttle service OMNITRANS (800) 966-6428 STOPS ON RIVERSIDE AVENUE, # 22. ROUTE #15 STOPS AT MERRILL AVENUE AT RIVERSIDE AVENUE SOUTH OF RIALTO STATION.
4. Bike racks/lockers No
5. Child care/daycare center No
6. Disabled access Yes
7. Electric Vehicle charging stations Yes (1)
8. Food service/Restaurants/Snack/Soda vending machines None
9. Information Kiosk/Maps/Schedule display Yes
10. Newspaper vending machines Yes
11. Public phones Yes
12. Restrooms Yes
41. Saturday service Yes. This station is also served by special Beach Trains on selected weekends.
14. Shelter Yes


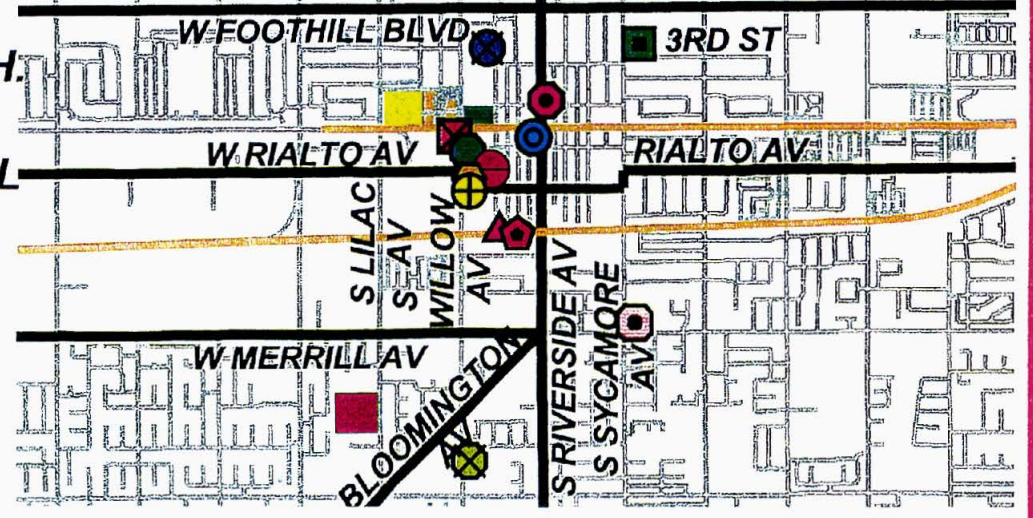
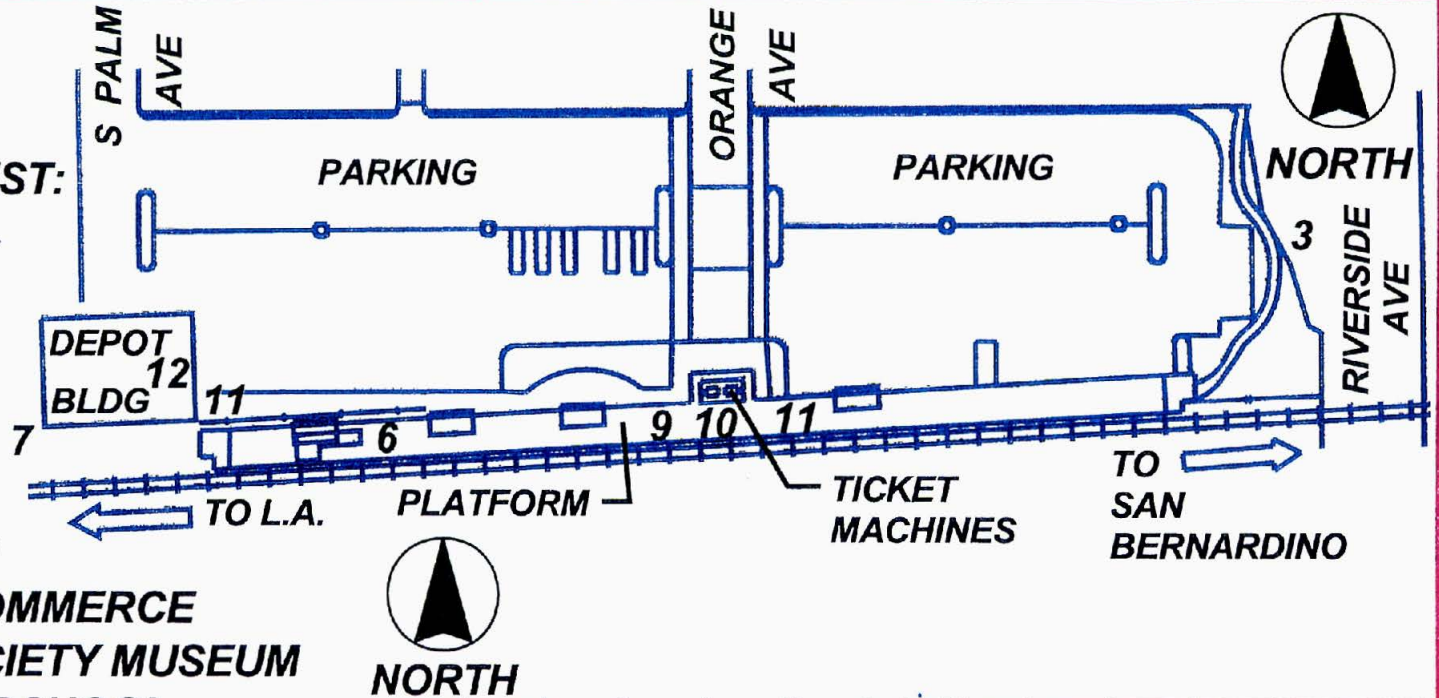
The new John Longville Depot highlights the Rialto Station and a number of retail establishments are located along Riverside Avenue, east of the station.

LEGEND:
AREA PTS. OF INTEREST:

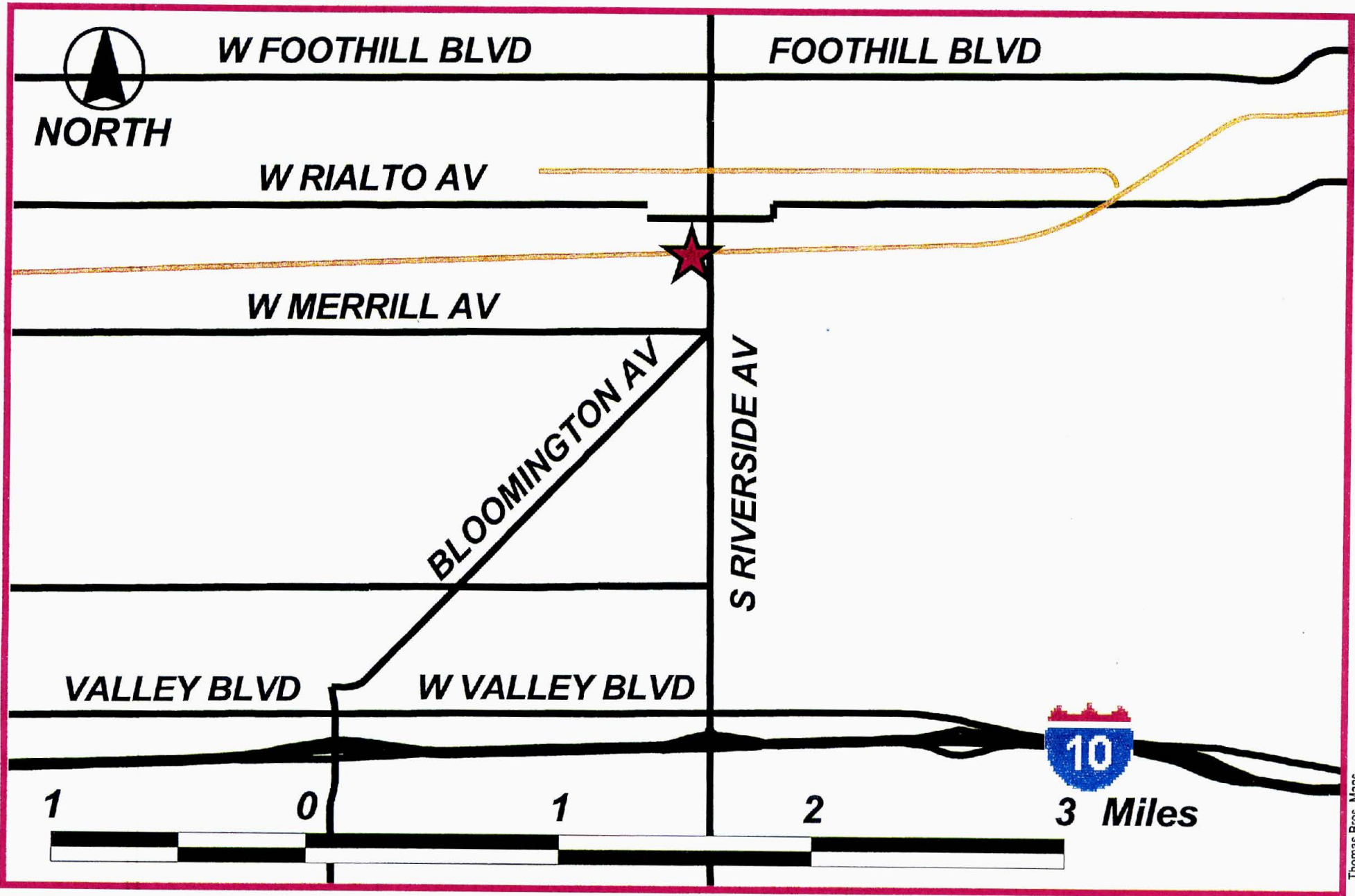
-  METROLINK STA.
-  PARK & RIDE
-  POST OFFICE
-  FS
-  CITY HALL/C.C.
-  LIBRARY
-  POLICE STATION
-  CHAMBER OF COMMERCE
-  HISTORICAL SOCIETY MUSEUM
-  RIALTO MIDDLE SCHOOL
-  ST. CATHERINE OF SIENA ELEM. SCH.
-  BOYD, CALVIN J ELEM. SCHOOL
-  MILOR CONTINUATION HIGH SCHOOL

-  METROLINK RAIL
-  MAIN ROADS
-  SECONDARY ROADS

- AREAS OF INTEREST:**
-  ANDERSON PARK
 -  BUD BENDER PARK
 -  RIALTO CEMETERY
 -  TODD, MARGARET PARK



**METROLINK STATION AT RIALTO (SAN BERNARDINO CO.)
 STATION MAP AND AREA WITHIN 1/2 MILE FROM STATION MAP**



**METROLINK STATION AT RIALTO (SAN BERNARDINO CO.)
LOCATION MAP**

May 12, 1999
c:\sccra\metrolink\map41.apr

Thomas Bros. Maps



NORTH

W RIALTO AV

S PALM AV

S RIVERSIDE AV



0 0.5 1 1.5 2 Miles

**METROLINK STATION DIRECTIONAL MAP AT
RIALTO (SAN BERNARDINO CO.)**

**RIVERSIDE
DOWNTOWN**

METROLINK LINE RIVERSIDE/INLAND EMPIRE-ORANGE COUNTY
AND VIA FULLERTON

STATION NAME RIVERSIDE - DOWNTOWN
PHYSICAL ADDRESS 4066 VINE STREET

STATION ACCESS VINE STREET, NORTH OF 14th STREET

PARKING FACILITIES/SPACES 710












STATION AMENITIES/FACILITIES

1. Amtrak/Metro Rail/Coaster service AMTRAK bus service (800) 872-7245
2. Benches Yes
3. Bus/Shuttle service RIVERSIDE TRANSPORTATION AUTHORITY
(RTA), (800) 800-7821, #'s 1 & 16. SunLink (effective Feb.
2000 service from Coachella Valley)1-800-8628
4. Bike racks/lockers No
5. Child care/daycare center No
6. Disabled access Yes
7. Electric Vehicle charging stations Yes (3)
8. Food service/Restaurants/Snack/Soda vending machines None
9. Information Kiosk/Maps/Schedule display Yes
10. Newspaper vending machines Yes
11. Public phones Yes
12. Restrooms No (outhouse)
42. Saturday service Yes. During the summer also served by special Beach
Trains on weekends.
14. Shelter Yes

This large station has platforms on both sides of the track. The platforms are linked by a pedestrian overpass (handicapped accessible) that has a colorful display of the history of Riverside. The station is located to the east of Downtown Riverside and the only amenities within a 5-10 walk are several restaurants and a movie theater complex adjacent to the station. For more information on the famous Mission Inn and other points of interest in Riverside, call (909) 787-7950.

LEGEND:

AREA POINTS OF INTEREST:

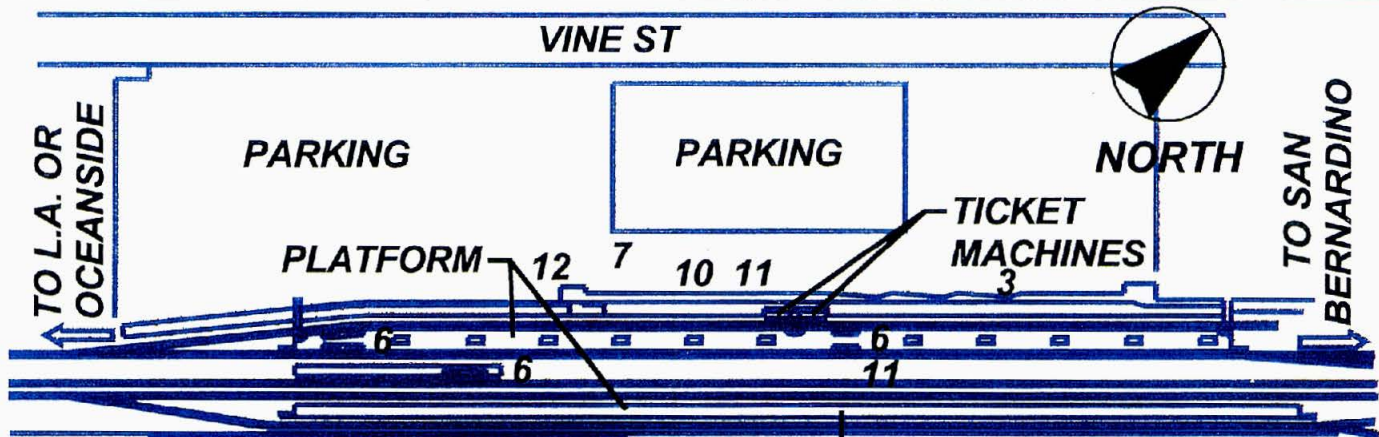
-  METROLINK STATION
-  RIV. BUS STATION
-  DOWNTOWN STATION
-  RIV. MUNICIPAL MUS.
-  CALIF. MUS. OF PHOTO.
-  CHAMBER OF COMM.
-  POLICE STATION
-  FIRE STATION
-  RIV. COMMUNITY HOSP.
-  ST. FRANCIS DE SALES ELEM. SCH.
-  LINCOLN, ABRAHAM CONT. H.S.

-  METROLINK RAIL
 -  MAIN ROADS
 -  SECONDARY ROADS
- CULTURAL BUILDINGS:**

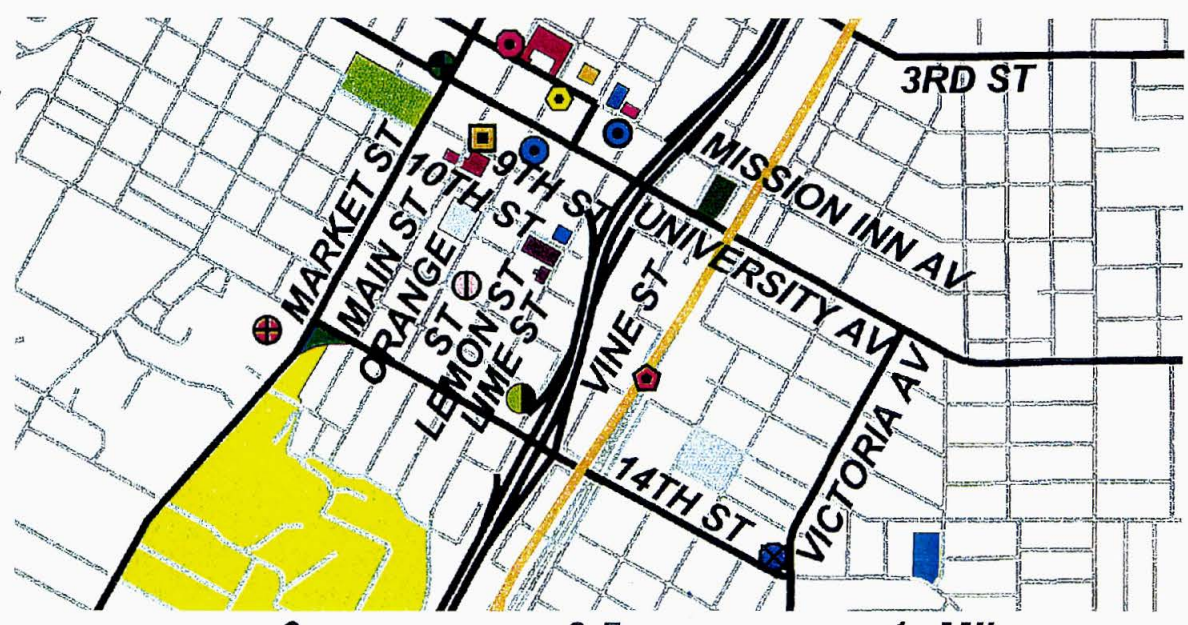
-  MISSION INN
-  MUNICIPAL AUDITORIUM
-  RIV. ART MUSEUM
-  RIV. CENTRAL LIBRARY
-  RIV. CITY HALL
-  RIV. CO. ADMIN. OFFICES
-  RIV. CO. ECONOMIC DEV. AGENCY
-  RIV. COURTHOUSE

AREAS OF INTEREST:

-  LINCOLN PARK
-  NEWMAN PARK
-  NORTH PARK
-  VASQUEZ, DARIO PARK
-  WHITE PARK
-  RIV. COMMUNITY COLLEGE



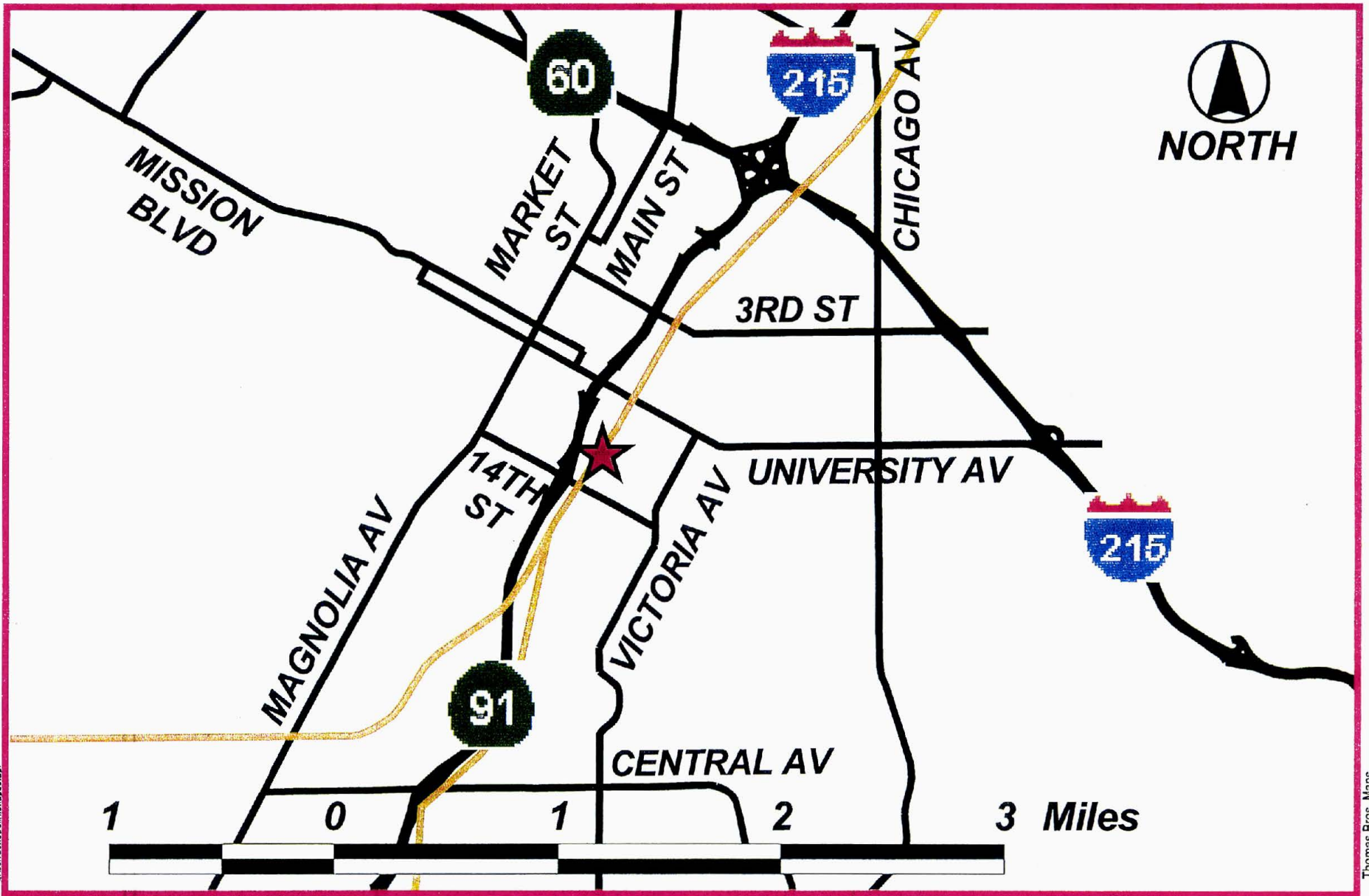
NOTE:
THIS PLATFORM IS ACCESSABLE BY A PEDESTRIAN BRIDGE W/ STAIRS & ELEV. IN APPROX. THIS LOCATION



July 19, 1999
g:\scrametrolinkmap90.apr

Thomas Bros. Maps

**METROLINK STATION AT RIVERSIDE-DOWNTOWN (RIVERSIDE COUNTY)
STATION MAP AND AREA WITHIN 1/2 MILE FROM STATION MAP**



June 4, 1999
 c:\scra\metro\hkm\mae89.apr

Thomas Bros. Maps

**METROLINK STATION AT RIVERSIDE-DOWNTOWN (RIVERSIDE COUNTY)
 LOCATION MAP**



NORTH



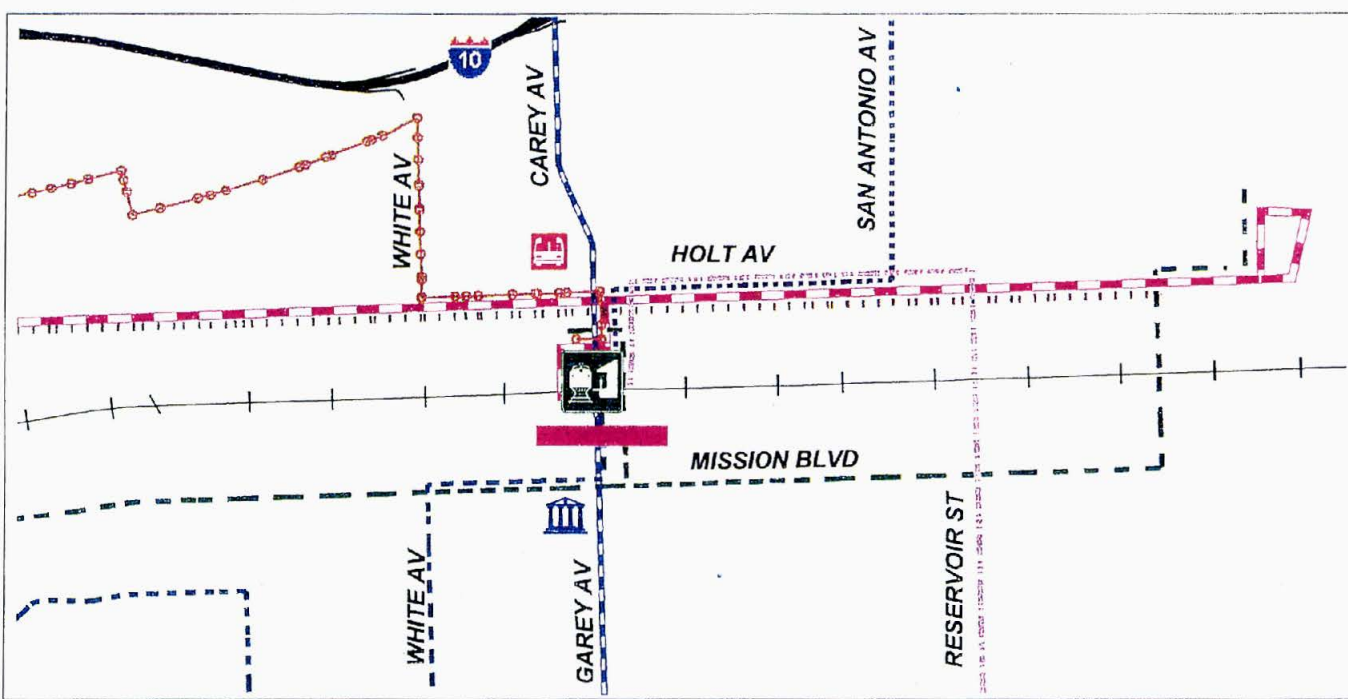
METROLINK STATION DIRECTIONAL MAP AT RIVERSIDE-DOWNTOWN (RIVERSIDE COUNTY)













CONNECTING TRANSIT ROUTES* AT DOWNTOWN POMONA STATION (SERVING RVS LINE)

AS OF 02/24/00



METROLINK



-  **METROLINK STATION**
-  **CIVIC CENTER**
-  **FOOTHILL RT. 191**
-  **FOOTHILL RT. 193**
-  **FOOTHILL RT. 195**
-  **FOOTHILL RT. 292**
-  **FOOTHILL RT. 291**
-  **FOOTHILL RT. 480**
-  **FOOTHILL RT. 482**
-  **MTA RT. 484**
-  **METROLINK RAIL**
-  **ANTIQUE DISTRICT**



***WITHIN 2 MILE RADIUS OF STATION**

RIVERSIDE
LA SIERRA

METROLINK LINE INLAND EMPIRE-ORANGE COUNTY AND VIA FULLERTON

STATION NAME RIVERSIDE – LA SIERRA
PHYSICAL ADDRESS 10901 INDIANA AVENUE

STATION ACCESS INDIANA AVENUE EAST OF LA SIERRA AVENUE

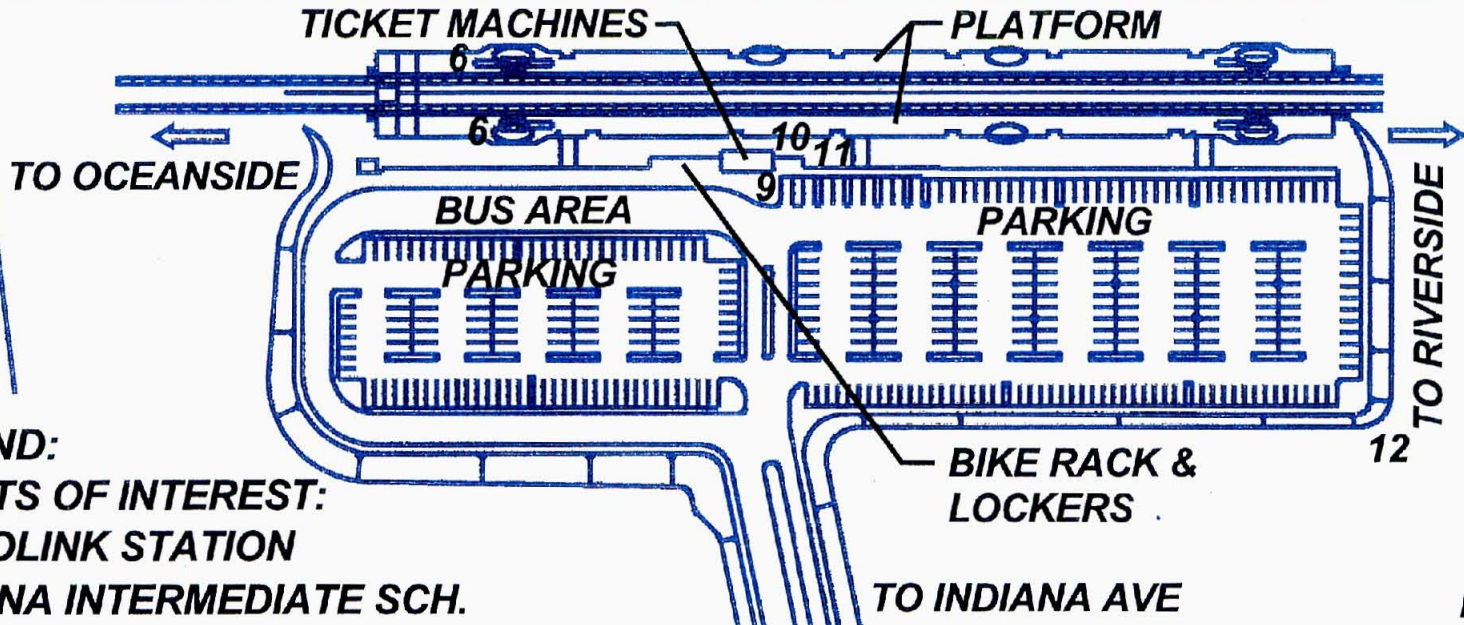
PARKING FACILITIES/SPACES 350

STATION AMENITIES/FACILITIES

1. Amtrak/Metro Rail/Coaster service None
2. Benches Yes
3. Bus/Shuttle service None
4. Bike racks/lockers Racks (4), Lockers (6)
5. Child care/daycare center No
6. Disabled access Yes
7. Electric Vehicle charging stations No
8. Food service/Restaurants/Snack/Soda vending machines. None
9. Information Kiosk/Maps/Schedule display Yes
10. Newspaper vending machines Yes
11. Public phones Yes
12. Restrooms No (outhouse)
30. Saturday service No. But special Beach Trains serve this station on selected weekends.
14. Shelter Yes

This station is a 5-10 minute walk from a shopping center that has a number of retail and Restaurant outlets. The parking lots are usually full.

LA SIERRA AVE



NORTH



NORTH

LEGEND:

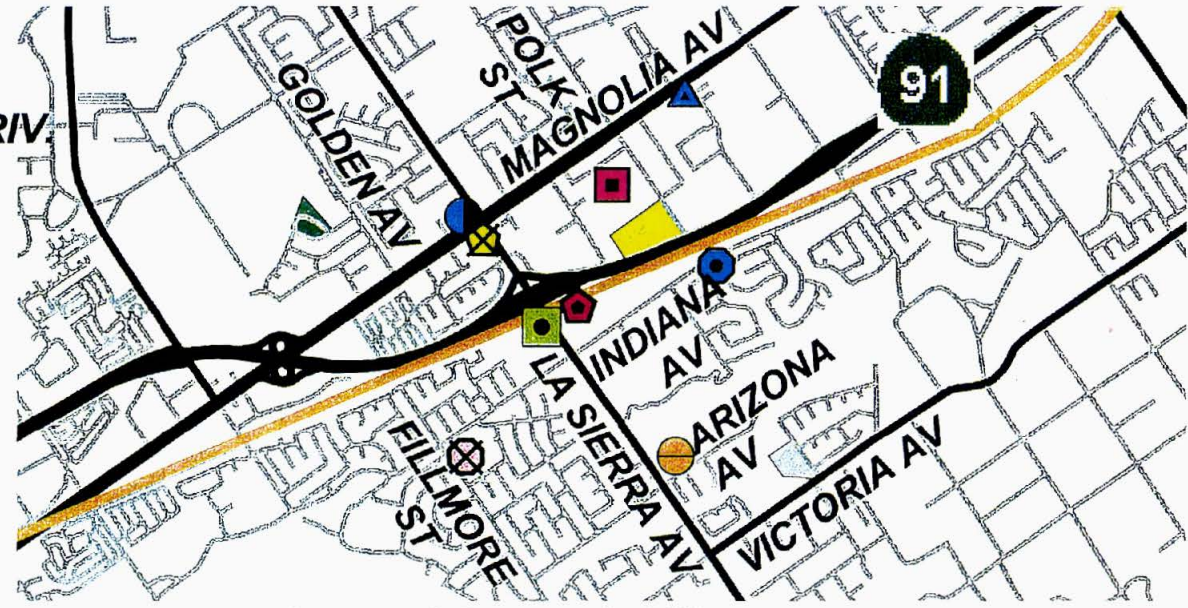
AREA POINTS OF INTEREST:

- METROLINK STATION
- ARIZONA INTERMEDIATE SCH.
- BEST WESTERN RIVERSIDE
- FIRE STATION
- KAISER FOUNDATION HOSP. RIV.
- LA SIERRA PLAZA
- NEXUS TOWN CENTER
- ORRENMAA ELEM. SCHOOL
- WESTGATE PLAZA


- METROLINK RAIL
- MAIN ROADS
- SECONDARY ROADS

AREAS OF INTEREST:

- CASTLE AMUSEMENT PARK
- RANCHO LOMA PARK
- VICTORIA-CROSS PARK



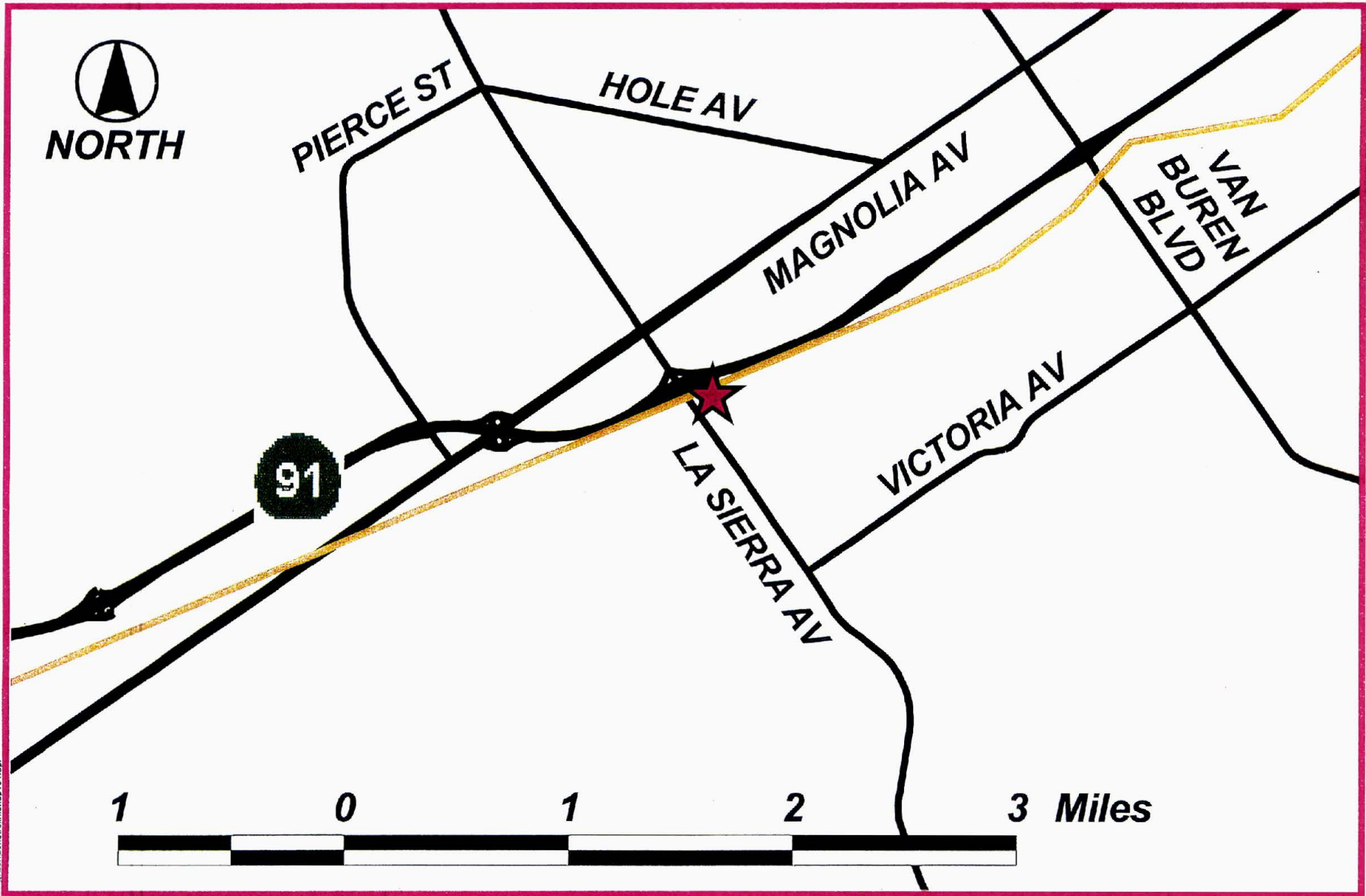
0 0.5 1 Miles



July 19, 1989
g:\secret\metrolink\map102.apr

Thomas Bros. Maps

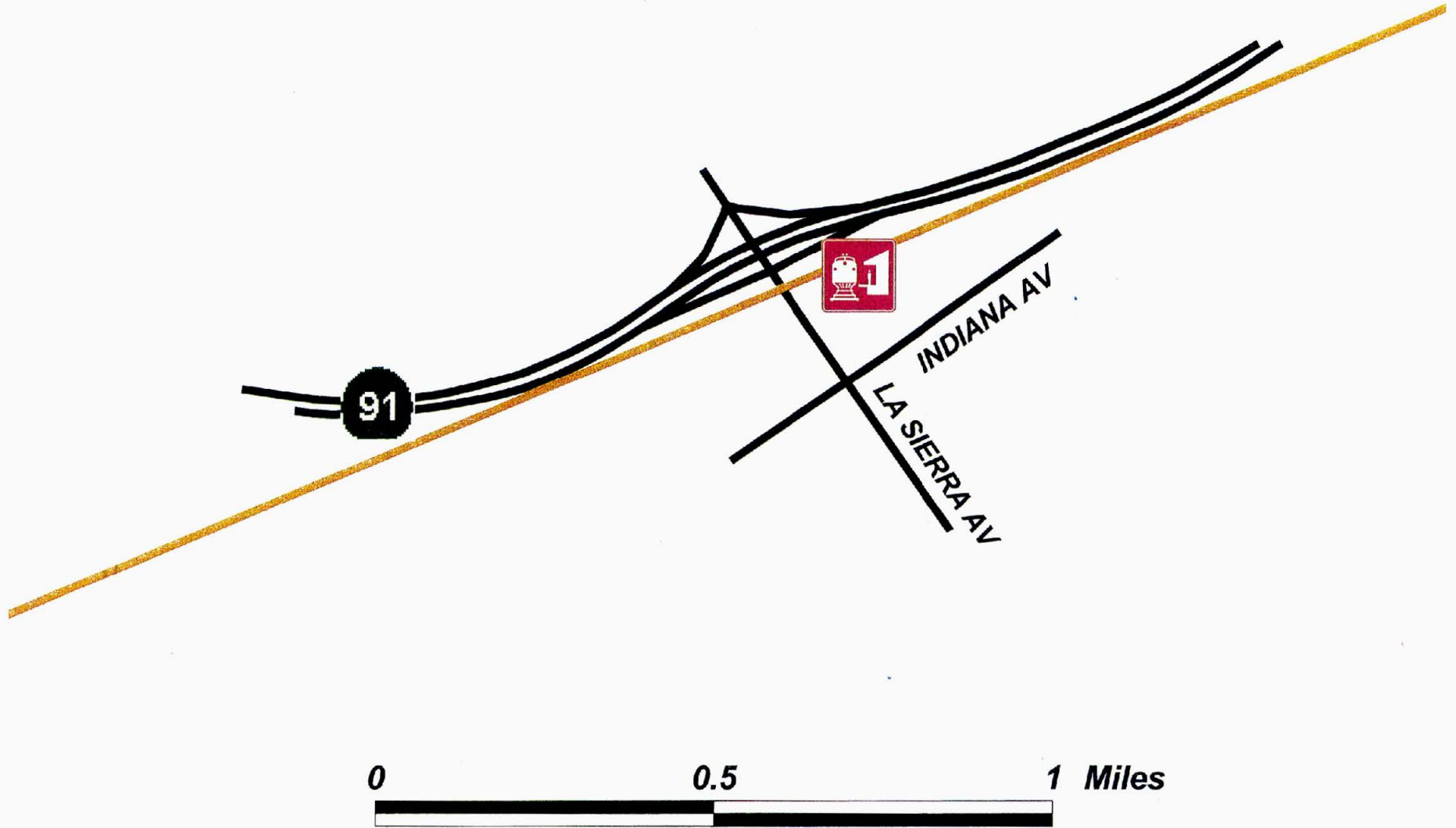
METROLINK STATION AT RIVERSIDE-LA SIERRA (RIVERSIDE COUNTY) STATION MAP AND AREA WITHIN 1/2 MILE FROM STATION MAP



**METROLINK STATION AT RIVERSIDE-LA SIERRA (RIVERSIDE COUNTY)
 LOCATION MAP**



NORTH



METROLINK STATION DIRECTIONAL MAP AT RIVERSIDE-LA SIERRA (RIVERSIDE COUNTY)

METROLINK LINE SAN BERNARDINO/INLAND EMPIRE-ORANGE COUNTY

STATION NAME SAN BERNARDINO
PHYSICAL ADDRESS 1204 WEST 3rd STREET

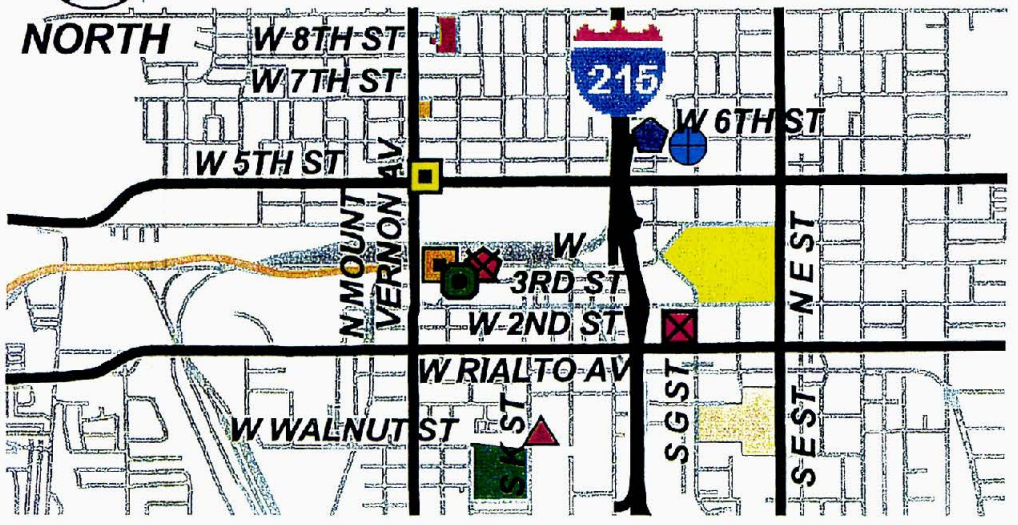
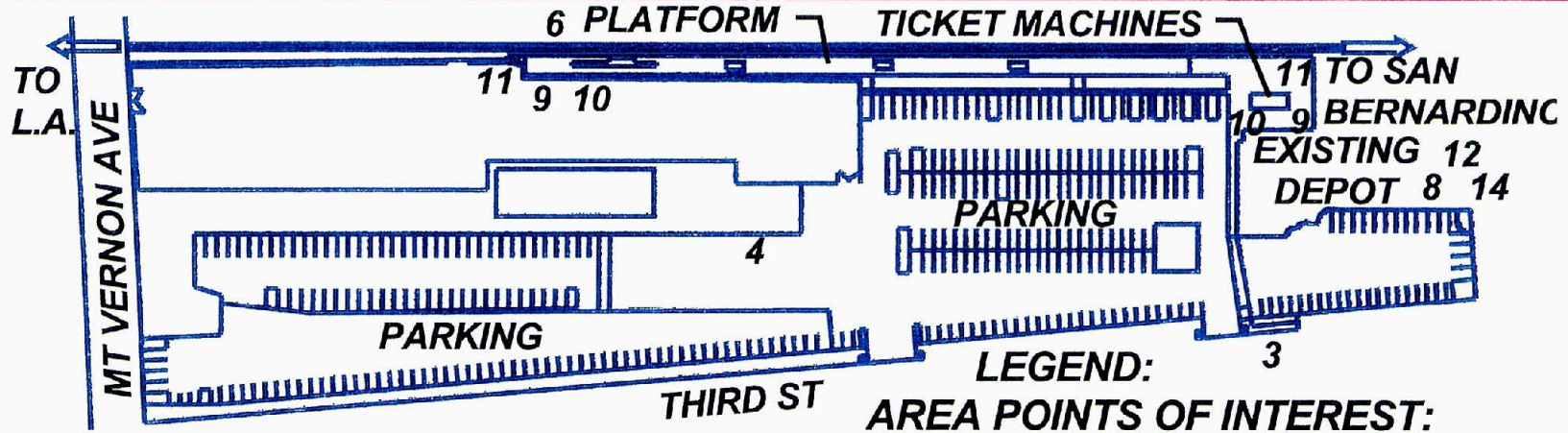
STATION ACCESS 3rd STREET, EAST OF MT. VERNON AVENUE

PARKING FACILITIES/SPACES 325

STATION AMENITIES/FACILITIES

1. Amtrak/Metro Rail/Coaster service AMTRAK (800) 872-7245
2. Benches Yes
3. Bus/Shuttle service OMNITRANS (800) 966-6428, #'s 1, 4. MARTA (909) 584-1111, SERVES LAKE ARROWHEAD & BIG BEAR AREA, THREE BUSES MON-SAT.
4. Bike racks/lockers Racks (2)
5. Child care/daycare center No
6. Disabled access Yes
7. Electric Vehicle charging stations No
8. Food service/Restaurants/Snack/Soda vending machines. Snack & Soda. vending machines inside old depot.
9. Information Kiosk/Maps/Schedule display Yes
10. Newspaper vending machines Yes
11. Public phones Yes
12. Restrooms Yes (in depot)
43. Saturday service Yes. Also served by special Beach trains on selected weekends.
14. Shelter Yes

The San Bernardino Depot is being restored. As for now, the building provides the only amenities, vending machines, restrooms and an Amtrak ticket office.



LEGEND:

AREA POINTS OF INTEREST:

-  METROLINK STATION
-  AMTRAK STATION
-  PARK & RIDE
-  BUS STATION
-  BEST WESTERN SANDS MOTEL
-  THE BEST MARSHALLS PLAZA
-  VILLASENOR LIBRARY
-  LYTLE CREEK ELEM. SCHOOL
-  METROLINK RAIL
-  MAIN ROADS
-  SECONDARY ROADS

AREAS OF INTEREST:

-  9TH STREET PARK
-  CAROUSEL MALL
-  LA PLAZA PARK
-  LYTLE CREEK PARK
-  MUNICIPAL BASEBALL PARK

July 19, 1999
g:\sccra\metrolinkmap40.apr

Thomas Bros. Maps

**METROLINK STATION AT SAN BERNARDINO (SAN BERNARDINO CO.)
STATION MAP AND AREA WITHIN 1/2 MILE FROM STATION MAP**




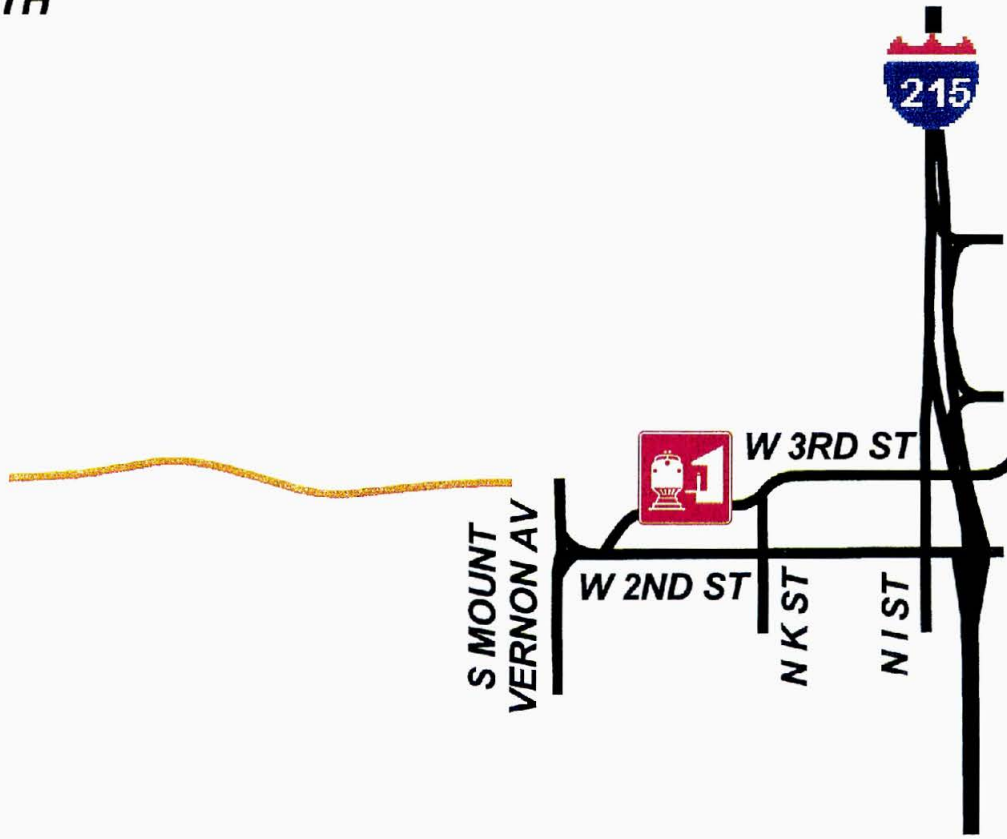
May 12, 1998
 c:\scrametrolink\mac39.apr

Thomas Bros. Maps

**METROLINK STATION AT SAN BERNARDINO (SAN BERNARDINO CO.)
 LOCATION MAP**



NORTH



**METROLINK STATION DIRECTIONAL MAP AT
SAN BERNARDINO (SAN BERNARDINO CO.)**

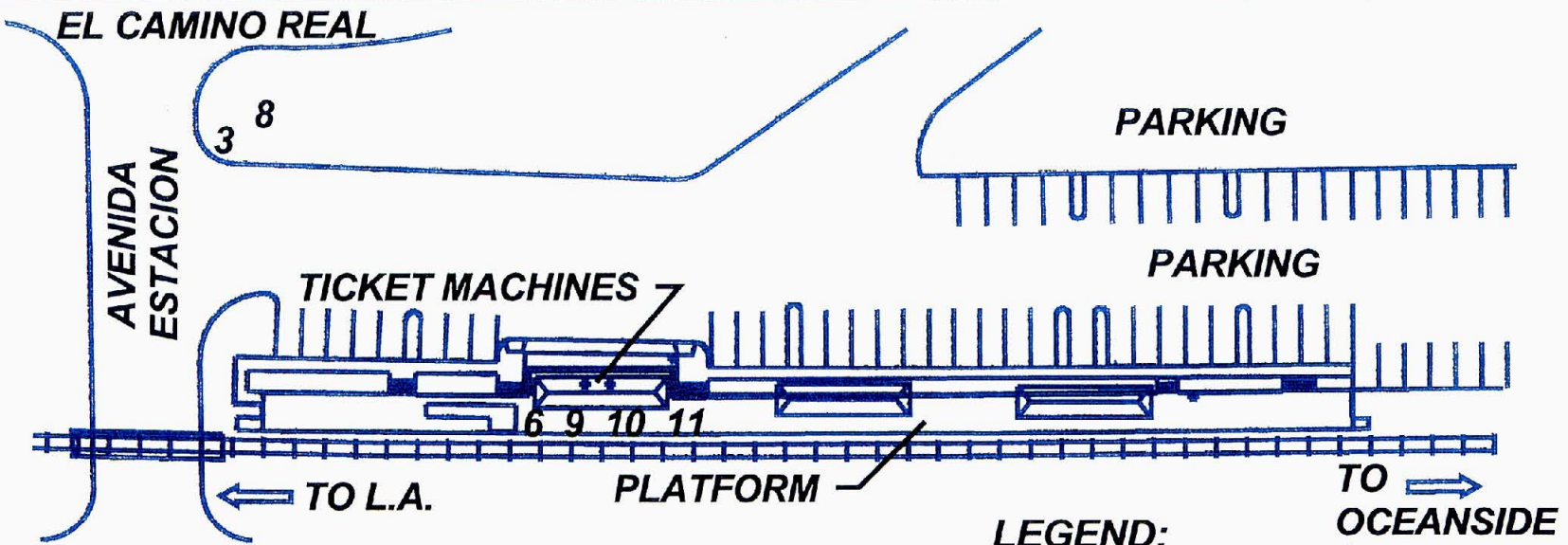
SAN CLEMENTE

METROLINK LINE	ORANGE COUNTY
STATION NAME	SAN CLEMENTE
PHYSICAL ADDRESS	1850 AVENIDA ESTACION
STATION ACCESS	EL CAMINIO REAL & AVENIDA PICO
PARKING FACILITIES/SPACES	148 (PAY PARKING)

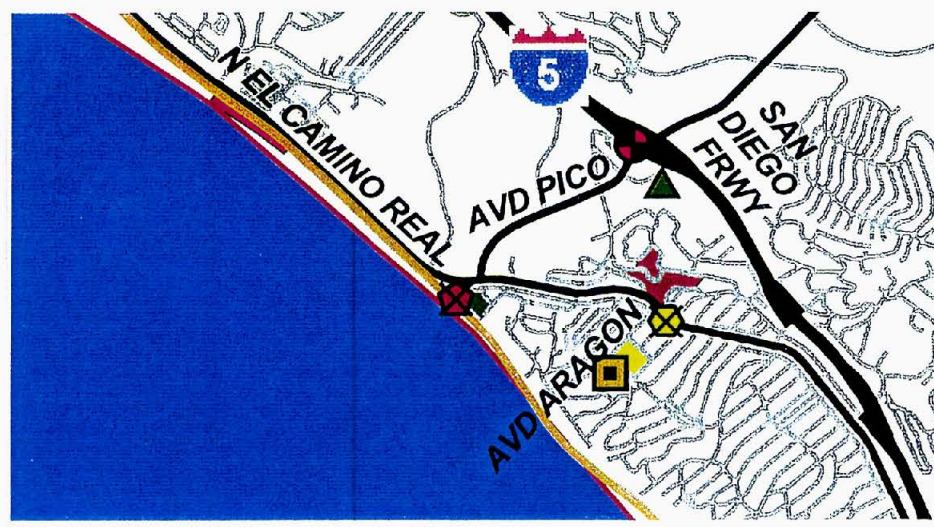
STATION AMENITIES/FACILITIES

1. Amtrak/Metro Rail/Coaster service AMTRAK (800) 872-7245
2. Benches Yes
3. Bus/Shuttle service OCTA (800) 636-7433, (714) 636-7433. #'s 91 and 397 (StationLink).
4. Bike racks/lockers No
5. Child care/daycare center No
6. Disabled access Yes
7. Electric Vehicle charging stations No
8. Food service/Restaurants/Snack/Soda vending machines. Restaurant adjacent
9. Information Kiosk/Maps/Schedule display Yes
10. Newspaper vending machines Yes
11. Public phones Yes
12. Restrooms No
13. Saturday service. No, but Amtrak provides service from the nearby Amtrak Station at the San Clemente Pier.
14. Shelter Yes

Aside from the restaurant next to the station, scattered business line El Camino Real. This station would make a good post card for Southern California, as the sandy beaches are just steps away from the platform.



- LEGEND:**
- AREA POINTS OF INTEREST:**
- METROLINK STATION
 - COUNTRYSIDE INN PARK & RIDE
 - POST OFFICE
 - LAS PALMAS ELEM. SCHOOL
 - CHAMBER OF COMMERCE
 - METROLINK RAIL
 - MAIN ROADS
 - SECONDARY ROADS
 - COUNTY LINE
 - PACIFIC OCEAN
- AREAS OF INTEREST:**
- BONITO CANYON PARK
 - MAX BERG PLAZA PARK
 - OLE HANSON BEACH CLUB
 - PRIMA DESHECHA CANADA BEACH

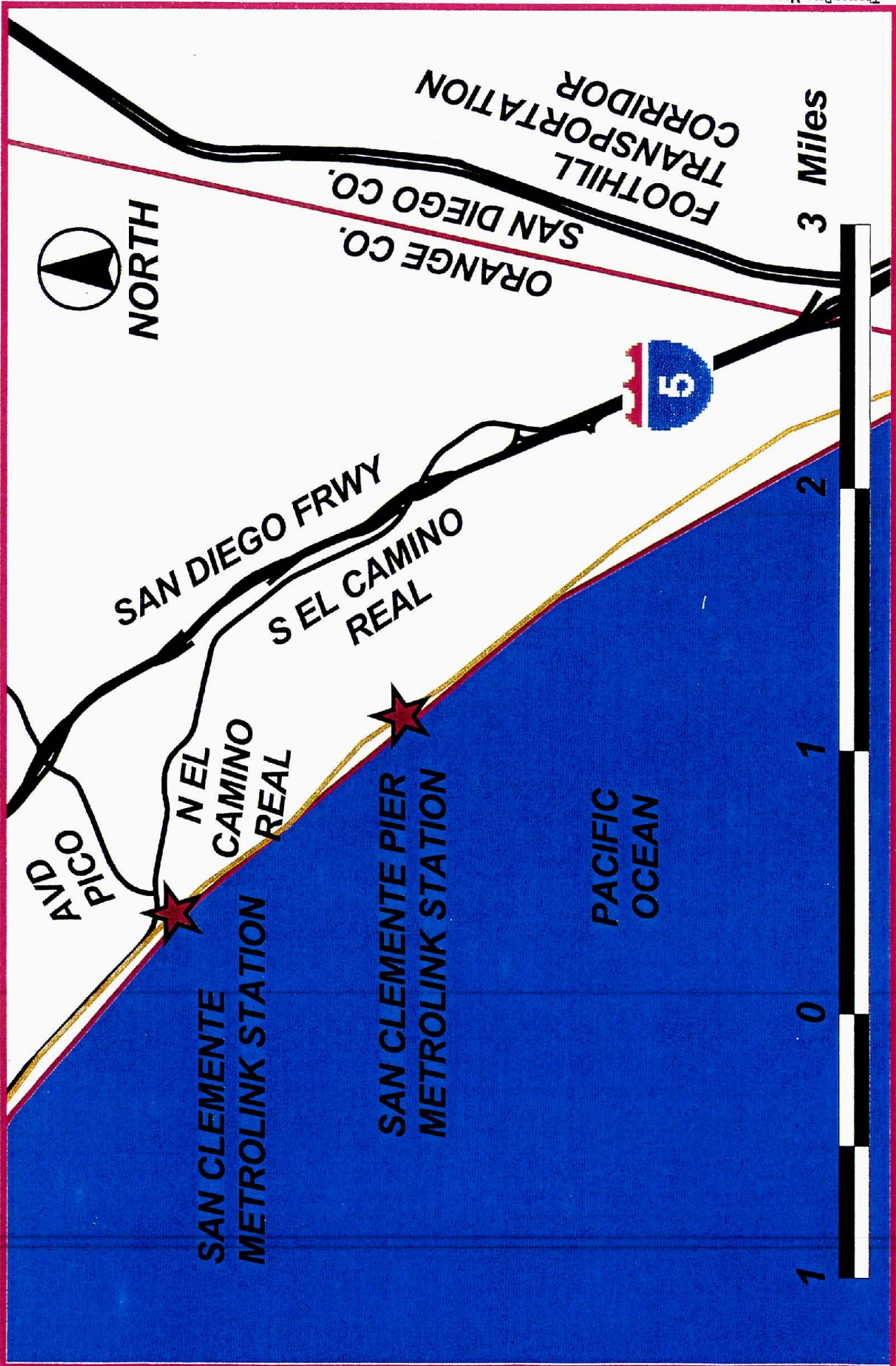


0 0.5 1 Miles

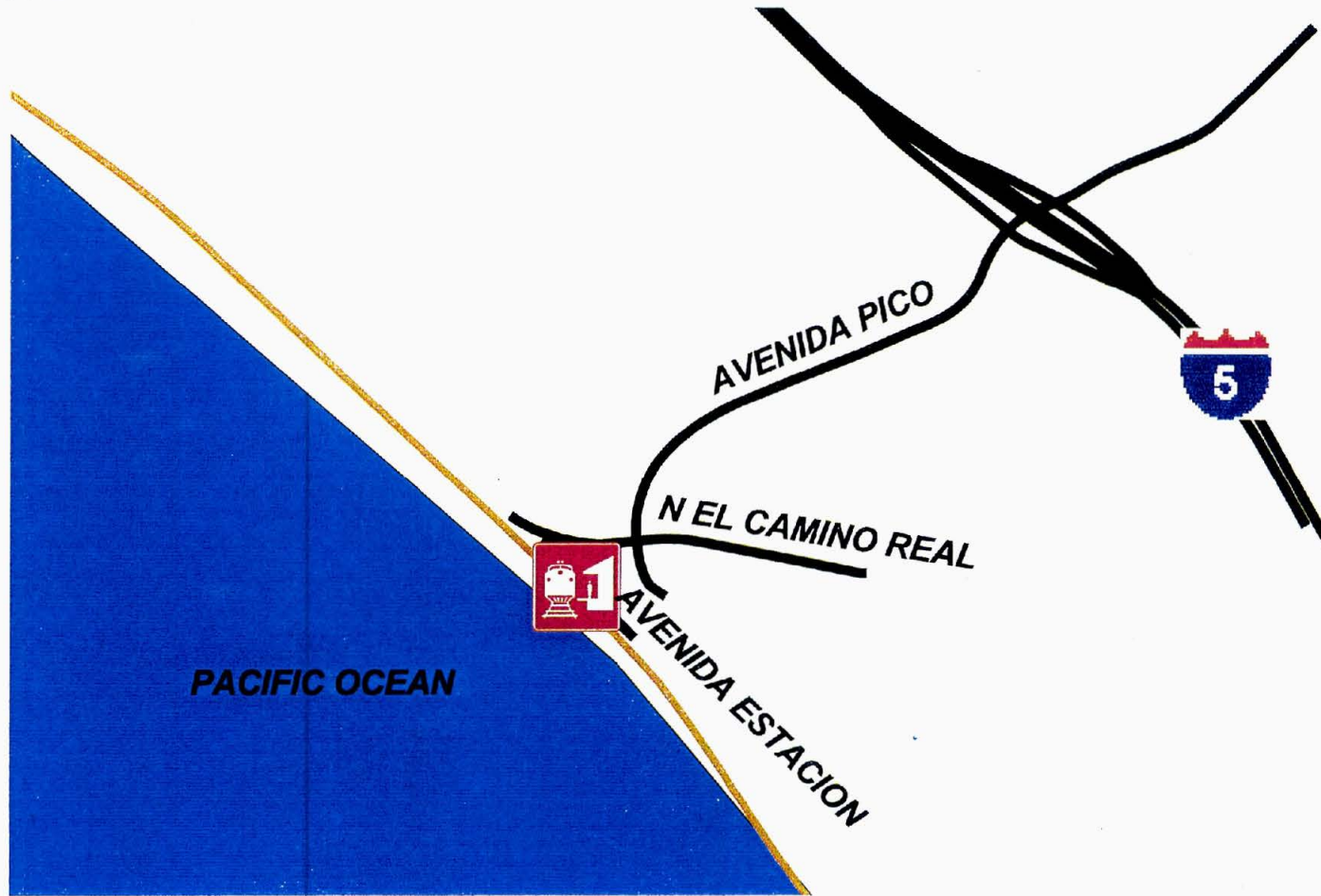
July 19, 1999
g:\scrc\metrolink\map86.apr

Thomas Bros. Maps

METROLINK STATION AT SAN CLEMENTE (ORANGE COUNTY) STATION MAP AND AREA WITHIN 1/2 MILE FROM STATION MAP



**METROLINK STATION AT SAN CLEMENTE (ORANGE COUNTY)
LOCATION MAP**



METROLINK STATION DIRECTIONAL MAP AT SAN CLEMENTE (ORANGE COUNTY)

SAN JUAN
CAPISTRANO

1000 1001 1002 1003 1004 1005 1006 1007 1008 1009 1010 1011 1012 1013 1014 1015 1016 1017 1018 1019 1020

METROLINK LINE ORANGE COUNTY AND INLAND EMPIRE-ORANGE COUNTY

STATION NAME SAN JUAN CAPISTRANO
PHYSICAL ADDRESS 26701 VERDUGO STREET

STATION ACCESS VERDUGO STREET EAST OF CAMINO CAPISTRANO

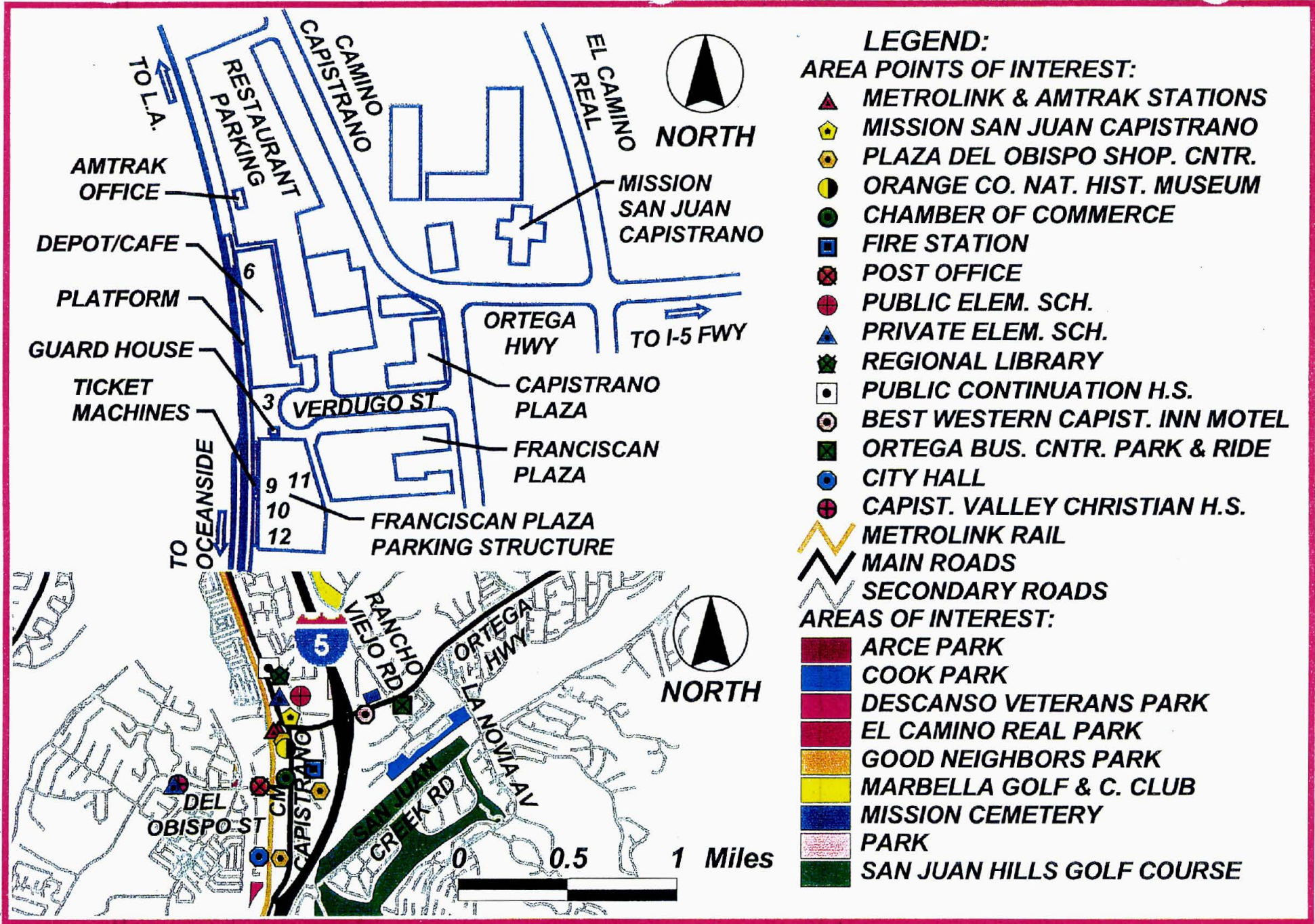
PARKING FACILITIES/SPACES 130

STATION AMENITIES/FACILITIES

1. Amtrak/Metro Rail/Coaster service AMTRAK (800) 872-7245
2. Benches Yes
3. Bus/Shuttle service OCTA (800) 636-7433, (714) 636-7433, #'s 91 and 397
4. Bike racks/lockers No
5. Child care/daycare center No
6. Disabled access Yes
7. Electric Vehicle charging stations No
8. Food service/Restaurants/Snack/Soda vending machines. Restaurants, vending machines
9. Information Kiosk/Maps/Schedule display Yes
10. Newspaper vending machines Yes
11. Public phones Yes
12. Restrooms Yes
44. Saturday service No, but Amtrak provides daily service and some special Beach Trains have weekend service.
14. Shelter Yes

One of the most attractive and historic train stations in Southern California, San Juan Capistrano offers history, restaurants and shops of all sorts. Just west of the tracks is the Los Rios Historic District containing the oldest neighborhood in California with 31 historic structures. The Mission San Juan Capistrano is a short 2-block, 5-minute walk east from the train platform. The San Juan Capistrano Depot was built in 1894 and is the oldest "Mission Revival-style" station in Southern California. There is an Amtrak office at the platform and visitor information is easily obtainable at the station. For more information, call San Juan Capistrano Chamber of Commerce and Visitor Information Center at (714) 493-4700.

July 19, 1999
g:\sccra\metrolink\map68.apr



**METROLINK STATION AT SAN JUAN CAPISTRANO (ORANGE COUNTY)
STATION MAP AND AREA WITHIN 1/2 MILE FROM STATION MAP**

Thomas Bros. Maps




May 25, 1999
at:scrametro\info\map67.aor

Thomas Bros. Maps

**METROLINK STATION AT SAN JUAN CAPISTRANO (ORANGE COUNTY)
LOCATION MAP**



NORTH



**METROLINK STATION DIRECTIONAL MAP AT
SAN JUAN CAPISTRANO (ORANGE COUNTY)**

SANTA ANA

METROLINK LINE ORANGE COUNTY AND INLAND EMPIRE-ORANGE COUNTY

STATION NAME SANTA ANA
PHYSICAL ADDRESS 1000 EAST SANTA ANA BOULEVARD

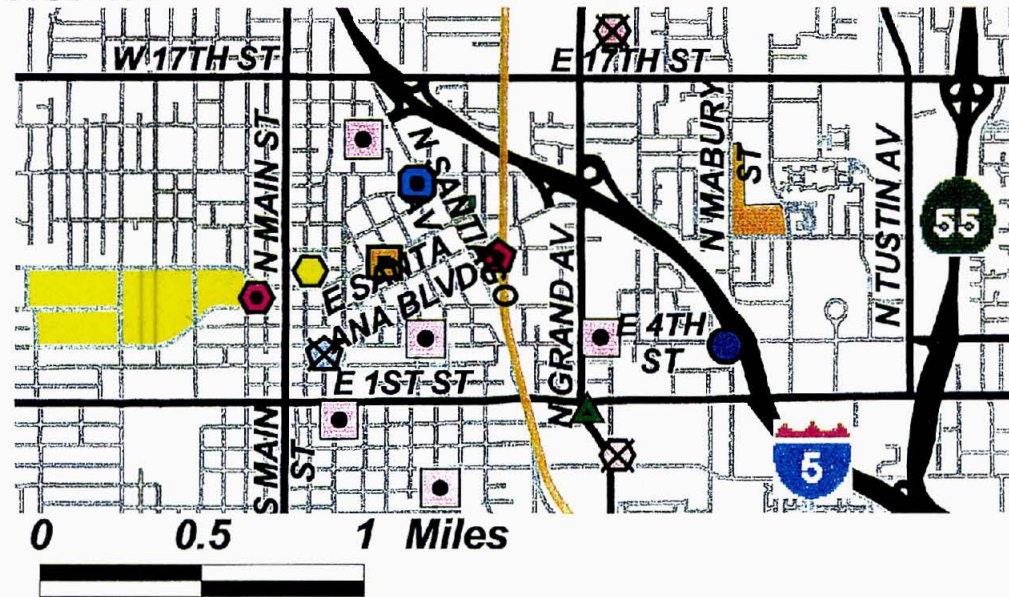
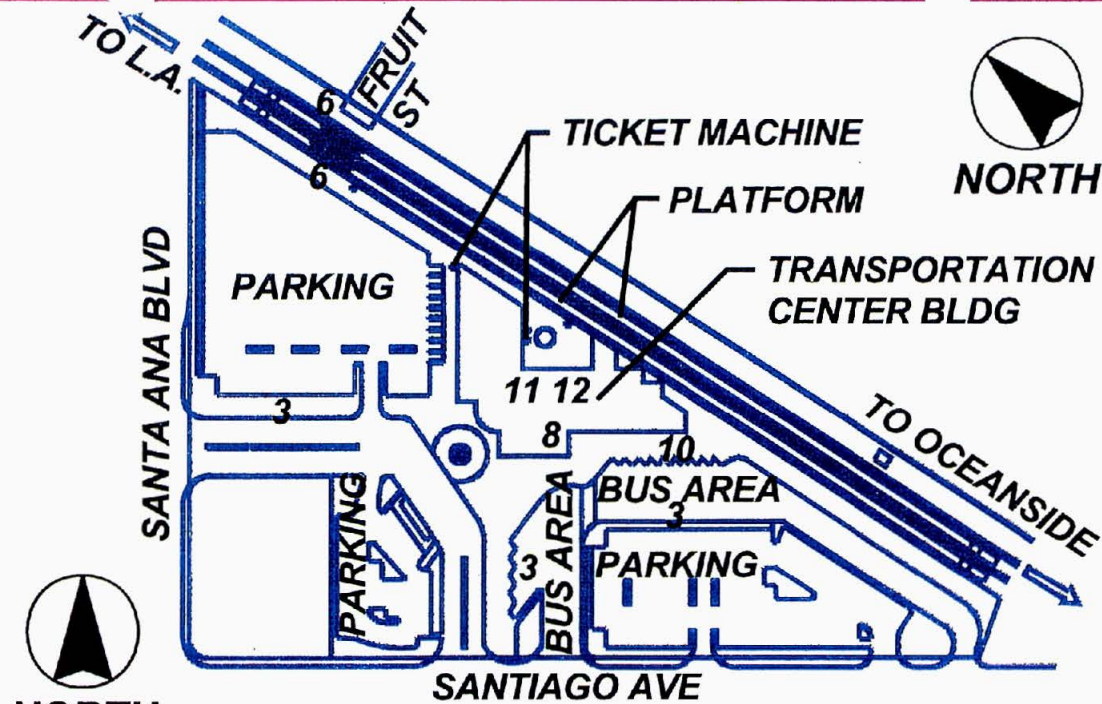
STATION ACCESS SANTA ANA BOULEVARD AND SAINTIAGO AVENUE

PARKING FACILITIES/SPACES 350 (new parking structure opened 2/2000).

STATION AMENITIES/FACILITIES

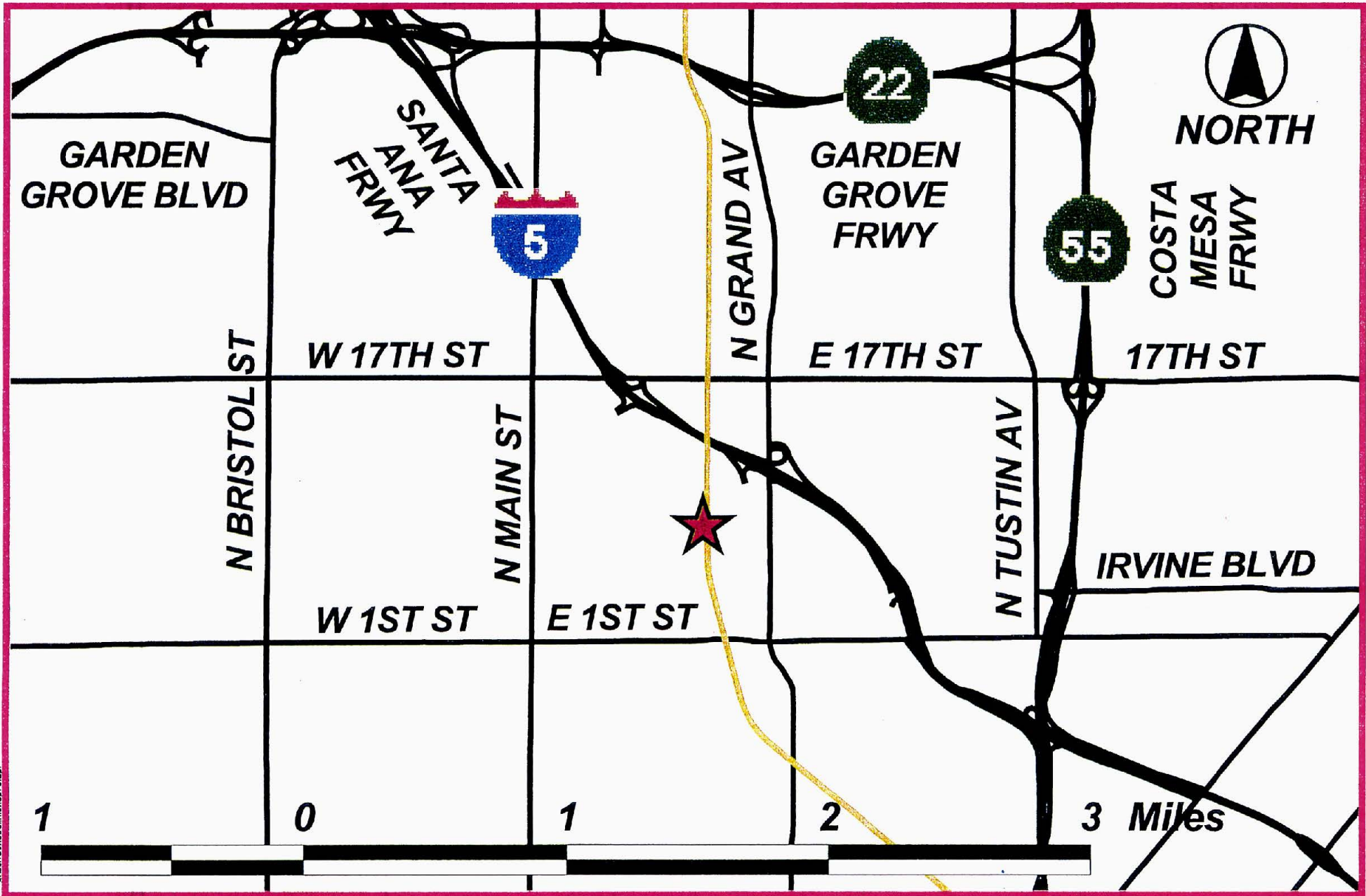
1. Amtrak/Metro Rail/Coaster service AMTRAK (800) 872-7245
2. Benches Yes
3. Bus/Shuttle service OCTA (800) 636-7433, (714) 636-7433, #'s 69,205, 461, (StationLink), 462, (StationLink), 463, (StationLink), 479, (StationLink), 757. GREYHOUND, (800) 231-2222 TRANSPORTES INTERCALIFONIAS, (Mexico) TRES ESTRELLAS DE ORO (Mexico) (800) 337-8735 UCI CAMPUS EXPRESS.
4. Bike racks/lockers Racks (5)
5. Child care/daycare center No
6. Disabled access Yes
7. Electric Vehicle charging stations No
8. Food service/Restaurants/Snack/Soda vending machines. Restaurant, Soda & snack vending machines
9. Information Kiosk/Maps/Schedule display Yes
10. Newspaper vending machines Yes
11. Public phones Yes
12. Restrooms Yes
45. Saturday service No, but Amtrak provides daily service and special Beach Trains serve this station
14. Shelter Yes

This attractive major station has offices, a restaurant, an Amtrak ticket counter and a Greyhound Ticket counter inside the building. OCTA bus lines leave from bays outside and several Mexican bus lines provide service to Mexico. Construction is ongoing here so check to make sure of where busses depart and arrive. There are a number of stores and restaurants within a 5-10-minute walk of this station. OFTA's major bus transfer center is located at Santa Ana Boulevard and Ross Street in Santa Ana.



- LEGEND:**
- AREA POINTS OF INTEREST:**
- METROLINK STATION
 - DMV
 - FIESTA MARKETPLACE
 - FIRE STATION
 - HOSPITAL
 - LIBRARY
 - POST OFFICE
 - PRIVATE ELEM. SCH.
 - PUBLIC ELEM. SCH.
 - PUBLIC INTERMEDIATE SCH.
 - METROLINK RAIL
 - MAIN ROADS
 - SECONDARY ROADS
- AREAS OF INTEREST:**
- FRENCH PARK
 - LOGAN PARK
 - MABURY PARK
 - SANTA ANA MUNICIPAL STAD.

**METROLINK STATION AT SANTA ANA (ORANGE CO.)
STATION MAP AND AREA WITHIN 1/2 MILE FROM STATION MAP**




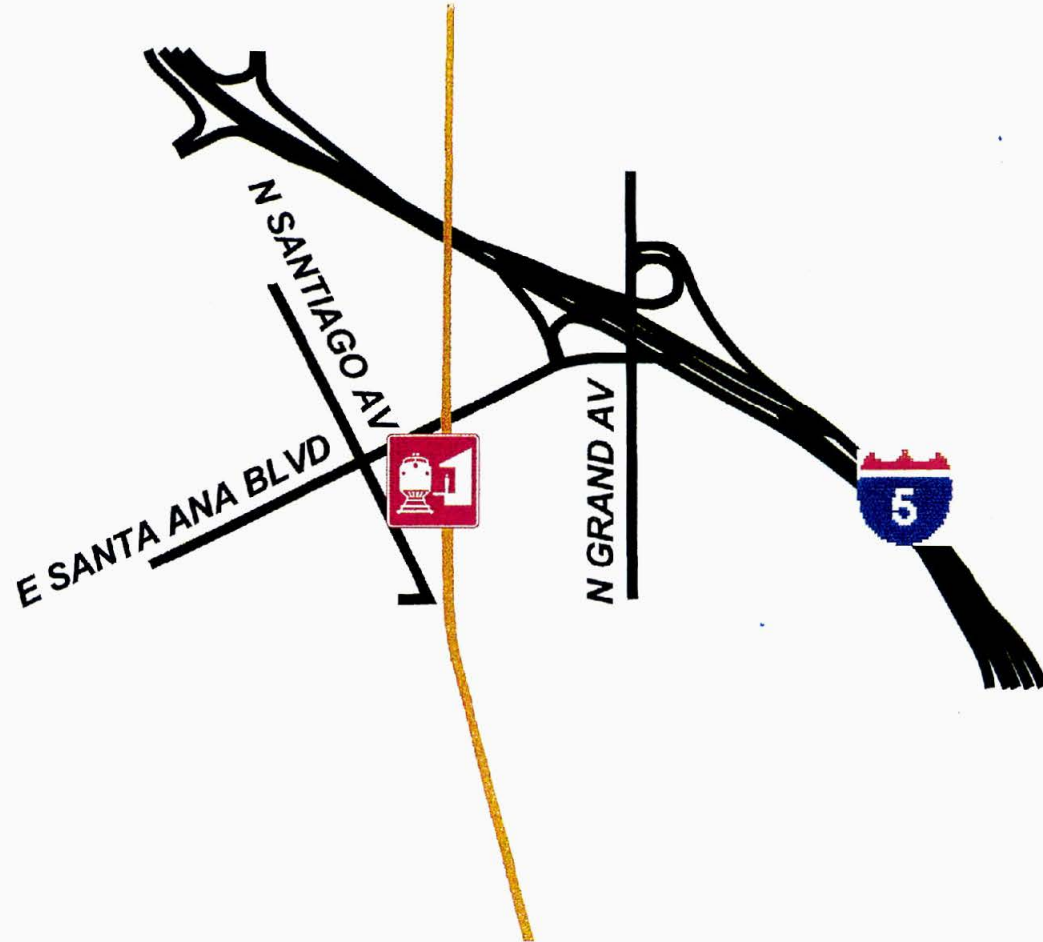
May 26, 1999
 c:\scra\metrolink\map75.apr

Thomas Bros. Maps

**METROLINK STATION AT SANTA ANA (ORANGE COUNTY)
 LOCATION MAP**



NORTH



METROLINK STATION DIRECTIONAL MAP AT SANTA ANA (ORANGE CO.)

SANTA CLARITA

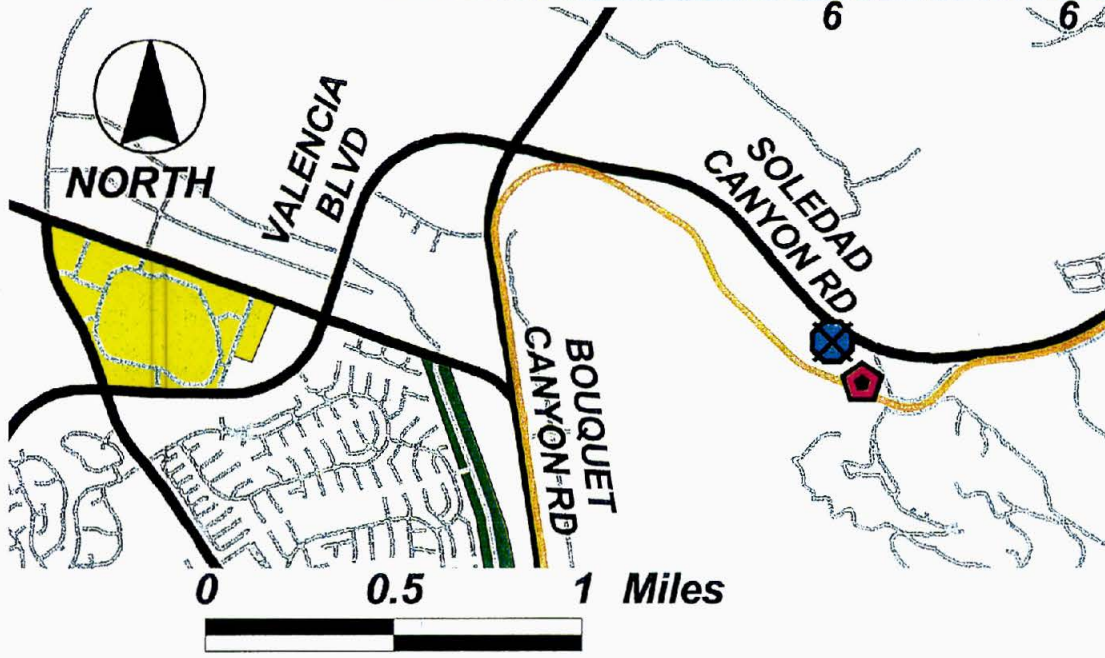
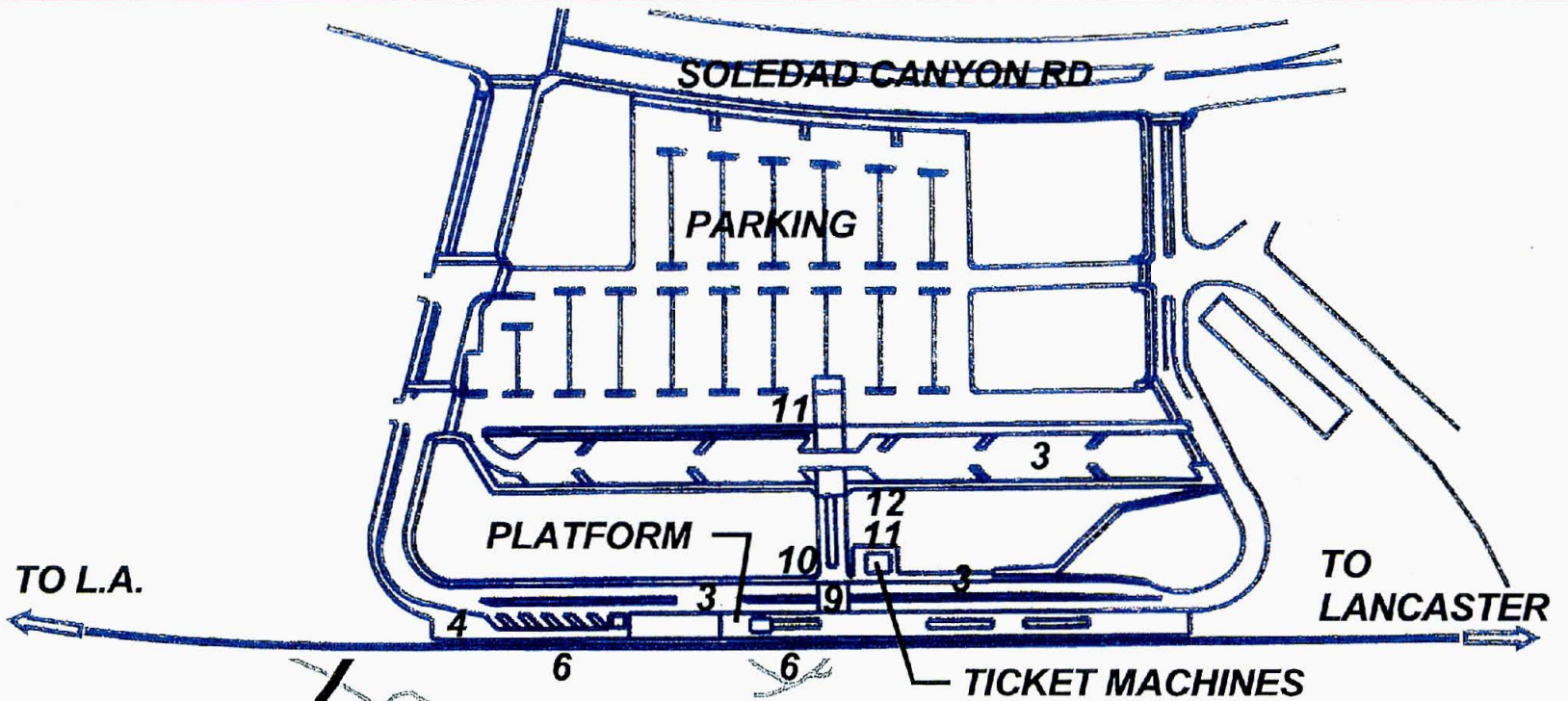
METROLINK LINE ANTELOPE VALLEY
STATION NAME SANTA CLARITA
PHYSICAL ADDRESS 22122 SOLEDAD CANYON ROAD
STATION ACCESS SOLEDAD CANYON ROAD

PARKING FACILITIES/SPACES 400

STATION AMENITIES/FACILITIES

1. Amtrak/Metro Rail/Coaster service None
2. Benches Yes
3. Bus/Shuttle service Yes SANTA CLARITA TRANSIT (661) 294-1287, #'s 10, 15, 20, 25, 30, 31, 35, 40, 45, 55, 56 and 795 board on the upper Metrolink level. SANTA CLARITA TRANSIT EXPRESS BUSES, 793, 796, 798 and 799 leave from the lower level
4. Bike racks/lockers Bike lockers (42) (661) 294-2500
5. Child care/daycare center No
6. Disabled access Yes
7. Electric Vehicle charging stations No
8. Food service/Restaurants/Snack vending machines. None
9. Information Kiosk Yes
10. Newspaper vending machines Yes
11. Public phones Yes
12. Restrooms Yes
13. Saturday service Yes
14. Shelter Yes

This station is also the hub of the Santa Clarita Transit bus system. For information call (661) 294-1287. For information on using this station as a staging area for vanpools or carpools, call (661) 294-2500. There are few amenities within a 5-10 minute walk of the station.

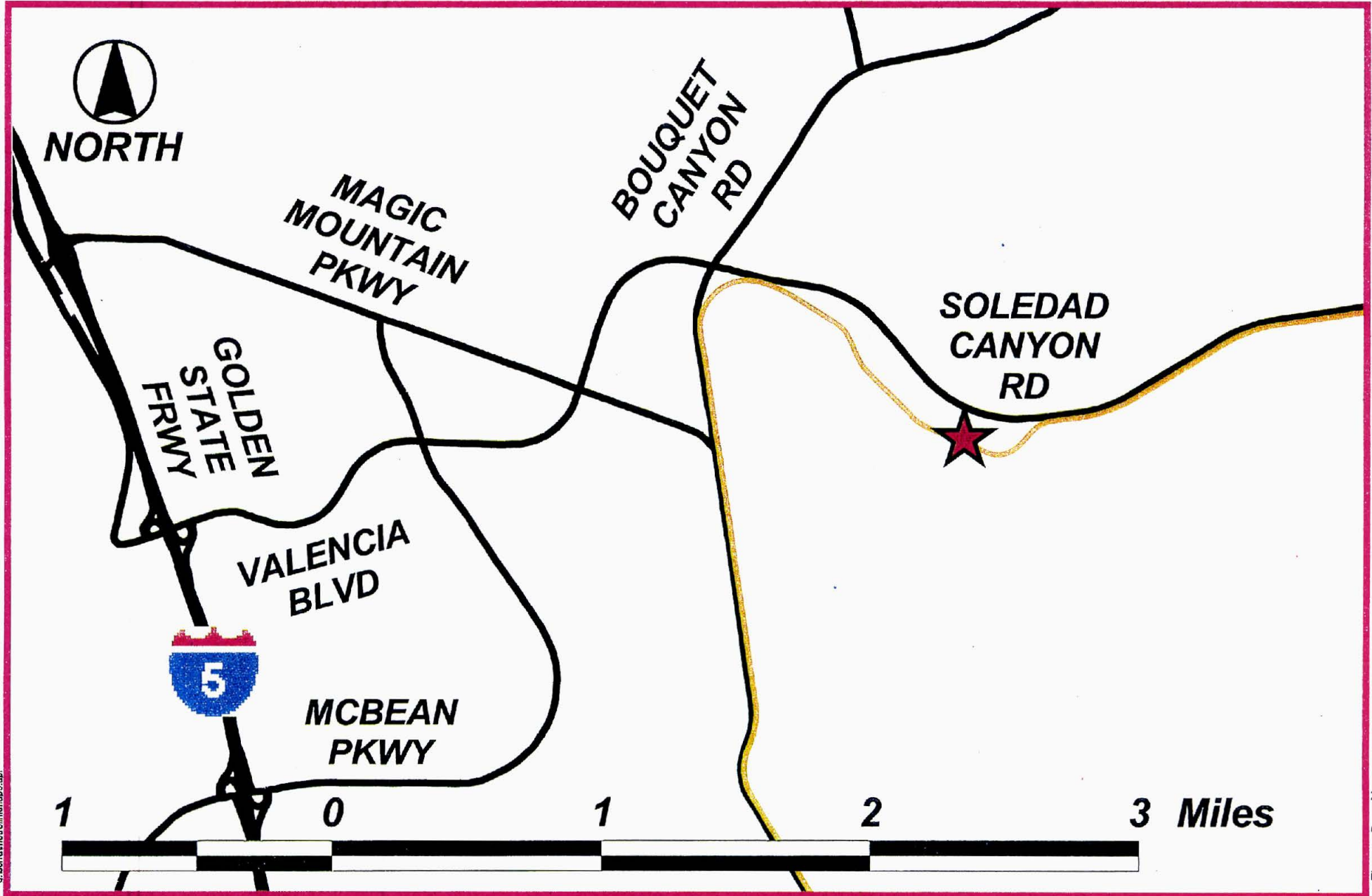


- LEGEND:**
- AREA POINTS OF INTEREST:**
- METROLINK STATION
 - PARK & RIDE
 - METROLINK RAIL
 - MAIN ROADS
 - SECONDARY ROADS
- PARKS AND SHOPPING AREAS:**
- PARK
 - VALENCIA TOWN CENTER

July 20, 1999
g:\sra\metrolinkmap10.apr

Thomas Bros. Maps


**METROLINK STATION AT SANTA CLARITA (L.A. COUNTY)
STATION MAP AND AREA WITHIN 1/2 MILE FROM STATION MAP**



Apr 22, 1999
c:\secret\metrolinkmap9.apr

**METROLINK STATION AT SANTA CLARITA (L.A. COUNTY)
LOCATION MAP**

Thomas Bros. Maps



METROLINK STATION DIRECTIONAL MAP AT SANTA CLARITA (L.A. COUNTY)

SIMI VALLEY

METROLINK LINE VENTURA COUNTY

STATION NAME SIMI VALLEY

PHYSICAL ADDRESS 5050 LOS ANGELES AVENUE

STATION ACCESS LOS ANGELES AVENUE (west of Stearns Street)

PARKING FACILITIES/SPACES 350

STATION AMENITIES/FACILITIES

1. Amtrak/Metro Rail/Coaster service AMTRAK (800) 872-7245
2. Benches Yes
3. Bus/Shuttle service SIMI VALLEY TRANSIT, ROUTES A and B. (805) 583-6456
4. Bike racks/lockers Yes, lockers (24), (800) 245-3723
5. Child care/daycare center No
6. Disabled access Yes
7. Electric Vehicle charging stations No
8. Food service/Restaurants/Snack/Soda vending machines. Soda vending machine
9. Information Kiosk/Maps/Schedule display Yes
10. Newspaper vending machines Yes
11. Public phones Yes
12. Restrooms No
46. Saturday service No, but AMTRAK provides daily service.
14. Shelter Yes

This station is in a mixed residential and commercial area. There are no amenities within a 5-10 minute walk of the station.

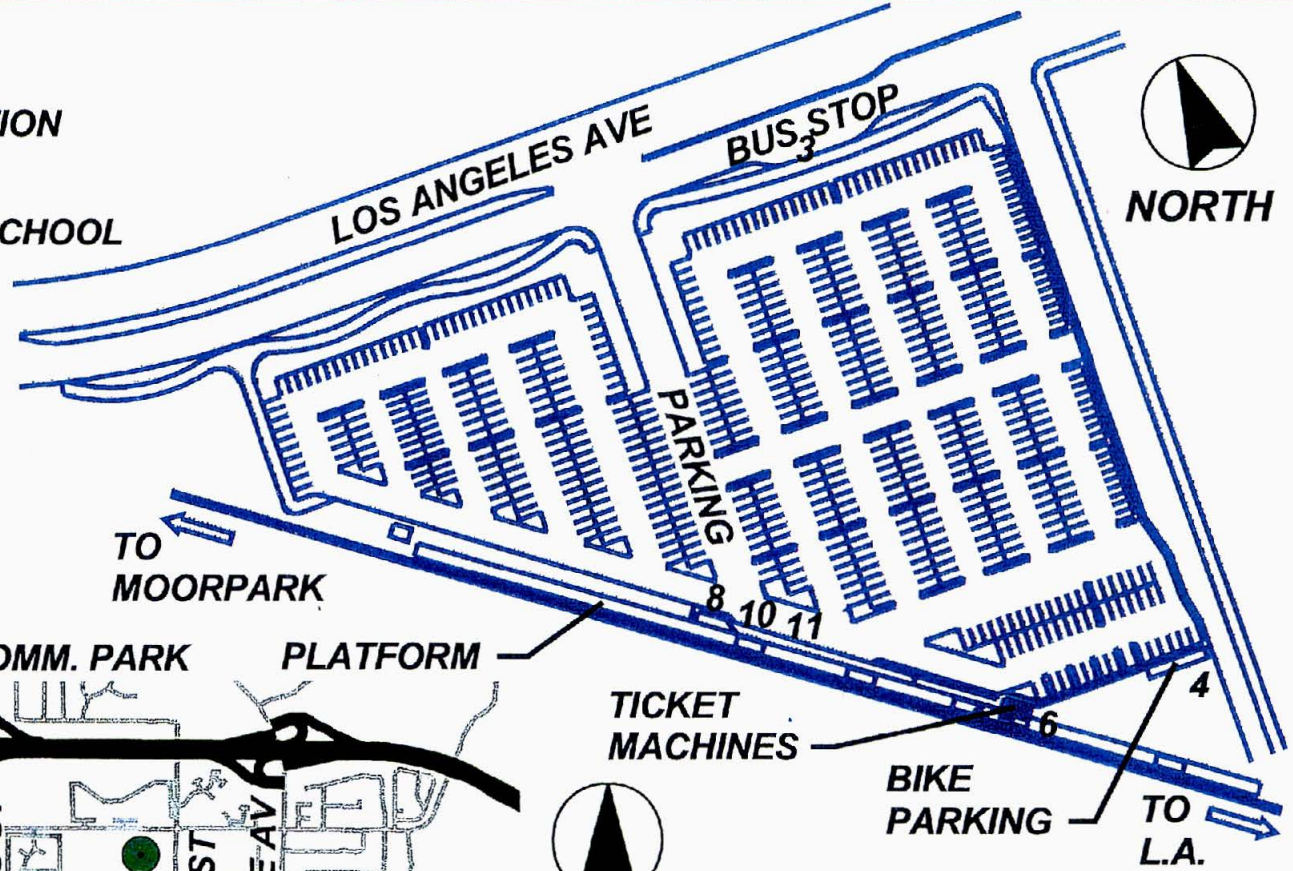

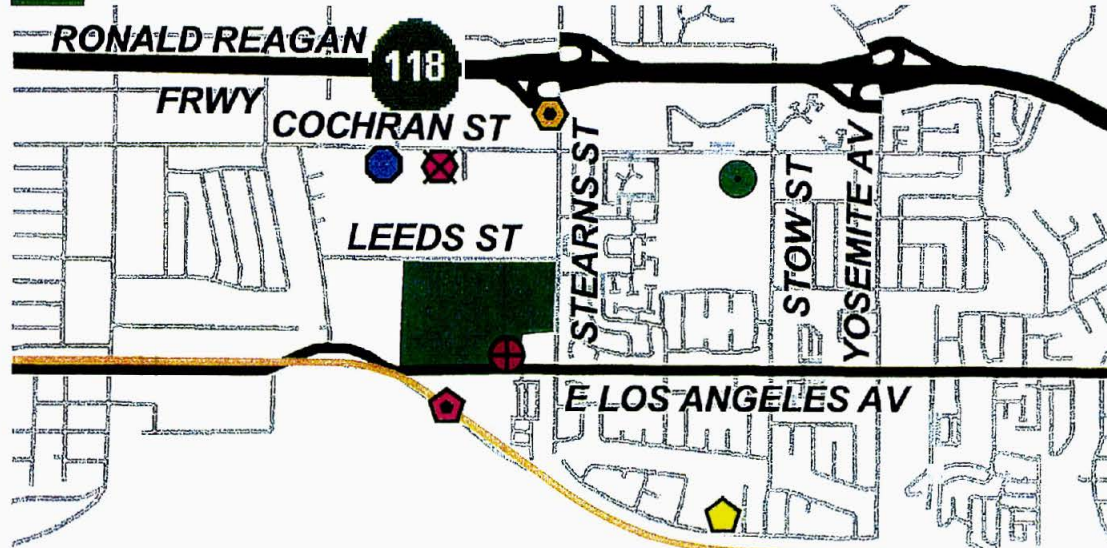
LEGEND:

AREA POINTS OF INTEREST:

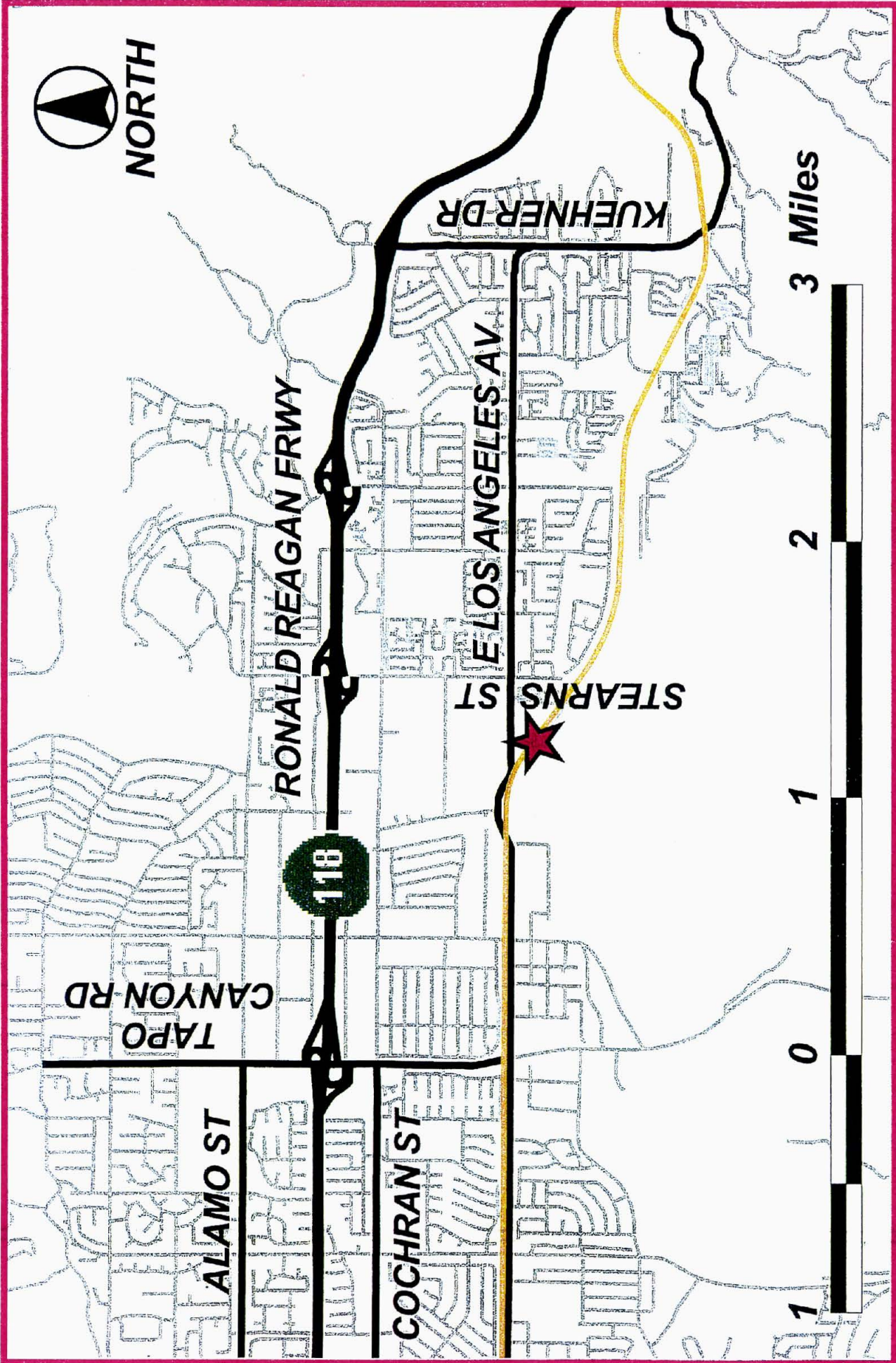
-  METROLINK / AMTRAK STATION
-  COMMUNITY CENTER
-  COCHRAN BAPTIST ELEM. SCHOOL
-  PINECREST ELEM. SCHOOL
-  PARK & RIDE
-  KATHERINE ELEM. SCHOOL
-  SIMI VALLEY HIGH SCHOOL
-  METROLINK RAIL
-  MAIN ROADS
-  SECONDARY ROADS

PARKS:

-  RANCHO SANTA SUSANA COMM. PARK



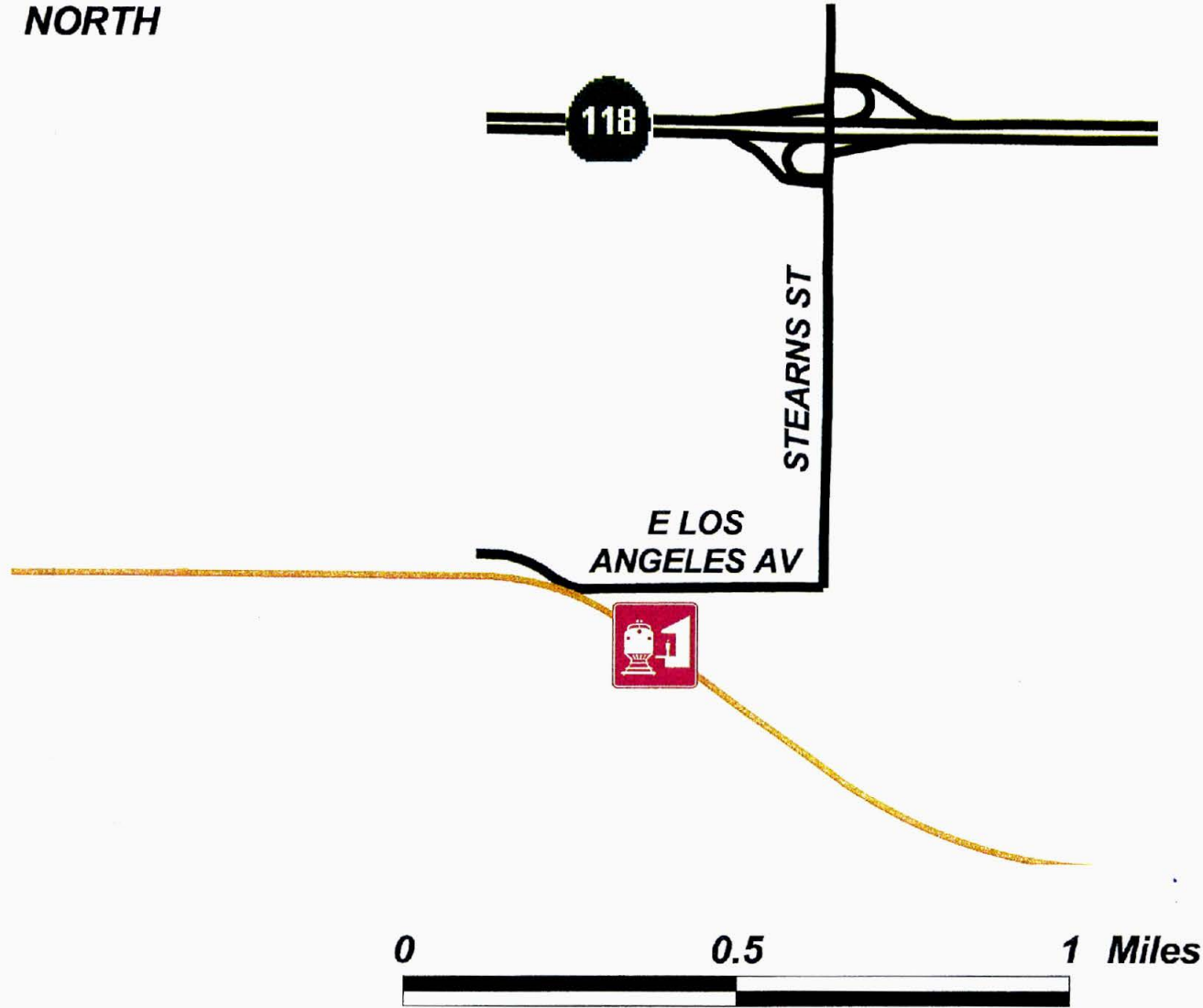
**METROLINK STATION AT SIMI VALLEY (VENTURA COUNTY)
STATION MAP AND AREA WITHIN 1/2 MILE FROM STATION MAP**



**METROLINK STATION AT SIMI VALLEY (VENTURA COUNTY)
LOCATION MAP**



NORTH



**METROLINK STATION DIRECTIONAL MAP AT
SIMI VALLEY (VENTURA COUNTY)**

**SYLMAR
SAN FERNANDO**

1950 1951 1952 1953 1954 1955 1956 1957 1958 1959 1960 1961 1962 1963 1964 1965 1966 1967 1968 1969 1970 1971 1972 1973 1974 1975 1976 1977 1978 1979 1980 1981 1982 1983 1984 1985 1986 1987 1988 1989 1990 1991 1992 1993 1994 1995 1996 1997 1998 1999 2000 2001 2002 2003 2004 2005 2006 2007 2008 2009 2010 2011 2012 2013 2014 2015 2016 2017 2018 2019 2020 2021 2022 2023 2024 2025

METROLINK LINE ANTELOPE VALLEY

STATION NAME SYLMAR/SAN FERNANDO
PHYSICAL ADDRESS 12219 FRANK MODUGNO DRIVE (1st and Hubbard)

STATION ACCESS FRANK MODUGNO DRIVE (between Hubbard and Sayre)

PARKING FACILITIES/SPACES 375

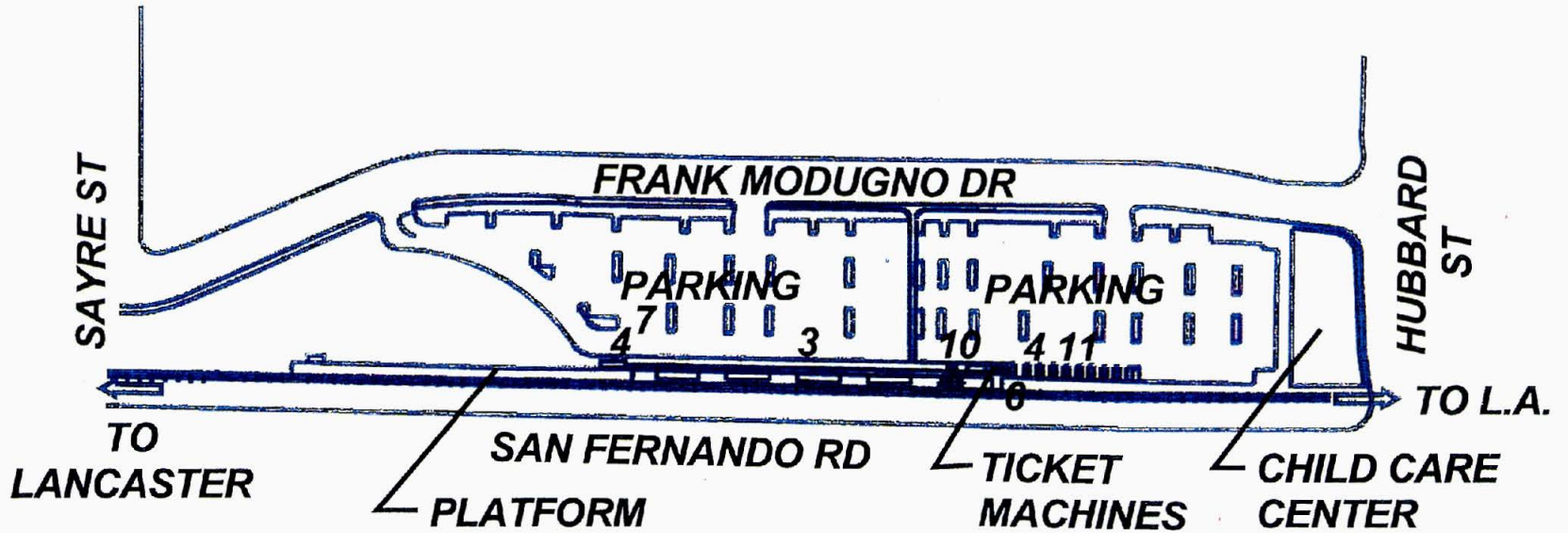
STATION AMENITIES/FACILITIES

1. Amtrak/Metro Rail/Coaster service None
2. Benches Yes
3. Bus/Shuttle service MTA 1-800-COMMUTE # 92, 93, 230, 233, 239, 394, 410, 561. COMMUTER EXPRESS 808-2273 (no area code, # 574. MTA #94 is one block west on San Fernando Road. For SMART SHUTTLE information call (818) 780-1888. For SAN FERNANDO MISSION CITY TRANSIT, call (818) 366-4119
4. Bike racks/lockers Yes, racks (4), lockers (30), (818) 882-8530
5. Child care/daycare center Yes
6. Disabled access Yes
7. Electric Vehicle charging stations Yes
8. Food service/Restaurants/Snack/Soda vending machines. Yes, soda machines
9. Information Kiosk/Maps/Schedule display Yes
10. Newspaper vending machines Yes
11. Public phones Yes
12. Restrooms No
13. Saturday service Yes
14. Shelter Yes

This station has a Child Care Center and is evolving into a multi-modal transit hub for the northeast San Fernando Valley. There are numerous retail establishments along Hubbard Street and San Fernando Road within an easy 5-10 minute walk of the station. The Mission City Trail, a paved walkway, leads south from the station into the City of San Fernando.







NORTH



LEGEND:

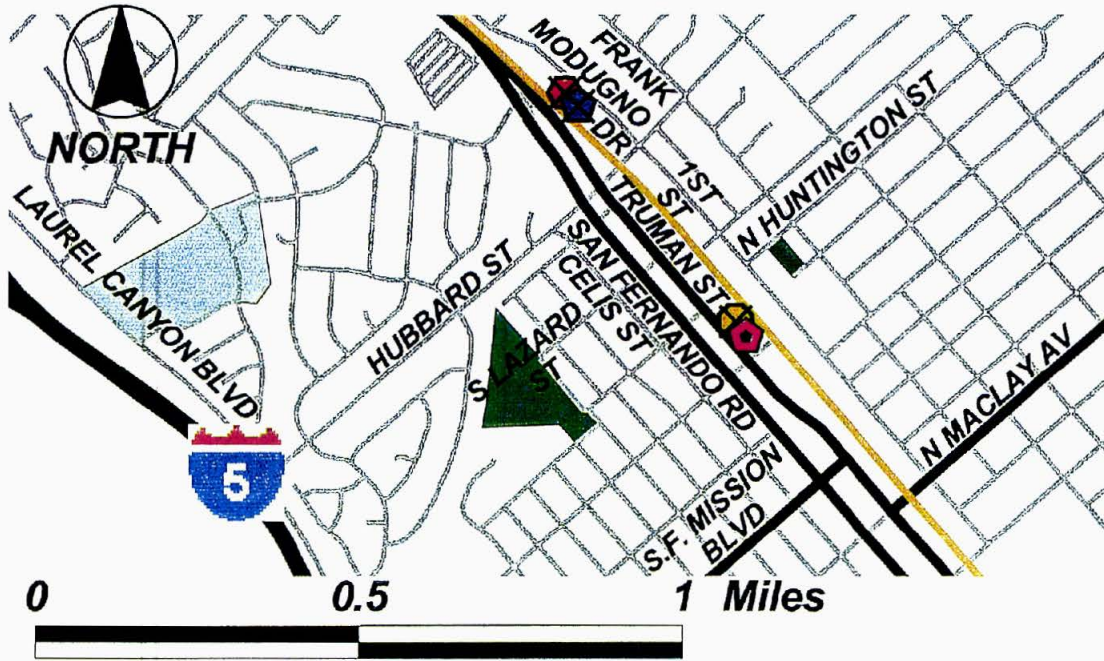
AREA POINTS OF INTEREST:

-  METROLINK STATION
-  METROLINK PARK & RIDE
-  BUS STATION
-  GREYHOUND BUS STATION

-  METROLINK RAIL
-  MAIN ROADS
-  SECONDARY ROADS

PARKS:

-  CAREY RANCH PARK
-  LAS PALMAS PARK
-  LAYNE PARK



0 0.5 1 Miles

**METROLINK STATION AT SYLMAR / SAN FERNANDO (L.A. COUNTY)
STATION MAP AND AREA WITHIN 1/2 MILE FROM STATION MAP**




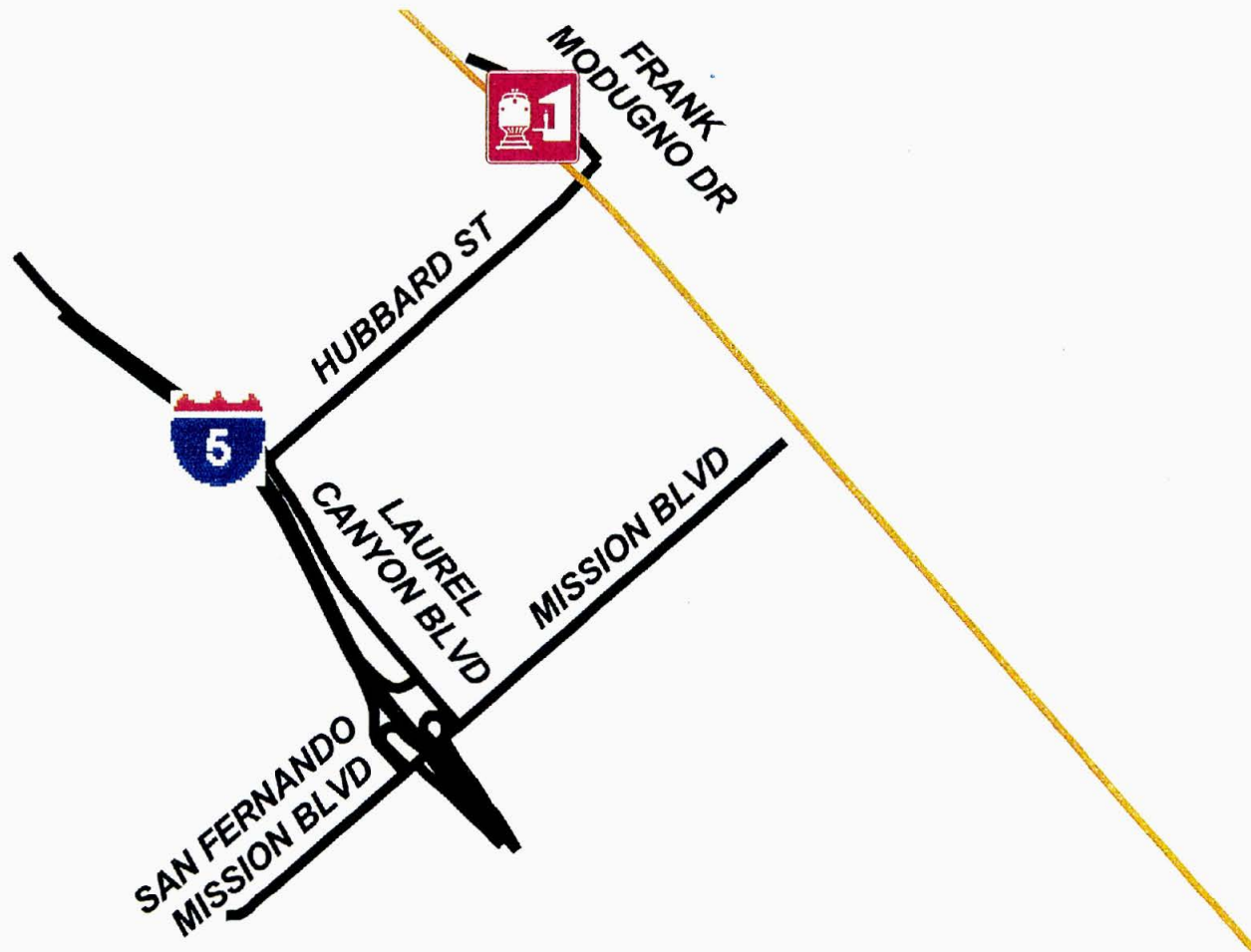
Apr 26, 1999
c:\central\metrolink\map13.ar

Thomas Bros. Maps

**METROLINK STATION AT SYLMAR / SAN FERNANDO (L.A. COUNTY)
LOCATION MAP**

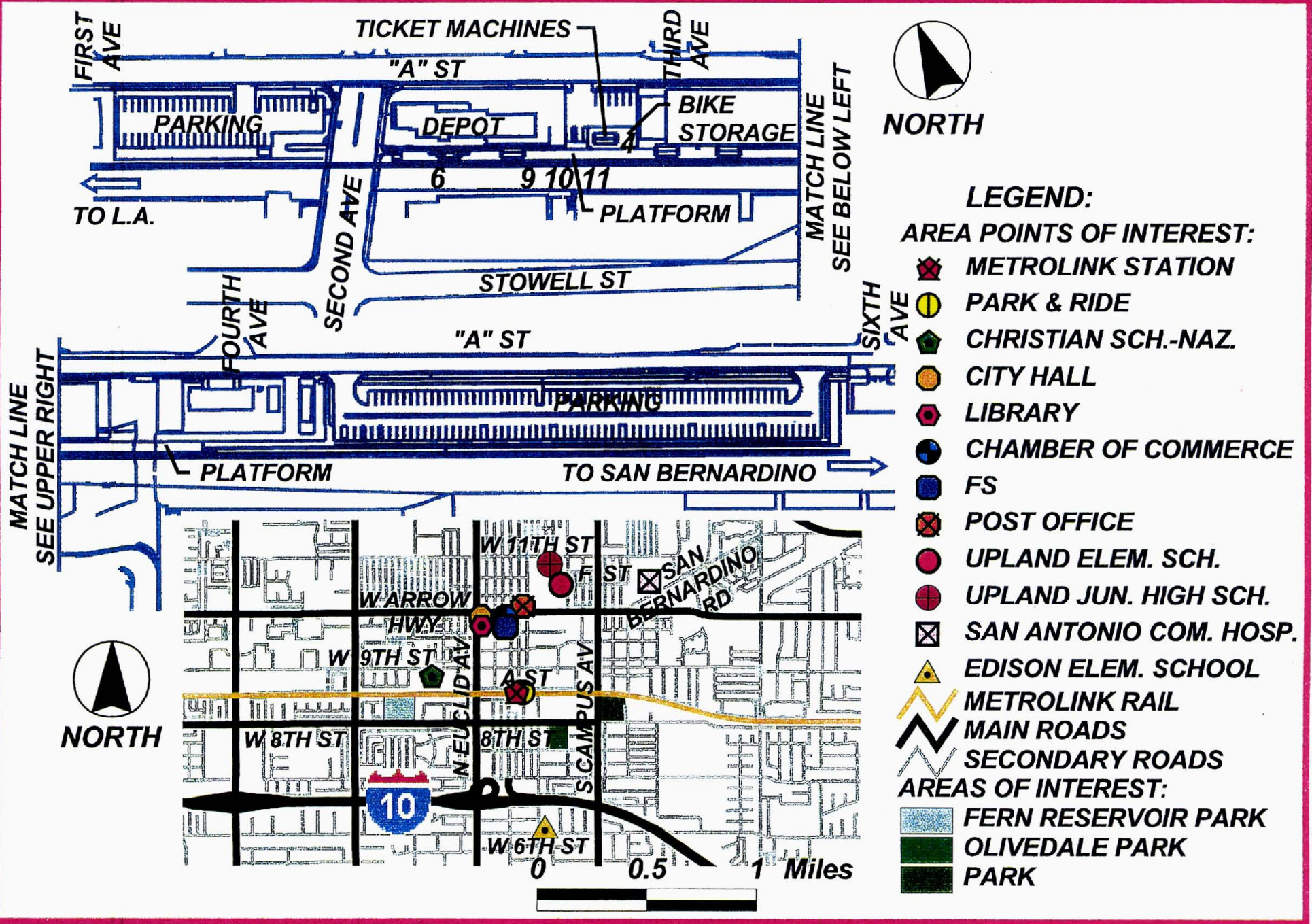


NORTH

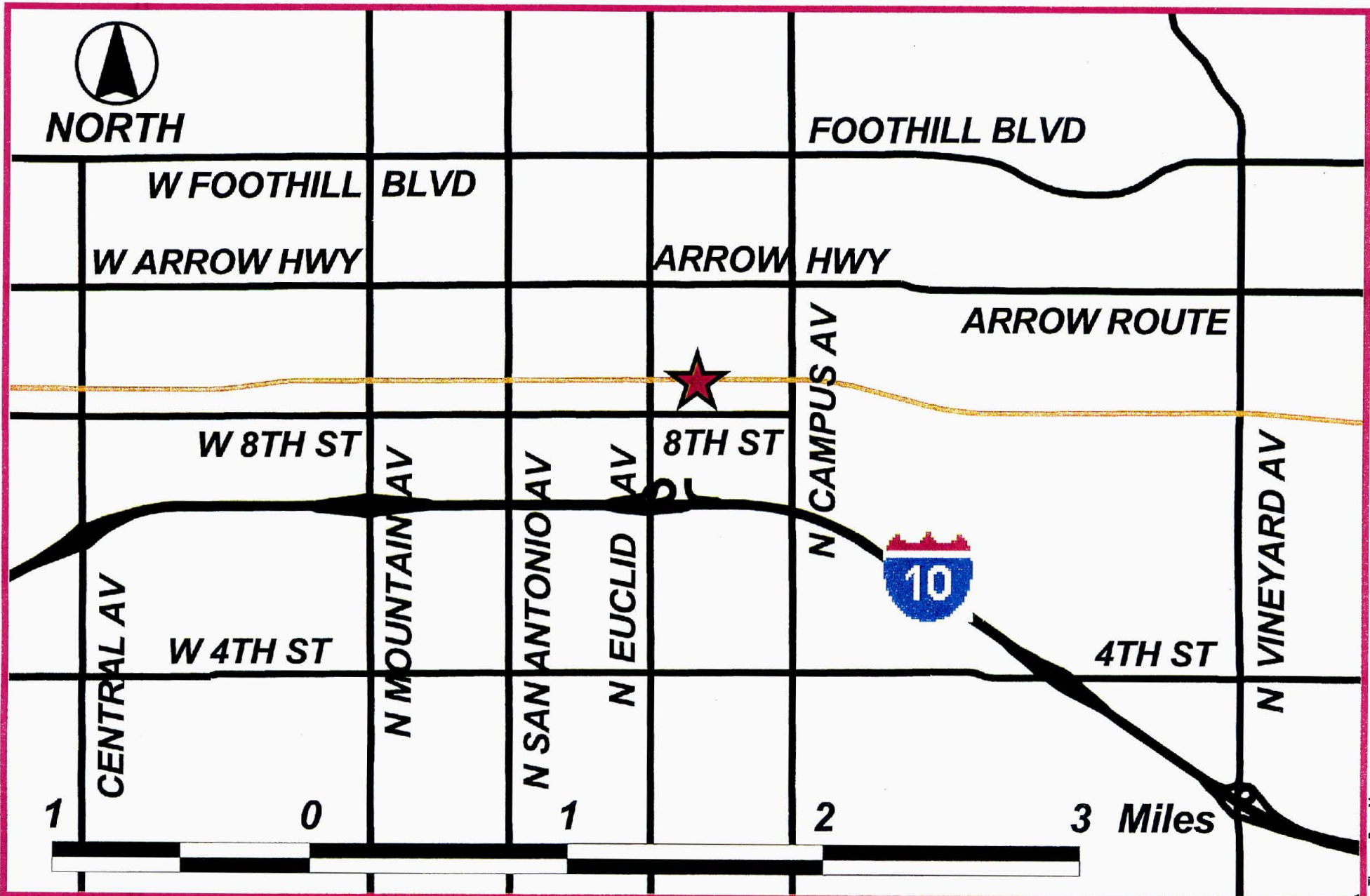


METROLINK STATION DIRECTIONAL MAP AT SYLMAR / SAN FERNANDO (L.A. COUNTY)

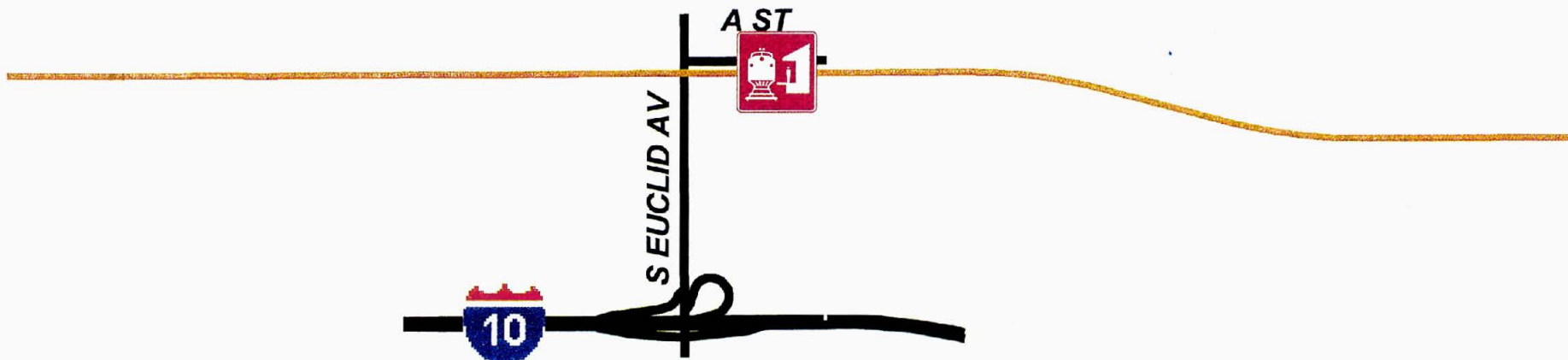
UPLAND



**METROLINK STATION AT UPLAND (SAN BERNARDINO CO.)
STATION MAP AND AREA WITHIN 1/2 MILE FROM STATION MAP**



**METROLINK STATION AT UPLAND (SAN BERNARDINO CO.)
LOCATION MAP**



METROLINK STATION DIRECTIONAL MAP AT UPLAND (SAN BERNARDINO CO.)

VAN NUYS

1982 1983 1984 1985 1986 1987 1988 1989 1990 1991 1992 1993 1994 1995 1996 1997 1998 1999 2000 2001

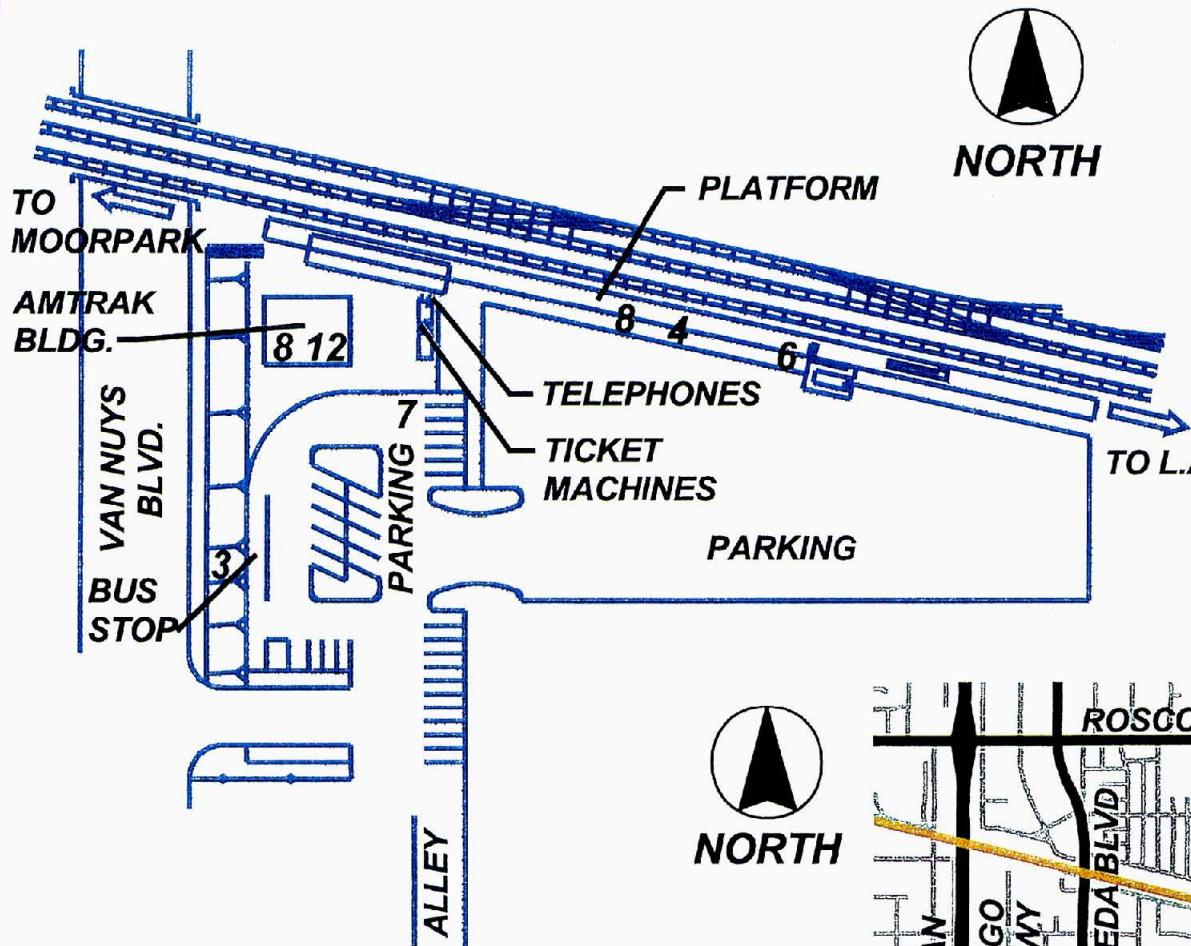
METROLINK LINE VENTURA COUNTY
STATION NAME VAN NUYS
PHYSICAL ADDRESS 7720 VAN NUYS BOULEVARD
STATION ACCESS VAN NUYS BOULEVARD/KESWICK STREET

PARKING FACILITIES/SPACES 175

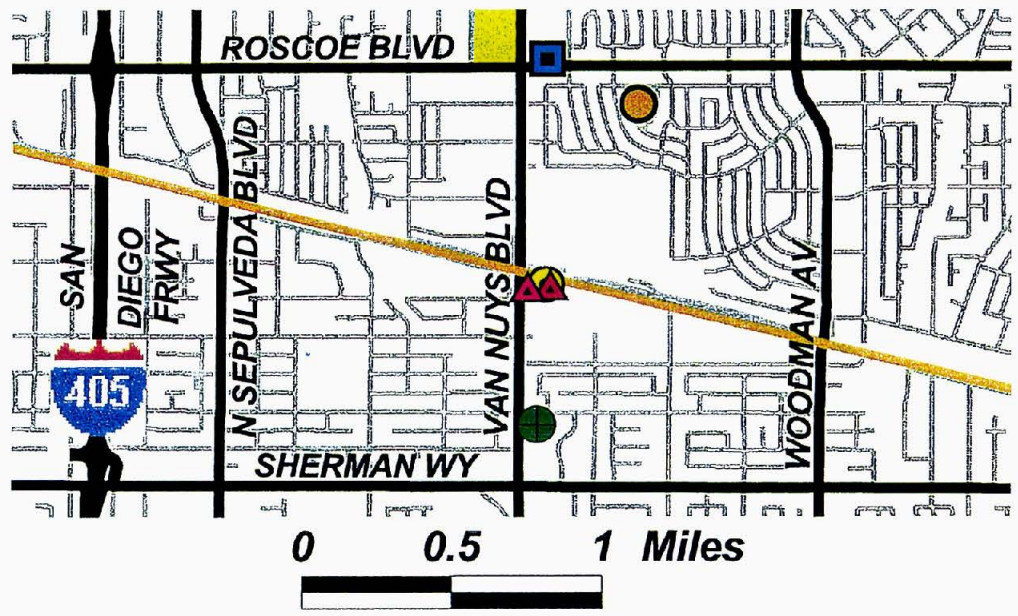
STATION AMENITIES/FACILITIES

1. Amtrak/Metro Rail/Coaster service AMTRAK (800) 872-7245
2. Benches Yes
3. Bus/Shuttle service MTA 169,233,420,561, 1-800-COMMUTE,
DASH VAN NUYS-PANORAMA CITY (808-273, no area
code), LADOT SMART SHUTTLE (818) 780-1000
4. Bike racks/lockers Racks (4), Lockers (14) (818) 882-8530
5. Child care/daycare center No
6. Disabled access No
7. Electric Vehicle charging stations Yes
8. Food service/Restaurants/Snack/Soda vending machines. Vending machines
9. Information Kiosk/Maps/Schedule display Yes
10. Newspaper vending machines Yes
11. Public phones Yes
12. Restrooms Yes
49. Saturday service No, but AMTRAK provides daily service.
14. Shelter Yes

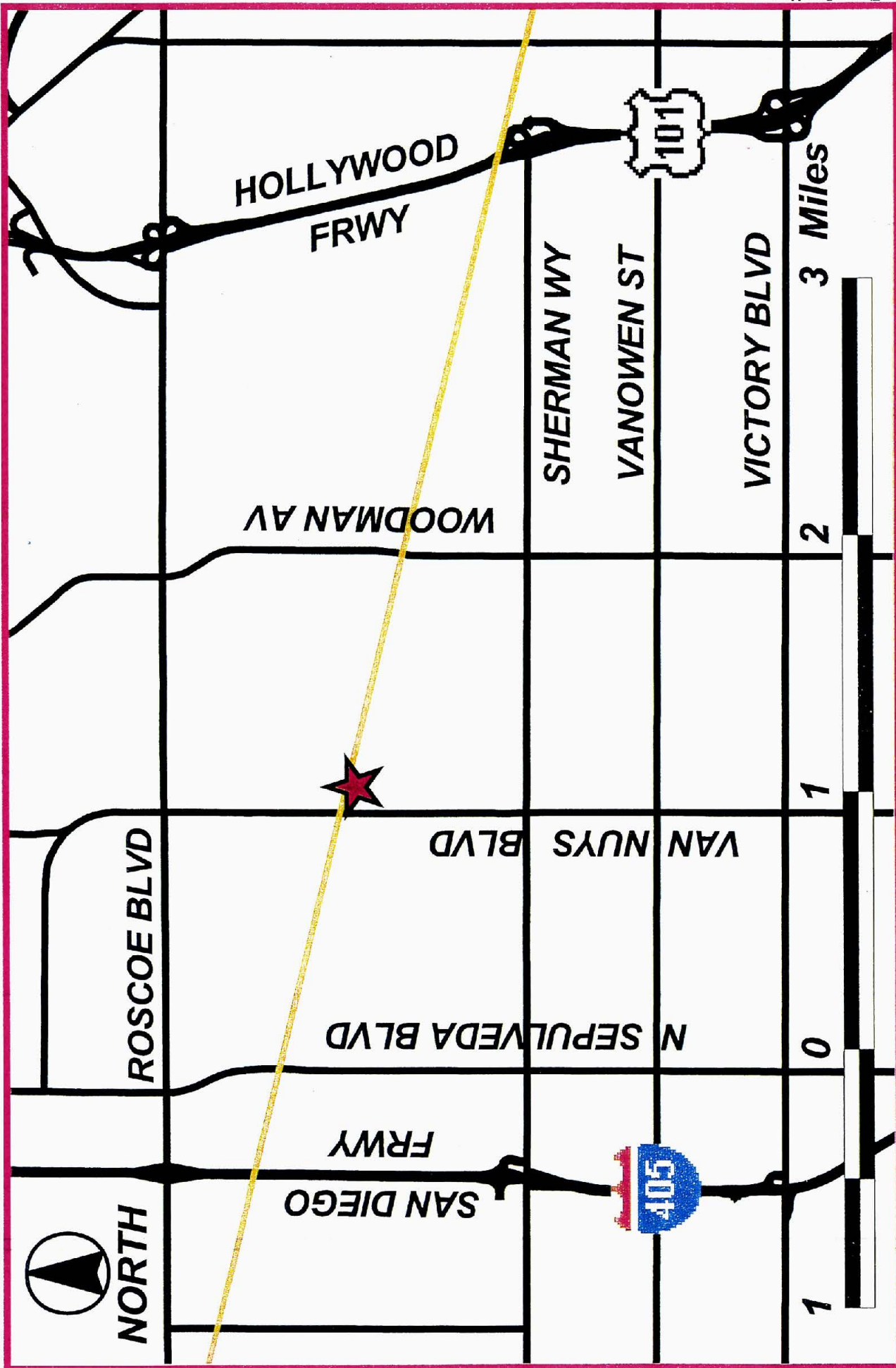
This station reopened in a new building housing an Amtrak ticket office, restrooms and other amenities. Nearby Van Nuys Boulevard contains numerous stores and eating establishments.



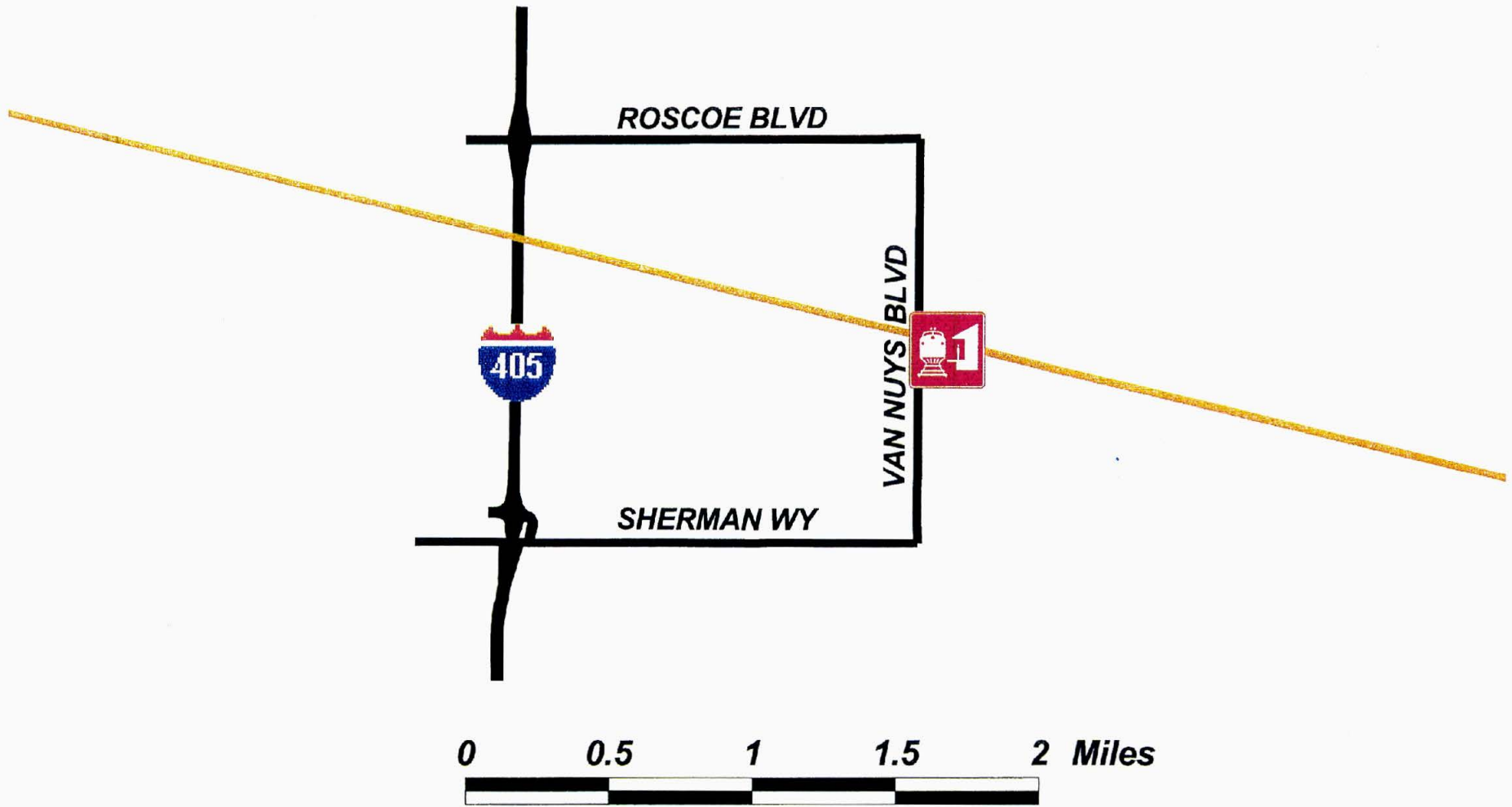
- LEGEND:**
- AREA POINTS ON INTEREST:**
- ▲ METROLINK STATION
 - AMTRAK STATION
 - ▲ PARK & RIDE
 - SENIOR CITIZENS' CENTER
 - BURTON STREET ELEM. SCHOOL
 - PANORAMA CITY LIBRARY
 - METROLINK RAIL
 - MAIN ROADS
 - SECONDARY ROADS
- MALLS:**
- PANORAMA MALL



**METROLINK STATION AT VAN NUYS (L.A. COUNTY)
STATION MAP AND AREA WITHIN 1/2 MILE FROM STATION MAP**



**METROLINK STATION AT VAN NUYS (L.A. COUNTY)
LOCATION MAP**



**METROLINK STATION DIRECTIONAL MAP AT
VAN NUYS (L.A. COUNTY)**

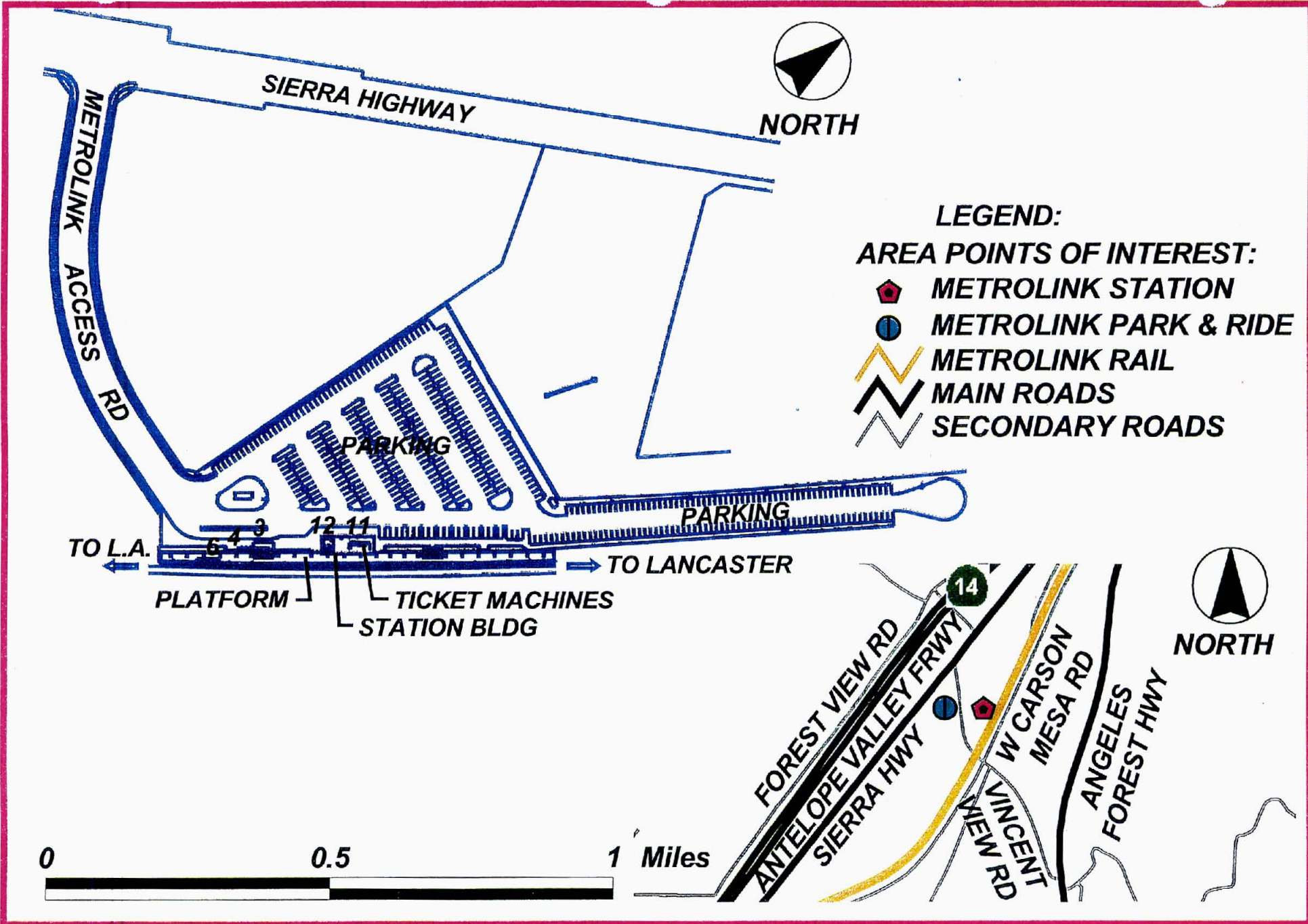
VINCENT
GRADEACTON

METROLINK LINE ANTELOPE VALLEY
STATION NAME VINCENT GRADE/ACTON
PHYSICAL ADDRESS 550 W. SIERRA HIGHWAY
STATION ACCESS SIERRA HIGHWAY
PARKING FACILITIES/SPACES 250

STATION AMENITIES/FACILITIES

1. Amtrak/Metro Rail/Coaster service None
2. Benches Yes
3. Bus/Shuttle service SANTA CLARITA TRANSIT (661) 294-1287 BUS #795
4. Bike racks/lockers Yes (Racks)
5. Child care/daycare center No
6. Disabled access Yes
7. Electric Vehicle charging stations No
8. Food service/Restaurants/Snack/Soda vending machines. No
9. Information Kiosk/Maps/Schedule display Yes
10. Newspaper vending machines Yes
11. Public phones Yes
12. Restrooms Yes
13. Saturday service Yes
14. Shelter Yes

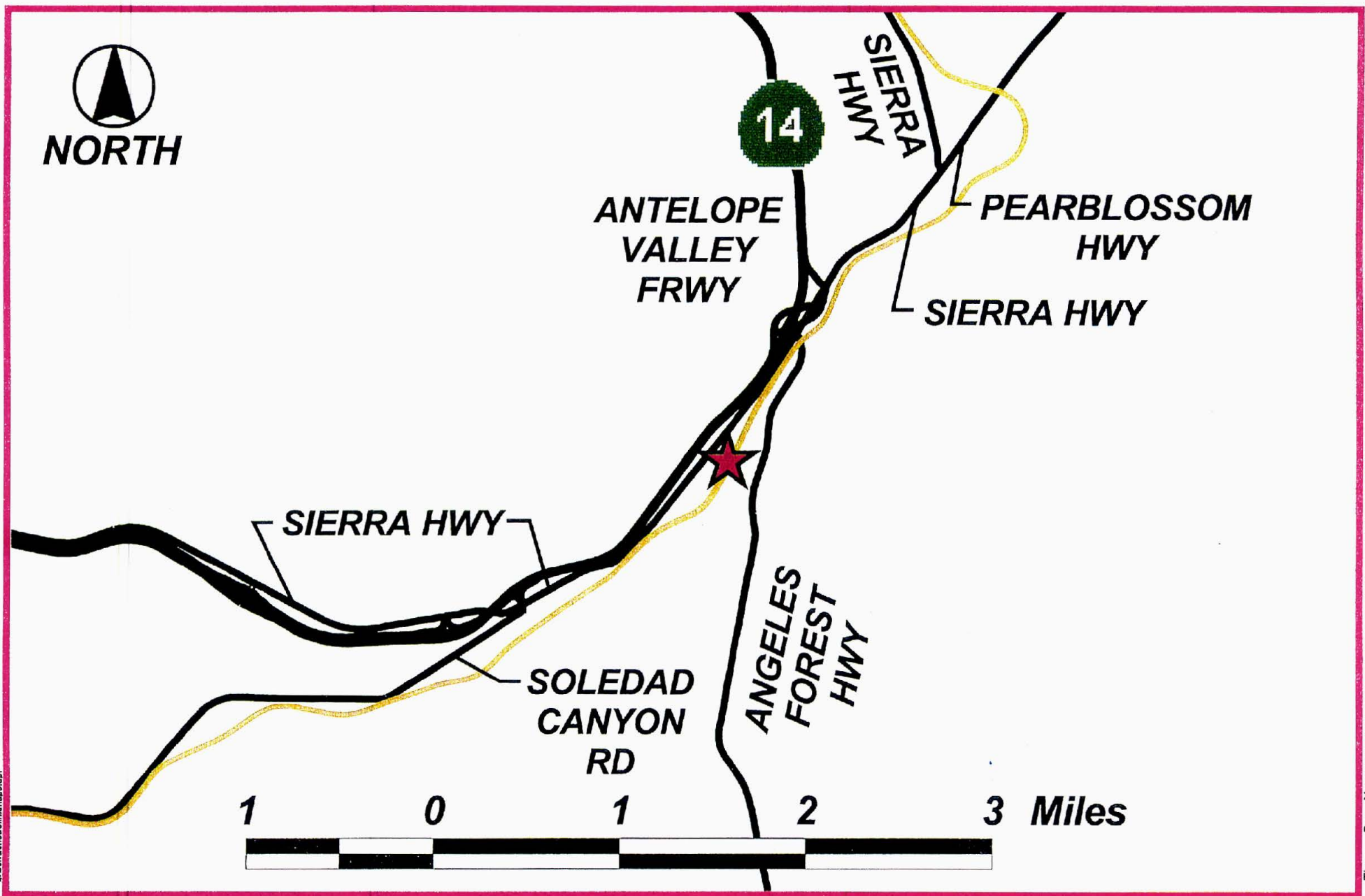
Directly across Sierra Highway from the Vincent Grade/Acton is the Vincent Hill Restaurant. Adjacent to the station parking lot is the Vincent Hill Arena, where equestrian and rodeo events are held. Upgrading of station facilities is underway as of August 1999.



Aug 26, 1999
g:\scrra\metrolinkmap06.apr

Thomas Bros. Maps

**METROLINK STATION AT VINCENT GRADE / ACTON (L.A. COUNTY)
STATION MAP AND AREA WITHIN 1/2 MILE FROM STATION MAP**



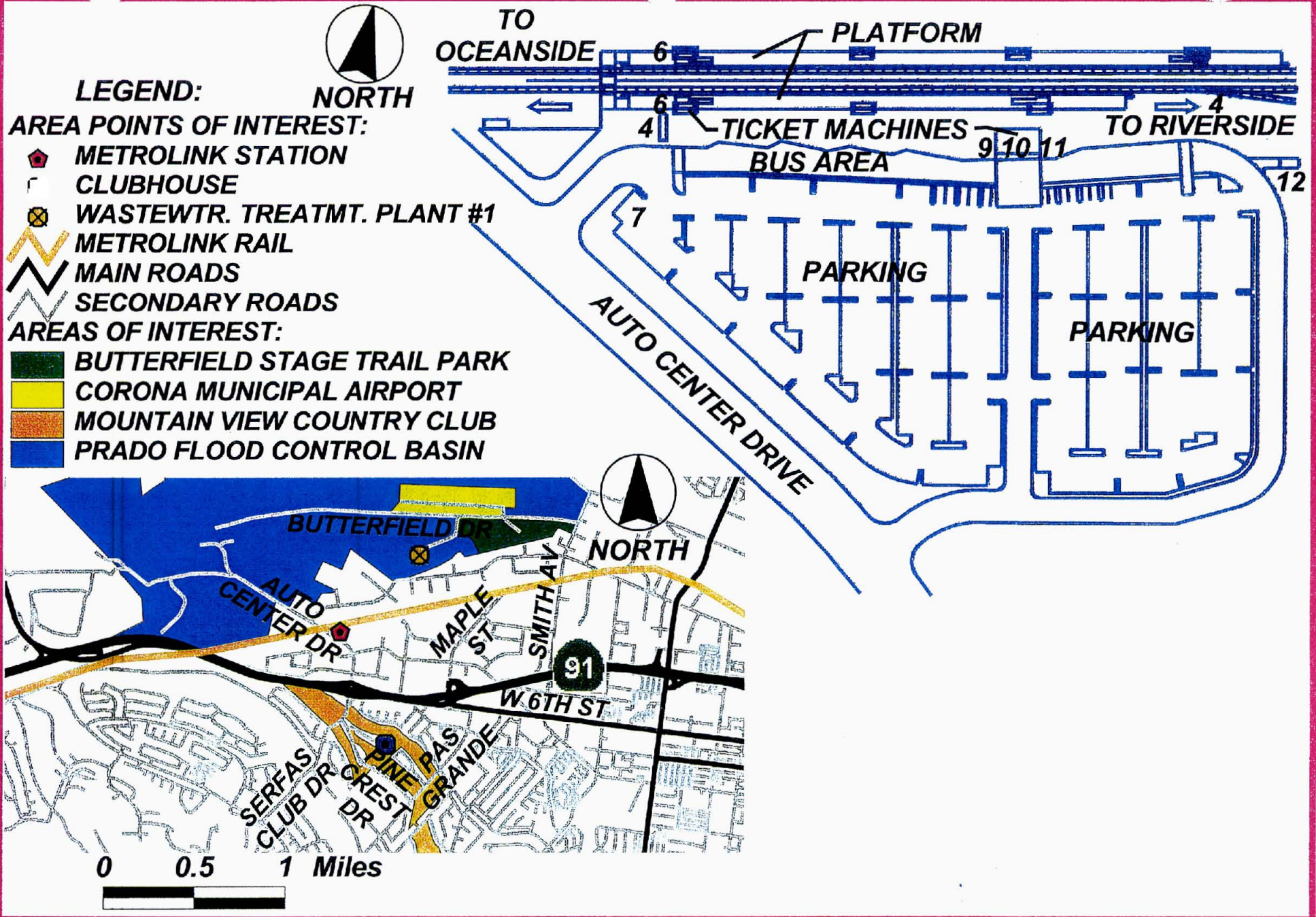
Apr 22, 1999
g:\scram\metrolink\map5.apr

Thomas Bros. Maps

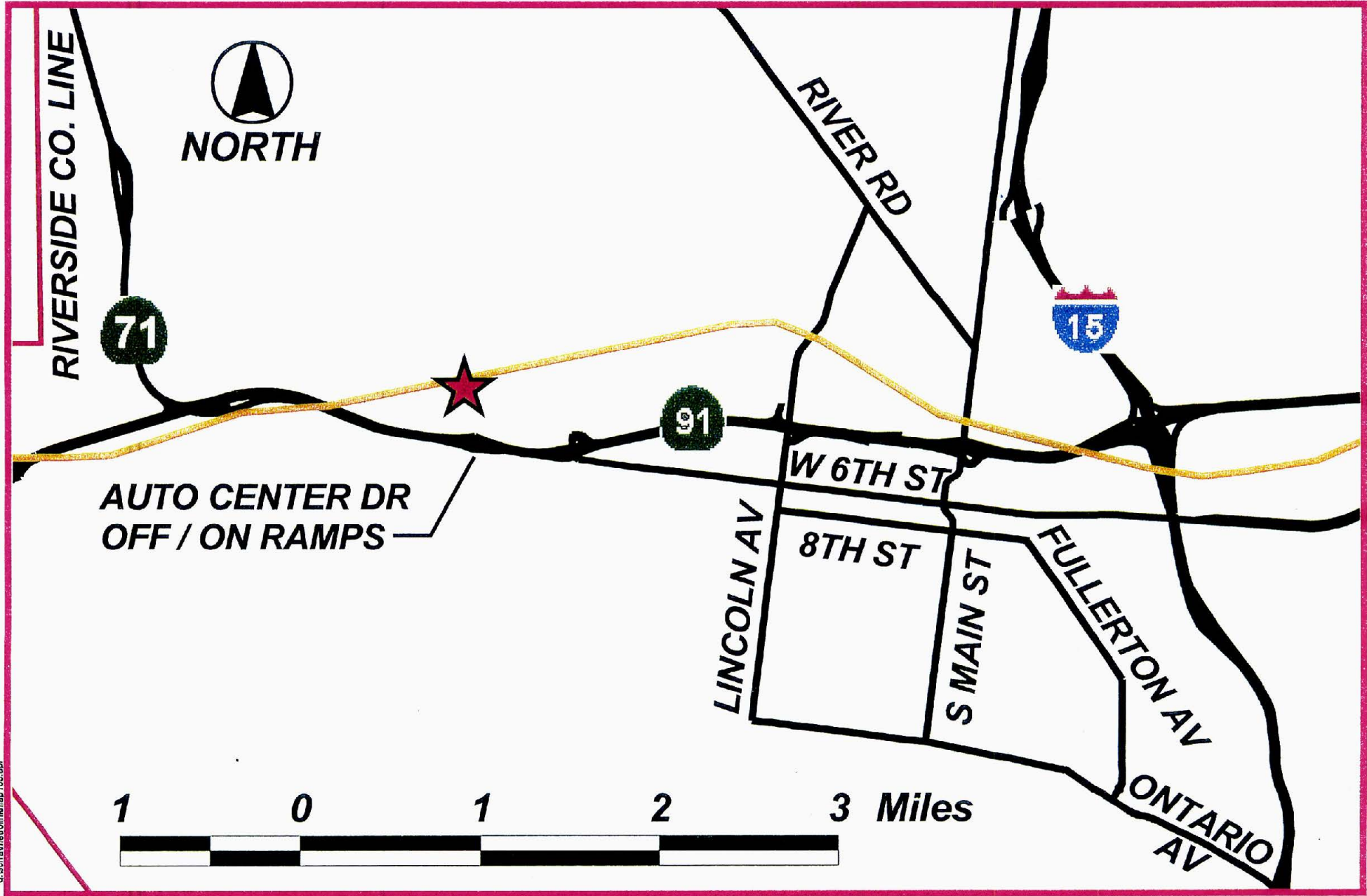
**METROLINK STATION AT VINCENT GRADE / ACTON (L.A. COUNTY)
LOCATION MAP**

WEST CORONA

100 105 110 115 120 125 130 135 140 145 150 155 160 165 170 175 180 185 190 195



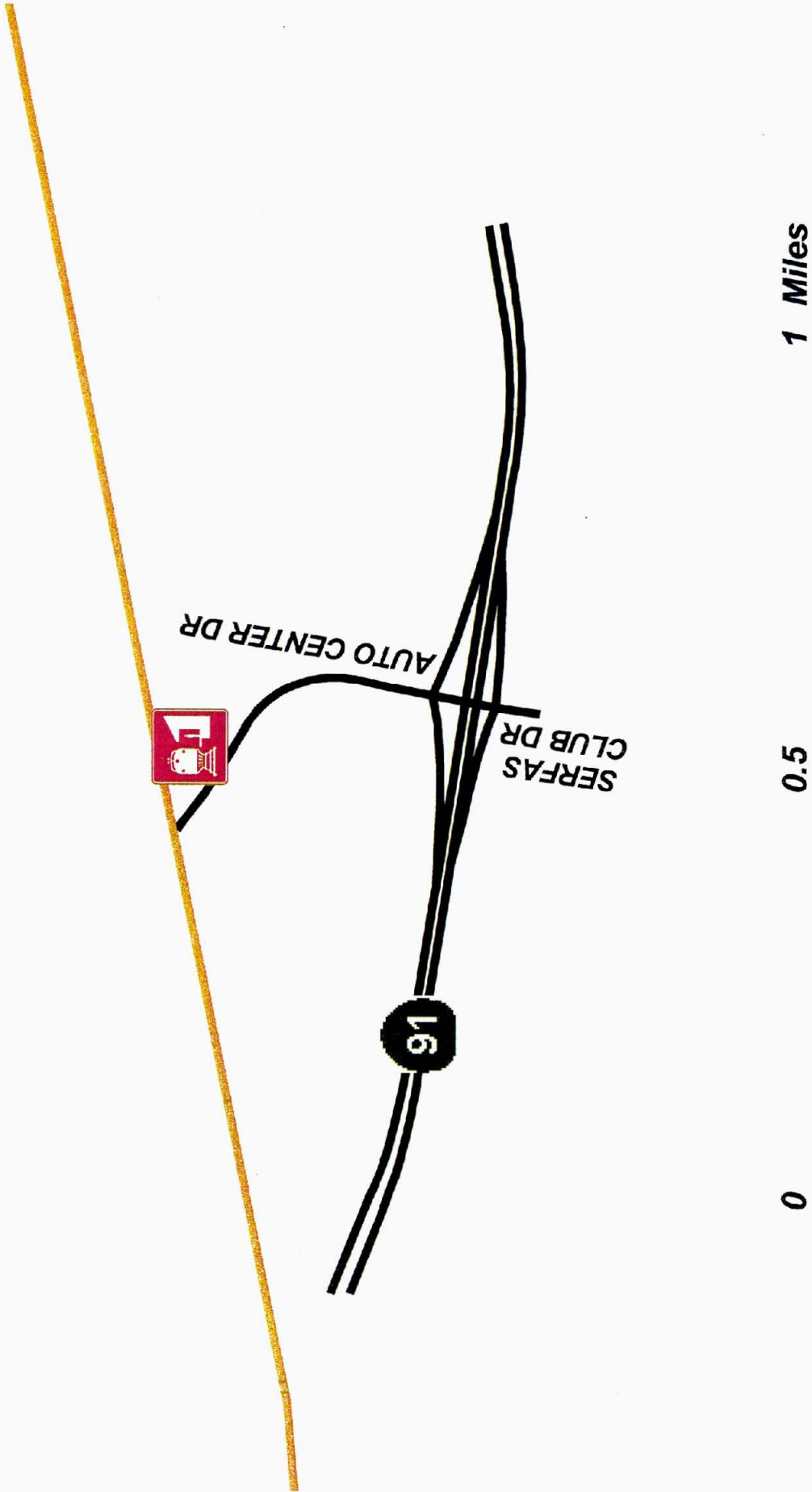
**METROLINK STATION AT WEST CORONA (RIVERSIDE COUNTY)
STATION MAP AND AREA WITHIN 1/2 MILE FROM STATION MAP**



**METROLINK STATION AT WEST CORONA (RIVERSIDE COUNTY)
 LOCATION MAP**



NORTH




1 Miles

0.5

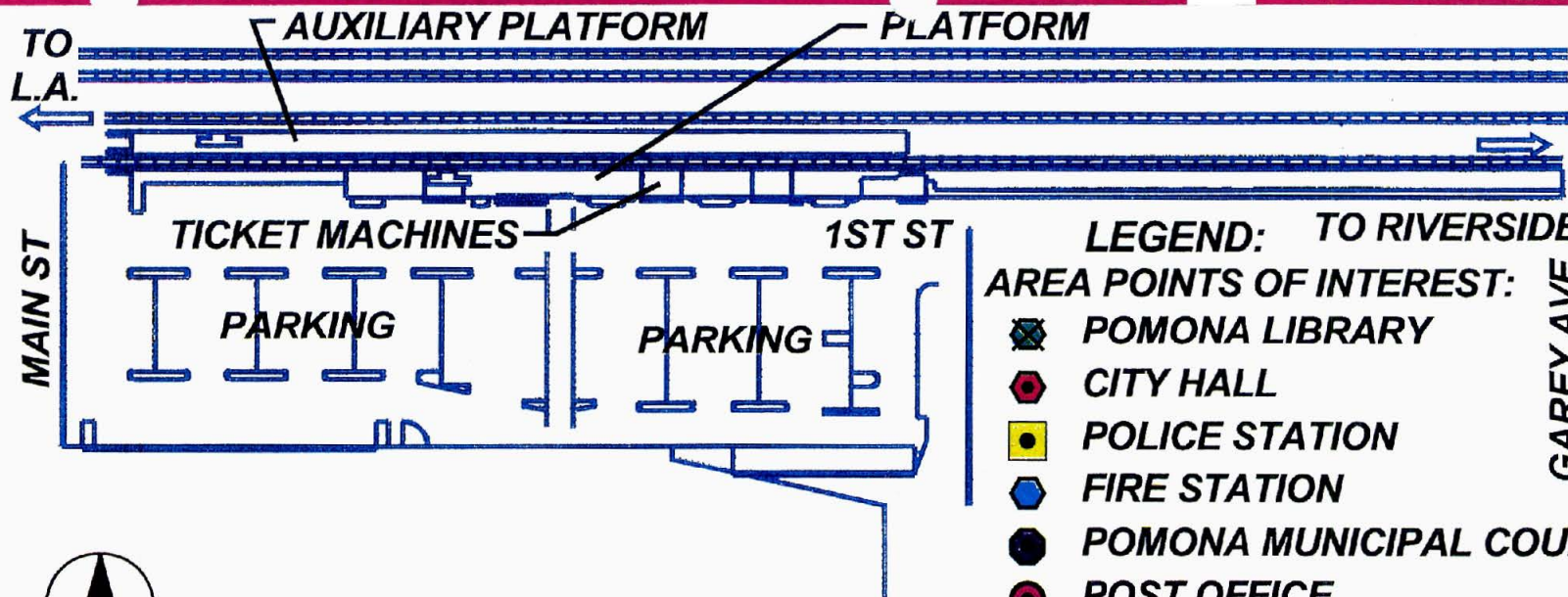
0

METROLINK STATION DIRECTIONAL MAP AT WEST CORONA (RIVERSIDE COUNTY)

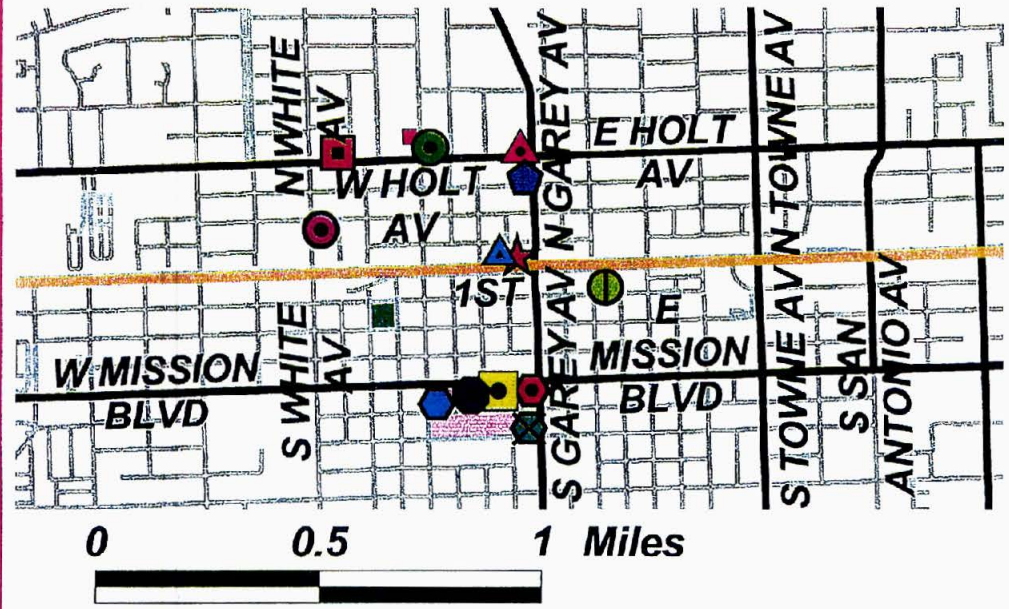
**FUTURE STATION
UNDER CONSTRUCTION**



FUTURE STATIONS/UNDER CONSTRUCTION



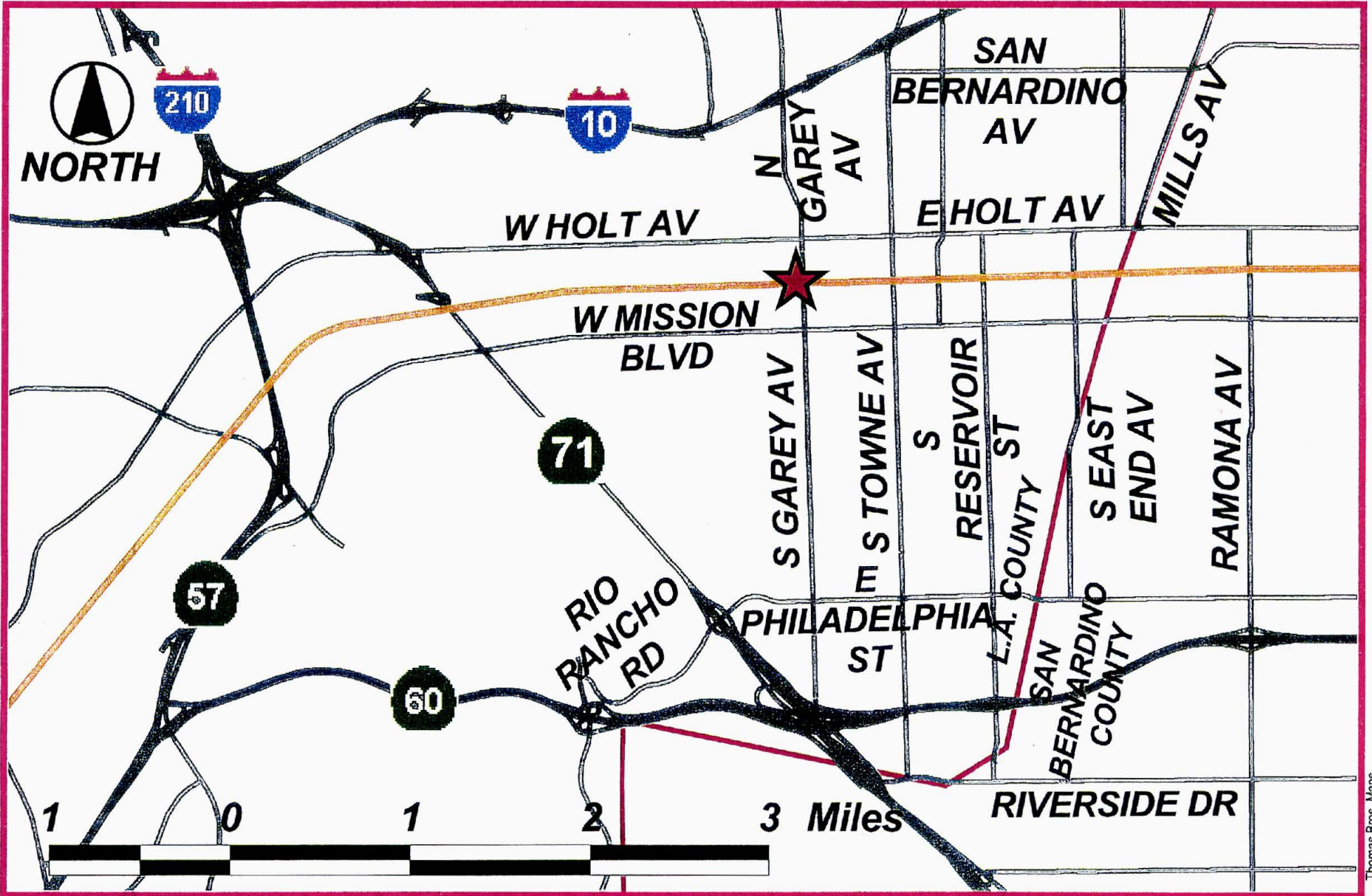
- LEGEND:**
- TO RIVERSIDE**
- AREA POINTS OF INTEREST:**
- POMONA LIBRARY
 - CITY HALL
 - POLICE STATION
 - FIRE STATION
 - POMONA MUNICIPAL COURT
 - POST OFFICE
 - POMONA CATHOLIC H.S.
 - CONTINUATION H.S.
 - PRIVATE ELEM. SCH.
 - CHAMBER OF COMMERCE
 - COLLEGE OF OSTEOPATHIC MEDICINE
 - POMONA PARK & RIDE
 - METROLINK STATION
 - METROLINK RAIL
 - MAIN ROADS
 - SECONDARY ROADS
- AREAS OF INTEREST:**
- CENTRAL PARK
 - CIVIC CENTER PLAZA
 - PARK



June 8, 1999
g:\scra\metrolinkmap96.apr

Thomas Bros. Maps

**METROLINK STATION AT DOWNTOWN POMONA (L.A. COUNTY)
STATION MAP AND AREA WITHIN 1/2 MILE FROM STATION MAP**



June 4, 1999
 c:\sccra\metrolink\maps\5.ar

Thomas Bros. Maps

**METROLINK STATION AT DOWNTOWN POMONA (L.A. COUNTY)
 LOCATION MAP**



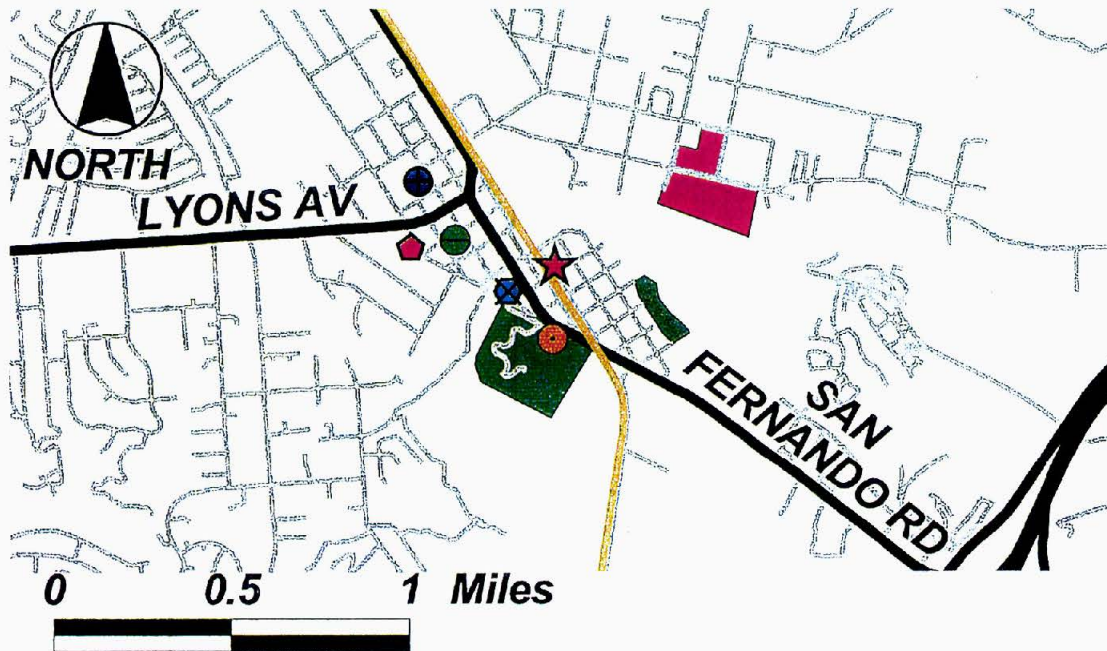
Thomas Bros. Maps

May 25, 1999
 o:\sctr\metrolink\map9.apr

**METROLINK STATION AT LAGUNA NIGUEL/MISSION VIEJO (ORANGE CO.)
 LOCATION MAP**









NORTH






LEGEND:

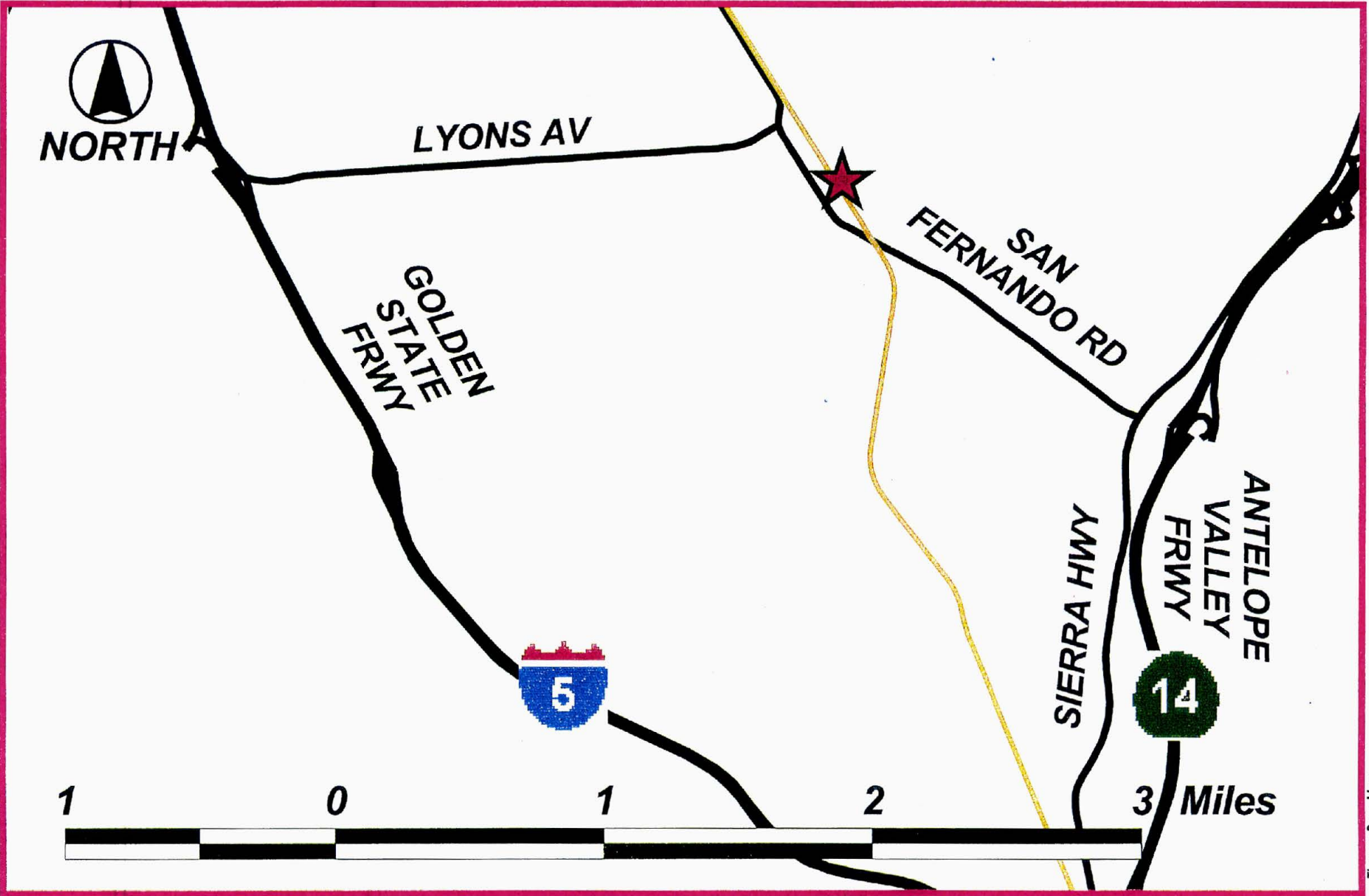
AREA POINTS OF INTEREST:

-  WILLIAMS HART MUSEUM
-  NEWHALL LIBRARY
-  DEPT. OF MOTOR VEHICLES
-  NEWHALL COMMUNITY HOSP.
-  NEWHALL ELEM. SCHOOL
-  METROLINK STATION

-  METROLINK RAIL
-  MAIN ROADS
-  SECONDARY ROADS

- PARKS AND COLLEGES:**
-  WILLIAM S HART PARK
 -  CREEKVIEW PARK
 -  MASTERS COLLEGE

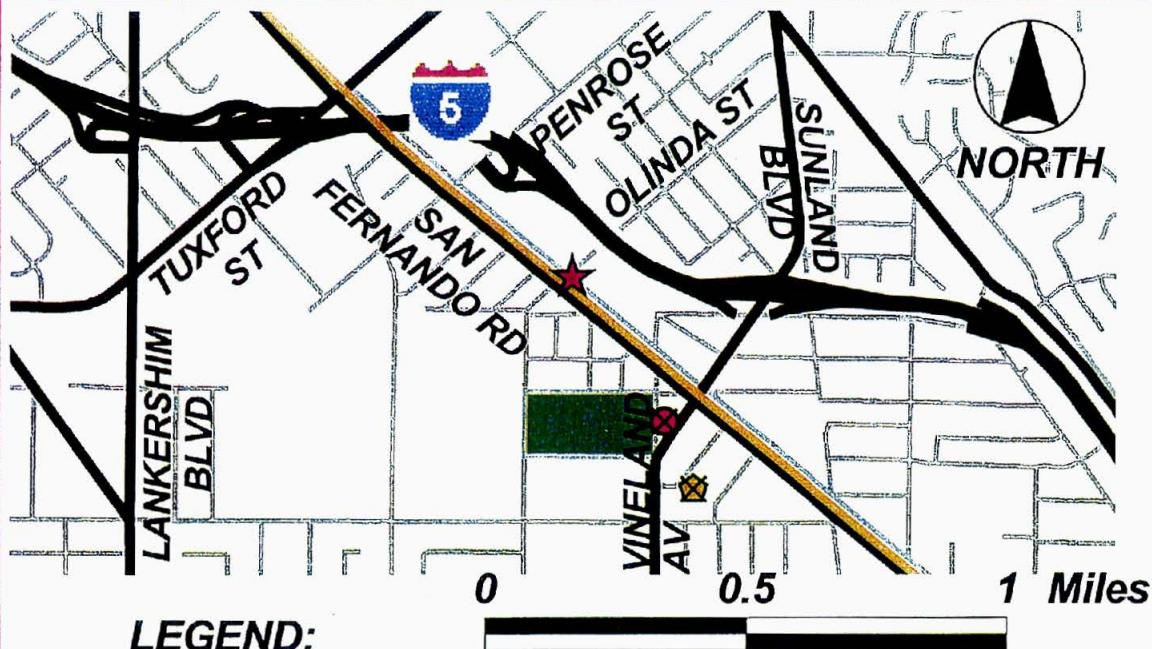
**METROLINK STATION AT NEWHALL (L.A. COUNTY)
STATION MAP AND AREA WITHIN 1/2 MILE FROM STATION MAP**



Apr 20, 1998
c:\seral\metrolinkmap11.apr

Thomas Bros. Maps

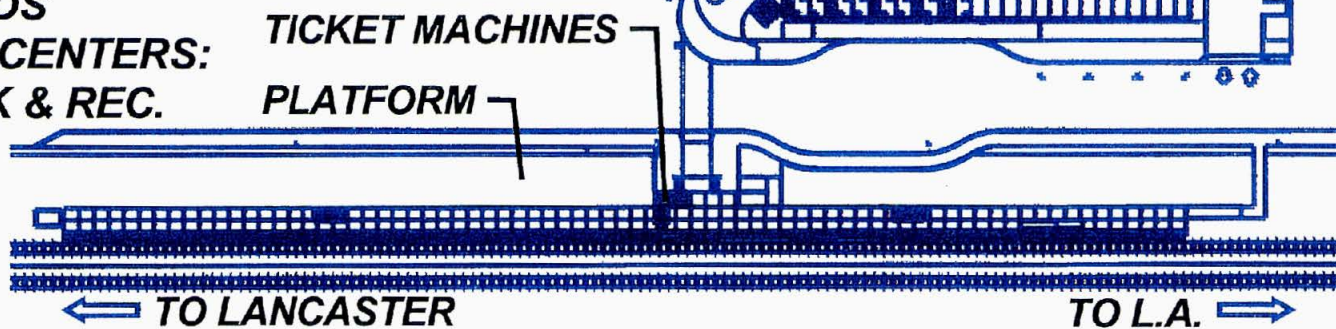
**METROLINK STATION AT NEWHALL (L.A. COUNTY)
LOCATION MAP**



LEGEND:

AREA POINTS OF INTEREST:

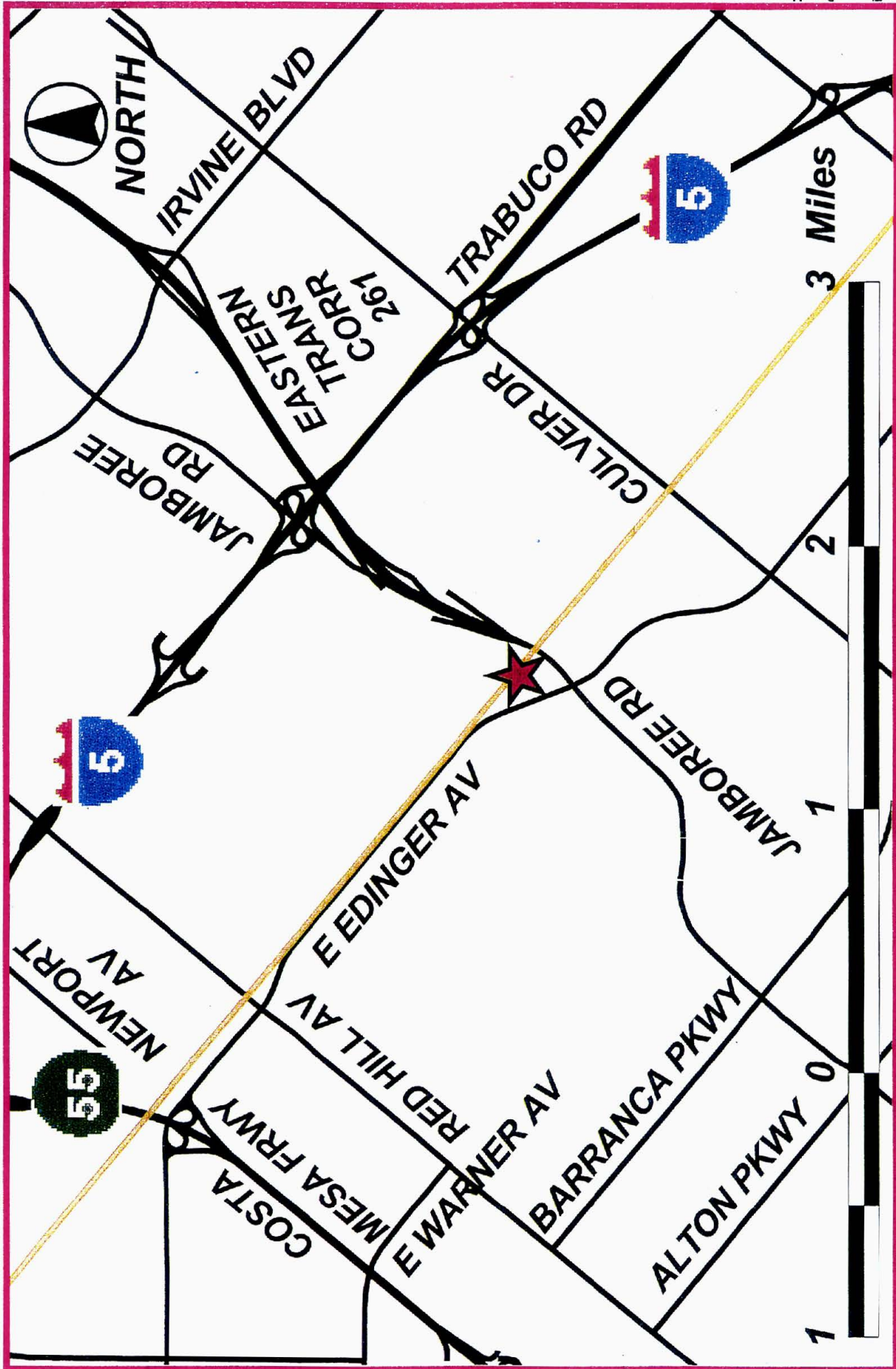
-  POST OFFICE
 -  CHAMBER OF COMMERCE
 -  METROLINK STATION
 -  METROLINK RAIL
 -  MAIN ROADS
 -  SECONDARY ROADS
- PARKS & RECREATION CENTERS:**
-  SUN VALLEY PARK & REC.



**METROLINK STATION AT SUN VALLEY (L.A. COUNTY)
STATION MAP AND AREA WITHIN 1/2 MILE FROM STATION MAP**



**METROLINK STATION AT SUN VALLEY (L.A. COUNTY)
LOCATION MAP**



**METROLINK STATION AT TUSTIN (ORANGE COUNTY)
LOCATION MAP**