

Check out Carmageddon II detour maps

 zevyaroslavsky.org/405-report/check-out-the-carmageddon-ii-detour-maps

[Home](#) > [The 405 Report](#) > Check out Carmageddon II detour maps

September 25, 2012



If you absolutely, positively must drive this weekend, here's your road map for steering clear of trouble.

While there's no official map of surface street routes for navigating Carmageddon II, Metro has produced maps showing how [local](#) and [regional](#) freeways will move around the construction zone.

Wherever you're heading, your object should be to stay as far away as possible from the 405 Freeway, which will be closed from the 10 to the 101 on Saturday, Sept. 29 and Sunday, Sept. 30. Ramps will begin closing 7 p.m. on Friday, Sept. 28, with full closure of the freeway in both directions beginning at midnight.

Things are set to reopen, after a full 53 hours of construction work, at 5 a.m. on Monday, Oct. 1. The work is needed to demolish the north side of the Mulholland Bridge, which will be torn down and rebuilt as part of a massive improvements project through the Sepulveda Pass.

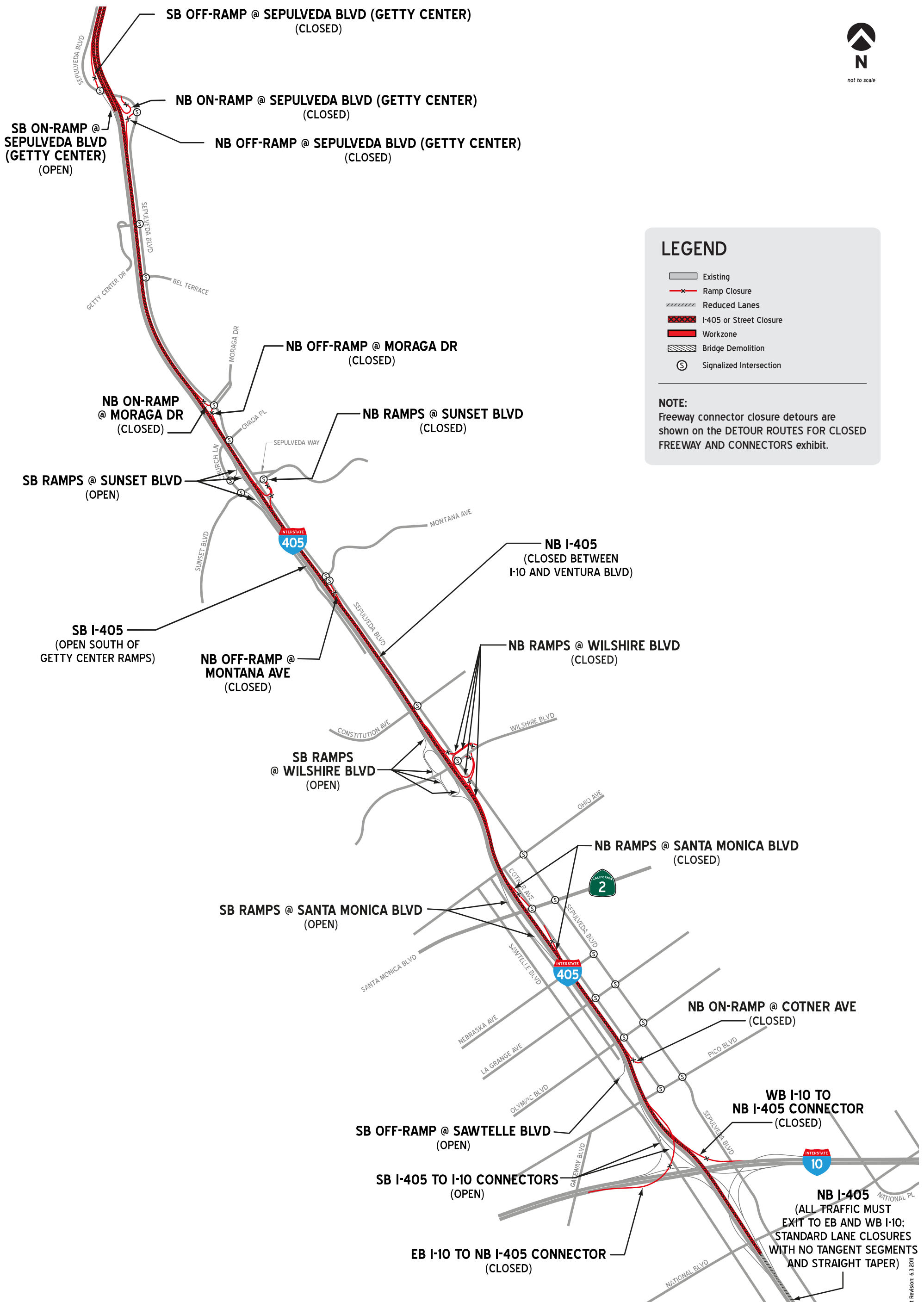
The official mantra is stay close to home, patronize local businesses, savor your own neighborhood and give your car the weekend off. But if you have to drive, these maps will help guide you around the project zone and Southern California as a whole.

For a closer look at the northbound closure zone, click [here](#). The southbound details are mapped out [here](#).

Posted 9/25/12

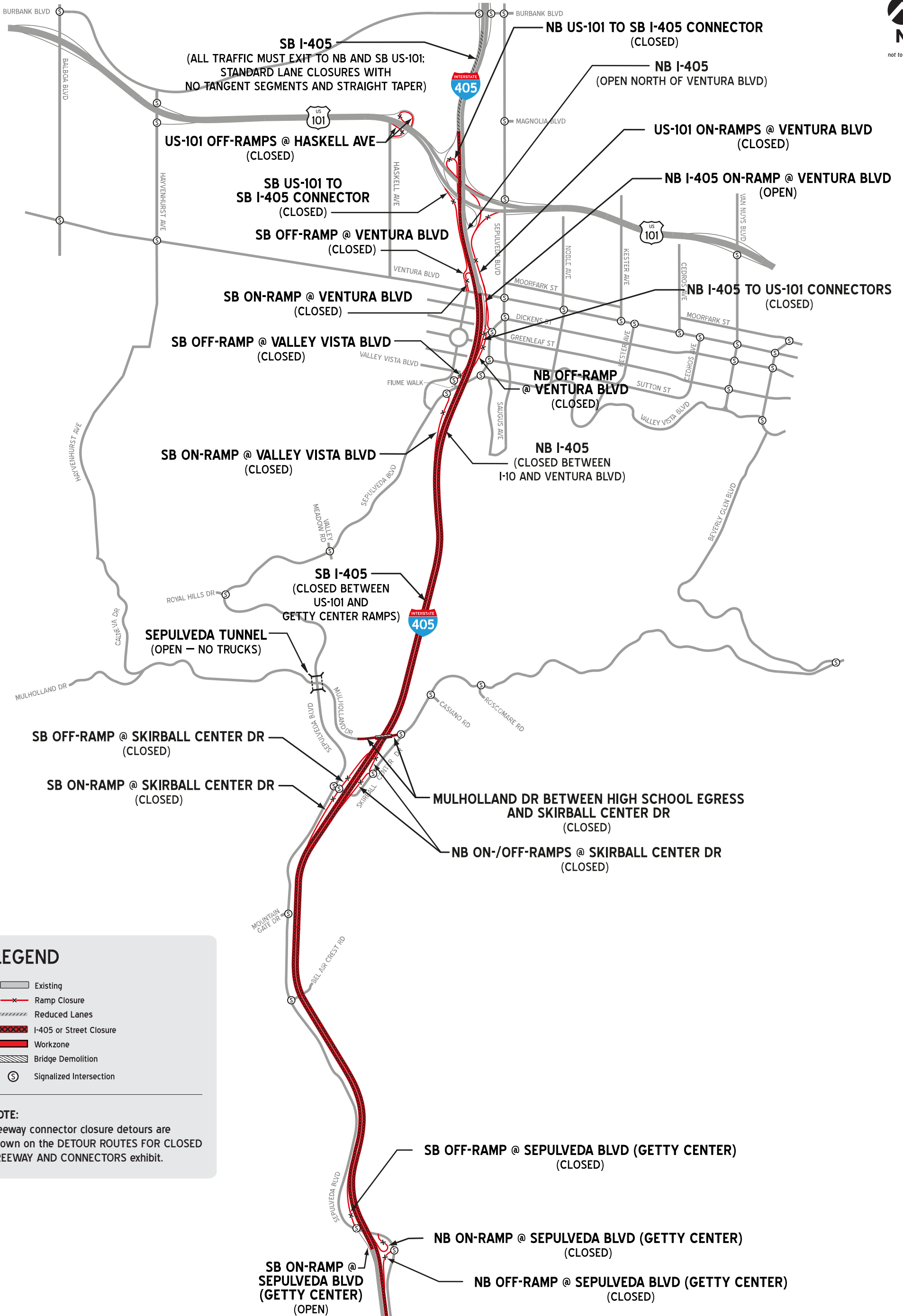
Read More Stories: [The 405 Report](#)

PRIMARY CLOSURE PLAN SOUTH: Mulholland Bridge Demolition Over I-405





PRIMARY CLOSURE PLAN NORTH: Mulholland Bridge Demolition Over I-405



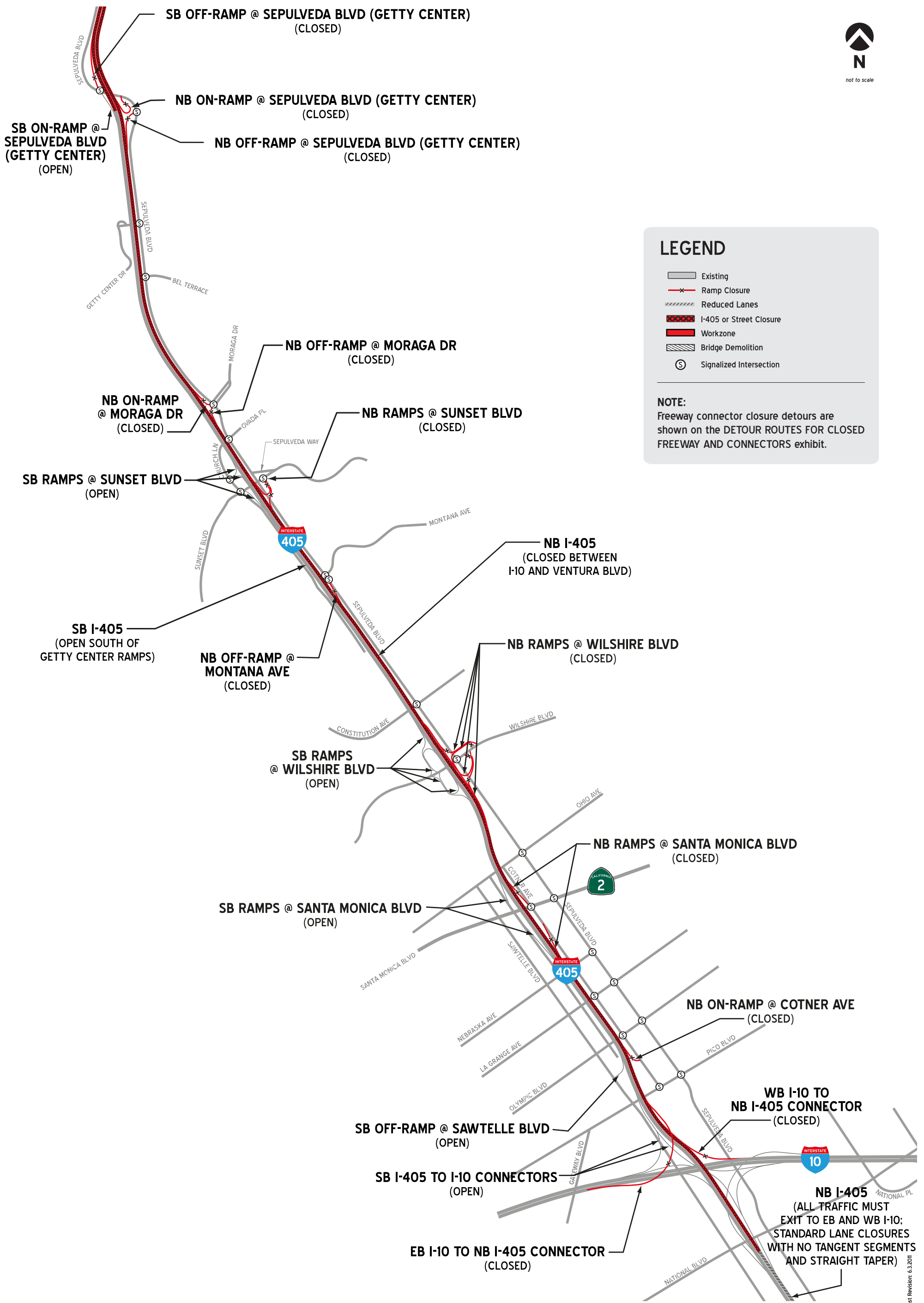
LEGEND

- Existing
- Ramp Closure
- Reduced Lanes
- I-405 or Street Closure
- Workzone
- Bridge Demolition
- Signalized Intersection

NOTE:

Freeway connector closure detours are shown on the DETOUR ROUTES FOR CLOSED FREEWAY AND CONNECTORS exhibit.

PRIMARY CLOSURE PLAN SOUTH: Mulholland Bridge Demolition Over I-405



LEGEND

- Existing
- Ramp Closure
- Reduced Lanes
- I-405 or Street Closure
- Workzone
- Bridge Demolition
- Signalized Intersection

NOTE:
 Freeway connector closure detours are shown on the DETOUR ROUTES FOR CLOSED FREEWAY AND CONNECTORS exhibit.