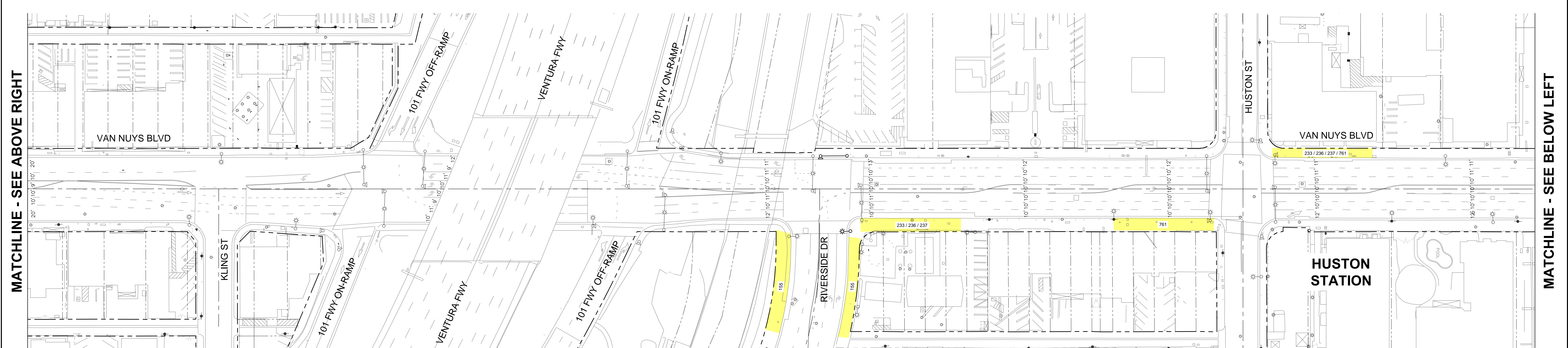
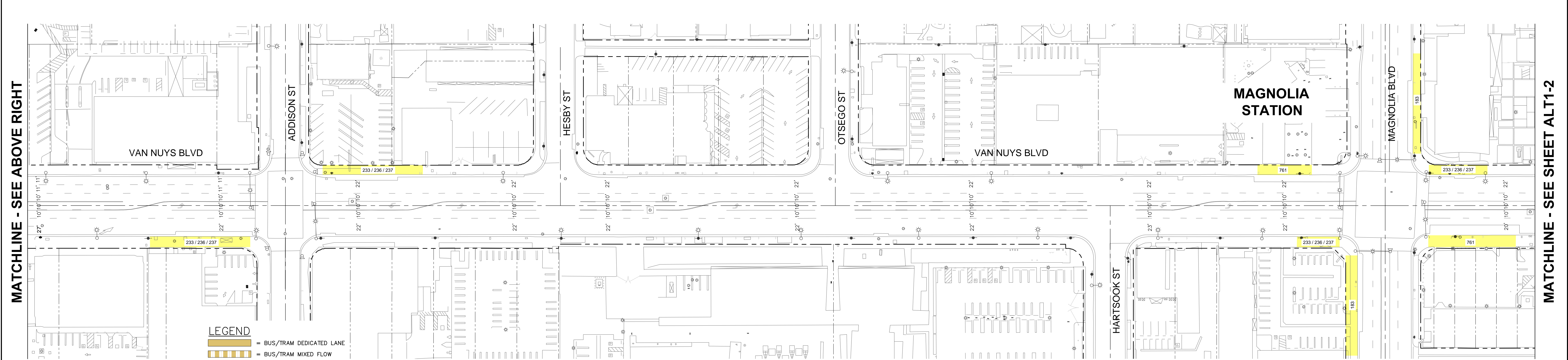


MATCHLINE - SEE BELOW LEFT

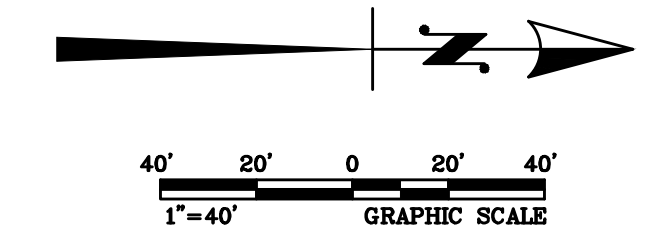


MATCHLINE - SEE BELOW LEFT



MATCHLINE - SEE SHEET ALT1-2

- LEGEND**
- = BUS/TRAM DEDICATED LANE
 - = BUS/TRAM MIXED FLOW
 - = S/W NARROWING OR WIDENING
 - = EXISTING STOP
 - = PROP./UPGRADED STATION
 - = REMOVED STOP



REV	DATE	BY	APP	REG. NO.	EXPIRES	SEAL HOLDER	DESCRIPTION

DESIGNED BY	
DRAWN BY	
CHECKED BY	
IN CHARGE	
DATE	

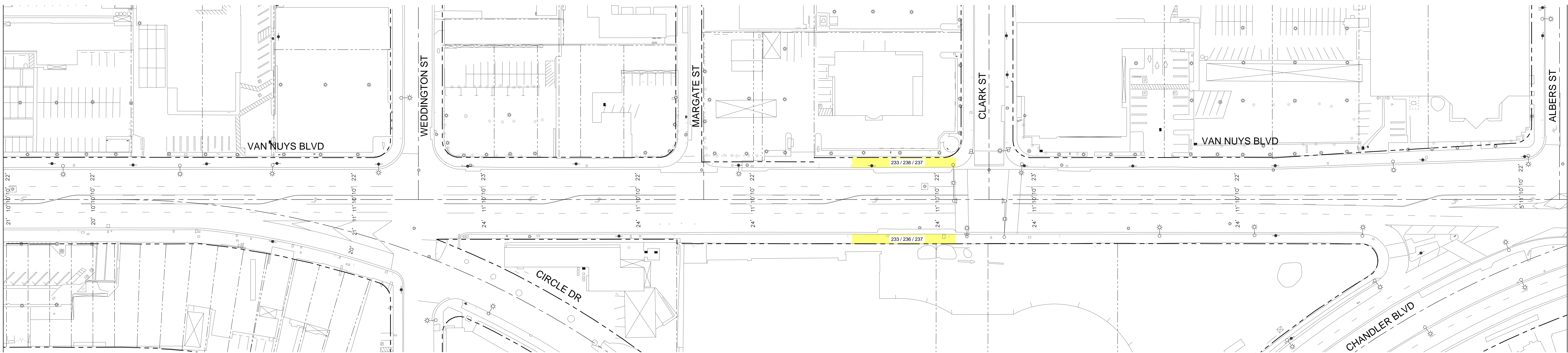
Metro LOS ANGELES COUNTY METROPOLITAN TRANSPORTATION AUTHORITY

EAST SAN FERNANDO VALLEY TRANSIT CORRIDOR
 BUS RAPID TRANSIT ALTERNATIVE
 CURB RUNNING
 VENTURA BLVD TO MAGNOLIA BLVD

CONTRACT NO.	PS-4370-2622
DRAWING NO.	ALT1-1
SCALE	1"=40'
SHEET NO.	

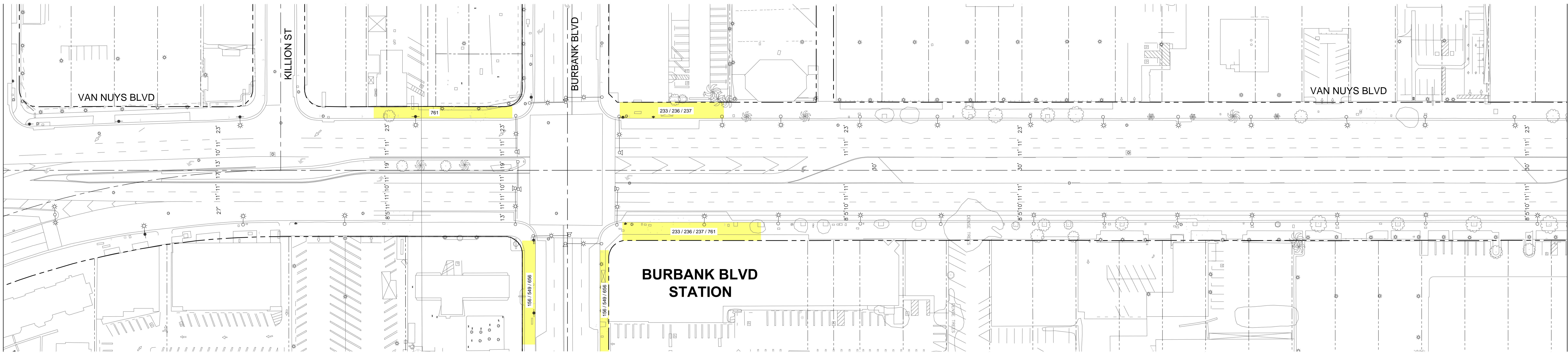
Last Revised: Thu Aug 04, 2018 - 4:33pm. User: Rishad. Thu Aug 04, 2018 - 4:43pm. Printed By: vdwagner. Drawings: A:\2010\B01005 Metro Van Nuys Corridor (Rapidway) (EVA)1\03 Concept_EVA\Meridian_Exp\B01005 - E-Sub\B01005.dwg

MATCHLINE - SEE SHEET ALT1-1



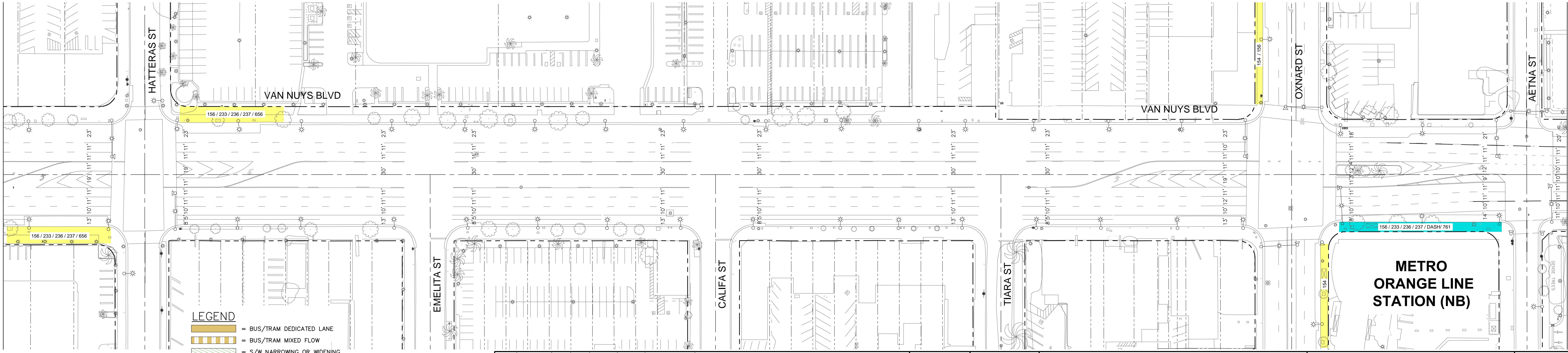
MATCHLINE - SEE BELOW LEFT

MATCHLINE - SEE ABOVE RIGHT









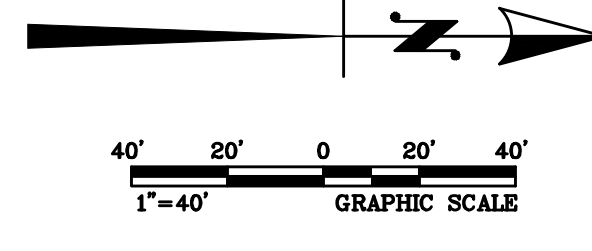
MATCHLINE - SEE BELOW LEFT

MATCHLINE - SEE ABOVE RIGHT



MATCHLINE - SEE SHEET ALT1-3

- LEGEND**
-  = BUS/TRAM DEDICATED LANE
 -  = BUS/TRAM MIXED FLOW
 -  = S/W NARROWING OR WIDENING
 -  = EXISTING STOP
 -  = PROP./UPGRADED STATION
 -  = REMOVED STOP



REV	DATE	BY	APP	REG. NO.	EXPIRES	SEAL HOLDER	DESCRIPTION

DESIGNED BY	
DRAWN BY	
CHECKED BY	
IN CHARGE	
DATE	

Metro LOS ANGELES COUNTY METROPOLITAN TRANSPORTATION AUTHORITY

PROJECT MANAGER

EAST SAN FERNANDO VALLEY TRANSIT CORRIDOR
 BUS RAPID TRANSIT ALTERNATIVE
 CURB RUNNING
 MAGNOLIA BLVD TO AETNA ST

CONTRACT NO.	PS-4370-2622
DRAWING NO.	ALT1-2
SCALE	1"=40'
SHEET NO.	

Last Revised: Thu Aug 04, 2016 4:53pm. User: Rishad. Thu Aug 04, 2016 4:43pm. Printed By: vrodgers. Drawings: A:\2010\B0105 Metro Van Nuys Corridor Response\Exhib\B0105 Concept Exp\Metrolines Exhib\B0105 - Exhib1.dwg

MATCHLINE - SEE SHEET ALT1-2

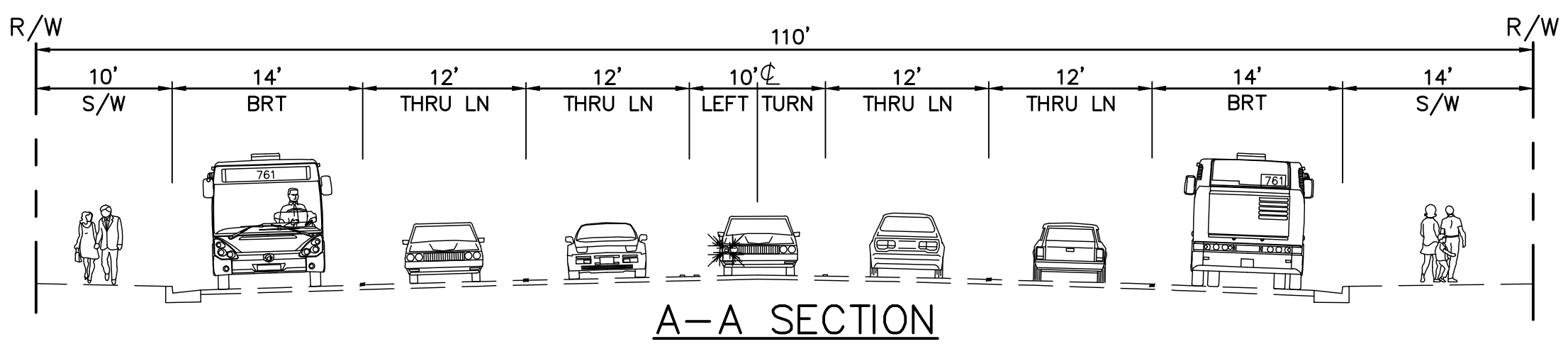
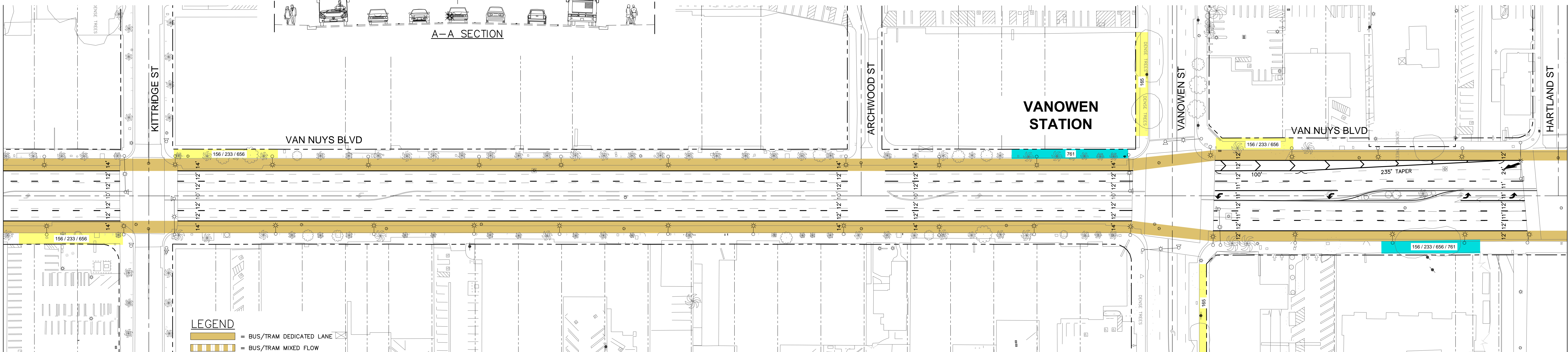
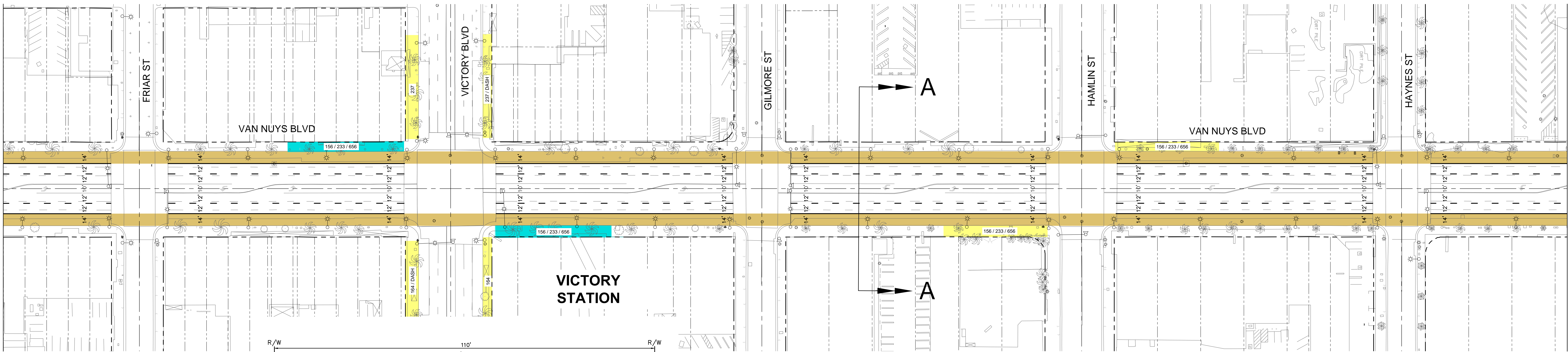
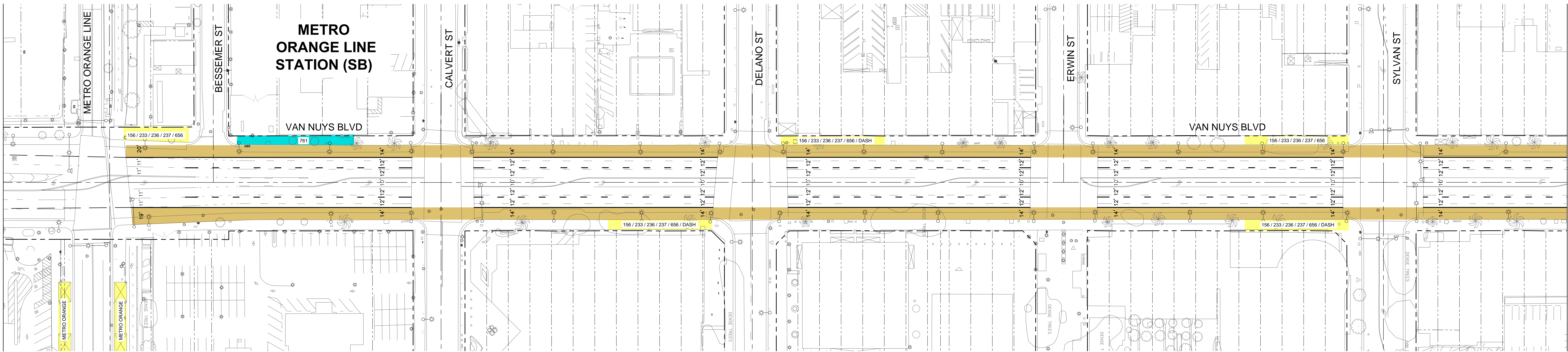
MATCHLINE - SEE ABOVE RIGHT

MATCHLINE - SEE ABOVE RIGHT

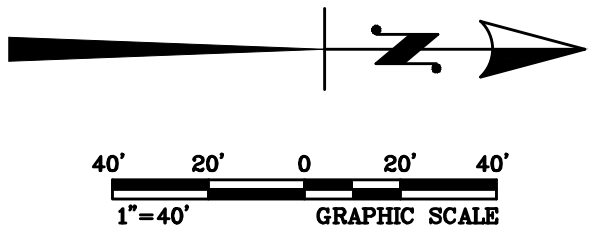
MATCHLINE - SEE BELOW LEFT

MATCHLINE - SEE BELOW LEFT

MATCHLINE - SEE SHEET ALT1-4



- LEGEND**
- = BUS/TRAM DEDICATED LANE
 - = BUS/TRAM MIXED FLOW
 - = S/W NARROWING OR WIDENING
 - = EXISTING STOP
 - = PROP./UPGRADED STATION
 - = REMOVED STOP



REV	DATE	BY	APP	REG. NO.	EXPIRES	SEAL HOLDER	DESCRIPTION

DESIGNED BY	
DRAWN BY	
CHECKED BY	
IN CHARGE	
DATE	

Metro LOS ANGELES COUNTY METROPOLITAN TRANSPORTATION AUTHORITY

PROJECT MANAGER

EAST SAN FERNANDO VALLEY TRANSIT CORRIDOR
 BUS RAPID TRANSIT ALTERNATIVE
 CURB RUNNING
 AETNA ST TO HARTLAND ST

CONTRACT NO.	PS-4370-2622
DRAWING NO.	ALT1-3
SCALE	1"=40'
SHEET NO.	

MATCHLINE - SEE SHEET ALT1-3

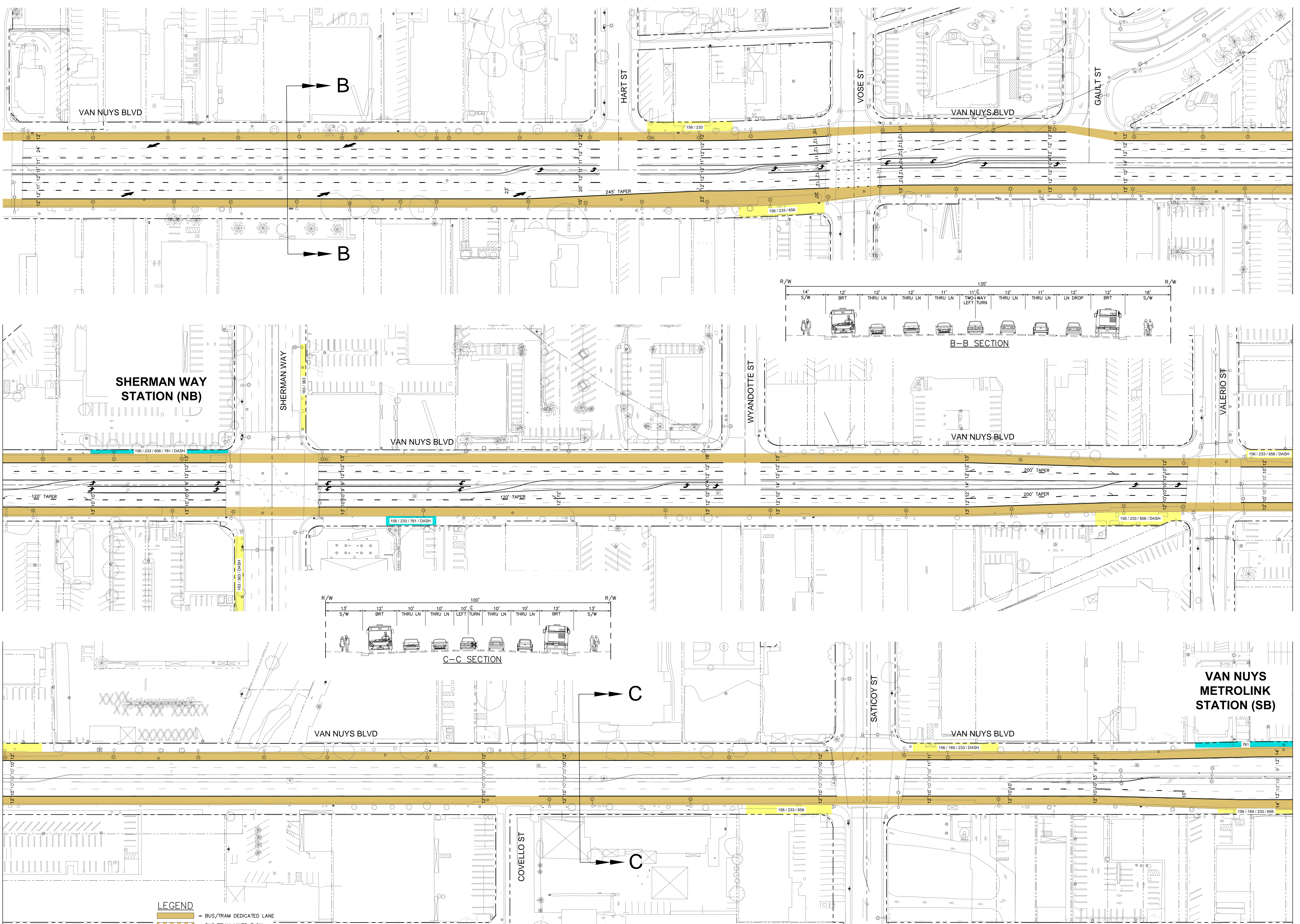
MATCHLINE - SEE ABOVE RIGHT

MATCHLINE - SEE ABOVE RIGHT

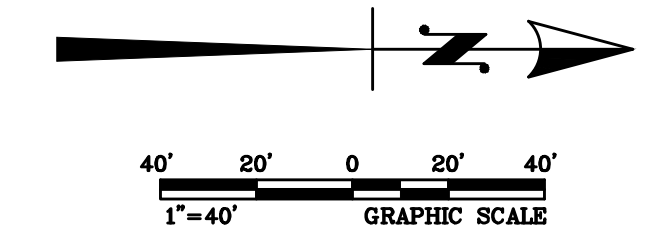
MATCHLINE - SEE BELOW LEFT

MATCHLINE - SEE BELOW LEFT

MATCHLINE - SEE SHEET ALT1-5



- LEGEND**
- = BUS/TRAM DEDICATED LANE
 - = BUS/TRAM MIXED FLOW
 - = S/W NARROWING OR WIDENING
 - = EXISTING STOP
 - = PROP./UPGRADED STATION
 - = REMOVED STOP



REV	DATE	BY	APP	REG. NO.	EXPIRES	SEAL HOLDER	DESCRIPTION

DESIGNED BY	
DRAWN BY	
CHECKED BY	
IN CHARGE	
DATE	

Metro LOS ANGELES COUNTY METROPOLITAN TRANSPORTATION AUTHORITY

PROJECT MANAGER

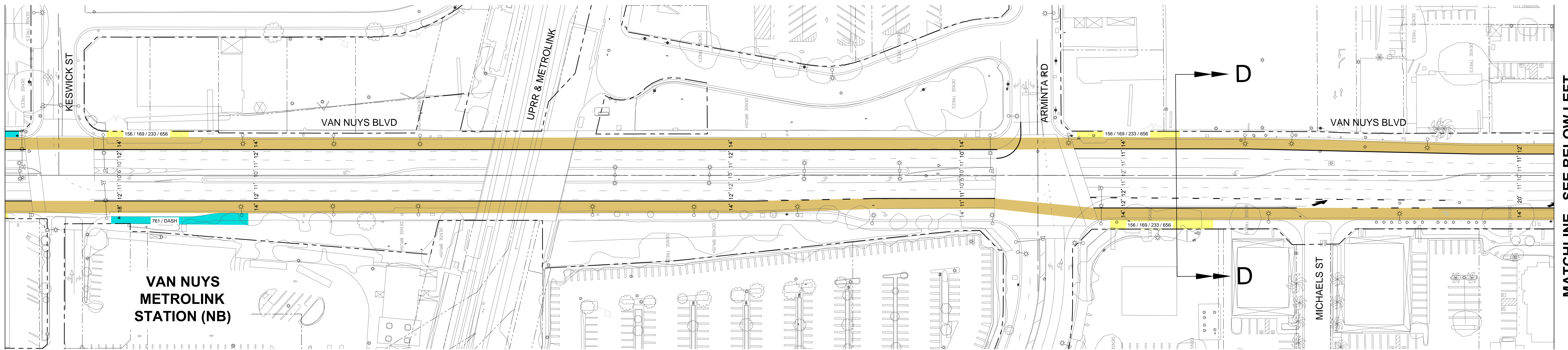
EAST SAN FERNANDO VALLEY TRANSIT CORRIDOR
 BUS RAPID TRANSIT ALTERNATIVE
 CURB RUNNING
 HARTLAND ST TO SATICOY ST

CONTRACT NO.	PS-4370-2622
DRAWING NO.	ALT1-4
SCALE	1"=40'
SHEET NO.	

Last Revised: Thu Aug 04, 2016 - 4:53pm. Last Plotted: Thu Aug 04, 2016 - 4:48pm. Printed By: vrd@agdm.com. Drawings: A:\2016\08012015 Metro Van Nuys Corridor Response\Exhibit\03 Concept Exp\Metrolink Exhibit\ALT1 - Exhibit.dwg

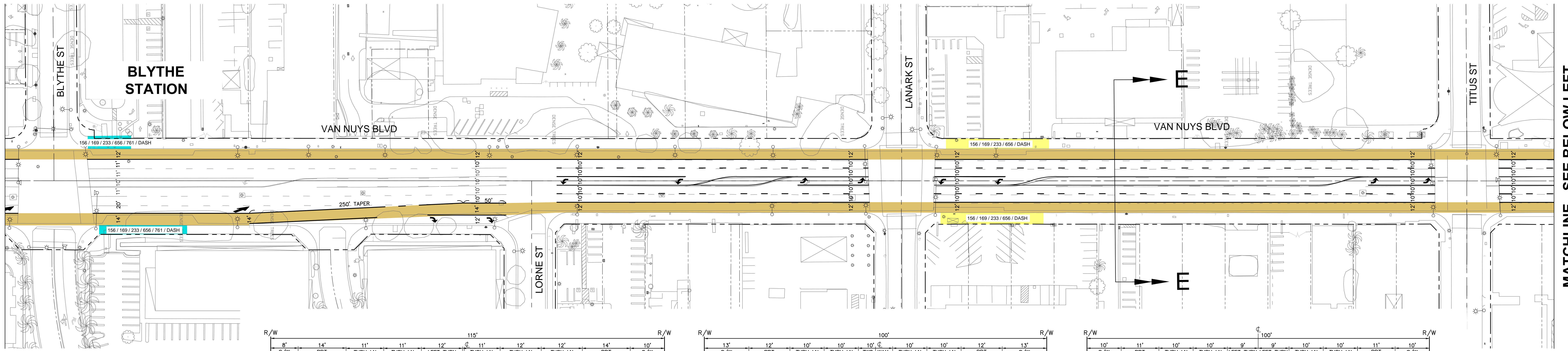
MATCHLINE - SEE SHEET ALT1-4

MATCHLINE - SEE BELOW LEFT



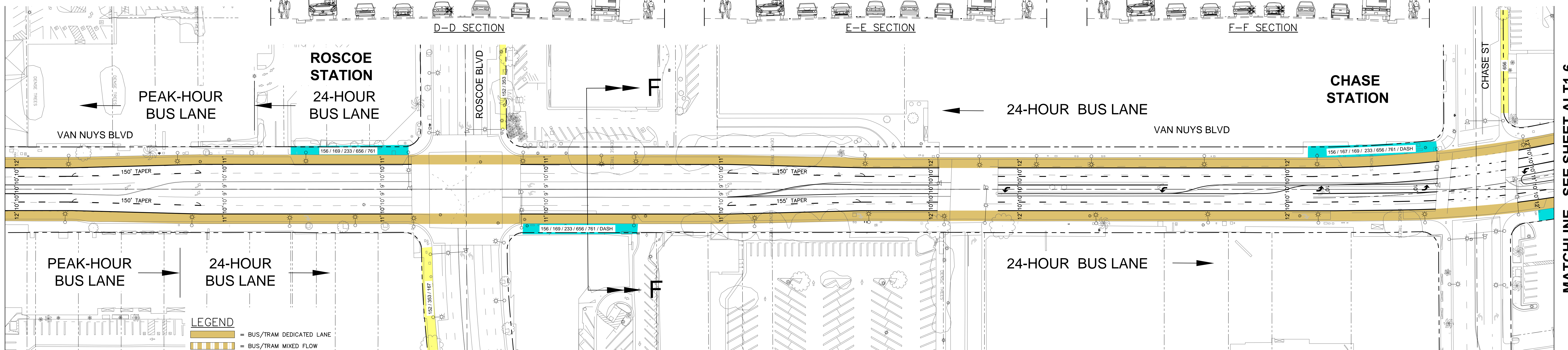
MATCHLINE - SEE ABOVE RIGHT

MATCHLINE - SEE BELOW LEFT

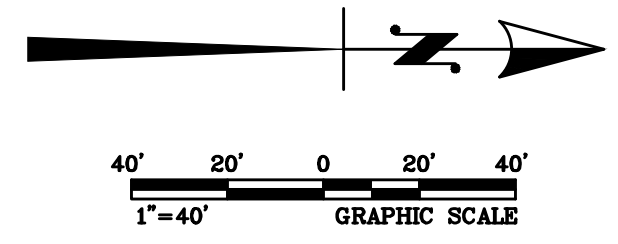


MATCHLINE - SEE ABOVE RIGHT

MATCHLINE - SEE SHEET ALT1-6



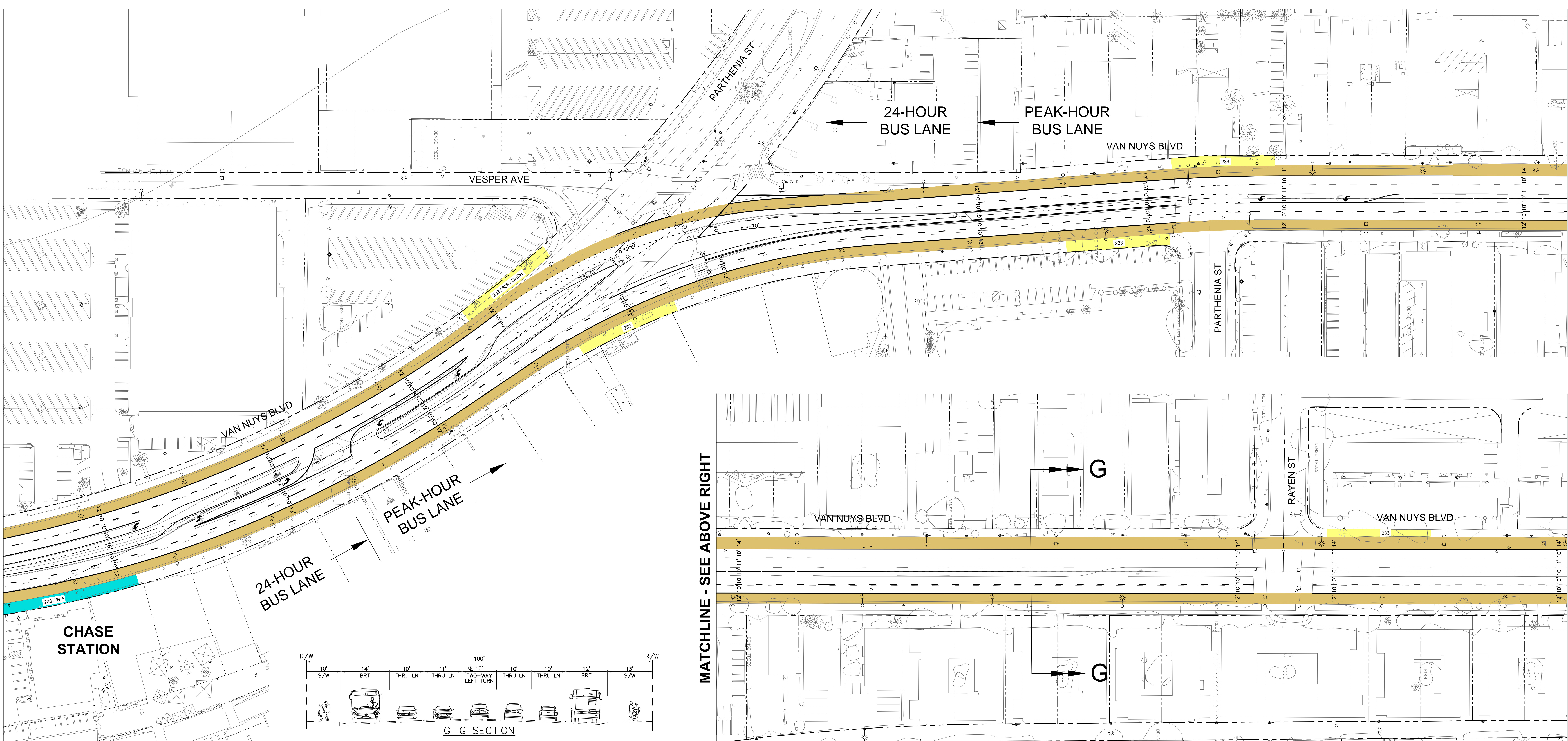
- LEGEND**
- = BUS/TRAM DEDICATED LANE
 - = BUS/TRAM MIXED FLOW
 - = S/W NARROWING OR WIDENING
 - = EXISTING STOP
 - = PROP./UPGRADED STATION
 - = REMOVED STOP



REV	DATE	BY	APP	REG. NO.	EXPIRES	SEAL HOLDER	DESCRIPTION

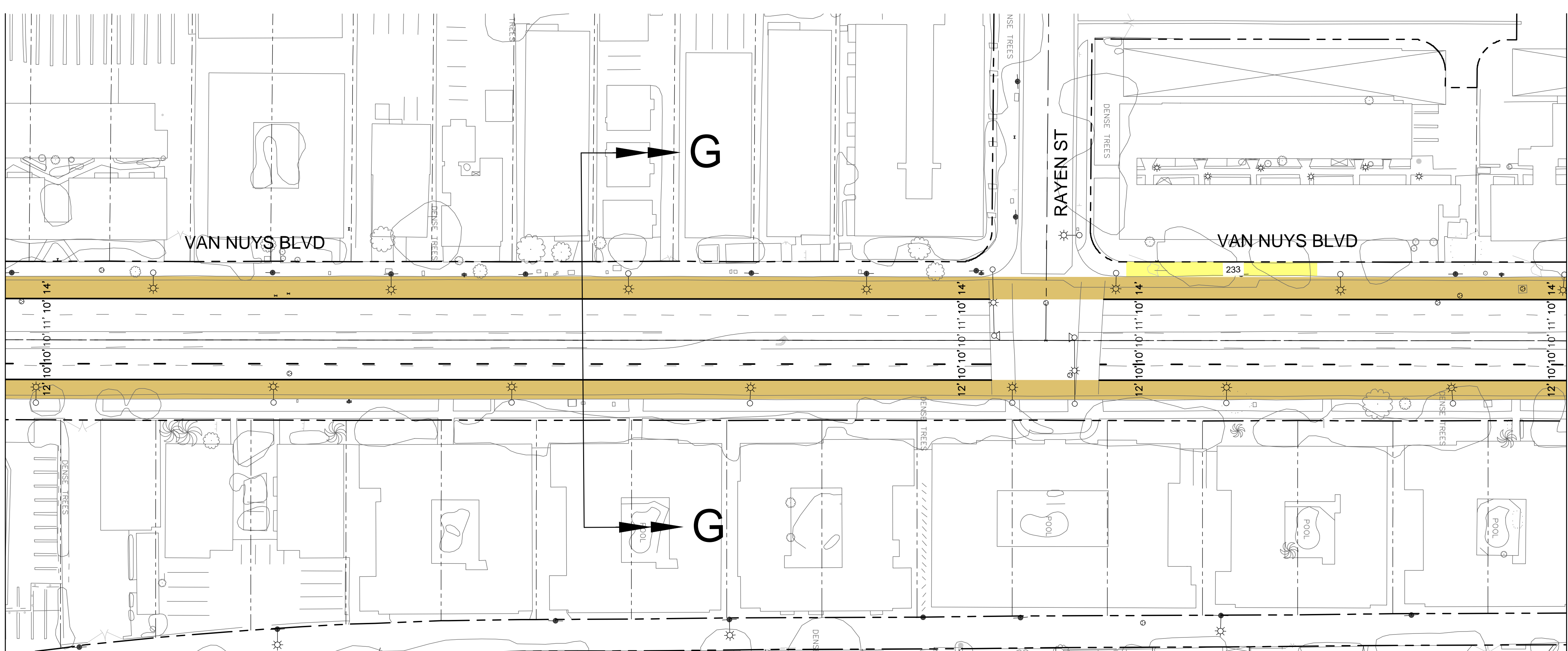
DESIGNED BY	LOS ANGELES COUNTY METROPOLITAN TRANSPORTATION AUTHORITY EAST SAN FERNANDO VALLEY TRANSIT CORRIDOR BUS RAPID TRANSIT ALTERNATIVE CURB RUNNING SATICOY ST TO CHASE ST	CONTRACT NO.	PS-4370-2622
DRAWN BY		DRAWING NO.	ALT1-5
CHECKED BY		SCALE	1"=40'
IN CHARGE		SHEET NO.	REV 0
DATE	PROJECT MANAGER		

MATCHLINE - SEE SHEET ALT1-5



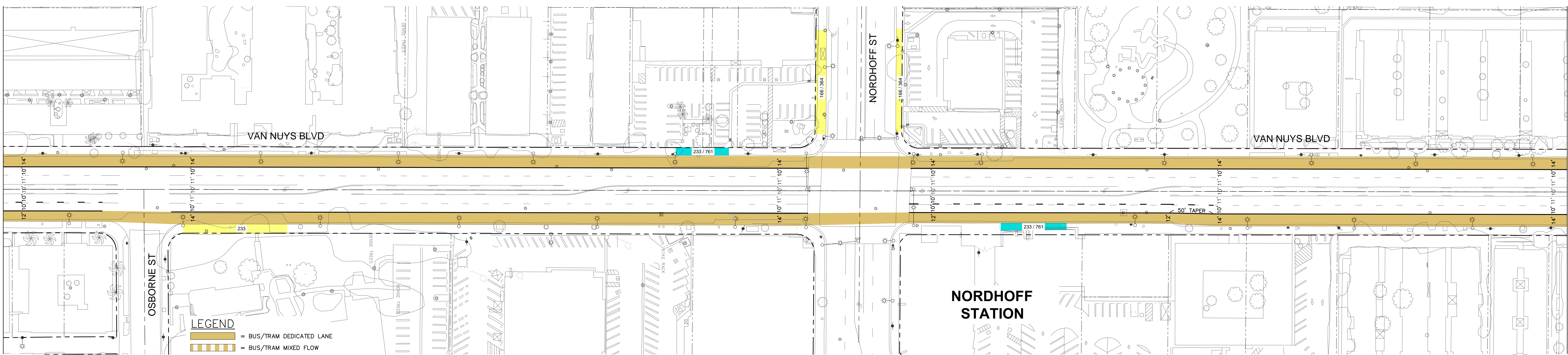
MATCHLINE - SEE BELOW LEFT

MATCHLINE - SEE ABOVE RIGHT

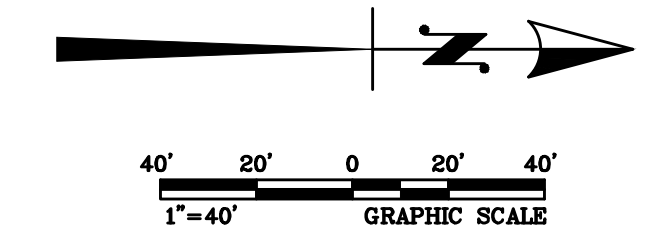


MATCHLINE - SEE BELOW LEFT

MATCHLINE - SEE ABOVE RIGHT



MATCHLINE - SEE SHEET ALT1-7



- LEGEND**
- = BUS/TRAM DEDICATED LANE
 - = BUS/TRAM MIXED FLOW
 - = S/W NARROWING OR WIDENING
 - = EXISTING STOP
 - = PROP./UPGRADED STATION
 - = REMOVED STOP

REV	DATE	BY	APP	REG. NO.	EXPIRES	SEAL HOLDER	DESCRIPTION

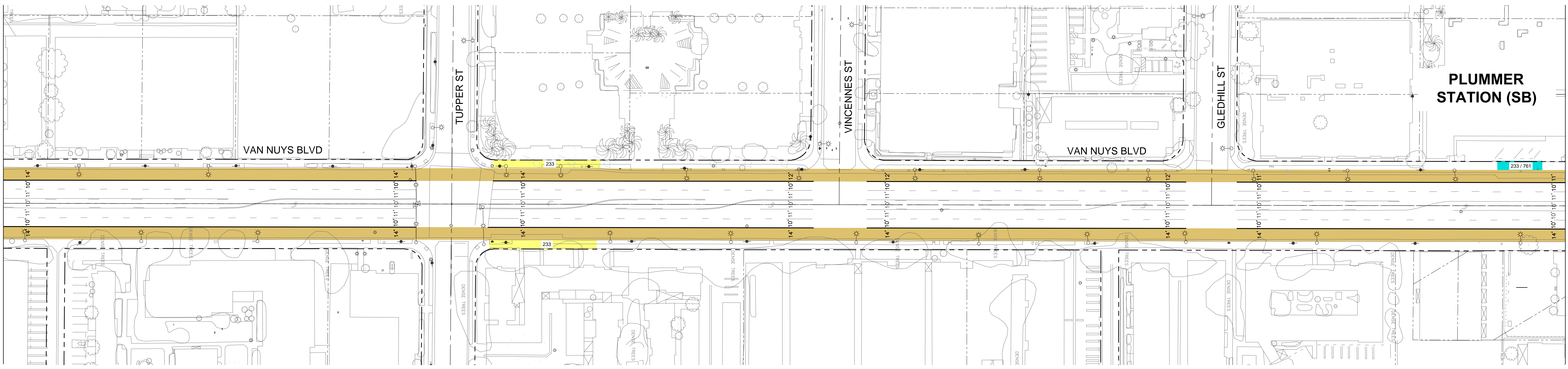
DESIGNED BY	
DRAWN BY	
CHECKED BY	
IN CHARGE	
DATE	

Metro LOS ANGELES COUNTY METROPOLITAN TRANSPORTATION AUTHORITY

EAST SAN FERNANDO VALLEY TRANSIT CORRIDOR
 BUS RAPID TRANSIT ALTERNATIVE
 CURB RUNNING
 CHASE ST TO NORDHOFF ST

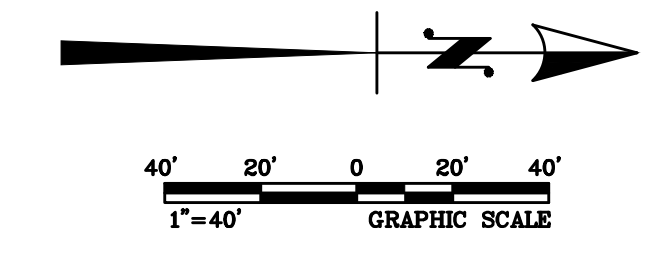
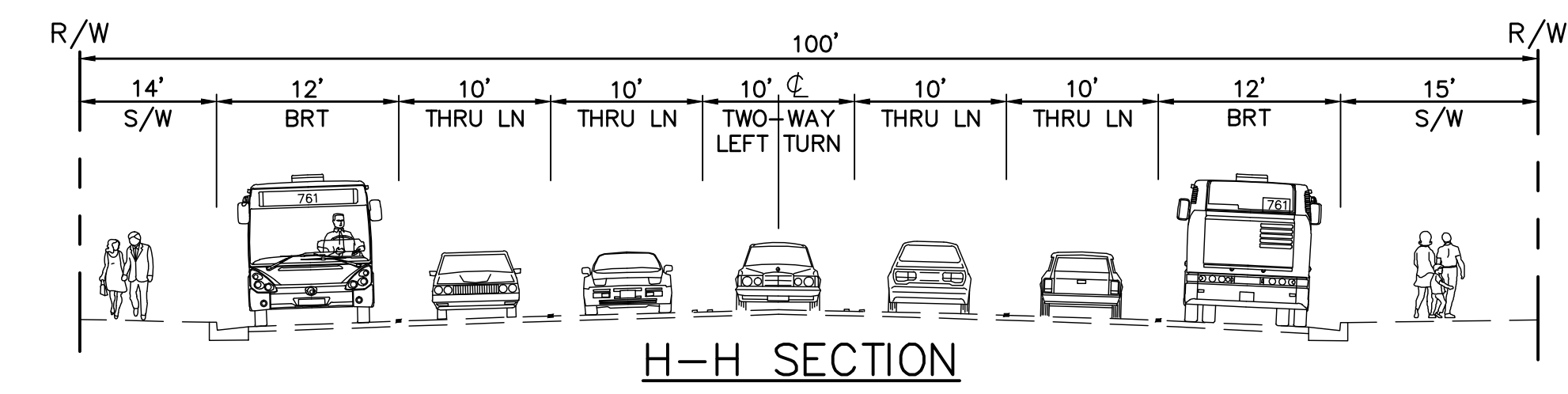
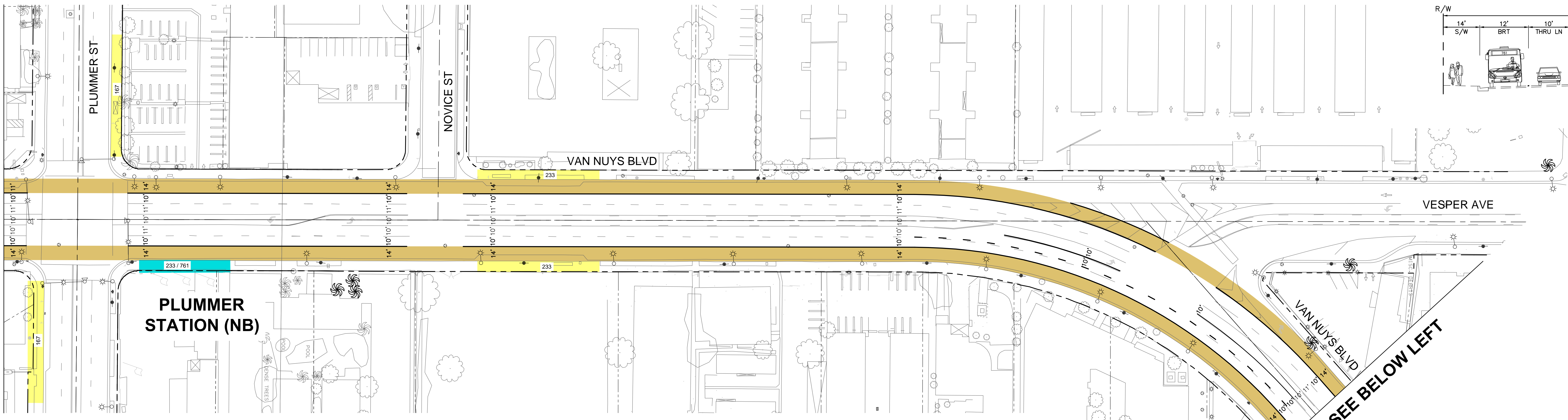
CONTRACT NO.	PS-4370-2622
DRAWING NO.	ALT1-6
SCALE	1"=40'
SHEET NO.	

MATCHLINE - SEE SHEET ALT1-6

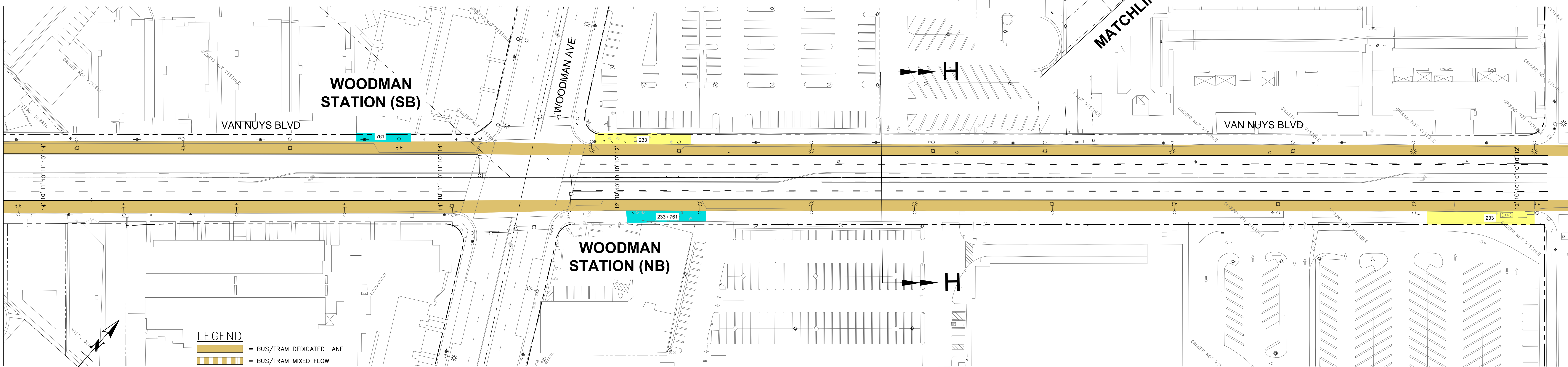


MATCHLINE - SEE BELOW LEFT

MATCHLINE - SEE ABOVE RIGHT

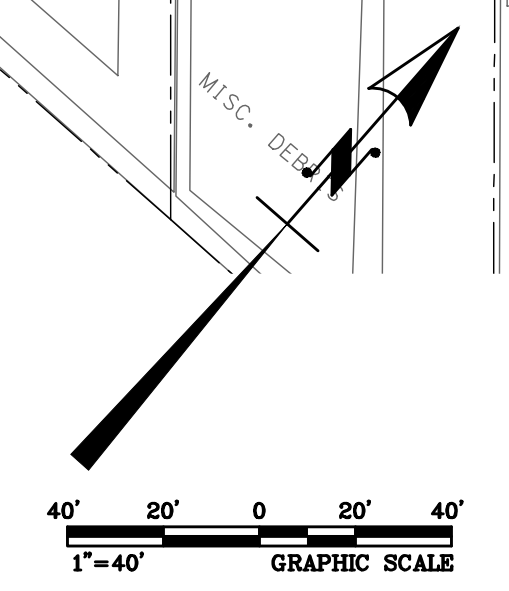


MATCHLINE - SEE ABOVE RIGHT



MATCHLINE - SEE SHEET ALT1-8

- LEGEND**
- = BUS/TRAM DEDICATED LANE
 - = BUS/TRAM MIXED FLOW
 - = S/W NARROWING OR WIDENING
 - = EXISTING STOP
 - = PROP./UPGRADED STATION
 - = REMOVED STOP



REV	DATE	BY	APP	REG. NO.	EXPIRES	SEAL HOLDER	DESCRIPTION

DESIGNED BY	
DRAWN BY	
CHECKED BY	
IN CHARGE	
DATE	

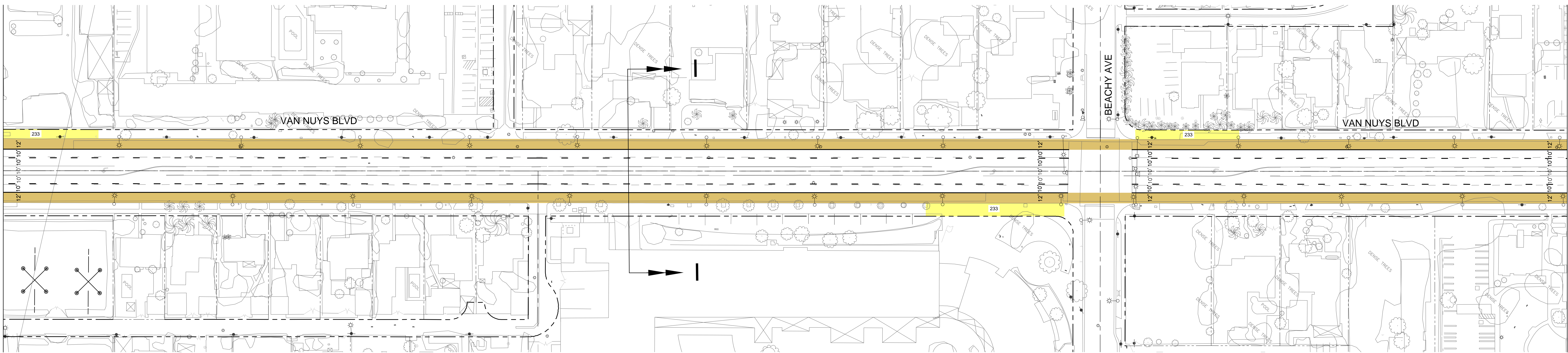
Metro LOS ANGELES COUNTY METROPOLITAN TRANSPORTATION AUTHORITY

EAST SAN FERNANDO VALLEY TRANSIT CORRIDOR
 BUS RAPID TRANSIT ALTERNATIVE
 CURB RUNNING
 NORDHOFF ST TO CANTERBURY AVE

CONTRACT NO.	PS-4370-2622
DRAWING NO.	ALT1-7
SCALE	1"=40'
SHEET NO.	

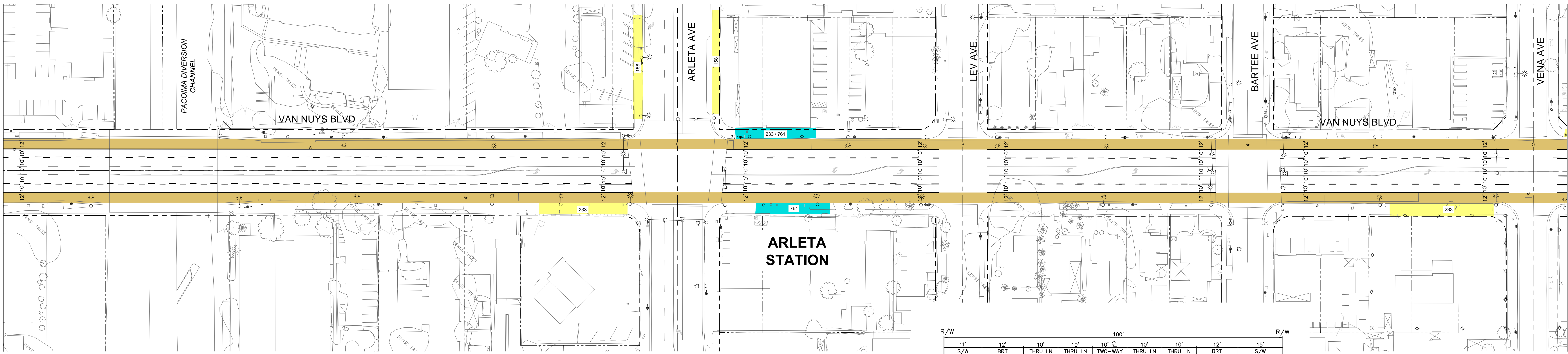
Last Revised: Thu Aug 04, 2016 - 4:53pm. User: Rthiller. Thu Aug 04, 2016 - 4:49pm. Printed By: wvd@metro.net. Drawings: A:\2016\BRT\05 Metro Van Nuys Corridor Response\Exhibit\03 Concept Expt\Meridian Exhibit\Alt1 - Exhibit.dwg

MATCHLINE - SEE SHEET ALT1-7



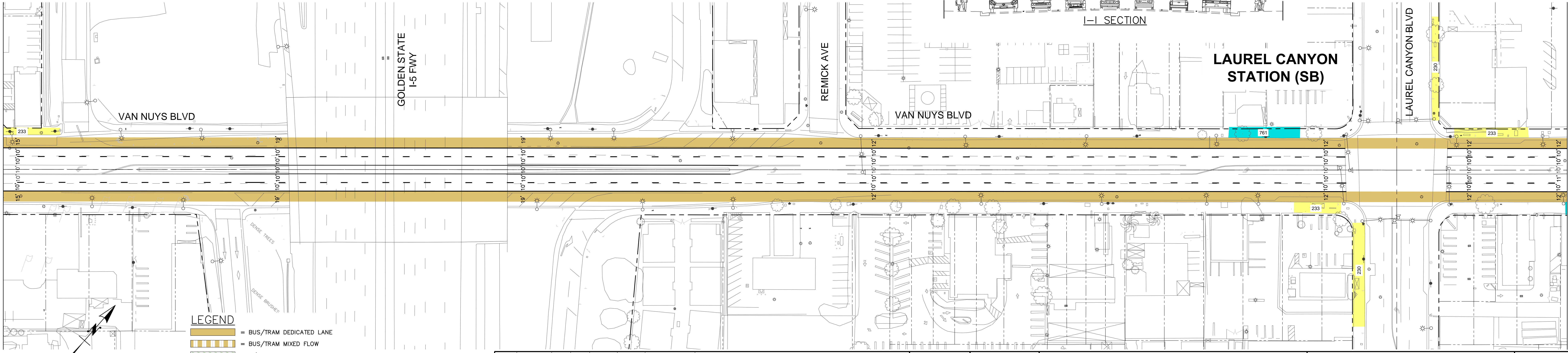
MATCHLINE - SEE BELOW LEFT

MATCHLINE - SEE ABOVE RIGHT

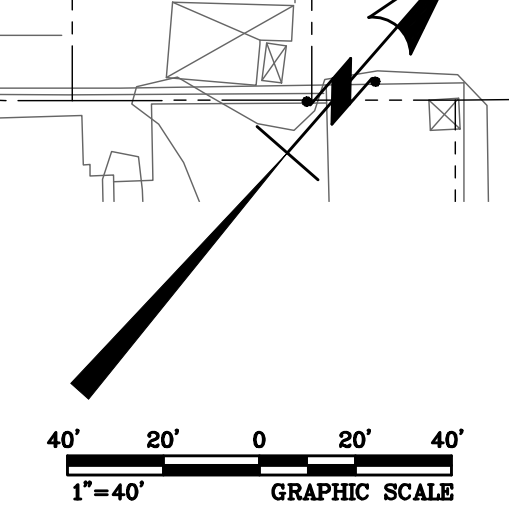


MATCHLINE - SEE BELOW LEFT

MATCHLINE - SEE ABOVE RIGHT



MATCHLINE - SEE SHEET ALT1-9



- LEGEND**
- = BUS/TRAM DEDICATED LANE
 - = BUS/TRAM MIXED FLOW
 - = S/W NARROWING OR WIDENING
 - = EXISTING STOP
 - = PROP./UPGRADED STATION
 - = REMOVED STOP

REV	DATE	BY	APP	REG. NO.	EXPIRES	SEAL HOLDER	DESCRIPTION

DESIGNED BY	
DRAWN BY	
CHECKED BY	
IN CHARGE	
DATE	

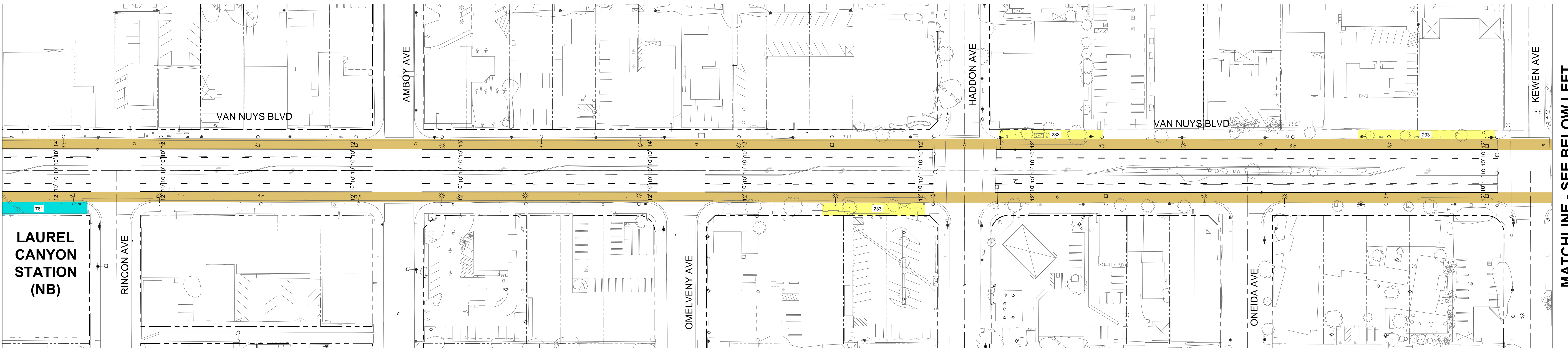
Metro LOS ANGELES COUNTY METROPOLITAN TRANSPORTATION AUTHORITY

EAST SAN FERNANDO VALLEY TRANSIT CORRIDOR
 BUS RAPID TRANSIT ALTERNATIVE
 CURB RUNNING
 CANTERBURY AVE TO LAUREL CANYON BLVD

CONTRACT NO.	PS-4370-2622
DRAWING NO.	ALT1-8
SCALE	1"=40'
SHEET NO.	

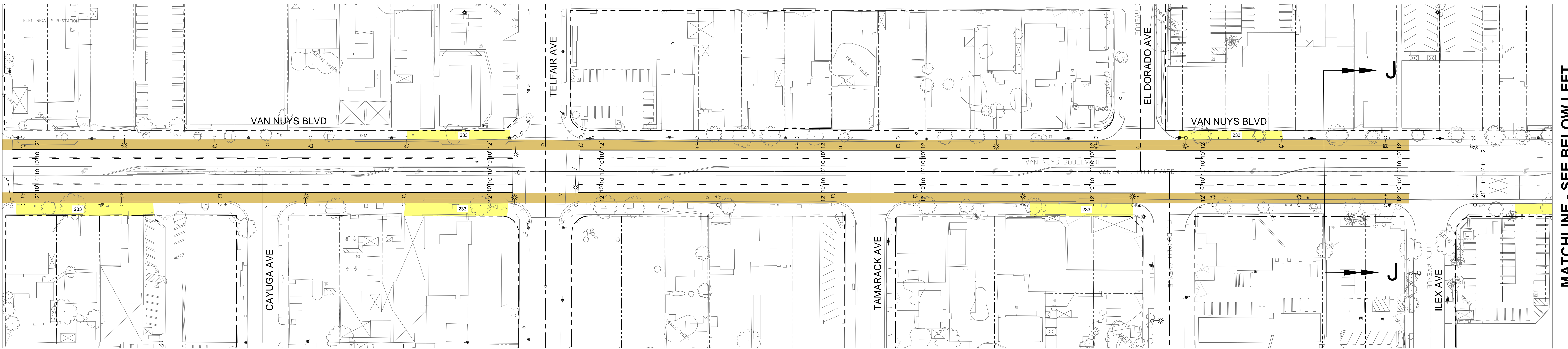
Last Revised: Thu Aug 04, 2016 - 4:53pm. User: Rishad, Thu Aug 04, 2016 - 4:49pm. Printed By: vord@metro.net. Drawings: A:\2010\BRT\05 Metro Van Nuys Corridor - Response\Exhibit\03 Concept Expt\Alternatives Exhibit\Alt 1 - Exhibiting

MATCHLINE - SEE SHEET ALT1-8



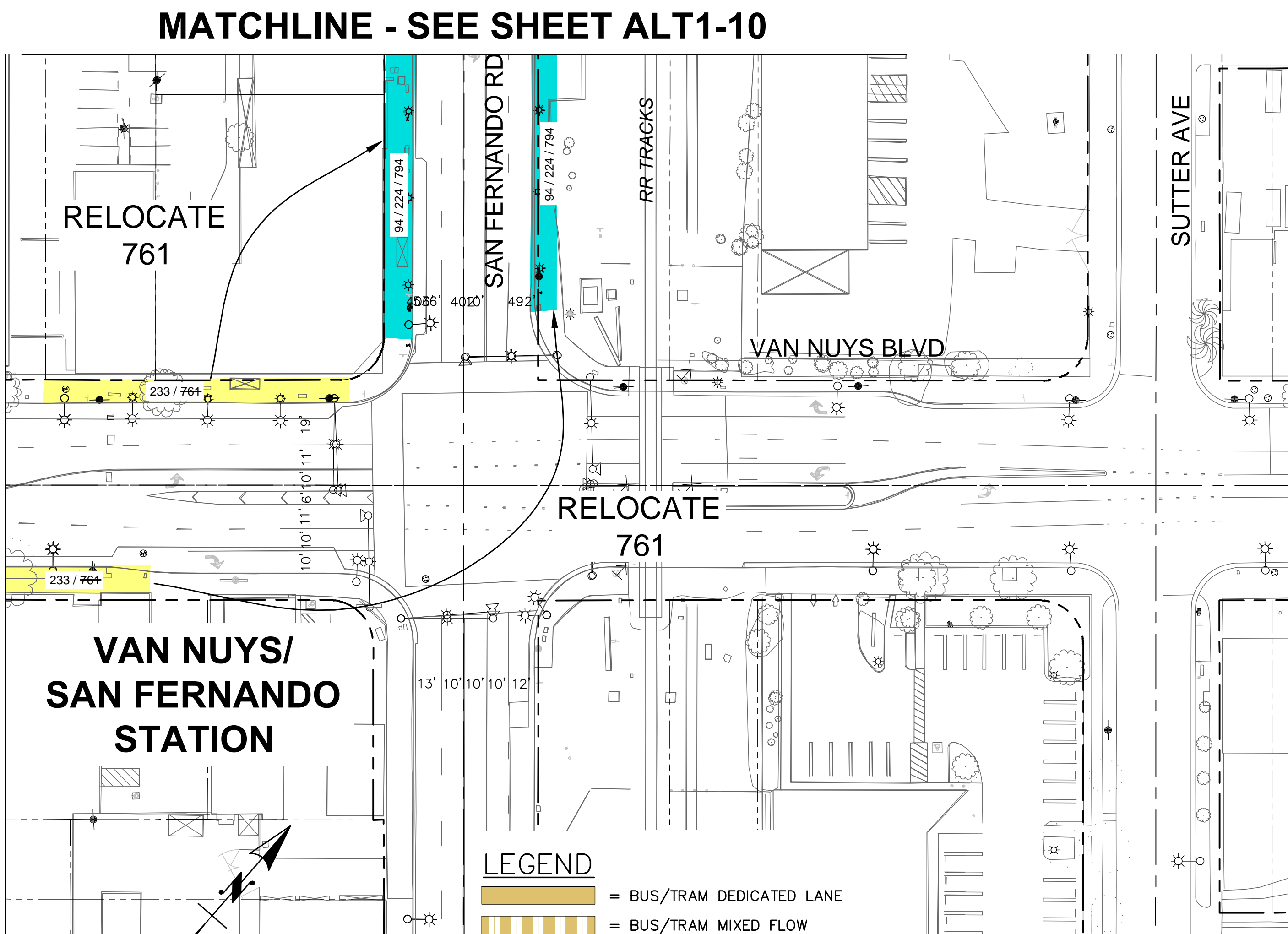
MATCHLINE - SEE BELOW LEFT

MATCHLINE - SEE ABOVE RIGHT

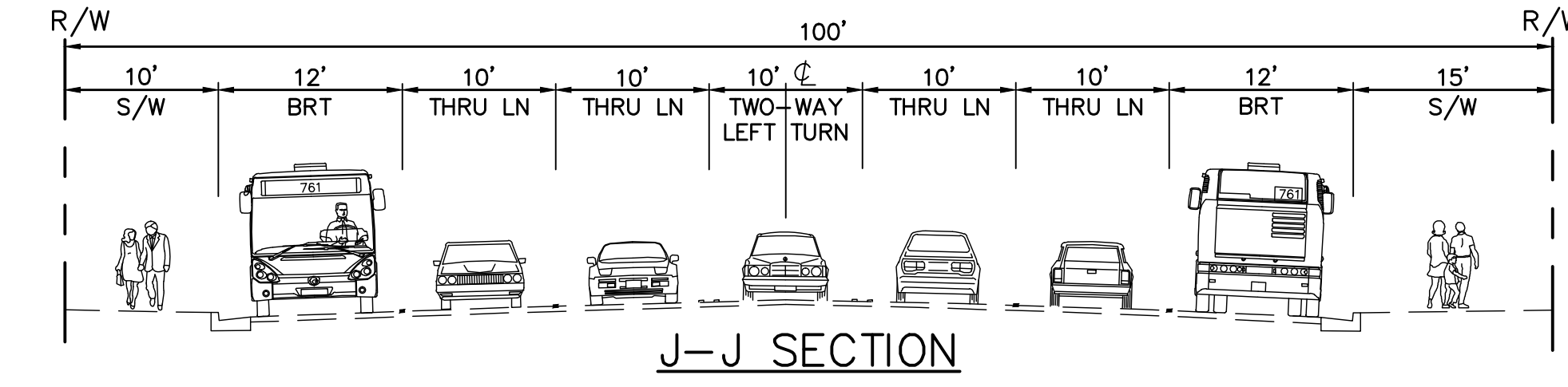
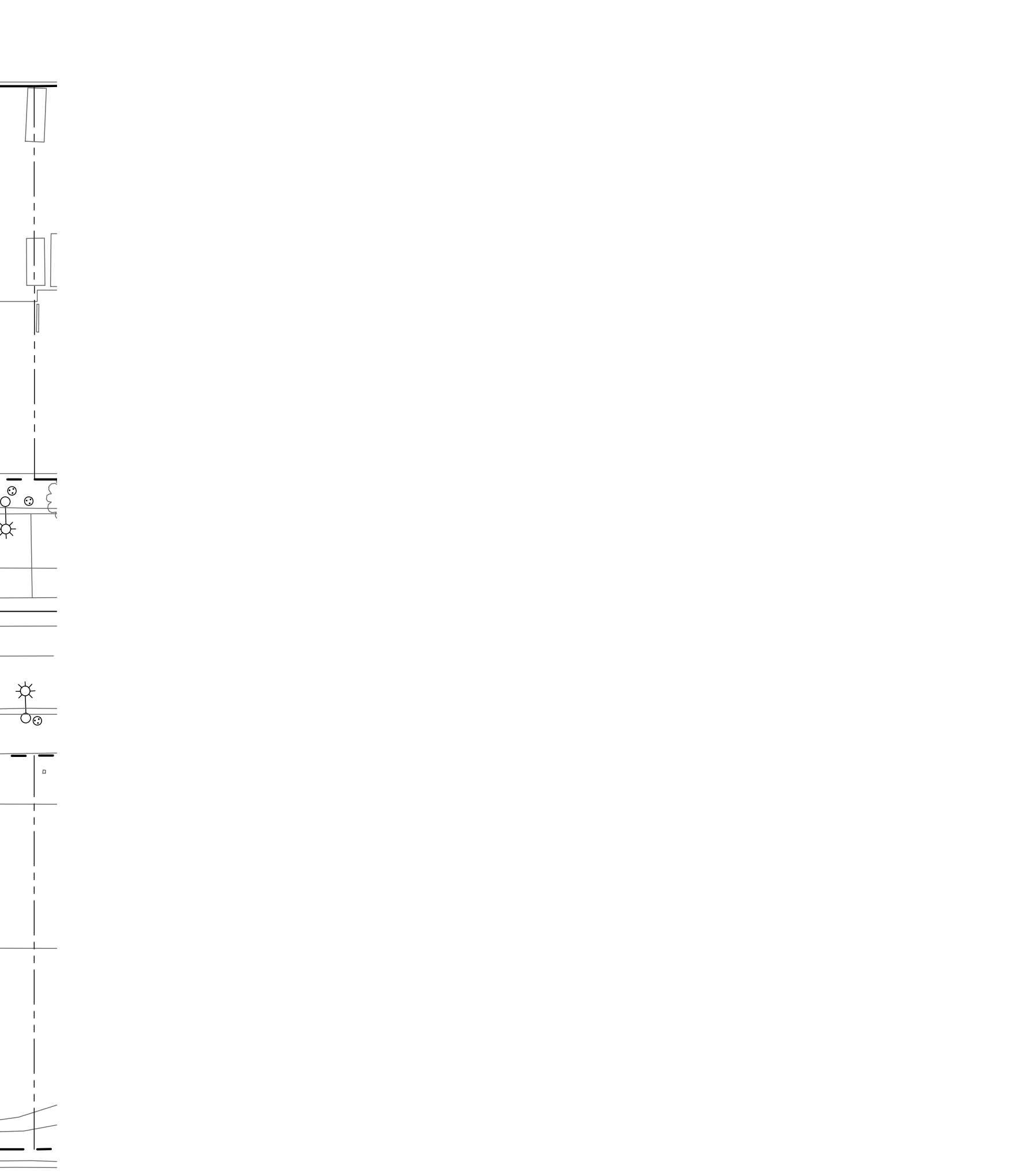


MATCHLINE - SEE BELOW LEFT

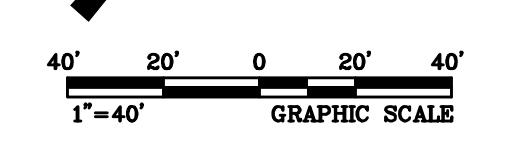
MATCHLINE - SEE ABOVE RIGHT



MATCHLINE - SEE ABOVE RIGHT



- LEGEND**
- = BUS/TRAM DEDICATED LANE
 - = BUS/TRAM MIXED FLOW
 - = S/W NARROWING OR WIDENING
 - = EXISTING STOP
 - = PROP./UPGRADED STATION
 - = REMOVED STOP



REV	DATE	BY	APP	REG. NO.	EXPIRES	SEAL HOLDER	DESCRIPTION

DESIGNED BY	
DRAWN BY	
CHECKED BY	
IN CHARGE	
DATE	

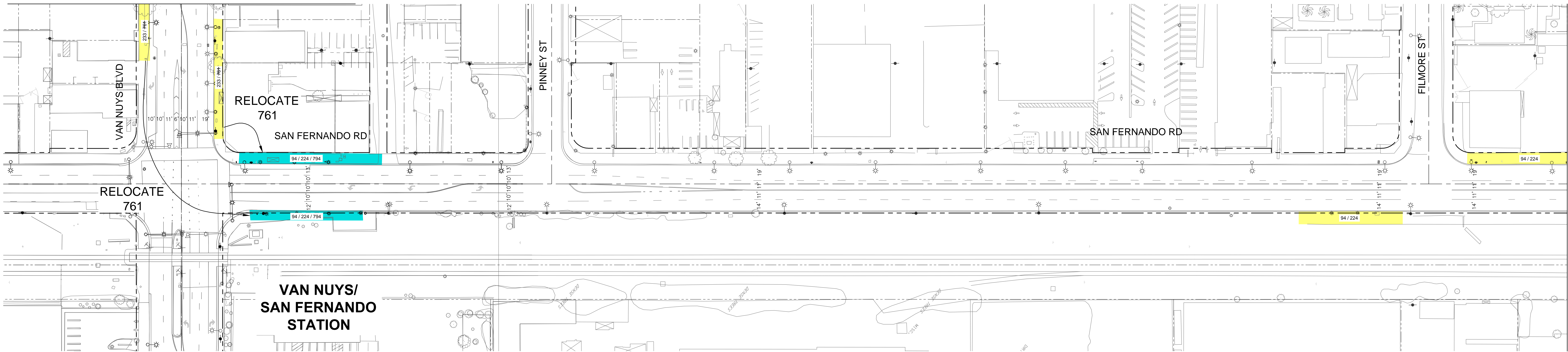
Metro LOS ANGELES COUNTY METROPOLITAN TRANSPORTATION AUTHORITY

EAST SAN FERNANDO VALLEY TRANSIT CORRIDOR
 BUS RAPID TRANSIT ALTERNATIVE
 CURB RUNNING
 LAUREL CANYON BLVD TO SUTTER AVE

CONTRACT NO.	PS-4370-2622
DRAWING NO.	ALT1-9
SCALE	1"=40'
SHEET NO.	

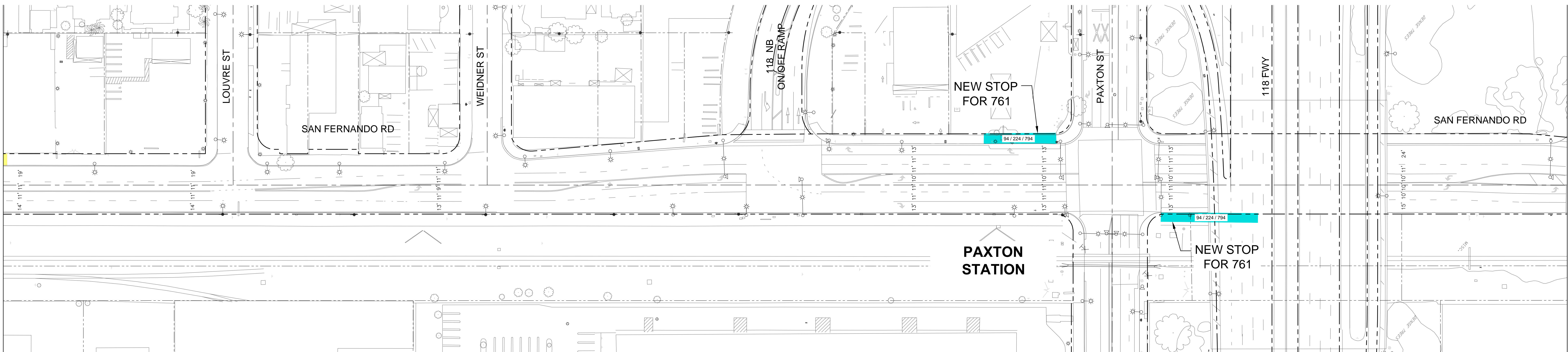
Last Revised: Thu Aug 02, 2018 - 4:13pm. User: Risher, Thu Aug 02, 2018 - 4:48pm. Printed By: vordoguz. Drawings: A:\2017\BRT\05 Metro Van Nuys Corridor Response\Exhibit\03 Concept Expt\Alternative Exhibit\Alt 1 - Exhibit.dwg

MATCHLINE - SEE SHEET ALT1-9



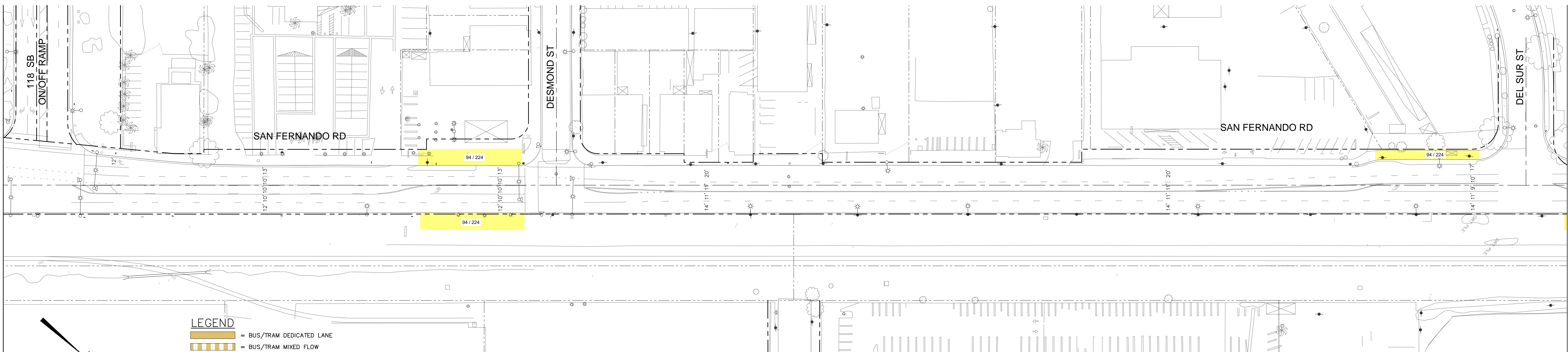
MATCHLINE - SEE BELOW LEFT

MATCHLINE - SEE ABOVE RIGHT

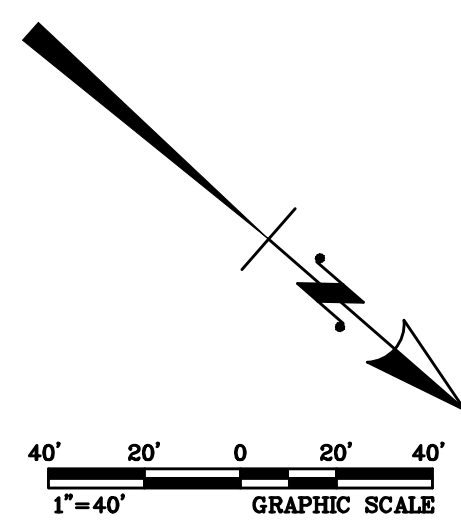


MATCHLINE - SEE BELOW LEFT

MATCHLINE - SEE ABOVE RIGHT



MATCHLINE - SEE ALT1-11



- LEGEND**
- = BUS/TRAM DEDICATED LANE
 - = BUS/TRAM MIXED FLOW
 - = S/W NARROWING OR WIDENING
 - = EXISTING STOP
 - = PROP./UPGRADED STATION
 - = REMOVED STOP

REV	DATE	BY	APP	REG. NO.	EXPIRES	SEAL HOLDER	DESCRIPTION

DESIGNED BY	
DRAWN BY	
CHECKED BY	
IN CHARGE	
DATE	

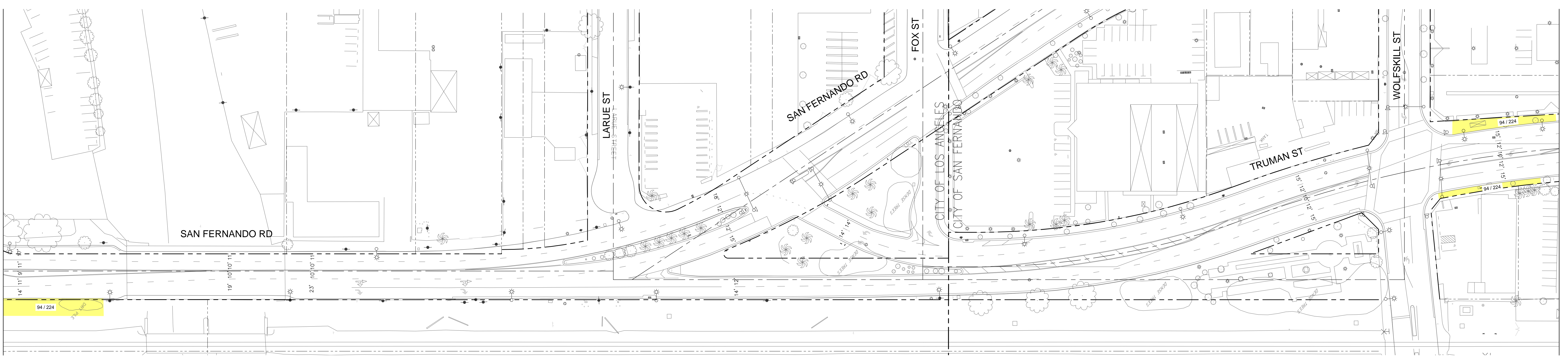
Metro LOS ANGELES COUNTY METROPOLITAN TRANSPORTATION AUTHORITY

EAST SAN FERNANDO VALLEY TRANSIT CORRIDOR
 BUS RAPID TRANSIT ALTERNATIVE
 CURB RUNNING
 VAN NUYS BLVD TO DEL SUR ST

CONTRACT NO.	PS-4370-2622
DRAWING NO.	ALT1-10
SCALE	1"=40'
SHEET NO.	

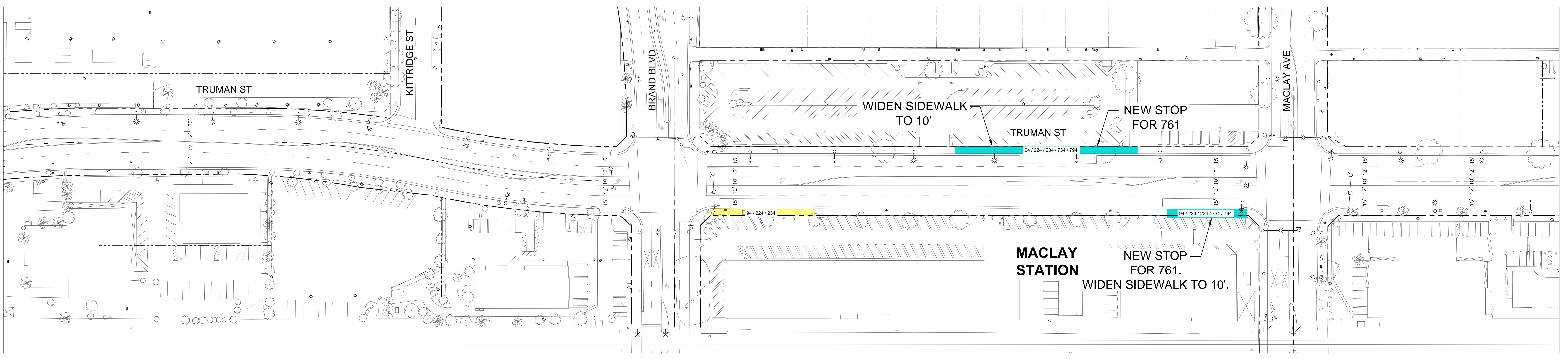
Last Revised: Thu Aug 04, 2016 4:53pm User: Rbiller, Thu Aug 04, 2016 4:53pm Printed By: vordogone Drawings: A:\2016\080105 Metro Van Nuys Corridor Response\Exhibit\03 Concept Exh\Alternatives\Exhibit\ALT1 - Exhibit.dwg

MATCHLINE - SEE ALT1-10



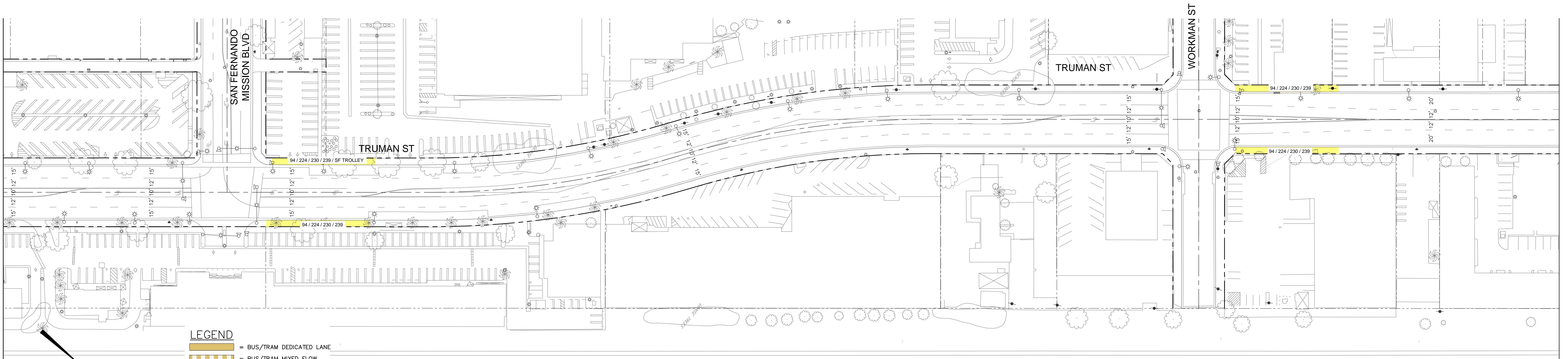
MATCHLINE - SEE BELOW LEFT

MATCHLINE - SEE ABOVE RIGHT

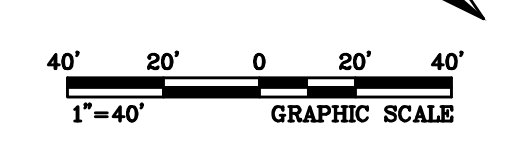


MATCHLINE - SEE BELOW LEFT

MATCHLINE - SEE ABOVE RIGHT



MATCHLINE - SEE ALT1-12



- LEGEND**
- = BUS/TRAM DEDICATED LANE
 - = BUS/TRAM MIXED FLOW
 - = S/W NARROWING OR WIDENING
 - = EXISTING STOP
 - = PROP./UPGRADED STATION
 - = REMOVED STOP

REV	DATE	BY	APP	REG. NO.	EXPIRES	SEAL HOLDER	DESCRIPTION

DESIGNED BY	
DRAWN BY	
CHECKED BY	
IN CHARGE	
DATE	

Metro LOS ANGELES COUNTY METROPOLITAN TRANSPORTATION AUTHORITY

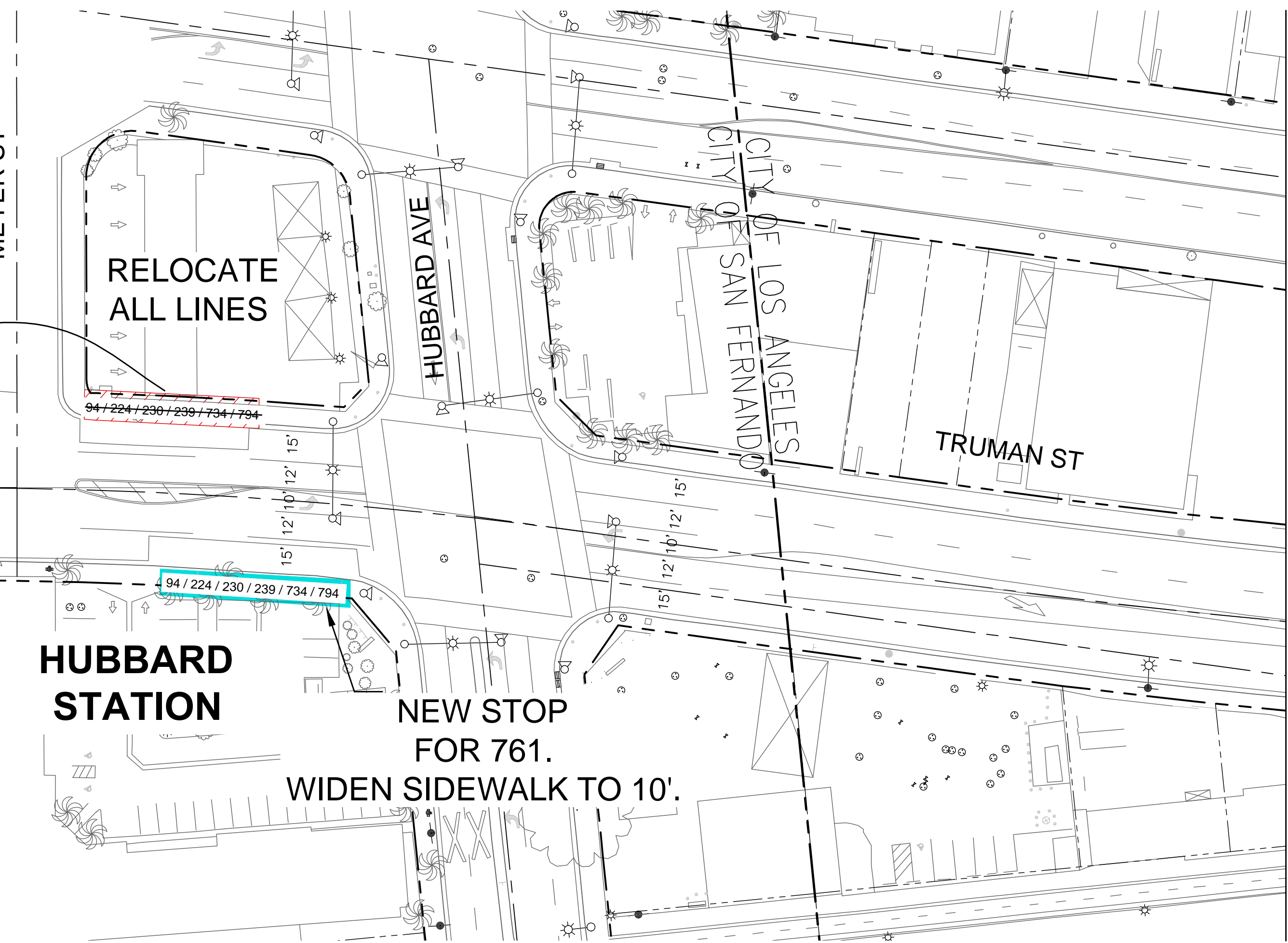
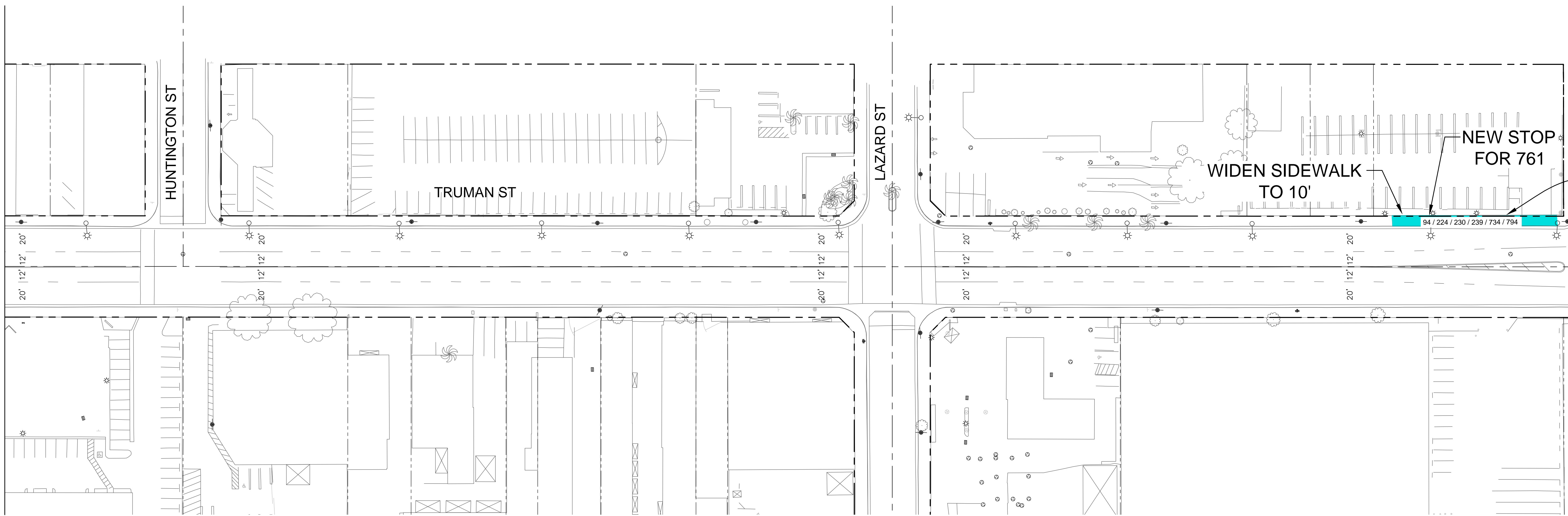
PROJECT MANAGER

EAST SAN FERNANDO VALLEY TRANSIT CORRIDOR
 BUS RAPID TRANSIT ALTERNATIVE
 CURB RUNNING
 DEL SUR ST TO WORKMAN ST

CONTRACT NO.	PS-4370-2622
DRAWING NO.	ALT1-11
SCALE	1"=40'
SHEET NO.	

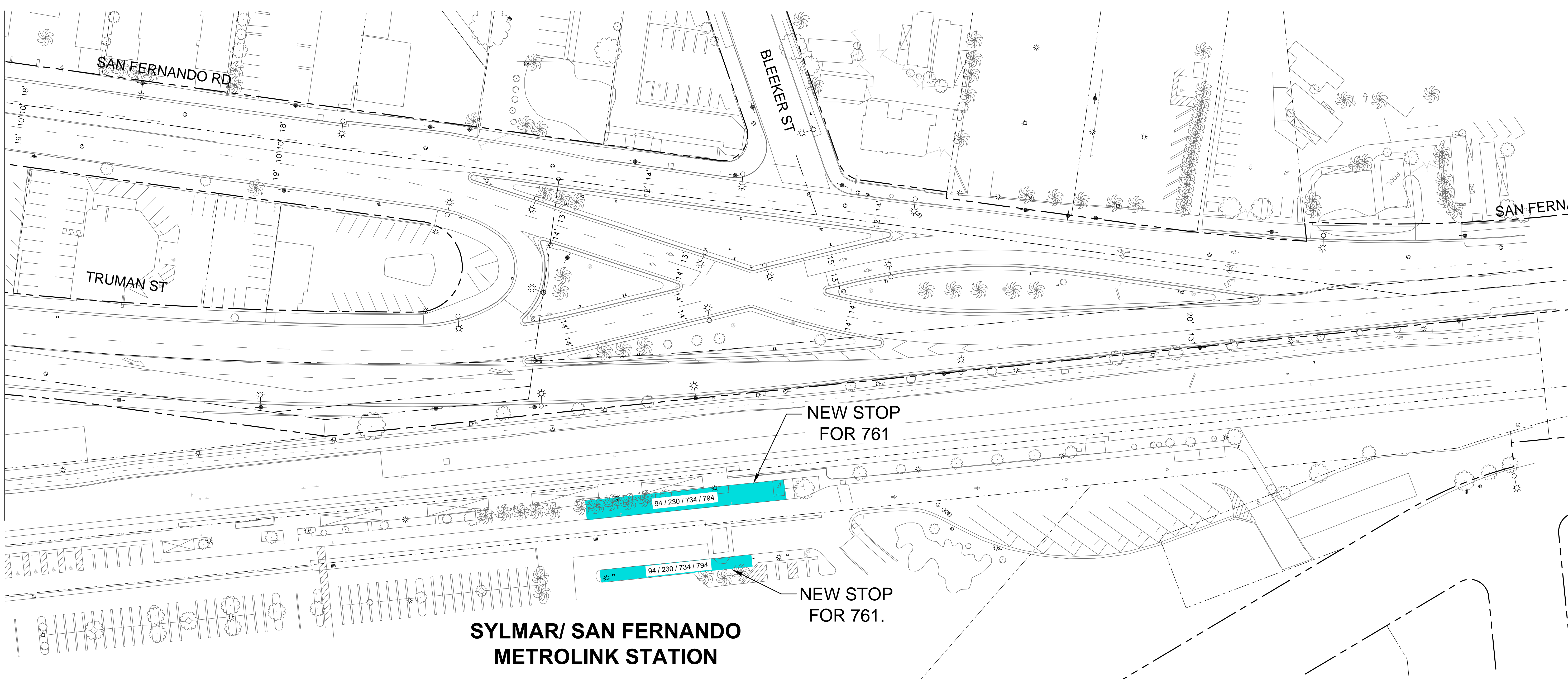
Last Revised: Thu Aug 04, 2016 - 4:53pm. User: Rthiller. Thu Aug 04, 2016 - 4:53pm. Printed By: vrodigues. Drawings: A:\2016\08\04\05 Metro Van Nuys Corridor - Rapidway (E)Alt1-11 Concept EOP\Merrillina Eshbach\Alt1 - Eshbach.dwg

MATCHLINE - SEE ALT1-11



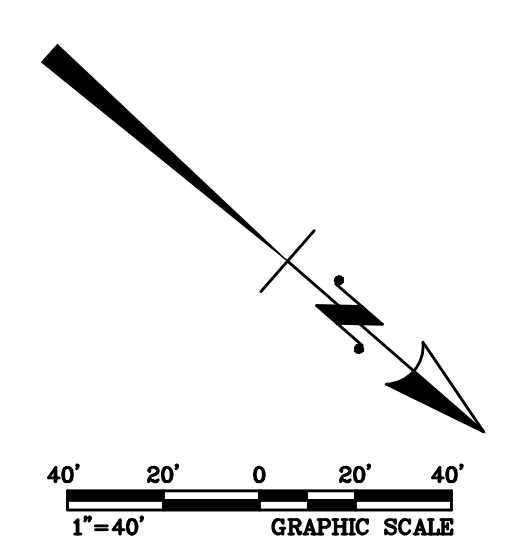
MATCHLINE - SEE BELOW LEFT

MATCHLINE - SEE ABOVE RIGHT



SYLMAR/ SAN FERNANDO METROLINK STATION

- LEGEND**
- = BUS/TRAM DEDICATED LANE
 - = BUS/TRAM MIXED FLOW
 - = S/W NARROWING OR WIDENING
 - = EXISTING STOP
 - = PROP./UPGRADED STATION
 - = REMOVED STOP



REV	DATE	BY	APP	REG. NO.	EXPIRES	SEAL HOLDER	DESCRIPTION

DESIGNED BY	
DRAWN BY	
CHECKED BY	
IN CHARGE	
DATE	



LOS ANGELES COUNTY METROPOLITAN TRANSPORTATION AUTHORITY
 EAST SAN FERNANDO VALLEY TRANSIT CORRIDOR
 BUS RAPID TRANSIT ALTERNATIVE
 CURB RUNNING
 WORKMAN ST TO BLEEKER ST

CONTRACT NO.	PS-4370-2622
DRAWING NO.	ALT1-12
SCALE	1"=40'
SHEET NO.	

Last Revised: Thu Aug 04 2016 4:53pm. User: Pritsker, Thu Aug 04 2016 4:53pm. Printed By: wvdg@ca...
 Drawing: A:\2010\B01205 Metro Van Nuys Corridor Railyway\Exhib1\200 Concept Exh1\Alternative Exhib1\Alt 1 - Exhib1.dwg