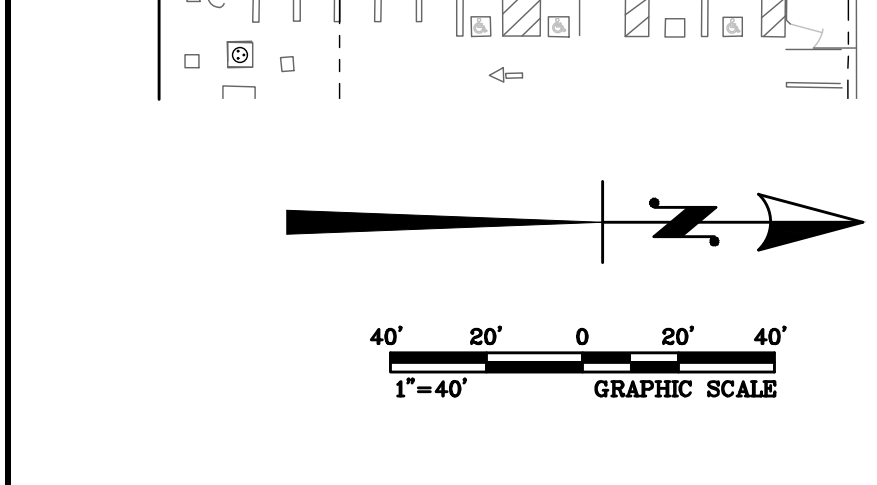


Last Revised: Wed Aug 03, 2016 - 10:45am  
 Drawing: A:\310101\B10103 Metro Van Nuys Corridor (Revised) (E)Alt3\303 Concept Engineering\Drawings\03 - Exhibit Part 1 of 2.dwg  
 Plotted By: vmpgpc

MATCHLINE - SEE ABOVE RIGHT

MATCHLINE - SEE ABOVE RIGHT



**LEGEND**

	= BUS/TRAM DEDICATED LANE
	= BUS/TRAM MIXED FLOW
	= S/W NARROWING OR WIDENING
	= EXISTING STOP
	= PROP./UPGRADED STATION
	= REMOVED STOP

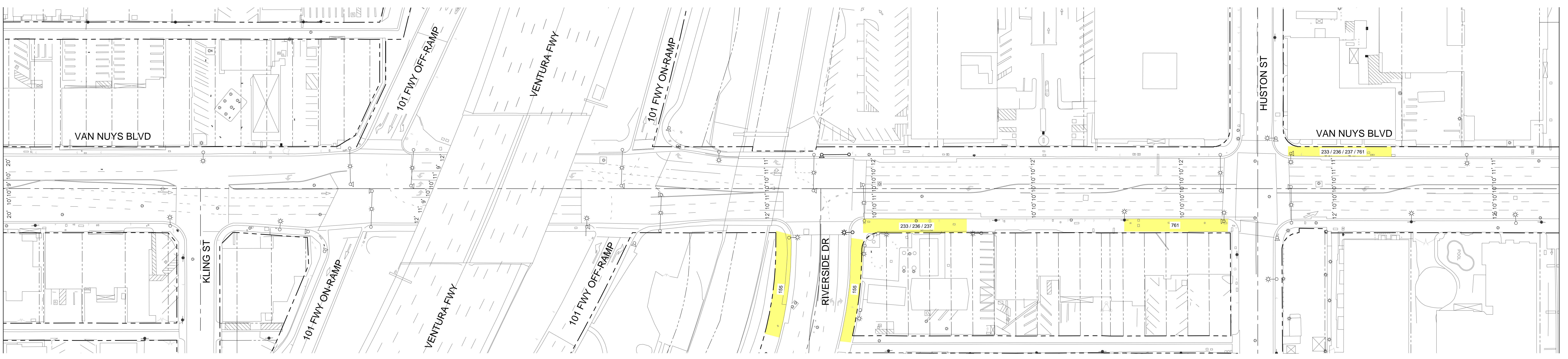
REV	DATE	BY	APP	REG. NO.	EXPIRES	SEAL HOLDER	DESCRIPTION

DESIGNED BY	
DRAWN BY	
CHECKED BY	
IN CHARGE	
DATE	

**LOS ANGELES COUNTY METROPOLITAN TRANSPORTATION AUTHORITY**  
 PROJECT MANAGER

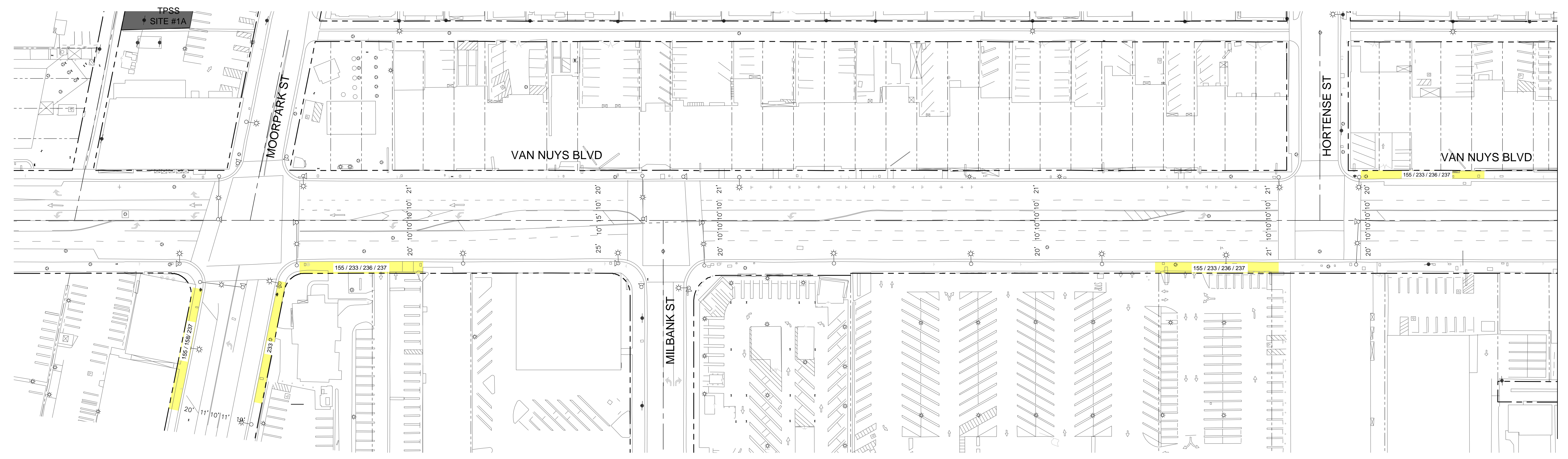
**EAST SAN FERNANDO VALLEY TRANSIT CORRIDOR**  
 TRAM RAIL TRANSIT ALTERNATIVE  
 MEDIAN RUNNING  
 VENTURA BLVD TO MAGNOLIA BLVD

CONTRACT NO.	PS-4370-2622
DRAWING NO.	ALT3-1
SCALE	1"=40'
SHEET NO.	REV 0

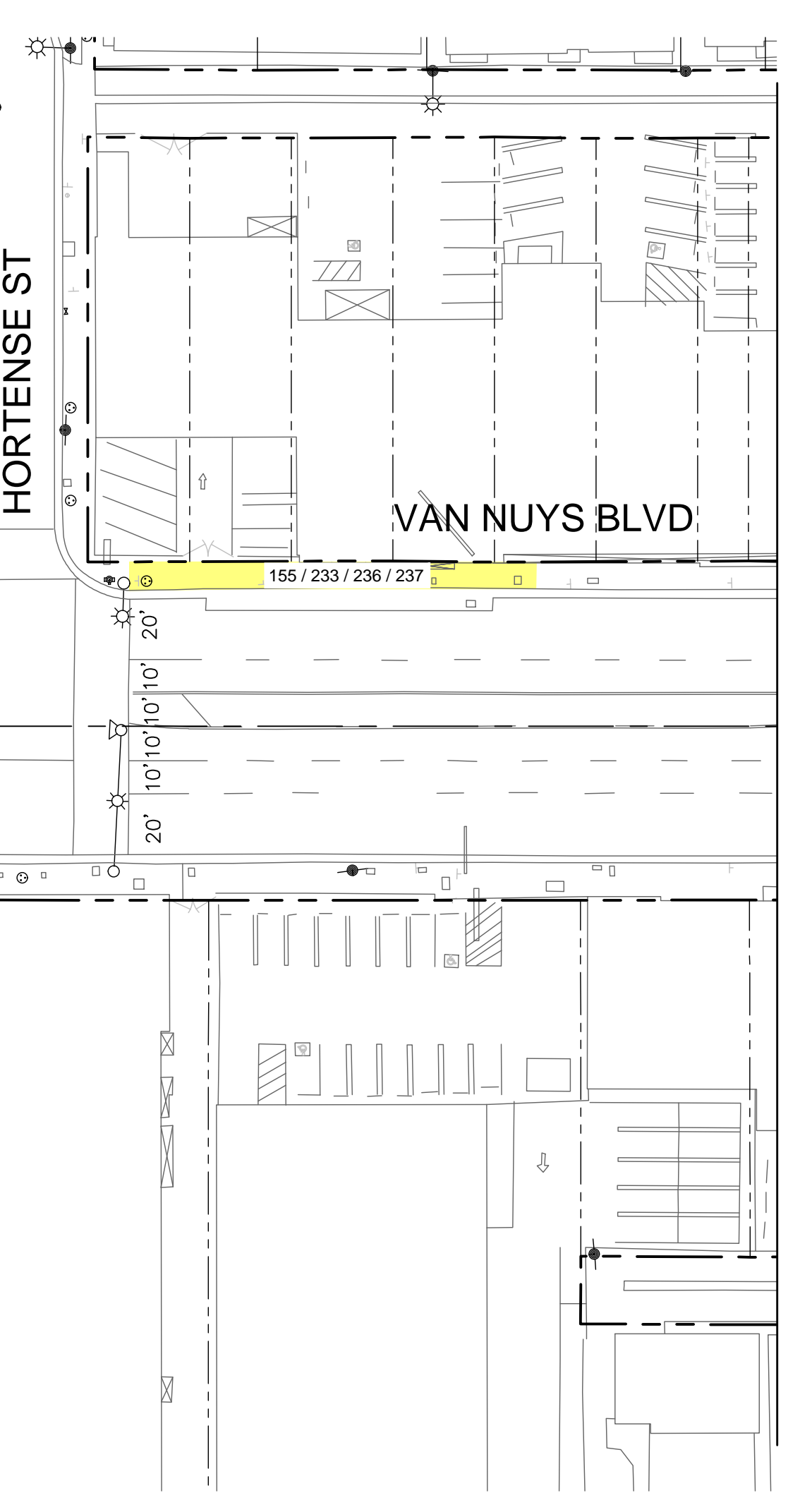
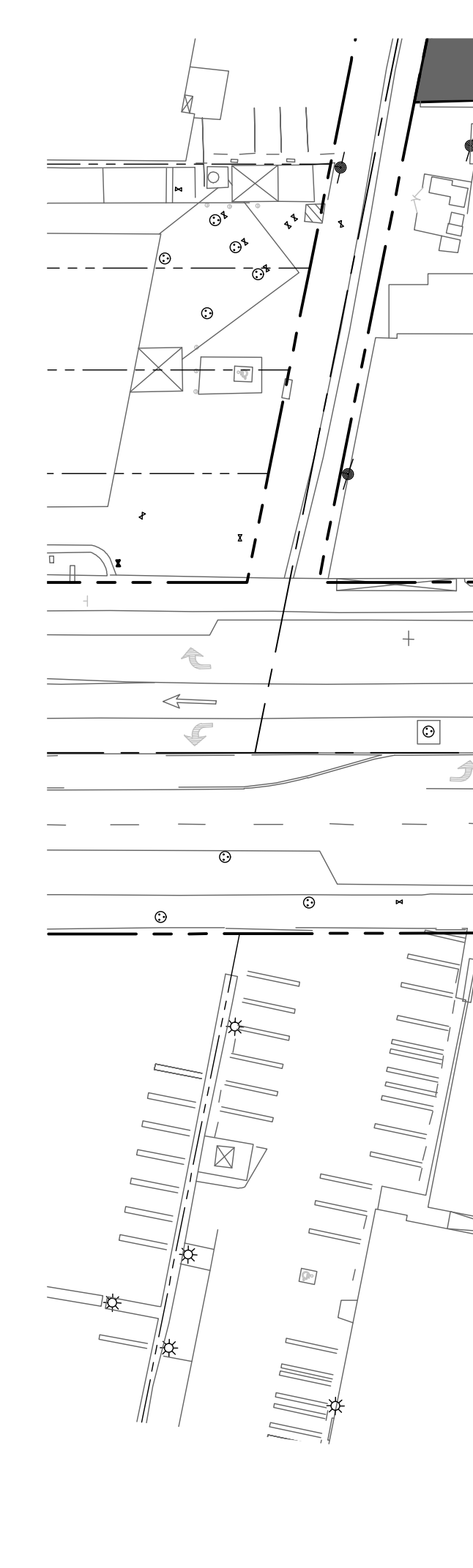


MATCHLINE - SEE BELOW LEFT

MATCHLINE - SEE SHEET ALT3-2



MATCHLINE - SEE BELOW LEFT



MATCHLINE - SEE SHEET ALT3-1

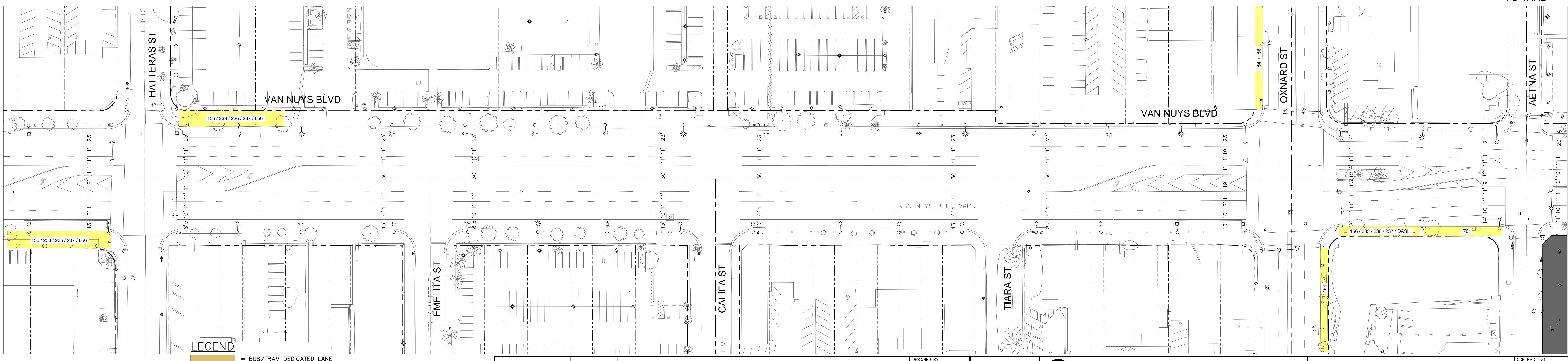
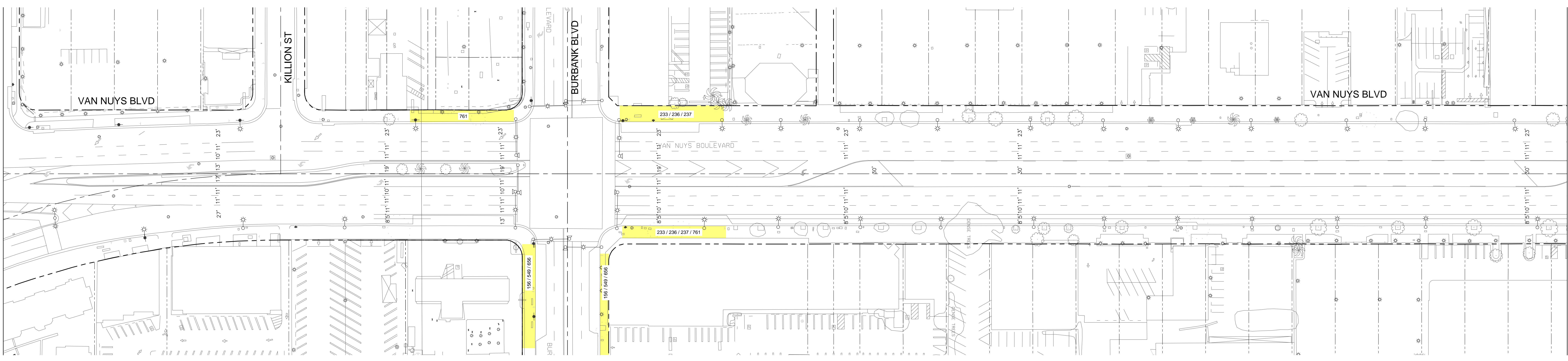
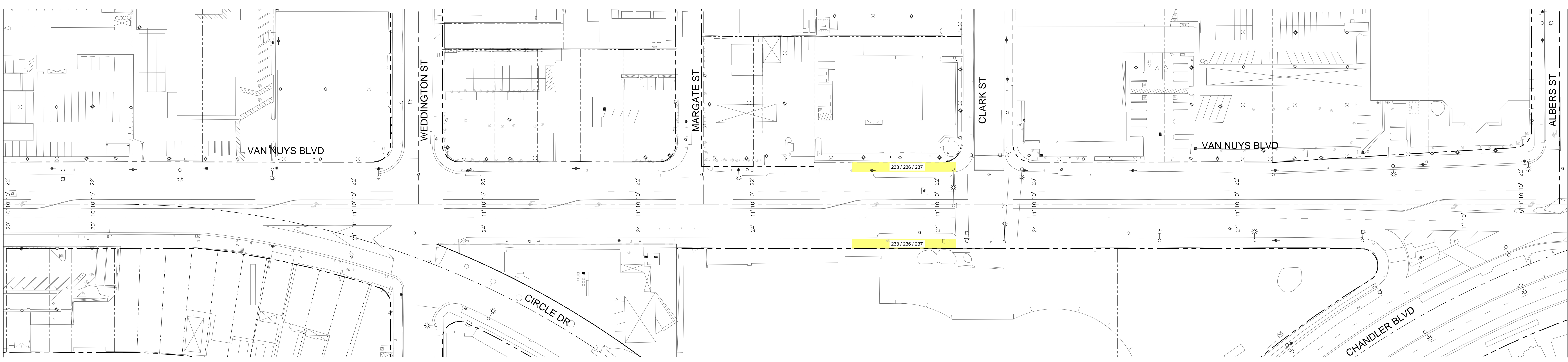
MATCHLINE - SEE ABOVE RIGHT

MATCHLINE - SEE ABOVE RIGHT

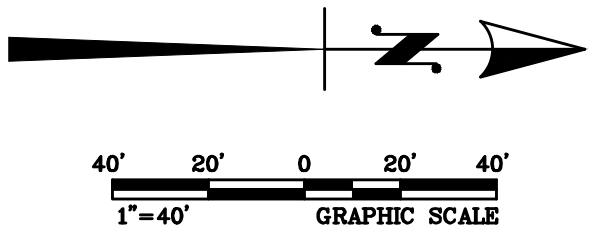
MATCHLINE - SEE BELOW LEFT

MATCHLINE - SEE BELOW LEFT

MATCHLINE - SEE SHEET ALT3-3



- LEGEND**
- = BUS/TRAM DEDICATED LANE
  - = BUS/TRAM MIXED FLOW
  - = S/W NARROWING OR WIDENING
  - = EXISTING STOP
  - = PROP./UPGRADED STATION
  - = REMOVED STOP



REV	DATE	BY	APP	REG. NO.	EXPIRES	SEAL HOLDER	DESCRIPTION

DESIGNED BY	
DRAWN BY	
CHECKED BY	
IN CHARGE	
DATE	

**Metro** LOS ANGELES COUNTY METROPOLITAN TRANSPORTATION AUTHORITY

EAST SAN FERNANDO VALLEY TRANSIT CORRIDOR  
 TRAM RAIL TRANSIT ALTERNATIVE  
 MEDIAN RUNNING  
 MAGNOLIA BLVD TO AETNA ST

CONTRACT NO.	PS-4370-2622
DRAWING NO.	ALT3-2
SCALE	1"=40'
SHEET NO.	

Last Revised: Wed Aug 20, 2016 - 10:45am  
 Drawing: 4370101B0100 Metro Van Nuys Corridor (Revised) (Alt3) (3) Concept (Early Alternative) (Alt3) (3) - Entry Part 1 of 2.dwg  
 Project: Van Nuys Corridor



MATCHLINE - SEE SHEET ALT3-3

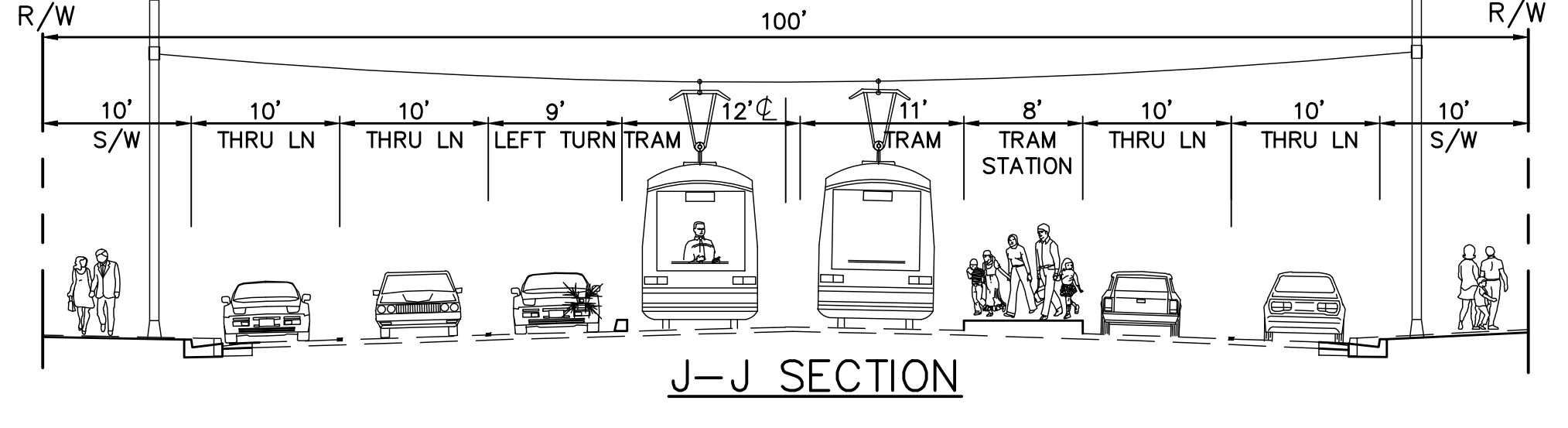
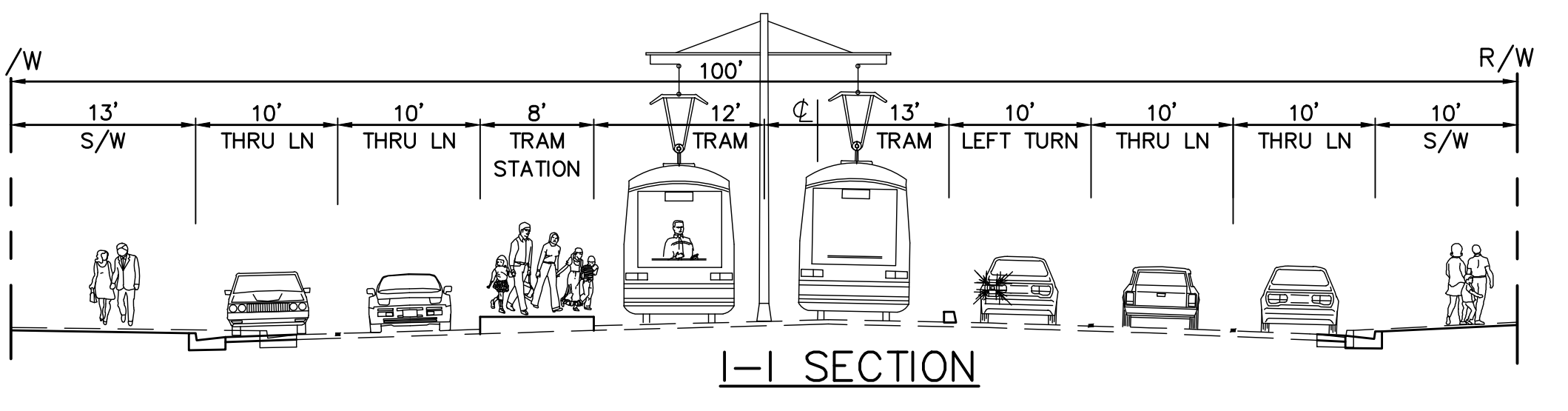
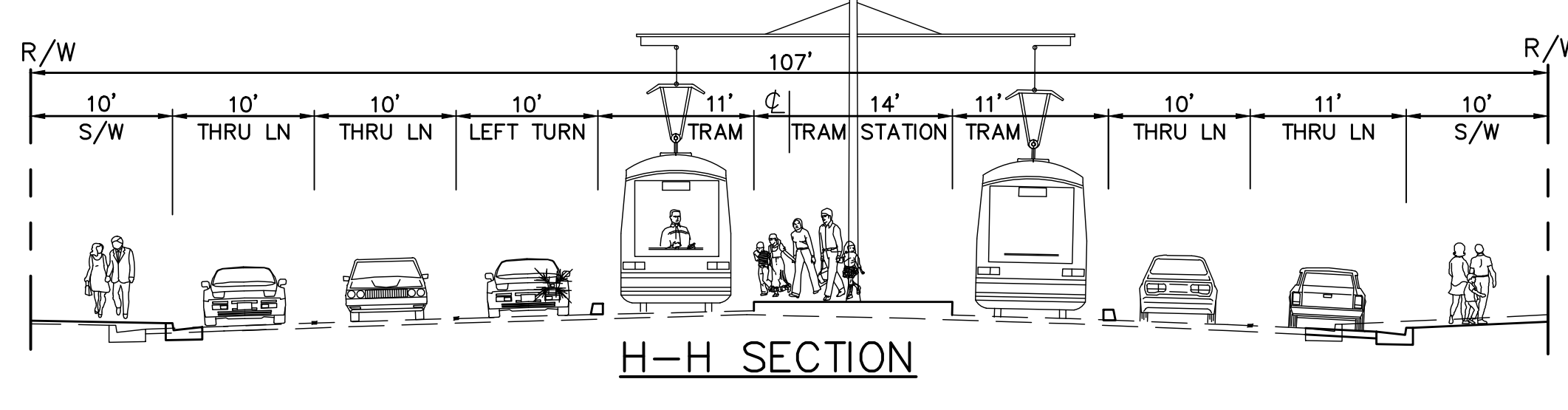
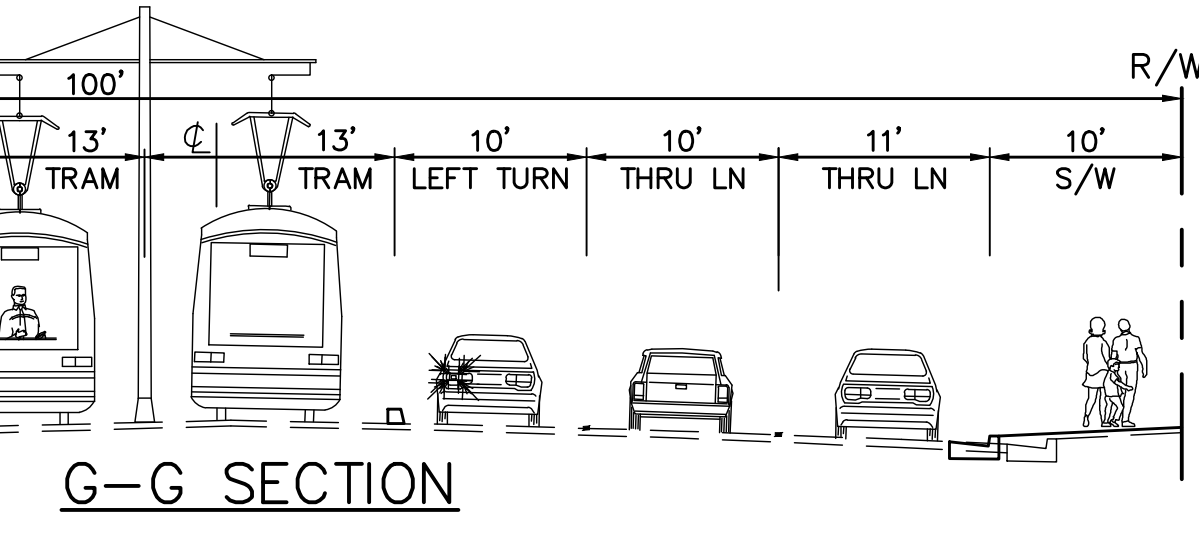
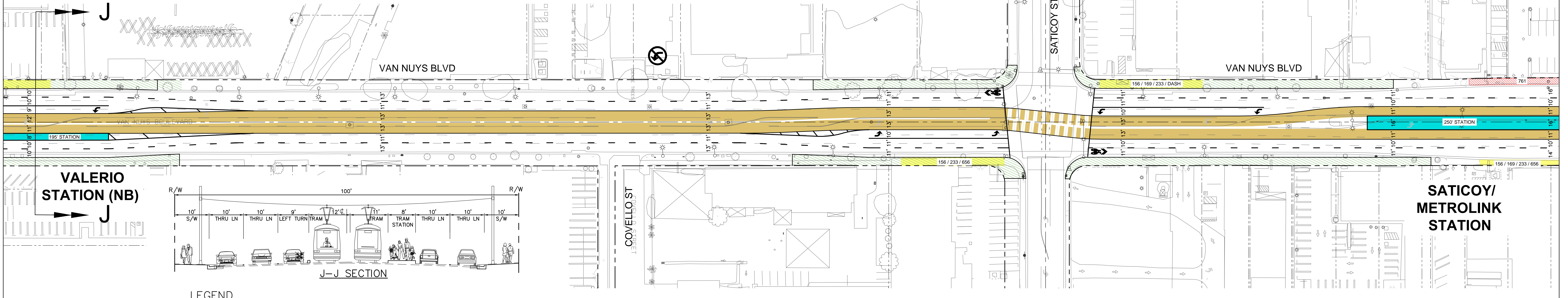
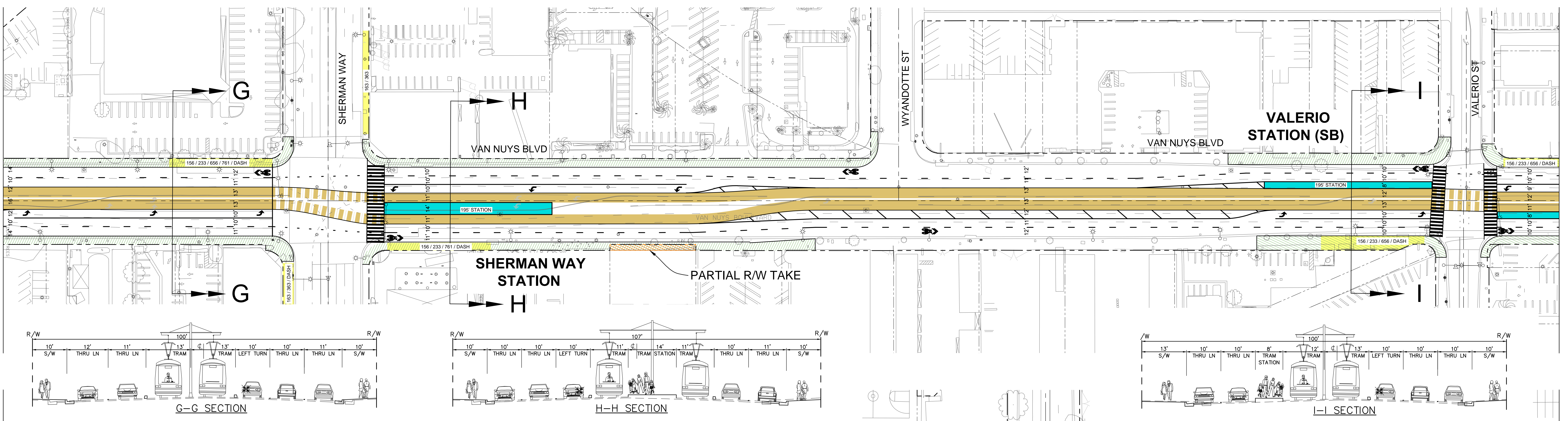
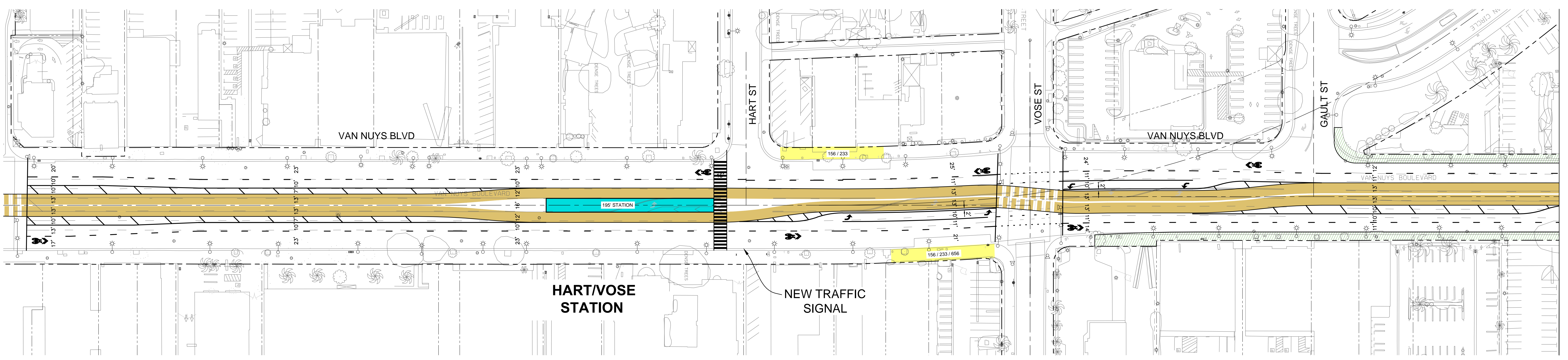
MATCHLINE - SEE ABOVE RIGHT

MATCHLINE - SEE ABOVE RIGHT

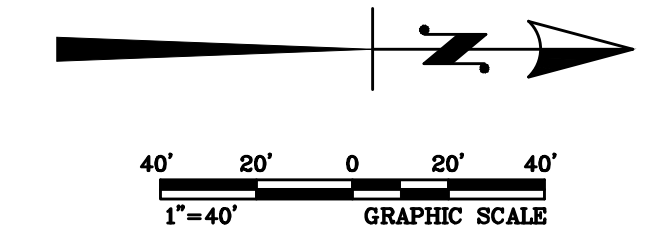
MATCHLINE - SEE BELOW LEFT

MATCHLINE - SEE BELOW LEFT

MATCHLINE - SEE SHEET ALT3-5



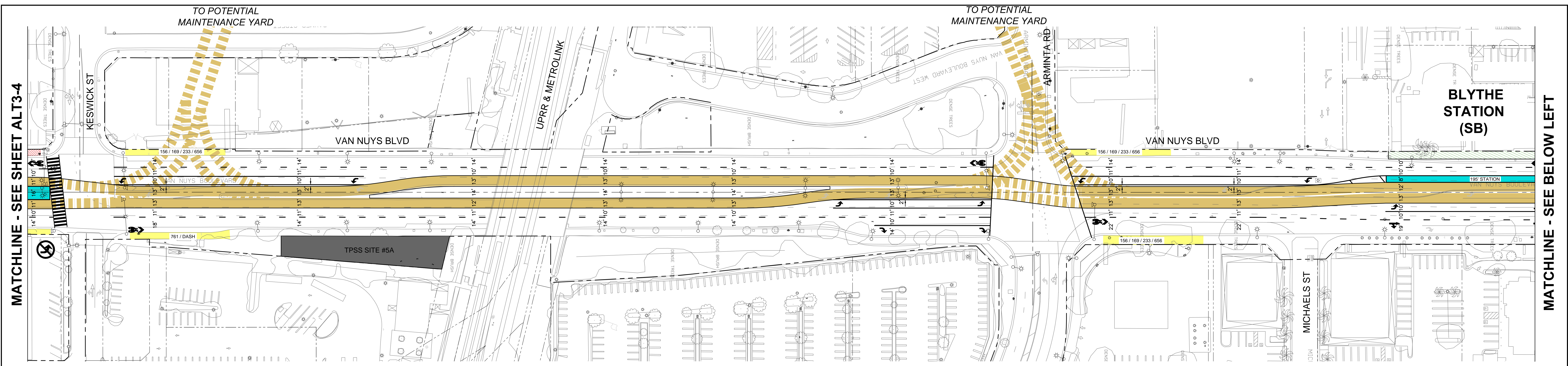
- LEGEND**
- = BUS/TRAM DEDICATED LANE
  - = BUS/TRAM MIXED FLOW
  - = S/W NARROWING OR WIDENING
  - = EXISTING STOP
  - = PROP./UPGRADED STATION
  - = REMOVED STOP



REV	DATE	BY	APP	REG. NO.	EXPIRES	SEAL HOLDER	DESCRIPTION

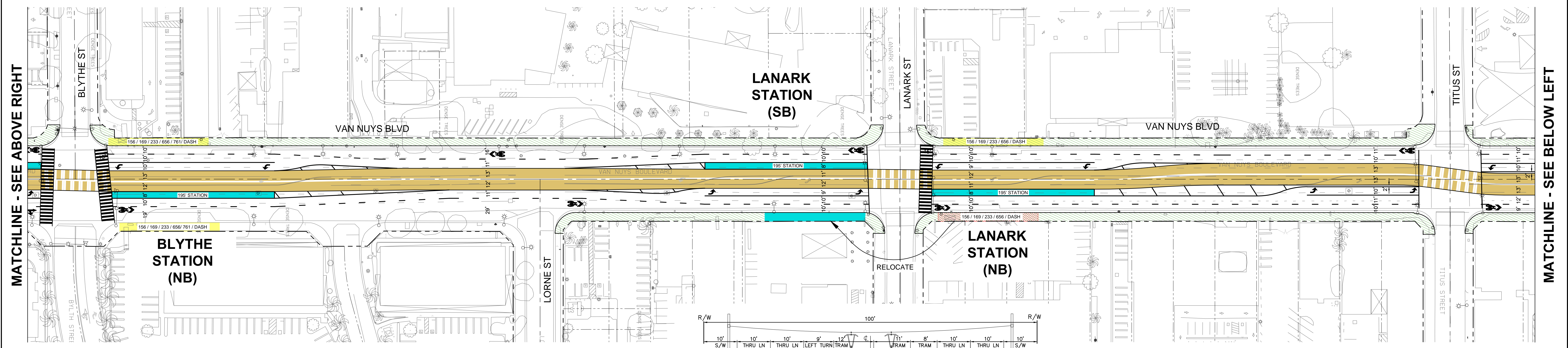
DESIGNED BY	
DRAWN BY	
CHECKED BY	
IN CHARGE	
DATE	

	<b>LOS ANGELES COUNTY METROPOLITAN TRANSPORTATION AUTHORITY</b>	<b>EAST SAN FERNANDO VALLEY TRANSIT CORRIDOR</b> TRAM RAIL TRANSIT ALTERNATIVE MEDIAN RUNNING HARTLAND ST TO SANTICOY ST		CONTRACT NO. PS-4370-2622
		PROJECT MANAGER	DRAWING NO. ALT3-4	REV 0



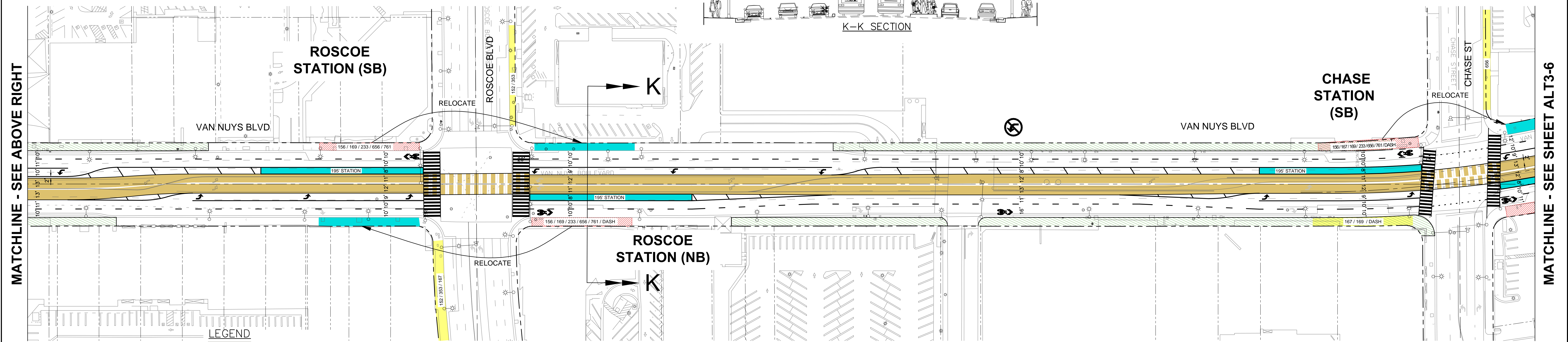
MATCHLINE - SEE SHEET ALT3-4

MATCHLINE - SEE BELOW LEFT



MATCHLINE - SEE ABOVE RIGHT

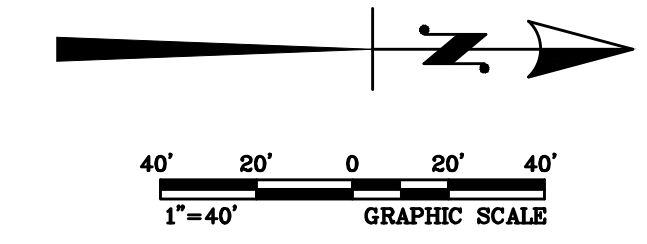
MATCHLINE - SEE BELOW LEFT



MATCHLINE - SEE ABOVE RIGHT

MATCHLINE - SEE SHEET ALT3-6

- LEGEND**
- = BUS/TRAM DEDICATED LANE
  - = BUS/TRAM MIXED FLOW
  - = S/W NARROWING OR WIDENING
  - = EXISTING STOP
  - = PROP./UPGRADED STATION
  - = REMOVED STOP

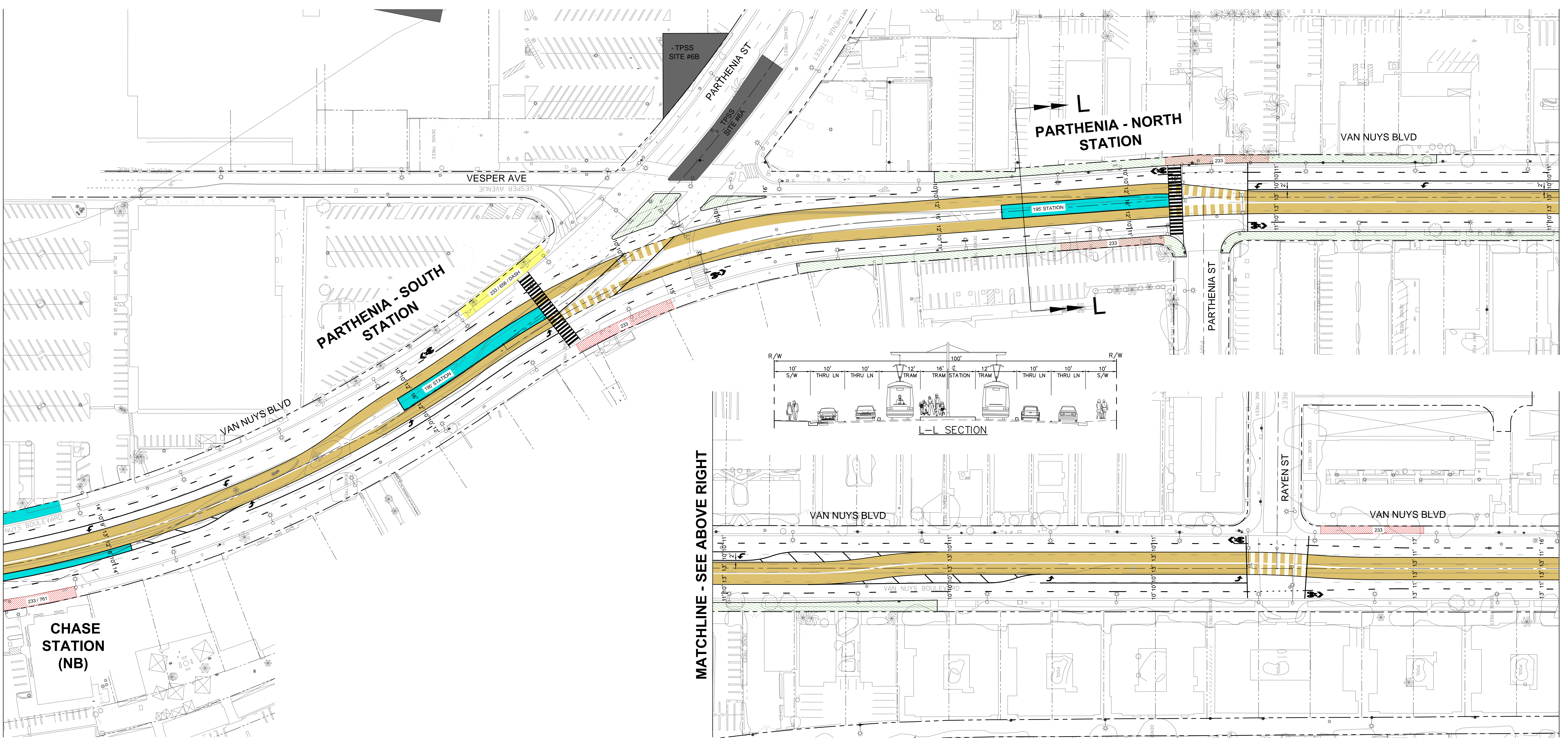


REV	DATE	BY	APP	REG. NO.	EXPIRES	SEAL HOLDER	DESCRIPTION

	<b>LOS ANGELES COUNTY METROPOLITAN TRANSPORTATION AUTHORITY</b>	<b>EAST SAN FERNANDO VALLEY TRANSIT CORRIDOR TRAM RAIL TRANSIT ALTERNATIVE MEDIAN RUNNING SANTICOY ST TO CHASE ST</b>	CONTRACT NO. PS-4370-2622
	DRAWING NO. ALT3-5		REV 0
SCALE 1"=40'	SHEET NO.	PROJECT MANAGER	DESIGNED BY DRAWN BY CHECKED BY IN CHARGE DATE

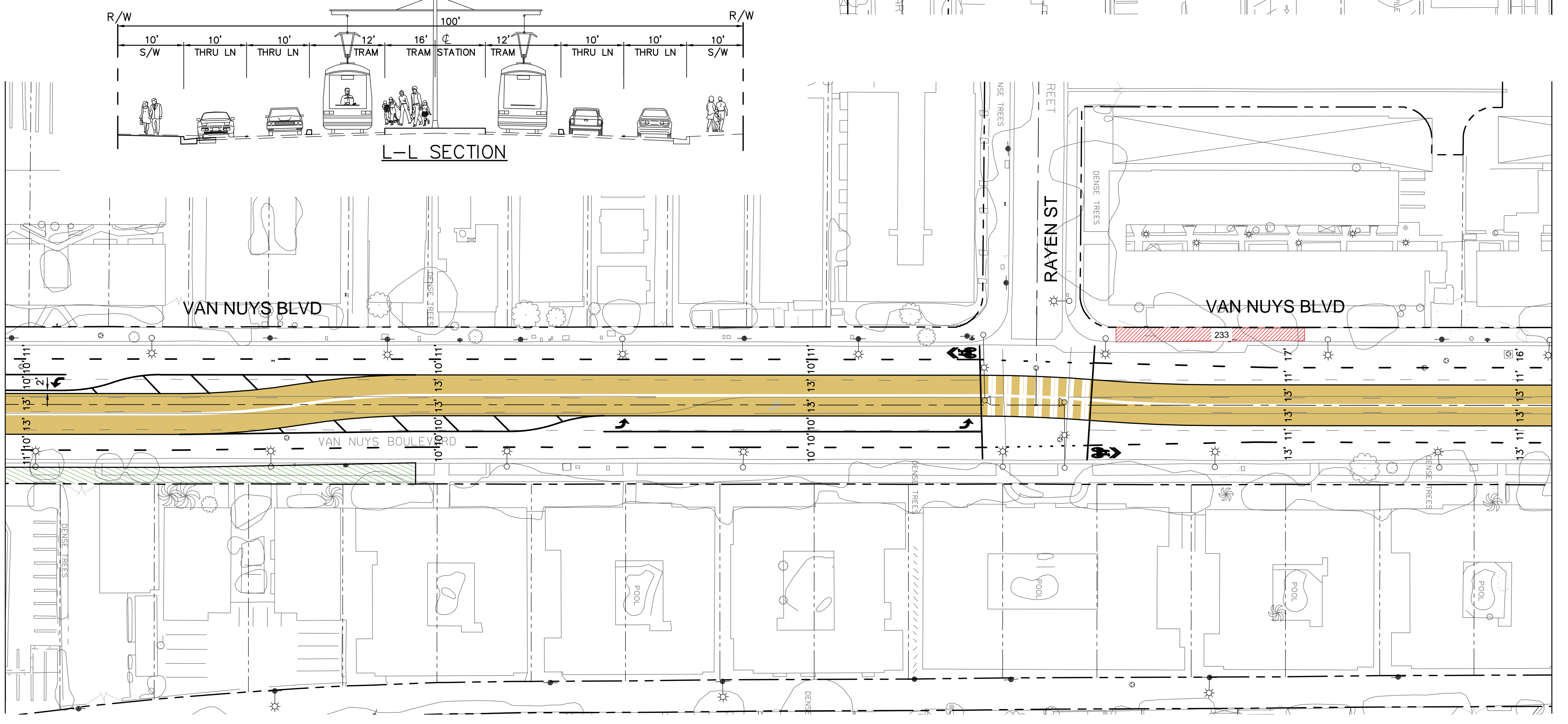
Last Revised: Wed Aug 20, 2016 - 10:45am  
 User: jgarcia  
 Title: PS-4370-2622 Metro Van Nuys Corridor (Revised) (Alt3) (3) - E-Sub Part 1 of 2.dwg  
 Date: Thu Aug 04, 2016 - 5:00pm  
 Project: Metro Van Nuys Corridor (Revised) (Alt3) (3) - E-Sub Part 1 of 2.dwg

MATCHLINE - SEE SHEET ALT3-5



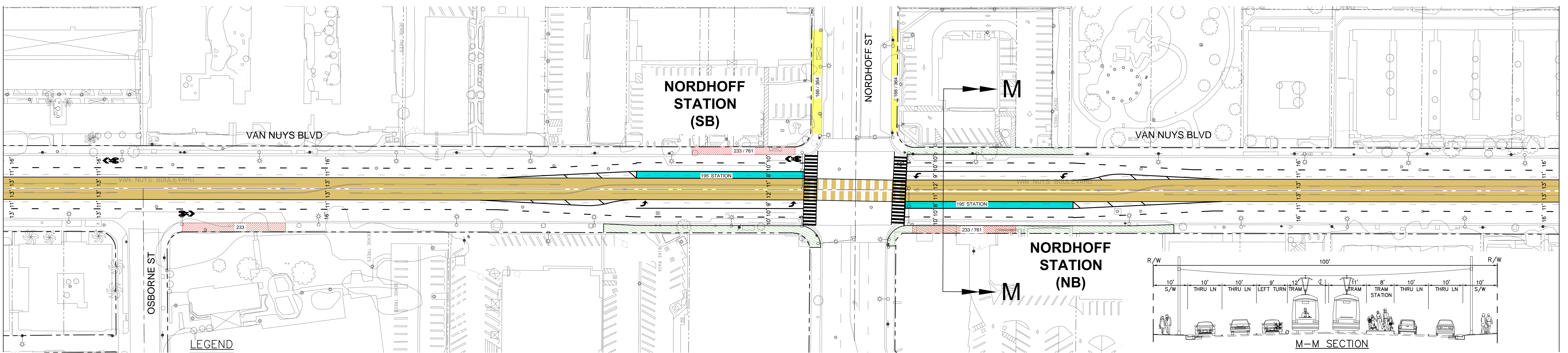
MATCHLINE - SEE BELOW LEFT

MATCHLINE - SEE ABOVE RIGHT



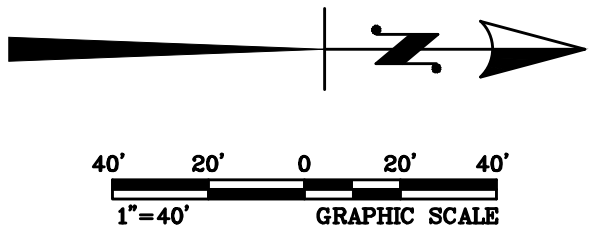
MATCHLINE - SEE BELOW LEFT

MATCHLINE - SEE ABOVE RIGHT



MATCHLINE - SEE SHEET ALT3-7

- LEGEND**
- = BUS/TRAM DEDICATED LANE
  - = BUS/TRAM MIXED FLOW
  - = S/W NARROWING OR WIDENING
  - = EXISTING STOP
  - = PROP./UPGRADED STATION
  - = REMOVED STOP



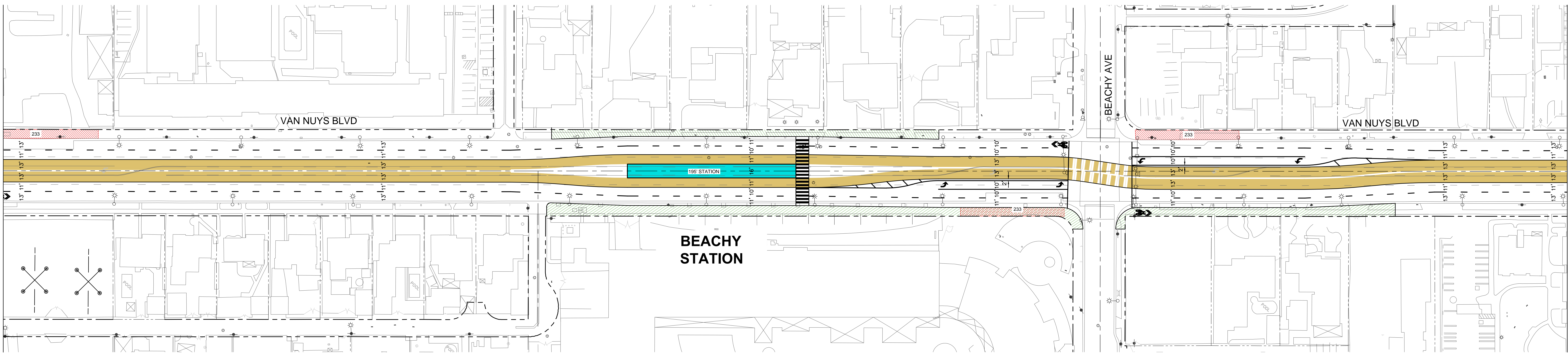
REV	DATE	BY	APP	REG. NO.	EXPIRES	SEAL HOLDER	DESCRIPTION

	<b>LOS ANGELES COUNTY METROPOLITAN TRANSPORTATION AUTHORITY</b>	EAST SAN FERNANDO VALLEY TRANSIT CORRIDOR TRAM RAIL TRANSIT ALTERNATIVE MEDIAN RUNNING CHASE ST TO NORDHOFF ST	CONTRACT NO. PS-4370-2622
	DESIGNED BY DRAIN BY CHECKED BY IN CHARGE DATE	PROJECT MANAGER	DRAWING NO. ALT3-6

SCALE  
1"=40'  
SHEET NO.

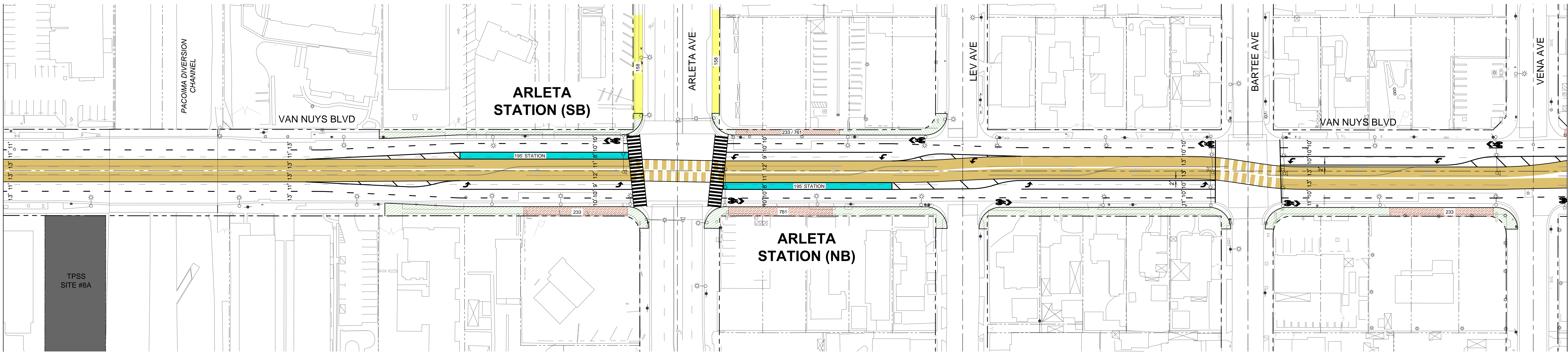


MATCHLINE - SEE SHEET ALT3-7



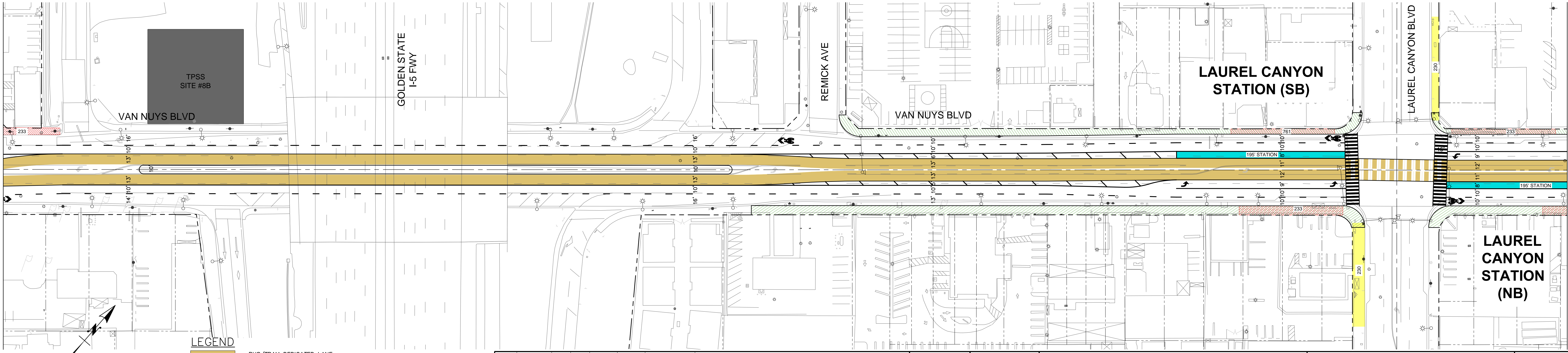
MATCHLINE - SEE BELOW LEFT

MATCHLINE - SEE ABOVE RIGHT



MATCHLINE - SEE BELOW LEFT

MATCHLINE - SEE ABOVE RIGHT



MATCHLINE - SEE SHEET ALT3-9

**LEGEND**

- = BUS/TRAM DEDICATED LANE
- = BUS/TRAM MIXED FLOW
- = S/W NARROWING OR WIDENING
- = EXISTING STOP
- = PROP./UPGRADED STATION
- = REMOVED STOP

**GRAPHIC SCALE**  
1" = 40'

REV	DATE	BY	APP	REG. NO.	EXPIRES	SEAL HOLDER	DESCRIPTION

DESIGNED BY	
DRAWN BY	
CHECKED BY	
IN CHARGE	
DATE	

**Metro** LOS ANGELES COUNTY METROPOLITAN TRANSPORTATION AUTHORITY

PROJECT MANAGER

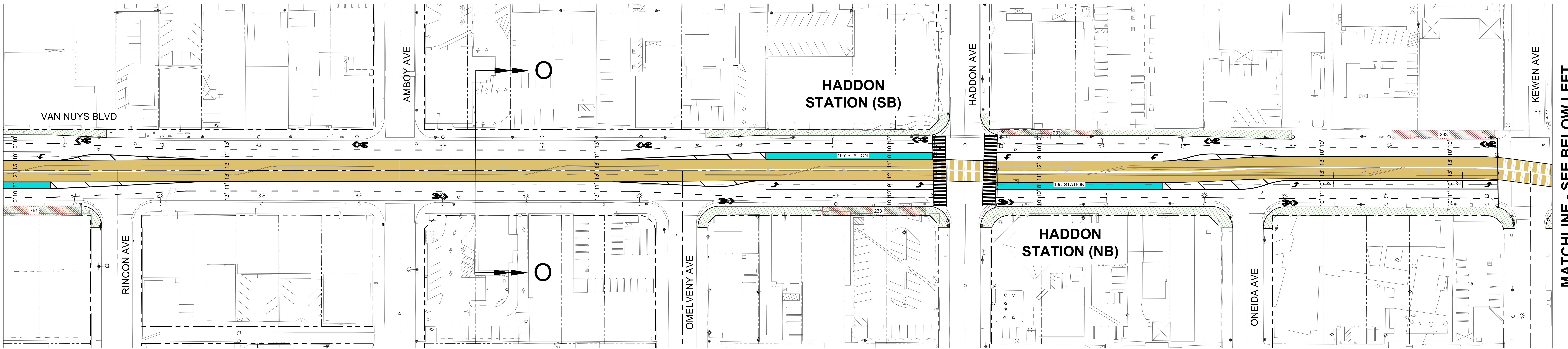
EAST SAN FERNANDO VALLEY TRANSIT CORRIDOR  
TRAM RAIL TRANSIT ALTERNATIVE  
MEDIAN RUNNING  
CANTERBURY AVE TO LAUREL CANYON BLVD

CONTRACT NO.	PS-4370-2622
DRAWING NO.	ALT3-8
SCALE	1"=40'
SHEET NO.	

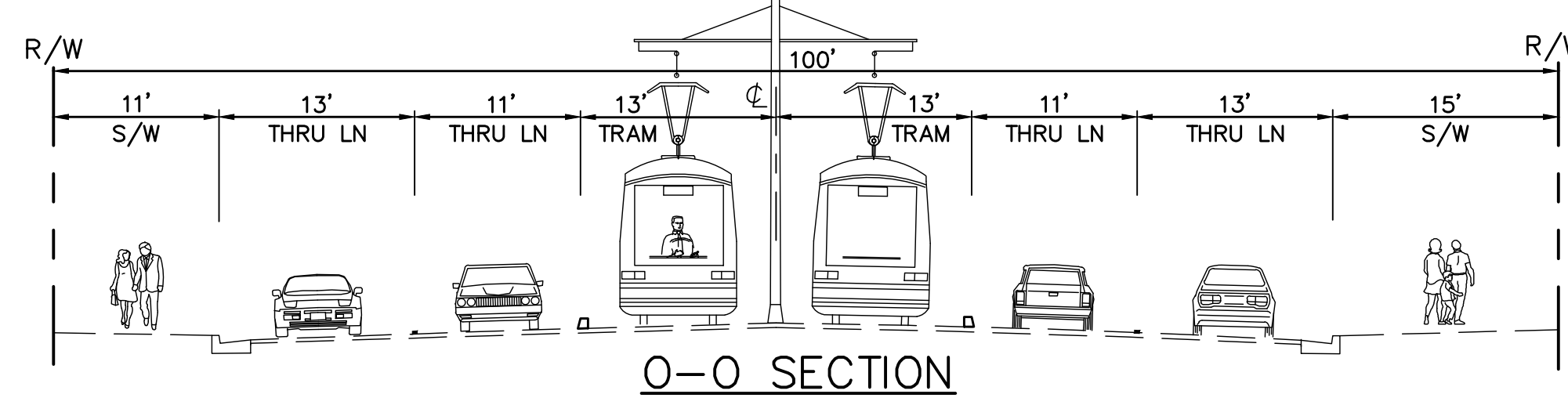
Last Revised: Wed Aug 03, 2016 - 10:57am  
 User: P:\proj\4370\4370-8\4370-8-001.dwg  
 Plot: 4370-8-001.dwg  
 Plot Date: 8/3/2016 10:57:00 AM  
 Plot Scale: 1"=40'  
 Plot Size: 36" x 48"  
 Plot Orientation: Landscape  
 Plot Range: All  
 Plot Style: Default.ctb  
 Plot Color: Black  
 Plot Lineweight: 0.20  
 Plot Linetype: Solid  
 Plot Font: Arial, 10  
 Plot Title: 4370-8-001.dwg  
 Plot User: jgarcia



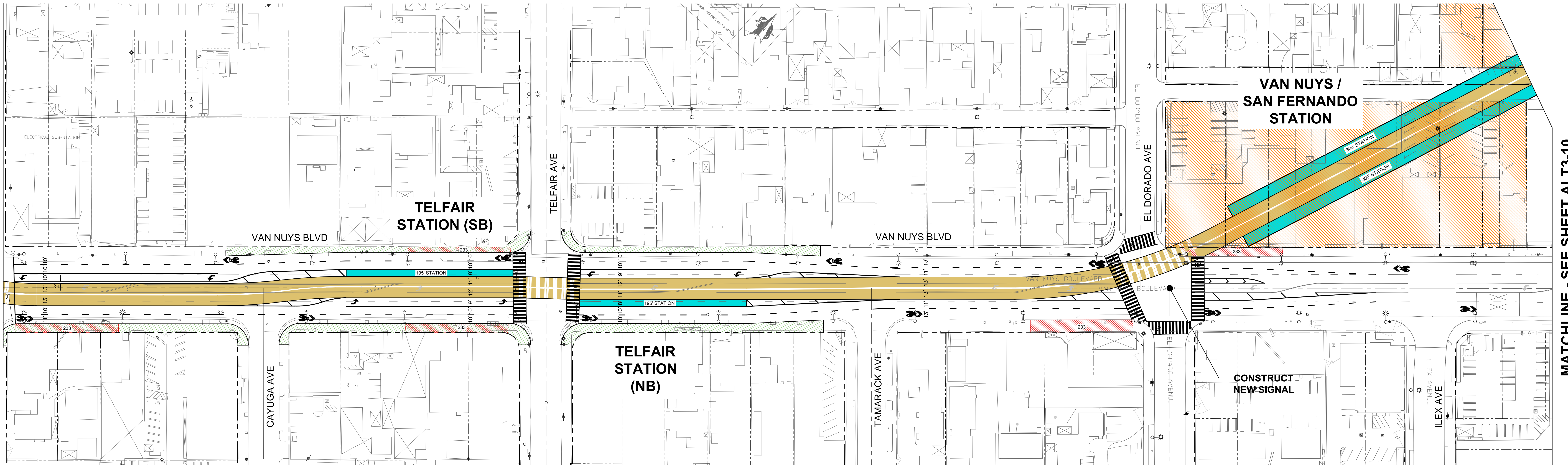
MATCHLINE - SEE SHEET ALT3-8



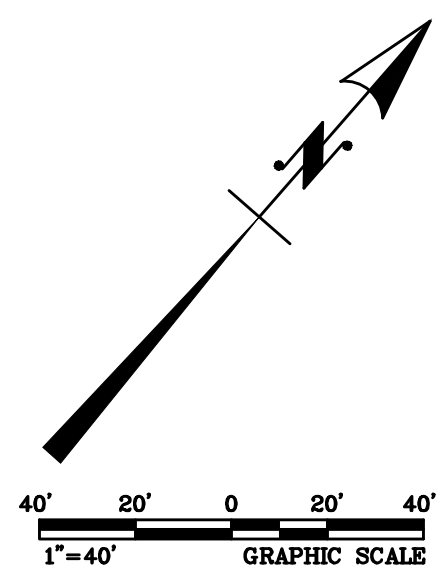
MATCHLINE - SEE BELOW LEFT



MATCHLINE - SEE ABOVE RIGHT



MATCHLINE - SEE SHEET ALT3-10



- LEGEND**
- = BUS/TRAM DEDICATED LANE
  - = BUS/TRAM MIXED FLOW
  - = S/W NARROWING OR WIDENING
  - = EXISTING STOP
  - = PROP./UPGRADED STATION
  - = REMOVED STOP

REV	DATE	BY	APP	REG. NO.	EXPIRES	SEAL HOLDER	DESCRIPTION

DESIGNED BY	
DRAWN BY	
CHECKED BY	
IN CHARGE	
DATE	

**Metro** LOS ANGELES COUNTY METROPOLITAN TRANSPORTATION AUTHORITY

PROJECT MANAGER

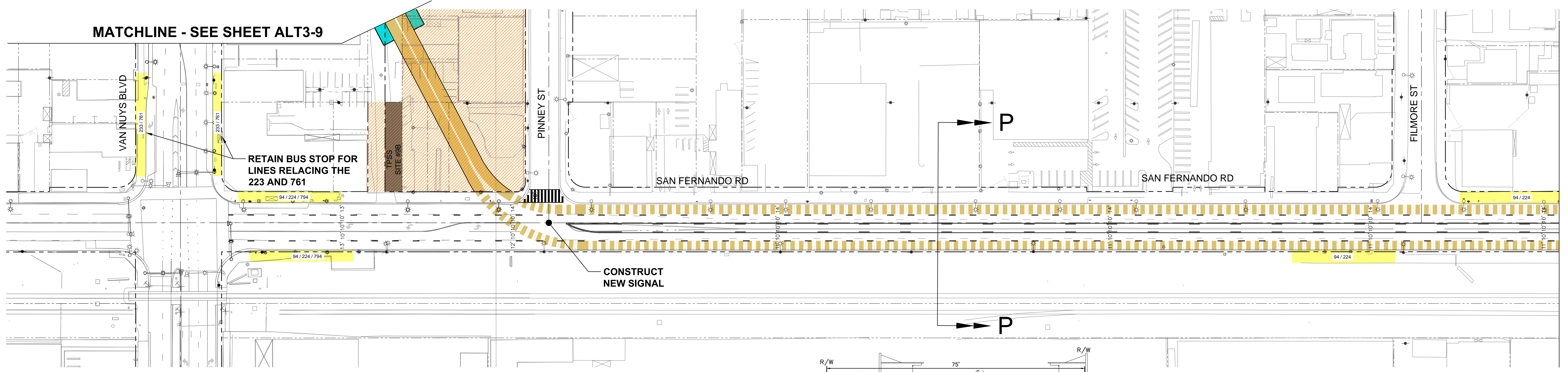
EAST SAN FERNANDO VALLEY TRANSIT CORRIDOR  
 TRAM RAIL TRANSIT ALTERNATIVE  
 MEDIAN RUNNING  
 LAUREL CANYON BLVD TO ILEX AVE

CONTRACT NO.	PS-4370-2622
DRAWING NO.	ALT3-9
SCALE	1"=40'
SHEET NO.	

Last Revised: Wed Aug 26, 2016 - 10:27am  
 User: vmpg  
 Plot: PS-4370-2622-ALT3-9.dwg  
 Plot Date: 8/26/2016 10:27:00 AM  
 Plot Path: C:\Users\vmpg\AppData\Local\Temp\AutoCAD Plot\PS-4370-2622-ALT3-9.dwg  
 Plot Scale: 1"=40'  
 Plot Size: 36" x 48"

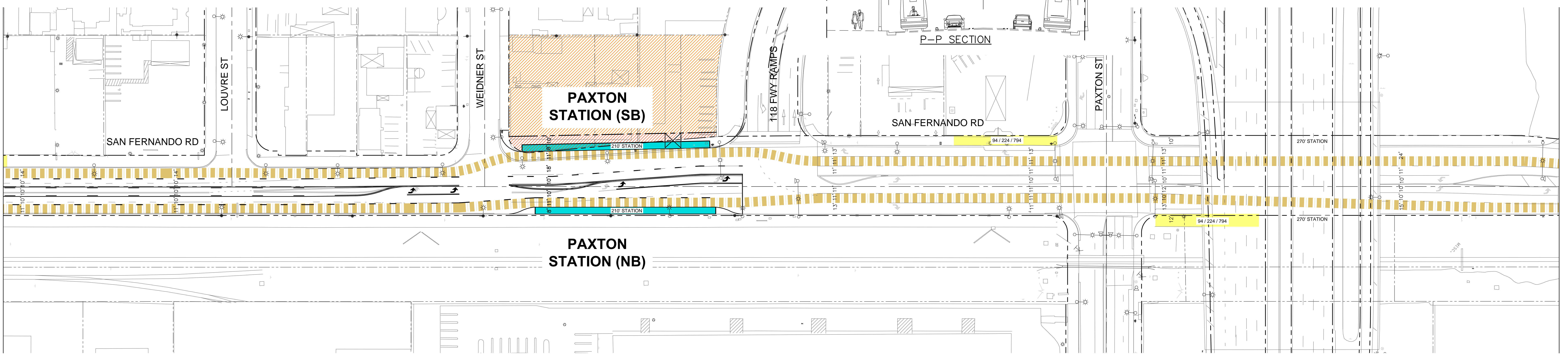
MATCHLINE - SEE SHEET ALT3-9

MATCHLINE - SEE BELOW LEFT



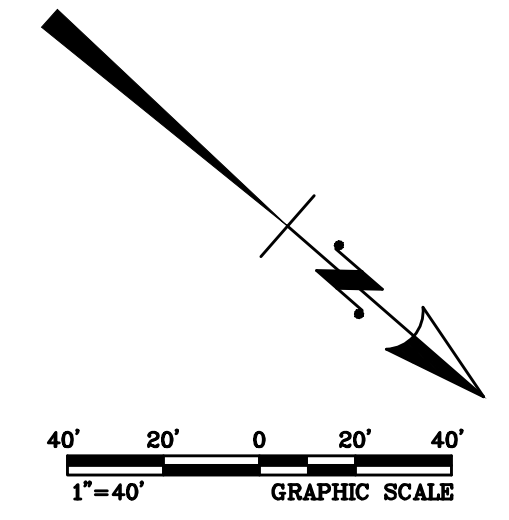
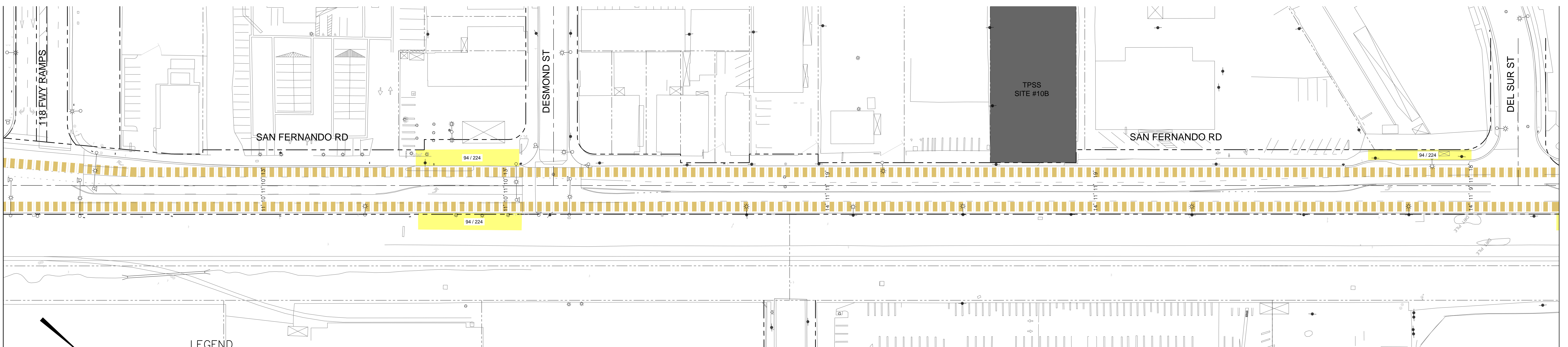
MATCHLINE - SEE ABOVE RIGHT

MATCHLINE - SEE BELOW LEFT



MATCHLINE - SEE ABOVE RIGHT

MATCHLINE - SEE ALT 3-11



- LEGEND**
- = BUS/TRAM DEDICATED LANE
  - = BUS/TRAM MIXED FLOW
  - = S/W NARROWING OR WIDENING
  - = EXISTING STOP
  - = PROP./UPGRADED STATION
  - = REMOVED STOP

REV	DATE	BY	APP	REG. NO.	EXPIRES	SEAL HOLDER	DESCRIPTION

DESIGNED BY	
DRAWN BY	
CHECKED BY	
IN CHARGE	
DATE	

**Metro** LOS ANGELES COUNTY METROPOLITAN TRANSPORTATION AUTHORITY

PROJECT MANAGER

EAST SAN FERNANDO VALLEY TRANSIT CORRIDOR  
 TRAM RAIL TRANSIT ALTERNATIVE  
 MEDIAN RUNNING  
 VAN NUYS BLVD TO DEL SUR ST

CONTRACT NO.	PS-4370-2622
DRAWING NO.	ALT3-10
SCALE	1"=40'
SHEET NO.	

MATCHLINE - SEE ALT3-10

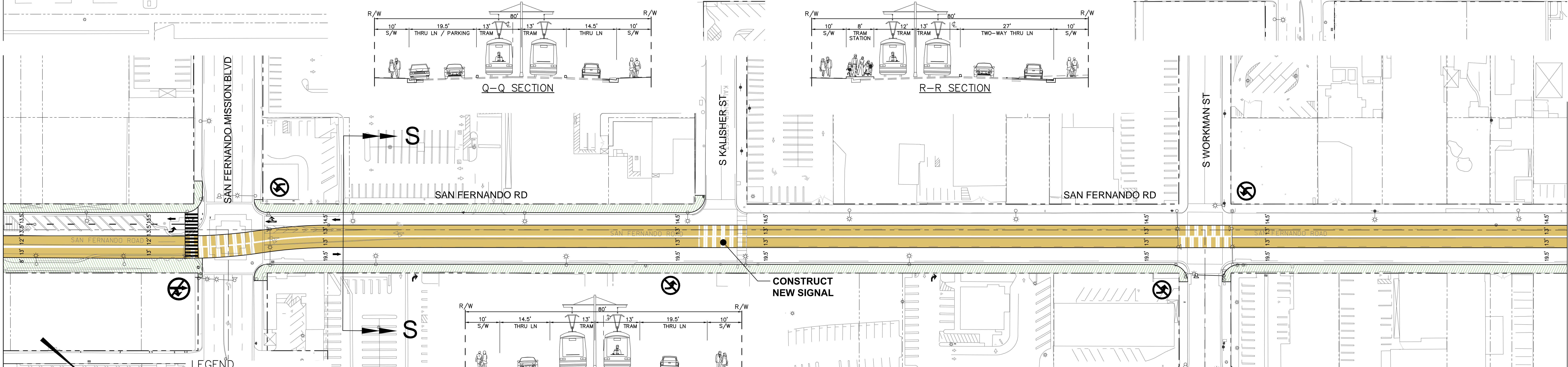
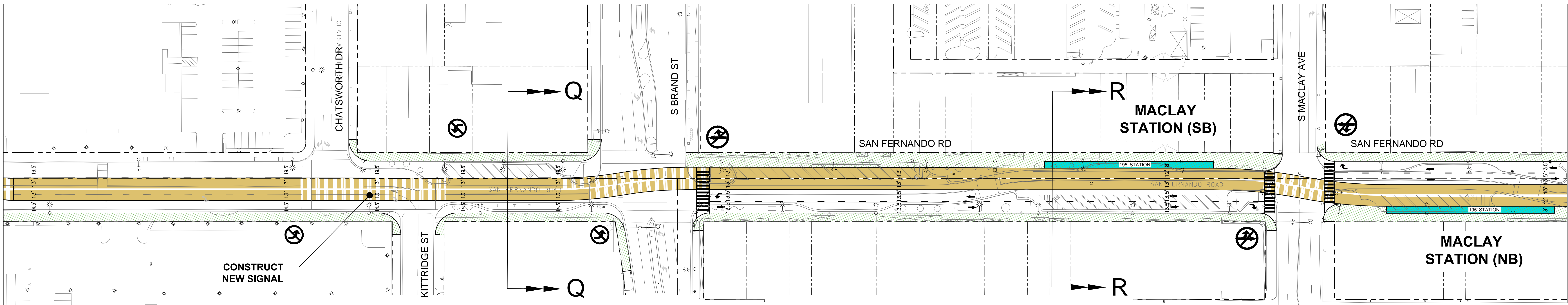
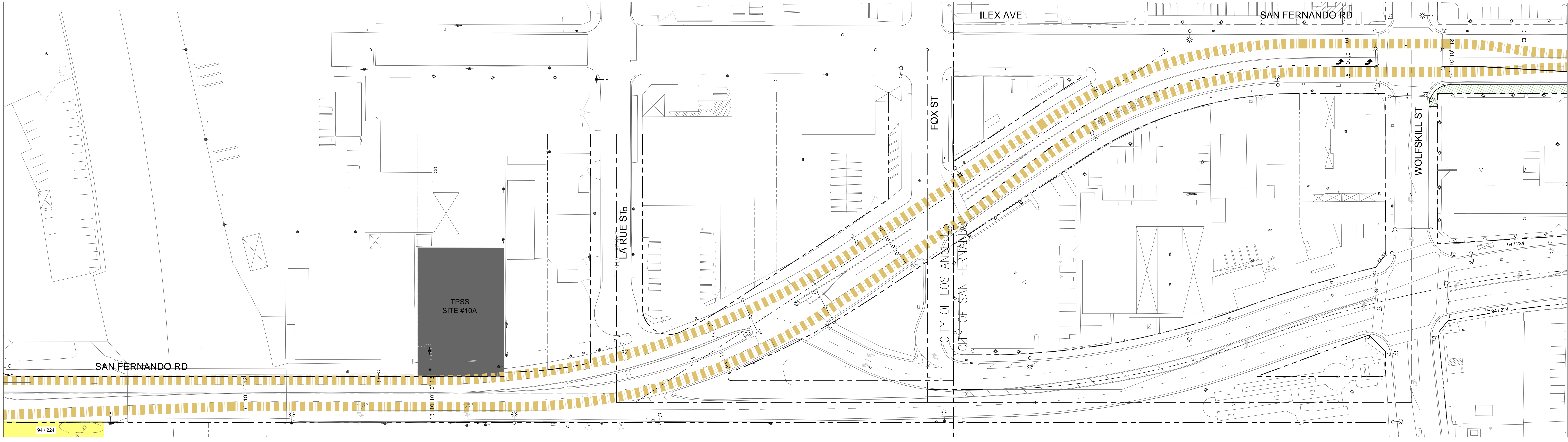
MATCHLINE - SEE ABOVE RIGHT

MATCHLINE - SEE ABOVE RIGHT

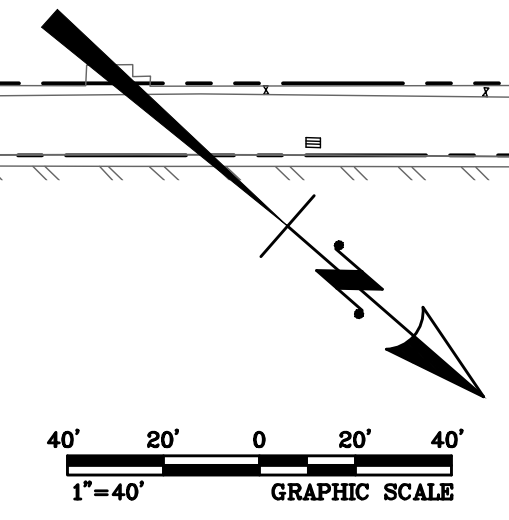
MATCHLINE - SEE BELOW LEFT

MATCHLINE - SEE BELOW LEFT

MATCHLINE - SEE ALT3-12



- LEGEND**
- = BUS/TRAM DEDICATED LANE
  - = BUS/TRAM MIXED FLOW
  - = S/W NARROWING OR WIDENING
  - = EXISTING STOP
  - = PROP./UPGRADED STATION
  - = REMOVED STOP



REV	DATE	BY	APP	REG. NO.	EXPIRES	SEAL HOLDER	DESCRIPTION

DESIGNED BY	
DRAWN BY	
CHECKED BY	
IN CHARGE	
DATE	

**Metro** LOS ANGELES COUNTY METROPOLITAN TRANSPORTATION AUTHORITY

EAST SAN FERNANDO VALLEY TRANSIT CORRIDOR  
 TRAM RAIL TRANSIT ALTERNATIVE  
 MEDIAN RUNNING  
 DEL SUR ST TO WORKMAN ST

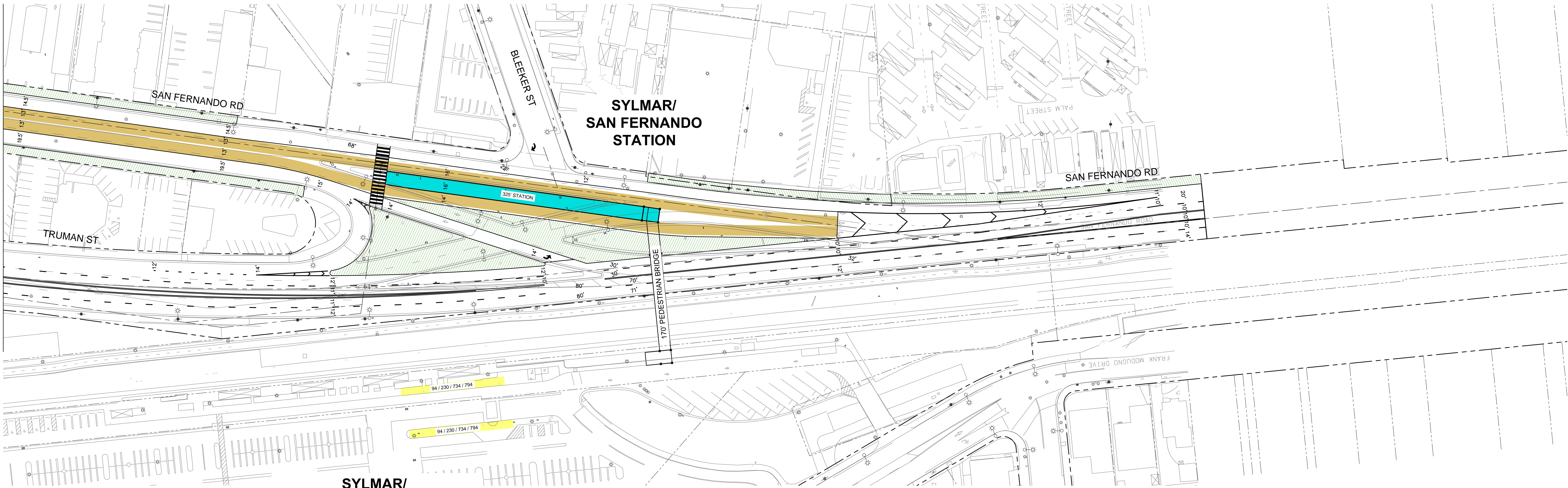
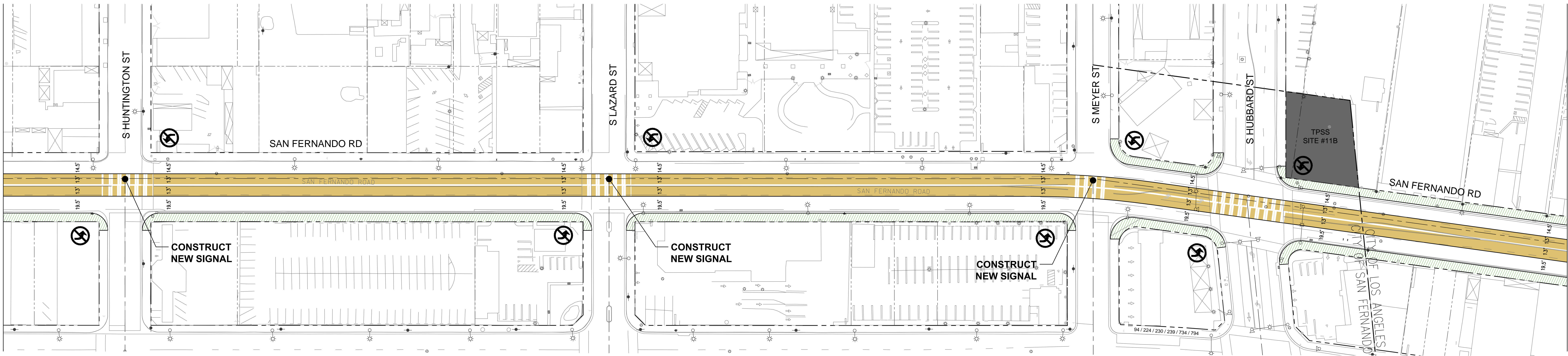
CONTRACT NO.	PS-4370-2622
DRAWING NO.	ALT3-11
SCALE	1"=40'
SHEET NO.	

Last Revised: Wed Aug 26, 2016 - 10:57am  
 Drawing: E:\2010\BID\05 Metro Van Nuys Corridor (Residual)\E0403\305 Concept\_Eng\Alternative\_Corridor\05 - Exhibit Part 2 of 2.dwg  
 Project: Metro Van Nuys Corridor (Residual)\E0403\305 Concept\_Eng\Alternative\_Corridor\05 - Exhibit Part 2 of 2.dwg

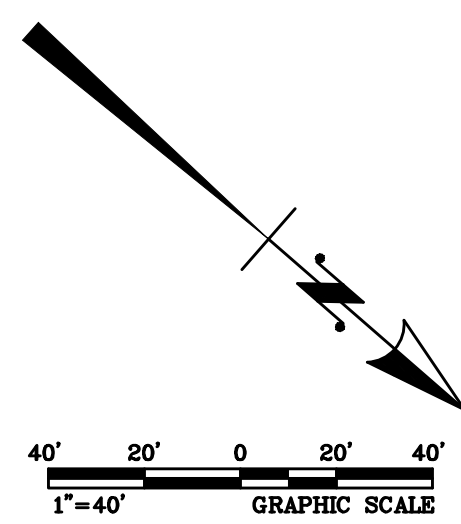
MATCHLINE - SEE ALT3-11

MATCHLINE - SEE ABOVE RIGHT

MATCHLINE - SEE BELOW LEFT



**SYLMAR/  
SAN FERNANDO  
METROLINK STATION**



**LEGEND**

- = BUS/TRAM DEDICATED LANE
- = BUS/TRAM MIXED FLOW
- = S/W NARROWING OR WIDENING
- = EXISTING STOP
- = PROP./UPGRADED STATION
- = REMOVED STOP

REV	DATE	BY	APP	REG. NO.	EXPIRES	SEAL HOLDER	DESCRIPTION

DESIGNED BY	
DRAWN BY	
CHECKED BY	
IN CHARGE	
DATE	



**LOS ANGELES COUNTY METROPOLITAN  
TRANSPORTATION AUTHORITY**

**EAST SAN FERNANDO VALLEY TRANSIT CORRIDOR**  
TRAM RAIL TRANSIT ALTERNATIVE  
MEDIAN RUNNING  
WORKMAN ST TO BLEEKER ST

CONTRACT NO.	PS-4370-2622
DRAWING NO.	ALT3-12
SCALE	1"=40'
SHEET NO.	

PROJECT MANAGER

REV 0