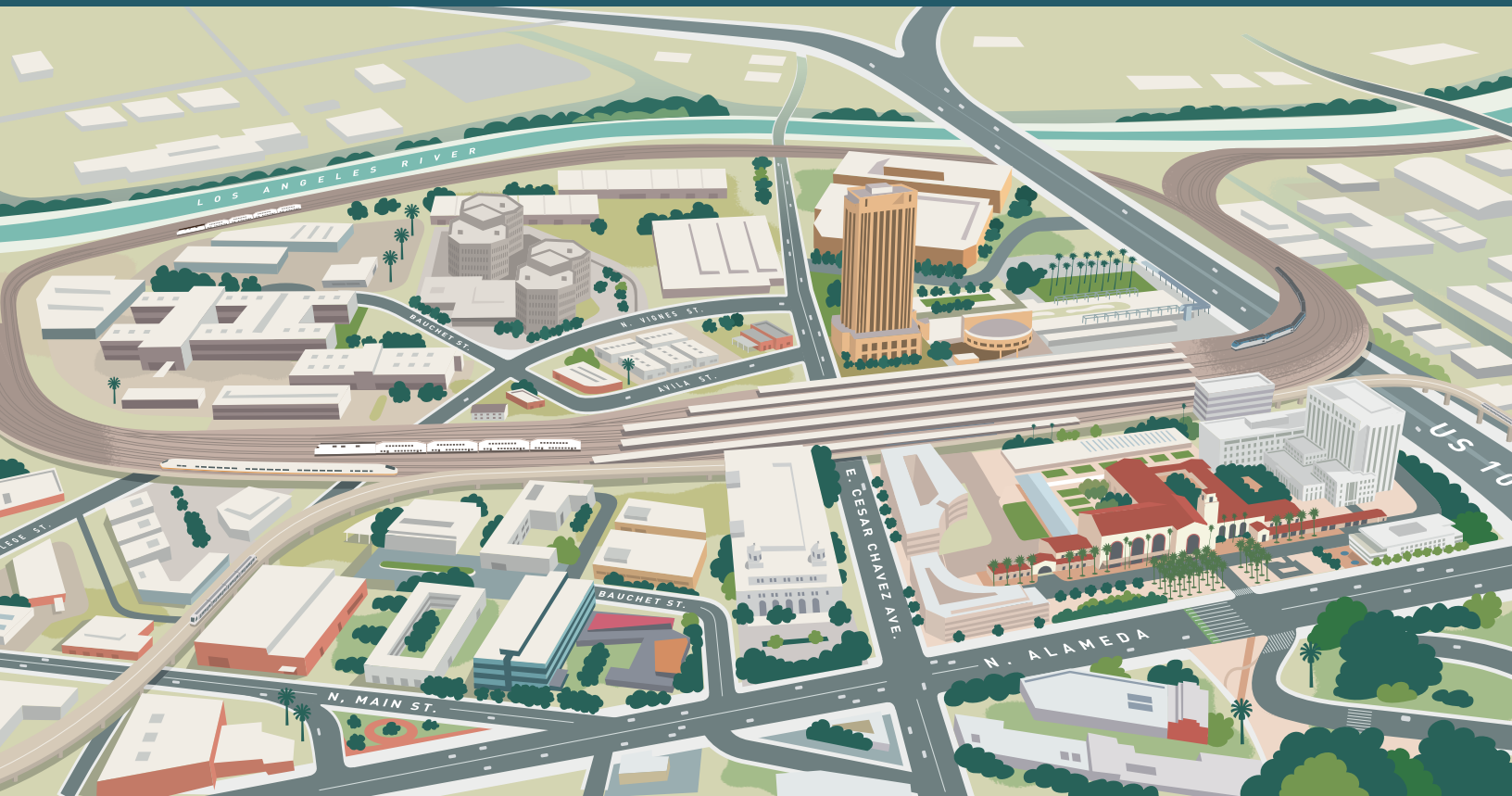


Link Union Station

DRAFT – Phase I Environmental Site Assessment

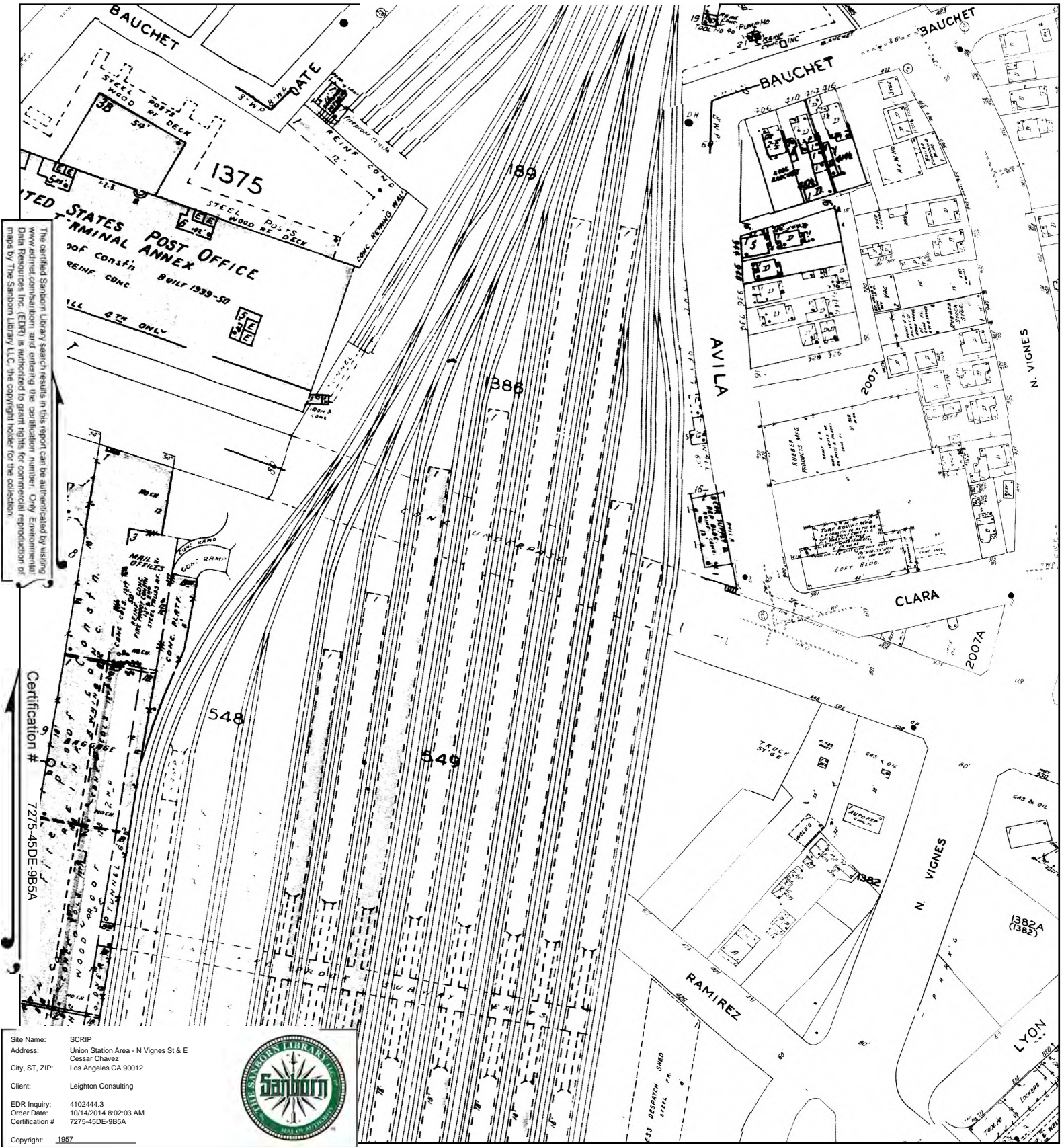
October 2016



Metro

(THIS PAGE INTENTIONALLY BLANK)

1957 Certified Sanborn Map



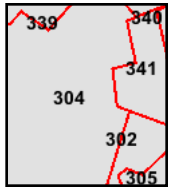
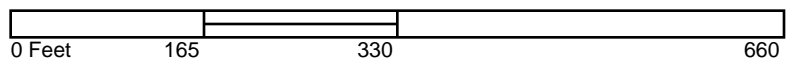
The certified Sanborn Library search results in this report can be authenticated by visiting www.edri.com, and entering the certification number. Only Environmental Data Resources Inc. (EDRI) is authorized to grant rights for commercial reproduction of maps by The Sanborn Library LLC, the copyright holder for the collection.

Certification # 7275-45DE-985A

Site Name: SCRIP
 Address: Union Station Area - N Vignes St & E Cessar Chavez
 City, ST, ZIP: Los Angeles CA 90012
 Client: Leighton Consulting
 EDR Inquiry: 4102444.3
 Order Date: 10/14/2014 8:02:03 AM
 Certification #: 7275-45DE-985A
 Copyright: 1957



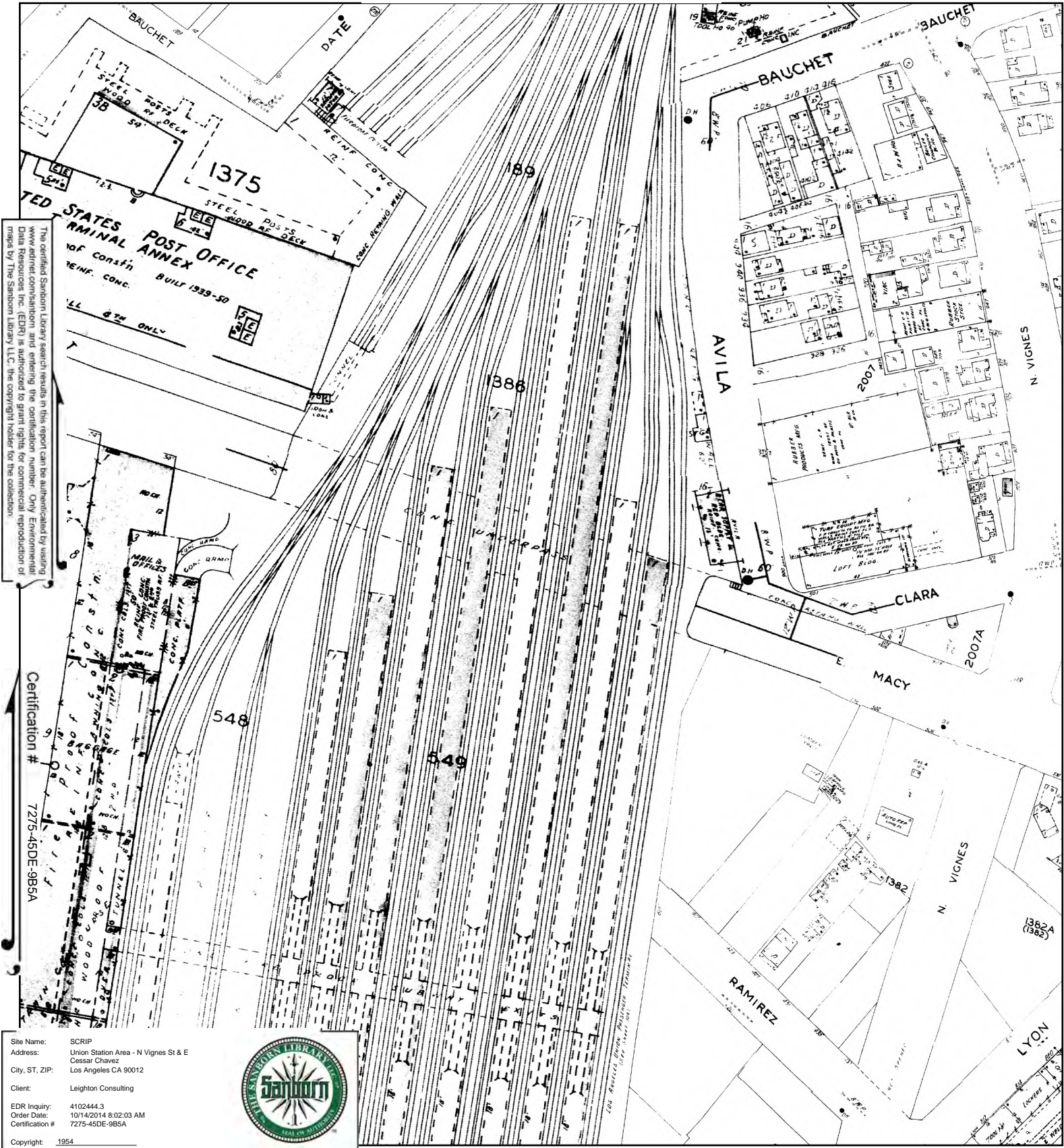
This Certified Sanborn Map combines the following sheets. Outlined areas indicate map sheets within the collection.



- Volume 3, Sheet 302
- Volume 3, Sheet 304
- Volume 3, Sheet 341



1954 Certified Sanborn Map



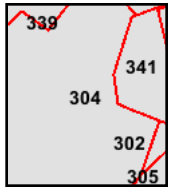
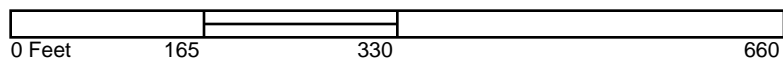
The certified Sanborn Map Library search results in this report can be authenticated by visiting www.edrnet.com/sanborn and entering the certification number. Only Environmental Data Resources, Inc. (EDR) is authorized to grant rights for commercial reproduction of maps by The Sanborn Map Library LLC, the copyright holder for the collection.

Certification # 7275-45DE-9B5A

Site Name: SCRIP
 Address: Union Station Area - N Vignes St & E Cesar Chavez
 City, ST, ZIP: Los Angeles CA 90012
 Client: Leighton Consulting
 EDR Inquiry: 4102444.3
 Order Date: 10/14/2014 8:02:03 AM
 Certification #: 7275-45DE-9B5A
 Copyright: 1954



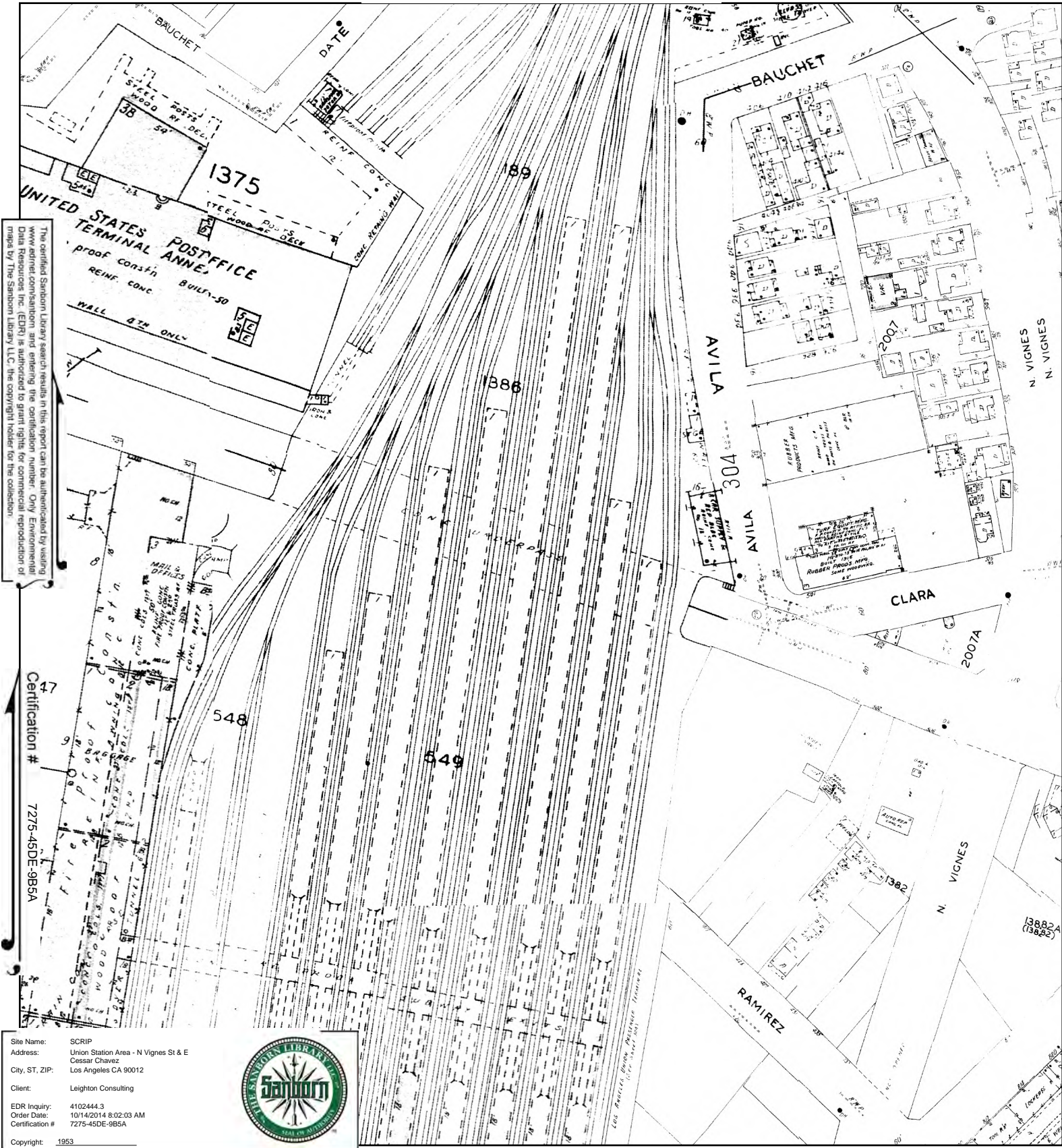
This Certified Sanborn Map combines the following sheets. Outlined areas indicate map sheets within the collection.



Volume 3, Sheet 302
 Volume 3, Sheet 304
 Volume 3, Sheet 341



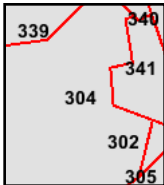
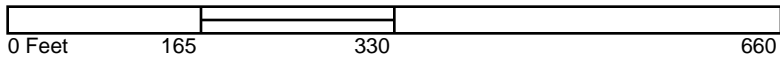
1953 Certified Sanborn Map



Site Name: SCRIP
 Address: Union Station Area - N Vignes St & E Cessar Chavez
 City, ST, ZIP: Los Angeles CA 90012
 Client: Leighton Consulting
 EDR Inquiry: 4102444.3
 Order Date: 10/14/2014 8:02:03 AM
 Certification #: 7275-45DE-985A



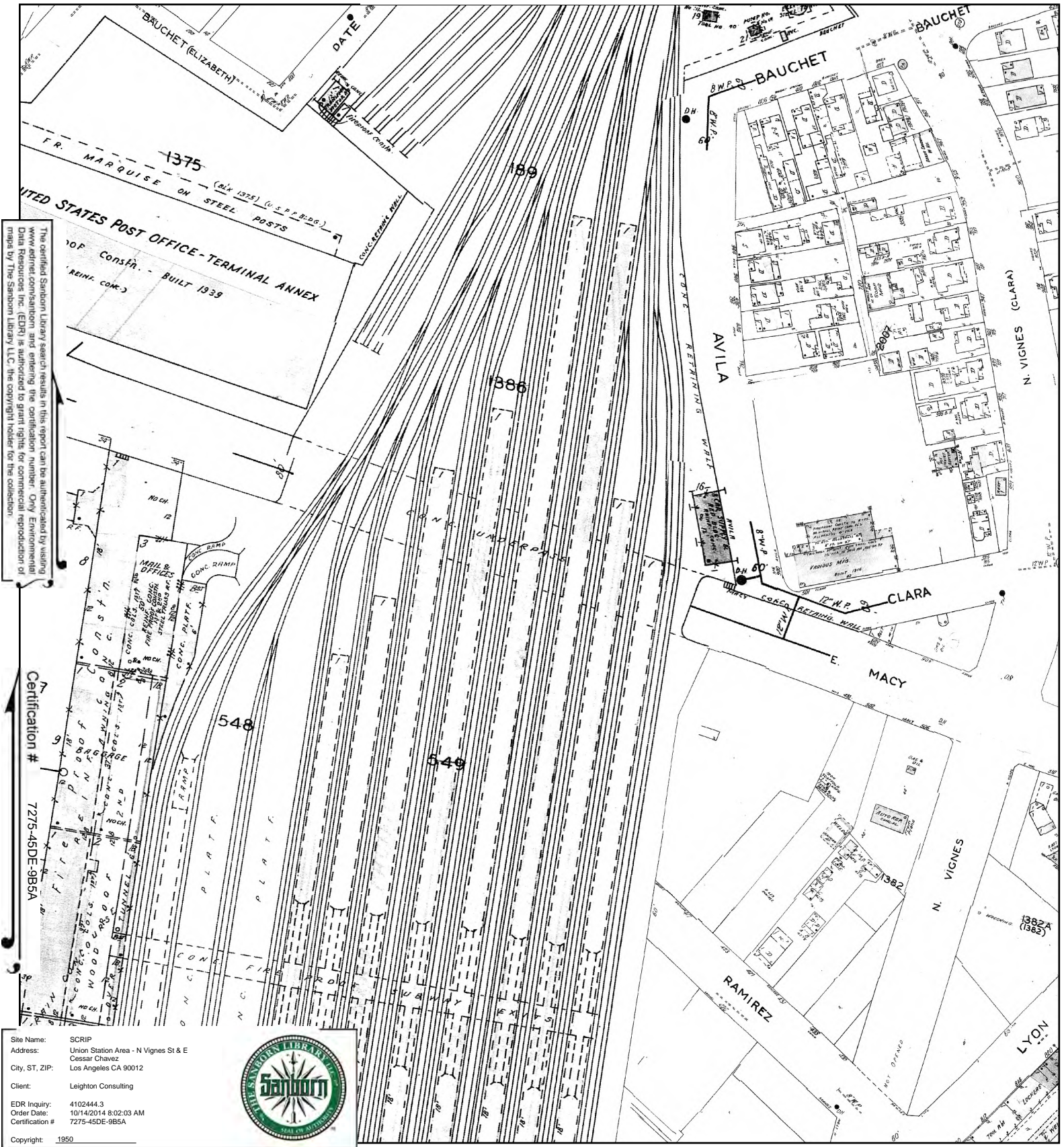
This Certified Sanborn Map combines the following sheets.
 Outlined areas indicate map sheets within the collection.



- Volume 3, Sheet 302
- Volume 3, Sheet 304
- Volume 3, Sheet 302
- Volume 3, Sheet 304
- Volume 3, Sheet 339
- Volume 3, Sheet 341
- Volume 3, Sheet 341



1950 Certified Sanborn Map



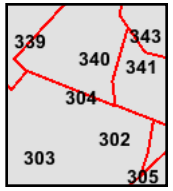
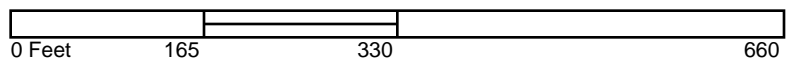
The certified Sanborn Library search results in this report can be authenticated by visiting www.edrnet.com/sanborn and entering the certification number. Only Environmental Data Resources Inc. (EDR) is authorized to grant rights for commercial reproduction of maps by The Sanborn Library LLC, the copyright holder for the collection.

Certification # 7275-45DE-9B5A

Site Name: SCRIP
 Address: Union Station Area - N Vignes St & E Cesar Chavez
 City, ST, ZIP: Los Angeles CA 90012
 Client: Leighton Consulting
 EDR Inquiry: 4102444.3
 Order Date: 10/14/2014 8:02:03 AM
 Certification #: 7275-45DE-9B5A
 Copyright: 1950



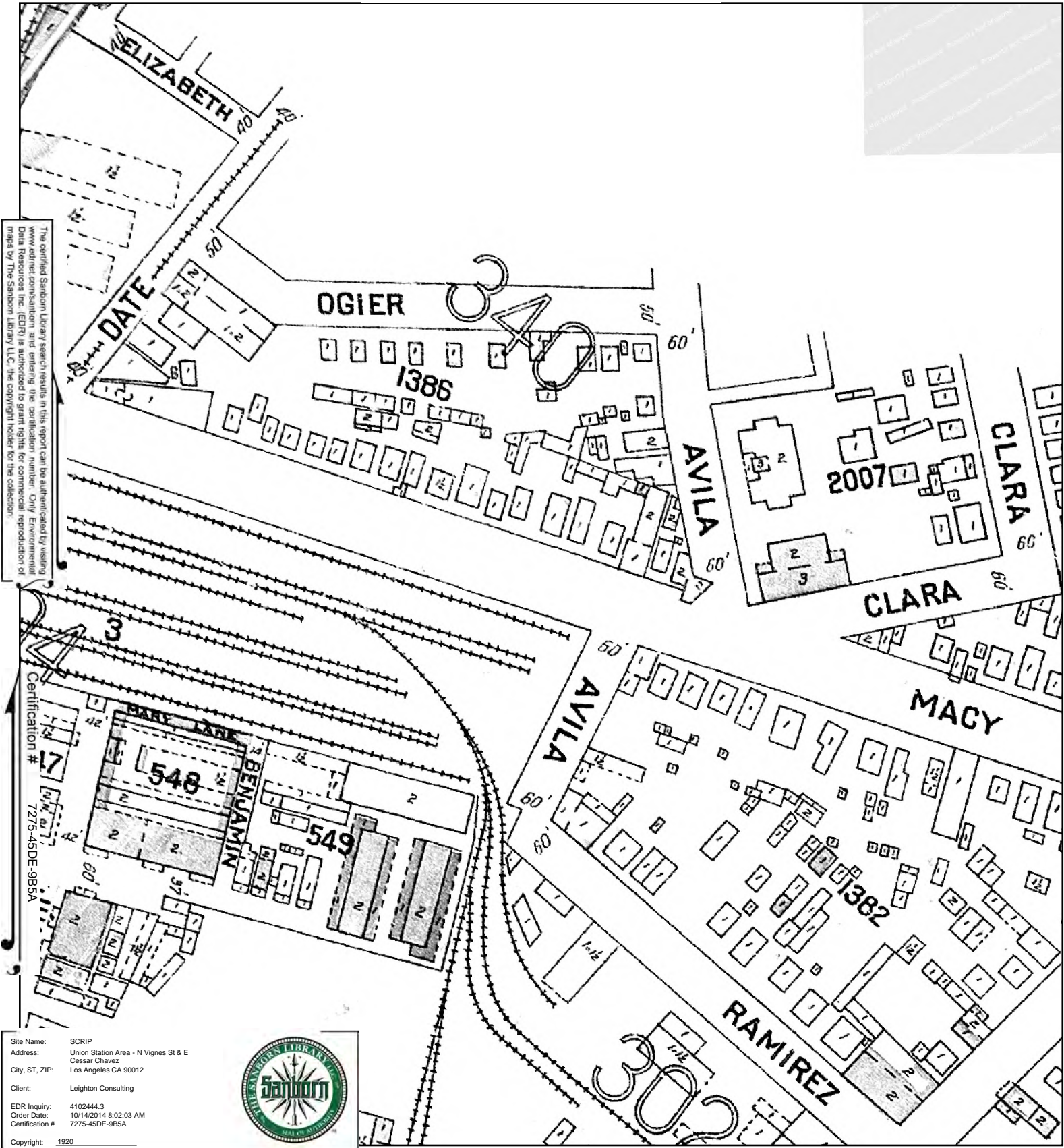
This Certified Sanborn Map combines the following sheets. Outlined areas indicate map sheets within the collection.



- Volume 3, Sheet 339
- Volume 3, Sheet 340
- Volume 3, Sheet 341
- Volume 3, Sheet 302
- Volume 3, Sheet 303



1920 Certified Sanborn Map

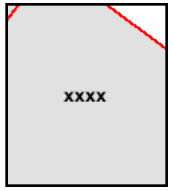
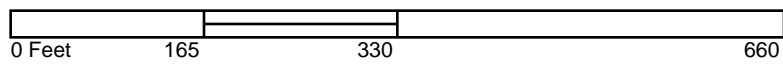


The certified Sanborn Library search results in this report can be authenticated by visiting www.edrnet.com/sanborn and entering the certification number. Only Environmental Data Resources, Inc. (EDR) is authorized to grant rights for commercial reproduction of maps by The Sanborn Library LLC, the copyright holder for the collection.

Site Name: SCRIP
 Address: Union Station Area - N Vignes St & E Cesar Chavez
 City, ST, ZIP: Los Angeles CA 90012
 Client: Leighton Consulting
 EDR Inquiry: 4102444.3
 Order Date: 10/14/2014 8:02:03 AM
 Certification #: 7275-45DE-9B5A
 Copyright: 1920



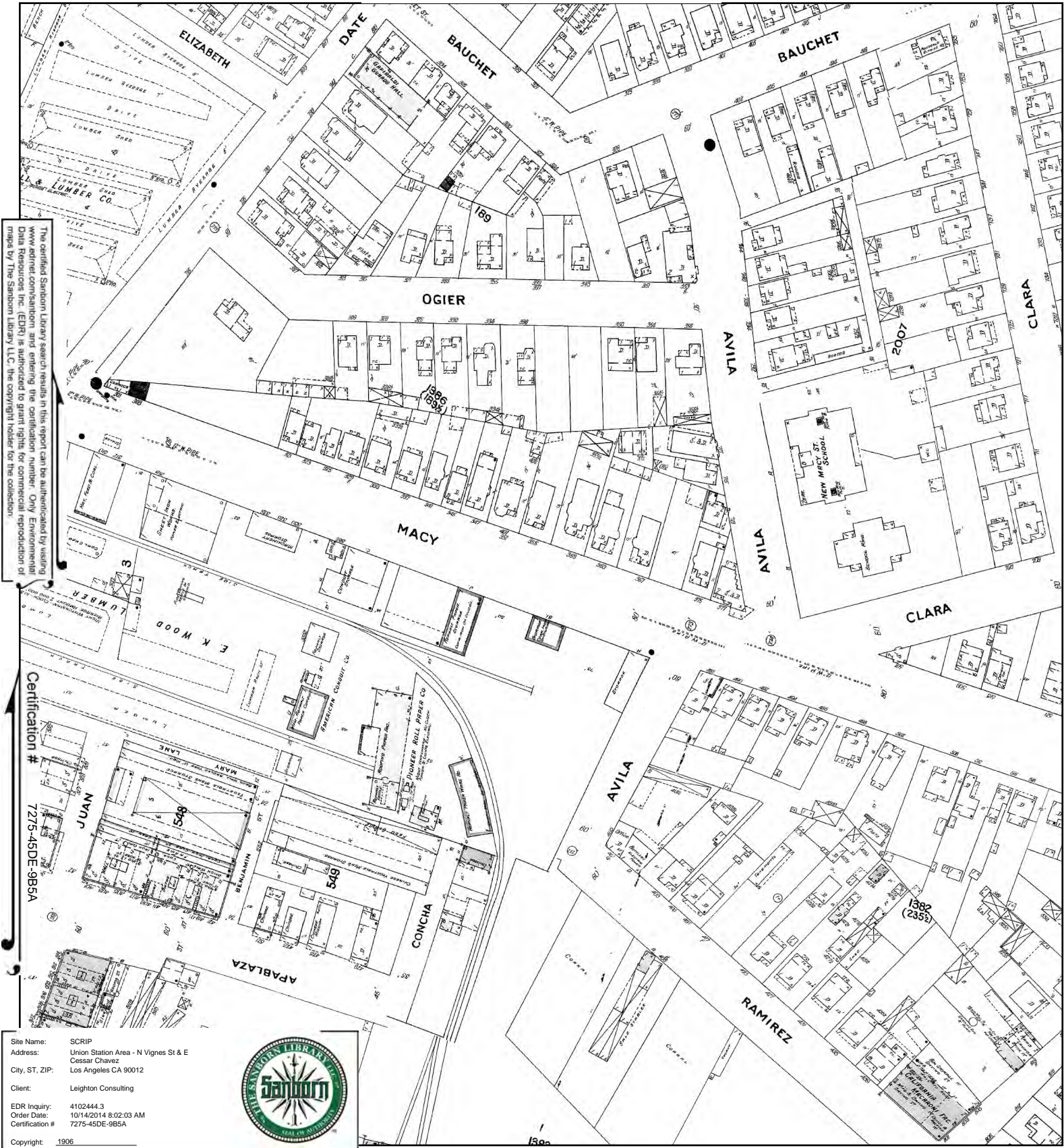
This Certified Sanborn Map combines the following sheets.
 Outlined areas indicate map sheets within the collection.



Volume Congested Business District, Sheet



1906 Certified Sanborn Map



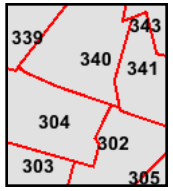
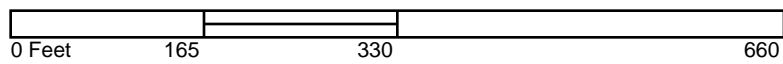
The certified Sanborn Map Library search results in this report can be authenticated by visiting www.edrnet.com/sanborn and entering the certification number. Only Environmental Data Resources, Inc. (EDR) is authorized to grant rights for commercial reproduction of maps by The Sanborn Library LLC, the copyright holder for the collection.

Certification # 7275-45DE-9B5A

Site Name: SCRIP
 Address: Union Station Area - N Vignes St & E Cesar Chavez
 City, ST, ZIP: Los Angeles CA 90012
 Client: Leighton Consulting
 EDR Inquiry: 4102444.3
 Order Date: 10/14/2014 8:02:03 AM
 Certification #: 7275-45DE-9B5A
 Copyright: 1906



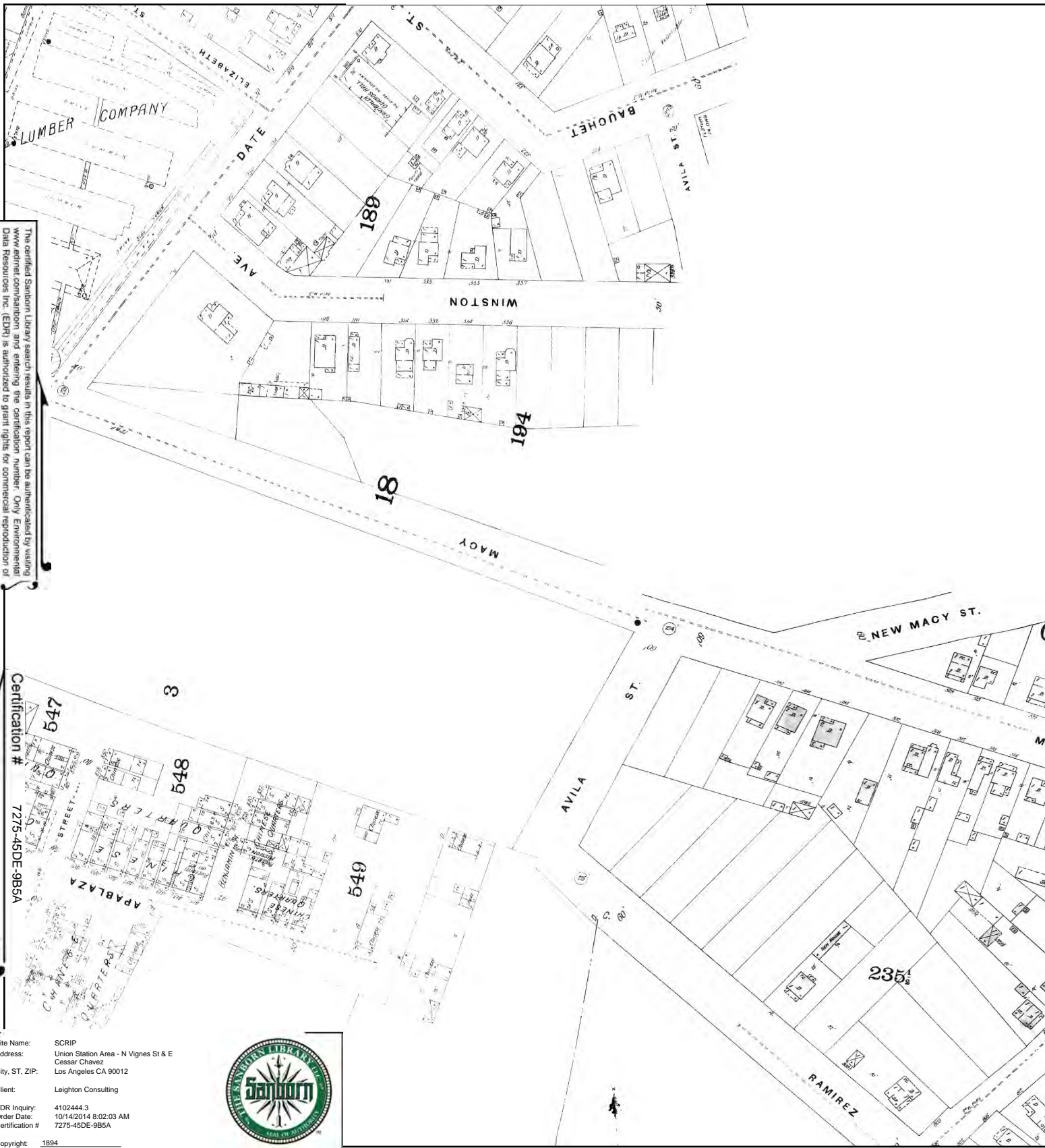
This Certified Sanborn Map combines the following sheets. Outlined areas indicate map sheets within the collection.



- Volume 3, Sheet 302
- Volume 3, Sheet 303
- Volume 3, Sheet 304
- Volume 3, Sheet 340
- Volume 3, Sheet 341



1894 Certified Sanborn Map



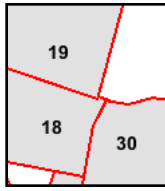
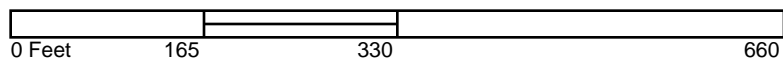
The certified Sanborn Library search results in this report can be authenticated by visiting www.edrnet.com/sanborn and entering the certification number. Only Environmental Data Resources Inc. (EDR) is authorized to grant rights for commercial reproduction of maps by The Sanborn Library LLC, the copyright holder for the collection.

Certification # 7275-45DE-9B5A

Site Name: SCRIP
 Address: Union Station Area - N Vignes St & E Cesar Chavez
 City, ST, ZIP: Los Angeles CA 90012
 Client: Leighton Consulting
 EDR Inquiry: 4102444.3
 Order Date: 10/14/2014 8:02:03 AM
 Certification #: 7275-45DE-9B5A



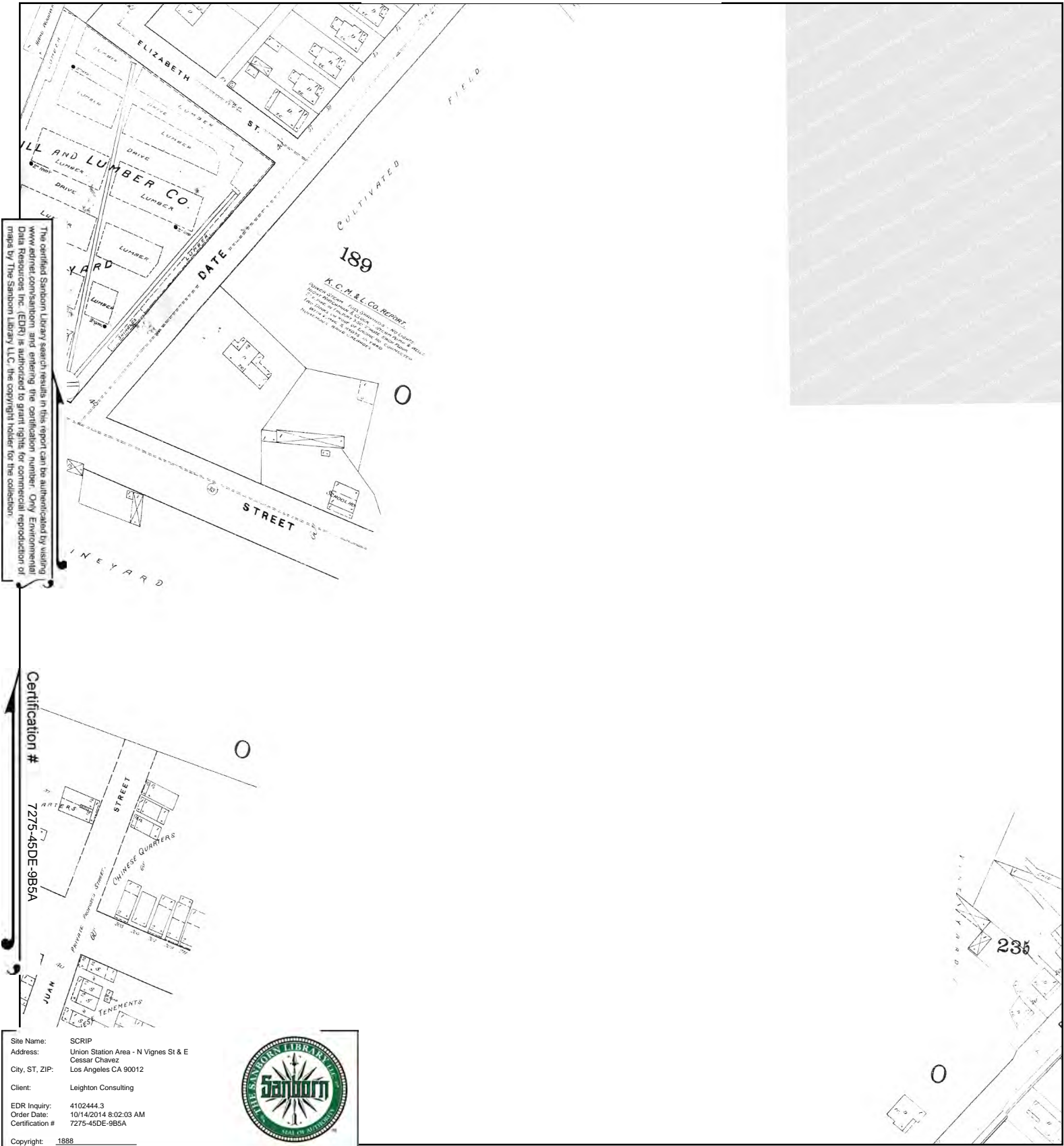
This Certified Sanborn Map combines the following sheets. Outlined areas indicate map sheets within the collection.



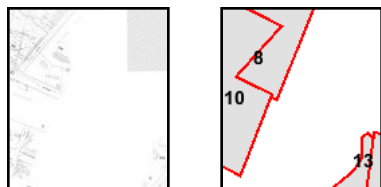
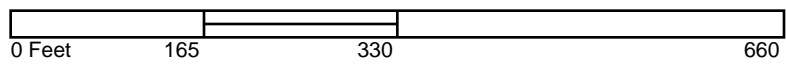
- Volume 1, Sheet 30
- Volume 1, Sheet 18
- Volume 1, Sheet 19



1888 Certified Sanborn Map



This Certified Sanborn Map combines the following sheets. Outlined areas indicate map sheets within the collection.



Volume 1, Sheet 8
 Volume 1, Sheet 10





SCRIP

Union Station Area - N Vignes St & E Cesar Chavez
Los Angeles, CA 90012

Inquiry Number: 4102444.3

October 14, 2014

Certified Sanborn® Map Report



6 Armstrong Road, 4th Floor
Shelton, Connecticut 06484
Toll Free: 800.352.0050
www.edrnet.com

Certified Sanborn® Map Report

10/14/14

Site Name:

SCRIP

Union Station Area - N Vignes

Los Angeles, CA 90012

EDR Inquiry # 4102444.3

Client Name:

Leighton Consulting

17781 Cowan

Irvine, CA 92614

Contact: Meredith Church



The Sanborn Library has been searched by EDR and maps covering the target property location as provided by Leighton Consulting were identified for the years listed below. The Sanborn Library is the largest, most complete collection of fire insurance maps. The collection includes maps from Sanborn, Bromley, Perris & Browne, Hopkins, Barlow, and others. Only Environmental Data Resources Inc. (EDR) is authorized to grant rights for commercial reproduction of maps by the Sanborn Library LLC, the copyright holder for the collection. Results can be authenticated by visiting www.edrnet.com/sanborn.

The Sanborn Library is continually enhanced with newly identified map archives. This report accesses all maps in the collection as of the day this report was generated.

Certified Sanborn Results:

Site Name:

SCRIP

Address:

Union Station Area - N Vignes St & E Cessar

City, State, Zip:

Los Angeles, CA 90012

Cross Street:**P.O. #**

10842.001

Project:

SCRIP

Certification #

7275-45DE-9B5A



Sanborn® Library search results
Certification # 7275-45DE-9B5A

Maps Provided:

1970	1954	1888
1968	1953	
1965	1950	
1964	1920	
1960	1906	
1957	1894	

The Sanborn Library includes more than 1.2 million fire insurance maps from Sanborn, Bromley, Perris & Browne, Hopkins, Barlow and others which track historical property usage in approximately 12,000 American cities and towns. Collections searched:

- Library of Congress
- University Publications of America
- EDR Private Collection

The Sanborn Library LLC Since 1866™

Limited Permission To Make Copies

Leighton Consulting (the client) is permitted to make up to FIVE photocopies of this Sanborn Map transmittal and each fire insurance map accompanying this report solely for the limited use of its customer. No one other than the client is authorized to make copies. Upon request made directly to an EDR Account Executive, the client may be permitted to make a limited number of additional photocopies. This permission is conditioned upon compliance by the client, its customer and their agents with EDR's copyright policy; a copy of which is available upon request.

Disclaimer - Copyright and Trademark notice

This Report contains certain information obtained from a variety of public and other sources reasonably available to Environmental Data Resources, Inc. It cannot be concluded from this Report that coverage information for the target and surrounding properties does not exist from other sources. NO WARRANTY EXPRESSED OR IMPLIED, IS MADE WHATSOEVER IN CONNECTION WITH THIS REPORT. ENVIRONMENTAL DATA RESOURCES, INC. SPECIFICALLY DISCLAIMS THE MAKING OF ANY SUCH WARRANTIES, INCLUDING WITHOUT LIMITATION, MERCHANTABILITY OR FITNESS FOR A PARTICULAR USE OR PURPOSE. ALL RISK IS ASSUMED BY THE USER. IN NO EVENT SHALL ENVIRONMENTAL DATA RESOURCES, INC. BE LIABLE TO ANYONE, WHETHER ARISING OUT OF ERRORS OR OMISSIONS, NEGLIGENCE, ACCIDENT OR ANY OTHER CAUSE, FOR ANY LOSS OF DAMAGE, INCLUDING, WITHOUT LIMITATION, SPECIAL, INCIDENTAL CONSEQUENTIAL, OR EXEMPLARY DAMAGES. ANY LIABILITY ON THE PART OF ENVIRONMENTAL DATA RESOURCES, INC. IS STRICTLY LIMITED TO A REFUND OF THE AMOUNT PAID FOR THIS REPORT. Purchaser accepts this Report "AS IS". Any analyses, estimates, ratings, environmental risk levels or risk codes provided in this Report are provided for illustrative purposes only, and are not intended to provide, nor should they be interpreted as providing any facts regarding, or prediction or forecast of, any environmental risk for any property. Only a Phase I Environmental Site Assessment performed by an environmental professional can provide information regarding the environmental risk for any property. Additionally, the information provided in this Report is not to be construed as legal advice.

Copyright 2014 by Environmental Data Resources, Inc. All rights reserved. Reproduction in any media or format, in whole or in part, of any report or map of Environmental Data Resources, Inc., or its affiliates, is prohibited without prior written permission.

EDR and its logos (including Sanborn and Sanborn Map) are trademarks of Environmental Data Resources, Inc. or its affiliates. All other trademarks used herein are the property of their respective owners.

Sanborn Sheet Thumbnails

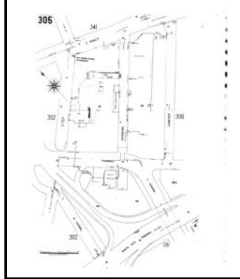
This Certified Sanborn Map Report is based upon the following Sanborn Fire Insurance map sheets.



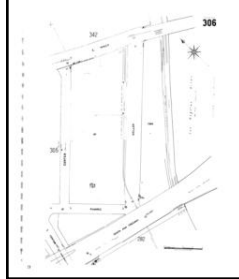
1970 Source Sheets



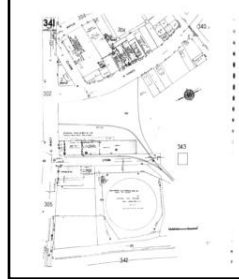
Volume 3, Sheet 302



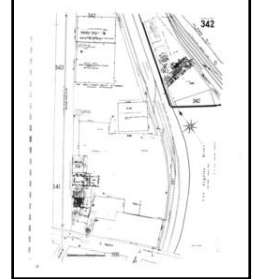
Volume 3, Sheet 305



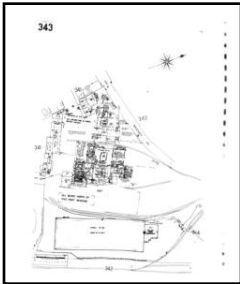
Volume 3, Sheet 306



Volume 3, Sheet 341



Volume 3, Sheet 342

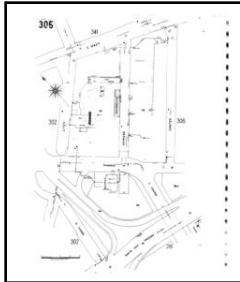


Volume 3, Sheet 343

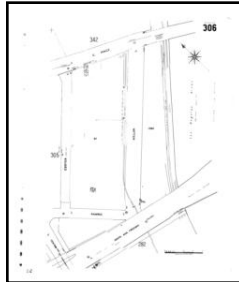
1968 Source Sheets



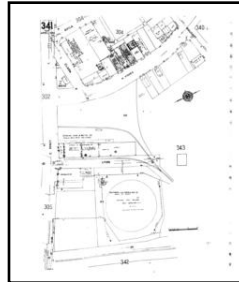
Volume 3, Sheet 302



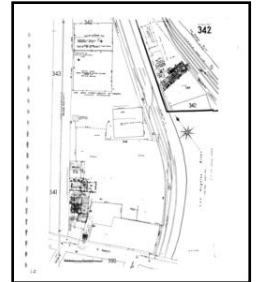
Volume 3, Sheet 305



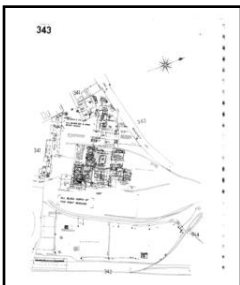
Volume 3, Sheet 306



Volume 3, Sheet 341



Volume 3, Sheet 342

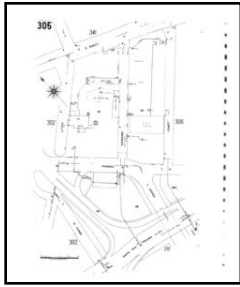


Volume 3, Sheet 343

1965 Source Sheets



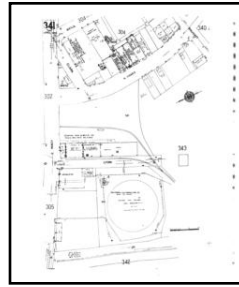
Volume 3, Sheet 302



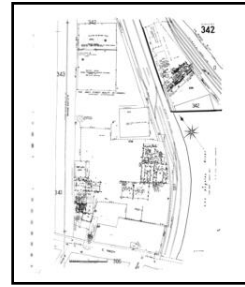
Volume 3, Sheet 305



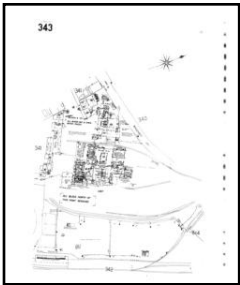
Volume 3, Sheet 306



Volume 3, Sheet 341

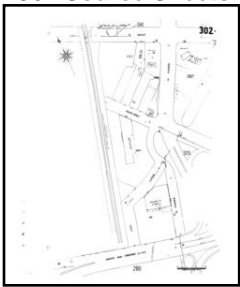


Volume 3, Sheet 342

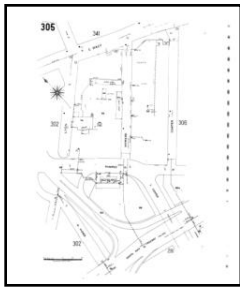


Volume 3, Sheet 343

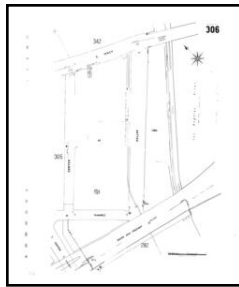
1964 Source Sheets



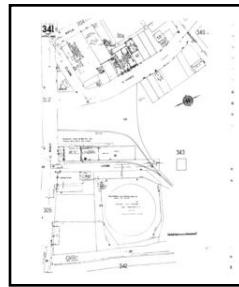
Volume 3, Sheet 302



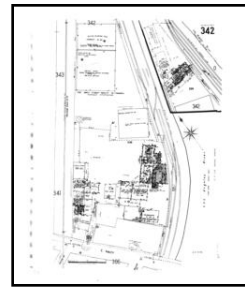
Volume 3, Sheet 305



Volume 3, Sheet 306



Volume 3, Sheet 341

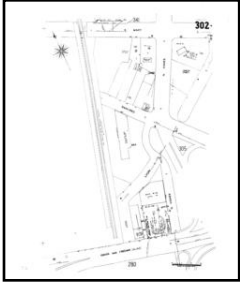


Volume 3, Sheet 342

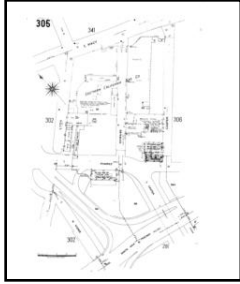


Volume 3, Sheet 343


1960 Source Sheets



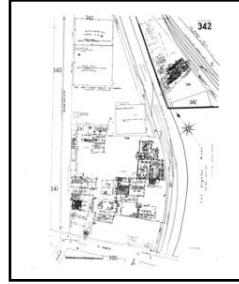
Volume 3, Sheet 302



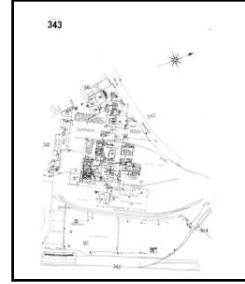
Volume 3, Sheet 305



Volume 3, Sheet 341

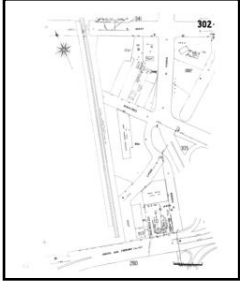


Volume 3, Sheet 342

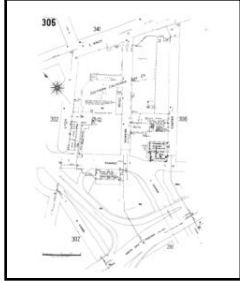


Volume 3, Sheet 343


1957 Source Sheets



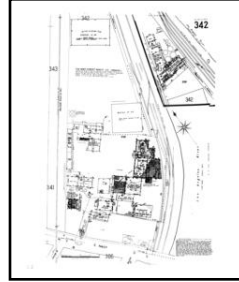
Volume 3, Sheet 302



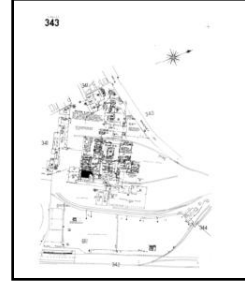
Volume 3, Sheet 305



Volume 3, Sheet 341

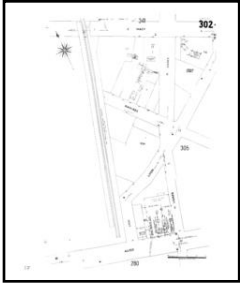


Volume 3, Sheet 342

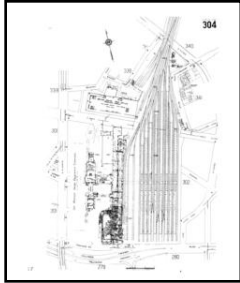


Volume 3, Sheet 343

1954 Source Sheets




Volume 3, Sheet 302



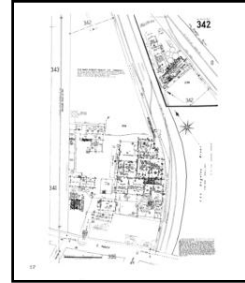
Volume 3, Sheet 304



Volume 3, Sheet 305



Volume 3, Sheet 341

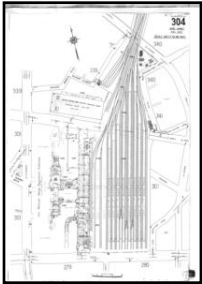


Volume 3, Sheet 342

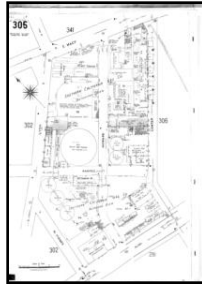


Volume 3, Sheet 343

Volume 3, Sheet 304



Volume 3, Sheet 305

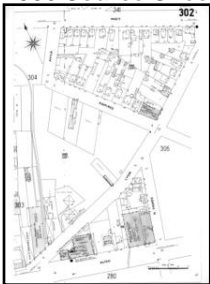


1920 Source Sheets



Volume Congested Business District, Sheet

1906 Source Sheets



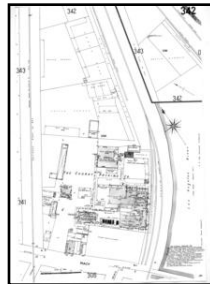
Volume 3, Sheet 302



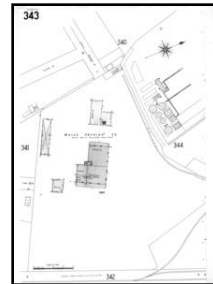
Volume 3, Sheet 305



Volume 3, Sheet 341



Volume 3, Sheet 342



Volume 3, Sheet 343

1894 Source Sheets



Volume 1, Sheet 30



Volume 1, Sheet 30

1888 Source Sheets

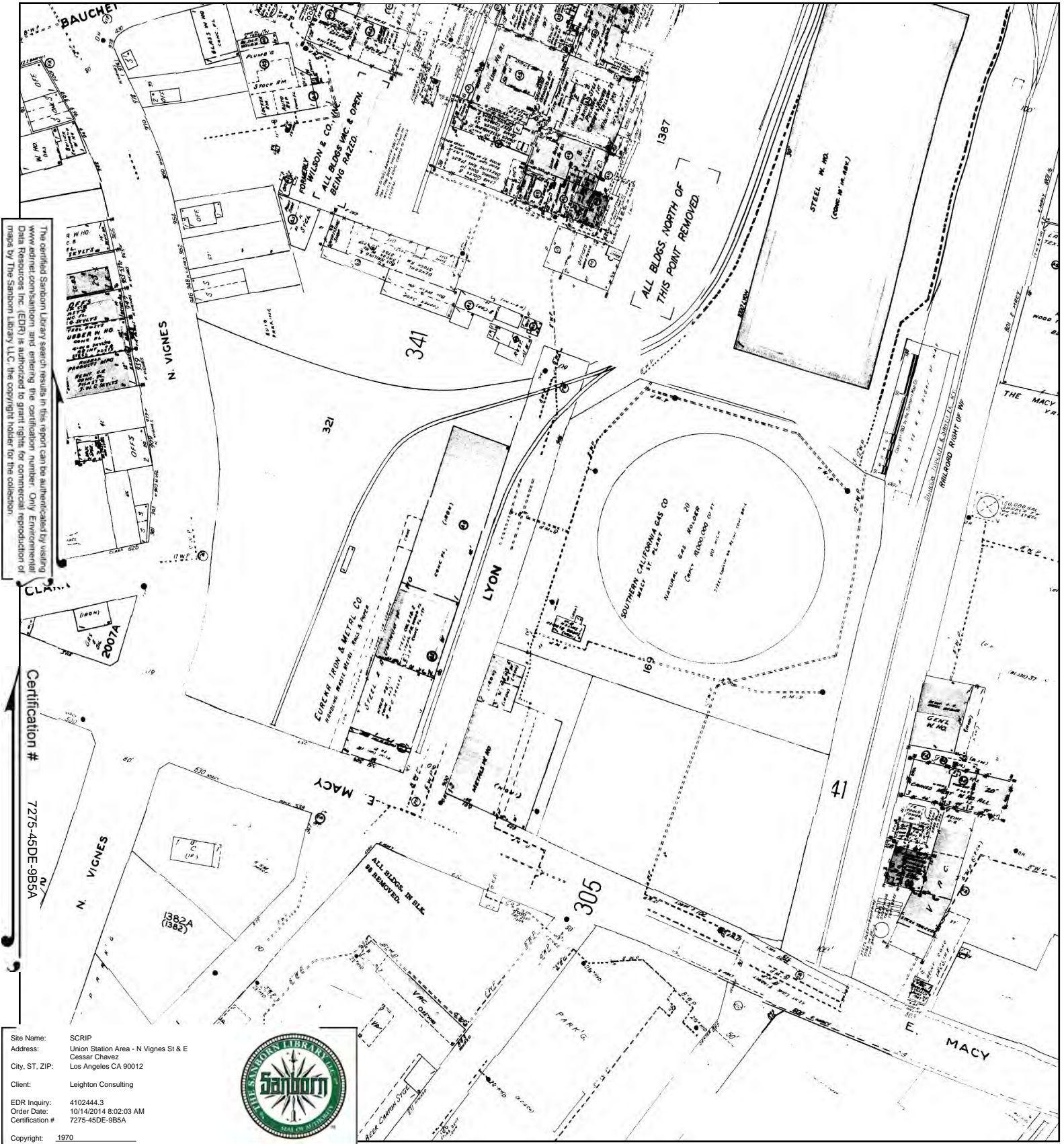


Volume 1, Sheet 13



Volume 1, Sheet 14

1970 Certified Sanborn Map



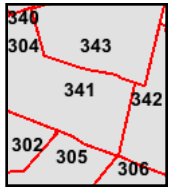
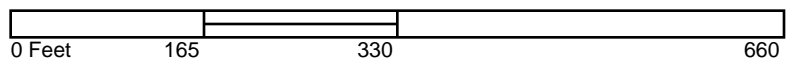
The certified Sanborn Library search results in this report can be authenticated by visiting www.edri.com/sanborn and entering the certification number. Only Environmental Data Resources, Inc. (EDRI) is authorized to grant rights for commercial reproduction of maps by The Sanborn Library LLC, the copyright holder for the collection.

Certification # 7275-45DE-9B5A

Site Name: SCRIP
 Address: Union Station Area - N Vignes St & E Cessar Chavez
 City, ST, ZIP: Los Angeles CA 90012
 Client: Leighton Consulting
 EDR Inquiry: 4102444.3
 Order Date: 10/14/2014 8:02:03 AM
 Certification #: 7275-45DE-9B5A



This Certified Sanborn Map combines the following sheets. Outlined areas indicate map sheets within the collection.



- Volume 3, Sheet 302
- Volume 3, Sheet 303
- Volume 3, Sheet 304
- Volume 3, Sheet 305
- Volume 3, Sheet 306
- Volume 3, Sheet 341
- Volume 3, Sheet 342





SCRIP

Union Station Area - N Vignes St & E Cesar Chavez
Los Angeles, CA 90012

Inquiry Number: 4102444.3

October 14, 2014

Certified Sanborn® Map Report



6 Armstrong Road, 4th Floor
Shelton, Connecticut 06484
Toll Free: 800.352.0050
www.edrnet.com

Certified Sanborn® Map Report

10/14/14

Site Name:

SCRIP

Union Station Area - N Vignes

Los Angeles, CA 90012

EDR Inquiry # 4102444.3

Client Name:

Leighton Consulting

17781 Cowan

Irvine, CA 92614

Contact: Meredith Church



The Sanborn Library has been searched by EDR and maps covering the target property location as provided by Leighton Consulting were identified for the years listed below. The Sanborn Library is the largest, most complete collection of fire insurance maps. The collection includes maps from Sanborn, Bromley, Perris & Browne, Hopkins, Barlow, and others. Only Environmental Data Resources Inc. (EDR) is authorized to grant rights for commercial reproduction of maps by the Sanborn Library LLC, the copyright holder for the collection. Results can be authenticated by visiting www.edrnet.com/sanborn.

The Sanborn Library is continually enhanced with newly identified map archives. This report accesses all maps in the collection as of the day this report was generated.

Certified Sanborn Results:

Site Name:

SCRIP

Address:

Union Station Area - N Vignes St & E Cessar

City, State, Zip:

Los Angeles, CA 90012

Cross Street:**P.O. #**

10842.001

Project:

SCRIP

Certification #

7275-45DE-9B5A



Sanborn® Library search results
Certification # 7275-45DE-9B5A

Maps Provided:

1970	1954	1894
1968	1953	1888
1965	1951	
1964	1950	
1960	1920	
1957	1906	

The Sanborn Library includes more than 1.2 million fire insurance maps from Sanborn, Bromley, Perris & Browne, Hopkins, Barlow and others which track historical property usage in approximately 12,000 American cities and towns. Collections searched:

- Library of Congress
- University Publications of America
- EDR Private Collection

The Sanborn Library LLC Since 1866™

Limited Permission To Make Copies

Leighton Consulting (the client) is permitted to make up to FIVE photocopies of this Sanborn Map transmittal and each fire insurance map accompanying this report solely for the limited use of its customer. No one other than the client is authorized to make copies. Upon request made directly to an EDR Account Executive, the client may be permitted to make a limited number of additional photocopies. This permission is conditioned upon compliance by the client, its customer and their agents with EDR's copyright policy; a copy of which is available upon request.

Disclaimer - Copyright and Trademark notice

This Report contains certain information obtained from a variety of public and other sources reasonably available to Environmental Data Resources, Inc. It cannot be concluded from this Report that coverage information for the target and surrounding properties does not exist from other sources. NO WARRANTY EXPRESSED OR IMPLIED, IS MADE WHATSOEVER IN CONNECTION WITH THIS REPORT. ENVIRONMENTAL DATA RESOURCES, INC. SPECIFICALLY DISCLAIMS THE MAKING OF ANY SUCH WARRANTIES, INCLUDING WITHOUT LIMITATION, MERCHANTABILITY OR FITNESS FOR A PARTICULAR USE OR PURPOSE. ALL RISK IS ASSUMED BY THE USER. IN NO EVENT SHALL ENVIRONMENTAL DATA RESOURCES, INC. BE LIABLE TO ANYONE, WHETHER ARISING OUT OF ERRORS OR OMISSIONS, NEGLIGENCE, ACCIDENT OR ANY OTHER CAUSE, FOR ANY LOSS OF DAMAGE, INCLUDING, WITHOUT LIMITATION, SPECIAL, INCIDENTAL CONSEQUENTIAL, OR EXEMPLARY DAMAGES. ANY LIABILITY ON THE PART OF ENVIRONMENTAL DATA RESOURCES, INC. IS STRICTLY LIMITED TO A REFUND OF THE AMOUNT PAID FOR THIS REPORT. Purchaser accepts this Report "AS IS". Any analyses, estimates, ratings, environmental risk levels or risk codes provided in this Report are provided for illustrative purposes only, and are not intended to provide, nor should they be interpreted as providing any facts regarding, or prediction or forecast of, any environmental risk for any property. Only a Phase I Environmental Site Assessment performed by an environmental professional can provide information regarding the environmental risk for any property. Additionally, the information provided in this Report is not to be construed as legal advice.

Copyright 2014 by Environmental Data Resources, Inc. All rights reserved. Reproduction in any media or format, in whole or in part, of any report or map of Environmental Data Resources, Inc., or its affiliates, is prohibited without prior written permission.

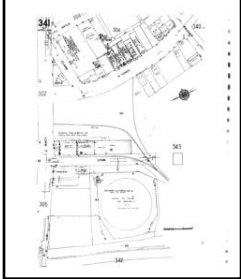
EDR and its logos (including Sanborn and Sanborn Map) are trademarks of Environmental Data Resources, Inc. or its affiliates. All other trademarks used herein are the property of their respective owners.

Sanborn Sheet Thumbnails

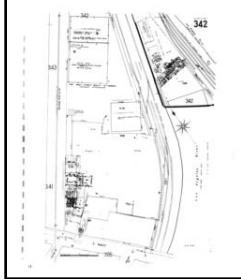
This Certified Sanborn Map Report is based upon the following Sanborn Fire Insurance map sheets.



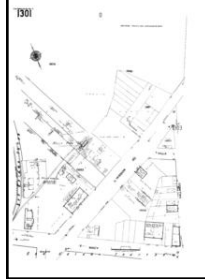
1970 Source Sheets



Volume 3, Sheet 341

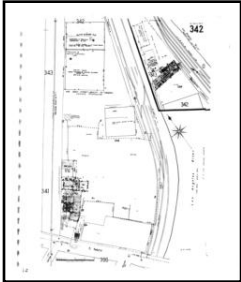


Volume 3, Sheet 342



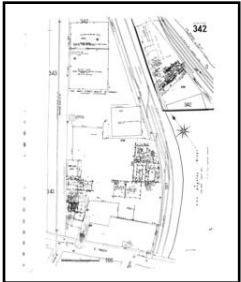
Volume 13, Sheet 1301

1968 Source Sheets



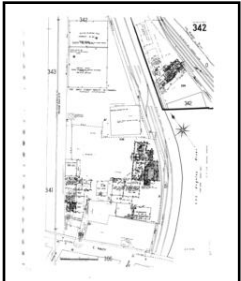
Volume 3, Sheet 342

1965 Source Sheets



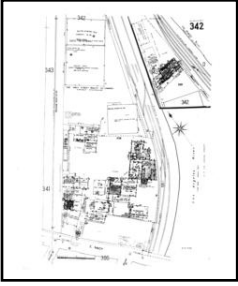
Volume 3, Sheet 342

1964 Source Sheets



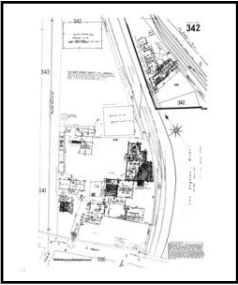
Volume 3, Sheet 342

1960 Source Sheets



Volume 3, Sheet 342

1957 Source Sheets



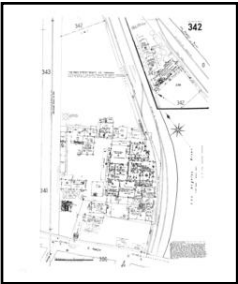
Volume 3, Sheet 342

1954 Source Sheets

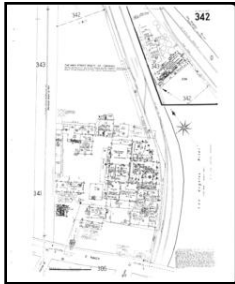


Volume 3, Sheet 342

1953 Source Sheets



Volume 3, Sheet 342



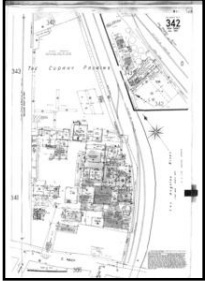
Volume 3, Sheet 342

1951 Source Sheets



Volume 13, Sheet 1301

1950 Source Sheets



Volume 3, Sheet 342

1920 Source Sheets



Volume Congested Business District, Sheet

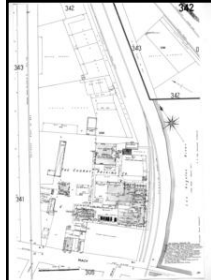
1906 Source Sheets



Volume 4, Sheet 427



Volume 3, Sheet 341



Volume 3, Sheet 342

1894 Source Sheets



Volume 2, Sheet 85



Volume 1, Sheet 21

1888 Source Sheets



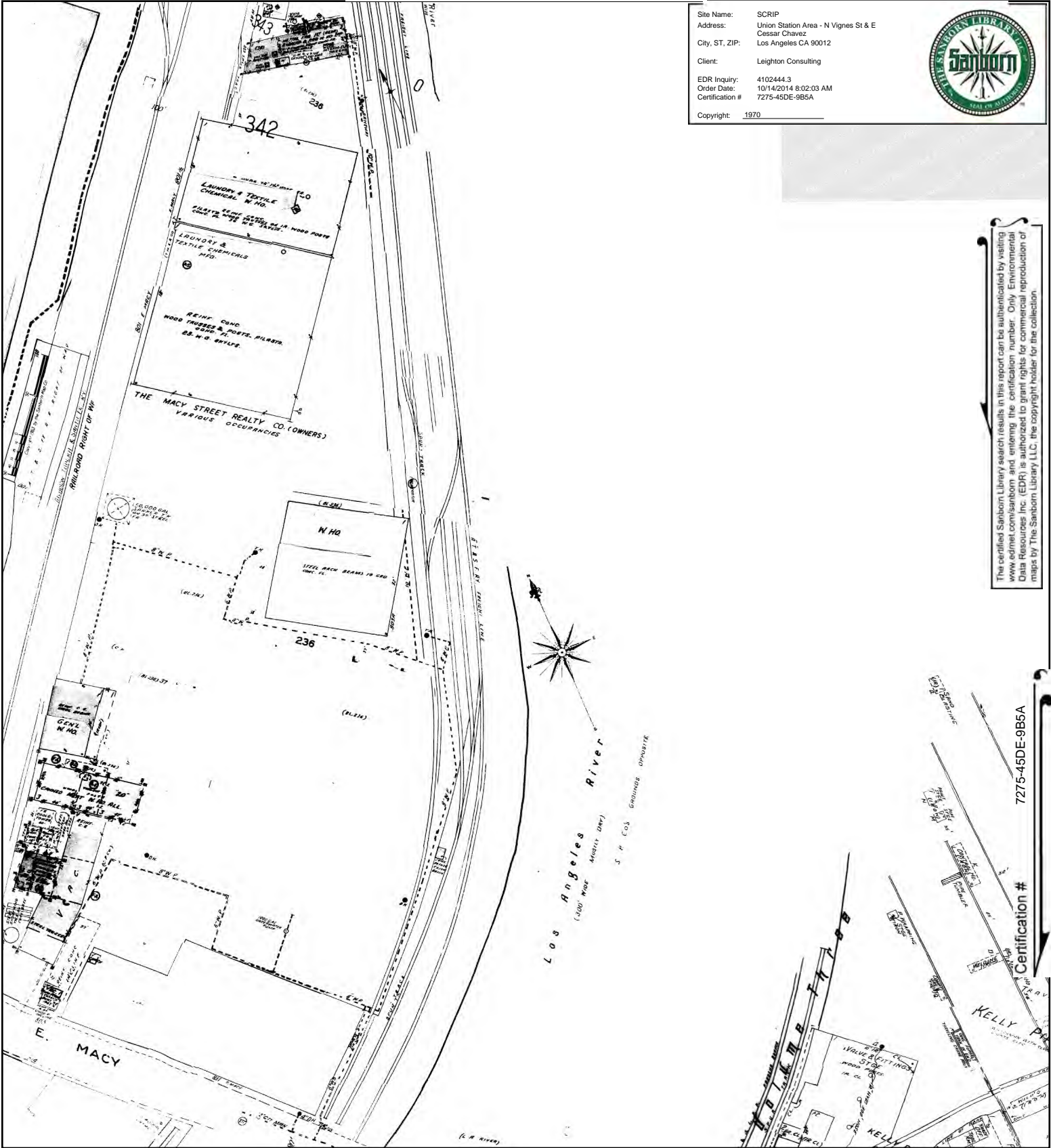
Volume 1, Sheet 14



Volume 1, Sheet 14

1970 Certified Sanborn Map

Site Name: SCRIP
 Address: Union Station Area - N Vignes St & E Cessar Chavez
 City, ST, ZIP: Los Angeles CA 90012
 Client: Leighton Consulting
 EDR Inquiry: 4102444.3
 Order Date: 10/14/2014 8:02:03 AM
 Certification #: 7275-45DE-9B5A
 Copyright: 1970

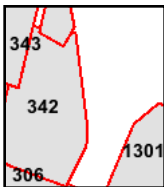
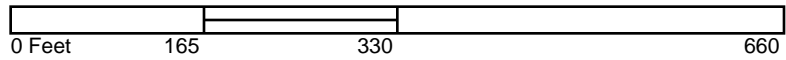


The certified Sanborn Library search results in this report can be authenticated by visiting www.edrnet.com/sanborn and entering the certification number. Only Environmental Data Resources Inc. (EDR) is authorized to grant rights for commercial reproduction of maps by The Sanborn Library LLC, the copyright holder for the collection.

7275-45DE-9B5A

Certification #

This Certified Sanborn Map combines the following sheets. Outlined areas indicate map sheets within the collection.

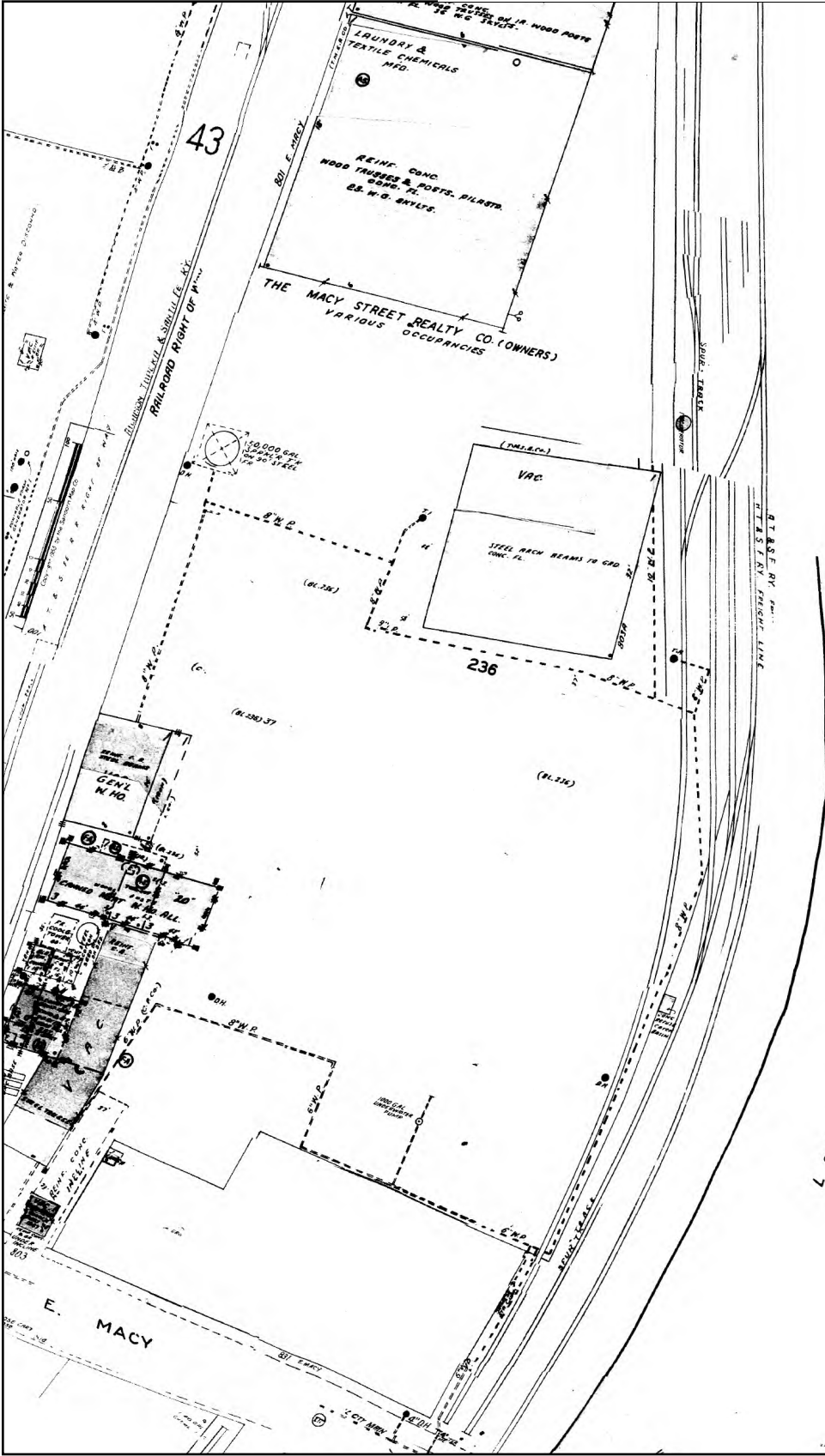


Volume 3, Sheet 341
 Volume 3, Sheet 342
 Volume 13, Sheet 1301



1968 Certified Sanborn Map

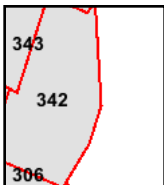
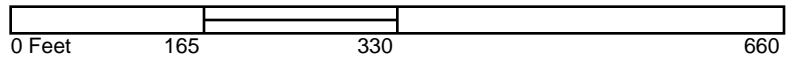
Site Name: SCRIIP
 Address: Union Station Area - N Vignes St & E
 Cessar Chavez
 City, ST, ZIP: Los Angeles CA 90012
 Client: Leighton Consulting
 EDR Inquiry: 4102444.3
 Order Date: 10/14/2014 8:02:03 AM
 Certification #: 7275-45DE-9B5A
 Copyright: 1968



The certified Sanborn Library search results in this report can be authenticated by visiting www.edrnet.com/sanborn and entering the certification number. Only Environmental Data Resources Inc. (EDR) is authorized to grant rights for commercial reproduction of maps by The Sanborn Library LLC, the copyright holder for the collection.

Certification # 7275-45DE-9B5A

This Certified Sanborn Map combines the following sheets. Outlined areas indicate map sheets within the collection.

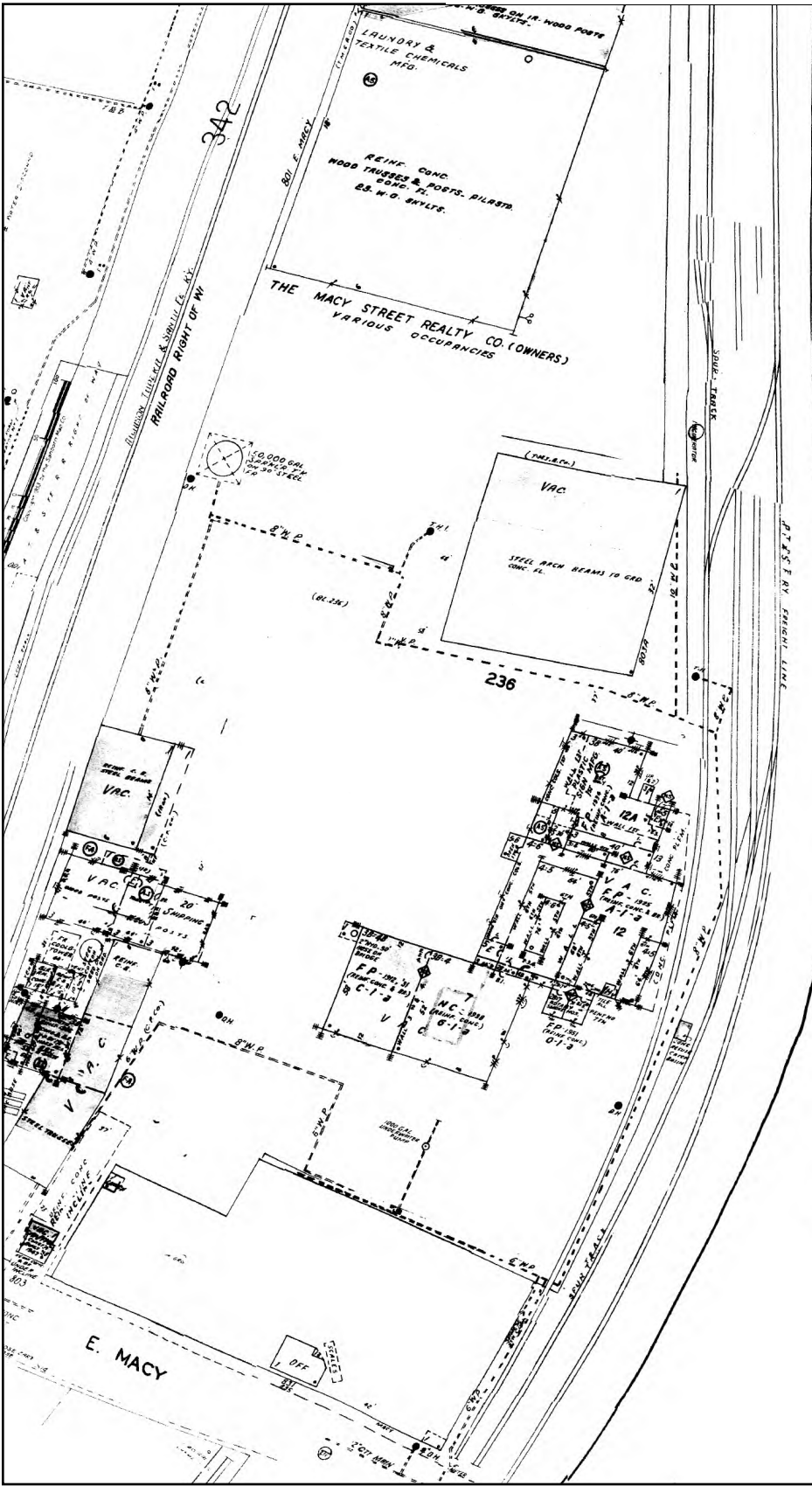


Volume 3, Sheet 342



1965 Certified Sanborn Map

Site Name: SCRP
 Address: Union Station Area - N Vignes St & E Cessar Chavez
 City, ST, ZIP: Los Angeles CA 90012
 Client: Leighton Consulting
 EDR Inquiry: 4102444.3
 Order Date: 10/14/2014 8:02:03 AM
 Certification #: 7275-45DE-9B5A
 Copyright: 1965



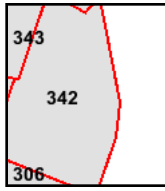
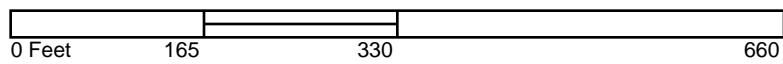
Los Angeles River
 (300' WIDE
 MAINLY DRY)
 S. P. CO. & GROUNDS OPPOSITE

The certified Sanborn Library search results in this report can be authenticated by visiting www.edrnet.com/sanborn and entering the certification number. Only Environmental Data Resources Inc. (EDR) is authorized to grant rights for commercial reproduction of maps by The Sanborn Library LLC, the copyright holder for the collection.

7275-45DE-9B5A

Certification #

This Certified Sanborn Map combines the following sheets. Outlined areas indicate map sheets within the collection.

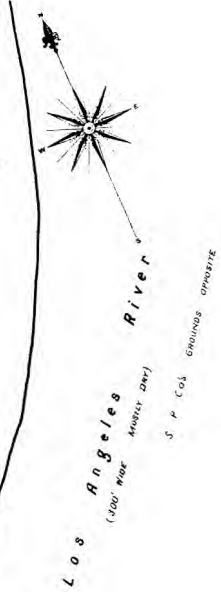
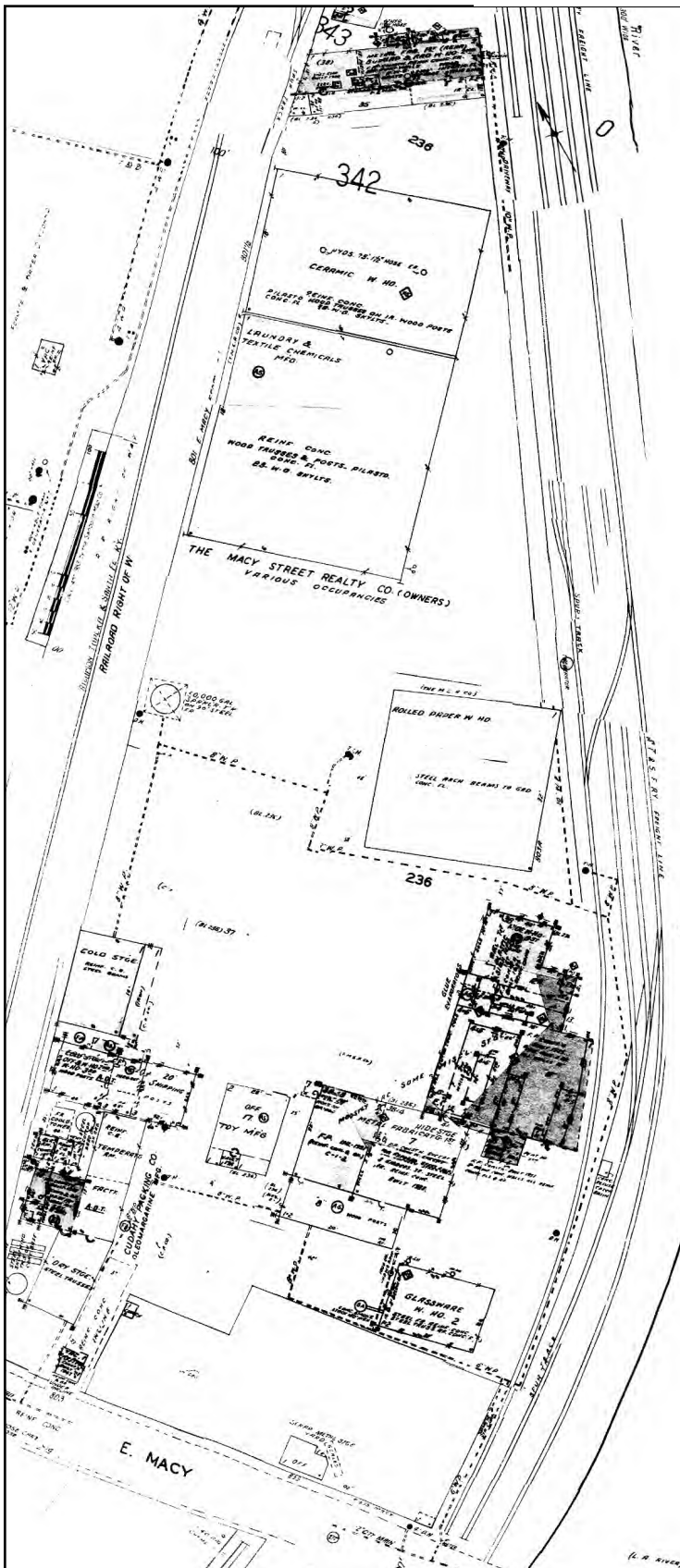


Volume 3, Sheet 342



1964 Certified Sanborn Map

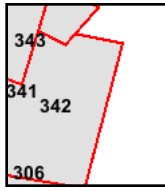
Site Name: SCRIP
 Address: Union Station Area - N Vignes St & E Cessar Chavez
 City, ST, ZIP: Los Angeles CA 90012
 Client: Leighton Consulting
 EDR Inquiry: 4102444.3
 Order Date: 10/14/2014 8:02:03 AM
 Certification #: 7275-45DE-9B5A
 Copyright: 1964



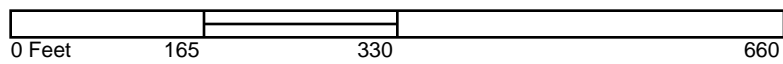
The certified Sanborn Library search results in this report can be authenticated by visiting www.edrnet.com/sanborn and entering the certification number. Only Environmental Data Resources Inc. (EDR) is authorized to grant rights for commercial reproduction of maps by The Sanborn Library LLC, the copyright holder for the collection.

Certification # 7275-45DE-9B5A

This Certified Sanborn Map combines the following sheets. Outlined areas indicate map sheets within the collection.

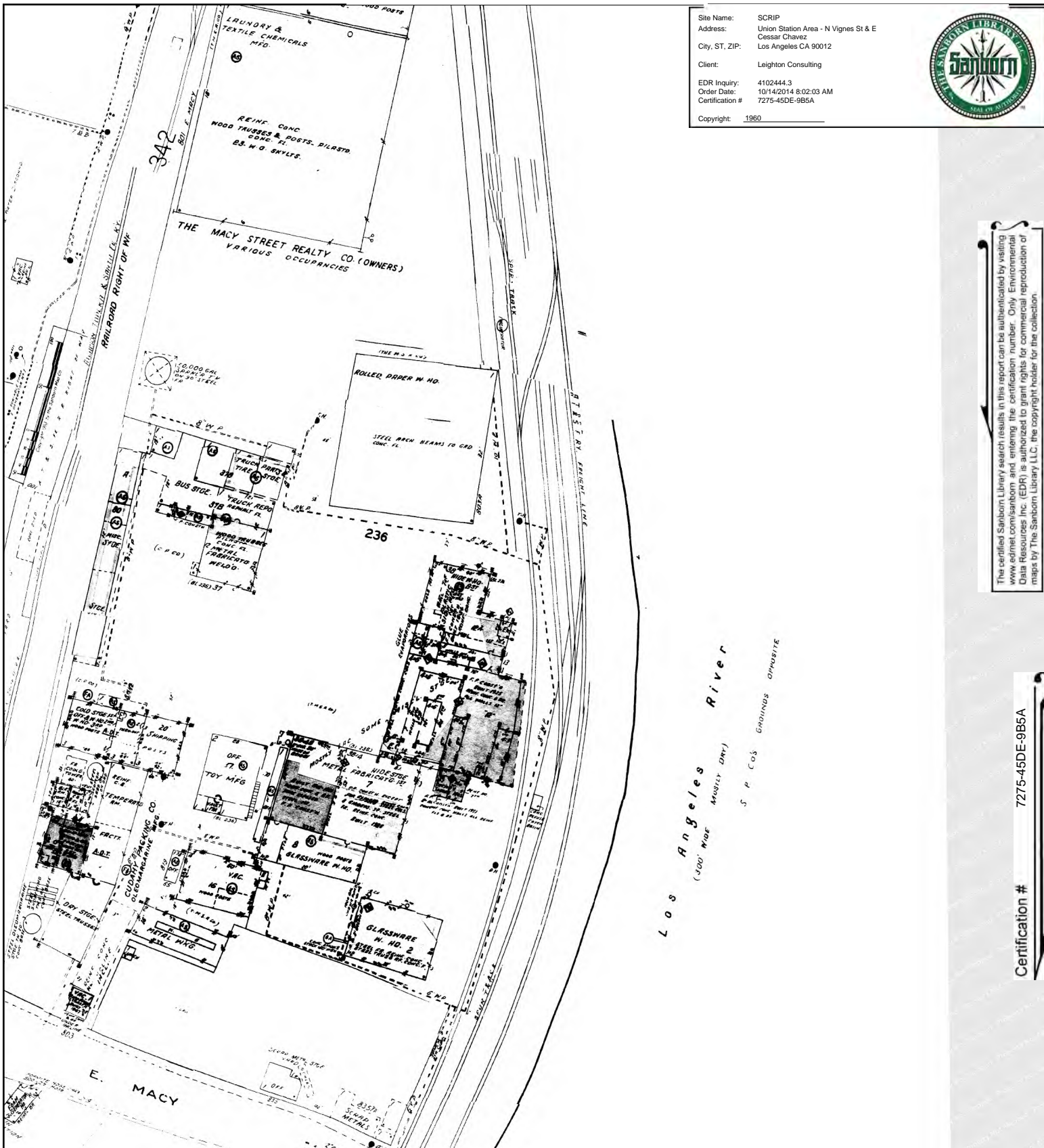


Volume 3, Sheet 342



1960 Certified Sanborn Map

Site Name: SCRIP
 Address: Union Station Area - N Vignes St & E Cessar Chavez
 City, ST, ZIP: Los Angeles CA 90012
 Client: Leighton Consulting
 EDR Inquiry: 4102444.3
 Order Date: 10/14/2014 8:02:03 AM
 Certification #: 7275-45DE-9B5A
 Copyright: 1960



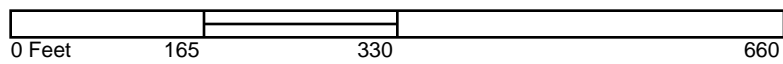
The certified Sanborn Library search results in this report can be authenticated by visiting www.edrnet.com/sanborn and entering the certification number. Only Environmental Data Resources Inc. (EDR) is authorized to grant rights for commercial reproduction of maps by The Sanborn Library LLC, the copyright holder for the collection.

Certification # 7275-45DE-9B5A

This Certified Sanborn Map combines the following sheets. Outlined areas indicate map sheets within the collection.

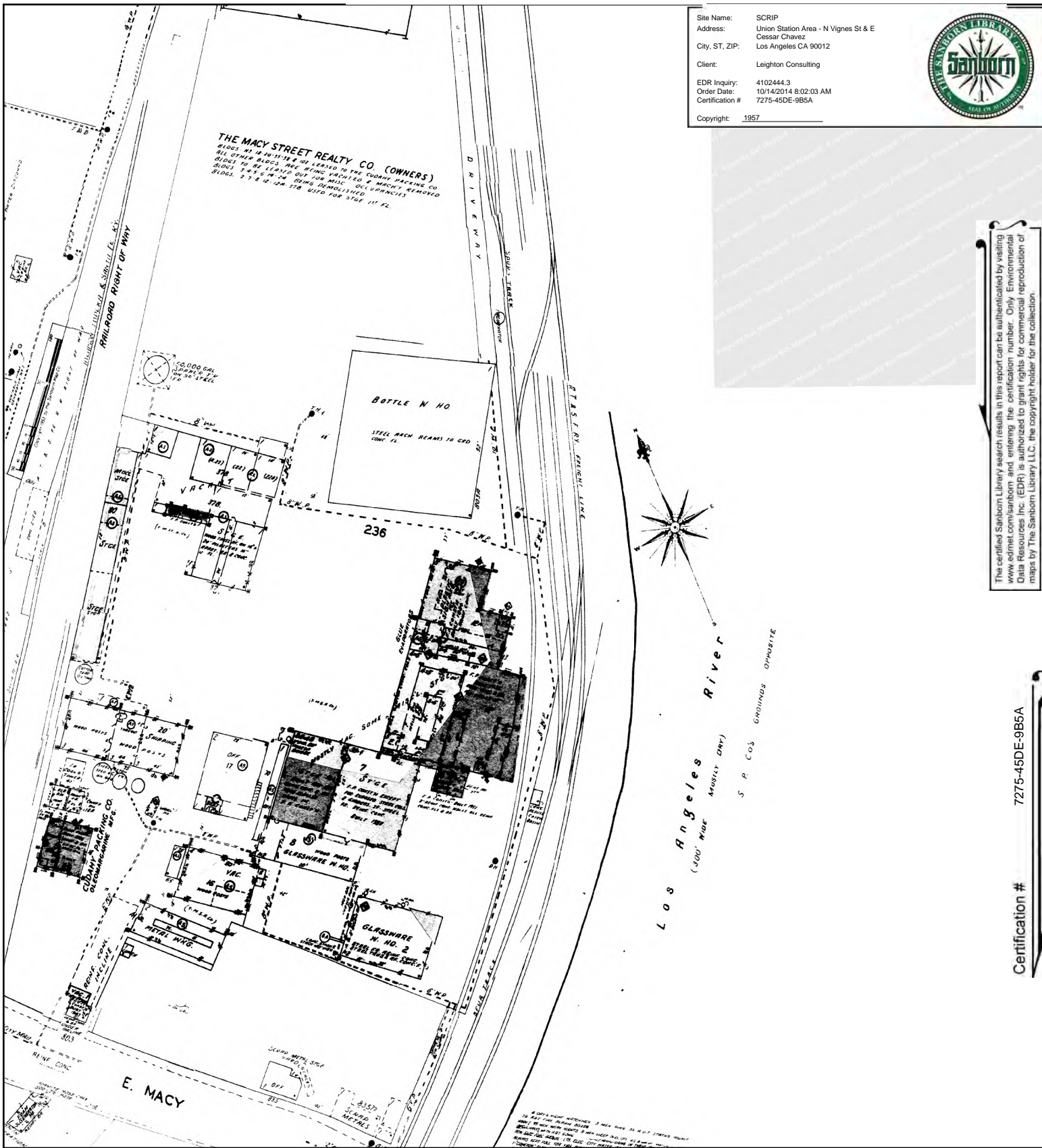


Volume 3, Sheet 342



1957 Certified Sanborn Map

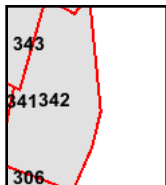

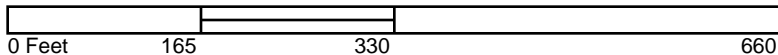
Site Name: SC RIP
 Address: Union Station Area - N Vignes St & E Cessar Chavez
 City, ST, ZIP: Los Angeles CA 90012
 Client: Leighton Consulting
 EDR Inquiry: 4102444.3
 Order Date: 10/14/2014 8:02:03 AM
 Certification #: 7275-45DE-9B5A
 Copyright: 1957



The certified Sanborn Library search results in this report can be authenticated by visiting www.edrnet.com/sanborn and entering the certification number. Only Environmental Data Resources Inc. (EDR) is authorized to grant rights for commercial reproduction of maps by The Sanborn Library LLC, the copyright holder for the collection.

Certification # 7275-45DE-9B5A

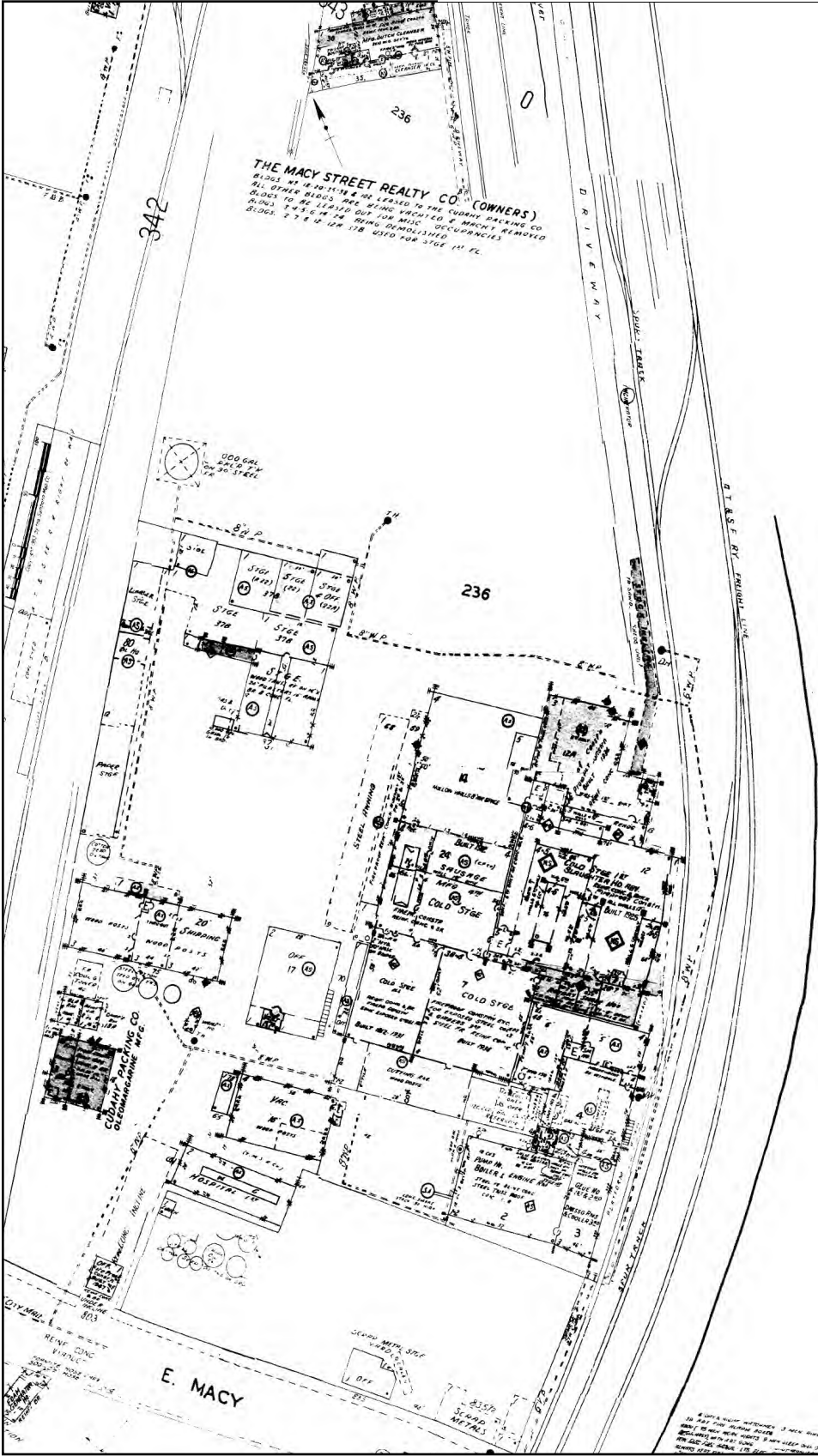
This Certified Sanborn Map combines the following sheets. Outlined areas indicate map sheets within the collection.



Volume 3, Sheet 342

1954 Certified Sanborn Map

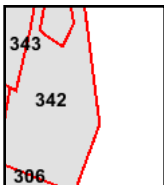
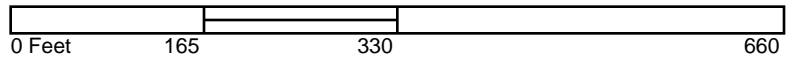
Site Name: SCRIP
 Address: Union Station Area - N Vignes St & E Cessar Chavez
 City, ST, ZIP: Los Angeles CA 90012
 Client: Leighton Consulting
 EDR Inquiry: 4102444.3
 Order Date: 10/14/2014 8:02:03 AM
 Certification #: 7275-45DE-9B5A
 Copyright: 1954



Los Angeles River
 (300' WIDE MUDFLY DRY)
 S. P. CO'S GROUND OPPOSITE

The certified Sanborn Library search results in this report can be substantiated by visiting www.edrnet.com/sanborn and entering the certification number. Only Environmental Data Resources Inc. (EDR) is authorized to grant rights for commercial reproduction of maps by The Sanborn Library LLC, the copyright holder for the collection.

This Certified Sanborn Map combines the following sheets.
 Outlined areas indicate map sheets within the collection.

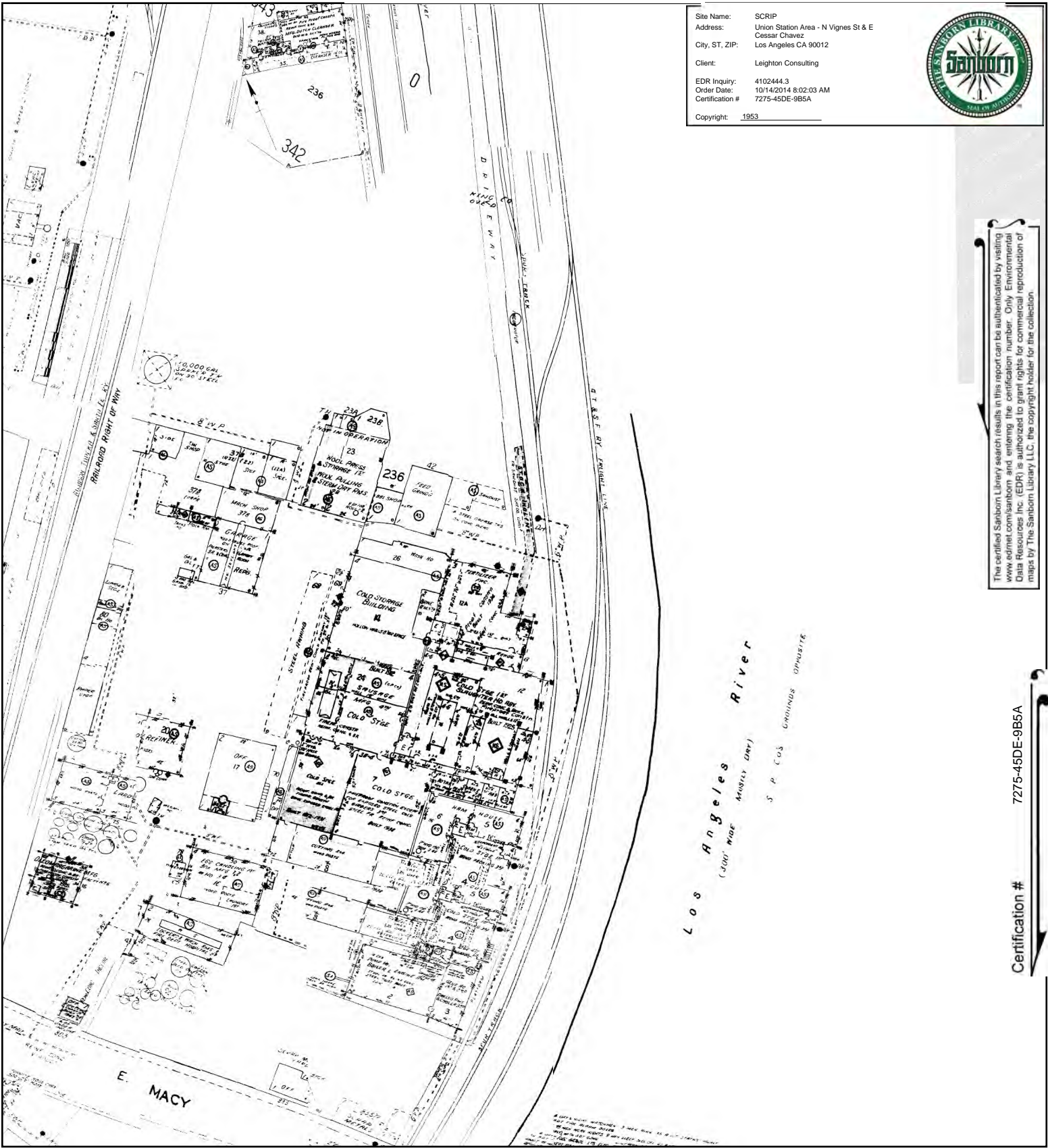


Volume 3, Sheet 342



1953 Certified Sanborn Map

Site Name: SCRIP
 Address: Union Station Area - N Vignes St & E Cessar Chavez
 City, ST, ZIP: Los Angeles CA 90012
 Client: Leighton Consulting
 EDR Inquiry: 4102444.3
 Order Date: 10/14/2014 8:02:03 AM
 Certification #: 7275-45DE-9B5A
 Copyright: 1953

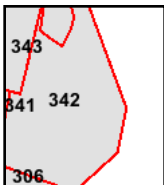
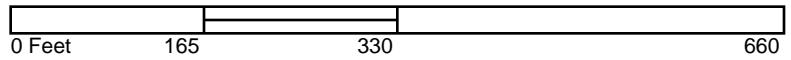


The certified Sanborn Library search results in this report can be substantiated by visiting www.edrnet.com/sanborn and entering the certification number. Only Environmental Data Resources Inc. (EDR) is authorized to grant rights for commercial reproduction of maps by The Sanborn Library LLC, the copyright holder for the collection.

7275-45DE-9B5A

Certification #

This Certified Sanborn Map combines the following sheets. Outlined areas indicate map sheets within the collection.



Volume 3, Sheet 342
 Volume 3, Sheet 343

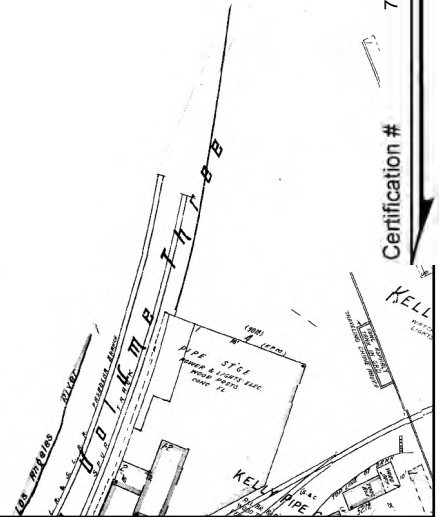



1951 Certified Sanborn Map

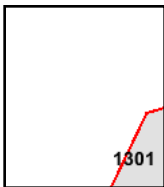

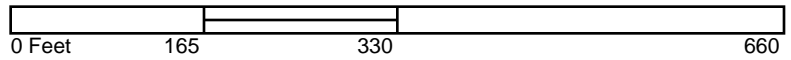
Site Name: SCRIP
Address: Union Station Area - N Vignes St & E
Cesar Chavez
City, ST, ZIP: Los Angeles CA 90012
Client: Leighton Consulting
EDR Inquiry: 4102444.3
Order Date: 10/14/2014 8:02:03 AM
Certification # 7275-45DE-9B5A
Copyright: 1951



The certified Sanborn Library search results in this report can be authenticated by visiting www.edrnet.com/sanborn and entering the certification number. Only Environmental Data Resources Inc. (EDR) is authorized to grant rights for commercial reproduction of maps by The Sanborn Library LLC, the copyright holder for the collection.



This Certified Sanborn Map combines the following sheets.
Outlined areas indicate map sheets within the collection.

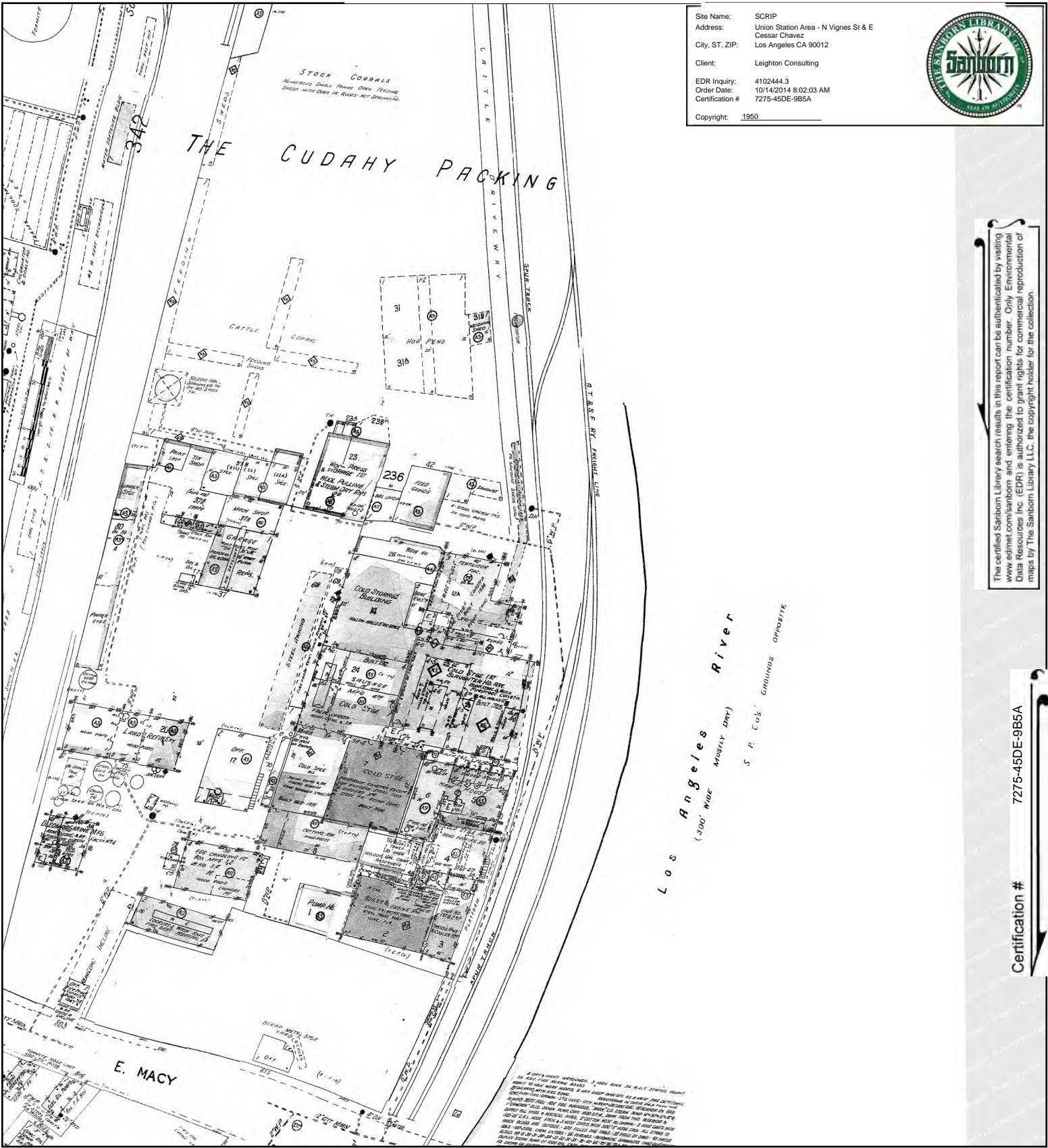


Volume 13, Sheet 1301



1950 Certified Sanborn Map

Site Name: SCRIP
 Address: Union Station Area - N Vignes St & E Cessar Chavez
 City, ST, ZIP: Los Angeles CA 90012
 Client: Leighton Consulting
 EDR Inquiry: 4102444.3
 Order Date: 10/14/2014 8:02:03 AM
 Certification #: 7275-45DE-9B5A
 Copyright: 1950

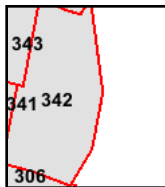


The certified Sanborn Library search results in this report can be authenticated by visiting www.edrnet.com/sanborn and entering the certification number. Only Environmental Data Resources Inc. (EDR) is authorized to grant rights for commercial reproduction of maps by The Sanborn Library LLC, the copyright holder for the collection.

7275-45DE-9B5A

Certification #

This Certified Sanborn Map combines the following sheets. Outlined areas indicate map sheets within the collection.



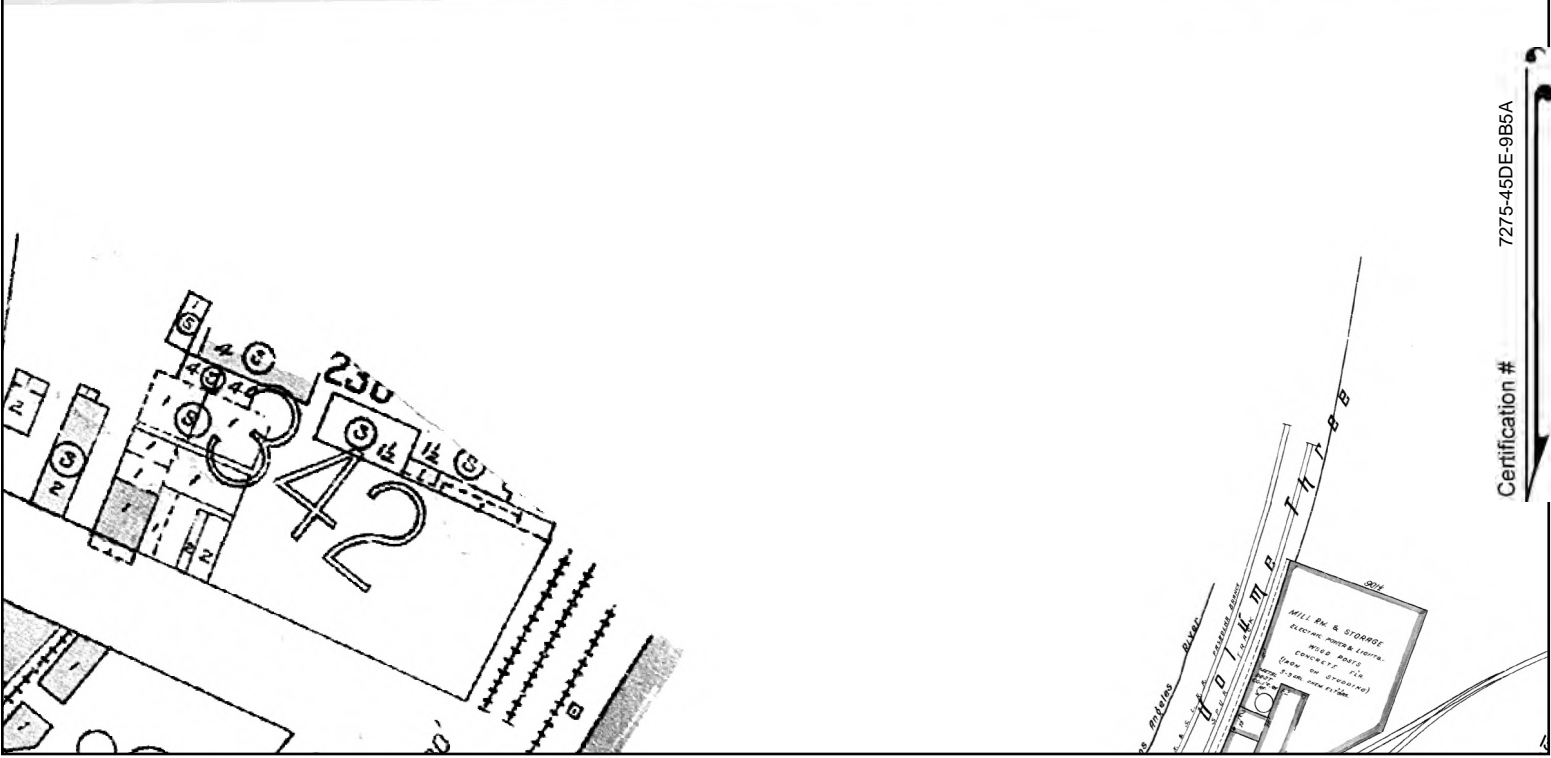
Volume 3, Sheet 342

1920 Certified Sanborn Map

Site Name: SCRIP
Address: Union Station Area - N Vignes St & E Cessar Chavez
City, ST, ZIP: Los Angeles CA 90012
Client: Leighton Consulting
EDR Inquiry: 4102444.3
Order Date: 10/14/2014 8:02:03 AM
Certification #: 7275-45DE-9B5A
Copyright: 1920

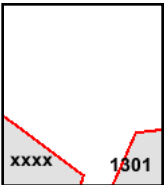


The certified Sanborn Library search results in this report can be authenticated by visiting www.edrnet.com/sanborn and entering the certification number. Only Environmental Data Resources Inc. (EDR) is authorized to grant rights for commercial reproduction of maps by The Sanborn Library LLC, the copyright holder for the collection.



Certification # 7275-45DE-9B5A

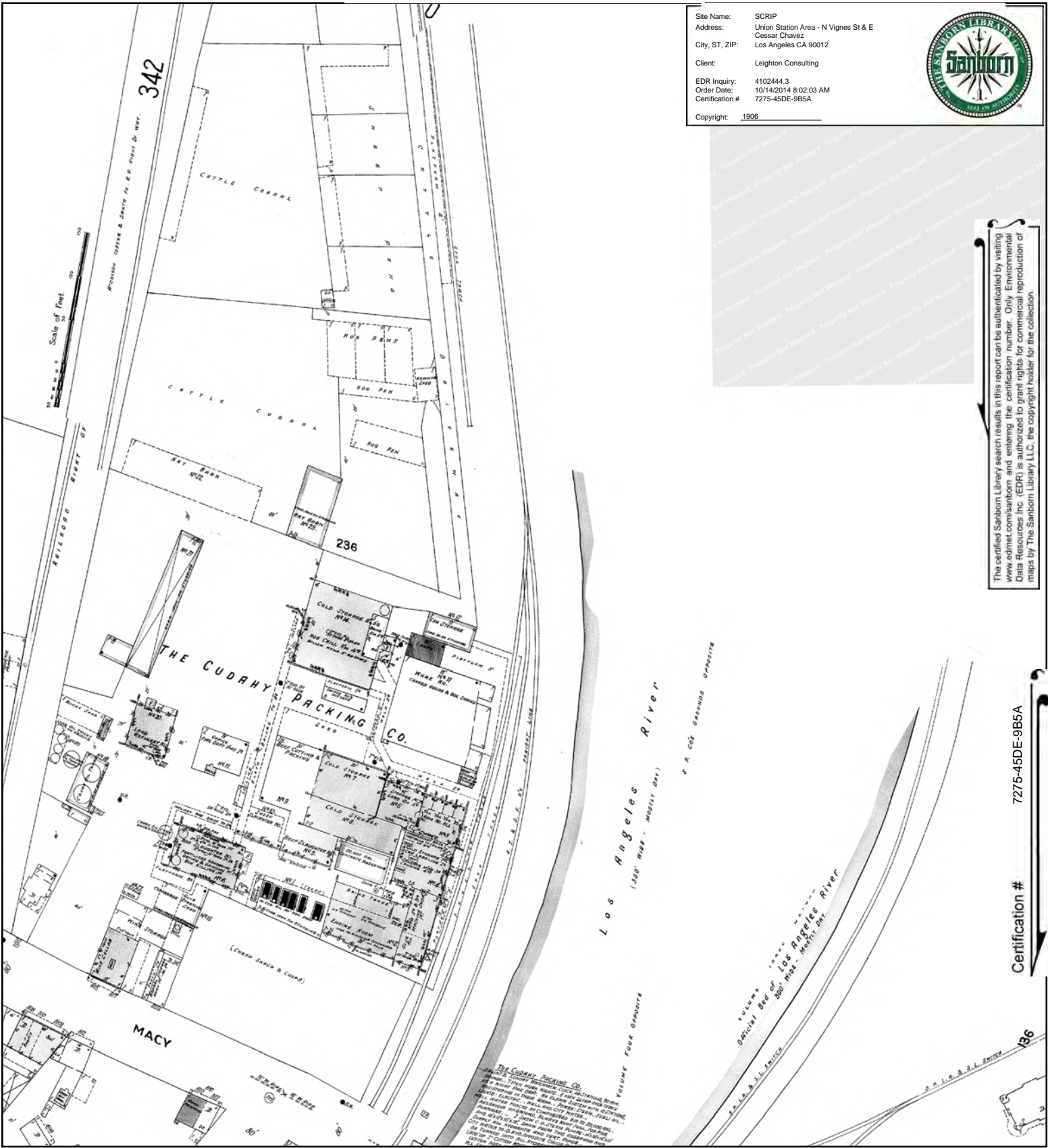
This Certified Sanborn Map combines the following sheets. Outlined areas indicate map sheets within the collection.



Volume Congested Business District, Sheet

1906 Certified Sanborn Map

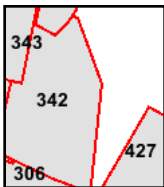

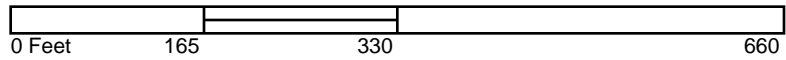
Site Name: SCRIIP
 Address: Union Station Area - N Vignes St & E
 Cesar Chavez
 City, ST, ZIP: Los Angeles CA 90012
 Client: Leighton Consulting
 EDR Inquiry: 4102444.3
 Order Date: 10/14/2014 8:02:03 AM
 Certification # 7275-45DE-9B5A
 Copyright: 1906



The certified Sanborn Library search results in this report can be authenticated by visiting www.edrnet.com/sanborn and entering the certification number. Only Environmental Data Resources Inc. (EDR) is authorized to grant rights for commercial reproduction of maps by The Sanborn Library LLC, the copyright holder for the collection.

Certification # 7275-45DE-9B5A

This Certified Sanborn Map combines the following sheets. Outlined areas indicate map sheets within the collection.



Volume 4, Sheet 427
 Volume 3, Sheet 341
 Volume 3, Sheet 342




1894 Certified Sanborn Map

Site Name: SCRIP
 Address: Union Station Area - N Vignes St & E Cessar Chavez
 City, ST, ZIP: Los Angeles CA 90012
 Client: Leighton Consulting
 EDR Inquiry: 4102444.3
 Order Date: 10/14/2014 8:02:03 AM
 Certification #: 7275-45DE-9B5A
 Copyright: 1894

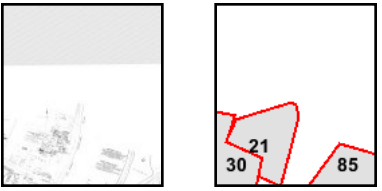
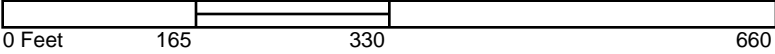


The certified Sanborn Library search results in this report can be authenticated by visiting www.edrnet.com/sanborn and entering the certification number. Only Environmental Data Resources Inc. (EDR) is authorized to grant rights for commercial reproduction of maps by The Sanborn Library LLC, the copyright holder for the collection.



Certification # 7275-45DE-9B5A

This Certified Sanborn Map combines the following sheets. Outlined areas indicate map sheets within the collection.



Volume 2, Sheet 85
 Volume 1, Sheet 21



1888 Certified Sanborn Map

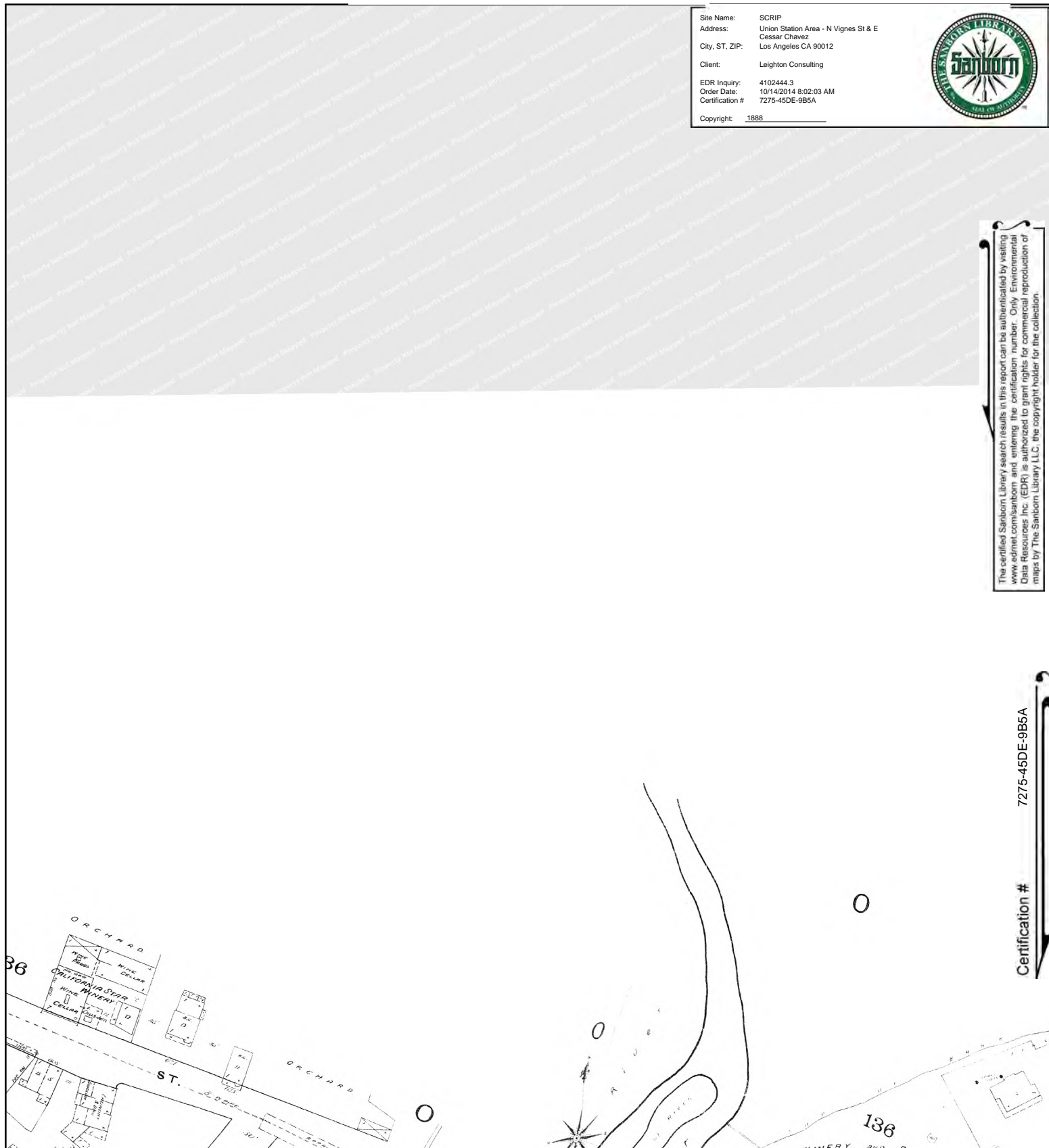
Site Name: SC RIP
 Address: Union Station Area - N Vignes St & E
 Cessar Chavez
 City, ST, ZIP: Los Angeles CA 90012
 Client: Leighton Consulting
 EDR Inquiry: 4102444.3
 Order Date: 10/14/2014 8:02:03 AM
 Certification #: 7275-45DE-9B5A
 Copyright: 1888



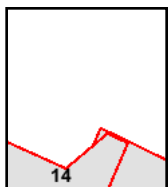
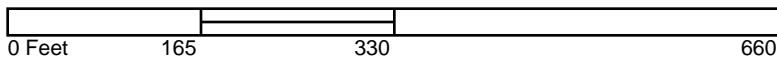
The certified Sanborn Library search results in this report can be authenticated by visiting www.edrnet.com/sanborn and entering the certification number. Only Environmental Data Resources Inc. (EDR) is authorized to grant rights for commercial reproduction of maps by The Sanborn Library LLC, the copyright holder for the collection.

7275-45DE-9B5A

Certification #



This Certified Sanborn Map combines the following sheets. Outlined areas indicate map sheets within the collection.



Volume 1, Sheet 14
 Volume 1, Sheet 14





SCRIP

Union Station Area - N Vignes St & E Cesar Chavez
Los Angeles, CA 90012

Inquiry Number: 4102444.3

October 14, 2014

Certified Sanborn® Map Report



6 Armstrong Road, 4th Floor
Shelton, Connecticut 06484
Toll Free: 800.352.0050
www.edrnet.com

Certified Sanborn® Map Report

10/14/14

Site Name:

SCRIP

Union Station Area - N Vignes

Los Angeles, CA 90012

EDR Inquiry # 4102444.3

Client Name:

Leighton Consulting

17781 Cowan

Irvine, CA 92614

Contact: Meredith Church



The Sanborn Library has been searched by EDR and maps covering the target property location as provided by Leighton Consulting were identified for the years listed below. The Sanborn Library is the largest, most complete collection of fire insurance maps. The collection includes maps from Sanborn, Bromley, Perris & Browne, Hopkins, Barlow, and others. Only Environmental Data Resources Inc. (EDR) is authorized to grant rights for commercial reproduction of maps by the Sanborn Library LLC, the copyright holder for the collection. Results can be authenticated by visiting www.edrnet.com/sanborn.

The Sanborn Library is continually enhanced with newly identified map archives. This report accesses all maps in the collection as of the day this report was generated.

Certified Sanborn Results:

Site Name:

SCRIP

Address:

Union Station Area - N Vignes St & E Cessar

City, State, Zip:

Los Angeles, CA 90012

Cross Street:**P.O. #**

10842.001

Project:

SCRIP

Certification #

7275-45DE-9B5A



Sanborn® Library search results
Certification # 7275-45DE-9B5A

Maps Provided:

1970	1954	1888
1968	1953	
1965	1950	
1964	1920	
1960	1906	
1957	1894	

The Sanborn Library includes more than 1.2 million fire insurance maps from Sanborn, Bromley, Perris & Browne, Hopkins, Barlow and others which track historical property usage in approximately 12,000 American cities and towns. Collections searched:

- Library of Congress
- University Publications of America
- EDR Private Collection

The Sanborn Library LLC Since 1866™

Limited Permission To Make Copies

Leighton Consulting (the client) is permitted to make up to FIVE photocopies of this Sanborn Map transmittal and each fire insurance map accompanying this report solely for the limited use of its customer. No one other than the client is authorized to make copies. Upon request made directly to an EDR Account Executive, the client may be permitted to make a limited number of additional photocopies. This permission is conditioned upon compliance by the client, its customer and their agents with EDR's copyright policy; a copy of which is available upon request.

Disclaimer - Copyright and Trademark notice

This Report contains certain information obtained from a variety of public and other sources reasonably available to Environmental Data Resources, Inc. It cannot be concluded from this Report that coverage information for the target and surrounding properties does not exist from other sources. NO WARRANTY EXPRESSED OR IMPLIED, IS MADE WHATSOEVER IN CONNECTION WITH THIS REPORT. ENVIRONMENTAL DATA RESOURCES, INC. SPECIFICALLY DISCLAIMS THE MAKING OF ANY SUCH WARRANTIES, INCLUDING WITHOUT LIMITATION, MERCHANTABILITY OR FITNESS FOR A PARTICULAR USE OR PURPOSE. ALL RISK IS ASSUMED BY THE USER. IN NO EVENT SHALL ENVIRONMENTAL DATA RESOURCES, INC. BE LIABLE TO ANYONE, WHETHER ARISING OUT OF ERRORS OR OMISSIONS, NEGLIGENCE, ACCIDENT OR ANY OTHER CAUSE, FOR ANY LOSS OF DAMAGE, INCLUDING, WITHOUT LIMITATION, SPECIAL, INCIDENTAL CONSEQUENTIAL, OR EXEMPLARY DAMAGES. ANY LIABILITY ON THE PART OF ENVIRONMENTAL DATA RESOURCES, INC. IS STRICTLY LIMITED TO A REFUND OF THE AMOUNT PAID FOR THIS REPORT. Purchaser accepts this Report "AS IS". Any analyses, estimates, ratings, environmental risk levels or risk codes provided in this Report are provided for illustrative purposes only, and are not intended to provide, nor should they be interpreted as providing any facts regarding, or prediction or forecast of, any environmental risk for any property. Only a Phase I Environmental Site Assessment performed by an environmental professional can provide information regarding the environmental risk for any property. Additionally, the information provided in this Report is not to be construed as legal advice.

Copyright 2014 by Environmental Data Resources, Inc. All rights reserved. Reproduction in any media or format, in whole or in part, of any report or map of Environmental Data Resources, Inc., or its affiliates, is prohibited without prior written permission.

EDR and its logos (including Sanborn and Sanborn Map) are trademarks of Environmental Data Resources, Inc. or its affiliates. All other trademarks used herein are the property of their respective owners.

Sanborn Sheet Thumbnails

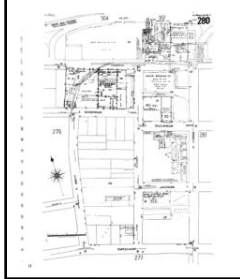
This Certified Sanborn Map Report is based upon the following Sanborn Fire Insurance map sheets.



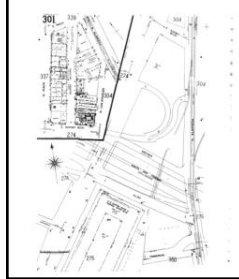
1970 Source Sheets



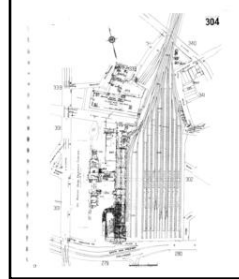
Volume 3, Sheet 279



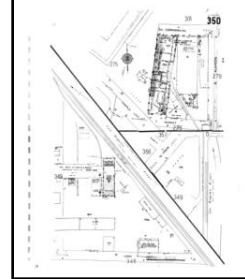
Volume 3, Sheet 280



Volume 3, Sheet 301

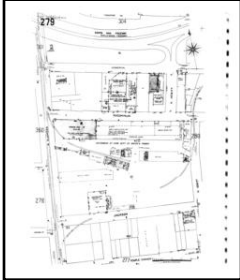


Volume 3, Sheet 304




Volume 3, Sheet 350

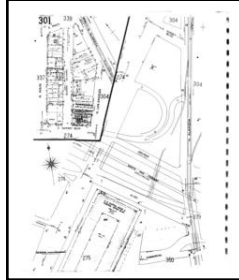
1968 Source Sheets



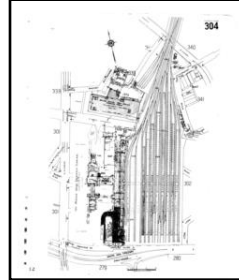
Volume 3, Sheet 279



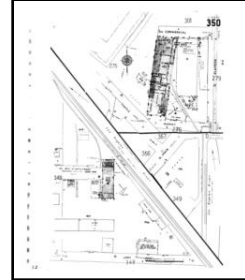
Volume 3, Sheet 280



Volume 3, Sheet 301

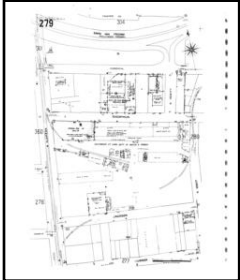


Volume 3, Sheet 304

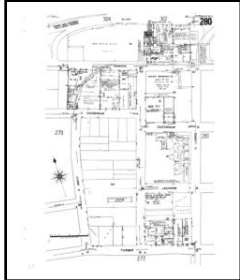


Volume 3, Sheet 350

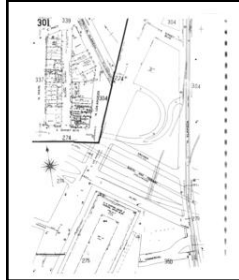
1965 Source Sheets



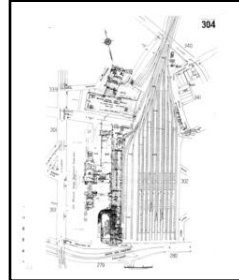
Volume 3, Sheet 279



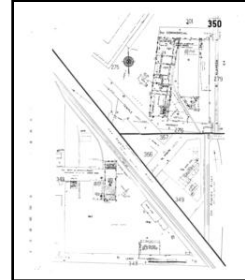
Volume 3, Sheet 280



Volume 3, Sheet 301

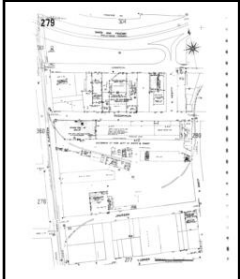


Volume 3, Sheet 304

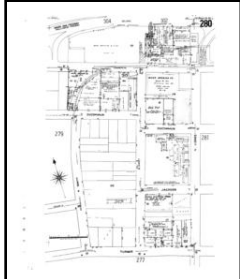


Volume 3, Sheet 350

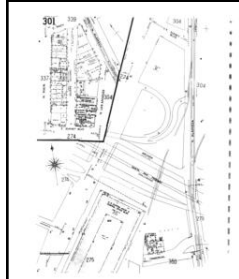
1964 Source Sheets



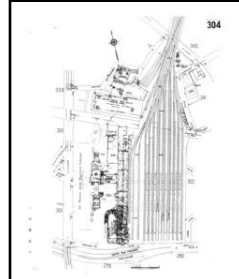
Volume 3, Sheet 279



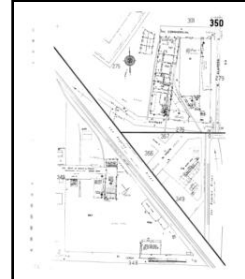
Volume 3, Sheet 280



Volume 3, Sheet 301



Volume 3, Sheet 304



Volume 3, Sheet 350

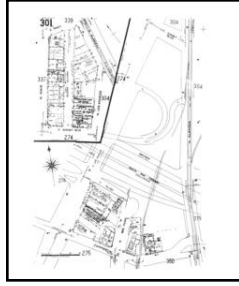
1960 Source Sheets



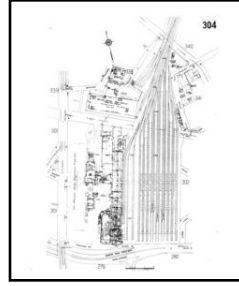
Volume 3, Sheet 279



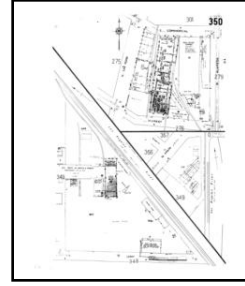
Volume 3, Sheet 280



Volume 3, Sheet 301



Volume 3, Sheet 304




Volume 3, Sheet 350

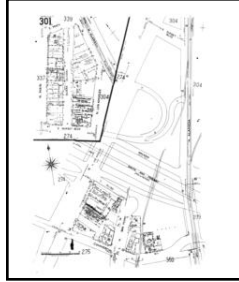
1957 Source Sheets



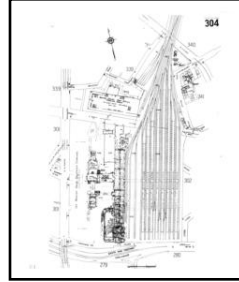
Volume 3, Sheet 279



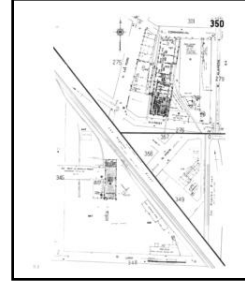
Volume 3, Sheet 280



Volume 3, Sheet 301



Volume 3, Sheet 304



Volume 3, Sheet 350

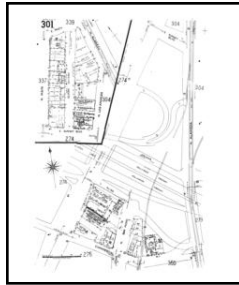
1954 Source Sheets



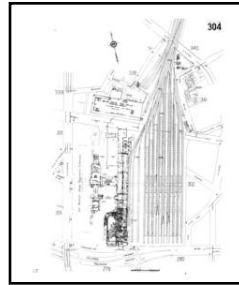
Volume 3, Sheet 279



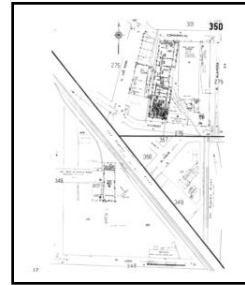
Volume 3, Sheet 280



Volume 3, Sheet 301

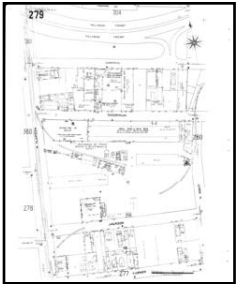


Volume 3, Sheet 304

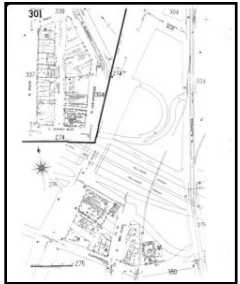


Volume 3, Sheet 350


1953 Source Sheets



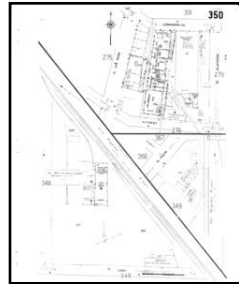
Volume 3, Sheet 279



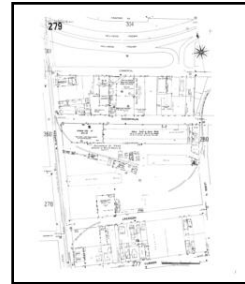
Volume 3, Sheet 301



Volume 3, Sheet 304




Volume 3, Sheet xxx

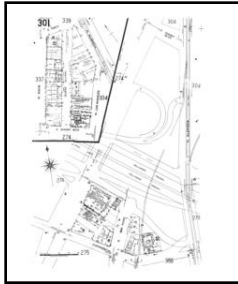


Volume 3, Sheet 279

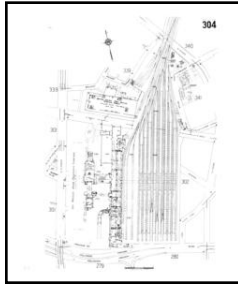
Volume 3, Sheet 280



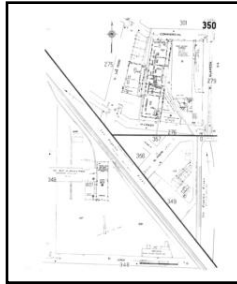
Volume 3, Sheet 301



Volume 3, Sheet 304




Volume 3, Sheet 350



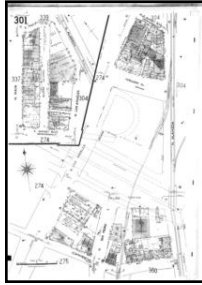
1950 Source Sheets




Volume 3, Sheet 350



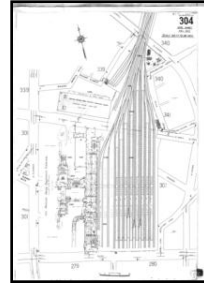
Volume 3, Sheet 279



Volume 3, Sheet 301



Volume 3, Sheet 303



Volume 3, Sheet 304

1920 Source Sheets



Volume Congested Business District, Sheet

1906 Source Sheets



Volume 3, Sheet 279



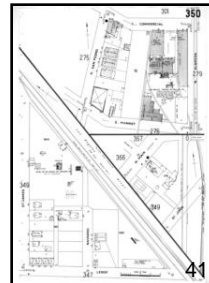
Volume 3, Sheet 280



Volume 3, Sheet 301




Volume 3, Sheet 303



Volume 3, Sheet 350

1894 Source Sheets



Volume 1, Sheet 12



Volume 1, Sheet 14



Volume 1, Sheet 14



Volume 1, Sheet 17



Volume 1, Sheet 17



Volume 1, Sheet 18



Volume 1, Sheet 18

1888 Source Sheets



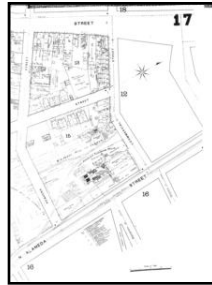
Volume 1, Sheet 12



Volume 1, Sheet 12

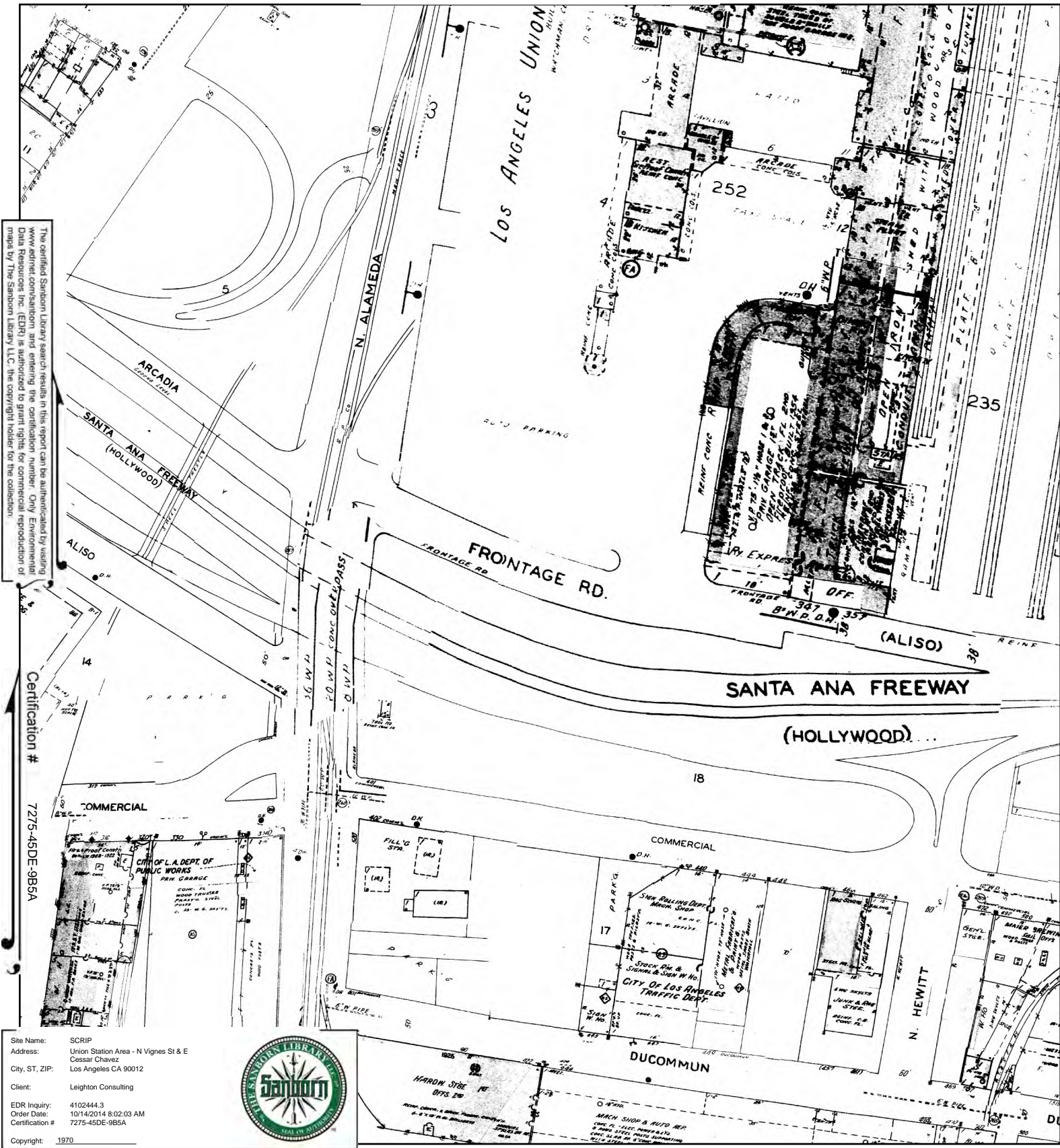


Volume 1, Sheet 16



Volume 1, Sheet 17

1970 Certified Sanborn Map



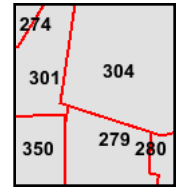
The certified Sanborn Library search results in this report can be authenticated by visiting www.edrfire.com/sanborn and entering the certification number. Only Environmental Data Resources Inc. (EDR) is authorized to grant rights for commercial reproduction of maps by The Sanborn Library LLC, the copyright holder for the collection.

Certification # 7275-45DE-9B5A

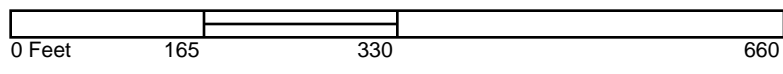
Site Name: SCRIP
 Address: Union Station Area - N Vignes St & E Cessar Chavez
 City, ST, ZIP: Los Angeles CA 90012
 Client: Leighton Consulting
 EDR Inquiry: 4102444.3
 Order Date: 10/14/2014 8:02:03 AM
 Certification #: 7275-45DE-9B5A
 Copyright: 1970



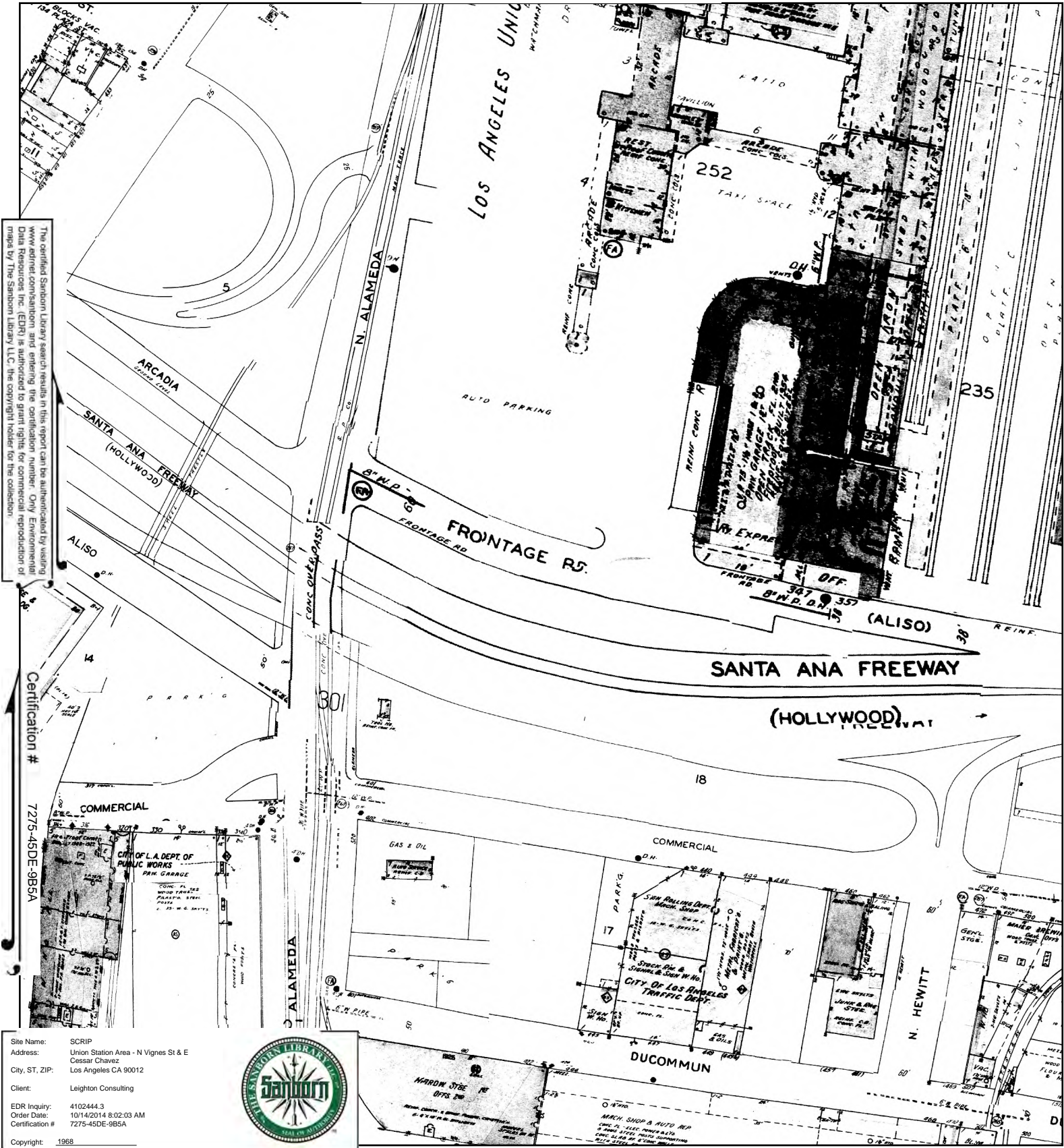
This Certified Sanborn Map combines the following sheets. Outlined areas indicate map sheets within the collection.



- Volume 3, Sheet 279
- Volume 3, Sheet 280
- Volume 3, Sheet 301
- Volume 3, Sheet 304
- Volume 3, Sheet 350



1968 Certified Sanborn Map



The certified Sanborn Library search results in this report can be authenticated by visiting www.edrnet.com/sanborn and entering the certification number. Only Environmental Data Resources, Inc. (EDR) is authorized to grant rights for commercial reproduction of maps by The Sanborn Library, LLC, the copyright holder for the collection.

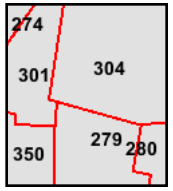
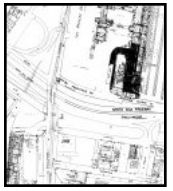
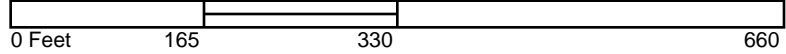
Certification # 7275-45DE-985A

Site Name: SCRIP
 Address: Union Station Area - N Vignes St & E Cesar Chavez
 City, ST, ZIP: Los Angeles CA 90012
 Client: Leighton Consulting
 EDR Inquiry: 4102444.3
 Order Date: 10/14/2014 8:02:03 AM
 Certification #: 7275-45DE-985A



Copyright: 1968

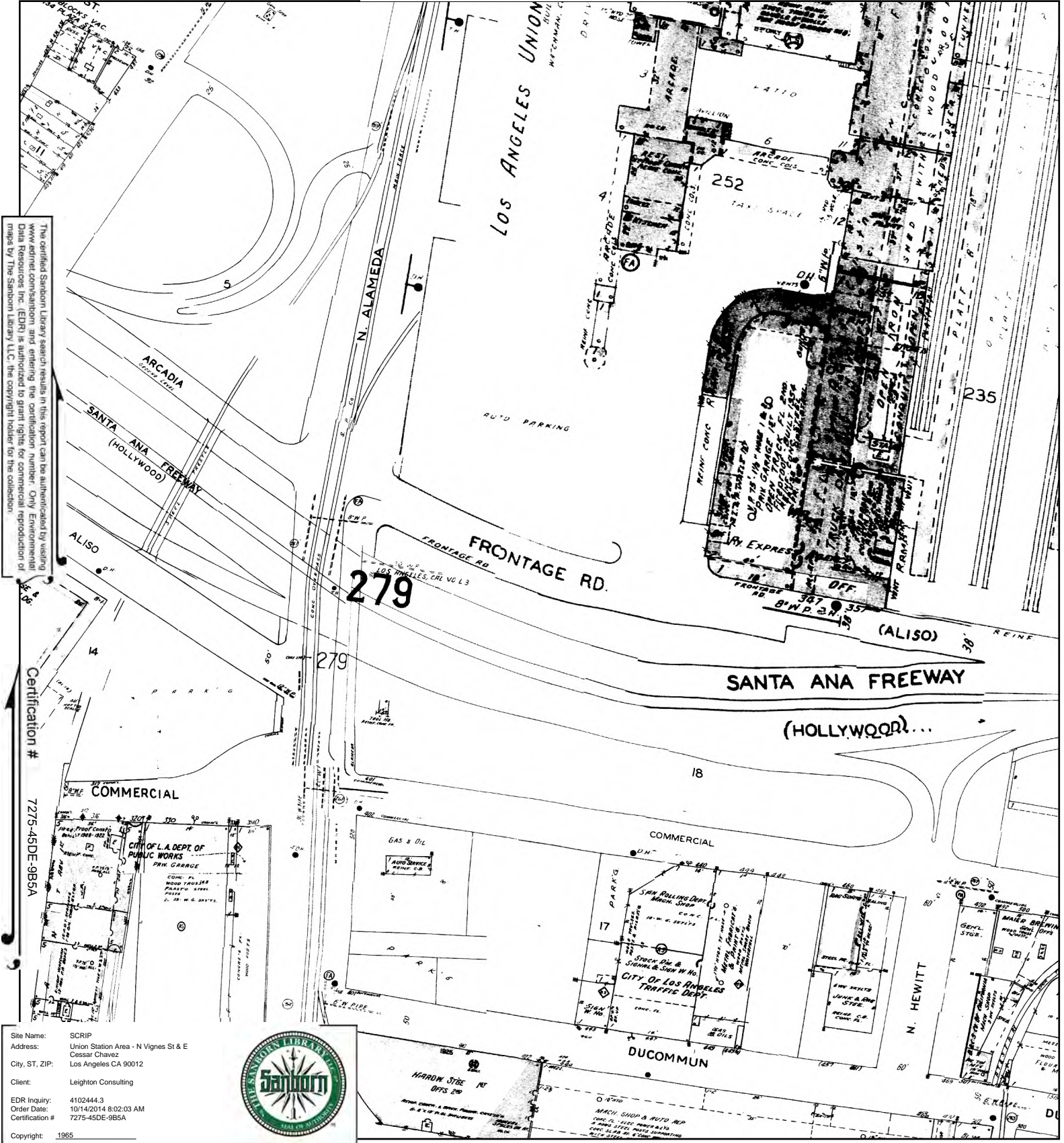
This Certified Sanborn Map combines the following sheets. Outlined areas indicate map sheets within the collection.



- Volume 3, Sheet 279
- Volume 3, Sheet 280
- Volume 3, Sheet 301
- Volume 3, Sheet 304
- Volume 3, Sheet 350



1965 Certified Sanborn Map



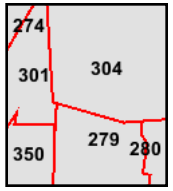
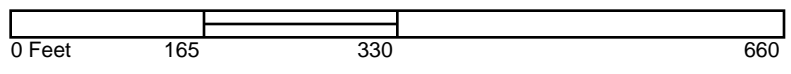
The certified Sanborn Map Library search results in this report can be authenticated by visiting www.edrf.com/sanborn and entering the certification number. Only Environmental Data Resources, Inc. (EDR) is authorized to grant rights for commercial reproduction of maps by The Sanborn Map Library, LLC, the copyright holder for the collection.

Certification # 7275-45DE-985A

Site Name: SCRIP
 Address: Union Station Area - N Vignes St & E Cessar Chavez
 City, ST, ZIP: Los Angeles CA 90012
 Client: Leighton Consulting
 EDR Inquiry: 4102444.3
 Order Date: 10/14/2014 8:02:03 AM
 Certification #: 7275-45DE-985A
 Copyright: 1965



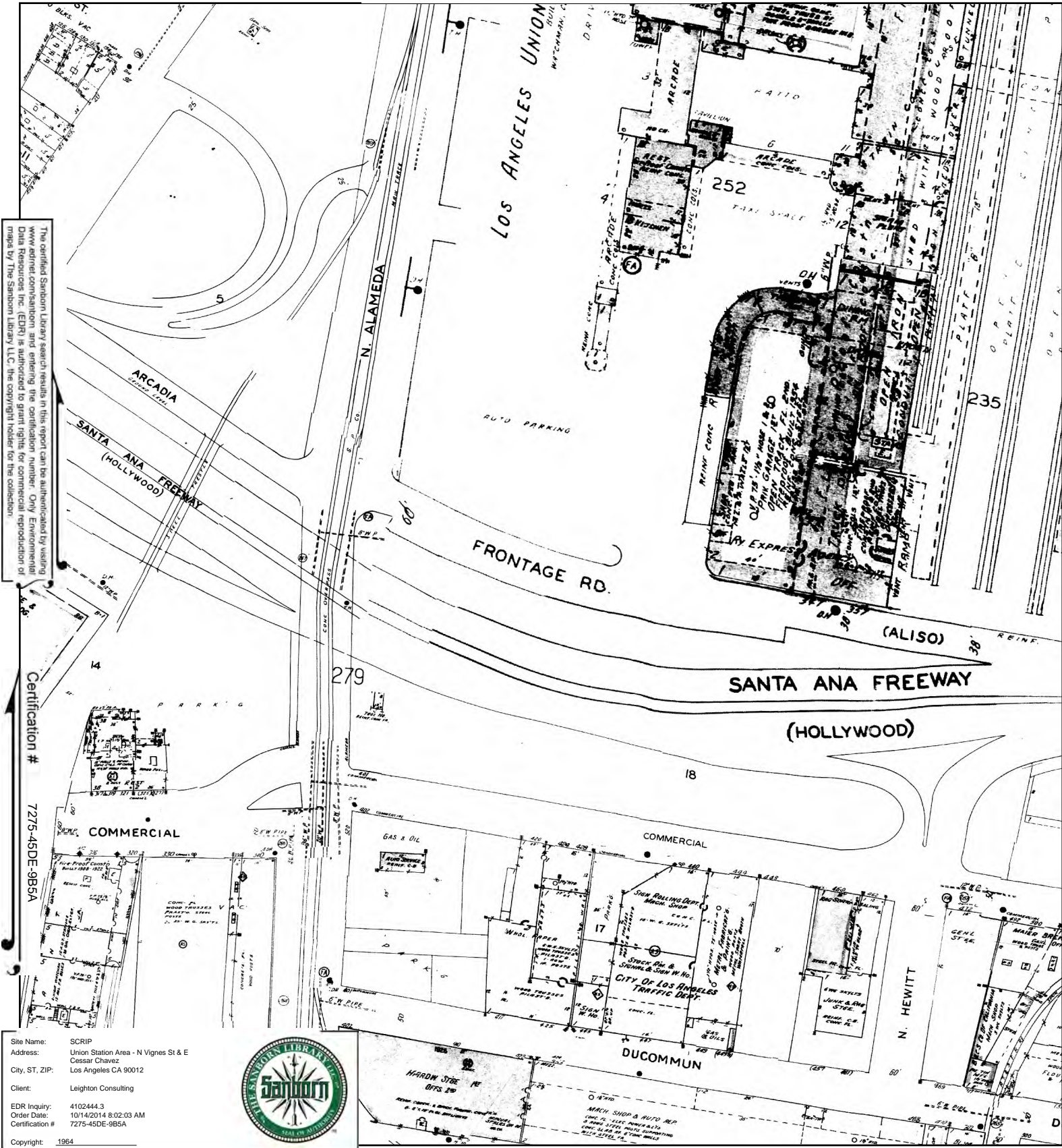
This Certified Sanborn Map combines the following sheets. Outlined areas indicate map sheets within the collection.



- Volume 3, Sheet 279
- Volume 3, Sheet 280
- Volume 3, Sheet 301
- Volume 3, Sheet 304
- Volume 3, Sheet 350



1964 Certified Sanborn Map



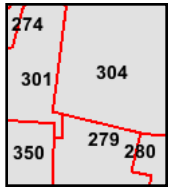
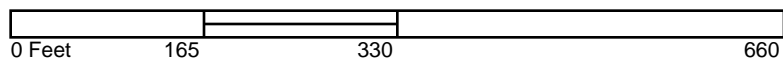
The certified Sanborn Map Library search results in this report can be authenticated by visiting www.edrnet.com/sanborn and entering the certification number. Only Environmental Data Resources, Inc. (EDR) is authorized to grant rights for commercial reproduction of maps by The Sanborn Map Library, LLC, the copyright holder for the collection.

Certification # 7275-45DE-985A

Site Name: SCRIP
 Address: Union Station Area - N Vignes St & E Cessar Chavez
 City, ST, ZIP: Los Angeles CA 90012
 Client: Leighton Consulting
 EDR Inquiry: 4102444.3
 Order Date: 10/14/2014 8:02:03 AM
 Certification #: 7275-45DE-985A
 Copyright: 1964



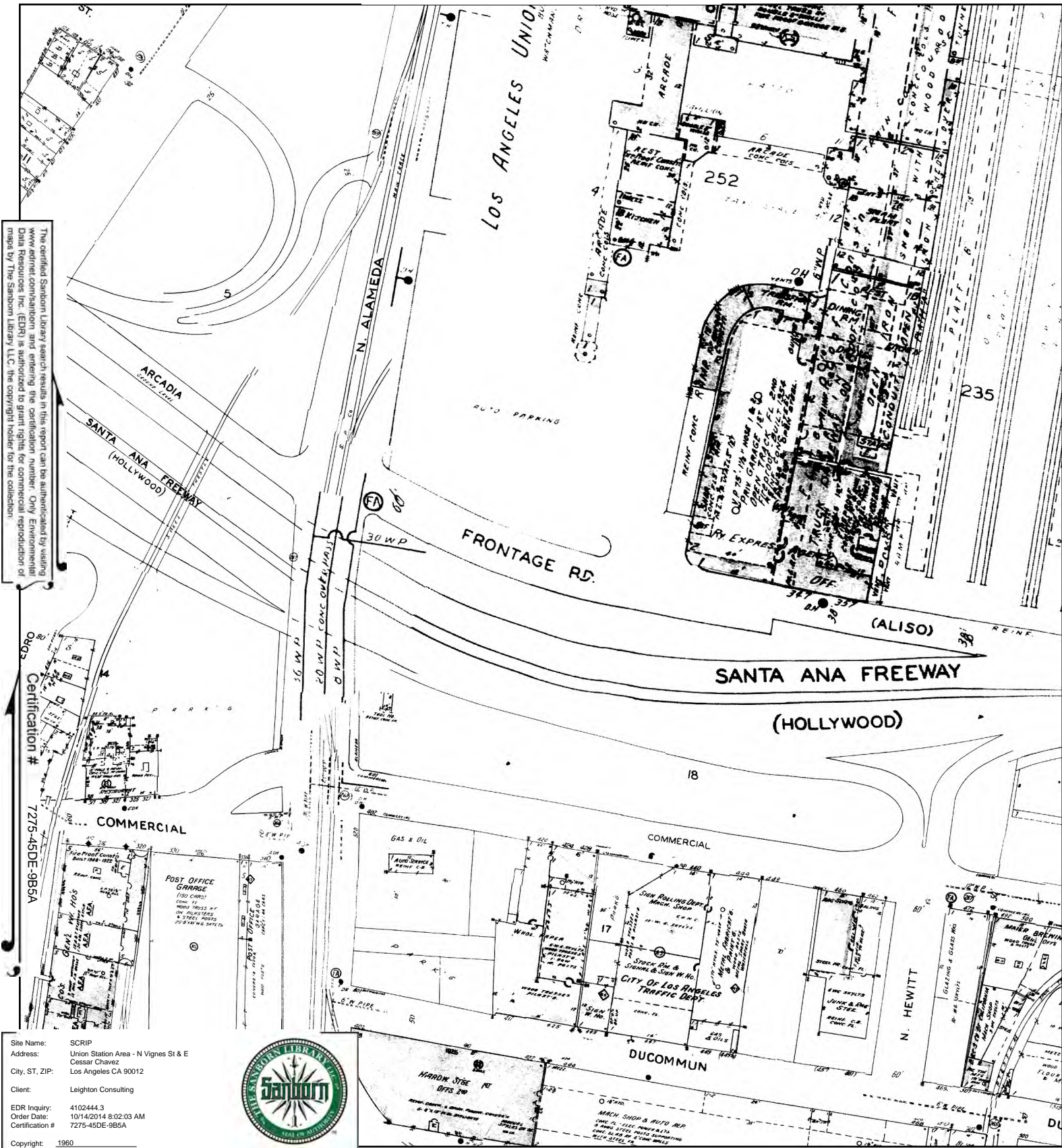
This Certified Sanborn Map combines the following sheets.
 Outlined areas indicate map sheets within the collection.



- Volume 3, Sheet 279
- Volume 3, Sheet 280
- Volume 3, Sheet 301
- Volume 3, Sheet 304
- Volume 3, Sheet 350



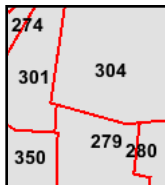
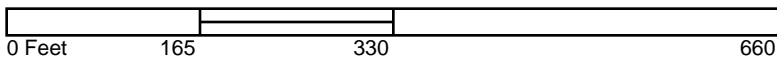
1960 Certified Sanborn Map



Site Name: SCRIP
 Address: Union Station Area - N Vignes St & E Cessar Chavez
 City, ST, ZIP: Los Angeles CA 90012
 Client: Leighton Consulting
 EDR Inquiry: 4102444.3
 Order Date: 10/14/2014 8:02:03 AM
 Certification #: 7275-45DE-9B5A



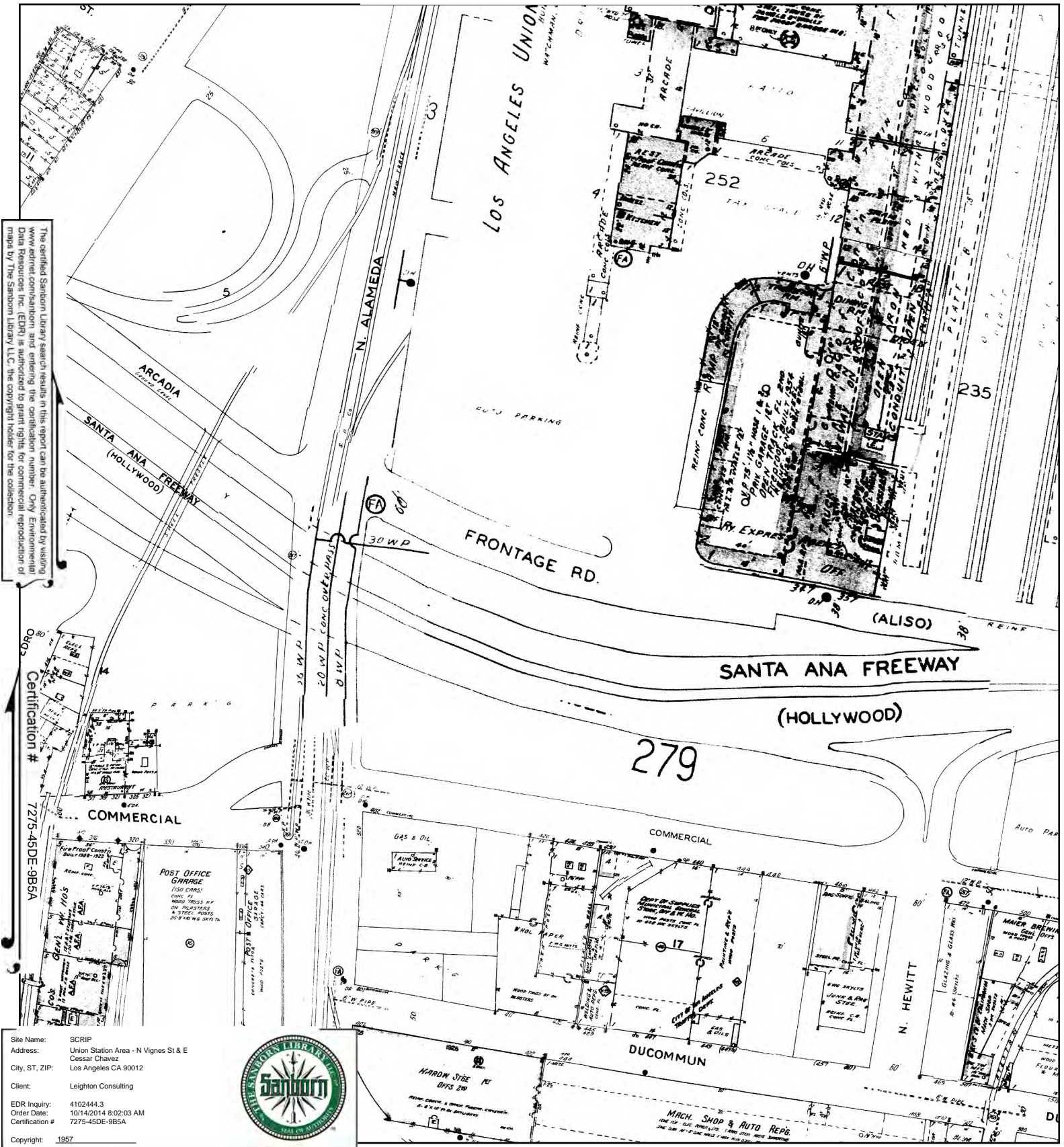
This Certified Sanborn Map combines the following sheets.
 Outlined areas indicate map sheets within the collection.



- Volume 3, Sheet 279
- Volume 3, Sheet 280
- Volume 3, Sheet 301
- Volume 3, Sheet 304
- Volume 3, Sheet 350



1957 Certified Sanborn Map



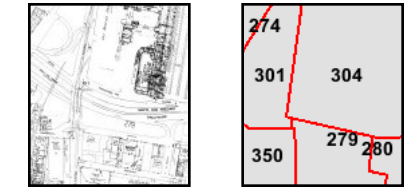
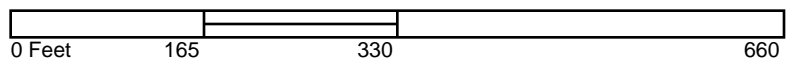
The certified Sanborn Map search results in this report can be authenticated by visiting www.edrnet.com/sanborn and entering the certification number. Only Environmental Data Resources, Inc. (EDR) is authorized to grant rights for commercial reproduction of maps by The Sanborn Library, LLC, the copyright holder for the collection.

Certification # 7275-45DE-9B5A

Site Name: SCRIP
 Address: Union Station Area - N Vignes St & Cessar Chavez
 City, ST, ZIP: Los Angeles CA 90012
 Client: Leighton Consulting
 EDR Inquiry: 4102444.3
 Order Date: 10/14/2014 8:02:03 AM
 Certification #: 7275-45DE-9B5A



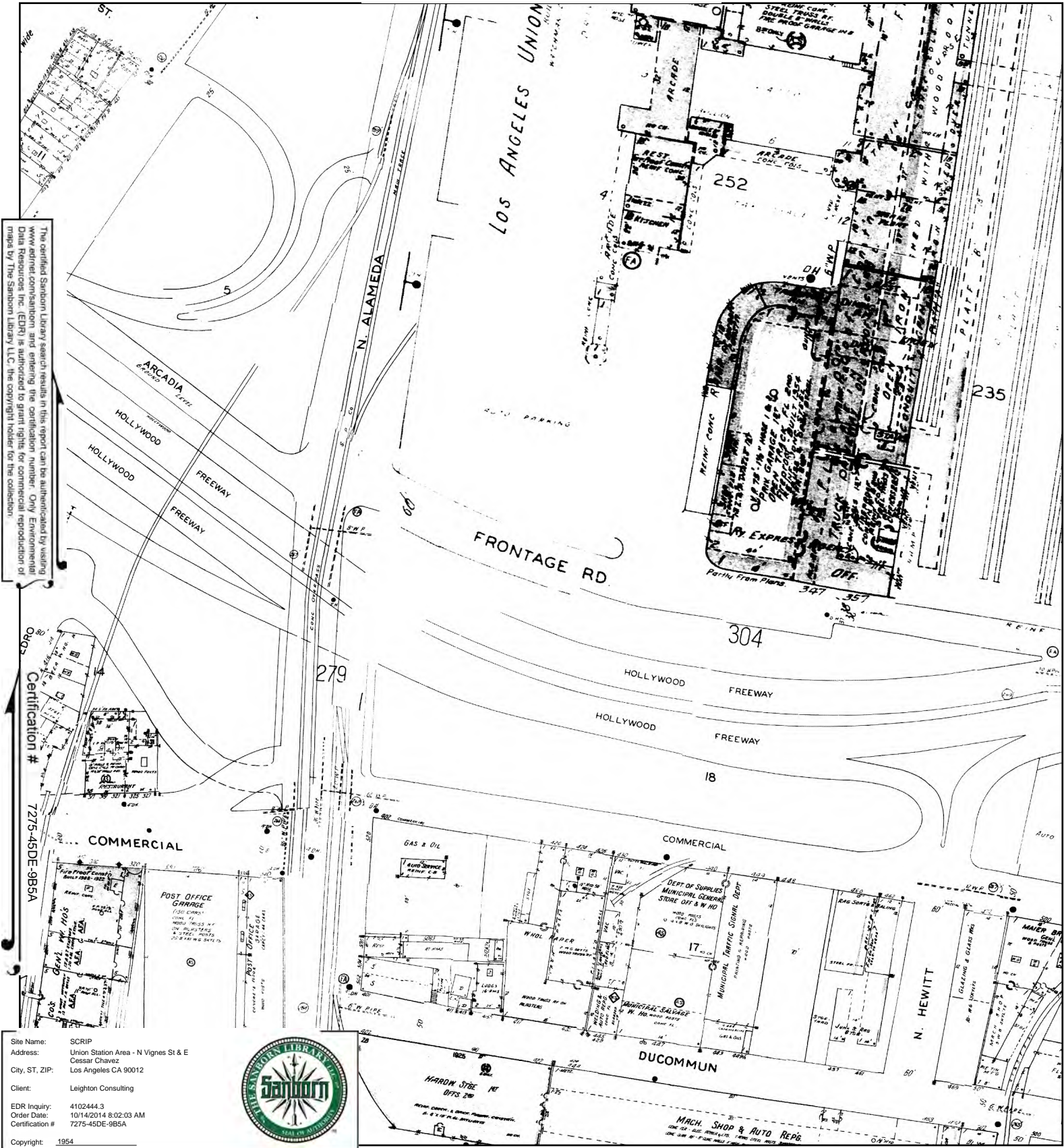
This Certified Sanborn Map combines the following sheets. Outlined areas indicate map sheets within the collection.



- Volume 3, Sheet 279
- Volume 3, Sheet 280
- Volume 3, Sheet 301
- Volume 3, Sheet 304
- Volume 3, Sheet 350



1954 Certified Sanborn Map



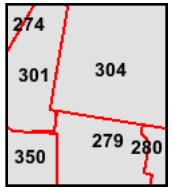
The certified Sanborn Library search results in this report can be authenticated by visiting www.edrnet.com/sanborn and entering the certification number. Only Environmental Data Resources, Inc. (EDR) is authorized to grant rights for commercial reproduction of maps by The Sanborn Library LLC, the copyright holder for the collection.

Certification # 7275-45DE-9B5A

Site Name: SCRIP
 Address: Union Station Area - N Vignes St & E Cesar Chavez
 City, ST, ZIP: Los Angeles CA 90012
 Client: Leighton Consulting
 EDR Inquiry: 4102444.3
 Order Date: 10/14/2014 8:02:03 AM
 Certification #: 7275-45DE-9B5A

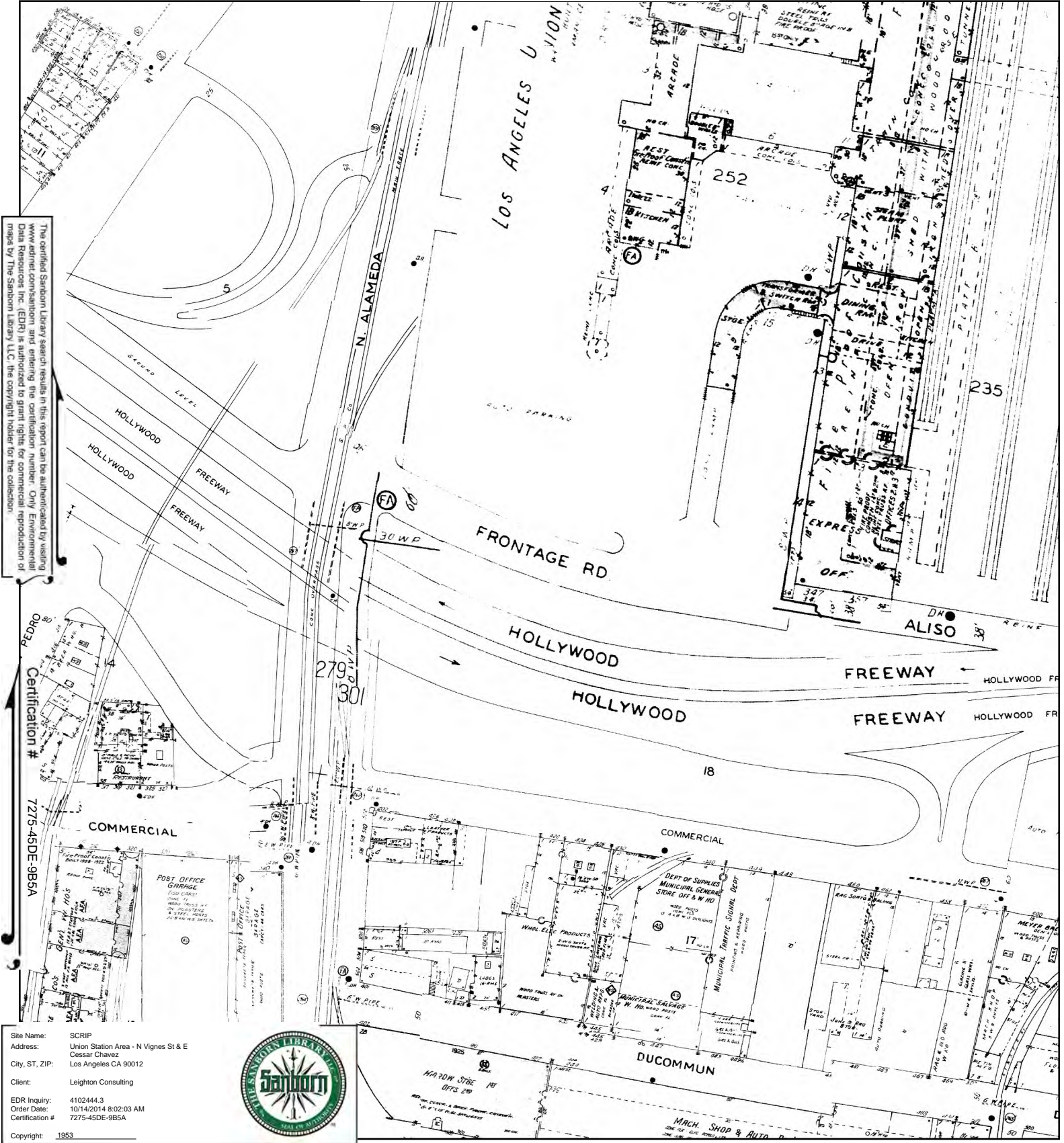


This Certified Sanborn Map combines the following sheets. Outlined areas indicate map sheets within the collection.



- Volume 3, Sheet 279
- Volume 3, Sheet 280
- Volume 3, Sheet 301
- Volume 3, Sheet 304
- Volume 3, Sheet 350

1953 Certified Sanborn Map



The certified Sanborn Map search results in this report can be authenticated by visiting www.edrnet.com/sanborn and entering the certification number. Only Environmental Data Resources, Inc. (EDR) is authorized to grant rights for commercial reproduction of maps by The Sanborn Library LLC, the copyright holder for the collection.

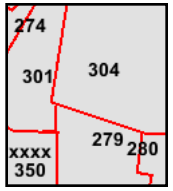
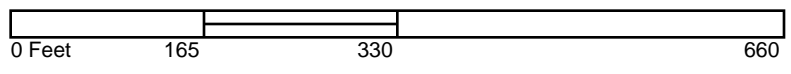
Certification # 7275-45DE-985A

Site Name: SCRIP
 Address: Union Station Area - N Vignes St & E Cessar Chavez
 City, ST, ZIP: Los Angeles CA 90012
 Client: Leighton Consulting
 EDR Inquiry: 4102444.3
 Order Date: 10/14/2014 8:02:03 AM
 Certification #: 7275-45DE-985A



Copyright: 1953

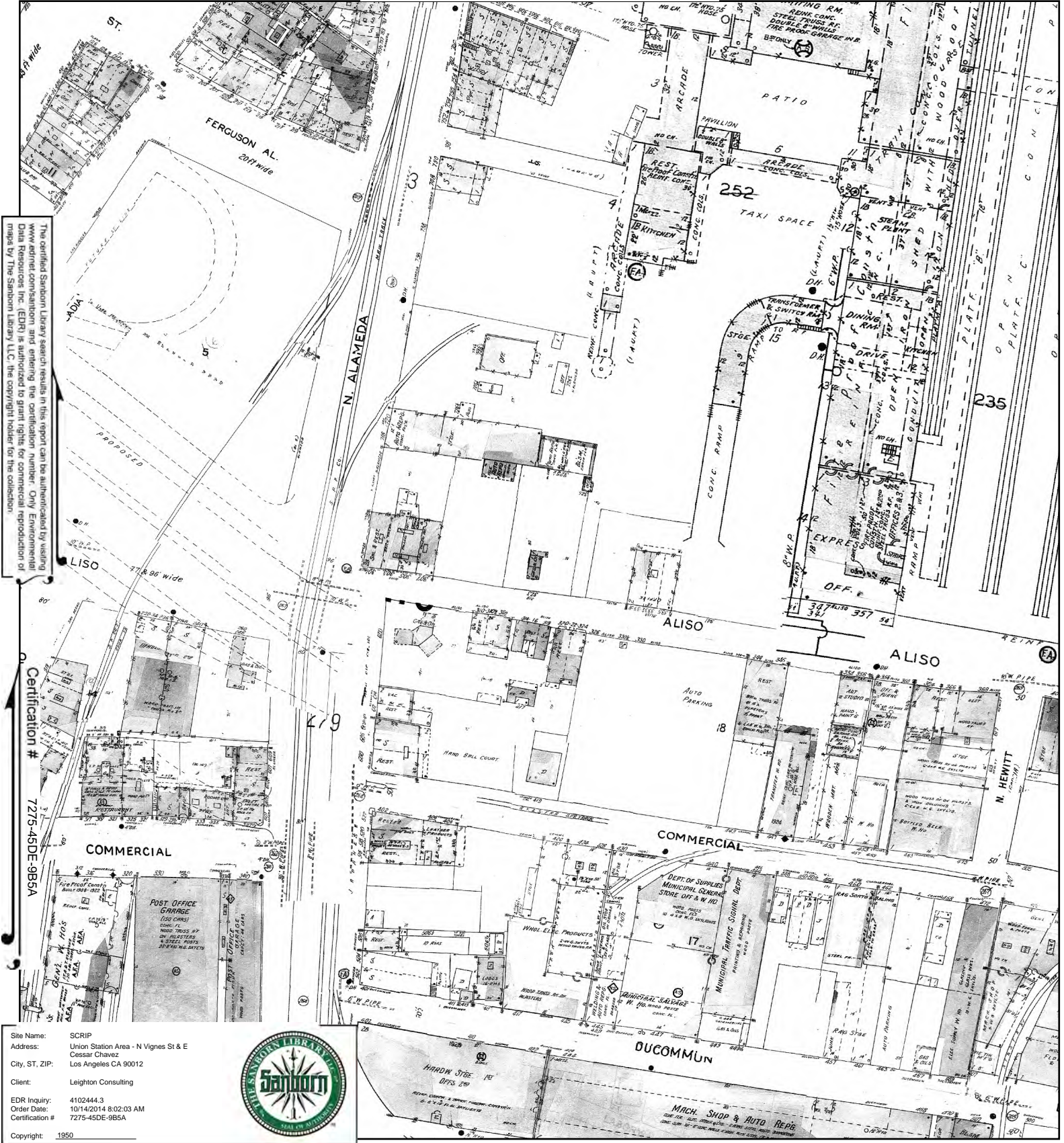
This Certified Sanborn Map combines the following sheets. Outlined areas indicate map sheets within the collection.



- Volume 3, Sheet 279
- Volume 3, Sheet 301
- Volume 3, Sheet 304
- Volume 3, Sheet xxx
- Volume 3, Sheet 279
- Volume 3, Sheet 280
- Volume 3, Sheet 301
- Volume 3, Sheet 304
- Volume 3, Sheet 350



1950 Certified Sanborn Map



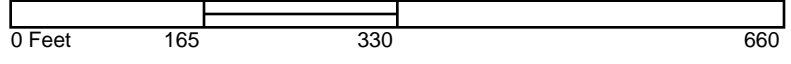
The certified Sanborn Library search results in this report can be authenticated by visiting www.edrf.com/sanborn and entering the certification number. Only Environmental Data Resources, Inc. (EDR) is authorized to grant rights for commercial reproduction of maps by The Sanborn Library LLC, the copyright holder for the collection.

Certification # 7275-45DE-985A

Site Name: SCRIP
 Address: Union Station Area - N Vignes St & E Cessar Chavez
 City, ST, ZIP: Los Angeles CA 90012
 Client: Leighton Consulting
 EDR Inquiry: 4102444.3
 Order Date: 10/14/2014 8:02:03 AM
 Certification #: 7275-45DE-985A



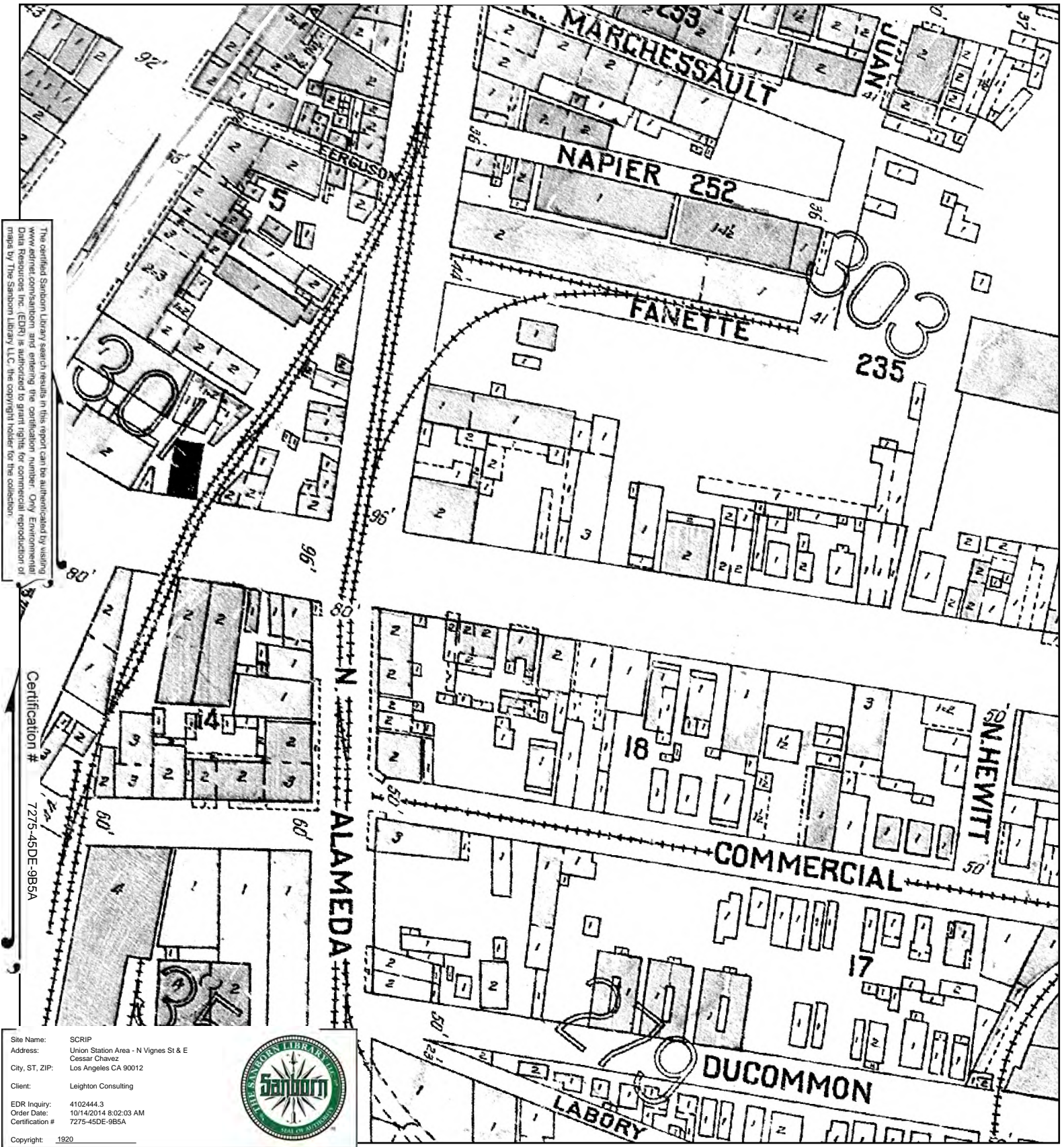
This Certified Sanborn Map combines the following sheets. Outlined areas indicate map sheets within the collection.



- Volume 3, Sheet 350
- Volume 3, Sheet 279
- Volume 3, Sheet 301
- Volume 3, Sheet 303
- Volume 3, Sheet 304



1920 Certified Sanborn Map



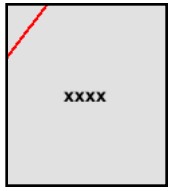
The certified Sanborn Map search results in this report can be authenticated by visiting www.edrnet.com/sanborn and entering the certification number. Only Environmental Data Resources, Inc. (EDR) is authorized to grant rights for commercial reproduction of maps by The Sanborn Library LLC, the copyright holder for the collection.

Certification # 7275-45DE-985A

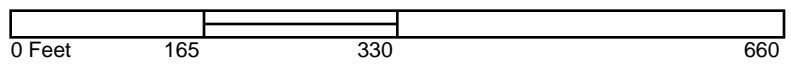
Site Name: SCRIP
 Address: Union Station Area - N Vignes St & E Cesar Chavez
 City, ST, ZIP: Los Angeles CA 90012
 Client: Leighton Consulting
 EDR Inquiry: 4102444.3
 Order Date: 10/14/2014 8:02:03 AM
 Certification #: 7275-45DE-985A
 Copyright: 1920



This Certified Sanborn Map combines the following sheets. Outlined areas indicate map sheets within the collection.



Volume Congested Business District, Sheet



1906 Certified Sanborn Map

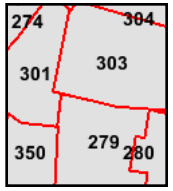
The certified Sanborn Library search results in this report can be authenticated by visiting www.edrnet.com and entering the certification number. Only Environmental Data Resources, Inc. (EDR) is authorized to grant rights for commercial reproduction of maps by The Sanborn Library LLC, the copyright holder for the collection.

Certification # 7275-45DE-985A

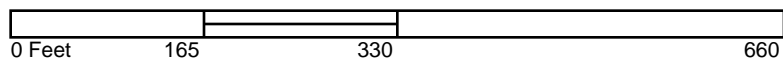
Site Name: SCRIP
 Address: Union Station Area - N Vignes St & E Cesar Chavez
 City, ST, ZIP: Los Angeles CA 90012
 Client: Leighton Consulting
 EDR Inquiry: 4102444.3
 Order Date: 10/14/2014 8:02:03 AM
 Certification #: 7275-45DE-985A
 Copyright: 1906



This Certified Sanborn Map combines the following sheets. Outlined areas indicate map sheets within the collection.



- Volume 3, Sheet 279
- Volume 3, Sheet 280
- Volume 3, Sheet 301
- Volume 3, Sheet 303
- Volume 3, Sheet 350

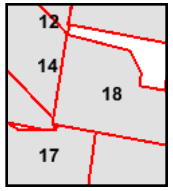


1894 Certified Sanborn Map

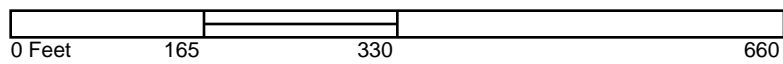
The certified Sanborn Library search results in this report can be authenticated by visiting www.edrfire.com/sanborn and entering the certification number. Only Environmental Data Resources, Inc. (EDR) is authorized to grant rights for commercial reproduction of maps by The Sanborn Library LLC, the copyright holder for the collection.

Certification #
7275-45DE-985A

Site Name: SCRIP
 Address: Union Station Area - N Vignes St & E Cesar Chavez
 City, ST, ZIP: Los Angeles CA 90012
 Client: Leighton Consulting
 EDR Inquiry: 4102444.3
 Order Date: 10/14/2014 8:02:03 AM
 Certification #: 7275-45DE-985A

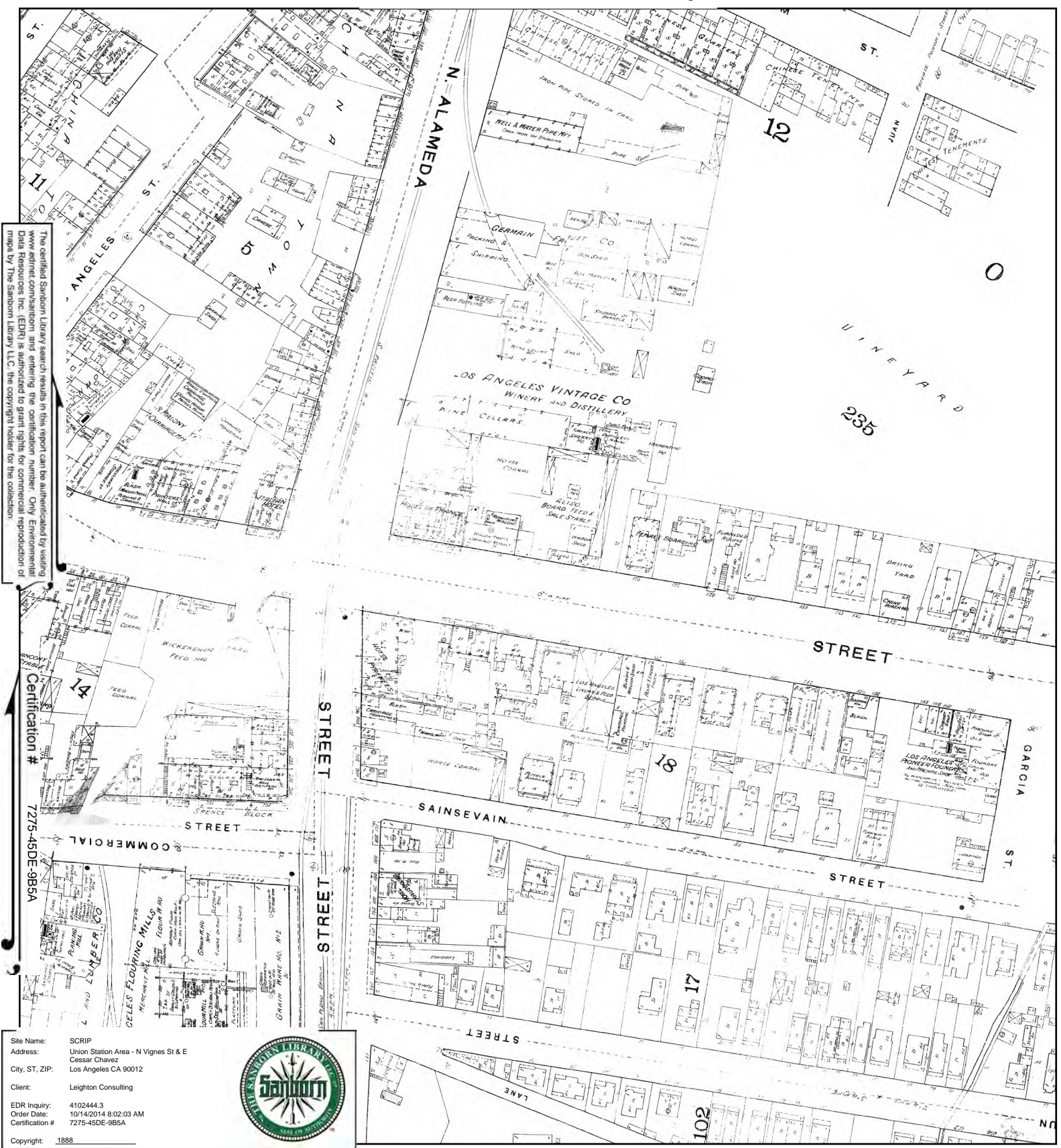


- Volume 1, Sheet 12
- Volume 1, Sheet 14
- Volume 1, Sheet 14
- Volume 1, Sheet 17
- Volume 1, Sheet 17
- Volume 1, Sheet 18
- Volume 1, Sheet 18



1888 Certified Sanborn Map

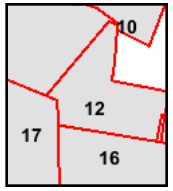
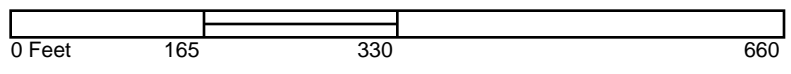
The certified Sanborn Library search results in this report can be authenticated by visiting www.edrnet.com/sanborn and entering the certification number. Only Environmental Data Resources, Inc. (EDR) is authorized to grant rights for commercial reproduction of maps by The Sanborn Library, LLC, the copyright holder for the collection.



Site Name: SCRIP
 Address: Union Station Area - N Vignes St & Cessar Chavez
 City, ST, ZIP: Los Angeles CA 90012
 Client: Leighton Consulting
 EDR Inquiry: 4102444.3
 Order Date: 10/14/2014 8:02:03 AM
 Certification #: 7275-45DE-9B5A



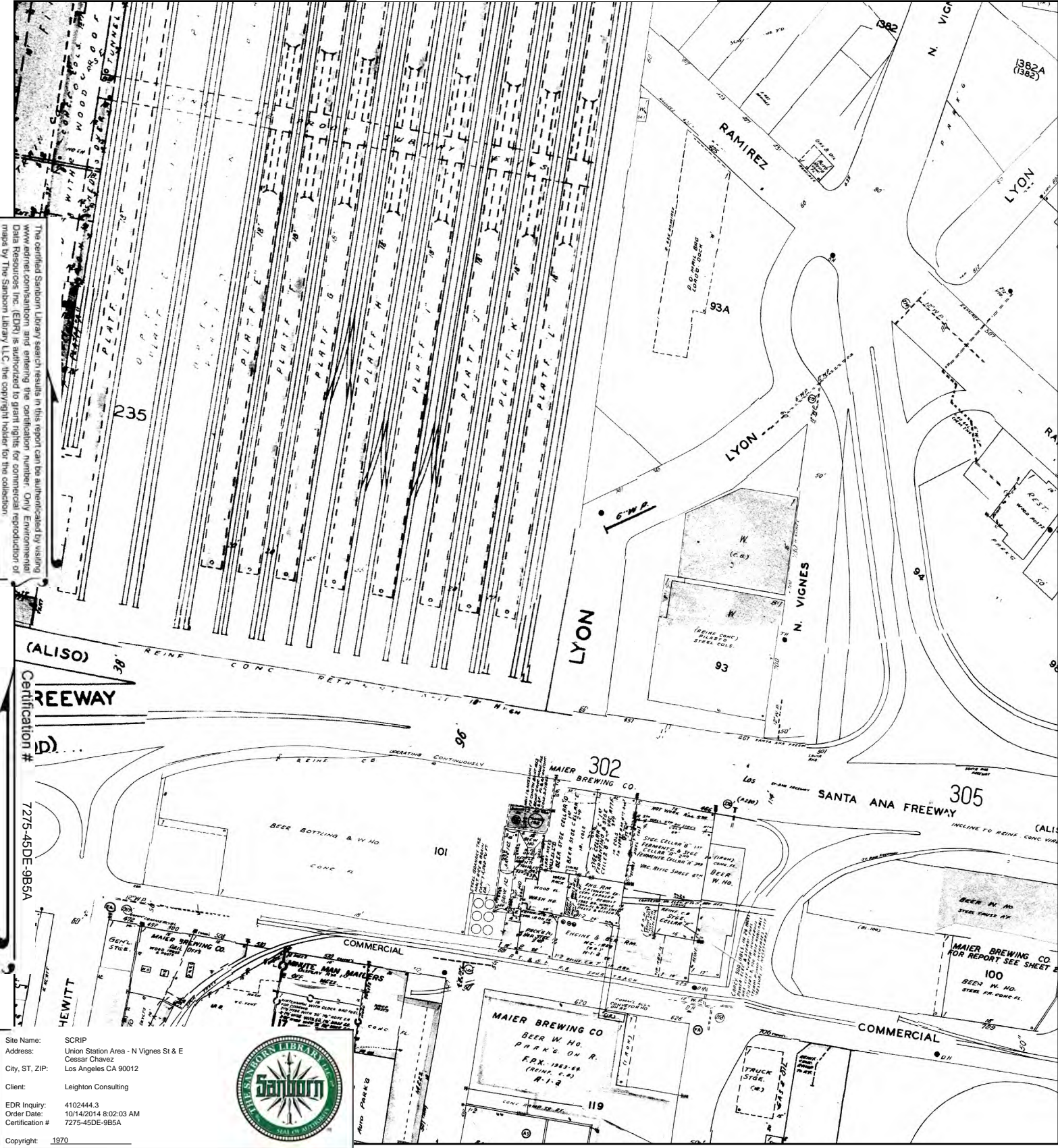
This Certified Sanborn Map combines the following sheets. Outlined areas indicate map sheets within the collection.



- Volume 1, Sheet 12
- Volume 1, Sheet 12
- Volume 1, Sheet 16
- Volume 1, Sheet 17



1970 Certified Sanborn Map



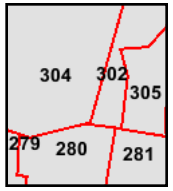
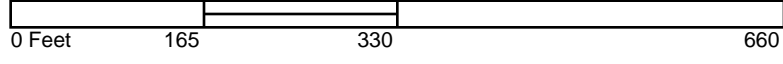
The certified Sanborn Map search results in this report can be authenticated by visiting www.edrnet.com/sanborn and entering the certification number. Only Environmental Data Resources, Inc. (EDR) is authorized to grant rights for commercial reproduction of maps by The Sanborn Library LLC, the copyright holder for the collection.

ALISO
 REEFREWAY
 Certification # (D)
 7275-45DE-9B5A
 HEWITT

Site Name: SCRIP
 Address: Union Station Area - N Vignes St & E Cessar Chavez
 City, ST, ZIP: Los Angeles CA 90012
 Client: Leighton Consulting
 EDR Inquiry: 4102444.3
 Order Date: 10/14/2014 8:02:03 AM
 Certification #: 7275-45DE-9B5A
 Copyright: 1970



This Certified Sanborn Map combines the following sheets. Outlined areas indicate map sheets within the collection.



- Volume 3, Sheet 279
- Volume 3, Sheet 280
- Volume 3, Sheet 281
- Volume 3, Sheet 302
- Volume 3, Sheet 304

