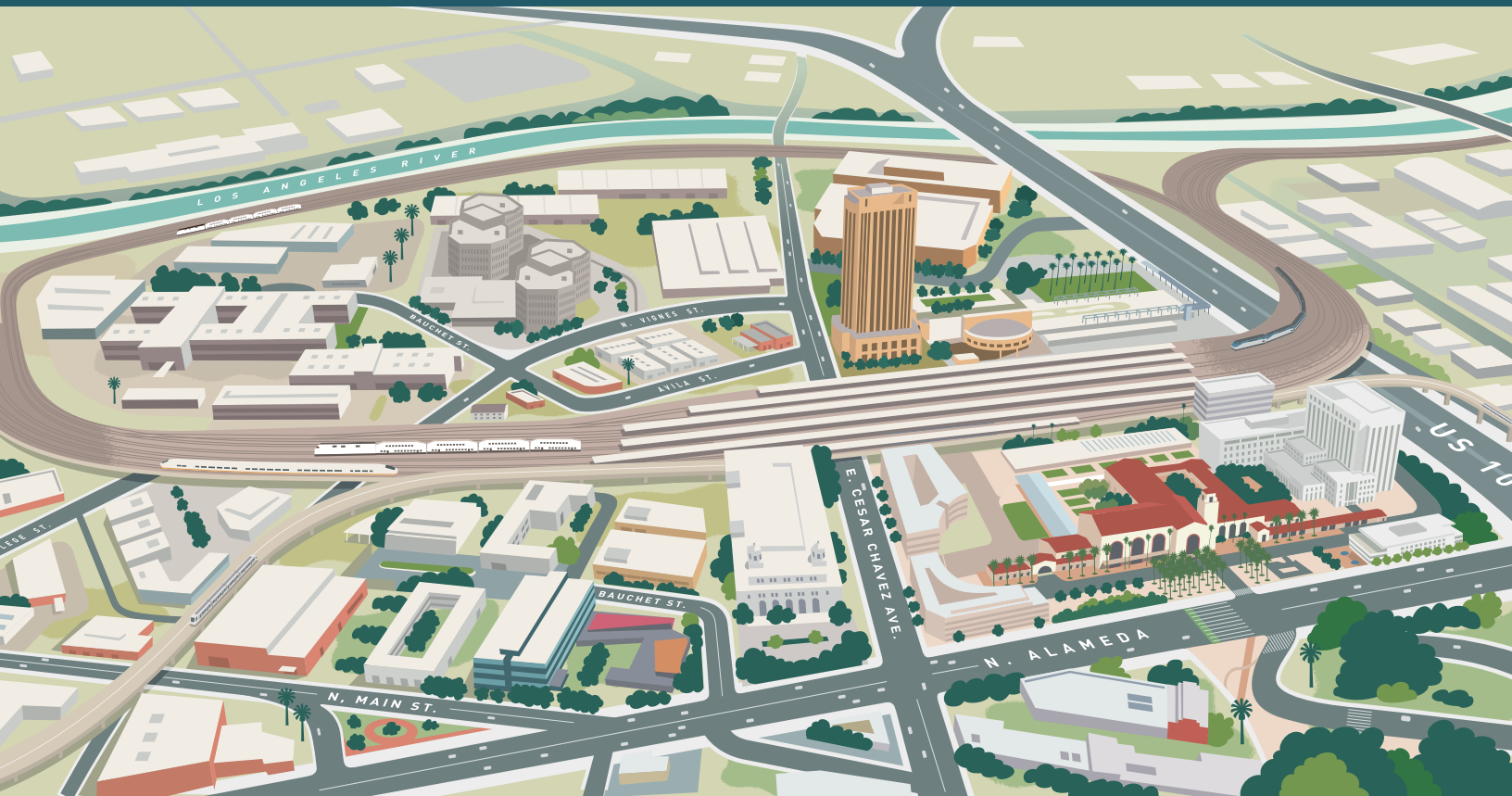


# Link Union Station

DRAFT – Phase I Environmental Site Assessment

October 2016



**(THIS PAGE INTENTIONALLY BLANK)**

# 1968 Certified Sanborn Map



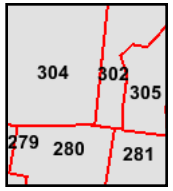
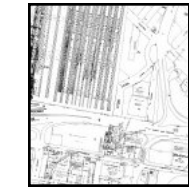
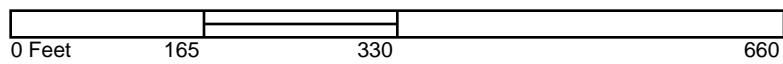
The certified Sanborn Map search results in this report can be authenticated by visiting [www.edrnet.com/sanborn](http://www.edrnet.com/sanborn) and entering the certification number. Only Environmental Data Resources, Inc. (EDR) is authorized to grant rights for commercial reproduction of maps by The Sanborn Library LLC, the copyright holder for the collection.

Certification # 7275-45DE-985A  
 HEWITT

Site Name: SCRIP  
 Address: Union Station Area - N Vignes St & E Cesar Chavez  
 City, ST, ZIP: Los Angeles CA 90012  
 Client: Leighton Consulting  
 EDR Inquiry: 4102444.3  
 Order Date: 10/14/2014 8:02:03 AM  
 Certification #: 7275-45DE-985A



This Certified Sanborn Map combines the following sheets. Outlined areas indicate map sheets within the collection.



- Volume 3, Sheet 279
- Volume 3, Sheet 280
- Volume 3, Sheet 281
- Volume 3, Sheet 302
- Volume 3, Sheet 304



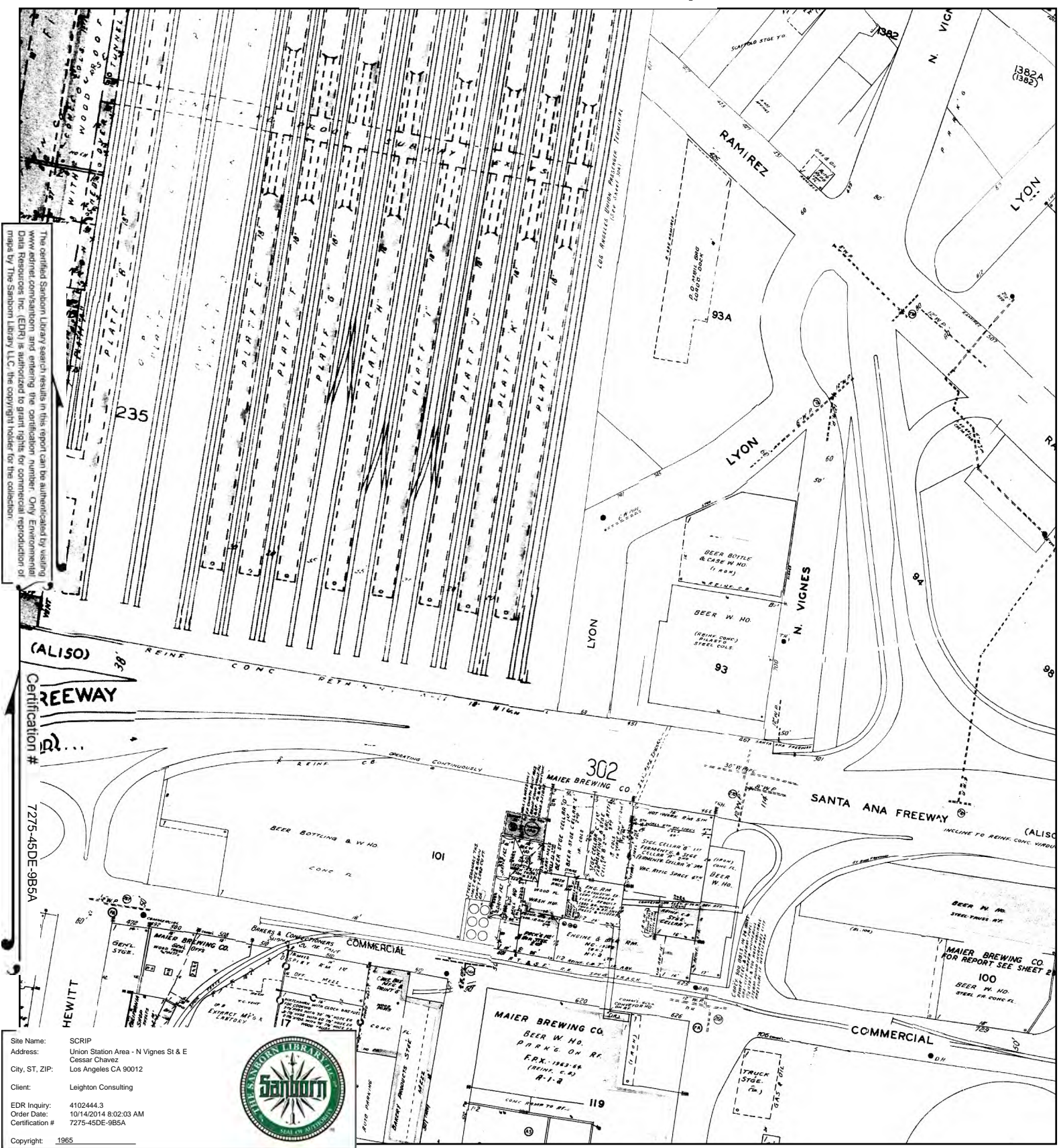


# 1965 Certified Sanborn Map

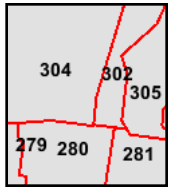
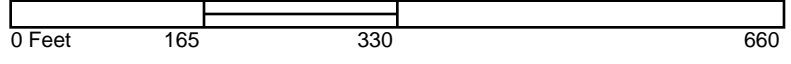
The certified Sanborn Map Library search results in this report can be authenticated by visiting [www.edrnet.com/sanborn](http://www.edrnet.com/sanborn) and entering the certification number. Only Environmental Data Resources, Inc. (EDR) is authorized to grant rights for commercial reproduction of maps by The Sanborn Library LLC, the copyright holder for the collection.

(ALISO)  
**FREEWAY**  
 Certification # 7275-45DE-9B5A  
 HEWITT

Site Name: SCRIP  
 Address: Union Station Area - N Vignes St & E Cessar Chavez  
 City, ST, ZIP: Los Angeles CA 90012  
 Client: Leighton Consulting  
 EDR Inquiry: 4102444.3  
 Order Date: 10/14/2014 8:02:03 AM  
 Certification #: 7275-45DE-9B5A  
 Copyright: 1965



This Certified Sanborn Map combines the following sheets. Outlined areas indicate map sheets within the collection.

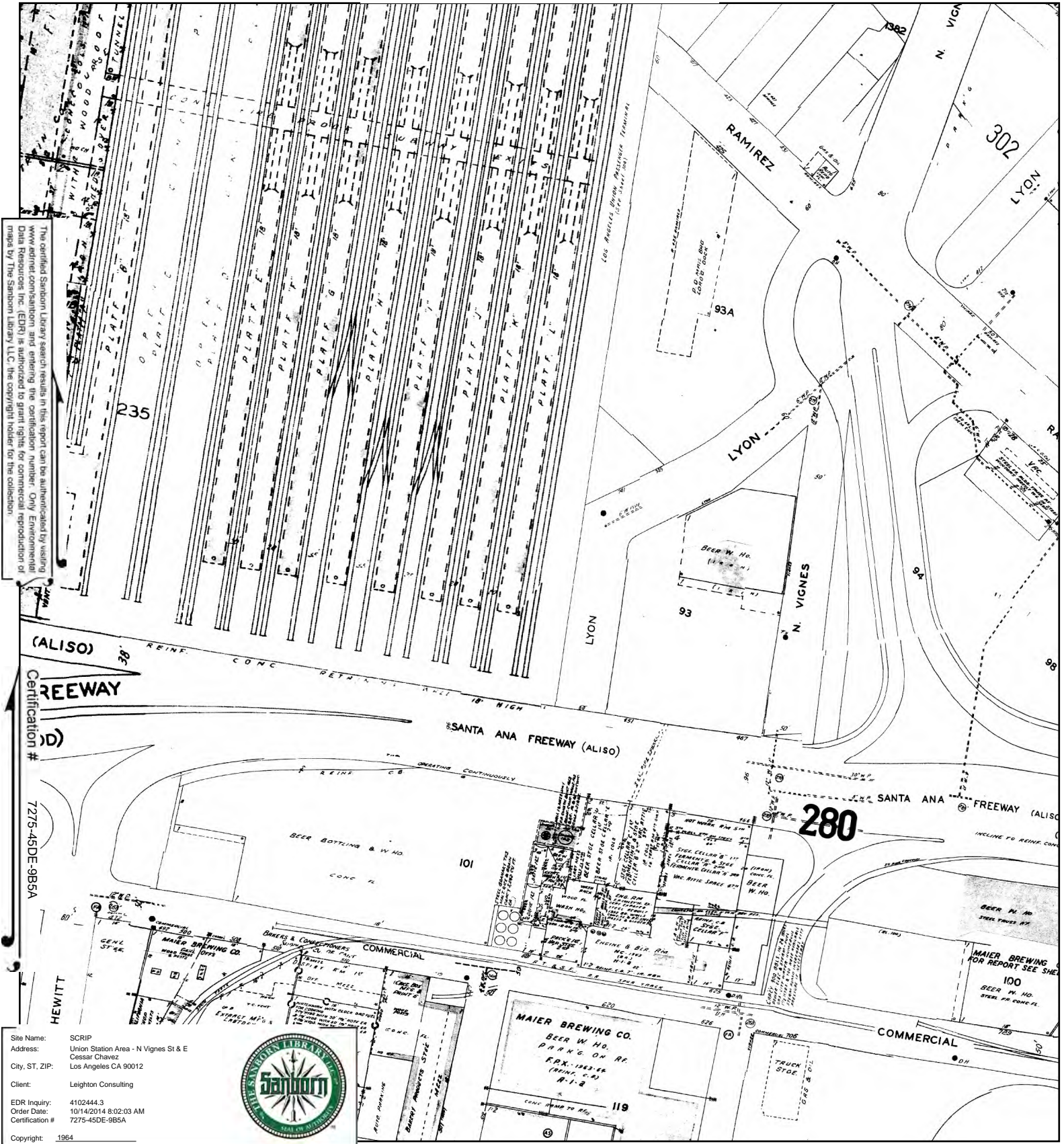


- Volume 3, Sheet 279
- Volume 3, Sheet 280
- Volume 3, Sheet 281
- Volume 3, Sheet 302
- Volume 3, Sheet 304
- Volume 3, Sheet 305





# 1964 Certified Sanborn Map



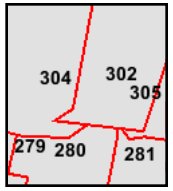
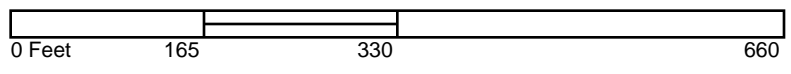
The certified Sanborn Map search results in this report can be authenticated by visiting [www.edrnet.com/sanborn](http://www.edrnet.com/sanborn) and entering the certification number. Only Environmental Data Resources, Inc. (EDR) is authorized to grant rights for commercial reproduction of maps by The Sanborn Library LLC, the copyright holder for the collection.

(ALISO) 38'  
**FREEWAY**  
 Certification #  
 7275-45DE-9B5A  
 HEWITT

Site Name: SCRIP  
 Address: Union Station Area - N Vignes St & E Cessar Chavez  
 City, ST, ZIP: Los Angeles CA 90012  
 Client: Leighton Consulting  
 EDR Inquiry: 4102444.3  
 Order Date: 10/14/2014 8:02:03 AM  
 Certification #: 7275-45DE-9B5A  
 Copyright: 1964



This Certified Sanborn Map combines the following sheets. Outlined areas indicate map sheets within the collection.



- Volume 3, Sheet 279
- Volume 3, Sheet 280
- Volume 3, Sheet 281
- Volume 3, Sheet 302
- Volume 3, Sheet 304





# 1960 Certified Sanborn Map

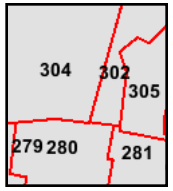
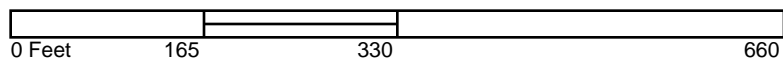
The certified Sanborn Map search results in this report can be authenticated by visiting [www.edrnet.com/sanborn](http://www.edrnet.com/sanborn) and entering the certification number. Only Environmental Data Resources, Inc. (EDR) is authorized to grant rights for commercial reproduction of maps by The Sanborn Library LLC, the copyright holder for the collection.



Site Name: SCRIP  
 Address: Union Station Area - N Vignes St & E Cessar Chavez  
 City, ST, ZIP: Los Angeles CA 90012  
 Client: Leighton Consulting  
 EDR Inquiry: 4102444.3  
 Order Date: 10/14/2014 8:02:03 AM  
 Certification #: 7275-45DE-9B5A



This Certified Sanborn Map combines the following sheets. Outlined areas indicate map sheets within the collection.



- Volume 3, Sheet 279
- Volume 3, Sheet 280
- Volume 3, Sheet 281
- Volume 3, Sheet 302
- Volume 3, Sheet 304





# 1957 Certified Sanborn Map

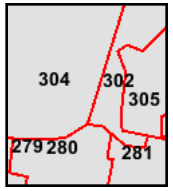
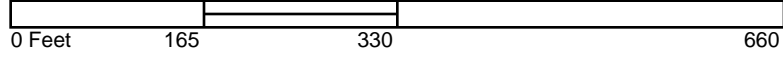
The certified Sanborn Map search results in this report can be authenticated by visiting [www.ednr.com/sanborn](http://www.ednr.com/sanborn) and entering the certification number. Only Environmental Data Resources, Inc. (EDR) is authorized to grant rights for commercial reproduction of maps by The Sanborn Library LLC, the copyright holder for the collection.



Site Name: SCRIP  
 Address: Union Station Area - N Vignes St & E Cessar Chavez  
 City, ST, ZIP: Los Angeles CA 90012  
 Client: Leighton Consulting  
 EDR Inquiry: 4102444.3  
 Order Date: 10/14/2014 8:02:03 AM  
 Certification #: 7275-45DE-9B5A



This Certified Sanborn Map combines the following sheets. Outlined areas indicate map sheets within the collection.



- Volume 3, Sheet 279
- Volume 3, Sheet 280
- Volume 3, Sheet 281
- Volume 3, Sheet 302
- Volume 3, Sheet 304
- Volume 3, Sheet 305





# 1954 Certified Sanborn Map



The certified Sanborn Library search results in this report can be authenticated by visiting [www.edrnet.com/sanborn](http://www.edrnet.com/sanborn) and entering the certification number. Only Environmental Data Resources, Inc. (EDR) is authorized to grant rights for commercial reproduction of maps by The Sanborn Library LLC, the copyright holder for the collection.

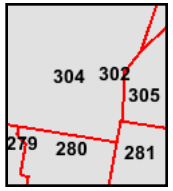
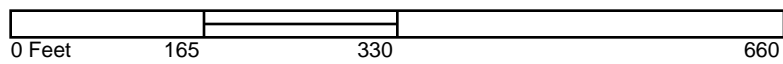
Certification # 7275-45DE-9B5A

Site Name: SCRIP  
 Address: Union Station Area - N Vignes St & E Cesar Chavez  
 City, ST, ZIP: Los Angeles CA 90012  
 Client: Leighton Consulting  
 EDR Inquiry: 4102444.3  
 Order Date: 10/14/2014 8:02:03 AM  
 Certification #: 7275-45DE-9B5A



Copyright: 1954

This Certified Sanborn Map combines the following sheets. Outlined areas indicate map sheets within the collection.



- Volume 3, Sheet 279
- Volume 3, Sheet 280
- Volume 3, Sheet 281
- Volume 3, Sheet 302
- Volume 3, Sheet 304
- Volume 3, Sheet 305





# 1953 Certified Sanborn Map

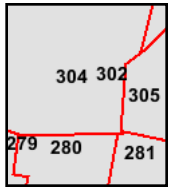
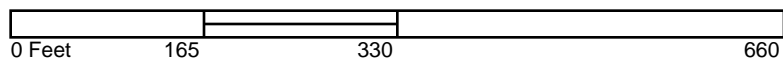
The certified Sanborn Map Library search results in this report can be authenticated by visiting [www.edrnet.com/sanborn](http://www.edrnet.com/sanborn) and entering the certification number. Only Environmental Data Resources, Inc. (EDR) is authorized to grant rights for commercial reproduction of maps by The Sanborn Library LLC, the copyright holder for the collection.

Certification # 7275-45DE-9B5A

Site Name: SCRIP  
 Address: Union Station Area - N Vignes St & E Cessar Chavez  
 City, ST, ZIP: Los Angeles CA 90012  
 Client: Leighton Consulting  
 EDR Inquiry: 4102444.3  
 Order Date: 10/14/2014 8:02:03 AM  
 Certification #: 7275-45DE-9B5A



This Certified Sanborn Map combines the following sheets. Outlined areas indicate map sheets within the collection.



- |                     |                     |                     |
|---------------------|---------------------|---------------------|
| Volume 3, Sheet 279 | Volume 3, Sheet 305 | Volume 3, Sheet 304 |
| Volume 3, Sheet 280 | Volume 3, Sheet 279 | Volume 3, Sheet 305 |
| Volume 3, Sheet 281 | Volume 3, Sheet 280 |                     |
| Volume 3, Sheet 302 | Volume 3, Sheet 281 |                     |
| Volume 3, Sheet 304 | Volume 3, Sheet 302 |                     |





# 1950 Certified Sanborn Map



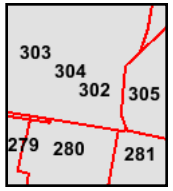
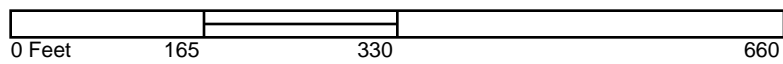
The certified Sanborn Map search results in this report can be authenticated by visiting [www.edrnet.com/sanborn](http://www.edrnet.com/sanborn) and entering the certification number. Only Environmental Data Resources, Inc. (EDR) is authorized to grant rights for commercial reproduction of maps by The Sanborn Library LLC, the copyright holder for the collection.

ALISO  
Certification # 7275-45DE-985A

Site Name: SCRIP  
Address: Union Station Area - N Vignes St & E Cessar Chavez  
City, ST, ZIP: Los Angeles CA 90012  
Client: Leighton Consulting  
EDR Inquiry: 4102444.3  
Order Date: 10/14/2014 8:02:03 AM  
Certification #: 7275-45DE-985A



This Certified Sanborn Map combines the following sheets. Outlined areas indicate map sheets within the collection.

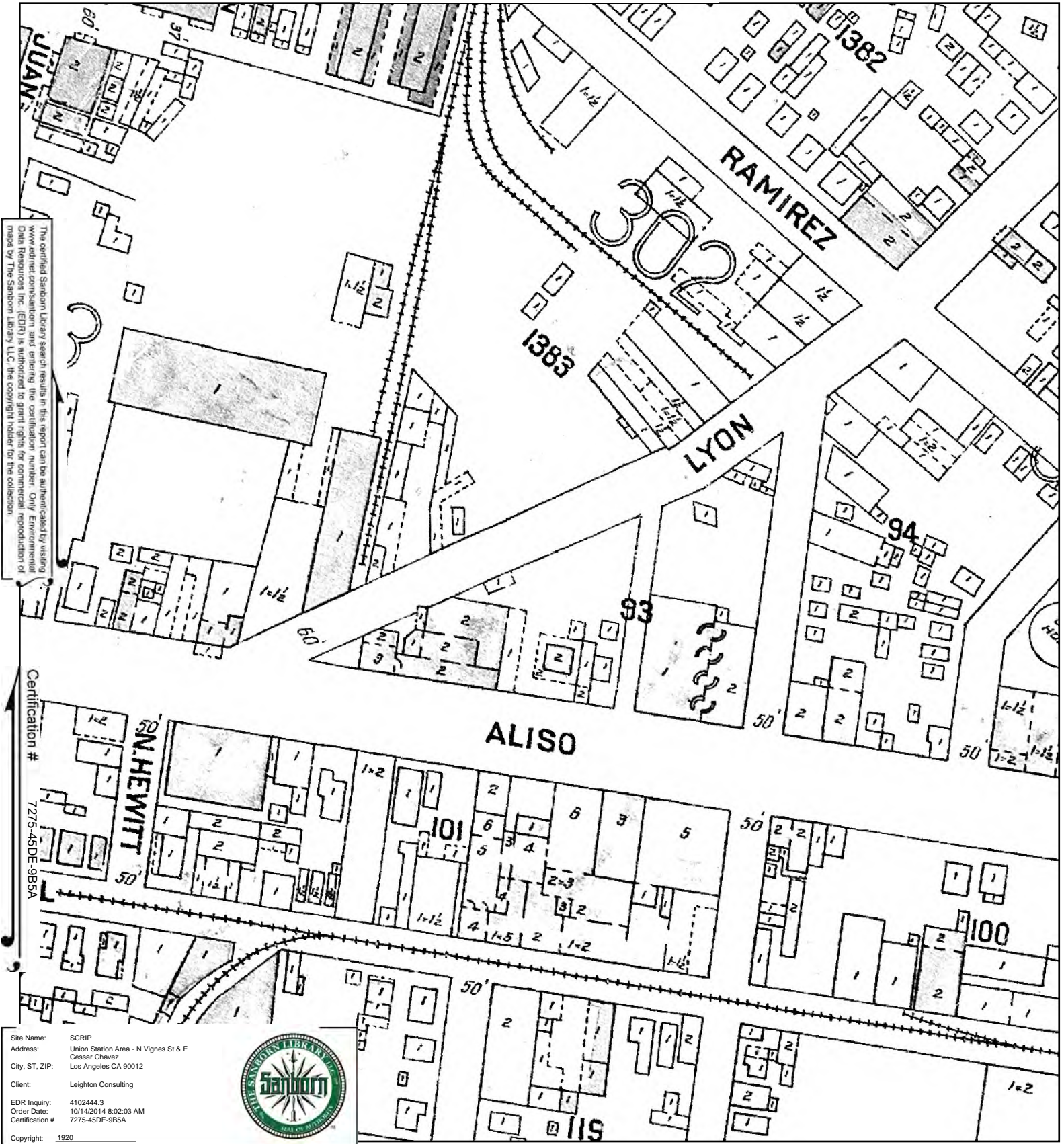


- Volume 3, Sheet 279
- Volume 3, Sheet 280
- Volume 3, Sheet 281
- Volume 3, Sheet 302
- Volume 3, Sheet 303
- Volume 3, Sheet 304
- Volume 3, Sheet 305





# 1920 Certified Sanborn Map



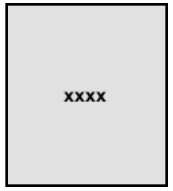
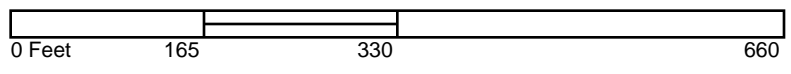
The certified Sanborn Library search results in this report can be authenticated by visiting [www.edrnet.com/sanborn](http://www.edrnet.com/sanborn) and entering the certification number. Only Environmental Data Resources Inc. (EDR) is authorized to grant rights for commercial reproduction of maps by The Sanborn Library LLC, the copyright holder for the collection.

Certification #  
7275-45DE-985A

Site Name: SCRIP  
 Address: Union Station Area - N Vignes St & E Cesar Chavez  
 City, ST, ZIP: Los Angeles CA 90012  
 Client: Leighton Consulting  
 EDR Inquiry: 4102444.3  
 Order Date: 10/14/2014 8:02:03 AM  
 Certification #: 7275-45DE-985A



This Certified Sanborn Map combines the following sheets.  
 Outlined areas indicate map sheets within the collection.



Volume Congested Business District, Sheet





# 1906 Certified Sanborn Map



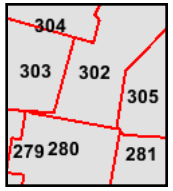
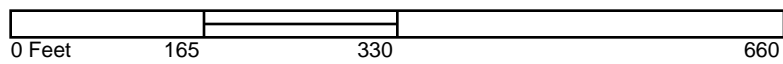
The certified Sanborn Library search results in this report can be authenticated by visiting [www.edrnet.com/sanborn](http://www.edrnet.com/sanborn) and entering the certification number. Only Environmental Data Resources, Inc. (EDR) is authorized to grant rights for commercial reproduction of maps by The Sanborn Library LLC, the copyright holder for the collection.

Certification # 7275-45DE-985A

Site Name: SCRIP  
 Address: Union Station Area - N Vignes St & E Cesar Chavez  
 City, ST, ZIP: Los Angeles CA 90012  
 Client: Leighton Consulting  
 EDR Inquiry: 4102444.3  
 Order Date: 10/14/2014 8:02:03 AM  
 Certification #: 7275-45DE-985A  
 Copyright: 1906



This Certified Sanborn Map combines the following sheets. Outlined areas indicate map sheets within the collection.

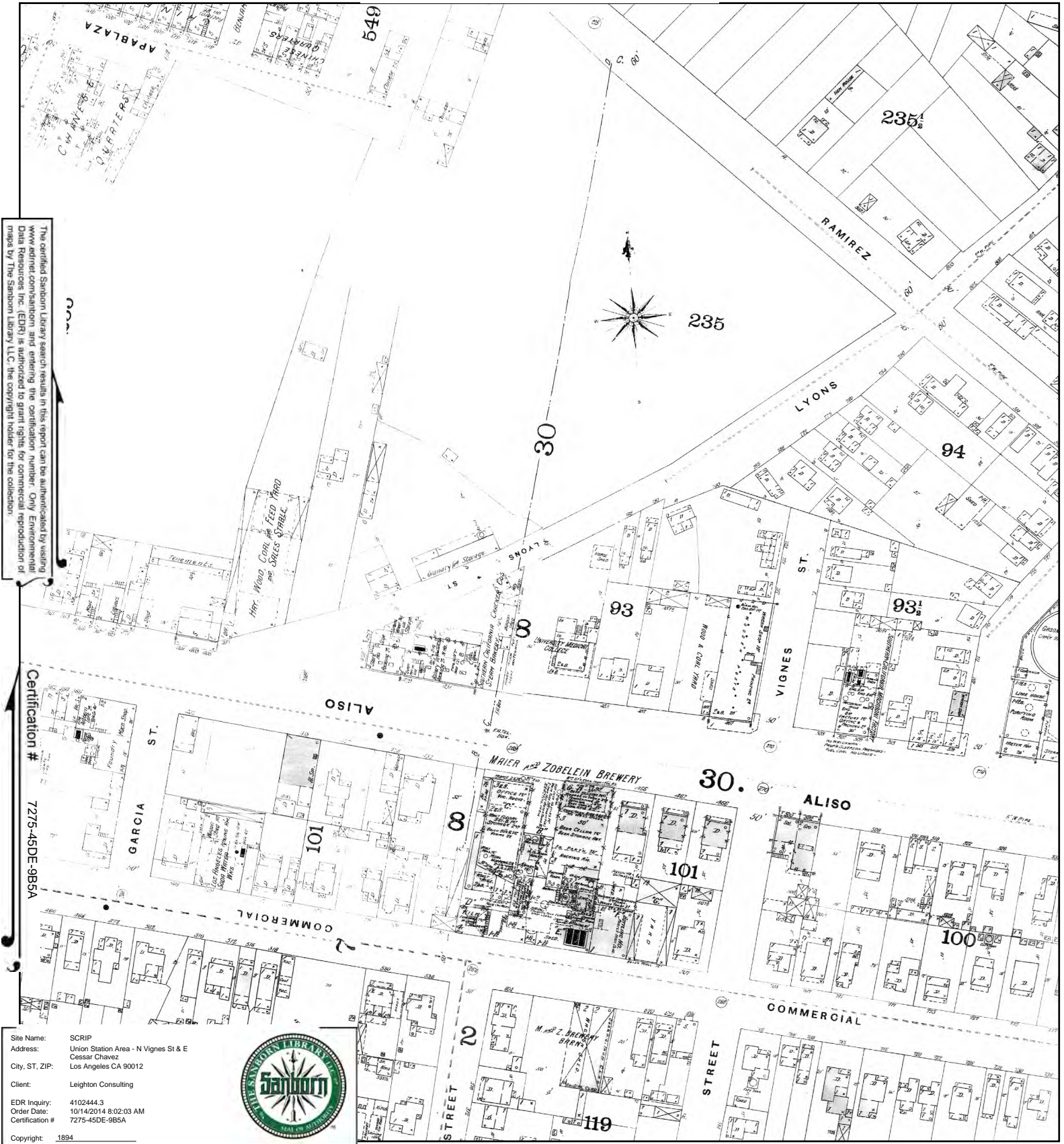


- Volume 3, Sheet 279
- Volume 3, Sheet 280
- Volume 3, Sheet 281
- Volume 3, Sheet 302
- Volume 3, Sheet 303
- Volume 3, Sheet 304
- Volume 3, Sheet 305





# 1894 Certified Sanborn Map



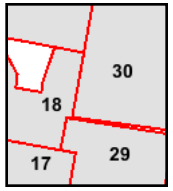
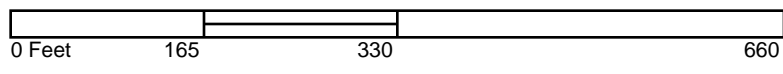
The certified Sanborn Library search results in this report can be authenticated by visiting [www.edrnet.com/sanborn](http://www.edrnet.com/sanborn) and entering the certification number. Only Environmental Data Resources, Inc. (EDR) is authorized to grant rights for commercial reproduction of maps by The Sanborn Library LLC, the copyright holder for the collection.

Certification # 7275-45DE-9B5A

Site Name: SCRIP  
 Address: Union Station Area - N Vignes St & E Cessar Chavez  
 City, ST, ZIP: Los Angeles CA 90012  
 Client: Leighton Consulting  
 EDR Inquiry: 4102444.3  
 Order Date: 10/14/2014 8:02:03 AM  
 Certification #: 7275-45DE-9B5A



This Certified Sanborn Map combines the following sheets.  
 Outlined areas indicate map sheets within the collection.

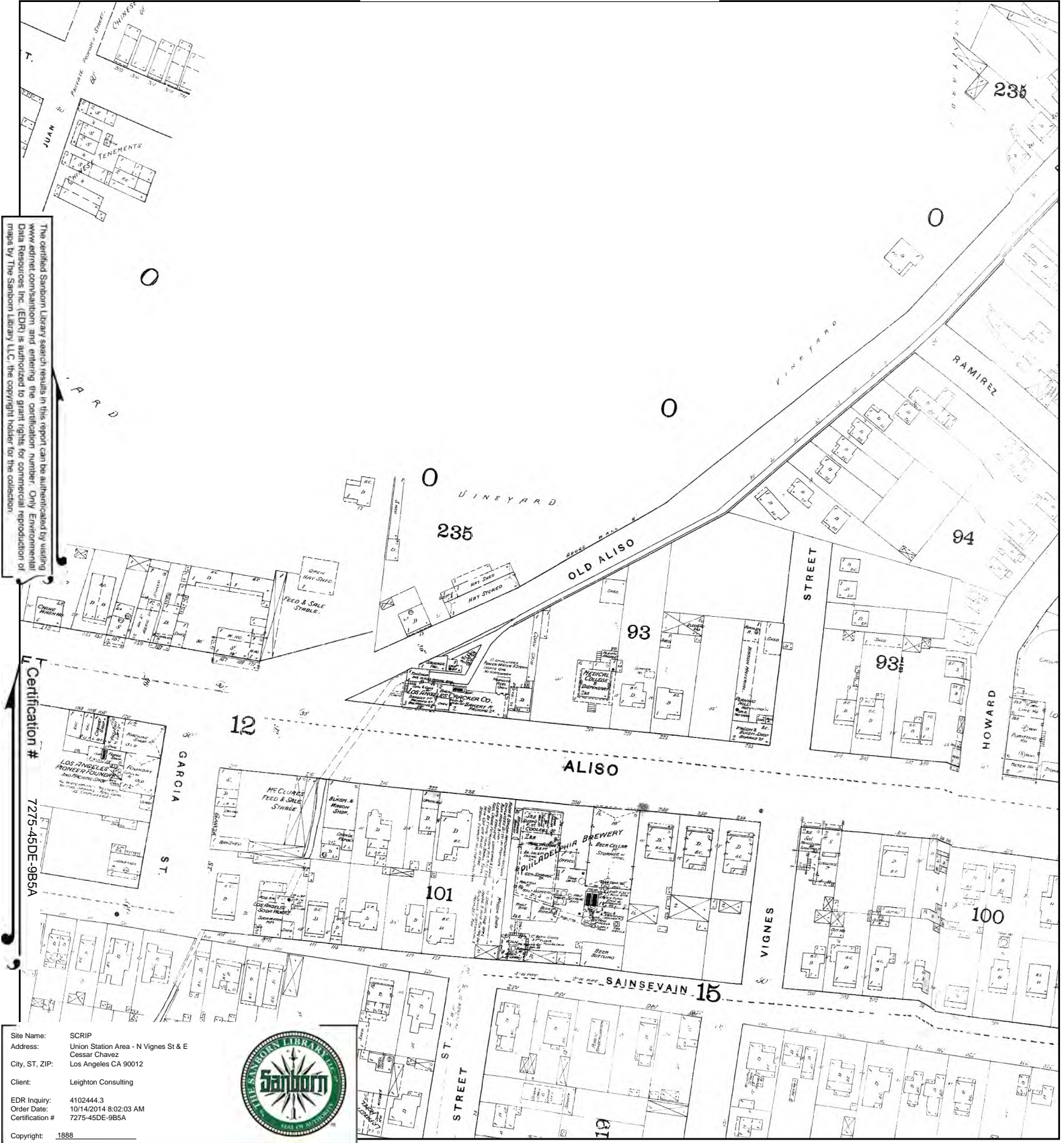


- Volume 1, Sheet 29
- Volume 1, Sheet 30
- Volume 1, Sheet 17
- Volume 1, Sheet 18
- Volume 1, Sheet 18





# 1888 Certified Sanborn Map

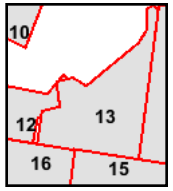
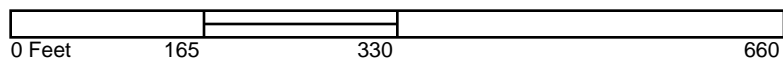


The certified Sanborn Map Library search results in this report can be authenticated by visiting [www.edrnet.com/sanborn](http://www.edrnet.com/sanborn) and entering the certification number. Only Environmental Data Resources, Inc. (EDR) is authorized to grant rights for commercial reproduction of maps by The Sanborn Library LLC, the copyright holder for the collection.

Site Name: SCRIP  
 Address: Union Station Area - N Vignes St & E Cessar Chavez  
 City, ST, ZIP: Los Angeles CA 90012  
 Client: Leighton Consulting  
 EDR Inquiry: 4102444.3  
 Order Date: 10/14/2014 8:02:03 AM  
 Certification #: 7275-45DE-985A  
 Copyright: 1888



This Certified Sanborn Map combines the following sheets.  
 Outlined areas indicate map sheets within the collection.



- Volume 1, Sheet 12
- Volume 1, Sheet 13
- Volume 1, Sheet 13
- Volume 1, Sheet 15
- Volume 1, Sheet 16







**SCRIP**

Union Station Area - N Vignes St & E Cesar Chavez  
Los Angeles, CA 90012

Inquiry Number: 4102444.3

October 14, 2014

**Certified Sanborn® Map Report**



6 Armstrong Road, 4th Floor  
Shelton, Connecticut 06484  
Toll Free: 800.352.0050  
[www.edrnet.com](http://www.edrnet.com)



# Certified Sanborn® Map Report

10/14/14

**Site Name:**

SCRIP

Union Station Area - N Vignes

Los Angeles, CA 90012

EDR Inquiry # 4102444.3

**Client Name:**

Leighton Consulting

17781 Cowan

Irvine, CA 92614

Contact: Meredith Church



The Sanborn Library has been searched by EDR and maps covering the target property location as provided by Leighton Consulting were identified for the years listed below. The Sanborn Library is the largest, most complete collection of fire insurance maps. The collection includes maps from Sanborn, Bromley, Perris & Browne, Hopkins, Barlow, and others. Only Environmental Data Resources Inc. (EDR) is authorized to grant rights for commercial reproduction of maps by the Sanborn Library LLC, the copyright holder for the collection. Results can be authenticated by visiting [www.edrnet.com/sanborn](http://www.edrnet.com/sanborn).

The Sanborn Library is continually enhanced with newly identified map archives. This report accesses all maps in the collection as of the day this report was generated.

## Certified Sanborn Results:

**Site Name:**

SCRIP

**Address:**

Union Station Area - N Vignes St & E Cessar

**City, State, Zip:**

Los Angeles, CA 90012

**Cross Street:****P.O. #**

10842.001

**Project:**

SCRIP

**Certification #**

7275-45DE-9B5A



Sanborn® Library search results  
Certification # 7275-45DE-9B5A

**Maps Provided:**

1970	1954	1888
1968	1953	
1965	1950	
1964	1920	
1960	1906	
1957	1894	

The Sanborn Library includes more than 1.2 million fire insurance maps from Sanborn, Bromley, Perris & Browne, Hopkins, Barlow and others which track historical property usage in approximately 12,000 American cities and towns. Collections searched:

- Library of Congress
- University Publications of America
- EDR Private Collection

*The Sanborn Library LLC Since 1866™*

## Limited Permission To Make Copies

Leighton Consulting (the client) is permitted to make up to FIVE photocopies of this Sanborn Map transmittal and each fire insurance map accompanying this report solely for the limited use of its customer. No one other than the client is authorized to make copies. Upon request made directly to an EDR Account Executive, the client may be permitted to make a limited number of additional photocopies. This permission is conditioned upon compliance by the client, its customer and their agents with EDR's copyright policy; a copy of which is available upon request.

### Disclaimer - Copyright and Trademark notice

This Report contains certain information obtained from a variety of public and other sources reasonably available to Environmental Data Resources, Inc. It cannot be concluded from this Report that coverage information for the target and surrounding properties does not exist from other sources. NO WARRANTY EXPRESSED OR IMPLIED, IS MADE WHATSOEVER IN CONNECTION WITH THIS REPORT. ENVIRONMENTAL DATA RESOURCES, INC. SPECIFICALLY DISCLAIMS THE MAKING OF ANY SUCH WARRANTIES, INCLUDING WITHOUT LIMITATION, MERCHANTABILITY OR FITNESS FOR A PARTICULAR USE OR PURPOSE. ALL RISK IS ASSUMED BY THE USER. IN NO EVENT SHALL ENVIRONMENTAL DATA RESOURCES, INC. BE LIABLE TO ANYONE, WHETHER ARISING OUT OF ERRORS OR OMISSIONS, NEGLIGENCE, ACCIDENT OR ANY OTHER CAUSE, FOR ANY LOSS OF DAMAGE, INCLUDING, WITHOUT LIMITATION, SPECIAL, INCIDENTAL CONSEQUENTIAL, OR EXEMPLARY DAMAGES. ANY LIABILITY ON THE PART OF ENVIRONMENTAL DATA RESOURCES, INC. IS STRICTLY LIMITED TO A REFUND OF THE AMOUNT PAID FOR THIS REPORT. Purchaser accepts this Report "AS IS". Any analyses, estimates, ratings, environmental risk levels or risk codes provided in this Report are provided for illustrative purposes only, and are not intended to provide, nor should they be interpreted as providing any facts regarding, or prediction or forecast of, any environmental risk for any property. Only a Phase I Environmental Site Assessment performed by an environmental professional can provide information regarding the environmental risk for any property. Additionally, the information provided in this Report is not to be construed as legal advice.

Copyright 2014 by Environmental Data Resources, Inc. All rights reserved. Reproduction in any media or format, in whole or in part, of any report or map of Environmental Data Resources, Inc., or its affiliates, is prohibited without prior written permission.

EDR and its logos (including Sanborn and Sanborn Map) are trademarks of Environmental Data Resources, Inc. or its affiliates. All other trademarks used herein are the property of their respective owners.



## Sanborn Sheet Thumbnails

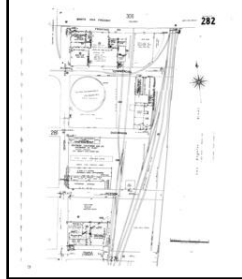
This Certified Sanborn Map Report is based upon the following Sanborn Fire Insurance map sheets.



### 1970 Source Sheets



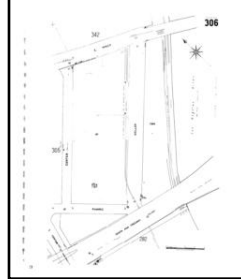
Volume 3, Sheet 281



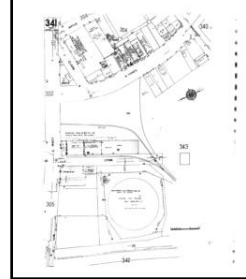
Volume 3, Sheet 282



Volume 3, Sheet 305




Volume 3, Sheet 306

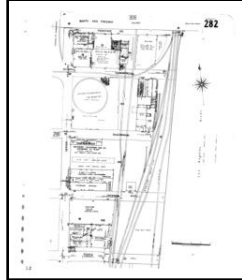


Volume 3, Sheet 341

### 1968 Source Sheets



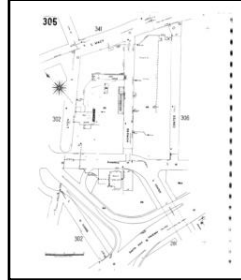
Volume 3, Sheet 281



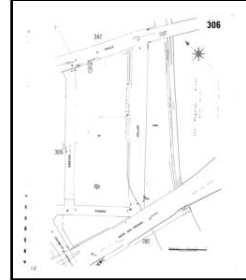
Volume 3, Sheet 282



Volume 3, Sheet 302




Volume 3, Sheet 305

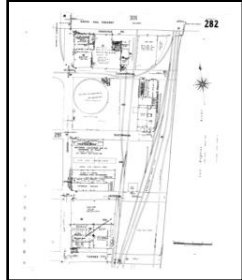


Volume 3, Sheet 306

### 1965 Source Sheets



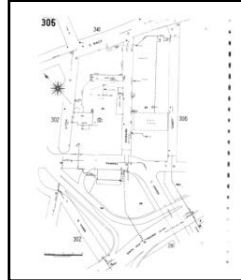
Volume 3, Sheet 281



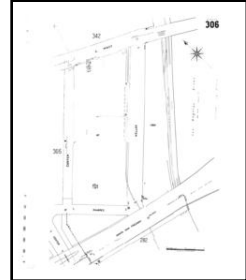
Volume 3, Sheet 282



Volume 3, Sheet 302




Volume 3, Sheet 305

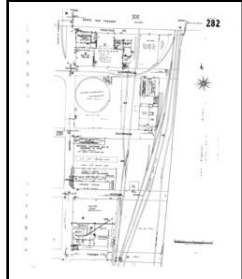


Volume 3, Sheet 306

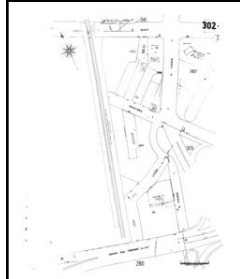
### 1964 Source Sheets



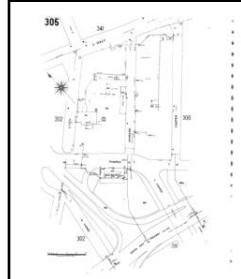
Volume 3, Sheet 281



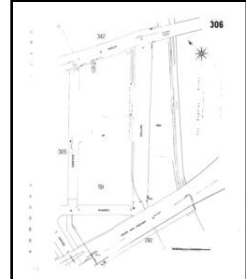
Volume 3, Sheet 282



Volume 3, Sheet 302



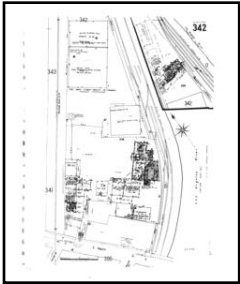
Volume 3, Sheet 305



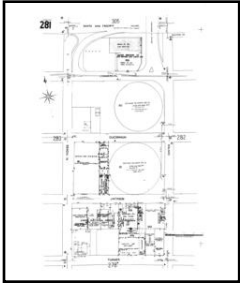
Volume 3, Sheet 306



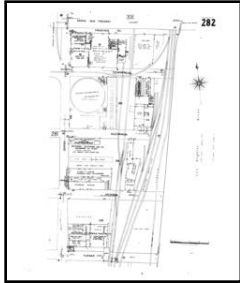
Volume 3, Sheet 342



**1960 Source Sheets**



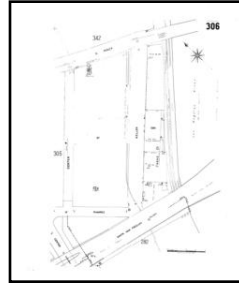
Volume 3, Sheet 281




Volume 3, Sheet 282



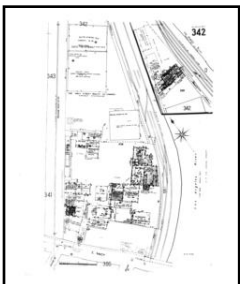
Volume 3, Sheet 305



Volume 3, Sheet 306

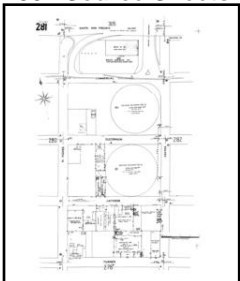


Volume 3, Sheet 341

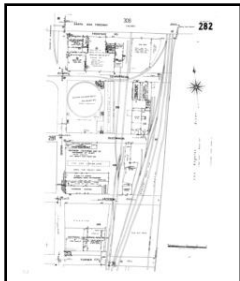


Volume 3, Sheet 342

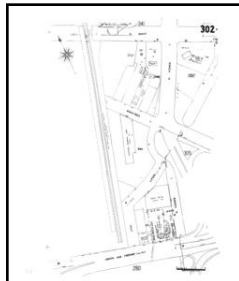
**1957 Source Sheets**



Volume 3, Sheet 281



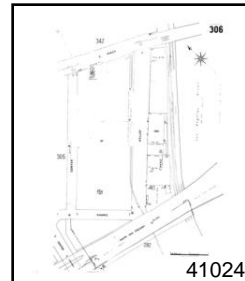
Volume 3, Sheet 282



Volume 3, Sheet 302




Volume 3, Sheet 305



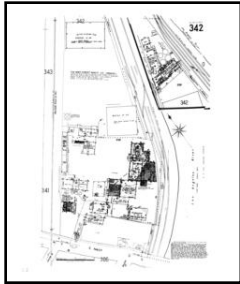
Volume 3, Sheet 306



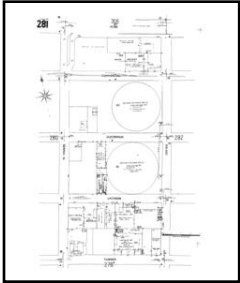
Volume 3, Sheet 341



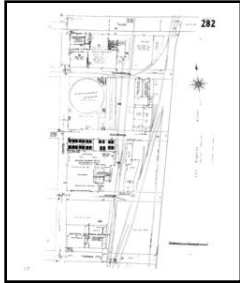
Volume 3, Sheet 342



**1954 Source Sheets**



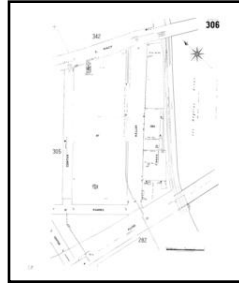
Volume 3, Sheet 281



Volume 3, Sheet 282

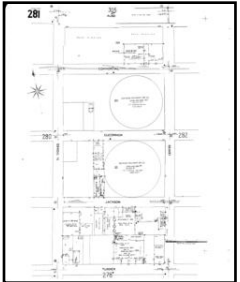


Volume 3, Sheet 305

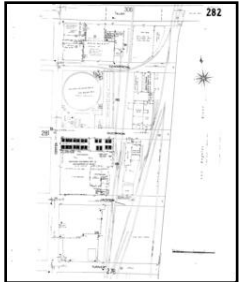


Volume 3, Sheet 306

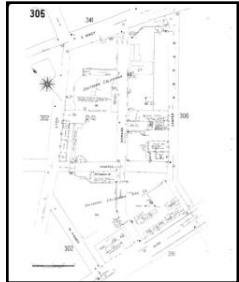
**1953 Source Sheets**



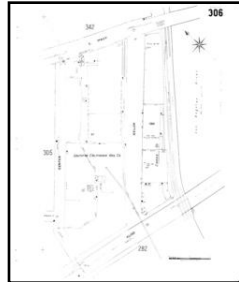
Volume 3, Sheet 281



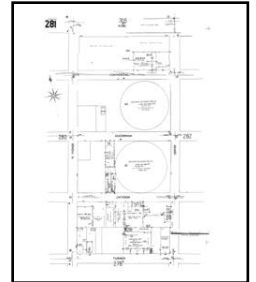
Volume 3, Sheet 282



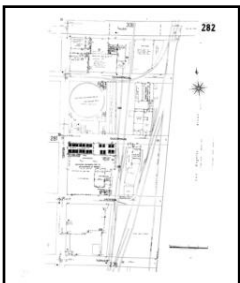
Volume 3, Sheet 305



Volume 3, Sheet 306



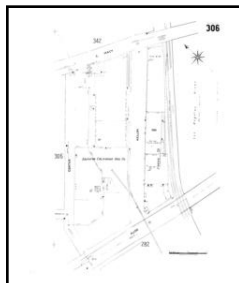
Volume 3, Sheet 281




Volume 3, Sheet 282



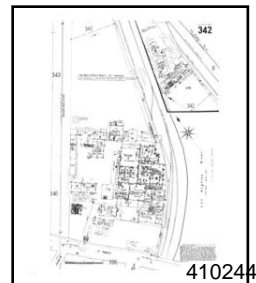
Volume 3, Sheet 305



Volume 3, Sheet 306




Volume 3, Sheet 341




Volume 3, Sheet 342



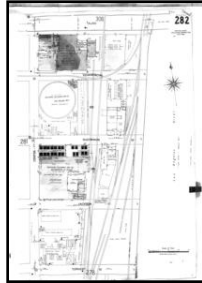
Volume 3, Sheet 341



**1950 Source Sheets**



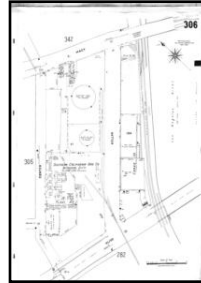
Volume 3, Sheet 281



Volume 3, Sheet 282



Volume 3, Sheet 305



Volume 3, Sheet 306

**1920 Source Sheets**

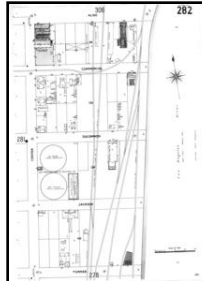


Volume Congested Business District, Sheet

**1906 Source Sheets**



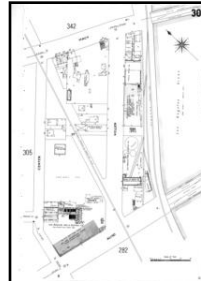
Volume 3, Sheet 281



Volume 3, Sheet 282



Volume 3, Sheet 305



Volume 3, Sheet 306

**1894 Source Sheets**



Volume 1, Sheet 29



Volume 1, Sheet 29

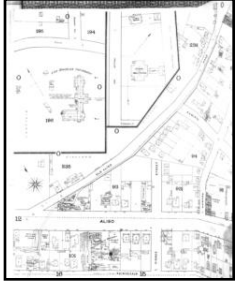


Volume 1, Sheet 30



Volume 1, Sheet 30

**1888 Source Sheets**



Volume 1, Sheet 13



Volume 1, Sheet 13

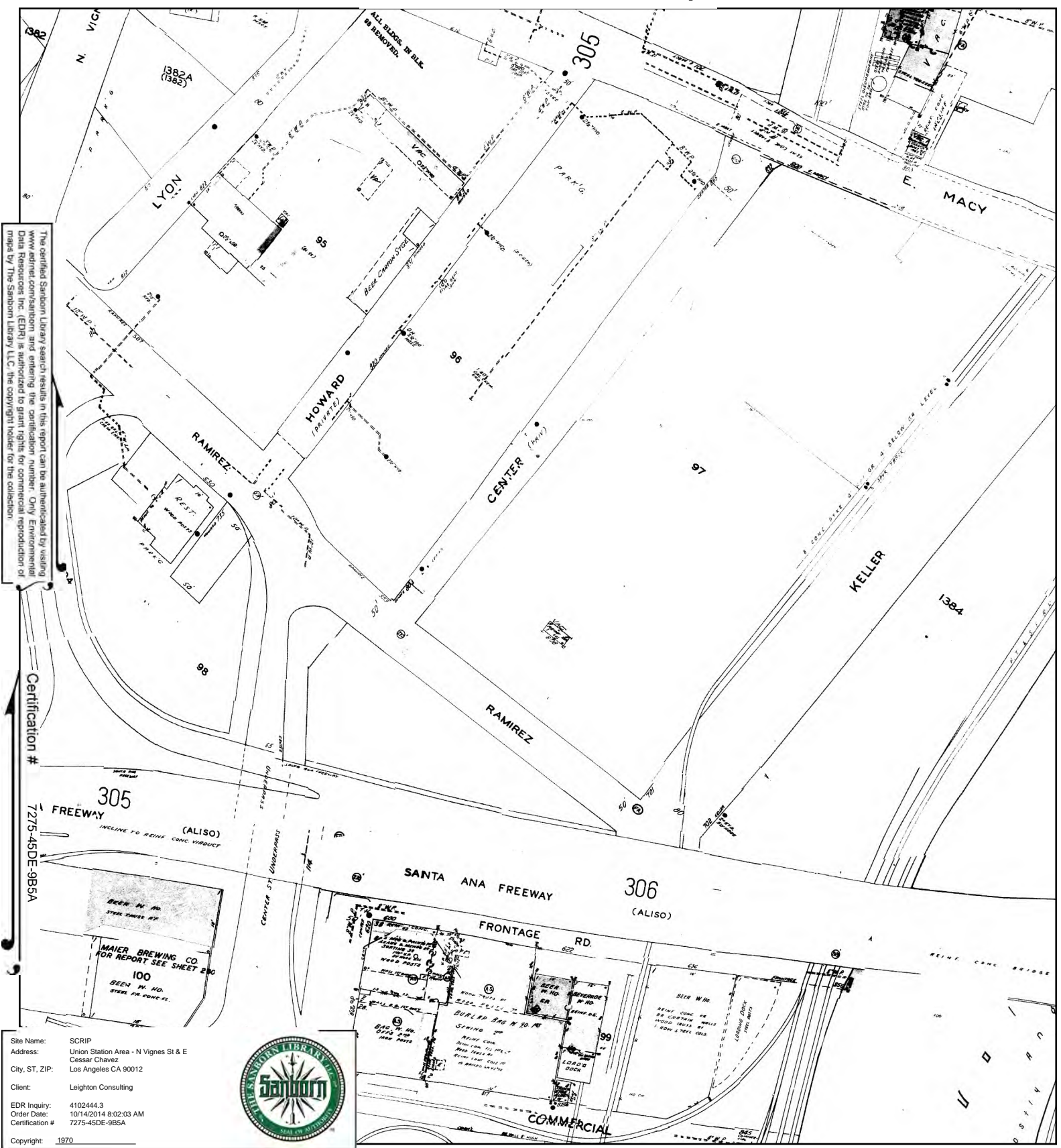


Volume 1, Sheet 14



# 1970 Certified Sanborn Map

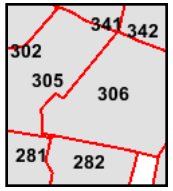
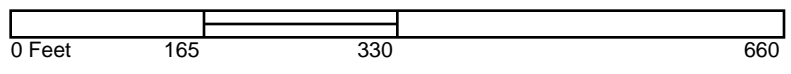
The certified Sanborn Library search results in this report can be authenticated by visiting [www.edrnet.com/sanborn](http://www.edrnet.com/sanborn) and entering the certification number. Only Environmental Data Resources, Inc. (EDR) is authorized to grant rights for commercial reproduction of maps by The Sanborn Library LLC, the copyright holder for the collection.



Site Name: SCRIP  
 Address: Union Station Area - N Vignes St & E Cessar Chavez  
 City, ST, ZIP: Los Angeles CA 90012  
 Client: Leighton Consulting  
 EDR Inquiry: 4102444.3  
 Order Date: 10/14/2014 8:02:03 AM  
 Certification #: 7275-45DE-985A  
 Copyright: 1970



This Certified Sanborn Map combines the following sheets. Outlined areas indicate map sheets within the collection.

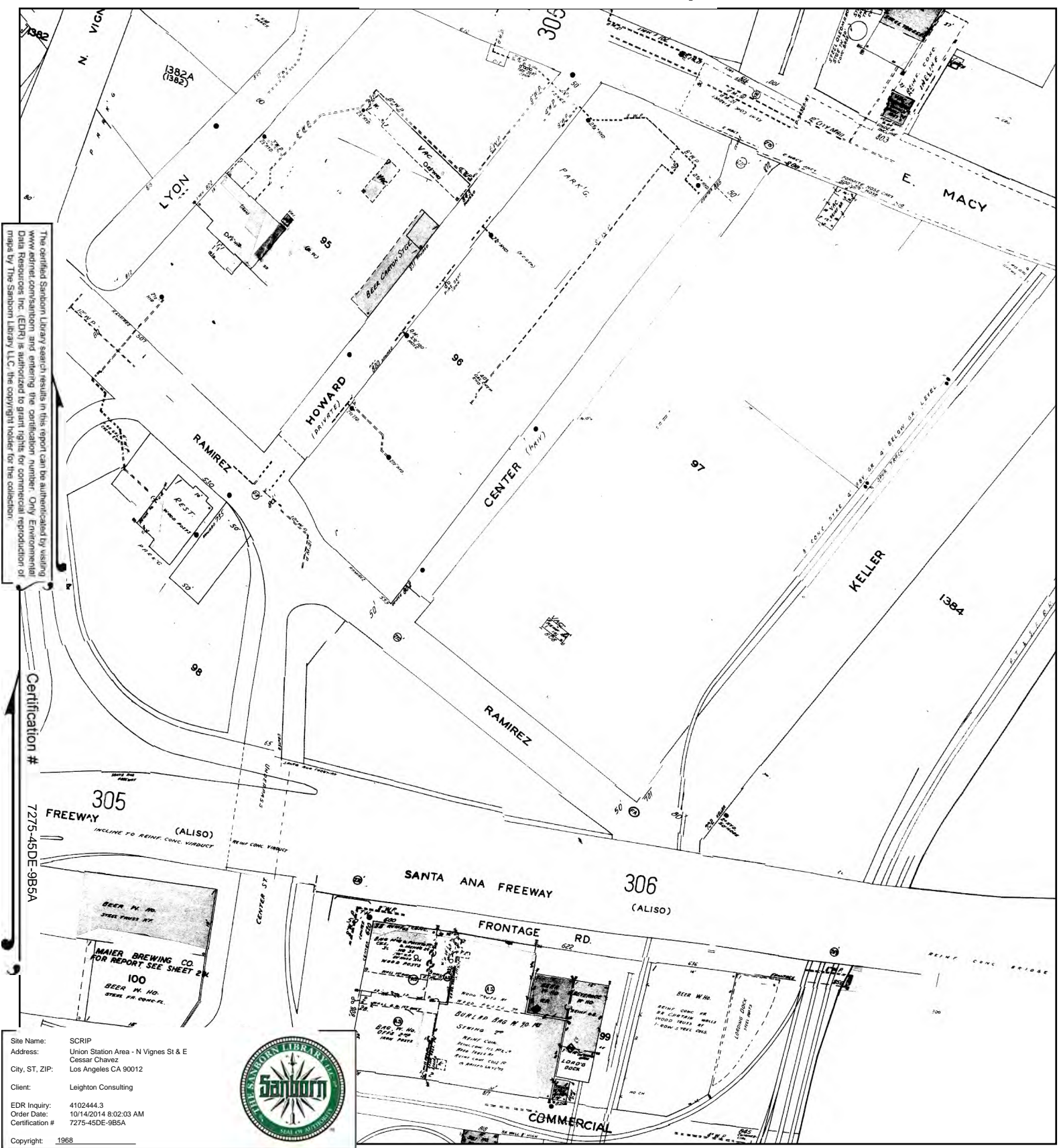


- Volume 3, Sheet 281
- Volume 3, Sheet 282
- Volume 3, Sheet 305
- Volume 3, Sheet 306
- Volume 3, Sheet 341



# 1968 Certified Sanborn Map

The certified Sanborn Library search results in this report can be authenticated by visiting [www.edrnet.com/sanborn](http://www.edrnet.com/sanborn) and entering the certification number. Only Environmental Data Resources, Inc. (EDR) is authorized to grant rights for commercial reproduction of maps by The Sanborn Library LLC, the copyright holder for the collection.

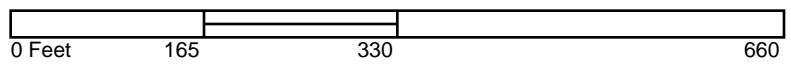


Certification # 7275-45DE-985A

Site Name: SCRIP  
 Address: Union Station Area - N Vignes St & E Cesar Chavez  
 City, ST, ZIP: Los Angeles CA 90012  
 Client: Leighton Consulting  
 EDR Inquiry: 4102444.3  
 Order Date: 10/14/2014 8:02:03 AM  
 Certification #: 7275-45DE-985A  
 Copyright: 1968



This Certified Sanborn Map combines the following sheets. Outlined areas indicate map sheets within the collection.



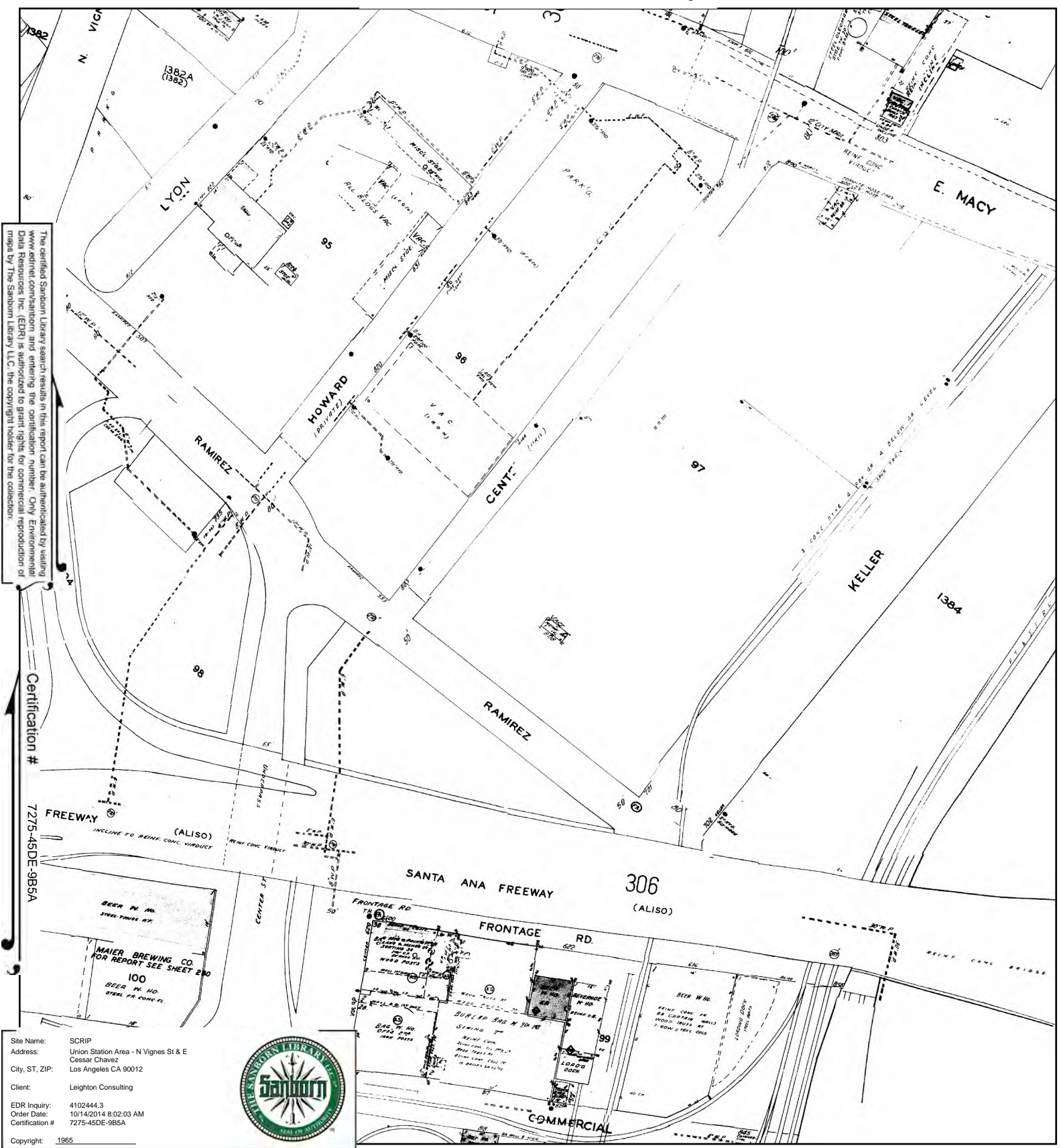
- Volume 3, Sheet 281
- Volume 3, Sheet 282
- Volume 3, Sheet 302
- Volume 3, Sheet 305
- Volume 3, Sheet 306





# 1965 Certified Sanborn Map

The certified Sanborn Library search results in this report can be authenticated by visiting [www.edrnet.com/sanborn](http://www.edrnet.com/sanborn) and entering the certification number. Only Environmental Data Resources, Inc. (EDR) is authorized to grant rights for commercial reproduction of maps by The Sanborn Library LLC, the copyright holder for the collection.

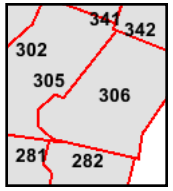
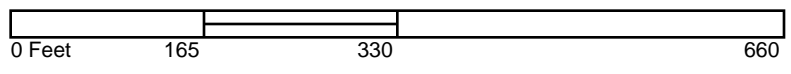


Certification # 7275-45DE-9B5A

Site Name: SCRIP  
 Address: Union Station Area - N Vignes St & E Cessar Chavez  
 City, ST, ZIP: Los Angeles CA 90012  
 Client: Leighton Consulting  
 EDR Inquiry: 4102444.3  
 Order Date: 10/14/2014 8:02:03 AM  
 Certification #: 7275-45DE-9B5A  
 Copyright: 1965



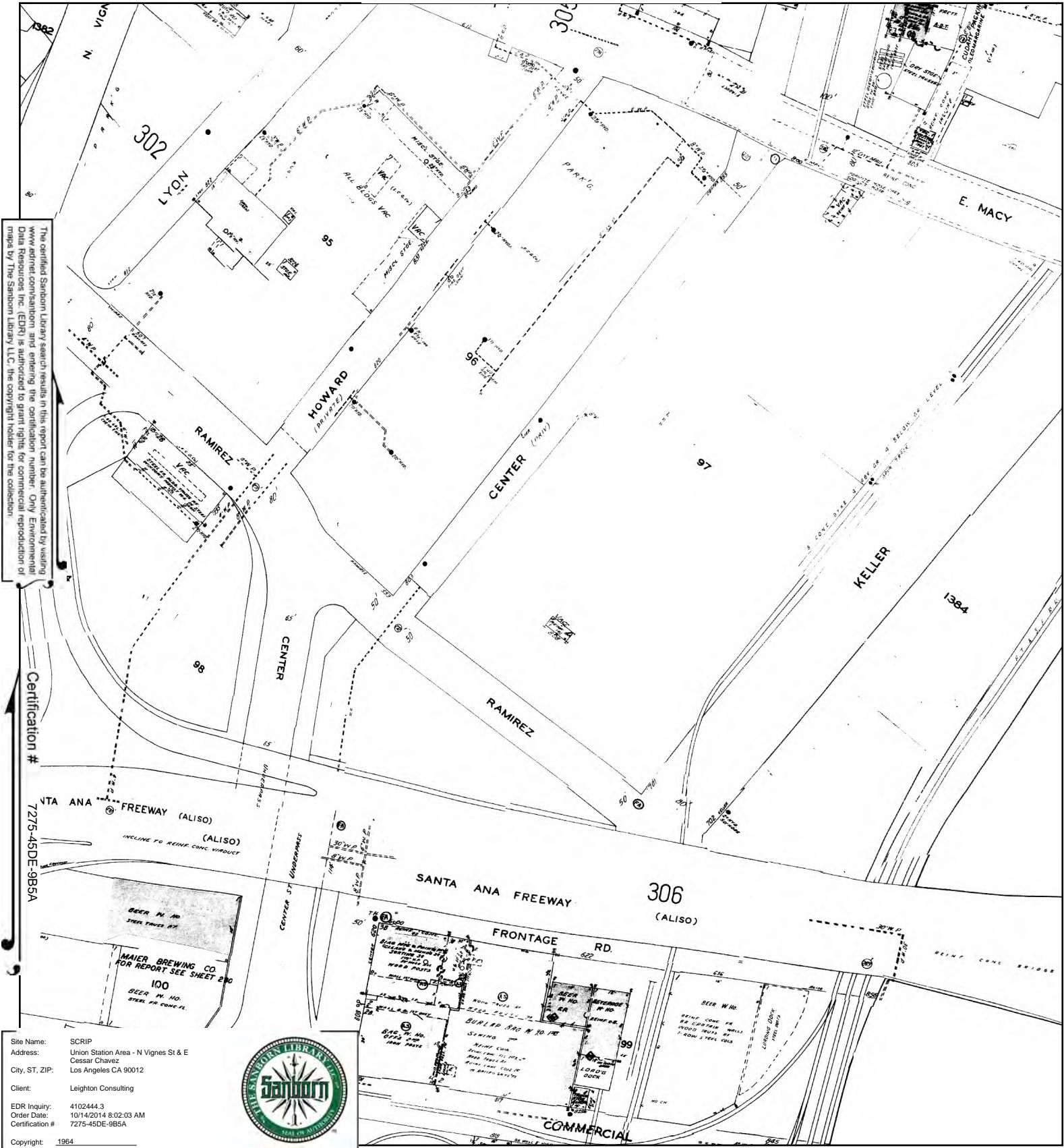
This Certified Sanborn Map combines the following sheets. Outlined areas indicate map sheets within the collection.



- Volume 3, Sheet 281
- Volume 3, Sheet 282
- Volume 3, Sheet 302
- Volume 3, Sheet 305
- Volume 3, Sheet 306



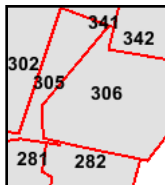
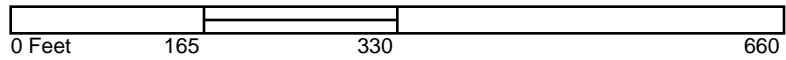
# 1964 Certified Sanborn Map



Site Name: SCRIP  
 Address: Union Station Area - N Vignes St & E Cessar Chavez  
 City, ST, ZIP: Los Angeles CA 90012  
 Client: Leighton Consulting  
 EDR Inquiry: 4102444.3  
 Order Date: 10/14/2014 8:02:03 AM  
 Certification #: 7275-45DE-9B5A  
 Copyright: 1964



This Certified Sanborn Map combines the following sheets.  
 Outlined areas indicate map sheets within the collection.

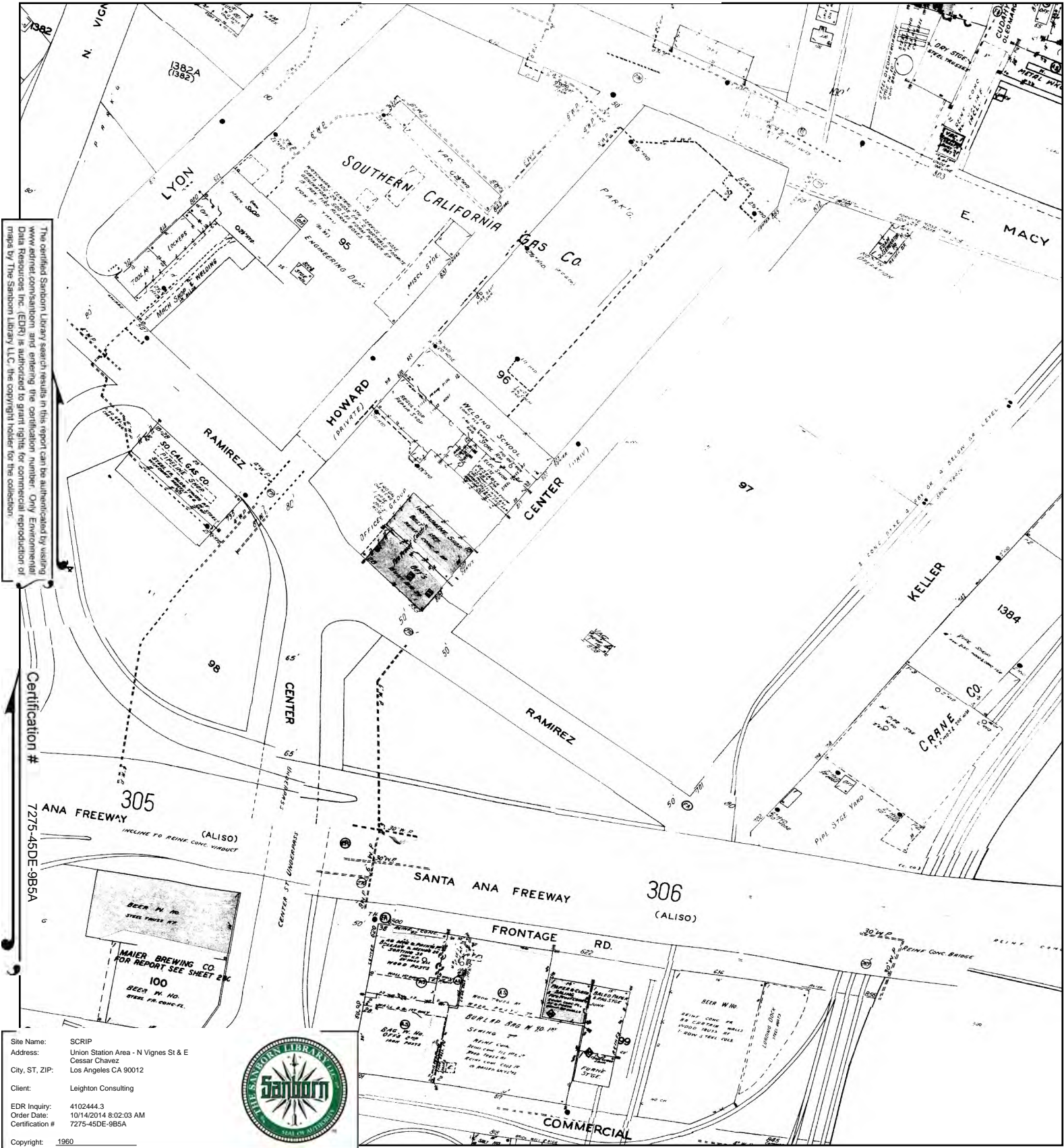


- Volume 3, Sheet 281
- Volume 3, Sheet 282
- Volume 3, Sheet 302
- Volume 3, Sheet 305
- Volume 3, Sheet 306





# 1960 Certified Sanborn Map



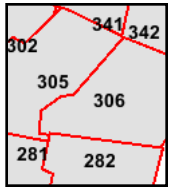
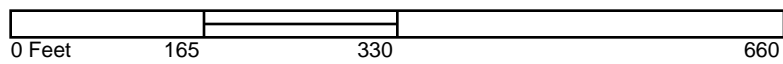
The certified Sanborn Library search results in this report can be authenticated by visiting [www.edrnet.com/sanborn](http://www.edrnet.com/sanborn) and entering the certification number. Only Environmental Data Resources, Inc. (EDR) is authorized to grant rights for commercial reproduction of maps by The Sanborn Library LLC, the copyright holder for the collection.

Certification # 7275-45DE-9B5A

Site Name: SCRIP  
 Address: Union Station Area - N Vignes St & E Cesar Chavez  
 City, ST, ZIP: Los Angeles CA 90012  
 Client: Leighton Consulting  
 EDR Inquiry: 4102444.3  
 Order Date: 10/14/2014 8:02:03 AM  
 Certification #: 7275-45DE-9B5A  
 Copyright: 1960



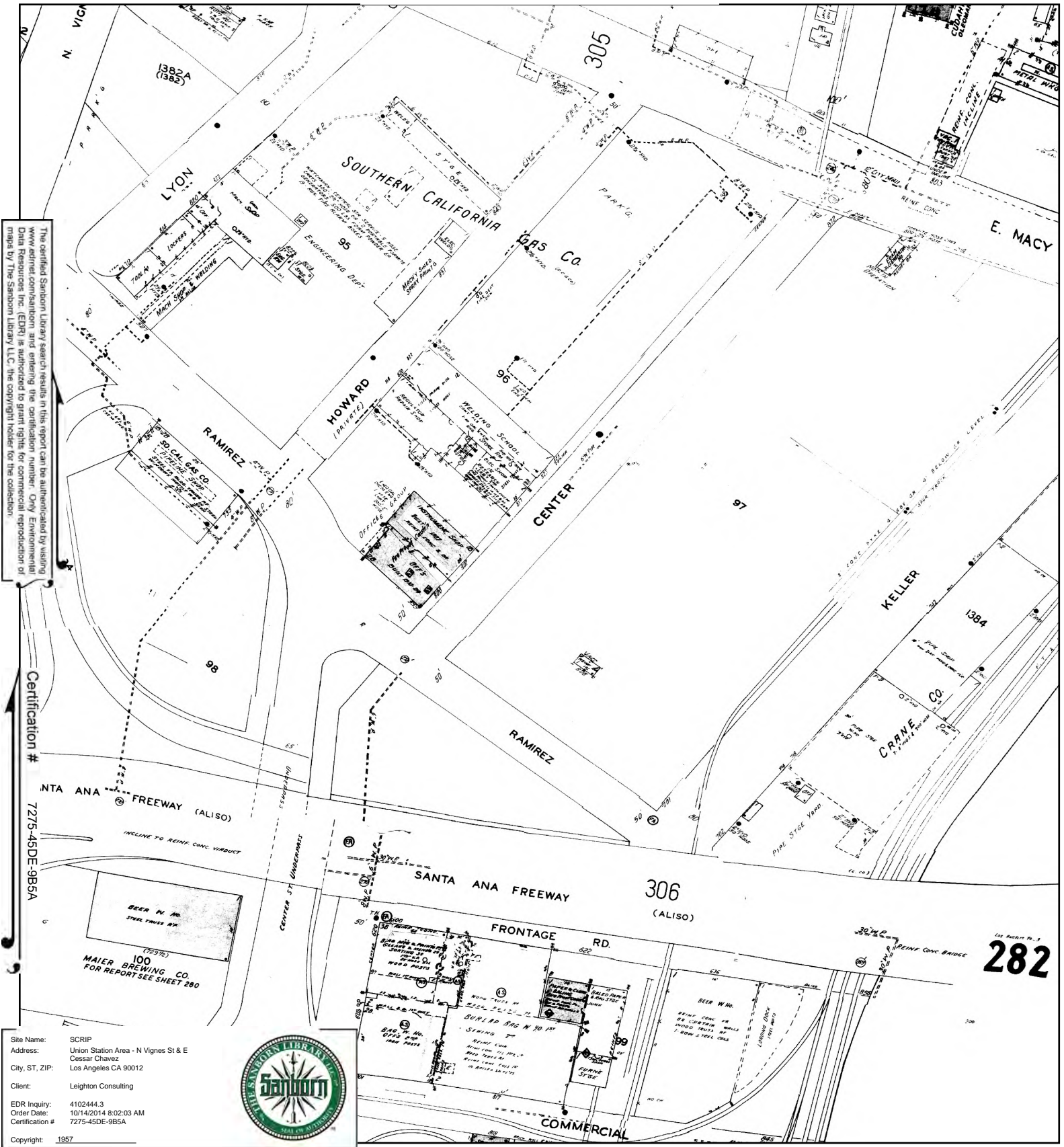
This Certified Sanborn Map combines the following sheets.  
 Outlined areas indicate map sheets within the collection.



- Volume 3, Sheet 281
- Volume 3, Sheet 282
- Volume 3, Sheet 305
- Volume 3, Sheet 306
- Volume 3, Sheet 341
- Volume 3, Sheet 342



# 1957 Certified Sanborn Map



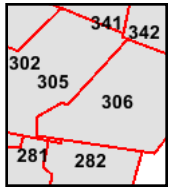
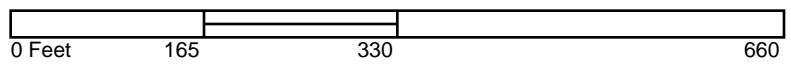
The certified Sanborn Library search results in this report can be authenticated by visiting [www.edrnet.com/sanborn](http://www.edrnet.com/sanborn) and entering the certification number. Only Environmental Data Resources, Inc. (EDR) is authorized to grant rights for commercial reproduction of maps by The Sanborn Library LLC, the copyright holder for the collection.

Certification # 7275-45DE-9B5A

Site Name: SCRIP  
 Address: Union Station Area - N Vignes St & E Cessar Chavez  
 City, ST, ZIP: Los Angeles CA 90012  
 Client: Leighton Consulting  
 EDR Inquiry: 4102444.3  
 Order Date: 10/14/2014 8:02:03 AM  
 Certification #: 7275-45DE-9B5A  
 Copyright: 1957



This Certified Sanborn Map combines the following sheets. Outlined areas indicate map sheets within the collection.

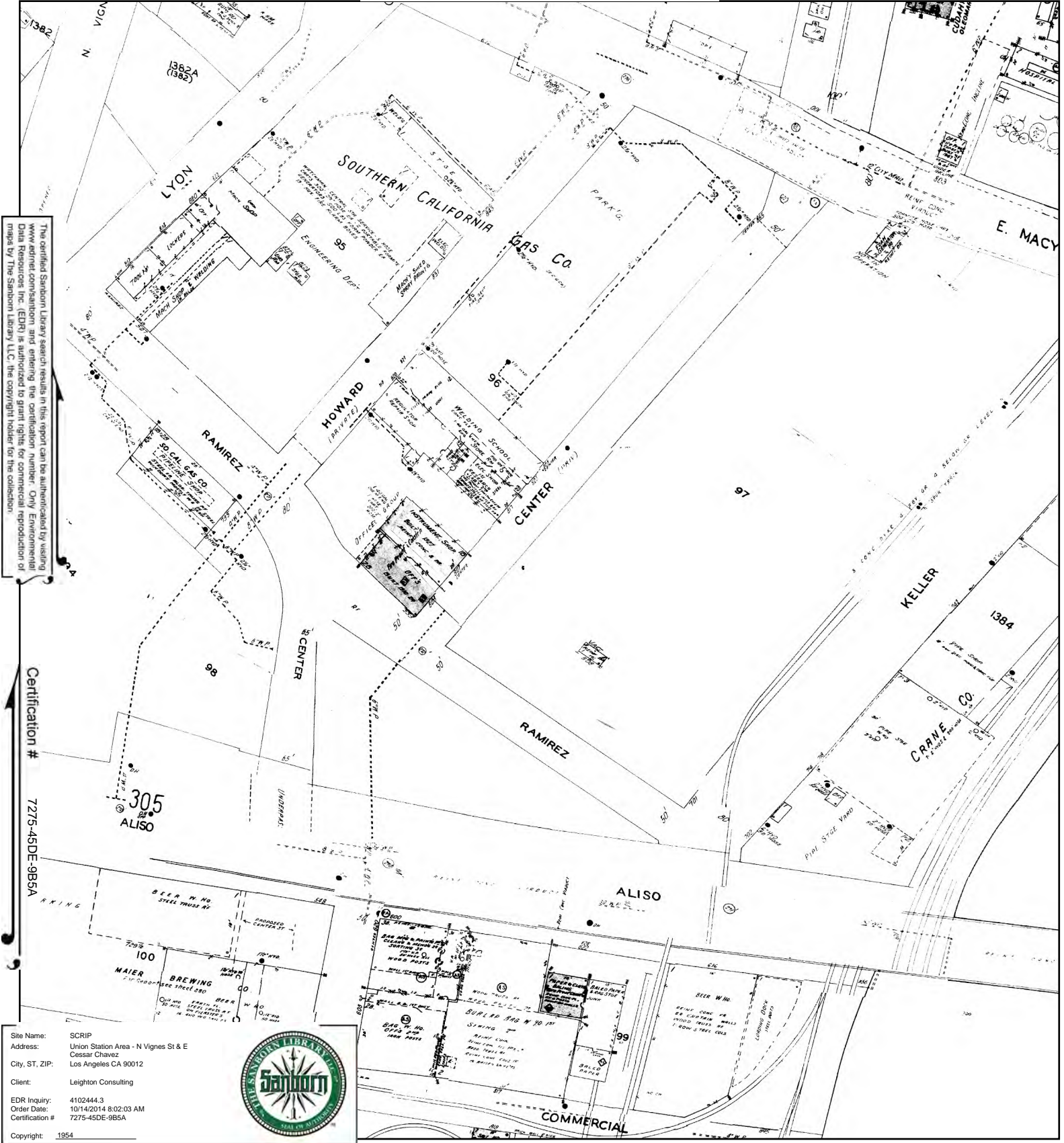


- Volume 3, Sheet 281
- Volume 3, Sheet 282
- Volume 3, Sheet 302
- Volume 3, Sheet 305
- Volume 3, Sheet 306
- Volume 3, Sheet 341
- Volume 3, Sheet 342





# 1954 Certified Sanborn Map



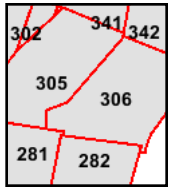
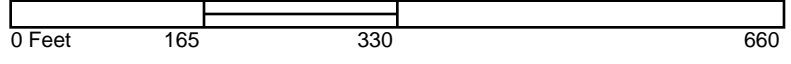
The certified Sanborn Library search results in this report can be authenticated by visiting [www.edrnet.com/sanborn](http://www.edrnet.com/sanborn) and entering the certification number. Only Environmental Data Resources, Inc. (EDR) is authorized to grant rights for commercial reproduction of maps by The Sanborn Library LLC, the copyright holder for the collection.

Certification # 7275-45DE-9B5A

Site Name: SCRIP  
 Address: Union Station Area - N Vignes St & E Cessar Chavez  
 City, ST, ZIP: Los Angeles CA 90012  
 Client: Leighton Consulting  
 EDR Inquiry: 4102444.3  
 Order Date: 10/14/2014 8:02:03 AM  
 Certification # 7275-45DE-9B5A



This Certified Sanborn Map combines the following sheets. Outlined areas indicate map sheets within the collection.



- Volume 3, Sheet 281
- Volume 3, Sheet 282
- Volume 3, Sheet 305
- Volume 3, Sheet 306



# 1953 Certified Sanborn Map



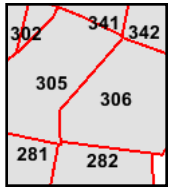
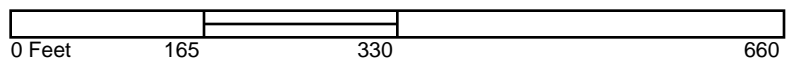
The certified Sanborn Library search results in this report can be authenticated by visiting [www.edrnet.com/sanborn](http://www.edrnet.com/sanborn) and entering the certification number. Only Environmental Data Resources, Inc. (EDR) is authorized to grant rights for commercial reproduction of maps by The Sanborn Library LLC, the copyright holder for the collection.

Certification # 7275-45DE-985A

Site Name: SCRIP  
 Address: Union Station Area - N Vignes St & E Cesar Chavez  
 City, ST, ZIP: Los Angeles CA 90012  
 Client: Leighton Consulting  
 EDR Inquiry: 4102444.3  
 Order Date: 10/14/2014 8:02:03 AM  
 Certification #: 7275-45DE-985A



This Certified Sanborn Map combines the following sheets. Outlined areas indicate map sheets within the collection.

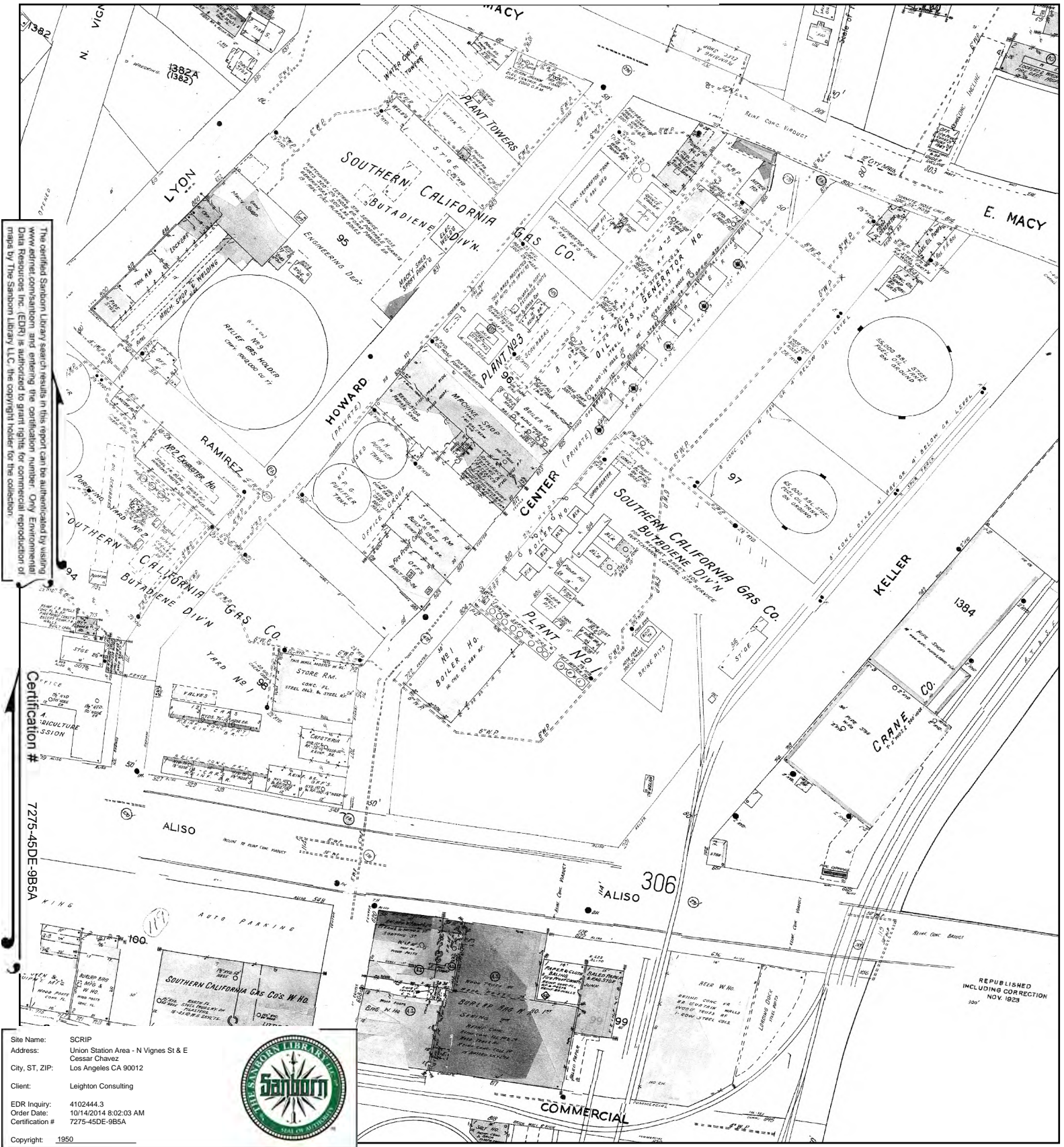


- |                     |                     |                     |
|---------------------|---------------------|---------------------|
| Volume 3, Sheet 281 | Volume 3, Sheet 282 | Volume 3, Sheet 341 |
| Volume 3, Sheet 282 | Volume 3, Sheet 305 |                     |
| Volume 3, Sheet 305 | Volume 3, Sheet 306 |                     |
| Volume 3, Sheet 306 | Volume 3, Sheet 341 |                     |
| Volume 3, Sheet 281 | Volume 3, Sheet 342 |                     |





# 1950 Certified Sanborn Map



The certified Sanborn Library search results in this report can be authenticated by visiting [www.edr.com/sanborn](http://www.edr.com/sanborn) and entering the certification number. Only Environmental Data Resources, Inc. (EDR) is authorized to grant rights for commercial reproduction of maps by The Sanborn Library LLC, the copyright holder for the collection.

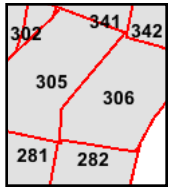
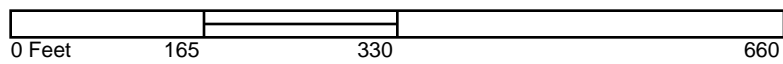
Certification # 7275-45DE-985A

Site Name: SCRIP  
 Address: Union Station Area - N Vignes St & E Cesar Chavez  
 City, ST, ZIP: Los Angeles CA 90012  
 Client: Leighton Consulting  
 EDR Inquiry: 4102444.3  
 Order Date: 10/14/2014 8:02:03 AM  
 Certification #: 7275-45DE-985A  
 Copyright: 1950



REPLICATED INCLUDING CORRECTION NOV. 1923

This Certified Sanborn Map combines the following sheets. Outlined areas indicate map sheets within the collection.

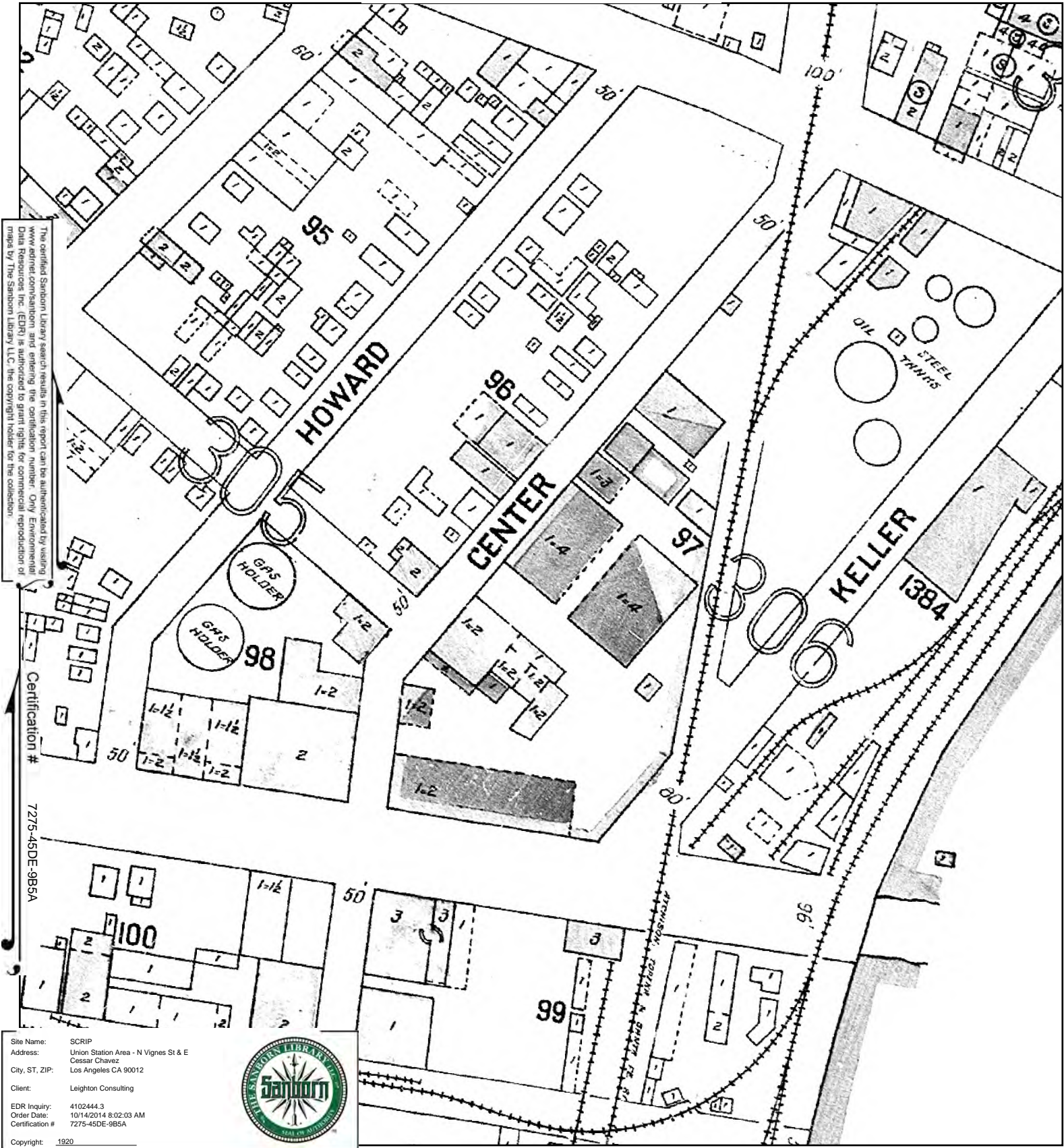


- Volume 3, Sheet 281
- Volume 3, Sheet 282
- Volume 3, Sheet 305
- Volume 3, Sheet 306





# 1920 Certified Sanborn Map



The certified Sanborn Library search results in this report can be authenticated by visiting [www.edrnet.com/sanborn](http://www.edrnet.com/sanborn) and entering the certification number. Only Environmental Data Resources Inc. (EDR) is authorized to grant rights for commercial reproduction of maps by The Sanborn Library LLC, the copyright holder for the collection.

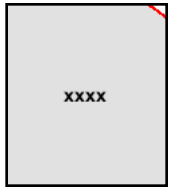
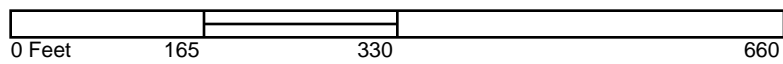
Certification # 7275-45DE-9B5A

Site Name: SCRIP  
 Address: Union Station Area - N Vignes St & E Cesar Chavez  
 City, ST, ZIP: Los Angeles CA 90012  
 Client: Leighton Consulting  
 EDR Inquiry: 4102444.3  
 Order Date: 10/14/2014 8:02:03 AM  
 Certification #: 7275-45DE-9B5A



Copyright: 1920

This Certified Sanborn Map combines the following sheets. Outlined areas indicate map sheets within the collection.

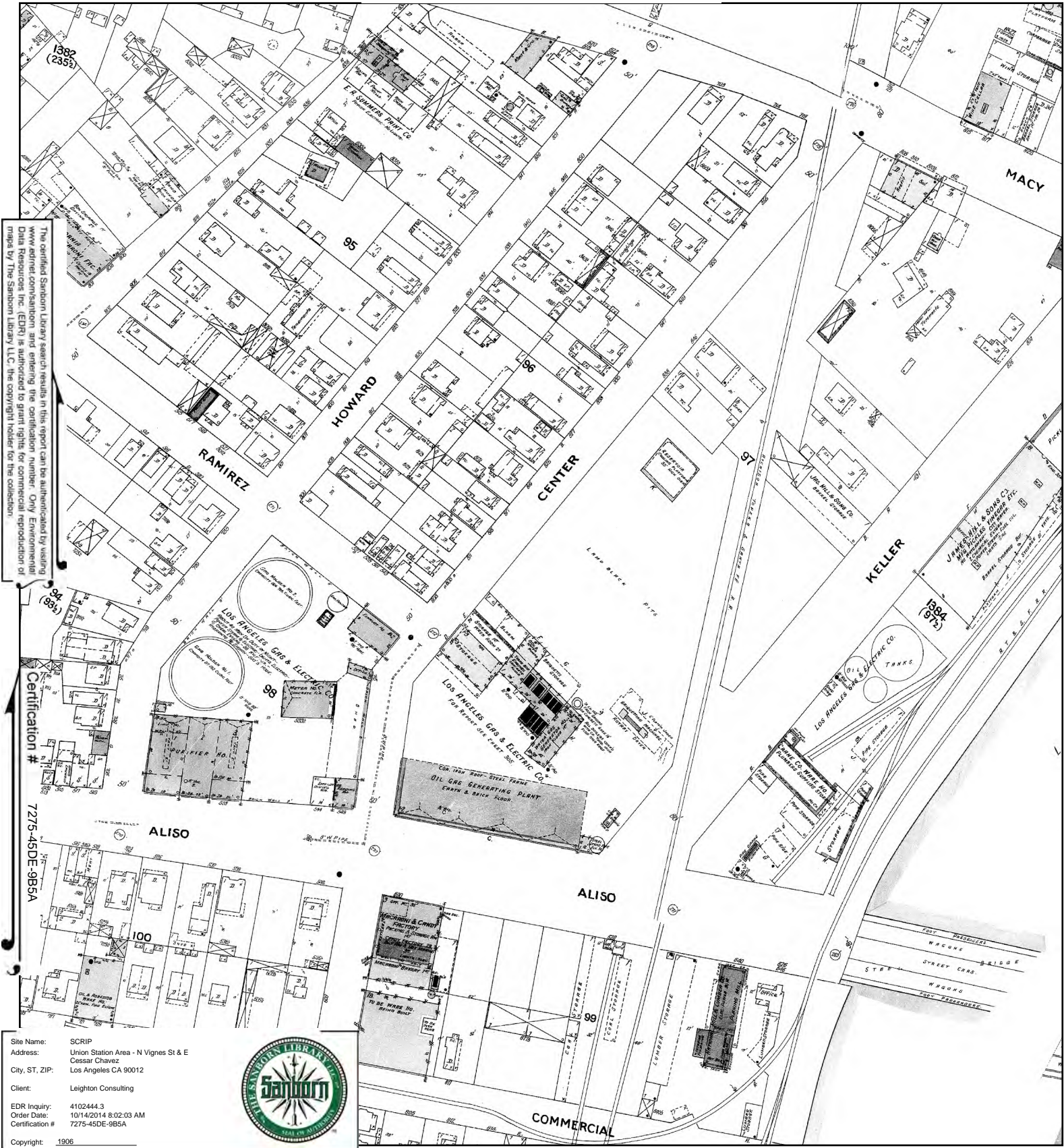


Volume Congested Business District, Sheet

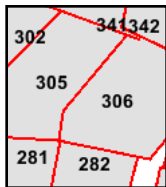
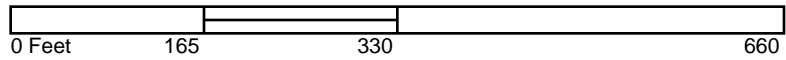




# 1906 Certified Sanborn Map



This Certified Sanborn Map combines the following sheets. Outlined areas indicate map sheets within the collection.

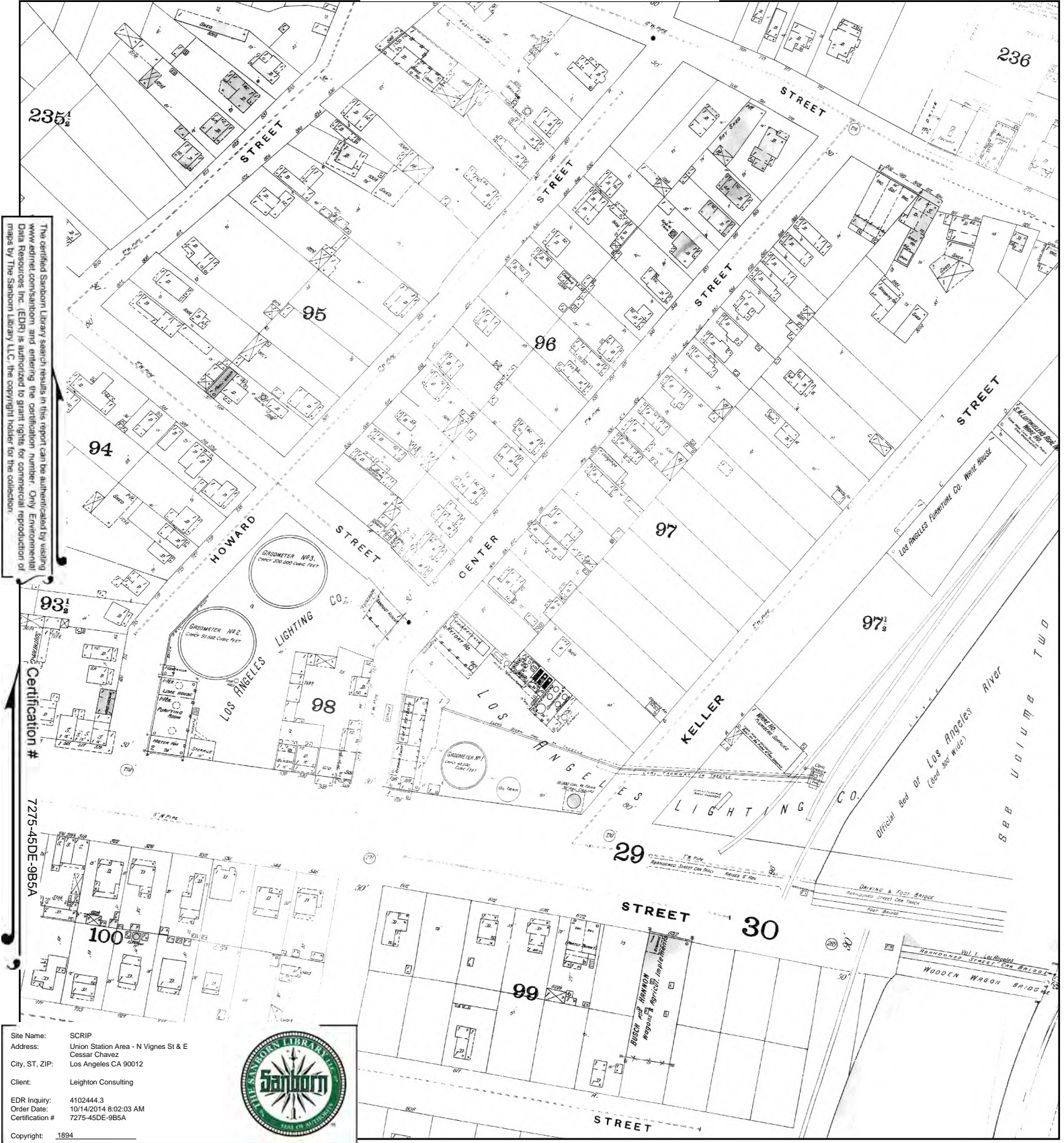


- Volume 3, Sheet 281
- Volume 3, Sheet 282
- Volume 3, Sheet 305
- Volume 3, Sheet 306





# 1894 Certified Sanborn Map



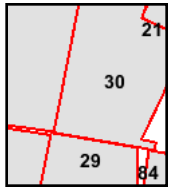
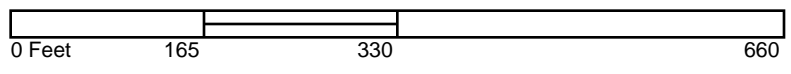
The certified Sanborn Library search results in this report can be authenticated by visiting [www.edrnet.com/sanborn](http://www.edrnet.com/sanborn) and entering the certification number. Only Environmental Data Resources, Inc. (EDR) is authorized to grant rights for commercial reproduction of maps by The Sanborn Library LLC, the copyright holder for the collection.

Certification #  
7275-45DE-9B5A

Site Name: SCRIP  
 Address: Union Station Area - N Vignes St & E Cesar Chavez  
 City, ST, ZIP: Los Angeles CA 90012  
 Client: Leighton Consulting  
 EDR Inquiry: 4102444.3  
 Order Date: 10/14/2014 8:02:03 AM  
 Certification #: 7275-45DE-9B5A



This Certified Sanborn Map combines the following sheets. Outlined areas indicate map sheets within the collection.

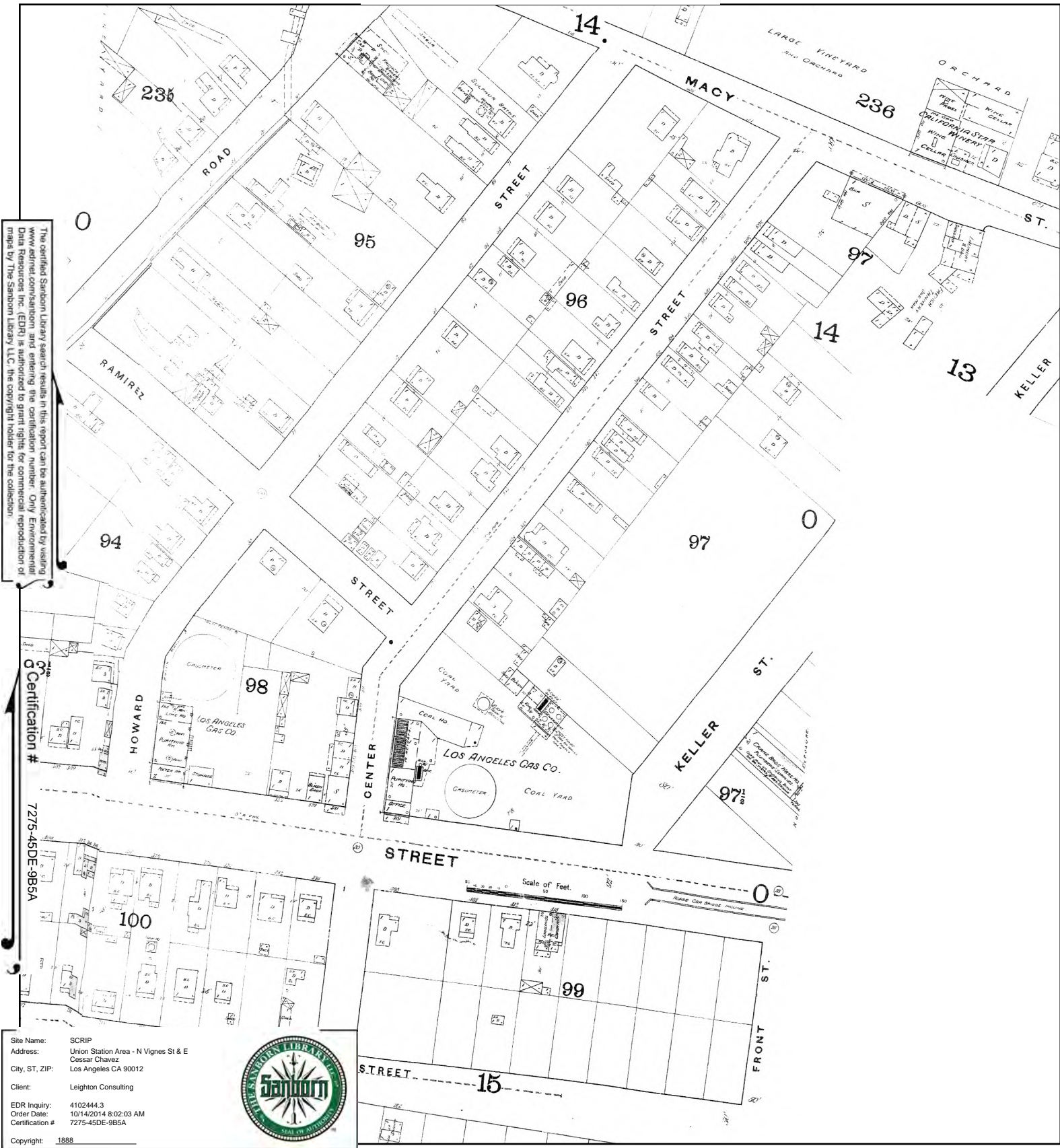


- Volume 1, Sheet 29
- Volume 1, Sheet 29
- Volume 1, Sheet 30
- Volume 1, Sheet 30





# 1888 Certified Sanborn Map



The certified Sanborn Library search results in this report can be authenticated by visiting [www.edrnet.com/sanborn](http://www.edrnet.com/sanborn) and entering the certification number. Only Environmental Data Resources, Inc. (EDR) is authorized to grant rights for commercial reproduction of maps by The Sanborn Library LLC, the copyright holder for the collection.

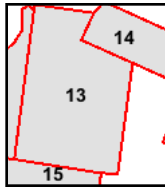
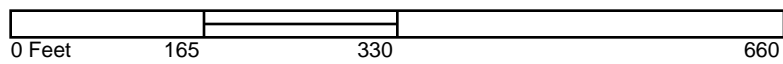
Certification # 7275-45DE-9B5A

Site Name: SCRIP  
 Address: Union Station Area - N Vignes St & E Cessar Chavez  
 City, ST, ZIP: Los Angeles CA 90012  
 Client: Leighton Consulting  
 EDR Inquiry: 4102444.3  
 Order Date: 10/14/2014 8:02:03 AM  
 Certification # 7275-45DE-9B5A



Copyright: 1888

This Certified Sanborn Map combines the following sheets. Outlined areas indicate map sheets within the collection.



- Volume 1, Sheet 13
- Volume 1, Sheet 13
- Volume 1, Sheet 14





**SCRIP**

Union Station Area - N Vignes St & E Cesar Chavez  
Los Angeles, CA 90012

Inquiry Number: 4102444.3

October 14, 2014

**Certified Sanborn® Map Report**



6 Armstrong Road, 4th Floor  
Shelton, Connecticut 06484  
Toll Free: 800.352.0050  
[www.edrnet.com](http://www.edrnet.com)



# Certified Sanborn® Map Report

10/14/14

**Site Name:**

SCRIP  
Union Station Area - N Vignes  
Los Angeles, CA 90012

**Client Name:**

Leighton Consulting  
17781 Cowan  
Irvine, CA 92614



EDR Inquiry # 4102444.3

Contact: Meredith Church

The Sanborn Library has been searched by EDR and maps covering the target property location as provided by Leighton Consulting were identified for the years listed below. The Sanborn Library is the largest, most complete collection of fire insurance maps. The collection includes maps from Sanborn, Bromley, Perris & Browne, Hopkins, Barlow, and others. Only Environmental Data Resources Inc. (EDR) is authorized to grant rights for commercial reproduction of maps by the Sanborn Library LLC, the copyright holder for the collection. Results can be authenticated by visiting [www.edrnet.com/sanborn](http://www.edrnet.com/sanborn).

The Sanborn Library is continually enhanced with newly identified map archives. This report accesses all maps in the collection as of the day this report was generated.

### Certified Sanborn Results:

**Site Name:** SCRIP  
**Address:** Union Station Area - N Vignes St & E Cessar  
**City, State, Zip:** Los Angeles, CA 90012  
**Cross Street:**  
**P.O. #** 10842.001  
**Project:** SCRIP  
**Certification #** 7275-45DE-9B5A



Sanborn® Library search results  
Certification # 7275-45DE-9B5A

**Maps Provided:**

1970	1954	1920
1968	1953	1906
1965	1951	1894
1964	1950	1888
1960	1949	
1957	1921	

The Sanborn Library includes more than 1.2 million fire insurance maps from Sanborn, Bromley, Perris & Browne, Hopkins, Barlow and others which track historical property usage in approximately 12,000 American cities and towns. Collections searched:

- Library of Congress
- University Publications of America
- EDR Private Collection

*The Sanborn Library LLC Since 1866™*

**Limited Permission To Make Copies**

Leighton Consulting (the client) is permitted to make up to FIVE photocopies of this Sanborn Map transmittal and each fire insurance map accompanying this report solely for the limited use of its customer. No one other than the client is authorized to make copies. Upon request made directly to an EDR Account Executive, the client may be permitted to make a limited number of additional photocopies. This permission is conditioned upon compliance by the client, its customer and their agents with EDR's copyright policy; a copy of which is available upon request.

**Disclaimer - Copyright and Trademark notice**

This Report contains certain information obtained from a variety of public and other sources reasonably available to Environmental Data Resources, Inc. It cannot be concluded from this Report that coverage information for the target and surrounding properties does not exist from other sources. NO WARRANTY EXPRESSED OR IMPLIED, IS MADE WHATSOEVER IN CONNECTION WITH THIS REPORT. ENVIRONMENTAL DATA RESOURCES, INC. SPECIFICALLY DISCLAIMS THE MAKING OF ANY SUCH WARRANTIES, INCLUDING WITHOUT LIMITATION, MERCHANTABILITY OR FITNESS FOR A PARTICULAR USE OR PURPOSE. ALL RISK IS ASSUMED BY THE USER. IN NO EVENT SHALL ENVIRONMENTAL DATA RESOURCES, INC. BE LIABLE TO ANYONE, WHETHER ARISING OUT OF ERRORS OR OMISSIONS, NEGLIGENCE, ACCIDENT OR ANY OTHER CAUSE, FOR ANY LOSS OF DAMAGE, INCLUDING, WITHOUT LIMITATION, SPECIAL, INCIDENTAL CONSEQUENTIAL, OR EXEMPLARY DAMAGES. ANY LIABILITY ON THE PART OF ENVIRONMENTAL DATA RESOURCES, INC. IS STRICTLY LIMITED TO A REFUND OF THE AMOUNT PAID FOR THIS REPORT. Purchaser accepts this Report "AS IS". Any analyses, estimates, ratings, environmental risk levels or risk codes provided in this Report are provided for illustrative purposes only, and are not intended to provide, nor should they be interpreted as providing any facts regarding, or prediction or forecast of, any environmental risk for any property. Only a Phase I Environmental Site Assessment performed by an environmental professional can provide information regarding the environmental risk for any property. Additionally, the information provided in this Report is not to be construed as legal advice.

Copyright 2014 by Environmental Data Resources, Inc. All rights reserved. Reproduction in any media or format, in whole or in part, of any report or map of Environmental Data Resources, Inc., or its affiliates, is prohibited without prior written permission.

EDR and its logos (including Sanborn and Sanborn Map) are trademarks of Environmental Data Resources, Inc. or its affiliates. All other trademarks used herein are the property of their respective owners.

## Sanborn Sheet Thumbnails

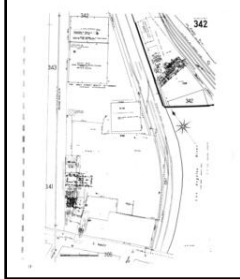
This Certified Sanborn Map Report is based upon the following Sanborn Fire Insurance map sheets.



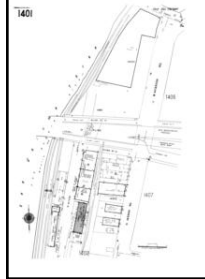
### 1970 Source Sheets



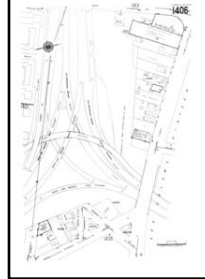
Volume 3, Sheet 306



Volume 3, Sheet 342



Volume 14, Sheet 1401

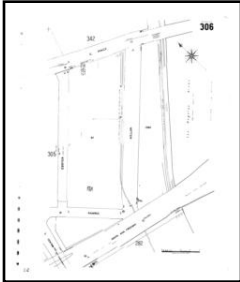


Volume 14, Sheet 1406

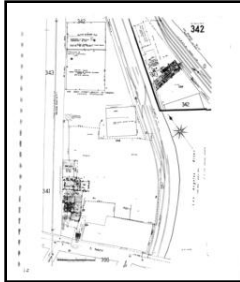


Volume 13, Sheet 1301

### 1968 Source Sheets

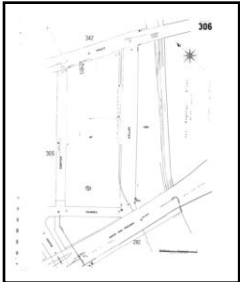


Volume 3, Sheet 306

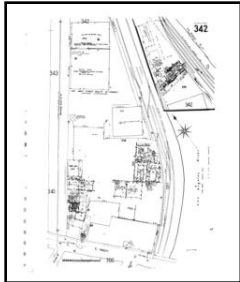


Volume 3, Sheet 342

### 1965 Source Sheets

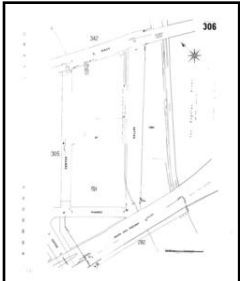


Volume 3, Sheet 306

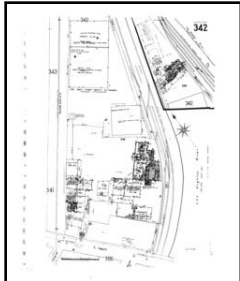


Volume 3, Sheet 342

### 1964 Source Sheets



Volume 3, Sheet 306



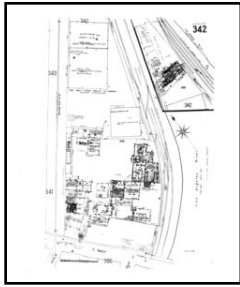
Volume 3, Sheet 342



**1960 Source Sheets**

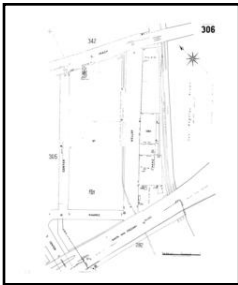


Volume 3, Sheet 306

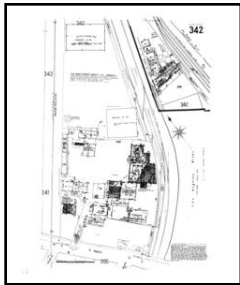


Volume 3, Sheet 342

**1957 Source Sheets**

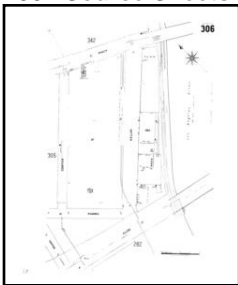


Volume 3, Sheet 306

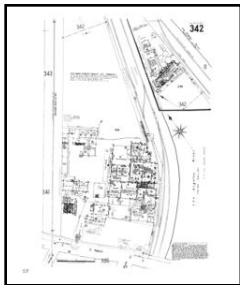


Volume 3, Sheet 342

**1954 Source Sheets**

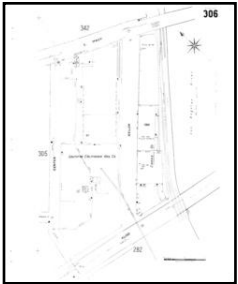


Volume 3, Sheet 306

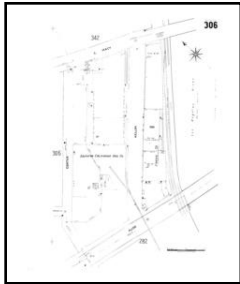


Volume 3, Sheet 342

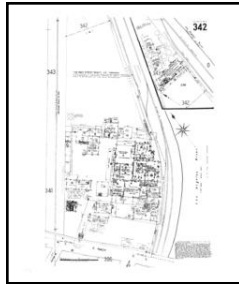
**1953 Source Sheets**



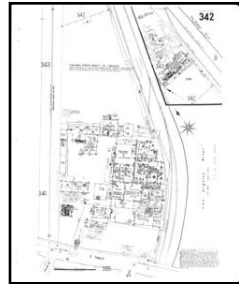
Volume 3, Sheet 306



Volume 3, Sheet 306



Volume 3, Sheet 342



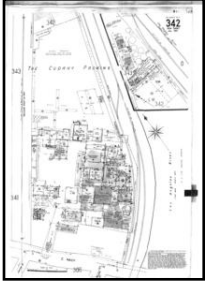
Volume 3, Sheet 342

**1951 Source Sheets**



Volume 13, Sheet 1301

**1950 Source Sheets**

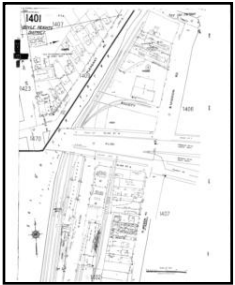


Volume 3, Sheet 342

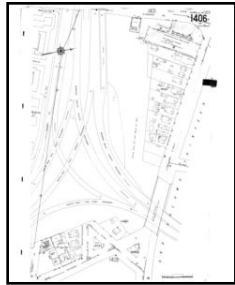


Volume 3, Sheet 306

**1949 Source Sheets**




Volume 14, Sheet 1401



Volume 14, Sheet 1406

**1921 Source Sheets**



Volume 14, Sheet 1401



Volume 14, Sheet 1406



**1920 Source Sheets**



Volume 13, Sheet 1301



Volume Congested Business District, Sheet

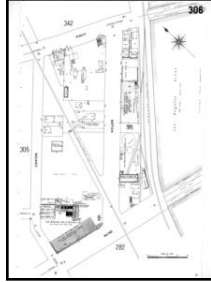
**1906 Source Sheets**



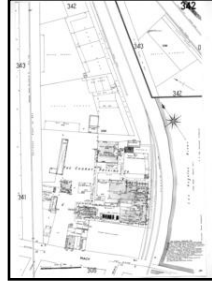
Volume 4, Sheet 427



Volume 4, Sheet 444



Volume 3, Sheet 306



Volume 3, Sheet 342

**1894 Source Sheets**



Volume 2, Sheet 84



Volume 2, Sheet 85



Volume 1, Sheet 21



Volume 1, Sheet 30

**1888 Source Sheets**

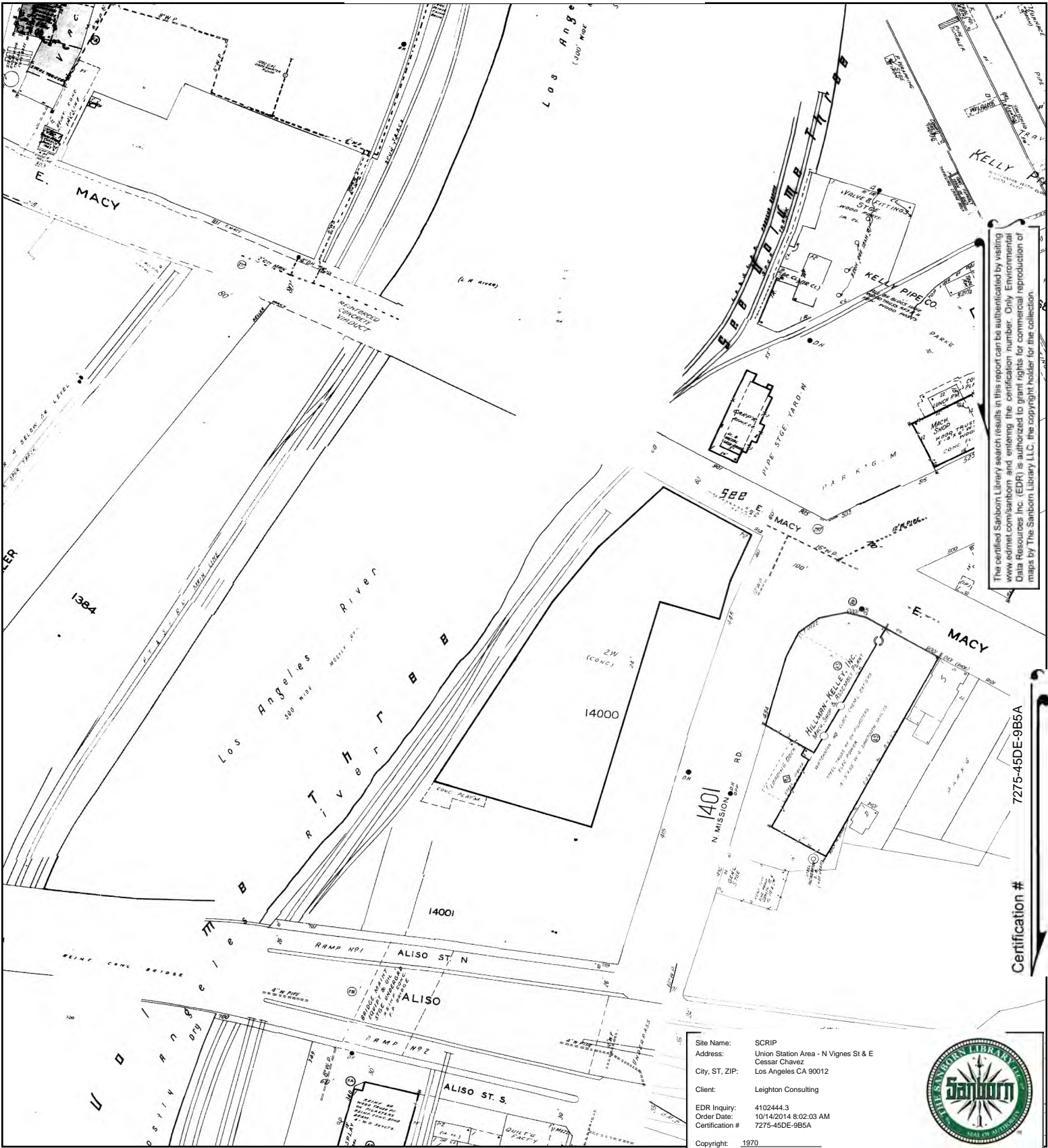


Volume 1, Sheet 14



Volume 1, Sheet 14

# 1970 Certified Sanborn Map



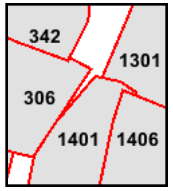
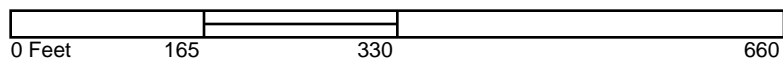
The certified Sanborn Library search results in this report can be substantiated by visiting [www.edrnet.com/sanborn](http://www.edrnet.com/sanborn) and entering the certification number. Only Environmental Data Resources Inc. (EDR) is authorized to grant rights for commercial reproduction of maps by The Sanborn Library LLC, the copyright holder for the collection.

Certification # 7275-45DE-9B5A

Site Name: SCRIP  
 Address: Union Station Area - N Vignes St & E Cessar Chavez  
 City, ST, ZIP: Los Angeles CA 90012  
 Client: Leighton Consulting  
 EDR Inquiry: 4102444.3  
 Order Date: 10/14/2014 8:02:03 AM  
 Certification #: 7275-45DE-9B5A  
 Copyright: 1970



This Certified Sanborn Map combines the following sheets. Outlined areas indicate map sheets within the collection.

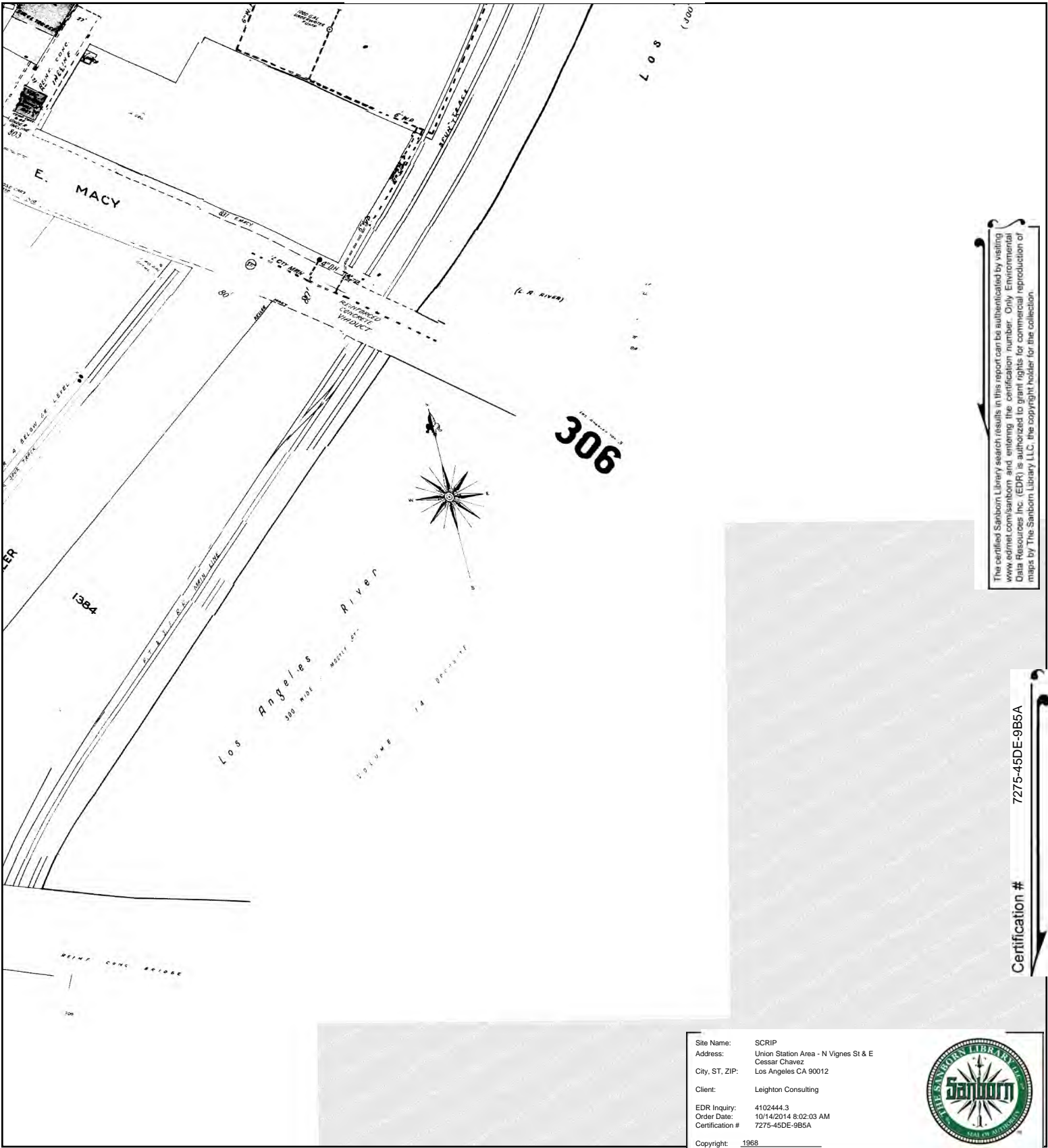


- Volume 3, Sheet 306
- Volume 3, Sheet 342
- Volume 14, Sheet 1401
- Volume 14, Sheet 1406
- Volume 13, Sheet 1301





# 1968 Certified Sanborn Map



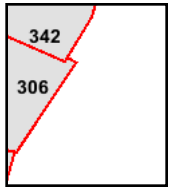
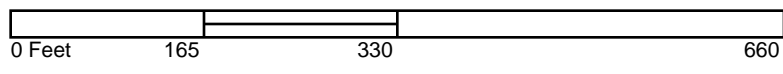
The certified Sanborn Library search results in this report can be authenticated by visiting [www.edrnet.com/sanborn](http://www.edrnet.com/sanborn) and entering the certification number. Only Environmental Data Resources Inc. (EDR) is authorized to grant rights for commercial reproduction of maps by The Sanborn Library LLC, the copyright holder for the collection.

Certification # 7275-45DE-9B5A

Site Name: SCRIP  
 Address: Union Station Area - N Vignes St & E Cessar Chavez  
 City, ST, ZIP: Los Angeles CA 90012  
 Client: Leighton Consulting  
 EDR Inquiry: 4102444.3  
 Order Date: 10/14/2014 8:02:03 AM  
 Certification #: 7275-45DE-9B5A  
 Copyright: 1968



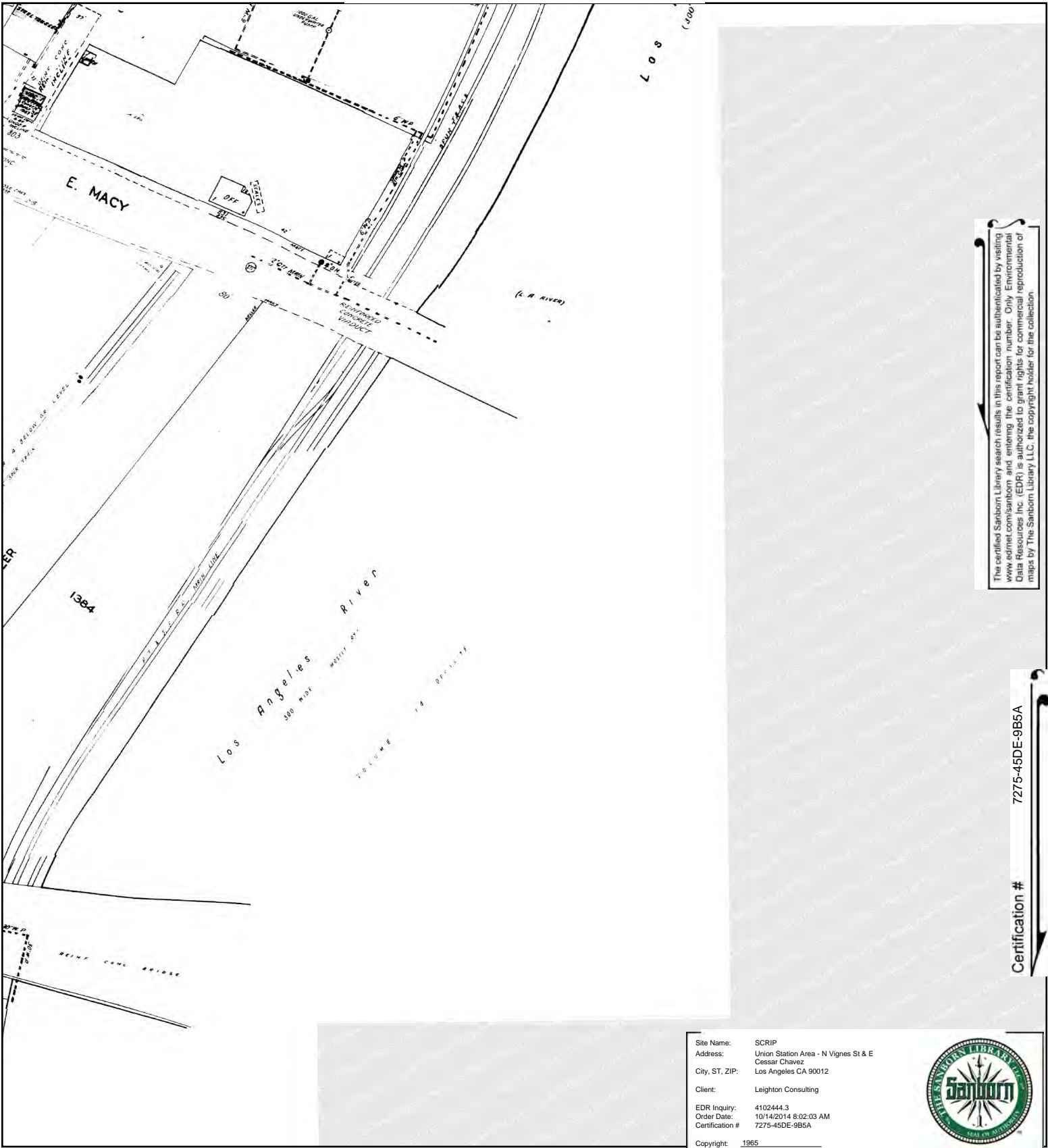
This Certified Sanborn Map combines the following sheets. Outlined areas indicate map sheets within the collection.



Volume 3, Sheet 306  
 Volume 3, Sheet 342



# 1965 Certified Sanborn Map



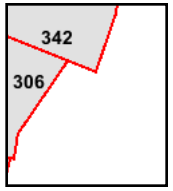

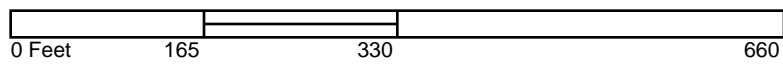
The certified Sanborn Library search results in this report can be authenticated by visiting [www.edrnet.com/sanborn](http://www.edrnet.com/sanborn) and entering the certification number. Only Environmental Data Resources Inc. (EDR) is authorized to grant rights for commercial reproduction of maps by The Sanborn Library LLC, the copyright holder for the collection.

Certification # 7275-45DE-9B5A

Site Name: SCRIP  
 Address: Union Station Area - N Vignes St & E Cessar Chavez  
 City, ST, ZIP: Los Angeles CA 90012  
 Client: Leighton Consulting  
 EDR Inquiry: 4102444.3  
 Order Date: 10/14/2014 8:02:03 AM  
 Certification #: 7275-45DE-9B5A  
 Copyright: 1965



This Certified Sanborn Map combines the following sheets. Outlined areas indicate map sheets within the collection.

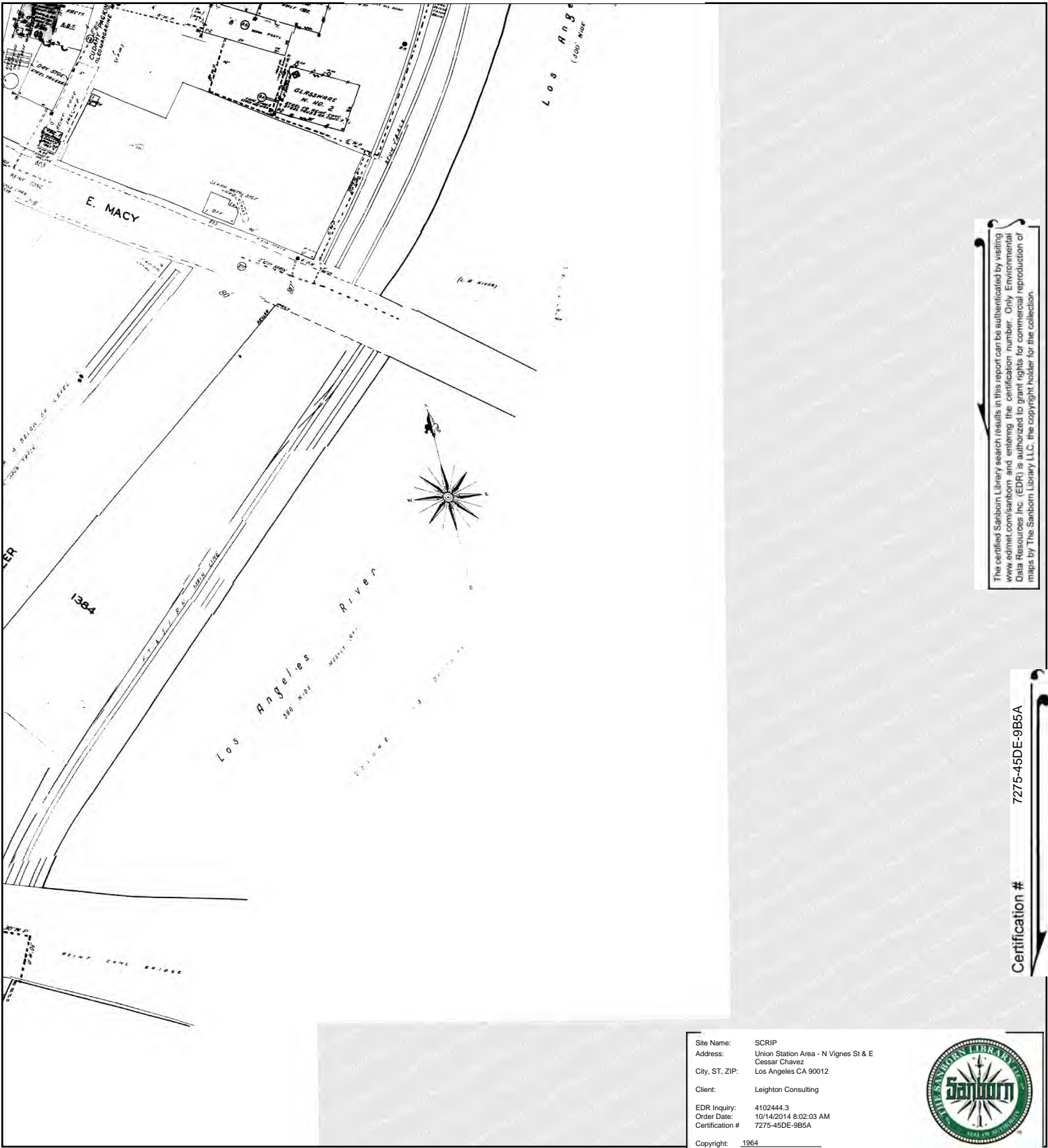


Volume 3, Sheet 306  
 Volume 3, Sheet 342





# 1964 Certified Sanborn Map



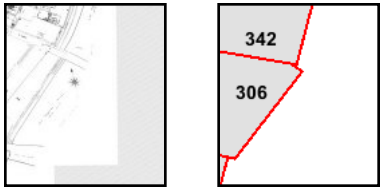
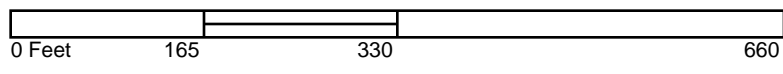
The certified Sanborn Library search results in this report can be authenticated by visiting [www.edrnet.com/sanborn](http://www.edrnet.com/sanborn) and entering the certification number. Only Environmental Data Resources Inc. (EDR) is authorized to grant rights for commercial reproduction of maps by The Sanborn Library LLC, the copyright holder for the collection.

Certification # 7275-45DE-9B5A

Site Name: SCRIP  
 Address: Union Station Area - N Vignes St & E Cessar Chavez  
 City, ST, ZIP: Los Angeles CA 90012  
 Client: Leighton Consulting  
 EDR Inquiry: 4102444.3  
 Order Date: 10/14/2014 8:02:03 AM  
 Certification #: 7275-45DE-9B5A  
 Copyright: 1964




This Certified Sanborn Map combines the following sheets. Outlined areas indicate map sheets within the collection.



Volume 3, Sheet 306  
 Volume 3, Sheet 342



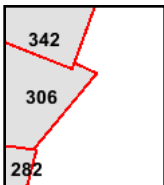
# 1960 Certified Sanborn Map



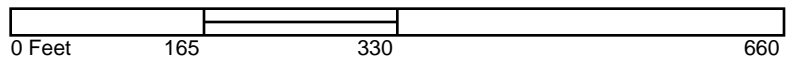
The certified Sanborn Library search results in this report can be authenticated by visiting [www.edrnet.com/sanborn](http://www.edrnet.com/sanborn) and entering the certification number. Only Environmental Data Resources Inc. (EDR) is authorized to grant rights for commercial reproduction of maps by The Sanborn Library LLC, the copyright holder for the collection.

Certification # 7275-45DE-9B5A

This Certified Sanborn Map combines the following sheets. Outlined areas indicate map sheets within the collection.

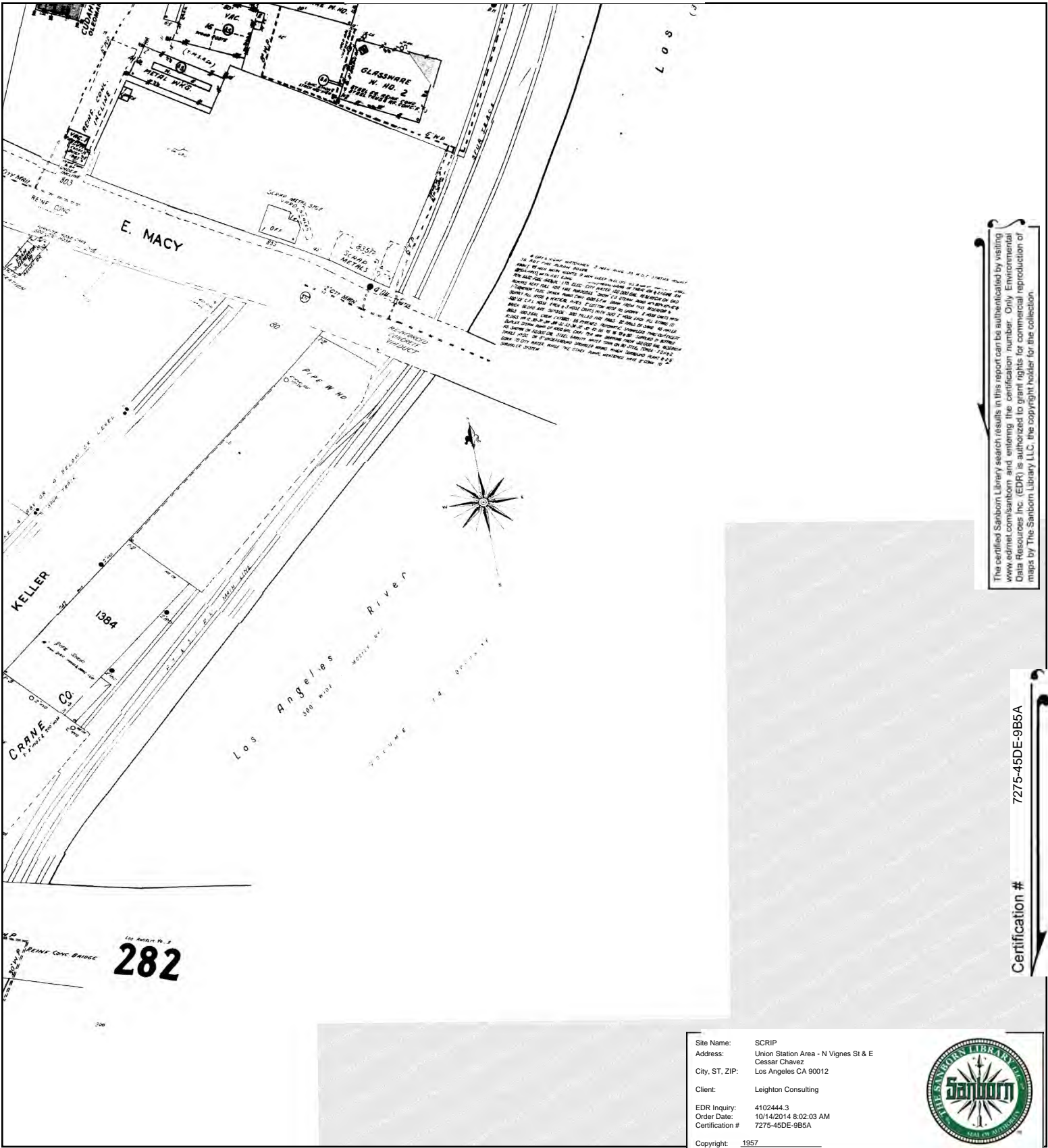


Volume 3, Sheet 306  
Volume 3, Sheet 342





# 1957 Certified Sanborn Map



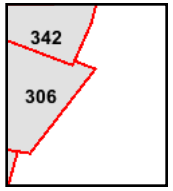
The certified Sanborn Library search results in this report can be authenticated by visiting [www.edrnet.com/sanborn](http://www.edrnet.com/sanborn) and entering the certification number. Only Environmental Data Resources Inc. (EDR) is authorized to grant rights for commercial reproduction of maps by The Sanborn Library LLC, the copyright holder for the collection.

Certification # 7275-45DE-9B5A

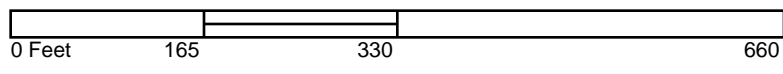
Site Name: SCRIP  
 Address: Union Station Area - N Vignes St & E Cessar Chavez  
 City, ST, ZIP: Los Angeles CA 90012  
 Client: Leighton Consulting  
 EDR Inquiry: 4102444.3  
 Order Date: 10/14/2014 8:02:03 AM  
 Certification #: 7275-45DE-9B5A  
 Copyright: 1957



This Certified Sanborn Map combines the following sheets. Outlined areas indicate map sheets within the collection.




Volume 3, Sheet 306  
 Volume 3, Sheet 342







# 1953 Certified Sanborn Map



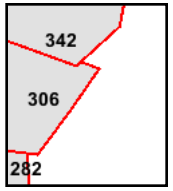
The certified Sanborn Library search results in this report can be authenticated by visiting [www.edrnet.com/sanborn](http://www.edrnet.com/sanborn) and entering the certification number. Only Environmental Data Resources Inc. (EDR) is authorized to grant rights for commercial reproduction of maps by The Sanborn Library LLC, the copyright holder for the collection.

Certification # 7275-45DE-9B5A

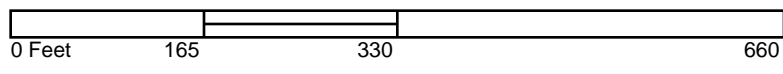
Site Name: SCRIP  
 Address: Union Station Area - N Vignes St & E Cessar Chavez  
 City, ST, ZIP: Los Angeles CA 90012  
 Client: Leighton Consulting  
 EDR Inquiry: 4102444.3  
 Order Date: 10/14/2014 8:02:03 AM  
 Certification #: 7275-45DE-9B5A  
 Copyright: 1953




This Certified Sanborn Map combines the following sheets. Outlined areas indicate map sheets within the collection.



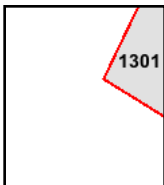
- Volume 3, Sheet 306
- Volume 3, Sheet 306
- Volume 3, Sheet 342
- Volume 3, Sheet 342



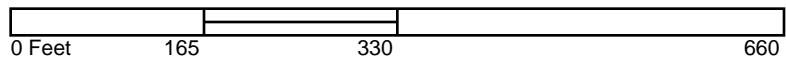
# 1951 Certified Sanborn Map



This Certified Sanborn Map combines the following sheets. Outlined areas indicate map sheets within the collection.




Volume 13, Sheet 1301





# 1950 Certified Sanborn Map



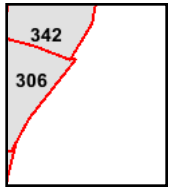
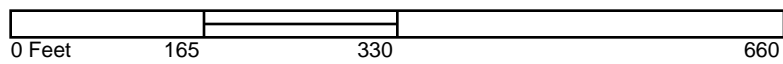
The certified Sanborn Library search results in this report can be authenticated by visiting [www.edrnet.com/sanborn](http://www.edrnet.com/sanborn) and entering the certification number. Only Environmental Data Resources Inc. (EDR) is authorized to grant rights for commercial reproduction of maps by The Sanborn Library LLC, the copyright holder for the collection.

Certification # 7275-45DE-9B5A

Site Name: SCRIP  
 Address: Union Station Area - N Vignes St & E Cesar Chavez  
 City, ST, ZIP: Los Angeles CA 90012  
 Client: Leighton Consulting  
 EDR Inquiry: 4102444.3  
 Order Date: 10/14/2014 8:02:03 AM  
 Certification #: 7275-45DE-9B5A  
 Copyright: 1950




This Certified Sanborn Map combines the following sheets. Outlined areas indicate map sheets within the collection.



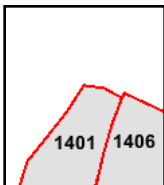
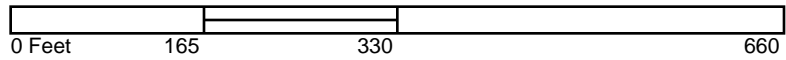
Volume 3, Sheet 342  
 Volume 3, Sheet 306



# 1949 Certified Sanborn Map



This Certified Sanborn Map combines the following sheets. Outlined areas indicate map sheets within the collection.




Volume 14, Sheet 1401  
Volume 14, Sheet 1406



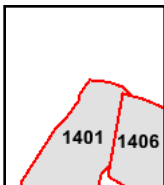
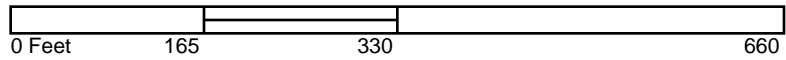


# 1921 Certified Sanborn Map



The certified Sanborn Library search results in this report can be authenticated by visiting [www.edrnet.com/sanborn](http://www.edrnet.com/sanborn) and entering the certification number. Only Environmental Data Resources Inc. (EDR) is authorized to grant rights for commercial reproduction of maps by The Sanborn Library LLC, the copyright holder for the collection.


This Certified Sanborn Map combines the following sheets. Outlined areas indicate map sheets within the collection.



Volume 14, Sheet 1401  
Volume 14, Sheet 1406



# 1920 Certified Sanborn Map

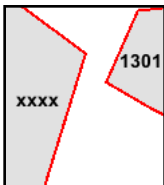



The certified Sanborn Library search results in this report can be authenticated by visiting [www.edrnet.com/sanborn](http://www.edrnet.com/sanborn) and entering the certification number. Only Environmental Data Resources Inc. (EDR) is authorized to grant rights for commercial reproduction of maps by The Sanborn Library LLC, the copyright holder for the collection.

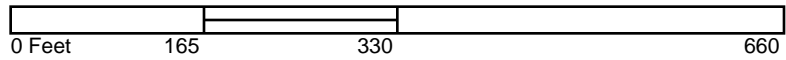
Site Name: SCRIP  
 Address: Union Station Area - N Vignes St & E Cessar Chavez  
 City, ST, ZIP: Los Angeles CA 90012  
 Client: Leighton Consulting  
 EDR Inquiry: 4102444.3  
 Order Date: 10/14/2014 8:02:03 AM  
 Certification #: 7275-45DE-9B5A  
 Copyright: 1920



This Certified Sanborn Map combines the following sheets. Outlined areas indicate map sheets within the collection.

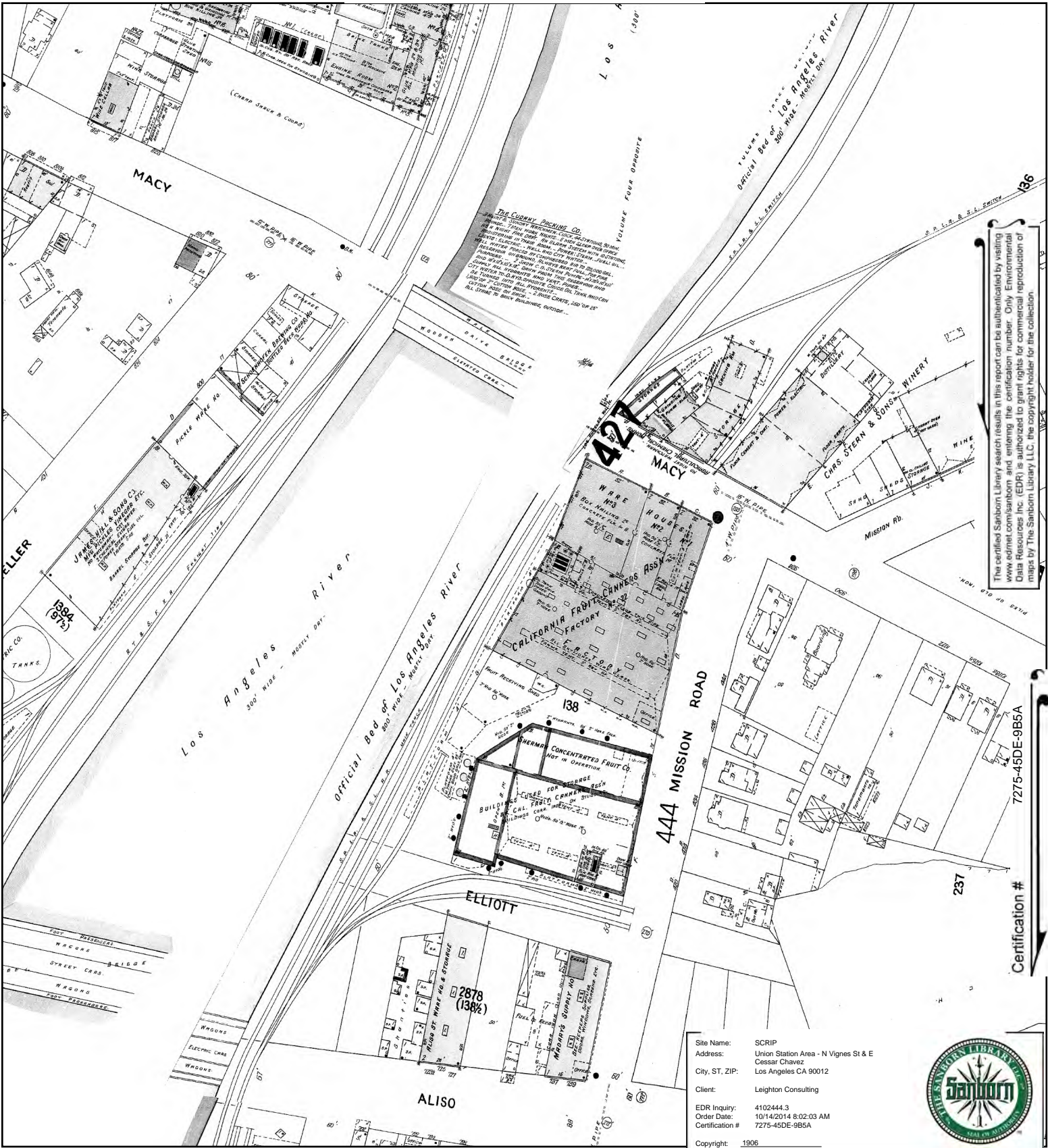


Volume 13, Sheet 1301  
 Volume Congested Business District, Sheet





# 1906 Certified Sanborn Map



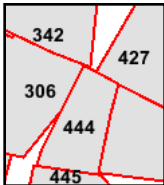
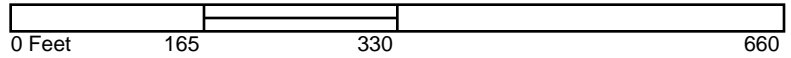
The certified Sanborn Library search results in this report can be authenticated by visiting [www.edrnet.com/sanborn](http://www.edrnet.com/sanborn) and entering the certification number. Only Environmental Data Resources Inc. (EDR) is authorized to grant rights for commercial reproduction of maps by The Sanborn Library LLC, the copyright holder for the collection.

Certification # 7275-45DE-9B5A

Site Name: SCRIP  
 Address: Union Station Area - N Vignes St & E Cessar Chavez  
 City, ST, ZIP: Los Angeles CA 90012  
 Client: Leighton Consulting  
 EDR Inquiry: 4102444.3  
 Order Date: 10/14/2014 8:02:03 AM  
 Certification #: 7275-45DE-9B5A  
 Copyright: 1906



This Certified Sanborn Map combines the following sheets. Outlined areas indicate map sheets within the collection.



- Volume 4, Sheet 427
- Volume 4, Sheet 444
- Volume 3, Sheet 306
- Volume 3, Sheet 342





# 1894 Certified Sanborn Map



The certified Sanborn Library search results in this report can be authenticated by visiting [www.edrnet.com/sanborn](http://www.edrnet.com/sanborn) and entering the certification number. Only Environmental Data Resources Inc. (EDR) is authorized to grant rights for commercial reproduction of maps by The Sanborn Library LLC, the copyright holder for the collection.

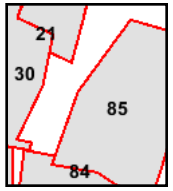
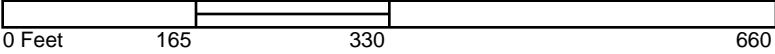
7275-45DE-9B5A

Certification # 7275-45DE-9B5A

Site Name: SCRIP  
 Address: Union Station Area - N Vignes St & E Cessar Chavez  
 City, ST, ZIP: Los Angeles CA 90012  
 Client: Leighton Consulting  
 EDR Inquiry: 4102444.3  
 Order Date: 10/14/2014 8:02:03 AM  
 Certification #: 7275-45DE-9B5A  
 Copyright: 1894



This Certified Sanborn Map combines the following sheets. Outlined areas indicate map sheets within the collection.

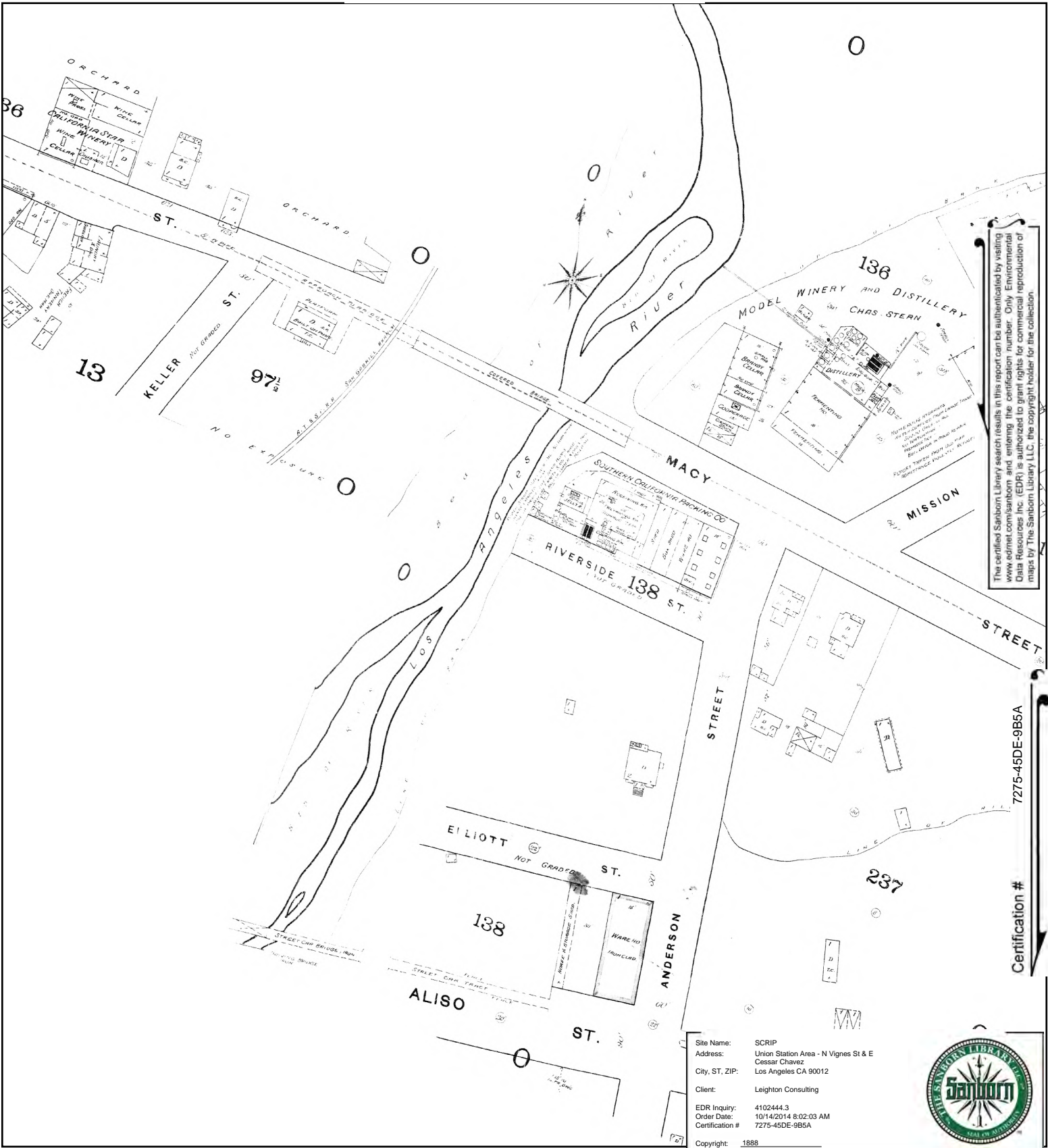


- Volume 2, Sheet 84
- Volume 2, Sheet 85
- Volume 1, Sheet 21
- Volume 1, Sheet 30





# 1888 Certified Sanborn Map



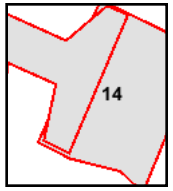
The certified Sanborn Library search results in this report can be authenticated by visiting [www.edrnet.com/sanborn](http://www.edrnet.com/sanborn) and entering the certification number. Only Environmental Data Resources Inc. (EDR) is authorized to grant rights for commercial reproduction of maps by The Sanborn Library LLC, the copyright holder for the collection.

Certification # 7275-45DE-9B5A

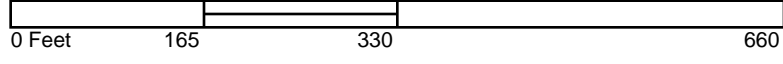
Site Name: SCRIP  
 Address: Union Station Area - N Vignes St & E Cesar Chavez  
 City, ST, ZIP: Los Angeles CA 90012  
 Client: Leighton Consulting  
 EDR Inquiry: 4102444.3  
 Order Date: 10/14/2014 8:02:03 AM  
 Certification #: 7275-45DE-9B5A  
 Copyright: 1888



This Certified Sanborn Map combines the following sheets. Outlined areas indicate map sheets within the collection.



Volume 1, Sheet 14  
 Volume 1, Sheet 14





**SCRIP**

Union Station Area - N Vignes St & E Cesar Chavez  
Los Angeles, CA 90012

Inquiry Number: 4102444.3

October 14, 2014

**Certified Sanborn® Map Report**



6 Armstrong Road, 4th Floor  
Shelton, Connecticut 06484  
Toll Free: 800.352.0050  
[www.edrnet.com](http://www.edrnet.com)



# Certified Sanborn® Map Report

10/14/14

**Site Name:**

SCRIP

Union Station Area - N Vignes

Los Angeles, CA 90012

EDR Inquiry # 4102444.3

**Client Name:**

Leighton Consulting

17781 Cowan

Irvine, CA 92614

Contact: Meredith Church



The Sanborn Library has been searched by EDR and maps covering the target property location as provided by Leighton Consulting were identified for the years listed below. The Sanborn Library is the largest, most complete collection of fire insurance maps. The collection includes maps from Sanborn, Bromley, Perris & Browne, Hopkins, Barlow, and others. Only Environmental Data Resources Inc. (EDR) is authorized to grant rights for commercial reproduction of maps by the Sanborn Library LLC, the copyright holder for the collection. Results can be authenticated by visiting [www.edrnet.com/sanborn](http://www.edrnet.com/sanborn).

The Sanborn Library is continually enhanced with newly identified map archives. This report accesses all maps in the collection as of the day this report was generated.

## Certified Sanborn Results:

**Site Name:**

SCRIP

**Address:**

Union Station Area - N Vignes St & E Cessar

**City, State, Zip:**

Los Angeles, CA 90012

**Cross Street:****P.O. #**

10842.001

**Project:**

SCRIP

**Certification #**

7275-45DE-9B5A



Sanborn® Library search results  
Certification # 7275-45DE-9B5A

**Maps Provided:**

1970	1954	1888
1968	1953	
1965	1950	
1964	1920	
1960	1906	
1957	1894	

The Sanborn Library includes more than 1.2 million fire insurance maps from Sanborn, Bromley, Perris & Browne, Hopkins, Barlow and others which track historical property usage in approximately 12,000 American cities and towns. Collections searched:

- Library of Congress
- University Publications of America
- EDR Private Collection

*The Sanborn Library LLC Since 1866™*

## Limited Permission To Make Copies

Leighton Consulting (the client) is permitted to make up to FIVE photocopies of this Sanborn Map transmittal and each fire insurance map accompanying this report solely for the limited use of its customer. No one other than the client is authorized to make copies. Upon request made directly to an EDR Account Executive, the client may be permitted to make a limited number of additional photocopies. This permission is conditioned upon compliance by the client, its customer and their agents with EDR's copyright policy; a copy of which is available upon request.

### Disclaimer - Copyright and Trademark notice

This Report contains certain information obtained from a variety of public and other sources reasonably available to Environmental Data Resources, Inc. It cannot be concluded from this Report that coverage information for the target and surrounding properties does not exist from other sources. NO WARRANTY EXPRESSED OR IMPLIED, IS MADE WHATSOEVER IN CONNECTION WITH THIS REPORT. ENVIRONMENTAL DATA RESOURCES, INC. SPECIFICALLY DISCLAIMS THE MAKING OF ANY SUCH WARRANTIES, INCLUDING WITHOUT LIMITATION, MERCHANTABILITY OR FITNESS FOR A PARTICULAR USE OR PURPOSE. ALL RISK IS ASSUMED BY THE USER. IN NO EVENT SHALL ENVIRONMENTAL DATA RESOURCES, INC. BE LIABLE TO ANYONE, WHETHER ARISING OUT OF ERRORS OR OMISSIONS, NEGLIGENCE, ACCIDENT OR ANY OTHER CAUSE, FOR ANY LOSS OF DAMAGE, INCLUDING, WITHOUT LIMITATION, SPECIAL, INCIDENTAL CONSEQUENTIAL, OR EXEMPLARY DAMAGES. ANY LIABILITY ON THE PART OF ENVIRONMENTAL DATA RESOURCES, INC. IS STRICTLY LIMITED TO A REFUND OF THE AMOUNT PAID FOR THIS REPORT. Purchaser accepts this Report "AS IS". Any analyses, estimates, ratings, environmental risk levels or risk codes provided in this Report are provided for illustrative purposes only, and are not intended to provide, nor should they be interpreted as providing any facts regarding, or prediction or forecast of, any environmental risk for any property. Only a Phase I Environmental Site Assessment performed by an environmental professional can provide information regarding the environmental risk for any property. Additionally, the information provided in this Report is not to be construed as legal advice.

Copyright 2014 by Environmental Data Resources, Inc. All rights reserved. Reproduction in any media or format, in whole or in part, of any report or map of Environmental Data Resources, Inc., or its affiliates, is prohibited without prior written permission.

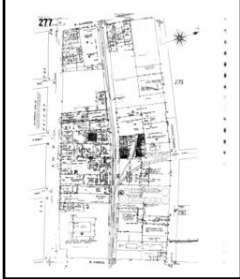
EDR and its logos (including Sanborn and Sanborn Map) are trademarks of Environmental Data Resources, Inc. or its affiliates. All other trademarks used herein are the property of their respective owners.

## Sanborn Sheet Thumbnails

This Certified Sanborn Map Report is based upon the following Sanborn Fire Insurance map sheets.



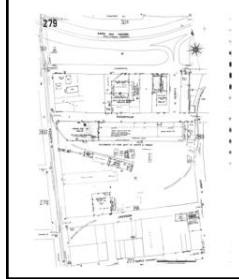
### 1970 Source Sheets




Volume 3, Sheet 277



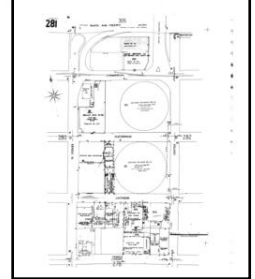
Volume 3, Sheet 278



Volume 3, Sheet 279



Volume 3, Sheet 280




Volume 3, Sheet 281

### 1968 Source Sheets




Volume 3, Sheet 277



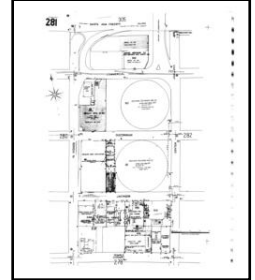
Volume 3, Sheet 278



Volume 3, Sheet 279



Volume 3, Sheet 280



Volume 3, Sheet 281

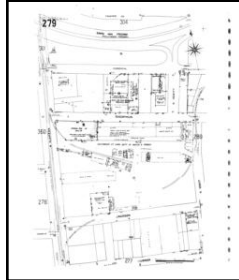
### 1965 Source Sheets




Volume 3, Sheet 277



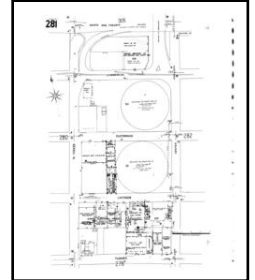
Volume 3, Sheet 278



Volume 3, Sheet 279



Volume 3, Sheet 280



Volume 3, Sheet 281

### 1964 Source Sheets




Volume 3, Sheet 277



Volume 3, Sheet 278



Volume 3, Sheet 280



Volume 3, Sheet 281