

(THIS PAGE INTENTIONALLY BLANK)

1894 Source Sheets



Volume 1, Sheet 26



Volume 1, Sheet 26



Volume 1, Sheet 28



Volume 1, Sheet 28



Volume 1, Sheet 29

1888 Source Sheets



Volume 1, Sheet 15



Volume 1, Sheet 16



Volume 1, Sheet 24

1970 Certified Sanborn Map



The certified Sanborn Library search results in this report can be authenticated by visiting www.edrnet.com/sanborn and entering the certification number. Only Environmental Data Resources, Inc. (EDR) is authorized to grant rights for commercial reproduction of maps by The Sanborn Library LLC, the copyright holder for the collection.

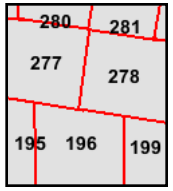
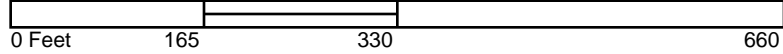
Sanborn
Certification #
7275-45DE-9B5A

Site Name: SCRIP
 Address: Union Station Area - N Vignes St & E Cessar Chavez
 City, ST, ZIP: Los Angeles CA 90012
 Client: Leighton Consulting
 EDR Inquiry: 4102444.3
 Order Date: 10/14/2014 8:02:03 AM
 Certification #: 7275-45DE-9B5A



Copyright: 1970


This Certified Sanborn Map combines the following sheets.
 Outlined areas indicate map sheets within the collection.



- Volume 3, Sheet 277
- Volume 3, Sheet 278
- Volume 3, Sheet 280
- Volume 3, Sheet 281
- Volume 2, Sheet 195
- Volume 2, Sheet 196
- Volume 2, Sheet 199



1968 Certified Sanborn Map



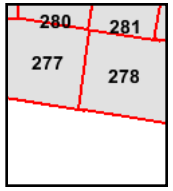

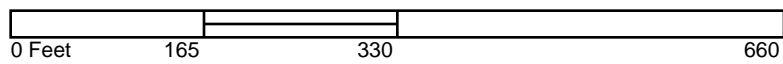
The certified Sanborn Library search results in this report can be authenticated by visiting www.edrnet.com/sanborn and entering the certification number. Only Environmental Data Resources, Inc. (EDR) is authorized to grant rights for commercial reproduction of maps by The Sanborn Library LLC, the copyright holder for the collection.

Certification # 7275-45DE-9B5A

Site Name: SCRIP
 Address: Union Station Area - N Vignes St & E Cessar Chavez
 City, ST, ZIP: Los Angeles CA 90012
 Client: Leighton Consulting
 EDR Inquiry: 4102444.3
 Order Date: 10/14/2014 8:02:03 AM
 Certification #: 7275-45DE-9B5A



This Certified Sanborn Map combines the following sheets. Outlined areas indicate map sheets within the collection.



- Volume 3, Sheet 277
- Volume 3, Sheet 278
- Volume 3, Sheet 280
- Volume 3, Sheet 281

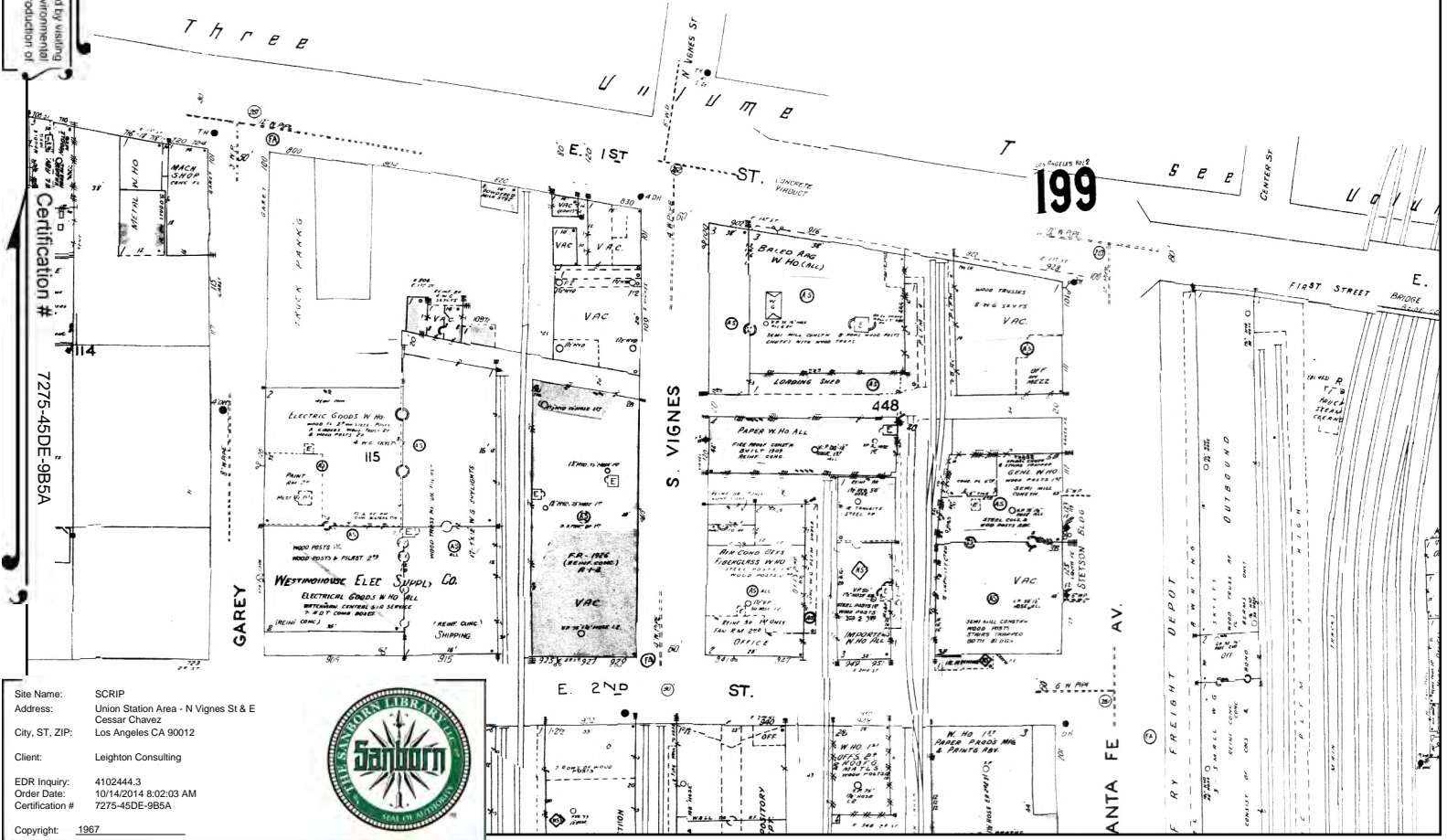


1967 Certified Sanborn Map

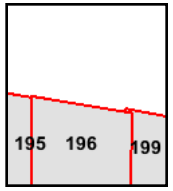
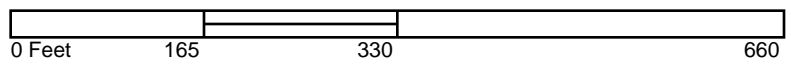
The certified Sanborn Library search results in this report can be authenticated by visiting www.edrnet.com/sanborn and entering the certification number. Only Environmental Data Resources, Inc. (EDR) is authorized to grant rights for commercial reproduction of maps by The Sanborn Library LLC, the copyright holder for the collection.

Certification # 7275-45DE-9B5A

Site Name: SCRIP
 Address: Union Station Area - N Vignes St & E Cessar Chavez
 City, ST, ZIP: Los Angeles CA 90012
 Client: Leighton Consulting
 EDR Inquiry: 4102444.3
 Order Date: 10/14/2014 8:02:03 AM
 Certification #: 7275-45DE-9B5A
 Copyright: 1967



This Certified Sanborn Map combines the following sheets. Outlined areas indicate map sheets within the collection.



Volume 2, Sheet 195
 Volume 2, Sheet 196
 Volume 2, Sheet 199



1965 Certified Sanborn Map



The certified Sanborn Map search results in this report can be authenticated by visiting www.edr.com and entering the certification number. Only Environmental Data Resources, Inc. (EDR) is authorized to grant rights for commercial reproduction of maps by The Sanborn Library LLC, the copyright holder for the collection.

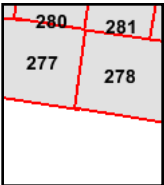
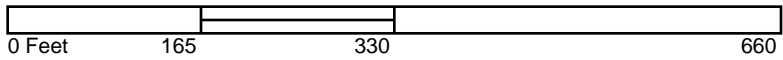
Certification # 7275-45DE-9B5A

Site Name: SCRIP
 Address: Union Station Area - N Vignes St & E Cessar Chavez
 City, ST, ZIP: Los Angeles CA 90012
 Client: Leighton Consulting
 EDR Inquiry: 4102444.3
 Order Date: 10/14/2014 8:02:03 AM
 Certification #: 7275-45DE-9B5A



Copyright: 1965

This Certified Sanborn Map combines the following sheets. Outlined areas indicate map sheets within the collection.



- Volume 3, Sheet 277
- Volume 3, Sheet 278
- Volume 3, Sheet 280
- Volume 3, Sheet 281



1964 Certified Sanborn Map



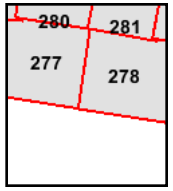
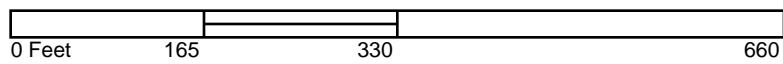
The certified Sanborn Library search results in this report can be authenticated by visiting www.edrnet.com/sanborn and entering the certification number. Only Environmental Data Resources, Inc. (EDR) is authorized to grant rights for commercial reproduction of maps by The Sanborn Library LLC, the copyright holder for the collection.

Certification # 7275-45DE-9B5A

Site Name: SCRIP
 Address: Union Station Area - N Vignes St & E Cesar Chavez
 City, ST, ZIP: Los Angeles CA 90012
 Client: Leighton Consulting
 EDR Inquiry: 4102444.3
 Order Date: 10/14/2014 8:02:03 AM
 Certification #: 7275-45DE-9B5A
 Copyright: 1964



This Certified Sanborn Map combines the following sheets. Outlined areas indicate map sheets within the collection.



- Volume 3, Sheet 277
- Volume 3, Sheet 278
- Volume 3, Sheet 280
- Volume 3, Sheet 281



1960 Certified Sanborn Map



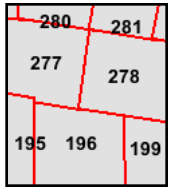
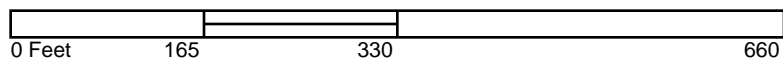
The certified Sanborn Library search results in this report can be authenticated by visiting www.edrnet.com/sanborn and entering the certification number. Only Environmental Data Resources, Inc. (EDR) is authorized to grant rights for commercial reproduction of maps by The Sanborn Library LLC, the copyright holder for the collection.

Certification # 7275-45DE-9B5A

Site Name: SCRIP
 Address: Union Station Area - N Vignes St & Cessar Chavez
 City, ST, ZIP: Los Angeles CA 90012
 Client: Leighton Consulting
 EDR Inquiry: 4102444.3
 Order Date: 10/14/2014 8:02:03 AM
 Certification #: 7275-45DE-9B5A



This Certified Sanborn Map combines the following sheets. Outlined areas indicate map sheets within the collection.

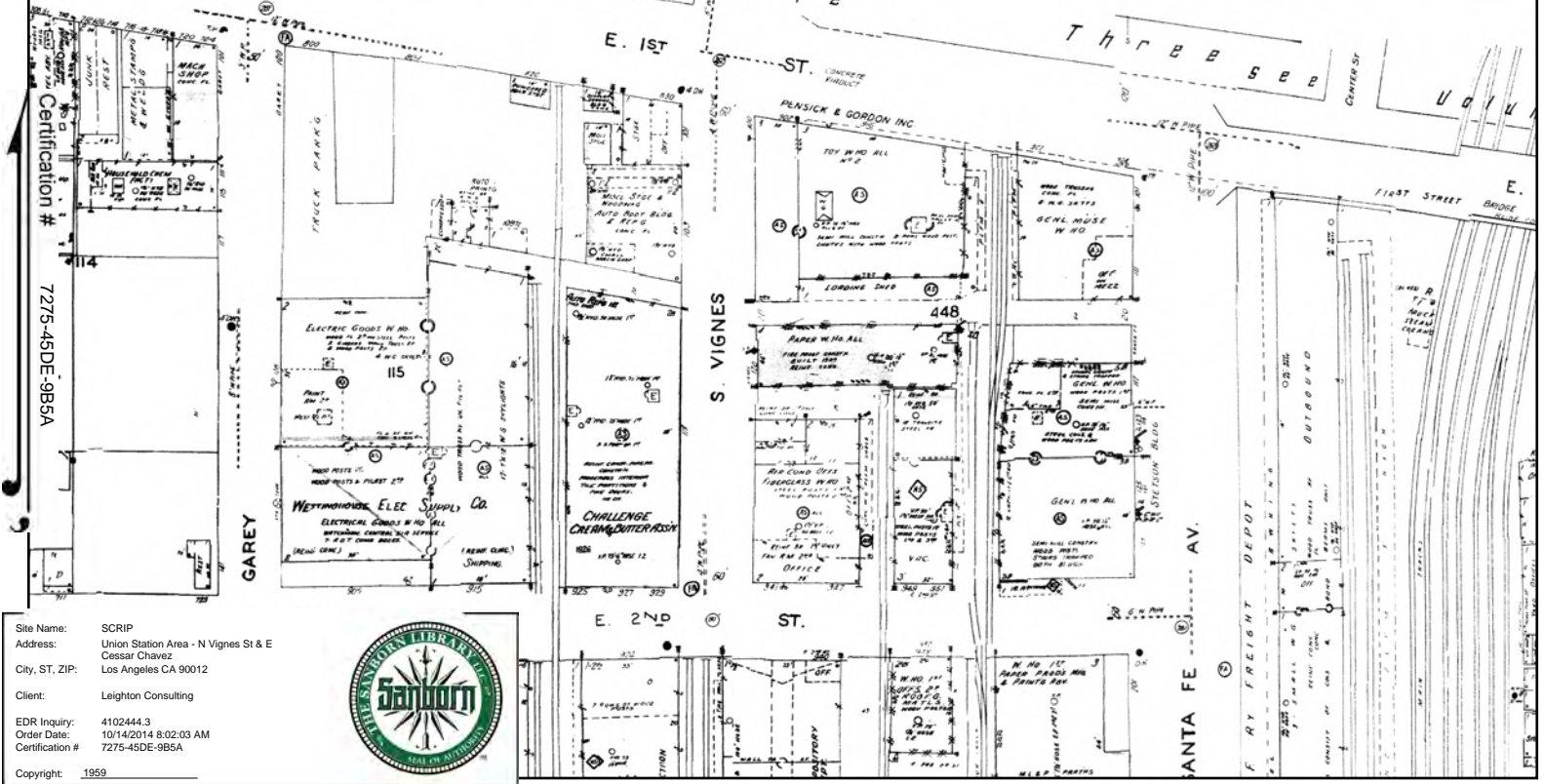


- Volume 3, Sheet 277
- Volume 3, Sheet 278
- Volume 3, Sheet 280
- Volume 3, Sheet 281
- Volume 2, Sheet 195
- Volume 2, Sheet 196
- Volume 2, Sheet 199



1959 Certified Sanborn Map

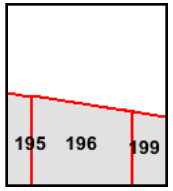
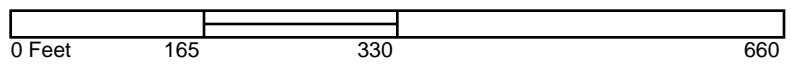
The certified Sanborn Library search results in this report can be authenticated by visiting www.edrnet.com/sanborn and entering the certification number. Only Environmental Data Resources, Inc. (EDR) is authorized to grant rights for commercial reproduction of maps by The Sanborn Library LLC, the copyright holder for the collection.



Site Name: SCRIP
 Address: Union Station Area - N Vignes St & E Cesar Chavez
 City, ST, ZIP: Los Angeles CA 90012
 Client: Leighton Consulting
 EDR Inquiry: 4102444.3
 Order Date: 10/14/2014 8:02:03 AM
 Certification #: 7275-45DE-9B5A
 Copyright: 1959



This Certified Sanborn Map combines the following sheets. Outlined areas indicate map sheets within the collection.



Volume 2, Sheet 195
 Volume 2, Sheet 196
 Volume 2, Sheet 199



1957 Certified Sanborn Map



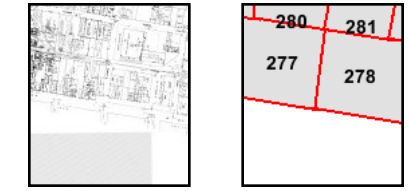
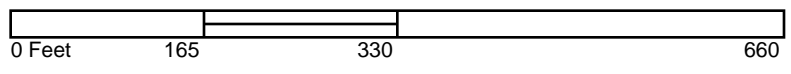
The certified Sanborn Map search results in this report can be authenticated by visiting www.edrnet.com/sanborn and entering the certification number. Only Environmental Data Resources, Inc. (EDR) is authorized to grant rights for commercial reproduction of maps by The Sanborn Library LLC, the copyright holder for the collection.

Certification # 7275-45DE-9B5A

Site Name: SCRIP
 Address: Union Station Area - N Vignes St & E Cessar Chavez
 City, ST, ZIP: Los Angeles CA 90012
 Client: Leighton Consulting
 EDR Inquiry: 4102444.3
 Order Date: 10/14/2014 8:02:03 AM
 Certification #: 7275-45DE-9B5A
 Copyright: 1957



This Certified Sanborn Map combines the following sheets. Outlined areas indicate map sheets within the collection.



- Volume 3, Sheet 277
- Volume 3, Sheet 278
- Volume 3, Sheet 280
- Volume 3, Sheet 281



1954 Certified Sanborn Map



The certified Sanborn Map search results in this report can be authenticated by visiting www.edrnet.com/sanborn and entering the certification number. Only Environmental Data Resources, Inc. (EDR) is authorized to grant rights for commercial reproduction of maps by The Sanborn Library LLC, the copyright holder for the collection.

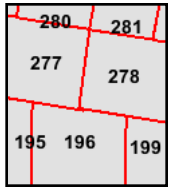
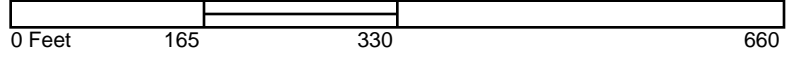
Certification # 7275-45DE-9B5A

Site Name: SCRIP
 Address: Union Station Area - N Vignes St & E Cessar Chavez
 City, ST, ZIP: Los Angeles CA 90012
 Client: Leighton Consulting
 EDR Inquiry: 4102444.3
 Order Date: 10/14/2014 8:02:03 AM
 Certification #: 7275-45DE-9B5A



Copyright: 1954

This Certified Sanborn Map combines the following sheets. Outlined areas indicate map sheets within the collection.



- Volume 3, Sheet 277
- Volume 3, Sheet 278
- Volume 3, Sheet 280
- Volume 3, Sheet 281
- Volume 2, Sheet 196
- Volume 2, Sheet 199



1953 Certified Sanborn Map

The certified Sanborn Map search results in this report can be authenticated by visiting www.edrnet.com/sanborn and entering the certification number. Only Environmental Data Resources, Inc. (EDR) is authorized to grant rights for commercial reproduction of maps by The Sanborn Library LLC, the copyright holder for the collection.

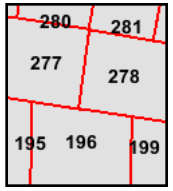
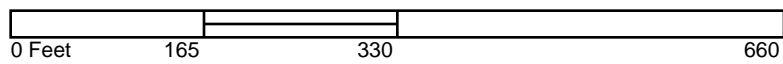
Certification # 7275-45DE-9B5A

Site Name: SCRIP
 Address: Union Station Area - N Vignes St & E Cessar Chavez
 City, ST, ZIP: Los Angeles CA 90012
 Client: Leighton Consulting
 EDR Inquiry: 4102444.3
 Order Date: 10/14/2014 8:02:03 AM
 Certification #: 7275-45DE-9B5A



Copyright: 1953

This Certified Sanborn Map combines the following sheets. Outlined areas indicate map sheets within the collection.



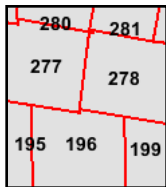
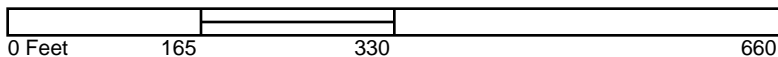
- | | | |
|---------------------|---------------------|---------------------|
| Volume 2, Sheet 195 | Volume 3, Sheet 280 | Volume 3, Sheet 281 |
| Volume 2, Sheet 196 | Volume 3, Sheet 281 | Volume 2, Sheet 195 |
| Volume 2, Sheet 199 | Volume 3, Sheet 277 | Volume 2, Sheet 196 |
| Volume 3, Sheet 277 | Volume 3, Sheet 278 | Volume 2, Sheet 199 |
| Volume 3, Sheet 278 | Volume 3, Sheet 280 | |



1950 Certified Sanborn Map



This Certified Sanborn Map combines the following sheets.
 Outlined areas indicate map sheets within the collection.



- | | |
|---------------------|---------------------|
| Volume 2, Sheet 195 | Volume 2, Sheet 199 |
| Volume 2, Sheet 196 | Volume 3, Sheet 277 |
| Volume 2, Sheet 199 | Volume 3, Sheet 278 |
| Volume 2, Sheet 195 | Volume 3, Sheet 280 |
| Volume 2, Sheet 196 | Volume 3, Sheet 281 |



1920 Certified Sanborn Map



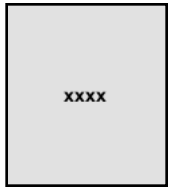
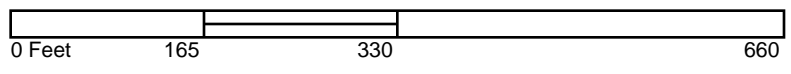
The certified Sanborn Library search results in this report can be authenticated by visiting
 www.edrnet.com/sanborn and entering the certification number. Only Environmental
 Data Resources, Inc. (EDR) is authorized to grant rights for commercial reproduction of
 maps by The Sanborn Library LLC, the copyright holder for the collection.

Certification #
 7275-45DE-985A

Site Name: SCRIP
 Address: Union Station Area - N Vignes St & E
 Cesar Chavez
 City, ST, ZIP: Los Angeles CA 90012
 Client: Leighton Consulting
 EDR Inquiry: 4102444.3
 Order Date: 10/14/2014 8:02:03 AM
 Certification #: 7275-45DE-985A



This Certified Sanborn Map combines the following sheets.
 Outlined areas indicate map sheets within the collection.



Volume Congested Business District, Sheet



1906 Certified Sanborn Map



The certified Sanborn Map search results in this report can be authenticated by visiting www.edrnet.com/sanborn and entering the certification number. Only Environmental Data Resources, Inc. (EDR) is authorized to grant rights for commercial reproduction of maps by The Sanborn Library LLC, the copyright holder for the collection.

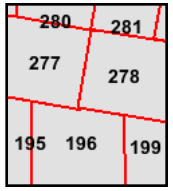
Certification #
7275-45DE-9B5A

Site Name: SCRIP
Address: Union Station Area - N Vignes St & E Cesar Chavez
City, ST, ZIP: Los Angeles CA 90012
Client: Leighton Consulting
EDR Inquiry: 4102444.3
Order Date: 10/14/2014 8:02:03 AM
Certification #: 7275-45DE-9B5A

Copyright: 1906



This Certified Sanborn Map combines the following sheets. Outlined areas indicate map sheets within the collection.



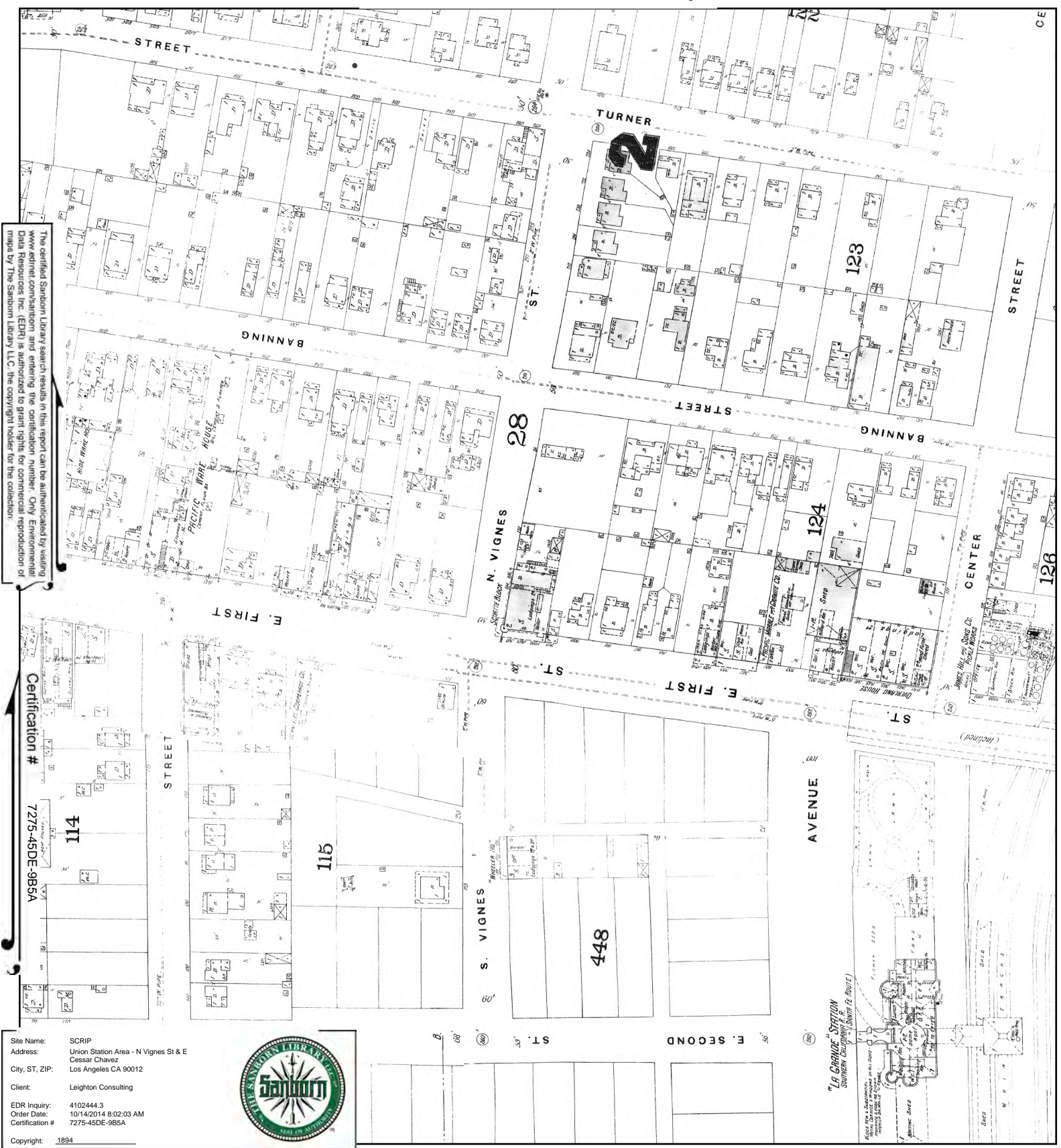
- Volume 3, Sheet 277
- Volume 3, Sheet 278
- Volume 3, Sheet 280
- Volume 3, Sheet 281
- Volume 2, Sheet 195
- Volume 2, Sheet 196
- Volume 2, Sheet 199

1894 Certified Sanborn Map

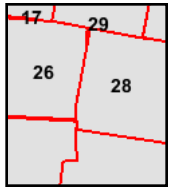
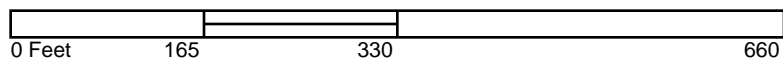
The certified Sanborn Library search results in this report can be authenticated by visiting www.edrnet.com/sanborn and entering the certification number. Only Environmental Data Resources, Inc. (EDR) is authorized to grant rights for commercial reproduction of maps by The Sanborn Library LLC, the copyright holder for the collection.

Certification #
7275-45DE-9B5A

Site Name: SCRIP
 Address: Union Station Area - N Vignes St & E Cesar Chavez
 City, ST, ZIP: Los Angeles CA 90012
 Client: Leighton Consulting
 EDR Inquiry: 4102444.3
 Order Date: 10/14/2014 8:02:03 AM
 Certification #: 7275-45DE-9B5A
 Copyright: 1894



This Certified Sanborn Map combines the following sheets. Outlined areas indicate map sheets within the collection.



- Volume 1, Sheet 26
- Volume 1, Sheet 26
- Volume 1, Sheet 28
- Volume 1, Sheet 28
- Volume 1, Sheet 29



1888 Certified Sanborn Map



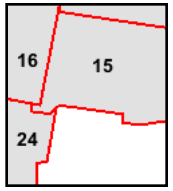
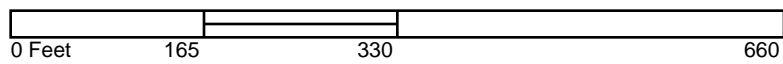
The certified Sanborn Library search results in this report can be authenticated by visiting www.edrnet.com/sanborn and entering the certification number. Only Environmental Data Resources, Inc. (EDR) is authorized to grant rights for commercial reproduction of maps by The Sanborn Library LLC, the copyright holder for the collection.

Certification # 7275-45DE-9B5A

Site Name: SCRIP
 Address: Union Station Area - N Vignes St & E Cessar Chavez
 City, ST, ZIP: Los Angeles CA 90012
 Client: Leighton Consulting
 EDR Inquiry: 4102444.3
 Order Date: 10/14/2014 8:02:03 AM
 Certification #: 7275-45DE-9B5A
 Copyright: 1888



This Certified Sanborn Map combines the following sheets. Outlined areas indicate map sheets within the collection.



- Volume 1, Sheet 15
- Volume 1, Sheet 16
- Volume 1, Sheet 24





SCRIP

Union Station Area - N Vignes St & E Cesar Chavez
Los Angeles, CA 90012

Inquiry Number: 4102444.3

October 14, 2014

Certified Sanborn® Map Report



6 Armstrong Road, 4th Floor
Shelton, Connecticut 06484
Toll Free: 800.352.0050
www.edrnet.com

Certified Sanborn® Map Report

10/14/14

Site Name:

SCRIP

Union Station Area - N Vignes

Los Angeles, CA 90012

EDR Inquiry # 4102444.3

Client Name:

Leighton Consulting

17781 Cowan

Irvine, CA 92614

Contact: Meredith Church



The Sanborn Library has been searched by EDR and maps covering the target property location as provided by Leighton Consulting were identified for the years listed below. The Sanborn Library is the largest, most complete collection of fire insurance maps. The collection includes maps from Sanborn, Bromley, Perris & Browne, Hopkins, Barlow, and others. Only Environmental Data Resources Inc. (EDR) is authorized to grant rights for commercial reproduction of maps by the Sanborn Library LLC, the copyright holder for the collection. Results can be authenticated by visiting www.edrnet.com/sanborn.

The Sanborn Library is continually enhanced with newly identified map archives. This report accesses all maps in the collection as of the day this report was generated.

Certified Sanborn Results:

Site Name:

SCRIP

Address:

Union Station Area - N Vignes St & E Cessar

City, State, Zip:

Los Angeles, CA 90012

Cross Street:**P.O. #**

10842.001

Project:

SCRIP

Certification #

7275-45DE-9B5A



Sanborn® Library search results
Certification # 7275-45DE-9B5A

Maps Provided:

1970	1959	1921
1968	1957	1920
1967	1954	1906
1965	1953	1894
1964	1950	1890
1960	1949	1888

The Sanborn Library includes more than 1.2 million fire insurance maps from Sanborn, Bromley, Perris & Browne, Hopkins, Barlow and others which track historical property usage in approximately 12,000 American cities and towns. Collections searched:

- Library of Congress
- University Publications of America
- EDR Private Collection

The Sanborn Library LLC Since 1866™

Limited Permission To Make Copies

Leighton Consulting (the client) is permitted to make up to FIVE photocopies of this Sanborn Map transmittal and each fire insurance map accompanying this report solely for the limited use of its customer. No one other than the client is authorized to make copies. Upon request made directly to an EDR Account Executive, the client may be permitted to make a limited number of additional photocopies. This permission is conditioned upon compliance by the client, its customer and their agents with EDR's copyright policy; a copy of which is available upon request.

Disclaimer - Copyright and Trademark notice

This Report contains certain information obtained from a variety of public and other sources reasonably available to Environmental Data Resources, Inc. It cannot be concluded from this Report that coverage information for the target and surrounding properties does not exist from other sources. NO WARRANTY EXPRESSED OR IMPLIED, IS MADE WHATSOEVER IN CONNECTION WITH THIS REPORT. ENVIRONMENTAL DATA RESOURCES, INC. SPECIFICALLY DISCLAIMS THE MAKING OF ANY SUCH WARRANTIES, INCLUDING WITHOUT LIMITATION, MERCHANTABILITY OR FITNESS FOR A PARTICULAR USE OR PURPOSE. ALL RISK IS ASSUMED BY THE USER. IN NO EVENT SHALL ENVIRONMENTAL DATA RESOURCES, INC. BE LIABLE TO ANYONE, WHETHER ARISING OUT OF ERRORS OR OMISSIONS, NEGLIGENCE, ACCIDENT OR ANY OTHER CAUSE, FOR ANY LOSS OF DAMAGE, INCLUDING, WITHOUT LIMITATION, SPECIAL, INCIDENTAL CONSEQUENTIAL, OR EXEMPLARY DAMAGES. ANY LIABILITY ON THE PART OF ENVIRONMENTAL DATA RESOURCES, INC. IS STRICTLY LIMITED TO A REFUND OF THE AMOUNT PAID FOR THIS REPORT. Purchaser accepts this Report "AS IS". Any analyses, estimates, ratings, environmental risk levels or risk codes provided in this Report are provided for illustrative purposes only, and are not intended to provide, nor should they be interpreted as providing any facts regarding, or prediction or forecast of, any environmental risk for any property. Only a Phase I Environmental Site Assessment performed by an environmental professional can provide information regarding the environmental risk for any property. Additionally, the information provided in this Report is not to be construed as legal advice.

Copyright 2014 by Environmental Data Resources, Inc. All rights reserved. Reproduction in any media or format, in whole or in part, of any report or map of Environmental Data Resources, Inc., or its affiliates, is prohibited without prior written permission.

EDR and its logos (including Sanborn and Sanborn Map) are trademarks of Environmental Data Resources, Inc. or its affiliates. All other trademarks used herein are the property of their respective owners.

Sanborn Sheet Thumbnails

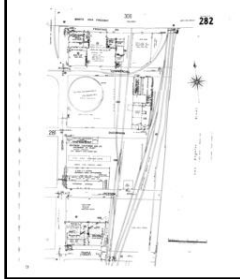
This Certified Sanborn Map Report is based upon the following Sanborn Fire Insurance map sheets.




1970 Source Sheets



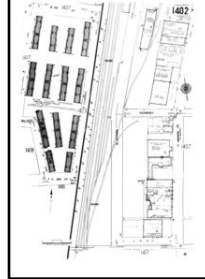
Volume 3, Sheet 278



Volume 3, Sheet 282



Volume 2, Sheet 199



Volume 14, Sheet 1402

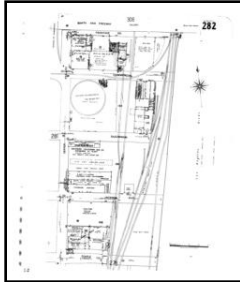


Volume 14, Sheet 1417

1968 Source Sheets




Volume 3, Sheet 278



Volume 3, Sheet 282

1967 Source Sheets

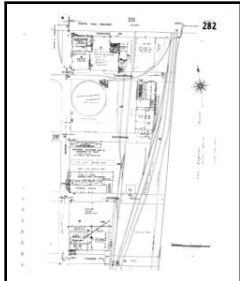


Volume 2, Sheet 199

1965 Source Sheets



Volume 3, Sheet 278



Volume 3, Sheet 282

1964 Source Sheets



Volume 3, Sheet 278

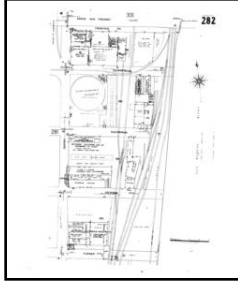


Volume 3, Sheet 282


1960 Source Sheets



Volume 3, Sheet 278

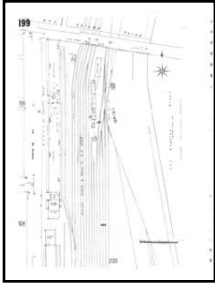


Volume 3, Sheet 282



Volume 2, Sheet 199

1959 Source Sheets

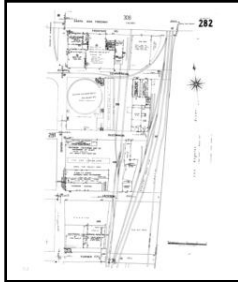


Volume 2, Sheet 199

1957 Source Sheets



Volume 3, Sheet 278

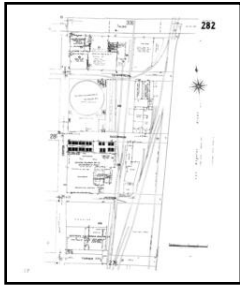


Volume 3, Sheet 282


1954 Source Sheets



Volume 3, Sheet 278




Volume 3, Sheet 282



Volume 2, Sheet 199

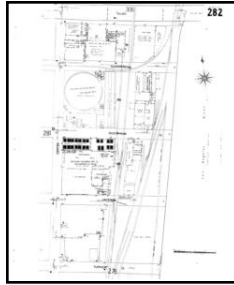
1953 Source Sheets



Volume 2, Sheet 199



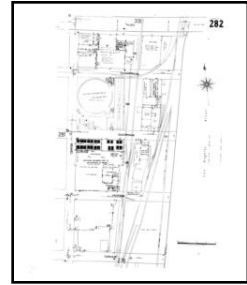
Volume 3, Sheet 278



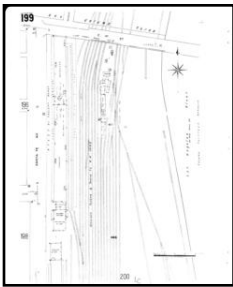
Volume 3, Sheet 282



Volume 3, Sheet 278

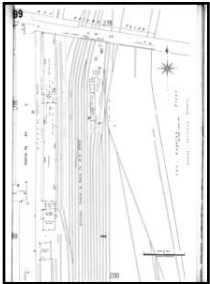


Volume 3, Sheet 282

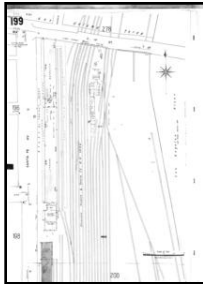


Volume 2, Sheet 199

1950 Source Sheets



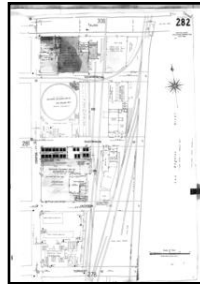
Volume 2, Sheet 199



Volume 2, Sheet 199

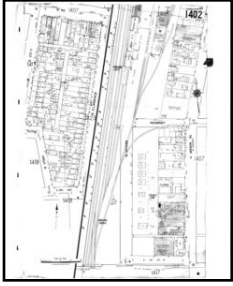


Volume 3, Sheet 278



Volume 3, Sheet 282

1949 Source Sheets

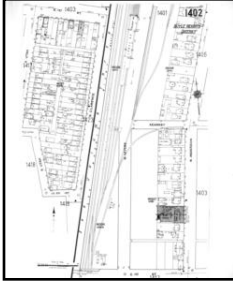


Volume 14, Sheet 1402



Volume 14, Sheet 1417

1921 Source Sheets



Volume 14, Sheet 1402



Volume 14, Sheet 1417

1920 Source Sheets




Volume Congested Business District, Sheet

1906 Source Sheets



Volume 4, Sheet 445




Volume 4, Sheet 447



Volume 4, Sheet 448

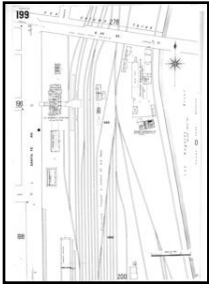


Volume 3, Sheet 278



Volume 3, Sheet 282

Volume 2, Sheet 199



1894 Source Sheets



Volume 2, Sheet 84



Volume 2, Sheet 84



Volume 1, Sheet 28



Volume 1, Sheet 28



Volume 1, Sheet 29

1890 Source Sheets




Volume 2, Sheet 73

1888 Source Sheets

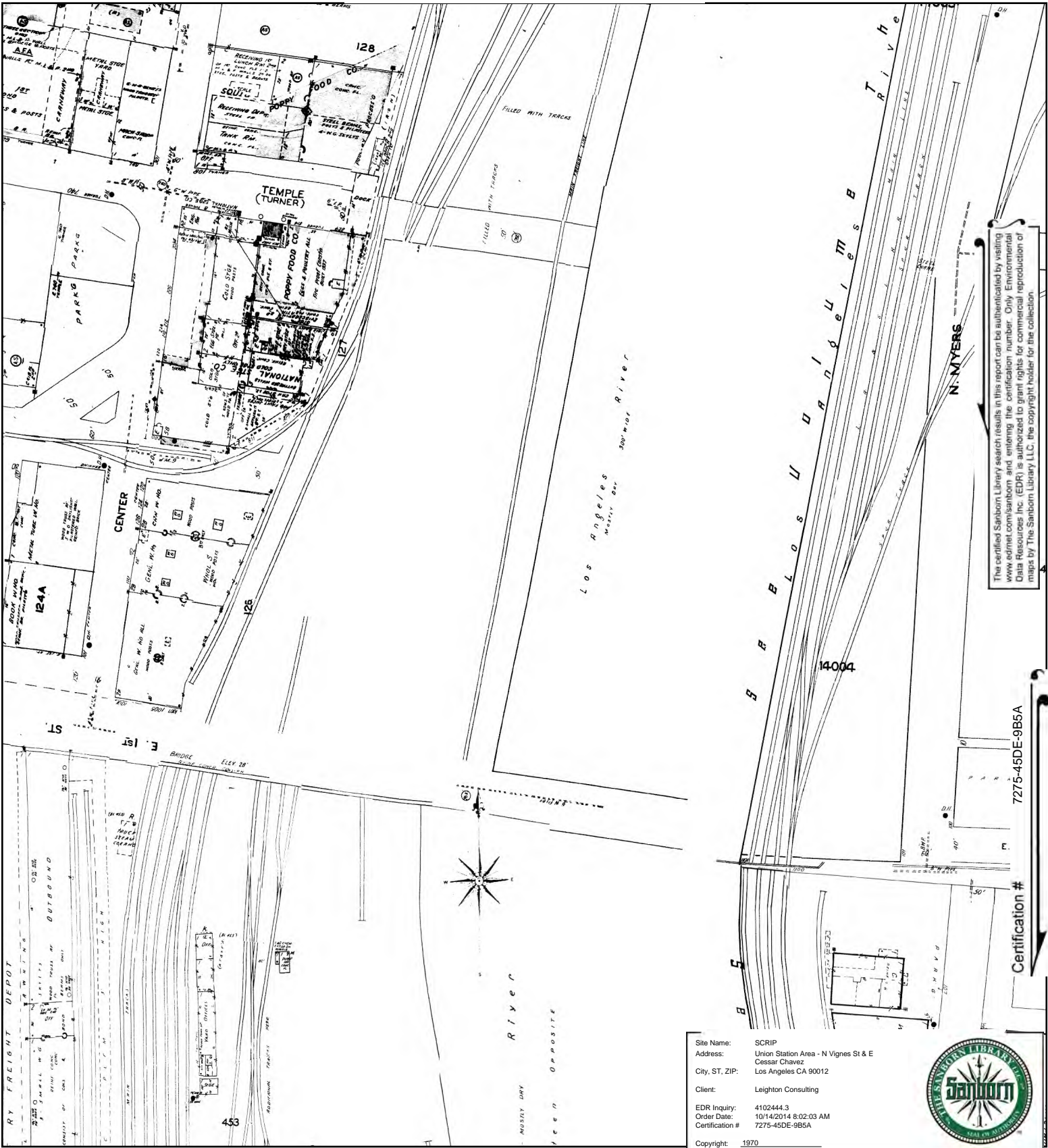


Volume 1, Sheet 15



Volume 1, Sheet 15

1970 Certified Sanborn Map



The certified Sanborn Library search results in this report can be authenticated by visiting www.edrnet.com/sanborn and entering the certification number. Only Environmental Data Resources Inc. (EDR) is authorized to grant rights for commercial reproduction of maps by The Sanborn Library LLC, the copyright holder for the collection.

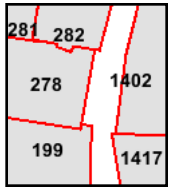
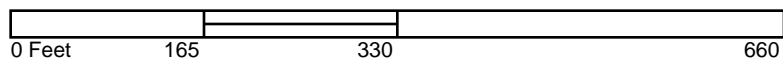
7275-45DE-9B5A

Certification #

Site Name: SCRIP
 Address: Union Station Area - N Vignes St & E Cessar Chavez
 City, ST, ZIP: Los Angeles CA 90012
 Client: Leighton Consulting
 EDR Inquiry: 4102444.3
 Order Date: 10/14/2014 8:02:03 AM
 Certification #: 7275-45DE-9B5A
 Copyright: 1970




This Certified Sanborn Map combines the following sheets. Outlined areas indicate map sheets within the collection.



- Volume 3, Sheet 278
- Volume 3, Sheet 282
- Volume 2, Sheet 199
- Volume 14, Sheet 1402
- Volume 14, Sheet 1417



1968 Certified Sanborn Map



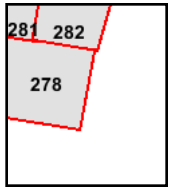
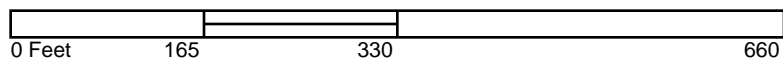
The certified Sanborn Library search results in this report can be authenticated by visiting www.edrnet.com/sanborn and entering the certification number. Only Environmental Data Resources Inc. (EDR) is authorized to grant rights for commercial reproduction of maps by The Sanborn Library LLC, the copyright holder for the collection.

Certification # 7275-45DE-9B5A

Site Name: SCRIP
 Address: Union Station Area - N Vignes St & E Cessar Chavez
 City, ST, ZIP: Los Angeles CA 90012
 Client: Leighton Consulting
 EDR Inquiry: 4102444.3
 Order Date: 10/14/2014 8:02:03 AM
 Certification #: 7275-45DE-9B5A
 Copyright: 1968




This Certified Sanborn Map combines the following sheets. Outlined areas indicate map sheets within the collection.



Volume 3, Sheet 278
 Volume 3, Sheet 282



1967 Certified Sanborn Map



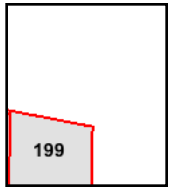
The certified Sanborn Library search results in this report can be authenticated by visiting www.edrnet.com/sanborn and entering the certification number. Only Environmental Data Resources Inc. (EDR) is authorized to grant rights for commercial reproduction of maps by The Sanborn Library LLC, the copyright holder for the collection.

Certification # 7275-45DE-9B5A

Site Name: SCRIP
 Address: Union Station Area - N Vignes St & E Cessar Chavez
 City, ST, ZIP: Los Angeles CA 90012
 Client: Leighton Consulting
 EDR Inquiry: 4102444.3
 Order Date: 10/14/2014 8:02:03 AM
 Certification #: 7275-45DE-9B5A
 Copyright: 1967

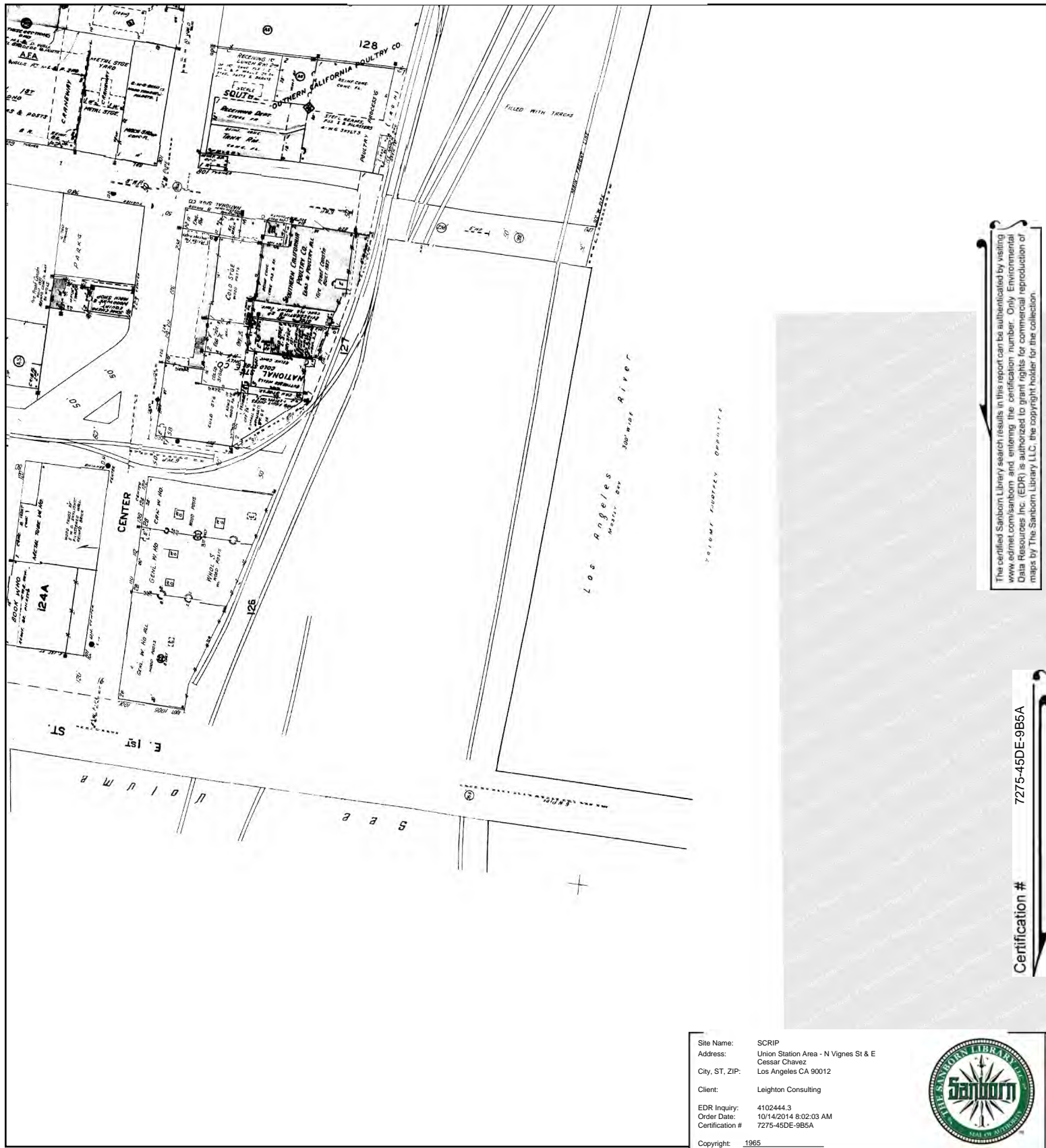


This Certified Sanborn Map combines the following sheets. Outlined areas indicate map sheets within the collection.



Volume 2, Sheet 199

1965 Certified Sanborn Map



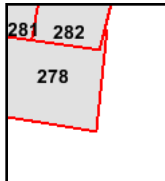
The certified Sanborn Library search results in this report can be authenticated by visiting www.edrnet.com/sanborn and entering the certification number. Only Environmental Data Resources Inc. (EDR) is authorized to grant rights for commercial reproduction of maps by The Sanborn Library LLC, the copyright holder for the collection.

Certification # 7275-45DE-9B5A

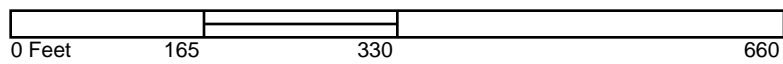
Site Name: SCRIP
 Address: Union Station Area - N Vignes St & E Cessar Chavez
 City, ST, ZIP: Los Angeles CA 90012
 Client: Leighton Consulting
 EDR Inquiry: 4102444.3
 Order Date: 10/14/2014 8:02:03 AM
 Certification #: 7275-45DE-9B5A
 Copyright: 1965




This Certified Sanborn Map combines the following sheets. Outlined areas indicate map sheets within the collection.



Volume 3, Sheet 278
 Volume 3, Sheet 282



1964 Certified Sanborn Map



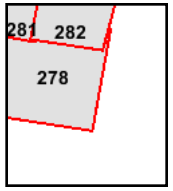
The certified Sanborn Library search results in this report can be authenticated by visiting www.edrnet.com/sanborn and entering the certification number. Only Environmental Data Resources Inc. (EDR) is authorized to grant rights for commercial reproduction of maps by The Sanborn Library LLC, the copyright holder for the collection.

Certification # 7275-45DE-9B5A

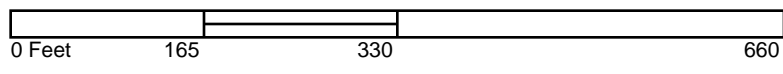
Site Name: SCRIP
 Address: Union Station Area - N Vignes St & E Cesar Chavez
 City, ST, ZIP: Los Angeles CA 90012
 Client: Leighton Consulting
 EDR Inquiry: 4102444.3
 Order Date: 10/14/2014 8:02:03 AM
 Certification #: 7275-45DE-9B5A
 Copyright: 1964



This Certified Sanborn Map combines the following sheets. Outlined areas indicate map sheets within the collection.



Volume 3, Sheet 278
 Volume 3, Sheet 282



1960 Certified Sanborn Map



The certified Sanborn Library search results in this report can be authenticated by visiting www.edrnet.com/sanborn and entering the certification number. Only Environmental Data Resources Inc. (EDR) is authorized to grant rights for commercial reproduction of maps by The Sanborn Library LLC, the copyright holder for the collection.

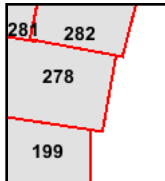
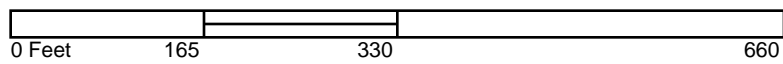
7275-45DE-9B5A

Certification #

Site Name: SCRIP
 Address: Union Station Area - N Vignes St & E Cesar Chavez
 City, ST, ZIP: Los Angeles CA 90012
 Client: Leighton Consulting
 EDR Inquiry: 4102444.3
 Order Date: 10/14/2014 8:02:03 AM
 Certification #: 7275-45DE-9B5A
 Copyright: 1960




This Certified Sanborn Map combines the following sheets. Outlined areas indicate map sheets within the collection.



Volume 3, Sheet 278
 Volume 3, Sheet 282
 Volume 2, Sheet 199



1959 Certified Sanborn Map



The certified Sanborn Library search results in this report can be authenticated by visiting www.edrnet.com/sanborn and entering the certification number. Only Environmental Data Resources Inc. (EDR) is authorized to grant rights for commercial reproduction of maps by The Sanborn Library LLC, the copyright holder for the collection.

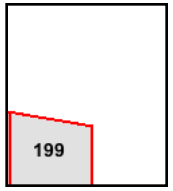

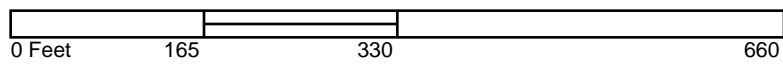


Certification # 7275-45DE-9B5A

Site Name: SCRIP
 Address: Union Station Area - N Vignes St & E Cessar Chavez
 City, ST, ZIP: Los Angeles CA 90012
 Client: Leighton Consulting
 EDR Inquiry: 4102444.3
 Order Date: 10/14/2014 8:02:03 AM
 Certification # 7275-45DE-9B5A
 Copyright: 1959



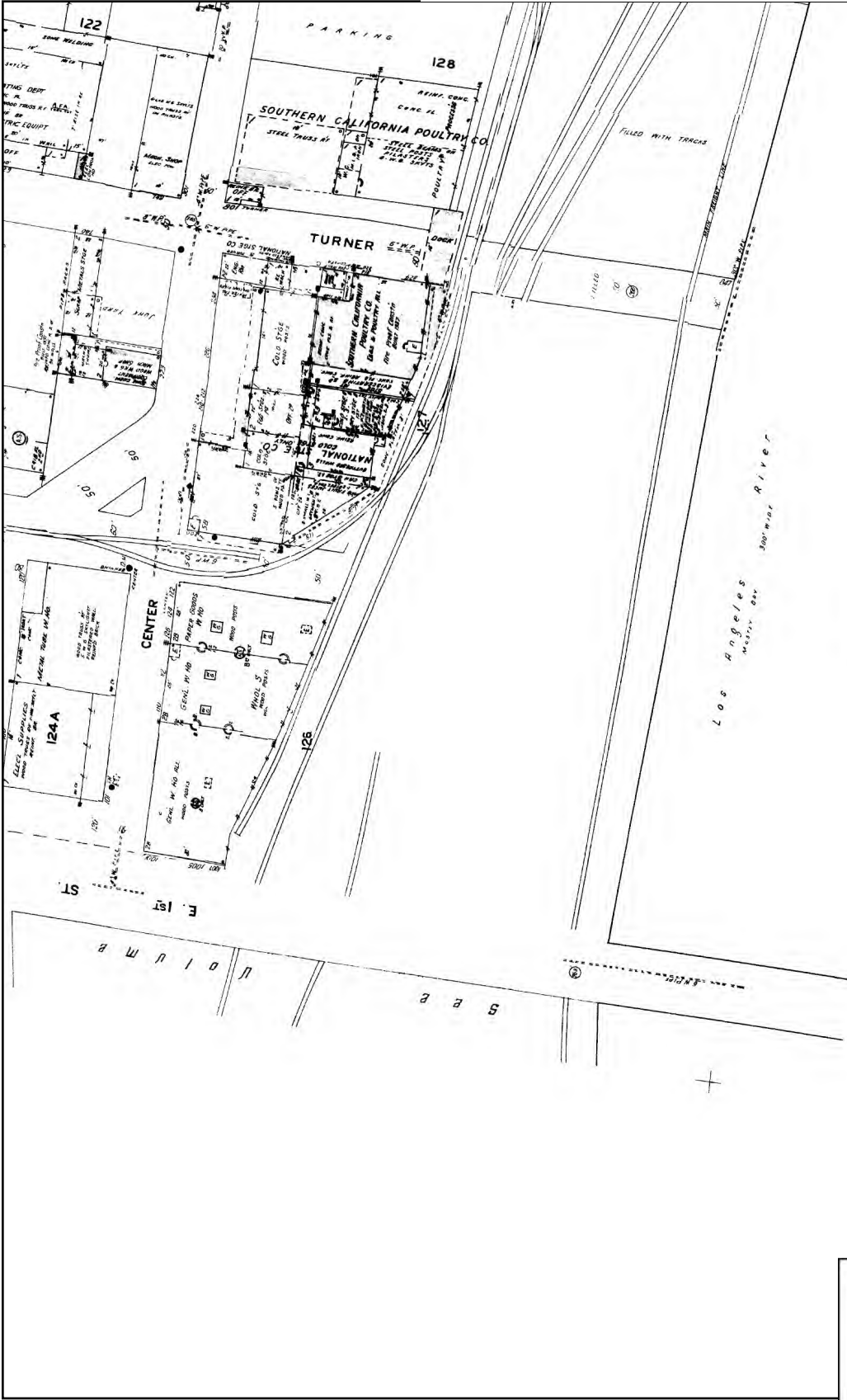
This Certified Sanborn Map combines the following sheets. Outlined areas indicate map sheets within the collection.



Volume 2, Sheet 199



1957 Certified Sanborn Map



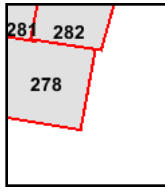
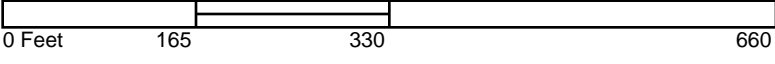
The certified Sanborn Library search results in this report can be authenticated by visiting www.edrnet.com/sanborn and entering the certification number. Only Environmental Data Resources Inc. (EDR) is authorized to grant rights for commercial reproduction of maps by The Sanborn Library LLC, the copyright holder for the collection.

Certification # 7275-45DE-9B5A

Site Name: SCRIP
 Address: Union Station Area - N Vignes St & E Cesar Chavez
 City, ST, ZIP: Los Angeles CA 90012
 Client: Leighton Consulting
 EDR Inquiry: 4102444.3
 Order Date: 10/14/2014 8:02:03 AM
 Certification #: 7275-45DE-9B5A
 Copyright: 1957



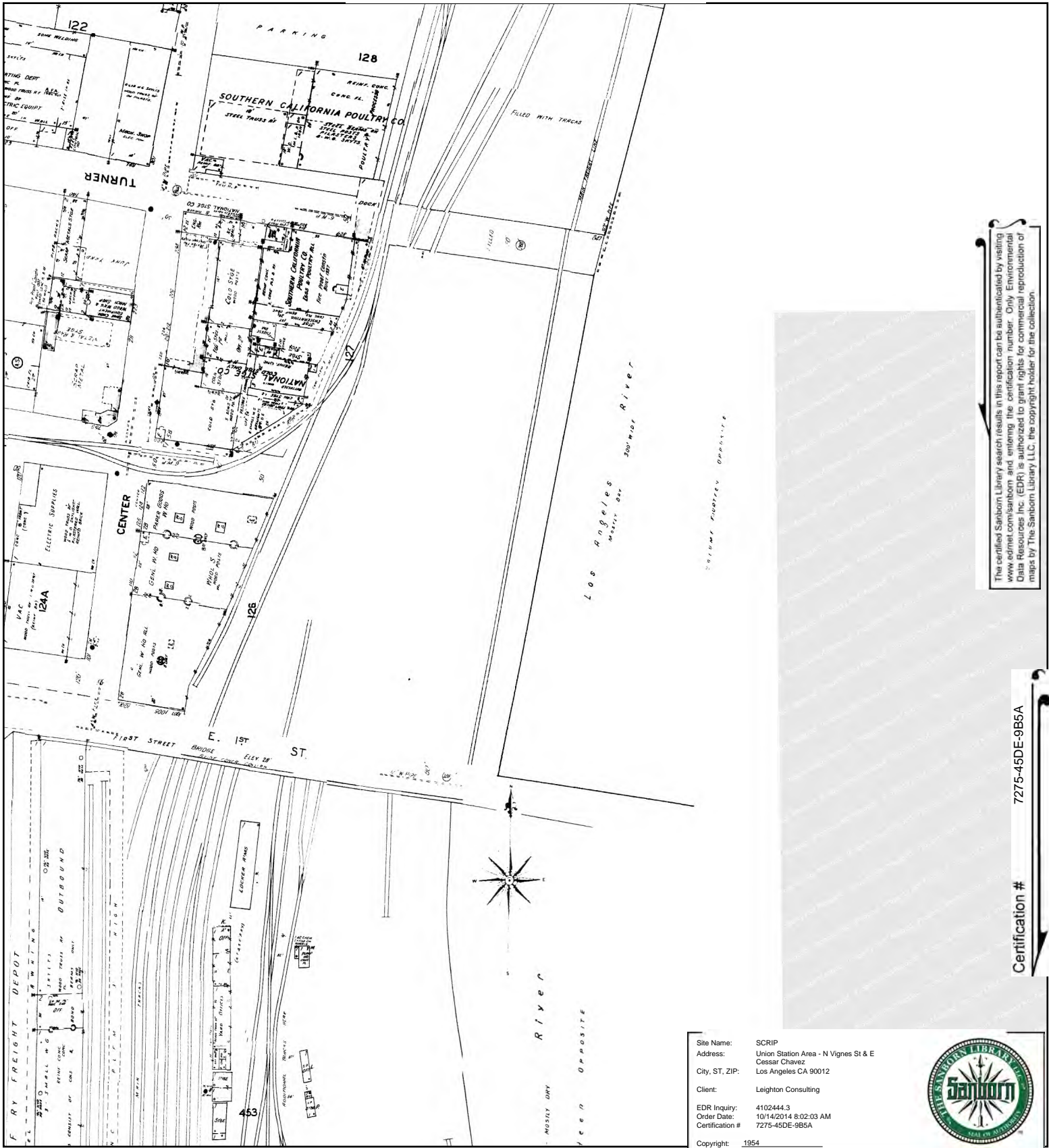
This Certified Sanborn Map combines the following sheets. Outlined areas indicate map sheets within the collection.



Volume 3, Sheet 278
 Volume 3, Sheet 282



1954 Certified Sanborn Map



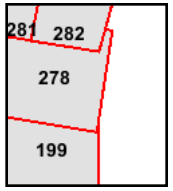
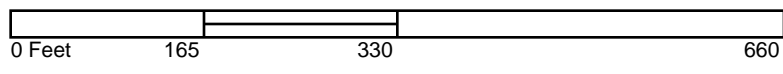
The certified Sanborn Library search results in this report can be authenticated by visiting www.edrnet.com/sanborn and entering the certification number. Only Environmental Data Resources Inc. (EDR) is authorized to grant rights for commercial reproduction of maps by The Sanborn Library LLC, the copyright holder for the collection.

Certification # 7275-45DE-9B5A

Site Name: SCRIP
 Address: Union Station Area - N Vignes St & E Cesar Chavez
 City, ST, ZIP: Los Angeles CA 90012
 Client: Leighton Consulting
 EDR Inquiry: 4102444.3
 Order Date: 10/14/2014 8:02:03 AM
 Certification # 7275-45DE-9B5A
 Copyright: 1954



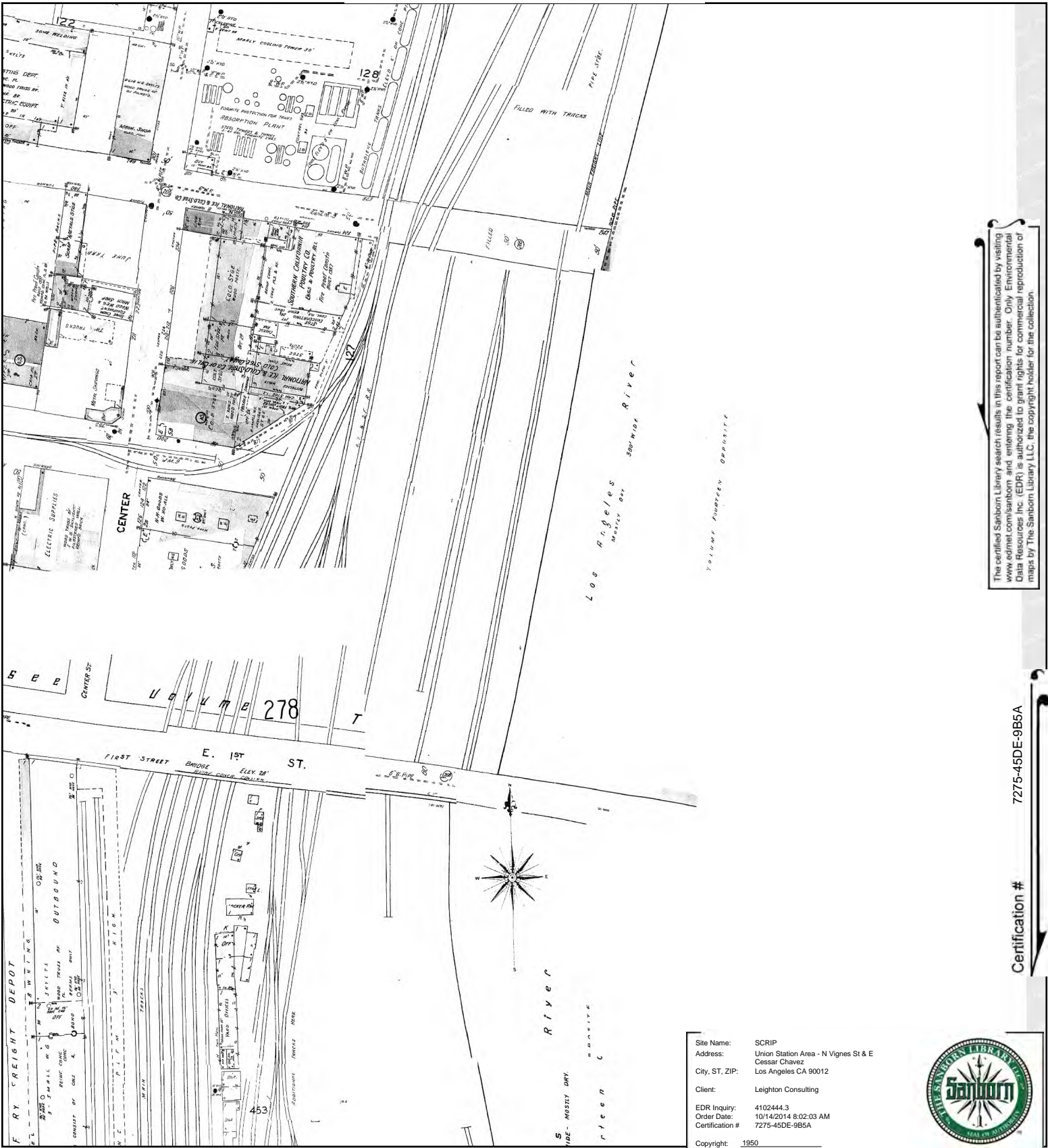
This Certified Sanborn Map combines the following sheets. Outlined areas indicate map sheets within the collection.



Volume 3, Sheet 278
 Volume 3, Sheet 282
 Volume 2, Sheet 199



1950 Certified Sanborn Map



The certified Sanborn Library search results in this report can be authenticated by visiting www.edrnet.com/sanborn and entering the certification number. Only Environmental Data Resources Inc. (EDR) is authorized to grant rights for commercial reproduction of maps by The Sanborn Library LLC, the copyright holder for the collection.

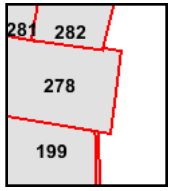
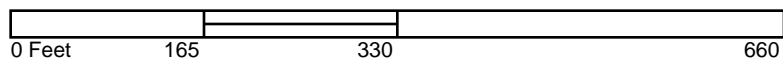
7275-45DE-9B5A

Certification #

Site Name: SCRIP
 Address: Union Station Area - N Vignes St & E Cesar Chavez
 City, ST, ZIP: Los Angeles CA 90012
 Client: Leighton Consulting
 EDR Inquiry: 4102444.3
 Order Date: 10/14/2014 8:02:03 AM
 Certification #: 7275-45DE-9B5A
 Copyright: 1950




This Certified Sanborn Map combines the following sheets. Outlined areas indicate map sheets within the collection.



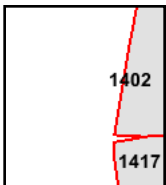
- Volume 2, Sheet 199
- Volume 2, Sheet 199
- Volume 3, Sheet 278
- Volume 3, Sheet 282



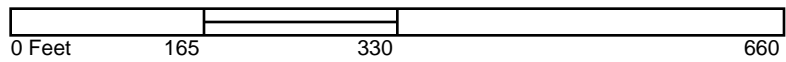
1949 Certified Sanborn Map




This Certified Sanborn Map combines the following sheets.
 Outlined areas indicate map sheets within the collection.



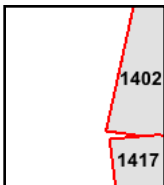
Volume 14, Sheet 1402
 Volume 14, Sheet 1417



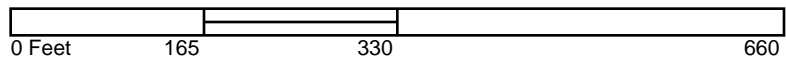
1921 Certified Sanborn Map



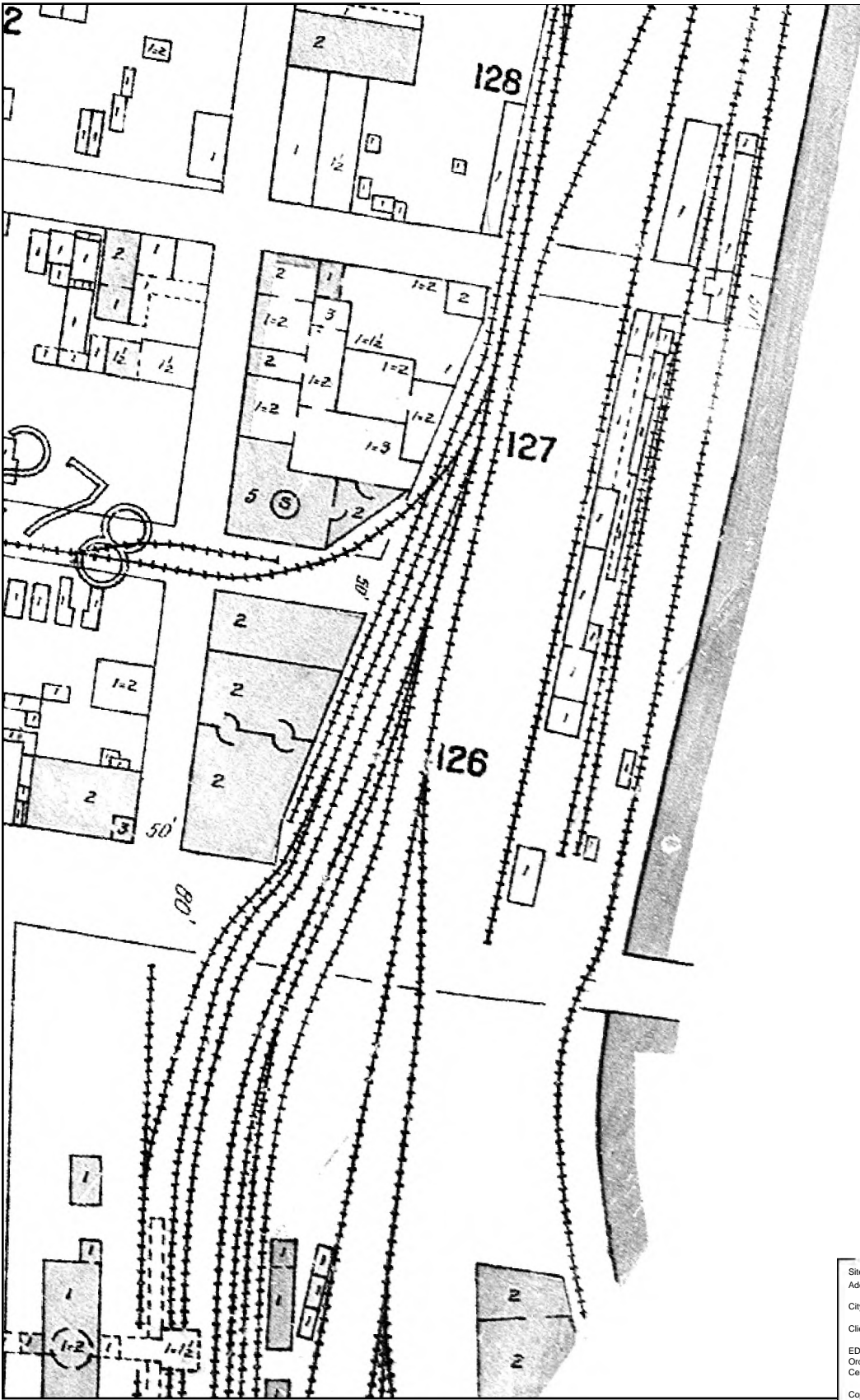
This Certified Sanborn Map combines the following sheets. Outlined areas indicate map sheets within the collection.



Volume 14, Sheet 1402
Volume 14, Sheet 1417



1920 Certified Sanborn Map



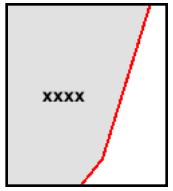
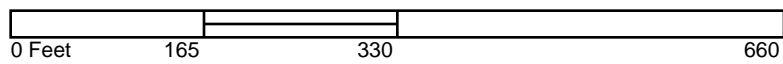
The certified Sanborn Library search results in this report can be authenticated by visiting www.edrnet.com/sanborn and entering the certification number. Only Environmental Data Resources Inc. (EDR) is authorized to grant rights for commercial reproduction of maps by The Sanborn Library LLC, the copyright holder for the collection.

Certification # 7275-45DE-9B5A

Site Name: SCRIP
 Address: Union Station Area - N Vignes St & E Cessar Chavez
 City, ST, ZIP: Los Angeles CA 90012
 Client: Leighton Consulting
 EDR Inquiry: 4102444.3
 Order Date: 10/14/2014 8:02:03 AM
 Certification #: 7275-45DE-9B5A
 Copyright: 1920



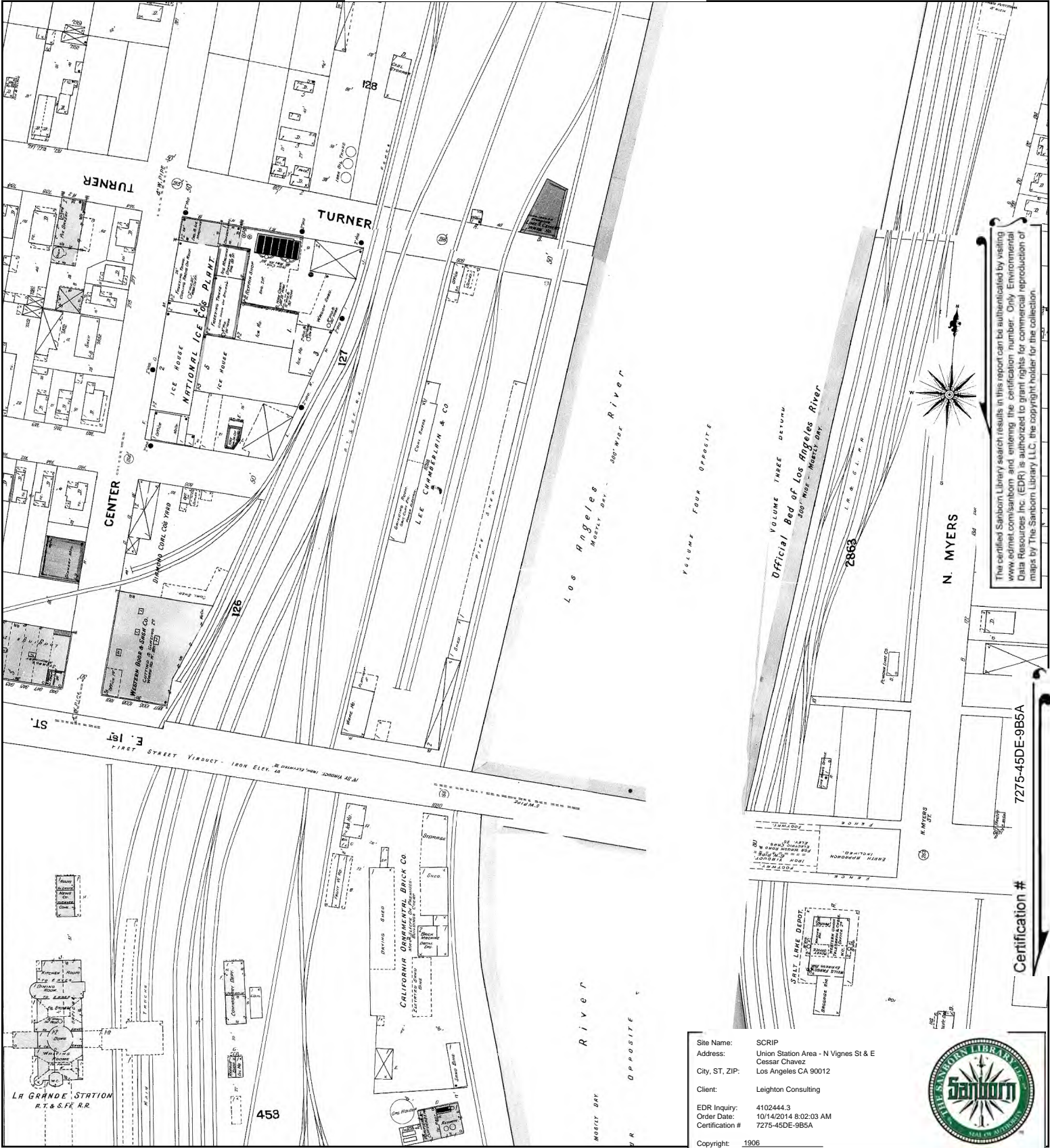
This Certified Sanborn Map combines the following sheets. Outlined areas indicate map sheets within the collection.



Volume Congested Business District, Sheet



1906 Certified Sanborn Map



The certified Sanborn Library search results in this report can be authenticated by visiting www.edrnet.com/sanborn and entering the certification number. Only Environmental Data Resources Inc. (EDR) is authorized to grant rights for commercial reproduction of maps by The Sanborn Library LLC, the copyright holder for the collection.

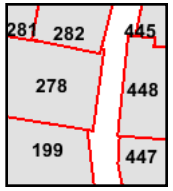
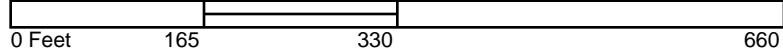
7275-45DE-9B5A

Certification #

Site Name: SCRIP
 Address: Union Station Area - N Vignes St & E Cessar Chavez
 City, ST, ZIP: Los Angeles CA 90012
 Client: Leighton Consulting
 EDR Inquiry: 4102444.3
 Order Date: 10/14/2014 8:02:03 AM
 Certification #: 7275-45DE-9B5A
 Copyright: 1906



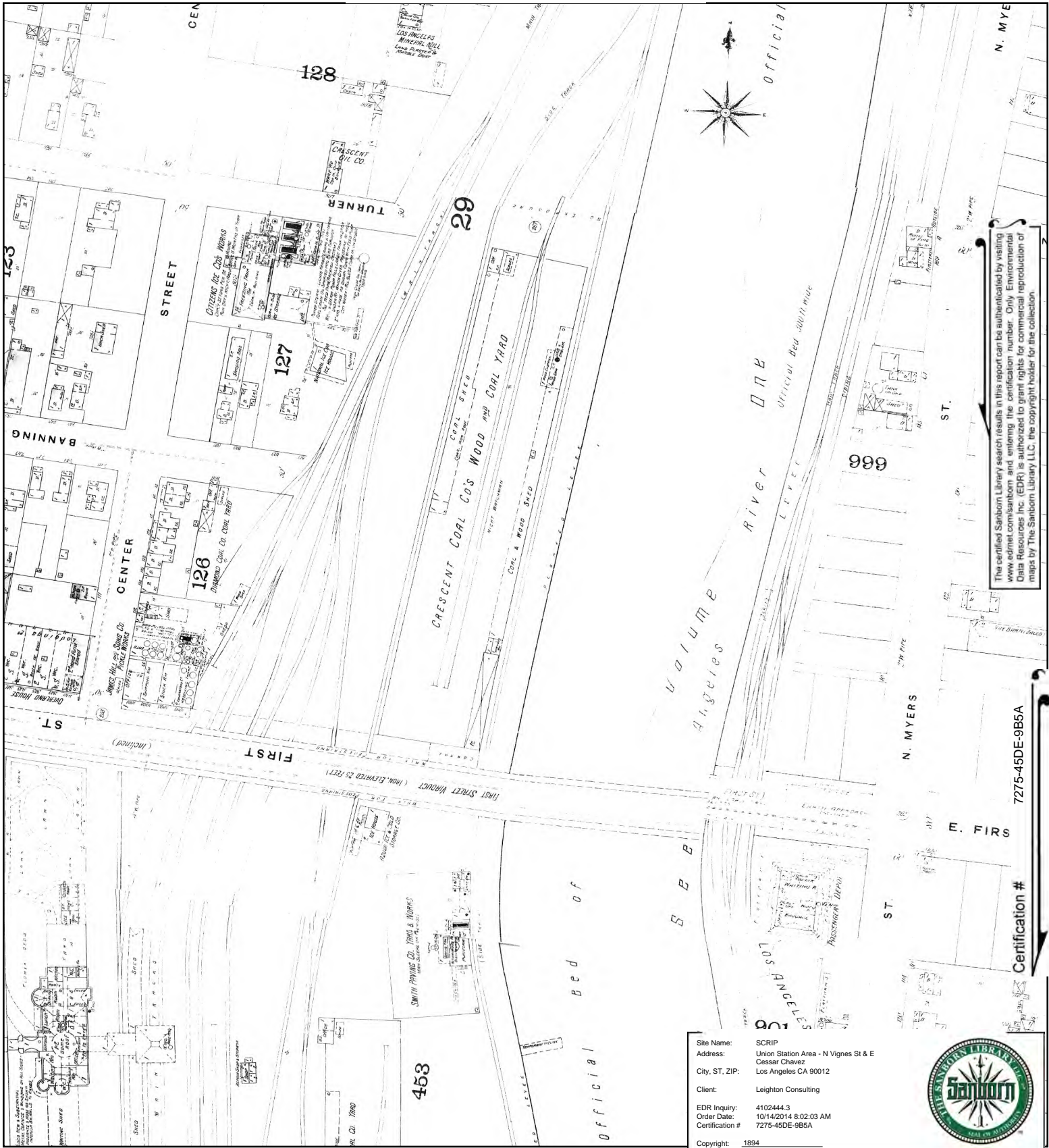
This Certified Sanborn Map combines the following sheets. Outlined areas indicate map sheets within the collection.



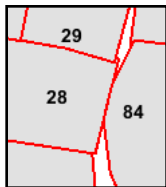
- Volume 4, Sheet 445
- Volume 4, Sheet 447
- Volume 4, Sheet 448
- Volume 3, Sheet 278
- Volume 3, Sheet 282
- Volume 2, Sheet 199



1894 Certified Sanborn Map




This Certified Sanborn Map combines the following sheets. Outlined areas indicate map sheets within the collection.

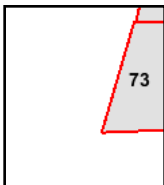


- Volume 2, Sheet 84
- Volume 2, Sheet 84
- Volume 1, Sheet 28
- Volume 1, Sheet 28
- Volume 1, Sheet 29

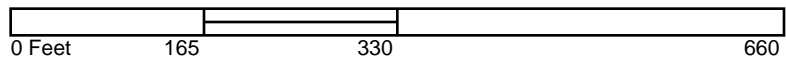
1890 Certified Sanborn Map



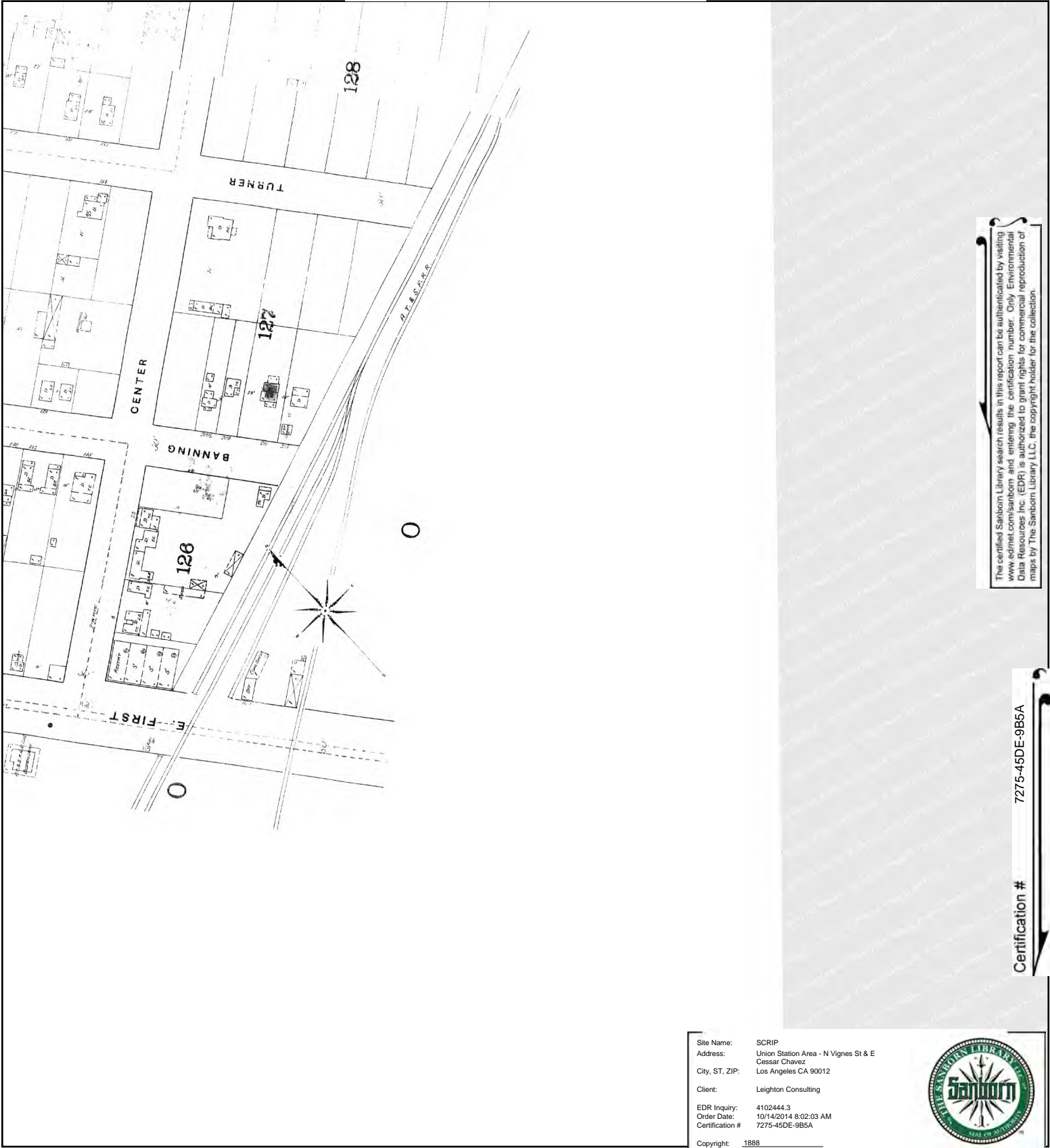
This Certified Sanborn Map combines the following sheets. Outlined areas indicate map sheets within the collection.



Volume 2, Sheet 73



1888 Certified Sanborn Map



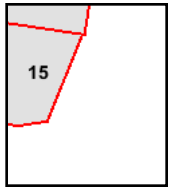
The certified Sanborn Library search results in this report can be authenticated by visiting www.edrnet.com/sanborn and entering the certification number. Only Environmental Data Resources Inc. (EDR) is authorized to grant rights for commercial reproduction of maps by The Sanborn Library LLC, the copyright holder for the collection.

Certification # 7275-45DE-9B5A

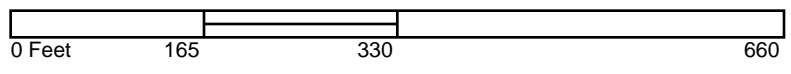
Site Name: SCRIP
 Address: Union Station Area - N Vignes St & E Cessar Chavez
 City, ST, ZIP: Los Angeles CA 90012
 Client: Leighton Consulting
 EDR Inquiry: 4102444.3
 Order Date: 10/14/2014 8:02:03 AM
 Certification #: 7275-45DE-9B5A
 Copyright: 1888



This Certified Sanborn Map combines the following sheets. Outlined areas indicate map sheets within the collection.



Volume 1, Sheet 15
 Volume 1, Sheet 15





SCRIP

Union Station Area - N Vignes St & E Cesar Chavez
Los Angeles, CA 90012

Inquiry Number: 4102444.3

November 11, 2014

Certified Sanborn® Map Report



6 Armstrong Road, 4th Floor
Shelton, Connecticut 06484
Toll Free: 800.352.0050
www.edrnet.com

Certified Sanborn® Map Report

11/11/14

Site Name:

SCRIP

Union Station Area - N Vignes

Los Angeles, CA 90012

EDR Inquiry # 4102444.3

Client Name:

Leighton Consulting

17781 Cowan

Irvine, CA 92614

Contact: Meredith Church



The Sanborn Library has been searched by EDR and maps covering the target property location as provided by Leighton Consulting were identified for the years listed below. The Sanborn Library is the largest, most complete collection of fire insurance maps. The collection includes maps from Sanborn, Bromley, Perris & Browne, Hopkins, Barlow, and others. Only Environmental Data Resources Inc. (EDR) is authorized to grant rights for commercial reproduction of maps by the Sanborn Library LLC, the copyright holder for the collection. Results can be authenticated by visiting www.edrnet.com/sanborn.

The Sanborn Library is continually enhanced with newly identified map archives. This report accesses all maps in the collection as of the day this report was generated.

Certified Sanborn Results:

Site Name:

SCRIP

Address:

Union Station Area - N Vignes St & E Cessar

City, State, Zip:

Los Angeles, CA 90012

Cross Street:**P.O. #**

10842.001

Project:

SCRIP

Certification #

7275-45DE-9B5A



Sanborn® Library search results
Certification # 7275-45DE-9B5A

Maps Provided:

1970	1954
1968	1953
1965	1950
1964	1906
1960	1894
1957	1888

The Sanborn Library includes more than 1.2 million fire insurance maps from Sanborn, Bromley, Perris & Browne, Hopkins, Barlow and others which track historical property usage in approximately 12,000 American cities and towns. Collections searched:

- Library of Congress
- University Publications of America
- EDR Private Collection

The Sanborn Library LLC Since 1866™

Limited Permission To Make Copies

Leighton Consulting (the client) is permitted to make up to FIVE photocopies of this Sanborn Map transmittal and each fire insurance map accompanying this report solely for the limited use of its customer. No one other than the client is authorized to make copies. Upon request made directly to an EDR Account Executive, the client may be permitted to make a limited number of additional photocopies. This permission is conditioned upon compliance by the client, its customer and their agents with EDR's copyright policy; a copy of which is available upon request.

Disclaimer - Copyright and Trademark notice

This Report contains certain information obtained from a variety of public and other sources reasonably available to Environmental Data Resources, Inc. It cannot be concluded from this Report that coverage information for the target and surrounding properties does not exist from other sources. NO WARRANTY EXPRESSED OR IMPLIED, IS MADE WHATSOEVER IN CONNECTION WITH THIS REPORT. ENVIRONMENTAL DATA RESOURCES, INC. SPECIFICALLY DISCLAIMS THE MAKING OF ANY SUCH WARRANTIES, INCLUDING WITHOUT LIMITATION, MERCHANTABILITY OR FITNESS FOR A PARTICULAR USE OR PURPOSE. ALL RISK IS ASSUMED BY THE USER. IN NO EVENT SHALL ENVIRONMENTAL DATA RESOURCES, INC. BE LIABLE TO ANYONE, WHETHER ARISING OUT OF ERRORS OR OMISSIONS, NEGLIGENCE, ACCIDENT OR ANY OTHER CAUSE, FOR ANY LOSS OF DAMAGE, INCLUDING, WITHOUT LIMITATION, SPECIAL, INCIDENTAL CONSEQUENTIAL, OR EXEMPLARY DAMAGES. ANY LIABILITY ON THE PART OF ENVIRONMENTAL DATA RESOURCES, INC. IS STRICTLY LIMITED TO A REFUND OF THE AMOUNT PAID FOR THIS REPORT. Purchaser accepts this Report "AS IS". Any analyses, estimates, ratings, environmental risk levels or risk codes provided in this Report are provided for illustrative purposes only, and are not intended to provide, nor should they be interpreted as providing any facts regarding, or prediction or forecast of, any environmental risk for any property. Only a Phase I Environmental Site Assessment performed by an environmental professional can provide information regarding the environmental risk for any property. Additionally, the information provided in this Report is not to be construed as legal advice.

Copyright 2014 by Environmental Data Resources, Inc. All rights reserved. Reproduction in any media or format, in whole or in part, of any report or map of Environmental Data Resources, Inc., or its affiliates, is prohibited without prior written permission.


EDR and its logos (including Sanborn and Sanborn Map) are trademarks of Environmental Data Resources, Inc. or its affiliates. All other trademarks used herein are the property of their respective owners.

Sanborn Sheet Thumbnails

This Certified Sanborn Map Report is based upon the following Sanborn Fire Insurance map sheets.



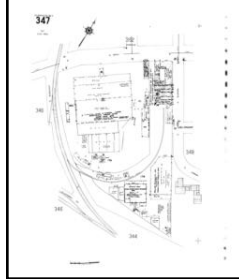
1970 Source Sheets



Volume 3, Sheet 345



Volume 3, Sheet 346




Volume 3, Sheet 347



Volume 3, Sheet 352


1968 Source Sheets



Volume 3, Sheet 345



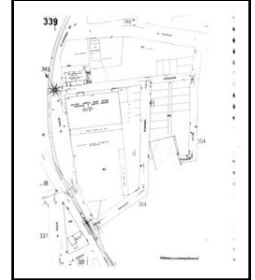
Volume 3, Sheet 346



Volume 3, Sheet 347




Volume 3, Sheet 352



Volume 3, Sheet 339

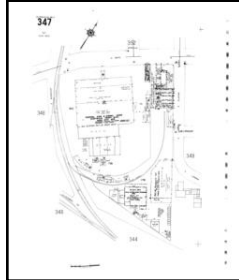
1965 Source Sheets




Volume 3, Sheet 345



Volume 3, Sheet 346

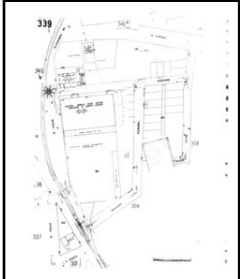


Volume 3, Sheet 347




Volume 3, Sheet 352

1964 Source Sheets



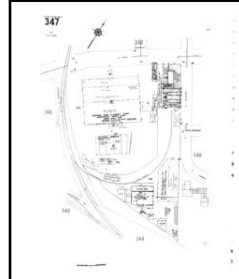
Volume 3, Sheet 339



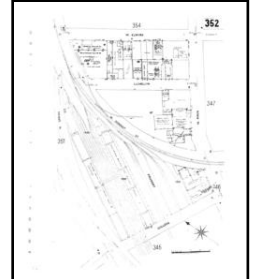
Volume 3, Sheet 345



Volume 3, Sheet 346

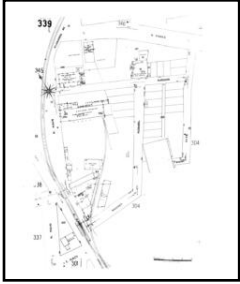


Volume 3, Sheet 347




Volume 3, Sheet 352

1960 Source Sheets



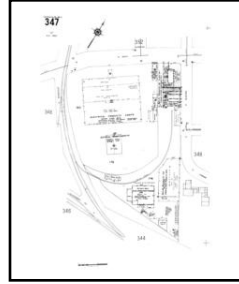
Volume 3, Sheet 339



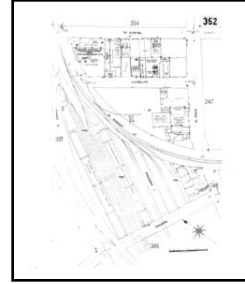
Volume 3, Sheet 345



Volume 3, Sheet 346




Volume 3, Sheet 347

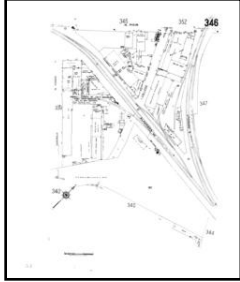


Volume 3, Sheet 352

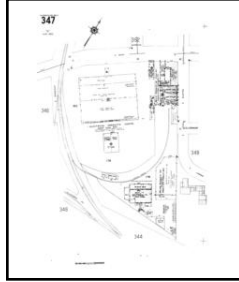
1957 Source Sheets



Volume 3, Sheet 345



Volume 3, Sheet 346

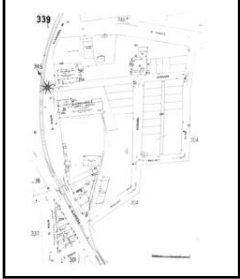


Volume 3, Sheet 347



Volume 3, Sheet 352

1954 Source Sheets



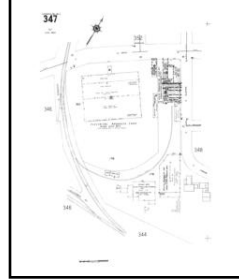
Volume 3, Sheet 339



Volume 3, Sheet 345



Volume 3, Sheet 346




Volume 3, Sheet 347

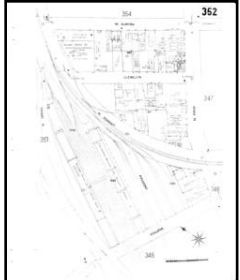


Volume 3, Sheet 352

1953 Source Sheets



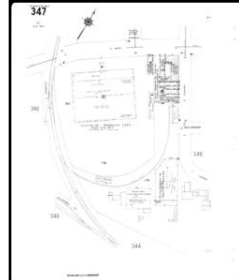
Volume 3, Sheet 345




Volume 3, Sheet 352



Volume 3, Sheet 346



Volume 3, Sheet 347

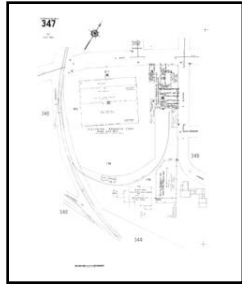


Volume 3, Sheet 345

Volume 3, Sheet 346



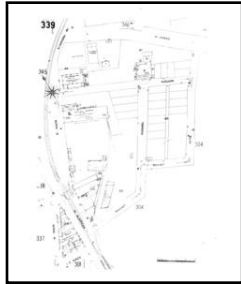
Volume 3, Sheet 347



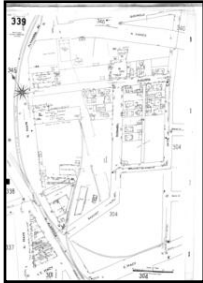
Volume 3, Sheet 352



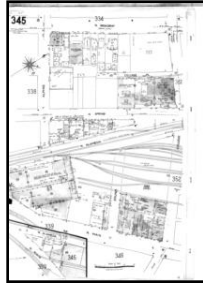
Volume 3, Sheet 339



1950 Source Sheets



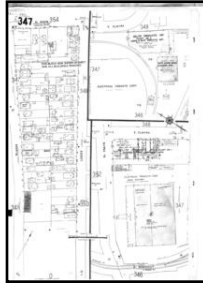
Volume 3, Sheet 339



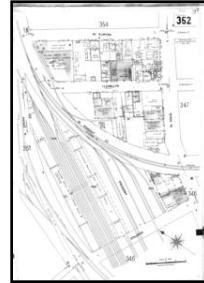
Volume 3, Sheet 345



Volume 3, Sheet 346



Volume 3, Sheet 347



Volume 3, Sheet 352


1906 Source Sheets



Volume 3, Sheet 339



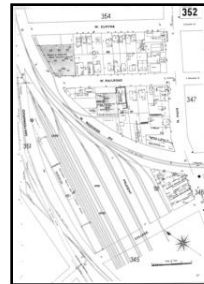
Volume 3, Sheet 345



Volume 3, Sheet 347



Volume 3, Sheet 348



Volume 3, Sheet 352



Volume 3, Sheet 346

1894 Source Sheets



Volume 1, Sheet 19



Volume 1, Sheet 20



Volume 1, Sheet 22

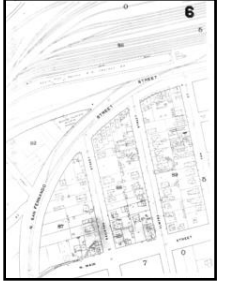


Volume 1, Sheet 22

1888 Source Sheets



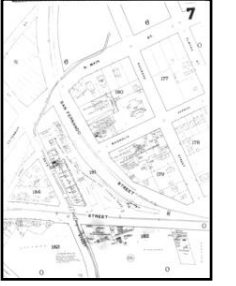
Volume 1, Sheet 6



Volume 1, Sheet 6



Volume 1, Sheet 7



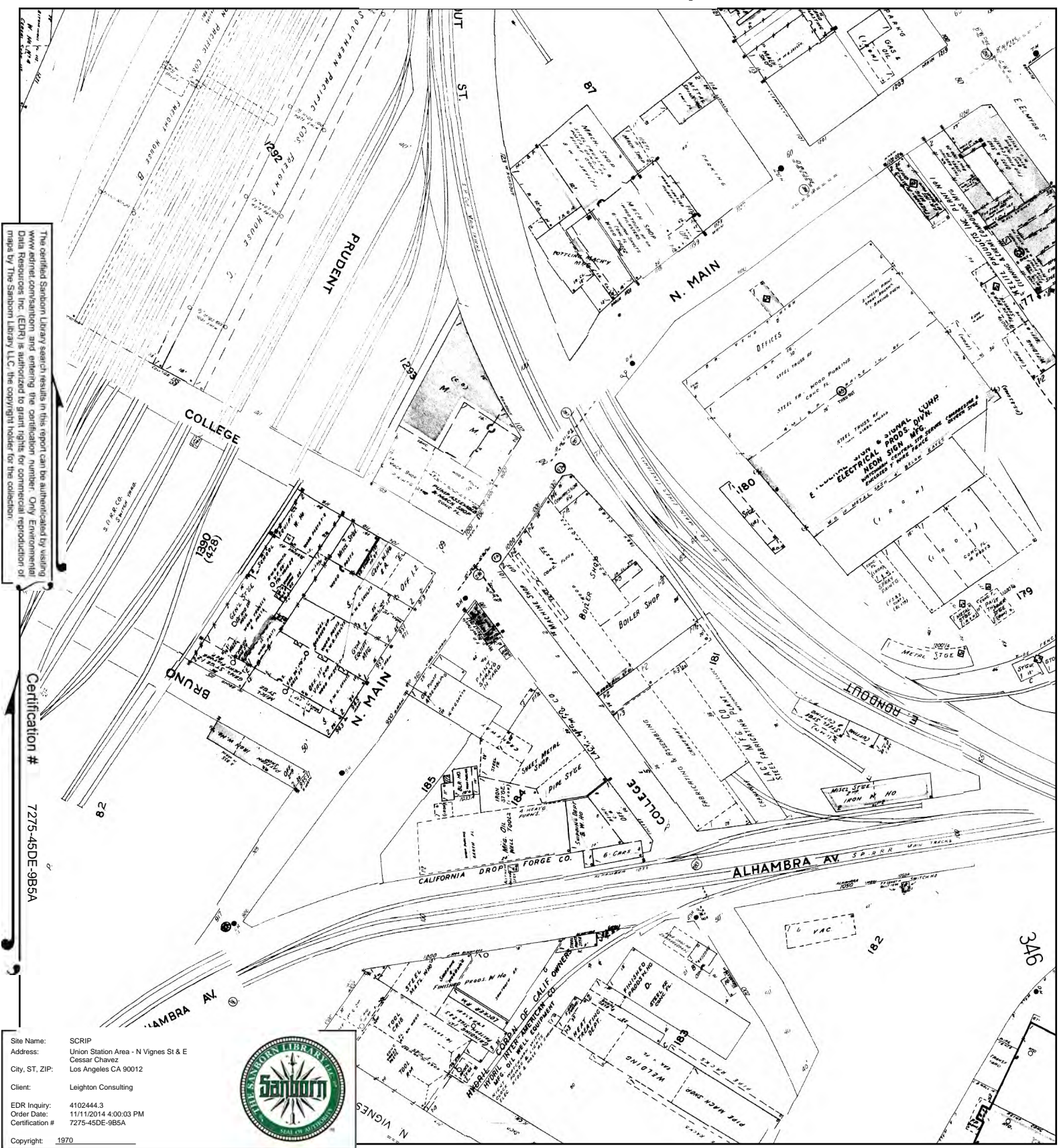
Volume 1, Sheet 7

1970 Certified Sanborn Map

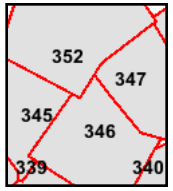
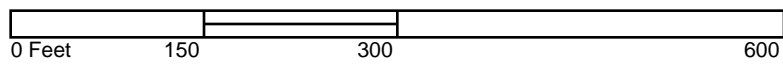
The certified Sanborn Library search results in this report can be authenticated by visiting www.edrnet.com/sanborn and entering the certification number. Only Environmental Data Resources, Inc. (EDR) is authorized to grant rights for commercial reproduction of maps by The Sanborn Library LLC, the copyright holder for the collection.

Certification # 7275-45DE-9B5A

Site Name: SCRIP
 Address: Union Station Area - N Vignes St & E Cessar Chavez
 City, ST, ZIP: Los Angeles CA 90012
 Client: Leighton Consulting
 EDR Inquiry: 4102444.3
 Order Date: 11/11/2014 4:00:03 PM
 Certification #: 7275-45DE-9B5A
 Copyright: 1970



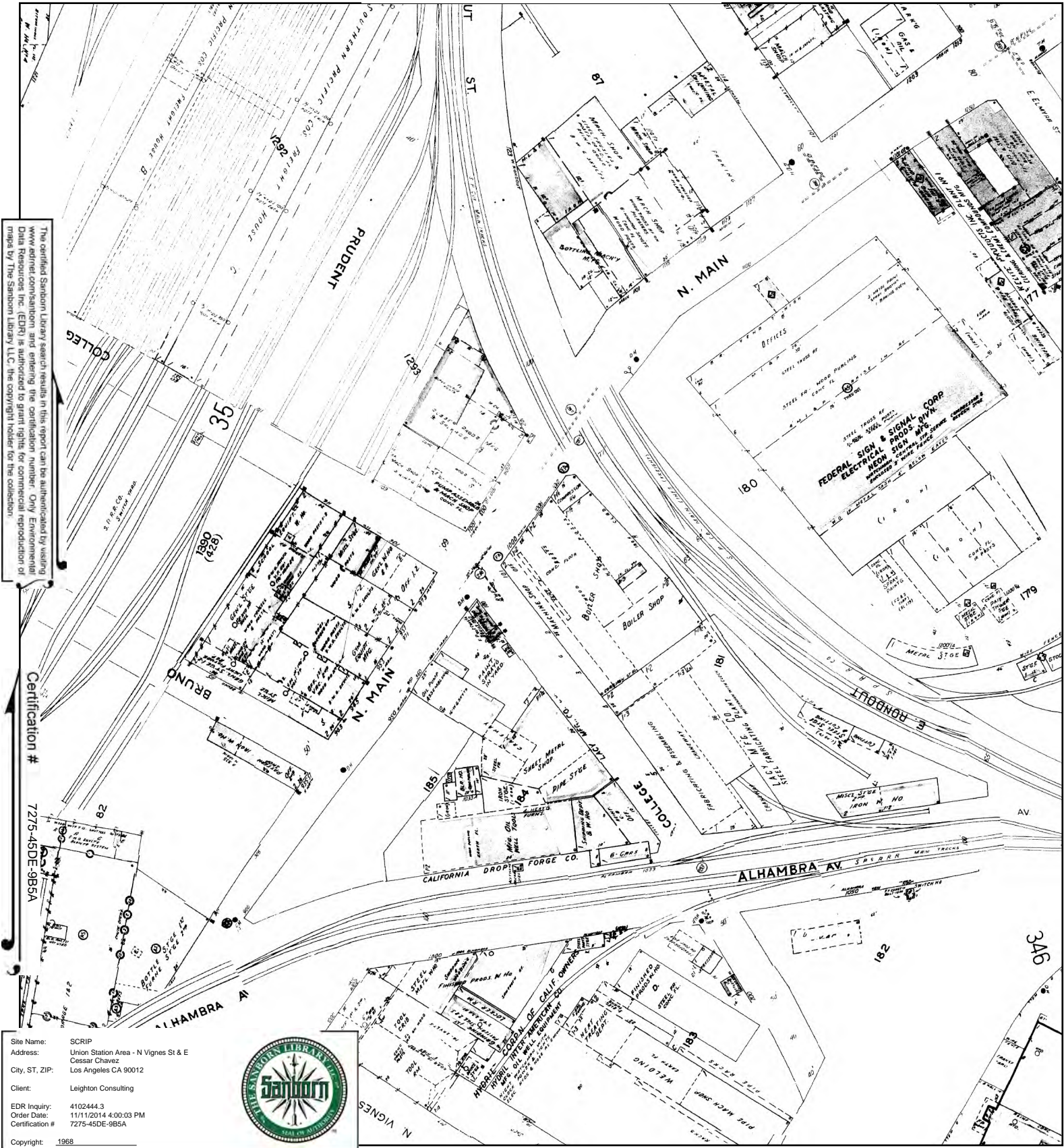
This Certified Sanborn Map combines the following sheets. Outlined areas indicate map sheets within the collection.



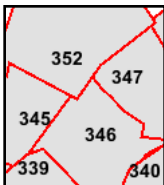
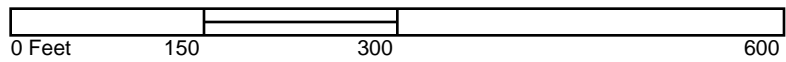
- Volume 3, Sheet 345
- Volume 3, Sheet 346
- Volume 3, Sheet 347
- Volume 3, Sheet 352



1968 Certified Sanborn Map



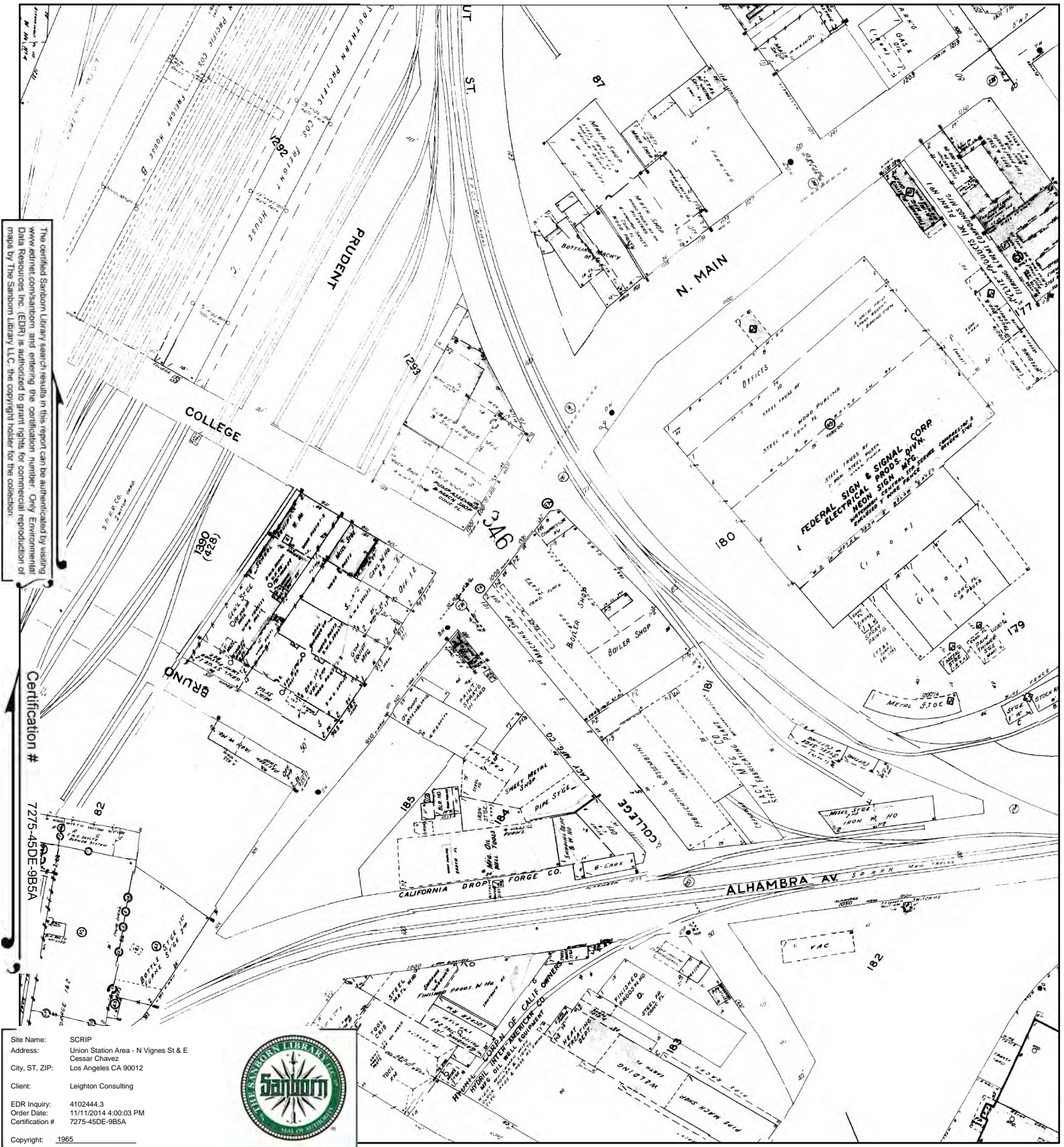
This Certified Sanborn Map combines the following sheets. Outlined areas indicate map sheets within the collection.



- Volume 3, Sheet 345
- Volume 3, Sheet 346
- Volume 3, Sheet 347
- Volume 3, Sheet 352
- Volume 3, Sheet 339



1965 Certified Sanborn Map



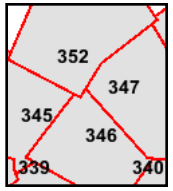
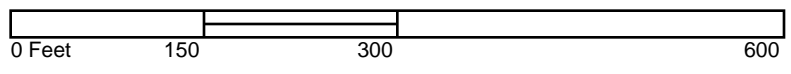
The certified Sanborn Library search results in this report can be authenticated by visiting www.edrnet.com/sanborn and entering the certification number. Only Environmental Data Resources, Inc. (EDR) is authorized to grant rights for commercial reproduction of maps by The Sanborn Library LLC, the copyright holder for the collection.

Certification #
7275-45DE-985A

Site Name: SCRIP
 Address: Union Station Area - N Vignes St & E Cessar Chavez
 City, ST, ZIP: Los Angeles CA 90012
 Client: Leighton Consulting
 EDR Inquiry: 4102444.3
 Order Date: 11/11/2014 4:00:03 PM
 Certification #: 7275-45DE-985A
 Copyright: 1965



This Certified Sanborn Map combines the following sheets. Outlined areas indicate map sheets within the collection.



- Volume 3, Sheet 345
- Volume 3, Sheet 346
- Volume 3, Sheet 347
- Volume 3, Sheet 352

