



LOS ANGELES COUNTY METROPOLITAN TRANSPORTATION AUTHORITY

DRAFT SUPPLEMENTAL ENVIRONMENTAL IMPACT STATEMENT /
DRAFT SUBSEQUENT ENVIRONMENTAL IMPACT REPORT
DRAFT SEIS / SEIR

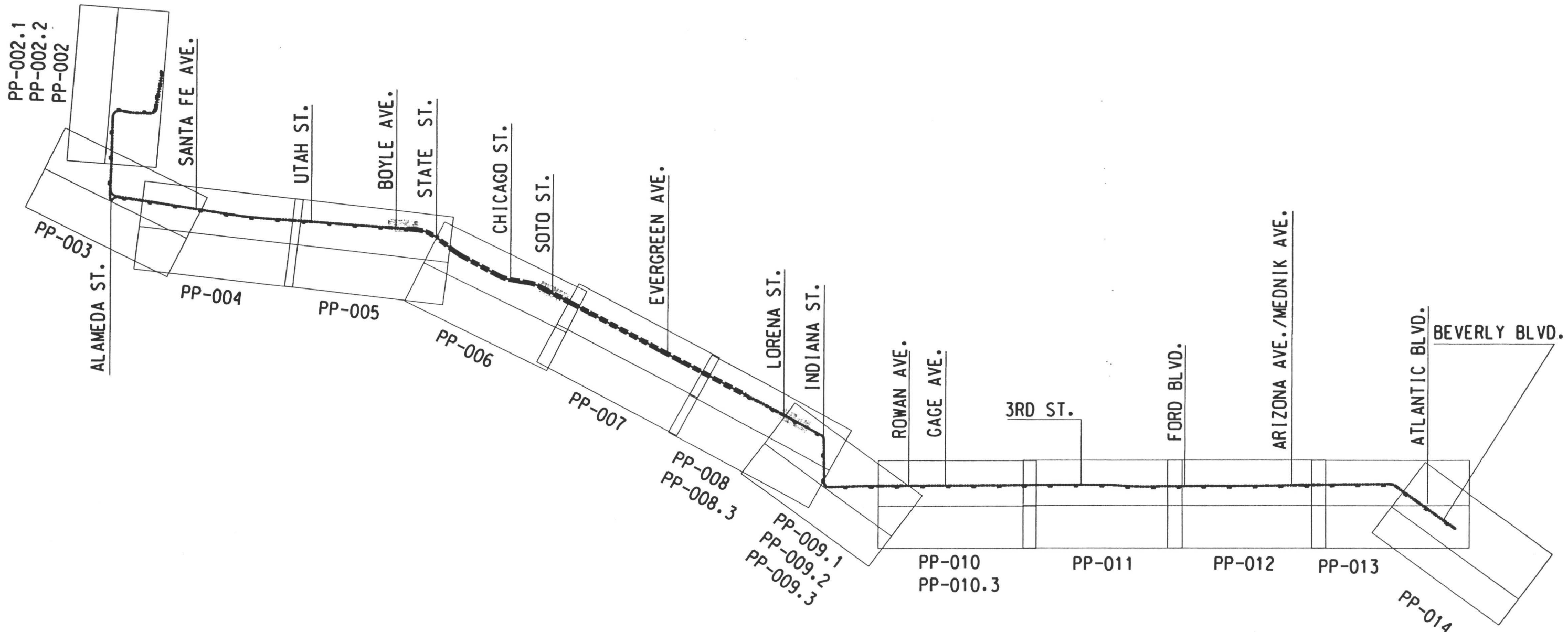
APPENDIX E

LOS ANGELES EASTSIDE CORRIDOR
PLAN AND PROFILE DRAWINGS OF THE
LRT BUILD ALTERNATIVE

NOVEMBER 1, 2000

Prepared by:

EASTSIDE CORRIDOR TRANSIT CONSULTANTS



OPTION 1	OPTION 2	OPTION 3
PP-009.1	PP-009.2	PP-008.3
		PP-009.3
		PP-010.3

01 NOV 2000

EASTSIDE CORRIDOR TRANSIT
CONSULTANTS




LOS ANGELES COUNTY METROPOLITAN
TRANSPORTATION AUTHORITY

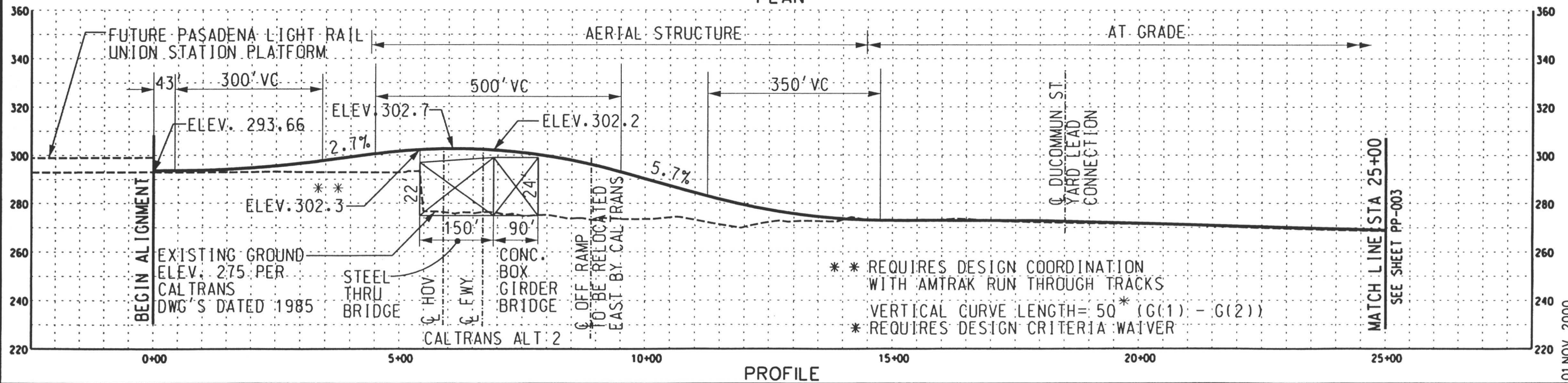
LOS ANGELES EASTSIDE CORRIDOR
DRAFT SEIS/SEIR NOV 01, 2000
LIGHT RAIL TRANSIT ALTERNATIVE

KEY MAP

LRT/ALT	
DRAWING NO	REV
PP-001	0
SHEET NO	



PLAN




PROFILE

EASTSIDE CORRIDOR TRANSIT
CONSULTANTS




LOS ANGELES COUNTY METROPOLITAN
TRANSPORTATION AUTHORITY



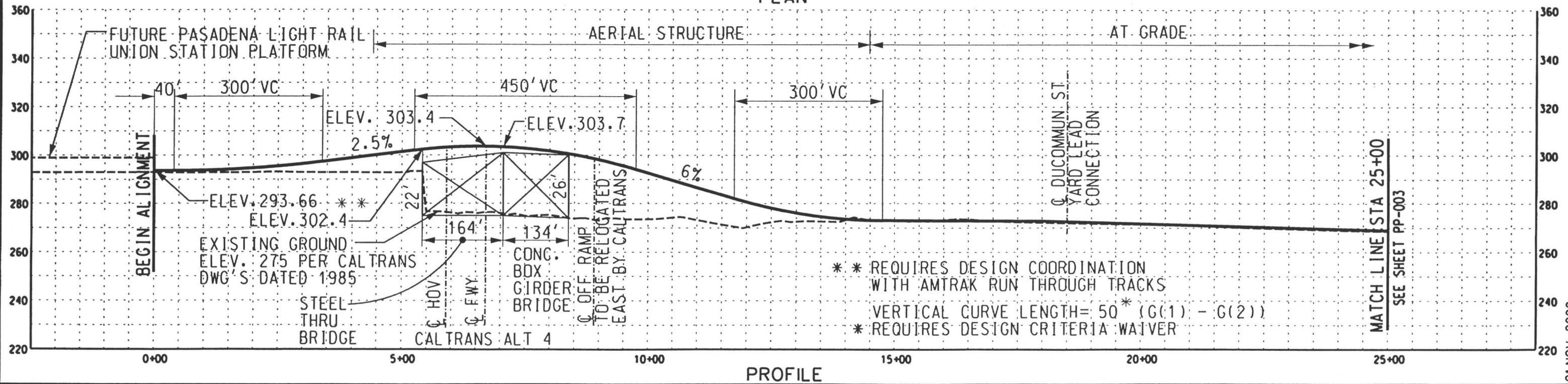
LOS ANGELES EASTSIDE CORRIDOR
DRAFT SEIS/SEIR NOV 01, 2000
LIGHT RAIL TRANSIT ALTERNATIVE
PLAN AND PROFILE
OPTION 1

LRT/ALT
DRAWING NO PP-002.1 REV 0
SHEET NO

01 NOV 2000



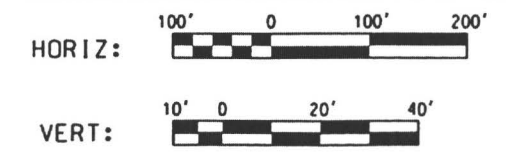
PLAN



PROFILE


EASTSIDE CORRIDOR TRANSIT
CONSULTANTS

 LOS ANGELES COUNTY METROPOLITAN
TRANSPORTATION AUTHORITY

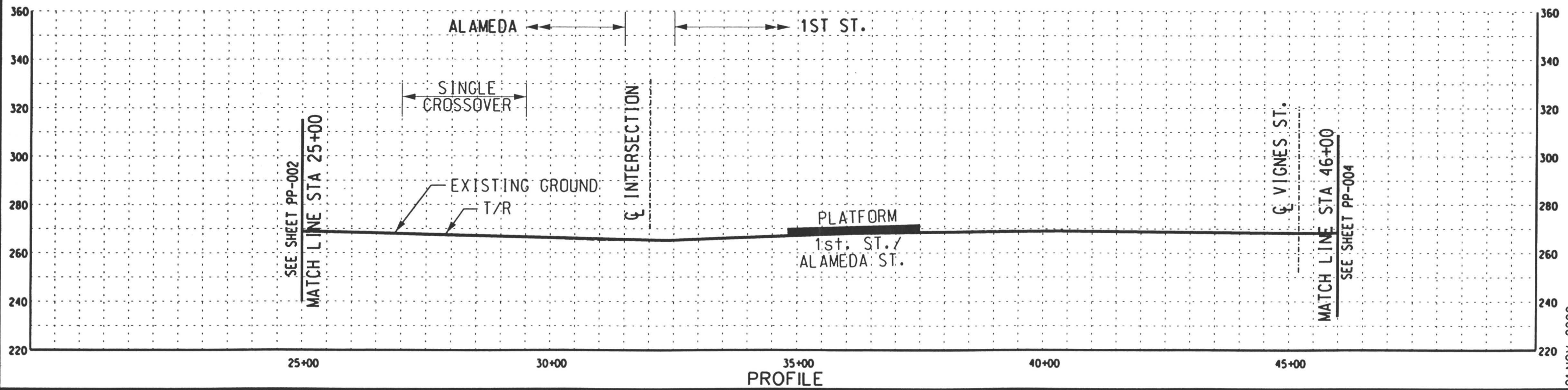


LOS ANGELES EASTSIDE CORRIDOR
DRAFT SEIS/SEIR NOV 01, 2000
LIGHT RAIL TRANSIT ALTERNATIVE
PLAN AND PROFILE
OPTION 2

LRT/ALT
DRAWING NO. PP-002.2
SHEET NO. 0



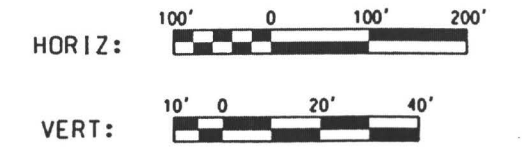
PLAN



PROFILE

EASTSIDE CORRIDOR TRANSIT
CONSULTANTS


 LOS ANGELES COUNTY METROPOLITAN
TRANSPORTATION AUTHORITY



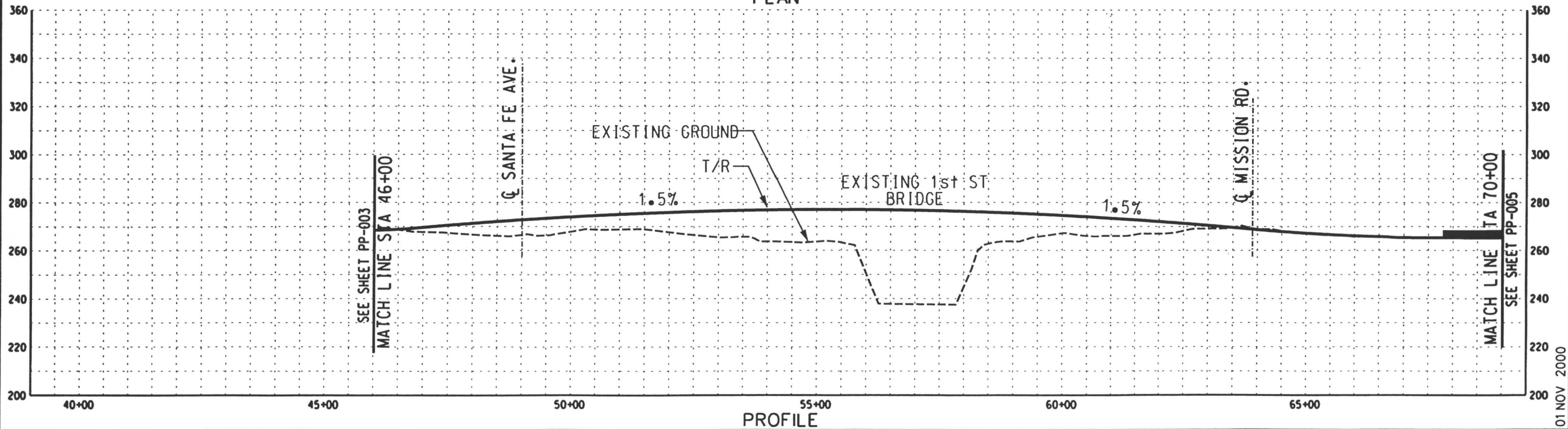
LOS ANGELES EASTSIDE CORRIDOR
DRAFT SEIS/SEIR NOV 01, 2000
LIGHT RAIL TRANSIT ALTERNATIVE
PLAN AND PROFILE

LRT/ALT
DRAWING NO. PP-003
SHEET NO. 0

01 NOV 2000



PLAN



PROFILE

EASTSIDE CORRIDOR TRANSIT
CONSULTANTS

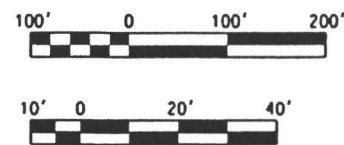
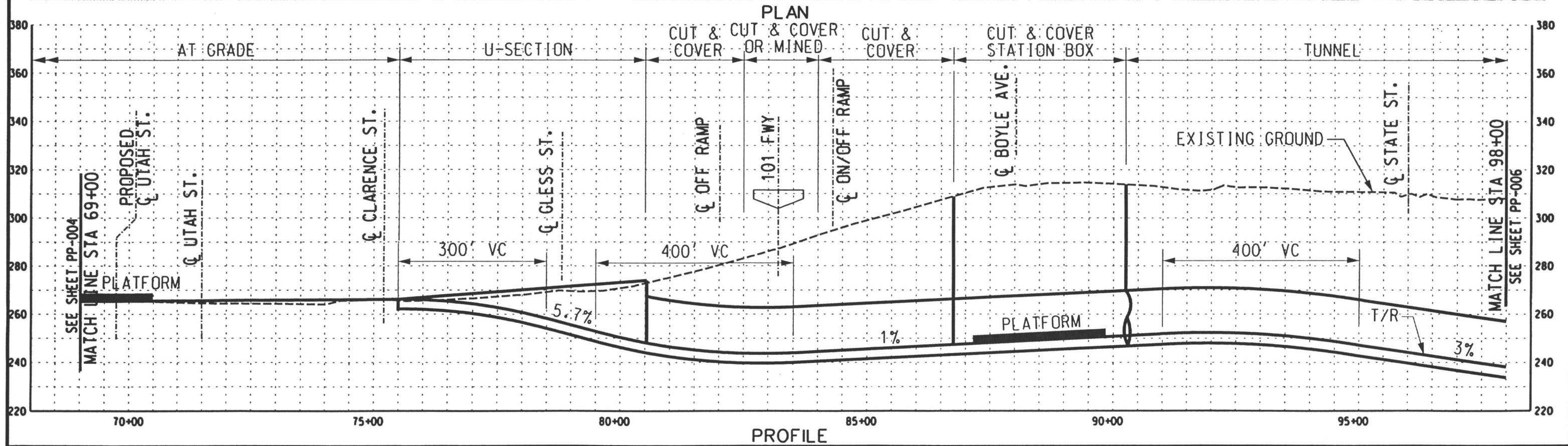



LOS ANGELES COUNTY METROPOLITAN
TRANSPORTATION AUTHORITY



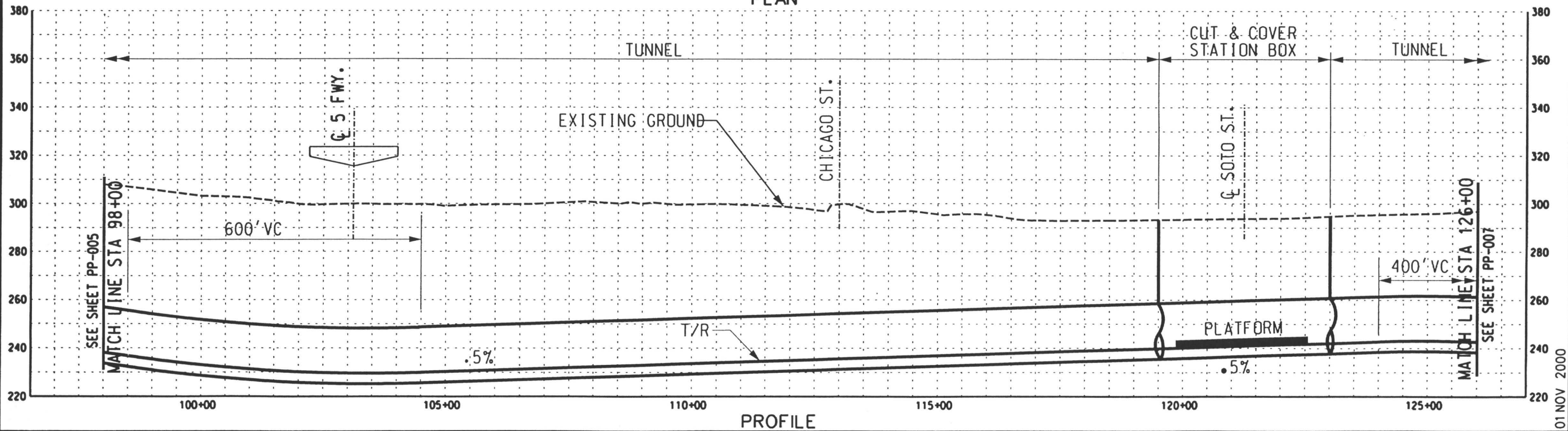
LOS ANGELES EASTSIDE CORRIDOR
DRAFT SEIS/SEIR NOV 01, 2000
LIGHT RAIL TRANSIT ALTERNATIVE
PLAN AND PROFILE

LRT/ALT
DRAWING NO. PP-004
SHEET NO. 0





PLAN




PROFILE

EASTSIDE CORRIDOR TRANSIT
CONSULTANTS




LOS ANGELES COUNTY METROPOLITAN
TRANSPORTATION AUTHORITY



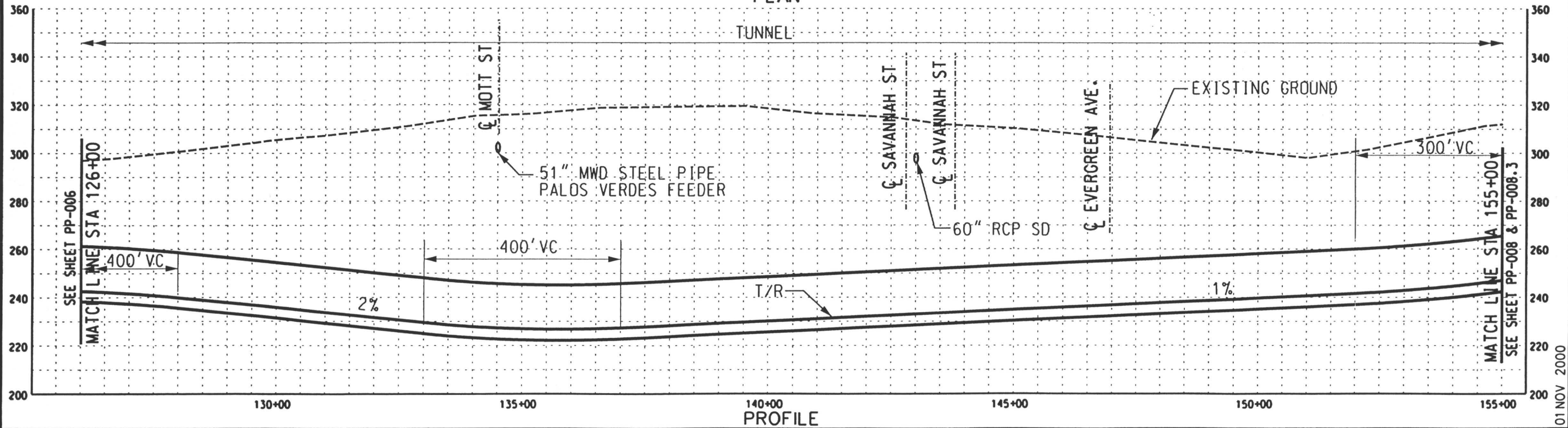
LOS ANGELES EASTSIDE CORRIDOR
DRAFT SEIS/SEIR NOV 01, 2000
LIGHT RAIL TRANSIT ALTERNATIVE
PLAN AND PROFILE

LRT/ALT
DRAWING NO. PP-006
SHEET NO. 0

01 NOV 2000



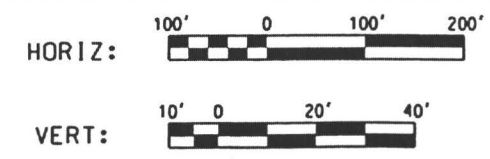
PLAN



PROFILE

EASTSIDE CORRIDOR TRANSIT
CONSULTANTS

 LOS ANGELES COUNTY METROPOLITAN
TRANSPORTATION AUTHORITY



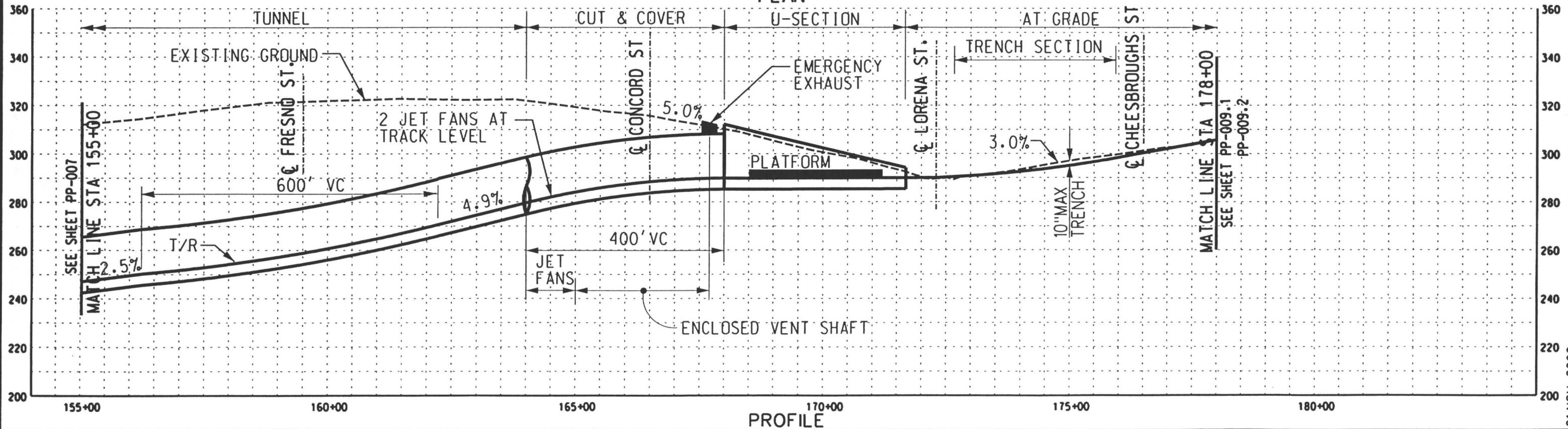
LOS ANGELES EASTSIDE CORRIDOR
DRAFT SEIS/SEIR NOV 01, 2000
LIGHT RAIL TRANSIT ALTERNATIVE
PLAN AND PROFILE

LRT/ALT	
DRAWING NO	REV
PP-007	0
SHEET NO	

01 NOV 2000



PLAN




PROFILE

EASTSIDE CORRIDOR TRANSIT
CONSULTANTS



LOS ANGELES COUNTY METROPOLITAN
TRANSPORTATION AUTHORITY



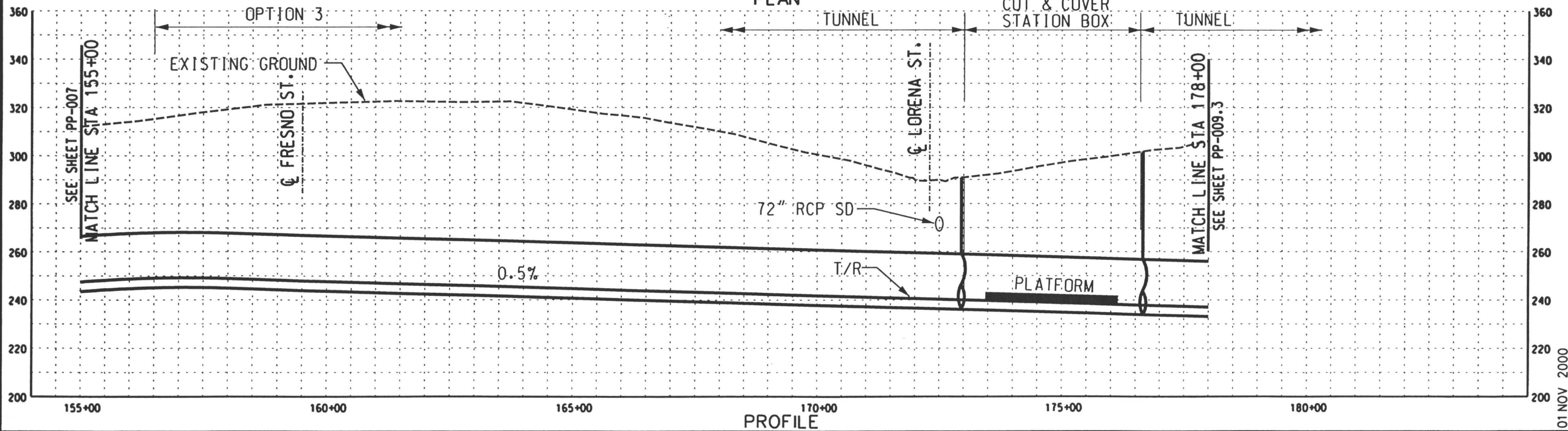
LOS ANGELES EASTSIDE CORRIDOR
DRAFT SEIS/SEIR NOV 01, 2000
LIGHT RAIL TRANSIT ALTERNATIVE
PLAN AND PROFILE

LRT/ALT
DRAWING NO. PP-008
SHEET NO. 0

01 NOV 2000



PLAN

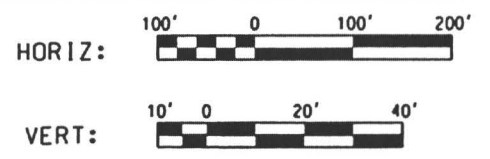


PROFILE

EASTSIDE CORRIDOR TRANSIT
CONSULTANTS



LOS ANGELES COUNTY METROPOLITAN
TRANSPORTATION AUTHORITY



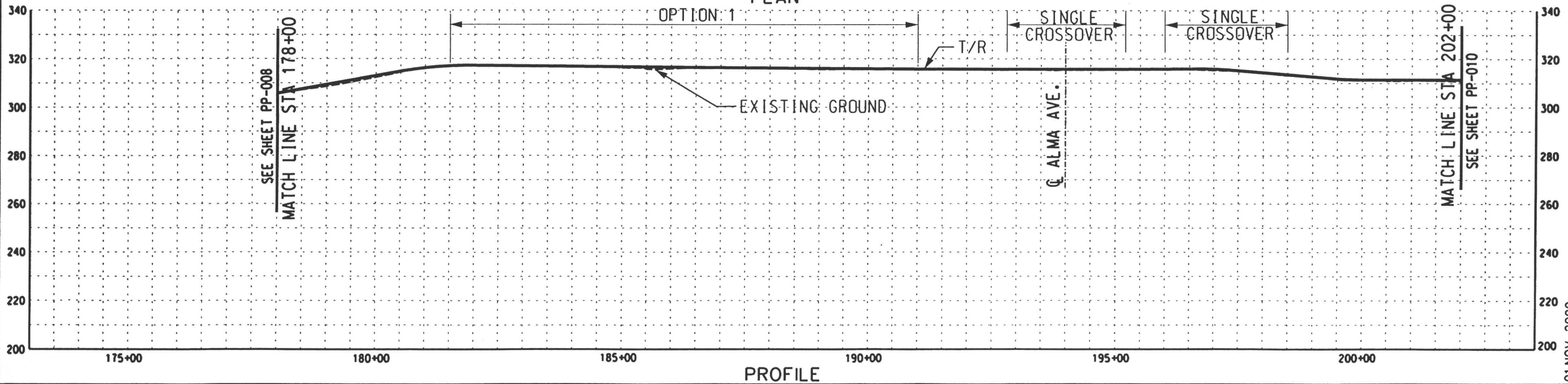
LOS ANGELES EASTSIDE CORRIDOR
DRAFT SEIS/SEIR NOV 01, 2000
LIGHT RAIL TRANSIT ALTERNATIVE
PLAN AND PROFILE
OPTION 3

LRT/ALT
DRAWING NO. PP-008.3
SHEET NO. 0

01 NOV 2000



PLAN




PROFILE

EASTSIDE CORRIDOR TRANSIT
CONSULTANTS



LOS ANGELES COUNTY METROPOLITAN
TRANSPORTATION AUTHORITY



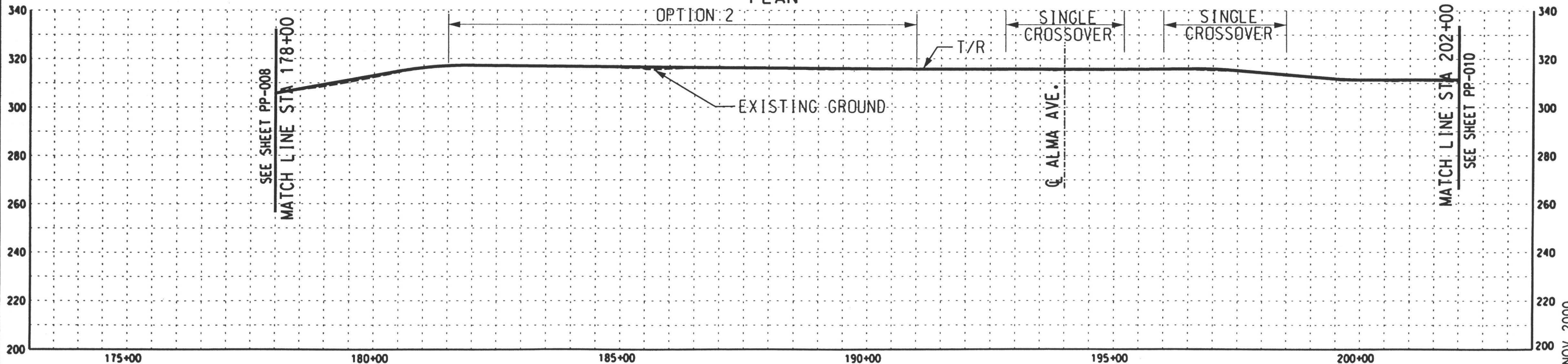
LOS ANGELES EASTSIDE CORRIDOR
DRAFT SEIS/SEIR NOV 01, 2000
LIGHT RAIL TRANSIT ALTERNATIVE
PLAN AND PROFILE
OPTION 1

LRT/ALT
DRAWING NO. PP-009.1
SHEET NO. 0

01 NOV 2000



PLAN




PROFILE

EASTSIDE CORRIDOR TRANSIT
CONSULTANTS



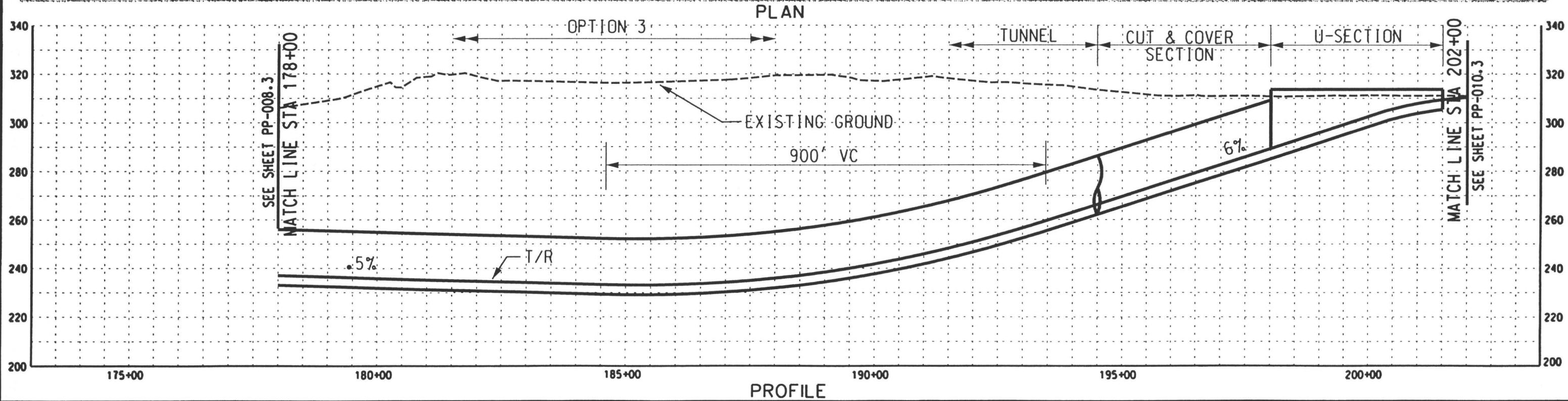
LOS ANGELES COUNTY METROPOLITAN
TRANSPORTATION AUTHORITY



LOS ANGELES EASTSIDE CORRIDOR
DRAFT SEIS/SEIR NOV 01, 2000
LIGHT RAIL TRANSIT ALTERNATIVE
PLAN AND PROFILE
OPTION 2

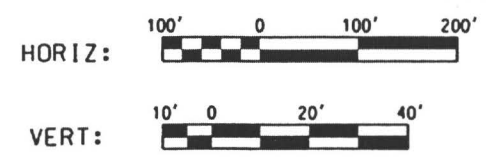
LRT/ALT
DRAWING NO. PP-009.2
SHEET NO. 0

01 NOV 2000



EASTSIDE CORRIDOR TRANSIT
CONSULTANTS


 LOS ANGELES COUNTY METROPOLITAN
TRANSPORTATION AUTHORITY



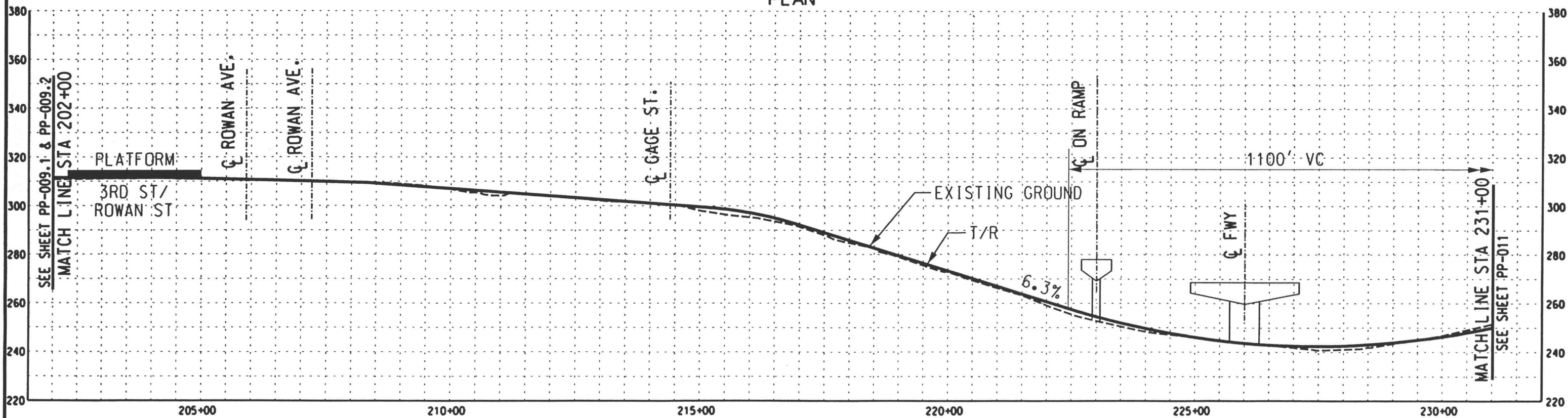
LOS ANGELES EASTSIDE CORRIDOR
DRAFT SEIS/SEIR NOV 01, 2000
LIGHT RAIL TRANSIT ALTERNATIVE
PLAN AND PROFILE
OPTION 3

LRT/ALT
DRAWING NO. PP-009.3
SHEET NO. 0

01 NOV 2000



PLAN

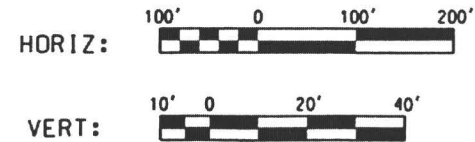


PROFILE

EASTSIDE CORRIDOR TRANSIT
CONSULTANTS




LOS ANGELES COUNTY METROPOLITAN
TRANSPORTATION AUTHORITY



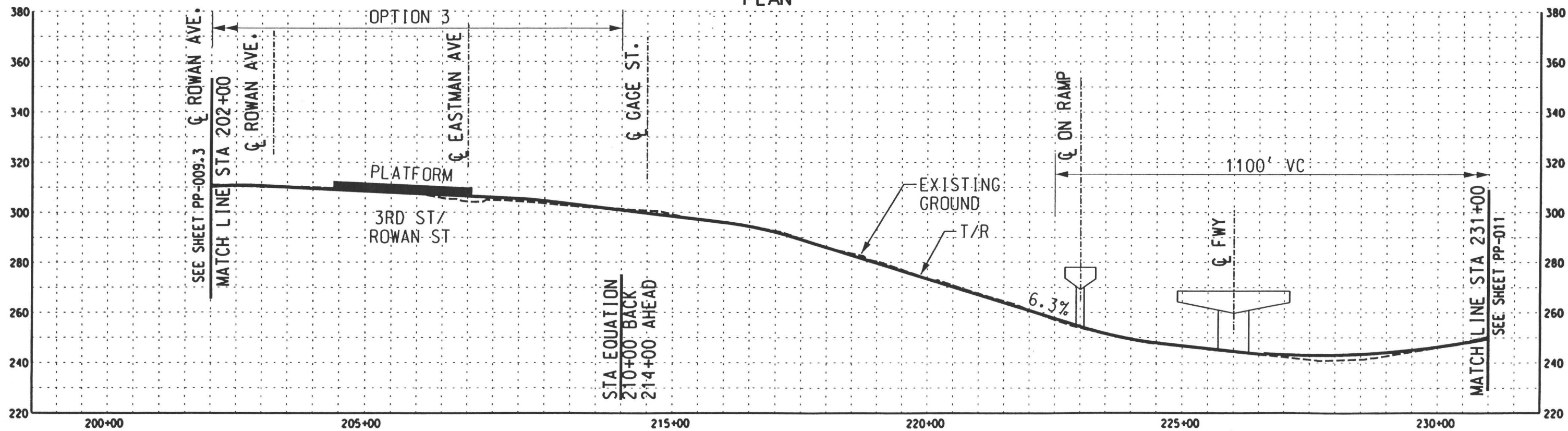
LOS ANGELES EASTSIDE CORRIDOR
DRAFT SEIS/SEIR NOV 01, 2000
LIGHT RAIL TRANSIT ALTERNATIVE
PLAN AND PROFILE

LRT/ALT
DRAWING NO PP-010
SHEET NO 0

01 NOV 2000



PLAN



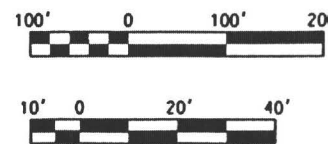
PROFILE

EASTSIDE CORRIDOR TRANSIT
CONSULTANTS



LOS ANGELES COUNTY METROPOLITAN
TRANSPORTATION AUTHORITY


HORIZ:
VERT:



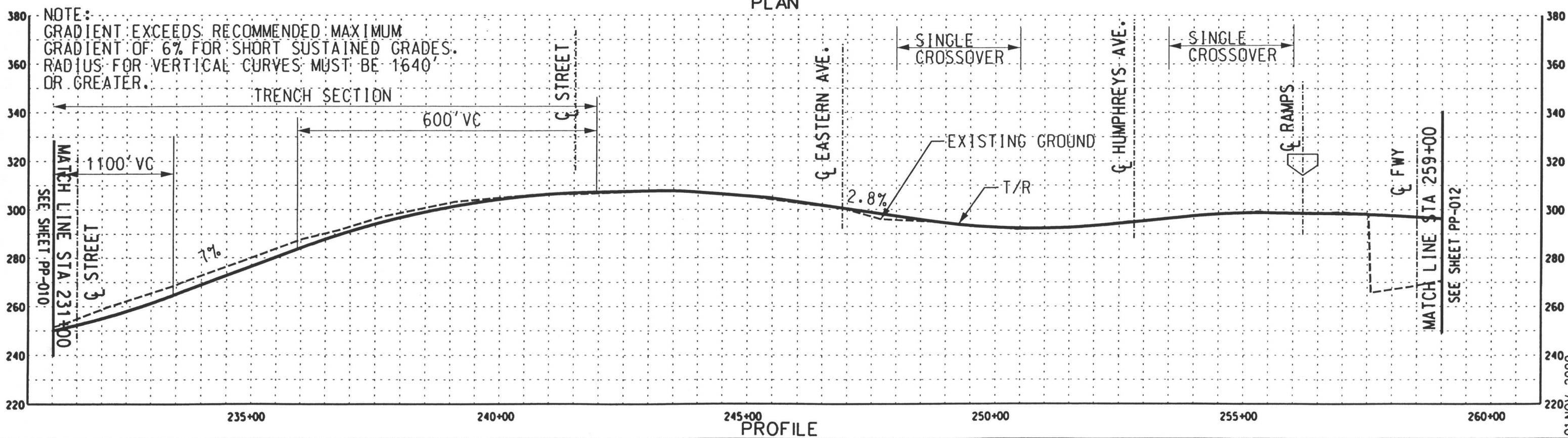
LOS ANGELES EASTSIDE CORRIDOR
DRAFT SEIS/SEIR NOV 01, 2000
LIGHT RAIL TRANSIT ALTERNATIVE
PLAN AND PROFILE
OPTION 3

LRT/ALT
DRAWING NO. PP-010.3
SHEET NO. 0

01 NOV 2000



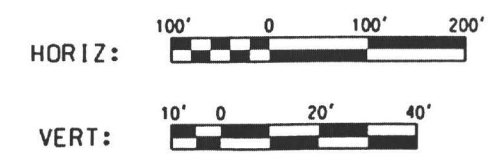
PLAN



PROFILE

EASTSIDE CORRIDOR TRANSIT CONSULTANTS

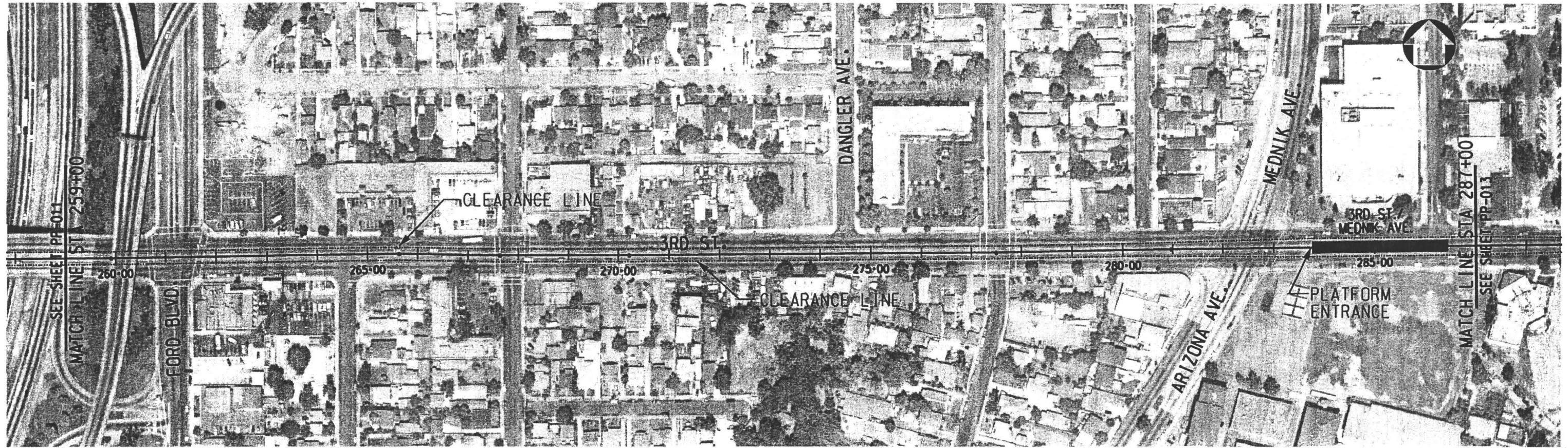
 LOS ANGELES COUNTY METROPOLITAN TRANSPORTATION AUTHORITY



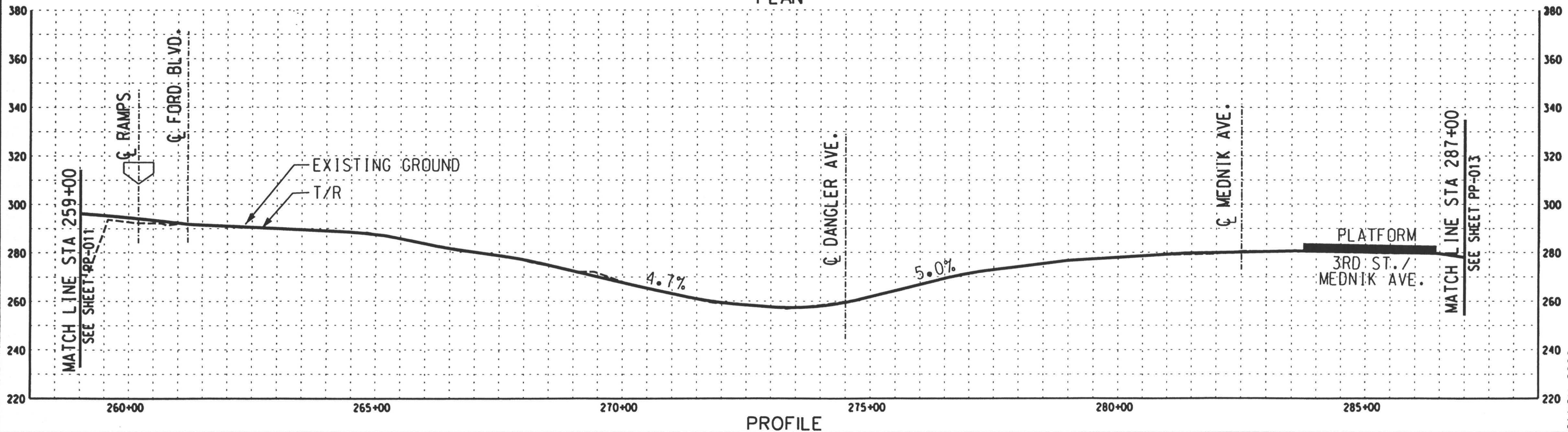
LOS ANGELES EASTSIDE CORRIDOR
DRAFT SEIS/SEIR NOV 01, 2000
LIGHT RAIL TRANSIT ALTERNATIVE
PLAN AND PROFILE

LRT/ALT
DRAWING NO PP-011
REV 0
SHEET NO

01 NOV 2000



PLAN

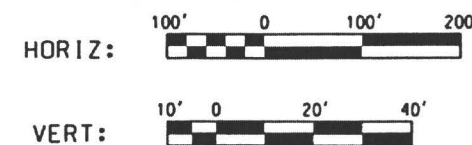


PROFILE

EASTSIDE CORRIDOR TRANSIT
CONSULTANTS



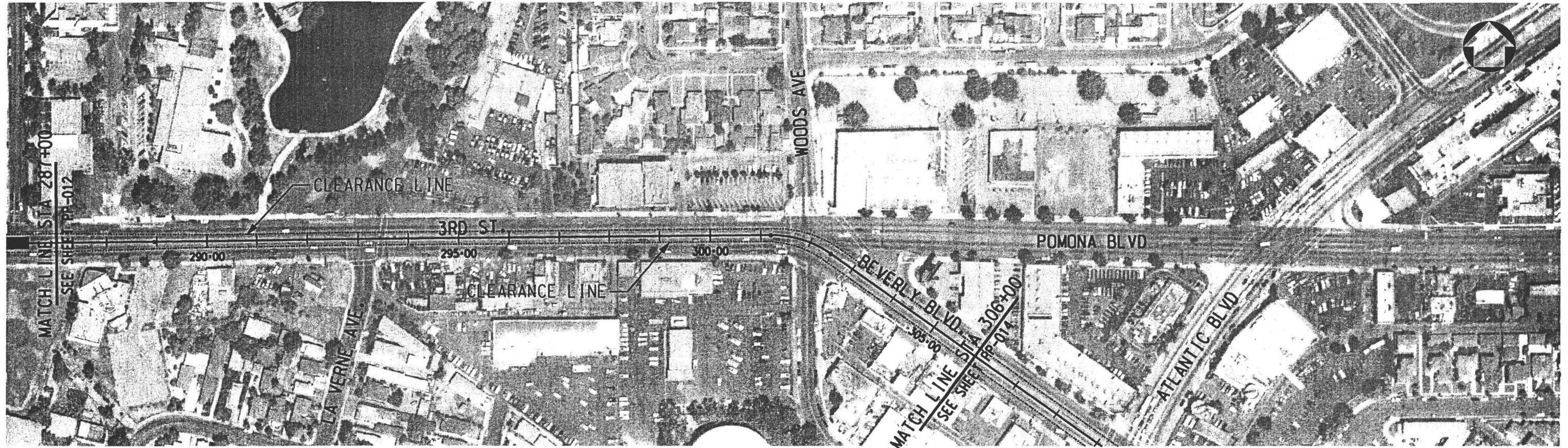
LOS ANGELES COUNTY METROPOLITAN
TRANSPORTATION AUTHORITY



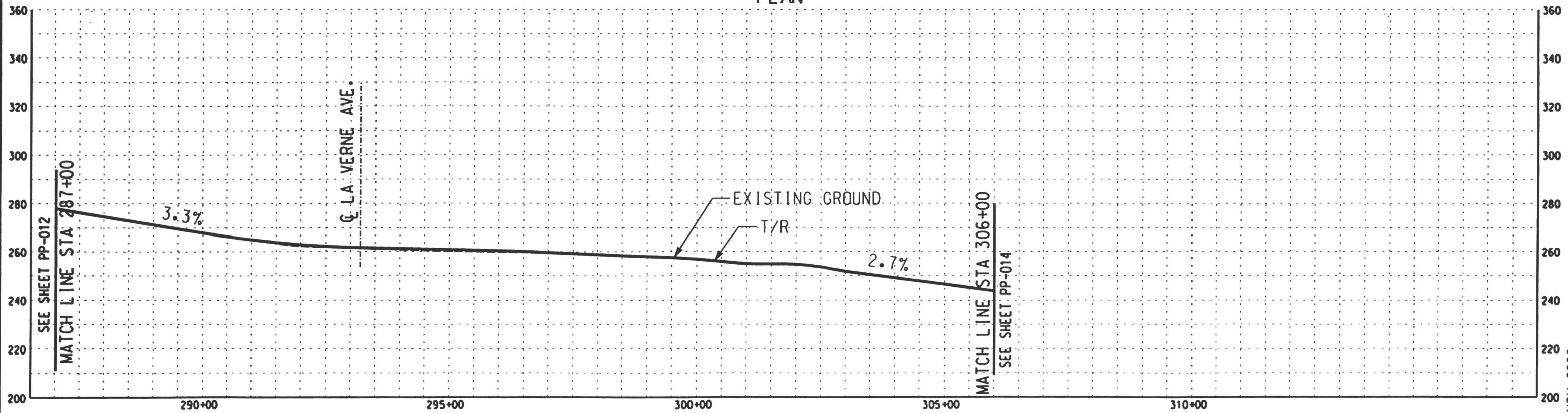
LOS ANGELES EASTSIDE CORRIDOR
DRAFT SEIS/SEIR NOV 01, 2000
LIGHT RAIL TRANSIT ALTERNATIVE
PLAN AND PROFILE

LRT/ALT
DRAWING NO. PP-012
REV. 0
SHEET NO.

01 NOV 2000



PLAN

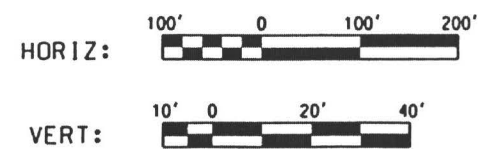


PROFILE

EASTSIDE CORRIDOR TRANSIT
CONSULTANTS



LOS ANGELES COUNTY METROPOLITAN
TRANSPORTATION AUTHORITY



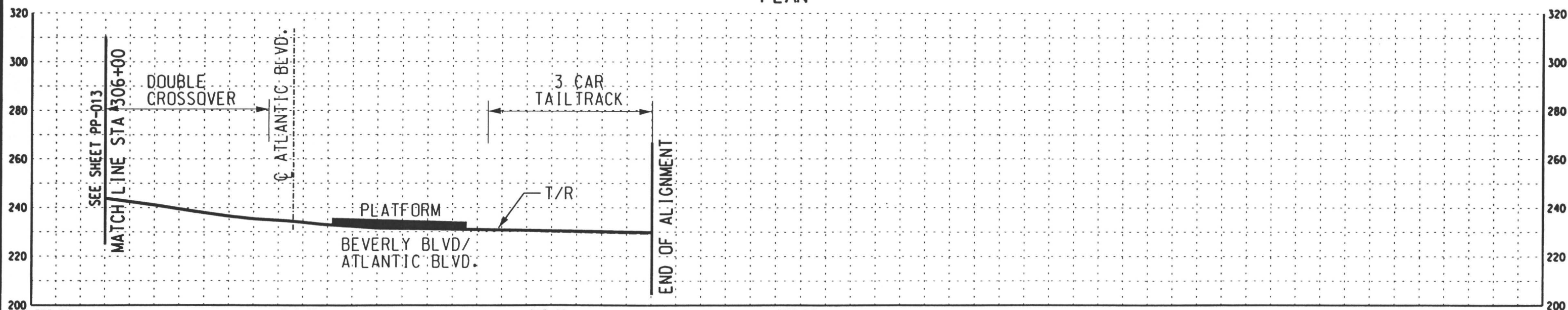
LOS ANGELES EASTSIDE CORRIDOR
DRAFT SEIS/SEIR NOV 01, 2000
LIGHT RAIL TRANSIT ALTERNATIVE
PLAN AND PROFILE

LRT/ALT
DRAWING NO. PP-013
SHEET NO. 0

01 NOV 2000



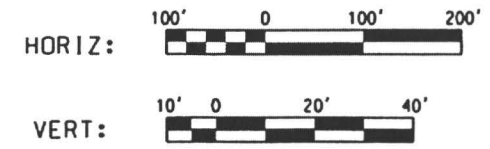
PLAN



PROFILE

EASTSIDE CORRIDOR TRANSIT
CONSULTANTS





 LOS ANGELES COUNTY METROPOLITAN
TRANSPORTATION AUTHORITY



LOS ANGELES EASTSIDE CORRIDOR
DRAFT SEIS/SEIR NOV 01, 2000
LIGHT RAIL TRANSIT ALTERNATIVE
PLAN AND PROFILE

LRT/ALT
DRAWING NO PP-014 REV 0
SHEET NO

01 NOV 2000

SYMBOLS	TYPE OF TRACK CONSTRUCTION		GENERAL NOTES																														
<p>  CENTERLINE STATIONING  TOP OF RAIL (PROFILE)  EXISTING GROUND OR PAVEMENT LINE (PROFILE)  CENTER LRT PLATFORM </p>	<table border="1"> <thead> <tr> <th data-bbox="1000 187 1289 243">COST CATEGORY</th> <th data-bbox="1289 187 1933 243">DESCRIPTION</th> </tr> </thead> <tbody> <tr> <td data-bbox="1000 243 1289 344">AERIAL</td> <td data-bbox="1289 243 1933 344">AERIAL STRUCTRES - DOUBLE OR SINGLE TRACK, ELEVATED GUIDEWAY INCLUDING BRIDGES AND EXISTING ROADWAY OVERCROSSINGS</td> </tr> <tr> <td data-bbox="1000 344 1289 395">AT-GRADE</td> <td data-bbox="1289 344 1933 395">ALL LOW LEVEL EXCAVATIONS AND EMBANKMENTS FOR DOUBLE OR SINGLE LRT TRACK AND BRT GUIDEWAY</td> </tr> <tr> <td data-bbox="1000 395 1289 465">GRADE (MEDIAN)</td> <td data-bbox="1289 395 1933 465">AT-GRADE LRT TRACK CONSTRUCTION WITHIN STREET MEDIAN</td> </tr> <tr> <td data-bbox="1000 465 1289 516">CUT & COVER</td> <td data-bbox="1289 465 1933 516">DOUBLE TRACK , AND STATION BOX SECTIONS</td> </tr> <tr> <td data-bbox="1000 516 1289 566">RETAINED CUT</td> <td data-bbox="1289 516 1933 566">U-WALL SECTION, OR CAST-IN-PLACE DOUBLE OR SINGLE WALL FOR DOUBLE OR SINGLE TRACK</td> </tr> <tr> <td data-bbox="1000 566 1289 637">RETAINED FILL</td> <td data-bbox="1289 566 1933 637">CAST-IN-PLACE DOUBLE OR SINGLE WALL FOR DOUBLE OR SINGLE TRACK</td> </tr> <tr> <td data-bbox="1000 637 1289 687">CUT</td> <td data-bbox="1289 637 1933 687">OPEN GRADED CUT AREA</td> </tr> <tr> <td data-bbox="1000 687 1289 876">TUNNEL</td> <td data-bbox="1289 687 1933 876">TUNNEL SEGMENT CONSTRUCTED BY TUNNEL BORING MACHINE</td> </tr> </tbody> </table>		COST CATEGORY	DESCRIPTION	AERIAL	AERIAL STRUCTRES - DOUBLE OR SINGLE TRACK, ELEVATED GUIDEWAY INCLUDING BRIDGES AND EXISTING ROADWAY OVERCROSSINGS	AT-GRADE	ALL LOW LEVEL EXCAVATIONS AND EMBANKMENTS FOR DOUBLE OR SINGLE LRT TRACK AND BRT GUIDEWAY	GRADE (MEDIAN)	AT-GRADE LRT TRACK CONSTRUCTION WITHIN STREET MEDIAN	CUT & COVER	DOUBLE TRACK , AND STATION BOX SECTIONS	RETAINED CUT	U-WALL SECTION, OR CAST-IN-PLACE DOUBLE OR SINGLE WALL FOR DOUBLE OR SINGLE TRACK	RETAINED FILL	CAST-IN-PLACE DOUBLE OR SINGLE WALL FOR DOUBLE OR SINGLE TRACK	CUT	OPEN GRADED CUT AREA	TUNNEL	TUNNEL SEGMENT CONSTRUCTED BY TUNNEL BORING MACHINE	<ol style="list-style-type: none"> 1. THE INDICATED LOCATION OF ALL PROPOSED FACILITIES IS CONCEPTUAL. THE INDICATED ALIGNMENTS AND STATION LOCATION HAVE BEEN DEVELOPED FOR BUDGETARY PURPOSES AND ARE NOT TO BE CONSTRUED AS A COMMITMENT BY MTA TO ANY SPECIFIC ROUTE ALIGNMENT OR STATION LOCATION. 2. THE ALIGNMENT PROFILE SHOWS THE EXISTING GROUND LINE DEVELOPED FROM AERIAL PHOTO MAPPING DATED SEPTEMBER, 1999. 3. RELOCATION AND/OR REMOVAL OF EXISTING FACILITIES HAS NOT BEEN SHOWN FOR REASONS OF CLARITY. 4. THE TYPE OF TRACKWORK CONSTRUCTION WITHIN CITY STREETS HAS YET TO BE FINALIZED AND WILL INCLUDE PRIMARILY EMBEDDED TRACK. A POLICY ON THE USE AND EXTENT OF EMBEDDED TRACK WILL BE DEVELOPED BY MTA. 5. PLACEMENT OF TRACKS ON EXISTING ROADWAY STRUCTURES IS ASSUMED FOR THIS STUDY. THE TYPE OF TRACKWORK CONSTRUCTION AND FURTHER ANALYSIS WILL BE DISCUSSED WITH THE APPROPRIATE CITY AND STATE AGENCIES IN A SUBSEQUENT PHASE OF THE PROJECT. 6. RAILROAD RAIL & TIES HAVE BEEN PAVED OVER IN THE CENTER OF FIRST STREET, AND IN THE CENTER OF ALAMEDA STREET. 												
COST CATEGORY	DESCRIPTION																																
AERIAL	AERIAL STRUCTRES - DOUBLE OR SINGLE TRACK, ELEVATED GUIDEWAY INCLUDING BRIDGES AND EXISTING ROADWAY OVERCROSSINGS																																
AT-GRADE	ALL LOW LEVEL EXCAVATIONS AND EMBANKMENTS FOR DOUBLE OR SINGLE LRT TRACK AND BRT GUIDEWAY																																
GRADE (MEDIAN)	AT-GRADE LRT TRACK CONSTRUCTION WITHIN STREET MEDIAN																																
CUT & COVER	DOUBLE TRACK , AND STATION BOX SECTIONS																																
RETAINED CUT	U-WALL SECTION, OR CAST-IN-PLACE DOUBLE OR SINGLE WALL FOR DOUBLE OR SINGLE TRACK																																
RETAINED FILL	CAST-IN-PLACE DOUBLE OR SINGLE WALL FOR DOUBLE OR SINGLE TRACK																																
CUT	OPEN GRADED CUT AREA																																
TUNNEL	TUNNEL SEGMENT CONSTRUCTED BY TUNNEL BORING MACHINE																																
ABBREVIATIONS																																	
<table border="1"> <tbody> <tr><td data-bbox="1000 947 1289 1018">AH</td><td data-bbox="1289 947 1933 1018">AHEAD</td></tr> <tr><td data-bbox="1000 1018 1289 1068">AVE</td><td data-bbox="1289 1018 1933 1068">AVENUE</td></tr> <tr><td data-bbox="1000 1068 1289 1118">BK</td><td data-bbox="1289 1068 1933 1118">BACK</td></tr> <tr><td data-bbox="1000 1118 1289 1169">BLVD</td><td data-bbox="1289 1118 1933 1169">BOULEVARD</td></tr> <tr><td data-bbox="1000 1169 1289 1219">CL</td><td data-bbox="1289 1169 1933 1219">CENTERLINE</td></tr> <tr><td data-bbox="1000 1219 1289 1270">FWY</td><td data-bbox="1289 1219 1933 1270">FREEWAY</td></tr> <tr><td data-bbox="1000 1270 1289 1320">LRT</td><td data-bbox="1289 1270 1933 1320">LIGHT RAIL TRANSIT</td></tr> <tr><td data-bbox="1000 1320 1289 1370">OCS</td><td data-bbox="1289 1320 1933 1370">OVERHEAD CONTACT SYSTEM</td></tr> <tr><td data-bbox="1000 1370 1289 1421">STA</td><td data-bbox="1289 1370 1933 1421">STATION</td></tr> <tr><td data-bbox="1000 1421 1289 1471">ST</td><td data-bbox="1289 1421 1933 1471">STREET</td></tr> <tr><td data-bbox="1000 1471 1289 1522">TK</td><td data-bbox="1289 1471 1933 1522">TRACK</td></tr> <tr><td data-bbox="1000 1522 1289 1572">T/R</td><td data-bbox="1289 1522 1933 1572">TOP OF RAIL</td></tr> <tr><td data-bbox="1000 1572 1289 1622">TVM</td><td data-bbox="1289 1572 1933 1622">TICKET VENDING MACHINE</td></tr> <tr><td data-bbox="1000 1622 1289 1673">R/W,ROW</td><td data-bbox="1289 1622 1933 1673">RIGHT-OF-WAY</td></tr> <tr><td data-bbox="1000 1673 1289 1804">VC</td><td data-bbox="1289 1673 1933 1804">VERTICAL CURVE</td></tr> </tbody> </table>			AH	AHEAD	AVE	AVENUE	BK	BACK	BLVD	BOULEVARD	CL	CENTERLINE	FWY	FREEWAY	LRT	LIGHT RAIL TRANSIT	OCS	OVERHEAD CONTACT SYSTEM	STA	STATION	ST	STREET	TK	TRACK	T/R	TOP OF RAIL	TVM	TICKET VENDING MACHINE	R/W,ROW	RIGHT-OF-WAY	VC	VERTICAL CURVE	
AH	AHEAD																																
AVE	AVENUE																																
BK	BACK																																
BLVD	BOULEVARD																																
CL	CENTERLINE																																
FWY	FREEWAY																																
LRT	LIGHT RAIL TRANSIT																																
OCS	OVERHEAD CONTACT SYSTEM																																
STA	STATION																																
ST	STREET																																
TK	TRACK																																
T/R	TOP OF RAIL																																
TVM	TICKET VENDING MACHINE																																
R/W,ROW	RIGHT-OF-WAY																																
VC	VERTICAL CURVE																																

01 NOV 2000

EASTSIDE CORRIDOR TRANSIT
CONSULTANTS

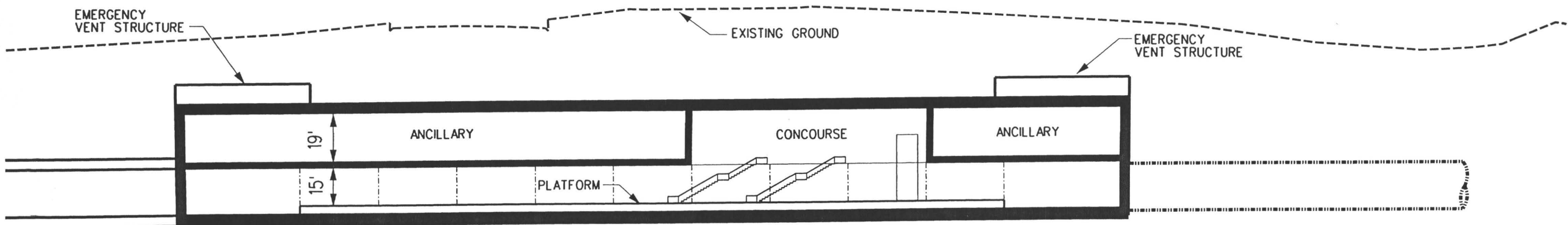
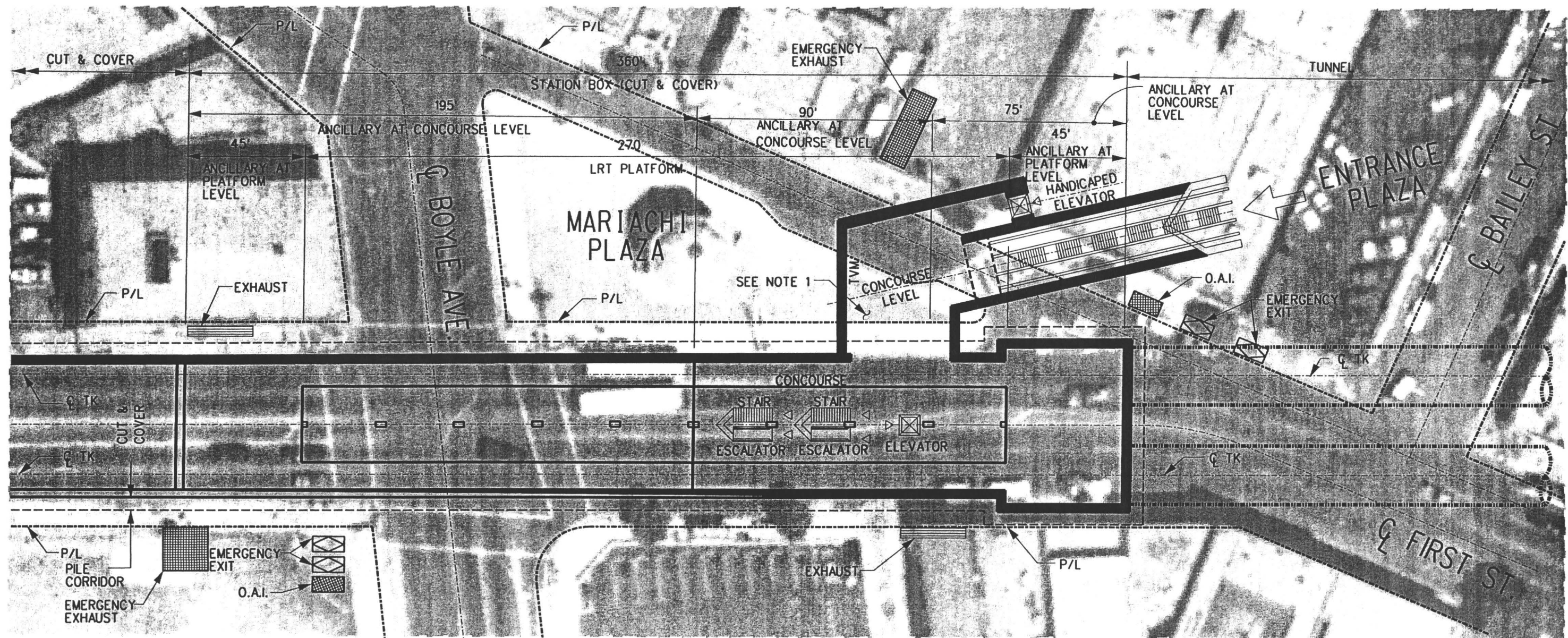
LOS ANGELES COUNTY METROPOLITAN
TRANSPORTATION AUTHORITY

LOS ANGELES EASTSIDE CORRIDOR
DRAFT SEIS/SEIR NOV 01, 2000
LIGHT RAIL TRANSIT ALTERNATIVE

GENERAL NOTES

LRT/ALT

DRAWING NO	REV
D-001	0
SHEET NO	



NOTE:
 1. AFTER COMPLETION OF CUT AND COVER CONSTRUCTION, THE MARIACHI PLAZA PAVING WILL BE PUT BACK TO MATCH EXISTING

ELEVATION

EASTSIDE CORRIDOR TRANSIT CONSULTANTS



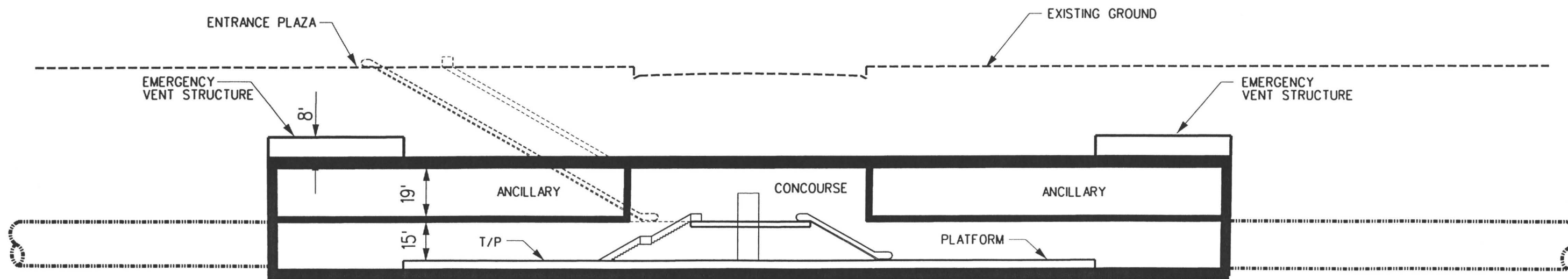

LOS ANGELES COUNTY METROPOLITAN TRANSPORTATION AUTHORITY



LOS ANGELES EASTSIDE CORRIDOR
 DRAFT SEIS/SEIR NOV 01, 2000
 LIGHT RAIL TRANSIT ALTERNATIVE
 FIRST/BOYLE STATION
 PLAN & ELEVATION

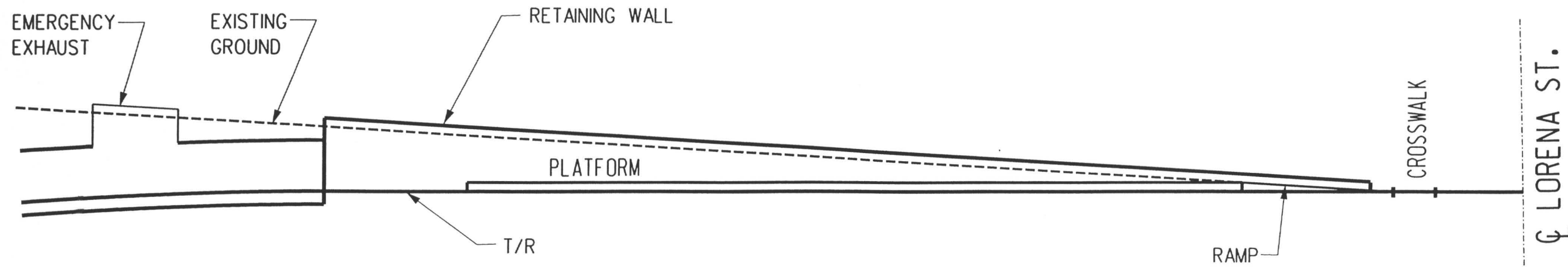

LRT/ALT	
DRAWING NO	REV
D-002	0
SHEET NO	

01 NOV 2000



ELEVATION





EASTSIDE CORRIDOR TRANSIT
CONSULTANTS



LOS ANGELES COUNTY METROPOLITAN
TRANSPORTATION AUTHORITY

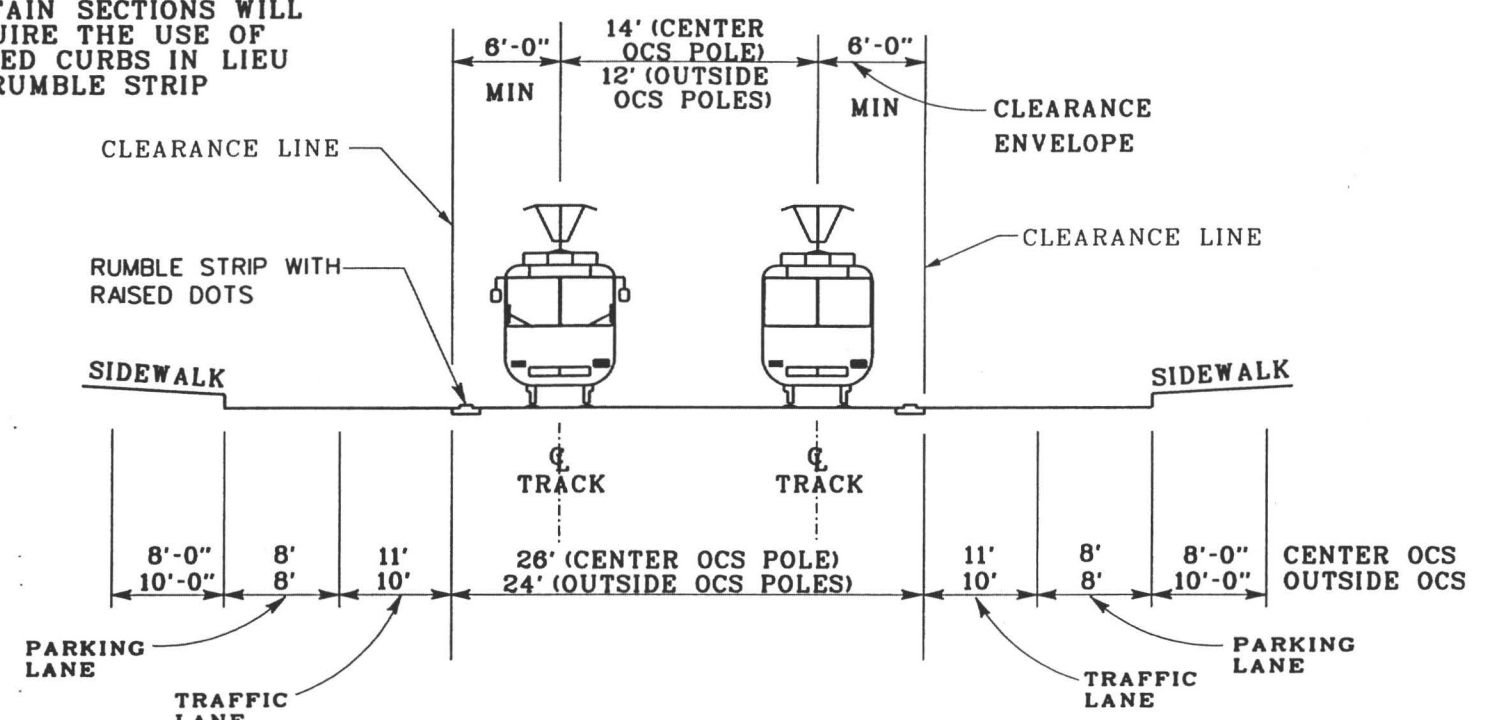


LOS ANGELES EASTSIDE CORRIDOR
DRAFT SEIS/SEIR NOV 01, 2000
LIGHT RAIL TRANSIT ALTERNATIVE
FIRST/LORENA STATION
PLAN & ELEVATION

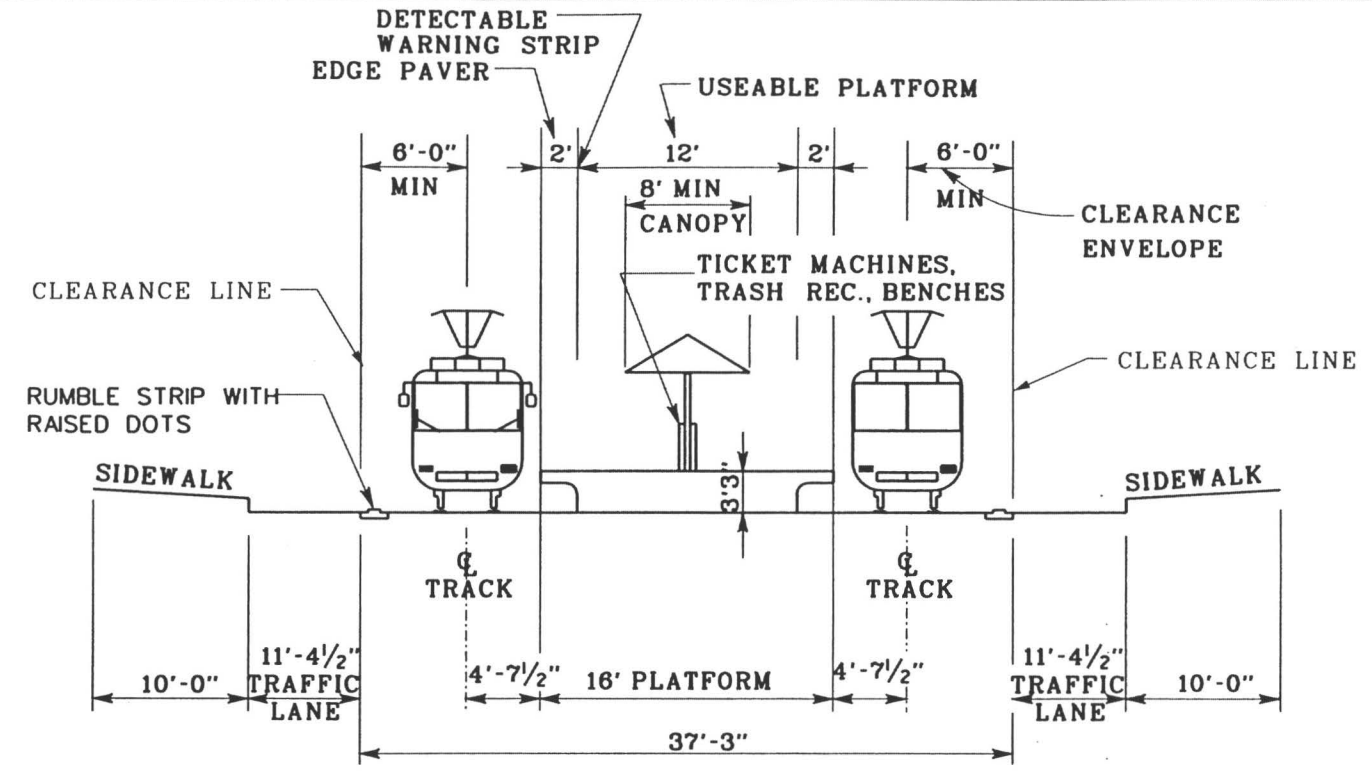
LRT/ALT	
DRAWING NO	REV
D-004	0
SHEET NO	

01 NOV 2000

NOTE:
CERTAIN SECTIONS WILL
REQUIRE THE USE OF
RAISED CURBS IN LIEU
OF RUMBLE STRIP

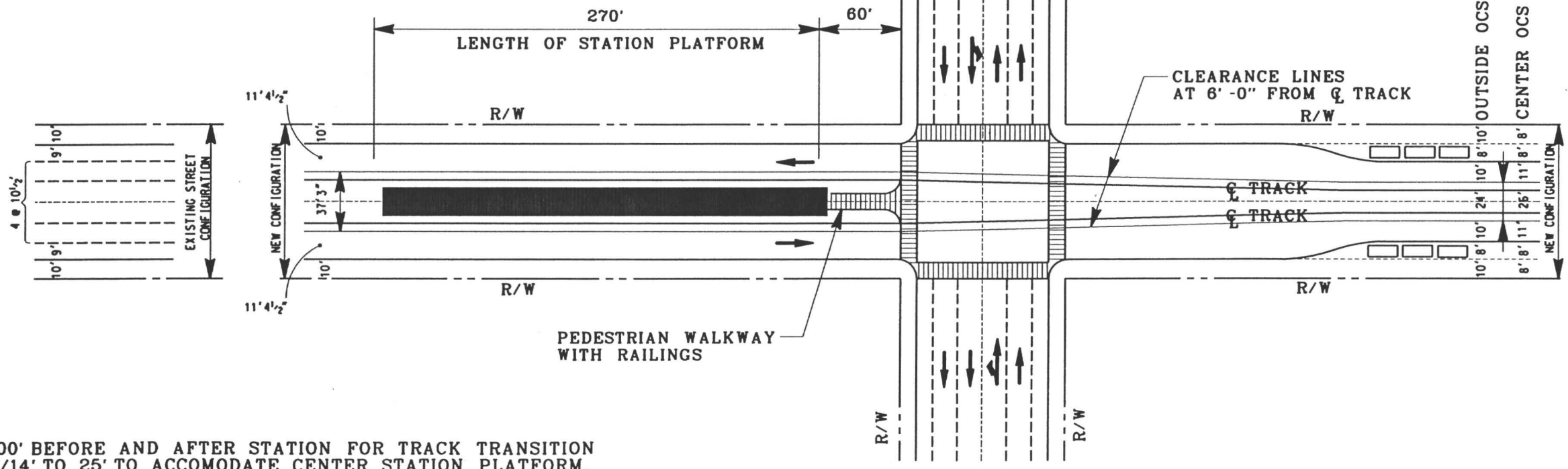


TYPICAL SECTION WITHOUT PLATFORM
CENTER OCS POLE **(A)**



TYPICAL SECTION AT PLATFORM **(B)**

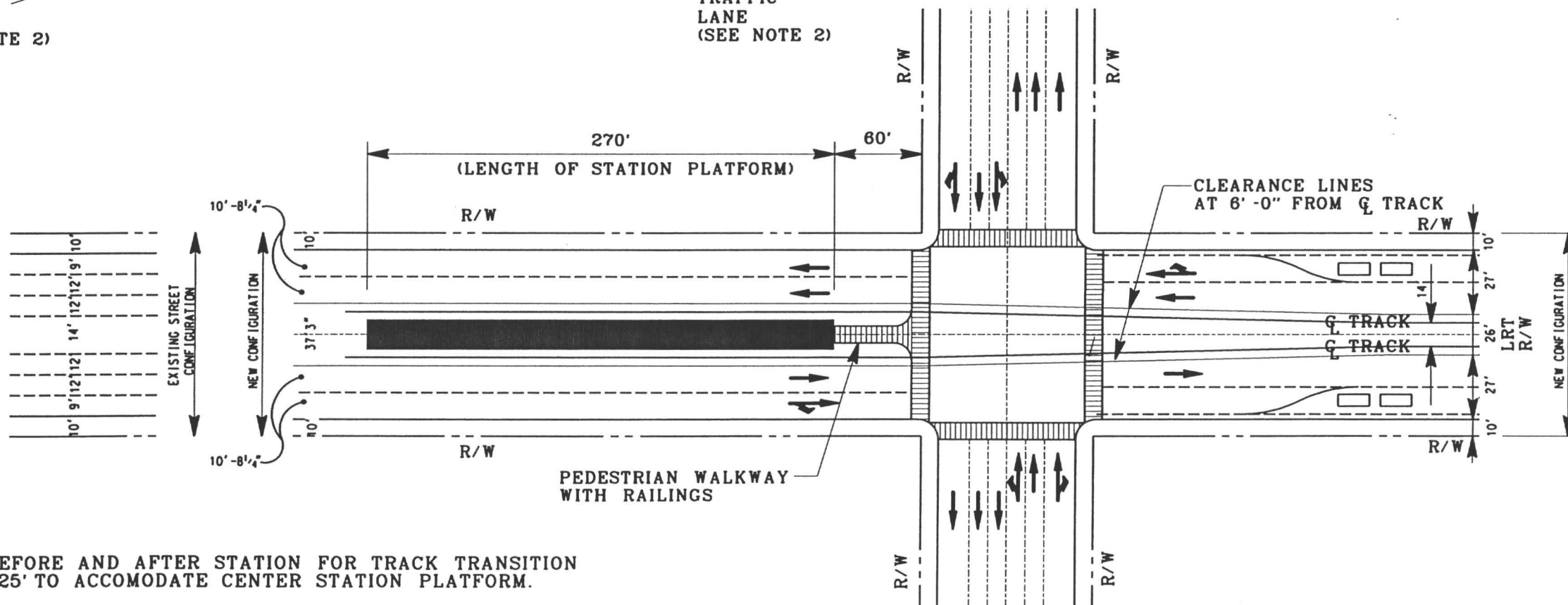
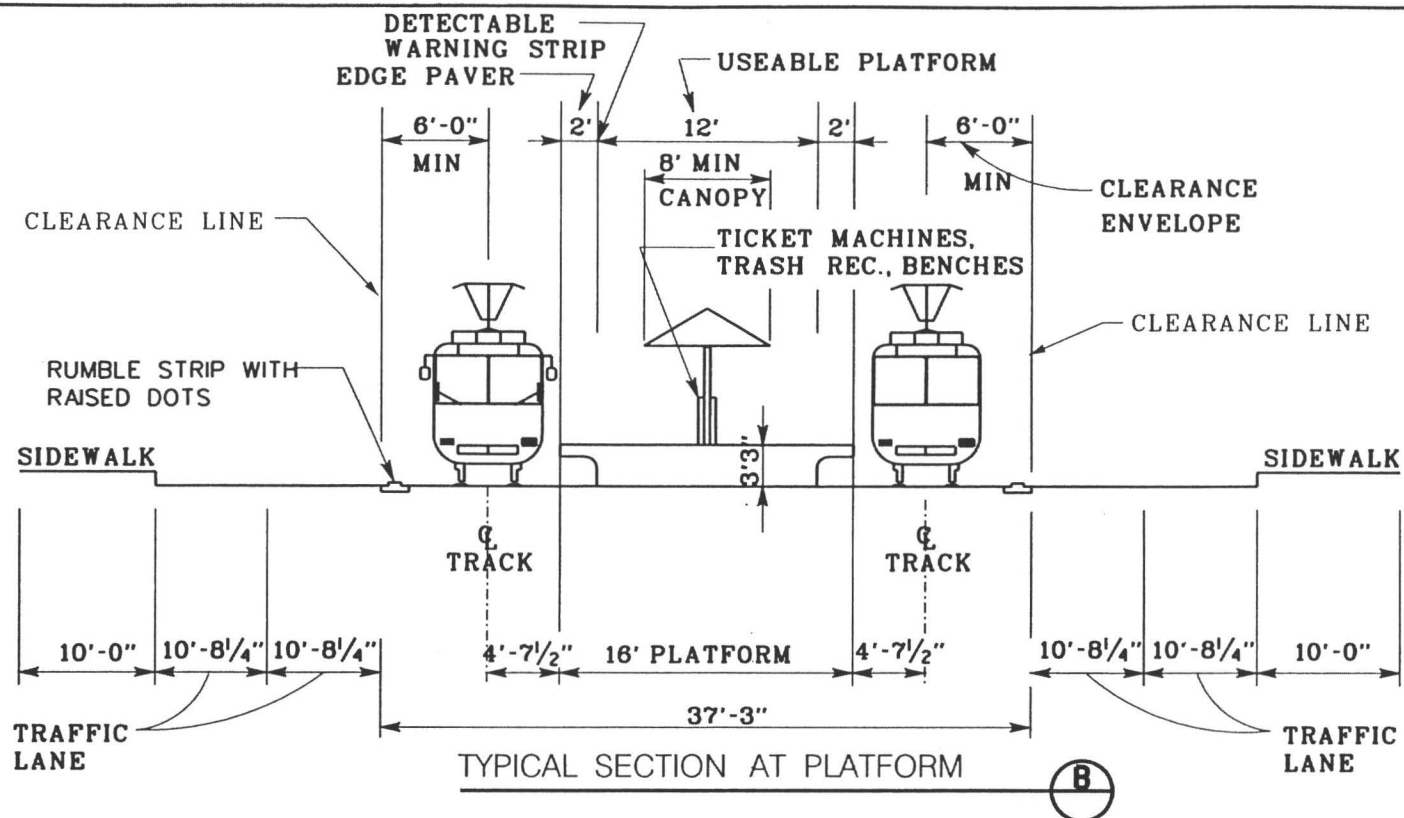
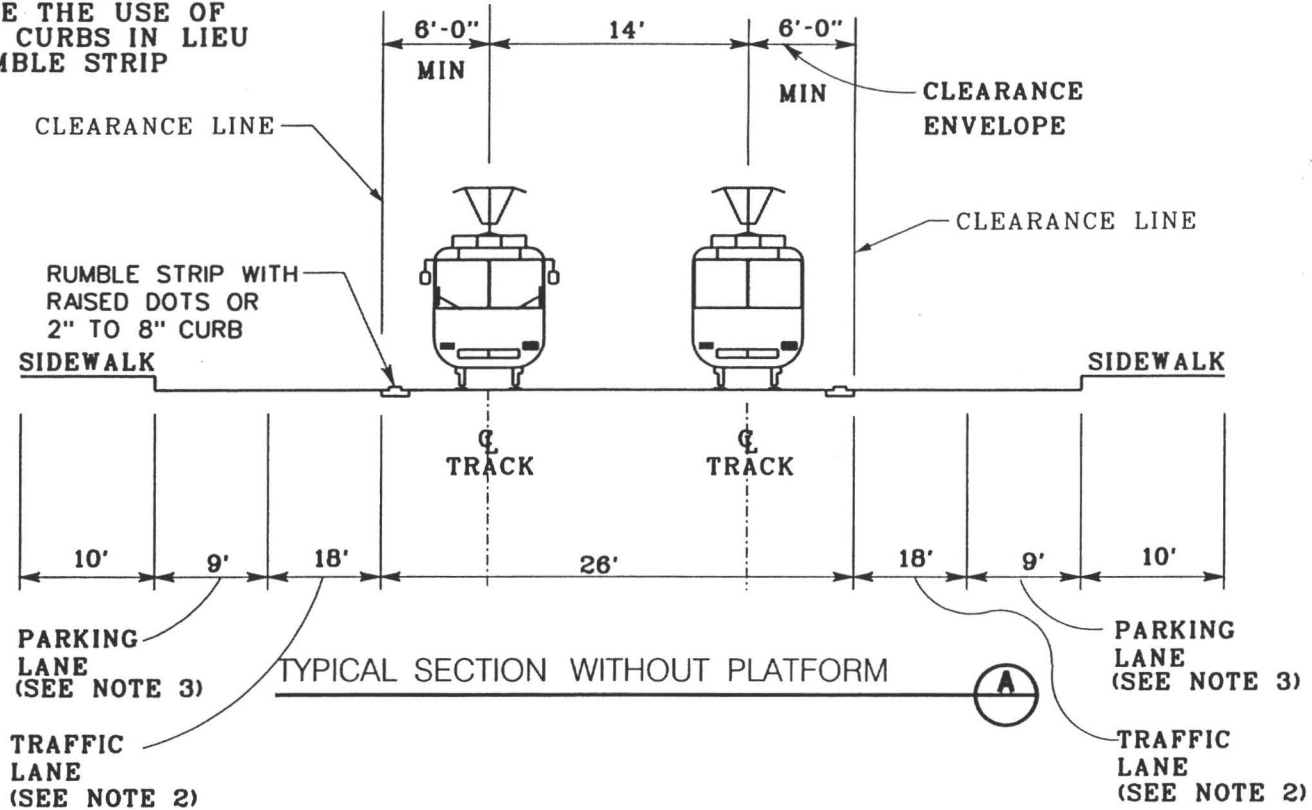
TYPICAL SECTION WITHOUT PLATFORM
OUT SIDE OCS POLES **(C)**



PLAN

NOTE:
1. ALLOW 300' BEFORE AND AFTER STATION FOR TRACK TRANSITION
FROM 12'/14' TO 25' TO ACCOMODATE CENTER STATION PLATFORM.

NOTE:
CERTAIN SECTIONS WILL
REQUIRE THE USE OF
RAISED CURBS IN LIEU
OF RUMBLE STRIP



NOTE:

1. ALLOW 300' BEFORE AND AFTER STATION FOR TRACK TRANSITION FROM 14' TO 25' TO ACCOMMODATE CENTER STATION PLATFORM.
2. ADDITION OF SECOND THROUGH TRAFFIC LANE IS NOT FEASIBLE WITHOUT WIDENING OF EXISTING STREET WIDTH.
3. PARKING LANE BECOMES RIGHT TURN LANE AT INTERSECTIONS.

PLAN

EASTSIDE CORRIDOR TRANSIT
CONSULTANTS



LOS ANGELES COUNTY METROPOLITAN
TRANSPORTATION AUTHORITY

NOT TO SCALE

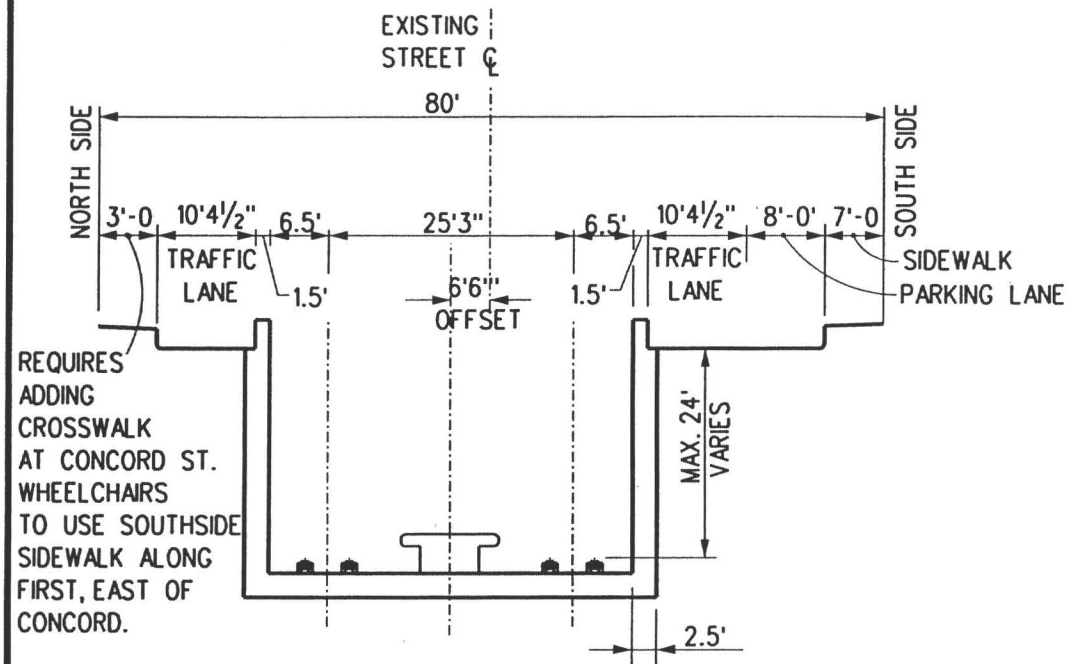
LOS ANGELES EASTSIDE CORRIDOR
DRAFT SEIS/SEIR NOV 01, 2000
LIGHT RAIL TRANSIT ALTERNATIVE

LRT/ALT

DRAWING NO	REV
D-006	0
SHEET NO	

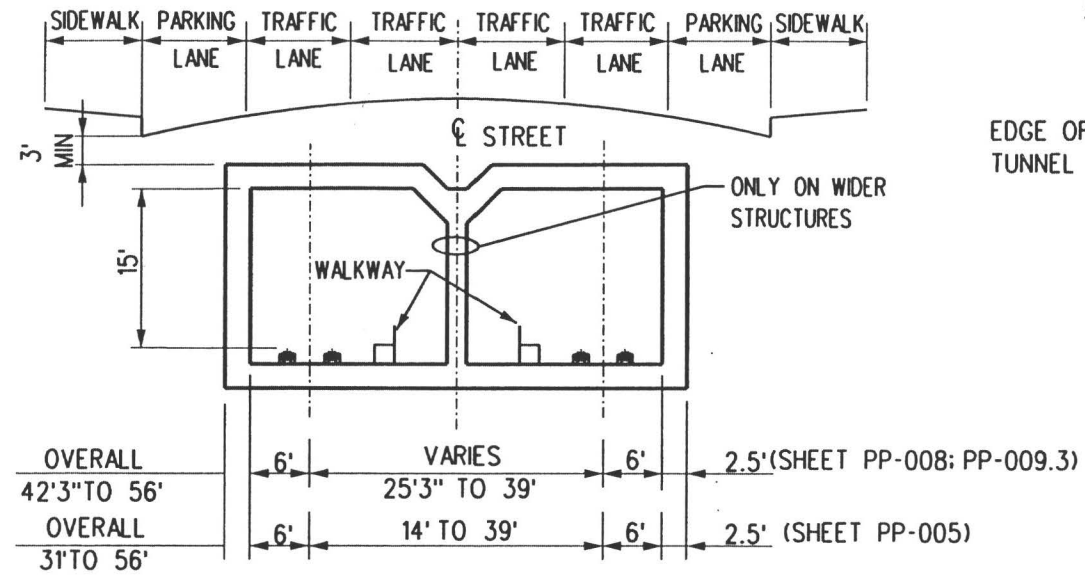
100' STREET R/W

01 NOV 2000



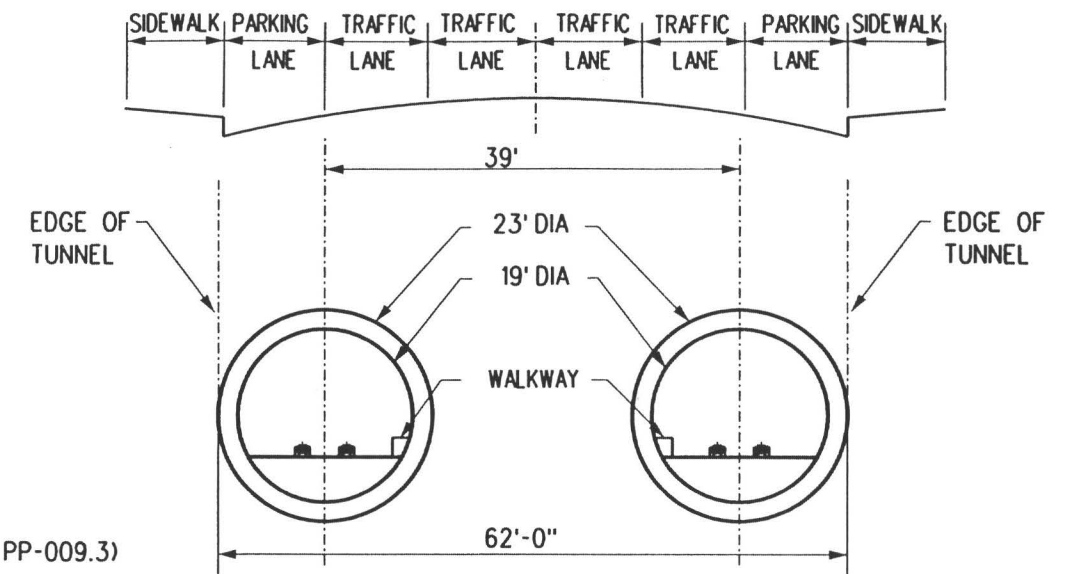
U-SECTION

A PP-008



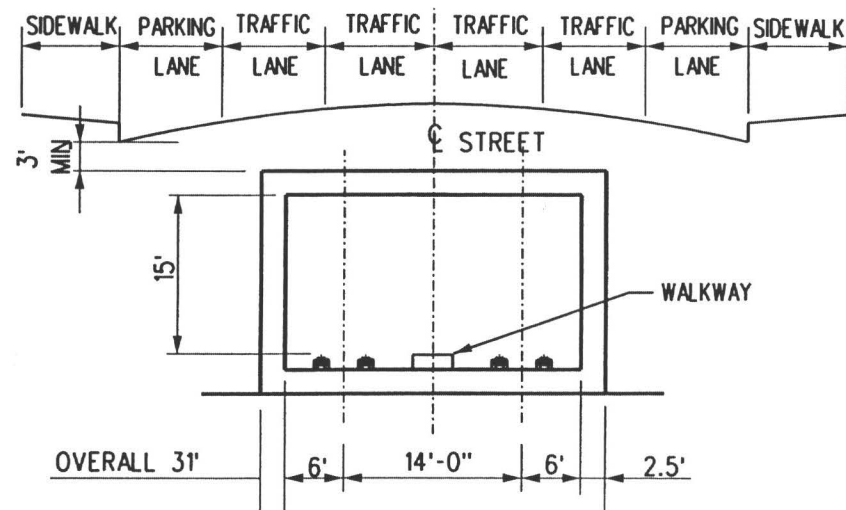
CUT & COVER

B



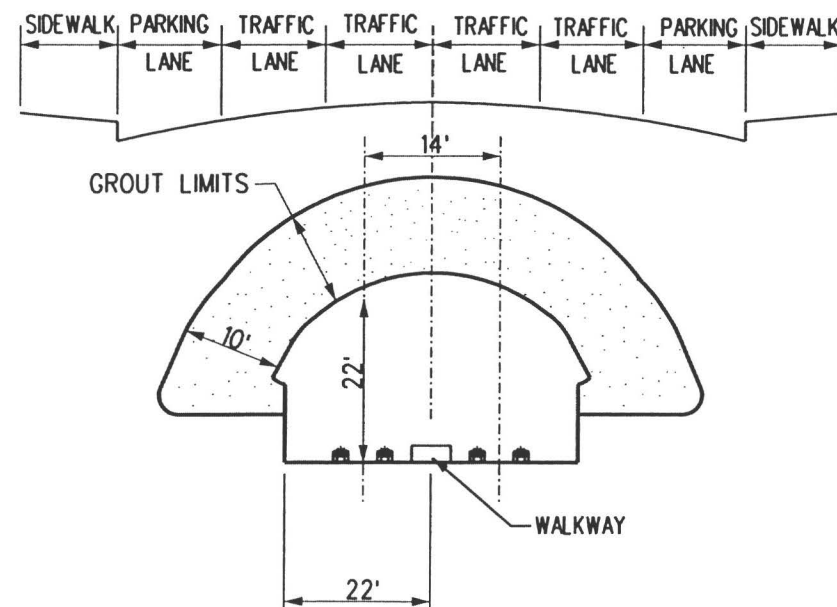
TUNNEL SECTION

C PP-005 THRU PP-008 PP-008.3, PP-009.3



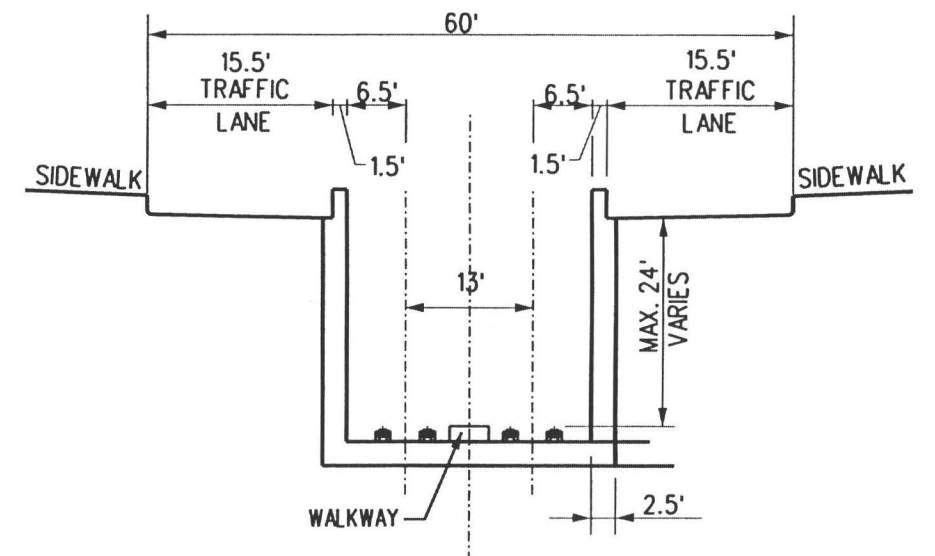
CUT & COVER

D PP-005



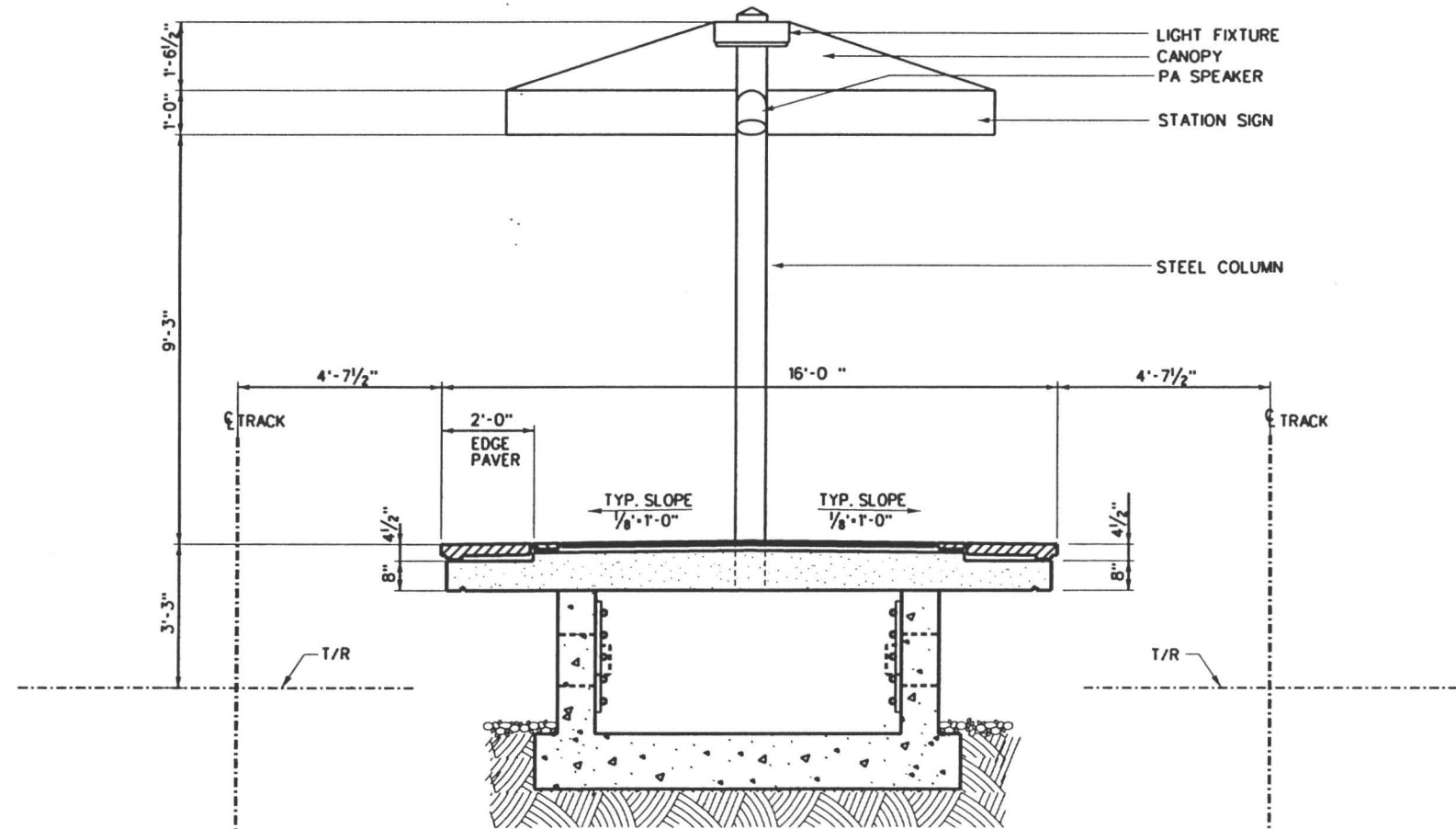
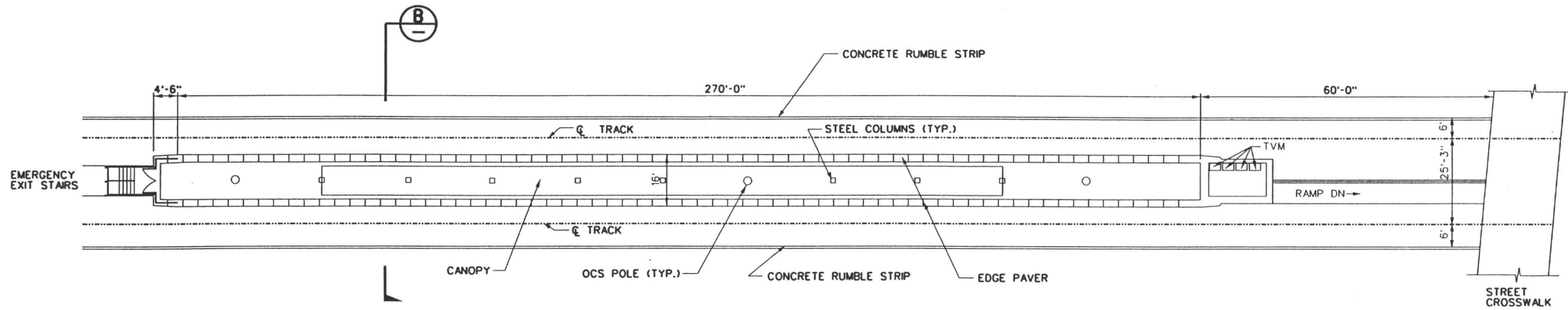
MINED SECTION

E PP-005



U-SECTION

F PP-005



SECTION

B

EASTSIDE CORRIDOR TRANSIT
CONSULTANTS



LOS ANGELES COUNTY METROPOLITAN
TRANSPORTATION AUTHORITY

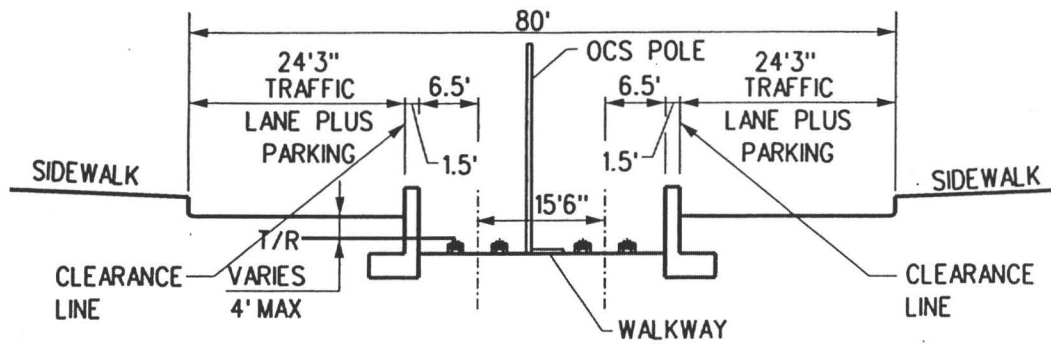
NTS

LOS ANGELES EASTSIDE CORRIDOR
DRAFT SEIS/SEIR NOV 01, 2000
LIGHT RAIL TRANSIT ALTERNATIVE

STATION

LRT/ALT
DRAWING NO. D-008
SHEET NO. 0

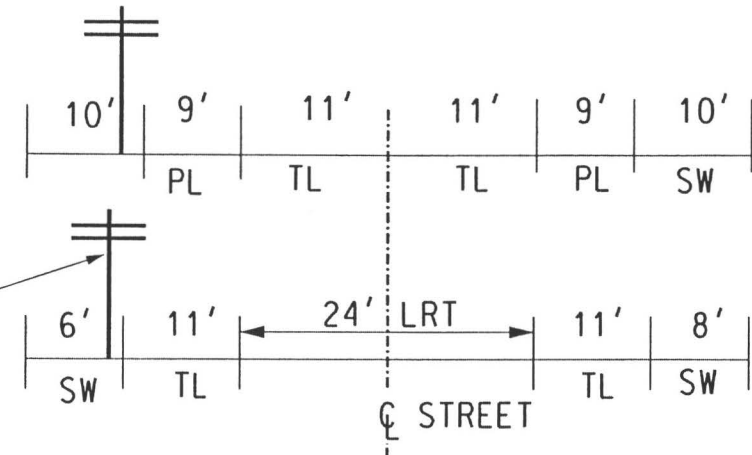
01 NOV 2000



TRENCH SECTION

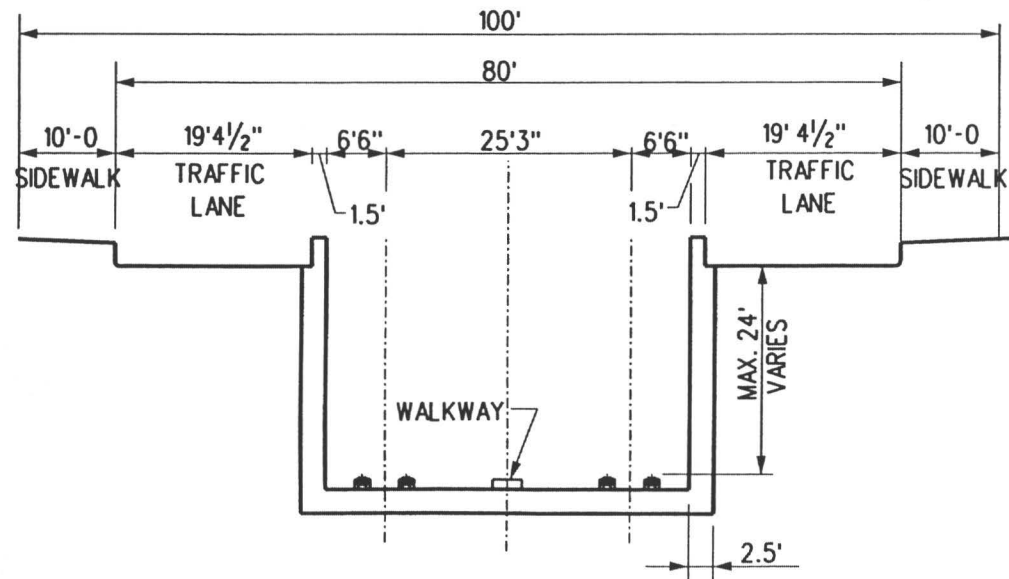
A PP-011

SW SIDEWALK
 PL PARKING LANE
 TL TRAFFIC LANE



OPTION 1

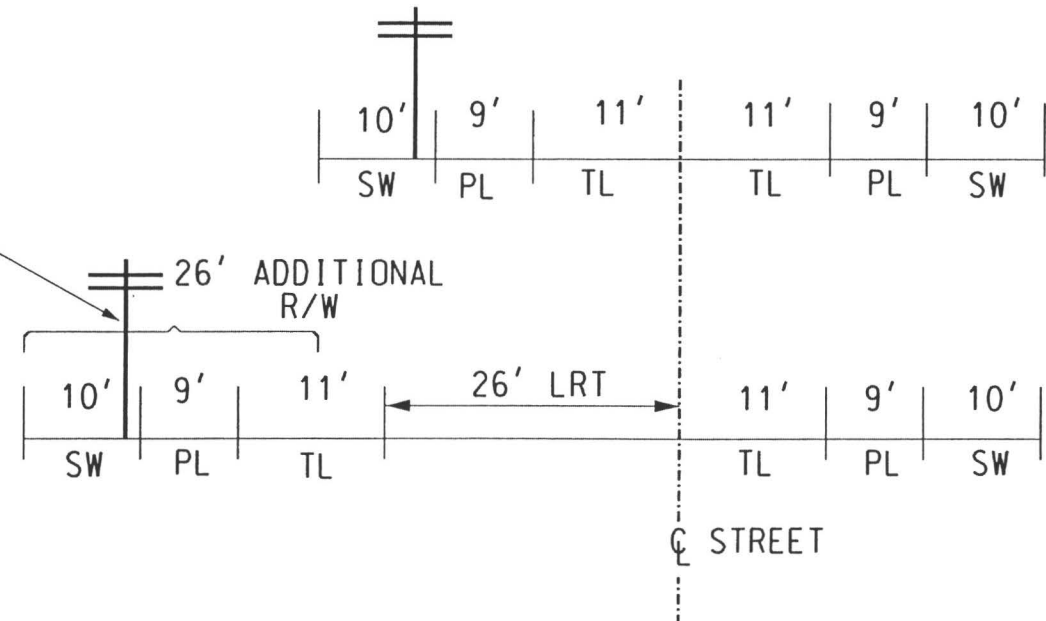
B PP-009.1



U-SECTION
 OPTION 3

D PP-009.3

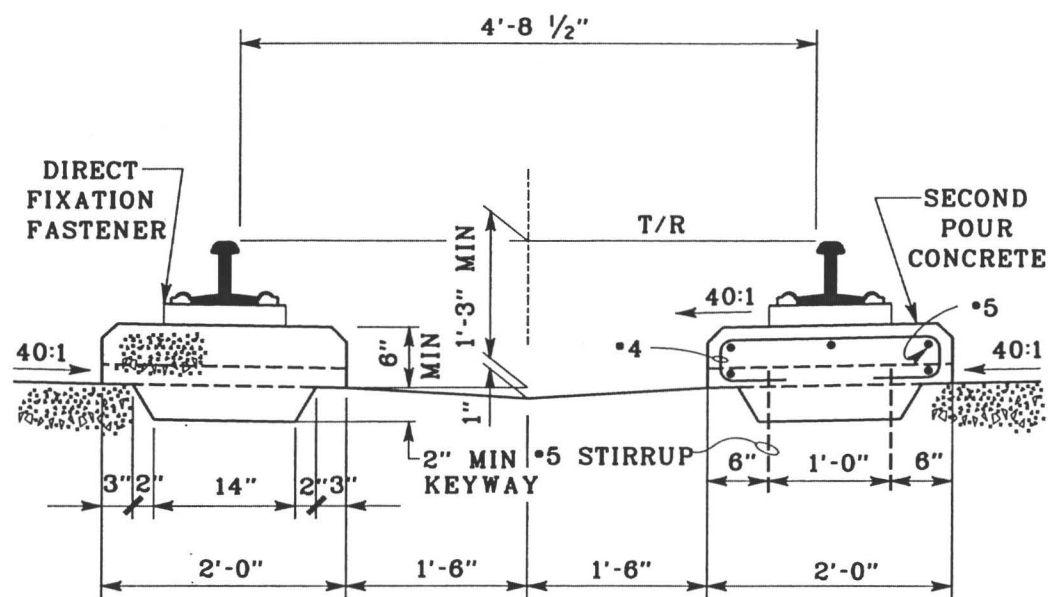
RELOCATED
 HIGH VOLTAGE
 POWER LINE



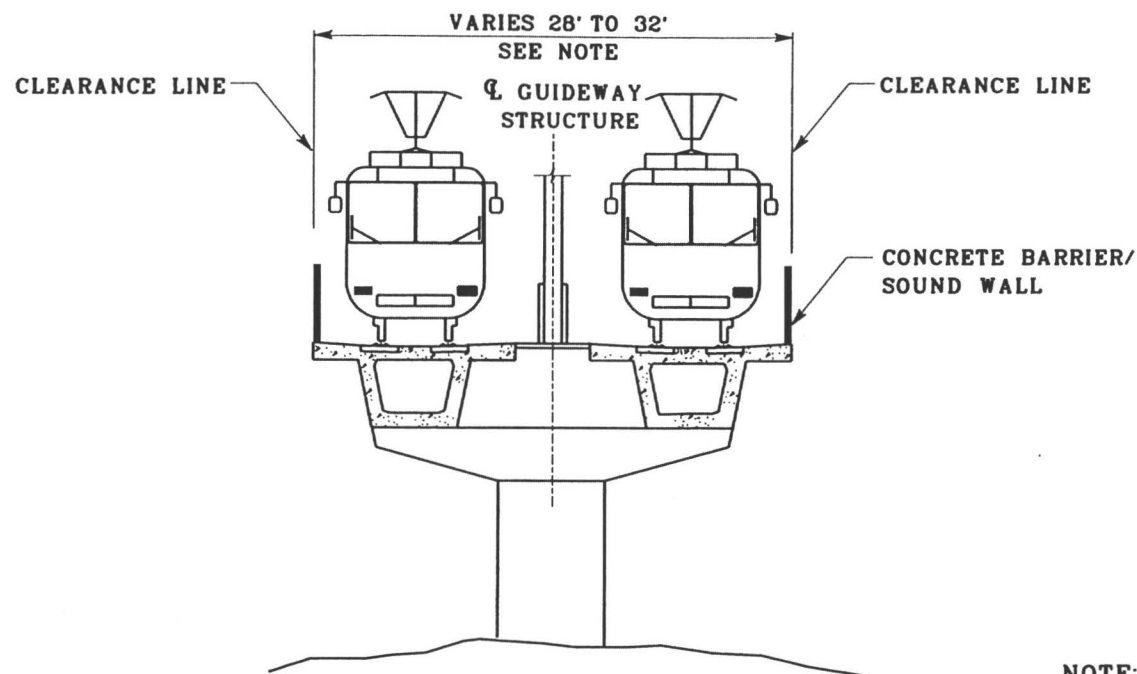
OPTION 2

C PP-009.2





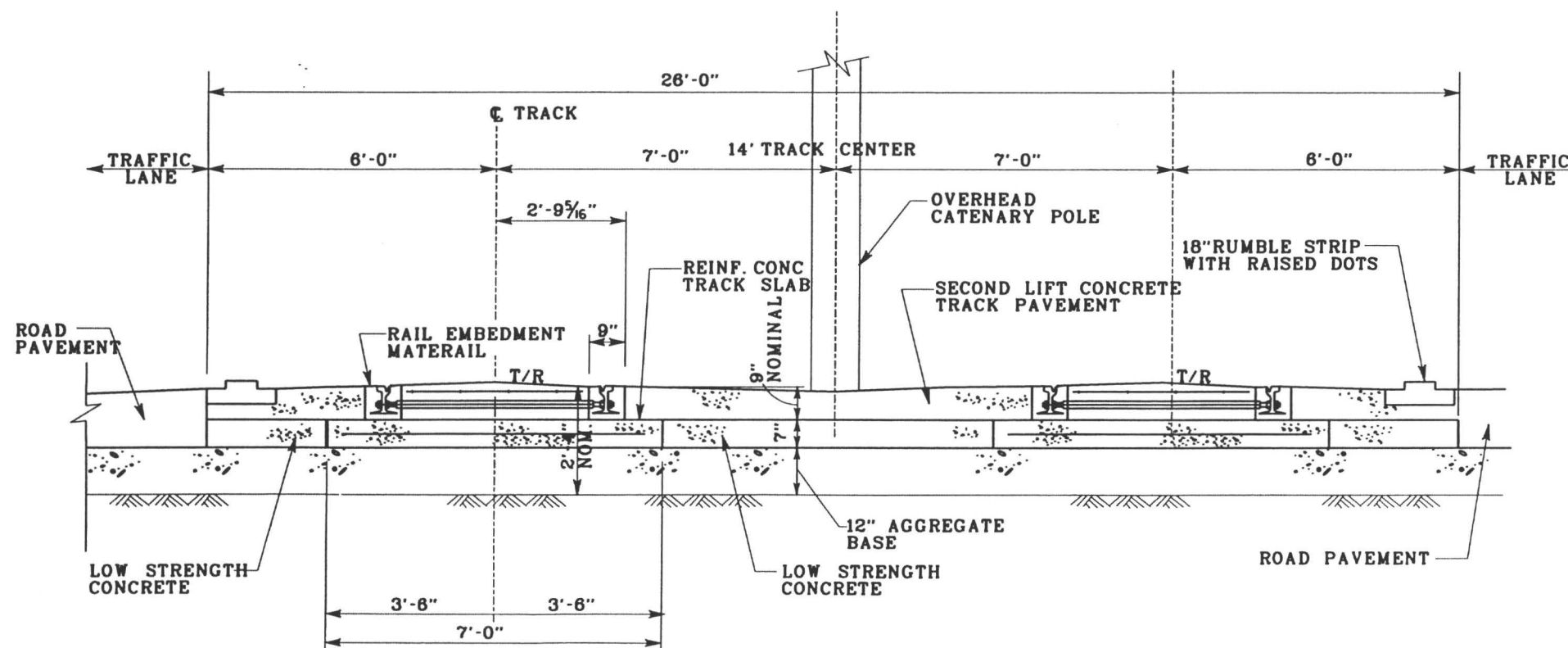
TYPICAL DIRECT
FIXATION DETAIL FOR BRIDGE DECKS (A)



TYPICAL AERIAL SECTION (B)

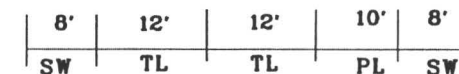
NOTE:
GUIDEWAY WIDTH IS DEPENDENT ON
TYPE OF TRACKWORK AND USE OF
CENTER OR SIDE WALKWAYS.

PP-002

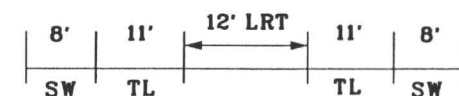


EMBEDDED TRACK SECTION (C)

SW SIDEWALK
PL PARKING LANE
TL TRAFFIC LANE



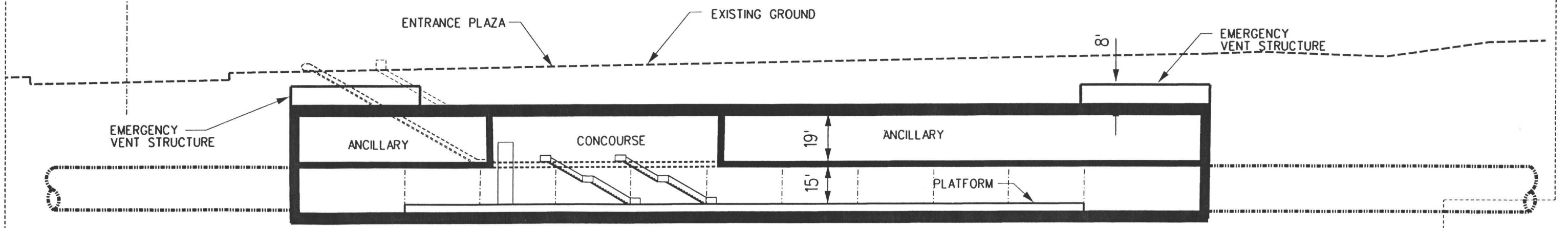
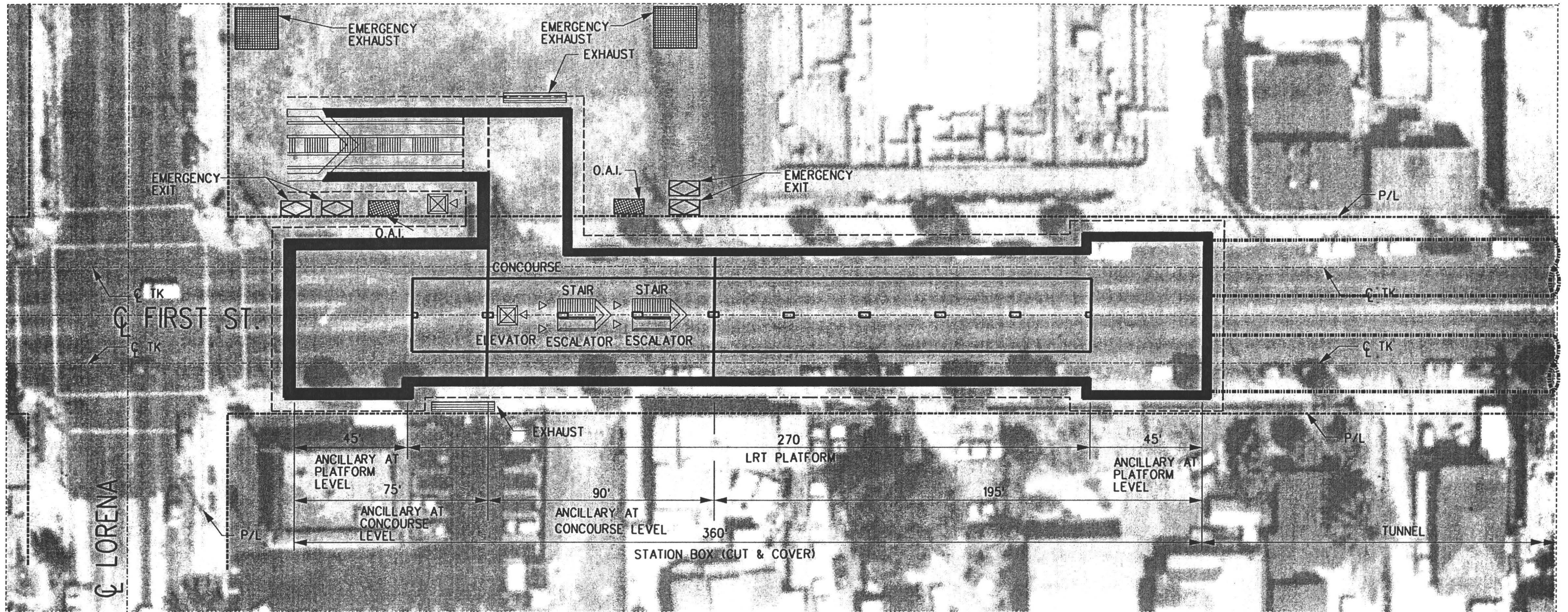
EXISTING
(APPROX.)



PROPOSED

DUCOMMUN STREET SECTION (D)

Y-002



ELEVATION

EASTSIDE CORRIDOR TRANSIT
CONSULTANTS




LOS ANGELES COUNTY METROPOLITAN
TRANSPORTATION AUTHORITY



LOS ANGELES EASTSIDE CORRIDOR
DRAFT SEIS/SEIR NOV 01, 2000
LIGHT RAIL TRANSIT ALTERNATIVE
FIRST/LORENA STATION
OPTION 3 PLAN & ELEVATION

LRT/ALT	
DRAWING NO	REV
D-011	0
SHEET NO	

01 NOV 2000



NOTE:
 PROFILE IS NOT SHOWN DUE TO EXISTING
 GROUND BEING BASICALLY FLAT.

EASTSIDE CORRIDOR TRANSIT
 CONSULTANTS



LOS ANGELES COUNTY METROPOLITAN
 TRANSPORTATION AUTHORITY



LOS ANGELES EASTSIDE CORRIDOR
 DRAFT SEIS/SEIR NOV 01, 2000
 LIGHT RAIL TRANSIT ALTERNATIVE
 PLAN YARD LEAD
 RED LINE YARD - OPTION 1

LRT/ALT	
DRAWING NO	REV
Y-002	0
SHEET NO	

01 NOV 2000




NOTE:

PROFILE IS NOT SHOWN DUE TO EXISTING GROUND BEING BASICALLY FLAT.

EASTSIDE CORRIDOR TRANSIT
CONSULTANTS




LOS ANGELES COUNTY METROPOLITAN
TRANSPORTATION AUTHORITY



LOS ANGELES EASTSIDE CORRIDOR
DRAFT SEIS/SEIR NOV 01, 2000
LIGHT RAIL TRANSIT ALTERNATIVE
PLAN YARD LEAD
RED LINE YARD - OPTION 1

LRT/ALT	
DRAWING NO	REV
Y-003	0
SHEET NO	

01 NOV 2000




NOTE:
PROFILE IS NOT SHOWN DUE TO EXISTING GROUND BEING BASICALLY FLAT.

EASTSIDE CORRIDOR TRANSIT CONSULTANTS




LOS ANGELES COUNTY METROPOLITAN TRANSPORTATION AUTHORITY



LOS ANGELES EASTSIDE CORRIDOR
DRAFT SEIS/SEIR NOV 01, 2000
LIGHT RAIL TRANSIT ALTERNATIVE
PLAN YARD LEAD
OPTION 2 & 3

LRT/ALT	
DRAWING NO	REV
Y-002A	0
SHEET NO	

01 NOV 2000



NOTE:


PROFILE IS NOT SHOWN DUE TO EXISTING GROUND BEING BASICALLY FLAT.

EASTSIDE CORRIDOR TRANSIT
CONSULTANTS



LOS ANGELES COUNTY METROPOLITAN
TRANSPORTATION AUTHORITY


SCALE:



LOS ANGELES EASTSIDE CORRIDOR
DRAFT SEIS/SEIR NOV 01, 2000
LIGHT RAIL TRANSIT ALTERNATIVE
PLAN YARD LEAD
WEST BANK YARD - OPTION 2

LRT/ALT
DRAWING NO. Y-003A
SHEET NO.

01 NOV 2000



NOTE:
 PROFILE IS NOT SHOWN
 SINCE TOPOGRAPHY IS
 NOT AVAILABLE NORTH
 OF CESAR CHAVEZ.


01 NOV 2000

EASTSIDE CORRIDOR TRANSIT
 CONSULTANTS



LOS ANGELES COUNTY METROPOLITAN
 TRANSPORTATION AUTHORITY

SCALE:



LOS ANGELES EASTSIDE CORRIDOR
 DRAFT SEIS/SEIR NOV 01, 2000
 LIGHT RAIL TRANSIT ALTERNATIVE
 PLAN YARD LEAD
 EAST BANK YARD - OPTION 3

LRT/ALT	
DRAWING NO	REV
Y-003B	0
SHEET NO	



LOS ANGELES COUNTY METROPOLITAN TRANSPORTATION AUTHORITY

DRAFT SUPPLEMENTAL ENVIRONMENTAL IMPACT STATEMENT /
DRAFT SUBSEQUENT ENVIRONMENTAL IMPACT REPORT
DRAFT SEIS / SEIR

APPENDIX F

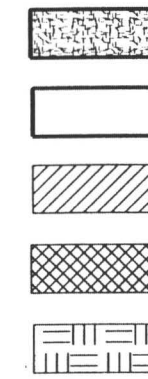
LOS ANGELES EASTSIDE CORRIDOR
PROPOSED PROPERTY ACQUISITIONS AND EASEMENTS
FOR LRT BUILD ALTERNATIVE

SEPTEMBER 11, 2000

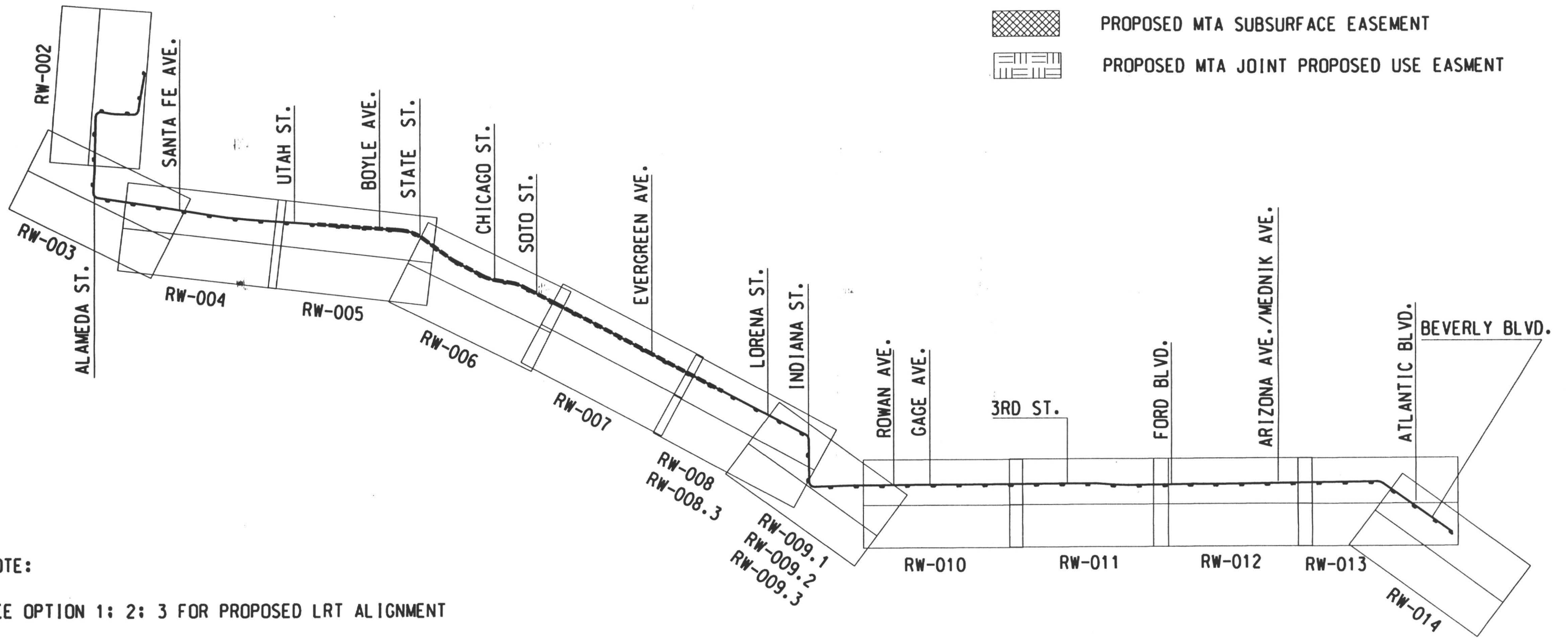
Prepared by:

EASTSIDE CORRIDOR TRANSIT CONSULTANTS

LEGEND



- MTA PROPERTY CURRENTLY OWNED
- PROPOSED MTA ACQUISITIONS
- PROPOSED MTA SURFACE EASEMENT
- PROPOSED MTA SUBSURFACE EASEMENT
- PROPOSED MTA JOINT PROPOSED USE EASEMENT



NOTE:

SEE OPTION 1; 2; 3 FOR PROPOSED LRT ALIGNMENT

OPTION 1	OPTION 2	OPTION 3
RW-009.1	RW-009.2	RW-008.3
		RW-009.3

EASTSIDE CORRIDOR TRANSIT
CONSULTANTS



LOS ANGELES COUNTY METROPOLITAN
TRANSPORTATION AUTHORITY

LOS ANGELES EASTSIDE CORRIDOR
DRAFT SEIS/SEIR
LIGHT RAIL TRANSIT ALTERNATIVE

KEY MAP

LRT/ALT

DRAWING NO	REV
RW-001	0

SHEET NO

RIGHT OF WAY TABLE

AREA	TYPE	USE	OWNER	PARCEL SQ FEET
38	PROPOSED MTA ACQUISITION	CONSTRUCTION STAGING AREA / STATION ENTRANCE	LOPEZ BEATRICE D	6800
39	PROPOSED MTA ACQUISITION	CONSTRUCTION STAGING AREA / STATION ENTRANCE	BECERRA ANGEL M & FELIPE M	13600
40	PROPOSED MTA ACQUISITION	CONSTRUCTION STAGING AREA	CASTILLO ANGEL L & ENRIQUETA	9887
40A	PROPOSED MTA ACQUISITION	CONSTRUCTION STAGING AREA	ASTORGA SATURNINO	10022
41	PROPOSED MTA ACQUISITION	CONSTRUCTION STAGING AREA	MORALES RUDY	5392
42	MTA PROPERTY CURRENTLY OWNED	TPS SITE / CONSTRUCTION STAGING / STATION ENTRANCE	MTA	63139
43	SUBSURFACE EASEMENT	TUNNEL CONSTRUCTION	GUTIERREZ TERESA (TERRY); BACA MARIA GUAD ET AL.	748
44	SUBSURFACE EASEMENT	TUNNEL CONSTRUCTION	ARIAS LEONOR CO TR ETAL	1120
45	SUBSURFACE EASEMENT	TUNNEL CONSTRUCTION	BEHAR PROPERTIES LTD.	1905
46	SUBSURFACE EASEMENT	TUNNEL CONSTRUCTION	BEHAR PROPERTIES LTD.	4362
47	SUBSURFACE EASEMENT	TUNNEL CONSTRUCTION	PONCE MARIA N. DECD EST. OF	3517
48	SUBSURFACE EASEMENT/MTA ACQUISITION	TUNNEL CONSTRUCTION	MACIAS JUAN M & VICTORIA	7078
49	SUBSURFACE EASEMENT/MTA ACQUISITION	TUNNEL CONSTRUCTION	PONCE MARIA N. DECD EST. OF	5879
50	SUBSURFACE EASEMENT/MTA ACQUISITION	TUNNEL CONSTRUCTION	LA CITY DEPT. OF WATER & POWER	3663
51	SURFACE EASEMENT/MTA ACQUISITION	INDIANA ST. WIDING	ORTIZ JOSE V & ROSEMARIE	10425
52	PROPOSED MTA ACQUISITION	INDIANA ST. WIDING	SAMANO J. JESUS & TERESA	5704
53	PROPOSED MTA ACQUISITION	INDIANA ST. WIDING	BECERRA DANIEL/ROSALBA	6184
54	PROPOSED MTA ACQUISITION	INDIANA ST. WIDING	CARDONA SANTIAGO & MARIA	5089
55	PROPOSED MTA ACQUISITION	INDIANA ST. WIDING	BARAJAS MARTIN	2535
56	PROPOSED MTA ACQUISITION	INDIANA ST. WIDING	ESTRADA JOSE E./SYLVIA	2583
57	PROPOSED MTA ACQUISITION	INDIANA ST. WIDING	LEON JOSE S. & LORENZA	3034
58	PROPOSED MTA ACQUISITION	INDIANA ST. WIDING	ESCOBEDO JOSE A. & MARTINEZ ROSA M.	2256
59	PROPOSED MTA ACQUISITION	INDIANA ST. WIDING	GONZALES SILVESTRE TR S G FAMILY TRUST	2787
60	PROPOSED MTA ACQUISITION	INDIANA ST. WIDING	CONTERAS JOSE A	2676
61	PROPOSED MTA ACQUISITION	INDIANA ST. WIDING	DURAN VICTOR M & STELLA M.	4323
62	SUBSURFACE EASEMENT	TUNNEL CONSTRUCTION	BUXBAUM AMY TRUST	523
63	SUBSURFACE EASEMENT	TUNNEL CONSTRUCTION	MARQUEZ ARMIDA	669
64	SUBSURFACE EASEMENT	TUNNEL CONSTRUCTION	BERMAN HAROLD & JEANETTE TRUST	6981
65	SUBSURFACE EASEMENT	TUNNEL CONSTRUCTION	SOTO OFELIA/ROSAMARIA	4202
66	SUBSURFACE EASEMENT	TUNNEL CONSTRUCTION	LA UNITIFED SCHOOL DISTRICT	29793
67	SUBSURFACE EASEMENT	TUNNEL CONSTRUCTION	ROJAS ABEL J TRUST	303
68	SUBSURFACE EASEMENT	TUNNEL CONSTRUCTION	DEOCA ENRIQUETA M.	9446
69	SUBSURFACE EASEMENT	TUNNEL CONSTRUCTION	CERVANTES LAWRENCE A JR. & ROSALINDA	3191
70	SUBSURFACE EASEMENT	TUNNEL CONSTRUCTION	LOPEZ IRMA	2058
71	SUBSURFACE EASEMENT	TUNNEL CONSTRUCTION	MAGANA CATALINA H & MAGANA FRANK JR.	892
72	PROPOSED MTA ACQUISITION	TPS SITE	THAI GRP	11731
73	PROPOSED MTA ACQUISITION	TPS SITE	SOUTHER CALIFORNIA GAS CO.	5000
74	PROPOSED MTA ACQUISITION	FUTURE PARKING LOT	MOBIL OIL CO./CHIU PETER	33932
75	PROPOSED JOINT USE EASEMENT	FUTURE PARKING LOT	PEP BOYS CORP.	39865

\$FILES

\$DATES

\$TIMES

EASTSIDE CORRIDOR TRANSIT
CONSULTANTS



LOS ANGELES COUNTY METROPOLITAN
TRANSPORTATION AUTHORITY



LOS ANGELES EASTSIDE CORRIDOR
DRAFT SEIS/SEIR
LIGHT RAIL TRANSIT ALTERNATIVE

RIGHT-OF-WAY MAP

LRT/ALT
DRAWING NO: RWT-001
REV: 1

RIGHT OF WAY TABLE

AREA	TYPE	USE	OWNER	PARCEL SQ FEET
1	SURFACE EASEMENT	BRIDGE & AT-GRADE TRACKS	STATE OF CALIFORNIA	31116
2	SURFACE EASEMENT	BRIDGE & AT-GRADE TRACKS	SOUTHERN PACIFIC CO	3686
3	PROPOSED MTA ACQUISITION	ALAMEDA WIDENING	MOBIL OIL CO	4746
4	PROPOSED MTA ACQUISITION	ALAMEDA WIDENING	LA CITY DEPT. OF WATER & POWER	12076
5a	PROPOSED MTA ACQUISITION	ALAMEDA WIDENING	MANGROVE ESTATE BV	3738
5b	PROPOSED MTA ACQUISITION	ALAMEDA WIDENING	MANGROVE ESTATE BV	2763
6	NOT USED			
7	PROPOSED MTA ACQUISITION	TRACTION POWER STATION SITE	FIRST STREET SOUTH PLAZA	5000
8	PROPOSED MTA ACQUISITION	CONSTRUCTION STAGING AREA	SALAZAR, GENARD	11509
9	PROPOSED MTA ACQUISITION	CONSTRUCTION STAGING AREA	RODRIGUEZ, JOE	5659
10	MTA PROPERTY CURRENTLY OWNED	CONSTRUCTION STAGING AREA	MTA	55291
11	MTA PROPERTY CURRENTLY OWNED	MARIACHI PLAZA	MTA	12200
12	MTA PROPERTY CURRENTLY OWNED	CONSTRUCTION STAGING AREA	MTA	52625
13	MTA PROPERTY CURRENTLY OWNED	CONSTRUCTION STATION AREA / STATION ENTRANCE	MTA	5201
14	SUBSURFACE EASEMENT	TUNNEL CONSTRUCTION	RUIZ ALSERT/ ARMANDO A TRUSTEES	4003
15	SUBSURFACE EASEMENT	TUNNEL CONSTRUCTION	GURROLA STEVE	3775
16	SUBSURFACE EASEMENT	TUNNEL CONSTRUCTION	GONZALES BONIFACIO/PETRA TRUST	4287
17	SUBSURFACE EASEMENT	TUNNEL CONSTRUCTION	APODACA ALFRED	4128
18	SUBSURFACE EASEMENT	TUNNEL CONSTRUCTION	MURPHY MARY/NORMA ANN ETAL	4290
19	SUBSURFACE EASEMENT	TUNNEL CONSTRUCTION	VEGA JOAQUIN & ADELINE	8404
20	SUBSURFACE EASEMENT	TUNNEL CONSTRUCTION	ANGELO POULAS, JAMES N. CO TR ETAL	7767
21	SUBSURFACE EASEMENT	TUNNEL CONSTRUCTION	NISHIYA KUNIHIRO & SET SUKO	3337
22	SUBSURFACE EASEMENT	TUNNEL CONSTRUCTION	CHRISTIAN CONCIL OF HISPANIC	3660
23	SUBSURFACE EASEMENT	TUNNEL CONSTRUCTION	CHRISTIAN CONCIL OF HISPANIC	3145
24	SUBSURFACE EASEMENT	TUNNEL CONSTRUCTION	GARCIA GREGORY & AMPARO M	2706
25	SUBSURFACE EASEMENT	TUNNEL CONSTRUCTION	GARCIA GREGORY & AMPARO M	2277
26	SUBSURFACE EASEMENT	TUNNEL CONSTRUCTION	GARCIA GREGORY & AMPARO M	1809
27	SUBSURFACE EASEMENT	TUNNEL CONSTRUCTION	ORTEGA MARGARITA	1327
28	SUBSURFACE EASEMENT	TUNNEL CONSTRUCTION	GARCIA GREGORY & AMPARO M	1146
29	SUBSURFACE EASEMENT	TUNNEL CONSTRUCTION	L.A. CITY	6217
30	SUBSURFACE EASEMENT	TUNNEL CONSTRUCTION	L.A. CITY	2383
31	SUBSURFACE EASEMENT	TUNNEL CONSTRUCTION	RENDEL DAVID & MOLLY TRS RENDEL TRUST	1742
32	SUBSURFACE EASEMENT	TUNNEL CONSTRUCTION	RENDEL DAVID & MOLLY TRS RENDEL TRUST	2250
33	SUBSURFACE EASEMENT	TUNNEL CONSTRUCTION	IWAI MICHIOG & JEAN T TRUST	5192
34	SUBSURFACE EASEMENT	TUNNEL CONSTRUCTION	ROSS WILLIAM M/GEMINDER LYNNE	1203
35	SUBSURFACE EASEMENT	TUNNEL CONSTRUCTION	TERAN CIPRIANO	1004
36	SUBSURFACE EASEMENT	TUNNEL CONSTRUCTION	BIRMAN HECTOR	230
37	PROPOSED MTA ACQUISITION	CONSTRUCTION STAGING AREA / STATION ENTRANCE	MORALES MARIA G.	6800

\$ TIME \$

\$ DATES

\$ FILES

EASTSIDE CORRIDOR TRANSIT
CONSULTANTS



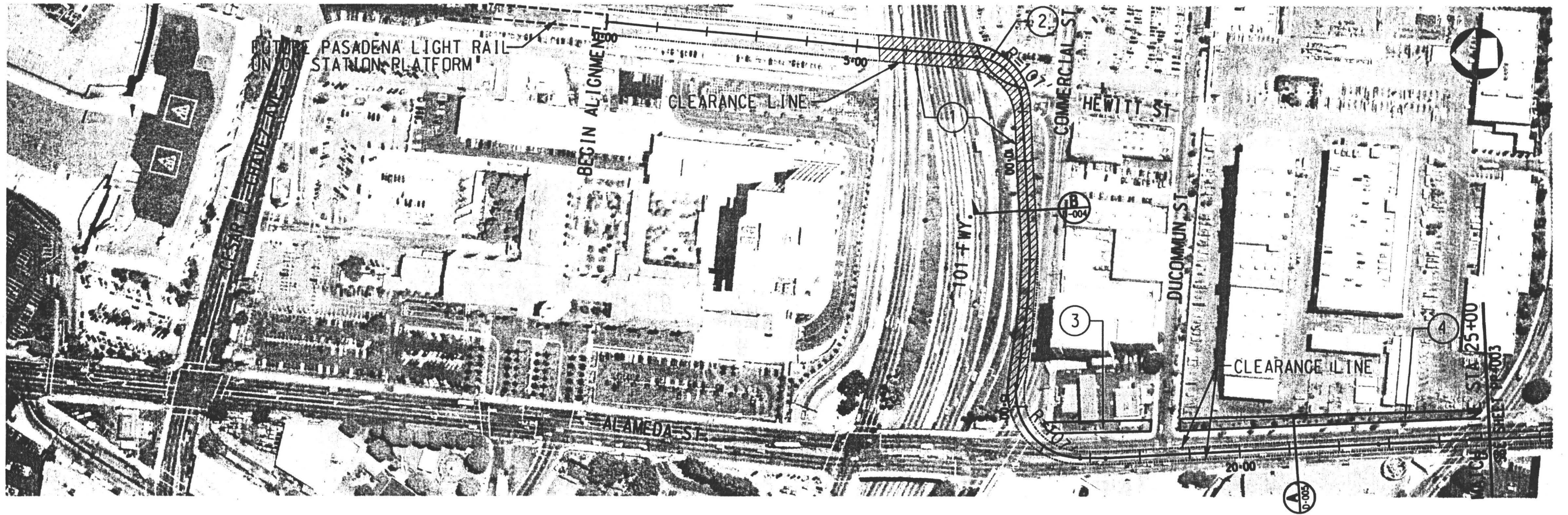
LOS ANGELES COUNTY METROPOLITAN
TRANSPORTATION AUTHORITY



LOS ANGELES EASTSIDE CORRIDOR
DRAFT SEIS/SEIR
LIGHT RAIL TRANSIT ALTERNATIVE

LRT/ALT	
DRAWING NO	REV
RWT-001	1
SHEET NO	

RIGHT-OF-WAY MAP



10:39:04

11 SEP 100


g:\6390\rightway\rw002.dgn

EASTSIDE CORRIDOR TRANSIT
CONSULTANTS



LOS ANGELES COUNTY METROPOLITAN
TRANSPORTATION AUTHORITY

HORIZ:



LOS ANGELES EASTSIDE CORRIDOR
DRAFT SEIS/SEIR
LIGHT RAIL TRANSIT ALTERNATIVE

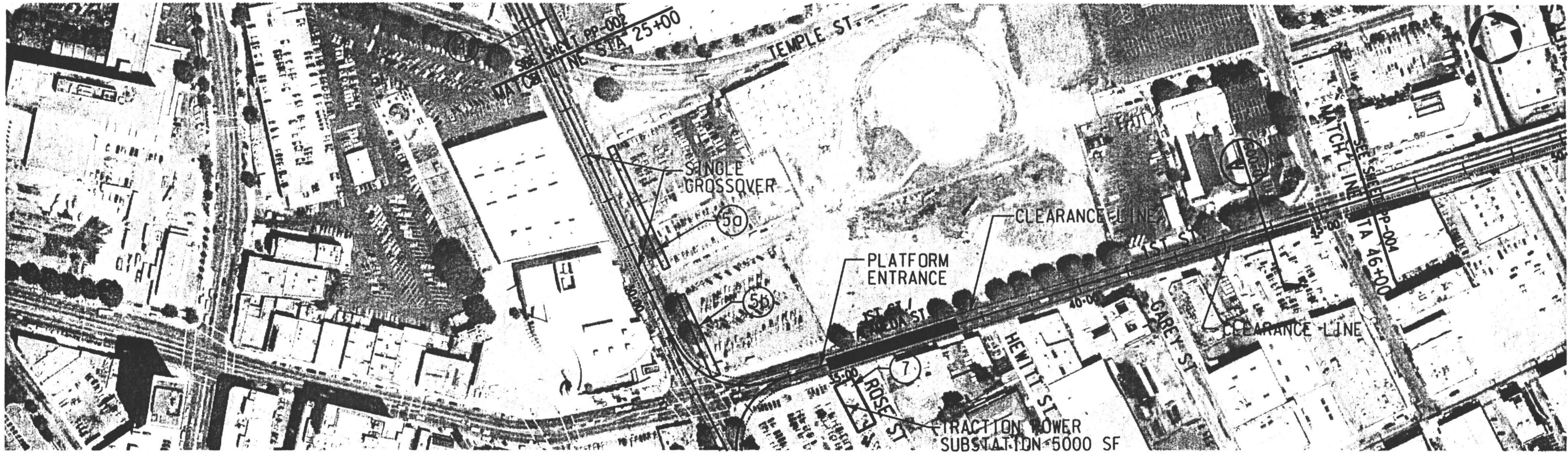
SEPT 11, 2000

RIGHT-OF-WAY MAP

LRT/ALT

DRAWING NO. RW-002

SHEET NO. 1




NOTE:
 FOR RIGHT WAY REFERENCE INFORMATION SEE TABLE ON SHEET NO.2
 PARCEL (6) WAS REMOVED FROM THE PROJECT.

EASTSIDE CORRIDOR TRANSIT
 CONSULTANTS




LOS ANGELES COUNTY METROPOLITAN
 TRANSPORTATION AUTHORITY



LOS ANGELES EASTSIDE CORRIDOR
 DRAFT SEIS/SEIR SEPT 11, 2000
 LIGHT RAIL TRANSIT ALTERNATIVE

RIGHT-OF-WAY MAP

LRT/ALT	
DRAWING NO RW-003	REV 0
SHEET NO	




NOTE:

FOR RIGHT WAY REFERENCE INFORMATION SEE TABLE ON SHEET NO.2

EASTSIDE CORRIDOR TRANSIT
CONSULTANTS



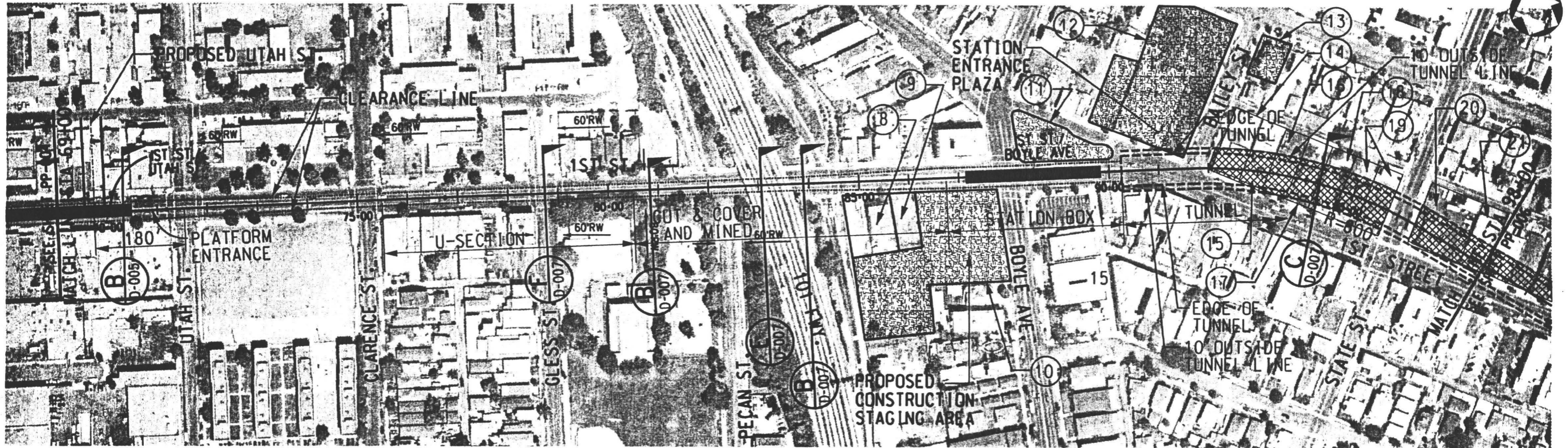
LOS ANGELES COUNTY METROPOLITAN
TRANSPORTATION AUTHORITY



LOS ANGELES EASTSIDE CORRIDOR
DRAFT SEIS/SEIR SEPT 11, 2000
LIGHT RAIL TRANSIT ALTERNATIVE

RIGHT-OF-WAY MAP

LRT/ALT	
DESIGNED BY RW-004	REV 0
SHEET NO.	



NOTE:

FOR RIGHT WAY REFERENCE INFORMATION SEE TABLE ON SHEET NO.2

EASTSIDE CORRIDOR TRANSIT
CONSULTANTS



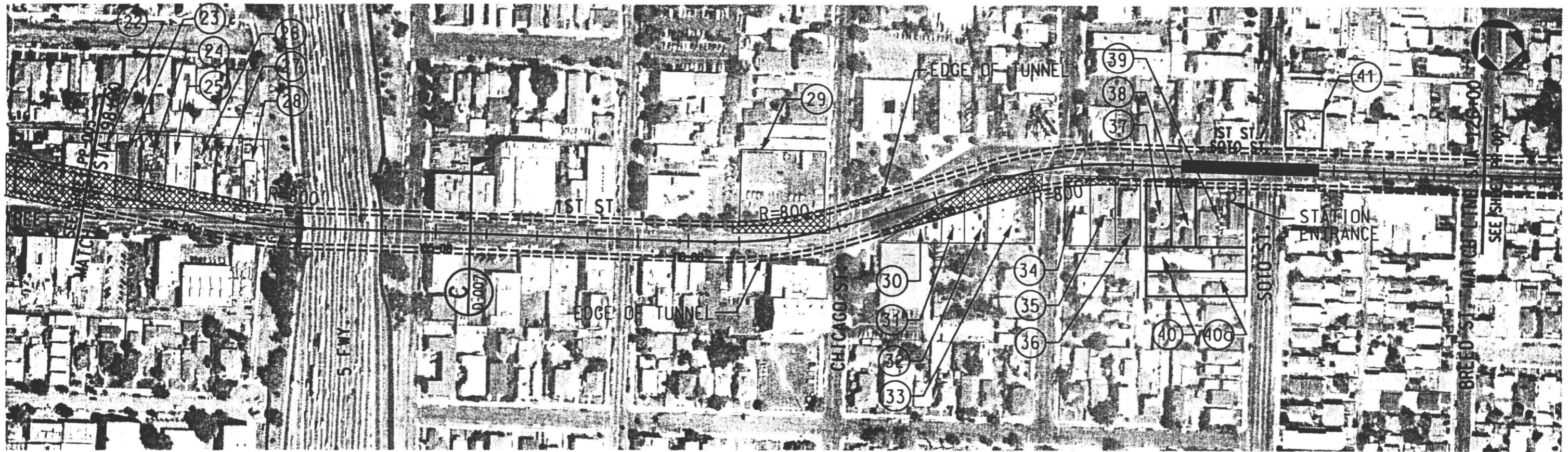
LOS ANGELES COUNTY METROPOLITAN
TRANSPORTATION AUTHORITY



LOS ANGELES EASTSIDE CORRIDOR
DRAFT SEIS/SEIR
LIGHT RAIL TRANSIT ALTERNATIVE

RIGHT-OF-WAY MAP

LRT/ALT	
DRAWING NO	RW-005
SHEET NO	0



NOTE:

FOR RIGHT WAY REFERENCE INFORMATION SEE TABLE ON SHEET NO.2

EASTSIDE CORRIDOR TRANSIT
CONSULTANTS



LOS ANGELES COUNTY METROPOLITAN
TRANSPORTATION AUTHORITY



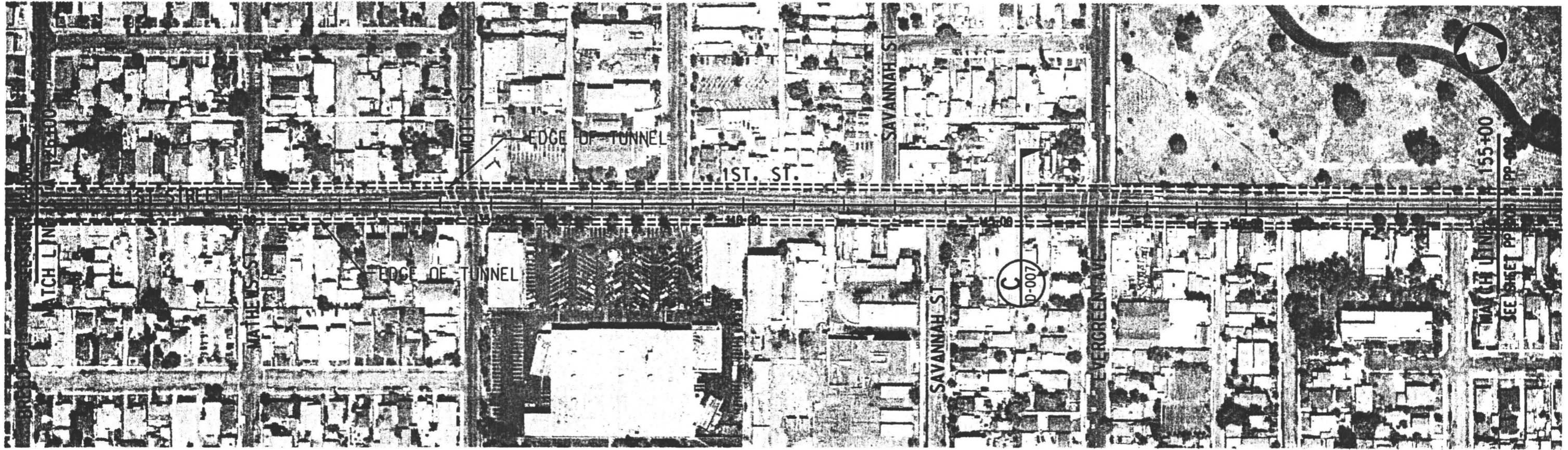
LOS ANGELES EASTSIDE CORRIDOR
DRAFT SEIS/SEIR
LIGHT RAIL TRANSIT ALTERNATIVE

RIGHT-OF-WAY MAP

LRT/ALT

ORANGE NO
RW-006

SHEET NO
0



NOTE:

FOR RIGHT WAY REFERENCE INFORMATION SEE TABLE ON SHEET NO.2

EASTSIDE CORRIDOR TRANSIT
CONSULTANTS



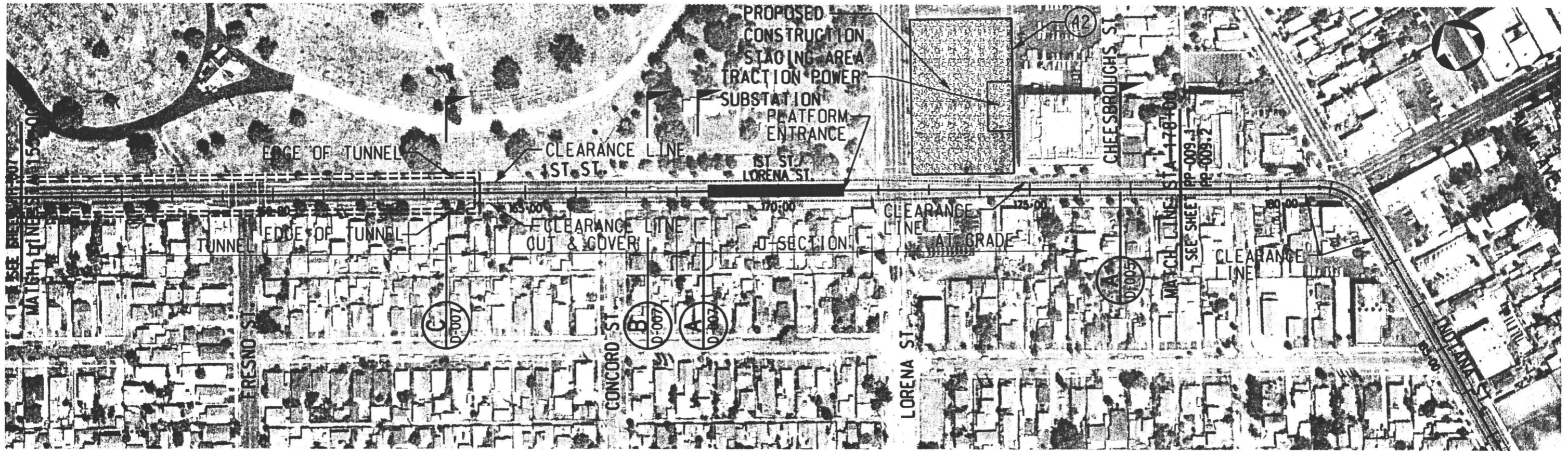
LOS ANGELES COUNTY METROPOLITAN
TRANSPORTATION AUTHORITY



LOS ANGELES EASTSIDE CORRIDOR
DRAFT SEIS/SEIR SEPT 11, 2000
LIGHT RAIL TRANSIT ALTERNATIVE

RIGHT-OF-WAY MAP

LRT/ALT	
DRAWING NO RW-007	REV 0
SHEET NO	



NOTE:

FOR RIGHT WAY REFERENCE INFORMATION SEE TABLE ON SHEET NO.2

EASTSIDE CORRIDOR TRANSIT
CONSULTANTS



LOS ANGELES COUNTY METROPOLITAN
TRANSPORTATION AUTHORITY

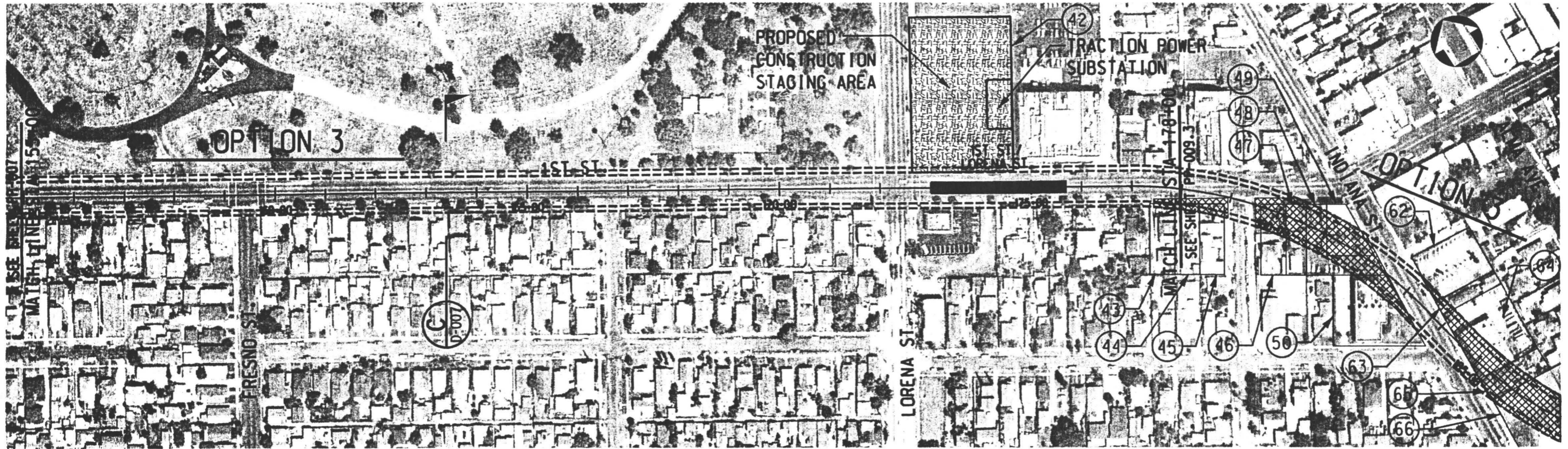


LOS ANGELES EASTSIDE CORRIDOR
DRAFT SEIS/SEIR SEPT 11, 2000
LIGHT RAIL TRANSIT ALTERNATIVE

RIGHT-OF-WAY MAP

LRT/ALT	
DRAWING NO RW-008	REV 0
SHEET NO	

q:\6390\rightway\rw008.dgn 08 SEP 100 11:58:29



NOTE:

FOR RIGHT WAY REFERENCE INFORMATION SEE TABLE ON SHEET NO.2

EASTSIDE CORRIDOR TRANSIT
CONSULTANTS



LOS ANGELES COUNTY METROPOLITAN
TRANSPORTATION AUTHORITY

HORIZ:



LOS ANGELES EASTSIDE CORRIDOR
DRAFT SEIS/SEIR SEPT 11, 2000
LIGHT RAIL TRANSIT ALTERNATIVE
RIGHT-OF-WAY MAP
OPTION 3

LRT/ALT	0
DRAWING NO	RW-008.3
SHEET NO	



NOTE:

FOR RIGHT WAY REFERENCE INFORMATION SEE TABLE ON SHEET NO.2

EASTSIDE CORRIDOR TRANSIT
CONSULTANTS



LOS ANGELES COUNTY METROPOLITAN
TRANSPORTATION AUTHORITY



LOS ANGELES EASTSIDE CORRIDOR
DRAFT SEIS/SEIR
LIGHT RAIL TRANSIT ALTERNATIVE
RIGHT-OF-WAY MAP
OPTION 1

LRT/ALT

DRAWING NO
RW-009.1
SHEET NO
0



NOTE:


FOR RIGHT WAY REFERENCE INFORMATION SEE TABLE ON SHEET NO.2

EASTSIDE CORRIDOR TRANSIT
CONSULTANTS



LOS ANGELES COUNTY METROPOLITAN
TRANSPORTATION AUTHORITY

HORIZ:



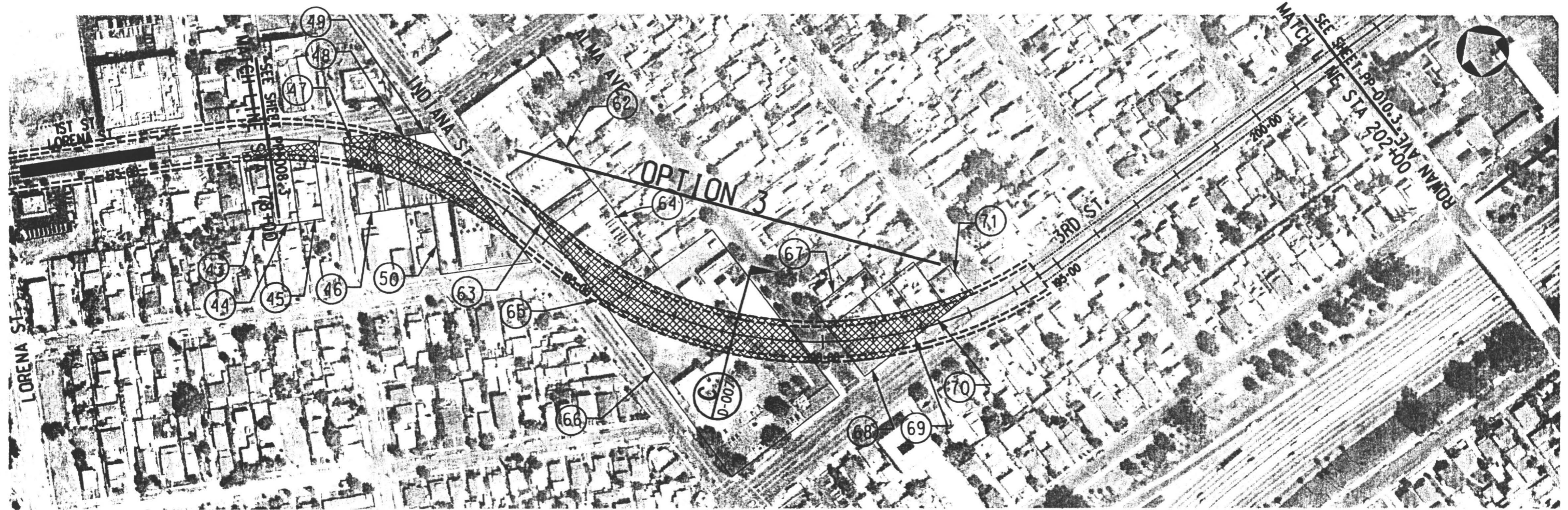
LOS ANGELES EASTSIDE CORRIDOR
DRAFT SEIS/SEIR SEPT 11, 2000
LIGHT RAIL TRANSIT ALTERNATIVE
RIGHT-OF-WAY MAP
OPTION 2

LRT/ALT	
DRAWN BY RW-009.2	REV 0
SHEET NO.	

11:10:32

11 SEP 100

q:\6390\rightway\rw009.2.dgn



NOTE:

FOR RIGHT WAY REFERENCE INFORMATION SEE TABLE ON SHEET NO.2

EASTSIDE CORRIDOR TRANSIT
CONSULTANTS



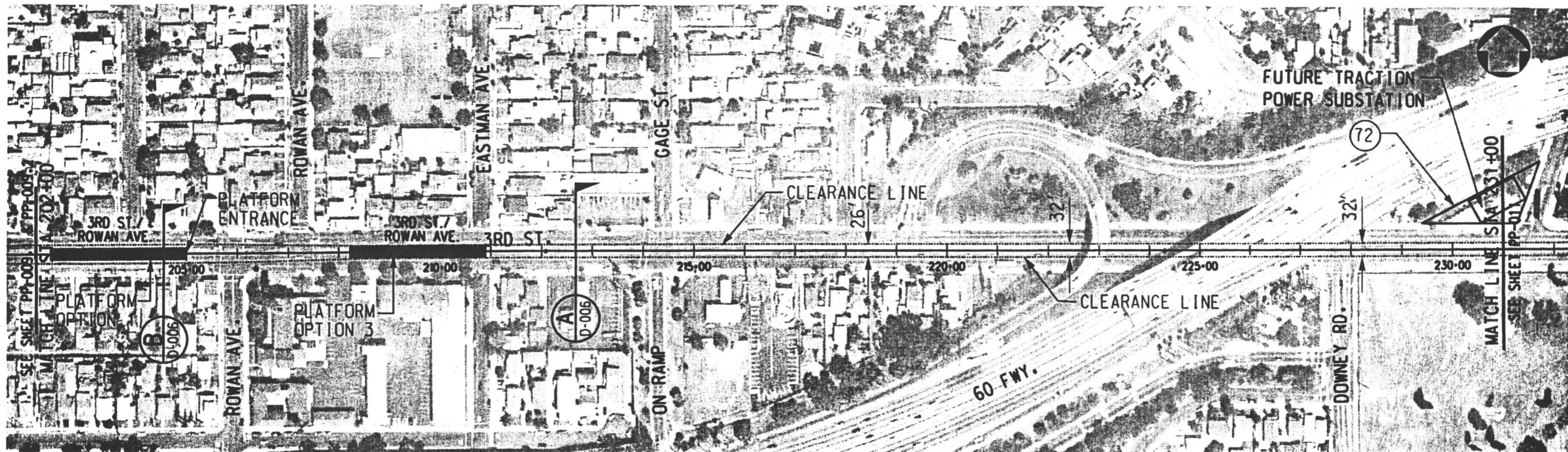
LOS ANGELES COUNTY METROPOLITAN
TRANSPORTATION AUTHORITY

HORIZ:



LOS ANGELES EASTSIDE CORRIDOR
DRAFT SEIS/SEIR SEPT 11, 2000
LIGHT RAIL TRANSIT ALTERNATIVE
RIGHT-OF-WAY MAP
OPTION 3

LRT/ALT	
DRAWING NO	REV
RW-009.3	0
SHEET NO	



NOTE:

FOR RIGHT WAY REFERENCE INFORMATION SEE TABLE ON SHEET NO.2

EASTSIDE CORRIDOR TRANSIT
CONSULTANTS



LOS ANGELES COUNTY METROPOLITAN
TRANSPORTATION AUTHORITY



LOS ANGELES EASTSIDE CORRIDOR
DRAFT SEIS/SEIR SEPT 11, 2000
LIGHT RAIL TRANSIT ALTERNATIVE

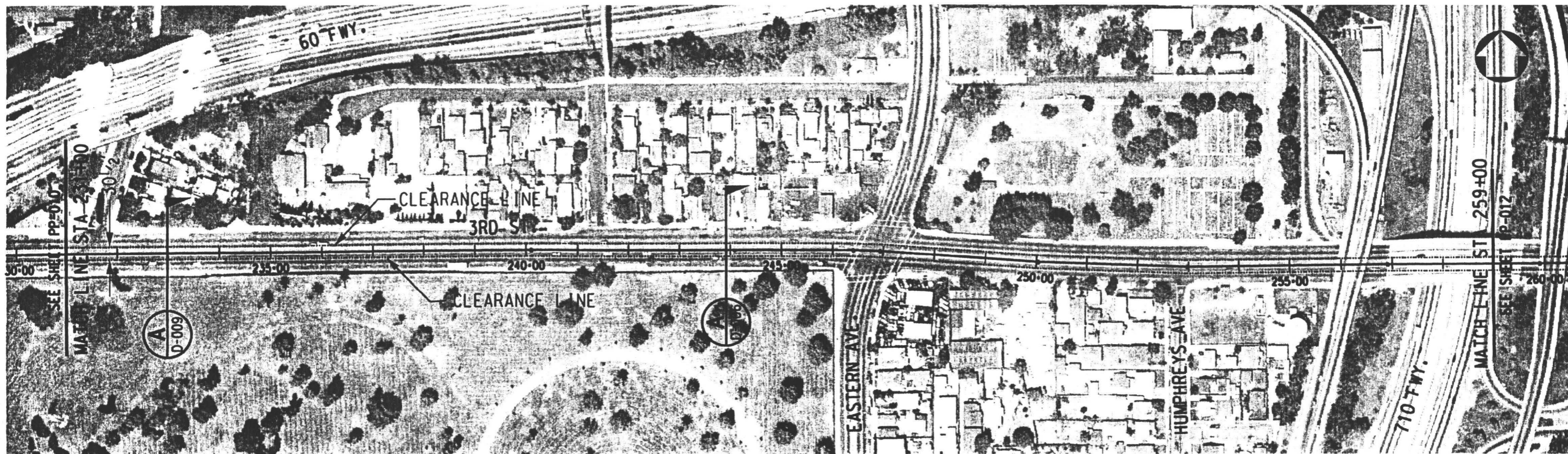
RIGHT-OF-WAY MAP

LRT/ALT	
DRAWING NO	REV
RW-010	0
SHEET NO	

10:59:48

11 SEP 100

g:\6390\rightway\rw010.dgn



EASTSIDE CORRIDOR TRANSIT
CONSULTANTS



LOS ANGELES COUNTY METROPOLITAN
TRANSPORTATION AUTHORITY



LOS ANGELES EASTSIDE CORRIDOR
DRAFT SEIS/SEIR SEPT 11, 2000
LIGHT RAIL TRANSIT ALTERNATIVE

RIGHT-OF-WAY MAP

LRT/ALT

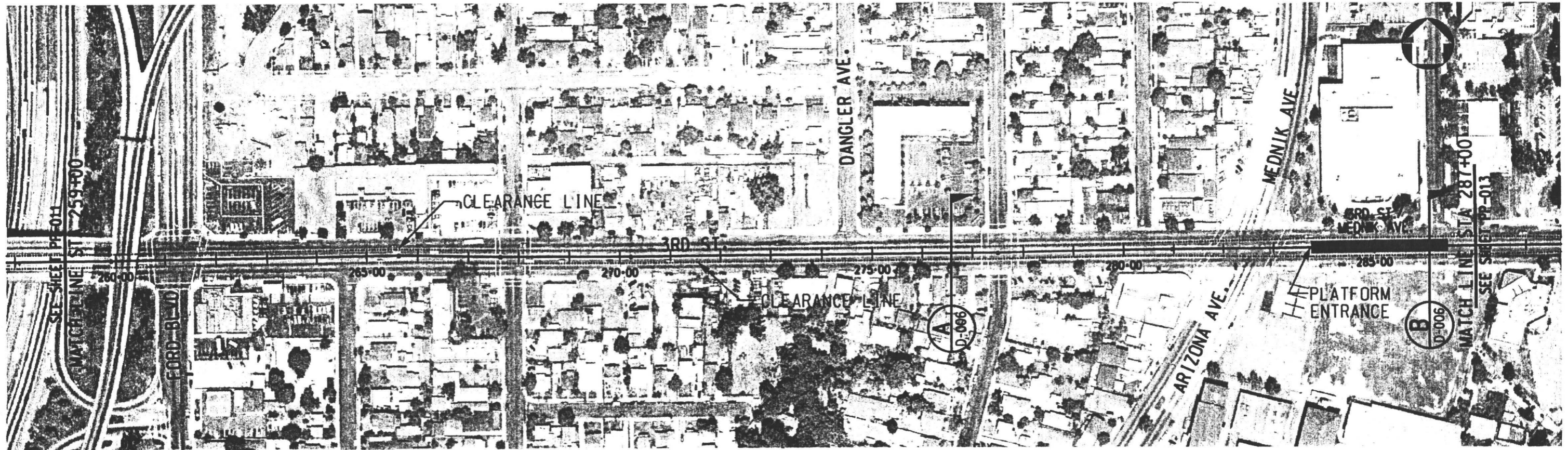
DRAWING NO	REV
RW-011	0

SHEET NO

12:15:28

08 SEP 100

g:\6390\rightway\rw011.dgn




EASTSIDE CORRIDOR TRANSIT
CONSULTANTS



LOS ANGELES COUNTY METROPOLITAN
TRANSPORTATION AUTHORITY

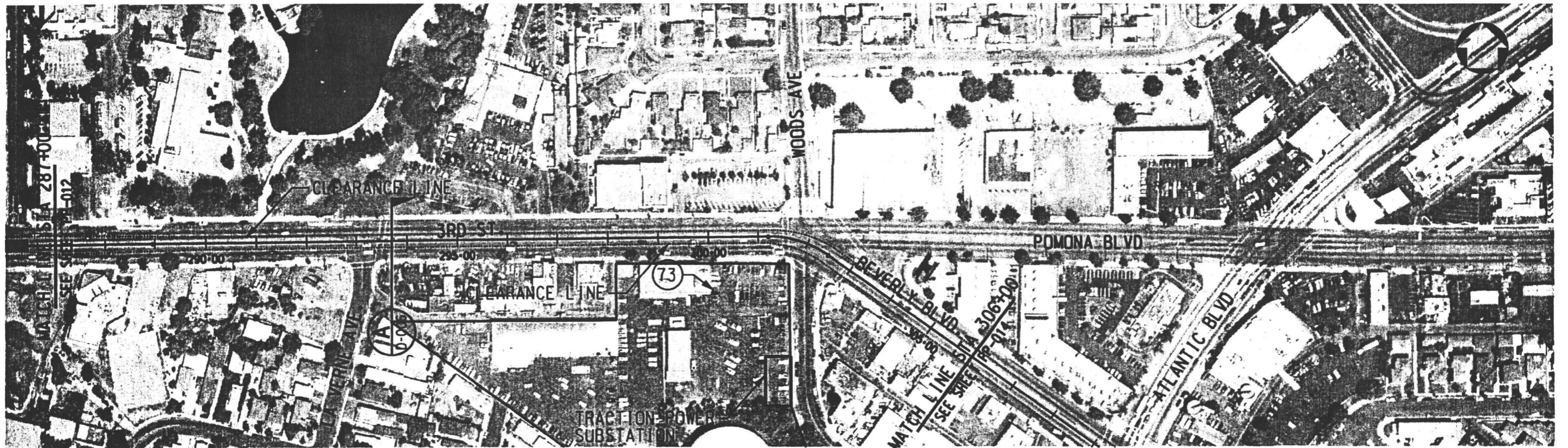
HORIZ:



LOS ANGELES EASTSIDE CORRIDOR
DRAFT SEIS/SEIR SEPT 11, 2000
LIGHT RAIL TRANSIT ALTERNATIVE

RIGHT-OF-WAY MAP

LRT/ALT	
DRAWING NO RW-012	REV 0
SHEET NO	



NOTE:

FOR RIGHT WAY REFERENCE INFORMATION SEE TABLE ON SHEET NO.2

EASTSIDE CORRIDOR TRANSIT
CONSULTANTS



LOS ANGELES COUNTY METROPOLITAN
TRANSPORTATION AUTHORITY

HORIZ:



LOS ANGELES EASTSIDE CORRIDOR
DRAFT SEIS/SEIR SEPT 11, 2000
LIGHT RAIL TRANSIT ALTERNATIVE


RIGHT-OF-WAY MAP

LRT/ALT	
DRAWING NO RW-013	REV 0
SHEET NO	

12:19:32

08 SEP 100

g:\6390\rightway\rw013.dgn




g:\6390\rightway\rw014.dgn 08 SEP 10 12:20:30

NOTE:
 FOR RIGHT WAY REFERENCE INFORMATION SEE TABLE ON SHEET NO.2

EASTSIDE CORRIDOR TRANSIT
 CONSULTANTS

 LOS ANGELES COUNTY METROPOLITAN
 TRANSPORTATION AUTHORITY



LOS ANGELES EASTSIDE CORRIDOR
 DRAFT SEIS/SEIR SEPT 11, 2000
 LIGHT RAIL TRANSIT ALTERNATIVE

RIGHT-OF-WAY MAP

LRT/ALT	
Drawn no	REV
RW-014	0
Sheet no	