

REV	DATE	BY	APP	REG NO	EXPIRES	SEAL HOLDER	DESCRIPTION

DESIGNED BY
 DRAWN BY
 CHECKED BY
 IN CHARGE
 DATE
 AUGUST 2010

LOS ANGELES COUNTY
Metro
 METROPOLITAN TRANSPORTATION AUTHORITY

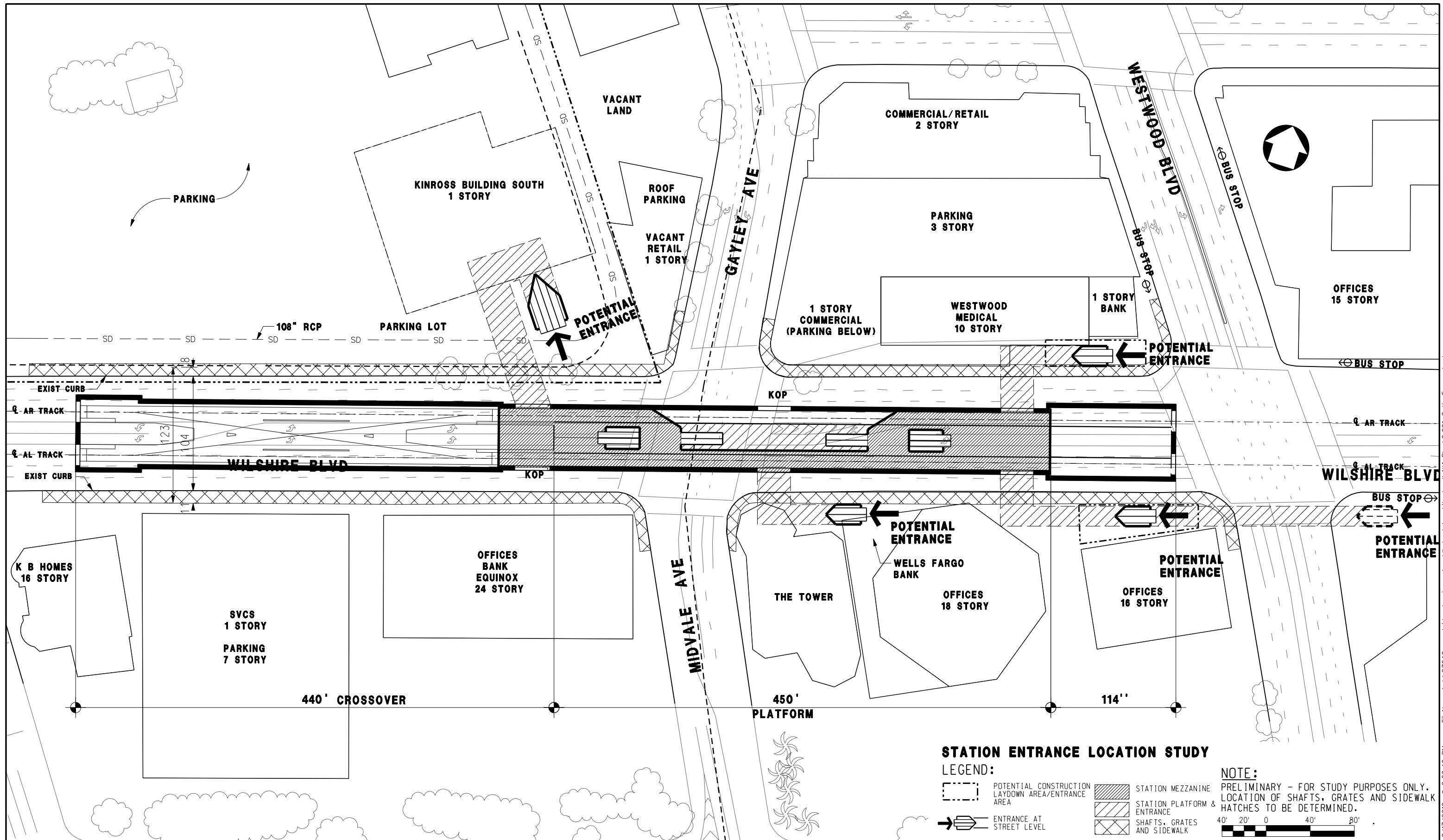
PROJECT MANAGER _____

WESTSIDE SUBWAY EXTENSION
 ADV. CONCEPTUAL ENGINEERING

ALTERNATIVE 1 & 4
 WESTWOOD/UCLA OFF-STREET STATION

CONTRACT NO. _____
 DRAWING NO. _____ REV. _____
 SCALE: AH1.001
 SHEET NO. _____

File Name: i:\27940a-westsideextension\cadd\sheet\architectural\A11_BL_dh1.001.plg
 8/17/2010 2:20:24 PM
 User Name: USER-mrrea



STATION ENTRANCE LOCATION STUDY

LEGEND:

- POTENTIAL CONSTRUCTION LAYDOWN AREA/ENTRANCE AREA
- ENTRANCE AT STREET LEVEL
- STATION MEZZANINE
- STATION PLATFORM & ENTRANCE
- SHAFTS, GRATES AND SIDEWALK

NOTE:
 PRELIMINARY - FOR STUDY PURPOSES ONLY.
 LOCATION OF SHAFTS, GRATES AND SIDEWALK HATCHES TO BE DETERMINED.



REV	DATE	BY	APP	REG NO	EXPIRES	SEAL HOLDER	DESCRIPTION

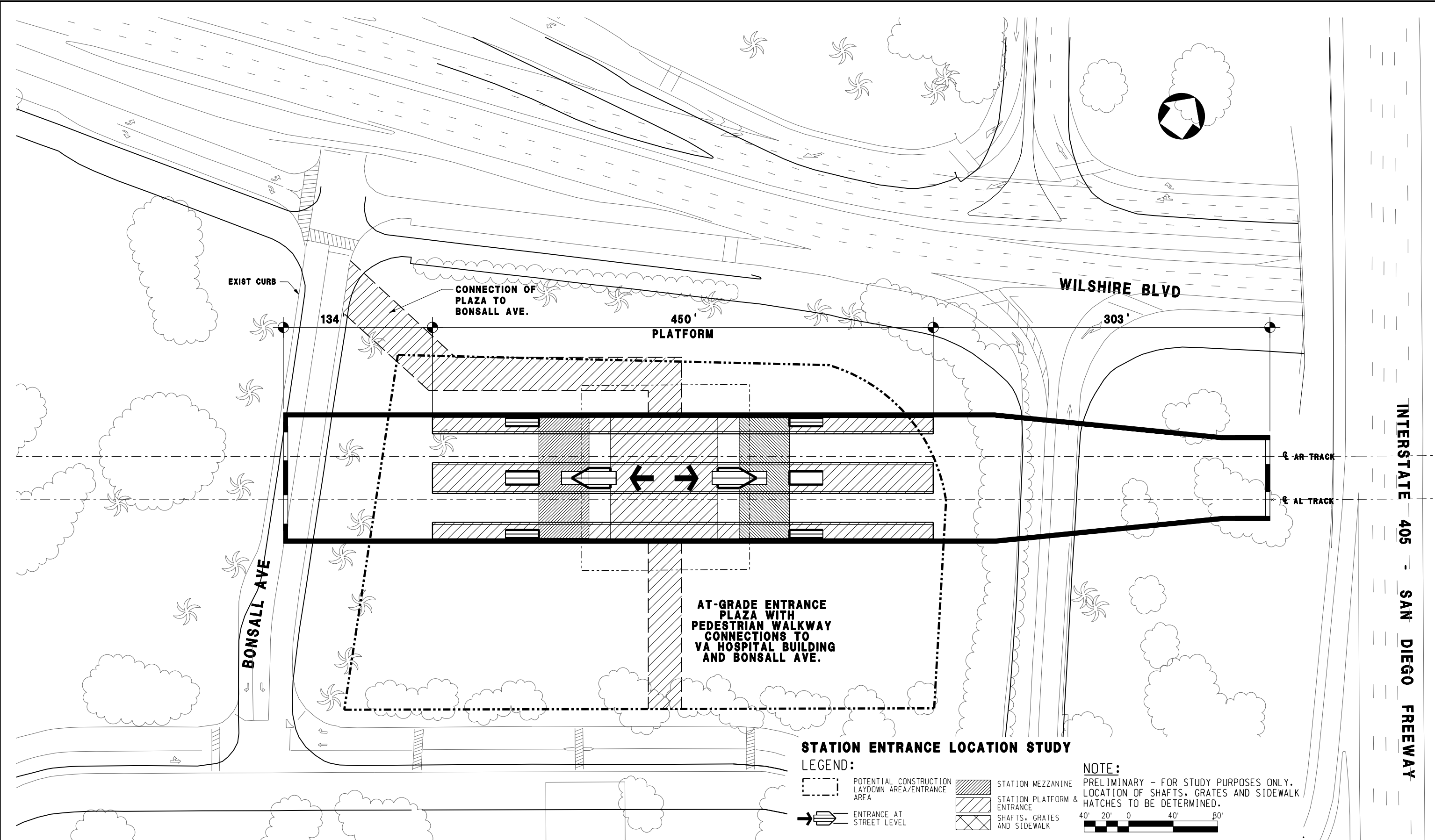
DESIGNED BY	
DRAWN BY	
CHECKED BY	
IN CHARGE	
DATE	AUGUST 2010

LOS ANGELES COUNTY METROPOLITAN TRANSPORTATION AUTHORITY
 PROJECT MANAGER _____

WESTSIDE SUBWAY EXTENSION
ADV. CONCEPTUAL ENGINEERING

OPTION "5"
WESTWOOD/UCLA STATION
(ON STREET) SITE PLAN

CONTRACT NO	
DRAWING NO	REV
AH2.001	
SCALE	
SHEET NO	



STATION ENTRANCE LOCATION STUDY

LEGEND:

- POTENTIAL CONSTRUCTION LAYDOWN AREA/ENTRANCE AREA
- ENTRANCE AT STREET LEVEL
- STATION MEZZANINE
- STATION PLATFORM & ENTRANCE
- SHAFTS, GRATES AND SIDEWALK


NOTE:
 PRELIMINARY - FOR STUDY PURPOSES ONLY. LOCATION OF SHAFTS, GRATES AND SIDEWALK HATCHES TO BE DETERMINED.



INTERSTATE 405 - SAN DIEGO FREEWAY

REV	DATE	BY	APP	REG NO	EXPIRES	SEAL HOLDER	DESCRIPTION

DESIGNED BY _____
 DRAWN BY _____
 CHECKED BY _____
 IN CHARGE _____
 DATE AUGUST 2010



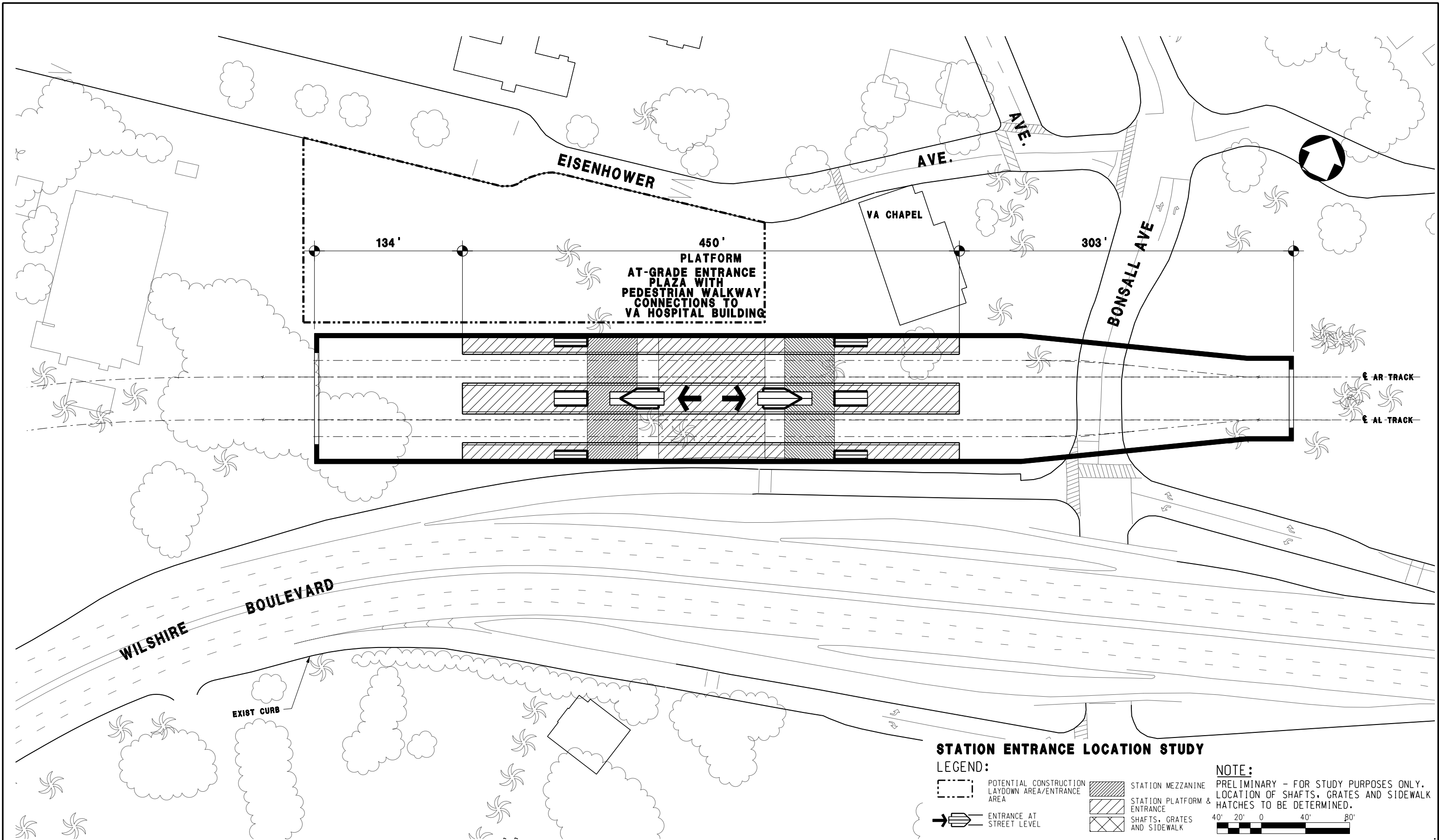
LOS ANGELES COUNTY METROPOLITAN TRANSPORTATION AUTHORITY

Metro

PROJECT MANAGER _____

WESTSIDE SUBWAY EXTENSION
ADV. CONCEPTUAL ENGINEERING
 ALTERNATIVE 2, 3 & 5
 WILSHIRE /VA HOSPITAL SITE PLAN

CONTRACT NO	
DRAWING NO	REV
AH3.002	
SCALE	
SHEET NO	



STATION ENTRANCE LOCATION STUDY

LEGEND:


- POTENTIAL CONSTRUCTION LAYDOWN AREA/ENTRANCE AREA
- ENTRANCE AT STREET LEVEL
- STATION MEZZANINE
- STATION PLATFORM & ENTRANCE
- SHAFTS, GRATES AND SIDEWALK

NOTE:
 PRELIMINARY - FOR STUDY PURPOSES ONLY. LOCATION OF SHAFTS, GRATES AND SIDEWALK HATCHES TO BE DETERMINED.



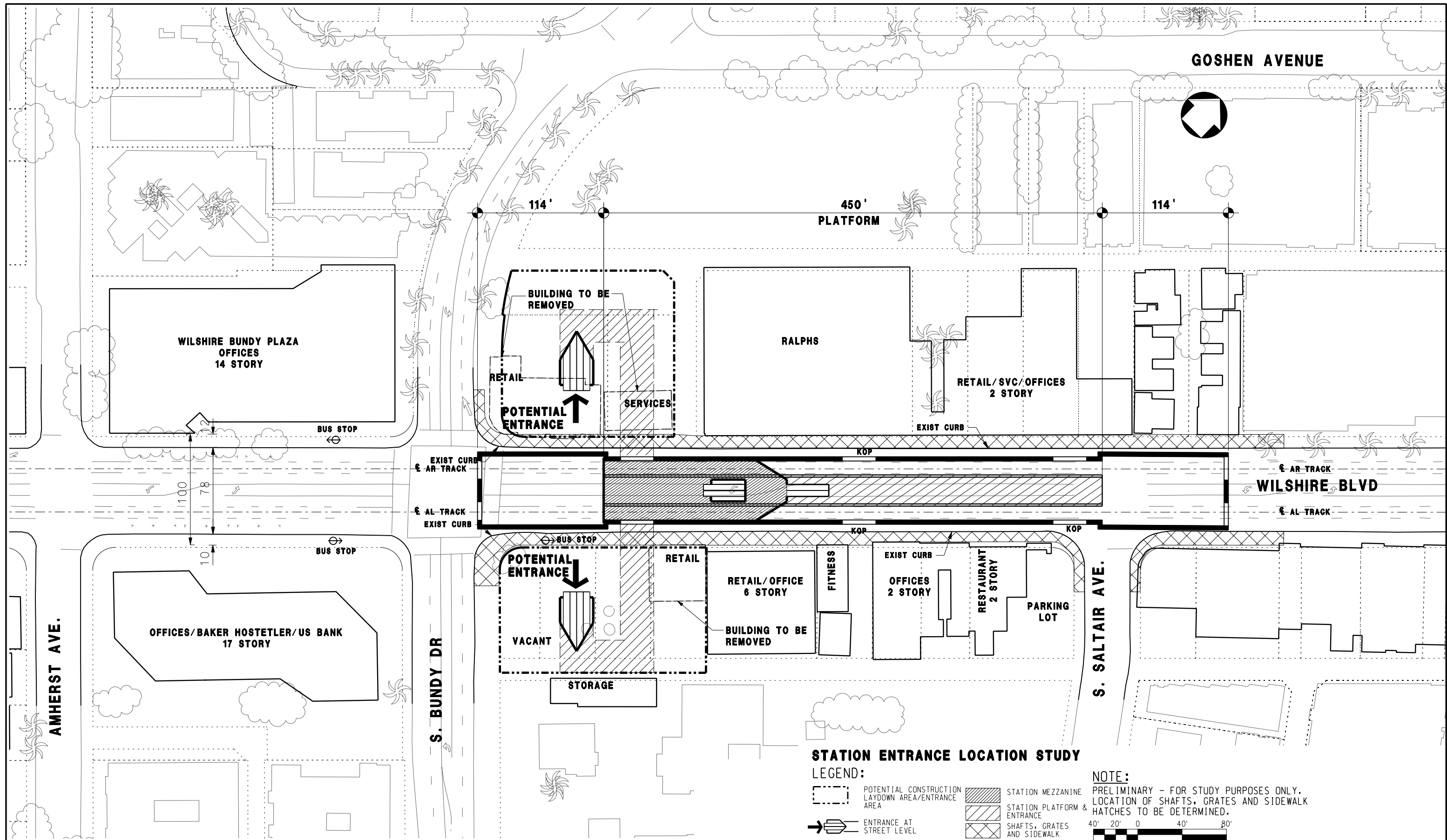
REV	DATE	BY	APP	REG NO	EXPIRES	SEAL HOLDER	DESCRIPTION

DESIGNED BY	
DRAWN BY	
CHECKED BY	
IN CHARGE	
DATE	AUGUST 2010


LOS ANGELES COUNTY METROPOLITAN TRANSPORTATION AUTHORITY
Metro
 PROJECT MANAGER _____

WESTSIDE SUBWAY EXTENSION
ADV. CONCEPTUAL ENGINEERING
 ALTERNATIVE 2,3 & 5 OPTION "6"
 WILSHIRE/VA HOSPITAL, NORTH OF WILSHIRE, SITE PLAN

CONTRACT NO	
DRAWING NO	AH4.001
SCALE	
SHEET NO	



STATION ENTRANCE LOCATION STUDY

LEGEND:

- POTENTIAL CONSTRUCTION LAYDOWN AREA/ENTRANCE AREA
- ENTRANCE AT STREET LEVEL
- STATION MEZZANINE
- STATION PLATFORM & ENTRANCE
- SHAFTS, GRATES AND SIDEWALK


NOTE:

PRELIMINARY - FOR STUDY PURPOSES ONLY. LOCATION OF SHAFTS, GRATES AND SIDEWALK HATCHES TO BE DETERMINED.



REV	DATE	BY	APP	REG NO	EXPIRES	SEAL HOLDER	DESCRIPTION

DESIGNED BY	
DRAWN BY	
CHECKED BY	
IN CHARGE	
DATE	AUGUST 2010



LOS ANGELES COUNTY METROPOLITAN TRANSPORTATION AUTHORITY

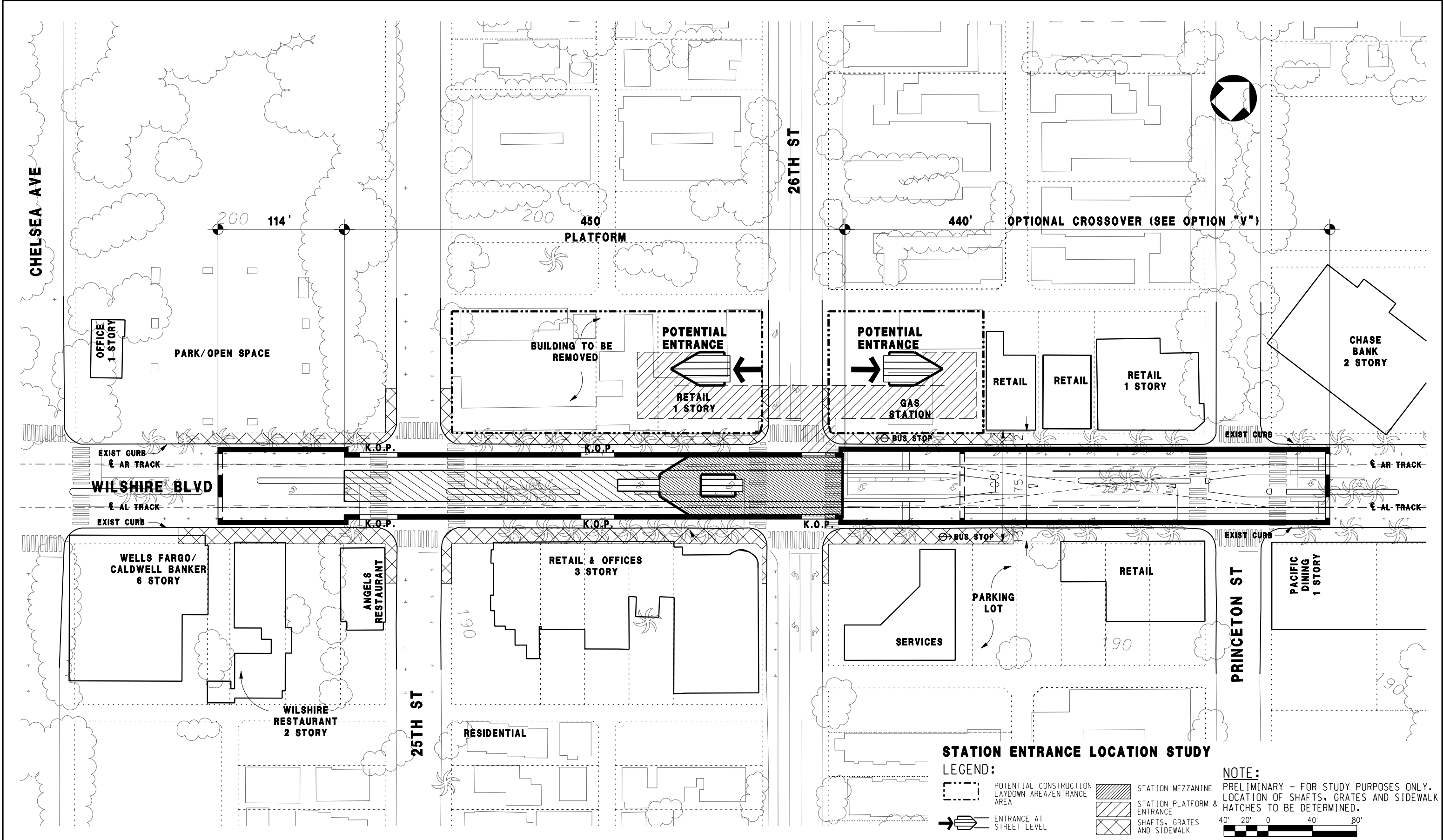
Metro

PROJECT MANAGER _____

WESTSIDE SUBWAY EXTENSION
ADV. CONCEPTUAL ENGINEERING

ALTERNATIVE 3 & 5
WILSHIRE / BUNDY STATION
SITE PLAN

CONTRACT NO	
DRAWING NO	AJ.001
SCALE	
SHEET NO	



STATION ENTRANCE LOCATION STUDY

LEGEND:


- POTENTIAL CONSTRUCTION LAYDOWN AREA/ENTRANCE AREA
- STATION MEZZANINE
- STATION PLATFORM & ENTRANCE
- SHAFTS, GRATES AND SIDEWALK
- ENTRANCE AT STREET LEVEL

NOTE:
 PRELIMINARY - FOR STUDY PURPOSES ONLY.
 LOCATION OF SHAFTS, GRATES AND SIDEWALK HATCHES TO BE DETERMINED.



REV	DATE	BY	APP	REG NO	EXPIRES	SEAL HOLDER	DESCRIPTION

DESIGNED BY	
DRAWN BY	
CHECKED BY	
IN CHARGE	
DATE	AUGUST 2010



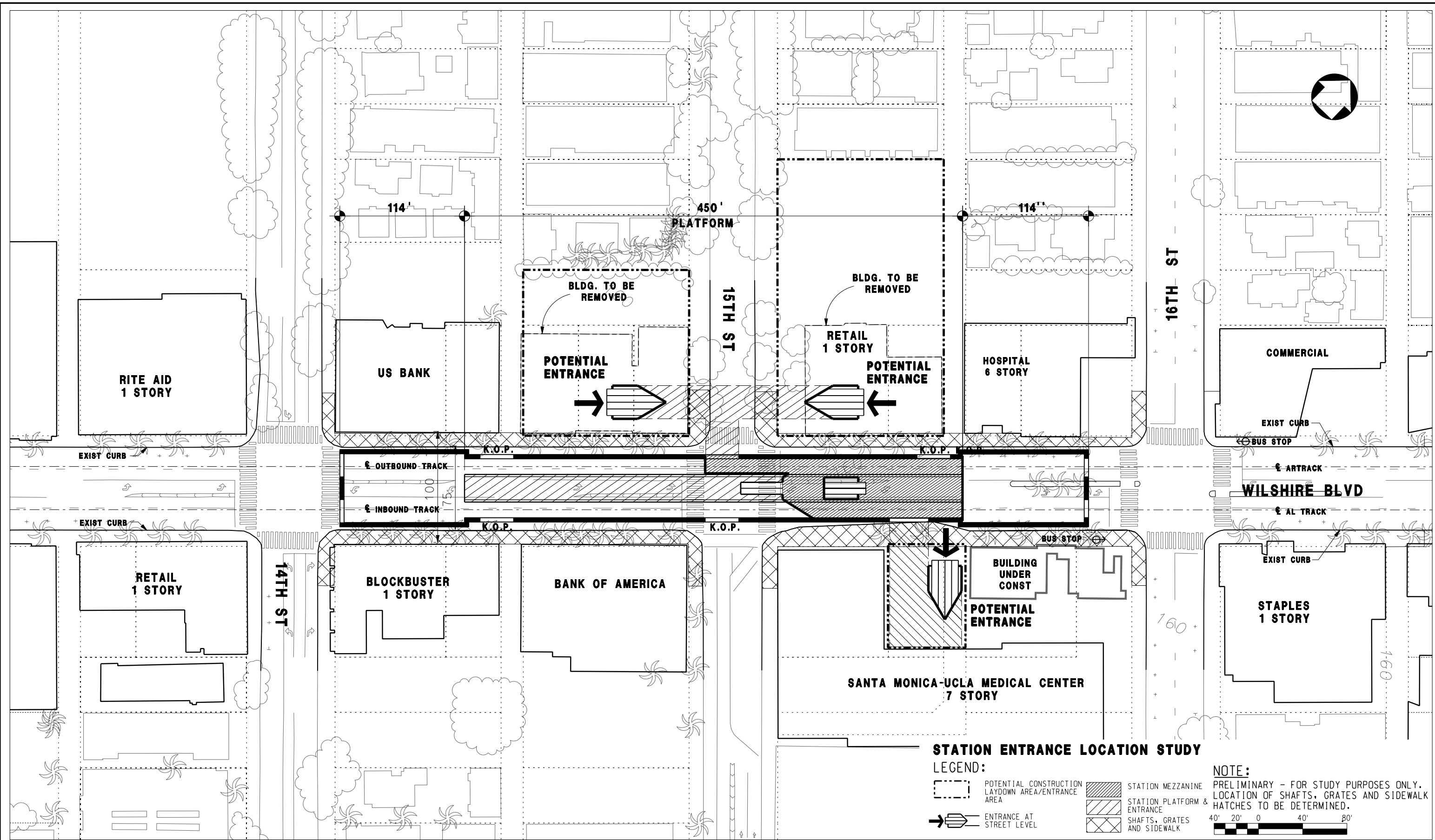
LOS ANGELES COUNTY METROPOLITAN TRANSPORTATION AUTHORITY

Metro

PROJECT MANAGER _____

WESTSIDE SUBWAY EXTENSION
ADV. CONCEPTUAL ENGINEERING
 ALTERNATIVE 3 & 5
 WILSHIRE / 26 TH STREET STATION
 SITE PLAN

CONTRACT NO	
DRAWING NO	REV
AK.001	
SCALE	
SHEET NO	




STATION ENTRANCE LOCATION STUDY

LEGEND:

- POTENTIAL CONSTRUCTION LAYDOWN AREA/ENTRANCE AREA
- ENTRANCE AT STREET LEVEL
- STATION MEZZANINE
- STATION PLATFORM & ENTRANCE
- SHAFTS, GRATES AND SIDEWALK


NOTE:

PRELIMINARY - FOR STUDY PURPOSES ONLY. LOCATION OF SHAFTS, GRATES AND SIDEWALK HATCHES TO BE DETERMINED.



REV	DATE	BY	APP	REG NO	EXPIRES	SEAL HOLDER	DESCRIPTION

DESIGNED BY	
DRAWN BY	
CHECKED BY	
IN CHARGE	
DATE	AUGUST 2010



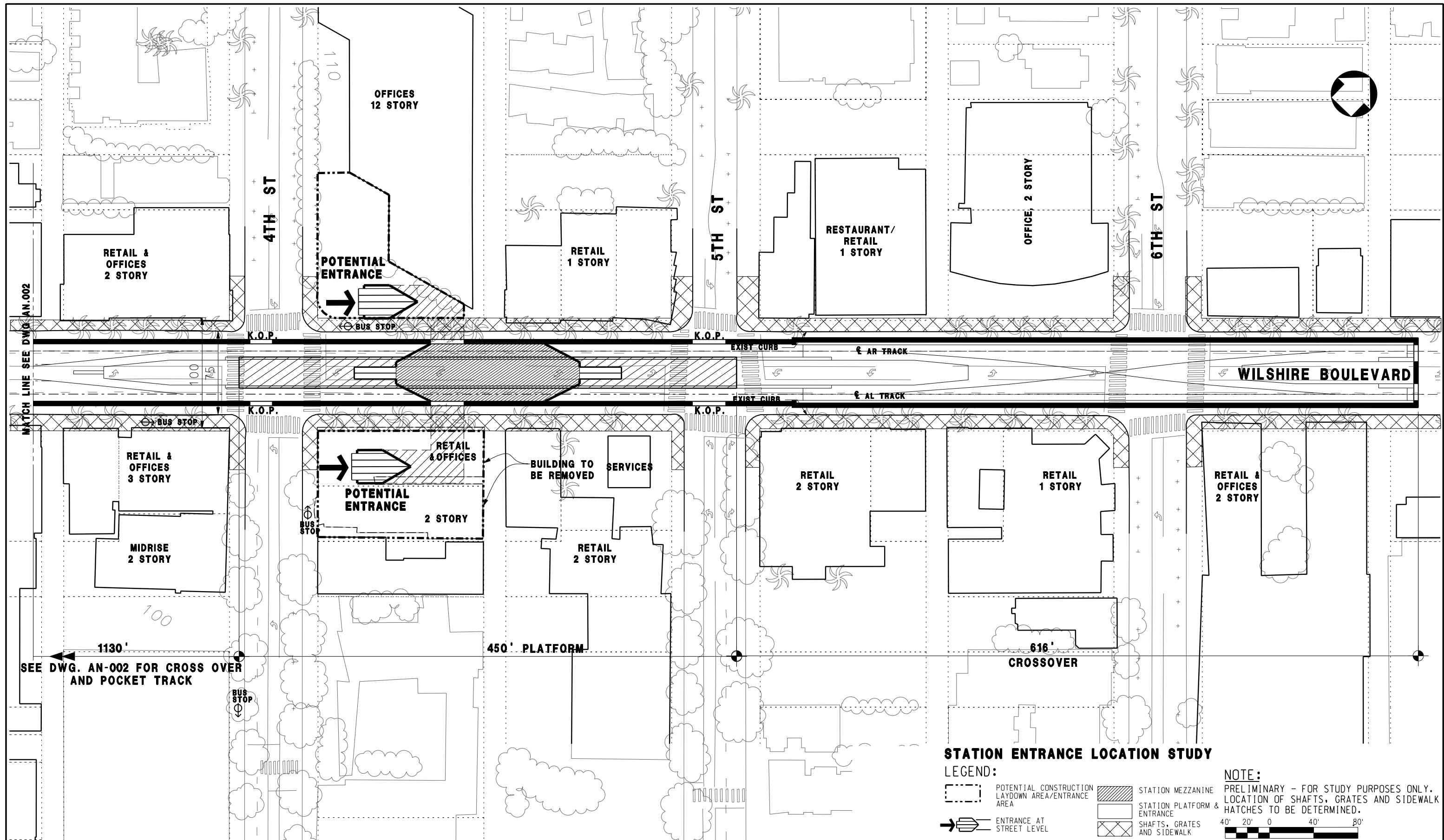
LOS ANGELES COUNTY METROPOLITAN TRANSPORTATION AUTHORITY

Metro

PROJECT MANAGER _____

WESTSIDE SUBWAY EXTENSION
ADV. CONCEPTUAL ENGINEERING
 ALTERNATIVE 3 & 5
 WILSHIRE / 16TH STREET STATION
 SITE PLAN

CONTRACT NO	
DRAWING NO	AM1.001
SCALE	
SHEET NO	



MATCH LINE SEE DWG. AN-002

SEE DWG. AN-002 FOR CROSS OVER AND POCKET TRACK

STATION ENTRANCE LOCATION STUDY

LEGEND:

- POTENTIAL CONSTRUCTION LAYDOWN AREA/ENTRANCE AREA
- STATION MEZZANINE
- ENTRANCE AT STREET LEVEL
- STATION PLATFORM & ENTRANCE
- SHAFTS, GRATES AND SIDEWALK

NOTE:
PRELIMINARY - FOR STUDY PURPOSES ONLY. LOCATION OF SHAFTS, GRATES AND SIDEWALK HATCHES TO BE DETERMINED.



REV	DATE	BY	APP	REG NO	EXPIRES	SEAL HOLDER	DESCRIPTION

DESIGNED BY	
DRAWN BY	
CHECKED BY	
IN CHARGE	
DATE	AUGUST 2010

LOS ANGELES COUNTY METROPOLITAN TRANSPORTATION AUTHORITY

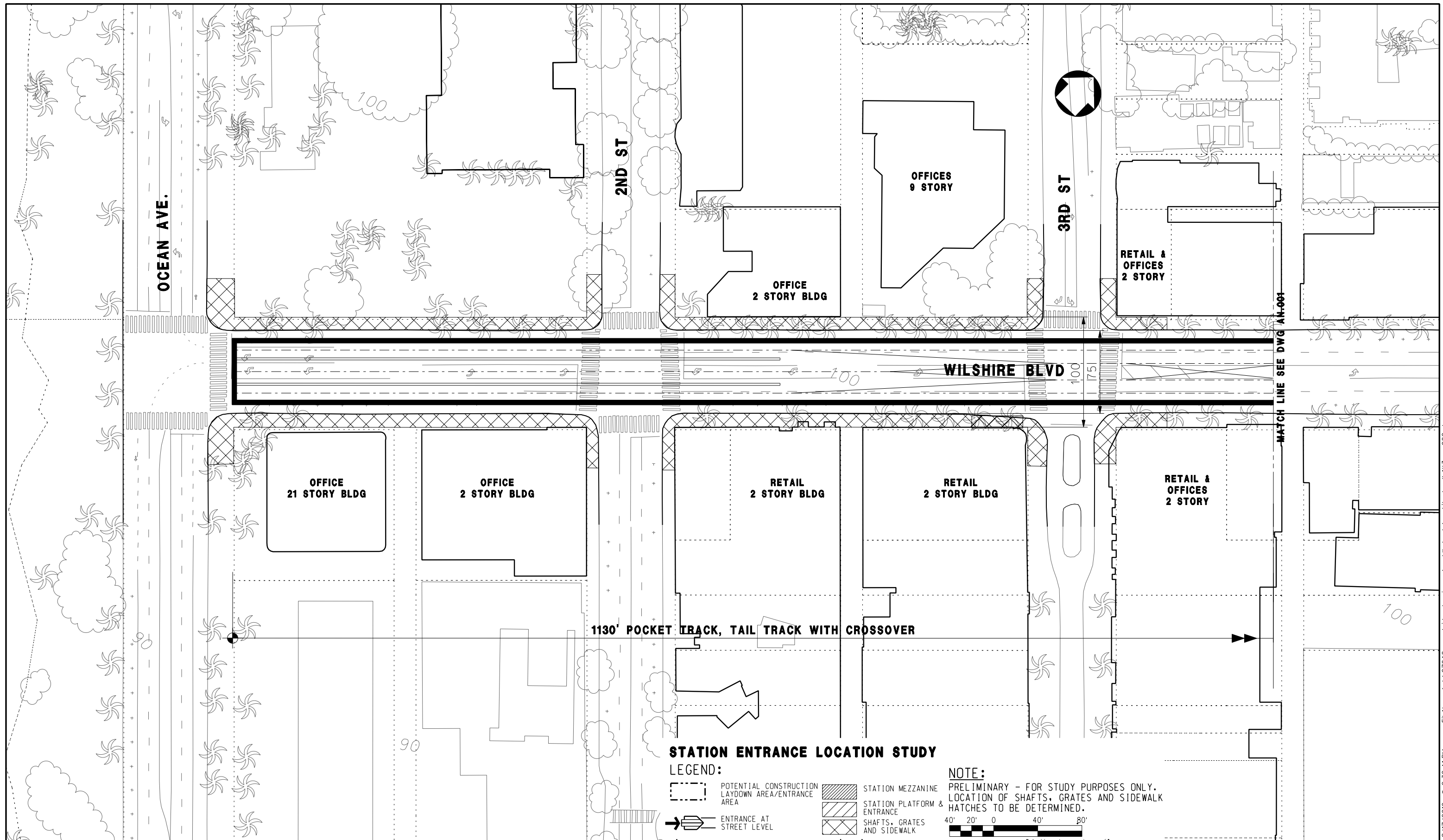
Metro

PROJECT MANAGER _____

WESTSIDE SUBWAY EXTENSION
ADV. CONCEPTUAL ENGINEERING
 ALTERNATIVE 3 & 5
 WILSHIRE / 4 TH STREET STATION
 SITE PLAN SHEET 1 OF 2

CONTRACT NO	
DRAWING NO	REV
	AN.001
SCALE	
SHEET NO	

User Name: USER-mireq 8/17/2010 2:32:27 PM File Name: i:\27940-westsideextension\cadd\sheet\architectural\Alt3-an.001.plg



STATION ENTRANCE LOCATION STUDY

LEGEND:

- POTENTIAL CONSTRUCTION LAYDOWN AREA/ENTRANCE AREA
- ENTRANCE AT STREET LEVEL
- STATION MEZZANINE
- STATION PLATFORM & ENTRANCE
- SHAFTS, GRATES AND SIDEWALK

NOTE:

PRELIMINARY - FOR STUDY PURPOSES ONLY. LOCATION OF SHAFTS, GRATES AND SIDEWALK HATCHES TO BE DETERMINED.



MATCH LINE SEE DWG AN-001

REV	DATE	BY	APP	REG NO	EXPIRES	SEAL HOLDER	DESCRIPTION

DESIGNED BY	
DRAWN BY	
CHECKED BY	
IN CHARGE	
DATE	AUGUST 2010



Metro

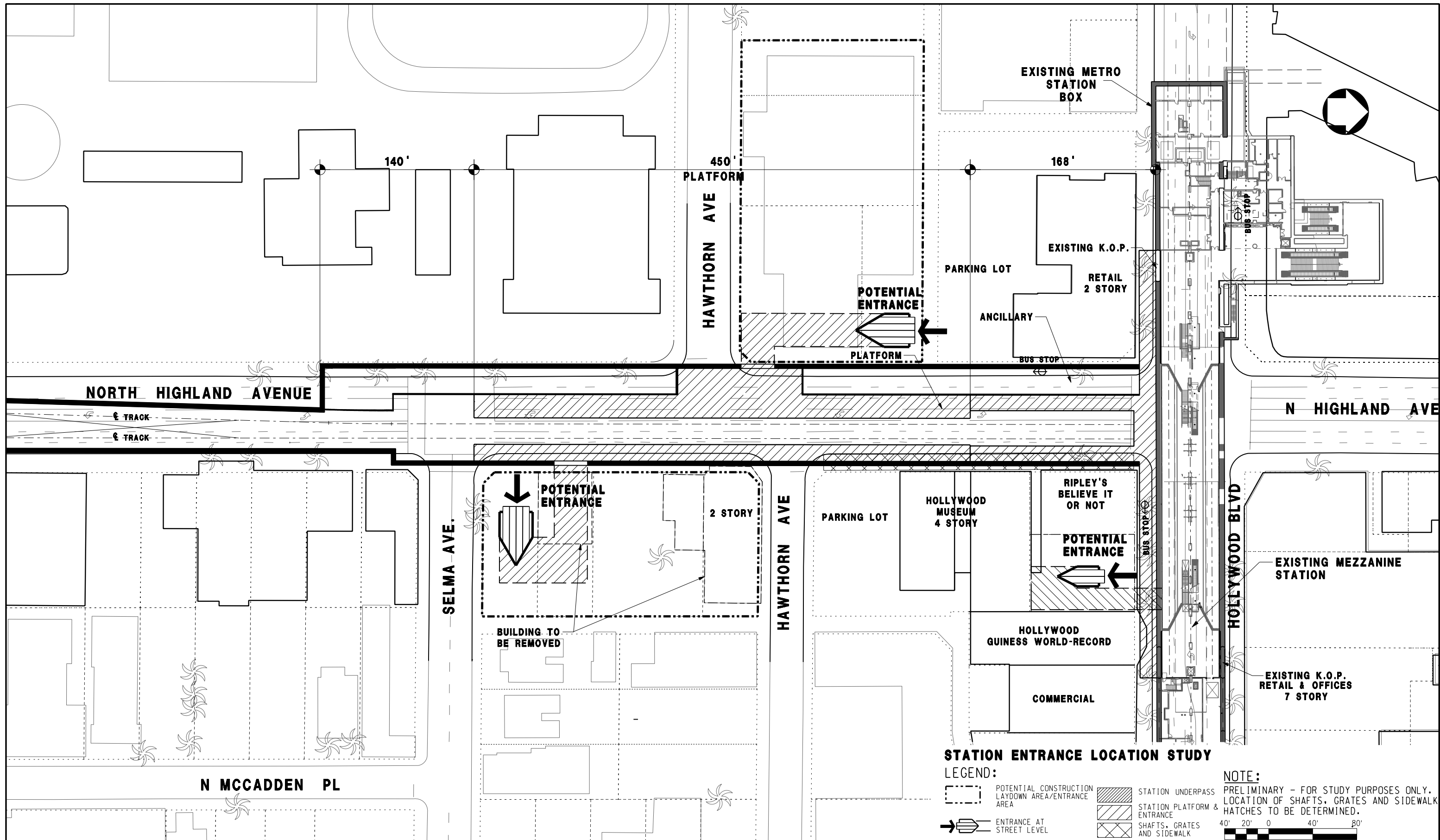
LOS ANGELES COUNTY METROPOLITAN TRANSPORTATION AUTHORITY

PROJECT MANAGER _____

WESTSIDE SUBWAY EXTENSION
ADV. CONCEPTUAL ENGINEERING


ALTERNATIVE 3 & 5
WILSHIRE / 4 TH STREET STATION
SITE PLAN SHEET 2 OF 2

CONTRACT NO	
DRAWING NO	REV
	AN.002
SCALE	
SHEET NO	



DESIGNED BY							
DRAWN BY							
CHECKED BY							
IN CHARGE							
DATE	AUGUST 2010						
REV	DATE	BY	APP	REG NO	EXPIRES	SEAL HOLDER	DESCRIPTION

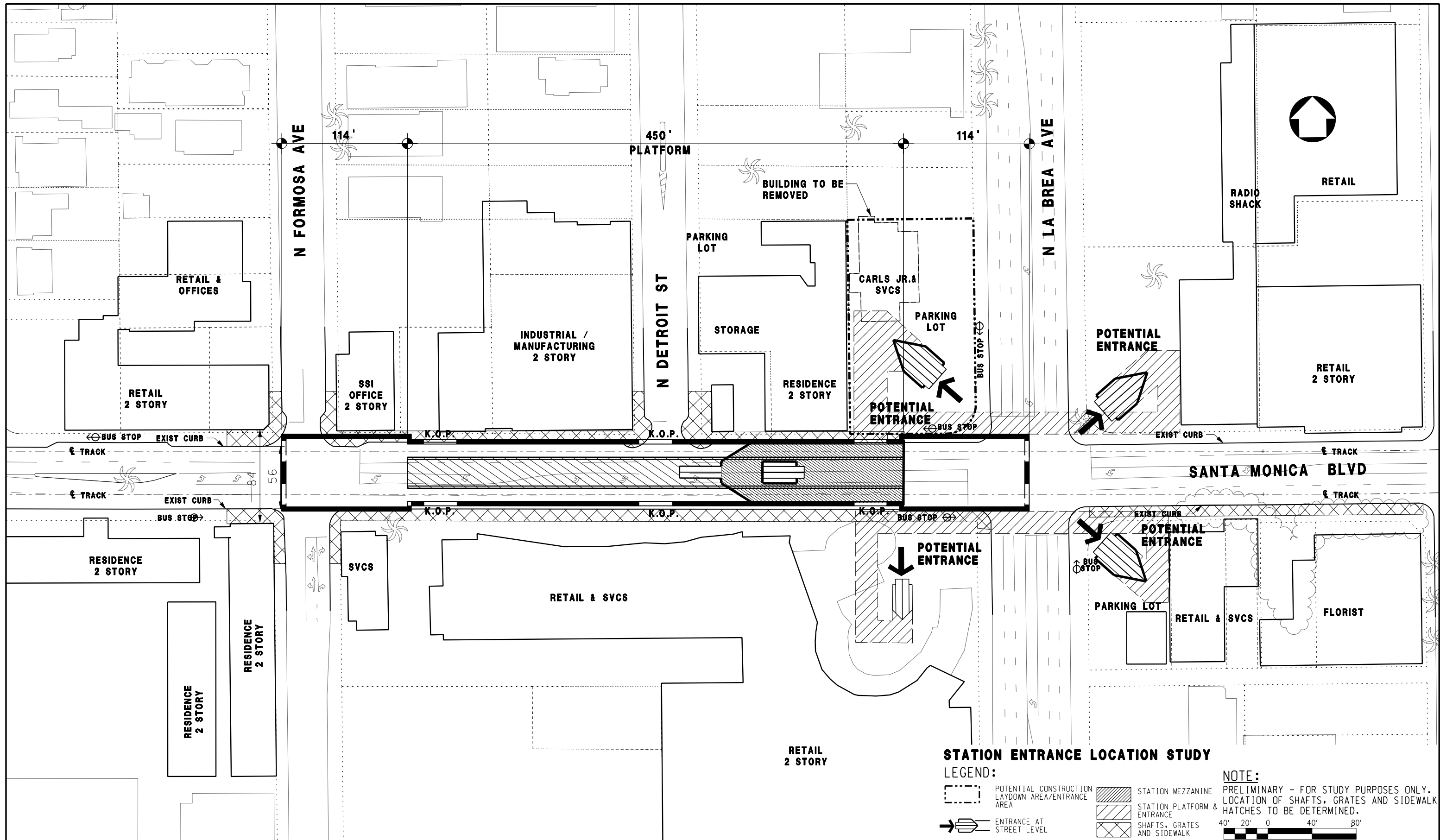
DESIGNED BY	
DRAWN BY	
CHECKED BY	
IN CHARGE	
DATE	AUGUST 2010


LOS ANGELES COUNTY METROPOLITAN TRANSPORTATION AUTHORITY
Metro
 PROJECT MANAGER _____

WESTSIDE SUBWAY EXTENSION
ADV. CONCEPTUAL ENGINEERING
 ALTERNATIVE 4 & 5
HOLLYWOOD/HIGHLAND STATION
SITE PLAN

CONTRACT NO	
DRAWING NO	AP2.001
SCALE	
SHEET NO	

User Name: USER-mireq 8/17/2010 @ 2:32:53 PM File Name: i:\27940a-westsideextension\cadd\sheet\architectural\A14_op.001_XHsouth.plg



STATION ENTRANCE LOCATION STUDY

LEGEND:

- POTENTIAL CONSTRUCTION LAYDOWN AREA/ENTRANCE AREA
- STATION MEZZANINE
- STATION PLATFORM & ENTRANCE
- SHAFTS, GRATES AND SIDEWALK
- ENTRANCE AT STREET LEVEL

NOTE:
 PRELIMINARY - FOR STUDY PURPOSES ONLY. LOCATION OF SHAFTS, GRATES AND SIDEWALK HATCHES TO BE DETERMINED.

40' 20' 0 40' 80'

REV	DATE	BY	APP	REG NO	EXPIRES	SEAL HOLDER	DESCRIPTION

DESIGNED BY	
DRAWN BY	
CHECKED BY	
IN CHARGE	
DATE	AUGUST 2010

M
Metro

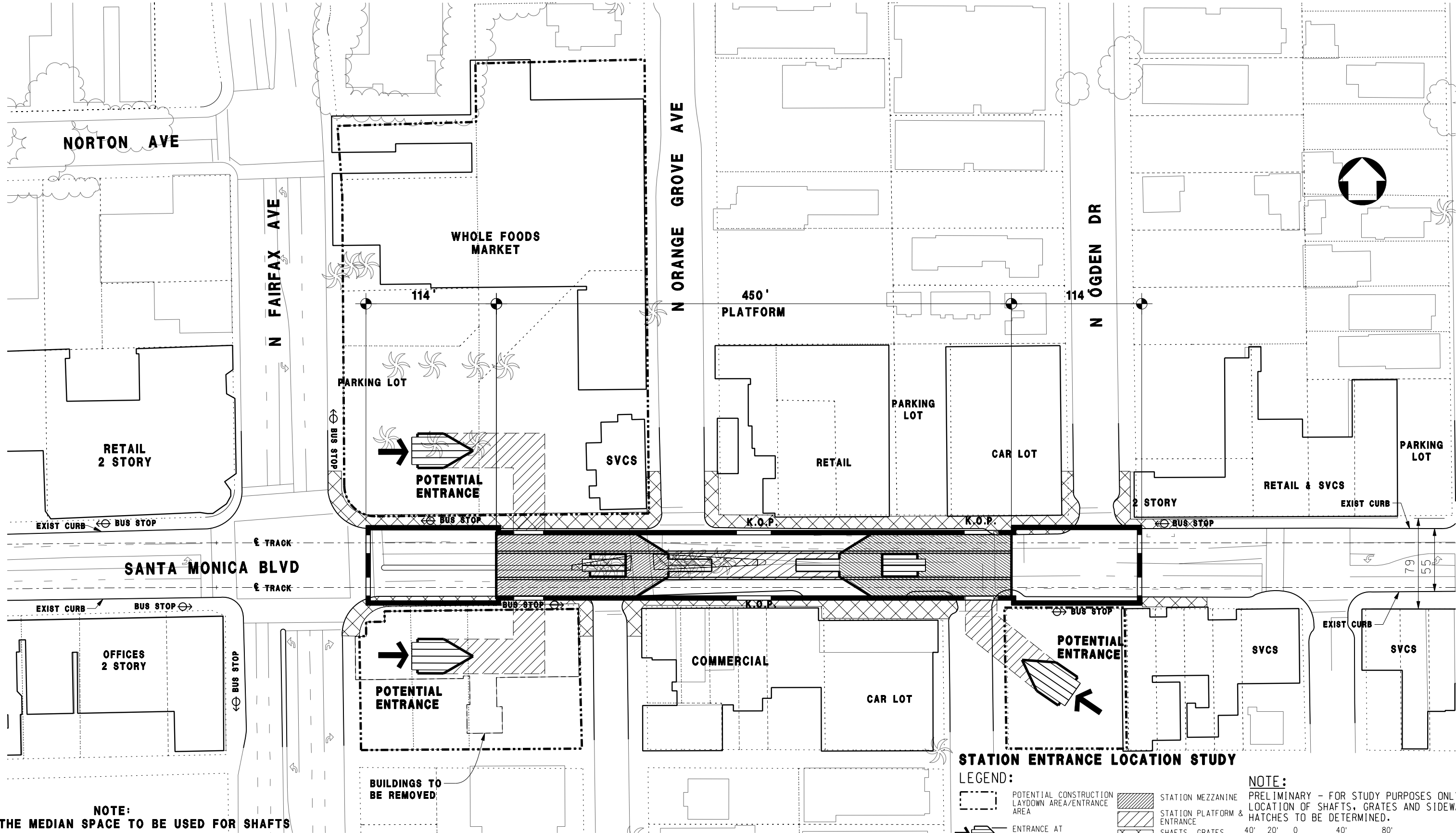
LOS ANGELES COUNTY
 METROPOLITAN TRANSPORTATION AUTHORITY

PROJECT MANAGER _____

WESTSIDE SUBWAY EXTENSION
 ADV. CONCEPTUAL ENGINEERING

ALTERNATIVE 4 & 5
 SANTA MONICA/ LA BREA STATION
 SITE PLAN

CONTRACT NO	
DRAWING NO	AR.001
SCALE	
SHEET NO	



NOTE:
THE MEDIAN SPACE TO BE USED FOR SHAFTS

BUILDINGS TO BE REMOVED

STATION ENTRANCE LOCATION STUDY

LEGEND:

- POTENTIAL CONSTRUCTION LAYDOWN AREA/ENTRANCE AREA
- STATION MEZZANINE
- STATION PLATFORM & ENTRANCE
- SHAFTS, GRATES AND SIDEWALK
- ENTRANCE AT STREET LEVEL

NOTE:
PRELIMINARY - FOR STUDY PURPOSES ONLY.
LOCATION OF SHAFTS, GRATES AND SIDEWALK HATCHES TO BE DETERMINED.



DESIGNED BY							
DRAWN BY							
CHECKED BY							
IN CHARGE							
DATE	AUGUST 2010						
REV	DATE	BY	APP	REG NO	EXPIRES	SEAL HOLDER	DESCRIPTION



Metro

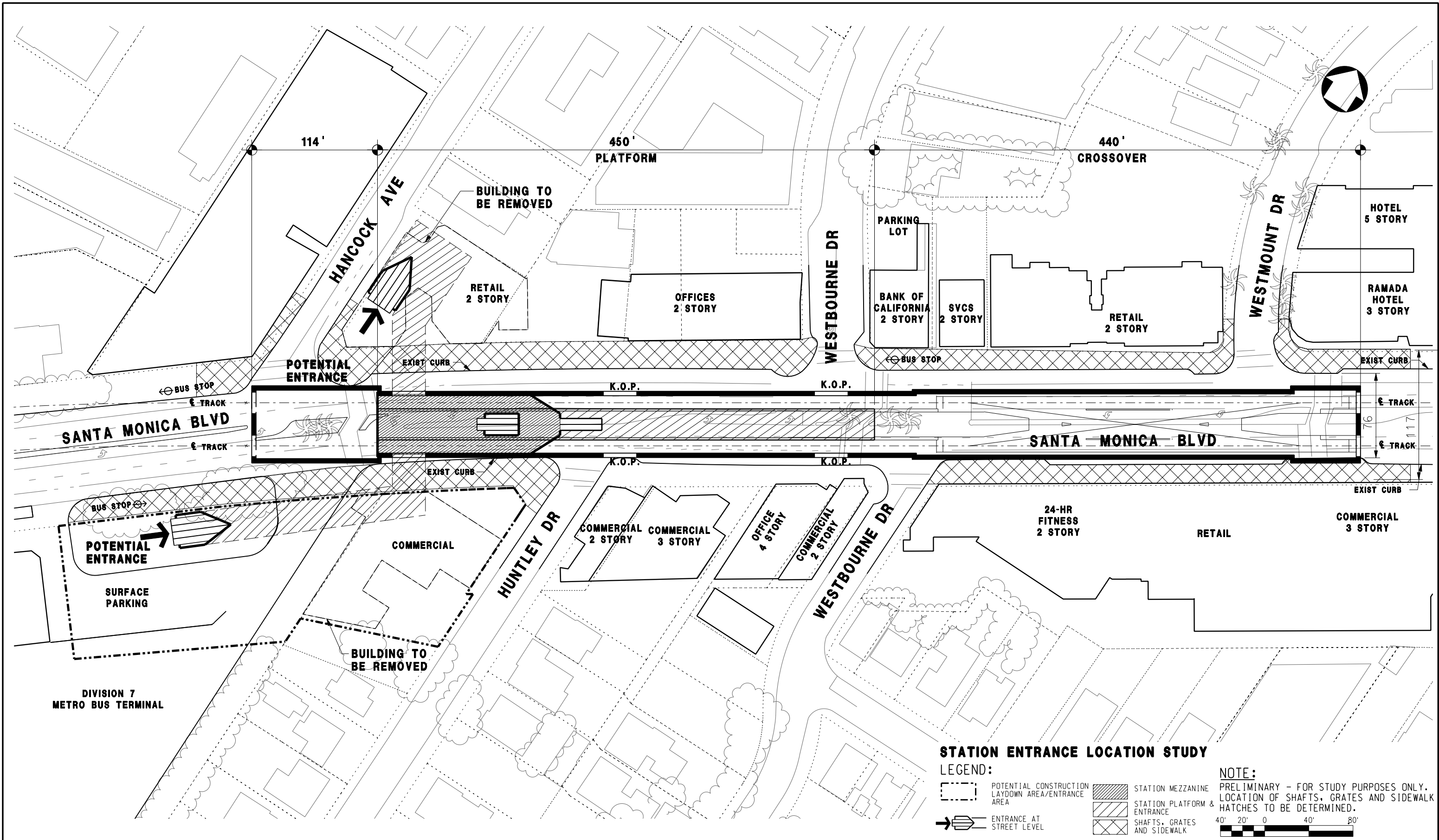
LOS ANGELES COUNTY METROPOLITAN TRANSPORTATION AUTHORITY

PROJECT MANAGER _____

WESTSIDE SUBWAY EXTENSION ADV. CONCEPTUAL ENGINEERING

ALTERNATIVE 4 & 5 SANTA MONICA/FAIRFAX STATION SITE PLAN

CONTRACT NO	
DRAWING NO	REV
AS.001	
SCALE	
SHEET NO	



STATION ENTRANCE LOCATION STUDY

LEGEND:

- POTENTIAL CONSTRUCTION LAYDOWN AREA/ENTRANCE AREA
- STATION MEZZANINE
- STATION PLATFORM & ENTRANCE
- ENTRANCE AT STREET LEVEL
- SHAFTS, GRATES AND SIDEWALK

NOTE:
 PRELIMINARY - FOR STUDY PURPOSES ONLY. LOCATION OF SHAFTS, GRATES AND SIDEWALK HATCHES TO BE DETERMINED.



DESIGNED BY							
DRAWN BY							
CHECKED BY							
IN CHARGE							
DATE	AUGUST 2010						
REV	DATE	BY	APP	REG NO	EXPIRES	SEAL HOLDER	DESCRIPTION



LOS ANGELES COUNTY METROPOLITAN TRANSPORTATION AUTHORITY

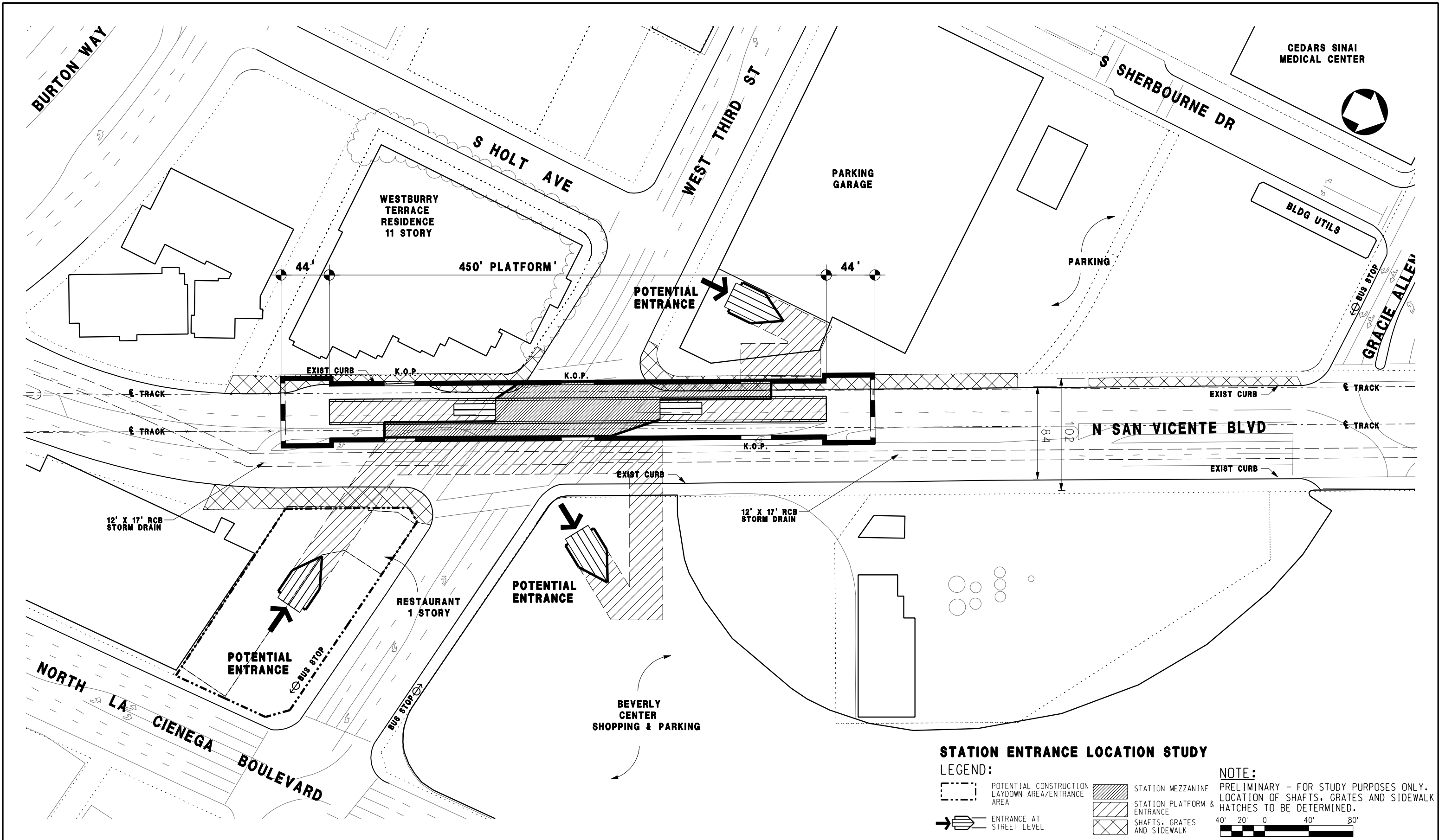
Metro

PROJECT MANAGER _____

WESTSIDE SUBWAY EXTENSION
 ADV. CONCEPTUAL ENGINEERING

ALTERNATIVE 4 & 5
 SANTA MONICA/ SAN VICENTE STATION
 SITE PLAN

CONTRACT NO	
DRAWING NO	AT.001
SCALE	
SHEET NO	



STATION ENTRANCE LOCATION STUDY

LEGEND:

- POTENTIAL CONSTRUCTION LAYDOWN AREA/ENTRANCE AREA
- STATION MEZZANINE
- STATION PLATFORM & ENTRANCE
- ENTRANCE AT STREET LEVEL
- SHAFTS, GRATES AND SIDEWALK

NOTE:

PRELIMINARY - FOR STUDY PURPOSES ONLY. LOCATION OF SHAFTS, GRATES AND SIDEWALK HATCHES TO BE DETERMINED.



REV	DATE	BY	APP	REG NO	EXPIRES	SEAL HOLDER	DESCRIPTION

DESIGNED BY	
DRAWN BY	
CHECKED BY	
IN CHARGE	
DATE	AUGUST 2010



Metro

LOS ANGELES COUNTY METROPOLITAN TRANSPORTATION AUTHORITY

PROJECT MANAGER _____

WESTSIDE SUBWAY EXTENSION
ADV. CONCEPTUAL ENGINEERING

ALTERNATIVE 4 & 5
BEVERLY CENTER AREA STATION
SITE PLAN

CONTRACT NO	
DRAWING NO	REV
AU.001	
SCALE	
SHEET NO	