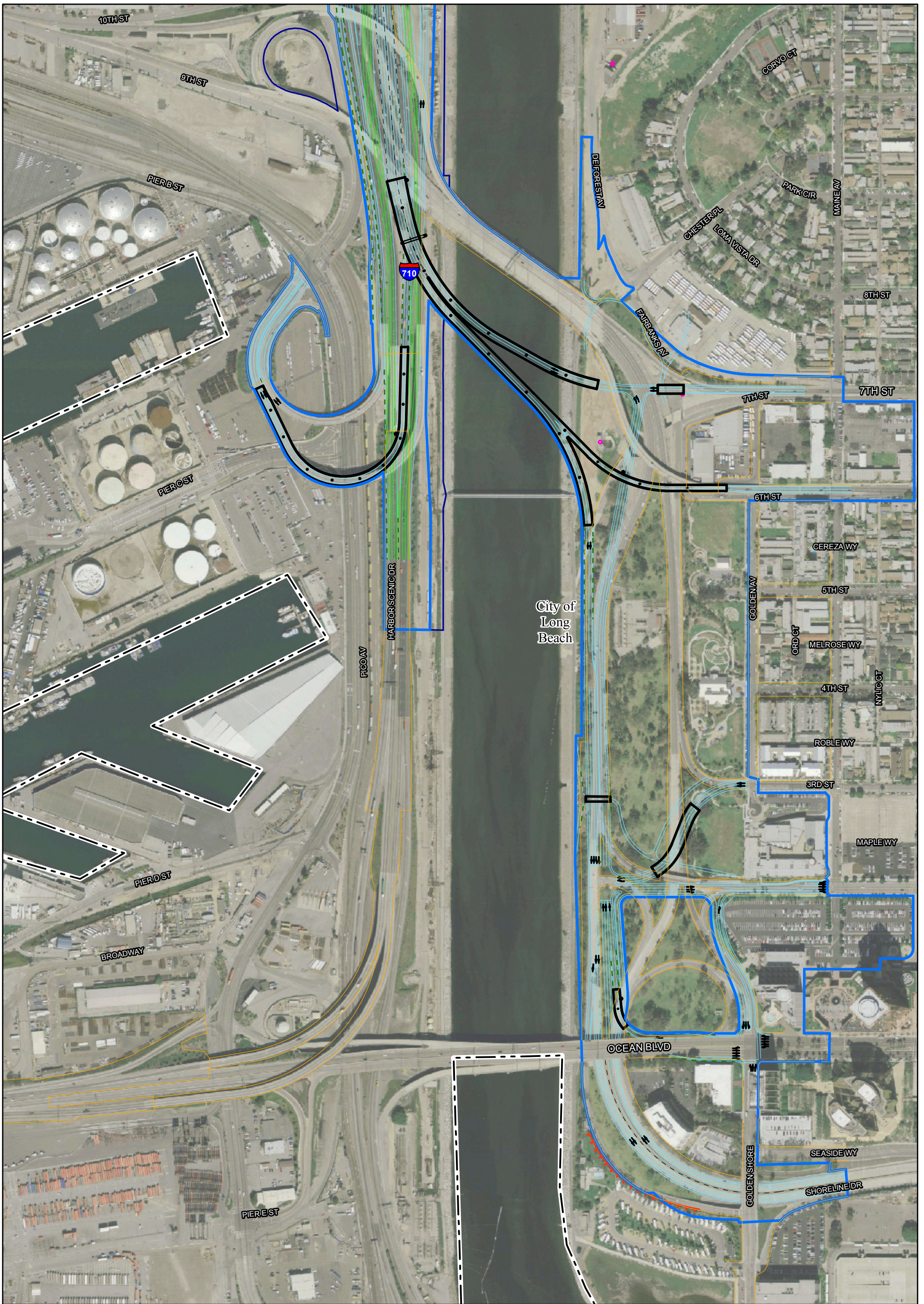
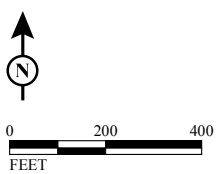


## Appendix O CONCEPT PLANS

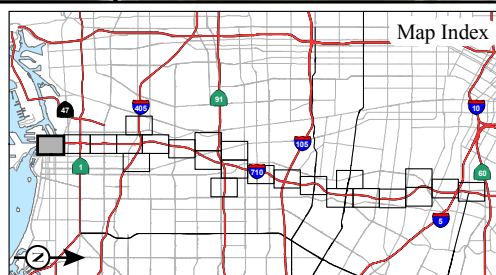
**This page intentionally left blank**



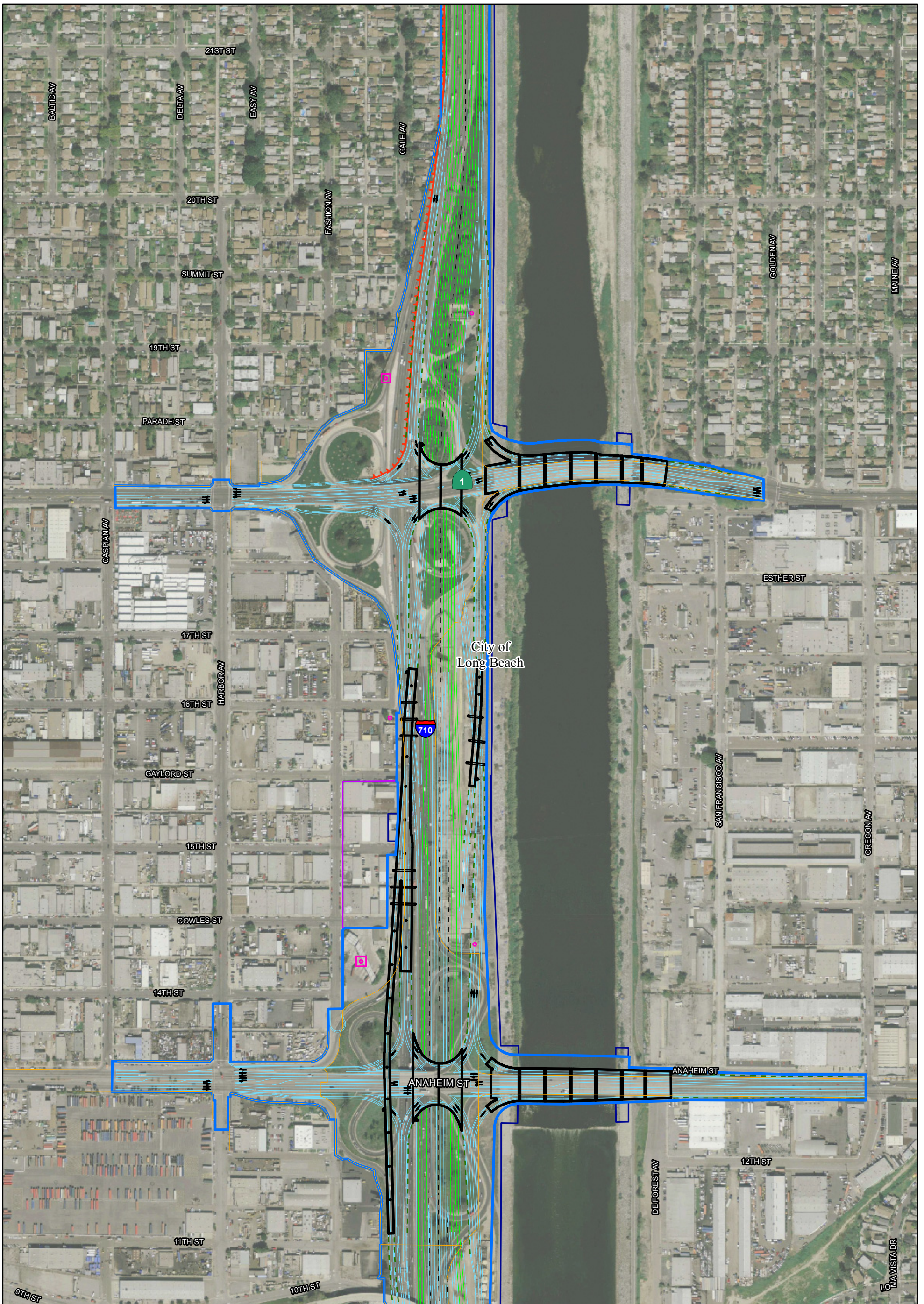
- Collector/Distributor and Ramp Geometrics
- Mainline Geometrics
- Proposed Bridges and Elevated Structures
- Existing Caltrans and Local Right of Way
- Proposed Right of Way
- TCE
- Future SCE Transmission Corridor
- DWP ROW
- - - Proposed Retaining Walls
- ▲ Potential Sound Barriers
- Potential Sound Barriers under EA#202100
- Potential Oil Field Impacts
- Pump Stations



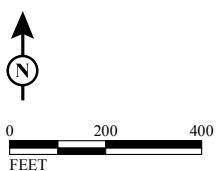
SOURCE: BING (2009); TBM (2008); URS (5/2011)  
 I:\URS0801A\GIS\EIR\_EIS\Concept\_Plans\_Alt5.mxd (6/14/12)



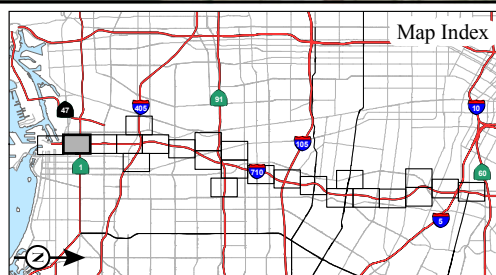
APPENDIX O  
 Sheet 1 of 24  
*I-710 Corridor Project*  
 EIR/EIS  
 Alternative 5A  
 Concept Plans  
 07-LA-710- PM 4.9/24.9  
 EA 249900



- Collector/Distributor and Ramp Geometrics
- Mainline Geometrics
- Proposed Bridges and Elevated Structures
- Existing Caltrans and Local Right of Way
- Proposed Right of Way
- TCE
- Future SCE Transmission Corridor
- DWP ROW
- - - Proposed Retaining Walls
- ▲▲▲ Potential Sound Barriers
- Potential Sound Barriers under EA#202100
- Potential Oil Field Impacts
- Pump Stations

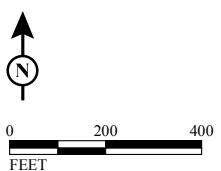


SOURCE: BING (2009); TBM (2008); URS (5/2011)  
 I:\URS0801A\GIS\EIR\_EIS\Concept\_Plans\_Alt5.mxd (6/14/12)

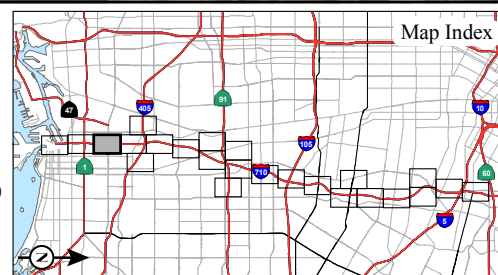


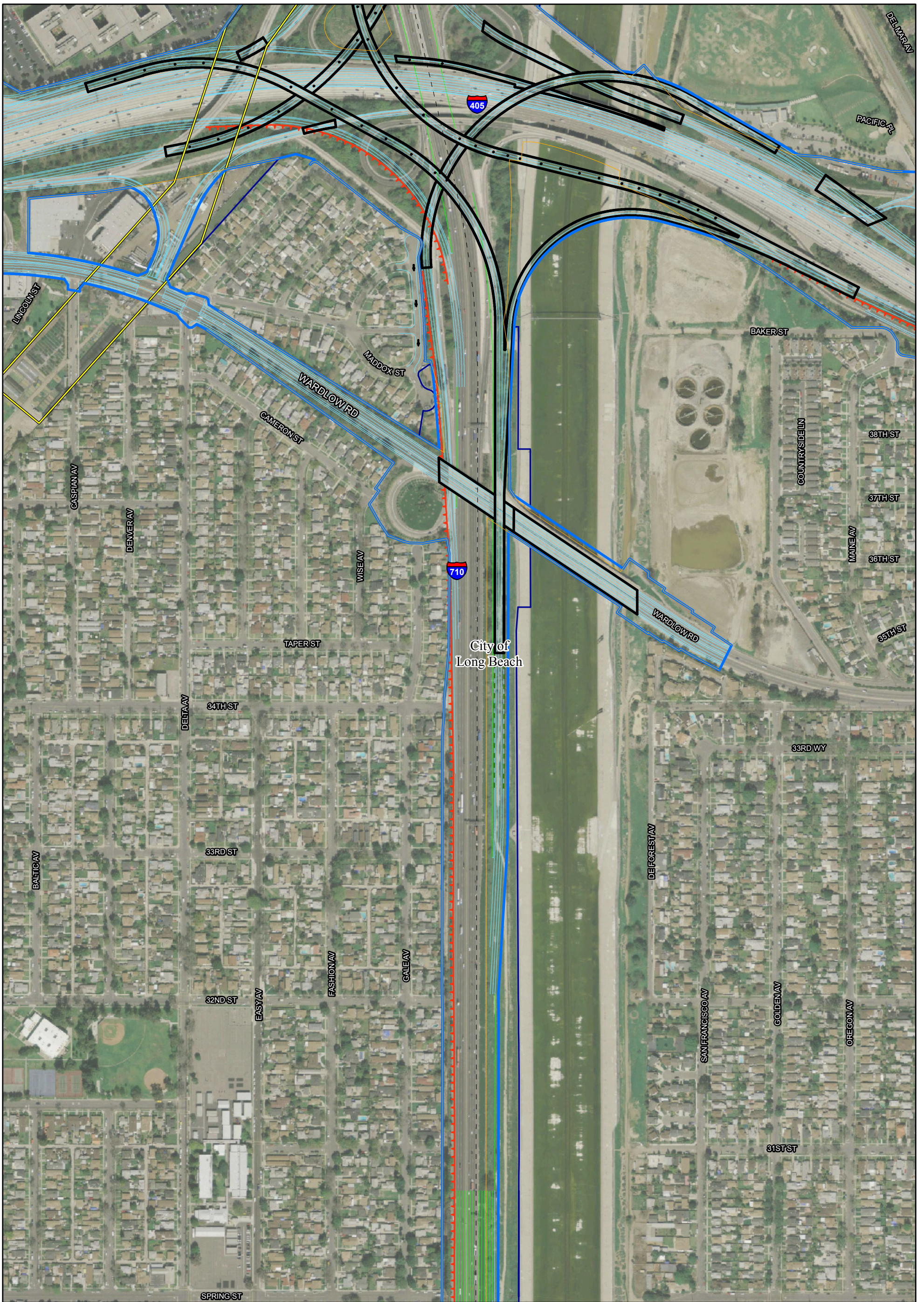


- Collector/Distributor and Ramp Geometrics
- Mainline Geometrics
- Proposed Bridges and Elevated Structures
- Existing Caltrans and Local Right of Way
- Proposed Right of Way
- TCE
- Future SCE Transmission Corridor
- DWP ROW
- - - Proposed Retaining Walls
- ▲▲▲ Potential Sound Barriers
- Potential Sound Barriers under EA#202100
- Potential Oil Field Impacts
- Pump Stations

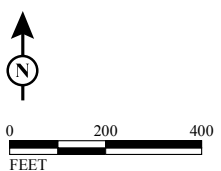


SOURCE: BING (2009); TBM (2008); URS (5/2011)  
 I:\URS0801A\GIS\EIR\_EIS\Concept\_Plans\_Alt5.mxd (6/14/12)

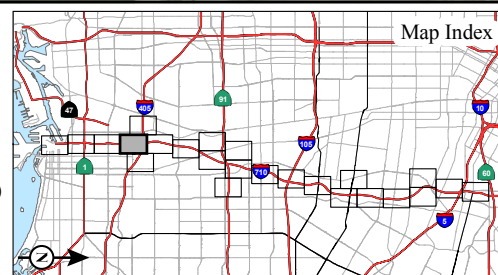


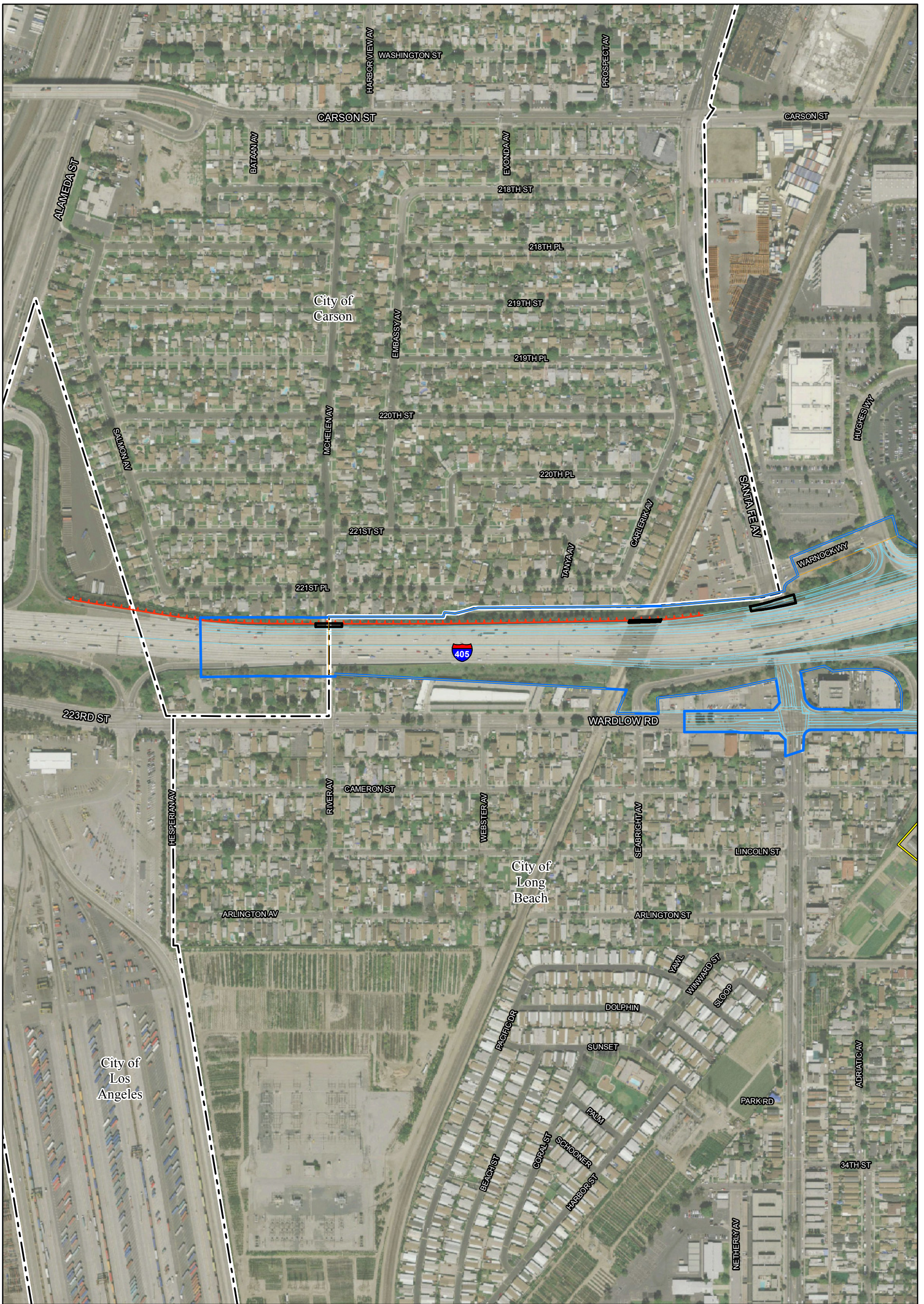


- Collector/Distributor and Ramp Geometrics
- Mainline Geometrics
- Proposed Bridges and Elevated Structures
- Existing Caltrans and Local Right of Way
- Proposed Right of Way
- TCE
- Future SCE Transmission Corridor
- DWP ROW
- - - Proposed Retaining Walls
- ▲▲▲ Potential Sound Barriers
- Potential Sound Barriers under EA#202100
- Potential Oil Field Impacts
- Pump Stations

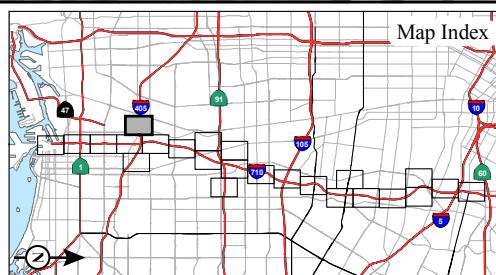
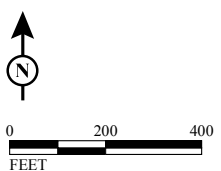


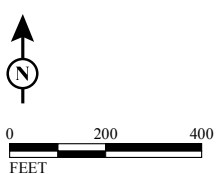
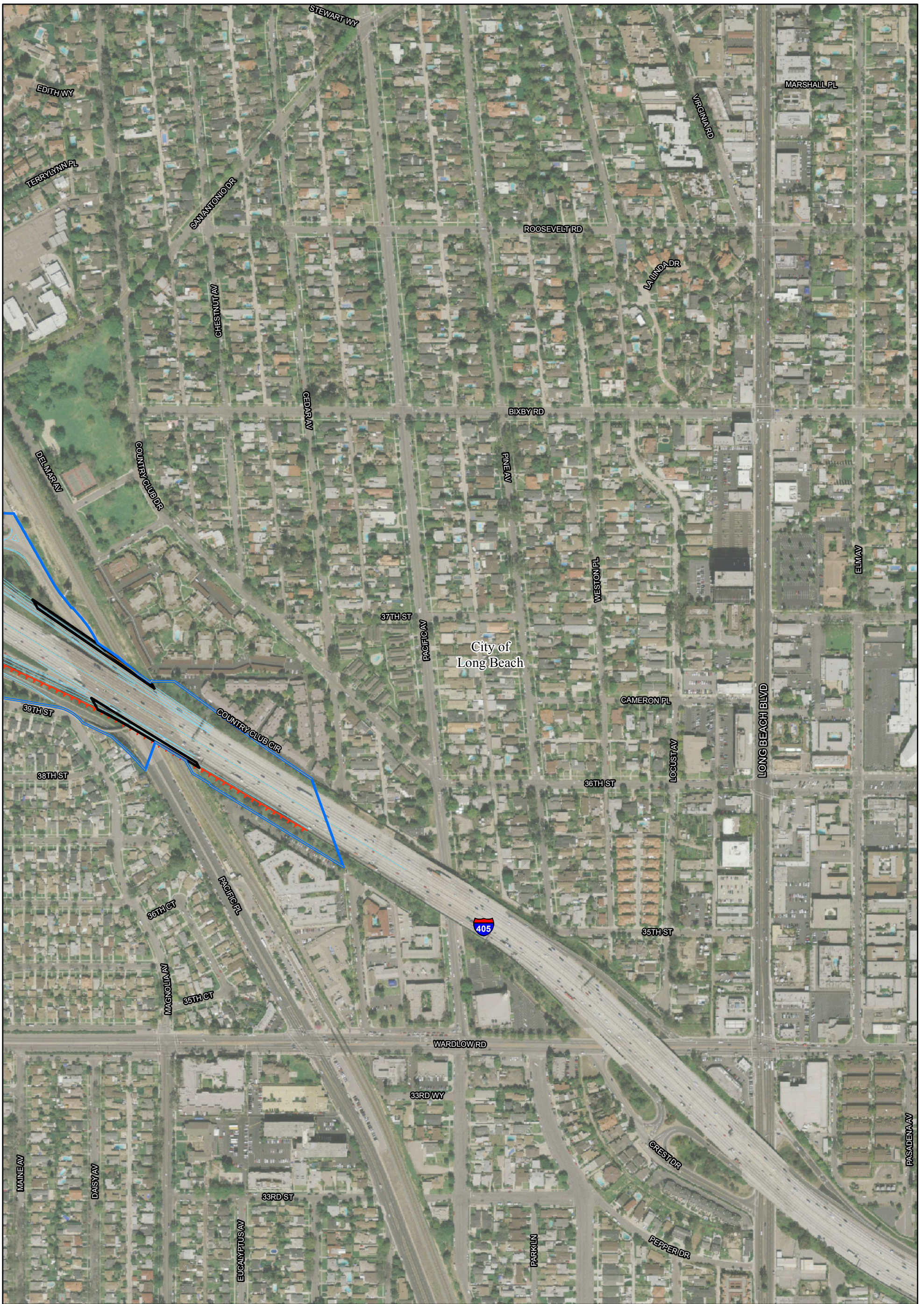
SOURCE: BING (2009); TBM (2008); URS (5/2011)  
 I:\URS0801A\GIS\EIR\_EIS\Concept\_Plans\_Alt5.mxd (6/14/12)





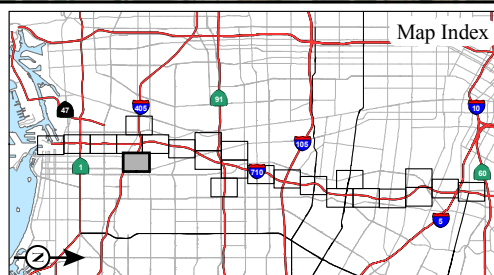
- Collector/Distributor and Ramp Geometrics
- Mainline Geometrics
- Proposed Bridges and Elevated Structures
- Existing Caltrans and Local Right of Way
- Proposed Right of Way
- TCE
- Future SCE Transmission Corridor
- DWP ROW
- - - Proposed Retaining Walls
- ▲▲▲ Potential Sound Barriers
- - - Potential Sound Barriers under EA#202100
- Potential Oil Field Impacts
- Pump Stations





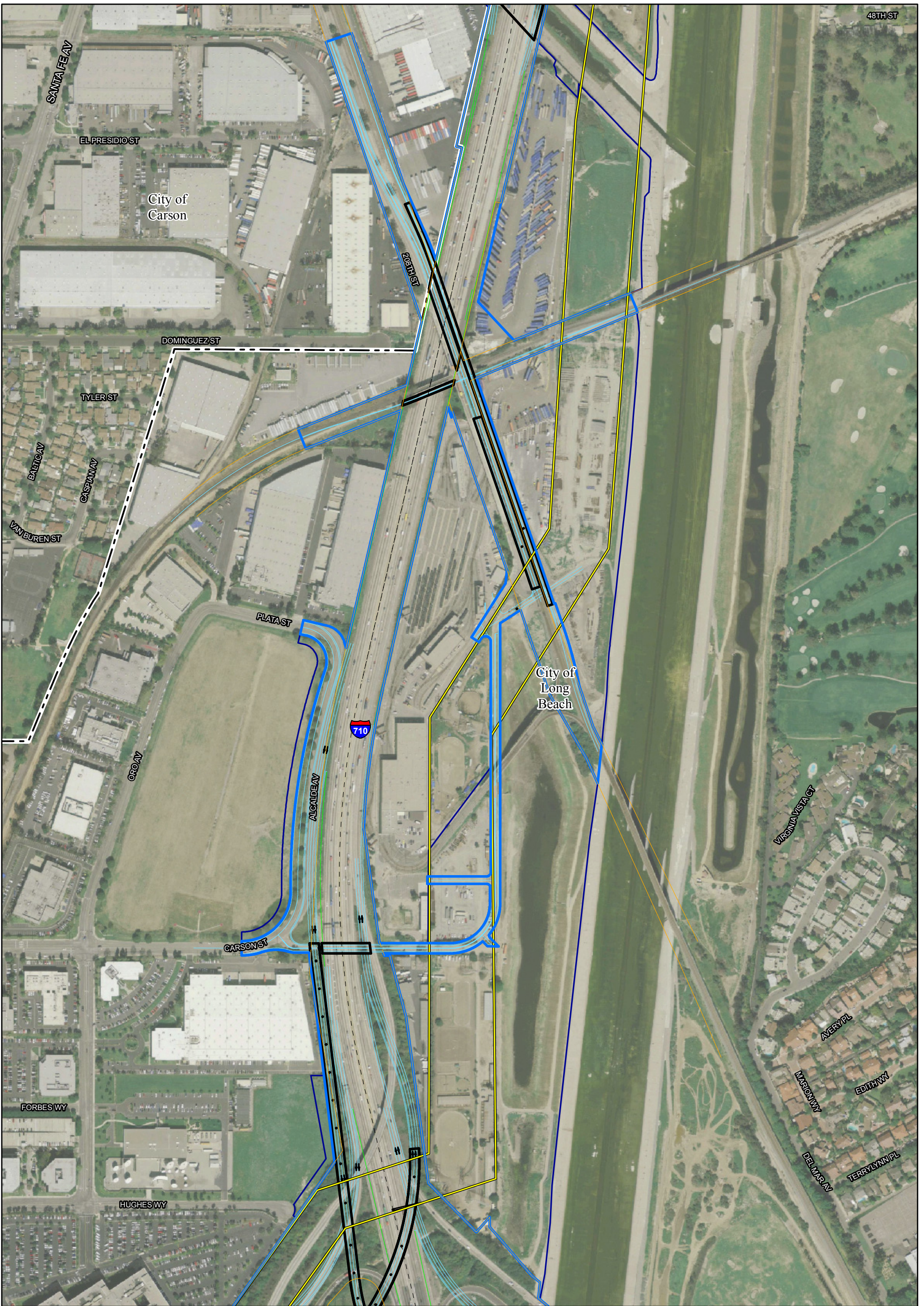
SOURCE: BING (2009); TBM (2008); URS (5/2011)  
 I:\URS0801A\GIS\EIR\_EIS\Concept\_Plans\_Alt5.mxd (6/14/12)

- Collector/Distributor and Ramp Geometrics
- Mainline Geometrics
- Proposed Bridges and Elevated Structures
- Existing Caltrans and Local Right of Way
- Proposed Right of Way
- TCE
- Future SCE Transmission Corridor
- DWP ROW
- - - Proposed Retaining Walls
- ▲▲▲ Potential Sound Barriers
- - - Potential Sound Barriers under EA#202100
- Potential Oil Field Impacts
- Pump Stations

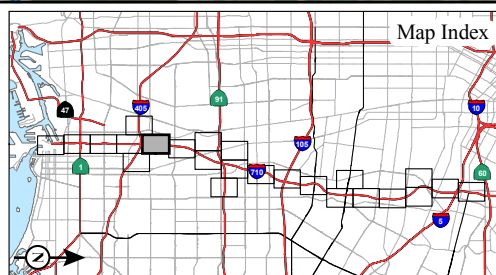


APPENDIX O  
 Sheet 6 of 24  
*I-710 Corridor Project*  
 EIR/EIS  
 Alternative 5A  
 Concept Plans  
 07-LA-710- PM 4.9/24.9  
 EA 249900



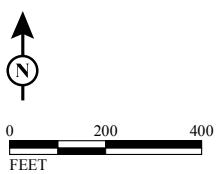


- |   |  |
|---|--|
| Collector/Distributor and Ramp Geometrics | Future SCE Transmission Corridor         |
| Mainline Geometrics                       | DWP ROW                                  |
| Proposed Bridges and Elevated Structures  | Proposed Retaining Walls                 |
| Existing Caltrans and Local Right of Way  | Potential Sound Barriers                 |
| Proposed Right of Way                     | Potential Sound Barriers under EA#202100 |
| TCE                                       | Potential Oil Field Impacts              |
|   | Pump Stations                            |

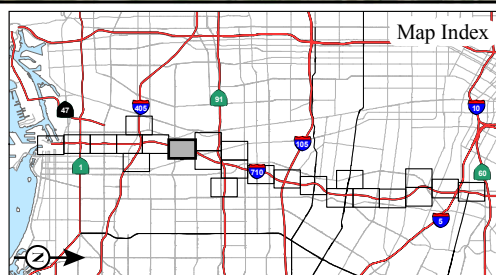




- Collector/Distributor and Ramp Geometrics
- Mainline Geometrics
- Proposed Bridges and Elevated Structures
- Existing Caltrans and Local Right of Way
- Proposed Right of Way
- TCE
- Future SCE Transmission Corridor
- DWP ROW
- - - Proposed Retaining Walls
- ▲ Potential Sound Barriers
- Potential Sound Barriers under EA#202100
- Potential Oil Field Impacts
- Pump Stations



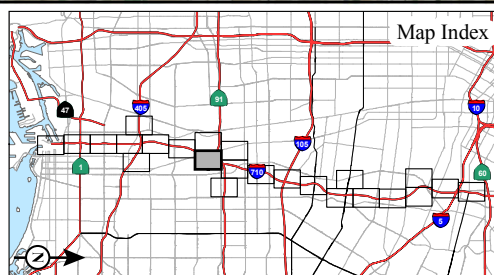
SOURCE: BING (2009); TBM (2008); URS (5/2011)  
 I:\URS0801A\GIS\EIR\_EIS\Concept\_Plans\_Alt5.mxd (6/14/12)



APPENDIX O  
 Sheet 8 of 24  
 I-710 Corridor Project  
 EIR/EIS  
 Alternative 5A  
 Concept Plans  
 07-LA-710- PM 4.9/24.9  
 EA 249900

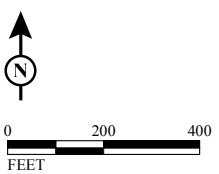


- Collector/Distributor and Ramp Geometrics
- Mainline Geometrics
- Proposed Bridges and Elevated Structures
- Existing Caltrans and Local Right of Way
- Proposed Right of Way
- TCE
- Future SCE Transmission Corridor
- DWP ROW
- - - Proposed Retaining Walls
- ▲ Potential Sound Barriers
- Potential Sound Barriers under EA#202100
- Potential Oil Field Impacts
- Pump Stations

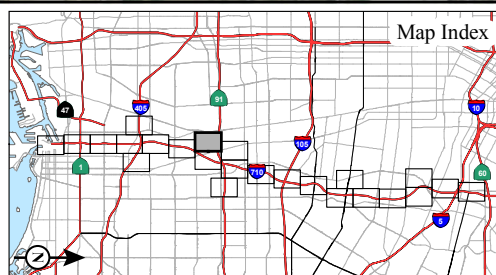




- Collector/Distributor and Ramp Geometrics
- Mainline Geometrics
- Proposed Bridges and Elevated Structures
- Existing Caltrans and Local Right of Way
- Proposed Right of Way
- TCE
- Future SCE Transmission Corridor
- DWP ROW
- - - Proposed Retaining Walls
- ▲ Potential Sound Barriers
- Potential Sound Barriers under EA#202100
- Potential Oil Field Impacts
- Pump Stations

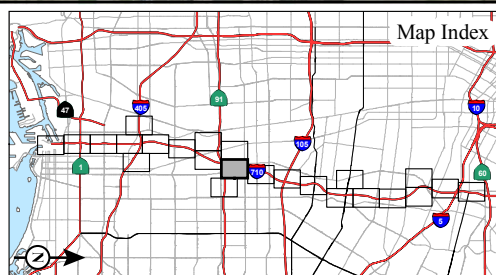
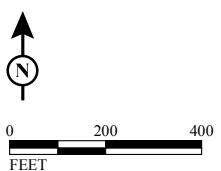


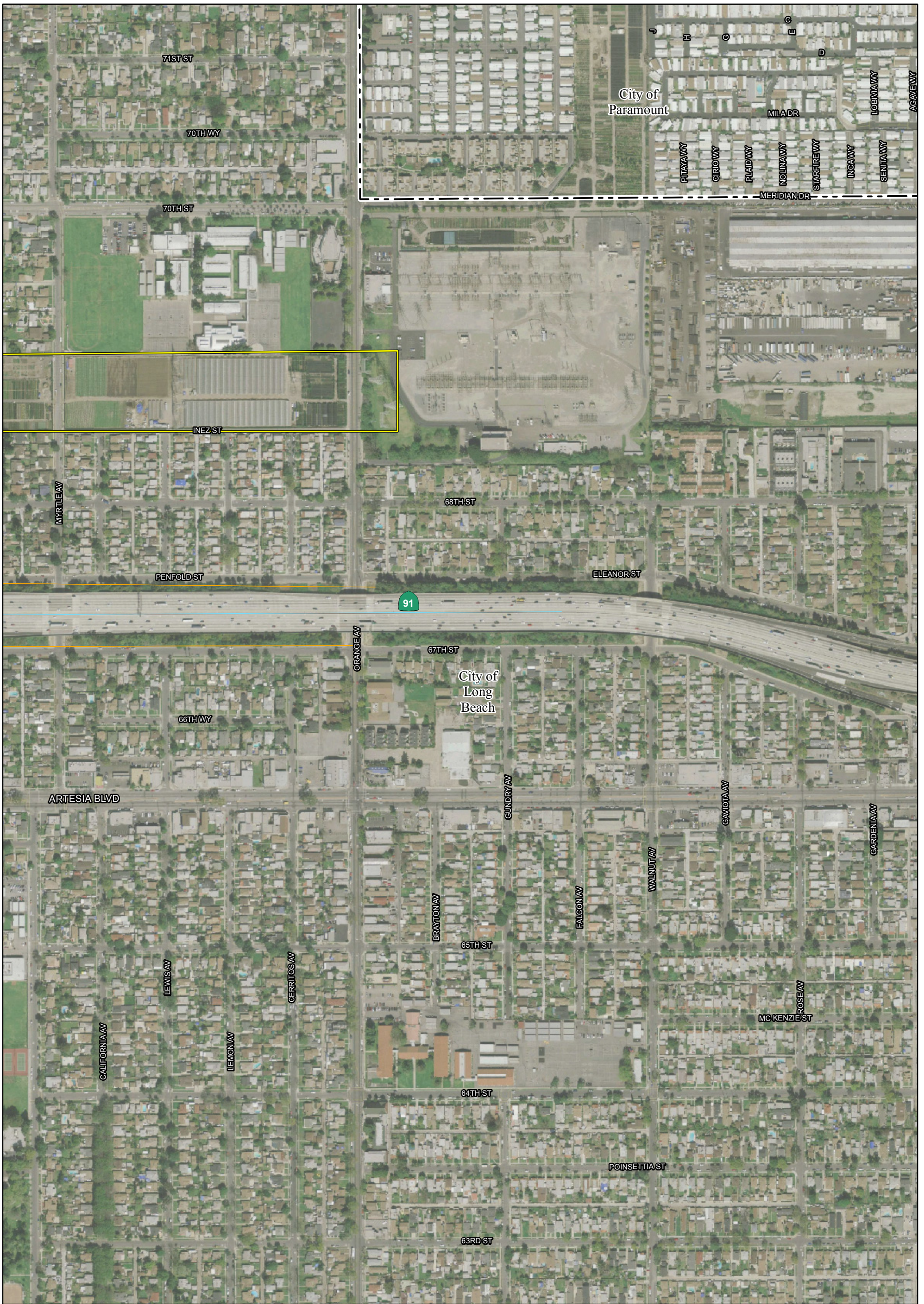
SOURCE: BING (2009); TBM (2008); URS (5/2011)  
 I:\URS0801A\GIS\EIR\_EIS\Concept\_Plans\_Alt5.mxd (6/14/12)



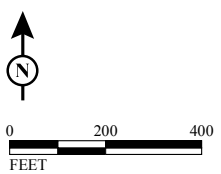


- Collector/Distributor and Ramp Geometries
- Mainline Geometries
- Proposed Bridges and Elevated Structures
- Existing Caltrans and Local Right of Way
- Proposed Right of Way
- TCE
- Future SCE Transmission Corridor
- DWP ROW
- - - Proposed Retaining Walls
- ▲ Potential Sound Barriers
- Potential Sound Barriers under EA#202100
- Potential Oil Field Impacts
- Pump Stations

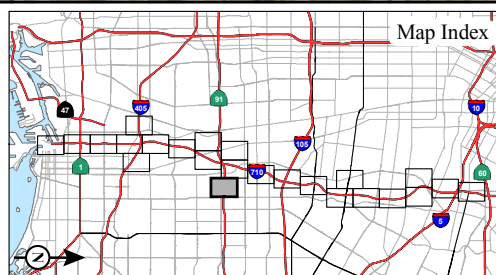


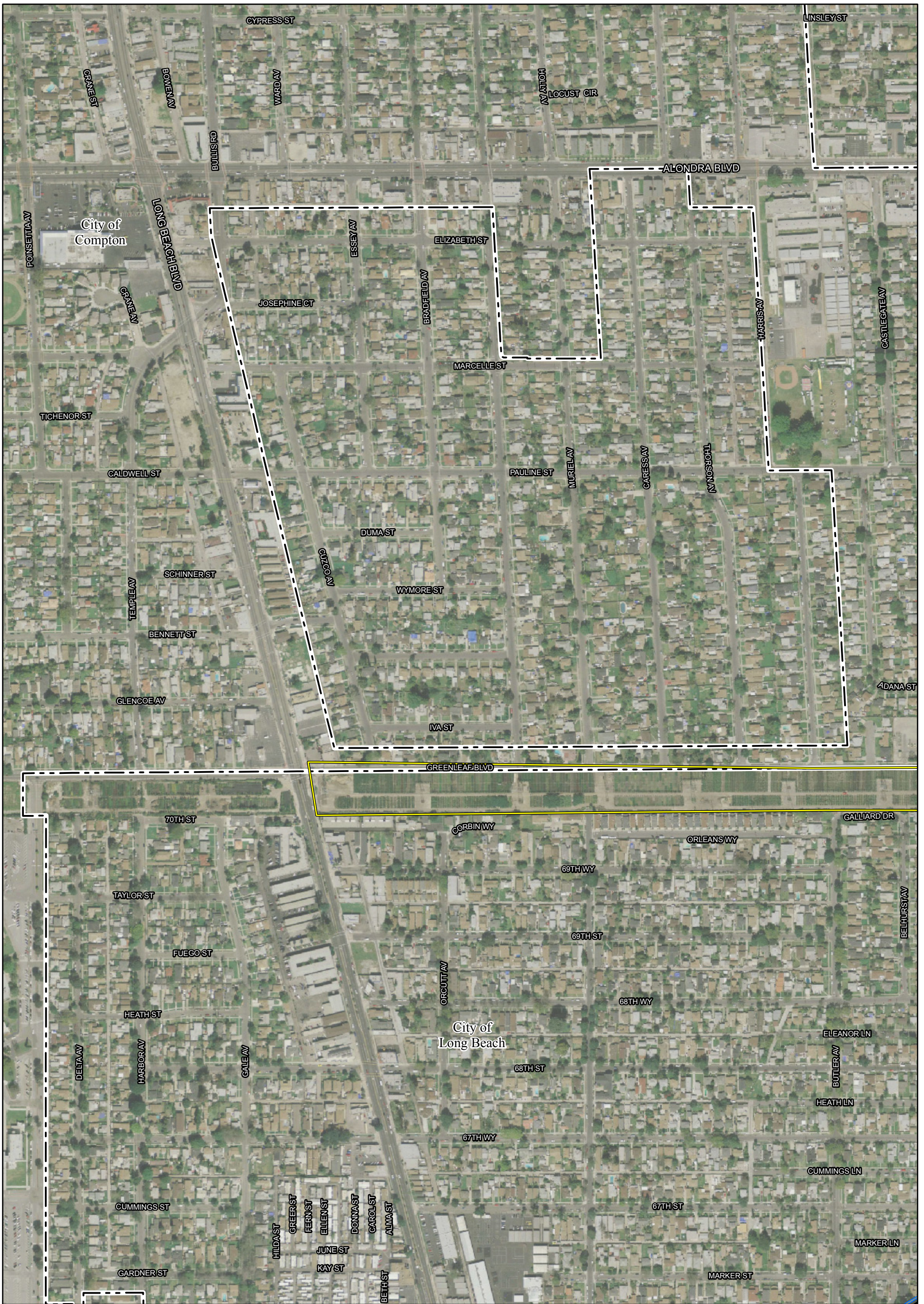


- Collector/Distributor and Ramp Geometrics
- Mainline Geometrics
- Proposed Bridges and Elevated Structures
- Existing Caltrans and Local Right of Way
- Proposed Right of Way
- TCE
- Future SCE Transmission Corridor
- DWP ROW
- - - Proposed Retaining Walls
- ▲▲ Potential Sound Barriers
- Potential Sound Barriers under EA#202100
- Potential Oil Field Impacts
- Pump Stations

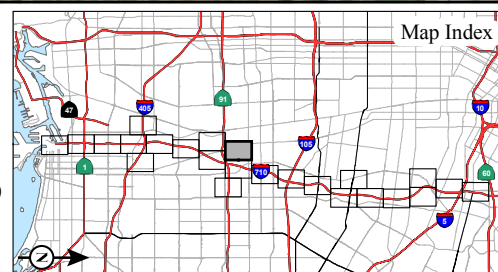
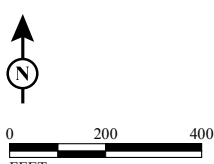


SOURCE: BING (2009); TBM (2008); URS (5/2011)  
 I:\URS0801A\GIS\EIR\_EIS\Concept\_Plans\_Alt5.mxd (6/14/12)





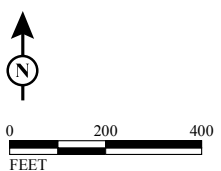
- Collector/Distributor and Ramp Geometrics
- Mainline Geometrics
- Proposed Bridges and Elevated Structures
- Existing Caltrans and Local Right of Way
- Proposed Right of Way
- TCE
- Future SCE Transmission Corridor
- DWP ROW
- - - Proposed Retaining Walls
- ▲ Potential Sound Barriers
- Potential Sound Barriers under EA#202100
- Potential Oil Field Impacts
- Pump Stations



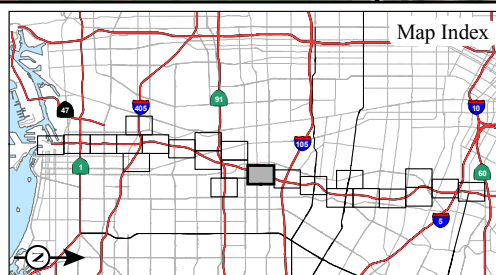
APPENDIX O  
 Sheet 13 of 24  
*I-710 Corridor Project*  
 EIR/EIS  
 Alternative 5A  
 Concept Plans  
 07-LA-710- PM 4.9/24.9  
 EA 249900



- Collector/Distributor and Ramp Geometrics
- Mainline Geometrics
- Proposed Bridges and Elevated Structures
- Existing Caltrans and Local Right of Way
- Proposed Right of Way
- TCE
- Future SCE Transmission Corridor
- DWP ROW
- - - Proposed Retaining Walls
- ▲▲ Potential Sound Barriers
- - - Potential Sound Barriers under EA#202100
- Potential Oil Field Impacts
- Pump Stations

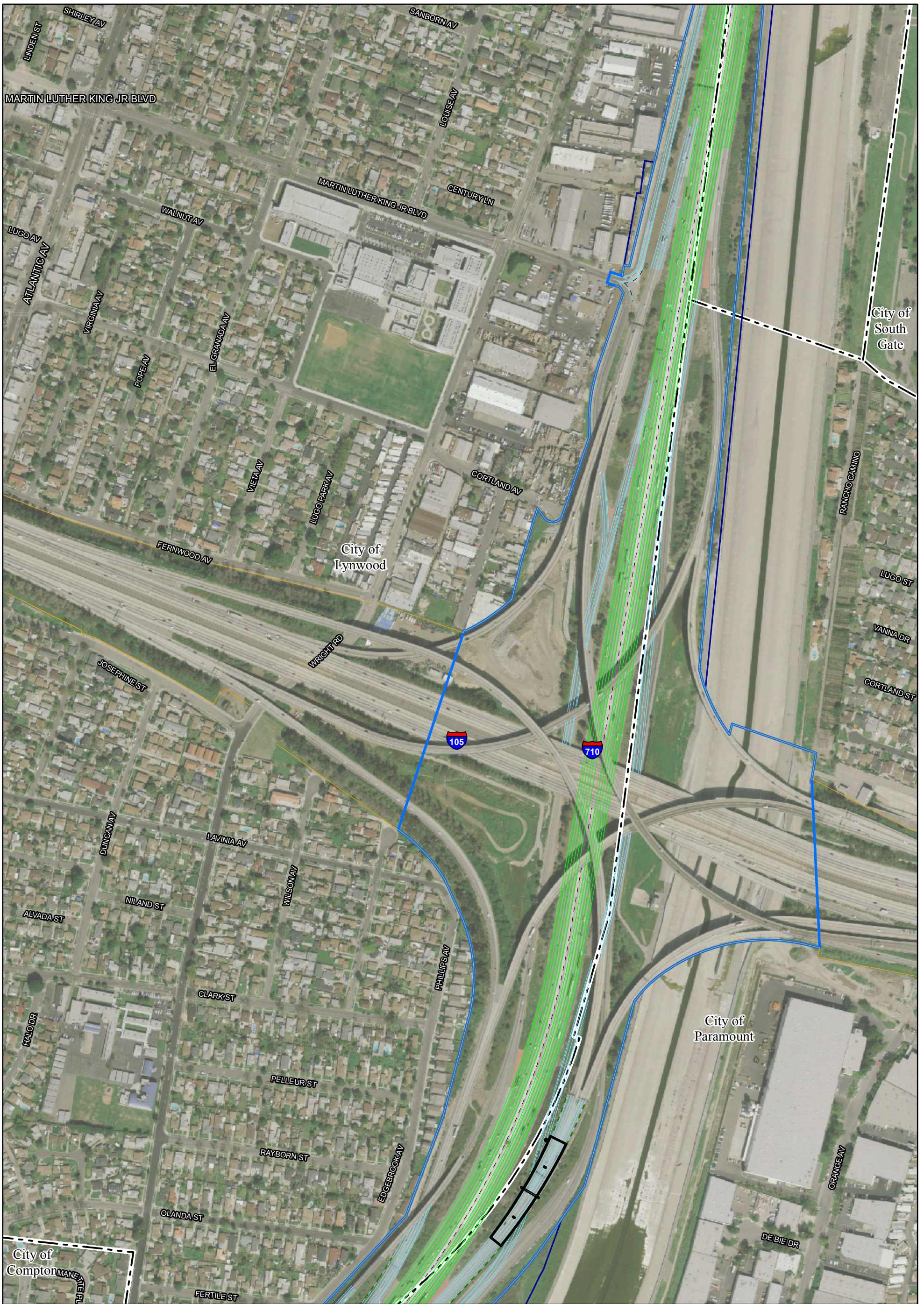


SOURCE: BING (2009); TBM (2008); URS (5/2011)  
 I:\URS0801A\GIS\EIR\_EIS\Concept\_Plans\_Alt5.mxd (6/14/12)

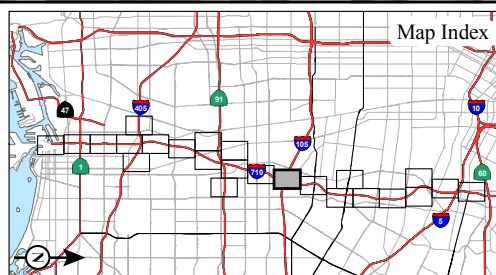


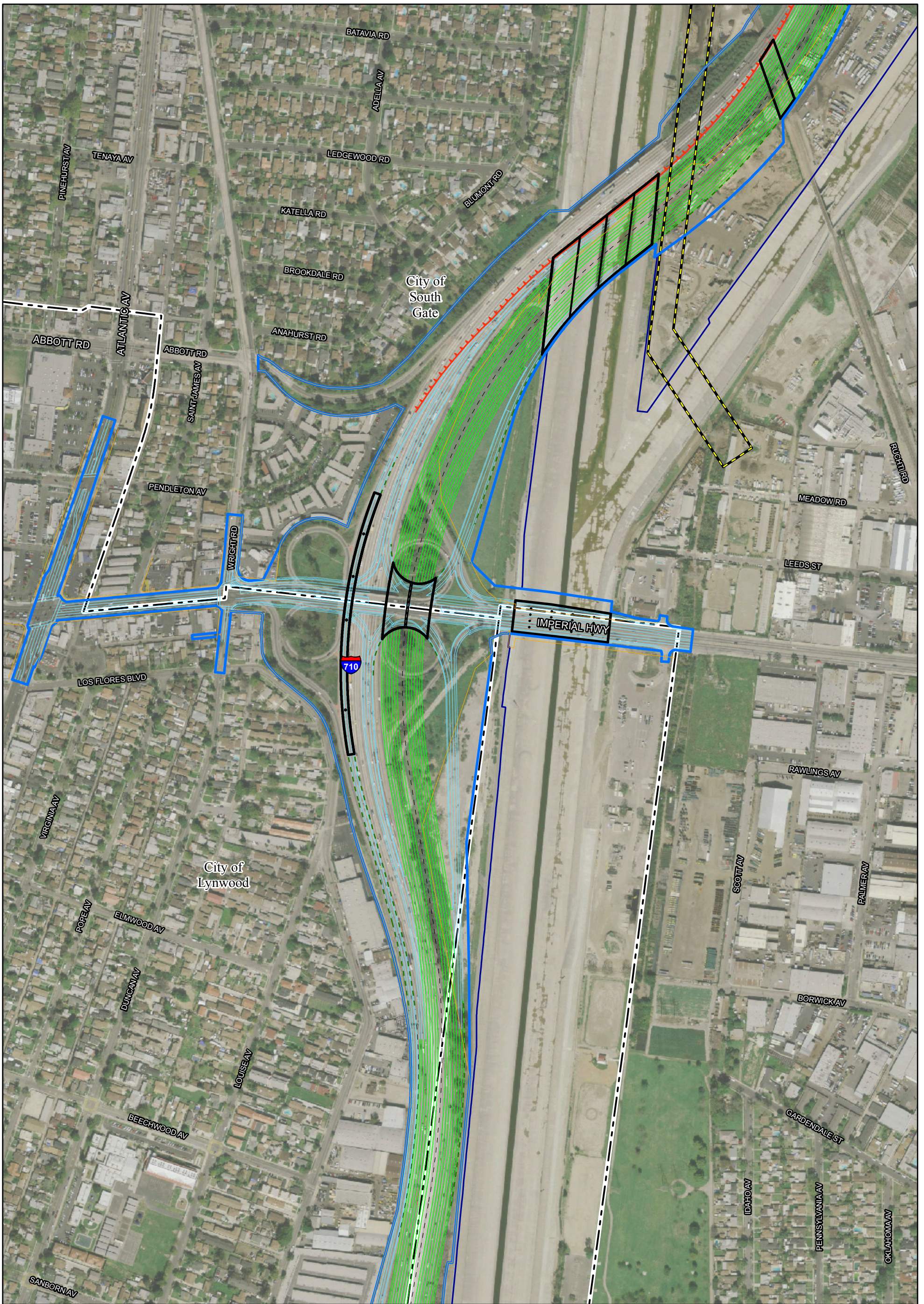
APPENDIX O  
 Sheet 14 of 24  
 I-710 Corridor Project  
 EIR/EIS  
 Alternative 5A  
 Concept Plans  
 07-LA-710- PM 4.9/24.9  
 EA 249900



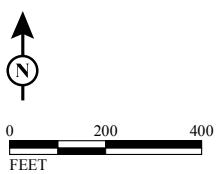


- Collector/Distributor and Ramp Geometrics
- Mainline Geometrics
- Proposed Bridges and Elevated Structures
- Existing Caltrans and Local Right of Way
- Proposed Right of Way
- TCE
- Future SCE Transmission Corridor
- DWP ROW
- - - Proposed Retaining Walls
- ▲▲▲ Potential Sound Barriers
- - - Potential Sound Barriers under EA#202100
- Potential Oil Field Impacts
- Pump Stations

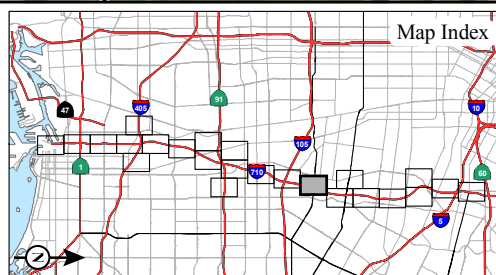


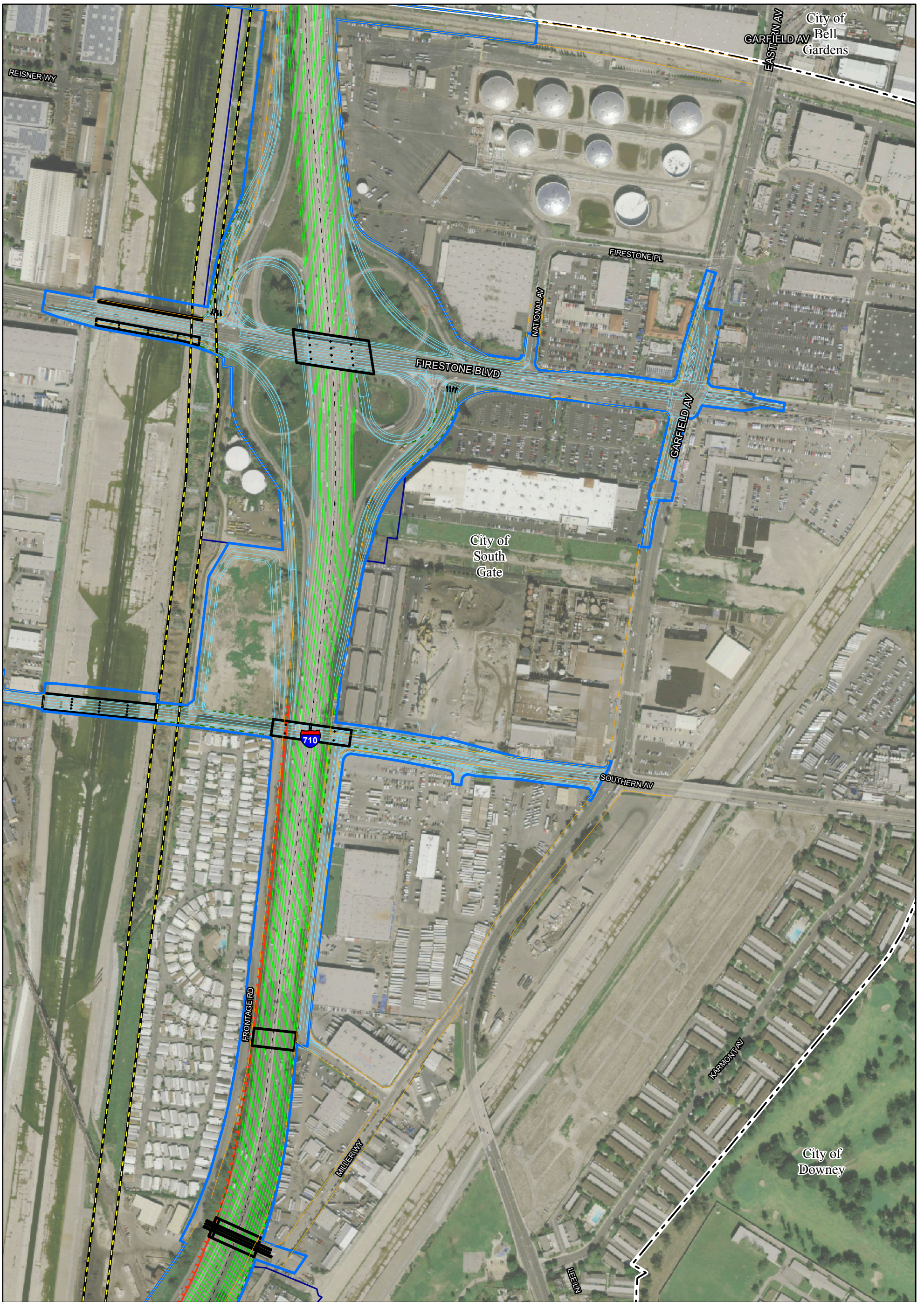


- Collector/Distributor and Ramp Geometrics
- Mainline Geometrics
- Proposed Bridges and Elevated Structures
- Existing Caltrans and Local Right of Way
- Proposed Right of Way
- TCE
- Future SCE Transmission Corridor
- DWP ROW
- Proposed Retaining Walls
- Potential Sound Barriers
- Potential Sound Barriers under EA#202100
- Potential Oil Field Impacts
- Pump Stations

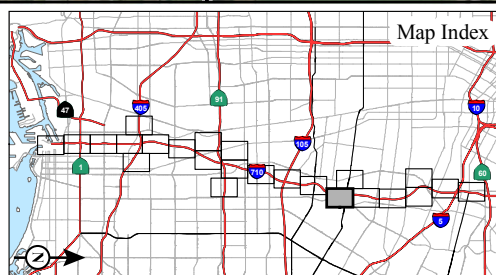


SOURCE: BING (2009); TBM (2008); URS (5/2011)  
 I:\URS0801A\GIS\EIR\_EIS\Concept\_Plans\_Alt5.mxd (6/14/12)



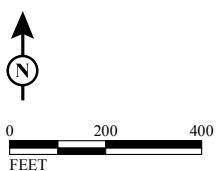


- Collector/Distributor and Ramp Geometrics
- Mainline Geometrics
- Proposed Bridges and Elevated Structures
- Existing Caltrans and Local Right of Way
- Proposed Right of Way
- TCE
- Future SCE Transmission Corridor
- DWP ROW
- Proposed Retaining Walls
- ▲ Potential Sound Barriers
- Potential Sound Barriers under EA#202100
- Potential Oil Field Impacts
- Pump Stations

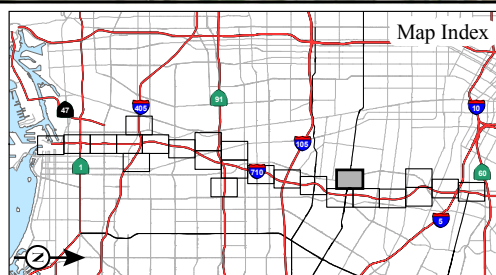


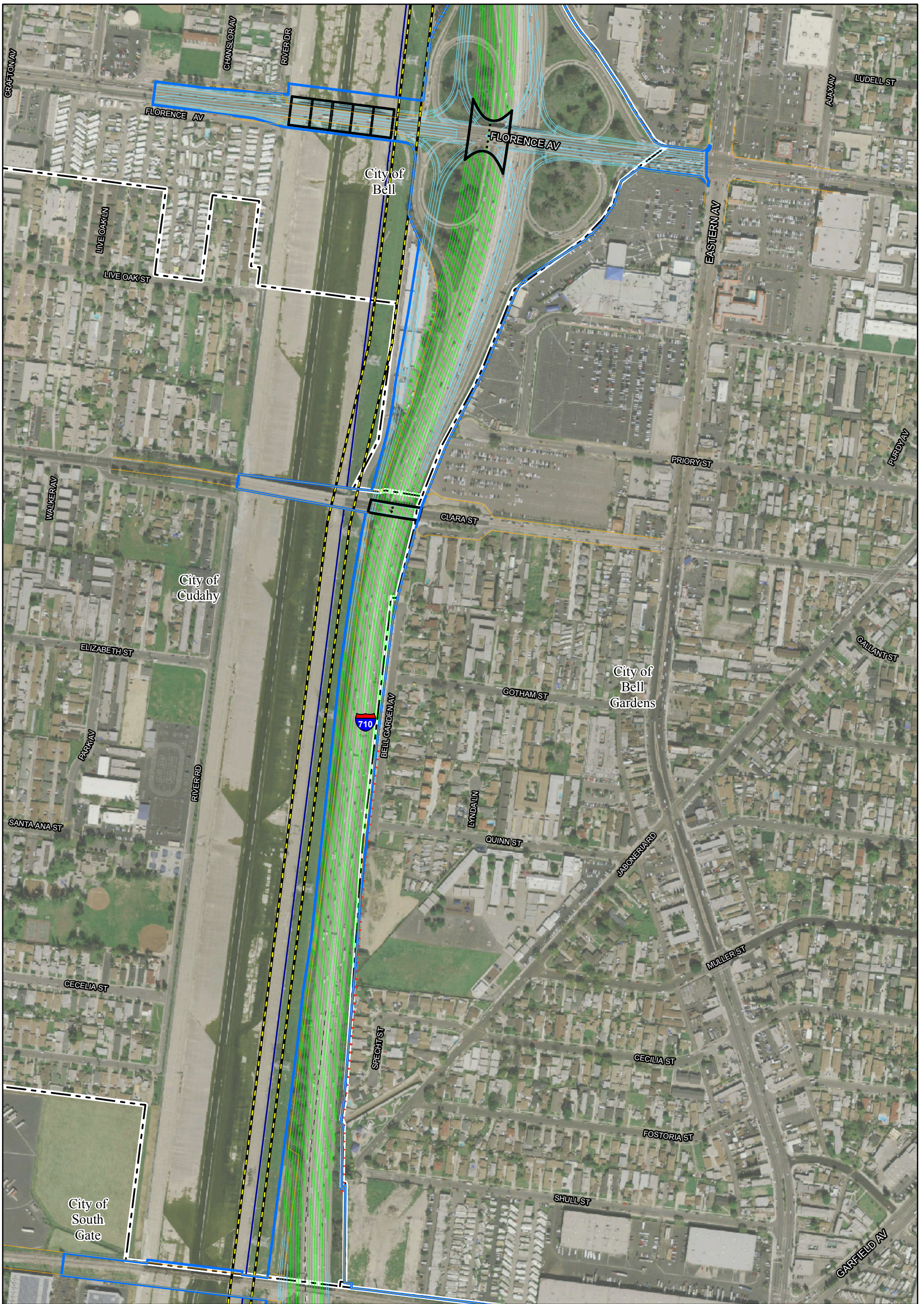


- Collector/Distributor and Ramp Geometrics
- Mainline Geometrics
- Proposed Bridges and Elevated Structures
- Existing Caltrans and Local Right of Way
- Proposed Right of Way
- TCE
- Future SCE Transmission Corridor
- DWP ROW
- - - Proposed Retaining Walls
- ▲▲ Potential Sound Barriers
- - - Potential Sound Barriers under EA#202100
- Potential Oil Field Impacts
- Pump Stations

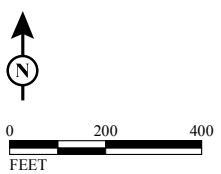


SOURCE: BING (2009); TBM (2008); URS (5/2011)  
 I:\URS0801A\GIS\EIR\_EIS\Concept\_Plans\_Alt5.mxd (6/14/12)

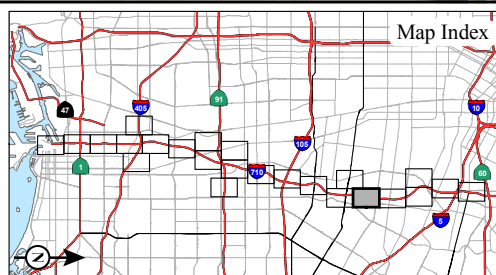




- Collector/Distributor and Ramp Geometrics
- Mainline Geometrics
- Proposed Bridges and Elevated Structures
- Existing Caltrans and Local Right of Way
- Proposed Right of Way
- TCE
- Future SCE Transmission Corridor
- DWP ROW
- - - Proposed Retaining Walls
- ▲ Potential Sound Barriers
- Potential Sound Barriers under EA#202100
- Potential Oil Field Impacts
- Pump Stations

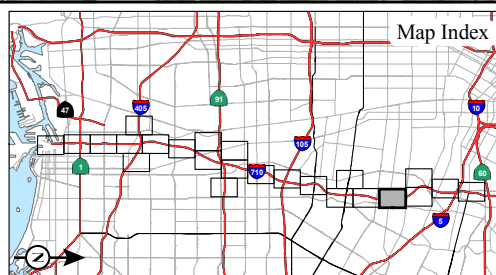
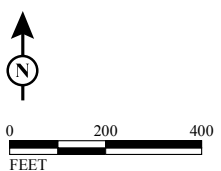


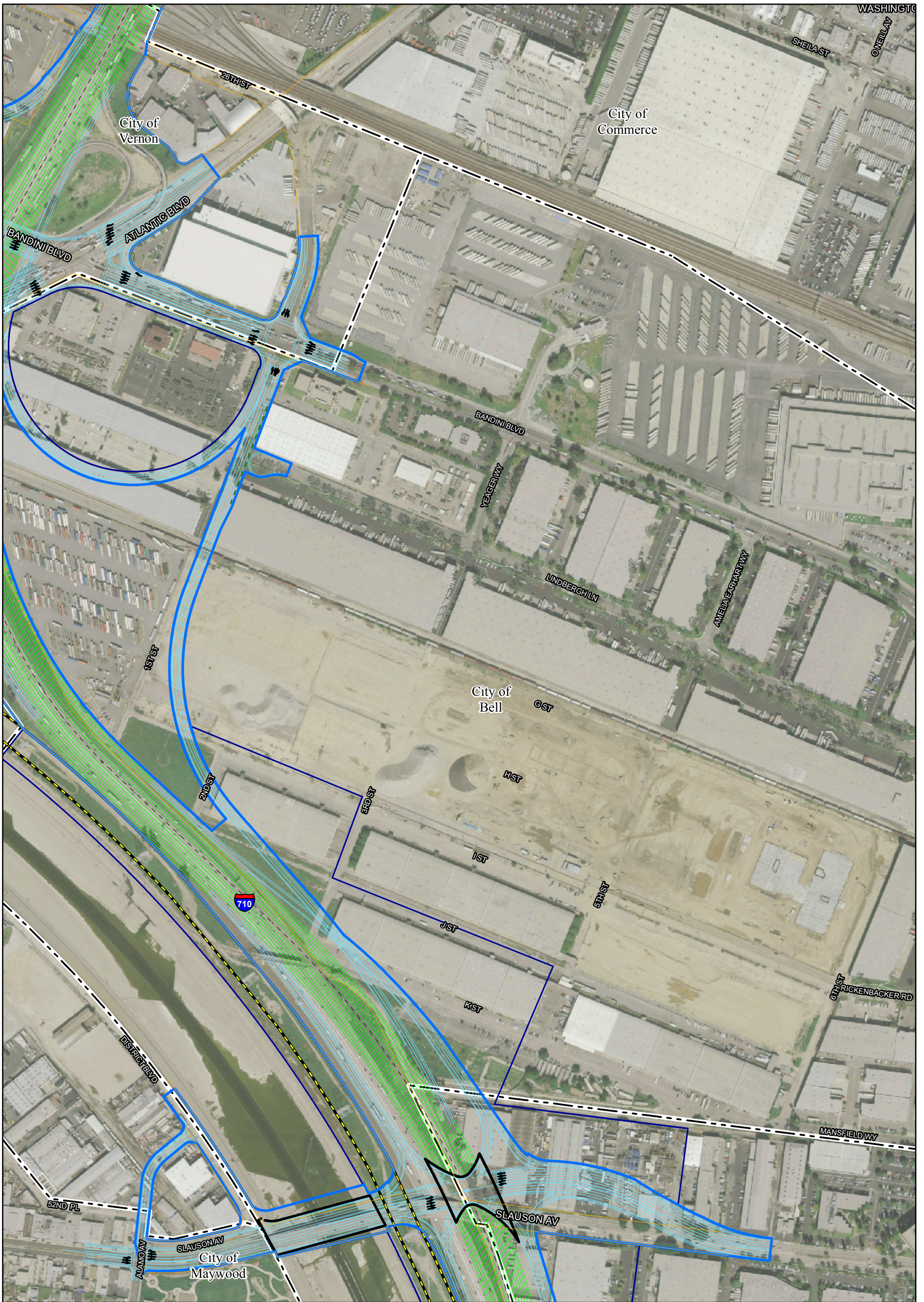
SOURCE: BING (2009); TBM (2008); URS (5/2011)  
 I:\URS0801A\GIS\EIR\_EIS\Concept\_Plans\_Alt5.mxd (6/14/12)



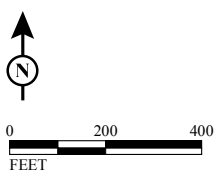


- |   |  |
|---|--|
| Collector/Distributor and Ramp Geometrics | Future SCE Transmission Corridor         |
| Mainline Geometrics                       | DWP ROW                                  |
| Proposed Bridges and Elevated Structures  | Proposed Retaining Walls                 |
| Existing Caltrans and Local Right of Way  | Potential Sound Barriers                 |
| Proposed Right of Way                     | Potential Sound Barriers under EA#202100 |
| TCE                                       | Potential Oil Field Impacts              |
|   | Pump Stations                            |

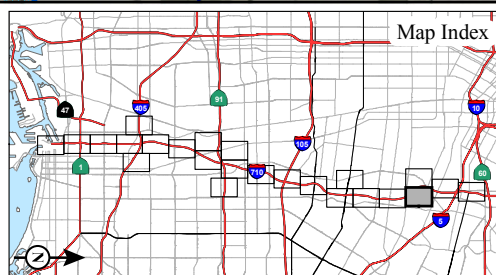




- Collector/Distributor and Ramp Geometrics
- Mainline Geometrics
- Proposed Bridges and Elevated Structures
- Existing Caltrans and Local Right of Way
- Proposed Right of Way
- TCE
- Future SCE Transmission Corridor
- DWP ROW
- Proposed Retaining Walls
- Potential Sound Barriers
- Potential Sound Barriers under EA#202100
- Potential Oil Field Impacts
- Pump Stations

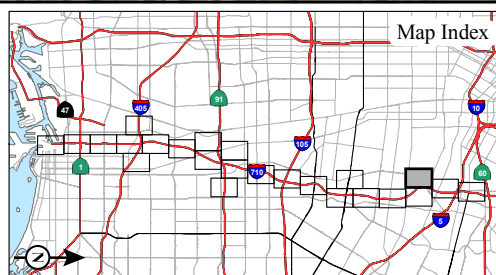


SOURCE: BING (2009); TBM (2008); URS (5/2011)  
 I:\URS0801A\GIS\EIR\_EIS\Concept\_Plans\_Alt5.mxd (6/14/12)





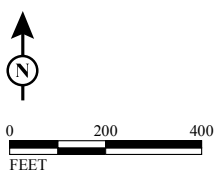
- Collector/Distributor and Ramp Geometrics
- Mainline Geometrics
- Proposed Bridges and Elevated Structures
- Existing Caltrans and Local Right of Way
- Proposed Right of Way
- TCE
- Future SCE Transmission Corridor
- DWP ROW
- - - Proposed Retaining Walls
- ▲▲▲ Potential Sound Barriers
- - - Potential Sound Barriers under EA#202100
- Potential Oil Field Impacts
- Pump Stations



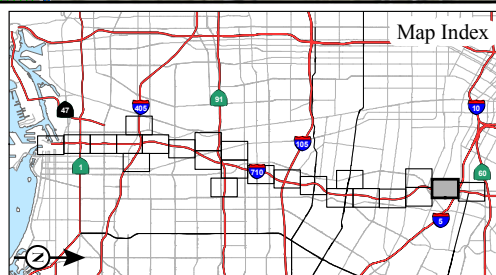




- Collector/Distributor and Ramp Geometrics
- Mainline Geometrics
- Proposed Bridges and Elevated Structures
- Existing Caltrans and Local Right of Way
- Proposed Right of Way
- TCE
- Future SCE Transmission Corridor
- DWP ROW
- - - Proposed Retaining Walls
- ▲ Potential Sound Barriers
- Potential Sound Barriers under EA#202100
- Potential Oil Field Impacts
- Pump Stations

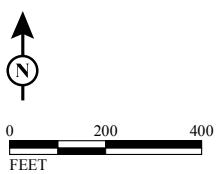


SOURCE: BING (2009); TBM (2008); URS (5/2011)  
 I:\URS0801A\GIS\EIR\_EIS\Concept\_Plans\_Alt5.mxd (6/14/12)

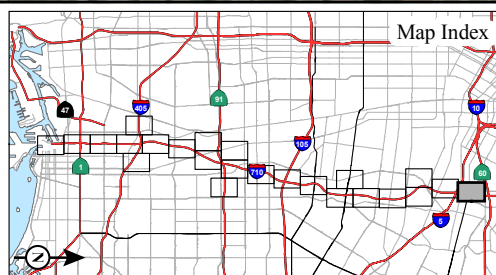


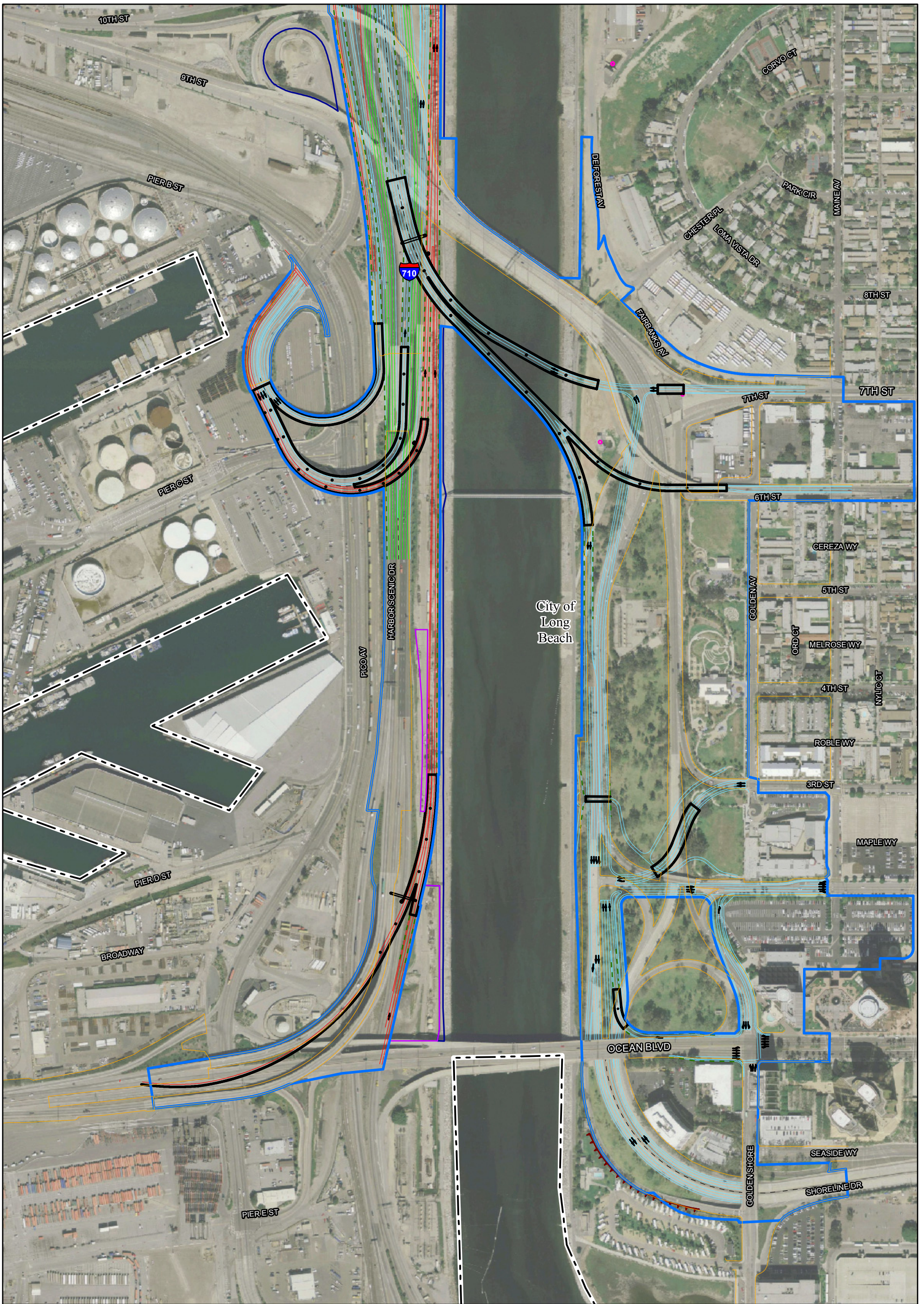


- Collector/Distributor and Ramp Geometrics
- Mainline Geometrics
- Proposed Bridges and Elevated Structures
- Existing Caltrans and Local Right of Way
- Proposed Right of Way
- TCE
- Future SCE Transmission Corridor
- DWP ROW
- - - Proposed Retaining Walls
- ▲▲▲ Potential Sound Barriers
- Potential Sound Barriers under EA#202100
- Potential Oil Field Impacts
- Pump Stations



SOURCE: BING (2009); TBM (2008); URS (5/2011)  
 I:\URS0801A\GIS\EIR\_EIS\Concept\_Plans\_Alt5.mxd (6/14/12)

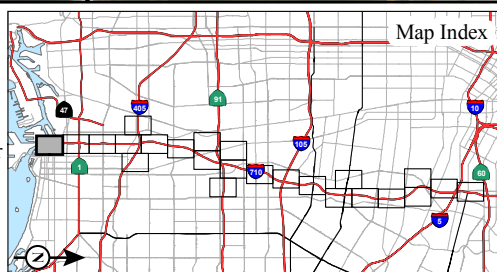




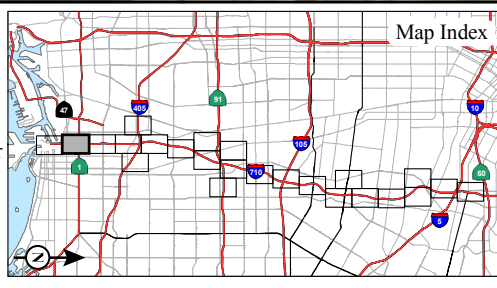
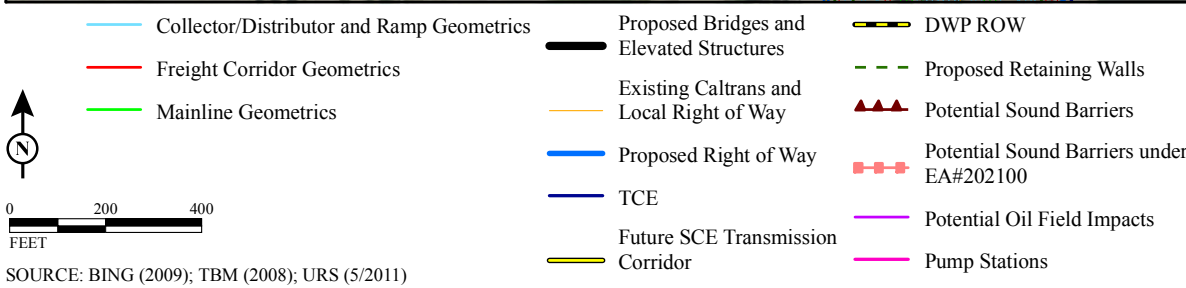
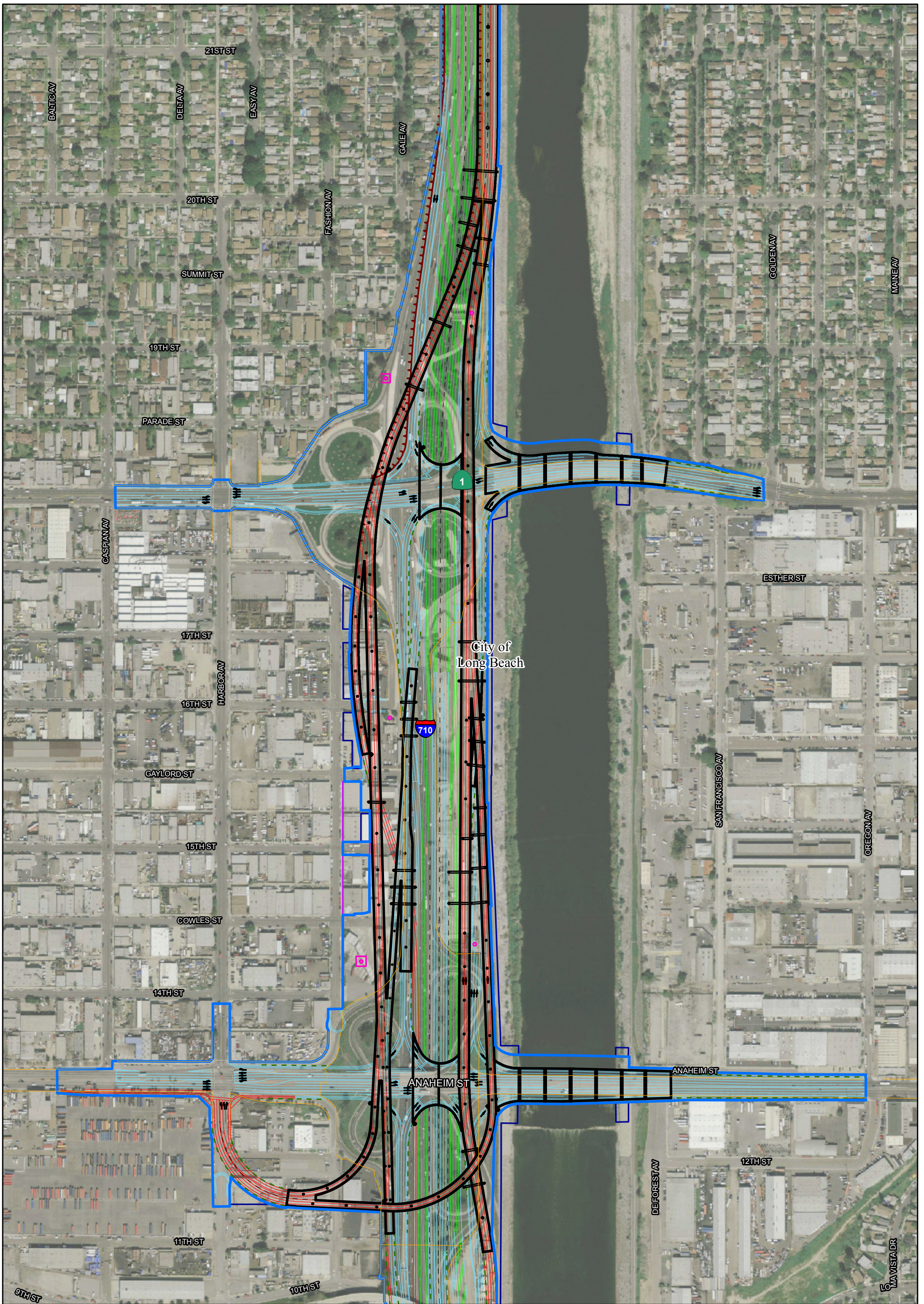
- Collector/Distributor and Ramp Geometries
- Freight Corridor Geometries
- Mainline Geometries
- Proposed Bridges and Elevated Structures
- Existing Caltrans and Local Right of Way
- Proposed Right of Way
- TCE
- Future SCE Transmission Corridor
- DWP ROW
- - - Proposed Retaining Walls
- ▲▲▲ Potential Sound Barriers
- - - Potential Sound Barriers under EA#202100
- Potential Oil Field Impacts
- Pump Stations



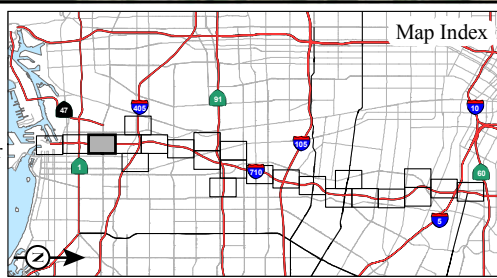
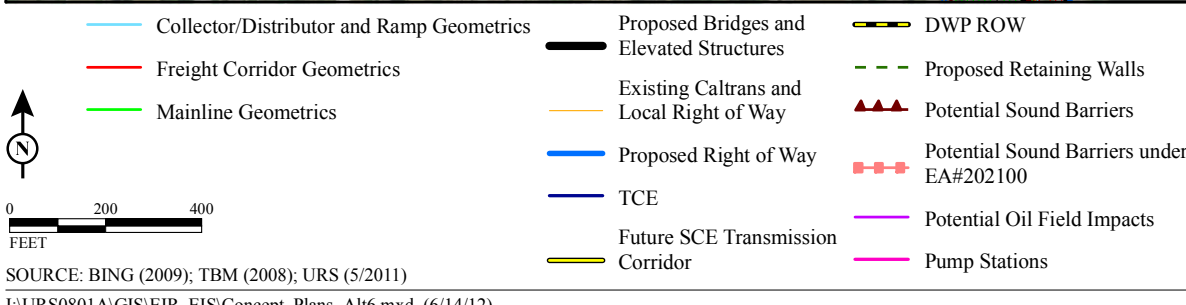
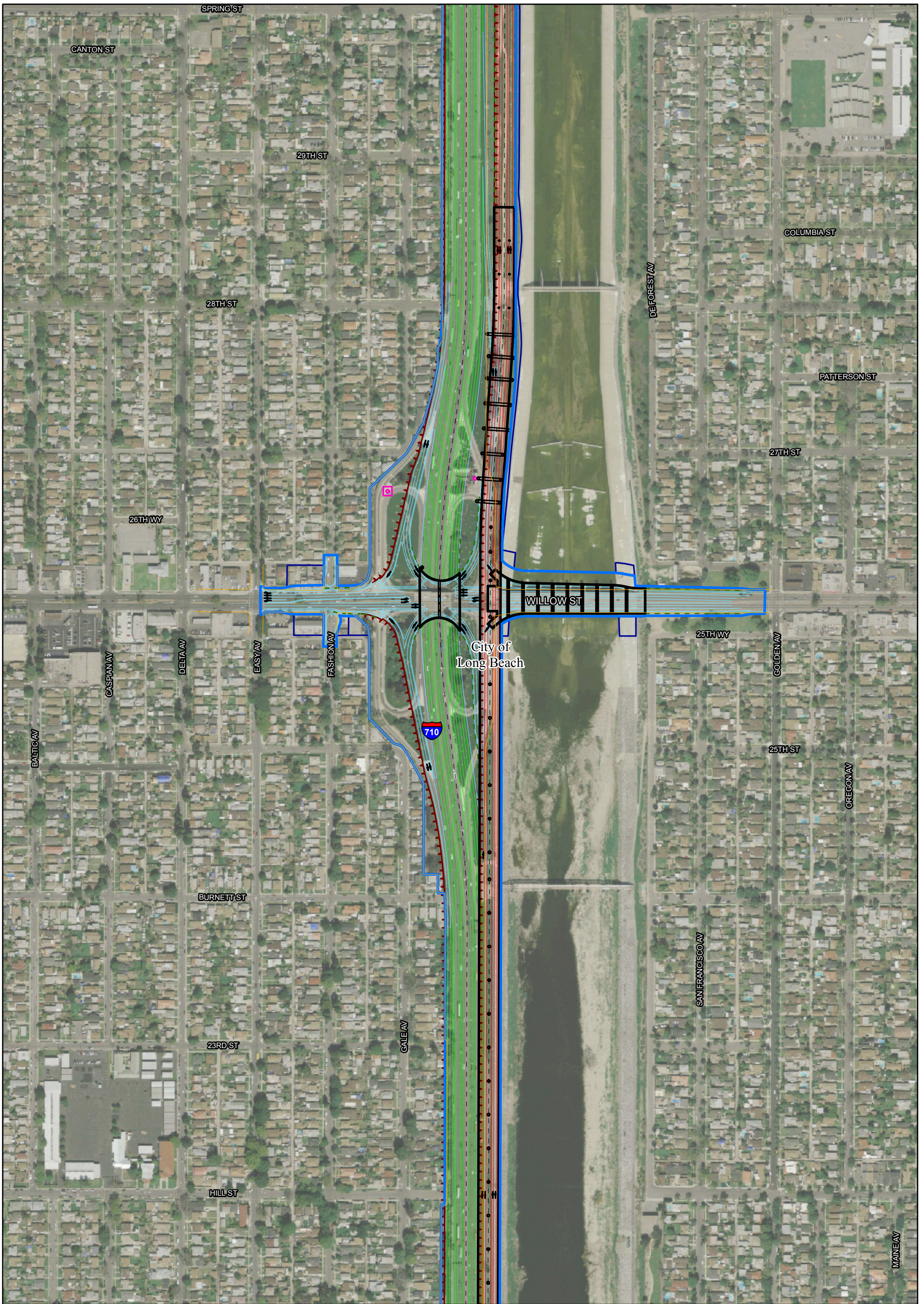
SOURCE: BING (2009); TBM (2008); URS (5/2011)  
 I:\URS0801A\GIS\EIR\_EIS\Concept\_Plans\_Alt6.mxd (6/14/12)

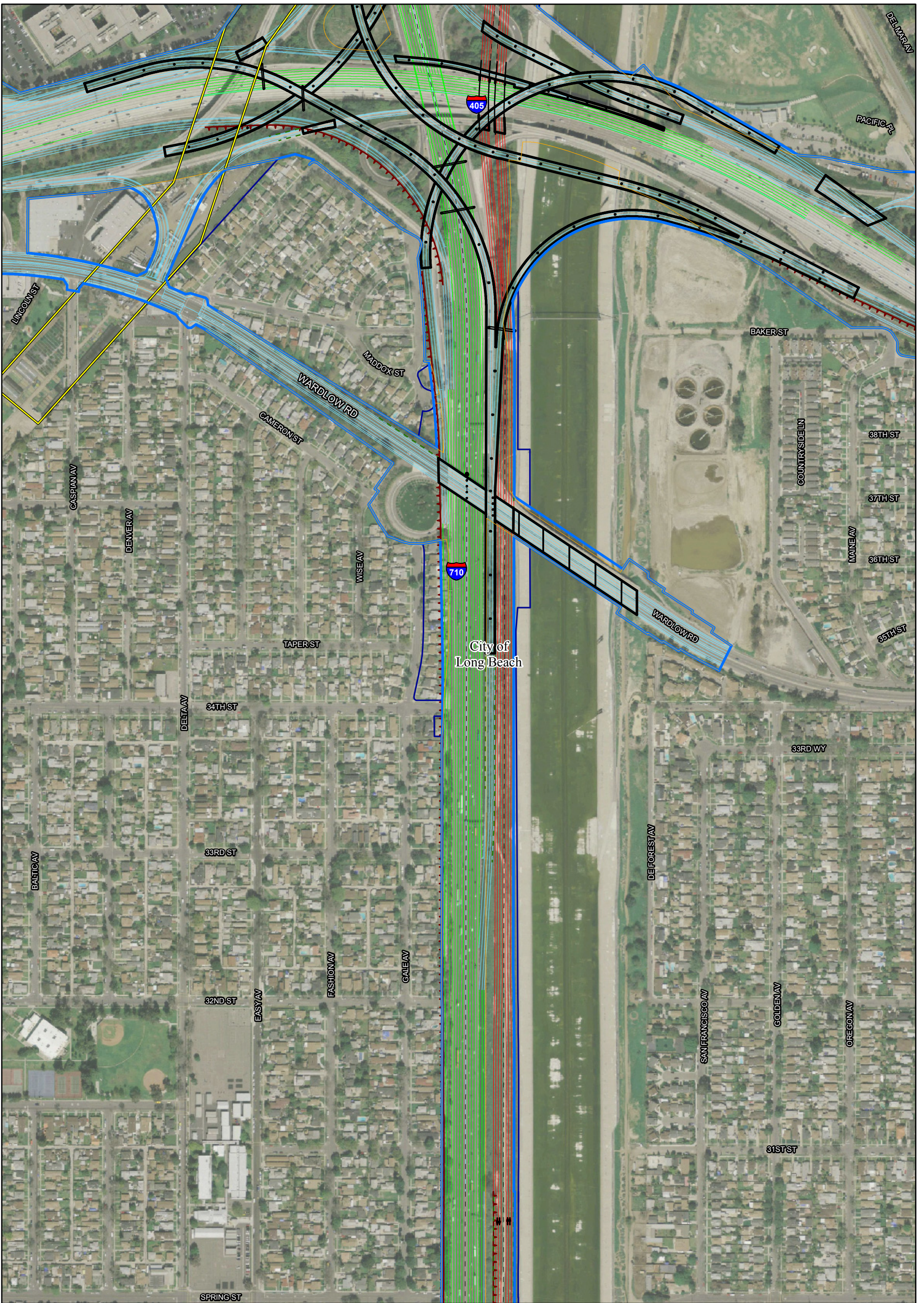


APPENDIX O  
 Sheet 1 of 24  
*I-710 Corridor Project*  
 EIR/EIS  
 Alternative 6A/6B/6C  
 Concept Plans  
 07-LA-710- PM 4.9/24.9  
 EA 249900

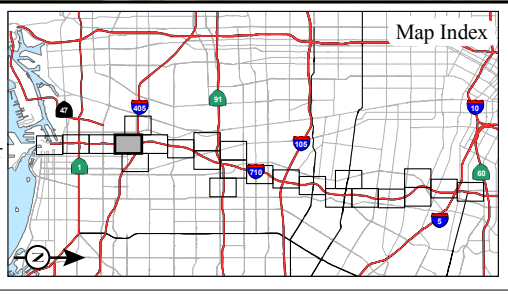


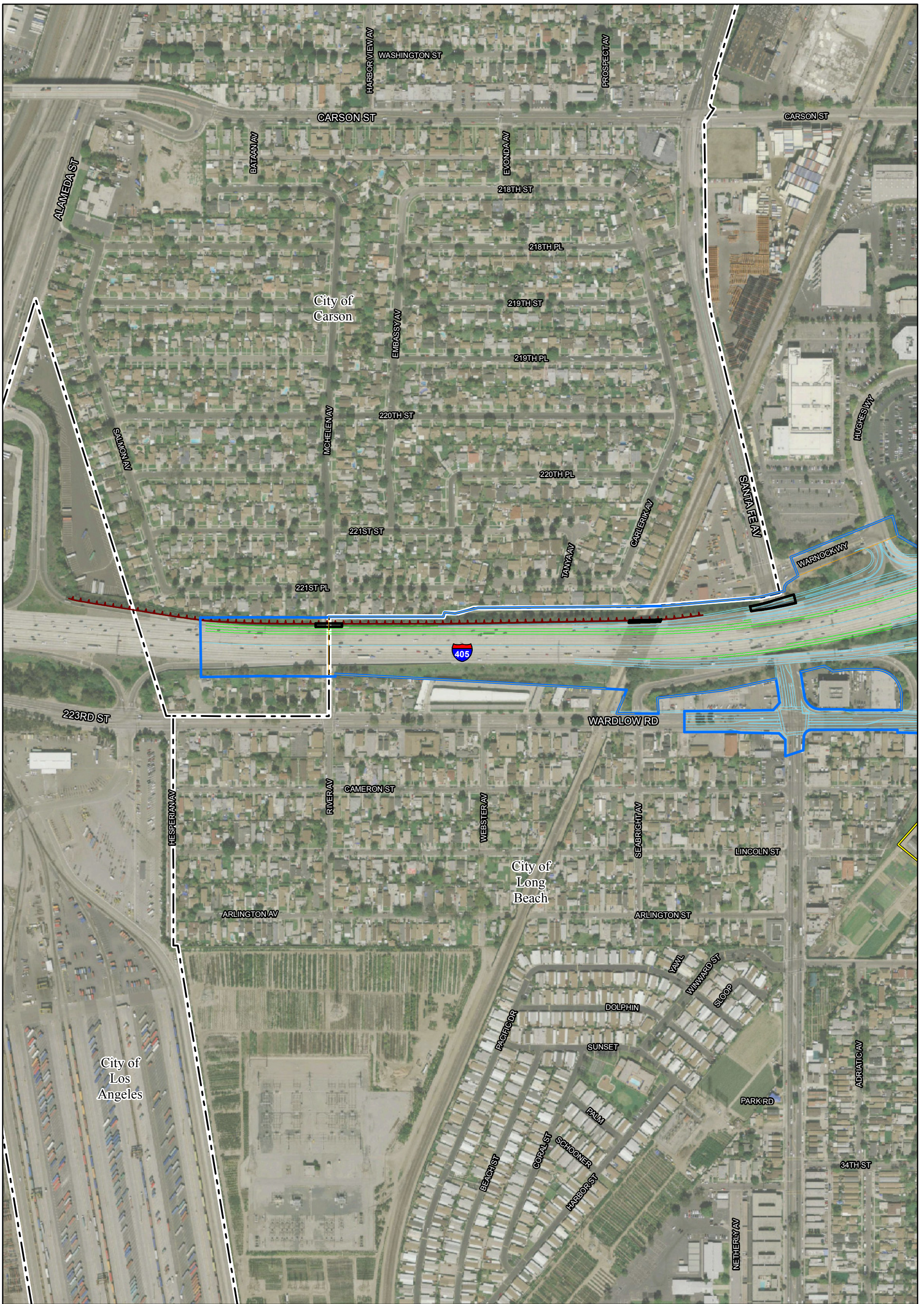
I:\URS0801A\GIS\EIR\_EIS\Concept\_Plans\_Alt6.mxd (6/14/12)





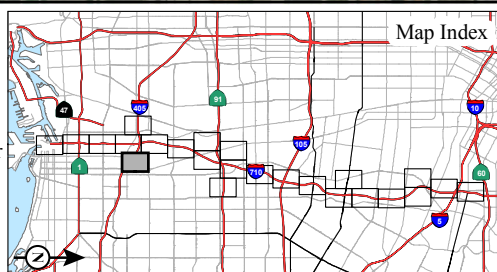
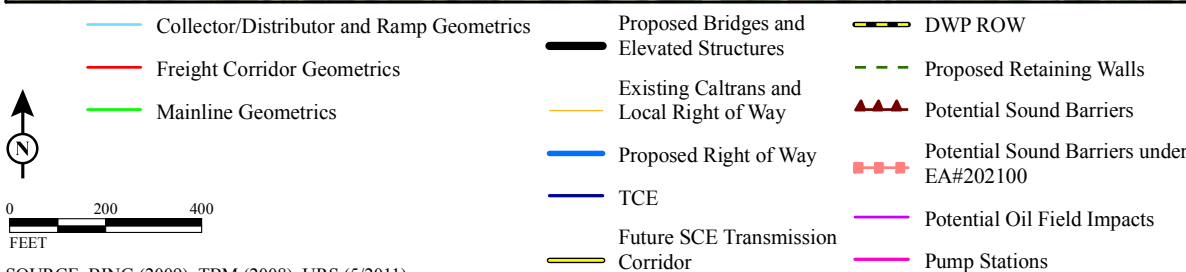
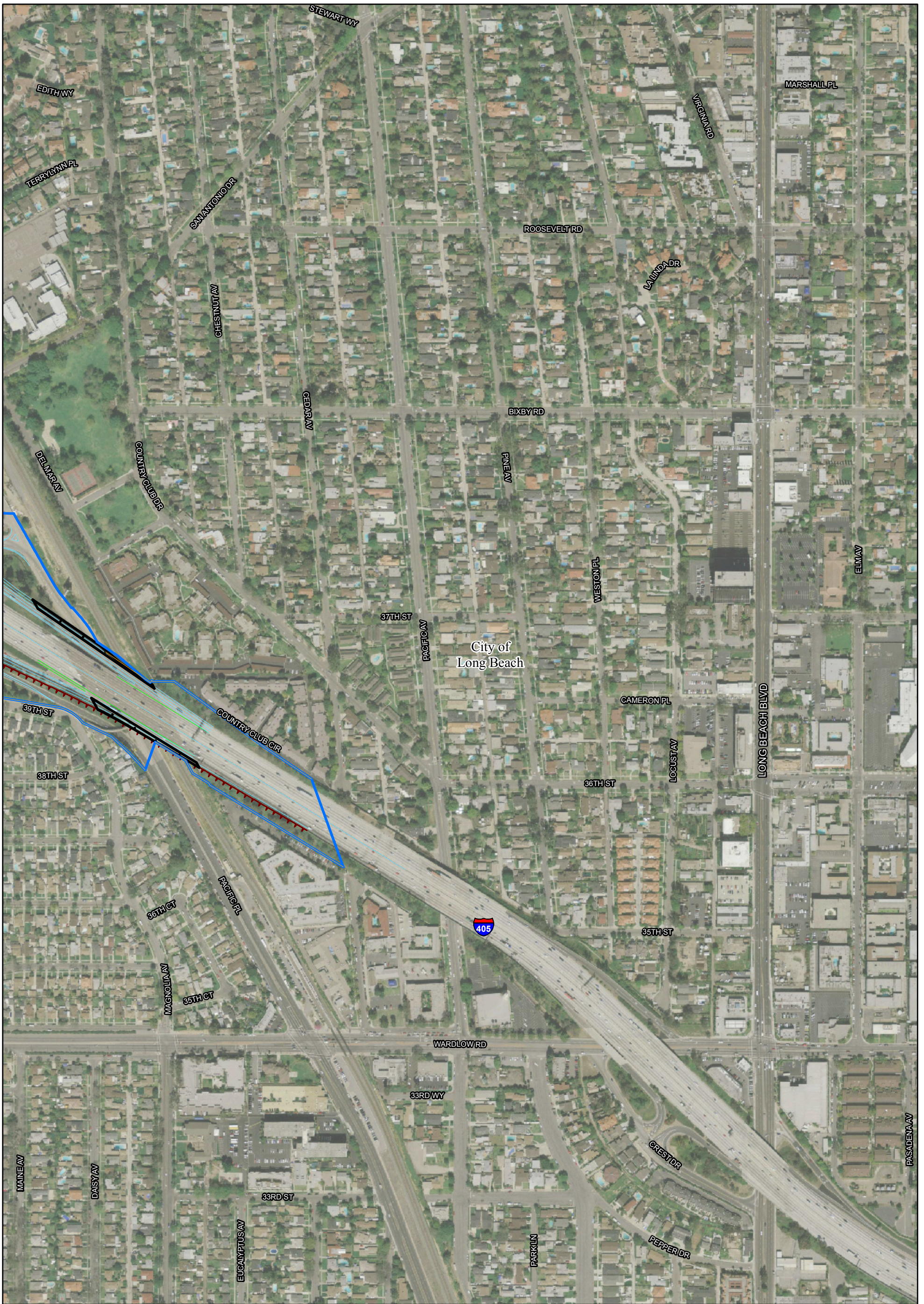
- |   |  |  |
|---|--|--|
| Collector/Distributor and Ramp Geometrics     | Proposed Bridges and Elevated Structures | DWP ROW                                  |
| Freight Corridor Geometrics                   | Existing Caltrans and Local Right of Way | Proposed Retaining Walls                 |
| Mainline Geometrics                           | Proposed Right of Way                    | Potential Sound Barriers                 |
|   | TCE                                      | Potential Sound Barriers under EA#202100 |
|   | Future SCE Transmission Corridor         | Potential Oil Field Impacts              |
| SOURCE: BING (2009); TBM (2008); URS (5/2011) | Pump Stations                            |  |





<ul style="list-style-type: none"> <li> Collector/Distributor and Ramp Geometrics</li> <li> Freight Corridor Geometrics</li> <li> Mainline Geometrics</li> </ul>	<ul style="list-style-type: none"> <li> Proposed Bridges and Elevated Structures</li> <li> Existing Caltrans and Local Right of Way</li> <li> Proposed Right of Way</li> <li> TCE</li> <li> Future SCE Transmission Corridor</li> </ul>	<ul style="list-style-type: none"> <li> DWP ROW</li> <li> Proposed Retaining Walls</li> <li> Potential Sound Barriers</li> <li> Potential Sound Barriers under EA#202100</li> <li> Potential Oil Field Impacts</li> <li> Pump Stations</li> </ul>	
--	---	---	--

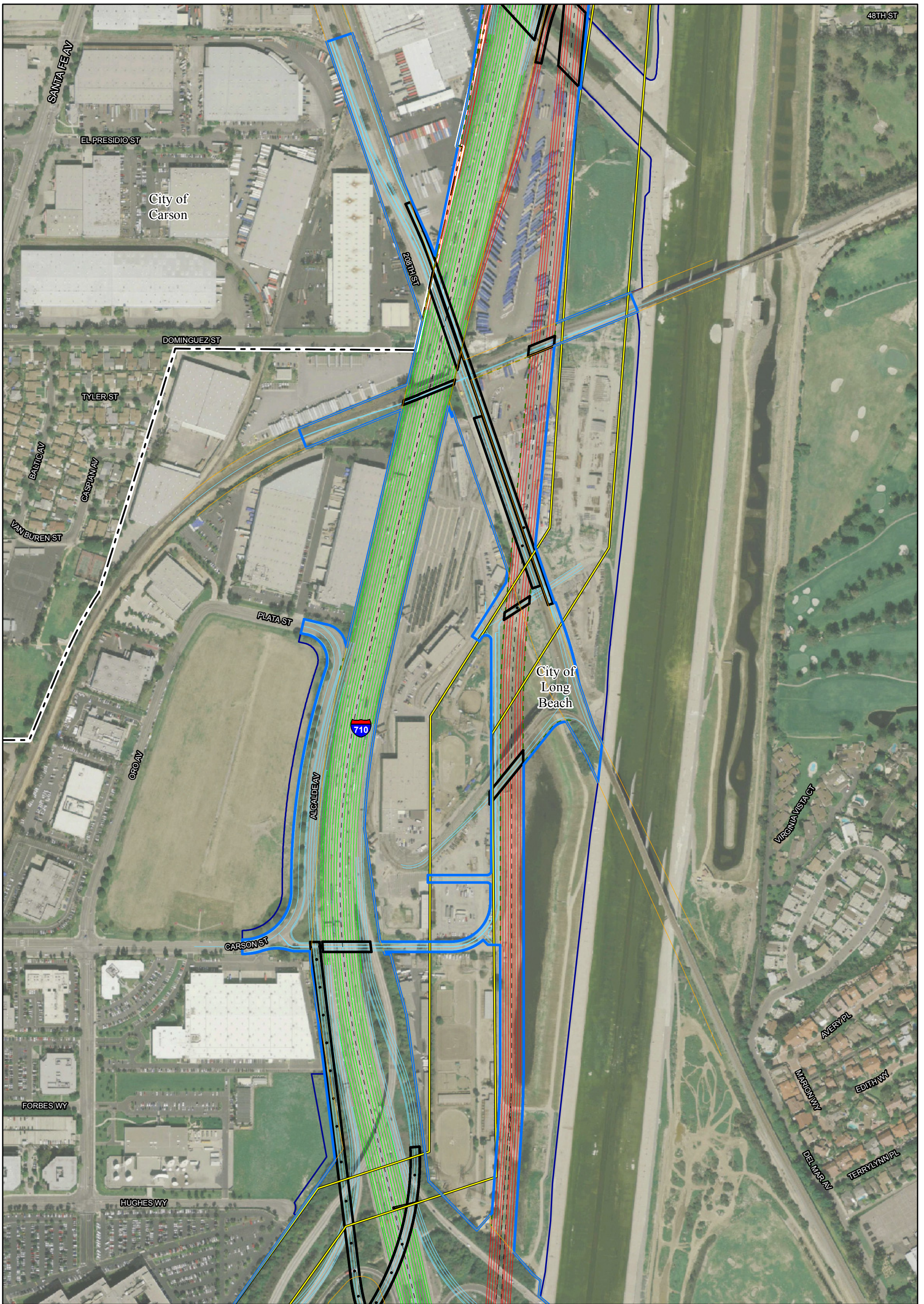
SOURCE: BING (2009); TBM (2008); URS (5/2011)  
 I:\URS0801A\GIS\EIR\_EIS\Concept\_Plans\_Alt6.mxd (6/14/12)



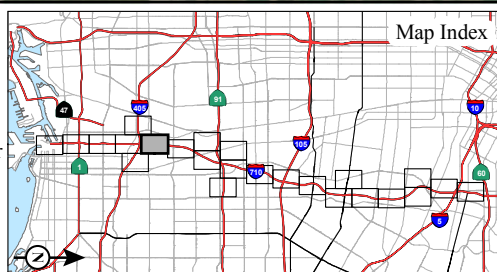
APPENDIX O  
 Sheet 6 of 24  
*I-710 Corridor Project*  
 EIR/EIS  
 Alternative 6A/6B/6C  
 Concept Plans  
 07-LA-710- PM 4.9/24.9  
 EA 249900

SOURCE: BING (2009); TBM (2008); URS (5/2011)  
 I:\URS0801A\GIS\EIR\_EIS\Concept\_Plans\_Alt6.mxd (6/14/12)

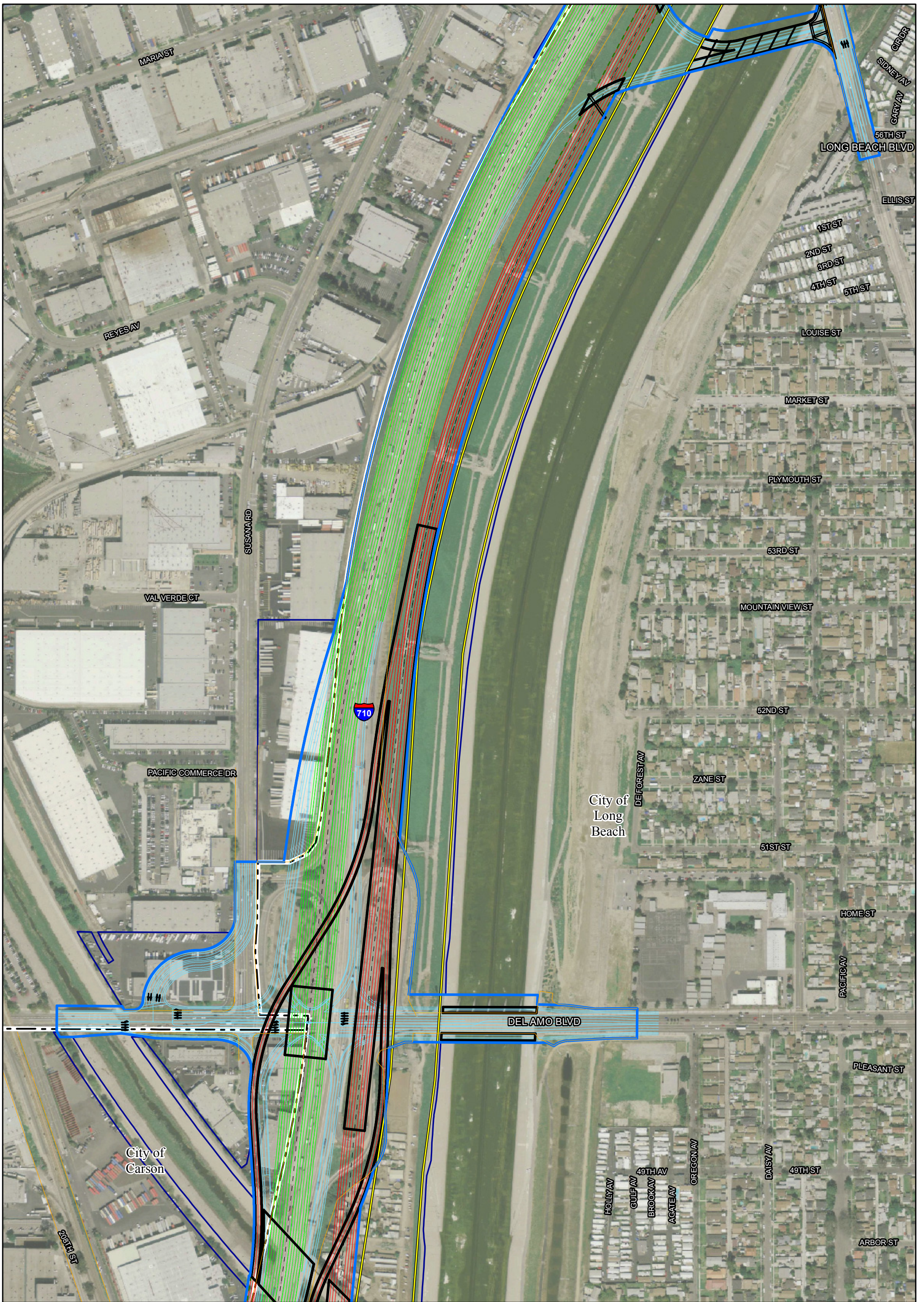




- |   |  |  |
|---|--|--|
| Collector/Distributor and Ramp Geometrics | Proposed Bridges and Elevated Structures | DWP ROW                                  |
| Freight Corridor Geometrics               | Existing Caltrans and Local Right of Way | Proposed Retaining Walls                 |
| Mainline Geometrics                       | Proposed Right of Way                    | Potential Sound Barriers                 |
|   | TCE                                      | Potential Sound Barriers under EA#202100 |
|   | Future SCE Transmission Corridor         | Potential Oil Field Impacts              |
|   |  | Pump Stations                            |



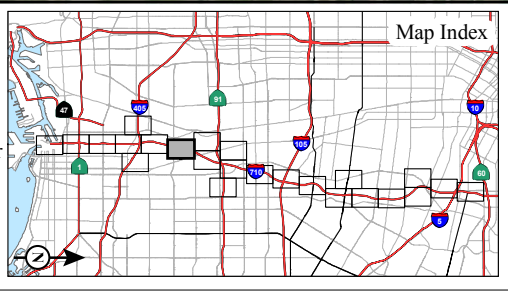
SOURCE: BING (2009); TBM (2008); URS (5/2011)  
 I:\URS0801A\GIS\EIR\_EIS\Concept\_Plans\_Alt6.mxd (6/14/12)



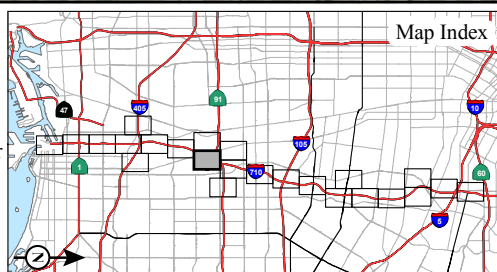
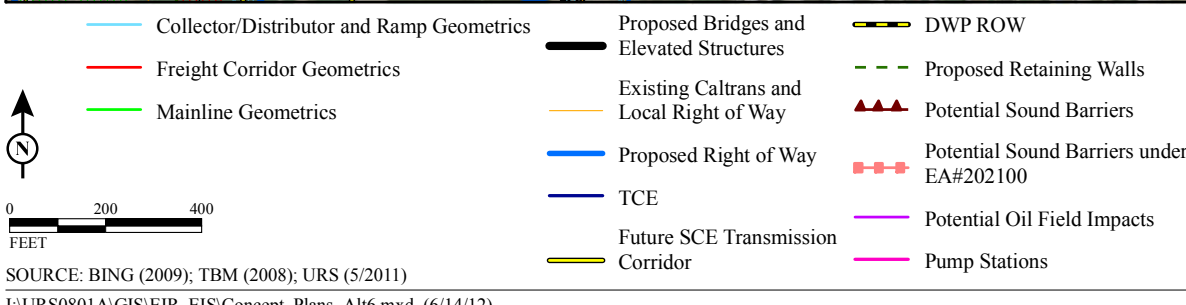
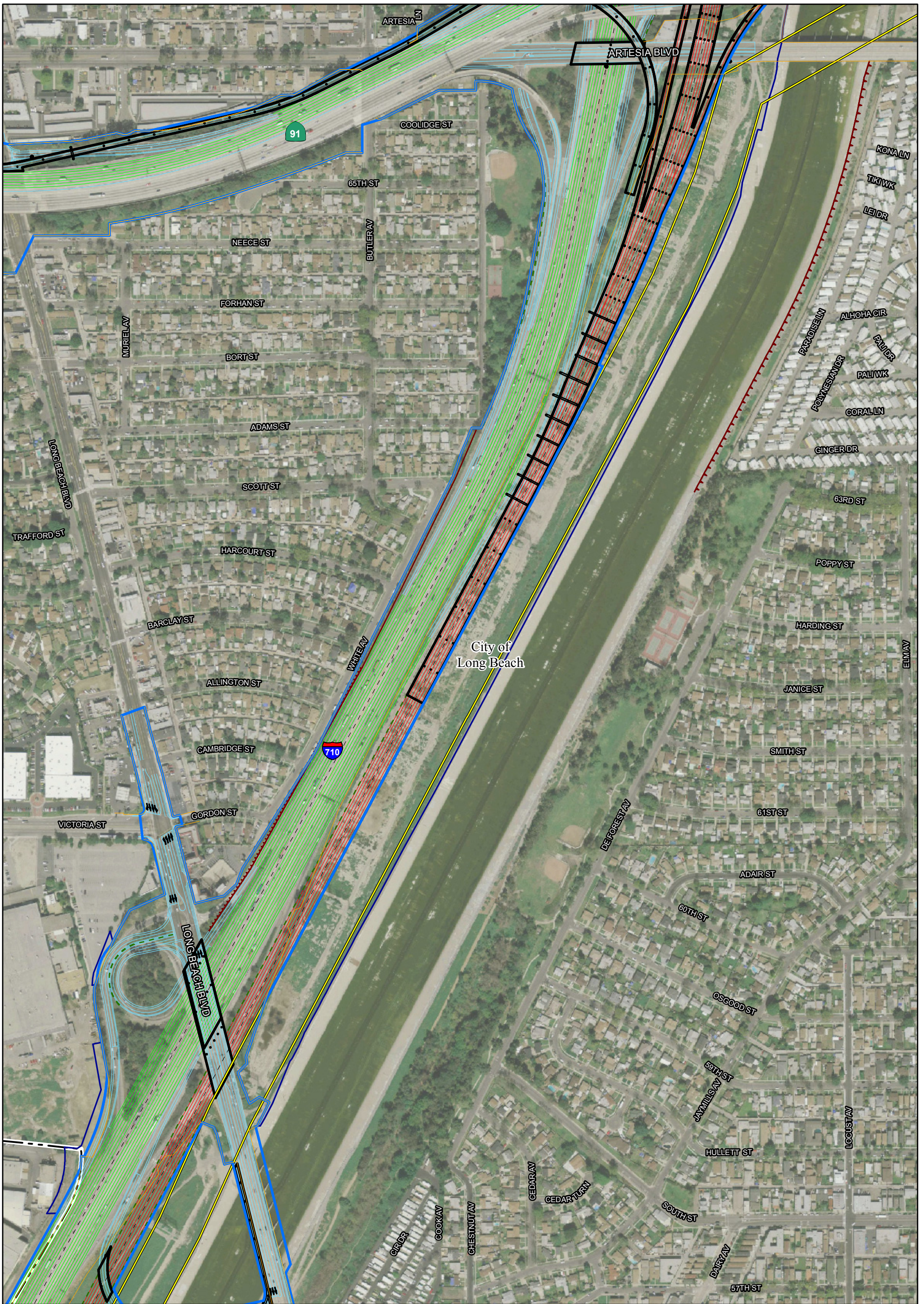
- Collector/Distributor and Ramp Geometries
- Freight Corridor Geometries
- Mainline Geometries
- Proposed Bridges and Elevated Structures
- Existing Caltrans and Local Right of Way
- Proposed Right of Way
- TCE
- Future SCE Transmission Corridor
- DWP ROW
- - - Proposed Retaining Walls
- ▲▲▲ Potential Sound Barriers
- - - Potential Sound Barriers under EA#202100
- Potential Oil Field Impacts
- Pump Stations



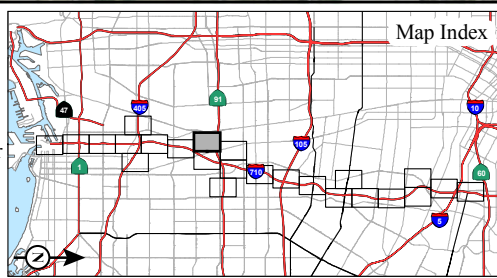
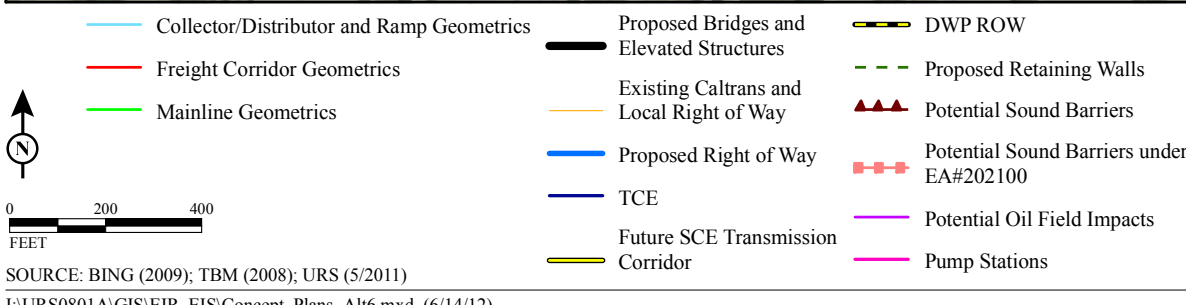
SOURCE: BING (2009); TBM (2008); URS (5/2011)  
 I:\URS0801A\GIS\EIR\_EIS\Concept\_Plans\_Alt6.mxd (6/14/12)

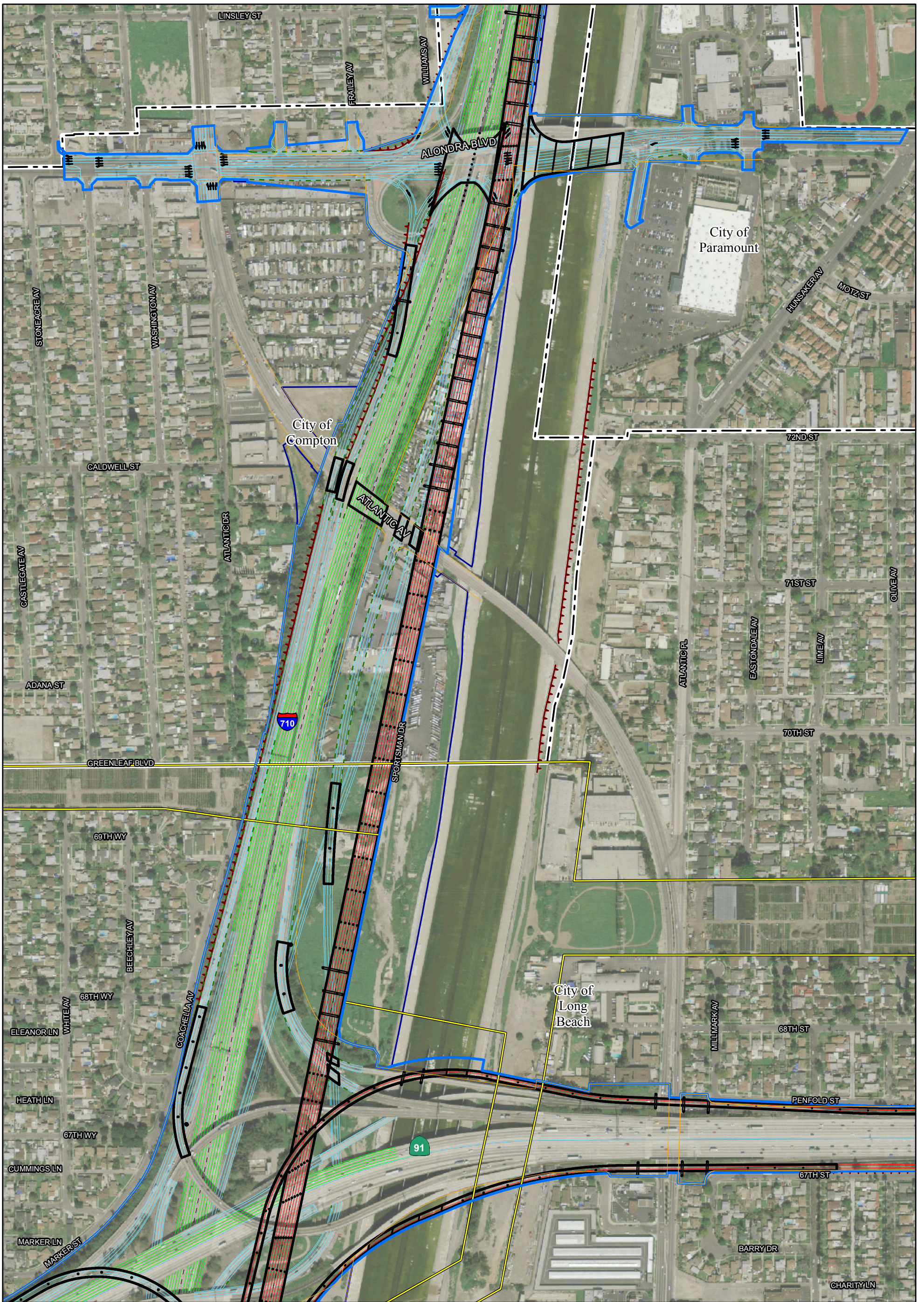


APPENDIX O  
 Sheet 8 of 24  
*I-710 Corridor Project*  
*EIR/EIS*  
 Alternative 6A/6B/6C  
 Concept Plans  
 07-LA-710- PM 4.9/24.9  
 EA 249900

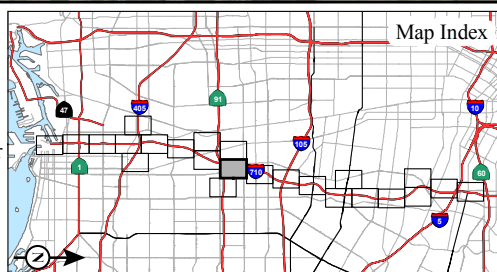


I:\URS0801A\GIS\EIR\_EIS\Concept\_Plans\_Alt6.mxd (6/14/12)

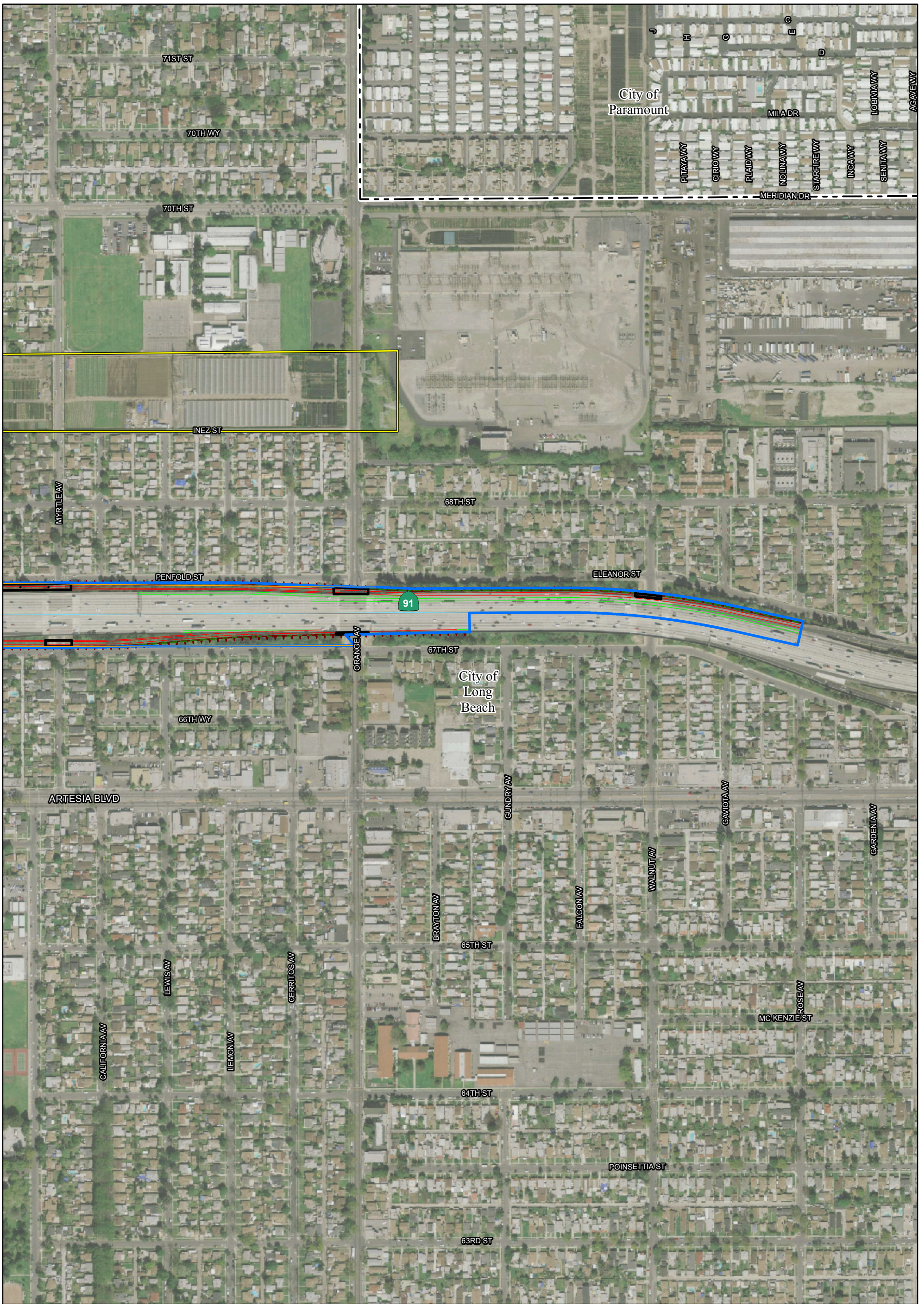




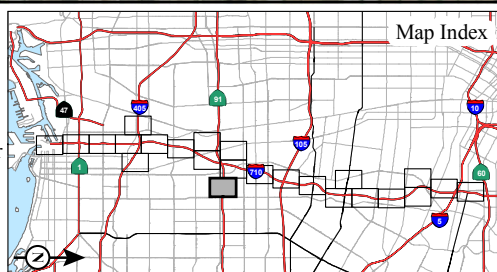
- |   |  |  |
|---|--|--|
| Collector/Distributor and Ramp Geometries     | Proposed Bridges and Elevated Structures | DWP ROW                                  |
| Freight Corridor Geometries                   | Existing Caltrans and Local Right of Way | Proposed Retaining Walls                 |
| Mainline Geometries                           | Proposed Right of Way                    | Potential Sound Barriers                 |
|   | TCE                                      | Potential Sound Barriers under EA#202100 |
|   | Future SCE Transmission Corridor         | Potential Oil Field Impacts              |
| SOURCE: BING (2009); TBM (2008); URS (5/2011) | Pump Stations                            |  |

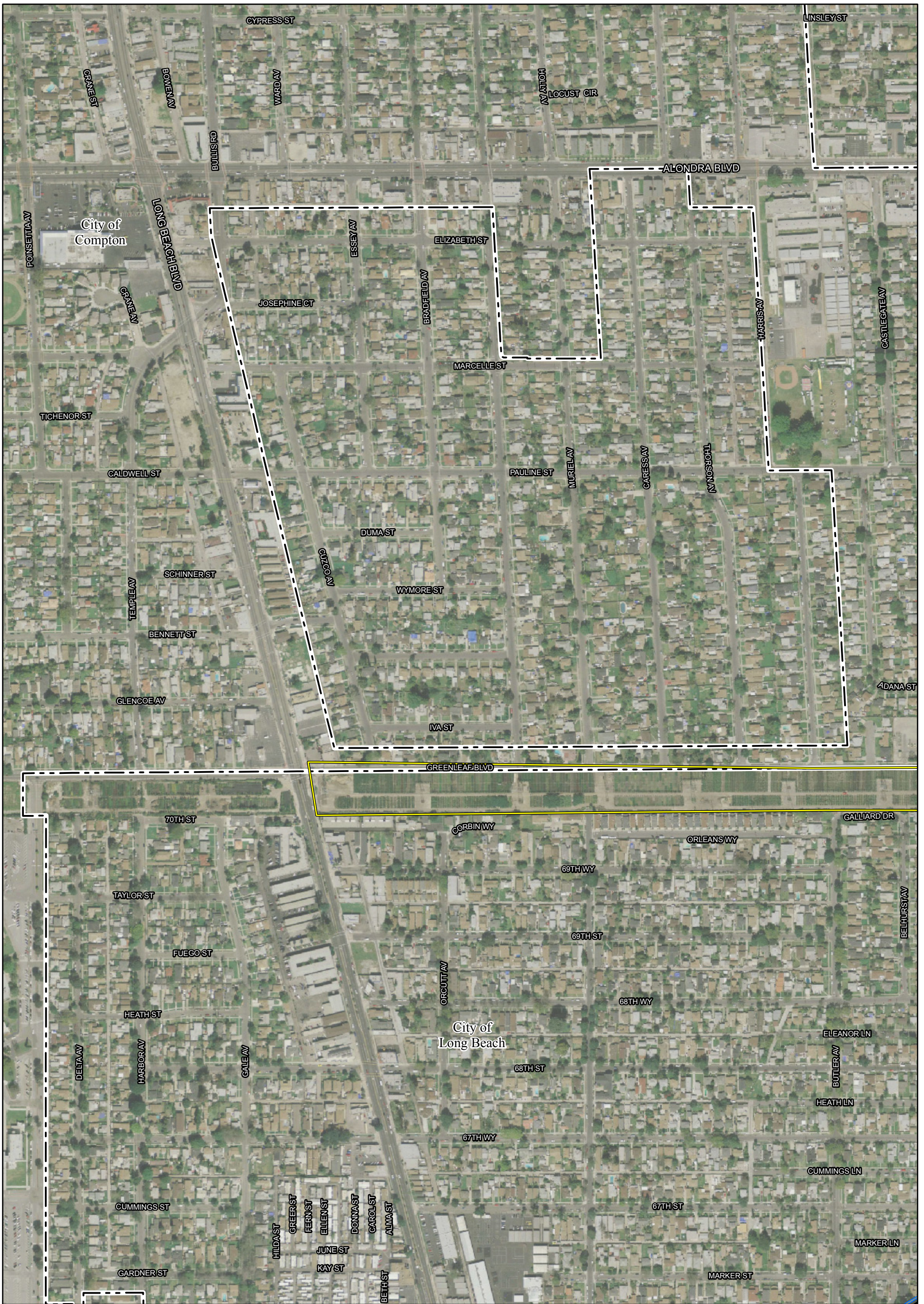


I:\URS0801A\GIS\EIR\_EIS\Concept\_Plans\_Alt6.mxd (6/14/12)

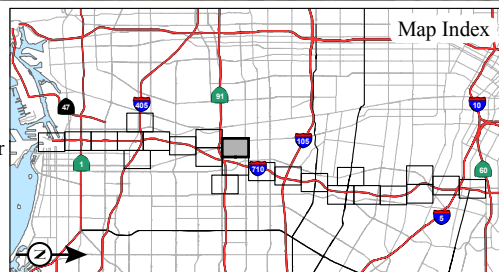


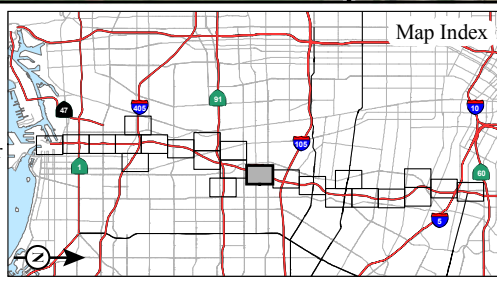
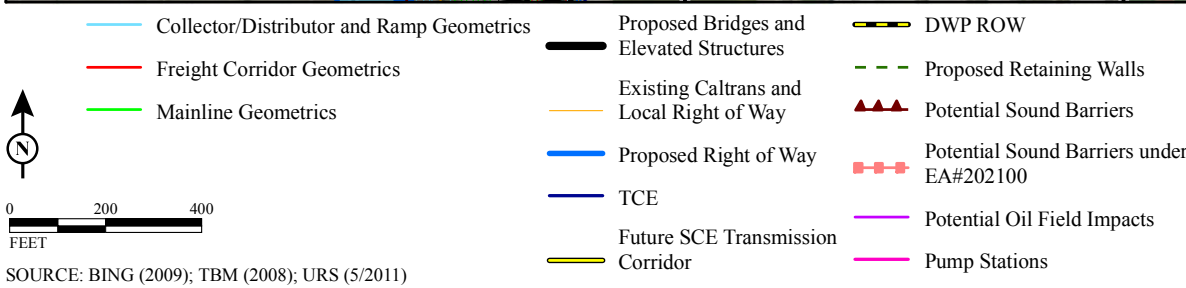
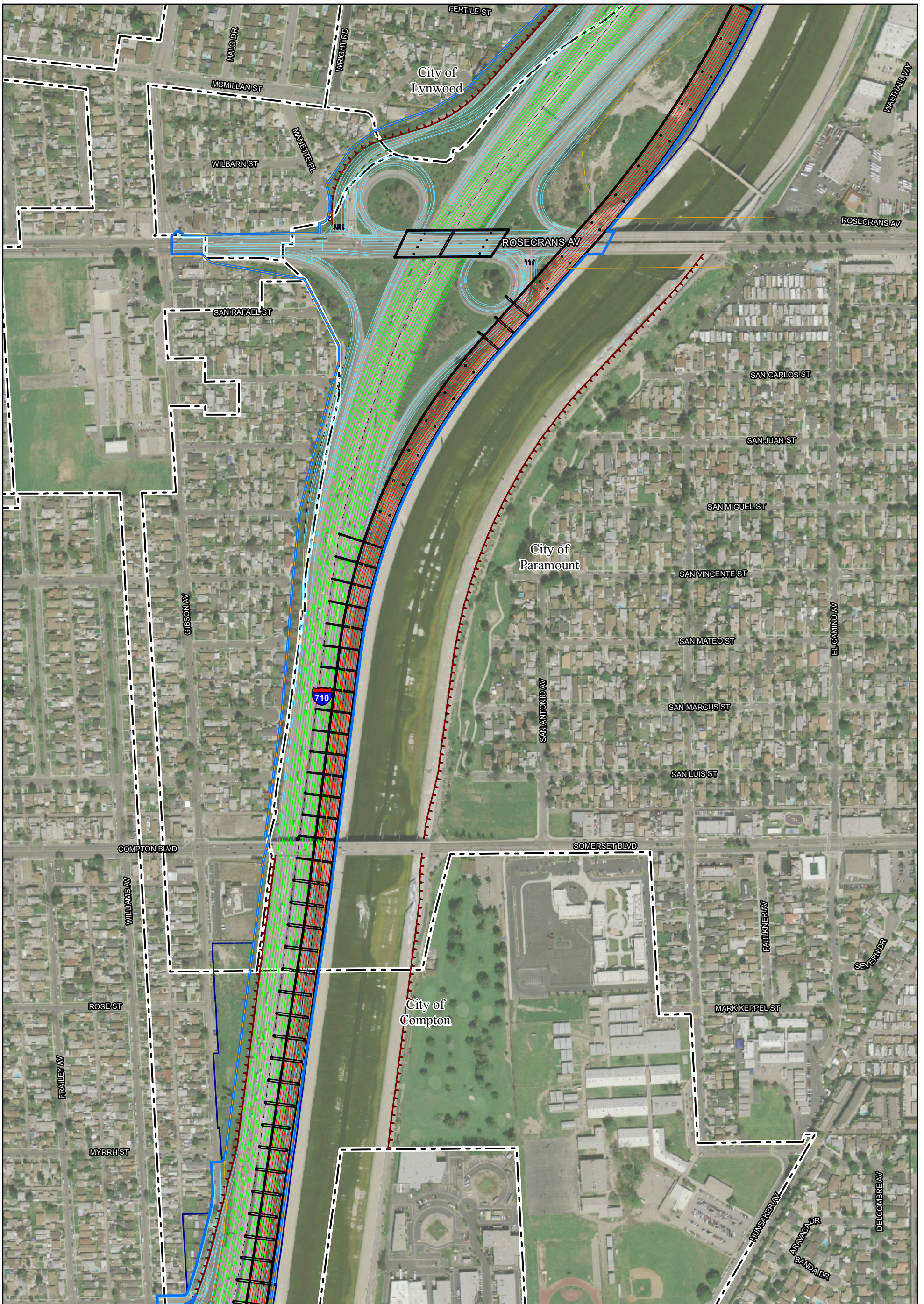
- |   |  |  |
|---|--|--|
| Collector/Distributor and Ramp Geometrics     | Proposed Bridges and Elevated Structures | DWP ROW                                  |
| Freight Corridor Geometrics                   | Existing Caltrans and Local Right of Way | Proposed Retaining Walls                 |
| Mainline Geometrics                           | Proposed Right of Way                    | Potential Sound Barriers                 |
|   | TCE                                      | Potential Sound Barriers under EA#202100 |
|   | Future SCE Transmission Corridor         | Potential Oil Field Impacts              |
| SOURCE: BING (2009); TBM (2008); URS (5/2011) | Pump Stations                            |  |





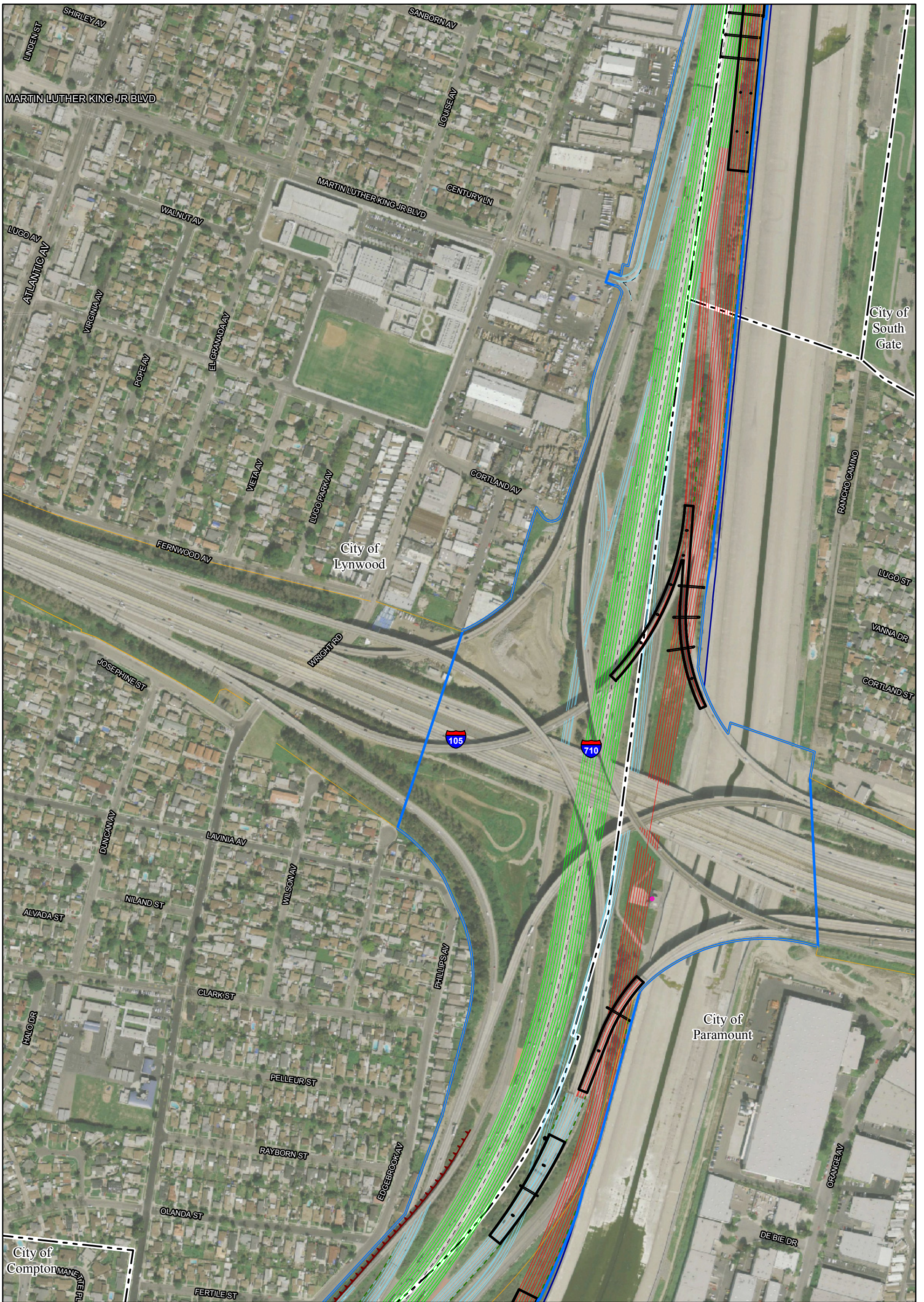
- |   |  |  |
|---|--|--|
| Collector/Distributor and Ramp Geometrics | Proposed Bridges and Elevated Structures | DWP ROW                                  |
| Freight Corridor Geometrics               | Existing Caltrans and Local Right of Way | Proposed Retaining Walls                 |
| Mainline Geometrics                       | Proposed Right of Way                    | Potential Sound Barriers                 |
|   | TCE                                      | Potential Sound Barriers under EA#202100 |
|   | Future SCE Transmission Corridor         | Potential Oil Field Impacts              |
|   |  | Pump Stations                            |



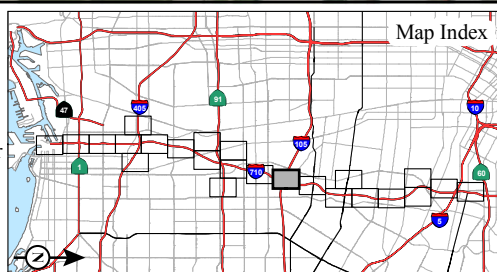


SOURCE: BING (2009); TBM (2008); URS (5/2011)  
 I:\URS0801A\GIS\EIR\_EIS\Concept\_Plans\_Alt6.mxd (6/14/12)

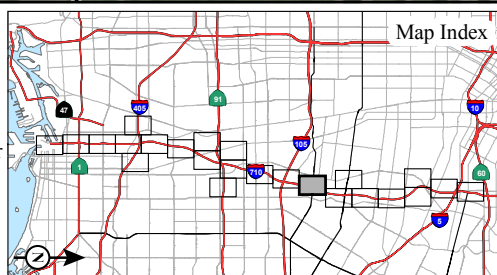
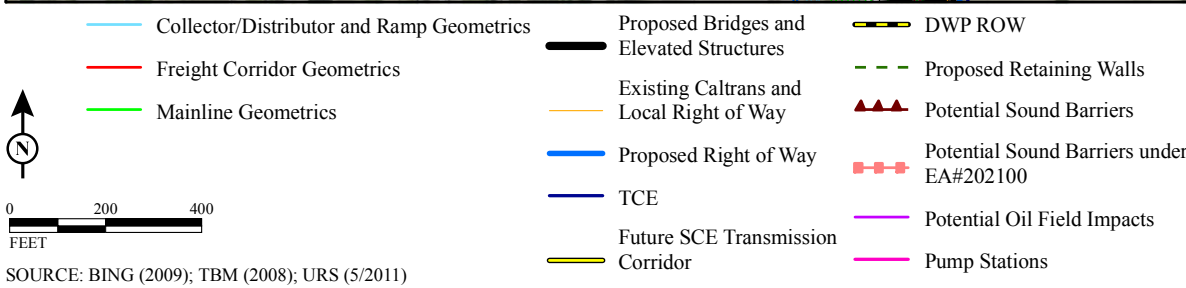
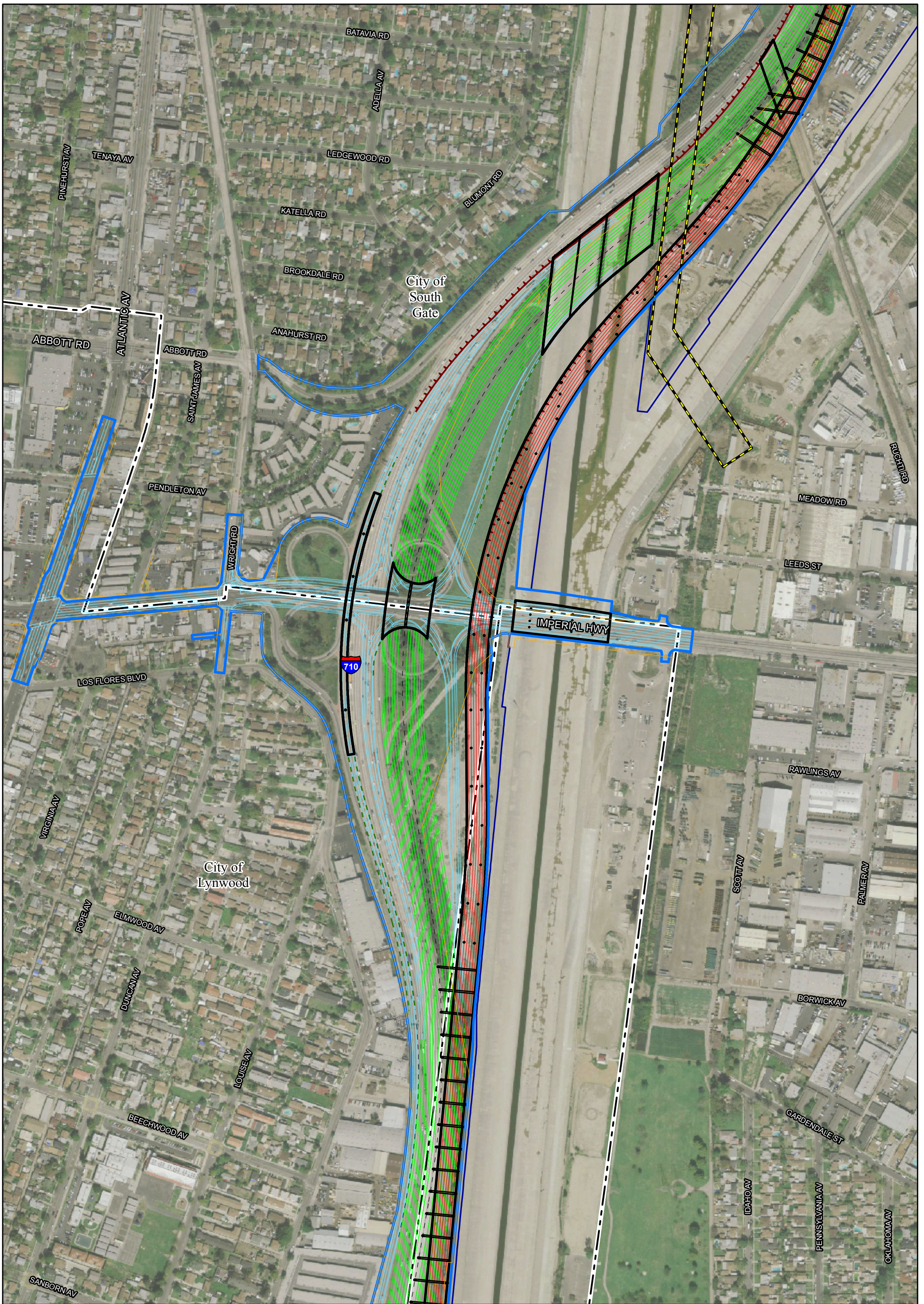


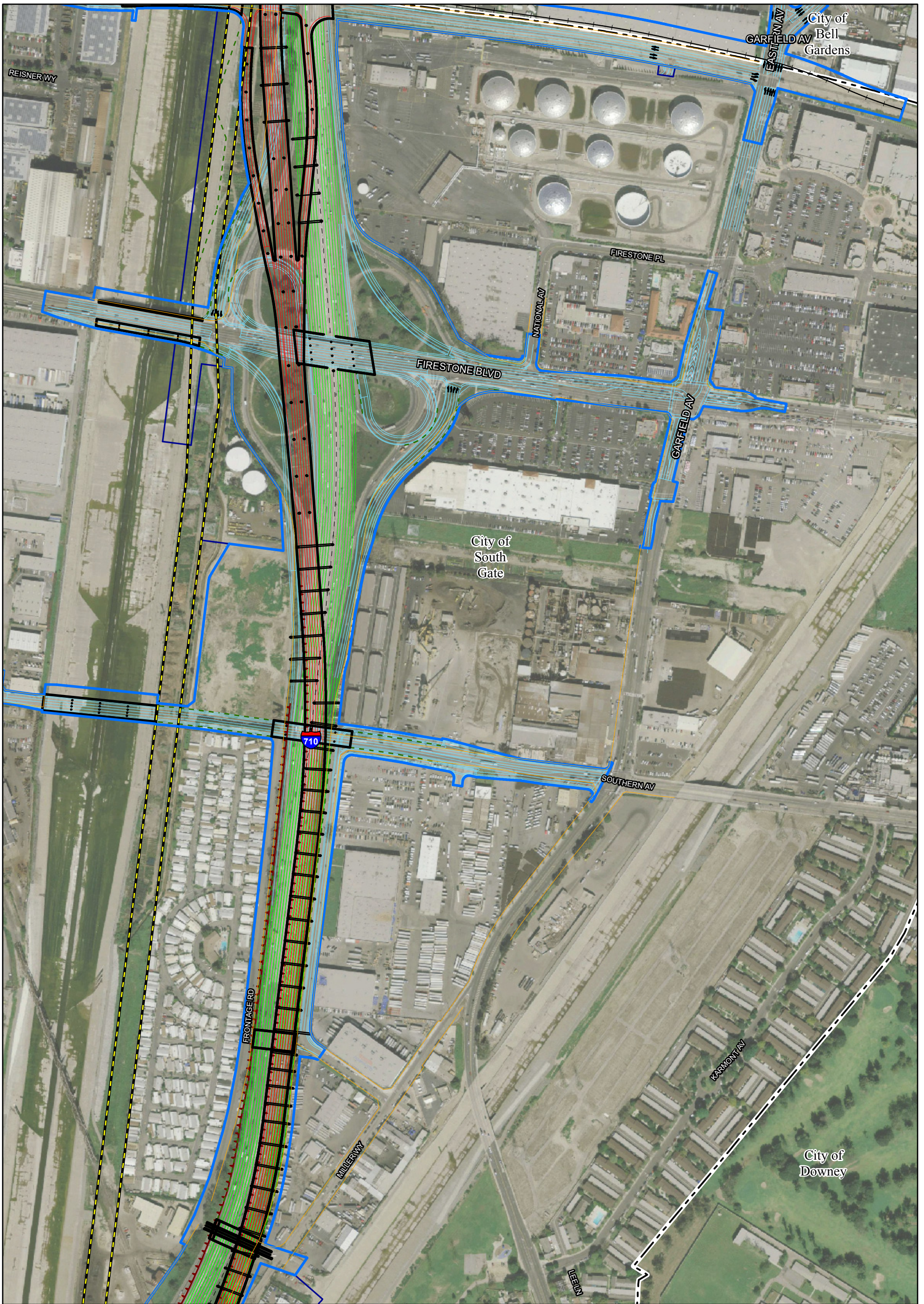


- Collector/Distributor and Ramp Geometrics
- Freight Corridor Geometrics
- Mainline Geometrics
- Proposed Bridges and Elevated Structures
- Existing Caltrans and Local Right of Way
- Proposed Right of Way
- TCE
- Future SCE Transmission Corridor
- DWP ROW
- - - Proposed Retaining Walls
- ▲▲▲ Potential Sound Barriers
- - - Potential Sound Barriers under EA#202100
- Potential Oil Field Impacts
- Pump Stations

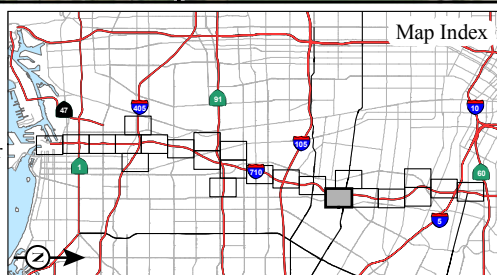


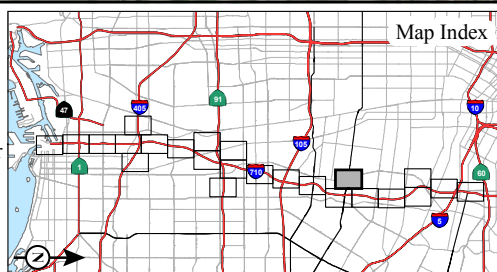
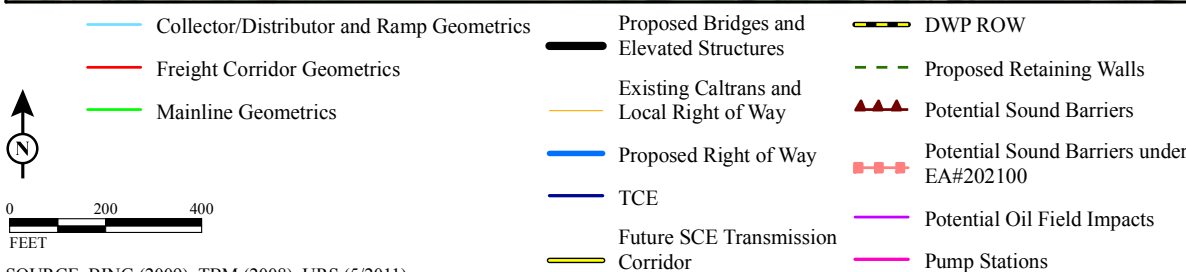
SOURCE: BING (2009); TBM (2008); URS (5/2011)  
 I:\URS0801A\GIS\EIR\_EIS\Concept\_Plans\_Alt6.mxd (6/14/12)



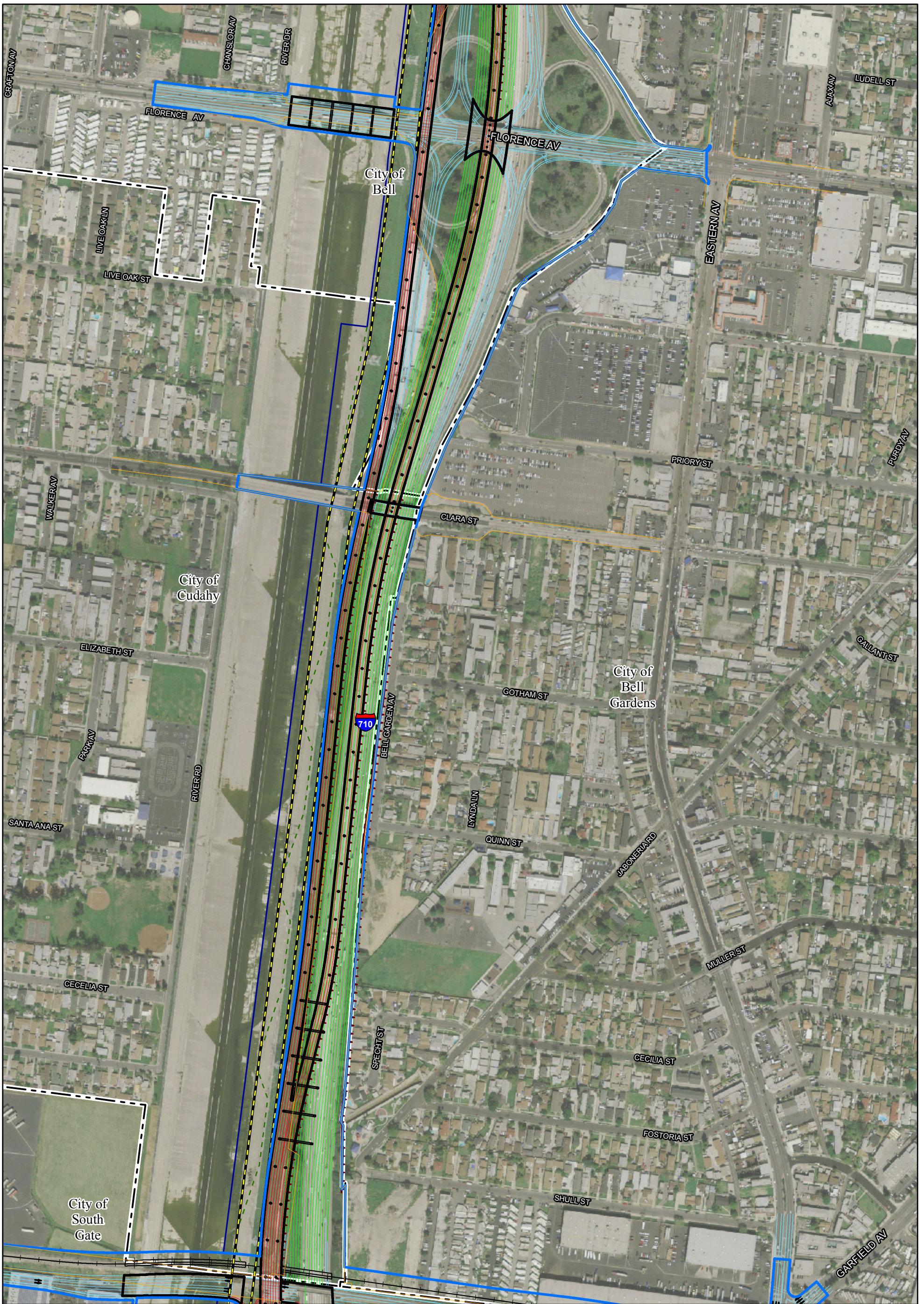


- |  |  |  |
|--|--|--|
| Collector/Distributor and Ramp Geometries                | Proposed Bridges and Elevated Structures | DWP ROW                                  |
| Freight Corridor Geometries                              | Existing Caltrans and Local Right of Way | Proposed Retaining Walls                 |
| Mainline Geometries                                      | Proposed Right of Way                    | Potential Sound Barriers                 |
|  | TCE                                      | Potential Sound Barriers under EA#202100 |
|  | Future SCE Transmission Corridor         | Potential Oil Field Impacts              |
| SOURCE: BING (2009); TBM (2008); URS (5/2011)            | Pump Stations                            |  |
| I:\URS0801A\GIS\EIR_EIS\Concept_Plans_Alt6.mxd (6/14/12) |  |  |



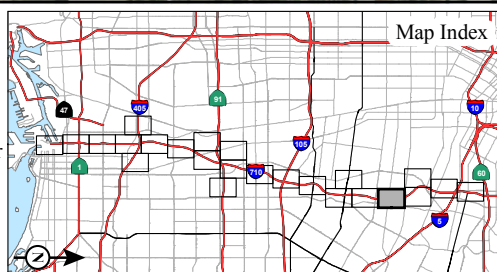
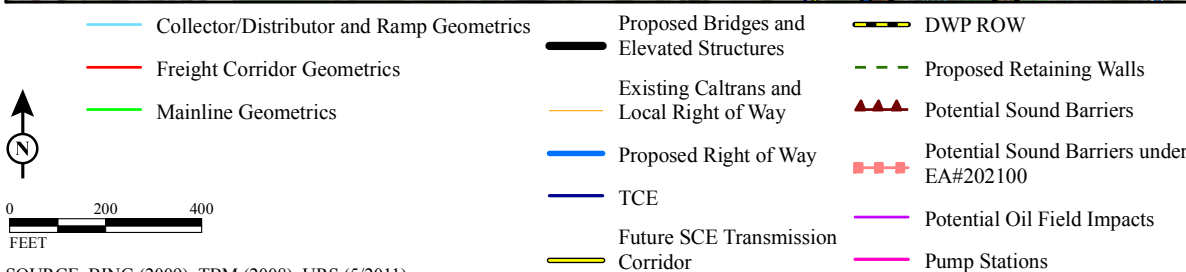
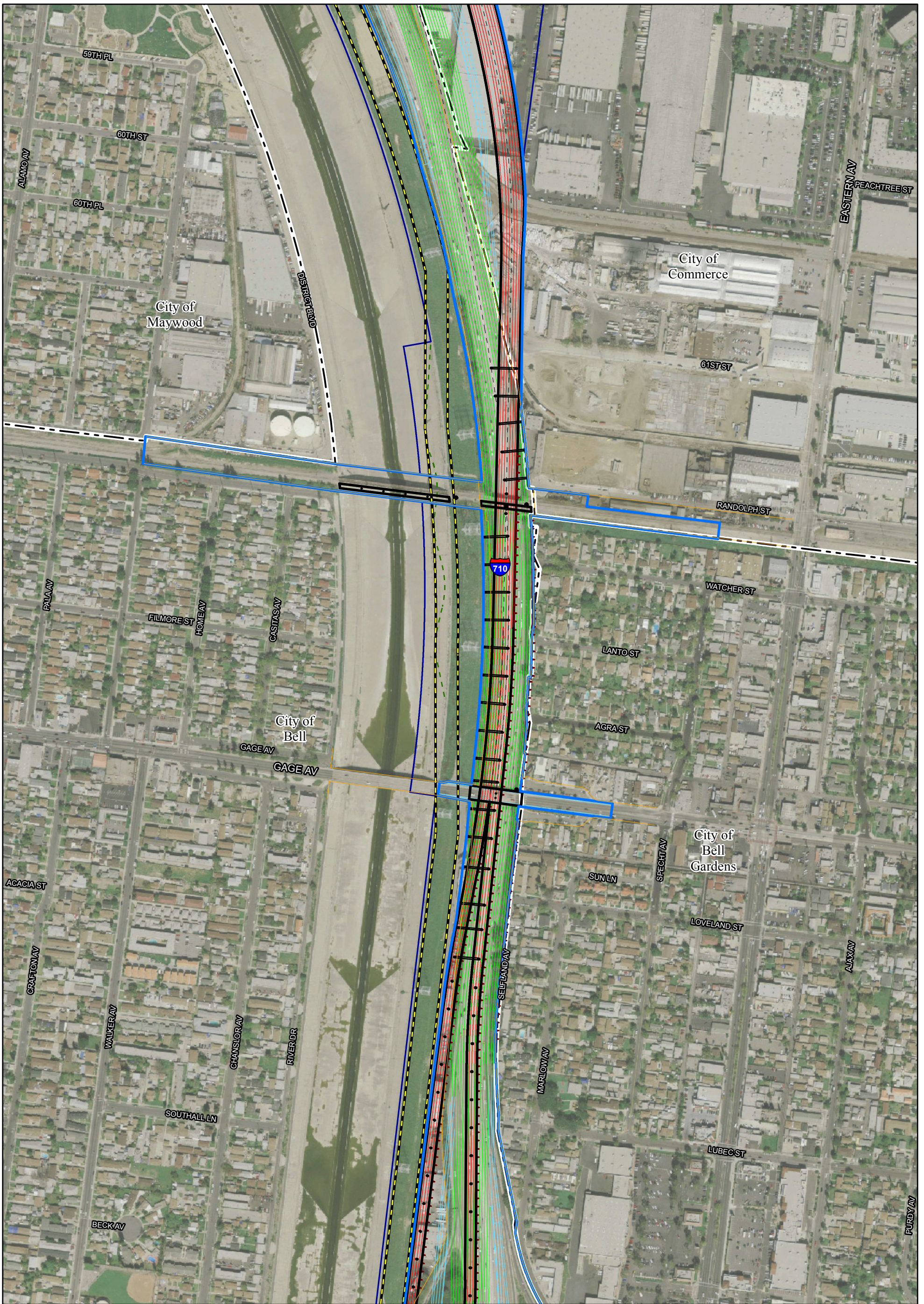


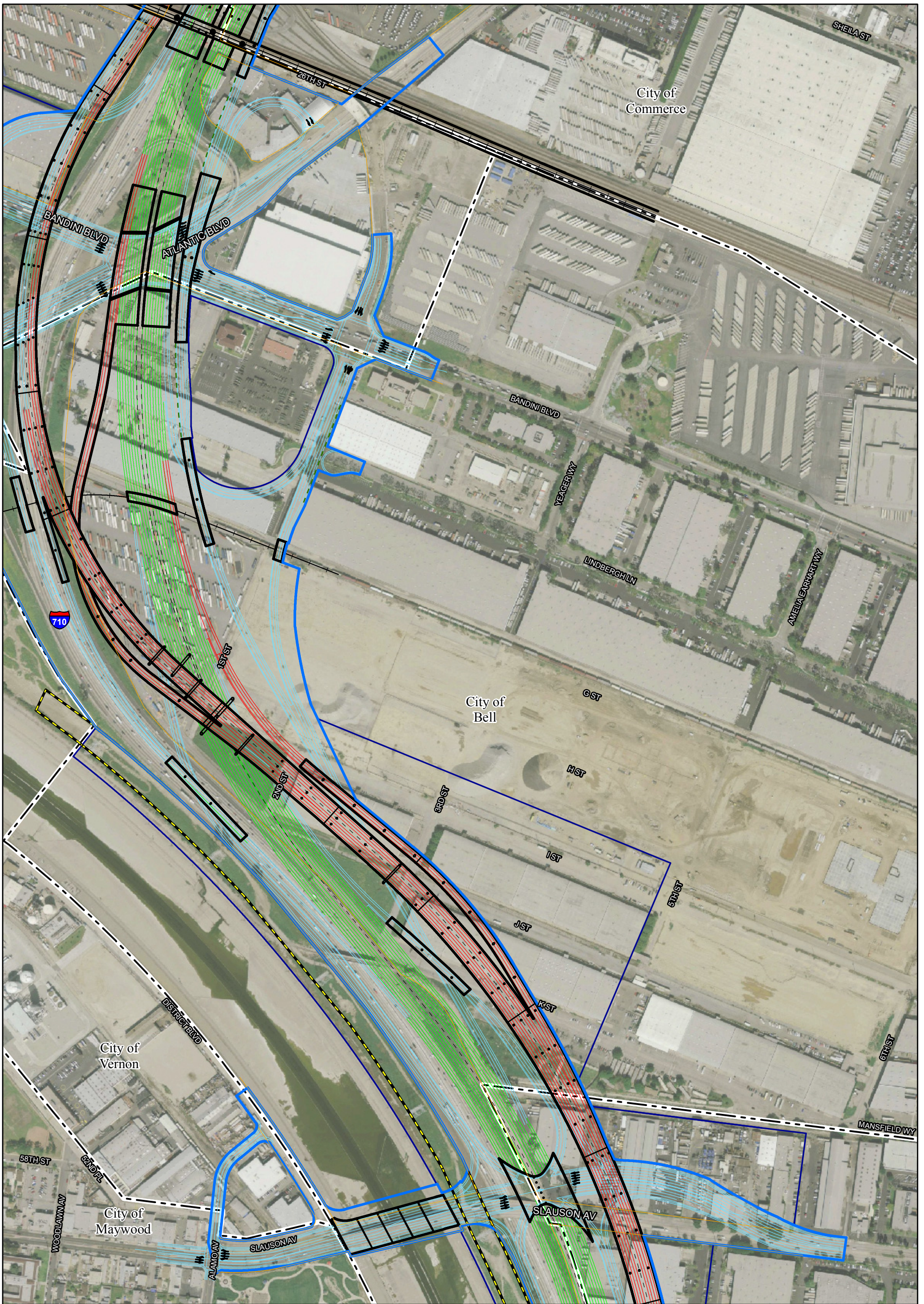
SOURCE: BING (2009); TBM (2008); URS (5/2011)  
 I:\URS0801A\GIS\EIR\_EIS\Concept\_Plans\_Alt6.mxd (6/14/12)



<ul style="list-style-type: none"> <li><span style="color: cyan;">—</span> Collector/Distributor and Ramp Geometries</li> <li><span style="color: red;">—</span> Freight Corridor Geometries</li> <li><span style="color: green;">—</span> Mainline Geometries</li> </ul>	<ul style="list-style-type: none"> <li><span style="border-bottom: 2px solid black; width: 20px; display: inline-block;"></span> Proposed Bridges and Elevated Structures</li> <li><span style="border-bottom: 2px solid orange; width: 20px; display: inline-block;"></span> Existing Caltrans and Local Right of Way</li> <li><span style="border-bottom: 2px solid blue; width: 20px; display: inline-block;"></span> Proposed Right of Way</li> <li><span style="border-bottom: 2px solid blue; width: 20px; display: inline-block;"></span> TCE</li> <li><span style="border-bottom: 2px solid yellow; width: 20px; display: inline-block;"></span> Future SCE Transmission Corridor</li> </ul>	<ul style="list-style-type: none"> <li><span style="border-bottom: 2px dashed yellow; width: 20px; display: inline-block;"></span> DWP ROW</li> <li><span style="border-bottom: 2px dashed green; width: 20px; display: inline-block;"></span> Proposed Retaining Walls</li> <li><span style="color: red;">▲▲▲</span> Potential Sound Barriers</li> <li><span style="color: red;">- - -</span> Potential Sound Barriers under EA#202100</li> <li><span style="color: purple;">—</span> Potential Oil Field Impacts</li> <li><span style="color: magenta;">—</span> Pump Stations</li> </ul>		<p>APPENDIX O Sheet 19 of 24</p> <p><i>I-710 Corridor Project</i> <i>EIR/EIS</i> Alternative 6A/6B/6C Concept Plans</p> <p>07-LA-710- PM 4.9/24.9 EA 249900</p>
---	--	---	--	---

SOURCE: BING (2009); TBM (2008); URS (5/2011)  
I:\URS0801A\GIS\EIR\_EIS\Concept\_Plans\_Alt6.mxd (6/14/12)





<ul style="list-style-type: none"> <li><span style="color: blue;">—</span> Collector/Distributor and Ramp Geometrics</li> <li><span style="color: red;">—</span> Freight Corridor Geometrics</li> <li><span style="color: green;">—</span> Mainline Geometrics</li> </ul>	<ul style="list-style-type: none"> <li><span style="color: black;">—</span> Proposed Bridges and Elevated Structures</li> <li><span style="color: yellow;">—</span> Existing Caltrans and Local Right of Way</li> <li><span style="color: blue;">—</span> Proposed Right of Way</li> <li><span style="color: blue;">—</span> TCE</li> <li><span style="color: yellow;">—</span> Future SCE Transmission Corridor</li> </ul>	<ul style="list-style-type: none"> <li><span style="color: yellow;">—</span> DWP ROW</li> <li><span style="color: green;">- - -</span> Proposed Retaining Walls</li> <li><span style="color: red;">▲</span> Potential Sound Barriers</li> <li><span style="color: red;">- - -</span> Potential Sound Barriers under EA#202100</li> <li><span style="color: purple;">—</span> Potential Oil Field Impacts</li> <li><span style="color: pink;">—</span> Pump Stations</li> </ul>
---	---	--

0 200 400  
FEET

Map Index

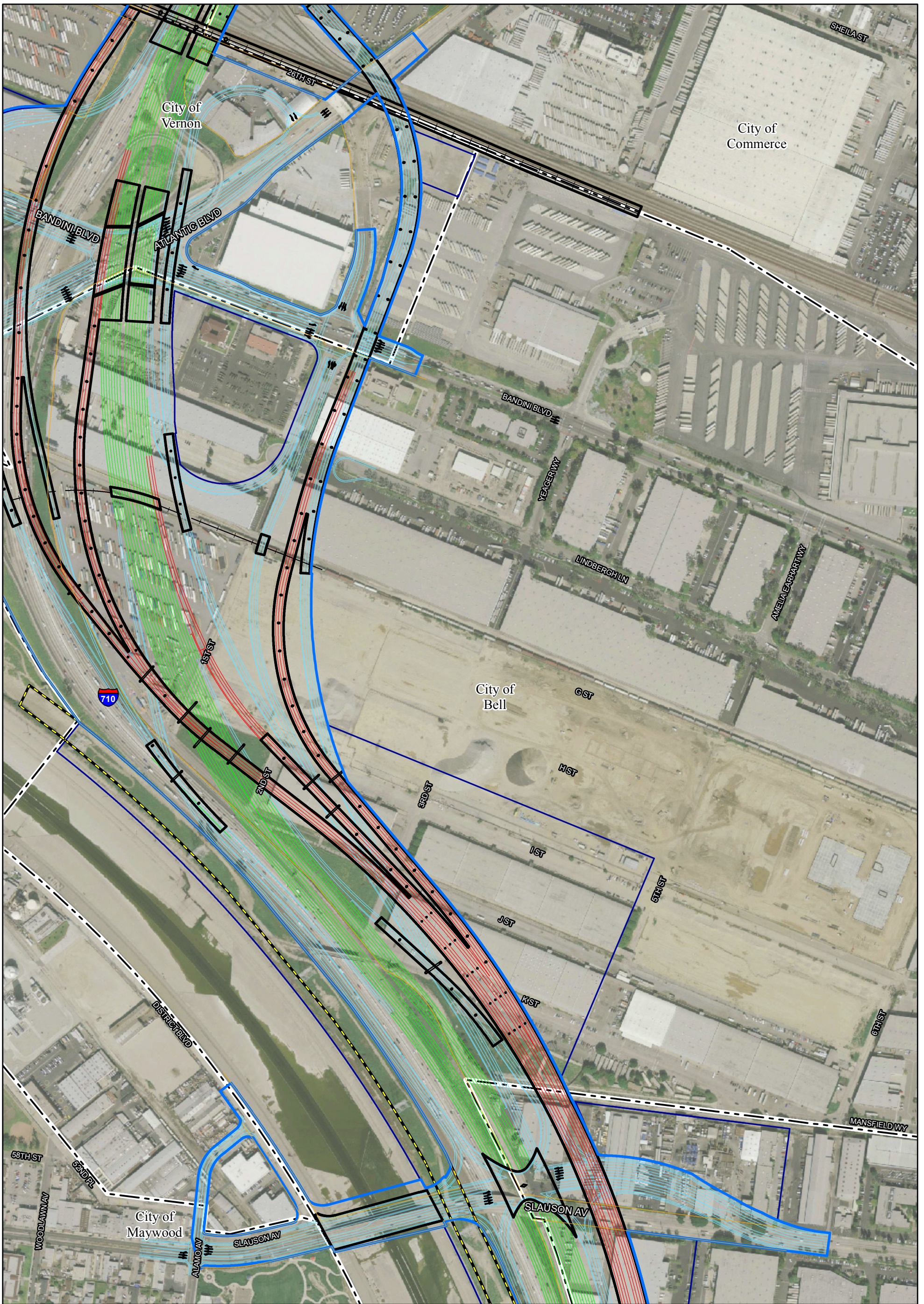
APPENDIX O  
Sheet 21a of 24

*I-710 Corridor Project  
EIR/EIS*

Alternative 6A/6B/6C  
Option 1 Concept Plans

07-LA-710- PM 4.9/24.9  
EA 249900

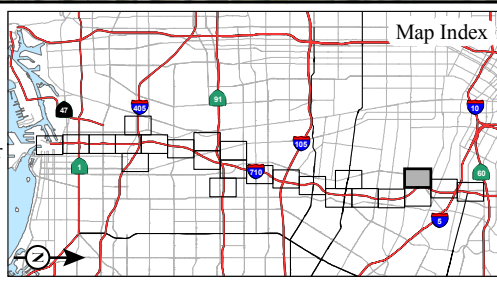
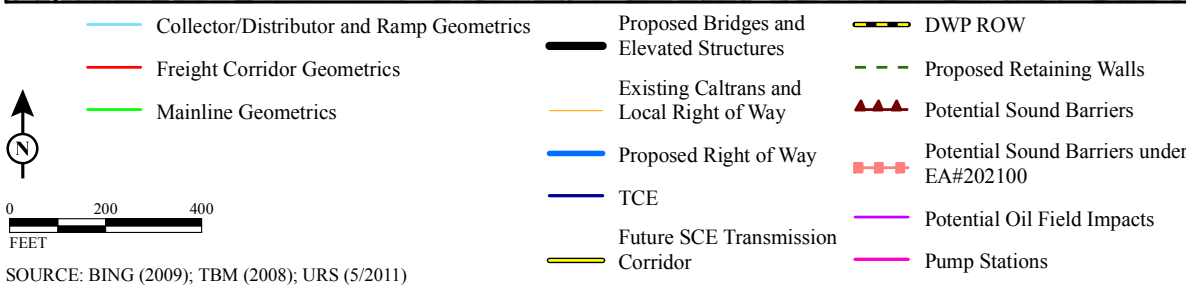
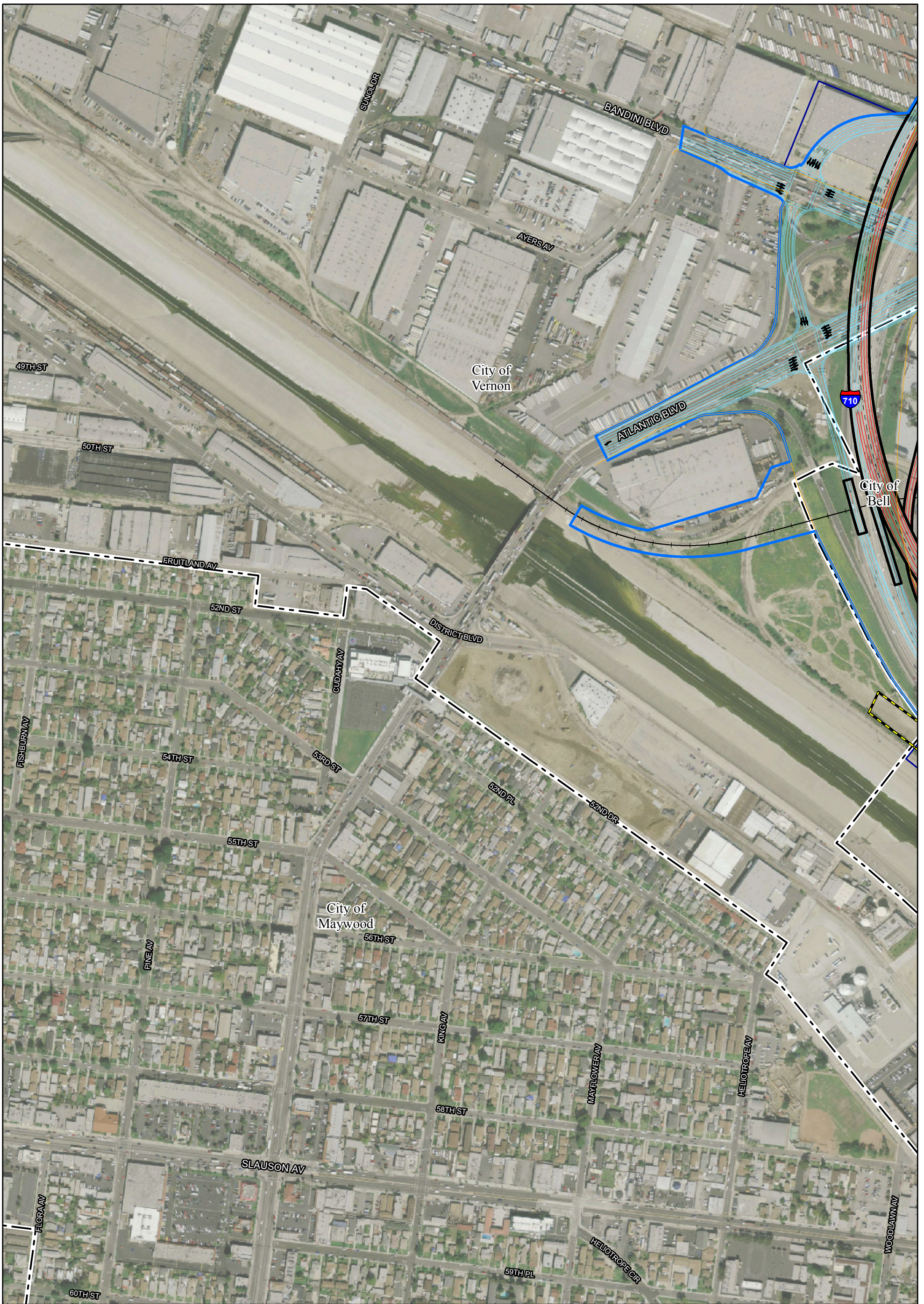
SOURCE: BING (2009); TBM (2008); URS (5/2011)  
I:\URS0801A\GIS\EIR\_EIS\Concept\_Plans\_Alt6\_Option1.mxd (6/15/12)

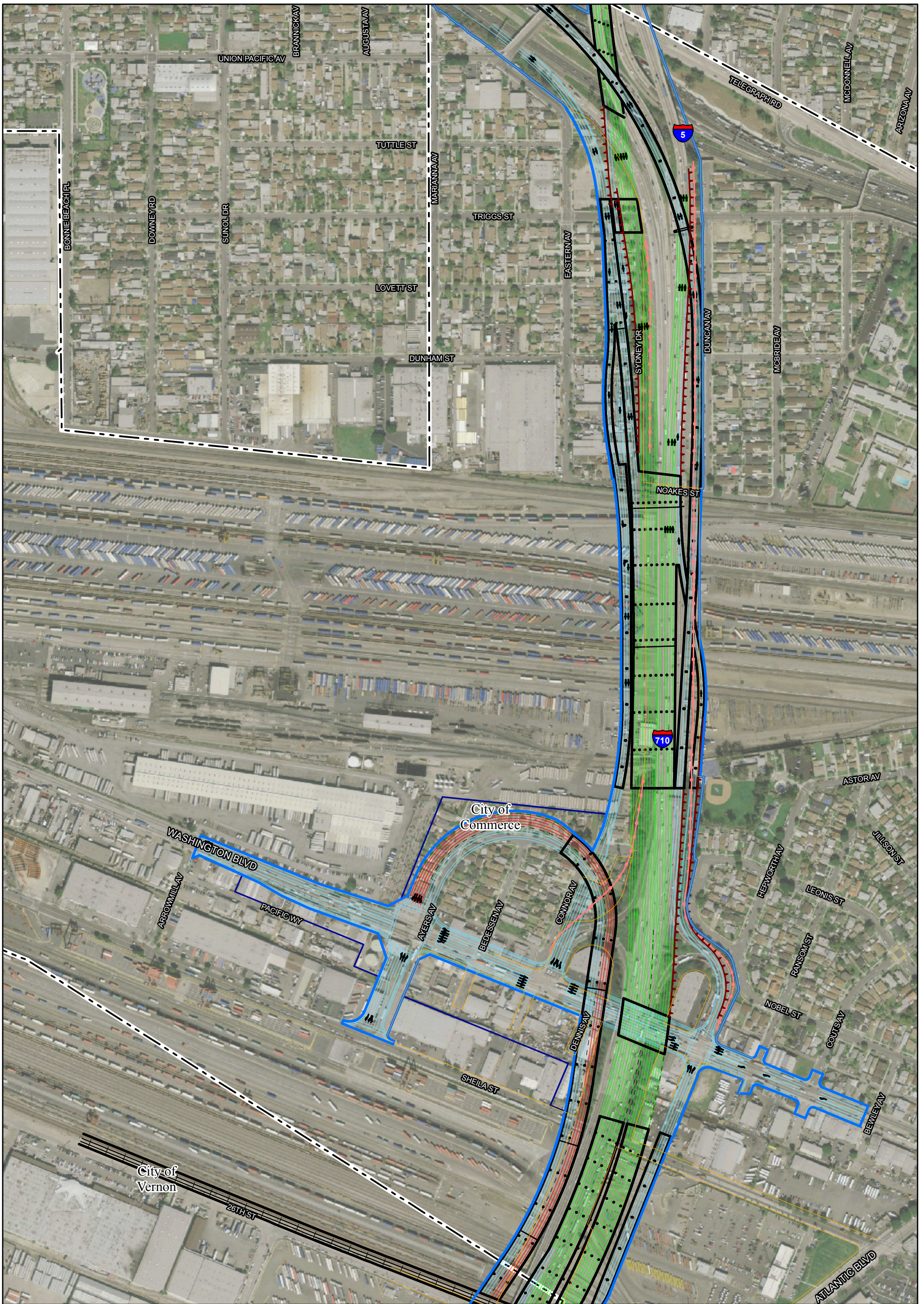


<ul style="list-style-type: none"> <li> Collector/Distributor and Ramp Geometries</li> <li> Freight Corridor Geometries</li> <li> Mainline Geometries</li> </ul>	<ul style="list-style-type: none"> <li> Proposed Bridges and Elevated Structures</li> <li> Existing Caltrans and Local Right of Way</li> <li> Proposed Right of Way</li> <li> TCE</li> <li> Future SCE Transmission Corridor</li> </ul>	<ul style="list-style-type: none"> <li> DWP ROW</li> <li> Proposed Retaining Walls</li> <li> Potential Sound Barriers</li> <li> Potential Sound Barriers under EA#202100</li> <li> Potential Oil Field Impacts</li> <li> Pump Stations</li> </ul>	
--	---	---	--

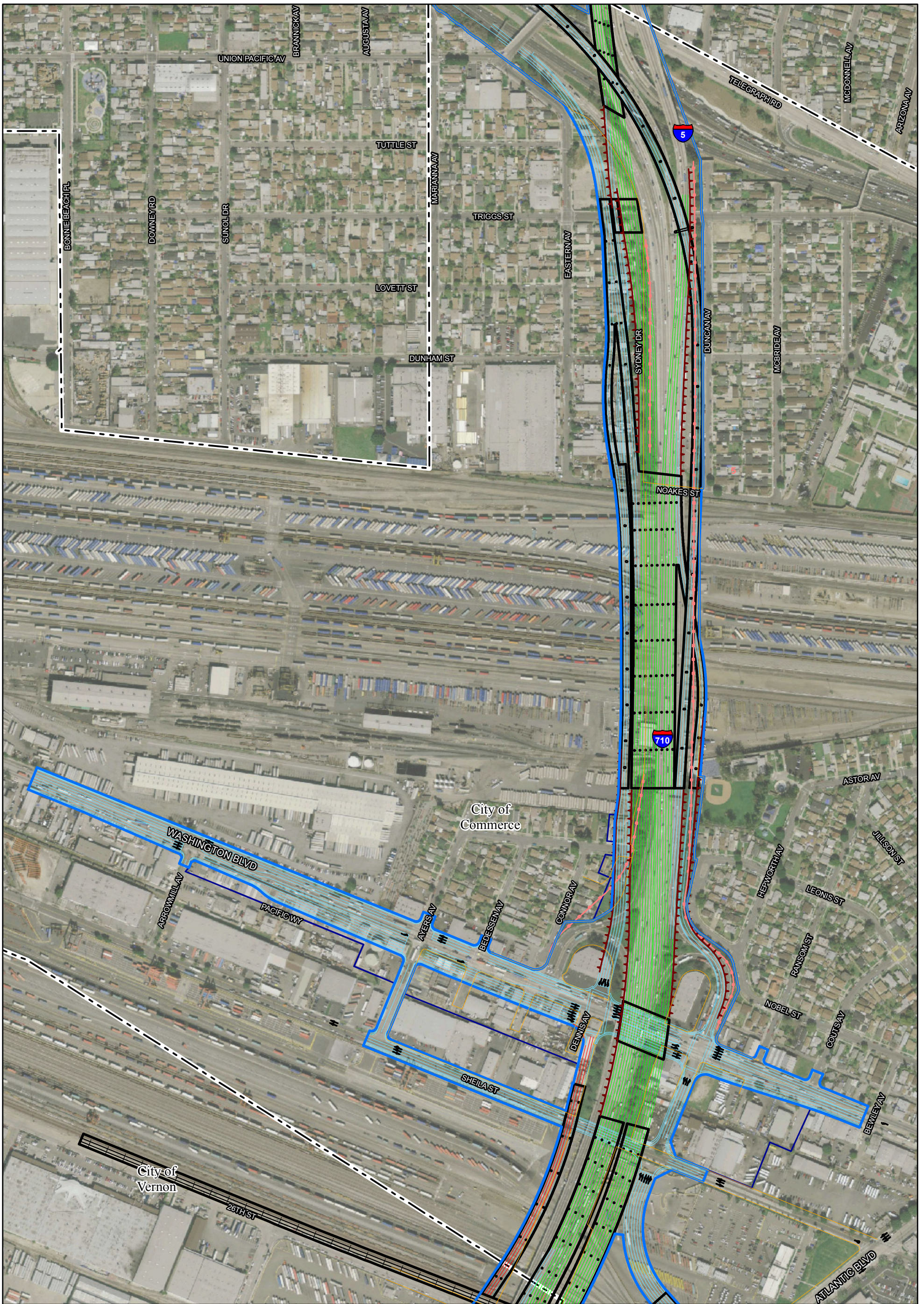
SOURCE: BING (2009); TBM (2008); URS (5/2011)  
 I:\URS0801A\GIS\EIR\_EIS\Concept\_Plans\_Alt6\_Option2.mxd (6/15/12)



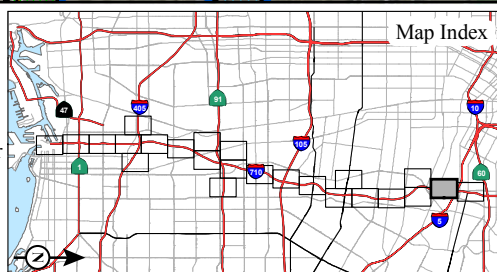




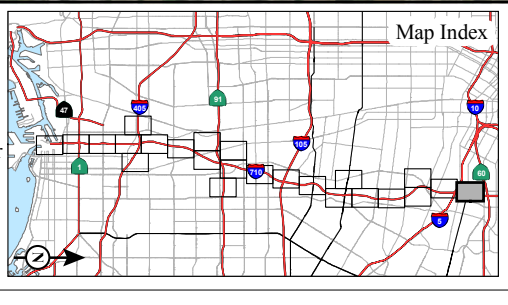
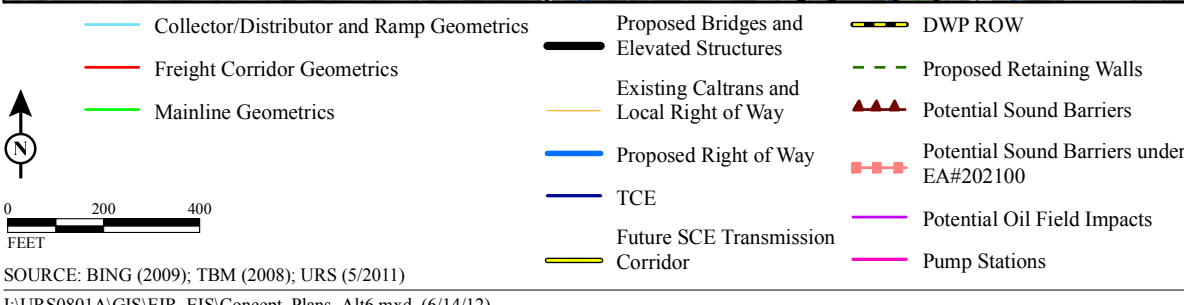
<ul style="list-style-type: none"> <li><span style="color: lightblue;">—</span> Collector/Distributor and Ramp Geometrics</li> <li><span style="color: red;">—</span> Freight Corridor Geometrics</li> <li><span style="color: green;">—</span> Mainline Geometrics</li> </ul>	<ul style="list-style-type: none"> <li><span style="color: black;">—</span> Proposed Bridges and Elevated Structures</li> <li><span style="color: orange;">—</span> Existing Caltrans and Local Right of Way</li> <li><span style="color: blue;">—</span> Proposed Right of Way</li> <li><span style="color: blue;">—</span> TCE</li> <li><span style="color: yellow;">—</span> Future SCE Transmission Corridor</li> </ul>	<ul style="list-style-type: none"> <li><span style="color: yellow;">—</span> DWP ROW</li> <li><span style="color: green;">- - -</span> Proposed Retaining Walls</li> <li><span style="color: red;">▲▲▲</span> Potential Sound Barriers</li> <li><span style="color: red;">- - -</span> Potential Sound Barriers under EA#202100</li> <li><span style="color: purple;">—</span> Potential Oil Field Impacts</li> <li><span style="color: pink;">—</span> Pump Stations</li> </ul>		<p>APPENDIX O Sheet 23a of 24</p> <p><i>I-710 Corridor Project</i> <i>EIR/EIS</i></p> <p>Alternative 6A/6B/6C Option 1 Concept Plans</p> <p>07-LA-710- PM 4.9/24.9 EA 249900</p>
--	---	--	--	--



- Collector/Distributor and Ramp Geometrics
- Freight Corridor Geometrics
- Mainline Geometrics
- Proposed Bridges and Elevated Structures
- Existing Caltrans and Local Right of Way
- Proposed Right of Way
- TCE
- Future SCE Transmission Corridor
- - - Proposed Retaining Walls
- ▲ Potential Sound Barriers
- - - Potential Sound Barriers under EA#202100
- Potential Oil Field Impacts
- Pump Stations
- DWP ROW



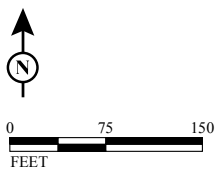
APPENDIX O  
 Sheet 23b of 24  
*I-710 Corridor Project*  
*EIR/EIS*  
 Alternative 6A/6B/6C  
 Option 2 Concept Plans  
 07-LA-710- PM 4.9/24.9  
 EA 249900





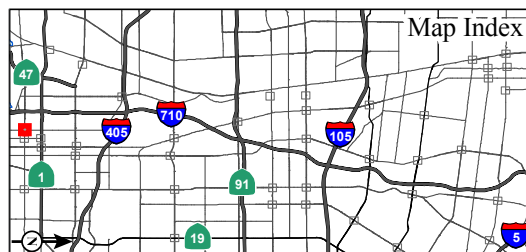
LEGEND

— Arterial Intersection Geometrics



SOURCE: BING (2009); URS (7/2011)

F:\URS0801A\GIS\EIR\_EIS\Concept\_Plans\_Intersections.mxd (6/13/12)



APPENDIX O

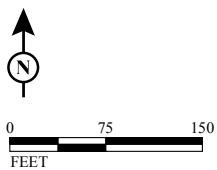
Sheet 1 of 42

I-710 Corridor Project EIR/EIS  
Arterial Intersections  
Concept Plans

07-LA-710- PM 4.9/24.9  
EA 249900

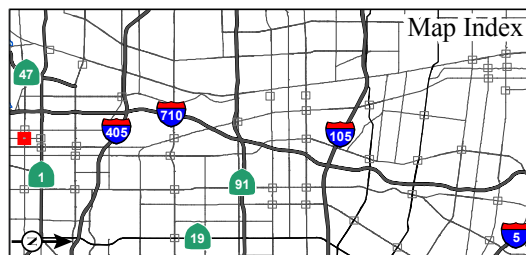


LEGEND  
 — Arterial Intersection Geometrics



SOURCE: BING (2009); URS (7/2011)

F:\URS0801A\GIS\EIR\_EIS\Concept\_Plans\_Intersections.mxd (6/13/12)



APPENDIX O  
 Sheet 2 of 42

*I-710 Corridor Project EIR/EIS*  
 Arterial Intersections  
 Concept Plans

07-LA-710- PM 4.9/24.9  
 EA 249900



ANAHEIM ST

GARDENIA AVE

CHERRY AVE

SAINT LOUIS AVE

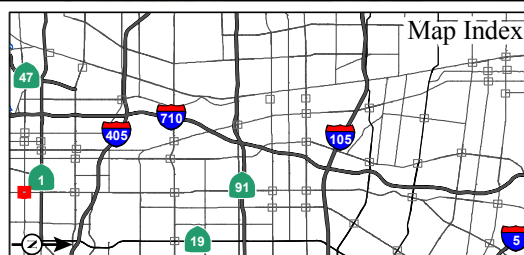
LEGEND

— Arterial Intersection Geometrics



SOURCE: BING (2009); URS (7/2011)

F:\URS0801A\GIS\EIR\_EIS\Concept\_Plans\_Intersections.mxd (6/13/12)



APPENDIX O

Sheet 3 of 42

*I-710 Corridor Project EIR/EIS*  
**Arterial Intersections**  
**Concept Plans**

07-LA-710- PM 4.9/24.9  
 EA 249900



LEGEND

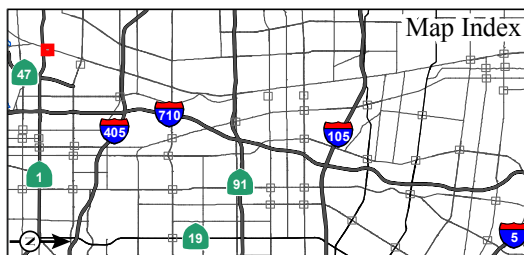
— Arterial Intersection Geometrics



0 75 150  
FEET

SOURCE: BING (2009); URS (7/2011)

F:\URS0801A\GIS\EIR\_EIS\Concept\_Plans\_Intersections.mxd (6/13/12)



APPENDIX O

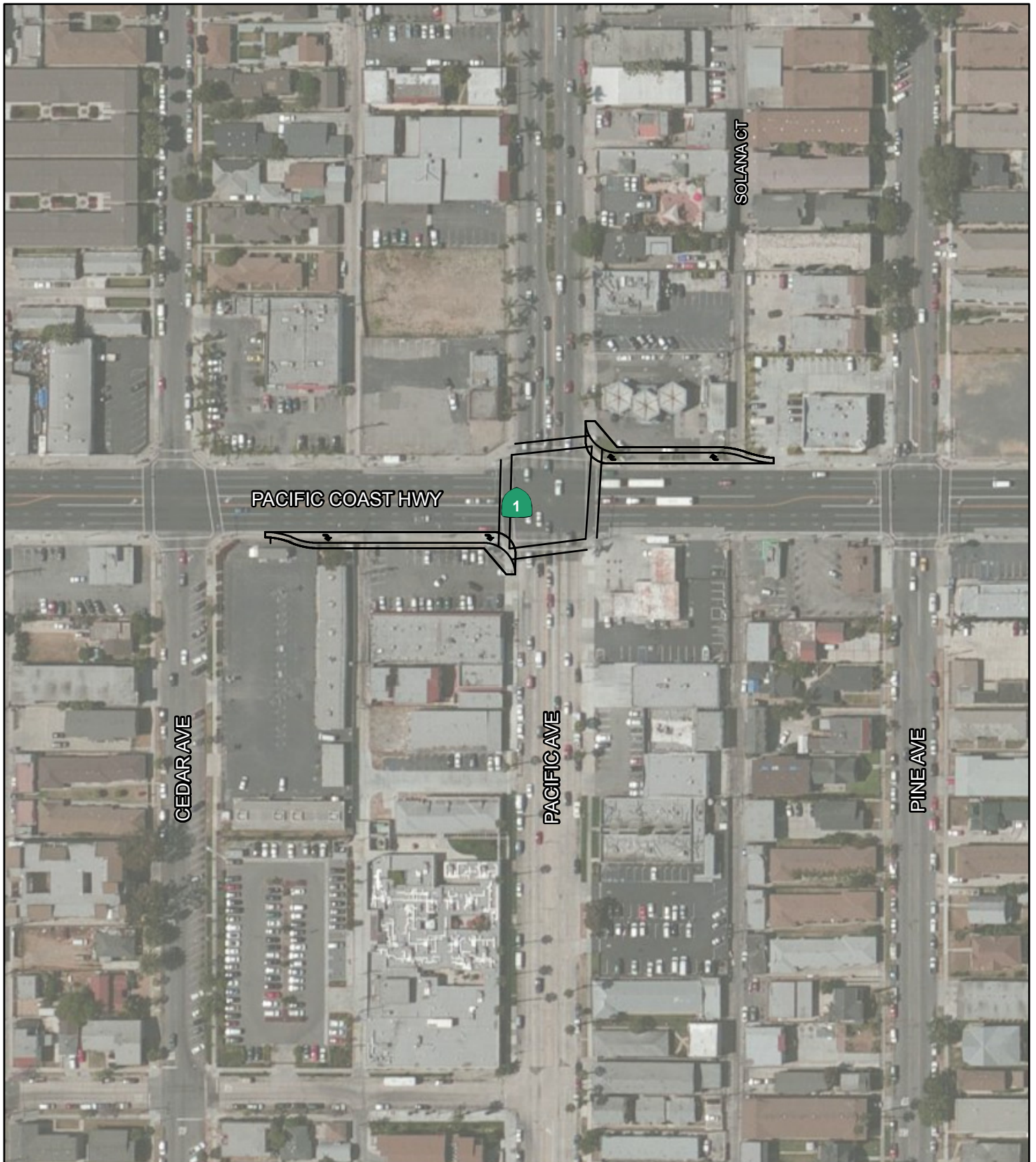
Sheet 4 of 42

I-710 Corridor Project EIR/EIS

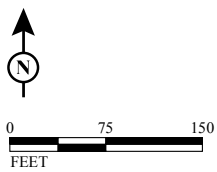
Arterial Intersections  
Concept Plans

07-LA-710- PM 4.9/24.9  
EA 249900



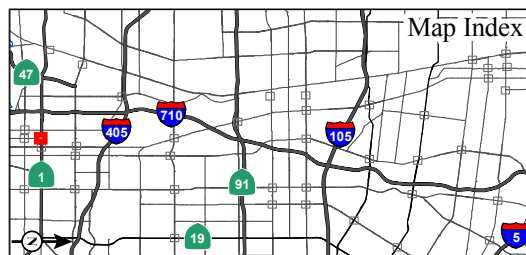


LEGEND  
 — Arterial Intersection Geometrics



SOURCE: BING (2009); URS (7/2011)

F:\URS0801A\GIS\EIR\_EIS\Concept\_Plans\_Intersections.mxd (6/13/12)



APPENDIX O  
 Sheet 5 of 42

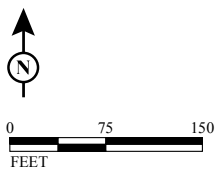
*I-710 Corridor Project EIR/EIS*  
 Arterial Intersections  
 Concept Plans

07-LA-710- PM 4.9/24.9  
 EA 249900



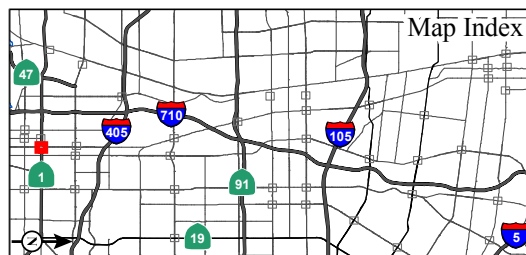
LEGEND

— Arterial Intersection Geometrics



SOURCE: BING (2009); URS (7/2011)

F:\URS0801A\GIS\EIR\_EIS\Concept\_Plans\_Intersections.mxd (6/13/12)



APPENDIX O  
Sheet 6 of 42

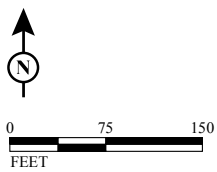
*I-710 Corridor Project EIR/EIS*  
Arterial Intersections  
Concept Plans

07-LA-710- PM 4.9/24.9  
EA 249900



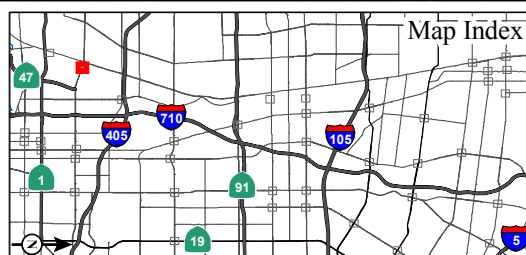
**LEGEND**

— Arterial Intersection Geometrics



SOURCE: BING (2009); URS (7/2011)

F:\URS0801A\GIS\EIR\_EIS\Concept\_Plans\_Intersections.mxd (6/13/12)



APPENDIX O  
Sheet 7 of 42

*I-710 Corridor Project EIR/EIS*  
**Arterial Intersections  
Concept Plans**

07-LA-710- PM 4.9/24.9  
EA 249900



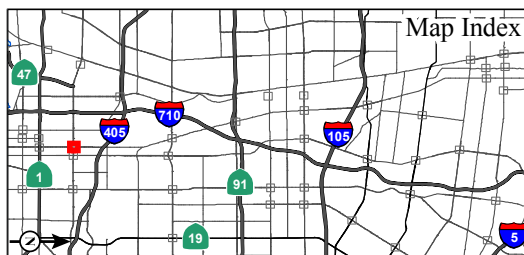
LEGEND

— Arterial Intersection Geometrics



SOURCE: BING (2009); URS (7/2011)

F:\URS0801A\GIS\EIR\_EIS\Concept\_Plans\_Intersections.mxd (6/13/12)



APPENDIX O

Sheet 8 of 42

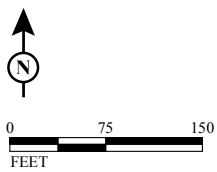
*I-710 Corridor Project EIR/EIS*  
**Arterial Intersections**  
**Concept Plans**

07-LA-710- PM 4.9/24.9  
 EA 249900



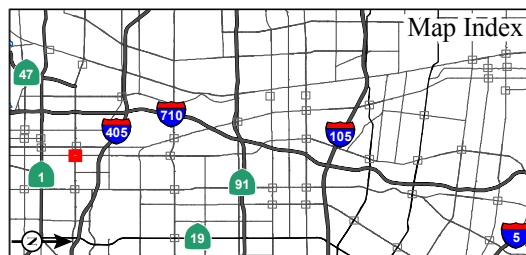
LEGEND

— Arterial Intersection Geometrics



SOURCE: BING (2009); URS (7/2011)

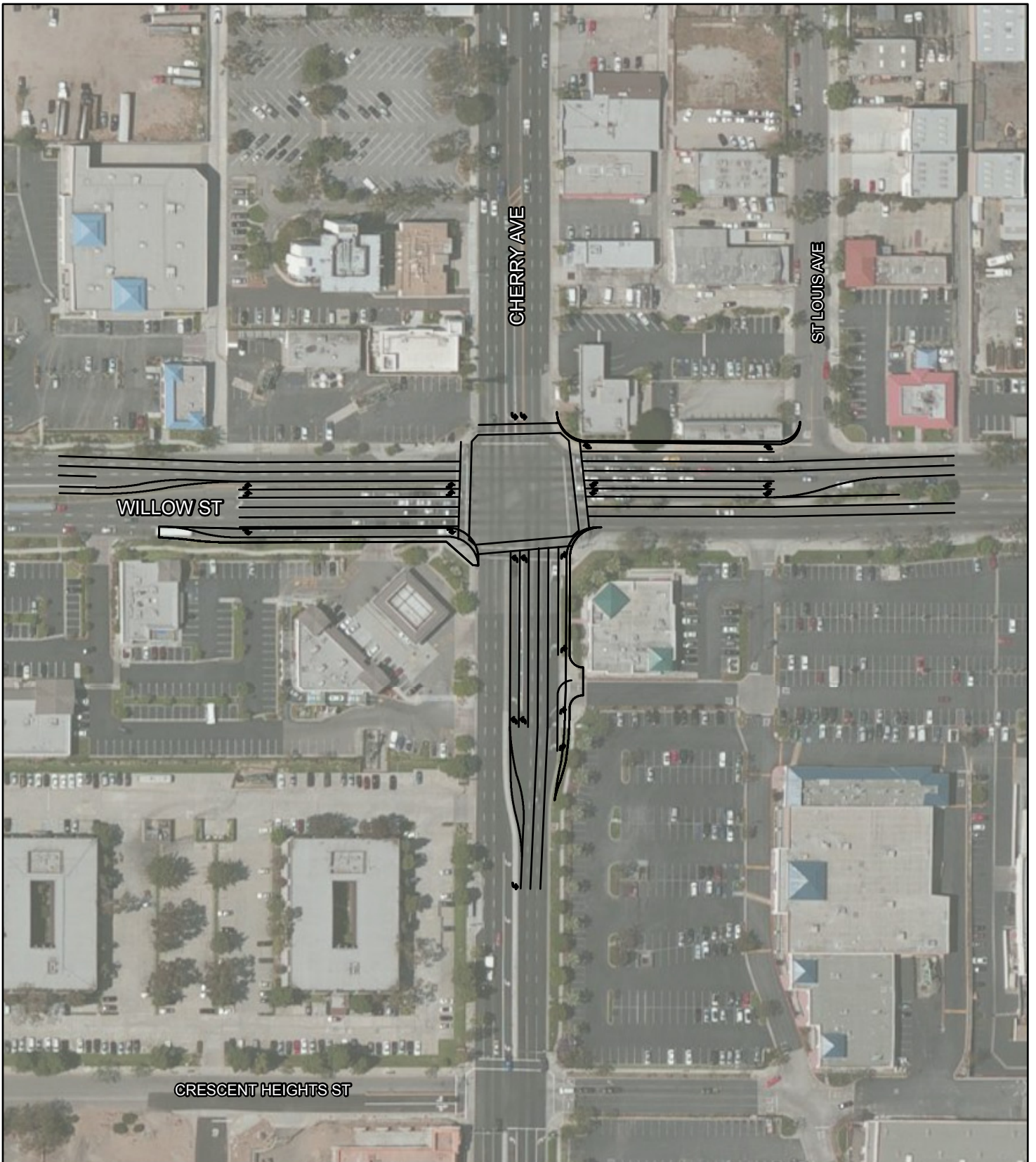
F:\URS0801A\GIS\EIR\_EIS\Concept\_Plans\_Intersections.mxd (6/13/12)



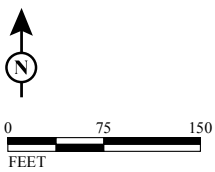
APPENDIX O  
Sheet 9 of 42

*I-710 Corridor Project EIR/EIS*  
Arterial Intersections  
Concept Plans

07-LA-710- PM 4.9/24.9  
EA 249900

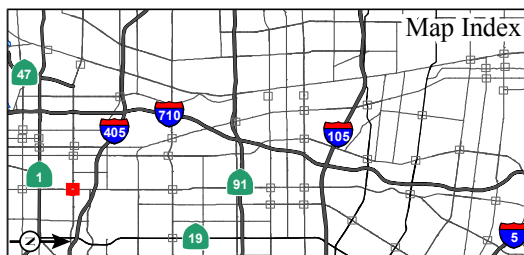


LEGEND  
 — Arterial Intersection Geometrics



SOURCE: BING (2009); URS (7/2011)

F:\URS0801A\GIS\EIR\_EIS\Concept\_Plans\_Intersections.mxd (6/13/12)



APPENDIX O  
 Sheet 10 of 42

*I-710 Corridor Project EIR/EIS*  
 Arterial Intersections  
 Concept Plans

07-LA-710- PM 4.9/24.9  
 EA 249900



LEGEND

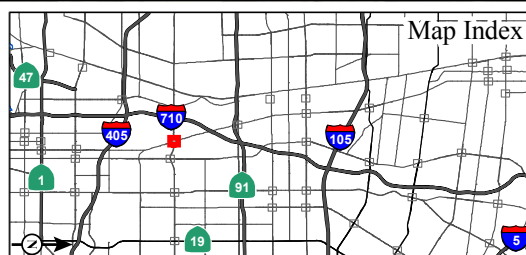
— Arterial Intersection Geometrics



0 75 150  
FEET

SOURCE: BING (2009); URS (7/2011)

F:\URS0801A\GIS\EIR\_EIS\Concept\_Plans\_Intersections.mxd (6/13/12)



APPENDIX O  
Sheet 11 of 42

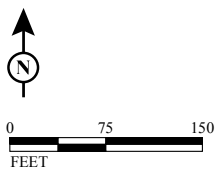
*I-710 Corridor Project EIR/EIS*  
Arterial Intersections  
Concept Plans

07-LA-710- PM 4.9/24.9  
EA 249900



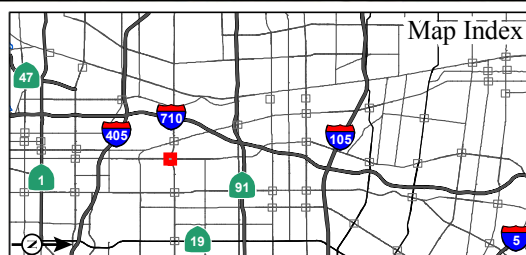
**LEGEND**

— Arterial Intersection Geometrics



SOURCE: BING (2009); URS (7/2011)

F:\URS0801A\GIS\EIR\_EIS\Concept\_Plans\_Intersections.mxd (6/13/12)



APPENDIX O  
Sheet 12 of 42

*I-710 Corridor Project EIR/EIS*  
**Arterial Intersections  
Concept Plans**

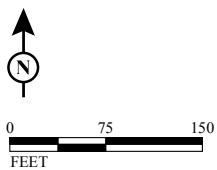
07-LA-710- PM 4.9/24.9  
EA 249900





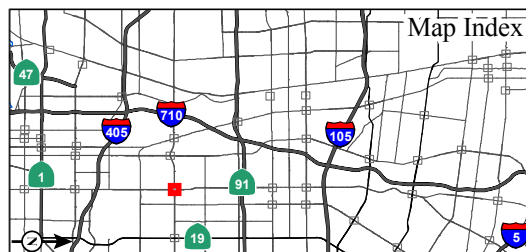
LEGEND

— Arterial Intersection Geometrics



SOURCE: BING (2009); URS (7/2011)

F:\URS0801A\GIS\EIR\_EIS\Concept\_Plans\_Intersections.mxd (6/13/12)



APPENDIX O

Sheet 13 of 42

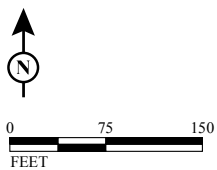
I-710 Corridor Project EIR/EIS  
Arterial Intersections  
Concept Plans

07-LA-710- PM 4.9/24.9  
EA 249900



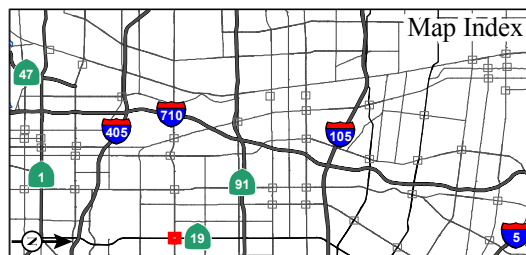
LEGEND

— Arterial Intersection Geometrics



SOURCE: BING (2009); URS (7/2011)

F:\URS0801A\GIS\EIR\_EIS\Concept\_Plans\_Intersections.mxd (6/13/12)



APPENDIX O  
Sheet 14 of 42

*I-710 Corridor Project EIR/EIS*  
Arterial Intersections  
Concept Plans

07-LA-710- PM 4.9/24.9  
EA 249900



ARTESIA BLVD

LONG BEACH BLVD

SR-91 WB ON-RAMP

SR-91 WB OFF-RAMP

91

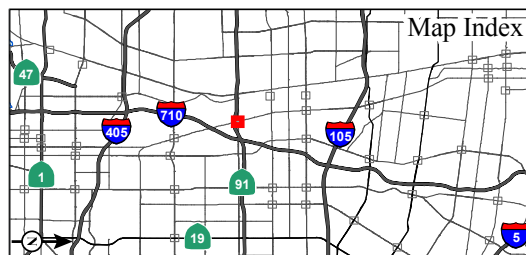
LEGEND

— Arterial Intersection Geometrics



SOURCE: BING (2009); URS (7/2011)

F:\URS0801A\GIS\EIR\_EIS\Concept\_Plans\_Intersections.mxd (6/13/12)



APPENDIX O  
Sheet 15 of 42

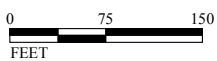
*I-710 Corridor Project EIR/EIS*  
Arterial Intersections  
Concept Plans

07-LA-710- PM 4.9/24.9  
EA 249900



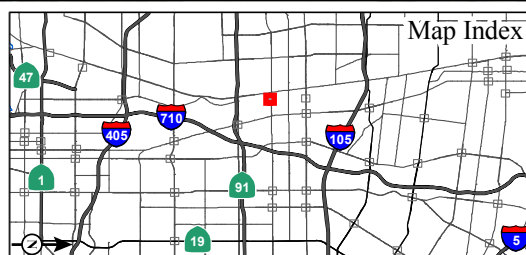
LEGEND

— Arterial Intersection Geometrics



SOURCE: BING (2009); URS (7/2011)

F:\URS0801A\GIS\EIR\_EIS\Concept\_Plans\_Intersections.mxd (6/13/12)



APPENDIX O  
Sheet 16 of 42

*I-710 Corridor Project EIR/EIS*  
Arterial Intersections  
Concept Plans

07-LA-710- PM 4.9/24.9  
EA 249900



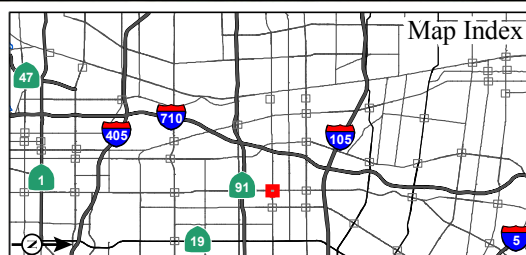
LEGEND

— Arterial Intersection Geometrics



SOURCE: BING (2009); URS (7/2011)

F:\URS0801A\GIS\EIR\_EIS\Concept\_Plans\_Intersections.mxd (6/13/12)



APPENDIX O  
Sheet 17 of 42

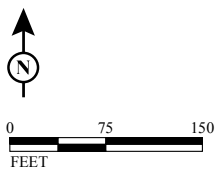
*I-710 Corridor Project EIR/EIS*  
Arterial Intersections  
Concept Plans

07-LA-710- PM 4.9/24.9  
EA 249900



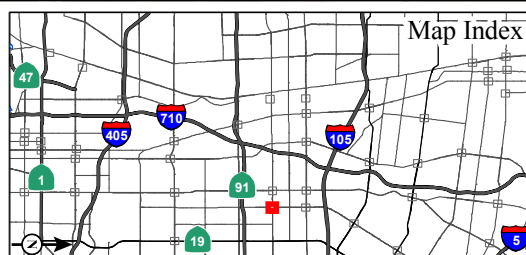
LEGEND

— Arterial Intersection Geometrics



SOURCE: BING (2009); URS (7/2011)

F:\URS0801A\GIS\EIR\_EIS\Concept\_Plans\_Intersections.mxd (6/13/12)



APPENDIX O  
Sheet 18 of 42

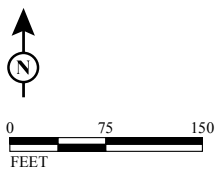
*I-710 Corridor Project EIR/EIS*  
Arterial Intersections  
Concept Plans

07-LA-710- PM 4.9/24.9  
EA 249900



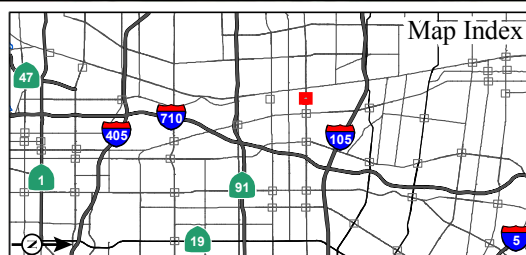
LEGEND

— Arterial Intersection Geometrics



SOURCE: BING (2009); URS (7/2011)

F:\URS0801A\GIS\EIR\_EIS\Concept\_Plans\_Intersections.mxd (6/13/12)



APPENDIX O  
Sheet 19 of 42

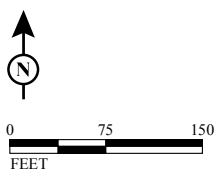
*I-710 Corridor Project EIR/EIS*  
Arterial Intersections  
Concept Plans

07-LA-710- PM 4.9/24.9  
EA 249900



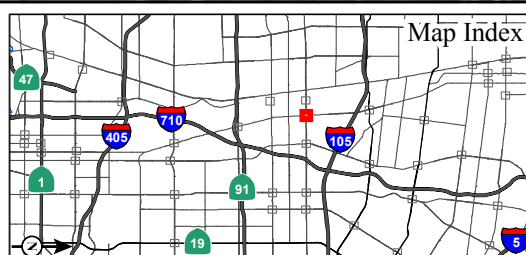
LEGEND

— Arterial Intersection Geometrics



SOURCE: BING (2009); URS (7/2011)

F:\URS0801A\GIS\EIR\_EIS\Concept\_Plans\_Intersections.mxd (6/13/12)




APPENDIX O  
Sheet 20 of 42

*I-710 Corridor Project EIR/EIS*  
Arterial Intersections  
Concept Plans

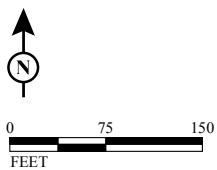
07-LA-710- PM 4.9/24.9  
EA 249900





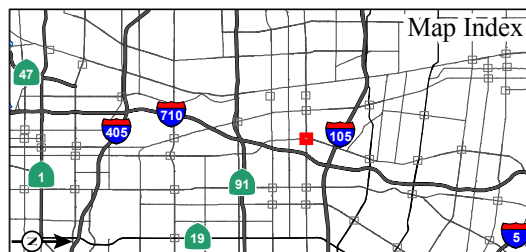
LEGEND

— Arterial Intersection Geometrics



SOURCE: BING (2009); URS (7/2011)

F:\URS0801A\GIS\EIR\_EIS\Concept\_Plans\_Intersections.mxd (6/13/12)



APPENDIX O  
Sheet 21 of 42

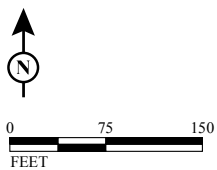
*I-710 Corridor Project EIR/EIS*  
Arterial Intersections  
Concept Plans

07-LA-710- PM 4.9/24.9  
EA 249900



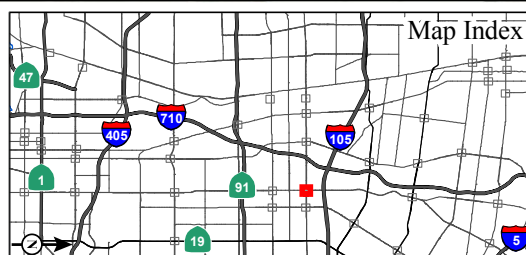
LEGEND

— Arterial Intersection Geometrics



SOURCE: BING (2009); URS (7/2011)

F:\URS0801A\GIS\EIR\_EIS\Concept\_Plans\_Intersections.mxd (6/13/12)



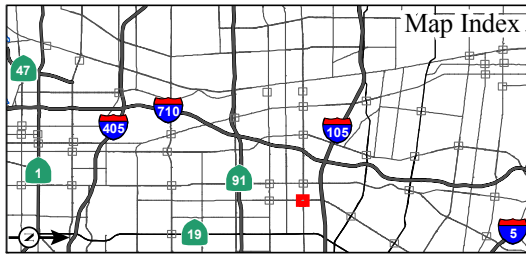
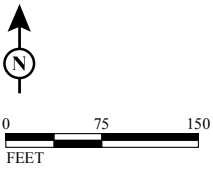
APPENDIX O  
Sheet 22 of 42

*I-710 Corridor Project EIR/EIS*  
Arterial Intersections  
Concept Plans

07-LA-710- PM 4.9/24.9  
EA 249900



**LEGEND**  
 — Arterial Intersection Geometrics



APPENDIX O  
 Sheet 23 of 42

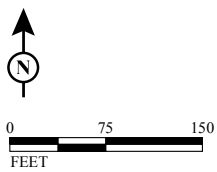
*I-710 Corridor Project EIR/EIS*  
 Arterial Intersections  
 Concept Plans

07-LA-710- PM 4.9/24.9  
 EA 249900



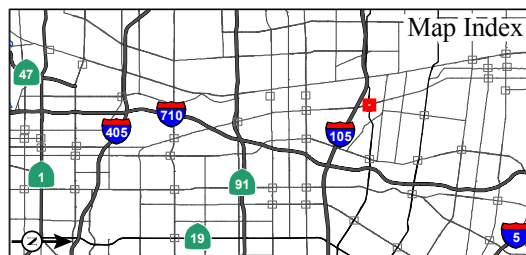
LEGEND

— Arterial Intersection Geometrics



SOURCE: BING (2009); URS (7/2011)

F:\URS0801A\GIS\EIR\_EIS\Concept\_Plans\_Intersections.mxd (6/13/12)



APPENDIX O  
Sheet 24 of 42

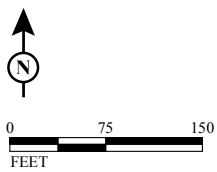
*I-710 Corridor Project EIR/EIS*  
Arterial Intersections  
Concept Plans

07-LA-710- PM 4.9/24.9  
EA 249900



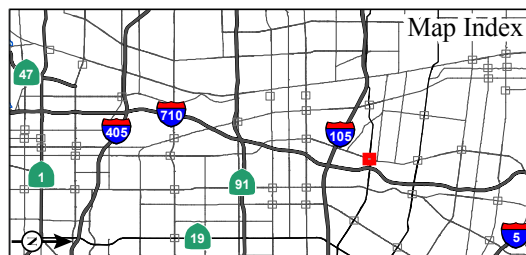
**LEGEND**

— Arterial Intersection Geometrics



SOURCE: BING (2009); URS (7/2011)

F:\URS0801A\GIS\EIR\_EIS\Concept\_Plans\_Intersections.mxd (6/13/12)



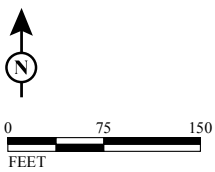
APPENDIX O  
Sheet 25 of 42

*I-710 Corridor Project EIR/EIS*  
**Arterial Intersections**  
**Concept Plans**

07-LA-710- PM 4.9/24.9  
EA 249900

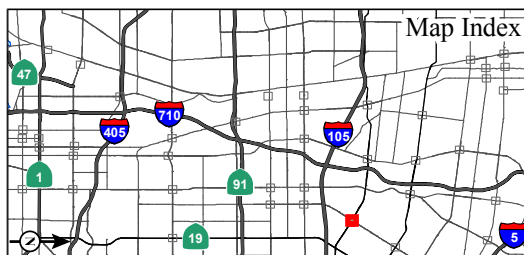


LEGEND  
 — Arterial Intersection Geometrics



SOURCE: BING (2009); URS (7/2011)

F:\URS0801A\GIS\EIR\_EIS\Concept\_Plans\_Intersections.mxd (6/13/12)



APPENDIX O  
 Sheet 26 of 42

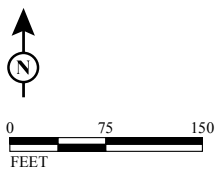
*I-710 Corridor Project EIR/EIS*  
 Arterial Intersections  
 Concept Plans

07-LA-710- PM 4.9/24.9  
 EA 249900



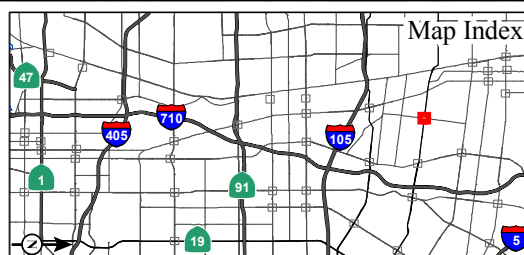
LEGEND

— Arterial Intersection Geometrics



SOURCE: BING (2009); URS (7/2011)

F:\URS0801A\GIS\EIR\_EIS\Concept\_Plans\_Intersections.mxd (6/13/12)



APPENDIX O  
Sheet 27 of 42

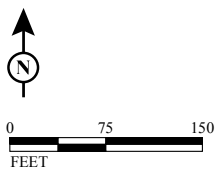
*I-710 Corridor Project EIR/EIS*  
Arterial Intersections  
Concept Plans

07-LA-710- PM 4.9/24.9  
EA 249900



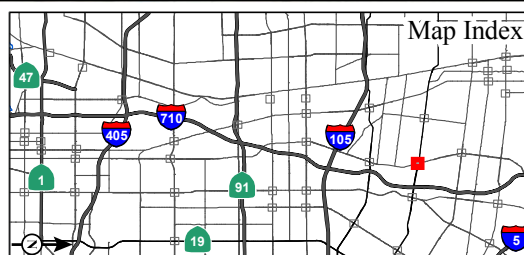
LEGEND

— Arterial Intersection Geometrics



SOURCE: BING (2009); URS (7/2011)

F:\URS0801A\GIS\EIR\_EIS\Concept\_Plans\_Intersections.mxd (6/13/12)



APPENDIX O  
Sheet 28 of 42

*I-710 Corridor Project EIR/EIS*  
Arterial Intersections  
Concept Plans

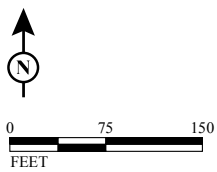
07-LA-710- PM 4.9/24.9  
EA 249900





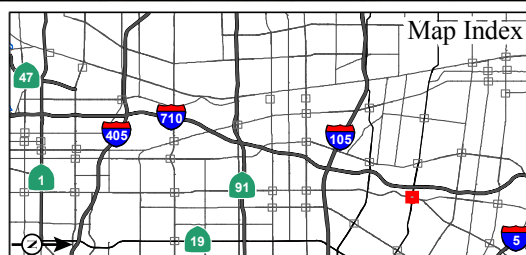
LEGEND

— Arterial Intersection Geometrics



SOURCE: BING (2009); URS (7/2011)

F:\URS0801A\GIS\EIR\_EIS\Concept\_Plans\_Intersections.mxd (6/13/12)



APPENDIX O  
Sheet 29 of 42

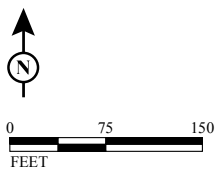
*I-710 Corridor Project EIR/EIS*  
Arterial Intersections  
Concept Plans

07-LA-710- PM 4.9/24.9  
EA 249900



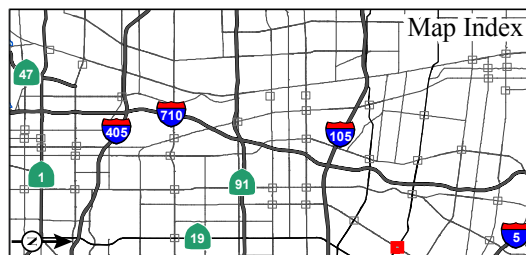
LEGEND

— Arterial Intersection Geometrics



SOURCE: BING (2009); URS (7/2011)

F:\URS0801A\GIS\EIR\_EIS\Concept\_Plans\_Intersections.mxd (6/13/12)



APPENDIX O  
Sheet 30 of 42

*I-710 Corridor Project EIR/EIS*  
Arterial Intersections  
Concept Plans

07-LA-710- PM 4.9/24.9  
EA 249900



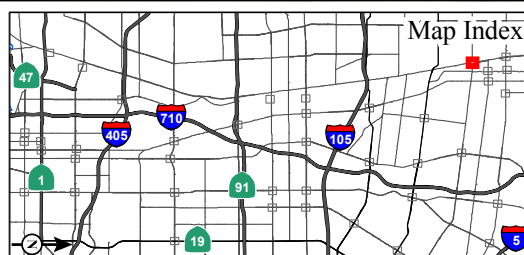
LEGEND

— Arterial Intersection Geometrics



SOURCE: BING (2009); URS (7/2011)

F:\URS0801A\GIS\EIR\_EIS\Concept\_Plans\_Intersections.mxd (6/13/12)



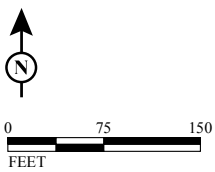
APPENDIX O  
Sheet 31 of 42

*I-710 Corridor Project EIR/EIS*  
Arterial Intersections  
Concept Plans

07-LA-710- PM 4.9/24.9  
EA 249900

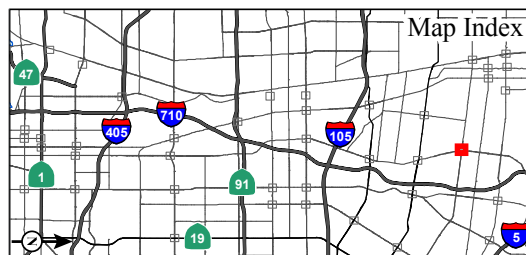


LEGEND  
 — Arterial Intersection Geometrics



SOURCE: BING (2009); URS (7/2011)

F:\URS0801A\GIS\EIR\_EIS\Concept\_Plans\_Intersections.mxd (6/13/12)



APPENDIX O  
 Sheet 32 of 42

*I-710 Corridor Project EIR/EIS*  
 Arterial Intersections  
 Concept Plans

07-LA-710- PM 4.9/24.9  
 EA 249900



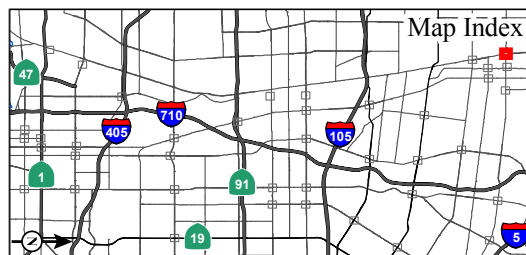
LEGEND

— Arterial Intersection Geometrics



SOURCE: BING (2009); URS (7/2011)

F:\URS0801A\GIS\EIR\_EIS\Concept\_Plans\_Intersections.mxd (6/13/12)



APPENDIX O  
Sheet 33 of 42

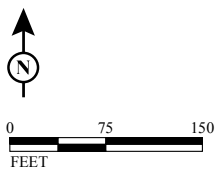
*I-710 Corridor Project EIR/EIS*  
Arterial Intersections  
Concept Plans

07-LA-710- PM 4.9/24.9  
EA 249900



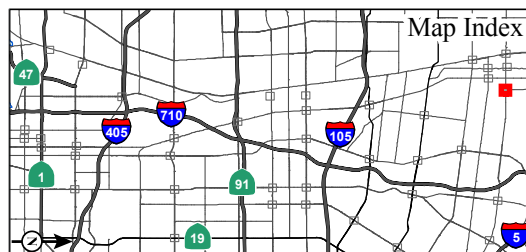
LEGEND

— Arterial Intersection Geometrics



SOURCE: BING (2009); URS (7/2011)

F:\URS0801A\GIS\EIR\_EIS\Concept\_Plans\_Intersections.mxd (6/13/12)



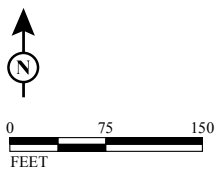
APPENDIX O  
Sheet 34 of 42

*I-710 Corridor Project EIR/EIS*  
Arterial Intersections  
Concept Plans

07-LA-710- PM 4.9/24.9  
EA 249900

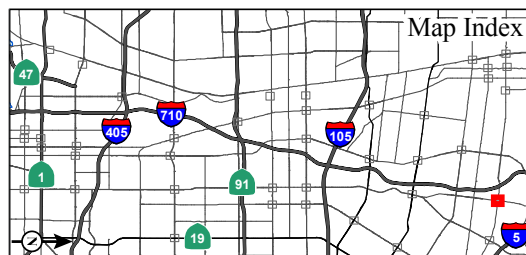


**LEGEND**  
 — Arterial Intersection Geometrics



SOURCE: BING (2009); URS (7/2011)

F:\URS0801A\GIS\EIR\_EIS\Concept\_Plans\_Intersections.mxd (6/13/12)



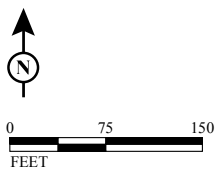
**APPENDIX O**  
 Sheet 35 of 42

*I-710 Corridor Project EIR/EIS*  
**Arterial Intersections**  
**Concept Plans**

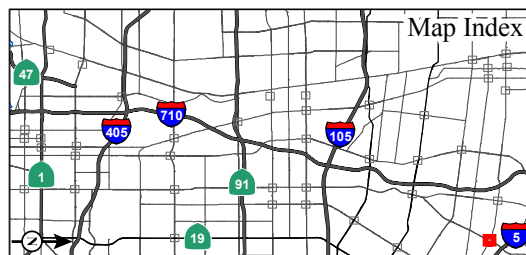
07-LA-710- PM 4.9/24.9  
 EA 249900



**LEGEND**  
 — Arterial Intersection Geometrics



SOURCE: BING (2009); URS (7/2011)  
 F:\URS0801A\GIS\EIR\_EIS\Concept\_Plans\_Intersections.mxd (6/13/12)

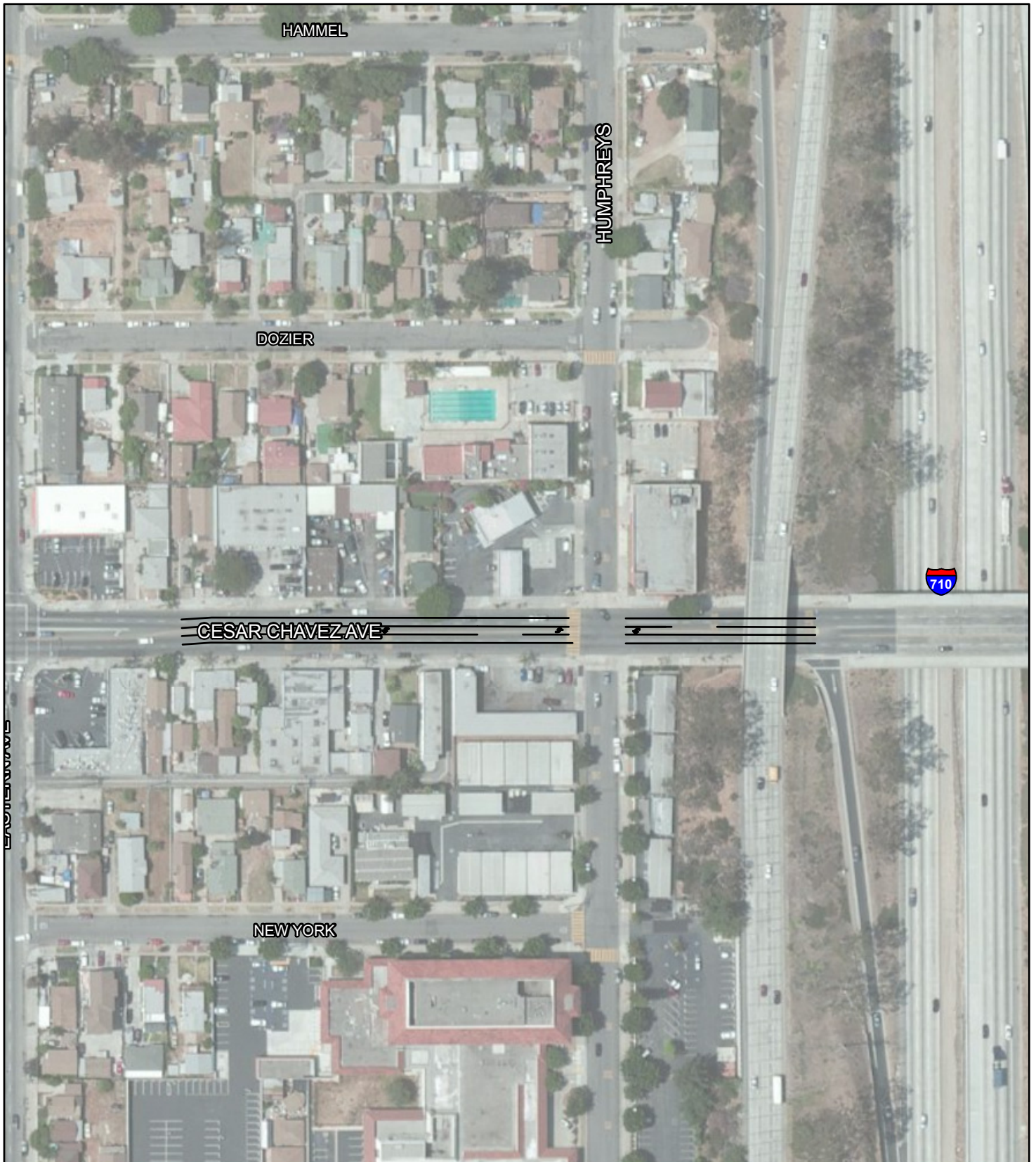


APPENDIX O  
 Sheet 36 of 42

*I-710 Corridor Project EIR/EIS*  
**Arterial Intersections  
 Concept Plans**

07-LA-710- PM 4.9/24.9  
 EA 249900





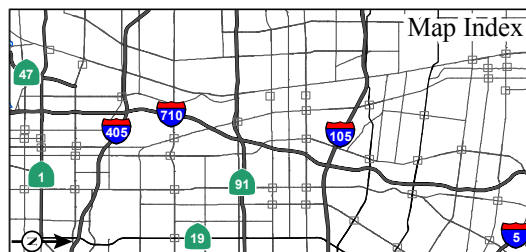
LEGEND

— Arterial Intersection Geometrics



SOURCE: BING (2009); URS (7/2011)

F:\URS0801A\GIS\EIR\_EIS\Concept\_Plans\_Intersections.mxd (6/13/12)



APPENDIX O

Sheet 37 of 42

*I-710 Corridor Project EIR/EIS*

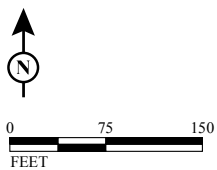
Arterial Intersections  
Concept Plans

07-LA-710- PM 4.9/24.9  
EA 249900



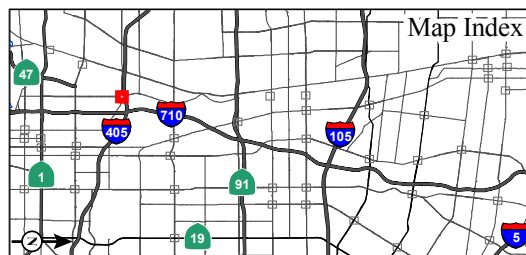
LEGEND

— Arterial Intersection Geometrics



SOURCE: BING (2009); URS (7/2011)

F:\URS0801A\GIS\EIR\_EIS\Concept\_Plans\_Intersections.mxd (6/13/12)



APPENDIX O  
Sheet 38 of 42

*I-710 Corridor Project EIR/EIS*  
Arterial Intersections  
Concept Plans

07-LA-710- PM 4.9/24.9  
EA 249900



SLAUSON AVE

58TH ST

SANTA FE AVE

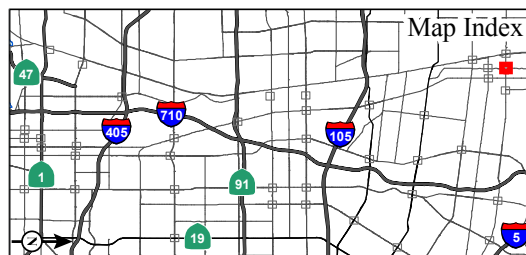
LEGEND

— Arterial Intersection Geometrics



SOURCE: BING (2009); URS (7/2011)

F:\URS0801A\GIS\EIR\_EIS\Concept\_Plans\_Intersections.mxd (6/13/12)



APPENDIX O  
Sheet 39 of 42

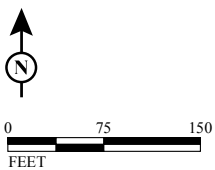
*I-710 Corridor Project EIR/EIS*  
Arterial Intersections  
Concept Plans

07-LA-710- PM 4.9/24.9  
EA 249900



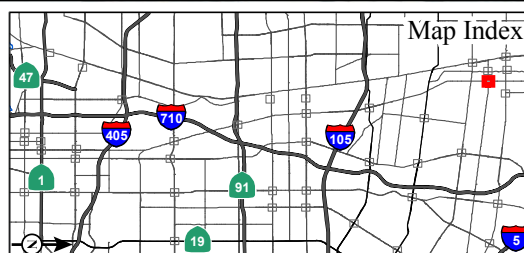
**LEGEND**

— Arterial Intersection Geometrics



SOURCE: BING (2009); URS (7/2011)

F:\URS0801A\GIS\EIR\_EIS\Concept\_Plans\_Intersections.mxd (6/13/12)



APPENDIX O  
Sheet 40 of 42

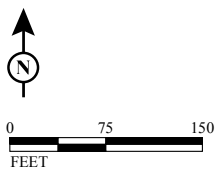
*I-710 Corridor Project EIR/EIS*  
**Arterial Intersections**  
**Concept Plans**

07-LA-710- PM 4.9/24.9  
EA 249900



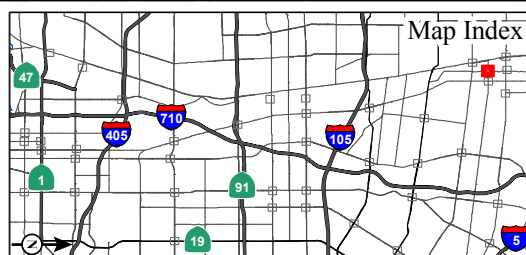
LEGEND

— Arterial Intersection Geometrics



SOURCE: BING (2009); URS (7/2011)

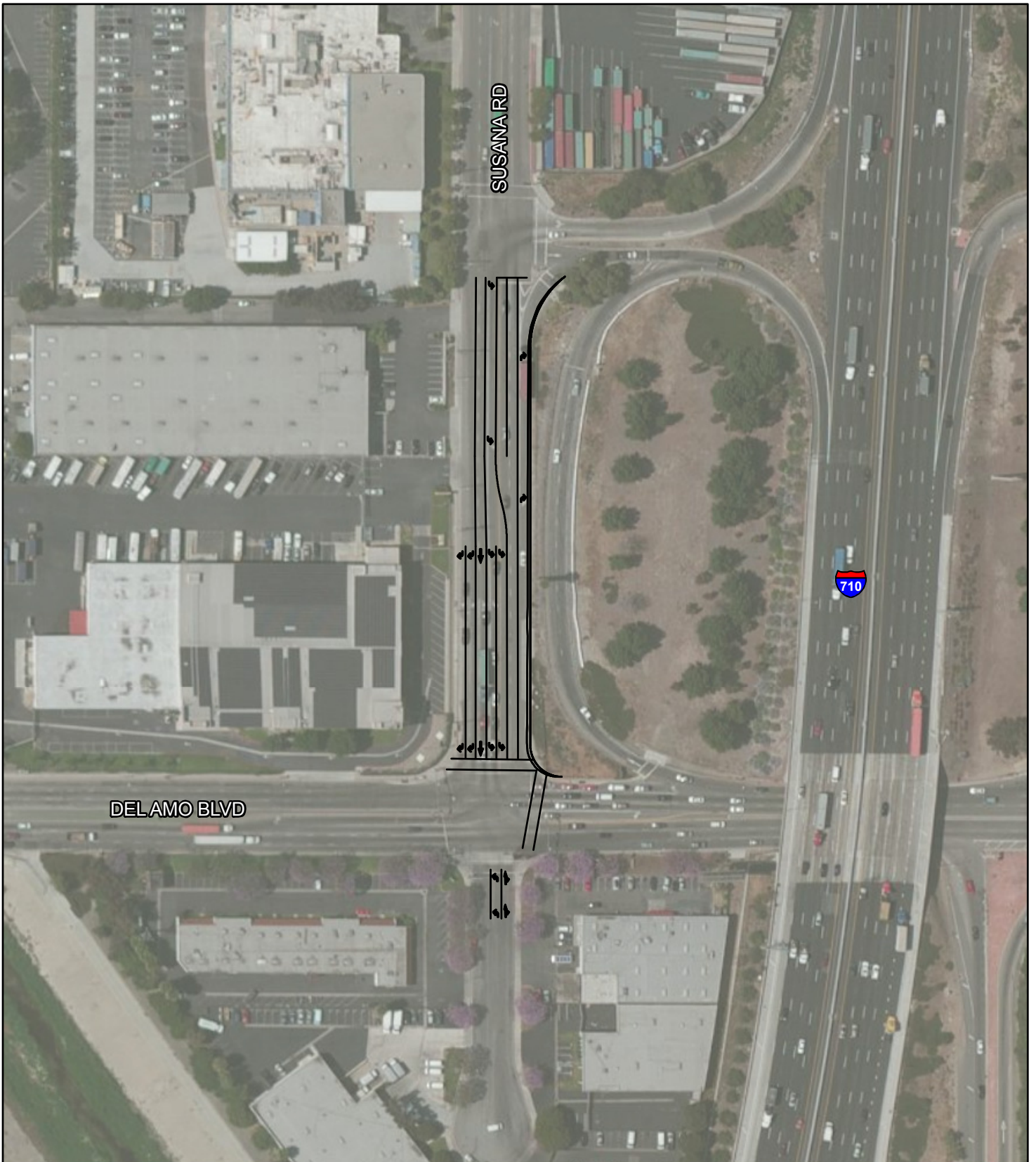
F:\URS0801A\GIS\EIR\_EIS\Concept\_Plans\_Intersections.mxd (6/13/12)



APPENDIX O  
Sheet 41 of 42

*I-710 Corridor Project EIR/EIS*  
Arterial Intersections  
Concept Plans

07-LA-710- PM 4.9/24.9  
EA 249900



DELA MO BLVD

SUSANA RD



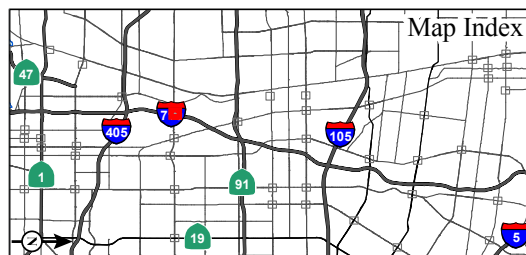
LEGEND

— Arterial Intersection Geometrics



SOURCE: BING (2009); URS (7/2011)

F:\URS0801A\GIS\EIR\_EIS\Concept\_Plans\_Intersections.mxd (6/13/12)



APPENDIX O  
Sheet 42 of 42

*I-710 Corridor Project EIR/EIS*  
Arterial Intersections  
Concept Plans

07-LA-710- PM 4.9/24.9  
EA 249900