

TRAFFIC COUNTS - 1964



S.C.R.T.D. LIBRARY


DEPARTMENT OF TRAFFIC
CITY OF LOS ANGELES

S.S. TAYLOR, City Traffic

S.C.R.T.D. LIBRARY

Traffic Counts-1964

City of Los Angeles
Department of Traffic



P R E F A C E

This publication is a compilation of traffic counts made by the Traffic Department of the City of Los Angeles during the calendar year 1964.

These counts are entirely within the physical boundaries of the City of Los Angeles and were taken on surface streets and some freeway ramps connecting to surface streets. Vehicle counts on freeways proper are not included.

Data from both manual 6 hour counts and 24 hour machine counts are included. The manual counts are identifiable by an absence of any 24 hour volume data.

The following information is included in the tabulation. Reading from left to right.

The alphabetical name of the street on which the count was taken and the cardinal direction from the cross street. The use of the term "at" in referring to a machine count indicates the approaches to the intersections were counted. The terms S/O, N/O, E/O and W/O in referring to a machine count indicates that the count was taken south of, north of, east of or west of the cross street mentioned.

The physical description of certain road characteristics is defined by a nine digit code. The table on the following page defines this code.

There are two alphabetical characters which indicate the nature and origin of the request.

Day of week.

Date.

Data. The following data is included:

Twenty-four hour total volume eastbound or northbound. Machine counts only.

Twenty-four hour total volume westbound or southbound. Machine counts only.

A.M. peak hour for both directions combined and then for individual directions.

P.M. peak hour for both directions combined and then for individual directions.

The time of beginning for each of these peak hours is also included.

Any questions pertaining to the information presented in this publication may be referred to the Statistics and Research Division of the Department of Traffic, 466-3571.

S.C.R.T.D. LIBRARY

SAMPLE

ADAMS BL. E/O CENTRAL AVE.

LEGEND

CHARACTER CODE COLUMN NUMBER

1	- MEDIAN & PVMT. TYPES	C	AC PVMT. DBL. CENTERLINE
23	- MEDIAN WIDTH	00	NO MEDIAN
45	- N/E ROADWAY WIDTH	27	NORTH ROADWAY 27'
67	- S/W ROADWAY WIDTH	27	SOUTH ROADWAY 27'
8	- N/E MARKED LANES	2	NORTH SIDE 2 MARKED LANES
9	- S/W MARKED LANES	2	SOUTH SIDE 2 MARKED LANES
		*	
	- DISTRICT ORIGINATING REQUEST	CR	CENTRAL REQUEST

STREET PHYSICAL CHARACTERISTICS CODE

Most of the counts in this publication include a 9 character code indicating the following physical characteristics of the street upon which the count was taken, see sample.

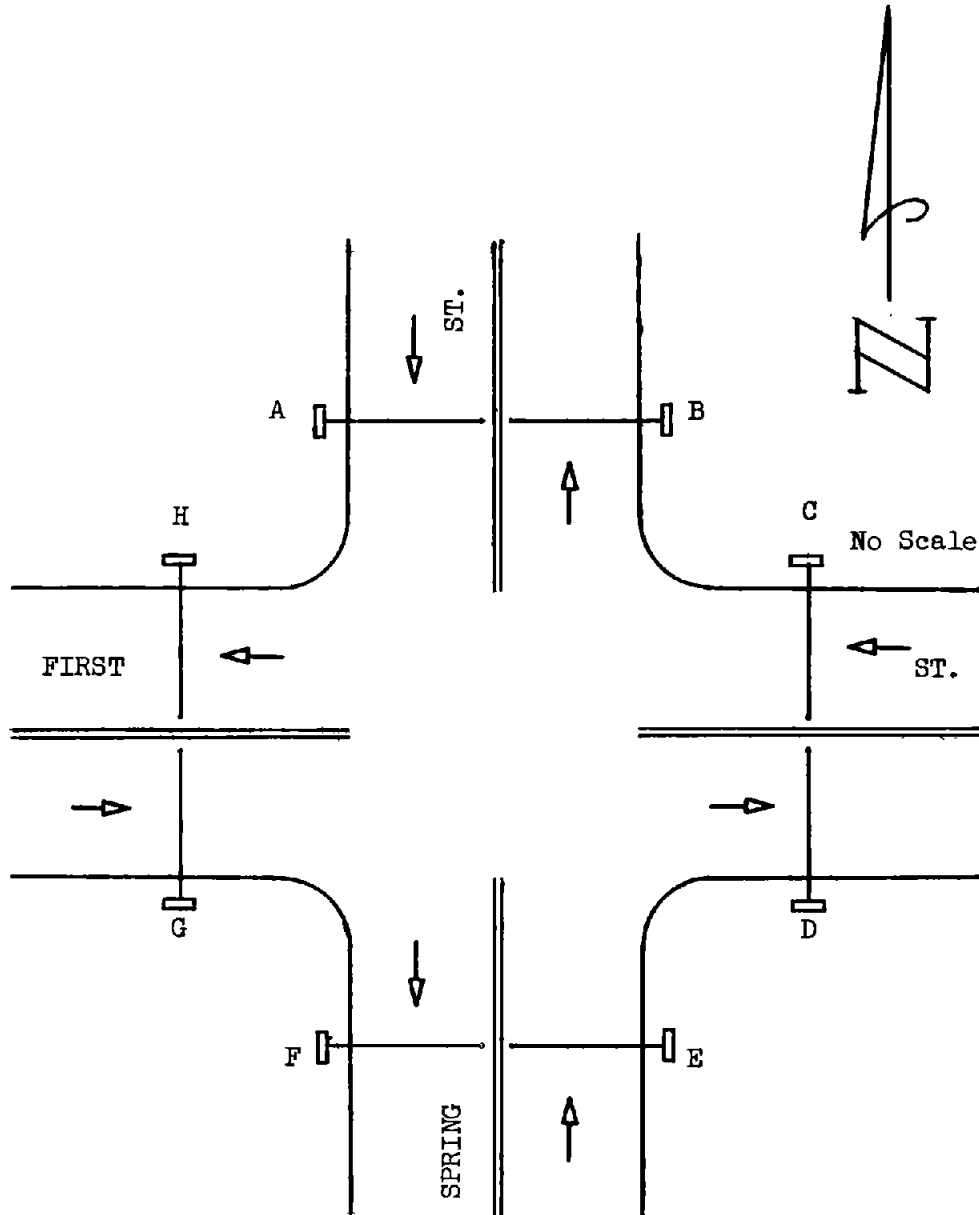
1st character	Median and Pavement Types	(See Code Below)
2nd & 3rd characters	Median Width	(Feet)
4th & 5th characters	N/E Roadway Width	(Feet)
6th & 7th characters	S/W Roadway Width	(Feet)
8th character	N/E Marked Lanes	(No.)
9th character	S/W Marked Lanes	(No.)

Median and Pavement Type Code


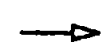
<u>Median Treatment</u>	<u>AC Pvmt</u>	<u>PCC Pvmt</u>
None	A	1
Single Centerline	B	2
Double Centerline	C	3
Double - Double Centerline or Paint Channelization	D	4
Paint and Bar Channelization	F	5
Raised Curb	G	6
Unimproved	J	7

City of Los Angeles
 Department of Traffic
 Statistics Division

EXPLANATION OF NOTATIONS USED IN TRAFFIC COUNT INFORMATION



LEGEND

-  Traffic Counter
-  Direction of Traffic

- A + B = Spring St. N/O First St.
- A + E = Spring St. AT First St. (2 Approaches)
- C + D = First St. E/O Spring St.
- C + G = First St. AT Spring St. (2 Approaches)
- E + F = Spring St. S/O First St.
- G + H = First St. W/O Spring St.

L O C A T I O N			DATE	DIR	VOLUME	AM	PEAK	PM	
ADAMS BL AT ARLINGTON AVE	C00 3030 22	WR TU	10/20/64	TOTAL	24392	7 15	1853	4 45	2080
				EAST	11881	7 15	1218	4 15	783
				WEST	12511	7 00	642	4 45	1349
ADAMS BLVD AT BRIGHTON AVE		CR MO	06/29/64				MANUAL	COUNT	
				EAST		7 00	1406	3 45	1049
				WEST		7 15	673	4 30	1624
ADAMS BLVD AT BRONSON AVE		WR MO	04/06/64				MANUAL	COUNT	
				EAST		7 15	1167	4 00	949
				WEST		7 15	806	4 45	1301
ADAMS BL AT CRENSHAW BL	C00 3939 33	WR FR	10/16/64	TOTAL	28687	7 15	1855	4 30	2350
				EAST	13873	7 15	998	4 30	1039
				WEST	14814	7 15	857	5 00	1355
ADAMS BL AT CRENSHAW BL	C00 3939 33	WR SA	10/17/64	TOTAL	29083	11 15	1500	3 45	1782
				EAST	14242	11 15	745	3 45	872
				WEST	14841	11 15	755	2 00	925
ADAMS BL AT CRENSHAW BL	C00 3939 33	WR SU	10/18/64	TOTAL	25196	10 15	1271	3 30	1637
				EAST	12431	10 15	718	5 00	761
				WEST	12765	11 15	610	4 00	923
ADAMS BL AT FAIRFAX AVE	C00 3030 22	WR WE	10/14/64	TOTAL	11322	7 15	1298	4 15	1142
				EAST	4806	7 30	478	4 00	627
				WEST	6516	7 00	864	4 45	591
ADAMS BL AT FIGUEROA ST	C00 2527 22	CR FR	06/12/64	TOTAL	24198	7 15	1675	4 30	2068
				EAST	9967	7 15	961	4 15	716
				WEST	14231	7 45	795	4 30	1404
ADAMS BL AT FIGUEROA ST	C00 2527 22	CR SA	06/13/64	TOTAL	22437	11 15	1277	3 30	1431
				EAST	9553	11 15	549	4 00	610
				WEST	12884	11 15	728	3 30	847
ADAMS BL AT FIGUEROA ST	C00 2527 22	CR SU	06/14/64	TOTAL	20957	10 45	1045	2 15	1392
				EAST	9218	10 15	471	2 15	604
				WEST	11739	10 45	582	2 15	788

L O C A T I O N				DATE	DIR	VOLUME	AM	PEAK	PM
ADAMS BL AT FIGUEROA ST	C00 2528 22	CR FR	10/09/64	TOTAL	24675	7 30	1906	4 15	2002
				EAST	10580	7 30	1180	4 15	772
				WEST	14095	7 45	765	4 30	1230
ADAMS BL AT FIGUEROA ST	C00 2528 22	CR SA	10/10/64	TOTAL	22337	11 15	1178	7 15	1472
				EAST	9639	11 15	534	7 00	637
				WEST	12698	11 15	644	7 15	839
ADAMS BL AT HAUSER BL	C00 4040 33	WR WE	10/14/64	TOTAL	15186	7 15	1238	4 30	1540
				EAST	6827	7 15	568	4 00	783
				WEST	8359	7 15	670	4 30	797
ADAMS BL AT HOOVER ST	C00 3435 33	CR FR	10/09/64	TOTAL	22841	7 30	1715	4 15	2052
				EAST	9631	7 15	1073	4 15	621
				WEST	13210	7 45	668	4 30	1450
ADAMS BL AT HOOVER ST	C00 3435 33	CR SA	10/10/64	TOTAL	21332	11 15	1101	7 00	1405
				EAST	8913	11 15	446	4 45	564
				WEST	12419	11 15	655	7 00	855
ADAMS BL AT LA BREA AVE	C00 3939 33	WR SA	10/17/64	TOTAL	23624	11 15	1380	3 45	1553
				EAST	11335	11 15	692	3 45	784
				WEST	12289	11 15	688	3 45	769
ADAMS BL AT LA BREA AVE	C00 3939 33	WR MO	10/19/64	TOTAL	23106	7 30	1684	4 45	1903
				EAST	11207	7 45	822	4 15	952
				WEST	11899	7 15	894	5 00	1031
ADAMS BL AT NORMANDIE AVE	C00 3030 33	CR SA	10/10/64	TOTAL	30591	11 00	1367	3 00	1813
				EAST	14760	11 00	697	2 15	881
				WEST	15831	11 00	670	7 30	980
ADAMS BL AT NORMANDIE AVE	C00 3030 33	CR TU	10/13/64	TOTAL	28717	7 30	2164	4 45	2463
				EAST	13998	7 30	1453	4 00	884
				WEST	14719	7 15	744	4 45	1614

L O C A T I O N

DATE DIR VOLUME AM PEAK PM

ADAMS BL AT REDONDO BL	D10 3030 22	WR TU	10/20/64	TOTAL	19547	7 15	1438	4 45	1761
				EAST	9268	7 15	702	4 00	895
				WEST	10279	7 15	736	4 45	942
ADAMS BL AT VERMONT AVE	C00 3030 33	CR FR	10/09/64	TOTAL	24638	7 15	1903	4 30	2066
				EAST	12215	7 15	1328	4 15	740
				WEST	12423	7 15	575	4 45	1381
ADAMS BL AT VERMONT AVE	C00 3030 33	CR SA	10/10/64	TOTAL	24349	11 15	1128	7 15	1525
				EAST	12282	11 15	564	7 15	742
				WEST	12067	11 15	564	7 30	794
ADAMS BL AT WEST BL	C00 3939 33	WR SA	10/17/64	TOTAL	27258	11 15	1418	3 45	1713
				EAST	13348	11 15	717	1 45	884
				WEST	13910	11 15	701	3 45	876
ADAMS BL AT WEST BL	C00 3939 33	WR SU	10/18/64	TOTAL	22871	10 30	1191	4 00	1509
				EAST	11076	10 30	657	2 45	723
				WEST	11795	11 15	549	4 00	838
ADAMS BL AT WEST BL	C00 3939 33	WR MO	10/19/64	TOTAL	24729	7 15	1728	4 30	2167
				EAST	11970	7 30	958	4 15	1017
				WEST	12759	7 00	812	4 30	1189
ADAMS BL AT WESTERN AVE	C00 3030 23	WR TU	10/13/64	TOTAL	26002	7 30	2017	4 45	2537
				EAST	11271	8 00	1266	4 45	773
				WEST	14731	7 30	799	4 45	1764
ADAMS BL AT WESTERN AVE	C00 3030 23	WR WE	10/14/64	TOTAL	25790	7 45	1684	4 45	2353
				EAST	11189	7 45	956	4 30	819
				WEST	14601	7 45	728	4 45	1556
ADAMS BLVD AT 5TH AVE		WR MO	04/06/64				MANUAL COUNT		
				EAST		7 15	1517	4 00	893
				WEST		7 00	680	5 00	1565
ADAMS BL AT 6TH AVENUE	C00 3030 22	WR WE	10/21/64	TOTAL	23400	7 15	1777	4 30	2117
				EAST	11158	7 15	1132	4 00	703
				WEST	12242	7 15	645	4 30	1432

LOCATION	DATE	DIR	VOLUME	AM	PEAK	PM	
ADLON RD AT EMPRESS AVE	VR TH 04/02/64			MANUAL COUNT			
		EAST		8 30	28	4 45	28
		WEST		8 00	51	4 45	68
AIRDROME ST AT LA CIENEGA BLVD	WR MO 01/27/64			MANUAL COUNT			
		EAST		8 00	369	4 30	253
		WEST		8 00	215	4 45	423
AIRPORT BL AT CENTURY BL	WR TU 12/22/64			MANUAL COUNT			
		NORTH		7 00	120	4 30	294
		SOUTH		7 00	651	4 15	682
ALAMEDA ST AT ANAHEIM ST HLDY HOLIDAY	SR TH 11/26/64	TOTAL	4458	10 30	282	2 45	317
		NORTH	3213	10 30	214	3 00	227
		SOUTH	1245	10 15	72	1 30	106
ALAMEDA ST AT ANAHEIM ST	SR FR 11/27/64	TOTAL	10591	7 00	933	4 15	1063
		NORTH	7561	6 45	621	4 15	807
		SOUTH	3030	7 15	328	4 00	266
ALAMEDA ST AT ANAHEIM ST	SR SA 11/28/64	TOTAL	6693	6 45	503	4 30	576
		NORTH	4821	11 00	362	4 30	433
		SOUTH	1872	6 45	190	4 30	143
ALAMEDA ST AT ANAHEIM ST	SR SU 11/29/64	TOTAL	5736	6 45	340	4 15	607
		NORTH	4167	11 15	227	4 15	486
		SOUTH	1569	6 15	118	2 45	141
ALAMEDA ST AT MACY ST	CR WE 10/07/64			MANUAL COUNT			
		NORTH		7 00	763	4 45	1649
		SOUTH		7 00	1006	3 30	877
ALAMEDA ST AT MAIN ST	CR FR 09/25/64			MANUAL COUNT			
		NORTH		7 30	654	4 15	1456
		SOUTH		7 15	1703	3 15	1205
ALAMEDA ST AT OLYMPIC BLVD	CR FR 07/03/64			MANUAL COUNT			
		NORTH		7 00	811	4 15	734
		SOUTH		7 15	536	3 45	746

LOCATION		DATE	DIR	VOLUME	AM	PEAK	PM	
ALAMEDA ST AT SUNSET BLVD	CR WE	10/07/64			MANUAL COUNT			
			NORTH		7 00	578	4 30 1163	
			SOUTH		7 15	1458	3 30 1131	
ALAMEDA ST AT WASHINGTON BLVD	CR FR	07/17/64			MANUAL COUNT			
			NORTH		7 15	1017	3 30 1171	
			SOUTH		7 00	1217	4 00 1406	
ALAMEDA ST AT 7TH ST	CR MO	04/27/64			MANUAL COUNT			
			NORTH		7 00	891	4 15 992	
			SOUTH		7 15	789	4 00 1034	
ALAMEDA ST AT 8TH ST	CR MO	04/27/64			MANUAL COUNT			
			NORTH		7 15	871	4 15 898	
			SOUTH		7 00	717	4 15 1178	
ALAMEDA ST AT 15TH ST	CR MO	06/22/64			MANUAL COUNT			
			NORTH		7 00	1173	4 00 1043	
			SOUTH		7 00	1063	4 15 1215	
ALANA DR AT DARTFORD WAY	VR TU	11/17/64			MANUAL COUNT			
			NORTH		8 00	15	3 15 20	
			SOUTH		7 45	53	4 30 55	
ALANA DR AT TOBIN WAY	VR TU	10/13/64			MANUAL COUNT			
			EAST		8 30	22	5 00 14	
			WEST		8 15	28	4 45 53	
ALBANY ST AT PICO BL	B00 2020 11	CR FR	05/15/64	TOTAL	2218	7 00	174	4 00 191
				NORTH	896	7 45	90	4 00 70
				SOUTH	1322	10 00	115	4 00 121
ALBANY ST AT PICO BL	B00 2020 11	CR SA	05/16/64	TOTAL	1693	11 15	108	3 30 141
				NORTH	721	11 15	43	12 00 66
				SOUTH	972	11 15	65	3 30 90

LOCATION	DATE	DIR	VOLUME	AM	PEAK	PM			
ALBANY ST AT PICO BL	B00 2020 11	CR SU	05/17/64	TOTAL	1387	10 45	102	1 15	111
				NORTH	604	11 00	52	1 30	61
				SOUTH	783	10 45	56	5 30	62
ALBERS ST AT MURIETTA AV	A00 1818 11	VR TU	12/08/64	TOTAL	572	8 00	56	2 45	92
				EAST	247	8 00	23	3 15	46
				WEST	325	8 15	33	3 30	60
ALCAZAR ST E/O SOTO ST	A00 1515 11	CR TU	06/30/64	TOTAL	2014	7 00	557	4 00	240
				EAST	568	7 00	32	4 00	126
				WEST	1446	7 00	525	4 00	114
ALCAZAR ST W/O SOTO ST	A00 1212 11	CR TU	06/30/64	TOTAL	4416	7 00	809	4 00	692
				EAST	2163	11 15	110	4 00	555
				WEST	2253	7 00	740	3 45	142
ALEXANDRIA AVE AT BEVERLY BLVD		CR TU	08/04/64				MANUAL COUNT		
				NORTH		8 15	31	5 00	65
				SOUTH		7 30	31	5 00	28
ALEXANDRIA AVE AT 4TH ST		CR TH	07/23/64				MANUAL COUNT		
				NORTH		7 45	105	4 45	287
				SOUTH		7 30	279	4 30	96
ALISO ST E/O ALAMEDA ST NON DIRECTIONAL COUNT	A00 48 4	CR TH	01/23/64	TOTAL	11639	7 00	1461	11 30	684
ALLA RD AT MAXELLA AVE		WR WE	10/21/64				MANUAL COUNT		
				NORTH		7 15	316	3 30	203
				SOUTH		7 15	98	4 30	200
ALLENFORD AVE AT BRINKLEY AVE		WR TH	02/06/64				MANUAL COUNT		
				EAST		7 30	441	3 30	332
				WEST		7 30	246	5 00	510
ALLOTT AVE AT COLLINS ST	A00 1818 11	VR TH	07/30/64	TOTAL	519	9 45	58	5 30	46
				NORTH	215	9 45	24	4 30	25
				SOUTH	304	9 45	34	2 45	29

L O C A T I O N		DATE	DIR	VOLUME	AM	PEAK	PM
ALLOTT AVE AT HATTERAS ST	B00 1818 11	VR SA	07/25/64	TOTAL	494	11 15	38 6 45 68
				NORTH	231	10 15	16 4 30 28
				SOUTH	263	11 15	28 6 45 46
ALLOTT AVE AT HATTERAS ST	B00 1818 11	VR SU	07/26/64	TOTAL	530	11 15	44 3 45 76
				NORTH	275	9 45	28 3 45 56
				SOUTH	255	11 00	30 5 30 56
ALLOTT AVE AT HATTERAS ST	B00 1818 11	VR MO	07/27/64	TOTAL	572	10 30	93 4 30 71
				NORTH	312	10 30	70 6 15 47
				SOUTH	260	10 15	25 4 30 33
ALMA ST AT 9TH ST		SR MO	05/25/64				MANUAL COUNT
				NORTH		7 15	92 3 15 92
				SOUTH		7 30	104 3 00 110
ALONDRA BLVD AT ORCHARD AVE		SR FR	06/12/64				MANUAL COUNT
				EAST		7 15	447 3 30 404
				WEST		7 15	397 4 45 690
AMBOY AVE AT RIALTO ST	A00 1818 11	VR TU	04/14/64	TOTAL	431	7 45	54 4 15 70
				EAST	245	8 00	44 4 15 49
				WEST	186	7 00	16 11 45 53
AMESTOY AVE AT LOS ALIMOS ST	A00 1717 11	VR SA	05/23/64	TOTAL	1345	10 00	120 2 00 143
				NORTH	615	10 00	50 7 00 58
				SOUTH	730	9 45	72 2 00 99
AMESTOY AVE AT LOS ALIMOS ST	A00 1717 11	VR SU	05/24/64	TOTAL	1120	10 30	90 1 00 176
				NORTH	547	11 00	43 4 45 72
				SOUTH	573	10 30	50 1 00 129
AMESTOY AVE AT LOS ALIMOS ST	A00 1717 11	VR MO	05/25/64	TOTAL	1546	8 15	179 3 00 163
				NORTH	748	8 15	62 5 45 128
				SOUTH	798	8 15	117 3 00 102

L O C A T I O N			DATE	DIR	VOLUME	AM	PEAK	PM	
AMESTOY AVE AT TRIBUNE ST	A00 1818 11	VR FR	06/05/64	TOTAL	1766	8 00	171	3 00	303
				NORTH	728	7 45	73	3 00	89
				SOUTH	1038	8 30	113	3 00	214
AMIGO AVE AT BASSETT ST		VR MO	05/25/64				MANUAL COUNT		
				NORTH		7 00	33	7 00	34
				SOUTH		4 45	56	4 45	46
AMIGO AVE AT HART ST	A00 1818 11	VR FR	11/20/64	TOTAL	1444	8 00	122	3 30	183
				NORTH	570	8 30	45	3 00	67
				SOUTH	874	7 45	84	3 15	134
AMIGO AVE AT HART ST	A00 1818 11	VR SA	11/21/64	TOTAL	1037	11 00	110	4 30	113
				NORTH	382	11 00	44	12 15	44
				SOUTH	655	10 30	67	4 15	78
AMIGO AVE AT HART ST	A00 1818 11	VR SU	11/22/64	TOTAL	1090	11 00	144	1 00	163
				NORTH	391	10 45	47	3 30	53
				SOUTH	699	11 15	102	1 00	135
AMIGO AV AT SHERMAN WAY		VR FR	12/11/64				MANUAL COUNT		
				NORTH		8 00	59	4 30	174
				SOUTH		8 00	46	2 00	72
ANAHEIM ST AT ALAMEDA ST HLDY HOLIDAY	C00 3340 33	SR TH	11/26/64	TOTAL	12858	11 15	841	1 15	845
				EAST	5030	11 15	317	1 00	345
				WEST	7828	11 15	524	11 45	537
ANAHEIM ST AT ALAMEDA ST	C00 3340 33	SR FR	11/27/64	TOTAL	25583	7 00	2073	4 15	2247
				EAST	10342	6 45	1110	11 45	882
				WEST	15241	11 15	1221	4 15	1554
ANAHEIM ST AT ALAMEDA ST	C00 3340 33	SR SA	11/28/64	TOTAL	18829	11 15	1255	4 45	1596
				EAST	7505	10 30	571	12 15	547
				WEST	11324	11 15	720	4 45	1088
ANAHEIM ST AT ALAMEDA ST	C00 3340 33	SR SU	11/29/64	TOTAL	14269	11 15	776	4 45	1236
				EAST	5514	11 00	333	5 00	456
				WEST	8755	10 45	458	4 15	837

LOCATION		DATE	DIR	VOLUME	AM	PEAK	PM		
ANAHEIM ST AT BANNING BLVD	SR FR	05/08/64			MANUAL COUNT				
			EAST		7 00	801	4 30	850	
			WEST		7 00	781	4 30	1122	
ANAHEIM ST AT MARINE AVE	SR TH	11/05/64			MANUAL COUNT				
			EAST		7 00	684	4 15	721	
			WEST		7 15	633	4 30	897	
ANAHEIM ST AT PRESIDENT AVE	SR FR	08/21/64			MANUAL COUNT				
			EAST		7 00	372	5 00	293	
			WEST		7 15	228	4 45	533	
ANCHOVY AVE AT 25TH ST S P	SR MO	07/20/64			MANUAL COUNT				
			NORTH		7 00	59	4 15	55	
			SOUTH		7 30	28	3 30	17	
ANDASOL AVE AT ELKWOOD ST	A00 1818 11	VR TU	08/18/64	TOTAL	484	9 45	29	5 00	53
				NORTH	292	9 45	21	4 15	36
				SOUTH	192	7 30	17	7 00	25
ANTIOCH ST E/O HAVERFORD AVE	WR TU	06/09/64			MANUAL COUNT				
			EAST		7 45	75	3 30	208	
			WEST		7 45	41	5 00	128	
APPERSON ST AT COMMERCE AVE	VR MO	03/30/64			MANUAL COUNT				
			EAST		8 00	72	4 45	163	
			WEST		7 00	141	3 00	101	
APPERSON ST AT MT GLEASON AVE	VR TU	07/14/64			MANUAL COUNT				
			EAST		7 30	156	4 45	395	
			WEST		7 30	85	4 45	201	
ARCOLA AV/DE GARMO/AT ARMINTA ST	A00 1616 11	VR FR	04/10/64	TOTAL	2210	7 45	153	3 00	355
				NORTH	799	8 00	49	4 00	103
				SOUTH	1411	8 15	107	3 00	258

L O C A T I O N				DATE	DIR	VOLUME	AM	PEAK	PM	
ARCOLA AV/DE GARMO/AT ARMINTA ST	A00 1616 11	VR SA	04/11/64	TOTAL		2000	11 15	174	11 45	222
				NORTH		657	10 45	68	3 15	86
				SOUTH		1343	11 15	112	1 30	166
ARCOLA AV/DE GARMO/AT ARMINTA ST	A00 1616 11	VR SU	04/12/64	TOTAL		1616	9 15	238	12 15	167
				NORTH		611	9 15	64	4 00	74
				SOUTH		1005	9 15	174	12 15	117
ARDMORE AVE AT 5TH ST		CR WE	03/18/64					MANUAL COUNT		
				NORTH			9 00	41	4 45	164
				SOUTH			8 00	270	5 00	35
ARLETA AVE AT OSBORNE ST		VR MO	05/18/64					MANUAL COUNT		
				NORTH			7 15	120	4 30	208
				SOUTH			7 00	152	4 45	115
ARLETA AVE AT PIERCE ST		VR TU	07/21/64					MANUAL COUNT		
				NORTH			8 45	38	4 45	69
				SOUTH			7 00	25	4 45	74
ARLETA AVE S/O SAN JOSE ST	A00 3131 11	VR SA	02/15/64	TOTAL		748	10 00	81	11 45	90
				NORTH		325	11 15	55	11 30	61
				SOUTH		423	10 30	51	12 30	46
ARLETA AVE S/O SAN JOSE ST	A00 3131 11	VR SU	02/16/64	TOTAL		643	10 45	27	3 15	140
				NORTH		325	10 45	12	3 15	99
				SOUTH		318	11 15	15	2 30	42
ARLETA AVE S/O SAN JOSE ST	A00 3131 11	VR MO	02/17/64	TOTAL		459	9 45	38	4 00	88
				NORTH		207	10 00	24	4 15	56
				SOUTH		252	6 30	20	4 00	36
ARLETA AVE AT TERRA BELLA ST		VR TH	04/30/64					MANUAL COUNT		
				NORTH			7 00	65	4 30	151
				SOUTH			7 30	79	3 00	76
ARLETA AVE AT VAN NUYS BLVD		VR MO	04/20/64					MANUAL COUNT		
				NORTH			7 00	57	3 45	89
				SOUTH			7 00	23	3 00	43

L O C A T I O N		DATE	DIR	VOLUME	AM	PEAK	PM
ARLINGTON AVE AT JEFFERSON BLVD		WR FR			MANUAL COUNT		
			NORTH		7 30	934	4 45 583
			SOUTH		8 00	423	4 45 1128
ARLINGTON AVE S/O OLYMPIC BLVD		WR FR			MANUAL COUNT		
			NORTH		7 15	338	3 30 249
			SOUTH		7 45	160	4 45 435
ARLINGTON AVE AT VENICE BL	C00 2020 22	WR TU		TOTAL 10370	7 15	907	4 45 1090
				NORTH 5852	7 15	681	4 45 475
				SOUTH 4518	11 15	254	4 30 621
ARLINGTON AVE AT WASHINGTON BL	C00 2020 22	WR SA		TOTAL 12706	11 15	797	4 45 899
				NORTH 7033	11 15	459	6 15 459
				SOUTH 5673	11 00	340	5 15 450
ARLINGTON AVE AT WASHINGTON BL	C00 2020 22	WR SU		TOTAL 10217	10 45	567	12 15 687
				NORTH 5804	10 00	339	2 30 403
				SOUTH 4413	10 45	234	12 00 323
ARLINGTON AVE AT WASHINGTON BL	C00 2020 22	WR MO		TOTAL 13454	7 15	1009	4 45 1267
				NORTH 7274	7 15	726	4 30 505
				SOUTH 6180	11 15	311	5 00 782
ARLINGTON AVE S/O 21ST STREET	C00 2020 22	WR TH		TOTAL 15530	7 15	1434	4 30 1712
				NORTH 7592	7 15	992	4 30 638
				SOUTH 7938	7 30	452	4 30 1074
ARLINGTON AVE N/O 24TH STREET	C00 2020 22	WR TH		TOTAL 15432	7 30	1434	4 45 1709
				NORTH 7516	7 30	990	4 30 630
				SOUTH 7916	7 45	464	4 45 1098
ARMINTA ST AT ARCOLA AV/DE GARMO/	A00 1418 11	VR FR		TOTAL 724	6 45	52	3 15 130
				EAST 384	11 15	32	3 15 60
				WEST 340	6 45	32	3 15 70

LOCATION	DATE	DIP	VOLUME	AM	PEAK	PM			
ARMINTA ST AT ARCOLA AV/DE GARMO/	A00 1418 11	VR SA	04/11/64	TOTAL	663	10 30	68	1 00	93
				EAST	425	11 15	37	1 30	66
				WEST	238	10 30	33	1 00	29
ARMINTA ST AT ARCOLA AV/DE GARMO/	A00 1418 11	VR SU	04/12/64	TOTAL	582	11 15	92	6 15	92
				EAST	397	11 15	37	6 15	87
				WEST	195	10 15	17	4 15	34
ARMSTEAD ST AT BIRCHER ST	A00 1717 11	VR TH	05/28/64	TOTAL	262	11 15	19	4 30	41
				EAST	129	10 45	9	4 30	30
				WEST	133	11 15	14	3 00	15
ARMSTEAD ST W/O WOODLEY AVE	A00 1818 11	VR SA	09/12/64	TOTAL	231	11 15	29	11 45	38
				EAST	101	11 15	13	11 45	16
				WEST	130	11 15	16	11 45	22
ARMSTEAD ST W/O WOODLEY AVE	A00 1818 11	VR SU	09/13/64	TOTAL	165	11 00	15	2 00	24
				EAST	86	11 00	9	6 30	14
				WEST	79	11 00	6	2 00	14
ARMSTEAD ST W/O WOODLEY AVE	A00 1818 11	VR MO	09/14/64	TOTAL	276	7 45	26	6 15	51
				EAST	127	7 45	15	6 15	24
				WEST	149	8 00	12	6 30	28
ARVILLA AVE AT SAN FERNANDO RD		VR FR	01/31/64				MANUAL COUNT		
				EAST		7 15	23	3 30	244
				WEST		7 00	304	4 15	199
ASCOT AVE AT 48TH PL		CR TH	06 18/64				MANUAL COUNT		
				NORTH		7 15	79	4 15	81
				SOUTH		7 30	66	4 30	166
AVALON BLVD AT FLORENCE AVE		CR FR	01/03/64				MANUAL COUNT		
				NORTH		7 00	1033	3 00	551
				SOUTH		7 45	362	4 15	1124
AVALON BL AT LOMITA BL		SR MO	11/23/64				MANUAL COUNT		
				NORTH		7 15	361	4 30	791
				SOUTH		7 15	570	4 15	544

LOCATION			DATE	DIR	VOLUME	AM	PEAK	PM
AVALON BLVD AT MANCHESTER AVE		CR WE	07/01/64					
						MANUAL COUNT		
				NORTH		7 00	862	4 00 645
				SOUTH		7 00	356	4 30 902
AVALON BL AT SLAUSON AVE	C00 3330 22	CR FR	01/17/64	TOTAL	19649	7 00	1503	4 30 1885
				NORTH	10467	7 15	1086	4 00 883
				SOUTH	9182	11 15	468	4 30 1078
AVALON BL AT SLAUSON AVE	C00 3330 22	CR SA	01/18/64	TOTAL	15037	11 15	941	12 00 1006
				NORTH	7582	10 45	487	12 15 498
				SOUTH	7455	11 15	466	12 00 513
AVALON BL AT SLAUSON AVE	C00 3330 22	CR SU	01/19/64	TOTAL	13628	11 00	971	12 45 1203
				NORTH	6884	11 00	589	6 15 584
				SOUTH	6744	10 45	387	12 45 809
AVALON BLVD AT 46TH ST		CR FR	08/21/64					
						MANUAL COUNT		
				NORTH		7 00	1057	3 45 813
				SOUTH		7 00	402	4 30 1009
AVALON BL AT 46TH ST	C00 3131 22	CR SA	09/26/64	TOTAL	17731	11 15	1070	11 30 1097
				NORTH	8511	11 15	526	3 30 544
				SOUTH	9220	11 15	544	4 45 583
AVALON BL AT 46TH ST	C00 3131 22	CR SU	09/27/64	TOTAL	15718	10 30	1085	1 00 1131
				NORTH	7551	10 15	565	1 15 540
				SOUTH	8167	10 30	534	1 00 595
AVALON BL AT 46TH ST	C00 3131 22	CR MO	09/28/64	TOTAL	17434	7 00	1485	4 00 1672
				NORTH	8711	7 00	1078	3 45 708
				SOUTH	8723	10 30	484	4 30 1049
AVALON BL AT 52ND PL		CR TU	12/22/64					
						MANUAL COUNT		
				NORTH		7 00	1135	3 30 828
				SOUTH		7 00	462	4 45 1088

L O C A T I O N				DATE	DIR	VOLUME	AM	PEAK	PM	
AVALON BL N/O 79TH ST	300	3333	33	CR FR	02/07/64	TOTAL 18654	6 45	1479	4 30	1626
						NORTH 9223	6 45	1111	4 00	566
						SOUTH 9431	11 15	420	4 45	1084
AVALON BL AT 81ST ST				CR WE	12/30/64			MANUAL COUNT		
						NORTH	7 00	920	3 45	515
						SOUTH	7 15	291	4 15	995
AVALON BL AT 83RD ST	300	3333	33	CR FR	02/07/64	TOTAL 20047	7 00	1477	4 45	1967
						NORTH 9443	7 00	1083	4 00	629
						SOUTH 10604	11 00	468	4 45	1380
AVALON BL AT 83RD ST	300	3333	33	CR SA	02/08/64	TOTAL 19279	11 15	1169	2 45	1405
						NORTH 8839	11 15	530	5 00	572
						SOUTH 10440	11 15	639	12 30	840
AVALON BL AT 83RD ST	300	3333	33	CR SU	02/09/64	TOTAL 11879	10 00	700	5 15	1059
						NORTH 7818	10 15	565	5 45	594
						SOUTH 4061	9 15	217	4 45	494
AVALON BL AT 95TH ST				SR TU	12/29/64			MANUAL COUNT		
						NORTH	7 00	757	4 15	478
						SOUTH	7 15	274	4 45	894
AVE OF THE STARS S/O OLYMPIC BL	G28	3535	33	WR TU	02/25/64	TOTAL 1721	7 00	169	3 45	195
						NORTH 970	7 00	104	3 15	111
						SOUTH 751	7 00	65	3 45	87
AVE OF THE STARS N/O PICO BL	G28	3435	33	WR WE	02/26/64	TOTAL 1378	7 00	165	3 45	141
						NORTH 906	7 00	132	2 00	95
						SOUTH 472	11 15	48	3 45	78
AVE OF THE STARS S/O STA MONICA BL	G18	4535	43	WR TU	02/25/64	TOTAL 2767	11 15	256	4 00	277
						NORTH 1501	11 15	156	4 00	199
						SOUTH 1266	8 00	143	1 00	139
AVE SAN LUIS E/O MULHOLLAND DR				VR TH	01/30/64			MANUAL COUNT		
						EAST	7 00	991	3 15	520
						WEST	7 15	91	3 30	130

LOCATION	DATE	DIR	VOLUME	AM	PEAK	PM
AVE SAN LUIS AT VILLEBOSO AVE	07/09/64	VR TH		MANUAL COUNT		
			EAST	7 15	72	3 00 59
			WEST	9 00	25	4 45 85
AVIATION BL N/O CENTURY BL	09/01/64	WR TU	C00 3030 33	TOTAL	14127	7 00 1522 4 00 1607
				NORTH	6936	11 15 530 4 00 982
				SOUTH	7191	7 00 1004 3 45 648
AVIATION BL N/O CENTURY BL	12/09/64	WR WE	C00 3030 33	TOTAL	14810	7 00 1603 4 15 1809
				NORTH	7292	7 15 520 4 30 1204
				SOUTH	7518	7 00 1102 3 45 727
AVIATION BL S/O CENTURY BL	09/01/64	WR TU	C00 3030 33	TOTAL	16229	7 00 1499 4 15 1855
				NORTH	8111	11 15 716 4 15 1062
				SOUTH	8118	7 00 1031 4 15 793
AVIATION BL AT CENTURY BL	12/08/64	WR TU		MANUAL COUNT		
				NORTH	7 15 516	4 15 1451
				SOUTH	7 15 1083	3 45 721
AVIATION BL S/O IMPERIAL HWY	12/17/64	WR TH	C00 3030 22	TOTAL	12101	7 30 1178 4 30 1507
				NORTH	5969	7 15 655 4 45 564
				SOUTH	6132	7 30 548 4 30 967
AVIATION BL AT IMPERIAL HWY	12/23/64	WR WE		MANUAL COUNT		
				NORTH	7 15 662	4 15 590
				SOUTH	7 30 843	4 30 1063
AVIATION BL S/O 104TH ST	02/20/64	WM TH	C00 2222 22	TOTAL	17205	7 00 1714 4 15 2023
				NORTH	8698	7 30 687 4 15 1126
				SOUTH	8507	7 00 1083 4 15 897
AVIATION BLVD S/O 104TH ST	03/19/64	WM TH	C00 2222 22	TOTAL	13448	7 15 1319 4 15 1603
				NORTH	8048	7 15 679 4 15 1059
				SOUTH	5400	7 00 646 4 30 582
AVIATION BL S/O 104TH ST	04/23/64	WM TH	C00 2222 22	TOTAL	15064	7 00 1513 4 15 1771
				NORTH	7503	11 15 627 4 15 1012
				SOUTH	7561	7 00 959 4 15 759

L O C A T I O N			DATE	DIR	VOLUME	AM	PEAK	PM	
AVIATION BL S/O 104TH ST	C00 2222 22	WM TH	05/21/64	TOTAL	14832	7 15	1469	4 15	1659
				NORTH	7219	11 15	564	4 15	987
				SOUTH	7613	7 15	1011	4 30	673
AVIATION BL S/O 104TH ST	C00 2222 22	WM TH	06/18/64	TOTAL	16101	7 15	1570	4 00	1836
				NORTH	8063	11 15	656	4 00	1116
				SOUTH	8038	7 15	1024	4 15	737
AYRES AVE AT WESTWOOD BLVD		WR TU	04/07/64				MANUAL COUNT		
				EAST		8 15	28	4 30	57
				WEST		7 15	56	3 30	96
B ST W/O ALAMEDA ST HLDY HOLIDAY	300 2424 22	SR TH	11/26/64	TOTAL	5527	11 00	359	12 15	375
				EAST	2888	11 00	188	12 15	206
				WEST	2639	11 00	171	1 30	182
B ST W/O ALAMEDA ST	300 2424 22	SR FR	11/27/64	TOTAL	11697	7 00	947	4 30	1162
				EAST	6407	7 00	530	4 15	664
				WEST	5290	7 15	444	4 30	513
B ST W/O ALAMEDA ST	300 2424 22	SR SA	11/28/64	TOTAL	7809	11 00	526	4 30	628
				EAST	4113	11 00	306	4 15	330
				WEST	3696	7 15	239	4 30	302
B ST W/O ALAMEDA ST	300 2424 22	SR SU	11/29/64	TOTAL	6921	11 15	367	4 30	711
				EAST	3689	11 15	196	4 30	457
				WEST	3232	11 00	180	3 45	314
B ST AT FIGUEROA ST		SR MO	03/23/64				MANUAL COUNT		
				EAST		7 00	721	4 15	824
				WEST		7 15	549	4 30	1137
B ST AT FRIES ST		SR TH	08/13/64				MANUAL COUNT		
				EAST		7 00	954	4 15	988
				WEST		7 15	793	4 30	818
B ST AT WILMINGTON BLVD		SR WE	04/01/64				MANUAL COUNT		
				EAST		7 15	794	4 15	891
				WEST		7 00	712	4 15	1002

L O C A T I O N		DATE	DIR	VOLUME	AM	PEAK	PM
BABBITT AVE AT BIRCHER ST		VR MO			MANUAL COUNT		
			NORTH		7 15	19	5 00
			SOUTH		8 00	9	3 00
							33
							22
BABBITT AVE AT BIRCHER ST		VR MO			MANUAL COUNT		
			NORTH		8 45	11	5 00
			SOUTH		7 00	13	4 45
							24
							16
BABBITT AVE AT FLANDERS ST		VR WE			MANUAL COUNT		
			NORTH		8 15	13	5 00
			SOUTH		7 30	32	3 45
							66
							22
BAGLEY AVE AT CATTARAUGUS AVE		WR WE			MANUAL COUNT		
			NORTH		7 30	163	4 45
			SOUTH		7 30	49	4 00
							222
							53
BALBOA BL N/O BURBANK BL	200 1919 11	VR WE			MANUAL COUNT		
			TOTAL	17207	7 15	1631	4 15
			NORTH	8378	7 15	867	4 15
			SOUTH	8829	7 00	774	4 15
							1576
							759
							817
BALBOA BL N/O BURBANK BL	200 1818 11	VR TH			MANUAL COUNT		
			TOTAL	17205	7 15	1626	4 15
			NORTH	8702	7 15	848	4 15
			SOUTH	8503	7 15	778	3 00
							1529
							838
							736
BALBOA BL AT DEVONSHIRE ST		VR MO			MANUAL COUNT		
			NORTH		7 15	312	4 30
			SOUTH		7 15	752	3 15
							726
							498
BALBOA BL N/O LASSEN ST	200 2317 11	VR FR			MANUAL COUNT		
			TOTAL	14468	7 15	844	4 45
			NORTH	7613	11 15	431	4 30
			SOUTH	6855	7 15	561	4 45
							1446
							910
							549
BALBOA BL N/O LASSEN ST	200 2317 11	VR SA			MANUAL COUNT		
			TOTAL	13978	11 00	1102	4 00
			NORTH	7379	11 15	576	1 45
			SOUTH	6599	11 00	527	4 00
							1270
							688
							625

L O C A T I O N				DATE	DIR	VOLUME	AM	PEAK	PM
BALBOA BL N/O LASSEN ST	200 2317 11	VR SU	04/19/64	TOTAL	11015	11 15	824	3 00	1026
				NORTH	5652	11 15	428	1 30	532
				SOUTH	5363	11 15	396	3 00	526
BALBOA BL N/O LASSEN ST	200 1616 11	VR SA	05/16/64	TOTAL	14531	11 00	1056	3 45	1258
				NORTH	7636	11 00	577	3 45	671
				SOUTH	6895	11 15	481	4 30	599
BALBOA BL N/O LASSEN ST	200 1616 11	VR SU	05/17/64	TOTAL	12084	11 15	936	1 30	1067
				NORTH	6166	11 15	506	1 30	561
				SOUTH	5918	11 15	430	3 45	533
BALBOA BL N/O LASSEN ST	200 1616 11	VR MO	05/18/64	TOTAL	12807	7 15	834	4 00	1218
				NORTH	6597	10 30	408	4 00	738
				SOUTH	6210	7 15	542	3 30	520
BALBOA BLVD AT NORDHOFF ST		VR TH	10/01/64				MANUAL COUNT		
				NORTH		7 15	435	4 30	880
				SOUTH		7 15	792	3 45	596
BALBOA BL S/O RINALDI ST	C00 4633 32	VR TU	03/24/64	TOTAL	8152	11 15	571	4 45	702
				NORTH	4208	11 00	297	4 45	387
				SOUTH	3944	11 15	277	4 30	327
BALBOA BLVD AT RINALDI ST		VR MO	10/05/64				MANUAL COUNT		
				NORTH		7 15	292	5 00	367
				SOUTH		7 00	653	3 00	515
BALBOA BL N/O ROSCOE BL	300 3838 23	VR SA	03/21/64	TOTAL	16494	11 15	1180	4 00	1276
				NORTH	8003	11 15	575	12 00	669
				SOUTH	8491	11 15	605	3 30	665
BALBOA BL N/O ROSCOE BL	300 3838 23	VR SU	03/22/64	TOTAL	11303	11 15	873	12 45	1101
				NORTH	5497	11 15	423	1 00	535
				SOUTH	5806	11 15	450	12 45	567
BALBOA BL N/O ROSCOE BL	300 3838 23	VR MO	03/23/64	TOTAL	15362	7 15	1641	4 30	1637
				NORTH	7450	7 15	731	4 30	836
				SOUTH	7912	7 15	910	4 30	801

L O C A T I O N				DATE	DIR	VOLUME	AM	PEAK	PM		
BALBOA BL N/O ROSCOE BL	300	3838	23	VR TU	03/24/64	TOTAL	17341	7 15	1583	4 30	1704
						NORTH	8495	7 30	738	4 30	902
						SOUTH	8846	7 15	847	4 30	802
BALBOA BL S/O ROSCOE BL	300	3127	22	VR WE	02/05/64	TOTAL	12459	6 45	1014	4 00	1260
						NORTH	7486	7 15	552	4 30	906
						SOUTH	4973	6 15	667	3 00	454
BALBOA BLVD AT ROSCOE BLVD				VR TH	01/02/64				MANUAL	COUNT	
						NORTH		7 15	628	4 15	920
						SOUTH		7 15	958	4 15	873
BALBOA BL S/O SAN FERNANDO RD	800	1711	11	VR TH	12/03/64	TOTAL	3751	7 15	443	4 30	488
						NORTH	1615	7 15	221	4 30	193
						SOUTH	2136	6 45	243	4 30	295
BALBOA BL S/O SAN FERNANDO MISS BL	200	4018	11	VR WE	08/26/64	TOTAL	11286	11 15	790	4 45	962
						NORTH	5904	11 15	416	4 45	566
						SOUTH	5382	10 30	380	4 15	404
BALBOA BLVD AT SATICOY ST				VR MO	03/09/64				MANUAL	COUNT	
						NORTH		7 30	599	5 00	614
						SOUTH		7 15	659	4 00	754
BALBOA BLVD AT SHERMAN WAY				VR TH	03/12/64				MANUAL	COUNT	
						NORTH		7 15	622	4 30	549
						SOUTH		7 15	667	4 00	659
BALBOA BLVD AT VANOWEN ST				VR TH	03/05/64				MANUAL	COUNT	
						NORTH		7 30	573	4 15	692
						SOUTH		7 15	760	4 00	665
BALBOA BL N/O VENTURA BL	C00	3239	22	VR WE	08/26/64	TOTAL	12755	10 15	853	4 45	990
						NORTH	6413	10 15	385	5 00	539
						SOUTH	6342	11 15	476	11 30	482

L O C A T I O N			DATE	DIR	VOLUME	AM	PEAK	PM	
BALBOA BL AT VENTURA BL	A00 1338 12	VR WE	09/16/64	TOTAL	7367	11 15	546	3 00	617
				NORTH	869	8 45	66	2 45	95
				SOUTH	6498	11 15	484	3 00	535
BALBOA BL N/O VENTURA FWY	G04 3030 21	VR SA	04/04/64	TOTAL	19603	11 15	1360	11 30	1427
				NORTH	9962	11 15	721	3 30	761
				SOUTH	9641	9 15	655	12 15	692
BALBOA BL N/O VENTURA FWY	G04 3030 21	VR SU	04/05/64	TOTAL	15004	11 15	1018	1 15	1275
				NORTH	7732	11 15	543	1 15	641
				SOUTH	7272	11 15	475	1 30	637
BALBOA BL N/O VENTURA FWY	G04 3030 21	VR MO	04/06/64	TOTAL	19298	7 30	1820	4 30	1702
				NORTH	9580	7 15	828	5 00	934
				SOUTH	9718	7 30	1040	4 15	817
BALBOA BL S/O VICTORY BL	200 2121 11	VR TH	02/06/64	TOTAL	16521	7 30	1590	4 45	1511
				NORTH	8308	7 30	868	5 00	809
				SOUTH	8213	7 15	745	3 00	718
BALBOA BLVD AT VICTORY BLVD		VR TH	06/04/64				MANUAL COUNT		
				NORTH		7 30	848	4 45	772
				SOUTH		7 15	672	3 00	842
BALCOM AVE AT BULLOCK ST	A00 1818 11	VR TH	07/16/64	TOTAL	454	11 15	31	4 45	55
				NORTH	275	10 00	15	4 45	45
				SOUTH	179	11 15	18	7 30	19
BALLINA DR AT MEADOW RIDGE RD	A00 1616 11	VR WE	12/30/64	TOTAL	531	10 15	44	3 15	46
				NORTH	293	10 30	27	3 15	32
				SOUTH	238	9 30	26	11 45	19
BANNING BLVD AT ANAHEIM ST		SR FR	05/08/64				MANUAL COUNT		
				NORTH		9 00	11	4 45	18
				SOUTH		7 00	131	4 00	68
BANNING BL AT L ST		SR WE	12/09/64				MANUAL COUNT		
				NORTH		8 00	33	4 45	46
				SOUTH		7 30	11	3 15	18

LOCATION		DATE	DIR	VOLUME	AM	PEAK	PM		
BARHAM BL N/O CAHUENGA BL	C00 2424 22	WR FR	06/19/64	TOTAL	23383	7 15	1840	4 45	1908
				NORTH	4583	8 30	221	5 00	459
				SOUTH	18800	7 15	1636	4 45	1468
BARHAM BL N/O CAHUENGA BL	C00 2424 22	WR SA	06/20/64	TOTAL	17003	11 00	1114	3 45	1103
				NORTH	3695	10 45	210	4 15	318
				SOUTH	13308	11 00	908	6 15	895
BARHAM BL N/O CAHUENGA BL	C00 2424 22	WR SU	06/21/64	TOTAL	14663	10 30	799	2 30	1082
				NORTH	3384	11 00	181	4 45	274
				SOUTH	11279	10 30	635	2 00	837
BARHAM BLVD N/O CAHUENGA BLVD		VR TU	07/21/64				MANUAL	COUNT	
				NORTH		7 30	186	5 00	460
				SOUTH		7 30	1750	5 00	1338
BARHAM BL AT FOREST LAWN DR		VR TU	11/24/64				MANUAL	COUNT	
				NORTH		7 30	908	5 00	1799
				SOUTH		7 00	1440	3 30	1217
BARHAM BL N/O HOLLYCREST DR	C00 2828 22	VR TU	08/18/64	TOTAL	31022	7 30	2509	4 45	2924
				NORTH	16170	7 30	806	4 45	1875
				SOUTH	14852	7 30	1703	3 45	1070
BARHAM BL N/O HOLLYCREST DR	C00 2828 22	VR WE	08/19/64	TOTAL	30852	7 30	2308	4 45	2851
				NORTH	16104	7 15	821	5 00	1865
				SOUTH	14748	7 30	1512	3 45	1115
BARHAM BLVD AT LAKE HOLLYWOOD DR		VR MO	07/20/64				MANUAL	COUNT	
				NORTH		7 15	874	5 00	1931
				SOUTH		7 15	1566	3 30	1115
BARHAM BL S/O WINNIE DR	C00 2828 22	WR FR	06/19/64	TOTAL	31810	7 30	2207	5 00	2808
				NORTH	16312	7 30	842	5 15	1733
				SOUTH	15498	7 30	1365	3 45	1201

L O C A T I O N			DATE	DIR	VOLUME	AM	PEAK	PM	
BARHAM BL S/O WINNIE DR	C00 2828 22	WR SA	06/20/64	TOTAL	22714	11 15	1409	4 00	1527
				NORTH	11751	11 15	690	4 15	888
				SOUTH	10963	11 15	719	7 00	746
BARHAM BL S/O WINNIE DR	C00 2828 22	WR SU	06/21/64	TOTAL	20051	11 15	1079	1 30	1526
				NORTH	10488	11 15	581	1 00	827
				SOUTH	9563	10 45	528	2 45	717
BARRINGTON AVE AT CHENAULT ST	B00 2020 11	WR TU	01/21/64	TOTAL	12091	7 45	917	4 45	1257
				NORTH	6126	8 00	408	4 45	678
				SOUTH	5965	7 45	510	4 45	579
BARRINGTON AVE AT CHENAULT ST	B00 2020 11	WR WE	01/22/64	TOTAL	12436	7 45	913	4 45	1288
				NORTH	6316	8 00	387	4 30	705
				SOUTH	6120	7 45	526	4 45	592
BARRINGTON AVE AT CHENAULT ST		WR FR	07/03/64				MANUAL COUNT		
				NORTH		8 30	454	4 30	779
				SOUTH		8 45	458	4 00	568
BARRINGTON AVE AT VICTORIA AVE		WR TH	10/29/64				MANUAL COUNT		
				NORTH		7 30	48	5 00	45
				SOUTH		7 45	20	4 30	21
BARRINGTON AVE AT WILSHIRE BL HOLIDAY	C00 2022 11	WR WE	01/01/64	TOTAL	5813	11 15	285	4 30	538
				NORTH	2810	11 15	134	4 30	231
				SOUTH	3003	11 15	151	4 45	307
BARRINGTON AVE AT WILSHIRE BL	C00 2018 21	WR FR	05/08/64	TOTAL	10382	8 00	783	5 15	957
				NORTH	5245	8 00	322	5 15	540
				SOUTH	5137	7 45	480	4 00	420
BARRINGTON AVE AT WILSHIRE BL	C00 2018 21	WR SA	05/09/64	TOTAL	9767	11 15	728	12 45	824
				NORTH	4866	10 15	352	1 00	408
				SOUTH	4901	11 15	400	12 45	431
BARRINGTON AVE AT WILSHIRE BL	C00 2018 21	WR SU	05/10/64	TOTAL	7328	11 15	503	4 45	580
				NORTH	3595	11 15	245	3 30	301
				SOUTH	3733	11 15	258	5 00	325

L O C A T I O N			DATE	DIR	VOLUME	AM	PEAK	PM	
BARRINGTON AVE AT WILSHIRE BL	C00 2018 21	WR MO	05/11/64	TOTAL	9677	7 45	772	5 00	937
				NORTH	4915	7 30	310	4 45	533
				SOUTH	4762	8 00	477	5 00	411
BASSETT ST AT HATTILLO AV		VR MO	11/23/64				MANUAL COUNT		
				EAST		8 00	17	3 30	12
				WEST		8 00	15	5 00	6
BAUCHET ST E/O ALAMEDA ST		CR FR	09/25/64				MANUAL COUNT		
				EAST		7 15	211	4 15	221
				WEST		7 00	187	4 15	276
BEACHWOOD DR N/O FOUNTAIN AVE NON DIRECTIONAL COUNT	B00 2020 11	WR SA	11/07/64	TOTAL	668	11 15	66	11 45	69
BEACHWOOD DR N/O FOUNTAIN AVE NON DIRECTIONAL COUNT	B00 2020 11	WR SU	11/08/64	TOTAL	421	10 15	28	12 15	49
BEACHWOOD DR N/O FOUNTAIN AVE NON DIRECTIONAL COUNT	B00 2020 11	WR MO	11/09/64	TOTAL	2230	8 45	217	1 45	192
BEACHWOOD DR S/O FOUNTAIN AVE NON DIRECTIONAL COUNT	B00 2020 11	WR SA	11/07/64	TOTAL	790	11 15	71	6 15	71
BEACHWOOD DR S/O FOUNTAIN AVE NON DIRECTIONAL COUNT	B00 2020 11	WR SU	11/08/64	TOTAL	683	11 00	51	11 45	61
BEACHWOOD DR S/O FOUNTAIN AVE NON DIRECTIONAL COUNT	B00 2020 11	WR MO	11/09/64	TOTAL	1240	8 30	91	5 15	120
BECKFORD AVE AT WYANDOTTE ST	A00 0918 11	VR WE	08/19/64	TOTAL	400	11 15	40	6 00	40
				NORTH	176	11 15	19	6 15	19
				SOUTH	224	11 15	21	6 15	29
BEDFORD ST AT WHITWORTH DR		WR TH	11/12/64				MANUAL COUNT		
				NORTH		8 45	102	4 30	67
				SOUTH		8 00	70	4 45	152

L O C A T I O N		DATE	DIR	VOLUME	AM	PEAK	PM
BEL AIR RD AT NIMES RD		WR WE	03/04/64		MANUAL COUNT		
				NORTH	8 30	28	3 45 40
				SOUTH	8 15	36	4 45 34
BEL AIR RD N/O SUNSET BLVD		WR MO	02/10/64		MANUAL COUNT		
				NORTH	7 45	89	4 45 141
				SOUTH	8 30	139	3 15 129
BELLAGIO DR S/O SUNSET BL	C00 1010 11	WR FR	11/06/64	TOTAL	2896	7 45	229 2 30 271
				NORTH	1525	11 15	84 3 00 196
				SOUTH	1371	7 45	206 6 45 77
BELLAGIO DR S/O SUNSET BL	C00 1010 11	WR SA	11/07/64	TOTAL	2181	11 15	170 4 30 179
				NORTH	1041	11 15	90 4 30 105
				SOUTH	1140	10 30	94 6 15 80
BELLAGIO DR S/O SUNSET BL	C00 1010 11	WR SU	11/08/64	TOTAL	2382	11 15	107 4 15 234
				NORTH	1116	10 30	43 4 15 120
				SOUTH	1266	11 15	66 4 15 114
BELLE PORTE AVE S/O 259TH ST	B00 2020 11	SR TH	06/04/64	TOTAL	1145	7 15	130 3 45 121
				NORTH	636	7 30	98 3 45 79
				SOUTH	509	11 15	65 11 30 65
BELLEVUE AVE AT BENTON WAY	B00 2121 11	CR FR	03/20/64	TOTAL	6303	7 30	981 4 45 498
				EAST	2402	7 15	536 4 00 130
				WEST	3901	7 30	456 4 45 382
BELLEVUE AVE AT BENTON WAY	B00 2121 11	CR SA	03/21/64	TOTAL	4987	9 30	338 3 45 423
				EAST	1740	9 15	131 12 15 143
				WEST	3247	10 00	223 3 45 307
BELLEVUE AVE AT BENTON WAY	B00 2121 11	CR SU	03/22/64	TOTAL	4033	10 30	273 1 00 329
				EAST	1164	11 15	91 1 00 108
				WEST	2869	10 30	193 1 00 221
BELLEVUE AVE AT BENTON WAY		CR MO	09/28/64		MANUAL COUNT		
				EAST	7 30	540	4 00 124
				WEST	7 45	476	4 30 421

L O C A T I O N		DATE	DIR	VOLUME	AM	PEAK	PM
BELLEVUE AVE AT RAMPART BLVD		09/25/64	CR FR			MANUAL COUNT	
				EAST	7 15	186	4 15 304
				WEST	7 00	93	4 30 234
BELLINGHAM AVE AT MORRISON ST		01/22/64	VR WE			MANUAL COUNT	
				NORTH	7 45	16	4 00 30
				SOUTH	7 30	13	4 15 22
BELLINGHAM AVE AT OTSEGO ST	A00 1515 11	07/30/64	VR TH	TOTAL	546	11 15	46 1 45 67
				NORTH	371	11 15	37 1 45 56
				SOUTH	175	10 30	18 4 15 19
BENEDICT CYN DR AT EASTON DR		08/11/64	WR TU			MANUAL COUNT	
				NORTH	8 15	117	5 00 733
				SOUTH	7 45	616	4 15 150
BENEDICT CYN DR AT HUTTON DR		06/10/64	WR WE			MANUAL COUNT	
				NORTH	8 30	93	5 00 650
				SOUTH	7 45	564	4 00 110
BENEDICT CYN DR S/O MULHOLLAND DR		10/01/64	VR TH			MANUAL COUNT	
				NORTH	8 00	92	5 00 677
				SOUTH	8 00	693	5 00 86
BENEDICT CYN DR S/O MULHOLLAND DR	C00 1619 11	10/21/64	VR WE	TOTAL	5397	7 30	804 5 15 794
				NORTH	2823	8 00	93 5 00 718
				SOUTH	2574	7 30	724 3 00 105
BENTON WAY AT BELLEVUE AVE	B00 2020 11	04/22/64	CR WE	TOTAL	4524	7 30	290 5 00 709
				NORTH	3386	11 15	178 4 45 650
				SOUTH	1138	7 30	165 5 45 69
BENTON WAY AT BELLEVUE AVE		09/28/64	CR MO			MANUAL COUNT	
				NORTH	7 45	125	4 30 629
				SOUTH	7 30	133	3 45 61

L O C A T I O N		DATE	DIR	VOLUME	AM	PEAK	PM
BENTON WAY AT LONDON ST		CR MO	10/05/64		MANUAL COUNT		
				NORTH	7 15	70	4 30 280
				SOUTH	7 30	1008	3 30 202
BERENDO ST AT FINLEY AVE	A00 1515 11	CR FR	07/17/64	TOTAL	577	7 45	55 4 45 93
				NORTH	319	7 45	16 4 45 65
				SOUTH	258	7 45	39 4 30 29
BERENDO ST AT FINLEY AVE	A00 1515 11	CR SA	07/18/64	TOTAL	525	11 00	45 3 45 73
				NORTH	261	11 00	19 3 45 47
				SOUTH	264	11 00	26 1 15 28
BERENDO ST AT FINLEY AVE	A00 1515 11	CR SU	07/19/64	TOTAL	407	10 30	35 5 45 35
				NORTH	163	10 30	14 12 45 20
				SOUTH	244	11 15	21 5 45 28
BERENDO ST S/O SUNSET BLVD		CR TU	09/29/64		MANUAL COUNT		
				NORTH	9 00	42	3 15 70
				SOUTH	7 30	125	4 15 53
BERENDO ST AT 8TH ST		CR WE	06/03/64		MANUAL COUNT		
				NORTH	7 15	58	4 45 48
				SOUTH	8 00	79	4 15 163
BEVERLY BLVD AT ALEXANDRIA AVE		CR TU	08/04/64		MANUAL COUNT		
				EAST	7 30	1434	5 00 1153
				WEST	7 45	1031	4 30 1365
BEVERLY BLVD AT FAIRFAX AVE		WR TU	10/13/64		MANUAL COUNT		
				EAST	8 00	1236	4 45 1366
				WEST	7 45	1056	3 45 1177
BEVERLY BL AT KINGSLEY DR	C00 2727 22	CR FR	10/30/64	TOTAL	29131	7 45	2230 4 45 2409
				EAST	14837	7 15	1253 4 30 1108
				WEST	14294	7 45	1013 4 45 1314
BEVERLY BL AT KINGSLEY DR	C00 2727 22	CR SA	10/31/64	TOTAL	24149	11 15	1570 4 00 1772
				EAST	12394	11 15	734 3 15 938
				WEST	11755	11 15	836 12 45 844

L O C A T I O N			DATE	DIR	VOLUME	AM	PEAK	PM	
BEVERLY BL AT KINGSLEY DR	C00 2727 22	CR SU	11/01/64	TOTAL	18866	11 15	1054	2 45	1562
				EAST	9599	10 45	466	4 15	785
				WEST	9267	11 15	598	1 30	848
BEVERLY BLVD AT LA CIENEGA BLVD		WR TH	01/16/64				MANUAL COUNT		
				EAST		7 45	969	4 45	1204
				WEST		8 00	1005	5 00	1400
BEVERLY BLVD AT ORANGE GROVE AVE		WR WE	01/15/64				MANUAL COUNT		
				EAST		7 45	1112	5 00	1329
				WEST		8 15	1045	4 45	1205
BEVERLY BLVD AT OXFORD AVE		CR MO	06/29/64				MANUAL COUNT		
				EAST		7 30	1352	4 15	1187
				WEST		7 30	888	4 45	1245
BEVERLY BLVD AT SERRANO AVE		CR WE	07/29/64				MANUAL COUNT		
				EAST		7 30	1327	4 45	1265
				WEST		7 45	946	4 45	1302
BEVERLY BL AT VERMONT AVE	C00 2828 33	CR WE	06/10/64	TOTAL	24619	7 45	2166	4 00	2046
				EAST	12928	7 45	1316	4 30	982
				WEST	11691	7 30	859	4 00	1098
BEVERLY BL AT WESTERN AVE	C00 2727 22	CR FR	08/07/64	TOTAL	30596	7 45	2485	4 45	2538
				EAST	15055	7 30	1330	5 15	1104
				WEST	15541	7 45	1177	4 45	1451
BEVERLY BL AT WESTERN AVE	C00 2727 22	CR SA	08/08/64	TOTAL	23687	11 15	1522	12 30	1577
				EAST	11758	11 00	716	12 30	784
				WEST	11929	11 15	823	6 15	823
BEVERLY BL AT WESTERN AVE	C00 2727 22	CR SU	08/09/64	TOTAL	17810	11 15	1000	12 45	1234
				EAST	8919	11 15	468	12 00	605
				WEST	8891	11 15	532	1 00	646

L O C A T I O N		DATE	DIR	VOLUME	AM	PEAK	PM
BEVERLY DR AT CASHIO ST		WR MO	09/21/64			MANUAL COUNT	
			NORTH		8 15	419	5 00 222
			SOUTH		7 15	131	4 45 472
BEVERLY DR N/O CATTARAUGUS AVE		WR WE	07/08/64			MANUAL COUNT	
			NORTH		7 15	27	4 30 59
			SOUTH		8 15	41	4 30 64
BEVERLY DR N/O CATTARAUGUS AVE	B00 1818 11	WR FR	07/17/64	TOTAL	1160	9 45	111 5 15 131
			NORTH	493	9 45	47	5 30 62
			SOUTH	667	10 15	69	5 15 71
BEVERLY DR N/O CATTARAUGUS AVE	B00 1818 11	WR SA	07/18/64	TOTAL	1061	11 15	68 4 30 109
			NORTH	524	11 15	36	4 30 56
			SOUTH	537	10 45	33	6 00 62
BEVERLY DR N/O CATTARAUGUS AVE	B00 1818 11	WR SU	07/19/64	TOTAL	795	11 15	44 3 30 72
			NORTH	315	11 15	23	4 00 33
			SOUTH	480	10 00	25	12 15 46
BEVERLY DR N/O CATTARAUGUS AVE	B00 1818 11	WR MO	07/20/64	TOTAL	1104	11 15	75 4 00 110
			NORTH	480	11 15	41	4 30 53
			SOUTH	624	7 45	36	5 15 61
BEVERLY DR N/O CATTARAUGUS AVE	B00 1818 11	WR TU	07/21/64	TOTAL	1147	8 00	82 4 30 124
			NORTH	490	8 15	43	4 30 59
			SOUTH	657	8 00	39	4 45 66
BEVERLY DR N/O CATTARAUGUS AVE	B00 1818 11	WR WE	07/22/64	TOTAL	1077	7 45	84 4 30 116
			NORTH	456	7 45	42	1 30 50
			SOUTH	621	11 00	44	4 45 70
BEVERLY DR N/O CATTARAUGUS AVE	B00 1818 11	WR TH	07/23/64	TOTAL	1062	7 45	90 5 15 115
			NORTH	425	7 45	42	4 00 49
			SOUTH	637	7 45	48	5 15 78
BEVERLY DR AT FRANKLIN CYN DR	200 1510 11	WR TU	12/22/64	TOTAL	810	11 00	60 3 00 135
			NORTH	443	11 00	34	3 00 54
			SOUTH	367	9 00	30	3 00 81

L O C A T I O N					DATE	DIR	VOLUME	AM	PEAK	PM
BEVERLY DR AT FRANKLIN CYN DR	200 1510 11	WR WE	12/23/64	TOTAL	863	11 15	86	5 00	90	
				NORTH	509	11 15	40	5 00	70	
				SOUTH	354	11 15	46	6 15	46	
BEVERLY GLEN BL AT CRATER LANE		WR TH	09/17/64				MANUAL	COUNT		
				NORTH		8 45	92	5 00	753	
				SOUTH		7 15	620	3 30	166	
BEVERLY GLEN BL N/O GREENDALE DR	800 1818 11	WR TH	09/17/64	TOTAL	6919	7 30	778	4 45	847	
				NORTH	3524	11 15	185	4 45	705	
				SOUTH	3395	7 30	689	12 00	182	
BEVERLY GLEN BL AT MAPLETON DR		WR TH	09/17/64				MANUAL	COUNT		
				NORTH		8 45	111	5 00	582	
				SOUTH		7 15	659	3 30	181	
BEVERLY GLEN BL N/O MULHOLLAND DR	C00 1717 11	VR WE	11/25/64	TOTAL	10600	7 30	1276	5 30	1340	
				NORTH	5612	11 15	213	5 15	1125	
				SOUTH	4988	7 15	1090	6 00	244	
BEVERLY GLEN BL N/O MULHOLLAND DR HOLIDAY	C00 1717 11	VR TH	11/26/64	TOTAL	4746	11 15	222	3 15	477	
				NORTH	2428	11 15	107	3 30	238	
				SOUTH	2318	11 15	115	2 45	260	
BEVERLY GLEN BL S/O MULHOLLAND DR	C00 1717 21	WR TH	09/17/64	TOTAL	4937	7 15	626	5 15	669	
				NORTH	2551	7 45	109	5 15	547	
				SOUTH	2386	7 15	550	2 45	130	
BEVERLY GLEN BL AT MULHOLLAND DR		VR MO	01/27/64				MANUAL	COUNT		
				NORTH		7 30	100	5 00	658	
				SOUTH		7 30	1092	3 00	275	
BEVERLY GLEN BL N/O PARKWOOD DR	200 1917 11	WM WE	01/08/64	TOTAL	6649	7 45	733	5 00	707	
				NORTH	3117	11 15	141	5 00	540	
				SOUTH	3532	7 45	646	4 00	202	

L O C A T I O N				DATE	DIR	VOLUME	AM	PEAK	PM
BEVERLY GLEN BL N/O PARKWOOD DR	200 1917 11	WM WE	02/05/64	TOTAL	6100	7 45	628	4 45	660
				NORTH	2943	11 15	122	4 45	497
				SOUTH	3157	7 45	536	3 15	215
BEVERLY GLEN BL N/O PARKWOOD DR	100 1917 43	WM WE	03/04/64	TOTAL	5639	7 30	571	5 00	674
				NORTH	3099	11 15	125	5 00	551
				SOUTH	2540	7 30	497	3 30	156
BEVERLY GLEN BL N/O PARKWOOD DR	200 1917 11	WM WE	05/06/64	TOTAL	6241	7 45	719	5 00	715
				NORTH	3032	11 15	118	5 00	540
				SOUTH	3209	7 30	619	4 00	217
BEVERLY GLEN BL AT SCENARIO LANE		WR TH	09/17/64				MANUAL COUNT		
				NORTH		8 00	101	5 00	603
				SOUTH		7 15	562	3 00	133
BEVERLY GLEN BLVD S/O SUNSET BL		WR MO	02/10/64				MANUAL COUNT		
				NORTH		8 00	250	4 45	383
				SOUTH		7 45	426	4 45	186
BEVERLY GLEN BL S/O SUNSET BL	300 2525 11	WR TH	11/05/64	TOTAL	6792	7 45	629	5 00	702
				NORTH	3574	8 00	252	5 00	478
				SOUTH	3218	7 30	388	3 30	257
BEVERLYWOOD ST AT BEVERWIL DR		WR FR	05/22/64				MANUAL COUNT		
				EAST		8 00	215	5 00	164
				WEST		8 45	74	5 00	146
BEVERWIL DR AT BEVERLYWOOD ST		WR FR	05/22/64				MANUAL COUNT		
				NORTH		8 15	163	3 00	64
				SOUTH		7 15	62	5 00	224
BEVERWIL DR AT CATTARAUGUS AVE		WR TU	04/07/64				MANUAL COUNT		
				NORTH		8 00	126	4 30	33
				SOUTH		7 15	86	5 00	155
BIRCHER ST AT ARMSTEAD ST	A00 1717 11	VR TH	05/28/64	TOTAL	862	7 30	87	1 45	173
				NORTH	513	7 30	50	1 45	130
				SOUTH	349	7 45	37	7 00	55

L O C A T I O N		DATE	DIR	VOLUME	AM	PEAK	PM	
BLEDSOE ST E/O SAN FERNANDO RD	C00 3131 22	VR TH	12/03/64	TOTAL	4650	7 15	543 4 15	611
				EAST	2433	7 30	400 4 30	255
				WEST	2217	6 30	196 4 15	371
BLINN AV N/O PACIFIC COAST HWY	100 2222 11	SR SA	12/12/64	TOTAL	2294	11 15	186 11 30	222
				NORTH	1045	11 15	88 3 45	111
				SOUTH	1249	10 15	101 12 00	120
BLINN AV N/O PACIFIC COAST HWY	100 2222 11	SR SU	12/13/64	TOTAL	1859	10 00	167 4 30	172
				NORTH	812	10 00	63 2 00	76
				SOUTH	1047	10 00	104 4 45	113
BLINN AV N/O PACIFIC COAST HWY	100 2222 11	SR MO	12/14/64	TOTAL	1874	11 15	156 3 45	199
				NORTH	865	9 15	78 3 45	96
				SOUTH	1009	11 15	85 3 45	103
BLUE CANYON DR AT PICTURESQUE DR		VR TH	07/23/64				MANUAL COUNT	
				NORTH		8 45	14 4 15	16
				SOUTH		9 00	9 4 15	17
BLYTHE ST E/O BRIMFIELD AV	A00 1818 11	VR TU	12/29/64	TOTAL	1898	7 15	197 4 30	282
				EAST	1454	7 15	176 4 30	226
				WEST	444	11 00	30 4 45	60
BOHLIG RD AT LEVANDA AVE		CR TH	03/19/64				MANUAL COUNT	
				EAST		8 45	36 4 15	109
				WEST		7 30	266 3 45	85
BONSALLO AVE AT 70TH ST		CR FR	10/16/64				MANUAL COUNT	
				NORTH		7 15	15 4 45	41
				SOUTH		8 30	10 3 15	33
BORDEN AV AT VAUGHN ST	A00 1818 11	VR TH	12/10/64	TOTAL	822	7 30	69 4 45	82
				NORTH	467	7 30	45 4 30	52
				SOUTH	355	7 15	27 5 00	35

L O C A T I O N		DATE	DIR	VOLUME	AM	PEAK	PM			
BOWCROFT AVE AT LENAWEE AVE		WR TH		03/26/64		MANUAL COUNT				
			EAST		7 00	34	3 30	223		
			WEST		7 00	181	3 00	53		
BOWMONT DR AT HAZEN DR		WR MO		01/06/64		MANUAL COUNT				
			NORTH		7 45	30	4 45	86		
			SOUTH		8 15	77	3 15	31		
BOYD ST E/O LOS ANGELES ST	A00 1717 11	CR MO		05/04/64	TOTAL	1384	7 30	236	4 00	174
			EAST		916	7 30	222	3 30	79	
			WEST		468	11 15	40	3 45	98	
BOYD ST E/O LOS ANGELES ST	A00 1717 11	CR WE		10/28/64	TOTAL	1600	7 30	232	4 00	155
			EAST		1076	7 15	200	1 15	100	
			WEST		524	9 15	42	4 00	83	
BOYLE AVE N/O OLYMPIC BL	C00 2525 11	CR FR		06/05/64	TOTAL	7332	7 15	503	4 30	692
			NORTH		3296	11 15	227	4 30	318	
			SOUTH		4036	7 00	283	4 30	374	
BOYLE AVE N/O OLYMPIC BL	C00 2525 11	CR SA		06/06/64	TOTAL	4049	11 15	338	3 30	451
			NORTH		1906	11 15	137	3 15	204	
			SOUTH		2143	11 15	201	3 30	255	
BOYLE AVE N/O OLYMPIC BL	C00 2525 11	CR SU		06/07/64	TOTAL	1412	11 15	91	3 45	118
			NORTH		553	11 15	41	12 00	57	
			SOUTH		859	10 30	52	3 15	78	
BOYLE AVE AT WHITTIER BLVD		CR WE		02/26/64		MANUAL COUNT				
			NORTH		7 00	407	4 00	864		
			SOUTH		7 00	390	4 15	265		
BOYLE AVE AT WHITTIER BL	C00 3434 33	CR FR		06/05/64	TOTAL	11614	7 00	873	4 00	1595
			NORTH		8337	7 15	520	4 00	1337	
			SOUTH		3277	7 00	377	4 00	258	
BOYLE AVE AT WHITTIER BL	C00 3434 33	CR SA		06/06/64	TOTAL	7010	11 15	547	12 00	608
			NORTH		4625	11 15	343	12 00	386	
			SOUTH		2385	11 15	204	11 45	225	

L O C A T I O N			DATE	DIR	VOLUME	AM	PEAK	PM	
BOYLE AVE AT WHITTIER BL	C00 3434 33	CR SU	06/07/64	TOTAL	4735	11 15	257	4 00	369
				NORTH	3025	11 15	162	12 45	243
				SOUTH	1710	11 15	95	3 15	169
BOYLE AVE S/O 1ST AVE	C00 2626 22	CR FR	06/05/64	TOTAL	6603	7 00	438	4 30	574
				NORTH	3510	10 00	193	4 30	331
				SOUTH	3093	7 00	247	4 00	266
BOYLE AVE S/O 1ST AVE	C00 2626 22	CR SA	06/06/64	TOTAL	6026	11 15	386	12 00	497
				NORTH	3271	10 15	201	2 15	275
				SOUTH	2755	11 15	203	12 00	253
BOYLE AVE AT 4TH ST		CR WE	07/15/64				MANUAL COUNT		
				NORTH		7 00	255	4 15	435
				SOUTH		7 00	381	3 30	196
BOYLE AVE AT 7TH ST		CR FR	06/26/64				MANUAL COUNT		
				NORTH		7 00	536	4 30	671
				SOUTH		7 00	506	4 00	556
BRADFORD PL N/O SIGNATURE DR		VR TU	01/28/64				MANUAL COUNT		
				NORTH		7 00	4	4 45	45
				SOUTH		7 00	80	3 45	30
BRADFORD PLACE N/O SIGNATURE DRIVE	A00 1818 11	VR FR	03/13/64	TOTAL	769	7 00	81	4 45	88
				NORTH	314	11 00	14	4 45	56
				SOUTH	455	7 00	70	7 00	35
BRADFORD PLACE N/O SIGNATURE DRIVE	A00 1818 11	VR SU	03/15/64	TOTAL	664	11 15	70	6 15	70
				NORTH	218	11 15	28	5 00	31
				SOUTH	446	11 15	42	1 15	43
BRADLEY AVE N/O BLEDSOE ST	A00 2020 11	VR FR	01/17/64	TOTAL	1049	11 00	83	4 45	131
				NORTH	482	11 00	35	4 45	88
				SOUTH	567	7 15	59	6 15	49

L O C A T I O N				DATE	DIR	VOLUME	AM	PEAK	PM
BRADLEY AVE N/O BLEDSOE ST	A00 2020 11	VR SA	01/18/64	TOTAL	991	9 15	79	4 00	92
				NORTH	455	8 15	44	4 00	45
				SOUTH	536	11 15	46	3 45	49
BRADLEY AVE N/O BLEDSOE ST	A00 2020 11	VR SU	01/19/64	TOTAL	864	11 15	59	4 00	99
				NORTH	391	11 15	26	3 45	45
				SOUTH	473	11 15	33	4 00	55
BRADLEY AV AT COBALT ST	A00 2020 11	VR SA	12/12/64	TOTAL	1287	11 00	77	2 45	203
				NORTH	747	11 00	50	5 00	114
				SOUTH	540	8 30	32	2 45	111
BRADLEY AV AT COBALT ST	A00 2020 11	VR SU	12/13/64	TOTAL	1068	11 15	50	3 00	124
				NORTH	604	11 15	32	5 00	79
				SOUTH	464	8 45	28	3 15	63
BRADLEY AV AT COBALT ST	A00 2020 11	VR MO	12/14/64	TOTAL	1014	11 15	68	4 45	146
				NORTH	540	11 15	44	4 30	88
				SOUTH	474	6 45	39	5 00	64
BRADLEY AVE AT PAXTON ST	A00 2025 11	VR SA	11/21/64	TOTAL	3024	11 15	243	4 15	252
				NORTH	1001	11 15	83	5 00	92
				SOUTH	2023	11 15	160	4 00	182
BRADLEY AVE AT PAXTON ST	A00 2025 11	VR SU	11/22/64	TOTAL	2441	11 00	195	12 45	208
				NORTH	904	10 00	69	12 45	78
				SOUTH	1537	11 00	138	3 45	134
BRADLEY AVE AT PAXTON ST	A00 2025 11	VR MO	11/23/64	TOTAL	3410	6 45	294	4 15	348
				NORTH	819	6 30	63	5 00	73
				SOUTH	2591	7 15	238	3 15	278
BRADLEY AVE AT TUXFORD ST		VR TU	10/27/64				MANUAL COUNT		
				NORTH		7 15	59	4 30	104
				SOUTH		7 00	165	3 00	108
BRADLEY AVE AT TUXFORD ST	100 1418 11	VR FR	10/23/64	TOTAL	2956	6 45	291	2 00	257
				EAST	2055	6 45	232	2 00	197
				WEST	901	8 00	62	4 45	132

L O C A T I O N				DATE	DIR	VOLUME	AM	PEAK	PM
BRADLEY AVE AT TUXFORD ST	100 1418 11	VR SA	10/24/64	TOTAL	2143	9 30	209	12 30	203
				EAST	1510	9 30	166	12 30	148
				WEST	633	9 45	46	4 00	63
BRADLEY AVE AT TUXFORD ST	100 1418 11	VR SU	10/25/64	TOTAL	1008	10 45	89	2 30	103
				EAST	650	10 30	62	12 30	76
				WEST	358	10 45	30	1 30	33
BRAND BL E/O SEPULVEDA BL	G99 3042 23	VR FR	04/17/64	TOTAL	9066	7 30	572	4 45	879
				EAST	3685	7 30	265	4 15	382
				WEST	5381	7 15	312	4 45	553
BRAND BL E/O SEPULVEDA BL	G99 3042 23	VR SU	04/19/64	TOTAL	7816	10 45	521	12 30	584
				EAST	3033	10 45	230	12 15	235
				WEST	4783	11 15	301	12 30	356
BRAND BL E/O SEPULVEDA BL	G36 3636 22	VR SA	05/16/64	TOTAL	8222	11 15	560	4 00	593
				EAST	3090	11 15	218	3 45	261
				WEST	5132	11 15	342	6 15	342
BRAND BL E/O SEPULVEDA BL	G36 3636 22	VR SU	05/17/64	TOTAL	6648	11 15	407	3 30	556
				EAST	2547	11 15	194	3 45	206
				WEST	4101	10 45	227	2 45	351
BRAND BL E/O SEPULVEDA BL	G36 3636 22	VR MO	05/18/64	TOTAL	8098	7 15	530	4 15	816
				EAST	3368	7 30	272	4 15	360
				WEST	4730	6 45	315	4 30	487
BRANFORD ST S/O GOLDEN ST FRWY	B00 3118 11	VR SA	02/15/64	TOTAL	10099	11 15	697	3 30	841
				NORTH	4903	10 45	354	12 45	373
				SOUTH	5196	11 15	370	3 30	500
BRANFORD ST S/O GOLDEN ST FRWY	B00 3118 11	VR SU	02/16/64	TOTAL	7455	10 45	536	4 00	613
				NORTH	3601	10 45	283	1 00	306
				SOUTH	3854	10 45	253	4 00	332

L O C A T I O N				DATE	DIR	VOLUME	AM	PEAK	PM
BRANFORD ST S/O GOLDEN ST FRWY	B00 3118 11	VR MO	02/17/64	TOTAL	11745	7 15	1473	4 30	1288
				NORTH	5786	7 30	1077	4 45	482
				SOUTH	5959	7 00	501	4 15	808
BRANFORD ST E/O SAN FERNANDO RD	A00 2424 11	VR WE	12/02/64	TOTAL	2626	7 00	235	4 00	305
				EAST	1463	7 00	169	4 15	129
				WEST	1163	10 15	86	4 00	178
BRANFORD ST AT SAN FERNANDO RD	C00 1717 11	VR FR	03/27/64	TOTAL	3938	7 00	378	4 30	426
				NORTH	2222	7 00	243	4 30	206
				SOUTH	1716	7 15	138	4 30	220
BRANFORD ST AT SAN FERNANDO RD	C00 1717 11	VR SA	03/28/64	TOTAL	2941	11 15	252	11 45	278
				NORTH	1690	10 15	126	12 15	149
				SOUTH	1251	11 15	136	11 45	144
BRANFORD ST AT SAN FERNANDO RD	C00 1717 11	VR SU	03/29/64	TOTAL	1860	10 00	147	2 15	154
				NORTH	1212	10 00	100	2 15	111
				SOUTH	648	11 00	54	3 45	60
BRANFORD ST E/O WOODMAN AVE	B00 3030 11	VR SA	04/18/64	TOTAL	6767	11 15	472	3 00	512
				EAST	3518	11 15	246	3 00	291
				WEST	3249	10 30	235	4 15	242
BRANFORD ST E/O WOODMAN AVE	B00 3030 11	VR SU	04/19/64	TOTAL	5397	9 15	375	11 45	402
				EAST	2833	10 00	227	1 00	200
				WEST	2564	11 15	200	12 00	209
BRANFORD ST E/O WOODMAN AVE		VR TU	04/21/64				MANUAL COUNT		
				EAST		7 15	350	4 30	462
				WEST		7 00	478	3 45	346
BRANFORD ST E/O WOODMAN AVE	B00 3030 11	VR WE	04/22/64	TOTAL	8299	7 00	883	4 15	875
				EAST	4532	7 00	454	4 15	530
				WEST	3767	7 15	435	4 15	345

LOCATION			DATE	DIR	VOLUME	AM	PEAK	PM	
BRANFORD ST E/O WOODMAN AVE	800 3030 11	VR TH	04/23/64	TOTAL	8789	7 00	867	4 00	763
				EAST	4822	7 00	476	5 15	435
				WEST	3967	7 00	391	3 45	353
BREED ST AT BROOKLYN AVE		CR WE	01/29/64				MANUAL COUNT		
				NORTH		8 45	25	4 00	53
				SOUTH		7 15	41	3 00	36
BREED ST AT 1ST ST		CR FR	03/20/64				MANUAL COUNT		
				NORTH		7 00	24	3 30	61
				SOUTH		7 00	42	4 00	65
BREED ST AT 4TH ST		CR FR	04/24/64				MANUAL COUNT		
				NORTH		7 15	30	3 15	40
				SOUTH		8 00	57	3 00	49
BRIGHTON AVE S/O ADAMS BLVD		CR MO	06/29/64				MANUAL COUNT		
				NORTH		9 00	40	5 00	74
				SOUTH		7 15	26	4 30	144
BRIMFIELD AV N/O BLYTHE ST	A00 1818 11	VR TU	12/29/64	TOTAL	1760	6 45	180	4 30	265
				NORTH	444	11 00	30	4 45	60
				SOUTH	1316	6 45	156	4 30	209
BRIMFIELD AV S/O BLYTHE ST NON-DIR NON DIRECTIONAL COUNT	A00 1818 11	VR TU	12/29/64	TOTAL	642	7 30	36	5 00	75
BROAD AV AT L ST		SR WE	12/09/64				MANUAL COUNT		
				NORTH		8 30	69	4 30	114
				SOUTH		7 30	104	4 00	124

LOCATION			DATE	DIR	VOLUME	AM	PEAK	PM	
BROADWAY S/O PICO BL	C00 2828 32	CR TH	04/30/64	TOTAL	10963	7 15	1037	4 30	1081
				NORTH	5462	7 15	646	4 00	459
				SOUTH	5501	7 15	391	4 30	649
BROADWAY N/O TEMPLE ST	C00 3030 22	CR TH	04/30/64	TOTAL	18508	7 30	1867	4 45	1577
				NORTH	8545	11 00	572	4 45	1130
				SOUTH	9963	7 30	1447	12 15	619
BROADWAY AT 7TH ST	C00 2828 33	CR MO	06/22/64	TOTAL	17812	7 30	1258	4 45	1238
				NORTH	8251	7 15	606	4 30	616
				SOUTH	9561	7 30	659	8 30	639
BROADWAY AT 17TH ST		CR MO	06/01/64				MANUAL COUNT		
				NORTH		7 15	801	4 15	473
				SOUTH		9 00	346	4 15	880
BROADWAY AT 18TH ST		CR TU	06/16/64				MANUAL COUNT		
				NORTH		7 30	988	3 45	552
				SOUTH		8 00	479	4 30	859
BROADWAY AT 18TH STREET	C00 2828 23	CR SA	09/26/64	TOTAL	8414	11 15	610	11 45	663
				NORTH	4240	11 15	326	11 45	359
				SOUTH	4174	11 15	284	11 45	304
BROADWAY AT 18TH STREET	C00 2828 23	CR SU	09/27/64	TOTAL	6000	11 15	309	3 30	743
				NORTH	2897	11 15	140	3 30	536
				SOUTH	3103	11 15	169	12 00	259
BROADWAY AT 18TH STREET	C00 2828 23	CR MO	09/28/64	TOTAL	13240	7 15	1246	4 00	1242
				NORTH	6906	7 15	918	3 45	530
				SOUTH	6334	10 30	449	4 00	737
BROADWAY AT 49TH ST		CR WE	04/01/64				MANUAL COUNT		
				NORTH		7 00	1561	3 45	554
				SOUTH		9 00	376	4 30	1294

LOCATION			DATE	DIR	VOLUME	AM	PEAK	PM	
BROADWAY AT 49TH ST	C00 3939 33	CR TU	05/12/64	TOTAL	18396	7 00	1693	4 30	1737
				NORTH	9151	7 00	1407	4 00	560
				SOUTH	9245	11 15	473	4 30	1239
BROADWAY AT 56TH ST		CR TU	03/31/64				MANUAL	COUNT	
				NORTH		7 00	1297	4 15	606
				SOUTH		7 45	370	4 30	1225
BROADWAY AT 77TH ST		CR TU	08/04/64				MANUAL	COUNT	
				NORTH		7 00	1288	3 15	589
				SOUTH		8 45	336	4 45	1065
BROADWAY AT 77TH STREET	C00 3938 33	CR SA	09/26/64	TOTAL	19796	11 15	1144	11 45	1260
				NORTH	9301	10 30	510	12 15	584
				SOUTH	10495	11 15	653	11 45	701
BROADWAY AT 77TH STREET	C00 3938 33	CR SU	09/27/64	TOTAL	15846	10 15	829	3 00	1058
				NORTH	7270	10 00	418	2 45	527
				SOUTH	8576	10 45	428	1 00	622
BROADWAY AT 77TH STREET	C00 3938 33	CR MO	09/28/64	TOTAL	17668	7 00	1744	4 30	1553
				NORTH	8980	7 00	1449	4 30	490
				SOUTH	8688	11 15	513	4 30	1063
BRONSON AVE AT ADAMS BLVD		WR MO	04/06/64				MANUAL	COUNT	
				NORTH		7 15	97	5 00	111
				SOUTH		8 00	16	4 45	35
BRONSON AV W/O CANYON DR	A00 2525 11	WR SA	12/19/64	TOTAL	2407	9 45	187	4 30	203
				EAST	1081	11 15	70	4 30	114
				WEST	1326	9 45	124	6 15	113
BRONSON AV W/O CANYON DR	A00 2525 11	WR SU	12/20/64	TOTAL	2073	10 45	126	4 00	199
				EAST	937	11 15	52	3 15	89
				WEST	1136	10 45	77	4 15	122
BRONSON AV W/O CANYON DR	A00 2525 11	WR MO	12/21/64	TOTAL	2393	8 15	183	5 00	198
				EAST	1051	11 00	68	5 00	134
				WEST	1342	8 15	163	7 15	90

L O C A T I O N			DATE	DIR	VOLUME	AM	PEAK	PM	
BROOKLAWN DR W/O ANGELO DR	200 1515 11	WR FR	04/24/64	TOTAL	1371	8 00	164	5 00	149
				EAST	669	8 00	85	3 00	71
				WEST	702	8 00	79	5 15	97
BROOKLAWN DR W/O ANGELO DR	200 1515 11	WR SA	04/25/64	TOTAL	1064	11 00	95	5 00	100
				EAST	543	11 00	53	4 30	54
				WEST	521	10 45	48	5 00	52
BROOKLAWN DR W/O ANGELO DR	200 1515 11	WR SU	04/26/64	TOTAL	959	11 15	70	4 15	151
				EAST	509	11 00	36	4 15	76
				WEST	450	11 15	37	4 30	75
BROOKLYN AVE W/O BERNAL AVE	C00 2929 22	CR FR	02/21/64	TOTAL	19419	7 00	1596	4 00	1851
				EAST	9483	10 15	404	4 30	1242
				WEST	9936	6 45	1202	3 30	690
BROOKLYN AVE W/O BERNAL AVE	C00 2929 22	CR SA	02/22/64	TOTAL	18985	11 15	1266	12 00	1369
				EAST	9232	11 15	608	12 00	731
				WEST	9753	10 45	660	6 15	658
BROOKLYN AVE W/O BERNAL AVE	C00 2929 22	CR SU	02/23/64	TOTAL	18097	11 15	1131	5 30	1345
				EAST	8896	11 15	575	6 00	731
				WEST	9201	11 15	556	12 15	709
BROOKLYN AVE AT BREED ST		CR WE	01/29/64				MANUAL COUNT		
				EAST		8 00	369	4 30	1475
				WEST		7 00	1349	3 15	495
BROOKLYN AVE W/O ECHANDIA ST	C00 2929 22	CR SA	02/22/64	TOTAL	9746	11 15	653	12 00	745
				EAST	4682	11 15	313	12 00	382
				WEST	5064	11 15	340	6 15	366
BROOKLYN AVE W/O ECHANDIA ST	C00 2929 22	CR SU	02/23/64	TOTAL	10142	11 15	671	1 15	874
				EAST	4991	11 15	288	5 30	413
				WEST	5151	11 15	383	1 15	482

L O C A T I O N			DATE	DIR	VOLUME	AM	PEAK	PM	
BROOKLYN AVE W/O ECHANDIA ST	C00 2929 22	CR MO	02/24/64	TOTAL	10633	7 00	1041	4 15	1144
				EAST	5103	11 15	249	4 30	873
				WEST	5530	7 00	850	3 00	305
BROOKLYN AVE AT ECHANDIA ST		CR MO	01/13/64				MANUAL COUNT		
				EAST		7 45	233	4 30	1052
				WEST		7 00	858	3 45	316
BROOKLYN AVE AT MATHEWS ST		CR FR	03/27/64				MANUAL COUNT		
				EAST		9 00	310	4 15	1133
				WEST		7 00	1504	3 45	688
BROOKLYN AVE AT SOTO ST	C00 2929 22	CR SA	02/22/64	TOTAL	19795	11 00	1266	5 45	1444
				EAST	8874	11 15	535	5 30	689
				WEST	10921	11 00	744	5 45	798
BROOKLYN AVE AT SOTO ST	C00 2929 22	CR SU	02/23/64	TOTAL	19049	11 15	1193	1 00	1437
				EAST	8801	11 15	563	5 45	726
				WEST	10248	11 15	630	1 00	815
BROOKLYN AVE AT SOTO ST	C00 2929 22	CR MO	02/24/64	TOTAL	19565	7 00	1743	4 00	1715
				EAST	8711	10 15	386	4 15	1181
				WEST	10854	7 00	1448	6 00	667
BROXTON AVE S/O LE CONTE AVE	300 2828 22	WR FR	11/06/64	TOTAL	6323	11 15	394	6 45	562
				NORTH	3266	11 15	197	5 45	294
				SOUTH	3057	11 15	197	4 15	300
BROXTON AVE S/O LE CONTE AVE	300 2828 22	WR SA	11/07/64	TOTAL	7294	11 15	517	4 15	676
				NORTH	3902	11 15	256	4 15	358
				SOUTH	3392	11 15	261	4 15	318
BROXTON AVE S/O LE CONTE AVE	300 2828 22	WR SU	11/08/64	TOTAL	3726	11 15	185	4 15	419
				NORTH	1980	11 15	99	4 15	205
				SOUTH	1746	11 15	86	4 15	214
BUDLONG AVE AT 59TH PL		CR TU	11/17/64				MANUAL COUNT		
				NORTH		7 15	167	3 00	124
				SOUTH		8 00	79	4 30	175

L O C A T I O N		DATE	DIR	VOLUME	AM	PEAK	PM			
BUDLONG AVE AT 59TH ST		CR TU	11/17/64		MANUAL COUNT					
			NORTH		7 15	189	3 00			
			SOUTH		7 30	111	4 30			
BULLOCK ST AT BALCOM AVE		A00 1818 11	VR TH	07/16/64	TOTAL	744	8 15	59	4 45	72
					EAST	359	8 15	36	3 15	29
					WEST	385	8 30	28	4 45	50
BULLOCK ST AT ZELZAH AVE		A00 1818 11	VR WE	02/26/64	TOTAL	786	7 00	73	5 00	195
					EAST	386	7 45	46	4 45	96
					WEST	400	7 00	49	5 00	105
BUNDY DR N/O PEARL ST		C00 1818 11	WM WE	01/15/64	TOTAL	16633	7 15	1549	4 30	1835
					NORTH	8233	7 15	885	4 30	781
					SOUTH	8400	7 30	664	4 30	1054
BUNDY DR N/O PEARL ST HLDY HOLIDAY		C00 1818 11	WM WE	02/12/64	TOTAL	16430	7 15	1424	4 30	1730
					NORTH	7766	7 00	781	4 30	764
					SOUTH	8664	7 15	651	4 30	966
BUNDY DR N/O PEARL ST		C00 1818 11	WM TH	02/13/64	TOTAL	16843	7 15	1510	4 30	1769
					NORTH	7955	7 15	825	4 45	766
					SOUTH	8888	7 30	718	4 30	1017
BUNDY DR N/O PEARL ST		C00 1818 11	WM WE	03/11/64	TOTAL	17279	7 15	1671	4 30	1712
					NORTH	8594	7 15	934	5 00	732
					SOUTH	8685	7 30	749	4 30	1029
BURBANK BL W/O BALBOA BL		C00 1818 11	VR WE	05/13/64	TOTAL	6333	7 15	502	4 45	613
					EAST	3278	7 15	384	3 30	275
					WEST	3055	11 15	125	5 00	422
BURBANK BL E/O CAHUENGA BL		200 2525 11	VR SA	05/16/64	TOTAL	9355	11 15	731	11 45	752
					EAST	4647	11 15	357	1 45	372
					WEST	4708	11 15	374	11 45	389

L O C A T I O N				DATE	DIR	VOLUME	AM	PEAK	PM		
BURBANK BL E/O CAHUENGA BL	200	2525	11	VR SU	05/17/64	TOTAL	6645	11 15	459	12 45	546
						EAST	3278	11 15	231	12 30	288
						WEST	3367	10 45	232	1 15	272
BURBANK BL E/O CAHUENGA BL	200	2525	11	VR MO	05/18/64	TOTAL	11190	7 30	830	4 30	1126
						EAST	5629	7 30	405	4 30	543
						WEST	5561	7 30	425	4 45	587
BURBANK BLVD E/O CANOGA AVE				VR FR	10/09/64				MANUAL	COUNT	
						EAST		7 15	663	5 00	160
						WEST		7 00	213	5 00	1020
BURBANK BLVD AT CEDROS AVE				VR FR	10/09/64				MANUAL	COUNT	
						EAST		7 30	1132	3 45	700
						WEST		7 15	595	5 00	815
BURBANK BL E/O COLDWATER CYN AVE	800	2237	11	VR TH	09/03/64	TOTAL	11677	8 45	714	4 30	1085
						EAST	6401	7 30	445	4 30	510
						WEST	5276	11 15	300	4 30	575
BURBANK BL W/O COLDWATER CYN AVE	C00	3734	12	VR TH	09/03/64	TOTAL	11977	11 15	716	4 30	1068
						EAST	5652	7 15	401	4 15	428
						WEST	6325	11 00	373	4 30	645
BURBANK BLVD AT HAZELTINE AVE				VR MO	06/08/64				MANUAL	COUNT	
						EAST		8 00	587	4 45	584
						WEST		7 45	458	4 00	615
BURBANK BLVD AT KESTER AVE				VR TH	06/04/64				MANUAL	COUNT	
						EAST		7 30	1028	4 15	804
						WEST		7 15	665	4 45	963
BURBANK BL W/O LANKERSHIM BL	300	2828	22	VR WE	09/23/64	TOTAL	12135	7 30	912	4 15	1003
						EAST	6310	7 15	544	3 00	449
						WEST	5825	7 45	392	4 30	568
BURBANK BL AT LANKERSHIM BL				VR TH	12/03/64				MANUAL	COUNT	
						EAST		7 15	595	3 15	437
						WEST		7 45	414	4 30	693

L O C A T I O N		DATE	DIR	VOLUME	AM	PEAK	PM
BURBANK BLVD AT LAUREL CYN BLVD		VR TU	09/01/64		MANUAL COUNT		
			EAST		7 30	476	4 30 556
			WEST		9 00	337	4 30 752
BURBANK BL E/O LINDLEY AVE	C00 3434 22	VR TH	08/20/64	TOTAL	3845	11 00	233 4 15 326
			EAST	1973	11 15	130	3 45 165
			WEST	1872	9 30	116	4 15 186
BURBANK BL E/O RESEDA BL	C00 3232 22	VR WE	08/19/64	TOTAL	11628	7 30	883 3 30 872
			EAST	10329	7 00	792	3 30 782
			WEST	1299	7 45	102	4 45 107
BURBANK BLVD AT SEPULVEDA BLVD		VR WE	06/03/64		MANUAL COUNT		
			EAST		7 15	1259	4 00 1023
			WEST		7 00	889	5 00 1089
BURBANK BL E/O VALLEY CIRCLE BL	B00 2122 11	VR MO	07/20/64	TOTAL	7824	7 00	652 5 30 688
			EAST	3783	10 15	174	5 15 491
			WEST	4041	7 00	513	12 00 243
BURBANK BL W/O VALLEY CIRCLE BL	C00 3545 11	VR MO	07/20/64	TOTAL	3491	7 00	293 3 15 300
			EAST	1673	7 15	154	3 15 170
			WEST	1818	7 00	145	2 15 151
BURBANK BL W/O VALLEY CIRCLE BL		VR MO	12/07/64		MANUAL COUNT		
			EAST		7 15	198	3 15 147
			WEST		7 15	95	5 00 180
BURBANK BLVD AT VAN NUYS BLVD		VR TH	06/11/64		MANUAL COUNT		
			EAST		7 30	754	4 00 842
			WEST		7 30	563	4 30 665
BURBANK BL W/O VINELAND AVE	300 2525 11	VR WE	09/23/64	TOTAL	13101	7 30	1068 4 30 1142
			EAST	6538	7 30	661	3 00 467
			WEST	6563	7 30	407	4 30 718

LOCATION	DATE	DIR	VOLUME	AM	PEAK	PM
BURBANK BL E/O WHITE OAK AVE C00 3130 22	VR TU	08/25/64	TOTAL	4018	11 15	257 4 45 496
			EAST	2229	7 30	135 4 45 314
			WEST	1789	11 15	138 5 00 183
BURBANK BL E/O WOODMAN AVE B00 3234 11	VR TU	02/11/64	TOTAL	13323	11 00	945 4 45 1070
			EAST	5752	7 30	516 6 00 513
			WEST	7571	10 45	558 4 45 636
BURBANK BL E/O WOODMAN AVE HLDY HOLIDAY B00 3234 11	VR WE	02/12/64	TOTAL	10582	11 15	708 4 45 923
			EAST	4781	7 30	362 4 00 395
			WEST	5801	11 00	385 5 00 586
BURBANK BLVD AT WOODMAN AVE	VR TU	06/09/64				MANUAL COUNT
			EAST		7 45	602 4 45 485
			WEST		8 30	385 3 45 595
BURKSHIRE AVE S/O BROOKHAVEN AVE	WR TU	07/14/64				MANUAL COUNT
			NORTH		7 00	240 3 30 47
			SOUTH		7 00	10 4 15 63
BURKSHIRE AV N/O NATIONAL BL	WR WE	12/02/64				MANUAL COUNT
			NORTH		7 15	198 4 45 56
			SOUTH		7 00	31 4 00 69
BURLINGTON AVE S/O PICO BLVD	CR FR	08/07/64				MANUAL COUNT
			NORTH		7 00	62 5 00 86
			SOUTH		7 00	49 4 30 68
BURNET AV AT COHASSET ST A00 1818 11	VR WE	12/30/64	TOTAL	230	7 30	16 4 15 39
			NORTH	79	7 30	9 4 00 10
			SOUTH	151	8 00	9 4 30 30
BURNSIDE AVE S/O 3RD ST	WR FR	01/24/64				MANUAL COUNT
			NORTH		8 30	143 4 15 186
			SOUTH		8 00	74 5 00 176
BUTLER AVE AT SANTA MONICA BLVD	WR WE	07/08/64				MANUAL COUNT
			NORTH		8 00	51 3 00 37
			SOUTH		9 00	45 4 45 37

L O C A T I O N				DATE	DIR	VOLUME	AM	PEAK	PM		
CADILLAC AVE AT LA CIENEGA BLVD				WR TH	01/09/64		MANUAL COUNT				
					EAST		7 45	679	4 00	451	
					WEST		7 45	293	4 30	535	
CAHUENGA BLVD AT BARHAM BLVD				VR TU	07/21/64		MANUAL COUNT				
					EAST		7 15	886	5 00	630	
					WEST		8 15	312	5 00	804	
CAHUENGA BL N/O CAMARILLO ST	200	2228	11	VR TU	11/24/64	TOTAL	12317	7 30	1006	5 00	1139
						NORTH	7501	8 00	460	5 00	828
						SOUTH	4816	7 15	567	2 15	348
CAHUENGA BLVD AT ROMAINE ST				WR MO	07/27/64		MANUAL COUNT				
					NORTH		8 30	270	5 00	477	
					SOUTH		7 30	325	4 30	351	
CAHUENGA BL N/O SARAH ST	D04	2226	11	VR WE	01/29/64	TOTAL	14854	7 30	1161	4 30	1444
						NORTH	7823	7 45	435	4 45	919
						SOUTH	7031	7 00	763	3 45	536
CAHUENGA BL N/O SARAH ST	D04	2226	11	VR TH	01/30/64	TOTAL	15262	7 15	1186	4 45	1446
						NORTH	8249	7 30	442	4 45	978
						SOUTH	7013	7 00	759	3 00	556
CAHUENGA BL S/O VICTORY BL	300	2816	21	VR TH	09/24/64	TOTAL	5420	7 15	413	4 30	620
						NORTH	3349	7 15	278	4 30	362
						SOUTH	2071	8 00	165	4 30	258
CAHUENGA E/RDWAY N/O WONDER VIEW DR	A00	19	1	VR WE	11/25/64	TOTAL	9514	10 45	1152	4 15	1282
						ONE WAY STREET NORTH BOUND					
CAHUENGA E/RDWAY N/O WONDER VIEW DR	A00	19	1	VR TH	11/26/64	TOTAL	3672	10 45	1152	4 15	1282
						HOLIDAY ONE WAY STREET NORTH BOUND					
CAHUENGA BL W/RDWAY N/O MULHOLLAND	300	1224	12	VR WE	11/25/64	TOTAL	19550	7 15	1828	4 30	1897
						NORTH	4129	6 30	180	4 30	857
						SOUTH	15421	7 30	1802	6 00	1229

L O C A T I O N		DATE	DIR	VOLUME	AM	PEAK	PM
CAHUENGA BL W/RDWAY N/O MULHOLLAND HOLIDAY	300 1224 12	VR TH	11/26/64	TOTAL	14220	11 15	721 8 45 1174
				NORTH	3917	11 15	244 3 30 389
				SOUTH	10303	11 15	477 8 45 930
CALABASAS RD W/O MULHOLLAND DR		VR TH	01/30/64			MANUAL COUNT	
				EAST		8 45	50 4 15 106
				WEST		7 00	23 3 15 68
CALDERON RD S/O MACFARLANE DR	A00 1414 11	VR TH	05/28/64	TOTAL	1046	6 45	185 3 00 86
				NORTH	573	6 45	136 3 30 51
				SOUTH	473	6 30	53 5 00 59
CALDERON RD AT REFORMA RD	A00 1514 11	VR FR	07/31/64	TOTAL	927	7 30	72 7 15 92
				NORTH	429	7 30	45 7 15 61
				SOUTH	498	11 15	33 4 15 54
CALDERON RD AT REFORMA RD	A00 1514 11	VR SA	08/01/64	TOTAL	904	11 00	110 11 30 106
				NORTH	446	9 30	43 7 15 49
				SOUTH	458	11 00	68 11 30 66
CALDERON RD AT REFORMA RD	A00 1514 11	VR SU	08/02/64	TOTAL	799	10 00	64 6 00 149
				NORTH	417	10 00	50 5 45 68
				SOUTH	382	10 45	22 6 15 88
CALIFA ST AT CRANER AVE	A00 1818 11	VR TU	10/06/64	TOTAL	636	8 30	111 3 00 75
				EAST	280	8 15	34 3 00 33
				WEST	356	8 30	79 3 00 42
CALIFA ST AT CRANER AVE	A00 1818 11	VR WE	10/07/64	TOTAL	655	8 00	108 2 45 100
				EAST	265	8 15	23 3 00 33
				WEST	390	8 00	85 2 45 69
CALIFA ST AT LEMONA AVE		VR TH	05/07/64			MANUAL COUNT	
				EAST		8 45	35 4 15 44
				WEST		7 30	84 4 15 63
CALIFA ST W/O PLATT AV		VR MO	11/16/64			MANUAL COUNT	
				EAST		7 30	147 3 15 124
				WEST		7 15	190 5 00 63

L O C A T I O N		DATE	DIR	VOLUME	AM	PEAK	PM		
CALIFA ST AT RANCHITO AVE		VR FR	09/04/64		MANUAL COUNT				
			EAST		7 00	34	5 00		
			WEST		8 00	16	4 45		
CALIFORNIA AVE AT 7TH ST		WR WE	05/27/64		MANUAL COUNT				
			EAST		7 15	98	4 00		
			WEST		8 45	74	5 00		
CALNEVA DR N/O MULHOLLAND DR	C00 1818 11	VR WE	11/18/64	TOTAL	1656	7 15	396	5 30	128
			NORTH	309	10 15	20	4 45	68	
			SOUTH	1347	7 15	385	5 45	67	
CALNEVA DR N/O MULHOLLAND DR	C00 1818 11	VR WE	11/25/64	TOTAL	2261	7 15	409	5 15	320
			NORTH	831	7 15	30	5 15	218	
			SOUTH	1430	7 15	379	5 15	102	
CALNEVA DR N/O MULHOLLAND DR HLDY HOLIDAY	C00 1818 11	VR TH	11/26/64	TOTAL	1201	11 00	58	3 15	154
			NORTH	430	11 00	22	3 45	74	
			SOUTH	771	11 00	36	3 15	80	
CALVERT ST AT TAMPA AV	B00 1818 11	VR TH	12/10/64	TOTAL	1332	7 45	133	3 15	141
			EAST	496	7 45	55	3 15	47	
			WEST	836	7 45	78	3 15	94	
CALVERT ST AT TAMPA AV		VR TU	12/15/64		MANUAL COUNT				
			EAST		7 30	64	2 45	47	
			WEST		7 15	93	3 15	98	
CALVERT ST AT YOLANDA AVE		VR WE	11/04/64		MANUAL COUNT				
			EAST		7 15	84	3 00	47	
			WEST		7 30	29	4 45	57	
CAMARILLO ST E/O CAHUENGA BL	200 1717 11	VR FR	05/15/64	TOTAL	5403	7 45	399	4 45	529
			EAST	2657	7 45	189	4 30	283	
			WEST	2746	7 30	222	4 45	251	

L O C A T I O N		DATE	DIR	VOLUME	AM	PEAK	PM	
CAMARILLO ST E/O CAHUENGA BL	200 1717 11	VR MO	05/18/64	TOTAL	5543	7 45	464 4 15	521
				EAST	3094	7 45	255 4 15	308
				WEST	2449	7 30	211 5 15	231
CAMARILLO ST AT COLUMBUS AV	A00 1818 11	VR FR	12/11/64	TOTAL	1010	8 00	71 4 45	123
				EAST	491	8 45	34 4 45	57
				WEST	519	8 00	39 4 45	66
CAMARILLO ST AT COLUMBUS AV	A00 1818 11	VR SA	12/12/64	TOTAL	908	11 15	68 11 45	83
				EAST	477	11 15	34 5 00	48
				WEST	431	11 00	35 11 45	41
CAMARILLO ST AT COLUMBUS AV	A00 1818 11	VR SU	12/13/64	TOTAL	854	11 15	67 4 30	92
				EAST	418	11 15	26 4 30	57
				WEST	436	11 15	41 1 00	52
CAMARILLO ST AT LANKERSHIM BLVD		VR FR	04/03/64				MANUAL COUNT	
				EAST		7 30	313 4 30	304
				WEST		7 30	290 5 00	431
CAMELLIA AVE AT DILLING ST	A00 1818 11	VR FR	08/07/64	TOTAL	180	9 00	20 4 30	14
				NORTH	115	9 00	13 1 45	10
				SOUTH	65	8 30	11 4 15	8
CAMELLIA AVE AT DILLING ST	A00 1818 11	VR SA	08/08/64	TOTAL	193	11 00	16 6 15	35
				NORTH	109	9 15	8 6 45	17
				SOUTH	84	11 00	11 6 15	20
CAMELLIA AVE AT DILLING ST	A00 1818 11	VR SU	08/09/64	TOTAL	153	8 45	8 3 30	19
				NORTH	100	8 15	6 4 00	15
				SOUTH	53	10 15	3 2 45	8
CAMULOS ST AT WHITTIER BLVD		CR FR	03/13/64				MANUAL COUNT	
				NORTH		8 00	19 4 30	36
				SOUTH		7 00	78 4 15	56
CANOGA AVE AT BURBANK BLVD		VR FR	10/09/64				MANUAL COUNT	
				NORTH		7 00	1419 3 30	906
				SOUTH		7 45	835 4 15	1095

L O C A T I O N				DATE	DIR	VOLUME	AM	PEAK	PM
CANOGA AVE S/O NORDHOFF ST	800 1135 11	VR TH	07/23/64	TOTAL	7260	7 00	668	4 30	737
				NORTH	3782	7 00	345	4 15	409
				SOUTH	3478	7 00	323	4 30	347
CANOGA AVE N/O ROSCOE BL	800 2222 11	VR WE	03/04/64	TOTAL	11386	7 00	1009	4 30	963
				NORTH	5273	7 15	354	7 00	534
				SOUTH	6113	7 00	682	3 45	496
CANOGA AVE AT VANOWEN ST	D04 3435 33	VR TH	02/20/64	TOTAL	14458	7 15	1357	4 00	1729
				NORTH	7768	11 15	639	4 00	1174
				SOUTH	6690	7 15	911	3 30	617
CANOGA AVE N/O VENTURA FRWY	D08 3123 11	VR SA	03/14/64	TOTAL	14851	11 15	1110	3 30	1496
				NORTH	7452	6 45	775	3 30	601
				SOUTH	7399	11 15	613	3 30	895
CANOGA AVE N/O VENTURA FRWY	D08 3123 11	VR SU	03/15/64	TOTAL	7856	11 15	570	1 00	668
				NORTH	4085	11 15	307	1 00	368
				SOUTH	3771	11 15	263	3 30	321
CANOGA AVE N/O VENTURA FRWY	D08 3123 11	VR MO	03/16/64	TOTAL	19761	7 30	2211	5 00	2123
				NORTH	10281	7 15	1877	12 15	863
				SOUTH	9480	11 15	914	5 00	1763
CANOGA AVE AT VICTORY BLVD		VR TU	01/07/64				MANUAL COUNT		
				NORTH		7 00	1102	3 15	846
				SOUTH		7 15	584	4 00	936
CANOGA AVE AT VICTORY BLVD		VR MO	08/24/64				MANUAL COUNT		
				NORTH		7 00	810	5 00	973
				SOUTH		7 00	680	4 00	892
CANTARA ST AT RHODES AVE		VR FR	09/18/64				MANUAL COUNT		
				EAST		7 15	63	4 45	75
				WEST		7 00	106	4 45	77

L O C A T I O N				DATE	DIR	VOLUME	AM	PEAK	PM
CANTERBURY AVE S/O BRANFORD ST	A00 1717 11	VR FR	05/15/64	TOTAL	2270	8 15	168	2 45	315
				NORTH	1033	8 45	116	4 45	94
				SOUTH	1237	8 15	78	2 45	222
CANTERBURY AVE S/O BRANFORD ST	A00 1717 11	VR SA	05/16/64	TOTAL	1925	11 15	161	3 30	167
				NORTH	927	11 15	85	3 30	85
				SOUTH	998	11 15	76	5 00	88
CANTERBURY AVE S/O BRANFORD ST	A00 1717 11	VR SU	05/17/64	TOTAL	1748	10 00	161	3 15	172
				NORTH	837	10 45	90	11 30	90
				SOUTH	911	8 15	85	3 15	91
CANTLAY ST AT QUARTZ AV		VR MO	12/14/64				MANUAL COUNT		
				EAST		7 30	88	3 00	26
				WEST		7 30	16	3 00	14
CANTURA ST E/O LAURELGROVE AVE	A00 1515 11	VR FR	04/03/64	TOTAL	932	8 15	81	5 45	140
				EAST	555	8 15	52	5 45	115
				WEST	377	11 15	30	3 30	52
CANTURA ST E/O LAURELGROVE AVE	A00 1515 11	VR SA	04/04/64	TOTAL	1001	9 45	90	1 00	100
				EAST	601	9 45	61	12 45	54
				WEST	400	11 15	38	5 15	57
CANTURA ST E/O LAURELGROVE AVE	A00 1515 11	VR SU	04/05/64	TOTAL	387	10 15	33	12 45	68
				EAST	222	10 30	22	12 45	41
				WEST	165	10 15	14	1 15	30
CANYON DRIVE S/O BRONSON AVE	200 1818 11	WR FR	12/18/64	TOTAL	1786	11 15	101	5 30	163
				NORTH	1086	11 15	58	5 45	131
				SOUTH	700	7 30	61	7 00	59
CANYON DRIVE S/O BRONSON AVE	200 1818 11	WR SA	12/19/64	TOTAL	1737	11 15	119	4 45	153
				NORTH	1038	11 15	58	4 45	107
				SOUTH	699	11 15	61	1 45	69
CANYON DRIVE S/O BRONSON AVE	200 1818 11	WR SU	12/20/64	TOTAL	1589	11 00	89	4 45	158
				NORTH	921	10 30	48	5 00	107
				SOUTH	668	11 00	43	2 45	58

L O C A T I O N				DATE	DIR	VOLUME	AM	PEAK	PM
CAPITOL DR W/O GAFFEY ST HLDY HOLIDAY	A00 3232 11	SR TH	11/26/64	TOTAL	1936	11 15	145	1 15	187
				EAST	902	11 15	57	1 15	88
				WEST	1034	11 15	88	12 30	103
CAPITOL DR W/O GAFFEY ST	A00 3232 11	SR FR	11/27/64	TOTAL	2418	11 15	183	4 45	248
				EAST	1116	8 15	95	2 15	80
				WEST	1302	11 15	104	4 45	179
CAPITOL DR W/O GAFFEY ST	A00 3232 11	SR SA	11/28/64	TOTAL	2388	10 30	198	4 00	225
				EAST	1117	10 00	104	12 45	99
				WEST	1271	11 15	104	4 30	139
CAPITOL DR W/O GAFFEY ST	A00 3232 11	SR SU	11/29/64	TOTAL	2218	10 30	171	4 15	199
				EAST	1018	9 15	85	4 45	95
				WEST	1200	10 30	88	3 30	117
CAPITOL DR E/O MEYLER ST HLDY HOLIDAY	A00 3333 11	SR TH	11/26/64	TOTAL	947	11 15	97	6 15	97
				EAST	339	11 15	35	1 45	40
				WEST	608	11 15	62	11 30	63
CAPITOL DR E/O MEYLER ST	A00 3333 11	SR FR	11/27/64	TOTAL	1558	10 30	109	5 00	170
				EAST	585	10 45	43	5 15	68
				WEST	973	10 00	72	4 30	111
CAPITOL DR E/O MEYLER ST	A00 3333 11	SR SA	11/28/64	TOTAL	1511	11 15	134	1 00	143
				EAST	591	10 45	56	12 45	60
				WEST	920	11 15	79	4 30	88
CAPITOL DR E/O MEYLER ST	A00 3333 11	SR SU	11/29/64	TOTAL	1551	11 00	155	3 45	164
				EAST	590	10 45	54	4 45	72
				WEST	961	11 00	103	11 30	114
CARITINA DR S/O ROSITA ST NON DIRECTIONAL COUNT	A00 16 2	VR SA	11/21/64	TOTAL	299	10 15	21	3 45	28
CARITINA DR S/O ROSITA ST NON DIRECTIONAL COUNT	A00 16 2	VR SU	11/22/64	TOTAL	209	10 30	21	4 30	24

L O C A T I O N				DATE	DIR	VOLUME	AM	PEAK	PM	
CARITINA DR S/O ROSITA ST NON DIRECTIONAL COUNT	A00 16	2	VR MO	11/23/64	TOTAL	283	8 15	34	3 15	34
CARMELINA AVE AT SUNSET BLVD			WR FR	04/03/64				MANUAL COUNT		
					NORTH		7 45	33	4 15	31
					SOUTH		7 15	59	5 00	49
CARPENTER AVE N/O SUNSHINE TERR			VR WE	07/08/64				MANUAL COUNT		
					NORTH		7 45	141	4 45	155
					SOUTH		7 15	106	5 00	143
CARSON ST AT WESTERN AVE	C00 2525	12	SR TH	07/30/64	TOTAL	18780	11 15	1213	4 30	1429
					EAST	9049	11 15	650	4 30	753
					WEST	9731	10 15	693	4 15	686
CARSON ST AT WESTERN AVE			SR MO	08/10/64				MANUAL COUNT		
					EAST		9 00	465	4 30	949
					WEST		7 00	643	4 15	682
CASHIO ST AT BEVERLY DR			WR MO	09/21/64				MANUAL COUNT		
					EAST		8 00	48	3 00	45
					WEST		7 00	104	4 45	130
CASHIO ST AT LA CIENEGA BLVD			WR FR	01/17/64				MANUAL COUNT		
					EAST		7 15	89	4 30	127
					WEST		7 45	61	4 00	82
CASHIO ST AT REXFORD DR			WR TH	11/19/64				MANUAL COUNT		
					EAST		8 00	68	4 30	101
					WEST		8 00	70	3 30	109
CASTLEWOODS DR AT TOBIN WAY	A00 1716	11	VR SA	11/14/64	TOTAL	553	8 45	46	3 30	61
					NORTH	347	8 45	37	3 30	38
					SOUTH	206	11 00	16	1 15	30
CASTLEWOODS DR AT TOBIN WAY	A00 1716	11	VR SU	11/15/64	TOTAL	445	10 45	43	1 15	62
					NORTH	237	10 00	21	6 30	32
					SOUTH	208	11 00	25	1 15	32

L O C A T I O N				DATE	DIR	VOLUME	AM	PEAK	PM
CASTLEWOODS DR AT TOBIN WAY	A00 1716 11	VR MO	11/16/64	TOTAL	593	7 15	53	12 30	56
				NORTH	303	8 30	30	2 00	29
				SOUTH	290	7 15	28	12 30	34
CASTLEWOODS DR AT TOBIN WAY	A00 1716 11	VR TU	11/17/64	TOTAL	517	8 15	63	3 30	68
				NORTH	293	7 45	37	4 00	39
				SOUTH	224	8 15	28	3 30	29
CASWELL AVE AT WADE ST	A00 2020 11	WR SA	11/07/64	TOTAL	729	10 45	43	3 00	78
				EAST	459	10 45	25	12 45	55
				WEST	270	11 15	21	4 30	25
CASWELL AVE AT WADE ST	A00 2020 11	WR SU	11/08/64	TOTAL	666	9 15	68	12 15	68
				EAST	394	11 15	30	11 45	41
				WEST	272	9 15	44	1 00	31
CASWELL AVE AT WADE ST	A00 2020 11	WR MO	11/09/64	TOTAL	730	7 15	90	4 30	98
				EAST	480	7 15	45	4 30	67
				WEST	250	7 15	45	5 00	38
CATTARAUGUS AVE AT BAGLEY AVE		WR WE	06/10/64				MANUAL COUNT		
				EAST		7 15	304	4 45	202
				WEST		7 45	197	4 45	420
CATTARAUGUS AVE AT BEVERLY DR		WR WE	07/08/64				MANUAL COUNT		
				EAST		7 15	279	4 30	205
				WEST		8 00	151	4 45	338
CATTARAUGUS AVE E/O BEVERWIL DR		WR TU	04/07/64				MANUAL COUNT		
				EAST		8 00	36	5 00	24
				WEST		8 00	134	3 00	57
CEDROS AVE AT BURBANK BLVD		VR FR	10/09/64				MANUAL COUNT		
				NORTH		7 45	83	3 00	89
				SOUTH		7 00	40	3 45	52

L O C A T I O N

DATE DIR VOLUME AM PEAK PM

LOCATION	DATE	DIR	VOLUME	AM	PEAK	PM			
CEDROS AVE AT HAMLIN ST	VR FR 10/30/64		MANUAL COUNT						
			NORTH	7 30	153	3 00	162		
			SOUTH	7 15	211	3 00	207		
CEDROS AVE AT HATTERAS ST	VR WE 10/14/64		MANUAL COUNT						
			NORTH	7 15	46	4 00	57		
			SOUTH	7 00	36	4 15	47		
CEDROS AVE AT VENTURA BLVD	VR WE 08/05/64		MANUAL COUNT						
			NORTH	9 00	72	4 30	211		
			SOUTH	8 45	53	5 00	107		
CENTINELA AVE AT PEARL ST	WR TU 08/18/64		MANUAL COUNT						
			NORTH	7 00	53	4 30	265		
			SOUTH	7 00	36	4 45	54		
CENTINELA AV AT SHORT AV	WR FR 12/18/64		MANUAL COUNT						
			NORTH	7 15	802	4 45	882		
			SOUTH	7 30	628	4 15	1014		
CENTRAL AVE AT JEFFERSON BL	C00 2828 22	CR SA	09/26/64	TOTAL	19800	11 15	1161	2 45	1256
				NORTH	10556	11 15	581	2 45	685
				SOUTH	9244	11 15	580	3 45	605
CENTRAL AVE AT JEFFERSON BL	C00 2828 22	CR SU	09/27/64	TOTAL	16672	10 15	925	12 45	1121
				NORTH	9003	10 30	513	2 45	605
				SOUTH	7669	11 00	435	12 30	554
CENTRAL AVE AT JEFFERSON BL	C00 2828 22	CR MO	09/28/64	TOTAL	20258	6 45	1743	4 00	1658
				NORTH	11050	7 00	1267	3 15	815
				SOUTH	9208	10 30	541	4 00	955
CENTRAL AVE AT JEFFERSON BLVD		CR WE	09/30/64	MANUAL COUNT					
				NORTH	7 00	1385	4 15	801	
				SOUTH	7 15	470	4 15	1197	
CENTRAL AVE AT WASHINGTON BL	C00 2828 22	CR WE	08/05/64	TOTAL	19199	7 00	1921	3 45	1656
				NORTH	9947	7 00	1334	3 45	730
				SOUTH	9252	7 15	587	4 00	942

LOCATION			DATE	DIR	VOLUME	AM	PEAK	PM	
CENTRAL AVE AT 16TH ST	C00 3328 32	CR SA	07/11/64	TOTAL	14005	7 15	858	11 30	861
				NORTH	5698	10 45	328	1 15	339
				SOUTH	8307	7 30	552	11 30	555
CENTRAL AVE AT 16TH ST	C00 3328 32	CR SU	07/12/64	TOTAL	10449	10 15	510	1 45	672
				NORTH	4483	10 15	237	1 45	285
				SOUTH	5966	10 30	276	1 15	395
CENTRAL AVE AT 16TH ST	C00 3328 32	CR MO	07/13/64	TOTAL	19967	7 15	1607	4 00	1782
				NORTH	8126	7 00	926	3 45	576
				SOUTH	11841	10 30	795	4 00	1214
CENTRAL AVE AT 43RD PL		CR MO	08/31/64				MANUAL COUNT		
				NORTH		7 00	921	3 45	651
				SOUTH		7 15	452	4 15	1095
CENTRAL AVE AT 43RD PL	C00 2828 22	CR WE	09/30/64	TOTAL	19550	6 45	1552	4 00	1588
				NORTH	9491	6 45	1088	3 15	618
				SOUTH	10059	10 45	546	4 15	1031
CENTRAL AV AT 84TH ST		CR TU	12/15/64				MANUAL COUNT		
				NORTH		7 00	1035	3 30	598
				SOUTH		9 00	387	4 30	1151
CENTRAL AVE AT 93RD ST		SR FR	05/29/64				MANUAL COUNT		
				NORTH		7 00	644	3 30	571
				SOUTH		8 15	293	4 15	752
CENTRAL AVE AT 95TH ST		SR MO	06/22/64				MANUAL COUNT		
				NORTH		7 00	1183	4 45	830
				SOUTH		7 15	257	4 30	838
CENTRAL AVE AT 105TH ST		SR TU	03/24/64				MANUAL COUNT		
				NORTH		7 00	1142	4 00	855
				SOUTH		7 15	517	4 30	1468

L O C A T I O N		DATE	DIR	VOLUME	AM	PEAK	PM
CENTRAL AVE AT 114TH ST		SR WE	03/25/64			MANUAL COUNT	
			NORTH		7 00	1048	3 30 727
			SOUTH		7 15	409	4 45 1225
CENTURY BL AT AIRPORT BL		WR TU	12/22/64			MANUAL COUNT	
			EAST		7 30	954	4 15 1611
			WEST		7 00	1963	3 45 1411
CENTURY BL E/O AVIATION BL	C00 3835 22	WM TH	01/23/64	TOTAL	35685	6 45	2700 3 30 2882
				EAST	18341	11 15	1015 4 15 1762
				WEST	17344	6 45	2036 3 00 1403
CENTURY BL E/O AVIATION BL	G04 3841 34	WM TH	05/21/64	TOTAL	41471	7 00	2961 3 30 3102
				EAST	19944	11 15	1164 4 00 1859
				WEST	21527	7 00	2223 3 00 1538
CENTURY BL E/O AVIATION BL	G04 3843 34	WM TH	06/18/64	TOTAL	50809	7 15	3683 3 15 3672
				EAST	22384	11 15	1250 4 00 1998
				WEST	28425	7 00	2863 3 00 1970
CENTURY BL W/O AVIATION BL	G17 3632 33	WR TU	09/01/64	TOTAL	47488	7 15	3563 3 30 3360
				EAST	24130	7 45	1289 4 00 2109
				WEST	23358	7 15	2335 3 00 1531
CENTURY BL AT AVIATION BL		WR TU	12/08/64			MANUAL COUNT	
			EAST		7 30	1177	4 15 1961
			WEST		7 15	2406	3 00 1430
CENTURY BL W/O AVION DRIVE	G17 3632 32	WR SA	01/25/64	TOTAL	23556	11 00	1715 2 45 1592
				EAST	13561	11 15	848 2 45 984
				WEST	9995	10 45	917 6 15 744
CENTURY BL W/O AVION DRIVE	G17 3632 32	WR SU	01/26/64	TOTAL	25070	11 15	1556 3 15 1930
				EAST	13872	11 15	751 3 15 1170
				WEST	11198	11 00	849 2 15 965
CENTURY BL W/O AVION DRIVE	G17 3632 32	WR MO	01/27/64	TOTAL	26388	7 00	2188 3 45 2063
				EAST	15095	7 30	1172 3 45 1408
				WEST	11293	6 45	1259 6 15 703

L O C A T I O N		DATE	DIR	VOLUME	AM	PEAK	PM		
CENTURY BL W/O AVION DRIVE	G17 3632 32	WR TU	01/28/64	TOTAL	26571	7 00	1980	4 00	2118
				EAST	15046	7 15	1038	4 00	1404
				WEST	11525	6 15	1182	4 15	738
CENTURY BL W/O AVION DRIVE	G17 3632 32	WR WE	01/29/64	TOTAL	26965	7 15	1840	4 00	2100
				EAST	15846	7 30	1078	4 00	1388
				WEST	11119	6 30	1014	2 45	737
CENTURY BL W/O AVION DRIVE	G17 3632 32	WR TH	01/30/64	TOTAL	27632	7 15	1823	4 00	2108
				EAST	16180	7 30	1076	4 00	1402
				WEST	11452	6 30	1040	3 15	747
CENTURY BL W/O AVION DRIVE	G17 3632 32	WR FR	01/31/64	TOTAL	29478	11 15	1595	4 00	2450
				EAST	17789	7 45	1063	4 00	1577
				WEST	11689	6 15	840	4 00	873
CENTURY BL W/O FIGUEROA ST	300 4030 43	CR FR	01/31/64	TOTAL	31908	6 45	2369	4 15	2379
				EAST	17376	6 45	1434	4 15	1200
				WEST	14532	6 45	935	4 30	1201
CENTURY BL W/O FIGUEROA ST	300 4030 43	CR SA	02/01/64	TOTAL	28570	10 15	1699	5 30	1833
				EAST	15253	10 15	977	12 30	952
				WEST	13317	10 30	750	5 30	923
CENTURY BL W/O FIGUEROA ST	300 4030 43	CR SU	02/02/64	TOTAL	24274	10 45	1393	3 00	1822
				EAST	12354	10 45	725	3 30	903
				WEST	11920	10 45	668	1 45	929
CENTURY BL W/O FIGUEROA ST	300 4030 43	CR MO	02/03/64	TOTAL	27727	7 15	2116	4 15	2420
				EAST	14816	7 15	1342	4 15	1217
				WEST	12911	6 45	912	4 30	1229
CENTURY BL AT FIGUEROA ST		SR WE	11/04/64				MANUAL COUNT		
				EAST		7 00	1264	4 45	1732
				WEST		7 15	1127	3 45	1191

L O C A T I O N				DATE	DIR	VOLUME	AM	PEAK	PM
CENTURY BL W/O GRAMERCY PL	D10 3332 33	CR FR	01/31/64	TOTAL	26404	7 00	1816	4 15	2248
				EAST	17068	7 15	1195	4 15	1557
				WEST	9336	6 45	705	3 00	698
CENTURY BL W/O GRAMERCY PL	D10 3332 33	CR SA	02/01/64	TOTAL	22420	10 15	1365	3 30	1469
				EAST	14475	10 00	882	3 45	963
				WEST	7945	10 15	502	2 45	521
CENTURY BL W/O GRAMERCY PL	D10 3332 33	CR SU	02/02/64	TOTAL	19887	10 30	1044	3 30	1488
				EAST	12757	11 15	631	3 45	952
				WEST	7130	10 30	447	2 30	549
CENTURY BL W/O GRAMERCY PL	D10 3332 33	CR MO	02/03/64	TOTAL	23808	7 00	1813	4 15	2159
				EAST	15337	7 30	1175	4 15	1465
				WEST	8471	6 45	733	4 30	717
CENTURY BL W/O LA CIENEGA BL	G04 3938 43	WR MO	01/27/64	TOTAL	42815	7 15	3769	3 15	3555
				EAST	18486	11 15	1294	4 15	1980
				WEST	24329	7 15	2833	3 00	1811
CENTURY BL W/O LA CIENEGA BL	G04 3938 43	WR TU	01/28/64	TOTAL	41894	7 00	3863	3 15	3390
				EAST	19002	11 15	1239	4 15	1980
				WEST	22892	7 00	3008	3 00	1644
CENTURY BL W/O LA CIENEGA BL	G04 3938 43	WR WE	01/29/64	TOTAL	41875	7 00	3426	3 00	3390
				EAST	19548	11 15	1272	4 15	1977
				WEST	22327	7 00	2605	3 00	1686
CENTURY BL W/O LA CIENEGA BL	G04 3938 43	WR TH	01/30/64	TOTAL	42262	7 00	3260	3 15	3336
				EAST	20042	11 15	1244	4 00	1982
				WEST	22220	6 45	2447	3 00	1596
CENTURY BL W/O LA CIENEGA BL	G04 3938 43	WR FR	01/31/64	TOTAL	46314	7 00	3165	3 00	3472
				EAST	21630	11 15	1332	4 15	1962
				WEST	24684	6 45	2436	2 45	1774
CENTURY BL W/O LA CIENEGA BL	G04 3938 43	WR SA	02/01/64	TOTAL	35562	11 00	2104	3 00	2665
				EAST	17128	11 15	989	3 15	1538
				WEST	18434	6 15	1337	2 30	1282

L O C A T I O N			DATE	DIR	VOLUME	AM	PEAK	PM	
CENTURY BL W/O LA CIENEGA BL	G04 3938 43	WR SU	02/02/64	TOTAL	33250	11 15	1982	3 15	2712
				EAST	16001	11 15	884	3 15	1473
				WEST	17249	10 30	1172	2 00	1454
CENTURY BL W/O LA CIENEGA BL	G04 4135 43	WR TU	12/29/64	TOTAL	44333	7 15	2990	3 00	3086
				EAST	21953	11 15	1421	4 45	1823
				WEST	22380	7 15	2238	3 00	1548
CENTURY BL AT LA CIENEGA BL		WR MO	12/28/64				MANUAL	COUNT	
				EAST		8 00	1123	4 30	2467
				WEST		7 15	2368	3 00	1477
CENTURY BL E/O NORMANDIE AVE	C00 2831 23	CR FR	01/31/64	TOTAL	32325	7 00	2377	4 30	2449
				EAST	16553	7 15	1284	4 15	1272
				WEST	15772	6 45	1143	5 00	1293
CENTURY BL E/O NORMANDIE AVE	C00 2831 23	CR SA	02/01/64	TOTAL	28285	10 15	1688	5 15	1820
				EAST	14473	10 15	922	3 30	897
				WEST	13812	10 30	791	5 45	964
CENTURY BL E/O NORMANDIE AVE	C00 2831 23	CR SU	02/02/64	TOTAL	25129	10 45	1339	3 15	1866
				EAST	12761	11 15	674	3 45	929
				WEST	12368	11 00	689	2 00	954
CENTURY BL E/O NORMANDIE AVE	C00 2831 23	CR MO	02/03/64	TOTAL	29439	7 00	2347	4 30	2385
				EAST	14792	6 45	1186	4 00	1179
				WEST	14647	7 00	1169	5 00	1363
CENTURY BL AT SEPULVEDA BL		WR WE	12/16/64				MANUAL	COUNT	
				EAST		8 15	929	3 00	1192
				WEST		7 30	1307	4 30	1420
CENTURY BLVD AT VICKSBURG AVE		WR TU	05/26/64				MANUAL	COUNT	
				EAST		7 15	1219	3 45	1170
				WEST		7 00	1685	3 30	1576

LOCATION	DATE	DIR	VOLUME	AM	PEAK	PM
CENTURY BLVD AT VICKSBURG AVE	WR TU 10/13/64			MANUAL COUNT		
		EAST		7 15	1285	3 00 1172
		WEST		7 30	1425	4 15 1259
CENTURY PARK EAST S/O OLYMPIC BL D04 4030 43	WR TH 02/27/64	TOTAL	2798	8 15	220	4 15 304
		NORTH	1460	8 15	142	4 45 142
		SOUTH	1338	11 15	89	4 15 162
CENTURY PARK EAST N/O PICO BL C00 3232 32	WR TH 02/27/64	TOTAL	2779	8 15	218	3 15 308
		NORTH	1401	8 15	141	4 45 124
		SOUTH	1378	11 15	89	3 15 194
CENTURY PARK EAST S/O ST MONICA BL C00 3132 33	WR TH 02/27/64	TOTAL	4170	8 00	320	4 30 522
		NORTH	2125	8 15	166	4 30 293
		SOUTH	2045	8 00	162	4 30 229
CENTURY PARK WEST N/O OLYMPIC BL C00 2222 22	WR FR 02/28/64	TOTAL	1370	6 15	163	3 15 199
		NORTH	633	6 15	156	1 00 40
		SOUTH	737	11 15	43	3 15 174
CENTURY PARK WEST N/O OLYMPIC BL C00 2222 22	WR SA 02/29/64	TOTAL	740	11 15	62	3 15 98
		NORTH	295	9 00	27	12 00 33
		SOUTH	445	11 15	39	3 15 70
CENTURY PARK WEST N/O OLYMPIC BL C00 2222 22	WR SU 03/01/64	TOTAL	705	11 15	50	2 30 91
		NORTH	275	11 15	18	2 30 38
		SOUTH	430	11 15	32	2 15 54
CENTURY PK WEST S/O SANTA MONICA BLC00 3232 33	WR SA 02/29/64	TOTAL	675	9 00	63	2 30 78
		NORTH	352	9 00	42	2 30 52
		SOUTH	323	11 15	30	2 00 32
CENTURY PK WEST S/O SANTA MONICA BLC00 3232 33	WR SU 03/01/64	TOTAL	605	11 15	39	3 00 88
		NORTH	307	11 15	23	3 00 51
		SOUTH	298	11 00	19	2 30 40
CENTURY PK WEST S/O SANTA MONICA BLC00 3232 33	WR MO 03/02/64	TOTAL	1693	6 30	204	4 00 174
		NORTH	869	8 15	103	4 00 114
		SOUTH	824	6 15	147	4 45 69

LOCATION			DATE	DIR	VOLUME	AM	PEAK	PM	
CHALON RD N/O ARBUTUS DR	A00 1212 11	WR MO	05/11/64	TOTAL	253	7 30	27	3 00	32
				NORTH	120	7 30	13	3 00	22
				SOUTH	133	7 00	15	4 30	16
CHALON RD N/O ARBUTUS DR	A00 1212 11	WR TU	05/12/64	TOTAL	337	7 30	104	3 45	33
				NORTH	200	7 30	92	6 15	14
				SOUTH	137	8 15	20	3 45	27
CHALON RD N/O ARBUTUS DR	A00 1212 11	WR WE	05/13/64	TOTAL	301	7 00	79	8 00	29
				NORTH	176	7 15	71	3 00	14
				SOUTH	125	10 15	16	8 00	18
CHALON RD N/O ARBUTUS DR	A00 1212 11	WR TH	05/14/64	TOTAL	235	7 30	17	5 15	39
				NORTH	120	8 00	8	5 15	29
				SOUTH	115	10 30	13	3 45	16
CHALON RD N/O ARBUTUS DR	A00 1212 11	WR FR	05/15/64	TOTAL	270	9 30	17	2 30	40
				NORTH	135	10 00	9	2 30	27
				SOUTH	135	11 00	10	8 00	22
CHALON RD N/O ARBUTUS DR	A00 1212 11	WR SA	05/16/64	TOTAL	283	11 15	23	12 15	43
				NORTH	136	11 15	12	6 45	20
				SOUTH	147	11 15	11	12 15	30
CHALON RD N/O ARBUTUS DR	A00 1212 11	WR SU	05/17/64	TOTAL	207	11 15	18	3 15	29
				NORTH	96	11 15	7	1 45	14
				SOUTH	111	11 15	11	3 30	16
CHANDLER BLVD E/O VAN NUYS BLVD		VR WE	07/08/64				MANUAL COUNT		
				EAST		7 45	252	4 30	187
				WEST		7 45	195	4 45	204
CHANDLER BL E/O WOODMAN AVE	J42 3733 22	VR TU	02/11/64	TOTAL	8548	7 30	970	4 45	961
				EAST	4458	7 15	585	4 15	487
				WEST	4090	7 45	406	4 45	495

LOCATION		DATE	DIR	VOLUME	AM	PEAK	PM
CHANDLER BL E/O WOODMAN AVE HLDY	J42 3733 22	02/12/64	VR WE	TOTAL 7794	7 30	632	4 30 936
				ONE WAY STREET EAST	BOUND		
CHARING CROSS RD AT CONWAY AVE		09/21/64	WR MO			MANUAL COUNT	
				EAST	7 30	31	3 00 22
				WEST	8 45	26	3 30 29
CHASE ST AT RANCHITO AVE	C00 2727 22	07/29/64	VR WE	TOTAL 10808	7 15	690	4 15 1007
				EAST 5984	7 00	391	4 15 537
				WEST 4824	7 30	310	4 15 470
CHASE ST AT TAMPA AVE		02/05/64	VR WE			MANUAL COUNT	
				EAST	7 15	161	4 30 117
				WEST	7 15	60	3 00 70
CHATSWORTH DR AT LAUREL CYN BLVD		03/31/64	VR TU			MANUAL COUNT	
				EAST	7 00	453	4 00 509
				WEST	7 00	142	4 45 272
CHATSWORTH ST E/O BALBOA BL	C00 2438 23	08/26/64	VR WE	TOTAL 10981	7 00	684	4 45 982
				EAST 5547	7 15	355	4 30 489
				WEST 5434	7 00	341	4 45 510
CHATSWORTH ST W/O BALBOA BLVD	C00 4040 11	03/19/64	VR TH	TOTAL 13788	7 15	1205	3 45 1292
				EAST 7054	7 15	683	3 00 658
				WEST 6734	7 15	522	5 00 664
CHATSWORTH ST W/O BALBOA BL	C00 4337 32	10/28/64	VR WE	TOTAL 14967	7 15	1403	3 15 1456
				EAST 7559	7 15	767	3 00 762
				WEST 7408	7 15	636	4 45 759
CHATSWORTH ST W/O BALBOA BL	C00 4337 32	10/29/64	VR TH	TOTAL 15454	7 15	1452	4 45 1495
				EAST 7832	7 30	808	3 00 786
				WEST 7622	7 15	662	4 45 806
CHATSWORTH ST AT ETIWANDA AVE		05/05/64	VR TU			MANUAL COUNT	
				EAST	7 15	412	4 00 383
				WEST	7 00	594	5 00 639

L O C A T I O N			DATE	DIR	VOLUME	AM	PEAK	PM	
CHATSWORTH ST AT LOUISE AVE	C00 4242 33	VR WE	10/28/64	TOTAL	14798	7 15	1438	3 00	1547
				EAST	7910	7 15	811	3 00	893
				WEST	6888	7 00	659	4 30	682
CHATSWORTH ST W/O RESEDA BL	A00 3838 11	VR TH	08/20/64	TOTAL	1052	11 15	60	6 30	101
				EAST	521	7 15	44	6 30	45
				WEST	531	11 00	29	4 45	63
CHATSWORTH ST AT RESEDA BLVD		VR WE	07/22/64				MANUAL COUNT		
				EAST		7 00	47	4 30	38
				WEST		7 15	364	5 00	502
CHATSWORTH ST E/O SEPULVEDA BL	B00 3117 11	VR FR	05/15/64	TOTAL	13059	7 00	1206	4 00	1174
				EAST	7086	7 00	759	3 45	601
				WEST	5973	6 45	459	4 30	606
CHATSWORTH ST E/O SEPULVEDA BL	B00 3117 11	VR SA	05/16/64	TOTAL	11036	11 15	723	3 45	786
				EAST	5939	11 15	393	11 30	411
				WEST	5097	11 15	330	3 30	395
CHATSWORTH ST E/O SEPULVEDA BL	B00 3117 11	VR SU	05/17/64	TOTAL	8769	11 15	627	12 00	691
				EAST	4656	11 15	326	4 15	375
				WEST	4113	11 15	301	12 00	345
CHATSWORTH ST E/O WHITE OAK AVE	C00 3040 23	VR TU	08/25/64	TOTAL	12482	11 15	795	4 00	1085
				EAST	6416	11 15	401	4 00	579
				WEST	6066	11 00	399	4 45	514
CHATSWORTH ST E/O WOODLEY AVE	B00 1712 11	VR TU	09/17/64	TOTAL	11774	7 00	1219	4 30	1094
				EAST	5913	7 15	778	3 15	516
				WEST	5861	7 00	446	5 00	667
CHATSWORTH ST W/O WOODLEY AVE	B00 1730 11	VR TU	09/17/64	TOTAL	12784	7 00	1251	4 30	1179
				EAST	6428	7 15	782	3 00	606
				WEST	6356	7 00	472	5 00	739

L O C A T I O N		DATE	DIR	VOLUME	AM	PEAK	PM	
CHATSWORTH ST E/O ZELZAH AVE	G04 3242 23	VR TH	08/13/64	TOTAL	9783	7 00	595 4 15	816
				EAST	4097	11 15	260 4 00	348
				WEST	5686	7 00	366 5 30	491
CHENAULT ST AT BARRINGTON AVE	A00 1518 11	WR TU	01/21/64	TOTAL	1699	7 45	160 3 30	216
				EAST	586	7 30	36 2 45	135
				WEST	1113	7 45	127 5 00	91
CHENAULT ST AT BARRINGTON AVE	A00 1518 11	WR WE	01/22/64	TOTAL	1669	7 30	191 4 45	144
				EAST	540	7 30	36 4 45	67
				WEST	1129	7 30	155 4 45	77
CHENAULT ST AT BARRINGTON AVE		WR FR	07/03/64				MANUAL COUNT	
				EAST		8 00	37 3 30	49
				WEST		8 15	108 4 00	106
CHEROKEE LN E/O COLDWATER CYN DR		WR TU	07/07/64				MANUAL COUNT	
				EAST		8 00	51 5 00	84
				WEST		8 45	119 5 00	117
CHICAGO ST N/O WHITTIER BLVD		CR WE	02/26/64				MANUAL COUNT	
				NORTH		7 00	4 4 15	31
				SOUTH		7 30	88 4 00	44
CHICAGO ST AT 6TH ST		CR TH	01/09/64				MANUAL COUNT	
				NORTH		7 45	47 3 15	75
				SOUTH		7 00	132 4 30	81
CHICOPEE AVE AT KINZIE ST	A00 1818 11	VR TU	03/03/64	TOTAL	880	7 30	73 3 15	167
				NORTH	419	7 00	44 3 15	67
				SOUTH	461	7 30	38 3 45	102
CHURCH LANE W/O SEPULVEDA BLVD		WR TH	09/03/64				MANUAL COUNT	
				EAST		9 00	61 3 30	94
				WEST		7 30	129 4 45	157
CIMARRON ST AT 27TH ST		WR MO	03/16/64				MANUAL COUNT	
				NORTH		7 15	108 5 00	100
				SOUTH		7 00	80 4 45	230

L O C A T I O N		DATE	DIR	VOLUME	AM	PEAK	PM	
CLAIRE AVE AT WYANDOTTE ST	A00 1818 11	VR SA	08/22/64	TOTAL	287	11 15	25 4 15	33
				NORTH	157	11 15	16 2 45	21
				SOUTH	130	10 45	10 6 45	19
CLAIRE AVE AT WYANDOTTE ST	A00 1818 11	VR SU	08/23/64	TOTAL	194	11 00	17 5 45	22
				NORTH	104	11 00	9 5 45	13
				SOUTH	90	10 30	10 5 15	10
CLAIRE AVE AT WYANDOTTE ST	A00 1818 11	VR MO	08/24/64	TOTAL	231	9 30	18 7 00	26
				NORTH	120	9 15	13 7 00	14
				SOUTH	111	7 30	13 2 30	13
CLARENCE ST AT 6TH ST		CR TH	01/30/64				MANUAL COUNT	
				NORTH		7 15	26 4 00	80
				SOUTH		7 45	63 4 15	37
CLEAR VALLEY DR AT MEADOW RIDGE WY		VR FR	02/28/64				MANUAL COUNT	
				NORTH		8 45	23 3 00	71
				SOUTH		8 30	25 4 15	23
CLEAR VALLEY DR AT MEADOW RIDGE WAY	A00 1717 11	VR TU	11/10/64	TOTAL	963	6 45	106 2 00	93
				NORTH	739	6 45	95 1 30	78
				SOUTH	224	8 00	26 2 30	34
CLELAND AVE AT TERRACE 49		CR TU	03/10/64				MANUAL COUNT	
				NORTH		7 15	92 4 15	53
				SOUTH		7 30	53 4 15	122
CLEON AVE AT KESWICK ST HLDY HOLIDAY	A00 1818 11	VR SA	05/30/64	TOTAL	851	11 15	405 6 15	405
				NORTH	391	11 15	107 11 30	108
				SOUTH	460	11 15	298 6 15	298
CLEON AVE AT KESWICK ST	A00 1818 11	VR SU	05/31/64	TOTAL	418	10 00	46 2 45	45
				NORTH	237	10 15	22 7 45	30
				SOUTH	181	10 00	24 2 15	28

L O C A T I O N		DATE	DIR	VOLUME	AM	PEAK	PM	
CLEON AVE AT KESWICK ST	A00 1818 11	VR MO	06/01/64	TOTAL	757	7 15	102 6 30	210
				NORTH	335	7 15	61 6 45	88
				SOUTH	422	7 00	48 6 30	122
CLINTON ST AT VERMONT AV		CR MO	12/14/64				MANUAL COUNT	
				EAST		7 00	37 4 30	69
				WEST		7 45	64 4 30	103
CLOVERDALE AV AT SANCHEZ DR		WR TH	11/19/64				MANUAL COUNT	
				NORTH		8 00	89 4 00	50
				SOUTH		7 45	26 4 30	46
CLOVERDALE AVE AT 6TH ST		WR TU	02/11/64				MANUAL COUNT	
				NORTH		8 30	67 4 45	78
				SOUTH		7 45	48 3 00	53
CLYBOURN AVE N/O BURBANK BL	C00 3535 11	CR WE	09/23/64	TOTAL	849	7 30	72 5 00	95
				NORTH	276	7 30	29 4 30	32
				SOUTH	573	8 00	43 3 00	67
CLYBOURN AVE AT OXNARD ST		VR TH	07/09/64				MANUAL COUNT	
				NORTH		7 00	32 4 45	73
				SOUTH		7 30	72 4 15	180
CLYBOURN AVE AT RIVERSIDE DR		VR TH	08/13/64				MANUAL COUNT	
				NORTH		8 45	40 5 00	69
				SOUTH		8 30	18 3 45	23
CLYBOURN AVE N/O SHERMAN WAY	F04 3131 12	VR FR	05/15/64	TOTAL	4024	6 45	487 3 15	551
				NORTH	2276	6 30	302 3 15	305
				SOUTH	1748	6 45	193 3 30	249
CLYBOURN AVE N/O SHERMAN WAY	F04 3131 12	VR SA	05/16/64	TOTAL	2319	6 30	175 3 15	289
				NORTH	1279	6 30	97 3 15	157
				SOUTH	1040	6 15	83 3 00	136
CLYBOURN AVE N/O SHERMAN WAY	F04 3131 12	VR SU	05/17/64	TOTAL	1327	11 00	91 2 45	127
				NORTH	753	11 00	50 3 30	78
				SOUTH	574	11 00	41 2 45	56

LOCATION		DATE	DIR	VOLUME	AM	PEAK	PM		
CLYBOURN AVE S/O STRATHERN ST		02/03/64	VR MO			MANUAL COUNT			
				NORTH		7 00	332	3 30	398
				SOUTH		7 00	376	3 30	302
COBALT ST AT BRADLEY AV	A00 1818 11	12/12/64	VR SA	TOTAL	869	11 15	69	4 30	86
				EAST	522	11 15	43	4 30	49
				WEST	347	10 45	27	4 30	37
COBALT ST AT BRADLEY AV	A00 1818 11	12/13/64	VR SU	TOTAL	788	10 15	57	3 45	93
				EAST	477	10 15	35	1 45	58
				WEST	311	11 00	23	3 45	46
COBALT ST AT BRADLEY AV	A00 1818 11	12/14/64	VR MO	TOTAL	893	7 15	89	6 45	84
				EAST	547	7 00	55	7 30	67
				WEST	346	7 45	36	4 00	38
COHASSET ST AT BURNET AV	A00 1818 11	12/30/64	VR WE	TOTAL	227	11 15	13	1 45	56
				EAST	172	11 15	9	1 45	49
				WEST	55	7 15	7	1 15	9
COHASSET ST AT JORDAN AVE	A00 1818 11	02/25/64	VR TU	TOTAL	713	8 15	103	2 30	161
				EAST	469	8 15	60	2 45	136
				WEST	244	8 15	43	3 45	32
COHASSET ST AT REMMET AVE	A00 1818 11	04/01/64	VR WE	TOTAL	558	10 15	54	2 45	214
				EAST	372	10 30	45	2 45	152
				WEST	186	7 30	17	2 15	64
COHASSET ST AT REMMET AVE	A00 1818 11	04/02/64	VR TH	TOTAL	801	7 45	94	2 45	320
				EAST	543	8 00	73	2 45	241
				WEST	258	8 15	24	3 30	83
COLDWATER CYN AVE AT ADDISON ST		01/21/64	VR TU			MANUAL COUNT			
				NORTH		7 30	410	4 30	707
				SOUTH		7 15	650	3 15	461

L O C A T I O N				DATE	DIR	VOLUME	AM	PEAK	PM
COLDWATER CYN AVE AT ADDISON ST	C00 3221 22	VR TU	04/07/64	TOTAL	15927	7 45	1255	5 00	1284
				NORTH	8348	7 45	519	5 00	814
				SOUTH	7579	8 00	747	3 15	543
COLDWATER CYN AVE AT ADDISON ST	C00 3222 22	VR TU	06/02/64	TOTAL	17646	7 45	1318	5 30	1452
				NORTH	9061	7 45	527	5 45	998
				SOUTH	8585	7 15	800	1 30	662
COLDWATER CYN AVE S/O BURBANK BL	A00 1515 11	VR TH	09/03/64	TOTAL	9263	11 15	529	4 15	743
				NORTH	5844	11 15	320	6 00	478
				SOUTH	3419	8 15	293	4 15	276
COLDWATER CYN AV AT ERWIN ST		VR TH	12/10/64				MANUAL	COUNT	
				NORTH		7 30	361	4 30	486
				SOUTH		7 15	568	3 15	483
COLDWATER CYN AVE S/O HACIENDA DR	D14 1818 11	VR TU	06/02/64	TOTAL	9941	7 45	919	5 15	1215
				NORTH	5051	11 15	241	5 15	950
				SOUTH	4890	7 45	725	2 45	298
COLDWATER CYN AV AT LANDALE ST		VR TH	12/17/64				MANUAL	COUNT	
				NORTH		7 45	560	5 00	913
				SOUTH		8 00	804	4 00	711
COLDWATER CYN AVE AT MILBANK ST	B00 2020 11	VR WE	04/08/64	TOTAL	15120	11 15	950	4 45	1211
				NORTH	6878	8 00	444	4 45	583
				SOUTH	8242	11 15	547	5 00	636
COLDWATER CYN AVE AT MILBANK ST	B00 2020 11	VR WE	06/03/64	TOTAL	19528	7 45	1446	5 00	1617
				NORTH	9853	7 45	638	5 15	951
				SOUTH	9675	7 45	808	4 30	726
COLDWATER CYN AVE AT MILBANK ST	B00 2020 11	VR TH	06/04/64	TOTAL	19334	8 00	1382	5 15	1656
				NORTH	9892	8 00	589	5 15	971
				SOUTH	9442	8 00	793	5 00	692
COLDWATER CYN AV N/O MULHOLLAND DR	C00 2424 11	VR WE	11 25/64	TOTAL	12370	7 30	1326	5 15	1542
				NORTH	6353	11 15	259	5 15	1261
				SOUTH	6017	7 30	1086	3 45	332

L O C A T I O N				DATE	DIR	VOLUME	AM	PEAK	PM
COLDWATER CYN AV N/O MULHOLLAND DR C00 2424 <u>11</u> HOLIDAY	VR TH	11/26/64	TOTAL	6277	11 15	262	3 45	667	
			NORTH	3199	10 45	137	3 30	323	
			SOUTH	3078	11 15	130	4 00	365	
COLDWATER CYN AVE AT MULHOLLAND DR 300 1616 11	VR SA	10/24/64	TOTAL	8313	11 15	514	3 45	664	
			NORTH	4097	10 45	226	4 00	399	
			SOUTH	4216	8 15	302	7 00	315	
COLDWATER CYN AVE AT MULHOLLAND DR 300 1616 11	VR SU	10/25/64	TOTAL	5887	11 15	294	4 15	575	
			NORTH	2906	11 15	134	4 15	314	
			SOUTH	2981	11 15	160	2 45	300	
COLDWATER CYN AVE AT MULHOLLAND DR 300 1616 11	VR MO	10/26/64	TOTAL	10855	8 00	1347	5 15	1393	
			NORTH	5319	11 00	238	5 15	1139	
			SOUTH	5536	8 00	1119	3 00	312	
COLDWATER CYN AVE N/O RIVERSIDE DR C00 3129 22	VR WE	09/02/64	TOTAL	19106	10 00	1160	4 45	1440	
			NORTH	9664	10 45	627	5 30	932	
			SOUTH	9442	7 30	852	6 45	598	
COLDWATER CYN AVE N/O SHERMAN WAY 800 1020 12	VR TH	05/14/64	TOTAL	16221	7 15	1210	4 15	1394	
			NORTH	5443	7 00	414	4 15	482	
			SOUTH	10778	7 15	798	4 15	912	
COLDWATER CYN AVE AT SHERMAN WAY	VR MO	09/14/64				MANUAL COUNT			
			NORTH		7 30	457	4 00	509	
			SOUTH		7 30	498	4 45	467	
COLDWATER CYN AVE N/O VENTURA BL C00 2338 13	VR WE	09/02/64	TOTAL	16821	8 00	1127	5 15	1481	
			NORTH	8235	11 15	445	5 15	959	
			SOUTH	8586	7 30	807	11 30	580	
COLDWATER CYN AVE AT VICTORY BL	VR MO	09/14/64				MANUAL COUNT			
			NORTH		7 30	450	4 15	562	
			SOUTH		7 30	833	4 45	651	

LOCATION	DATE	DIR	VOLUME	AM	PEAK	PM	
COLDWATER CYN AVE AT VOSE ST C00 3132 22	VR WE	01/15/64	TOTAL	9381	7 30	762 4 15	876
			NORTH	5239	7 30	425 3 00	488
			SOUTH	4142	7 15	342 4 45	396
COLDWATER CANYON AVE AT VOSE ST	VR FR	01/24/64			MANUAL	COUNT	
			NORTH		7 15	416 4 30	513
			SOUTH		7 30	503 4 45	551
COLDWATER CYN AVE AT WOODBRIDGE ST 800 2525 11	VR WE	04/08/64	TOTAL	13402	11 15	856 4 30	1046
			NORTH	6795	11 15	395 4 30	606
			SOUTH	6607	11 15	461 11 45	472
COLDWATER CYN AVE AT WOODBRIDGE ST 800 2725 11	VR TU	06/02/64	TOTAL	16213	7 45	1165 5 00	1540
			NORTH	8295	11 15	449 5 00	972
			SOUTH	7918	7 45	740 4 15	577
COLDWATER CYN DR AT CHEROKEE LN	WR TU	07/07/64			MANUAL	COUNT	
			NORTH		9 00	173 5 00	1119
			SOUTH		8 00	917 4 15	349
COLFAX AVE N/O BURBANK BL 200 3031 11	VR TH	09/24/64	TOTAL	12141	7 15	1082 4 30	1128
			NORTH	5869	7 30	347 3 00	628
			SOUTH	6272	7 00	761 4 30	509
COLFAX AVE AT MAGNOLIA BLVD	VR FR	06/19/64			MANUAL	COUNT	
			NORTH		7 30	421 4 45	458
			SOUTH		7 00	768 5 00	660
COLFAX AVE N/O MOORPARK ST 200 3131 11	VR TH	05/14/64	TOTAL	7668	7 45	706 4 45	750
			NORTH	3869	7 45	348 4 45	422
			SOUTH	3799	8 00	367 3 00	347
COLFAX AVE N/O RIVERSIDE DR 200 2828 11	VR TH	09/24/64	TOTAL	9041	7 15	958 3 00	1022
			NORTH	4397	7 15	453 3 00	504
			SOUTH	4644	7 30	507 3 00	518
COLGATE AVE AT CRESCENT HGHTS BL	WR TH	09/17/64			MANUAL	COUNT	
			EAST		8 15	40 3 00	19
			WEST		8 45	103 4 30	183

LOCATION		DATE	DIR	VOLUME	AM	PEAK	PM	
COLGATE AVE AT FAIRFAX AVE		11/09/64	WR MO			MANUAL COUNT		
				EAST	8 00	72	4 30	65
				WEST	8 30	208	3 00	161
COLISEUM ST AT COCHRAN AV		12/14/64	WR MO			MANUAL COUNT		
				EAST	7 30	214	4 45	312
				WEST	7 30	458	4 45	346
COLISEUM ST E/O CRENSHAW BLVD	800 2020 11	03/21/64	WR SA	TOTAL	11 15	707	2 45	799
				EAST	10 45	374	2 30	397
				WEST	11 15	345	4 15	418
COLISEUM ST E/O CRENSHAW BLVD	800 2020 11	03/22/64	WR SU	TOTAL	10 30	420	12 45	532
				EAST	10 15	233	12 00	279
				WEST	10 45	191	2 00	267
COLISEUM ST E/O CRENSHAW BLVD	800 2020 11	03/23/64	WR MO	TOTAL	7 30	671	5 00	870
				EAST	7 30	531	1 00	266
				WEST	11 00	239	5 00	612
COLISEUM ST AT CRENSHAW BLVD		11/06/64	WR FR			MANUAL COUNT		
				EAST	7 15	613	4 30	344
				WEST	7 15	214	4 30	545
COLISEUM ST AT SANTA ROSALIA DR		05/08/64	WR FR			MANUAL COUNT		
				EAST	7 30	599	4 45	488
				WEST	7 15	196	5 00	586
COLLEGE ST AT ALAMEDA ST	C00 2020 21	01/28/64	CR TU	TOTAL	7 00	688	4 15	558
				EAST	6 45	543	4 15	345
				WEST	7 15	185	4 15	213
COLLEGE VIEW AVE AT YOSEMITE DR		03/30/64	CR MO			MANUAL COUNT		
				NORTH	8 45	14	5 00	19
				SOUTH	7 15	25	4 15	33

LOCATION		DATE	DIR	VOLUME	AM	PEAK	PM	
COLLINS ST AT ALLOTT AVE	A00 1816 11	VR TH	07/30/64	TOTAL	156	7 15	14 2 15	17
				EAST	100	6 45	10 2 15	13
				WEST	56	7 45	7 8 15	9
COLLINS ST AT LANKERSHIM BLVD		VR FR	11/13/64				MANUAL COUNT	
				EAST		7 00	20 3 30	57
				WEST		7 45	30 3 00	59
COLLINS ST AT LANKERSHIM BL	A00 1818 11	VR MO	11/16/64	TOTAL	1057	11 15	74 4 00	110
				EAST	487	11 15	44 4 15	57
				WEST	570	7 30	45 4 00	57
COLLINS ST AT LANKERSHIM BL	A00 1818 11	VR TU	11/17/64	TOTAL	990	9 30	66 1 00	89
				EAST	452	11 15	38 12 00	51
				WEST	538	9 15	41 4 00	50
COLLINS ST AT LANKERSHIM BL	A00 1818 11	VR WE	11/18/64	TOTAL	1042	7 45	77 4 15	94
				EAST	450	11 00	35 2 15	47
				WEST	592	7 30	51 4 15	58
COLLINS ST AT MURIETTA AVE	A00 1818 11	CR TU	07/14/64	TOTAL	762	10 30	44 7 30	75
				EAST	366	11 00	23 4 30	38
				WEST	396	8 00	29 3 45	42
COLLINS ST AT VENTURA CYN AVE	A00 1818 11	VR TH	11/19/64	TOTAL	187	7 30	15 4 45	25
				EAST	113	10 00	8 4 45	20
				WEST	74	7 30	7 3 00	13
COLLIS AV N/O HUNTINGTON DR		CR TH	12/17/64				MANUAL COUNT	
				NORTH		7 00	123 4 45	195
				SOUTH		8 30	82 3 45	118
COLORADO BLVD AT FIGUEROA ST		CR TU	09/01/64				MANUAL COUNT	
				EAST		7 30	159 5 00	151
				WEST		7 45	69 4 45	154
COLUMBUS AV AT CAMARILLO ST	C00 1818 11	VR FR	12/11/64	TOTAL	237	7 15	19 5 30	26
				NORTH	173	7 30	11 6 00	20
				SOUTH	64	6 45	11 5 00	9

L O C A T I O N			DATE	DIR	VOLUME	AM	PEAK	PM	
COLUMBUS AV AT CAMARILLO ST	C00 1818 11	VR SA	12/12/64	TOTAL	248	9 00	54	4 15	61
				NORTH	179	9 00	47	4 15	51
				SOUTH	69	9 30	7	4 30	10
COLUMBUS AV AT CAMARILLO ST	C00 1818 11	VR SU	12/13/64	TOTAL	135	8 30	8	1 00	31
				NORTH	67	8 30	3	1 00	25
				SOUTH	68	11 15	5	12 00	11
COLUMBUS AVE AT KITTRIDGE ST		VR TU	10/13/64				MANUAL COUNT		
				NORTH		7 30	32	4 45	45
				SOUTH		7 15	13	3 15	11
COLUMBUS AVE AT OTSEGO ST	A00 1818 11	VR FR	04/10/64	TOTAL	205	8 00	17	6 45	20
				NORTH	109	8 00	11	5 15	11
				SOUTH	96	11 15	8	7 00	14
COLUMBUS AVE AT OTSEGO ST	A00 1818 11	VR SA	04/11/64	TOTAL	168	10 30	20	4 30	18
				NORTH	75	10 45	12	1 30	9
				SOUTH	93	11 15	10	4 30	14
COLUMBUS AVE AT OTSEGO ST	A00 1818 11	VR SU	04/12/64	TOTAL	210	10 45	13	3 15	55
				NORTH	122	10 45	6	3 15	46
				SOUTH	88	11 15	8	7 30	11
COMERCIO LANE AT COSTANSO ST		VR MO	04/06/64				MANUAL COUNT		
				NORTH		7 00	53	3 00	43
				SOUTH		9 00	26	4 45	64
COMMERCE AVE AT APPERSON ST		VR MO	03/30/64				MANUAL COUNT		
				NORTH		7 30	63	4 45	224
				SOUTH		7 00	133	3 00	131
COMMERCE AVE AT ST ESTABAN ST		VR FR	01/03/64				MANUAL COUNT		
				NORTH		9 00	3	5 00	3
				SOUTH		7 15	120	4 30	207

LOCATION			DATE	DIR	VOLUME	AM	PEAK	PM	
COMMERCIAL ST E/O ALAMEDA ST	C00 2222 22	CR TH	01/23/64	TOTAL	8349	9 45	500	3 30	694
				EAST	4088	9 45	278	3 30	402
				WEST	4261	7 00	318	4 00	308
COMMERCIAL ST AT VIGNES ST		CR TU	08/04/64				MANUAL COUNT		
				EAST		7 00	271	3 30	232
				WEST		7 00	150	3 15	238
COMMUNITY ST AT JASON AVE	A00 1717 11	VR SA	08/29/64	TOTAL	172	11 15	22	8 30	26
				EAST	95	10 45	15	11 30	18
				WEST	77	11 15	8	8 30	25
COMMUNITY ST AT JASON AVE	A00 1717 11	VR SU	08/30/64	TOTAL	135	11 15	11	5 30	22
				EAST	65	11 00	6	5 00	8
				WEST	70	11 15	6	5 45	15
COMMUNITY ST AT JASON AVE	A00 1717 11	VR MO	08/31/64	TOTAL	165	10 45	19	6 30	22
				EAST	82	10 30	15	3 45	11
				WEST	83	8 45	8	6 30	20
COMPTON AVE S/O CENTURY BL	B00 2121 11	SR WE	08/12/64	TOTAL	8677	6 45	498	4 30	724
				NORTH	4243	6 30	326	5 15	292
				SOUTH	4434	11 00	254	4 30	447
COMPTON AVE S/O CENTURY BL	B00 2121 11	SR TH	08/13/64	TOTAL	8823	6 30	492	4 30	769
				NORTH	4349	6 30	325	5 15	335
				SOUTH	4474	10 30	241	4 30	449
COMPTON AVE S/O CENTURY BL	B00 2121 11	SR FR	08/14/64	TOTAL	9995	10 00	489	4 45	837
				NORTH	4835	6 45	318	4 45	361
				SOUTH	5160	11 15	252	4 30	477
COMPTON AVE S/O CENTURY BL	B00 2121 11	SR SA	08/15/64	TOTAL	11043	11 15	646	7 00	744
				NORTH	5433	11 15	299	7 30	373
				SOUTH	5610	11 15	347	6 45	392
COMPTON AVE S/O CENTURY BL	B00 2121 11	SR SU	08/16/64	TOTAL	8974	10 30	568	1 15	624
				NORTH	4508	11 15	296	7 15	318
				SOUTH	4466	11 00	275	1 30	334

L O C A T I O N			DATE	DIR	VOLUME	AM	PEAK	PM	
COMPTON AVE N/O IMPERIAL HWY	B00 1818 11	SR TH	08/13/64	TOTAL	9631	11 15	481	4 30	816
				NORTH	4737	6 30	262	4 30	378
				SOUTH	4894	11 15	250	4 45	443
COMPTON AVE AT IMPERIAL HWY		SR TH	08/20/64				MANUAL	COUNT	
				NORTH		7 00	213	3 30	225
				SOUTH		7 00	178	4 00	387
COMPTON AVE AT 96TH ST		SR TH	06/18/64				MANUAL	COUNT	
				NORTH		7 00	236	4 15	408
				SOUTH		7 00	153	4 45	309
COMPTON AVE S/O 103RD ST	B00 2121 11	SR TH	08/13/64	TOTAL	9322	11 15	483	4 15	772
				NORTH	4570	6 30	303	4 30	316
				SOUTH	4752	11 15	245	4 15	459
COMPTON AVE S/O 103RD ST	B00 2121 11	SR FR	08/14/64	TOTAL	10701	11 15	574	4 30	893
				NORTH	5214	6 45	342	4 45	391
				SOUTH	5487	11 15	283	4 30	525
COMPTON AVE S/O 103RD ST	B00 2121 11	SR SA	08/15/64	TOTAL	11848	11 15	676	12 30	794
				NORTH	5726	11 15	317	7 30	369
				SOUTH	6122	11 15	359	4 15	444
COMPTON AVE S/O 103RD ST	B00 2121 11	SR SU	08/16/64	TOTAL	9610	10 45	612	1 45	674
				NORTH	4638	10 45	312	7 30	338
				SOUTH	4972	10 15	311	1 00	357
COMPTON AVE AT 103RD ST		SR TU	08/11/64				MANUAL	COUNT	
				NORTH		7 00	299	4 30	324
				SOUTH		7 45	158	4 30	358
COMPTON AVE S/O 108TH ST	B00 2121 11	SR TH	08/13/64	TOTAL	10093	11 15	550	4 30	861
				NORTH	4955	6 30	317	4 30	367
				SOUTH	5138	11 15	273	4 30	494

LOCATION	DATE	DIR	VOLUME	AM	PEAK	PM
CONCORD ST AT 8TH ST	CR TH 12/31/64			MANUAL COUNT		
		NORTH		7 45	19	4 00 64
		SOUTH		7 00	21	4 00 29
CONSTELLATION AVE W/O CENTURY PK EAC00 3232 33	WR WE 02/26/64	TOTAL	1272	8 15	134	3 45 141
		EAST	752	8 15	84	3 45 100
		WEST	520	7 15	60	5 00 46
CONSTELLATION AVE E/O CENTURY PK WEC00 2532 33	WR WE 02/26/64	TOTAL	924	7 45	95	4 30 95
		EAST	459	8 00	62	1 00 54
		WEST	465	11 15	37	4 30 61
CORBIN AV AT LASSEN ST A00 1612 11	VR TU 12/29/64	TOTAL	2372	11 15	152	4 30 216
		NORTH	1108	10 45	73	4 30 110
		SOUTH	1264	7 30	95	5 30 129
CORBIN AVE N/O NORDHOFF ST N/LEG C00 3242 23	VR FR 10/30/64	TOTAL	5806	7 15	625	4 00 539
		NORTH	3060	7 00	186	5 15 338
		SOUTH	2746	7 15	449	3 15 257
CORBIN AVE N/O NORDHOFF ST N/LEG C00 3242 23	VR SA 10/31/64	TOTAL	4727	10 45	330	4 30 406
		NORTH	2607	10 45	169	4 30 250
		SOUTH	2120	8 15	177	1 30 175
CORBIN AVE N/O NORDHOFF ST N/LEG C00 3242 23	VR SU 11/01/64	TOTAL	3410	11 15	244	3 15 303
		NORTH	1910	11 15	144	3 15 177
		SOUTH	1500	10 15	111	5 15 129
CORBIN AVE N/O NORDHOFF ST S/LEG D10 3239 22	VR FR 10/30/64	TOTAL	8891	7 15	1245	4 45 998
		NORTH	4012	7 15	378	4 45 612
		SOUTH	4879	7 15	867	3 45 427
CORBIN AVE N/O NORDHOFF ST S/LEG D10 3239 22	VR SA 10/31/64	TOTAL	5916	10 30	452	4 15 501
		NORTH	2655	10 30	188	4 15 260
		SCOUTH	3261	10 30	264	12 00 257
CORBIN AVE N/O NORDHOFF ST S/LEG D10 3239 22	VR SU 11/01/64	TOTAL	4162	11 15	256	3 00 408
		NORTH	1816	11 15	111	3 30 182
		SOUTH	2346	10 30	157	3 00 231

L O C A T I O N			DATE	DIR	VOLUME	AM	PEAK	PM	
CORBIN AVE S/O NORDHOFF ST S/LEG	C00 4130 32	VR TH	10/29/64	TOTAL	9077	7 15	1323	3 30	1190
				NORTH	4543	7 15	903	4 15	386
				SOUTH	4534	7 30	425	3 30	807
CORBIN AVE AT OXNARD ST		VR WE	06/24/64				MANUAL COUNT		
				NORTH		7 15	105	4 00	227
				SOUTH		7 00	266	4 45	237
CORBIN AVE AT PLUMMER ST		VR TU	11/17/64				MANUAL COUNT		
				NORTH		7 00	199	4 30	311
				SOUTH		7 30	167	3 15	85
CORBIN AVE N/O ROSCOE BL	B00 1212 11	VR SA	02/29/64	TOTAL	2280	10 45	170	4 15	202
				NORTH	1041	10 45	76	4 15	109
				SOUTH	1239	9 00	103	11 30	106
CORBIN AVE N/O ROSCOE BL	B00 1212 11	VR SU	03/01/64	TOTAL	1851	10 30	182	12 45	170
				NORTH	859	10 30	70	1 15	88
				SOUTH	992	10 30	112	12 15	92
CORBIN AVE N/O ROSCOE BL	B00 1212 11	VR MO	03/02/64	TOTAL	2455	7 15	339	4 30	269
				NORTH	1076	7 15	134	5 00	107
				SOUTH	1379	7 15	205	4 30	176
CORBIN AVE AT ROSCOE BLVD		VR WE	06/17/64				MANUAL COUNT		
				NORTH		7 15	314	4 00	193
				SOUTH		7 15	232	4 30	345
CORBIN AVE AT SATICOY ST		VR MO	06/22/64				MANUAL COUNT		
				NORTH		7 15	246	4 30	305
				SOUTH		7 15	252	4 30	307
CORBIN AVE AT SHERMAN WAY		VR TU	06/23/64				MANUAL COUNT		
				NORTH		7 15	294	4 45	352
				SOUTH		7 00	294	4 30	366

L O C A T I O N		DATE	DIR	VOLUME	AM	PEAK	PM			
CORBIN AVE AT VANOWEN ST		VR WE	06/24/64			MANUAL COUNT				
				NORTH	7 00	275	4 30	391		
				SOUTH	7 00	321	4 15	344		
CORBIN AVE N/O VENTURA BLVD		B00 2131 11	VR MO	03/16/64	TOTAL	6072	7 15	702	4 45	565
				NORTH	2724	7 15	224	4 45	284	
				SOUTH	3348	7 15	478	4 15	307	
CORBIN AVE N/O VENTURA FWY		B00 2031 11	VR WE	03/11/64	TOTAL	5303	7 15	628	5 00	503
				NORTH	2359	7 30	216	5 00	265	
				SOUTH	2944	7 15	417	4 45	250	
CORBIN AVE AT VICTORY BLVD			VR TH	06/25/64			MANUAL COUNT			
				NORTH	7 30	105	4 30	176		
				SOUTH	7 00	280	4 45	293		
CORBIN AVE AT VICTORY BLVD			VR MO	11/09/64			MANUAL COUNT			
				NORTH	8 00	324	4 45	333		
				SOUTH	7 00	560	4 30	387		
CORINGA DR AT PHILLIPS WAY			CR WE	09/23/64			MANUAL COUNT			
				EAST	7 00	10	4 45	27		
				WEST	9 00	13	4 15	22		
CORNWELL ST AT MARENGO ST			CR WE	08/05/64			MANUAL COUNT			
				NORTH	9 00	11	4 15	15		
				SOUTH	7 15	241	3 45	324		
CORONADO ST S/O 7TH ST		B00 2040 12	CR SA	06/06/64	TOTAL	827	11 15	69	6 15	69
				NORTH	424	10 30	32	5 15	35	
				SOUTH	403	11 15	38	12 00	39	
CORONADO ST S/O 7TH ST		B00 2040 12	CR SU	06/07/64	TOTAL	667	11 15	49	2 45	55
				NORTH	368	11 15	30	3 15	33	
				SOUTH	299	11 15	19	2 45	29	
CORONADO ST S/O 7TH ST		B00 2040 12	CR MO	06/08/64	TOTAL	1412	7 45	133	4 30	144
				NORTH	796	7 45	69	4 30	92	
				SOUTH	616	7 30	67	4 45	55	

L O C A T I O N		DATE	DIR	VOLUME	AM	PEAK	PM	
CORSICA DR AT SPEZIA PL		09/11/64	WR FR			MANUAL COUNT		
			NORTH		8 15	9 8 00	8	
			SOUTH		4 30	22 3 15	26	
COSTANSO ST AT COMERCIO LANE		04/06/64	VR MO			MANUAL COUNT		
			EAST		9 00	14 3 00	21	
			WEST		7 15	27 3 00	49	
COUNTRY CLUB DR AT NORTON AVE		03/04/64	WR WE			MANUAL COUNT		
			EAST		7 30	263 5 00	247	
			WEST		7 30	246 5 00	358	
CRANER AVE AT CALIFA ST	A00 1818 11	10/03/64	VR SA	TOTAL	222	10 00	42 3 30	24
				NORTH	109	10 00	35 12 30	9
				SOUTH	113	10 15	8 6 15	20
CRANER AVE AT CALIFA ST	A00 1818 11	10/04/64	VR SU	TOTAL	229	11 15	19 12 00	26
				NORTH	61	9 45	5 1 30	11
				SOUTH	168	10 30	16 12 30	18
CRANER AVE AT CALIFA ST	A00 1818 11	10/05/64	VR MO	TOTAL	490	8 30	48 4 30	107
				NORTH	166	8 15	23 3 00	44
				SOUTH	324	10 00	27 4 30	99
CRENSHAW BL N/O ADAMS BL	C00 2828 22	10/02/64	WR FR	TOTAL	36585	7 15	2560 4 45	3176
				NORTH	17332	7 15	1550 4 45	1295
				SOUTH	19253	7 45	1026 4 45	1881
CRENSHAW BL N/O ADAMS BL	C00 2828 22	10/03/64	WR SA	TOTAL	34008	11 15	2031 4 30	2269
				NORTH	16695	11 00	955 4 30	1028
				SOUTH	17313	11 15	1091 4 30	1241
CRENSHAW BL N/O ADAMS BL	C00 2828 22	10/04/64	WR SU	TOTAL	26731	10 15	1451 6 30	1824
				NORTH	13414	10 15	723 7 00	967
				SOUTH	13317	10 15	728 12 00	980

L O C A T I O N		DATE	DIR	VOLUME	AM	PEAK	PM		
CRENSHAW BLVD AT COLISEUM ST		WR FR	11/06/64			MANUAL COUNT			
				NORTH	7 15	1893	4 45	1568	
				SOUTH	8 00	993	4 45	1903	
CRENSHAW BLVD AT JEFFERSON BLVD		WR TH	01/23/64			MANUAL COUNT			
				NORTH	7 30	1729	4 45	1477	
				SOUTH	7 15	1133	4 45	1841	
CRENSHAW BL AT SANTA BARBARA AVE		WR FR	02/14/64			MANUAL COUNT			
				NORTH	7 15	1441	4 30	1367	
				SOUTH	7 30	863	5 00	1841	
CRENSHAW BLVD AT 9TH ST		WR TH	04/09/64			MANUAL COUNT			
				NORTH	7 30	1119	4 45	945	
				SOUTH	7 30	611	4 45	1027	
CRENSHAW BL S/O 23RD ST	300 2828 22	WR TU	10/06/64	TOTAL	31623	7 30	2480	4 45	2712
				NORTH	15795	7 30	1558	5 00	1174
				SOUTH	15828	11 15	928	4 30	1566
CRENSHAW BL S/O 23RD ST	300 2828 22	WR WE	10/07/64	TOTAL	31481	7 30	2445	4 30	2674
				NORTH	15500	7 15	1518	4 30	1099
				SOUTH	15981	7 30	931	4 30	1575
CRENSHAW BL AT 28TH ST		WR FR	11/20/64			MANUAL COUNT			
				NORTH	7 15	1990	4 00	1458	
				SOUTH	7 15	1045	4 30	2120	
CRENSHAW BL AT 29TH ST	300 4040 43	WR TH	04/09/64	TOTAL	35605	7 15	2630	4 45	3185
				NORTH	17289	7 15	1541	4 00	1210
				SOUTH	18316	7 30	1108	4 45	1998
CRENSHAW BLVD AT 39TH ST		WR TH	10/29/64			MANUAL COUNT			
				NORTH	7 15	1921	5 00	1491	
				SOUTH	7 30	960	4 45	1856	
CRENSHAW BLVD AT 50TH ST		CR MO	03/16/64			MANUAL COUNT			
				NORTH	7 15	1630	4 15	1144	
				SOUTH	7 30	818	4 45	1682	

LOCATION		DATE	DIR	VOLUME	AM	PEAK	PM		
CRESCENT HGHTS BL AT COLGATE AVE		09/17/64	WR TH	MANUAL COUNT					
				NORTH	8 15	279	5 00	523	
				SOUTH	8 15	585	4 15	490	
CRESCENT HGHTS BL AT PACKARD ST		08/24/64	WR MO	MANUAL COUNT					
				NORTH	8 00	430	4 45	380	
				SOUTH	8 30	214	4 45	508	
CRESPI ST AT RIGOLETTO ST	A00 1515 11	08/29/64	VR SA	TOTAL	264	11 00	19	4 00	38
				EAST	113	11 15	8	4 45	20
				WEST	151	11 00	11	2 00	23
CRESPI ST AT RIGOLETTO ST	A00 1515 11	08/30/64	VR SU	TOTAL	264	10 45	19	2 30	48
				EAST	129	11 15	7	4 00	18
				WEST	135	10 30	13	2 30	35
CRESPI ST AT RIGOLETTO ST	A00 1515 11	08/31/64	VR MO	TOTAL	182	11 15	14	12 00	23
				EAST	83	11 15	7	2 45	11
				WEST	99	11 15	7	12 00	16
CUMPSTON ST AT LANKERSHIM BL		12/09/64	VR WE	MANUAL COUNT					
				EAST	7 30	190	3 00	254	
				WEST	8 15	113	4 30	271	
CUMPSTON ST AT TUJUNGA AVE		01/16/64	VR TH	MANUAL COUNT					
				EAST	7 15	69	3 30	46	
				WEST	8 15	74	4 30	146	
CYPRESS AVE AT CAZADOR ST	D04 4242 33	05/08/64	CR FR	TOTAL	5859	7 00	466	4 30	543
				NORTH	4164	7 00	326	4 30	417
				SOUTH	1695	7 00	140	3 45	150
CYPRESS AVE AT CAZADOR ST	D04 4242 33	05/09/64	CR SA	TOTAL	5315	9 45	362	6 30	390
				NORTH	3814	9 45	267	6 45	319
				SOUTH	1501	10 15	107	3 15	116

LOCATION	DATE	DIR	VOLUME	AM	PEAK	PM	
CYPRESS AVE AT CAZADOR ST D04 4242 33 CR SU	05/10/64	TOTAL	4503	10 15	328	12 45	363
		NORTH	3143	11 15	226	11 45	258
		SOUTH	1360	10 15	107	1 00	120
CYPRESS AVE N/O FIGUEROA ST C00 3828 32 CR TH	05/07/64	TOTAL	5781	7 15	392	4 45	597
		NORTH	4245	7 45	266	4 45	445
		SOUTH	1536	7 15	132	4 45	152
CYPRESS AVE AT FUTURE ST D04 4242 33 CR FR	05/08/64	TOTAL	10715	7 00	812	4 30	976
		NORTH	5734	7 00	330	4 30	592
		SOUTH	4981	7 00	482	3 45	410
CYPRESS AVE AT FUTURE ST D04 4242 33 CR SA	05/09/64	TOTAL	10047	11 15	702	6 15	702
		NORTH	5515	11 15	404	6 15	404
		SOUTH	4532	9 45	308	11 45	336
CYPRESS AVE AT FUTURE ST D04 4242 33 CR SU	05/10/64	TOTAL	10290	11 15	780	12 15	836
		NORTH	6068	11 15	497	12 00	507
		SOUTH	4222	11 00	293	1 00	378
CYPRESS AVE AT MERCED ST D04 4343 33 CR TH	05/07/64	TOTAL	10528	7 00	866	4 30	995
		NORTH	4492	7 30	218	4 30	513
		SOUTH	6036	7 00	667	3 45	487
CYPRESS AVE AT MERCED ST D04 4343 33 CR FR	05/08/64	TOTAL	11034	7 15	863	4 30	966
		NORTH	4631	7 15	224	4 30	499
		SOUTH	6403	7 15	639	4 45	483
CYPRESS AVE AT MERCED ST D04 4343 33 CR SA	05/09/64	TOTAL	10733	10 00	691	3 45	769
		NORTH	4642	10 15	311	3 45	354
		SOUTH	6091	11 15	391	5 00	435
CYPRESS AVE AT MERCED ST D04 4343 33 CR SU	05/10/64	TOTAL	10539	11 15	766	12 30	812
		NORTH	4570	11 15	323	12 30	374
		SOUTH	5969	11 15	443	7 30	489
D ST W/O ALAMEDA ST HLDY HOLIDAY 200 2121 11 SR TH	11/26/64	TOTAL	416	8 00	30	1 00	35
		EAST	194	8 15	17	1 00	19
		WEST	222	11 15	13	4 30	19

LOCATION	DATE	DIR	VOLUME	AM	PEAK	PM			
D ST W/O ALAMEDA ST	200 2121 11	SR FR	11/27/64	TOTAL	1892	7 00	267	4 45	231
				EAST	836	7 15	168	5 00	104
				WEST	1056	11 15	136	4 30	144
D ST W/O ALAMEDA ST	200 2121 11	SR SA	11/28/64	TOTAL	1109	7 00	123	4 45	209
				EAST	486	7 00	81	5 00	92
				WEST	623	6 15	98	4 30	128
D ST W/O ALAMEDA ST	200 2121 11	SR SU	11/29/64	TOTAL	945	6 30	108	4 30	126
				EAST	445	7 00	64	5 00	63
				WEST	500	6 15	84	4 15	80
DALY ST S/O PASADENA AVE	C00 3030 22	CR TU	06/09/64	TOTAL	12651	7 15	893	4 15	1150
				NORTH	6440	10 45	373	4 30	675
				SOUTH	6211	7 15	557	3 45	528
DANUBE AVE AT TULSA ST	A00 1518 11	VR WE	03/11/64	TOTAL	340	8 30	29	2 30	41
				NORTH	146	8 00	27	2 45	19
				SOUTH	194	9 15	17	5 15	29
DANUBE AVE AT TULSA ST	A00 1518 11	VR TH	03/12/64	TOTAL	346	7 15	36	2 15	38
				NORTH	130	7 15	14	2 15	19
				SOUTH	216	7 15	22	5 45	24
DARNOCH WAY N/O HIGHLANDER RD	A00 1818 11	VR WE	12/16/64	TOTAL	1393	8 00	144	3 00	261
				NORTH	662	8 00	64	3 00	146
				SOUTH	731	8 00	80	3 00	115
DARTFORD WAY W/O ALANA DR		VR TU	11/17/64				MANUAL COUNT		
				EAST		8 45	13	3 30	79
				WEST		8 00	51	3 45	32
DAVANA ST AT COLBATH TERR		VR FR	07/31/64				MANUAL COUNT		
				EAST		9 00	18	4 15	25
				WEST		9 00	15	3 00	25

LOCATION		DATE	DIR	VOLUME	AM	PEAK	PM	
DAY ST AT PARR AVE	A00 1515 11	VR TH	02/27/64	TOTAL	421	8 15	92 3 00	69
				EAST	193	8 15	45 3 15	25
				WEST	228	8 15	47 3 00	46
DE CELIS PL AT GAULT ST	A00 1818 11	VR TH	05/28/64	TOTAL	936	7 30	100 2 30	95
				NORTH	365	7 30	44 2 45	37
				SOUTH	571	7 30	56 2 30	62
DEERING AVE AT VALERIO ST		VR MO	03/30/64				MANUAL COUNT	
				NORTH		7 15	68 3 45	105
				SOUTH		7 15	113 4 30	111
DEERING AVE AT VALERIO ST		VR MO	05/11/64				MANUAL COUNT	
				NORTH		7 00	71 3 45	95
				SOUTH		7 15	101 4 15	108
DEGNAN BLVD AT 39TH ST		WR MO	08/03/64				MANUAL COUNT	
				NORTH		7 15	167 4 15	116
				SOUTH		9 00	98 4 30	208
DENKER ST AT TORRANCE BL	C00 2323 11	SR WE	09/09/64	TOTAL	1131	11 15	58 4 15	127
				NORTH	692	6 45	41 7 00	80
				SOUTH	439	11 15	32 3 45	55
DESERET DR N/O MULHOLLAND DR N RDWYA00	1818 11	VR TU	11/17/64	TOTAL	1323	8 30	189 3 00	162
				NORTH	580	8 45	97 3 00	82
				SOUTH	743	8 30	93 2 45	83
DESERET DR N/O MULHOLLAND DR N RDWYA00	1818 11	VR WE	11/18/64	TOTAL	1232	8 30	150 3 00	130
				NORTH	461	8 30	64 4 45	54
				SOUTH	771	8 30	86 3 00	85
DESERET DR S/O MULHOLLAND DR N RDWYA00	2412 21	VR TU	11/17/64	TOTAL	1184	8 30	176 2 45	120
				NORTH	600	8 45	97 6 45	60
				SOUTH	584	8 15	87 2 45	80
DESERET DR S/O MULHOLLAND DR N RDWYA00	2412 21	VR WE	11/18/64	TOTAL	1048	8 30	114 3 00	120
				NORTH	528	8 30	48 2 45	66
				SOUTH	520	8 30	66 4 45	61

L O C A T I O N		DATE	DIR	VOLUME	AM	PEAK	PM
DE SOTO AV AT DEVONSHIRE ST		VR MO	11/02/64		MANUAL COUNT		
			NORTH		7 15	267	4 45 611
			SOUTH		7 15	133	3 00 86
DE SOTO AVE AT GRESHAM ST		VR TU	06/30/64		MANUAL COUNT		
			NORTH		7 30	858	4 30 613
			SOUTH		7 00	538	4 30 752
DE SOTO AVE N/O KNAPP ST	C00 4040 11	VR FR	11/20/64	TOTAL	7 15	1644	4 30 1459
			NORTH	7222	7 15	579	4 30 957
			SOUTH	7168	7 15	1065	3 15 629
DE SOTO AVE N/O KNAPP ST	C00 4040 11	VR SA	11/21/64	TOTAL	11 15	926	4 00 1118
			NORTH	6313	11 15	451	4 15 587
			SOUTH	6216	11 15	475	4 00 559
DE SOTO AVE N/O KNAPP ST	C00 4040 11	VR SU	11/22/64	TOTAL	10 30	778	12 45 881
			NORTH	4766	11 00	391	12 00 427
			SOUTH	4773	10 15	411	12 45 479
DE SOTO AVE AT LASSEN ST		VR TH	11/12/64		MANUAL COUNT		
			NORTH		7 15	468	4 30 772
			SOUTH		7 15	893	3 45 379
DE SOTO AVE AT NORDHOFF ST		VR TH	10/22/64		MANUAL COUNT		
			NORTH		7 00	470	4 30 704
			SOUTH		7 15	879	3 45 613
DE SOTO AVE N/O ROSCOE BL	B00 1340 13	VR SA	02/29/64	TOTAL	11 15	864	3 45 1017
			NORTH	5710	11 15	425	3 15 552
			SOUTH	6000	10 30	470	3 45 478
DE SOTO AVE N/O ROSCOE BL	B00 1340 13	VR SU	03/01/64	TOTAL	11 15	698	12 00 795
			NORTH	4273	11 15	358	12 00 396
			SOUTH	4619	10 15	343	2 00 423

L O C A T I O N		DATE	DIR	VOLUME	AM	PEAK	PM	
DE SOTO AVE N/O ROSCOE BL	800 1340 13	VR MO	03/02/64	TOTAL	14714	7 15	1784 4 15	1547
				NORTH	7500	7 15	1086 4 45	696
				SOUTH	7214	7 15	698 4 15	863
DE SOTO AVE AT ROSCOE BLVD		VR TU	08/18/64				MANUAL COUNT	
				NORTH		7 30	658 4 15	742
				SOUTH		7 15	804 4 15	981
DE SOTO AVE AT SATICOY ST		VR WE	08/19/64				MANUAL COUNT	
				NORTH		7 15	398 4 45	514
				SOUTH		7 15	628 4 15	708
DE SOTO AVE AT SHERMAN WAY		VR TH	08/20/64				MANUAL COUNT	
				NORTH		7 30	324 5 00	539
				SOUTH		7 30	543 4 15	571
DE SOTO AVE N/O TOPHAM ST	800 1212 11	VR WE	07/22/64	TOTAL	5628	7 00	738 4 00	645
				NORTH	2552	7 45	205 4 45	455
				SOUTH	3076	7 00	619 3 30	249
DETROIT ST AT 6TH ST		WR TU	02/11/64				MANUAL COUNT	
				NORTH		9 00	51 4 15	86
				SOUTH		8 15	57 4 00	63
DEVERON RIDGE RD AT HIGHLANDER RD	A00 1818 11	VR TH	11/19/64	TOTAL	587	8 45	48 12 15	50
				NORTH	41	11 15	9 3 00	9
				SOUTH	546	8 00	45 12 15	48
DEVONSHIRE ST W/O BALBOA BLVD	G04 4232 32	VR TH	03/19/64	TOTAL	24185	7 00	2195 4 30	2080
				EAST	11979	7 15	1120 3 30	1082
				WEST	12206	7 00	1089 5 00	1171
DEVONSHIRE ST AT BALBOA BL		VR MO	10/05/64				MANUAL COUNT	
				EAST		7 15	1211 3 45	1084
				WEST		7 00	1100 4 45	1134
DEVONSHIRE ST AT DE SOTO AV		VR MO	11/02/64				MANUAL COUNT	
				EAST		7 00	1082 3 45	861
				WEST		7 00	931 4 15	1025

L O C A T I O N		DATE	DIR	VOLUME	AM	PEAK	PM		
DEVONSHIRE ST AT LEMONA AVE	VR FR	05/29/64			MANUAL COUNT				
			EAST	7 30	396	4 00	655		
			WEST	7 15	286	3 15	463		
DEVONSHIRE ST AT RESEDA BLVD	VR TU	10/20/64			MANUAL COUNT				
			EAST	7 15	1136	3 45	1150		
			WEST	7 00	1152	4 30	935		
DEVONSHIRE ST AT SEPULVEDA BLVD	VR MO	09/21/64			MANUAL COUNT				
			EAST	7 30	865	4 15	921		
			WEST	7 00	682	5 00	728		
DEVONSHIRE ST E/O TAMPA AVE	300 1437 11	VR TH	08/20/64	TOTAL	23724	7 00	2150	4 00	2308
				EAST	11725	7 00	1006	4 00	1216
				WEST	11999	7 00	1144	4 30	1153
DEVONSHIRE ST W/O TAMPA AVE	200 1414 11	VR TH	05/14/64	TOTAL	23174	7 00	2356	4 30	2111
				EAST	11822	7 00	1204	3 30	1163
				WEST	11352	7 00	1152	4 45	1100
DEVONSHIRE ST AT TOPANGA CYN BL	VR WE	10/28/64			MANUAL COUNT				
			EAST	7 30	163	4 15	97		
			WEST	7 00	680	4 30	1114		
DEVONSHIRE ST AT WILBUR AV	VR WE	12/02/64			MANUAL COUNT				
			EAST	7 00	1185	3 45	1319		
			WEST	7 00	1468	4 00	1212		
DEVONSHIRE ST AT WINNETKA AVE	200 1616 11	VR TU	07/28/64	TOTAL	21876	6 45	1957	3 45	1930
				EAST	10988	6 15	1012	3 45	1011
				WEST	10888	7 00	1038	5 00	981
DEVONSHIRE ST AT WOODLEY AVE	VR MO	09/28/64			MANUAL COUNT				
			EAST	7 30	1352	3 30	1251		
			WEST	7 00	1060	4 45	1394		

L O C A T I O N				DATE	DIR	VOLUME	AM	PEAK	PM
DEVONSHIRE ST W/O WOODMAN AVE	300 3737 22	VR TH	09/10/64	TOTAL	11890	7 00	831	4 15	1117
				EAST	6169	6 45	446	4 15	532
				WEST	5721	7 00	386	4 30	602
DEVONSHIRE ST E/O ZELZAH AVE	G04 2636 23	VR TU	08/25/64	TOTAL	22200	7 00	1813	4 45	1824
				EAST	12023	7 30	1070	4 15	938
				WEST	10177	7 00	759	4 45	943
DILLING ST AT CAMELLIA AVE	A00 1818 11	VR FR	08/07/64	TOTAL	637	9 00	48	7 30	81
				EAST	286	9 00	28	7 00	30
				WEST	351	8 30	24	7 30	57
DILLING ST AT CAMELLIA AVE	A00 1818 11	VR SA	08/08/64	TOTAL	492	10 30	45	5 45	57
				EAST	205	10 00	20	5 45	36
				WEST	287	10 30	33	6 15	29
DILLING ST AT CAMELLIA AVE	A00 1818 11	VR SU	08/09/64	TOTAL	422	11 15	26	4 45	46
				EAST	180	8 30	16	4 30	18
				WEST	242	9 30	15	4 45	30
DILLING ST AT FARMDALE AVE	A00 1818 11	VR SA	08/08/64	TOTAL	522	9 45	48	5 45	50
				EAST	265	9 45	26	3 45	23
				WEST	257	10 15	23	5 45	30
DILLING ST AT FARMDALE AVE	A00 1818 11	VR SU	08/09/64	TOTAL	513	10 30	35	4 45	60
				EAST	251	10 45	24	4 00	27
				WEST	262	10 00	14	4 45	38
DILLING ST AT FARMDALE AVE	A00 1818 11	VR MO	08/10/64	TOTAL	701	8 15	44	4 15	69
				EAST	319	8 00	27	3 45	30
				WEST	382	8 45	24	4 30	44
DILLING ST AT KRAFT AVE	A00 1818 11	VR SA	08/08/64	TOTAL	764	9 45	80	5 45	74
				EAST	353	9 45	48	5 45	34
				WEST	411	9 45	32	5 15	41
DILLING ST AT KRAFT AVE	A00 1818 11	VR SU	08/09/64	TOTAL	722	10 45	51	5 15	67
				EAST	345	10 45	31	5 30	40
				WEST	377	11 15	24	5 00	37

L O C A T I O N				DATE	DIR	VOLUME	AM	PEAK	PM
DILLING ST AT KRAFT AVE	A00 1818 11	VR MO	08/10/64	TOTAL	891	11 15	85	11 45	86
				EAST	430	8 00	47	11 45	38
				WEST	461	11 15	47	4 45	51
DILLON ST AT TEMPLE ST		CR FR	12/11/64				MANUAL COUNT		
				NORTH		9 00	28	4 30	52
				SOUTH		8 15	14	4 45	32
DIVISION ST N/O CYPRESS AVE	B00 2020 11	CR FR	03/13/64	TOTAL	4993	7 00	473	4 45	519
				NORTH	2461	11 15	110	4 30	370
				SOUTH	2532	7 00	402	6 30	175
DIVISION ST N/O CYPRESS AVE	B00 2020 11	CR SA	03/14/64	TOTAL	5230	11 15	338	4 00	431
				NORTH	2559	10 30	170	4 00	227
				SOUTH	2671	10 00	173	4 15	208
DIVISION ST N/O CYPRESS AVE	B00 2020 11	CR SU	03/15/64	TOTAL	4482	10 45	349	1 30	359
				NORTH	2137	11 00	137	4 30	178
				SOUTH	2345	10 45	220	1 45	213
DIVISION ST S/O EL PASO DR	B00 1818 11	CR FR	03/13/64	TOTAL	1715	8 00	124	5 15	180
				NORTH	795	8 00	78	3 00	63
				SOUTH	920	8 00	46	5 15	119
DIVISION ST S/O EL PASO DR	B00 1818 11	CR SA	03/14/64	TOTAL	1725	11 15	133	5 15	161
				NORTH	710	9 30	67	4 45	55
				SOUTH	1015	11 15	81	5 15	112
DIVISION ST S/O EL PASO DR	B00 1818 11	CR SU	03/15/64	TOTAL	1192	11 15	98	11 45	131
				NORTH	511	10 15	48	12 00	58
				SOUTH	681	11 15	57	11 45	73
DIVISION ST N/O JESSICA DR	200 1818 11	CR FR	03/13/64	TOTAL	1460	7 15	113	4 45	177
				NORTH	731	8 15	49	4 45	124
				SOUTH	729	7 15	75	6 15	68

L O C A T I O N		DATE	DIR	VOLUME	AM	PEAK	PM	
DIVISION ST AT WOLLAM ST	200 2018 11	CR FR	03/13/64	TOTAL	2422	7 00	241 3 00	228
				NORTH	1115	8 00	108 3 00	148
				SOUTH	1307	7 00	187 7 15	105
DIVISION ST AT WOLLAM ST	200 2018 11	CR SA	03/14/64	TOTAL	2659	11 15	192 4 45	232
				NORTH	1380	11 15	98 4 15	131
				SOUTH	1279	11 15	94 6 15	121
DIVISION ST AT WOLLAM ST	200 2018 11	CR SU	03/15/64	TOTAL	2549	11 15	157 12 15	507
				NORTH	1436	11 15	82 12 15	388
				SOUTH	1113	10 15	90 12 00	122
DIVISION ST AT AVENUE 33		CR FR	05/22/64				MANUAL COUNT	
				NORTH		8 00	75 5 00	338
				SOUTH		7 00	242 5 00	121
DOHENY DR AT 3RD ST		WR TU	03/03/64				MANUAL COUNT	
				NORTH		8 00	748 5 00	1005
				SOUTH		8 15	877 5 00	718
DONA MARTA DR AT DONA ISABEL DR		VR FR	08/28/64				MANUAL COUNT	
				NORTH		9 00	3 4 15	8
				SOUTH		9 00	12 3 30	21
DON LORENZO DR E/O LA BREA AVE		WR TH	03/12/64				MANUAL COUNT	
				EAST		7 00	38 4 30	165
				WEST		7 30	155 3 00	94
DON LORENZO DR E/O LA BREA AVE		WR WE	10/14/64				MANUAL COUNT	
				EAST		7 15	39 4 45	143
				WEST		7 30	126 3 00	54
DON PIO DR AT YBARRA RD		VR TU	02/04/64				MANUAL COUNT	
				NORTH		7 00	24 3 00	19
				SOUTH		8 30	16 4 30	41
DOUGLAS ST S/O IMPERIAL HWY		WR TU	12/29/64				MANUAL COUNT	
				NORTH		7 15	392 4 00	577
				SOUTH		7 15	585 4 30	323

L O C A T I O N		DATE	DIR	VOLUME	AM	PEAK	PM
DRONFIELD AVE AT PAXTON ST		09/15/64	VR TU			MANUAL COUNT	
				NORTH	8 00	69	4 45 67
				SOUTH	8 00	89	4 15 93
DRONFIELD AVE AT VAUGHN ST		06/04/64	VR TH	A00 1818 11	TOTAL 1152	8 30 108	3 00 132
				NORTH	702	8 00 73	4 45 56
				SOUTH	450	8 30 41	3 00 80
DUMONT ST AT KELVIN AVE		09/02/64	VR WE	A00 1818 11	TOTAL 768	10 15 53	7 15 83
				EAST	382	10 15 25	5 00 51
				WEST	386	9 30 38	6 30 45
EAGLE ROCK BLVD AT YORK BLVD		09/18/64	CR FR			MANUAL COUNT	
				NORTH	7 30	603	4 45 1652
				SOUTH	7 15	1237	3 45 752
EAGLE ROCK BL AT AVENUE 31		12/05/64	CR SA	D04 4343 33	TOTAL 4566	10 45 345	2 45 361
				NORTH	2173	10 45 157	3 15 215
				SOUTH	2393	10 45 188	2 15 177
EAGLE ROCK BL AT AVENUE 31		12/06/64	CR SU	D04 4343 33	TOTAL 3477	10 15 263	12 15 301
				NORTH	1797	10 30 117	12 15 161
				SOUTH	1680	9 45 152	11 45 148
EAGLE ROCK BL AT AVENUE 31		12/08/64	CR TU	D04 4343 33	TOTAL 7069	7 15 1098	4 45 813
				NORTH	2909	11 00 160	5 00 600
				SOUTH	4160	7 15 981	3 00 241
EAGLE ROCK BLVD AT AVENUE 40		01/28/64	CR TU			MANUAL COUNT	
				NORTH	7 45	663	4 45 2058
				SOUTH	7 15	2056	4 15 964
EASTLAKE AVE E/O MISSION RD		06/30/64	CR TU	200 1920 11	TOTAL 1950	7 45 226	1 15 193
				EAST	1292	7 45 171	12 45 134
				WEST	658	11 00 74	3 15 79

LOCATION		DATE	DIR	VOLUME	AM	PEAK	PM	
EASTLAKE AVE AT VALLEY BLVD	CR TU	07/14/64				MANUAL COUNT		
			NORTH		9 00	37	3 45	63
			SOUTH		7 30	304	4 30	1389
ECHANDIA ST AT BROOKLYN AVE	CR MO	01/13/64				MANUAL COUNT		
			NORTH		8 00	47	3 45	59
			SOUTH		8 00	44	3 15	57
ECHO ST AT AVENUE 50	CR FR	05/15/64				MANUAL COUNT		
			EAST		7 00	26	4 45	60
			WEST		7 30	51	4 15	81
EDGEHILL DR AT MONTCLAIR ST	WR WE	11/18/64				MANUAL COUNT		
			NORTH		7 00	78	4 45	78
			SOUTH		7 45	87	4 30	210
EDGEMONT ST AT LEXINGTON AV	CR TU	11/24/64				MANUAL COUNT		
			NORTH		8 15	229	5 00	332
			SOUTH		7 30	276	4 00	211
EDGEWOOD PL AT HIGHLAND AVE	WR WE	06/10/64				MANUAL COUNT		
			EAST		7 30	657	4 45	387
			WEST		7 30	74	4 15	86
EDINBURGH AVE AT MELROSE AVE	WR MO	10/26/64				MANUAL COUNT		
			NORTH		8 15	48	4 30	70
			SOUTH		7 45	47	3 00	47
DINBURGH AV AT 3RD ST	WR FR	01/24/64				MANUAL COUNT		
			NORTH		8 30	201	4 15	307
			SOUTH		8 15	93	4 45	120
EDISON ST AT RANDOLPH AVE	CR MO	09/28/64				MANUAL COUNT		
			EAST		7 00	95	5 00	56
			WEST		7 00	32	5 00	44
ELDEN AVE N/O PICO BLVD	CR TH	02/20/64				MANUAL COUNT		
			NORTH		7 30	22	4 45	51
			SOUTH		7 00	39	5 00	50

L O C A T I O N		DATE	DIR	VOLUME	AM	PEAK	PM	
ELDORA AVE AT WYNGATE ST	A00 0909 11	VR TU	03/10/64	TOTAL	479	10 00	52 3 45	58
				NORTH	146	9 45	18 2 00	16
				SOUTH	333	10 00	35 3 45	47
EL DORADO AVE AT LOUVRE ST	A00 1818 11	VR TH	03/26/64	TOTAL	1000	9 45	67 4 15	91
				EAST	467	7 00	33 1 30	45
				WEST	533	10 00	44 4 15	57
ELDRIDGE AVE AT HUBBARD ST		VR TU	07/07/64				MANUAL COUNT	
				NORTH		7 15	9 4 45	42
				SOUTH		7 00	37 4 30	75
ELDRIDGE AVE AT HUBBARD ST	A00 1320 11	VR FR	04/17/64	TOTAL	1385	8 00	116 5 15	191
				EAST	798	8 15	66 5 15	107
				WEST	587	8 45	55 3 30	86
ELDRIDGE AVE AT HUBBARD ST	A00 1320 11	VR SA	04/18/64	TOTAL	2008	11 15	180 2 30	240
				EAST	915	11 15	78 1 00	113
				WEST	1093	11 15	102 5 30	164
ELDRIDGE AVE AT HUBBARD ST	A00 1320 11	VR SU	04/19/64	TOTAL	1737	10 30	100 4 00	229
				EAST	762	10 15	60 12 15	91
				WEST	975	11 15	47 5 30	156
ELDRIDGE AV S/O POLK ST	A00 1515 11	VR SA	12/05/64	TOTAL	789	11 15	65 4 00	102
				NORTH	373	10 45	34 4 15	52
				SOUTH	416	11 15	34 3 15	53
ELDRIDGE AV S/O POLK ST	A00 1515 11	VR SU	12/06/64	TOTAL	556	9 00	41 12 00	70
				NORTH	266	9 00	25 1 45	35
				SOUTH	290	10 45	23 12 15	39
ELDRIDGE AV S/O POLK ST	A00 1515 11	VR MO	12/07/64	TOTAL	595	7 30	77 3 15	79
				NORTH	315	7 15	46 2 45	35
				SOUTH	280	7 45	38 3 45	47

LOCATION				DATE	DIR	VOLUME	AM	PEAK	PM		
ELDRIDGE AVE AT SAYRE ST	B00	3536	11	VR FR	05/29/64	TOTAL	2550	8 15	167	2 45	252
						NORTH	1630	8 15	123	6 45	181
						SOUTH	920	10 45	64	2 45	98
ELDRIDGE AVE AT SAYRE ST HLDY HOLIDAY	B00	3536	11	VR SA	05/30/64	TOTAL	2433	10 45	171	5 00	201
						NORTH	1589	10 45	109	7 15	141
						SOUTH	844	9 45	65	12 00	70
ELDRIDGE AVE AT SAYRE ST	B00	3536	11	VR SU	05/31/64	TOTAL	2323	11 15	162	4 15	226
						NORTH	1514	11 15	93	4 15	157
						SOUTH	809	11 15	69	12 30	77
ELDRIDGE AVE AT SAYRE ST	B00	3536	11	VR MO	06/01/64	TOTAL	2219	7 15	109	5 15	252
						NORTH	1405	11 15	67	5 15	185
						SOUTH	814	7 00	63	2 45	74
ELDRIDGE AVE AT SAYRE ST	B00	3536	11	VR TU	06/02/64	TOTAL	2344	10 45	124	5 45	238
						NORTH	1456	10 30	81	5 45	174
						SOUTH	888	7 00	59	2 30	97
ELKWOOD ST AT ANDASOL AVE	A00	1515	11	VR TU	08/18/64	TOTAL	200	10 00	15	1 45	35
						EAST	106	11 15	7	1 45	32
						WEST	94	10 45	8	6 30	11
ELLEND AVE S/O QUEENSLAND ST NON DIRECTIONAL COUNT	A00	24	2	WR TH	12/10/64	TOTAL	590	8 45	106	4 45	65
ELLSMERE AVE AT PICKFORD ST	100	1616	11	WR TH	12/17/64	TOTAL	472	7 45	36	4 30	56
						NORTH	274	8 00	22	4 30	43
						SOUTH	198	9 15	14	6 15	25
ELMYRA ST E/O NORTH SPRING ST	100	2222	11	CR SA	01/18/64	TOTAL	339	6 45	34	12 00	29
						EAST	151	6 45	13	12 15	14
						WEST	188	6 45	21	2 30	18
ELMYRA ST E/O NORTH SPRING ST	100	2222	11	CR SU	01/19/64	TOTAL	143	7 30	8	3 00	17
						EAST	85	9 15	5	5 00	9
						WEST	58	11 15	4	3 00	9

L O C A T I O N			DATE	DIR	VOLUME	AM	PEAK	PM	
ELMYRA ST E/O NORTH SPRING ST	100 2222 11	CR MO	01/20/64	TOTAL	853	7 45	85	3 30	107
				EAST	340	7 15	46	3 30	40
				WEST	513	7 45	44	3 45	72
EL ORO WAY AT CEREDO PL		VR TU	01/28/64				MANUAL COUNT		
				NORTH		8 00	61	4 30	67
				SOUTH		7 00	53	3 00	43
EL SEGUNDO BL W/O FIGUEROA ST	C00 2921 32	SR TU	10/20/64	TOTAL	17654	6 45	1774	3 30	1815
				EAST	9102	7 00	863	3 45	1035
				WEST	8552	6 45	959	3 30	794
EL SEGUNDO BLVD AT HOOVER ST		SR TU	06/30/64				MANUAL COUNT		
				EAST		7 15	961	4 30	1588
				WEST		7 15	1706	4 15	1236
EL SEGUNDO BL E/O VERMONT AVE	C00 2439 23	SR TU	10/20/64	TOTAL	26642	7 00	2758	4 00	2573
				EAST	13070	6 45	1023	4 30	1499
				WEST	13572	7 00	1763	3 30	1114
ENCINO AVE AT RAYEN ST		VR TH	04/09/64				MANUAL COUNT		
				NORTH		7 15	16	3 00	27
				SOUTH		7 15	49	3 15	34
ENCINO AVE AT WEDDINGTON ST		VR TU	06/23/64				MANUAL COUNT		
				NORTH		8 00	21	4 30	32
				SOUTH		7 45	11	5 00	28
ENVOY ST W/O HUBBARD ST		VR WE	03/25/64				MANUAL COUNT		
				EAST		7 00	62	3 30	33
				WEST		7 00	28	4 30	103
ERWIN ST E/O COLDWATER CYN AV		VR TH	12/10/64				MANUAL COUNT		
				EAST		7 45	69	4 15	38
				WEST		8 00	58	2 30	62

LOCATION		DATE	DIR	VOLUME	AM	PEAK	PM		
ERWIN ST AT LAUREL GROVE AVE	VR TU	02/04/64			MANUAL COUNT				
			EAST		7 30	93	3 30	62	
			WEST		7 00	70	4 45	148	
ERWIN ST AT WHITSETT AVE	VR FR	06/05/64			MANUAL COUNT				
			EAST		8 00	79	3 00	71	
			WEST		7 30	103	4 15	119	
ESMERALDA ST AT HUNTINGTON DR NO	CR TU	09/15/64			MANUAL COUNT				
			NORTH		7 00	57	5 00	56	
			SOUTH		7 15	25	4 30	15	
ETHEL AV S/O BURBANK BL	B00 1616 11	VR TH	12/10/64	TOTAL	3245	7 30	403	3 15	369
				NORTH	1623	7 30	268	2 45	147
				SOUTH	1622	7 45	139	3 15	233
ETHEL AV N/O CHANDLER BL	C00 1313 11	VR WE	12/09/64	TOTAL	2851	7 30	480	3 00	345
				NORTH	1388	7 30	303	3 00	134
				SOUTH	1463	7 45	185	3 00	211
ETHEL AVE AT HUSTON ST	VR TU	02/04/64			MANUAL COUNT				
			NORTH		7 30	116	4 45	40	
			SOUTH		7 30	77	3 15	32	
ETHEL AV AT KILLION ST	VR MO	12/21/64			MANUAL COUNT				
			NORTH		7 00	29	5 00	102	
			SOUTH		7 15	69	4 00	91	
ETIWANDA AVE AT CHATSWORTH ST	VR TU	05/05/64			MANUAL COUNT				
			NORTH		7 30	93	4 00	124	
			SOUTH		7 30	196	4 00	123	
ETIWANDA AVE AT HALSTED ST	VR FR	08/28/64			MANUAL COUNT				
			NORTH		8 45	6	5 00	7	
			SOUTH		8 45	22	4 15	16	
ETIWANDA AVE AT LAHEY ST	VR TH	04/09/64			MANUAL COUNT				
			NORTH		8 00	20	4 45	54	
			SOUTH		7 00	29	3 00	17	

LOCATION			DATE	DIR	VOLUME	AM	PEAK	PM	
ETIWANDA AVE S/O NAPA ST	A00 1818 11	VR FR	06/12/64	TOTAL	870	7 45	60	6 15	100
				NORTH	427	7 45	40	3 15	51
				SOUTH	443	7 00	30	6 15	79
ETIWANDA AVE S/O NAPA ST	A00 1818 11	VR SA	06/13/64	TOTAL	873	11 15	64	4 45	98
				NORTH	486	11 15	33	4 45	65
				SOUTH	387	11 15	31	4 30	37
ETIWANDA AVE S/O NAPA ST	A00 1818 11	VR SU	06/14/64	TOTAL	887	11 15	60	3 15	108
				NORTH	539	11 15	45	3 30	72
				SOUTH	348	9 00	23	6 15	63
ETIWANDA AVE AT NORDHOFF ST	A00 1820 12	VR FR	09/04/64	TOTAL	1458	9 30	148	4 15	177
				NORTH	553	9 30	94	7 00	48
				SOUTH	905	11 00	73	4 15	140
ETIWANDA AVE AT NORDHOFF ST	A00 1820 12	VR SA	09/05/64	TOTAL	705	11 15	60	2 15	89
				NORTH	338	10 00	30	5 00	41
				SOUTH	367	11 15	34	2 15	52
ETIWANDA AVE AT NORDHOFF ST	A00 1820 12	VR SU	09/06/64	TOTAL	954	11 15	85	3 30	151
				NORTH	626	11 15	50	4 30	116
				SOUTH	328	11 15	35	3 30	43
ETIWANDA AVE AT NORDHOFF ST HLDY HOLIDAY	A00 1820 12	VR MO	09/07/64	TOTAL	657	11 15	56	3 30	87
				NORTH	285	11 15	24	3 00	33
				SOUTH	372	11 15	32	3 30	56
ETIWANDA AVE AT NORDHOFF ST	B00 1930 13	VR TU	10/27/64	TOTAL	5315	10 45	424	12 00	681
				NORTH	771	7 15	122	3 00	69
				SOUTH	4544	10 45	369	12 00	629
ETIWANDA AVE AT SUPERIOR ST	A00 1818 11	VR TH	05/28/64	TOTAL	675	7 45	64	7 30	104
				NORTH	246	8 00	29	7 30	42
				SOUTH	429	7 45	36	5 00	76

L O C A T I O N		DATE	DIR	VOLUME	AM	PEAK	PM
EUSTACE ST AT FELLOWS AVE		VR WE	02/19/64		MANUAL COUNT		
			EAST		7 15	14	4 15 26
			WEST		7 15	38	5 00 27
EVERGREEN AVE AT WABASH AVE		CR FR	06/05/64		MANUAL COUNT		
			NORTH		7 00	189	4 45 411
			SOUTH		7 30	57	4 45 88
EVERGREEN AVE AT 1ST ST		CR FR	06/12/64		MANUAL COUNT		
			NORTH		7 00	98	4 30 330
			SOUTH		7 00	244	4 00 240
EXPOSITION BL E/O FIGUEROA ST	C00 2029 23	CR SA	01/11/64	TOTAL 20644	11 15	1314	12 00 1538
				EAST 6881	11 15	464	4 15 611
				WEST 13763	11 15	850	12 00 1014
EXPOSITION BL E/O FIGUEROA ST	C00 2029 23	CR SU	01/12/64	TOTAL 20854	11 15	1964	11 45 2274
				EAST 6590	10 30	304	3 30 1210
				WEST 14264	11 15	1697	11 45 2023
EXPOSITION BL E/O FIGUEROA ST	C00 2029 23	CR MO	01/13/64	TOTAL 25090	8 15	1740	3 30 2053
				EAST 9115	7 30	793	3 30 738
				WEST 15975	8 30	1055	4 45 1483
EXPOSITION BL W/O FLOWER ST	C00 2029 23	CR SA	07/25/64	TOTAL 24465	10 30	1313	7 00 2054
				EAST 9699	10 30	523	7 15 1224
				WEST 14766	9 45	818	2 00 1567
EXPOSITION BL W/O FLOWER ST	C00 2029 23	CR SU	07/26/64	TOTAL 20916	11 15	1091	1 30 1888
				EAST 8451	11 15	452	7 15 1180
				WEST 12465	11 15	639	1 30 1490
EXPOSITION BLVD AT HOOVER ST		CR FR	05/15/64		MANUAL COUNT		
			EAST		7 15	1996	3 30 1143
			WEST		7 15	850	4 45 2054
EXPOSITION BL N/RDWAY E/O FARMDALE	A200 2020 11	WR FR	05/29/64	TOTAL 9907	7 00	620	4 15 821
				EAST 3445	6 45	204	4 15 304
				WEST 6462	7 00	418	4 15 517

L O C A T I O N				DATE	DIR	VOLUME	AM	PEAK	PM
EXPOSITION BL N/RDWAY E/O FARMDALE A200 2020 11	WR SU	05/31/64	TOTAL	6379	11 15	388	4 00	494	
			EAST	2177	11 15	154	2 00	201	
			WEST	4202	11 15	234	6 00	343	
EXPOSITION BL N/RDWAY E/O MILITARY B00 1717 11	WR FR	12/11/64	TOTAL	1122	7 30	128	4 15	236	
			EAST	554	7 30	67	4 15	164	
			WEST	568	7 30	61	4 30	83	
EXPOSITION BL N/RDWAY E/O MILITARY B00 1717 11	WR SA	12/12/64	TOTAL	868	11 15	72	4 00	107	
			EAST	348	11 15	30	4 00	52	
			WEST	520	11 15	42	3 45	58	
EXPOSITION BL N/RDWAY E/O MILITARY B00 1717 11	WR SU	12/13/64	TOTAL	518	11 00	30	2 30	57	
			EAST	216	11 00	19	2 15	32	
			WEST	302	7 15	22	12 45	35	
EXPOSITION BL S/RDWAY AT MILITARY AVB00 1713 11	WR FR	12/11/64	TOTAL	2142	7 15	185	4 15	307	
			EAST	1264	7 15	103	4 15	227	
			WEST	878	7 15	82	4 45	82	
EXPOSITION BL S/RDWAY AT MILITARY AVB00 1713 11	WR SA	12/12/64	TOTAL	4157	10 30	295	3 30	405	
			EAST	870	11 15	61	3 30	82	
			WEST	3287	10 30	236	3 30	323	
EXPOSITION BL S/RDWAY AT MILITARY AVB00 1713 11	WR SU	12/13/64	TOTAL	2210	11 15	204	11 30	211	
			EAST	713	11 15	76	11 30	76	
			WEST	1497	11 15	128	12 00	142	
FAIRBURN AVE AT OHIO AVE HLDY HOLIDAY	WR WE	01/01/64	TOTAL	210	11 00	14	12 30	26	
			NORTH	152	10 30	10	12 30	19	
			SOUTH	58	11 15	6	12 15	8	
FAIRFAX AVE AT BEVERLY BLVD	WR TU	10/13/64				MANUAL COUNT			
			NORTH		7 30	554	5 00	1075	
			SOUTH		8 15	692	3 15	732	

L O C A T I O N		DATE	DIR	VOLUME	AM	PEAK	PM
FAIRFAX AVE AT COLGATE AVE		WR MO				MANUAL COUNT	
		11/09/64	NORTH		7 30	825	4 15 1112
			SOUTH		7 45	618	4 00 755
FALLBROOK AVE AT CRISWELL ST		VR FR				MANUAL COUNT	
		03/06/64	NORTH		7 30	701	5 00 450
			SOUTH		7 15	388	4 45 746
FALLBROOK AVE AT OXNARD ST		VR TU				MANUAL COUNT	
		02/11/64	NORTH		7 30	640	5 00 592
			SOUTH		7 15	493	5 00 770
FALLBROOK AVE N/O ROSCOE BL	D04 2840 13	VR TH					
		03/05/64	TOTAL	6672	7 45	1131	4 45 965
			NORTH	3697	7 45	989	12 15 479
			SOUTH	2975	11 15	290	4 45 794
FALLBROOK AVE AT ROSCOE BLVD		VR TH				MANUAL COUNT	
		09/10/64	NORTH		7 45	894	3 30 248
			SOUTH		8 00	97	5 00 719
FALLBROOK AVE N/O SHERMAN WAY	B00 5920 11	VR TU					
		07/21/64	TOTAL	11023	7 30	976	4 45 1184
			NORTH	5098	7 30	589	5 00 462
			SOUTH	5925	7 15	426	4 45 722
FALLBROOK AVE S/O SHERMAN WAY	B00 2020 11	VR TU					
		07/21/64	TOTAL	14431	7 30	1245	4 45 1465
			NORTH	6836	7 30	775	5 00 536
			SOUTH	7595	7 15	514	4 45 942
FALLBROOK AVE N/O VENTURA BL	G04 2846 23	VR SA					
		03/07/64	TOTAL	13030	11 15	1041	3 30 1062
			NORTH	6662	11 15	532	2 45 594
			SOUTH	6368	11 00	519	6 15 509
FALLBROOK AVE N/O VENTURA BL	G04 2846 23	VR SU					
		03/08/64	TOTAL	10445	11 15	755	3 45 939
			NORTH	5385	11 15	377	4 00 510
			SOUTH	5060	11 15	378	3 15 453
FALLBROOK AVE N/O VENTURA BL	G04 2846 23	VR MO					
		03/09/64	TOTAL	12864	7 30	1164	5 00 1294
			NORTH	6563	7 30	569	5 00 677
			SOUTH	6301	7 15	604	5 00 617

LOCATION	DATE	DIR	VOLUME	AM	PEAK	PM		
FALLBROOK AVE AT VICTORY BLVD	VR TU	09/22/64	MANUAL COUNT					
			NORTH	7 30	915	5 00	549	
			SOUTH	7 15	453	4 45	870	
FALMOUTH AVE S/O MANCHESTER AVE HLDC00 4129 31 HOLIDAY	WR WE	01/01/64	TOTAL	965	11 15	51	1 30	82
			NORTH	602	10 45	43	3 30	59
			SOUTH	363	9 00	13	4 45	34
FARING RD E/O GREENDALE DR	WR FR	04/24/64	TOTAL	723	7 45	130	12 30	81
			EAST	297	7 45	30	5 00	44
			WEST	426	8 00	103	12 30	51
FARING RD E/O GREENDALE DR	WR SA	04/25/64	TOTAL	531	11 00	33	3 30	69
			EAST	296	11 00	19	3 30	45
			WEST	235	8 45	15	7 00	25
FARING RD E/O GREENDALE DR	WR SU	04/26/64	TOTAL	503	10 30	63	1 45	67
			EAST	355	10 45	42	3 15	49
			WEST	148	10 30	22	1 45	29
FARMDALE AVE AT DELANO ST	VR FR	11/06/64	MANUAL COUNT					
			NORTH	7 45	16	3 30	25	
			SOUTH	8 00	16	3 30	25	
FARMDALE AVE AT DILLING ST	VR SA	08/08/64	TOTAL	205	9 15	24	2 00	23
			NORTH	122	9 15	17	2 00	13
			SOUTH	83	9 45	8	2 00	10
FARMDALE AVE AT DILLING ST	VR SU	08/09/64	TOTAL	176	9 15	13	4 00	20
			NORTH	104	9 15	10	8 00	11
			SOUTH	72	10 30	6	4 00	12
FARMDALE AVE AT DILLING ST	VR MO	08/10/64	TOTAL	247	8 15	23	6 30	41
			NORTH	166	8 45	16	6 30	37
			SOUTH	81	7 45	9	3 00	12

L O C A T I O N			DATE	DIR	VOLUME	AM	PEAK	PM	
FEDERAL AVE S/O WILSHIRE BL	G18 4040 32	WM TH	01/16/64	TOTAL	7290	7 30	708	4 30	731
				NORTH	3481	7 30	305	4 30	437
				SOUTH	3809	7 30	403	3 45	323
FEDERAL AVE S/O WILSHIRE BLVD	G18 4040 33	WM TH	03/12/64	TOTAL	7192	7 30	695	5 15	682
				NORTH	3489	7 30	316	5 15	429
				SOUTH	3703	7 45	386	1 30	304
FEDERAL AVE S/O WILSHIRE BL	G18 4040 33	WM TH	04/16/64	TOTAL	7027	7 45	693	4 45	641
				NORTH	3362	7 30	310	4 30	385
				SOUTH	3665	7 45	388	4 00	273
FEDERAL AVE S/O WILSHIRE BL	G18 4040 32	WM TH	05/14/64	TOTAL	6979	7 45	700	4 15	660
				NORTH	3359	7 30	318	4 15	384
				SOUTH	3620	7 45	400	4 15	276
FEDERAL AVE S/O WILSHIRE BL	C18 4040 32	WM TH	06/11/64	TOTAL	7571	7 30	643	4 15	690
				NORTH	3665	7 30	287	4 30	429
				SOUTH	3906	8 00	364	4 00	280
FENTON AVE S/O GRIDLEY ST	A00 1919 11	VR SA	06/13/64	TOTAL	920	11 15	68	4 00	86
				NORTH	544	11 15	51	3 30	59
				SOUTH	376	9 30	31	4 00	32
FENTON AVE S/O GRIDLEY ST	A00 1919 11	VR SU	06/14/64	TOTAL	804	11 00	60	2 45	72
				NORTH	468	11 15	38	2 45	47
				SOUTH	336	10 30	26	3 00	29
FENTON AVE S/O GRIDLEY ST	A00 1919 11	VR MO	06/15/64	TOTAL	912	8 15	74	4 30	87
				NORTH	509	8 00	45	4 45	66
				SOUTH	403	6 45	47	2 15	42
FENTON AVE S/O GRIDLEY ST	A00 1919 11	VR TU	06/16/64	TOTAL	980	7 30	68	3 45	145
				NORTH	558	11 15	37	3 45	99
				SOUTH	422	6 45	42	3 30	48
FENTON AVE AT HARDING ST		VR TU	10/20/64				MANUAL COUNT		
				NORTH		8 00	27	4 45	107
				SOUTH		7 15	59	3 00	31

L O C A T I O N			DATE	DIR	VOLUME	AM	PEAK	PM	
FENWICK ST E/O SHERMAN GROVE AVE NON DIRECTIONAL COUNT	A00 1818 11	VR FR	02/21/64	TOTAL	4664	7 15	409	4 45	459
FENWICK ST E/O SHERMAN GROVE AVE NON DIRECTIONAL COUNT	A00 1818 11	VR SA	02/22/64	TOTAL	4946	11 15	359	2 00	470
FENWICK ST E/O SHERMAN GROVE AVE NON DIRECTIONAL COUNT	A00 1818 11	VR SU	02/23/64	TOTAL	4599	10 15	303	2 00	470
FENWICK ST N/O SUNLAND BLVD		VR FR	09/11/64				MANUAL COUNT		
				NORTH		7 00	26	4 45	181
				SOUTH		7 30	179	3 00	74
FENWICK ST N/O SUNLAND BL	B00 1818 11	VR TU	09/15/64	TOTAL	2859	6 45	287	4 30	269
				NORTH	1480	7 00	62	4 30	210
				SOUTH	1379	6 45	225	2 45	114
FERRY ST AT SEASIDE AVE		SR MO	01/13/64				MANUAL COUNT		
				NORTH		7 00	98	3 45	447
				SOUTH		8 00	14	3 45	19
FIGUEROA ST AT ADAMS BL	C00 3433 33	CR FR	06/12/64	TOTAL	22144	7 00	1667	4 15	2177
				NORTH	9583	7 00	1183	1 15	662
				SOUTH	12561	11 15	696	4 30	1574
FIGUEROA ST AT ADAMS BL	C00 3433 33	CR SA	06/13/64	TOTAL	17727	11 15	1268	12 00	1612
				NORTH	7441	11 15	519	12 00	567
				SOUTH	10286	11 15	749	4 00	1185
FIGUEROA ST AT ADAMS BL	C00 3433 33	CR SU	06/14/64	TOTAL	13771	11 15	928	2 15	1171
				NORTH	5578	11 15	411	11 30	422
				SOUTH	8193	11 15	517	2 30	792
FIGUEROA ST N/O B ST		SR MO	03/23/64				MANUAL COUNT		
				NORTH		7 00	56	4 15	468
				SOUTH		7 15	211	3 00	81

LOCATION		DATE	DIR	VOLUME	AM	PEAK	PM	
FIGUEROA ST AT CENTURY BL		11/04/64	SR WE					
					MANUAL COUNT			
			NORTH		7 00	671	3 45	412
			SOUTH		7 00	280	4 45	804
FIGUEROA ST AT CENTURY BL HLDY HOLIDAY	C00 3737 44	11/26/64	SR TH	TOTAL	10 30	709	1 15	813
				NORTH	11 15	321	1 15	381
				SOUTH	10 30	395	1 00	444
FIGUEROA ST AT CENTURY BL	C00 3737 44	11/27/64	SR FR	TOTAL	11 15	791	4 45	1206
				NORTH	7 00	472	4 00	420
				SOUTH	11 15	441	5 00	835
FIGUEROA ST AT CENTURY BL	C00 3737 44	11/28/64	SR SA	TOTAL	11 00	885	4 45	1016
				NORTH	11 15	417	1 45	451
				SOUTH	11 00	468	4 45	571
FIGUEROA ST AT CENTURY BL	C00 3737 44	11/29/64	SR SU	TOTAL	11 15	674	5 00	854
				NORTH	10 45	318	2 00	409
				SOUTH	11 15	366	4 15	470
FIGUEROA ST N/O COLORADO BL	B00 1818 11	09/01/64	CR TU	TOTAL	7 15	308	5 00	401
				NORTH	7 30	168	5 00	150
				SOUTH	11 15	174	5 00	251
FIGUEROA ST AT COLORADO BLVD		09/01/64	CR TU					
						MANUAL COUNT		
			NORTH		7 30	201	4 45	268
			SOUTH		8 45	155	4 15	246
FIGUEROA ST N/O EL SEGUNDO BL	300 3540 24	12/08/64	SR TU	TOTAL	7 00	850	4 15	813
				NORTH	7 00	473	4 00	491
				SOUTH	7 00	377	4 45	387
FIGUEROA ST S/O EXPOSITION BL	D04 3329 33	07/25/64	CR SA	TOTAL	10 30	996	1 45	1444
				NORTH	10 45	418	6 45	985
				SOUTH	10 30	594	1 45	1012
FIGUEROA ST AT FLORENCE AVE	C00 3738 33	07/07/64	CR TU	TOTAL	7 00	1733	4 30	1777
				NORTH	7 00	1493	4 15	536
				SOUTH	11 15	419	4 30	1264

LOCATION			DATE	DIR	VOLUME	AM	PEAK	PM	
FIGUEROA ST AT GAGE AVE	C00 3738 33	CR TU	07/07/64	TOTAL	16297	7 00	1650	5 00	1706
				NORTH	7910	7 00	1369	6 00	447
				SOUTH	8387	11 15	393	5 00	1319
FIGUEROA ST AT IMPERIAL HWY		SR MO	11/02/64				MANUAL COUNT		
				NORTH		7 00	544	4 00	473
				SOUTH		7 00	303	5 00	676
FIGUEROA ST S/O IMPERIAL HWY	C00 3838 44	SR TU	12/08/64	TOTAL	10147	7 00	861	4 45	1085
				NORTH	4677	7 00	584	3 45	475
				SOUTH	5470	6 30	285	4 45	726
FIGUEROA ST S/O LOMITA BL	C00 4135 32	SR FR	08/14/64	TOTAL	3086	7 15	212	4 15	342
				NORTH	1549	7 00	105	4 30	193
				SOUTH	1537	7 15	108	4 15	154
FIGUEROA ST S/O LOMITA BL	C00 4135 32	SR SA	08/15/64	TOTAL	2699	10 30	179	4 15	228
				NORTH	1296	10 15	97	4 15	117
				SOUTH	1403	10 45	88	4 00	120
FIGUEROA ST S/O LOMITA BL	C00 4135 32	SR SU	08/16/64	TOTAL	2474	11 15	161	4 45	224
				NORTH	1201	11 15	75	4 45	116
				SOUTH	1273	11 15	86	2 45	113
FIGUEROA ST AT MANCHESTER AVE		CR WE	07/01/64				MANUAL COUNT		
				NORTH		7 15	826	4 45	581
				SOUTH		8 45	343	4 30	1079
FIGUEROA ST AT MANCHESTER AVE	C00 3038 23	CR TU	07/07/64	TOTAL	18655	7 00	1524	4 45	1849
				NORTH	8185	7 00	1099	4 45	536
				SOUTH	10470	11 15	490	4 45	1313
FIGUEROA ST N/O PAC COAST HWY	G02 3433 22	SR TH	08/13/64	TOTAL	11506	7 00	976	4 00	1087
				NORTH	10038	7 00	843	3 45	949
				SOUTH	1468	7 00	133	4 30	143

L O C A T I O N			DATE	DIR	VOLUME	AM	PEAK	PM	
FIGUEROA ST S/O PICO BL	C00 3333 33	CR TH	04/30/64	TOTAL	15400	7 30	1248	4 30	1491
				NORTH	6418	7 15	776	1 00	450
				SOUTH	8982	11 15	576	4 30	1076
FIGUEROA ST AT PIEDMONT AV		CR TH	06/25/64				MANUAL	COUNT	
				NORTH		8 45	373	4 45	1168
				SOUTH		7 00	1188	3 45	676
FIGUEROA ST S/O SANTA BARBARA AVE	C00 3333 22	CR WE	07/08/64	TOTAL	19053	7 00	1963	4 45	1840
				NORTH	9337	7 00	1659	2 00	501
				SOUTH	9716	11 15	527	4 45	1388
FIGUEROA ST AT SLAUSON AVE	C00 3334 22	CR WE	07/08/64	TOTAL	18469	7 00	1816	4 30	1790
				NORTH	8241	7 00	1445	4 15	480
				SOUTH	10228	11 15	513	4 45	1323
FIGUEROA ST AT SUNSET BLVD		CR FR	05/29/64				MANUAL	COUNT	
				NORTH		7 15	363	4 00	928
				SOUTH		7 15	434	7 30	234
FIGUEROA ST N/O TEMPLE ST	C00 3737 33	CR TH	04/30/64	TOTAL	14697	7 00	1775	4 30	2084
				NORTH	7887	7 15	447	4 30	1642
				SOUTH	6810	7 00	1340	3 45	506
FIGUEROA ST AT VENICE BL	C00 3433 33	CR TH	07/02/64	TOTAL	15705	7 15	1401	4 15	1610
				NORTH	7116	7 15	951	4 15	508
				SOUTH	8589	10 00	550	4 30	1124
FIGUEROA ST AT VERNON AVE	C00 3434 22	CR WE	07/08/64	TOTAL	18840	7 00	1644	4 30	1976
				NORTH	9165	7 00	1373	3 15	522
				SOUTH	9675	11 15	503	4 30	1510
FIGUERCA ST AT WASHINGTON BL	C00 3333 33	CR MO	08/10/64	TOTAL	20599	7 15	1557	4 30	1904
				NORTH	11114	7 15	1134	3 15	965
				SOUTH	9485	10 30	714	4 30	1081
FIGUEROA ST AT WASHINGTON BL	C00 3333 33	CR TU	08/11/64	TOTAL	19336	7 15	1579	4 00	1840
				NORTH	10661	7 15	1104	4 15	782
				SOUTH	8675	10 30	602	4 00	1061

LOCATION	DATE	DIR	VOLUME	AM	PEAK	PM			
FIGUEROA ST AT AVE 26	CR TH	07/09/64	MANUAL COUNT						
			NORTH	7 15	743	3 45	515		
			SOUTH	7 00	1424	4 00	475		
FIGUEROA ST AT AVENUE 54	CR WE	11/04/64	MANUAL COUNT						
			NORTH	9 00	364	4 45	1025		
			SOUTH	7 15	1413	3 30	535		
FIGUEROA ST AT AV 55	CR WE	11/04/64	MANUAL COUNT						
			NORTH	8 30	391	4 45	1125		
			SOUTH	7 15	1252	3 45	527		
FIGUEROA ST AT AVE 58	CR MO	11/09/64	MANUAL COUNT						
			NORTH	7 30	363	4 30	1015		
			SOUTH	7 15	1531	4 30	492		
FIGUEROA ST AT AVE 59	CR TJ	11/10/64	MANUAL COUNT						
			NORTH	9 00	365	4 45	1059		
			SOUTH	7 15	1079	3 00	522		
FIGUEROA ST AT 21ST ST	CR TU	03/24/64	MANUAL COUNT						
			NORTH	7 15	1180	4 15	626		
			SOUTH	8 00	382	4 30	1051		
FIGUEROA ST AT 43RD PL	CR MO	10/19/64	MANUAL COUNT						
			NORTH	7 15	1700	4 15	577		
			SOUTH	8 00	306	4 15	1331		
FIGUEROA ST AT 51ST	C00 3434 33	CR WE	07/08/64	TOTAL	18749	7 00	1993	4 30	1871
				NORTH	9418	7 00	1708	3 30	562
				SOUTH	9331	11 15	488	4 30	1376
FIGUEROA ST AT 79TH ST	C00 3738 33	CR TU	07/07/64	TOTAL	16589	7 00	1611	4 30	1676
				NORTH	8304	7 00	1372	4 45	498
				SOUTH	8285	11 15	394	4 30	1188

L O C A T I O N			DATE	DIR	VOLUME	AM	PEAK	PM	
FIGUEROA ST S/O 92ND ST HLDY HOLIDAY	C00 3730 43	SR TH	11/26/64	TOTAL	10708	11 15	652	1 15	752
				NORTH	5073	11 15	306	2 00	392
				SOUTH	5635	11 15	346	12 45	401
FIGUEROA ST S/O 92ND ST	C00 3730 43	SR FR	11/27/64	TOTAL	13138	11 15	757	4 30	1266
				NORTH	6304	7 15	480	4 15	456
				SOUTH	6834	11 15	385	4 30	821
FIGUEROA ST S/O 92ND ST	C00 3730 43	SR SA	11/28/64	TOTAL	12724	11 15	876	4 15	978
				NORTH	6155	11 15	457	6 15	457
				SOUTH	6569	11 15	419	4 15	556
FIGUEROA ST S/O 92ND ST	C00 3730 43	SR SU	11/29/64	TOTAL	11050	10 30	644	4 30	864
				NORTH	5320	11 00	324	4 45	438
				SOUTH	5730	10 15	329	3 15	455
FIGUEROA ST AT 108TH ST		SR MO	11/16/64				MANUAL COUNT		
				NORTH		7 00	701	4 00	474
				SOUTH		7 00	285	4 45	671
FIGUEROA ST AT 108TH ST	C00 3838 44	SR TU	12/08/64	TOTAL	10293	6 45	936	4 45	1092
				NORTH	5215	6 45	692	4 00	461
				SOUTH	5078	10 30	259	4 45	697
FIGUEROA ST AT 120TH ST		SR FR	11/06/64				MANUAL COUNT		
				NORTH		7 00	382	4 30	422
				SOUTH		7 00	288	5 00	502
FIGUEROA ST AT 120TH ST	300 4038 34	SR TU	12/08/64	TOTAL	7682	7 00	697	4 30	881
				NORTH	3685	7 00	440	4 15	426
				SOUTH	3997	7 00	257	4 45	496
FILMORE ST S/O GLADSTONE AVE	A00 1515 11	VR SA	09/12/64	TOTAL	1443	11 15	110	4 45	133
				NORTH	814	11 15	55	4 30	82
				SOUTH	629	11 00	59	4 15	55
FILMORE ST S/O GLADSTONE AVE	A00 1515 11	VR SU	09/13/64	TOTAL	1401	11 15	103	2 45	126
				NORTH	795	11 15	64	2 45	76
				SOUTH	606	9 15	45	12 30	56

LOCATION			DATE	DIR	VOLUME	AM	PEAK	PM	
FILMORE ST S/O GLADSTONE AVE	A00 1515 11	VR MO	09/14/64	TOTAL	1447	6 45	110	4 00	155
				NORTH	851	6 45	57	4 00	94
				SOUTH	596	7 15	54	4 00	61
FINLEY AVE AT BERENDO ST	800 1515 11	CR FR	07/17/64	TOTAL	601	8 30	54	4 15	64
				EAST	328	9 15	28	5 30	35
				WEST	273	8 30	27	4 15	29
FLETCHER DR AT SAN FERNANDO RD		CR TH	02/06/64				MANUAL COUNT		
				NORTH		7 30	542	5 00	870
				SOUTH		7 30	792	3 00	430
FLETCHER DR AT VERDUGO RD		CR FR	06/19/64				MANUAL COUNT		
				EAST		7 30	767	4 30	2646
				WEST		7 15	1369	3 30	606
FLINT AVE N/O ALAMEDA ST HLDY HOLIDAY	200 2525 11	SR TH	11/26/64	TOTAL	112	9 00	13	12 30	16
				NORTH	57	9 00	5	12 00	10
				SOUTH	55	9 00	8	1 15	8
FLINT AVE N/O ALAMEDA ST	200 2525 11	SR FR	11/27/64	TOTAL	163	7 15	20	12 30	22
				NORTH	65	7 30	9	4 30	8
				SOUTH	98	7 15	12	12 30	16
FLINT AVE N/O ALAMEDA ST	200 2525 11	SR SA	11/28/64	TOTAL	149	10 15	18	11 45	19
				NORTH	69	10 15	11	1 00	10
				SOUTH	80	8 00	10	11 45	13
FLINT AVE N/O ALAMEDA ST	200 2525 11	SR SU	11/29/64	TOTAL	115	11 00	13	1 15	17
				NORTH	58	11 00	9	11 45	9
				SOUTH	57	10 30	7	1 15	10
FLORENCE AVE AT AVALON BLVD		CR FR	01/03/64				MANUAL COUNT		
				EAST		7 00	1527	4 15	1590
				WEST		7 00	1087	4 30	315

L O C A T I O N				DATE	DIR	VOLUME	AM	PEAK	PM
FLORENCE AVE W/O ESTRELLA AVE	300 4030 43	CR TH	01/30/64	TOTAL	40205	6 45	3064	4 15	3499
				EAST	19505	6 45	1445	4 15	1512
				WEST	20700	7 00	1659	4 45	2049
FLORENCE AVE W/O ESTRELLA AVE	300 4030 43	CR FR	01/31/64	TOTAL	44096	7 00	3269	4 45	3494
				EAST	21769	7 00	1560	4 30	1558
				WEST	22327	7 00	1709	4 45	1971
FLORENCE AVE W/O ESTRELLA AVE	300 4030 43	CR SA	02/01/64	TOTAL	38415	11 15	2409	2 45	2561
				EAST	19558	10 15	1266	1 45	1257
				WEST	18857	11 15	1159	2 45	1436
FLORENCE AVE W/O ESTRELLA AVE	300 4030 43	CR SU	02/02/64	TOTAL	32163	10 30	1722	1 15	2346
				EAST	16177	10 15	972	1 45	1172
				WEST	15986	10 45	769	1 15	1194
FLORENCE AVE AT FLOWER ST		CR TU	01/14/64				MANUAL	COUNT	
				EAST		7 15	1579	4 15	1628
				WEST		7 00	1015	4 30	1224
FLORENCE AVE AT FLOWER ST		CR WE	10/21/64				MANUAL	COUNT	
				EAST		7 00	1723	4 45	1670
				WEST		7 15	1251	4 45	1435
FLORENCE AVE AT GRAND AVE		CR WE	10/21/64				MANUAL	COUNT	
				EAST		7 30	1758	4 30	1579
				WEST		7 15	1304	4 45	1504
FLOWER ST S/O EXPOSITION BL	300 3920 42	CR SA	07/25/64	TOTAL	13485	11 15	729	2 45	1205
				NORTH	8640	10 45	437	6 45	705
				SOUTH	4845	11 15	299	3 00	659
FLOWER ST S/O EXPOSITION BL	300 3920 42	CR SU	07/26/64	TOTAL	11424	11 15	477	2 45	1220
				NORTH	7607	10 00	338	2 15	676
				SOUTH	3817	11 15	166	3 00	640
FLOWER ST AT EXPOSITION BLVD		CR TU	09/15/64				MANUAL	COUNT	
				NORTH		7 15	1769	4 00	771
				SOUTH		7 15	200	4 30	1201

L O C A T I O N		DATE	DIR	VOLUME	AM	PEAK	PM
FLOWER ST AT FLORENCE AVE		01/14/64	CR TU				
					MANUAL COUNT		
				NORTH	0		0
				SOUTH	7 15	725	3 45 746
FLOWER ST S/O PICO BL	C00 2828 22	04/29/64	CR WE	TOTAL	7 15	1148	4 30 1490
				NORTH	7 15	803	4 15 395
				SOUTH	11 15	357	4 30 1114
FLOWER ST AT VENICE BL	C00 2828 32	07/02/64	CR TH	TOTAL	7 15	1167	4 15 1521
				NORTH	7 00	860	4 00 352
				SOUTH	11 15	377	4 15 1175
FLOWER ST N/O 3RD ST	C00 2828 22	12/05/64	CR SA	TOTAL	11 15	170	6 15 170
				NORTH	11 15	116	11 30 122
				SOUTH	11 15	54	6 15 54
FLOWER ST N/O 3RD ST	C00 2828 22	12/06/64	CR SU	TOTAL	11 00	78	3 45 147
				NORTH	11 00	56	3 45 101
				SOUTH	11 00	22	3 45 46
FLOWER ST N/O 3RD ST	C00 2828 22	12/07/64	CR MO	TOTAL	7 15	407	4 30 831
				NORTH	7 15	296	5 00 543
				SOUTH	8 00	118	4 15 390
FLOWER ST N/O 4TH ST	C00 2828 22	12/05/64	CR SA	TOTAL	11 15	312	2 30 351
				NORTH	11 15	223	1 45 268
				SOUTH	11 15	89	2 45 97
FLOWER ST N/O 4TH ST	C00 2828 22	12/06/64	CR SU	TOTAL	11 15	117	12 00 205
				NORTH	11 15	96	12 00 185
				SOUTH	10 00	27	1 30 45
FLOWER ST N/O 4TH ST	C00 2828 22	12/07/64	CR MO	TOTAL	7 30	572	4 30 1333
				NORTH	7 00	399	4 30 918
				SOUTH	7 30	208	4 30 415

L O C A T I O N				DATE	DIR	VOLUME	AM	PEAK	PM
FLOWER ST N/O 5TH ST	C00 2828 22	CR SA	12/05/64	TOTAL	4751	11 15	453	6 15	453
				NORTH	2718	11 15	256	3 30	269
				SOUTH	2033	11 15	197	11 30	197
FLOWER ST N/O 5TH ST	C00 2828 22	CR MO	12/07/64	TOTAL	10031	7 30	990	4 30	1609
				NORTH	5670	7 15	508	4 45	854
				SOUTH	4361	7 30	493	4 30	799
FLOWER ST AT 7TH ST	C00 2828 22	CR WE	06/17/64	TOTAL	12951	7 30	1680	4 45	1729
				NORTH	6200	7 15	709	4 30	868
				SOUTH	6751	7 45	974	4 45	890
FLOWER ST AT 21ST ST	300 3030 33	CR SA	04/18/64	TOTAL	6409	11 15	542	11 30	559
				NORTH	4402	11 15	373	6 15	373
				SOUTH	2007	11 15	169	12 00	201
FLOWER ST AT 21ST ST	300 3030 33	CR SU	04/19/64	TOTAL	3666	11 15	229	2 45	304
				NORTH	2653	10 00	176	2 30	222
				SOUTH	1013	11 15	54	12 30	93
FLOWER ST AT 21ST ST	300 3030 33	CR MO	04/20/64	TOTAL	12490	7 00	1519	4 30	1424
				NORTH	8141	7 00	1317	3 45	614
				SOUTH	4349	11 15	251	4 30	871
FLOWER ST AT 21ST ST		CR TH	07/16/64				MANUAL	COUNT	
				NORTH		7 15	1160	3 45	547
				SOUTH		7 30	209	4 30	860
FOOTHILL BLVD AT HUBBARD ST		VR TH	08/27/64				MANUAL	COUNT	
				NORTH		7 15	367	4 45	651
				SOUTH		7 00	395	3 45	759
FOOTHILL BL S/O MACLAY ST	C00 2537 22	VR SA	04/18/64	TOTAL	12709	11 15	898	3 30	1023
				NORTH	6135	11 15	458	3 45	506
				SOUTH	6574	11 15	440	12 30	526
FOOTHILL BL S/O MACLAY ST	C00 2537 22	VR SU	04/19/64	TOTAL	12074	11 15	828	3 15	1196
				NORTH	5643	11 15	420	1 45	585
				SOUTH	6431	11 15	408	3 15	650

L O C A T I O N				DATE	DIR	VOLUME	AM	PEAK	PM
FOOTHILL BL S/O MACLAY ST	C00 2537 22	VR MO	04/20/64	TOTAL	12642	7 00	1163	4 30	1279
				NORTH	6001	7 00	453	4 15	708
				SOUTH	6641	6 45	769	4 00	595
FOOTHILL BL W/O MT GLEASON AVE	D04 3830 32	VR SA	04/18/64	TOTAL	24275	11 15	1651	4 00	1841
				EAST	12587	11 15	789	4 45	1066
				WEST	11688	11 15	862	11 30	873
FOOTHILL BL W/O MT GLEASON AVE	D04 3830 32	VR SU	04/19/64	TOTAL	20590	10 45	1282	1 15	1695
				EAST	10857	11 15	601	4 30	958
				WEST	9733	10 45	685	1 00	914
FOOTHILL BL W/O MT GLEASON AVE	D04 3830 32	VR MO	04/20/64	TOTAL	23667	7 00	1868	4 45	2219
				EAST	12508	7 00	750	4 45	1368
				WEST	11159	7 00	1118	4 30	852
FOOTHILL BL E/O OSBORNE ST	G04 3437 23	VR SA	04/18/64	TOTAL	13101	11 15	948	3 45	1000
				EAST	6293	11 15	426	4 30	547
				WEST	6808	11 15	522	12 00	563
FOOTHILL BL E/O OSBORNE ST	G04 3437 23	VR SU	04/19/64	TOTAL	14412	11 15	1029	3 00	1634
				EAST	6969	11 15	445	3 00	839
				WEST	7443	11 15	584	1 15	832
FOOTHILL BL E/O OSBORNE ST	G04 3437 23	VR MO	04/20/64	TOTAL	11367	7 00	1028	4 45	1117
				EAST	5599	7 00	342	4 45	704
				WEST	5768	7 00	686	4 15	441
FOOTHILL BL E/O ROXFORD ST	C00 1818 11	VR TH	12/03/64	TOTAL	6048	7 00	537	4 00	656
				EAST	3116	7 30	203	4 15	384
				WEST	2932	7 00	343	4 00	289
FOOTHILL BL E/O ROXFORD ST	C00 1818 11	VR FR	12/04/64	TOTAL	6515	7 15	524	4 45	672
				EAST	3283	7 30	219	4 45	418
				WEST	3232	7 00	320	4 00	287

LOCATION		DATE	DIR	VOLUME	AM	PEAK	PM		
FOOTHILL BL E/O ROXFORD ST	C00 1818 11	12/05/64	VR SA	TOTAL	6363	10 15	415	4 15	564
				EAST	3247	10 30	212	4 15	329
				WEST	3116	10 15	205	3 15	240
FOOTHILL BL E/O ROXFORD ST	C00 1818 11	12/06/64	VR SU	TOTAL	6523	11 15	394	4 00	673
				EAST	3368	11 15	187	4 15	388
				WEST	3155	11 00	222	3 45	314
FOOTHILL BL E/O ROXFORD ST	C00 1818 11	12/07/64	VR MO	TOTAL	5766	7 00	516	4 00	609
				EAST	2919	7 30	208	4 30	348
				WEST	2847	7 00	329	4 00	284
FOOTHILL BL W/O ROXFORD ST	300 1815 11	12/03/64	VR TH	TOTAL	2473	7 15	215	4 15	284
				EAST	1517	7 15	110	4 30	200
				WEST	956	7 00	108	4 00	92
FOOTHILL BL AT TUJUNGA CYN BL		08/27/64	VR TH				MANUAL COUNT		
				NORTH		9 00	76	4 30	210
FOOTHILL BLVD AT VAN NUYS BLVD		09/21/64	VR MO				MANUAL COUNT		
				NORTH		7 15	474	4 30	574
FOOTHILL BL W/O WHEATLAND AVE	C00 3232 22	12/01/64	VR TU	NORTH		7 00	641	3 45	584
				SOUTH		7 00	641	3 45	584
FOOTHILL BL W/O WHEATLAND AVE	C00 3232 22	12/01/64	VR TU	TOTAL	8697	7 00	803	4 15	904
				EAST	4332	6 45	335	4 15	543
				WEST	4365	7 00	482	4 45	367
FOREST LAWN DR E/O BARHAM BL		11/24/64	VR TU				MANUAL COUNT		
				EAST		7 00	149	5 00	172
FOX ST AT EL DORADO AVE		05/15/64	VR FR				MANUAL COUNT		
				WEST		7 15	163	3 45	188
FOX ST AT EL DORADO AVE		05/15/64	VR FR				MANUAL COUNT		
				EAST		7 00	229	3 00	185
FOX ST AT KEWEN. ST		06/24/64	VR WE				MANUAL COUNT		
				WEST		7 00	184	4 45	139
FOX ST AT KEWEN. ST		06/24/64	VR WE				MANUAL COUNT		
				EAST		7 15	65	4 00	131
FOX ST AT KEWEN. ST		06/24/64	VR WE				MANUAL COUNT		
				WEST		8 45	56	5 00	133

LOCATION	DATE	DIR	VOLUME	AM	PEAK	PM	
FOX ST AT O MELVENY AVE	VR FR 05/08/64			MANUAL COUNT			
		EAST		7 00	268	2 30	268
		WEST		7 00	219	2 45	199
FOX ST AT ONEIDA AVE	VR MO 06/03/64			MANUAL COUNT			
		EAST		7 15	163	3 00	207
		WEST		7 15	205	4 00	121
FRANKLIN AVE AT FULLER AVE	WR WE 08/26/64			MANUAL COUNT			
		EAST		8 15	81	4 15	131
		WEST		9 00	200	5 00	272
FRANKLIN AVE AT HILLCREST RD	WR TH 04/09/64			MANUAL COUNT			
		EAST		8 15	853	4 30	1451
		WEST		7 45	1167	3 45	969
FRANKLIN AVE AT LA BREA AVE	WR TH 05/28/64			MANUAL COUNT			
		EAST		8 30	96	3 15	97
		WEST		8 30	811	3 45	789
FRANKLIN AVE AT SYCAMORE AVE	WR FR 03/20/64			MANUAL COUNT			
		EAST		7 30	632	3 30	1028
		WEST		7 30	862	4 15	839
FRANKLIN CYN DR E/O BEVERLY DR 100 1010 11	WR TU 12/22/64	TOTAL	435	8 30	31	2 45	41
		EAST	179	11 15	12	6 45	20
		WEST	256	8 30	20	3 15	29
FRANKLIN CYN DR E/O BEVERLY DR 100 1010 11	WR WE 12/23/64	TOTAL	453	8 45	36	4 30	55
		EAST	206	11 15	16	4 30	33
		WEST	247	9 00	24	12 45	25
FREMONT AV AT 1ST ST	CR MO 12/28/64			MANUAL COUNT			
		NORTH		9 00	21	4 30	45
		SOUTH		7 30	96	3 30	66

L O C A T I O N		DATE	DIR	VOLUME	AM	PEAK	PM		
FRIES ST AT B ST	SR TH	08/13/64			MANUAL COUNT				
			NORTH		8 45	110	4 15	516	
			SOUTH		7 00	392	3 30	86	
FRIGATE AVE AT PACIFIC COAST HWY	SR WE	06/24/64			MANUAL COUNT				
			NORTH		7 45	19	4 30	57	
			SOUTH		7 30	34	4 00	36	
FRYMAN RD W/O LAUREL CYN BLVD	VR FR	09/04/64			MANUAL COUNT				
			EAST		8 45	75	4 30	59	
			WEST		8 15	44	4 45	100	
FULLER AVE AT FRANKLIN AVE	WR WE	08/26/64			MANUAL COUNT				
			NORTH		8 15	23	4 45	96	
			SOUTH		8 15	57	3 45	49	
FULTON AVE N/O BURBANK BL	C00 3130 11	VR TU	09/01/64	TOTAL	8595	7 30	531	5 00	776
				NORTH	4141	11 15	238	5 15	443
				SOUTH	4454	7 30	353	3 15	350
FULTON AV AT HATTERAS ST	VR WE	12/23/64			MANUAL COUNT				
			NORTH		8 00	176	5 00	535	
			SOUTH		7 30	339	3 45	376	
FULTON AVE S/O MAGNOLIA BL	B00 1727 11	VR FR	04/24/64	TOTAL	10326	8 00	800	5 00	941
				NORTH	5025	7 30	426	5 00	506
				SOUTH	5301	8 00	426	3 15	501
FULTON AVE S/O MAGNOLIA BL	B00 1727 11	VR SA	04/25/64	TOTAL	6058	10 00	581	2 15	651
				NORTH	4035	11 15	321	4 00	408
				SOUTH	2023	9 15	302	2 15	320
FULTON AVE S/O SHERMAN WAY	B00 3031 11	VR TU	09/01/64	TOTAL	3910	7 30	278	4 30	380
				NORTH	1878	7 30	174	1 30	180
				SOUTH	2032	11 15	116	4 45	242
FULTON AVE N/O VICTORY BL	C00 2833 11	VR TU	09/01/64	TOTAL	6901	7 30	387	4 30	675
				NORTH	3570	11 00	176	5 15	392
				SOUTH	3331	7 30	244	4 30	299

L O C A T I O N		DATE	DIR	VOLUME	AM	PEAK	PM
GAFFEY ST AT 10TH ST SP		01/14/64	SR TU			MANUAL COUNT	
				NORTH	7 15	808	3 45 804
				SOUTH	7 15	612	4 45 1115
GALAXY WAY W/O CENTURY PK EAST		02/26/64	WR WE	TOTAL	149	8 00	24 1 00 20
				EAST	88	8 00	15 4 45 10
				WEST	61	7 45	11 1 15 11
GALLARDO ST S/O MISSION RD		12/15/64	CR TU	TOTAL	2265	7 45	260 4 00 210
				NORTH	1337	7 45	203 3 45 110
				SOUTH	928	10 30	68 4 00 102
GARDNER ST AT ROSEWOOD ST		07/14/64	WR TU			MANUAL COUNT	
				NORTH	8 45	59	4 30 182
				SOUTH	7 45	171	4 30 146
GAULT ST AT DE CELIS PL		05/28/64	VR TH	TOTAL	623	7 30	64 2 15 77
				EAST	323	7 30	52 2 15 44
				WEST	300	11 15	26 4 15 55
GAYLEY AVE E/O VETERAN AVE		11/07/64	WR SA	TOTAL	6320	11 15	505 4 45 634
				EAST	3443	11 15	292 4 45 321
				WEST	2877	11 15	213 4 45 313
GAYLEY AVE E/O VETERAN AVE		11/08/64	WR SU	TOTAL	5065	11 15	266 4 45 404
				EAST	2832	11 00	144 1 45 227
				WEST	2233	11 15	125 4 15 195
GAYLEY AVE E/O VETERAN AVE		11/09/64	WR MO	TOTAL	7678	8 00	855 4 45 817
				EAST	4125	8 00	724 6 15 272
				WEST	3553	8 15	141 4 45 617
GAYLEY AVE N/O WILSHIRE BL		10/23/64	WR FR	TOTAL	21481	11 15	1266 5 00 1992
				NORTH	9192	7 30	781 5 00 876
				SOUTH	12289	11 15	762 4 45 1145

L O C A T I O N			DATE	DIR	VOLUME	AM	PEAK	PM	
GAYLEY AVE N/O WILSHIRE BL	300 2929 23	WR SA	10/24/64	TOTAL	18313	11 15	1296	12 15	1475
				NORTH	7562	10 45	558	12 15	613
				SOUTH	10751	11 15	754	4 45	899
GAYLEY AVE N/O WILSHIRE BL	300 2929 23	WR SU	10/25/64	TOTAL	13357	10 30	784	4 45	1262
				NORTH	5189	10 30	396	1 00	477
				SOUTH	8168	11 15	436	4 45	968
GAYNOR AVE AT SAN FERN MISN BL		VR FR	04/10/64				MANUAL COUNT		
				NORTH		7 00	110	3 00	68
				SOUTH		7 15	85	3 30	89
GENESEE AVE AT SAN VICENTE BLVD		WR TU	01/21/64				MANUAL COUNT		
				NORTH		7 30	123	5 00	42
				SOUTH		9 00	26	5 00	151
GEORGIA ST AT PICO BL	C00 1920 22	CR FR	05/15/64	TOTAL	2888	7 30	226	4 00	290
				NORTH	1541	7 15	116	4 15	182
				SOUTH	1347	7 30	120	3 30	126
GEORGIA ST AT PICO BL	C00 1920 22	CR SA	05/16/64	TOTAL	1482	11 15	124	11 30	126
				NORTH	735	11 15	62	11 45	62
				SOUTH	747	11 15	62	11 30	64
GEORGIA ST AT PICO BL	C00 1920 22	CR SU	05/17/64	TOTAL	1001	9 30	53	6 45	65
				NORTH	520	9 45	30	8 45	33
				SOUTH	481	10 00	28	6 30	40
GEYSER AV AT SHERMAN WAY		VR TH	12/17/64				MANUAL COUNT		
				NORTH		9 00	23	4 45	26
				SOUTH		8 15	43	5 00	124
GLADE AVE AT SHERMAN WAY		VR FR	04/17/64				MANUAL COUNT		
				NORTH		7 45	79	4 30	140
				SOUTH		7 00	59	5 00	105
GLADSTONE AVE E/O FILMORE ST	A00 1414 11	VR SA	09/12/64	TOTAL	707	10 45	60	2 15	68
				EAST	305	10 45	27	11 30	33
				WEST	402	11 15	34	2 15	39

L O C A T I O N			DATE	DIR	VOLUME	AM	PEAK	PM	
GLADSTONE AVE E/O FILMORE ST	A00 1414 11	VR SU	09/13/64	TOTAL	655	11 00	53	5 30	68
				EAST	250	9 45	22	5 30	33
				WEST	405	11 00	36	2 00	39
GLADSTONE AVE E/O FILMORE ST	A00 1414 11	VR MO	09/14/64	TOTAL	763	7 15	73	3 30	71
				EAST	331	7 15	25	3 30	41
				WEST	432	7 15	48	2 00	39
GLADSTONE AVE AT MACLAY ST		VR TH	07/09/64				MANUAL	COUNT	
				NORTH		7 00	41	5 00	38
				SOUTH		7 15	101	4 30	62
GLENDALE BLVD AT COVE AVE		CR TH	02/06/64				MANUAL	COUNT	
				NORTH		7 30	254	4 45	1104
				SOUTH		7 15	1028	3 15	424
GLENDALE BLVD AT RIVERSIDE DR		CR FR	05/02/64				MANUAL	COUNT	
				NORTH		7 15	340	5 00	764
				SOUTH		7 15	912	3 30	327
GLENMONT AVE AT WESTHOLME AVE		WR WE	01/22/64				MANUAL	COUNT	
				NORTH		7 30	134	3 00	74
				SOUTH		7 00	21	3 00	21
GLENOAKS BL S/O BRANFORD ST	G04 4226 32	VR WE	05/13/64	TOTAL	15954	7 00	1615	4 15	1736
				NORTH	7905	7 00	532	4 00	1088
				SOUTH	8049	6 15	1149	4 15	652
GLENOAKS BL N/O HOLLYWOOD WAY	G13 3333 22	VR WE	12/02/64	TOTAL	11749	7 00	1078	4 15	1361
				NORTH	6287	11 15	261	4 15	1003
				SOUTH	5462	7 00	834	3 15	429
GLENOAKS BL N/O HUBBARD ST	C00 3132 22	VR FR	04/24/64	TOTAL	8896	7 15	690	3 45	811
				NORTH	4265	7 15	293	4 30	449
				SOUTH	4631	7 15	397	3 00	444

L O C A T I O N		DATE	DIR	VOLUME	AM	PEAK	PM
GLENOAKS BL N/O HUBBARD ST	C00 3132 22	VR SA	04/25/64	TOTAL	8612	10 15	646 11 45 737
				NORTH	4120	10 15	340 11 45 364
				SOUTH	4492	9 15	334 11 45 373
GLENOAKS BL N/O HUBBARD ST	C00 3132 22	VR SU	04/26/64	TOTAL	7760	11 00	658 1 45 664
				NORTH	3750	11 15	360 6 15 360
				SOUTH	4010	10 45	307 3 15 348
GLENOAKS BLVD AT OSBORNE ST		VR TU	08/25/64				MANUAL COUNT
				NORTH		7 15	266 4 30 963
				SOUTH		7 00	717 4 00 373
GLENOAKS BL S/O ROXFORD ST	C00 3524 22	VR TH	12/03/64	TOTAL	3607	7 00	406 4 15 409
				NORTH	1848	7 00	232 3 00 211
				SOUTH	1759	7 00	174 4 15 233
GLENOAKS BLVD AT SUNLAND BLVD		VR MO	08/24/64				MANUAL COUNT
				NORTH		7 00	346 4 30 1225
				SOUTH		7 00	711 3 00 496
GLENOAKS BLVD AT TUXFORD ST		VR MO	08/24/64				MANUAL COUNT
				NORTH		7 15	336 4 30 1000
				SOUTH		7 00	909 3 00 509
GLENOAKS BLVD AT VAN NUYS BLVD		VR WE	09/16/64				MANUAL COUNT
				NORTH		7 15	270 4 15 592
				SOUTH		7 00	538 3 30 502
GLENOAKS BLVD AT VINEDALE ST		VR FR	06/12/64				MANUAL COUNT
				NORTH		7 00	404 4 30 1295
				SOUTH		7 00	1270 3 15 625
GLENOAKS BL S/O VINEDALE ST	G04 4333 32	VR WE	06/24/64	TOTAL	18771	6 30	1568 4 30 1865
				NORTH	9685	7 15	404 4 30 1353
				SOUTH	9086	6 15	1270 2 45 535
GLENOAKS BL S/O VINEDALE ST	G04 4333 32	VR TH	06/25/64	TOTAL	18738	7 00	1647 4 30 1863
				NORTH	9900	11 15	414 4 30 1377
				SOUTH	8838	7 15	1241 3 00 548

L O C A T I O N		DATE	DIR	VOLUME	AM	PEAK	PM
GLORIA AVE AT SATICOY ST		04/07/64	VR TU			MANUAL COUNT	
				NORTH	7 30	78	3 30 31
				SOUTH	7 30	79	3 45 249
GLORIA AVE AT SATICOY ST		04/10/64	VR FR			MANUAL COUNT	
				NORTH	7 30	98	3 30 31
				SOUTH	8 30	75	5 00 260
GLORIA AVE AT VENTURA BL	800 1819 11	09/16/64	VR WE	TOTAL	2341	10 30	226 12 30 219
				NORTH	973	11 00	86 5 00 102
				SOUTH	1368	10 30	154 12 30 152
GORHAM AVE AT SAN VICENTE BLVD		10/27/64	WR TU			MANUAL COUNT	
				NORTH	7 30	94	3 45 122
				SOUTH	8 15	69	4 30 154
GORHAM AVE AT WESTGATE AVE		03/26/64	WR TH			MANUAL COUNT	
				EAST	8 15	60	4 45 83
				WEST	8 00	49	4 30 98
GOTHIC AVE AT BARNESTON ST		05/27/64	VR WE			MANUAL COUNT	
				NORTH	8 00	50	4 45 108
				SOUTH	7 15	114	2 45 55
GRAMERCY PL S/O 20TH ST	800 2020 11	10/17/64	CR SA	TOTAL	2950	0	0
				NORTH	1543	11 00	76 2 00 142
				SOUTH	1407	11 00	92 4 00 143
GRAMERCY PL S/O 20TH ST	800 2020 11	10/18/64	CR SU	TOTAL	2510	0	0
				NORTH	1363	9 30	85 3 00 163
				SOUTH	1147	10 15	64 2 45 95
GRAMERCY PL S/O 20TH ST	800 2020 11	10/19/64	CR MO	TOTAL	3454	7 30	308 4 30 397
				NORTH	1890	7 15	196 3 30 183
				SOUTH	1564	7 30	122 4 30 226

L O C A T I O N				DATE	DIR	VOLUME	AM	PEAK	PM
GRAND AVE S/O PICO BL	C00 2828 22	CR TH	04/30/64	TOTAL	9199	7 30	766	4 30	1053
				NORTH	4248	7 30	475	4 15	401
				SOUTH	4951	7 15	306	4 30	660
GRAND AVE S/O PICO BL	C00 2828 22	CR TH	10/22/64	TOTAL	8331	7 15	811	4 30	1196
				NORTH	4114	7 15	544	4 15	424
				SOUTH	4217	10 45	283	4 30	779
GRAND AVE N/O TEMPLE ST	F04 2131 23	CR WE	04/29/64	TOTAL	15295	7 30	1683	4 30	2103
				NORTH	9893	11 15	660	4 30	1720
				SOUTH	5402	7 15	1066	4 00	476
GRAND AVE AT VENICE BL	C00 2828 22	CR SA	07/18/64	TOTAL	4341	11 15	315	6 15	315
				NORTH	2069	10 45	155	11 30	144
				SOUTH	2272	11 15	172	5 00	174
GRAND AVE AT VENICE BL	C00 2828 22	CR SU	07/19/64	TOTAL	2654	11 15	130	2 00	273
				NORTH	1359	9 30	68	2 00	140
				SOUTH	1295	11 15	72	2 15	136
GRAND AVE AT VENICE BL	C00 2828 22	CR MO	07/20/64	TOTAL	8867	7 30	741	4 15	1134
				NORTH	4555	7 30	501	4 15	419
				SOUTH	4312	10 30	295	4 15	715
GRAND AVE AT WASHINGTON BL	C00 2828 22	CR WE	08/05/64	TOTAL	11028	7 15	970	4 15	1408
				NORTH	5354	7 00	543	3 45	504
				SOUTH	5674	7 15	434	4 30	947
GRAND AVE AT WASHINGTON BL	C00 2828 22	CR TH	08/06/64	TOTAL	10549	7 15	974	4 15	1443
				NORTH	5116	7 00	557	4 00	482
				SOUTH	5433	7 15	421	4 30	986
GRAND AV AT WILSHIRE BL	C00 2820 22	CR TH	12/24/64	TOTAL	11230	7 30	1132	11 45	1169
				NORTH	5462	7 30	503	12 00	562
				SOUTH	5768	7 15	634	11 45	623
GRAND AV AT WILSHIRE BL HLDY HOLIDAY	C00 2820 22	CR FR	12/25/64	TOTAL	2662	11 15	130	6 30	210
				NORTH	1231	11 15	58	6 30	108
				SOUTH	1431	10 45	77	5 30	114

LOCATION	DATE	DIR	VOLUME	AM	PEAK	PM	
GRAND AV AT 5TH ST C00 2730 22	CR TH	12/24/64	TOTAL	12013	11 15	1208 11 45	1429
			NORTH	6483	11 15	593 12 00	750
			SOUTH	5530	7 30	654 11 30	721
GRAND AV AT 5TH ST HLDY HOLIDAY C00 2730 22	CR FR	12/25/64	TOTAL	2848	11 15	166 3 30	242
			NORTH	1673	11 15	106 1 45	127
			SOUTH	1175	11 00	65 3 30	127
GRAND AT 5TH ST C00 2730 22	CR SA	12/26/64	TOTAL	6309	11 15	520 2 30	617
			NORTH	3870	11 15	309 2 30	401
			SOUTH	2439	11 15	211 1 15	225
GRAND AT 5TH ST C00 2730 22	CR SU	12/27/64	TOTAL	3506	11 15	156 3 30	330
			NORTH	2179	11 15	105 3 30	187
			SOUTH	1327	11 15	51 4 15	163
GRAND AV AT 8TH ST C00 2828 22	CR TH	12/24/64	TOTAL	11272	11 15	1047 11 30	1125
			NORTH	5485	11 15	559 12 00	615
			SOUTH	5787	11 15	488 11 30	538
GRAND AV AT 8TH ST HLDY HOLIDAY C00 2828 22	CR FR	12/25/64	TOTAL	2419	11 15	140 3 00	175
			NORTH	1223	11 15	81 2 15	93
			SOUTH	1196	11 15	59 5 45	96
GRAND AVE AT 37TH ST	CR WE	07/15/64				MANUAL COUNT	
			NORTH		7 15	296 3 15	55
			SOUTH		9 00	163 4 30	778
GRANDE VISTA AVE AT 5TH ST	CR FR	07/17/64				MANUAL COUNT	
			NORTH		9 00	25 4 45	60
			SOUTH		7 00	33 4 30	66
GRANDE VISTA AVE AT 8TH ST	CR FR	04/03/64				MANUAL COUNT	
			NORTH		7 15	228 3 45	416
			SOUTH		7 00	11 4 45	27

L O C A T I O N		DATE	DIR	VOLUME	AM	PEAK	PM
GRANDVIEW BLVD AT STANWOOD DR		WR TU			MANUAL COUNT		
		03/10/64	NORTH		7 00	246	4 45 104
			SOUTH		7 30	44	4 15 156
GRANVILLE AVE AT SARDIS AVE		WR TU			MANUAL COUNT		
		10/27/64	NORTH		7 15	120	3 30 69
			SOUTH		7 00	24	4 00 141
GRANVILLE AVE AT WILSHIRE BLVD		WR MO			MANUAL COUNT		
		04/27/64	NORTH		7 30	37	3 15 52
			SOUTH		7 45	63	5 00 46
GREENLEAF ST AT KESTER AVE		VR TU			MANUAL COUNT		
		02/04/64	EAST		7 30	94	5 00 78
			WEST		7 45	147	4 45 83
GREENLEAF ST AT KESTER AVE		VR TU			MANUAL COUNT		
		11/10/64	EAST		8 00	65	4 15 70
			WEST		7 00	156	2 45 109
GRIDLEY ST E/O TRIPOLI AVE	A00 2020 11	VR MO			MANUAL COUNT		
		06/15/64	TOTAL	545	7 15	37	5 30 49
			EAST	277	7 30	18	4 00 33
			WEST	268	7 15	22	2 00 24
GRIFFITH PK BL AT LOS FELIZ BL		CR FR			MANUAL COUNT		
		11/27/64	NORTH		8 00	158	4 45 259
			SOUTH		7 30	138	3 45 109
GRIFFITH PARK BL AT ST GEORGE ST	200 2525 11	CR FR			MANUAL COUNT		
		06/12/64	TOTAL	5919	7 30	566	4 45 558
			NORTH	2787	7 15	193	5 00 338
			SOUTH	3132	7 30	377	3 00 305
GRIFFITH PARK BL AT ST GEORGE ST	200 2525 11	CR SA			MANUAL COUNT		
		06/13/64	TOTAL	4933	11 15	352	3 00 382
			NORTH	2295	11 15	163	3 00 194
			SOUTH	2638	11 15	189	4 45 216
GRIFFITH PARK BL AT ST GEORGE ST	200 2525 11	CR SU			MANUAL COUNT		
		06/14/64	TOTAL	4529	11 15	317	3 45 446
			NORTH	2057	10 15	151	12 15 195
			SOUTH	2472	11 15	179	4 00 297

LOCATION			DATE	DIR	VOLUME	AM	PEAK	PM	
GRIFFITH PARK BL AT SCOTLAND ST		CR FR	08/21/64				MANUAL COUNT		
				NORTH		8 00	139	4 45	518
				SOUTH		7 30	383	3 45	178
GROSS AVE AT HAYNES ST	A00 1818 11	VR FR	11/13/64	TOTAL	766	8 00	47	3 30	161
				NORTH	164	7 45	15	3 15	36
				SOUTH	602	8 00	34	3 30	134
GROSS AVE AT HAYNES ST	A00 1818 11	VR SA	11/14/64	TOTAL	706	11 15	69	3 45	87
				NORTH	184	11 15	12	1 30	49
				SOUTH	522	11 15	57	11 45	74
GROSS AVE AT HAYNES ST	A00 1818 11	VR SU	11/15/64	TOTAL	488	9 45	41	1 00	67
				NORTH	111	9 00	13	1 00	27
				SOUTH	377	9 45	30	2 45	42
GROSS AVE AT WELBY WAY	A00 1818 11	VR FR	11/13/64	TOTAL	1203	8 30	110	4 45	147
				NORTH	600	10 45	37	3 00	82
				SOUTH	603	8 00	80	4 45	89
GROSS AVE AT WELBY WAY	A00 1818 11	VR SA	11/14/64	TOTAL	1159	11 15	104	3 15	119
				NORTH	554	9 45	47	4 15	62
				SOUTH	605	11 15	64	2 45	72
GROSS AVE AT WELBY WAY	A00 1818 11	VR SU	11/15/64	TOTAL	877	10 15	85	4 30	102
				NORTH	411	11 00	43	3 45	47
				SOUTH	466	10 15	48	4 30	56
GULLO AVE AT RAYEN ST		VR MO	08/10/64				MANUAL COUNT		
				NORTH		7 00	26	5 00	25
				SOUTH		8 45	14	4 30	33
GULLO AVE AT WINGO ST	A00 1818 11	VR WE	06/17/64	TOTAL	900	7 15	62	6 15	128
				NORTH	331	7 30	20	6 15	69
				SOUTH	569	7 15	47	3 15	83

L O C A T I O N			DATE	DIR	VOLUME	AM	PEAK	PM	
HADDON AVE W/O LANKERSHIM BL	G65 1818 11	VR SA	04/11/64	TOTAL	338	6 30	28	3 00	43
				EAST	184	9 45	12	3 00	24
				WEST	154	6 30	18	3 00	19
HADDON AVE W/O LANKERSHIM BL	G65 1818 11	VR SU	04/12/64	TOTAL	325	10 45	23	3 45	68
				EAST	186	10 45	13	3 45	56
				WEST	139	11 00	12	12 15	15
HADDON AVE W/O LANKERSHIM BL	G65 1818 11	VR MO	04/13/64	TOTAL	395	7 15	56	4 45	40
				EAST	195	11 15	19	4 45	19
				WEST	200	7 15	45	4 45	21
HADDON AVE AT PENDLETON ST	A00 1815 11	VR TH	04/09/64	TOTAL	705	7 45	124	4 00	141
				NORTH	474	7 45	96	4 00	111
				SOUTH	231	7 15	35	4 00	30
HALLDALE AVE AT 58TH PL		CR TU	01/14/64				MANUAL	COUNT	
				NORTH		7 30	19	3 00	23
				SOUTH		7 15	101	4 30	76
HALLETT AVE AT AVE 30		CR WE	08/12/64				MANUAL	COUNT	
				EAST		9 00	31	4 30	143
				WEST		7 00	42	4 30	26
HALLETT AVE AT AVE 31		CR WE	08/12/64				MANUAL	COUNT	
				EAST		9 00	21	4 45	112
				WEST		7 15	23	5 00	10
HALSTEAD ST AT ETIWANDA AVE	A00 1615 11	VR FR	07/31/64	TOTAL	227	10 45	23	6 45	21
				EAST	169	10 45	17	12 45	15
				WEST	58	11 00	6	6 45	8
HALSTEAD ST AT ETIWANDA AVE	A00 1615 11	VR SA	08/01/64	TOTAL	305	10 00	47	7 15	40
				EAST	216	10 00	40	4 30	28
				WEST	89	10 00	7	7 15	26
HALSTEAD ST AT ETIWANDA AVE	A00 1615 11	VR SU	08/02/64	TOTAL	369	11 15	36	4 00	38
				EAST	275	11 00	34	3 15	33
				WEST	94	11 15	5	4 30	19

LOCATION	DATE	DIR	VOLUME	AM	PEAK	PM			
HAMLIN ST AT CEDROS AVE	10/30/64	VR FR	MANUAL COUNT						
			EAST	7 00	17	4 45	76		
			WEST	7 30	99	3 15	80		
HAMLIN ST E/O TROOST AVE NON DIRECTIONAL COUNT	A00 1514 11	VR TH	08/06/64	TOTAL	750	7 15	39	4 30	72
HAMLIN ST W/O TROOST AVE NON DIRECTIONAL COUNT	A00 1415 11	VR TH	08/06/64	TOTAL	1769	8 00	116	4 30	156
HARBOR FWY N/B OFF/R TO TEMPLE	100 21 2	CR WE	04/29/64	TOTAL	3344	7 15	653	2 00	266
				ONE WAY STREET NORTH BOUND					
HARBOR FWY N/B OFF RAMP TO TEMPLE	100 24 2	CR WE	10/28/64	TOTAL	2434	7 15	2067	4 00	1884
				ONE WAY STREET NORTH BOUND					
HARBOR FWY N/B OFF/R TO E/B 6TH ST	A00 30 3	CR SA	05/02/64	TOTAL	13843	11 15	1050	6 15	1050
				ONE WAY STREET EAST BOUND					
HARBOR FWY N/B OFF/R TO E/B 6TH ST	A00 30 3	CR SU	05/03/64	TOTAL	8467	10 15	598	3 45	615
				ONE WAY STREET EAST BOUND					
HARBOR FWY N/B OFF/R TO E/B 6TH ST	A00 30 3	CR MO	05/04/64	TOTAL	17058	8 30	1518	6 15	1125
				ONE WAY STREET EAST BOUND					
HARCOURT AVE N/O ADAMS BL HLDY	A00 1515 11	WR WE	01/01/64	TOTAL	2725	11 15	113	3 45	194
				ONE WAY STREET EAST BOUND					
HARCOURT AVE AT ADAMS BLVD		WR TU	09/29/64	MANUAL COUNT					
				NORTH	7 00	33	5 00	71	
				SOUTH	7 15	89	5 00	119	
HARCOURT AVE S/O WASHINGTON BL	A00 1515 11	WR SA	05/09/64	TOTAL	1143	11 15	65	3 30	87
				NORTH	510	8 30	25	2 45	47
				SOUTH	633	11 00	45	4 00	54

L O C A T I O N				DATE	DIR	VOLUME	AM	PEAK	PM
HARCOURT AVE S/O WASHINGTON BL	A00 1515 11	WR SU	05/10/64	TOTAL	880	9 45	51	6 30	68
				NORTH	304	9 15	15	6 30	32
				SOUTH	576	10 00	38	11 45	40
HARCOURT AVE S/O WASHINGTON BL	A00 1515 11	WR MO	05/11/64	TOTAL	1013	11 15	56	2 00	91
				NORTH	368	8 00	22	2 00	39
				SOUTH	645	11 15	42	2 15	57
HARCOURT AVE AT 21ST ST		WR TU	06/09/64				MANUAL	COUNT	
				NORTH		7 15	63	4 30	87
				SOUTH		8 00	50	4 45	67
HARCOURT AVE S/O 23RD ST	A00 1515 11	WR SA	05/09/64	TOTAL	3297	9 30	181	5 30	251
				NORTH	1349	11 15	69	6 00	112
				SOUTH	1948	10 00	118	4 45	155
HARCOURT AVE S/O 23RD ST	A00 1515 11	WR SU	05/10/64	TOTAL	2940	10 15	193	2 00	237
				NORTH	1203	10 15	67	1 15	102
				SOUTH	1737	10 15	126	2 00	139
HARCOURT AVE S/O 23RD ST	A00 1515 11	WR MO	05/11/64	TOTAL	2725	7 15	156	5 00	253
				NORTH	1065	7 15	57	5 00	109
				SOUTH	1660	7 15	99	4 30	152
HARDING ST AT FENTON AVE		VR TU	10/20/64				MANUAL	COUNT	
				EAST		7 00	15	3 00	14
				WEST		7 15	66	2 30	38
HARDING ST AT COMETA AVE		VR TU	02/04/64				MANUAL	COUNT	
				NORTH		7 15	35	4 15	51
				SOUTH		7 30	27	4 15	27
HARDING ST W/O ELDRIDGE AV	A00 1414 11	VR SA	12/05/64	TOTAL	530	11 00	54	3 45	65
				EAST	220	11 00	21	4 00	28
				WEST	310	11 15	37	3 00	39
HARDING ST W/O ELDRIDGE AV	A00 1414 11	VR SU	12/06/64	TOTAL	592	11 15	62	3 15	85
				EAST	265	11 15	42	6 15	42
				WEST	327	9 30	26	3 15	54

L O C A T I O N			DATE	DIR	VOLUME	AM	PEAK	PM	
HARDING ST W/O ELDRIDGE AV	A00 1414 11	VR MO	12/07/64	TOTAL	379	7 15	31	4 45	40
				EAST	185	10 30	14	5 00	23
				WEST	194	6 45	22	4 45	18
HART ST AT AMIGO AVE	A00 1818 11	VR FR	11/20/64	TOTAL	1039	7 30	66	4 15	128
				EAST	509	7 30	36	4 30	60
				WEST	530	11 15	32	4 15	70
HART ST AT AMIGO AVE	A00 1818 11	VR SA	11/21/64	TOTAL	893	10 15	85	4 00	89
				EAST	424	10 45	47	4 00	38
				WEST	469	10 00	50	1 15	55
HART ST AT AMIGO AVE	A00 1818 11	VR SU	11/22/64	TOTAL	774	11 00	71	12 00	90
				EAST	438	11 00	48	12 30	64
				WEST	336	9 15	37	3 30	49
HART ST AT LAUREL CANYON BLVD		VR MO	06/29/64				MANUAL COUNT		
				EAST		7 45	17	3 45	19
				WEST		7 00	55	4 15	104
HARTSOOK ST E/O RUBIO AVE	A00 1818 11	VR WE	07/29/64	TOTAL	292	11 15	22	3 30	34
				EAST	105	10 45	16	1 45	15
				WEST	187	11 15	15	3 30	26
HASKELL AVE N/O DEVONSHIRE ST	800 1841 11	VR TU	09/17/64	TOTAL	4514	7 00	570	3 00	460
				NORTH	2075	7 30	173	3 00	212
				SOUTH	2439	7 00	399	3 00	248
HASKELL AVE S/O DEVONSHIRE ST	800 2634 11	VR TU	09/17/64	TOTAL	3715	7 15	419	3 00	370
				NORTH	2048	7 15	246	3 45	197
				SOUTH	1667	7 00	175	2 45	182
HASKELL AVE AT INDEX ST	C00 3231 22	VR SA	09/19/64	TOTAL	1804	11 15	149	3 00	163
				NORTH	1209	11 15	100	4 30	110
				SOUTH	595	9 30	80	3 00	77

L O C A T I O N			DATE	DIR	VOLUME	AM	PEAK	PM	
HASKELL AVE AT INDEX ST	C00 3231 22	VR SU	09/20/64	TOTAL	1532	11 15	104	5 00	199
				NORTH	980	11 00	73	3 15	89
				SOUTH	552	11 15	33	5 00	133
HASKELL AVE AT INDEX ST	C00 3231 22	VR MO	09/21/64	TOTAL	1834	8 15	157	2 45	194
				NORTH	1244	7 45	98	5 00	128
				SOUTH	590	8 15	61	2 45	77
HASKELL AVE N/O NORDHOFF ST	B00 1530 11	VR WE	09/23/64	TOTAL	6263	7 15	772	2 45	672
				NORTH	2911	7 00	339	6 15	376
				SOUTH	3352	7 15	451	3 00	422
HASKELL AVE S/O RINALDI ST	C00 3130 22	VR TU	09/17/64	TOTAL	1013	7 15	102	4 15	100
				NORTH	589	7 15	76	4 15	54
				SOUTH	424	8 15	31	4 15	46
HASKELL AVE N/O ROSCOE BL	C00 3630 12	VR MO	09/21/64	TOTAL	4666	7 00	534	4 30	440
				NORTH	2194	7 15	155	4 30	286
				SOUTH	2472	7 00	384	3 15	192
HASKELL AVE S/O ROSCOE BL	A00 1515 11	VR TH	07/02/64	TOTAL	2251	7 15	278	3 30	290
				NORTH	1072	7 15	95	2 30	169
				SOUTH	1179	6 45	184	3 15	134
HASKELL AVE N/O SAN FERNANDO MISS	RC00 3231 22	VR SA	09/19/64	TOTAL	2949	11 00	225	4 00	236
				NORTH	1550	11 00	125	4 15	137
				SOUTH	1399	10 00	116	6 45	115
HASKELL AVE N/O SAN FERNANDO MISS	RC00 3231 22	VR SU	09/20/64	TOTAL	2558	10 15	192	11 45	220
				NORTH	1310	11 15	99	11 45	123
				SOUTH	1248	10 30	112	5 00	111
HASKELL AVE N/O SAN FERNANDO MISS	RC00 3231 22	VR MO	09/21/64	TOTAL	3061	7 00	232	2 45	338
				NORTH	1589	7 45	100	5 00	180
				SOUTH	1472	6 45	149	2 45	170
HASKELL AVE AT SATICOY ST		VR WE	03/11/64				MANUAL COUNT		
				NORTH		7 15	705	3 30	320
				SOUTH		7 45	119	4 15	318

LOCATION		DATE	DIR	VOLUME	AM	PEAK	PM
HASKELL AVE AT SHERMAN WAY		03/04/64	VR WE				
					MANUAL COUNT		
			NORTH		7 15	296	3 45 218
			SOUTH		7 15	714	4 30 885
HASKELL AVE AT VAN OWEN ST		03/24/64	VR TU				
					MANUAL COUNT		
			NORTH		7 00	169	4 45 242
			SOUTH		7 00	181	4 15 282
HASKELL AVE AT VENTURA BLVD		08/06/64	VR TH				
					MANUAL COUNT		
			NORTH		8 30	69	5 00 200
			SOUTH		8 45	308	5 00 299
HASKELL AVE AT VENTURA BL	A00 1820 11	09/15/64	VR TU	TOTAL	5804	8 15	573 2 45 495
				NORTH	1246	8 00	157 5 15 179
				SOUTH	4558	8 30	427 3 30 368
HASKELL AVE AT VENTURA BL	A00 1820 11	09/17/64	VR TH	TOTAL	5690	8 15	552 3 00 575
				NORTH	1334	8 15	163 3 00 202
				SOUTH	4356	8 30	406 3 15 379
HASKELL AVE N/O VICTORY BLVD		04/08/64	VR MO				
					MANUAL COUNT		
			NORTH		7 15	360	4 45 377
			SOUTH		7 15	636	4 30 619
HASTINGS AVE N/O MANCHESTER AVE		01/20/64	WR MO				
					MANUAL COUNT		
			NORTH		7 30	122	4 45 34
			SOUTH		7 15	105	4 45 105
HASTINGS AVE AT 92ND ST		10/23/64	WR FR				
					MANUAL COUNT		
			NORTH		7 15	95	4 30 54
			SOUTH		7 15	40	3 00 19
HATTERAS ST AT ALLOTT AVE	B00 0808 11	07/25/64	VR SA	TOTAL	346	10 30	38 1 15 53
				EAST	178	9 45	12 4 15 30
				WEST	168	10 30	29 1 15 31

L O C A T I O N			DATE	DIR	VOLUME	AM	PEAK	PM	
HATTERAS ST AT ALLOTT AVE	800 0808 11	VR SU	07/26/64	TOTAL	309	10 15	52	7 15	42
				EAST	167	10 15	32	7 15	30
				WEST	142	10 15	20	5 30	26
HATTERAS ST AT ALLOTT AVE	800 0808 11	VR MO	07/27/64	TOTAL	331	10 15	52	3 45	38
				EAST	164	11 00	24	3 45	20
				WEST	167	10 15	41	6 30	18
HATTERAS ST AT CEDROS AVE		VR WE	10/14/64				MANUAL COUNT		
				EAST		7 45	133	4 30	141
				WEST		7 15	77	4 30	166
HATTERAS ST AT HAZELTINE AVE		VR FR	03/27/64				MANUAL COUNT		
				EAST		7 30	28	4 45	105
				WEST		7 30	31	5 00	24
HATTERAS ST AT LANKERSHIM BL		VR WE	12/09/64				MANUAL COUNT		
				EAST		7 30	49	4 45	95
				WEST		7 30	184	4 45	135
HATTERAS ST AT LUBAO AVE		VR MO	07/27/64				MANUAL COUNT		
				EAST		7 30	11	4 15	13
				WEST		9 00	13	4 30	14
HATTERAS ST AT PLATT AVE		VR WE	11/18/64				MANUAL COUNT		
				EAST		7 30	102	3 00	84
				WEST		7 15	78	3 00	69
HAUSER BL N/O ADAMS BL	200 1911 11	WR TH	12/17/64	TOTAL	9708	7 30	717	4 30	1099
				NORTH	5048	7 30	445	4 30	501
				SOUTH	4660	11 15	333	4 30	598
HAUSER BL S/O APPLE ST	200 1911 11	WR SA	10/03/64	TOTAL	11514	11 15	737	4 45	855
				NORTH	6009	11 15	372	6 15	454
				SOUTH	5505	11 15	365	4 30	420
HAUSER BL S/O APPLE ST	200 1911 11	WR SU	10/04/64	TOTAL	9134	10 30	558	1 45	728
				NORTH	4857	10 30	295	2 15	390
				SOUTH	4277	11 15	270	3 00	352

L O C A T I O N		DATE	DIR	VOLUME	AM	PEAK	PM	
HAUSER BL S/O APPLE ST	200 1911 11	WR MO	10/05/64	TOTAL	10355	7 30	771 4 30	879
				NORTH	5510	7 30	436 4 30	489
				SOUTH	4845	7 15	339 5 15	399
HAUSER BLVD AT PACKARD ST		WR MO	09/14/64				MANUAL COUNT	
				NORTH		8 00	419 4 45	350
				SOUTH		8 00	244 3 45	389
HAUSER BLVD AT SMILEY DR		WR FR	03/27/64				MANUAL COUNT	
				NORTH		7 30	273 4 30	378
				SOUTH		7 00	265 4 45	401
HAVENHURST DR S/O SUNSET BL	A00 2020 11	WR SA	02/08/64	TOTAL	3183	11 00	266 6 15	242
				NORTH	1219	11 00	100 6 15	88
				SOUTH	1964	11 00	166 6 15	154
HAVENHURST DR S/O SUNSET BL	A00 2020 11	WR SU	02/09/64	TOTAL	2149	11 15	111 3 15	167
				NORTH	966	11 15	70 11 30	82
				SOUTH	1183	11 15	41 4 30	102
HAVENHURST DR S/O SUNSET BL	A00 2020 11	WR MO	02/10/64	TOTAL	2243	8 00	143 12 00	177
				NORTH	1088	8 00	79 12 00	85
				SOUTH	1155	8 00	64 12 00	92
HAVENHURST DR S/O SUNSET BLVD		WR WE	04/08/64				MANUAL COUNT	
				NORTH		8 45	60 5 00	83
				SOUTH		8 15	46 4 45	71
HAVERFORD AVE AT ANTIOCH ST		WR TU	06/09/64				MANUAL COUNT	
				NORTH		7 30	34 3 30	40
				SOUTH		8 15	24 3 30	138
HAYES AVE AT AVENUE 60		CR FR	05/01/64				MANUAL COUNT	
				EAST		7 30	28 5 00	92
				WEST		7 00	22 5 00	28

LOCATION		DATE	DIR	VOLUME	AM	PEAK	PM
HAYNES ST AT FIRMAMENT AVE		02/28/64	VR FR		MANUAL COUNT		
				EAST	7 15	31	4 15 19
				WEST	7 30	17	4 45 49
HAYNES ST W/O GROSS AVE	A00 1818 11	11/13/64	VR FR	TOTAL	1634	7 45	88 3 30 234
				EAST	1040	9 30	46 6 30 200
				WEST	594	7 45	55 3 00 104
HAYNES ST AT SYLMAR AVE		02/04/64	VR TU		MANUAL COUNT		
				EAST	7 45	56	4 00 91
				WEST	7 00	56	4 15 36
HAYNES ST AT WOODLAKE AVE		02/14/64	VR FR		MANUAL COUNT		
				EAST	7 30	50	3 00 25
				WEST	8 00	43	2 00 27
HAYVENHURST AVE N/O DEVONSHIRE ST	C00 3132 22	08/27/64	VR TH	TOTAL	3157	7 30	199 4 45 271
				NORTH	1005	11 15	53 4 45 108
				SOUTH	2152	7 00	180 6 45 178
HAYVENHURST AVE S/O DEVONSHIRE ST	C00 3231 22	08/26/64	VR WE	TOTAL	1951	11 15	134 4 00 180
				NORTH	1018	11 15	76 4 00 110
				SOUTH	933	7 00	87 5 45 80
HAYVENHURST AVE AT LANAI RD		10/21/64	VR WE		MANUAL COUNT		
				NORTH	8 00	213	3 45 264
				SOUTH	8 00	265	4 45 413
HAYVENHURST AV AT LASSEN ST		11/18/64	VR WE		MANUAL COUNT		
				NORTH	7 15	115	4 00 191
				SOUTH	7 15	195	4 00 128
HAYVENHURST AVE AT LIBBIT AVE		05/04/64	VR MO		MANUAL COUNT		
				NORTH	8 00	272	3 00 236
				SOUTH	4 00	146	4 00 273
HAYVENHURST AVE N/O NORDHOFF ST	C00 4023 22	08/26/64	VR WE	TOTAL	3544	7 00	305 4 00 378
				NORTH	1761	11 15	119 4 00 257
				SOUTH	1783	7 00	265 4 00 121

LOCATION		DATE	DIR	VOLUME	AM	PEAK	PM		
HAYVENHURST AV AT PLUMMER ST		11/19/64	VR TH	MANUAL COUNT					
				NORTH	7 15	99	4 00	242	
				SOUTH	7 00	279	3 15	126	
HAYVENHURST AVE S/O RINALDI ST	B00 1912 11	09/22/64	VR TU	TOTAL	1817	8 00	165	3 00	245
				NORTH	954	8 00	100	3 00	146
				SOUTH	863	7 30	72	5 00	126
HAYVENHURST AVE N/O ROSCOE BL	G04 2534 23	08/26/64	VR WE	TOTAL	3053	7 00	342	4 00	363
				NORTH	1511	7 00	230	5 00	154
				SOUTH	1542	7 45	140	4 00	244
HAYVENHURST AVE AT SHERMAN WAY		03/11/64	VR WE	MANUAL COUNT					
				NORTH	7 15	260	5 00	208	
				SOUTH	7 30	386	4 00	617	
HAYVENHURST AVE AT VANOWEN ST		03/23/64	VR MO	MANUAL COUNT					
				NORTH	7 30	145	4 30	111	
				SOUTH	7 15	146	4 15	256	
HAYVENHURST AVE N/O VENTURA BL	C00 3046 23	08/26/64	VR WE	TOTAL	8553	10 15	599	4 30	729
				NORTH	4299	11 15	305	4 30	369
				SOUTH	4254	10 15	299	4 30	360
HAYVENHURST AVE AT VENTURA BL	C00 3747 33	09/15/64	VR TU	TOTAL	10848	8 15	793	3 30	947
				NORTH	6682	11 15	514	3 30	595
				SOUTH	4166	8 00	351	2 30	372
HAYVENHURST AVE N/O VICTORY BLVD		04/06/64	VR MO	MANUAL COUNT					
				NORTH	7 00	130	5 00	195	
				SOUTH	7 00	207	4 30	219	
HAYVENHURST DR AT LANAI RD		12/03/64	VR TH	MANUAL COUNT					
				EAST	8 00	10	2 30	18	
				WEST	8 00	140	2 45	145	

LOCATION		DATE	DIR	VOLUME	AM	PEAK	PM	
HAZELTINE AVE AT BURBANK BLVD	VR MO	06/08/64			MANUAL COUNT			
			NORTH		7 45	404	4 45	578
			SOUTH		7 45	510	4 30	643
HAZELTINE AVE AT HATTERAS ST	VR FR	03/27/64			MANUAL COUNT			
			NORTH		7 45	355	5 00	614
			SOUTH		8 00	494	4 30	726
HAZELTINE AVE AT MAGNOLIA BLVD	VR WE	06/17/64			MANUAL COUNT			
			NORTH		7 30	388	5 00	689
			SOUTH		8 00	456	4 30	723
HAZELTINE AVE AT OXNARD ST	VR TH	06/04/64			MANUAL COUNT			
			NORTH		7 30	496	3 30	596
			SOUTH		8 00	579	4 45	700
HAZELTINE AVE AT RIVERSIDE DR	VR MO	06/15/64			MANUAL COUNT			
			NORTH		7 30	305	4 45	733
			SOUTH		8 00	477	4 45	672
HAZELTINE AVE AT SHERMAN WAY	VR WE	03/04/64			MANUAL COUNT			
			NORTH		7 15	379	4 45	354
			SOUTH		7 30	330	4 30	292
HAZELTINE AVE AT VALERIO ST	VR MO	02/24/64			MANUAL COUNT			
			NORTH		7 30	285	4 45	360
			SOUTH		7 30	92	4 00	294
HAZELTINE AVE AT VALERIO ST	VR WE	06/17/64			MANUAL COUNT			
			NORTH		7 30	258	4 45	357
			SOUTH		7 30	90	4 15	289
HAZELTINE AVE AT VANOWEN ST	VR WE	03/04/64			MANUAL COUNT			
			NORTH		7 15	377	4 45	534
			SOUTH		8 30	388	3 45	432
HAZELTINE AVE AT VENTURA BLVD	VR WE	08/05/64			MANUAL COUNT			
			NORTH		8 45	39	4 30	84
			SOUTH		8 15	186	4 30	251

LOCATION	DATE	DIR	VOLUME	AM	PEAK	PM			
HAZELTINE AVE AT VICTORY BLVD	VR WE	06/03/64	MANUAL COUNT						
			NORTH	7 45	503	4 15	687		
			SOUTH	7 30	518	3 30	549		
HERRICK AVE AT VAUGHN ST	VR FR	10/23/64	MANUAL COUNT						
			NORTH	7 15	91	4 30	129		
			SOUTH	7 00	90	4 15	119		
HIGHLAND AVE AT EDGEWOOD PL	WR WE	06/10/64	MANUAL COUNT						
			NORTH	7 45	71	4 15	83		
			SOUTH	7 15	62	4 30	252		
HIGHLAND AVE S/O ODIN ST	G71 4830 43	WR FR	02/14/64	TOTAL	56710	7 30	4078	5 00	4276
				NORTH	26799	11 00	1348	5 00	2576
				SOUTH	29911	8 00	2781	3 45	1871
HIGHLAND AVE S/O ODIN ST	G71 4830 43	WR SA	02/15/64	TOTAL	47804	11 15	2655	7 15	3099
				NORTH	22092	11 00	1304	3 45	1536
				SOUTH	25712	10 45	1363	7 15	2079
HIGHLAND AVE S/O ODIN ST	G71 4830 43	WR SU	02/16/64	TOTAL	40700	11 15	2039	4 30	2896
				NORTH	19653	11 15	1052	12 45	1461
				SOUTH	21047	10 45	1007	4 45	1604
HIGHLAND AVE AT SUNSET BL	C00 3040 34	WR WE	04/15/64	TOTAL	34874	7 30	2635	4 30	2745
				NORTH	16054	7 30	980	4 45	1662
				SOUTH	18820	7 45	1675	3 15	1155
HIGHLANDER RD AT DARNOCH WAY	A00 2121 11	VR WE	12/16/64	TOTAL	3105	8 00	231	3 00	290
				EAST	1421	7 15	145	3 00	115
				WEST	1684	8 00	97	5 15	203
HIGHLANDER RD AT DARNOCH WAY	VR TH	12/31/64	MANUAL COUNT						
			EAST	7 15	107	2 00	100		
			WEST	7 30	34	5 00	218		

LOCATION	DATE	DIR	VOLUME	AM	PEAK	PM
HIGHLANDER RD AT DEVERON RIDGE RD	VR TU 11/10/64			MANUAL COUNT		
		NORTH		8 00	104	3 15 63
		SOUTH		8 00	78	5 00 137
HIGHLANDER RD AT DEVERON RIDGE RD	A00 2021 11 VR TH 11/19/64	TOTAL	1688	11 15	122	4 30 155
		EAST	603	11 00	51	1 00 65
		WEST	1085	11 15	73	5 00 124
HIGHLANDER RD AT POMELO DR	A00 2020 11 VR WE 12/16/64	TOTAL	1279	8 30	81	5 00 192
		EAST	585	8 15	53	3 00 61
		WEST	694	8 45	31	5 00 144
HILGARD AVE N/O LE CONTE AVE	200 2525 11 WR TH 11/05/64	TOTAL	14495	7 30	953	4 30 1329
		NORTH	7265	7 30	575	6 00 759
		SOUTH	7230	11 15	443	4 30 711
HILGARD AVE S/O SUNSET BL	300 2525 12 WR TH 11/05/64	TOTAL	12314	7 45	1038	4 30 1162
		NORTH	6166	11 15	358	4 30 828
		SOUTH	6148	7 45	795	6 00 531
HILGARD AVE S/O SUNSET BL	300 2525 12 WR FR 11/06/64	TOTAL	12044	7 45	979	4 30 1181
		NORTH	6267	11 15	341	4 30 877
		SOUTH	5777	7 30	755	3 00 419
HILGARD AVE S/O SUNSET BL	300 2525 12 WR SA 11/07/64	TOTAL	9453	11 15	701	4 00 823
		NORTH	4887	11 15	348	4 15 559
		SOUTH	4566	8 30	471	11 30 381
HILGARD AVE S/O SUNSET BL	300 2525 12 WR SU 11/08/64	TOTAL	6841	11 15	459	2 45 603
		NORTH	3541	11 15	212	4 15 380
		SOUTH	3300	10 15	250	1 00 301
HILL DR AT LA RODA AVE	CR TH 03/26/64			MANUAL COUNT		
		EAST		7 00	77	4 45 135
		WEST		7 15	96	4 30 102
HILL ST S/O PICO BL	C00 2828 22 CR TH 04/30/64	TOTAL	10229	7 15	1062	4 30 1054
		NORTH	5262	7 15	698	4 00 442
		SOUTH	4967	7 30	391	4 30 642

LOCATION	DATE	DIR	VOLUME	AM	PEAK	PM	
HILL ST N/O TEMPLE ST C00 3030 22 CR WE	04/29/64	TOTAL	15105	7 30	1678	4 45	1836
		NORTH	6608	11 00	384	4 45	1454
		SOUTH	8497	7 30	1473	12 45	529
HILL ST AT TEMPLE ST C00 3030 22 CR TH	06/18/64	TOTAL	20520	7 15	2346	4 30	2351
		NORTH	10416	11 15	641	4 30	1832
		SOUTH	10104	7 15	1839	3 45	594
HILL ST AT 17TH ST CR MO	06/01/64				MANUAL COUNT		
		NORTH		7 15	896	4 15	392
		SOUTH		7 30	244	4 30	603
HILL ST AT 18TH ST CR TU	06/16/64				MANUAL COUNT		
		NORTH		7 15	1011	3 45	548
		SOUTH		7 45	331	4 30	899
HILLCREST RD AT FRANKLIN AVE WR TH	04/09/64				MANUAL COUNT		
		NORTH		7 45	12	5 00	33
		SOUTH		8 00	67	4 30	30
HOLLYDALE DR AT TYBURN ST CR WE	01/29/64				MANUAL COUNT		
		EAST		7 15	18	5 00	33
		WEST		7 15	52	4 30	28
HOLLYWOOD BL E/O LAUREL CYN BL 300 2525 22 WR WE	01/08/64	TOTAL	9471	8 00	940	5 15	678
		EAST	6757	7 45	809	3 45	432
		WEST	2714	11 15	156	5 15	361
HOLLYWOOD BL E/O LAUREL CYN BL 300 2525 22 WR TH	01/09/64	TOTAL	12152	8 15	974	4 45	1228
		EAST	6647	7 45	808	3 45	424
		WEST	5505	11 15	246	5 00	880
HOLLYWOOD FWY ON/R E/B FROM TEMPLE 100 24 1 CR SA	06/06/64	TOTAL	1639	11 15	87	3 30	160
					ONE WAY STREET EAST BOUND		
HOLLYWOOD FWY ON/R E/B FROM TEMPLE 100 24 1 CR SU	06/07/64	TOTAL	1408	11 15	78	3 45	161
					ONE WAY STREET EAST BOUND		

LOCATION	DATE	DIR	VOLUME	AM	PEAK	PM	
HOLLYWOOD FWY ON/R E/B FROM TEMPLE 100 24 1	CR MO 06/08/64	TOTAL	3140	7 15	187	4 15	661
		ONE WAY STREET EAST BOUND					
HOLLYWOOD FWY E/B OFF/R TO TEMPLE T100 25 2	CR SA 05/16/64	TOTAL	1605	8 00	146	1 00	125
		ONE WAY STREET EAST BOUND					
HOLLYWOOD FWY E/B OFF/R TO TEMPLE 100 25 2	CR SU 05/17/64	TOTAL	953	11 15	52	12 30	216
		ONE WAY STREET EAST BOUND					
HOLLYWOOD FWY E/B OFF/R TO TEMPLE 100 25 2	CR MO 05/18/64	TOTAL	3299	8 00	592	12 30	235
		ONE WAY STREET EAST BOUND					
HOLLYWOOD FWY W/B OFF/R TO GRAND 100 26 2	CR WE 04/29/64	TOTAL	2583	7 15	486	4 00	212
		ONE WAY STREET WEST BOUND					
HOOPER AVE S/O OLYMPIC BL C00 2020 22	CR TU 01/28/64	TOTAL	3257	7 00	363	4 00	270
		NORTH	1940	7 00	172	3 15	159
		SOUTH	1317	6 45	193	4 15	121
HOOPER AVE AT WASHINGTON BL C00 2020 22	CR FR 05/15/64	TOTAL	7675	7 00	888	4 00	973
		NORTH	3491	6 45	617	3 30	321
		SOUTH	4184	7 45	286	4 00	699
HOOPER AVE AT WASHINGTON BL C00 2020 22	CR SA 05/16/64	TOTAL	3932	11 15	263	11 45	273
		NORTH	2035	10 45	137	2 30	135
		SOUTH	1897	11 00	132	11 45	148
HOOPER AVE AT WASHINGTON BL C00 2020 22	CR SU 05/17/64	TOTAL	2456	10 45	149	1 00	179
		NORTH	1374	10 15	91	1 45	115
		SOUTH	1082	9 30	67	3 45	89
HOOPER AVE AT WASHINGTON BL C00 2020 22	CR WE 08/05/64	TOTAL	7419	7 00	821	4 00	961
		NORTH	3378	7 00	564	3 45	295
		SOUTH	4041	7 15	268	4 00	691
HOOPER AVE AT 20TH ST	CR FR 01/17/64					MANUAL COUNT	
		NORTH		7 00	597	3 15	233
		SOUTH		7 00	238	4 00	579

LOCATION		DATE	DIR	VOLUME	AM	PEAK	PM		
HOOVER ST AT EL SEGUNDO BLVD	SR TU	06/30/64			MANUAL COUNT				
			NORTH	7 00	33	5 00	17		
			SOUTH	7 00	48	5 00	82		
HOOVER ST N/O EXPOSITION BLVD	CR FR	05/15/64			MANUAL COUNT				
			NORTH	7 15	302	4 45	164		
			SOUTH	7 30	61	3 15	300		
HOOVER ST N/O TEMPLE ST	CR FR	12/18/64			MANUAL COUNT				
			NORTH	7 30	139	4 45	827		
			SOUTH	7 30	691	4 00	214		
HOOVER ST AT VENICE BL	C00 4343 33	CR WE	07/15/64	TOTAL	22162	7 30	2151	4 30	2423
				NORTH	10733	7 30	1104	4 30	1170
				SOUTH	11429	7 30	1047	4 30	1253
HOOVER ST AT WASHINGTON BL	D02 1933 22	CR SA	08/08/64	TOTAL	14893	11 15	935	6 45	1108
				NORTH	6261	10 15	390	11 30	415
				SOUTH	8632	11 15	550	6 45	838
HOOVER ST AT WASHINGTON BL	D02 1933 22	CR SU	08/09/64	TOTAL	10844	11 15	637	12 00	734
				NORTH	4533	10 00	251	1 15	323
				SOUTH	6311	11 15	396	11 45	423
HOOVER ST AT WASHINGTON BL	D02 1933 22	CR MO	08/10/64	TOTAL	20529	7 15	1940	4 15	2056
				NORTH	8814	7 00	878	4 15	888
				SOUTH	11715	7 15	1072	4 30	1216
HOOVER ST N/O 20TH ST	C00 2020 22	CR TU	09/29/64	TOTAL	18525	7 30	2159	4 45	1960
				NORTH	8896	7 30	987	4 30	951
				SOUTH	9629	7 45	1205	4 45	1078
HOOVER ST S/O 22ND ST	C00 2323 22	CR TU	09/29/64	TOTAL	20323	7 30	2191	4 30	2283
				NORTH	10349	7 15	1336	4 30	1042
				SOUTH	9974	7 30	865	4 30	1241

LOCATION		DATE	DIR	VOLUME	AM	PEAK	PM		
HOOVER ST AT 43RD PL	CR FR	10/16/64			MANUAL COUNT				
			NORTH		7 00	1259	5 00	434	
			SOUTH		7 45	148	4 45	936	
HOOVER ST AT 61ST ST	CR TH	07/16/64			MANUAL COUNT				
			NORTH		7 00	1404	3 45	489	
			SOUTH		9 00	168	5 00	1301	
HOOVER ST AT 120TH ST	SR WE	06/17/64			MANUAL COUNT				
			NORTH		7 00	140	4 15	121	
			SOUTH		7 00	113	5 00	249	
HOPE ST S/O PICO BL	C00 2828 22	CR WE	04/29/64	TOTAL	6016	10 00	508	4 15	630
				NORTH	3214	10 45	270	4 15	359
				SOUTH	2802	10 00	254	4 30	291
HOPE ST AT 8TH ST	CR FR	09/04/64			MANUAL COUNT				
			NORTH		7 30	313	4 30	517	
			SOUTH		7 15	314	4 30	378	
HORTENSE ST W/O VAN NUYS BL	VR TH	12/10/64			MANUAL COUNT				
			EAST		7 45	80	3 30	140	
			WEST		7 45	64	5 00	138	
HUBBARD ST AT ELDRIDGE AVE	A00 2112 11	VR FR	04/17/64	TOTAL	5028	8 15	357	4 45	487
				NORTH	2691	8 15	170	4 45	351
				SOUTH	2337	6 45	257	1 45	251
HUBBARD ST AT ELDRIDGE AVE	A00 2112 11	VR SA	04/18/64	TOTAL	4562	11 15	404	5 00	434
				NORTH	2653	11 15	273	5 00	316
				SOUTH	1909	9 45	175	2 15	144
HUBBARD ST AT ELDRIDGE AVE	A00 2112 11	VR SU	04/19/64	TOTAL	4011	11 00	301	3 15	392
				NORTH	2295	11 00	176	1 00	243
				SOUTH	1716	8 45	137	2 45	151
HUBBARD ST AT ELDRIDGE AVE	VR TU	07/07/64			MANUAL COUNT				
			EAST		7 15	92	4 45	291	
			WEST		7 00	220	4 00	98	

L O C A T I O N		DATE	DIR	VOLUME	AM	PEAK	PM		
HUBBARD ST AT ENVOY ST	C00 3130 22	VR TU	09/01/64	TOTAL	6349	7 00	547	4 00	517
				NORTH	1384	11 15	81	4 15	126
				SOUTH	4965	7 00	496	4 00	395
HUBBARD ST AT FENTON AVE		VR TU	07/07/64				MANUAL COUNT		
				EAST		7 30	109	5 00	410
				WEST		7 00	307	4 45	121
HUBBARD ST AT FOOTHILL BLVD		VR TH	08/27/64				MANUAL COUNT		
				EAST		7 15	176	4 30	465
				WEST		7 00	377	3 45	252
HUBBARD ST AT JACKMAN AVE		VR WE	03/25/64				MANUAL COUNT		
				NORTH		7 00	86	4 30	149
				SOUTH		7 00	438	4 30	368
HUBBARD ST AT JACKMAN AVE	C00 3030 12	VR TU	05/26/64	TOTAL	6749	7 00	580	3 15	794
				EAST	1498	7 30	83	3 30	231
				WEST	5251	6 30	537	3 15	568
HUBBARD ST AT KISMET AVE		VR TH	07/09/64				MANUAL COUNT		
				EAST		7 30	100	4 45	326
				WEST		7 00	260	3 15	124
HUBBARD ST N/O PEARWOOD AVE	C00 3131 22	VR WE	09/02/64	TOTAL	3744	7 00	360	4 30	359
				NORTH	1386	7 00	66	4 30	157
				SOUTH	2358	7 00	294	4 15	209
HUBBARD ST S/O SAN FERNANDO RD	C00 3131 22	VR WE	09/02/64	TOTAL	9544	6 45	677	3 45	912
				NORTH	4201	11 00	199	4 15	501
				SOUTH	5343	6 45	497	3 45	459
HUBBARD ST W/O SAN FERNANDO RD	C00 3131 22	VR TH	12/03/64	TOTAL	9748	7 15	854	4 30	970
				EAST	4267	7 30	306	4 15	520
				WEST	5481	7 00	566	3 30	496

LOCATION		DATE	DIR	VOLUME	AM	PEAK	PM	
HUMBOLDT ST S/O AVENUE 33	CR TU	06/30/64			MANUAL COUNT			
			NORTH		7 15	67	3 30	97
			SOUTH		7 00	65	3 45	93
HUNTINGTON DR AT COLLIS AV	CR TH	12/17/64			MANUAL COUNT			
			EAST		7 30	378	4 45	2477
			WEST		7 00	3572	3 45	832
HUNTINGTON DR AT POPLAR BLVD	CR FR	05/08/64			MANUAL COUNT			
			NORTH		7 15	480	4 45	2908
			SOUTH		7 15	2306	3 30	582
HUNTINGTON DR NO AT ESERALDA ST	CR TU	09/15/64			MANUAL COUNT			
			EAST		8 00	351	4 30	2502
			WEST		7 00	4006	4 15	624
HUNTINGTON DR SO AT ESERALDA ST	CR TU	01/28/64			MANUAL COUNT			
			EAST		7 45	220	4 30	1011
			WEST		7 00	182	5 00	92
HURON ST AT AVENUE 26	CR FR	03/06/64			MANUAL COUNT			
			NORTH		8 45	27	4 15	147
			SOUTH		7 00	118	4 15	98
HUSTON ST AT RIVERTON AVE	VR TH	11/19/64	TOTAL	384	7 15	41	3 00	43
			EAST	162	10 00	17	3 00	20
			WEST	222	7 30	25	3 00	23
HUSTON ST AT SANCOLA AVE	VR TU	11/10/64			MANUAL COUNT			
			EAST		8 15	21	3 00	20
			WEST		8 30	10	4 30	42
HUNTINGTON DR S/O BENEDICT CEN DR	WR WE	06/10/64			MANUAL COUNT			
			EAST		7 45	27	5 00	83
			WEST		8 15	80	3 00	54
HYPERION AV AT ROWENA AV	CR FR	11/06/64			MANUAL COUNT			
			NORTH		7 45	459	4 45	1320
			SOUTH		7 15	1400	4 30	536

L O C A T I O N		DATE	DIR	VOLUME	AM	PEAK	PM
IDELL ST AT AVENUE 26		CR FR	03/06/64		MANUAL COUNT		
			NORTH		8 00	20	4 15 57
			SOUTH		7 00	95	4 15 39
IMPERIAL HWY E/O AVIATION BL	C00 3243 34	WM TH	01/23/64	TOTAL 27451	7 15	2770	4 30 2642
				EAST 13716	11 15	855	4 30 1730
				WEST 13735	7 15	2099	4 30 912
IMPERIAL HWY E/O AVIATION BL	C00 3243 34	WM TH	02/20/64	TOTAL 32946	7 15	3475	4 15 3738
				EAST 16788	11 15	1050	4 15 2728
				WEST 16158	7 15	2613	4 15 1010
IMPERIAL HWY E/O AVIATION BLVD	C00 3243 34	WM TH	03/19/64	TOTAL 31721	7 00	3481	4 15 3237
				EAST 15573	11 15	934	4 15 2292
				WEST 16148	7 00	2784	2 45 1026
IMPERIAL HWY E/O AVIATION BL	C00 3243 34	WM TH	04/23/64	TOTAL 31555	7 15	3297	4 15 3533
				EAST 16959	11 15	1102	4 00 2694
				WEST 14596	7 15	2384	3 30 899
IMPERIAL HWY E/O AVIATION BL	C00 3243 34	WM TH	05/21/64	TOTAL 33656	7 15	3483	4 15 3633
				EAST 17014	11 15	1006	4 15 2611
				WEST 16642	7 00	2663	3 30 1077
IMPERIAL HWY E/O AVIATION BL	C00 3243 34	WM TH	06/18/64	TOTAL 31126	7 15	3170	4 15 3211
				EAST 15643	7 15	831	4 30 2236
				WEST 15483	7 15	2339	4 15 979
IMPERIAL HWY AT AVIATION BL		WR WE	12/23/64		MANUAL COUNT		
				EAST	8 00	842	4 30 2066
				WEST	7 15	2229	3 30 1176
IMPERIAL HWY AT COMPTON AVE		SR TH	08/20/64		MANUAL COUNT		
				EAST	7 00	1111	4 30 1529
				WEST	7 00	1390	3 30 1390

LOCATION		DATE	DIR	VOLUME	AM	PEAK	PM		
IMPERIAL HWY AT DOUGLAS ST	WR TU	12/29/64			MANUAL COUNT				
			EAST		7 30	820	4 30	1556	
			WEST		7 15	2279	4 00	1091	
IMPERIAL HWY AT FIGUEROA ST	SR MO	11/02/64			MANUAL COUNT				
			EAST		7 00	1295	4 45	1498	
			WEST		7 00	1583	4 45	1414	
IMPERIAL HWY AT ISIS AV	WR TU	12/29/64			MANUAL COUNT				
			EAST		7 45	762	4 30	2324	
			WEST		7 15	2755	3 30	1165	
IMPERIAL HWY W/O LA CIENEGA BL	C00 4333 43	WR TH	12/17/64	TOTAL	32060	7 15	3825	4 15	3013
				EAST	15184	11 15	1023	4 30	2220
				WEST	16876	7 00	3188	3 30	1355
IMPERIAL HWY AT LA CIENEGA BL	WR TH	12/03/64			MANUAL COUNT				
			EAST		8 00	841	4 30	2619	
			WEST		7 15	2290	3 30	1066	
IMPERIAL HWY AT LA CIENEGA BL	WR TH	12/31/64			MANUAL COUNT				
			EAST		7 45	693	4 15	2192	
			WEST		7 00	2310	3 30	1187	
IMPERIAL HIGHWAY AT NASH ST	WR TH	02/13/64			MANUAL COUNT				
			EAST		7 15	1101	3 30	1033	
			WEST		7 15	1823	4 15	1316	
IMPERIAL HWY AT NASH ST	WR WE	12/30/64			MANUAL COUNT				
			EAST		7 30	1108	5 00	1170	
			WEST		7 15	1600	4 15	1219	
IMPERIAL HWY W/O SEPULVEDA BL	G04 4034 43	WR TH	12/17/64	TOTAL	23879	7 15	2227	4 45	2160
				EAST	13059	7 30	1422	3 30	1024
				WEST	10820	7 15	826	4 45	1141
IMPERIAL HWY AT WILLOWBROOK AVE	SR TU	08/25/64			MANUAL COUNT				
			EAST		7 00	1129	4 30	1400	
			WEST		7 00	1257	4 30	1262	

L O C A T I O N		DATE	DIR	VOLUME	AM	PEAK	PM		
IMPERIAL HWY AT WILMINGTON AV		SR MO	12/28/64		MANUAL COUNT				
			EAST		7 00	959	4 45	1486	
			WEST		7 00	1066	4 00	1175	
IMPERIAL HWY E/O VISTA DEL MAR	620 2436 23	WR TU	11/17/64	TOTAL	4010	7 30	644	4 30	481
			EAST	2152	7 30	572	3 45	129	
			WEST	1858	11 15	90	4 45	391	
IMPERIAL HWY E/O VISTA DEL MAR	620 2436 23	WR WE	11/18/64	TOTAL	3984	7 30	574	4 45	494
			EAST	2041	7 30	511	12 45	148	
			WEST	1943	11 15	106	4 45	406	
INDIANA AV AT 7TH AV	100 1617 11	WR FR	12/04/64	TOTAL	1693	10 45	88	8 45	156
			EAST	713	7 45	49	5 00	73	
			WEST	980	10 15	43	8 45	90	
INDIANA AV AT 7TH AV	100 1617 11	WR SA	12/05/64	TOTAL	2162	10 15	141	4 30	168
			EAST	871	11 15	44	4 30	79	
			WEST	1291	10 15	98	8 15	96	
INDIANA AV AT 7TH AV	100 1617 11	WR SU	12/06/64	TOTAL	1893	11 00	134	4 00	156
			EAST	719	11 00	73	1 30	75	
			WEST	1174	10 45	65	4 00	103	
INDIANA ST AT BROOKLYN AVE		CR TH	01/16/64		MANUAL COUNT				
			NORTH		7 15	138	3 45	204	
			SOUTH		7 30	21	5 00	17	
INGLEWOOD BL S/O NATIONAL BL		WR WE	12/02/64		MANUAL COUNT				
			NORTH		7 00	286	5 00	130	
			SOUTH		7 15	71	4 45	244	
INTERCEPTOR ST AT EARHART AVE		WR MO	02/10/64		MANUAL COUNT				
			EAST		7 00	46	4 15	64	
			WEST		7 15	75	4 30	59	

LOCATION		DATE	DIR	VOLUME	AM	PEAK	PM		
INTERCEPTOR ST AT VICKSBURG AVE		02/10/64	WR MO			MANUAL COUNT			
				EAST	7 45	16	4 15	36	
				WEST	7 15	65	3 15	27	
IRVINGTON PL W/O AVENUE 54	B00 2222 11	12/31/64	CR TH	TOTAL	1207	10 45	84	4 45	126
				EAST	630	11 15	50	4 45	58
				WEST	577	10 45	38	4 30	70
ISIS AV S/O IMPERIAL HWY		12/29/64	WR TU			MANUAL COUNT			
				NORTH	7 00	463	4 00	160	
				SOUTH	7 15	45	4 30	457	
JACKMAN AVE E/O HUBBARD ST		03/25/64	VR WE			MANUAL COUNT			
				EAST	7 00	214	4 30	155	
				WEST	7 15	95	4 00	336	
JACKMAN AVE AT HUBBARD ST	B00 1818 11	05/26/64	VR TU	TOTAL	3520	7 15	269	3 30	457
				NORTH	2663	7 15	175	3 30	385
				SOUTH	857	7 15	94	12 15	85
JACKSON ST W/O ALAMEDA ST	C00 2614 21	01/23/64	CR TH	TOTAL	5208	7 15	481	4 45	721
				EAST	3998	7 15	294	4 45	634
				WEST	1210	7 15	187	3 45	132
JACKSON ST W/O ALAMEDA ST	C00 2614 21	01/24/64	CR FR	TOTAL	5462	7 15	500	4 45	754
				EAST	4029	7 15	313	4 45	678
				WEST	1433	7 15	187	12 45	140
JACKSON ST W/O ALAMEDA ST	C00 2614 21	01/25/64	CR SA	TOTAL	2558	11 15	182	2 30	220
				EAST	1908	11 15	148	4 30	171
				WEST	650	7 15	60	3 15	59
JACKSON ST W/O ALAMEDA ST	C00 2614 21	01/26/64	CR SU	TOTAL	1903	10 45	150	3 30	173
				EAST	1400	10 45	119	3 30	126
				WEST	503	9 15	64	3 30	47
JASON AVE AT COMMUNITY ST	A00 2020 11	08/29/64	VR SA	TOTAL	315	11 00	30	4 45	34
				NORTH	211	11 00	19	5 00	23
				SOUTH	104	11 00	11	8 45	17

L O C A T I O N			DATE	DIR	VOLUME	AM	PEAK	PM	
JASON AVE AT COMMUNITY ST	A00 2020 11	VR SU	08/30/64	TOTAL	372	9 45	28	3 30	47
				NORTH	228	9 45	19	6 00	28
				SOUTH	144	11 15	12	3 30	25
JASON AVE AT COMMUNITY ST	A00 2020 11	VR MO	08/31/64	TOTAL	308	11 15	20	4 45	42
				NORTH	208	11 15	12	4 45	37
				SOUTH	100	11 15	8	11 30	11
JEFFERSON BL AT ARLINGTON AVE	B00 2824 11	WR SA	01/11/64	TOTAL	16563	11 15	1053	4 15	1275
				EAST	8393	11 00	513	4 15	662
				WEST	8170	11 15	546	1 30	629
JEFFERSON BL AT ARLINGTON AVE	B00 2824 11	WR SU	01/12/64	TOTAL	14255	10 45	968	12 15	1221
				EAST	6994	10 45	512	12 15	605
				WEST	7261	11 15	487	3 45	723
JEFFERSON BL AT ARLINGTON AVE	B00 2824 11	WR MO	01/13/64	TOTAL	15926	7 45	1087	4 45	1510
				EAST	7986	7 45	678	4 45	717
				WEST	7940	11 15	467	4 45	793
JEFFERSON BLVD AT ARLINGTON AVE		WR FR	01/17/64				MANUAL COUNT		
				EAST		7 15	651	3 45	749
				WEST		7 00	461	4 45	898
JEFFERSON BL AT ARLINGTON AVE	C00 2824 22	WR TU	07/14/64	TOTAL	16857	7 30	1089	4 30	1374
				EAST	8167	7 30	618	4 00	640
				WEST	8690	11 00	557	4 45	765
JEFFERSON BL W/O CENTRAL AVE	C00 2323 22	CR SA	09/26/64	TOTAL	5310	11 15	321	1 45	346
				EAST	2904	11 15	175	1 45	196
				WEST	2406	11 15	146	3 00	157
JEFFERSON BL W/O CENTRAL AVE	C00 2323 22	CR SU	09/27/64	TOTAL	4413	10 30	280	1 00	347
				EAST	2355	11 00	149	4 00	191
				WEST	2058	10 15	135	1 00	178

L O C A T I O N			DATE	DIR	VOLUME	AM	PEAK	PM	
JEFFERSON BL W/O CENTRAL AVE	C00 2323 22	CR MO	09/28/64	TOTAL	5664	7 15	417	3 30	443
				EAST	3196	10 15	225	3 45	267
				WEST	2468	7 15	219	3 15	188
JEFFERSON BLVD W/O CENTRAL AVE		CR WE	09/30/64				MANUAL	COUNT	
				EAST		7 00	158	4 00	247
				WEST		7 00	187	4 15	155
JEFFERSON BL AT CRENSHAW BL	300 2828 22	WR SA	01/11/64	TOTAL	16123	11 15	1087	4 00	1283
				EAST	7416	11 15	511	4 00	632
				WEST	8707	11 15	576	2 00	670
JEFFERSON BL AT CRENSHAW BL	300 2828 22	WR SU	01/12/64	TOTAL	13079	11 15	851	3 30	1240
				EAST	5954	11 15	419	12 00	525
				WEST	7125	11 15	432	3 30	787
JEFFERSON BL AT CRENSHAW BL	300 2828 22	WR MO	01/13/64	TOTAL	15785	7 15	1152	4 15	1483
				EAST	7455	7 30	593	4 00	738
				WEST	8330	6 45	658	4 30	760
JEFFERSON BL AT CRENSHAW BL	300 2828 22	WR TU	01/14/64	TOTAL	15255	7 15	1235	4 15	1490
				EAST	7259	7 15	643	4 15	737
				WEST	7996	7 00	615	4 30	757
JEFFERSON BLVD AT CRENSHAW BLVD		WR TH	01/23/64				MANUAL	COUNT	
				EAST		7 30	544	4 15	641
				WEST		7 00	689	4 45	851
JEFFERSON BL AT CRENSHAW BL	300 2828 22	WR WE	07/15/64	TOTAL	17463	7 15	1181	4 45	1514
				EAST	8154	7 45	541	4 15	753
				WEST	9309	7 00	653	4 45	805
JEFFERSON BL AT FARMDALE AVE	C00 2828 22	WR SA	01/11/64	TOTAL	13778	10 45	906	4 00	1104
				EAST	7184	11 15	480	4 30	603
				WEST	6594	11 00	435	4 15	519
JEFFERSON BL AT FARMDALE AVE	C00 2828 22	WR SU	01/12/64	TOTAL	10936	11 15	745	3 30	1055
				EAST	5670	11 15	390	2 15	515
				WEST	5266	11 15	355	3 30	610

L O C A T I O N		DATE	DIR	VOLUME	AM	PEAK	PM		
JEFFERSON BL AT FARMDALE AVE	C00 2828 22	WR MO	01/13/64	TOTAL	15139	7 30	1108	4 15	1485
				EAST	7787	7 45	639	4 45	848
				WEST	7352	6 45	691	4 00	677
JEFFERSON BLVD AT LA BREA AVE		WR TH	01/23/64				MANUAL	COUNT	
				EAST		7 30	635	4 15	955
				WEST		7 15	876	4 30	970
JEFFERSON BL AT LA BREA AVE	300 2828 22	WR MO	02/03/64	TOTAL	19766	7 15	1468	4 30	1917
				EAST	10314	7 30	727	4 30	1043
				WEST	9452	7 00	794	4 30	874
JEFFERSON BL AT LINCOLN BL		WR MO	12/21/64				MANUAL	COUNT	
				EAST		7 30	559	4 30	182
				WEST		7 15	402	5 00	639
JEFFERSON BL AT MAIN ST	C00 2928 22	CR WE	07/08/64	TOTAL	11708	7 15	882	4 15	1105
				EAST	6156	7 00	461	4 00	537
				WEST	5552	7 15	429	4 15	578
JEFFERSON BL AT NORMANDIE AVE	C00 2424 22	CR SA	07/11/64	TOTAL	16661	11 15	1006	11 30	1064
				EAST	8322	11 15	511	11 30	526
				WEST	8339	11 15	495	11 45	559
JEFFERSON BL AT NORMANDIE AVE	C00 2424 22	CR SU	07/12/64	TOTAL	13354	10 30	771	1 15	903
				EAST	6757	10 30	428	1 15	421
				WEST	6597	11 15	344	1 15	482
JEFFERSON BL AT NORMANDIE AVE	C00 2424 22	CR MO	07/13/64	TOTAL	17179	7 15	1179	4 30	1533
				EAST	8494	7 00	750	3 45	636
				WEST	8685	11 15	500	4 30	925
JEFFERSON BL AT VERMONT AVE	C00 2430 22	CR SA	07/11/64	TOTAL	15309	11 15	988	11 45	1021
				EAST	8076	11 15	534	11 45	538
				WEST	7233	11 15	454	3 30	484

L O C A T I O N				DATE	DIR	VOLUME	AM	PEAK	PM
EFFERSON BL AT VERMONT AVE	C00 2430 22	CR SU	07/12/64	TOTAL	11641	10 30	682	1 15	785
				EAST	6317	10 30	401	3 00	403
				WEST	5324	10 45	286	1 00	413
EFFERSON BL AT VERMONT AVE	C00 2430 22	CR MO	07/13/64	TOTAL	16523	7 15	1174	4 30	1558
				EAST	8464	7 15	777	3 45	586
				WEST	8059	11 15	500	4 30	993
EFFERSON BL W/O WESTERN AVE	B00 2424 11	WR SA	01/11/64	TOTAL	14856	11 15	942	4 00	1065
				EAST	7634	11 15	475	3 45	550
				WEST	7222	11 15	467	1 15	547
EFFERSON BL W/O WESTERN AVE	B00 2424 11	WR TU	01/14/64	TOTAL	14713	7 30	1074	4 30	1435
				EAST	7423	7 30	664	4 15	640
				WEST	7290	10 30	457	4 30	827
EFFERSON BL W/O WESTERN AVE	B00 2424 11	WR WE	01/15/64	TOTAL	14139	7 30	1012	4 15	1393
				EAST	7522	7 45	648	4 45	647
				WEST	6617	11 15	453	4 15	755
EFFERSON BLVD AT WESTERN AVE		WR WE	01/22/64				MANUAL COUNT		
				EAST		7 15	628	4 15	608
				WEST		7 30	396	4 30	843
EFFERSON BL AT WESTERN AVE	C00 2424 22	WR TU	07/14/64	TOTAL	16958	7 15	1167	4 30	1461
				EAST	8734	7 15	733	4 30	653
				WEST	8224	10 45	484	4 30	808
EFFERSON BL AT 7TH AVENUE	A00 2828 11	WR FR	01/10/64	TOTAL	17017	7 15	991	4 30	1619
				EAST	8545	7 30	545	4 30	793
				WEST	8472	7 00	477	4 45	828
EFFERSON BL AT 7TH AVENUE	A00 2828 11	WR SA	01/11/64	TOTAL	17018	10 45	1116	4 00	1341
				EAST	8513	10 45	559	12 15	690
				WEST	8505	11 15	574	4 00	668
EFFERSON BL AT 7TH AVENUE	A00 2828 11	WR SU	01/12/64	TOTAL	13708	11 15	986	3 15	1196
				EAST	6675	11 15	500	1 15	587
				WEST	7033	11 15	486	3 15	745

L O C A T I O N			DATE	DIR	VOLUME	AM	PEAK	PM	
JOHANNA AVE N/O SUNLAND BL	A00 1414 11	VR FR	10/23/64	TOTAL	1105	7 15	119	5 00	104
				NORTH	516	6 30	30	5 00	69
				SOUTH	589	7 15	92	3 15	43
JOHANNA AVE N/O SUNLAND BL	A00 1414 11	VR SA	10/24/64	TOTAL	1058	11 00	76	5 15	93
				NORTH	499	11 15	32	5 00	49
				SOUTH	559	10 45	51	5 15	51
JOHANNA AVE N/O SUNLAND BL	A00 1414 11	VR SU	10/25/64	TOTAL	985	11 15	130	11 30	139
				NORTH	458	10 15	63	11 30	63
				SOUTH	527	11 15	72	11 30	76
JOHANNA AVE N/O SUNLAND BLVD		VR WE	10/28/64				MANUAL COUNT		
				NORTH		7 00	23	4 30	84
				SOUTH		7 15	73	3 15	59
JOLETTE AVE AT WESTBURY DR	A00 1819 11	VR SA	10/31/64	TOTAL	410	10 45	41	3 30	44
				NORTH	90	11 15	10	2 15	15
				SOUTH	320	10 15	32	3 30	40
JOLETTE AVE AT WESTBURY DR	A00 1819 11	VR SU	11/01/64	TOTAL	322	10 45	31	4 00	42
				NORTH	91	10 45	14	1 45	14
				SOUTH	231	9 30	22	3 45	33
JOLETTE AVE AT WESTBURY DR	A00 1819 11	VR MO	11/02/64	TOTAL	571	8 00	63	3 00	76
				NORTH	186	10 15	22	12 30	28
				SOUTH	385	8 00	43	3 15	54
JOLETTE AVE AT WESTBURY DR	A00 1819 11	VR TU	11/03/64	TOTAL	611	8 15	107	3 00	66
				NORTH	222	8 15	47	3 00	26
				SOUTH	389	8 30	61	3 15	42
JONATHAN ST AT WOODLAKE AVE		VR WE	02/05/64				MANUAL COUNT		
				EAST		8 00	14	3 15	22
				WEST		7 00	151	5 00	208

L O C A T I O N			DATE	DIR	VOLUME	AM	PEAK	PM	
JORDAN AVE AT COHASSET ST	A00 1818 11	VR TU	02/25/64	TOTAL	874	8 30	64	4 00	176
				NORTH	550	9 45	31	4 00	141
				SOUTH	324	8 30	39	4 00	35
JORDAN AVE AT SHERMAN WAY		VR MO	06/08/64				MANUAL COUNT		
				NORTH		7 45	40	3 00	159
				SOUTH		8 45	79	3 15	133
KELVIN AVE AT DUMONT ST	A00 1717 11	VR FR	01/17/64	TOTAL	2046	8 00	169	3 00	259
				NORTH	1014	7 45	126	3 30	150
				SOUTH	1032	11 15	46	5 00	165
KELVIN AVE AT DUMONT ST	A00 1717 11	VR SA	01/18/64	TOTAL	1975	11 15	176	1 45	330
				NORTH	1060	11 00	84	1 45	192
				SOUTH	915	11 15	97	4 30	160
KELVIN AVE AT DUMONT ST	A00 1717 11	VR SU	01/19/64	TOTAL	1007	10 30	107	1 00	123
				NORTH	890	10 30	99	1 00	111
				SOUTH	117	10 00	13	12 45	16
KELVIN AVE AT DUMONT ST	A00 1818 11	VR WE	09/02/64	TOTAL	1853	11 15	118	4 30	210
				NORTH	829	7 30	77	7 15	66
				SOUTH	1024	11 15	69	4 30	151
KELVIN AVE S/O VENTURA BL	A00 1515 11	VR FR	01/17/64	TOTAL	2657	7 45	208	3 00	390
				NORTH	1395	7 30	166	3 00	195
				SOUTH	1262	11 15	61	3 00	195
KELVIN AVE S/O VENTURA BL	A00 1515 11	VR SA	01/18/64	TOTAL	2739	10 45	238	4 45	222
				NORTH	1465	10 45	133	12 45	127
				SOUTH	1274	11 15	110	4 45	112
KELVIN AVE S/O VENTURA BL	A00 1515 11	VR SU	01/19/64	TOTAL	2290	10 45	220	11 45	235
				NORTH	1268	10 45	133	11 45	139
				SOUTH	1022	11 15	89	12 00	98
KELVIN AVE N/O WELLS DR	A00 1515 11	VR FR	01/17/64	TOTAL	1110	8 00	132	2 45	160
				NORTH	507	7 45	77	2 45	74
				SOUTH	603	8 30	61	2 45	86

L O C A T I O N			DATE	DIR	VOLUME	AM	PEAK	PM	
KELVIN AVE N/O WELLS DR	A00 1515 11	VR SA	01/18/64	TOTAL	904	9 45	123	4 00	88
				NORTH	437	9 45	83	3 45	42
				SOUTH	467	9 30	42	11 45	54
KELVIN AVE N/O WELLS DR	A00 1515 11	VR SU	01/19/64	TOTAL	1037	10 30	88	12 00	226
				NORTH	423	10 15	48	2 15	55
				SOUTH	614	10 45	46	12 00	187
KENTER AVE AT LEONARD DR		WR MO	03/02/64				MANUAL COUNT		
				NORTH		8 30	64	5 00	131
				SOUTH		8 30	23	4 15	23
KESTER AVE AT BURBANK BLVD		VR TH	06/04/64				MANUAL COUNT		
				NORTH		7 15	482	4 30	526
				SOUTH		7 30	436	4 15	536
KESWICK ST AT CLEON AVE HLDY HOLIDAY	A00 1818 11	VR SA	05/30/64	TOTAL	789	11 00	80	2 30	112
				EAST	593	10 45	48	2 30	100
				WEST	196	11 15	41	6 15	41
KESTER AVE AT GREENLEAF ST		VR TU	02/04/64				MANUAL COUNT		
				NORTH		7 30	144	4 15	95
				SOUTH		7 45	78	4 45	141
KESTER AVE AT GREENLEAF ST		VR TU	11/10/64				MANUAL COUNT		
				NORTH		8 00	128	4 00	87
				SOUTH		8 00	65	4 15	117
KESTER AVE AT MAGNOLIA BLVD		VR TH	06/11/64				MANUAL COUNT		
				NORTH		7 30	337	4 30	488
				SOUTH		8 00	365	4 30	481
KESTER AVE AT OXNARD ST		VR MO	06/08/64				MANUAL COUNT		
				NORTH		7 30	478	3 30	485
				SOUTH		7 30	486	4 00	566

L O C A T I O N			DATE	DIR	VOLUME	AM	PEAK	PM	
KESTER AVE AT PARTHENIA ST	A00 1920 11	VR SA	08/29/64	TOTAL	1444	11 15	136	6 45	147
				NORTH	660	11 15	41	6 45	113
				SOUTH	784	11 15	95	2 00	101
KESTER AVE AT PARTHENIA ST	A00 1920 11	VR SU	08/30/64	TOTAL	1203	11 15	84	12 45	127
				NORTH	536	11 15	37	7 00	53
				SOUTH	667	11 00	51	1 15	89
KESTER AVE AT PARTHENIA ST	A00 1920 11	VR MO	08/31/64	TOTAL	1313	11 00	85	4 15	144
				NORTH	591	11 15	32	3 45	69
				SOUTH	722	11 00	54	4 15	89
KESTER AV AT PARTHENIA ST		VR FR	12/04/64				MANUAL	COUNT	
				NORTH		7 00	50	4 45	73
				SOUTH		9 00	30	3 30	47
KESTER AV AT PARTHENIA ST	A00 1719 11	VR TU	12/08/64	TOTAL	1129	8 45	66	4 00	137
				NORTH	619	6 45	46	4 00	86
				SOUTH	510	11 00	32	3 15	60
KESTER AVE AT SATICOY ST		VR WE	02/19/64				MANUAL	COUNT	
				NORTH		7 00	333	3 30	346
				SOUTH		7 00	217	4 00	284
KESTER AVE AT SATICOY ST	B00 3518 11	VR WE	06/24/64	TOTAL	6082	7 15	404	4 30	631
				NORTH	3877	7 00	280	4 30	356
				SOUTH	2205	8 45	162	4 30	275
KESTER AVE AT SHERMAN WAY		VR TH	02/27/64				MANUAL	COUNT	
				NORTH		7 15	448	4 30	566
				SOUTH		7 15	467	4 15	574
KESTER AVE AT VANOWEN ST		VR MO	03/02/64				MANUAL	COUNT	
				NORTH		7 30	379	5 00	504
				SOUTH		7 15	412	3 00	465
KESTER AVE AT VENTURA BLVD		VR FR	08/07/64				MANUAL	COUNT	
				NORTH		8 00	156	4 45	223
				SOUTH		8 45	288	4 45	391

L O C A T I O N				DATE	DIR	VOLUME	AM	PEAK	PM
KESTER AVE N/O VENTURA FWY	B00 1728 11	VR TH	02/06/64	TOTAL	8757	7 15	682	4 45	952
				NORTH	4387	7 30	321	5 00	505
				SOUTH	4370	7 15	367	4 45	473
KESTER AVE AT VICTORY BLVD		VR TU	05/19/64				MANUAL COUNT		
				NORTH		7 15	471	4 30	519
				SOUTH		7 30	444	3 00	605
KESWICK ST AT CLEON AVE	A00 1818 11	VR MO	06/01/64	TOTAL	693	7 00	60	5 00	67
				EAST	449	7 00	34	4 15	49
				WEST	244	6 45	27	2 00	27
KESWICK ST AT CLEON AVE	A00 1818 11	VR TU	06/02/64	TOTAL	824	7 45	48	6 30	92
				EAST	514	7 45	31	6 30	57
				WEST	310	6 30	20	3 15	40
KESWICK ST AT CLEON AVE	A00 1818 11	VR WE	06/03/64	TOTAL	810	7 45	52	4 30	97
				EAST	518	8 00	34	5 00	62
				WEST	292	7 15	22	4 15	49
KINGSLEY DR AT BEVERLY BL	B00 2018 11	CR TH	10/29/64	TOTAL	2811	7 30	330	4 45	438
				NORTH	1024	8 00	61	4 45	267
				SOUTH	1787	7 30	271	4 45	171
KINZIE ST AT CHICOPEE AVE	A00 1717 11	VR TU	03/03/64	TOTAL	384	7 30	41	4 30	99
				EAST	162	7 30	33	5 15	16
				WEST	222	11 00	13	4 15	93
KIRKWOOD DR W/O LAUREL CYN BLVD		WR TU	03/31/64				MANUAL COUNT		
				EAST		8 00	154	3 15	79
				WEST		8 45	32	4 45	129
KIRKWOOD DR W/O LAUREL CANYON BL		WR TH	07/23/64				MANUAL COUNT		
				EAST		7 30	168	4 15	85
				WEST		7 45	39	5 00	130

L O C A T I O N		DATE	DIR	VOLUME	AM	PEAK	PM		
KITTRIDGE ST AT MORSE AVE		VR TU	07/14/64		MANUAL COUNT				
				EAST	7 00	41	4 45	36	
				WEST	7 30	12	5 00	53	
KITTRIDGE ST AT SHOUP AVE		VR TU	09/29/64		MANUAL COUNT				
				EAST	7 30	54	3 45	53	
				WEST	7 30	52	3 00	48	
KITTRIDGE ST E/O WOODMAN AVE		VR FR	07/17/64		MANUAL COUNT				
				EAST	7 45	23	4 30	50	
				WEST	7 30	45	4 30	51	
KITTRIDGE ST AT ZELZAH AVE	A00 1718 11	VR FR	05/29/64	TOTAL	2657	7 30	206	3 00	374
				EAST	1482	7 15	112	3 00	272
				WEST	1175	7 45	101	4 45	166
KITTRIDGE ST AT ZELZAH AVE HLDY HOLIDAY	A00 1718 11	VR SA	05/30/64	TOTAL	1364	10 15	100	1 45	127
				EAST	738	9 00	62	1 45	74
				WEST	626	10 45	59	4 15	54
KITTRIDGE ST AT ZELZAH AVE	A00 1718 11	VR SU	05/31/64	TOTAL	1155	11 15	58	4 15	116
				EAST	425	8 15	15	6 45	64
				WEST	730	11 15	55	12 15	90
KLUMP AVE AT OTSEGO ST		VR FR	08/14/64		MANUAL COUNT				
				NORTH	7 00	33	4 45	61	
				SOUTH	8 30	31	4 45	198	
KNOWLTON ST E/O LA TIJERA BLVD		WR MO	03/16/64		MANUAL COUNT				
				EAST	7 15	34	4 45	167	
				WEST	7 15	113	5 00	118	
KRAFT AVE AT DILLING ST	A00 1818 11	VR SA	08/08/64	TOTAL	367	11 15	59	11 30	60
				NORTH	255	11 00	55	6 15	54
				SOUTH	112	10 00	8	5 45	30
KRAFT AVE AT DILLING ST	A00 1818 11	VR SU	08/09/64	TOTAL	224	11 15	22	6 15	28
				NORTH	104	11 15	10	1 30	19
				SOUTH	120	11 00	14	5 30	21

LOCATION			DATE	DIR	VOLUME	AM	PEAK	PM	
KRAFT AVE AT DILLING ST	A00 1818 11	VR MO	08/10/64	TOTAL	272	9 45	34	6 45	47
				NORTH	158	9 45	26	6 45	39
				SOUTH	114	8 00	20	5 15	11
L ST AT BANNING BL		SR WE	12/09/64				MANUAL	COUNT	
				EAST		8 00	83	3 15	191
				WEST		3 15	135	4 15	193
L ST AT BROAD AV		SR WE	12/09/64				MANUAL	COUNT	
				EAST		8 45	104	3 15	204
				WEST		7 15	144	4 15	199
L ST AT LAKME AVE	200 2020 11	SR WE	12/09/64	TOTAL	3789	11 15	260	3 15	405
				EAST	1822	11 15	137	3 15	214
				WEST	1967	7 15	135	4 00	207
L ST AT SANFORD AV		SR TH	12/10/64				MANUAL	COUNT	
				EAST		7 45	86	3 15	178
				WEST		7 15	68	4 15	124
LA BREA AVE N/O ADAMS BL	G04 3342 34	WR FR	10/02/64	TOTAL	42926	7 30	3534	5 00	3722
				NORTH	21037	7 30	2156	5 00	1647
				SOUTH	21889	7 15	1416	5 00	2075
LA BREA AVE N/O ADAMS BL	G04 3342 34	WR TU	10/06/64	TOTAL	40035	7 15	3422	4 30	3629
				NORTH	20887	7 15	2173	5 00	1831
				SOUTH	19148	7 15	1249	4 30	1877
LA BREA AVE S/O COLISEUM ST	D04 3929 42	WR FR	02/14/64	TOTAL	27749	7 15	2551	5 00	2821
				NORTH	13470	7 15	1535	5 00	1312
				SOUTH	14279	7 00	1043	4 45	1579
LA BREA AVE S/O COLISEUM ST	D04 3929 42	WR SA	02/15/64	TOTAL	22637	11 15	1432	4 00	1686
				NORTH	10738	11 15	732	3 45	794
				SOUTH	11899	11 15	700	4 00	927

L O C A T I O N			DATE	DIR	VOLUME	AM	PEAK	PM	
LA BREA AVE S/O COLISEUM ST	D04 3929 42	WR SU	02/16/64	TOTAL	19632	11 15	1087	3 00	1763
				NORTH	9141	11 15	493	5 15	846
				SOUTH	10491	11 15	594	2 45	955
LA BREA AVE S/O DOCKWEILER ST	300 3737 33	WR FR	05/15/64	TOTAL	34164	7 30	2168	4 45	3307
				NORTH	18199	7 30	1317	4 45	1582
				SOUTH	15965	7 30	851	4 45	1725
LA BREA AVE S/O DOCKWEILER ST	300 3737 33	WR SA	05/16/64	TOTAL	32224	11 00	2190	12 00	2210
				NORTH	18084	11 00	1128	6 45	1425
				SOUTH	14140	11 15	1151	6 15	1151
LA BREA AVE S/O DOCKWEILER ST	300 3737 33	WR SU	05/17/64	TOTAL	22790	11 15	1158	2 45	1612
				NORTH	12333	11 15	668	4 15	926
				SOUTH	10457	11 15	490	2 45	737
LA BREA AVE AT DON LORENZO DR		WR TH	03/12/64				MANUAL COUNT		
				NORTH		7 00	1806	4 30	1443
				SOUTH		7 00	856	5 00	1532
LA BREA AVE AT DON LORENZO DR		WR WE	10/14/64				MANUAL COUNT		
				NORTH		7 15	1937	4 45	1678
				SOUTH		7 15	1310	4 45	1927
LA BREA AVE AT FRANKLIN AVE		WR TH	05/28/64				MANUAL COUNT		
				NORTH		8 15	565	5 00	891
				SOUTH		8 00	161	3 15	69
LA BREA AVE AT JEFFERSON BLVD		WR TH	01/23/64				MANUAL COUNT		
				NORTH		7 15	2032	4 45	1592
				SOUTH		7 30	987	5 00	1938
LA BREA AT PICO BL		WR TU	12/01/64				MANUAL COUNT		
				NORTH		7 30	1815	4 45	1692
				SOUTH		7 15	1201	4 15	1632
LA BREA AVE N/O STOCKER ST	C00 2951 24	WR FR	02/14/64	TOTAL	32156	7 15	3306	4 45	3306
				NORTH	14106	7 15	1514	4 45	1322
				SOUTH	18050	7 15	1792	4 45	1984

LOCATION			DATE	DIR	VOLUME	AM	PEAK	PM	
LA BREA AVE N/O STOCKER ST	C00 2951 24	WR SA	02/15/64	TOTAL	25770	11 15	1568	4 15	1868
				NORTH	11651	11 15	777	4 00	833
				SOUTH	14119	11 15	791	4 45	1055
LA BREA AVE N/O STOCKER ST	C00 2951 24	WR SU	02/16/64	TOTAL	22711	11 15	1196	2 45	2012
				NORTH	9759	11 15	543	2 45	879
				SOUTH	12952	11 15	653	3 15	1149
LA BREA AVE S/O 21ST STREET	C00 3930 43	WR FR	10/02/64	TOTAL	40492	7 30	3004	4 45	3585
				NORTH	20210	7 30	1796	4 15	1503
				SOUTH	20282	7 30	1208	4 45	2120
LA BREA AVE S/O 21ST STREET	C00 3930 43	WR SA	10/03/64	TOTAL	36947	11 15	2113	2 45	2378
				NORTH	18675	11 15	1037	7 15	1237
				SOUTH	18272	11 15	1076	5 00	1234
LA BREA AVE S/O 21ST STREET	C00 3930 43	WR SU	10/04/64	TOTAL	29177	11 15	1414	6 30	2027
				NORTH	14480	10 15	706	6 30	1079
				SOUTH	14697	11 15	738	1 45	971
LA BREA AVE AT 21ST ST		WR FR	10/30/64				MANUAL	COUNT	
				NORTH		7 30	2310	5 00	2034
				SOUTH		7 15	1260	4 45	2132
LA CANADA WAY W/O SUNLAND BL	A00 1818 11	VR TU	11/17/64	TOTAL	720	7 00	58	4 00	74
				EAST	361	7 00	43	6 45	29
				WEST	359	8 15	22	4 00	47
LA CANADA WAY W/O SUNLAND BL	A00 1818 11	VR WE	11/18/64	TOTAL	735	7 30	56	4 45	71
				EAST	363	7 00	37	7 15	28
				WEST	372	7 30	24	5 00	50
LA CIENEGA BLVD AT AIRDROME ST		WR MO	01/27/64				MANUAL	COUNT	
				NORTH		8 00	1383	4 45	1196
				SOUTH		7 30	824	4 30	1342

LOCATION	DATE	DIR	VOLUME	AM	PEAK	PM			
LA CIENEGA BLVD AT BEVERLY BLVD	WR TH	01/16/64		MANUAL COUNT					
			NORTH	8 15	815	4 15	1484		
			SOUTH	8 00	1239	3 45	1104		
LA CIENEGA BL S/O CADILLAC AVE	C00 3830 33	WR TU	09/29/64	TOTAL	32002	8 00	2438	5 00	2469
				NORTH	15414	8 00	1364	5 00	1065
				SOUTH	16588	7 30	1154	5 00	1404
LA CIENEGA BLVD AT CADILLAC AVE	WR TH	01/09/64		MANUAL COUNT					
			NORTH	7 30	1487	4 30	1443		
			SOUTH	7 45	1196	4 30	1344		
LA CIENEGA BL AT CADILLAC AV	C00 4040 44	WR FR	12/18/64	TOTAL	39533	7 45	2575	5 15	2987
				NORTH	19622	8 15	1424	5 15	1325
				SOUTH	19911	10 45	1252	4 45	1665
LA CIENEGA BL AT CADILLAC AV	C00 4040 44	WR SA	12/19/64	TOTAL	33158	11 00	2136	4 15	2547
				NORTH	16815	11 15	1092	11 45	1136
				SOUTH	16343	10 30	1060	4 15	1492
LA CIENEGA BL AT CADILLAC AV	C00 4040 44	WR SU	12/20/64	TOTAL	27163	11 15	1547	1 15	2032
				NORTH	13469	11 15	677	5 00	1140
				SOUTH	13694	11 15	870	1 15	1062
LA CIENEGA BLVD AT CASHIO ST	WR FR	01/17/64		MANUAL COUNT					
			NORTH	8 15	1265	5 00	1235		
			SOUTH	8 15	848	4 15	1347		
LA CIENEGA BL AT CENTURY BL	WR MO	12/28/64		MANUAL COUNT					
			NORTH	7 15	447	4 30	1258		
			SOUTH	7 30	1165	4 15	963		
LA CIENEGA BL AT IMPERIAL HWY	WR TH	12/03/64		MANUAL COUNT					
			NORTH	7 15	631	4 15	764		
			SOUTH	7 15	969	4 30	875		
LA CIENEGA BL AT IMPERIAL HWY	WR TH	12/31/64		MANUAL COUNT					
			NORTH	7 15	481	4 15	741		
			SOUTH	7 15	630	4 00	748		

L O C A T I O N			DATE	DIR	VOLUME	AM	PEAK	PM	
LA CIENEGA BL S/O OLYMPIC BL	300 4030 43	WR FR	12/18/64	TOTAL	36208	8 00	2124	5 00	2499
				NORTH	19184	8 00	1323	3 30	1242
				SOUTH	17024	11 00	999	5 00	1368
LA CIENEGA BLVD AT OLYMPIC BLVD		WR WE	01/08/64				MANUAL	COUNT	
				NORTH		8 15	1048	4 15	975
				SOUTH		7 45	756	4 45	1197
LA CIENEGA BLVD AT PICO BLVD		WR TH	01/02/64				MANUAL	COUNT	
				NORTH		8 00	1076	5 00	1038
				SOUTH		8 00	731	4 45	1175
LA CIENEGA BL AT PICO BL	300 4040 44	WR FR	12/18/64	TOTAL	45177	7 45	2814	5 15	3056
				NORTH	22061	7 45	1636	7 15	1393
				SOUTH	23116	10 15	1341	4 30	1851
LA CIENEGA BL AT PICO BL	300 4040 44	WR SA	12/19/64	TOTAL	39560	11 15	2646	1 00	2663
				NORTH	19047	11 15	1280	11 30	1295
				SOUTH	20513	11 15	1366	4 00	1401
LA CIENEGA BL AT PICO BL	300 4040 44	WR SU	12/20/64	TOTAL	33045	11 15	1828	3 30	2341
				NORTH	15000	11 15	881	5 00	1230
				SOUTH	18045	11 00	952	1 30	1262
LA CIENEGA BL S/O SAWYER ST	C00 3535 22	WM TH	01/09/64	TOTAL	31402	8 00	2261	4 45	2515
				NORTH	15385	8 00	1219	4 45	1210
				SOUTH	16017	8 00	1042	5 00	1346
LA CIENEGA BL S/O SAWYER ST	C00 3535 22	WM TH	02/06/64	TOTAL	33493	7 45	2399	5 00	2698
				NORTH	16746	8 00	1335	5 15	1364
				SOUTH	16747	7 45	1078	4 30	1444
LA CIENEGA BL S/O SAWYER ST	C00 3535 22	WM TH	03/05/64	TOTAL	32439	7 45	2352	4 45	2588
				NORTH	15931	7 45	1235	4 45	1198
				SOUTH	16508	7 45	1117	4 30	1393

LOCATION		DATE	DIR	VOLUME	AM	PEAK	PM		
LA CIENEGA BL S/O SAWYER ST	C00 3535 22	WM TH	04/09/64	TOTAL	33348	7 30	2281	4 45	2528
				NORTH	16477	8 00	1272	5 00	1180
				SOUTH	16871	7 30	1023	4 15	1364
LA CIENEGA BL S/O SAWYER ST	C00 3535 22	WM TH	06/04/64	TOTAL	32055	7 30	2115	5 00	2516
				NORTH	15875	8 00	1152	5 00	1196
				SOUTH	16180	7 30	975	4 15	1354
LA CIENEGA BLVD AT VENICE BLVD		WR MO	01/06/64				MANUAL	COUNT	
				NORTH		7 45	1494	5 00	1469
				SOUTH		7 30	1398	5 00	1509
LA CIENEGA BL N/O WASHINGTON BL	C00 3040 24	WR TU	09/29/64	TOTAL	32528	7 30	2534	4 30	2833
				NORTH	16058	7 45	1380	4 15	1347
				SOUTH	16470	7 15	1174	5 00	1564
LA CIENEGA BL N/O WASHINGTON BL	C00 3040 34	WR FR	12/18/64	TOTAL	34229	7 30	2319	4 45	2554
				NORTH	16918	7 45	1267	4 45	1277
				SOUTH	17311	7 30	1060	4 00	1297
LA CIENEGA BL N/O WASHINGTON BL	C00 3040 34	WR SA	12/19/64	TOTAL	28279	11 15	1843	1 15	2009
				NORTH	14081	11 15	891	1 15	1025
				SOUTH	14198	11 15	952	3 30	1044
LA CIENEGA BL N/O WASHINGTON BL	C00 3040 34	WR SU	12/20/64	TOTAL	22455	11 15	1387	2 15	1763
				NORTH	10901	11 15	607	4 45	896
				SOUTH	11554	11 15	780	2 15	934
LA CIENEGA BL AT WASHINGTON BL		WR FR	01/03/64				MANUAL	COUNT	
				NORTH		7 30	1342	5 00	1419
				SOUTH		7 45	1145	4 15	1390
LA CIENEGA BLVD AT 18TH ST		WR FR	01/10/64				MANUAL	COUNT	
				NORTH		7 45	1192	4 45	1239
				SOUTH		7 15	1138	4 30	1482
LA CIENEGA BLVD AT 104TH ST		WR TH	10/01/64				MANUAL	COUNT	
				NORTH		7 15	823	4 15	603
				SOUTH		7 15	878	4 00	489

LOCATION		DATE	DIR	VOLUME	AM	PEAK	PM
LA CIENEGA BL AT 111TH ST		12/30/64	WR WE				
					MANUAL COUNT		
				NORTH	7 30	636	4 15 458
				SOUTH	7 00	708	4 15 621
LA CIENEGA BL AT 115TH ST	G04 3544 22	12/18/64	WR FR	TOTAL	7 30	1458	4 30 1951
				NORTH	7 15	809	4 15 799
				SOUTH	7 30	657	4 45 1210
LA CIENEGA BL AT 115TH ST	G04 3544 22	12/19/64	WR SA	TOTAL	11 15	658	4 00 976
				NORTH	10 00	309	4 00 400
				SOUTH	11 15	366	4 00 576
LA CIENEGA BL AT 115TH ST	G04 3544 22	12/20/64	WR SU	TOTAL	10 30	412	3 30 689
				NORTH	10 30	224	3 30 315
				SOUTH	11 15	194	4 15 374
LA CIENEGA BL AT 115TH ST	G04 3544 22	12/21/64	WR MO	TOTAL	7 30	1532	4 45 2071
				NORTH	7 15	747	4 45 795
				SOUTH	7 30	792	4 45 1276
LA CIENEGA BL AT 116TH ST		12/10/64	WR TH				
					MANUAL COUNT		
				NORTH	7 15	449	4 30 471
				SOUTH	7 30	555	4 30 1154
LA CLEDE AVE AT MINNEAPOLIS ST		01/02/64	CR TH				
					MANUAL COUNT		
				EAST	7 15	71	4 15 90
				WEST	7 00	93	4 30 76
LAFAYETTE PK PL S/O BEVERLY BL	B00 3535 11	02/26/64	CR WE	TOTAL	8 00	160	4 15 201
				NORTH	11 15	46	4 15 133
				SOUTH	8 00	123	11 45 96
LA GRANGE AVE AT VETERAN AVE		06/11/64	WR TH				
					MANUAL COUNT		
				EAST	8 00	107	4 30 74
				WEST	8 00	53	4 45 103

LOCATION		DATE	DIR	VOLUME	AM	PEAK	PM
LAKE HOLLYWOOD DR E/O BARHAM BL		07/20/64	VR MO				
					MANUAL COUNT		
				EAST	7 15	34	5 00
				WEST	7 15	92	3 00
							108
							99
LA MAIDA ST AT MOORPARK ST	A00 1818 11	03/13/64	VR FR	TOTAL	9 30	34	5 00
				NORTH	9 30	21	5 15
				SOUTH	8 15	24	5 00
							134
							50
							85
LA MAIDA ST AT MOORPARK ST	A00 1818 11	03/14/64	VR SA	TOTAL	11 15	104	5 00
				NORTH	11 15	34	12 15
				SOUTH	11 00	77	5 00
							117
							48
							84
LA MAIDA ST AT MOORPARK ST	A00 1818 11	03/15/64	VR SU	TOTAL	10 30	103	12 00
				NORTH	10 30	24	4 30
				SOUTH	11 00	79	12 30
							85
							39
							61
LA MAIDA ST AT MOORPARK ST	A00 1818 11	03/16/64	VR MO	TOTAL	9 15	36	5 00
				NORTH	9 30	22	4 30
				SOUTH	8 30	23	5 45
							126
							33
							97
LANAI RD E/O HAYVENHURST AVE		10/21/64	VR WE				
					MANUAL COUNT		
				EAST	8 00	177	4 45
				WEST	8 00	198	3 15
							196
							174
LANAI RD AT HAYVENHURST DR		12/03/64	VR TH				
					MANUAL COUNT		
				NORTH	8 00	89	2 30
				SOUTH	8 00	135	2 30
							67
							176
LANARK ST AT NOBLE AVE		02/14/64	VR FR				
					MANUAL COUNT		
				EAST	7 00	32	4 30
				WEST	7 00	66	3 00
							130
							61
LANGDON AVE AT PARTHENIA ST		10/29/64	VR TH				
					MANUAL COUNT		
				NORTH	7 15	49	4 15
				SOUTH	8 00	133	3 00
							75
							120
LANGDON AV AT ROSCOE BL	A00 1818 11	12/09/64	VR WE	TOTAL	8 00	128	4 00
				NORTH	9 15	66	4 00
				SOUTH	8 00	64	8 00
							144
							106
							59

L O C A T I O N			DATE	DIR	VOLUME	AM	PEAK	PM	
LANKERSHIM BL AT COLLINS ST	C00 3233 22	VR SU	11/15/64	TOTAL	16012	11 15	1017	12 15	1290
				NORTH	7912	11 15	514	12 15	690
				SOUTH	8100	10 45	541	3 00	632
LANKERSHIM BL AT COLLINS ST	C00 3233 22	VR MO	11/16/64	TOTAL	23678	7 30	1708	4 30	1897
				NORTH	11375	11 15	803	4 30	1063
				SOUTH	12303	7 30	1197	1 15	907
LANKERSHIM BL AT CUMPSTON ST		VR WE	12/09/64				MANUAL	COUNT	
				NORTH		9 00	520	4 30	1064
				SOUTH		7 30	877	3 30	684
LANKERSHIM BL AT HATTERAS ST		VR WE	12/09/64				MANUAL	COUNT	
				NORTH		9 00	494	4 45	1170
				SOUTH		7 30	1101	3 45	838
LANKERSHIM BL N/O MOORPARK ST	C00 3040 23	VR SA	05/16/64	TOTAL	13566	11 00	882	11 45	935
				NORTH	6860	11 00	446	4 00	473
				SOUTH	6706	10 45	444	11 45	481
LANKERSHIM BL N/O MOORPARK ST	C00 3040 23	VR SU	05/17/64	TOTAL	11805	11 15	801	1 00	865
				NORTH	5838	11 15	413	1 00	442
				SOUTH	5967	11 00	403	11 45	428
LANKERSHIM BL N/O MOORPARK ST	C00 3040 23	VR MO	05/18/64	TOTAL	15280	7 45	1027	5 00	1278
				NORTH	7630	11 15	478	5 00	745
				SOUTH	7650	7 45	647	4 30	567
LANKERSHIM BL S/O SAN FERNANDO RD	C00 3230 22	VR TU	04/14/64	TOTAL	6866	7 00	588	3 45	617
				NORTH	3265	6 45	228	4 15	305
				SOUTH	3601	7 00	363	3 45	320
LANKERSHIM BL S/O SAN FERNANDO RD		VR MO	08/31/64				MANUAL	COUNT	
				NORTH		7 00	211	4 30	275
				SOUTH		7 00	271	3 30	302
LANKERSHIM BLVD AT SHERMAN WAY		VR TH	08/27/64				MANUAL	COUNT	
				NORTH		7 30	649	4 30	1133
				SOUTH		7 15	1228	4 30	866

LOCATION	DATE	TIME	TYPE	DATE	TIME	TOTAL	AM	PEAK	PM	
LANKERSHIM BL S. T. KAY ST	100	4042 22	CR	12 52 64	TOTAL	18368	7 15	1721	4 30	1788
					NORTH	9677	7 00	694	4 30	1117
					SOUTH	9191	7 15	1032	3 45	713
LANKERSHIM BL ALTAIR DR	000	4078 22	VR SA	11 11 64	TOTAL	15661	10 45	996	2 45	1076
					NORTH	8585	10 30	576	3 00	610
					SOUTH	7076	9 00	432	7 00	572
LANKERSHIM BL ALTAIR DR	000	4078 22	VR SA	04 11 64	TOTAL	12325	10 45	791	12 15	977
					NORTH	6643	10 45	464	12 15	622
					SOUTH	5686	11 15	327	4 15	484
LANKERSHIM BL 45 T. KAY ST	000	4030 22	VR MO	04 11 64	TOTAL	17817	7 15	1746	4 30	1722
					NORTH	9828	7 15	661	4 45	1089
					SOUTH	8009	7 15	1085	4 15	672
LANKERSHIM BL N. VENTURA BL	300	1733 13	VR TH	11 28 64	TOTAL	15603	7 45	1481	5 30	1196
					NORTH	4592	7 45	355	4 45	420
					SOUTH	11011	7 45	1126	3 45	822
LANKERSHIM BLVD AT VENTURA BL			VR WE	05 26 64			MANUAL COUNT			
					NORTH	7 30	652	4 45	1142	
					SOUTH	7 30	978	4 15	858	
LA RYE ST AT ONE DA AVE			VR MO	05 25 64			MANUAL COUNT			
					EAST	7 15	63	2 45	37	
					WEST	7 15	52	4 00	29	
LASSEN ST W/O BALBOA BLVD	200	3215 11	VR TH	03 19 64	TOTAL	7677	7 30	963	4 15	835
					EAST	4141	7 30	597	3 45	484
					WEST	3536	7 15	393	4 45	425
LASSEN ST AT DE SOYO AVE			VR TH	11 12 64			MANUAL COUNT			
					EAST	7 30	33	4 00	34	
					WEST	7 15	138	3 00	89	

L O C A T I O N				DATE	DIR	VOLUME	AM	PEAK	PM
LASSEN ST E/O HASKELL AVE	200 3032 11	VR MO	09/21/64	TOTAL	8071	7 00	1146	4 30	860
				EAST	3974	7 00	606	4 00	427
				WEST	4097	7 00	540	4 45	518
LASSEN ST AT HAYVENHURST AV		VR WE	11/18/64				MANUAL COUNT		
				EAST		7 00	445	4 00	391
				WEST		7 00	449	5 00	454
LASSEN ST AT MASON AV		VR TH	11/19/64				MANUAL COUNT		
				EAST		7 15	116	3 00	178
				WEST		7 15	164	3 30	139
LASSEN ST E/O NATICK AVE	B00 3014 11	VR WE	02/19/64	TOTAL	5483	7 00	658	4 00	724
				EAST	2817	7 00	390	4 00	334
				WEST	2666	7 00	268	4 00	390
LASSEN ST AT OSO AVE		VR WE	04/22/64				MANUAL COUNT		
				EAST		7 00	72	3 00	147
				WEST		7 15	111	3 00	113
LASSEN ST AT OSO AVE	A00 3131 11	VR SA	10/31/64	TOTAL	2600	10 30	196	12 00	261
				EAST	1280	11 00	102	4 15	144
				WEST	1320	10 30	118	12 00	155
LASSEN ST AT OSO AVE	A00 3131 11	VR SU	11/01/64	TOTAL	1852	10 15	144	1 30	202
				EAST	928	10 15	80	3 00	102
				WEST	924	10 30	71	1 45	115
LASSEN ST AT OSO AVE	A00 3131 11	VR MO	11/02/64	TOTAL	2076	7 00	158	3 00	212
				EAST	968	7 15	60	3 15	116
				WEST	1108	7 00	100	4 00	104
LASSEN ST AT OSO AVE	A00 3131 11	VR TU	11/03/64	TOTAL	2228	7 15	177	4 15	278
				EAST	1035	7 30	79	3 00	133
				WEST	1193	7 00	102	4 15	171
LASSEN ST W/O RESEDA BL	B00 1616 11	VR TU	08/25/64	TOTAL	2707	6 45	189	5 00	259
				EAST	1357	6 45	109	4 00	138
				WEST	1350	11 15	84	5 15	150

LOCATION		DATE	DIR	VOLUME	AM	PEAK	PM	
LASSEN ST E/O SEPULVEDA BL	800 1824 11	09/10/64	VR TH	TOTAL 5372	7 15	490	4 45	516
				EAST 2677	7 15	275	4 15	252
				WEST 2695	7 15	215	5 00	315
LASSEN ST AT TAMPA AV		11/20/64	VR FR			MANUAL COUNT		
				EAST	7 45	45	3 00	38
				WEST	7 00	162	3 00	130
LASSEN ST AT WILBUR AVE		10/19/64	VR MO			MANUAL COUNT		
				EAST	7 00	216	4 00	228
				WEST	7 15	233	2 45	151
LASSEN ST E/O WOODLEY AVE	200 1430 11	09/22/64	VR TU	TOTAL 8842	7 00	1063	4 30	1174
				EAST 3655	7 00	631	3 45	364
				WEST 5187	7 00	432	4 30	866
LASSEN ST W/O WOODLEY AVE	200 3130 11	09/22/64	VR TU	TOTAL 7794	7 00	1048	4 00	828
				EAST 3740	7 00	582	4 00	380
				WEST 4054	7 00	466	4 30	470
LASSEN ST AT WOODLEY AVE		04/01/64	VR WE			MANUAL COUNT		
				EAST	7 15	508	4 00	345
				WEST	7 00	401	4 30	478
LASSEN ST W/O WOODMAN AVE		02/05/64	VR WE			MANUAL COUNT		
				EAST	7 15	369	3 45	341
				WEST	7 15	130	4 30	378
LASSEN ST W/O WOODMAN AVE		04/28/64	VR TU			MANUAL COUNT		
				EAST	7 00	368	4 00	236
				WEST	7 15	245	4 30	319
LASSEN ST E/O ZELZAH AVE	200 1111 11	08/25/64	VR TU	TOTAL 4411	7 00	398	4 45	449
				EAST 2012	7 00	183	4 00	225
				WEST 2399	7 00	215	4 45	229

L O C A T I O N		DATE	DIR	VOLUME	AM	PEAK	PM
LASSEN ST AT ZELZAH AVE		VR FR	11/13/64		MANUAL COUNT		
				EAST	7 45	135	4 00 131
				WEST	7 00	334	4 45 285
LA TIJERA BL N/O ALVERN CIRCLE	D14 3030 22	WM WE	02/19/64	TOTAL 27479	7 00	2720	4 45 2720
				NORTH 14134	7 15	1350	4 15 1452
				SOUTH 13345	7 00	1377	5 00 1407
LA TIJERA BLVD N/O ALVERN CIRCLE	D14 3030 22	WM WE	03/18/64	TOTAL 26529	7 15	2460	4 45 2632
				NORTH 14295	7 15	1304	4 15 1516
				SOUTH 12234	7 15	1156	5 00 1311
LA TIJERA BL N/O ALVERN CIRCLE	D14 3030 22	WM WE	04/22/64	TOTAL 26300	7 00	2464	4 45 2664
				NORTH 13839	7 15	1249	4 15 1428
				SOUTH 12461	7 00	1240	5 00 1307
LA TIJERA BL N/O ALVERN CIRCLE	D14 3030 22	WM WE	05/20/64	TOTAL 26309	7 15	2401	4 45 2551
				NORTH 13925	7 15	1259	4 00 1327
				SOUTH 12384	7 30	1145	5 00 1281
LA TIJERA BL N/O ALVERN CIRCLE	D14 3030 22	WM WE	06/17/64	TOTAL 28680	7 00	2419	4 45 2702
				NORTH 15130	7 00	1228	4 15 1494
				SOUTH 13550	7 00	1191	5 00 1393
LA TIJERA BL N/O CENTINELA AVE	D14 3030 33	WR FR	01/31/64	TOTAL 25251	7 00	2243	4 30 2543
				NORTH 13344	7 00	1215	4 30 1339
				SOUTH 11907	7 00	1028	5 00 1315
LA TIJERA BL N/O CENTINELA AVE	D14 3030 33	WR SA	02/01/64	TOTAL 20010	11 00	1313	4 30 1445
				NORTH 10661	9 30	685	12 00 760
				SOUTH 9349	11 00	639	4 30 706
LA TIJERA BL N/O CENTINELA AVE	D14 3030 33	WR SU	02/02/64	TOTAL 17360	11 15	1083	12 45 1426
				NORTH 9109	11 15	607	12 45 785
				SOUTH 8251	11 15	476	3 15 675
LA TIJERA BL N/O CENTINELA AVE	D14 3030 33	WR MO	02/03/64	TOTAL 23035	7 15	2310	4 45 2289
				NORTH 12234	7 00	1244	4 30 1224
				SOUTH 10801	7 15	1081	5 15 1233

LOCATION	DATE	DIR	VOLUME	AM	PEAK	DR			
LA TIJERA BLVD AT KNOWLTON ST	WR MO 03/16/64				MANUAL COUNT				
		NORTH		7 30	1324	4 30	1408		
		SOUTH		7 00	1219	5 00	1363		
LA TIJERA BL AT 74TH ST	WR FR 12/11/64				MANUAL COUNT				
		NORTH		7 30	1228	4 30	1707		
		SOUTH		7 30	1694	5 00	2137		
LA TIJERA BL S/O 79TH ST	C00 3737 22	WM WE	02/19/64	TOTAL	25079	7 15	2415	4 30	2508
				NORTH	12604	7 15	1106	4 15	1441
				SOUTH	12475	7 15	1309	5 00	1212
LA TIJERA BLVD S/O 79TH ST	C00 3737 22	WM WE	03/18/64	TOTAL	25185	7 15	2427	4 15	2487
				NORTH	12504	7 15	1060	4 15	1415
				SOUTH	12681	7 15	1367	5 00	1255
LA TIJERA BL S/O 79TH ST	C00 3737 22	WM WE	04/22/64	TOTAL	21055	7 15	2023	4 30	2155
				NORTH	12544	7 15	1130	4 30	1382
				SOUTH	8511	7 30	901	5 00	896
LA TIJERA BL S/O 79TH ST	C00 3737 22	WM WE	05/20/64	TOTAL	24781	7 15	2215	4 45	2389
				NORTH	12290	7 15	997	4 15	1311
				SOUTH	12491	7 30	1227	4 45	1184
LA TIJERA BL S/O 79TH ST	C00 3737 22	WM WE	06/17/64	TOTAL	26678	7 15	2218	5 00	2729
				NORTH	13340	7 30	1025	5 00	1395
				SOUTH	13338	7 00	1237	5 00	1334
LA TIJERA BLVD AT 79TH ST	WR FR 05/21/64				MANUAL COUNT				
		NORTH		7 15	1451	5 00	1 11		
		SOUTH		7 15	1098	4 15	1553		
LAUREL PASS S/O MARSHLAND DR	A00 1818 11	WR FR	05/29/64	TOTAL	1377	11 00	95	3 15	128
				NORTH	541	8 15	48	3 15	66
				SOUTH	836	11 00	63	11 45	73

L O C A T I O N				DATE	DIR	VOLUME	AM	PEAK	PM	
LAUREL PASS S/O MULHOLLAND DR	A00 36	2	WR SA	05/30/64	TOTAL	1156	10 45	70	1 45	108
NON DIRECTIONAL COUNT										
LAUREL PASS S/O MULHOLLAND DR	A00 36	2	WR SU	05/31/64	TOTAL	1088	11 15	71	6 30	116
NON DIRECTIONAL COUNT										
LAUREL PASS N/O WONDERLAND AVE			WR FR	02/14/64				MANUAL COUNT		
					NORTH		8 00	86	5 00	98
					SOUTH		8 00	91	4 15	95
LAUREL PASS N/O WONDERLAND AV AVE	A00 20	2	WR SA	05/30/64	TOTAL	1494	11 15	111	12 00	118
NON DIRECTIONAL COUNT										
LAUREL CYN BL S/O BRANFORD ST	300 4237	11	VR WE	05/20/64	TOTAL	14562	7 00	1171	3 45	1401
					NORTH	7621	7 30	380	4 30	898
					SOUTH	6941	7 00	844	3 45	542
LAUREL CYN BLVD AT BURBANK BLVD			VR TU	09/01/64				MANUAL COUNT		
					NORTH		9 00	694	4 45	1527
					SOUTH		7 15	1063	4 45	1048
LAUREL CYN BLVD AT CHATSWORTH DR			VR TU	03/31/64				MANUAL COUNT		
					NORTH		7 00	326	3 30	559
					SOUTH		7 00	253	3 00	386
LAUREL CYN S/O CHATSWORTH ST	300 3945	11	VR TU	05/19/64	TOTAL	11191	7 00	662	4 15	1034
					NORTH	5878	7 00	438	4 15	515
					SOUTH	5313	11 15	277	3 45	527
LAUREL CYN BLVD AT FRYMAN RD			VR FR	09/04/64				MANUAL COUNT		
					NORTH		8 45	550	4 45	1363
					SOUTH		8 15	1148	5 00	868
LAUREL CANYON BLVD AT HART ST			VR MO	06/29/64				MANUAL COUNT		
					NORTH		7 15	594	4 15	1092
					SOUTH		7 15	981	5 00	909
LAUREL CYN BL N/O HOLLYWOOD BL	300 4622	22	WR TH	01 09/64	TOTAL	29335	8 00	2284	4 45	2510
					NORTH	14840	11 15	634	4 45	1770
					SOUTH	14495	7 15	1743	3 15	890

LOCATION	DATE	DIR	VOLUME	AM	PEAK	FILE
LAUREL CYN BL N/O HOLLYWOOD BL 300 4622 22	WR FR 01/10/64	TOTAL	30726	7 45	2346	4 45 2493
		NORTH	15363	11 00	623	5 00 1789
		SOUTH	15363	7 30	1830	3 15 920
LAUREL CYN BL N/O HOLLYWOOD BL 300 4622 22	WR SA 01/11/64	TOTAL	28577	11 15	1735	4 00 2078
		NORTH	14580	11 15	781	4 15 1228
		SOUTH	13997	11 00	986	6 15 1000
LAUREL CYN BL N/O HOLLYWOOD BL 300 4622 22	WR SU 01/12/64	TOTAL	23837	11 15	1454	2 00 1995
		NORTH	12544	11 15	708	2 00 1087
		SOUTH	11293	10 45	785	3 30 992
LAUREL CYN BL S/O HOLLYWOOD BL 300 1717 11	WR WE 01/08/64	TOTAL	19799	8 00	1593	4 30 1674
		NORTH	10838	11 15	481	5 00 1158
		SOUTH	8961	8 15	1144	3 30 542
LAUREL CYN BL S/O HOLLYWOOD BL 300 1717 11	WR TH 01/09/64	TOTAL	19043	8 00	1619	5 15 1464
		NORTH	9810	8 15	453	5 15 1012
		SOUTH	9233	8 00	1172	3 15 557
LAUREL CYN BLVD AT KIRKWOOD DR	WR TU 03/31/64				MANUAL COUNT	
		NORTH		7 30	511	4 45 1643
		SOUTH		7 45	2034	3 45 712
LAUREL CANYON BL AT KIRKWOOD DR	WR TH 07/23/64				MANUAL COUNT	
		NORTH		8 00	404	5 00 1536
		SOUTH		7 15	1427	4 00 664
LAUREL CYN BL AT MAGNOLIA BL	VR TH 06/11/64				MANUAL COUNT	
		NORTH		7 15	807	5 00 1280
		SOUTH		7 00	1265	4 30 1098
LAUREL CYN BL N/O MOORPARK ST 300 2635 23	VR TU 05/19/64	TOTAL	27875	8 00	1823	3 15 2125
		NORTH	13867	7 30	852	3 15 1104
		SOUTH	14008	8 00	992	3 15 1021

L O C A T I O N				DATE	DIR	VOLUME	AM	PEAK	PM
LAUREL CYN BL N/O MULHOLLAND DR	C00 3030 22	VR WE	11/25/64	TOTAL	21121	8 00	1521	6 15	1697
				NORTH	10807	11 00	460	5 15	982
				SOUTH	10314	8 00	1069	6 45	828
LAUREL CYN BL N/O MULHOLLAND DR HOLIDAY	C00 3030 22	VR TH	11/26/64	TOTAL	15368	11 15	641	3 30	1438
				NORTH	7975	11 15	332	2 30	770
				SOUTH	7393	11 15	309	3 30	696
LAUREL CYN BL S/O MULHOLLAND DR	403 1816 11	VR WE	10/21/64	TOTAL	17286	7 45	1420	4 30	1444
				NORTH	8723	8 00	390	4 45	961
				SOUTH	8563	7 45	1034	6 15	514
LAUREL CYN BLVD AT OSBORNE ST		VR WE	09/02/64				MANUAL	COUNT	
				NORTH		8 45	188	4 15	605
				SOUTH		7 00	331	4 15	356
LAUREL CYN BLVD AT RIVERSIDE DR		VR TU	09/01/64				MANUAL	COUNT	
				NORTH		8 45	806	4 15	1584
				SOUTH		7 00	1143	4 30	1052
LAUREL CYN BLVD AT ROSCOE BLVD		VR WE	09/02/64				MANUAL	COUNT	
				NORTH		7 15	420	4 30	894
				SOUTH		7 00	468	4 00	342
LAUREL CYN BL N/O SAN FERNANDO	MISSC00 3146 23	VR TH	09/03/64	TOTAL	12239	7 00	927	4 45	1032
				NORTH	6056	11 15	267	5 00	616
				SOUTH	6183	7 00	712	3 30	432
LAUREL CYN BL S/O SHELDON ST	C00 4733 32	VR TH	08/27/64	TOTAL	16653	7 15	1094	4 00	1571
				NORTH	9341	11 15	468	4 45	1035
				SOUTH	7312	7 15	662	4 00	567
LAUREL CYN BL N/O SHERMAN WAY	G04 3748 23	VR TU	05/19/64	TOTAL	24749	7 15	2163	4 15	2327
				NORTH	11414	11 15	641	4 15	1332
				SOUTH	13335	7 00	1569	4 15	995
LAUREL CYN BLVD AT SHERMAN WAY		VR WE	09/02/64				MANUAL	COUNT	
				NORTH		7 30	601	4 30	1284
				SOUTH		7 00	1210	4 45	746

LOCATION	DATE	DIR	VOLUME	AM	PEAK	PM		
LAUREL CYN BL S/O SOUTHERN ST 300 4532 32	VR WE	09/02/64	TOTAL	20141	7 15	1492	4 30	1563
			NORTH	10353	10 30	654	4 30	1018
			SOUTH	9788	7 00	954	12 30	699
LAUREL CANYON BL AT VAN NUYS BL	VR TH	01/23/64				MANUAL COUNT		
			NORTH		7 15	401	4 15	529
			SOUTH		7 00	481	3 00	591
LAUREL CANYON BL AT VAN NUYS BL	VR MO	09/21/64				MANUAL COUNT		
			NORTH		7 30	446	3 45	570
			SOUTH		7 00	641	3 00	624
LAUREL CYN BL N/O VENTURA BL 100 3535 11	VR TH	08/27/64	TOTAL	19435	10 15	1161	4 45	1362
			NORTH	9971	10 15	568	4 45	817
			SOUTH	9464	10 30	614	12 15	666
LAUREL CYN BLVD AT VICTORY BLVD	VR TU	09/01/64				MANUAL COUNT		
			NORTH		8 45	502	4 00	1004
			SOUTH		7 15	923	3 00	1040
LAURELGROVE AVE S/O VENTURA BL A00 1515 11	VR TU	03/10/64	TOTAL	825	8 00	56	4 45	122
			NORTH	391	8 15	32	4 45	65
			SOUTH	434	9 15	30	4 15	65
LAURELGROVE AVE S/O VENTURA BL 200 1515 11	VR FR	04/03/64	TOTAL	1654	11 15	168	4 15	186
			NORTH	708	11 15	76	4 30	84
			SOUTH	946	11 15	92	4 00	105
LAURELGROVE AVE S/O VENTURA BL 200 1515 11	VR SU	04/05/64	TOTAL	549	10 45	46	1 45	63
			NORTH	250	11 00	25	1 30	40
			SOUTH	299	11 15	22	5 30	35
LE CONTE AVE E/O GANLEY AVE 300 2929 22	WR TH	11/05/64	TOTAL	11655	11 15	695	4 45	1158
			EAST	5765	8 00	394	12 15	472
			WEST	5890	11 15	324	4 45	704

L O C A T I O N			DATE	DIR	VOLUME	AM	PEAK	PM
LE MAY ST AT NOBLE AVE			VR TU	07/14/64		MANUAL COUNT		
				EAST		9 00	19 4 15	19
				WEST		9 00	17 4 45	37
LEMONA AVE AT DEVONSHIRE ST			VR FR	05/29/64		MANUAL COUNT		
				NORTH		8 00	42 3 15	85
				SOUTH		7 00	112 3 45	93
LENAWEE AVE AT BOWCROFT AVE			WR TH	03/26/64		MANUAL COUNT		
				NORTH		7 30	43 4 00	52
				SOUTH		7 00	100 4 15	150
LEV AVE AT MERCER ST			VR TH	10/22/64		MANUAL COUNT		
				NORTH		7 30	33 4 45	72
				SOUTH		7 00	51 4 00	45
LEVERING AVE E/O VETERAN AVE	200 2020 11	WR SA	11/07/64	TOTAL	4340	11 00	342 4 15	386
				EAST	2168	11 00	159 1 30	181
				WEST	2172	11 00	183 4 15	239
LEVERING AVE E/O VETERAN AVE	200 2020 11	WR SU	11/08/64	TOTAL	3027	11 15	222 4 30	289
				EAST	1522	10 45	127 5 00	142
				WEST	1505	11 15	127 4 00	163
LEVERING AVE E/O VETERAN AVE	200 2020 11	WR MO	11/09/64	TOTAL	4551	8 15	387 4 15	490
				EAST	2365	8 15	327 4 00	184
				WEST	2186	11 15	107 4 30	320
LEVERING AVE W/O VETERAN AVE	200 2020 11	WR SA	11/07/64	TOTAL	3813	11 15	286 4 15	410
				EAST	1863	8 45	172 11 45	173
				WEST	1950	11 15	137 4 30	260
LEVERING AVE W/O VETERAN AVE	200 2020 11	WR SU	11/08/64	TOTAL	2563	10 45	209 12 15	242
				EAST	1240	10 45	122 4 30	112
				WEST	1323	11 00	94 12 00	155
LEVERING AVE W/O VETERAN AVE	200 2020 11	WR MO	11/09/64	TOTAL	4329	8 15	515 5 00	460
				EAST	2358	8 15	452 4 00	155
				WEST	1971	11 15	90 5 00	321

LOCATION		DATE	DIR	VOLUME	AM	PEAK	PM
LEVERING AVE AT VETERAN AVE		04/08/64	WR WE			MANUAL COUNT	
			EAST		7 45	388	3 45 137
			WEST		3 45	113	4 45 325
LEXINGTON AV AT EDGEMONT ST		11/24/64	CR TU			MANUAL COUNT	
			EAST		7 00	23	5 00 23
			WEST		8 00	60	4 45 84
LEXINGTON AVE AT ORANGE DR		04/06/64	WR MO			MANUAL COUNT	
			EAST		8 00	50	3 45 62
			WEST		8 00	53	4 30 92
LIBBIT AVE AT HAYVENHURST AVE		05/04/64	VR MO			MANUAL COUNT	
			EAST		8 30	62	3 15 73
			WEST		8 00	49	3 30 90
LIBBIT AVE AT VENTURA BL	A00 1010 11	09/17/64	VR TH	TOTAL	1921	8 30	156 3 00 196
				NORTH	724	11 00	73 12 15 80
				SOUTH	1197	8 15	98 3 00 136
LIBBIT AVE AT VENTURA BL	A00 1010 11	09/18/64	VR FR	TOTAL	2445	9 00	144 3 00 242
				NORTH	1013	10 45	63 2 45 97
				SOUTH	1432	7 30	102 3 15 147
LIBBIT AVE AT VENTURA BL	A00 1010 11	09/19/64	VR SA	TOTAL	2163	11 15	164 4 00 221
				NORTH	823	11 15	65 12 30 120
				SOUTH	1340	11 15	99 3 45 158
LIBBIT AVE AT VENTURA BL	A00 1010 11	09/20/64	VR SU	TOTAL	1575	10 45	119 3 30 160
				NORTH	540	10 30	45 1 30 75
				SOUTH	1035	11 15	78 4 15 101
LINCOLN BL AT JEFFERSON BL		12/21/64	WR MO			MANUAL COUNT	
			NORTH		7 15	818	5 00 1220
			SOUTH		7 15	1452	4 45 1527

L O C A T I O N			DATE	DIR	VOLUME	AM	PEAK	PM	
LINCOLN BL N/O SUNSET AVE	C00 3243 23	WM TU	01/14/64	TOTAL	30281	7 15	2449	4 15	2870
				NORTH	16193	7 00	1539	4 30	1455
				SOUTH	14088	7 15	960	4 15	1483
LINCOLN BL N/O SUNSET AVE HLDY HOLIDAY	C00 3243 23	WM WE	02/12/64	TOTAL	33790	7 00	2300	4 30	3068
				NORTH	16498	7 00	1202	4 45	1485
				SOUTH	17292	7 15	1129	4 15	1699
LINCOLN BL N/O SUNSET AVE	C00 3243 23	WM TU	03/10/64	TOTAL	33455	7 00	2655	4 30	3015
				NORTH	16127	7 00	1422	4 30	1402
				SOUTH	17328	7 00	1233	3 45	1664
LINCOLN BL N/O SUNSET AVE	C00 3243 23	WM TU	04/14/64	TOTAL	26237	7 00	2506	4 30	1942
				NORTH	16504	7 00	1467	4 30	1453
				SOUTH	9733	7 15	1080	6 15	804
LINCOLN BL N/O SUNSET AVE	C00 3243 23	WM TU	05/12/64	TOTAL	31380	7 15	2437	4 15	2865
				NORTH	15758	7 00	1371	4 15	1365
				SOUTH	15622	7 15	1102	4 15	1500
LINCOLN BL N/O SUNSET AVE	C00 3243 23	WM TU	06/09/64	TOTAL	34214	7 15	2485	4 30	2941
				NORTH	16255	7 00	1321	4 30	1318
				SOUTH	17959	7 30	1224	4 15	1648
LINCOLN BL AT WASHINGTON BL		WR MO	12/21/64				MANUAL COUNT		
				NORTH		7 30	1297	4 30	1333
				SOUTH		7 00	949	4 45	881
LINCOLN BL S/O 83RD ST	300 4231 32	WR FR	02/07/64	TOTAL	19021	7 15	2125	4 45	1861
				NORTH	10575	7 15	1093	4 30	1045
				SOUTH	8446	7 00	1045	4 45	841
LINCOLN BL S/O 83RD ST	300 4231 32	WR SA	02/08/64	TOTAL	13634	11 15	900	3 30	1021
				NORTH	8163	11 15	547	3 15	641
				SOUTH	5471	11 15	353	1 45	408
LINCOLN BL S/O 83RD ST	300 4231 32	WR SU	02/09/64	TOTAL	13046	11 15	847	3 00	1179
				NORTH	7673	11 15	531	1 00	699
				SOUTH	5373	11 15	316	3 00	521

LOCATION			DATE	DIR	VOLUME	AM	PEAK	PM	
LINCOLN BLVD S/O 83RD ST	300 4131 32	WP FR	05/08/64	TOTAL	20780	7 30	1893	5 00	2096
				NORTH	10175	7 15	919	4 45	977
				SOUTH	10605	7 30	977	5 00	1138
LINCOLN BL S/O 83RD ST	300 4131 32	WR FR	05/22/64	TOTAL	22003	7 15	1931	4 30	2226
				NORTH	10986	7 15	1027	4 30	1098
				SOUTH	11017	7 30	912	4 45	1162
LINCOLN BL S/O 83RD ST	300 4131 32	WR SA	05/23/64	TOTAL	17621	11 15	1152	2 45	1225
				NORTH	8609	11 15	537	5 45	627
				SOUTH	9012	11 00	618	4 00	647
LINCOLN BL S/O 83RD ST	300 4131 32	WR SU	05/24/64	TOTAL	16241	11 15	945	3 30	1430
				NORTH	8089	11 15	456	4 15	677
				SOUTH	8152	11 15	489	2 00	784
LINCOLN BL S/O 85TH ST	G14 3240 33	WR FR	02/07/64	TOTAL	21663	7 15	1842	4 45	2328
				NORTH	9789	7 15	695	4 45	1143
				SOUTH	11874	7 15	1147	4 45	1185
LINCOLN BL S/O 85TH ST	G14 3240 33	WR SA	02/08/64	TOTAL	17004	11 15	1148	3 30	1315
				NORTH	7819	11 15	550	3 30	657
				SOUTH	9185	11 15	598	4 15	691
LINCOLN BL S/O 85TH ST	G14 3240 33	WR SU	02/09/64	TOTAL	16198	11 15	1019	3 30	1530
				NORTH	6950	11 15	486	12 45	615
				SOUTH	9248	11 15	533	3 30	919
LINCOLN BL S/O 85TH ST	G14 3030 33	WR FR	05/22/64	TOTAL	22589	7 15	1861	4 45	2240
				NORTH	11479	7 15	920	4 45	1157
				SOUTH	11110	7 15	941	4 45	1083
LINCOLN BL S/O 85TH ST	G14 3030 33	WR SA	05/23/64	TOTAL	18412	11 15	1197	12 00	1293
				NORTH	9179	11 15	567	12 30	664
				SOUTH	9233	11 15	630	11 45	665

LOCATION		DATE	DIR	VOLUME	AM	PEAK	PM	
LINCOLN BL S/O 85TH ST	G14 3030 33	05/24/64	WR SU	TOTAL 17121	11 15	1008	2 15	1487
				NORTH 8444	11 15	508	2 15	691
				SOUTH 8677	11 15	500	2 00	808
LINCOLN PARK AVE AT NO BROADWAY		01/03/64	CR FR			MANUAL COUNT		
				EAST	7 00	236	3 00	256
				WEST	7 15	90	4 30	130
LINDBROOK DR AT SELBY AVE		07/16/64	WR TH			MANUAL COUNT		
				EAST	8 45	82	4 30	215
				WEST	8 45	58	4 15	89
LINDLEY AVE S/O NORDHOFF ST	B00 3131 11	08/20/64	VR TH	TOTAL 7349	11 15	457	4 30	675
				NORTH 3649	11 15	234	4 30	373
				SOUTH 3700	7 00	252	4 45	304
LINDLEY AVE S/O NORDHOFF ST	C00 3130 11	09/03/64	VR TH	TOTAL 7114	11 15	430	4 45	706
				NORTH 3503	11 15	204	4 45	398
				SOUTH 3611	10 45	249	4 30	321
LINDLEY AVE S/O NORDHOFF ST	B00 3230 11	10/28/64	VR WE	TOTAL 9351	7 15	825	4 00	846
				NORTH 4740	7 15	485	4 45	422
				SOUTH 4611	7 15	340	3 45	445
LINDLEY AVE N/O ROSCOE BL	C00 3535 11	03/27/64	VR FR	TOTAL 10687	11 15	654	4 45	1112
				NORTH 5006	10 45	298	4 45	599
				SOUTH 5681	7 00	418	4 15	523
LINDLEY AVE N/O ROSCOE BL	C00 3535 11	03/28/64	VR SA	TOTAL 9938	11 00	775	11 45	788
				NORTH 4710	10 45	352	5 00	380
				SOUTH 5228	11 00	425	11 45	426
LINDLEY AVE N/O ROSCOE BL	C00 3535 11	03/29/64	VR SU	TOTAL 7231	10 15	554	12 00	589
				NORTH 3508	10 15	265	12 15	284
				SOUTH 3723	10 00	300	12 00	309
LINDLEY AVE N/O ROSCOE BL	C00 3535 11	03/30/64	VR MO	TOTAL 11816	7 30	1042	4 30	1233
				NORTH 5673	7 30	582	4 30	674
				SOUTH 6143	7 00	590	4 00	609

LOCATION	DATE	DIR	VOLUME	AM	PEAK	PM			
LINDLEY AVE S/O ROSCOE BL	C00 3132 22	VR TH	08/20/64	TOTAL	8474	7 15	513	4 30	770
				NORTH	3929	11 00	243	5 00	379
				SOUTH	4545	7 15	291	4 00	408
LINDLEY AVE S/O SHERMAN WAY	C00 3232 22	VR TH	08/20/64	TOTAL	9760	11 15	654	4 30	883
				NORTH	4894	11 00	318	4 45	454
				SOUTH	4866	11 15	339	5 00	433
LINDLEY AVE N/O VENTURA FRWY	200 1717 11	VR FR	03/20/64	TOTAL	6701	7 45	448	5 00	648
				NORTH	3298	7 15	205	5 00	308
				SOUTH	3403	7 45	252	5 15	347
LINDLEY AVE N/O VENTURA FRWY	200 1717 11	VR SA	03/21/64	TOTAL	6022	11 15	505	11 30	517
				NORTH	2899	11 15	242	4 45	252
				SOUTH	3123	11 15	263	2 30	270
LINDLEY AVE N/O VENTURA FRWY	200 1717 11	VR SU	03/22/64	TOTAL	4644	11 15	534	11 30	544
				NORTH	2367	11 15	336	11 30	340
				SOUTH	2277	9 45	272	12 00	236
LINDLEY AVE N/O VENTURA FWY	200 1818 11	VR WE	04/15/64	TOTAL	6142	7 30	470	4 45	548
				NORTH	3017	7 00	227	5 00	301
				SOUTH	3125	7 30	260	4 45	268
LINDLEY AVE S/O VICTORY BL	C00 3131 22	VR FR	04/24/64	TOTAL	7876	7 15	648	4 30	716
				NORTH	3668	7 15	333	5 00	337
				SOUTH	4208	7 30	316	4 30	410
LINDLEY AVE S/O VICTORY BL	C00 3131 22	VR SA	04/25/64	TOTAL	6556	11 15	566	11 30	568
				NORTH	3028	10 15	257	12 00	265
				SOUTH	3528	11 15	312	11 30	314
LINDLEY AVE S/O VICTORY BL	C00 3131 22	VR SU	04/26/64	TOTAL	4990	11 15	470	6 15	470
				NORTH	2329	11 15	228	6 15	228
				SOUTH	2661	11 15	242	3 15	250

LOCATION	DATE	DIR	VOLUME	AM	PEAK	PM
LLANO DR AT CARRILLO DR	VR MO 02/03/64			MANUAL COUNT		
		EAST		7 30	5	4 45
		WEST		7 00	2	4 00
LOMITA BL 50 W/O ALAMEDA ST NON DIRECTIONAL COUNT	A00 28 2 SR WE 12/09/64	TOTAL	1786	9 15	185	1 45
LOMITA BL AT AVALON BL	SR MO 11/23/64			MANUAL COUNT		
		EAST		7 15	544	4 30
		WEST		7 30	364	4 30
LOMITA BL AT WESTERN AVE	C00 4045 33 SR TH 07/30/64	TOTAL	14833	7 00	1075	4 30
		EAST	8291	7 00	678	4 30
		WEST	6542	7 15	423	4 30
LOMITA BLVD AT WESTERN AVE	SR MO 08/17/64			MANUAL COUNT		
		EAST		7 00	692	4 00
		WEST		7 15	420	4 30
LOMITA BL AT WILMINGTON AV	SR TU 11/24/64			MANUAL COUNT		
		EAST		7 00	499	4 15
		WEST		8 15	54	3 00
LOMITAS DR AT WHEELING WAY	CR TH 05/13/64			MANUAL COUNT		
		NORTH		7 15	20	4 45
		SOUTH		7 45	47	3 30
LONDON ST E/O BENTON WAY	CR MO 10/05/64			MANUAL COUNT		
		EAST		7 30	788	4 45
		WEST		7 45	62	4 45
LONGRIDGE AVE AT LONGRIDGE TERR	VR MO 02/10/64			MANUAL COUNT		
		NORTH		7 45	14	3 45
		SOUTH		8 15	16	4 15
LONG VALLEY RD W/O VALLEY CIRCLE	VR TH 01/16/64	TOTAL	3401	7 30	325	3 30
		EAST	1398	7 45	170	3 45
		WEST	2003	7 15	163	3 30

LOCATION		DATE	DIR	VOLUME	AM	PEAK	PM		
LONG VALLEY ROAD @ VENTURA FWY	A00 1212 11	01/15/64	VR WE	TOTAL	2769	7 45	246	3 30	290
				NORTH	1326	8 00	77	5 45	149
				SOUTH	1443	7 45	171	3 30	144
LORENA ST AT BROOKLYN AVE		01/16/64	CR TH				MANUAL COUNT		
				NORTH		8 45	79	4 30	544
				SOUTH		7 00	95	4 00	42
LORENA ST AT WHITTIER BLVD		10/20/64	CR TU				MANUAL COUNT		
				NORTH		7 30	263	4 15	980
				SOUTH		7 00	808	3 30	270
LORENA ST AT 8TH ST		07/10/64	CR FR				MANUAL COUNT		
				NORTH		7 15	151	4 00	644
				SOUTH		7 00	878	4 45	317
LORILLARD ST AT PASO ROBLES AVE	A00 1518 11	06/24/64	VR WE	TOTAL	486	11 15	20	8 30	64
				EAST	81	7 00	5	7 45	35
				WEST	405	11 15	16	5 30	47
LORING AVE AT WARNER AVE		11/12/64	WR TH				MANUAL COUNT		
				EAST		8 00	43	4 30	60
				WEST		7 15	59	3 00	100
LOS ALIMOS ST AT AMESTOY AVE	A00 1717 11	05/23/64	VR SA	TOTAL	552	11 00	46	11 30	54
				EAST	295	11 15	26	11 30	36
				WEST	257	11 00	20	3 30	24
LOS ALIMOS ST AT AMESTOY AVE	A00 1717 11	05/24/64	VR SU	TOTAL	479	10 45	42	3 00	60
				EAST	224	10 15	23	3 30	43
				WEST	255	10 45	26	12 45	26
LOS ALIMOS ST AT AMESTOY AVE	A00 1717 11	05/25/64	VR MO	TOTAL	813	8 30	68	2 45	109
				EAST	518	9 00	44	2 45	75
				WEST	295	8 30	29	2 45	34

LOCATION			DATE	DIR	VOLUME	AM	PEAK	PM	
LOS ALIMOS ST AT YARMOUTH AVE	A00 1515 11	VR TH	08/06/64	TOTAL	632	11 00	69	12 30	74
				EAST	329	8 30	49	12 30	51
				WEST	303	11 00	44	11 30	44
LOS ANGELES ST S/O MARKET ST	C00 3131 33	CR WE	10/21/64	TOTAL	21274	7 15	1986	4 15	2287
				NORTH	10991	11 00	620	4 30	1771
				SOUTH	10283	7 00	1536	3 15	619
LOS ANGELES ST S/O PICO BL	C00 2828 22	CR FR	05/01/64	TOTAL	10721	7 00	1186	4 00	1289
				NORTH	5005	7 00	825	3 45	424
				SOUTH	5716	10 45	399	4 15	888
LOS ANGELES ST S/O PICO BL	C00 2828 22	CR SA	05/02/64	TOTAL	4697	11 15	455	11 30	479
				NORTH	2350	7 30	232	11 30	230
				SOUTH	2347	11 15	239	11 30	249
LOS ANGELES ST S/O PICO BL	C00 2828 22	CR SU	05/03/64	TOTAL	2564	11 15	219	11 45	235
				NORTH	1231	10 30	113	11 45	119
				SOUTH	1333	11 15	107	1 15	129
LOS FELIZ BL AT BRUNSWICK AVE	C00 3535 33	CR SA	01/04/64	TOTAL	24752	11 15	1765	1 30	1842
				EAST	13154	11 15	917	3 30	1015
				WEST	11598	11 15	848	1 45	886
LOS FELIZ BL AT BRUNSWICK AVE	C00 3535 33	CR SU	01/05/64	TOTAL	21200	11 15	1223	1 00	1926
				EAST	11565	11 00	608	3 15	1063
				WEST	9635	11 15	619	1 00	919
LOS FELIZ BL AT BRUNSWICK AVE	C00 3535 33	CR MO	01/06/64	TOTAL	26920	7 30	2045	4 30	2287
				EAST	14471	7 30	878	5 15	1426
				WEST	12449	7 00	1218	4 00	1029
LOS FELIZ BL AT COMMONWEALTH AVE	C00 3737 33	CR SA	01/04/64	TOTAL	34525	11 15	2211	4 30	2610
				EAST	17652	11 15	1194	3 00	1373
				WEST	16873	10 45	1038	4 30	1293
LOS FELIZ BL AT COMMONWEALTH AVE	C00 3737 33	CR SU	01/05/64	TOTAL	32197	10 30	1845	3 45	2999
				EAST	16946	10 45	1016	2 30	1583
				WEST	15251	10 15	888	3 45	1551

L O C A T I O N			DATE	DIR	VOLUME	AM	PEAK	PM	
LOS FELIZ BL AT COMMONWEALTH AVE	C00 3737 33	CR MO	01/06/64	TOTAL	35597	7 45	3219	5 00	3440
				EAST	18528	7 30	1249	5 00	2189
				WEST	17069	7 45	2003	4 45	1292
LOS FELIZ BL AT GRIFFITH PK BL		CR FR	11/27/64				MANUAL	COUNT	
				EAST		7 30	903	4 30	1955
				WEST		7 15	1800	4 30	1667
LOS FELIZ BL E/O VERMONT AVE	C00 3737 22	CR TU	01/07/64	TOTAL	26589	7 45	2476	5 00	2553
				EAST	12423	7 45	779	5 00	1454
				WEST	14166	7 45	1697	4 45	1130
LOUISE AVE N/O DEVONSHIRE ST	C00 3231 21	VR TU	08/25/64	TOTAL	2544	7 00	175	4 45	253
				NORTH	1169	10 30	69	4 45	157
				SOUTH	1375	7 00	142	5 15	110
LOUISE AVE AT NORDHOFF ST	A00 1830 11	VR TH	10/29/64	TOTAL	1439	7 45	153	3 45	161
				NORTH	593	7 45	57	3 15	74
				SOUTH	846	7 15	100	3 45	96
LOUISE AVE AT PARTHENIA ST	A00 1414 11	VR WE	05/27/64	TOTAL	1258	7 15	268	3 00	128
				NORTH	399	7 15	39	3 15	64
				SOUTH	859	7 15	229	4 15	73
LOUISE AVE S/O PLUMMER ST	A00 3531 11	VR WE	10/28/64	TOTAL	743	7 15	72	4 15	82
				NORTH	414	7 00	31	4 45	56
				SOUTH	329	7 15	43	3 30	35
LOUISE AVE AT PRAIRIE ST	A00 3131 11	VR SA	10/03/64	TOTAL	876	9 45	84	3 45	90
				NORTH	559	11 15	44	3 45	62
				SOUTH	317	9 45	59	3 45	28
LOUISE AVE AT PRAIRIE ST	A00 3131 11	VR TU	10/06/64	TOTAL	1177	7 45	101	6 15	114
				NORTH	756	7 15	52	5 15	87
				SOUTH	421	7 45	54	3 00	45

L O C A T I O N		DATE	DIR	VOLUME	AM	PEAK	PM
LOUISE AVE AT RAYEN ST		10/13/64	VR TU		MANUAL COUNT		
				NORTH	7 15	69	4 15
				SOUTH	7 00	91	3 15
LOUISE AV AT RINALDI ST		11/25/64	VR WE		MANUAL COUNT		
				NORTH	7 15	124	3 15
				SOUTH	7 15	79	3 00
LOUISE AVE S/O RINALDI ST	A00 3232 11	04/14/64	VR TU	TOTAL	1792	7 00	192
				NORTH	971	7 15	104
				SOUTH	821	7 00	92
LOUISE AVE N/O ROSCOE BL NON DIRECTIONAL COUNT	A00 3232 11	03/21/64	VR SA	TOTAL	829	11 15	70
LOUISE AVE N/O ROSCOE BL NON DIRECTIONAL COUNT	A00 3232 11	03/22/64	VR SU	TOTAL	427	11 15	43
LOUISE AVE N/O ROSCOE BL NON DIRECTIONAL COUNT	A00 3232 11	03/24/64	VR TU	TOTAL	782	10 45	53
LOUISE AVE S/O ROSCOE BL	C00 3131 22	08/25/64	VR TU	TOTAL	3649	7 00	288
				NORTH	2063	7 15	206
				SOUTH	1586	11 15	85
LOUISE AV AT SAN FERENDO MISN BL		12/02/64	VR WE		MANUAL COUNT		
				NORTH	7 15	182	3 15
				SOUTH	7 15	257	3 00
LOUISE AVE N/O SHERMAN WAY	C00 3230 12	08/25/64	VR TU	TOTAL	5433	7 00	391
				NORTH	2694	11 15	142
				SOUTH	2739	7 00	277
LOUISE AVE N/O VENTURA FRWY	C00 1533 11	03/18/64	VR WE	TOTAL	2588	8 00	222
				NORTH	1333	8 30	88
				SOUTH	1255	8 00	136
LOUISE AVE N/O VICTORY BL	C00 3230 22	08/25/64	VR TU	TOTAL	3432	7 15	295
				NORTH	1732	11 15	74
				SOUTH	1700	7 00	240

LOCATION		DATE	DIR	VOLUME	AM	PEAK	PM
LOUISE AVE AT WEDDINGTON ST		07/28/64	VR TU				
					MANUAL COUNT		
			NORTH		7 45	44	5 00 88
			SOUTH		7 15	64	8 00 43
LOUVRE ST AT EL DORADO AVE	A00 1817 11	03/26/64	VR TH	TOTAL	348	9 15	21 5 45 71
				NORTH	153	9 15	11 5 00 45
				SOUTH	195	9 45	13 11 30 41
LOWELL AV AT ALMONT ST		12/22/64	CR TU				
					MANUAL COUNT		
			NORTH		9 00	17	5 00 57
			SOUTH		7 15	41	4 45 28
LOYOLA BLVD AT 80TH ST		02/27/64	WR TH				
					MANUAL COUNT		
			NORTH		7 30	122	4 45 91
			SOUTH		7 30	41	5 00 243
LUCERNE BL N/O PICO BL	A00 1010 11	12/17/64	WR TH	TOTAL	966	7 15	93 5 00 131
				NORTH	237	7 15	47 5 15 30
				SOUTH	729	8 45	52 4 30 107
LUCERNE BLVD AT 6TH ST		01/24/64	WR FR				
					MANUAL COUNT		
			NORTH		7 00	75	4 00 75
			SOUTH		7 15	42	4 00 83
MACFARLANE DR AT CALDERON RD	A00 1414 11	05/28/64	VR TH	TOTAL	617	11 00	47 5 00 81
				EAST	96	11 15	11 3 30 14
				WEST	521	11 00	36 5 00 72
MACLAY ST S/O FOOTHILL BL	200 3032 11	04/24/64	VR FR	TOTAL	9002	7 00	541 4 30 856
				NORTH	4509	11 15	235 4 45 482
				SOUTH	4493	7 00	340 4 15 420
MACLAY ST S/O FOOTHILL B	200 3032 11	04/25/64	VR SA	TOTAL	8759	11 00	623 12 30 710
				NORTH	4377	11 00	286 2 30 360
				SOUTH	4382	11 15	338 12 30 355

LOCATION		DATE	DIR	VOLUME	AM	PEAK	PM
MACLAY ST S/O FOOTHILL BL	200 3032 11	04/26/64	VR SU	TOTAL 7918	11 15	632	2 15 707
				NORTH 3987	11 15	367	11 30 387
				SOUTH 3931	11 00	270	2 15 382
MACLAY ST AT GLADSTONE AVE		07/09/64	VR TH			MANUAL COUNT	
				EAST	7 30	91	4 45 318
				WEST	7 15	127	3 15 83
MACY ST AT ALAMEDA ST	C00 3130 33	01/28/64	CR TU	TOTAL 16645	7 15	1677	4 15 1675
				EAST 6166	11 15	311	4 15 965
				WEST 10479	7 15	1371	4 15 710
MACY ST AT ALAMEDA ST		10/07/64	CR WE			MANUAL COUNT	
				EAST	7 15	216	4 30 922
				WEST	7 00	1080	3 00 572
MACY ST AT MISSION RD		07/09/64	CR TH			MANUAL COUNT	
				EAST	7 30	383	4 30 1307
				WEST	7 00	1117	3 15 362
MACY ST AT MISSION ROAD		10/08/64	CR TH			MANUAL COUNT	
				EAST	7 15	489	4 30 1828
				WEST	7 00	992	3 00 313
MACY ST AT VIGNES ST		10/08/64	CR TH			MANUAL COUNT	
				EAST	7 45	470	4 30 1396
				WEST	7 00	1333	3 15 544
MAGNOLIA BL AT BILOXI AV		12/22/64	VR TU			MANUAL COUNT	
				EAST	8 30	369	3 15 573
				WEST	8 45	318	4 15 565
MAGNOLIA BL E/O COLDWATER CYN AVE	800 3332 11	09/02/64	VR WE	TOTAL 11846	8 00	723	4 30 1073
				EAST 5370	7 45	395	5 15 439
				WEST 6476	11 15	367	4 30 637
MAGNOLIA BLVD AT COLFAX AVE		06/19/64	VR FR			MANUAL COUNT	
				EAST	7 30	889	4 45 537
				WEST	7 30	500	5 00 1427

L O C A T I O N		DATE	DIR	VOLUME	AM	PEAK	PM
MAGNOLIA BLVD AT HAZELTINE AVE		06/17/64	VR WE			MANUAL COUNT	
			EAST		8 00	319	4 15 470
			WEST		8 15	308	4 30 429
MAGNOLIA BLVD AT KESTER AVE		06/11/64	VR TH			MANUAL COUNT	
			EAST		7 45	295	4 15 346
			WEST		7 15	265	4 45 422
MAGNOLIA BL W/O LANKERSHIM BL	200 2525 11	11/24/64	VR TU	TOTAL 15191	10 45	1152	4 15 1282
				EAST 7727	10 45	639	2 30 678
				WEST 7464	11 15	515	4 15 662
MAGNOLIA BL W/O LAUREL CYN BL	200 2828 11	08/27/64	VR TH	TOTAL 13986	7 45	882	5 00 1304
				EAST 6596	7 45	631	12 15 442
				WEST 7390	11 15	430	5 00 890
MAGNOLIA BL AT LAUREL CYN BL		06/11/64	VR TH			MANUAL COUNT	
			EAST		7 30	738	4 00 517
			WEST		8 45	362	5 00 948
MAGNOLIA BL AT RADFORD AV		11/12/64	VR TH			MANUAL COUNT	
			EAST		7 00	843	3 00 446
			WEST		7 30	529	5 00 1102
MAGNOLIA BLVD AT SEPULVEDA BLVD		06/10/64	VR WE			MANUAL COUNT	
			EAST		8 45	32	5 00 41
			WEST		7 15	249	4 45 305
MAGNOLIA BLVD AT TUJUNGA AVE		01/06/64	VR MO			MANUAL COUNT	
			EAST		7 45	507	3 00 638
			WEST		7 30	409	4 30 676
MAGNOLIA BLVD AT VAN NUYS BLVD		06/15/64	VR MO			MANUAL COUNT	
			EAST		7 45	406	4 30 405
			WEST		8 45	409	5 00 594

LOCATION			DATE	DIR	VOLUME	AM	PEAK	PM	
MAGNOLIA BL E/O WOODMAN AVE	B00 3031 11	VR TU	02/11/64	TOTAL	9430	7 30	819	4 45	947
				EAST	4695	7 30	442	4 45	480
				WEST	4735	7 30	377	5 00	470
MAGNOLIA BL E/O WOODMAN AVE HLDY HOLIDAY	B00 3031 11	VR WE	02/12/64	TOTAL	8715	11 15	549	5 00	900
				EAST	4290	11 15	271	4 30	428
				WEST	4425	10 30	281	5 00	499
MAGNOLIA BLVD AT WOODMAN AVE		VR TH	06/18/64				MANUAL COUNT		
				EAST		7 30	363	4 45	479
				WEST		7 30	308	3 00	427
MAIN ST AT ADAMS BL	C00 3838 44	CR TU	06/23/64	TOTAL	17429	7 15	2053	4 15	2048
				NORTH	8287	7 15	1457	3 45	684
				SOUTH	9142	7 15	596	4 30	1489
MAIN ST W/O ALAMEDA ST		CR FR	09/25/64				MANUAL COUNT		
				EAST		7 30	136	4 45	400
				WEST		7 15	639	4 15	229
MAIN ST AT DALY ST HLDY HOLIDAY	C00 2828 22	CR SA	07/04/64	TOTAL	8367	10 30	533	2 00	560
				NORTH	4152	11 15	286	11 45	302
				SOUTH	4215	10 30	279	8 45	299
MAIN ST AT DALY ST	C00 2828 22	CR SU	07/05/64	TOTAL	7911	11 15	486	3 00	665
				NORTH	3850	11 15	224	3 00	340
				SOUTH	4061	11 15	262	2 45	330
MAIN ST AT DALY ST	C00 2828 22	CR MO	07/06/64	TOTAL	14339	7 15	1478	4 30	1529
				NORTH	7906	7 15	444	4 30	1213
				SOUTH	6433	7 00	1042	1 45	367
MAIN ST AT FLORENCE AVE	C00 2828 22	CR TH	06/25/64	TOTAL	14024	7 00	1196	4 30	1293
				NORTH	7258	7 00	943	4 15	433
				SOUTH	6766	11 00	363	4 30	867
MAIN ST AT IMPERIAL HWY HLDY HOLIDAY	300 2526 22	CR SA	07/04/64	TOTAL	10708	11 15	668	1 00	687
				NORTH	4913	11 15	308	1 00	315
				SOUTH	5795	10 00	398	12 15	383

L O C A T I O N				DATE	DIR	VOLUME	AM	PEAK	PM		
MAIN ST AT IMPERIAL HWY	300	2526	22	CR SU	07/05/64	TOTAL	9707	10 45	596	1 15	688
						NORTH	4508	10 30	296	6 30	322
						SOUTH	5199	10 45	310	1 15	408
MAIN ST AT IMPERIAL HWY	300	2526	22	CR MO	07/06/64	TOTAL	11271	11 15	732	4 30	893
						NORTH	5219	6 45	344	4 00	383
						SOUTH	6052	11 15	403	4 45	528
MAIN ST AT JEFFERSON BL	C00	3838	34	CR TU	06/23/64	TOTAL	16525	7 00	1864	4 00	1859
						NORTH	8118	7 00	1459	3 30	609
						SOUTH	8407	11 15	535	4 30	1355
MAIN ST AT MANCHESTER AVE HLDY HOLIDAY	300	2828	22	CR SA	07/04/64	TOTAL	12931	11 15	812	12 00	871
						NORTH	6279	11 15	362	12 00	422
						SOUTH	6652	11 15	450	11 45	466
MAIN ST AT MANCHESTER AVE	300	2828	22	CR SU	07/05/64	TOTAL	12072	10 45	809	1 00	905
						NORTH	5831	10 45	389	12 45	422
						SOUTH	6241	10 45	420	1 00	510
MAIN ST AT MANCHESTER AVE	300	2828	22	CR MO	07/06/64	TOTAL	15174	11 15	914	4 30	1286
						NORTH	8297	7 00	569	3 15	594
						SOUTH	6877	11 15	434	4 30	709
MAIN ST AT MANCHESTER AVE	300	2828	22	CR WE	07/08/64	TOTAL	13084	7 00	868	4 45	1103
						NORTH	6425	7 00	607	12 45	423
						SOUTH	6659	11 15	355	4 45	695
MAIN ST AT OLYMPIC BL	C00	2832	22	CR WE	06/24/64	TOTAL	16477	7 15	1460	4 00	1557
						NORTH	7103	7 15	854	4 00	615
						SOUTH	9374	11 15	621	4 00	942
MAIN ST S/O PICO BL	C00	3830	43	CR FR	05/01/64	TOTAL	15812	7 00	1520	4 00	1594
						NORTH	7647	7 00	1003	3 45	639
						SOUTH	8165	7 00	517	4 15	1004

LOCATION				DATE	DIR	VOLUME	AM	PEAK	PM
MAIN ST S/O PICO BL	C00 3830 43	CR SA	05/02/64	TOTAL	10740	11 15	786	6 15	786
				NORTH	4859	11 15	397	6 15	397
				SOUTH	5881	11 15	389	1 30	423
MAIN ST S/O PICO BL	C00 3830 43	CR SU	05/03/64	TOTAL	7769	11 15	377	3 45	622
				NORTH	3531	11 15	207	4 00	314
				SOUTH	4238	10 30	173	3 30	335
MAIN ST AT SANTA BARBARA AVE	C00 2828 22	CR TU	06/23/64	TOTAL	9558	7 00	1118	4 15	1051
				NORTH	5445	7 00	980	4 00	340
				SOUTH	4113	11 15	249	4 30	723
MAIN ST AT SLAUSON AVE	C00 2828 22	CR TH	06/25/64	TOTAL	14553	7 00	1429	4 30	1561
				NORTH	6882	7 00	1155	4 30	443
				SOUTH	7671	11 15	395	4 30	1118
MAIN ST N/O TEMPLE ST	C00 3232 22	CR TU	04/28/64	TOTAL	18214	7 15	1842	4 30	1767
				NORTH	8958	11 15	594	4 30	1157
				SOUTH	9256	7 15	1376	4 00	690
MAIN ST AT TEMPLE ST	C00 3232 22	CR FR	08/14/64	TOTAL	19398	7 00	1652	4 15	1878
				NORTH	9942	11 15	572	4 30	1258
				SOUTH	9456	7 00	1200	4 00	665
MAIN ST AT TEMPLE ST	C00 3232 22	CR SA	08/15/64	TOTAL	13765	11 00	878	12 15	870
				NORTH	7253	11 15	443	3 00	470
				SOUTH	6512	10 45	460	6 15	424
MAIN ST AT TEMPLE ST	C00 3232 22	CR SU	08/16/64	TOTAL	11802	11 15	681	12 45	788
				NORTH	6038	11 15	345	5 30	411
				SOUTH	5764	11 15	336	7 15	409
MAIN ST AT VERNON AVE	C00 2828 22	CR TU	06/23/64	TOTAL	11202	7 00	1080	4 30	1210
				NORTH	5189	7 00	878	3 30	308
				SOUTH	6013	10 45	327	4 30	933
MAIN ST AT WASHINGTON BL	C00 3838 44	CR WE	06/24/64	TOTAL	16972	7 00	1796	4 15	1803
				NORTH	9063	7 00	1327	4 30	791
				SOUTH	7909	8 00	511	4 15	1048

LOCATION			DATE	DIR	VOLUME	AM	PEAK	PM	
MAIN ST AT WASHINGTON BL	C00 3838 44	CR TU	08/04/64	TOTAL	16880	7 00	2003	4 00	1740
				NORTH	8320	7 00	1387	3 45	694
				SOUTH	8560	7 00	616	4 15	1093
MAIN ST AT 3RD ST	C00 3225 22	CR WE	06/24/64	TOTAL	18317	7 15	1612	4 15	1472
				NORTH	9016	7 00	586	4 30	936
				SOUTH	9301	7 15	1055	4 00	630
MAIN ST AT 6TH ST	C00 3228 22	CR WE	06/24/64	TOTAL	17722	7 15	1408	4 00	1253
				NORTH	8406	7 15	635	4 00	654
				SOUTH	9316	7 15	773	4 15	600
MAIN ST AT 9TH ST	C00 2828 22	CR WE	06/17/64	TOTAL	15541	7 00	1517	3 45	1411
				NORTH	8462	7 15	1003	3 45	732
				SOUTH	7079	7 00	537	4 00	686
MAIN ST AT 16TH ST	C00 3938 44	CR WE	07/08/64	TOTAL	15812	7 15	1816	4 15	1623
				NORTH	7967	7 15	1353	4 00	626
				SOUTH	7845	10 45	516	4 15	1028
MAIN ST AT 17TH ST		CR MO	01/01/64				MANUAL COUNT		
				NORTH		7 15	910	4 00	543
				SOUTH		7 15	436	4 30	1161
MAIN ST AT 18TH ST		CR TU	06/16/64				MANUAL COUNT		
				NORTH		7 15	1431	3 30	631
				SOUTH		7 15	732	4 45	1312
MALABAR ST AT MOTT ST		CR FR	07/17/64				MANUAL COUNT		
				EAST		7 00	26	4 15	77
				WEST		7 00	18	4 15	14
MANCHESTER AVE E/O AIRPORT BL	709 2837 23	WM WE	02/19/64	TOTAL	23933	7 15	1871	4 15	2322
				EAST	13716	7 15	1029	4 15	1324
				WEST	10217	7 15	842	4 45	1009

L O C A T I O N			DATE	DIR	VOLUME	AM	PEAK	PM	
MANCHESTER AVE E/O AIRPORT BLVD	709 2837 23	WM WE	03/18/64	TOTAL	26304	7 15	1939	4 15	2394
				EAST	13787	7 30	1002	4 15	1310
				WEST	12517	7 00	994	4 30	1103
MANCHESTER AVE E/O AIRPORT BL	709 2837 23	WM WE	04/22/64	TOTAL	25343	7 15	1908	4 15	2283
				EAST	13138	7 30	947	4 15	1177
				WEST	12205	7 15	962	4 30	1132
MANCHESTER BL E/O AIRPORT BL	709 2837 23	WM WE	05/20/64	TOTAL	24850	7 30	1719	4 15	2220
				EAST	12769	7 30	970	4 15	1137
				WEST	12081	7 00	824	4 30	1101
MANCHESTER AVE E/O AIRPORT BL	709 2737 23	WM WE	06/17/64	TOTAL	27492	11 15	1873	4 15	2431
				EAST	14731	7 15	1033	4 00	1277
				WEST	12761	11 15	903	4 45	1155
MANCHESTER AVE AT AVALON BLVD		CR WE	07/01/64				MANUAL COUNT		
				EAST		7 00	1214	4 15	1620
				WEST		7 00	1200	4 00	1309
MANCHESTER AVE W/O CENTRAL AVE	C00 3930 32	CR SA	05/23/64	TOTAL	38982	8 30	2765	11 30	2680
				EAST	19128	11 00	1013	6 00	1347
				WEST	19854	8 30	2065	11 30	1674
MANCHESTER AVE W/O CENTRAL AVE	C00 3930 32	CR TU	05/26/64	TOTAL	35441	7 00	2644	4 15	3070
				EAST	17647	7 00	1243	4 30	1659
				WEST	17794	6 45	1430	4 15	1492
MANCHESTER AVE E/O FIGUEROA ST	G04 3332 22	CR TU	01/14/64	TOTAL	40324	6 45	3215	4 30	3182
				EAST	19142	6 30	1290	4 30	1579
				WEST	21182	6 45	1929	4 15	1621
MANCHESTER AVE E/O FIGUEROA ST	G04 3332 22	CR WE	01/15/64	TOTAL	45242	6 45	3034	4 00	3689
				EAST	19638	6 45	1261	4 15	1490
				WEST	25604	6 45	1773	4 00	2222
MANCHESTER AVE E/O FIGUEROA ST	G04 3332 22	CR TH	01/16/64	TOTAL	47269	6 45	3362	4 30	3622
				EAST	19857	6 45	1348	4 15	1587
				WEST	27412	6 45	2014	4 30	2057

L O C A T I O N			DATE	DIR	VOLUME	AM	PEAK	PM	
MANCHESTER AVE E/O FIGUEROA ST	G04 3332 22	CR FR	01/17/64	TOTAL	50411	7 00	3117	4 00	3884
				EAST	21877	7 00	1336	4 15	1733
				WEST	28534	7 00	1781	4 00	2200
MANCHESTER AVE E/O FIGUEROA ST	G04 3332 22	CR SA	01/18/64	TOTAL	48175	10 45	3051	4 45	3096
				EAST	20330	10 45	1372	4 45	1308
				WEST	27845	10 45	1679	5 15	1842
MANCHESTER AVE E/O FIGUEROA ST	G04 3332 22	CR SU	01/19/64	TOTAL	42683	10 45	2477	2 00	3149
				EAST	17724	10 45	1104	1 30	1277
				WEST	24959	11 15	1383	2 15	1903
MANCHESTER AVE E/O FIGUEROA ST	G04 3332 22	CR MO	01/20/64	TOTAL	44539	6 45	3274	5 00	3398
				EAST	19373	7 30	1309	4 45	1501
				WEST	25166	6 45	1973	5 00	1985
MANCHESTER AVE AT FIGUEROA ST		CR WE	07/01/64				MANUAL COUNT		
				EAST		7 00	1356	4 00	1750
				WEST		7 00	1594	4 15	1652
MANCHESTER AVE E/O FLORENCE AVE	C00 4040 22	WR FR	01/31/64	TOTAL	23250	7 15	1835	4 15	2197
				EAST	13020	11 15	813	4 00	1465
				WEST	10230	7 15	1094	5 00	800
MANCHESTER AVE E/O FLORENCE AVE	C00 4040 22	WR SA	02/01/64	TOTAL	19621	11 15	1438	12 00	1514
				EAST	10927	10 45	788	3 15	819
				WEST	8694	11 00	657	12 00	711
MANCHESTER AVE E/O FLORENCE AVE	C00 4040 22	WR SU	02/02/64	TOTAL	14161	11 15	973	1 30	1231
				EAST	7844	11 15	556	1 30	692
				WEST	6317	11 15	417	2 30	573
MANCHESTER AVE E/O FLORENCE AVE	C00 4040 22	WR MO	02/03/64	TOTAL	21062	7 15	1692	4 00	2137
				EAST	11887	11 15	808	4 00	1445
				WEST	9175	7 15	911	4 45	800

L O C A T I O N				DATE	DIR	VOLUME	AM	PEAK	PM
MANCHESTER AVE AT HASTINGS AVE	718 2828 22	WR SA	01/18/64	TOTAL	11469	10 15	810	4 00	992
				EAST	5779	10 15	477	3 45	516
				WEST	5690	11 00	377	4 30	495
MANCHESTER AVE AT HASTINGS AVE	718 2828 22	WR SU	01/19/64	TOTAL	11120	11 15	937	11 30	1044
				EAST	5561	11 15	476	11 45	576
				WEST	5559	11 15	461	12 45	532
MANCHESTER AVE AT HASTINGS AVE	718 2828 22	WR MO	01/20/64	TOTAL	11200	7 30	1253	2 45	1046
				EAST	5576	7 30	710	4 00	520
				WEST	5624	7 30	543	5 00	575
MANCHESTER AVE AT MAIN ST	C00 3939 33	CR SA	05/23/64	TOTAL	41149	11 15	2638	3 30	2764
				EAST	18991	9 45	1160	3 30	1395
				WEST	22158	11 15	1538	11 45	1600
MANCHESTER AVE AT MAIN ST	C00 3939 33	CR TU	05/26/64	TOTAL	39939	7 00	2900	4 15	3257
				EAST	19634	7 00	1564	4 15	1559
				WEST	20305	6 45	1396	3 45	1726
MANCHESTER AVE W/O MCCONNELL AV	708 4028 32	WM WE	02/19/64	TOTAL	20646	7 15	1960	4 15	1834
				EAST	10565	7 30	934	3 00	1045
				WEST	10081	7 15	1051	4 45	913
MANCHESTER AVE W/O MCCONNELL AVE	708 4028 32	WM WE	03/18/64	TOTAL	21384	7 15	1932	4 15	1903
				EAST	10828	7 30	920	3 15	1074
				WEST	10556	7 15	1072	5 45	975
MANCHESTER AVE W/O MCCONNELL AVE	708 4028 32	WM WE	04/22/64	TOTAL	19729	7 15	1807	4 30	1772
				EAST	10306	7 30	892	3 15	978
				WEST	9423	7 15	934	4 45	871
MANCHESTER BL W/O MCCONNELL AVE	708 4028 32	WM WE	05/20/64	TOTAL	20847	7 15	1812	4 30	1757
				EAST	10552	7 30	871	3 00	1009
				WEST	10295	7 15	969	5 30	1056
MANCHESTER AVE W/O MCCONNELL AVE	708 4028 32	WM WE	06/17/64	TOTAL	22796	7 15	1753	4 45	1936
				EAST	11692	7 30	870	2 30	1040
				WEST	11104	7 15	894	5 00	990

L O C A T I O N				DATE	DIR	VOLUME	AM	PEAK	PM		
MANCHESTER AVE W/O NORMANDIE AVE	C00	4030	32	CR TU	01/14/64	TOTAL	28862	11 15	1846	4 00	2932
						EAST	13307	9 45	951	4 00	1587
						WEST	15555	6 30	1164	4 00	1345
MANCHESTER AVE W/O NORMANDIE AVE	C00	4030	32	CR WE	01/15/64	TOTAL	31185	10 45	1901	4 15	2953
						EAST	15169	10 15	966	4 15	1594
						WEST	16016	6 15	1107	4 15	1359
MANCHESTER AVE W/O NORMANDIE AVE	C00	4030	32	CR TH	01/16/64	TOTAL	34613	6 30	2278	4 00	3065
						EAST	18312	7 15	1314	4 00	1728
						WEST	16301	6 15	1134	4 30	1390
MANCHESTER AVE W/O NORMANDIE AVE	C00	4030	32	CR FR	01/17/64	TOTAL	37570	7 00	2338	4 15	3202
						EAST	20155	7 15	1281	4 15	1753
						WEST	17415	6 45	1130	4 30	1449
MANCHESTER AVE W/O NORMANDIE AVE	C00	4030	32	CR SA	01/18/64	TOTAL	32818	10 30	2248	2 30	2243
						EAST	17450	10 30	1255	11 30	1251
						WEST	15368	10 15	1016	4 15	1074
MANCHESTER AVE W/O NORMANDIE AVE	C00	4030	32	CR SU	01/19/64	TOTAL	28159	11 15	1670	1 00	2247
						EAST	15029	10 45	884	1 15	1184
						WEST	13130	11 15	820	1 00	1066
MANCHESTER AVE W/O NORMANDIE AVE	C00	4030	32	CR MO	01/20/64	TOTAL	32148	7 15	2309	4 15	2617
						EAST	16296	7 30	1436	3 45	1366
						WEST	15852	6 15	1157	4 30	1264
MANCHESTER AVE AT PARK HILL DR	718	2840	23	WR SA	01/18/64	TOTAL	11061	10 15	814	4 00	948
						EAST	4934	10 15	428	4 15	420
						WEST	6127	11 00	409	4 30	538
MANCHESTER AVE AT PARK HILL DR	718	2840	23	WR SU	01/19/64	TOTAL	10543	11 15	831	12 00	995
						EAST	4701	10 30	398	12 00	490
						WEST	5842	11 15	484	12 30	540

L O C A T I O N				DATE	DIR	VOLUME	AM	PEAK	PM
MANCHESTER AVE AT PARK HILL DR	718 2840 23	WR MO	01/20/64	TOTAL	11434	7 45	1267	3 00	1081
				EAST	5176	8 00	698	3 15	575
				WEST	6258	7 15	696	5 15	613
MANCHESTER AVE E/O TRUXTON AVE	706 2840 23	WR FR	01/31/64	TOTAL	25505	7 15	1647	4 45	2161
				EAST	13067	7 15	832	4 30	1092
				WEST	12438	7 00	820	5 00	1125
MANCHESTER AVE E/O TRUXTON AVE	706 2840 23	WR SA	02/01/64	TOTAL	23931	11 15	1683	3 15	1890
				EAST	12526	11 15	843	4 00	1085
				WEST	11405	11 15	840	12 45	894
MANCHESTER AVE E/O TRUXTON AVE	706 2840 23	WR SU	02/02/64	TOTAL	20927	11 15	1277	3 15	1940
				EAST	11741	11 15	702	3 15	1184
				WEST	9186	11 15	575	2 30	815
MANCHESTER AVE E/O TRUXTON AVE	706 2840 23	WR MO	02/03/64	TOTAL	22652	7 15	1752	4 30	2107
				EAST	11479	7 15	989	4 30	1049
				WEST	11173	7 30	775	4 45	1071
MANCHESTER AVE E/O VAN NESS AVE	C00 3341 23	WR SA	06/06/64	TOTAL	31784	11 15	2357	5 45	2752
				EAST	15988	10 45	855	5 45	1981
				WEST	15796	11 15	1523	11 30	1568
MANCHESTER AVE E/O VAN NESS AVE	C00 3341 23	WR SU	06/07/64	TOTAL	20836	11 15	1151	2 00	1654
				EAST	10231	10 30	625	4 15	760
				WEST	10605	11 15	555	1 30	963
MANCHESTER AVE E/O VAN NESS AVE	C00 3341 23	WR MO	06/08/64	TOTAL	27828	7 00	2035	4 00	2322
				EAST	13524	7 00	933	4 00	1274
				WEST	14304	6 45	1163	4 45	1176
MANCHESTER AVE AT VERMONT AVE	C00 3939 33	CR SA	05/23/64	TOTAL	49689	11 15	3344	5 45	3707
				EAST	25712	9 45	1430	5 45	2495
				WEST	23977	11 15	1981	11 30	2019
MANCHESTER AVE AT VERMONT AVE	C00 3939 33	CR SU	05/24/64	TOTAL	37102	11 15	1985	1 15	2609
				EAST	19161	10 15	1128	2 45	1360
				WEST	17941	11 15	886	3 45	1301

L O C A T I O N		DATE	DIR	VOLUME	AM	PEAK	PV	
MANCHESTER AVE AT WESTERN AVE		07/01/64	CR WE					
				MANUAL COUNT				
				EAST	7 00	967	4 00	1534
				WEST	7 00	1139	5 00	1359
MANCHESTER AVE W/O WESTERN AVE	C00 4030 32	01/14/64	CR TU	TOTAL 24508	7 15	1890	4 15	2237
				EAST 12469	7 30	954	4 30	1194
				WEST 12039	7 15	939	4 45	1064
MANCHESTER AVE W/O WESTERN AVE	C00 4030 32	01/15/64	CR WE	TOTAL 26048	7 00	1801	4 45	2228
				EAST 12830	7 30	919	4 15	1165
				WEST 13218	6 45	1027	4 45	1097
MANCHESTER AVE W/O WESTERN AVE	C00 4030 32	01/16/64	CR TH	TOTAL 25992	7 00	1815	4 15	2245
				EAST 12923	7 30	940	4 00	1213
				WEST 13069	6 45	996	4 45	1083
MANCHESTER AVE W/O WESTERN AVE	C00 4030 32	01/17/64	CR FR	TOTAL 27443	7 00	1881	4 30	2364
				EAST 14145	7 30	933	4 15	1278
				WEST 13298	6 45	1015	4 45	1135
MANCHESTER AVE W/O WESTERN AVE	C00 4030 32	01/30/64	WR TH	TOTAL 27882	7 00	2112	4 15	2480
				EAST 13965	7 15	1066	4 00	1380
				WEST 13917	6 45	1158	4 45	1215
MANCHESTER AVE W/O WESTERN AVE	C00 4030 32	01/31/64	WR FR	TOTAL 30532	7 00	2208	4 15	2489
				EAST 15517	7 15	1077	3 45	1408
				WEST 15015	7 00	1140	5 00	1198
MANCHESTER AVE W/O WESTERN AVE	C00 4030 32	02/01/64	WR SA	TOTAL 26790	10 30	1842	12 30	1849
				EAST 13437	10 30	994	6 15	929
				WEST 13353	10 30	848	2 30	950
MANCHESTER AVE W/O WESTERN AVE	C00 4030 32	02/02/64	WR SU	TOTAL 21893	11 15	1323	12 45	1704
				EAST 10972	11 15	771	12 45	864
				WEST 10921	10 30	572	2 00	879

L O C A T I O N				DATE	DIR	VOLUME	AM	PEAK	PM
MANCHESTER AVE W/O WESTERN AVE	C00 4030 32	WR MO	02/03/64	TOTAL	28973	6 45	2095	4 15	2492
				EAST	14478	7 15	1072	4 15	1359
				WEST	14495	6 45	1131	4 30	1183
MANCHESTER AVE W/O WESTERN AVE	C00 4030 32	WR TU	02/04/64	TOTAL	30083	6 45	2221	4 00	2783
				EAST	15634	6 45	1047	4 00	1693
				WEST	14449	6 45	1174	4 15	1118
MANCHESTER AVE W/O WESTERN AVE	C00 4030 32	WR WE	02/05/64	TOTAL	29084	6 45	2534	4 00	2412
				EAST	15253	7 00	1398	3 45	1343
				WEST	13831	6 30	1181	4 30	1185
MANCHESTER AVE W/O WILEY POST AVE	706 3928 32	WR FR	02/21/64	TOTAL	22825	11 15	1459	4 30	2077
				EAST	11162	11 15	709	4 15	1066
				WEST	11663	11 15	750	4 30	1013
MANCHESTER AVE W/O WILEY POST AVE	706 3928 32	WR SA	02/22/64	TOTAL	21377	11 15	1664	11 30	1690
				EAST	10765	11 15	832	3 15	862
				WEST	10612	11 15	832	11 30	842
MANCHESTER AVE W/O WILEY POST AVE	706 3928 32	WR SU	02/23/64	TOTAL	16448	11 15	1098	12 00	1441
				EAST	8038	11 15	536	12 30	695
				WEST	8410	10 45	599	1 30	767
MANCHESTER AVE W/O WILEY POST AVE	706 3928 32	WR MO	02/24/64	TOTAL	21076	7 30	1518	4 30	1981
				EAST	10812	7 30	793	4 15	1003
				WEST	10264	7 15	747	4 30	989
MANDEVILLE CYN RD N/O CHALON RD	C00 1212 11	WR WE	05/27/64	TOTAL	1880	7 30	190	5 15	203
				NORTH	936	11 00	72	5 15	151
				SOUTH	944	7 30	155	3 15	75
MANDEVILLE CYN RD N/O CHALON RD	C00 1212 11	WR TH	05/28/64	TOTAL	2035	8 00	180	5 15	213
				NORTH	1032	9 15	49	5 15	145
				SOUTH	1003	7 15	144	4 00	85
MANDEVILLE CYN RD N/O SUNSET BL	C00 2216 11	WR MO	05/11/64	TOTAL	6110	7 45	558	3 30	608
				NORTH	2999	7 45	169	5 00	335
				SOUTH	3111	7 45	389	3 30	326

LOCATION	DATE	DIR	VOLUME	AM	PEAK	PM
MANDEVILLE CYN RD N/O SUNSET BL C00 2216 11 WR TU 05/12/64	TOTAL	6206	7 45	577	4 45	692
	NORTH	3013	11 15	187	4 45	442
	SOUTH	3193	7 45	408	2 30	334
MANDEVILLE CYN RD N/O SUNSET BL C00 2216 11 WR WE 05/13/64	TOTAL	5981	7 45	545	3 15	588
	NORTH	2875	11 15	170	5 00	328
	SOUTH	3106	7 45	398	3 00	312
MANDEVILLE CYN RD N/O SUNSET BL C00 2216 11 VR TH 05/14/64	TOTAL	6341	7 30	666	3 15	661
	NORTH	3078	11 15	187	5 00	368
	SOUTH	3263	7 30	517	3 15	353
MANDEVILLE CYN RD N/O SUNSET BL C00 2216 11 WR FR 05/15/64	TOTAL	7040	7 45	572	3 30	640
	NORTH	3524	8 15	185	5 15	374
	SOUTH	3516	7 45	400	3 30	350
MANDEVILLE CYN RD N/O SUNSET BL C00 2216 11 WR SA 05/16/64	TOTAL	6601	11 00	679	6 15	658
	NORTH	3304	11 00	356	6 15	346
	SOUTH	3297	11 00	323	2 45	366
MANDEVILLE CYN RD N/O SUNSET BL C00 2216 11 WR SU 05/17/64	TOTAL	4650	11 15	353	4 30	425
	NORTH	2338	11 15	174	1 15	228
	SOUTH	2312	11 15	179	3 45	206
MANHATTAN PL S/O ADAMS BL 200 1515 11 WR TU 12/22/64	TOTAL	1016	11 15	60	2 15	109
	NORTH	569	11 15	33	2 30	60
	SOUTH	447	11 15	27	2 15	49
MANNING AVE N/O NATIONAL BL 800 2424 11 WR FR 01/03/64	TOTAL	3188	7 15	322	4 15	352
	NORTH	1604	7 15	174	5 00	176
	SOUTH	1584	7 15	148	4 15	184
MANNING AVE N/O NATIONAL BL 800 2424 11 WR SA 01/04/64	TOTAL	2676	10 15	201	4 45	286
	NORTH	1367	11 00	111	1 00	144
	SOUTH	1309	10 15	93	4 45	156

LOCATION		DATE	DIR	VOLUME	AM	PEAK	PM	
MANNING AVE N/O NATIONAL BL	B00 2424 11	01/05/64	WR SU	TOTAL	1963	10 30	146 4 45	242
				NORTH	926	10 15	82 12 30	101
				SOUTH	1037	10 30	68 4 45	168
MANNING AVE S/O PICO BL	B00 1515 11	01/03/64	WR FR	TOTAL	4343	11 00	325 4 45	532
				NORTH	2241	11 00	157 4 45	289
				SOUTH	2102	10 30	180 4 45	243
MANNING AVE S/O PICO BL	B00 1515 11	01/04/64	WR SA	TOTAL	4127	11 00	414 4 30	462
				NORTH	2219	11 00	227 4 30	287
				SOUTH	1908	11 00	187 4 15	192
MANNING AVE S/O PICO BL	B00 1515 11	01/05/64	WR SU	TOTAL	2549	10 45	246 5 00	305
				NORTH	1390	10 30	131 5 00	241
				SOUTH	1159	10 45	126 12 15	128
MAPLE AVE AT 16TH ST	C00 2020 22	07/09/64	CR TH	TOTAL	11686	7 00	1343 4 00	1332
				NORTH	5922	7 00	1037 3 15	429
				SOUTH	5764	11 15	368 4 00	973
MAPLE AVE AT 28TH ST		01/30/64	CR TH				MANUAL COUNT	
				NORTH		7 00	684 3 15	303
				SOUTH		7 15	252 4 30	760
MAPLETON DR E/O BEVERLY GLEN BL		91/74/64	WR TH				MANUAL COUNT	
				EAST		7 15	70 5 00	6
				WEST		8 00	13 5 00	118
MARCUS AVE AT TUJUNGA CYN BL	A00 1610 11	03/28/64	VR SA	TOTAL	662	11 15	46 5 30	68
				NORTH	423	11 15	33 5 30	53
				SOUTH	239	9 00	19 7 30	20
MARCUS AVE AT TUJUNGA CYN BL	A00 1610 11	03/29/64	VR SU	TOTAL	569	11 00	61 11 30	61
				NORTH	368	11 15	43 11 30	48
				SOUTH	201	10 30	28 5 30	22
MARCUS AVE AT TUJUNGA CYN BL	A00 1610 11	03/30/64	VR MO	TOTAL	579	8 15	40 3 15	64
				NORTH	381	10 30	31 4 30	40
				SOUTH	198	8 00	22 3 15	28

LOCATION	DATE	DIR	VOLUME	AM	PEAK	PM			
MARCUS AVE AT TUJUNGA CYN BL	A00 1610 11	VR TU	03/31/64	TOTAL	514	11 00	33	2 45	61
				NORTH	353	11 00	24	2 45	42
				SOUTH	161	8 30	13	2 45	19
MARCUS AVE AT TUJUNGA CYN BL	A00 1610 11	VR WE	04/01/64	TOTAL	608	10 45	57	5 30	63
				NORTH	399	10 45	37	5 30	44
				SOUTH	209	10 45	20	2 45	25
MARCUS AVE AT TUJUNGA CYN BL	A00 1610 11	VR TH	04/02/64	TOTAL	615	8 00	44	4 30	68
				NORTH	382	11 15	29	4 30	45
				SOUTH	233	8 00	25	4 30	23
MARENGO ST AT CORNWELL ST		CR WE	05/05/64				MANUAL COUNT		
				EAST		7 15	267	4 15	929
				WEST		7 00	589	3 30	338
MARENGO ST AT SOTO ST		CR TH	02/13/64				MANUAL COUNT		
				EAST		7 15	339	4 00	1056
				WEST		7 00	505	4 00	287
MARENGO ST AT SOTO ST	C00 2018 21	CR FR	06/12/64	TOTAL	9745	7 00	696	4 00	1386
				EAST	7834	11 00	376	4 00	1293
				WEST	1911	6 45	388	4 15	94
MARIANO ST W/O VALLEY CIRCLE BL	A00 2020 11	VR SA	03/07/64	TOTAL	825	10 15	101	4 15	102
				EAST	376	10 30	37	4 15	34
				WEST	449	10 15	64	4 15	68
MARIANO ST W/O VALLEY CIRCLE BL	A00 2020 11	VR SU	03/08/64	TOTAL	717	11 00	58	1 30	120
				EAST	383	9 00	30	1 30	80
				WEST	334	11 00	30	4 45	40
MARIANO ST W/O VALLEY CIRCLE BL	A00 2020 11	VR MO	03/09/64	TOTAL	737	8 15	98	3 00	77
				EAST	381	8 30	58	3 15	38
				WEST	356	8 15	41	2 45	47

LOCATION		DATE	DIR	VOLUME	AM	PEAK	PM
MARIANO ST AT VALLEY CIRCLE BL		12/01/64	VR TU		MANUAL COUNT		
			EAST		8 30	53	3 00
			WEST		8 00	49	3 30
MARIETTA ST S/O WHITTIER BLVD		03/06/64	CR FR		MANUAL COUNT		
			NORTH		7 15	52	4 15
			SOUTH		7 15	66	4 30
MARINE AVE AT ANAHEIM ST		11/05/64	SR TH		MANUAL COUNT		
			NORTH		9 00	89	4 15
			SOUTH		9 00	16	3 00
MARLTON AVE S/O 39TH ST		10/28/64	WR WE		MANUAL COUNT		
			NORTH		7 30	330	4 15
			SOUTH		7 30	124	4 15
MARMION WAY AT AVE 45		09/16/64	CR WE		MANUAL COUNT		
			NORTH		7 30	115	4 30
			SOUTH		7 00	663	3 30
MASON AVE S/O DEVONSHIRE ST	A00 3535 11	07/27/64	VR MO	TOTAL	2053	11 15	154
				NORTH	1082	11 00	74
				SOUTH	971	11 15	83
MASON AV AT LASSEN ST		11/19/64	VR TH		MANUAL COUNT		
			NORTH		7 15	202	4 45
			SOUTH		7 15	138	3 45
MASON AV AT NORDHOFF ST		11/20/64	VR FR		MANUAL COUNT		
			NORTH		7 15	666	4 30
			SOUTH		8 45	7	5 00
MASON AV AT PARTHENIA ST		11/24/64	VR TU		MANUAL COUNT		
			NORTH		7 15	744	4 15
			SOUTH		7 15	178	4 30
MASON AVE AT PLUMMER ST	A00 3717 11	05/26/64	VR TU	TOTAL	1177	7 15	102
				NORTH	203	9 00	8
				SOUTH	974	7 30	99

LOCATION			DATE	DIR	VOLUME	AM	PEAK	PM	
MASON AVE N/O ROSCOE BL	C00 3030 11	VR MO	03/02/64	TOTAL	6822	7 15	879	4 30	882
				NORTH	3215	7 15	484	5 15	326
				SOUTH	3607	7 15	395	4 15	614
MASON AVE N/O ROSCOE BL	C00 3030 11	VR TU	03/03/64	TOTAL	7018	7 15	1004	4 15	922
				NORTH	3271	7 15	590	5 15	309
				SOUTH	3747	7 15	414	4 15	646
MASON AVE S/O ROSCOE BL	B00 1719 11	VR MO	07/27/64	TOTAL	5661	7 15	634	4 30	678
				NORTH	2861	7 15	405	5 00	277
				SOUTH	2800	7 30	239	4 30	433
MASON AVE AT SATICOY ST		VR TU	08/18/64				MANUAL COUNT		
				NORTH		7 15	310	5 00	291
				SOUTH		7 30	312	4 30	368
MASON AVE N/O SHERMAN WAY	B00 1631 11	VR TH	07/23/64	TOTAL	6082	7 15	642	4 30	653
				NORTH	2894	7 15	283	5 00	329
				SOUTH	3188	7 00	378	4 30	345
MASON AVE AT SHERMAN WAY		VR WE	08/19/64				MANUAL COUNT		
				NORTH		7 15	234	4 45	246
				SOUTH		7 00	350	4 30	329
MASON AVE AT VAN OWEN ST		VR TH	08/20/64				MANUAL COUNT		
				NORTH		7 15	102	4 45	148
				SOUTH		7 15	273	4 45	273
MATHEWS ST S/O BROOKLYN AVE		CR FR	03/27/64				MANUAL COUNT		
				NORTH		8 00	29	4 15	130
				SOUTH		7 00	81	4 15	157
MAXELLA AVE AT ALLA RD		WR WE	10/21/64				MANUAL COUNT		
				EAST		7 00	27	4 15	51
				WEST		7 15	24	3 15	26

L O C A T I O N		DATE	DIR	VOLUME	AM	PEAK	PM			
MAYALL ST AT NOBLE AVE		VR MO	02/10/64		MANUAL COUNT					
			EAST		7 00	49	3 30	69		
			WEST		7 00	75	4 45	65		
MAYCREST AT NEWTONIA DR		CR FR	10/09/64		MANUAL COUNT					
			NORTH		8 45	25	3 45	53		
			SOUTH		7 30	32	4 30	19		
MC FARLAND AVE N/O ALAMEDA ST HLDY HOLIDAY		A00 2020 11	SR TH	11/26/64	TOTAL	218	7 45	20	1 30	17
					NORTH	128	7 45	13	1 30	9
					SOUTH	90	8 15	8	1 45	10
MC FARLAND AVE N/O ALAMEDA ST		A00 2020 11	SR FR	11/27/64	TOTAL	875	11 15	121	11 45	136
					NORTH	418	11 15	84	11 30	92
					SOUTH	457	7 15	60	12 00	60
MC FARLAND AVE N/O ALAMEDA ST		A00 2020 11	SR SA	11/28/64	TOTAL	294	9 30	23	3 00	26
					NORTH	172	9 30	15	3 00	16
					SOUTH	122	7 30	14	12 00	14
MC FARLAND AVE N/O ALAMEDA ST		A00 2020 11	SR SU	11/29/64	TOTAL	192	10 00	10	5 00	30
					NORTH	91	10 45	6	5 00	11
					SOUTH	101	7 15	6	5 00	19
MCKINLEY AV AT SANTA BARBARA AV			CR FR	07/24/64		MANUAL COUNT				
					NORTH		7 00	265	3 30	284
					SOUTH		7 00	73	4 30	233
MCKINLEY AVE N/O SLAUSON AVE		B00 2020 11	CR FR	01/17/64	TOTAL	4704	11 15	292	4 15	520
					NORTH	1530	7 45	115	12 00	120
					SOUTH	3174	7 00	192	4 15	414
MCKINLEY AVE N/O SLAUSON AVE		B00 2020 11	CR SA	01/18/64	TOTAL	3204	11 15	229	11 30	248
					NORTH	1124	11 15	76	5 15	78
					SOUTH	2080	11 15	153	11 30	172
MCKINLEY AVE N/O SLAUSON AVE		B00 2020 11	CR SU	01/19/64	TOTAL	2862	10 30	220	12 45	343
					NORTH	1083	10 30	116	6 15	80
					SOUTH	1779	10 45	105	12 45	268

LOCATION		DATE	DIR	VOLUME	AM	PEAK	PM	
MEADOW RIDGE RD W/O BALLINA DR	A00 1616 11	12/30/64	VR WE	TOTAL	651	9 30	45 4 30	83
				EAST	281	11 15	15 4 30	60
				WEST	370	9 30	38 2 15	40
MEADOW RIDGE RD AT MEADOW RIDGE WY		08/28/64	VR FR			MANUAL COUNT		
				EAST		7 30	6 8 45	34
				WEST		3 00	8 4 00	25
MEADOW RIDGE WY W/O CLEAR VALLEY DR		02/28/64	VR FR			MANUAL COUNT		
				EAST		7 45	82 3 00	46
				WEST		7 45	20 3 00	57
MEADVILLE DR AT VISTA HAVEN RD		12/18/64	VR FR			MANUAL COUNT		
				EAST		7 45	11 3 00	21
				WEST		7 45	6 5 00	5
MECCA AVE AT WELLS DR		05/13/64	VR WE			MANUAL COUNT		
				NORTH		8 00	250 3 00	256
				SOUTH		8 00	170 3 15	234
MEDFORD ST E/O SOTO ST	A00 1515 11	06/30/64	CR TU	TOTAL	3659	7 00	366 4 00	544
				EAST	1477	7 00	154 4 30	326
				WEST	2182	7 00	212 4 00	227
MELROSE AVE AT EDINBURGH AVE		10/26/64	WR MO			MANUAL COUNT		
				EAST		7 45	895 4 15	976
				WEST		8 00	892 3 45	993
MELROSE AVE AT VIRGIL AVE		08/03/64	CR MO			MANUAL COUNT		
				EAST		7 45	235 4 45	412
				WEST		7 30	202 5 00	171
MELROSE AVE AT WINDSOR BLVD		03/11/64	WR WE			MANUAL COUNT		
				EAST		8 00	1348 4 45	1495
				WEST		7 30	1372 5 00	1458

LOCATION			DATE	DIR	VOLUME	AM	PEAK	PM	
MENLO AVE N/O WASHINGTON BL	A00 1717 11	CR WE	10/14/64	TOTAL	967	8 30	86	4 15	117
				NORTH	455	8 30	41	4 15	73
				SOUTH	512	8 30	45	3 30	53
MENLO AVE N/O WASHINGTON BLVD		CR MO	10/26/64				MANUAL	COUNT	
				NORTH		7 15	34	4 30	49
				SOUTH		9 00	43	3 15	51
MENLO AVE N/O 59TH ST	A00 1414 11	CR TH	01/09/64	TOTAL	2624	11 15	175	3 00	285
				NORTH	1044	11 15	63	5 45	120
				SOUTH	1580	11 15	112	3 00	184
MILITARY AVE AT EXPOSITION BL	B00 2511 11	WR TH	12/17/64	TOTAL	3246	7 15	467	4 30	431
				NORTH	1657	7 15	348	4 30	145
				SOUTH	1589	7 15	119	4 30	286
MILITARY AVE S/O PICO BLVD		WR TU	07/28/64				MANUAL	COUNT	
				NORTH		7 30	176	4 00	120
				SOUTH		7 30	201	4 30	250
MINERVA ST AT 25TH ST		CR FR	07/24/64				MANUAL	COUNT	
				NORTH		7 00	64	3 15	46
				SOUTH		7 00	33	3 45	70
MINNEAPOLIS ST AT LA CLEDE AVE		CR TH	01/02/64				MANUAL	COUNT	
				NORTH		7 15	15	4 30	31
				SOUTH		7 30	23	4 30	55
MISSION RD N/O DALY ST	G04 3042 24	CR TU	08/04/64	TOTAL	25077	7 00	2994	4 15	2411
				NORTH	12121	7 15	806	4 15	1743
				SOUTH	12956	7 00	2213	3 15	849
MISSION RD AT MACY ST		CR TH	07/09/64				MANUAL	COUNT	
				NORTH		7 15	462	4 45	1180
				SOUTH		7 00	2290	3 30	941
MISSION ROAD AT MACY ST		CR TH	10/08/64				MANUAL	COUNT	
				NORTH		7 15	583	4 30	1339
				SOUTH		7 00	2044	3 15	897

LOCATION		DATE	DIR	VOLUME	AM	PEAK	PM		
MISSION RD AT VALLEY BLVD		07/14/64	CR TU		MANUAL COUNT				
				NORTH	7 30	430	4 45	2095	
				SOUTH	7 15	1972	3 45	467	
MISSION RD N/O WORKMAN ST	C00 3032 33	08/14/64	CR FR	TOTAL	27007	7 00	3074	4 45	2802
				NORTH	12747	7 00	708	4 45	2166
				SOUTH	14260	7 00	2366	3 45	879
MISSION RD N/O WORKMAN ST	C00 3032 33	08/15/64	CR SA	TOTAL	14810	11 00	879	1 45	1045
				NORTH	6494	11 00	389	2 00	515
				SOUTH	8316	11 15	492	3 00	563
MISSION RD N/O WORKMAN ST	C00 3032 33	08/16/64	CR SU	TOTAL	14145	11 15	761	2 00	1257
				NORTH	6315	11 15	334	1 45	646
				SOUTH	7830	11 15	427	2 45	698
MISSION RD AT WORKMAN ST		08/07/64	CR FR		MANUAL COUNT				
				EAST	7 30	600	4 30	2278	
				WEST	7 00	2232	3 45	872	
MISSOURI AVE AT VETERAN AVE		01/28/64	WR TU		MANUAL COUNT				
				EAST	7 45	23	4 00	34	
				WEST	8 00	31	4 30	50	
MONOGRAM AVE AT BARNESTON ST		05/20/64	VR WE		MANUAL COUNT				
				NORTH	7 45	7	3 00	10	
				SOUTH	8 00	58	4 00	18	
MONTANA AVE AT CASHMERE ST		03/19/64	WR TH		MANUAL COUNT				
				EAST	7 30	1037	5 00	341	
				WEST	7 30	214	5 00	954	
MONTANA AVE E/O SEPULVEDA BL	200 2020 11	11/05/64	WR TH	TOTAL	11080	7 30	1393	4 45	1275
				EAST	5892	7 30	1117	5 00	385
				WEST	5188	7 30	276	4 45	899

L O C A T I O N				DATE	DIR	VOLUME	AM	PEAK	PM		
MONTANA AVE W/O SEPULVEDA BL	800	1920	11	WR TH	11/05/64	TOTAL	8209	7 45	782	5 00	949
						EAST	3705	7 45	521	5 00	276
						WEST	4504	7 45	261	4 45	674
MONTANA AV W/O VETERAN AV	200	2020	11	WR TH	12/17/64	TOTAL	7036	7 15	529	4 15	852
						EAST	3713	7 15	387	3 00	250
						WEST	3323	11 15	174	4 15	633
MONTANA AV W/O VETERAN AV	200	2020	11	WR FR	12/18/64	TOTAL	8020	7 30	857	4 15	896
						EAST	4307	7 30	730	3 00	270
						WEST	3713	11 15	166	4 15	663
MONTANA AV W/O VETERAN AV	200	2020	11	WR SA	12/19/64	TOTAL	4126	11 15	317	12 00	335
						EAST	2325	11 15	188	6 15	188
						WEST	1801	11 15	129	3 45	179
MONTANA AV W/O VETERAN AV	200	2020	11	WR SU	12/20/64	TOTAL	3003	11 15	192	3 00	233
						EAST	1730	11 15	118	3 00	131
						WEST	1273	10 45	78	4 45	104
MONTANA AV W/O VETERAN AV	200	2020	11	WR MO	12/21/64	TOTAL	6556	7 00	543	4 15	877
						EAST	3600	7 00	432	12 00	274
						WEST	2956	11 15	134	4 15	664
MONTCLAIR ST AT EDGEHILL DR				WR WE	11/18/64				MANUAL	COUNT	
						EAST		8 00	109	4 15	210
						WEST		7 00	195	4 45	200
MONTCLAIR ST AT 28TH ST				WR FR	09/04/64				MANUAL	COUNT	
						NORTH		7 30	296	3 00	139
						SOUTH		9 00	80	4 00	206
MONTE MAR DR AT MOTOR AVE				WR FR	10/02/64				MANUAL	COUNT	
						EAST		8 00	31	3 45	25
						WEST		8 00	46	3 45	51
MONTEREY RD AT KENDALL AVE				CR TU	03/17/64				MANUAL	COUNT	
						NORTH		7 45	206	4 30	428
						SOUTH		7 15	614	4 30	307

LOCATION		DATE	DIR	VOLUME	AM	PEAK	PM	
MONTEREY RD AT REDFIELD AVE		03/17/64	CR TU			MANUAL COUNT		
				NORTH	7 45	239	4 30	529
				SOUTH	7 15	613	4 30	337
MONTEREY RD AT WHEELING WAY		03/17/64	CR TU			MANUAL COUNT		
				NORTH	7 15	284	4 30	514
				SOUTH	7 15	617	4 30	383
MONTE VISTA ST AT AVENUE 57		03/25/64	CR WE			MANUAL COUNT		
				EAST	8 30	137	4 45	289
				WEST	7 30	143	4 30	211
MOONCREST DR E/O NANCE ST	A00 1224 12	10/08/64	VR TH	TOTAL	243	9 00	28 11 45	31
				EAST	191	9 00	24 3 30	26
				WEST	52	11 15	6 4 30	9
MOONCREST DR E/O NANCE ST	A00 1224 12	10/09/64	VR FR	TOTAL	226	8 30	28 3 15	32
				EAST	163	8 30	21 5 00	21
				WEST	63	8 30	7 3 15	20
MOORPARK ST W/O COLDWATER CYN AVE	C00 2626 22	04/25/64	VR SA	TOTAL	7806	11 15	646 4 15	672
				EAST	3971	11 00	339 4 15	355
				WEST	3835	11 15	308 11 30	331
MOORPARK ST W/O COLDWATER CYN AVE	C00 2626 22	04/26/64	VR SU	TOTAL	5961	10 45	518 12 00	515
				EAST	3057	11 15	250 12 00	294
				WEST	2904	10 45	299 2 00	254
MOORPARK ST W/O COLDWATER CYN AVE	C00 2626 22	04/27/64	VR MO	TOTAL	8254	6 45	737 3 45	904
				EAST	4230	6 30	467 1 45	374
				WEST	4024	6 45	274 4 00	538
MOORPARK ST AT LA MAIDA ST	A00 1818 11	03/13/64	VR FR	TOTAL	885	7 00	48 5 15	214
				EAST	602	11 15	31 5 15	143
				WEST	283	8 15	25 5 00	74

L O C A T I O N				DATE	DIR	VOLUME	AM	PEAK	PM
MOORPARK ST AT LA MAIDA ST	A00 1818 11	VR SA	03/14/64	TOTAL	750	11 15	59	1 45	94
				EAST	549	11 15	46	1 45	72
				WEST	201	10 45	14	6 45	23
MOORPARK ST AT LA MAIDA ST	A00 1818 11	VR SU	03/15/64	TOTAL	613	11 00	59	4 30	82
				EAST	469	11 00	49	4 30	72
				WEST	144	11 15	10	3 30	22
MORRO DR S/O ESCOBEDO DR	A00 1010 11	VR WE	03/04/64	TOTAL	927	8 00	69	5 00	78
				NORTH	507	6 45	51	2 15	41
				SOUTH	420	11 15	28	4 45	59
MOTOR AVE AT CHEVIOT DR	800 2424 11	WR TU	08/18/64	TOTAL	6946	8 00	533	4 30	671
				NORTH	3333	7 45	373	4 30	254
				SOUTH	3613	11 15	239	4 30	417
MOTOR AVE AT MANNING AVE	200 1925 11	WR SA	08/22/64	TOTAL	6336	11 00	529	6 15	526
				NORTH	3267	11 15	264	3 15	274
				SOUTH	3069	11 00	272	11 45	277
MOTOR AVE AT MANNING AVE	200 1925 11	WR SU	08/23/64	TOTAL	5283	11 15	423	12 00	508
				NORTH	2622	11 15	212	12 00	237
				SOUTH	2661	11 15	211	12 00	271
MOTOR AVE AT MANNING AVE	200 1925 11	WR MO	08/24/64	TOTAL	6889	7 45	541	4 30	741
				NORTH	3482	7 45	365	5 00	310
				SOUTH	3407	11 15	202	4 30	436
MOTOR AVE AT MONTE MAR DR		WR FR	10/02/64				MANUAL COUNT		
				NORTH		8 00	541	3 45	318
				SOUTH		8 00	192	4 45	522
MOTOR AVE AT NATIONAL BL	800 2525 11	WR TU	08/25/64	TOTAL	7883	7 15	578	5 00	807
				NORTH	4221	7 15	384	5 00	375
				SOUTH	3662	11 15	233	4 45	437
MOTOR AVE AT NATIONAL BL	800 2525 11	WR WE	08/26/64	TOTAL	7914	7 30	587	4 45	786
				NORTH	4214	7 30	397	4 45	356
				SOUTH	3700	11 15	236	4 30	431

LOCATION		DATE	DIR	VOLUME	AM	PEAK	PM		
MOTOR AVE S/O PICO BL	C00 3232 22	08/24/64	WR MO	TOTAL	9631	8 00	805		
				NORTH	4647	8 00	334		
				SOUTH	4984	10 30	528		
MOTOR AVE S/O PICO BL	C00 3232 22	08/25/64	WR TU	TOTAL	9414	8 00	820		
				NORTH	4718	7 45	332		
				SOUTH	4696	11 15	553		
MOTOR AVE AT REGENT ST		02/05/64	WR WE			MANUAL COUNT			
				NORTH	7 45	495	4 45	546	
				SOUTH	7 30	449	4 30	451	
MOTOR AVE AT REGENT ST	B00 2525 11	08/22/64	WR SA	TOTAL	7789	11 15	637		
				NORTH	3806	11 00	308	1 45	334
				SOUTH	3983	11 15	331	6 15	331
MOTOR AVE AT REGENT ST	B00 2525 11	08/23/64	WR SU	TOTAL	5758	10 30	482		
				NORTH	2900	11 15	195	12 00	249
				SOUTH	2858	10 30	218	12 00	233
MOTOR AVE AT REGENT ST	B00 2525 11	08/24/64	WR MO	TOTAL	8976	7 30	835		
				NORTH	4413	7 30	312	4 30	442
				SOUTH	4563	7 45	370	4 15	407
MOTOR AVE N/O WASHINGTON BL	B00 2525 11	08/18/64	WR TU	TOTAL	4970	7 30	499		
				NORTH	2044	7 30	187	5 00	225
				SOUTH	2926	11 15	174	4 30	289
MOTT ST AT MALABAR ST		07/17/64	CR FR			MANUAL COUNT			
				NORTH	7 15	72	4 30	262	
				SOUTH	7 00	171	4 45	108	
MT GLEASON AVE AT APPERSON ST		07/14/64	VR TU			MANUAL COUNT			
				NORTH	7 00	46	4 30	53	
				SOUTH	7 00	29	5 00	52	

LOCATION	DATE	DIR	VOLUME	AM	PEAK	PM
MOZART ST AT AVENUE 19	07/16/64	CR TH		MANUAL COUNT		
		EAST		7 00	22 3 15	34
		WEST		7 00	19 4 00	47
MOZART ST W/O AVENUE 20	07/01/64	CR WE	B00 1212 11	TOTAL	768	7 15 49 5 00 97
		EAST		406	7 15 31 5 00	52
		WEST		362	7 45 20 5 15	47
MULHOLLAND DR S/O AVE SAN LUIS	01/30/64	VR TH		MANUAL COUNT		
		NORTH		7 15	180 3 45	242
		SOUTH		7 00	163 3 15	180
MULHOLLAND DR AT BENEDICT CYN DR	10/01/64	VR TH		MANUAL COUNT		
		EAST		7 45	723 3 00	160
		WEST		8 00	49 3 15	56
MULHOLLAND DR AT BEVERLY GLEN BL	01/27/64	VR MO		MANUAL COUNT		
		EAST		7 30	225 3 00	79
		WEST		8 15	159 5 00	851
MULHOLLAND DR N RDWY E/O DESERET DRA00 2814 21	11/17/64	VR TU		TOTAL	605	7 00 74 3 15 76
		EAST		191	7 15 39 3 00	32
		WEST		414	7 00 37 3 15	47
MULHOLLAND DR N RDWY E/O DESERET DRA00 2814 21	11/18/64	VR WE		TOTAL	756	9 30 68 4 00 75
		EAST		340	11 15 34 4 00	40
		WEST		416	9 30 50 2 15	39
MULHOLLAND DR N RDWY W/O DESERET DRA00 27 1	11/17/64	VR TU		TOTAL	372	8 15 63 3 30 68
		ONE WAY STREET WEST BOUND				
MULHOLLAND DR N RDWY W/O DESERET DRA00 27 1	11/18/64	VR WE		TOTAL	479	9 30 68 4 00 75
		ONE WAY STREET WEST BOUND				
MURIETTA AV AT ALBERS ST	12/08/64	VR TU	A00 1818 11	TOTAL	497	8 45 44 5 15 59
		NORTH		200	8 45 22 5 15	20
		SOUTH		297	8 00 25 5 45	42

LOCATION			DATE	DIR	VOLUME	AM	PEAK	PM	
MURIETTA AVE AT COLLINS ST	C00 1818 11	CR TU	07/14/64	TOTAL	727	10 15	37	4 45	102
				NORTH	417	10 00	22	4 45	67
				SOUTH	310	8 45	18	8 15	56
MUSCATINE ST AT SNOWDEN AVE		VR FR	09/04/64				MANUAL COUNT		
				NORTH		9 00	21	4 45	56
				SOUTH		9 00	25	4 15	33
NAGLE AVE AT SARAH ST	A00 0918 11	VR TU	04/07/64	TOTAL	971	8 00	43	4 30	301
				NORTH	430	8 00	23	4 30	168
				SOUTH	541	11 00	25	4 45	133
NAGLE AVE AT SARAH ST	A00 0918 11	VR WE	04/08/64	TOTAL	675	8 15	43	4 45	81
				NORTH	231	9 00	17	4 45	38
				SOUTH	444	7 30	32	3 15	56
NAGLE AVE AT SYLVAN ST	A00 1815 11	VR FR	11/20/64	TOTAL	546	8 00	40	3 00	88
				NORTH	229	7 15	20	3 30	56
				SOUTH	317	8 00	27	4 45	37
NAGLE AVE AT SYLVAN ST	A00 1815 11	VR SA	11/21/64	TOTAL	496	11 15	37	7 00	52
				NORTH	211	8 45	20	7 00	27
				SOUTH	285	11 15	28	5 15	36
NAGLE AVE AT SYLVAN ST	A00 1815 11	VR SU	11/22/64	TOTAL	378	8 45	22	4 30	74
				NORTH	144	11 15	7	3 45	20
				SOUTH	234	8 45	16	4 45	57
NANCE ST N/O MOONCREST DR	A00 1414 11	VR WE	10/07/64	TOTAL	328	0		0	
				NORTH	94	7 15	16	3 30	11
				SOUTH	234	7 45	25	5 00	33
NANCE ST N/O MOONCREST DR	A00 1414 11	VR TH	10/08/64	TOTAL	315	7 45	33	5 00	49
				NORTH	74	7 45	11	4 45	9
				SOUTH	241	8 00	22	5 00	44

L O C A T I O N			DATE	DIR	VOLUME	AM	PEAK	PM	
NAPA ST AT ETIWANDA AVE	A00 4921 21	VR FR	06/12/64	TOTAL	1989	7 15	166	4 30	236
				EAST	1262	7 15	98	4 30	143
				WEST	727	7 15	68	4 30	93
NAPA ST AT ETIWANDA AVE	A00 4921 21	VR SA	06/13/64	TOTAL	1813	11 15	140	12 45	153
				EAST	1184	9 15	91	4 30	101
				WEST	629	11 15	51	2 00	54
NAPA ST AT ETIWANDA AVE	A00 4921 21	VR SU	06/14/64	TOTAL	1360	10 30	114	4 45	117
				EAST	895	10 30	84	5 00	79
				WEST	465	10 15	32	4 45	40
NAPA ST AT VALJEAN AVE		VR TU	11/10/64				MANUAL COUNT		
				EAST		7 30	29	4 00	32
				WEST		8 00	13	3 15	20
NASH ST S/O IMPERIAL HIGHWAY		WR TH	02/13/64				MANUAL COUNT		
				NORTH		7 00	362	4 00	463
				SOUTH		7 15	456	4 15	208
NATALIE LANE AT SCHOENBORN ST	A00 1717 11	VR WE	12/16/64	TOTAL	230	7 30	20	3 30	39
				NORTH	101	11 15	7	3 30	29
				SOUTH	129	7 30	15	2 45	15
NASH ST S/O IMPERIAL HWY		WR WE	12/30/64				MANUAL COUNT		
				NORTH		7 15	226	4 30	442
				SOUTH		7 15	453	4 15	180
NATIONAL BL W/O INGLEWOOD BL	C00 3030 22	WM WE	01/15/64	TOTAL	13634	7 15	1129	4 00	1397
				EAST	6757	7 15	532	4 00	800
				WEST	6877	7 30	600	4 15	618
NATIONAL BL W/O INGLEWOOD BL HLDY HOLIDAY	C00 3030 22	WM WE	02/12/64	TOTAL	13805	7 00	999	4 30	1353
				EAST	6624	11 15	428	4 00	739
				WEST	7181	7 00	577	4 45	642
NATIONAL BL W/O INGLEWOOD BL	C00 3030 22	WM TH	02/13/64	TOTAL	14562	7 15	1159	4 15	1383
				EAST	7071	7 15	488	4 00	807
				WEST	7491	7 30	672	5 30	611

LOCATION			DATE	DIR	VOLUME	AM	PEAK	PM	
NATIONAL BL W/O INGLEWOOD BL	C00 3030 22	WM WE	03/11/64	TOTAL	14232	7 30	1187	4 15	1404
				EAST	6943	7 15	503	4 15	809
				WEST	7289	7 30	687	4 45	599
NATIONAL BL W/O INGLEWOOD BL	C00 3030 22	WM WE	04/15/64	TOTAL	14725	8 00	1260	4 15	1367
				EAST	6879	7 15	538	4 00	762
				WEST	7846	8 00	863	4 45	639
NATIONAL BL W/O INGLEWOOD BL	C00 3030 22	WM WE	05/13/64	TOTAL	13960	7 15	1141	4 15	1307
				EAST	6637	7 00	504	4 15	706
				WEST	7323	7 30	652	4 45	637
NATIONAL BL W/O INGLEWOOD BL	C00 3030 22	WM WE	06/10/64	TOTAL	13247	7 15	1131	4 15	1233
				EAST	5775	7 15	494	4 00	598
				WEST	7472	7 30	643	4 30	654
NATIONAL BL AT INGLEWOOD BL		WR WE	12/02/64				MANUAL COUNT		
				EAST		7 15	582	4 15	713
				WEST		7 15	763	4 45	851
NAUD ST AT WILHARDT ST		CR MO	03/30/64				MANUAL COUNT		
				EAST		7 00	25	5 00	47
				WEST		8 00	14	3 15	96
NAVARRO ST AT CASTALIA AVE		CR WE	01/15/64				MANUAL COUNT		
				EAST		9 00	20	4 00	77
				WEST		7 45	63	4 30	173
NEPTUNE AVE AT GPH ST		SR TH	04/02/64				MANUAL COUNT		
				NORTH		8 30	63	3 00	167
				SOUTH		7 30	87	4 30	133
NESTLE AV AT VENTURA BL	A00 1818 11	VR FR	12/11/64	TOTAL	1974	8 15	122	3 45	302
				NORTH	772	8 15	63	3 00	97
				SOUTH	1202	7 30	64	3 45	214

LOCATION			DATE	DIR	VOLUME	AM	PEAK	PM	
NESTLE AV AT VENTURA BL	A00 1818 11	VR SA	12/12/64	TOTAL	1716	10 30	141	4 30	180
				NORTH	934	10 30	50	4 30	132
				SOUTH	782	10 15	93	11 45	112
NESTLE AV AT VENTURA BL	A00 1818 11	VR SU	12/13/64	TOTAL	2140	10 45	118	2 15	360
				NORTH	1155	10 15	54	1 45	205
				SOUTH	985	10 45	66	2 45	192
NESTLE AV AT VENTURA BL		VR MO	12/14/64				MANUAL COUNT		
				NORTH		8 00	60	2 45	46
				SOUTH		7 15	55	3 15	109
NETTLETON ST AT SUNLAND BL	A00 1636 11	VR FR	10/30/64	TOTAL	704	7 15	69	3 15	93
				EAST	228	7 15	18	3 15	56
				WEST	476	7 15	51	5 00	45
NETTLETON ST AT SUNLAND BL	A00 1636 11	VR SA	10/31/64	TOTAL	732	11 00	57	2 00	90
				EAST	192	11 00	22	6 15	21
				WEST	540	11 00	35	2 00	76
NETTLETON ST AT SUNLAND BL	A00 1636 11	VR SU	11/01/64	TOTAL	663	11 00	103	11 45	58
				EAST	258	11 00	77	6 00	27
				WEST	405	9 30	32	1 30	39
NEWELL ST N/O RIVERSIDE DR	300 2626 11	CR FR	04/10/64	TOTAL	4374	7 00	295	5 00	473
				NORTH	2080	7 15	131	5 00	246
				SOUTH	2294	7 00	166	4 15	246
NEWELL ST N/O RIVERSIDE DR	300 2626 11	CR SA	04/11/64	TOTAL	3428	11 15	235	12 30	283
				NORTH	1635	11 15	113	12 30	144
				SOUTH	1793	10 15	128	12 00	153
NEWELL ST N/O RIVERSIDE DR	300 2626 11	CR SU	04/12/64	TOTAL	3139	11 00	252	12 45	273
				NORTH	1554	11 00	122	12 45	161
				SOUTH	1585	10 45	142	12 00	139
NEWELL ST E/O RIVERSIDE DR		CR TH	04/02/64				MANUAL COUNT		
				EAST		7 00	127	4 45	266
				WEST		7 00	131	4 30	198

L O C A T I O N		DATE	DIR	VOLUME	AM	PEAK	PM		
NEW ENGLAND ST AT WASHINGTON BL	A00 2017 11	CR SA	06/13/64	TOTAL	2229	10 45	150	7 00	197
				NORTH	1777	11 15	113	4 15	164
				SOUTH	452	10 45	39	7 00	108
NEW ENGLAND ST AT WASHINGTON BL	A00 2017 11	CR SU	06/14/64	TOTAL	1703	11 00	142	5 15	150
				NORTH	1353	11 15	75	4 00	124
				SOUTH	350	11 00	67	5 30	30
NEW ENGLAND ST AT WASHINGTON BL	A00 2017 11	CR MO	06/15/64	TOTAL	4780	7 45	501	4 30	557
				NORTH	4221	7 45	469	5 30	465
				SOUTH	559	6 45	48	4 15	117
NEW HAMPSHIRE AVE AT ROSEWOOD AVE	B00 2219 11	CR TH	08/06/64	TOTAL	7273	7 30	825	4 30	546
				NORTH	998	7 15	68	4 30	157
				SOUTH	6275	7 30	765	3 45	391
NEW HAMPSHIRE AV AT ROSEWOOD AV		CR WE	12/30/64				MANUAL COUNT		
				NORTH		8 30	51	4 30	185
				SOUTH		7 15	657	4 45	337
NEW HAMPSHIRE AV AT 3RD ST		CR MO	11/30/64				MANUAL COUNT		
				NORTH		8 00	122	4 45	346
				SOUTH		7 30	353	5 00	115
NEW HAMPSHIRE AVE AT 5TH ST	B00 2521 11	CR TH	02/27/64	TOTAL	5228	7 45	693	4 30	538
				NORTH	3032	7 45	310	4 30	393
				SOUTH	2196	7 45	383	1 00	163
NICOLET AVE S/O STA BARBARA AVE		WR FR	03/13/64				MANUAL COUNT		
				NORTH		7 15	124	4 30	67
				SOUTH		7 30	35	4 30	125
NOBLE AVE AT CHASE ST		VR TH	02/13/64				MANUAL COUNT		
				NORTH		7 00	50	4 45	91
				SOUTH		7 15	63	4 30	66

L O C A T I O N		DATE	DIR	VOLUME	AM	PEAK	PM		
NOBLE AVE AT LANARK ST		VR FR	02/14/64			MANUAL COUNT			
				NORTH	7 00	33	5 00	39	
				SOUTH	7 15	33	3 00	76	
NOBLE AVE AT MAYALL ST		VR MO	02/10/64			MANUAL COUNT			
				NORTH	8 00	25	3 15	46	
				SOUTH	7 15	36	3 45	42	
NOBLE AVE AT RAYEN ST		VR TU	02/13/64			MANUAL COUNT			
				NORTH	7 15	33	4 45	50	
				SOUTH	7 00	62	3 00	68	
NOBLE AVE AT SUPERIOR ST		VR TU	02/11/64			MANUAL COUNT			
				NORTH	7 45	30	5 00	59	
				SOUTH	7 15	36	4 30	34	
NOBLE AVE AT TUPPER ST		VR TU	02/11/64			MANUAL COUNT			
				NORTH	8 00	74	3 45	51	
				SOUTH	8 00	47	3 00	62	
NORDHOFF ST W/O BALBOA BLVD	200 1737 11	VR TH	03/19/64	TOTAL	18230	7 00	1808	4 15	1457
				EAST	8420	7 00	661	4 15	621
				WEST	9810	7 00	1147	4 45	887
NORDHOFF ST AT BALBOA BLVD		VR TH	10/01/64			MANUAL COUNT			
				EAST	7 15	888	3 00	948	
				WEST	7 00	1180	4 30	755	
NORDHOFF ST AT DE SOTO AVE		VR TH	10/22/64			MANUAL COUNT			
				EAST	7 15	306	4 00	388	
				WEST	7 00	487	4 30	469	
NORDHOFF ST AT ETIWANDA AVE	C00 4430 22	VR SA	09/05/64	TOTAL	12220	11 00	932	2 45	962
				EAST	5841	11 15	453	4 45	463
				WEST	6379	10 45	507	2 45	526
NORDHOFF ST AT ETIWANDA AVE	C00 4430 22	VR SU	09/06/64	TOTAL	10695	11 15	820	2 15	873
				EAST	5118	11 15	428	11 30	429
				WEST	5577	11 15	392	12 00	469

L O C A T I O N				DATE	DIR	VOLUME	AM	PEAK	PM
NORDHOFF ST AT ETIWANDA AVE HLDY HOLIDAY	C00 4430 22	VR MO	09/07/64	TOTAL	8776	11 15	611	3 15	769
				EAST	4020	11 15	275	3 15	363
				WEST	4756	11 15	336	3 15	406
NORDHOFF ST AT ETIWANDA AVE	C00 4730 22	VR WE	10/28/64	TOTAL	18894	7 15	2067	4 00	1884
				EAST	7477	7 15	689	4 00	836
				WEST	11417	7 15	1378	4 00	1048
NORDHOFF ST E/O LEMONA AVE	200 3737 11	VR WE	02/19/64	TOTAL	15608	7 00	1354	4 00	1369
				EAST	7710	7 15	549	3 45	731
				WEST	7898	6 45	812	4 45	663
NORDHOFF ST E/O LINDLEY AVE	G04 3252 23	VR TH	08/20/64	TOTAL	15777	7 15	1213	4 30	1347
				EAST	6795	7 30	571	4 00	615
				WEST	8982	8 15	648	5 00	799
NORDHOFF ST AT LINDLEY AVE	D04 4151 33	VR TH	09/03/64	TOTAL	15483	7 15	1094	4 30	1440
				EAST	6665	7 30	518	4 30	617
				WEST	8818	7 15	594	4 30	823
NORDHOFF ST AT LINDLEY AVE	D04 4231 33	VR WE	10/28/64	TOTAL	24597	7 00	2187	4 00	2405
				EAST	11867	11 00	763	4 00	1193
				WEST	12730	7 00	1508	4 00	1212
NORDHOFF ST AT LINDLEY AVE	D04 4231 33	VR TH	10/29/64	TOTAL	24344	7 15	2311	4 30	2173
				EAST	11534	7 30	860	4 30	1074
				WEST	12810	7 15	1485	4 30	1099
NORDHOFF ST AT LINDLEY AVE	D04 4231 33	VR FR	10/30/64	TOTAL	25381	7 15	2217	4 15	2227
				EAST	11907	7 15	814	2 45	1102
				WEST	13474	7 00	1417	4 15	1148
NORDHOFF ST AT LINDLEY AVE	D04 4231 33	VR SA	10/31/64	TOTAL	18399	11 15	1378	4 30	1486
				EAST	8436	11 15	681	4 00	712
				WEST	9963	10 45	704	4 30	800

L O C A T I O N			DATE	DIR	VOLUME	AM	PEAK	PM	
NORDHOFF ST AT LINDLEY AVE	D04 4231 33	VR SU	11/01/64	TOTAL	13631	10 30	853	12 45	1347
				EAST	6173	10 45	380	4 30	600
				WEST	7458	10 15	479	12 30	855
NORDHOFF ST AT MASON AV		VR FR	11/20/64				MANUAL	COUNT	
				EAST		7 15	288	4 30	707
				WEST		7 15	547	4 30	490
NORDHOFF ST W/O OSBORNE ST		VR TU	03/03/64				MANUAL	COUNT	
				EAST		7 00	294	4 30	309
				WEST		7 00	272	4 30	309
NORDHOFF ST AT RESEDA BL	300 4444 33	VR FR	09/04/64	TOTAL	13977	7 30	1064	4 45	1149
				EAST	6104	7 30	745	4 30	412
				WEST	7873	11 15	491	4 45	766
NORDHOFF ST AT RESEDA BL	300 4444 33	VR SA	09/05/64	TOTAL	10761	11 00	875	11 30	860
				EAST	4581	11 00	387	11 45	392
				WEST	6180	10 45	494	2 15	520
NORDHOFF ST AT RESEDA BL	300 4444 33	VR SU	09/06/64	TOTAL	9088	11 15	668	11 45	763
				EAST	3722	10 45	286	1 30	293
				WEST	5366	11 15	392	11 45	470
NORDHOFF ST AT RESEDA BL HLDY HOLIDAY	300 4444 33	VR MO	09/07/64	TOTAL	7783	11 00	575	4 00	652
				EAST	3130	11 00	233	4 00	267
				WEST	4653	11 00	342	3 30	401
NORDHOFF ST AT RESEDA BLVD		VR TU	10/20/64				MANUAL	COUNT	
				EAST		7 15	884	4 00	716
				WEST		7 00	565	4 45	896
NORDHOFF ST AT RESEDA BL	C00 4545 33	VR TH	11/19/64	TOTAL	16039	7 30	1060	4 00	1722
				EAST	6681	7 45	583	4 00	748
				WEST	9358	10 45	556	4 00	974
NORDHOFF ST AT SEPULVEDA BLVD		VR TU	09/22/64				MANUAL	COUNT	
				EAST		7 45	788	3 45	837
				WEST		7 00	729	4 30	614

LOCATION	DATE	DIR	VOLUME	AM	PEAK	PM
NORDHOFF ST W/O TAMPA AVE A00 4040 11 VR WE	05/20/64	TOTAL	2294	7 15	249	5 00 243
		EAST	1017	7 15	163	3 15 100
		WEST	1277	7 15	86	5 00 172
NORDHOFF ST AT VANALDEN AVE 200 3917 11 VR FR	11/20/64	TOTAL	12642	7 15	1363	4 30 1460
		EAST	5596	7 30	672	4 30 686
		WEST	7046	7 15	695	4 45 786
NORDHOFF ST AT VANALDEN AVE 200 3917 11 VR SA	11/21/64	TOTAL	9807	10 45	830	4 30 904
		EAST	4077	10 45	356	4 00 355
		WEST	5730	10 45	474	4 45 604
NORDHOFF ST AT VANALDEN AVE 200 3917 11 VR SU	11/22/64	TOTAL	7228	10 30	514	3 45 675
		EAST	2844	10 30	221	4 00 273
		WEST	4384	10 30	293	1 45 412
NORDHOFF ST AT VAN NUYS BLVD VR WE	03/04/64				MANUAL COUNT	
		EAST		7 15	562	4 00 765
		WEST		7 00	724	4 30 620
NORDHOFF ST W/O WINNETKA AVE A00 4040 11 VR TH	07/23/64	TOTAL	5721	7 15	1026	4 15 993
		EAST	2932	7 15	242	4 30 739
		WEST	2789	7 00	799	4 15 270
NORDHOFF ST W/O WINNETKA AVE A00 4040 11 VR WE	07/29/64	TOTAL	5722	7 15	999	4 30 991
		EAST	2939	7 15	236	4 30 761
		WEST	2783	7 00	783	4 15 243
NORDHOFF ST AT WOODLEY AVE VR TU	09/29/64				MANUAL COUNT	
		EAST		7 30	991	4 15 899
		WEST		7 00	1254	4 45 1090
NORDHOFF ST AT YOLANDA AV C00 4242 33 VR TU	12/29/64	TOTAL	13215	7 00	1107	4 30 1510
		EAST	6252	7 15	563	4 30 661
		WEST	6963	7 00	547	4 45 882

LOCATION	DATE	DIR	VOLUME	AM	PEAK	PM
NORDHOFF ST E/O ZELZAH AVE	415 2930 11	VR TU	08/25/64	TOTAL	13812	7 15 1119 4 30 1142
				EAST	7009	7 15 665 4 00 552
				WEST	6803	8 15 510 4 30 624
NORDHOFF ST AT ZELZAH AVE	D14 4829 31	VR TH	09/03/64	TOTAL	16023	7 15 1102 4 30 1503
				EAST	8831	7 15 693 4 30 826
				WEST	7192	7 30 411 5 00 706
NORDHOFF ST AT ZELZAH AVE	D15 4930 31	VR TU	10/27/64	TOTAL	20877	7 15 2079 4 00 1960
				EAST	11628	7 15 908 4 00 1241
				WEST	9249	7 15 1171 4 30 781
NORDHOFF ST N/LEG E/O CORBIN AVE	A00 4040 11	VR TH	10/29/64	TOTAL	7459	7 30 1127 4 30 929
				EAST	3486	7 30 505 4 30 537
				WEST	3973	7 30 622 4 15 402
NORDHOFF ST S/LEG W/O CORBIN AVE	A00 4040 11	VR TH	10/29/64	TOTAL	6080	7 15 1191 4 30 1127
				EAST	3157	7 15 232 4 30 908
				WEST	2923	7 15 959 3 45 224
NORMANDIE AVE AT FRANCISCO ST		SR TH	08/20/64			MANUAL COUNT
				NORTH	7 00 541 4 15 423	
				SOUTH	7 00 503 4 30 543	
NORMANDIE AVE AT PICO BL	C00 3020 21	CR SA	06/13/64	TOTAL	5098	10 30 382 4 00 376
				NORTH	2984	9 45 227 4 30 214
				SOUTH	2114	10 30 164 4 00 172
NORMANDIE AVE AT PICO BL	C00 3020 21	CR SU	06/14/64	TOTAL	4406	10 30 344 2 15 397
				NORTH	2750	10 15 211 2 15 256
				SOUTH	1656	10 30 134 12 45 166
NORMANDIE AVE AT PICO BL	C00 3020 21	CR MO	06/15/64	TOTAL	6546	7 30 601 4 15 802
				NORTH	3859	7 30 435 4 15 395
				SOUTH	2687	7 30 166 4 15 407
NORMANDIE AVE S/O TORRANCE BL	300 2222 22	SR TH	10/01/64	TOTAL	8857	6 45 775 4 00 881
				NORTH	4696	6 30 539 2 45 403
				SOUTH	4161	7 15 265 4 00 513

L O C A T I O N		DATE	DIR	VOLUME	AM	PEAK	PM			
NORMANDIE AVE AT TORRANCE BLVD		SR TH	07/30/64		MANUAL COUNT					
				NORTH	7 00	480	4 30	376		
				SOUTH	7 15	231	4 00	641		
NORMANDIE AVE AT VENICE BL		D04 1520 11	CR WE	04/01/64	TOTAL	5197	7 15	491	4 15	591
				NORTH	2371	7 15	291	4 00	214	
				SOUTH	2826	7 15	200	4 15	383	
NORMANDIE AVE AT VENICE BL		D04 1520 11	CR TH	04/02/64	TOTAL	5558	7 30	511	4 30	651
				NORTH	2574	7 30	317	4 15	241	
				SCOUTH	2984	7 45	196	4 30	420	
NORMANDIE AVE AT VENICE BL		D10 1620 11	CR WE	06/10/64	TOTAL	5389	7 30	452	4 30	631
				NORTH	2435	7 00	262	4 30	230	
				SOUTH	2954	7 30	194	4 30	401	
NORMANDIE AVE AT WASHINGTON BL		C00 1918 21	CR FR	08/14/64	TOTAL	10087	7 15	920	4 45	897
				NORTH	6608	7 15	755	4 45	467	
				SOUTH	3479	7 30	174	4 45	430	
NORMANDIE AVE AT WASHINGTON BL		C00 1918 21	CR SA	08/15/64	TOTAL	8523	11 00	487	12 15	564
				NORTH	5644	10 15	305	3 15	352	
				SOUTH	2879	11 15	197	6 45	250	
NORMANDIE AVE AT WASHINGTON BL		C00 1918 21	CR SU	08/16/64	TOTAL	6151	10 30	377	2 30	459
				NORTH	4086	10 30	264	2 30	305	
				SOUTH	2065	11 15	125	3 15	167	
NORMANDIE AVE AT WILSHIRE BLVD			CR TH	07/02/64		MANUAL COUNT				
				NORTH	7 30	266	4 30	627		
				SOUTH	7 30	534	4 30	430		
NORMANDIE AV AT 3RD ST			CR MO	11/30/64		MANUAL COUNT				
				NORTH	7 30	418	4 30	1006		
				SOUTH	7 45	1110	4 00	647		

L O C A T I O N		DATE	DIR	VOLUME	AM	PEAK	PM
NORMANDIE AVE AT 4TH ST		04/22/64	CR WE			MANUAL COUNT	
				NORTH	7 30	374	4 30 917
				SOUTH	7 30	910	4 00 429
NORMANDIE AVE S/O 20TH STREET	C00 3030 22	09/30/64	CR WE	TOTAL 12006	7 30	1208	4 30 1334
				NORTH 6224	7 30	854	4 30 501
				SOUTH 5782	7 30	354	4 30 833
NORMANDIE AVE N/O 23RD STREET	C00 2020 22	09/30/64	CR WE	TOTAL 12209	7 30	1215	4 30 1353
				NORTH 6254	7 15	855	4 30 501
				SOUTH 5955	7 30	370	4 30 852
NORMANDIE AV AT 43RD ST		12/23/64	CR WE			MANUAL COUNT	
				NORTH	7 00	1087	3 45 543
				SOUTH	8 15	362	4 30 1164
NORMANDIE AVE AT 45TH ST		04/17/64	CR FR			MANUAL COUNT	
				NORTH	7 15	1356	4 00 809
				SOUTH	7 30	343	4 45 1259
NORMANDIE AVE N/O 203RD ST	300 2424 22	09/09/64	SR WE	TOTAL 9452	7 00	882	4 00 1018
				NORTH 4819	6 45	619	3 45 379
				SOUTH 4633	7 15	314	4 00 664
NORMANDIE AVE AT 253RD ST		05/22/64	SR FR			MANUAL COUNT	
				NORTH	7 15	244	4 30 435
				SOUTH	7 00	311	4 00 327
NORMANDIE AV E RDWY S/O TORRANCE BL	300 2922 22	10/20/64	SR TU	TOTAL 8427	7 00	742	4 15 847
				NORTH 4328	6 45	507	4 15 356
				SOUTH 4099	7 15	274	4 15 491
NORMANDIE AV W RDWY S/O TORRANCE BL	A00 1414 11	10/20/64	SR TU	TOTAL 600	6 30	53	5 45 63
				NORTH 403	6 30	45	6 15 51
				SOUTH 197	9 30	17	5 00 28
NORTH BROADWAY E/O DALY ST	C00 3040 34	01/04/64	CR SA	TOTAL 17923	10 30	1213	3 30 1358
				EAST 10158	11 15	735	3 30 789
				WEST 7765	10 15	535	1 15 576

LOCATION		DATE	DIR	VOLUME	AM	PEAK	PM
NORTH BROADWAY E/O DALY ST	C00 3040 34	CR SU	01/05/64	TOTAL	14297	11 15	859 4 30 1194
				EAST	8313	11 15	474 4 45 726
				WEST	5984	11 15	385 3 00 499
NORTH BROADWAY E/O DALY ST	C00 3040 34	CR MO	01/06/64	TOTAL	20266	7 15	1992 4 30 2033
				EAST	10563	11 15	571 4 30 1581
				WEST	9703	6 45	1589 3 15 585
NORTH BROADWAY AT EASTLAKE AVE	C00 4040 44	CR SA	01/04/64	TOTAL	18521	10 45	1324 4 00 1466
				EAST	10208	10 45	780 3 30 816
				WEST	8313	10 45	544 4 00 662
NORTH BROADWAY AT EASTLAKE AVE	C00 4040 44	CR SU	01/05/64	TOTAL	15242	11 15	1040 12 45 1254
				EAST	8790	11 15	560 4 45 762
				WEST	6452	11 15	480 12 45 574
NORTH BROADWAY AT EASTLAKE AVE	C00 4040 44	CR MO	01/06/64	TOTAL	21341	7 15	2448 4 15 2228
				EAST	11434	7 15	544 4 15 1690
				WEST	9907	7 15	1904 3 15 600
NO BROADWAY AT LINCOLN PARK AVE		CR FR	01/03/64				MANUAL COUNT
				NORTH		7 15	403 4 45 1689
				SOUTH		7 00	1766 5 00 453
NORTH BROADWAY W/O MISSION RD	C00 3131 22	CR MO	01/06/64	TOTAL	14884	7 15	2030 5 00 1714
				EAST	7490	11 00	330 5 00 1424
				WEST	7394	7 15	1750 3 45 352
NORTH BROADWAY W/O MISSION RD	C00 3131 22	CR TU	01/07/64	TOTAL	14733	7 15	1993 5 00 1773
				EAST	7360	7 45	345 5 00 1467
				WEST	7373	7 00	1711 3 15 362
NO BROADWAY AT SOLANO AVE		CR TH	09/03/64				MANUAL COUNT
				NORTH		8 30	354 4 45 1882
				SOUTH		7 00	1530 3 30 548

L O C A T I O N		DATE	DIR	VOLUME	AM	PEAK	PM
NORTH BROADWAY AT SUNSET BLVD		CR FR	06/12/64		MANUAL COUNT		
				NORTH	7 30	370	4 45 1011
				SOUTH	7 15	1350	4 15 669
NORTH BROADWAY AT AVE 18		CR FR	11/04/64		MANUAL COUNT		
				NORTH	7 30	299	4 45 726
				SOUTH	7 15	1979	3 00 601
NORTH MAIN ST AT ANN ST	C00 2827 22	CR FR	01/03/64	TOTAL	12744	7 00	1253 4 30 1450
				NORTH	6944	7 00	484 4 30 1072
				SOUTH	5800	7 15	793 3 45 520
NORTH MAIN ST AT ANN ST	C00 2827 22	CR SA	01/04/64	TOTAL	6922	11 15	465 2 15 549
				NORTH	3572	11 15	272 1 00 304
				SOUTH	3350	11 00	195 4 30 259
NORTH MAIN ST AT ANN ST	C00 2827 22	CR SU	01/05/64	TOTAL	5471	11 00	313 2 45 553
				NORTH	2752	11 00	150 2 30 253
				SOUTH	2719	11 00	163 2 45 305
NORTH MAIN ST AT GRIFFIN AVE	C00 2828 22	CR FR	01/03/64	TOTAL	14330	7 00	1579 4 45 1688
				NORTH	7208	11 15	355 4 45 1262
				SOUTH	7122	7 00	1271 4 15 472
NORTH MAIN ST AT GRIFFIN AVE	C00 2828 22	CR SA	01/04/64	TOTAL	9364	11 15	711 3 30 744
				NORTH	4461	11 15	361 11 45 379
				SOUTH	4903	11 00	355 5 30 398
NORTH MAIN ST N/O VIGNES ST	C00 2828 22	CR FR	01/03/64	TOTAL	13663	6 45	1290 4 15 1493
				NORTH	6769	6 30	650 4 30 974
				SOUTH	6894	7 00	771 3 30 731
NORTH MAIN ST N/O VIGNES ST	C00 2828 22	CR SA	01/04/64	TOTAL	7215	10 30	463 2 15 537
				NORTH	3390	10 30	235 2 15 282
				SOUTH	3825	10 30	228 3 30 282
NORTH MAIN ST N/O VIGNES ST	C00 2828 22	CR SU	01/05/64	TOTAL	5693	11 15	321 2 30 583
				NORTH	2565	11 15	157 1 45 257
				SOUTH	3128	10 45	174 2 45 336

LOCATION			DATE	DIR	VOLUME	AM	PEAK	PM	
NORTH MAIN ST AT AVENUE 20	C00 2828 22	CR FR	01/03/64	TOTAL	14888	7 15	1554	4 30	1507
				NORTH	6499	11 15	398	4 30	1011
				SOUTH	8389	7 15	1275	2 30	552
NORTH MAIN ST AT AVENUE 20	C00 2828 22	CR SA	01/04/64	TOTAL	8283	11 15	638	1 30	689
				NORTH	3535	11 15	279	1 45	313
				SOUTH	4748	11 00	368	1 30	386
NORTH MAIN ST AT AVENUE 20	C00 2828 22	CR SU	01/05/64	TOTAL	6341	11 15	478	2 45	618
				NORTH	2501	11 15	149	3 00	241
				SOUTH	3840	11 15	329	2 45	377
NORTON AVE AT COUNTRY CLUB DR		WR WE	03/04/64				MANUAL COUNT		
				NORTH		7 30	132	5 00	136
				SOUTH		7 30	113	4 30	201
NORTON AVE AT 1ST ST		WR MO	03/16/64				MANUAL COUNT		
				NORTH		8 00	45	4 45	91
				SOUTH		7 45	79	4 00	42
NORTON AVE AT 2ND ST		WR MO	03/16/64				MANUAL COUNT		
				NORTH		7 30	102	4 45	186
				SOUTH		7 30	93	4 15	55
NORTON AVE AT 3RD ST		WR MO	03/16/64				MANUAL COUNT		
				NORTH		7 30	183	4 45	271
				SOUTH		7 15	178	3 30	66
NORTON AVE AT 9TH ST		WR WE	03/10/64				MANUAL COUNT		
				NORTH		8 00	241	5 00	138
				SOUTH		8 00	151	4 45	367
NORTON AVE AT 29TH ST		WR FR	08/28/64				MANUAL COUNT		
				NORTH		8 15	13	4 15	39
				SOUTH		7 00	14	4 45	35

LOCATION		DATE	DIR	VOLUME	AM	PEAK	PM
OAK ST N/O VENICE BL	A00 1919 11	07/14/64	CR TU	TOTAL	394	11 00	50 6 15 48
				NORTH	203	11 00	24 3 45 23
				SOUTH	191	11 15	30 6 15 30
OAKWOOD AVE AT ORLANDO AVE		07/16/64	WR TH			MANUAL COUNT	
				EAST		8 00	55 5 00 57
				WEST		8 00	29 5 00 29
OAKWOOD AVE W/O VERMONT AVE	C00 2828 11	06/11/64	CR TH	TOTAL	8916	7 45	745 4 45 933
				EAST	7032	7 30	604 4 45 752
				WEST	1884	7 45	142 4 15 182
OAKWOOD AV W/O VERMONT AV		11/30/64	CR MO			MANUAL COUNT	
				EAST		7 30	618 4 30 803
				WEST		7 30	117 4 30 148
OCEAN AV N/O WASHINGTON ST		12/22/64	WR TU			MANUAL COUNT	
				NORTH		7 30	15 4 15 48
				SOUTH		7 30	32 4 30 25
OGDEN DR S/O 3RD ST		01/20/64	WR MO			MANUAL COUNT	
				NORTH		8 45	88 4 30 177
				SOUTH		8 00	99 5 00 160
OHIO AVE AT FAIRBURN AVE HLDY HOLIDAY	B00 1717 11	01/01/64	WR WE	TOTAL	286	11 15	24 3 45 25
				EAST	180	9 30	16 6 15 14
				WEST	106	11 15	10 12 00 15
OHIO AVE AT FAIRBURN AVE		03/19/64	WR TH			MANUAL COUNT	
				EAST		8 00	49 4 30 76
				WEST		8 00	42 5 00 36
OHIO AVE AT WELLESLEY AVE		03/30/64	WR MO			MANUAL COUNT	
				EAST		7 15	367 4 30 662
				WEST		7 30	738 4 45 471
OLIVE ST S/O PICO BL	C00 2728 22	04/30/64	CR TH	TOTAL	6363	7 15	678 4 30 994
				NORTH	2889	7 15	481 4 15 312
				SOUTH	3474	11 00	212 4 30 703

LOCATION		DATE	DIR	VOLUME	AM	PEAK	PM		
OLIVE ST AT 17TH ST	CR TU	06/16/64			MANUAL COUNT				
			NORTH		7 15	596	4 15	273	
			SOUTH		7 15	249	4 30	917	
OLIVE ST AT 18TH ST	CR WE	06/17/64			MANUAL COUNT				
			NORTH		7 15	554	4 15	221	
			SOUTH		7 30	268	4 30	894	
OLYMPIC BL E/O ALAMEDA ST	C00 2836 22	CR FR	05/22/64	TOTAL	20790	7 00	1591	3 45	1999
				EAST	11706	11 15	767	3 45	1332
				WEST	9084	7 00	909	3 15	694
OLYMPIC BL E/O ALAMEDA ST	C00 2836 22	CR SA	05/23/64	TOTAL	11808	11 00	1034	6 15	1018
				EAST	6185	11 15	546	6 15	546
				WEST	5623	11 00	488	6 15	472
OLYMPIC BL AT ALAMEDA ST	C00 2836 22	CR SA	01/25/64	TOTAL	10628	11 15	957	12 00	993
				EAST	5296	11 15	473	12 00	538
				WEST	5332	11 00	494	6 15	484
OLYMPIC BL AT ALAMEDA ST	C00 2836 22	CR SU	01/26/64	TOTAL	6081	11 15	367	1 30	514
				EAST	3115	10 45	183	4 00	256
				WEST	2966	11 15	203	1 30	278
OLYMPIC BL AT ALAMEDA ST	C00 2836 22	CR MO	01/27/64	TOTAL	19766	7 15	1568	4 30	1947
				EAST	10226	11 15	678	4 00	1284
				WEST	9540	7 00	979	3 15	717
OLYMPIC BLVD AT ALAMEDA ST	CR FR	07/03/64			MANUAL COUNT				
			EAST		7 00	494	4 15	1042	
			WEST		7 00	657	3 15	605	
OLYMPIC BLVD AT ARLINGTON AVE	WR FR	07/31/64			MANUAL COUNT				
			EAST		7 45	3150	4 00	1135	
			WEST		8 15	758	4 45	3433	

L O C A T I O N				DATE	DIR	VOLUME	AM	PEAK	PM
OLYMPIC BL E/O CRENSHAW BL OFF CENTER LANE	C00 3737 33	WR FR	11/06/64	TOTAL	38396	7 30	3916	5 00	3870
				EAST	19615	7 30	3059	2 15	1089
				WEST	18781	8 45	960	5 00	3132
OLYMPIC BL E/O CRENSHAW BL	C00 3737 33	WR SA	11/07/64	TOTAL	26930	10 45	1836	12 15	2022
				EAST	14810	9 15	1117	12 15	1066
				WEST	12120	11 15	841	3 30	1137
OLYMPIC BL E/O CRENSHAW BL	C00 3737 33	WR SU	11/08/64	TOTAL	19397	10 15	1175	1 30	1677
				EAST	10696	10 15	734	1 30	823
				WEST	8701	11 15	481	1 15	883
OLYMPIC BL W/O FIGUEROA ST	C00 3737 33	CR SA	05/16/64	TOTAL	19658	11 15	1684	11 30	1737
				EAST	7077	11 15	708	6 15	708
				WEST	12581	11 15	976	12 15	1142
OLYMPIC BL W/O FIGUEROA ST	C00 3737 33	CR SU	05/17/64	TOTAL	11484	10 15	538	1 30	787
				EAST	3703	10 15	235	2 00	292
				WEST	7781	11 00	319	1 15	521
OLYMPIC BL W/O FIGUEROA ST	C00 3737 33	CR MO	05/18/64	TOTAL	34792	7 45	3358	4 30	3863
				EAST	14919	7 45	2740	6 15	978
				WEST	19873	11 15	1183	4 30	3272
OLYMPIC BL W/O FIGUEROA ST	C00 3737 33	CR TU	05/19/64	TOTAL	33458	7 30	3138	4 30	3826
				EAST	14497	7 30	2575	1 00	885
				WEST	18961	10 45	1100	4 30	3293
OLYMPIC BL W/O FIGUEROA ST	C00 3737 33	CR WE	05/20/64	TOTAL	33524	7 30	3324	4 45	3661
				EAST	14868	7 30	2730	6 15	877
				WEST	18656	11 15	1049	4 45	3187
OLYMPIC BL W/O FOX HILLS DR	704 4535 43	WM WE	01/08/64	TOTAL	41717	7 45	3511	5 00	4442
				EAST	18756	8 00	2312	4 00	1495
				WEST	22961	11 15	1259	5 00	3241
OLYMPIC BL W/O FOX HILLS DR	704 4535 43	WM WE	02/05/64	TOTAL	38568	7 45	3326	5 00	3632
				EAST	19305	7 45	2319	4 00	1501
				WEST	19263	11 15	1097	5 15	2467

LOCATION	DATE	DIR	VOLUME	AM	PEAK	PM
OLYMPIC BL W/O FOX HILLS DR 704 4535 43 WM WE 03/04/64	TOTAL	36978	7 45	3046	5 00	3650
	EAST	17258	8 00	2042	4 30	1334
	WEST	19720	11 15	1113	5 15	2493
OLYMPIC BL W/O FOX HILLS DR 704 3535 33 WM WE 04/08/64	TOTAL	40107	8 00	3362	4 45	4158
	EAST	20916	8 00	2494	4 15	1675
	WEST	19191	11 00	1005	5 00	2694
OLYMPIC BL W/O FOX HILLS DR 704 4535 43 WM WE 05/06/64	TOTAL	39498	7 45	3254	5 00	4131
	EAST	17360	7 45	2102	4 30	1277
	WEST	22138	7 30	1171	5 00	2963
OLYMPIC BL E/O HOOPER AVE C00 2828 22 CR TU 01/28/64	TOTAL	18557	7 00	1647	4 00	1733
	EAST	9683	11 15	654	4 00	1165
	WEST	8874	7 00	1015	6 15	628
OLYMPIC BLVD AT LA CIENEGA BLVD WR WE 01/08/64				MANUAL COUNT		
	EAST		7 30	2591	4 30	1541
	WEST		7 30	955	4 45	2283
OLYMPIC BL E/O LONG BEACH AVE C00 2828 22 CR SA 10/31/64	TOTAL	11707	11 15	977	11 45	1026
	EAST	5853	11 15	524	12 00	589
	WEST	5854	11 00	462	6 15	453
OLYMPIC BL E/O LONG BEACH AVE C00 2828 22 CR MO 11/02/64	TOTAL	21403	7 15	1865	4 00	1966
	EAST	11765	7 15	848	4 00	1316
	WEST	9638	7 15	1017	4 15	692
OLYMPIC BL E/O LONG BEACH AVE C00 2828 22 CR TU 11/03/64	TOTAL	19415	7 00	1732	4 00	1844
	EAST	10547	7 15	751	4 00	1266
	WEST	8868	7 00	1004	6 15	614
OLYMPIC BL E/O LOS ANGELES ST C00 2828 33 CR WE 05/06/64	TOTAL	9320	7 15	759	3 45	1144
	EAST	4230	7 15	666	1 45	326
	WEST	5090	10 15	375	3 45	975

LOCATION			DATE	DIR	VOLUME	AM	PEAK	PM	
OLYMPIC BL E/O NORMANDIE AV OFF CENTER LANE	C00 3737 33	CR FR	12/04/64	TOTAL	33004	7 45	3105	4 45	3459
				EAST	15755	7 45	2272	11 30	1325
				WEST	17249	8 15	837	4 45	2889
OLYMPIC BL E/O NORMANDIE AV	C00 3737 33	CR SA	12/05/64	TOTAL	25630	11 15	1800	12 15	1903
				EAST	12941	8 30	998	11 30	950
				WEST	12689	11 15	852	2 45	1043
OLYMPIC BL E/O NORMANDIE AV	C00 3737 33	CR SU	12/06/64	TOTAL	17410	10 30	1073	12 30	1334
				EAST	8726	10 30	612	1 30	673
				WEST	8684	11 15	486	4 00	706
OLYMPIC BLVD AT PATRICIA AVE		WR FR	07/17/64				MANUAL	COUNT	
				EAST		8 00	2395	4 30	1602
				WEST		7 30	1129	5 00	2721
OLYMPIC BL E/O RIMPAU BL OFF CENTER LANE	C00 3737 33	WR TU	11/03/64	TOTAL	36770	8 15	3716	5 00	3868
				EAST	19466	8 15	2793	5 00	1355
				WEST	17304	7 30	1038	5 00	2513
OLYMPIC BL W/O SANTA FE AVE	C00 4022 42	CR FR	05/22/64	TOTAL	19955	7 00	1687	3 30	1770
				EAST	10646	7 30	708	3 45	1133
				WEST	9309	7 00	1010	2 15	735
OLYMPIC BL W/O SANTA FE AVE	C00 4022 42	CR SA	05/23/64	TOTAL	7526	11 15	639	6 15	639
				EAST	4754	11 15	408	6 15	408
				WEST	2772	10 30	256	6 15	231
OLYMPIC BL W/O SANTA FE AVE	C00 4022 42	CR SU	05/24/64	TOTAL	5202	11 15	308	2 15	417
				EAST	2207	11 15	117	7 00	167
				WEST	2995	11 15	191	2 30	275
OLYMPIC BLVD AT SANTA FE AVE		CR WE	07/01/64				MANUAL	COUNT	
				EAST		7 00	672	4 15	1272
				WEST		7 00	1334	4 00	719
OLYMPIC BL AT SANTA FE AVE	C00 4030 43	CR TU	07/07/64	TOTAL	21513	6 45	2149	4 00	1899
				EAST	10284	7 00	736	4 15	1152
				WEST	11229	6 45	1466	3 00	811

LOCATION		DATE	DIR	VOLUME	AM	PEAK	PM
OLYMPIC BLVD AT SANTA FE AVE		11/13/64	CR FR		MANUAL COUNT		
				EAST	7 15	698	3 30 1247
				WEST	7 00	1507	3 30 776
OLYMPIC BL AT SOTO ST	C00 3940 33	07/02/64	CR TH	TOTAL 26705	7 00	2221	4 00 2586
				EAST 14472	11 15	893	4 00 1612
				WEST 12233	7 00	1360	3 45 990
OLYMPIC BL E/O UNION AV OFF CENTER LANE	C00 3737 33	12/04/64	CR FR	TOTAL 29585	7 30	2772	4 30 2899
				EAST 15083	7 30	2198	6 15 868
				WEST 14502	11 15	830	4 30 2164
OLYMPIC BL E/O UNION AV	C00 3737 33	12/05/64	CR SA	TOTAL 22004	11 15	1612	12 15 1702
				EAST 11510	8 30	925	6 15 877
				WEST 10494	11 15	735	12 15 906
OLYMPIC BL E/O UNION AV	C00 3737 33	12/06/64	CR SU	TOTAL 14873	11 15	981	1 15 1134
				EAST 7736	11 15	552	1 15 651
				WEST 7137	11 15	429	2 30 543
OLYMPIC BLVD AT WILTON PL		07/31/64	WR FR		MANUAL COUNT		
				EAST	7 20	3326	4 00 1226
				WEST	8 30	789	4 30 3394
OLYMPIC BL W/O WOOSTER ST	300 3737 33	01/09/64	WM TH	TOTAL 41416	7 45	3351	5 00 3744
				EAST 19425	7 45	2121	5 00 1365
				WEST 21991	11 15	1378	5 15 2399
OLYMPIC BL W/O WOOSTER ST	300 3737 33	02/06/64	WM TH	TOTAL 40936	6 45	2834	4 15 3380
				EAST 19772	6 45	2027	3 45 1379
				WEST 21164	11 00	1293	4 45 2314
OLYMPIC BL W/O WOOSTER ST	300 3737 33	03/05/64	WM TH	TOTAL 46759	7 45	3932	4 45 4285
				EAST 23818	7 45	2731	4 30 1810
				WEST 22941	11 15	1342	4 45 2547

L O C A T I O N			DATE	DIR	VOLUME	AM	PEAK	PM	
OLYMPIC BL W/O WOOSTER ST	300 3737 33	WM TH	04/09/64	TOTAL	42614	7 45	3267	4 45	3488
				EAST	21052	7 45	2253	4 15	1462
				WEST	21562	11 00	1277	5 30	2187
OLYMPIC BL W/O WOOSTER ST	300 3737 33	WM TH	05/07/64	TOTAL	46033	8 00	3427	4 45	4319
				EAST	21342	7 45	2113	4 15	1557
				WEST	24691	11 15	1367	4 45	2823
OLYMPIC BL W/O WOOSTER ST	300 3737 33	WM TH	06/04/64	TOTAL	41942	7 30	3364	5 00	3541
				EAST	19977	7 30	2075	5 00	1388
				WEST	21965	11 15	1367	5 00	2153
O MELVENY AVE AT FOX ST		VR FR	05/08/64				MANUAL COUNT		
				NORTH		7 15	13	2 30	134
				SOUTH		7 15	54	2 30	37
ONEIDA AVE S/O FOX ST		VR MO	06/03/64				MANUAL COUNT		
				NORTH		7 15	57	2 45	47
				SOUTH		7 15	55	3 00	28
ONEIDA AVE AT LA RUE ST		VR MO	05/25/64				MANUAL COUNT		
				NORTH		7 00	28	3 00	40
				SOUTH		7 15	55	3 00	34
OPP ST AT NEPTUNE AVE		SR TH	04/02/64				MANUAL COUNT		
				EAST		7 15	160	4 00	163
				WEST		7 30	141	4 30	329
ORANGE DR AT LEXINGTON AVE		WR MO	04/06/64				MANUAL COUNT		
				NORTH		7 30	62	4 15	103
				SOUTH		7 45	85	4 15	57
ORCHARD AVE AT ALONDRA BLVD		SR FR	06/12/64				MANUAL COUNT		
				NORTH		8 15	59	3 00	75
				SOUTH		7 00	33	3 00	35
ORION AVE N/O VENTURA BL	A00 1414 11	VR WE	09/16/64	TOTAL	2080	8 00	142	5 15	202
				NORTH	968	8 15	57	5 30	113
				SOUTH	1112	6 45	92	5 15	92

LOCATION	DATE	DIR	VOLUME	AM	PEAK	PM	
ORLANDO AVE AT OAKWOOD AVE	WR TH 07/16/64			MANUAL COUNT			
		NORTH		8 15	84	5 00	219
		SOUTH		8 15	110	5 00	105
OSAGE AV AT 74TH ST	WR FR 11/19/64			MANUAL COUNT			
		NORTH		7 00	270	4 00	380
		SOUTH		8 15	10	4 45	15
OSBORNE ST AT ARLETA AVE	VR MO 05/18/64			MANUAL COUNT			
		EAST		7 00	862	4 15	806
		WEST		7 15	583	4 15	821
OSBORNE ST AT GLENOAKS BLVD	VR TU 08/25/64			MANUAL COUNT			
		EAST		7 00	162	4 30	390
		WEST		7 00	756	3 30	418
OSBORNE ST S/O GOLDEN STATE FRWY C00 3740 21	VR TU 02/18/64	TOTAL	17596	7 00	1592	4 30	1712
		NORTH	8856	7 00	945	4 30	793
		SOUTH	8740	7 00	647	4 30	919
OSBORNE ST AT LAUREL CYN BLVD	VR WE 09/02/64			MANUAL COUNT			
		EAST		7 00	319	4 30	573
		WEST		7 00	435	3 30	416
OSBORNE ST AT NORDHOFF ST	VR TU 03/03/64			MANUAL COUNT			
		NORTH		7 00	281	4 30	551
		SOUTH		7 00	722	4 30	768
OSBORNE ST AT PETIT AVE	VR TH 07/23/64			MANUAL COUNT			
		EAST		7 15	16	5 00	14
		WEST		7 00	5	4 45	42
OSBORNE ST AT SAN FERNANDO RD 300 3619 11	VR FR 03/27/64	TOTAL	11492	7 00	743	4 00	984
		NORTH	5298	6 45	344	4 45	415
		SOUTH	6194	7 00	418	4 00	579

L O C A T I O N		DATE	DIR	VOLUME	AM	PEAK	PM
OSBORNE ST AT SAN FERNANDO RD	300 3619 11	VR SA	03/28/64	TOTAL	12054	11 15	949 12 30 1032
				NORTH	5601	11 15	444 2 30 499
				SOUTH	6453	11 15	505 12 45 565
OSBORNE ST AT SAN FERNANDO RD	300 3619 11	VR SU	03/29/64	TOTAL	11171	11 15	850 12 30 984
				NORTH	4984	11 15	450 1 00 498
				SOUTH	6187	11 15	400 4 30 622
OSBORNE ST AT SAN FERNANDO RD		VR MO	08/31/64				MANUAL COUNT
				EAST		7 15	229 4 30 442
				WEST		7 00	383 4 00 460
OSBORNE ST AT WOODMAN AVE		VR TH	04/23/64				MANUAL COUNT
				EAST		7 00	137 4 45 306
				WEST		7 30	401 3 30 493
OSO AVE AT LASSEN ST		VR WE	04/22/64				MANUAL COUNT
				NORTH		7 00	109 3 00 59
				SOUTH		7 15	87 4 45 75
OSO AVE AT LASSEN ST	A00 1818 11	VR SA	10/31/64	TOTAL	1699	10 45	155 5 00 160
				NORTH	711	10 15	69 12 00 73
				SOUTH	988	10 45	90 5 00 100
OSO AVE AT LASSEN ST	A00 1818 11	VR MO	11/02/64	TOTAL	1504	7 30	163 5 30 131
				NORTH	660	7 30	86 5 15 54
				SOUTH	844	7 45	78 5 30 84
OSO AVE AT LASSEN ST	A00 1818 11	VR TU	11/03/64	TOTAL	1635	8 00	173 4 15 144
				NORTH	767	7 15	87 4 15 72
				SOUTH	868	8 30	104 8 00 86
OTSEGO ST AT BELLINGHAM AVE	A00 1418 11	VR TH	07/30/64	TOTAL	474	11 15	47 6 15 47
				EAST	290	11 15	34 11 30 37
				WEST	184	8 15	14 3 30 20
OTSEGO ST AT BEN AVE		VR FR	10/02/64				MANUAL COUNT
				EAST		7 30	18 4 45 18
				WEST		7 15	15 4 00 17

LOCATION	DATE	DIR	VOLUME	AM	PEAK	PM			
OTSEGO ST AT COLUMBUS AVE	A00 1818 11	VR FR	04/10/64	TOTAL	479	10 45	30	3 00	75
				EAST	243	11 00	19	5 00	25
				WEST	236	8 00	22	3 15	58
OTSEGO ST AT COLUMBUS AVE	A00 1818 11	VR SA	04/11/64	TOTAL	441	10 30	35	4 15	44
				EAST	267	10 30	20	4 15	32
				WEST	174	11 15	17	12 00	19
OTSEGO ST AT COLUMBUS AVE	A00 1818 11	VR SU	04/12/64	TOTAL	491	7 00	75	6 15	42
				EAST	248	10 45	22	4 00	22
				WEST	243	7 00	57	11 30	26
OTSEGO ST AT KLUMP AVE		VR FR	08/14/64				MANUAL COUNT		
				EAST		8 00	59	4 45	84
				WEST		8 15	41	4 45	169
OTTOMAN ST E/O ARLETA AVE	B00 1515 11	VR SA	07/25/64	TOTAL	1009	11 15	80	11 45	89
				EAST	559	11 00	36	11 45	53
				WEST	450	11 15	47	6 15	47
OTTOMAN ST E/O ARLETA AVE	B00 1515 11	VR SU	07/26/64	TOTAL	898	11 15	87	11 45	107
				EAST	514	11 15	47	11 45	58
				WEST	384	11 15	40	11 45	49
OTTOMAN ST E/O ARLETA AVE	B00 1515 11	VR MO	07/27/64	TOTAL	824	8 30	51	4 45	67
				EAST	456	10 45	32	5 15	46
				WEST	368	6 45	31	6 15	33
OTTOMAN ST E/O ARLETA AVE	B00 1515 11	VR TU	07/28/64	TOTAL	928	7 00	65	8 00	110
				EAST	540	11 15	26	8 00	91
				WEST	388	7 00	43	4 30	37
OTTOMAN ST E/O ARLETA AVE	B00 1515 11	VR WE	07/29/64	TOTAL	908	7 15	60	6 15	80
				EAST	480	11 15	22	12 45	47
				WEST	428	7 15	42	6 15	34

L O C A T I O N				DATE	DIR	VOLUME	AM	PEAK	PM		
OTTOMAN ST E/O ARLETA AVE	B00	1515	11	VR TH	07/30/64	TOTAL	998	10 30	60	4 30	95
						EAST	562	10 30	32	4 30	56
						WEST	436	8 00	36	4 15	41
OTTOMAN ST E/O ARLETA AVE	B00	1515	11	VR FR	07/31/64	TOTAL	1032	10 00	59	7 45	102
						EAST	573	10 15	35	4 00	66
						WEST	459	8 15	32	7 30	46
OTTOMAN ST E/O ARLETA AVE	B00	1515	11	VR SA	08/01/64	TOTAL	847	11 15	54	5 30	83
						EAST	447	11 15	32	5 30	54
						WEST	400	10 00	27	6 45	48
OTTOMAN ST E/O ARLETA AVE	B00	1515	11	VR SU	08/02/64	TOTAL	780	10 45	70	4 00	67
						EAST	425	11 00	39	12 45	40
						WEST	355	10 45	35	4 00	34
OTTOMAN ST W/O ARLETA AVE	B00	1515	11	VR SA	07/25/64	TOTAL	644	10 45	57	5 45	53
						EAST	479	10 45	45	1 45	40
						WEST	165	10 45	12	5 45	17
OTTOMAN ST W/O ARLETA AVE	B00	1515	11	VR SU	07/26/64	TOTAL	529	9 45	39	5 00	58
						EAST	392	9 45	29	5 00	41
						WEST	137	10 15	11	5 00	17
OTTOMAN ST W/O ARLETA AVE	B00	1515	11	VR MO	07/27/64	TOTAL	506	6 45	41	4 00	51
						EAST	412	7 00	29	4 00	42
						WEST	94	6 45	12	5 30	13
OTTOMAN ST W/O ARLETA AVE	B00	1515	11	VR TU	07/28/64	TOTAL	469	7 30	37	4 15	56
						EAST	343	7 30	31	4 15	39
						WEST	126	11 00	7	4 30	17
OTTOMAN ST W/O ARLETA AVE	B00	1515	11	VR WE	07/29/64	TOTAL	612	8 00	36	4 45	65
						EAST	399	10 30	26	4 30	37
						WEST	213	9 15	13	5 00	30
OTTOMAN ST W/O ARLETA AVE	B00	1515	11	VR TH	07/30/64	TOTAL	512	8 15	37	6 00	55
						EAST	359	7 00	25	4 15	41
						WEST	153	11 15	15	5 30	20

L O C A T I O N			DATE	DIR	VOLUME	AM	PEAK	PM	
OTTOMAN ST W/O ARLETA AVE	B00 1515 11	VR FR	07/31/64	TOTAL	562	7 15	33	4 45	58
				EAST	360	10 15	28	4 45	41
				WEST	202	11 15	11	4 00	26
OTTOMAN ST W/O ARLETA AVE	B00 1515 11	VR SA	08/01/64	TOTAL	641	10 45	47	7 45	54
				EAST	464	10 45	40	7 45	44
				WEST	177	11 15	10	6 15	20
OTTOMAN ST W/O ARLETA AVE	B00 1515 11	VR SU	08/02/64	TOTAL	444	10 45	40	1 00	50
				EAST	326	10 45	31	1 00	35
				WEST	118	11 15	11	12 45	17
OUTPOST DR AT CHELAN DR	200 1515 11	WR FR	03/27/64	TOTAL	3057	8 15	250	5 15	314
				NORTH	1616	10 45	86	5 30	236
				SOUTH	1441	8 00	185	6 15	110
OUTPOST DR N/O SYCAMORE AVE		WR FR	03/20/64				MANUAL	COUNT	
				NORTH		7 30	44	4 15	54
				SOUTH		8 45	184	5 00	59
OUTPOST DR N/O FRANKLIN AVE	200 1515 11	WR FR	03/27/64	TOTAL	2615	8 15	205	5 30	205
				NORTH	1289	11 15	85	5 30	127
				SOUTH	1326	8 15	136	1 45	108
OUTPOST DR N/O FRANKLIN AVE	200 1515 11	WR SA	03/28/64	TOTAL	2366	10 15	149	4 45	192
				NORTH	1193	10 45	71	4 45	107
				SOUTH	1173	10 15	87	4 15	87
OUTPOST DR N/O FRANKLIN AVE	200 1515 11	WR SU	03/29/64	TOTAL	2021	10 15	136	5 30	170
				NORTH	1032	11 00	69	5 30	99
				SOUTH	989	10 15	75	11 45	81
OUTPOST DR S/O MULHOLLAND DR	200 1515 11	VR TU	03/31/64	TOTAL	1731	8 00	216	5 00	197
				NORTH	854	8 00	47	5 00	164
				SOUTH	877	7 45	171	3 15	64

LOCATION	DATE	DIR	VOLUME	AM	PEAK	PM	
OUTPOST DR S/O MULHOLLAND DR 200 1515 11	04/01/64	VR WE	TOTAL	1837	8 00	258 5 00	219
			NORTH	875	8 00	53 5 00	161
			SOUTH	962	8 00	205 5 15	61
OUTPOST DR S/O MULHOLLAND DR 200 1515 11	04/02/64	VR TH	TOTAL	1853	7 45	233 5 00	211
			NORTH	928	8 15	55 5 00	171
			SOUTH	925	7 45	181 3 00	63
OVADA PL E/O SEPULVEDA BLVD	09/03/64	WR TH				MANUAL COUNT	
			EAST		7 30	32 4 45	69
			WEST		8 00	39 4 45	78
OVERLAND AVE AT NATIONAL BL HLDY HOLIDAY G04 4331 32	01/01/64	WR WE	TOTAL	5911	11 15	317 4 30	490
			NORTH	2921	11 15	157 4 30	233
			SOUTH	2990	11 15	160 4 15	258
OVERLAND AVE AT NATIONAL BL G04 4331 32	01/02/64	WR TH	TOTAL	10723	7 30	888 4 45	1110
			NORTH	5493	7 30	576 5 15	457
			SOUTH	5230	7 30	312 4 45	660
OWENSMOUTH AV BRIDGE N/O VANOWEN ST NON DIRECTIONAL COUNT 100 1010 11	10/22/64	VR TH	TOTAL	8188	7 15	607 4 45	1023
OWENSMOUTH AVE AT VANOWEN ST C00 3010 21	10/22/64	VR TH	TOTAL	8575	7 15	702 4 00	1036
			NORTH	4801	7 30	272 4 00	730
			SOUTH	3774	7 15	433 5 15	340
OXFORD AVE AT BEVERLY BLVD	06/29/64	CR MO				MANUAL COUNT	
			NORTH		7 45	76 5 00	237
			SOUTH		7 15	109 3 00	66
OXFORD AVE N/O SANTA MONICA BLVD	10/30/64	CR FR				MANUAL COUNT	
			NORTH		7 30	44 5 00	106
			SOUTH		9 00	85 3 00	110
OXNARD ST AT CLYBOURN AVE	07/09/64	VR TH				MANUAL COUNT	
			EAST		7 15	151 4 30	209
			WEST		7 30	50 5 00	212

L O C A T I O N		DATE	DIR	VOLUME	AM	PEAK	PM	
OXNARD ST E/O COLDWATER CYN AVE	B00 3130 11	VR TH	09/03/64	TOTAL	10340	11 15	660 4 30	989
				EAST	5055	11 15	351 4 15	500
				WEST	5285	11 15	309 4 45	503
OXNARD ST E/O CORBIN AVE NON DIRECTIONAL COUNT	A00 1717 11	VR TH	03/12/64	TOTAL	402	7 15	42 3 00	54
OXNARD ST AT CORBIN AVE		VR WE	06/24/64				MANUAL COUNT	
				EAST		7 00	46 4 00	48
				WEST		7 45	9 4 15	16
OXNARD ST AT FALLBROOK AVE		VR TU	02/11/64				MANUAL COUNT	
				EAST		7 15	72 3 00	70
				WEST		8 30	36 5 00	84
OXNARD ST AT FALLBROOK AVE	A00 1424 11	VR WE	03/25/64	TOTAL	1162	11 00	82 4 15	140
				EAST	644	7 00	63 4 30	65
				WEST	518	11 00	37 4 45	79
OXNARD ST AT HAZELTINE AVE		VR TH	06/04/64				MANUAL COUNT	
				EAST		7 45	263 4 45	545
				WEST		7 30	465 3 30	470
OXNARD ST AT KESTER AVE		VR MO	06/08/64				MANUAL COUNT	
				EAST		7 45	318 4 15	475
				WEST		9 00	285 4 15	455
OXNARD ST W/O LANKERSHIM HLDY HOLIDAY	B00 3222 11	VR WE	01/01/64	TOTAL	5778	11 15	301 4 30	447
				EAST	2955	11 00	147 4 30	222
				WEST	2823	11 15	159 4 30	225
OXNARD ST E/O LAUREL CYN BL	G04 3039 23	VR TH	08/27/64	TOTAL	11538	11 15	706 4 45	1074
				EAST	5614	11 15	347 4 45	486
				WEST	5924	11 00	360 4 45	588
OXNARD ST W/O LAUREL CYN BL	G04 3424 32	VR TH	08/27/64	TOTAL	11132	11 15	671 4 45	1073
				EAST	5498	7 30	388 4 45	458
				WEST	5634	11 15	340 4 45	615

LOCATION		DATE	DIR	VOLUME	AM	PEAK	PM		
OXNARD ST AT MELVIN AVE		VR MO	06/15/64	MANUAL COUNT					
				EAST	8 45	17	3 45	24	
				WEST	7 00	18	3 15	27	
OXNARD ST E/O PLATT AVE	A00 3131 11	VR FR	03/20/64	TOTAL	714	7 30	72	4 30	73
				EAST	349	7 30	35	4 30	39
				WEST	365	8 00	38	4 15	37
OXNARD ST E/O PLATT AVE	A00 3131 11	VR SA	03/21/64	TOTAL	667	10 30	50	2 00	69
				EAST	325	10 30	36	2 00	35
				WEST	342	11 15	24	5 30	35
OXNARD ST E/O PLATT AVE	A00 3131 11	VR SU	03/22/64	TOTAL	523	10 00	67	11 30	59
				EAST	249	10 00	36	11 30	35
				WEST	274	10 15	32	2 30	26
OXNARD ST AT SEPULVEDA BLVD		VR TH	05/28/64	MANUAL COUNT					
				EAST	8 45	35	4 45	67	
				WEST	9 00	229	4 30	373	
OXNARD ST AT SHOUP AVE		VR MO	02/10/64	MANUAL COUNT					
				EAST	7 15	72	5 00	49	
				WEST	8 15	39	5 00	147	
OXNARD ST AT SHOUP AVE	A00 1717 11	VR FR	03/20/64	TOTAL	1513	7 45	132	4 45	166
				EAST	759	7 15	102	4 45	67
				WEST	754	11 15	42	5 15	101
OXNARD ST AT SHOUP AVE	A00 1717 11	VR SA	03/21/64	TOTAL	1137	11 15	91	4 00	142
				EAST	553	11 15	49	3 45	83
				WEST	584	11 15	42	5 15	64
OXNARD ST AT SHOUP AVE	A00 1717 11	VR SU	03/22/64	TOTAL	705	10 45	115	1 30	76
				EAST	378	10 45	75	6 15	42
				WEST	327	11 00	41	1 30	47
OXNARD ST W/O TOPANGA CANYON BLVD	A00 1515 11	VR FR	03/20/64	TOTAL	2072	7 15	337	3 00	173
				EAST	1131	7 15	305	3 00	67
				WEST	941	8 15	52	5 15	113

L O C A T I O N				DATE	DIR	VOLUME	AM	PEAK	PM
OXNARD ST W/O TOPANGA CANYON BLVD	A00 1515 11	VR SA	03/21/64	TOTAL	1604	11 15	133	1 45	252
				EAST	827	9 30	72	2 30	162
				WEST	777	11 15	72	1 45	98
OXNARD ST W/O TOPANGA CANYON BLVD	A00 1515 11	VR SU	03/22/64	TOTAL	911	10 30	112	1 00	110
				EAST	450	10 30	66	11 45	53
				WEST	461	11 00	52	12 45	63
OXNARD ST W/O TOPANGA CYN BL	A00 2626 11	VR MO	07/20/64	TOTAL	3580	7 15	428	4 45	315
				EAST	2104	7 15	370	4 45	137
				WEST	1476	11 00	117	4 45	178
OXNARD ST AT VAN NUYS BLVD		VR TU	06/09/64				MANUAL COUNT		
				EAST		8 45	285	4 15	522
				WEST		7 15	350	3 15	359
OXNARD ST E/O VINELAND AVE	200 3118 11	VR WE	05/20/64	TOTAL	10424	7 15	693	4 30	1045
				EAST	5205	7 15	393	4 30	452
				WEST	5219	7 15	300	4 30	593
OXNARD ST E/O VINELAND AVE	200 3118 11	VR TH	05/21/64	TOTAL	10790	7 30	695	4 30	1039
				EAST	5369	7 30	386	4 30	467
				WEST	5421	7 15	324	4 30	572
OXNARD ST W/O WHITE OAK AVE	A00 1515 11	VR TU	08/25/64	TOTAL	585	8 00	44	5 00	68
				EAST	347	7 45	27	7 15	33
				WEST	238	8 00	19	5 15	36
OXNARD ST AT WINNETKA AVE		VR WE	08/12/64				MANUAL COUNT		
				EAST		7 45	176	3 30	135
				WEST		7 00	31	3 15	25
OXNARD ST E/O WOODLAKE AVE	A00 1818 11	VR TU	09/01/64	TOTAL	808	11 15	78	5 00	108
				EAST	258	7 15	36	4 15	30
				WEST	550	11 15	56	5 00	84

L O C A T I O N		DATE	DIR	VOLUME	AM	PEAK	PM	
OXNARD ST AT WOODLAKE AVE	A00 1414 11	VR TH	03/26/64	TOTAL	1220	11 15	87 12 30	159
				EAST	661	11 15	51 12 30	115
				WEST	559	11 00	39 5 15	64
OXNARD ST E/O WOODMAN AVE	C00 3019 21	VR TH	02/13/64	TOTAL	12943	7 45	1111 4 15	1156
				EAST	6572	7 45	682 4 15	655
				WEST	6371	7 30	445 3 15	520
OXNARD ST AT WOODMAN AVE		VR WE	06/10/64				MANUAL COUNT	
				EAST		8 00	451 4 30	559
				WEST		7 30	410 3 15	475
PACIFIC AVE AT 8TH ST SP		SR TU	05/26/64				MANUAL COUNT	
				NORTH		7 30	516 3 30	655
				SOUTH		7 15	486 4 30	902
PACIFIC AVE S/O 28TH AVE	C00 2222 11	WM TU	05/12/64	TOTAL	6330	7 15	633 4 45	684
				NORTH	3074	7 30	206 5 00	385
				SOUTH	3256	7 15	428 4 30	331
PACIFIC AVE AT BROOKS AVE	C00 2222 22	WR SA	02/22/64	TOTAL	10434	11 15	730 3 15	910
				NORTH	5179	11 15	392 12 30	431
				SOUTH	5255	11 15	338 3 15	494
PACIFIC AVE AT BROOKS AVE	C00 2222 22	WR SU	02/23/64	TOTAL	11567	11 15	822 2 15	1313
				NORTH	5587	11 15	439 2 00	633
				SOUTH	5980	11 15	383 3 00	719
PACIFIC AVE AT BROOKS AVE	C00 2222 22	WR MO	02/24/64	TOTAL	8988	7 30	872 4 45	884
				NORTH	4438	7 15	337 5 00	498
				SOUTH	4550	7 30	543 4 30	437
PACIFIC AVE AT MARINE COURT	C00 2222 22	WR SA	02/22/64	TOTAL	10087	11 15	713 3 30	877
				NORTH	4987	11 15	383 12 30	423
				SOUTH	5100	10 15	338 3 30	456
PACIFIC AVE AT MARINE COURT	C00 2222 22	WR SU	02/23/64	TOTAL	11331	11 15	839 2 30	1292
				NORTH	5544	11 15	438 2 00	627
				SOUTH	5787	11 15	401 2 30	676

L O C A T I O N			DATE	DIR	VOLUME	AM	PEAK	PM	
PACIFIC AVE AT MARINE COURT	C00 2222 22	WR MO	02/24/64	TOTAL	8459	7 30	830	5 00	820
				NORTH	4137	7 30	325	5 00	450
				SOUTH	4322	7 30	505	4 15	434
PACIFIC AVE AT VENICE BL	B00 2222 11	WR FR	02/28/64	TOTAL	8192	7 30	670	4 45	890
				NORTH	3751	7 30	249	4 45	478
				SOUTH	4441	7 15	422	4 30	421
PACIFIC AVE AT WASHINGTON ST VEN	B00 2222 11	WR FR	02/28/64	TOTAL	4928	7 30	517	4 45	387
				NORTH	1391	8 15	106	2 15	121
				SCOUTH	3537	7 30	421	4 45	305
PACIFIC AVE AT WASHINGTON ST VEN	B00 2222 11	WR SA	02/29/64	TOTAL	5495	11 15	366	3 45	490
				NORTH	1863	11 15	136	2 30	174
				SOUTH	3632	11 15	230	3 45	321
PACIFIC AVE AT WASHINGTON ST VEN	B00 2222 11	WR SU	03/01/64	TOTAL	6487	11 15	442	2 30	763
				NORTH	2259	11 15	169	1 45	276
				SOUTH	4228	11 15	273	2 30	515
PACIFIC AV AT 25TH ST	B00 2222 11	WR SA	12/19/64	TOTAL	5796	11 15	448	11 30	466
				NORTH	2946	11 15	226	3 30	244
				SOUTH	2850	11 15	222	11 30	241
PACIFIC AV AT 25TH ST	B00 2222 11	WR SU	12/20/64	TOTAL	4874	11 15	304	1 00	429
				NORTH	2405	10 45	144	1 00	215
				SOUTH	2469	11 15	168	12 15	233
PACIFIC AV AT 25TH ST	B00 2222 11	WR MO	12/21/64	TOTAL	7141	7 30	659	5 00	718
				NORTH	3534	7 45	249	5 30	426
				SOUTH	3607	7 15	452	4 30	338
PACIFIC AVE S/O 28TH AVE	B00 2222 11	WM TU	01/14/64	TOTAL	5961	7 30	648	4 30	638
				NORTH	2965	7 30	223	4 45	373
				SOUTH	2996	7 30	425	4 30	268

L O C A T I O N				DATE	DIR	VOLUME	AM	PEAK	PM
PACIFIC AVE S/O 28TH AVE	B00 2222 11	WM TU	02/11/64	TOTAL	6653	7 30	648	5 00	772
				NORTH	3330	7 30	223	5 00	497
				SOUTH	3323	7 30	425	4 45	288
PACIFIC AVE S/O 28TH AVE HLDY HOLIDAY	B00 2222 11	WM WE	02/12/64	TOTAL	7611	7 15	624	4 45	709
				NORTH	3735	10 45	255	5 00	430
				SOUTH	3876	7 15	429	4 30	319
PACIFIC AVE S/O 28TH AVE VEN	B00 2222 11	WM TU	03/10/64	TOTAL	6565	7 15	698	4 45	698
				NORTH	3244	7 15	244	4 45	419
				SOUTH	3321	7 15	454	4 30	292
PACIFIC AVE S/O 28TH AVE VENICE	B00 2222 11	WM TU	04/14/64	TOTAL	8098	7 30	659	4 45	767
				NORTH	3970	11 15	248	5 00	449
				SOUTH	4128	7 30	435	4 00	350
PACIFIC AVE S/O 28TH AVE	B00 2222 11	WM TU	06/09/64	TOTAL	6952	7 30	604	4 45	727
				NORTH	3373	7 30	212	4 45	415
				SOUTH	3579	7 30	392	4 45	312
PACIFIC AVE AT 43RD AVE VEN	B00 1420 11	WR FR	02/28/64	TOTAL	1545	10 00	96	1 30	160
				NORTH	483	11 15	27	2 15	56
				SOUTH	1062	10 00	73	1 00	120
PACIFIC AVE AT 43RD AVE VEN	B00 1420 11	WR SA	02/29/64	TOTAL	2439	11 15	178	3 30	267
				NORTH	797	11 15	66	3 30	110
				SOUTH	1642	11 00	114	2 15	171
PACIFIC AVE AT 43RD AVE VEN	B00 1420 11	WR SU	03/01/64	TOTAL	3466	11 15	236	2 15	521
				NORTH	1165	11 15	82	2 00	169
				SOUTH	2301	11 15	154	2 30	358
PACIFIC AVE N/O 55TH AVE VEN	B00 1420 11	WR FR	02/28/64	TOTAL	1291	11 15	89	1 00	158
				NORTH	341	11 15	28	1 45	39
				SOUTH	950	10 00	64	1 00	124
PACIFIC AVE N/O 55TH AVE VEN	B00 1420 11	WR SA	02/29/64	TOTAL	2414	11 15	182	3 30	283
				NORTH	680	11 15	60	3 30	99
				SOUTH	1734	11 00	123	2 30	198

LOCATION	DATE	DIR	VOLUME	AM	PEAK	PM			
PACIFIC AVE N/O 55TH AVE VEN	B00 1420 11	WR SU	03/01/64	TOTAL	3742	11 15	243	2 45	571
				NORTH	1073	11 15	72	2 15	168
				SOUTH	2669	11 15	171	2 45	417
PACIFIC COAST HWY AT FRIGATE AVE	SR WE	06/24/64					MANUAL COUNT		
			EAST		7 00	1031	4 00	1365	
			WEST		7 00	973	4 15	1200	
PACIFIC COAST HWY N/O SUNSET BL	G04 4249 33	WR WE	11/25/64	TOTAL	23017	7 30	2173	5 00	2118
				NORTH	11714	11 15	594	5 00	1428
				SOUTH	11303	7 15	1618	3 45	844
PACIFIC COAST HWY N/O SUNSET BL HOLIDAY	G04 4249 33	WR TH	11/26/64	TOTAL	19836	11 15	1328	1 45	1638
				NORTH	9606	11 00	693	12 30	873
				SOUTH	10230	11 15	660	4 00	927
PACIFIC CST HWY AT WESTERN AVE	C00 4141 33	SR MO	08/03/64	TOTAL	27841	7 15	1968	4 30	2211
				EAST	14636	7 15	1249	3 30	1061
				WEST	13205	11 15	847	4 30	1270
PACIFIC CST HWY AT WESTERN AVE	C00 4141 33	SR TU	08/04/64	TOTAL	29882	7 15	2099	4 45	2383
				EAST	15008	7 15	1296	4 00	1051
				WEST	14874	11 00	992	4 45	1387
PACIFIC COAST HWY AT WESTERN AV	SR WE	08/19/64					MANUAL COUNT		
			EAST		7 15	1306	3 15	1136	
			WEST		7 30	696	4 30	1295	
PACIFIC COAST HWY AT WILMINGTON BL	SR FR	06/19/64					MANUAL COUNT		
			EAST		7 00	1089	3 45	1417	
			WEST		7 00	1131	4 30	1289	
PACKARD ST AT CRESCENT HGHTS BL	WR MO	08/24/64					MANUAL COUNT		
			EAST		7 45	24	4 00	61	
			WEST		8 45	36	5 00	53	

L O C A T I O N		DATE	DIR	VOLUME	AM	PEAK	PM
PACKARD ST AT HAUSER BLVD		WR MO			MANUAL COUNT		
			EAST		7 15	48	5 00 54
			WEST		7 45	46	5 00 56
PACKARD ST AT SIERRA BONITA AV		WR TU			MANUAL COUNT		
			EAST		8 30	17	4 00 35
			WEST		8 30	29	5 00 28
PALA AVE AT VAN NUYS BLVD		VR FR			MANUAL COUNT		
			NORTH		7 00	61	4 30 105
			SOUTH		7 00	32	3 45 34
PALA AVE AT VAN NUYS BL	A00 1818 11	VR TU		TOTAL	1668	7 00	97 4 15 202
				EAST	573	11 15	45 3 30 75
				WEST	1095	6 45	65 4 15 130
PALA AVE AT VAN NUYS BL	A00 1818 11	VR SA		TOTAL	2454	11 15	187 5 00 214
				EAST	919	11 15	67 12 15 76
				WEST	1535	11 00	122 5 00 154
PALA AVE AT VAN NUYS BL	A00 1818 11	VR SU		TOTAL	2013	10 45	164 12 15 168
				EAST	715	10 45	55 7 30 69
				WEST	1298	10 30	114 12 15 125
PALA AVE AT VAN NUYS BL	A00 1818 11	VR MO		TOTAL	1816	11 15	108 4 15 188
				EAST	671	10 00	37 3 45 81
				WEST	1145	11 15	73 4 15 114
PARK HILL DR AT MANCHESTER AVE		WR MO			MANUAL COUNT		
			NORTH		7 30	159	3 00 206
			SOUTH		7 30	139	5 00 72
PARK WESTERN DR E/O WALKIN PL	800 1318 11	SR SA		TOTAL	5466	11 15	405 3 15 468
				EAST	2847	11 00	197 3 45 248
				WEST	2619	11 15	209 4 45 243
PARK WESTERN DR E/O WALKIN PL	800 1318 11	SR SU		TOTAL	4493	11 15	348 4 45 397
				EAST	2207	11 15	186 12 45 194
				WEST	2286	11 00	163 4 45 204

L O C A T I O N		DATE	DIR	VOLUME	AM	PEAK	PM		
PARK WESTERN DR E/O WALKIN PL	B00 1318 11	SR MO	08/17/64	TOTAL	5710	7 00	605	5 00	525
				EAST	3052	7 00	525	4 00	203
				WEST	2658	11 15	181	5 00	373
PARK WESTERN DR E/O WESTERN AVE		SR MO	07/13/64				MANUAL COUNT		
				EAST		7 15	481	4 45	208
				WEST		9 00	72	5 00	295
PARR AVE AT DAY ST	A00 1515 11	VR TH	02/27/64	TOTAL	462	7 15	31	4 45	76
				NORTH	210	7 15	26	4 45	38
				SOUTH	252	10 45	19	2 45	53
PARTHENIA PL N/O PARTHENIA ST		VR TU	04/14/64				MANUAL COUNT		
				NORTH		7 00	159	4 30	234
				SOUTH		7 45	227	4 15	226
PARTHENIA ST W/O BALBOA BL	F04 4030 32	VR SA	03/21/64	TOTAL	7537	11 15	570	4 00	634
				EAST	3752	11 15	323	6 15	323
				WEST	3785	11 00	248	4 00	327
PARTHENIA ST W/O BALBOA BL	F04 4030 32	VR SU	03/22/64	TOTAL	4835	10 45	347	12 30	444
				EAST	2301	11 00	180	12 30	217
				WEST	2534	10 30	171	1 15	238
PARTHENIA ST W/O BALBOA BL	F04 4030 32	VR MO	03/23/64	TOTAL	8732	7 30	932	5 00	1033
				EAST	4131	7 45	561	5 15	414
				WEST	4601	7 30	403	5 00	622
PARTHENIA ST W/O BALBOA BL	F04 4030 32	VR TU	03/24/64	TOTAL	9226	7 45	953	5 00	1128
				EAST	4619	7 45	548	5 00	540
				WEST	4607	7 30	427	5 15	599
PARTHENIA ST W/O DE SOTO AVE	A00 1818 11	VR WE	07/22/64	TOTAL	395	9 15	36	1 45	39
				EAST	267	10 45	28	1 45	27
				WEST	128	9 15	9	4 00	15

LOCATION	DATE	DIR	VOLUME	AM	PEAK	PM
PARTHENIA ST W/O KESTER AVE	G21 4434 32	VR WE	02/19/64	TOTAL	13563	7 00 1233 4 15 1470
				EAST	6874	7 15 531 3 45 775
				WEST	6689	7 00 715 4 45 766
PARTHENIA ST AT KESTER AVE	G20 4344 33	VR SA	08/29/64	TOTAL	9724	11 15 667 4 30 874
				EAST	4666	11 00 335 12 00 396
				WEST	5058	11 15 342 4 30 493
PARTHENIA ST AT KESTER AVE	G20 4344 33	VR SU	08/30/64	TOTAL	6887	11 15 436 1 15 575
				EAST	3537	11 15 245 1 15 306
				WEST	3350	10 15 198 1 15 269
PARTHENIA ST AT KESTER AVE	G20 4344 33	VR MO	08/31/64	TOTAL	10588	11 00 623 4 45 1139
				EAST	5427	11 15 364 4 30 548
				WEST	5161	7 15 291 4 45 595
PARTHENIA ST AT KESTER AV		VR FR	12/04/64			MANUAL COUNT
				EAST	7 30 551 4 45 1057	
				WEST	7 00 727 5 00 958	
PARTHENIA ST AT KESTER AV	G21 4444 33	VR WE	12/09/64	TOTAL	15727	7 15 1082 4 30 1658
				EAST	7764	7 45 516 4 45 869
				WEST	7963	7 00 665 4 30 807
PARTHENIA ST AT LANGDON AVE		VR TH	10/29/64			MANUAL COUNT
				EAST	7 30 662 4 15 636	
				WEST	7 00 755 4 45 779	
PARTHENIA ST AT LOUISE AVE	B00 1515 11	VR WE	05/27/64	TOTAL	8317	7 00 935 4 15 903
				EAST	3986	7 15 410 4 15 421
				WEST	4331	7 00 538 4 00 512
PARTHENIA ST AT MASON AV		VR TU	11/24/64			MANUAL COUNT
				EAST	7 15 99 3 00 58	
				WEST	7 15 441 4 15 211	
PARTHENIA ST AT PARTHENIA PL		VR TU	04/14/64			MANUAL COUNT
				EAST	7 00 396 4 15 540	
				WEST	7 00 747 4 45 770	

L O C A T I O N		DATE	DIR	VOLUME	AM	PEAK	PM		
PARTHENIA ST E/O RESEDA BL	C00 1620 11	VR TH	08/20/64	TOTAL	7939	7 00	616	4 30	728
				EAST	3812	7 15	305	4 00	371
				WEST	4127	7 00	322	4 30	376
PARTHENIA ST W/O SEPULVEDA BL	B00 1632 11	VR TH	09/10/64	TOTAL	11476	7 15	985	4 30	1220
				EAST	5681	7 30	485	4 15	624
				WEST	5795	7 15	508	5 00	657
PARTHENIA ST E/O TAMPA AVE	C-0 3133 22	VR WE	08/12/64	TOTAL	10636	7 00	1195	4 30	1188
				EAST	5312	7 15	416	4 15	732
				WEST	5324	7 00	786	4 30	474
PARTHENIA ST AT TOBIAS AV	G20 4444 43	VR WE	12/09/64	TOTAL	12781	7 00	930	4 30	1194
				EAST	7527	7 30	581	4 15	667
				WEST	5254	7 00	406	4 30	537
PARTHENIA ST W/O VAN NUYS BLVD		VR TU	03/03/64				MANUAL	COUNT	
				EAST		7 30	467	4 15	394
				WEST		7 15	465	4 30	546
PARTHENIA ST E/O WINNETKA AVE	B00 1212 11	VR TH	07/23/64	TOTAL	5473	7 15	526	4 45	493
				EAST	2456	7 30	213	4 30	261
				WEST	3017	7 15	317	5 00	254
PARTHENIA ST E/O WINNETKA AVE	B00 1010 11	VR TU	07/28/64	TOTAL	5121	7 15	509	4 30	532
				EAST	2254	7 15	203	4 30	289
				WEST	2867	7 15	306	4 30	243
PARTHENIA ST W/O WOODLEY AVE	B00 3230 11	VR TU	09/22/64	TOTAL	10462	7 00	1319	4 15	1124
				EAST	5126	7 00	570	4 15	602
				WEST	5336	7 00	749	5 15	612
PASADENA AVE AT AVENUE 26	C00 2826 22	CR TU	06/09/64	TOTAL	7496	7 15	696	4 45	794
				NORTH	3806	11 00	244	5 00	601
				SOUTH	3690	7 00	559	4 00	235

L O C A T I O N			DATE	DIR	VOLUME	AM	PEAK	PM	
PASO ROBLES AVE AT LORILLARD ST	A00 1818 11	VR WE	06/24/64	TOTAL	1024	8 00	78	7 30	120
				NORTH	527	10 00	38	7 45	81
				SOUTH	497	8 00	43	3 30	58
PATRICIA AVE AT PICO BLVD		WR TU	04/07/64				MANUAL COUNT		
				NORTH		8 00	108	3 45	114
				SOUTH		8 00	29	3 00	48
PAXTON ST AT BRADLEY AVE	C00 3031 22	VR SA	11/21/64	TOTAL	7036	11 15	470	4 15	569
				EAST	3677	11 15	246	4 15	319
				WEST	3359	11 00	227	4 15	250
PAXTON ST AT BRADLEY AVE	C00 3031 22	VR SU	11/22/64	TOTAL	5512	10 30	355	3 45	465
				EAST	2915	11 15	194	3 45	246
				WEST	2597	10 00	170	3 30	226
PAXTON ST AT BRADLEY AVE	C00 3031 22	VR MO	11/23/64	TOTAL	7903	7 15	663	4 15	819
				EAST	4453	7 15	321	4 15	516
				WEST	3450	7 00	349	4 15	303
PAXTON ST AT DRONFIELD AVE		VR TU	09/15/64				MANUAL COUNT		
				EAST		7 15	50	4 30	123
				WEST		7 00	18	4 15	9
PAXTON ST E/O GLENOAKS BL	C00 3131 22	VR TU	12/08/64	TOTAL	4144	7 15	288	4 15	456
				EAST	2097	11 00	115	4 30	258
				WEST	2047	7 00	203	4 00	209
PAXTON ST E/O LAUREL CYN BL	C00 3131 22	VR WE	12/02/64	TOTAL	8941	7 15	834	4 00	945
				EAST	4181	7 15	360	4 00	461
				WEST	4760	7 00	529	4 00	484
PAXTON ST AT SAN FERNANDO RD	C00 3132 22	VR WE	03/25/64	TOTAL	9403	7 00	806	4 30	961
				NORTH	3808	7 15	254	4 15	421
				SOUTH	5595	7 00	562	4 30	541
PAXTON ST W/O SAN FERNANDO RD	C00 3131 22	VR WE	12/02/64	TOTAL	8205	7 15	697	4 00	889
				EAST	4061	7 15	346	4 15	448
				WEST	4144	7 00	386	3 30	448

L O C A T I O N				DATE	DIR	VOLUME	AM	PEAK	PM		
PEARL ST AT CENTINELA AVE				WR TU	08/18/64		MANUAL COUNT				
					EAST		7 15	235	3 45	428	
					WEST		7 00	674	4 15	155	
PENDLETON ST AT HADDON AVE				VR TH	04/09/64	TOTAL	631	7 15	76	3 30	120
					EAST	475	7 15	71	3 45	85	
					WEST	156	11 00	5	2 45	62	
PENROSE ST AT SAN FERNANDO RD				VR MO	03/30/64	TOTAL	6496	7 00	661	3 45	719
					NORTH	2175	7 00	150	4 15	312	
					SOUTH	4321	6 45	516	3 45	426	
PENROSE ST AT SAN FERNANDO RD				VR TU	03/31/64	TOTAL	5799	7 15	671	3 00	467
					NORTH	2091	7 15	199	4 45	214	
					SOUTH	3708	7 15	472	3 00	317	
PENROSE ST AT SAN FERNANDO RD				VR WE	04/01/64	TOTAL	5022	7 30	532	4 30	433
					NORTH	1802	7 30	147	5 15	211	
					SOUTH	3220	7 15	400	3 45	283	
PEORIA ST W/O LANKERSHIM BL				VR FR	02/21/64	TOTAL	613	7 15	53	4 30	69
					EAST	365	7 15	38	4 00	44	
					WEST	248	10 45	15	5 15	34	
PEORIA ST W/O LANKERSHIM BL				VR SA	02/22/64	TOTAL	575	11 15	52	3 45	58
					EAST	326	11 15	31	3 45	34	
					WEST	249	10 30	22	11 45	25	
PEORIA ST W/O LANKERSHIM BL				VR SU	02/23/64	TOTAL	546	11 15	40	1 15	95
					EAST	331	10 45	24	1 30	79	
					WEST	215	11 15	19	4 00	26	
PEORIA ST AT LAUREL CYN BL				VR FR	02/21/64	TOTAL	2739	7 30	426	3 00	309
					EAST	1198	7 15	174	2 45	161	
					WEST	1541	7 30	253	3 00	149	

LOCATION			DATE	DIR	VOLUME	AM	PEAK	PM	
PEORIA ST AT LAUREL CYN BL	800 1515 11	VR SA	02/22/64	TOTAL	2087	10 00	187	4 45	216
				EAST	798	10 30	62	4 45	69
				WEST	1289	9 15	134	4 45	147
PEORIA ST AT LAUREL CYN BL	800 1515 11	VR SU	02/23/64	TOTAL	1906	9 30	127	4 30	225
				EAST	709	11 00	49	12 30	65
				WEST	1197	9 30	88	4 30	174
PEORIA ST E/O ROSCOE BL	800 1515 11	VR FR	02/21/64	TOTAL	2524	7 15	403	2 45	348
				EAST	1176	7 30	170	3 00	164
				WEST	1348	7 00	246	2 15	199
PICKFORD ST AT ELLSMERE AVE	100 1518 11	WR TH	12/17/64	TOTAL	373	7 30	41	3 30	51
				EAST	230	7 00	14	3 30	38
				WEST	143	7 30	28	5 00	16
PICO BL AT ARLINGTON AVE	C00 2828 22	WR WE	10/07/64	TOTAL	20382	7 30	1809	4 45	2067
				EAST	10631	7 30	1177	4 30	871
				WEST	9751	7 15	636	4 45	1203
PICO BLVD AT BURLINGTON AVE		CR FR	08/07/64				MANUAL	COUNT	
				EAST		7 00	767	3 45	580
				WEST		7 30	524	4 30	1441
PICO BL AT CRENSHAW BL	C00 3528 22	WR SA	10/10/64	TOTAL	21715	11 00	1485	4 00	1557
				EAST	10707	11 00	749	12 45	797
				WEST	11008	10 30	764	2 15	803
PICO BLVD AT ELDEN AVE		CR TH	02/20/64				MANUAL	COUNT	
				EAST		7 30	944	4 15	671
				WEST		7 15	556	4 45	1310
PICO BL AT FAIRFAX AVE	300 4040 33	WR SU	10/11/64	TOTAL	16875	11 15	851	5 15	1356
				EAST	9321	11 15	416	4 00	732
				WEST	7554	11 15	435	5 15	627
PICO BL AT FAIRFAX AVE	300 4040 33	WR MO	10/12/64	TOTAL	24768	8 15	1967	5 15	2158
				EAST	13166	8 30	1105	4 45	1086
				WEST	11602	7 45	895	5 15	1107

L O C A T I O N			DATE	DIR	VOLUME	AM	PEAK	PM	
PICO BL W/O FIGUEROA ST	C00 2927 22	CR TU	04/28/64	TOTAL	15345	7 15	1338	4 15	1489
				EAST	8647	7 15	922	3 45	713
				WEST	6698	11 00	480	4 15	833
PICO BL W/O GRANVILLE AVE	300 4030 32	WM WE	01/15/64	TOTAL	23047	7 00	2225	4 00	2342
				EAST	11206	7 15	761	4 00	1401
				WEST	11841	7 00	1501	4 30	979
PICO BL W/O GRANVILLE AVE HLDY HOLIDAY	300 4030 32	WM WE	02/12/64	TOTAL	22471	7 00	1895	4 15	2464
				EAST	10960	7 15	665	4 15	1502
				WEST	11511	7 00	1283	4 30	980
PICO BL W/O GRANVILLE AVE	300 4030 32	WM TH	02/13/64	TOTAL	23460	7 15	2293	4 15	2250
				EAST	11291	7 15	785	4 15	1329
				WEST	12169	7 00	1518	4 30	974
PICO BL W/O GRANVILLE AVE	300 4030 32	WM WE	03/11/64	TOTAL	19855	7 15	1891	4 15	1947
				EAST	9967	7 15	744	4 15	1166
				WEST	9888	7 00	1200	4 30	797
PICO BL W/O GRANVILLE AVE	300 4030 32	WM WE	04/15/64	TOTAL	23839	7 00	2054	4 00	2265
				EAST	11911	7 00	697	4 00	1397
				WEST	11928	7 00	1357	5 00	986
PICO BL W/O GRANVILLE AVE	300 4030 32	MR WE	05/13/64	TOTAL	22446	7 00	1660	4 15	2186
				EAST	11095	11 15	648	4 00	1326
				WEST	11351	7 15	1023	4 45	970
PICO BL W/O GRANVILLE AVE	300 4030 32	WM WE	06/10/64	TOTAL	24833	7 00	2194	4 15	2250
				EAST	11771	7 15	725	4 00	1254
				WEST	13062	7 00	1494	5 00	1063
PICO BL AT HAUSER BL	300 4040 33	WR TH	10/08/64	TOTAL	24055	7 30	2115	5 00	2243
				EAST	11943	7 30	1234	4 30	1016
				WEST	12112	7 45	896	5 00	1306

L O C A T I O N		DATE	DIR	VOLUME	AM	PEAK	PM		
PICO BL AT LA BREA AVE	300 4040 43	WR TH	10/08/64	TOTAL	24531	7 30	2343	4 30	2356
				EAST	11845	7 30	1413	3 00	1194
				WEST	12686	7 30	930	5 00	1533
PICO BL AT LA BREA AVE	300 4040 43	WR SA	10/10/64	TOTAL	22986	10 45	1415	4 15	1714
				EAST	12338	10 45	784	1 00	910
				WEST	10648	10 45	631	4 15	835
PICO BL AT LA BREA AV		WR TU	12/01/64				MANUAL	COUNT	
				EAST		7 30	1029	4 15	966
				WEST		7 15	648	4 45	1157
PICO BLVD AT LA CIENEGA BLVD		WR TH	01/02/64				MANUAL	COUNT	
				EAST		8 15	947	4 15	1168
				WEST		7 30	1000	4 45	1367
PICO BL AT LA CIENEGA BL	300 4040 33	WR TU	10/13/64	TOTAL	26983	7 45	1941	3 45	2216
				EAST	15961	8 00	1219	4 30	1297
				WEST	11022	6 30	798	3 45	972
PICO BL E/O LOS ANGELES ST	800 2020 11	CR TH	05/07/64	TOTAL	6273	7 00	595	3 45	742
				EAST	3254	7 00	418	3 45	307
				WEST	3019	10 15	242	4 00	451
PICO BL E/O LOS ANGELES ST	800 2020 11	CR TH	10/29/64	TOTAL	6397	7 15	851	3 45	589
				EAST	3799	7 15	560	3 45	314
				WEST	2598	7 15	291	4 15	291
PICO BLVD AT MILITARY AVE		WR TU	07/28/64				MANUAL	COUNT	
				EAST		7 30	1274	4 30	1354
				WEST		7 15	1056	4 45	1551
PICO BL E/O MOTOR AVE	300 3040 23	WM WE	01/08/64	TOTAL	31732	8 15	2902	5 00	3023
				EAST	15532	8 15	1787	4 15	1343
				WEST	16200	7 30	1155	5 00	1825
PICO BL E/O MOTOR AVE	300 2940 23	WM WE	02/05/64	TOTAL	33370	8 00	2870	4 45	3073
				EAST	16715	8 00	1774	4 00	1358
				WEST	16655	7 30	1141	4 45	1774

L O C A T I O N				DATE	DIR	VOLUME	AM	PEAK	PM
PICO BL E/O MOTOR AVE	300 2940 23	WM WE	03/04/64	TOTAL	32515	7 30	2747	5 00	3157
				EAST	15693	8 00	1586	4 00	1378
				WEST	16822	7 30	1245	5 00	1917
PICO BL E/O MOTOR AVE	300 2940 23	WM WE	04/08/64	TOTAL	35112	7 30	3001	5 00	3220
				EAST	16960	7 45	1733	4 00	1475
				WEST	18152	7 30	1316	5 00	1987
PICO BL E/O MOTOR AVE	300 2940 23	WM WE	05/06/64	TOTAL	33028	7 30	2814	5 00	3153
				EAST	15822	8 00	1609	4 15	1330
				WEST	17206	7 30	1292	5 00	1991
PICO BL AT NORMANDIE AVE	C00 2828 22	CR SA	06/13/64	TOTAL	17355	11 00	1139	12 15	1191
				EAST	8733	11 15	556	11 45	609
				WEST	8622	11 00	592	12 45	614
PICO BL AT NORMANDIE AVE	C00 2828 22	CR SU	06/14/64	TOTAL	14493	11 15	907	12 45	1029
				EAST	7428	11 15	444	2 00	519
				WEST	7065	11 15	463	12 45	557
PICO BL AT NORMANDIE AVE	C00 2828 22	CR MO	06/15/64	TOTAL	22233	7 15	1882	4 30	2082
				EAST	11515	7 15	1229	4 00	828
				WEST	10718	8 15	758	4 45	1282
PICO BL AT NORMANDIE AVE	C00 2828 22	CR TU	06/16/64	TOTAL	22259	7 15	1935	4 45	2154
				EAST	11129	7 15	1278	4 00	812
				WEST	11130	7 45	702	5 00	1475
PICO BL AT NORMANDIE AVE	C00 2828 22	CR WE	06/17/64	TOTAL	22326	7 15	1911	4 45	2199
				EAST	11279	7 15	1246	4 45	820
				WEST	11047	7 30	693	5 00	1411
PICO BLVD AT PATRICIA AVE		WR TU	04/07/64				MANUAL COUNT		
				EAST		8 00	1283	3 30	1114
				WEST		7 15	1004	5 00	1673

L O C A T I O N

DATE DIR VOLUME AM PEAK PM

LOCATION	DATE	DIR	VOLUME	AM	PEAK	PM		
PICO BLVD AT ROBERTSON BLVD	07/23/64	WR TH	MANUAL COUNT					
			EAST	8 15	1032	4 30	1286	
			WEST	7 45	1028	5 00	1216	
PICO BLVD AT SELBY AVE	10/16/64	WR FR	MANUAL COUNT					
			EAST	8 00	1159	4 30	1284	
			WEST	7 15	1310	5 00	1651	
PICO BLVD AT TREMAINE AVE	05/27/64	WR WE	MANUAL COUNT					
			EAST	7 30	1341	5 00	1177	
			WEST	7 15	813	4 45	1324	
PICO BL AT UNION AVE	C00 2929 22	CR TH	TOTAL	18557	0	0		
			EAST	8038	7 15	959	4 15	633
			WEST	10519	7 30	720	4 45	1494
PICO BLVD AT VERMONT AVE	10/05/64	CR MO	MANUAL COUNT					
			EAST	7 30	1386	4 15	867	
			WEST	7 15	553	4 45	1214	
PICO BL AT VERMONT AVE	C00 2828 22	CR WE	TOTAL	19424	7 30	1748	4 30	2000
			EAST	10215	7 30	1166	4 30	781
			WEST	9209	7 15	591	4 30	1219
PICO BL AT WESTERN AVE	C00 2828 22	WR WE	TOTAL	20155	7 30	1812	4 45	2094
			EAST	10430	7 30	1218	4 30	803
			WEST	9725	7 30	594	4 45	1297
PICO BLVD AT WESTERN AVE	10/15/64	WR TH	MANUAL COUNT					
			EAST	7 30	1194	4 00	823	
			WEST	7 15	649	5 00	1618	
PICO BL AT 4TH AV	12/04/64	WR FR	MANUAL COUNT					
			EAST	7 30	783	4 30	860	
			WEST	7 30	547	4 45	1025	
PICO BL AT 6TH AV	12/17/64	WR TH	MANUAL COUNT					
			EAST	7 30	904	4 30	850	
			WEST	7 30	612	5 00	952	

LOCATION	DATE	DIR	VOLUME	AM	PEAK	PM
PIEDMONT AVE AT SUMTER DR	CR WE 09/16/64			MANUAL COUNT		
		EAST		8 15	57	5 00 123
		WEST		7 30	113	3 45 146
PIERCE ST AT SAN FERNANDO RD	C00 2020 11 VR TH 03/26/64		TOTAL 4211	7 15	306	4 15 549
		NORTH	1852	6 30	96	4 15 269
		SOUTH	2359	7 15	225	4 30 284
PINEWOOD AVE AT VALMONT ST	VR MO 04/06/64			MANUAL COUNT		
		NORTH		8 00	22	4 45 56
		SOUTH		8 00	40	3 30 52
PLATT AV AT CALIFA ST	VR MO 11/16/64			MANUAL COUNT		
		NORTH		7 30	249	5 00 544
		SOUTH		7 15	631	3 00 380
PLATT AV AT HATTERAS ST	VR WE 11/18/64			MANUAL COUNT		
		NORTH		7 30	273	5 00 512
		SOUTH		7 15	568	3 00 343
PLATT AV E/O VALLEY CIRCLE BL	VR MO 12/07/64			MANUAL COUNT		
		EAST		7 15	199	5 00 470
		WEST		7 15	532	3 15 278
PLATT AV AT VANOWEN ST	VR MO 11/23/64			MANUAL COUNT		
		NORTH		7 15	290	4 00 363
		SOUTH		7 15	367	3 45 259
PLATT AVE AT VICTORY BLVD	VR TH 09/10/64			MANUAL COUNT		
		NORTH		8 15	244	5 00 454
		SOUTH		7 15	313	5 00 346
PLUMMER ST AT CORBIN AVE	VR TJ 11/17/64			MANUAL COUNT		
		EAST		7 15	462	3 15 324
		WEST		7 30	420	3 00 189

L O C A T I O N				DATE	DIR	VOLUME	AM	PEAK	PM
PLUMMER ST W/O HASKELL AVE	B00 1131 11	VR MO	09/21/64	TOTAL	8052	7 00	1156	4 00	832
				EAST	3915	7 00	554	3 15	485
				WEST	4137	7 00	602	4 45	451
PLUMMER ST AT HAYVENHURST AV		VR TH	11/19/64				MANUAL COUNT		
				EAST		7 00	361	4 30	260
				WEST		7 00	312	4 00	347
PLUMMER ST AT MASON AVE	A00 1737 11	VR TU	05/26/64	TOTAL	3922	7 15	436	4 45	495
				EAST	1904	11 15	114	4 45	354
				WEST	2018	7 15	333	4 15	166
PLUMMER ST E/O NATICK AVE	200 3130 11	VR WE	02/19/64	TOTAL	8233	7 00	1078	4 15	923
				EAST	4146	7 00	534	4 00	559
				WEST	4087	7 00	544	5 00	508
PLUMMER ST W/O SEPULVEDA BL	B00 2828 11	VR TH	09/10/64	TOTAL	7158	7 15	634	4 15	846
				EAST	3616	7 30	335	4 15	485
				WEST	3542	7 00	330	5 00	410
PLUMMER ST W/O TAMPA AVE	B00 2016 11	VR WE	08/19/64	TOTAL	2645	7 00	228	4 30	292
				EAST	1451	11 15	87	4 30	198
				WEST	1194	7 00	152	4 45	105
PLUMMER ST E/O VALLEY CIRCLE BL	C00 1414 11	VR FR	12/11/64	TOTAL	5128	7 00	591	4 30	656
				EAST	2373	6 30	158	4 15	450
				WEST	2755	7 00	446	2 45	299
PLUMMER ST E/O VALLEY CIRCLE BL	C00 1414 11	VR SA	12/12/64	TOTAL	3215	11 15	187	3 45	347
				EAST	1603	11 15	93	3 45	197
				WEST	1612	6 30	126	3 00	189
PLUMMER ST E/O VALLEY CIRCLE BL	C00 1414 11	VR SU	12/13/64	TOTAL	2456	11 15	163	3 30	285
				EAST	1235	11 15	94	4 00	145
				WEST	1221	11 15	69	3 30	142
PLUMMER ST AT VAN NUYS BLVD		VR TH	03/05/64				MANUAL COUNT		
				EAST		7 15	425	4 15	636
				WEST		7 00	145	4 45	213

L O C A T I O N		DATE	DIR	VOLUME	AM	PEAK	PM
PLUMMER ST W/O WINNETKA AVE	C00 4032 32	VR TU	08/11/64	TOTAL	3679	7 00	360 4 30 401
				EAST	1948	7 00	136 4 30 284
				WEST	1731	7 15	227 4 00 137
PLUMMER ST W/O WOODLEY AVE	C00 3737 12	VR TU	09/22/64	TOTAL	7566	7 00	947 4 15 769
				EAST	3604	7 00	618 4 00 298
				WEST	3962	7 00	329 5 00 542
PLUMMER ST AT WOODLEY AVE		VR TU	03/31/64				MANUAL COUNT
				EAST		7 15	605 2 30 283
				WEST		7 00	335 4 45 385
PLUMMER ST W/O WOODMAN AVE		VR FR	03/13/64				MANUAL COUNT
				EAST		7 15	221 4 30 151
				WEST		7 15	123 4 30 220
POINSETTIA PL AT WILLOUGHBY AVE		WR MO	09/14/64				MANUAL COUNT
				NORTH		8 00	61 5 00 103
				SOUTH		8 00	56 3 15 81
POLK ST E/O ELDRIDGE AV	A00 1818 11	VR SA	12/05/64	TOTAL	333	10 15	23 1 00 69
				EAST	135	9 45	6 1 00 45
				WEST	198	10 15	19 1 15 27
POLK ST E/O ELDRIDGE AV	A00 1818 11	VR SU	12/06/64	TOTAL	343	8 30	45 4 00 61
				EAST	169	8 00	31 4 00 41
				WEST	174	9 45	16 3 45 27
POLK ST E/O ELDRIDGE AV	A00 1818 11	VR MO	12/07/64	TOTAL	285	7 15	29 3 00 31
				EAST	108	10 30	10 3 00 15
				WEST	177	7 15	23 2 15 21
POLK ST E/O FOOTHILL BL	A00 1616 11	VR TH	12/03/64	TOTAL	2050	7 15	282 2 45 303
				EAST	1020	7 15	109 2 45 174
				WEST	1030	7 15	173 3 15 136

L O C A T I O N			DATE	DIR	VOLUME	AM	PEAK	PM	
POLK ST W/O FOOTHILL BL	B00 1818 11	VR SA	12/05/64	TOTAL	2369	11 15	235	6 15	235
				EAST	1223	11 15	123	6 15	123
				WEST	1146	11 15	112	11 30	113
POLK ST W/O FOOTHILL BL	B00 1818 11	VR SU	12/06/64	TOTAL	1973	11 15	179	11 30	188
				EAST	1063	11 15	103	11 30	106
				WEST	910	9 45	78	11 45	87
POLK ST W/O FOOTHILL BL	B00 1818 11	VR MO	12/07/64	TOTAL	2353	7 15	290	2 45	274
				EAST	1153	7 15	98	2 30	148
				WEST	1200	7 15	192	3 00	129
POMELO DR N/O HIGHLANDER WAY	A00 2020 11	VR WE	12/16/64	TOTAL	307	10 00	20	5 00	86
				NORTH	141	10 30	10	5 00	43
				SOUTH	166	9 45	13	5 00	43
POPLAR BLVD E/O HUNTINGTON DR		CR FR	05/08/64				MANUAL COUNT		
				EAST		7 15	132	4 45	373
				WEST		7 00	367	5 00	146
PRAIRIE ST AT LOUISE AVE	A00 1616 11	VR SA	10/03/64	TOTAL	781	9 45	68	2 00	113
				EAST	564	10 15	51	2 00	71
				WEST	217	9 30	31	2 15	43
PRAIRIE ST AT LOUISE AVE	A00 1616 11	VR SU	10/04/64	TOTAL	759	8 45	78	2 45	101
				EAST	568	8 45	72	2 45	93
				WEST	191	10 15	17	3 15	28
PRAIRIE ST AT LOUISE AVE	A00 1616 11	VR MO	10/05/64	TOTAL	998	7 45	118	3 15	176
				EAST	768	7 45	81	3 15	156
				WEST	230	7 45	37	4 15	31
PRAIRIE ST E/O ZELZAH AVE		VR TH	05/14/64				MANUAL COUNT		
				EAST		0	0		
				WEST		7 30	85	2 30	61
PRAIRIE ST W/O ZELZAH AVE		VR TH	05/14/64				MANUAL COUNT		
				EAST		8 00	113	2 45	166
				WEST		7 00	30	4 30	70

LOCATION		DATE	DIR	VOLUME	AM	PEAK	PM
PRESIDENT AVE AT ANAHEIM ST	SR FR	08/21/64			MANUAL COUNT		
			NORTH		9 00	24	3 30 13
			SOUTH		7 30	42	5 00 58
PURDUE AVE AT SANTA MONICA BLVD	WR WE	06/24/64			MANUAL COUNT		
			NORTH		8 15	139	4 15 166
			SOUTH		9 00	48	4 00 116
QUARTZ AV AT CANTLAY ST	VR MO	12/14/64			MANUAL COUNT		
			NORTH		7 45	17	4 45 64
			SOUTH		7 30	33	3 30 30
QUEENSLAND ST AT MIDVALE AV	A00 1517 11	WR TH	12/10/64	TOTAL	678	8 00	60 2 45 80
				EAST	275	8 00	30 3 30 44
				WEST	403	7 45	32 5 30 47
RADCLIFF AVE W/O HAVERFORD AVE	WR TU	06/09/64			MANUAL COUNT		
			EAST		7 45	43	3 30 60
			WEST		7 45	23	3 30 55
RADFORD AVE AT KLING ST	VR MO	07/06/64			MANUAL COUNT		
			NORTH		7 30	31	4 00 45
			SOUTH		7 45	29	4 45 38
RADFORD AVE AT LANDALE ST	VR TU	07/07/64			MANUAL COUNT		
			NORTH		7 00	12	4 45 21
			SOUTH		7 45	30	4 30 36
RADFORD AV AT MAGNOLIA BL	VR TH	11/12/64			MANUAL COUNT		
			NORTH		7 30	43	3 00 28
			SOUTH		7 30	49	3 00 65
RADFORD AVE AT SARAH ST	VR MO	07/07/64			MANUAL COUNT		
			NORTH		7 45	19	5 00 30
			SOUTH		7 15	24	4 15 41

LOCATION			DATE	DIR	VOLUME	AM	PEAK	PM	
RADFORD AVE N/O SHERMAN WAY	A00 2020 11	VR TH	01/16/64	TOTAL	2187	7 30	264	4 30	320
				NORTH	1038	7 30	165	4 15	136
				SOUTH	1149	7 45	107	4 30	194
RADFORD AVE N/O SHERMAN WAY		VR FR	01/17/64				MANUAL COUNT		
				NORTH		7 15	163	4 45	81
				SOUTH		7 15	93	4 30	159
RADIO DR N/O BROOKHAVEN AVE		WR TU	07/14/64				MANUAL COUNT		
				NORTH		7 00	219	4 15	52
				SOUTH		7 15	7	4 15	70
RAMPART BLVD N/O BELLEVUE AVE		CR FR	09/25/64				MANUAL COUNT		
				NORTH		7 45	21	4 45	51
				SOUTH		7 00	58	3 45	16
RANCHITO AVE AT CHASE ST	A00 1818 11	VR WE	07/29/64	TOTAL	1331	7 15	78	5 30	143
				NORTH	801	9 15	43	5 00	106
				SOUTH	530	11 00	45	5 30	54
RANCHITO AV AT STAGG ST		VR MO	12/07/64				MANUAL COUNT		
				NORTH		7 00	19	4 00	24
				SOUTH		7 15	25	3 45	35
RANCHITO AVE AT VALERIO ST	B00 1818 11	VR FR	11/20/64	TOTAL	1136	7 45	116	3 45	107
				NORTH	599	7 15	43	3 45	74
				SOUTH	537	7 45	79	6 45	59
RANCHITO AVE AT VALERIO ST	B00 1818 11	VR MO	11/23/64	TOTAL	1080	8 30	100	5 00	103
				NORTH	539	7 15	41	3 45	57
				SOUTH	541	7 45	74	5 00	53
RANCHITO AVE AT VANOWEN ST		VR TU	06/09/64				MANUAL COUNT		
				NORTH		7 30	34	4 30	54
				SOUTH		7 30	65	3 00	54
RATNER ST E/O VINELAND AVE		VR WE	07/08/64				MANUAL COUNT		
				EAST		7 15	57	4 45	91
				WEST		9 00	70	4 45	92

L O C A T I O N			DATE	DIR	VOLUME	AM	PEAK	PM			
RAYEN ST AT ENCINO AVE			VR TH	04/09/64		MANUAL COUNT					
				EAST		7 00	66	3 15	66		
				WEST		7 15	118	5 00	66		
RAYEN ST AT LOUISE AVE			VR TU	10/13/64		MANUAL COUNT					
				EAST		7 15	69	4 15	50		
				WEST		7 15	91	4 00	48		
RAYEN ST AT NOBLE AVE			VR TU	02/13/64		MANUAL COUNT					
				EAST		7 00	86	4 15	140		
				WEST		7 00	117	4 00	76		
RAYMER ST AT SEPULVEDA BLVD			VR MO	02/17/64		MANUAL COUNT					
				EAST		7 15	73	4 00	510		
				WEST		7 15	145	4 30	435		
RAYMOND AVE AT 37TH PL			CR TH	03/26/64		MANUAL COUNT					
				NORTH		9 00	29	4 15	45		
				SOUTH		7 45	20	4 45	56		
REDONDO BL S/O BANGOR ST	300	2425	11	WR SA	10/03/64	TOTAL	7150	10 00	501	6 15	586
						NORTH	4488	10 45	260	5 45	355
						SOUTH	2662	10 00	245	6 15	263
REDONDO BL S/O BANGOR ST	300	2425	11	WR SU	10/04/64	TOTAL	5989	10 30	394	1 30	503
						NORTH	3364	10 30	201	4 15	272
						SOUTH	2625	10 15	203	3 00	252
REDONDO BL S/O BANGOR ST	300	2425	11	WR MO	10/05/64	TOTAL	7012	7 15	709	4 30	901
						NORTH	4500	7 15	445	4 30	429
						SOUTH	2512	7 15	264	4 15	488
REFORMA RD AT CALDERON RD	A00	1518	11	VR FR	07/31/64	TOTAL	690	9 15	51	6 00	113
						EAST	458	9 15	36	6 00	99
						WEST	232	10 45	17	4 30	26

LOCATION			DATE	DIR	VOLUME	AM	PEAK	PM	
REFORMA RD AT CALDERON RD	A00 1518 11	VR SA	08/01/64	TOTAL	626	11 15	39	3 45	123
				EAST	441	11 15	29	3 45	114
				WEST	185	10 30	14	1 45	25
REFORMA RD AT CALDERON RD	A00 1518 11	VR SU	08/02/64	TOTAL	603	11 15	51	7 00	104
				EAST	404	11 15	39	7 00	81
				WEST	199	11 15	12	7 00	23
REGENT ST AT MOTOR AVE		WR WE	02/05/64				MANUAL COUNT		
	EAST				8 15	144	4 45	101	
	WEST				8 30	44	4 45	90	
REMMET AVE AT COHASSET ST	A00 1818 11	VR WE	04/01/64	TOTAL	611	10 45	37	4 00	112
				NORTH	351	10 15	16	4 30	84
				SOUTH	260	7 30	28	4 00	35
REMMET AVE AT COHASSET ST	A00 1818 11	VR TH	04/02/64	TOTAL	690	8 00	53	4 00	127
				NORTH	332	11 15	23	3 45	75
				SOUTH	358	8 00	48	4 00	55
REMMET AVE AT SHERMAN WAY		VR WE	06/10/64				MANUAL COUNT		
	NORTH				8 15	46	4 00	121	
	SOUTH				9 00	29	3 15	89	
RESEDA BL N/O CHATSWORTH ST	C00 4535 22	VR TH	08/20/64	TOTAL	3260	7 15	214	5 00	304
				NORTH	1377	11 00	84	5 15	175
				SOUTH	1883	7 15	178	7 00	156
RESEDA BLVD AT CHATSWORTH ST		VR WE	07/22/64				MANUAL COUNT		
	NORTH				7 15	244	4 00	475	
	SOUTH				8 30	147	3 00	167	
RESEDA BLVD AT DEVONSHIRE ST		VR TU	10/20/64				MANUAL COUNT		
	NORTH				7 00	697	4 00	767	
	SOUTH				7 15	616	3 30	546	
RESEDA BLVD AT HATTERAS ST		VR FR	04/24/64				MANUAL COUNT		
	NORTH				7 30	753	3 45	950	
	SOUTH				7 30	789	3 15	824	

L O C A T I O N			DATE	DIR	VOLUME	AM	PEAK	PM	
RESEDA BL AT NORDHOFF ST	C00 4444 33	VR FR	09/04/64	TOTAL	22190	11 15	1395	4 30	2271
				NORTH	12891	11 15	832	4 30	1415
				SOUTH	9299	7 15	592	4 00	866
RESEDA BL AT NORDHOFF ST	C00 4444 33	VR SA	09/05/64	TOTAL	19113	11 00	1522	3 30	1517
				NORTH	11105	11 00	873	4 45	939
				SOUTH	8008	11 00	649	6 15	648
RESEDA BL AT NORDHOFF ST	C00 4444 33	VR SU	09/06/64	TOTAL	15763	11 15	1188	1 00	1282
				NORTH	8861	11 15	670	1 15	717
				SOUTH	6902	11 15	518	1 00	569
RESEDA BLVD AT NORDHOFF ST		VR TU	10/20/64				MANUAL COUNT		
				NORTH		7 15	1034	4 45	1084
				SOUTH		7 30	694	3 45	796
RESEDA BL AT NORDHOFF ST	C00 4545 33	VR TH	11/19/64	TOTAL	23618	7 00	1939	3 15	1909
				NORTH	13266	7 00	1106	4 45	1096
				SOUTH	10352	7 30	912	3 30	904
RESEDA BL AT NORDHOFF ST	C00 4545 33	VR FR	11/20/64	TOTAL	25375	7 15	1981	4 00	2127
				NORTH	13970	7 15	1055	4 15	1230
				SOUTH	11405	7 15	926	3 00	1016
RESEDA BL AT NORDHOFF ST	C00 4545 33	VR SA	11/21/64	TOTAL	23184	11 00	1998	6 15	1955
				NORTH	12789	11 00	1084	3 45	1110
				SOUTH	10395	11 00	914	6 15	886
RESEDA BL AT NORDHOFF ST	C00 4545 33	VR SU	11/22/64	TOTAL	18015	10 45	1301	1 15	1651
				NORTH	9490	11 15	714	12 00	880
				SOUTH	8525	10 45	639	1 15	807
RESEDA BL N/O ROSCOE BL	C00 3242 23	VR FR	03/27/64	TOTAL	25095	11 15	1735	4 45	2187
				NORTH	13491	11 15	932	4 45	1301
				SOUTH	11604	10 30	843	4 00	913

LOCATION	DATE	DIR	VOLUME	AM	PEAK	PM
RESEDA BL N/O ROSCOE BL C00 3242 23 VR SA 03/28/64	TOTAL	22800	11 00	1811	6 15	1736
	NORTH	12017	10 30	930	4 15	928
	SOUTH	10783	11 00	909	6 15	864
RESEDA BL N/O ROSCOE BL C00 3242 23 VR SU 03/29/64	TOTAL	16529	10 15	1343	12 00	1361
	NORTH	8732	10 45	763	11 45	764
	SOUTH	7797	10 15	618	12 15	611
RESEDA BL N/O ROSCOE BL C00 3242 23 VR MO 03/30/64	TOTAL	23307	7 15	1894	4 00	1882
	NORTH	12470	7 15	989	4 45	1079
	SOUTH	10837	7 15	905	4 00	861
RESEDA BLVD AT ROSCOE BLVD VR MO 10/05/64				MANUAL COUNT		
	NORTH		7 00	1089	4 15	931
	SOUTH		8 00	757	3 00	884
RESEDA BLVD AT SHERMAN WAY VR TH 10/15/64				MANUAL COUNT		
	NORTH		7 00	881	4 00	1097
	SOUTH		7 15	805	3 30	927
RESEDA BLVD AT TOPHAM ST VR FR 05/22/64				MANUAL COUNT		
	NORTH		7 45	623	3 45	882
	SOUTH		7 00	837	4 45	798
RESEDA BLVD AT VENTURA BLVD VR TH 10/22/64				MANUAL COUNT		
	NORTH		7 30	274	3 30	309
	SOUTH		7 45	529	4 30	681
RESEDA BL N/O VENTURA FWY C00 3545 23 VR SA 04/04/64	TOTAL	22822	10 30	1627	12 00	1627
	NORTH	11826	10 30	898	12 00	820
	SOUTH	10996	11 15	780	11 30	825
RESEDA BL N/O VENTURA FWY C00 3545 23 VR SU 04/05/64	TOTAL	17083	11 15	1149	1 00	1577
	NORTH	8833	11 15	634	1 00	834
	SOUTH	8250	11 15	515	1 00	743
RESEDA BL N/O VENTURA FWY C00 3545 23 VR MO 04/06/64	TOTAL	22477	7 00	1747	3 45	1754
	NORTH	11220	6 45	980	3 15	776
	SOUTH	11257	7 15	778	3 45	1014

LOCATION		DATE	DIR	VOLUME	AM	PEAK	PM	
RESEDA BL S/O VICTORY BL	C00 3939 11	04/28/64	VR TU	TOTAL 19681	7 30	1474	3 45	1581
				NORTH 9774	7 30	740	3 30	852
				SOUTH 9907	7 15	764	4 15	750
RESEDA BL S/O VICTORY BL	C00 3939 11	04/29/64	VR WE	TOTAL 19567	7 30	1421	3 45	1556
				NORTH 9744	7 45	774	3 30	827
				SOUTH 9823	7 00	735	3 15	756
RESEDA BLVD AT VICTORY BLVD		10/19/64	VR MO			MANUAL COUNT		
				NORTH	7 30	954	3 45	881
				SOUTH	7 15	840	4 30	920
REXFORD DR AT CASHIO ST		11/19/64	WR TH			MANUAL COUNT		
				NORTH	8 00	172	4 30	151
				SOUTH	7 30	53	5 00	146
RHODES AVE AT COLLINS ST		09/18/64	VR FR			MANUAL COUNT		
				NORTH	7 15	63	2 45	31
				SOUTH	7 15	39	3 00	85
RIALTO ST AT AMBOY AVE	A00 1818 11	04/14/64	VR TU	TOTAL 416	6 30	26	6 00	67
				NORTH 247	7 00	15	6 00	58
				SOUTH 169	6 15	15	7 00	28
RIGOLETTO ST AT CRESPI ST	A00 1515 11	08/29/64	VR SA	TOTAL 2924	11 00	239	2 00	312
				NORTH 1660	11 00	151	2 00	206
				SOUTH 1264	11 15	94	5 15	137
RIGOLETTO ST AT CRESPI ST	A00 1515 11	08/30/64	VR SU	TOTAL 2525	11 15	185	4 45	393
				NORTH 1448	11 15	128	5 00	228
				SOUTH 1077	10 45	80	4 45	165
RIGOLETTO ST AT CRESPI ST	A00 1515 11	08/31/64	VR MO	TOTAL 2445	10 30	191	5 15	234
				NORTH 1271	9 45	103	1 30	114
				SOUTH 1174	10 30	106	5 00	163

L O C A T I O N		DATE	DIR	VOLUME	AM	PEAK	PM		
RIMERTON RD E/O SEPULVEDA BLVD		WR FR	10/16/64		MANUAL COUNT				
			EAST		7 15	231	5 00	246	
			WEST		7 45	173	5 00	148	
RIMPAU BL S/O VENICE BL	B00 2020 11	WR SA	11/07/64	TOTAL	2836	10 45	170	4 00	254
			NORTH	1790	10 30	120	4 00	163	
			SOUTH	1046	11 15	65	5 30	114	
RIMPAU BL S/O VENICE BL	B00 2020 11	WR SU	11/08/64	TOTAL	2316	11 15	191	1 00	213
			NORTH	1460	11 15	130	11 45	135	
			SOUTH	856	11 15	61	1 00	90	
RIMPAU BL S/O VENICE BL	B00 2020 11	WR MO	11/09/64	TOTAL	2344	7 15	217	5 15	224
			NORTH	1527	7 15	172	5 15	120	
			SOUTH	817	11 15	55	5 15	104	
RIMPAU BL N/O WASHINGTON BL	B00 2020 11	WR FR	11/06/64	TOTAL	3253	7 15	172	4 45	390
			NORTH	1246	11 00	74	5 00	136	
			SOUTH	2007	7 00	112	4 45	259	
RIMPAU BL N/O WASHINGTON BL	B00 2020 11	WR SA	11/07/64	TOTAL	3395	11 00	179	4 00	313
			NORTH	1340	11 15	80	4 00	134	
			SOUTH	2055	11 00	103	4 15	190	
RINALDI ST W/O BALBOA BLVD	C00 5030 32	VR WE	03/18/64	TOTAL	9417	7 15	1073	4 15	926
			EAST	5317	7 15	682	4 15	493	
			WEST	4100	7 15	391	4 30	443	
RINALDI ST AT BALBOA BLVD		VR MO	10/05/64		MANUAL COUNT				
			EAST		7 15	602	4 15	449	
			WEST		7 00	447	5 00	611	
RINALDI ST AT LOUISE AV		VR WE	11/25/64		MANUAL COUNT				
			EAST		7 15	402	4 15	493	
			WEST		7 00	547	4 00	398	
RINALDI ST E/O SEPULVEDA BL	C00 3543 23	VR WE	05/20/64	TOTAL	13117	7 15	1534	4 00	1209
			EAST	6921	7 15	848	4 00	747	
			WEST	6196	7 00	724	2 45	501	

L O C A T I O N		DATE	DIR	VOLUME	AM	PEAK	PM
RINALDI ST AT SEPULVEDA BLVD		09/22/64	VR TU		MANUAL COUNT		
				EAST	7 15	768	3 15 346
				WEST	7 00	901	3 30 604
RINALDI ST E/O WHITE OAK AVE	C00 3910 11	08/25/64	VR TU	TOTAL	4999	7 00	486 4 30 502
				EAST	2414	7 15	210 4 15 277
				WEST	2585	6 45	286 4 45 237
RINALDI ST AT WOODLEY AVE	B00 3842 11	06/05/64	VR FR	TOTAL	12937	7 15	1270 5 00 1150
				EAST	6641	7 15	953 3 00 478
				WEST	6296	7 15	317 5 00 768
RINALDI ST AT WOODLEY AVE	B00 3842 11	06/06/64	VR SA	TOTAL	12292	10 30	840 2 30 932
				EAST	6299	8 45	473 2 30 517
				WEST	5993	10 45	414 5 00 462
RINALDI ST AT WOODLEY AVE	B00 3842 11	06/07/64	VR SU	TOTAL	9976	10 30	574 4 00 914
				EAST	4933	10 45	312 4 00 483
				WEST	5043	10 30	270 3 30 439
RINALDI ST AT WOODLEY AVE		09/23/64	VR WE		MANUAL COUNT		
				EAST	7 00	1131	3 45 444
				WEST	7 00	352	5 00 874
RIVERSIDE DR AT BELLFLOWER AVE		07/16/64	VR TH		MANUAL COUNT		
				EAST	7 30	451	4 45 194
				WEST	9 00	116	5 00 656
RIVERSIDE DR E/O CAHUENGA BL	D01 3436 22	05/20/64	VR WE	TOTAL	9547	11 15	615 4 45 782
				EAST	4174	11 15	317 4 30 350
				WEST	5373	11 15	298 5 00 453
RIVERSIDE DR AT CLYBOURN AVE		08/13/64	VR TH		MANUAL COUNT		
				EAST	8 00	346	4 45 461
				WEST	9 00	271	5 00 580

L O C A T I O N				DATE	DIR	VOLUME	AM	PEAK	PM
RIVERSIDE DR W/O COLDWATER CYN AVE 300 3636 11	VR SA	04/25/64	TOTAL	12554	11 00	1046	3 00	1098	
			EAST	6289	11 00	529	3 00	533	
			WEST	6265	10 45	535	2 45	568	
RIVERSIDE DR W/O COLDWATER CYN AVE 300 3636 11	VR SU	04/26/64	TOTAL	8122	11 15	596	12 30	699	
			EAST	3909	9 45	281	12 15	343	
			WEST	4213	10 00	324	2 45	396	
RIVERSIDE DR W/O COLDWATER CYN AVE 300 3636 11	VR MO	04/27/64	TOTAL	13468	6 45	1197	3 30	1309	
			EAST	6759	6 45	709	1 45	609	
			WEST	6709	6 45	488	3 30	771	
RIVERSIDE DR E/O FORMAN AVE D04 3040 23	VR WE	09/23/64	TOTAL	11076	11 15	710	5 00	986	
			EAST	5337	11 15	424	12 00	475	
			WEST	5739	10 30	332	4 45	561	
RIVERSIDE DR AT GLENDALE BLVD	CR FR	05/02/64				MANUAL COUNT			
			EAST		7 30	822	3 45	419	
			WEST		7 45	132	5 00	595	
RIVERSIDE DR AT HAZELTINE AVE	VR MO	06/15/64				MANUAL COUNT			
			EAST		7 30	361	4 30	462	
			WEST		7 30	287	5 00	653	
RIVERSIDE DR E/O LANKERSHIM BL 300 3030 22	VR WE	09/23/64	TOTAL	8239	11 15	559	4 45	701	
			EAST	3612	8 15	275	11 30	296	
			WEST	4627	9 45	292	4 45	434	
RIVERSIDE DR AT LAUREL CYN BLVD	VR TU	09/01/64				MANUAL COUNT			
			EAST		7 30	644	4 45	464	
			WEST		8 15	398	5 00	887	
RIVERSIDE DR AT NEWELL ST	CR TH	04/02/64				MANUAL COUNT			
			NORTH		7 00	337	4 45	993	
			SOUTH		7 15	750	3 00	438	
RIVERSIDE DR AT NEWELL ST 300 3535 22	CR FR	04/10/64	TOTAL	10904	7 15	1079	4 45	1400	
			EAST	5362	7 15	714	3 15	438	
			WEST	5542	7 00	376	4 45	1021	

L O C A T I O N				DATE	DIR	VOLUME	AM	PEAK	PM
RIVERSIDE DR AT NEWELL ST	300 3535 22	CR SA	04/11/64	TOTAL	8496	11 15	529	6 45	619
				EAST	4308	11 00	311	6 45	399
				WEST	4188	11 15	224	3 00	310
RIVERSIDE DR AT NEWELL ST	300 3535 22	CR SU	04/12/64	TOTAL	7965	11 15	593	3 45	844
				EAST	4101	11 15	337	12 00	504
				WEST	3864	11 15	256	3 45	489
RIVERSIDE DR W/O VINELAND AVE	300 2828 22	VR TH	09/24/64	TOTAL	9708	7 30	934	5 15	986
				EAST	6341	7 30	804	3 45	446
				WEST	3367	10 15	170	5 15	608
RIVERSIDE DR AT WOODMAN AVE	C00 4040 33	VR SA	06/06/64	TOTAL	14101	11 15	1156	4 00	1337
				EAST	7782	11 15	623	5 30	815
				WEST	6319	11 00	537	2 00	556
RIVERSIDE DR AT WOODMAN AVE	C00 4040 33	VR SU	06/07/64	TOTAL	8350	11 15	596	5 45	823
				EAST	4119	11 15	273	5 45	540
				WEST	4231	11 15	323	12 00	412
RIVERSIDE DR AT WOODMAN AVE	C00 4040 33	VR MO	06/08/64	TOTAL	14603	7 45	936	4 45	1305
				EAST	7918	8 00	621	4 45	701
				WEST	6685	11 15	444	3 00	625
RIVERSIDE DR AT WOODMAN AVE		VR TU	06/16/64				MANUAL COUNT		
				EAST		7 30	429	4 30	683
				WEST		8 30	351	4 00	717
RIVERSIDE DR AT WOODMAN AVE		VR MO	07/20/64				MANUAL COUNT		
				EAST		7 45	520	4 30	593
				WEST		8 00	430	5 00	820
RIVERSIDE DR E/O WOODMAN AVE	C00 3242 23	VR TU	02/11/64	TOTAL	12820	7 30	1044	1 45	1288
				EAST	6026	7 30	582	5 00	550
				WEST	6794	7 30	462	1 45	788

L O C A T I O N				DATE	DIR	VOLUME	AM	PEAK	PM
RIVERSIDE DR E/O WOODMAN AVE HLDY HOLIDAY	C00 3242 23	VR WE	02/12/64	TOTAL	11958	11 15	954	4 45	1092
				EAST	5793	11 15	451	3 30	569
				WEST	6165	11 15	503	4 45	580
RIVERTON AVE AT HUSTON ST	A00 1616 11	VR TH	11/19/64	TOTAL	1196	7 00	135	4 30	120
				NORTH	593	7 45	36	4 30	75
				SOUTH	603	7 00	103	3 00	56
ROBERTSON BLVD AT PICO BLVD		WR TH	07/23/64				MANUAL COUNT		
				NORTH		7 45	841	4 45	682
				SOUTH		8 00	473	5 00	757
ROBERTSON BL N/O SAWYER ST	300 2528 22	WM TH	01/09/64	TOTAL	17686	8 00	1394	4 30	1737
				NORTH	9217	8 00	961	4 30	709
				SOUTH	8469	8 00	433	5 00	1089
ROBERTSON BL N/O SAWYER ST	300 2528 12	WM TH	02/06/64	TOTAL	18406	8 00	1490	4 45	1599
				NORTH	9529	8 00	1038	3 00	681
				SOUTH	8877	11 15	542	4 45	968
ROBERTSON BL N/O SAWYER ST	300 2528 12	WM TH	03/05/64	TOTAL	17904	7 45	1460	4 45	1658
				NORTH	9110	7 45	946	4 45	676
				SOUTH	8794	7 45	514	5 00	1012
ROBERTSON BL N/O SAWYER ST	300 2528 12	WM TH	04/09/64	TOTAL	18165	7 30	1508	4 45	1611
				NORTH	9205	7 30	1014	3 00	664
				SOUTH	8960	11 15	507	5 00	987
ROBERTSON BL N/O SAWYER ST	300 2528 12	WM TH	05/07/64	TOTAL	18638	7 30	1497	4 45	1712
				NORTH	9576	7 30	1008	4 30	726
				SOUTH	9062	11 15	518	5 00	1028
ROBERTSON BL N/O SAWYER ST	300 2528 12	WM TH	06/04/64	TOTAL	17570	11 15	1096	4 45	1657
				NORTH	9983	8 00	925	3 00	755
				SOUTH	7587	11 15	484	4 45	956
ROBERTSON BL AT SAWYER ST		WR TU	12/15/64				MANUAL COUNT		
				NORTH		7 45	1233	3 00	840
				SOUTH		7 30	553	5 00	1175

LOCATION	DATE	DIR	VOLUME	AM	PEAK	PM			
ROBERTSON BL AT WHITWORTH DR	200 2527 12	WR TH	01/09/64	TOTAL	16373	8 15	1290	4 45	1411
				NORTH	8444	8 15	812	2 45	635
				SOUTH	7929	11 15	528	5 00	788
ROBERTSON BLVD AT WHITWORTH DR		WR FR	01/31/64				MANUAL COUNT		
				NORTH		7 45	820	5 00	706
				SOUTH		8 15	444	5 00	892
ROCHESTER AVE AT WARNER AVE		WR TH	03/05/64				MANUAL COUNT		
				EAST		7 45	27	4 15	46
				WEST		8 00	44	4 15	54
ROCKINGHAM AV AT SUNSET BL		WR MO	12/07/64				MANUAL COUNT		
				NORTH		8 00	44	4 15	71
				SOUTH		7 30	27	3 15	28
ROLLING ROAD W/O TOPANGA CYN PL	A00 1616 11	VR SA	09/12/64	TOTAL	343	11 00	33	7 15	36
				EAST	176	11 00	19	4 00	21
				WEST	167	11 15	14	7 15	20
ROLLING ROAD W/O TOPANGA CYN PL	A00 1616 11	VR SU	09/13/64	TOTAL	261	11 15	28	11 30	28
				EAST	133	10 15	15	5 30	17
				WEST	128	11 15	17	6 15	17
ROLLING ROAD W/O TOPANGA CYN PL	A00 1616 11	VR MO	09/14/64	TOTAL	406	7 15	46	4 45	43
				EAST	205	7 15	30	4 30	25
				WEST	201	10 45	18	5 15	22
ROMAINE ST AT CAHUENGA BLVD		WR MO	07/27/64				MANUAL COUNT		
				EAST		7 45	28	3 30	48
				WEST		8 15	68	4 15	51
ROSCOE BLVD AT BALBOA BLVD		VR TH	01/02/64				MANUAL COUNT		
				EAST		7 15	1644	3 45	1020
				WEST		7 15	972	4 30	1370

LOCATION		DATE	DIR	VOLUME	AM	PEAK	PM	
ROSCOE BL E/O BALBOA BL	C00 2336 23	08/27/64	VR TH	TOTAL 26653	7 15	2198	4 15	2485
				EAST 13206	7 30	1282	4 15	1100
				WEST 13447	7 15	925	4 45	1408
ROSCOE BL W/O BALBOA BL	C00 5123 42	03/21/64	VR SA	TOTAL 22112	11 15	1545	3 00	1659
				EAST 11131	11 15	789	11 45	809
				WEST 10981	11 15	756	3 15	891
ROSCOE BL W/O BALBOA BL	C00 5123 42	03/23/64	VR MO	TOTAL 22354	7 15	1993	4 45	1988
				EAST 11419	7 00	1367	4 15	810
				WEST 10935	7 30	653	5 00	1217
ROSCOE BL W/O BALBOA BL	C00 5123 42	03/24/64	VR TU	TOTAL 24772	7 15	2064	4 30	2108
				EAST 12638	7 00	1439	4 00	888
				WEST 12134	7 45	690	5 00	1303
ROSCOE BLVD E/O CORBIN AVE	B00 1313 11	03/14/64	VR SA	TOTAL 17242	11 15	1218	1 00	1331
				EAST 8643	11 00	603	3 15	664
				WEST 8599	11 15	616	1 30	688
ROSCOE BLVD E/O CORBIN AVE	B00 1313 11	03/15/64	VR SU	TOTAL 13669	11 15	867	1 45	1220
				EAST 6857	11 00	412	4 00	639
				WEST 6812	11 15	474	12 45	662
ROSCOE BLVD E/O CORBIN AVE	B00 1313 11	03/16/64	VR MO	TOTAL 17147	7 00	1471	4 30	1520
				EAST 8565	7 30	820	4 45	810
				WEST 8582	7 00	811	4 30	717
ROSCOE BLVD AT CORBIN AVE		06/17/64	VR WE			MANUAL COUNT		
				EAST	7 15	673	4 15	801
				WEST	7 00	782	4 30	755
ROSCOE BLVD AT DE SOTO AVE		08/18/64	VR TU			MANUAL COUNT		
				EAST	7 15	868	4 45	1401
				WEST	7 15	1003	4 30	885
ROSCOE BLVD AT FALLBROOK AVE		09/10/64	VR TH			MANUAL COUNT		
				EAST	7 15	212	4 45	808
				WEST	7 45	847	4 45	467

LOCATION	DATE	DIR	VOLUME	AM	PEAK	PM
ROSCOE BL W/O HASKELL AVE	D04 4330 32	VR WE	07/01/64	TOTAL	33853	7 00 2543 3 30 3104
				EAST	18621	7 15 1330 3 30 2012
				WEST	15232	7 00 1222 4 45 1166
ROSCOE BL W/O KESTER AVE	D04 4540 33	VR TH	02/20/64	TOTAL	33564	7 15 2377 4 30 2786
				EAST	15895	7 30 1127 4 00 1350
				WEST	17669	7 00 1388 4 30 1458
ROSCOE BL AT LANGDON AV	C00 4239 33	VR WE	12/09/64	TOTAL	42667	7 15 2962 4 15 3433
				EAST	22953	7 30 1742 3 45 1892
				WEST	19714	6 30 1306 4 45 1669
ROSCOE BL AT LANGDON AV	C00 4239 33	VR TH	12/10/64	TOTAL	43515	7 15 3043 4 30 3892
				EAST	23222	7 15 1725 4 15 2253
				WEST	20293	7 00 1394 4 30 1651
ROSCOE BLVD AT LAUREL CYN BLVD		VR WE	09/02/64			MANUAL COUNT
				EAST	7 15 1052 4 15 977	
				WEST	7 00 785 4 15 966	
ROSCOE BLVD AT RESEDA BLVD		VR MO	10/05/64			MANUAL COUNT
				EAST	7 15 747 4 30 810	
				WEST	7 00 1027 4 45 1070	
ROSCOE BLVD AT SEPULVEDA BLVD		VR WE	09/23/64			MANUAL COUNT
				EAST	7 15 2020 4 00 1855	
				WEST	7 00 1446 4 45 1518	
ROSCOE BL AT SHOUP AV		VR MO	11/30/64			MANUAL COUNT
				EAST	7 30 649 4 45 1136	
				WEST	7 30 864 4 45 744	
ROSCOE BL E/O SPARTON AVE	D03 3630 22	VR SA	02/15/64	TOTAL	21123	11 15 1483 3 30 1757
				EAST	10881	11 15 755 3 30 915
				WEST	10242	11 00 729 3 15 861

LOCATION	DATE	DIR	VOLUME	AM	PEAK	PM			
ROSCOE BL E/O SPARTON AVE	D03 3630 22	VR SU	02/16/64	TOTAL	16017	10 30	1119	2 30	1278
				EAST	8318	10 30	583	3 15	659
				WEST	7699	11 15	543	2 15	681
ROSCOE BL E/O SPARTON AVE	D03 3630 22	VR MO	02/17/64	TOTAL	24591	7 00	2360	4 30	2377
				EAST	12667	7 00	1302	4 30	1168
				WEST	11924	7 00	1058	4 30	1209
ROSCOE BL E/O TAMPA AVE	B00 4040 11	VR WE	08/12/64	TOTAL	18687	7 00	1390	4 15	1689
				EAST	9261	7 00	686	4 15	874
				WEST	9426	7 00	704	4 45	820
ROSCOE BLVD AT TOPANGA CYN BLVD		VR TH	08/27/64				MANUAL	COUNT	
				EAST		7 30	488	5 00	776
				WEST		7 30	567	4 45	651
ROSCOE BLVD AT VAN NUYS BLVD		VR MO	03/02/64				MANUAL	COUNT	
				EAST		7 15	931	4 15	1043
				WEST		7 30	819	4 30	988
ROSCOE BLVD AT WHITE OAK AVE		VR MO	10/26/64				MANUAL	COUNT	
				EAST		7 00	1340	4 15	1028
				WEST		7 00	1029	4 45	1293
ROSCOE BLVD AT WINNETKA AVE		VR MO	07/27/64				MANUAL	COUNT	
				EAST		7 15	624	4 30	865
				WEST		7 15	724	4 00	728
ROSCOE BL E/O WOODMAN AVE	G04 3039 23	VR SA	04/25/64	TOTAL	20909	11 15	1449	3 15	1552
				EAST	10942	11 15	760	3 45	877
				WEST	9967	10 30	704	12 15	787
ROSCOE BL E/O WOODMAN AVE	G04 3039 23	VR SU	04/26/64	TOTAL	16503	11 00	1240	12 15	1305
				EAST	8764	11 15	634	12 15	710
				WEST	7739	11 00	644	12 30	613
ROSCOE BL E/O WOODMAN AVE	G04 3039 23	VR MO	04/27/64	TOTAL	23891	6 30	2155	3 30	2094
				EAST	12639	6 30	1133	3 15	1086
				WEST	11252	6 15	1037	3 30	1044

L O C A T I O N		DATE	DIR	VOLUME	AM	PEAK	PM
ROSCOE BLVD AT WOODMAN AVE		04/16/64	VR TH		MANUAL COUNT		
				EAST	7 00	1024	4 00 1202
				WEST	7 15	767	4 45 1010
ROSE AVE E/O LINCOLN BL	C00 3426 22	02/14/64	WR FR	TOTAL	6246	7 30	546 4 15 619
				EAST	3000	11 15	179 4 15 322
				WEST	3246	7 30	387 4 15 297
ROSE AVE E/O LINCOLN BL	C00 3426 22	02/15/64	WR SA	TOTAL	5890	11 15	446 12 45 492
				EAST	2913	11 00	215 4 15 255
				WEST	2977	11 15	239 12 45 253
ROSE AVE E/O LINCOLN BL	C00 3426 22	02/16/64	WR SU	TOTAL	4608	11 15	394 6 15 394
				EAST	2301	11 15	231 6 15 231
				WEST	2307	9 30	165 5 30 190
ROSE AVE W/O WALGROVE AVE	C00 3030 22	02/14/64	WR FR	TOTAL	6154	7 30	500 4 30 628
				EAST	3234	7 00	237 4 45 319
				WEST	2920	7 30	286 4 30 309
ROSE AVE W/O WALGROVE AVE	C00 3030 22	02/15/64	WR SA	TOTAL	5688	11 15	446 4 15 482
				EAST	3019	11 00	221 4 15 258
				WEST	2669	11 15	227 6 15 227
ROSE AVE W/O WALGROVE AVE	C00 3030 22	02/16/64	WR SU	TOTAL	4646	10 30	330 12 15 389
				EAST	2442	10 30	178 12 15 223
				WEST	2204	10 30	152 1 30 190
ROSECRANS AVE E/O HARBOR FWY	G20 3232 22	01/21/64	SR TU	TOTAL	22390	6 30	1566 4 30 2204
				EAST	11130	6 30	710 4 15 1161
				WEST	11260	7 00	895 4 30 1059
ROSECRANS AVE W/O HARBOR FWY	G20 3232 22	01/21/64	SR TU	TOTAL	30137	7 00	2409 4 15 2914
				EAST	14858	6 45	1063 4 00 1429
				WEST	15279	7 00	1353 4 30 1545

L O C A T I O N		DATE	DIR	VOLUME	AM	PEAK	PM			
ROSEWOOD AVE AT DETROIT ST		WR TH			MANUAL COUNT					
			EAST		7 30	19	5 00			
			WEST		7 45	21	5 00			
ROSEWOOD AVE AT GARDNER ST		WR TU			MANUAL COUNT					
			EAST		7 00	34	5 00			
			WEST		8 15	30	5 00			
ROSEWOOD AVE AT NEW HAMPSHIRE AVE		C00 2626 11	CR FR	08/07/64	TOTAL	4759	7 15	584	5 00	412
					EAST	1230	7 30	152	5 15	104
					WEST	3529	7 15	435	5 00	308
ROSEWOOD AVE AT NEW HAMPSHIRE AVE		C00 2626 11	CR SA	08/08/64	TOTAL	3051	11 15	193	5 45	229
					EAST	971	9 30	70	5 45	77
					WEST	2080	11 15	135	4 30	156
ROSEWOOD AVE AT NEW HAMPSHIRE AVE		C00 2626 11	CR SU	08/09/64	TOTAL	2468	11 00	148	5 00	189
					EAST	881	10 30	64	1 15	69
					WEST	1587	11 15	92	5 00	127
ROSEWOOD AV AT NEW HAMPSHIRE AV			CR WE	12/30/64			MANUAL COUNT			
					EAST		7 30	105	4 45	106
					WEST		7 15	308	4 15	253
ROSEWOOD AVE W/O VERMONT AVE			CR WE	07/22/64			MANUAL COUNT			
					EAST		7 15	724	4 30	473
					WEST		7 30	474	4 30	302
ROSITA ST AT CARITINA DR		A00 1010 11	VR SA	11/21/64	TOTAL	630	10 45	49	4 00	68
					EAST	199	10 45	20	4 30	30
					WEST	431	9 45	32	4 00	44
ROSITA ST AT CARITINA DR		A00 1010 11	VR SU	11/22/64	TOTAL	509	10 45	37	4 45	64
					EAST	173	10 30	15	4 00	25
					WEST	336	10 45	25	4 45	44
ROSITA ST AT CARITINA DR		A00 1010 11	VR MO	11/23/64	TOTAL	632	8 30	54	3 30	83
					EAST	235	8 30	24	3 30	42
					WEST	397	8 45	30	6 00	41

LOCATION	DATE	DIR	VOLUME	AM	PEAK	PM			
ROSITA ST AT PALO DR	A00 0909 11	VR TU	12/08/64	TOTAL	589	7 30	47	3 45	90
				EAST	269	9 00	20	4 15	42
				WEST	320	7 30	33	3 45	48
ROSITA ST AT VIVIANA DR	A00 1111 11	VR SA	11/21/64	TOTAL	924	10 30	101	4 00	108
				EAST	520	10 30	75	4 00	80
				WEST	404	11 15	26	2 45	40
ROSITA ST AT VIVIANA DR	A00 1111 11	VR SU	11/22/64	TOTAL	667	10 15	51	4 00	83
				EAST	321	10 45	22	4 45	39
				WEST	346	10 00	33	4 00	46
ROSITA ST AT VIVIANA DR	A00 1111 11	VR MO	11/23/64	TOTAL	877	7 30	93	3 30	89
				EAST	484	7 15	76	3 30	54
				WEST	393	8 45	34	5 15	48
ROWENA AV AT HYPERION AV		CR FR	11/06/64				MANUAL COUNT		
				EAST		7 30	300	4 30	315
				WEST		7 45	603	4 30	669
ROXFORD ST S/O FOOTHILL BL	C00 2714 11	VR TH	12/03/64	TOTAL	4201	7 00	406	4 00	461
				NORTH	2233	7 15	185	4 30	269
				SOUTH	1968	7 00	224	4 00	240
ROXFORD ST N/O SAN FERNANDO RD	C00 1616 11	VR TU	04/21/64	TOTAL	6959	7 00	717	4 30	735
				NORTH	3441	7 15	276	4 30	469
				SOUTH	3518	7 00	445	3 45	338
ROXFORD ST AT SAN FERNANDO RD	C00 3418 21	VR TU	09/15/64	TOTAL	7982	7 15	897	3 15	803
				NORTH	4706	7 30	501	4 30	554
				SOUTH	3276	6 45	424	3 30	294
ROXFORD ST AT SAN FERNANDO RD		VR MO	08/31/64				MANUAL COUNT		
				EAST		7 15	376	4 45	499
				WEST		7 15	364	3 45	273

LOCATION	DATE	DIR	VOLUME	AM	PEAK	PM	
RUBIO AVE AT HARTSOOK ST A00 1818 11	07/29/64	VR WE	TOTAL	1120	10 00	109 4 30	129
			NORTH	698	9 30	57 4 30	82
			SOUTH	422	10 30	53 12 30	49
RUFFNER AV AT SAN FERNANDO MISS BL A00 2020 11	12/16/64	VR WE	TOTAL	1742	7 15	191 4 45	171
			NORTH	643	7 00	59 4 15	66
			SOUTH	1099	7 15	134 4 30	108
ST ANDREWS PL AT VENICE BLVD	01/22/64	WR WE				MANUAL COUNT	
			NORTH		8 00	49 3 30	58
			SOUTH		7 00	15 3 00	17
ST ANDREWS PL AT VERNON AVE	01/14/64	WR TU				MANUAL COUNT	
			NORTH		7 00	38 3 00	47
			SOUTH		7 15	20 4 30	36
ST CHARLES PL AT BUCKINGHAM RD	11/20/64	WR FR				MANUAL COUNT	
			EAST		8 00	33 4 15	55
			WEST		7 15	132 4 30	142
ST CHARLES PL AT VICTORIA AV	11/19/64	WR TH				MANUAL COUNT	
			EAST		7 45	28 4 45	37
			WEST		7 15	176 4 45	244
ST CHARLES PL AT VIRGINIA RD	11/23/64	WR MO				MANUAL COUNT	
			EAST		8 00	29 5 00	40
			WEST		7 15	116 4 45	167
ST CHARLES PL AT WELLINGTON RD	11/23/64	WR MO				MANUAL COUNT	
			EAST		8 00	25 7 45	33
			WEST		7 00	114 4 45	176
ST ESTABAN ST AT COMMERCE AVE	01/03/64	VR FR				MANUAL COUNT	
			EAST		7 15	34 4 30	31
			WEST		7 15	210 4 15	202
ST ESTABAN ST AT MARCUS AVE	08/06/64	VR TH				MANUAL COUNT	
			EAST		7 15	125 4 15	156
			WEST		7 15	146 4 00	183

L O C A T I O N			DATE	DIR	VOLUME	AM	PEAK	PM		
ST ESTABAN ST AT PINWOOD AVE			VR FR	08/14/64		MANUAL COUNT				
				EAST		7 15	94	5 00	187	
				WEST		7 15	155	4 45	169	
ST GEORGE ST AT GRIFFITH PARK BL B00 2020 11			CR FR	06/12/64	TOTAL	5761	7 45	581	3 00	560
				EAST	3562	7 45	356	3 00	369	
				WEST	2199	7 15	273	2 45	192	
ST GEORGE ST AT GRIFFITH PARK BL B00 2020 11			CR SA	06/13/64	TOTAL	4130	11 00	329	4 15	355
				EAST	2487	11 00	216	4 15	225	
				WEST	1643	11 15	120	3 30	139	
ST GEORGE ST AT GRIFFITH PARK BL B00 2020 11			CR SU	06/14/64	TOTAL	3497	11 15	312	12 00	371
				EAST	2040	11 15	187	12 00	223	
				WEST	1457	11 15	125	12 00	148	
SALE AV AT VANOWEN ST			VR TU	12/15/64		MANUAL COUNT				
				NORTH		7 00	44	3 00	67	
				SOUTH		9 45	12	3 45	20	
SALTAIR AVE N/O SAN VICENTE BL			WR TH	10/22/64		MANUAL COUNT				
				NORTH		7 30	73	4 45	91	
				SOUTH		8 45	103	4 30	82	
SAMPSON WY PVT S/O 6TH ST SP C00 3020 12			SR FR	07/03/64	TOTAL	9148	11 15	572	3 00	744
				NORTH	4671	11 15	235	3 00	460	
				SOUTH	4477	11 15	337	7 30	364	
SAMPSON WY PVT S/O 6TH ST SP HLDY C00 3020 12			SR SA	07/04/64	TOTAL	9898	11 15	508	3 45	906
				ONE WAY STREET EAST BOUND						
SAMPSON WY PVT S/O 6TH ST SP C00 3020 12			SR SU	07/05/64	TOTAL	12801	11 15	602	4 15	1626
				NORTH	7050	11 15	256	4 45	1084	
				SOUTH	5751	11 15	346	4 00	712	
SAMPSON WY PVT S/O 6TH ST SP C00 3020 12			SR MO	07/06/64	TOTAL	5608	11 15	400	1 00	506
				NORTH	2943	11 15	175	3 45	282	
				SOUTH	2665	11 15	225	12 15	281	

L O C A T I O N			DATE	DIR	VOLUME	AM	PEAK	PM	
SAMPSON WY PVT S/O 6TH ST SP	C00 3020 12	SR TU	07/07/64	TOTAL	5836	11 15	447	3 00	497
				NORTH	3012	11 15	182	3 15	301
				SOUTH	2824	11 15	265	11 30	269
SAMPSON WY PVT S/O 6TH ST SP	C00 3020 12	SR WE	07/08/64	TOTAL	6452	11 15	489	11 45	571
				NORTH	3331	11 15	202	3 00	341
				SOUTH	3121	11 15	287	11 45	333
SAMPSON WY PVT S/O 6TH ST SP	C00 3020 12	SR TH	07/09/64	TOTAL	6332	11 15	493	1 00	535
				NORTH	3302	11 15	199	3 00	313
				SOUTH	3030	11 15	294	11 30	307
SANCHEZ DR AT CLOVERDALE AV		WR TH	11/19/64				MANUAL COUNT		
				EAST		8 00	22	5 00	33
				WEST		7 45	30	4 45	42
SANCHEZ DR N/O VERONICA ST		WR TH	11/05/64				MANUAL COUNT		
				NORTH		8 30	64	5 00	66
				SOUTH		8 45	42	4 45	50
SAN FELICIANO DR AT MARTINEZ ST		VR MO	08/03/64				MANUAL COUNT		
				NORTH		9 00	30	5 00	50
				SOUTH		9 00	15	5 00	56
SAN FELICIANO DR AT YBARRA RD		VR WE	01/08/64				MANUAL COUNT		
				NORTH		8 00	52	3 00	56
				SOUTH		8 00	33	3 00	51
SAN FERNANDO RD AT ARVILLA RD		VR FR	01/31/64				MANUAL COUNT		
				NORTH		7 00	282	3 30	934
				SOUTH		7 00	1051	3 30	632
SAN FERNANDO RD E/O BALBOA BL	C00 3027 11	VR TH	12/03/64	TOTAL	1742	7 15	206	4 45	188
				EAST	925	7 15	156	4 15	87
				WEST	817	7 00	59	4 45	118
SAN FERNANDO RD S/O BRANFORD ST	C00 2827 32	VR TH	05/21/64	TOTAL	10681	7 00	902	3 45	1023
				NORTH	4979	7 30	299	4 30	605
				SOUTH	5702	7 00	624	3 30	458

L O C A T I O N		DATE	DIR	VOLUME	AM	PEAK	PM
SAN FERNANDO RD AT BRANFORD ST	C00 3528 33	VR FR	03/27/64	TOTAL	11470	7 00	905 3 45 1003
				EAST	5985	6 45	637 3 45 417
				WEST	5485	11 00	330 3 45 586
SAN FERNANDO RD AT BRANFORD ST	C00 3528 33	VR SA	03/28/64	TOTAL	9383	11 15	665 3 00 680
				EAST	4864	10 45	350 2 45 368
				WEST	4519	11 15	324 3 30 343
SAN FERNANDO RD AT BRANFORD ST	C00 3528 33	VR SU	03/29/64	TOTAL	8025	10 45	513 2 00 624
				EAST	4365	10 30	259 3 15 349
				WEST	3660	10 45	258 1 45 321
SAN FERNANDO RD N/O COHASSET ST	C00 2828 22	VR TH	05/21/64	TOTAL	12558	7 00	1361 3 30 1465
				NORTH	5538	7 00	416 3 30 703
				SOUTH	7020	6 30	961 3 30 762
SAN FERNANDO RD AT FLETCHER DR		CR TH	02/06/64				MANUAL COUNT
				EAST		7 00	1385 3 45 993
				WEST		7 30	634 4 45 1148
SAN FERNANDO RD N/O HUBBARD ST	C00 2534 23	VR TH	12/03/64	TOTAL	13699	8 00	833 4 15 1198
				NORTH	6806	8 00	495 4 15 660
				SOUTH	6893	9 45	434 3 30 612
SAN FERNANDO RD AT LANKERSHIM BL	C00 3125 22	VR TU	04/14/64	TOTAL	10567	7 00	893 3 45 1017
				EAST	7050	6 45	703 3 15 582
				WEST	3517	7 15	212 3 45 451
SAN FERNANDO RD AT LANKERSHIM BL		VR MO	08/31/64				MANUAL COUNT
				EAST		7 00	645 3 30 605
				WEST		7 30	186 3 45 546
SAN FERNANDO RD AT OSBORNE ST		VR MO	08/31/64				MANUAL COUNT
				NORTH		7 30	238 3 45 585
				SOUTH		7 00	488 3 00 472

L O C A T I O N				DATE	DIR	VOLUME	AM	PEAK	PM
SAN FERNANDO RD AT OSBORNE ST	C00 3528 33	VR FR	03/27/64	TOTAL	12768	7 00	827	4 00	1103
				EAST	7520	6 30	619	4 15	524
				WEST	5248	11 15	335	4 00	586
SAN FERNANDO RD AT OSBORNE ST	C00 3528 33	VR SA	03/28/64	TOTAL	11348	11 00	779	3 45	821
				EAST	6753	11 00	457	2 30	474
				WEST	4595	11 15	331	3 45	362
SAN FERNANDO RD AT OSBORNE ST	C00 3528 33	VR SU	03/29/64	TOTAL	9821	11 15	642	2 15	770
				EAST	6076	10 15	373	2 30	468
				WEST	3745	11 00	271	2 15	304
SAN FERNANDO RD N/O PAXTON ST	C00 2036 23	VR TH	05/21/64	TOTAL	14954	11 15	998	3 15	1279
				NORTH	6761	7 15	466	4 00	645
				SOUTH	8193	11 15	558	3 15	710
SAN FERNANDO RD AT PAXTON ST	C00 3528 33	VR WE	03/25/64	TOTAL	13119	11 15	890	4 00	1109
				EAST	7445	10 45	529	3 30	594
				WEST	5674	11 15	371	4 00	528
SAN FERNANDO RD E/RDWHY AT PENROSE	B00 1621 11	VR SA	03/28/64	TOTAL	2436	11 15	208	12 00	241
				EAST	724	11 15	65	5 15	66
				WEST	1712	11 15	143	12 00	179
SAN FERNANDO RD E/RDWHY AT PENROSE	B00 1621 11	VR SU	03/29/64	TOTAL	1284	11 15	117	11 30	123
				EAST	384	10 45	31	3 15	34
				WEST	900	11 15	89	11 30	89
SAN FERNANDO RD E/RDWHY AT PENROSE	B00 1621 11	VR MO	03/30/64	TOTAL	3521	7 00	288	3 15	477
				EAST	1489	7 45	168	11 45	134
				WEST	2032	7 00	134	3 30	387
SAN FERNANDO RD E/RDWHY AT PENROSE	B00 1621 11	VR TU	03/31/64	TOTAL	3046	6 45	282	3 30	293
				EAST	1223	6 45	155	12 00	144
				WEST	1823	11 15	144	3 30	234
SAN FERNANDO RD E/RDWHY AT PENROSE	B00 1621 11	VR WE	04/01/64	TOTAL	2448	7 00	188	3 30	293
				EAST	829	6 30	100	4 30	68
				WEST	1619	10 15	117	3 30	228

L O C A T I O N			DATE	DIR	VOLUME	AM	PEAK	PM	
SAN FERNANDO RD W/RDWHY AT PENROSE	C00 4134 33	VR MO	03/30/64	TOTAL	11767	7 00	1062	3 45	1186
				EAST	6844	7 00	764	5 00	562
				WEST	4923	7 15	301	3 45	671
SAN FERNANDO RD W/RDWHY AT PENROSE	C00 4134 33	VR TU	03/31/64	TOTAL	11312	7 00	916	3 45	1157
				EAST	6108	7 00	646	2 45	501
				WEST	5204	8 00	340	3 45	699
SAN FERNANDO RD W/RDWHY AT PENROSE	C00 4134 33	VR WE	04/01/64	TOTAL	11220	7 00	1000	3 45	1163
				EAST	6243	7 00	727	3 15	522
				WEST	4977	10 30	320	3 45	671
SAN FERNANDO RD W/RDWHY AT PENROSE	C00 4134 33	VR TH	04/02/64	TOTAL	11518	7 00	1049	3 45	1161
				EAST	6702	7 15	773	3 15	573
				WEST	4816	7 00	284	3 45	638
SAN FERNANDO RD AT PIERCE ST	C00 3528 33	VR TH	03/26/64	TOTAL	11667	7 15	745	4 00	1035
				EAST	5725	6 45	429	3 15	437
				WEST	5942	7 30	366	4 00	629
SAN FERNANDO RD AT ROXFORD ST		VR MO	08/31/64				MANUAL	COUNT	
				NORTH		7 00	206	4 15	449
				SOUTH		7 45	203	3 45	243
SAN FERNANDO RD AT ROXFORD ST	C00 4234 33	VR TU	09/15/64	TOTAL	5399	6 15	345	3 45	616
				EAST	1785	7 15	194	4 00	161
				WEST	3614	6 15	290	3 45	459
SAN FERNANDO RD N/O SHELDON ST	C00 2035 23	VR WE	12/02/64	TOTAL	10490	7 00	963	3 45	1043
				NORTH	5117	6 45	338	4 15	630
				SOUTH	5373	7 00	628	3 00	438
SAN FERNANDO RD AT SHELDON ST	C00 3528 33	VR WE	03/25/64	TOTAL	11694	7 00	1030	4 15	1084
				EAST	5616	7 00	648	4 00	430
				WEST	6078	7 00	382	4 15	681

L O C A T I O N		DATE	DIR	VOLUME	AM	PEAK	PM
SAN FERNANDO RD AT STRATHERN ST		VR MO			MANUAL COUNT		
			NORTH		7 30	365	3 30 965
			SOUTH		7 00	695	3 00 421
SAN FERNANDO RD AT TERRA BELLA ST D08 2828 23		VR WE					
			TOTAL	10862	10 45	730	3 45 1004
			EAST	5787	6 45	476	3 45 473
			WEST	5075	10 45	369	4 15 531
SAN FERNANDO RD S/O TUXFORD ST C00 3430 32		VR TU					
			TOTAL	13109	7 15	1068	3 45 1507
			NORTH	7498	7 45	511	3 45 1056
			SOUTH	5611	7 15	580	3 15 513
SAN FERNANDO RD AT TUXFORD ST		VR WE			MANUAL COUNT		
			NORTH		7 15	314	3 45 792
			SOUTH		7 00	408	3 00 363
SAN FERNANDO RD AT VAN NUYS BL		VR WE			MANUAL COUNT		
			NORTH		7 15	285	4 15 496
			SOUTH		7 15	415	4 15 511
SAN FERNANDO RD AT VAN NUYS BL		VR WE			MANUAL COUNT		
			NORTH		7 00	293	4 15 545
			SOUTH		7 15	411	3 00 506
SAN FERNANDO RD AT AV 19		CR TH			MANUAL COUNT		
			NORTH		7 45	124	4 45 317
			SOUTH		7 15	1006	3 15 258
SAN FERNANDO RD N/O AVE 23 300 2727 22		CR TH					
			TOTAL	8361	7 00	1185	4 45 1093
			NORTH	3948	8 00	169	4 45 938
			SOUTH	4413	7 00	1044	3 30 278
SAN FERNANDO MISS BL E/O BALBOA BL C00 2022 12		VR WE					
			TOTAL	8921	7 15	522	4 45 856
			EAST	4197	7 15	330	4 15 352
			WEST	4724	11 15	249	4 45 532
SAN FERNANDO MISS BL W/O BALBOA BL C00 2022 21		VR SA					
			TOTAL	8550	11 15	672	1 45 805
			EAST	4451	11 15	386	1 45 478
			WEST	4099	11 15	286	3 30 365

LOCATION	DATE	DIR	VOLUME	AM	PEAK	PM		
SAN FERNANDO MISS BL W/O BALBOA BL C00 2022 21	VR SU	04/05/64	TOTAL	6997	10 30	593	1 45	653
			EAST	3449	10 30	276	1 45	337
			WEST	3548	10 45	325	1 15	319
SAN FERNANDO MISS BL W/O BALBOA BL C00 2022 21	VR MO	04/06/64	TOTAL	7830	7 00	653	4 45	807
			EAST	3923	7 00	420	3 00	413
			WEST	3907	7 15	235	4 45	503
SAN FERN MISN BL AT GAYNOR AVE	VR FR	04/10/64				MANUAL	COUNT	
			EAST		7 00	791	3 45	496
			WEST		7 15	287	4 45	995
SAN FERNANDO MISS BL E/O HASKELL AV200 1230 11	VR TU	09/17/64	TOTAL	14404	7 00	1204	5 00	1434
			EAST	6727	7 00	940	3 15	468
			WEST	7677	11 00	362	5 00	1100
SAN FERND0 MISS BL AT LOUISE AV	VR WE	12/02/64				MANUAL	COUNT	
			EAST		7 00	231	3 00	259
			WEST		7 00	287	4 30	332
SAN FERNANDO MISS BL AT RUFFNER AV C00 3531 22	VR WE	12/16/64	TOTAL	13457	7 30	772	4 30	1403
			EAST	7462	7 30	457	4 30	737
			WEST	5995	7 45	319	4 45	687
SAN FERN MISS BL E/O SEPULVEDA BL B00 5313 11	VR TH	05/21/64	TOTAL	15814	7 00	1196	4 45	1624
			EAST	7617	7 00	580	4 45	970
			WEST	8197	7 15	629	4 00	751
SAN FERND0 MISS BL AT WHITE OAK	VR FR	12.04.64				MANUAL	COUNT	
			EAST		7 15	139	4 30	177
			WEST		7 00	266	3 45	249
SAN FERNANDO MISS BL AT WHITE OAK B00 1518 11	VR WE	12.16/64	TOTAL	4138	7 00	366	4 45	436
			EAST	1547	7 30	131	4 45	168
			WEST	2591	7 00	254	4 45	268

L O C A T I O N				DATE	DIR	VOLUME	AM	PEAK	PM		
SAN FERNANDO MISS BL E/O WOODLEY AV200 3030 11				VR TU	09/17/64	TOTAL 12809	7 00	1074	4 45	1224	
						EAST 5958	7 00	764	3 30	432	
						WEST 6851	7 15	311	5 15	870	
SAN FERNANDO MISS BL W/O WOODLEY AV200 3030 11				VR TU	09/17/64	TOTAL 12325	7 15	1075	5 15	1154	
						EAST 6168	7 00	774	3 00	470	
						WEST 6157	7 15	309	5 00	771	
SAN FERN MISN BL AT WOODLEY AVE				VR FR	04/17/64			MANUAL COUNT			
						EAST	7 00	767	4 15	556	
						WEST	7 00	272	4 30	896	
SAN FERENDO MISS BL AT ZELZAH AV				VR TU	12/01/64			MANUAL COUNT			
						EAST	7 00	17	4 00	19	
						WEST	7 00	187	4 15	162	
SANFORD AV AT L ST				SR TH	12/10/64			MANUAL COUNT			
						NORTH	7 00	67	4 15	161	
						SOUTH	7 15	59	4 30	108	
SAN MARINO ST AT WILTON PL				WR FR	03/20/64			MANUAL COUNT			
						EAST	7 30	21	5 00	25	
						WEST	7 30	50	5 00	189	
SAN PEDRO ST AT WASHINGTON BL				C00 2831 22	CR TU	08/04/64	TOTAL 18546	7 30	1726	4 00	2262
						NORTH 8365	7 00	1189	3 45	729	
						SOUTH 10181	7 30	661	4 00	1545	
SAN PEDRO ST S/O 1ST ST				C00 2626 22	CR TU	03/31/64	TOTAL 10857	7 15	1022	4 30	1283
						NORTH 5832	10 15	398	4 30	865	
						SOUTH 5025	7 30	694	4 00	446	
SAN PEDRO ST S/O 1ST ST				C00 2626 22	CR WE	04/01/64	TOTAL 11601	7 15	1036	4 30	1482
						NORTH 6506	11 15	449	4 30	1061	
						SOUTH 5095	7 30	689	4 15	430	
SAN PEDRO ST S/O 1ST ST				C00 2626 22	CR TH	04/02/64	TOTAL 12276	7 15	1059	4 30	1544
						NORTH 7220	11 15	484	4 30	1113	
						SOUTH 5056	7 15	677	4 00	465	

LOCATION	DATE	DIR	VOLUME	AM	PEAK	PM			
SAN PEDRO ST AT 14TH PL	CR FR	08/21/64		MANUAL COUNT					
			NORTH	7 00	1252	4 00	710		
			SOUTH	7 00	567	4 30	1343		
SAN PEDRO ST AT 14TH PL	C00 3737 32	CR WE	09/30/64	TOTAL	18274	7 00	1792	4 00	1960
				NORTH	9150	7 00	1211	3 30	721
				SOUTH	9124	10 45	616	4 30	1290
SAN PEDRO ST AT 16TH ST	C00 3131 32	CR TH	07/09/64	TOTAL	17019	7 00	1533	4 00	1973
				NORTH	7114	7 00	1014	3 30	574
				SOUTH	9905	10 45	621	4 00	1421
SAN PEDRO ST AT 102ND ST	SR MO	09/28/64		MANUAL COUNT					
			NORTH	7 00	603	4 00	339		
			SOUTH	7 30	241	4 15	665		
SAN PEDRO ST AT 111TH PL	SR FR	05/01/64		MANUAL COUNT					
			NORTH	7 00	393	4 45	439		
			SOUTH	7 15	228	4 45	679		
SAN PEDRO ST AT 111TH ST	SR FR	04/24/64		MANUAL COUNT					
			NORTH	7 00	393	4 30	414		
			SOUTH	9 00	176	4 45	544		
STA ANA FWY ON RAMP E/B FR HOPE ST	100 24 2	CR WE	10/28/64	TOTAL	2958	7 15	2067	4 00	1884
ONE WAY STREET EAST BOUND									
SANTA BARBARA AVE AT CRENSHAW BL	WR FR	02/14/64		MANUAL COUNT					
			EAST	7 30	1053	4 30	1334		
			WEST	7 15	919	4 30	1294		
SANTA BARBARA AVE E/O FIGUEROA ST	G04 5040 34	CR SA	07/25/64	TOTAL	39321	11 15	2215	7 00	2550
				EAST	20539	11 00	1156	7 15	1614
				WEST	18782	9 15	1192	3 00	1418
SANTA BARBARA AVE E/O FIGUEROA ST	G04 5040 34	CR SU	07/26/64	TOTAL	34177	10 30	1756	7 15	2569
				EAST	17880	10 30	984	7 15	1817
				WEST	16297	11 15	817	2 30	1577

L O C A T I O N				DATE	DIR	VOLUME	AM	PEAK	PM
SANTA BARBARA AVE W/O FIGUEROA ST	G04 4030 43	CR SA	01/11/64	TOTAL	36296	11 15	2235	6 45	2476
				EAST	17396	10 45	1099	12 00	1104
				WEST	18900	11 15	1174	6 45	1515
SANTA BARBARA AVE W/O FIGUEROA ST	G04 4030 43	CR SU	01/12/64	TOTAL	31399	11 15	2622	6 15	2622
				EAST	14957	10 30	1073	3 15	1376
				WEST	16442	11 15	1749	11 30	1775
SANTA BARBARA AVE W/O FIGUEROA ST	G04 4030 43	CR MO	01/13/64	TOTAL	35335	7 15	2903	4 00	2898
				EAST	17239	7 00	2026	3 30	1124
				WEST	18096	11 15	959	4 45	1958
SANTA BARBARA AVE W/O LONG BEACH AV	B00 1515 11	CR FR	06/05/64	TOTAL	1191	6 45	120	5 45	157
				EAST	439	6 45	34	5 45	72
				WEST	752	7 00	88	7 15	92
SANTA BARBARA AVE W/O LONG BEACH AV	B00 1515 11	CR SA	06/06/64	TOTAL	1300	11 00	76	6 00	302
				EAST	599	11 00	52	6 15	150
				WEST	701	11 15	28	7 45	159
SANTA BARBARA AV AT MCKINLEY AV		CR FR	07/24/64				MANUAL COUNT		
				EAST		7 00	169	4 45	299
				WEST		8 00	85	3 45	169
SANTA BARBARA AVE AT NICOLET AVE		WR FR	03/13/64				MANUAL COUNT		
				EAST		7 30	706	4 00	1192
				WEST		7 15	934	5 00	815
SANTA BARBARA AVE AT WOODLAWN AV		CR MO	01/13/64				MANUAL COUNT		
				EAST		7 15	494	3 30	415
				WEST		7 00	504	4 00	615
SANTA FE AVE AT OLYMPIC BLVD		CR WE	07/01/64				MANUAL COUNT		
				NORTH		7 15	600	4 15	885
				SOUTH		7 15	701	3 30	843
SANTA FE AVE AT OLYMPIC BL	C00 4032 43	CR TH	07/02/64	TOTAL	20932	7 15	1478	4 15	1938
				NORTH	11723	10 30	844	4 30	1105
				SOUTH	9209	7 15	698	4 15	834

L O C A T I O N			DATE	DIR	VOLUME	AM	PEAK	PM	
SANTA FE AVE AT OLYMPIC BL	C00 4032 43	CR FR	07/03/64	TOTAL	13518	11 00	1048	6 15	1037
				NORTH	7430	11 00	577	3 45	599
				SOUTH	6088	11 00	471	6 15	461
SANTA FE AVE AT OLYMPIC BL HLDY HOLIDAY	C00 4032 43	CR SA	07/04/64	TOTAL	3401	11 15	198	3 15	231
				NORTH	1945	11 15	121	3 15	142
				SOUTH	1456	10 30	82	2 00	92
SANTA FE AVE AT OLYMPIC BL	C00 4032 43	CR SU	07/05/64	TOTAL	3464	11 15	190	2 45	275
				NORTH	2032	11 15	124	12 30	180
				SOUTH	1432	11 15	66	2 30	126
SANTA FE AVE AT OLYMPIC BL	C00 3333 33	CR WE	08/05/64	TOTAL	24997	7 00	1842	4 00	3046
				NORTH	14182	7 45	901	4 00	1998
				SOUTH	10815	7 00	951	4 00	1048
SANTA FE AVE AT OLYMPIC BLVD		CR FR	11/13/64				MANUAL COUNT		
				NORTH		7 15	722	5 00	980
				SOUTH		7 30	706	3 15	889
SANTA FE AVE AT WASHINGTON BL	C00 2828 22	CR WE	07/15/64	TOTAL	16488	7 15	1330	3 45	1680
				NORTH	8016	7 15	697	3 30	813
				SOUTH	8472	7 45	668	4 15	910
SANTA FE AVE AT WASHINGTON BLVD		CR FR	09/18/64				MANUAL COUNT		
				NORTH		7 00	719	3 30	878
				SOUTH		7 45	625	4 30	899
SANTA FE AVE AT 7TH PL		CR TH	11/05/64				MANUAL COUNT		
				NORTH		7 00	632	4 30	730
				SOUTH		7 15	505	3 30	487
SANTA FE AVE S/O 7TH ST	C00 3026 32	CR FR	07/17/64	TOTAL	11559	7 00	978	4 15	1220
				NORTH	6295	7 00	545	4 30	767
				SOUTH	5264	7 00	433	3 30	499

LOCATION			DATE	DIR	VOLUME	AM	PEAK	PM	
SANTA FE AVE S/O 7TH ST	C00 3026 32	CR SA	07/18/64	TOTAL	3745	11 15	316	6 15	316
				NORTH	2154	11 15	187	6 15	187
				SOUTH	1591	11 00	131	2 00	140
SANTA FE AVE S/O 7TH ST	C00 3026 32	CR SU	07/19/64	TOTAL	2171	11 15	128	3 00	177
				NORTH	1285	11 15	84	2 45	120
				SOUTH	886	6 30	60	2 15	71
SANTA FE AVE S/O 25TH ST	C00 3131 22	CR FR	07/17/64	TOTAL	20223	7 00	1672	3 30	2025
				NORTH	9049	7 00	845	3 00	865
				SOUTH	11174	7 30	845	3 30	1171
SANTA FE AVE S/O 25TH ST	C00 3131 22	CR SA	07/18/64	TOTAL	6486	11 15	520	6 15	520
				NORTH	3247	11 15	245	6 15	245
				SOUTH	3239	11 15	275	6 15	275
SANTA FE AVE S/O 25TH ST	C00 3131 22	CR SU	07/19/64	TOTAL	3267	11 15	206	3 15	229
				NORTH	1686	11 15	115	12 45	130
				SOUTH	1581	11 15	91	2 30	116
SANTA FE ST N/O 25TH ST E/LEG	C00 2828 22	CR TH	10/29/64	TOTAL	20302	7 15	2012	3 30	1853
				NORTH	10174	7 15	1155	3 30	924
				SOUTH	10128	6 30	884	4 30	1006
SANTA MONICA BLVD AT BUTLER AVE		WR WE	07/08/64				MANUAL COUNT		
				EAST		7 45	1389	4 15	1593
				WEST		7 30	1509	5 00	1466
SANTA MONICA BLVD AT OXFORD AVE		CR FR	10/30/64				MANUAL COUNT		
				EAST		7 30	1078	5 00	1433
				WEST		7 30	1307	4 45	1494
SANTA MONICA BLVD AT PURDUE AVE		WR WE	06/24/64				MANUAL COUNT		
				EAST		7 45	1338	4 30	1429
				WEST		7 30	1389	4 45	1666
SANTA MONICA BLVD AT WESTERN AVE		WR FR	04/10/64				MANUAL COUNT		
				EAST		7 45	1130	4 30	1403
				WEST		7 30	1075	5 00	1156

L O C A T I O N			DATE	DIR	VOLUME	AM	PEAK	PM	
STA MONICA N/RDWH W/O PANDORA	C00 2828 32	WM TH	01/16/64	TOTAL	29341	7 45	2294	5 00	2229
				EAST	13594	7 45	1365	4 30	967
				WEST	15747	10 45	1103	5 30	1417
SANTA MONICA BL N/RDWH W/O PANDORA	C00 2828 32	WM TH	03/12/64	TOTAL	29295	7 45	2325	4 30	2188
				EAST	13663	7 45	1410	4 00	929
				WEST	15632	11 15	951	5 15	1324
STA MONICA N/RDWH W/O PANDORA AVE	C00 2828 32	WM TH	04/16/64	TOTAL	31565	7 45	2246	5 00	2469
				EAST	14671	8 00	1344	5 30	1085
				WEST	16894	11 15	983	5 00	1437
STA MONICA N/RDWH W/O PANDORA AVE	C00 2828 32	WM TH	05/14/64	TOTAL	29380	7 45	2166	5 00	2324
				EAST	14220	7 45	1372	4 30	1025
				WEST	15160	11 00	879	5 00	1321
STA MONICA N-RDWH W/O PANDORA AVE	C00 2828 32	WM TH	06/11/64	TOTAL	31110	8 00	2319	5 15	2353
				EAST	15176	8 00	1451	4 30	1058
				WEST	15934	7 30	904	5 15	1374
STA MONICA N/RDWH E/O SELBY AVE	D07 2128 22	WM TH	01/16/64	TOTAL	32444	7 45	2700	4 30	2564
				EAST	14346	7 45	1393	4 15	1107
				WEST	18098	7 30	1313	5 00	1550
SANTA MONICA BL N/RDWH E/O SELBY	AVD07 2128 22	WM TH	03/12/64	TOTAL	31548	7 45	2586	4 30	2456
				EAST	13820	8 00	1347	4 45	1029
				WEST	17728	7 30	1298	5 00	1465
STA MONICA N/RDWH E/O SELBY AVE	D07 2128 22	WM TH	04/16/64	TOTAL	33583	7 30	2477	5 00	27 3
				EAST	15207	7 45	1291	5 15	1151
				WEST	18376	7 30	1237	5 00	1599
STA MONICA N/RDWH E/O SELBY AVE	D08 2128 22	WM TH	05/14/64	TOTAL	32562	7 45	2509	4 45	2665
				EAST	14453	8 00	1337	4 30	1120
				WEST	18109	7 30	1246	5 00	1566

LOCATION	DATE	DIR	VOLUME	AM	PEAK	PM		
STA MONICA N-RDWAY E/O SELBY AVE D07 2128 22	WM TH	06/11/64	TOTAL	35856	7 30	2684	4 15	2647
			EAST	15323	7 45	1341	4 15	1074
			WEST	20533	7 30	1401	3 45	1666
SANTA ROSALIA DR S/O COLISEUM ST	WR FR	05/08/64				MANUAL COUNT		
			NORTH		7 15	398	4 00	342
			SOUTH		7 15	126	5 00	417
SANTA SUSANNA AV N/O DEVONSHIRE ST	VR WE	10/28/64				MANUAL COUNT		
			NORTH		7 00	369	4 30	1683
			SOUTH		7 00	1265	3 00	724
SAN VICENTE BLVD AT GENESEE AVE	WR TU	01/21/64				MANUAL COUNT		
			EAST		7 45	1284	4 45	1419
			WEST		7 30	1221	5 00	1104
SAN VICENTE BLVD AT GORHAM AVE	WR TU	10/27/64				MANUAL COUNT		
			EAST		7 45	2279	3 15	1203
			WEST		8 15	708	5 00	1364
SAN VICENTE BL AT SALTAIR AVE	WR TH	10/22/64				MANUAL COUNT		
			EAST		7 30	1634	3 30	954
			WEST		8 15	659	4 45	1575
SAN VICENTE BL AT BARRINGTON AV G24 4646 32	WR TH	12/24/64	TOTAL	29992	11 15	2231	2 00	2426
			EAST	15221	9 45	1275	6 15	1174
			WEST	14771	11 15	1057	3 45	1334
SAN VICENTE BL AT BARRINGTON AV HOLIDAY G24 4646 32	WR FR	12/25/64	TOTAL	17330	11 15	962	3 15	1509
			EAST	8368	11 15	477	3 30	739
			WEST	8962	11 15	485	3 15	778
SAN VICENTE BL AT BARRINGTON AV G24 4646 32	WR SA	12/26/64	TOTAL	21608	11 15	1560	4 00	1797
			EAST	10596	10 30	848	2 00	883
			WEST	11012	11 15	811	4 45	1037
SAN VICENTE BL AT BARRINGTON AV G24 4646 32	WR SU	12/27/64	TOTAL	15259	11 15	762	4 30	1315
			EAST	6994	11 15	362	4 45	610
			WEST	8265	11 15	400	4 00	727

L O C A T I O N			DATE	DIR	VOLUME	AM	PEAK	PM	
SAN VICENTE BL AT BUNDY DR	G24 4646 33	WR TH	12/24/64	TOTAL	30864	11 00	2309	12 15	2463
				EAST	16677	11 00	1303	12 15	1290
				WEST	14187	11 15	1023	4 45	1248
SAN VICENTE BL AT BUNDY DR HOLIDAY	G24 4646 33	WR FR	12/25/64	TOTAL	19539	11 15	1095	3 15	1784
				EAST	10531	11 15	599	3 15	972
				WEST	9008	11 15	496	3 15	812
SAN VICENTE BL AT BUNDY DR	G24 4646 33	WR SA	12/26/64	TOTAL	23175	11 15	1626	3 45	1991
				EAST	12426	10 30	904	2 00	1053
				WEST	10749	11 15	794	4 15	1005
SAN VICENTE BL AT BUNDY DR	G24 4646 33	WR SU	12/27/64	TOTAL	17775	10 15	849	4 15	1580
				EAST	9788	10 00	539	4 15	890
				WEST	7987	11 15	355	4 00	697
SAN VICENTE BL E/O 26TH ST	G25 3345 33	WR TH	12/24/64	TOTAL	27977	11 15	2010	3 15	2209
				EAST	13688	11 15	999	2 00	1025
				WEST	14289	11 15	1011	4 45	1251
SAN VICENTE BL E/O 26TH ST HOLIDAY	G25 3345 33	WR FR	12/25/64	TOTAL	18625	11 15	1018	3 15	1707
				EAST	8975	11 15	477	3 15	851
				WEST	9650	11 15	541	3 30	858
SAN VICENTE BL E/O 26TH ST	G25 3345 33	WR SA	12/26/64	TOTAL	20488	11 15	1395	4 15	1787
				EAST	9916	10 30	710	4 15	846
				WEST	10572	11 15	727	4 15	941
SAN VICENTE BL E/O 26TH ST	G25 3345 33	WR SU	12/27/64	TOTAL	15771	11 15	722	4 45	1452
				EAST	7662	10 15	349	4 30	740
				WEST	8109	11 15	383	4 00	738
SARAH ST W/O NAGLE AVE	A00 1818 11	VR WE	04/08/64	TOTAL	667	7 15	60	3 00	91
				EAST	362	7 15	41	3 45	40
				WEST	305	7 45	21	3 00	53

LOCATION		DATE	DIR	VOLUME	AM	PEAK	PM		
SATICOY ST W/O BALBOA BL	300 2826 22	02/05/64	VR WE	TOTAL	11539	7 15	1043	4 15	1418
				EAST	5787	7 15	823	4 15	456
				WEST	5752	11 15	335	4 15	962
SATICOY ST AT BALBOA BLVD		03/09/64	VR MO				MANUAL	COUNT	
				EAST		7 15	850	4 00	441
				WEST		7 15	171	4 30	633
SATICOY ST E/O CORBIN AVE	300 1531 11	03/12/64	VR TH	TOTAL	12569	7 15	1346	4 30	1304
				EAST	6448	7 15	619	4 30	671
				WEST	6121	7 15	727	4 30	633
SATICOY ST AT CORBIN AVE		06/22/64	VR MO				MANUAL	COUNT	
				EAST		7 15	444	4 15	613
				WEST		7 00	569	4 30	647
SATICOY ST E/O DE SOTO AVE	300 1432 12	07/22/64	VR WE	TOTAL	12222	7 15	977	4 30	1252
				EAST	6367	7 15	408	4 15	712
				WEST	5855	7 15	569	4 45	558
SATICOY ST AT DE SOTO AVE		08/19/64	VR WE				MANUAL	COUNT	
				EAST		7 30	544	4 30	850
				WEST		7 15	583	4 45	549
SATICOY ST AT GLORIA AVE		04/07/64	VR TU				MANUAL	COUNT	
				EAST		7 15	639	4 15	630
				WEST		7 00	665	4 00	619
SATICOY ST AT GLORIA AVE		04/10/64	VR FR				MANUAL	COUNT	
				EAST		7 15	609	3 30	573
				WEST		7 15	676	4 15	577
SATICOY ST AT HASKELL AVE		03/11/64	VR WE				MANUAL	COUNT	
				EAST		7 15	596	4 15	750
				WEST		7 15	649	4 00	844
SATICOY ST AT KESTER AVE		02/19/64	VR WE				MANUAL	COUNT	
				EAST		7 15	515	4 00	480
				WEST		7 00	423	4 30	460

L O C A T I O N			DATE	DIR	VOLUME	AM	PEAK	PM	
SATICOY ST AT KESTER AVE	B00 3131 11	VR WE	06/24/64	TOTAL	8117	7 30	677	4 15	960
				EAST	4282	7 30	368	4 15	445
				WEST	3835	7 00	345	4 15	515
SATICOY ST E/O LAUREL CYN BL	200 3131 11	VR TH	08/27/64	TOTAL	5295	7 00	324	4 45	574
				EAST	2568	7 15	178	5 15	295
				WEST	2727	7 00	148	4 45	312
SATICOY ST AT MASON AVE		VR TU	08/18/64				MANUAL COUNT		
				EAST		7 15	474	4 45	684
				WEST		7 15	499	4 45	545
SATICOY ST W/O RESEDA BL	B00 2921 11	VR TH	08/20/64	TOTAL	12455	7 00	933	4 30	1299
				EAST	6562	7 30	553	4 15	644
				WEST	5893	6 45	403	4 30	658
SATICOY ST AT RIVERTON AVE		VR TH	07/02/64				MANUAL COUNT		
				EAST		7 00	105	4 30	98
				WEST		7 00	47	4 00	103
SATICOY ST AT SEPULVEDA BLVD		VR TU	02/18/64				MANUAL COUNT		
				EAST		7 15	508	3 45	552
				WEST		7 00	507	4 15	871
SATICOY ST E/O TAMPA AVE	200 3232 11	VR WE	08/12/64	TOTAL	12657	7 00	965	4 45	1237
				EAST	6525	7 15	497	4 15	658
				WEST	6132	7 00	476	4 45	597
SATICOY ST E/O TOPANGA CYN BL	200 3032 11	VR TU	07/21/64	TOTAL	11761	7 15	836	4 30	1111
				EAST	5785	7 15	491	4 30	503
				WEST	5976	11 15	407	4 45	609
SATICOY ST AT VAN NUYS BLVD		VR TH	02/20/64				MANUAL COUNT		
				EAST		7 00	508	4 00	538
				WEST		7 15	110	4 00	219

L O C A T I O N				DATE	DIR	VOLUME	AM	PEAK	PM
SATICOY ST E/O VENTURA CYN AVE	B00 3212 11	VR SA	02/15/64	TOTAL	5177	11 00	401	4 15	448
				EAST	2661	11 00	207	4 15	222
				WEST	2516	10 30	202	4 15	226
SATICOY ST E/O VENTURA CYN AVE	B00 3212 11	VR SU	02/16/64	TOTAL	3663	11 15	248	3 45	373
				EAST	1844	11 15	130	4 00	167
				WEST	1819	10 00	132	3 45	207
SATICOY ST E/O VENTURA CYN AVE	B00 3212 11	VR MO	02/17/64	TOTAL	6986	7 30	721	4 00	742
				EAST	3600	7 15	458	4 15	326
				WEST	3386	7 30	266	4 00	432
SATICOY ST W/O VINELAND AVE	200 1615 11	VR TU	11/24/64	TOTAL	3618	7 00	257	4 30	368
				EAST	1844	7 15	147	3 00	166
				WEST	1774	7 00	119	4 15	226
SATICOY ST W/O WHITE OAK AVE	B00 3131 11	VR TU	08/25/64	TOTAL	12169	7 15	893	4 30	1190
				EAST	6365	7 00	581	4 15	534
				WEST	5804	7 15	330	4 30	660
SATICOY ST E/O WINNETKA AVE	B00 3131 11	VR TH	07/23/64	TOTAL	12326	7 00	961	4 30	1236
				EAST	6150	7 15	417	4 15	684
				WEST	6176	7 00	552	5 00	621
SATICOY ST E/O WINNETKA AVE	B00 3030 11	VR TU	07/28/64	TOTAL	11828	7 15	955	4 30	1183
				EAST	6004	7 30	422	4 15	676
				WEST	5824	7 15	541	4 45	525
SATICOY ST AT WINNETKA AVE		VR TU	08/04/64				MANUAL COUNT		
				EAST		7 15	438	4 00	753
				WEST		7 15	531	4 45	543
SATICOY ST AT WOODLEY AVE		VR TU	03/10/64				MANUAL COUNT		
				EAST		7 15	251	4 15	279
				WEST		7 00	401	4 15	598
SATICOY ST AT WOODMAN AVE		VR WE	04/15/64				MANUAL COUNT		
				EAST		7 15	177	4 15	291
				WEST		7 30	424	3 45	461

LOCATION	DATE	DIR	VOLUME	AM	PEAK	PM	
SAUGUS AVE AT VALLEY VISTA BLVD	VR MO 11/16/64			MANUAL COUNT			
		NORTH		7 30	67	3 30	49
		SOUTH		7 15	103	4 30	206
SAWTELLE BL S/O BROOKHAVEN AVE C00 2727 22	WM TU 01/21/64	TOTAL	14698	7 30	1455	4 30	1436
		NORTH	6543	7 15	904	4 45	480
		SOUTH	8155	7 30	572	4 30	956
SAWTELLE BL S/O BROOKHAVEN AVE C00 2827 22	WM TU 02/18/64	TOTAL	16769	7 30	1492	4 45	1538
		NORTH	7352	7 15	905	4 45	514
		SOUTH	9417	7 45	621	4 30	1034
SAWTELLE BLVD S/O BROOKHAVEN AVE C00 2727 22	WM TU 03/17/64	TOTAL	16413	7 30	1481	4 15	1639
		NORTH	7404	7 15	947	4 45	535
		SOUTH	9009	7 30	585	4 15	1113
SAWTELLE BL S/O BROOKHAVEN AVE C00 2727 22	WM TU 04/21/64	TOTAL	16660	7 30	1424	4 45	1536
		NORTH	7434	7 00	964	4 15	506
		SOUTH	9226	7 45	540	4 45	1047
SAWTELLE BL S/O BROOKHAVEN AVE C00 2727 22	WM TU 05/19/64	TOTAL	16305	7 15	1397	4 00	1456
		NORTH	7440	7 00	940	3 45	509
		SOUTH	8865	11 15	537	4 00	952
SAWTELLE BL S/O BROOKHAVEN AVE C00 2727 22	WM TU 06/16/64	TOTAL	18956	7 15	1570	4 30	2093
		NORTH	8079	7 15	1017	5 00	626
		SOUTH	10877	11 15	592	4 45	1478
SAWTELLE BLVD AT IVY PL	WR FR 03/06/64			MANUAL COUNT			
		NORTH		7 15	920	3 45	518
		SOUTH		7 30	561	4 30	1228
SAWTELLE BL AT OLYMPIC BL HLDY HOLIDAY C00 3320 31	WR WE 01/01/64	TOTAL	7505	11 15	339	4 00	593
		NORTH	5303	11 15	218	1 15	392
		SOUTH	2202	11 15	121	4 00	212

L O C A T I O N		DATE	DIR	VOLUME	AM	PEAK	PM		
SAWYER ST AT ROBERTSON BL		WR TU			MANUAL COUNT				
			EAST		8 45	48	4 00		
			WEST		7 45	107	4 45		
SAWYER ST AT ROBERTSON BL							43		
SAWYER ST AT ROBERTSON BL							137		
SAYRE ST AT ELDRIDGE AVE	B00 1718 11	VR FR	05/29/64	TOTAL	6309	11 00	391	3 00	600
				EAST	3463	10 45	205	3 00	352
				WEST	2846	7 15	213	3 15	252
SAYRE ST AT ELDRIDGE AVE HLDY HOLIDAY	B00 1718 11	VR SA	05/30/64	TOTAL	5236	10 45	369	2 45	412
				EAST	2923	10 45	201	2 45	248
				WEST	2313	10 00	170	3 30	176
SAYRE ST AT ELDRIDGE AVE	B00 1718 11	VR SU	05/31/64	TOTAL	5221	11 15	395	3 45	414
				EAST	2957	11 15	228	2 45	244
				WEST	2264	10 45	174	3 45	181
SCANDIA WAY AT AVENUE 40		CR WE	10/21/64	MANUAL COUNT					
			NORTH		7 15	19	3 30	12	
			SOUTH		7 30	130	3 00	72	
SCHOENBORN ST AT NATALIE LANE	A00 1818 11	VR WE	12/16/64	TOTAL	436	8 00	30	2 45	65
				EAST	148	8 00	18	5 00	16
				WEST	288	11 15	20	2 45	55
SCOTLAND ST AT GRIFFITH PARK BL		CR FR	08/21/64	MANUAL COUNT					
			EAST		7 30	19	4 15	72	
			WEST		8 00	38	4 15	19	
SEASIDE AVE N/O FERRY ST	C00 2626 22	SR TU	05/12/64	TOTAL	9415	7 00	850	3 45	1117
				NORTH	5380	11 15	327	4 15	979
				SOUTH	4035	7 00	678	2 15	304
SEASIDE AVE AT FERRY ST		SR MO	01/13/64	MANUAL COUNT					
			EAST		8 45	151	3 30	780	
			WEST		7 30	579	3 00	228	
SELBY AVE AT LINDBROOK DR		WR TH	07/16/64	MANUAL COUNT					
			NORTH		7 45	155	5 00	192	
			SOUTH		8 00	97	4 45	227	

L O C A T I O N		DATE	DIR	VOLUME	AM	PEAK	PM
SELBY AVE N/O PICO BLVD		WR FR			MANUAL COUNT		
		10/16/64					
			NORTH		7 15	4 5 00	159
			SOUTH		9 00	27 5 00	94
SEPULVEDA BLVD AT BURBANK BLVD		VR WE			MANUAL COUNT		
		06/03/64					
			NORTH		7 30	627 4 30	880
			SOUTH		7 15	750 4 30	910
SEPULVEDA BL S/O CABRITO RD	G04 3748 23	VR TU					
		02/04/64	TOTAL	24684	7 15	2293 4 00	2457
			NORTH	13000	11 15	848 4 30	1726
			SOUTH	11684	7 15	1626 3 30	995
SEPULVEDA BL S/O CASHMERE ST	C00 2727 22	WR TU					
		02/25/64	TOTAL	8100	7 30	1130 4 45	1030
			NORTH	4179	7 45	303 4 45	721
			SOUTH	3921	7 30	858 3 30	320
SEPULVEDA BL N/O CENTURY BL	G04 4666 46	WR TH					
		12/17/64	TOTAL	46008	7 30	3823 4 45	4368
			NORTH	23076	11 15	1516 4 30	2492
			SOUTH	22932	7 30	2361 4 45	1882
SEPULVEDA BL S/O CENTURY BL	D08 6838 63	WM TH					
		01/23/64	TOTAL	38026	7 15	3769 4 30	4121
			NORTH	19350	7 15	1895 4 30	2406
			SOUTH	18676	7 15	1874 4 30	1715
SEPULVEDA BL S/O CENTURY BL	G08 6838 63	WM TH					
		02/20/64	TOTAL	39782	7 15	3562 4 15	4053
			NORTH	20507	7 15	1802 4 15	2370
			SOUTH	19275	7 15	1760 4 15	1683
SEPULVEDA BLVD S/O CENTURY BLVD	G08 6838 63	WM TH					
		03/19/64	TOTAL	39165	7 15	3654 4 15	3971
			NORTH	20849	7 00	2018 4 15	2266
			SOUTH	18316	7 30	1692 4 45	1706
SEPULVEDA BL S/O CENTURY BL	G08 6838 63	WM TH					
		04/23/64	TOTAL	35015	7 00	3265 4 30	3454
			NORTH	19538	7 00	1862 4 15	2045
			SOUTH	15477	7 15	1464 4 30	1412

L O C A T I O N		DATE	DIR	VOLUME	AM	PEAK	PM		
SEPULVEDA BL S/O CENTURY BL	G08 6838 63	WM TH	05/21/64	TOTAL	42308	7 15	4095	4 30	4061
				NORTH	21241	7 00	2033	4 30	2194
				SOUTH	21067	7 15	2071	4 45	1906
SEPULVEDA BL S/O CENTURY BL	G08 6838 63	WM TH	06/18/64	TOTAL	43668	7 15	3724	4 15	4079
				NORTH	23237	7 00	2101	4 15	2297
				SOUTH	20431	7 15	1667	4 15	1782
SEPULVEDA BL AT CENTURY BL		WR WE	12/16/64				MANUAL COUNT		
				NORTH		7 15	2310	4 30	2636
				SOUTH		7 30	2231	4 45	1886
SEPULVEDA BLVD AT CHURCH LANE		WR TH	09/03/64				MANUAL COUNT		
				NORTH		8 45	288	4 45	1845
				SOUTH		7 30	548	4 15	261
SEPULVEDA BLVD AT DEVONSHIRE ST		VR MO	09/21/64				MANUAL COUNT		
				NORTH		7 15	528	4 15	853
				SOUTH		7 30	467	4 30	711
SEPULVEDA BLVD AT MAGNOLIA BLVD		VR WE	06/10/64				MANUAL COUNT		
				NORTH		7 45	491	4 15	943
				SOUTH		7 15	855	4 00	611
SEPULVEDA BL N/O MONTANA AV	G06 2927 22	WR SA	12/12/64	TOTAL	6098	11 15	505	3 30	555
				NORTH	3686	11 15	299	4 15	356
				SOUTH	2412	11 15	206	3 30	216
SEPULVEDA BL N/O MONTANA AV	G06 2927 22	WR SU	12/13/64	TOTAL	5162	10 30	357	3 15	529
				NORTH	2929	11 15	199	3 15	333
				SOUTH	2233	10 30	180	4 00	238
SEPULVEDA BL N/O MONTANA AV	G06 2927 22	WR MO	12/14/64	TOTAL	8224	7 30	1282	4 30	1168
				NORTH	4673	8 00	221	4 30	983
				SOUTH	3551	7 30	1084	3 30	223
SEPULVEDA BL S/O MONTANA AV	G06 2729 22	WR SA	12/12/64	TOTAL	8877	11 15	666	4 00	749
				NORTH	5817	11 15	437	4 00	508
				SOUTH	3060	11 00	244	1 45	282

L O C A T I O N				DATE	DIR	VOLUME	AM	PEAK	PM
SEPULVEDA BL S/O MONTANA AV	G06 2729 22	WR SU	12/13/64	TOTAL	7535	11 15	498	4 00	723
				NORTH	4756	11 15	296	3 30	473
				SOUTH	2779	10 45	206	4 30	274
SEPULVEDA BL S/O MONTANA AV	G06 2729 22	WR MO	12/14/64	TOTAL	11481	8 00	1731	4 45	1322
				NORTH	7317	7 45	777	4 45	1018
				SOUTH	4164	8 00	968	4 30	310
SEPULVEDA BL N/O MULHOLLAND DR	C00 2332 11	VR WE	10/21/64	TOTAL	5449	7 15	1095	4 45	987
				NORTH	2829	7 30	105	5 00	884
				SOUTH	2620	7 15	1004	3 45	132
SEPULVEDA BL N/O MULHOLLAND DR	C00 1125 11	VR WE	11/25/64	TOTAL	8334	7 15	1212	5 15	1565
				NORTH	5309	8 00	75	4 45	1424
				SOUTH	3025	7 15	1150	5 45	174
SEPULVEDA BL N/O MULHOLLAND DR HOLIDAY	HLDYC00 1125 11	VR TH	11/26/64	TOTAL	3336	10 45	187	3 45	311
				NORTH	1661	10 45	117	2 30	180
				SOUTH	1675	11 15	82	8 45	170
SEPULVEDA BL S/O MULHOLLAND DR	C00 1125 11	WM TU	01/07/64	TOTAL	3765	7 15	578	5 00	820
				NORTH	2085	9 00	59	5 00	741
				SOUTH	1680	7 15	531	4 15	96
SEPULVEDA BL S/O MULHOLLAND DR	C00 1125 11	WM TU	02/04/64	TOTAL	4075	7 15	544	5 00	862
				NORTH	2330	11 00	80	5 00	786
				SOUTH	1745	7 15	502	4 15	98
SEPULVEDA BL S/O MULHOLLAND DR	C00 1125 11	WM TU	03/03/64	TOTAL	4323	7 15	874	5 15	749
				NORTH	2179	11 15	88	5 15	673
				SOUTH	2144	7 15	817	4 00	131
SEPULVEDA BL S/O MULHOLLAND DR	C00 1125 11	WM TU	04/07/64	TOTAL	4073	7 00	752	5 00	705
				NORTH	1964	10 45	71	5 00	604
				SOUTH	2109	7 00	694	4 30	113

L O C A T I O N			DATE	DIR	VOLUME	AM	PEAK	PM	
SEPULVEDA BL S/O MULHOLLAND DR	C00 1125 11	WM TU	06/02/64	TOTAL	4999	7 15	837	5 00	1139
				NORTH	2841	11 15	67	5 00	1048
				SOUTH	2158	7 15	784	3 30	114
SEPULVEDA BLVD AT NORDHOFF ST		VR TU	09 22 /64				MANUAL COUNT		
				NORTH		7 00	763	4 15	1420
				SOUTH		7 30	924	3 45	624
SEPULVEDA BLVD AT OXNARD ST		VR TH	05/28/64				MANUAL COUNT		
				NORTH		7 30	525	4 45	899
				SOUTH		7 00	925	4 45	777
SEPULVEDA BLVD AT RAYMER ST		VR MO	02/17/64				MANUAL COUNT		
				NORTH		7 15	547	4 15	1242
				SOUTH		7 00	1621	3 30	947
SEPULVEDA BLVD AT RIMERTON RD		WR TU	01/21/64				MANUAL COUNT		
				NORTH		8 00	55	5 00	719
				SOUTH		7 15	387	4 15	74
SEPULVEDA BLVD AT RIMERTON RD		WR FR	10/16/64				MANUAL COUNT		
				NORTH		7 30	77	5 00	1393
				SOUTH		7 15	1161	4 00	135
SEPULVEDA BLVD AT RINALDI ST		VR TU	09/22/64				MANUAL COUNT		
				NORTH		7 15	573	4 45	1080
				SOUTH		7 30	3	5 00	7
SEPULVEDA BLVD AT ROSCOE BLVD		VR WE	09/23/64				MANUAL COUNT		
				NORTH		7 30	514	4 15	1440
				SOUTH		7 15	1066	3 45	796
SEPULVEDA BL S/O SANTA MONICA BL	C00 3021 32	WM TU	01/21/64	TOTAL	14863	7 30	1330	4 45	1421
				NORTH	7911	7 15	634	4 45	786
				SOUTH	6952	7 45	764	4 45	635
SEPULVEDA BL S/O SANTA MONICA BL	C00 3021 32	WM TU	02/18/64	TOTAL	15597	7 30	1581	4 45	1454
				NORTH	8227	7 30	710	4 45	846
				SOUTH	7370	7 30	871	4 15	671

LOCATION	DATE	DIR	VOLUME	AM	PEAK	PM		
SEPULVEDA BLVD S/O SANTA MONICA BLVC00 3021 32	WM TU	03/17/64	TOTAL	16125	7 30	1517	4 45	1567
			NORTH	8670	7 30	712	5 00	927
			SOUTH	7455	7 30	805	4 30	680
SEPULVEDA BL S/O SANTA MONICA BL C00 3021 32	WM TU	04/21/64	TOTAL	16499	7 30	1499	4 30	1479
			NORTH	8761	7 45	737	5 00	831
			SOUTH	7738	7 30	765	4 15	699
SEPULVEDA BL S/O SANTA MONICA BL C00 3021 32	WM TU	05/19/64	TOTAL	15466	7 30	1487	4 30	1439
			NORTH	8074	7 15	706	4 45	768
			SOUTH	7392	7 30	809	4 30	683
SEPULVEDA BL S/O SANTA MONICA BL C00 3021 32	WM TU	06/16/64	TOTAL	17318	7 30	1460	4 15	2141
			NORTH	9206	7 30	706	4 45	1017
			SOUTH	8112	7 30	754	4 15	1173
SEPULVEDA BLVD AT SATICOY ST	VR TU	02/18/64				MANUAL COUNT		
			NORTH		7 15	814	4 30	853
			SOUTH		7 30	732	3 45	1030
SEPULVEDA BLVD AT SEPULVEDA E WAY	WR TU	02/11/64				MANUAL COUNT		
			NORTH		8 00	655	4 30	1733
			SOUTH		7 00	1602	5 00	921
SEPULVEDA BLVD AT SEPULVEDA WAY	VR MO	03/09/64				MANUAL COUNT		
			NORTH		7 45	204	4 30	991
			SOUTH		7 30	868	3 30	181
SEPULVEDA BLVD AT SHERMAN WAY	VR TU	02/25/64				MANUAL COUNT		
			NORTH		7 15	611	4 45	974
			SOUTH		7 15	728	4 15	1007
SEPULVEDA BLVD AT VANOWEN ST	VR MO	03/09/64				MANUAL COUNT		
			NORTH		7 30	455	5 00	780
			SOUTH		7 15	671	4 30	915

L O C A T I O N		DATE	DIR	VOLUME	AM	PEAK	PM
SEPULVEDA BLVD AT VENICE BLVD		WR TH			MANUAL COUNT		
			NORTH		7 15	1136	5 00
			SOUTH		7 15	418	4 00
SEPULVEDA BLVD AT VENTURA BLVD		VR WE			MANUAL COUNT		
			NORTH		7 45	603	5 00
			SOUTH		7 15	1100	4 30
SEPULVEDA BL N/O VENTURA FWY	G04 4342 22	VR TH	TOTAL	14742	7 30	1109	4 45
			NORTH	8166	7 45	496	5 00
			SOUTH	6576	7 15	635	4 45
SEPULVEDA BLVD AT VICTORY BLVD		VR TH			MANUAL COUNT		
			NORTH		9 00	569	4 30
			SOUTH		7 15	602	4 30
SEPULVEDA BL AT WESTERN AVE	C00 3738 11	SR SA	TOTAL	15377	11 15	1120	4 15
			EAST	7926	10 45	557	4 30
			WEST	7451	11 15	579	11 30
SEPULVEDA BL AT WESTERN AVE	C00 3738 11	SR SU	TOTAL	11714	11 15	753	4 15
			EAST	5784	11 15	373	4 15
			WEST	5930	11 15	380	1 00
SEPULVEDA BL AT WESTERN AVE	C00 3738 11	SR MO	TOTAL	15826	7 00	1293	4 45
			EAST	8229	7 00	705	3 45
			WEST	7597	7 00	588	4 45
SEPULVEDA BLVD AT WESTERN AVE		SR FR			MANUAL COUNT		
			EAST		7 00	945	3 00
			WEST		7 00	522	5 00
SEPULVEDA BL N/O WILL ROGERS ST	300 3242 34	WR FR	TOTAL	24849	7 15	1550	4 45
			NORTH	11953	11 15	838	4 15
			SOUTH	12896	7 15	1187	12 30
SEPULVEDA BL N/O WILL ROGERS ST	300 3242 34	WR SA	TOTAL	19092	11 15	1280	3 30
			NORTH	9258	11 15	628	3 30
			SOUTH	9834	11 15	652	3 15

L O C A T I O N		DATE	DIR	VOLUME	AM	PEAK	PM
SEPULVEDA BL AT WILMINGTON AV		SR WE	11/25/64		MANUAL COUNT		
				EAST	7 00	670	4 00 552
				WEST	7 15	573	4 30 596
SEPULVEDA BL N/O WILSHIRE BL	C00 2626 22	WR TH	11/05/64	TOTAL 8837	7 45	1122	5 15 1104
				NORTH 4690	8 00	357	5 30 842
				SOUTH 4147	7 45	773	4 45 381
SEPULVEDA BL N/O 74TH ST	300 3737 22	WM TU	01/21/64	TOTAL 23688	7 15	2291	4 45 2341
				NORTH 12915	7 15	1353	4 15 1278
				SOUTH 10773	7 00	958	4 45 1089
SEPULVEDA BL N/O 74TH ST	300 3737 22	WM TU	02/18/64	TOTAL 23123	7 15	2281	4 45 2190
				NORTH 13330	7 15	1440	4 15 1222
				SOUTH 9793	7 15	841	5 00 1011
SEPULVEDA BLVD N/O 74TH ST	300 3737 22	WM TU	03/17/64	TOTAL 27276	7 30	2494	4 45 2387
				NORTH 12987	7 30	1395	4 15 1129
				SOUTH 14289	7 30	1099	5 00 1345
SEPULVEDA BL N/O 74TH ST	300 3737 22	WM TU	04/21/64	TOTAL 24820	7 15	2344	4 30 2418
				NORTH 12849	7 15	1344	4 15 1117
				SOUTH 11971	7 15	1000	4 30 1334
SEPULVEDA BL N/O 74TH ST	C00 3737 22	WM TU	05/19/64	TOTAL 22218	7 15	2435	4 45 1873
				NORTH 13719	7 15	1413	4 15 1171
				SOUTH 8499	7 30	1047	4 45 723
SEPULVEDA BL N/O 74TH ST	300 3737 22	WM TU	06/16/64	TOTAL 27024	7 15	2190	4 45 2660
				NORTH 12485	7 15	1155	4 00 1115
				SOUTH 14539	7 15	1035	4 45 1634
SEPULVEDA BL N/O 96TH ST	G04 4557 45	WR TU	06/30/64	TOTAL 43285	7 15	3836	4 45 3717
				NORTH 20243	11 15	1317	4 00 2150
				SOUTH 23042	7 15	2733	5 00 1721

LOCATION	DATE	DIR	VOLUME	AM	PEAK	PM	
SEPULVEDA BL N/O 96TH ST	G04 4557 45	WR WE	07/01/64	TOTAL	44838	7 15 3761 4 30 3872	
				NORTH	21008	11 15 1368 4 30 2230	
				SOUTH	23830	7 15 2647 4 45 1725	
SEPULVEDA BL N/O 96TH ST	G04 4557 45	WR TH	07/02/64	TOTAL	48321	7 15 3690 4 30 3911	
				NORTH	22746	11 15 1731 4 00 2291	
				SOUTH	25575	7 15 2597 4 45 1827	
SEPULVEDA BL N/O 96TH ST	G04 4557 45	WR FR	07/03/64	TOTAL	38766	11 00 2422 3 00 2719	
				NORTH	18350	11 15 1035 3 00 1345	
				SOUTH	20416	11 00 1415 2 30 1398	
SEPULVEDA BL N/O 96TH ST HLDY HOLIDAY	G04 4557 45	WR SA	07/04/64	TOTAL	29841	11 15 1851 2 30 2052	
				NORTH	14264	11 15 787 2 30 1023	
				SOUTH	15577	11 15 1064 6 15 1064	
SEPULVEDA BL N/O 96TH ST	G04 4557 45	WR SU	07/05/64	TOTAL	33283	11 15 1996 3 00 2548	
				NORTH	16012	11 15 930 4 00 1246	
				SOUTH	17271	11 15 1066 3 00 1348	
SEPULVEDA BL N/O 96TH ST	G04 4557 45	WR MO	07/06/64	TOTAL	44391	7 15 3689 4 15 3608	
				NORTH	20804	11 15 1480 4 15 2077	
				SOUTH	23587	7 15 2517 5 00 1686	
SEPULVEDA WAY E/O SEPULVEDA BLVD		VR MO	03/09/64			MANUAL COUNT	
				EAST	7 30	8 4 30	3
				WEST	8 15	189 4 30	775
SERRANO AVE AT BEVERLY BLVD		CR WE	07/29/64			MANUAL COUNT	
				NORTH	8 00	24 4 45	49
				SOUTH	7 45	91 4 15	70
SHARP AVE S/O BRANFORD ST	A00 1515 11	VR FR	07/10/64	TOTAL	1002	10 15 51 5 45 91	
				NORTH	636	6 30 39 5 45 58	
				SOUTH	366	10 15 16 4 30 42	
SHARP AVE S/O BRANFORD ST	A00 1515 11	VR SA	07/11/64	TOTAL	1011	11 15 63 7 00 94	
				NORTH	753	10 45 42 7 00 77	
				SOUTH	258	11 15 22 12 15 31	

L O C A T I O N				DATE	DIR	VOLUME	AM	PEAK	PM
SHARP AVE S/O BRANFORD ST	A00 1515 11	VR SU	07/12/64	TOTAL	872	11 15	65	6 45	73
				NORTH	605	11 15	46	7 30	54
				SOUTH	267	11 00	21	4 30	31
SHARP AVE S/O BRANFORD ST	A00 1515 11	VR MO	07/13/64	TOTAL	985	7 30	56	7 15	136
				NORTH	648	7 30	44	7 00	105
				SOUTH	337	8 15	16	5 15	49
SHARP AVE S/O BRANFORD ST	A00 1515 11	VR TU	07/14/64	TOTAL	983	7 15	60	4 00	103
				NORTH	651	7 15	48	3 45	62
				SOUTH	332	9 30	19	4 00	49
SHARP AVE S/O BRANFORD ST	A00 1515 11	VR WE	07/15/64	TOTAL	891	10 30	50	5 00	94
				NORTH	571	6 30	37	5 45	55
				SOUTH	320	10 30	20	4 45	47
SHARP AVE S/O BRANFORD ST	A00 1515 11	VR TH	07/16/64	TOTAL	910	11 15	47	5 00	83
				NORTH	582	7 30	38	6 30	49
				SOUTH	328	10 00	17	4 15	38
SHELDON ST W/O GLENOAKS BL	200 1815 11	VR WE	12/02/64	TOTAL	6672	7 15	708	4 00	697
				EAST	3296	7 15	181	4 30	475
				WEST	3376	7 00	538	4 00	231
SHELDON ST E/O LAUREL CYN BL	C00 3214 21	VR TH	08/27/64	TOTAL	8547	7 15	630	4 15	850
				EAST	5397	7 15	353	4 45	613
				WEST	3150	7 00	281	4 15	282
SHELDON ST AT SAN FERNANDO RD	A00 1815 11	VR WE	03/25/64	TOTAL	6318	6 45	663	4 00	635
				NORTH	2877	6 30	238	4 15	339
				SOUTH	3441	6 45	434	4 00	317
SHELDON ST W/O STONEHURST AVE		VR MO	07/13/64				MANUAL COUNT		
				EAST		9 00	36	5 00	74
				WEST		7 00	33	5 00	40

L O C A T I O N		DATE	DIR	VOLUME	AM	PEAK	PM
SHERMAN WAY AT AMIGO AV		VR FR 12/11/64			MANUAL COUNT		
			EAST		7 15	1245	4 00 1447
			WEST		7 15	852	4 45 1565
SHERMAN WAY W/O BALBOA BL	J27 3828 32	VR WE 02/05/64	TOTAL	25966	7 15	2221	4 30 2585
			EAST	12697	7 00	1361	4 15 977
			WEST	13269	7 30	897	4 30 1647
SHERMAN WAY AT BALBOA BLVD		VR TH 03/12/64			MANUAL COUNT		
			EAST		7 15	1286	3 45 893
			WEST		7 00	1095	4 30 1713
SHERMAN WAY AT COLDWATER CYN AVE		VR MO 09/14/64			MANUAL COUNT		
			EAST		7 15	770	4 15 824
			WEST		7 30	674	3 45 774
SHERMAN WAY E/O CORBIN AVE	J28 2737 23	VR TH 03/12/64	TOTAL	23119	7 00	2175	4 15 2237
			EAST	11334	7 15	1063	4 15 1125
			WEST	11785	7 00	1163	4 30 1132
SHERMAN WAY AT CORBIN AVE		VR TU 06/23/64			MANUAL COUNT		
			EAST		7 15	834	4 15 1174
			WEST		7 00	1040	4 45 1056
SHERMAN WAY AT DE SOTO AVE		VR TH 08/20/64			MANUAL COUNT		
			EAST		7 00	841	4 45 1418
			WEST		7 00	1111	4 45 1045
SHERMAN WAY E/O FALLBROOK AVE	200 1240 11	VR WE 07/22/64	TOTAL	6208	7 15	455	4 45 542
			EAST	2793	7 15	217	3 30 305
			WEST	3415	7 15	238	5 00 339
SHERMAN WAY AT GEYSER AV		VR TH 12/17/64			MANUAL COUNT		
			EAST		7 30	1241	4 15 1274
			WEST		7 00	881	4 45 1353
SHERMAN WAY AT GLADE AVE		VR FR 04/17/64			MANUAL COUNT		
			EAST		7 15	838	3 15 752
			WEST		7 15	442	5 00 1022

LOCATION	DATE	DIR	VOLUME	AM	PEAK	PM	
SHERMAN WAY AT RADFORD AVE	VR FR 01/17/64			MANUAL COUNT			
		EAST		7 15	705	3 00	490
		WEST		7 00	486	4 45	717
SHERMAN WAY AT REMMET AVE	VR WE 06/10/64			MANUAL COUNT			
		EAST		7 30	992	3 15	1002
		WEST		7 30	921	4 45	1275
SHERMAN WAY AT RESEDA BLVD	VR TH 10/15/64			MANUAL COUNT			
		EAST		7 30	1247	4 15	1252
		WEST		7 15	858	4 45	1331
SHERMAN WAY AT SEPULVEDA BLVD	VR TU 02/25/64			MANUAL COUNT			
		EAST		7 30	1787	4 00	1698
		WEST		7 15	1178	4 30	1535
SHERMAN WAY AT TAMPA AV	VR MO 20/26/64			MANUAL COUNT			
		EAST		7 15	1169	4 30	1245
		WEST		7 00	1115	4 45	1262
SHERMAN WAY AT TOPANGA CYN BL	VR TU 08/25/64			MANUAL COUNT			
		EAST		7 30	642	4 00	738
		WEST		7 30	423	4 45	890
SHERMAN WAY AT TOPANGA CYN BLVD	VR FR 09/11/64			MANUAL COUNT			
		EAST		7 30	731	3 45	773
		WEST		7 15	607	4 45	1088
SHERMAN WAY AT VANALDEN AVE	VR TH 11/05/64			MANUAL COUNT			
		EAST		7 15	1174	4 30	1256
		WEST		7 15	1003	5 00	1356
SHERMAN WAY AT VAN NUYS BLVD	VR MO 03/02/64			MANUAL COUNT			
		EAST		7 15	1048	4 00	926
		WEST		7 00	918	4 30	1056
SHERMAN WAY AT VARNA AVE	200 1616 11 VR WE 08/19/64	TOTAL	19689	7 30	1626	3 45	1664
		EAST	9687	7 30	989	4 00	796
		WEST	10002	7 15	644	4 30	929

L O C A T I O N		DATE	DIR	VOLUME	AM	PEAK	PM
SHERMAN WAY AT VARNA AVE		VR FR	08/28/64		MANUAL COUNT		
			EAST		7 15	1036	4 15 946
			WEST		7 00	554	4 15 953
SHERMAN WAY AT VARNA AVE		200 1616 11	VR SA	08/29/64	TOTAL	16843	11 15 1305 11 30 1339
				EAST	8587	11 15 640	11 30 658
				WEST	8256	11 15 665	11 30 681
SHERMAN WAY AT VARNA AVE		200 1616 11	VR SU	08/30/64	TOTAL	10849	11 15 704 1 30 861
				EAST	5582	11 15 327	3 15 447
				WEST	5267	11 15 377	1 30 458
SHERMAN WAY AT VARNA AVE		200 1616 11	VR MO	08/31/64	TOTAL	21344	7 15 1700 4 15 2005
				EAST	10968	7 15 1024	4 15 930
				WEST	10376	11 15 684	4 15 1075
SHERMAN WAY AT VINELAND AVE			VR TU	08/25/64		MANUAL COUNT	
				EAST	7 30	206	4 30 284
				WEST	7 00	211	3 30 415
SHERMAN WAY AT WHITAKER AV			VR WE	12/30/64		MANUAL COUNT	
				EAST	7 00	1447	3 30 1040
				WEST	7 15	785	4 30 1595
SHERMAN WAY AT WHITE OAK AVE			VR TU	10/06/64		MANUAL COUNT	
				EAST	7 15	1215	4 15 1064
				WEST	7 15	977	5 00 1196
SHERMAN WAY AT WINNETKA AVE			VR WE	07/29/64		MANUAL COUNT	
				EAST	7 15	960	4 15 1201
				WEST	7 00	1050	4 45 939
SHERMAN WAY AT WOODLEY AVE			VR TU	03/03/64		MANUAL COUNT	
				EAST	7 15	1724	4 15 1610
				WEST	7 15	1578	4 45 1578

L O C A T I O N				DATE	DIR	VOLUME	AM	PEAK	PM
SHERMAN WAY E/O WOODMAN AVE HLDY HOLIDAY	C00 4333 11	VR WE	02/12/64	TOTAL	12953	7 15	1220	4 30	1377
				EAST	10738	7 15	1075	4 15	1003
				WEST	2215	7 00	158	4 30	393
SHERMAN WAY E/O WOODMAN AVE	C00 4333 11	VR TH	02/13/64	TOTAL	21585	7 15	1764	4 30	2047
				EAST	11090	7 15	1096	4 15	1025
				WEST	10495	7 15	668	4 45	1052
SHERMAN WAY E/O WOODMAN AVE	C00 4333 11	VR FR	02/14/64	TOTAL	23093	7 15	1798	4 30	2163
				EAST	11863	7 15	1114	4 15	1066
				WEST	11230	11 15	736	4 30	1102
SHERMAN WAY AT WOODMAN AVE		VR TH	03/05/64				MANUAL COUNT		
				EAST		7 15	865	4 00	869
				WEST		7 15	584	4 15	1055
SHERMAN GROVE AVE AT FOOTHILL BL		VR WE	07/22/64				MANUAL COUNT		
				NORTH		10 15	50	4 30	52
				SOUTH		9 30	36	4 15	54
SHERMAN OAKS AVE AT VENTURA BL	300 3428 12	VR MO	09/21/64	TOTAL	3634	8 00	357	4 45	347
				NORTH	1781	11 00	150	4 45	207
				SOUTH	1853	8 00	235	12 15	156
SHORT AV W/O CENTINELA AV		WR FR	12/18/64				MANUAL COUNT		
				EAST		7 00	164	4 30	167
				WEST		7 15	123	4 45	204
SHORT AVE W/O WESTLAWN AVE	A00 2828 11	WR SA	05/09/64	TOTAL	3112	11 00	211	4 30	248
				EAST	1467	9 45	108	4 00	118
				WEST	1645	10 45	120	4 45	150
SHORT AVE W/O WESTLAWN AVE	A00 2828 11	WR SU	05/10/64	TOTAL	2759	10 30	209	12 00	251
				EAST	1295	10 00	107	12 00	125
				WEST	1464	10 45	108	12 15	130
SHORT AVE W/O WESTLAWN AVE	A00 2828 11	WR MO	05/11/64	TOTAL	3232	7 15	252	3 15	535
				EAST	1379	7 00	141	4 15	141
				WEST	1853	7 15	122	3 15	395

L O C A T I O N		DATE	DIR	VOLUME	AM	PEAK	PM
SHOUP AVE AT KITTRIDGE ST		VR TU	09/29/64		MANUAL COUNT		
				NORTH	7 30	571	4 45 420
				SOUTH	7 15	447	4 45 562
SHOUP AVE S/O OXNARD ST	B00 3737 11	VR WE	08/19/64	TOTAL	7 30	493	5 00 768
				NORTH	7 30	277	5 00 510
				SOUTH	8 15	261	5 00 258
SHOUP AVE AT OXNARD ST		VR MO	02/10/64		MANUAL COUNT		
				NORTH	7 30	342	4 45 495
				SOUTH	7 30	560	3 00 350
SHOUP AVE N/O ROSCOE BLVD	A00 2020 11	VR WE	03/18/64	TOTAL	7 30	123	4 45 194
				NORTH	7 00	43	4 45 150
				SOUTH	7 45	82	4 00 64
SHOUP AV AT ROSCOE BL		VR MO	11/30/64		MANUAL COUNT		
				NORTH	7 15	177	3 00 113
				SOUTH	7 30	92	3 30 43
SHOUP AVE N/O SHERMAN WAY	A00 1111 11	VR TU	07/21/64	TOTAL	7 30	281	5 15 255
				NORTH	7 30	119	5 15 145
				SOUTH	6 45	188	5 00 121
SHOUP AVE N/O VENTURA BL	D00 2339 23	VR SA	03/07/64	TOTAL	10 30	699	11 45 703
				NORTH	11 00	335	5 00 372
				SOUTH	9 45	415	12 00 354
SHOUP AVE N/O VENTURA BL	D00 2339 23	VR SU	03/08/64	TOTAL	10 15	673	12 00 725
				NORTH	10 15	335	3 45 343
				SOUTH	10 15	338	12 00 407
SHOUP AVE N/O VENTURA BL	D00 2339 23	VR MO	03/09/64	TOTAL	7 15	1014	4 45 1026
				NORTH	7 30	414	5 00 708
				SOUTH	7 00	668	3 15 382

LOCATION			DATE	DIR	VOLUME	AM	PEAK	PM	
SHOUP AVE N/O VENTURA BL	C00 2338 23	VR TU	08/18/64	TOTAL	9768	7 30	824	5 00	996
				NORTH	5024	7 30	271	5 15	664
				SOUTH	4744	7 30	553	5 00	345
SHOUP AVE AT VICTORY BLVD		VR FR	04/24/64				MANUAL COUNT		
				NORTH		7 30	403	4 45	474
				SOUTH		7 30	443	4 45	470
SIGNATURE DR AT BRADFORD PL		VR TU	01/28/64				MANUAL COUNT		
				EAST		7 15	61	3 15	31
				WEST		8 00	20	4 45	107
SIGNATURE DR AT BRADFORD PLACE	A00 1818 11	VR FR	03/13/64	TOTAL	1313	7 30	129	5 15	171
				EAST	467	7 30	84	6 45	39
				WEST	846	8 00	51	5 15	143
SIGNATURE DR AT BRADFORD PLACE	A00 1818 11	VR SA	03/14/64	TOTAL	1448	10 45	101	4 45	164
				EAST	485	9 00	46	1 30	51
				WEST	963	10 45	62	4 45	124
SIGNATURE DR AT BRADFORD PLACE	A00 1818 11	VR SU	03/15/64	TOTAL	1110	11 15	100	2 45	119
				EAST	382	11 15	38	2 45	59
				WEST	728	11 15	62	4 15	71
SLAUSON AVE AT VICTORIA AVE		CR MO	10/19/64				MANUAL COUNT		
				EAST		7 30	1264	4 00	1148
				WEST		7 00	947	4 45	1216
SNOWDEN AVE AT MUSCATINE ST		VR FR	09/04/64				MANUAL COUNT		
				EAST		7 00	52	4 45	64
				WEST		7 00	10	3 00	23
SOLANO AVE W/O NO BROADWAY		CR TH	09/03/64				MANUAL COUNT		
				EAST		7 00	161	3 45	372
				WEST		7 00	84	4 45	101
SOTO ST N/O ALCAZAR ST	C00 3221 22	CR TH	01/30/64	TOTAL	18480	7 15	2357	4 15	2096
				NORTH	8695	11 15	473	4 15	1518
				SOUTH	9785	7 15	1899	3 45	663

L O C A T I O N			DATE	DIR	VOLUME	AM	PEAK	PM	
SOTO ST AT BROOKLYN AVE	C00 2828 23	CR TH	01/30/64	TOTAL	17913	7 15	1388	4 00	1513
				NORTH	8903	11 15	495	4 30	907
				SOUTH	9010	7 00	919	4 00	607
SOTO ST AT MARENGO ST	C00 2820 22	CR TH	01/30/64	TOTAL	23490	7 30	2322	4 30	2477
				NORTH	14670	7 30	1137	4 30	1923
				SOUTH	8820	7 15	1248	3 45	584
SOTO ST AT MARENGO ST		CR TH	02/13/64				MANUAL COUNT		
				NORTH		7 00	1048	4 45	2028
				SOUTH		7 00	1307	4 00	602
SOTO ST AT MARENGO ST	C00 2819 22	CR FR	06/12/64	TOTAL	25309	7 00	2193	4 30	2354
				NORTH	15496	7 00	903	4 30	1856
				SOUTH	9813	7 00	1290	3 30	598
SOTO ST AT OLYMPIC BL	300 4040 33	CR TH	01/30/64	TOTAL	33662	7 15	2960	4 00	2706
				NORTH	15676	7 15	1188	3 30	1455
				SOUTH	17986	7 00	1787	2 15	1313
SOTO ST AT OLYMPIC BL	300 4040 33	CR FR	01/31/64	TOTAL	36594	7 00	2974	4 30	3057
				NORTH	16932	7 00	1199	4 45	1628
				SOUTH	19662	7 15	1779	4 00	1506
SOTO ST AT OLYMPIC BL	300 4040 33	CR SA	02/01/64	TOTAL	19381	11 15	1469	11 45	1565
				NORTH	8920	11 15	738	11 30	801
				SOUTH	10461	10 30	771	11 45	778
SOTO ST AT OLYMPIC BL	300 4040 33	CR SU	02/02/64	TOTAL	10422	11 15	627	2 30	867
				NORTH	4717	10 45	303	1 45	412
				SOUTH	5705	11 15	329	3 00	491
SOTO ST AT OLYMPIC BL	300 3940 33	CR TH	07/02/64	TOTAL	37036	7 00	2973	3 45	2817
				NORTH	17933	7 00	1325	3 45	1603
				SOUTH	19103	6 30	1676	2 15	1345

L O C A T I O N

DATE DIR VOLUME AM PEAK PM

LOCATION	DATE	DIR	VOLUME	AM	PEAK	PM	
SOTO ST AT WABASH AVE	06/05/64	CR FR		MANUAL COUNT			
			NORTH	7 00	598	4 30	1509
			SOUTH	7 15	813	4 00	772
SOTO ST AT WASHINGTON BL 300 2828 22	01/30/64	CR TH	TOTAL	7 15	3230	4 00	2846
			NORTH	7 15	1546	3 30	1600
			SOUTH	7 00	1733	4 15	1431
SOTO ST AT WASHINGTON BLVD	01/31/64	CR FR		MANUAL COUNT			
			NORTH	7 15	1360	3 15	1536
			SOUTH	7 00	1577	4 30	1430
SOTO ST AT WASHINGTON BL 300 3228 22	07/14/64	CR TU	TOTAL	7 00	3040	4 00	2915
			NORTH	7 15	1452	3 15	1733
			SOUTH	6 30	1668	4 00	1215
SOTO ST AT WASHINGTON BL 300 3228 22	07/15/64	CR WE	TOTAL	7 00	2981	4 00	2888
			NORTH	7 00	1487	4 15	1617
			SOUTH	6 30	1601	4 00	1271
SOTO ST AT WHITTIER BL 300 2728 22	01/28/64	CR TU	TOTAL	7 00	1384	4 15	1465
			NORTH	10 30	480	4 30	1008
			SOUTH	7 00	987	2 00	560
SOTO ST AT WHITTIER BLVD	02/07/64	CR FR		MANUAL COUNT			
			NORTH	7 15	500	4 15	1236
			SOUTH	7 15	1046	3 00	595
SOTO ST AT WHITTIER BLVD	10/23/64	CR FR		MANUAL COUNT			
			NORTH	7 00	385	4 45	1189
			SOUTH	7 00	1261	4 15	590
SOTO ST AT 1ST ST	02/07/64	CR FR		MANUAL COUNT			
			NORTH	7 15	478	4 45	1111
			SOUTH	7 15	714	3 30	401
SOTO ST AT 1ST ST	07/15/64	CR WE		MANUAL COUNT			
			NORTH	7 30	387	4 15	987
			SOUTH	7 00	1089	4 00	541

LOCATION	DATE	DIR	VOLUME	AM	PEAK	PM		
SOTO ST AT 7TH ST	CR FR	04/17/64	MANUAL COUNT					
			NORTH	7 15	780	4 15	1542	
			SOUTH	7 15	762	3 15	403	
SOTO ST AT 8TH ST 300 3540 23	CR TU	01/28/64	TOTAL	38953	7 15	3399	4 00	2851
			NORTH	16502	7 15	1174	4 15	1450
			SOUTH	22451	7 00	2256	3 45	1462
SOTO ST AT 8TH ST 300 3540 23	CR FR	06/12/64	TOTAL	41863	6 30	3056	4 00	3577
			NORTH	22103	7 15	1317	4 00	2090
			SOUTH	19760	6 30	1827	4 30	1501
SOTO ST AT 8TH ST 300 3540 23	CR SA	06/13/64	TOTAL	26301	11 15	1889	12 00	1975
			NORTH	13165	11 15	959	2 45	1030
			SOUTH	13136	11 15	930	12 00	965
SOTO ST AT 8TH ST 300 3540 23	CR SU	06/14/64	TOTAL	15017	11 15	947	1 30	1086
			NORTH	7045	11 15	531	1 00	564
			SOUTH	7972	11 15	416	2 00	574
SOTO ST AT 8TH ST HLDY HOLIDAY 300 3540 23	CR SA	07/04/64	TOTAL	14262	10 45	941	12 00	980
			NORTH	6960	10 15	488	12 00	497
			SOUTH	7302	10 45	462	11 30	485
SOTO ST AT 8TH ST 300 3540 23	CR SU	07/05/64	TOTAL	13795	11 00	794	2 15	1051
			NORTH	6481	11 15	410	2 15	509
			SOUTH	7314	10 45	401	2 15	542
SOTO ST AT 8TH ST 300 3540 23	CR MO	07/06/64	TOTAL	39382	7 00	2806	4 30	2950
			NORTH	19792	11 15	1297	4 45	1797
			SOUTH	19590	6 30	1674	2 15	1377
SOTO ST AT 8TH ST	CR FR	07/10/64	MANUAL COUNT					
			NORTH	7 15	1061	4 30	2032	
			SOUTH	7 00	2099	4 30	1733	

LOCATION		DATE	DIR	VOLUME	AM	PEAK	PM		
SOTO ST AT 12TH ST		10/23/64	CR FR						
					MANUAL COUNT				
				NORTH	7 15	1278	4 30	1566	
				SOUTH	7 15	1694	3 45	1224	
SPEEDWAY S/O VENICE BL	A00 0024 01	07/07/64	WR TU	TOTAL	751	11 15	75	11 45	86
				ONE WAY STREET		EAST	BOUND		
SPEEDWAY N/O WASHINGTON ST	A00 0024 01	07/07/64	WR TU	TOTAL	987	11 15	58	7 15	93
				ONE WAY STREET		NORTH	BOUND		
SPRING ST N/O TEMPLE ST	C00 3434 33	04/28/64	CR TU	TOTAL	18701	7 15	1882	4 15	1663
				NORTH	8595	10 00	602	4 15	1184
				SOUTH	10106	7 00	1415	12 45	685
SPRING ST S/O AVE 18		11/04/64	CR FR						
						MANUAL COUNT			
				NORTH	7 00	303	4 30	1294	
				SOUTH	7 00	1193	4 30	228	
STAGG ST AT CHERRYSTONE AV		12/14/64	VR MO						
						MANUAL COUNT			
				EAST	7 30	24	3 00	52	
				WEST	8 00	6	4 30	33	
STANWIN AVE N/O WENTWORTH ST	A00 1515 11	07/10/64	VR FR	TOTAL	245	10 15	23	4 00	28
				NORTH	116	11 15	11	5 30	15
				SOUTH	129	10 15	15	6 45	18
STANWIN AVE N/O WENTWORTH ST	A00 1515 11	07/11/64	VR SA	TOTAL	200	8 15	17	7 45	33
				NORTH	78	10 30	5	8 15	17
				SOUTH	122	8 15	13	7 00	20
STANWIN AVE N/O WENTWORTH ST	A00 1515 11	07/12/64	VR SU	TOTAL	185	9 30	20	7 30	24
				NORTH	104	11 15	7	11 45	12
				SOUTH	81	9 30	13	7 30	15
STANWIN AVE N/O WENTWORTH ST	A00 1515 11	07/13/64	VR MO	TOTAL	253	8 15	22	3 30	26
				NORTH	129	8 15	16	12 00	14
				SOUTH	124	6 30	12	3 30	19

L O C A T I O N				DATE	DIR	VOLUME	AM	PEAK	PM
STANWIN AVE N/O WENTWORTH ST	A00 1515 11	VR TU	07/14/64	TOTAL	231	6 45	19	4 15	25
				NORTH	121	11 00	7	4 15	18
				SOUTH	110	6 45	13	6 45	15
STANWIN AVE N/O WENTWORTH ST	A00 1515 11	VR WE	07/15/64	TOTAL	231	7 30	19	5 45	34
				NORTH	116	8 30	8	5 45	23
				SOUTH	115	7 30	12	5 30	13
STANWIN AVE N/O WENTWORTH ST	A00 1515 11	VR TH	07/16/64	TOTAL	306	6 45	20	4 45	76
				NORTH	159	10 15	11	4 45	40
				SOUTH	147	6 45	14	4 45	36
STANWIN AVE S/O WENTWORTH ST	A00 1515 11	VR FR	07/10/64	TOTAL	370	8 00	32	3 45	52
				NORTH	196	7 15	13	4 00	33
				SOUTH	174	8 15	23	6 45	28
STANWIN AVE S/O WENTWORTH ST	A00 1515 11	VR SA	07/11/64	TOTAL	281	11 15	28	3 45	31
				NORTH	106	11 15	11	6 30	16
				SOUTH	175	11 15	17	3 30	22
STANWIN AVE S/O WENTWORTH ST	A00 1515 11	VR SU	07/12/64	TOTAL	231	11 15	17	7 45	34
				NORTH	120	10 45	6	6 15	14
				SOUTH	111	11 15	13	7 45	24
STANWIN AVE S/O WENTWORTH ST	A00 1515 11	VR MO	07/13/64	TOTAL	219	8 45	31	4 00	21
				NORTH	122	8 45	17	4 00	15
				SOUTH	97	8 45	14	7 15	9
STANWIN AVE S/O WENTWORTH ST	A00 1515 11	VR TU	07/14/64	TOTAL	273	7 00	18	12 30	39
				NORTH	180	7 00	15	12 30	30
				SOUTH	93	11 00	7	6 00	12
STANWIN AVE S/O WENTWORTH ST	A00 1515 11	VR WE	07/15/64	TOTAL	191	8 30	28	5 15	22
				NORTH	88	6 45	10	6 00	12
				SOUTH	103	8 45	23	4 45	14

L O C A T I O N		DATE	DIR	VOLUME	AM	PEAK	PM	
STANWIN AVE S/O WENTWORTH ST	A00 1515 11	VR TH	07/16/64	TOTAL	216	9 45	18 2 45	21
				NORTH	122	10 00	11 2 15	14
				SOUTH	94	9 30	8 4 15	12
STANWOOD DR AT GRANDVIEW BLVD		WR TU	03/10/64			MANUAL COUNT		
				EAST		7 15	41 4 15	234
				WEST		7 45	32 4 30	30
STATE ST AT CITY VIEW AVE	C00 2020 11	CR TU	12/15/64	TOTAL	10098	7 15	975 4 00	1166
				NORTH	5699	7 00	628 4 15	595
				SOUTH	4399	7 15	357 4 00	591
STOCKER ST E/O SANTA ROSALIA DR	C00 3323 32	WR WE	09/30/64	TOTAL	20603	7 30	2019 4 45	2010
				EAST	11438	7 30	1458 4 00	871
				WEST	9165	7 30	561 4 45	1153
STOCKER ST E/O SANTA ROSALIA DR	C00 3323 32	WR TH	10/01/64	TOTAL	20938	7 30	1906 4 45	2041
				EAST	11439	7 15	1360 4 00	952
				WEST	9499	7 30	567 4 45	1168
STOCKER ST E/O SANTA ROSALIA DR	C00 3323 32	WR FR	10/02/64	TOTAL	22961	7 30	1980 5 00	2049
				EAST	12674	7 30	1392 4 30	1004
				WEST	10287	7 30	588 5 45	1090
STOCKER ST E/O SANTA ROSALIA DR	C00 3323 32	WR SA	10/03/64	TOTAL	18543	11 15	1275 4 00	1307
				EAST	10328	10 00	760 6 45	845
				WEST	8215	11 15	571 4 30	649
STOCKER ST E/O SANTA ROSALIA DR	C00 3323 32	WR SU	10/04/64	TOTAL	13427	10 15	877 12 15	995
				EAST	7340	10 15	515 12 15	573
				WEST	6087	10 30	375 1 45	457
STOCKER ST E/O SANTA ROSALIA DR	C00 3323 32	WR MO	10/05/64	TOTAL	19047	7 30	2070 4 45	1682
				EAST	9641	7 30	1490 11 45	652
				WEST	9406	7 30	580 5 00	1106
STOCKER ST E/O SANTA ROSALIA DR	C00 3323 32	WR TU	10/06/64	TOTAL	15300	7 30	1360 4 45	1458
				EAST	6018	7 30	761 11 30	425
				WEST	9282	7 30	599 4 45	1125

L O C A T I O N		DATE	DIR	VOLUME	AM	PEAK	PM	
STONE CYN AVE S/O VALLEY VISTA BL		VR MO			MANUAL COUNT			
		11/09/64	NORTH		8 00	142	2 45 81	
			SOUTH		8 00	55	5 00 166	
STONE CYN AV S/O VALLEY VISTA BL		VR MO			MANUAL COUNT			
		11/23/64	NORTH		7 45	142	3 45 97	
			SOUTH		7 45	50	5 00 161	
STONEHURST AVE AT SHELDON ST		VR MO			MANUAL COUNT			
		07/13/64	NORTH		7 00	38	4 30 99	
			SOUTH		7 00	23	5 00 46	
STONER AVE AT SARDIS AVE		WR WE			MANUAL COUNT			
		10/28/64	NORTH		7 00	63	5 00 25	
			SOUTH		7 30	12	4 00 39	
STRATHERN ST AT ANDASOL AVE		VR MO			MANUAL COUNT			
		07/20/64	EAST		7 15	66	4 30 51	
			WEST		8 45	22	4 30 92	
STRATHERN ST E/O LANKERSHIM BL		200 2020 11	VR TU		MANUAL COUNT			
			12/01/64	TOTAL	8135	7 15	726	4 15 786
				EAST	3850	7 15	382	2 30 331
				WEST	4285	7 30	345	4 15 497
STRATHERN ST W/O LAUREL CYN BL		200 3032 11	VR TH		MANUAL COUNT			
			06/25/64	TOTAL	3916	7 15	281	4 45 375
				EAST	1905	7 00	171	3 45 139
				WEST	2011	7 30	124	4 45 239
STRATHERN ST W/O SAN FERNANDO RD		VR MO			MANUAL COUNT			
		02/03/64	EAST		7 00	220	3 15 125	
			WEST		7 00	76	3 30 229	
STRATHERN ST AT VASSAR AVE		VR WE			MANUAL COUNT			
		09/30/64	EAST		7 30	49	5 00 98	
			WEST		7 15	67	4 30 123	

L O C A T I O N			DATE	DIR	VOLUME	AM	PEAK	PM	
STRATHERN ST AT VINELAND AVE	200 1818 11	VR WE	06/24/64	TOTAL	6222	7 15	436	3 45	549
				EAST	3932	6 30	330	3 00	278
				WEST	2290	11 15	139	3 45	322
STRATHERN ST E/O WHITSETT AVE	800 2729 11	VR TH	06/25/64	TOTAL	2379	7 15	203	4 30	373
				EAST	1014	7 15	121	4 30	199
				WEST	1365	10 00	102	4 30	174
SUMMITROSE ST AT TUJUNGA CYN BL		VR FR	03/27/64				MANUAL	COUNT	
				EAST		9 00	46	4 30	139
				WEST		7 00	103	4 15	83
SUNLAND BLVD AT FENWICK ST		VR FR	09/11/64				MANUAL	COUNT	
				EAST		7 30	446	4 45	1610
				WEST		7 00	1460	3 00	639
SUNLAND AT FENWICK ST	300 3039 22	VR TU	09/15/64	TOTAL	20858	7 00	2027	4 45	2179
				EAST	10925	7 15	497	4 45	1681
				WEST	9933	6 45	1556	3 00	691
SUNLAND BL W/O FOOTHILL BL	G04 3835 22	VR FR	04/24/64	TOTAL	19399	7 15	1611	4 45	2076
				EAST	10294	11 00	397	4 45	1576
				WEST	9105	7 00	1243	3 00	686
SUNLAND BL W/O FOOTHILL BL	G04 3835 22	VR SA	04/25/64	TOTAL	17798	11 00	1076	3 45	1337
				EAST	9176	11 15	525	3 45	805
				WEST	8622	10 30	558	2 30	579
SUNLAND BL W/O FOOTHILL BL	G04 3835 22	VR SU	04/26/64	TOTAL	15422	11 15	1140	1 15	1303
				EAST	8033	11 15	629	2 00	685
				WEST	7389	11 15	511	1 00	657
SUNLAND BLVD AT GLENOAKS BLVD		VR MO	08/24/64				MANUAL	COUNT	
				EAST		8 15	243	4 30	1002
				WEST		7 00	1501	3 00	607
SUNLAND BL AT HELEN AVE	C00 3030 22	VR FR	01/10/64	TOTAL	24379	7 00	2416	4 15	2524
				NORTH	12097	7 00	447	4 30	1950
				SOUTH	12282	7 00	1969	7 00	899

L O C A T I O N			DATE	DIR	VOLUME	AM	PEAK	PM	
SUNLAND BL AT HELEN AVE	C00 3030 22	VR SA	01/11/64	TOTAL	20674	11 15	1346	3 00	1711
				NORTH	10366	11 15	642	3 30	1009
				SOUTH	10308	10 15	705	3 00	742
SUNLAND BL AT HELEN AVE	C00 3030 22	VR SU	01/12/64	TOTAL	15653	11 15	1055	3 15	1492
				NORTH	7173	11 15	509	2 15	733
				SOUTH	8480	11 00	555	3 45	812
SUNLAND BL AT JOHANNA AVE	C00 3435 33	VR FR	10/23/64	TOTAL	23150	7 15	2161	4 45	2305
				EAST	11465	7 15	460	4 45	1678
				WEST	11685	7 15	1701	3 15	795
SUNLAND BL AT JOHANNA AVE	C00 3435 33	VR SA	10/24/64	TOTAL	19356	11 15	1174	3 45	1452
				EAST	9569	11 15	508	3 45	836
				WEST	9787	11 15	666	6 30	672
SUNLAND BL AT JOHANNA AVE	C00 3435 33	VR SU	10/25/64	TOTAL	15554	11 15	846	3 30	1343
				EAST	7683	11 15	398	4 00	660
				WEST	7871	11 15	448	3 15	723
SUNLAND BLVD AT JOHANNA AVE		VR WE	10/28/64				MANUAL COUNT		
				EAST		7 15	436	4 30	1818
				WEST		7 00	1840	3 00	744
SUNLAND BL AT LA CANADA WAY	C00 3030 22	VR TU	11/17/64	TOTAL	15761	7 00	1785	4 45	1450
				NORTH	6236	7 30	263	4 45	917
				SOUTH	9525	7 00	1549	3 00	676
SUNLAND BL AT LA CANADA WAY	C00 3030 22	VR WE	11/18/64	TOTAL	21109	7 00	1985	4 45	2252
				NORTH	10576	10 45	436	4 45	1649
				SOUTH	10533	7 00	1599	2 45	708
SUNLAND BL AT LA CANADA WAY		VR FR	10/16/64				MANUAL COUNT		
				EAST		7 15	448	4 30	1824
				WEST		7 00	1790	3 00	781

L O C A T I O N				DATE	DIR	VOLUME	AM	PEAK	PM
SUNLAND BL AT NETTLETON ST	C00 3344 22	VR FR	10/30/64	TOTAL	19511	6 45	1617	4 15	1953
				NORTH	9286	11 15	470	4 15	1390
				SOUTH	10225	6 45	1354	3 15	683
SUNLAND BL AT NETTLETON ST	C00 3344 22	VR SA	10/31/64	TOTAL	17501	11 15	1169	1 45	1525
				NORTH	8627	11 15	574	1 45	904
				SOUTH	8874	10 45	630	2 00	629
SUNLAND BL AT NETTLETON ST	C00 3344 22	VR SU	11/01/64	TOTAL	14102	10 45	874	3 00	1206
				NORTH	6574	11 15	384	12 30	542
				SOUTH	7528	10 45	500	3 00	694
SUNLAND BL N/O TUXFORD ST	G04 3343 23	VR FR	01/10/64	TOTAL	25756	7 00	2575	4 30	2651
				NORTH	12721	7 00	479	4 30	2035
				SOUTH	13035	7 00	2096	2 45	836
SUNLAND BL N/O TUXFORD ST	G04 3343 23	VR SA	01/11/64	TOTAL	22679	11 15	1482	3 30	1858
				NORTH	11328	11 15	698	3 30	1086
				SOUTH	11351	10 00	794	3 00	823
SUNLAND BL N/O TUXFORD ST	G04 3343 23	VR SU	01/12/64	TOTAL	18972	11 15	1185	3 45	1812
				NORTH	9513	11 15	551	3 45	913
				SOUTH	9459	11 00	635	4 00	902
SUNLAND BLVD AT TUXFORD ST		VR MO	07/06/64				MANUAL COUNT		
				NORTH		7 15	314	4 30	1586
				SOUTH		7 00	2125	3 00	767
SUNLAND BL W/O WHEATLAND AVE	C00 3525 32	VR WE	12/02/64	TOTAL	24404	7 00	2433	4 45	2554
				EAST	12257	7 15	451	4 45	2000
				WEST	12147	7 00	2015	3 00	771
SUNLAND BL AT WHEATLAND AVE	B00 3335 33	VR FR	01/10/64	TOTAL	23479	7 00	2256	4 45	2553
				NORTH	12073	7 15	445	4 45	2002
				SOUTH	11406	7 00	1815	2 45	754
SUNLAND BL S/O WORNOM AVE	C00 3030 22	VR FR	01/10/64	TOTAL	22436	7 00	2239	4 45	2313
				NORTH	11248	7 15	449	4 45	1771
				SOUTH	11188	7 00	1802	2 45	733

L O C A T I O N			DATE	DIR	VOLUME	AM	PEAK	PM	
SUNLAND BL S/O WORNOM AVE	C00 3030 22	VR SA	01/11/64	TOTAL	19414	11 15	1178	4 00	1569
				NORTH	9848	11 15	523	4 00	946
				SOUTH	9566	11 15	655	2 45	696
SUNLAND BL S/O WORNOM AVE	C00 3030 22	VR SU	01/12/64	TOTAL	16239	11 15	940	3 00	1574
				NORTH	8269	11 15	392	3 00	800
				SOUTH	7970	11 15	548	3 45	778
SUNSET BL W/O ALAMEDA ST	G58 4040 44	CR TH	01/23/64	TOTAL	8300	7 15	711	4 30	915
				EAST	5193	7 15	419	4 30	640
				WEST	3107	7 00	295	4 30	275
SUNSET BLVD AT ALAMEDA ST		CR WE	10/07/64				MANUAL COUNT		
				EAST		7 00	468	4 45	783
				WEST		9 00	185	3 45	61
SUNSET BL W/O ALVARADO ST	C00 4228 32	CR FR	03/06/64	TOTAL	23492	7 30	1580	4 45	1128
				EAST	11926	7 15	1147	3 15	887
				WEST	11567	11 15	579	4 45	1323
SUNSET BL W/O ALVARADO ST	C00 4228 32	CR SA	03/07/64	TOTAL	21201	10 45	1427	12 45	1582
				EAST	9837	10 45	739	12 45	770
				WEST	11364	11 15	750	3 15	832
SUNSET BL W/O ALVARADO ST	C00 4228 32	CR SU	03/08/64	TOTAL	19536	11 15	1029	3 00	1580
				EAST	9521	10 45	525	4 30	754
				WEST	10015	11 15	535	2 45	856
SUNSET BL E/O BEAUDRY AVE	C00 3141 23	CR TH	04/23/64	TOTAL	15426	7 15	1770	4 45	2006
				EAST	6205	7 15	1328	4 30	338
				WEST	9221	11 15	454	4 45	1687
SUNSET BLVD AT BERENDO ST		CR TU	09/29/64				MANUAL COUNT		
				EAST		7 30	1010	4 15	775
				WEST		7 45	499	4 30	752

LOCATION	DATE	DIR	VOLUME	AM	PEAK	PM
SUNSET BL E/O BEVERLY GLEN BL	D04 2223 22	WR MO	11/02/64	TOTAL	22564	8 15 2029 5 00 2148
				EAST	11950	8 15 1339 3 00 971
				WEST	10614	8 15 690 5 15 1408
SUNSET BL E/O BEVERLY GLEN BL	D04 2223 22	WR TU	11/03/64	TOTAL	22870	8 30 1902 5 00 2239
				EAST	12247	8 00 1282 3 30 988
				WEST	10623	8 30 683 5 00 1331
SUNSET BLVD AT BEVERLY GLEN BLVD		WR MO	02/10/64			MANUAL COUNT
				EAST		8 00 1393 3 15 1072
				WEST		7 45 1355 5 00 1272
SUNSET BLVD AT CARMELINA AVE		WR FR	04/03/64			MANUAL COUNT
				EAST		7 30 1048 3 30 771
				WEST		7 45 576 5 00 1094
SUNSET BL E/O CHAUTAUQUA BL	G00 2333 23	WR WE	01/29/64	TOTAL	15543	7 45 1403 3 45 1413
				EAST	6929	7 30 708 3 30 698
				WEST	8614	7 45 722 5 00 879
SUNSET BL AT CORONADO ST	C00 4042 33	CR TH	09/17/64	TOTAL	23557	7 30 1855 4 45 2058
				EAST	12442	7 30 1332 7 00 838
				WEST	11115	11 15 542 4 45 1274
SUNSET BL AT CORONADO ST	C00 4343 33	CR WE	09/23/64	TOTAL	21777	7 30 1886 5 00 2051
				EAST	11497	7 30 1382 4 00 806
				WEST	10280	7 45 525 5 00 1345
SUNSET BLVD AT FIGUEROA ST		CR FR	05/29/64			MANUAL COUNT
				EAST		7 30 1157 3 15 649
				WEST		7 00 385 4 30 1049
SUNSET BL AT FIGUEROA ST	C00 4041 33	CR WE	09/16/64	TOTAL	19217	7 15 1802 4 30 1931
				EAST	10220	7 15 1293 4 30 720
				WEST	8997	7 30 514 4 30 1211
SUNSET BL AT FIGUEROA ST	C00 4041 33	CR TH	09/17/64	TOTAL	19139	7 30 2006 4 15 1706
				EAST	10363	7 30 1451 4 30 695
				WEST	8776	7 30 555 4 15 1023

LOCATION			DATE	DIR	VOLUME	AM	PEAK	PM	
SUNSET BL AT FIGUEROA ST	C00 4041 33	CR FR	09/18/64	TOTAL	21283	7 30	1866	4 30	1993
				EAST	11313	7 30	1320	4 30	716
				WEST	9970	7 30	546	4 30	1277
SUNSET BL AT FIGUEROA ST	C00 4041 33	CR SA	09/19/64	TOTAL	17148	11 15	974	7 00	1379
				EAST	8765	10 45	545	12 30	570
				WEST	8383	11 15	449	7 00	859
SUNSET BL AT FIGUEROA ST	C00 4041 33	CR SU	09/20/64	TOTAL	16566	11 15	968	3 15	1664
				EAST	8878	11 00	448	3 15	1174
				WEST	7688	11 15	531	12 00	737
SUNSET BL AT FIGUEROA ST	C00 4241 33	CR WE	09/23/64	TOTAL	19416	7 30	2407	4 15	2084
				EAST	10529	7 30	1288	4 30	704
				WEST	8887	7 45	526	4 15	1387
SUNSET BL E/O GRAND AVE	C00 3041 23	CR FR	03/06/64	TOTAL	20545	7 30	1732	4 30	2073
				EAST	9449	7 30	930	4 30	919
				WEST	11196	7 15	822	4 30	1154
SUNSET BL E/O GRAND AVE	C00 3041 23	CR SA	03/07/64	TOTAL	15578	11 15	945	3 15	1080
				EAST	6901	11 15	464	12 00	494
				WEST	8677	11 15	481	2 30	623
SUNSET BL E/O GRAND AVE	C00 3041 23	CR SU	03/08/64	TOTAL	15304	11 15	803	2 45	1360
				EAST	6545	11 15	365	2 45	554
				WEST	8759	11 15	438	2 45	806
SUNSET BL W/O GRAND AVE	C00 3042 23	CR TH	04/23/64	TOTAL	19935	7 30	1997	4 45	2300
				EAST	9401	7 15	574	4 45	1464
				WEST	10534	7 30	1431	4 30	912
SUNSET BLVD AT HAVENHURST DR		WR WE	04/08/64				MANUAL COUNT		
				EAST		8 30	1216	5 00	1568
				WEST		7 45	1879	4 45	1607

L O C A T I O N		DATE	DIR	VOLUME	AM	PEAK	PM
SUNSET BL AT LAS LOMAS AV		12/03/64	WR TH				
					MANUAL COUNT		
				EAST	8 00	657	3 00 609
				WEST	8 30	305	4 45 744
SUNSET BL E/O LAUREL CYN BL	C00 3035 33	01/08/64	WR WE	TOTAL	8 15	2415	5 00 3030
				EAST	8 15	1126	4 30 1650
				WEST	8 15	1289	5 00 1418
SUNSET BL E/O LAUREL CYN BL	C00 3035 33	01/09/64	WR TH	TOTAL	8 15	2478	5 00 2952
				EAST	8 15	1168	5 15 1639
				WEST	8 15	1310	5 00 1321
SUNSET BL W/O LOS LIONES DR	C00 2020 11	12/11/64	WR FR	TOTAL	7 30	594	5 15 689
				EAST	11 15	218	5 00 456
				WEST	7 15	407	3 45 288
SUNSET BL W/O LOS LIONES DR	C00 2020 11	12/12/64	WR SA	TOTAL	11 15	531	3 00 725
				EAST	11 15	263	4 15 425
				WEST	11 15	268	2 30 351
SUNSET BL W/O LOS LIONES DR	C00 2020 11	12/13/64	WR SU	TOTAL	11 15	566	3 15 1005
				EAST	10 30	256	4 00 552
				WEST	11 15	321	2 45 491
SUNSET BL E/O LUCILE AVE	C00 3341 23	03/06/64	CR FR	TOTAL	7 30	1885	4 45 2240
				EAST	7 30	1279	4 30 1038
				WEST	7 30	606	4 45 1219
SUNSET BL E/O LUCILE AVE	C00 3341 23	03/08/64	CR SU	TOTAL	11 15	1192	2 45 1774
				EAST	11 15	613	3 15 945
				WEST	11 15	579	2 45 858
SUNSET BL AT MARQUEZ AVE	C00 2222 22	01/29/64	WR WE	TOTAL	8 15	615	3 00 883
				EAST	8 15	257	3 00 340
				WEST	8 30	373	3 00 543
SUNSET BL W/O MARYMOUNT PL	D06 2228 22	01/08/64	WM WE	TOTAL	7 45	2092	5 00 2053
				EAST	7 45	1349	3 00 798
				WEST	7 45	743	5 00 1411

L O C A T I O N		DATE	DIR	VOLUME	AM	PEAK	PM		
SUNSET BL W/O MARYMOUNT PL	D06 2228 22	WM WE	02/05/64	TOTAL	22970	8 00	2005	5 00	2075
				EAST	11249	8 00	1386	3 45	809
				WEST	11721	11 15	678	5 00	1438
SUNSET BL W/O MARYMOUNT PL	D06 2228 22	WM WE	03/04/64	TOTAL	23934	8 00	2121	5 00	2127
				EAST	11697	7 45	1344	3 15	856
				WEST	12237	8 00	784	5 00	1464
SUNSET BL W/O MARYMOUNT PL	D06 2228 22	WM WE	04/08/64	TOTAL	25037	8 00	2122	5 00	2260
				EAST	12233	7 45	1346	3 00	928
				WEST	12804	8 00	781	5 00	1526
SUNSET BL W/O MARYMOUNT PL	D06 2228 22	WM WE	05/06/64	TOTAL	23745	8 00	2070	5 15	2264
				EAST	11591	8 00	1298	4 00	860
				WEST	12154	8 00	772	5 15	1497
SUNSET BL E/O MCDUFF ST	D10 3332 22	CR FR	03/06/64	TOTAL	21004	7 15	1717	4 45	2038
				EAST	10545	7 15	1257	4 00	670
				WEST	10459	11 15	505	4 45	1373
SUNSET BL E/O MCDUFF ST	D10 3332 22	CR SA	03/07/64	TOTAL	18457	10 45	1237	2 45	1338
				EAST	9086	10 45	657	2 45	663
				WEST	9371	10 45	580	3 15	703
SUNSET BL E/O MCDUFF ST	D10 3332 22	CR SU	03/08/64	TOTAL	16644	11 15	955	3 30	1405
				EAST	8350	11 00	455	3 30	678
				WEST	8294	11 15	514	3 30	727
SUNSET BL E/O MONUMENT ST	C00 2828 22	WR FR	07/03/64	TOTAL	24765	11 15	1724	3 45	2093
				EAST	12379	11 15	808	3 30	1208
				WEST	12386	11 00	939	12 30	1077
SUNSET BL E/O MONUMENT ST HOLIDAY	C00 2828 22	WR SA	07/04/64	TOTAL	21885	11 15	1512	3 30	2164
				EAST	10684	11 15	471	3 30	1412
				WEST	11201	11 15	1041	12 30	1207

LOCATION		DATE	DIR	VOLUME	AM	PEAK	PM
SUNSET BL E/O MONUMENT ST	C00 2828 22	07/05/64	WR SU	TOTAL	19463	11 15	1318 3 30 1944
				EAST	9885	11 15	532 3 30 1209
				WEST	9578	11 15	786 12 30 997
SUNSET BL W/O NORTH BROADWAY	C00 4830 43	04/23/64	CR TH	TOTAL	20549	7 30	1899 4 45 2377
				EAST	11616	7 15	1201 4 45 1251
				WEST	8933	7 30	706 4 45 1126
SUNSET BLVD AT NORTH BROADWAY		06/12/64	CR FR				MANUAL COUNT
				EAST		7 30	1045 4 30 1041
				WEST		7 15	788 4 30 1249
SUNSET BL W/O PAMPAS RICAS BL	G06 2824 22	07/03/64	WR FR	TOTAL	26479	11 00	1800 4 00 2238
				EAST	13567	11 00	861 3 30 1270
				WEST	12912	10 45	962 4 45 1080
SUNSET BL W/O PAMPAS RICAS BL HLDY	G06 2824 22	07/04/64	WR SA	TOTAL	23576	11 15	1621 3 15 2497
				EAST	11678	11 15	524 3 30 1770
				WEST	11898	11 15	1097 12 30 1434
SUNSET BL W/O PAMPAS RICAS BL	G06 2824 22	07/05/64	WR SU	TOTAL	20827	11 15	1469 4 00 2081
				EAST	10723	11 15	572 4 00 1315
				WEST	10104	11 15	897 12 30 1005
SUNSET BLVD AT RIVIERA RANCH RD		04/08/64	WR WE				MANUAL COUNT
				EAST		7 30	656 3 30 679
				WEST		7 15	482 5 00 667
SUNSET BL AT ROCKINGHAM AV		12/07/64	WR MO				MANUAL COUNT
				EAST		7 30	1161 3 30 723
				WEST		7 15	517 5 00 1012
SUNSET BL E/O SANBORN AVE	C00 3342 23	09/17/64	CR TH	TOTAL	24227	7 15	1688 5 00 1977
				EAST	12823	7 15	1064 4 00 923
				WEST	11404	7 30	632 4 45 1077
SUNSET BL E/O SANBORN AVE	C00 3342 23	09/19/64	CR SA	TOTAL	23908	10 15	1389 12 00 1673
				EAST	12301	10 15	660 3 15 899
				WEST	11607	10 30	729 12 00 809

L O C A T I O N		DATE	DIR	VOLUME	AM	PEAK	PM		
SUNSET BL E/O SANBORN AVE	C00 3342 23	CR TU	09/22/64	TOTAL	22994	7 15	1822	4 45	1877
				EAST	11908	7 15	1167	3 45	868
				WEST	11086	7 30	656	4 45	1144
SUNSET BL E/O SANBORN AVE	C00 3242 23	CR WE	09/23/64	TOTAL	23862	7 30	1795	4 45	2082
				EAST	12238	7 15	1082	4 30	883
				WEST	11624	7 30	741	4 45	1227
SUNSET BL AT SYCAMORE AV		WR WE	12/02/64				MANUAL	COUNT	
				EAST		8 00	1422	4 15	1401
				WEST		8 00	1074	4 45	1624
SUNSET BLVD AT THURSTON AVE		WR MO	07/13/64				MANUAL	COUNT	
				EAST		7 45	1793	3 45	938
				WEST		8 30	569	5 00	1655
SUNSET BLVD AT VAN NESS AVE		WR WE	01/29/64				MANUAL	COUNT	
				EAST		7 45	1238	4 45	1705
				WEST		8 00	1506	4 45	1792
SUNSET BL E/O WESTCOVE DR	C00 2020 22	WM TU	01/07/64	TOTAL	11545	7 30	1059	3 30	1092
				EAST	5956	7 45	683	3 30	625
				WEST	5589	7 15	408	5 00	642
SUNSET BL E/O WESTCOVE DR	C00 2020 22	WM TU	02/04/64	TOTAL	12963	7 30	1184	3 45	1066
				EAST	6537	7 30	704	3 00	565
				WEST	6426	7 30	480	5 15	658
SUNSET BL E/O WESTCOVE DR	C00 2020 22	WM TU	03/03/64	TOTAL	11857	7 30	1089	4 45	1068
				EAST	5960	7 45	651	3 15	534
				WEST	5897	7 30	439	5 00	634
SUNSET BL E/O WESTCOVE DR	C00 2020 22	WM TU	04/07/64	TOTAL	12632	7 30	1071	3 15	1152
				EAST	6336	7 30	647	3 15	617
				WEST	6296	7 30	424	5 00	648

LOCATION		DATE	DIR	VOLUME	AM	PEAK	PM		
SUNSET BL E/O WESTCOVE DR	C00 2020 22	05/05/64	WM TU	TOTAL	11306	7 15	970	3 30	1014
				EAST	5800	7 45	574	3 30	535
				WEST	5506	7 15	418	5 00	566
SUNSET BL E/O WESTCOVE DR	C00 2020 22	06/02/64	WM TU	TOTAL	13024	7 45	1048	4 45	1188
				EAST	6477	8 00	596	3 30	644
				WEST	6547	7 30	464	4 45	722
SUNSET BLVD AT WILTON PL		02/03/64	WR MO				MANUAL COUNT		
				EAST		7 30	1105	4 45	1545
				WEST		7 45	1002	4 45	1406
SUNSHINE TERR AT CARPENTER AVE		07/08/64	VR WE				MANUAL COUNT		
				EAST		7 45	140	4 45	197
				WEST		9 00	46	4 30	39
SUPERIOR ST AT ETIWANDA AVE	A00 1818 11	05/28/64	VR TH	TOTAL	739	8 15	70	3 00	160
				EAST	429	8 15	49	3 00	89
				WEST	310	8 15	21	3 00	71
SUPERIOR ST AT LARAMIE AVE		10/30/64	VR FR				MANUAL COUNT		
				EAST		8 00	15	4 30	49
				WEST		7 45	27	4 45	36
SWEETZER AVE N/O WILSHIRE BL	G04 1818 11	11/14/64	WR SA	TOTAL	596	11 15	84	6 15	84
				NORTH	296	11 15	60	6 15	60
				SOUTH	300	9 15	25	2 45	43
SWEETZER AVE N/O WILSHIRE BL	G04 1818 11	11/15/64	WR SU	TOTAL	345	11 15	25	2 00	56
				NORTH	160	11 15	10	2 00	43
				SOUTH	185	11 00	16	3 15	21
SWEETZER AVE N/O WILSHIRE BL	G04 1818 11	11/16/64	WR MO	TOTAL	1465	10 15	109	5 00	265
				NORTH	958	11 15	75	5 15	174
				SOUTH	507	10 30	37	4 15	102
SWEETZER AVE S/O 3RD ST	A00 2020 11	11/14/64	WR SA	TOTAL	2922	11 15	236	1 15	275
				NORTH	1420	11 00	114	1 00	142
				SOUTH	1502	11 15	127	11 45	148

LOCATION	DATE	DIR	VOLUME	AM	PEAK	PM			
SWEETZER AVE S/O 3RD ST	A00 2020 11	WR SU	11/15/64	TOTAL	2112	11 00	147	4 15	224
				NORTH	1034	10 30	77	4 15	107
				SOUTH	1078	11 15	76	4 15	117
SWEETZER AVE S/O 3RD ST	A00 2020 11	WR MO	11/16/64	TOTAL	3885	8 15	312	5 00	611
				NORTH	1883	11 15	143	5 00	291
				SOUTH	2002	8 15	184	5 00	320
SWEETZER AV AT 6TH ST	B00 2020 11	WR FR	12/04/64	TOTAL	2880	8 15	246	5 00	397
				NORTH	1140	11 15	82	5 00	219
				SOUTH	1740	8 15	183	5 00	178
SWEETZER AV AT 6TH ST	B00 2020 11	WR SA	12/05/64	TOTAL	1700	11 00	130	12 45	155
				NORTH	468	10 15	41	12 30	46
				SOUTH	1232	11 15	95	12 45	113
SWEETZER AV AT 6TH ST	B00 2020 11	WR SU	12 05/64	TOTAL	1056	10 45	77	4 45	31
				NORTH	374	10 30	24	4 45	73
				SOUTH	682	10 45	56	12 15	63
SYCAMORE AVE S/O FRANKLIN AVE		WR FR	03/20/64				MANUAL	COUNT	
				NORTH		8 00	84	5 00	160
				SOUTH		7 30	120	4 15	67
SYLMAR AVE AT HAYNES ST		VR TU	02/04/64				MANUAL	COUNT	
				NORTH		7 00	150	4 30	171
				SOUTH		7 00	166	4 15	194
SYLVAN ST AT NAGLE AVE	A00 1818 11	VR FR	11/20/64	TOTAL	569	8 45	40	3 15	114
				EAST	126	7 30	14	3 00	28
				WEST	443	8 45	31	3 15	87
SYLVAN ST AT NAGLE AVE	A00 1818 11	VR SA	11/21/64	TOTAL	494	10 30	34	5 15	59
				EAST	151	11 15	11	8 00	34
				WEST	343	10 30	25	5 15	52

L O C A T I O N				DATE	DIR	VOLUME	AM	PEAK	PM
SYLVAN ST AT NAGLE AVE	A00 1818 11	VR SU	11/22/64	TOTAL	385	11 15	32	4 45	51
				EAST	120	11 15	16	12 45	21
				WEST	265	10 30	19	4 45	42
SYLVIA AVE N/O WYANDOTTE ST	A00 1818 11	VR SA	08/22/64	TOTAL	154	10 45	19	7 15	15
				NORTH	54	10 45	8	1 45	7
				SOUTH	100	10 30	13	7 00	11
SYLVIA AVE N/O WYANDOTTE ST	A00 1818 11	VR SU	08/23/64	TOTAL	104	10 15	12	3 30	15
				NORTH	36	10 45	6	12 30	5
				SOUTH	68	11 15	7	3 30	12
SYLVIA AVE N/O WYANDOTTE ST	A00 1818 11	VR MO	08/24/64	TOTAL	179	6 15	9	6 30	46
				NORTH	78	10 45	3	6 30	24
				SOUTH	101	6 15	8	6 45	22
TAMPA AV AT CALVERT ST	C00 3737 12	VR TH	12/10/64	TOTAL	14191	7 30	943	4 45	1507
				NORTH	7964	7 30	439	5 00	945
				SOUTH	6227	6 45	578	4 45	596
TAMPA AV AT CALVERT ST		VR TU	12/15/64				MANUAL COUNT		
				NORTH		7 30	523	4 00	826
				SOUTH		8 00	517	4 30	490
TAMPA AVE AT CHASE ST		VR WE	02/05/64				MANUAL COUNT		
				NORTH		7 30	194	4 45	211
				SOUTH		7 15	121	4 15	144
TAMPA AVE S/O DEVONSHIRE ST	B00 2040 12	VR WE	05/27/64	TOTAL	1805	7 00	204	2 45	226
				NORTH	921	7 15	98	3 00	135
				SOUTH	884	6 45	126	2 00	101
TAMPA AVE S/O DEVONSHIRE ST	B00 2040 12	VR TU	07/28/64	TOTAL	1481	7 15	122	5 00	122
				NORTH	673	7 45	57	3 15	61
				SOUTH	808	7 15	70	4 15	69
TAMPA AV AT LASSEN ST		VR FR	11/20/64				MANUAL COUNT		
				NORTH		7 15	199	4 00	221
				SOUTH		7 15	239	3 00	154

LOCATION	DATE	DIR	VOLUME	AM	PEAK	PM			
TAMPA AVE N/O NORDHOFF ST	A00 2020 11	VR MO	07/27/64	TOTAL	2549	7 15	201	4 00	248
				NORTH	1129	6 45	88	5 15	134
				SOUTH	1420	7 30	139	4 00	156
TAMPA AVE N/O PARTHENIA ST	B00 2456 11	VR SA	06/20/64	TOTAL	263	7 15	28	2 30	51
				NORTH	93	7 15	22	1 30	12
				SOUTH	170	9 45	21	2 30	45
TAMPA AVE N/O PARTHENIA ST	B00 2456 11	VR SU	06/21/64	TOTAL	335	10 15	37	2 00	56
				NORTH	149	10 15	9	6 00	33
				SOUTH	186	10 30	28	2 00	35
TAMPA AVE N/O PARTHENIA ST	B00 2456 11	VR MO	06/22/64	TOTAL	1325	11 15	131	6 15	131
				NORTH	593	7 00	66	1 30	61
				SOUTH	732	10 45	80	6 15	77
TAMPA AVE AT PLUMMER ST	A00 2038 11	VR TH	05/28/64	TOTAL	3261	7 15	306	3 15	402
				NORTH	1649	7 15	106	3 15	226
				SOUTH	1612	7 15	260	3 00	182
TAMPA AVE N/O ROSCOE BL	B00 4139 11	VR WE	03/25/64	TOTAL	5219	7 00	330	4 45	500
				NORTH	2744	7 30	159	5 15	281
				SOUTH	2475	7 00	173	4 15	237
TAMPA AVE S/O ROSCOE BL	B00 3939 11	VR MO	07/27/64	TOTAL	6922	7 00	532	4 45	637
				NORTH	3711	7 00	306	4 45	364
				SOUTH	3211	7 00	226	4 30	286
TAMPA AVE AT SHERMAN WAY		VR MO	10/26/64				MANUAL COUNT		
				NORTH		7 15	651	4 45	693
				SOUTH		7 00	474	4 15	417
TAMPA AVE AT TOPHAM ST		VR FR	04/24/64				MANUAL COUNT		
				NORTH		7 00	624	5 00	899
				SOUTH		7 00	676	4 30	549

LOCATION			DATE	DIR	VOLUME	AM	PEAK	PM	
TAMPA AVE AT VENTURA BL	A00 1845 12	VR FR	02/21/64	TOTAL	8128	7 15	561	5 30	685
				NORTH	361	7 15	36	2 30	34
				SOUTH	7767	7 15	525	5 30	660
TAMPA AVE AT VENTURA BL	A00 1845 12	VR SA	02/22/64	TOTAL	7380	10 00	518	12 00	564
				NORTH	364	11 15	29	3 45	40
				SOUTH	7016	10 00	495	12 00	536
TAMPA AVE AT VENTURA BL	A00 1845 12	VR SU	02/23/64	TOTAL	6342	10 30	383	4 45	514
				NORTH	321	10 30	33	1 45	54
				SOUTH	6021	10 30	350	4 45	494
TAMPA AVE N/O VENTURA FRWY	C00 4639 11	VR TU	03/17/64	TOTAL	15615	7 00	1391	4 30	1511
				NORTH	8645	7 15	632	5 00	1013
				SOUTH	6970	7 00	791	4 30	528
TAMPA AVE N/O VICTORY BL	C00 3937 22	VR WE	07/29/64	TOTAL	13484	7 00	882	4 15	1189
				NORTH	7074	7 45	435	5 00	705
				SOUTH	6410	6 45	530	4 30	491
TAMPA AVE S/O VICTORY BL	C00 3737 22	VR FR	04/24/64	TOTAL	15377	7 15	1164	4 30	1490
				NORTH	8052	7 30	653	4 45	810
				SOUTH	7325	6 30	557	4 30	702
TAMPA AVE S/O VICTORY BL	C00 3737 22	VR SA	04/25/64	TOTAL	13620	11 15	1006	4 15	1053
				NORTH	7164	11 15	552	4 15	594
				SOUTH	6456	10 00	532	4 30	475
TAMPA AVE S/O VICTORY BL	C00 3737 22	VR SU	04/26/64	TOTAL	10744	11 15	749	3 30	893
				NORTH	5869	11 15	370	3 45	507
				SOUTH	4875	11 15	379	12 00	396
TEMPLE ST AT DILLON ST		CR FR	12/11/64				MANUAL COUNT		
				EAST		7 30	1007	4 00	356
				WEST		7 30	270	4 30	990
TEMPLE ST W/O FIGUEROA ST	C00 2828 22	CR TH	04/30/64	TOTAL	15618	7 30	1554	4 30	2269
				EAST	9262	7 15	1215	4 15	1190
				WEST	6356	7 30	345	4 45	1206

L O C A T I O N			DATE	DIR	VOLUME	AM	PEAK	PM	
TEMPLE ST W/O FIGUEROA ST	C00 2828 22	CR TH	10/22/64	TOTAL	10850	7 30	1048	4 30	1275
				EAST	6109	7 30	777	4 15	499
				WEST	4741	11 15	277	4 30	780
TEMPLE ST AT HILL ST	C00 2828 33	CR TH	06/18/64	TOTAL	14430	7 15	1444	4 30	1582
				EAST	8328	7 15	813	4 30	738
				WEST	6102	7 30	655	4 30	844
TEMPLE ST AT HOOVER ST		CR FR	12/18/64				MANUAL COUNT		
				EAST		7 30	229	4 30	380
				WEST		7 30	285	4 45	1085
TEMPLE ST AT PATTON ST		CR TU	07/07/64				MANUAL COUNT		
				EAST		7 30	857	4 15	399
				WEST		7 30	277	4 30	848
TERRA BELLA ST AT ARLETA AVE		VR TH	04/30/64				MANUAL COUNT		
				EAST		7 15	740	4 15	532
				WEST		7 00	437	4 30	563
TERRA BELLA ST W/O ELDRIDGE AVE	A00 2626 11	VR SA	06/06/64	TOTAL	2320	9 45	149	6 45	194
				EAST	1230	10 00	79	6 45	115
				WEST	1090	10 30	75	3 45	97
TERRA BELLA ST W/O ELDRIDGE AVE	A00 2626 11	VR SU	06/07/64	TOTAL	2004	10 30	131	2 45	191
				EAST	1047	10 15	63	1 45	108
				WEST	957	11 15	75	3 15	109
TERRA BELLA ST W/O ELDRIDGE AVE	A00 2626 11	VR MO	06/08/64	TOTAL	2238	7 45	207	2 30	188
				EAST	1186	7 45	110	6 30	110
				WEST	1052	8 00	106	2 30	95
TERRA BELLA ST N/O FOOTHILL BL	A00 1313 11	VR SA	12/05/64	TOTAL	4637	11 15	330	2 45	408
				NORTH	2306	11 15	187	2 45	215
				SOUTH	2331	9 00	175	2 30	196

L O C A T I O N				DATE	DIR	VOLUME	AM	PEAK	PM		
TERRA BELLA ST N/O Foothill Bl	A00	1313	11	VR SU	12/06/64	TOTAL	4427	11 15	316	3 45	404
						NORTH	2163	11 15	144	2 15	211
						SOUTH	2264	10 30	178	3 45	215
TERRA BELLA ST N/O Foothill Bl	A00	1313	11	VR MO	12/07/64	TOTAL	5031	7 15	436	3 45	435
						NORTH	2434	8 00	157	5 00	253
						SOUTH	2597	7 15	284	2 30	231
TERRA BELLA ST E/O Foothill Blvd	A00	1613	11	VR SA	06/06/64	TOTAL	4126	10 45	289	1 00	353
						EAST	1809	11 15	131	6 15	161
						WEST	2317	10 30	163	1 00	204
TERRA BELLA ST E/O Foothill Blvd	A00	1613	11	VR SU	06/07/64	TOTAL	3542	11 15	267	3 15	321
						EAST	1556	11 15	110	1 30	146
						WEST	1986	11 15	157	3 15	188
TERRA BELLA ST E/O Foothill Blvd	A00	1613	11	VR MO	06/08/64	TOTAL	4007	7 30	334	5 15	336
						EAST	1594	7 30	120	5 00	192
						WEST	2413	6 45	235	2 30	207
TERRA BELLA ST S/O Golden St Fwy	300	3526	21	VR SU	02/16/64	TOTAL	6878	11 15	448	1 30	592
						NORTH	3517	11 15	243	1 30	312
						SOUTH	3361	10 45	208	4 00	288
TERRA BELLA ST S/O Golden St Fwy	300	3526	21	VR MO	02/17/64	TOTAL	10310	7 00	1269	4 15	1179
						NORTH	5290	7 00	822	4 00	613
						SOUTH	5020	7 00	447	4 45	610
TERRA BELLA ST S/O San Fernando Rd	200	1515	11	VR WE	04/08/64	TOTAL	2698	7 00	266	4 15	319
						NORTH	1592	7 00	185	4 15	167
						SOUTH	1106	7 00	81	4 15	152
TERRA BELLA ST W/O San Fernando Rd	200	2716	11	VR WE	12/02/64	TOTAL	2725	7 00	221	5 30	362
						EAST	1703	7 00	154	5 30	246
						WEST	1022	6 45	68	4 45	147
TERRA BELLA ST AT Woodman Ave				VR MO	04/23/64				MANUAL COUNT		
						EAST		7 00	241	4 45	410
						WEST		7 00	473	4 30	463

L O C A T I O N			DATE	DIR	VOLUME	AM	PEAK	PM	
TIARA ST W/O TOPANGA CYN PL	A00 1818 11	VR SA	09/12/64	TOTAL	564	10 15	53	4 30	74
				EAST	310	10 15	34	4 30	34
				WEST	254	10 45	22	4 30	40
TIARA ST W/O TOPANGA CYN PL	A00 1818 11	VR SU	09/13/64	TOTAL	487	11 15	49	12 00	57
				EAST	273	11 15	36	12 00	41
				WEST	214	10 30	15	2 30	23
TIARA ST W/O TOPANGA CYN PL	A00 1818 11	VR MO	09/14/64	TOTAL	700	7 00	54	12 15	77
				EAST	357	8 00	35	1 00	33
				WEST	343	11 15	23	12 15	45
TIVERTON AVE N/O WEYBOURN AVE		WR FR	05/22/64				MANUAL COUNT		
				NORTH		8 00	121	4 15	159
				SOUTH		8 30	53	4 15	233
TIVERTON AVE S/O WEYBOURN AVE		WR FR	05/22/64				MANUAL COUNT		
				NORTH		7 30	155	4 15	154
				SOUTH		0		0	
TOBIAS AV AT PARTHENIA ST	B00 1818 11	VR WE	12/09/64	TOTAL	5225	11 15	380	4 45	470
				NORTH	4216	11 15	321	2 00	427
				SOUTH	1009	7 15	111	5 00	79
TOBIN WAY W/O CASTLEWOODS DR	A00 1632 11	VR SA	11/24/64	TOTAL	691	8 45	67	3 45	71
				EAST	344	8 45	26	3 15	41
				WEST	347	9 00	38	12 45	33
TOBIN WAY W/O CASTLEWOODS DR	A00 1632 11	VR SU	11/15/64	TOTAL	465	10 15	41	2 15	50
				EAST	241	10 30	21	2 15	28
				WEST	224	10 15	21	5 00	26
TOBIN WAY W/O CASTLEWOODS DR	A00 1632 11	VR MO	11/16/64	TOTAL	677	8 30	52	5 30	72
				EAST	311	8 30	24	5 15	40
				WEST	366	7 45	42	3 45	35

L O C A T I O N				DATE	DIR	VOLUME	AM	PEAK	PM
TOBIN WAY W/O CASTLEWOODS DR	A00 1632 11	VR TU	11/17/64	TOTAL	606	8 00	65	3 30	71
				EAST	290	8 00	28	5 15	40
				WEST	316	7 45	44	3 15	36
TOPANGA CYN BL N/O ANDORA AVE	B00 1818 11	VR SA	03/21/64	TOTAL	16952	11 00	1041	4 00	1423
				NORTH	8663	11 15	530	4 00	868
				SOUTH	8289	9 15	591	3 00	616
TOPANGA CYN BL N/O ANDORA AVE	B00 1818 11	VR SU	03/22/64	TOTAL	14753	11 15	1153	1 00	1539
				NORTH	7403	10 30	663	1 00	831
				SOUTH	7350	11 15	543	2 45	791
TOPANGA CYN BL N/O ANDORA AVE	B00 1818 11	VR MO	03/23/64	TOTAL	14467	6 30	1496	4 00	1393
				NORTH	6867	10 15	275	4 00	1122
				SOUTH	7600	6 30	1303	2 30	461
TOPANGA CYN BL N/O ANDORA AVE	B00 1818 11	VR TH	03/26/64	TOTAL	17823	6 30	1694	4 15	1757
				NORTH	8947	10 45	405	4 45	1284
				SOUTH	8876	6 30	1407	3 00	631
TOPANGA CYN BL S/O DEVONSHIRE ST		VR WE	10/28/64				MANUAL COUNT		
				NORTH		7 30	504	4 15	1638
				SOUTH		7 00	1217	4 30	586
TOPANGA CYN BL N/O MULHOLLAND DR	B00 2020 11	VR SA	10/03/64	TOTAL	5846	11 00	393	4 15	477
				NORTH	2908	11 15	247	11 30	263
				SOUTH	2938	10 15	159	4 15	275
TOPANGA CYN BL N/O MULHOLLAND DR	B00 2020 11	VR SU	10/04/64	TOTAL	6570	11 15	385	4 45	691
				NORTH	3151	11 15	241	1 15	335
				SOUTH	3419	11 15	144	4 45	457
TOPANGA CYN BL N/O MULHOLLAND DR	B00 2020 11	VR MO	10/05/64	TOTAL	5160	7 15	574	5 15	615
				NORTH	2513	7 15	330	5 15	249
				SOUTH	2647	7 00	268	5 15	366
TOPANGA CYN BL S/O MULHOLLAND DR	B00 2030 11	VR TU	10/06/64	TOTAL	8487	7 15	910	5 00	828
				NORTH	4101	7 15	492	4 45	369
				SOUTH	4386	7 30	440	5 00	463

L O C A T I O N				DATE	DIR	VOLUME	AM	PEAK	PM	
TOPANGA CYN BL N/O NORDHOFF ST	G04 3444 23	VR TU	07/21/64	TOTAL		16953	6 45	1296	4 15	1554
				NORTH		8593	6 45	520	4 15	920
				SOUTH		8360	6 45	776	3 30	761
TOPANGA CYN BL S/O NORDHOFF ST	G04 4434 32	VR TU	07/21/64	TOTAL		18346	6 45	1503	4 00	1649
				NORTH		8776	6 45	533	4 15	934
				SOUTH		9570	6 45	970	3 45	797
TOPANGA CYN BL N/O ROSCOE BL	G05 3449 23	VR WE	03/04/64	TOTAL		18828	6 45	1348	4 45	1575
				NORTH		9183	8 45	549	4 45	899
				SOUTH		9645	7 00	848	3 30	788
TOPANGA CYN BLVD AT ROSCOE BLVD		VR TH	08/27/64					MANUAL COUNT		
				NORTH			7 30	564	4 30	1189
				SOUTH			7 00	883	4 45	817
TOPANGA CYN BL AT SHERMAN WAY		VR TU	08/25/64					MANUAL COUNT		
				NORTH			7 30	667	4 45	1291
				SOUTH			7 00	1065	4 15	1216
TOPANGA CYN BLVD AT SHERMAN WAY		VR FR	09/11/64					MANUAL COUNT		
				NORTH			7 15	751	4 30	1539
				SOUTH			7 00	1361	4 00	1268
TOPANGA CANYON BL AT VANOWEN ST		VR FR	04/23/64					MANUAL COUNT		
				NORTH			7 00	1028	4 45	1642
				SOUTH			7 15	1467	3 30	1344
TOPANGA CYN AT VENTURA BL		VR TH	10/29/64					MANUAL COUNT		
				NORTH			7 00	1100	5 00	913
				SOUTH			7 15	548	4 45	1065
TOPANGA CANYON BL AT VENTURA FRWY	G13 4500 22	VR MO	03/16/64	TOTAL		25273	7 00	2850	5 00	2269
				NORTH		12773	7 00	1663	4 45	929
				SOUTH		12500	7 00	1187	5 00	1348

L O C A T I O N		DATE	DIR	VOLUME	AM	PEAK	PM
TOPANGA CYN BL AT VICTORY BL		08/26/64	VR WE			MANUAL COUNT	
				NORTH	7 15	1594	4 15 1216
				SOUTH	7 00	1134	3 45 1240
TOPANGA CYN PL N/O TIARA ST	A00 1212 11	09/12/64	VR SA	TOTAL	11 15	56	12 00 63
				NORTH	10 45	33	12 15 39
				SOUTH	11 15	28	6 15 28
TOPANGA CYN PL N/O TIARA ST	A00 1212 11	09/13/64	VR SU	TOTAL	10 00	47	12 00 43
				NORTH	10 15	28	5 30 28
				SOUTH	10 00	20	12 30 19
TOPANGA CYN PL N/O TIARA ST	A00 1212 11	09/14/64	VR MO	TOTAL	7 00	71	12 30 70
				NORTH	7 00	44	12 30 38
				SOUTH	8 45	27	12 15 33
TOPEKA DR AT VENTURA BLVD		03/25/64	VR WE			MANUAL COUNT	
				NORTH	8 00	108	3 45 73
				SOUTH	7 30	6	3 00 6
TOPEKA DR AT WELLS DR		03/25/64	VR WE			MANUAL COUNT	
				NORTH	7 45	50	4 00 63
				SOUTH	7 30	31	4 45 76
TOPEKA DR AT WELLS DR		05/01/64	VR FR			MANUAL COUNT	
				NORTH	7 30	72	2 45 74
				SOUTH	7 30	38	4 45 63
TOPHAM ST E/O CANOGA AVE		01/07/64	VR TU			MANUAL COUNT	
				EAST	7 00	765	4 00 507
				WEST	7 30	359	4 15 551
TOPHAM ST E/O CANOGA AVE		08/24/64	VR MO			MANUAL COUNT	
				EAST	7 00	671	4 00 422
				WEST	7 30	349	4 00 597
TOPHAM ST E/O DE SOTO AVE	C00 1012 11	07/22/64	VR WE	TOTAL	7 00	752	4 00 484
				EAST	7 15	192	4 45 331
				WEST	7 00	564	3 45 208

L O C A T I O N		DATE	DIR	VOLUME	AM	PEAK	PM
TOPHAM ST AT RESEDA BLVD		VR FR			MANUAL COUNT		
			EAST		7 15	60	3 30 53
			WEST		8 00	36	3 30 50
TOPHAM ST AT TAMPA AVE		VR FR			MANUAL COUNT		
			EAST		8 15	63	3 15 97
			WEST		7 00	55	3 15 89
TOPHAM ST AT VARIEL AVE		VR FR			MANUAL COUNT		
			EAST		7 00	202	4 15 560
			WEST		7 00	881	3 45 285
TOPHAM ST AT WINNETKA AVE		VR TU			MANUAL COUNT		
			EAST		8 45	123	4 15 452
			WEST		7 00	216	3 45 34
TORRANCE BLVD AT NORMANDIE AVE		SR TH			MANUAL COUNT		
			EAST		7 15	421	4 45 481
			WEST		7 15	339	4 15 475
TORRANCE BL AT NORMANDIE AVE		B00 2918 11	SR TU	10/20/64	TOTAL	9990	7 00 921 4 15 1013
					EAST	5237	6 45 486 4 15 545
					WEST	4753	7 00 444 4 00 477
TORRANCE BL N RDWY E/O DENKER AVE		C00 1833 11	SR WE	09/09/64	TOTAL	7739	7 00 525 4 15 784
					EAST	3518	7 00 238 4 30 424
					WEST	4221	7 00 287 4 45 379
TORRANCE BL N RDWY E/O DENKER AVE		C00 1833 11	SR TH	09/10/64	TOTAL	8081	7 15 604 4 15 772
					EAST	3670	7 00 295 4 15 366
					WEST	4411	7 30 340 4 30 406
TORRANCE BL N RDWY E/O DENKER AVE		C00 1833 11	SR FR	09/11/64	TOTAL	8686	7 00 603 4 30 793
					EAST	3728	7 00 288 4 45 338
					WEST	4958	7 15 323 4 30 457

L O C A T I O N				DATE	DIR	VOLUME	AM	PEAK	PM
TORRANCE BL N RDWY E/O DENKER AVE	C00 1833 11	SR SA	09/12/64	TOTAL	7228	10 45	511	3 45	615
				EAST	3167	11 15	208	3 30	294
				WEST	4061	10 45	311	11 45	328
TORRANCE BL N RDWY E/O DENKER AVE	C00 1833 11	SR SU	09/13/64	TOTAL	5626	10 45	382	3 15	526
				EAST	2485	11 00	166	4 30	270
				WEST	3141	10 45	219	3 15	306
TORRANCE BL N/RDWY E/ WESTERN AVE	B00 1519 11	SR WE	08/12/64	TOTAL	5980	11 00	417	4 30	580
				EAST	2516	11 15	172	4 15	268
				WEST	3464	11 00	261	4 30	318
TORRANCE BL S/RDWY E/ WESTERN AVE	B00 1616 11	SR WE	08/12/64	TOTAL	3844	7 30	266	4 00	407
				EAST	2250	7 00	136	4 30	252
				WEST	1594	7 30	135	4 00	160
TRIBUNE ST AT AMESTOY AVE	A00 1818 11	VR FR	06/05/64	TOTAL	673	8 15	87	3 00	127
				EAST	521	8 15	72	3 00	111
				WEST	152	8 15	15	4 45	22
TRIBUNE ST AT AMESTOY AVE	A00 1818 11	VR SA	06/06/64	TOTAL	291	10 45	18	12 30	41
				EAST	174	11 15	13	12 30	30
				WEST	117	10 15	8	7 45	21
TRIBUNE ST AT AMESTOY AVE	A00 1818 11	VR SU	06/07/64	TOTAL	279	11 15	15	1 15	41
				EAST	178	11 15	8	1 30	31
				WEST	101	11 15	7	12 30	15
TRIPOLI AVE N/O GRIDLEY ST	A00 3216 21	VR SA	06/13/64	TOTAL	412	9 15	39	7 30	50
				NORTH	165	11 15	17	7 30	25
				SOUTH	247	9 30	23	7 00	26
TRIPOLI AVE N/O GRIDLEY ST	A00 3216 21	VR SU	06/14/64	TOTAL	280	11 15	22	4 45	29
				NORTH	147	11 15	11	4 15	26
				SOUTH	133	11 15	11	1 30	15
TRIPOLI AVE N/O GRIDLEY ST	A00 3216 21	VR MO	06/15/64	TOTAL	423	8 00	50	3 00	41
				NORTH	203	9 30	17	4 30	21
				SOUTH	220	7 45	40	2 45	22

L O C A T I O N				DATE	DIR	VOLUME	AM	PEAK	PM	
TRIPOLI AVE N/O GRIDLEY ST	A00 3216 21	VR TU	06/16/64	TOTAL		388	8 30	41	2 45	47
				NORTH		196	11 15	14	5 45	26
				SOUTH		192	8 30	35	2 30	22
TROOST AVE AT HAMLIN ST	A00 1818 11	VR TH	08/06/64	TOTAL		1130	9 15	79	4 30	123
				NORTH		504	9 15	34	4 45	53
				SOUTH		626	9 15	45	4 30	74
TUJUNGA AVE N/O BURBANK BL	G00 2121 11	VR TH	09/24/64	TOTAL		2925	7 45	155	4 15	312
				NORTH		1689	7 45	115	4 15	218
				SOUTH		1236	9 30	82	5 30	110
TUJUNGA AV AT COLLINS ST		VR TU	12/08/64					MANUAL COUNT		
				NORTH			7 45	168	4 15	291
				SOUTH			7 45	65	3 30	109
TUJUNGA AVE AT CUMPSTON ST		VR TH	01/16/64					MANUAL COUNT		
				NORTH			7 45	245	3 30	288
				SOUTH			7 15	438	3 45	298
TUJUNGA AVE AT MAGNOLIA BLVD		VR MO	01/06/64					MANUAL COUNT		
				NORTH			7 45	359	4 45	540
				SOUTH			7 15	659	4 45	588
TUJUNGA AVE N/O RIVERSIDE DR	G04 3132 13	VR TH	09/24/64	TOTAL		8758	7 45	704	4 30	740
				NORTH		4256	7 45	307	4 00	375
				SOUTH		4502	7 30	411	3 30	379
TUJUNGA AVE N/O SHERMAN WAY	C00 2929 22	VR FR	05/22/64	TOTAL		5436	7 15	532	4 30	607
				NORTH		2765	7 15	168	4 30	404
				SOUTH		2671	7 15	364	4 15	208
TUJUNGA AVE N/O SHERMAN WAY	C00 2929 22	VR SA	05/23/64	TOTAL		4404	10 45	295	3 15	360
				NORTH		2255	11 15	133	3 30	212
				SOUTH		2149	10 45	166	1 15	169

L O C A T I O N				DATE	DIR	VOLUME	AM	PEAK	PM
TUJUNGA AVE N/O SHERMAN WAY	C00 2929 22	VR SU	05/24/64	TOTAL	3312	11 15	215	12 00	292
				NORTH	1675	11 15	109	3 15	144
				SOUTH	1637	10 15	117	12 15	160
TUJUNGA AVE N/O VENTURA BL	300 2536 11	VR WE	09/23/64	TOTAL	4479	8 00	398	4 45	379
				NORTH	1886	10 15	131	4 45	196
				SOUTH	2593	8 00	280	2 45	206
TUJUNGA AVE N/O VICTORY BL	100 3027 11	VR TH	09/24/64	TOTAL	5884	7 30	537	4 00	748
				NORTH	3450	7 30	272	4 00	539
				SOUTH	2434	7 30	265	5 00	245
TUJUNGA CYN BL E/O COMMERCE AVE	200 1212 11	VR WE	04/01/64	TOTAL	5829	7 30	452	4 45	540
				EAST	3026	7 30	257	2 45	288
				WEST	2803	7 15	197	4 45	278
TUJUNGA CYN BL E/O COMMERCE AVE	200 1212 11	VR TH	04/02/64	TOTAL	6289	7 15	477	4 15	591
				EAST	3299	7 00	280	2 45	307
				WEST	2990	7 15	202	4 30	306
TUJUNGA CYN BL N/O FOOTHILL BL	800 3030 11	VR FR	04/03/64	TOTAL	6755	7 00	512	4 45	629
				NORTH	3246	11 15	167	4 45	374
				SOUTH	3509	6 45	383	3 15	274
TUJUNGA CYN BL N/O FOOTHILL BL	800 3030 11	VR SA	04/04/64	TOTAL	6594	11 15	498	4 15	577
				NORTH	3229	11 15	246	4 15	315
				SOUTH	3365	10 15	275	12 30	291
TUJUNGA CYN BL N/O FOOTHILL BL	800 3030 11	VR SU	04/05/64	TOTAL	5268	10 15	457	12 00	479
				NORTH	2617	11 15	189	12 00	231
				SOUTH	2651	10 15	268	12 00	248
TUJUNGA CYN BL N/O FOOTHILL BL	800 3030 11	VR MO	04/06/64	TOTAL	6221	7 00	544	4 30	632
				NORTH	3032	11 15	172	4 30	406
				SOUTH	3189	6 45	428	4 00	231
TUJUNGA CYN BL AT FOOTHILL BL		VR TH	08/27/64				MANUAL COUNT		
				EAST		7 30	722	4 45	1010
				WEST		7 00	619	4 45	1008

L O C A T I O N				DATE	DIR	VOLUME	AM	PEAK	PM
TUJUNGA CYN BL AT MARCUS AVE	C00 4243 22	VR SA	03/28/64	TOTAL	6575	11 15	530	4 30	612
				EAST	3549	9 45	300	4 30	351
				WEST	3026	11 15	233	4 30	261
TUJUNGA CYN BL AT MARCUS AVE	C00 4243 22	VR SU	03/29/64	TOTAL	5096	10 00	509	11 45	531
				EAST	2894	10 00	296	11 30	262
				WEST	2202	10 45	238	12 00	275
TUJUNGA CYN BL AT MARCUS AVE	C00 4243 22	VR MO	03/30/64	TOTAL	5901	7 15	402	4 30	596
				EAST	3232	6 45	334	4 00	288
				WEST	2669	8 00	179	4 45	323
TUJUNGA CYN BL AT MARCUS AVE	C00 4243 22	VR TU	03/31/64	TOTAL	5460	7 00	450	5 00	501
				EAST	2950	7 00	313	2 45	270
				WEST	2510	7 30	167	5 15	275
TUJUNGA CYN BL AT MARCUS AVE	C00 4243 22	VR WE	04/01/64	TOTAL	5701	7 15	421	4 00	497
				EAST	3077	6 45	296	2 30	275
				WEST	2624	7 45	170	5 15	276
TUJUNGA CYN BL AT MARCUS AVE	C00 4243 22	VR TH	04/02/64	TOTAL	6264	7 15	435	4 30	571
				EAST	3408	6 45	332	2 45	317
				WEST	2856	7 45	175	5 45	312
TUJUNGA CANYON BL AT MARCUS AVE		VR WE	04/29/64				MANUAL COUNT		
				EAST		7 00	286	4 45	284
				WEST		7 00	157	4 30	328
TUJUNGA CYN BL AT SUMMITROSE ST		VR FR	03/27/64				MANUAL COUNT		
				NORTH		8 45	72	4 45	204
				SOUTH		7 15	119	3 45	197
TULSA ST AT DANUBE AVE	A00 1818 11	VR WE	03/11/64	TOTAL	709	8 15	168	3 00	74
				EAST	407	8 15	84	3 00	41
				WEST	302	8 15	84	2 45	34

L O C A T I O N				DATE	DIR	VOLUME	AM	PEAK	PM
TUXFORD ST AT BRADLEY AVE	200 2814 11	VR MO	10/26/64	TOTAL	8985	7 15	841	4 00	787
				NORTH	3973	10 00	265	4 15	413
				SOUTH	5012	7 15	595	3 30	401
TUXFORD ST AT BRADLEY AVE	200 2814 11	VR TU	10/27/64	TOTAL	9415	7 15	921	3 45	888
				NORTH	4445	11 15	281	3 45	516
				SOUTH	4970	7 15	677	3 45	372
TUXFORD ST AT BRADLEY AVE		VR TU	10/27/64				MANUAL COUNT		
				EAST		7 00	334	4 00	650
				WEST		7 00	674	3 15	367
TUXFORD ST AT GLENOAKS BLVD		VR MO	08/24/64				MANUAL COUNT		
				EAST		7 15	210	4 30	651
				WEST		7 00	472	3 15	264
TUXFORD ST E/O LANKERSHIM BL	C00 4145 23	VR TU	12/01/64	TOTAL	24030	7 00	2220	4 15	2170
				EAST	12476	7 00	1178	4 00	1113
				WEST	11554	6 45	1064	4 15	1058
TUXFORD ST AT LANKERSHIM BL	C00 2945 33	VR SA	04/11/64	TOTAL	17374	10 30	1184	3 15	1294
				EAST	8735	11 15	586	3 30	674
				WEST	8639	10 30	614	3 15	641
TUXFORD ST AT LANKERSHIM BL	C00 2945 33	VR SU	04/12/64	TOTAL	12669	11 15	864	1 45	988
				EAST	6212	11 00	470	1 45	493
				WEST	6457	11 15	403	1 45	495
TUXFORD ST AT LANKERSHIM BL	C00 2945 33	VR MO	04/13/64	TOTAL	23308	7 00	2278	4 30	2019
				EAST	11757	7 00	1184	4 00	1016
				WEST	11551	7 00	1094	4 30	1004
TUXFORD ST N/O SAN FERNANDO RD	300 2324 12	VR TU	04/07/64	TOTAL	17886	6 45	1857	3 15	1279
				NORTH	7999	9 45	559	4 30	765
				SOUTH	9887	6 45	1414	2 30	676
TUXFORD ST N/O SAN FERNANDO RD	C00 2324 12	VR SA	09/05/64	TOTAL	10294	11 00	1007	6 15	1003
				NORTH	4758	11 00	541	11 45	546
				SOUTH	5536	11 15	467	6 15	467

LOCATION	DATE	DIR	VOLUME	AM	PEAK	PM
TUXFORD ST N/O SAN FERNANDO RD C00 2324 12 VR SU 09/06/64	TOTAL	7141	11 15	453	2 15	589
	NORTH	3195	11 15	176	2 00	255
	SOUTH	3946	10 45	300	2 15	338
TUXFORD ST N/O SAN FERNANDO RD HLDYC00 2324 12 VR MO 09/07/64 HOLIDAY	TOTAL	6923	11 15	527	11 30	549
	NORTH	3216	11 00	247	12 30	253
	SOUTH	3707	11 15	298	11 45	313
TUXFORD ST N/O SAN FERNANDO RD C00 2324 12 VR TU 09/08/64	TOTAL	16956	7 30	1310	3 45	1296
	NORTH	7676	10 30	496	4 00	716
	SOUTH	9280	7 30	890	3 30	627
TUXFORD ST E/O SAN FERNANDO RD C00 1522 12 VR TU 12/01/64	TOTAL	15498	7 45	1343	4 00	1269
	EAST	7172	7 45	517	3 45	701
	WEST	8326	7 15	831	2 45	603
TUXFORD ST AT SAN FERNANDO RD VR WE 09/16/64				MANUAL COUNT		
	EAST		7 15	436	4 15	621
	WEST		7 15	804	4 00	474
TUXFORD ST AT SUNLAND BLVD VR MO 07/06/64				MANUAL COUNT		
	EAST		7 30	139	4 30	414
	WEST		7 00	42	3 00	38
TYBURN ST AT HOLLYDALE DR CR WE 01/29/64				MANUAL COUNT		
	NORTH		7 15	19	5 00	30
	SOUTH		7 45	28	5 00	72
TYRONE AVE AT COLLINS ST VR FR 09/11/64				MANUAL COUNT		
	NORTH		7 45	14	4 15	44
	SOUTH		7 15	17	4 30	48
VALENCIA ST AT 7TH ST CR TH 07/30/64				MANUAL COUNT		
	NORTH		8 15	79	4 45	77
	SOUTH		7 45	69	4 00	143

L O C A T I O N		DATE	DIR	VOLUME	AM	PEAK	PM		
VALERIO ST AT DEERING AVE	VR MO	03/30/64			MANUAL COUNT				
			EAST		7 30	58	4 30	155	
			WEST		7 15	143	4 00	111	
VALERIO ST AT DEERING AVE	VR MO	05/11/64			MANUAL COUNT				
			EAST		7 45	61	4 30	135	
			WEST		7 15	100	4 30	86	
VALERIO ST AT HAZELTINE AVE	VR MO	02/24/64			MANUAL COUNT				
			EAST		7 30	337	4 15	487	
			WEST		7 15	521	3 45	316	
VALERIO ST AT HAZELTINE AVE	VR WE	06/17/64			MANUAL COUNT				
			EAST		7 15	326	4 15	507	
			WEST		7 15	538	4 30	409	
VALERIO ST AT RANCHITO AVE	B00 1617 11	VR FR	11/20/64	TOTAL	8446	7 30	748	4 30	1054
				EAST	4305	7 30	322	4 30	632
				WEST	4141	7 15	448	4 45	439
VALERIO ST AT RANCHITO AVE	B00 1617 11	VR MO	11/23/64	TOTAL	8274	7 30	801	4 45	1117
				EAST	4253	7 30	343	4 45	674
				WEST	4021	7 30	458	4 30	445
VALERIO ST AT VAN NUYS BLVD	VR FR	06/26/64			MANUAL COUNT				
			EAST		7 30	218	4 45	292	
			WEST		7 45	302	3 45	358	
VALERIO ST AT WOODMAN AVE	VR WE	02/26/64			MANUAL COUNT				
			EAST		7 15	379	4 30	525	
			WEST		7 15	16	4 00	10	
VALLEY BL AT BULLARD AVE	C00 3636 33	CR WE	01/08/64	TOTAL	15417	6 45	2301	4 30	2339
				EAST	8004	11 15	343	4 30	2074
				WEST	7413	6 45	2053	3 45	347
VALLEY BL AT BULLARD AVE	C00 3636 33	CR TH	01/09/64	TOTAL	15357	6 45	2315	4 30	2293
				EAST	7824	11 15	314	4 30	2029
				WEST	7533	6 45	2093	3 45	380

LOCATION			DATE	DIR	VOLUME	AM	PEAK	PM	
VALLEY BL AT Highbury Ave	G04 3636 33	CR TU	01/07/64	TOTAL	22215	7 15	2995	4 30	3273
				EAST	10851	11 15	521	4 30	2795
				WEST	11364	7 15	2723	3 45	538
VALLEY CIR BL N/O AVE SAN LUIS		VR TH	01/30/64				MANUAL	COUNT	
				NORTH		7 00	106	3 15	172
				SOUTH		7 00	996	3 15	507
VALLEY CIRCLE BL N/O BURBANK BL	B00 1624 11	VR MO	07/20/64	TOTAL	2675	7 00	210	5 30	222
				NORTH	1492	6 30	115	5 30	176
				SOUTH	1183	7 00	110	3 30	133
VALLEY CIRCLE BL S/O BURBANK BL	C00 5024 11	VR MO	07/20/64	TOTAL	12794	7 00	1110	5 15	1179
				NORTH	7283	6 30	340	5 15	944
				SOUTH	5511	7 00	774	3 15	401
VALLEY CIRCLE BL AT BURBANK BL		VR MO	12/07/64				MANUAL	COUNT	
				NORTH		7 30	283	5 00	564
				SOUTH		7 15	241	3 00	150
VALLEY CIRCLE BL N/O LEONORA DR	C00 2020 11	VR SA	03/07/64	TOTAL	9717	11 15	751	1 30	813
				NORTH	7215	11 15	530	2 45	580
				SOUTH	2502	11 00	242	1 45	239
VALLEY CIRCLE BL N/O LEONORA DR	C00 2020 11	VR SU	03/08/64	TOTAL	8638	11 15	639	2 30	893
				NORTH	6364	11 15	443	2 30	655
				SOUTH	2274	11 15	196	1 30	261
VALLEY CIRCLE BL N/O LEONORA DR	C00 2020 11	VR MO	03/09/64	TOTAL	6573	7 15	534	5 00	725
				NORTH	4409	7 15	357	5 30	566
				SOUTH	2164	7 45	199	3 00	217
VALLEY CIRCLE BL N/O LONG VALLEY RDG01	1919 11	VR FR	01/17/64	TOTAL	7362	7 45	506	5 15	879
				NORTH	6312	7 45	400	5 30	821
				SOUTH	1050	8 15	109	3 15	102

LOCATION	DATE	DIR	VOLUME	AM	PEAK	PM	
VALLEY CIRCLE BL N/O LONG VALLEY RDG01 1919 11	VR SA	01/18/64	TOTAL	6779	11 15	459 4 30	575
			NORTH	5647	11 15	356 4 30	497
			SOUTH	1132	10 30	139 1 45	109
VALLEY CIRCLE BL N/O LONG VALLEY RDG01 1919 11	VR SU	01/19/64	TOTAL	6423	11 15	419 1 15	682
			NORTH	5084	11 15	307 1 45	495
			SOUTH	1339	11 15	112 1 30	201
VALLEY CIRCLE BL AT MARIANO ST	VR TU	12/01/64			MANUAL COUNT		
			NORTH		7 15	296 5 00	795
VALLEY CIRCLE BL S/O PLUMMER ST B00 1111 11	VR SA	11/21/64	TOTAL	3043	11 15	157 3 15	426
			NORTH	1527	11 15	87 3 30	250
VALLEY CIRCLE BL S/O PLUMMER ST B00 1111 11	VR SU	11/22/64	TOTAL	2988	11 15	174 3 00	439
			NORTH	1445	10 30	88 3 15	205
VALLEY CIRCLE BL S/O PLUMMER ST B00 1111 11	VR MO	11/23/64	TOTAL	4774	7 00	631 4 00	596
			NORTH	2071	6 15	137 4 00	432
VALLEY CIRCLE BL S/O PLUMMER ST B00 1111 11	VR MO	11/23/64	TOTAL	4774	7 00	631 4 00	596
			SOUTH	2703	7 00	527 2 45	265
VALLEY CIRCLE BL N/O ROSCOE BL B00 1414 11	VR SA	04/25/64	TOTAL	1602	6 30	89 3 30	285
			NORTH	420	6 15	57 3 00	59
			SOUTH	1182	8 45	55 3 30	241
VALLEY CIRCLE BL N/O ROSCOE BL B00 1414 11	VR SU	04/26/64	TOTAL	1373	11 15	67 3 45	187
			NORTH	371	7 00	14 3 15	49
			SOUTH	1002	11 15	56 3 45	149
VALLEY CIRCLE BL N/O ROSCOE BL B00 1414 11	VR MO	04/27/64	TOTAL	2664	7 00	297 3 30	603
			NORTH	766	7 00	178 3 00	99
			SOUTH	1898	7 15	127 3 45	540
VALLEY VISTA BLVD AT SAUGUS AVE	VR MO	11/16/64			MANUAL COUNT		
			EAST		8 00	182 4 15	220
			WEST		7 15	220 4 45	248

L O C A T I O N			DATE	DIR	VOLUME	AM	PEAK	PM			
VALLEY VISTA BL AT STONE CYN AVE			VR MO	11/09/64			MANUAL COUNT				
				EAST		8 00	78	5 00	111		
				WEST		7 45	71	5 00	198		
VALLEY VISTA BL AT STONE CYN AV			VR MO	11/23/64			MANUAL COUNT				
				EAST		7 45	74	4 30	108		
				WEST		7 30	75	5 00	186		
VALMONT ST AT PINWOOD AVE			VR MO	04/06/64			MANUAL COUNT				
				EAST		8 00	62	5 15	113		
				WEST		7 00	98	2 15	101		
VANALDEN AVE S/O NORDHOFF ST NON DIRECTIONAL COUNT			A00 18 2	VR FR	11/20/64	TOTAL	325	7 15	31	5 45	36
VANALDEN AVE S/O NORDHOFF ST NON DIRECTIONAL COUNT			A00 18 2	VR SA	11/21/64	TOTAL	370	11 00	38	11 45	38
VANALDEN AVE S/O NORDHOFF ST NON DIRECTIONAL COUNT			A00 18 2	VR SU	11/22/64	TOTAL	365	10 45	25	5 45	55
VANALDEN AVE AT SHERMAN WAY				VR TH	11/05/64			MANUAL COUNT			
				NORTH		7 00	51	4 45	58		
				SOUTH		7 15	60	3 45	68		
VANALDEN AVE AT WELLS DR			B00 1212 11	VR FR	07/17/64	TOTAL	3985	8 00	272	4 15	317
				NORTH		1879	8 15	168	2 45	151	
				SOUTH		2106	11 15	148	5 00	192	
VANALDEN AVE AT WELLS DR			B00 1212 11	VR SA	07/18/64	TOTAL	3480	11 15	266	1 30	275
				NORTH		1599	11 15	136	6 15	136	
				SOUTH		1881	11 15	130	4 00	163	
VANALDEN AVE AT WELLS DR			B00 1212 11	VR SU	07/19/64	TOTAL	2794	11 15	203	12 00	249
				NORTH		1256	11 15	94	7 15	116	
				SOUTH		1538	11 15	109	12 00	136	

L O C A T I O N				DATE	DIR	VOLUME	AM	PEAK	PM
VANALDEN AVE AT WELLS DR	B00 1313 11	VR TU	09/15/64	TOTAL	4043	7 15	294	4 15	341
				NORTH	2066	7 15	197	2 15	158
				SOUTH	1977	8 30	104	4 15	193
VAN NESS AVE N/O SUNSET BL	C00 2020 11	WR SA	01/18/64	TOTAL	4137	10 45	293	12 15	280
				NORTH	1058	10 30	89	2 45	85
				SOUTH	3079	10 45	218	12 30	205
VAN NESS AVE N/O SUNSET BL	C00 2020 11	WR SU	01/19/64	TOTAL	3246	10 15	177	2 15	275
				NORTH	771	11 15	53	2 15	75
				SOUTH	2475	10 15	143	2 45	213
VAN NESS AVE N/O SUNSET BL	C00 2020 11	WR MO	01/20/64	TOTAL	5702	7 45	623	3 45	439
				NORTH	1145	10 15	80	4 15	115
				SOUTH	4557	7 45	549	3 30	358
VAN NESS AVE AT SUNSET BLVD		WR WE	01/29/64				MANUAL COUNT		
				NORTH		8 00	191	5 00	369
				SOUTH		7 45	529	4 45	407
VAN NUYS BLVD AT ARLETA AVE		VR MO	04/20/64				MANUAL COUNT		
				EAST		7 00	1183	3 45	1439
				WEST		7 00	981	4 30	1118
VAN NUYS BL S/O ARMINTA ST	G04 3937 32	VR TU	02/04/64	TOTAL	33433	7 30	2345	4 00	3054
				NORTH	16571	11 15	1132	4 00	1579
				SOUTH	16862	7 15	1528	4 00	1475
VAN NUYS BLVD AT BURBANK BLVD		VR TH	06/11/64				MANUAL COUNT		
				NORTH		7 30	1154	3 30	1330
				SOUTH		8 45	1043	4 30	1570
VAN NUYS BLVD AT CHANDLER BLVD		VR WE	07/08/64				MANUAL COUNT		
				NORTH		9 00	956	3 00	1190
				SOUTH		7 45	1149	4 30	1395
VAN NUYS BL N/O CHASE ST	G04 3549 24	VR SA	09/19/64	TOTAL	27254	11 15	1849	12 00	1988
				NORTH	13461	11 15	795	4 45	1023
				SOUTH	13793	11 15	1054	12 15	1090

L O C A T I O N				DATE	DIR	VOLUME	AM	PEAK	PM
VAN NUYS BL N/O CHASE ST	G04 3549 24	VR SU	09/20/64	TOTAL	18949	11 00	1137	1 00	1476
				NORTH	9715	11 00	486	2 00	727
				SOUTH	9234	11 15	668	1 00	770
VAN NUYS BL N/O CHASE ST	G04 3549 24	VR MO	09/21/64	TOTAL	27997	7 15	1819	4 30	2466
				NORTH	12698	11 15	771	5 00	1364
				SOUTH	15299	7 30	1211	4 15	1303
VAN NUYS BLVD AT FOOTHILL BLVD		VR MO	09/21/64				MANUAL COUNT		
				EAST		7 15	200	4 30	363
				WEST		7 15	72	4 00	59
VAN NUYS BLVD AT GLENOAKS BLVD		VR WE	09/16/64				MANUAL COUNT		
				EAST		7 00	278	4 45	494
				WEST		7 00	274	3 45	338
VAN NUYS BL S/O GOLDEN ST FRWY	D14 3437 22	VR SA	02/15/64	TOTAL	25260	11 15	1831	4 00	2120
				NORTH	13133	11 15	933	4 00	1139
				SOUTH	12127	11 15	898	3 30	1000
VAN NUYS BL S/O GOLDEN ST FRWY	D14 3437 22	VR SU	02/16/64	TOTAL	20025	11 15	1488	1 15	1842
				NORTH	10394	11 15	788	12 00	940
				SOUTH	9631	11 00	719	1 15	992
VAN NUYS BL S/O GOLDEN ST FRWY	D14 3437 22	VR MO	02/17/64	TOTAL	25268	7 00	2243	4 00	2438
				NORTH	13025	7 00	1231	4 00	1366
				SOUTH	12243	6 45	1056	4 45	1119
VAN NUYS BL AT HORTENSE ST		VR TH	12/10/64				MANUAL COUNT		
				NORTH		7 45	685	5 00	1239
				SOUTH		8 00	1191	4 45	1119
VAN NUYS BL AT LAUREL CANYON BL		VR TH	01/23/64				MANUAL COUNT		
				EAST		7 15	623	4 30	985
				WEST		7 00	692	4 30	696

LOCATION	DATE	DIR	VOLUME	AM	PEAK	PM			
VAN NUYS BL AT LAUREL CANYON BL	VR MO	09/21/64	MANUAL COUNT						
			EAST	7 15	688	4 00	1072		
			WEST	7 00	597	3 45	755		
VAN NUYS BLVD AT MAGNOLIA BLVD	VR MO	06/15/64	MANUAL COUNT						
			NORTH	7 30	1057	3 45	1331		
			SOUTH	9 00	950	3 15	1346		
VAN NUYS BLVD AT NORDHOFF ST	VR WE	03/04/64	MANUAL COUNT						
			NORTH	7 00	318	3 30	822		
			SOUTH	7 15	697	3 00	533		
VAN NUYS BLVD AT OXNARD ST	VR TU	06/09/64	MANUAL COUNT						
			NORTH	7 30	1118	3 45	1267		
			SOUTH	7 45	1091	4 15	1685		
VAN NUYS BL AT PALA AVE	D04 4141 33	VR SA	02/08/64	TOTAL	16588	11 15	1156	4 15	1300
				NORTH	8229	11 15	575	4 15	713
				SOUTH	8359	10 30	585	1 30	614
VAN NUYS BL AT PALA AVE	D04 4141 33	VR SU	02/09/64	TOTAL	14634	11 15	971	3 15	1290
				NORTH	7334	11 15	508	1 15	641
				SOUTH	7300	11 15	463	3 15	688
VAN NUYS BL AT PALA AVE	D04 4141 33	VR MO	02/10/64	TOTAL	13673	7 15	875	4 30	1280
				NORTH	6793	11 15	440	4 15	726
				SOUTH	6880	7 00	549	4 30	556
VAN NUYS BLVD AT PALA AVE	VR FR	02/07/64	MANUAL COUNT						
			EAST	7 00	343	4 30	821		
			WEST	7 00	522	4 15	568		
VAN NUYS BLVD AT PARTHENIA ST	VR TU	03/03/64	MANUAL COUNT						
			NORTH	7 15	531	4 30	1271		
			SOUTH	7 15	874	3 00	645		
VAN NUYS BLVD AT PLUMMER ST	VR TH	03/05/64	MANUAL COUNT						
			NORTH	7 15	278	4 30	704		
			SOUTH	7 15	674	4 15	624		

L O C A T I O N		DATE	DIR	VOLUME	AM	PEAK	PM	
VAN NUYS BLVD AT ROSCOE BLVD	VR MO	03/02/64			MANUAL COUNT			
			NORTH		9 00	950	3 30	1318
			SOUTH		7 15	968	3 00	803
VAN NUYS BL AT SAN FERNANDO RD	VR WE	01/29/64			MANUAL COUNT			
			EAST		7 15	439	4 15	822
			WEST		7 00	553	4 00	585
VAN NUYS BL AT SAN FERNANDO RD	VR WE	09/16/64			MANUAL COUNT			
			EAST		7 30	394	4 30	728
			WEST		7 00	611	3 30	602
VAN NUYS BLVD AT SATICOY ST	VR TH	02/20/64			MANUAL COUNT			
			NORTH		7 30	826	4 15	1371
			SOUTH		7 15	1300	4 15	1404
VAN NUYS BLVD AT SHERMAN WAY	VR MO	03/02/64			MANUAL COUNT			
			NORTH		9 00	869	4 15	1362
			SOUTH		7 30	1235	3 30	1448
VAN NUYS BLVD AT VALERIO ST	VR FR	06/26/64			MANUAL COUNT			
			NORTH		7 15	739	3 45	1391
			SOUTH		7 30	1011	4 15	1494
VAN NUYS BLVD AT VANOWEN ST	VR TU	03/03/64			MANUAL COUNT			
			NORTH		7 30	838	4 45	1445
			SOUTH		7 30	1273	4 15	1518
VAN NUYS BLVD AT VENA AVE	VR WE	09/30/64			MANUAL COUNT			
			EAST		7 15	1099	4 00	1159
			WEST		7 00	1026	4 00	1209
VAN NUYS BLVD AT VENTURA BLVD	VR TH	09/03/64			MANUAL COUNT			
			NORTH		8 45	334	5 00	571
			SOUTH		8 15	839	4 30	751

LOCATION		DATE	DIR	VOLUME	AM	PEAK	PM
VAN NUYS BL N/O VENTURA FRWY	G14 3444 33	VR SA	02/08/64	TOTAL	37281	11 15	2641 2 45 2705
				NORTH	18357	11 15	1270 2 45 1361
				SOUTH	18924	11 15	1371 11 45 1413
VAN NUYS BL N/O VENTURA FRWY	G14 3444 33	VR SU	02/09/64	TOTAL	26619	11 15	1507 3 30 2080
				NORTH	13330	11 15	760 5 15 1072
				SOUTH	13289	10 45	758 1 00 1089
VAN NUYS BL N/O VENTURA FRWY	G14 3444 33	VR MO	02/10/64	TOTAL	37806	11 15	2595 3 30 2959
				NORTH	18800	7 45	1323 3 30 1561
				SOUTH	19006	11 15	1362 4 45 1490
VAN NUYS BLVD AT VICTORY BLVD		VR TH	05/21/64				MANUAL COUNT
				NORTH		7 30	885 4 15 1136
				SOUTH		7 30	914 4 30 1274
VAN NUYS BLVD AT WOODMAN AVE		VR MO	04/13/64				MANUAL COUNT
				EAST		7 00	380 4 00 783
				WEST		7 00	876 4 15 903
VANOWEN ST W/O BALBOA BL	C00 3231 22	VR WE	02/05/64	TOTAL	14765	7 15	1445 4 30 1443
				EAST	7041	7 15	839 3 00 621
				WEST	7724	7 00	616 4 30 880
VANOWEN ST AT BALBOA BLVD		VR TH	03/05/64				MANUAL COUNT
				EAST		7 15	798 4 30 602
				WEST		7 00	535 4 45 686
VANOWEN ST AT CANOGA AVE	C00 3031 11	VR FR	02/21/64	TOTAL	18906	7 15	1316 4 30 1477
				EAST	10333	7 30	678 4 00 938
				WEST	8573	7 00	663 5 15 651
VANOWEN ST AT CANOGA AVE	C00 3031 11	VR SA	02/22/64	TOTAL	16480	10 45	1246 3 15 1558
				EAST	8899	10 45	604 3 15 918
				WEST	7581	11 15	675 12 30 688
VANOWEN ST AT CANOGA AVE	C00 3031 11	VR SU	02/23/64	TOTAL	9611	11 15	716 2 00 890
				EAST	5179	11 15	350 2 45 475
				WEST	4432	11 15	366 2 00 436

L O C A T I O N				DATE	DIR	VOLUME	AM	PEAK	PM
VANOWEN ST E/O COLDWATER CYN AVE	B00 2731 11	VR TH	09/03/64	TOTAL	16495	7 00	1077	4 30	1713
				EAST	8558	7 00	687	4 30	901
				WEST	7937	11 15	465	4 30	812
VANOWEN ST E/O CORBIN AVE	C00 2031 22	VR TH	03/12/64	TOTAL	16519	7 15	1493	4 15	1519
				EAST	8717	7 15	634	4 15	879
				WEST	7802	7 15	859	5 00	661
VANOWEN ST E/O CORBIN AVE	C00 2031 22	VR FR	03/13/64	TOTAL	17623	7 00	1494	4 45	1682
				EAST	9327	7 15	651	4 15	961
				WEST	8296	7 00	859	4 45	755
VANOWEN ST E/O CORBIN AVE	C00 2031 22	VR SA	03/14/64	TOTAL	15032	11 15	1103	3 30	1408
				EAST	8008	10 45	561	3 30	806
				WEST	7024	11 15	549	3 30	602
VANOWEN ST E/O CORBIN AVE	C00 2031 22	VR SU	03/15/64	TOTAL	10435	10 30	855	12 00	874
				EAST	5544	10 30	439	2 00	445
				WEST	4891	10 30	416	12 00	449
VANOWEN ST AT CORBIN AVE		VR WE	06/24/64				MANUAL COUNT		
				EAST		7 15	576	4 15	998
				WEST		7 00	729	4 00	652
VANOWEN ST E/O FALLBROOK AVE	C00 1515 11	VR TU	07/21/64	TOTAL	15456	7 15	1177	5 00	1222
				EAST	7797	7 15	859	3 45	558
				WEST	7659	11 15	508	5 00	815
VANOWEN ST AT HASKELL AV		VR TU	03/24/64				MANUAL COUNT		
				EAST		7 15	561	4 00	598
				WEST		7 00	577	5 00	975
VANOWEN ST AT HAYVENHURST AVE		VR MO	03/23/64				MANUAL COUNT		
				EAST		7 00	690	4 15	565
				WEST		7 00	303	4 30	556

L O C A T I O N		DATE	DIR	VOLUME	AM	PEAK	PM		
VANOWEN ST AT HAZELTINE AVE	VR WE	03/04/64			MANUAL COUNT				
			EAST		7 15	574	4 15	850	
			WEST		7 15	837	3 30	711	
VANOWEN ST AT KESTER AVE	VR MO	03/02/64			MANUAL COUNT				
			EAST		7 30	753	4 15	664	
			WEST		8 15	571	5 00	864	
VANOWEN ST W/O LANKERSHIM BL	C00 3019 11	VR TU	12/01/64	TOTAL	13637	7 00	1135	4 30	1361
				EAST	6897	7 15	789	2 45	499
				WEST	6740	11 15	411	4 30	873
VANOWEN ST W/O LAUREL CYN BL	C00 3333 22	VR TH	08/27/64	TOTAL	17374	7 00	1209	3 30	1447
				EAST	9125	6 30	829	2 00	683
				WEST	8249	11 15	538	3 45	822
VAN OWEN ST AT MASON AVE	VR TH	08/20/64			MANUAL COUNT				
			EAST		7 15	500	4 00	929	
			WEST		7 00	671	4 45	737	
VANOWEN ST AT OWENSMOUTH AVE	C00 3516 21	VR TH	10/22/64	TOTAL	17833	7 15	1640	5 00	1607
				EAST	9174	7 15	1268	3 30	727
				WEST	8659	11 15	624	4 45	941
VANOWEN ST AT PLATT AV	VR MO	11/23/64			MANUAL COUNT				
			EAST		7 00	218	3 00	156	
			WEST		8 00	251	5 00	626	
VANOWEN ST AT RANCHITO AVE	VR TU	06/09/64			MANUAL COUNT				
			EAST		7 15	595	4 45	769	
			WEST		7 30	668	3 45	856	
VANOWEN ST W/O RESEDA BL	C00 3330 22	VR TH	08/20/64	TOTAL	18471	11 15	1183	4 45	1705
				EAST	9704	11 15	647	4 30	849
				WEST	8767	7 00	560	4 45	870
VANOWEN ST AT SALE AV	VR TU	12/15/64			MANUAL COUNT				
			EAST		7 15	935	3 30	719	
			WEST		7 45	402	4 45	928	

L O C A T I O N			DATE	DIR	VOLUME	AM	PEAK	PM	
VANOWEN ST AT SEPULVEDA BLVD			VR MO	03/09/64		MANUAL COUNT			
					EAST	7 15	867	4 15 688	
					WEST	7 00	586	5 00 994	
VANOWEN ST E/O TAMPA AVE			C00 3131 22	VR WE	08/12/64	TOTAL	13974	11 15 858	4 15 1391
					EAST	9560	11 15 559	4 15 981	
					WEST	4414	10 00 358	5 00 440	
VANOWEN ST E/O TOPANGA CYN BL			C00 3230 22	VR TH	07/23/64	TOTAL	15729	7 15 1265	4 00 1296
					EAST	8240	7 15 966	12 30 678	
					WEST	7489	11 15 514	4 45 776	
VANOWEN ST AT TOPANGA CANYON BL				VR FR	04/17/64		MANUAL COUNT		
					EAST	7 30	864	3 15 645	
					WEST	8 00	364	5 00 1036	
VANOWEN ST E/O VALLEY CIRCLE BL			D06 2940 23	VR SA	03/07/64	TOTAL	656	10 45 65	3 00 81
					EAST	256	10 30 20	3 15 41	
					WEST	400	10 45 46	2 15 51	
VANOWEN ST E/O VALLEY CIRCLE BL			D06 2940 23	VR SU	03/08/64	TOTAL	1025	11 00 75	2 30 172
					EAST	335	10 30 29	4 15 63	
					WEST	690	11 15 51	2 30 119	
VANOWEN ST E/O VALLEY CIRCLE BL			D06 2940 23	VR MO	03/09/64	TOTAL	606	11 00 55	5 00 69
					EAST	235	7 30 31	3 15 29	
					WEST	371	11 00 33	4 30 51	
VANOWEN ST AT VAN NUYS BLVD				VR TU	03/03/64		MANUAL COUNT		
					EAST	7 30	732	3 30 681	
					WEST	7 15	693	4 15 814	
VANOWEN ST W/O VINELAND AVE			B00 2720 21	VR TU	11/24/64	TOTAL	15733	7 00 1282	4 15 1641
					EAST	8598	7 00 818	2 45 814	
					WEST	7135	7 15 465	4 15 859	

L O C A T I O N		DATE	DIR	VOLUME	AM	PEAK	PM
VANOWEN ST W/O WHITE OAK AVE	C00 3030 22	VR TU	08/25/64	TOTAL	14322	7 15	994 4 15 1372
				EAST	7375	7 15	536 4 15 675
				WEST	6947	7 00	464 4 45 707
VANOWEN ST W/O WINNETKA AVE	C00 3131 22	VR WE	07/29/64	TOTAL	20210	7 00	1543 4 45 1926
				EAST	10849	7 15	785 4 45 1212
				WEST	9361	6 45	809 4 30 726
VAN OWEN ST AT WINNETKA AVE		VR MO	08/10/64				MANUAL COUNT
				EAST		7 00	846 4 00 1091
				WEST		7 00	901 4 45 648
VAN OWEN ST AT WOODLEY AVE		VR TH	03/12/64				MANUAL COUNT
				EAST		7 15	696 4 15 579
				WEST		7 00	582 4 45 796
VANOWEN ST E/O WOODMAN AVE HLDY HOLIDAY	B00 3030 11	VR WE	02/12/64	TOTAL	15656	7 00	1200 4 30 1534
				EAST	7676	7 00	611 4 30 773
				WEST	7980	7 15	591 4 30 761
VANOWEN ST E/O WOODMAN AVE	B00 3030 11	VR TH	02/13/64	TOTAL	16472	7 00	1375 4 30 1617
				EAST	8036	7 00	741 4 30 808
				WEST	8436	7 30	723 4 30 809
VANOWEN ST AT WOODMAN AVE		VR TH	03/05/64				MANUAL COUNT
				EAST		7 00	684 4 30 833
				WEST		7 15	684 4 45 743
VANOWEN ST AT YOLANDA AVE		VR TH	02/06/64				MANUAL COUNT
				EAST		7 15	888 4 45 1029
				WEST		7 15	832 4 30 896
VARIEL AVE S/O TOPHAM ST		VR FR	08/28/64				MANUAL COUNT
				NORTH		7 00	90 4 00 201
				SOUTH		7 00	305 4 00 97
VARNA AVE AT SHERMAN WAY		VR FR	08/28/64				MANUAL COUNT
				NORTH		7 00	27 4 45 33
				SOUTH		9 00	124 4 30 281

LOCATION	DATE	DIR	VOLUME	AM	PEAK	PM			
VARNA AVE AT SHERMAN WAY	A00 1818 11	VR SA	08/29/64	TOTAL	1570	11 15	145	11 45	150
				NORTH	601	11 15	27	6 00	65
				SOUTH	969	11 15	118	11 30	120
VARNA AVE AT SHERMAN WAY	A00 1818 11	VR SU	08/30/64	TOTAL	698	10 30	58	12 15	68
				NORTH	474	11 00	33	5 15	53
				SOUTH	224	10 30	26	12 00	27
VARNA AVE AT SHERMAN WAY	A00 1818 11	VR MO	08/31/64	TOTAL	2645	11 15	216	4 15	347
				NORTH	570	11 15	40	3 00	58
				SOUTH	2075	11 00	183	4 15	306
VAUGHN ST AT BORDEN AVE	B00 1815 11	VR FR	12/11/64	TOTAL	2603	7 30	158	5 00	265
				EAST	1380	11 15	62	5 00	162
				WEST	1223	7 30	96	4 45	104
VAUGHN ST AT BORDEN AVE	B00 1815 11	VR SA	12/12/64	TOTAL	2757	10 15	154	5 00	199
				EAST	1453	11 00	79	5 00	116
				WEST	1304	10 00	84	6 45	96
VAUGHN ST AT BORDEN AVE	B00 1815 11	VR SU	12/13/64	TOTAL	2565	11 15	170	4 00	232
				EAST	1336	11 15	77	5 00	125
				WEST	1229	11 15	93	3 45	119
VAUGHN ST AT DE GARMO AV		VR WE	12/23/64				MANUAL COUNT		
				EAST		9 00	51	4 45	138
				WEST		7 00	102	4 45	110
VAUGHN ST AT DRONFIELD AVE	B00 2020 11	VR TH	06/04/64	TOTAL	1824	7 15	124	4 30	190
				EAST	1085	8 15	56	5 00	119
				WEST	739	7 15	75	4 30	77
VAUGHN ST AT HERRICK AVE		VR FR	10/23/64				MANUAL COUNT		
				EAST		7 30	46	4 30	68
				WEST		7 15	131	4 00	113

L O C A T I O N

DATE DIR VOLUME AM PEAK PM

LOCATION	DATE	DIR	VOLUME	AM	PEAK	PM			
VENA AVE AT VAN NUYS BLVD	VR WE	09/30/64	MANUAL COUNT						
			NORTH	7 45	24	5 00	24		
			SOUTH	7 00	61	3 30	30		
VENICE BL AT ARLINGTON AVE	C00 3428 32	WR TU	07/14/64	TOTAL	35857	7 15	2884	4 45	3259
				EAST	19838	7 15	1951	4 00	1436
				WEST	16019	6 45	1016	4 45	1862
VENICE BL AT ARLINGTON AVE	C00 3428 32	WR TU	10/06/64	TOTAL	37021	7 15	3124	4 45	3563
				EAST	19120	7 15	1925	5 00	1444
				WEST	17901	7 30	1199	4 45	2133
VENICE BL W/O CADILLAC AVE	769 3939 32	WR SA	02/29/64	TOTAL	18846	10 15	1281	4 15	1321
				EAST	13136	10 15	959	11 45	877
				WEST	5710	11 15	333	4 00	491
VENICE BL W/O CADILLAC AVE	769 3939 32	WR SU	03/01/64	TOTAL	14842	11 15	852	1 45	1246
				EAST	10027	10 00	587	1 45	825
				WEST	4815	11 15	266	2 00	433
VENICE BL W/O CADILLAC AVE	769 3939 32	WR MO	03/02/64	TOTAL	29110	7 15	3006	5 15	3068
				EAST	16846	7 30	2014	5 15	1596
				WEST	12264	7 15	1002	5 15	1472
VENICE BL W/O CADILLAC AVE	670 4040 32	WR TU	09/29/64	TOTAL	29768	7 15	3111	4 45	3146
				EAST	16275	7 15	2054	4 15	1444
				WEST	13493	7 15	1057	4 45	1753
VENICE BL AT CADILLAC AVE	766 3939 33	WR WE	10/07/64	TOTAL	30386	7 15	3177	4 30	3170
				EAST	15872	7 15	1992	4 15	1502
				WEST	14514	7 30	1205	5 00	1855
VENICE BL AT CATTARAUGUS AVE	769 3939 43	WR SA	02/29/64	TOTAL	26473	10 30	1697	4 15	1876
				EAST	14668	10 15	1015	4 15	961
				WEST	11805	11 15	687	3 30	928
VENICE BL AT CATTARAUGUS AVE	769 3939 43	WR SU	03/01/64	TOTAL	20975	11 15	1283	2 00	1754
				EAST	11523	11 15	725	1 45	959
				WEST	9452	11 15	558	2 00	808

L O C A T I O N			DATE	DIR	VOLUME	AM	PEAK	PM	
VENICE BL AT CATTARAUGUS AVE	769 3939 43	WR MO	03/02/64	TOTAL	32021	7 15	2916	4 30	3110
				EAST	16977	7 15	1723	4 15	1474
				WEST	15044	7 00	1202	4 45	1706
VENICE BL W/O CRENSHAW BL	C00 3333 33	WR FR	12/18/64	TOTAL	30651	7 30	2382	4 45	3166
				EAST	16259	7 30	1367	4 45	1458
				WEST	14392	7 15	1080	4 30	1709
VENICE BL W/O CRENSHAW BL	C00 3333 33	WR SA	12/19/64	TOTAL	25003	11 15	1527	4 45	1862
				EAST	13545	11 15	809	4 45	1021
				WEST	11458	11 15	718	4 00	847
VENICE BL W/O CRENSHAW BL	C00 3333 33	WR SU	12/20/64	TOTAL	17910	11 15	950	3 00	1452
				EAST	10028	11 15	534	2 45	794
				WEST	7882	11 15	416	3 00	672
VENICE BL W/O CRENSHAW BL	C00 3333 33	WR MO	12/21/64	TOTAL	28647	7 30	2168	4 30	3085
				EAST	14745	7 45	1145	4 30	1314
				WEST	13902	7 15	1059	4 30	1771
VENICE BL AT CRENSHAW BL	C00 3333 33	WR FR	10/16/64	TOTAL	46526	0	0	0	0
				EAST	25595	7 30	2460	4 00	2052
				WEST	20931	7 15	1578	5 00	2453
VENICE BL AT CRENSHAW BL	C00 3333 33	WR SA	10/17/64	TOTAL	36819	0	0	0	0
				EAST	20803	9 30	1363	4 15	1392
				WEST	16016	11 15	1011	4 15	1142
VENICE BL AT CRENSHAW BL	C00 3333 33	WR SU	10/18/64	TOTAL	29003	0	0	0	0
				EAST	16129	11 15	999	12 15	1329
				WEST	12874	10 30	602	3 45	1065
VENICE BL E/O EXPOSITION BL	789 3935 43	WR SA	02/29/64	TOTAL	29125	10 45	1896	4 15	2027
				EAST	15800	10 45	1090	3 30	1058
				WEST	13325	11 15	822	3 45	974

L O C A T I O N				DATE	DIR	VOLUME	AM	PEAK	PM
VENICE BL E/O EXPOSITION BL	759 3935 43	WR SU	03/01/64	TOTAL	23057	11 15	1402	1 45	1854
				EAST	12214	11 15	790	1 45	1013
				WEST	10843	11 15	612	1 45	841
VENICE BL E/O EXPOSITION BL	759 3935 43	WR MO	03/02/64	TOTAL	35245	7 15	3456	4 30	3478
				EAST	19355	7 15	2284	4 15	1754
				WEST	15890	7 15	1172	4 45	1795
VENICE BL AT FIGUEROA ST	C00 2720 22	CR TH	07/02/64	TOTAL	17132	7 30	1449	4 30	1685
				EAST	9617	7 15	1085	4 00	669
				WEST	7515	11 15	488	4 30	1090
VENICE BL AT FLOWER ST	C00 2020 22	CR TH	07/02/64	TOTAL	14323	7 15	1243	4 15	1569
				EAST	7045	7 15	867	3 45	479
				WEST	7278	11 15	493	4 15	1125
VENICE BL AT GRAND AVE	C00 2020 22	CR SA	07/18/64	TOTAL	6690	11 15	508	6 15	508
				EAST	3707	11 15	283	6 15	283
				WEST	2983	11 15	225	12 00	236
VENICE BL AT GRAND AVE	C00 2020 22	CR SU	07/19/64	TOTAL	4146	10 45	220	5 15	306
				EAST	2330	11 00	129	2 15	185
				WEST	1816	11 15	93	5 15	133
VENICE BL AT GRAND AVE	C00 2020 22	CR MO	07/20/64	TOTAL	12927	7 30	1167	4 30	1447
				EAST	6769	7 45	764	4 30	531
				WEST	6158	7 15	431	4 15	926
VENICE BL AT HAUSER BL	766 2929 33	WR WE	10/07/64	TOTAL	35166	7 15	3407	5 00	3461
				EAST	18670	7 15	2168	4 15	1603
				WEST	16496	7 30	1246	5 00	2043
VENICE BL W/O HELMS AVE	770 4029 43	WM TH	01/09/64	TOTAL	34499	7 30	3177	4 30	3455
				EAST	18798	7 15	1980	4 30	1718
				WEST	15701	7 30	1237	4 45	1805
VENICE BL W/O HELMS AVE	770 4029 43	WM TH	02/06/64	TOTAL	31451	7 30	2959	4 45	3009
				EAST	18531	7 30	1903	4 30	1531
				WEST	12920	7 30	1056	4 45	1521

L O C A T I O N			DATE	DIR	VOLUME	AM	PEAK	PM	
VENICE BL W/O HELMS AVE	770 4029 43	WM TH	03/05/64	TOTAL	36854	7 30	3649	4 30	3319
				EAST	20939	7 30	2461	4 30	1725
				WEST	15915	7 15	1232	5 00	1725
VENICE BL W/O HELMS AVE	770 4029 43	WM TH	04/09/64	TOTAL	34873	7 00	3199	4 45	3448
				EAST	18069	7 15	1765	4 15	1545
				WEST	16804	7 00	1454	4 45	1982
VENICE BL W/O HELMS AVE	770 4029 43	WM TH	05/07/64	TOTAL	32513	7 30	2776	4 45	3227
				EAST	18442	7 30	1786	4 30	1550
				WEST	14071	7 15	1015	4 45	1696
VENICE BL W/O HELMS AVE	770 4029 43	WM TH	06/04/64	TOTAL	33310	7 15	3003	4 45	3148
				EAST	17734	7 15	1790	4 15	1417
				WEST	15576	7 15	1213	4 45	1771
VENICE BL E/O LA BREA AV	766 8733 43	WR SA	12/19/64	TOTAL	15710	7 15	1109	4 30	1485
				EAST	8248	7 15	591	4 45	621
				WEST	7542	11 15	509	4 30	581
VENICE BL E/O LA BREA AV	766 8733 43	WR SU	12/20/64	TOTAL	11741	11 15	685	2 00	1013
				EAST	6346	10 15	394	1 30	530
				WEST	5395	11 15	326	1 15	509
VENICE BL E/O LA BREA AV	766 8733 43	WR MO	12/21/64	TOTAL	19130	7 15	1283	4 45	1922
				EAST	10238	7 15	739	4 15	876
				WEST	8892	7 15	544	5 00	1089
VENICE BL AT LA BREA AVE	770 8766 33	WR WE	10/07/64	TOTAL	29221	7 30	2678	4 45	2870
				EAST	14667	7 30	1659	4 30	1220
				WEST	14554	7 15	1039	5 00	1721
VENICE BL E/O LA CIENEGA BL	670 4040 33	WR WE	09/30/64	TOTAL	30121	7 15	2989	4 45	3196
				EAST	16062	7 15	1852	4 45	1414
				WEST	14059	7 00	1143	4 45	1782

L O C A T I O N		DATE	DIR	VOLUME	AM	PEAK	PM
VENICE BLVD AT LA CIENEGA BLVD		WR MO	01/06/64			MANUAL COUNT	
			EAST		7 30	2380	4 30 1891
			WEST		7 15	1285	4 45 1925
VENICE BL E/O MEADE PL	G42 3029 22	WM TU	01/14/64	TOTAL 11388	7 15	963	4 15 1051
			EAST	5943	7 15	576	4 30 535
			WEST	5445	7 30	395	4 15 534
VENICE BL E/O MEADE PL	G42 3029 22	WM TU	02/11/64	TOTAL 12063	7 30	1002	4 30 1103
			EAST	6244	7 30	593	4 30 552
			WEST	5819	7 30	409	4 15 571
VENICE BL E/O MEADE PL HLDY HOLIDAY	G42 3029 22	WM WE	02/12/64	TOTAL 12227	7 15	815	4 30 1125
			EAST	6365	7 15	483	4 45 586
			WEST	5862	11 15	386	4 30 542
VENICE BL E/O MEADE PL	G42 3029 22	WM TU	03/10/64	TOTAL 11912	7 15	1056	4 15 1097
			EAST	6249	7 15	605	4 15 596
			WEST	5663	7 15	451	4 00 517
VENICE BL E/O MEADE PL	G42 3029 22	WM TU	04/14/64	TOTAL 12943	7 30	1004	4 30 1002
			EAST	7160	7 00	582	4 30 699
			WEST	5783	7 30	443	11 45 454
VENICE BL E/O MEADE PL	G42 3029 22	WM TU	05/12/64	TOTAL 11837	7 15	957	4 15 1073
			EAST	6271	7 15	574	4 15 552
			WEST	5566	7 30	394	4 15 521
VENICE BL E/O MEADE PL	G42 3029 22	WM TU	06/09/64	TOTAL 12020	7 15	948	4 30 1096
			EAST	6222	7 15	549	4 30 557
			WEST	5798	7 30	421	4 30 539
VENICE BL AT NORMANDIE AVE	C00 2828 22	CR WE	04/01/64	TOTAL 32671	7 15	2996	4 30 2808
			EAST	21310	7 15	2399	5 15 1414
			WEST	11361	7 00	605	4 30 1400
VENICE BL AT NORMANDIE AVE	C00 2828 22	CR TH	04/02/64	TOTAL 31998	7 15	2779	4 45 2754
			EAST	20324	7 15	2207	5 30 1412
			WEST	11674	7 00	580	4 30 1478

L O C A T I O N			DATE	DIR	VOLUME	AM	PEAK	PM	
VENICE BL AT NORMANDIE AVE	C00 2828 22	CR WE	06/10/64	TOTAL	28709	7 15	2478	4 45	2521
				EAST	16090	7 15	1732	3 45	1064
				WEST	12619	7 15	746	4 45	1503
VENICE BL AT NORMANDIE AVE	C00 2828 22	CR TU	10/06/64	TOTAL	28612	7 15	2446	4 30	2614
				EAST	15576	7 15	1659	5 30	1071
				WEST	13036	7 15	787	4 30	1593
VENICE BL AT OAK ST	C00 2728 22	CR WE	07/15/64	TOTAL	16683	7 30	1684	4 45	1687
				EAST	9858	7 15	1366	6 15	609
				WEST	6825	11 15	420	4 30	1110
VENICE BLVD AT ST ANDREWS PL		WR WE	01/22/64				MANUAL COUNT		
				EAST		7 30	1630	3 45	1056
				WEST		7 00	870	4 30	1897
VENICE BLVD AT SEPULVEDA BLVD		WR TH	09/10/64				MANUAL COUNT		
				EAST		7 15	1831	4 30	1617
				WEST		7 30	1254	5 00	1695
VENICE BL AT UNION AVE	C00 2727 22	CR TU	10/05/64	TOTAL	18043	7 00	1745	4 30	1963
				EAST	9827	7 00	1342	4 30	719
				WEST	8216	11 15	457	4 30	1244
VENICE BL AT VERMONT AVE	C00 2828 22	CR SA	06/06/64	TOTAL	21179	11 15	1457	11 45	1501
				EAST	13319	11 15	880	11 30	923
				WEST	7860	11 15	577	3 30	610
VENICE BL AT VERMONT AVE	C00 2828 22	CR SU	06/07/64	TOTAL	17033	11 15	1097	12 30	1300
				EAST	10943	11 15	746	12 30	831
				WEST	6090	11 15	351	12 45	495
VENICE BL AT VERMONT AVE	C00 2828 22	CR MO	06/08/64	TOTAL	26162	7 30	2197	4 30	2424
				EAST	15040	7 30	1496	4 00	1028
				WEST	11122	7 15	745	4 30	1429

LOCATION	DATE	DIR	VOLUME	AM	PEAK	PM
VENICE BL AT VERMONT AVE	C00 2828 22	CR TU	06/09/64	TOTAL	26369	7 15 2452 4 45 2424
				EAST	15347	7 15 1730 4 00 1101
				WEST	11022	7 15 722 4 45 1482
VENICE BL AT VERMONT AVE	C00 2828 22	CR TU	10/06/64	TOTAL	27561	7 15 2668 4 30 2763
				EAST	15835	7 15 1840 4 30 1108
				WEST	11726	7 15 828 4 30 1655
VENICE BL E/O WALNUT AVE	G42 3027 22	WM TU	01/14/64	TOTAL	16674	7 15 1424 4 15 1564
				EAST	8145	7 15 733 4 30 767
				WEST	8529	7 15 691 4 15 813
VENICE BL E/O WALNUT AVE	G61 2627 22	WM TU	02/11/64	TOTAL	17714	7 15 1565 4 15 1574
				EAST	8545	7 15 739 4 30 741
				WEST	9169	7 15 826 4 15 836
VENICE BL E/O WALNUT AVE HLDY HOLIDAY	G61 2627 22	WM WE	02/12/64	TOTAL	17491	7 00 1157 4 30 1575
				EAST	8416	7 00 577 3 30 763
				WEST	9075	7 15 597 4 45 851
VENICE BL E/O WALNUT AVE	G61 2627 22	WM TU	03/10/64	TOTAL	17201	7 30 1459 4 15 1591
				EAST	8273	7 15 706 4 15 786
				WEST	8928	7 30 771 4 30 814
VENICE BL E/O WALNUT AVE	G61 2627 22	WM TU	04/14/64	TOTAL	18570	7 30 1370 4 30 1617
				EAST	8992	7 15 669 4 30 847
				WEST	9578	7 30 728 4 45 779
VENICE BL E/O WALNUT AVE	G61 2627 22	WM TU	05/12/64	TOTAL	17058	7 15 1383 4 15 1591
				EAST	8372	7 15 700 4 15 785
				WEST	8686	7 15 683 4 30 831
VENICE BL E/O WALNUT AVE	G61 2627 22	WM TU	06/09/64	TOTAL	17224	7 15 1362 4 30 1567
				EAST	8069	7 15 688 4 30 769
				WEST	9155	7 15 674 4 45 804
VENICE BL AT WEST BL OVERCROSS	715 4343 43	WR SA	12/19/64	TOTAL	23639	11 15 1443 5 00 1763
				EAST	14286	11 15 866 5 00 1100
				WEST	9353	11 15 577 4 45 678

L O C A T I O N			DATE	DIR	VOLUME	AM	PEAK	PM	
VENICE BL AT WEST BL OVERCROSS	715 4343 43	WR SU	12/20/64	TOTAL	17165	11 15	909	2 45	1359
				EAST	10706	10 30	574	2 45	838
				WEST	6459	11 15	345	3 30	544
VENICE BL AT WEST BL OVERCROSS	715 4343 43	WR MO	12/21/64	TOTAL	25824	7 30	2023	5 00	2619
				EAST	14543	7 30	1192	4 15	1287
				WEST	11281	7 45	835	5 00	1352
VENICE BL AT WESTERN AVE	C00 2828 22	CR TH	07/16/64	TOTAL	33906	7 15	2509	4 30	3322
				EAST	18536	7 15	1619	4 00	1341
				WEST	15370	7 15	890	4 30	2026
VENICE BL AT WESTERN AVE	C00 2828 32	WR TU	10/06/64	TOTAL	32573	7 15	2807	4 30	2937
				EAST	18426	7 30	1912	5 00	1292
				WEST	14147	7 15	895	4 30	1677
VENICE BL AT WILTON PL	C00 2828 22	CR TH	07/16/64	TOTAL	34002	7 15	2639	4 30	2986
				EAST	19080	7 30	1804	5 15	1344
				WEST	14922	7 00	856	4 45	1751
VENICE BLVD AT 6TH AVE		WR TU	03/17/64				MANUAL	COUNT	
				EAST		7 15	2155	4 30	1654
				WEST		7 15	1162	4 30	1971
VENTURA BL E/O BALBOA BL	C00 4532 33	VR WE	08/26/64	TOTAL	26736	11 15	1735	4 45	2137
				EAST	13387	11 15	875	12 15	1003
				WEST	13349	11 15	860	5 15	1258
VENTURA BL AT BALBOA BL	C00 5032 33	VR SA	02/08/64	TOTAL	26540	11 15	1943	3 00	2181
				EAST	11282	11 15	875	11 45	976
				WEST	15258	11 15	1068	3 00	1309
VENTURA BL AT BALBOA BL	C00 5032 33	VR SU	02/09/64	TOTAL	21717	11 15	1495	2 15	2064
				EAST	9247	11 15	620	4 30	1036
				WEST	12470	11 15	875	2 15	1194

LOCATION		DATE	DIR	VOLUME	AM	PEAK	PM		
VENTURA BL AT BALBOA BL	C00 5032 33	VR MO	02/10/64	TOTAL	23479	11 15	1632	5 00	1999
				EAST	10582	7 15	1050	2 00	849
				WEST	12897	11 15	870	5 00	1309
VENTURA BL AT BALBOA BL	C00 4932 33	VR WE	09/16/64	TOTAL	23861	11 15	1487	5 00	1975
				EAST	10820	7 15	778	2 15	915
				WEST	13041	11 15	798	5 15	1205
VENTURA BL E/O CANOGA AVE	C00 3536 23	VR TU	08/11/64	TOTAL	15402	11 15	1160	12 00	1224
				EAST	7576	11 15	587	11 45	599
				WEST	7826	11 15	573	12 00	639
VENTURA BL W/O COLDWATER CYN AVE	C00 4030 32	VR SA	04/25/64	TOTAL	25483	10 45	1362	7 30	1926
				EAST	14210	11 15	745	7 30	1244
				WEST	11273	10 30	680	3 45	900
VENTURA BL W/O COLDWATER CYN AVE	C00 4030 32	VR SU	04/26/64	TOTAL	21790	11 15	1081	4 30	1622
				EAST	12420	11 15	592	4 30	987
				WEST	9370	11 15	489	3 45	760
VENTURA BL W/O COLDWATER CYN AVE	C00 4030 32	VR MO	04/27/64	TOTAL	23598	7 30	1948	5 00	1944
				EAST	13207	7 15	1584	5 30	851
				WEST	10391	11 15	655	5 00	1100
VENTURA BL W/O COLDWATER CYN AVE	C00 4030 32	VR WE	04/29/64	TOTAL	20237	8 00	1789	5 15	1576
				EAST	9153	7 30	1337	4 15	521
				WEST	11084	11 15	692	5 15	1125
VENTURA BL AT COLDWATER CYN AVE	C00 4040 33	VR SA	02/01/64	TOTAL	23379	11 15	1390	4 30	1635
				EAST	11952	11 15	688	8 00	856
				WEST	11427	11 15	702	4 30	871
VENTURA BL AT COLDWATER CYN AVE	C00 4040 33	VR SU	02/02/64	TOTAL	18865	11 15	946	3 15	1565
				EAST	9851	10 45	428	3 15	815
				WEST	9014	11 15	519	2 45	753
VENTURA BL AT COLDWATER CYN AVE	C00 4040 33	VR MO	02/03/64	TOTAL	21810	8 15	1656	5 15	1906
				EAST	11227	8 15	1251	1 30	798
				WEST	10583	11 15	676	5 15	1199

L O C A T I O N			DATE	DIR	VOLUME	AM	PEAK	PM	
VENTURA BL AT COLFAX AVE	C00 4024 32	VR SA	02/01/64	TOTAL	18757	11 00	1235	4 15	1324
				EAST	9555	11 00	583	4 15	672
				WEST	9202	11 15	658	1 45	672
VENTURA BL AT COLFAX AVE	C00 4024 32	VR SU	02/02/64	TOTAL	14796	11 15	865	3 15	1169
				EAST	7731	11 15	417	3 45	633
				WEST	7065	11 15	448	12 45	626
VENTURA BL AT COLFAX AVE	C00 4024 32	VR MO	02/03/64	TOTAL	19888	7 30	1564	4 45	2063
				EAST	9989	7 30	1153	4 15	690
				WEST	9899	11 15	633	4 45	1404
VENTURA BL E/O CORBIN AVE	C00 3433 23	VR SA	04/25/64	TOTAL	20064	11 15	1426	3 00	1538
				EAST	10387	11 15	740	2 45	800
				WEST	9677	11 15	686	12 30	753
VENTURA BL E/O CORBIN AVE	C00 3433 23	VR SU	04/26/64	TOTAL	16885	11 00	1051	3 30	1495
				EAST	8656	11 00	500	5 15	796
				WEST	8229	11 00	551	3 30	704
VENTURA BL E/O CORBIN AVE	C00 3433 23	VR MO	04/27/64	TOTAL	17248	7 30	1277	5 00	1480
				EAST	8767	7 30	670	3 30	781
				WEST	8481	7 45	629	5 15	795
VENTURA BL AT CORBIN AVE	C00 4435 33	VR SA	02/01/64	TOTAL	17117	11 15	1198	3 45	1357
				EAST	7293	11 15	505	3 45	618
				WEST	9824	11 15	693	4 30	749
VENTURA BL AT CORBIN AVE	C00 4435 33	VR MO	02/03/64	TOTAL	15774	11 15	1161	5 00	1351
				EAST	7134	11 15	557	12 00	674
				WEST	8640	11 15	604	5 45	785
VENTURA BL AT CORBIN AVE	C00 4435 33	VR TU	02/04/64	TOTAL	17000	8 00	1132	1 00	1424
				EAST	7942	11 15	528	1 00	731
				WEST	9058	8 15	631	5 30	814

L O C A T I O N		DATE	DIR	VOLUME	AM	PEAK	PM		
VENTURA BL W/O DEL MORENO DR	D20 3328 22	VR TH	06/11/64	TOTAL	17138	7 30	1532	3 00	1582
				EAST	8483	7 15	761	3 15	800
				WEST	8655	7 30	772	3 00	801
VENTURA BL E/O DE SOTO AVE	C00 3432 23	VR WE	07/22/64	TOTAL	17369	11 15	1189	5 00	1499
				EAST	8785	11 15	638	5 00	856
				WEST	8584	7 30	603	4 45	653
VENTURA BLVD AT EUREKA DR		VR FR	07/03/64				MANUAL	COUNT	
				EAST		7 30	683	3 45	761
				WEST		8 00	306	5 00	618
VENTURA BL W/O FALLBROOK AVE	C00 5435 32	VR MO	07/20/64	TOTAL	11153	11 15	916	11 45	927
				EAST	4786	10 30	415	12 00	421
				WEST	6367	11 15	513	5 00	577
VENTURA BL AT GLORIA AVE	C00 3640 23	VR WE	09/16/64	TOTAL	25829	10 45	1691	5 00	2020
				EAST	12721	7 30	919	2 45	1028
				WEST	13108	10 45	935	5 15	1165
VENTURA BL AT HASKELL AVE	C00 2525 22	VR TU	09/15/64	TOTAL	28045	8 00	2236	5 15	2374
				EAST	14723	7 45	1621	3 45	1098
				WEST	13322	11 15	903	5 15	1359
VENTURA BL E/O HAYVENHURST AVE	C00 4037 22	VR TU	04/28/64	TOTAL	25823	11 15	1744	5 00	2339
				EAST	12492	7 30	906	2 45	1057
				WEST	13331	11 15	899	5 00	1522
VENTURA BL E/O HAYVENHURST AVE	C00 4037 22	VR WE	04/29/64	TOTAL	26347	11 15	1622	5 00	2307
				EAST	13007	7 30	943	3 15	1075
				WEST	13340	11 15	807	5 15	1410
VENTURA BL AT HAYVENHURST AVE	C00 3737 32	VR TU	09/15/64	TOTAL	27347	7 45	2093	5 00	2364
				EAST	12897	7 30	1374	3 15	995
				WEST	14450	11 00	963	5 15	1485
VENTURA BL AT HAZELTINE AVE	C00 4040 33	VR SA	02/01/64	TOTAL	23651	11 15	1584	12 30	1717
				EAST	11712	11 15	779	3 30	877
				WEST	11939	11 15	805	2 15	884

L O C A T I O N			DATE	DIR	VOLUME	AM	PEAK	PM	
VENTURA BL AT HAZELTINE AVE	C00 4040 33	VR SU	02/02/64	TOTAL	18555	10 45	983	3 00	1567
				EAST	9358	11 15	479	3 00	823
				WEST	9197	10 30	525	3 15	757
VENTURA BL AT HAZELTINE AVE	C00 4040 33	VR MO	02/03/64	TOTAL	21551	8 00	1592	5 00	1865
				EAST	11099	8 00	1136	5 15	897
				WEST	10452	11 00	685	5 00	978
VENTURA BLVD AT HAZELTINE AVE		VR WE	08/05/64				MANUAL	COUNT	
				EAST		7 00	720	5 00	853
				WEST		8 15	439	5 00	822
VENTURA BL E/O LANKERSHIM BL	300 3242 23	VR TU	11/24/64	TOTAL	14923	7 45	2139	5 15	1444
				EAST	8767	7 30	1839	4 00	551
				WEST	6156	8 00	332	5 00	1022
VENTURA BL W/O LANKERSHIM BL	C00 4030 32	VR TU	11/24/64	TOTAL	19643	7 45	2535	5 30	1633
				EAST	8459	7 45	1668	12 00	461
				WEST	11184	7 45	867	5 30	1201
VENTURA BL E/O LAUREL CYN BL	C00 3039 23	VR TH	08/27/64	TOTAL	19605	8 00	1189	5 00	1426
				EAST	9832	7 30	766	1 00	652
				WEST	9773	11 15	632	5 00	828
VENTURA BL AT LIBBIT AVE	C00 3630 23	VR FR	09/18/64	TOTAL	26889	11 15	1620	5 00	2286
				EAST	12802	7 15	992	4 45	896
				WEST	14087	11 15	858	5 30	1454
VENTURA BL AT LIBBIT AVE	C00 3630 23	VR SA	09/19/64	TOTAL	25921	11 15	1753	12 00	2432
				EAST	11962	11 15	798	12 00	932
				WEST	13959	11 15	955	12 00	1500
VENTURA BL AT LIBBIT AVE	C00 3630 23	VR SU	09/20/64	TOTAL	21426	10 30	1238	3 45	1807
				EAST	10026	11 15	530	5 45	904
				WEST	11400	10 30	760	2 45	985

L O C A T I O N				DATE	DIR	VOLUME	AM	PEAK	PM
VENTURA BL AT LINDLEY AVE	C00 4342 33	VR SA	02/08/64	TOTAL	22096	11 00	1710	12 45	1831
				EAST	10719	11 00	857	3 45	890
				WEST	11377	11 00	853	12 45	968
VENTURA BL AT LINDLEY AVE	C00 4342 33	VR SU	02/09/64	TOTAL	19210	11 15	1331	2 45	1757
				EAST	9532	10 45	634	4 45	1020
				WEST	9678	11 15	757	1 15	893
VENTURA BL AT LINDLEY AVE	C00 4342 33	VR MO	02/10/64	TOTAL	19010	7 45	1309	3 45	1702
				EAST	9440	7 45	902	3 45	905
				WEST	9570	11 15	627	5 00	921
VENTURA BL AT NESTLE AV	C00 4242 33	VR FR	12/11/64	TOTAL	27137	7 45	1632	4 15	2452
				EAST	13661	7 30	1015	3 45	1176
				WEST	13476	11 15	746	4 30	1338
VENTURA BL AT NESTLE AV	C00 4242 33	VR SA	12/12/64	TOTAL	25250	11 15	1716	3 30	2034
				EAST	12488	10 45	822	3 15	1047
				WEST	12762	11 15	901	2 15	1044
VENTURA BL AT NESTLE AV	C00 4242 33	VR SU	12/13/64	TOTAL	22016	10 45	1512	1 00	2118
				EAST	11216	10 45	730	3 30	1231
				WEST	10800	11 15	800	1 00	1209
VENTURA BL AT NESTLE AV	C00 4242 33	VR MO	12/14/64	TOTAL	22946	7 30	1604	2 45	2094
				EAST	11369	7 30	1056	2 45	1036
				WEST	11577	11 15	791	4 45	1065
VENTURA BL AT ORION AVE	300 3540 22	VR WE	09/16/64	TOTAL	29886	11 15	1858	5 00	2386
				EAST	16068	8 15	1020	2 45	1296
				WEST	13818	11 15	927	5 00	1319
VENTURA BLVD AT RESEDA BLVD		VR TH	10/22/64				MANUAL COUNT		
				EAST		7 00	780	3 45	820
				WEST		7 30	633	5 00	1147
VENTURA BL AT SEPULVEDA BL	G04 3839 33	VR MO	02/03/64	TOTAL	26209	7 30	2082	4 15	2160
				EAST	14209	7 30	1544	4 15	1096
				WEST	12000	11 15	849	4 45	1119

L O C A T I O N		DATE	DIR	VOLUME	AM	PEAK	PM		
VENTURA BL AT SEPULVEDA BL	G04 3839 33	VR TU	02/04/64	TOTAL	25417	11 15	1705	4 45	2218
				EAST	13504	7 15	1018	2 00	1085
				WEST	11913	11 15	825	4 45	1165
VENTURA BLVD AT SEPULVEDA BLVD		VR WE	09/23/64				MANUAL COUNT		
				EAST		7 45	1427	4 30	930
				WEST		8 15	600	5 00	1130
VENTURA BL AT SHERMAN OAKS AVE	C00 3439 23	VR SA	09/19/64	TOTAL	31749	11 15	2123	12 45	2250
				EAST	15966	11 15	1066	12 15	1151
				WEST	15783	11 15	1057	1 15	1144
VENTURA BL AT SHERMAN OAKS AVE	C00 3439 23	VR SU	09/20/64	TOTAL	27379	11 15	1603	4 45	2275
				EAST	13690	11 15	757	4 45	1273
				WEST	13689	10 30	861	3 45	1108
VENTURA BL AT SHERMAN OAKS AVE	C00 3439 23	VR MO	09/21/64	TOTAL	30605	7 45	2382	4 45	2473
				EAST	15654	7 45	1541	3 15	1239
				WEST	14951	11 15	950	5 00	1444
VENTURA BL E/O TAMPA AVE	C00 2942 23	VR MO	07/27/64	TOTAL	26450	11 15	1692	4 45	1889
				EAST	16841	7 00	1194	12 00	1094
				WEST	9609	11 00	623	4 45	811
VENTURA BL AT TAMPA AVE	C00 3642 33	VR FR	02/21/64	TOTAL	23240	11 15	1338	4 00	1831
				EAST	12468	7 15	770	3 15	978
				WEST	10772	11 15	646	4 00	912
VENTURA BL AT TAMPA AVE	C00 3642 33	VR SA	02/22/64	TOTAL	22161	11 00	1656	11 45	1906
				EAST	11540	11 15	848	11 45	933
				WEST	10621	10 15	832	12 15	995
VENTURA BL AT TAMPA AVE	C00 3642 33	VR SU	02/23/64	TOTAL	19099	10 45	1548	3 30	1787
				EAST	10327	10 45	753	3 30	1055
				WEST	8772	11 00	800	12 45	827

L O C A T I O N

DATE

DIR

VOLUME

AM

PEAK

PM

VENTURA BL AT TOPANGA CYN BL		VR TH	10/29/64					MANUAL COUNT		
				EAST		7 15	1349	4 15	915	
				WEST		7 15	638	5 00	1258	
VENTURA BLVD AT TOPEKA DR		VR WE	03/25/64					MANUAL COUNT		
				EAST		8 00	457	3 30	703	
				WEST		9 00	437	4 15	895	
VENTURA BL E/O TUJUNGA AVE	D10 3030 22	VR WE	09/23/64	TOTAL	20104	7 45	1582	5 00	1895	
				EAST	10168	7 30	1165	4 00	636	
				WEST	9936	10 45	482	5 00	1300	
VENTURA BLVD AT VAN NUYS BLVD		VR TH	09/03/64					MANUAL COUNT		
				EAST		8 00	919	4 15	1193	
				WEST		8 45	621	4 45	1074	
VENTURA BL AT VINELAND AVE	716 3030 22	VR TU	02/04/64	TOTAL	10883	7 30	876	5 00	1264	
				EAST	5677	7 30	686	12 30	389	
				WEST	5206	11 15	287	5 00	883	
VENTURA BL E/O WHITE OAK AVE	C00 2839 23	VR TU	08/25/64	TOTAL	21106	11 15	1477	4 45	1757	
				EAST	10277	10 45	712	3 45	750	
				WEST	10829	11 15	783	5 00	1104	
VENTURA BLVD AT WHITE OAK AVE		VR TU	10/06/64					MANUAL COUNT		
				EAST		7 00	1040	3 45	812	
				WEST		9 00	547	5 00	1300	
VENTURA BL AT WILBUR AVE	C00 4042 33	VR SA	02/08/64	TOTAL	22616	11 15	1600	3 30	1933	
				EAST	10280	11 00	798	12 15	849	
				WEST	12336	10 45	841	3 30	1085	
VENTURA BL AT WILBUR AVE	C00 4042 33	VR SU	02/09/64	TOTAL	19266	11 15	1296	2 30	2083	
				EAST	8724	11 15	583	4 00	937	
				WEST	10542	10 45	724	2 30	1216	
VENTURA BL AT WILBUR AVE	C00 4042 33	VR MO	02/10/64	TOTAL	19572	7 30	1274	3 00	1638	
				EAST	8741	7 15	652	3 15	819	
				WEST	10831	7 45	666	5 15	1078	

L O C A T I O N			DATE	DIR	VOLUME	AM	PEAK	PM	
VENTURA BL AT WILLIS AVE	C00 4030 32	VR SA	07/18/64	TOTAL	28566	11 15	1865	12 00	1955
				EAST	14378	11 15	908	4 00	994
				WEST	14188	11 15	957	12 00	996
VENTURA BL AT WILLIS AVE	C00 4030 32	VR SU	07/19/64	TOTAL	22661	11 15	1265	8 00	1784
				EAST	11614	11 15	616	8 00	1047
				WEST	11047	11 15	649	7 15	755
VENTURA BL AT WILLIS AVE	C00 4030 32	VR MO	07/20/64	TOTAL	29060	11 15	1883	4 15	2615
				EAST	14460	7 30	1136	4 15	1257
				WEST	14600	11 15	953	4 45	1476
VENTURA BL AT WINNETKA AVE	C00 4343 33	VR SA	02/01/64	TOTAL	17941	11 15	1352	11 30	1444
				EAST	8031	11 15	615	11 30	683
				WEST	9910	11 15	737	3 15	770
VENTURA BL AT WINNETKA AVE	C00 4343 33	VR SU	02/02/64	TOTAL	15059	11 15	1153	1 45	1333
				EAST	7143	10 45	559	4 30	721
				WEST	7916	11 15	635	1 45	764
VENTURA BL AT WINNETKA AVE	C00 4343 33	VR MO	02/03/64	TOTAL	16452	11 15	1113	3 45	1445
				EAST	7631	8 00	529	3 45	719
				WEST	8821	11 15	609	5 00	739
VENTURA BL AT WOODLEY AVE	C00 2639 23	VR SA	09/19/64	TOTAL	25257	11 15	1710	12 00	1890
				NORTH	12263	11 15	813	12 00	897
				SOUTH	12994	11 15	897	11 45	1000
VENTURA BL AT WOODLEY AVE	C00 2639 23	VR SU	09/20/64	TOTAL	21576	10 30	1258	3 45	1808
				EAST	10645	11 15	597	3 45	953
				WEST	10931	10 45	727	1 45	905
VENTURA BL AT WOODLEY AVE	C00 2639 23	VR MO	09/21/64	TOTAL	24141	7 45	1964	4 45	2068
				NORTH	12039	7 30	1315	3 15	937
				SOUTH	12102	11 15	795	5 00	1266

L O C A T I O N				DATE	DIR	VOLUME	AM	PEAK	PM		
VENTURA BL AT WOODMAN AVE	C00	3039	23	VR MO	09/21/64	TOTAL	21394	7 45	1939	4 45	1734
						EAST	11176	7 45	1408	4 15	766
						WEST	10218	11 15	643	4 45	981
VENTURA BLVD AT ZELZAH AVE				VR TU	03/24/64				MANUAL COUNT		
						EAST		7 15	724	4 30	727
						WEST		7 45	484	5 00	1133
VENTURA CYN AVE AT COLLINS ST	A00	1818	11	VR TH	11/19/64	TOTAL	176	9 45	15	3 15	22
						NORTH	115	7 30	10	3 15	17
						SOUTH	61	9 30	8	1 15	7
VENT FWY W/B ON/R FR LONG VALLEY RDA00		23	1	VR WE	01/15/64	TOTAL	654	7 30	103	3 45	53
						ONE WAY STREET WEST BOUND					
VENT FWY W/B OFF/R TO VALLEY CIRCLEA00		16	1	VR TH	01/16/64	TOTAL	5665	7 15	283	5 15	835
						ONE WAY STREET WEST BOUND					
VERDUGO RD S/O FLETCHER DR	300	2429	22	CR FR	05/29/64	TOTAL	6115	7 15	514	43 00	579
						NORTH	3227	8 15	183	4 45	399
						SOUTH	3436	7 00	399	2 15	229
VERDUGO RD S/O FLETCHER DR HLDY	300	2429	22	CR SA	05/30/64	TOTAL	4186	11 00	338	1 00	311
HOLIDAY						NORTH	2029	11 00	172	1 00	161
						SOUTH	2157	10 30	177	6 15	164
VERDUGO RD S/O FLETCHER DRIVE	300	2429	22	CR SU	05/31/64	TOTAL	4182	11 15	319	11 45	379
						NORTH	2021	11 15	155	11 45	196
						SOUTH	2161	11 15	164	11 45	183
VERDUGO RD AT FLETCHER DR				CR FR	06/19/64				MANUAL COUNT		
						NORTH		7 00	145	4 45	674
						SOUTH		7 00	1972	3 15	616
VERDUGO RD S/O PLUMAS ST	300	2828	22	CR TU	04/14/64	TOTAL	24264	6 45	2340	5 00	2370
						NORTH	11789	11 15	533	5 00	1763
						SOUTH	12475	6 45	1977	6 15	728

L O C A T I O N				DATE	DIR	VOLUME	AM	PEAK	PM
VERDUGO RD S/O YORK BL	300 2828 22	CR WE	04/01/64	TOTAL	31349	7 15	3055	4 45	3229
				NORTH	19343	10 00	1003	4 45	2792
				SOUTH	12006	7 00	2404	3 15	576
VERDUGO RD S/O YORK BL	300 2828 22	CR TH	04/02/64	TOTAL	25867	7 15	2631	4 45	2342
				NORTH	13492	9 15	1510	4 45	1860
				SOUTH	12375	7 00	2232	3 30	587
VERMONT AVE AT ADAMS BL	C00 3030 23	CR TH	07/09/64	TOTAL	24160	7 15	1546	4 45	1744
				NORTH	10749	7 00	1035	3 30	646
				SOUTH	13411	11 00	730	4 45	1202
VERMONT AVE N/O BEVERLY BL	C00 3039 34	CR SA	04/11/64	TOTAL	33095	11 15	2151	12 00	2213
				NORTH	17025	11 15	1066	3 30	1233
				SOUTH	16070	11 15	1085	6 15	1085
VERMONT AVE N/O BEVERLY BL	C00 3039 34	CR SU	04/12/64	TOTAL	29278	11 15	1610	3 00	2055
				NORTH	15060	11 15	910	12 00	1191
				SOUTH	14218	10 45	808	4 45	1049
VERMONT AVE N/O BEVERLY BL	C00 3039 34	CR MO	04/13/64	TOTAL	35670	7 30	2703	4 45	2413
				NORTH	16914	10 15	916	5 00	1421
				SOUTH	18756	7 30	1908	3 30	1176
VERMONT AVE AT BEVERLY BL	C00 4040 44	CR WE	06/10/64	TOTAL	36615	7 15	3027	4 45	2749
				NORTH	17345	11 15	963	4 45	1721
				SOUTH	19270	7 15	2211	3 00	1119
VERMONT AV AT CLINTON ST		CR MO	12/14/64				MANUAL	COUNT	
				NORTH		8 00	1141	5 00	1590
				SOUTH		7 30	1065	7 45	1133
VERMONT AVE N/O EXPOSITION BL	C00 3030 22	CR SA	01/11/64	TOTAL	21513	11 15	1297	1 30	1625
				NORTH	9293	11 15	549	12 30	627
				SOUTH	12220	11 15	748	1 30	1024

L O C A T I O N				DATE	DIR	VOLUME	AM	PEAK	PM
VERMONT AVE N/O EXPOSITION BL	C00 3030 22	CR SU	01/12/64	TOTAL	19461	11 15	1299	12 15	1746
				NORTH	8408	10 15	404	3 30	1073
				SOUTH	11053	11 15	929	12 15	1291
VERMONT AVE N/O EXPOSITION BL	C00 3030 22	CR MO	01/13/64	TOTAL	19303	7 30	1167	4 30	1830
				NORTH	8518	7 00	610	4 15	605
				SOUTH	10785	11 00	615	4 45	1267
VERMONT AVE AT HOLLYWOOD BL	D04 3924 32	CR TU	07/07/64	TOTAL	18020	11 15	1030	4 45	1389
				NORTH	10692	11 15	643	4 45	992
				SOUTH	7328	7 30	638	2 00	475
VERMONT AVE N/O MELROSE AVE	C00 2940 23	CR SA	04/11/64	TOTAL	26461	11 15	1612	3 15	1767
				NORTH	12832	11 15	796	12 30	871
				SOUTH	13629	10 45	820	3 30	978
VERMONT AVE N/O MELROSE AVE	C00 2940 23	CR SU	04/12/64	TOTAL	23885	11 15	1268	2 45	1779
				NORTH	11284	11 15	653	2 00	976
				SOUTH	12601	11 15	615	5 00	968
VERMONT AVE N/O MELROSE AVE	C00 2940 23	CR MO	04/13/64	TOTAL	25869	7 30	1837	3 30	1714
				NORTH	13247	7 45	952	6 00	1060
				SOUTH	12622	7 15	967	3 15	925
VERMONT AVE AT MELROSE AVE	C00 4040 33	CR WE	07/08/64	TOTAL	29738	7 15	1992	4 45	2183
				NORTH	16981	7 15	1100	4 45	1458
				SOUTH	12757	7 15	892	12 45	919
VERMONT AVE AT OAKWOOD AVE	C00 4040 44	CR TH	06/11/64	TOTAL	43137	7 30	2615	4 30	3010
				NORTH	18760	11 00	1037	5 00	1728
				SOUTH	24377	7 15	1861	3 30	1576
VERMONT AV AT OAKWOOD AV		CR MO	11/30/64				MANUAL COUNT		
				NORTH		7 30	861	4 45	1525
				SOUTH		7 30	1935	3 15	1684
VERMONT AVE N/O OLYMPIC BL	C00 3030 22	CR TH	10/15/64	TOTAL	22989	0		0	
				NORTH	10432	7 30	859	5 00	865
				SOUTH	12557	7 00	765	4 30	1049

L O C A T I O N			DATE	DIR	VOLUME	AM	PEAK	PM	
VERMONT AVE N/O PICO BL	C00 3230 22	CR TH	10/15/64	TOTAL	25671	7 30	1806	4 30	2032
				NORTH	12664	7 45	981	5 00	989
				SOUTH	13007	7 00	891	4 30	1078
VERMONT AVE AT PICO BL	C00 2930 22	CR TU	06/09/64	TOTAL	26663	7 30	1901	4 45	2118
				NORTH	13754	7 30	1013	4 30	1103
				SOUTH	12909	7 30	888	4 45	1020
VERMONT AVE AT PICO BLVD		CR MO	10/05/64				MANUAL COUNT		
				NORTH		7 30	1217	4 45	1180
				SOUTH		7 15	903	4 30	1041
VERMONT AVE AT ROSEWOOD AVE		CR WE	07/22/64				MANUAL COUNT		
				NORTH		7 30	719	4 45	1322
				SOUTH		7 30	1966	4 00	1660
VERMONT AVE AT SANTA BARBARA AVE	C00 2728 22	CR TH	07 09 64	TOTAL	20174	7 00	1235	4 45	1362
				NORTH	9131	7 00	837	7 00	620
				SOUTH	11063	11 15	625	4 45	881
VERMONT AVE AT SANTA MONICA BL	C00 4040 33	CR TU	07/07/64	TOTAL	27994	10 15	1687	5 00	1857
				NORTH	14165	10 15	866	5 00	1106
				SOUTH	13829	7 15	882	3 15	981
VERMONT AVE N/O VENICE BL	C00 3030 22	CR TH	10/15/64	TOTAL	26161	7 30	1863	4 30	2087
				NORTH	13200	7 30	1023	5 00	992
				SOUTH	12961	7 00	888	4 15	1114
VERMONT AVE AT VENICE BL	C00 2930 22	CR MO	06/08/64	TOTAL	26138	7 15	1741	4 30	2047
				NORTH	13580	7 45	888	4 30	1011
				SOUTH	12558	7 15	858	4 30	1036
VERMONT AVE AT VENICE BL	C00 2930 22	CR TU	06/09/64	TOTAL	26931	7 30	1820	4 30	2049
				NORTH	13838	7 30	941	4 30	1014
				SOUTH	13093	7 15	887	4 30	1035

L O C A T I O N			DATE	DIR	VOLUME	AM	PEAK	PM	
VERMONT AVE AT WASHINGTON BL	C00 2930 32	CR MO	06/08/64	TOTAL	30901	8 00	2073	5 00	2182
				NORTH	15625	8 00	962	4 15	954
				SOUTH	15276	8 00	1111	5 00	1238
VERMONT AVE AT WASHINGTON BL	C00 2930 32	CR TU	08/18/64	TOTAL	30138	7 15	2038	4 30	1995
				NORTH	15611	7 30	1006	1 15	917
				SOUTH	14527	7 15	1051	4 30	1079
VERMONT AVE AT WASHINGTON BL		CR TU	10/06/64				MANUAL COUNT		
				NORTH		7 15	1074	4 45	974
				SOUTH		7 00	1295	4 30	1505
VERMONT AVE N/O WILSHIRE BL	C00 3039 23	CR TU	04/14/64	TOTAL	27522	7 15	1761	4 30	2149
				NORTH	13104	7 15	801	4 30	1054
				SOUTH	14418	7 15	960	4 45	1099
VERMONT AVE AT WILSHIRE BL	C00 3840 34	CR TH	07/09/64	TOTAL	27936	7 30	1804	4 30	2017
				NORTH	12874	10 45	727	4 30	1028
				SOUTH	15062	7 30	1194	4 00	991
VERMONT AVE N/O 3RD ST	C00 3039 34	CR SA	04/11/64	TOTAL	30985	11 15	1922	3 30	2062
				NORTH	14603	11 15	864	3 45	1042
				SOUTH	16382	11 15	1058	6 15	1058
VERMONT AVE N/O 3RD ST	C00 3039 34	CR SU	04/12/64	TOTAL	27956	11 15	1681	3 30	2233
				NORTH	12576	11 15	841	12 45	1145
				SOUTH	15380	10 15	887	3 30	1403
VERMONT AVE N/O 3RD ST	C00 3039 34	CR MO	04/13/64	TOTAL	31654	7 45	2407	4 30	2431
				NORTH	14202	11 15	870	4 30	1399
				SOUTH	17452	7 45	1862	3 30	1092
VERMONT AVE N/O 3RD ST	C00 3039 34	CR TU	04/14/64	TOTAL	32247	7 30	2429	4 15	2434
				NORTH	14604	11 15	806	4 45	1390
				SOUTH	17643	7 30	1703	3 45	1102
VERMONT AVE S/O 20TH ST	C00 2929 33	CR TU	09/29/64	TOTAL	44646	7 15	3160	3 45	2904
				NORTH	21766	11 15	1359	3 45	1395
				SOUTH	22880	7 00	1881	4 30	1586

L O C A T I O N				DATE	DIR	VOLUME	AM	PEAK	PM
VERMONT AVE N/O 23RD STREET	C00 3030 33	CR WE	09/30/64	TOTAL	30871	7 15	2271	4 15	2405
				NORTH	15316	7 15	1570	4 15	911
				SOUTH	15555	11 15	761	4 15	1494
VERMONT AVE AT 59TH ST		CR WE	01/08/64				MANUAL	COUNT	
				NORTH		7 00	882	3 45	540
				SOUTH		8 00	323	4 45	889
VERNON AVE AT AVALON BL	C00 2020 11	CR SA	06/20/64	TOTAL	13836	11 15	742	5 45	809
				EAST	7615	11 15	395	5 45	456
				WEST	6221	11 15	347	3 15	377
VERNON AVE AT AVALON BL	C00 2020 11	CR SU	06/21/64	TOTAL	12283	10 45	771	1 00	857
				EAST	6947	10 45	485	2 15	459
				WEST	5336	10 45	286	1 00	447
VERNON AVE AT AVALON BL	C00 2020 11	CR MO	06/22/64	TOTAL	13346	11 00	765	3 45	1162
				EAST	7108	7 00	494	3 45	518
				WEST	6238	11 00	366	3 45	644
VERNON AVE AT CENTRAL AVE	C00 2020 11	CR FR	06/19/64	TOTAL	13251	7 00	843	4 15	1060
				EAST	6691	6 30	501	3 45	466
				WEST	6560	11 15	376	4 15	611
VERNON AVE AT CENTRAL AVE	C00 2020 11	CR SA	06/20/64	TOTAL	11396	11 15	680	11 30	746
				EAST	6132	11 00	354	11 30	368
				WEST	5264	11 15	329	3 00	390
VERNON AVE AT CENTRAL AVE	C00 2020 11	CR SU	06/21/64	TOTAL	9077	11 00	525	1 45	621
				EAST	4991	11 00	292	1 15	313
				WEST	4086	10 45	249	1 45	329
VERNON AVE W/O FIGUEROA ST	C00 2727 22	CR SA	01/11/64	TOTAL	22201	10 45	1270	3 30	1482
				EAST	11491	10 30	695	3 15	742
				WEST	10710	11 00	600	3 45	763

L O C A T I O N			DATE	DIR	VOLUME	AM	PEAK	PM	
VERNON AVE W/O FIGUEROA ST	C00 2727 22	CR SU	01/12/64	TOTAL	20098	11 15	1250	3 45	1692
				EAST	10410	10 15	687	3 30	936
				WEST	9688	11 15	670	12 00	999
VERNON AVE W/O FIGUEROA ST	C00 2727 22	CR MO	01/13/64	TOTAL	20788	7 00	1597	4 45	1678
				EAST	11091	7 00	1199	3 30	722
				WEST	9697	11 15	485	4 45	1010
VERNON AVE AT FIGUEROA ST	C00 2730 22	CR SA	06/20/64	TOTAL	27939	11 15	1437	7 45	1774
				EAST	13175	11 15	675	5 45	803
				WEST	14764	11 15	762	7 45	1058
VERNON AVE AT FIGUEROA ST	C00 2730 22	CR MO	06/22/64	TOTAL	23735	7 00	1517	4 30	1829
				EAST	11680	7 00	1037	4 00	734
				WEST	12055	11 15	600	4 45	1166
VERNON AVE AT MAIN ST	C00 2520 21	CR SA	06/20/64	TOTAL	17745	11 15	921	4 00	1045
				EAST	9490	11 15	487	6 15	569
				WEST	8255	11 15	434	4 00	486
VERNON AVE AT MAIN ST	C00 2520 21	CR SU	06/21/64	TOTAL	15854	10 45	929	2 00	1146
				EAST	8519	10 45	570	2 00	649
				WEST	7335	11 00	362	4 45	624
VERNON AVE AT MAIN ST	C00 2520 21	CR MO	06/22/64	TOTAL	16171	7 00	1082	4 15	1322
				EAST	8687	7 00	714	4 00	620
				WEST	7484	10 45	402	4 30	748
VERNON AVE AT ST ANDREWS PL		WR TU	01/14/64				MANUAL COUNT		
				EAST		7 30	901	4 15	567
				WEST		7 30	366	4 45	878
VERNON AVE AT VERMONT AVE	C00 2727 22	CR SA	06/20/64	TOTAL	24366	10 30	1264	6 15	1650
				EAST	11663	10 30	637	6 15	909
				WEST	12703	10 30	627	3 30	863
VERNON AVE AT VERMONT AVE	C00 2727 22	CR SU	06/21/64	TOTAL	24076	10 30	1265	1 30	1879
				EAST	9817	10 30	651	1 45	658
				WEST	14259	11 00	651	1 15	1263

L O C A T I O N			DATE	DIR	VOLUME	AM	PEAK	PM	
VERNON AVE AT VERMONT AVE	C00 2727 22	CR MO	06/22/64	TOTAL	21725	7 00	1552	4 30	1710
				EAST	10796	7 00	1036	4 00	750
				WEST	10929	7 00	516	4 45	1062
VERNON AVE AT 6TH AVE		WR WE	11/18/64				MANUAL COUNT		
				EAST		7 30	630	4 30	450
				WEST		7 45	382	4 45	814
VERONICA ST AT SANCHEZ DR		WR TH	11/05/64				MANUAL COUNT		
				EAST		8 00	82	3 30	60
				WEST		8 30	50	5 00	98
VESPER AVE S/O LASSEN ST		VR WE	02/05/64				MANUAL COUNT		
				NORTH		7 00	45	4 15	152
				SOUTH		7 15	152	4 30	80
VESPER AVE S/O LASSEN ST		VR TU	04/28/64				MANUAL COUNT		
				NORTH		7 30	41	3 45	129
				SOUTH		7 15	159	4 30	94
VETERAN AVE AT LA GRANGE AVE		WR TH	06/11/64				MANUAL COUNT		
				NORTH		7 30	230	4 30	238
				SOUTH		7 45	233	4 30	395
VETERAN AVE S/O LEVERING AVE	200 1920 11	WR SA	11/07/64	TOTAL	6562	11 15	499	4 30	648
				NORTH	3430	11 15	242	4 30	404
				SOUTH	3132	11 00	258	12 15	271
VETERAN AVE S/O LEVERING AVE	200 1920 11	WR SU	11/08/64	TOTAL	4826	11 00	378	12 15	423
				NORTH	2464	11 00	188	12 15	237
				SOUTH	2362	11 15	192	5 00	200
VETERAN AVE S/O LEVERING AVE	200 1920 11	WR MO	11/09/64	TOTAL	6431	8 30	644	5 00	692
				NORTH	3269	8 15	189	5 00	468
				SOUTH	3162	8 30	457	4 30	238

L O C A T I O N		DATE	DIR	VOLUME	AM	PEAK	PM
VETERAN AVE AT LEVERING AVE		WR WE 04/08/64			MANUAL COUNT		
			NORTH		8 00	144	5 00 392
			SOUTH		7 30	245	3 30 218
VETERAN AVE AT MISSOURI AVE		WR TU 01/28/64			MANUAL COUNT		
			NORTH		7 30	222	4 30 206
			SOUTH		8 00	222	4 30 349
VETERAN AVE N/O MONTANA AVE	200 2020 11	WR SA 11/07/64	TOTAL	4812	11 15	487	12 00 492
			NORTH	1521	11 15	225	6 15 225
			SOUTH	3291	11 00	264	12 30 285
VETERAN AVE N/O MONTANA AVE	200 2020 11	WR SU 11/08/64	TOTAL	2832	10 45	290	4 30 243
			NORTH	506	10 30	130	6 15 93
			SOUTH	2326	10 45	162	4 30 241
VETERAN AVE N/O MONTANA AVE	200 2020 11	WR MO 11/09/64	TOTAL	6320	8 15	639	4 15 629
			NORTH	3116	8 15	323	4 45 366
			SOUTH	3204	8 15	316	4 00 298
VETERAN AVE N/O MONTANA AVE	200 2020 11	WR TU 11/10/64	TOTAL	7019	8 00	610	4 45 683
			NORTH	3598	8 15	309	4 45 415
			SOUTH	3421	8 45	316	4 00 283
VETERAN AVE N/O MONTANA AVE HLDY HOLIDAY	200 2020 11	WR WE 11/11/64	TOTAL	6795	11 15	504	4 15 609
			NORTH	3510	7 45	276	4 15 363
			SOUTH	3285	11 15	264	6 15 264
VETERAN AVE S/O SUNSET BL	300 2020 21	WR FR 04/03/64	TOTAL	7714	8 15	531	3 15 696
			NORTH	4055	8 00	283	4 30 419
			SOUTH	3659	8 30	256	3 30 319
VETERAN AVE S/O SUNSET BL	300 2020 21	WR SA 04/04/64	TOTAL	6848	11 15	457	4 30 571
			NORTH	3461	11 15	227	4 30 334
			SOUTH	3387	10 45	250	12 15 264
VETERAN AVE S/O SUNSET BL	300 2020 21	WR SU 04/05/64	TOTAL	4313	11 15	257	4 00 374
			NORTH	2163	11 15	140	1 15 195
			SOUTH	2150	10 30	134	4 15 188

L O C A T I O N				DATE	DIR	VOLUME	AM	PEAK	PM	
VETERAN AVE AT WEYBURN DR				WR FR	02/28/64		MANUAL COUNT			
					NORTH		7 30	573	5 00	393
					SOUTH		7 30	427	3 45	315
VETERAN AV N/O WILSHIRE BL				WR WE	12/16/64	TOTAL	7 30	1076	5 15	1151
300 2020 11						NORTH	7 45	659	5 45	435
					SOUTH	7 30	418	5 00	721	
VETERAN AVE S/O WILSHIRE BL				WR FR	10/23/64	TOTAL	7 45	760	5 00	835
C00 1818 21						NORTH	7 45	398	5 00	468
					SOUTH	7 45	362	5 00	367	
VETERAN AVE S/O WILSHIRE BL				WR SA	10/24/64	TOTAL	11 15	475	3 30	540
C00 1818 21						NORTH	11 15	231	4 00	295
					SOUTH	11 15	244	3 00	268	
VETERAN AVE S/O WILSHIRE BL				WR SU	10/25/64	TOTAL	10 30	319	4 45	445
C00 1818 21						NORTH	10 30	177	1 15	239
					SOUTH	9 45	148	4 45	270	
VIA MARINA S/O WASHINGTON ST				WR TU	12/22/64		MANUAL COUNT			
					NORTH		7 30	143	5 00	370
					SOUTH		7 30	439	4 15	181
VICKSBURG AVE N/O CENTURY BLVD				WR TU	10/13/64		MANUAL COUNT			
					NORTH		7 15	276	4 15	198
					SOUTH		7 30	122	4 30	200
VICKSBURG AVE AT CENTURY BLVD				WR TU	05/26/64		MANUAL COUNT			
					NORTH		7 00	36	4 00	339
					SOUTH		7 30	147	4 15	238
VICKSBURG AVE S/O INTERCEPTOR ST				WR MO	02/10/64		MANUAL COUNT			
					NORTH		7 30	28	3 45	67
					SOUTH		7 30	9	4 15	7

LOCATION	DATE	DIR	VOLUME	AM	PEAK	PM
VICKSBURG AVE AT 98TH ST	WR TH 06/11/64			MANUAL COUNT		
		NORTH		7 00	238	3 45 223
		SOUTH		7 30	171	4 00 146
VICTORY BL W/O BALBOA BL	D04 4335 32	VR TH 02/06/64	TOTAL 18831	7 15	2282	4 45 2077
			EAST 9185	7 15	1573	4 15 685
			WEST 9646	7 30	727	4 45 1416
VICTORY BLVD AT BALBOA BLVD	VR TH 06/04/64			MANUAL COUNT		
		EAST		7 15	1504	3 15 672
		WEST		7 15	747	4 45 1431
VICTORY BLVD W/O CANOGA AVE	VR TU 01/07/64			MANUAL COUNT		
		EAST		7 00	604	4 00 698
		WEST		7 00	475	4 00 368
VICTORY BLVD W/O CANOGA AVE	VR MO 08/24/64			MANUAL COUNT		
		EAST		7 00	656	4 00 551
		WEST		7 00	398	4 00 631
VICTORY BL AT COLDWATER CYN AVE	VR MO 09/14/64			MANUAL COUNT		
		EAST		7 30	1378	4 30 1264
		WEST		7 15	957	4 30 1551
VICTORY BLVD E/O CORBIN AVE	C00 3737 22	VR TH 03/12/64	TOTAL 7622	7 00	752	4 15 866
			EAST 3351	7 15	294	4 15 464
			WEST 4271	7 00	466	4 45 446
VICTORY BLVD AT CORBIN AVE	VR TH 06/25/64			MANUAL COUNT		
		EAST		7 15	78	4 30 208
		WEST		7 15	223	4 45 271
VICTORY BLVD AT CORBIN AVE	VR MO 11/09/64			MANUAL COUNT		
		EAST		7 00	111	3 45 197
		WEST		7 00	395	5 00 451
VICTORY BLVD AT FALLBROOK AVE	VR TU 09/22/64			MANUAL COUNT		
		EAST		7 30	528	3 15 361
		WEST		7 15	156	4 45 412

LOCATION		DATE	DIR	VOLUME	AM	PEAK	PM
VICTORY BLVD AT HASKELL AVE	VR MO	04/08/64			MANUAL COUNT		
			EAST		7 15	1584	4 15 1005
			WEST		7 15	1095	4 45 2146
VICTORY BLVD AT HAYVENHURST AVE	VR MO	04/06/64			MANUAL COUNT		
			EAST		7 15	1950	4 00 887
			WEST		7 00	1068	5 00 1754
VICTORY BLVD AT HAZELTINE AVE	VR WE	06/03/64			MANUAL COUNT		
			EAST		7 15	985	4 15 1359
			WEST		7 30	1043	4 00 1260
VICTORY BLVD AT KESTER AVE	VR TU	05/19/64			MANUAL COUNT		
			EAST		7 30	1600	3 00 1456
			WEST		7 15	773	4 45 1440
VICTORY BL AT LANKERSHIM BLVD	VR WF	08/26/64			MANUAL COUNT		
			EAST		7 15	925	4 15 1014
			WEST		7 30	558	4 30 965
VICTORY BLVD AT LAUREL CYN BLVD	VR TU	09/01/64			MANUAL COUNT		
			EAST		7 15	989	4 15 993
			WEST		7 30	618	4 30 1136
VICTORY BLVD AT PLATT AVE	VR TH	09/10/64			MANUAL COUNT		
			EAST		7 00	185	3 00 144
			WEST		7 45	116	5 00 274
VICTORY BLVD AT RESEDA BLVD	VR MO	10/19/64			MANUAL COUNT		
			EAST		7 15	874	4 45 518
			WEST		7 00	575	5 00 819
VICTORY BLVD AT SAN DIEGO FWY	VR WE	05/27/64			MANUAL COUNT		
			EAST		7 15	1949	4 00 1359
			WEST		7 00	1246	5 00 2168

LOCATION	DATE	DIR	VOLUME	AM	PEAK	PM
VICTORY BLVD AT SEPULVEDA BLVD	VR TH 04/09/64			MANUAL COUNT		
		EAST		7 30	1724	4 00 1290
		WEST		7 15	967	5 00 1619
VICTORY BLVD W/O SHOUP AVE	VR FR 04/24/64			MANUAL COUNT		
		EAST		7 00	428	4 00 243
		WEST		7 30	128	4 45 426
VICTORY BL E/O TAMPA AVE	C00 3340 12 VR TU 08/11/64	TOTAL	9444	7 00	723	4 45 978
		EAST	4215	7 15	344	4 45 448
		WEST	5229	7 00	380	5 00 563
VICTORY BL AT TOPANGA CYN BL	VR WE 08/26/64			MANUAL COUNT		
		EAST		7 00	41	4 30 139
		WEST		7 30	126	4 45 981
VICTORY BLVD AT VAN NUYS BLVD	VR TH 05/21/64			MANUAL COUNT		
		EAST		7 30	1177	4 30 1101
		WEST		7 15	722	4 45 1025
VICTORY BLVD AT VINELAND AVE	VR MO 08/24/64			MANUAL COUNT		
		EAST		7 15	920	4 30 917
		WEST		7 00	686	4 30 1188
VICTORY BLVD AT WHITE OAK AVE	VR TU 10/06/64			MANUAL COUNT		
		EAST		7 15	1169	4 15 617
		WEST		7 00	719	5 00 1279
VICTORY BLVD AT WHITMAN AVE	VR WE 05/27/64			MANUAL COUNT		
		EAST		7 15	2010	4 00 1142
		WEST		7 15	988	4 45 1958
VICTORY BLVD AT WOODLEY AVE	VR TU 04/07/64			MANUAL COUNT		
		EAST		7 15	2167	4 15 1210
		WEST		7 15	920	4 45 1799
VICTORY BL E/O WOODMAN AVE	D04 3040 23 VR TH 02/13/64	TOTAL	24106	7 30	1938	4 45 2184
		EAST	13791	7 30	1079	4 30 1258
		WEST	10315	7 30	859	4 45 951

L O C A T I O N		DATE	DIR	VOLUME	AM	PEAK	PM
VICTORY BLVD AT WOODMAN AVE		VR TU			MANUAL COUNT		
		05/26/64	EAST		7 30	1164	4 15 1288
			WEST		7 30	922	3 45 1200
VICTORY BLVD AT YOLANDA AVE		VR TU			MANUAL COUNT		
		02/11/64	EAST		7 00	683	4 00 503
			WEST		7 30	453	4 30 739
VIGNES ST S/O COMMERCIAL ST		CR TU			MANUAL COUNT		
		08/04/64	NORTH		7 15	72	4 00 242
			SOUTH		7 00	146	3 15 64
VIGNES ST AT MACY ST		CR TH			MANUAL COUNT		
		10/08/64	NORTH		7 00	257	4 15 560
			SOUTH		7 00	362	3 30 602
VINEDALE ST AT GLENOAKS BLVD		VR FR			MANUAL COUNT		
		06/12/64	EAST		9 00	25	3 30 38
			WEST		7 30	30	5 00 38
VINELAND AVE N/O BURBANK BL		B00 2728 11	VR WE		MANUAL COUNT		
		09/23/64	TOTAL	19837	7 30	1556	4 30 1822
			NORTH	9970	11 15	558	4 30 1034
			SOUTH	9867	7 30	1039	4 30 788
VINELAND AVE S/O BURBANK BL		200 2323 11	VR WE		MANUAL COUNT		
		09/23/64	TOTAL	19117	7 30	1491	4 30 1716
			NORTH	9763	11 15	567	4 30 1026
			SOUTH	9354	7 30	959	4 15 691
VINELAND BLVD AT CAMARILLO ST		VR FR			MANUAL COUNT		
		04/03/64	NORTH		7 15	455	4 00 685
			SOUTH		7 00	817	3 45 846
VINELAND AVE N/O MOORPARK ST		604 4550 34	VR FR		MANUAL COUNT		
		05/22/64	TOTAL	20398	7 30	1641	5 00 1868
			NORTH	8518	7 45	573	5 00 954
			SOUTH	11880	7 30	1074	4 45 943

L O C A T I O N					DATE	DIR	VOLUME	AM	PEAK	PM	
VINELAND AVE N/O MOORPARK ST	604	4550	34	VR SA	05-23-64	TOTAL	15668	10 45	1120	3 30	1054
						NORTH	6324	10 30	433	1 15	451
						SOUTH	9344	10 45	690	3 15	642
VINELAND AVE N/O MOORPARK ST	604	4550	34	VR SU	05-24-64	TOTAL	13004	11 00	891	11 45	985
						NORTH	5474	11 00	365	12 00	455
						SOUTH	7530	11 00	526	11 45	539
VINELAND AVE AT HATNER ST				VR WE	07-08-64				MANUAL COUNT		
						NORTH		7 30	470	4 45	986
						SOUTH		7 15	674	3 30	636
VINELAND AVE N/O SHERMAN WAY	200	3737	11	VR FR	05-22-64	TOTAL	19799	7 00	1157	4 30	1855
						NORTH	10061	11 15	576	4 30	1162
						SOUTH	9738	7 00	777	3 30	723
VINELAND AVE N/O SHERMAN WAY	200	3737	11	VR SA	05-23-64	TOTAL	17419	11 15	1176	3 15	1330
						NORTH	8612	11 15	541	3 15	707
						SOUTH	8807	11 15	635	11 30	663
VINELAND AVE N/O SHERMAN WAY	200	3737	11	VR SU	05-24-64	TOTAL	13464	11 15	868	1 00	1163
						NORTH	6615	11 15	451	1 00	592
						SOUTH	6849	11 15	417	12 45	572
VINELAND AVE AT SHERMAN WAY				VR TU	08-25-64				MANUAL COUNT		
						NORTH		7 15	494	4 30	1077
						SOUTH		7 30	710	3 45	507
VINELAND AVE N/O STRATHERN ST	200	4740	11	VR WE	12-02-64	TOTAL	19100	7 45	1342	4 30	1822
						NORTH	9416	7 45	568	4 30	995
						SOUTH	9684	7 45	774	3 45	862
VINELAND AVE AT THAYER ST	200	4040	11	VR FR	06-23-64	TOTAL	18333	11 15	1203	4 45	1614
						NORTH	6193	11 15	489	4 45	827
						SOUTH	10140	11 15	714	3 45	840
VINELAND AVE N/O VENTURA BL	000	2522	22	VR TU	11-24-64	TOTAL	8534	7 45	1099	4 45	734
						NORTH	3764	8 00	283	5 00	411
						SOUTH	4770	7 45	825	4 45	331

L O C A T I O N		DATE	DIR	VOLUME	AM	PEAK	PM		
VINELAND AVE AT VICTORY BLVD		VR MO	08/24/64		MANUAL COUNT				
			NORTH		7 15	663	4 30	980	
			SOUTH		7 15	606	4 15	761	
VIRGIL AVE AT MELROSE AVE		CR MO	08/03/64		MANUAL COUNT				
			NORTH		7 45	308	4 45	1465	
			SOUTH		7 30	1129	4 00	547	
VISTA DEL MAR BL S/O GRAND AVE	C00 2222 22	WR SA	11/07/64	TOTAL	8510	11 15	486	4 00	631
				NORTH	4161	11 00	264	3 30	278
				SOUTH	4349	11 15	226	4 00	356
VISTA DEL MAR BL S/O GRAND AVE	C00 2222 22	WR SU	11/08/64	TOTAL	9052	11 15	526	3 45	937
				NORTH	4389	11 15	250	4 00	445
				SOUTH	4663	11 15	276	2 15	519
VISTA DEL MAR BL S/O GRAND AVE	C00 2222 22	WR MO	11/09/64	TOTAL	9401	7 45	1705	4 45	1289
				NORTH	4886	7 45	1480	4 00	264
				SOUTH	4515	7 30	227	4 45	1058
VISTA DEL MAR AT IMPERIAL HWY	C00 2133 23	WR SA	11/14/64	TOTAL	8218	11 00	437	4 15	609
				NORTH	4356	11 15	232	3 15	320
				SOUTH	3862	10 15	211	4 15	333
VISTA DEL MAR AT IMPERIAL HWY	C00 2133 23	WR SU	11/15/64	TOTAL	8214	11 15	509	3 00	875
				NORTH	4185	11 15	271	3 30	441
				SOUTH	4029	11 15	238	2 45	445
VISTA DEL MAR AT IMPERIAL HWY	C00 2133 23	WR MO	11/16/64	TOTAL	8656	7 30	1745	5 00	1050
				NORTH	4805	7 30	1404	3 45	289
				SOUTH	3851	7 30	341	5 00	834
VISTA DEL MAR S/O VISTA DEL MAR LN	C00 2828 22	WR SA	11/14/64	TOTAL	8716	11 15	534	3 30	739
				NORTH	4315	9 45	275	3 30	344
				SOUTH	4401	11 15	264	4 15	402

L O C A T I O N				DATE	DIR	VOLUME	AM	PEAK	PM			
VISTA DEL MAR S/O VISTA DEL MAR LN C00 2828 22				WR SU	11/15/64	TOTAL	8730	11 15	553	2 45	1006	
						NORTH	4295	11 15	280	2 45	506	
						SOUTH	4435	11 00	278	3 15	513	
VISTA DEL MAR S/O VISTA DEL MAR LN C00 2828 22				WR MO	11/16/64	TOTAL	8686	7 30	1371	5 00	1096	
						NORTH	4538	7 30	1111	4 15	323	
						SOUTH	4148	7 15	263	5 00	840	
VIVIANA DR S/O ROSITA ST NON DIRECTIONAL COUNT				A00 19 2	VR SA	11/21/64	TOTAL	187	9 15	17	2 45	25
VIVIANA DR S/O ROSITA ST NON DIRECTIONAL COUNT				A00 19 2	VR SU	11/22/64	TOTAL	178	10 15	46	3 15	23
VIVIANA DR S/O ROSITA ST NON DIRECTIONAL COUNT				A00 19 2	VR MO	11/23/64	TOTAL	291	7 30	25	3 30	70
VOSE ST AT COLDWATER CYN AVE				A00 1714 11	VR WE	01/15/64	TOTAL	1230	7 30	227	3 00	260
						EAST	794	7 30	183	3 00	198	
						WEST	436	7 45	46	3 30	66	
VOSE ST AT COLDWATER CANYON AVE					VR FR	01/24/64			MANUAL COUNT			
						EAST		7 15	132	3 15	134	
						WEST		7 30	45	3 00	37	
WABASH AVE E/O CORNWELL ST				C00 2424 11	CR TH	04/23/64	TOTAL	7583	7 00	474	4 30	1371
						EAST	7143	7 00	401	4 30	1340	
						WEST	440	7 00	73	4 45	33	
WABASH AVE AT EVERGREEN AVE					CR FR	06/05/64			MANUAL COUNT			
						EAST		7 30	181	4 30	1100	
						WEST		7 00	533	4 15	282	
WABASH AVE E/O MOTT ST				C00 2626 11	CR WE	04/22/64	TOTAL	8417	7 00	691	4 30	1201
						EAST	4583	11 15	186	4 30	925	
						WEST	3834	7 00	532	6 15	286	
WABASH AVE AT SOYO ST					CR FR	06/05/64			MANUAL COUNT			
						EAST		7 00	347	4 15	1263	
						WEST		7 00	478	5 00	306	

LOCATION	DATE	DIR	VOLUME	AM	PEAK	PM			
WABASH AVE E/O STONE ST	C00 2626 11	CR WE	04/22/64	TOTAL	8754	7 00	663	4 30	1248
				EAST	5097	11 00	182	4 30	1052
				WEST	3657	7 00	500	6 15	268
WADE ST AT CASWELL AVE	B00 2020 11	WR SA	11/07/64	TOTAL	1879	10 45	156	3 45	162
				NORTH	988	10 30	82	1 15	101
				SOUTH	891	10 45	84	4 00	82
WADE ST AT CASWELL AVE	B00 2020 11	WR SU	11/08/64	TOTAL	1660	11 00	143	4 30	183
				NORTH	890	11 15	65	4 15	101
				SOUTH	770	10 45	81	4 30	85
WADE ST AT CASWELL AVE	B00 2020 11	WR MO	11/09/64	TOTAL	1633	7 30	192	4 30	221
				NORTH	906	7 30	116	4 30	129
				SOUTH	727	7 15	82	4 45	93
WADE ST AT MC CUNE AV		WR TU	11/24/64				MANUAL COUNT		
				NORTH		7 15	29	4 30	51
				SOUTH		7 00	38	3 30	35
WALL ST AT 47TH PL		CR TU	03/31/64				MANUAL COUNT		
				NORTH		7 00	82	4 15	60
				SOUTH		9 00	49	4 15	99
WALL ST AT 51ST ST	B00 2020 11	CR TH	09/17/64	TOTAL	1439	6 45	86	4 15	157
				NORTH	495	7 00	43	4 15	46
				SOUTH	944	11 15	63	4 45	119
WALL ST AT 51ST ST		CR TU	09/22/64				MANUAL COUNT		
				NORTH		7 00	32	4 00	44
				SOUTH		7 00	33	4 15	111
WARNER AVE AT LORING AVE		WR TH	11/12/64				MANUAL COUNT		
				NORTH		7 30	178	3 00	175
				SOUTH		7 45	122	4 30	202

L O C A T I O N		DATE	DIR	VOLUME	AM	PEAK	PM
WARNER AVE AT ROCHESTER AVE		WR TH 03/05/64				MANUAL COUNT	
			NORTH		7 30	38	4 15 39
			SOUTH		8 00	29	3 45 56
WASATCH AVE AT WOODGREEN ST		WR TU 10/27/64				MANUAL COUNT	
			NORTH		7 00	70	3 00 33
			SOUTH		9 00	19	4 45 49
WASHINGTON BL AT ALAMEDA ST	D04 4320 42	CR TH 01/30/64	TOTAL	14489	7 00	1295	4 15 1450
			EAST	7301	10 45	500	4 30 853
			WEST	7188	7 15	818	3 45 624
WASHINGTON BLVD AT ALAMEDA ST		CR FR 07/17/64				MANUAL COUNT	
			EAST		7 00	613	4 15 1317
			WEST		7 00	858	3 45 679
WASHINGTON BL AT ARLINGTON AVE	C00 4040 44	WR SA 08/15/64	TOTAL	36137	11 15	2012	4 45 2339
			EAST	16601	9 45	964	4 45 1016
			WEST	19536	11 15	1076	4 45 1323
WASHINGTON BL AT ARLINGTON AVE	C00 4040 44	WR SU 08/16/64	TOTAL	30410	11 15	1663	1 30 2094
			EAST	13670	10 30	787	1 30 898
			WEST	16740	11 15	898	1 00 1203
WASHINGTON BL AT ARLINGTON AVE	C00 4040 44	WR MO 08/17/64	TOTAL	35042	7 00	2820	4 45 2846
			EAST	18487	7 15	1648	4 00 1328
			WEST	16555	7 30	1205	4 45 1578
WASHINGTON BL AT ARLINGTON BL	C00 4040 44	WR FR 10/16/64	TOTAL	38478	0	0	0
			EAST	19219	7 15	1658	3 45 1342
			WEST	19259	7 30	1037	5 00 1976
WASHINGTON BL AT ARLINGTON BL	C00 4040 44	WR SA 10/17/64	TOTAL	32555	0	0	0
			EAST	16846	11 15	1038	2 00 1117
			WEST	15709	11 15	851	3 30 1122
WASHINGTON BL AT ARLINGTON BL	C00 4040 44	WR SU 10/18/64	TOTAL	27542	0	0	0
			EAST	13774	10 15	853	3 15 983
			WEST	13768	11 15	628	4 00 1089

L O C A T I O N			DATE	DIR	VOLUME	AM	PEAK	PM	
WASHINGTON BL AT CENTRAL AVE	D04 4343 43	CR WE	08/05/64	TOTAL	21709	7 00	2038	4 30	2314
				EAST	11553	7 00	865	4 30	1466
				WEST	10156	7 00	1173	3 45	899
WASHINGTON BL AT CRENSHAW BL	C00 3940 44	WR TH	10/29/64	TOTAL	36141	7 45	2986	4 45	3180
				EAST	16289	7 15	1623	4 30	1223
				WEST	19852	7 45	1455	4 45	1965
WASHINGTON BL W/O FAIRFAX AVE	C00 4131 43	WR SA	10/03/64	TOTAL	12581	10 45	758	3 00	815
				EAST	6046	9 30	354	2 45	426
				WEST	6535	10 45	407	12 00	449
WASHINGTON BL W/O FAIRFAX AVE	C00 4131 43	WR SU	10/04/64	TOTAL	10269	11 15	600	3 15	745
				EAST	4639	10 30	264	6 00	347
				WEST	5630	11 15	341	3 15	434
WASHINGTON BL W/O FAIRFAX AVE	C00 4131 43	WR MO	10/05/64	TOTAL	15645	7 00	1306	4 30	1437
				EAST	7457	7 15	762	4 30	680
				WEST	8188	6 45	559	4 45	775
WASHINGTON BL AT FAIRFAX AVE	C00 4040 44	WR TU	10/20/64	TOTAL	16867	7 15	1507	3 45	1367
				EAST	8016	7 15	823	4 30	702
				WEST	8851	7 00	703	3 45	702
WASHINGTON BL AT FAIRFAX AVE	C00 4040 44	WR TH	10/22/64	TOTAL	18283	7 30	1518	4 30	1689
				EAST	8087	7 45	812	4 30	748
				WEST	10196	7 15	738	5 15	984
WASHINGTON BL AT FIGUEROA ST	C00 3839 44	CR SA	08/08/64	TOTAL	20890	11 15	1327	11 30	1351
				EAST	10188	9 45	667	12 00	656
				WEST	10702	11 00	676	11 30	697
WASHINGTON BL AT FIGUEROA ST	C00 3839 44	CR SU	08/09/64	TOTAL	15185	10 45	896	12 15	1079
				EAST	7555	10 45	502	12 15	544
				WEST	7630	11 15	431	4 00	622

L O C A T I O N			DATE	DIR	VOLUME	AM	PEAK	PM	
WASHINGTON BL AT FIGUEROA ST	C00 3839 44	CR MO	08/10/64	TOTAL	28027	7 00	2299	3 45	2784
				EAST	12343	7 00	1247	4 15	970
				WEST	15684	11 15	1086	3 45	1887
WASHINGTON BL AT GRAND AVE	C00 3939 44	CR WE	08/05/64	TOTAL	25185	7 15	2280	4 15	2425
				EAST	10780	7 00	1176	4 15	872
				WEST	14405	7 30	1121	4 15	1553
WASHINGTON BL AT HAUSER BL	C00 4141 44	WR TU	10/20/64	TOTAL	22542	7 15	1761	4 30	1941
				EAST	10524	7 30	942	4 30	950
				WEST	12018	7 00	839	5 00	1056
WASHINGTON BL AT HOOPER AVE	C04 4242 44	CR WE	08/05/64	TOTAL	23665	7 00	2586	4 15	2558
				EAST	10217	6 30	813	4 30	1304
				WEST	13448	7 00	1779	4 15	1259
WASHINGTON BL AT HOOVER ST	C00 3637 34	CR SA	08/08/64	TOTAL	19886	10 30	1268	11 45	1253
				EAST	10938	10 30	703	6 15	665
				WEST	8948	11 15	569	11 45	605
WASHINGTON BL AT HOOVER ST	C00 3637 34	CR SU	08/09/64	TOTAL	15470	11 15	964	11 45	1066
				EAST	8537	11 15	569	11 45	596
				WEST	6933	11 15	395	2 30	500
WASHINGTON BL AT HOOVER ST	C00 3637 34	CR MO	08/10/64	TOTAL	25279	7 30	1905	4 00	2402
				EAST	13733	7 00	1233	4 00	1144
				WEST	11546	11 15	681	4 30	1372
WASHINGTON BL AT LA BREA AVE	C00 4141 44	WR WE	10/28/64	TOTAL	27844	7 15	2184	4 30	2404
				EAST	11455	7 00	1060	4 00	937
				WEST	16389	7 15	1125	5 00	1474
WASHINGTON BL AT LA BREA AVE	C00 4141 44	WR TH	10/29/64	TOTAL	28269	7 15	2159	5 00	2452
				EAST	11645	7 15	1100	4 15	950
				WEST	16624	7 00	1088	5 00	1535
WASHINGTON BL AT LA CIENEGA BL		WR FR	01/03/64				MANUAL	COUNT	
				EAST		7 30	1070	4 30	1226
				WEST		7 15	1066	4 45	1170

L O C A T I O N		DATE	DIR	VOLUME	AM	PEAK	PM
WASHINGTON BL AT LINCOLN BL		WR MO					
		12/21/64					
					MANUAL COUNT		
			EAST		7 30	766	3 45 828
			WEST		7 15	582	4 30 1049
WASHINGTON BL AT MAIN ST	C00 3939 44	CR TU		08/04/64	TOTAL	25667	7 15 2331 4 15 2603
			EAST		11630	7 00 1012	4 30 1158
			WEST		14037	7 15 1330	4 15 1449
WASHINGTON BL AT MENLO AVE	C00 4030 33	CR WE		10/14/64	TOTAL	26485	0 0
			EAST		11578	7 30 1194	4 00 867
			WEST		14907	7 15 1028	4 30 2123
WASHINGTON BLVD AT MENLO AVE		CR MO		10/26/64			
					MANUAL COUNT		
			EAST		7 15	1659	4 00 1126
			WEST		7 45	981	4 30 2025
WASHINGTON BL AT NEW ENGLAND ST	C00 4040 44	CR SA		06/13/64	TOTAL	19724	11 15 1281 11 45 1342
			EAST		10339	11 15 664	6 15 664
			WEST		9385	11 15 617	3 45 694
WASHINGTON BL AT NEW ENGLAND ST	C00 4040 44	CR SU		06/14/64	TOTAL	16045	10 30 876 1 45 1159
			EAST		8501	10 30 526	2 15 618
			WEST		7544	10 15 355	5 45 564
WASHINGTON BL AT NEW ENGLAND ST	C00 4040 44	CR MO		06/15/64	TOTAL	28096	7 30 2106 4 45 3048
			EAST		13646	7 00 1305	4 15 1004
			WEST		14450	7 30 818	4 45 2068
WASHINGTON BL AT NEW ENGLAND ST	C00 4040 44	CR TU		06/16/64	TOTAL	26492	7 15 2140 4 45 2715
			EAST		13050	7 00 1295	4 00 984
			WEST		13442	7 15 848	4 45 1822
WASHINGTON BL AT NEW ENGLAND ST	C00 4040 44	CR WE		06/17/64	TOTAL	25853	7 15 2044 4 00 2453
			EAST		13419	7 00 1215	4 15 1022
			WEST		12434	7 15 837	4 00 1471

L O C A T I O N		DATE	DIR	VOLUME	AM	PEAK	PM		
WASHINGTON BL AT NORMANDIE AVE	C00 4040 44	CR TU	10/20/64	TOTAL	40986	7 15	3273	4 30	3796
				EAST	19185	7 15	2051	4 00	1413
				WEST	21801	7 00	1248	4 45	2432
WASHINGTON BL AT NORMANDIE AVE	C00 4040 44	CR WE	10/21/64	TOTAL	41761	7 15	3248	4 45	4033
				EAST	19461	7 30	2017	4 00	1504
				WEST	22300	7 15	1242	4 45	2599
WASHINGTON BL AT REDONDO BL	C00 4141 44	WR TU	10/20/64	TOTAL	24349	7 15	1781	4 30	1992
				EAST	11484	7 15	1011	3 45	958
				WEST	12865	7 00	782	5 15	1116
WASHINGTON BL AT SAN PEDRO ST	C00 3941 44	CR TU	08/04/64	TOTAL	23441	7 00	2070	4 15	2503
				EAST	12110	7 00	866	4 30	1532
				WEST	11331	7 00	1204	4 00	1066
WASHINGTON BL AT SANTA FE AVE	C00 3533 22	CR WE	07/15/64	TOTAL	15982	6 45	1458	4 15	1759
				EAST	8119	11 00	512	4 15	1201
				WEST	7863	6 45	981	3 45	623
WASHINGTON BLVD AT SANTA FE AVE		CR FR	09/18/64				MANUAL COUNT		
				EAST		7 30	434	4 15	1344
				WEST		7 15	1019	3 15	686
WASHINGTON BLVD AT SOTO ST		CR FR	01/31/64				MANUAL COUNT		
				EAST		7 00	511	5 00	1432
				WEST		7 00	1435	4 15	795
WASHINGTON BL AT SOTO ST HLDY HOLIDAY	C00 4030 23	CR SA	07/04/64	TOTAL	4461	11 15	274	11 45	317
				EAST	2093	10 15	126	2 30	152
				WEST	2368	11 15	151	11 45	171
WASHINGTON BL AT SOTO ST	C00 4030 23	CR SU	07/05/64	TOTAL	4346	11 15	256	1 45	339
				EAST	1990	11 15	135	4 45	159
				WEST	2356	11 15	121	7 15	192
WASHINGTON BL AT SOTO ST	C00 4030 23	CR MO	07/06/64	TOTAL	20806	7 00	2029	4 15	2179
				EAST	9383	10 45	575	4 15	1375
				WEST	11423	7 00	1461	3 45	864

L O C A T I O N			DATE	DIR	VOLUME	AM	PEAK	PM	
WASHINGTON BL E/O THURMAN AVE	C00 3140 23	WR SA	10/03/64	TOTAL	15985	10 45	918	3 15	1053
				EAST	7535	10 45	434	2 45	528
				WEST	8450	11 15	496	12 15	564
WASHINGTON BL E/O THURMAN AVE	C00 3140 23	WR SU	10/04/64	TOTAL	13389	11 15	675	3 45	953
				EAST	6020	10 30	318	6 00	449
				WEST	7369	11 00	371	2 00	555
WASHINGTON BL E/O THURMAN AVE	C00 3140 23	WR MO	10/05/64	TOTAL	19723	7 30	1681	4 45	1809
				EAST	9223	7 30	927	4 30	881
				WEST	10500	7 15	814	5 15	1023
WASHINGTON BL W/O UNION AVE	C00 3730 43	CR TU	09/29/64	TOTAL	23441	7 30	1910	4 30	2222
				EAST	11933	7 15	1207	4 45	853
				WEST	11508	7 30	737	4 30	1386
WASHINGTON BL AT VERMONT AVE	C00 3939 34	CR SA	06/06/64	TOTAL	26211	11 15	1748	12 00	1819
				EAST	15358	11 15	948	12 00	1000
				WEST	10853	11 15	800	11 45	832
WASHINGTON BL AT VERMONT AVE	C00 3939 34	CR SU	06/07/64	TOTAL	20688	10 30	1173	1 00	1454
				EAST	12592	10 15	783	2 15	851
				WEST	8096	10 30	394	3 30	618
WASHINGTON BL AT VERMONT AVE	C00 3939 34	CR MO	06/08/64	TOTAL	34461	7 15	2692	4 30	3189
				EAST	18376	7 00	1652	3 45	1249
				WEST	16085	7 15	1057	4 30	2015
WASHINGTON BL AT VERMONT AVE	C00 3939 44	CR TU	08/18/64	TOTAL	35818	7 00	3078	4 15	2880
				EAST	22127	7 00	2237	3 45	1390
				WEST	13691	7 15	856	4 15	1569
WASHINGTON BL AT VERMONT AVE		CR TU	10/06/64				MANUAL COUNT		
				EAST		7 00	1884	3 15	1077
				WEST		7 30	1086	4 45	2030

L O C A T I O N			DATE	DIR	VOLUME	AM	PEAK	PM	
WASHINGTON BL AT VERMONT AVE	C00 4040 44	CR FR	10/16/64	TOTAL	32964	0		0	
				EAST	18015	7 00	1466	5 45	1116
				WEST	14949	7 15	948	4 30	1720
WASHINGTON BL AT VERMONT AVE	C00 4040 44	CR SA	10/17/64	TOTAL	25925	0		0	
				EAST	15315	11 15	912	11 30	937
				WEST	10610	11 15	689	3 30	759
WASHINGTON BL AT VERMONT AVE	C00 4040 44	CR SU	10/18/64	TOTAL	21552	0		0	
				EAST	13048	10 30	751	4 00	910
				WEST	8504	11 15	446	3 30	720
WASHINGTON BLVD AT WEST BLVD		WR TH	10/01/64				MANUAL	COUNT	
				EAST		7 15	1384	4 30	1133
				WEST		7 15	996	5 00	1706
WASHINGTON BL AT WEST BL	C00 4131 42	WR TU	10/27/64	TOTAL	29296	7 15	2240	4 30	2463
				EAST	13150	7 00	1221	3 45	1082
				WEST	16146	7 15	1025	4 45	1456
WASHINGTON BL AT WESTERN AVE	C00 3939 44	WR SA	08/15/64	TOTAL	36299	11 15	2201	11 30	2283
				EAST	19117	11 15	1170	6 15	1170
				WEST	17182	11 15	1031	11 30	1122
WASHINGTON BL AT WESTERN AVE	C00 3939 44	WR SU	08/16/64	TOTAL	30267	10 45	1600	1 15	1981
				EAST	15787	9 15	906	12 30	1021
				WEST	14480	11 15	745	3 00	998
WASHINGTON BL AT WESTERN AVE	C00 3939 44	WR MO	08/17/64	TOTAL	41621	7 00	2940	4 45	3237
				EAST	21364	7 00	1870	3 45	1502
				WEST	20257	11 00	1190	4 45	1872
WASHINGTON BLVD AT WESTERN AVE		WR FR	10/09/64				MANUAL	COUNT	
				EAST		7 00	2125	4 45	1432
				WEST		8 00	1276	4 30	2399
WASHINGTON BL AT WESTERN AVE	C00 4040 44	WR FR	10/16/64	TOTAL	43583	0		0	
				EAST	22453	7 15	2296	4 15	1451
				WEST	21130	7 30	1200	5 15	1765

L O C A T I O N			DATE	DIR	VOLUME	AM	PEAK	PM	
WASHINGTON BL AT WESTERN AVE	C00 4040 44	WR SA	10/17/64	TOTAL	35007	0	0		
				EAST	18132	11 15	1015	5 45	1094
				WEST	16875	11 15	984	3 45	1152
WASHINGTON BL AT WESTERN AVE	C00 4040 44	WR SU	10/18/64	TOTAL	29945	0	0		
				EAST	15198	10 30	910	3 15	1006
				WEST	14747	10 45	732	4 00	1242
WASHINGTON BLVD AT 6TH AVE		WR WE	03/18/64				MANUAL COUNT		
				EAST		7 15	1905	3 45	1268
				WEST		7 00	1099	4 45	1910
WASHINGTON BL AT 6TH AVE	C00 4141 44	WR MO	10/19/64	TOTAL	38113	0	0		
				EAST	18045	7 00	1970	3 45	1264
				WEST	20068	7 00	1132	4 45	2215
WASHINGTON BLVD AT 7TH AVE		WR TH	03/19/64				MANUAL COUNT		
				EAST		7 15	1673	3 45	1151
				WEST		7 30	1174	4 45	2036
WASHINGTON ST AT VIA MARINA		WR TU	12/22/64				MANUAL COUNT		
				EAST		7 30	601	4 30	351
				WEST		7 30	154	4 15	318
WAWONA ST AT AVENUE 41		CR FR	05/22/64				MANUAL COUNT		
				EAST		7 15	43	5 00	72
				WEST		7 15	39	3 00	55
WEBB AVE N/O LANKERSHIM BL	G05 3442 23	VR TU	12/01/64	TOTAL	7243	7 00	628	4 15	640
				NORTH	3428	7 30	222	4 15	375
				SOUTH	3815	7 00	406	3 00	323
WELBY WAY W/O GROSS AVE	A00 1717 11	VR FR	11/13/64	TOTAL	265	7 15	31	6 00	41
				EAST	117	7 15	15	5 30	19
				WEST	148	7 15	16	6 00	27

L O C A T I O N		DATE	DIR	VOLUME	AM	PEAK	PM			
WELLESLEY AVE AT OHIO AVE		WR MO		03/30/64		MANUAL COUNT				
			NORTH		7 45	22	3 15	33		
			SOUTH		8 45	33	4 45	77		
WELLS DR AT MECCA AVE		VR WE		05/13/64		MANUAL COUNT				
			EAST		8 00	63	3 15	95		
			WEST		7 00	17	4 30	18		
WELLS DR AT TOPEKA DR		VR WE		03/25/64		MANUAL COUNT				
			EAST		8 00	20	3 30	41		
			WEST		7 45	23	3 45	59		
WELLS DR AT TOPEKA DR		VR FR		05/01/64		MANUAL COUNT				
			EAST		8 00	106	2 15	89		
			WEST		7 00	79	5 00	119		
WELLS DR AT VANALDEN AVE		A00 1412 11	VR TU	09/15/64	TOTAL	1436	7 15	184	2 00	186
					EAST	578	7 15	90	3 15	66
					WEST	858	7 15	94	2 00	140
WENTWORTH ST E/O ARLETA AVE		B00 1818 11	VR FR	07/10/64	TOTAL	1150	9 45	58	5 15	113
					EAST	574	9 45	31	5 15	68
					WEST	576	7 00	39	4 30	54
WENTWORTH ST E/O ARLETA AVE		B00 1818 11	VR SA	07/11/64	TOTAL	1065	11 15	70	7 30	90
					EAST	524	11 15	37	3 45	47
					WEST	541	10 45	38	7 30	48
WENTWORTH ST E/O ARLETA AVE		B00 1818 11	VR SU	07/12/64	TOTAL	950	10 45	79	6 15	74
					EAST	470	11 15	37	6 45	40
					WEST	480	10 45	47	6 00	39
WENTWORTH ST E/O ARLETA AVE		B00 1818 11	VR MO	07 13/64	TOTAL	982	7 00	60	4 15	94
					EAST	452	10 15	29	4 30	51
					WEST	530	7 15	41	6 30	56
WENTWORTH ST E/O ARLETA AVE		B00 1818 11	VR TU	07/14/64	TOTAL	1023	7 30	60	4 45	107
					EAST	492	10 30	30	4 45	63
					WEST	531	8 00	43	6 00	49

L O C A T I O N				DATE	DIR	VOLUME	AM	PEAK	PM
WENTWORTH ST E/O ARLETA AVE	B00 1818 11	VR WE	07/15/64	TOTAL	973	8 45	50	4 45	103
				EAST	470	11 15	22	4 00	55
				WEST	503	7 00	40	5 00	55
WENTWORTH ST E/O ARLETA AVE	B00 1818 11	VR TH	07/16/64	TOTAL	1095	11 15	67	4 45	102
				EAST	527	11 00	28	5 00	60
				WEST	568	8 45	42	6 30	55
WENTWORTH ST W/O WHEATLAND AVE	D04 2929 22	VR TU	12/01/64	TOTAL	4150	7 00	453	4 15	435
				EAST	2151	11 15	115	4 45	337
				WEST	1999	6 45	353	3 00	144
WEST BL S/O ADAMS BL	A00 1515 11	WR SA	12/19/64	TOTAL	3858	11 00	242	3 15	316
				NORTH	1981	11 15	129	3 45	171
				SOUTH	1877	11 00	117	5 00	164
WEST BL S/O ADAMS BL	A00 1515 11	WR SU	12/20/64	TOTAL	2457	11 15	135	1 30	227
				NORTH	1284	11 15	78	1 15	124
				SOUTH	1173	11 15	57	2 45	105
WEST BL S/O ADAMS BL	A00 1515 11	WR MO	12/21/64	TOTAL	3865	7 30	265	4 30	457
				NORTH	2056	7 15	190	4 15	215
				SOUTH	1809	8 45	88	4 45	261
WEST BL N/O JEFFERSON BL	B00 1515 11	WR TU	12/22/64	TOTAL	2107	7 30	131	4 30	262
				NORTH	766	7 30	89	5 00	83
				SOUTH	1341	11 15	74	4 30	180
WEST BL S/O PICO BL	C00 3130 31	WR WE	12/16/64	TOTAL	8047	7 30	808	4 30	819
				NORTH	4033	7 30	531	4 45	330
				SOUTH	4014	7 45	288	4 30	510
WEST BL N/O WASHINGTON BL	A00 2020 11	WR FR	12/11/64	TOTAL	8070	7 30	678	4 30	815
				NORTH	3613	7 30	419	5 00	322
				SOUTH	4457	7 45	267	4 30	503

LOCATION			DATE	DIR	VOLUME	AM	PEAK	PM	
WEST BL N/O WASHINGTON BL	A00 2020 11	WR SA	12/12/64	TOTAL	7935	11 15	527	5 00	665
				NORTH	3435	9 30	257	4 00	279
				SOUTH	4500	11 15	297	5 00	405
WEST BL N/O WASHINGTON BL	A00 2020 11	WR SU	12/13/64	TOTAL	4697	10 45	297	12 15	373
				NORTH	2170	10 15	127	12 00	183
				SOUTH	2527	10 45	175	1 30	195
WEST BLVD AT WASHINGTON BLVD		WR TH	10/01/64				MANUAL	COUNT	
				NORTH		7 15	170	5 00	133
				SOUTH		7 15	222	4 45	516
WEST BLVD AT 16TH PL		WR WE	09/30/64				MANUAL	COUNT	
				NORTH		7 30	523	4 30	343
				SOUTH		7 45	223	4 30	467
WEST BL AT 16TH PL		WR TU	12/01/64				MANUAL	COUNT	
				NORTH		7 15	478	4 45	309
				SOUTH		8 00	225	4 30	502
WEST BL S/O 23RD ST	A00 1818 11	WR FR	10/02/64	TOTAL	6762	7 30	471	5 00	759
				NORTH	3566	7 30	275	5 00	346
				SOUTH	3196	7 30	196	5 00	413
WEST BL S/O 23RD ST	A00 1818 11	WR SA	10/03/64	TOTAL	6758	10 00	372	3 15	494
				NORTH	3654	11 15	214	5 45	259
				SOUTH	3104	10 15	188	2 00	243
WEST BL S/O 23RD ST	A00 1818 11	WR SU	10/04/64	TOTAL	4769	10 30	284	1 15	385
				NORTH	2588	10 30	138	1 15	228
				SOUTH	2181	10 45	147	12 45	161
WEST BL N/O 54TH ST	100 1515 11	CR TU	01/07/64	TOTAL	3085	7 45	272	4 30	368
				NORTH	1623	7 30	182	4 30	144
				SOUTH	1462	8 00	93	4 30	224
WEST BL S/O 54TH ST	100 1515 11	CR TU	01/07/64	TOTAL	4901	7 30	445	4 45	585
				NORTH	2653	7 30	307	4 30	233
				SOUTH	2248	8 15	150	4 45	362

L O C A T I O N				DATE	DIR	VOLUME	AM	PEAK	PM		
WEST BL AT 71ST ST	300	2828	22	WR FR	01/17/64	TOTAL	9722	7 15	788	4 30	1077
						EAST	3317	7 00	320	4 30	305
						WEST	6405	7 15	477	4 30	772
WEST BL AT 71ST ST	300	2828	22	WR SA	01/18/64	TOTAL	7601	11 00	614	6 15	600
						EAST	2809	10 30	198	4 15	219
						WEST	4792	11 00	420	6 15	411
WESTBURY DR AT JOLETTE AVE	A00	2020	11	VR MO	11/02/64	TOTAL	652	7 30	82	2 45	67
						EAST	227	7 45	33	2 45	35
						WEST	425	7 30	50	2 30	41
WESTBURY DR AT JOLETTE AVE	A00	2020	11	VR TU	11/03/64	TOTAL	675	8 15	79	1 00	55
						EAST	258	8 15	30	5 15	27
						WEST	417	7 30	53	1 00	35
WESTERN AV AT ADAMS BL	C00	2828	22	WR T F	12/29/64	TOTAL	22676	7 30	1617	4 30	2276
						NORTH	14326	7 00	1140	4 30	898
						SOUTH	13350	11 15	707	4 30	1378
WESTERN AVE N/O ANAHEIM ST	G04	4050	23	SR FR	08/14/64	TOTAL	25423	11 15	1532	4 30	2088
						NORTH	12355	7 15	733	4 15	985
						SOUTH	13068	11 15	831	4 30	1106
WESTERN AVE N/O ANAHEIM ST	G04	4050	23	SR SA	08/15/64	TOTAL	24792	11 15	1794	3 30	1875
						NORTH	11998	11 00	832	3 30	933
						SOUTH	12794	11 15	967	1 00	1020
WESTERN AVE N/O ANAHEIM ST	G04	4050	23	SR SU	08/16/64	TOTAL	22202	11 15	1448	1 30	1815
						NORTH	10959	11 15	584	5 15	995
						SOUTH	11243	11 15	864	1 15	1091
WESTERN AVE AT BEVERLY BL	C00	2828	22	CR FR	08/07/64	TOTAL	28525	7 30	1856	4 30	2203
						NORTH	14461	11 00	827	4 45	1176
						SOUTH	14064	7 30	1129	4 15	1071

L O C A T I O N				DATE	DIR	VOLUME	AM	PEAK	PM
WESTERN AVE AT BEVERLY BL	C00 2828 22	CR SA	08/08/64	TOTAL	25314	11 15	1572	11 45	1616
				NORTH	13016	11 15	795	11 45	853
				SOUTH	12298	11 00	796	6 15	777
WESTERN AVE AT CARSON ST	G04 4237 33	SR TH	07/30/64	TOTAL	19814	7 00	1500	4 00	1622
				NORTH	9772	7 00	945	2 45	675
				SOUTH	10042	11 15	565	4 00	1030
WESTERN AVE AT CARSON ST	SR MO	08/10/64					MANUAL	COUNT	
			NORTH		7 00	1035	3 30	808	
			SOUTH		7 00	552	4 30	1102	
WESTERN AVE S/O CARSON ST	G04 4338 33	SR FR	08/14/64	TOTAL	22021	7 00	1451	3 45	1872
				NORTH	12212	7 00	1039	3 15	954
				SOUTH	9809	11 15	487	4 00	977
WESTERN AVE S/O CARSON ST	G04 4338 33	SR SA	08/15/64	TOTAL	19361	11 15	1249	3 45	1526
				NORTH	10617	11 15	650	3 45	786
				SOUTH	8744	11 15	599	3 30	755
WESTERN AVE S/O CARSON ST	G04 4338 33	SR SU	08/16/64	TOTAL	16939	11 00	1032	3 45	1390
				NORTH	9499	11 00	588	3 45	768
				SOUTH	7440	11 15	444	1 45	657
WESTERN AVE N/O EXPOSITION BL	C00 2828 22	WR FR	01/10/64	TOTAL	30862	7 30	1821	4 30	2169
				NORTH	15163	7 30	1179	4 45	923
				SOUTH	15699	11 15	721	4 30	1257
WESTERN AVE N/O EXPOSITION BL	C00 2828 22	WR SA	01/11/64	TOTAL	32127	11 15	1704	4 30	1968
				NORTH	15757	11 00	828	5 00	943
				SOUTH	16370	11 15	886	1 45	1100
WESTERN AVE N/O EXPOSITION BL	C00 2828 22	WR SU	01/12/64	TOTAL	29228	11 15	1581	4 15	2235
				NORTH	14232	11 00	783	4 15	1273
				SOUTH	14996	11 15	831	1 00	1112
WESTERN AVE N/O EXPOSITION BL	C00 2828 22	WR MO	01/13/64	TOTAL	28445	7 45	1740	5 00	2116
				NORTH	13996	8 00	1157	5 30	895
				SOUTH	14449	11 15	787	5 00	1231

L O C A T I O N			DATE	DIR	VOLUME	AM	PEAK	PM	
WESTERN AV AT FLORENCE AV	C00 2828 22	WR WE	12/30/64	TOTAL	21250	11 15	1319	5 00	1578
				NORTH	10449	7 00	825	3 30	648
				SOUTH	10801	11 15	716	5 00	959
WESTERN AV AT FRANKLIN AV	C00 3030 22	WR WE	12/30/64	TOTAL	22035	7 45	1511	4 45	1895
				NORTH	8040	10 45	386	5 00	894
				SOUTH	13995	7 45	1233	3 00	1103
WESTERN AVE AT JEFFERSON BLVD		WR WE	01/22/64				MANUAL	COUNT	
				NORTH		7 15	1283	4 15	903
				SOUTH		7 30	625	4 15	1184
WESTERN AVE AT LOMITA BL	G04 4343 33	SR TH	07/30/64	TOTAL	21931	7 00	1419	4 15	1881
				NORTH	10243	7 00	873	4 15	734
				SOUTH	11688	11 15	728	4 15	1147
WESTERN AVE AT LOMITA BLVD		SR MO	08/17/64				MANUAL	COUNT	
				NORTH		7 00	705	4 00	742
				SOUTH		7 15	421	4 45	919
WESTERN AVE AT LOMITA BL	G04 4242 33	SR SA	08/15/64	TOTAL	19263	11 00	1361	3 45	1469
				NORTH	9124	11 00	644	3 30	683
				SOUTH	10139	11 00	717	3 45	799
WESTERN AVE AT LOMITA BL	G04 4242 33	SR SU	08/16/64	TOTAL	16594	11 15	1099	4 15	1300
				NORTH	8001	11 15	487	4 15	656
				SOUTH	8593	11 15	612	1 00	712
WESTERN AVE AT LOMITA BL	G04 4242 33	SR MO	08/17/64	TOTAL	18548	7 00	1112	4 15	1661
				NORTH	8801	7 00	687	4 00	679
				SOUTH	9747	10 15	536	4 30	997
WESTERN AV AT MELROSE AV	C00 3030 22	WR WE	12/30/64	TOTAL	24608	11 15	1479	4 00	1987
				NORTH	12523	11 15	727	4 45	1053
				SOUTH	12085	7 30	893	4 00	1054

L O C A T I O N			DATE	DIR	VOLUME	AM	PEAK	PM	
WESTERN AVE N/O OLYMPIC BL	C00 2828 22	WR TH	10/15/64	TOTAL	22661	7 30	1577	4 15	1671
				NORTH	11262	7 45	969	4 15	770
				SOUTH	11399	10 30	880	4 45	917
WESTERN AV AT OLYMPIC BL	C00 2828 22	WR WE	12/30/64	TOTAL	23197	7 30	1526	4 15	1826
				NORTH	11419	7 30	909	4 15	791
				SOUTH	11778	11 15	732	4 15	1035
WESTERN AV AT OLYMPIC BL	C00 2828 22	WR TH	12/31/64	TOTAL	22860	7 30	1511	3 45	1694
				NORTH	11139	7 30	918	1 15	723
				SOUTH	11721	11 15	770	4 00	1009
WESTERN AVE AT PACIFIC CST HWY	G04 4040 33	SR SA	08/01/64	TOTAL	20362	11 15	1431	4 00	1513
				NORTH	11306	11 15	775	4 00	877
				SOUTH	9056	11 15	656	11 30	670
WESTERN AVE AT PACIFIC CST HWY	G04 4040 33	SR SU	08/02/64	TOTAL	17873	11 15	1023	4 00	1526
				NORTH	10415	11 15	542	4 15	977
				SOUTH	7458	11 00	486	1 45	671
WESTERN AVE AT PACIFIC CST HWY	G04 4040 33	SR MO	08/03/64	TOTAL	19348	7 00	1201	4 15	1639
				NORTH	10970	7 15	775	3 45	884
				SOUTH	8378	11 15	495	4 30	797
WESTERN AVE AT PACIFIC COAST HWY	G04 3939 33	SR SA	08/15/64	TOTAL	26321	10 45	1810	4 45	1962
				NORTH	15163	10 45	1070	4 45	1144
				SOUTH	11158	11 00	768	1 15	824
WESTERN AVE AT PACIFIC COAST HWY	G04 3939 33	SR MO	08/17/64	TOTAL	22138	6 45	1574	4 15	1823
				NORTH	11796	6 45	951	4 00	919
				SOUTH	10342	6 45	623	4 30	985
WESTERN AV AT PACIFIC COAST HWY		SR WE	08/19/64				MANUAL COUNT		
				NORTH		7 00	701	3 45	967
				SOUTH		7 15	509	5 00	887
WESTERN AVE AT PARK WESTERN AVE		SR MO	07/13/64				MANUAL COUNT		
				NORTH		7 15	1060	4 00	960
				SOUTH		9 00	571	4 45	1057

L O C A T I O N				DATE	DIR	VOLUME	AM	PEAK	PM
WESTERN AVE N/O PICO BL	C00 2828 22	WR FR	01/03/64	TOTAL	23923	7 15	1589	4 15	1782
				NORTH	11938	7 15	963	4 15	796
				SOUTH	11985	11 00	668	4 00	995
WESTERN AVE N/O PICO BL	C00 2828 22	WR FR	01/17/64	TOTAL	24595	7 15	1619	4 30	1937
				NORTH	11831	7 30	947	4 15	828
				SOUTH	12764	10 30	733	4 45	1134
WESTERN AVE N/O PICO BL	C00 2828 22	WR SA	01/18/64	TOTAL	21348	11 15	1359	11 30	1491
				NORTH	10360	11 15	604	11 30	721
				SOUTH	10988	11 15	755	12 00	786
WESTERN AVE N/O PICO BL	C00 2828 22	WR SU	01/19/64	TOTAL	18168	11 15	971	2 00	1443
				NORTH	8623	11 15	467	2 15	700
				SOUTH	9545	10 45	508	1 30	751
WESTERN AVE N/O PICO BL	C00 2828 22	WR TH	10/15/64	TOTAL	23393	7 45	1754	4 30	1804
				NORTH	11684	7 45	1138	4 00	768
				SOUTH	11709	11 15	684	4 30	1055
WESTERN AVE AT PICO BLVD		WR TH	10/15/64				MANUAL COUNT		
				NORTH		7 45	1106	4 15	757
				SOUTH		7 15	637	4 15	1066
WESTERN AVE S/O SANTA BARBARA AVE	C00 2828 22	WR FR	01/10/64	TOTAL	26130	11 00	1313	4 30	1943
				NORTH	12146	7 15	762	2 45	954
				SOUTH	13984	11 15	731	5 00	1158
WESTERN AVE S/O SANTA BARBARA AVE	C00 2828 22	WR SA	01/11/64	TOTAL	26754	11 15	1494	3 30	1630
				NORTH	12968	10 45	723	3 30	795
				SOUTH	13786	11 15	801	1 45	864
WESTERN AVE S/O SANTA BARBARA AVE	C00 2828 22	WR SU	01/12/64	TOTAL	22966	11 15	1228	1 15	1649
				NORTH	10920	11 15	627	1 15	796
				SOUTH	12046	11 15	601	1 00	861

L O C A T I O N				DATE	DIR	VOLUME	AM	PEAK	PM
WESTERN AVE S/O SANTA BARBARA AVE	C00 2828 22	WR MO	01/13/64	TOTAL	24186	7 00	1452	4 30	1859
				NORTH	11275	7 00	924	3 45	808
				SOUTH	12911	11 15	714	4 45	1122
WESTERN AVE S/O SANTA BARBARA AVE	C00 2828 22	WR TU	01/14/64	TOTAL	23367	7 00	1423	4 30	1823
				NORTH	11118	7 00	928	4 00	738
				SOUTH	12249	10 45	660	5 00	1106
WESTERN AVE AT SANTA MONICA BLVD		WR FR	04/10/64				MANUAL	COUNT	
				NORTH		7 15	742	4 45	1166
				SOUTH		7 45	1209	3 45	876
WESTERN AVE AT SEPULVEDA BL	G04 3840 33	SR SA	08/01/64	TOTAL	19879	10 45	1350	1 30	1438
				NORTH	10182	10 45	656	1 45	734
				SOUTH	9697	10 30	720	3 30	746
WESTERN AVE AT SEPULVEDA BL	G04 3840 33	SR SU	08/02/64	TOTAL	16317	11 15	987	1 00	1334
				NORTH	8491	11 15	515	3 30	720
				SOUTH	7826	11 15	472	1 15	704
WESTERN AVE AT SEPULVEDA BL	G04 3840 33	SR TU	08/04/64	TOTAL	19515	6 45	1418	4 00	1679
				NORTH	10141	6 45	1000	2 45	709
				SOUTH	9374	11 15	549	4 15	1024
WESTERN AVE AT SEPULVEDA BLVD		SR FR	08/14/64				MANUAL	COUNT	
				NORTH		7 15	698	3 15	761
				SOUTH		7 00	410	4 30	1045
WESTERN AVE AT SEPULVEDA BL	G04 3838 33	SR SA	08/15/64	TOTAL	19107	11 15	1273	3 30	1476
				NORTH	9841	11 15	626	2 15	743
				SOUTH	9266	11 15	647	3 30	762
WESTERN AVE AT SEPULVEDA BL	G04 3838 33	SR SU	08/16/64	TOTAL	16315	11 15	984	3 45	1299
				NORTH	8407	11 15	485	3 45	702
				SOUTH	7908	11 15	499	1 15	694
WESTERN AVE AT SEPULVEDA BL	G04 3838 33	SR MO	08/17/64	TOTAL	19185	7 00	1363	4 30	1689
				NORTH	10068	7 00	947	4 00	682
				SOUTH	9117	11 15	557	4 30	1070

LOCATION	DATE	DIR	VOLUME	AM	PEAK	PM			
WESTERN AV AT SLAUSON AV	C00 2828 22	WR TH	12/31/64	TOTAL	25216	11 15	1378	4 00	1629
				NORTH	13028	7 00	947	1 00	791
				SOUTH	12188	11 15	649	4 00	891
WESTERN AVE S/O TORRANCE BL	D06 2928 22	SR FR	08/14/64	TOTAL	19966	7 00	1368	3 45	1750
				NORTH	10376	6 45	930	3 45	783
				SOUTH	9590	11 15	475	3 45	967
WESTERN AVE S/O TORRANCE BL	D06 2928 22	SR SA	08/15/64	TOTAL	17347	11 15	1140	3 30	1386
				NORTH	8900	11 00	586	12 15	650
				SOUTH	8447	11 15	566	3 15	752
WESTERN AVE S/O TORRANCE BL	D06 2928 22	SR SU	08/16/64	TOTAL	14810	11 15	986	3 15	1265
				NORTH	7639	11 15	530	3 15	654
				SOUTH	7171	11 15	455	1 30	652
WESTERN AVE AT TORRANCE BLVD		SR WE	08 03/64				MANUAL COUNT		
				NORTH		7 00	1012	4 00	746
				SOUTH		7 15	571	4 00	1253
WESTERN AVE AT TORRANCE BL	D06 2926 22	SR WE	08/12/64	TOTAL	19676	7 00	1471	3 45	1763
				NORTH	9184	6 45	929	3 45	682
				SOUTH	10492	10 45	666	4 00	1089
WESTERN AVE N/O VENICE BL	C00 2828 22	WR TH	10/15/64	TOTAL	23939	7 30	1714	4 00	1867
				NORTH	12688	7 30	1241	4 00	832
				SOUTH	11251	11 15	645	4 30	1036
WESTERN AVE AT VENICE BL	C00 2828 22	CR TH	07/16/64	TOTAL	25437	7 15	1538	4 15	1957
				NORTH	12887	7 00	984	3 45	869
				SOUTH	12550	11 15	688	4 15	1113
WESTERN AVE AT WASHINGTON BL	C00 2828 22	WR SA	08/15/64	TOTAL	28148	11 15	1633	4 15	1646
				NORTH	14483	11 00	811	1 30	800
				SOUTH	13665	11 15	837	5 00	873

L O C A T I O N		DATE	DIR	VOLUME	AM	PEAK	PM
WESTERN AVE AT WASHINGTON BL	C00 2828 22	WR SU	08/16/64	TOTAL	24109	11 15	1273 5 30 1490
				NORTH	12137	11 15	634 1 00 752
				SOUTH	11972	11 15	639 12 00 748
WESTERN AVE AT WASHINGTON BL	C00 2828 22	WR MO	08/17/64	TOTAL	28025	7 30	1696 4 30 2045
				NORTH	14483	7 30	1134 3 15 866
				SOUTH	13542	11 15	609 4 30 1221
WESTERN AVE AT WASHINGTON BLVD		WR FR	10/09/64				MANUAL COUNT
				NORTH		7 30	1428 5 00 889
				SOUTH		7 45	677 5 00 1238
WESTERN AV AT 1ST ST S P		SR MO	12/07/64				MANUAL COUNT
				NORTH		7 15	1175 3 15 972
				SOUTH		7 15	665 4 45 923
WESTERN AVE S/O 20TH STREET	C00 2828 22	WR WE	09/30/64	TOTAL	29384	7 15	2162 4 15 2458
				NORTH	14855	7 15	1472 4 00 1070
				SOUTH	14529	7 45	745 4 15 1395
WESTERN AVE N/O 24TH STREET	C00 2828 22	WR WE	09/30/64	TOTAL	26403	7 15	1890 4 15 2166
				NORTH	13449	7 15	1285 4 00 922
				SOUTH	12954	8 00	645 4 15 1265
WESTERN AVE AT 38TH PL		WR FR	06/12/64				MANUAL COUNT
				NORTH		7 00	1332 4 00 1012
				SOUTH		8 15	603 4 45 1294
WESTERN AVE AT 41ST DR		WR FR	07/24/64				MANUAL COUNT
				NORTH		7 00	1046 4 30 995
				SOUTH		7 00	497 4 45 1148
WESTERN AVE AT 41ST ST		WR WE	06/03/64				MANUAL COUNT
				NORTH		7 00	1152 4 30 844
				SOUTH		8 45	531 5 00 1100
WESTERN AVE AT 46TH ST		CR TH	01/02/64				MANUAL COUNT
				NORTH		7 15	1121 4 30 793
				SOUTH		7 45	545 5 00 1122

LOCATION	DATE	DIR	VOLUME	AM	PEAK	PM			
WESTERN AVE AT 106TH ST	CR TH	07/02/64		MANUAL COUNT					
			NORTH	7 15	685	4 15	604		
			SOUTH	7 00	512	5 00	911		
WESTERN AVE AT 213TH ST	SR TH	08/06/64		MANUAL COUNT					
			NORTH	7 00	1090	4 15	736		
			SOUTH	7 00	542	4 15	1004		
WESTERN AVE AT 220TH ST	SR WE	09/02/64		MANUAL COUNT					
			NORTH	7 00	1037	3 30	744		
			SOUTH	7 15	436	4 45	1020		
WESTERN AVE AT 223RD ST	SR FR	08/14/64		MANUAL COUNT					
			NORTH	7 00	1116	3 00	912		
			SOUTH	7 00	392	4 45	1159		
WESTERN AVE AT 228TH ST	SR TH	08/13/64		MANUAL COUNT					
			NORTH	7 00	877	3 30	708		
			SOUTH	7 30	425	4 00	1133		
WESTERN AVE AT 235TH ST	SR TH	08/13/64		MANUAL COUNT					
			NORTH	7 00	912	3 15	725		
			SOUTH	7 15	377	4 30	1067		
WESTERN AVE AT 238TH ST	SR TH	06/25/64		MANUAL COUNT					
			NORTH	7 15	837	3 30	705		
			SOUTH	7 15	465	4 30	1111		
WESTERN AVE AT 238TH ST	J15 3230 22	SR SA	08/01/64	TOTAL	19392	11 15	1333	4 00	1416
				NORTH	9394	11 15	620	12 15	682
				SOUTH	9998	11 15	713	3 30	806
WESTERN AVE AT 238TH ST	J15 3230 22	SR MO	08/03/64	TOTAL	19017	7 00	1243	4 15	1652
				NORTH	9199	6 45	816	6 45	741
				SOUTH	9818	11 15	609	4 15	1027

L O C A T I O N		DATE	DIR	VOLUME	AM	PEAK	PM		
WESTERN AVE AT 242ND PL	SR FR	08/14/64			MANUAL COUNT				
			NORTH		7 00	723	3 15	678	
			SOUTH		7 00	362	4 30	1031	
WESTERN AVE AT 247TH ST	SR FR	05/15/64			MANUAL COUNT				
			NORTH		7 15	1065	3 00	776	
			SOUTH		7 00	539	4 30	1002	
WESTERN AVE AT 253RD ST	SR TU	08/18/64			MANUAL COUNT				
			NORTH		7 15	701	3 45	717	
			SOUTH		7 15	467	4 30	886	
WESTGATE AVE AT GORHAM AVE	WR TH	03/26/64			MANUAL COUNT				
			NORTH		7 30	60	4 45	105	
			SOUTH		8 45	49	5 00	87	
WESTGATE AVE N/O MONTANA AVE	B00 1818 11	WR TU	08/18/64	TOTAL	1417	10 00	127	5 15	126
				NORTH	307	10 15	30	5 15	43
				SOUTH	1110	8 15	102	11 45	98
WESTHOLME AVE E/O GLENMONT AVE	WR WE	01/22/64			MANUAL COUNT				
			EAST		7 30	127	5 00	49	
			WEST		7 15	61	5 00	152	
WESTRIDGE RD S/O CHALON RD	B00 1515 11	WR SA	05/09/64	TOTAL	1161	11 15	72	6 00	111
				NORTH	553	10 30	31	8 15	55
				SOUTH	608	11 15	42	6 00	66
WESTRIDGE RD S/O CHALON RD	B00 1515 11	WR SU	05/10/64	TOTAL	877	11 15	55	4 30	98
				NORTH	416	10 30	24	1 30	45
				SOUTH	461	11 15	35	4 30	57
WESTRIDGE RD S/O CHALON RD	B00 1515 11	WR MO	05/11/64	TOTAL	1582	7 45	263	3 15	306
				NORTH	687	7 45	74	3 30	154
				SOUTH	895	7 15	197	3 15	158
WESTRIDGE RD S/O CHALON RD	B00 1515 11	WR TU	05/12/64	TOTAL	1327	7 30	142	3 15	167
				NORTH	654	7 15	74	3 00	61
				SOUTH	673	7 30	77	3 15	112

L O C A T I O N			DATE	DIR	VOLUME	AM	PEAK	PM	
WESTRIDGE RD S/O CHALON RD	B00 1515 11	WR WE	05/13/64	TOTAL	1260	7 30	162	3 00	184
				NORTH	614	7 00	80	3 00	73
				SOUTH	646	7 30	109	3 15	111
WESTRIDGE RD S/O CHALON RD	B00 1515 11	WR TH	05/14/64	TOTAL	1230	7 15	148	3 00	165
				NORTH	616	7 15	89	3 00	56
				SOUTH	614	7 30	59	3 15	112
WESTRIDGE RD S/O CHALON RD	B00 1515 11	WR FR	05/15/64	TOTAL	1563	6 45	126	4 15	172
				NORTH	739	6 30	84	4 45	60
				SOUTH	824	8 00	67	4 15	121
WESTRIDGE RD S/O CHALON RD	B00 1515 11	WR SA	05/16/64	TOTAL	1139	11 00	89	12 30	114
				NORTH	538	11 00	42	3 45	49
				SOUTH	601	10 30	51	12 30	81
WESTRIDGE RD S/O CHALON RD	B00 1515 11	WR SU	05/17/64	TOTAL	872	10 30	62	3 00	99
				NORTH	438	11 15	27	1 45	57
				SOUTH	434	10 30	40	3 30	54
WESTWOOD BLVD AT AYRES AVE		WR TU	04/07/64				MANUAL	COUNT	
				NORTH		7 15	930	3 45	468
				SOUTH		7 30	381	5 00	1094
WESTWOOD BL S/O CUSHDON DR	C00 2828 22	WM TU	02/18/64	TOTAL	13934	7 30	1241	4 45	1417
				NORTH	6338	7 30	821	5 15	433
				SOUTH	7596	7 30	420	4 45	991
WESTWOOD BLVD S/O CUSHDON AVE	C00 3030 22	WM TU	03/17/64	TOTAL	12255	7 30	1187	4 45	1091
				NORTH	6738	7 30	899	4 30	440
				SOUTH	5517	11 15	323	5 00	672
WESTWOOD BL S/O CUSHDON AVE	C00 2828 22	WM TU	05/19/64	TOTAL	12773	7 30	1051	4 45	1326
				NORTH	5514	7 00	680	4 45	386
				SOUTH	7259	11 15	389	4 45	940

LOCATION	DATE	DIR	VOLUME	AM	PEAK	PM
WESTWOOD BL S/O CUSHDON AVE	C00 2828 22	WM TU	06/16/64	TOTAL	13840	7 15 1056 4 45 1549
				NORTH	6382	7 00 767 4 45 454
				SOUTH	7458	11 15 406 4 45 1095
WESTWOOD BL N/O LE CONTE AVE	721 3030 33	WR TU	11/03/64	TOTAL	9471	7 15 896 4 30 1073
				NORTH	4908	7 15 690 6 15 389
				SOUTH	4563	11 15 333 4 30 792
WEYBOURN AVE AT TIVERTON AVE		WR FR	05/22/64			MANUAL COUNT
				EAST	7 45 83 4 15 236	
				WEST	8 45 50 3 15 179	
WEYBURN DR E/O VETERAN AVE		WR FR	02/28/64			MANUAL COUNT
				EAST	7 30 522 4 30 190	
				WEST	8 45 115 4 45 508	
WHEATLAND AVE AT MCBROOM ST		VR TH	08/06/64			MANUAL COUNT
				NORTH	7 30 17 4 45 52	
				SOUTH	7 00 35 4 45 20	
WHITE OAK AVE N/O BURBANK BL	D04 2939 23	VR TU	08/25/64	TOTAL	14607	6 45 1091 4 30 1252
				NORTH	7132	11 15 377 4 30 835
				SOUTH	7475	6 30 857 5 30 472
WHITE OAK AVE N/O DEVONSHIRE ST	A00 1818 11	VR TU	08/25/64	TOTAL	123	8 15 13 7 45 22
				NORTH	61	11 15 8 7 45 16
				SOUTH	62	8 30 9 4 15 7
WHITE OAK AVE S/O NORDHOFF ST	G25 2323 11	VR TU	08/25/64	TOTAL	351	7 45 31 5 00 52
				NORTH	176	9 45 16 5 00 33
				SOUTH	175	7 45 17 5 00 19
WHITE OAK AVE N/O ROSCOE BL	A00 4040 11	VR SU	03/29/64	TOTAL	1811	10 30 151 11 45 159
				NORTH	1077	11 15 95 11 45 109
				SOUTH	734	10 15 70 4 30 63
WHITE OAK AVE N/O ROSCOE BL	A00 4040 11	VR MO	03/30/64	TOTAL	2710	7 00 268 4 30 285
				NORTH	1492	8 15 111 4 15 175
				SOUTH	1218	7 00 194 4 30 113

L O C A T I O N		DATE	DIR	VOLUME	AM	PEAK	PM
WHITE OAK AVE AT ROSCOE BLVD		VR MO					
						MANUAL COUNT	
			NORTH		7 00	390	3 00 242
			SOUTH		7 15	184	3 00 114
WHITE OAK AT SAN FERENDO MISS BL		VR FR					
						MANUAL COUNT	
			NORTH		7 30	125	4 30 177
			SOUTH		7 15	137	3 00 114
WHITE OAK AT SAN FERNANDO MISS BL B00 2733 11		VR WE					
			TOTAL	2968	7 15	375	4 30 346
			NORTH	1513	7 15	218	2 45 186
			SOUTH	1455	7 30	170	4 45 176
WHITE OAK AVE AT SHERMAN WAY		VR TU					
						MANUAL COUNT	
			NORTH		7 15	469	5 00 747
			SOUTH		7 15	525	4 45 379
WHITE OAK AVE AT VENTURA BLVD		VR TU					
						MANUAL COUNT	
			NORTH		7 45	226	3 00 178
			SOUTH		7 30	472	4 30 567
WHITE OAK AVE N/O VENTURA FWY F00 4532 32		VR WE					
			TOTAL	18105	7 00	1458	4 30 1615
			NORTH	8968	11 00	433	4 30 994
			SOUTH	9137	7 00	1061	5 00 635
WHITE OAK AVE S/O VICTORY BL G04 4333 32		VR TU					
			TOTAL	19461	7 15	1628	4 45 2213
			NORTH	8377	7 15	734	5 00 859
			SOUTH	11084	7 00	908	4 30 1369
WHITE OAK AVE AT VICTORY BLVD		VR TU					
						MANUAL COUNT	
			NORTH		7 15	877	4 30 803
			SOUTH		7 15	790	4 45 504
WHITSETT AVE N/O BURBANK BL B00 3228 11		VR TH					
			TOTAL	12510	7 45	836	4 45 1069
			NORTH	6357	11 15	397	5 15 634
			SOUTH	6153	7 45	550	4 45 450

L O C A T I O N				DATE	DIR	VOLUME	AM	PEAK	PM		
WHITSETT AVE AT ERWIN ST				VR FR	06/05/64		MANUAL COUNT				
					NORTH		7 30	288	4 15	535	
					SOUTH		7 30	402	4 45	474	
WHITSETT AVE N/O MOORPARK ST	200	1731	11	VR FR	05/22/64	TOTAL	11239	8 00	800	4 30	1184
					NORTH	5742	11 15	308	5 00	747	
					SOUTH	5497	7 45	527	4 30	452	
WHITSETT AVE N/O MOORPARK ST	200	1731	11	VR SA	05/23/64	TOTAL	10171	11 15	781	12 00	860
					NORTH	5238	11 15	396	2 45	465	
					SOUTH	4933	11 15	385	12 00	403	
WHITSETT AVE N/O MOORPARK ST	200	1731	11	VR SU	05/24/64	TOTAL	7428	11 15	493	4 30	618
					NORTH	3772	11 15	262	4 30	322	
					SOUTH	3656	10 15	287	4 45	300	
WHITSETT AVE N/O RIVERSIDE DR	C00	2727	11	VR TH	09/10/64	TOTAL	13136	11 15	877	5 00	1169
					NORTH	6609	11 15	442	5 15	748	
					SOUTH	6527	7 45	609	4 45	461	
WHITSETT AVE S/O SHERMAN WAY	C00	2020	11	VR TH	09/10/64	TOTAL	5576	7 45	458	4 45	552
					NORTH	3475	7 45	323	4 45	313	
					SOUTH	2101	7 30	137	4 45	239	
WHITSETT AVE S/O VICTORY BL	300	3229	22	VR TH	09/10/64	TOTAL	10766	7 30	774	4 45	958
					NORTH	6680	7 30	449	4 45	585	
					SOUTH	4086	7 30	325	4 45	373	
WHITTIER BL E/O BOYLE AVE	D02	2432	23	CR SA	10/31/64	TOTAL	10966	10 45	761	12 15	794
					EAST	5666	11 15	405	12 00	476	
					WEST	5300	11 00	384	6 15	355	
WHITTIER BL E/O BOYLE AVE	D02	2432	23	CR SU	11/01/64	TOTAL	8377	11 15	435	2 45	694
					EAST	3968	11 00	208	1 45	316	
					WEST	4409	11 15	248	3 00	406	
WHITTIER BL E/O BOYLE AVE	D02	2432	23	CR MO	11/02/64	TOTAL	14007	7 15	1532	4 30	1593
					EAST	7124	11 15	357	4 30	1263	
					WEST	6883	7 00	1289	4 00	357	

LOCATION	DATE	DIR	VOLUME	AM	PEAK	PM
WHITTIER BL E/O BOYLE AVE	D02 2432 23	CR TU	11/03/64	TOTAL	13007	7 15 1548 4 15 1599
				EAST	6794	11 15 357 4 15 1288
				WEST	6213	7 15 1236 3 45 328
WHITTIER BLVD AT BOYLE AVE		CR WE	02/26/64			MANUAL COUNT
				EAST		7 15 285 4 15 1184
				WEST		7 00 1445 4 30 332
WHITTIER BLVD AT CAMULOS ST		CR FR	03/13/64			MANUAL COUNT
				EAST		7 30 339 4 30 1483
				WEST		7 00 1178 3 30 508
WHITTIER BL AT EUCLID AVE	C00 2929 22	CR FR	10/30/64	TOTAL	16420	7 00 1355 4 30 1806
				EAST	7902	10 00 364 4 30 1262
				WEST	8518	7 00 1101 4 30 544
WHITTIER BL W/O INDIANA ST	C00 2929 22	CR FR	10/30/64	TOTAL	17974	7 00 1329 4 30 1766
				EAST	9442	11 15 484 4 30 1241
				WEST	8532	7 00 1056 4 15 543
WHITTIER BL W/O INDIANA ST	C00 2929 22	CR SA	10/31/64	TOTAL	16945	10 45 1058 12 15 1190
				EAST	8989	10 45 553 12 15 665
				WEST	7956	10 45 505 2 30 540
WHITTIER BL W/O INDIANA ST	C00 2929 22	CR SU	11/01/64	TOTAL	14729	11 15 891 2 45 1123
				EAST	7567	11 15 441 5 30 604
				WEST	7162	11 15 450 3 30 570
WHITTIER BL AT INDIANA ST	C00 2929 22	CR MO	07/13/64	TOTAL	17214	7 15 1364 4 00 1632
				EAST	8555	11 00 477 4 30 1163
				WEST	8659	7 15 1085 3 45 481
WHITTIER BL AT INDIANA ST	C00 2929 22	CR TU	07/14/64	TOTAL	16993	7 00 1492 4 15 1591
				EAST	8185	10 30 441 4 15 1116
				WEST	8808	7 00 1210 4 00 479

LOCATION		DATE	DIR	VOLUME	AM	PEAK	PM
WHITTIER BL AT LORENA ST	C00 2929 22	CR TU	07/07/64	TOTAL	16682	7 00	1346 4 30 1605
				EAST	8445	9 45	417 4 30 1189
				WEST	8237	7 00	1038 1 30 468
WHITTIER BLVD AT LORENA ST		CR TU	10/20/64			MANUAL	COUNT
				EAST		7 15	304 4 30 1117
				WEST		7 15	1049 4 15 370
WHITTIER BL AT LORENA ST	C00 2929 22	CR SA	10/31/64	TOTAL	16606	11 15	1053 4 30 1163
				EAST	8098	11 15	526 12 15 622
				WEST	8508	11 15	527 4 30 552
WHITTIER BL AT LORENA ST	C00 2929 22	CR SU	11/01/64	TOTAL	14617	11 15	892 2 30 1201
				EAST	6784	11 15	426 2 00 542
				WEST	7833	11 15	466 2 30 694
WHITTIER BL AT LORENA ST	C00 2929 22	CR MO	11/02/64	TOTAL	16952	7 00	1417 4 30 1720
				EAST	8288	11 15	447 4 30 1177
				WEST	8664	7 00	1097 4 00 551
WHITTIER BL AT LORENA ST	C00 2929 22	CR TU	11/03/64	TOTAL	15370	7 00	1387 4 45 1634
				EAST	7603	11 15	379 4 45 1161
				WEST	7767	7 00	1046 5 30 487
WHITTIER BLVD AT MARIETTA ST		CR FR	03/06/64			MANUAL	COUNT
				EAST		7 15	347 4 30 1446
				WEST		7 15	1202 4 15 513
WHITTIER BLVD AT ORME AVE		CR TU	09/15/64			MANUAL	COUNT
				EAST		7 45	380 4 30 1494
				WEST		7 00	1226 4 15 472
WHITTIER BLVD AT SOTO ST		CR FR	02/07/64			MANUAL	COUNT
				EAST		7 30	325 4 30 1560
				WEST		7 00	1404 3 30 474
WHITTIER BLVD AT SOTO ST		CR FR	10/23/64			MANUAL	COUNT
				EAST		7 15	255 4 30 1542
				WEST		7 00	1212 3 00 483

L O C A T I O N			DATE	DIR	VOLUME	AM	PEAK	PM			
WHITWORTH DR AT BEDFORD ST			WR TH	11/12/64		MANUAL COUNT					
				EAST		8 15	92	4 30	165		
				WEST		8 15	160	4 30	193		
WHITWORTH DR W/O LA CIENEGA BL			200 1515 11	WR TU	06/23/64	TOTAL	3960	8 00	309	4 30	459
				EAST		1984	11 15	189	4 15	211	
				WEST		1976	8 00	150	4 45	261	
WHITWORTH DR W/O LA CIENEGA BL			200 1515 11	WR WE	06/24/64	TOTAL	3950	8 00	324	4 30	452
				EAST		1991	8 00	155	4 45	219	
				WEST		1959	8 00	169	4 30	236	
WHITWORTH DR E/O ROBERTSON BL			B00 1414 11	WR SA	06/20/64	TOTAL	2113	11 00	166	12 15	183
				EAST		823	11 00	69	3 00	94	
				WEST		1290	11 15	98	5 00	113	
WHITWORTH DR E/O ROBERTSON BL			B00 1414 11	WR SU	06/21/64	TOTAL	1307	11 15	107	4 00	129
				EAST		586	11 15	46	4 15	60	
				WEST		811	11 15	61	1 00	78	
WHITWORTH DR E/O ROBERTSON BL			B00 1414 11	WR MO	06/22/64	TOTAL	2936	8 30	218	3 45	337
				EAST		1455	8 30	111	3 45	188	
				WEST		1481	10 30	112	3 45	149	
WHITWORTH DR AT ROBERTSON BLVD				WR FR	01/31/64			MANUAL COUNT			
				EAST			8 45	125	5 00	188	
				WEST			8 45	129	4 30	197	
WILBUR AVE S/O DEVONSHIRE ST			A00 3232 11	VR WE	08/19/64	TOTAL	1416	9 45	86	7 15	127
				NORTH		688	7 45	47	3 00	66	
				SOUTH		728	11 00	47	12 45	74	
WILBUR AV AT DEVONSHIRE ST				VR WE	12/02/64			MANUAL COUNT			
				NORTH			7 45	65	3 15	56	
				SOUTH			7 15	43	2 00	50	

LOCATION		DATE	DIR	VOLUME	AM	PEAK	PM	
WILBUR AVE AT LASSEN ST		10/19/64	VR MO			MANUAL COUNT		
				NORTH	7 30	123	2 45	109
				SOUTH	7 30	107	3 45	100
WILBUR AVE N/O ROSCOE BL	B00 1616 11	03/25/64	VR WE	TOTAL	7 00	212	4 15	385
				NORTH	7 00	105	4 30	153
				SOUTH	7 00	107	4 15	239
WILBUR AVE S/O ROSCOE BL	B00 1732 11	08/19/64	VR WE	TOTAL	7 15	214	4 30	316
				NORTH	7 15	112	4 45	150
				SOUTH	7 15	102	4 15	176
WILBUR AVE N/O SHERMAN WAY	B00 3030 11	08/25/64	VR TU	TOTAL	7 00	336	4 45	625
				NORTH	11 15	132	4 45	339
				SOUTH	7 15	216	4 15	306
WILBUR AVE N/O VENTURA FWY	B00 3016 11	03/14/64	VR SA	TOTAL	11 15	354	12 00	382
				NORTH	11 00	161	4 15	197
				SOUTH	11 15	197	2 00	206
WILBUR AVE N/O VENTURA FWY	B00 3016 11	03/15/64	VR SU	TOTAL	10 45	288	3 15	294
				NORTH	10 30	126	3 30	148
				SOUTH	10 45	167	1 30	159
WILBUR AVE N/O VENTURA FWY	B00 3016 11	03/16/64	VR MO	TOTAL	7 30	392	4 30	431
				NORTH	7 30	128	4 30	211
				SOUTH	7 15	270	4 15	229
WILBUR AVE N/O VICTORY BL	C00 4021 11	08/19/64	VR WE	TOTAL	7 15	418	5 00	550
				NORTH	11 15	166	5 00	310
				SOUTH	6 45	272	5 00	240
WILHARDT ST AT NAUD ST		03/30/64	CR MO			MANUAL COUNT		
				NORTH	7 30	113	3 30	137
				SOUTH	7 00	166	3 00	87
WILLARD ST AT VAN NOORD AVE		09/30/64	VR WE			MANUAL COUNT		
				EAST	7 00	50	5 00	28
				WEST	7 15	25	4 45	44

LOCATION	DATE	DIR	VOLUME	AM	PEAK	PM			
WILLIS AVE N/O VENTURA BL	A00 1818 11	VR SA	07/18/64	TOTAL	1454	11 00	197	6 15	193
				NORTH	865	10 45	134	6 15	126
				SOUTH	589	8 45	75	6 15	67
WILLIS AVE N/O VENTURA BL	A00 1818 11	VR SU	07/19/64	TOTAL	756	11 15	60	7 30	66
				NORTH	411	11 15	37	12 30	41
				SOUTH	345	11 00	25	7 30	32
WILLIS AVE N/O VENTURA BL	A00 1818 11	VR MO	07/20/64	TOTAL	2424	11 15	224	1 45	261
				NORTH	1570	11 15	158	1 00	173
				SOUTH	854	8 15	70	2 00	105
WILLOUGHBY AVE AT POINSETTIA PL		WR MO	09/14/64	MANUAL COUNT					
				EAST		7 15	352	4 30	265
				WEST		7 30	222	5 00	408
WILLOWBROOK AVE AT IMPERIAL HWY		SR TU	08/25/64	MANUAL COUNT					
				NORTH		7 45	121	5 00	126
				SOUTH		7 15	24	3 00	37
WILMINGTON AV AT IMPERIAL HWY		SR MO	12/28/64	MANUAL COUNT					
				NORTH		7 15	263	4 15	422
				SOUTH		9 00	193	4 30	448
WILMINGTON AV N/O LOMITA BL		SR TU	11/24/64	MANUAL COUNT					
				NORTH		7 15	482	4 15	366
				SOUTH		7 15	304	4 30	444
WILMINGTON AV AT SEPULVEDA BL		SR WE	11/25/64	MANUAL COUNT					
				NORTH		7 00	528	4 15	370
				SOUTH		7 15	532	4 00	665
WILMINGTON BLVD N/O B ST		SR WE	04/01/64	MANUAL COUNT					
				NORTH		7 15	40	4 15	154
				SOUTH		7 00	83	4 45	65

L O C A T I O N			DATE	DIR	VOLUME	AM	PEAK	PM			
WILMINGTON BL AT PACIFIC COAST HWY			SR FR	06/19/64		MANUAL COUNT					
				NORTH		7 30	337	4 30	693		
				SOUTH		7 30	461	4 30	611		
WILSHIRE BL AT BARRINGTON AVE			D04 4040 33	WR FR	05/08/64	TOTAL	35747	7 30	2391	4 45	2721
					EAST	18574	7 45	1314	3 30	1375	
					WEST	17173	7 30	1077	4 45	1501	
WILSHIRE BL AT BARRINGTON AVE			D04 4040 33	WR SA	05/09/64	TOTAL	34107	11 15	2245	3 45	2413
					EAST	18454	11 15	1191	3 45	1367	
					WEST	15653	11 15	1054	2 00	1082	
WILSHIRE BL AT BARRINGTON AVE			D04 4040 33	WR SU	05/10/64	TOTAL	31215	11 15	1693	3 45	2421
					EAST	16850	10 45	826	3 45	1441	
					WEST	14365	11 00	880	2 00	1167	
WILSHIRE BL AT BARRINGTON AVE			D04 4040 33	WR MO	05/11/64	TOTAL	31264	7 45	2442	4 45	2553
					EAST	17280	7 45	1340	4 00	1368	
					WEST	13984	7 45	1102	4 45	1288	
WILSHIRE BL E/O BEVERLY GLEN BL			404 3343 23	WR MO	11/02/64	TOTAL	37587	8 15	2930	4 45	3061
					EAST	20422	8 00	2109	3 00	1489	
					WEST	17165	11 15	1049	5 00	1789	
WILSHIRE BL AT BONNIE BRAE ST			C00 2828 22	CR TU	04/21/64	TOTAL	20012	7 45	1602	4 45	1868
					EAST	10296	7 45	1091	1 45	745	
					WEST	9716	11 00	691	4 45	1248	
WILSHIRE BL W/O BROCKTON AVE			D13 3131 22	WM WE	01/15/64	TOTAL	26922	7 45	1989	4 45	2152
					EAST	12171	7 15	1018	3 45	975	
					WEST	14751	7 45	1000	5 15	1296	
WILSHIRE BL W/O BROCKTON AVE HLDY			D13 3131 22	WM WE	02/12/64	TOTAL	31585	11 15	2043	4 30	2499
					ONE WAY STREET EAST BOUND						
WILSHIRE BL W/O BROCKTON AVE			D13 3131 22	WM TH	02/13/64	TOTAL	31709	7 30	2197	4 45	2637
					EAST	15831	7 30	1102	4 45	1287	
					WEST	15878	7 45	1121	4 45	1350	

LOCATION	DATE	DIR	VOLUME	AM	PEAK	PM
WILSHIRE BL W/O BROCKTON AVE	D13 3131 22	WM WE	03/11/64	TOTAL	31747	7 30 2210 4 45 2820
				EAST	16241	7 30 1161 4 45 1401
				WEST	15506	7 15 1056 4 45 1419
WILSHIRE BL W/O BROCKTON AVE	D13 3131 22	WM WE	04/15/64	TOTAL	34167	7 30 2220 4 45 2690
				EAST	17191	7 15 1139 4 30 1419
				WEST	16976	7 45 1190 5 15 1317
WILSHIRE BL W/O BROCKTON AVE	D13 3131 22	MR WE	05/13/64	TOTAL	31137	7 30 2133 4 30 2521
				EAST	15351	7 15 1058 4 15 1229
				WEST	15786	7 30 1095 4 45 1314
WILSHIRE BL W/O BROCKTON AVE	D13 3131 22	WM WE	06/10/64	TOTAL	33793	7 15 2143 4 45 2722
				EAST	17269	7 15 1115 4 30 1437
				WEST	16524	11 15 1069 4 45 1364
WILSHIRE BL W/O FIGUEROA ST	C00 2828 22	CR SA	05/02/64	TOTAL	12609	11 15 843 2 45 873
				EAST	7737	11 15 543 12 00 575
				WEST	4872	11 15 300 2 45 357
WILSHIRE BL W/O FIGUEROA ST	C00 2828 22	CR SU	05/03/64	TOTAL	9792	11 15 500 3 45 777
				EAST	6014	11 15 314 3 45 497
				WEST	3778	10 15 200 12 30 300
WILSHIRE BL W/O FIGUEROA ST	C00 2828 22	CR MO	05/04/64	TOTAL	19005	7 45 1608 4 45 1538
				EAST	11143	7 45 1015 4 15 778
				WEST	7862	7 45 593 4 45 778
WILSHIRE BLVD AT GRANVILLE AVE		WR MO	04/27/64			MANUAL COUNT
				EAST	7 30 1279 4 30 1405	
				WEST	7 30 1266 4 30 1470	
WILSHIRE BLVD AT MANNING AVE		WR MO	05/25/64			MANUAL COUNT
				EAST	8 00 2340 4 15 1578	
				WEST	7 30 988 5 00 1786	

L O C A T I O N		DATE	DIR	VOLUME	AM	PEAK	PM
WILSHIRE BLVD AT NORMANDIE AVE		CR TH	07/02/64			MANUAL COUNT	
				EAST	7 15	1295	4 15 960
				WEST	4 45	942	4 45 1911
WILSHIRE BL W/O VETERAN AVE	D04 4231 43	WR FR	10/23/64	TOTAL	67929	7 45 4795	4 45 5202
				EAST	33306	7 45 3460	3 00 2070
				WEST	34623	11 15 1845	5 15 3418
WILSHIRE BL W/O VETERAN AVE	D04 4231 43	WR SA	10/24/64	TOTAL	59280	11 15 4075	5 00 4174
				EAST	28937	11 00 2091	6 15 2080
				WEST	30343	11 15 1995	5 00 2643
WILSHIRE BL W/O VETERAN AVE	D04 4231 43	WR SU	10/25/64	TOTAL	47713	10 30 2720	4 30 4025
				EAST	23598	10 15 1520	2 15 1888
				WEST	24115	10 30 1244	4 45 2274
WILSHIRE BL W/O WESTHOLME AVE	404 4333 32	WM TH	01/16/64	TOTAL	38975	7 45 2701	4 45 2984
				EAST	19977	7 45 1776	3 00 1436
				WEST	18998	11 15 1236	5 15 1668
WILSHIRE BLVD W/O WESTHOLME AVE	D04 4343 33	WM TH	03/12/64	TOTAL	39276	7 45 2896	4 45 3024
				EAST	20049	8 00 1914	3 15 1494
				WEST	19227	11 15 1160	5 15 1654
WILSHIRE BL W/O WESTHOLME AVE	D04 4333 32	WM TH	04/16/64	TOTAL	48568	8 00 3335	4 45 3621
				EAST	21962	8 00 1874	3 00 1638
				WEST	26606	11 15 1616	5 00 2190
WILSHIRE BL W/O WESTHOLME AVE	D04 4333 32	WM TH	05/14/64	TOTAL	42054	7 45 3097	4 45 3081
				EAST	22532	7 45 2135	4 30 1580
				WEST	19522	11 15 1160	5 15 1678
WILSHIRE BL W/O WESTHOLME AVE	D04 4333 32	WM TH	06/11/64	TOTAL	46332	8 00 3236	3 30 3325
				EAST	24809	7 45 2196	3 15 1747
				WEST	21523	11 15 1279	5 15 1745
WILSHIRE BL AT WESTMORELAND AVE	C00 3535 32	CR WE	05/06/64	TOTAL	26697	7 45 2032	4 45 2265
				EAST	13602	7 30 1177	1 00 1033
				WEST	13095	11 15 935	4 45 1368

L O C A T I O N			DATE	DIR	VOLUME	AM	PEAK	PM	
WILSHIRE BL AT WESTMORLAND AV	C00 3434 33	CR WE	08/19/64	TOTAL	26063	7 45	2061	4 30	2192
				EAST	12952	7 45	1223	1 30	949
				WEST	13111	11 15	1004	4 30	1331
WILTON PL AT BEVERLY BL	C00 2020 22	WR SA	10/24/64	TOTAL	10462	11 15	769	4 15	853
				NORTH	5043	10 00	325	4 30	453
				SOUTH	5419	11 15	457	11 30	481
WILTON PL AT BEVERLY BL	C00 2020 22	WR SU	10/25/64	TOTAL	7152	10 15	454	4 00	634
				NORTH	3500	10 45	206	2 45	298
				SOUTH	3652	10 15	255	4 30	368
WILTON PL AT BEVERLY BL	C00 2020 22	WR MO	10/26/64	TOTAL	14146	7 30	1571	4 45	1693
				NORTH	7090	7 45	779	4 45	1015
				SOUTH	7056	7 30	820	4 45	678
WILTON PL S/O FRANKLIN AV	C00 2020 11	WR TU	12/13/64	TOTAL	5040	7 30	296	5 00	499
				NORTH	2906	11 15	162	5 00	351
				SOUTH	2134	7 30	192	3 45	176
WILTON PL AT HOLLYWOOD BL	C00 2120 21	WR MO	11/02/64	TOTAL	7097	7 30	577	4 45	697
				NORTH	4637	11 15	274	4 45	528
				SOUTH	2460	7 30	306	2 30	204
WILTON PL AT HOLLYWOOD BL	C00 2120 21	WR TU	11/03/64	TOTAL	6783	7 30	548	4 45	623
				NORTH	4434	7 45	269	4 45	473
				SOUTH	2349	7 30	282	2 15	180
WILTON PL AT MELROSE AVE	C00 2020 22	WR SA	10/24/64	TOTAL	11580	11 15	842	4 30	936
				NORTH	5918	8 30	416	4 30	486
				SOUTH	5662	11 15	463	11 30	469
WILTON PL AT MELROSE AVE	C00 2020 22	WR SU	10/25/64	TOTAL	7832	11 15	518	3 30	676
				NORTH	4035	11 15	254	3 30	341
				SOUTH	3797	11 15	264	3 15	338

LOCATION			DATE	DIR	VOLUME	AM	PEAK	PM	
WILTON PL AT MELROSE AVE	C00 2020 22	WR MO	10/26/64	TOTAL	13409	7 30	1321	4 45	1356
				NORTH	7119	7 45	594	5 00	813
				SOUTH	6290	7 30	730	3 30	582
WILTON PL AT OLYMPIC BLVD		WR FR	07/31/64				MANUAL	COUNT	
				NORTH		7 30	665	4 45	378
				SOUTH		7 30	264	4 30	488
WILTON PL S/O SAN MARINO ST	C00 2323 22	WR FR	10/23/64	TOTAL	14700	7 30	1546	4 30	1762
				NORTH	7236	7 30	977	4 30	737
				SOUTH	7464	7 30	569	4 45	1035
WILTON PL S/O SAN MARINO ST	C00 2323 22	WR SA	10/24/64	TOTAL	10262	11 15	807	12 00	868
				NORTH	5040	8 30	357	4 30	472
				SOUTH	5222	11 15	479	12 00	508
WILTON PL S/O SAN MARINO ST	C00 2323 22	WR SU	10/25/64	TOTAL	7090	10 15	560	4 00	620
				NORTH	3555	10 15	292	4 00	349
				SOUTH	3535	10 15	268	12 00	306
WILTON PL AT SAN MARINO ST		WR FR	03/20/64				MANUAL	COUNT	
				NORTH		7 30	1041	4 45	715
				SOUTH		7 30	623	4 45	1012
WILTON PL AT SANTA MONICA BL	C00 2020 22	WR SA	10/31/64	TOTAL	14087	11 15	1052	4 00	1204
				NORTH	7364	10 45	509	3 30	608
				SOUTH	6723	11 15	559	4 30	605
WILTON PL AT SANTA MONICA BL	C00 2020 22	WR SU	11/01/64	TOTAL	8377	10 30	508	2 00	732
				NORTH	4454	10 45	243	12 45	405
				SOUTH	3923	10 15	280	2 45	358
WILTON PL AT SANTA MONICA BL	C00 2020 22	WR MO	11/02/64	TOTAL	14720	7 45	1283	5 00	1512
				NORTH	7578	7 45	588	5 00	855
				SOUTH	7142	7 45	695	5 00	657
WILTON PL AT SANTA MONICA BL	C00 2020 22	WR TU	11/03/64	TOTAL	14911	7 45	1246	5 00	1500
				NORTH	8070	8 00	569	5 15	871
				SOUTH	6841	7 45	691	4 45	638

L O C A T I O N			DATE	DIR	VOLUME	AM	PEAK	PM
WILTON PL AT SUNSET BLVD			WR MO	02/03/64			MANUAL COUNT	
				NORTH		7 30	394	5 00 780
				SOUTH		7 45	448	4 30 383
WILTON PL AT SUNSET BL			300 2020 22	WR SA	10/31/64	TOTAL	11378	10 45 795 12 15 852
				NORTH	6542	10 45	462	3 00 544
				SOUTH	4836	10 45	333	12 00 351
WILTON PL AT SUNSET BL			300 2020 22	WR SU	11/01/64	TOTAL	6971	10 00 418 12 30 576
				NORTH	3912	11 15	226	12 30 326
				SOUTH	3059	10 15	213	2 00 254
WILTON PL AT SUNSET BL			300 2020 22	WR MO	11/02/64	TOTAL	11748	7 30 1002 4 45 1177
				NORTH	7023	7 30	489	4 45 825
				SOUTH	4725	7 45	514	3 30 385
WILTON PL AT SUNSET BL			300 2020 22	WR TU	11/03/64	TOTAL	11227	7 15 568 4 45 1131
				NORTH	6803	7 15	529	4 45 799
				SOUTH	4424	7 30	464	3 00 350
WILTON PL AT VENICE BL			800 2525 11	CR TH	07/16/64	TOTAL	7203	7 00 692 4 45 854
				NORTH	3731	7 00	438	1 00 535
				SOUTH	3472	7 15	280	4 45 501
WILTON PL AT WILSHIRE BL			C00 2420 22	WR SA	10/24/64	TOTAL	10539	11 15 758 4 30 863
				NORTH	5481	8 45	362	4 30 505
				SOUTH	5058	11 15	433	12 00 480
WILTON PL AT WILSHIRE BL			C00 2420 22	WR SU	10/25/64	TOTAL	7842	10 15 569 4 30 735
				NORTH	4274	8 30	382	4 00 441
				SOUTH	3568	10 15	254	4 30 311
WILTON PL AT WILSHIRE BL			C00 2420 22	WR MO	10/26/64	TOTAL	13776	7 30 1499 4 45 1549
				NORTH	7591	7 30	920	4 45 860
				SOUTH	6185	7 30	579	4 30 724

LOCATION			DATE	DIR	VOLUME	AM	PEAK	PM	
WILTON PL AT 3RD STREET	C00 2025 22	WR SA	10/24/64	TOTAL	10896	11 15	777	4 30	880
				NORTH	5866	8 45	374	4 30	524
				SOUTH	5030	11 15	420	11 45	459
WILTON PL AT 3RD STREET	C00 2025 22	WR SU	10/25/64	TOTAL	7685	10 30	550	4 00	702
				NORTH	4177	10 30	274	4 00	386
				SOUTH	3508	10 15	279	4 15	325
WILTON PL AT 3RD STREET	C00 2025 22	WR MO	10/26/64	TOTAL	14567	7 30	1539	4 45	1787
				NORTH	7850	7 15	822	4 45	1070
				SOUTH	6717	7 45	787	4 45	717
WILTON PL AT 10TH ST		WR FR	07/31/64				MANUAL	COUNT	
				NORTH		7 30	655	4 45	358
				SOUTH		7 30	429	4 45	851
WINDSOR BLVD AT MELROSE AVE		WR WE	03/11/64				MANUAL	COUNT	
				NORTH		7 30	68	5 00	86
				SOUTH		8 30	38	5 00	114
WINGO ST AT GULLO AVE	A00 1515 11	VR WE	06/17/64	TOTAL	429	6 15	29	4 30	80
				EAST	294	6 15	28	4 30	70
				WEST	135	9 00	9	7 00	30
WINNETKA AVE AT OXNARD ST		VR WE	08/12/64				MANUAL	COUNT	
				NORTH		7 30	787	5 00	952
				SOUTH		7 00	993	4 45	1175
WINNETKA AVE N/O ROSCOE BL	B00 3936 11	VR SA	02/29/64	TOTAL	6285	11 00	456	4 15	536
				NORTH	3240	9 45	218	4 15	301
				SOUTH	3045	11 00	253	3 00	268
WINNETKA AVE N/O ROSCOE BL	B00 3936 11	VR SU	03/01/64	TOTAL	4996	11 00	368	1 30	459
				NORTH	2661	10 45	191	1 00	262
				SOUTH	2335	11 00	187	5 00	206
WINNETKA AVE N/O ROSCOE BL	B00 3936 11	VR MO	03/02/64	TOTAL	7775	7 30	919	5 00	858
				NORTH	3986	7 15	537	5 15	359
				SOUTH	3789	7 30	383	5 00	505

L O C A T I O N		DATE	DIR	VOLUME	AM	PEAK	PM
WINNETKA AVE AT ROSCOE BLVD		VR MO				MANUAL COUNT	
			NORTH		7 15	541	5 15 438
			SOUTH		7 00	303	4 30 368
WINNETKA AVE AT SATICOY ST		VR TU				MANUAL COUNT	
			NORTH		7 15	539	4 45 605
			SOUTH		7 00	488	4 15 498
WINNETKA AVE AT SHERMAN WAY		VR WE				MANUAL COUNT	
			NORTH		7 15	635	4 45 672
			SOUTH		7 00	557	4 30 549
WINNETKA AVE N/O TOPHAM ST	C00 5025 22	VR WE				MANUAL COUNT	
			TOTAL	19085	7 00	1905	4 45 1651
			NORTH	8160	7 00	542	4 15 812
			SOUTH	10925	7 00	1363	4 30 848
WINNETKA AVE S/O TOPHAM ST	C00 2525 22	VR WE				MANUAL COUNT	
			TOTAL	22141	7 15	1775	4 45 1930
			NORTH	10947	7 30	854	5 15 980
			SOUTH	11194	6 45	1006	4 45 1002
WINNETKA AVE AT TOPHAM ST		VR TU				MANUAL COUNT	
			NORTH		7 30	864	5 00 1018
			SOUTH		7 00	1445	4 45 943
WINNETKA AVE AT VANOWEN ST		VR MO				MANUAL COUNT	
			NORTH		7 15	708	4 45 856
			SOUTH		7 00	840	4 00 580
WINNETKA AVE N/O VENTURA FRWY	C00 2626 11	VR SU				MANUAL COUNT	
			TOTAL	15739	11 15	951	4 45 1340
			NORTH	7888	11 15	441	5 00 688
			SOUTH	7851	10 30	514	4 15 680
WINSTON ST E/O LOS ANGELES ST	A00 1616 11	CR SA				MANUAL COUNT	
			TOTAL	1055	10 15	105	11 30 94
			EAST	694	11 00	78	6 15 75
			WEST	361	10 00	40	3 45 32

L O C A T I O N				DATE	DIR	VOLUME	AM	PEAK	PM
WINSTON ST E/O LOS ANGELES ST	A00 1616 11	CR SU	05/03/64	TOTAL	575	10 00	43	6 30	53
				EAST	398	10 00	33	1 30	42
				WEST	177	11 00	11	6 15	18
WINSTON ST E/O LOS ANGELES ST	A00 1616 11	CR MO	05/04/64	TOTAL	1948	11 15	184	4 30	224
				EAST	1170	11 15	115	1 00	124
				WEST	778	11 15	69	4 30	120
WOLFSKILL DR E/O WESTWOOD BL	C00 1818 12	WR FR	11/06/64	TOTAL	5839	7 45	696	4 30	588
				EAST	2608	7 45	488	12 30	190
				WEST	3231	11 15	264	4 30	493
WOLFSKILL DR E/O WESTWOOD BL	C00 1818 12	WR SA	11/07/64	TOTAL	2760	8 30	258	4 15	287
				EAST	1396	8 30	216	7 45	170
				WEST	1364	11 15	109	4 15	207
WOLFSKILL DR E/O WESTWOOD BL	C00 1818 12	WR SU	11/08/64	TOTAL	2337	11 15	98	7 15	255
				EAST	1265	10 15	69	7 00	208
				WEST	1072	11 15	31	4 45	148
WOLFSKILL DR W/O WESTWOOD BL	G08 1522 12	WR FR	11/06/64	TOTAL	6382	7 45	625	2 45	556
				EAST	3367	7 45	388	2 30	305
				WEST	3015	7 30	239	4 15	332
WOLFSKILL DR W/O WESTWOOD BL	G08 1522 12	WR SA	11/07/64	TOTAL	3448	11 15	362	6 15	362
				EAST	1848	11 15	217	6 15	217
				WEST	1600	11 15	145	4 15	174
WOLFSKILL DR W/O WESTWOOD BL	G08 1522 12	WR SU	11/08/64	TOTAL	2773	11 15	144	1 00	267
				EAST	1429	11 15	83	1 15	168
				WEST	1344	11 15	61	4 00	147
WONDERLAND AVE AT LAUREL PASS		WR FR	02/14/64				MANUAL COUNT		
				EAST		8 15	251	4 00	155
				WEST		8 15	108	5 00	237
WOODCLIFF RD N/O MULHOLLAND DR	B00 1414 11	VR WE	11/25/64	TOTAL	1598	7 45	191	5 00	228
				NORTH	845	8 00	31	5 00	196
				SOUTH	753	7 45	164	6 00	44

L O C A T I O N				DATE	DIR	VOLUME	AM	PEAK	PM			
WOODCLIFF RD N/O MULHOLLAND DR HLDYB00 1414 11 HOLIDAY				VR TH	11/26/64	TOTAL	799	11 15	40	3 15	92	
						NORTH	387	10 45	19	3 15	48	
						SOUTH	412	11 15	22	3 45	44	
WOODLAKE AT HAYNES ST				VR FR	02/14/64			MANUAL COUNT				
						NORTH		7 15	75	5 00	79	
						SOUTH		7 30	70	2 00	56	
WOODLAKE AT JONATHAN ST				VR WE	02/05/64			MANUAL COUNT				
						NORTH		7 45	235	3 45	221	
						SOUTH		7 30	52	3 00	32	
WOODLAKE AVE S/O OXNARD ST NON DIRECTIONAL COUNT				A00 14 1	VR TU	09/01/64	TOTAL	562	11 15	46	12 00	55
WOODLAKE AVE N/O ROSCOE BL				VR TH	03/05/64	TOTAL	748	7 30	74	2 45	82	
						NORTH	412	8 15	29	4 45	52	
						SOUTH	336	7 30	47	2 45	30	
WOODLAKE AVE N/O VENTURA BL				VR SA	03/07/64	TOTAL	1490	11 15	97	3 45	252	
						NORTH	782	11 15	48	3 45	135	
						SOUTH	708	11 15	49	3 30	119	
WOODLAKE AVE N/O VENTURA BL				VR SU	03/08/64	TOTAL	1200	11 15	97	4 30	140	
						NORTH	657	11 15	54	4 30	85	
						SOUTH	543	9 15	47	4 30	55	
WOODLAKE AVE N/O VENTURA BL				VR MO	03/09/64	TOTAL	1271	7 45	119	5 00	125	
						NORTH	665	8 00	44	5 00	85	
						SOUTH	606	7 30	86	3 30	58	
WOODLAKE AVE N/O VICTORY BL				VR MO	07/20/64	TOTAL	1361	7 15	105	5 45	107	
						NORTH	688	10 00	44	5 15	64	
						SOUTH	673	7 15	68	7 30	54	
WOODLAWN AV AT SANTA BARBARA AVE				CR MO	01/13/64			MANUAL COUNT				
						NORTH		7 00	199	3 15	67	
						SOUTH		7 15	136	4 30	517	

LOCATION		DATE	DIR	VOLUME	AM	PEAK	PM
WOODLAWN AVE AT 41ST PL		06/26/64	CR FR				
					MANUAL COUNT		
				NORTH	7 00	123	3 45
				SOUTH	9 00	104	4 45
							53
							391
WOODLEY AVE N/O ARMSTEAD ST	A00 2424 11	09/12/64	VR SA	TOTAL	1403	11 00	82
				NORTH	716	10 00	43
				SOUTH	687	9 30	44
							1 15
							117
							64
							61
WOODLEY AVE N/O ARMSTEAD ST	A00 2424 11	09/13/64	VR SU	TOTAL	1282	11 15	80
				NORTH	676	11 00	50
				SOUTH	606	11 15	31
							1 45
							131
							70
							61
WOODLEY AVE N/O ARMSTEAD ST	A00 2424 11	09/14/64	VR MO	TOTAL	1363	7 00	140
				NORTH	706	11 15	39
				SOUTH	657	7 00	111
							5 00
							151
							118
							46
WOODLEY AVE AT DEVONSHIRE ST		09/28/64	VR MO				
					MANUAL COUNT		
				NORTH	7 15	182	4 00
				SOUTH	7 15	282	3 00
							235
							227
WOODLEY AVE N/O LASSEN ST	D00 3232 21	05/12/64	VR TU	TOTAL	4042	7 30	298
				NORTH	2051	7 15	117
				SOUTH	1991	7 00	185
							4 30
							461
							307
							190
WOODLEY AVE AT LASSEN ST		04/01/64	VR WE				
					MANUAL COUNT		
				NORTH	7 15	143	3 15
				SOUTH	7 30	204	3 15
							209
							191
WOODLEY AVE S/O MIDWOOD DR	A00 2323 11	06/16/64	VR TU	TOTAL	1442	8 15	66
				NORTH	804	9 00	26
				SOUTH	638	8 15	42
							4 45
							324
							220
							118
WOODLEY AVE AT NORDHOFF ST		09/29/64	VR TU				
					MANUAL COUNT		
				NORTH	7 15	285	3 45
				SOUTH	7 00	524	3 00
							418
							286
WOODLEY AVE AT PLUMMER ST		03/31/64	VR TU				
					MANUAL COUNT		
				NORTH	7 15	187	3 15
				SOUTH	7 30	210	2 45
							298
							147

L O C A T I O N				DATE	DIR	VOLUME	AM	PEAK	PM	
WOODLEY AVE N/O RINALDI ST	B00 2424 11	VR TU	06/16/64	TOTAL		2347	7 15	197	4 45	222
				NORTH		1094	10 00	64	5 15	157
				SOUTH		1253	7 15	159	2 45	118
WOODLEY AVE AT RINALDI ST	B00 3023 11	VR FR	06/05/64	TOTAL		2565	7 15	244	4 30	227
				NORTH		1477	7 15	92	5 15	149
				SOUTH		1088	7 15	152	6 15	87
WOODLEY AVE AT RINALDI ST	B00 3023 11	VR SA	06/06/64	TOTAL		2816	11 15	194	2 00	238
				NORTH		1681	11 15	111	2 00	184
				SOUTH		1135	8 45	84	3 15	93
WOODLEY AVE AT RINALDI ST	B00 3023 11	VR SU	06/07/64	TOTAL		2682	10 30	179	4 45	329
				NORTH		1503	10 30	109	3 15	146
				SOUTH		1179	10 30	70	4 30	206
WOODLEY AVE AT RINALDI ST		VR WE	09 23/64					MANUAL	COUNT	
				NORTH			7 00	102	4 30	144
				SOUTH			7 15	169	3 00	65
WOODLEY AVE S/O ROSCOE BL	C00 4040 11	VR WE	02/05/64	TOTAL		12554	6 45	1429	4 00	1662
				NORTH		6539	11 15	557	4 00	1280
				SOUTH		6015	6 45	1100	3 00	596
WOODLEY AVE AT SAN FERN MISN BL		VR FR	04/17 64					MANUAL	COUNT	
				NORTH			7 00	95	3 15	169
				SOUTH			7 15	112	4 30	115
WOODLEY AVE N/O SATICOY ST	C00 3535 22	VR TH	03/26/64	TOTAL		10908	7 15	1116	4 15	1271
				NORTH		5891	7 15	744	4 15	529
				SOUTH		5017	11 15	394	4 30	747
WOODLEY AVE AT SATICOY ST		VR TU	03/10/64					MANUAL	COUNT	
				NORTH			7 00	844	3 45	420
				SOUTH			7 15	375	4 15	802

LOCATION	DATE	DIR	VOLUME	AM	PEAK	PM			
WOODLEY AVE AT SHERMAN WAY	VR TU	03/03/64		MANUAL COUNT					
			NORTH	7 15	579	3 15	377		
			SOUTH	7 15	364	4 15	1066		
WOODLEY AVE AT VAN OWEN ST	VR TH	03/12/64		MANUAL COUNT					
			NORTH	7 30	347	4 00	250		
			SOUTH	7 15	220	3 45	433		
WOODLEY AVE AT VENTURA BL	B00 1620 11	VR SA	09/19/64	TOTAL	1848	10 45	168	12 30	167
				NORTH	863	10 45	79	12 30	98
				SOUTH	985	10 45	89	3 15	88
WOODLEY AVE AT VENTURA BL	B00 1620 11	VR SU	09/20/64	TOTAL	1529	11 15	129	4 45	149
				NORTH	686	10 45	55	5 00	74
				SOUTH	843	11 15	81	4 45	82
WOODLEY AVE AT VENTURA BL	B00 1620 11	VR MO	09/21/64	TOTAL	1964	9 45	157	3 00	177
				NORTH	937	9 30	80	5 15	125
				SOUTH	1027	8 00	96	2 45	97
WOODLEY AVE N/O VICTORY BLVD	VR TU	04/07/64		MANUAL COUNT					
			NORTH	7 15	264	4 45	240		
			SOUTH	7 00	194	4 15	383		
WOODMAN AVE AT BRANFORD ST	VR TU	04/21/64		MANUAL COUNT					
			NORTH	7 15	657	4 30	1649		
			SOUTH	7 00	1226	4 00	895		
WOODMAN AVE AT BURBANK BLVD	VR TU	06/09/64		MANUAL COUNT					
			NORTH	7 45	737	4 45	1122		
			SOUTH	7 15	1063	4 45	898		
WOODMAN AVE N/O FILMORE ST	300 1515 11	VR TU	02/18/64	TOTAL	13078	6 45	1132	4 15	1326
				NORTH	6375	6 45	409	4 30	788
				SOUTH	6703	7 00	726	3 30	606
WOODMAN AVE AT KITTRIDGE ST	VR FR	07/17/64		MANUAL COUNT					
			NORTH	7 45	593	4 30	984		
			SOUTH	7 15	930	4 15	953		

L O C A T I O N		DATE	DIR	VOLUME	AM	PEAK	PM	
WOODMAN AVE AT LASSEN ST	VR WE	02/05/64			MANUAL COUNT			
			NORTH		7 00	478	4 45	982
			SOUTH		7 15	558	4 00	462
WOODMAN AVE AT LASSEN ST	VR TU	04/28/64			MANUAL COUNT			
			NORTH		7 15	465	4 30	828
			SOUTH		7 15	536	3 45	425
WOODMAN AVE AT MAGNOLIA BLVD	VR TH	06/18/64			MANUAL COUNT			
			NORTH		7 15	683	4 45	1155
			SOUTH		7 15	115	4 30	899
WOODMAN AVE AT OSBORNE ST	VR TH	04/23/64			MANUAL COUNT			
			NORTH		8 45	407	4 30	1169
			SOUTH		7 30	687	4 15	730
WOODMAN AVE AT OXNARD ST	VR WE	06/10/64			MANUAL COUNT			
			NORTH		7 45	594	4 30	958
			SOUTH		7 15	1084	4 30	879
WOODMAN AVE AT PLUMMER ST	VR FR	03/13/64			MANUAL COUNT			
			NORTH		7 15	336	4 30	848
			SOUTH		7 15	441	4 00	393
WOODMAN AVE AT RIVERSIDE DR	VR SA	06/06/64	TOTAL	29911	11 00	2173	11 30	2202
			NORTH	15430	11 15	1100	3 45	1264
			SOUTH	14481	11 00	1074	6 15	1068
WOODMAN AVE AT RIVERSIDE DR	VR SU	06/07/64	TOTAL	21948	11 15	1340	4 30	1601
			NORTH	10958	11 15	615	4 30	857
			SOUTH	10990	11 00	745	1 15	822
WOODMAN AVE AT RIVERSIDE DR	VR MO	06/08/64	TOTAL	31294	7 15	2165	4 45	2469
			NORTH	15949	7 30	943	5 15	1422
			SOUTH	15345	7 00	1294	3 15	1057

LOCATION		DATE	DIR	VOLUME	AM	PEAK	PM		
WOODMAN AVE AT RIVERSIDE DR	VR TU	06/16/64			MANUAL COUNT				
			NORTH		7 30	869	4 45	1305	
			SOUTH		7 30	1150	3 00	977	
WOODMAN AVE AT RIVERSIDE DR	VR MO	07/20/64			MANUAL COUNT				
			NORTH		8 00	912	4 45	1274	
			SOUTH		7 30	1072	4 45	781	
WOODMAN AVE AT ROSCOE BLVD	VR TH	04/16/64			MANUAL COUNT				
			NORTH		7 15	542	4 30	1442	
			SOUTH		7 30	1436	4 00	846	
WOODMAN AVE S/O SATICOY ST	G04 4536 32	VR WE	02/05/64	TOTAL	34238	7 15	3140	4 30	3204
				NORTH	16523	7 15	1175	4 30	1820
				SOUTH	17715	7 15	1965	4 30	1384
WOODMAN AVE AT SATICOY ST	VR WE	04/15/64			MANUAL COUNT				
			NORTH		7 30	911	4 30	1507	
			SOUTH		7 15	1504	4 30	933	
WOODMAN AVE AT SHERMAN WAY	VR TH	03/05/64			MANUAL COUNT				
			NORTH		7 30	704	4 30	954	
			SOUTH		7 30	1220	4 00	1109	
WOODMAN AVE AT TERRA BELLA ST	VR MO	04/27/64			MANUAL COUNT				
			NORTH		7 30	269	4 45	757	
			SOUTH		7 00	661	4 00	458	
WOODMAN AVE AT VALERIO ST	VR WE	02/26/64			MANUAL COUNT				
			NORTH		7 30	841	4 30	1303	
			SOUTH		7 15	1629	4 00	1384	
WOODMAN AVE AT VAN NUYS BLVD	VR MO	04/13/64			MANUAL COUNT				
			NORTH		7 30	236	4 30	455	
			SOUTH		7 00	695	4 00	493	
WOODMAN AVE AT VANOWEN ST	VR TH	03/05/64			MANUAL COUNT				
			NORTH		7 45	658	4 45	901	
			SOUTH		7 00	942	4 15	924	

LOCATION	DATE	DIR	VOLUME	AM	PEAK	PM		
WOODMAN AVE N/O VENTURA BL 300 3836 22	VR MO	09/14/64	TOTAL	11346	8 15	835	4 30	1009
			NORTH	5206	11 00	353	4 30	510
			SOUTH	6140	8 15	511	4 15	503
WOODMAN AVE N/O VENTURA FRWY 414 3435 22	VR SA	02/08/64	TOTAL	35924	11 15	2645	4 15	2983
			NORTH	17845	11 15	1341	12 15	1551
			SOUTH	18079	11 15	1304	4 15	1579
WOODMAN AVE N/O VENTURA FRWY 414 3435 22	VR SU	02/09/64	TOTAL	24902	11 15	1509	4 45	1942
			NORTH	13758	11 15	792	4 45	1146
			SOUTH	11144	11 15	717	1 00	899
WOODMAN AVE N/O VENTURA FRWY 414 3435 22	VR MO	02/10/64	TOTAL	34213	7 30	2676	4 15	2657
			NORTH	16389	7 30	1310	6 00	1343
			SOUTH	17824	7 45	1393	2 45	1432
WOODMAN AVE AT VICTORY BLVD	VR TU	05/26/64				MANUAL COUNT		
			NORTH		7 30	517	4 45	754
			SOUTH		7 30	746	5 00	772
WOODROW WILSON DR N/O MULHOLLAND DR300 1515 11	VR WE	11/25/64	TOTAL	2167	9 00	205	5 30	165
			NORTH	1129	9 15	67	6 30	115
			SOUTH	1038	8 45	141	12 15	68
WOODROW WILSON DR N/O MULHOLLAND DR300 1515 11 HOLIDAY	VR TH	11/26/64	TOTAL	1577	11 00	96	3 15	137
			NORTH	854	11 00	50	3 30	70
			SOUTH	723	11 00	46	3 15	69
WOODROW WILSON DR AT PASSMORE DR	VR FR	12/18/64				MANUAL COUNT		
			EAST		8 15	72	3 00	27
			WEST		8 45	27	4 45	36
WORKMAN ST N/O MISSION RD	CR FR	08/07/64				MANUAL COUNT		
			NORTH		7 00	38	4 30	53
			SOUTH		7 45	134	4 45	104

LOCATION		DATE	DIR	VOLUME	AM	PEAK	PM	
WORKMAN ST AT AVENUE 26		11/05/64	CR TH			MANUAL	COUNT	
				NORTH	7 00	86	4 00	
				SOUTH	7 30	154	3 45	
							156	
							177	
WRIGHTWOOD DR AT WRIGHTWOOD LN		09/14/64	VR MO			MANUAL	COUNT	
				NORTH	7 30	81	4 45	
				SOUTH	7 15	52	4 45	
							46	
							76	
WYANDOTTE ST AT CLAIRE AVE	A00 1818 11	08/22/64	VR SA	TOTAL	273	11 15	23 3 00	37
				EAST	153	11 00	15 3 00	19
				WEST	120	9 15	12 3 30	21
WYANDOTTE ST AT CLAIRE AVE	A00 1818 11	08/23/64	VR SU	TOTAL	247	11 00	26 12 15	30
				EAST	137	10 45	9 12 15	21
				WEST	110	11 00	19 5 15	17
WYANDOTTE ST AT CLAIRE AVE	A00 1818 11	08/24/64	VR MO	TOTAL	284	9 15	24 4 30	32
				EAST	164	9 45	16 4 15	23
				WEST	120	8 30	21 6 30	16
WYANDOTTE ST AT SYLVIA AVE	A00 1809 11	08/22/64	VR SA	TOTAL	253	11 15	18 4 15	28
				EAST	156	11 15	10 8 45	16
				WEST	97	9 00	11 4 15	17
WYANDOTTE ST AT SYLVIA AVE	A00 1809 11	08/23/64	VR SU	TOTAL	215	11 00	27 11 30	27
				EAST	160	11 00	17 7 00	19
				WEST	55	11 15	10 11 30	10
WYANDOTTE ST AT SYLVIA AVE	A00 1809 11	08/24/64	VR MO	TOTAL	323	10 00	20 4 45	42
				EAST	192	10 00	12 4 45	25
				WEST	131	11 15	10 4 45	17
WYNGATE ST AT ELDORA AVE	A00 0909 11	03/10/64	VR TU	TOTAL	556	7 30	71 3 00	74
				EAST	281	7 30	37 5 00	42
				WEST	275	7 15	48 2 45	39
YARMOUTH AVE AT LOS ALIMOS ST	A00 1815 11	08/06/64	VR TH	TOTAL	614	8 30	66 6 30	80
				NORTH	377	8 30	59 4 45	41
				SOUTH	237	7 15	14 6 45	59

LOCATION	DATE	DIR	VOLUME	AM	PEAK	PM
YBARRA RD AT SAN FELICIANO DR	VR WE 01/08/64			MANUAL COUNT		
		EAST		7 30	48	3 00 26
		WEST		7 15	28	5 00 52
YOLANDA AVE AT CALVERT ST	VR WE 11/04/64			MANUAL COUNT		
		NORTH		7 00	3	4 00 11
		SOUTH		7 15	57	2 45 48
YOLANDA AV AT NORDHOFF ST	A00 1818 11 VR TU 12/29/64			MANUAL COUNT		
		TOTAL	1189	11 15	94	2 15 107
		NORTH	541	9 30	40	2 15 58
		SOUTH	648	11 00	61	6 15 59
YOLANDA AVE AT VANOWEN ST	VR TH 02/06/64			MANUAL COUNT		
		NORTH		8 30	38	3 45 30
		SOUTH		7 15	15	4 45 28
YOLANDA AVE AT VICTORY BLVD	VR TU 02/11/64			MANUAL COUNT		
		NORTH		7 15	191	3 00 109
		SOUTH		7 15	58	3 15 47
YORK BLVD AT BRANCH ST	CR MO 07/06/64			MANUAL COUNT		
		EAST		7 15	409	4 45 781
		WEST		7 30	530	4 30 599
YORK BLVD AT EAGLE ROCK BLVD	CR FR 09/18/64			MANUAL COUNT		
		EAST		7 15	176	4 30 290
		WEST		7 00	654	4 30 499
YORK BLVD AT AVENUE 51	CR WE 07/29/64			MANUAL COUNT		
		EAST		7 15	383	4 30 787
		WEST		7 00	628	5 00 584
YOSEMITE DR AT COLLEGE VIEW AVE	CR MO 03/30/64			MANUAL COUNT		
		EAST		7 15	71	3 30 55
		WEST		7 45	35	4 45 88

L O C A T I O N			DATE	DIR	VOLUME	AM	PEAK	PM	
ZELZAH AVE AT BULLOCK ST	A00 1836 11	VR WE	02/26/64	TOTAL	920	7 30	70	5 15	174
				NORTH	396	8 00	39	3 15	68
				SOUTH	524	7 30	33	5 15	148
ZELZAH AVE S/O CHATSWORTH ST	B00 2632 11	VR TH	08/13/64	TOTAL	6658	10 45	472	5 15	549
				NORTH	2886	11 15	162	5 00	315
				SOUTH	3772	10 45	318	6 30	279
ZELZAH AVE AT KITTRIDGE ST	B00 1818 11	VR FR	05/29/64	TOTAL	726	8 15	61	2 30	82
				NORTH	359	8 15	29	4 30	61
				SOUTH	367	8 30	33	2 30	57
ZELZAH AVE AT KITTRIDGE ST	B00 1818 11	VR SU	05/31/64	TOTAL	474	11 00	30	5 00	63
				NORTH	228	11 00	18	4 30	25
				SOUTH	246	9 00	15	5 00	39
ZELZAH AVE S/O LASSEN ST	C00 2633 22	VR TU	08/25/64	TOTAL	5473	7 15	396	4 45	464
				NORTH	2017	11 15	124	4 45	224
				SOUTH	3456	7 15	321	3 30	251
ZELZAH AVE AT LASSEN ST		VR FR	11/13/64				MANUAL	COUNT	
				NORTH		7 15	273	2 45	455
				SOUTH		7 00	701	3 15	372
ZELZAH AVE AT NORDHOFF ST	D03 2049 12	VR TH	09/03/64	TOTAL	5282	7 15	442	4 00	474
				NORTH	810	7 15	68	4 15	96
				SOUTH	4472	7 15	374	4 00	388
ZELZAH AVE AT NORDHOFF ST	D03 1845 12	VR TU	10/27/64	TOTAL	10322	7 15	1345	2 45	919
				NORTH	1480	7 15	307	4 00	124
				SOUTH	8842	7 15	1038	2 45	817
ZELZAH AVE AT PRAIRIE ST		VR TH	05/14/64				MANUAL	COUNT	
				NORTH		7 15	433	4 30	473
				SOUTH		7 00	560	4 15	533
ZELZAH AVE S/O RINALDI ST	A00 1515 11	VR SA	03/21/64	TOTAL	4116	11 15	313	3 30	361
				NORTH	2008	11 15	159	3 15	179
				SOUTH	2108	11 15	154	3 30	184

L O C A T I O N			DATE	DIR	VOLUME	AM	PEAK	PM	
ZELZAH AVE S/O RINALDI ST	A00 1515 11	VR MO	03/23/64	TOTAL	3723	7 15	334	4 30	415
				NORTH	1760	7 45	132	4 45	235
				SOUTH	1963	7 00	240	4 30	190
ZELZAH AVE S/O RINALDI ST	A00 1515 11	VR TU	03/24/64	TOTAL	4134	7 15	387	4 45	455
				NORTH	2005	7 30	176	4 45	240
				SOUTH	2129	7 00	237	4 15	216
ZELZAH AV AT SAN FERENDO MISS BL		VR TU	12/01/64				MANUAL COUNT		
				NORTH		7 15	369	4 15	554
				SOUTH		7 00	508	4 15	257
ZELZAH AVE AT VENTURA BLVD		VR TU	03/24/64				MANUAL COUNT		
				NORTH		7 15	86	5 00	91
				SOUTH		7 30	40	4 30	84
AVE 18 AT NORTH BROADWAY		CR FR	11/04/64				MANUAL COUNT		
				EAST		7 00	295	3 00	105
				WEST		7 00	126	4 15	83
AVENUE 19 AT MOZART ST		CR TH	07/16/64				MANUAL COUNT		
				NORTH		7 00	52	4 30	64
				SOUTH		7 00	38	4 00	44
AV 19 W/O SAN FERNANDO RD		CR TH	11/12/64				MANUAL COUNT		
				EAST		7 15	59	4 45	677
				WEST		7 15	872	4 45	96
AVENUE 26 N/O FIGUEROA ST	C00 2323 22	CR SA	02/22/64	TOTAL	10852	11 15	682	12 15	785
				NORTH	6826	11 15	420	12 15	512
				SOUTH	4026	11 15	262	2 45	315
AVENUE 26 N/O FIGUEROA ST	C00 2323 22	CR SU	02/23/64	TOTAL	9482	11 00	565	2 45	736
				NORTH	6176	11 00	349	3 00	484
				SOUTH	3306	10 30	223	2 15	274

LOCATION			DATE	DIR	VOLUME	AM	PEAK	PM	
AVENUE 26 N/O FIGUEROA ST	C00 2323 22	CR MO	02/24/64	TOTAL	13430	7 00	1262	4 30	1262
				NORTH	8093	7 15	524	4 30	837
				SOUTH	5337	7 00	747	4 00	482
AVE 26 AT FIGUEROA ST		CR TH	07/09/64				MANUAL COUNT		
				EAST		7 15	549	5 00	1061
				WEST		7 00	523	4 45	1096
AVENUE 26 AT HURON ST		CR FR	03/06/64				MANUAL COUNT		
				EAST		7 00	680	4 00	478
				WEST		7 30	450	4 45	910
AVENUE 26 AT IDELL ST		CR FR	03/06/64				MANUAL COUNT		
				EAST		7 15	395	3 30	277
				WEST		8 15	311	4 45	589
AVENUE 26 AT PASADENA AVE	C00 2020 21	CR TU	06/09/64	TOTAL	7597	7 15	726	3 45	722
				EAST	4700	7 30	349	3 45	514
				WEST	2897	7 15	403	4 00	212
AVENUE 26 S/O SAN FERNANDO RD	C00 2323 22	CR SA	02/22/64	TOTAL	7850	11 00	491	3 15	604
				NORTH	4820	11 15	301	12 15	359
				SOUTH	3030	11 00	191	3 00	252
AVENUE 26 S/O SAN FERNANDO RD	C00 2323 22	CR SU	02/23/64	TOTAL	6932	10 45	456	2 45	565
				NORTH	4405	11 15	304	2 45	365
				SOUTH	2527	10 30	165	2 00	207
AVENUE 26 S/O SAN FERNANDO RD	C00 2323 22	CR MO	02/24/64	TOTAL	9492	7 00	889	4 30	957
				NORTH	5627	7 00	389	4 45	674
				SOUTH	3865	7 00	500	4 00	345
AVENUE 26 S/O SAN FERNANDO RD	C00 2323 22	CR TU	02/25/64	TOTAL	9671	7 00	879	4 45	989
				NORTH	5704	7 00	390	4 45	717
				SOUTH	3967	7 00	489	3 15	357
AVENUE 26 AT WORKMAN ST		CR TH	11/05/64				MANUAL COUNT		
				EAST		8 00	147	4 30	446
				WEST		7 00	286	3 45	130

L O C A T I O N				DATE	DIR	VOLUME	AM	PEAK	PM	
AVENUE 28 N/O FIGUEROA ST	A00	44	2	CR TU	08/04/64	TOTAL 6180	6 45	615	3 45	425
ONE WAY STREET SOUTH BOUND										
AVENUE 28 S/O PEPPER AVE	A00	44	2	CR TU	08/04/64	TOTAL 5976	7 00	626	4 30	399
ONE WAY STREET SOUTH BOUND										
AVENUE 33 AT DIVISION ST				CR FR	05/22/64			MANUAL COUNT		
						EAST	7 15	103	4 30	88
						WEST	7 15	49	4 30	29
AVENUE 33 AT HUMBOLDT ST				CR TU	06/30/64			MANUAL COUNT		
						EAST	7 30	134	3 45	169
						WEST	7 00	179	3 45	116
AVENUE 40 AT EAGLE ROCK BLVD				CR TU	06/28/64			MANUAL COUNT		
						EAST	7 15	189	3 30	82
						WEST	7 15	204	3 00	182
AVENUE 40 W/O SCANDIA WAY				CR WE	10/21/64			MANUAL COUNT		
						EAST	9 00	40	4 45	160
						WEST	7 30	145	4 45	53
AVENUE 41 AT WAWONA ST				CR FR	05/22/64			MANUAL COUNT		
						NORTH	7 15	15	5 00	62
						SOUTH	7 15	56	5 00	41
AV 42 AT GLENALBYN DR				CR TH	12/10/64			MANUAL COUNT		
						EAST	7 15	75	5 00	32
						WEST	7 45	27	4 45	130
AVE 45 AT MARMION WAY				CR WE	09/16/64			MANUAL COUNT		
						EAST	7 15	118	5 00	63
						WEST	7 30	49	4 45	234
AVENUE 50 AT ECHO ST				CR FR	05/15/64			MANUAL COUNT		
						NORTH	7 30	68	5 00	32
						SOUTH	8 00	20	5 00	48

LOCATION		DATE	DIR	VOLUME	AM	PEAK	PM		
1ST ST E/O BOYLE AVE	C00 2730 23	CR TU	05/26/64	TOTAL	13350	7 00	1256	4 30	1562
				EAST	7608	11 15	374	4 30	1284
				WEST	5742	7 00	1002	3 00	363
1ST ST AT BREED ST		CR FR	03/20/64				MANUAL	COUNT	
				EAST		7 15	245	5 00	1247
				WEST		7 00	1089	3 30	426
1ST ST AT EVERGREEN AVE	C00 2828 22	CR TU	05/26/64	TOTAL	12087	7 00	1291	4 45	1442
				EAST	6155	11 00	274	4 45	1115
				WEST	5932	7 00	1102	4 00	357
1ST ST AT EVERGREEN AVE		CR FR	06/12/64				MANUAL	COUNT	
				EAST		7 00	198	4 45	1118
				WEST		7 00	968	5 00	342
1ST ST AT FREMONT AV		CR MO	12/23/64				MANUAL	COUNT	
				EAST		7 15	995	4 15	555
				WEST		7 15	281	4 30	1096
1ST ST W/O INDIANA ST	C00 2828 22	CR TU	05/26/64	TOTAL	11129	7 00	1229	4 45	1383
				EAST	5935	11 00	275	4 45	1097
				WEST	5194	7 00	1051	4 00	305
1ST ST E/O LOS ANGELES ST	C00 3544 23	CR FR	05/01/64	TOTAL	21715	7 15	1603	4 30	2201
				EAST	10901	7 00	711	4 15	1201
				WEST	10814	7 30	898	4 45	1059
1ST ST E/O LOS ANGELES ST	C00 3544 23	CR SA	05/02/64	TOTAL	16091	11 15	938	12 30	1087
				EAST	7969	11 15	459	5 30	536
				WEST	8122	11 15	479	12 45	587
1ST ST E/O LOS ANGELES ST	C00 3544 23	CR SU	05/03/64	TOTAL	14087	11 15	771	4 15	1127
				EAST	6850	11 15	344	4 00	561
				WEST	7237	11 15	427	4 15	572

LOCATION			DATE	DIR	VOLUME	AM	PEAK	PM	
1ST ST E/O LOS ANGELES ST	C00 3544 23	CR WE	10/28/64	TOTAL	22358	7 15	2079	4 30	2515
				EAST	10299	7 00	898	4 30	1197
				WEST	12059	7 15	1203	4 30	1318
1ST ST AT NORTON AVE		WR MO	03/16/64				MANUAL COUNT		
				EAST		7 15	41	4 15	19
				WEST		7 45	35	4 30	34
1ST ST AT NORTON AVE		WR FR	09/11/64				MANUAL COUNT		
				EAST		8 00	31	3 15	25
				WEST		8 00	23	5 00	48
1ST ST AT SOTO ST		CR FR	02/07/64				MANUAL COUNT		
				EAST		7 30	230	4 15	974
				WEST		7 15	765	3 30	353
1ST ST AT SOTO ST	C00 2828 22	CR TU	05/26/64	TOTAL	13533	7 15	1206	4 15	1419
				EAST	7510	10 45	379	4 15	1091
				WEST	6023	7 15	941	5 30	344
1ST ST AT SOTO ST		CR WE	07/15/64				MANUAL COUNT		
				EAST		8 15	249	4 30	1048
				WEST		7 00	1324	4 30	351
1ST ST W/O VERMONT AVE	300 2529 11	CR WE	04/01/64	TOTAL	9089	7 45	1010	4 45	1295
				EAST	4693	7 30	586	4 30	568
				WEST	4396	7 45	450	4 45	746
1ST ST W/O VERMONT AVE	300 2529 11	CR TH	04/02/64	TOTAL	9218	7 45	962	5 15	1230
				EAST	4740	7 30	595	4 45	538
				WEST	4478	8 00	429	5 15	760
1ST ST AT WESTERN AV S P		SR MO	12/07/64				MANUAL COUNT		
				EAST		7 45	255	3 30	137
				WEST		7 45	216	5 00	466
2ND AVE S/O 48TH ST	B00 3030 11	WR FR	06/19/64	TOTAL	2846	7 15	211	5 00	275
				NORTH	1762	7 15	156	4 30	156
				SOUTH	1084	11 15	59	5 00	127

L O C A T I O N				DATE	DIR	VOLUME	AM	PEAK	PM
2ND AVE S/O 48TH ST	B00 3030 11	WR SA	06/20/64	TOTAL	2822	11 15	195	12 30	232
				NORTH	1773	10 00	122	5 45	163
				SOUTH	1049	11 15	80	12 00	113
2ND AVE S/O 48TH ST	B00 3030 11	WR SU	06/21/64	TOTAL	2026	10 45	123	3 00	176
				NORTH	1287	10 45	92	3 45	110
				SOUTH	739	10 15	36	5 30	75
2ND AVE N/O 54TH ST	B00 3030 11	WR FR	06/19/64	TOTAL	3251	7 00	210	5 00	312
				NORTH	1849	7 00	140	4 00	184
				SOUTH	1402	7 00	70	5 15	149
2ND AVE N/O 54TH ST	B00 3030 11	WR SA	06/20/64	TOTAL	3123	11 15	224	12 00	242
				NORTH	1770	11 15	120	5 45	166
				SOUTH	1353	11 15	104	12 30	129
2ND AVE N/O 54TH ST	B00 3030 11	WR SU	06/21/64	TOTAL	2200	11 15	113	1 30	200
				NORTH	1270	11 15	72	3 00	112
				SOUTH	930	11 15	41	1 30	91
2ND ST AT ALAMEDA ST	C00 2020 11	CR TH	01/23/64	TOTAL	4919	7 15	466	4 30	769
				EAST	3087	7 00	242	4 30	571
				WEST	1832	7 30	233	3 45	236
2ND ST W/O FIGUEROA ST	C00 4030 32	CR FR	05/01/64	TOTAL	16398	7 15	1844	4 30	1704
				EAST	10127	7 15	1522	4 15	733
				WEST	6271	7 00	378	4 45	1030
2ND ST W/O FIGUEROA ST	C00 4030 32	CR SA	05/02/64	TOTAL	9802	11 15	645	3 15	756
				EAST	5993	9 45	454	3 30	435
				WEST	3809	11 15	241	5 00	327
2ND ST W/O FIGUEROA ST	C00 4030 32	CR SU	05/03/64	TOTAL	6843	11 15	379	3 45	616
				EAST	4181	11 15	254	3 30	396
				WEST	2662	11 15	125	3 45	223

LOCATION			DATE	DIR	VOLUME	AM	PEAK	PM	
2ND ST W/O FIGUEROA ST	C00 4030 32	CR MO	05/04/64	TOTAL	15591	7 15	1840	4 45	1564
				EAST	9616	7 00	1529	3 45	757
				WEST	5975	7 15	320	4 45	1025
2ND ST E/O LOS ANGELES ST	C00 2020 11	CR TU	05/05/64	TOTAL	7914	7 15	671	4 15	932
				EAST	4551	7 15	449	4 15	572
				WEST	3363	10 00	225	4 30	369
2ND ST E/O LOS ANGELES ST	C00 2020 11	CR WE	10/28/64	TOTAL	7526	7 00	629	4 15	775
				EAST	4186	7 00	422	4 15	438
				WEST	3340	11 15	249	4 30	347
2ND ST AT NORTON AVE		WR MO	03/16/64				MANUAL COUNT		
				EAST		7 30	204	4 30	133
				WEST		7 45	172	4 45	254
3RD AVE N/O EXPOSITION BL	A00 2020 11	WR FR	08/14/64	TOTAL	1419	7 15	78	5 00	182
				NORTH	778	7 15	57	5 00	78
				SOUTH	641	11 15	28	4 45	105
3RD AVE N/O EXPOSITION BL	A00 2020 11	WR SA	08/15/64	TOTAL	1386	11 00	94	3 45	118
				NORTH	755	11 00	53	3 45	69
				SOUTH	631	11 15	42	6 30	58
3RD AVE N/O EXPOSITION BL	A00 2020 11	WR SU	08/16/64	TOTAL	1063	10 00	97	12 15	87
				NORTH	611	10 00	65	5 00	50
				SOUTH	452	10 30	33	12 15	53
3RD AVENUE S/O RODEO RD	200 2020 11	WR TH	08/13/64	TOTAL	2399	7 00	184	5 00	293
				NORTH	1191	7 00	149	4 30	113
				SOUTH	1208	11 15	59	5 00	188
3RD AVE AT 57TH ST		CR TH	01/09/64				MANUAL COUNT		
				NORTH		7 15	35	3 00	37
				SOUTH		8 15	23	4 30	62
3RD PL W/O 3RD ST	300 3241 23	CR SA	10/31/64	TOTAL	17763	11 15	1177	4 45	1329
				EAST	9347	9 15	607	12 15	673
				WEST	8416	11 15	587	4 30	761

L O C A T I O N				DATE	DIR	VOLUME	AM	PEAK	PM		
3RD PL W/O 3RD ST	300	3241	23	CR SU	11/01/64	TOTAL	13540	11 15	951	12 30	1197
						EAST	7133	11 15	491	4 45	635
						WEST	6407	11 15	460	12 15	585
3RD PL W/O 3RD ST	300	3241	23	CR MO	11/02/64	TOTAL	21691	7 00	2124	4 30	2456
						EAST	10890	7 00	1728	2 30	594
						WEST	10801	10 30	480	4 30	1876
3RD PL W/O 3RD ST	300	3241	23	CR TU	11/03/64	TOTAL	20416	7 00	2001	4 15	2478
						EAST	10385	7 00	1564	3 30	596
						WEST	10031	10 15	455	4 15	1909
3RD ST W/O ALAMEDA ST	A00	58	4	CR FR	01/24/64	TOTAL	15344	7 15	2519	4 00	1070
						ONE WAY STREET WEST BOUND					
3RD ST W/O ALAMEDA ST	A00	58	4	CR SA	01/25/64	TOTAL	8332	10 45	625	6 15	618
						ONE WAY STREET WEST BOUND					
3RD ST W/O ALAMEDA ST	A00	58	4	CR SU	01/26/64	TOTAL	5323	11 00	315	2 15	468
						ONE WAY STREET WEST BOUND					
3RD ST AT BURNSIDE AVE				WR FR	01/24/64	MANUAL COUNT					
						EAST		7 45	939	5 00	1356
						WEST		8 15	1341	5 00	1388
3RD ST AT DOHENY DR				WR TU	03/03/64	MANUAL COUNT					
						EAST		8 15	194	5 00	364
						WEST		8 00	558	5 00	644
3RD ST AT EDINBURG AVE				WR FR	01/24/64	MANUAL COUNT					
						EAST		8 15	813	5 00	1124
						WEST		8 15	940	4 45	1105
3RD ST W/O FIGUEROA ST	A00	60	4	CR FR	05/01/64	TOTAL	18955	7 30	1096	4 30	2312
						ONE WAY STREET WEST BOUND					

LOCATION					DATE	DIR	VOLUME	AM	PEAK	PM	
3RD ST W/O FIGUEROA ST	A00	60	4	CR SA	05/02/64	TOTAL	11943	11 15	799	2 45	920
						ONE WAY STREET	WEST	BOUND			
3RD ST W/O FIGUEROA ST	A00	60	4	CR SU	05/03/64	TOTAL	8403	11 15	374	3 15	880
						ONE WAY STREET	WEST	BOUND			
3RD ST E/O LOS ANGELES ST	A00	56	4	CR SA	05/02/64	TOTAL	9014	11 15	727	12 00	757
						ONE WAY STREET	WEST	BOUND			
3RD ST E/O LOS ANGELES ST	A00	56	4	CR SU	05/03/64	TOTAL	5741	11 15	303	1 15	452
						ONE WAY STREET	WEST	BOUND			
3RD ST E/O LOS ANGELES ST	A00	56	4	CR MO	05/04/64	TOTAL	13796	7 15	1547	4 00	1353
						ONE WAY STREET	WEST	BOUND			
3RD ST AT NEW HAMPSHIRE AV				CR MO	11/30/64				MANUAL	COUNT	
						EAST		7 30	1529	4 30	779
						WEST		8 00	771	5 00	1462
3RD ST AT NORMANDIE AV				CR MO	11/30/64				MANUAL	COUNT	
						EAST		7 30	1359	4 30	910
						WEST		8 15	718	4 30	1492
3RD ST AT NORTON AVE				WR MO	03/16/64				MANUAL	COUNT	
						EAST		7 45	1289	4 45	1023
						WEST		7 45	824	4 45	1275
3RD ST AT OGDEN DR				WR MO	01/20/64				MANUAL	COUNT	
						EAST		8 00	853	5 00	982
						WEST		8 00	1017	3 00	1090
4TH AV AT PICO BL				WR FR	12/04/64				MANUAL	COUNT	
						NORTH		7 15	319	4 30	222
						SOUTH		8 00	101	4 45	220
4TH ST W/O ALAMEDA ST	A00	44	4	CR FR	01/24/64	TOTAL	8892	7 00	750	4 15	1556
						ONE WAY STREET	EAST	BOUND			

LOCATION				DATE	DIR	VOLUME	AM	PEAK	PM	
4TH ST W/O ALAMEDA ST	A00 44	4	CR SA	01/25/64	TOTAL	5456	11 15	403	12 00	470
					ONE WAY STREET	EAST	BOUND			
4TH ST W/O ALAMEDA ST	A00 44	4	CR SU	01/26/64	TOTAL	3454	11 00	159	4 45	276
					ONE WAY STREET	EAST	BOUND			
4TH ST AT ALEXANDRIA AVE			CR TH	07/23/64				MANUAL	COUNT	
					EAST		7 30	156	4 45	84
					WEST		8 00	62	5 00	234
4TH ST AT BOYLE AVE			CR WE	07/15/64				MANUAL	COUNT	
					EAST		7 30	327	4 30	1903
					WEST		7 00	1377	3 00	424
4TH ST AT BOYLE AV	C00 2825	22	CR TH	11/10/64	TOTAL	18490	7 00	1777	4 30	1981
					EAST	9119	11 15	446	4 30	1562
					WEST	9371	7 00	1443	3 15	551
4TH ST AT BREED ST			CR FR	04/24/64				MANUAL	COUNT	
					EAST		7 00	395	4 15	1973
					WEST		7 00	1820	3 00	577
4TH ST AT EUCLID AV	C00 2929	22	CR WE	12/09/64	TOTAL	21016	7 00	2175	4 30	2258
					EAST	10403	11 15	442	4 30	1724
					WEST	10613	7 00	1741	6 15	602
4TH ST W/O FIGUEROA ST	100 45	4	CR SA	05/02/64	TOTAL	13544	8 30	1133	6 15	1045
					ONE WAY STREET	EAST	BOUND			
4TH ST W/O FIGUEROA ST	100 45	4	CR SU	05/03/64	TOTAL	7142	10 45	378	3 45	558
					ONE WAY STREET	EAST	BOUND			
4TH ST W/O FIGUEROA ST	100 45	4	CR MO	05/04/64	TOTAL	21865	7 45	3059	4 15	1464
					ONE WAY STREET	EAST	BOUND			
4TH ST W/O FIGUEROA ST	100 43	4	CR SA	05/16/64	TOTAL	10785	8 45	856	6 15	831
					ONE WAY STREET	EAST	BOUND			

LOCATION	DATE	DIR	VOLUME	AM	PEAK	PM
4TH ST W/O FIGUEROA ST	100 43 4	CR SU	05/17/64	TOTAL 6156	11 15 324	5 15 615
				ONE WAY STREET EAST BOUND		
4TH ST W/O FIGUEROA ST	100 43 4	CR MO	05/18/64	TOTAL 18314	7 15 2624	4 00 1211
				ONE WAY STREET EAST BOUND		
4TH ST AT LORENA ST	C00 2836 22	CR TH	12/10/64	TOTAL 20947	7 00 2295	4 30 2373
				EAST 9705	7 30 401	4 30 1810
				WEST 11242	7 00 1937	3 30 589
4TH ST AT LORENA ST	C00 2836 22	CR FR	12/11/64	TOTAL 22971	7 15 2176	4 45 2646
				EAST 11229	11 00 394	4 45 1991
				WEST 11742	7 00 1820	3 15 715
4TH ST AT LORENA ST	C00 2836 22	CR WE	12/16/64	TOTAL 20565	7 00 2077	5 00 2288
				EAST 9942	11 15 388	5 00 1753
				WEST 10623	7 00 1767	4 00 585
4TH ST E/O LOS ANGELES ST	A00 40 4	CR SA	05/02/64	TOTAL 7807	11 15 573	3 30 597
				ONE WAY STREET EAST BOUND		
4TH ST E/O LOS ANGELES ST	A00 40 4	CR SU	05/03/64	TOTAL 5077	11 15 239	3 45 397
				ONE WAY STREET EAST BOUND		
4TH ST E/O LOS ANGELES ST	A00 40 4	CR MO	05/04/64	TOTAL 12588	7 15 1294	4 30 1493
				ONE WAY STREET EAST BOUND		
4TH ST AT MOTT ST	C00 2929 22	CR TH	12/10/64	TOTAL 19918	7 00 1970	4 30 2160
				EAST 9612	8 00 385	4 30 1647
				WEST 10306	7 00 1675	3 15 564
4TH ST AT NORMANDIE AVE		CR WE	07/22/64		MANUAL COUNT	
				EAST	7 30 124	5 00 121
				WEST	7 45 75	4 45 172
4TH ST AT SAVANNAH ST		CR MO	01/06/64		MANUAL COUNT	
				EAST	7 45 372	4 30 1926
				WEST	7 00 1866	4 00 562

L O C A T I O N				DATE	DIR	VOLUME	AM	PEAK	PM		
4TH ST AT SOTO ST	C00	2929	22	CR FR	12/11/64	TOTAL	23126	7 00	2053	4 15	2508
						EAST	10940	11 15	403	4 30	1887
						WEST	12186	7 00	1668	3 30	816
4TH ST AT SOTO ST	C00	2929	22	CR SA	12/12/64	TOTAL	19799	11 00	1346	11 45	1432
						EAST	8866	11 15	640	11 45	713
						WEST	10933	11 00	726	12 15	774
4TH ST AT SOTO ST	C00	2929	22	CR SU	12/13/64	TOTAL	15685	11 15	1028	12 45	1329
						EAST	7008	11 15	470	12 45	614
						WEST	8677	11 15	558	3 45	722
4TH ST LOWER W/O FIGUEROA ST	A00	24	2	CR SA	05/16/64	TOTAL	2744	11 15	200	6 15	200
							ONE WAY STREET EAST BOUND				
4TH ST LOWER W/O FIGUEROA ST	A00	24	2	CR SU	05/17/64	TOTAL	2044	10 15	121	2 00	164
							ONE WAY STREET EAST BOUND				
4TH ST LOWER W/O FIGUEROA ST	A00	24	2	CR MO	05/18/64	TOTAL	4848	7 30	715	4 15	449
							ONE WAY STREET EAST BOUND				
5TH ST AT ARDMORE AVE				CR WE	03/18/64				MANUAL COUNT		
							EAST	8 00	98	4 15	132
							WEST	8 00	70	5 00	112
5TH ST W/O FIGUEROA ST	A00	53	5	CR FR	05/01/64	TOTAL	30191	11 15	1802	4 30	2910
							ONE WAY STREET WEST BOUND				
5TH ST W/O FIGUEROA ST	A00	53	5	CR SA	05/02/64	TOTAL	22004	11 15	1339	5 00	1770
							ONE WAY STREET WEST BOUND				
5TH ST W/O FIGUEROA ST	A00	53	5	CR SU	05/03/64	TOTAL	14602	11 00	549	4 15	1169
							ONE WAY STREET WEST BOUND				
5TH ST W/B E/O HILL ST	A00	40	4	CR FR	04/10/64	TOTAL	17582	7 30	1246	3 15	1142
							ONE WAY STREET WEST BOUND				

LOCATION					DATE	DIR	VOLUME	AM	PEAK	PM	
5TH ST W/B E/O HILL ST	A00	40	4	CR SA	04/11/64	TOTAL	13647	11 15	858	11 45	887
						ONE WAY STREET					
						WEST BOUND					
5TH ST W/B E/O HILL ST	A00	40	4	CR SU	04/12/64	TOTAL	9422	10 30	385	5 45	593
						ONE WAY STREET					
						WEST BOUND					
5TH ST E/O LOS ANGELES ST	A00	40	4	CR TU	05/05/64	TOTAL	11754	7 30	970	4 30	1135
						ONE WAY STREET					
						WEST BOUND					
5TH ST AT OXFORD AVE	B00	2020	11	CR TU	03/10/64	TOTAL	2390	8 00	179	5 00	300
						EAST	1376	8 00	123	5 00	129
						WEST	1014	11 15	72	5 00	171
6TH AV S/O PICO BL				WR TH	12/17/64				MANUAL	COUNT	
						NORTH		7 30	49	5 00	41
						SOUTH		7 30	20	4 45	53
6TH AVE AT VENICE BLVD				WR TU	03/17/64				MANUAL	COUNT	
						NORTH		8 00	33	3 00	28
						SOUTH		8 00	27	3 30	26
6TH AVE AT VERNON AVE				WR WE	11/18/64				MANUAL	COUNT	
						NORTH		8 00	33	4 45	52
						SOUTH		7 15	40	4 30	65
6TH AVE AT WASHINGTON BLVD				WR WE	03/18/64				MANUAL	COUNT	
						NORTH		7 15	133	5 00	147
						SOUTH		8 00	32	5 00	41
6TH AVE AT 23RD ST				WR TH	01/30/64				MANUAL	COUNT	
						NORTH		7 30	288	4 30	247
						SOUTH		7 00	112	4 30	338
6TH AVE N/O 25TH STREET	B00	2020	11	WR TH	10/01/64	TOTAL	4730	7 30	446	4 45	435
						NORTH	2593	7 30	278	4 45	279
						SOUTH	2137	7 45	168	6 00	225
6TH AVENUE AT 39TH ST	A00	1717	11	WR TH	12/24/64	TOTAL	1546	11 15	97	1 45	173
						NORTH	795	11 15	56	3 30	79
						SOUTH	751	11 15	41	1 45	122

L O C A T I O N			DATE	DIR	VOLUME	AM	PEAK	PM	
6TH AVENUE AT 39TH ST HOLIDAY	A00 1717 11	WR FR	12/25/64	TOTAL	870	11 15	62	2 45	75
				NORTH	423	11 15	36	12 45	41
				SOUTH	447	11 00	28	3 15	46
6TH AVENUE AT 39TH ST	A00 1717 11	WR SA	12/26/64	TOTAL	933	11 15	63	1 30	92
				NORTH	501	10 30	35	4 00	54
				SOUTH	432	11 15	33	1 30	49
6TH AVENUE AT 39TH ST	A00 1717 11	WR SU	12/27/64	TOTAL	793	11 15	57	2 00	81
				NORTH	410	11 00	27	2 15	44
				SOUTH	383	11 15	31	5 45	39
6TH ST AT ALAMEDA ST	C00 2828 22	CR FR	01/24/64	TOTAL	14330	7 15	1578	4 30	1544
				EAST	8160	11 15	488	4 30	1241
				WEST	6170	7 15	1107	12 45	363
6TH ST AT ALAMEDA ST	C00 2828 22	CR SA	01/25/64	TOTAL	7763	11 15	548	3 30	558
				EAST	4099	10 45	284	3 30	306
				WEST	3664	11 15	274	6 15	274
6TH ST AT ALAMEDA ST	C00 2828 22	CR SU	01/26/64	TOTAL	5427	10 00	267	3 15	445
				EAST	2761	10 00	131	6 00	196
				WEST	2666	11 15	158	3 15	249
6TH ST AT BERENDO ST	C00 2323 22	CR FR	04/17/64	TOTAL	22388	7 45	1866	5 00	2369
				EAST	10978	7 45	1142	4 30	913
				WEST	11410	11 15	758	5 00	1492
6TH ST AT BERENDO ST	C00 2323 22	CR SA	04/18/64	TOTAL	13646	10 45	971	1 45	1033
				EAST	6849	10 45	551	1 15	526
				WEST	6797	11 15	477	3 00	541
6TH ST AT BERENDO ST	C00 2323 22	CR SU	04/19/64	TOTAL	9514	10 15	703	12 15	812
				EAST	4777	10 15	374	12 15	400
				WEST	4737	10 15	329	12 15	412

LOCATION				DATE	DIR	VOLUME	AM	PEAK	PM	
6TH ST AT BONNIE BRAE ST	C00	2929	33	04/18/64	CR SA	TOTAL 14816	11 15	961	2 30	1037
						EAST 7103	10 45	492	1 15	497
						WEST 7713	11 15	507	4 00	601
6TH ST AT BONNIE BRAE ST	C00	2929	33	04/19/64	CR SU	TOTAL 10469	11 15	550	3 00	740
						EAST 5095	11 15	278	12 15	385
						WEST 5374	11 15	272	4 15	390
6TH ST AT BONNIE BRAE ST	C00	2929	33	04/20/64	CR MO	TOTAL 21754	7 30	1550	4 45	2018
						EAST 10677	7 30	1048	1 00	730
						WEST 11077	11 15	712	4 45	1325
6TH ST W/O BROADWAY	A00	40	4	04/21/64	CR TU	TOTAL 16102	7 15	1285	4 30	1324
						ONE WAY STREET EAST BOUND				
6TH ST AT CHICAGO ST				01/09/64	CR TH			MANUAL COUNT		
						EAST	7 15	49	4 30	441
						WEST	7 15	145	3 00	74
6TH ST AT CLOVERDALE AVE				02/11/64	WR TU			MANUAL COUNT		
						EAST	7 30	1113	5 00	995
						WEST	7 45	984	4 45	1377
6TH ST AT DETROIT ST				02/11/64	WR TU			MANUAL COUNT		
						EAST	7 30	1075	5 00	960
						WEST	8 00	901	4 45	1417
6TH ST W/O FIGUEROA ST	A00	38	3	05/02/64	CR SA	TOTAL 6161	11 15	449	12 00	481
						ONE WAY STREET EAST BOUND				
6TH ST W/O FIGUEROA ST	A00	38	3	05/04/64	CR MO	TOTAL 10347	7 30	907	4 45	941
						ONE WAY STREET EAST BOUND				
6TH ST E/B E/O HILL ST	A00	40	4	04/10/64	CR FR	TOTAL 17994	7 15	1308	4 30	1407
						ONE WAY STREET EAST BOUND				
6TH ST E/B E/O HILL ST	A00	40	4	04/11/64	CR SA	TOTAL 14063	11 15	832	11 30	847
						ONE WAY STREET EAST BOUND				

L O C A T I O N				DATE	DIR	VOLUME	AM	PEAK	PM	
6TH ST E/B E/O HILL ST	A00	40	4	CR SU	04/12/64	TOTAL 10058	11 15	468	4 30	659
						ONE WAY STREET EAST		BOUND		
6TH ST W/O HILL ST	A00	46	4	CR TH	06/18/64	TOTAL 21595	7 30	1759	4 00	1644
						ONE WAY STREET EAST		BOUND		
6TH ST E/O LOS ANGELES ST	A00	50	4	CR WE	05/06/64	TOTAL 15579	7 15	1493	4 30	1317
						ONE WAY STREET EAST		BOUND		
6TH ST AT LUCERNE BLVD				WR FR	01/24/64			MANUAL COUNT		
						EAST	7 45	1024	4 45	661
						WEST	7 45	456	4 45	1349
7TH AVE N/O CALIFORNIA AVE	B00	4020	21	WR MO	12/14/64	TOTAL 2155	7 30	150	4 15	254
						NORTH 982	7 30	98	4 15	132
						SOUTH 1173	11 15	83	4 00	124
7TH AVE N/O CALIFORNIA AVE	B00	4020	21	WR TU	12/15/64	TOTAL 2093	7 00	133	4 15	190
						NORTH 1027	7 30	83	2 30	87
						SOUTH 1066	11 00	76	4 15	106
7TH AV AT INDIANA AV	B00	2020	11	WR SA	12/05/64	TOTAL 4202	11 15	246	4 00	354
						NORTH 2051	10 15	115	6 45	160
						SOUTH 2151	11 15	143	4 00	213
7TH AV AT INDIANA AV	B00	2020	11	WR SU	12/06/64	TOTAL 3715	10 45	283	2 15	355
						NORTH 1897	10 45	137	2 15	178
						SOUTH 1818	11 15	155	2 00	178
7TH AV AT INDIANA AV	B00	2020	11	WR MO	12/07/64	TOTAL 3217	10 45	200	4 45	363
						NORTH 1582	11 15	98	5 00	162
						SOUTH 1635	11 00	103	4 30	209
7TH AV S/O ROSE AV	B00	2020	11	WR FR	12/04/64	TOTAL 3739	7 15	234	4 45	396
						NORTH 2248	7 00	195	4 00	195
						SOUTH 1491	10 45	68	4 45	205

LOCATION	DATE	DIR	VOLUME	AM	PEAK	PM			
7TH AV S/O ROSE AV	800 2020 11	WR SA	12/05/64	TOTAL	4122	10 45	250	4 15	337
				NORTH	2478	10 00	161	3 30	186
				SOUTH	1644	11 15	106	4 30	158
7TH AV S/O ROSE AV	800 2020 11	WR SU	12/06/64	TOTAL	3496	10 45	282	2 00	296
				NORTH	2051	10 45	170	6 15	165
				SOUTH	1445	10 45	112	2 00	139
7TH AVE AT WASHINGTON BLVD		WR TH	03/19/64				MANUAL COUNT		
				NORTH		7 30	179	4 30	149
				SOUTH		8 00	163	4 45	259
7TH AVE AT 30TH ST		WR TH	03/05/64				MANUAL COUNT		
				NORTH		7 30	221	4 30	198
				SOUTH		7 15	145	4 30	318
7TH ST AT ALAMEDA ST	C00 2828 22	CR FR	01/24/64	TOTAL	19527	7 00	1527	4 15	1520
				EAST	8866	10 45	581	4 15	830
				WEST	10661	7 15	1030	3 45	718
7TH ST AT ALAMEDA ST	C00 2828 22	CR SA	01/25/64	TOTAL	10208	11 15	797	11 45	834
				EAST	4792	11 00	375	11 45	387
				WEST	5416	11 15	430	11 45	447
7TH ST AT ALAMEDA ST	C00 2828 22	CR SU	01/26/64	TOTAL	6950	11 15	350	1 45	489
				EAST	3400	11 15	162	1 45	235
				WEST	3550	11 15	188	2 45	262
7TH ST AT ALAMEDA ST		CR MO	04/27/64				MANUAL COUNT		
				EAST		7 15	486	4 15	854
				WEST		7 15	829	3 45	550
7TH ST AT ALAMEDA ST	C00 2828 22	CR WE	07/01/64	TOTAL	16390	7 30	1239	4 00	1281
				EAST	8926	11 15	616	4 30	799
				WEST	7464	7 15	669	3 45	512
7TH ST AT BOYLE AVE		CR FR	06/26/64				MANUAL COUNT		
				EAST		9 00	242	4 15	901
				WEST		7 00	224	3 00	79

L O C A T I O N		DATE	DIR	VOLUME	AM	PEAK	PM
7TH ST N/O CALIFORNIA AVE		WR WE	05/27/64		MANUAL COUNT		
				NORTH	7 15	63	4 45 86
				SOUTH	7 00	69	4 45 120
7TH ST AT CENTRAL AVE	C00 2828 22	CR WE	07/01/64	TOTAL	16779	7 15 1222	4 15 1333
				EAST	7987	11 15 501	4 30 765
				WEST	8792	7 15 780	3 45 598
7TH ST AT CENTRAL AVE	C00 2828 22	CR TH	07/02/64	TOTAL	17558	7 00 1296	4 15 1363
				EAST	8042	11 00 482	4 30 813
				WEST	9516	7 00 855	3 45 603
7TH ST W/O FIGUEROA ST	C00 2828 22	CR TU	05/05/64	TOTAL	16425	7 45 1240	4 30 1433
				EAST	7391	7 30 673	4 30 664
				WEST	9034	11 15 628	5 00 787
7TH ST W/O FIGUEROA ST	C00 2828 22	CR TH	10/22/64	TOTAL	14732	7 30 1110	4 30 1402
				EAST	5869	7 45 588	4 45 547
				WEST	8863	10 45 642	4 30 858
7TH ST AT GRAND AVE	C00 2828 22	CR WE	07/01/64	TOTAL	16810	10 00 1209	4 30 1351
				EAST	7371	10 00 574	4 15 609
				WEST	9439	11 00 688	4 30 745
7TH ST E/O LOS ANGELES ST	C00 2828 22	CR TU	05/05/64	TOTAL	14972	7 45 1222	4 30 1240
				EAST	7576	7 45 655	2 00 590
				WEST	7396	7 45 567	4 30 651
7TH ST AT MAIN ST	C00 2828 22	CR WE	07/01/64	TOTAL	14119	7 30 986	4 30 1181
				EAST	6230	7 30 498	4 30 456
				WEST	7889	9 45 523	4 30 725
7TH ST AT MAIN ST	C00 2828 22	CR TH	07/02/64	TOTAL	14019	7 30 989	4 30 1137
				EAST	6204	7 30 501	4 45 487
				WEST	7815	7 30 488	4 15 693

LOCATION			DATE	DIR	VOLUME	AM	PEAK	PM	
7TH ST AT SAN PEDRO ST	C00 2828 22	CR TH	07/02/64	TOTAL	14648	7 15	1150	4 30	1259
				EAST	6437	10 00	425	4 30	733
				WEST	8211	7 15	772	4 00	562
7TH ST AT SOTO ST		CR FR	04/17/64				MANUAL COUNT		
				EAST		9 00	56	4 00	150
				WEST		7 15	67	4 45	43
7TH ST AT VALENCIA ST		CR TH	07/30/64				MANUAL COUNT		
				EAST		7 30	620	3 45	495
				WEST		8 00	348	5 00	733
8TH ST W/O ALAMEDA ST	800 1919 11	CR SA	01/25/64	TOTAL	1665	9 30	169	6 15	150
				EAST	893	7 45	100	6 15	88
				WEST	772	9 30	89	11 45	64
8TH ST W/O ALAMEDA ST	800 1919 11	CR SU	01/26/64	TOTAL	860	11 15	48	8 45	65
				EAST	476	11 15	28	8 45	39
				WEST	384	8 15	21	7 45	35
8TH ST W/O ALAMEDA ST	800 1919 11	CR MO	01/27/64	TOTAL	6437	9 45	538	12 00	480
				EAST	3544	7 30	297	4 00	271
				WEST	2893	10 45	262	11 30	243
8TH ST AT ALAMEDA ST		CR MO	04/27/64				MANUAL COUNT		
				EAST		7 00	235	4 00	231
				WEST		7 15	70	3 45	63
8TH ST AT BERENDO ST	C00 2828 33	CR FR	04/17/64	TOTAL	21279	7 45	1999	4 30	1918
				EAST	10266	7 45	1336	4 15	662
				WEST	11013	7 30	688	4 30	1276
8TH ST AT BERENDO ST	C00 2828 33	CR SA	04/18/64	TOTAL	14126	11 15	912	12 00	979
				EAST	6574	11 15	442	11 45	480
				WEST	7552	11 15	470	4 45	552
8TH ST AT BERENDO ST	C00 2828 33	CR SU	04/19/64	TOTAL	10305	10 30	536	5 00	720
				EAST	4887	10 45	287	4 45	339
				WEST	5418	10 00	258	5 15	388

L O C A T I O N		DATE	DIR	VOLUME	AM	PEAK	PM
8TH ST AT BERENDO ST		CR WE	06/03/64		MANUAL COUNT		
			EAST		7 30	1190	4 30 684
			WEST		7 30	676	5 00 1596
8TH ST AT BONNIE BRAE ST		C00 2828 33	CR TH	04/16/64	TOTAL	18963	8 00 1681 4 30 2004
				EAST	7735	7 45 896	4 30 680
				WEST	11228	8 00 835	4 30 1324
8TH ST AT BOYLE AVE HLDY HOLIDAY		300 2929 22	CR SA	05/30/64	TOTAL	1607	11 00 139 1 00 133
				EAST	333	10 15 35	2 30 34
				WEST	1274	11 00 107	1 00 109
8TH ST AT BOYLE AVE		300 2929 22	CR SU	05/31/64	TOTAL	1250	10 30 92 1 00 109
				EAST	222	11 15 16	2 45 26
				WEST	1028	10 30 81	1 15 90
8TH ST AT BOYLE AVE		300 2929 22	CR MO	06/01/64	TOTAL	6343	7 00 888 4 00 818
				EAST	2289	11 00 128	4 15 595
				WEST	4054	7 00 801	3 15 250
8TH ST W/O CALADA ST		300 2929 22	CR SA	12/19/64	TOTAL	6147	11 15 514 11 45 525
				EAST	2904	11 15 228	1 30 276
				WEST	3243	11 15 286	6 15 286
8TH ST W/O CALADA ST		300 2929 22	CR SU	12/20/64	TOTAL	4219	11 15 273 2 00 365
				EAST	1791	11 15 122	12 45 168
				WEST	2428	11 15 151	5 00 218
8TH ST W/O CALADA ST		300 2929 22	CR MO	12/21/64	TOTAL	7906	7 15 637 4 30 1003
				EAST	4259	11 15 221	5 30 755
				WEST	3647	7 15 503	12 00 274
8TH ST AT CONCORD ST			CR TH	12/31/64		MANUAL COUNT	
				EAST	7 15	205	4 00 1177
				WEST	7 00	768	3 15 309

LOCATION	DATE	DIR	VOLUME	AM	PEAK	PM			
8TH ST E/O ESPERANZA ST HLDY HOLIDAY	300 2929 22	CR SA	05/30/64	TOTAL	4386	11 15	304	12 00	335
				EAST	2107	10 00	155	12 00	168
				WEST	2279	11 15	157	12 30	176
8TH ST E/O ESPERANZA STREET	300 2929 22	CR SU	05/31/64	TOTAL	4059	11 15	292	1 00	355
				EAST	1855	11 15	132	1 15	169
				WEST	2204	11 15	160	12 45	192
8TH ST E/O ESPERANZA STREET	300 2929 22	CR MO	06/01/64	TOTAL	5993	7 00	539	4 15	751
				EAST	2880	11 15	143	4 15	523
				WEST	3113	7 00	417	3 45	236
8TH ST E/O ESPERANZA STREET	300 2929 22	CR TU	06/02/64	TOTAL	5671	6 45	524	4 00	704
				EAST	2734	11 15	149	4 15	475
				WEST	2937	6 45	423	3 30	250
8TH ST AT EUCLID AVE	300 2929 22	CR MO	06/01/64	TOTAL	9531	7 15	1059	4 15	1461
				EAST	4650	7 15	231	4 15	1050
				WEST	4881	7 00	837	4 00	417
8TH ST AT EUCLID AVE	300 2929 22	CR TU	06/02/64	TOTAL	9236	7 00	1049	4 00	1489
				EAST	4507	6 45	218	4 00	1038
				WEST	4729	7 00	833	4 00	451
8TH ST AT EUCLID AV	300 2829 22	CR TU	12/15/64	TOTAL	10590	7 00	1269	4 30	1651
				EAST	5330	7 30	288	4 30	1200
				WEST	5260	7 00	995	3 30	478
8TH ST AT EUCLID AV	300 2829 22	CR WE	12/16/64	TOTAL	10567	7 00	1213	4 30	1593
				EAST	5171	7 15	282	4 30	1152
				WEST	5396	7 00	950	3 30	486
8TH ST W/O FIGUEROA ST	A00 56 5	CR SA	05/02/64	TOTAL	16567	11 15	1264	12 15	1443
				ONE WAY STREET WEST BOUND					
8TH ST W/O FIGUEROA ST	A00 56 5	CR SU	05/03/64	TOTAL	8394	11 15	422	4 00	671
				ONE WAY STREET WEST BOUND					

L O C A T I O N				DATE	DIR	VOLUME	AM	PEAK	PM	
8TH ST W/O FIGUEROA ST	A00	56	5	CR MO	05/04/64	TOTAL 25401	11 15	1667	4 45	2980
						ONE WAY STREET WEST		BOUND		
8TH ST AT GRANDE VISTA AVE				CR FR	04/03/64			MANUAL COUNT		
						EAST	7 00	371	4 15	1264
						WEST	7 00	943	4 15	327
8TH ST AT LORENA ST				CR FR	07/10/64			MANUAL COUNT		
						EAST	7 15	174	4 45	1113
						WEST	7 00	715	4 30	247
8TH ST AT LORENA ST	300	2929	22	CR WE	08/05/64	TOTAL 7879	7 00	751	4 45	1232
						EAST 4595	7 15	192	4 45	988
						WEST 3284	7 00	562	4 15	255
8TH STREET AT LORENA AVE	300	2929	22	CR TU	12/15/64	TOTAL 7415	7 00	726	4 30	1150
						EAST 4402	7 15	234	4 30	880
						WEST 3013	7 00	501	2 45	293
8TH ST E/O LOS ANGELES ST	A00	56	4	CR TU	05/05/64	TOTAL 18061	10 45	1512	4 15	1949
						ONE WAY STREET WEST		BOUND		
8TH ST E/O LOS ANGELES ST	A00	56	4	CR TH	10/29/64	TOTAL 13266	7 15	851	3 45	589
						ONE WAY STREET WEST		BOUND		
8TH STREET E/O SOTO ST	300	3127	22	CR TU	12/15/64	TOTAL 15918	7 00	1666	4 15	2002
						EAST 10158	11 15	506	4 30	1601
						WEST 5760	7 00	1191	4 15	414
8TH ST AT SOTO ST	300	2927	22	CR FR	06/12/64	TOTAL 12448	7 00	1308	4 30	1693
						EAST 5855	11 15	278	4 30	1186
						WEST 6593	7 00	1066	4 30	507
8TH ST AT SOTO ST	300	2927	22	CR SA	06/13/64	TOTAL 6702	11 15	509	11 30	532
						EAST 2600	11 15	185	4 00	248
						WEST 4102	11 15	324	11 30	325

LOCATION	DATE	DIR	VOLUME	AM	PEAK	PM			
8TH ST AT SOTO ST	300 2927 22	CR SU	06/14/64	TOTAL	4847	11 15	322	12 00	395
				EAST	1230	11 15	66	3 00	117
				WEST	3617	11 15	256	12 00	319
8TH ST AT SOTO ST HLDY HOLIDAY	300 2927 22	CR SA	07/04/64	TOTAL	3510	10 45	254	11 30	239
				EAST	1146	10 30	89	3 30	75
				WEST	2364	10 45	168	11 30	171
8TH ST AT SOTO ST	300 2927 22	CR SU	07/05/64	TOTAL	3322	11 15	258	2 30	263
				EAST	980	11 00	65	2 30	86
				WEST	2342	11 15	201	6 15	201
8TH ST AT SOTO ST	300 2927 22	CR MO	07/06/64	TOTAL	10649	7 00	1133	4 15	1378
				EAST	5159	11 15	310	4 15	1020
				WEST	5490	7 00	926	3 30	376
8TH ST AT SOTO ST		CR FR	07/10/64				MANUAL COUNT		
				EAST		7 15	190	4 30	1193
				WEST		7 00	914	3 30	458
8TH ST SP AT PACIFIC AVE		SR TU	05/26/64				MANUAL COUNT		
				EAST		9 00	53	3 00	86
				WEST		9 00	71	4 45	82
9TH ST E/O CRENSHAW BLVD		WR TH	04/09/64				MANUAL COUNT		
				EAST		7 30	79	4 45	107
				WEST		7 30	28	4 45	169
9TH ST W/O FIGUEROA ST	A00 50 5	CR TU	04/28/64	TOTAL	25429	7 45	3038	4 30	1943
				ONE WAY STREET EAST BOUND					
9TH ST W/O FIGUEROA ST	A00 50 5	CR TU	10/27/64	TOTAL	20985	7 15	851	3 45	589
				ONE WAY STREET EAST BOUND					
9TH ST W/O FIGUEROA ST	A00 50 5	CR TH	10/29/64	TOTAL	22927	7 15	851	3 45	589
				ONE WAY STREET EAST BOUND					
9TH ST E/O LOS ANGELES ST	A00 54 4	CR WE	05/06/64	TOTAL	11898	7 00	1164	4 30	1041
				ONE WAY STREET EAST BOUND					

LOCATION		DATE	DIR	VOLUME	AM	PEAK	PM
9TH ST AT NORTON AVE		03/10/64	WR WE				
					MANUAL COUNT		
			EAST		7 15	93	4 45 97
			WEST		7 45	83	4 45 109
9TH ST W/O SAN PEDRO ST	C00 2628 22	10/30/64	CR FR	TOTAL 17261	7 00	1441	4 00 1482
				EAST 9965	7 00	736	4 30 984
				WEST 7296	7 00	705	3 45 542
9TH ST W/O SAN PEDRO ST	C00 2628 22	10/31/64	CR SA	TOTAL 10315	11 15	928	12 00 985
				EAST 5825	11 15	518	12 00 589
				WEST 4490	11 15	410	6 15 410
9TH ST W/O SAN PEDRO ST	C00 2628 22	11/01/64	CR SU	TOTAL 5980	11 15	375	3 15 504
				EAST 3373	10 45	222	4 30 268
				WEST 2607	11 15	171	3 30 261
9TH STREET E/O SANTEE ST	C00 2626 22	09/22/64	CR TU	TOTAL 14704	7 15	1437	4 15 1421
				EAST 9968	7 15	1063	4 30 1051
				WEST 4736	10 45	419	4 15 394
9TH ST SP AT ALMA ST		05/25/64	SR MO				
					MANUAL COUNT		
			EAST		7 45	384	4 15 294
			WEST		7 45	212	4 30 577
10TH AVE S/O 23RD STREET	B00 2020 11	10/01/64	WR TH	TOTAL 3213	7 30	278	4 45 356
				NORTH 1407	7 15	148	5 15 144
				SOUTH 1806	7 45	135	4 30 243
10TH ST E/O WILTON PL		07/31/64	WR FR				
					MANUAL COUNT		
			EAST		7 30	22	4 45 18
			WEST		7 15	37	4 45 105
10TH ST SP AT GAFFEY ST		01/14/64	SR TU				
					MANUAL COUNT		
			EAST		7 15	18	4 00 48
			WEST		9 00	27	4 30 105

L O C A T I O N			DATE	DIR	VOLUME	AM	PEAK	PM			
11TH AVE AT 46TH ST			WR FR	10/23/64		MANUAL COUNT					
					NORTH	7 45	73	5 00	90		
					SOUTH	7 45	81	5 00	171		
11TH ST W/O FIGUEROA ST			B00 2020 11	CR TU	04/28/64	TOTAL	5664	7 30	542	4 15	549
					EAST	2864	7 30	419	3 45	228	
					WEST	2800	11 00	205	4 30	340	
11TH ST E/O LOS ANGELES ST			B00 2020 11	CR WE	05/06/64	TOTAL	4381	7 15	416	4 30	627
					EAST	2068	7 15	289	4 30	271	
					WEST	2313	10 45	171	3 45	377	
11TH ST E/O VERMONT AVE			C00 2625 12	CR SA	08/08/64	TOTAL	2719	10 30	203	11 45	231
					EAST	1251	10 30	93	11 45	101	
					WEST	1468	11 15	119	11 45	130	
11TH ST E/O VERMONT AVE			C00 2625 12	CR SU	08/09/64	TOTAL	1994	10 00	134	12 00	155
					EAST	956	11 15	66	12 15	83	
					WEST	1038	10 00	76	3 15	76	
11TH ST E/O VERMONT AVE			C00 2625 12	CR MO	08/10/64	TOTAL	4804	7 30	432	4 30	715
					EAST	2201	7 30	304	12 45	163	
					WEST	2603	11 15	144	4 30	563	
12TH ST W/O FIGUEROA ST			A00 2020 22	CR WE	04/29/64	TOTAL	9887	7 30	1014	4 30	1529
					EAST	4975	7 30	761	4 45	545	
					WEST	4912	11 15	305	4 15	1041	
12TH ST W/O FIGUEROA ST			C00 2020 22	CR TH	10/22/64	TOTAL	7416	7 30	834	4 30	1058
					EAST	3393	7 30	606	3 30	250	
					WEST	4023	7 15	234	4 30	828	
12TH ST E/O LOS ANGELES ST			C00 2020 11	CR TH	05/07/64	TOTAL	7703	7 15	828	4 00	955
					EAST	3533	7 00	489	3 45	358	
					WEST	4170	7 15	360	4 30	626	
12TH ST AT SOTO ST				CR FR	10/23/64			MANUAL COUNT			
					EAST		8 30	43	4 30	214	
					WEST		7 15	143	4 00	119	

LOCATION		DATE	DIR	VOLUME	AM	PEAK	PM
14TH PL E/O SAN PEDRO ST		08/21/64	CR FR				
					MANUAL COUNT		
			EAST		7 00	151	4 30
			WEST		9 00	28	4 00
14TH PL E/O SAN PEDRO ST	A00 2020 11	09/30/64	CR WE	TOTAL	1036	11 15	157
			EAST	561	11 00	117	6 15
			WEST	475	7 30	51	3 45
14TH ST AT ALAMEDA ST	A00 2032 13	01/25/64	CR SA	TOTAL	4044	7 30	329
			EAST	280	10 00	31	4 00
			WEST	3764	7 30	314	12 00
14TH ST AT ALAMEDA ST	A00 2032 13	01/26/64	CR SU	TOTAL	2217	11 15	133
			EAST	125	9 00	16	1 15
			WEST	2092	11 15	123	6 00
14TH ST AT ALAMEDA ST	A00 2032 13	01/27/64	CR MO	TOTAL	10615	6 45	1105
			EAST	1413	11 15	86	3 45
			WEST	9202	6 45	1076	6 15
15TH ST AT ALAMEDA ST	B00 2822 11	01/25/64	CR SA	TOTAL	688	11 00	95
			EAST	311	11 15	48	11 30
			WEST	377	10 45	58	11 45
15TH ST AT ALAMEDA ST	B00 2822 11	01/26/64	CR SU	TOTAL	215	11 00	30
			EAST	125	11 15	20	11 30
			WEST	90	11 00	11	8 30
15TH ST AT ALAMEDA ST	B00 2822 11	01/27/64	CR MO	TOTAL	2605	6 45	245
			EAST	1152	6 30	165	3 15
			WEST	1453	10 45	126	4 00
15TH ST AT ALAMEDA ST		06/22/64	CR MO				
					MANUAL COUNT		
			EAST		7 00	190	4 00
			WEST		7 00	210	4 00

L O C A T I O N

DATE DIR VOLUME AM PEAK PM

LOCATION	DATE	DIR	VOLUME	AM	PEAK	PM
16TH PL AT WEST BLVD	09/30/64	WR WE		MANUAL COUNT		
		EAST	7 15	24	4 00	7
		WEST	7 30	59	5 00	134
16TH PL AT WEST BL	12/01/64	WR TU		MANUAL COUNT		
		EAST	7 00	20	4 15	14
		WEST	8 00	112	4 45	173
16TH ST E/O CENTRAL AVE W/B	07/12/64	CR SU	TOTAL 2573	8 00	151	3 00
			ONE WAY STREET WEST BOUND			169
16TH ST E/O CENTRAL AVE W/B	07/13/64	CR MO	TOTAL 7971	7 00	860	3 15
			ONE WAY STREET WEST BOUND			644
16TH ST W/O CENTRAL AVE W/B	07/11/64	CR SA	TOTAL 3616	10 45	301	11 30
			ONE WAY STREET WEST BOUND			302
16TH ST W/O CENTRAL AVE W/B	07/12/64	CR SU	TOTAL 2479	11 15	162	12 00
			ONE WAY STREET WEST BOUND			182
16TH ST W/O CENTRAL AVE W/B	07/13/64	CR MO	TOTAL 6261	7 15	665	3 45
			ONE WAY STREET WEST BOUND			581
16TH ST AT MAIN ST	07/08/64	CR WE	TOTAL 8514	7 30	786	4 15
		EAST	4551	7 00	453	4 00
		WEST	3963	7 30	355	4 30
16TH ST AT MAIN ST	07/09/64	CR TH	TOTAL 8578	7 30	777	4 00
		EAST	4645	7 00	464	3 45
		WEST	3933	7 30	323	4 15
16TH ST AT MAPLE AVE	07/09/64	CR TH	TOTAL 8321	7 00	882	3 45
		EAST	3269	7 00	272	3 45
		WEST	5052	7 15	610	3 45
16TH ST AT SAN PEDRO ST	07/09/64	CR TH	TOTAL 11994	7 00	1404	4 00
		EAST	2666	11 15	170	4 00
		WEST	9328	7 00	1239	4 00

L O C A T I O N			DATE	DIR	VOLUME	AM	PEAK	PM
17TH ST AT BROADWAY			CR MO	06/01/64		MANUAL COUNT		
					EAST	0	0	
					WEST	7 15	275	3 30 261
17TH ST AT HILL ST			CR MO	06/01/64		MANUAL COUNT		
					EAST	0	0	
					WEST	7 15	227	4 30 287
17TH ST AT MAIN ST			CR MO	06/01/64		MANUAL COUNT		
					EAST	0	0	
					WEST	7 00	536	4 45 275
17TH ST AT OLIVE ST			CR TU	06/16/64		MANUAL COUNT		
					EAST	0	0	
					WEST	9 00	190	4 15 297
18TH ST E/O BROADWAY	A00 40	1	CR SA	09/26/64	TOTAL	1580	11 15	162 12 00 166
					ONE WAY STREET EAST		BOUND	
18TH ST E/O BROADWAY	A00 40	1	CR SU	09/27/64	TOTAL	1030	11 15	44 3 30 180
					ONE WAY STREET EAST		BOUND	
18TH ST E/O BROADWAY	A00 40	1	CR MO	09/28/64	TOTAL	3253	11 00	235 3 45 350
					ONE WAY STREET EAST		BOUND	
18TH ST W/O BROADWAY	A00 40	1	CR SA	09/26/64	TOTAL	1574	11 15	99 12 00 108
					ONE WAY STREET EAST		BOUND	
18TH ST W/O BROADWAY	A00 40	1	CR SU	09/27/64	TOTAL	778	11 00	35 3 30 239
					ONE WAY STREET EAST		BOUND	
18TH ST W/O BROADWAY	A00 40	1	CR MO	09/28/64	TOTAL	2745	10 30	199 4 00 255
					ONE WAY STREET EAST		BOUND	
18TH ST AT BROADWAY			CR TU	06/16/64		MANUAL COUNT		
					EAST	7 15	140	4 00 189
					WEST	0	0	



L O C A T I O N		DATE	DIR	VOLUME	AM	PEAK	PM		
18TH ST AT HILL ST		06/16/64	CR TU						
					MANUAL COUNT				
			EAST		7 15	203	4 15		
			WEST		0		0		
18TH ST AT LA CIENEGA BLVD		01/10/64	WR FR						
					MANUAL COUNT				
			EAST		7 45	410	4 45		
			WEST		7 45	196	5 00		
18TH ST AT MAIN ST		06/16/64	CR TU						
					MANUAL COUNT				
			EAST		7 15	151	4 15		
			WEST		0		0		
18TH ST AT OLIVE ST		06/17/64	CR WE						
					MANUAL COUNT				
			EAST		7 45	252	4 30		
			WEST		0		0		
20TH ST AT HOOPER AVE		01/17/64	CR FR						
					MANUAL COUNT				
			EAST		8 15	25	4 00		
			WEST		7 00	96	3 45		
20TH ST E/O MAGNOLIA AV	A00 2323 11	12/24/64	CR TH	TOTAL	3201	7 00	275	2 45	247
				EAST	1061	10 15	64	3 00	97
				WEST	2140	7 00	223	2 15	159
20TH ST E/O MAGNOLIA AV HLDY HOLIDAY	A00 2323 11	12/25/64	CR FR	TOTAL	1769	10 45	103	3 15	136
				EAST	674	10 45	53	2 45	51
				WEST	1095	11 15	51	3 15	90
20TH ST E/O MAGNOLIA AV	A00 2323 11	12/26/64	CR SA	TOTAL	1891	11 15	128	2 15	154
				EAST	751	11 15	57	3 45	65
				WEST	1140	10 30	72	2 15	96
20TH ST E/O MAGNOLIA AV	A00 2323 11	12/27/64	CR SU	TOTAL	1506	11 15	86	4 00	119
				EAST	607	10 30	39	1 45	53
				WEST	899	11 15	59	3 45	73
21ST ST AT FIGUEROA ST		03/24/64	CR TU						
					MANUAL COUNT				
			EAST		8 00	12	4 15		
			WEST		7 45	43	4 30		

L O C A T I O N			DATE	DIR	VOLUME	AM	PEAK	PM			
21ST ST AT FLOWER ST			CR TH	07/16/64		MANUAL COUNT					
				EAST		7 30	42	4 15	46		
				WEST		9 00	65	4 15	127		
21ST ST AT HARCOURT AVE			WR TU	06/09/64		MANUAL COUNT					
				EAST		7 45	37	4 45	76		
				WEST		7 15	32	5 00	33		
21ST ST AT LA BREA AVE			WR FR	10/30/64		MANUAL COUNT					
				EAST		7 15	45	4 15	71		
				WEST		7 30	37	5 00	65		
23RD ST AT 6TH AVE			WR TH	01/30/64		MANUAL COUNT					
				EAST		7 15	41	4 45	109		
				WEST		7 00	15	5 00	44		
24TH ST AT ALAMEDA ST			A00 2012 11	CR WE	01/29/64	TOTAL	4207	7 15	324	3 45	597
						EAST	2672	11 15	204	3 45	443
						WEST	1535	7 00	170	4 30	187
24TH ST E/O MINERVA ST NON DIRECTIONAL COUNT			B00 41 2	CR SA	01/18/64	TOTAL	365	6 15	36	5 15	40
24TH ST E/O MINERVA ST NON DIRECTIONAL COUNT			B00 41 2	CR SU	01/19/64	TOTAL	49	8 15	6	5 30	8
24TH ST E/O MINERVA ST NON DIRECTIONAL COUNT			B00 41 2	CR MO	01/20/64	TOTAL	1379	7 00	132	3 45	161
25TH ST E/O MINERVA ST NON DIRECTIONAL COUNT			A00 22 2	CR SA	01/18/64	TOTAL	245	10 45	48	6 15	35
25TH ST E/O MINERVA ST NON DIRECTIONAL COUNT			A00 22 2	CR SU	01/19/64	TOTAL	46	7 45	8	12 15	6
25TH ST E/O MINERVA ST NON DIRECTIONAL COUNT			A00 22 2	CR MO	01/20/64	TOTAL	747	6 30	116	12 30	65

LOCATION	DATE	DIR	VOLUME	AM	PEAK	PM
25TH ST AT MINERVA ST	07/24/64	CR FR		MANUAL COUNT		
		EAST		8 00	22	3 45
		WEST		7 45	15	3 00
25TH ST S.P AT ANCHOVY AVE	07/20/64	SR MO		MANUAL COUNT		
		EAST		7 15	309	3 45
		WEST		9 00	213	5 00
27TH ST AT CIMARRON ST	03/16/64	WR MO		MANUAL COUNT		
		EAST		7 00	48	5 00
		WEST		7 15	42	4 30
28TH ST AT CRENSHAW BL	11/20/64	WR FR		MANUAL COUNT		
		EAST		9 00	34	3 00
		WEST		8 45	62	3 15
28TH ST AT MAPLE AVE	01/30/64	CR TH		MANUAL COUNT		
		EAST		7 15	30	4 15
		WEST		7 00	28	3 00
28TH ST AT MONTCLAIR ST	09/04/64	WR FR		MANUAL COUNT		
		EAST		7 15	39	5 00
		WEST		9 00	25	4 15
29TH ST AT CRENSHAW BL	04/09/64	WR TH	A00 1515 11	MANUAL COUNT		
		TOTAL		7 45	165	4 30
		EAST		9 00	95	4 30
		WEST		7 45	83	4 30
29TH ST AT NORTON AVE	08/28/64	WR FR		MANUAL COUNT		
		EAST		7 30	31	4 45
		WEST		7 30	31	5 00
30TH ST AT 7TH AVE	03/05/64	WR TH		MANUAL COUNT		
		EAST		7 00	54	3 15
		WEST		8 15	57	5 00
37TH PL AT RAYMOND AVE	03/26/64	CR TH		MANUAL COUNT		
		EAST		7 15	35	4 15
		WEST		7 15	27	4 15

LOCATION	DATE	DIR	VOLUME	AM	PEAK	PM		
37TH ST AT GRAND AVE	07/15/64	CR WE		MANUAL COUNT				
		EAST		7 15	357	4 00	233	
		WEST		7 30	90	4 30	234	
38TH PL AT WESTERN AVE	06/12/64	WR FR		MANUAL COUNT				
		EAST		7 30	17	4 30	22	
		WEST		9 00	67	4 30	69	
39TH ST AT CRENSHAW BLVD	10/29/64	WR TH		MANUAL COUNT				
		EAST		7 30	372	3 45	410	
		WEST		7 30	240	4 45	510	
39TH ST AT DEGNAN BLVD	08/03/64	WR MO		MANUAL COUNT				
		EAST		7 15	242	4 30	232	
		WEST		7 30	172	4 45	449	
39TH ST AT MARLTON AVE	10/28/64	WR WE		MANUAL COUNT				
		EAST		7 15	122	4 30	134	
		WEST		7 30	216	4 45	510	
41ST PL AT WOODLAWN AVE	06/26/64	CR FR		MANUAL COUNT				
		EAST		7 15	81	4 00	141	
		WEST		7 15	84	4 15	218	
43RD PL AT CENTRAL AVE	08/31/64	CR MO		MANUAL COUNT				
		EAST		8 15	39	5 00	76	
		WEST		9 00	33	4 15	60	
43RD PL AT CENTRAL AVE	A00 2020 11	CR WE	TOTAL	1961	10 45	132	8 15	160
			EAST	1116	10 45	78	7 15	94
			WEST	845	10 45	54	8 45	73
43RD PL AT HOOVER ST	10/16/64	CR FR		MANUAL COUNT				
		EAST		7 30	35	3 45	47	
		WEST		7 15	30	4 15	78	

LOCATION		DATE	DIR	VOLUME	AM	PEAK	PM
43RD ST E/O NORMANDIE AV		12/23/64	CR WE		MANUAL COUNT		
			EAST		7 00	30	4 30 63
			WEST		7 30	28	3 45 53
45TH ST AT NORMANDIE AVE		04/17/64	CR FR		MANUAL COUNT		
			EAST		7 30	16	4 45 35
			WEST		8 15	59	4 45 68
46TH ST AT AVALON BLVD		08/21/64	CR FR		MANUAL COUNT		
			EAST		8 30	63	4 15 91
			WEST		7 45	41	4 30 111
46TH ST AT AVALON BL	A00 2019 11	09/28/64	CR MO	TOTAL	2040	10 45	134 3 45 186
			EAST	1116	10 45	88	4 30 100
			WEST	924	11 15	55	3 45 90
46TH ST AT AVALON BL	A00 2019 11	09/29/64	CR TU	TOTAL	1943	10 30	106 12 45 162
			EAST	1108	9 45	70	12 45 110
			WEST	835	10 45	49	5 45 72
47TH PL AT WALL ST		03/31/64	CR TU		MANUAL COUNT		
			EAST		8 45	23	4 45 59
			WEST		8 15	28	4 15 66
48TH PL AT ASCOT AVE		06/18/64	CR TH		MANUAL COUNT		
			EAST		7 30	37	3 45 38
			WEST		7 30	36	3 15 115
49TH ST AT BROADWAY		04/01/64	CR WE		MANUAL COUNT		
			EAST		8 00	68	4 45 100
			WEST		7 00	32	4 00 53
49TH ST AT BROADWAY	B00 1717 11	05/12/64	CR TU	TOTAL	1619	10 00	112 5 15 149
			EAST	1033	10 00	79	5 15 94
			WEST	586	11 00	37	5 15 55
51ST ST AT WALL ST	200 2020 11	09/17/64	CR TH	TOTAL	8203	7 00	565 4 15 652
			EAST	3875	7 15	295	4 45 301
			WEST	4328	7 00	283	3 30 372

LOCATION	DATE	DIR	VOLUME	AM	PEAK	PM	
51ST ST AT WALL ST	CR TU 09/22/64			MANUAL COUNT			
		EAST		7 00	331	4 45	266
		WEST		7 00	256	4 00	380
56TH ST AT BROADWAY	CR TU 03/31/64			MANUAL COUNT			
		EAST		7 00	10	4 30	21
		WEST		7 00	34	4 30	80
59TH PL W/O BUDLONG AVE	CR TU 11/17/64			MANUAL COUNT			
		EAST		7 15	46	3 15	28
		WEST		7 15	13	4 30	22
59TH ST AT BUDLONG AVE	CR TU 11/17/64			MANUAL COUNT			
		EAST		7 30	68	3 15	42
		WEST		7 15	78	4 00	90
59TH ST E/O VERMONT AVE	B00 2040 12 CR TH 01/09/64	TOTAL	6288	11 00	520	4 30	610
		EAST	2029	11 00	190	5 45	192
		WEST	4259	11 15	340	4 30	433
59TH ST AT VERMONT AVE	CR WE 01/08/64			MANUAL COUNT			
		EAST		7 15	48	4 45	84
		WEST		7 45	58	5 00	251
61ST ST AT HOOVER ST	CR TH 07/16/64			MANUAL COUNT			
		EAST		9 00	22	4 45	51
		WEST		7 00	21	4 30	39
65TH ST AT ST ANDREWS PL	CR TU 01/07/64			MANUAL COUNT			
		EAST		7 00	14	4 45	16
		WEST		7 15	16	4 15	32
70TH ST AT BONSALLO AVE	CR FR 10/16/64			MANUAL COUNT			
		EAST		7 45	19	5 00	46
		WEST		8 30	29	5 00	45

LOCATION			DATE	DIR	VOLUME	AM	PEAK	PM	
74TH ST W/O LA TIJERA BL	B00 1818 11	WR FR	12/18/64	TOTAL	5327	7 15	354	5 00	634
				EAST	2742	7 30	270	6 45	228
				WEST	2585	11 15	138	5 00	421
74TH ST W/O LA TIJERA BL	B00 1818 11	WR SA	12/19/64	TOTAL	4758	11 15	312	4 30	405
				EAST	2420	10 15	177	3 15	204
				WEST	2338	11 15	146	4 30	250
74TH ST W/O LA TIJERA BL	B00 1818 11	WR SU	12/20/64	TOTAL	4295	11 15	329	12 00	438
				EAST	2226	10 15	205	12 00	231
				WEST	2069	11 15	151	12 30	208
74TH ST W/O LA TIJERA BL	B00 1818 11	WR MO	12/21/64	TOTAL	5115	7 30	330	5 00	587
				EAST	2618	7 30	264	7 00	199
				WEST	2497	11 15	137	5 00	423
74TH ST AT LA TIJERA BL		WR FR	12/11/64				MANUAL COUNT		
				EAST	7 30	291	5 00	217	
				WEST	7 15	123	4 00	161	
74TH ST W/O OSAGE AV		WR FR	11/19/64				MANUAL COUNT		
				EAST	7 00	189	5 00	222	
				WEST	7 00	131	4 00	163	
76TH ST E/O AVALON BL	B00 1515 11	CR FR	02/07/64	TOTAL	1496	7 15	95	4 30	173
				EAST	621	11 15	37	4 45	71
				WEST	875	7 00	71	4 30	102
76TH ST E/O AVALON BL	B00 1515 11	CR SA	02/08/64	TOTAL	1540	11 15	140	6 15	140
				EAST	696	11 00	85	6 15	84
				WEST	844	11 15	56	5 15	84
76TH ST E/O AVALON BL	B00 1515 11	CR SU	02/09/64	TOTAL	1226	10 45	104	1 00	104
				EAST	586	10 45	53	12 15	62
				WEST	640	10 45	51	2 15	57
77TH ST AT BROADWAY		CR TU	08/04/64				MANUAL COUNT		
				EAST	7 00	16	4 15	24	
				WEST	7 30	26	4 45	64	

LOCATION	DATE	DIR	VOLUME	AM	PEAK	PM			
77TH ST AT BROADWAY	B00 2020 11	CR SA	09/26/64	TOTAL	1080	10 45	70	3 15	84
				EAST	356	11 15	26	5 15	35
				WEST	724	10 45	49	3 30	60
77TH ST AT BROADWAY	B00 2020 11	CR SU	09/27/64	TOTAL	866	10 30	59	7 00	70
				EAST	301	10 15	28	7 00	27
				WEST	565	10 30	34	6 15	46
77TH ST AT BROADWAY	B00 2020 11	CR MO	09/28/64	TOTAL	874	11 00	53	4 00	71
				EAST	275	11 00	19	2 30	36
				WEST	599	9 00	35	4 00	56
77TH ST W/O SEPULVEDA BL	B00 1818 11	WR SA	10/03/64	TOTAL	8467	10 30	601	4 45	682
				EAST	4404	9 30	355	6 45	330
				WEST	4063	11 15	283	4 15	386
77TH ST W/O SEPULVEDA BL	B00 1818 11	WR SU	10/04/64	TOTAL	5763	9 45	431	3 30	476
				EAST	2271	9 30	236	1 30	180
				WEST	3492	10 00	252	3 30	310
78TH ST E/O LA TIJERA BLVD		WR TH	05/28/64				MANUAL	COUNT	
				EAST		7 15	32	4 30	139
				WEST		7 30	99	3 00	79
79TH ST W/O LA TIJERA BLVD		WR TH	05/28/64				MANUAL	COUNT	
				EAST		7 15	63	4 00	34
				WEST		7 15	45	4 30	90
BOTH ST AT LOYOLA BLVD		WR TH	02/27/64				MANUAL	COUNT	
				EAST		7 30	170	4 45	135
				WEST		7 15	504	4 45	143
83RD ST E/O WINSFORD AVE	A00 1818 11	WR MO	01/27/64	TOTAL	2015	7 15	277	4 30	333
				EAST	956	7 15	180	4 15	132
				WEST	1059	7 30	97	4 30	214

LOCATION			DATE	DIR	VOLUME	AM	PEAK	PM	
93RD ST E/O WINSFORD AVE	A00 1818 11	WR TU	01/28/64	TOTAL	2409	7 15	263	4 15	491
				EAST	1122	7 15	177	4 00	265
				WEST	1287	7 15	86	4 30	274
92ND ST AT HASTINGS AVE		WR FR	10/23/64				MANUAL COUNT		
				EAST		7 15	101	4 15	82
				WEST		7 15	67	3 15	31
95TH ST AT AVALON BL		SR TU	12/29/64				MANUAL COUNT		
				EAST		7 00	22	5 00	42
				WEST		9 00	33	5 00	79
95TH ST E/O STANFORD AV	A00 1818 11	SR TU	12/22/64	TOTAL	3781	11 15	80	7 30	508
				EAST	1919	9 30	45	7 15	285
				WEST	1862	11 15	42	8 00	234
95TH ST E/O STANFORD AV	A00 1818 11	SR WE	12/23/64	TOTAL	3662	11 15	70	6 30	498
				EAST	1823	10 00	34	6 30	267
				WEST	1839	11 15	42	7 00	238
95TH ST E/O STANFORD AV	A00 1818 11	SR TH	12/24/64	TOTAL	4115	11 00	89	6 45	532
				EAST	2019	11 00	46	6 30	264
				WEST	2096	9 45	49	6 45	270
95TH ST E/O STANFORD AV HLDY HOLIDAY	A00 1818 11	SR FR	12/25/64	TOTAL	5077	11 00	95	5 30	656
				EAST	2487	11 15	45	5 30	348
				WEST	2590	11 00	51	7 00	337
95TH ST E/O STANFORD AV	A00 1818 11	SR SA	12/26/64	TOTAL	4079	10 45	88	7 00	503
				EAST	2044	11 00	40	8 15	271
				WEST	2035	10 45	49	7 00	243
95TH ST E/O STANFORD AV	A00 1818 11	SR SU	12/27/64	TOTAL	3876	10 30	59	6 15	533
				EAST	1891	10 30	28	6 00	273
				WEST	1985	10 45	33	7 00	268
96TH ST W/O COMPTON AVE		SR TH	06/18/64				MANUAL COUNT		
				EAST		8 45	62	3 30	161
				WEST		7 00	39	4 15	114

L O C A T I O N		DATE	DIR	VOLUME	AM	PEAK	PM	
098TH ST AT VICKSBURG AVE	WR TH	06/11/64			MANUAL COUNT			
			EAST		7 00	176	4 00	87
			WEST		7 15	106	4 15	286
102ND ST AT SAN PEDRO ST	SR MO	09/28/64			MANUAL COUNT			
			EAST		7 30	74	4 15	71
			WEST		7 00	81	4 00	131
103RD ST AT COMPTON AVE	SR TU	08/11/64			MANUAL COUNT			
			EAST		8 15	246	4 00	330
			WEST		7 00	368	4 30	433
104TH ST AT LA CIENEGA BLVD	WR TH	10/01/64			MANUAL COUNT			
			EAST		8 00	95	4 30	1010
			WEST		7 15	22	4 30	40
106TH ST AT WESTERN AVE	CR TH	07/02/64			MANUAL COUNT			
			EAST		7 00	22	4 00	45
			WEST		7 00	21	3 30	23
108TH ST AT FIGUEROA ST	SR MO	11/16/64			MANUAL COUNT			
			EAST		7 15	199	4 30	226
			WEST		7 00	202	4 30	286
111TH PL AT SAN PEDRO ST	SR FR	05/01/64			MANUAL COUNT			
			EAST		7 00	109	4 00	147
			WEST		8 30	31	5 00	55
111TH ST W/O LA CIENEGA BL	WR WE	12/30/64			MANUAL COUNT			
			EAST		7 30	114	4 15	686
			WEST		7 00	688	4 15	64
111TH ST AT SAN PEDRO ST	SR FR	04/24/64			MANUAL COUNT			
			EAST		9 00	15	4 45	54
			WEST		8 15	24	4 15	29

LOCATION		DATE	DIR	VOLUME	AM	PEAK	PM
114TH ST AT CENTRAL AVE	SR WE	03/25/64			MANUAL COUNT		
			EAST		9 00	40	3 45 92
			WEST		7 15	64	4 45 73
116TH ST W/O LA CIENEGA BL	WR TH	12/10/64			MANUAL COUNT		
			EAST		7 30	37	4 30 347
			WEST		7 15	30	4 30 34
120TH ST AT FIGUEROA ST	SR FR	11/06/64			MANUAL COUNT		
			EAST		7 00	323	4 15 386
			WEST		7 00	280	5 00 195
120TH ST AT HOOVER ST	SR WE	06/17/64			MANUAL COUNT		
			EAST		7 00	220	4 30 366
			WEST		7 00	247	4 15 286
213TH ST AT WESTERN AVE	SR TH	08/06/64			MANUAL COUNT		
			EAST		7 15	111	4 30 351
			WEST		7 00	87	4 30 67
220TH ST AT WESTERN AVE	SR WE	09/02/64			MANUAL COUNT		
			EAST		7 15	91	4 30 238
			WEST		7 15	154	4 00 157
223RD ST AT WESTERN AVE	SR FR	08/14/64			MANUAL COUNT		
			EAST		8 00	7	4 30 55
			WEST		7 00	33	5 00 27
228TH ST W/O NORMANDIE AVE	B00 1014 11 SR TH	10/01/64	TOTAL	4469	7 15	331	4 15 436
			EAST	2172	7 00	185	4 00 225
			WEST	2297	7 45	180	4 45 240
228TH ST AT WESTERN AVE	SR TH	08/13/64			MANUAL COUNT		
			EAST		7 00	138	3 00 129
			WEST		7 00	145	4 45 166
235TH ST W/O WESTERN AVE	SR TH	08/13/64			MANUAL COUNT		
			EAST		7 15	80	4 15 62
			WEST		7 00	29	4 30 111

LOCATION		DATE	DIR	VOLUME	AM	PEAK	PM
238TH ST W/O WESTERN AVE	SR TH	06/25/64			MANUAL COUNT		
			EAST	7 00	156	4 30	98
			WEST	7 15	40	4 30	127
242ND PL AT WESTERN AVE	SR FR	08/14/64			MANUAL COUNT		
			EAST	7 15	35	3 15	40
			WEST	7 00	64	3 45	51
247TH ST AT WESTERN AVE	SR FR	05/15/64			MANUAL COUNT		
			EAST	7 15	77	4 45	64
			WEST	7 15	104	3 00	195
253RD ST AT NORMANDIE AVE	SR FR	05/22/64			MANUAL COUNT		
			EAST	7 00	71	3 15	97
			WEST	7 15	36	4 00	39
253RD ST AT WESTERN AVE	SR TU	08/18/64			MANUAL COUNT		
			EAST	7 45	19	5 00	10
			WEST	7 15	27	4 30	56
262ND ST W/O PRESIDENT AVE	SR FR	08/21/64			MANUAL COUNT		
			EAST	7 15	110	4 15	40
			WEST	7 15	47	4 45	97