
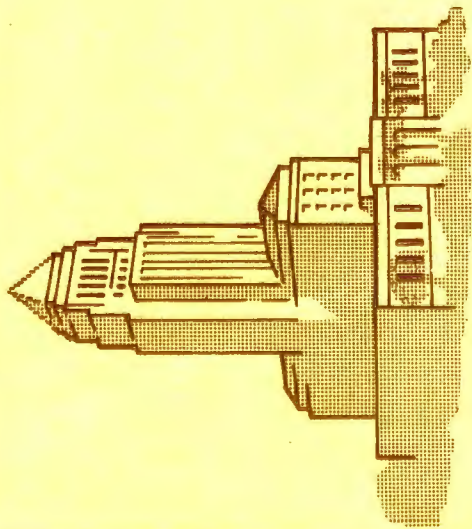


HE  
372  
4.5  
722  
1965



# TRAFFIC COUNTS-1965



RECEIVED

1965 1 1965

Act. General Manager,  
S.C.R.T.D.



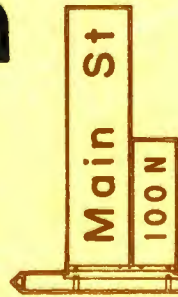
S.C.R.T.D. LIBRARY

UP-TP  
S.C.R.T.D. LIBRARY

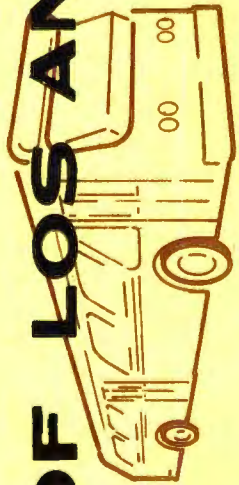
Counts-1965

City of Los Angeles  
Department of Traffic

# DEPARTMENT OF TRAFFIC



# CITY OF LOS ANGELES



S.S. TAYLOR, City Traffic Engineer



## P R E F A C E

This publication is a compilation of traffic counts made by the Traffic Department of the City of Los Angeles during the calendar year 1965.

These counts are entirely within the physical boundaries of the City of Los Angeles and were taken on surface streets and some freeway ramps connecting to surface streets. Vehicle counts on freeways proper are not included.

Data from both manual 6 hour counts and 24 hour machine counts are included. The manual counts are identifiable by an absence of any 24 hour volume data.

The following information is included in the tabulation. Reading from left to right.

The alphabetical name of the street on which the count was taken and the cardinal direction from the cross street. The use of the term "at" in referring to a machine count indicates the approaches to the intersections were counted. The terms S/O, N/O, E/O and W/O in referring to a machine count indicates that the count was taken south of, north of, east of or west of the cross street mentioned.

The physical description of certain road characteristics is defined by a nine digit code. The table on the following page defines this code.

There are two alphabetical characters which indicate the nature and origin of the request.

Day of week.

Date.

Data. The following data included:

Twenty-four hour total volume westbound or southbound. Machine counts only.

Twenty-four hour total volume eastbound or northbound. Machine counts only.

A.M. peak hour for both directions combined and then for individual directions.

P.M. peak hour for both directions combined and then for individual directions.

The time of beginning for each of these peak hours is also included.

Any questions pertaining to the information presented in this publication may be referred to the Statistics and Research Division of the Department of Traffic, 466-3571.

S.C.R.T.D. LIBRARY

CHARACTER CODE COLUMN NUMBER

LEGEND

ADAMS BL. E/O CENTRAL AVE.

SAMPLE

1	- MEDIAN & PVMT. TYPES	C	AC. PVMT. DBL. CENTERLINE
23	- MEDIAN WIDTH	00	NO MEDIAN
45	- N/E ROADWAY WIDTH	27	NORTH ROADWAY 27'
67	- S/W ROADWAY WIDTH	27	SOUTH ROADWAY 27'
8	- N/E MARKED LANES	2	NORTH SIDE 2 MARKED LANES
9	- S/W MARKED LANES	2	SOUTH SIDE 2 MARKED LANES

\*

- DISTRICT ORIGINATING REQUEST	1965 172 16 372 HE	ENTRAL REQUEST
--------------------------------	--------------------------------	----------------

01445

STREET PHYSICAL CHARACTERISTICS CODE

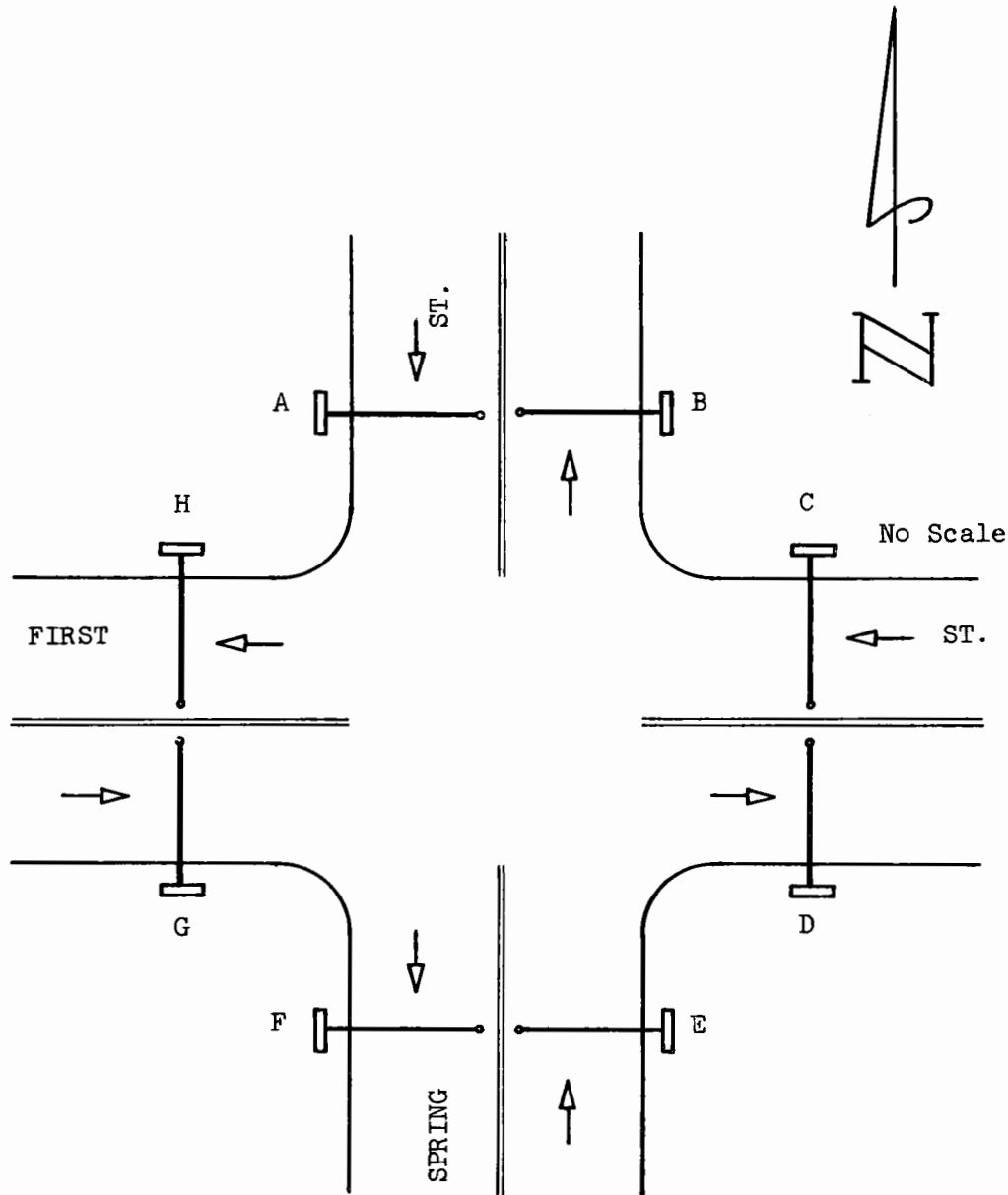
Most of the counts in this publication include a 9 character code indicating the following physical characteristics of the street upon which the count was taken, see sample.

1st character	Median and Pavement Types	(See Code Below)
2nd & 3rd characters	Median Width	(Feet)
4th & 5th characters	N/E Roadway Width	(Feet)
6th & 7th characters	S/W Roadway Width	(Feet)
8th character	N/E Marked Lanes	(No.)
9th character	S/W Marked Lanes	(No.)



Median and Pavement Type Code

<u>Median Treatment</u>	<u>AC Pvmt</u>	<u>PCC Pvmt</u>
None	A	1
Single Centerline	B	2
Double Centerline	C	3
Double - Double Centerline or Paint Channelization	D	4
Paint and Bar Channelization	F	5
Raised Curb	G	6
Unimproved	J	7

EXPLANATION OF NOTATIONS USED IN TRAFFIC COUNT INFORMATION



LEGEND

-  Traffic Counter
-  Direction of Traffic

- A + B = Spring St. N/O First St.
- A + E = Spring St. AT First St. (2 Approaches)
- C + D = First St. E/O Spring St.
- C + G = First St. AT Spring St. (2 Approaches)
- E + F = Spring St. S/O First St.
- G + H = First St. W/O Spring St.

LOCATION			DATE	DIR	VOLUME	AM	PEAK	PM	
ACADEMY RD W/O STADIUM WAY	C00 1212 11	CR FR	07/23/65	TOTAL	950	11 15	55	4 45	94
				EAST	507	6 45	32	6 45	57
				WEST	443	11 15	29	4 15	55
ACADEMY RD W/O STADIUM WAY	C00 1212 11	CR SA	07/24/65	TOTAL	1122	10 00	75	4 00	106
				EAST	525	10 15	35	6 45	50
				WEST	597	7 30	44	3 45	59
ACADEMY RD W/O STADIUM WAY	C00 1212 11	CR SU	07/25/65	TOTAL	1194	11 15	79	4 00	150
				EAST	568	11 15	44	4 30	66
				WEST	626	11 15	35	3 30	97
ADAMS BL AT ARLINGTON AV	C00 3030 22	CR WE	06/16/65	TOTAL	15343	7 15	1076	4 45	1344
				EAST	8021	7 15	711	3 45	525
				WEST	7322	7 15	365	4 45	840
ADAMS BL AT ARLINGTON AV	C00 3030 22	CR TH	06/17/65	TOTAL	16152	7 15	1039	4 30	1412
				EAST	8277	7 30	656	4 00	588
				WEST	7875	7 15	389	4 30	874
ADAMS BL AT BROADWAY	C00 2830 22	CR WE	06/16/65	TOTAL	14057	7 15	1110	4 00	1293
				EAST	7611	7 00	536	4 30	677
				WEST	6446	7 15	580	3 45	659
ADAMS BL AT BROADWAY	C00 2830 22	CR TH	06/17/65	TOTAL	14077	7 15	1109	4 00	1365
				EAST	7602	7 15	531	4 15	718
				WEST	6475	7 00	580	3 45	673
ADAMS BL AT CLYDE AV		WR FR	01/22/65				MANUAL COUNT		
				EAST		7 30	400	4 15	742
				WEST		7 00	496	4 45	458
ADAMS BL AT CRENSHAW BL		WC MO	02/15/65				MANUAL COUNT		
				EAST		7 30	611	5 00	694
				WEST		7 00	496	4 45	908
DAMS BL AT FAIRFAX AV	C00 2929 22	WR SA	12/18/65	TOTAL	8560	11 15	602	4 00	764
				EAST	2747	11 15	195	4 00	271
				WEST	5813	11 15	407	4 00	493

L O C A T I O N

DATE

DIR

VOLUME

AM

PEAK

PM

LOCATION	DATE	DIR	VOLUME	AM	PEAK	PM			
ADAMS BL AT FAIRFAX AV	C00 2929 22	WR SU	12/19/65	TOTAL	6322	10 45	461	3 30	532
				EAST	1810	10 30	145	2 15	158
				WEST	4512	10 45	320	3 30	381
ADAMS BL AT FAIRFAX AV	C00 2929 22	WR MO	12/20/65	TOTAL	10892	7 00	937	4 30	1124
				EAST	3958	7 00	378	4 00	573
				WEST	6934	7 00	559	5 00	585
ADAMS BL AT FIGUEROA ST	C00 2527 22	CR SA	05/22/65	TOTAL	17926	11 15	1002	5 00	1160
				EAST	7138	11 15	397	5 30	584
				WEST	10788	11 15	605	3 15	679
ADAMS BL AT FIGUEROA ST	C00 2527 22	CR SU	05/23/65	TOTAL	15509	10 30	873	1 30	1061
				EAST	6301	10 30	416	3 30	422
				WEST	9208	10 45	467	1 30	692
ADAMS BL AT FIGUEROA ST	C00 2527 22	CR MO	05/24/65	TOTAL	18360	7 30	1378	4 30	1671
				EAST	6879	7 15	724	3 45	504
				WEST	11481	11 15	719	4 30	1233
ADAMS BL AT FIGUEROA ST	C00 2828 22	CR WE	06/16/65	TOTAL	19229	7 30	1688	4 15	1815
				EAST	6870	7 15	758	3 45	506
				WEST	12359	7 45	964	4 15	1368
ADAMS BL AT FIGUEROA ST	C00 2828 22	CR TH	06/17/65	TOTAL	18876	7 15	1417	4 15	1854
				EAST	6826	7 15	695	4 15	500
				WEST	12050	11 15	741	4 15	1354
ADAMS BL AT HARCOURT AV		WC MO	02/08/65				MANUAL COUNT		
				EAST		7 30	618	4 30	746
				WEST		7 15	603	4 45	823
ADAMS BL AT HAUSER BL	C00 4040 33	WR SA	12/18/65	TOTAL	13406	8 30	847	3 30	1043
				EAST	5998	8 30	545	3 30	498
				WEST	7408	11 15	428	4 15	585
ADAMS BL AT HAUSER BL	C00 4040 33	WR SU	12/19/65	TOTAL	10459	10 45	662	4 00	851
				EAST	4360	10 45	322	4 00	387
				WEST	6099	11 15	342	2 15	496



LOCATION		DATE	DIR	VOLUME	AM	PEAK	PM
ADAMS BL AT HAUSER BL	C00 4040 33	WR MO	12/20/65	TOTAL 13036	7 15	889	4 30 1182
				EAST 5860	7 15	390	4 30 592
				WEST 7176	7 00	506	4 30 590
ADAMS BL W/O HILL ST	C00 2626 22	CR WE	04/07/65	TOTAL 15004	7 00	1299	4 00 1402
				EAST 7811	7 00	672	4 00 665
				WEST 7193	7 00	627	4 00 737
ADAMS BL W/O HILL ST	C00 2626 22	CR TH	04/08/65	TOTAL 13814	7 15	1290	4 00 1384
				EAST 7122	7 15	678	4 15 609
				WEST 6692	7 15	612	4 00 792
ADAMS BL AT HOOVER ST	C00 3434 33	CR WE	06/16/65	TOTAL 15677	7 15	1194	4 30 1533
				EAST 6255	7 15	701	3 45 437
				WEST 9422	7 30	499	4 30 1120
ADAMS BL AT HOOVER ST	C00 3434 33	CR TH	06/17/65	TOTAL 15950	7 15	1192	4 30 1572
				EAST 6295	7 15	640	4 15 452
				WEST 9655	7 15	552	4 30 1159
ADAMS BL AT LA BREA AV		WR WE	02/17/65			MANUAL COUNT	
				EAST	7 15	551	4 30 647
				WEST	7 15	646	5 00 738
ADAMS BL AT LA BREA AV	C00 4040 33	WR SA	12/18/65	TOTAL 19418	11 15	1183	4 00 1479
				EAST 9721	11 15	625	1 00 684
				WEST 9697	11 00	566	4 00 816
ADAMS BL AT LA BREA AV	C00 4040 33	WR SU	12/19/65	TOTAL 15842	10 30	973	4 00 1184
				EAST 7912	10 30	464	4 00 593
				WEST 7930	10 30	509	2 00 606
ADAMS BL AT LA BREA AV	C00 4040 33	WR MO	12/20/65	TOTAL 17976	11 00	1069	4 30 1483
				EAST 9020	11 00	552	4 15 715
				WEST 8956	6 45	559	4 45 806
ADAMS BL AT LUCERNE AV		WR MO	06/21/65			MANUAL COUNT	
				EAST	7 30	590	4 45 667
				WEST	7 00	535	4 45 834


L O C A T I O N			DATE	DIR	VOLUME	AM	PEAK	PM
ADAMS BL AT NORMANDIE AV	C00 3030 33	CR FR	05/28/65	TOTAL	20404	7 30	1203	4 30 1613
				EAST	10019	7 30	740	2 45 600
				WEST	10385	11 15	498	4 30 1028
ADAMS BL AT NORMANDIE AV	C00 3030 33	CR SA	05/29/65	TOTAL	20596	11 15	1111	2 45 1208
				EAST	10442	11 00	558	5 45 600
				WEST	10154	11 15	559	2 45 615
ADAMS BL AT NORMANDIE AV	C00 3030 33	CR SU	05/30/65	TOTAL	17906	11 15	846	3 00 1103
				EAST	9114	10 00	427	4 15 548
				WEST	8792	11 15	435	3 00 589
ADAMS BL AT NORMANDIE AV HOLIDAY	C00 3030 33	CR MO	05/31/65	TOTAL	15531	11 15	853	1 45 935
				EAST	7838	11 15	424	1 45 488
				WEST	7693	11 15	429	2 30 481
ADAMS BL AT REDONDO BL		WR TH	11/04/65				MANUAL COUNT	
				EAST		7 15	461	4 15 642
				WEST		8 15	470	4 30 615
ADAMS BL AT REDONDO BL	D10 3030 22	WR SA	12/18/65	TOTAL	19271	11 15	1223	4 15 1599
				EAST	8478	11 15	571	3 45 642
				WEST	10793	11 15	652	4 15 966
ADAMS BL AT REDONDO BL	D10 3030 22	WR SU	12/19/65	TOTAL	14836	11 15	901	3 45 1178
				EAST	6611	11 15	419	3 30 532
				WEST	8225	11 15	482	4 15 659
ADAMS BL AT REDONDO BL	D10 3030 22	WR MO	12/20/65	TOTAL	17114	11 15	1121	4 15 1645
				EAST	7846	11 15	489	4 15 667
				WEST	9268	11 15	632	4 15 978
ADAMS BL AT RIMPAU BL		WR TH	01/28/65				MANUAL COUNT	
				EAST		7 30	465	4 00 797
				WEST		7 15	626	4 30 687
ADAMS BL AT VERMONT AV	C00 3030 32	CR WE	06/16/65	TOTAL	17205	7 15	1073	4 30 1442
				EAST	8029	7 15	755	3 45 557
				WEST	9176	8 30	564	4 45 969

LOCATION	DATE	DIR	VOLUME	AM	PEAK	PM
ADAMS BL AT VERMONT AV	C00 3030 32	CR TH	06/17/65	TOTAL	17380	7 15 1162 4 45 1541
				EAST	8330	7 15 720 4 00 540
				WEST	9050	8 00 556 4 45 1059
ADAMS BL AT VINEYARD AV	WR TH	01/28/65			MANUAL COUNT	
			EAST		7 30 505 4 30 796	
			WEST		7 30 605 4 30 839	
ADAMS BL AT WEST BL	C00 4040 33	WR SA	12/18/65	TOTAL	20895	11 15 1120 4 15 1471
				EAST	10511	10 00 553 4 30 738
				WEST	10384	11 15 568 4 15 757
ADAMS BL AT WEST BL	C00 4040 33	WR SU	12/19/65	TOTAL	17464	11 15 902 4 00 1216
				EAST	8617	11 15 517 3 15 602
				WEST	8847	10 30 399 4 15 627
ADAMS BL AT WEST BL	C00 4040 33	WR MO	12/20/65	TOTAL	18636	7 30 1036 4 15 1544
				EAST	9334	7 30 600 4 15 732
				WEST	9302	11 15 514 4 45 871
ADAMS BL AT WESTERN AV	WR FR	02/05/65			MANUAL COUNT	
			EAST		7 30 718 4 45 605	
			WEST		7 45 428 4 45 973	
ADAMS BL AT WESTERN AV	C00 3030 23	WR SA	05/22/65	TOTAL	19603	11 00 998 1 45 1189
				EAST	9580	10 45 501 5 00 592
				WEST	10023	11 00 505 3 30 634
ADAMS BL AT WESTERN AV	C00 3030 23	WR SU	05/23/65	TOTAL	17245	10 45 867 1 00 1127
				EAST	8549	10 45 468 3 15 558
				WEST	8696	10 30 401 1 30 640
ADAMS BL AT WESTERN AV	C00 3030 23	WR MO	05/24/65	TOTAL	17249	7 30 1138 4 45 1532
				EAST	8475	7 30 745 3 30 584
				WEST	8774	11 15 403 4 45 999
ADAMS BL AT WESTERN AV	C00 3030 23	WR WE	06/16/65	TOTAL	17938	7 30 1168 4 30 1551
				EAST	8910	7 30 773 4 15 627
				WEST	9028	10 30 464 4 30 966

LOCATION	DATE	DIR	VOLUME	AM	PEAK	PM
ADAMS BL AT WESTERN AV	C00 3030 23	WR TH	06/17/65	TOTAL	18294	7 15 1117 4 30 1641
				EAST	9303	7 30 706 4 00 666
				WEST	8991	11 15 452 4 30 1003
ADAMS BL AT WESTERN AV	C00 3030 22	CR TH	11/04/65	TOTAL	16390	7 15 1130 4 15 1525
				EAST	8073	7 30 741 4 00 632
				WEST	8317	11 15 453 4 30 914
ADAMS BL AT 4TH AV	CR WE	10/27/65	MANUAL COUNT			
			EAST	7 30 940 4 45 533		
			WEST	7 15 348 4 45 1187		
ADDISON ST AT SUNNYSLOPE AV	VR FR	05/14/65	MANUAL COUNT			
			EAST	7 30 81 2 45 59		
			WEST	7 00 41 2 45 55		
ADDISON ST AT TILDEN AV	VR FR	05/14/65	MANUAL COUNT			
			EAST	9 00 48 3 15 106		
			WEST	8 00 108 4 45 94		
AIRDROME ST AT BAGLEY AV	WR TH	11/04/65	MANUAL COUNT			
			EAST	8 30 84 4 45 124		
			WEST	8 00 155 3 15 199		
AIRDROME ST AT FAIRFAX AV	WR TH	11/04/65	MANUAL COUNT			
			EAST	7 15 140 4 45 143		
			WEST	7 15 122 4 45 163		
AIRDROME ST AT SHENANDOAH ST	WR WE	11/24/65	MANUAL COUNT			
			EAST	8 15 245 5 00 206		
			WEST	8 15 189 4 30 286		
AIRPORT BL AT CENTURY BL	WR TH	06/10/65	MANUAL COUNT			
			NORTH	8 00 114 4 00 244		
			SOUTH	7 15 500 4 15 611		
AIRPORT BL S/O 74TH ST	WR TH	04/08/65	MANUAL COUNT			
			EAST	7 00 145 5 00 83		
			WEST	7 15 73 5 00 220		

HE  
372  
.L6  
T72  
1965

HE  
372  
.L6  
T72  
1965



L O C A T I O N

DATE DIR VOLUME AM PEAK PM

LOCATION	DATE	DIR	VOLUME	AM	PEAK	PM	
AKRON ST E/O LACHMAN LANE	WR FR 03/12/65			MANUAL COUNT			
		EAST		7 45	69	4 45	34
		WEST		7 45	32	4 45	54
ALAMEDA ST AT ALISO ST	CR MO 10/04/65			MANUAL COUNT			
		NORTH		7 30	599	4 30	1409
		SOUTH		7 00	1399	3 30	878
ALAMEDA ST S/O CARSON ST 300 3423 32	SR TH 07/29/65	TOTAL	11735	7 00	1217	4 15	1420
		NORTH	6020	7 15	486	4 15	861
		SOUTH	5715	7 00	737	4 15	559
ALAMEDA ST AT MACY ST	CR WE 09/22/65			MANUAL COUNT			
		NORTH		7 15	683	4 30	1623
		SOUTH		7 00	1102	3 45	828
ALAMEDA ST AT OLYMPIC BL	CR TU 07/06/65			MANUAL COUNT			
		NORTH		7 00	1020	3 45	939
		SOUTH		7 00	759	4 15	1098
ALAMEDA ST AT OLYMPIC BL	CR FR 07/23/65			MANUAL COUNT			
		NORTH		7 00	918	3 45	941
		SOUTH		7 00	715	4 15	1132
ALAMEDA ST AT PACIFIC COAST HWY	SR FR 03/05/65			MANUAL COUNT			
		NORTH		8 45	268	4 30	736
		SOUTH		7 00	875	4 00	364
ALAMEDA ST AT TEMPLE ST	CR WE 03/10/65			MANUAL COUNT			
		NORTH		9 00	513	4 30	1252
		SOUTH		7 00	1239	3 45	838
ALAMEDA ST AT TEMPLE ST	CR WE 05/05/65			MANUAL COUNT			
		NORTH		7 00	523	4 15	1142
		SOUTH		7 00	1218	3 15	815
ALAMEDA ST AT WASHINGTON BL	CR FR 07/02/65			MANUAL COUNT			
		NORTH		7 00	1075	3 30	1159
		SOUTH		7 00	1350	4 15	1601

LOCATION		DATE	DIR	VOLUME	AM	PEAK	PM
ALAMEDA ST AT 2ND ST		07/13/65					
						MANUAL COUNT	
			NORTH		8 30	551	4 15 982
			SOUTH		7 00	980	3 45 812
ALAMEDA ST AT 6TH ST		07/09/65					
						MANUAL COUNT	
			NORTH		7 00	742	4 00 1007
			SOUTH		7 00	684	4 15 933
ALAMEDA ST AT 7TH ST		06/25/65					
						MANUAL COUNT	
			NORTH		7 00	1242	4 00 1269
			SOUTH		7 00	778	4 00 1063
ALAMEDA ST N/O 223RD ST	G 4 3344 23	07/29/65					
				TOTAL	6 45	13344	4 15 1747
				NORTH	11 15	6394	4 15 1159
				SOUTH	6 45	6950	4 00 599
ALBANY ST AT OLYMPIC BL		04/02/65					
						MANUAL COUNT	
			NORTH		8 15	61	5 00 102
			SOUTH		9 00	42	4 30 79
ALBANY ST AT 11TH ST		01/25/65					
						MANUAL COUNT	
			NORTH		7 45	116	4 00 147
			SOUTH		7 00	99	4 30 93
ALBANY ST AT 12TH ST		01/25/65					
						MANUAL COUNT	
			NORTH		7 15	94	4 00 113
			SOUTH		8 15	65	4 15 74
ALBERS ST AT CAMELLIA AV	A00 1818 11	12/11/65					
				TOTAL	11 15	597	11 45 67
				EAST	10 45	98	3 45 15
				WEST	11 15	499	60 11 45 64
ALBERS ST AT CAMELLIA AV	A00 1818 11	12/12/65					
				TOTAL	11 15	347	11 30 44
				EAST	11 15	73	11 45 16
				WEST	11 15	274	19 6 00 35
ALBERS ST AT CAMELLIA AV	A00 1818 11	12/13/65					
				TOTAL	11 00	732	4 00 113
				EAST	6 45	100	1 45 12
				WEST	9 00	632	43 4 00 106



LOCATION	DATE	DIR	VOLUME	AM	PEAK	PM			
ALBERS ST AT COSTELLO AV	A00 1818 11	VR TH	03/11/65	TOTAL	543	8 00	75	2 45	69
				EAST	277	8 30	28	3 00	42
				WEST	266	8 00	47	2 45	27
ALCAZAR ST AT SOTO ST		CR TH	11/18/65				MANUAL COUNT		
				EAST		7 30	80	4 00	635
				WEST		7 00	579	4 00	119
ALCIMA AV W/O EL MEDIO AV		WR TH	03/11/65				MANUAL COUNT		
				EAST		7 30	63	3 00	28
				WEST		7 15	5	5 00	23
ALCOTT ST AT DOHENY DR		WR WE	03/24/65				MANUAL COUNT		
				EAST		7 45	25	4 30	35
				WEST		7 45	52	4 30	71
ALCOTT ST AT DOHENY DR		WR FR	11/05/65				MANUAL COUNT		
				EAST		8 30	26	3 15	37
				WEST		8 30	89	3 30	57
ALDEA AV AT HAYNES ST	A00 1818 11	VR SA	11/13/65	TOTAL	634	10 30	63	2 45	166
				NORTH	420	10 30	45	2 45	154
				SOUTH	214	11 15	25	4 45	42
ALDEA AV AT HAYNES ST	A00 1818 11	VR SU	11/14/65	TOTAL	264	11 15	22	1 30	31
				NORTH	147	11 15	14	2 00	20
				SOUTH	117	7 30	10	4 15	13
ALDEA AV AT HAYNES ST	A00 1818 11	VR MO	11/15/65	TOTAL	696	7 15	140	2 15	106
				NORTH	445	7 00	110	2 15	82
				SOUTH	251	7 45	57	3 00	26
ALDEN DR W/O SAN VICENTE BL		WR MO	11/22/65				MANUAL COUNT		
				EAST		9 00	64	3 30	162
				WEST		8 15	158	4 15	139
ALEXANDRIA AV N/O MELROSE AV		CR TU	05/11/65				MANUAL COUNT		
				NORTH		7 30	111	5 00	377
				SOUTH		7 15	117	4 45	68

L O C A T I O N			DATE	DIR	VOLUME	AM	PEAK	PM	
ALEXANDRIA AV AT SANTA MONICA BL			CR WE	05/12/65			MANUAL COUNT		
					NORTH	8 00	97	4 45	157
					SOUTH	8 00	32	4 45	39
ALHAMBRA AV AT LOMBARDY BL			CR FR	01/08/65			MANUAL COUNT		
					EAST	7 30	168	4 30	870
					WEST	7 15	1030	3 30	378
ALHAMBRA AV AT WARWICK AV			CR FR	01/08/65			MANUAL COUNT		
					EAST	7 30	169	4 45	941
					WEST	7 00	1168	3 30	471
ALISO ST E/B E/O BROADWAY	A00 32	3	CR TU	08/10/65	TOTAL 6984	7 00	789	4 15	516
					ONE WAY STREET EAST	BOUND			
ALISO ST E/B E/O BROADWAY	A00 32	3	CR WE	08/11/65	TOTAL 6906	7 00	807	3 45	486
					ONE WAY STREET EAST	BOUND			
ALISO ST E/B E/O BROADWAY	A00 32	3	CR TH	08/12/65	TOTAL 6993	7 15	794	5 15	541
					ONE WAY STREET EAST	BOUND			
ALISO ST E/B E/O LOS ANGELES ST	B00 28	2	CR TU	10/26/65	TOTAL 1533	7 00	187	12 45	138
					ONE WAY STREET EAST	BOUND			
ALLENFORD AV S/O PONTOON PL	C00 1917	11	WR FR	04/23/65	TOTAL 10074	7 15	998	4 00	977
					NORTH 5315	7 15	427	5 00	556
					SOUTH 4759	7 30	572	4 00	466
ALLENFORD AV S/O SUNSET BL	C00 2016	21	WR FR	04/23/65	TOTAL 9354	7 30	958	3 30	922
					NORTH 4582	7 30	347	4 00	464
					SOUTH 4772	7 15	612	3 30	466
ALLENFORD AV S/O SUNSET BL	C00 2016	21	WR SA	04/24/65	TOTAL 8292	11 15	561	3 45	741
					NORTH 4198	11 15	272	3 45	376
					SOUTH 4094	11 00	291	4 00	366
ALLENFORD AV S/O SUNSET BL	C00 2016	21	WR SU	04/25/65	TOTAL 7192	11 15	394	5 00	800
					NORTH 3616	11 15	227	1 45	365
					SOUTH 3576	11 00	175	5 00	511

LOCATION	DATE	DIR	VOLUME	AM	PEAK	PM			
ALLIN ST E/O INGLEWOOD BL	B00 2020 11	WR FR	09/17/65	TOTAL	1642	7 15	148	5 00	148
				EAST	841	7 15	84	5 15	91
				WEST	801	7 00	75	3 15	74
ALMA REAL DR S/O LA CRUZ DR	WR WE	10/13/65	MANUAL COUNT						
			NORTH	8 00	214	4 45	443		
			SOUTH	8 00	158	4 30	255		
ALTA MURA DR AT SAN ONOFRE DR	A00 1212 11	WR SA	05/01/65	TOTAL	325	11 15	38	2 45	48
				NORTH	231	11 15	28	2 30	35
				SOUTH	94	11 15	10	3 00	15
ALTA MURA DR AT SAN ONOFRE DR	A00 1212 11	WR SU	05/02/65	TOTAL	329	10 15	24	4 00	67
				NORTH	221	11 15	17	4 00	43
				SOUTH	108	10 15	8	4 00	24
ALTA MURA DR AT SAN ONOFRE DR	A00 1212 11	WR MO	05/03/65	TOTAL	275	11 15	28	2 45	33
				NORTH	179	11 15	20	6 15	20
				SOUTH	96	9 45	11	2 45	18
ALTA VISTA BL AT 1ST ST	WR TU	08/31/65	MANUAL COUNT						
			NORTH	8 15	72	4 15	108		
			SOUTH	7 15	74	4 30	72		
ALTA VISTA BL AT 2ND ST	WR TH	09/02/65	MANUAL COUNT						
			NORTH	8 15	91	4 30	173		
			SOUTH	8 00	116	4 30	109		
ALTA VISTA BL AT BEVERLY BL	WR TU	05/04/65	MANUAL COUNT						
			NORTH	8 00	73	5 00	115		
			SOUTH	8 15	52	3 00	35		
ALVARADO ST S/O OLYMPIC BL	C00 3030 22	CR SA	07/10/65	TOTAL	11074	11 15	712	1 45	765
				NORTH	5499	11 15	334	12 15	388
				SOUTH	5575	11 15	378	1 30	415
ALVARADO ST S/O OLYMPIC BL	C00 3030 22	CR SU	07/11/65	TOTAL	9105	10 15	503	1 00	662
				NORTH	4571	11 15	262	1 45	347
				SOUTH	4534	10 30	264	3 45	341

LOCATION	DATE	DIR	VOLUME	AM	PEAK	PM
ALVARADO ST S/O OLYMPIC BL	C00 3030 22	CR MO	07/12/65	TOTAL 14001	7 30 1322	4 30 1416
				NORTH 7202	7 30 579	4 30 853
				SOUTH 6799	7 30 743	4 30 563
ALVARADO ST S/O PICO BL	C00 2929 22	CR FR	07/30/65	TOTAL 10275	7 30 776	4 00 1085
				NORTH 5232	7 30 461	4 00 593
				SOUTH 5043	7 00 334	3 45 493
ALVARADO ST S/O PICO BL	C00 2929 22	CR SA	07/31/65	TOTAL 7440	11 00 509	11 30 517
				NORTH 3705	11 15 254	11 30 266
				SOUTH 3735	11 00 260	12 00 266
ALVARADO ST S/O PICO BL	C00 2929 22	CR SU	08/01/65	TOTAL 6036	10 30 359	3 30 39
				NORTH 2912	11 15 182	2 45 207
				SOUTH 3124	10 30 185	6 30 220
ALVARADO ST S/O SUNSET BL	300 2929 22	CR FR	05/28/65	TOTAL 24846	7 30 2031	4 30 2256
				NORTH 11929	11 15 590	4 45 1596
				SOUTH 12917	7 30 1622	3 45 738
ALVARADO ST S/O SUNSET BL	300 2929 22	CR SA	05/29/65	TOTAL 18141	11 00 1181	4 45 1356
				NORTH 8901	10 30 581	1 00 851
				SOUTH 9240	11 15 616	4 30 817
ALVARADO ST S/O SUNSET BL	300 2929 22	CR SU	05/30/65	TOTAL 15433	11 15 991	3 30 1431
				NORTH 7523	11 15 565	12 00 907
				SOUTH 7910	10 30 444	3 30 972
ALVARADO ST S/O SUNSET BL HLDY HOLIDAY	300 2929 22	CR MO	05/31/65	TOTAL 15243	11 15 1144	12 00 1471
				NORTH 7492	11 15 684	12 00 970
				SOUTH 7751	11 15 460	6 00 916
ALVARADO ST S/O WILSHIRE BL	C00 2929 22	CR WE	07/21/65	TOTAL 19348	7 15 1419	4 30 1810
				NORTH 9526	7 30 490	4 30 1107
				SOUTH 9822	7 15 930	4 30 703
ALVARADO ST N/O 6TH ST	C00 3030 33	CR TH	07/01/65	TOTAL 21322	7 30 1667	4 30 2051
				NORTH 10629	11 15 571	4 30 1326
				SOUTH 10693	7 30 1159	4 30 725

LOCATION		DATE	DIR	VOLUME	AM	PEAK	PM
ALVARADO ST AT 7TH ST		07/01/65	CR TH				
					MANUAL COUNT		
				NORTH	7 30	571	4 30 1166
				SOUTH	7 30	959	4 30 619
ALVERN CIRCLE W/O LA TIJERA BL		01/21/65	WR TH				
					MANUAL COUNT		
				EAST	9 00	86	5 00 225
				WEST	7 15	54	4 45 249
ALVERN CIRCLE W/O LA TIJERA BL	B00 1818 11	03/05/65	WR FR	TOTAL	3670	11 15	252 5 00 508
				EAST	1588	11 15	123 5 15 201
				WEST	2082	11 15	129 4 45 313
ALVERN CIRCLE W/O LA TIJERA BL	B00 1818 11	03/06/65	WR SA	TOTAL	3543	11 00	357 3 00 401
				EAST	1502	11 15	152 3 15 183
				WEST	2041	11 00	208 2 45 228
ALVERN CIRCLE W/O LA TIJERA BL	B00 1818 11	03/07/65	WR SU	TOTAL	2630	11 15	305 11 45 342
				EAST	1265	10 45	162 12 30 193
				WEST	1365	11 15	159 11 45 181
AMADOR ST W/O SOLANO AV	C00 1224 12	07/23/65	CR FR	TOTAL	3925	11 15	270 7 00 470
				EAST	1347	10 15	74 11 45 98
				WEST	2578	11 15	202 7 00 412
AMADOR ST W/O SOLANO AV	C00 1224 12	07/24/65	CR SA	TOTAL	4768	10 45	207 7 00 620
				EAST	2170	10 30	79 8 15 160
				WEST	2598	10 45	136 7 00 550
AMADOR ST W/O SOLANO AV	C00 1224 12	07/25/65	CR SU	TOTAL	3931	11 15	329 3 30 662
				EAST	1985	11 15	80 3 45 571
				WEST	1946	11 15	249 12 15 400
AMALFI DR AT CAPRI DR	A00 1414 11	05/15/65	WR SA	TOTAL	381	11 15	26 3 45 46
				EAST	221	11 15	15 3 45 31
				WEST	160	11 00	13 6 00 17
AMALFI DR AT CAPRI DR	A00 1414 11	05/16/65	WR SU	TOTAL	252	9 15	13 5 00 36
				EAST	165	11 00	8 7 15 22
				WEST	87	10 00	5 5 15 19

LOCATION	DATE	DIR	VOLUME	AM	PEAK	PM			
AMALFI DR AT CAPRI DR	A00 1414 11	WR MO	05/17/65	TOTAL	272	10 15	25	3 15	32
				EAST	164	10 30	17	3 30	22
				WEST	108	7 45	16	2 15	13
AMALFI DR S/O CORSICA DR	B00 1515 11	WR MO	10/18/65	TOTAL	1366	8 15	118	3 15	144
				NORTH	673	8 00	69	3 45	70
				SOUTH	693	8 45	52	2 45	79
AMALFI DR S/O ROMANY DR	B00 1717 11	WR MO	10/18/65	TOTAL	697	8 15	56	4 00	78
				NORTH	269	9 00	24	3 00	32
				SOUTH	428	8 00	43	4 00	54
AMALFI DR S/O SPOLETO DR	B00 1515 11	WR MO	10/18/65	TOTAL	1013	8 45	103	3 00	115
				NORTH	505	9 00	48	4 30	53
				SOUTH	508	8 45	57	3 00	62
AMESTOY AV S/O DEVONSHIRE ST NON DIRECTIONAL COUNT	A00 18 2	VR SA	08/21/65	TOTAL	793	10 45	53	4 45	84
AMESTOY AV S/O DEVONSHIRE ST NON DIRECTIONAL COUNT	A00 18 2	VR SU	08/22/65	TOTAL	753	11 00	56	5 45	102
AMESTOY AV S/O DEVONSHIRE ST NON DIRECTIONAL COUNT	A00 18 2	VR MO	08/23/65	TOTAL	778	8 15	54	6 15	75
AMESTOY AV AT NORDHOFF ST		VR MO	06/07/65				MANUAL COUNT		
				NORTH		7 00	38	4 00	42
				SOUTH		8 00	25	3 30	63
AMESTOY AV AT RAYEN ST	A00 1616 11	VR TH	04/08/65	TOTAL	550	7 30	56	2 45	65
				NORTH	278	7 15	32	4 45	33
				SOUTH	272	7 30	26	3 15	33
AMESTOY AV AT RAYEN ST	A00 1616 11	VR FR	04/09/65	TOTAL	588	7 00	50	3 00	74
				NORTH	327	7 00	29	4 45	51
				SOUTH	261	7 30	25	3 30	40

LOCATION	DATE	DIR	VOLUME	AM	PEAK	PM			
AMESTOY AV AT RAYEN ST	A00 1616 11	VR SA	04/10/65	TOTAL	711	9 45	54	2 00	118
				NORTH	337	9 30	30	4 30	60
				SOUTH	374	10 15	32	2 15	96
AMESTOY AV S/O RINALDI ST	A00 1818 11	VR TU	03/23/65	TOTAL	964	7 30	94	3 15	213
				NORTH	512	7 30	60	3 15	138
				SOUTH	452	8 15	37	3 15	75
AMESTOY AV AT STRATHERN ST	B00 1818 11	VR FR	12/03/65	TOTAL	1362	8 00	101	3 00	214
				NORTH	793	8 00	48	3 00	164
				SOUTH	569	7 45	55	4 15	61
AMESTOY AV AT STRATHERN ST	B00 1818 11	VR SA	12/04/65	TOTAL	1238	9 30	102	4 15	130
				NORTH	743	9 30	68	4 15	78
				SOUTH	495	11 15	45	11 45	55
AMESTOY AV AT STRATHERN ST	B00 1818 11	VR SU	12/05/65	TOTAL	990	9 45	91	4 00	111
				NORTH	606	9 45	63	2 45	60
				SOUTH	384	10 15	36	4 15	56
AMESTOY AV AT VALERIO ST	A00 1818 11	VR WE	08/04/65	TOTAL	1000	11 15	57	4 15	104
				NORTH	550	11 15	28	4 45	67
				SOUTH	450	10 30	35	5 45	43
ANAHEIM ST AT BELLE PORTE AV		SR FR	04/30/65	MANUAL COUNT					
				EAST	7 15	658	3 15	326	
				WEST	7 15	225	4 45	683	
ANGELUS PL N/O WASHINGTON BL NON DIRECTIONAL COUNT	B00 24 2	WR SA	01/09/65	TOTAL	267	9 00	21	1 45	39
ANGELUS PL N/O WASHINGTON BL NON DIRECTIONAL COUNT	B00 24 2	WR SU	01/10/65	TOTAL	208	10 00	19	4 30	28
ANGELUS PL N/O WASHINGTON BL NON DIRECTIONAL COUNT	B00 24 2	WR MO	01/11/65	TOTAL	336	8 30	33	3 00	46
ANZAC AV S/O 92ND ST		SR MO	03/29/65	MANUAL COUNT					
				NORTH	7 15	108	4 15	79	
				SOUTH	7 15	68	5 00	193	

LOCATION				DATE	DIR	VOLUME	AM	PEAK	PM	
APPERSON ST AT MCVINE AV				05/03/65						
			VR MO				MANUAL COUNT			
					EAST		7 15	155	4 45	391
					WEST		7 15	182	3 15	220
ARCADIA ST W/B W/O ALAMEDA ST	B00	31	3	08/11/65	CR WE	TOTAL 7629	7 00	1081	3 30	421
						ONE WAY STREET WEST BOUND				
ARCADIA ST W/B W/O ALAMEDA ST	B00	31	3	08/12/65	CR TH	TOTAL 7345	7 15	1013	3 30	414
						ONE WAY STREET WEST BOUND				
ARCADIA ST W/B E/O BROADWAY	B00	31	3	08/11/65	CR WE	TOTAL 5586	11 15	402	4 15	593
						ONE WAY STREET WEST BOUND				
ARCADIA ST W/B E/O BROADWAY	B00	31	3	08/12/65	CR TH	TOTAL 5472	11 15	413	4 15	631
						ONE WAY STREET WEST BOUND				
ARCHWOOD ST W/O CORBIN AV NON DIRECTIONAL COUNT	A00	21	1	10/22/65	VR FR	TOTAL 596	9 45	41	4 15	72
ARCHWOOD ST W/O CORBIN AV NON DIRECTIONAL COUNT	A00	21	1	10/23/65	VR SA	TOTAL 645	10 00	91	5 00	51
ARCHWOOD ST W/O CORBIN AV NON DIRECTIONAL COUNT	A00	21	1	10/24/65	VR SU	TOTAL 461	11 15	34	12 00	52
ARDMORE AV AT 8TH ST				04/27/65	CR TU					
							MANUAL COUNT			
					NORTH		7 30	42	4 15	55
					SOUTH		7 30	46	4 15	73
ARGYLE AV S/O FRANKLIN AV	C00	3636	33	04/29/65	WR TH	TOTAL 11054	8 15	801	5 00	1110
						NORTH 5088	11 15	218	5 00	770
						SOUTH 5966	8 15	644	6 45	366
ARGYLE AV N/O SELMA AV	C00	1818	11	11/13/65	WR SA	TOTAL 5449	11 15	302	7 45	469
						NORTH 2601	11 15	136	7 30	235
						SOUTH 2848	11 15	166	7 45	237



LOCATION	DATE	DIR	VOLUME	AM	PEAK	PM			
ARGYLE AV N/O SELMA AV	C00 1818 11	WR SU	11/14/65	TOTAL	3032	11 15	126	4 15	275
				NORTH	1403	11 15	57	4 15	170
				SOUTH	1629	11 15	69	2 00	137
ARGYLE AV N/O SELMA AV	C00 1818 11	WR MO	11/15/65	TOTAL	5321	8 30	317	5 00	587
				NORTH	2706	11 15	135	5 00	410
				SOUTH	2615	8 30	190	1 30	217
ARGYLE AV N/O SELMA AV	C00 1818 11	WR TU	11/16/65	TOTAL	5086	10 30	321	4 45	561
				NORTH	2609	10 30	142	4 45	370
				SOUTH	2477	8 30	200	2 00	215
ARGYLE AV S/O SELMA AV	C00 1818 11	WR SU	11/14/65	TOTAL	2439	10 30	98	1 30	300
				NORTH	930	10 30	26	4 15	125
				SOUTH	1509	11 15	73	1 15	208
ARGYLE AV S/O SELMA AV	C00 1818 11	WR MO	11/15/65	TOTAL	4262	8 30	312	5 15	431
				NORTH	1736	11 15	139	5 15	212
				SOUTH	2526	8 30	234	5 00	225
ARGYLE AV S/O SELMA AV	C00 1818 11	WR TU	11/16/65	TOTAL	4295	8 15	314	4 45	405
				NORTH	1666	10 45	108	5 00	193
				SOUTH	2629	8 15	239	2 30	238
ARGYLE AV AT SELMA AV		WR TU	12/07/65				MANUAL COUNT		
				NORTH		8 45	77	5 00	221
				SOUTH		8 15	189	4 45	309
ARLETA AV N/O CHAMBERLAIN ST NON DIRECTIONAL COUNT	A00 18 1	VR WE	03/31/65	TOTAL	764	7 15	84	4 00	73
ARLETA AV N/O CHAMBERLAIN ST NON DIRECTIONAL COUNT	A00 18 1	VR TH	04/01/65	TOTAL	834	7 00	82	3 00	98
ARLINGTON AV AT JEFFERSON BL	300 2320 22	WR SA	06/05/65	TOTAL	18275	11 15	1185	5 30	1296
				NORTH	8988	10 00	470	6 00	730
				SOUTH	9287	11 15	716	11 30	758

L O C A T I O N		DATE	DIR	VOLUME	AM	PEAK	PM		
ARLINGTON AV AT JEFFERSON BL	300 2320 22	WR SU	06/06/65	TOTAL	14575	10 15	872	1 45	1115
				NORTH	7118	10 15	491	1 45	512
				SOUTH	7457	10 45	386	1 45	603
ARLINGTON AV AT JEFFERSON BL	300 2320 22	WR MO	06/07/65	TOTAL	17017	7 15	1361	4 30	1579
				NORTH	8509	7 00	1017	3 45	560
				SOUTH	8508	11 15	396	4 30	1042
ARLINGTON AV S/O SANTA BARBARA AV	300 2323 22	WR SA	02/06/65	TOTAL	12014	11 15	762	5 30	909
				NORTH	5508	10 00	324	5 15	424
				SOUTH	6506	11 15	447	4 30	498
ARLINGTON AV S/O SANTA BARBARA AV	300 2323 22	WR SU	02/07/65	TOTAL	10166	10 15	769	1 15	852
				NORTH	4645	10 30	408	1 15	366
				SOUTH	5521	10 15	361	1 00	487
ARLINGTON AV S/O SANTA BARBARA AV	300 2323 22	WR MO	02/08/65	TOTAL	11983	7 15	1039	4 30	1239
				NORTH	5680	7 15	699	4 30	480
				SOUTH	6303	7 30	341	4 15	762
ARLINGTON AV AT SANTA BARBARA AV		WR WE	03/10/65				MANUAL COUNT		
				NORTH		7 15	737	4 30	485
				SOUTH		7 45	429	4 45	950
ARLINGTON AV AT SANTA BARBARA AV	300 2323 22	WR SA	06/05/65	TOTAL	14939	11 15	1043	5 45	1077
				NORTH	5955	11 15	326	5 45	514
				SOUTH	8984	11 15	717	11 30	751
ARLINGTON AV AT SANTA BARBARA AV	300 2323 22	WR SU	06/06/65	TOTAL	11754	10 15	760	1 45	920
				NORTH	4863	10 15	366	1 45	379
				SOUTH	6891	10 15	394	1 00	547
ARLINGTON AV AT SANTA BARBARA AV	300 2323 22	WR MO	06/07/65	TOTAL	13284	7 30	966	4 30	1312
				NORTH	5485	7 00	631	4 00	434
				SOUTH	7799	7 30	383	4 45	894
ARLINGTON AV AT SANTA BARBARA AV	300 2323 22	WR TU	06/08/65	TOTAL	13963	7 15	1017	4 45	1393
				NORTH	5869	7 00	675	6 00	477
				SOUTH	8094	11 15	398	4 45	939

LOCATION	DATE	DIR	VOLUME	AM	PEAK	PM	
ARLINGTON AV N/O VERNON AV 300 2323 22	WR SA 02/06/65	TOTAL	10612	11 15	660	5 00	805
		NORTH	4810	10 30	288	5 00	372
		SOUTH	5802	11 15	403	2 30	445
ARLINGTON AV N/O VERNON AV 300 2323 22	WR SU 02/07/65	TOTAL	8385	10 30	603	1 00	702
		NORTH	3950	10 15	322	1 45	304
		SOUTH	4435	10 30	285	1 00	398
ARLINGTON AV N/O VERNON AV 300 2323 22	WR MO 02/08/65	TOTAL	10378	7 15	831	4 15	1046
		NORTH	4912	7 15	557	4 15	455
		SOUTH	5466	7 45	323	4 15	591
ARLINGTON AV AT VERNON AV	WR WE 03/10/65				MANUAL COUNT		
		NORTH		7 00	533	4 45	302
		SOUTH		7 00	341	4 45	1416
ARLINGTON AV S/O 21ST ST C00 2020 22	WR TH 01/28/65	TOTAL	20732	7 45	1814	4 30	2164
		NORTH	10555	7 45	1115	4 30	1089
		SOUTH	10177	7 30	702	4 45	1094
ARLINGTON AV S/O 21ST ST C00 2020 22	WR SA 04/24/65	TOTAL	21116	10 15	1238	12 30	1392
		NORTH	10729	10 15	647	1 30	690
		SOUTH	10387	11 15	620	6 15	736
ARLINGTON AV S/O 21ST ST C00 2020 22	WR TU 04/27/65	TOTAL	21571	7 15	1728	4 30	2203
		NORTH	10922	7 15	864	4 45	1136
		SOUTH	10649	7 15	864	4 30	1086
ARLINGTON AV S/O 21ST ST C00 2020 22	WR TU 08/03/65	TOTAL	22342	7 15	1600	4 45	2064
		NORTH	11795	7 15	841	4 45	1059
		SOUTH	10547	7 15	759	4 45	1005
ARLINGTON AV S/O 21ST ST C00 2020 22	WR WE 08/04/65	TOTAL	22388	7 30	1589	4 45	2084
		NORTH	11633	7 15	835	4 45	1055
		SOUTH	10755	7 30	766	4 45	1029
ARLINGTON AV S/O 21ST ST C00 2020 22	WR TH 08/05/65	TOTAL	22382	7 30	1620	4 45	2079
		NORTH	11666	7 30	853	4 45	1031
		SOUTH	10716	7 30	767	4 45	1048

LOCATION	DATE	DIR	VOLUME	AM	PEAK	PM			
ARLINGTON AV S/O 21ST ST	C00 2020 22	WR FR	08/06/65	TOTAL	22553	7 30	1546	4 45	2185
				NORTH	11678	7 30	817	4 45	1143
				SOUTH	10875	7 15	751	4 45	1042
ARLINGTON AV S/O 21ST ST	C00 2020 22	CR WE	09/15/65	TOTAL	21302	7 30	1760	4 45	2098
				NORTH	10835	7 30	893	4 30	1079
				SOUTH	10467	7 30	867	4 45	1033
ARLINGTON AV S/O 21ST ST	C00 2020 22	CR TH	09/16/65	TOTAL	21489	7 15	1571	4 45	2122
				NORTH	10927	7 30	812	4 45	1101
				SOUTH	10562	6 45	769	4 30	1029
ARLINGTON AV AT 21ST ST		WR TU	12/28/65				MANUAL COUNT		
				NORTH		7 45	695	4 30	1036
				SOUTH		7 15	585	4 30	967
ARLINGTON AV N/O 24TH ST	C00 2020 12	WR TH	01/28/65	TOTAL	20579	7 30	2003	4 30	2175
				NORTH	9635	7 30	1378	4 30	612
				SOUTH	10944	7 45	664	4 30	1563
ARLINGTON AV N/O 24TH ST	C00 2020 22	WR SA	04/24/65	TOTAL	21013	11 15	1164	3 45	1400
				NORTH	10306	10 00	597	1 30	649
				SOUTH	10707	11 15	614	3 45	781
ARLINGTON AV N/O 24TH ST	C00 2020 22	WR SU	04/25/65	TOTAL	17530	10 15	1016	1 15	1202
				NORTH	8509	10 00	556	1 45	591
				SOUTH	9021	10 15	467	1 15	614
ARLINGTON AV N/O 24TH ST	C00 2020 22	WR MO	04/26/65	TOTAL	21804	7 30	1993	4 30	2143
				NORTH	10633	7 30	1485	4 00	654
				SOUTH	11171	7 30	508	4 30	1521
ARLINGTON AV N/O 24TH ST	C00 2020 22	WR TU	08/03/65	TOTAL	21049	7 00	1704	4 30	2028
				NORTH	10471	7 00	1332	5 00	646
				SOUTH	10578	11 15	501	4 30	1393
ARLINGTON AV N/O 24TH ST	C00 2020 22	WR WE	08/04/65	TOTAL	21514	7 00	1684	4 45	2058
				NORTH	10649	7 00	1353	4 45	648
				SOUTH	10865	11 15	504	4 30	1417

LOCATION	DATE	DIR	VOLUME	AM	PEAK	PM
ARLINGTON AV N/O 24TH ST	C00 2020 22	WR TH	08/05/65	TOTAL	21587	7 15 1674 4 30 2104
				NORTH	10737	7 00 1330 4 15 657
				SOUTH	10850	11 15 468 4 30 1463
ARLINGTON AV N/O 24TH ST	C00 2020 22	WR FR	08/06/65	TOTAL	19336	7 00 1679 3 30 1678
				NORTH	11198	7 00 1321 3 30 669
				SOUTH	8138	10 30 495 3 30 1009
ARLINGTON AV N/O 24TH ST	C00 2020 22	CR WE	09/15/65	TOTAL	21142	7 15 1855 3 00 2129
				NORTH	10522	7 15 1488 6 00 659
				SOUTH	10620	10 00 424 3 00 1502
ARLINGTON AV N/O 24TH ST	C00 2020 22	CR TH	09/16/65	TOTAL	21024	7 15 1986 4 00 2147
				NORTH	10484	7 15 1531 4 30 702
				SOUTH	10540	11 15 484 4 00 1464
ASTORIA ST AT GLENOAKS BL		VR TH	06/03/65			MANUAL COUNT
				EAST		7 15 84 2 45 102
				WEST		7 45 133 3 00 109
ASTORIA ST AT GLENOAKS BL	B00 1818 11	VR WE	12/08/65	TOTAL	2211	7 15 211 2 30 303
				EAST	1052	7 15 100 2 45 123
				WEST	1159	7 15 111 2 30 186
ATLANTIC ST AT FRESNO ST		CR MO	01/04/65			MANUAL COUNT
				EAST		7 00 23 4 30 114
				WEST		7 15 117 3 30 137
AVALON BL AT 46TH ST		CR FR	07/30/65			MANUAL COUNT
				NORTH		7 00 1061 4 00 635
				SOUTH		7 15 370 4 30 1195
AVALON BL AT 46TH ST	C00 3030 22	CR FR	08/27/65	TOTAL	18623	7 00 1336 4 15 1704
				NORTH	9072	7 00 971 4 00 683
				SOUTH	9551	10 00 497 4 30 1104
AVALON BL AT 46TH ST	C00 3030 22	CR SA	08/28/65	TOTAL	17401	10 30 997 3 30 1102
				NORTH	8265	10 30 503 4 00 512
				SOUTH	9136	11 15 514 3 30 617

LOCATION		DATE	DIR	VOLUME	AM	PEAK	PM	
AVALON BL AT 46TH ST	C00 3030 22	08/29/65	CR SU	TOTAL 16180	10 30	1007	1 00	1187
				NORTH 7752	10 15	496	1 15	563
				SOUTH 8428	10 30	512	1 00	627
AVALON BL AT 48TH ST		03/18/65	CR TH			MANUAL COUNT		
				NORTH	7 00	1082	4 00	727
				SOUTH	7 00	431	4 15	1099
AVALON BL AT 111TH PL		04/06/65	SR TU			MANUAL COUNT		
				NORTH	7 00	476	4 45	373
				SOUTH	7 00	259	5 00	538
AVALON BL AT 118TH ST		03/03/65	SR WE			MANUAL COUNT		
				NORTH	7 00	446	4 00	435
				SOUTH	7 00	277	4 30	427
AVALON ST AT PRESTON AV		11/26/65	CR FR			MANUAL COUNT		
				EAST	7 30	15	5 00	14
				WEST	8 30	17	5 00	36
AV SAN LUIS E/O MULHOLLAND DR		05/25/65	VR TU			MANUAL COUNT		
				EAST	7 00	964	3 15	543
				WEST	7 30	125	5 00	210
AVIATION BL AT CENTURY BL		06/22/65	WR MO			MANUAL COUNT		
				NORTH	7 45	465	4 30	1218
				SOUTH	7 15	844	4 30	593
AZTEC ST AT FELLOWS AV		10/14/65	CR TH			MANUAL COUNT		
				EAST	7 15	14	4 45	24
				WEST	7 00	17	5 00	15
AZTEC ST AT HUBBARD ST	B00 1718 11	02/05/65	VR FR	TOTAL 4036	7 15	287	4 30	376
				NORTH 2845	7 30	136	4 45	302
				SOUTH 1191	6 45	175	3 00	115
AZTEC ST AT HUBBARD ST	B00 1718 11	02/06/65	VR SA	TOTAL 4183	11 15	269	4 30	484
				NORTH 2857	11 15	179	3 15	272
				SOUTH 1326	11 15	90	4 30	245

LOCATION	DATE	DIR	VOLUME	AM	PEAK	PM			
AZTEC ST AT HUBBARD ST	B00 1718 11	VR SU	02/07/65	TOTAL	3802	10 30	317	1 30	352
				NORTH	2706	11 15	205	1 30	255
				SOUTH	1096	10 30	115	12 45	104
B ST E/O FIGUEROA ST	SR MO	07/12/65	MANUAL COUNT						
			EAST	7 00	989	4 30	838		
			WEST	7 15	705	4 30	1125		
BABBITT AV S/O RINALDI ST	A00 1818 11	VR TU	03/23/65	TOTAL	1156	8 00	162	3 00	516
				NORTH	594	8 00	79	3 00	303
				SOUTH	562	8 00	83	3 00	213
BAGLEY AV S/O AIRDRONE ST	WR TH	11/04/65	MANUAL COUNT						
			NORTH	8 15	216	3 00	182		
			SOUTH	8 15	57	4 45	190		
BAGLEY AV AT DAVID AV	WR WE	12/01/65	MANUAL COUNT						
			NORTH	8 00	113	4 30	99		
			SOUTH	7 15	94	5 00	131		
BAGLEY AV AT MONTE MAR AV	WR FR	12/03/65	MANUAL COUNT						
			NORTH	8 15	180	4 15	150		
			SOUTH	8 00	85	4 45	246		
BAGLEY AV AT SAWYER ST	WR MO	09/20/65	MANUAL COUNT						
			NORTH	8 00	111	4 45	101		
			SOUTH	7 15	97	4 45	214		
BAIRD AV AT CELTIC ST	A00 1818 11	VR SA	03/20/65	TOTAL	1011	10 30	106	5 00	297
				NORTH	178	11 00	18	5 00	23
				SOUTH	833	10 30	92	5 00	274
BAIRD AV AT CELTIC ST	A00 1818 11	VR SU	03/21/65	TOTAL	587	10 15	42	1 15	113
				NORTH	162	11 15	12	4 45	31
				SOUTH	425	10 15	32	1 15	103
BAIRD AV AT CELTIC ST	A00 1818 11	VR MO	03/22/65	TOTAL	692	7 45	62	4 15	143
				NORTH	159	8 00	18	4 45	28
				SOUTH	533	7 45	44	4 15	117

L O C A T I O N			DATE	DIR	VOLUME	AM	PEAK	PM	
BAKMAN AV S/O VANOWEN ST	A00 1818 11	VR SA	11/20/65	TOTAL	295	9 15	23	4 00	55
				NORTH	270	9 15	23	4 00	46
				SOUTH	25	10 45	3	3 30	11
BAKMAN AV S/O VANOWEN ST	A00 1818 11	VR SU	11/21/65	TOTAL	307	10 45	19	1 15	105
				NORTH	210	10 45	18	1 30	25
				SOUTH	97	11 15	1	1 15	83
BAKMAN AV S/O VANOWEN ST	A00 1818 11	VR MO	11/22/65	TOTAL	269	7 30	25	4 15	51
				NORTH	211	7 30	23	4 45	43
				SOUTH	58	11 15	5	4 15	11
BALBOA BL AT MAGNOLIA BL	300 3718 11	VR TU	01/05/65	TOTAL	15340	11 15	1136	3 00	1377
				NORTH	6816	11 15	518	5 00	622
				SOUTH	8524	8 15	724	3 00	804
BALBOA BL S/O RINALDI ST	C00 4634 32	VR FR	03/26/65	TOTAL	10623	7 15	805	5 15	949
				NORTH	5672	7 15	462	5 15	551
				SOUTH	4951	7 30	355	3 30	456
BALBOA BL S/O RINALDI ST	C00 4634 32	VR SA	03/27/65	TOTAL	10344	11 15	810	3 30	925
				NORTH	5414	11 15	430	3 15	472
				SOUTH	4930	11 00	394	3 30	456
BALBOA BL S/O RINALDI ST	C00 4634 32	VR SU	03/28/65	TOTAL	10667	11 15	761	4 00	1033
				NORTH	5471	11 00	442	1 00	574
				SOUTH	5196	11 15	324	5 45	541
BALBOA BL AT SAN JOSE ST	B00 4038 11	VR SA	01/09/65	TOTAL	17420	11 00	1305	4 30	1690
				NORTH	9297	11 15	687	4 30	963
				SOUTH	8123	10 30	650	4 00	731
BALBOA BL AT SAN JOSE ST	B00 4038 11	VR SU	01/10/65	TOTAL	14379	10 45	1084	12 15	1338
				NORTH	7532	10 45	599	12 00	720
				SOUTH	6847	11 00	505	4 15	627
BALBOA BL AT SAN JOSE ST	B00 4038 11	VR MO	01/11/65	TOTAL	14681	7 30	1016	4 45	1412
				NORTH	7728	11 15	521	5 00	872
				SOUTH	6953	7 30	663	3 15	596



L O C A T I O N				DATE	DIR	VOLUME	AM	PEAK	PM	
BALBOA BL S/O VICTORY BL	300	2020	11	VR TH	09/23/65	TOTAL 18190	7 30	1817	5 00	1581
						NORTH 9046	7 30	988	5 00	801
						SOUTH 9144	7 00	946	5 00	780
BALBOA BL S/O VICTORY BL	300	2121	11	VR SA	11/20/65	TOTAL 14540	11 00	1020	3 45	1037
						NORTH 7195	11 15	484	3 45	568
						SOUTH 7345	11 00	544	6 15	530
BALBOA BL S/O VICTORY BL	300	2121	11	VR SU	11/21/65	TOTAL 12009	11 15	803	1 30	1027
						NORTH 6143	11 15	406	3 15	559
						SOUTH 5866	11 15	397	1 30	519
BALBOA BL S/O VICTORY BL	300	2121	11	VR MO	11/22/65	TOTAL 11760	7 15	1537	2 45	986
						NORTH 5720	7 30	809	5 00	444
						SOUTH 6040	6 45	802	2 45	556
BALBOA BL S/O VICTORY BL	300	2121	11	VR TU	11/23/65	TOTAL 14417	7 15	1495	4 30	1314
						NORTH 7359	7 30	755	3 45	654
						SOUTH 7058	7 15	742	2 45	676
BALBOA BL AT VICTORY BL				VR TU	11/23/65			MANUAL COUNT		
						NORTH	7 30	780	4 30	654
						SOUTH	7 15	703	4 30	663
BANGOR ST AT REDONDO BL				WR MO	03/08/65			MANUAL COUNT		
						EAST	7 00	30	4 45	22
						WEST	7 00	37	4 30	59
BARHAM BL AT CRAIG DR	C00	3030	22	VR FR	04/16/65	TOTAL 31676	7 15	2015	4 45	2673
						NORTH 16467	11 15	931	5 00	1648
						SOUTH 15209	7 15	1257	3 15	1202
BARHAM BL AT CRAIG DR	C00	3030	22	VR SA	04/17/65	TOTAL 22297	11 00	1338	4 15	1490
						NORTH 11449	11 15	701	4 15	831
						SOUTH 10848	10 45	676	3 00	700
BARHAM BL AT CRAIG DR	C00	3030	22	VR SU	04/18/65	TOTAL 20839	11 15	1330	1 45	1671
						NORTH 10917	11 15	674	1 15	905
						SOUTH 9922	11 15	656	2 00	811

LOCATION	DATE	DIR	VOLUME	AM	PEAK	PM			
BARHAM BL AT FOREST LAWN DR	VR TH 12/02/65			MANUAL COUNT					
		NORTH		7 15	1030	5 00	1425		
		SOUTH		7 15	1644	5 00	1121		
BARNESTON ST AT GOTHIC AV	VR TH 10/14/65			MANUAL COUNT					
		EAST		7 45	50	2 15	40		
		WEST		7 45	39	2 15	23		
BARRINGTON AV AT CHENAULT ST	WR FR 04/16/65			MANUAL COUNT					
		NORTH		8 30	366	5 00	764		
		SOUTH		8 45	375	3 45	606		
BARRINGTON AV AT MONTANA AV	WR MO 01/11/65			MANUAL COUNT					
		NORTH		8 00	260	4 45	471		
		SOUTH		7 45	695	4 30	596		
BARRINGTON AV AT MONTANA AV	WR FR 11/12/65			MANUAL COUNT					
		NORTH		9 00	285	4 45	642		
		SOUTH		7 30	650	4 30	651		
BARRINGTON AV AT OHIO AV	WR MO 06/07/65			MANUAL COUNT					
		NORTH		7 45	384	4 45	613		
		SOUTH		7 30	498	3 00	520		
BARRINGTON AV AT SANTA MONICA BL	WR TU 06/01/65			MANUAL COUNT					
		NORTH		7 30	438	4 45	665		
		SOUTH		7 30	463	4 00	457		
BASSETT ST E/O FORBES AV NON DIRECTIONAL COUNT	A00 36 2	VR FR	07/02/65	TOTAL	340	8 15	47	3 15	28
BASSETT ST E/O FORBES AV NON DIRECTIONAL COUNT	A00 36 2	VR SA	07/03/65	TOTAL	191	11 15	17	8 00	26
BASSETT ST E/O FORBES AV NON DIRECTIONAL COUNT	A00 36 2	VR SU	07/04/65	TOTAL	534	10 45	84	6 15	74

LOCATION	DATE	DIR	VOLUME	AM	PEAK	PM			
BASSETT ST E/O FORBES HLDY NON DIRECTIONAL COUNT	A00 36 2	VR MO	07/05/65	TOTAL	70	11 15	15	1 45	18
BATTERY ST W/O PARK WESTERN DR	A00 1010 11	SR FR	03/05/65	TOTAL	532	9 00	30	3 30	94
				EAST	242	9 15	19	3 45	32
				WEST	290	11 15	13	3 30	64
BATTERY ST W/O PARK WESTERN DR	A00 1010 11	SR SA	03/06/65	TOTAL	431	9 30	41	7 15	57
				EAST	241	8 45	35	3 00	45
				WEST	190	9 30	12	7 15	50
BATTERY ST W/O PARK WESTERN DR	A00 1010 11	SR SU	03/07/65	TOTAL	652	9 45	53	2 45	165
				EAST	329	9 30	45	4 00	54
				WEST	323	11 00	15	2 45	113
BAUCHET ST AT VIGNES ST		CR FR	12/17/65				MANUAL COUNT		
				EAST		7 00	17	4 15	41
				WEST		7 00	183	3 00	232
BEACHWOOD DR N/O FRANKLIN AV	B00 2525 11	WR FR	10/29/65	TOTAL	10306	8 00	763	5 15	778
				EAST	4617	11 15	230	5 15	484
				WEST	5689	7 45	602	6 30	429
BEACHWOOD DR N/O FRANKLIN AV	B00 2525 11	WR SA	10/30/65	TOTAL	11024	10 30	696	1 00	792
				EAST	4977	11 15	296	4 45	382
				WEST	6047	10 30	414	1 45	434
BEACHWOOD DR AT GRACIOSA DR		WR TH	11/18/65				MANUAL COUNT		
				NORTH		8 30	156	5 00	467
				SOUTH		7 45	411	3 15	225
BEACHWOOD DR N/O WINANS DR	200 2020 11	WR FR	10/29/65	TOTAL	6856	8 15	539	5 30	606
				NORTH	3476	9 00	159	5 30	419
				SOUTH	3380	8 15	397	7 00	229
BEACHWOOD DR N/O WINANS DR	200 2020 11	WR SA	10/30/65	TOTAL	6931	11 15	451	5 00	509
				NORTH	3593	11 00	214	4 45	282
				SOUTH	3338	10 15	240	1 00	245

LOCATION	DATE	DIR	VOLUME	AM	PEAK	PM			
BEAUDRY AV S/O SUNSET BL	B00 2020 11	CR TU	06/08/65	TOTAL	5315	7 15	663	4 30	796
				NORTH	2751	7 15	181	4 30	584
				SOUTH	2564	7 15	482	4 15	222
BEAUDRY AV S/O TEMPLE ST	B00 1818 11	CR WE	07/21/65	TOTAL	6597	7 15	721	4 30	1075
				NORTH	3663	7 15	231	4 30	818
				SOUTH	2934	7 15	490	4 15	263
BEAUDRY AV AT 1ST ST	C00 2824 22	CR TH	10/07/65	TOTAL	6467	7 30	927	4 30	901
				NORTH	3308	7 00	341	4 30	619
				SOUTH	3159	7 30	643	4 30	282
BEAUDRY AV S/O 2ND ST	300 2120 11	CR FR	06/25/65	TOTAL	8509	7 15	942	4 30	1181
				NORTH	5389	7 15	480	4 45	914
				SOUTH	3120	7 30	491	4 15	293
BEAUDRY AV S/O 2ND ST	300 2120 11	CR SA	06/26/65	TOTAL	4544	10 30	279	5 00	348
				NORTH	2839	10 15	166	1 30	227
				SOUTH	1705	11 15	123	5 00	143
BEAUDRY AV S/O 2ND ST	300 2120 11	CR SU	06/27/65	TOTAL	3168	11 15	152	3 45	309
				NORTH	2041	11 00	105	12 30	211
				SOUTH	1127	10 45	53	3 45	132
BEAUDRY AV AT 2ND ST	300 2228 22	CR TH	10/07/65	TOTAL	8235	7 00	1036	4 30	1198
				NORTH	5469	7 00	672	4 30	966
				SOUTH	2766	7 15	402	4 30	232
BEAUDRY AV N/O 6TH ST	C00 2424 22	CR TU	07/20/65	TOTAL	3308	7 30	350	4 30	425
				NORTH	733	7 30	67	4 45	199
				SOUTH	2575	7 30	283	4 15	287
BECK AV AT ALBERS ST	A00 1818 11	VR SA	12/11/65	TOTAL	622	9 15	62	2 15	74
				NORTH	291	11 15	29	11 45	34
				SOUTH	331	9 15	43	2 00	54
BECK AV AT ALBERS ST	A00 1818 11	VR SU	12/12/65	TOTAL	378	11 15	45	12 00	52
				NORTH	189	11 15	19	12 15	23
				SOUTH	189	11 15	26	12 00	31

LOCATION	DATE	DIR	VOLUME	AM	PEAK	PM			
BECK AV AT ALBERS ST	A00 1818 11	VR MO	12/13/65	TOTAL	802	7 15	60	4 30	96
				NORTH	375	10 00	17	4 45	61
				SOUTH	427	7 15	47	3 00	50
BECK AV AT CUMPSTON ST	A00 1818 11	VR WE	12/15/65	TOTAL	519	7 15	53	4 15	66
				NORTH	205	8 30	19	5 15	24
				SOUTH	314	7 15	40	4 15	45
BECK AV AT KILLION ST	B00 1818 11	VR TH	12/16/65	TOTAL	609	10 45	50	5 00	69
				NORTH	439	11 15	26	4 45	59
				SOUTH	170	10 45	26	6 15	22
BECK AV AT SATICOY ST		VR TU	03/30/65				MANUAL COUNT		
				NORTH		7 15	28	4 30	117
				SOUTH		7 30	29	4 45	53
BEEMAN AV AT BLYTHE ST	A00 1818 11	VR WE	09/22/65	TOTAL	609	7 00	118	3 30	143
				NORTH	353	7 00	31	3 15	66
				SOUTH	256	7 15	87	4 00	92
BEETHOVEN ST N/O PANAMA AV	100 2020 11	WR SA	01/30/65	TOTAL	339	10 00	16	12 30	82
				NORTH	165	10 45	6	12 45	33
				SOUTH	174	10 00	10	12 30	49
BEETHOVEN ST N/O PANAMA AV	100 2020 11	WR SU	01/31/65	TOTAL	295	10 45	32	4 15	61
				NORTH	144	10 45	13	4 15	38
				SOUTH	151	10 45	19	4 15	23
BEETHOVEN ST N/O PANAMA AV	100 2020 11	WR MO	02/01/65	TOTAL	317	11 15	27	4 45	44
				NORTH	161	11 15	16	4 30	32
				SOUTH	156	6 30	15	3 30	25
BEETHOVEN ST N/O WASHINGTON BL	A00 1515 11	WR TU	02/02/65	TOTAL	2210	7 15	217	4 15	211
				NORTH	1001	7 15	100	5 00	96
				SOUTH	1209	7 30	119	4 15	122
BEL AIR RD AT BELLAGIO RD		WR MO	11/08/65				MANUAL COUNT		
				NORTH		7 45	113	5 00	235
				SOUTH		8 15	66	3 30	114

LOCATION	DATE	DIR	VOLUME	AM	PEAK	PM
BELLAGIO RD W/O BEL AIR RD	WR MO 11/08/65					
				MANUAL COUNT		
		EAST		8 45	81	3 45
		WEST		8 15	39	5 00
BELLAGIO RD S/O BELLAGIO PL	C00 1314 11	WR FR 02/05/65	TOTAL 42 5	8 15	408	5 15
			NORTH 2194	11 00	140	5 15
			SOUTH 2091	8 15	279	4 15
BELLAGIO RD S/O BELLAGIO PL	C00 1314 11	WR SA 02/06/65	TOTAL 3291	11 15	254	2 45
			NORTH 1673	11 15	105	4 45
			SOUTH 1618	11 15	149	11 30
BELLAGIO RD S/O BELLAGIO PL	C00 1314 11	WR SU 02/07/65	TOTAL 2965	10 45	207	3 45
			NORTH 1561	10 45	89	3 45
			SOUTH 1404	10 30	119	4 45
BELLAIRE AV S/O SATICOY ST	C00 1814 11	VR FR 05/07/65	TOTAL 9066	7 00	684	4 30
			NORTH 4499	7 30	310	4 45
			SOUTH 4567	7 00	386	4 30
BELLAIRE AV S/O SATICOY ST	C00 1814 11	VR SA 05/08/65	TOTAL 7744	11 15	596	3 30
			NORTH 3894	11 15	305	4 45
			SOUTH 3850	10 45	295	3 30
BELLAIRE AV S/O SATICOY ST	C00 1814 11	VR SU 05/09/65	TOTAL 5571	10 45	421	11 45
			NORTH 2773	11 00	204	11 45
			SOUTH 2798	10 45	219	2 00
BELLE PORTE AV AT ANAHEIM ST	SR FR 04/30/65					
				MANUAL COUNT		
		NORTH		7 15	56	4 00
		SOUTH		8 30	23	4 45
BELLINGHAM AV AT HUSTON ST	A00 1717 11	VR SA 03/20/65	TOTAL 553	9 45	44	2 15
			NORTH 342	11 15	29	2 15
			SOUTH 211	10 30	18	8 45
BELLINGHAM AV AT HUSTON ST	A00 1717 11	VR SU 03/21/65	TOTAL 365	10 45	43	2 45
			NORTH 223	11 15	27	2 15
			SOUTH 142	10 45	21	2 45

LOCATION			DATE	DIR	VOLUME	AM	PEAK	PM	
BELLINGHAM AV AT HUSTON ST	A00 1717 11	VR MO	03/22/65	TOTAL	493	7 45	52	3 15	76
				NORTH	288	11 00	16	3 15	52
				SOUTH	205	7 45	43	3 15	24
BELLINGHAM AV AT VICTORY BL		VR TH	07/01/65				MANUAL COUNT		
				NORTH		9 00	124	4 45	329
				SOUTH		9 00	104	4 45	357
BELMAR AV AT FRIAR ST	A00 1818 11	VR FR	06/04/65	TOTAL	617	7 30	31	4 45	73
				NORTH	149	7 15	16	7 15	14
				SOUTH	468	8 30	18	4 45	60
BELMAR AV AT FRIAR ST	A00 1818 11	VR SA	06/05/65	TOTAL	816	11 15	64	12 00	101
				NORTH	159	10 30	17	4 30	18
				SOUTH	657	11 15	49	12 00	89
BELMAR AV AT FRIAR ST	A00 1818 11	VR SU	06/06/65	TOTAL	471	11 15	37	7 45	47
				NORTH	101	10 45	10	7 30	9
				SOUTH	370	11 15	29	7 45	40
BELOIT AV N/O MONTANA AV	B00 1515 11	WR TU	06/22/65	TOTAL	1036	9 30	78	5 00	117
				NORTH	587	9 30	41	5 00	83
				SOUTH	449	7 45	42	4 15	37
BELOIT AV N/O MONTANA AV	B00 1515 11	WR WE	06/23/65	TOTAL	1022	11 15	78	5 00	113
				NORTH	629	10 45	47	5 00	79
				SOUTH	393	8 00	48	5 00	34
BEN AV AT ELKWOOD ST		VR TU	05/18/65				MANUAL COUNT		
				NORTH		7 15	12	3 00	23
				SOUTH		7 15	16	4 45	17
BEN AV AT HARTSOOK ST	A00 1818 11	VR TH	01/21/65	TOTAL	376	7 45	38	3 15	62
				NORTH	154	7 45	15	3 30	28
				SOUTH	222	7 45	23	3 15	38
BEN AV AT HESBY ST	A00 1818 11	VR WE	01/20/65	TOTAL	419	8 00	47	3 15	78
				NORTH	162	10 15	28	3 30	25
				SOUTH	257	8 00	27	3 00	55

LOCATION	DATE	DIR	VOLUME	AM	PEAK	PM
BENJAMIN ST AT 76TH ST	WR MO 11/22/65			MANUAL COUNT		
		NORTH		8 15	26	4 45
		SOUTH		8 00	19	3 00
BENMORE TER W/O SALTAIR AV NON DIRECTIONAL COUNT	A00 20 2 WR WE 02/03/65	TOTAL	867	7 45	93	4 00
BENTON WAY AT TEMPLE ST	CR TH 02/25/65			MANUAL COUNT		
		NORTH		7 30	38	4 30
		SOUTH		7 45	439	4 00
BENTON WAY AT TEMPLE ST	A00 2020 11 CR FR 03/19/65	TOTAL	4474	7 45	451	4 15
		NORTH	1182	11 15	85	4 15
		SOUTH	3292	7 45	392	2 30
BENTON WAY AT TEMPLE ST	A00 2020 11 CR SA 03/20/65	TOTAL	3171	11 15	194	3 15
		NORTH	714	11 15	49	5 15
		SOUTH	2457	11 15	145	3 15
BENTON WAY AT TEMPLE ST	A00 2020 11 CR SU 03/21/65	TOTAL	2729	10 15	169	4 45
		NORTH	589	10 45	38	5 30
		SOUTH	2140	10 15	135	4 00
BERENDO ST AT FINLEY AV	CR TU 11/02/65			MANUAL COUNT		
		NORTH		7 15	16	4 45
		SOUTH		7 30	44	4 45
BERENDO ST S/O SUNSET BL	CR FR 04/23/65			MANUAL COUNT		
		NORTH		7 30	137	4 45
		SOUTH		9 00	38	3 30
BERG ST AT FELLOWS AV	A00 1717 11 VR TH 04/22/65	TOTAL	916	7 15	170	2 45
		EAST	440	7 15	98	3 30
		WEST	476	7 30	72	2 45
BESSEMER ST AT GREENBUSH AV	VR WE 06/09/65			MANUAL COUNT		
		EAST		8 00	19	4 00
		WEST		8 00	58	2 45



LOCATION	DATE	DIR	VOLUME	AM	PEAK	PM
BEVERLY BL AT ALTA VISTA BL	05/04/65	WR TU		MANUAL COUNT		
			EAST	7 45	1144	4 45 1341
			WEST	7 45	1046	4 45 1118
BEVERLY BL E/O ALVARADO ST	07/22/65	CR TH	TOTAL 17934	7 30	1821	4 30 2296
			EAST 7775	7 30	1224	4 30 648
			WEST 10159	7 30	597	4 30 1648
BEVERLY BL AT BRONSON AV	11/17/65	WR WE		MANUAL COUNT		
			EAST	7 30	1281	4 45 1030
			WEST	8 00	1089	4 45 1251
BEVERLY BL AT HOBART BL	03/23/65	CR TU		MANUAL COUNT		
			EAST	7 30	1294	4 45 1060
			WEST	7 45	792	4 45 1239
BEVERLY BL W/O KENMORE AV	09/24/65	CR FR	TOTAL 25281	7 30	2151	4 45 2419
			EAST 13150	7 30	1269	4 45 1126
			WEST 12131	7 45	965	4 45 1293
BEVERLY BL W/O KENMORE AV	09/25/65	CR SA	TOTAL 19194	10 45	1276	1 00 1442
			EAST 9945	10 45	692	1 00 819
			WEST 9249	11 15	595	4 30 748
BEVERLY BL W/O KENMORE AV	09/26/65	CR SU	TOTAL 14851	11 15	974	12 00 1172
			EAST 7720	11 15	498	12 00 636
			WEST 7131	11 15	476	3 30 663
BEVERLY BL W/O KENMORE AV	09/27/65	CR MO	TOTAL 22723	7 15	2030	4 15 2212
			EAST 11801	7 15	1080	4 30 1135
			WEST 10922	7 30	953	4 15 1115
BEVERLY BL W/O KENMORE AV	09/28/65	CR TU	TOTAL 23673	7 15	2178	4 15 2349
			EAST 12270	7 15	1176	4 30 1177
			WEST 11403	7 15	1002	4 15 1228
BEVERLY BL AT LA JOLLA AV	04/19/65	WR MO		MANUAL COUNT		
			EAST	7 45	1000	4 30 1229
			WEST	8 00	992	5 00 938

LOCATION	DATE	DIR	VOLUME	AM	PEAK	PM
BEVERLY BL W/O NORMANDIE AV C00 2727 22 CR WE	09/22/65	TOTAL	23316	7 30	2036	4 45 2239
		EAST	11990	7 30	1205	5 00 1022
		WEST	11326	8 00	882	4 45 1257
BEVERLY BL AT SERRANO AV CR MO	07/26/65				MANUAL COUNT	
		EAST		7 15	1002	4 45 1143
		WEST		7 30	842	5 00 1307
BEVERLY BL AT VERMONT AV CR WE	12/08/65				MANUAL COUNT	
		EAST		7 30	1153	4 45 1010
		WEST		7 45	929	4 45 1170
BEVERLY BL E/O WESTERN AV C00 2727 22 CR TH	09/23/65	TOTAL	24473	7 30	2005	4 45 2280
		EAST	12849	7 15	1172	5 15 1129
		WEST	11624	7 30	838	4 45 1163
BEVERLY DR AT MONTE MAR DR WR TU	09/21/65				MANUAL COUNT	
		NORTH		8 15	243	3 15 210
		SOUTH		9 00	194	5 00 496
BEVERLY GLEN BL AT KNOBHILL DR N/I VR FR	07/09/65				MANUAL COUNT	
		NORTH		8 00	246	5 00 1108
		SOUTH		7 30	980	4 45 311
BEVERLY GLEN BL AT LONGVIEW VALLEY C00 2020 11 VR TH	01/21/65	TOTAL	10155	7 45	1313	5 15 1258
		NORTH	4938	8 00	239	5 15 970
		SOUTH	5217	7 45	1080	5 00 293
BEVERLY GLEN BL AT LOUISIANA AV WR MO	11/22/65				MANUAL COUNT	
		NORTH		8 15	236	4 30 330
		SOUTH		7 45	569	4 30 407
BEVERLY GLEN BL N/O MULHOLLAND DR C00 1717 11 VR WE	03/10/65	TOTAL	9942	7 30	1284	5 15 1374
		NORTH	5157	8 15	204	5 15 1158
		SOUTH	4785	7 30	1107	3 00 240
BEVERLY GLEN BL N/O MULHOLLAND DR C00 1718 11 VR WE	12/01/65	TOTAL	10470	7 30	1310	5 15 1372
		NORTH	5459	8 15	196	5 15 1189
		SOUTH	5011	7 00	1154	3 00 240

LOCATION	DATE	DIR	VOLUME	AM	PEAK	PM		
BEVERLY GLEN BL N/O VALLEY VISTA B C00 2018 11	VR FR	12/10/65	TOTAL	12687	7 30	1288	5 15	1537
			NORTH	6569	8 30	328	5 15	1169
			SOUTH	6118	7 15	1017	4 30	406
BEVERLY GLEN BL N/O VALLEY VISTA B C00 2018 11	VR SA	12/11/65	TOTAL	10075	11 15	702	4 30	874
			NORTH	5214	11 15	357	4 30	498
			SOUTH	4861	8 30	373	4 45	389
BEVERLY GLEN BL N/O VALLEY VISTA B C00 2018 11	VR SU	12/12/65	TOTAL	6846	11 15	452	4 30	585
			NORTH	3564	11 15	240	4 30	299
			SOUTH	3282	11 15	212	4 45	289
BEVERLY GLEN BL S/O VALLEY VISTA B C00 2018 21	VR FR	12/10/65	TOTAL	12702	7 30	1436	5 15	1524
			NORTH	6315	8 00	316	5 15	1162
			SOUTH	6387	7 30	1147	4 30	389
BEVERLY GLEN BL AT VALLEY VISTA BL C00 2014 11	VR TH	01/21/65	TOTAL	8327	7 30	582	5 00	1237
			NORTH	5936	8 00	308	5 00	1034
			SOUTH	2391	7 15	314	5 15	209
BEVERLY WOOD ST AT ANCHOR AV	WR MO	10/04/65					MANUAL COUNT	
			EAST		8 00	114	5 00	120
			WEST		8 45	74	5 00	232
BEVERLYWOOD ST AT BEVERWIL DR	WR WE	09/15/65					MANUAL COUNT	
			EAST		8 15	142	3 00	143
			WEST		8 30	37	4 45	113
BEVERLYWOOD ST AT BEVERWIL DR	WR TU	11/16/65					MANUAL COUNT	
			EAST		8 00	136	3 00	99
			WEST		7 15	51	3 00	80
BEVERLYWOOD ST AT CASTLE HGTS AV	WR TH	04/01/65					MANUAL COUNT	
			EAST		8 30	175	3 00	117
			WEST		8 30	81	5 00	119
BEVERLYWOOD ST AT CASTLE HGTS AV	WR MO	11/08/65					MANUAL COUNT	
			EAST		8 00	102	4 15	135
			WEST		8 30	61	3 00	125

LOCATION	DATE	DIR	VOLUME	AM	PEAK	PM
BEVERLY WOOD ST AT ROBERTSON BL	WR WE 12/15/65	EAST	VOLUME	MANUAL COUNT		
				7 45	142	3 00
		WEST	VOLUME	MANUAL COUNT		
				7 45	70	4 00
BEVERWIL DR AT BEVERLYWOOD ST	WR WE 09/15/65	NORTH	VOLUME	MANUAL COUNT		
				8 00	139	3 00
		SOUTH	VOLUME	MANUAL COUNT		
				8 45	89	4 45
BEVERWIL DR AT BEVERLYWOOD ST	WR TU 11/16/65	NORTH	VOLUME	MANUAL COUNT		
				8 00	198	3 00
		SOUTH	VOLUME	MANUAL COUNT		
				7 30	109	5 00
BEVERWIL DR AT CASHIO ST	WR TH 04/01/65	NORTH	VOLUME	MANUAL COUNT		
				8 00	661	3 00
		SOUTH	VOLUME	MANUAL COUNT		
				7 45	191	5 00
BEVERWIL DR AT CASHIO ST	WR TH 12/23/65	NORTH	VOLUME	MANUAL COUNT		
				8 00	682	4 30
		SOUTH	VOLUME	MANUAL COUNT		
				8 15	216	5 00
BIXEL ST AT WILSHIRE BL	CR TH 04/01/65	NORTH	VOLUME	MANUAL COUNT		
				7 45	124	4 30
		SOUTH	VOLUME	MANUAL COUNT		
				8 00	297	4 15
BLACKBURN ST E/O LA CIENEGA BL	WR TH 04/08/65	EAST	VOLUME	MANUAL COUNT		
				8 15	43	4 45
		WEST	VOLUME	MANUAL COUNT		
				8 15	29	3 30
BLACKWELDER ST AT COCHRAN AV	WR FR 11/12/65	EAST	VOLUME	MANUAL COUNT		
				8 00	35	3 00
		WEST	VOLUME	MANUAL COUNT		
				7 15	19	3 15
BLEDSOE ST AT BORDEN AV	VR TH 04/22/65	EAST	VOLUME	MANUAL COUNT		
				7 15	50	4 45
		WEST	VOLUME	MANUAL COUNT		
				7 00	44	4 00
BLINN AV AT PACIFIC COAST HWY	SR FR 07/16/65	NORTH	VOLUME	MANUAL COUNT		
				7 00	71	4 45
		SOUTH	VOLUME	MANUAL COUNT		
				8 00	57	4 15

LOCATION	DATE	DIR	VOLUME	AM	PEAK	PM			
BLYTHE ST AT BEEMAN AV	A00 1818 11	VR WE	09/22/65	TOTAL	592	7 15	68	4 15	79
				EAST	453	7 00	56	4 45	48
				WEST	139	7 15	13	4 15	37
BONHILL RD AT WALTHER WAY	A00 1111 11	WR TU	05/11/65	TOTAL	415	10 00	35	2 30	61
				NORTH	246	8 15	18	2 30	45
				SOUTH	169	10 00	20	5 45	20
BONNIE BRAE ST AT KENT ST		CR WE	06/23/65				MANUAL COUNT		
				NORTH		8 45	18	4 45	153
				SOUTH		7 30	67	3 45	40
BONNIE BRAE ST AT MONTROSE ST		CR TU	06/22/65				MANUAL COUNT		
				NORTH		9 00	11	4 45	68
				SOUTH		7 15	37	4 15	42
BONNIE BRAE ST AT 8TH ST		CR TH	07/08/65				MANUAL COUNT		
				NORTH		8 30	47	5 00	72
				SOUTH		8 00	63	4 30	106
BORDEN AV AT BLEDSOE ST		VR TH	04/22/65				MANUAL COUNT		
				NORTH		7 15	72	3 00	73
				SOUTH		7 15	70	3 15	64
BORDEN AV N/O PAXTON ST	A00 1414 11	VR TU	03/16/65	TOTAL	1643	7 15	106	6 00	187
				NORTH	817	7 15	49	4 45	104
				SOUTH	826	7 00	63	6 00	121
BORDEN AV N/O PAXTON ST	A00 1414 11	VR WE	03/17/65	TOTAL	1580	7 30	102	5 45	216
				NORTH	771	7 30	50	5 45	91
				SOUTH	809	8 15	53	5 45	125
BORDEN AV N/O PAXTON ST	A00 1414 11	VR TH	03/18/65	TOTAL	1602	7 00	94	6 15	260
				NORTH	730	10 00	35	4 30	86
				SOUTH	872	7 00	63	5 45	189
BORDEN AV AT TYLER ST	A00 1818 11	VR TH	02/25/65	TOTAL	1306	7 45	195	2 45	233
				NORTH	814	7 45	128	2 45	173
				SOUTH	492	7 15	88	2 45	60

LOCATION	DATE	DIR	VOLUME	AM	PEAK	PM			
BOYD ST E/O LOS ANGELES ST	A00 1616 11	CR WE	05/26/65	TOTAL	1314	7 30	183	3 45	190
				EAST	884	7 30	163	3 45	109
				WEST	430	10 45	44	4 00	84
BOYLSTON ST AT TEMPLE ST	CR TU	03/23/65					MANUAL COUNT		
			NORTH		7 00	27	4 45	74	
			SOUTH		8 30	4	5 00	1	
BRADFORD PL N/O SIGNATURE DR	A00 1818 11	VR FR	05/28/65	TOTAL	838	7 30	88	5 45	69
				NORTH	277	11 15	22	5 15	38
				SOUTH	561	7 30	82	7 45	44
BRADFORD PL N/O SIGNATURE DR	A00 1818 11	VR SA	05/29/65	TOTAL	902	11 00	77	3 00	76
				NORTH	320	11 15	27	11 45	35
				SOUTH	582	11 00	51	8 15	57
BRADFORD PL N/O SIGNATURE DR	A00 1818 11	VR SU	05/30/65	TOTAL	677	10 45	59	11 45	62
				NORTH	222	10 45	27	12 30	25
				SOUTH	455	11 15	34	6 30	41
BRADFORD PL N/O SIGNATURE DR HOLIDAY	A00 1818 11	VR MO	05/31/65	TOTAL	523	11 15	39	2 15	55
				NORTH	181	11 15	14	12 00	24
				SOUTH	342	11 15	25	4 00	36
BRADLEY AVE AT BLEDSOE ST	C00 3130 11	VR WE	01/13/65	TOTAL	2354	7 15	327	4 30	251
				NORTH	1239	7 15	207	4 00	130
				SOUTH	1115	7 30	128	4 30	148
BRADLEY AV N/O PAXTON ST	A00 2020 11	VR FR	04/02/65	TOTAL	4193	11 15	277	3 15	482
				NORTH	2184	7 00	207	3 45	213
				SOUTH	2009	8 30	158	3 15	281
BRADLEY AV N/O PAXTON ST	A00 2020 11	VR SA	04/03/65	TOTAL	3154	11 15	212	1 30	270
				NORTH	1509	11 15	85	5 15	132
				SOUTH	1645	11 00	129	1 15	147
BRADLEY AV N/O PAXTON ST	A00 2020 11	VR SU	04/04/65	TOTAL	2402	11 15	181	3 00	221
				NORTH	1135	11 15	82	3 00	113
				SOUTH	1267	10 30	110	3 15	108

LOCATION			DATE	DIR	VOLUME	AM	PEAK	PM	
BRADLEY AVE N/O POLK ST	B00 3131 11	VR WE	01/13/65	TOTAL	3017	7 15	328	3 15	451
				NORTH	1266	7 15	220	4 00	113
				SOUTH	1751	7 15	108	3 15	347
BRADLEY AV AT POLK ST		VR WE	04/28/65				MANUAL COUNT		
				NORTH		7 00	150	3 15	104
				SOUTH		7 00	118	4 00	308
BRAND BL W/O LAUREL CYN BL	G40 3030 22	VR TH	03/18/65	TOTAL	12026	7 15	933	4 15	1229
				EAST	5504	7 45	495	4 15	560
				WEST	6522	6 45	528	4 45	671
BRANFORD ST AT SHARP AV	B00 3030 11	VR FR	07/09/65	TOTAL	13017	7 15	881	4 30	1428
				EAST	6512	7 00	802	4 15	500
				WEST	6505	11 15	327	4 30	942
BRANFORD ST AT SHARP AV	B00 3030 11	VR SA	07/10/65	TOTAL	11224	11 15	742	3 45	847
				EAST	5155	11 15	343	4 00	363
				WEST	6069	11 15	399	3 30	504
BRANFORD ST AT SHARP AV		VR TU	11/16/65				MANUAL COUNT		
				EAST		7 00	1157	2 45	460
				WEST		7 15	623	4 45	921
BRAWLEY ST AT DRUID ST		CR TH	04/22/65				MANUAL COUNT		
				NORTH		7 15	17	4 30	72
				SOUTH		7 00	116	3 00	5
BREWSTER DR W/O TOPEKA DR	A00 1717 11	VR TH	01/21/65	TOTAL	142	10 15	18	4 30	27
				EAST	65	8 30	10	6 15	7
				WEST	77	10 30	9	4 30	21
BREWSTER DR AT TOPEKA DR	A00 1610 11	VR SA	07/10/65	TOTAL	531	10 30	49	7 45	55
				EAST	145	10 30	16	7 45	20
				WEST	386	10 30	33	7 30	39
BREWSTER DR AT TOPEKA DR	A00 1610 11	VR SU	07/11/65	TOTAL	414	10 30	33	5 15	43
				EAST	97	11 15	8	5 45	15
				WEST	317	10 30	27	1 30	33

LOCATION			DATE	DIR	VOLUME	AM	PEAK	PM	
BREWSTER DR AT TOPEKA DR	A00 1610 11	VR MO	07/12/65	TOTAL	499	11 00	57	6 15	55
				EAST	96	8 30	14	1 00	12
				WEST	403	10 30	52	6 15	49
BRIMFIELD AV AT CANTARA ST		VR TU	09/14/65				MANUAL COUNT		
				NORTH		7 30	61	3 00	90
				SOUTH		7 15	243	3 30	358
BRIMFIELD AV AT LANARK ST		VR MO	06/21/65				MANUAL COUNT		
				NORTH		7 00	45	4 30	84
				SOUTH		7 15	226	3 00	234
BRINGHAM AV AT GORHAM AV		WR MO	05/10/65				MANUAL COUNT		
				NORTH		7 30	77	4 45	147
				SOUTH		7 30	107	5 00	40
BRISTOL AV N/O SAN VICENTE BL	C00 2525 11	WR TH	05/13/65	TOTAL	871	8 30	78	4 15	78
				NORTH	448	8 15	45	4 15	48
				SOUTH	423	8 45	44	2 30	37
BRISTOL AV S/O SUNSET BL	C00 2525 11	WR TU	05/11/65	TOTAL	578	9 00	54	3 00	87
				NORTH	288	9 00	30	2 45	42
				SOUTH	290	11 15	26	3 15	50
BRISTOL AV AT WESTBORO ST	A00 2020 11	WR TU	05/11/65	TOTAL	304	8 45	22	3 45	88
				NORTH	168	7 30	12	3 45	58
				SOUTH	136	8 45	12	3 45	30
BRITTANIA ST S/O MARENGO ST	C00 1212 11	CR FR	09/24/65	TOTAL	1166	8 30	123	3 30	153
				NORTH	794	8 45	76	3 45	132
				SOUTH	372	7 15	85	12 15	31
BRITTANIA ST S/O MARENGO ST	C00 1212 11	CR SA	09/25/65	TOTAL	315	9 15	16	6 15	58
				NORTH	243	9 15	14	6 15	45
				SOUTH	72	10 30	5	6 30	14
BRITTANIA ST S/O MARENGO ST	C00 1212 11	CR SU	09/26/65	TOTAL	259	11 15	19	2 15	34
				NORTH	198	11 15	17	1 45	26
				SOUTH	61	9 00	5	2 15	15



LOCATION	DATE	DIR	VOLUME	AM	PEAK	PM
BRITANNIA ST S/O MARENGO ST	10/22/65	CR FR		MANUAL COUNT		
			NORTH	9 00	41	4 15 127
			SOUTH	7 15	93	4 45 37
BROADWAY S/O ALISO ST	08/11/65	CR WE	TOTAL 17867	7 15	1584	4 30 1567
			NORTH 8349	11 15	562	4 30 1058
			SOUTH 9518	7 15	1165	1 15 601
BROADWAY S/O ALISO ST	08/12/65	CR TH	TOTAL 17346	7 30	1675	4 15 1513
			NORTH 8108	11 15	530	4 15 1015
			SOUTH 9238	7 30	1252	12 45 603
BROADWAY S/O ALISO ST	08/13/65	CR FR	TOTAL 17821	7 15	1611	4 30 1470
			NORTH 8473	11 15	549	4 30 949
			SOUTH 9348	7 15	1194	4 15 544
BROADWAY S/O ALISO ST	08/14/65	CR SA	TOTAL 11986	10 45	751	11 45 795
			NORTH 5951	11 15	351	5 00 497
			SOUTH 6035	10 45	410	11 45 420
BROADWAY S/O ALISO ST	08/15/65	CR SU	TOTAL 8434	11 15	416	4 00 653
			NORTH 4128	11 15	182	4 00 294
			SOUTH 4306	11 15	234	4 00 359
BROADWAY S/O OLYMPIC BL	07/14/65	CR WE	TOTAL 11987	7 15	1052	4 15 1082
			NORTH 5917	7 15	578	4 00 513
			SOUTH 6070	7 30	476	4 15 590
BROADWAY N/O PICO BL	08/10/65	CR TU	TOTAL 11811	7 15	1112	4 30 1047
			NORTH 5960	7 15	665	4 00 449
			SOUTH 5851	7 30	466	4 30 635
BROADWAY N/O PICO BL	08/11/65	CR WE	TOTAL 11623	7 15	1074	4 30 1115
			NORTH 5875	7 15	655	4 00 493
			SOUTH 5748	7 30	432	4 30 667
BROADWAY N/O PICO BL	08/12/65	CR TH	TOTAL 11579	7 15	1063	4 15 1077
			NORTH 5822	7 00	645	3 45 484
			SOUTH 5757	7 30	431	4 30 651

LOCATION	DATE	DIR	VOLUME	AM	PEAK	PM			
BROADWAY N/O PICO BL	C00 2828 22	CR FR	08/13/65	TOTAL	12276	7 00	1103	4 15	1158
				NORTH	6241	7 00	705	4 15	527
				SOUTH	6035	7 30	422	4 30	643
BROADWAY S/O PICO BL	C00 2828 22	CR WE	05/12/65	TOTAL	11185	7 15	1052	4 00	1065
				NORTH	5843	7 15	658	4 00	516
				SOUTH	5342	7 30	396	4 15	563
BROADWAY AT PICO BL	C00 2830 22	CR WE	09/15/65	TOTAL	11656	7 15	1018	4 15	1056
				NORTH	5604	7 15	629	3 45	470
				SOUTH	6052	10 30	411	4 30	647
BROADWAY AT PICO BL	C00 2830 22	CR TH	09/16/65	TOTAL	11893	6 30	901	3 15	1117
				NORTH	5840	6 15	694	3 15	626
				SOUTH	6053	7 30	405	4 30	661
BROADWAY AT SANTA BARBARA AV	C00 4040 33	CR SA	06/19/65	TOTAL	8525	11 15	518	12 00	584
				NORTH	5124	11 15	307	12 15	327
				SOUTH	3401	11 15	211	12 00	258
BROADWAY AT SANTA BARBARA AV	C00 4040 33	CR SU	06/20/65	TOTAL	6985	11 00	308	1 45	639
				NORTH	4236	11 15	197	1 45	408
				SOUTH	2749	11 00	115	2 30	245
BROADWAY AT SANTA BARBARA AV	C00 4040 33	CR MO	06/21/65	TOTAL	11233	7 00	1039	4 30	1368
				NORTH	6264	7 00	892	3 30	388
				SOUTH	4969	11 15	283	4 30	1033
BROADWAY AT SANTA BARBARA AV	C00 4040 33	CR TU	06/22/65	TOTAL	10654	7 00	1090	4 15	1323
				NORTH	5935	7 00	926	3 30	379
				SOUTH	4719	10 45	229	4 30	1016
BROADWAY AT SANTA BARBARA AV	C00 3939 33	CR WE	07/28/65	TOTAL	12654	7 15	1294	4 30	1595
				NORTH	5937	7 15	1014	12 15	337
				SOUTH	6717	11 15	343	4 30	1296
BROADWAY N/O TEMPLE ST	C00 2838 22	CR WE	05/05/65	TOTAL	18897	7 15	1754	3 00	1624
				NORTH	8689	11 15	541	3 00	1103
				SOUTH	10208	7 15	1328	1 00	648

LOCATION	DATE	DIR	VOLUME	AM	PEAK	PM
BROADWAY N/O TEMPLE ST	C00 3030 22	CR TU	08/03/65	TOTAL	18123	7 30 1662 4 15 1614
				NORTH	8383	11 15 529 4 15 1074
				SOUTH	9740	7 30 1243 1 00 662
BROADWAY N/O TEMPLE ST	C00 3030 22	CR WE	08/04/65	TOTAL	17722	7 15 1616 4 30 1622
				NORTH	8282	11 15 520 4 30 1087
				SOUTH	9440	7 15 1186 1 00 675
BROADWAY N/O TEMPLE ST	C00 3030 22	CR TH	08/05/65	TOTAL	17575	7 30 1643 4 30 1575
				NORTH	8154	11 15 538 4 30 1027
				SOUTH	9421	7 30 1259 12 15 611
BROADWAY N/O TEMPLE ST	C00 3030 22	CR FR	08/06/65	TOTAL	18520	7 30 1627 4 15 1603
				NORTH	8615	11 15 545 4 30 1031
				SOUTH	9905	7 30 1198 12 45 605
BROADWAY N/O TEMPLE ST	C00 3030 22	CR SA	08/07/65	TOTAL	14574	11 15 868 8 30 917
				NORTH	6939	11 15 409 5 00 499
				SOUTH	7635	11 15 459 8 45 503
BROADWAY N/O TEMPLE ST	C00 3030 22	CR SU	08/08/65	TOTAL	11389	11 15 552 8 00 917
				NORTH	5500	11 15 272 8 00 408
				SOUTH	5889	11 15 280 8 00 509
BROADWAY N/O TEMPLE ST	C00 3030 22	CR MO	08/09/65	TOTAL	17870	7 30 1649 4 30 1619
				NORTH	8332	11 15 546 4 30 1052
				SOUTH	9538	7 30 1252 12 30 588
BROADWAY AT TEMPLE ST		CR WE	05/05/65			MANUAL COUNT
				NORTH		7 15 458 4 15 1000
				SOUTH		7 30 1338 4 15 558
BROADWAY AT TEMPLE ST	C00 2830 22	CR TH	09/16/65	TOTAL	18166	7 30 1627 4 30 1645
				NORTH	8913	11 15 566 4 30 1046
				SOUTH	9253	7 30 1143 4 30 599
BROADWAY N/O WASHINGTON BL	C00 2828 22	CR TH	05/20/65	TOTAL	11792	7 30 1131 4 15 1234
				NORTH	5928	7 15 786 4 00 471
				SOUTH	5864	10 45 381 4 30 778

LOCATION	DATE	DIR	VOLUME	AM	PEAK	PM			
BROADWAY S/O 2ND ST	C00 2828 22	CR SA	06/26/65	TOTAL	19352	11 15	1171	4 30	1322
				NORTH	9326	11 15	585	1 00	666
				SOUTH	10026	11 00	617	7 45	706
BROADWAY S/O 2ND ST	C00 2828 22	CR SU	06/27/65	TOTAL	16010	11 15	813	4 00	1274
				NORTH	7753	11 15	433	4 00	611
				SOUTH	8257	11 15	380	3 30	673
BROADWAY S/O 2ND ST	C00 2828 22	CR MO	06/28/65	TOTAL	18056	7 15	1366	4 15	1408
				NORTH	8949	7 15	620	4 30	771
				SOUTH	9107	7 30	747	4 15	675
BROADWAY AT 5TH ST	C00 2828 23	CR TU	10/19/65	TOTAL	17798	7 15	1386	4 00	1288
				NORTH	8279	7 00	583	4 00	667
				SOUTH	9514	7 30	808	4 00	621
BROADWAY AT 5TH ST	C00 2828 23	CR TH	10/21/65	TOTAL	17330	7 15	1363	4 15	1218
				NORTH	8208	7 30	606	4 30	628
				SOUTH	9122	7 15	780	4 00	611
BROADWAY N/O 6TH ST	C00 3030 22	CR FR	07/02/65	TOTAL	16669	7 30	1064	4 30	1216
				NORTH	7466	11 15	438	4 30	631
				SOUTH	9203	7 30	681	4 15	597
BROADWAY N/O 6TH ST	C00 3030 22	CR SA	07/03/65	TOTAL	14511	10 30	915	12 15	940
				NORTH	5739	10 45	422	12 00	444
				SOUTH	8772	10 15	496	5 00	584
BROADWAY N/O 6TH ST	C00 3030 22	CR SU	07/04/65	TOTAL	9678	10 30	320	8 00	693
				NORTH	2456	10 15	68	4 15	179
				SOUTH	7222	11 15	274	8 15	527
BROADWAY N/O 6TH ST HOLIDAY	C00 3030 22	CR MO	07/05/65	TOTAL	9605	11 15	459	8 00	693
				NORTH	2724	11 15	132	6 45	218
				SOUTH	6881	11 15	327	8 00	514
BROADWAY AT 8TH ST		CR MO	08/02/65				MANUAL COUNT		
				NORTH		7 15	577	4 15	649
				SOUTH		7 30	594	4 30	573

LOCATION			DATE	DIR	VOLUME	AM	PEAK	PM	
BROADWAY AT 8TH ST	C00 3030 23	CR TU	10/26/65	TOTAL	14418	7 15	1239	4 15	1208
				NORTH	7303	7 15	651	4 15	682
				SOUTH	7115	7 30	602	4 30	529
BROADWAY N/O 25TH ST	C00 3030 22	CR FR	04/09/65	TOTAL	13449	7 15	1384	4 45	1443
				NORTH	6447	7 15	1004	4 00	550
				SOUTH	7002	11 15	465	4 45	1008
BROADWAY N/O 25TH ST	C00 3030 22	CR SA	04/10/65	TOTAL	8201	11 15	697	6 15	697
				NORTH	4212	11 00	390	6 15	388
				SOUTH	3989	11 15	309	12 00	312
BROADWAY N/O 25TH ST	C00 3030 22	CR SU	04/11/65	TOTAL	5414	10 45	279	3 00	448
				NORTH	2561	11 15	136	3 00	235
				SOUTH	2853	10 45	152	6 15	228
BROADWAY N/O 25TH ST	C00 3030 22	CR MO	04/12/65	TOTAL	14103	7 30	1295	4 30	1580
				NORTH	7084	7 15	934	4 00	555
				SOUTH	7019	11 15	464	4 30	1073
BROADWAY AT 49TH ST		CR TH	05/06/65				MANUAL COUNT		
				NORTH		7 00	1308	3 45	628
				SOUTH		8 30	372	4 45	1377
BROADWAY AT 118TH ST		SR TH	03/04/65				MANUAL COUNT		
				NORTH		7 00	308	4 15	290
				SOUTH		7 15	174	4 30	351
BRONSON AV N/O HOLLYWOOD BL	C00 1919 11	WR MO	05/03/65	TOTAL	6967	7 30	520	5 00	669
				NORTH	3282	11 15	165	4 30	467
				SOUTH	3685	8 00	374	2 15	266
BRONSON AV AT JEFFERSON BL		WR MO	03/29/65				MANUAL COUNT		
				NORTH		8 15	17	4 00	70
				SOUTH		8 45	39	4 30	78
BRONSON AV AT 29TH ST		WR TH	09/16/65				MANUAL COUNT		
				NORTH		7 30	68	5 00	58
				SOUTH		7 45	35	4 30	99

LOCATION	DATE	DIR	VOLUME	AM	PEAK	PM			
BRONSON AV AT 39TH ST	WR FR 04/30/65	NORTH		MANUAL COUNT					
				8 00	79	4 30	118		
		SOUTH		9 00	90	4 45	344		
				MANUAL COUNT					
BROOKHAVEN AV AT BARRY AV	WR TH 05/06/65	EAST		7 30	55	4 45	63		
				WEST	7 15	77	4 00	42	
BROOKS AV AT 7TH AV VEN	WR WE 08/25/65	EAST		MANUAL COUNT					
				7 00	57	5 00	59		
		WEST		9 00	37	4 00	86		
				MANUAL COUNT					
BROWNSTONE ST AT LEOLANG AV	VR WE 05/26/65	EAST		7 15	6	5 00	10		
				WEST	8 00	7	5 00	6	
BROXTON AV W/O WESTWOOD BL	WR TH 05/20/65	EAST		MANUAL COUNT					
				7 30	60	4 30	194		
		WEST		9 00	69	3 00	245		
				MANUAL COUNT					
BUDLONG AV AT 39TH ST	CR WE 12/22/65	NORTH		7 00	107	5 00	101		
				SOUTH	7 30	38	4 45	133	
BUDLONG AV AT 83RD ST	CR FR 02/05/65	NORTH		MANUAL COUNT					
				7 30	54	4 30	54		
		SOUTH		7 15	40	4 00	59		
				MANUAL COUNT					
BUENAVENTURA W/O SAN FELICIANO DR NON DIRECTIONAL COUNT	A00 21 1	VR SA	04/24/65	TOTAL	583	11 15	54	11 45	55
BUENAVENTURA W/O SAN FELICIANO DR NON DIRECTIONAL COUNT	A00 21 1	VR SU	04/25/65	TOTAL	461	10 30	41	5 15	63
BUENAVENTURA W/O SAN FELICIANO DR NON DIRECTIONAL COUNT	A00 21 1	VR MO	04/26/65	TOTAL	452	7 00	32	6 30	63

LOCATION	DATE	DIR	VOLUME	AM	PEAK	PM
BUNDY DR AT EXPOSITION BL	WR WE 03/03/65			MANUAL COUNT		
		NORTH		7 00	1390	5 00 1506
		SOUTH		7 30	1159	3 30 1185
BUNDY DR N/O GREENOCK LANE	B00 1515 11 WR TH 12/23/65	TOTAL	1915	11 15	155	3 00 158
		NORTH	937	11 15	72	4 45 87
		SOUTH	978	11 15	83	2 45 86
BUNDY DR N/O GREENOCK LANE	B00 1515 11 WR FR 12/24/65	TOTAL	1921	10 45	143	3 00 178
		NORTH	951	11 00	66	4 15 87
		SOUTH	970	10 45	79	2 45 101
BUNDY DR N/O GREENOCK LANE HOLIDAY	B00 1515 11 WR SA 12/25/65	TOTAL	1140	11 15	87	4 45 106
		NORTH	552	11 15	49	3 30 61
		SOUTH	588	11 15	38	4 45 61
BUNDY DR N/O GREENOCK LANE	B00 1515 11 WR SU 12/26/65	TOTAL	1277	11 00	60	4 15 238
		NORTH	644	11 00	30	1 30 117
		SOUTH	633	10 30	32	4 15 170
BUNDY DR AT MISSOURI AV	WR MO 04/05/65			MANUAL COUNT		
		NORTH		7 30	753	4 45 1269
		SOUTH		7 15	972	3 30 904
BUNDY DR S/O NATIONAL BL	D12 2222 22 WR TH 03/11/65	TOTAL	26045	7 15	2592	4 45 2642
		NORTH	12929	7 00	1785	4 30 971
		SOUTH	13116	7 30	902	4 45 1688
BUNDY DR S/O OCEAN PARK BL	C00 3422 33 WR TH 03/11/65	TOTAL	26037	7 15	2223	4 30 2489
		NORTH	12677	7 00	1588	4 45 860
		SOUTH	13360	11 15	748	4 30 1637
BUNDY DR AT SALTAIR AV N/I	WR TU 06/29/65			MANUAL COUNT		
		NORTH		8 00	73	4 30 99
		SOUTH		8 15	115	3 00 132
BUNDY DR AT SAN VICENTE BL	WR MO 02/01/65			MANUAL COUNT		
		NORTH		8 15	278	5 00 388
		SOUTH		7 45	343	4 30 377

LOCATION	DATE	DIR	VOLUME	AM	PEAK	PM			
BUNDY DR N/O SUNSET BL	C00 1215 11	WR FR	12/10/65	TOTAL	2696	8 45	171	3 30	254
				NORTH	1178	11 00	69	4 00	123
				SOUTH	1518	8 45	110	3 30	132
BUNDY DR N/O SUNSET BL	C00 1215 11	WR SA	12/11/65	TOTAL	2470	11 15	154	4 45	223
				NORTH	1053	11 15	61	5 00	121
				SOUTH	1417	11 15	93	12 00	116
BUNDY DR N/O SUNSET BL	C00 1215 11	WR SU	12/12/65	TOTAL	2338	11 00	135	4 30	215
				NORTH	964	10 45	67	4 15	103
				SOUTH	1374	11 15	72	4 30	119
BUNDY DR AT TEXAS AV	WR MO	03/08/65			MANUAL COUNT				
			NORTH		8 00	427	5 00	812	
			SOUTH		7 30	688	3 00	424	
BURBANK BL AT CAPISTRANO AV	VR MO	12/13/65			MANUAL COUNT				
			EAST		7 00	204	3 15	136	
			WEST		7 15	113	4 45	196	
BURBANK BL AT CEDROS AV	VR TH	12/30/65			MANUAL COUNT				
			EAST		7 45	739	4 30	741	
			WEST		8 30	461	4 45	982	
BURBANK BL E/O RESEDA BL	C00 3232 22	VR FR	07/02/65	TOTAL	13246	7 45	898	3 30	1005
				EAST	11397	7 00	813	3 30	883
				WEST	1849	11 15	123	5 00	179
BURBANK BL E/O RESEDA BL	C00 3232 22	VR SA	07/03/65	TOTAL	11339	11 15	838	11 30	882
				EAST	9745	11 15	697	11 30	736
				WEST	1594	11 15	141	11 30	146
BURBANK BL E/O RESEDA BL	C00 3232 22	VR SU	07/04/65	TOTAL	8626	10 15	568	12 15	609
				EAST	7408	10 15	486	12 15	506
				WEST	1218	11 15	95	11 45	111
BURBANK BL E/O RESEDABL HOLIDAY	C00 3232 22	VR MO	07/05/65	TOTAL	7699	11 15	542	6 15	542
				EAST	6643	11 15	459	12 45	459
				WEST	1056	11 15	83	4 30	96



LOCATION	DATE	DIR	VOLUME	AM	PEAK	PM
BURBANK BL AT SALE AV	VR TU 12/14/65					
				MANUAL COUNT		
		EAST		7 15	232	3 00 122
		WEST		7 30	163	3 00 206
BURBANK BL AT SHOUP AV	VR TH 05/20/65					
				MANUAL COUNT		
		EAST		7 15	183	3 15 149
		WEST		7 00	16	3 15 12
BURBANK BL AT SHOUP AV	C00 2029 11 VR SA 07/31/65		TOTAL 1350	11 00	113	6 30 19
			EAST 1117	11 00	100	6 30 90
			WEST 233	10 00	19	6 30 104
BURBANK BL AT SHOUP AV	C00 2029 11 VR SU 08/01/65		TOTAL 1072	10 15	115	7 45 84
			EAST 909	9 00	103	12 00 72
			WEST 163	10 15	16	5 15 23
BURBANK BL AT SHOUP AV	C00 2029 11 VR MO 08/02/65		TOTAL 1475	7 15	170	12 30 107
			EAST 1300	7 15	162	12 30 97
			WEST 175	10 15	29	7 45 16
BURBANK BL AT VENTURA FWY	G04 3236 22 VR FR 01/22/65		TOTAL 13316	7 30	1007	3 30 1091
			EAST 11743	7 00	881	3 30 963
			WEST 1573	7 30	138	5 00 152
BURBANK BL AT VENTURA FWY	G04 3236 22 VR SA 01/23/65		TOTAL 11452	11 00	814	12 15 938
			EAST 9908	11 15	706	11 45 722
			WEST 1544	11 00	112	12 15 240
BURBANK BL AT VENTURA FWY	G04 3236 22 VR SU 01/24/65		TOTAL 8652	11 15	661	3 30 712
			EAST 7523	11 15	546	3 30 616
			WEST 1129	11 15	115	11 45 135
BURBANK BL AT VENTURA FWY	G04 3236 22 VR MO 01/25/65		TOTAL 12045	7 00	1060	3 30 1043
			EAST 10640	7 00	958	3 30 919
			WEST 1405	7 30	139	4 45 141
BURLINGAME AV N/O SAN VICENTE BL	A00 1212 11 WR FR 05/14/65		TOTAL 2090	8 15	180	5 45 203
			NORTH 902	11 15	65	5 45 119
			SOUTH 1188	8 15	133	3 45 99

L O C A T I O N			DATE	DIR	VOLUME	AM	PEAK	PM	
BURLINGAME AV N/O SAN VICENTE BL	A00 1212 11	WR SA	05/15/65	TOTAL	1907	11 00	188	6 15	182
				NORTH	830	11 15	79	4 30	88
				SOUTH	1077	11 00	115	11 30	107
BURLINGAME AV N/O SAN VICENTE BL	A00 1212 11	WR SU	05/16/65	TOTAL	1743	10 15	131	3 30	174
				NORTH	804	11 15	42	3 15	110
				SOUTH	939	10 45	96	12 30	90
BURLINGAME AV S/O SUNSET BL	100 1515 11	WR SA	05/15/65	TOTAL	1562	11 00	151	11 30	145
				NORTH	725	11 15	55	4 45	81
				SOUTH	837	11 00	100	6 15	89
BURLINGAME AV S/O SUNSET BL	100 1515 11	WR SU	05/16/65	TOTAL	1302	10 45	110	12 15	136
				NORTH	565	11 15	31	12 00	67
				SOUTH	737	10 45	80	12 30	70
BURLINGAME AV S/O SUNSET BL	100 1515 11	WR MO	05/17/65	TOTAL	1472	8 15	155	3 00	143
				NORTH	667	11 15	42	5 30	95
				SOUTH	805	8 15	119	3 30	75
BURLINGTON AV AT 8TH ST		CR FR	06/11/65				MANUAL COUNT		
				NORTH		8 15	84	4 30	174
				SOUTH		7 30	92	4 45	182
BURNET AV AT CHASE ST	200 1515 11	VR WE	02/17/65	TOTAL	573	11 15	41	3 30	77
				NORTH	295	8 15	22	3 30	52
				SOUTH	278	11 15	23	4 45	35
BURNET AV AT LASSEN ST	200 1618 11	VR FR	01/22/65	TOTAL	738	7 00	57	2 45	133
				NORTH	375	7 00	32	2 45	95
				SOUTH	363	8 15	29	3 15	60
BURNET AV AT LASSEN ST	200 1618 11	VR SA	01/23/65	TOTAL	594	11 15	56	3 45	73
				NORTH	339	11 15	31	2 15	49
				SOUTH	255	11 15	25	3 45	36
BURNET AV AT LASSEN ST	200 1618 11	VR SU	01/24/65	TOTAL	498	10 30	70	4 15	87
				NORTH	264	10 30	39	12 15	48
				SOUTH	234	10 30	31	4 15	62

LOCATION	DATE	DIR	VOLUME	AM	PEAK	PM			
BURNET AV AT SAN JOSE ST	A00 1818 11	VR WE	02/03/65	TOTAL	2028	7 15	160	4 45	256
				NORTH	884	7 30	98	4 15	113
				SOUTH	1144	7 00	72	4 45	151
CABRILLO BL AT ROSE AV	WR MO	03/01/65	MANUAL COUNT						
			NORTH		7 45	64	3 45	52	
			SOUTH		7 15	53	4 15	56	
CABRITO RD W/O SEPULVEDA BL	VR WE	01/13/65	MANUAL COUNT						
			EAST		7 30	78	4 00	141	
			WEST		7 15	75	4 15	34	
CADILLAC AV AT CHARITON ST	WR TU	02/23/65	MANUAL COUNT						
			EAST		7 45	649	4 30	415	
			WEST		8 15	285	5 00	654	
CADILLAC AV AT LA CIENEGA BL	WR TU	01/12/65	MANUAL COUNT						
			EAST		7 30	685	5 00	462	
			WEST		8 15	1054	4 30	1117	
CADILLAC AV AT LA CIENEGA BL	CR MO	09/13/65	MANUAL COUNT						
			EAST		7 15	527	4 00	368	
			WEST		7 15	647	5 00	840	
CAHUENGA BL N/O CHANDLER BL	300 2424 11	VR TU	04/06/65	TOTAL	10666	7 30	823	5 00	1085
				NORTH	5756	7 30	363	5 00	665
				SOUTH	4910	7 30	460	4 30	451
CAHUENGA BL N/O CHANDLER BL	300 2828 11	VR TH	12/02/65	TOTAL	11123	7 30	815	4 30	1212
				NORTH	5977	8 15	356	5 00	691
				SOUTH	5146	7 30	468	4 30	528
CAHUENGA BL AT CHANDLER BL	VR TU	11/30/65	MANUAL COUNT						
			NORTH		7 30	434	4 45	741	
			SOUTH		7 00	469	4 45	488	
CAHUENGA BL N/O DIX ST	300 3737 33	WR WE	04/28/65	TOTAL	18878	8 00	1398	5 00	2424
				NORTH	12855	11 15	541	5 00	2158
				SOUTH	6023	8 00	868	2 30	369

LOCATION	DATE	DIR	VOLUME	AM	PEAK	PM		
CAHUENGA BL E/O LANKERSHIM BL	VR TU	03/02/65	MANUAL COUNT					
			EAST	7 30	1116	5 00	428	
			WEST	8 30	271	5 00	861	
CAHUENGA BL AT MELROSE AV	WR MO	06/28/65	MANUAL COUNT					
			NORTH	8 00	76	5 00	196	
			SOUTH	7 30	279	4 15	334	
CAHUENGA BL S/O WHITLEY AV 300 3737 33	WR TH	04/29/65	TOTAL	14021	8 00	903	5 00	2244
			NORTH	11505	11 15	454	5 00	2110
			SOUTH	2516	8 00	470	4 45	152
			ONE WAY STREET NORTH BOUND					
CAHUENGA BL E/RD N/O WONDERVIEW DR A00 18 1	VR WE	12/01/65	TOTAL	7672	7 15	374	5 00	1614
			ONE WAY STREET NORTH BOUND					
CAHUENGA E/RDWAY S/O PILGRIMAGE BR A00 40 4	WR WE	04/28/65	TOTAL	13014	11 15	504	5 00	2213
			ONE WAY STREET NORTH BOUND					
CAHUENGA E/RDWAY N/O WONDER VIEW DR A00 19 1	VR WE	03/10/65	TOTAL	6473	7 30	390	5 00	1140
			ONE WAY STREET NORTH BOUND					
CAHUENGA E/RDWAY S/O WONDER VIEW DR B00 20 2	VR TU	04/06/65	TOTAL	7265	7 15	365	4 30	1485
			ONE WAY STREET NORTH BOUND					
CAHUENGA BL W/RDWAY N/O MULHOLLAND 300 1222 11	VR WE	03/10/65	TOTAL	18383	7 30	1834	5 00	1672
			NORTH	5415	7 45	260	5 00	843
			SOUTH	12968	7 30	1576	3 30	972
			ONE WAY STREET NORTH BOUND					
CAHUENGA BL W/RD N/O MULHOLLAND DR 300 1020 12	VR WE	12/01/65	TOTAL	19422	7 15	2289	5 00	1864
			NORTH	5589	7 30	293	5 15	888
			SOUTH	13833	7 15	2008	5 00	977
			ONE WAY STREET NORTH BOUND					
CAHUENGA W/RDWAY S/O MULHOLLAND DR 300 1218 11	WR WE	04/28/65	TOTAL	19228	7 45	2278	5 00	1665
			NORTH	5486	8 00	257	5 00	894
			SOUTH	13742	7 45	2033	3 15	897
			ONE WAY STREET NORTH BOUND					
CAHUENGA W/RDWAY S/O PILGRIMAGE BR C00 1236 13	WR WE	04/28/65	TOTAL	31812	8 00	3575	5 00	2333
			NORTH	5385	8 00	296	5 00	887
			SOUTH	26427	8 00	3279	3 30	1629
			ONE WAY STREET NORTH BOUND					

LOCATION	DATE	DIR	VOLUME	AM	PEAK	PM		
CALABASAS RD W/O MULHOLLAND DR	VR TU 05/25/65	MANUAL COUNT						
		EAST		8 00	64	4 00	132	
		WEST		7 00	51	3 15	88	
CALIFA ST AT MAMMOTH AV	VR TH 03/11/65	MANUAL COUNT						
		EAST		8 15	26	5 00	24	
		WEST		7 45	20	3 15	45	
CALIFA ST AT RHODES AVE	A00 1414 11	VR FR 02/05/65	TOTAL	485	7 45	53	3 30	101
			EAST	165	8 00	22	3 00	23
			WEST	320	7 45	34	3 30	94
CALIFA ST AT RHODES AVE	A00 1414 11	VR SA 02/06/65	TOTAL	392	10 45	23	4 00	48
			EAST	135	9 15	12	4 00	22
			WEST	257	6 30	16	4 15	32
CALIFA ST AT RHODES AVE	A00 1414 11	VR SU 02/07/65	TOTAL	323	11 15	20	5 30	40
			EAST	145	11 00	7	12 30	22
			WEST	178	11 15	14	5 30	28
CALIFORNIA ST AT IMPERIAL HWY	WR MO 01/11/65	MANUAL COUNT						
		NORTH		7 00	65	4 45	81	
		SOUTH		9 00	19	3 30	109	
CALNEVA DR N/O MULHOLLAND DR	B00 1818 11	VR WE 03/03/65	TOTAL	3151	7 15	463	5 30	524
			NORTH	1701	7 45	73	5 30	467
			SOUTH	1450	7 15	400	11 45	81
CALNEVA DR N/O MULHOLLAND DR	C00 1717 11	VR WE 03/10/65	TOTAL	2706	7 15	460	5 00	465
			NORTH	1285	11 15	35	5 00	424
			SOUTH	1421	7 15	442	3 30	64
CALNEVA DR N/O MULHOLLAND DR	C00 2015 11	VR WE 12/01/65	TOTAL	3322	7 00	686	5 15	512
			NORTH	1742	10 15	50	5 15	485
			SOUTH	1580	7 00	667	6 15	49
CALNEVA DR N/O MULHOLLAND DR	VR TH 12/23/65	MANUAL COUNT						
		NORTH		7 00	7	5 00	466	
		SOUTH		7 00	440	3 30	64	

LOCATION		DATE	DIR	VOLUME	AM	PEAK	PM			
CALVERT ST AT PLATT AV		02/10/65	VR WE			MANUAL COUNT				
				EAST		7 15	103	3 00	116	
				WEST		8 00	65	4 15	45	
CALVERT ST AT SIMPSON AV		01/26/65	VR TU			MANUAL COUNT				
				EAST		7 00	9	7 30	5	
				WEST		4 15	16	5 00	20	
CAMELLIA AV AT ALBERS ST	A00 1818 11	12/11/65	VR SA	TOTAL	978	9 45	93	11 30	104	
				NORTH	473	9 45	59	11 30	56	
				SOUTH	505	10 15	41	1 30	49	
CAMELLIA AV AT ALBERS ST	A00 1818 11	12/12/65	VR SU	TOTAL	626	9 30	45	1 30	54	
				NORTH	270	9 30	22	1 45	28	
				SOUTH	356	10 45	25	3 00	30	
CAMELLIA AV AT ALBERS ST	A00 1818 11	12/13/65	VR MO	TOTAL	1158	10 45	81	4 45	153	
				NORTH	542	11 00	39	4 45	91	
				SOUTH	616	7 30	48	3 00	68	
CAMELLIA AV AT CUMPSTON ST	B00 1818 01	12/16/65	VR TH	TOTAL	813	7 30	70	3 15	112	
				NORTH	312	7 30	26	3 15	57	
				SOUTH	501	7 30	44	3 15	55	
CANBY AV AT WYANDOTTE ST	100 1918 11	10/22/65	VR FR	TOTAL	1468	10 30	181	6 15	139	
				NORTH	412	10 30	101	6 15	56	
				SOUTH	1056	11 00	89	5 15	105	
CANFIELD AV AT AIRDROME ST		11/04/65	WR TH				MANUAL COUNT			
				NORTH		8 15	17	4 45	20	
				SOUTH		8 15	95	4 00	102	
CANFIELD AV AT PICKFORD ST		04/08/65	WR TH				MANUAL COUNT			
				NORTH		8 15	123	3 00	105	
				SOUTH		8 00	118	4 45	128	
CANOGA AV AT NORDHOFF ST		12/07/65	VR TU				MANUAL COUNT			
				NORTH		7 15	487	3 45	353	
				SOUTH		7 15	374	3 30	307	

LOCATION	DATE	DIR	VOLUME	AM	PEAK	PM			
CANTALOUPE AV AT COLLINS ST	A00 1818 11	VR SA	02/06/65	TOTAL	368	9 45	68	4 00	65
				NORTH	192	10 15	52	4 00	28
				SOUTH	176	9 45	17	4 00	37
CANTALOUPE AV AT COLLINS ST	A00 1818 11	VR SU	02/07/65	TOTAL	243	9 30	20	4 30	56
				NORTH	116	11 15	7	3 15	23
				SOUTH	127	10 15	15	4 30	39
CANTALOUPE AV AT COLLINS ST	A00 1818 11	VR MO	02/08/65	TOTAL	261	7 45	29	3 00	38
				NORTH	143	7 30	15	4 45	19
				SOUTH	118	7 45	15	3 00	23
CANTON PL AT LAURELVALE DR	A00 1511 11	VR FR	12/03/65	TOTAL	697	7 15	72	3 15	247
				EAST	460	7 15	53	3 15	236
				WEST	237	7 45	27	6 30	27
CANTON PL AT LAURELVALE DR	A00 1511 11	VR SA	12/04/65	TOTAL	783	9 30	131	4 00	220
				EAST	564	9 30	108	4 00	206
				WEST	219	10 00	26	1 15	33
CANTON PL AT LAURELVALE DR	A00 1511 11	VR SU	12/05/65	TOTAL	827	10 45	279	11 30	156
				EAST	642	10 45	267	11 30	143
				WEST	185	10 15	19	3 30	22
CANZONET ST W/O ROYER AV	A00 1818 11	VR WE	11/03/65	TOTAL	615	8 15	53	4 00	68
				EAST	325	8 15	36	4 00	35
				WEST	290	8 15	17	6 15	36
CANZONET ST AT VALLEY CIRCLE BL		VR TU	02/02/65				MANUAL COUNT		
				EAST		7 30	120	3 30	42
				WEST		7 00	75	5 00	26
CAPISTRANO AV AT BURBANK BL		VR MO	12/13/65				MANUAL COUNT		
				NORTH		7 15	35	3 00	34
				SOUTH		7 15	121	3 00	46
CAPISTRANO AV AT HATTERAS ST		VR MO	10/04/65				MANUAL COUNT		
				NORTH		8 00	35	2 45	74
				SOUTH		7 15	53	2 45	52

LOCATION		DATE	DIR	VOLUME	AM	PEAK	PM		
CAPISTRANO AV AT MIRANDA ST		08/11/65	VR WE			MANUAL COUNT			
				NORTH	7 00	19	4 45	27	
				SOUTH	7 00	45	3 00	30	
CAPISTRANO AVE N/O ROSCOE BL	A00 1414 11	01/13/65	VR WE	TOTAL	438	8 15	43	5 00	61
				NORTH	183	8 30	13	5 00	35
				SOUTH	255	7 30	36	4 45	31
CAPRI DR AT AMALFI DR	A00 1414 11	05/15/65	WR SA	TOTAL	825	10 45	59	5 30	107
				NORTH	432	10 45	29	5 30	67
				SOUTH	393	10 45	30	5 45	40
CAPRI DR AT AMALFI DR	A00 1414 11	05/16/65	WR SU	TOTAL	615	10 15	48	6 15	131
				NORTH	350	10 15	24	6 00	105
				SOUTH	265	10 15	24	3 15	42
CAPRI DR AT AMALFI DR	A00 1414 11	05/17/65	WR MO	TOTAL	471	10 15	40	3 15	46
				NORTH	210	9 30	20	5 15	25
				SOUTH	261	10 30	24	3 15	34
CARDIFF AV AT VENICE BL		08/26/65	WR TH			MANUAL COUNT			
				NORTH	9 00	61	5 00	138	
				SOUTH	7 45	43	3 00	46	
CAREY ST AT FISKE ST		03/11/65	WR TH			MANUAL COUNT			
				EAST	8 30	14	3 15	34	
				WEST	8 30	24	3 00	27	
CARMELINA AV AT HELENA ST		05/27/65	WR TH			MANUAL COUNT			
				NORTH	8 45	45	5 00	94	
				SOUTH	7 45	63	3 45	47	
CARMONA AV AT SATURN ST		10/26/65	WR TU			MANUAL COUNT			
				NORTH	7 45	16	4 30	16	
				SOUTH	8 45	20	4 30	50	
CARRILLO DR N/O OLYMPIC BL		11/16/65	WR TU			MANUAL COUNT			
				NORTH	7 45	381	4 45	322	
				SOUTH	8 30	385	4 45	634	



LOCATION	DATE	DIR	VOLUME	AM	PEAK	PM
CARSON ST AT NORMANDIE AV	SR MO 12/27/65					
				MANUAL COUNT		
		EAST		7 00	536	4 30 990
		WEST		7 00	595	5 00 763
CARSON ST AT WESTERN AV	SR TU 12/28/65					
				MANUAL COUNT		
		EAST		7 00	291	4 30 786
		WEST		7 00	643	4 00 753
CASHIO ST AT BEVERWIL DR	WR TH 04/01/65					
				MANUAL COUNT		
		EAST		8 30	65	4 30 93
		WEST		8 15	74	3 00 93
CASHIO ST AT BEVERWIL DR	WR TH 12/23/65					
				MANUAL COUNT		
		EAST		8 45	45	4 15 127
		WEST		8 15	60	4 15 74
CASIANO RD AT MONTEGO DR	WR TU 12/21/65					
				MANUAL COUNT		
		EAST		8 30	32	4 15 81
		WEST		8 30	44	4 30 20
CASTLE HGTS AV AT BEVERLYWOOD ST	WR TH 04/01/65					
				MANUAL COUNT		
		NORTH		7 45	362	5 00 297
		SOUTH		8 15	198	5 00 351
CASTLE HGTS AV AT BEVERLYWOOD ST	WR MO 11/08/65					
				MANUAL COUNT		
		NORTH		7 00	397	3 45 335
		SOUTH		7 30	221	5 00 370
CATALINA ST AT 7TH ST	CR TH 02/11/65					
				MANUAL COUNT		
		NORTH		7 30	452	4 45 325
		SOUTH		7 30	318	4 30 513
CATALINA ST AT COUNCIL ST	CR TH 07/01/65					
				MANUAL COUNT		
		NORTH		7 15	78	4 45 261
		SOUTH		7 30	274	4 45 93
CATTARAUGUS AV W/O REYNIER AV	C00 2020 11	WR WE	01/27/65			
				TOTAL	7143	7 30 762 5 15 771
				EAST	3428	8 00 435 3 45 250
				WEST	3715	7 30 337 5 15 524

LOCATION	DATE	DIR	VOLUME	AM	PEAK	PM			
CATTARAUGUS AV W/O REYNIER AV	B00 2020 11	WR TU	04/20/65	TOTAL	4342	7 15	489	4 45	448
				EAST	2070	7 15	227	3 30	215
				WEST	2272	7 30	264	4 30	274
CELTIC ST AT BAIRD AV	A00 1818 11	VR SA	03/20/65	TOTAL	1231	11 15	140	12 00	152
				EAST	479	11 15	80	12 00	93
				WEST	752	10 45	70	3 15	108
CELTIC ST AT BAIRD AV	A00 1818 11	VR SU	03/21/65	TOTAL	1023	11 15	88	4 45	125
				EAST	349	11 15	25	5 30	61
				WEST	674	11 15	63	4 45	90
CELTIC ST AT BAIRD AV	A00 1818 11	VR MO	03/22/65	TOTAL	1095	7 15	63	4 00	199
				EAST	395	7 15	31	4 00	97
				WEST	700	7 30	36	3 15	122
CENTINELA AV AT COLORADO AV		WR WE	12/22/65				MANUAL COUNT		
				NORTH		7 00	148	4 15	318
				SOUTH		7 15	128	3 00	96
CENTINELA AV AT EXPOSITION BL		WR TU	08/17/65				MANUAL COUNT		
				NORTH		7 15	613	4 45	423
				SOUTH		7 15	554	4 30	1021
CENTINELA AV AT GREENE AV		WR TU	01/12/65				MANUAL COUNT		
				NORTH		7 15	714	4 45	738
				SOUTH		7 15	747	4 30	987
CENTINELA AV AT IDAHO AV		WR MO	05/24/65				MANUAL COUNT		
				NORTH		7 30	124	4 45	262
				SOUTH		7 00	121	4 30	118
CENTINELA AV AT PALMS BL	B00 3022 22	WR SA	03/13/65	TOTAL	17213	11 00	1177	3 45	1395
				NORTH	7788	11 00	541	3 45	603
				SOUTH	9425	11 15	651	4 15	797
CENTINELA AV AT PALMS BL	B00 3022 22	WR SU	03/14/65	TOTAL	14010	11 15	880	1 30	1189
				NORTH	6315	11 15	415	1 00	538
				SOUTH	7695	11 15	465	1 30	659

LOCATION	DATE	DIR	VOLUME	AM	PEAK	PM
CENTINELA AV AT PALMS BL	B00 3022 22	WR MO	03/15/65	TOTAL	18060	7 15 1629 4 45 1941
				NORTH	8267	7 15 1048 5 15 657
				SOUTH	9793	7 30 614 4 15 1338
CENTINELA AV AT ROSE AV	WR TU	12/14/65			MANUAL COUNT	
			NORTH		7 00 1109 4 45 565	
			SOUTH		7 15 622 4 30 1476	
CENTINELA AV S/O VENICE BL	C00 3030 22	WR SA	03/13/65	TOTAL	15428	11 15 1068 3 30 1207
				NORTH	7789	11 15 510 4 00 662
				SOUTH	7639	10 45 566 3 15 603
CENTINELA AV S/O VENICE BL	C00 3030 22	WR SU	03/14/65	TOTAL	12830	11 15 792 1 00 1250
				NORTH	6665	11 15 405 1 30 778
				SOUTH	6165	11 15 387 4 15 538
CENTINELA AV S/O VENICE BL	C00 3030 22	WR MO	03/15/65	TOTAL	15601	7 30 1320 4 45 1588
				NORTH	7746	7 30 536 4 30 934
				SOUTH	7855	7 00 830 4 45 671
CENTRAL AV AT JEFFERSON BL	C00 2828 22	CR WE	02/10/65	TOTAL	19800	7 00 1711 3 45 1670
				NORTH	10398	7 00 1248 3 15 733
				SOUTH	9402	10 15 510 4 00 1029
CENTRAL AV AT OLYMPIC BL	CR TH	07/08/65			MANUAL COUNT	
			NORTH		7 00 805 3 45 694	
			SOUTH		7 00 535 4 00 973	
CENTRAL AV S/O PICO BL	C00 3030 22	CR FR	07/30/65	TOTAL	24128	7 00 1860 4 00 2083
				NORTH	13078	7 00 1249 3 45 904
				SOUTH	11050	11 00 729 4 00 1181
CENTRAL AV S/O PICO BL	C00 3030 22	CR SA	07/31/65	TOTAL	14297	11 15 853 11 45 911
				NORTH	7541	6 45 518 11 45 429
				SOUTH	6756	11 15 479 11 45 482
CENTRAL AV S/O PICO BL	C00 3030 22	CR SU	08/01/65	TOTAL	9588	10 00 479 2 45 572
				NORTH	5075	9 30 270 5 45 307
				SOUTH	4513	10 45 229 3 15 301

LOCATION	DATE	DIR	VOLUME	AM	PEAK	PM			
CENTRAL AV N/O SLAUSON AV	C00 2828 22	CR TH	04/15/65	TOTAL	19351	7 00	1538	4 15	1559
				NORTH	9630	7 00	1037	3 15	677
				SOUTH	9721	6 30	520	4 15	988
CENTRAL AV AT SLAUSON AV	C00 2828 22	CR TU	12/14/65				MANUAL COUNT		
				NORTH		7 00	1012	3 45	729
				SOUTH		7 15	918	4 00	801
CENTRAL AV N/O WASHINGTON BL	C00 3030 22	CR TH	05/20/65	TOTAL	18975	6 45	1707	3 45	1693
				NORTH	10337	6 45	1204	3 45	777
				SOUTH	8638	7 00	511	4 00	931
CENTRAL AV AT WASHINGTON BL	C00 2828 22	CR WE	02/10/65	TOTAL	18556	7 00	1655	3 45	1605
				NORTH	9366	7 00	1133	3 15	692
				SOUTH	9190	10 00	557	4 00	988
CENTRAL AV S/O 2ND ST	C00 4034 22	CR WE	06/30/65	TOTAL	10056	7 15	958	4 00	1156
				NORTH	5006	7 00	438	4 15	623
				SOUTH	5050	7 15	532	4 00	572
CENTRAL AV N/O 6TH ST	C00 3636 22	CR TH	08/05/65	TOTAL	14055	7 15	1515	3 45	1318
				NORTH	9379	7 15	1124	3 45	759
				SOUTH	4676	7 00	400	4 00	570
CENTRAL AV S/O 7TH ST	C00 2828 22	CR WE	07/21/65	TOTAL	14671	7 00	1337	4 00	1255
				NORTH	8128	7 00	718	4 00	658
				SOUTH	6543	7 00	619	4 00	597
CENTRAL AV AT 16TH ST	C00 3325 32	CR WE	02/10/65	TOTAL	20433	7 00	1647	3 45	1899
				NORTH	9161	7 00	1091	3 45	645
				SOUTH	11272	9 15	750	4 00	1274
CENTRAL AV AT 43RD PL	C00 2828 22	CR WE	02/10/65	TOTAL	17120	7 00	1200	4 00	1435
				NORTH	7445	7 00	767	3 15	522
				SOUTH	9675	11 00	476	4 15	1025
CENTRAL AV AT 45TH ST	C00 2828 22	CR MO	03/08/65				MANUAL COUNT		
				NORTH		7 00	1111	3 45	650
				SOUTH		9 00	459	4 00	1057

LOCATION	DATE	DIR	VOLUME	AM	PEAK	PM
CENTRAL AV AT 46TH ST	CR MO 03/29/65			MANUAL COUNT		
		NORTH		7 00	879	3 15 551
		SOUTH		8 00	470	4 30 1052
CENTRAL AV AT 92ND ST	SR WE 06/16/65			MANUAL COUNT		
		NORTH		7 00	779	4 15 503
		SOUTH		8 45	316	4 30 1015
CENTURY BL E/O AIRPORT BL	G17 3632 33	WR TU 06/15/65	TOTAL 42885	7 30	2854	4 15 2860
			EAST 20056	11 15	1285	4 15 1618
			WEST 22829	7 15	1890	2 45 1419
CENTURY BL AT AIRPORT BL	WR TH 06/10/65			MANUAL COUNT		
		EAST		7 15	992	4 00 1657
		WEST		7 15	1841	4 45 1355
CENTURY BL E/O AVIATION BL	G04 3942 34	WR TU 06/15/65	TOTAL 46756	7 30	3129	4 15 3231
			EAST 22866	11 15	1393	4 15 1944
			WEST 23890	7 15	2202	2 45 1534
CENTURY BL AT AVIATION BL	WR MO 06/22/65			MANUAL COUNT		
		EAST		8 15	1337	4 00 2240
		WEST		7 15	2301	3 00 1596
CENTURY BL E/O VICKSBURG AV	G17 3632 33	WR TU 06/15/65	TOTAL 40943	11 15	2629	4 30 2781
			EAST 20780	11 15	1274	4 00 1640
			WEST 20163	7 30	1450	6 15 1355
CENTURY BL AT WESTERN AV	CR FR 05/14/65			MANUAL COUNT		
		EAST		7 00	1324	5 00 1761
		WEST		7 00	1200	4 30 1311
CHADBOURNE AV S/O MARLBORO ST	A00 1212 11	WR WE 07/07/65	TOTAL 330	10 45	28	1 45 67
			NORTH 138	11 15	14	5 45 24
			SOUTH 192	10 45	19	1 45 50
CHANDLER BL AT CAHUENGA BL	VR TU 11/30/65			MANUAL COUNT		
		EAST		7 45	110	4 30 160
		WEST		7 30	113	4 30 187

LOCATION		DATE	DIR	VOLUME	AM	PEAK	PM	
CHANDLER BL AT HAZELTINE AV		VR MO 03/15/65			MANUAL COUNT			
			EAST		7 30	355	4 45	430
			WEST		7 30	289	4 30	354
CHANDLER BL AT LAUREL CYN BL		VR FR 03/19/65			MANUAL COUNT			
			EAST		7 30	853	4 30	533
			WEST		7 30	316	5 00	915
CHARITON ST AT CADILLAC AV		WR TU 02/23/65			MANUAL COUNT			
			NORTH		8 00	8	3 00	9
			SOUTH		7 15	56	3 30	34
CHARNOCK RD AT MCLAUGHLIN AV		WR MO 01/04/65			MANUAL COUNT			
			EAST		7 15	65	3 00	55
			WEST		7 30	64	3 15	51
CHASE ST W/O BURNET AV	A00 1818 11	VR WE 02/17/65	TOTAL	356	7 45	26	2 45	85
			EAST	200	8 00	14	2 45	55
			WEST	156	7 45	14	2 45	30
CHASE ST AT DORRINGTON AV		VR TH 06/10/65			MANUAL COUNT			
			EAST		7 15	98	4 45	219
			WEST		7 00	106	4 30	118
CHASE ST AT TOPANGA CANYON BL		VR TU 05/04/65			MANUAL COUNT			
			EAST		7 00	206	3 15	225
			WEST		7 00	71	4 45	64
CHATSWORTH DR W/O LAUREL CYN BL	B00 3616 11	VR TH 03/18/65	TOTAL	9590	7 30	704	4 30	962
			EAST	5170	7 30	443	4 00	569
			WEST	4420	6 30	319	4 30	425
CHATSWORTH ST AT ARLETA AV	B00 1818 11	VR WE 12/29/65	TOTAL	9200	7 00	889	4 15	936
			EAST	4698	7 00	680	4 00	371
			WEST	4502	6 30	228	4 30	587
CHATSWORTH ST AT GAYNOR AV	B00 3535 11	VR TU 01/05/65	TOTAL	11103	7 00	993	4 30	1127
			EAST	5953	7 15	663	4 00	512
			WEST	5150	6 45	378	4 30	635

LOCATION	DATE	DIR	VOLUME	AM	PEAK	PM			
CHATSWORTH ST AT GAYNOR AV	VR MO		11/29/65	MANUAL COUNT					
				EAST	7 00	766	4 00	521	
				WEST	7 00	343	4 45	713	
CHATSWORTH ST AT GENESTA AV	VR TH		11/18/65	MANUAL COUNT					
				EAST	7 15	655	3 00	786	
				WEST	7 15	547	4 45	767	
CHATSWORTH ST AT LEMONA AV	VR WE		10/20/65	MANUAL COUNT					
				EAST	7 00	43	4 30	84	
				WEST	7 00	122	3 00	83	
CHATSWORTH ST E/O NOBLE AV	B00 1515 11	VR SA	03/27/65	TOTAL	9207	10 30	619	3 30	716
				EAST	4543	9 15	333	3 00	317
				WEST	4664	10 30	316	3 30	405
CHATSWORTH ST E/O NOBLE AV	B00 1515 11	VR SU	03/28/65	TOTAL	7208	11 00	477	12 30	584
				EAST	3514	11 00	250	12 30	307
				WEST	3694	11 15	237	3 30	297
CHATSWORTH ST E/O NOBLE AV	B00 1515 11	VR MO	03/29/65	TOTAL	11600	7 00	1210	4 00	1164
				EAST	6104	7 00	911	4 00	551
				WEST	5496	6 15	354	4 30	658
CHATSWORTH ST AT OWENSMOUTH AV	VR MO		12/06/65	MANUAL COUNT					
				EAST	7 15	23	4 00	15	
				WEST	7 15	9	4 45	20	
CHAVEZ RAVINE PL N/O COLLEGE ST	C00 3216 21	CR SU	07/25/65	TOTAL	2817	11 15	176	4 00	867
				NORTH	1253	11 15	127	4 00	383
				SOUTH	1564	11 00	52	3 45	593
CHENAULT ST AT BARRINGTON AV	WR FR		04/16/65	MANUAL COUNT					
				EAST	8 00	67	5 00	61	
				WEST	8 15	114	5 00	95	
CHEVIOT DR AT HADDINGTON DR	A00 1818 11	WR WE	03/31/65	TOTAL	899	8 15	73	3 00	132
				EAST	332	11 15	26	2 45	50
				WEST	567	8 15	54	3 00	85

LOCATION	DATE	DIR	VOLUME	AM	PEAK	PM			
CHEVIOT DR AT HADDINGTON DR	A00 1818 11	WR TH	04/01/65	TOTAL	960	8 45	92	2 45	111
				EAST	370	11 15	27	2 45	45
				WEST	590	8 45	67	2 45	66
CHURCH LN AT SUNSET BL		WR MO	05/03/65				MANUAL COUNT		
				NORTH		8 00	40	4 45	285
				SOUTH		7 45	1092	4 45	718
CLARINGTON AV AT VENICE BL		WR MO	08/23/65				MANUAL COUNT		
				NORTH		9 00	171	4 45	263
				SOUTH		8 00	149	4 30	197
CLELAND AV W/O EL PASO DR		CR MO	03/01/65				MANUAL COUNT		
				EAST		7 15	133	4 45	101
				WEST		7 00	42	4 45	131
CLELAND AV AT TERRACE 49	A00 1634 12	CR TU	12/21/65	TOTAL	2465	10 45	160	4 45	276
				NORTH	1075	6 45	87	4 30	92
				SOUTH	1390	10 45	90	4 45	189
CLEON AV AT KITTRIDGE ST		VR FR	03/12/65				MANUAL COUNT		
				NORTH		8 45	25	5 00	58
				SOUTH		7 15	46	4 15	60
CLEON AV S/O VANOWEN ST	B00 1818 01	VR TH	12/16/65	TOTAL	1102	11 15	55	3 15	172
				NORTH	661	7 00	36	3 00	129
				SOUTH	441	11 00	21	4 00	71
CLIFFWOOD AV N/O SAN VICENTE BL	100 1515 11	WR FR	05/21/65	TOTAL	1803	8 15	158	4 45	184
				NORTH	822	8 15	71	4 45	98
				SOUTH	981	8 00	88	4 30	87
CLIFFWOOD AV S/O SUNSET BL	A00 1515 11	WR TU	05/18/65	TOTAL	1677	8 15	124	4 30	233
				NORTH	847	8 15	71	4 30	123
				SOUTH	830	7 30	56	4 30	110
CLINTON ST AT ROSSMORE AV		WR TU	02/09/65				MANUAL COUNT		
				EAST		7 15	57	4 45	60
				WEST		8 00	46	5 00	60



L O C A T I O N

DATE

DIR

VOLUME

AM

PEAK

PM

MANUAL COUNT

LOCATION	DATE	DIR	VOLUME	AM	PEAK	PM			
CLUB DR AT DANNYHILL DR S/I	WR WE	05/19/65	NORTH	8 00	35	4 00	40		
			SOUTH	8 30	56	5 00	97		
			TOTAL						
CLUBVIEW DR E/O COMSTOCK AV	C00 1817 11	WR SA	08/07/65	TOTAL	1522	11 15	138	11 30	149
				EAST	615	11 15	55	4 15	66
				WEST	907	11 15	83	5 15	86
				TOTAL					
CLUBVIEW DR E/O COMSTOCK AV	C00 1817 11	WR SU	08/08/65	TOTAL	1208	11 15	83	4 30	117
				EAST	558	11 15	38	4 30	69
				WEST	650	10 15	50	1 30	69
				TOTAL					
CLUBVIEW DR E/O COMSTOCK AV	C00 1817 11	WR MO	08/09/65	TOTAL	2092	8 00	175	4 45	244
				EAST	913	7 30	108	4 45	93
				WEST	1179	10 15	71	4 45	151
				TOTAL					
CLUBVIEW DR E/O COMSTOCK AV	C00 1817 11	WR TU	08/10/65	TOTAL	2135	7 45	194	5 00	268
				EAST	936	7 45	119	3 45	111
				WEST	1199	11 15	84	5 00	184
				TOTAL					
CLUBVIEW DR E/O COMSTOCK AV	C00 1817 11	WR WE	08/11/65	TOTAL	2121	7 45	183	4 45	244
				EAST	929	8 30	99	4 45	96
				WEST	1192	7 45	86	5 15	160
				TOTAL					
CLUBVIEW DR E/O COMSTOCK AV	C00 1817 11	WR TH	08/12/65	TOTAL	2158	8 00	178	4 45	271
				EAST	948	8 00	109	4 45	95
				WEST	1210	11 15	86	4 30	178
				TOTAL					
CLUBVIEW DR E/O COMSTOCK AV	C00 1817 11	WR FR	08/13/65	TOTAL	2177	11 15	219	4 45	243
				EAST	859	8 00	104	4 45	79
				WEST	1318	11 15	175	6 15	175
				TOTAL					
CLUB VIEW DR S/O COMSTOCK AV	C00 1718 11	WR TH	07/15/65	TOTAL	2223	7 45	194	5 00	286
				NORTH	1424	8 30	102	5 00	212
				SOUTH	799	7 45	102	12 15	83
				TOTAL					
CLUB VIEW DR S/O COMSTOCK AV	C00 1718 11	WR SA	07/17/65	TOTAL	1698	11 15	138	4 15	159
				NORTH	994	11 15	91	11 30	94
				SOUTH	704	11 15	47	4 15	79
				TOTAL					

LOCATION	DATE	DIR	VOLUME	AM	PEAK	PM	
CLUB VIEW DR S/O COMSTOCK AV C00 1718 11	WR SU 07/18/65	TOTAL	1302	11 15	88	4 15	130
		NORTH	781	10 45	59	2 15	84
		SOUTH	521	11 15	33	4 30	60
CLUB VIEW DR N/O SANTA MONICA BL B00 1515 11	WR TU 07/13/65	TOTAL	2926	8 15	276	4 45	361
		NORTH	1409	8 15	122	4 45	216
		SOUTH	1517	8 15	154	5 00	146
CLUB VIEW DR N/O SANTA MONICA BL B00 1515 11	WR WE 07/14/65	TOTAL	3059	8 15	280	4 30	340
		NORTH	1544	8 15	117	4 15	197
		SOUTH	1515	8 00	169	4 30	151
CLUB VIEW DR N/O SANTA MONICA BL B00 1515 11	WR TH 07/15/65	TOTAL	2995	8 15	254	5 00	322
		NORTH	1421	8 30	113	4 45	188
		SOUTH	1574	8 00	158	3 45	136
CLUB VIEW DR N/O SANTA MONICA BL B00 1515 11	WR FR 07/16/65	TOTAL	3024	8 15	243	4 45	322
		NORTH	1415	8 15	97	4 45	188
		SOUTH	1609	8 00	148	4 30	135
CLUB VIEW DR N/O SANTA MONICA BL B00 1515 11	WR SA 07/17/65	TOTAL	2018	11 15	185	11 30	199
		NORTH	882	11 15	92	11 30	101
		SOUTH	1136	11 15	93	12 30	114
CLUB VIEW DR N/O SANTA MONICA BL B00 1515 11	WR SU 07/18/65	TOTAL	1368	11 15	95	5 15	141
		NORTH	617	11 00	52	4 30	63
		SOUTH	751	11 15	45	5 15	80
CLUBVIEW DR N/O SANTA MONICA BL B00 1616 11	WR SA 08/07/65	TOTAL	1754	11 00	160	11 30	174
		NORTH	838	11 00	77	5 15	85
		SOUTH	916	11 15	93	11 45	108
CLUBVIEW DR N/O SANTA MONICA BL B00 1616 11	WR SU 08/08/65	TOTAL	1181	11 15	84	1 15	101
		NORTH	569	11 15	47	1 30	54
		SOUTH	612	10 30	41	5 30	60
CLUBVIEW DR N/O SANTA MONICA BL B00 1616 11	WR MO 08/09/65	TOTAL	2507	8 00	233	4 45	274
		NORTH	1172	8 00	85	4 45	149
		SOUTH	1335	8 00	148	4 45	125

LOCATION	DATE	DIR	VOLUME	AM	PEAK	PM		
CLUBVIEW DR N/O SANTA MONICA BL B00 1616 11	WR TU	08/10/65	TOTAL	2550	7 45	225	5 00	283
			NORTH	1211	11 15	92	5 15	172
			SOUTH	1339	7 45	152	4 00	124
CLUBVIEW DR N/O SANTA MONICA BL B00 1616 11	WR WE	08/11/65	TOTAL	2586	8 30	215	5 00	268
			NORTH	1196	8 00	75	5 30	168
			SOUTH	1390	8 30	145	4 45	115
CLUBVIEW DR N/O SANTA MONICA BL B00 1616 11	WR TH	08/12/65	TOTAL	2585	8 00	222	5 00	298
			NORTH	1198	11 15	76	5 00	175
			SOUTH	1387	8 00	154	4 30	139
CLUBVIEW DR N/O SANTA MONICA BL B00 1616 11	WR FR	08/13/65	TOTAL	2613	8 00	227	5 00	274
			NORTH	1288	11 15	105	5 00	165
			SOUTH	1325	8 00	145	4 30	121
CLYBOURN AV N/O VANOWEN ST C00 2020 12	VR FR	05/07/65	TOTAL	7819	6 15	636	4 15	874
			NORTH	3450	6 15	509	1 00	292
			SOUTH	4369	11 15	306	4 15	763
CLYBOURN AV AT VICTORY BL	VR WE	04/07/65				MANUAL COUNT		
			NORTH		7 15	121	4 30	132
			SOUTH		8 45	26	3 45	23
CLYBOURN AV AT VICTORY BL	VR TH	12/09/65				MANUAL COUNT		
			NORTH		7 30	140	3 00	111
			SOUTH		8 45	16	4 30	25
CLYDE AV AT ADAMS BL	WR FR	01/22/65				MANUAL COUNT		
			NORTH		7 30	66	4 45	83
			SOUTH		7 15	16	3 15	26
CLYDE AV AT BOWCROFT ST	WR FR	01/22/65				MANUAL COUNT		
			NORTH		7 15	209	4 45	129
			SOUTH		8 15	81	5 00	282
COHASSET ST AT LANKERSHIM BL	VR TU	02/16/65				MANUAL COUNT		
			EAST		7 00	33	4 15	37
			WEST		8 45	34	3 00	51

LOCATION	DATE	DIR	VOLUME	AM	PEAK	PM	
COHASSET ST AT LANKERSHIM BL A00 2020 11	VR MO 09/20/65	TOTAL	988	11 15	68	4 00	92
		EAST	429	7 00	30	4 00	46
		WEST	559	10 00	46	1 00	55
COLBY AV AT IOWA AV	WR TH 06/03/65				MANUAL COUNT		
		NORTH		7 15	91	4 45	98
		SOUTH		7 30	94	5 00	127
COLDEN AV AT MCKINLEY AV	SR WE 01/06/65				MANUAL COUNT		
		EAST		7 30	75	4 30	103
		WEST		7 00	35	5 00	60
COLDWATER CYN AV N/O MULHOLLAND DR C00 1718 11	VR WE 03/10/65	TOTAL	11383	8 00	1340	5 00	1402
		NORTH	5663	11 15	251	5 00	1144
		SOUTH	5720	7 45	1096	4 00	323
COLDWATER CYN AV N/O MULHOLLAND DR C00 2516 11	VR WE 12/08/65	TOTAL	12820	7 45	1542	5 15	1512
		NORTH	6404	8 15	254	5 15	1259
		SOUTH	6416	7 30	1332	4 00	328
COLDWATER CYN AV N/O RAYMER ST C00 1414 11	VR SA 11/20/65	TOTAL	9476	11 15	786	11 45	838
		NORTH	4289	11 15	333	12 00	413
		SOUTH	5187	11 15	453	6 15	453
COLDWATER CYN AV N/O RAYMER ST C00 1414 11	VR SU 11/21/65	TOTAL	6121	11 15	443	3 45	519
		NORTH	2928	11 15	217	1 30	256
		SOUTH	3193	11 15	226	2 30	277
COLDWATER CYN AV N/O RAYMER ST C00 1414 11	VR MO 11/22/65	TOTAL	9220	7 15	1041	3 45	844
		NORTH	3879	7 15	298	4 00	444
		SOUTH	5341	7 00	751	3 45	405
COLDWATER CYN AV N/O RAYMER ST C00 1414 11	VR TU 11/23/65	TOTAL	11292	7 15	978	4 00	1078
		NORTH	5168	11 00	332	4 15	646
		SOUTH	6124	7 00	684	3 30	484
COLDWATER CYN AV N/O RAYMER ST C00 1414 11	VR WE 11/24/65	TOTAL	10777	7 15	904	3 45	1018
		NORTH	5009	11 15	306	4 15	587
		SOUTH	5768	7 15	632	3 30	479

LOCATION	DATE	DIR	VOLUME	AM	PEAK	PM		
COLDWATER CYN AV AT RAYMER ST	VR WE	11/24/65	MANUAL COUNT					
			NORTH	7 45	284	4 00	429	
			SOUTH	7 30	582	3 45	448	
COLDWATER CYN AV S/O SATICOY ST 800 2011 11	VR FR	05/07/65	TOTAL	12119	7 15	959	4 45	1061
			NORTH	5903	7 30	352	4 45	650
			SOUTH	6216	7 15	616	3 15	517
COLDWATER CYN AV S/O SATICOY ST 800 2011 11	VR SA	05/08/65	TOTAL	8980	11 15	677	12 00	722
			NORTH	4424	11 15	357	12 00	371
			SOUTH	4556	10 30	360	11 30	353
COLDWATER CYN AV S/O SATICOY ST 800 2011 11	VR SU	05/09/65	TOTAL	7136	9 45	1207	12 45	520
			NORTH	4044	9 45	1037	12 15	279
			SOUTH	3092	10 45	227	12 45	253
COLDWATER CYN AV AT VENTURA BL	VR FR	02/26/65	MANUAL COUNT					
			NORTH	8 15	333	5 00	1001	
			SOUTH	7 45	824	3 00	541	
COLDWATER CYN AV AT VOSE ST	VR MO	04/19/65	MANUAL COUNT					
			NORTH	7 15	443	3 45	487	
			SOUTH	7 30	409	4 30	564	
COLE AV AT FOUNTAIN AV	WR WE	03/17/65	MANUAL COUNT					
			NORTH	7 45	94	4 30	265	
			SOUTH	8 00	254	4 15	201	
COLE AV AT WILLOUGHBY AV	WR TH	07/29/65	MANUAL COUNT					
			NORTH	8 30	89	4 30	152	
			SOUTH	8 00	138	4 30	215	
COLFAX AV AT ERWIN ST	VR TU	06/15/65	MANUAL COUNT					
			NORTH	7 30	147	4 45	251	
			SOUTH	7 00	336	4 30	453	
COLGATE AV AT CRESCENT HGTS BL	WR TU	05/04/65	MANUAL COUNT					
			EAST	8 30	20	4 00	25	
			WEST	9 00	41	4 15	67	

LOCATION	DATE	DIR	VOLUME	AM	PEAK	PM
COLGATE AV AT CRESCENT HGHTS BL	WR MO 12/06/65			MANUAL COUNT		
		EAST		7 30	15 4 00	8
		WEST		8 45	39 3 00	42
COLGATE AV AT FAIRFAX AV	WR WE 11/24/65			MANUAL COUNT		
		EAST		7 30	23 3 30	28
		WEST		8 30	186 4 30	135
COLISEUM ST W/O RODEO RD	C00 3020 32 WR FR 03/05/65	TOTAL	6472	7 30	714 5 00	954
		EAST	3188	7 30	615 5 30	250
		WEST	3284	11 15	149 5 00	719
COLISEUM ST W/O RODEO RD	C00 3020 32 WR SA 03/06/65	TOTAL	4875	11 15	368 3 00	442
		EAST	2434	11 15	189 3 00	215
		WEST	2441	10 45	183 4 45	261
COLISEUM ST W/O RODEO RD	C00 3020 32 WR SU 03/07/65	TOTAL	3810	10 15	299 1 00	326
		EAST	1901	10 00	159 2 30	158
		WEST	1909	10 15	141 5 00	186
COLLINS ST AT CANTALOUPE AV	A00 1818 11 VR SA 02/06/65	TOTAL	663	9 45	69 3 15	104
		EAST	396	9 45	48 3 15	79
		WEST	267	11 15	26 4 45	37
COLLINS ST AT CANTALOUPE AV	A00 1818 11 VR SU 02/07/65	TOTAL	602	10 45	44 12 15	104
		EAST	395	10 45	29 12 15	85
		WEST	207	11 15	15 1 30	28
COLLINS ST AT CANTALOUPE AV	A00 1818 11 VR MO 02/08/65	TOTAL	582	7 30	56 3 45	73
		EAST	346	7 30	43 3 45	50
		WEST	236	11 15	17 4 45	34
COLLINS ST AT MAMMOTH AV	A00 1818 11 VR FR 04/23/65	TOTAL	773	7 30	51 4 00	103
		EAST	412	6 45	32 3 45	48
		WEST	361	7 45	21 4 00	60
COLLINS ST AT MAMMOTH AV	A00 1818 11 VR SA 04/24/65	TOTAL	707	11 15	54 2 45	62
		EAST	390	11 15	39 6 15	39
		WEST	317	10 15	24 2 45	36

LOCATION	DATE	DIR	VOLUME	AM	PEAK	PM	
COLLINS ST AT MAMMOTH AV A00 1818 11	VR SU 04/25/65	TOTAL	521	11 00	37	1 30	62
		EAST	285	11 15	19	1 15	40
		WEST	236	11 00	19	1 30	26
COLLINS ST AT YOLANDA AV	VR FR 03/05/65				MANUAL COUNT		
		EAST		7 00	58	3 45	47
		WEST		8 30	38	4 15	89
COLORADO AV S M W/O CENTINELA AV	WR MO 05/24/65				MANUAL COUNT		
		EAST		7 30	480	4 30	570
		WEST		7 30	358	4 30	476
COLORADO AV W/O CENTINELA AV	WR WE 12/22/65				MANUAL COUNT		
		EAST		7 30	427	4 30	689
		WEST		7 30	449	4 30	422
COLORADO BL E/O EAGLE VISTA DR 6 4 4444 33	CR FR 10/08/65	TOTAL	5145	7 30	407	4 45	555
		EAST	3100	7 30	260	4 45	332
		WEST	2045	7 45	160	4 30	224
COLORADO BL E/O EAGLE VISTA DR 6 4 4444 33	CR SA 10/09/65	TOTAL	4077	11 00	295	6 00	379
		EAST	2417	11 00	185	11 30	201
		WEST	1660	11 00	110	6 00	216
COLORADO BL E/O EAGLE VISTA DR 6 4 4444 33	CR SU 10/10/65	TOTAL	3177	10 30	185	4 15	271
		EAST	1942	10 15	138	3 45	188
		WEST	1235	11 15	67	12 30	118
COLORADO BL AT EDENHURST AV	CR TU 11/30/65				MANUAL COUNT		
		EAST		7 15	596	3 45	276
		WEST		7 15	161	4 00	412
COLORADO BL AT FIGUEROA ST C00 2842 23	CR MO 10/11/65	TOTAL	4589	7 45	222	8 00	1510
		EAST	2582	11 15	143	8 15	808
		WEST	2007	8 00	87	8 00	710
COLORADO BL AT FIGUEROA ST HLDY HOLIDAY C00 2842 33	CR TU 10/12/65	TOTAL	3379	7 30	237	4 45	321
		EAST	1924	7 30	152	4 45	160
		WEST	1455	8 15	103	5 00	168

LOCATION			DATE	DIR	VOLUME	AM	PEAK	PM	
COLORADO BL E/O WIOTA ST	C00 3027 22	CR FR	10/08/65	TOTAL	8557	7 45	521	5 00	721
				EAST	4934	7 45	307	5 15	423
				WEST	3623	8 00	217	4 45	344
COLORADO BL E/O WIOTA ST	C00 3027 22	CR SA	10/09/65	TOTAL	7897	11 15	517	4 00	580
				EAST	4559	11 00	307	3 45	338
				WEST	3338	10 45	215	5 30	259
COLORADO BL E/O WIOTA ST	C00 3027 22	CR SU	10/10/65	TOTAL	6249	11 15	373	4 45	518
				EAST	3635	11 15	230	4 45	300
				WEST	2614	11 15	143	5 00	221
COMMERCE AV N/O TUJUNGA CYN BL	200 2828 11	VR FR	07/09/65	TOTAL	5009	10 45	314	4 30	390
				NORTH	2494	11 15	135	5 15	241
				SOUTH	2515	10 45	185	3 45	201
COMMERCE AV N/O TUJUNGA CYN BL	200 2828 11	VR SA	07/10/65	TOTAL	4603	11 15	364	4 00	386
				NORTH	2250	11 15	170	4 15	203
				SOUTH	2353	10 15	203	11 30	200
COMMERCE AV N/O TUJUNGA CYN BL	200 2828 11	VR SU	07/11/65	TOTAL	3343	10 45	222	4 15	288
				NORTH	1785	10 45	108	4 15	192
				SOUTH	1558	10 30	121	12 00	132
COMMERCIAL ST E/O ALAMEDA ST	C00 2020 22	CR MO	08/09/65	TOTAL	9000	10 00	550	3 30	710
				EAST	4629	10 00	333	4 15	395
				WEST	4371	6 15	357	2 45	324
COMMODORE SLOAT DR AT FOSTER DR		WR TU	02/23/65				MANUAL COUNT		
				EAST		8 15	55	4 45	76
				WEST		8 00	77	5 00	112
COMMONWEALTH AV AT LOS FELIZ BL		CR WE	10/06/65				MANUAL COUNT		
				NORTH		8 00	154	5 00	210
				SOUTH		7 45	107	4 00	135
COMMUNITY ST AT GLORIA AV	A00 1818 11	VR SA	08/28/65	TOTAL	411	10 15	35	6 15	62
				EAST	145	10 15	17	6 15	28
				WEST	266	11 00	20	6 15	34



LOCATION	DATE	DIR	VOLUME	AM	PEAK	PM			
COMMUNITY ST AT GLORIA AV	A00 1818 11	VR SU	08/29/65	TOTAL	336	8 45	43	6 45	30
				EAST	137	8 45	32	8 30	11
				WEST	199	10 00	15	6 45	23
COMMUNITY ST AT GLORIA AV	A00 1818 11	VR MO	08/30/65	TOTAL	333	11 15	21	2 00	41
				EAST	111	10 30	9	2 00	20
				WEST	222	11 15	16	12 45	24
COMMUNITY ST AT SYLVIA AV		VR FR	09/17/65				MANUAL COUNT		
				EAST		7 00	13	4 45	52
				WEST		7 15	35	3 00	29
COMPTON AV AT 22ND ST		CR WE	07/07/65				MANUAL COUNT		
				NORTH		7 00	234	4 00	126
				SOUTH		7 00	133	4 00	232
COMPTON AV N/O 92ND ST		SR TH	01/14/65				MANUAL COUNT		
				NORTH		7 00	372	4 15	418
				SOUTH		7 15	181	4 15	507
COMPTON AV AT 97TH ST		SR WE	06/23/65				MANUAL COUNT		
				NORTH		7 00	315	3 15	365
				SOUTH		7 15	155	4 15	389
COMPTON AV AT 112TH ST		SR MO	07/12/65				MANUAL COUNT		
				NORTH		7 00	229	3 45	378
				SOUTH		9 00	197	4 30	410
COMSTOCK AV S/O CLUBVIEW DR	C00 2020 11	WR SA	08/28/65	TOTAL	1286	11 15	102	12 00	124
				NORTH	589	11 15	51	11 45	65
				SOUTH	697	11 15	51	4 00	69
COMSTOCK AV S/O CLUBVIEW DR	C00 2020 11	WR SU	08/29/65	TOTAL	1064	11 00	59	4 45	103
				NORTH	485	10 30	34	1 15	51
				SOUTH	579	11 15	28	4 30	58
COMSTOCK AV S/O CLUBVIEW DR	C00 2020 11	WR MO	08/30/65	TOTAL	1501	9 00	107	5 00	153
				NORTH	714	8 30	69	4 45	67
				SOUTH	787	9 00	46	5 00	91

L O C A T I O N			DATE	DIR	VOLUME	AM	PEAK	PM	
COMSTOCK AV S/O CLUBVIEW DR	C00 2020 11	WR TU	08/31/65	TOTAL	1508	11 15	112	5 00	143
				NORTH	688	8 00	70	11 30	59
				SOUTH	820	11 15	64	5 00	93
COMSTOCK AV S/O CLUBVIEW DR	C00 2020 11	WR WE	09/01/65	TOTAL	1432	11 15	107	4 45	143
				NORTH	655	8 00	61	12 30	60
				SOUTH	777	11 15	62	4 45	93
COMSTOCK AV S/O CLUBVIEW DR	C00 2020 11	WR TH	09/02/65	TOTAL	1499	11 15	109	4 15	147
				NORTH	680	8 00	74	4 15	63
				SOUTH	819	11 15	64	4 45	90
COMSTOCK AV S/O CLUBVIEW DR	C00 2020 11	WR FR	09/03/65	TOTAL	1431	11 15	109	4 45	137
				NORTH	639	8 00	68	4 45	54
				SOUTH	792	11 15	60	5 00	84
COMSTOCK AV N/O SANTA MONICA BL	B00 2020 11	WR SA	08/28/65	TOTAL	1280	11 15	134	11 45	152
				NORTH	723	11 15	82	11 45	94
				SOUTH	557	11 15	52	11 30	61
COMSTOCK AV N/O SANTA MONICA BL	B00 2020 11	WR SU	08/29/65	TOTAL	834	11 15	52	12 45	88
				NORTH	480	11 15	38	2 45	62
				SOUTH	354	8 45	17	12 30	36
COMSTOCK AV N/O SANTA MONICA BL	B00 2020 11	WR MO	08/30/65	TOTAL	1402	11 15	104	12 00	147
				NORTH	815	8 00	59	12 15	83
				SOUTH	587	11 15	58	12 00	75
COMSTOCK AV N/O SANTA MONICA BL	B00 2020 11	WR TU	08/31/65	TOTAL	1445	10 30	97	12 00	150
				NORTH	868	11 15	60	12 00	92
				SOUTH	577	10 30	40	4 45	68
COMSTOCK AV N/O SANTA MONICA BL	B00 2020 11	WR WE	09/01/65	TOTAL	1637	11 15	128	12 00	169
				NORTH	961	11 15	67	12 30	101
				SOUTH	676	11 15	61	11 45	75
COMSTOCK AV N/O SANTA MONICA BL	B00 2020 11	WR TH	09/02/65	TOTAL	1638	11 15	124	12 00	159
				NORTH	973	11 15	71	4 30	93
				SOUTH	665	11 15	53	5 15	73

LOCATION	DATE	DIR	VOLUME	AM	PEAK	PM	
COMSTOCK AV N/O SANTA MONICA BL 300 2020 11	WR FR	09/03/65	TOTAL	1669	11 15	120 12 15	173
			NORTH	927	10 45	65 12 30	88
			SOUTH	742	11 15	68 12 15	87
COMSTOCK AV S/O WILSHIRE BL 300 2020 22	WR SA	08/07/65	TOTAL	2732	11 15	212 5 00	246
			NORTH	1466	11 00	125 2 45	129
			SOUTH	1266	11 15	91 4 45	123
COMSTOCK AV S/O WILSHIRE BL 300 2020 22	WR SU	08/08/65	TOTAL	2213	11 15	158 1 15	180
			NORTH	1082	11 15	83 1 15	98
			SOUTH	1131	11 15	75 4 30	113
COMSTOCK AV S/O WILSHIRE BL 300 2020 22	WR MO	08/09/65	TOTAL	3349	7 30	253 4 45	335
			NORTH	1830	8 15	129 4 45	187
			SOUTH	1519	7 30	130 4 30	151
COMSTOCK AV S/O WILSHIRE BL 300 2020 22	WR TU	08/10/65	TOTAL	3479	7 30	280 4 45	383
			NORTH	1875	8 15	142 5 00	210
			SOUTH	1604	7 30	141 4 45	174
COMSTOCK AV S/O WILSHIRE BL 300 2020 22	WR WE	08/11/65	TOTAL	3484	8 30	261 5 00	326
			NORTH	1850	8 30	131 5 15	186
			SOUTH	1634	8 30	130 4 30	144
COMSTOCK AV S/O WILSHIRE BL 300 2020 22	WR TH	08/12/65	TOTAL	3635	8 30	264 4 45	401
			NORTH	1914	8 30	142 4 45	219
			SOUTH	1721	8 00	128 4 45	182
COMSTOCK AV S/O WILSHIRE BL 300 2020 22	WR FR	08/13/65	TOTAL	3669	11 15	322 5 00	348
			NORTH	2018	11 15	219 11 30	239
			SOUTH	1651	8 15	124 4 45	147
CORBETT ST E/O LA CIENEGA BL	WR TU	03/01/65			MANUAL COUNT		
			EAST		7 15	6 4 45	58
			WEST		8 00	60 4 30	35
CORBIN AV AT LASSEN ST A00 1612 11	VR TU	05/11/65	TOTAL	2886	7 30	273 4 30	287
			NORTH	1609	7 15	130 4 30	184
			SOUTH	1277	7 30	165 3 15	124

LOCATION	DATE	DIR	VOLUME	AM	PEAK	PM			
CORNWELL ST AT MARENGO ST	CR MO 11/01/65			MANUAL COUNT					
		NORTH		7 00	14	4 30	12		
		SOUTH		7 00	241	4 00	244		
CORNWELL ST AT MARENGO ST	CR FR 12/03/65			MANUAL COUNT					
		NORTH		9 00	10	4 30	12		
		SOUTH		7 00	231	4 00	269		
COSTELLO AV AT ALBERS ST	A00 1818 11	VR TH	03/11/65	TOTAL	560	7 30	48	3 00	114
				NORTH	358	11 00	32	3 00	92
				SOUTH	202	7 30	19	3 45	24
CRAIG DR W/O BARHAM BL NON DIRECTIONAL COUNT	A00 17 1	VR FR	04/16/65	TOTAL	286	10 45	35	4 30	45
CRAIG DR W/O BARHAM BL NON DIRECTIONAL COUNT	A00 17 1	VR SA	04/17/65	TOTAL	270	10 00	16	3 15	56
CRAIG DR W/O BARHAM BL NON DIRECTIONAL COUNT	A00 17 1	VR SU	04/18/65	TOTAL	179	8 45	14	3 45	22
CREEMORE DR E/O TUJUNGA CYN PL	A00 1717 11	VR TU	06/22/65	TOTAL	301	10 15	29	5 00	51
				EAST	143	10 15	17	5 30	27
				WEST	158	10 15	12	3 15	36
CRENSHAW BL N/O ADAMS BL	300 2828 33	WR SA	01/30/65	TOTAL	43365	10 45	2627	4 45	2786
				NORTH	21696	10 45	1335	12 15	1338
				SOUTH	21669	11 15	1349	4 45	1516
CRENSHAW BL N/O ADAMS BL	300 2828 33	WR SU	01/31/65	TOTAL	36246	10 30	1893	4 15	2739
				NORTH	18093	10 15	1021	3 45	1342
				SOUTH	18153	11 15	931	4 45	1427
CRENSHAW BL N/O ADAMS BL	300 2828 33	WR MO	02/01/65	TOTAL	45155	7 30	3258	4 00	3634
				NORTH	22127	7 00	1886	3 45	1560
				SOUTH	23028	7 45	1477	4 15	2186

L O C A T I O N			DATE	DIR	VOLUME	AM	PEAK	PM		
CRENSHAW BL N/O ADAMS BL	300	2828 33	WR FR	05/21/65	TOTAL	47523	7 30	2987	4 45	3525
					NORTH	23863	7 15	1871	4 00	1541
					SOUTH	23660	11 15	1319	4 45	2054
CRENSHAW BL N/O ADAMS BL	300	2828 33	WR SA	05/22/65	TOTAL	50897	11 15	2938	4 00	3553
					NORTH	22755	11 15	1266	6 15	1557
					SOUTH	28142	11 15	1672	3 30	2143
CRENSHAW BL N/O ADAMS BL	300	2828 33	WR SU	05/23/65	TOTAL	54445	11 15	2639	4 30	4278
					NORTH	17845	10 30	941	2 30	1383
					SOUTH	36600	11 15	1776	4 30	3085
CRENSHAW BL N/O ADAMS BL	C00	2828 33	WR FR	11/05/65	TOTAL	48098	7 15	3204	4 30	3665
					NORTH	23599	7 15	1924	3 45	1589
					SOUTH	24499	11 15	1440	4 15	2149
CRENSHAW BL N/O ADAMS BL	C00	2828 33	WR SA	11/06/65	TOTAL	44900	11 00	2816	3 00	3084
					NORTH	21733	11 15	1312	5 00	1528
					SOUTH	23167	10 45	1549	12 15	1658
CRENSHAW BL AT ADAMS BL			WC MO	02/15/65				MANUAL COUNT		
					NORTH		7 15	1798	4 15	1467
					SOUTH		8 30	1265	4 30	2097
CRENSHAW BL AT JEFFERSON BL			WC TH	02/18/65				MANUAL COUNT		
					NORTH		7 15	2026	4 00	1606
					SOUTH		7 30	1056	4 45	1914
CRENSHAW BL AT SANTA BARBARA AV			WR WE	03/31/65				MANUAL COUNT		
					NORTH		7 15	2022	4 45	1459
					SOUTH		8 00	1071	3 30	1622
CRENSHAW BL AT SANTA BARBARA AV			WR WE	04/07/65				MANUAL COUNT		
					NORTH		7 15	1545	5 00	1226
					SOUTH		7 30	805	4 45	1561
CRENSHAW BL AT SANTA BARBARA AV			WR TU	07/27/65				MANUAL COUNT		
					NORTH		7 15	1544	4 45	1250
					SOUTH		8 45	758	4 45	1715

LOCATION	DATE	DIR	VOLUME	AM	PEAK	PM
CRENSHAW BL S/O 23RD ST 300 2828 33	WR TH 01/28/65	TOTAL	34648	7 45	2501	4 30 2817
		NORTH	16915	7 45	1420	4 30 1347
		SOUTH	17733	7 45	1081	4 45 1496
CRENSHAW BL S/O 23RD ST 300 2828 33	WR FR 05/21/65	TOTAL	39426	7 30	2693	4 45 2921
		NORTH	18683	7 30	1390	4 45 1352
		SOUTH	20743	7 30	1303	4 30 1590
CRENSHAW BL S/O 23RD ST 300 2828 33	WR SA 05/22/65	TOTAL	37499	11 15	2188	4 00 2435
		NORTH	17857	11 15	986	4 15 1193
		SOUTH	19642	10 30	1230	3 15 1273
CRENSHAW BL S/O 23RD ST 300 2828 33	WR SU 05/23/65	TOTAL	30237	10 30	1601	1 45 2103
		NORTH	14455	10 30	733	4 45 1012
		SCOUTH	15782	11 15	917	12 15 1176
CRENSHAW BL S/O 23RD ST 300 2828 33	WR FR 11/05/65	TOTAL	37615	7 30	2668	4 30 3079
		NORTH	18586	7 45	1470	4 30 1382
		SOUTH	19029	7 15	1241	4 30 1697
CRENSHAW BL AT 78TH PL	CR FR 03/26/65				MANUAL COUNT	
		NORTH		7 15	918	4 30 776
		SOUTH		7 15	581	4 45 1140
CRENSHAW BL AT 78TH ST	CR FR 03/26/65				MANUAL COUNT	
		NORTH		7 15	953	4 45 749
		SOUTH		7 15	594	4 30 1162
CRESCENT HGTS BL AT COLGATE AV	WR TU 05/04/65				MANUAL COUNT	
		NORTH		7 45	488	5 00 937
		SOUTH		8 00	606	3 45 440
CRESCENT HGHTS BL AT COLGATE AV	WR MO 12/06/65				MANUAL COUNT	
		NORTH		7 30	505	4 45 940
		SOUTH		8 00	636	4 45 447
CRESCENT HGHTS BL AT DREXEL AV	WR MO 12/06/65				MANUAL COUNT	
		NORTH		7 45	498	4 45 927
		SOUTH		8 00	712	4 45 552

L O C A T I O N

DATE

DIR

VOLUME

AM

PEAK

PM

MANUAL COUNT

MANUAL COUNT

MANUAL COUNT

MANUAL COUNT

MANUAL COUNT

MANUAL COUNT

MANUAL COUNT

MANUAL COUNT

MANUAL COUNT

MANUAL COUNT

MANUAL COUNT

MANUAL COUNT

MANUAL COUNT

MANUAL COUNT

MANUAL COUNT

MANUAL COUNT

CRESCENT HGHTS BL AT MARYLAND DR

WR TU 12/07/65

NORTH  
SOUTH

7 45 495 5 00 832  
8 15 707 3 15 571

CRESCENT HGTS BL S/O OLYMPIC BL

WR TU 11/16/65

NORTH  
SOUTH

8 15 506 4 45 358  
7 45 260 4 45 500

CRESCENT HGTS BL AT SAWYER ST

WR TH 11/18/65

NORTH  
SOUTH

8 30 118 4 45 128  
8 15 92 4 45 131

CRESCENT HGTS BL AT WHITWORTH DR

WR TU 05/18/65

NORTH  
SOUTH

8 00 507 4 30 417  
8 15 260 4 45 555

CRESCENT HEIGHTS BL AT 1ST ST

WR TU 12/14/65

NORTH  
SOUTH

8 00 346 4 45 676  
8 00 705 3 45 470

CRESCENT HGHTS BL AT 4TH ST

WR TU 12/07/65

NORTH  
SOUTH

7 45 296 5 00 559  
8 15 628 4 00 448

CRESCENT HGHTS BL AT 5TH ST

WR TU 12/07/65

NORTH  
SOUTH

7 45 539 4 45 713  
8 00 766 3 30 593

CRESTMORE PL N/O WASHINGTON BL  
NON DIRECTIONAL COUNT

A00 24 2

WR SA 01/09/65

TOTAL

331 11 15 28 4 00 82

CRESTMORE PL N/O WASHINGTON BL  
NON DIRECTIONAL COUNT

A00 24 2

WR SU 01/10/65

TOTAL

290 10 15 30 1 15 30

CRESTMORE PL N/O WASHINGTON BL  
NON DIRECTIONAL COUNT

A00 24 2

WR MO 01/11/65

TOTAL

305 7 45 38 4 30 51

CRESTWOOD ST AT WESTERN AV

SR WE 12/29/65

EAST  
WEST

7 30 233 4 00 145  
7 30 33 4 30 195

L O C A T I O N			DATE	DIR	VOLUME	AM	PEAK	PM	
CRISWELL ST AT FALLBROOK AV	A00 1818 11	VR TH	12/23/65	TOTAL	1385	10 30	95	2 45	170
				EAST	704	10 00	56	2 45	97
				WEST	681	11 15	53	3 00	73
CRISWELL ST AT FALLBROOK AV	A00 1818 11	VR FR	12/24/65	TOTAL	1469	11 15	146	4 15	176
				EAST	758	11 15	70	4 45	101
				WEST	711	11 15	76	4 00	82
CRISWELL ST AT FALLBROOK AV HOLIDAY	A00 1818 11	VR SA	12/25/65	TOTAL	400	11 00	40	1 15	42
				EAST	197	11 00	20	1 15	24
				WEST	203	11 00	20	7 00	19
CRISWELL ST AT FALLBROOK AV	A00 1818 11	VR SU	12/26/65	TOTAL	723	10 30	58	3 45	83
				EAST	411	10 30	28	4 00	47
				WEST	312	10 30	30	3 45	38
CRYSTAL SP DR N/O G S FWY N/B OFF/RG00 32	3	CR WE	01/13/65	TOTAL	3035	7 00	208	5 00	678
				ONE WAY STREET NORTH BOUND					
CRYSTAL SP DR N/O G S FWY N/B OFF/RG00 32	3	CR TH	01/14/65	TOTAL	3017	11 00	249	5 00	732
				ONE WAY STREET NORTH BOUND					
CRYSTAL SP DR N/O G S FWY N/B OFF/RG00 32	3	CR FR	01/15/65	TOTAL	2775	7 00	187	5 00	808
				ONE WAY STREET NORTH BOUND					
CRYSTAL SP DR N/O G S FWY N/B OFF/RG00 32	3	CR SA	01/16/65	TOTAL	3803	11 15	390	1 45	620
				ONE WAY STREET NORTH BOUND					
CRYSTAL SP DR N/O G S FWY N/B OFF/RG00 32	3	CR SU	01/17/65	TOTAL	7983	11 15	897	2 00	1574
				ONE WAY STREET NORTH BOUND					
CRYSTAL SPRINGS DR E/O RIVERSIDE DRC00 1919 11		CR WE	01/13/65	TOTAL	3853	7 15	827	5 00	782
				EAST	2046	7 15	786	3 15	161
				WEST	1807	10 45	63	5 15	728
CRYSTAL SPRINGS DR E/O RIVERSIDE DRC00 1919 11		CR TH	01/14/65	TOTAL	3933	7 15	792	5 00	839
				EAST	2037	7 15	756	1 45	129
				WEST	1896	11 15	82	5 15	766



LOCATION	DATE	DIR	VOLUME	AM	PEAK	PM	
CRYSTAL SPRINGS DR E/O RIVERSIDE DRC00 1919 11	CR FR	01/15/65	TOTAL	3756	7 15	766 5 15	887
			EAST	1870	7 15	724 3 15	106
			WEST	1886	11 15	59 5 15	833
CRYSTAL SPRINGS DR E/O RIVERSIDE DRC00 1919 11	CR SA	01/16/65	TOTAL	3078	11 15	267 3 15	449
			EAST	1659	11 15	165 3 15	240
			WEST	1419	11 15	102 3 30	226
CRYSTAL SPRINGS DR E/O RIVERSIDE DRC00 1919 11	CR SU	01/17/65	TOTAL	5640	11 15	444 2 30	947
			EAST	3109	11 15	246 2 00	533
			WEST	2531	11 15	198 3 30	440
CUDAHY ST AT HARRIMAN AV	CR TH	08/12/65				MANUAL COUNT	
			EAST		7 30	35 3 45	49
			WEST		7 15	14 5 00	11
CULVER BL AT ALLA RD	WR TH	02/25/65	TOTAL	9518	7 15	1163 5 00	1154
			EAST	3693	7 15	662 4 00	353
			WEST	5825	7 00	517 5 00	905
CULVER BL AT ALLA RD	WR FR	02/26/65	TOTAL	11044	7 15	1482 4 30	1236
			EAST	3926	7 15	659 4 00	365
			WEST	7118	7 15	823 5 00	940
CULVER BL AT ALLA RD	WR SA	02/27/65	TOTAL	8408	11 15	439 3 15	600
			EAST	3070	8 00	199 3 30	257
			WEST	5338	6 30	266 5 15	375
CULVER BL AT ALLA RD	WR SU	02/28/65	TOTAL	7809	11 15	452 2 15	696
			EAST	3159	11 15	225 4 15	375
			WEST	4650	6 45	297 2 15	371
CULVER BL AT CENTINELA AV	WR FR	03/05/65	TOTAL	11024	7 15	1169 4 45	1087
			EAST	4924	7 15	717 3 30	422
			WEST	6100	7 00	470 5 15	710
CULVER BL AT CENTINELA AV	WR SA	03/06/65	TOTAL	8835	11 00	567 4 15	690
			EAST	3761	8 30	265 3 45	282
			WEST	5074	11 00	341 4 15	410

L O C A T I O N			DATE	DIR	VOLUME	AM	PEAK	PM	
CULVER BL AT CENTINELA AV	300 3221 22	WR SU	03/07/65	TOTAL	7913	11 15	468	2 45	661
				EAST	3401	11 15	204	3 15	313
				WEST	4512	11 15	264	1 00	367
CULVER BL AT SLAUSON AV		WR TU	02/02/65				MANUAL COUNT		
				EAST		7 15	878	4 30	518
				WEST		7 15	540	5 00	915
CUMMINGS ST N/LEG N/O MARENGO ST	C00 4429 12	CR WE	09/29/65	TOTAL	5167	7 30	496	4 30	637
				NORTH	2690	7 45	298	4 30	275
				SOUTH	2477	7 15	224	4 00	370
CUMMINGS ST S/LEG S/O MARENGO ST	A00 1616 11	CR WE	09/29/65	TOTAL	888	9 15	64	4 00	158
				NORTH	539	11 15	34	4 00	134
				SOUTH	349	7 45	43	11 30	32
CUMMINGS ST AT MARENGO ST		CR FR	10/22/65				MANUAL COUNT		
				NORTH		9 00	42	4 00	92
				SOUTH		7 15	270	3 45	379
CUMPSTON ST AT BECK AV	A00 1618 11	VR WE	12/15/65	TOTAL	402	7 30	36	3 30	63
				EAST	122	7 30	15	3 15	17
				WEST	280	7 45	21	3 45	48
CUMPSTON ST AT CAMELLIA AV		VR WE	11/10/65				MANUAL COUNT		
				EAST		7 00	29	3 00	23
				WEST		7 45	32	4 30	82
CUMPSTON ST AT CAMELLIA AV	B00 1818 01	VR TH	12/16/65	TOTAL	1080	11 15	67	3 15	125
				EAST	297	8 00	32	2 45	26
				WEST	783	11 15	52	3 15	106
CURSON AV AT PICKFORD ST		WR FR	03/05/65				MANUAL COUNT		
				NORTH		7 15	85	5 00	38
				SOUTH		7 15	28	4 15	97
CURSON AV N/O WILSHIRE BL NON DIRECTIONAL COUNT	C00 36 2	WR FR	06/11/65	TOTAL	5666	11 15	404	4 15	624

LOCATION	DATE	DIR	VOLUME	AM	PEAK	PM
CURSON AV N/O WILSHIRE BL NON DIRECTIONAL COUNT	06/12/65	WR SA	TOTAL 5204	11 15	444	2 15 697
CURSON AV N/O WILSHIRE BL NON DIRECTIONAL COUNT	06/13/65	WR SU	TOTAL 3395	11 15	201	2 00 487
CURSON AV S/O WILSHIRE BL NON DIRECTIONAL COUNT	06/11/65	WR FR	TOTAL 2785	11 15	190	4 30 353
CURSON AV S/O WILSHIRE BL NON DIRECTIONAL COUNT	06/12/65	WR SA	TOTAL 2120	11 15	187	3 15 254
CURSON AV S/O WILSHIRE BL NON DIRECTIONAL COUNT	06/13/65	WR SU	TOTAL 1329	11 15	75	4 15 153
CYPRESS AV AT DIVISION ST	11/04/65	CR TH			MANUAL COUNT	
			NORTH	7 15	230	4 45 428
			SOUTH	7 15	338	4 15 379
DALY ST W/O MISSION RD	10/29/65	CR FR			MANUAL COUNT	
			EAST	7 15	560	4 00 586
			WEST	7 00	277	4 30 412
DALY ST AT NO MAIN ST	03/17/65	CR WE			MANUAL COUNT	
			NORTH	7 30	248	4 15 460
			SOUTH	7 15	742	3 15 591
DANNYHILL DR W/O CLUB DR S/I	05/19/65	WR WE			MANUAL COUNT	
			EAST	8 00	68	5 00 63
			WEST	8 00	31	5 00 74
DAVID AV AT BAGLEY AV	12/01/65	WR WE			MANUAL COUNT	
			EAST	7 45	55	4 00 53
			WEST	8 30	33	4 30 65
DAY ST AT HAINES CANYON AV	12/10/65	VR FR			MANUAL COUNT	
			EAST	7 00	55	3 00 49
			WEST	7 15	41	3 00 66

LOCATION	DATE	DIR	VOLUME	AM	PEAK	PM		
DELEVAN DR S/O YOSEMITE WAY NON DIRECTIONAL COUNT	A00 24 2	CR FR	06/18/65	TOTAL	163	11 00	11 3 45	30
DELEVAN DR S/O YOSEMITE WAY NON DIRECTIONAL COUNT	A00 24 2	CR SA	06/19/65	TOTAL	110	10 45	11 3 45	13
DELEVAN DR S/O YOSEMITE WAY NON DIRECTIONAL COUNT	A00 24 2	CR SU	06/20/65	TOTAL	93	10 45	12 4 30	12
DELONGPRE AV AT EL CENTRO AV		WR TU	06/22/65				MANUAL COUNT	
				EAST	7 30	48	3 30	90
				WEST	8 00	132	4 00	117
DE LONGPRE AV AT LYMAN PL		CR WE	06/09/65				MANUAL COUNT	
				EAST	7 00	21	3 00	96
				WEST	7 15	54	4 15	35
DE LONGPRE AV AT VINE ST		WR WE	06/23/65				MANUAL COUNT	
				EAST	8 30	66	5 00	154
				WEST	8 15	34	3 00	90
DELOR RD N/O YOSEMITE WAY NON DIRECTIONAL COUNT	A00 20 2	CR FR	06/18/65	TOTAL	376	7 15	26 5 45	103
DELOR RD N/O YOSEMITE WAY NON DIRECTIONAL COUNT	A00 20 2	CR SA	06/19/65	TOTAL	251	10 30	15 1 30	28
DELOR RD N/O YOSEMITE WAY NON DIRECTIONAL COUNT	A00 20 2	CR SU	06/20/65	TOTAL	223	11 15	22 12 15	25
DENKER AV AT 38TH PL		CR TH	04/22/65				MANUAL COUNT	
				NORTH	7 15	244	4 30	183
				SOUTH	8 30	63	4 45	228
DENKER AV AT 89TH ST	200 2020 11	CR FR	05/28/65	TOTAL	4051	7 00	332 4 45	514
				NORTH	1896	7 00	236 5 45	161
				SOUTH	2155	7 00	96 4 45	370

LOCATION	DATE	DIR	VOLUME	AM	PEAK	PM			
DENKER AV AT 89TH ST	200 2020 11	CR SA	05/29/65	TOTAL	3799	11 15	304	11 45	340
				NORTH	1787	10 15	129	6 00	176
				SOUTH	2012	11 15	190	11 45	207
DENKER AV AT 89TH ST HOLIDAY	200 2020 11	CR MO	05/31/65	TOTAL	2549	11 15	179	6 15	251
				NORTH	1256	11 15	79	6 15	159
				SOUTH	1293	11 00	101	1 00	128
DENKER AV AT 96TH ST	B00 1818 11	CR FR	05/28/65	TOTAL	2906	7 00	243	5 00	352
				NORTH	1260	7 00	130	6 00	134
				SOUTH	1646	7 00	113	5 00	248
DENKER AV AT 96TH ST	B00 1818 11	CR SA	05/29/65	TOTAL	2778	11 15	231	12 00	280
				NORTH	1266	9 45	109	5 45	136
				SOUTH	1512	11 15	141	11 45	170
DENKER AV AT 96TH ST	B00 1818 11	CR SU	05/30/65	TOTAL	1928	11 15	135	1 30	167
				NORTH	914	11 15	65	1 15	80
				SOUTH	1014	11 15	70	2 45	91
DENKER AV AT 96TH ST HOLIDAY	B00 1818 11	CR MO	05/31/65	TOTAL	2001	11 15	135	6 30	220
				NORTH	1021	11 15	61	6 30	141
				SOUTH	980	10 45	82	3 45	101
DENNY AV S/O WHIPPLE ST	A00 1818 11	VR TU	01/05/65	TOTAL	159	8 30	23	5 00	16
				NORTH	75	8 45	12	5 00	10
				SOUTH	84	7 45	14	2 30	9
DE SOTO AV S/O GRESHAM ST	C00 4040 11	VR WE	01/20/65	TOTAL	13648	7 30	1592	4 15	1454
				NORTH	6683	7 30	928	4 15	596
				SOUTH	6965	7 30	664	4 30	866
DE SOTO AV S/O NORDHOFF ST	C00 3626 11	VR WE	01/20/65	TOTAL	11562	7 15	1262	4 00	1219
				NORTH	5665	7 15	475	4 30	680
				SOUTH	5897	7 15	787	3 45	579
DE SOTO AV AT PLUMMER ST		VR TH	02/04/65				MANUAL COUNT		
				NORTH		7 15	543	4 30	864
				SOUTH		7 15	885	3 00	585

LOCATION	DATE	DIR	VOLUME	AM	PEAK	PM			
DE SOTO AV AT TOPHAM ST	A00 2017 11	VR TU	09/28/65	TOTAL	4322	7 00	852	6 00	426
				NORTH	58	11 00	12	2 15	7
				SOUTH	4264	7 00	852	6 00	422
DEVERON RIDGE RD AT HIGHLANDER RD	A00 1616 11	VR SA	06/12/65	TOTAL	890	10 45	57	3 00	138
				NORTH	140	11 15	4	4 15	68
				SOUTH	750	10 45	55	2 30	135
DEVERON RIDGE RD AT HIGHLANDER RD	A00 1616 11	VR SU	06/13/65	TOTAL	849	8 00	150	12 15	86
				NORTH	125	9 45	13	2 00	22
				SOUTH	724	8 00	150	6 30	68
DEVERON RIDGE RD AT HIGHLANDER RD	A00 1616 11	VR MO	06/14/65	TOTAL	1111	8 15	94	1 30	204
				NORTH	326	8 00	33	1 45	166
				SOUTH	785	7 30	69	3 15	88
DEVERON RIDGE RD AT HIGHLANDER RD	A00 1616 11	VR TU	06/15/65	TOTAL	1397	8 15	147	1 45	166
				NORTH	190	8 00	34	1 15	91
				SOUTH	1207	8 15	114	3 15	125
DEVERON RIDGE RD AT POMELO DR	A00 1818 11	VR FR	06/11/65	TOTAL	677	8 00	64	6 00	74
				EAST	278	7 45	38	6 15	36
				WEST	399	8 00	29	5 15	53
DEVERON RIDGE RD AT POMELO DR	A00 1818 11	VR SA	06/12/65	TOTAL	617	11 15	43	4 45	82
				EAST	258	11 15	28	6 15	28
				WEST	359	10 00	25	4 45	60
DEVONSHIRE ST AT LEMONA AV	B00 3737 11	VR TH	03/25/65	TOTAL	12437	7 15	904	4 15	1295
				EAST	7108	7 15	498	4 15	795
				WEST	5329	7 00	421	4 45	543
DEVONSHIRE ST AT LEMONA AV	100 3737 11	VR WE	10/27/65	TOTAL	12423	7 15	993	4 45	1337
				EAST	6742	7 30	567	4 45	688
				WEST	5681	6 45	463	4 45	649
DEVONSHIRE ST AT TOPANGA CYN BL		VR WE	12/01/65				MANUAL COUNT		
				EAST		7 30	113	3 30	106
				WEST		7 00	533	4 30	1118

LOCATION	DATE	DIR	VOLUME	AM	PEAK	PM			
DIAMOND ST W/O FIGUEROA ST	800 2020 11	CR WE	05/19/65	TOTAL	1343	7 30	152	4 15	234
				EAST	627	7 30	51	4 15	152
				WEST	716	7 15	102	4 15	82
DIVISION ST AT CYPRESS AV		CR TH	11/04/65				MANUAL COUNT		
				EAST		7 00	35	4 45	184
				WEST		7 00	402	4 00	145
DIVISION ST E/O SAN FERNANDO RD		CR WE	08/04/65				MANUAL COUNT		
				EAST		7 00	53	5 00	155
				WEST		8 45	27	3 15	48
DIVISION ST AT AVENUE 33		CR FR	11/19/65				MANUAL COUNT		
				EAST		7 30	74	4 45	349
				WEST		7 15	301	4 45	147
DIXIE CYN AV AT DIXIE CYN PL		VR FR	12/17/65				MANUAL COUNT		
				NORTH		7 15	13	4 30	13
				SOUTH		8 00	19	4 30	7
DOHENY DR AT ALCOTT ST		WR WE	03/24/65				MANUAL COUNT		
				NORTH		8 00	75	3 45	53
				SOUTH		8 00	42	4 30	101
DOHENY DR AT ALCOTT ST		WR FR	11/05/65				MANUAL COUNT		
				NORTH		8 00	65	4 15	55
				SOUTH		8 30	28	4 15	84
DOHENY DR AT SHOREHAM DR		WR FR	09/03/65				MANUAL COUNT		
				NORTH		9 00	135	4 45	219
				SOUTH		8 00	147	3 30	133
DOHENY DR AT 3RD ST		WR WE	12/29/65				MANUAL COUNT		
				NORTH		8 15	518	5 00	709
				SOUTH		8 15	607	5 00	512
DOMAN AV AT TARZANA ST	A00 1518 11	VR WE	06/30/65	TOTAL	467	10 00	29	3 30	189
				NORTH	336	7 00	18	3 30	178
				SOUTH	131	10 00	17	4 45	19

LOCATION		DATE	DIR	VOLUME	AM	PEA	PM	
DON PIO DR S/O VENTURA BL		05/12/65	VR WE					
						MANUAL COUNT		
				NORTH	7 15	59	3 30	98
				SOUTH	7 15	41	5 00	162
DON PIO DR AT YBARRA RD	A00 1120 11	01/22/65	VR FR	TOTAL	7 45	47	4 45	121
				NORTH	7 45	29	4 45	88
				SOUTH	9 15	19	5 30	36
DON PIO DR AT YBARRA RD	A00 1120 11	01/23/65	VR SA	TOTAL	11 15	50	4 30	72
				NORTH	11 15	19	4 30	45
				SOUTH	11 15	31	2 45	32
DON PIO DR AT YBARRA RD	A00 1120 11	01/24/65	VR SU	TOTAL	11 15	59	5 00	115
				NORTH	11 15	41	6 15	41
				SOUTH	10 45	19	5 00	97
DORA ST AT NORRIS AV		06/21/65	VR MO					
						MANUAL COUNT		
				EAST	8 45	5	4 45	13
				WEST	7 00	20	3 45	20
DORRINGTON AV AT CHASE ST		06/10/65	VR TH					
						MANUAL COUNT		
				NORTH	7 45	26	4 30	57
				SOUTH	8 00	18	3 15	21
DOUGLAS ST AT E KENSINGTON RD		06/29/65	CR TU					
						MANUAL COUNT		
				NORTH	8 15	39	5 00	62
				SOUTH	7 00	35	4 45	63
DREXEL AV W/O FAIRFAX AV		04/20/65	WR TU					
						MANUAL COUNT		
				EAST	7 30	37	4 30	55
				WEST	8 15	25	3 00	27
DRONFIELD AV N/O PAXTON ST	A00 2020 11	04/03/65	VR SA	TOTAL	11 15	139	4 30	223
				NORTH	11 00	85	6 15	138
				SOUTH	10 00	58	8 45	122
DRONFIELD AV N/O PAXTON ST	A00 2020 11	04/04/65	VR SU	TOTAL	10 00	170	1 00	195
				NORTH	10 15	87	3 45	124
				SOUTH	10 00	87	1 30	103



LOCATION	DATE	DIR	VOLUME	AM	PEAK	PM			
DRONFIELD AV N/O PAXTON ST	A00 2020 11	VR MO	04/05/65	TOTAL	2564	8 45	169	4 15	254
				NORTH	1314	8 15	91	4 30	145
				SOUTH	1250	7 15	86	3 30	124
DRONFIELD AV AT SAYRE ST	VR WE	07/07/65	MANUAL COUNT						
			NORTH	7 30	37	4 15	75		
			SOUTH	9 00	23	3 15	38		
DRUID ST AT BRAWLEY ST	CR TH	04/22/65	MANUAL COUNT						
			EAST	8 30	65	5 00	49		
			WEST	9 00	20	4 15	30		
DRUID ST AT EASTERN AV	CR MO	02/01/65	MANUAL COUNT						
			EAST	7 00	56	3 30	39		
			WEST	7 00	138	3 45	192		
DUCOMMUN ST AT GAREY ST	B00 1717 11	CR TH	03/18/65	TOTAL	1013	6 15	225	3 15	127
				EAST	760	6 15	200	3 15	96
				WEST	253	7 00	30	2 45	36
DYER ST AT FELLOWS AV	A00 1717 11	VR TH	04/15/65	TOTAL	409	10 45	32	6 00	49
				EAST	219	10 45	21	6 00	31
				WEST	190	6 45	22	6 45	31
EAGLE ROCK BL AT EL PASO DR	CR TU	03/02/65	MANUAL COUNT						
			NORTH	7 15	816	5 00	2231		
			SOUTH	7 15	1624	4 45	787		
EASTERN AV AT DRUID ST	CR MO	02/01/65	MANUAL COUNT						
			NORTH	9 00	99	4 30	302		
			SOUTH	7 15	390	4 00	346		
EASTERN AV AT LOMBARDY BL	CR TH	01/07/65	MANUAL COUNT						
			NORTH	7 45	339	4 15	492		
			SOUTH	7 30	629	4 45	518		
ECHO PARK AV S/O SCOTT AV	B00 2323 11	CR FR	07/23/65	TOTAL	10313	7 15	587	7 00	900
				NORTH	5219	11 15	213	5 00	603
				SOUTH	5094	7 15	471	6 15	344

LOCATION	DATE	DIR	VOLUME	AM	PEAK	PM			
ECHO PARK AV S/O SCOTT AV	B00 2323 11	CR SA	07/24/65	TOTAL	11289				
				NORTH	5586	10 30	643	6 15	89
				SOUTH	5703	11 15	315	6 15	596
ECHO PARK AV S/O SCOTT AV	B00 2323 11	CR SU	07/25/65	TOTAL	9415				
				NORTH	4705	10 30	366	7 45	360
				SOUTH	4710	11 15	624	12 00	798
EDENHURST AV N/O COLORADO BL		CR TU	11/30/65			MANUAL COUNT			
				NORTH		7 15	466	4 00	476
				SOUTH		7 15	49	4 30	215
EDENHURST AV AT RIGALI AV		CR TU	01/05/65			MANUAL COUNT			
				NORTH		8 30	22	4 30	53
				SOUTH		8 00	10	4 45	4
EDGEWOOD PL AT SYCAMORE AV		WR MO	11/15/65			MANUAL COUNT			
				EAST		7 45	292	4 45	151
				WEST		7 00	125	4 45	200
EDINBURGH AV N/O COLGATE AV		WR TU	05/04/65			MANUAL COUNT			
				NORTH		8 00	193	5 00	209
				SOUTH		9 00	68	4 00	123
EDINBURGH AV N/O COLGATE AV		WR MO	12/06/65			MANUAL COUNT			
				NORTH		8 00	163	4 45	203
				SOUTH		8 00	64	4 30	136
EDINBURGH AV AT MELROSE AV		WR TU	12/14/65			MANUAL COUNT			
				NORTH		8 00	45	4 45	58
				SOUTH		8 30	47	3 00	60
EDINBURGH AV AT 3RD ST		WR TU	11/09/65			MANUAL COUNT			
				NORTH		8 30	210	4 30	280
				SOUTH		8 30	96	4 30	137
EL CENTRO AV AT DELONGPRE AV		WR TU	06/22/65			MANUAL COUNT			
				NORTH		8 30	99	4 30	161
				SOUTH		8 30	100	4 45	187

LOCATION	DATE	DIR	VOLUME	AM	PEAK	PM	
EL CENTRO AV AT FOUNTAIN AV	WR WE 11/17/65			MANUAL COUNT			
		NORTH		8 15	64	4 30	137
		SOUTH		7 45	95	4 00	115
ELDER ST N/O ENTRADA DR	WR TU 11/16/65			MANUAL COUNT			
		NORTH		7 30	5	5 00	35
		SOUTH		8 15	86	3 00	50
EL DORADO AV AT GOLETA ST	VR MO 08/30/65			MANUAL COUNT			
		NORTH		7 00	7	3 00	13
		SOUTH		8 45	7	3 45	17
EL DORADO AV AT SUNBURST ST	A00 1818 11 VR SA 07/31/65	TOTAL	294	11 15	24	12 00	32
		NORTH	202	11 15	14	3 30	21
		SOUTH	92	11 15	10	12 00	12
EL DORADO AV AT SUNBURST ST	A00 1818 11 VR SU 08/01/65	TOTAL	274	10 15	20	12 30	24
		NORTH	184	10 15	13	1 15	20
		SOUTH	90	11 15	8	12 00	10
EL DORADO AV AT SUNBURST ST	A00 1818 11 VR MO 08/02/65	TOTAL	256	9 45	18	5 15	30
		NORTH	180	10 00	13	5 45	23
		SOUTH	76	6 30	9	2 30	9
ELDRIDGE AV AT HUBBARD ST	VR TH 03/11/65			MANUAL COUNT			
		NORTH		7 30	28	4 45	51
		SOUTH		7 00	41	3 00	71
ELDRIDGE AV AT SAYRE ST	VR MO 04/19/65			MANUAL COUNT			
		NORTH		7 15	69	4 30	115
		SOUTH		7 00	71	4 30	90
ELLENWOOD DR AT FAIR PARK AV	CR MO 11/08/65			MANUAL COUNT			
		NORTH		7 15	110	4 15	209
		SOUTH		7 15	163	4 00	224
ELLENWOOD DR AT AV 45	CR FR 10/15/65			MANUAL COUNT			
		NORTH		7 15	76	5 00	147
		SOUTH		7 15	129	5 00	86

LOCATION	DATE	DIR	VOLUME	AM	PEAK	PM			
EL MEDIO AV AT ALCIMA AV	WR TH 03/11/65			MANUAL COUNT					
		NORTH		9 00	26	5 00	60		
		SOUTH		7 15	39	3 00	25		
EL MEDIO AV AT JUNALUSKA WAY	WR TU 03/23/65			MANUAL COUNT					
		NORTH		7 15	162	3 00	125		
		SOUTH		7 45	127	5 00	95		
EL MEDIO AV AT NORTHFIELD ST	WR TU 03/09/65			MANUAL COUNT					
		NORTH		8 00	111	4 45	65		
		SOUTH		7 45	48	4 45	81		
ELMER AV S/O VANOWEN ST	A00 1818 11	VR SA	11/20/65	TOTAL	481	11 15	35	4 30	51
				NORTH	254	11 15	14	4 30	36
				SOUTH	227	11 15	21	1 30	23
ELMER AV S/O VANOWEN ST	A00 1818 11	VR SU	11/21/65	TOTAL	434	11 15	29	2 15	49
				NORTH	240	9 45	21	2 15	29
				SOUTH	194	11 15	14	3 30	23
ELMER AV S/O VANOWEN ST	A00 1818 11	VR MO	11/22/65	TOTAL	425	7 15	37	4 45	55
				NORTH	206	7 15	24	4 45	27
				SOUTH	219	11 15	17	4 45	28
ELMER AV S/O VANOWEN ST	A00 1818 11	VR TU	11/23/65	TOTAL	496	8 30	31	4 45	66
				NORTH	260	7 15	20	4 45	32
				SOUTH	236	7 45	18	4 45	34
ELMER AV S/O VANOWEN ST	A00 1818 11	VR WE	11/24/65	TOTAL	504	7 30	29	4 45	63
				NORTH	255	7 30	19	3 30	30
				SOUTH	249	10 15	18	4 45	41
ELMER AV S/O VANOWEN HLDY HOLIDAY	A00 1818 11	VR TH	11/25/65	TOTAL	365	11 00	30	12 30	39
				NORTH	199	11 00	25	1 00	21
				SOUTH	166	11 15	7	12 30	21
ELMWOOD AV W/O WESTERN AV	WR FR 06/04/65			MANUAL COUNT					
		EAST		7 30	43	5 00	55		
		WEST		7 30	17	5 00	81		

L O C A T I O N

DATE

DIR

VOLUME

AM

PEAK

PM

MANUAL COUNT

LOCATION	DATE	DIR	VOLUME	AM	PEAK	PM
ELMYRA ST E/O NO SPRING ST	09/29/65	CR WE				
			EAST	7 15	62	4 45
			WEST	8 15	64	4 30
EL PASO DR W/O CLELAND AV	01/16/65	CR SA	TOTAL	10 15	755	12 00
			EAST	10 30	297	3 30
			WEST	10 15	481	12 00
EL PASO DR W/O CLELAND AV	01/17/65	CR SU	TOTAL	10 15	527	12 15
			EAST	11 15	196	4 15
			WEST	10 15	348	12 15
EL PASO DR W/O CLELAND AV	01/18/65	CR MO	TOTAL	7 15	789	4 15
			EAST	7 45	318	4 30
			WEST	6 45	546	4 15
EL PASO DR W/O CLELAND AV	02/02/65	CR TU	TOTAL	7 15	1010	4 00
			EAST	7 15	364	4 00
			WEST	7 15	646	4 30
EL PASO DR E/O DIVISION ST	01/16/65	CR SA	TOTAL	10 15	545	4 00
			EAST	10 15	277	3 45
			WEST	11 00	283	1 15
EL PASO DR E/O DIVISION ST	01/17/65	CR SU	TOTAL	11 15	395	4 30
			EAST	11 15	190	4 00
			WEST	10 00	220	12 15
EL PASO DR E/O DIVISION ST	01/18/65	CR MO	TOTAL	7 15	631	4 30
			EAST	7 15	285	4 45
			WEST	6 45	378	4 15
EL PASO DR E/O EAGLE ROCK BL	01/16/65	CR SA	TOTAL	10 00	643	1 45
			EAST	11 15	314	4 00
			WEST	10 00	357	1 30
EL PASO DR E/O EAGLE ROCK BL	01/17/65	CR SU	TOTAL	11 15	496	4 45
			EAST	11 15	238	4 15
			WEST	10 15	262	1 15

L O C A T I O N			DATE	DIR	VOLUME	AM	PEAK	PM	
EL PASO DR E/O EAGLE ROCK BL	300 2020 11	CR MO	01/18/65	TOTAL	8592	7 15	729	4 30	818
				EAST	4311	7 30	275	4 45	489
				WEST	4281	7 00	473	4 30	339
EL PASO DR E/O EAGLE ROCK BL		CR TU	03/02/65				MANUAL COUNT		
				EAST		7 15	253	5 00	505
				WEST		7 00	431	5 00	364
EL PASO DR W/O AVENUE 50	300 2020 11	CR SA	01/16/65	TOTAL	8600	10 30	635	3 15	674
				EAST	4433	10 15	343	2 45	354
				WEST	4167	10 30	302	3 15	336
EL PASO DR W/O AVENUE 50	300 2020 11	CR SU	01/17/65	TOTAL	6794	10 30	470	4 45	556
				EAST	3451	11 15	241	4 30	305
				WEST	3343	10 30	239	12 30	297
EL PASO DR W/O AVENUE 50	300 2020 11	CR MO	01/18/65	TOTAL	8494	7 15	741	4 30	883
				EAST	4352	7 15	420	4 45	430
				WEST	4142	7 15	321	4 30	454
EL PASO DR W/O AV 50	C00 1919 11	CR TU	02/02/65	TOTAL	8620	7 15	742	4 15	917
				EAST	4358	7 15	435	4 00	447
				WEST	4262	7 00	308	4 15	495
ELSINORE ST W/O ALVARADO ST	B00 2020 11	CR SU	04/04/65	TOTAL	579	10 45	71	3 45	56
				EAST	377	10 15	64	1 00	36
				WEST	202	9 30	10	4 00	22
ELSINORE ST W/O ALVARADO ST	B00 2020 11	CR MO	04/05/65	TOTAL	1041	10 15	73	5 15	110
				EAST	404	10 15	30	5 15	37
				WEST	637	10 15	43	4 45	78
ELYSIAN PARK AV W/O STADIUM WAY	C00 4040 44	CR FR	07/23/65	TOTAL	6542	7 15	461	7 00	1282
				EAST	2974	11 15	94	7 00	1100
				WEST	3568	7 15	412	4 30	445
ELYSIAN PARK AV W/O STADIUM WAY	C00 4040 44	CR SA	07/24/65	TOTAL	10322	10 45	179	7 00	1834
				EAST	4068	10 45	100	6 30	1375
				WEST	6254	10 00	88	7 45	745

LOCATION		DATE	DIR	VOLUME	AM	PEAK	PM
ELYSIAN PARK AV W/O STADIUM WAY	C00 4040 44	07/25/65	CR SU	TOTAL	6067	11 15	1829
				EAST	2592	11 15	939
				WEST	3475	11 15	1695
EMELITA ST AT SYLMAR AV	A00 1818 11	08/04/65	VR WE	TOTAL	653	10 00	67
				EAST	367	10 00	47
				WEST	286	10 00	28
ENCINO AV AT LASSEN ST		08/27/65	VR FR			MANUAL COUNT	
				NORTH		7 15	71
				SOUTH		7 30	56
ENCINO AV S/O RINALDI ST	A00 2121 11	03/17/65	VR WE	TOTAL	900	8 15	104
				NORTH	586	8 30	72
				SOUTH	314	7 30	37
ENROSE AV AT VIA COLINITA		06/24/65	SR TH			MANUAL COUNT	
				NORTH		8 00	41
				SOUTH		9 00	150
ENSIGN AV S/O VANOWEN ST	B00 1818 11	12/07/65	VR TU	TOTAL	456	7 00	67
				NORTH	230	11 15	30
				SOUTH	226	9 00	40
ENTRADA DR AT ELDER ST		11/16/65	WR TU			MANUAL COUNT	
				EAST		7 30	325
				WEST		7 30	684
ENTRADA DR E/O OCEAN AV	C00 1919 11	05/14/65	WR FR	TOTAL	14290	7 45	1283
				EAST	6877	7 45	499
				WEST	7413	11 15	853
ENTRADA DR E/O OCEAN AV	C00 1919 11	05/15/65	WR SA	TOTAL	15531	11 15	1240
				EAST	7689	10 30	727
				WEST	7842	11 15	810
ENTRADA DR E/O OCEAN AV	C00 1919 11	05/16/65	WR SU	TOTAL	16275	11 15	1612
				EAST	8101	10 45	904
				WEST	8174	11 15	1063

LOCATION		DATE	DIR	VOLUME	AM	PEAK	PM
ENTRADA DR S/O STASSI LANE	C00 2020 11	09/20/65	WR MO	TOTAL 13502	7 30	1152	5 00 1276
				NORTH 6607	7 30	815	3 30 520
				SOUTH 6895	11 00	379	5 00 885
ENVOY ST N/O HUBBARD ST		05/06/65	VR TH			MANUAL COUNT	
				NORTH	7 00	32	4 00 84
				SOUTH	7 00	89	3 15 65
ENVOY ST N/O HUBBARD ST		12/21/65	VR TU			MANUAL COUNT	
				NORTH	7 00	20	4 00 59
				SOUTH	7 00	55	3 00 43
ERSKINE DR E/O EL MEDIO AV		03/09/65	WR TU			MANUAL COUNT	
				EAST	7 30	131	3 00 84
				WEST	7 45	87	3 00 163
ERWIN ST AT COLFAX AV		06/15/65	VR TU			MANUAL COUNT	
				EAST	8 30	41	4 30 98
				WEST	7 15	62	4 45 104
ERWIN ST AT LAUREL GROVE AV		01/26/65	VR TU			MANUAL COUNT	
				NORTH	7 45	66	4 15 62
				SOUTH	7 00	77	4 30 120
ESCOBEDO DR S/O DUMETZ RD NON DIRECTIONAL COUNT	A00 20 1	08/28/65	VR SA	TOTAL 984	11 15	73	6 15 105
ESCOBEDO DR S/O DUMETZ RD NON DIRECTIONAL COUNT	A00 20 1	08/29/65	VR SU	TOTAL 1026	11 15	71	12 15 103
ESCOBEDO DR S/O DUMETZ RD NON DIRECTIONAL COUNT	A00 20 1	08/30/65	VR MO	TOTAL 1078	10 45	74	7 00 105
ESPLANADE N/O ARGONAUT ST	A00 2222 11	04/16/65	WR FR	TOTAL 721	7 30	62	8 15 158
				NORTH 364	8 00	47	8 15 122
				SOUTH 357	11 15	22	2 15 40



LOCATION		DATE	DIR	VOLUME	AM	PEAK	PM	
ESPLANADE N/O ARGONAUT ST	A00 2222 11	04/17/65	WR SA	TOTAL	580	11 15	29 3 00	94
				NORTH	234	11 15	12 5 00	43
				SOUTH	346	10 30	21 2 45	67
ESPLANADE N/O ARGONAUT ST	A00 2222 11	04/18/65	WR SU	TOTAL	811	10 45	62 2 45	162
				NORTH	272	10 15	17 2 45	76
				SOUTH	539	10 45	49 3 00	96
ESTRONDO DR AT ESTRONDO PL		08/23/65	VR MO			MANUAL COUNT		
				EAST	8 15	7 3 45	5	
				WEST	8 00	13 4 45	16	
ETIWANDA AV AT LASSEN ST		11/15/65	VR MO			MANUAL COUNT		
				NORTH	8 00	56 3 00	61	
				SOUTH	7 45	29 3 00	21	
EXPOSITION BL E/O BARRINGTON AV	B00 1712 11	04/20/65	WR TU	TOTAL	2276	7 15	185 4 00	206
				EAST	750	10 45	52 3 45	85
				WEST	1526	7 15	135 4 15	128
EXPOSITION BL W/O BARRINGTON AV	B00 1715 11	04/17/65	WR SA	TOTAL	1063	10 15	86 2 30	108
				EAST	521	10 15	45 2 30	62
				WEST	542	11 00	45 12 15	50
EXPOSITION BL W/O BARRINGTON AV	B00 1715 11	04/18/65	WR SU	TOTAL	654	10 30	67 4 00	54
				EAST	314	10 30	34 3 30	29
				WEST	340	10 30	33 4 30	29
EXPOSITION BL W/O BARRINGTON AV	B00 1715 11	04/19/65	WR MO	TOTAL	1561	11 15	107 3 45	179
				EAST	778	11 15	57 3 30	101
				WEST	783	7 45	66 5 00	86
EXPOSITION BL AT BUNDY DR		03/03/65	WR WE			MANUAL COUNT		
				EAST	9 00	79 4 15	131	
				WEST	7 45	45 5 00	67	
EXPOSITION BL W/O CENTINELA AV		08/17/65	WR TU			MANUAL COUNT		
				EAST	7 15	124 4 00	136	
				WEST	7 15	72 4 30	139	

LOCATION	DATE	DIR	VOLUME	AM	PEAK	PM
EXPOSITION BL AT FIGUEROA ST	CR TH 09/30/65			MANUAL COUNT		
		EAST		7 15	1421	3 30 810
		WEST		9 00	495	4 30 588
EXPOSITION BL W/O FLOWER ST	CR MO 09/27/65			MANUAL COUNT		
		EAST		7 15	458	3 15 352
		WEST		7 00	518	4 30 495
FAIR AV S/O VANOWEN ST	B00 1717 11	VR WE 12/08/65	TOTAL 899	6 45	81	3 30 136
			NORTH 422	7 00	43	5 00 39
			SOUTH 477	6 45	46	3 30 101
FAIRFAX AV AT AIRDROME ST	WR TH 11/04/65			MANUAL COUNT		
		NORTH		7 30	486	5 00 534
		SOUTH		7 30	303	5 00 503
FAIRFAX AV AT COLGATE AV	WR WE 11/24/65			MANUAL COUNT		
		NORTH		7 30	666	4 15 999
		SOUTH		7 45	607	3 00 865
FAIRFAX AV AT DREXEL AV	WR TU 04/20/65			MANUAL COUNT		
		NORTH		8 45	686	4 45 1007
		SOUTH		8 15	747	3 00 1143
FAIRFAX AV AT DREXEL AV	WR MO 12/06/65			MANUAL COUNT		
		NORTH		8 15	650	4 45 1029
		SOUTH		8 30	728	3 15 933
FAIRFAX AV AT PICO BL	WR TU 04/27/65			MANUAL COUNT		
		NORTH		8 15	477	3 15 435
		SOUTH		8 00	404	4 30 591
FAIRFAX AV AT SUNSET BL	WR TH 05/27/65			MANUAL COUNT		
		NORTH		8 15	306	4 45 569
		SOUTH		7 45	410	3 15 324
FAIRFAX AV AT VENICE BL	WR WE 02/24/65			MANUAL COUNT		
		NORTH		7 30	741	5 00 831
		SOUTH		7 15	659	4 30 667

LOCATION	DATE	DIR	VOLUME	AM	PEAK	PM			
FAIRFAX AV N/O WASHINGTON BL	WR TH 03/04/65			MANUAL COUNT					
		NORTH		7 00	230	4 45	228		
		SOUTH		7 15	569	3 45	491		
FAIRFAX AV AT WILSHIRE BL	WR WE 07/14/65			MANUAL COUNT					
		NORTH		8 30	610	5 00	792		
		SOUTH		8 30	596	4 00	863		
FAIR PARK AV AT ELLENWOOD DR	CR MO 11/08/65			MANUAL COUNT					
		EAST		7 45	21	4 15	20		
		WEST		9 00	47	3 00	85		
FALLBROOK AV AT CRISWELL ST	D10 3040 23	VR TH	12/23/65	TOTAL	20716	11 15	1437	4 15	1657
				NORTH	9451	11 15	641	4 30	810
				SOUTH	11265	11 15	796	4 15	861
FALLBROOK AV AT CRISWELL ST	D10 3040 23	VR FR	12/24/65	TOTAL	18826	11 15	1661	1 45	1787
				NORTH	8868	11 15	758	2 45	860
				SOUTH	9958	11 15	903	1 45	949
FALLBROOK AV AT CRISWELL ST HOLIDAY	D10 3040 23	VR SA	12/25/65	TOTAL	7680	11 15	562	1 00	655
				NORTH	3800	11 00	288	1 00	318
				SOUTH	3880	11 15	278	1 15	339
FALLBROOK AV AT CRISWELL ST	D10 3040 23	VR SU	12/26/65	TOTAL	8841	11 00	599	4 00	843
				NORTH	4329	11 00	299	4 00	404
				SOUTH	4512	11 00	300	4 00	439
FALLBROOK AV AT OXNARD ST	C00 4741 33	VR TU	02/16/65	TOTAL	15032	7 30	1230	5 00	1386
				NORTH	7457	7 30	638	5 00	692
				SOUTH	7575	7 30	592	4 00	725
FALLBROOK AV AT VANOWEN ST	VR TU	01/05/65		MANUAL COUNT					
			NORTH		7 30	708	4 45	572	
			SOUTH		7 15	640	4 45	970	
FALLBROOK AV AT VICTORY BL	VR TH	01/07/65		MANUAL COUNT					
			NORTH		7 30	731	4 45	652	
			SOUTH		7 30	450	4 30	723	

LOCATION		DATE	DIR	VOLUME	AM	PEAK	PM
FARMDALE AV N/O RODEO RD		07/22/65	WR TH				
					MANUAL COUNT		
				NORTH	7 00	248	4 15
				SOUTH	7 00	194	4 45
FARRALONE AV AT ROSCOE BL	B00 1819 11	03/13/65	VR SA	TOTAL	11 15	182	1 00
				NORTH	10 45	110	3 00
				SOUTH	11 15	74	1 00
FARRALONE AV AT ROSCOE BL	B00 1819 11	03/14/65	VR SU	TOTAL	10 15	187	1 00
				NORTH	10 30	134	1 15
				SOUTH	9 45	66	3 15
FARRALONE AV AT ROSCOE BL	B00 1819 11	03/15/65	VR MO	TOTAL	7 15	257	3 00
				NORTH	7 15	160	3 00
				SOUTH	7 30	101	3 00
FARRALONE AV AT ROSCOE BL		04/14/65	VR WE				
					MANUAL COUNT		
				NORTH	7 15	78	4 45
				SOUTH	7 30	58	3 15
FARRALONE AV AT SCHOOLCRAFT ST	A00 1919 11	03/13/65	VR SA	TOTAL	10 00	69	4 30
				NORTH	10 00	49	5 15
				SOUTH	10 15	27	4 30
FARRALONE AV AT SCHOOLCRAFT ST	A00 1919 11	03/14/65	VR SU	TOTAL	11 15	57	6 15
				NORTH	11 15	27	11 45
				SOUTH	11 15	30	6 15
FARRALONE AV AT SCHOOLCRAFT ST	A00 1919 11	03/15/65	VR MO	TOTAL	7 15	33	4 30
				NORTH	11 15	15	3 15
				SOUTH	7 00	23	4 30
FEDERAL AV AT CLARKSON RD		11/15/65	WR MO				
					MANUAL COUNT		
				NORTH	7 15	36	3 15
				SOUTH	7 15	24	3 00
FEDERAL AV AT CLOVER AV		11/18/65	WR TH				
					MANUAL COUNT		
				NORTH	7 30	70	3 15
				SOUTH	7 30	54	4 45

LOCATION	DATE	DIR	VOLUME	AM	PEAK	PM
FEDERAL AV AT STANWOOD DR	WR TH 12/09/65					
				MANUAL COUNT		
		NORTH		8 00	80	3 00 90
		SOUTH		7 45	40	4 45 66
FEDERAL AV S/O WILSHIRE BL	G18 4040 32	WR SA	02/06/65	TOTAL	5860	11 00 464 3 15 493
				NORTH	2545	11 15 205 4 30 262
				SOUTH	3315	10 30 268 12 15 273
FEDERAL AV S/O WILSHIRE BL	G18 4040 32	WR SU	02/07/65	TOTAL	5064	11 15 333 4 45 536
				NORTH	2152	11 15 132 4 45 320
				SOUTH	2912	7 00 229 4 15 247
FEDERAL AV S/O WILSHIRE BL	G18 4040 32	WR MO	02/08/65	TOTAL	6792	7 45 661 4 30 694
				NORTH	3254	7 45 291 4 45 429
				SOUTH	3538	7 45 370 4 15 290
FELLOWS AV AT BERG ST	A00 1717 11	VR TH	04/22/65	TOTAL	408	7 30 77 3 00 75
				NORTH	157	8 00 48 3 00 30
				SOUTH	251	7 30 37 2 15 53
FELLOWS AV AT DYER ST	A00 1717 11	VR TH	04/15/65	TOTAL	476	10 00 82 4 00 70
				NORTH	261	10 00 46 1 30 41
				SOUTH	215	10 15 36 3 30 42
FELLOWS AV AT RAVEN ST	A00 1515 11	VR WE	04/21/65	TOTAL	611	7 15 50 3 00 299
				NORTH	190	7 15 31 2 15 40
				SOUTH	421	8 30 27 3 00 274
FENTON AV AT HARDING ST	VR MO		09/27/65			MANUAL COUNT
				NORTH	7 15	32 4 45 123
				SOUTH	7 15	62 2 45 35
FENTON AV AT PIERCE ST	A00 2020 11	VR TH	07/01/65	TOTAL	420	11 00 42 3 00 42
				EAST	197	11 00 23 12 45 25
				WEST	223	9 45 22 6 15 19
FENWICK ST N/O SUNLAND BL	VR TU		03/09/65			MANUAL COUNT
				NORTH	7 00	54 4 30 339
				SOUTH	7 15	260 3 00 153

LOCATION	DATE	DIR	VOLUME	AM	PEAK	PM
FERNDALE ST AT WEST VIEW ST	09/22/65	WR WE		MANUAL COUNT		
			EAST	7 45	62	4 15 86
			WEST	7 30	27	4 15 43
FICKETT ST AT POMEROY AV	A00 1515 11	CR SA	10/16/65	TOTAL	1115	11 15 98 3 30 103
				NORTH	360	11 15 45 3 45 50
				SOUTH	755	11 00 59 6 15 65
FICKETT ST AT POMEROY AV	A00 1515 11	CR SU	10/17/65	TOTAL	1058	11 00 84 5 45 103
				NORTH	349	11 00 38 3 45 52
				SOUTH	709	10 45 50 2 15 65
FICKETT ST AT POMEROY AV	A00 1515 11	CR MO	10/18/65	TOTAL	1274	7 15 89 3 45 171
				NORTH	565	7 15 53 3 45 119
				SOUTH	709	6 30 37 8 00 130
FIGUEROA ST N/O ADAMS BL	C00 3434 33	CR TH	04/08/65	TOTAL	20027	7 45 1725 4 30 1769
				NORTH	9510	7 30 990 4 15 702
				SOUTH	10517	8 00 797 4 30 1081
FIGUEROA ST N/O ADAMS BL	C00 3434 33	CR FR	04/09/65	TOTAL	22798	7 30 1642 4 30 2090
				NORTH	10655	7 15 950 1 00 791
				SOUTH	12143	7 45 789 4 30 1385
FIGUEROA ST N/O ADAMS BL	C00 3434 33	CR SA	04/10/65	TOTAL	17378	11 15 1294 11 30 1343
				NORTH	8744	11 15 680 11 30 686
				SOUTH	8634	10 00 652 7 30 665
FIGUEROA ST N/O ADAMS BL	C00 3434 33	CR SU	04/11/65	TOTAL	16501	11 15 882 1 00 1399
				NORTH	7774	10 15 382 4 45 789
				SOUTH	8727	11 00 513 6 00 907
FIGUEROA ST AT ADAMS BL	C00 3333 33	CR SA	05/22/65	TOTAL	18361	11 15 1363 11 45 1607
				NORTH	8322	11 15 605 6 15 605
				SOUTH	10039	11 15 758 12 00 1053
FIGUEROA ST AT ADAMS BL	C00 3333 33	CR SU	05/23/65	TOTAL	14386	11 15 858 1 00 1131
				NORTH	6232	11 15 369 5 00 494
				SOUTH	8154	11 15 489 1 00 747

LOCATION			DATE	DIR	VOLUME	AM	PEAK	PM	
FIGUEROA ST AT ADAMS BL	C00 3333 33	CR MO	05/24/65	TOTAL	22196	7 45	1613	4 30	2219
				NORTH	9777	7 15	948	12 15	739
				SOUTH	12419	9 45	880	4 30	1559
FIGUEROA ST N/O B ST		SR MO	07/12/65				MANUAL COUNT		
				NORTH		7 00	79	4 30	499
				SOUTH		7 00	217	3 00	104
FIGUEROA ST AT BUENA VISTA TER		CR TU	11/02/65				MANUAL COUNT		
				NORTH		7 15	368	4 45	640
				SOUTH		7 00	635	4 30	498
FIGUEROA ST N/O EXPOSITION BL	C00 3344 33	CR TU	04/27/65	TOTAL	19802	7 30	1769	4 30	2213
				NORTH	8779	7 30	1303	12 30	527
				SOUTH	11023	11 15	588	4 30	1703
FIGUEROA ST N/O EXPOSITION BL	C00 3344 33	CR WE	04/28/65	TOTAL	19714	7 30	1759	4 30	2203
				NORTH	8898	7 30	1294	4 00	583
				SOUTH	10816	11 15	537	4 30	1623
FIGUEROA ST N/O EXPOSITION BL	C00 3344 33	CR TH	04/29/65	TOTAL	19884	7 45	1833	4 30	2139
				NORTH	8817	7 30	1358	4 00	546
				SOUTH	11067	11 15	602	4 30	1612
FIGUEROA ST AT EXPOSITION BL		CR TH	09/30/65				MANUAL COUNT		
				NORTH		7 30	1271	4 00	396
				SOUTH		7 30	461	4 30	1504
FIGUEROA ST S/O OLYMPIC BL	C00 2828 22	CR SA	07/10/65	TOTAL	11110	11 15	893	6 15	893
				NORTH	4871	11 15	378	1 00	393
				SOUTH	6239	8 45	545	6 15	515
FIGUEROA ST S/O OLYMPIC BL	C00 2828 22	CR SU	07/11/65	TOTAL	7626	11 15	485	11 45	535
				NORTH	3335	11 15	202	5 30	252
				SOUTH	4291	11 15	283	12 15	319
FIGUEROA ST S/O OLYMPIC BL	C00 2828 22	CR MO	07/12/65	TOTAL	15596	7 15	1292	4 15	1497
				NORTH	6745	7 15	634	4 15	625
				SOUTH	8851	7 30	665	4 15	872

LOCATION			DATE	DIR	VOLUME	AM	PEAK	PM	
FIGUEROA ST AT OLYMPIC BL	C00 3030 33	CR TH	08/26/65	TOTAL	15602	7 15	1349	4 30	1608
				NORTH	6459	7 15	652	4 15	586
				SOUTH	9143	7 15	697	4 30	1024
FIGUEROA ST S/O PICO BL	C00 3232 33	CR WE	05/12/65	TOTAL	15145	7 15	1247	4 15	1508
				NORTH	6601	7 15	780	4 00	469
				SOUTH	8544	11 15	634	4 15	1058
FIGUEROA ST S/O SANTA BARBARA AV	C00 3333 33	CR TU	04/27/65	TOTAL	17396	7 15	1816	4 30	1831
				NORTH	8616	7 00	1502	4 00	529
				SOUTH	8780	11 15	448	4 45	1372
FIGUEROA ST S/O SANTA BARBARA AV	C00 3333 33	CR WE	04/28/65	TOTAL	19039	7 15	1960	4 30	2030
				NORTH	9162	7 00	1659	4 15	564
				SOUTH	9877	11 15	512	4 45	1492
FIGUEROA ST S/O SANTA BARBARA AV	C00 3333 33	CR TH	04/29/65	TOTAL	19771	7 15	1978	4 30	2019
				NORTH	9286	7 15	1658	3 45	533
				SOUTH	10485	10 45	491	4 30	1529
FIGUEROA ST N/O SUNSET BL	C00 3737 33	CR FR	07/23/65	TOTAL	10596	7 15	1069	4 15	1587
				NORTH	6413	11 15	293	4 30	1327
				SOUTH	4183	7 15	815	4 15	273
FIGUEROA ST N/O SUNSET BL	C00 3737 33	CR SA	07/24/65	TOTAL	6675	11 15	396	7 15	523
				NORTH	3850	11 15	231	7 15	321
				SOUTH	2825	11 15	165	8 00	229
FIGUEROA ST N/O SUNSET BL	C00 3737 33	CR SU	07/25/65	TOTAL	5514	11 00	306	3 45	565
				NORTH	3233	11 15	188	4 15	265
				SOUTH	2281	10 30	126	3 45	317
FIGUEROA ST S/O SUNSET BL	B00 3636 33	CR TU	06/08/65	TOTAL	13571	7 30	1623	4 30	1975
				NORTH	7799	7 30	401	4 30	1562
				SOUTH	5772	7 30	1222	4 30	413
FIGUEROA ST AT SUNSET BL		CR TH	02/25/65				MANUAL COUNT		
				NORTH		7 00	494	4 30	1626
				SOUTH		7 15	869	4 15	317



LOCATION			DATE	DIR	VOLUME	AM	PEAK	PM	
FIGUEROA ST N/O TEMPLE ST	C00 4837 33	CR WE	05/05/65	TOTAL	14103	7 30	1815	4 30	1995
				NORTH	7741	7 30	472	4 30	1606
				SOUTH	6362	7 30	1343	4 15	393
FIGUEROA ST AT VERNON AV	C00 3434 22	CR MO	05/24/65	TOTAL	18848	7 00	1754	4 00	2163
				NORTH	9457	7 00	1434	4 00	698
				SOUTH	9391	11 15	505	4 00	1465
FIGUEROA ST AT VERNON AV	C00 3434 22	CR TU	05/25/65	TOTAL	18102	7 00	1790	4 15	1966
				NORTH	9246	7 00	1464	6 15	576
				SOUTH	8856	11 15	443	4 15	1454
FIGUEROA ST N/O WASHINGTON BL	C00 3333 33	CR TU	05/25/65	TOTAL	18657	7 15	1429	4 30	1775
				NORTH	9955	7 15	1022	12 45	730
				SOUTH	8702	11 15	594	4 30	1078
FIGUEROA ST AT WASHINGTON BL	C00 3232 33	CR WE	06/09/65	TOTAL	17843	11 00	1295	4 30	1768
				NORTH	9375	7 00	901	6 15	712
				SOUTH	8468	11 00	585	4 30	1079
FIGUEROA ST AT YORK BL		CR TU	06/15/65				MANUAL COUNT		
				NORTH		7 30	472	4 45	1129
				SOUTH		7 15	816	3 30	488
FIGUEROA ST AT AV 43	C00 3636 22	CR TH	03/11/65	TOTAL	13827	7 15	1589	4 45	1481
				NORTH	6362	11 15	401	4 45	1073
				SOUTH	7465	7 15	1368	1 15	449
FIGUEROA ST AT AV 60	C00 3636 22	CR TH	03/11/65	TOTAL	17350	7 15	1631	5 00	1492
				NORTH	8178	11 15	577	5 00	976
				SOUTH	9172	7 15	1289	3 15	640
FIGUEROA ST N/O 2ND ST	C00 3636 33	CR SA	04/10/65	TOTAL	6672	11 00	467	2 45	519
				NORTH	3225	11 15	235	2 45	296
				SOUTH	3447	9 30	290	12 00	233
FIGUEROA ST N/O 2ND ST	C00 3636 33	CR SU	04/11/65	TOTAL	5348	11 15	364	12 30	454
				NORTH	2550	11 15	159	3 30	223
				SOUTH	2798	11 15	205	12 30	250

L O C A T I O N			DATE	DIR	VOLUME	AM	PEAK	PM	
FIGUEROA ST N/O 2ND ST	C00 3636 33	CR MO	04/12/65	TOTAL	13107	7 30	1529	4 30	1781
				NORTH	6584	11 15	316	4 30	1263
				SOUTH	6523	7 30	1254	4 30	518
FIGUEROA ST S/O 2ND ST	C00 2828 22	CR FR	06/25/65	TOTAL	17758	7 30	1804	4 30	2202
				NORTH	7560	7 30	349	4 45	1400
				SOUTH	10198	7 30	1455	4 15	877
FIGUEROA ST S/O 2ND ST	C00 2828 22	CR SA	06/26/65	TOTAL	9834	11 15	697	4 15	797
				NORTH	4098	11 15	288	12 15	352
				SOUTH	5736	10 15	446	4 00	510
FIGUEROA ST S/O 2ND ST	C00 2828 22	CR SU	06/27/65	TOTAL	7465	11 15	501	3 00	756
				NORTH	3187	11 15	258	11 45	329
				SOUTH	4278	11 15	243	3 00	506
FIGUEROA ST N/O 3RD ST	C00 2828 22	CR SA	04/10/65	TOTAL	9469	11 15	708	3 00	731
				NORTH	4152	11 15	309	3 00	394
				SOUTH	5317	10 30	433	6 15	399
FIGUEROA ST N/O 3RD ST	C00 2828 22	CR SU	04/11/65	TOTAL	6964	11 15	411	3 15	593
				NORTH	3002	11 15	193	12 00	262
				SOUTH	3962	11 15	218	1 30	353
FIGUEROA ST N/O 3RD ST	C00 2828 22	CR MO	04/12/65	TOTAL	17482	7 30	1931	4 30	2079
				NORTH	7849	11 15	401	5 00	1301
				SOUTH	9633	7 30	1534	4 15	841
FIGUEROA ST AT 3RD ST		CR FR	04/09/65				MANUAL COUNT		
				NORTH		7 30	425	4 45	1317
				SOUTH		7 30	1448	4 15	796
FIGUEROA ST AT 3RD ST	C00 2828 22	CR TH	10/21/65	TOTAL	17681	7 15	2102	4 30	2083
				NORTH	7863	7 15	402	4 45	1403
				SOUTH	9818	7 15	1700	4 00	916
FIGUEROA ST N/O 4TH ST	C00 2828 32	CR SA	04/10/65	TOTAL	8144	11 15	624	3 00	647
				NORTH	4527	11 15	319	3 00	420
				SOUTH	3617	10 30	344	6 15	305

LOCATION	DATE	DIR	VOLUME	AM	PEAK	PM
FIGUEROA ST N/O 4TH ST	C00 2828 32	CR SU	04/11/65	TOTAL	5977	11 15 346 3 00 514
				NORTH	3383	11 15 204 12 00 286
				SOUTH	2594	10 00 147 1 30 242
FIGUEROA ST N/O 4TH ST	C00 2828 32	CR MO	04/12/65	TOTAL	16176	7 30 1648 4 30 1934
				NORTH	8886	7 30 484 5 00 1300
				SOUTH	7290	7 30 1164 4 30 705
FIGUEROA ST S/O 4TH ST	C00 2828 33	CR TH	04/01/65	TOTAL	15076	7 30 1642 4 30 1842
				NORTH	7291	7 30 513 5 00 1204
				SOUTH	7785	7 30 1129 4 30 744
FIGUEROA ST N/O 5TH ST	C00 2828 23	CR TU	04/13/65	TOTAL	16336	7 30 1575 4 45 1730
				NORTH	8142	11 15 557 4 45 1062
				SOUTH	8194	7 30 1040 4 30 746
FIGUEROA ST AT 5TH ST		CR FR	04/09/65			MANUAL COUNT
				NORTH		7 30 643 5 00 1267
				SOUTH		7 15 1062 4 15 742
FIGUEROA ST AT 5TH ST	C00 2828 32	CR TH	08/26/65	TOTAL	17653	7 15 1519 4 15 1850
				NORTH	10502	11 15 636 4 45 1188
				SOUTH	7151	7 15 949 4 15 755
FIGUEROA ST N/O 6TH ST	C00 2428 22	CR SA	04/10/65	TOTAL	11810	11 15 870 2 45 902
				NORTH	7213	11 15 530 2 45 609
				SOUTH	4597	10 30 400 12 00 361
FIGUEROA ST N/O 6TH ST	C00 2428 22	CR SU	04/11/65	TOTAL	8774	11 15 475 5 00 713
				NORTH	5485	11 15 292 5 00 479
				SOUTH	3289	11 15 183 3 00 283
FIGUEROA ST N/O 6TH ST	C00 2428 22	CR MO	04/12/65	TOTAL	19936	7 15 1550 4 45 1800
				NORTH	11501	11 15 743 4 45 1076
				SOUTH	8435	7 15 897 4 30 768
FIGUEROA ST N/O 6TH ST	C00 2828 33	CR TU	07/20/65	TOTAL	18763	7 30 1427 4 30 1807
				NORTH	11305	11 15 735 4 45 1217
				SOUTH	7458	7 30 779 4 30 641

LOCATION	DATE	DIR	VOLUME	AM	PEAK	PM			
FIGUEROA ST AT 6TH ST	C00 3030 33	CR TU	08/17/65	TOTAL	15730	7 30	1462	4 30	1534
				NORTH	8664	7 15	625	5 00	981
				SOUTH	7066	7 30	840	4 15	622
FIGUEROA ST AT 6TH ST	C00 3030 33	CR WE	08/18/65	TOTAL	15733	7 30	1390	4 30	1664
				NORTH	8922	7 30	595	4 45	1044
				SOUTH	6811	7 30	795	4 30	662
FIGUEROA ST AT 7TH ST	C00 2733 33	CR TH	10/14/65	TOTAL	17516	7 30	1621	4 15	1612
				NORTH	7106	7 30	650	4 15	686
				SOUTH	10410	7 30	971	4 15	926
FIGUEROA ST AT 8TH ST	C00 2828 33	CR WE	10/27/65	TOTAL	16031	7 15	1390	4 15	1546
				NORTH	7587	7 30	667	4 15	668
				SOUTH	8444	7 15	752	4 15	878
FIGUEROA ST AT 11TH ST		CR WE	06/02/65				MANUAL COUNT		
				NORTH		7 15	646	4 00	455
				SOUTH		7 30	586	4 30	948
FIGUEROA ST AT 12TH ST	C00 3030 33	CR TU	09/21/65	TOTAL	14480	7 30	1173	4 30	1407
				NORTH	6275	7 15	723	4 15	477
				SOUTH	8205	11 00	563	4 30	937
FIGUEROA ST AT 35TH ST		CR FR	12/10/65				MANUAL COUNT		
				NORTH		7 30	1439	4 30	515
				SOUTH		7 30	569	4 30	1951
FIGUEROA ST AT 38TH ST		CR TU	03/30/65				MANUAL COUNT		
				NORTH		7 00	2036	4 00	564
				SOUTH		7 30	281	4 30	1406
FIGUEROA ST AT 45TH ST		CR WE	03/31/65				MANUAL COUNT		
				NORTH		7 30	1601	3 30	646
				SOUTH		8 15	365	4 45	1414
FIGUEROA ST AT 118TH ST		SR MO	05/03/65				MANUAL COUNT		
				NORTH		7 00	541	4 00	415
				SOUTH		7 00	266	4 45	512

LOCATION	DATE	DIR	VOLUME	AM	PEAK	PM			
FINLEY AV AT HILLHURST AV	CR TU 12/21/65			MANUAL COUNT					
		EAST		8 15	55	4 30	58		
		WEST		7 30	28	3 15	38		
FIR ST N/O 92ND ST	SR MO 03/29/65			MANUAL COUNT					
		NORTH		7 15	171	5 00	97		
		SOUTH		7 30	95	4 00	235		
FIRTH BL S/O 92ND ST	SR TH 01/14/65			MANUAL COUNT					
		NORTH		6 15	62	4 15	53		
		SOUTH		7 00	46	4 15	66		
FLETCHER DR AT LACLEDE AV	CR TH 05/13/65			MANUAL COUNT					
		NORTH		7 15	407	4 45	974		
		SOUTH		7 15	814	3 00	486		
FLETCHER DR AT RIPPLE ST	CR MO 09/13/65			MANUAL COUNT					
		NORTH		7 15	583	4 45	1153		
		SOUTH		7 15	1084	3 00	700		
FLORENCE AV W/O ESTRELLA AV	300 4030 43	CR SA	03/06/65	TOTAL	35908	10 15	2095	2 30	2309
				EAST	18218	10 00	1147	2 45	1173
				WEST	17690	10 45	1014	3 45	1197
FLORENCE AV W/O ESTRELLA AV	300 4030 43	CR SU	03/07/65	TOTAL	29550	11 00	1608	1 45	2194
				EAST	15059	10 30	903	1 45	1095
				WEST	14491	11 15	749	1 30	1107
FLORENCE AV W/O ESTRELLA AV	300 4030 43	CR MO	03/08/65	TOTAL	38331	7 00	3192	4 30	3257
				EAST	19591	7 00	1790	4 00	1590
				WEST	18740	7 00	1402	4 45	1757
FLORENCE AV W/O ESTRELLA AV	300 4030 43	CR TU	03/09/65	TOTAL	37298	7 00	3135	4 45	3138
				EAST	19093	7 00	1703	4 00	1540
				WEST	18205	7 15	1440	4 45	1689
FLORENCE AV W/O ESTRELLA AV	300 4030 43	CR WE	03/10/65	TOTAL	37348	7 00	3037	4 30	3127
				EAST	18609	7 00	1571	4 30	1469
				WEST	18739	7 00	1466	4 30	1658

L O C A T I O N				DATE	DIR	VOLUME	AM	PEAK	PM
FLORENCE AV W/O ESTRELLA AV	300 4030 43	CR TH	03/11/65	TOTAL	36906	7 00	3004	4 15	3179
				EAST	18384	7 15	1608	4 00	1411
				WEST	18522	6 45	1473	4 15	1799
FLORENCE AV W/O ESTRELLA AV	300 4030 43	CR FR	03/12/65	TOTAL	39472	7 00	3014	4 30	3211
				EAST	19769	7 15	1574	4 15	1490
				WEST	19703	6 45	1447	4 30	1737
FLORENCE AV W/O VERMONT AV	300 4028 43	CR FR	08/06/65	TOTAL	39932	7 00	2849	4 30	315
				EAST	19471	7 00	1488	4 00	1545
				WEST	20461	6 45	1383	4 45	1689
FLORENCE AV W/O VERMONT AV	300 4028 43	CR SA	08/07/65	TOTAL	34397	11 15	2109	3 30	2117
				EAST	16788	11 15	1073	6 15	1073
				WEST	17609	11 00	1042	6 30	1198
FLORENCE AV W/O VERMONT AV	300 4028 43	CR SU	08/08/65	TOTAL	27579	10 15	1513	1 00	1868
				EAST	13662	10 00	867	1 00	841
				WEST	13917	11 00	697	1 00	1027
FLORENCE AV E/O WESTERN AV	300 2840 34	CR FR	08/06/65	TOTAL	33945	7 00	2471	4 30	2829
				EAST	16806	7 15	1280	4 15	1357
				WEST	17139	6 45	1244	4 30	1489
FLORENCE AV AT WESTERN AV		WR TH	02/19/65				MANUAL COUNT		
				EAST		7 15	1484	4 00	1457
				WEST		7 00	956	4 45	1717
FLOWER ST N/O ADAMS BL	300 3030 33	CR WE	04/14/65	TOTAL	9866	7 00	1201	4 45	1311
				NORTH	5958	7 00	1097	4 15	393
				SOUTH	3908	11 15	196	4 45	990
FLOWER ST S/O EXPOSITION BL	300 4020 32	CR WE	06/23/65	TOTAL	15310	7 00	1361	4 30	1519
				NORTH	8924	7 00	1143	1 15	592
				SOUTH	6386	11 15	472	4 30	946
FLOWER ST S/O EXPOSITION BL	300 4020 32	CR TH	06/24/65	TOTAL	14881	7 00	1327	4 30	1460
				NORTH	8811	7 00	1108	4 15	572
				SOUTH	6070	11 15	460	4 30	890

LOCATION	DATE	DIR	VOLUME	AM	PEAK	PM
FLOWER ST AT EXPOSITION BL	CR MO 09/27/65			MANUAL COUNT		
		NORTH		7 15	1069	3 45 374
		SOUTH		7 00	302	4 30 1291
FLOWER ST S/O OLYMPIC BL	C00 2828 22 CR SA 07/10/65	TOTAL	3361	11 15	285	6 15 285
		NORTH	1736	9 45	136	11 45 141
		SOUTH	1625	11 00	154	6 15 153
FLOWER ST S/O OLYMPIC BL	C00 2828 22 CR SU 07/11/65	TOTAL	1859	11 15	109	1 15 149
		NORTH	935	11 15	55	1 15 90
		SOUTH	924	11 15	54	3 15 88
FLOWER ST S/O OLYMPIC BL	C00 2828 22 CR MO 07/12/65	TOTAL	8540	7 15	1062	4 30 1223
		NORTH	4398	7 15	638	4 15 505
		SOUTH	4142	7 30	427	4 30 727
FLOWER ST S/O PICO BL	C00 2828 22 CR WE 05/12/65	TOTAL	10274	7 15	1183	4 30 1337
		NORTH	4843	7 15	846	4 15 391
		SOUTH	5431	11 15	350	4 30 975
FLOWER ST AT PICO BL	C00 2828 22 CR TU 09/21/65	TOTAL	9024	7 30	1117	4 30 1282
		NORTH	4394	7 30	803	4 30 409
		SOUTH	4630	7 30	314	4 30 873
FLOWER ST N/O WASHINGTON BL	C00 2828 33 CR TU 05/25/65	TOTAL	11419	7 15	1325	4 30 1466
		NORTH	7184	7 15	1139	4 30 592
		SOUTH	4235	11 15	290	4 30 874
FLOWER ST S/O 2ND ST	D10 1928 23 CR WE 06/23/65	TOTAL	4664	7 15	386	4 30 896
		NORTH	2824	7 00	268	4 45 436
		SOUTH	1840	7 30	126	4 30 483
FLOWER ST AT 2ND ST	D10 1928 22 CR TU 08/17/65	TOTAL	2845	7 00	292	4 45 435
		NORTH	2348	7 00	280	4 45 393
		SOUTH	497	10 15	34	4 15 57
FLOWER ST AT 2ND ST	D10 1928 22 CR WE 08/18/65	TOTAL	2903	7 00	290	4 45 448
		NORTH	2367	7 00	277	4 45 390
		SOUTH	536	11 00	44	4 15 73

L O C A T I O N

DATE

DIR

VOLUME

AM

PEAK

PM

LOCATION	DATE	DIR	VOLUME	AM	PEAK	PM			
FLOWER ST AT 5TH ST	C00 2828 22	CR TU	08/17/65	TOTAL	8657	7 30	954	4 30	1266
				NORTH	5487	7 15	521	4 45	801
				SOUTH	3170	7 30	436	4 15	520
FLOWER ST AT 5TH ST	C00 2828 22	CR WE	08/18/65	TOTAL	8685	7 15	1007	4 30	1317
				NORTH	5425	7 15	539	4 45	807
				SOUTH	3260	7 30	474	4 15	552
FLOWER ST N/O 6TH ST	C00 2828 22	CR SA	04/10/65	TOTAL	6145	11 15	514	2 00	577
				NORTH	3145	11 15	268	1 45	289
				SOUTH	3000	10 30	249	2 00	302
FLOWER ST N/O 6TH ST	C00 2828 22	CR SU	04/11/65	TOTAL	3476	10 00	311	11 45	298
				NORTH	2052	9 45	227	11 45	178
				SOUTH	1424	11 15	109	12 00	127
FLOWER ST N/O 6TH ST	C00 2828 22	CR MO	04/12/65	TOTAL	12953	7 15	1078	4 45	1576
				NORTH	7116	7 15	630	4 45	923
				SOUTH	5837	7 45	552	4 30	686
FLOWER ST N/O 6TH ST	C00 3030 22	CR TH	07/01/65	TOTAL	10985	7 30	1179	4 30	1228
				NORTH	6008	7 30	590	5 00	698
				SOUTH	4977	7 30	589	4 15	634
FLOWER ST AT 6TH ST	C00 2727 22	CR SA	10/23/65	TOTAL	4967	11 00	345	2 45	361
				NORTH	2329	11 15	169	3 30	179
				SOUTH	2638	10 30	181	2 30	214
FLOWER ST AT 6TH ST	C00 2727 22	CR SU	10/24/65	TOTAL	2852	11 15	215	11 45	255
				NORTH	1442	9 00	118	12 15	139
				SOUTH	1410	11 15	149	6 15	149
FLOWER ST AT 6TH ST	C00 2727 22	CR MO	10/25/65	TOTAL	10424	7 45	1016	4 30	1150
				NORTH	5444	7 45	544	5 15	774
				SOUTH	4980	7 15	538	4 00	662
FLOWER ST AT 8TH ST		CR WE	03/24/65				MANUAL COUNT		
				NORTH		7 15	690	4 45	517
				SOUTH		7 15	507	4 30	775



LOCATION		DATE	DIR	VOLUME	AM	PEAK	PM		
FLOWER ST AT 9TH ST	C00 2827 22	CR TU	11/02/65	TOTAL	9094	7 15	1126	4 15	1240
				NORTH	4474	7 15	694	4 15	537
				SOUTH	4620	7 15	432	4 30	726
FLOWER ST AT 11TH ST		CR TH	03/25/65				MANUAL COUNT		
				NORTH		7 15	876	4 15	334
				SOUTH		7 15	264	4 30	850
FLOWER ST AT 11TH ST	C00 2727 22	CR WE	11/02/65	TOTAL	8901	7 00	1172	4 15	1282
				NORTH	4404	7 00	863	4 00	403
				SOUTH	4497	7 00	309	4 15	906
FLOWER ST AT 12TH ST	C00 2828 22	CR TU	09/21/65	TOTAL	8309	7 15	1027	4 15	1230
				NORTH	4197	7 30	790	4 30	439
				SOUTH	4112	7 00	277	4 15	808
FLOWER ST AT 12TH ST		CR TH	10/14/65				MANUAL COUNT		
				NORTH		7 00	1002	4 15	497
				SOUTH		7 15	267	4 30	896
FLOWER ST AT 37TH ST		CR MO	09/27/65				MANUAL COUNT		
				NORTH		7 00	1037	3 45	294
				SOUTH		7 30	348	4 30	1191
FOOTHILL BL S/O COBALT AV	C00 1820 11	VR TH	02/11/65	TOTAL	11127	7 00	1122	3 30	1070
				NORTH	7039	7 00	899	3 00	559
				SOUTH	4088	11 15	282	4 00	537
FOOTHILL BL S/O COBALT AV HOLIDAY	C00 1820 11	VR FR	02/12/65	TOTAL	10951	6 45	719	4 15	967
				NORTH	6848	6 45	525	3 15	521
				SOUTH	4103	11 15	268	4 30	465
FOOTHILL BL S/O COBALT AV	C00 1820 11	VR SA	02/13/65	TOTAL	11508	11 15	815	2 30	1078
				NORTH	7189	10 45	522	2 30	670
				SOUTH	4319	11 15	310	2 30	408
FOOTHILL BL S/O COBALT AV	C00 1820 11	VR SU	02/14/65	TOTAL	12082	11 15	995	2 45	1307
				NORTH	7279	11 15	715	2 15	797
				SOUTH	4803	11 15	280	3 00	567

LOCATION		DATE	DIR	VOLUME	AM	PEAK	PM
FOOTHILL BL W/O COMMERCE AV	300 3036 22	VR WE 09/22/65	TOTAL	22214	7 00	1702	5 00 1954
			EAST	11142	7 15	802	5 00 1112
			WEST	11072	7 00	918	3 30 897
FOOTHILL BL N/O HUBBARD ST	C00 4024 22	VR TU 02/09/65	TOTAL	15182	7 00	1172	5 00 1282
			NORTH	8314	7 00	700	4 15 730
			SOUTH	6868	7 00	472	5 00 608
FOOTHILL BL AT OSBORNE ST		VR MO 10/18/65				MANUAL COUNT	
			NORTH		7 00	721	3 00 430
			SOUTH		7 00	772	4 15 659
FOOTHILL BL AT PALI AV	D 3 4343 33	VR SA 10/09/65	TOTAL	17398	11 15	1324	12 00 1354
			EAST	11105	11 15	825	4 30 854
			WEST	6293	11 00	500	12 30 528
FOOTHILL BL AT PALI AV	D 3 4343 33	VR SU 10/10/65	TOTAL	15537	11 15	985	4 00 1419
			EAST	9903	10 15	619	4 30 913
			WEST	5634	11 15	370	4 00 520
FOOTHILL BL AT PALI AV	D 3 4343 33	VR MO 10/11/65	TOTAL	18348	7 15	1220	5 30 1846
			EAST	9952	7 00	985	5 30 860
			WEST	8396	10 30	335	5 15 1019
FOOTHILL BL AT PALI AV HOLIDAY	D 3 4343 33	VR TU 10/12/65	TOTAL	20706	7 15	1576	5 00 2018
			EAST	10294	7 00	917	4 45 988
			WEST	10412	7 30	687	5 00 1038
FOOTHILL BL N/O PAXTON ST	C00 3622 22	VR SA 04/03/65	TOTAL	11688	11 15	838	3 15 995
			NORTH	5776	11 15	408	3 15 512
			SOUTH	5912	11 15	430	4 15 503
FOOTHILL BL N/O PAXTON ST	C00 3622 22	VR SU 04/04/65	TOTAL	10296	11 15	737	2 00 945
			NORTH	5019	11 15	356	2 00 455
			SOUTH	5277	11 15	381	4 15 521
FOOTHILL BL N/O PAXTON ST	C00 3622 22	VR MO 04/05/65	TOTAL	13011	7 00	1226	4 30 1318
			NORTH	6348	7 15	568	4 45 675
			SOUTH	6663	6 45	702	4 00 664

LOCATION	DATE	DIR	VOLUME	AM	PEAK	PM			
FOOTHILL BL AT POLK ST	B00 1720 11	VR WE	02/10/65	TOTAL	9926	7 15	890	4 00	965
				NORTH	5131	7 15	555	2 45	421
				SOUTH	4795	11 15	370	4 00	585
FOOTHILL BL AT SALUDA AV	D 3 4334 32	VR SA	10/09/65	TOTAL	21900	11 15	1593	4 30	1662
				EAST	10727	11 15	780	4 30	820
				WEST	11173	11 00	821	4 15	852
FOOTHILL BL AT SALUDA AV	D 3 4334 32	VR SU	10/10/65	TOTAL	19254	11 15	1320	3 45	1735
				EAST	9497	11 15	592	4 30	886
				WEST	9757	11 15	728	4 45	858
FOOTHILL BL AT SALUDA AV	D 3 4334 32	VR MO	10/11/65	TOTAL	21139	6 45	1719	4 30	2028
				EAST	10486	6 45	1023	4 30	928
				WEST	10653	7 15	725	4 30	1100
FOOTHILL BL AT SALUDA AV HOLIDAY	D 3 4334 32	VR TU	10/12/65	TOTAL	21812	7 00	1684	4 30	2026
				EAST	10799	6 45	972	4 30	935
				WEST	11013	7 00	723	4 30	1091
FOOTHILL BL AT SAYRE ST	C00 2633 22	VR TU	03/02/65	TOTAL	13761	7 15	994	4 00	1401
				EAST	6701	11 15	431	4 00	763
				WEST	7060	7 00	611	4 30	663
FORBES AV AT BASSETT ST	A00 1818 11	VR FR	07/02/65	TOTAL	850	8 15	79	4 15	77
				NORTH	504	8 15	45	4 15	51
				SOUTH	346	8 15	34	8 30	33
FORBES AV AT BASSETT ST	A00 1818 11	VR SA	07/03/65	TOTAL	707	11 15	55	4 30	58
				NORTH	433	11 15	34	4 30	40
				SOUTH	274	10 00	22	1 45	30
FORBES AV AT BASSETT ST	A00 1818 11	VR SU	07/04/65	TOTAL	983	11 15	110	11 30	112
				NORTH	629	10 30	86	11 30	71
				SOUTH	354	11 15	44	5 15	48
FORBES AV AT BASSETT ST HLDY HOLIDAY	A00 1818 11	VR MO	07/05/65	TOTAL	550	11 15	43	4 15	57
				NORTH	313	10 30	24	4 30	37
				SOUTH	237	11 15	20	2 15	25

LOCATION	DATE	DIR	VOLUME	AM	PEAK	PM			
FORBES AVE N/O NAPA ST	A00 1836 11	VR TH	01/07/65	TOTAL	1106	7 30	208	4 30	212
				NORTH	525	8 30	96	4 30	159
				SOUTH	581	7 30	197	12 15	65
FORBES AVE N/O NAPA ST	A00 1836 11	VR FR	01/08/65	TOTAL	1086	7 30	218	4 30	247
				NORTH	501	8 45	70	4 30	168
				SOUTH	585	7 30	211	4 15	84
FOREST LAWN DR E/O BARHAM BL		VR TH	12/02/65				MANUAL COUNT		
				EAST		7 15	169	5 00	189
				WEST		7 45	151	5 00	149
FORMAN AV N/O KLING ST	A00 1616 11	VR WE	11/10/65	TOTAL	1598	8 00	118	5 00	148
				NORTH	841	7 30	57	4 45	83
				SOUTH	757	8 00	68	3 15	69
FORMAN AV N/O KLING ST	A00 1616 11	VR TH	11/11/65	TOTAL	1623	10 00	111	4 00	227
				NORTH	871	11 15	58	4 00	124
				SOUTH	752	8 30	64	4 15	103
FORMAN AV N/O MOORPARK ST	A00 1616 11	VR WE	11/10/65	TOTAL	1116	10 45	90	4 45	122
				NORTH	543	11 15	44	4 15	62
				SOUTH	573	8 00	49	4 45	62
FORMAN AV N/O MOORPARK ST	A00 1616 11	VR TH	11/11/65	TOTAL	1112	8 30	91	12 15	108
				NORTH	565	10 30	39	5 30	60
				SOUTH	547	8 30	59	4 15	52
FOSTER DR AT COMMODORE SLOAT DR		WR TU	02/23/65				MANUAL COUNT		
				NORTH		8 00	166	3 00	97
				SOUTH		8 15	17	4 45	29
FOUNTAIN AV AT EL CENTRO AV		WR WE	11/17/65				MANUAL COUNT		
				EAST		8 30	267	5 00	379
				WEST		7 45	195	3 30	267
FOUNTAIN AV AT LAS PALMAS AV		WR FR	03/19/65				MANUAL COUNT		
				EAST		8 00	310	3 30	450
				WEST		7 45	251	5 00	449

LOCATION	DATE	DIR	VOLUME	AM	PEAK	PM			
FOX ST N/O CHATSWORTH ST	A00 1010 11	VR TU	03/30/65	TOTAL	600	7 45	69	3 00	72
				NORTH	240	7 30	27	3 45	39
				SOUTH	360	7 45	48	2 45	43
FOX ST N/O CHATSWORTH ST	A00 1010 11	VR WE	03/31/65	TOTAL	405	7 00	38	4 15	60
				NORTH	172	7 00	15	4 15	34
				SOUTH	233	7 00	23	3 00	34
FRANKLIN AV E/O ARGYLE AV	C00 2828 22	WR WE	04/28/65	TOTAL	26834	8 00	1857	5 00	2307
				EAST	10009	8 00	638	4 45	946
				WEST	16825	7 45	1235	5 15	1404
FRANKLIN AV AT FULLER AV		WR FR	07/30/65				MANUAL COUNT		
				EAST		8 15	108	4 45	138
				WEST		8 30	268	5 00	257
FRANKLIN AV E/O GOWER ST	C00 2728 22	WR TH	04/29/65	TOTAL	27478	8 00	1888	5 15	2382
				EAST	12148	8 00	682	4 45	1133
				WEST	15330	7 30	1215	5 15	1298
FRANKLIN AV E/O IVAR ST	C00 3030 22	WR WE	04/28/65	TOTAL	18289	8 00	1371	5 00	1768
				EAST	7587	8 00	636	4 30	606
				WEST	10702	7 45	738	5 15	1201
FRANKLIN AV AT ORCHID AV		WR WE	06/02/65				MANUAL COUNT		
				EAST		8 00	783	4 30	988
				WEST		7 30	1246	4 00	935
FRANKLIN AV AT VERMONT AV	B00 1920 11	CR TU	02/02/65	TOTAL	11151	7 30	959	5 00	982
				EAST	6699	7 30	548	4 45	582
				WEST	4452	7 45	415	5 00	404
FRANKLIN AV AT WESTERN AV		WR WE	02/10/65				MANUAL COUNT		
				EAST		7 30	791	5 00	1039
				WEST		8 00	465	4 45	590
FRESNO ST AT OREGON ST		CR FR	09/17/65				MANUAL COUNT		
				NORTH		7 00	8	5 00	59
				SOUTH		9 00	2	4 45	10

LOCATION	DATE	DIR	VOLUME	AM	PEAK	PM			
FRIAR ST AT BELMAR AV	A00 1818 11	VR FR	06/04/65	TOTAL	1476	7 30	93	5 00	295
				EAST	488	6 45	46	5 30	47
				WEST	988	7 30	51	5 00	252
FRIAR ST AT BELMAR AV	A00 1818 11	VR SU	06/06/65	TOTAL	1195	10 30	183	6 15	139
				EAST	438	11 15	32	1 00	64
				WEST	757	10 30	162	6 15	107
FRIAR ST AT SHELTONDALE AV		VR MO	08/30/65				MANUAL COUNT		
				EAST		7 00	5	3 00	8
				WEST		8 00	7	3 30	5
FULCHER AV AT EMELITA ST		VR TU	10/05/65				MANUAL COUNT		
				NORTH		8 30	14	4 45	39
				SOUTH		7 00	16	4 15	27
FULLER AV AT FRANKLIN AV		WR FR	07/30/65				MANUAL COUNT		
				NORTH		8 15	51	3 45	63
				SOUTH		8 15	67	3 00	37
FULTON AV AT HART ST		VR TH	02/25/65				MANUAL COUNT		
				NORTH		7 30	145	3 00	193
				SOUTH		7 45	106	4 30	241
FULTON AV AT HATTERAS ST		VR TU	02/15/65				MANUAL COUNT		
				NORTH		7 45	535	5 00	512
				SOUTH		7 30	452	4 15	376
FULTON AV S/O RAYMER ST	A00 1616 11	VR WE	04/21/65	TOTAL	1184	7 15	115	4 15	151
				NORTH	639	9 00	48	4 15	89
				SOUTH	545	7 15	68	4 15	62
FULTON AV AT SHERMAN WAY	B00 2820 11	VR FR	04/23/65	TOTAL	2796	7 30	253	4 15	311
				NORTH	1629	7 30	174	3 45	132
				SOUTH	1167	11 15	105	4 30	188
FULTON AV N/O VANOWEN ST	B00 2018 11	VR WE	04/21/65	TOTAL	4605	7 45	309	4 15	463
				NORTH	2232	11 15	137	4 15	207
				SOUTH	2373	8 00	177	4 15	256

LOCATION	DATE	DIR	VOLUME	AM	PEAK	PM	
GAFFEY ST AT 30TH ST	SR TU 05/25/65	MANUAL COUNT					
		NORTH		7 00	133	4 00	141
		SOUTH		7 15	96	5 00	162
GAGE AV AT GRAMERCY PL	CR TH 05/27/65	MANUAL COUNT					
		EAST		7 30	64	4 00	96
		WEST		7 00	66	4 30	94
GAGE AV W/O HOOVER ST 100 1414 11	CR FR 01/22/65	TOTAL	3432	7 00	228	4 30	383
		EAST	1692	7 00	141	4 30	169
		WEST	1740	10 45	94	4 30	214
GAGE AV W/O HOOVER ST 100 1414 11	CR SA 01/23/65	TOTAL	3482	11 15	244	4 15	293
		EAST	1717	10 30	132	4 30	147
		WEST	1765	11 15	118	4 15	155
GAGE AV W/O HOOVER ST 100 1414 11	CR SU 01/24/65	TOTAL	2554	11 00	189	12 45	263
		EAST	1265	11 00	106	12 45	120
		WEST	1289	11 15	86	12 45	143
GAGE AV AT ST ANDREWS PL	CR TU 06/08/65	MANUAL COUNT					
		EAST		7 30	66	4 00	96
		WEST		7 00	91	4 30	68
GAGE AV AT WESTERN AV	WR WE 02/17/65	MANUAL COUNT					
		EAST		8 45	44	4 30	152
		WEST		7 15	20	4 15	61
GALLARDO ST AT MISSION RD	CR TH 04/08/65	MANUAL COUNT					
		EAST		7 15	9	3 00	4
		WEST		8 00	209	3 00	92
GAREY ST AT DUCOMMUN ST 800 1717 11	CR WE 04/14/65	TOTAL	602	6 45	73	3 15	110
		NORTH	281	10 45	31	3 30	66
		SOUTH	321	6 30	64	3 15	47
GARLAND AV S/O 7TH ST	CR MO 05/24/65	MANUAL COUNT					
		NORTH		9 00	74	4 15	99
		SOUTH		7 30	71	4 45	127

LOCATION	DATE	DIR	VOLUME	AM	PEAK	PM	
GAYLEY AV N/O LE CONTE AV 200 2626 11	WR TU 11/16/65	TOTAL	13198	7 30	1083	4 30	1053
		NORTH	7045	7 30	860	6 15	462
		SOUTH	6153	11 15	350	3 15	612
GAYLEY AV N/O LE CONTE AV 200 2626 11	WR WE 11/17/65	TOTAL	12447	7 30	1129	4 15	1073
		NORTH	6357	7 15	912	4 45	422
		SOUTH	6090	11 15	352	4 15	698
GAYLEY AV N/O LE CONTE AV 200 2626 11	WR TH 11/18/65	TOTAL	13955	7 45	1078	4 45	1174
		NORTH	7049	7 30	822	4 45	479
		SOUTH	6906	11 15	396	4 45	695
GAYLEY AV N/O LE CONTE AV 200 2626 11	WR FR 11/19/65	TOTAL	15792	7 45	1090	4 15	1265
		NORTH	8107	7 45	828	3 45	543
		SOUTH	7685	11 15	444	4 15	734
GAYLEY AV N/O LE CONTE AV 200 2626 11	WR SA 11/20/65	TOTAL	15027	9 45	1080	8 30	1279
		NORTH	7625	9 45	501	8 30	780
		SOUTH	7402	9 30	588	6 30	542
GAYLEY AV N/O LE CONTE AV 200 2626 11	WR SU 11/21/65	TOTAL	10529	11 00	500	5 00	730
		NORTH	5070	11 00	221	2 30	365
		SOUTH	5459	10 45	286	5 00	442
GAYLEY AV N/O LE CONTE AV 200 2626 11	WR MO 11/22/65	TOTAL	11349	7 45	955	4 45	960
		NORTH	5827	7 45	730	5 00	399
		SOUTH	5522	11 15	356	4 00	595
GAYLEY AV N/O LE CONTE AV 200 2626 11	WR TU 11/23/65	TOTAL	13259	7 45	1009	4 30	1087
		NORTH	6879	7 45	775	5 00	481
		SOUTH	6380	11 15	376	4 30	639
GAYLEY AV N/O LE CONTE AV 200 2626 11	WR WE 11/24/65	TOTAL	14991	7 45	974	3 15	1301
		NORTH	7286	7 30	725	2 45	559
		SOUTH	7705	11 15	405	3 15	762
GAYLEY AV N/O LE CONTE AV 200 2626 11	WR SA 11/27/65	TOTAL	10371	11 15	614	6 30	1042
		NORTH	5185	10 45	287	6 30	797
		SOUTH	5186	11 15	343	4 00	404



LOCATION	DATE	DIR	VOLUME	AM	PEAK	PM
GAYLEY AV N/O LE CONTE AV 200 2626 11	WR SU 11/28/65	TOTAL	8755	11 15	437	4 30 810
		NORTH	4357	11 15	246	5 30 388
		SOUTH	4398	11 15	191	4 30 490
GAYLEY AV N/O LE CONTE AV 200 2626 11	WR MO 11/29/65	TOTAL	12819	7 15	1052	4 30 1096
		NORTH	6821	7 15	871	4 15 484
		SOUTH	5998	11 15	326	4 30 614
GAYLEY AV N/O WILSHIRE BL 300 3030 22	WR TH 03/04/65	TOTAL	18321	11 15	1288	3 00 1406
		NORTH	8299	7 30	803	3 00 591
		SOUTH	10022	11 15	731	4 00 833
GAYLEY AV N/O WILSHIRE BL	WR TU 11/09/65				MANUAL COUNT	
		NORTH		8 00	745	5 00 437
		SOUTH		7 45	412	4 15 936
GAYNOR AV AT CHATSWORTH ST B00 1718 11	VR TU 01/05/65	TOTAL	1283	6 45	196	3 00 194
		NORTH	447	6 30	97	3 30 75
		SOUTH	836	7 00	106	3 00 125
GAYNOR AV AT CHATSWORTH ST	VR MO 11/29/65				MANUAL COUNT	
		NORTH		7 00	126	3 15 53
		SOUTH		7 15	100	3 00 66
GAYNOR AV N/O LOS ALAMOS ST B00 1717 11	VR WE 03/24/65	TOTAL	1362	7 00	171	4 30 245
		NORTH	615	7 15	58	4 30 125
		SOUTH	747	7 00	113	4 30 120
GENESEE AV S/O WASHINGTON BL	WR TH 03/04/65				MANUAL COUNT	
		NORTH		7 00	507	4 45 494
		SOUTH		7 00	348	4 45 420
GENESEE AV S/O WILSHIRE BL NON DIRECTIONAL COUNT A00 28 1	WR TU 06/15/65	TOTAL	655	10 45	66	3 15 71
GENESTA AV AT CHATSWORTH ST	VR TH 11/18/65				MANUAL COUNT	
		NORTH		7 15	23	5 00 76
		SOUTH		7 00	22	5 00 13

L O C A T I O N			DATE	DIR	VOLUME	AM	PEAK	PM	
GEORGETOWN AV N/O MANCHESTER AV	G 6 2122 11	WR SA	06/19/65	TOTAL	1727	11 15	164	11 30	165
				NORTH	860	11 15	76	2 00	88
				SOUTH	867	11 15	88	6 15	88
GEORGETOWN AV N/O MANCHESTER AV	G 6 2122 11	WR SU	06/20/65	TOTAL	1431	10 15	99	1 45	189
				NORTH	708	10 45	46	3 30	102
				SOUTH	723	10 30	54	1 45	108
GEORGETOWN AV N/O MANCHESTER AV	G 6 2122 11	WR MO	06/21/65	TOTAL	1646	11 15	101	4 15	230
				NORTH	760	11 15	52	2 45	110
				SOUTH	886	7 15	69	4 15	151
GEORGETOWN AV S/O 80TH ST	G 6 2122 11	WR SA	06/19/65	TOTAL	663	11 00	50	5 45	112
				NORTH	348	11 00	26	4 00	43
				SOUTH	315	11 00	24	5 45	79
GEORGETOWN AV S/O 80TH ST	G 6 2122 11	WR SU	06/20/65	TOTAL	610	10 45	40	2 00	88
				NORTH	318	10 30	21	2 45	50
				SOUTH	292	11 00	22	2 30	38
GEORGETOWN AV S/O 80TH ST	G 6 2122 11	WR MO	06/21/65	TOTAL	577	11 15	74	11 45	98
				NORTH	338	11 15	53	11 45	64
				SOUTH	239	11 15	21	11 45	34
GEYSER AV AT SHERMAN WAY	A00 1818 11	VR TU	02/09/65	TOTAL	890	7 15	57	4 30	133
				NORTH	399	9 00	18	4 30	81
				SOUTH	491	7 00	42	1 15	53
GILMORE ST AT SYLMAR AVE	A00 1818 11	VR SA	01/09/65	TOTAL	2142	10 30	181	4 30	222
				EAST	1413	11 15	120	4 30	161
				WEST	729	10 30	78	7 30	79
GILMORE ST AT SYLMAR AVE	A00 1818 11	VR SU	01/10/65	TOTAL	1104	10 15	114	4 00	129
				EAST	599	10 15	49	4 15	74
				WEST	505	10 15	65	11 45	67
GILMORE ST AT SYLMAR AVE	A00 1818 11	VR MO	01/11/65	TOTAL	2333	8 30	191	2 15	231
				EAST	1489	11 15	126	4 15	155
				WEST	844	8 15	112	3 00	99

L O C A T I O N

DATE DIR VOLUME AM PEAK PM

LOCATION	DATE	DIR	VOLUME	AM	PEAK	PM		
GLADYS AV AT 6TH ST	CR MO	04/20/65	MANUAL COUNT					
			NORTH	8 45	26	4 30	45	
			SOUTH	9 00	27	4 30	23	
GLENCOE AV AT WASHINGTON BL 100 1536 12	WR TH	03/25/65	TOTAL	3005	11 15	243	4 15	515
			NORTH	2152	11 15	213	4 00	293
			SOUTH	853	8 00	41	4 30	244
GLENDALE BL AT BRANDEN ST	CR MO	11/01/65	MANUAL COUNT					
			NORTH	7 00	669	5 00	3703	
			SOUTH	7 15	3735	3 30	1181	
GLENDALE BL AT EFFIE ST	CR TU	07/13/65	MANUAL COUNT					
			NORTH	7 15	634	5 00	3526	
			SOUTH	7 30	3757	4 00	1013	
GLENDALE BL AT GARDEN AV	CR FR	06/18/65	MANUAL COUNT					
			NORTH	7 45	641	4 45	2445	
			SOUTH	7 15	1676	3 00	765	
GLENDALE BL AT MADERA AV	CR FR	06/18/65	MANUAL COUNT					
			NORTH	7 45	618	4 45	2194	
			SOUTH	7 15	1710	4 30	780	
GLENDALE BL N/O SILVERLAKE BL 300 3232 22	CR FR	04/16/65	TOTAL	19237	7 15	1597	4 30	1996
			NORTH	10522	11 15	597	4 30	1419
			SOUTH	8715	7 15	1216	3 45	617
GLENDALE BL N/O SILVERLAKE BL 300 3232 22	CR SA	04/17/65	TOTAL	15520	11 15	1049	2 45	1131
			NORTH	8843	11 15	605	11 45	673
			SOUTH	6677	11 00	451	3 15	494
GLENDALE BL N/O SILVERLAKE BL 300 3232 22	CR SU	04/18/65	TOTAL	14067	11 15	952	1 00	1118
			NORTH	7730	11 15	610	11 45	705
			SOUTH	6337	10 00	420	3 45	530
GLENOAKS BL AT ASTORIA ST	VR TH	06/03/65	MANUAL COUNT					
			NORTH	7 15	313	4 30	371	
			SOUTH	7 15	308	4 30	345	

L O C A T I O N			DATE	DIR	VOLUME	AM	PEAK	PM	
GLENOAKS BL AT ASTORIA ST	C00 3030 22	VR FR	12/10/65	TOTAL	7907	7 00	749	4 00	784
				NORTH	4141	7 00	358	3 45	429
				SOUTH	3766	7 00	391	4 00	356
GLENOAKS BL AT ASTORIA ST	C00 3030 22	VR SA	12/11/65	TOTAL	7404	10 45	643	3 45	657
				NORTH	3704	11 15	292	3 45	353
				SOUTH	3700	10 45	355	1 45	379
GLENOAKS BL AT ASTORIA ST	C00 3030 22	VR SU	12/12/65	TOTAL	6366	11 15	623	11 30	633
				NORTH	3201	11 15	328	11 30	342
				SOUTH	3165	11 15	295	6 15	295
GLENOAKS BL N/O BRANFORD ST	G 4 2643 23	VR WE	07/28/65	TOTAL	15362	6 30	1336	4 00	1477
				NORTH	7640	11 15	331	4 45	984
				SOUTH	7722	6 15	1074	3 00	533
GLENOAKS BL S/O FOOTHILL BL	G90 2222 11	VR FR	01/15/65	TOTAL	1339	7 00	104	4 00	126
				NORTH	693	7 15	60	3 00	66
				SOUTH	646	10 15	45	4 15	80
GLENOAKS BL S/O FOOTHILL BL	G90 2222 11	VR SA	01/16/65	TOTAL	1464	11 15	106	12 15	144
				NORTH	686	10 30	52	12 00	74
				SOUTH	778	11 15	56	2 45	88
GLENOAKS BL S/O FOOTHILL BL	G90 2222 11	VR SU	01/17/65	TOTAL	2050	10 45	162	4 15	266
				NORTH	980	11 15	102	1 15	132
				SOUTH	1070	10 30	72	4 15	174
GLENOAKS BL N/O PAXTON ST	C00 3232 22	VR SA	04/03/65	TOTAL	12060	11 15	767	3 45	976
				NORTH	6343	11 15	403	3 45	538
				SOUTH	5717	10 45	365	3 45	438
GLENOAKS BL N/O PAXTON ST	C00 3232 22	VR SU	04/04/65	TOTAL	9953	11 00	759	1 15	813
				NORTH	5225	11 00	418	1 30	426
				SOUTH	4728	10 45	351	3 15	400
GLENOAKS BL N/O PAXTON ST	C00 3232 22	VR MO	04/05/65	TOTAL	12155	7 15	821	4 00	1201
				NORTH	6183	11 15	372	4 30	693
				SOUTH	5972	7 15	508	3 30	540

LOCATION		DATE	DIR	VOLUME	AM	PEAK	PM
GLENOAKS BL AT PAXTON ST		09/28/65	VR TU				
					MANUAL COUNT		
				NORTH	7 00	326	4 15 658
				SOUTH	7 00	511	4 15 452
GLENOAKS BL AT POLK ST	C00 2938 22	01/15/65	VR FR	TOTAL	7 15	515	3 00 607
				NORTH	7 00	325	3 00 389
				SOUTH	7 45	204	4 15 232
GLENOAKS BL AT POLK ST	C00 2938 22	01/16/65	VR SA	TOTAL	11 15	540	3 45 550
				NORTH	11 15	353	6 15 353
				SOUTH	11 15	187	3 45 221
GLENOAKS BL AT POLK ST	C00 2938 22	01/17/65	VR SU	TOTAL	11 15	555	11 45 606
				NORTH	11 15	391	11 30 403
				SOUTH	10 30	198	4 30 283
GLENOAKS BL AT SAYRE ST		04/20/65	VR TU				
					MANUAL COUNT		
				NORTH	7 00	342	4 15 347
				SOUTH	7 15	419	3 00 374
GLENOAKS BL AT VAUGHN ST		09/29/65	VR WE				
					MANUAL COUNT		
				NORTH	7 00	324	3 45 557
				SOUTH	7 00	420	3 15 342
GLESS ST AT 1ST ST		04/02/65	CR FR				
					MANUAL COUNT		
				NORTH	7 45	31	3 15 51
				SOUTH	7 30	13	4 45 26
GLORIA AV AT COMMUNITY ST	A00 1818 11	09/01/65	VR WE	TOTAL	11 15	43	5 30 113
				NORTH	11 15	24	5 30 64
				SOUTH	7 45	29	5 30 49
GLORIA AV AT COMMUNITY ST	A00 1818 11	09/02/65	VR TH	TOTAL	7 30	53	4 00 92
				NORTH	9 45	25	3 45 70
				SOUTH	8 15	39	7 15 28
GLORIA AV AT PARTHENIA ST	A00 1816 11	07/15/65	VR TH	TOTAL	7 30	119	2 45 151
				NORTH	7 30	40	2 30 71
				SOUTH	7 45	79	2 45 81

LOCATION	DATE	DIR	VOLUME	AM	PEAK	PM			
GLORIA AV N/O ROSCOE BL	A00 1818 11	VR TU	05/11/65	TOTAL	550	7 15	33	6 45	57
				NORTH	324	7 15	15	4 30	46
				SOUTH	226	9 00	19	1 00	21
GOODLAND AV AT HALKIRK ST	A00 1515 11	VR TU	02/02/65	TOTAL	561	7 15	59	5 00	80
				NORTH	284	7 15	37	3 00	26
				SOUTH	277	7 30	25	5 00	67
GOODLAND AV AT VICTORY BL		VR TU	04/13/65				MANUAL COUNT		
				NORTH		8 30	33	3 00	25
				SOUTH		8 30	53	4 00	87
GORHAM AV W/O BRINGHAM AV		WR MO	05/10/65				MANUAL COUNT		
				EAST		7 30	111	3 45	49
				WEST		7 30	20	4 30	127
GOTHIC AV AT BARNESTON ST		VR TH	10/14/65				MANUAL COUNT		
				NORTH		8 00	69	4 45	113
				SOUTH		8 00	119	2 45	70
GOTHIC AV S/O SAN FERNANDO MISS BL	A00 1919 11	VR WE	03/24/65	TOTAL	1459	7 45	135	3 00	193
				NORTH	690	7 00	100	3 00	97
				SOUTH	769	7 45	62	5 00	113
GOTHIC AV AT SAN FERNANDO MISS BL	A00 1616 11	VR SA	06/12/65	TOTAL	1826	11 15	119	4 30	145
				NORTH	876	10 45	57	12 30	85
				SOUTH	950	11 15	65	7 15	75
GOTHIC AV AT SAN FERNANDO MISS BL	A00 1616 11	VR SU	06/13/65	TOTAL	1678	10 15	131	1 00	186
				NORTH	857	11 15	70	1 00	122
				SOUTH	821	10 30	79	12 30	73
GOTHIC AV AT SAN FERNANDO MISS BL	A00 1616 11	VR MO	06/14/65	TOTAL	1597	7 00	177	4 45	150
				NORTH	798	7 00	94	1 00	86
				SOUTH	799	6 45	84	4 00	84
GOTHIC AV AT SAN FERNANDO MISS BL		VR TU	07/27/65				MANUAL COUNT		
				NORTH		7 15	88	3 45	43
				SOUTH		7 00	76	5 00	41

LOCATION	DATE	DIR	VOLUME	AM	PEAK	PM		
GOTHIC AV AT VINCENNES ST	VR TU 11/09/65			MANUAL COUNT				
		NORTH		7 15	15	4 45	34	
		SOUTH		7 15	11	4 30	15	
GOTHIC AV AT VINCENNES ST	VR MO 12/21/65			MANUAL COUNT				
		NORTH		9 00	7	3 00	19	
		SOUTH		9 00	7	4 15	18	
GOWER ST S/O FRANKLIN AV	C00 3030 32	WR TH 04/29/65	TOTAL	10911	8 00	666	5 00	1002
			NORTH	7849	11 15	374	5 00	850
			SOUTH	3062	8 00	383	11 45	193
GOWER ST AT MELROSE AV	WR FR 12/03/65			MANUAL COUNT				
		NORTH		9 00	3	3 30	16	
		SOUTH		7 45	435	4 45	411	
GOWER ST S/O YUCCA ST	G15 2525 22	WR TH 04/29/65	TOTAL	14347	8 15	1124	5 00	1490
			NORTH	5502	11 15	244	5 00	715
			SOUTH	8845	8 15	932	5 30	804
GRAMERCY PL AT GAGE AV	CR TH 05/27/65			MANUAL COUNT				
		NORTH		7 15	38	4 15	28	
		SOUTH		7 00	15	3 45	51	
GRAMERCY PL AT PICO BL	WR FR 01/15/65			MANUAL COUNT				
		NORTH		7 15	58	4 30	47	
		SOUTH		9 00	21	4 45	53	
GRAMERCY PL AT PICO BL	WR TH 03/25/65			MANUAL COUNT				
		NORTH		7 45	63	3 00	36	
		SOUTH		7 30	30	4 30	52	
GRAMERCY PL S/O 20TH ST	B00 2020 11	WR FR 01/29/65	TOTAL	3762	7 30	367	4 45	499
			NORTH	1944	7 30	239	4 45	266
			SOUTH	1818	7 30	128	5 00	233
GRAMERCY PL S/O 20TH ST	B00 2020 11	WR SA 01/30/65	TOTAL	2728	11 15	164	3 30	255
			NORTH	1385	11 15	82	3 15	131
			SOUTH	1343	11 15	82	4 45	133

LOCATION	DATE	DIR	VOLUME	AM	PEAK	PM			
GRAMERCY PL S/O 20TH ST	B00 2020 11	WR SU	01/31/65	TOTAL	2123	10 45	154	1 15	190
				NORTH	1072	10 45	87	1 15	101
				SOUTH	1051	10 15	77	1 00	94
GRAMERCY PL S/O 20TH ST	A00 2020 11	CR SA	11/06/65	TOTAL	2929	11 15	191	4 00	331
				NORTH	1521	11 15	96	4 00	217
				SOUTH	1408	11 15	95	2 15	138
GRAMERCY PL S/O 20TH ST	A00 2020 11	CR SU	11/07/65	TOTAL	2118	10 30	144	5 00	171
				NORTH	1052	10 30	83	5 00	89
				SOUTH	1066	9 45	73	1 45	86
GRAMERCY PL S/O 20TH ST	A00 2020 11	CR MO	11/08/65	TOTAL	3537	7 15	379	4 15	404
				NORTH	1817	7 15	255	4 15	175
				SOUTH	1720	7 30	140	4 45	231
GRAND AV S/O OLYMPIC BL	C00 2828 22	CR TU	07/13/65	TOTAL	9846	7 30	1018	4 30	1171
				NORTH	5192	7 30	640	4 30	539
				SOUTH	4654	7 30	378	4 15	633
GRAND AV S/O PICO BL	C00 2828 22	CR WE	05/12/65	TOTAL	11123	7 15	1065	4 15	1337
				NORTH	5792	7 15	742	4 15	501
				SOUTH	5331	7 30	339	4 15	836
GRAND AV AT PICO BL	C00 2828 22	CR WE	09/15/65	TOTAL	9672	7 15	946	4 15	1327
				NORTH	5338	7 30	671	4 15	484
				SOUTH	4334	7 00	291	4 15	843
GRAND AV AT PICO BL	C00 2828 22	CR TH	09/16/65	TOTAL	9735	7 15	1018	4 15	1244
				NORTH	5423	7 15	743	3 45	460
				SOUTH	4312	7 00	285	4 15	797
GRAND AV AT PICO BL	C00 2828 22	CR TH	09/23/65	TOTAL	10667	7 15	1051	4 15	1300
				NORTH	5839	7 30	762	4 15	522
				SOUTH	4828	7 00	309	4 15	778
GRAND AV S/O SUNSET BL	B00 3424 32	CR TU	06/08/65	TOTAL	9527	7 45	1150	4 30	1112
				NORTH	3111	7 45	261	4 45	702
				SOUTH	6416	7 30	901	3 45	485



LOCATION		DATE	DIR	VOLUME	AM	PEAK	PM
GRAND AV AT SUNSET BL		02/26/65	CR FR		MANUAL COUNT		
			NORTH		7 45	173	4 30 865
			SOUTH		7 15	558	4 00 147
GRAND AV AT SUNSET BL		12/20/65	CR MO		MANUAL COUNT		
			NORTH		8 15	180	4 30 869
			SOUTH		7 15	499	4 00 129
GRAND AV N/O TEMPLE ST	D04 2131 23	05/05/65	CR WE	TOTAL 15225	7 15	1642	4 30 2051
				NORTH 9094	11 00	491	4 30 1645
				SOUTH 6131	7 15	1201	4 15 416
GRAND AV AT WILSHIRE BL		01/28/65	CR TH		MANUAL COUNT		
			NORTH		7 45	454	4 30 636
			SOUTH		7 45	590	4 30 740
GRAND AV N/O 1ST ST	G 4 3040 34	06/29/65	CR TU	TOTAL 14290	8 00	1257	4 45 1511
				NORTH 6921	11 15	384	5 15 1041
				SOUTH 7369	7 15	982	4 15 686
GRAND AV AT 1ST ST	G04 3939 43	01/05/65	CR TU	TOTAL 15119	8 00	1369	4 15 2277
				NORTH 7501	11 15	417	4 15 1602
				SOUTH 7618	7 15	996	4 15 675
GRAND AV AT 1ST ST		01/27/65	CR WE		MANUAL COUNT		
			NORTH		7 30	392	4 30 1544
			SOUTH		7 30	866	4 15 637
GRAND AV AT 1ST ST	G 4 4040 44	08/17/65	CR TU	TOTAL 11988	7 15	1336	4 30 1813
				NORTH 5561	7 30	311	4 30 1319
				SOUTH 6427	7 15	1030	4 15 547
GRAND AV AT 1ST ST	G 5 3740 44	08/26/65	CR TH	TOTAL 12743	7 15	1391	4 15 1828
				NORTH 6051	7 15	446	4 15 1280
				SOUTH 6692	7 15	945	4 00 578
GRAND AV AT 1ST ST	G 5 3940 44	09/15/65	CR WE	TOTAL 13872	8 00	1322	4 30 2068
				NORTH 6123	11 15	332	4 30 1346
				SOUTH 7749	8 00	1067	4 15 739

LOCATION		DATE	DIR	VOLUME	AM	PEAK	PM	
GRAND AV AT 1ST ST	G 5 3940 44	09/16/65	CR TH	TOTAL 13292	7 45	1268	4 30	2041
				NORTH 5869	7 30	312	4 30	1290
				SOUTH 7423	7 45	987	4 30	751
GRAND AV AT 3RD ST		03/22/65	WR MO			MANUAL COUNT		
				NORTH	7 30	344	4 30	1063
				SOUTH	7 30	957	4 15	534
GRAND AV AT 3RD ST	C00 2828 22	08/14/65	CR SA	TOTAL 4243	11 00	267	4 15	406
				NORTH 2042	11 15	131	3 45	210
				SOUTH 2201	8 15	156	4 30	259
GRAND AV AT 3RD ST	C00 2828 22	08/15/65	CR SU	TOTAL 1801	11 15	111	3 45	158
				NORTH 936	11 15	55	3 15	82
				SOUTH 865	11 15	56	3 45	78
GRAND AV AT 3RD ST	C00 2828 22	08/16/65	CR MO	TOTAL 9944	7 15	1239	4 15	1469
				NORTH 4944	7 15	389	4 30	1054
				SOUTH 5000	7 15	850	3 45	500
GRAND AV AT 3RD ST	C00 2828 22	08/17/65	CR TU	TOTAL 10020	7 15	1190	4 15	1441
				NORTH 4950	7 15	360	4 30	996
				SOUTH 5070	7 15	830	4 15	483
GRAND AV AT 3RD ST	C00 2828 22	08/18/65	CR WE	TOTAL 10389	7 30	1195	4 45	1531
				NORTH 5045	7 30	387	4 45	949
				SOUTH 5344	7 30	808	4 30	619
GRAND AV AT 5TH ST	C00 2830 22	10/14/65	CR TH	TOTAL 11946	7 30	1277	4 30	1400
				NORTH 6580	7 45	545	5 00	842
				SOUTH 5366	7 30	734	4 15	685
GRAND AV N/O 6TH ST	C00 3030 22	07/01/65	CR TH	TOTAL 12391	7 15	1141	4 30	1468
				NORTH 6684	7 15	638	4 15	828
				SOUTH 5707	7 30	547	4 30	660
GRAND AV AT 7TH ST	C00 2827 22	08/14/65	CR SA	TOTAL 5164	10 30	434	1 15	429
				NORTH 2575	11 00	205	12 45	252
				SOUTH 2589	10 15	249	6 15	217

LOCATION	DATE	DIR	VOLUME	AM	PEAK	PM			
GRAND AV AT 7TH ST	C00 2827 22	CR SU	08/15/65	TOTAL	1959	11 00	144	4 30	144
				NORTH	931	10 45	73	2 00	72
				SOUTH	1028	11 15	80	4 15	90
GRAND AV AT 7TH ST	C00 2827 22	CR MO	08/16/65	TOTAL	9580	7 15	1016	3 45	1117
				NORTH	4751	6 45	557	3 45	642
				SOUTH	4829	7 15	530	4 15	539
GRAND AV AT 7TH ST	C00 2827 22	CR TU	08/17/65	TOTAL	9242	7 30	882	4 15	1128
				NORTH	4903	7 30	373	4 30	643
				SOUTH	4339	7 15	522	4 15	503
GRAND AV AT 7TH ST	C00 2827 22	CR WE	08/18/65	TOTAL	8981	7 30	933	4 30	1102
				NORTH	4788	7 30	466	4 30	645
				SOUTH	4193	7 30	467	4 15	464
GRAND AV AT 9TH ST	C00 2828 22	CR FR	09/03/65	TOTAL	8862	7 30	892	4 30	1093
				NORTH	4448	7 30	528	4 15	476
				SOUTH	4414	7 30	364	4 30	625
GRAND AV AT 9TH ST	C00 2828 22	CR SA	09/04/65	TOTAL	4862	11 15	386	11 30	393
				NORTH	2189	11 15	199	11 30	212
				SOUTH	2673	11 15	187	5 00	245
GRAND AV AT 9TH ST	C00 2828 22	CR SU	09/05/65	TOTAL	2557	11 15	159	3 30	246
				NORTH	1304	10 00	52	3 30	151
				SOUTH	1253	11 15	111	6 15	111
GRAND AV AT 9TH ST HOLIDAY	C00 2828 22	CR MO	09/06/65	TOTAL	2160	11 15	120	5 15	157
				NORTH	1068	11 15	57	2 30	72
				SOUTH	1092	10 45	71	5 15	96
GRAND AV AT 17TH ST		CR FR	01/29/65				MANUAL COUNT		
				NORTH		7 15	1211	4 15	671
				SOUTH		7 30	366	4 30	1210
GRAND AV AT 18TH ST		CR MO	02/08/65				MANUAL COUNT		
				NORTH		7 15	513	4 00	569
				SOUTH		7 30	252	4 30	666

LOCATION	DATE	DIR	VOLUME	AM	PEAK	PM			
GRAND AV N/O 25TH ST	C00 2828 22	CR TH	04/08/65	TOTAL	8502	7 15	999	4 30	1110
				NORTH	4274	7 15	551	4 15	497
				SOUTH	4228	7 30	458	4 30	639
GRAND AV N/O 25TH ST	C00 2828 22	CR FR	04/09/65	TOTAL	9477	7 15	989	4 45	1117
				NORTH	4605	7 15	518	4 15	510
				SOUTH	4872	7 30	477	4 45	674
GRAND AV N/O 25TH ST	C00 2828 22	CR SA	04/10/65	TOTAL	4225	11 15	317	11 30	336
				NORTH	2184	9 45	149	7 30	208
				SOUTH	2041	11 15	170	11 30	176
GRAND AV N/O 25TH ST	C00 2828 22	CR SU	04/11/65	TOTAL	3066	10 45	152	6 30	374
				NORTH	1514	10 45	81	5 00	163
				SOUTH	1552	11 00	71	6 30	223
GRAND AV AT 37TH ST		CR WE	10/27/65				MANUAL COUNT		
				NORTH		7 15	358	3 15	121
				SOUTH		9 00	154	4 30	794
GRAND AV N/O WASHINGTON BL	C00 2828 22	CR TU	05/25/65	TOTAL	13599	7 15	1107	4 30	1393
				NORTH	6484	7 15	539	6 15	653
				SOUTH	7115	7 15	568	4 30	817
GRAND AV S/O 2ND ST	C00 2828 22	CR FR	06/25/65	TOTAL	11176	7 30	1220	4 30	1611
				NORTH	5683	7 30	324	4 30	1215
				SOUTH	5493	7 30	896	4 00	499
GRAND AV S/O 2ND ST	C00 2828 22	CR SA	06/26/65	TOTAL	5999	11 15	400	5 00	638
				NORTH	2815	11 15	191	1 30	300
				SOUTH	3184	10 45	231	4 45	359
GRAND AV S/O 2ND ST	C00 2828 22	CR SU	06/27/65	TOTAL	2934	11 00	138	3 30	304
				NORTH	1427	11 00	72	3 45	151
				SOUTH	1507	10 30	74	3 30	158
GRANDE VISTA AV AT OLYMPIC BL		CR MO	08/30/65				MANUAL COUNT		
				NORTH		7 30	409	3 45	578
				SOUTH		7 00	368	4 30	278

L O C A T I O N

DATE DIR VOLUME AM PEAK PM

LOCATION	CR NO	DATE	DIR	VOLUME	AM	PEAK	PM
GRANDVIEW ST AT OLYMPIC BL	CR NO	07/26/65					
			NORTH		7 45	38	4 30 55
			SOUTH		9 00	22	4 00 62
GREENBUSH AV AT BESSENER ST	VR WE	06/09/65					
			NORTH		8 00	63	2 30 31
			SOUTH		7 30	42	4 15 48
GREENBUSH AV AT BESSENER ST	VR TU	10/19/65					
			NORTH		8 00	18	3 45 38
			SOUTH		7 30	38	3 00 45
GREENE AV AT CENTINELA AV	WR TU	01/12/65					
			EAST		7 15	42	3 15 47
			WEST		7 45	28	3 00 26
GRIFFITH AV AT 36TH ST	CR TH	08/05/65					
			NORTH		7 00	239	4 45 73
			SOUTH		7 00	25	3 30 32
GRIFFITH PK BL AT LOS FELIZ BL	CR WE	10/06/65					
			NORTH		7 45	254	5 00 343
			SOUTH		7 15	202	4 30 98
GRIFFITH PK BL AT SCOTLAND ST	CR TU	09/14/65					
			NORTH		7 30	239	5 00 555
			SOUTH		7 30	511	3 00 188
GRIFFITH PK DR N/O G S FY N/B OFF/RG00 37 3	CR WE	01/13/65	TOTAL	3834	7 15	850	3 45 539
			ONE WAY STREET SOUTH BOUND				
GRIFFITH PK DR N/O G S FY N/B OFF/RG00 37 3	CR TH	01/14/65	TOTAL	3826	7 15	889	3 30 439
			ONE WAY STREET SOUTH BOUND				
GRIFFITH PK DR N/O G S FY N/B OFF/RG00 37 3	CR FR	01/15/65	TOTAL	3382	7 15	820	4 00 379
			ONE WAY STREET SOUTH BOUND				
GRIFFITH PK DR N/O G S FY N/B OFF/RG00 37 3	CR SA	01/16/65	TOTAL	4966	11 15	299	4 00 924
			ONE WAY STREET SOUTH BOUND				

LOCATION	DATE	DIR	VOLUME	AM	PEAK	PM
GRIFFITH PK DR N/O G S FY N/B OFF/RG00 37 3	01/17/65	CR SU	TOTAL 9611	11 15	470	4 30 1949
			ONE WAY STREET SOUTH BOUND			
GULANA AV AT MANCHESTER AV	12/18/65	WR MO				MANUAL COUNT
			NORTH	8 00	82	3 00 78
			SOUTH	7 30	50	4 45 35
GULANA AV AT 83RD ST	08/10/65	WR TH				MANUAL COUNT
			NORTH	7 00	31	5 00 34
			SOUTH	7 30	34	3 45 54
GUTHRIE AV E/O LA CIENEGA BL	02/25/65	WR TH				MANUAL COUNT
			EAST	8 00	91	5 00 113
			WEST	7 45	75	5 00 67
HADDINGTON DR AT CHEVIOT DR A00:1515 11	03/31/65	WR WE	TOTAL 219	7 45	26	2 45 29
			NORTH 109	11 15	10	5 15 15
			SOUTH 110	7 45	16	2 45 17
HADDINGTON DR AT CHEVIOT DR A00:1515 11	04/01/65	WR TH	TOTAL 242	8 00	41	4 00 31
			NORTH 134	8 00	26	4 00 11
			SOUTH 108	8 00	15	4 00 20
HADDON AV N/O PAXTON ST A00:1414 11	03/16/65	VR TU	TOTAL 897	6 45	61	4 30 97
			NORTH 404	11 15	22	4 15 57
			SOUTH 493	6 45	46	4 30 41
HADDON AV AT PIERCE ST A00:1618 11	11/08/65	VR MO				MANUAL COUNT
			NORTH	7 00	37	4 15 65
			SOUTH	7 00	35	4 30 76
HADDON AV AT PIERCE ST A00:1618 11	11/09/65	VR TU	TOTAL 1178	7 30	105	4 30 132
			NORTH 504	7 00	40	4 15 67
			SOUTH 674	7 45	69	7 15 66
HAINES CANYON AV S/O 1ST ST A00:1618 11	12/10/65	VR FR				MANUAL COUNT
			NORTH	7 45	26	4 30 89
			SOUTH	7 15	62	3 00 78

LOCATION	DATE	DIR	VOLUME	AM	PEAK	PM	
HAINES CYN AV S/O ST ESTABAN ST A00 1414 11 VR WE	01/06/65	TOTAL	2062	8 00	205	3 15	459
		NORTH	943	7 30	154	3 30	132
		SOUTH	1119	8 30	69	3 15	335
HAINES CYN AV AT ST ESTABAN ST VR WE	03/03/65				MANUAL COUNT		
		NORTH		7 15	150	3 00	77
		SOUTH		8 30	41	5 00	107
HALKIRK ST W/O GOODLAND AV A00 1717 11 VR TU	02/02/65	TOTAL	350	7 30	40	3 00	41
		EAST	152	7 45	10	4 15	27
		WEST	198	7 30	32	2 45	24
HAMLIN ST AT SHELTONDALE AV A00 1818 11 VR TH	01/14/65	TOTAL	518	8 15	123	3 15	93
		EAST	263	8 15	36	3 15	61
		WEST	255	8 15	87	5 15	33
HAMLIN ST AT SYLMAR AVE B00 2525 11 VR FR	01/08/65	TOTAL	1812	11 15	143	4 30	263
		EAST	1157	11 15	101	4 30	170
		WEST	655	7 45	64	4 30	93
HAMLIN ST AT SYLMAR AVE B00 2525 11 VR SA	01/09/65	TOTAL	1497	11 15	154	2 15	174
		EAST	1027	11 15	109	2 15	129
		WEST	470	9 45	53	2 00	49
HAMLIN ST AT SYLMAR AVE B00 2525 11 VR SU	01/10/65	TOTAL	982	9 15	130	12 15	134
		EAST	495	9 15	70	11 45	57
		WEST	487	10 15	77	12 15	79
HARBOR BL AT VINCENT THOMAS BRIDGE G05 4635 32 SR TH	03/25/65	TOTAL	17018	7 00	1520	4 00	1717
		NORTH	10069	7 00	1005	4 00	982
		SOUTH	6949	11 15	581	4 00	735
HARBOR FWY N/B OFF/R TO TEMPLE 100 24 1 CR WE	05/05/65	TOTAL	3222	7 00	501	12 45	307
		ONE WAY STREET NORTH BOUND					
HARBOR FWY N/B OFF RAMP AT 6TH ST B00 30 3 CR WE	05/19/65	TOTAL	14247	8 15	1372	11 30	1013
		ONE WAY STREET EAST BOUND					

LOCATION	DATE	DIR	VOLUME	AM	PEAK	PM			
HARCOURT AV AT ADAMS BL	WC MO	02/08/65	MANUAL COUNT						
			NORTH	7 15	44	4 45	56		
			SOUTH	7 30	93	4 15	100		
HARDING ST AT FENTON AV	VR MO	09/27/65	MANUAL COUNT						
			EAST	7 00	23	3 45	22		
			WEST	7 15	73	3 45	43		
HART ST W/O FULTON AV	VR TH	02/25/65	MANUAL COUNT						
			EAST	7 45	74	4 45	55		
			WEST	7 45	22	4 30	78		
HART ST AT LAUREL CYN BL	A00 1418 11	VR FR	01/15/65	TOTAL	1986	7 00	138	4 30	263
				EAST	506	6 45	44	3 30	68
				WEST	1480	7 00	100	4 30	238
HART ST AT LAUREL CYN BL	A00 1418 11	VR SA	01/16/65	TOTAL	1807	10 30	132	4 45	180
				EAST	506	10 30	36	5 00	68
				WEST	1301	11 15	98	4 45	119
HART ST AT LAUREL CYN BL	A00 1418 11	VR SU	01/17/65	TOTAL	1308	11 15	115	3 45	129
				EAST	360	10 30	29	3 45	45
				WEST	948	11 15	88	11 45	96
HART ST AT VANALDEN AV	A00 1818 11	VR TH	04/08/65	TOTAL	899	7 15	87	3 00	114
				EAST	555	7 15	67	3 00	69
				WEST	344	8 00	33	2 45	51
HART ST AT VANALDEN AV	A00 1818 11	VR FR	04/09/65	TOTAL	1062	8 00	99	3 00	131
				EAST	653	7 45	68	2 45	88
				WEST	409	8 30	42	3 30	52
HART ST AT VANALDEN AV	A00 1818 11	VR SA	04/10/65	TOTAL	1138	11 15	83	3 15	147
				EAST	606	11 15	52	12 30	62
				WEST	532	10 30	32	3 15	88
HART ST AT VANALDEN AV	A00 1818 11	VR SU	04/11/65	TOTAL	873	9 30	101	12 00	95
				EAST	540	9 15	79	1 15	63
				WEST	333	10 30	53	6 15	52



LOCATION	DATE	DIR	VOLUME	AM	PEAK	PM			
HART ST AT VANALDEN AV	VR TH	08/12/65	MANUAL COUNT						
			EAST	7 00	57	4 15	61		
			WEST	7 00	25	3 15	36		
HARTSOOK ST AT BEN AV	A00 1818 11	VR TH	01/21/65	TOTAL	672	7 30	169	4 15	85
				EAST	419	7 30	134	3 45	57
				WEST	253	7 45	37	4 15	36
HARVARD BL AT SAN MARINO ST	B00 2020 11	CR WE	12/15/65	TOTAL	3646	7 45	406	4 30	540
				NORTH	1824	7 45	258	4 30	233
				SOUTH	1822	7 30	149	4 30	307
HARVARD BL S/O WILSHIRE BL	B00 2020 11	CR FR	06/18/65	TOTAL	5197	7 30	460	4 45	663
				NORTH	2922	11 15	248	4 45	386
				SOUTH	2275	8 00	252	4 30	284
HARVARD BL S/O WILSHIRE BL	B00 2020 11	CR SA	06/19/65	TOTAL	2451	11 15	220	11 30	233
				NORTH	1385	11 15	118	11 30	125
				SOUTH	1066	11 15	102	11 45	110
HARVARD BL S/O WILSHIRE BL	B00 2020 11	CR SU	06/20/65	TOTAL	1880	10 00	147	12 00	161
				NORTH	1065	10 15	101	11 45	97
				SOUTH	815	11 15	55	12 00	82
HARVARD BL AT 5TH ST	CR TH	05/06/65	MANUAL COUNT						
			NORTH	7 45	176	4 45	351		
			SOUTH	7 45	251	4 30	145		
HASKELL AV N/O CHATSWORTH ST	C00 3030 22	VR SA	03/27/65	TOTAL	4626	11 15	367	3 45	429
				NORTH	2404	11 15	192	3 00	238
				SOUTH	2222	10 00	183	3 45	218
HASKELL AV N/O CHATSWORTH ST	C00 3030 22	VR SU	03/28/65	TOTAL	4064	11 00	363	3 15	403
				NORTH	2062	10 45	209	11 30	196
				SOUTH	2002	9 30	218	3 15	209
HASKELL AV N/O CHATSWORTH ST	C00 3030 22	VR MO	03/29/65	TOTAL	4702	7 45	390	3 00	466
				NORTH	2173	8 00	145	4 30	233
				SOUTH	2529	7 45	253	3 00	263

LOCATION	DATE	DIR	VOLUME	AM	PEAK	PM	
HASKELL AV AT INDEX ST	VR TH 04/15/65			MANUAL COUNT			
		NORTH		8 00	67	4 45	145
		SOUTH		7 30	34	4 15	59
HASKELL AV AT PARTHENIA ST	VR MO 05/24/65			MANUAL COUNT			
		NORTH		7 30	156	4 30	239
		SOUTH		7 15	220	3 15	190
HASKELL AV AT PLUMMER ST	VR TH 12/16/65			MANUAL COUNT			
		NORTH		7 15	283	3 15	436
		SOUTH		7 15	346	2 45	190
HASKELL AV S/O RINALDI ST	VR TJ 08/10/65			MANUAL COUNT			
		NORTH		7 15	47	4 45	53
		SOUTH		7 00	28	5 00	45
HATTERAS ST AT CAPISTRANO AV	VR MO 04/12/65			MANUAL COUNT			
		EAST		7 00	41	5 00	23
		WEST		7 00	8	2 45	7
HATTERAS ST AT CAPISTRANO AV	VR MO 10/04/65			MANUAL COUNT			
		EAST		7 00	79	2 30	60
		WEST		7 45	11	4 45	8
HATTERAS ST AT LOUISE AV	VR FR 11/05/65			MANUAL COUNT			
		EAST		8 00	49	3 00	61
		WEST		8 00	54	2 45	59
HATTERAS ST AT SEPULVEDA BL	VR MO 01/18/65			MANUAL COUNT			
		EAST		8 45	16	4 15	53
		WEST		7 15	94	4 30	151
HATTERAS ST AT SEPULVEDA BL	A00 1818 11 VR TU 12/14/65	TOTAL	1380	11 15	90	4 30	146
		EAST	208	11 00	26	4 30	27
		WEST	1172	11 15	70	4 00	121
HATTERAS ST AT VALERIE AV	A00 1817 11 VR FR 07/02/65	TOTAL	400	8 00	46	11 30	46
		EAST	190	8 00	26	12 00	27
		WEST	210	11 00	22	3 00	22

LOCATION	DATE	DIR	VOLUME	AM	PEAK	PM			
HATTERAS ST AT VALERIE AV	A00 1817 11	VR SA	07/03/65	TOTAL	305	10 45	35	6 15	31
				EAST	143	9 00	18	12 45	15
				WEST	162	10 30	20	2 15	19
HATTERAS ST AT VALERIE AV	A00 1817 11	VR SU	07/04/65	TOTAL	368	10 15	24	3 00	93
				EAST	94	11 15	8	7 30	14
				WEST	274	10 15	19	3 00	90
HATTERAS ST AT VALERIE AV HOLIDAY	A00 1817 11	VR MO	07/05/65	TOTAL	219	11 15	17	7 15	26
				EAST	103	11 15	12	8 30	14
				WEST	116	7 15	9	7 15	15
HATTERAS ST (W/O VALLEY CIRCLE BL NON DIRECTIONAL) COUNT	A00 36 1	VR TU	07/13/65	TOTAL	1533	7 00	107	6 00	180
HAUSER BL S/O APPLE ST	B00 1911 11	WR SA	01/30/65	TOTAL	11332	11 15	767	5 00	895
				NORTH	5297	11 15	370	1 30	421
				SOUTH	6035	10 30	419	3 15	484
HAUSER BL S/O APPLE ST	B00 1911 11	WR SU	01/31/65	TOTAL	9394	10 45	588	3 15	877
				NORTH	4351	11 15	261	4 00	388
				SOUTH	5043	11 00	332	3 15	508
HAUSER BL AT VENICE BL		WR WE	04/21/65				MANUAL COUNT		
				NORTH		7 30	712	4 30	527
				SOUTH		7 15	394	4 45	587
HAUSER BL S/O WASHINGTON BL	300 1515 11	WR TH	01/07/65	TOTAL	7545	7 30	676	4 30	759
				NORTH	4032	7 45	442	4 30	390
				SOUTH	3513	7 30	238	4 30	369
HAUSER BL S/O WASHINGTON BL	300 1515 11	WR FR	01/08/65	TOTAL	8215	7 30	758	4 30	777
				NORTH	4392	7 30	483	5 00	403
				SOUTH	3823	7 30	275	4 45	380
HAUSER BL AT WASHINGTON BL		WR FR	02/19/65				MANUAL COUNT		
				NORTH		7 30	481	5 00	426
				SOUTH		7 15	364	5 00	513

LOCATION	DATE	DIR	VOLUME	AM	PEAK	PM			
HAUSER BL S/O WILSHIRE BL	C00 2330 22	WR WE	01/20/65	TOTAL	6974	8 00	513	5 15	681
				NORTH	3561	8 00	290	4 30	371
				SOUTH	3413	8 00	223	5 15	330
HAUSER BL AT WILSHIRE BL	WR FR	03/05/65					MANUAL COUNT		
			NORTH		7 45	307	4 45	443	
			SOUTH		7 45	278	4 30	352	
HAUSER BL S/O 3RD ST	WR TU	01/12/65					MANUAL COUNT		
			NORTH		8 30	383	4 30	481	
			SOUTH		8 00	314	4 30	438	
HAYNES ST AT ALDEA AV	A00 1818 11	VR SA	11/13/65	TOTAL	323	10 30	27	4 15	63
				EAST	227	10 30	21	4 15	33
				WEST	96	10 30	6	4 15	30
HAYNES ST AT ALDEA AV	A00 1818 11	VR SU	11/14/65	TOTAL	140	11 15	22	11 30	22
				EAST	132	11 15	19	11 30	19
				WEST	8	11 15	3	11 30	3
HAYNES ST AT ALDEA AV	A00 1818 11	VR MO	11/15/65	TOTAL	531	7 30	109	2 45	99
				EAST	365	7 15	89	2 45	69
				WEST	166	7 45	28	3 00	33
HAYVENHURST AV S/O INDEX ST	C00 3535 22	VR FR	03/26/65	TOTAL	3562	8 00	265	4 00	422
				NORTH	2215	8 00	162	4 15	301
				SOUTH	1347	6 15	113	4 45	146
HAYVENHURST AV N/O LANAI RD	C00 1415 11	VR TH	10/14/65	TOTAL	8965	8 15	665	3 30	937
				NORTH	4583	8 30	449	3 30	516
				SOUTH	4382	7 15	331	4 00	443
HAYVENHURST AV W/O LANAI RD	C00 1615 11	VR TH	10/14/65	TOTAL	5788	8 30	493	5 15	562
				EAST	3048	8 30	305	3 45	321
				WEST	2740	7 45	234	4 45	289
HAYVENHURST AV AT LASSEN ST	VR TH	07/29/65					MANUAL COUNT		
			NORTH		8 45	59	3 45	156	
			SOUTH		7 15	142	3 45	110	

L O C A T I O N

D A T E

D I R

V O L U M E

A M

P E A K

P M

LOCATION	DATE	DIR	VOLUME	AM	PEAK	PM	
HAYVENHURST AV AT LIBBIT AV	VR FR 01/22/65			MANUAL COUNT			
		NORTH		8 15	409	3 00	477
		SOUTH		7 30	256	4 45	417
HAYVENHURST AV AT LIBBIT AV	C00 1414 11 VR TU 10/05/65	TOTAL	11451	8 30	745	4 30	1166
		NORTH	4800	8 30	407	3 15	454
		SOUTH	6651	11 00	357	4 30	759
HAYVENHURST AV AT PLUMMER ST	VR TU 08/24/65			MANUAL COUNT			
		NORTH		7 00	70	4 00	245
		SOUTH		7 15	410	4 00	97
HAYVENHURST AV S/O RINALDI ST	VR FR 07/30/65			MANUAL COUNT			
		NORTH		7 00	58	5 00	97
		SOUTH		7 00	36	4 30	103
HAYVENHURST DR AT LANAI RD	VR TU 12/28/65			MANUAL COUNT			
		EAST		7 00	3	3 30	4
		WEST		9 00	83	4 30	88
HAZELTINE AV AT CHANDLER BL	VR MO 03/15/65			MANUAL COUNT			
		NORTH		7 30	371	4 45	520
		SOUTH		8 00	450	4 00	504
HAZELTINE AV AT MILBANK ST	C00 3030 22 VR TU 12/14/65	TOTAL	10277	7 45	706	4 45	1111
		NORTH	4848	11 00	313	5 00	592
		SOUTH	5429	7 45	416	4 45	537
HENRY FORD AV S/O ANAHEIM ST	C00 3235 33 SR SA 06/05/65	TOTAL	11791	11 15	926	6 15	926
		NORTH	5200	11 15	359	4 15	543
		SOUTH	6591	6 45	603	6 15	567
HENRY FORD AV S/O ANAHEIM ST	C00 3235 33 SR SU 06/06/65	TOTAL	8805	11 00	568	3 15	746
		NORTH	4285	11 15	183	5 45	480
		SOUTH	4520	10 30	391	1 15	402
HENRY FORD AV S/O ANAHEIM ST	C00 3235 33 SR MO 06/07/65	TOTAL	14676	6 30	1968	3 30	1520
		NORTH	6458	11 15	445	3 45	1122
		SOUTH	8218	6 30	1691	1 30	520

LOCATION	DATE	DIR	VOLUME	AM	PEAK	PM			
HERRICK AV AT ROXFORD ST	B00 1818 11	VR TH	02/04/65	TOTAL	1084	7 15	107	3 00	103
				NORTH	484	8 30	56	3 00	59
				SOUTH	600	7 15	84	4 45	49
HERRICK AV AT VAUGHN ST	VR MO	09/27/65			MANUAL COUNT				
			NORTH		7 15	75	4 15	122	
			SOUTH		8 00	72	4 15	119	
HESBY ST AT BEN AV	A00 1818 11	VR WE	01/20/65	TOTAL	385	8 00	24	2 45	74
				EAST	204	8 45	11	2 45	55
				WEST	181	8 00	13	5 00	49
HIGHLAND AV AT MELROSE AV	WR MO	11/29/65			MANUAL COUNT				
			NORTH		7 30	1089	5 00	1569	
			SOUTH		7 30	1396	3 30	1248	
HIGHLAND AV N/O ODIN ST	G60 4530 43	WR WE	04/28/65	TOTAL	51505	8 00	4731	5 00	3846
				NORTH	22381	11 00	1223	5 00	2368
				SOUTH	29124	8 00	3714	3 30	1794
HIGHLAND AV N/O ODIN ST	G60 4530 43	WR TH	04/29/65	TOTAL	50009	7 45	4552	4 45	4151
				NORTH	24816	7 30	1327	5 00	2688
				SOUTH	25193	7 45	3260	4 45	1474
HIGHLAND AV S/O OLYMPIC BL	200 2020 11	WR SA	05/01/65	TOTAL	7505	11 15	484	4 30	541
				NORTH	3805	10 30	252	12 15	278
				SOUTH	3700	11 15	241	4 30	285
HIGHLAND AV S/O OLYMPIC BL	200 2020 11	WR SU	05/02/65	TOTAL	5657	10 45	311	12 30	427
				NORTH	2828	10 15	185	12 45	228
				SOUTH	2829	11 00	157	5 15	218
HIGHLAND AV S/O OLYMPIC BL	200 2020 11	WR MO	05/03/65	TOTAL	10791	7 45	1139	4 45	1161
				NORTH	5638	7 45	770	5 00	517
				SOUTH	5153	7 30	399	4 45	677
HIGHLAND AV S/O OLYMPIC BL	200 2020 11	WR TU	05/04/65	TOTAL	11051	7 30	1156	4 45	1165
				NORTH	5752	7 45	788	5 00	507
				SOUTH	5299	7 00	405	4 45	676

L O C A T I O N

DATE

DIR

VOLUME

AM

PEAK

PM

MANUAL COUNT

HIGHLAND AV AT SELMA AV WR TU 04/13/65 NORTH 8 30 884 4 45 2249  
SOUTH 7 30 1810 3 30 1074

MANUAL COUNT

HIGHLAND AV AT WARING AV WR TU 04/13/65 NORTH 7 45 933 4 45 1520  
SOUTH 7 30 1274 3 45 1198

MANUAL COUNT

HIGHLAND AV AT WILLOUGHBY AV WR FR 06/11/65 NORTH 7 30 1221 4 30 1520  
SOUTH 7 30 1289 4 00 1164

HIGHLAND AV S/O WILSHIRE BL C00 2626 11 WR FR 04/30/65 TOTAL 14797 7 30 1395 4 45 1431  
NQRTH 7403 7 30 814 4 45 708  
SOUTH 7394 7 30 581 3 45 750

HIGHLAND AV S/O WILSHIRE BL C00 2626 11 WR SA 05/01/65 TOTAL 10226 11 15 672 12 00 740  
NORTH 4817 11 00 310 12 15 375  
SOUTH 5409 11 15 371 5 15 387

HIGHLAND AV S/O WILSHIRE BL C00 2626 11 WR SU 05/02/65 TOTAL 7506 11 15 489 12 00 582  
NORTH 3511 11 15 252 12 45 275  
SOUTH 3995 11 15 237 12 00 307

MANUAL COUNT

HIGHLAND AV AT WILSHIRE BL WR TU 04/13/65 NORTH 7 45 686 5 00 741  
SOUTH 7 15 745 4 00 1111

MANUAL COUNT

HIGHLAND AV AT YUCCA ST WR WE 06/30/65 NORTH 8 15 854 5 00 2313  
SOUTH 7 45 1841 3 45 1217

HIGHLANDER RD AT DEVERON RIDGE RD A00 1818 11 VR SA 06/12/65 TOTAL 2258 11 00 164 4 15 278  
EAST 1149 10 15 99 4 45 101  
WEST 1109 11 00 85 4 15 193

HIGHLANDER RD AT DEVERON RIDGE RD A00 1818 11 VR SU 06/13/65 TOTAL 2100 11 15 150 4 00 242  
EAST 1090 11 00 78 2 30 103  
WEST 1010 11 15 77 4 00 144

L O C A T I O N				DATE	DIR	VOLUME	AM	PEAK	PM
HIGHLANDER RD AT DEVERON RIDGE RD	A00 1818 11	VR MO	06/14/65	TOTAL	2224	7 15	164	3 45	219
				EAST	1005	7 15	126	7 15	75
				WEST	1219	11 15	90	3 00	166
HIGHLANDER RD AT DEVERON RIDGE RD	A00 1818 11	VR TU	06/15/65	TOTAL	2621	8 15	152	4 30	396
				EAST	1403	7 15	102	4 30	251
				WEST	1218	11 15	75	4 45	151
HILGARD AV N/O LE CONTE AV	200 2525 11	WR WE	11/17/65	TOTAL	13053	7 30	992	4 30	1169
				NORTH	6437	7 30	524	6 15	645
				SOUTH	6616	7 30	468	4 30	588
HILGARD AV N/O LE CONTE AV	200 2525 11	WR TH	11/18/65	TOTAL	14032	7 30	1003	4 30	1274
				NORTH	6945	7 30	539	6 15	601
				SOUTH	7087	7 30	464	4 30	695
HILGARD AV N/O LE CONTE AV	200 2525 11	WR FR	11/19/65	TOTAL	14373	11 15	934	4 15	1299
				NORTH	7145	7 30	504	4 15	625
				SOUTH	7228	11 15	535	4 15	674
HILGARD AV N/O LE CONTE AV	200 2525 11	WR SA	11/20/65	TOTAL	10984	9 45	893	5 00	894
				NORTH	5531	9 45	443	5 00	485
				SOUTH	5453	9 45	450	4 45	416
HILGARD AV N/O LE CONTE AV	200 2525 11	WR SU	11/21/65	TOTAL	7919	11 00	451	4 45	599
				NORTH	3972	11 00	235	12 30	333
				SOUTH	3947	11 00	216	4 30	365
HILGARD AV N/O LE CONTE AV	200 2525 11	WR MO	11/22/65	TOTAL	12245	7 45	1015	4 30	1047
				NORTH	6094	7 45	550	6 15	497
				SOUTH	6151	7 45	465	4 30	565
HILGARD AV N/O LE CONTE AV	200 2525 11	WR TU	11/23/65	TOTAL	14111	8 30	909	4 30	1248
				NORTH	6964	7 30	450	6 00	696
				SOUTH	7147	8 30	483	4 15	670
HILGARD AV N/O LE CONTE AV	200 2525 11	WR WE	11/24/65	TOTAL	14568	11 15	1046	2 45	1276
				NORTH	7199	7 30	556	2 45	606
				SOUTH	7369	11 15	548	4 00	675



LOCATION	DATE	DIR	VOLUME	AM	PEAK	PM			
HILGARD AV N/O LE CONTE AV HOLIDAY	200 2525 11	WR TH	11/25/65	TOTAL	3510	11 15	272	1 00	313
				NORTH	1793	11 15	149	11 30	161
				SOUTH	1717	9 45	148	1 00	157
HILGARD AV N/O LE CONTE AV	200 2525 11	WR FR	11/26/65	TOTAL	8653	11 15	738	3 30	837
				NORTH	4422	11 15	360	11 45	413
				SOUTH	4231	11 15	378	3 30	448
HILGARD AV N/O LE CONTE AV	200 2525 11	WR SA	11/27/65	TOTAL	8109	11 15	600	1 45	755
				NORTH	4037	10 45	303	1 45	381
				SOUTH	4072	11 15	302	3 30	419
HILGARD AV N/O LE CONTE AV	200 2525 11	WR SU	11/28/65	TOTAL	7051	11 15	455	3 30	682
				NORTH	3604	11 15	220	1 00	333
				SOUTH	3447	11 15	235	3 15	428
HILGARD AV AT LE CONTE AV		WR TH	02/04/65				MANUAL COUNT		
				NORTH		7 30	409	3 30	265
				SOUTH		9 00	540	4 30	623
HILGARD AV S/O SUNSET BL	300 2525 21	WR TU	11/16/65	TOTAL	10386	7 30	991	4 15	1019
				NORTH	5396	11 15	325	4 15	779
				SOUTH	4990	7 30	750	5 45	360
HILGARD AV S/O SUNSET BL	300 2525 21	WR TH	11/18/65	TOTAL	11495	7 30	972	4 15	1080
				NORTH	5830	11 15	383	4 30	785
				SOUTH	5665	7 30	733	6 15	461
HILGARD AV S/O SUNSET BL	300 2525 21	WR SA	11/20/65	TOTAL	8577	10 00	595	4 30	746
				NORTH	4478	11 15	264	4 30	524
				SOUTH	4099	10 00	368	12 15	325
HILGARD AV S/O SUNSET BL	300 2525 21	WR SU	11/21/65	TOTAL	6041	11 00	375	2 00	516
				NORTH	3098	11 15	189	3 45	274
				SOUTH	2943	10 45	202	1 00	261
HILGARD AV S/O SUNSET BL	300 2525 21	WR MO	11/22/65	TOTAL	9372	7 45	917	4 30	937
				NORTH	4790	11 15	255	4 30	696
				SOUTH	4582	7 45	677	6 30	305

LOCATION	DATE	DIR	VOLUME	AM	PEAK	PM			
HILGARD AV S/O SUNSET BL	300 2525 21	WR TU	11/23/65	TOTAL	11495	8 00	948	4 30	1131
				NORTH	5867	11 15	320	4 30	855
				SOUTH	5628	8 00	713	6 30	441
HILGARD AV S/O SUNSET BL	300 2525 21	WR WE	11/24/65	TOTAL	9184	8 45	939	2 45	992
				NORTH	3616	11 15	358	2 45	629
				SOUTH	5568	8 45	723	3 15	396
HILGARD AV S/O SUNSET BL	300 2525 21	WR SA	11/27/65	TOTAL	7807	11 00	555	4 15	689
				NORTH	4116	11 15	251	4 30	466
				SOUTH	3691	11 00	312	12 15	332
HILGARD AV S/O SUNSET BL	300 2525 21	WR SU	11/28/65	TOTAL	5925	10 30	366	4 00	558
				NORTH	3060	10 45	156	4 30	340
				SOUTH	2865	10 15	230	2 00	288
HILGARD AV S/O SUNSET BL	300 2525 21	WR MO	11/29/65	TOTAL	11591	7 30	897	5 15	1102
				NORTH	5931	11 15	259	4 45	805
				SOUTH	5660	7 00	764	6 00	518
HILL DR AT HARTWICK ST		CR TH	06/24/65				MANUAL COUNT		
				EAST		7 30	58	5 00	159
				WEST		7 15	75	4 45	129
HILL ST AT JEFFERSON BL	300 3030 22	CR SA	05/22/65	TOTAL	3740	11 15	267	11 45	284
				NORTH	1947	11 00	132	6 00	163
				SOUTH	1793	11 15	145	11 45	177
HILL ST AT JEFFERSON BL	300 3030 22	CR SU	05/23/65	TOTAL	2054	11 15	112	3 45	160
				NORTH	1014	10 15	68	6 30	87
				SOUTH	1040	11 00	53	8 45	93
HILL ST AT JEFFERSON BL	300 3030 22	CR MO	05/24/65	TOTAL	7697	7 15	1005	4 00	1260
				NORTH	3931	7 15	854	3 45	399
				SOUTH	3766	11 15	227	4 15	912
HILL ST AT JEFFERSON BL	300 3030 22	CR SA	06/19/65	TOTAL	3557	11 15	249	3 45	277
				NORTH	1832	7 15	160	6 30	133
				SOUTH	1725	11 15	128	4 00	164

LOCATION	DATE	DIR	VOLUME	AM	PEAK	PM
HILL ST AT JEFFERSON BL 300 3030 22	CR SU 06/20/65	TOTAL	2446	11 15	141	5 00 270
		NORTH	1341	10 45	88	5 00 206
		SOUTH	1105	11 15	58	8 45 97
HILL ST AT JEFFERSON BL 300 3030 22	CR MO 06/21/65	TOTAL	8123	7 15	1091	4 30 1178
		NORTH	4209	7 00	962	3 30 328
		SOUTH	3914	11 15	256	4 30 990
HILL ST AT JEFFERSON BL 300 3030 22	CR TU 06/22/65	TOTAL	6584	7 00	1116	4 00 653
		NORTH	4091	7 00	978	3 30 318
		SOUTH	2493	11 15	212	4 30 436
HILL ST S/O OLYMPIC BL C00 2828 33	CR WE 07/14/65	TOTAL	9635	7 15	1037	4 15 1024
		NORTH	4868	7 15	525	3 45 509
		SOUTH	4767	7 15	512	4 45 583
HILL ST AT OLYMPIC BL C00 2828 33	CR FR 09/03/65	TOTAL	10742	7 30	987	4 30 1205
		NORTH	4964	7 30	474	4 15 559
		SOUTH	5778	7 15	522	4 30 677
HILL ST AT OLYMPIC BL C00 2828 33	CR SA 09/04/65	TOTAL	6800	11 15	587	11 45 620
		NORTH	2905	11 15	262	11 30 275
		SOUTH	3895	11 15	325	11 45 354
HILL ST AT OLYMPIC BL C00 2828 33	CR SU 09/05/65	TOTAL	4038	10 45	184	3 30 363
		NORTH	1765	10 45	85	3 30 185
		SOUTH	2273	11 15	105	6 45 178
HILL ST AT OLYMPIC BL C00 2828 23 HOLIDAY	CR MO 09/06/65	TOTAL	3820	11 15	195	6 30 320
		NORTH	1615	11 15	97	3 30 140
		SOUTH	2205	11 15	98	6 30 203
HILL ST AT OLYMPIC BL C00 2828 23	CR TU 09/07/65	TOTAL	11329	7 30	1029	4 30 1213
		NORTH	5417	7 30	493	4 45 588
		SOUTH	5912	7 30	536	4 30 629
HILL ST S/O PICO BL C00 2828 22	CR WE 05/12/65	TOTAL	9198	7 30	1038	4 30 996
		NORTH	4454	7 30	651	4 00 394
		SOUTH	4744	7 30	387	4 30 637

LOCATION	DATE	DIR	VOLUME	AM	PEAK	PM
HILL ST N/O TEMPLE ST	C00 3030 22	CR WE	05/05/65	TOTAL	16368	7 15 1834 4 30 1818
				NORTH	6995	11 15 409 4 30 1466
				SOUTH	9373	7 15 1568 1 00 564
HILL ST N/O WASHINGTON BL	C00 2828 22	CR TH	05/20/65	TOTAL	8316	7 15 882 4 30 1037
				NORTH	4402	7 15 659 4 15 370
				SOUTH	3914	7 45 255 4 30 677
HILL ST S/O 1ST ST	C00 2830 33	CR TU	06/29/65	TOTAL	15432	7 30 1553 4 00 1377
				NORTH	7370	11 15 560 4 00 825
				SOUTH	8062	7 30 1067 4 00 552
HILL ST S/O 1ST ST	C00 2830 33	CR WE	06/30/65	TOTAL	16942	7 30 1549 4 15 1592
				NORTH	8491	11 15 548 4 45 1063
				SOUTH	8451	7 30 1110 4 00 601
HILL ST AT 1ST ST	C00 3030 32	CR WE	08/25/65	TOTAL	15461	7 30 1576 4 30 1312
				NORTH	6718	11 00 418 4 45 811
				SOUTH	8743	7 30 1195 11 30 602
HILL ST AT 1ST ST	C00 3030 32	CR TH	08/26/65	TOTAL	14759	7 45 1526 4 30 1302
				NORTH	6506	7 30 388 4 45 792
				SOUTH	8253	7 45 1150 11 30 594
HILL ST AT 1ST ST	C00 3030 32	CR FR	08/27/65	TOTAL	15285	7 30 1557 4 30 1298
				NORTH	6823	11 15 444 4 45 781
				SOUTH	8462	7 45 1152 4 15 552
HILL ST AT 1ST ST	C00 3030 32	CR SA	08/28/65	TOTAL	9358	9 15 747 11 45 751
				NORTH	4992	11 15 336 12 15 388
				SOUTH	4366	9 15 536 11 30 377
HILL ST N/O 2ND ST	C00 3028 33	CR TU	06/29/65	TOTAL	15437	7 15 1510 4 15 1353
				NORTH	7585	7 15 617 4 15 751
				SOUTH	7852	7 45 900 4 15 602
HILL ST N/O 2ND ST	C00 3028 33	CR WE	06/30/65	TOTAL	16155	7 30 1535 3 45 1491
				NORTH	8071	7 30 578 4 30 909
				SOUTH	8084	7 30 957 4 00 660

L O C A T I O N

DATE

DIR

VOLUME

AM

PEAK

PM

HILL ST S/O 2ND ST	C00 2828 23	CR FR	06/25/65	TOTAL	18256	7 15	1567	4 30	1610
				NORTH	9406	7 15	690	4 45	1108
				SOUTH	8850	7 30	913	3 45	667
HILL ST S/O 2ND ST	C00 2828 23	CR SA	06/26/65	TOTAL	14088	10 45	1094	6 15	1063
				NORTH	7538	11 15	549	5 30	612
				SOUTH	6550	10 45	577	6 15	514
HILL ST S/O 2ND ST	C00 2828 23	CR SU	06/27/65	TOTAL	8819	10 30	453	4 00	652
				NORTH	4764	10 30	247	4 15	350
				SOUTH	4055	10 30	206	3 30	332
HILL ST AT 2ND ST	C00 2828 33	CR WE	10/06/65	TOTAL	14171	7 30	1425	4 30	1284
				NORTH	7239	7 45	469	4 45	854
				SOUTH	6932	7 30	960	4 00	468
HILL ST AT 4TH ST	C00 3030 33	CR TH	10/07/65	TOTAL	15198	7 30	1375	4 30	1341
				NORTH	7421	11 00	464	4 30	801
				SOUTH	7777	7 30	936	4 15	573
HILL ST AT 5TH ST	C00 2828 33	CR MO	08/16/65	TOTAL	16032	7 30	1388	4 30	1564
				NORTH	7598	11 00	487	4 30	812
				SOUTH	8434	7 30	926	4 15	764
HILL ST AT 5TH ST	C00 2828 33	CR TU	08/17/65	TOTAL	15381	7 45	1371	4 00	1439
				NORTH	6981	7 45	494	4 00	744
				SOUTH	8400	7 30	878	4 15	747
HILL ST AT 5TH ST	C00 2828 33	CR WE	08/18/65	TOTAL	15690	7 30	1384	4 30	1506
				NORTH	7277	6 45	503	4 30	772
				SOUTH	8413	7 30	925	4 15	737
HILL ST N/O 6TH ST	C00 3030 33	CR FR	07/02/65	TOTAL	15330	7 30	1121	4 30	1246
				NORTH	7897	7 45	500	4 30	707
				SOUTH	7433	7 15	679	4 15	554
HILL ST N/O 6TH ST	C00 3030 33	CR SA	07/03/65	TOTAL	13013	11 15	908	11 45	911
				NORTH	7192	11 15	515	4 45	557
				SOUTH	5821	10 30	404	12 30	410

LOCATION	DATE	DIR	VOLUME	AM	PEAK	PM			
HILL ST N/O 6TH ST	C00 3030 33	CR SU	07/04/65	TOTAL	8067	11 15	380	6 00	572
				NORTH	4406	11 15	220	6 00	342
				SOUTH	3661	10 15	176	6 45	250
HILL ST N/O 6TH ST HOLIDAY	C00 3030 33	CR MO	07/05/65	TOTAL	7866	10 30	380	6 30	565
				NORTH	4442	10 30	226	6 30	354
				SOUTH	3424	11 00	167	7 15	241
HILL ST AT 6TH ST	C00 2830 33	CR TH	08/26/65	TOTAL	13941	7 30	1203	4 30	1288
				NORTH	6975	7 15	491	4 30	713
				SOUTH	6966	7 30	724	4 15	578
HILL ST AT 7TH ST		CR TU	08/03/65				MANUAL COUNT		
				NORTH		7 15	497	4 30	668
				SOUTH		7 15	605	4 15	586
HILL ST AT 7TH ST	C00 2828 33	CR SA	08/14/65	TOTAL	9507	10 45	757	12 30	758
				NORTH	4420	10 30	344	12 15	362
				SOUTH	5087	11 15	419	6 15	419
HILL ST AT 7TH ST	C00 2828 33	CR SU	08/15/65	TOTAL	4754	11 15	274	7 45	343
				NORTH	2210	11 15	114	7 45	183
				SOUTH	2544	11 15	160	6 15	175
HILL ST AT 7TH ST	C00 2828 33	CR MO	08/16/65	TOTAL	12997	8 00	1168	5 30	1226
				NORTH	6132	8 15	538	5 30	670
				SOUTH	6865	8 00	649	5 00	580
HILL ST AT 7TH ST	C00 2828 33	CR TU	08/17/65	TOTAL	12051	11 00	956	4 30	1191
				NORTH	5313	8 15	449	4 30	639
				SOUTH	6738	7 30	552	4 30	552
HILL ST AT 7TH ST	C00 2828 33	CR WE	08/18/65	TOTAL	12855	7 30	1138	4 15	1113
				NORTH	5860	7 30	499	4 00	589
				SOUTH	6995	7 15	647	4 30	585
HILL ST AT 7TH ST	C00 3030 33	CR WE	10/20/65	TOTAL	12939	7 30	1045	4 45	1252
				NORTH	6214	7 45	431	4 30	658
				SOUTH	6725	7 30	627	4 45	599

LOCATION	DATE	DIR	VOLUME	AM	PEAK	PM
HILL ST AT 7TH ST	C00 3030 33	CR TH	10/21/65	TOTAL 12810	7 30 1041	4 30 1217
				NORTH 6164	7 45 437	4 30 631
				SOUTH 6646	7 30 624	4 30 586
HILL ST AT 8TH ST	C00 2828 33	CR TU	08/31/65	TOTAL 15013	10 45 1261	4 30 1376
				NORTH 7534	10 45 669	4 30 716
				SOUTH 7479	11 15 609	12 00 662
HILL ST AT 8TH ST	C00 2828 33	CR WE	09/01/65	TOTAL 12667	7 30 1124	4 30 1241
				NORTH 6406	7 30 501	4 30 658
				SOUTH 6261	7 30 623	4 30 583
HILL ST AT 12TH ST	C00 2828 33	CR WE	08/25/65	TOTAL 9360	7 15 1057	4 15 1178
				NORTH 4569	7 15 619	4 15 516
				SOUTH 4791	7 15 438	4 15 662
HILL ST AT 12TH ST	C00 2828 33	CR TH	08/26/65	TOTAL 9111	7 15 1063	4 15 1092
				NORTH 4556	7 30 643	4 30 467
				SOUTH 4555	7 15 424	4 15 633
HILL ST AT 12TH ST	C00 2828 33	CR FR	08/27/65	TOTAL 9658	7 30 1019	4 15 1120
				NORTH 4750	7 30 625	4 30 491
				SOUTH 4908	7 15 419	4 15 644
HILL ST AT 12TH ST	C00 2828 33	CR SA	08/28/65	TOTAL 5143	11 15 432	11 45 452
				NORTH 2504	11 15 238	11 45 240
				SOUTH 2639	11 15 194	3 45 221
HILL ST AT 12TH ST	C00 2828 33	CR SU	08/29/65	TOTAL 2947	10 15 164	3 15 224
				NORTH 1308	10 30 85	3 45 103
				SOUTH 1639	9 45 87	3 15 127
HILL ST N/O 25TH ST	300 3131 22	CR TH	04/08/65	TOTAL 9174	7 15 1228	4 30 1366
				NORTH 4635	7 15 981	4 00 410
				SOUTH 4539	10 45 261	4 30 1036
HILL ST N/O 25TH ST	300 3131 22	CR FR	04/09/65	TOTAL 10196	7 00 1223	4 15 1399
				NORTH 5184	7 00 1004	3 45 519
				SOUTH 5012	11 15 324	4 45 957

LOCATION	DATE	DIR	VOLUME	AM	PEAK	PM
HILL ST N/O 25TH ST 300 3131 22	CR SA 04/10/65	TOTAL	4385	11 15	345	11 45 388
		NORTH	2078	11 15	178	11 45 197
		SOUTH	2307	11 15	167	4 15 210
HILL ST N/O 25TH ST 300 3131 22	CR SU 04/11/65	TOTAL	2356	10 30	143	8 45 218
		NORTH	1119	10 15	64	8 45 133
		SOUTH	1237	10 30	82	6 00 122
HILLHAVEN AV AT ST ESTABAN ST	VR TU 12/28/65				MANUAL COUNT	
		NORTH		7 00	51	4 00 28
		SOUTH		8 45	18	4 45 69
HILLHURST AV AT FINLEY AV	CR TU 12/21/65				MANUAL COUNT	
		NORTH		8 45	290	4 45 997
		SOUTH		7 45	619	4 15 435
HILLHURST AV AT LOS FELIZ BL	CR TU 03/02/65				MANUAL COUNT	
		NORTH		7 30	316	5 00 736
		SOUTH		7 30	119	3 30 144
HILLHURST AV AT LOS FELIZ BL	CR WE 10/06/65				MANUAL COUNT	
		NORTH		7 30	274	4 45 714
		SOUTH		7 30	106	3 15 135
HILLROSE ST AT ORO VISTA AV	VR FR 04/23/65				MANUAL COUNT	
		EAST		7 15	132	4 30 326
		WEST		7 15	181	3 15 147
HILLROSE ST AT PLAINVIEW AV	VR TU 04/27/65				MANUAL COUNT	
		EAST		7 15	201	4 45 293
		WEST		7 15	212	2 45 171
HOBART BL AT BEVERLY BL	CR TU 03/23/65				MANUAL COUNT	
		NORTH		7 15	26	4 30 102
		SOUTH		7 45	33	4 15 19
HOBART BL AT 4TH ST	CR FR 11/05/65				MANUAL COUNT	
		NORTH		7 30	52	4 45 168
		SOUTH		7 30	145	4 30 95



LOCATION	DATE	DIR	VOLUME	AM	PEAK	PM
HOLLYWOOD BL E/O BRONSON AV C00 3030 32	WR FR	04/30/65	TOTAL	32011	11 15	1848 4 45 2252
			EAST	17025	11 15 988 4 45 1219	
			WEST	14986	11 15 860 5 15 1110	
HOLLYWOOD BL E/O BRONSON AV C00 3030 32	WR SA	05/01/65	TOTAL	31190	11 15 1823 4 00 1962	
			EAST	16608	11 00 988 4 00 1026	
			WEST	14582	11 15 841 7 30 1176	
HOLLYWOOD BL E/O GOWER ST C00 3232 33	WR TH	04/29/65	TOTAL	28165	11 15 1597 4 45 2020	
			EAST	14181	11 15 769 4 30 981	
			WEST	13984	11 15 828 4 45 1051	
HOLLYWOOD BL W/O LAUREL CYN BL 200 1515 11	WR FR	01/08/65	TOTAL	740	9 45 55 11 30 103	
			EAST	479	9 45 40 11 30 91	
			WEST	261	9 15 23 8 15 22	
HOLLYWOOD BL W/O LAUREL CYN BL 200 1515 11	WR SA	01/09/65	TOTAL	624	10 45 45 3 30 49	
			EAST	353	10 45 32 3 00 29	
			WEST	271	10 45 13 4 15 23	
HOLLYWOOD BL W/O LAUREL CYN BL 200 1515 11	WR SU	01/10/65	TOTAL	634	11 15 31 4 00 74	
			EAST	328	11 15 16 4 00 35	
			WEST	306	11 15 15 4 00 39	
HOLLYWOOD BL AT LAUREL CYN BL	WR TH	07/15/65			MANUAL COUNT	
			EAST	8 15 26 5 00 25		
			WEST	8 30 170 5 00 845		
HOLLYWOOD BL AT ORCHID AV	WR WE	11/17/65			MANUAL COUNT	
			EAST	8 00 833 4 45 835		
			WEST	8 15 503 4 45 771		
HOLLYWOOD BL AT SYCAMORE AV	WR WE	12/22/65			MANUAL COUNT	
			EAST	9 00 703 4 30 957		
			WEST	8 00 500 5 00 867		
HOLLYWOOD BL W/O VERMONT AV	CR WE	03/31/65			MANUAL COUNT	
			EAST	7 45 167 5 00 262		
			WEST	7 45 202 5 00 254		

LOCATION	DATE	DIR	VOLUME	AM	PEAK	PM
HOLLYWOOD BL AT VERMONT AV	CR TU 03/30/65					
				MANUAL COUNT		
		EAST		7 15	625	4 30 490
		WEST		9 00	332	5 00 738
HOLLYWOOD BL E/O VINE ST	C00 3039 33	WR FR 04/30/65	TOTAL 27904	11 15	1619	2 30 1794
			EAST 14885	11 15	732	8 45 996
			WEST 13019	11 15	887	11 45 985
HOLLYWOOD BL E/O VINE ST	C00 3039 33	WR SA 05/01/65	TOTAL 29933	11 15	1617	8 30 1810
			EAST 16108	11 15	773	8 45 959
			WEST 13825	11 15	844	6 45 1002
HOLLYWOOD BL W/O VINE ST	C00 3930 33	WR TU 05/04/65	TOTAL 29519	11 15	1789	2 00 1899
			EAST 15244	11 15	920	1 45 967
			WEST 14275	11 15	869	2 00 953
HOLLYWOOD BL W/O WILTON PL	C00 3030 33	WR TH 04/29/65	TOTAL 25196	10 45	1331	5 00 1881
			EAST 11806	10 15	601	5 00 852
			WEST 13390	11 15	737	5 00 1029
HOLLYWOOD FWY E/B ON/R FROM TEMPLE	100 24 1	CR WE 05/05/65	TOTAL 3114	11 00	142	4 00 678
			ONE WAY STREET EAST BOUND			
HOLLYWOOD FWY E/B OFF/R TO TEMPLE	100 24 1	CR WE 05/05/65	TOTAL 3748	8 00	640	1 00 307
			ONE WAY STREET EAST BOUND			
HOLMBY AV S/O SANTA MONICA BL	A00 1515 11	WR WE 08/04/65	TOTAL 937	8 30	56	5 15 102
			NORTH 540	8 00	44	5 15 53
			SOUTH 397	9 00	28	5 15 49
HOOPER AV S/O ADAMS BL	C00 2020 22	CR WE 01/06/65	TOTAL 8972	7 00	916	4 15 1034
			NORTH 4886	7 00	697	3 15 381
			SOUTH 4086	7 15	232	4 30 711
HOOPER AV N/O WASHINGTON BL	C00 2020 22	CR TH 06/03/65	TOTAL 7492	7 00	887	4 00 1056
			NORTH 3230	7 00	577	3 45 325
			SOUTH 4262	7 15	310	4 00 765

LOCATION		DATE	DIR	VOLUME	AM	PEAK	PM
HOOPER AV AT 27TH ST		CR MO 09/07/65					
						MANUAL COUNT	
			NORTH		7 00	621	3 30 352
			SOUTH		7 15	158	4 00 692
HOOPER AV AT 40TH PL		CR FR 07/02/65					
						MANUAL COUNT	
			NORTH		7 00	802	3 45 437
			SOUTH		7 15	242	4 15 836
HOOPER AV N/O 41ST ST	C00 2020 11	CR WE 01/06/65					
			TOTAL	10812	7 00	1075	4 00 1458
			NORTH	5528	7 00	831	3 15 410
			SOUTH	5284	11 15	268	4 00 1067
HOOPER AV AT 46TH ST		CR TH 05/06/65					
						MANUAL COUNT	
			NORTH		7 00	743	3 45 288
			SOUTH		7 15	227	4 15 829
HOOPER AV AT 46TH ST		CR TH 07/29/65					
						MANUAL COUNT	
			NORTH		7 00	728	3 15 339
			SOUTH		9 00	167	4 30 751
HOOPER AV AT 48TH PL		CR MO 10/04/65					
						MANUAL COUNT	
			NORTH		7 00	730	3 15 336
			SOUTH		7 30	196	4 15 744
HOOVER ST AT GAGE AV	C00 2828 22	CR FR 01/22/65					
			TOTAL	14946	7 00	1515	4 45 1690
			NORTH	7216	7 00	1252	4 15 462
			SOUTH	7730	10 30	320	4 45 1269
HOOVER ST AT GAGE AV	C00 2828 22	CR SA 01/23/65					
			TOTAL	14212	11 15	966	3 15 1056
			NORTH	6604	11 15	438	3 15 482
			SOUTH	7608	11 15	528	5 00 635
HOOVER ST AT GAGE AV	C00 2828 22	CR SU 01/24/65					
			TOTAL	10129	10 30	701	1 15 882
			NORTH	5057	10 30	376	1 15 411
			SOUTH	5072	10 45	333	1 00 480
HOOVER ST N/O 20TH ST	C00 2020 22	WR FR 01/29/65					
			TOTAL	22323	7 30	2028	4 30 2412
			NORTH	9653	7 30	1088	4 15 995
			SOUTH	12670	7 30	940	4 30 1428

LOCATION	DATE	DIR	VOLUME	AM	PEAK	PM
HOOVER ST N/O 20TH ST	C00 2020 22	WR SA	01/30/65	TOTAL	15096	10 45 1022 11 30 1064
				NORTH	6660	10 45 480 6 00 534
				SOUTH	8436	11 15 563 12 00 636
HOOVER ST N/O 20TH ST	C00 2020 22	WR SU	01/31/65	TOTAL	11462	10 30 673 1 45 993
				NORTH	4966	10 15 308 1 45 460
				SOUTH	6496	10 30 370 4 00 565
HOOVER ST N/O 20TH ST	C00 2020 22	CR FR	11/05/65	TOTAL	23768	7 15 2275 4 30 2448
				NORTH	10628	7 30 1159 4 30 1099
				SOUTH	13140	7 15 1119 4 30 1349
HOOVER ST N/O 20TH ST	C00 2020 22	CR SA	11/06/65	TOTAL	16302	11 15 1163 12 15 1452
				NORTH	7110	11 15 471 3 45 645
				SOUTH	9192	11 15 692 12 15 927
HOOVER ST N/O 20TH ST	C00 2020 22	CR SU	11/07/65	TOTAL	11743	10 15 701 4 45 933
				NORTH	5280	10 15 348 4 45 498
				SOUTH	6463	11 00 365 12 30 540
HOOVER ST AT 20TH ST		CR WE	02/03/65			MANUAL COUNT
				NORTH		7 30 1401 4 30 1358
				SOUTH		7 15 739 4 30 1515
HOOVER ST S/O 22ND ST	C00 2323 22	WR FR	01/29/65	TOTAL	20954	7 15 1604 4 15 2178
				NORTH	10602	7 15 932 4 15 1085
				SOUTH	10352	7 30 693 4 00 1146
HOOVER ST S/O 22ND ST	C00 2323 22	WR SA	01/30/65	TOTAL	15324	11 15 1113 11 30 1134
				NORTH	7725	10 45 577 6 15 573
				SOUTH	7599	11 15 540 3 00 572
HOOVER ST S/O 22ND ST	C00 2323 22	WR SU	01/31/65	TOTAL	12412	11 15 743 4 00 1045
				NORTH	6143	11 15 377 4 00 575
				SOUTH	6269	11 15 366 1 00 506
HOOVER ST S/O 22ND ST	C00 2222 22	CR FR	11/05/65	TOTAL	20884	7 15 1754 4 15 2002
				NORTH	10965	7 15 972 4 15 1059
				SOUTH	9919	7 45 846 4 30 950

LOCATION	DATE	DIR	VOLUME	AM	PEAK	PM			
HOOVER ST S/O 22ND ST	C00 2222 22	CR SA	11/06/65	TOTAL	15878	11 15	1234	12 15	1509
				NORTH	7977	11 15	567	3 45	907
				SOUTH	7901	11 15	667	12 15	948
HOOVER ST S/O 22ND ST	C00 2222 22	CR SU	11/07/65	TOTAL	11868	10 15	676	4 45	1004
				NORTH	5767	11 15	359	4 45	598
				SOUTH	6101	10 15	325	1 45	473
HOOVER ST AT 56TH ST		CR TU	11/02/65				MANUAL COUNT		
				NORTH		7 00	1338	4 30	481
				SOUTH		7 45	263	4 30	1412
HOOVER ST AT 59TH PL		CR MO	12/13/65				MANUAL COUNT		
				NORTH		7 00	1467	3 45	474
				SOUTH		8 15	208	4 30	1213
HOOVER ST AT 104TH PL		SR MO	03/01/65				MANUAL COUNT		
				NORTH		7 00	481	4 15	235
				SOUTH		7 30	150	5 00	534
HOOVER ST AT 104TH ST		SR TH	01/07/65				MANUAL COUNT		
				NORTH		7 00	490	4 15	240
				SOUTH		7 15	146	4 30	483
HOPE ST S/O OLYMPIC BL	C00 2828 22	CR SA	07/10/65	TOTAL	2126	8 15	166	3 15	177
				NORTH	1123	11 00	74	3 30	103
				SOUTH	1003	8 15	107	3 15	76
HOPE ST S/O OLYMPIC BL	C00 2828 22	CR SU	07/11/65	TOTAL	1229	11 15	68	2 45	106
				NORTH	626	11 15	27	3 15	55
				SOUTH	603	11 15	41	2 15	60
HOPE ST S/O OLYMPIC BL	C00 2828 22	CR MO	07/12/65	TOTAL	5416	7 30	588	4 30	848
				NORTH	2638	7 30	227	4 30	457
				SOUTH	2778	7 30	361	4 30	391
HOPE ST AT OLYMPIC BL	C00 2828 22	CR TU	08/31/65	TOTAL	5319	7 15	524	4 30	797
				NORTH	2341	7 15	197	4 15	394
				SOUTH	2978	7 15	327	4 30	412

LOCATION			DATE	DIR	VOLUME	AM	PEAK	PM	
HOPE ST AT OLYMPIC BL	C00 2828 22	CR WE	09/01/65	TOTAL	4905	7 15	515	4 30	783
				NORTH	2320	7 30	208	4 30	404
				SOUTH	2585	7 15	316	4 30	379
HOPE ST S/O PICO BL	C00 2828 22	CR WE	05/12/65	TOTAL	4919	7 15	395	4 15	513
				NORTH	2399	7 15	225	4 00	238
				SOUTH	2520	9 45	201	4 15	278
HOPE ST AT PICO BL	C00 3028 22	CR TU	09/21/65	TOTAL	5000	7 30	400	4 00	542
				NORTH	2708	7 30	235	4 00	296
				SOUTH	2292	11 15	184	4 30	283
HOPE ST S/O 2ND ST	C00 1212 11	CR TH	06/10/65	TOTAL	2516	7 15	328	4 15	438
				NORTH	1106	7 15	106	4 15	319
				SOUTH	1410	7 30	226	4 15	119
HOPE ST AT 4TH ST	C00 2828 11	CR SA	08/14/65	TOTAL	607	11 00	61	4 15	59
				NORTH	144	11 00	19	3 45	19
				SOUTH	463	11 00	42	4 30	44
HOPE ST AT 4TH ST	C00 2828 11	CR SU	08/15/65	TOTAL	224	7 45	20	3 45	23
				NORTH	61	7 45	7	3 45	8
				SOUTH	163	7 45	13	4 00	16
HOPE ST AT 4TH ST	C00 2828 11	CR MO	08/16/65	TOTAL	2235	7 15	270	4 15	505
				NORTH	988	10 15	58	4 15	387
				SOUTH	1247	7 30	214	4 30	118
HOPE ST AT 4TH ST	C00 2828 11	CR TU	08/17/65	TOTAL	2259	7 30	279	4 15	461
				NORTH	963	7 15	75	4 15	344
				SOUTH	1296	7 30	214	4 00	122
HOPE ST AT 4TH ST	C00 2828 11	CR WE	08/18/65	TOTAL	2271	7 15	268	4 15	479
				NORTH	984	7 15	62	4 15	371
				SOUTH	1287	7 15	206	11 30	112
HOPE ST AT 6TH ST	C00 2828 22	CR TU	10/26/65	TOTAL	3194	11 00	236	4 30	444
				NORTH	2147	11 00	168	4 30	341
				SOUTH	1047	11 15	70	4 15	112

LOCATION	DATE	DIR	VOLUME	AM	PEAK	PM			
HOPE ST AT 8TH ST	C00 2828 22	CR FR	09/03/65	TOTAL	5490	7 15	616	4 30	619
				NORTH	2473	7 15	232	4 30	334
				SOUTH	3017	7 15	384	4 15	294
HOPE ST AT 8TH ST	C00 2828 22	CR SA	09/04/65	TOTAL	2647	11 00	219	1 15	216
				NORTH	1168	11 15	91	1 00	101
				SOUTH	1479	11 00	133	4 45	135
HOPE ST AT 8TH ST	C00 2828 22	CR SU	09/05/65	TOTAL	1372	11 00	105	12 00	130
				NORTH	613	11 00	60	6 15	59
				SOUTH	759	10 15	53	12 00	76
HOPE ST AT 8TH ST HOLIDAY	C00 2828 22	CR MO	09/06/65	TOTAL	1059	11 00	51	3 45	77
				NORTH	442	11 00	20	12 45	37
				SOUTH	617	11 00	31	3 45	50
HOPE ST AT 8TH ST	C00 2828 22	CR TU	09/07/65	TOTAL	5554	8 15	526	4 45	532
				NORTH	2521	8 30	223	5 30	342
				SOUTH	3033	7 15	382	4 15	271
HORTENSE ST W/O VAN NUYS BL		VR TH	07/08/65				MANUAL COUNT		
				EAST		8 45	103	3 00	135
				WEST		7 30	111	5 00	119
HOUGH ST N/O BRIDEWELL ST	A00 1818 11	CR TU	08/10/65	TOTAL	303	8 30	15	4 45	46
				NORTH	145	6 15	10	5 15	31
				SOUTH	158	8 30	10	4 45	17
HUBBARD ST E/O AZTEC ST	C00 3131 22	VR FR	02/05/65	TOTAL	5636	7 00	528	3 45	487
				EAST	2051	7 15	128	5 15	204
				WEST	3585	6 45	429	2 30	304
HUBBARD ST E/O AZTEC ST	C00 3131 22	VR SA	02/06/65	TOTAL	5322	11 15	331	3 45	587
				EAST	2310	11 15	135	3 45	396
				WEST	3012	11 15	196	2 45	238
HUBBARD ST E/O AZTEC ST	C00 3131 22	VR SU	02/07/65	TOTAL	4228	11 15	279	5 15	396
				EAST	1824	10 15	110	5 00	241
				WEST	2404	11 15	185	3 15	220





LOCATION	DATE	DIR	VOLUME	AM	PEAK	PM	
HUSTON ST AT BELLINGHAM AV A00 1820 11	VR MO	03/22/65	TOTAL	380	7 30	31 4 00	53
			EAST	215	7 30	20 4 00	32
			WEST	165	7 30	11 4 45	24
HUSTON ST AT LEDGE AV	VR TU	10/19/65				MANUAL COUNT	
			EAST		8 00	39 5 00	28
			WEST		8 00	18 5 00	38
HUSTON ST AT SUNNYSLOPE AV	VR MO	05/17/65				MANUAL COUNT	
			EAST		7 30	73 2 45	95
			WEST		7 30	51 2 45	37
HUTTON DR AT OAK PASS RD	WR FR	07/09/65				MANUAL COUNT	
			NORTH		9 00	35 4 30	38
			SOUTH		8 30	28 4 00	28
IDAHO AV E/O CENTINELA AV	WR MO	05/24/65				MANUAL COUNT	
			EAST		7 30	292 4 30	460
			WEST		7 15	344 4 30	376
IDAHO AV E/O CENTINELA AV	WR WE	12/22/65				MANUAL COUNT	
			EAST		7 30	249 4 30	556
			WEST		7 30	427 4 30	349
IMPERIAL HWY AT CALIFORNIA ST	WR MO	01/11/65				MANUAL COUNT	
			EAST		7 15	1026 3 30	582
			WEST		7 30	708 4 30	1198
IMPERIAL HWY AT GRAND AV	SR WE	09/18/65				MANUAL COUNT	
			EAST		7 00	1249 4 30	1475
			WEST		7 00	1635 4 00	1428
IMPERIAL HWY E/O LAPHAM ST C00 4333 43	WR TH	04/15/65	TOTAL	33157	7 15	3322 4 30	3214
			EAST	16996	11 15	1169 4 30	2255
			WEST	16161	7 15	2477 12 30	1105
IMPERIAL HWY AT MAIN ST	WR MO	02/08/65				MANUAL COUNT	
			EAST		7 30	573 3 00	146
			WEST		7 00	655 4 45	1028

LOCATION	DATE	DIR	VOLUME	AM	PEAK	PM			
IMPERIAL HWY AT SEPULVEDA BL	WR TU 01/05/65			MANUAL COUNT					
		EAST		7 30	1227	4 45	761		
		WEST		7 30	506	4 30	997		
INDEX ST AT HASKELL AV	VR TH 04/15/65			MANUAL COUNT					
		EAST		7 00	51	4 15	60		
		WEST		7 00	54	3 15	69		
INDIANA AV AT 7TH AV VEN	WR TH 08/26/65			MANUAL COUNT					
		EAST		7 00	32	5 00	40		
		WEST		7 15	35	5 00	68		
INGLEWOOD BL AT NATIONAL BL	B00 1821 11	FR	02/26/65	TOTAL	2084	7 00	306	4 45	180
				NORTH	1734	7 00	294	5 00	126
				SOUTH	350	7 15	20	4 15	66
INGLEWOOD BL AT NATIONAL BL	B00 1821 11	SA	02/27/65	TOTAL	1911	9 45	147	12 45	165
				NORTH	1585	9 45	126	12 45	135
				SOUTH	326	10 30	28	12 45	30
INGLEWOOD BL AT NATIONAL BL	B00 1821 11	SU	02/28/65	TOTAL	1766	11 15	143	11 30	152
				NORTH	1461	10 00	124	1 45	114
				SOUTH	305	11 15	30	11 30	39
IOWA AV AT COLBY AV	WR TH 06/03/65			MANUAL COUNT					
		EAST		7 45	69	4 00	85		
		WEST		8 45	83	4 30	181		
IRVINE AV AT MAGNOLIA BL	VR TH 01/28/65			MANUAL COUNT					
		NORTH		7 45	75	3 00	68		
		SOUTH		7 30	112	3 00	80		
IRVINGTON PL W/O AVENUE 54 HOLIDAY	B00 2222 11	CR FR	01/01/65	TOTAL	850	10 30	50	4 00	104
				EAST	485	10 30	30	3 45	87
				WEST	365	10 45	26	4 45	35
IRVINGTON PL W/O AVENUE 54	B00 2222 11	CR SA	01/02/65	TOTAL	998	11 15	74	4 00	101
				EAST	563	11 15	3	3 30	57
				WEST	435	0	35	4 30	57

LOCATION	DATE	DIR	VOLUME	AM	PEAK	PM			
IRVINGTON PL W/O AVENUE 54	B00 2222 11	CR SU	01/03/65	TOTAL	912	9 15	85	3 45	114
				EAST	524	9 45	70	4 00	65
				WEST	388	11 15	32	3 45	49
IVAR ST AT DIX AV	WR MO	04/19/65	MANUAL COUNT						
			NORTH		9 30	36	5 00	90	
			SOUTH		8 00	45	7 45	47	
JACKMAN AV S/O HUBBARD ST	VR TH	05/06/65	MANUAL COUNT						
			NORTH		7 15	189	4 15	331	
			SOUTH		7 00	182	4 00	170	
JACKMAN AV S/O HUBBARD ST	VR TU	12/21/65	MANUAL COUNT						
			NORTH		7 15	138	4 00	320	
			SOUTH		7 00	151	4 00	111	
JACKSON ST E/O SAN PEDRO ST	CR MO	03/08/65	MANUAL COUNT						
			EAST		7 30	61	4 00	68	
			WEST		9 00	64	3 45	120	
JACKSON ST E/O SAN PEDRO ST	CR TU	06/29/65	MANUAL COUNT						
			EAST		9 00	60	3 45	138	
			WEST		7 15	77	4 00	67	
JACKSON ST E/O SAN PEDRO ST	CR FR	09/24/65	MANUAL COUNT						
			EAST		7 15	74	4 00	50	
			WEST		7 15	58	3 45	121	
JACON WAY AT LACHMAN LANE	WR TU	03/09/65	MANUAL COUNT						
			NORTH		8 45	94	5 00	212	
			SOUTH		7 30	107	5 00	72	
JASMINE AV AT TABOR ST	A00 1617 11	WR SA	04/03/65	TOTAL	1827	11 15	122	12 00	163
				NORTH	865	11 15	64	12 00	81
				SOUTH	962	10 45	59	2 45	90
JASMINE AV AT TABOR ST	A00 1617 11	WR SU	04/04/65	TOTAL	1590	11 15	135	1 00	172
				NORTH	819	11 15	67	12 30	103
				SOUTH	771	11 15	68	11 45	76

LOCATION		DATE	DIR	VOLUME	AM	PEAK	PM		
JASMINE AV AT TABOR ST	A00 1617 11	04/05/65	WR MO	TOTAL	2026	8 00	170	5 00	292
				NORTH	1015	8 00	80	5 00	197
				SOUTH	1011	8 15	96	5 30	100
JASMINE AV AT TABOR ST		06/29/65	WR TU						
							MANUAL COUNT		
				NORTH		7 45	63	5 00	118
				SOUTH	7 15	73	5 00	105	
JASMINE AV AT VENICE BL		08/19/65	WR TH						
							MANUAL COUNT		
				NORTH		8 45	65	5 00	112
				SOUTH	7 15	94	4 15	105	
JEFFERSON BL AT BRONSON AV		03/29/65	WR MO						
							MANUAL COUNT		
				EAST		7 15	605	4 15	661
				WEST	7 15	485	4 45	639	
JEFFERSON BL AT CRENSHAW BL		02/18/65	WR TH						
							MANUAL COUNT		
				EAST		7 30	431	4 00	606
				WEST	7 15	551	5 00	707	
JEFFERSON BL AT FLOWER ST	C00 2829 22	06/23/65	CR WE	TOTAL	15397	7 30	1117	4 15	1525
				EAST	8254	7 30	630	4 30	690
				WEST	7143	7 30	487	4 15	839
JEFFERSON BL AT FLOWER ST	C00 2829 22	06/24/65	CR TH	TOTAL	15174	7 15	1122	4 15	1408
				EAST	8138	7 15	631	4 15	650
				WEST	7036	7 15	491	4 00	760
JEFFERSON BL W/O HILL ST	C00 2929 22	04/07/65	CR WE	TOTAL	14108	7 15	1218	4 15	1476
				EAST	6901	7 00	594	4 15	675
				WEST	7207	7 15	638	4 15	801
JEFFERSON BL W/O HILL ST	C00 2929 22	04/08/65	CR TH	TOTAL	12897	7 15	1214	4 00	1383
				EAST	6376	7 15	640	4 00	613
				WEST	6521	7 15	574	4 15	775
JEFFERSON BL AT HILL ST	C00 3028 22	05/22/65	CR SA	TOTAL	11568	10 45	814	12 15	865
				EAST	5900	10 45	447	11 30	429
				WEST	5668	11 00	374	12 00	451

LOCATION	DATE	DIR	VOLUME	AM	PEAK	PM			
JEFFERSON BL AT HILL ST	C00 3028 22	CR SU	05/23/65	TOTAL	8704	10 30	571	1 00	681
				EAST	4367	10 30	334	2 30	320
				WEST	4337	10 30	237	1 00	418
JEFFERSON BL AT HILL ST	C00 3028 22	CR MO	05/24/65	TOTAL	14289	7 30	1183	4 00	1410
				EAST	7411	7 30	654	4 00	683
				WEST	6878	7 30	529	4 00	727
JEFFERSON BL AT HILL ST	C00 3030 22	CR SA	06/19/65	TOTAL	11307	11 15	784	12 00	852
				EAST	5660	11 15	396	12 00	431
				WEST	5647	11 15	388	12 00	421
JEFFERSON BL AT HILL ST	C00 3030 22	CR SU	06/20/65	TOTAL	9227	10 15	553	1 15	727
				EAST	4487	10 00	330	4 45	366
				WEST	4740	11 00	265	1 15	474
JEFFERSON BL AT HILL ST	C00 3030 22	CR MO	06/21/65	TOTAL	13977	7 00	1094	4 00	1345
				EAST	6978	7 00	573	4 00	659
				WEST	6999	7 15	523	4 00	686
JEFFERSON BL AT HILL ST	C00 3030 22	CR TU	06/22/65	TOTAL	13501	7 00	1070	4 00	1293
				EAST	6823	6 45	554	4 00	617
				WEST	6678	7 00	534	4 00	676
JEFFERSON BL AT LA BREA AV		WR FR	03/12/65				MANUAL COUNT		
				EAST		7 30	476	4 30	755
				WEST		7 15	738	5 00	732
JEFFERSON BL AT LA CIENEGA BL		WR FR	04/23/65				MANUAL COUNT		
				EAST		9 00	54	4 15	151
				WEST		7 00	582	4 45	651
JEFFERSON BL AT VERMONT AV	C00 2429 22	CR SA	05/08/65	TOTAL	15529	11 15	1003	12 00	1186
				EAST	7617	11 15	464	12 15	535
				WEST	7912	11 15	539	12 00	671
JEFFERSON BL AT VERMONT AV	C00 2429 22	CR SU	05/09/65	TOTAL	12004	10 30	760	1 15	909
				EAST	5986	10 30	436	4 00	424
				WEST	6018	10 15	325	1 15	528

LOCATION	DATE	DIR	VOLUME	AM	PEAK	PM			
JEFFERSON BL AT VERMONT AV	C00 2429 22	CR MO	05/10/65	TOTAL	15969	7 30	1143	4 30	1488
				EAST	7619	7 30	772	3 45	504
				WEST	8350	11 15	482	4 30	1007
JEFFERSON BL AT VERMONT AV	C00 2429 22	CR TU	05/11/65	TOTAL	15935	7 45	1314	4 30	1558
				EAST	7422	7 30	719	4 15	545
				WEST	8513	7 45	611	4 30	1041
JOHANNA AV AT SUNLAND BL	A00 1818 11	VR WE	12/22/65	TOTAL	523	7 15	55	3 15	39
				EAST	393	7 15	47	6 15	34
				WEST	130	6 45	11	6 45	16
JOLETTE AV AT WESTBURY DR	A00 1818 11	VR FR	05/07/65	TOTAL	760	8 00	88	2 45	73
				NORTH	279	8 30	33	11 30	29
				SOUTH	481	8 00	58	3 30	53
JOLETTE AV AT WESTBURY DR	A00 1818 11	VR SA	05/08/65	TOTAL	539	10 15	44	4 30	52
				NORTH	148	10 00	18	5 30	18
				SOUTH	391	10 15	28	4 30	44
JOLETTE AV AT WESTBURY DR	A00 1818 11	VR SU	05/09/65	TOTAL	549	11 15	37	5 15	60
				NORTH	164	10 15	11	12 15	23
				SOUTH	385	11 15	29	5 30	44
JONATHAN ST S/O ROSCOE BL	300 1919 11	VR WE	02/03/65	TOTAL	1997	7 30	197	4 45	214
				NORTH	1057	7 45	137	3 45	121
				SOUTH	940	11 15	78	4 45	131
JONATHAN ST S/O ROSCOE BL	C00 2012 11	VR FR	10/08/65	TOTAL	2091	7 30	181	4 45	206
				NORTH	1026	7 30	111	6 45	87
				SOUTH	1065	11 15	71	4 45	123
JONATHAN ST S/O ROSCOE BL	C00 2012 11	VR SA	10/09/65	TOTAL	2189	10 30	178	4 00	185
				NORTH	1101	10 00	95	3 15	93
				SOUTH	1088	10 30	87	4 15	109
JONATHAN ST S/O ROSCOE BL	C00 2012 11	VR SU	10/10/65	TOTAL	1732	11 15	129	5 00	185
				NORTH	880	11 15	73	11 30	85
				SOUTH	852	11 15	56	5 00	105

LOCATION	DATE	DIR	VOLUME	AM	PEAK	PM			
JONATHAN ST S/O ROSCOE BL	C00 2012 11	VR MO	10/11/65	TOTAL	1850	7 30	177	4 45	187
				NORTH	952	7 15	113	3 15	82
				SOUTH	898	7 30	69	4 45	122
JONATHAN ST AT WOODLAKE AV	A00 1810 11	VR WE	09/01/65	TOTAL	1271	11 15	87	5 00	132
				EAST	333	7 15	35	12 30	30
				WEST	938	11 15	66	5 00	107
JONATHAN ST AT WOODLAKE AV	A00 1810 11	VR TH	09/02/65	TOTAL	1520	7 30	104	5 00	157
				EAST	391	7 30	34	6 15	33
				WEST	1129	7 30	70	5 00	128
JUBILO DR AT PASEO NUEVO DR	A00 1816 11	VR TH	12/23/65	TOTAL	182	9 15	15	2 45	30
				NORTH	118	9 15	12	2 45	27
				SOUTH	64	8 30	5	8 45	16
JUBILO DR AT PASEO NUEVO DR	A00 1816 11	VR FR	12/24/65	TOTAL	137	10 00	15	11 45	15
				NORTH	82	10 30	8	12 15	10
				SOUTH	55	11 15	7	11 30	7
JUBILO DR AT PASEO NUEVO DR HOLIDAY	A00 1816 11	VR SA	12/25/65	TOTAL	128	11 00	6	3 45	50
				NORTH	83	11 15	3	3 30	38
				SOUTH	45	10 15	4	3 45	15
JUBILO DR AT PASEO NUEVO DR	A00 1816 11	VR SU	12/26/65	TOTAL	104	11 00	11	2 45	20
				NORTH	64	11 15	6	2 45	17
				SOUTH	40	11 00	5	6 15	4
JUSTICE ST AT SADRING AV		VR TU	11/02/65				MANUAL COUNT		
				EAST		7 30	63	3 45	104
				WEST		7 30	59	5 00	42
KEARNEY ST AT MISSION RD		CR WE	11/17/65				MANUAL COUNT		
				EAST		8 45	35	4 30	72
				WEST		7 00	42	3 45	62
KENTER AV N/O HOMEWOOD RD	C00 1836 12	WR WE	09/01/65	TOTAL	6767	11 15	468	5 30	613
				NORTH	3193	11 00	207	5 15	365
				SOUTH	3574	8 30	326	2 30	302

LOCATION		DATE	DIR	VOLUME	AM	PEAK	PM	
KENTER AV AT HOMEWOOD RD		WR FR 09/03/65						
								MANUAL COUNT
			NORTH		8 45	51	5 00	103
			SOUTH		8 15	109	3 00	83
KENTER AV N/O KENTER WAY	B00 3015 21	WR TU 09/14/65	TOTAL	552	7 45	42	7 15	53
			NORTH	289	7 15	19	7 15	27
			SOUTH	263	7 30	31	7 15	26
KENTER AV AT SUNSET BL		WR TU 04/20/65						MANUAL COUNT
			NORTH		8 15	176	5 00	373
			SOUTH		7 30	583	3 00	422
KENTER AV S/O TIGERTAIL RD	C00 1432 13	WR WE 09/01/65	TOTAL	10161	8 30	721	5 15	861
			NORTH	5295	11 00	333	5 15	589
			SOUTH	4866	8 45	449	6 15	375
KENTWOOD AV AT 80TH ST		WR TU 07/20/65						MANUAL COUNT
			NORTH		7 15	47	4 45	116
			SOUTH		7 00	67	4 15	55
KENTWOOD AV AT 83RD ST		WR FR 09/24/65						MANUAL COUNT
			NORTH		7 30	91	5 00	126
			SOUTH		7 30	130	5 00	114
KESTER AV AT SUTTON ST		VR MO 02/01/65						MANUAL COUNT
			NORTH		8 15	80	4 15	78
			SOUTH		8 15	26	4 45	108
KILLION ST AT BECK AV	B00 1818 11	VR TH 12/16/65	TOTAL	258	11 15	19	3 45	52
			EAST	184	11 15	18	3 45	44
			WEST	74	8 45	7	5 15	11
KILLION ST AT CAMELLIA AV	B00 1818 11	VR FR 12/17/65	TOTAL	332	7 30	23	3 45	35
			EAST	106	11 15	7	3 15	15
			WEST	226	7 30	17	4 30	24
KILLION ST AT CAMELLIA AV	B00 1818 11	VR SA 12/18/65	TOTAL	311	9 30	20	12 30	34
			EAST	74	11 15	4	1 15	13
			WEST	237	9 45	16	3 30	24



LOCATION	DATE	DIR	VOLUME	AM	PEAK	PM			
KILLION ST AT CAMELLIA AV	B00 1818 11	VR SU	12/19/65	TOTAL	259	10 15	13	1 15	35
				EAST	72	8 15	5	1 15	20
				WEST	187	10 15	10	3 45	24
KINCARDINE AV W/O CANFIELD AV	B00 1515 11	WR SA	03/06/65	TOTAL	370	10 15	28	12 45	38
				EAST	218	10 15	17	12 45	23
				WEST	152	10 15	11	12 15	18
KINCARDINE AV W/O CANFIELD AV	B00 1515 11	WR SU	03/07/65	TOTAL	381	11 15	25	7 00	54
				EAST	221	11 15	15	12 15	38
				WEST	160	11 15	10	7 00	34
KINCARDINE AV W/O CANFIELD AV	B00 1515 11	WR MO	03/08/65	TOTAL	619	7 15	95	2 45	68
				EAST	375	7 15	69	2 15	35
				WEST	244	10 15	27	3 00	38
KINCARDINE AV W/O ROBERTSON BL	B00 2020 11	WR SA	03/06/65	TOTAL	1820	11 15	153	11 45	184
				EAST	732	11 15	63	11 30	67
				WEST	1088	11 15	90	11 45	120
KINCARDINE AV W/O ROBERTSON BL	B00 2020 11	WR SU	03/07/65	TOTAL	1564	11 15	110	1 45	174
				EAST	629	11 15	50	1 45	78
				WEST	935	11 15	60	1 15	102
KINCARDINE AV W/O ROBERTSON BL	B00 2020 11	WR MO	03/08/65	TOTAL	2375	7 15	295	2 45	403
				EAST	1042	7 00	162	2 45	282
				WEST	1333	7 15	137	5 00	172
KINGSBURY ST AT SHOSHONE AV	A00 1515 11	WR SA	11/20/65	TOTAL	598	11 00	61	3 30	97
				EAST	298	11 00	31	11 30	34
				WEST	300	11 15	30	3 30	69
KINGSBURY ST AT SHOSHONE AV	A00 1515 11	WR SU	11/21/65	TOTAL	347	11 15	34	3 45	46
				EAST	155	11 15	10	3 45	26
				WEST	192	11 15	24	12 45	28
KINGSBURY ST AT SHOSHONE AV	A00 1515 11	WR MO	11/22/65	TOTAL	573	7 15	97	2 45	123
				EAST	268	7 15	55	2 45	52
				WEST	305	7 30	42	2 45	71

LOCATION	DATE	DIR	VOLUME	AM	PEAK	PM			
KINGSBURY ST AT SHOSHONE AV	A00 1515 11	WR TU	11/23/65	TOTAL	734	7 15	104	2 45	140
				EAST	343	7 30	50	2 45	63
				WEST	391	7 15	57	2 45	77
KINGSBURY ST AT SHOSHONE AV	A00 1515 11	WR WE	11/24/65	TOTAL	687	7 15	104	2 45	108
				EAST	334	7 15	54	2 45	48
				WEST	353	6 45	52	2 30	62
KINGSBURY ST AT SHOSHONE AV HOLIDAY	A00 1515 11	WR TH	11/25/65	TOTAL	238	10 15	24	12 00	28
				EAST	117	10 15	12	7 45	13
				WEST	121	11 15	17	12 00	20
KINGSBURY ST AT YARMOUTH AV	A00 1515 11	VR TH	01/14/65	TOTAL	800	7 15	149	3 00	114
				EAST	431	7 15	72	2 45	60
				WEST	369	7 30	77	3 15	58
KINGSLEY DR S/O FRANKLIN AV	B00 1964 12	CR TU	01/05/65	TOTAL	1546	11 15	100	5 00	159
				NORTH	523	11 00	33	5 00	54
				SOUTH	1023	11 15	70	5 00	105
KINGSLEY DR AT 4TH ST		CR TH	11/04/65				MANUAL COUNT		
				NORTH		8 00	45	4 45	193
				SOUTH		7 45	218	4 45	80
KINGSLEY DR AT 7TH ST		CR TH	06/24/65				MANUAL COUNT		
				NORTH		7 30	65	4 45	53
				SOUTH		7 30	47	4 30	187
KINGSTON AV S/O MARENGO ST		CR FR	10/22/65				MANUAL COUNT		
				NORTH		8 00	9	3 15	99
				SOUTH		7 15	119	4 15	8
KINROSS AV AT WESTWOOD BL		WR TH	05/20/65				MANUAL COUNT		
				EAST		8 15	89	4 30	172
				WEST		7 30	106	5 00	274
KISMET AV AT HERRON ST		VR MO	04/26/65				MANUAL COUNT		
				NORTH		8 00	15	4 45	22
				SOUTH		8 00	29	2 45	38

LOCATION		DATE	DIR	VOLUME	AM	PEAK	PM
KITTRIDGE ST AT CLEON AV		03/12/65	VR FR				
					MANUAL COUNT		
				EAST	7 00	44	3 00 59
				WEST	8 30	42	4 30 76
KITTRIDGE ST AT SHELTONDALE AV	B00 2020 11	01/15/65	VR FR	TOTAL	790	8 00	112 3 00 186
				EAST	498	8 15	87 3 00 98
				WEST	292	8 00	25 3 00 88
KITTRIDGE ST AT WHITE OAK AV	A00 1818 11	08/04/65	VR WE	TOTAL	1994	10 15	345 5 45 197
				EAST	1782	10 15	334 5 45 180
				WEST	212	7 00	18 7 00 21
KITTRIDGE ST E/O WOODMAN AV		12/21/65	VR TU				
						MANUAL COUNT	
				EAST	7 15	18	4 45 73
				WEST	7 30	57	4 15 29
KITTRIDGE ST AT ZELZAH AV	A00 1818 11	12/15/65	VR WE	TOTAL	2622	7 30	214 3 00 539
				EAST	933	7 30	82 3 00 186
				WEST	1689	7 15	138 3 00 353
L ST AT FIGUEROA PL		12/16/65	SR TH				
						MANUAL COUNT	
				EAST	8 00	48	2 15 230
				WEST	7 15	89	4 15 35
LA BREA AV N/O ADAMS BL	G04 3343 34	01/30/65	WR SA	TOTAL	52952	10 30	3097 5 30 3666
				NORTH	24761	10 30	1590 7 15 1619
				SOUTH	28191	10 45	1567 5 30 2155
LA BREA AV N/O ADAMS BL	G04 3343 34	01/31/65	WR SU	TOTAL	45603	11 15	2358 1 15 3569
				NORTH	20217	10 30	1146 1 15 1848
				SOUTH	25386	11 15	1252 4 30 1959
LA BREA AV AT ADAMS BL		02/17/65	WR WE				
						MANUAL COUNT	
				NORTH	7 30	2614	4 45 1727
				SOUTH	7 15	1385	4 45 2413
LA BREA AV AT BEVERLY BL	300 4040 44	03/26/65	WR FR	TOTAL	34086	7 45	2363 4 45 2989
				NORTH	17256	7 45	1023 4 45 1711
				SOUTH	16830	7 45	1340 4 00 1367

L O C A T I O N		DATE	DIR	VOLUME	AM	PEAK	PM
LA BREA AV AT BEVERLY BL	300 4040 44	WR SA	03/27/65	TOTAL	30055	11 15	1882 12 00 1998
				NORTH	15177	11 15	927 1 00 1054
				SOUTH	14878	11 15	955 12 00 971
LA BREA AV AT BEVERLY BL	300 4040 44	WR SU	03/28/65	TOTAL	23629	11 15	1241 4 45 1751
				NORTH	11441	11 15	624 4 45 896
				SOUTH	12188	11 15	617 1 45 875
LA BREA AV S/O FRANKLIN AV W/LEG	B00 1717 11	WR SU	03/28/65	TOTAL	14957	11 15	736 2 00 1047
				NORTH	7760	11 15	403 2 00 545
				SOUTH	7197	10 30	366 4 30 525
LA BREA AV S/O FRANKLIN AV W/LEG	B00 1717 11	WR MO	03/29/65	TOTAL	15979	7 45	1123 4 45 1287
				NORTH	7701	7 15	405 4 45 786
				SOUTH	8278	7 45	746 3 30 537
LA BREA AV AT JEFFERSON BL		WR FR	03/12/65				MANUAL COUNT
				NORTH		7 15	2947 4 45 2050
				SOUTH		7 15	1308 4 45 2355
LA BREA AV AT MELROSE AV	300 4040 44	WR FR	03/26/65	TOTAL	33323	7 45	2143 4 45 2743
				NORTH	17611	7 45	972 4 45 1709
				SOUTH	15712	7 45	1171 4 00 1209
LA BREA AV AT MELROSE AV	300 4040 44	WR SA	03/27/65	TOTAL	29402	11 15	1813 11 45 1924
				NORTH	15772	11 15	891 8 15 1078
				SOUTH	13630	11 15	922 11 45 938
LA BREA AV AT MELROSE AV	300 4040 44	WR SU	03/28/65	TOTAL	23306	11 15	1148 4 45 1674
				NORTH	12070	11 15	595 4 45 867
				SOUTH	11236	11 15	553 1 30 869
LA BREA AV N/O OLYMPIC BL	C00 3040 34	WR MO	03/29/65	TOTAL	28635	7 30	2092 4 45 2594
				NORTH	14280	7 30	1245 4 15 1149
				SOUTH	14355	7 45	857 4 45 1454
LA BREA AV N/O OLYMPIC BL	C00 3040 34	WR TU	03/30/65	TOTAL	28905	7 45	2087 4 45 2557
				NORTH	14342	7 45	1217 4 45 1157
				SOUTH	14563	7 45	870 4 30 1453

LOCATION	DATE	DIR	VOLUME	AM	PEAK	PM
LA BREA AV AT PICO BL	WR MO 04/19/65			MANUAL COUNT		
		NORTH		8 00	2160	4 45 1808
		SOUTH		7 30	1101	4 30 1648
LA BREA AV AT RODEO RD	WR WE 09/01/65			MANUAL COUNT		
		NORTH		7 15	2245	4 45 1232
		SOUTH		7 30	1029	4 45 2425
LA BREA AV AT STOCKER ST	WR TH 09/02/65			MANUAL COUNT		
		NORTH		7 15	924	4 30 507
		SOUTH		7 15	1071	4 45 1657
LA BREA AV AT SUNSET BL	300 4030 32 WR FR 03/26/65		TOTAL 30325	7 30	1738	4 45 2004
			NORTH 16234	11 15	887	5 00 1334
			SOUTH 14091	7 30	1040	3 45 841
LA BREA AV AT SUNSET BL	300 4030 32 WR SA 03/27/65		TOTAL 29992	11 15	1566	8 00 1922
			NORTH 15793	11 15	813	7 45 1097
			SOUTH 14199	10 30	775	8 00 830
LA BREA AV AT SUNSET BL	300 4030 32 WR SU 03/28/65		TOTAL 25976	11 15	1189	5 00 1669
			NORTH 12875	11 15	599	5 00 898
			SOUTH 13101	11 15	590	5 45 845
LA BREA AV AT VENICE BL	WR WE 01/13/65			MANUAL COUNT		
		NORTH		7 30	2290	4 45 2170
		SOUTH		7 15	1459	4 45 1909
LA BREA AV AT WASHINGTON BL	WR FR 05/14/65			MANUAL COUNT		
		NORTH		7 45	1809	4 30 1998
		SOUTH		7 30	1315	4 45 2103
LA BREA AV N/O WILSHIRE BL	300 3039 34 WR FR 03/26/65		TOTAL 29630	7 45	1946	4 45 2526
			NORTH 14826	7 30	1109	4 45 1299
			SOUTH 14804	7 45	856	4 45 1227
LA BREA AV N/O WILSHIRE BL	300 3039 34 WR SA 03/27/65		TOTAL 26477	11 15	1713	11 45 1845
			NORTH 12486	11 15	808	7 30 885
			SOUTH 13991	11 15	905	11 45 1008

L O C A T I O N			DATE	DIR	VOLUME	AM	PEAK	PM	
LA BREA AV N/O WILSHIRE BL	300 3039 34	WR SU	03/28/65	TOTAL	20690	11 15	1114	1 45	1523
				NORTH	9373	11 15	530	1 00	726
				SOUTH	11317	11 15	584	2 00	840
LA BREA AV S/O WILSHIRE BL	C00 3930 43	WR FR	03/26/65	TOTAL	30368	7 45	2004	4 45	2566
				NORTH	16499	7 30	1262	4 45	1319
				SOUTH	13869	7 45	783	4 45	1247
LA BREA AV S/O WILSHIRE BL	C00 3930 43	WR SA	03/27/65	TOTAL	26734	11 15	1771	11 45	1834
				NORTH	14183	11 15	924	7 45	1034
				SOUTH	12551	11 15	847	12 00	900
LA BREA AV S/O WILSHIRE BL	C00 3930 43	WR SU	03/28/65	TOTAL	20885	11 15	1085	2 00	1523
				NORTH	10658	11 15	572	1 15	852
				SOUTH	10227	11 15	513	2 15	712
LA BREA AV S/O WILSHIRE BL	C00 3930 43	WR MO	03/29/65	TOTAL	27844	7 45	2060	5 00	2444
				NORTH	14837	7 45	1247	4 45	1265
				SOUTH	13007	7 45	813	5 00	1183
LA BREA AV AT YUCCA ST		WR TH	04/29/65				MANUAL COUNT		
				NORTH		7 45	449	5 00	906
				SOUTH		7 30	608	4 30	468
LA BREA AV AT 3RD ST	300 4040 44	WR FR	03/26/65	TOTAL	33587	7 45	2295	4 45	2930
				NORTH	16926	7 30	1092	4 45	1545
				SOUTH	16661	7 45	1212	4 45	1385
LA BREA AV S/O 21ST ST	C00 4030 43	WR SA	01/30/65	TOTAL	48031	11 15	2813	3 30	3109
				NORTH	25340	11 15	1437	7 15	1726
				SOUTH	22691	11 15	1376	12 15	1510
LA BREA AV S/O 21ST ST	C00 4030 43	WR SU	01/31/65	TOTAL	38168	11 00	1927	1 15	3004
				NORTH	19968	11 15	950	1 15	1630
				SOUTH	18200	11 00	985	1 00	1414
LA BREA AV S/O 21ST ST	C00 4030 43	WR MO	02/01/65	TOTAL	48947	7 30	4363	4 30	4071
				NORTH	26306	7 30	2437	4 30	2144
				SOUTH	22641	7 30	1926	4 00	1961

LOCATION		DATE	DIR	VOLUME	AM	PEAK	PM
LA BREA AV S/O 21ST ST	C00 4030 43	WR SA 11/06/65	TOTAL	49939	11 15	3150	4 30 3551
			NORTH	25695	10 45	1514	4 00 1898
			SOUTH	24244	11 15	1665	12 00 1719
LA BREA AV S/O 21ST ST	C00 4030 43	WR SU 11/07/65	TOTAL	37964	11 15	1940	3 45 2838
			NORTH	18967	11 15	940	3 30 1468
			SOUTH	18997	11 15	1000	4 00 1421
LA BREA AV S/O 21ST ST	C00 4030 43	WR MO 11/08/65	TOTAL	48082	7 15	3520	4 30 4033
			NORTH	24497	7 30	1995	4 00 1840
			SOUTH	23585	7 00	1579	4 30 2214
LA BREA AV AT 21ST ST		WR MO 06/28/65					MANUAL COUNT
			NORTH		7 30	2138	4 15 1990
			SOUTH		7 30	1454	5 00 2031
LACHMAN LANE AT AKRON ST		WR FR 03/12/65					MANUAL COUNT
			NORTH		7 00	57	3 00 67
			SOUTH		7 45	117	4 15 103
LACHMAN LANE E/O JACON WAY		WR TU 03/09/65					MANUAL COUNT
			EAST		7 30	47	5 00 97
			WEST		8 00	91	4 15 81
LACHMAN LANE AT MERIVALE LANE		WR MO 03/22/65					MANUAL COUNT
			NORTH		7 00	74	4 45 91
			SOUTH		7 15	68	4 00 87
LA CIENEGA BL AT BLACKBURN ST		WR TH 04/08/65					MANUAL COUNT
			NORTH		8 15	955	4 45 1340
			SOUTH		8 15	1154	4 45 1364
LA CIENEGA BL AT BODEN ST		WR MO 01/25/65					MANUAL COUNT
			NORTH		7 15	2265	4 30 1889
			SOUTH		7 15	1610	4 15 2128
LA CIENEGA BL S/O CADILLAC AV	C00 4031 43	WR TU 02/02/65	TOTAL	36892	7 30	2928	4 45 2646
			NORTH	13710	8 15	1185	6 30 974
			SOUTH	23182	7 30	1857	4 00 1725

LOCATION	DATE	DIR	VOLUME	AM	PEAK	PM	
LA CIENEGA BL S/O CADILLAC AV C00 4030 43	WR WE 12/22/65	TOTAL	44107	8 15	2951	5 00	3321
		NORTH	17240	8 15	1344	5 15	1249
		SOUTH	26867	8 00	1637	5 00	2089
LA CIENEGA BL AT CADILLAC AV	WR TU 01/12/65				MANUAL COUNT		
		NORTH		8 00	1303	5 00	1206
		SOUTH		7 30	1362	4 00	1416
LA CIENEGA BL AT CADILLAC AV	CR MO 09/13/65				MANUAL COUNT		
		NORTH		8 00	1567	5 00	1355
		SOUTH		7 15	1427	5 00	1708
LA CIENEGA BL AT CLEMSON ST	WR FR 01/22/65				MANUAL COUNT		
		NORTH		7 15	2564	4 45	1959
		SOUTH		7 15	1716	5 00	2703
LA CIENEGA BL AT CORBETT ST	WR TU 03/01/65				MANUAL COUNT		
		NORTH		7 15	2302	4 45	1808
		SOUTH		7 15	1934	4 30	2481
LA CIENEGA BL AT GUTHRIE AV	WR TH 02/25/65				MANUAL COUNT		
		NORTH		8 00	1856	4 45	1596
		SOUTH		7 30	1338	5 00	1692
LA CIENEGA BL AT HILL ST	WR TU 03/23/65				MANUAL COUNT		
		NORTH		7 15	1744	4 45	1986
		SOUTH		7 15	2128	4 45	2030
LA CIENEGA BL AT JEFFERSON BL	WR FR 04/23/65				MANUAL COUNT		
		NORTH		7 15	2215	4 45	1959
		SOUTH		7 30	1368	4 45	2037
LA CIENEGA BL AT RODEO RD	WR MO 04/26/65				MANUAL COUNT		
		NORTH		7 15	2015	4 45	1474
		SOUTH		7 15	1550	4 45	2104
LA CIENEGA BL AT ROSEWOOD AV	WR TH 04/08/65				MANUAL COUNT		
		NORTH		8 15	684	4 45	1198
		SOUTH		8 00	1092	4 15	864



LOCATION	DATE	DIR	VOLUME	AM	PEAK	PM	
LA CIENEGA BL AT SAWYER ST	WR TH 03/25/65			MANUAL COUNT			
		NORTH		8 00	2111	5 00	2003
		SOUTH		7 30	1277	5 00	1819
LA CIENEGA BL AT SAWYER ST	WR FR 12/03/65			MANUAL COUNT			
		NORTH		8 15	2013	5 00	1846
		SOUTH		7 30	1470	4 45	2001
LA CIENEGA BL AT VENICE BL	WR FR 01/15/65			MANUAL COUNT			
		NORTH		8 00	1321	4 45	1406
		SOUTH		7 45	1688	4 00	1868
LA CIENEGA BL AT 116TH ST	WR WE 01/06/65			MANUAL COUNT			
		NORTH		7 15	506	4 30	551
		SOUTH		7 15	575	4 45	1259
LACLEDE AV AT FLETCHER DR	CR TH 05/13/65			MANUAL COUNT			
		EAST		7 00	135	5 00	129
		WEST		7 00	287	3 00	460
LA CRUZ DR AT ALMA REAL DR	WR WE 10/13/65			MANUAL COUNT			
		EAST		8 00	251	4 15	272
		WEST		8 30	165	4 45	251
LA GRANGE AV AT OVERLAND AV	WR TU 11/09/65			MANUAL COUNT			
		EAST		8 15	94	3 15	84
		WEST		7 15	50	4 00	50
LA JOLLA AV AT BEVERLY BL	WR MO 04/19/65			MANUAL COUNT			
		NORTH		8 30	37	4 45	73
		SOUTH		8 00	56	4 15	48
LA JOLLA AV AT 1ST ST	WR MO 05/03/65			MANUAL COUNT			
		NORTH		8 30	31	4 45	41
		SOUTH		8 30	44	5 00	54
LAKE HOLLYWOOD DR AT WONDERVIEW DR	VR MO 12/27/65			MANUAL COUNT			
		EAST		9 00	19	3 00	53
		WEST		7 00	35	3 00	33

LOCATION	DATE	DIR	VOLUME	AM	PEAK	PM
LA MAIDA ST AT RHODES AV	VR FR 08/13/65					
				MANUAL COUNT		
		EAST		8 15	13	5 00
		WEST		9 00	10	3 15
						19
						8
LANAI RD S/O HAYVENHURST AV	B00 1515 11 VR MO 10/04/65		TOTAL 3136	8 15	392	3 00
			NORTH 1710	8 15	235	3 15
			SOUTH 1426	8 45	163	3 00
						349
						203
						152
LANAI RD AT HAYVENHURST DR	VR TU 12/28/65					
				MANUAL COUNT		
		NORTH		8 30	19	4 30
		SOUTH		9 00	52	4 30
						19
						133
LANARK ST AT BRIMFIELD AV	VR MO 06/21/65					
				MANUAL COUNT		
		EAST		7 00	1	5 00
		WEST		7 30	18	4 15
						1
						55
LANGDON AV AT NORDHOFF ST	VR WE 09/15/65					
				MANUAL COUNT		
		NORTH		8 00	189	3 00
		SOUTH		7 30	61	3 00
						100
						38
LANGDON AV AT ROSCOE BL	VR TH 01/14/65					
				MANUAL COUNT		
		NORTH		7 30	58	4 15
		SOUTH		7 45	57	4 45
						101
						60
LANKERSHIM BL AT COHASSET ST	VR TU 02/16/65					
				MANUAL COUNT		
		NORTH		7 15	599	5 00
		SOUTH		7 15	1419	4 00
						1271
						874
LANKERSHIM BL AT COHASSET BL	C00 3938 22 VR MO 09/20/65		TOTAL 24102	7 30	1977	4 30
			NORTH 11890	11 15	649	4 30
			SOUTH 12212	7 15	1364	4 00
						2066
						1244
						921
LANKERSHIM BL AT COHASSET BL	C00 3938 22 VR TU 09/21/65		TOTAL 23956	7 15	1984	4 30
			NORTH 11691	11 15	657	4 30
			SOUTH 12265	7 15	1373	3 30
						2052
						1228
						883
LANKERSHIM BL AT SYLVAN ST	VR WE 05/05/65					
				MANUAL COUNT		
		NORTH		7 15	658	5 00
		SOUTH		7 45	994	4 15
						1086
						840

LOCATION	DATE	DIR	VOLUME	AM	PEAK	PM			
LANKERSHIM BL AT VENTURA BL	VR TU 03/02/65			MANUAL COUNT					
		NORTH		7 30	145	4 15	131		
		SOUTH		7 30	1018	3 30	873		
LAPEER DR AT WHITWORTH DR	WR FR 11/19/65			MANUAL COUNT					
		NORTH		8 00	123	7 15	88		
		SOUTH		8 15	58	4 30	125		
LARKWOOD AV AT WILLENS AV	VR TH 09/23/65			MANUAL COUNT					
		NORTH		7 30	37	3 00	33		
		SOUTH		7 45	30	3 00	48		
LA RODA AV AT YOSEMITE DR	CR WE 04/28/65			MANUAL COUNT					
		NORTH		7 15	72	3 15	80		
		SOUTH		7 15	51	3 15	31		
LAS PALMAS AV AT FOUNTAIN AV	WR FR 03/19/65			MANUAL COUNT					
		NORTH		8 00	98	4 30	179		
		SOUTH		7 30	71	5 00	51		
LAS PULGAS RD N/O MARONEY LANE	A00 1428 12	WR WE	02/03/65	TOTAL	724	8 30	63	4 30	128
				NORTH	394	8 45	44	5 00	69
				SOUTH	330	9 45	28	4 15	71
LASSEN ST AT BURNET AVE	B00 2319 11	VR SA	01/09/65	TOTAL	4465	11 00	291	4 30	401
				EAST	2236	10 00	170	4 30	196
				WEST	2229	11 15	131	4 45	215
LASSEN ST AT BURNET AVE	B00 2319 11	VR TU	01/12/65	TOTAL	5517	7 15	726	4 30	590
				EAST	2660	7 15	360	3 30	258
				WEST	2857	7 15	366	4 30	367
LASSEN ST AT CORBIN AV	B00 1818 11	VR TU	05/11/65	TOTAL	3471	7 00	551	3 00	358
				EAST	2110	7 00	338	2 45	212
				WEST	1361	7 00	213	4 00	162
LASSEN ST AT ENCINO AV	VR FR	08/27/65		MANUAL COUNT					
			EAST		7 00	211	4 15	265	
			WEST		7 00	174	4 30	317	

LOCATION	DATE	DIR	VOLUME	AM	PEAK	PM
LASSEN ST AT ETIWANDA AV	VR MO 11/15/65					
					MANUAL COUNT	
		EAST		7 45	72	2 45 84
		WEST		7 00	72	3 15 49
LASSEN ST AT HAYVENHURST AV	VR TH 07/29/65					
					MANUAL COUNT	
		EAST		7 00	436	4 00 342
		WEST		7 00	278	5 00 457
LASSEN ST AT LOUISE AV	VR WE 08/25/65					
					MANUAL COUNT	
		EAST		7 00	268	4 30 292
		WEST		7 00	173	4 45 367
LASSEN ST AT WOODLEY AV	200 3537 11 VR SA 01/16/65					
		TOTAL	3894	11 15	296	3 15 350
		EAST	795	10 45	85	6 15 75
		WEST	3099	11 15	221	3 15 313
LASSEN ST AT WOODLEY AV	200 3537 11 VR MO 01/18/65					
		TOTAL	7257	7 15	823	4 30 884
		EAST	3390	7 30	433	3 30 379
		WEST	3867	7 15	442	4 30 535
LASSEN ST AT WOODLEY AV	200 3537 11 VR TU 01/19/65					
		TOTAL	7810	7 00	1007	4 15 1024
		EAST	3936	7 00	590	4 00 432
		WEST	3874	7 00	417	4 15 621
LA TIJERA BL S/O AIRPORT BL	G14 2830 22 WR TH 10/28/65					
		TOTAL	20307	7 30	1738	4 45 2045
		NORTH	10567	7 30	863	4 30 1038
		SOUTH	9740	7 30	875	4 45 1011
LA TIJERA BL AT ALVERN CIRCLE	WR TH 01/21/65					
					MANUAL COUNT	
		NORTH		7 15	1328	4 30 1689
		SOUTH		7 15	1202	4 45 1392
LA TIJERA BL N/O CENTINELA AV	F10 3030 33 WR TH 10/28/65					
		TOTAL	21876	7 15	2153	4 45 2284
		NORTH	11338	7 15	1156	4 45 1148
		SOUTH	10538	7 15	997	4 45 1136
LA TIJERA BL S/O MANCHESTER AV	C00 4037 32 WR TH 10/28/65					
		TOTAL	15193	7 30	1068	4 30 1543
		NORTH	7650	11 15	462	4 30 918
		SOUTH	7543	7 30	691	4 30 625

LOCATION	DATE	DIR	VOLUME	AM	PEAK	PM
LA TIJERA BL N/O OSAGE AV	G15 3030 22	WR TH	10/28/65	TOTAL 35459	7 15 3075	4 45 3557
				NORTH 18384	7 15 1608	4 45 1846
				SOUTH 17075	7 30 1502	4 45 1711
LA TIJERA BL N/O THORNBURN ST	D 4 3045 23	WR TH	10/28/65	TOTAL 29291	7 30 2717	4 45 2855
				NORTH 14928	7 30 1262	4 45 1517
				SOUTH 14363	7 15 1466	5 00 1350
LA TIJERA BL S/O 74TH ST	D 4 4530 32	WR TH	10/28/65	TOTAL 27868	7 30 2586	4 45 2793
				NORTH 13698	7 15 1205	4 45 1410
				SOUTH 14170	7 30 1387	4 45 1383
LA TIJERA BL S/O 83RD ST	C00 3535 22	WR TH	10/28/65	TOTAL 14839	7 30 1163	4 45 1470
				NORTH 7602	7 30 485	4 45 846
				SOUTH 7237	7 30 678	5 15 626
LA TUNA CYN RD E/O WILDWOOD AV	200 1515 11	VR TU	02/02/65	TOTAL 2167	7 30 218	11 45 287
				EAST 974	7 30 80	11 30 132
				WEST 1193	7 30 138	11 45 167
LAUREL CYN BL N/O BURBANK BL	300 2650 23	VR TU	04/13/65	TOTAL 31201	11 00 2046	4 45 2508
				NORTH 15741	10 45 1027	4 45 1430
				SOUTH 15460	7 15 1196	3 00 1277
LAUREL CYN BL AT CHANDLER BL		VR FR	03/19/65		MANUAL COUNT	
				NORTH	7 30 849	5 00 1648
				SOUTH	7 15 1352	3 30 1324
LAUREL CYN BL AT CHANDLER BL	4 9 3223 22	VR SA	09/11/65	TOTAL 30191	11 15 2101	12 15 2273
				NORTH 15531	11 15 1121	12 00 1220
				SOUTH 14660	11 00 990	4 45 1071
LAUREL CYN BL AT CHANDLER BL	4 9 3223 22	VR SU	09/12/65	TOTAL 21379	10 45 1327	1 30 1516
				NORTH 10982	11 15 606	2 45 826
				SOUTH 10397	10 45 724	1 30 782
LAUREL CYN BL AT CHANDLER BL	4 9 3223 22	VR MO	09/13/65	TOTAL 31197	7 30 2064	3 45 2460
				NORTH 14995	11 15 929	3 45 1453
				SOUTH 16202	7 30 1323	3 15 1141

LOCATION	DATE	DIR	VOLUME	AM	PEAK	PM
LAUREL CYN BL AT HART ST 300 3124 22 VR MO	01/18/65	TOTAL	23963	7 15	1817	4 15 2063
		NORTH	11939	11 15	748	4 30 1149
		SOUTH	12024	7 15	1086	3 30 1001
LAUREL CYN BL AT HART ST 300 3124 22 VR TU	01/19/65	TOTAL	23181	7 00	1649	4 15 2056
		NORTH	11509	11 15	675	4 15 1068
		SOUTH	11672	7 00	998	4 15 988
LAUREL CYN BL S/O HOLLYWOOD BL 300 1717 11 WR FR	01/08/65	TOTAL	16493	8 00	1334	4 30 1287
		NORTH	8249	11 15	388	6 00 876
		SOUTH	8244	8 00	1012	3 00 467
LAUREL CYN BL AT HOLLYWOOD BL WR TH	07/15/65				MANUAL COUNT	
		NORTH		9 00	294	4 30 919
		SOUTH		8 00	1727	5 00 709
LAUREL CYN BL N/O MAGNOLIA BL 300 3242 23 VR WE	03/17/65	TOTAL	32597	7 15	2133	3 45 2546
		NORTH	16071	11 15	990	4 45 1377
		SOUTH	16526	7 15	1350	3 45 1226
LAUREL CYN BL S/O MAGNOLIA BL 300 4232 32 VR WE	03/17/65	TOTAL	32170	7 15	2112	3 30 2511
		NORTH	16054	11 15	979	3 30 1324
		SOUTH	16116	7 15	1334	3 45 1195
LAUREL CYN BL AT MAXWELLTON RD VR FR	10/08/65				MANUAL COUNT	
		NORTH		8 00	591	4 45 1030
		SOUTH		8 00	868	4 45 770
LAUREL CYN BL N/O MULHOLLAND DR 300 2032 22 VR WE	03/10/65	TOTAL	20036	8 00	1765	4 45 1751
		NORTH	10056	8 00	494	5 00 1198
		SOUTH	9980	7 45	1285	4 00 587
LAUREL CYN BL N/O MULHOLLAND DR C00 2220 22 VR WE	12/01/65	TOTAL	20270	7 30	1869	3 45 1741
		NORTH	10342	8 45	839	3 45 1179
		SOUTH	9928	7 30	1392	3 30 577
LAUREL CYN BL N/O PAXTON ST 200 2121 11 VR WE	03/31/65	TOTAL	11115	7 15	1251	2 45 1205
		NORTH	5784	7 15	717	2 30 550
		SOUTH	5331	7 15	534	3 00 679

LOCATION	DATE	DIR	VOLUME	AM	PEAK	PM		
LAUREL CYN BL AT SAN FRNDO MSN BL	VR MO	01/11/65		MANUAL COUNT				
			NORTH	7 00	326	4 15	506	
			SOUTH	7 00	894	3 15	504	
LAUREL CYN BL AT SAN FRNDO MSN BL	VR TU	04/06/65		MANUAL COUNT				
			NORTH	7 00	353	4 15	525	
			SOUTH	7 00	849	4 00	493	
LAUREL CYN BL N/O VALLEYHEART DR 300 3042 23	VR TH	07/29/65	TOTAL	30253	10 30	1871	4 45	2265
			NORTH	15633	10 30	923	4 45	1345
			SOUTH	14620	8 00	977	11 45	965
LAUREL CYN BL AT VALLEYHEART DR	VR FR	01/29/65		MANUAL COUNT				
			NORTH	8 45	758	5 00	1462	
			SOUTH	8 00	1165	4 15	1111	
LAUREL TERRACE DR AT HILLSLOPE ST	VR TU	07/13/65		MANUAL COUNT				
			NORTH	8 15	141	4 45	290	
			SOUTH	7 30	444	4 00	208	
LAUREL TERRACE DR AT HOLLYGLEN PL	VR TU	07/13/65		MANUAL COUNT				
			NORTH	8 15	130	4 45	287	
			SOUTH	7 30	432	4 00	201	
LAUREL TER DR AT LAUREL GROVE AV	VR TH	07/15/65		MANUAL COUNT				
			EAST	7 30	428	5 00	186	
			WEST	8 15	126	4 45	311	
LAUREL TERRACE DR AT MAXWELLTON RD	VR WE	07/14/65		MANUAL COUNT				
			NORTH	8 00	147	4 30	300	
			SOUTH	7 30	429	4 00	190	
LAUREL TERRACE DR AT MOUNDVIEW AV	VR WE	07/14/65		MANUAL COUNT				
			EAST	7 30	434	4 45	183	
			WEST	8 00	115	4 45	332	
LAUREL TERRACE DR AT RHODES AV	VR TH	07/15/65		MANUAL COUNT				
			EAST	7 30	427	5 00	193	
			WEST	8 15	136	4 45	320	

LOCATION		DATE	DIR	VOLUME	AM	PEAK	PM		
LAUREL TERRACE DR AT VANTAGE AV	VR TH	07/22/65			MANUAL COUNT				
			EAST		7 30	424	4 45	211	
			WEST		8 30	116	5 00	354	
LAUREL TERRACE DR AT VIEWCREST RD	VR FR	07/16/65			MANUAL COUNT				
			NORTH		8 15	133	5 00	310	
			SOUTH		7 30	397	4 45	202	
LAUREL TER DR AT WOODHILL CYN RD	VR TH	07/22/65			MANUAL COUNT				
			EAST		7 30	420	8 00	115	
			WEST		4 45	230	5 00	367	
LAURELVALE DR AT CANTON PL	A00 1512 11	VR FR	12/03/65	TOTAL	784	7 45	123	3 00	110
				NORTH	647	7 45	107	3 00	82
				SOUTH	137	8 00	17	3 00	28
LAURELVALE DR AT CANTON PL	A00 1512 11	VR SA	12/04/65	TOTAL	646	11 15	51	4 00	76
				NORTH	549	11 15	39	4 30	53
				SOUTH	97	11 15	12	4 00	28
LAURELVALE DR AT CANTON PL	A00 1512 11	VR SU	12/05/65	TOTAL	613	10 45	46	3 45	95
				NORTH	520	10 15	34	3 45	92
				SOUTH	93	9 30	17	6 15	16
LE CONTE AV AT HILGARD AV	WR TH	02/04/65			MANUAL COUNT				
			EAST		7 45	337	4 30	497	
			WEST		7 45	105	4 15	108	
LE CONTE AV AT WESTWOOD BL	WR TH	01/14/65			MANUAL COUNT				
			EAST		8 30	441	4 30	469	
			WEST		7 30	361	4 45	560	
LEMON ST S/O OLYMPIC BL NON DIRECTIONAL COUNT	A00 1800 20	CR SA	12/04/65	TOTAL	127	6 45	20	11 30	18
LEMON ST S/O OLYMPIC BL NON DIRECTIONAL COUNT	A00 1800 20	CR SU	12/05/65	TOTAL	49	11 15	9	6 15	9



LOCATION	DATE	DIR	VOLUME	AM	PEAK	PM			
LEMON ST S/O OLYMPIC BL NON DIRECTIONAL COUNT	A00 1800 20	CR MO	12/06/65	TOTAL	511	6 45	86	3 45	56
LEMONA AV S/O CHATSWORTH DR	A00 1313 11	VR WE	03/24/65	TOTAL	2466	8 00	203	3 00	264
				NORTH	1369	8 00	118	3 00	160
				SOUTH	1097	8 00	85	4 45	137
LEMONA AV AT CHATSWORTH ST		VR WE	10/20/65				MANUAL COUNT		
				NORTH		7 00	167	4 30	227
				SOUTH		7 00	74	4 30	115
LEMONA AV AT DEVONSHIRE ST	A00 1818 11	VR TH	03/25/65	TOTAL	2268	7 00	211	3 30	208
				NORTH	811	7 45	95	3 30	88
				SOUTH	1457	6 15	153	4 30	120
LEMONA AV AT DEVONSHIRE ST	B00 1818 11	VR WE	10/27/65	TOTAL	2636	6 45	290	3 45	189
				NORTH	801	7 15	71	5 45	77
				SOUTH	1835	6 30	235	4 15	127
LEMONA AV AT SAN JOSE ST	A00 1818 11	VR SA	02/06/65	TOTAL	2406	11 15	200	4 15	213
				NORTH	981	11 00	71	4 45	99
				SOUTH	1425	11 15	138	6 15	138
LEMONA AV AT SAN JOSE ST	A00 1818 11	VR SU	02/07/65	TOTAL	2142	10 45	156	12 45	214
				NORTH	919	11 15	69	3 00	95
				SOUTH	1223	10 45	95	12 45	137
LEMONA AV AT SAN JOSE ST	A00 1818 11	VR MO	02/08/65	TOTAL	2977	7 30	230	5 00	345
				NORTH	1267	7 45	78	4 15	184
				SOUTH	1710	7 30	159	5 15	201
LEMON GROVE AV AT WESTERN AV		WR FR	06/04/65				MANUAL COUNT		
				EAST		8 45	27	5 00	37
				WEST		9 00	36	5 00	60
LENA AV N/O VANOWEN ST	A00 1818 11	VR TH	03/25/65	TOTAL	737	7 30	59	5 00	109
				NORTH	273	7 30	17	2 45	38
				SOUTH	464	7 15	43	4 45	76

LOCATION	DATE	DIR	VOLUME	AM	PEAK	PM	
LENAWEE RD S/O RODEO RD	WR WE 01/13/65			MANUAL COUNT			
		NORTH		8 15	106	3 45	158
		SOUTH		7 15	132	4 45	97
LENAWEE ST S/O RODEO RD	WR TU 07/20/65			MANUAL COUNT			
		NORTH		8 00	129	5 00	158
		SOUTH		7 00	146	5 00	101
LENOX AV N/O VANOWEN ST	A00 2020 11 VR TH 02/25/65	TOTAL	2695	7 45	229	3 30	356
		NORTH	1014	7 45	133	3 30	141
		SOUTH	1681	11 00	136	3 30	215
LENOX AV N/O VANOWEN ST	A00 2020 11 VR FR 02/26/65	TOTAL	3000	7 45	231	4 15	439
		NORTH	1054	7 45	136	3 15	134
		SOUTH	1946	11 15	155	4 15	326
LENOX AV N/O VANOWEN ST	A00 2020 11 VR SA 02/27/65	TOTAL	1745	11 15	146	4 00	190
		NORTH	753	10 45	70	12 00	81
		SOUTH	992	11 15	83	4 00	138
LENOX AV N/O VANOWEN ST	A00 2020 11 VR SU 02/28/65	TOTAL	1390	10 30	115	4 30	177
		NORTH	609	10 15	60	2 45	69
		SOUTH	781	10 30	63	4 30	123
LEVERING AV N/O LE CONTE AV	200 2020 11 WR FR 11/19/65	TOTAL	9419	7 45	581	4 45	1089
		NORTH	5104	11 15	235	4 45	787
		SOUTH	4315	7 45	457	3 30	328
LEVERING AV N/O LE CONTE AV	200 2020 11 WR SA 11/20/65	TOTAL	9297	10 00	662	5 00	833
		NORTH	4907	10 45	278	5 00	535
		SOUTH	4390	9 45	403	6 15	338
LEVERING AV N/O LE CONTE AV	200 2020 11 WR SU 11/21/65	TOTAL	6009	10 30	421	4 45	488
		NORTH	3267	11 15	236	12 00	297
		SOUTH	2742	10 15	257	4 45	226
LEVERING AV N/O LE CONTE AV	200 2020 11 WR MO 11/22/65	TOTAL	6483	7 30	498	4 30	712
		NORTH	3425	11 15	190	4 30	520
		SOUTH	3058	7 30	392	2 45	213

LOCATION	DATE	DIR	VOLUME	AM	PEAK	PM	
LEVERING AV N/O LE CONTE AV 200 2020 11	WR TU	11/23/65	TOTAL	8200	8 00	564 4 45	888
			NORTH	4382	11 15	246 5 00	674
			SOUTH	3818	8 00	452 1 45	274
LEVERING AV N/O LE CONTE AV 200 2020 11	WR WE	11/24/65	TOTAL	8558	8 00	550 4 45	901
			NORTH	4576	11 15	250 5 00	644
			SOUTH	3982	8 00	436 3 15	293
LEVERING AV N/O LE CONTE AV HOLIDAY 200 2020 11	WR TH	11/25/65	TOTAL	4039	11 15	313 12 00	351
			NORTH	2119	11 15	157 12 00	190
			SOUTH	1920	10 15	168 11 45	170
LEVERING AV AT MIDVALE AV	WR TH	04/01/65				MANUAL COUNT	
			EAST		7 45	340 3 30	152
			WEST		7 45	78 5 00	437
LEVERING AV AT VETERAN AV	WR WE	11/10/65				MANUAL COUNT	
			NORTH		7 45	435 3 15	170
			SOUTH		8 00	120 4 45	350
LEXINGTON AV AT VERMONT AV	CR MO	03/22/65				MANUAL COUNT	
			EAST		7 45	99 4 15	131
			WEST		9 00	57 3 30	78
LEXINGTON AV AT WESTERN AV	WR TU	03/30/65				MANUAL COUNT	
			EAST		7 30	538 4 45	420
			WEST		8 00	9 3 45	27
LIBBIT AV AT HAYVENHURST AV	VR FR	01/22/65				MANUAL COUNT	
			EAST		9 00	18 3 15	21
			WEST		8 00	61 3 15	93
LIBBIT AV AT HAYVENHURST AV A00 1010 11	VR MO	10/04/65	TOTAL	1200	8 00	112 2 45	146
			EAST	279	8 00	31 2 45	30
			WEST	921	8 15	81 2 45	116
LIBBIT AV AT HAYVENHURST AV A00 1010 11	VR TU	10/05/65	TOTAL	1381	8 30	99 3 15	218
			EAST	355	8 15	29 4 00	72
			WEST	1026	8 30	80 3 15	170

LOCATION	DATE	DIR	VOLUME	AM	PEAK	PM
LINCOLN BL AT WASHINGTON BL	WR FR 12/10/65				MANUAL COUNT	
		NORTH		7 00	1134	5 00 1283
		SOUTH		7 15	1075	4 15 1179
LINDEN AVE E/O CALIFORNIA AVE NON DIRECTIONAL COUNT	B00 24 2 WR SA 01/09/65	TOTAL	483	10 45	51	12 30 50
LINDEN AVE E/O CALIFORNIA AVE NON DIRECTIONAL COUNT	B00 24 2 WR SU 01/10/65	TOTAL	368	11 15	35	12 00 40
LINDEN AVE E/O CALIFORNIA AVE NON DIRECTIONAL COUNT	B00 24 2 WR MO 01/11/65	TOTAL	684	10 00	48	2 45 104
LINDLEY AV S/O PARTHENIA ST	C00 1633 11 VR FR 05/07/65	TOTAL	14774	7 15	1054	4 30 1372
		NORTH	7701	7 15	587	4 45 791
		SOUTH	7073	7 15	467	3 30 662
LINDLEY AV S/O PARTHENIA ST	C00 1633 11 VR SA 05/08/65	TOTAL	12292	11 00	962	12 15 977
		NORTH	6536	11 15	508	11 45 525
		SOUTH	5756	11 00	465	12 15 470
LINDLEY AV S/O PARTHENIA ST	C00 1633 11 VR SU 05/09/65	TOTAL	8706	10 30	665	12 00 713
		NORTH	4588	10 30	362	12 00 391
		SOUTH	4118	10 15	318	12 30 325
LOCKHURST ST AT HAMLIN ST	VR TH 04/15/65				MANUAL COUNT	
		NORTH		8 00	11	5 00 22
		SOUTH		7 00	8	5 00 18
LOMBARDY BL AT ALHAMBRA AV	CR FR 01/08/65				MANUAL COUNT	
		NORTH		7 30	3	4 15 8
		SOUTH		7 30	50	4 00 75
LOMBARDY BL E/O EASTERN AV	CR TH 01/07/65				MANUAL COUNT	
		EAST		7 30	196	4 15 236
		WEST		7 15	310	4 30 155

LOCATION	DATE	DIR	VOLUME	AM	PEAK	PM
LOMITA BL AT SENATOR AV	SR TU 08/24/65			MANUAL COUNT		
		EAST		7 00	837	4 30 604
		WEST		7 00	388	4 30 1029
LONDON ST E/O BENTON WAY	C00 1510 11 CR FR 05/14/65	TOTAL	6043	7 30	808	4 30 541
		EAST	4214	7 30	713	4 15 293
		WEST	1829	11 00	135	4 30 254
LONDON ST E/O BENTON WAY	C00 1510 11 CR SA 05/15/65	TOTAL	3784	10 45	266	12 30 257
		EAST	2661	8 15	220	12 30 177
		WEST	1123	11 15	85	1 00 87
LONDON ST E/O BENTON WAY	C00 1510 11 CR SU 05/16/65	TOTAL	2965	10 30	195	12 30 233
		EAST	2088	10 00	149	12 30 162
		WEST	877	11 15	52	12 00 75
LONG BEACH AV AT SANTA BARBARA AV	G65 2826 12 CR SA 05/08/65	TOTAL	4587	10 45	319	3 00 358
		NORTH	1953	7 00	142	2 45 152
		SOUTH	2634	10 45	191	3 00 209
LONG BEACH AV AT SANTA BARBARA AV	G65 2826 22 CR SU 05/09/65	TOTAL	2958	10 15	188	3 30 229
		NORTH	1243	10 15	83	3 30 100
		SOUTH	1715	10 30	116	3 30 129
LONG BEACH AV AT SANTA BARBARA AV	G65 2826 12 CR MO 05/10/65	TOTAL	11076	7 00	1373	4 00 1695
		NORTH	5436	7 00	987	4 00 664
		SOUTH	5640	7 00	386	4 30 1074
LONG BEACH AV AT VERNON AV	G62 2729 22 CR TU 05/11/65	TOTAL	9793	7 00	1145	4 15 1375
		NORTH	4361	7 00	801	3 45 442
		SOUTH	5432	6 45	353	4 45 1031
LONG BEACH AV N/O WASHINGTON BL	C00 1820 11 CR TH 05/20/65	TOTAL	5433	7 00	645	4 00 767
		NORTH	3690	7 00	512	3 45 479
		SOUTH	1743	6 45	153	4 00 293
LONG BEACH AV S/O WASHINGTON BL	G68 2929 22 CR SA 05/08/65	TOTAL	4736	11 15	374	11 45 376
		NORTH	2362	8 15	195	11 45 188
		SOUTH	2374	11 00	202	6 15 193

LOCATION	DATE	DIR	VOLUME	AM	PEAK	PM	
LONG BEACH AV S/O WASHINGTON BL G68 2929 22 CR SU	05/09/65	TOTAL	2870	10 15	179	3 30	232
		NORTH	1275	10 15	79	3 45	104
		SOUTH	1595	10 15	100	3 30	133
LONG BEACH AV S/O WASHINGTON BL G68 2929 22 CR MO	05/10/65	TOTAL	12234	7 00	1525	4 00	1776
		NORTH	6939	7 15	1122	3 45	791
		SOUTH	5295	6 45	423	4 00	996
LONG BEACH AV AT 15TH ST CR WE	02/24/65				MANUAL COUNT		
		NORTH		7 00	418	4 00	442
		SOUTH		7 30	143	4 15	207
LONG BEACH AV AT 24TH ST G64 2929 22 CR FR	05/14/65	TOTAL	12849	7 00	1680	4 15	1722
		NORTH	6117	7 15	1126	3 30	628
		SOUTH	6732	7 00	556	4 45	1179
LONG BEACH AV AT 24TH ST G64 2929 22 CR SA	05/15/65	TOTAL	4548	7 30	311	3 15	333
		NORTH	2107	7 30	180	11 30	146
		SOUTH	2441	11 15	148	12 15	206
LONG BEACH AV AT 24TH ST G64 2929 22 CR SU	05/16/65	TOTAL	2535	11 00	138	1 45	177
		NORTH	1129	11 15	68	2 15	97
		SOUTH	1406	11 00	77	3 30	100
LONG BEACH AV AT 41ST ST G64 2829 22 CR FR	05/14/65	TOTAL	11417	7 15	1385	4 15	1705
		NORTH	5941	7 15	1034	3 45	654
		SOUTH	5476	7 00	393	4 30	1133
LONG BEACH AV AT 41ST ST G64 2829 22 CR SA	05/15/65	TOTAL	4912	11 15	294	3 30	373
		NORTH	2489	9 00	175	3 30	178
		SOUTH	2423	10 15	139	3 30	195
LONG BEACH AV AT 41ST ST G64 2829 22 CR SU	05/16/65	TOTAL	3214	10 30	180	2 45	249
		NORTH	1613	11 15	94	1 00	128
		SOUTH	1601	10 30	90	3 30	131
LONG BEACH AV AT 48TH PL G60 3030 22 CR FR	05/14/65	TOTAL	9683	7 00	1173	4 15	1344
		NORTH	4771	7 00	860	3 30	442
		SOUTH	4912	7 00	313	4 30	940

LOCATION	DATE	DIR	VOLUME	AM	PEAK	PM			
LONG BEACH AV AT 48TH PL	G60 3030 22	CR SA	05/15/65	TOTAL	4970	11 15	276	3 00	362
				NORTH	2345	10 45	148	3 00	172
				SOUTH	2625	11 15	138	3 15	191
LONG BEACH AV AT 48TH PL	G60 3030 22	CR SU	05/16/65	TOTAL	3425	11 15	193	5 30	236
				NORTH	1610	11 15	103	2 15	127
				SOUTH	1815	9 45	94	5 30	133
LONG BEACH AVE AT 55TH ST	G60 3030 22	CR SA	05/15/65	TOTAL	4108	11 15	251	2 45	288
				NORTH	972	7 30	72	5 45	71
				SOUTH	3136	11 15	192	2 45	223
LONG BEACH AVE AT 55TH ST	G60 3030 22	CR SU	05/16/65	TOTAL	3018	11 00	159	6 00	267
				NORTH	652	11 15	42	6 15	55
				SOUTH	2366	11 00	122	6 00	214
LONG BEACH AVE AT 55TH ST	G60 3030 22	CR MO	05/17/65	TOTAL	6731	6 45	669	4 15	965
				NORTH	1849	6 30	393	4 15	109
				SOUTH	4882	7 00	292	4 30	865
LONG BEACH AV AT 55TH ST		CR WE	11/24/65				MANUAL COUNT		
				NORTH		7 00	322	4 15	94
				SOUTH		7 15	247	4 30	896
LONGRIDGE AV AT GALEWOOD ST		VR MO	03/29/65				MANUAL COUNT		
				NORTH		8 00	64	3 30	47
				SOUTH		8 00	46	3 00	71
LONGRIDGE AV AT VALLEY VISTA BL		VR MO	03/23/65				MANUAL COUNT		
				NORTH		8 00	77	4 00	63
				SOUTH		9 00	21	4 30	52
LORENA ST AT ESTRADA ST		CR TU	04/20/65				MANUAL COUNT		
				NORTH		7 15	138	4 00	747
				SOUTH		7 00	567	3 45	231
LORENA ST AT OLYMPIC BL		CR MO	08/16/65				MANUAL COUNT		
				NORTH		7 15	142	3 45	625
				SOUTH		7 00	561	3 00	177

LOCATION			DATE	DIR	VOLUME	AM	PEAK	PM	
LORENA ST AT 6TH ST	404 4039 33	CR SA	04/03/65	TOTAL	8499	11 15	641	12 15	733
				NORTH	4446	11 15	327	12 15	418
				SOUTH	4053	11 15	314	12 00	356
LORENA ST AT 6TH ST	404 4039 33	CR SU	04/04/65	TOTAL	6508	11 15	448	2 45	569
				NORTH	3297	11 15	241	2 45	297
				SOUTH	3211	11 00	213	2 00	284
LORENA ST AT 6TH ST	404 4039 33	CR MO	04/05/65	TOTAL	10407	6 45	1068	4 15	1264
				NORTH	5400	10 45	280	4 15	1001
				SOUTH	5007	6 45	875	3 15	293
LOS ANGELES ST AT ARCADIA ST		CR TV	07/20/65				MANUAL COUNT		
				NORTH		9 00	363	4 30	1440
				SOUTH		7 15	482	3 30	151
LOS ANGELES ST AT ARCADIA ST		CR TH	10/07/65				MANUAL COUNT		
				NORTH		7 15	396	4 30	1395
				SOUTH		7 30	595	4 00	169
LOS ANGELES ST S/O OLYMPIC BL	C00 2828 22	CR TU	07/27/65	TOTAL	9815	7 00	1008	4 15	1037
				NORTH	5020	7 15	517	4 00	560
				SOUTH	4795	7 00	491	4 30	509
LOS ANGELES ST AT OLYMPIC BL	C00 2828 22	CR TU	10/26/65	TOTAL	9713	7 15	945	4 00	1115
				NORTH	4237	7 15	521	4 00	471
				SOUTH	5476	6 45	479	4 15	645
LOS ANGELES ST S/O PICO BL	C00 2828 22	CR WE	05/12/65	TOTAL	10090	7 15	1024	4 00	1192
				NORTH	4608	7 15	697	3 45	420
				SOUTH	5482	11 15	415	4 15	805
LOS ANGELES ST AT PICO BL	C00 2828 22	CR WE	08/25/65	TOTAL	8854	7 00	1036	4 15	984
				NORTH	4409	7 00	718	3 45	359
				SOUTH	4445	10 15	324	4 15	629
LOS ANGELES ST AT PICO BL	C00 2828 22	CR TH	08/26/65	TOTAL	8588	7 00	1041	3 45	983
				NORTH	4231	7 00	700	3 45	370
				SOUTH	4357	10 45	357	4 15	615



LOCATION			DATE	DIR	VOLUME	AM	PEAK	PM	
LOS ANGELES ST AT PICO BL	C00 2828 22	CR FR	08/27/65	TOTAL	9224	7 15	1044	3 45	979
				NORTH	4517	7 15	690	3 45	400
				SOUTH	4707	10 45	368	3 45	579
LOS ANGELES ST AT PICO BL	C00 2828 22	CR SA	08/28/65	TOTAL	4078	11 15	408	11 30	411
				NORTH	1951	7 00	224	6 15	188
				SOUTH	2127	11 15	220	11 30	230
LOS ANGELES ST AT PICO BL	C00 2828 22	CR SU	08/29/65	TOTAL	2160	11 15	207	11 45	214
				NORTH	1036	11 15	106	6 15	106
				SOUTH	1124	11 15	101	11 45	112
LOS ANGELES ST S/O SUNSET BL	D 4 3430 33	CR WE	06/09/65	TOTAL	7673	7 15	762	4 30	1009
				NORTH	4973	10 45	296	4 30	885
				SOUTH	2700	7 15	535	1 15	169
LOS ANGELES ST S/O SUNSET BL		CR TU	09/21/65				MANUAL COUNT		
				NORTH		7 15	234	4 30	853
				SOUTH		7 15	533	4 30	115
LOS ANGELES ST N/O TEMPLE ST	C00 4040 33	CR WE	05/05/65	TOTAL	24973	7 15	2343	4 15	2552
				NORTH	12677	11 15	705	4 15	1969
				SOUTH	12296	7 00	1867	3 15	730
LOS ANGELES ST AT TEMPLE ST	C00 3145 34	CR TU	09/28/65	TOTAL	21940	7 00	2296	4 00	2080
				NORTH	10738	11 00	672	4 15	1532
				SOUTH	11202	7 00	1786	2 15	685
LOS ANGELES ST AT TEMPLE ST		CR MO	10/25/65				MANUAL COUNT		
				NORTH		9 00	536	4 30	1732
				SOUTH		7 00	1819	4 00	897
LOS ANGELES ST N/O WASHINGTON BL	C00 2828 22	CR TH	05/20/65	TOTAL	9285	7 15	951	4 15	991
				NORTH	4210	7 15	483	3 45	409
				SOUTH	5075	7 30	468	4 15	623
LOS ANGELES ST S/O 2ND ST	C00 2828 22	CR WE	06/30/65	TOTAL	16605	7 15	1660	4 15	1949
				NORTH	8533	11 15	533	4 30	1303
				SOUTH	8072	7 15	1199	3 45	727

LOCATION		DATE	DIR	VOLUME	AM	PEAK	PM		
LOS ANGELES ST AT 2ND ST	C00 3030 22	CR TU	10/05/65	TOTAL	16566	7 15	1760	4 15	1848
				NORTH	8602	7 15	518	4 30	1426
				SOUTH	7964	7 15	1242	3 30	529
LOS ANGELES ST AT 3RD ST	C00 3030 22	CR TH	10/07/65	TOTAL	16095	7 15	1648	4 15	1656
				NORTH	7697	7 00	493	4 30	1136
				SOUTH	8398	7 15	1160	3 45	666
LOS ANGELES ST N/O 6TH ST	C00 2828 22	CR TH	08/05/65	TOTAL	15633	7 15	1508	4 00	1453
				NORTH	8044	7 15	677	4 15	891
				SOUTH	7589	7 15	831	4 00	570
LOS ANGELES ST AT 6TH ST	C00 3030 22	CR WE	10/20/65	TOTAL	14063	7 30	1304	4 15	1359
				NORTH	6472	7 00	486	4 30	855
				SOUTH	7591	7 45	865	4 00	538
LOS ANGELES ST AT 6TH ST	C00 3030 22	CR TH	10/21/65	TOTAL	13802	7 15	1278	4 15	1413
				NORTH	6490	7 15	521	4 30	882
				SOUTH	7312	7 45	779	4 15	545
LOS ANGELES ST AT 7TH ST	C00 3030 22	CR FR	09/03/65	TOTAL	13880	7 15	1247	4 00	1337
				NORTH	6577	7 15	568	4 15	715
				SOUTH	7303	7 30	686	4 00	634
LOS ANGELES ST AT 21ST ST		CR TU	03/09/65				MANUAL COUNT		
				NORTH		7 00	270	3 45	165
				SOUTH		7 15	247	4 15	473
LOS FELIZ BL W/O BRUNSWICK AV	C00 4030 32	CR FR	08/20/65	TOTAL	30793	7 15	2189	4 45	2495
				EAST	15287	11 15	830	5 00	1540
				WEST	15506	7 15	1468	3 15	1127
LOS FELIZ BL W/O BRUNSWICK AV	C00 4030 32	CR SA	08/21/65	TOTAL	26289	11 15	1689	12 15	1784
				EAST	13146	11 15	809	4 15	938
				WEST	13143	11 15	880	6 45	1062
LOS FELIZ BL W/O BRUNSWICK AV	C00 4030 32	CR SU	08/22/65	TOTAL	22199	11 15	1390	4 00	1691
				EAST	11476	11 15	606	4 00	932
				WEST	10723	11 15	784	12 15	864

LOCATION	DATE	DIR	VOLUME	AM	PEAK	PM			
LOS FELIZ BL AT COMMONWEALTH AV	CR WE	10/06/65	MANUAL COUNT						
			EAST	7 15	1023	4 45	1974		
			WEST	7 30	2042	4 30	1326		
LOS FELIZ BL W/O GLENFELIZ BL	C00 4030 43	CR FR	08/20/65	TOTAL	33232	7 30	2314	4 30	2912
				EAST	17130	10 15	895	4 30	1806
				WEST	16102	7 30	1487	3 30	1175
LOS FELIZ BL W/O GLENFELIZ BL	C00 4030 43	CR SA	08/21/65	TOTAL	28159	11 15	1716	2 45	1915
				EAST	14476	11 15	902	4 15	1047
				WEST	13683	10 45	826	7 15	1048
LOS FELIZ BL W/O GLENFELIZ BL	C00 4030 43	CR SU	08/22/65	TOTAL	24918	11 15	1482	4 00	2025
				EAST	13055	11 15	754	4 15	1123
				WEST	11863	11 15	728	1 00	940
LOS FELIZ BL W/O GRIFFITH PARK BL	300 4232 43	CR TU	01/05/65	TOTAL	35576	7 30	3422	4 30	3411
				EAST	17678	7 30	1232	5 00	2045
				WEST	17898	7 30	2190	4 30	1444
LOS FELIZ BL W/O GRIFFITH PK BL	300 4232 43	CR WE	08/18/65	TOTAL	37297	7 30	2943	4 45	3455
				EAST	19231	7 30	1031	4 45	2232
				WEST	18066	7 30	1912	7 15	1307
LOS FELIZ BL W/O GRIFFITH PARK BL	300 4532 43	CR WE	09/08/65	TOTAL	39869	7 30	3149	4 45	3770
				EAST	20004	7 30	1104	4 45	2349
				WEST	19865	7 30	2045	4 15	1578
LOS FELIZ BL W/O GRIFFITH PARK BL	H300 4532 43	CR TH	09/09/65	TOTAL	39515	7 30	2721	4 30	3482
				EAST	19654	11 15	972	4 30	2096
				WEST	19861	7 30	1763	5 00	1399
LOS FELIZ BL W/O GRIFFITH PARK BL	300 4532 43	CR FR	09/10/65	TOTAL	40283	7 30	3130	4 45	3708
				EAST	19983	7 30	1035	4 45	2243
				WEST	20300	7 30	2095	4 45	1465
LOS FELIZ BL W/O GRIFFITH PARK BL	300 4532 43	CR SA	09/11/65	TOTAL	35351	11 15	2204	4 15	2388
				EAST	17309	11 15	1060	4 00	1216
				WEST	18042	11 15	1144	7 15	1559

L O C A T I O N				DATE	DIR	VOLUME	AM	PEAK	PM		
LOS FELIZ BL W/O GRIFFITH PARK BL	300	4532	43	CR SU	09/12/65	TOTAL	32038	11 15	1815	3 45	2747
						EAST	16191	11 15	961	3 45	1358
						WEST	15847	11 15	854	5 15	1392
LOS FELIZ BL W/O GRIFFITH PARK BL	300	4232	43	CR FR	10/01/65	TOTAL	38526	7 30	3286	4 45	3432
						EAST	19592	7 30	1188	4 45	2077
						WEST	18934	7 30	2098	4 30	1371
LOS FELIZ BL W/O GRIFFITH PARK BL	300	4232	43	CR SA	10/02/65	TOTAL	33667	10 45	2127	5 00	2248
						EAST	17087	11 15	1046	4 00	1179
						WEST	16580	10 45	1118	5 00	1170
LOS FELIZ BL W/O GRIFFITH PARK BL	300	4232	43	CR SU	10/03/65	TOTAL	30663	11 15	1752	3 30	2401
						EAST	15830	11 15	859	3 30	1238
						WEST	14833	10 00	903	5 45	1229
LOS FELIZ BL W/O GRIFFITH PARK BL	300	4232	43	CR TU	11/30/65	TOTAL	35740	7 30	3316	4 30	3265
						EAST	18253	7 30	1209	5 00	1962
						WEST	17487	7 30	2107	4 30	1324
LOS FELIZ BL W/O GRIFFITH PARK BL	300	4232	43	CR WE	12/01/65	TOTAL	35684	7 30	3553	4 30	3375
						EAST	18171	7 30	1442	4 30	2009
						WEST	17513	7 30	2111	4 30	1366
LOS FELIZ BL W/O GRIFFITH PARK BL	300	4232	43	CR TH	12/02/65	TOTAL	36156	7 30	3211	4 30	3368
						EAST	18803	7 15	1192	4 45	2022
						WEST	17353	7 30	2034	4 30	1361
LOS FELIZ BL W/O GRIFFITH PARK BL	300	4232	43	CR FR	12/03/65	TOTAL	37046	7 30	3242	4 30	3289
						EAST	19448	7 30	1195	4 30	2019
						WEST	17598	7 30	2047	4 45	1276
LOS FELIZ BL W/O GRIFFITH PARK BL	300	4232	43	CR SA	12/04/65	TOTAL	32352	10 45	1944	2 15	2365
						EAST	17575	11 15	1077	2 15	1494
						WEST	14777	10 45	911	4 00	1042
LOS FELIZ BL W/O GRIFFITH PARK BL	300	4232	43	CR SU	12/05/65	TOTAL	28323	10 30	1537	3 30	2482
						EAST	15920	11 15	936	1 30	1449
						WEST	12403	10 30	645	4 15	1255

LOCATION	DATE	DIR	VOLUME	AM	PEAK	PM
LOS FELIZ BL W/O GRIFFITH PARK BL 300 4232 43	CR MO 12/06/65	TOTAL	31061	7 30	3035	4 45 2940
		EAST	17782	7 15	1156	4 45 2020
		WEST	13279	7 45	1944	4 45 920
LOS FELIZ BL AT GRIFFITH PK BL	CR WE 10/06/65				MANUAL COUNT	
		EAST		7 15	1137	4 45 2081
		WEST		7 30	2386	4 45 1444
LOS FELIZ BL E/O HILLHURST AV C00 3239 34	CR TU 01/05/65	TOTAL	34837	7 15	3259	4 45 3342
		EAST	16409	7 30	1062	4 45 1967
		WEST	18428	7 15	2252	4 30 1410
LOS FELIZ BL E/O HILLHURST AV C00 3242 34	CR WE 08/18/65	TOTAL	35996	7 30	2711	5 00 3195
		EAST	18502	7 30	942	5 00 2045
		WEST	17494	7 30	1769	7 30 1297
LOS FELIZ BL E/O HILLHURST AV C00 3242 34	CR SA 09/04/65	TOTAL	30745	11 00	1908	7 15 2208
		EAST	16360	10 45	1063	3 30 1162
		WEST	14385	11 00	863	7 30 1437
LOS FELIZ BL E/O HILLHURST AV C00 3242 34	CR SU 09/05/65	TOTAL	25802	11 15	1477	2 15 2156
		EAST	13674	11 15	899	2 15 1178
		WEST	12128	10 30	594	4 30 1044
LOS FELIZ BL E/O HILLHURST AV HLDY C00 3242 34 HOLIDAY	CR MO 09/06/65	TOTAL	23859	11 15	1286	3 00 2095
		EAST	12502	11 15	757	2 00 1126
		WEST	11357	11 15	529	3 00 1028
LOS FELIZ BL E/O HILLHURST AV C00 3242 34	CR TU 09/07/65	TOTAL	35828	7 45	2674	4 45 3185
		EAST	18911	10 45	998	4 45 2040
		WEST	16917	8 00	1772	4 30 1180
LOS FELIZ BL E/O HILLHURST AV C00 3242 34	CR WE 09/08/65	TOTAL	36271	7 30	2769	4 30 3260
		EAST	19123	7 30	984	4 45 2020
		WEST	17148	7 45	1806	4 30 1264
LOS FELIZ BL E/O HILLHURST AV HLDY C00 3242 34 HOLIDAY	CR TH 09/09/65	TOTAL	36595	7 15	2401	4 30 3079
		EAST	19098	11 00	995	4 30 1909
		WEST	17497	7 15	1561	4 45 1208

LOCATION		DATE	DIR	VOLUME	AM	PEAK	PM		
LOS FELIZ BL E/O HILLHURST AV	C00 3242 34	CR FR	09/10/65	TOTAL	36990	7 45	2457	4 45	3231
				EAST	19119	11 15	930	4 45	1992
				WEST	17871	7 15	1786	4 30	1249
LOS FELIZ BL E/O HILLHURST AV	C00 3040 34	CR TH	09/30/65	TOTAL	34446	7 30	3011	4 45	3183
				EAST	17150	7 30	1033	4 45	1930
				WEST	17296	7 30	1978	4 30	1263
LOS FELIZ BL E/O HILLHURST AV	C00 3040 34	CR FR	10/01/65	TOTAL	36078	7 30	3066	4 45	3193
				EAST	17710	7 30	1061	4 45	1950
				WEST	18368	7 15	2057	4 45	1243
LOS FELIZ BL E/O HILLHURST AV	C00 3242 34	CR TU	11/30/65	TOTAL	35233	7 45	3246	4 30	3149
				EAST	18082	7 30	1121	5 00	1966
				WEST	17151	7 45	2187	4 30	1256
LOS FELIZ BL E/O HILLHURST AV	C00 3242 34	CR WE	12/01/65	TOTAL	35573	7 30	3171	4 30	3247
				EAST	18408	7 15	1200	4 30	1942
				WEST	17165	7 30	2008	4 15	1316
LOS FELIZ BL E/O HILLHURST AV	C00 3242 34	CR TH	12/02/65	TOTAL	35738	7 30	3100	4 45	3228
				EAST	18576	7 30	1117	4 45	1972
				WEST	17162	7 30	1983	4 30	1282
LOS FELIZ BL E/O HILLHURST AV	C00 3242 34	CR MO	12/06/65	TOTAL	33981	7 45	3009	4 45	3146
				EAST	17628	7 45	1055	5 15	2014
				WEST	16353	7 45	1954	4 45	1206
LOS FELIZ BL AT HILLHURST AV		CR TU	03/02/65				MANUAL COUNT		
				EAST		7 15	969	5 00	1593
				WEST		7 30	2126	4 30	1376
LOS FELIZ BL AT HILLHURST AV		CR WE	10/06/65				MANUAL COUNT		
				EAST		7 30	856	4 30	1562
				WEST		7 30	982	4 30	1233
LOS FELIZ BL E/O RIVERSIDE DR	D 4 3939 34	CR FR	08/20/65	TOTAL	39206	7 45	3014	5 00	3473
				EAST	17489	11 15	771	5 00	2110
				WEST	21717	7 45	2247	7 15	1565

L O C A T I O N			DATE	DIR	VOLUME	AM	PEAK	PM	
LOS FELIZ BL E/O RIVERSIDE DR	D 4 3939 34	CR SA	08/21/65	TOTAL	34228	11 15	1993	7 00	2682
				EAST	15005	11 15	838	3 45	1166
				WEST	19223	11 15	1155	7 00	1821
LOS FELIZ BL E/O RIVERSIDE DR	D 4 3939 34	CR SU	08/22/65	TOTAL	30554	11 15	1872	12 30	2314
				EAST	13710	10 45	827	4 00	1091
				WEST	16844	11 15	1152	12 30	1300
LOS FELIZ BL W/O RIVERSIDE DR	C00 4232 43	CR SA	09/04/65	TOTAL	38241	11 15	2356	3 45	2597
				EAST	20798	11 00	1326	3 45	1469
				WEST	17443	11 15	1032	7 15	1559
LOS FELIZ BL W/O RIVERSIDE DR	C00 4232 43	CR SU	09/05/65	TOTAL	31967	11 15	1647	2 45	2651
				EAST	17886	11 15	930	2 45	1549
				WEST	14081	11 15	717	4 00	1204
LOS FELIZ BL W/O RIVERSIDE DR HOLIDAY	C00 4232 43	CR MO	09/06/65	TOTAL	30367	11 15	1606	2 45	2681
				EAST	16563	11 15	919	2 30	1484
				WEST	13804	11 15	687	3 00	1206
LOS FELIZ BL W/O RIVERSIDE DR	C00 4232 43	CR TU	09/07/65	TOTAL	47213	7 45	3928	5 00	4588
				EAST	26761	7 30	1863	5 00	3109
				WEST	20452	7 45	2107	4 30	1530
LOS FELIZ BL W/O RIVERSIDE DR	C00 4232 43	CR WE	09/08/65	TOTAL	42814	7 45	3436	4 45	3906
				EAST	21955	7 45	1377	4 45	2327
				WEST	20859	7 45	2059	4 45	1579
LOS FELIZ BL W/O RIVERSIDE DR HOLIDAY	C00 4232 43	CR TH	09/09/65	TOTAL	42577	7 45	2923	4 45	3658
				EAST	21573	7 30	1177	4 30	2118
				WEST	21004	7 45	1802	5 15	1555
LOS FELIZ BL W/O RIVERSIDE DR	C00 4232 43	CR FR	09/10/65	TOTAL	42168	7 45	3415	4 45	3876
				EAST	21364	7 30	1373	4 45	2282
				WEST	20804	7 45	2132	4 45	1594
LOS FELIZ BL W/O RIVERSIDE DR	C00 4232 43	CR TH	09/30/65	TOTAL	40744	7 30	3953	4 45	3744
				EAST	20789	7 30	1714	4 45	2163
				WEST	19955	7 30	2239	4 30	1597

LOCATION		DATE	DIR	VOLUME	AM	PEAK	PM		
LOS FELIZ BL W/O RIVERSIDE DR	C00 4232 43	CR FR	10/01/65	TOTAL	42302	7 30	3783	4 45	3734
				EAST	21480	7 30	1491	4 45	2223
				WEST	20822	7 30	2292	4 45	1511
LOS FELIZ BL W/O RIVERSIDE DR	C00 4232 43	CR SA	10/02/65	TOTAL	36698	10 45	2296	5 15	2487
				EAST	18496	11 15	1132	4 15	1271
				WEST	18202	10 45	1179	5 15	1278
LOS FELIZ BL W/O RIVERSIDE DR	C00 4232 43	CR SU	10/03/65	TOTAL	33593	10 15	1894	3 45	2622
				EAST	17150	11 15	957	12 15	1391
				WEST	16443	10 15	982	3 45	1315
LOS FELIZ BL W/O RIVERSIDE DR	C00 4232 43	CR TU	11/30/65	TOTAL	41347	7 30	4038	4 30	3839
				EAST	21495	7 30	1767	4 45	2271
				WEST	19852	7 30	2271	4 30	1597
LOS FELIZ BL W/O RIVERSIDE DR	C00 4232 43	CR WE	12/01/65	TOTAL	41519	7 30	3995	4 30	3943
				EAST	21538	7 30	1668	4 45	2343
				WEST	19981	7 30	2327	4 30	1640
LOS FELIZ BL W/O RIVERSIDE DR	C00 4232 43	CR TH	12/02/65	TOTAL	40912	7 30	3816	4 30	3901
				EAST	21024	7 30	1590	5 00	2332
				WEST	19888	7 30	2226	4 30	1663
LOS FELIZ BL W/O RIVERSIDE DR	C00 4232 43	CR FR	12/03/65	TOTAL	43135	7 45	4071	4 45	3996
				EAST	22001	7 45	1651	5 00	2424
				WEST	21134	8 15	2452	4 30	1638
LOS FELIZ BL W/O RIVERSIDE DR	C00 4232 43	CR SA	12/04/65	TOTAL	37787	11 15	2330	3 45	2816
				EAST	18901	11 15	1156	4 15	1398
				WEST	18886	11 15	1174	3 45	1451
LOS FELIZ BL W/O RIVERSIDE DR	C00 4232 43	CR SU	12/05/65	TOTAL	32979	11 15	1756	3 15	3004
				EAST	16473	11 00	921	2 00	1518
				WEST	16506	10 15	914	4 00	1664
LOS FELIZ BL W/O RIVERSIDE DR	C00 4232 43	CR MO	12/06/65	TOTAL	39552	7 15	3984	4 30	3944
				EAST	20270	7 30	1746	4 45	2424
				WEST	19282	7 15	2278	4 15	1564



LOCATION		DATE	DIR	VOLUME	AM	PEAK	PM
LOS FELIZ BL AT RIVERSIDE DR		10/06/65	CR WE		MANUAL COUNT		
				EAST	7 15	1544	4 45 2226
				WEST	7 15	2627	4 30 1691
LOS FELIZ BL W/O ROWENA AV	C00 4232 43	08/20/65	CR FR	TOTAL	7 30	2794	5 00 3284
				EAST	7 30	923	5 00 2056
				WEST	7 30	1871	7 30 1426
LOS FELIZ BL W/O ROWENA AV	C00 4232 43	08/21/65	CR SA	TOTAL	11 15	1984	7 30 2566
				EAST	11 15	1033	5 00 1260
				WEST	11 15	951	7 30 1681
LOS FELIZ BL W/O ROWENA AV	C00 4232 43	08/22/65	CR SU	TOTAL	10 45	1645	4 15 2466
				EAST	11 15	887	12 15 1291
				WEST	10 45	775	4 15 1287
LOS FELIZ BL W/O SENECA AV	C00 3040 33	09/08/65	CR WE	TOTAL	7 15	1822	4 45 2430
				EAST	11 00	780	4 45 1481
				WEST	7 15	1229	4 45 949
LOS FELIZ BL W/O SENECA AV HLDY HOLIDAY	C00 3040 33	09/09/65	CR TH	TOTAL	11 15	1800	4 30 2363
				EAST	11 15	908	4 30 1426
				WEST	7 15	1067	5 30 1013
LOS FELIZ BL E/O VERMONT AV	C00 3242 33	01/05/65	CR TU	TOTAL	7 30	2974	4 45 2787
				EAST	7 30	841	5 00 1492
				WEST	7 30	2133	4 30 1326
LOS FELIZ BL E/O VERMONT AV	C00 3242 33	08/20/65	CR FR	TOTAL	7 30	2015	5 00 2384
				EAST	11 15	678	5 00 1482
				WEST	7 30	1370	4 30 948
LOS FELIZ BL E/O VERMONT AV	C00 3242 33	08/21/65	CR SA	TOTAL	11 15	1458	3 15 1691
				EAST	11 15	751	3 30 922
				WEST	11 00	708	7 15 1031
LOS FELIZ BL E/O VERMONT AV	C00 3242 33	08/22/65	CR SU	TOTAL	11 15	1200	4 15 1896
				EAST	11 15	635	4 15 974
				WEST	10 15	588	4 00 932

L O C A T I O N			DATE	DIR	VOLUME	AM	PEAK	PM
LOS FELIZ BL E/O VERMONT AV	C00 3242 33	CR TU	09/07/65	TOTAL	29060	7 30	2314	5 00 2617
				EAST	14459	11 15	730	5 00 1622
				WEST	14601	7 30	1609	4 30 1052
LOS FELIZ BL E/O VERMONT AV	C00 3242 33	CR WE	09/08/65	TOTAL	29113	7 30	2482	4 45 2637
				EAST	14278	7 30	877	5 00 1551
				WEST	14835	7 30	1605	4 30 1101
LOS FELIZ BL E/O VERMONT AV HLDY HOLIDAY	C00 3242 33	CR TH	09/09/65	TOTAL	29473	7 30	2021	4 15 2490
				EAST	14793	10 30	812	4 30 1457
				WEST	14680	7 30	1375	4 45 1036
LOS FELIZ BL E/O VERMONT AV	C00 3242 33	CR FR	09/10/65	TOTAL	30361	7 15	2340	4 30 2582
				EAST	15019	7 15	794	5 00 1517
				WEST	15342	7 30	1570	4 30 1103
LOS FELIZ BL E/O VERMONT AV	C00 3242 33	CR TH	09/30/65	TOTAL	28178	7 30	2503	4 30 2561
				EAST	13770	7 30	845	4 30 1446
				WEST	14408	7 30	1658	4 30 1115
LOS FELIZ BL E/O VERMONT AV	C00 3242 33	CR FR	10/01/65	TOTAL	29897	7 30	2588	4 45 2628
				EAST	14672	7 15	904	4 45 1514
				WEST	15225	7 30	1704	4 45 1114
LOS FELIZ BL E/O VERMONT AV	C00 3242 33	CR TU	11/30/65	TOTAL	29676	7 30	2775	4 45 2678
				EAST	13778	7 30	884	4 45 1455
				WEST	15898	7 30	1891	4 30 1227
LOS FELIZ BL E/O VERMONT AV	C00 3242 33	CR WE	12/01/65	TOTAL	30093	7 30	2881	4 30 2764
				EAST	13870	7 30	927	4 30 1433
				WEST	16223	7 30	1954	4 30 1331
LOS FELIZ BL E/O VERMONT AV	C00 3242 33	CR TH	12/02/65	TOTAL	30054	7 30	2797	4 45 2711
				EAST	13941	7 30	895	4 45 1484
				WEST	16113	7 30	1902	4 30 1231
LOS FELIZ BL E/O VERMONT AV	C00 3242 33	CR FR	12/03/65	TOTAL	31156	7 30	2800	4 45 2737
				EAST	14312	7 30	876	5 15 1448
				WEST	16844	7 30	1924	4 45 1351

LOCATION	DATE	DIR	VOLUME	AM	PEAK	PM
LOS FELIZ BL E/O VERMONT AV	C00 3242 33	CR SA	12/04/65	TOTAL	28720	11 15 1721 3 45 2049
				EAST	13339	11 15 805 3 00 976
				WEST	15381	10 45 921 3 45 1093
LOS FELIZ BL E/O VERMONT AV	C00 3242 33	CR SU	12/05/65	TOTAL	26194	10 45 1406 3 45 2292
				EAST	12652	11 15 701 2 15 1120
				WEST	13542	10 15 745 4 15 1341
LOS FELIZ BL E/O VERMONT AV	C00 3242 33	CR MO	12/06/65	TOTAL	29267	7 45 2810 4 45 2702
				EAST	13397	7 30 859 5 15 1489
				WEST	15870	7 45 1960 4 45 1297
LOS FELIZ BL AT VERMONT AV		CR TH	10/07/65			MANUAL COUNT
				EAST		7 30 684 4 45 1080
				WEST		7 45 1684 4 30 1145
LOS FELIZ BL AT WAYNE AV		CR TH	10/07/65			MANUAL COUNT
				EAST		7 30 1124 4 45 2159
				WEST		7 30 2305 4 30 1333
LOS FELIZ BL AT WINONA BL		CR TU	02/09/65			MANUAL COUNT
				EAST		7 30 563 5 00 962
				WEST		7 30 1373 4 30 784
LOS PALOS ST AT OLYMPIC BL		CR WE	08/18/65			MANUAL COUNT
				NORTH		7 30 26 3 30 95
				SOUTH		7 00 74 4 45 33
LOUISE AV AT CAMPBELL DR		WR TU	03/30/65			MANUAL COUNT
				EAST		7 15 21 4 45 44
				WEST		7 45 13 4 45 50
LOUISE AV AT HATTERAS ST		VR FR	11/05/65			MANUAL COUNT
				NORTH		8 00 37 4 45 131
				SOUTH		7 00 26 3 15 28
LOUISE AV N/O LASSEN ST		VR WE	08/25/65			MANUAL COUNT
				NORTH		7 00 12 4 30 83
				SOUTH		7 15 54 3 30 43

LOCATION		DATE	DIR	VOLUME	AM	PEAK	PM	
LOUISE AV AT MAYALL ST	C00 2828 22	VR TH 07/15/65	TOTAL	1350	7 15	99	4 30	157
			NORTH	655	11 00	45	4 30	101
			SOUTH	695	7 15	69	4 45	56
LOUISE AV AT MAYALL ST		VR MO 10/04/65				MANUAL COUNT		
			NORTH		7 30	102	4 30	103
			SOUTH		7 30	133	3 00	105
LOUISE AV S/O RINALDI ST	A00 3030 11	VR TU 04/06/65	TOTAL	1792	7 15	215	3 00	459
			NORTH	1041	7 30	102	3 15	308
			SOUTH	751	7 00	115	3 00	156
LOUISIANA AV W/O BEVERLY GLEN BL		WR MO 11/22/65				MANUAL COUNT		
			EAST		8 15	46	5 00	92
			WEST		7 45	106	4 30	68
LUCAS AV AT SHATTO ST		CR FR 11/12/65				MANUAL COUNT		
			NORTH		8 00	163	4 45	424
			SOUTH		8 00	339	3 45	196
LUCAS AV N/O 7TH ST		CR TH 09/23/65				MANUAL COUNT		
			NORTH		7 45	65	4 30	210
			SOUTH		7 30	177	4 00	182
LUCERNE BL AT 9TH ST		WR WE 11/17/65				MANUAL COUNT		
			NORTH		7 30	114	4 30	85
			SOUTH		7 30	117	4 30	280
LULL ST AT SHADYGLADE AV	A00 1818 11	VR WE 01/06/65	TOTAL	542	7 30	41	3 15	98
			EAST	244	7 00	22	3 15	50
			WEST	298	7 30	20	3 15	48
LURLINE AV N/O DEVONSHIRE ST	A00 1818 11	VR FR 01/22/65	TOTAL	1688	7 45	128	7 15	266
			NORTH	769	11 15	46	5 30	93
			SOUTH	919	7 45	94	7 15	205
LURLINE AV N/O DEVONSHIRE ST	A00 1818 11	VR SA 01/23/65	TOTAL	1786	10 30	233	1 00	223
			NORTH	865	10 30	91	5 00	117
			SOUTH	921	10 30	142	1 00	126

LOCATION	DATE	DIR	VOLUME	AM	PEAK	PM			
LURLINE AV N/O DEVONSHIRE ST	A00 1818 11	VR SU	01/24/65	TOTAL	1416	11 15	136	12 45	226
				NORTH	677	10 00	51	1 30	107
				SOUTH	739	11 15	92	12 45	123
LURLINE AV N/O DEVONSHIRE ST	A00 1818 11	VR MO	01/25/65	TOTAL	1425	7 30	128	2 45	200
				NORTH	743	11 15	37	2 45	125
				SOUTH	682	7 30	98	3 15	78
LYMAN PL AT DE LONGPRE AV		CR WE	06/09/65				MANUAL COUNT		
				NORTH		7 15	31	5 00	25
				SOUTH		7 30	50	4 15	93
MACY ST E/O ALAMEDA ST	C00 3236 33	CR WE	07/21/65	TOTAL	18640	7 00	1561	4 15	1801
				EAST	9021	7 00	547	4 15	1269
				WEST	9619	7 15	1044	2 30	584
MACY ST AT ALAMEDA ST		CR WE	09/22/65				MANUAL COUNT		
				EAST		7 15	319	4 30	1040
				WEST		7 00	1098	3 00	539
MACY ST VIADUCT W/O MISSION RD	C00 2828 33	CR TH	05/27/65	TOTAL	21581	7 00	1900	4 30	2605
				EAST	11779	7 00	521	4 30	1826
				WEST	9802	7 00	1379	4 15	801
MACY ST AT NEW HIGH ST		CR MO	09/20/65				MANUAL COUNT		
				EAST		7 30	225	4 30	812
				WEST		7 30	1004	4 30	1005
MACY ST W/O NO MAIN ST	C00 3737 33	CR TH	03/18/65	TOTAL	10905	7 30	1023	4 15	1174
				EAST	4404	7 30	265	4 15	710
				WEST	6501	7 15	761	4 30	474
MACY ST AT NO MAIN ST		CR TH	09/23/65				MANUAL COUNT		
				EAST		7 15	320	4 30	900
				WEST		7 15	825	3 30	422
MACY ST AT N SPRING ST		CR TU	09/21/65				MANUAL COUNT		
				EAST		7 15	273	4 30	740
				WEST		7 15	712	4 15	424

LOCATION	DATE	DIR	VOLUME	AM	PEAK	PM
MADERA AV E/O GLENDALE BL	CR FR 06/18/65					
				MANUAL COUNT		
		EAST		7 15	7 4 45	38
		WEST		9 00	34 4 30	58
MAGNOLIA AV AT 11TH ST	CR TU 08/31/65					
				MANUAL COUNT		
		NORTH		7 30	29 4 15	39
		SOUTH		7 00	36 5 00	69
MAGNOLIA BL AT BALBOA BL	A00 1830 11 VR TU 01/05/65		TOTAL 4501	7 45	346 5 00	504
			EAST 1315	8 45	122 3 00	140
			WEST 3186	7 45	254 5 00	365
MAGNOLIA BL AT IRVINE AV	VR TH 01/28/65					
				MANUAL COUNT		
		EAST		7 00	1230 3 00	601
		WEST		7 30	544 4 45	1549
MAGNOLIA BL E/O LAUREL CYN BL	200 2525 11 VR WE 03/17/65		TOTAL 16687	7 30	1209 4 15	1522
			EAST 7786	7 30	816 6 15	558
			WEST 8901	11 15	515 4 30	1011
MAGNOLIA BL W/O LAUREL CYN BL	200 2525 11 VR WE 03/17/65		TOTAL 16830	7 45	1225 4 30	1590
			EAST 8768	7 45	910 4 00	658
			WEST 8062	11 15	459 5 00	972
MAGNOLIA BL AT STROHM AV	VR WE 11/24/65					
				MANUAL COUNT		
		EAST		7 30	399 4 30	590
		WEST		7 30	323 5 00	643
MAIN ST S/O ALISO ST	C00 3131 22 CR TU 08/10/65		TOTAL 17505	7 15	1597 4 15	1632
			NORTH 8105	11 00	495 4 15	1060
			SOUTH 9400	7 15	1232 4 00	630
MAIN ST S/O ALISO ST	C00 3131 22 CR WE 08/11/65		TOTAL 17306	7 15	1536 4 15	1609
			NORTH 8487	11 00	538 4 30	1063
			SOUTH 8819	7 15	1175 4 15	570
MAIN ST S/O ALISO ST	C00 3131 22 CR TH 08/12/65		TOTAL 15431	7 15	1567 4 15	1424
			NORTH 6453	11 15	456 4 15	891
			SOUTH 8978	7 15	1200 1 00	575

L O C A T I O N

DATE

DIR

VOLUME

AM

PEAK

PM

MANUAL COUNT

LOCATION	WR	MO	DATE	DIR	VOLUME	AM	PEAK	PM				
MAIN ST S/O IMPERIAL HWY			02/08/65									
				NORTH		7 15	423	3 00	254			
				SOUTH		7 00	297	4 45	513			
MAIN ST S/O OLYMPIC BL	C00	2828	22	CR	TH	07/15/65	TOTAL	13384	7 15	1192	4 15	1398
							NORTH	6273	7 30	655	4 00	582
							SOUTH	7111	7 15	558	4 30	863
MAIN ST N/O PICO BL	C00	3038	34	CR	TU	08/10/65	TOTAL	13487	7 00	1265	4 15	1437
							NORTH	5884	7 00	769	3 45	513
							SOUTH	7603	7 00	496	4 30	1009
MAIN ST N/O PICO BL	C00	3038	34	CR	WE	08/11/65	TOTAL	13758	7 15	1339	4 15	1415
							NORTH	6528	7 00	861	3 45	584
							SOUTH	7230	7 15	483	4 30	942
MAIN ST N/O PICO BL	C00	3038	34	CR	TH	08/12/65	TOTAL	13940	7 15	1465	4 15	1447
							NORTH	6660	7 15	976	3 45	529
							SOUTH	7280	7 00	500	4 30	986
MAIN ST S/O PICO BL	C00	3830	33	CR	WE	05/12/65	TOTAL	14791	7 15	1526	4 15	1609
							NORTH	6823	7 15	1016	4 00	608
							SOUTH	7968	11 00	512	4 15	1034
MAIN ST S/O PICO BL	C00	3830	43	CR	TU	08/03/65	TOTAL	14727	7 15	1522	4 15	1518
							NORTH	7140	7 15	1021	4 00	579
							SOUTH	7587	7 00	506	4 30	1015
MAIN ST S/O PICO BL	C00	3830	43	CR	WE	08/04/65	TOTAL	14525	7 15	1461	4 15	1580
							NORTH	7120	7 15	990	4 00	649
							SOUTH	7405	11 15	472	4 30	1009
MAIN ST S/O PICO BL	C00	3830	43	CR	TH	08/05/65	TOTAL	14479	7 15	1441	4 15	1539
							NORTH	6990	7 15	989	4 00	590
							SOUTH	7489	11 00	461	4 30	1004
MAIN ST S/O PICO BL	C00	3830	43	CR	FR	08/06/65	TOTAL	15752	7 15	1472	4 00	1649
							NORTH	7491	7 00	962	4 00	654
							SOUTH	8261	7 15	518	4 30	1021

LOCATION			DATE	DIR	VOLUME	AM	PEAK	PM	
MAIN ST S/O PICO BL	C00 3830 43	CR SA	08/07/65	TOTAL	9990	11 15	691	12 15	711
				NORTH	4434	11 15	315	12 30	333
				SOUTH	5556	11 15	376	12 45	392
MAIN ST S/O PICO BL	C00 3830 43	CR SU	08/08/65	TOTAL	6698	11 15	316	7 45	435
				NORTH	2938	11 15	158	6 15	192
				SOUTH	3760	11 15	158	8 15	262
MAIN ST S/O PICO BL	C00 3830 43	CR MO	08/09/65	TOTAL	15347	7 15	1472	4 00	1577
				NORTH	7240	7 00	961	3 45	619
				SOUTH	8107	10 45	523	4 30	1071
MAIN ST S/O SUNSET BL	C00 3730 22	CR SA	06/26/65	TOTAL	11620	11 15	634	2 00	833
				NORTH	5527	11 15	289	2 00	408
				SOUTH	6093	11 00	373	2 00	425
MAIN ST S/O SUNSET BL	C00 3730 22	CR SU	06/27/65	TOTAL	11022	11 15	576	2 45	854
				NORTH	5272	11 15	279	12 45	417
				SOUTH	5750	11 15	297	3 30	499
MAIN ST S/O SUNSET BL	C00 3730 22	CR MO	06/28/65	TOTAL	13846	7 15	1254	4 30	1314
				NORTH	6371	11 00	359	4 30	886
				SOUTH	7475	7 15	944	4 00	545
MAIN ST N/O TEMPLE ST	C00 3232 22	CR WE	05/08/65	TOTAL	18726	7 15	1595	4 15	1640
				NORTH	9133	11 15	561	4 30	1069
				SOUTH	9593	7 15	1212	4 00	637
MAIN ST N/O WASHINGTON BL	C00 2939 34	CR FR	05/21/65	TOTAL	16039	7 15	1531	4 15	1824
				NORTH	7725	7 15	1035	3 45	683
				SOUTH	8314	7 30	503	4 30	1211
MAIN ST N/O WASHINGTON BL	C00 2939 34	CR SA	05/22/65	TOTAL	10155	11 15	729	11 45	739
				NORTH	4644	11 15	359	11 30	361
				SOUTH	5511	11 15	370	12 45	404
MAIN ST N/O WASHINGTON BL	C00 2939 34	CR SU	05/23/65	TOTAL	7135	11 15	331	4 00	528
				NORTH	3280	11 15	185	3 00	250
				SOUTH	3855	10 30	152	4 00	302



LOCATION	DATE	DIR	VOLUME	AM	PEAK	PM
MAIN ST AT 1ST ST	C00 2631 22	CR TH	09/30/65	TOTAL	16139	7 30 1254 4 15 1493
				NORTH	7565	11 15 487 4 30 945
				SOUTH	8574	7 00 1026 4 00 594
MAIN ST AT 4TH ST	C00 2424 22	CR FR	09/03/65	TOTAL	16522	7 15 1191 4 15 1281
				NORTH	7744	11 15 421 4 30 697
				SOUTH	8778	7 15 771 4 00 614
MAIN ST AT 4TH ST	C00 2424 22	CR SA	09/04/65	TOTAL	14344	11 15 828 12 00 867
				NORTH	6825	11 15 374 12 00 412
				SOUTH	7519	10 30 475 12 15 461
MAIN ST AT 4TH ST	C00 2424 22	CR SU	09/05/65	TOTAL	12024	11 15 546 2 45 793
				NORTH	5961	11 15 265 4 00 400
				SOUTH	6063	11 15 281 2 45 417
MAIN ST AT 4TH ST HLDY HOLIDAY	C00 2424 22	CR MO	09/06/65	TOTAL	10714	11 15 581 2 30 779
				NORTH	5231	11 15 259 2 30 386
				SOUTH	5483	11 15 322 2 30 393
MAIN ST S/O 5TH ST	C00 2828 22	CR TU	08/10/65	TOTAL	17245	7 30 1099 4 45 1288
				NORTH	8551	7 00 483 4 30 718
				SOUTH	8694	7 30 660 4 45 592
MAIN ST S/O 5TH ST	C00 2828 22	CR WE	08/11/65	TOTAL	16877	7 15 1095 4 30 1208
				NORTH	8631	7 15 494 4 30 697
				SOUTH	8246	7 45 633 4 00 513
MAIN ST AT 5TH ST	C00 2825 22	CR WE	10/20/65	TOTAL	19027	7 30 1360 4 45 1345
				NORTH	8766	11 00 560 4 45 741
				SOUTH	10261	7 30 862 4 00 672
MAIN ST AT 5TH ST	C00 2825 22	CR TH	10/21/65	TOTAL	18705	7 15 1512 4 30 1368
				NORTH	8573	7 15 508 4 30 716
				SOUTH	10132	7 15 1004 3 45 697
MAIN ST N/O 6TH ST	C D 2828 22	CR WE	07/14/65	TOTAL	17337	7 30 1178 4 30 1307
				NORTH	8954	7 15 535 4 30 765
				SOUTH	8383	7 30 668 4 15 575

LOCATION	DATE	DIR	VOLUME	AM	PEAK	PM		
MAIN ST AT 7TH ST	CR TU 10/26/65			MANUAL COUNT				
		NORTH		7 15	457	4 30	682	
		SOUTH		7 15	726	4 15	690	
MAIN ST AT 8TH ST	CR MO 10/25/65			MANUAL COUNT				
		NORTH		7 15	499	4 30	615	
		SOUTH		7 30	493	4 30	614	
MAIN ST AT 8TH ST	C00 2824 22	CR TU 10/26/65	TOTAL	12788	7 15	1018	4 15	1167
			NORTH	6283	7 30	539	4 15	542
			SOUTH	6505	7 15	486	4 15	625
MAIN ST AT 9TH ST	C00 2828 22	CR TU 08/31/65	TOTAL	13102	7 15	1139	4 15	1227
			NORTH	7446	7 15	713	4 00	664
			SOUTH	5656	7 15	426	4 15	566
MAIN ST AT 9TH ST	C00 2828 22	CR WE 09/01/65	TOTAL	12913	7 15	1128	4 00	1108
			NORTH	7303	7 15	723	4 15	629
			SOUTH	5610	7 00	450	4 00	483
MAIN ST AT 11TH ST	C00 4040 44	CR TH 08/26/65	TOTAL	13766	7 15	1300	4 15	1416
			NORTH	6349	7 15	741	4 00	551
			SOUTH	7417	7 00	562	4 15	883
MAIN ST AT 11TH ST	C00 4040 44	CR FR 08/27/65	TOTAL	14996	7 00	1352	4 00	1466
			NORTH	7067	7 15	766	4 00	617
			SOUTH	7929	7 00	596	4 15	861
MAIN ST AT 11TH ST	C00 4040 44	CR TU 11/02/65	TOTAL	14623	7 15	1425	4 15	1536
			NORTH	6652	7 15	757	4 00	623
			SOUTH	7971	7 15	668	4 30	948
MAIN ST AT 12TH ST	C00 4040 44	CR TH 09/23/65	TOTAL	13875	7 15	1345	4 15	1507
			NORTH	6360	7 30	846	4 00	567
			SOUTH	7515	7 15	536	4 15	957
MAIN ST N/O 25TH ST	C00 2838 34	CR TH 04/08/65	TOTAL	16175	7 15	1924	4 00	2048
			NORTH	7806	7 00	1317	3 30	777
			SOUTH	8369	7 15	619	4 30	1451

LOCATION			DATE	DIR	VOLUME	AM	PEAK	PM	
MAIN ST N/O 25TH ST	C00 2838 34	CR FR	04/09/65	TOTAL	17941	7 00	1918	4 00	2163
				NORTH	8321	7 00	1351	3 30	807
				SOUTH	9620	7 15	586	4 30	1566
MAIN ST N/O 25TH ST	C00 2838 34	CR SA	04/10/65	TOTAL	10819	11 15	869	6 15	869
				NORTH	4982	10 45	377	6 15	376
				SOUTH	5837	11 15	493	12 00	495
MAIN ST N/O 25TH ST	C00 2838 34	CR SU	04/11/65	TOTAL	7038	11 15	444	1 15	528
				NORTH	3422	11 15	224	1 45	260
				SOUTH	3616	11 15	220	1 30	276
MAMMOTH AV AT COLLINS ST	A00 1818 11	VR FR	04/23/65	TOTAL	890	7 00	39	6 00	167
				NORTH	308	7 00	16	4 45	42
				SOUTH	582	7 00	23	6 00	136
MAMMOTH AV AT COLLINS ST	A00 1818 11	VR SA	04/24/65	TOTAL	561	10 45	60	12 15	52
				NORTH	290	8 45	21	4 15	28
				SOUTH	271	10 30	44	6 15	32
MAMMOTH AV AT COLLINS ST	A00 1818 11	VR SU	04/25/65	TOTAL	369	11 15	21	5 30	53
				NORTH	215	11 15	15	7 00	29
				SOUTH	154	10 00	8	5 30	27
MAMMOTH AV AT STRATHERN ST	A00 1818 11	VR WE	02/10/65	TOTAL	746	8 30	52	2 45	167
				NORTH	385	8 00	20	2 45	114
				SOUTH	361	8 15	34	3 00	53
MANCHESTER AV W/O CENTRAL AV	C00 4030 32	CR TU	02/09/65	TOTAL	33303	7 00	2548	4 00	2825
				EAST	17596	7 00	1330	4 30	1466
				WEST	15707	7 00	1218	4 00	1370
MANCHESTER AV E/O FIGUEROA ST	G04 3232 22	CR WE	02/10/65	TOTAL	40885	7 00	2740	4 15	3001
				EAST	20527	7 00	1324	4 45	1482
				WEST	20358	7 00	1416	4 15	1535
MANCHESTER AV E/O FIGUEROA ST	G04 3232 22	CR TH	02/11/65	TOTAL	41322	7 00	2673	4 15	3069
				EAST	20761	7 00	1364	4 15	1537
				WEST	20561	7 00	1309	4 30	1575

L O C A T I O N		DATE	DIR	VOLUME	AM	PEAK	PM		
MANCHESTER AV E/O FIGUEROA ST HOLIDAY	G04 3232 22	CR FR	02/12/65	TOTAL	44985	11 00	2450	4 45	3121
				EAST	22801	11 00	1285	5 00	1539
				WEST	22184	11 15	1191	4 45	1599
MANCHESTER AV E/O FIGUEROA ST	G04 3232 22	CR SA	02/13/65	TOTAL	45327	11 00	2645	3 00	2886
				EAST	23113	11 00	1428	3 00	1485
				WEST	22214	11 00	1217	3 30	1418
MANCHESTER AV E/O FIGUEROA ST	G04 3232 22	CR SU	02/14/65	TOTAL	39147	10 45	2161	1 45	2838
				EAST	19695	10 45	1186	1 15	1454
				WEST	19452	11 00	1004	1 30	1401
MANCHESTER AV AT GULANA AV		WR MO	12/13/65	MANUAL COUNT					
				EAST		7 45	589	4 30	497
				WEST		7 30	313	5 00	692
MANCHESTER AV AT MAIN ST	C00 4040 33	CR TU	02/09/65	TOTAL	35699	7 00	2630	4 00	2910
				EAST	17547	7 15	1375	4 00	1320
				WEST	18152	6 45	1292	4 00	1590
MANCHESTER AV W/O NORMANDIE AV	C00 4030 32	CR TU	02/09/65	TOTAL	30073	7 00	2146	4 15	2513
				EAST	14181	7 00	1061	4 15	1159
				WEST	15892	7 00	1085	4 45	1365
MANCHESTER AV AT SARAN DR		WR MO	08/30/65	MANUAL COUNT					
				EAST		7 45	364	4 00	571
				WEST		8 15	239	5 00	751
MANCHESTER AV AT SEPULVEDA BL		WR WE	04/14/65	MANUAL COUNT					
				EAST		7 30	701	3 45	1067
				WEST		7 15	833	5 00	1203
MANCHESTER AV AT STANMOOR DR		WR TH	01/21/65	MANUAL COUNT					
				EAST		7 30	814	3 00	825
				WEST		7 15	838	4 45	709
MANCHESTER AV E/O VAN NESS AV	C00 3240 23	WR TH	02/11/65	TOTAL	24313	7 00	1741	4 15	2145
				EAST	12235	7 15	832	4 15	1156
				WEST	12078	7 00	933	4 45	1033

LOCATION	DATE	DIR	VOLUME	AM	PEAK	PM
MANCHESTER AV E/O VAN NESS AV HOLIDAY	C00 3240 23	WR FR	02/12/65	TOTAL	26217	7 00 1590 4 45 2179
				EAST	13301	11 00 798 4 15 1199
				WEST	12916	7 00 890 5 00 1066
MANCHESTER AV E/O VAN NESS AV	C00 3240 23	WR SA	02/13/65	TOTAL	23047	11 15 1538 12 15 1668
				EAST	11646	10 15 805 3 15 852
				WEST	11401	11 15 761 2 00 854
MANCHESTER AV E/O VAN NESS AV	C00 3240 23	WR SU	02/14/65	TOTAL	19353	11 15 1102 1 45 1493
				EAST	9555	10 45 566 4 45 737
				WEST	9798	11 15 537 1 45 781
MANCHESTER AV AT VERMONT AV	C00 4040 33	CR TH	02/11/65	TOTAL	35922	7 00 2490 4 15 2883
				EAST	17110	7 00 1335 4 15 1323
				WEST	18812	6 45 1179 4 30 1602
MANCHESTER AT VERMONT AV HOLIDAY	C00 4040 33	CR FR	02/12/65	TOTAL	39341	6 45 2218 4 45 2950
				EAST	18747	7 00 1114 4 15 1383
				WEST	20594	11 15 1155 5 00 1593
MANCHESTER AT VERMONT AV	C00 4040 33	CR SA	02/13/65	TOTAL	38064	11 00 2358 4 30 2496
				EAST	17698	10 45 1193 6 15 1175
				WEST	20366	11 00 1167 6 00 1354
MANCHESTER AT VERMONT AV	C00 4040 33	CR SU	02/14/65	TOTAL	32461	11 15 1815 1 45 2451
				EAST	15178	10 45 944 1 45 1131
				WEST	17283	11 15 930 1 30 1321
MANCHESTER AV W/O WESTERN AV	C00 4040 33	WR TH	02/11/65	TOTAL	25092	7 00 1879 4 15 2227
				EAST	12581	7 00 924 4 15 1143
				WEST	12511	7 00 955 4 45 1089
MANCHESTER AV W/O WESTERN AV HOLIDAY	C00 4040 33	WR FR	02/12/65	TOTAL	27040	7 00 1582 4 45 2298
				EAST	13549	10 45 858 4 15 1214
				WEST	13491	6 45 906 4 45 1114
MANCHESTER AV W/O WESTERN AV	C00 4040 33	WR SA	02/13/65	TOTAL	24201	10 45 1632 3 30 1712
				EAST	12049	10 45 829 4 00 872
				WEST	12152	11 15 815 1 45 874

LOCATION	DATE	DIR	VOLUME	AM	PEAK	PM	
MANCHESTER AV W/O WESTERN AV C00 4040 33	WR SU 02/14/65	TOTAL	20379	11 15	1222	1 30	1602
		EAST	9963	11 00	589	4 30	770
		WEST	10416	11 15	636	1 30	847
MANDEVILLE CYN RD S/O SKY VALLEY RDC00 1212 11	WR TU 04/27/65	TOTAL	257	7 45	39	3 00	33
		NORTH	142	7 45	19	3 00	22
		SOUTH	115	7 45	20	2 45	12
MANHATTAN PL AT 57TH ST	CR WE 06/09/65				MANUAL COUNT		
		NORTH		7 45	44	5 00	77
		SOUTH		8 45	19	3 00	26
MANNING AV N/O ST MON E/B FWY ON/R D04 2222 11	WR SA 04/17/65	TOTAL	4281	11 15	273	4 15	382
		NORTH	2127	11 15	138	12 45	193
		SOUTH	2154	8 45	139	4 15	201
MANNING AV N/O ST MON E/B FWY ON/R D04 2222 11	WR SU 04/18/65	TOTAL	3434	10 30	212	12 30	288
		NORTH	1764	10 30	105	2 15	160
		SOUTH	1670	10 15	112	3 45	150
MANNING AV N/O ST MON E/B FWY ON/R D04 2222 11	WR MO 04/19/65	TOTAL	5555	7 30	632	5 15	530
		NORTH	2771	7 15	255	5 15	344
		SOUTH	2784	7 45	399	3 45	271
MANNING AV N/O ST MON E/B FWY ON/R D04 2222 11	WR TU 04/20/65	TOTAL	6180	7 30	621	5 15	656
		NORTH	3120	7 15	240	5 15	420
		SOUTH	3060	7 45	392	3 45	281
MANNING AV N/O ST MON E/B FWY ON/R D04 2222 11	WR WE 04/21/65	TOTAL	5937	7 30	622	5 00	562
		NORTH	3019	7 30	248	5 00	352
		SOUTH	2918	7 30	374	3 45	264
MANNING AV N/O ST MON E/B FWY ON/R D04 2222 11	WR TH 04/22/65	TOTAL	6256	7 15	600	5 00	636
		NORTH	3196	7 00	240	5 15	390
		SOUTH	3060	7 15	366	3 45	290
MANNING AV N/O ST MON E/B FWY ON/R D04 2222 11	WR FR 04/23/65	TOTAL	6233	7 30	643	5 00	598
		NORTH	3186	7 30	263	5 00	367
		SOUTH	3047	7 30	380	3 30	253

L O C A T I O N				DATE	DIR	VOLUME	AM	PEAK	PM
MANNING AV N/O ST MON E/B FWY ON/R D04 2222 11	WR SA	04/24/65	TOTAL	4516	9 15	311	3 45	367	
			NORTH	2271	11 15	170	3 45	197	
			SOUTH	2245	9 00	187	4 00	181	
MANNING AV N/O ST MON E/B FWY ON/R D04 2222 11	WR SU	04/25/65	TOTAL	3633	11 15	263	3 30	299	
			NORTH	1869	11 15	155	1 00	168	
			SOUTH	1764	11 15	108	5 00	146	
MANNING AV S/O ST MON FWY E/B ON/R D04 2222 11	WR SA	04/17/65	TOTAL	5131	11 15	319	4 30	428	
			NORTH	4215	11 00	264	4 30	359	
			SOUTH	916	9 30	60	4 15	86	
MANNING AV S/O ST MON FWY E/B ON/R D04 2222 11	WR SU	04/18/65	TOTAL	3984	11 00	239	12 30	342	
			NORTH	3258	11 00	197	12 30	285	
			SOUTH	726	10 45	50	4 00	66	
MANNING AV S/O ST MON FWY E/B ON/R D04 2222 11	WR MO	04/19/65	TOTAL	5968	7 30	652	5 15	565	
			NORTH	4960	7 30	547	5 15	490	
			SOUTH	1008	7 30	105	4 00	102	
MANNING AV S/O ST MON FWY E/B ON/R D04 2222 11	WR TU	04/20/65	TOTAL	6434	7 45	659	5 15	695	
			NORTH	5266	7 45	550	5 15	594	
			SOUTH	1168	7 30	110	4 15	125	
MANNING AV S/O ST MON FWY E/B ON/R D04 2222 11	WR WE	04/21/65	TOTAL	6371	7 45	606	5 15	619	
			NORTH	5265	7 45	508	5 15	526	
			SOUTH	1106	7 30	112	4 00	112	
MANNING AV S/O ST MON FWY E/B ON/R D04 2222 11	WR TH	04/22/65	TOTAL	6369	7 30	615	5 15	635	
			NORTH	5159	7 45	506	5 15	547	
			SOUTH	1210	7 30	116	3 45	119	
MANNING AV S/O ST MON FWY E/B ON/R D04 2222 11	WR FR	04/23/65	TOTAL	6466	7 45	650	5 00	611	
			NORTH	5233	7 30	539	5 00	490	
			SOUTH	1233	7 45	115	4 45	123	
MANNING AV S/O ST MON FWY E/B ON/R D04 2222 11	WR SA	04/24/65	TOTAL	4632	11 15	320	3 30	361	
			NORTH	3648	11 15	261	3 45	267	
			SOUTH	984	11 00	66	4 15	99	

LOCATION	DATE	DIR	VOLUME	AM	PEAK	PM
MANNING AV S/O ST MON FWY E/B ON/R D04 2222 11	WR SU 04/25/65	TOTAL	3742	11 15	278	4 30 298
		NORTH	2906	11 15	235	6 15 235
		SOUTH	836	11 00	54	5 15 92
MAPLE AV S/O PICO BL A00 2020 22	CR TU 07/27/65	TOTAL	11667	7 15	1185	4 15 1374
		NORTH	5881	7 15	827	3 45 459
		SOUTH	5786	10 00	395	4 30 972
MAPLE AV N/O WASHINGTON BL G10 2829 22	CR TH 05/20/65	TOTAL	10485	7 15	1056	4 15 1265
		NORTH	4648	7 15	649	3 45 459
		SOUTH	5837	7 15	407	4 15 831
MAPLE AV AT 21ST ST	CR TU 04/06/65				MANUAL COUNT	
		NORTH		7 00	652	3 45 351
		SOUTH		7 15	284	4 15 703
MAPLE AV AT 25TH ST	CR FR 10/08/65				MANUAL COUNT	
		NORTH		7 00	732	3 45 368
		SOUTH		7 00	267	4 30 792
MARATHON ST AT DILLON ST	CR WE 06/30/65				MANUAL COUNT	
		EAST		7 15	38	4 30 36
		WEST		7 30	27	4 30 67
MARATHON ST AT MALTMAN AV	CR WE 06/23/65				MANUAL COUNT	
		EAST		7 30	32	4 45 96
		WEST		7 45	48	4 15 54
MARCH AV S/O STAGG ST S/LEG 200 1616 11	VR FR 01/08/65	TOTAL	393	7 15	28	4 15 52
		NORTH	232	8 30	16	4 15 24
		SOUTH	161	7 30	16	4 30 28
MARCH AV S/O STAGG ST S/LEG 200 1616 11	VR SA 01/09/65	TOTAL	538	8 45	50	2 30 64
		NORTH	307	8 45	25	12 15 40
		SOUTH	231	8 45	25	2 15 32
MARCH AV S/O STAGG ST S/LEG 200 1616 11	VR SU 01/10/65	TOTAL	545	11 15	40	4 30 79
		NORTH	324	11 15	23	2 30 52
		SOUTH	221	10 45	19	4 15 43



LOCATION		DATE	DIR	VOLUME	AM	PEAK	PM
MARENGO ST AT BRITTANIA ST	C00 3535 22	09/29/65	CR WE	TOTAL 15897	7 15	1410	4 30 1756
				EAST 7991	7 30	634	4 30 1042
				WEST 7906	7 00	800	4 00 739
MARENGO ST AT BRITTANIA ST		10/22/65	CR FR				MANUAL COUNT
				EAST	7 30	653	4 45 1146
				WEST	7 15	887	3 45 653
MARENGO ST AT CORNWELL ST		11/01/65	CR MO				MANUAL COUNT
				EAST	7 30	308	4 30 1029
				WEST	7 30	567	3 15 384
MARENGO ST AT CORNWELL ST		12/03/65	CR FR				MANUAL COUNT
				EAST	7 15	301	4 00 920
				WEST	7 30	602	5 00 414
MARENGO ST AT CUMMINGS ST	C00 3535 22	09/24/65	CR FR	TOTAL 16981	7 15	1181	4 30 1543
				EAST 9164	8 45	467	4 45 1092
				WEST 7817	7 15	765	6 45 510
MARENGO ST AT CUMMINGS ST	C00 3535 22	09/25/65	CR SA	TOTAL 12116	11 15	854	12 00 962
				EAST 6079	11 15	469	4 45 584
				WEST 6037	11 15	385	6 30 436
MARENGO ST AT CUMMINGS ST	C00 3535 22	09/26/65	CR SU	TOTAL 11076	11 15	658	2 15 905
				EAST 5044	11 15	262	3 45 493
				WEST 6032	11 15	396	1 45 548
MARENGO ST AT CUMMINGS ST		10/22/65	CR FR				MANUAL COUNT
				EAST	7 15	429	4 45 980
				WEST	7 00	851	3 45 477
MARENGO ST AT KINGSTON AV	C00 3535 22	09/24/65	CR FR	TOTAL 19795	7 15	1291	3 15 1738
				EAST 9983	7 15	736	4 30 1116
				WEST 9812	11 00	589	2 45 893
MARENGO ST AT KINGSTON AV	C00 3535 22	09/25/65	CR SA	TOTAL 13594	11 15	970	12 00 1031
				EAST 6664	11 15	519	12 00 578
				WEST 6930	11 00	464	1 45 525

LOCATION	DATE	DIR	VOLUME	AM	PEAK	PM
MARENGO ST AT KINGSTON AV	CR FR 10/22/65					
				MANUAL COUNT		
		EAST		7 30	683	4 15
		WEST		7 00	886	3 45
						1071
						754
MARENGO ST E/O MISSION RD	CR FR 10/29/65					
				MANUAL COUNT		
		EAST		7 00	660	4 30
		WEST		7 00	464	3 00
						890
						520
MARENGO ST AT SOTO ST	CR TU 02/04/65					
				MANUAL COUNT		
		EAST		7 30	362	4 00
		WEST		7 00	537	3 15
						1118
						285
MARGO ST S/O PICO BL	A00 1818 11	CR WE	05/12/65			
				TOTAL	535	7 15
				NORTH	244	10 45
				SOUTH	291	7 00
						70
						12 45
						26
						12 45
						53
						4 15
						58
						34
						25
MARIANNA AV S/O VALLEY BL	CR FR 07/30/65					
				MANUAL COUNT		
		NORTH		7 00	661	4 30
		SOUTH		9 00	89	4 30
						124
						412
MARILLA ST AT DELCO AV	VR MO 03/08/65					
				MANUAL COUNT		
		EAST		8 30	17	4 45
		WEST		7 00	34	3 15
						65
						41
MARIPOSA AV AT 8TH ST	CR MO 06/14/65					
				MANUAL COUNT		
		NORTH		8 00	62	4 30
		SOUTH		7 45	96	5 00
						33
						144
MARLBORO ST AT CHADBOURNE AV	A00 1212 11	WR WE	07/07/65			
				TOTAL	369	8 30
				EAST	249	8 45
				WEST	120	8 30
						29
						1 45
						17
						1 45
						12
						5 30
						20
MARLIN PL AT SALE AV	A00 1818 11	VR TH	06/24/65			
				TOTAL	651	11 15
				EAST	340	10 45
				WEST	311	11 15
						49
						4 45
						30
						4 30
						22
						5 00
						50
MARLIN PL AT SALE AV	A00 1818 11	VR TH	09/30/65			
				TOTAL	790	7 45
				EAST	603	7 45
				WEST	187	11 00
						69
						3 15
						62
						2 45
						13
						4 30
						101
						89
						28

LOCATION	DATE	DIR	VOLUME	AM	PEAK	PM			
MARQUEZ AV AT IDA ST	WR FR	04/09/65		MANUAL COUNT					
			EAST	8 45	77	3 00	109		
			WEST	8 00	258	3 00	115		
MARTEL AV AT MELROSE AV	WR TH	12/30/65		MANUAL COUNT					
			NORTH	8 30	69	4 45	129		
			SOUTH	7 45	28	4 45	36		
MARTEL AV N/O 3RD ST	WR TU	01/12/65		MANUAL COUNT					
			NORTH	8 00	220	4 30	342		
			SOUTH	7 45	285	4 45	320		
MARVIN AV S/O WASHINGTON BL	100 1515 11	WR FR	03/05/65	TOTAL	408	8 00	68	6 15	46
				NORTH	149	8 15	21	3 45	20
				SOUTH	259	8 00	51	6 15	33
MARVIN AV S/O WASHINGTON BL	100 1515 11	WR SA	03/06/65	TOTAL	265	10 45	30	12 30	33
				NORTH	133	10 45	13	12 30	15
				SOUTH	132	10 45	17	1 00	19
MARVIN AV S/O WASHINGTON BL	100 1515 11	WR SU	03/07/65	TOTAL	251	8 45	19	1 45	36
				NORTH	147	8 45	13	1 45	25
				SOUTH	104	10 30	11	2 00	13
MARVIN AV S/O WASHINGTON BL	100 1515 11	WR MO	03/08/65	TOTAL	401	11 15	64	6 15	64
				NORTH	141	8 15	20	3 15	20
				SOUTH	260	11 15	52	6 15	52
MATHEWS ST AT GLEASON AV	CR FR	11/19/65		MANUAL COUNT					
			NORTH	9 00	22	5 00	76		
			SOUTH	7 00	37	4 15	71		
MAXWELLTON RD W/O LAUREL CYN BL	VR FR	10/08/65		MANUAL COUNT					
			EAST	7 45	79	2 45	89		
			WEST	8 00	78	4 45	62		
MAXWELLTON RD AT VANTAGE AV	VR WE	11/03/65		MANUAL COUNT					
			EAST	7 30	57	3 00	20		
			WEST	7 30	67	5 00	80		

LOCATION	DATE	DIR	VOLUME	AM	PEAK	PM			
MAYALL ST AT LOUISE AV	A00 1818 11	VR TH	07/15/65	TOTAL	1265	9 45	91	7 45	162
				EAST	553	9 15	46	8 00	106
				WEST	712	9 45	53	3 30	68
MAYALL ST AT LOUISE AV		VR MO	10/04/65				MANUAL COUNT		
				EAST		8 00	47	3 00	65
				WEST		8 00	61	2 45	83
MAYALL ST E/O TUNNEY AV NON DIRECTIONAL COUNT	A00 36 1	VR SA	06/12/65	TOTAL	252	11 15	30	11 30	30
MAYALL ST E/O TUNNEY AV NON DIRECTIONAL COUNT	A00 36 1	VR SU	06/13/65	TOTAL	210	11 15	14	1 45	32
MAYALL ST E/O TUNNEY AV NON DIRECTIONAL COUNT	A00 36 1	VR MO	06/14/65	TOTAL	394	7 30	84	2 30	56
MAYALL ST W/O TUNNEY AV NON DIRECTIONAL COUNT	A00 36 1	VR SA	06/12/65	TOTAL	522	11 15	41	4 15	138
MAYALL ST W/O TUNNEY AV NON DIRECTIONAL COUNT	A00 36 1	VR SU	06/13/65	TOTAL	278	11 15	11	1 15	66
MAYALL ST W/O TUNNEY AV NON DIRECTIONAL COUNT	A00 36 1	VR MO	06/14/65	TOTAL	681	7 45	174	2 30	145
MAYNARD AV S/O MARLIN PL	A00 1818 11	VR WE	09/29/65	TOTAL	394	7 45	88	3 15	56
				NORTH	323	8 15	81	3 15	50
				SOUTH	71	7 45	8	7 00	9
MCCLINTOCK AV AT 34TH ST		CR TH	10/28/65				MANUAL COUNT		
				NORTH		7 30	262	4 30	302
				SOUTH		7 45	166	4 30	277
MCCLINTOCK AV AT 37TH PL		CR MO	11/01/65				MANUAL COUNT		
				NORTH		8 15	34	4 15	28
				SOUTH		8 15	141	3 45	92

LOCATION	DATE	DIR	VOLUME	AM	PEAK	PM
MCCONNELL AV AT 80TH ST	WR MO 02/08/65			MANUAL COUNT		
		NORTH		7 45	39	5 00 44
		SOUTH		7 15	135	4 15 73
MCCONNELL AV AT 83RD ST	WR FR 02/05/65			MANUAL COUNT		
		NORTH		8 00	48	3 00 59
		SOUTH		7 00	41	3 00 44
MCKINLEY AV AT COLDEN AV	SR WE 01/06/65			MANUAL COUNT		
		NORTH		7 00	58	4 00 71
		SOUTH		7 45	42	4 45 101
MCLAUGHLIN AV AT CHARNOCK RD	WR MO 01/04/65			MANUAL COUNT		
		NORTH		7 00	553	4 45 354
		SOUTH		7 30	320	4 15 643
MCVINE AV AT APPERSON ST	VR MO 05/03/65			MANUAL COUNT		
		NORTH		7 00	28	3 45 45
		SOUTH		7 15	23	3 15 53
MCVINE AV AT WENTWORTH ST	B00 1818 11 VR WE 08/04/65		TOTAL 1621	11 15	112	5 00 161
			NORTH 702	11 00	52	5 00 75
			SOUTH 919	11 15	63	5 30 88
MECCA AV AT WELLS DR	B00 1715 11 VR TU 03/23/65		TOTAL 5666	7 45	507	3 45 586
			NORTH 2783	8 00	272	3 45 356
			SOUTH 2883	7 45	240	5 15 291
MELBOURNE AV E/O VERMONT AV	B00 2020 11 CR TU 02/02/65		TOTAL 1998	11 15	204	1 15 296
			EAST 1073	11 15	125	2 00 157
			WEST 925	10 30	89	1 15 156
MELROSE AV AT ALEXANDRIA AV	CR TU 05/11/65			MANUAL COUNT		
		EAST		7 15	686	5 00 662
		WEST		7 30	413	4 30 625
MELROSE AV AT CAHUENGA BL	WR MO 06/28/65			MANUAL COUNT		
		EAST		8 00	957	4 30 1072
		WEST		8 00	926	5 00 1239

LOCATION	DATE	DIR	VOLUME	AM	PEAK	PM
MELROSE AV AT EDINBURGH AV	WR TU 12/14/65					
				MANUAL COUNT		
		EAST		8 30	814	5 00 1063
		WEST		8 00	882	5 00 970
MELROSE AV AT GOWER ST	WR FR 12/03/65					
				MANUAL COUNT		
		EAST		7 30	903	4 45 835
		WEST		7 45	1157	5 00 1507
MELROSE AV AT HIGHLAND AV	WR MO 11/29/65					
				MANUAL COUNT		
		EAST		7 30	1029	4 45 1084
		WEST		7 45	950	5 00 1204
MELROSE AV AT MARTEL AV	WR TH 12/30/65					
				MANUAL COUNT		
		EAST		8 15	818	4 30 1097
		WEST		7 15	427	4 45 765
MELROSE AV AT PLYMOUTH BL	WR TU 05/25/65					
				MANUAL COUNT		
		EAST		8 00	1246	4 30 1274
		WEST		7 45	1030	5 00 1413
MENTONE AV AT REGENT ST	A00 1717 11 WR WE 03/31/65					
		TOTAL	1287	7 30	87	4 45 170
		NORTH	644	7 30	43	5 45 71
		SOUTH	643	7 30	44	4 45 106
MENTONE AV AT REGENT ST	A00 1717 11 WR TH 04/01/65					
		TOTAL	1367	8 15	81	4 30 148
		NORTH	764	10 45	49	4 30 83
		SOUTH	603	8 30	41	5 00 69
MENTONE AV AT REGENT ST	WR MO 05/17/65					
				MANUAL COUNT		
		NORTH		7 30	38	4 30 76
		SOUTH		8 30	37	5 00 64
MESA RD AT WEST CHANNEL RD	WR TH 12/16/65					
				MANUAL COUNT		
		NORTH		9 00	8	4 15 18
		SOUTH		7 45	96	3 00 89
MIDVALE AV AT MISSISSIPPI AV	WR MO 03/08/65					
				MANUAL COUNT		
		NORTH		7 45	56	4 30 75
		SOUTH		9 00	14	4 15 27

LOCATION	DATE	DIR	VOLUME	AM	PEAK	PM			
MIDVALE AV S/O QUEENSLAND ST	A00 1818 11	WR TH	01/07/65	TOTAL	232	9 15	28	3 30	32
				NORTH	92	9 15	16	3 30	15
				SOUTH	140	9 15	12	3 30	17
MIDVALE AV S/O WILSHIRE BL		WR TU	11/09/65				MANUAL COUNT		
				NORTH		7 30	293	5 00	303
				SOUTH		8 00	163	5 00	331
MILBANK ST AT HAZELTINE AV	A00 1818 11	VR TU	12/14/65	TOTAL	3036	7 45	180	4 45	297
				EAST	2204	11 15	121	4 45	224
				WEST	832	7 45	68	4 45	73
MILITARY AV N/O BROOKHAVEN AV	B00 2525 11	WR WE	01/27/65	TOTAL	3498	7 15	431	4 30	602
				NORTH	1604	7 15	356	4 45	166
				SOUTH	1894	11 15	116	4 30	446
MILITARY AV N/O BROOKHAVEN AV	B00 2520 11	WR TH	04/22/65	TOTAL	3419	7 15	453	4 30	572
				NORTH	1651	7 15	375	4 15	170
				SOUTH	1768	11 15	133	4 30	419
MILITARY AV N/O BROOKHAVEN AV	B00 2520 11	WR FR	04/23/65	TOTAL	3499	7 15	457	4 15	633
				NORTH	1680	7 15	373	4 15	188
				SOUTH	1819	11 15	112	4 30	446
MILITARY AV N/O BROOKHAVEN AV	B00 2520 11	WR SA	04/24/65	TOTAL	2616	11 15	240	3 30	271
				NORTH	1223	6 45	150	11 30	99
				SOUTH	1393	11 15	143	3 45	190
MILITARY AV N/O BROOKHAVEN AV	B00 2520 11	WR SU	04/25/65	TOTAL	1686	11 00	139	1 00	152
				NORTH	826	11 00	71	12 30	89
				SOUTH	860	11 00	68	4 15	76
MINERVA ST AT 25TH ST		CR FR	11/12/65				MANUAL COUNT		
				NORTH		7 00	48	3 15	58
				SOUTH		7 00	50	3 45	91
MISSION RD AT EASTLAKE AV	C00 3030 33	CR TH	10/28/65	TOTAL	19791	7 00	2525	4 30	2494
				NORTH	9579	7 00	526	4 30	1934
				SOUTH	10212	7 00	1999	4 00	609

LOCATION			DATE	DIR	VOLUME	AM	PEAK	PM	
MISSION RD AT EASTLAKE AV	C00 3030 33	CR SA	10/30/65	TOTAL	10750	11 15	638	3 15	819
				NORTH	4839	11 15	297	3 15	423
				SOUTH	5911	7 45	383	3 15	396
MISSION RD AT EASTLAKE AV	C00 3030 33	CR SU	10/31/65	TOTAL	9163	11 15	461	2 00	824
				NORTH	4083	11 15	181	2 00	426
				SOUTH	5080	11 15	280	4 00	447
MISSION RD AT EASTLAKE AV	C00 3030 33	CR MO	11/01/65	TOTAL	20237	6 45	2617	4 30	2445
				NORTH	9729	7 15	547	4 45	1916
				SOUTH	10508	6 45	2090	4 15	569
MISSION RD AT EASTLAKE AV	C00 3030 33	CR TU	11/02/65	TOTAL	19445	7 00	2459	4 30	2550
				NORTH	9577	7 15	498	4 45	2054
				SOUTH	9868	7 00	1987	4 15	548
MISSION RD AT EASTLAKE AV	C00 3030 33	CR WE	12/08/65	TOTAL	20157	7 00	2505	4 30	2404
				NORTH	9708	7 30	514	4 45	1890
				SOUTH	10449	7 00	2027	4 00	605
MISSION RD AT EASTLAKE AV	C00 3030 33	CR TH	12/09/65	TOTAL	20198	7 15	2427	5 15	2311
				NORTH	9979	7 15	504	5 15	1886
				SOUTH	10219	7 15	1923	4 00	593
MISSION RD AT EASTLAKE AV	C00 3030 33	CR FR	12/10/65	TOTAL	20792	7 15	2538	4 30	2528
				NORTH	9949	7 45	545	4 30	1884
				SOUTH	10843	7 15	2059	4 00	683
MISSION RD AT GALLARDO ST		CR TH	04/08/65				MANUAL COUNT		
				NORTH		7 15	499	4 30	2125
				SOUTH		7 00	2250	4 00	793
MISSION RD AT KEARNEY ST		CR WE	11/17/65				MANUAL COUNT		
				NORTH		7 45	369	4 30	1105
				SOUTH		7 15	1009	3 30	501
MISSION RD S/O MACY ST	C00 3030 33	CR TH	06/10/65	TOTAL	19458	7 15	2234	4 30	1892
				NORTH	8590	7 30	576	4 30	1290
				SOUTH	10868	7 15	1663	3 15	777



LOCATION	DATE	DIR	VOLUME	AM	PEAK	PM
MISSION RD S/O MACY ST	C00 3030 33	CR FR	06/11/65	TOTAL	23885	7 15 2284 3 00 5740
				NORTH	8601	6 45 566 4 30 1392
				SOUTH	15284	7 15 1729 3 00 5220
MISSION RD S/O MACY ST	C00 3030 33	CR SA	06/12/65	TOTAL	9690	11 15 571 3 15 733
				NORTH	4115	10 45 249 2 15 347
				SOUTH	5575	11 15 324 3 30 446
MISSION RD S/O MACY ST	C00 3030 33	CR SU	06/13/65	TOTAL	7784	11 15 376 3 15 717
				NORTH	3513	11 15 205 1 15 333
				SOUTH	4271	10 30 189 3 15 456
MISSION RD AT MARENGO ST		CR FR	10/29/65			MANUAL COUNT
				NORTH		7 15 951 4 30 2550
				SOUTH		7 00 2276 4 00 968
MISSION RD N/O 1ST ST VIADUCT	C00 3030 33	CR TH	05/27/65	TOTAL	12136	7 00 1429 4 15 1434
				NORTH	6021	7 00 353 4 15 1054
				SOUTH	6115	7 00 1076 3 15 491
MISSION RD AT 1ST ST		CR WE	05/05/65			MANUAL COUNT
				NORTH		7 00 135 4 30 412
				SOUTH		7 15 1267 4 00 491
MISSISSIPPI AV AT MIDVALE AV		WR MO	03/08/65			MANUAL COUNT
				EAST		7 30 18 4 45 20
				WEST		8 00 23 3 00 67
MISSISSIPPI AV AT STONER AV		WR TU	06/29/65			MANUAL COUNT
				EAST		7 30 52 4 00 117
				WEST		7 00 86 3 30 38
MISSOURI AV E/O BUNDY DR		WR MO	04/05/65			MANUAL COUNT
				EAST		7 15 59 4 45 87
				WEST		7 30 51 4 15 72
MONTANA AV AT BARRINGTON AV		WR MO	01/11/65			MANUAL COUNT
				EAST		7 30 235 4 15 228
				WEST		8 00 71 4 00 124



LOCATION	DATE	DIR	VOLUME	AM	PEAK	PM			
MONTANA AV W/O SEPULVEDA BL	A00 2020 11	WR TU	11/16/65	TOTAL	7605	8 15	811	4 45	782
				EAST	3100	8 15	526	3 45	196
				WEST	4505	8 00	288	5 00	616
MONTANA AV W/O SEPULVEDA BL	A00 2020 11	WR WE	11/17/65	TOTAL	7484	7 45	694	4 30	789
				EAST	2981	7 45	487	3 30	216
				WEST	4503	11 15	274	4 30	605
MONTANA AV W/O SEPULVEDA BL	A00 2020 11	WR TH	11/18/65	TOTAL	8089	8 00	677	4 45	924
				EAST	3271	8 00	443	3 30	221
				WEST	4818	11 15	264	4 45	710
MONTANA AV W/O SEPULVEDA BL	A00 2020 11	WR FR	11/19/65	TOTAL	9165	7 30	794	4 30	935
				EAST	3723	8 00	542	3 30	275
				WEST	5442	7 30	335	4 45	710
MONTANA AV W/O SEPULVEDA BL	A00 2020 11	WR SA	11/20/65	TOTAL	7692	9 45	687	4 30	567
				EAST	3211	9 30	327	6 15	216
				WEST	4481	9 45	361	4 45	400
MONTANA AV W/O SEPULVEDA BL	A00 2020 11	WR SU	11/21/65	TOTAL	5364	10 30	385	3 30	430
				EAST	2173	10 00	150	12 15	180
				WEST	3191	11 00	259	3 30	277
MONTANA AV W/O SEPULVEDA BL	A00 2020 11	WR MO	11/22/65	TOTAL	6637	7 30	574	2 45	701
				EAST	2741	8 15	442	2 45	187
				WEST	3896	6 15	216	2 45	514
MONTANA AV W/O SEPULVEDA BL	A00 2020 11	WR WE	11/24/65	TOTAL	8452	8 30	635	4 30	921
				EAST	3322	8 30	395	4 30	272
				WEST	5130	11 15	261	4 45	662
MONTANA AV W/O SEPULVEDA HLDY HOLIDAY	A00 2020 11	WR TH	11/25/65	TOTAL	3992	11 15	274	2 15	348
				EAST	1607	10 15	116	3 00	129
				WEST	2385	11 15	192	2 15	224
MONTECITO DR AT SINOVA ST	B00 1414 11	CR WE	09/29/65	TOTAL	1086	7 45	91	3 00	96
				NORTH	444	7 00	70	5 15	35
				SOUTH	642	8 30	38	3 30	70

LOCATION	DATE	DIR	VOLUME	AM	PEAK	PM			
MONTECITO DR AT SINOVA AV	CR TU 11/09/65			MANUAL COUNT					
		NORTH		7 00	65	4 00	25		
		SOUTH		9 00	23	4 45	90		
MONTE MAR DR AT BAGLEY AV	WR FR 12/03/65			MANUAL COUNT					
		EAST		8 00	251	4 45	446		
		WEST		8 00	488	4 45	354		
MONTE MAR DR AT BEVERLY DR	WR TU 09/21/65			MANUAL COUNT					
		EAST		8 00	103	4 00	208		
		WEST		8 00	414	3 45	286		
MONTEREY RD AT HUNTINGTON DR NO	CR TU 08/24/65			MANUAL COUNT					
		NORTH		7 00	93	4 30	157		
		SOUTH		7 15	517	5 00	311		
MOORE ST AT MATTESON AV	WR MO 10/11/65			MANUAL COUNT					
		NORTH		7 30	29	4 45	42		
		SOUTH		7 30	23	4 30	19		
MORAY AV AT 25TH ST S P	SR MO 02/15/65			MANUAL COUNT					
		NORTH		7 15	171	3 00	128		
		SOUTH		7 00	55	4 45	77		
MORELLA AV AT CALVERT ST	VR MO 03/18/65			MANUAL COUNT					
		NORTH		7 30	12	8 30	18		
		SOUTH		3 00	19	4 30	24		
MOTOR AV AT CHEVIOT DR	WR FR 04/16/65			MANUAL COUNT					
		NORTH		8 00	475	5 00	321		
		SOUTH		9 00	255	5 00	486		
MOTOR AV AT CHEVIOT DR	WR FR 11/05/65			MANUAL COUNT					
		NORTH		7 45	527	5 00	414		
		SOUTH		7 30	245	5 00	501		
MOTOR AV S/O MANNING AV	200-1928 11	WR TH	01/28/65	TOTAL	8509	8 00	742	5 00	907
				NORTH	4109	8 00	465	5 00	351
				SOUTH	4400	8 15	280	5 00	556

LOCATION	DATE	DIR	VOLUME	AM	PEAK	PM			
MOTOR AV S/O MANNING AV	200 1928 11	WR WE	04/21/65	TOTAL	8310	7 45	754	5 15	855
				NORTH	4255	7 45	483	5 15	378
				SOUTH	4055	7 45	271	5 15	477
MOTOR AV AT TABOR ST	12/30/65	WR TH	MANUAL COUNT						
			NORTH	7 45	302	5 00	514		
			SOUTH	8 30	290	4 15	502		
MT GLEASON AV AT SUMMITROSE ST	09/13/65	VR MO	MANUAL COUNT						
			NORTH	7 30	282	3 45	247		
			SOUTH	7 30	298	4 15	171		
MULHOLLAND DR AT CALNEVA DR	12/23/65	VR TH	MANUAL COUNT						
			EAST	9 00	14	4 15	22		
			WEST	9 00	49	5 00	479		
MULHOLLAND DR E/O DESERET DR	B00 1212 11	VR SA	06/05/65	TOTAL	2201	11 15	197	11 30	207
				EAST	1149	11 15	116	4 00	125
				WEST	1052	11 00	87	6 30	95
MULHOLLAND DR E/O DESERET DR	B00 1212 11	VR SU	06/06/65	TOTAL	1947	11 15	131	3 45	233
				EAST	1121	11 15	74	4 00	132
				WEST	826	11 15	57	3 45	104
MULHOLLAND DR E/O DESERET DR	B00 1212 11	VR MO	06/07/65	TOTAL	2027	8 00	203	3 00	200
				EAST	1082	7 15	98	2 30	107
				WEST	945	8 15	115	3 15	97
MULHOLLAND DR W/O DESERET DR	C00 1212 11	VR SA	06/05/65	TOTAL	2202	11 15	171	1 45	209
				EAST	1190	11 15	89	3 45	138
				WEST	1012	11 15	82	6 15	86
MULHOLLAND DR W/O DESERET DR	C00 1212 11	VR SU	06/06/65	TOTAL	2044	11 15	162	3 45	249
				EAST	1160	11 15	94	4 00	144
				WEST	884	11 15	68	3 30	111
MULHOLLAND DR W/O DESERET DR	C00 1212 11	VR MO	06/07/65	TOTAL	2039	7 15	211	3 00	210
				EAST	1034	7 15	108	4 45	103
				WEST	1005	7 30	109	3 00	141

LOCATION	DATE	DIR	VOLUME	AM	PEAK	PM
MULHOLLAND DR W/O MULHOLLAND HWY C00 1220 11 VR SU 06/06/65	TOTAL		1620	11 15	116 3 45	235
	EAST		864	11 15	85 1 30	137
	WEST		756	11 15	31 3 45	137
MULHOLLAND DR W/O MULHOLLAND HWY C00 1220 11 VR MO 06/07/65	TOTAL		1427	7 15	203 3 15	146
	EAST		715	7 15	139 2 45	64
	WEST		712	7 45	82 3 15	95
MULHOLLAND DR W/O TOPANGA CYN BL B00 1212 11 VR SA 06/05/65	TOTAL		3729	10 45	266 4 00	602
	EAST		1958	10 45	167 6 15	379
	WEST		1771	9 15	138 4 00	419
MULHOLLAND DR W/O TOPANGA CYN BL C00 3032 33 CR SU 06/06/65	TOTAL		3248	11 15	190 3 45	435
	EAST		1827	11 15	103 3 45	300
	WEST		1421	11 15	87 2 00	253
MULHOLLAND DR W/O TOPANGA CYN BL B00 1212 11 VR MO 06/07/65	TOTAL		3354	7 30	511 3 00	436
	EAST		1790	7 15	291 3 00	243
	WEST		1564	7 45	236 3 00	193
MULHOLLAND HWY S/O MULHOLLAND DR C00 2018 11 VR SA 06/05/65	TOTAL		1945	10 45	158 1 45	186
	NORTH		1010	10 45	74 3 00	101
	SOUTH		935	10 45	84 1 45	102
MULHOLLAND HWY S/O MULHOLLAND DR C00 2018 11 VR SU 06/06/65	TOTAL		2119	11 15	157 3 45	258
	NORTH		1231	11 15	70 4 30	161
	SOUTH		888	11 15	87 12 00	119
MULHOLLAND HWY S/O MULHOLLAND DR C00 2018 11 VR MO 06/07/65	TOTAL		2283	7 45	226 3 00	235
	NORTH		1218	7 45	124 3 30	150
	SOUTH		1065	8 00	108 3 00	96
MULTNOMAH ST E/O SOTO ST	06/17/65	CR TH			MANUAL COUNT	
					EAST	7 00 98 4 30 215
					WEST	7 00 137 4 30 111
MURIETTA AV AT ALBERS ST	06/10/65	VR TH			MANUAL COUNT	
					NORTH	8 00 18 3 00 50
					SOUTH	8 00 37 5 00 48

LOCATION	DATE	DIR	VOLUME	AM	PEAK	PM			
MURIETTA AVE AT VALLEY VISTA BL	A00 0915 11	VR WE	01/13/65	TOTAL	391	7 15	118	3 15	46
				NORTH	215	7 15	80	3 15	35
				SOUTH	176	7 45	43	1 15	28
NAOMI AV AT 28TH ST		CR MO	06/14/65				MANUAL COUNT		
				NORTH		7 30	23	4 00	28
				SOUTH		7 30	53	4 00	115
NAPA ST AT FORBES AVE	A00 1919 11	VR SA	01/09/65	TOTAL	105	7 15	14	3 00	16
				EAST	78	7 15	13	12 00	14
				WEST	27	10 00	2	5 15	9
NAPA ST AT FORBES AVE	A00 1919 11	VR SU	01/10/65	TOTAL	63	10 30	4	5 00	17
				EAST	43	11 15	3	4 45	10
				WEST	20	9 45	2	5 00	8
NAPA ST AT FORBES AVE	A00 1919 11	VR MO	01/11/65	TOTAL	577	8 15	144	2 15	96
				EAST	222	7 15	59	12 15	33
				WEST	355	8 15	116	3 00	83
NAPLES AV AT HARDING ST		WR TH	11/18/65				MANUAL COUNT		
				NORTH		8 00	46	3 00	44
				SOUTH		7 30	84	4 15	47
NATIONAL BL AT INGLEWOOD BL	C00 3028 22	WR FR	02/26/65	TOTAL	10870	7 15	764	4 30	1189
				EAST	5281	7 15	430	4 15	546
				WEST	5589	7 30	346	4 30	653
NATIONAL BL S/O MANNING AV	C00 4024 32	WR TH	01/28/65	TOTAL	10806	7 30	1408	5 00	907
				NORTH	5147	7 30	788	5 00	351
				SOUTH	5659	7 15	623	5 00	556
NATIONAL BL S/O MANNING AV	C00 4024 32	WR TU	04/20/65	TOTAL	12883	7 30	1124	5 00	1385
				NORTH	7750	7 30	768	4 45	699
				SOUTH	5133	7 30	356	5 00	690
NATIONAL BL S/O MANNING AV	C00 4024 32	WR WE	04/21/65	TOTAL	12251	7 30	1097	4 45	1169
				NORTH	7441	7 30	745	4 45	670
				SOUTH	4810	7 30	352	4 45	499

L O C A T I O N		DATE	DIR	VOLUME	AM	PEAK	PM		
NATIONAL BL E/O MIDVALE AV	C00 2828 11	WR WE	01/27/65	TOTAL	18173	7 30	1418	4 45	1729
				EAST	9218	7 30	940	4 45	770
				WEST	8955	7 15	511	5 00	990
NATIONAL BL E/O MIDVALE AV	C00 2828 11	WR WE	04/21/65	TOTAL	17532	7 30	1387	4 45	1680
				EAST	9263	7 30	958	4 30	733
				WEST	8269	11 15	434	5 00	961
NATIONAL BL W/O OVERLAND AV		WR TH	06/03/65				MANUAL COUNT		
				EAST		7 45	693	4 00	566
				WEST		7 45	294	5 00	693
NATIONAL BL E/O ROBERTSON BL	G08 3040 23	WR WE	01/27/65	TOTAL	12997	7 15	1278	4 45	1305
				EAST	6618	7 15	665	4 00	601
				WEST	6379	7 15	613	5 00	800
NATIONAL BL E/O ROBERTSON BL	G08 3040 23	WR TU	04/20/65	TOTAL	11423	7 30	1108	4 30	1031
				EAST	8032	7 45	804	3 30	667
				WEST	3391	7 15	337	4 30	440
NATIONAL BL AT ROBERTSON BL		WR MO	10/04/65				MANUAL COUNT		
				EAST		7 30	559	4 00	470
				WEST		7 15	293	4 30	419
NATIONAL BL AT VENICE BL		WR WE	04/21/65				MANUAL COUNT		
				NORTH		7 30	256	4 30	358
				SOUTH		7 30	274	4 00	289
NATOMA AV AT QUEDO DR	A00 1818 11	VR WE	02/10/65	TOTAL	665	7 45	84	4 45	151
				NORTH	395	7 45	50	4 15	101
				SOUTH	270	7 15	40	4 45	76
NESTLE AV AT TARZANA ST		VR TU	05/18/65				MANUAL COUNT		
				NORTH		8 00	41	2 30	36
				SOUTH		8 00	90	2 15	50
NEWCASTLE AV AT VENTURA BL	A00 1810 11	VR TU	12/28/65	TOTAL	1623	10 30	120	3 30	137
				NORTH	726	10 30	55	1 30	86
				SOUTH	897	10 00	68	3 30	78



LOCATION	DATE	DIR	VOLUME	AM	PEAK	PM			
NEWCASTLE AV AT VENTURA BL	A00 1810 11	VR WE	12/29/65	TOTAL	1098	8 30	65	1 45	90
				NORTH	394	9 00	21	6 30	39
				SOUTH	704	7 30	56	1 45	63
NEW DOCK ST W/O HENRY FORD AV	C00 2828 22	SR FR	10/15/65	TOTAL	8086	7 00	1117	4 15	1149
				EAST	4004	11 15	296	4 15	1036
				WEST	4082	7 00	993	12 45	330
NEW DOCK ST W/O HENRY FORD AV	C00 2828 22	SR SA	10/16/65	TOTAL	2920	11 15	287	6 15	287
				EAST	1399	11 15	146	6 15	146
				WEST	1521	7 15	212	11 30	141
NEW DOCK ST W/O HENRY FORD AV	C00 2828 22	SR SU	10/17/65	TOTAL	2250	11 15	158	2 45	274
				EAST	1059	11 15	58	3 00	170
				WEST	1191	7 15	111	1 30	144
NEWELL ST AT RIPPLE ST		CR FR	06/11/65	MANUAL COUNT					
				NORTH		7 15	122	3 45	164
				SOUTH		7 00	45	3 00	76
NEW HAMPSHIRE AV AT 5TH ST			07/29/65	MANUAL COUNT					
				NORTH		7 45	161	4 30	521
				SOUTH		7 30	356	3 15	86
NEW HAMPSHIRE AV S/O 79TH ST		CR MO	08/23/65	MANUAL COUNT					
				NORTH		7 00	66	4 15	43
				SOUTH		7 30	50	4 15	66
NEW HIGH ST N/O ORD ST	A00 40 4	CR WE	02/24/65	TOTAL	2444	11 15	182	4 30	412
				ONE WAY STREET NORTH BOUND					
NEW HIGH ST S/O ORD ST	A00 40 4	CR WE	02/24/65	TOTAL	4212	11 15	297	4 30	714
				ONE WAY STREET NORTH BOUND					
NOBLE AV AT NORDHOFF ST		VR TH	10/21/65	MANUAL COUNT					
				NORTH		7 30	43	2 00	63
				SOUTH		8 00	49	2 45	53

LOCATION	DATE	DIR	VOLUME	AM	PEAK	PM			
NOBLE AV AT ROSCOE BL	B00 1818 11	VR FR	01/15/65	TOTAL	3983	7 00	312	4 30	543
				NORTH	1848	7 00	156	4 30	334
				SOUTH	2135	7 00	156	4 00	216
NOBLE AV AT ROSCOE BL	B00 1818 11	VR SA	01/16/65	TOTAL	3557	11 00	230	4 30	323
				NORTH	1516	10 45	100	4 00	132
				SOUTH	2041	11 00	137	4 30	208
NOBLE AV AT ROSCOE BL	B00 1818 11	VR SU	01/17/65	TOTAL	2711	11 15	207	12 15	258
				NORTH	1325	11 15	100	12 30	122
				SOUTH	1386	11 15	107	12 15	148
NOBLE AV AT ROSCOE BL	B00 1818 11	VR MO	01/18/65	TOTAL	3554	7 00	287	4 15	456
				NORTH	1554	7 00	141	4 15	230
				SOUTH	2000	8 30	168	4 15	226
NOBLE AV AT ROSCOE BL	B00 1818 11	VR TU	01/19/65	TOTAL	3619	7 00	306	4 15	447
				NORTH	1635	6 45	154	4 15	238
				SOUTH	1984	7 00	163	4 15	209
NORDHOFF ST AT AMESTOY AV		VR MO	06/07/65				MANUAL COUNT		
				EAST		7 00	962	2 30	1031
				WEST		7 15	732	5 00	1083
NORDHOFF ST E/O CANOGA AV	A00 1212 11	VR SA	11/20/65	TOTAL	4272	11 15	409	3 45	480
				EAST	2144	11 15	204	3 45	216
				WEST	2128	11 15	205	3 30	282
NORDHOFF ST E/O CANOGA AV	A00 1212 11	VR SU	11/21/65	TOTAL	3779	11 00	409	1 30	488
				EAST	1846	10 45	209	1 30	226
				WEST	1933	11 15	203	1 30	262
NORDHOFF ST E/O CANOGA AV	A00 1212 11	VR MO	11/22/65	TOTAL	1242	7 30	197	11 30	137
				EAST	709	7 30	131	11 30	64
				WEST	533	11 15	66	11 45	73
NORDHOFF ST E/O CANOGA AV	A00 1212 11	VR TU	11/23/65	TOTAL	2038	11 15	130	4 15	323
				EAST	1010	10 00	85	4 00	109
				WEST	1028	11 15	55	4 45	220

LOCATION	DATE	DIR	VOLUME	AM	PEAK	PM			
NORDHOFF ST E/O CANOGA AV	A00 1212 11	VR WE	11/24/65	TOTAL	2067	11 15	152	4 45	274
				EAST	1053	11 15	88	3 30	118
				WEST	1014	11 15	64	4 30	170
NORDHOFF ST E/O CANOGA AV HLDY. HOLIDAY	A00 1212 11	VR TH	11/25/65	TOTAL	651	11 00	52	12 15	93
				EAST	328	10 00	25	12 45	50
				WEST	323	11 15	32	12 00	52
NORDHOFF ST AT CANOGA AV		VR TU	12/07/65				MANUAL COUNT		
				EAST		7 00	46	3 30	47
				WEST		7 30	200	4 30	588
NORDHOFF ST AT CEDROS AV		VR TH	06/17/65				MANUAL COUNT		
				EAST		7 15	725	4 15	864
				WEST		7 00	625	4 45	857
NORDHOFF ST AT LANGDON AV		VR WE	09/15/65				MANUAL COUNT		
				EAST		7 15	897	4 00	989
				WEST		7 00	1021	4 45	1047
NORDHOFF ST AT NOBLE AV		VR TH	10/21/65				MANUAL COUNT		
				EAST		7 15	686	4 15	831
				WEST		7 00	706	4 45	715
NORDHOFF ST W/O OSBORNE ST		VR FR	04/02/65				MANUAL COUNT		
				EAST		7 15	354	4 00	425
				WEST		7 00	260	4 45	335
NORDHOFF ST W/O OSBORNE ST		VR TU	05/18/65				MANUAL COUNT		
				EAST		7 00	409	4 15	451
				WEST		7 00	291	4 30	378
NORDHOFF ST AT TAMPA AV		VR MO	07/12/65				MANUAL COUNT		
				EAST		7 00	600	4 30	664
				WEST		7 00	771	4 30	629
NORDHOFF ST AT TAMPA AV	A00 4539 21	VR MO	10/04/65	TOTAL	12010	7 45	1541	4 45	1266
				EAST	5599	7 15	837	4 30	684
				WEST	6411	7 45	794	5 00	639

LOCATION	DATE	DIR	VOLUME	AM	PEAK	PM		
NORDHOFF ST AT VANALDEN AV	VR WE	01/20/65	MANUAL COUNT					
			EAST	7 00	770	4 00	734	
			WEST	7 15	837	4 45	844	
NORDHOFF ST AT WINNETKA AV	C00 4545 33	VR TU	02/02/65	TOTAL	7 15	1265	4 30	1381
				EAST	7 15	283	4 30	1064
				WEST	7 15	982	4 00	363
NORDHOFF ST AT WINNETKA AV	VR MO	03/01/65	MANUAL COUNT					
			EAST	7 15	377	4 30	1088	
			WEST	7 15	1051	4 15	381	
NORDHOFF ST AT YOLANDA AV	VR MO	01/25/65	MANUAL COUNT					
			EAST	7 15	804	3 30	833	
			WEST	7 15	785	4 45	973	
NORMANDIE AV AT CARSON ST	SR MO	12/27/65	MANUAL COUNT					
			NORTH	7 00	421	3 30	411	
			SOUTH	7 00	268	4 15	612	
NORMANDIE AV AT EXPOSITION BL	C00 3020 22	CR SA	04/24/65	TOTAL	11 15	1045	4 15	1171
				NORTH	11 15	515	4 15	567
				SOUTH	11 00	535	4 00	612
NORMANDIE AV AT EXPOSITION BL	C00 3020 22	CR SU	04/25/65	TOTAL	10 15	837	1 30	1038
				NORTH	10 30	424	1 30	522
				SOUTH	10 15	429	7 30	559
NORMANDIE AV AT EXPOSITION BL	C00 3020 22	CR WE	04/28/65	TOTAL	7 30	1442	4 45	1889
				NORTH	7 15	1001	3 45	565
				SOUTH	7 30	455	4 45	1348
NORMANDIE AV AT PICO BL	CR MO	11/29/65	MANUAL COUNT					
			NORTH	7 30	446	4 30	471	
			SOUTH	7 30	247	4 00	373	
NORMANDIE AV N/O TORRANCE BL	300 2522 22	SR TH	12/09/65	TOTAL	7 00	955	4 15	1158
				NORTH	7 00	673	3 00	486
				SOUTH	7 15	293	4 15	809

LOCATION		DATE	DIR	VOLUME	AM	PEAK	PM
NORMANDIE AV AT VERNON AV	CR TH	03/25/65			MANUAL COUNT		
			NORTH		7 00	1205	4 45 685
			SOUTH		7 30	363	4 45 1102
NORMANDIE AV AT WASHINGTON BL	CR MO	05/17/65			MANUAL COUNT		
			NORTH		7 30	954	4 15 822
			SOUTH		7 30	310	4 30 563
NORMANDIE AV S/O 20TH ST	C00 2020 22	WR TH		TOTAL 15923	7 30	1403	4 30 1633
				NORTH 8482	7 30	956	4 30 714
				SOUTH 7441	7 30	447	4 30 919
NORMANDIE AV S/O 20TH ST	C00 2424 22	CR FR		TOTAL 18830	7 00	1603	4 15 1938
				NORTH 10511	7 00	1061	4 15 990
				SOUTH 8319	7 15	571	4 30 964
NORMANDIE AV S/O 20TH ST	C00 2424 22	CR SA		TOTAL 15290	11 15	928	3 45 1236
				NORTH 8345	11 15	495	3 45 748
				SOUTH 6945	11 15	433	12 15 583
NORMANDIE AV S/O 20TH ST	C00 2424 22	CR SU		TOTAL 11668	10 00	749	3 45 912
				NORTH 6329	9 45	477	3 45 498
				SOUTH 5339	11 15	361	12 00 460
NORMANDIE AV N/O 23RD ST	C00 2020 22	WR TH		TOTAL 16681	7 15	1461	4 45 1719
				NORTH 8505	7 15	1122	4 30 589
				SOUTH 8176	11 15	389	4 45 1143
NORMANDIE AV N/O 23RD ST	C00 2020 22	CR FR		TOTAL 17784	7 15	1427	4 30 1779
				NORTH 9437	7 00	1107	4 30 655
				SOUTH 8347	11 15	386	4 30 1124
NORMANDIE AV N/O 23RD ST	C00 2020 22	CR SA		TOTAL 16265	11 15	880	3 45 1716
				NORTH 8470	11 00	432	3 45 1122
				SOUTH 7795	11 15	469	12 30 850
NORMANDIE AV AT 42ND PL	CR TU	02/02/65			MANUAL COUNT		
			NORTH		7 15	1197	4 30 629
			SOUTH		7 15	378	4 45 1178

LOCATION		DATE	DIR	VOLUME	AM	PEAK	PM		
NORMANDIE AV AT 42ND PL	CR WE	11/03/65		MANUAL COUNT					
				NORTH	7 00	1119	4 30	651	
				SOUTH	7 30	380	4 15	1081	
NORMANDIE AV AT 56TH ST	CR WE	11/03/65		MANUAL COUNT					
				NORTH	7 00	1102	4 30	713	
				SOUTH	7 30	414	4 45	1027	
NORMANDIE AV AT 59TH PL	CR WE	07/28/65		MANUAL COUNT					
				NORTH	7 00	965	4 15	505	
				SOUTH	8 00	338	4 45	1014	
NORMANDIE AV AT 59TH ST	CR MO	06/07/65		MANUAL COUNT					
				NORTH	7 00	1057	4 15	569	
				SOUTH	7 15	320	4 30	916	
NO BROADWAY AT ALISO ST	CR MO	10/25/65		MANUAL COUNT					
				NORTH	7 30	449	4 15	1038	
				SOUTH	7 30	1325	4 15	645	
NO BROADWAY AT ARCADIA ST	CR WE	10/20/65		MANUAL COUNT					
				NORTH	7 15	582	4 30	1012	
				SOUTH	7 30	982	4 30	442	
N BROADWAY N/O CASANOVA ST	D 9 2929 33	CR FR	07/23/65	TOTAL	22392	7 15	2359	4 30	2372
				NORTH	11544	11 15	553	4 30	1854
				SOUTH	10848	7 15	1877	7 00	699
N BROADWAY S/O COTTAGE HOME ST	C00 3332 33	CR FR	07/23/65	TOTAL	20427	7 00	1930	4 30	2237
				NORTH	10546	11 15	496	4 45	1772
				SOUTH	9881	7 00	1552	12 45	582
N BROADWAY S/O COTTAGE HOME ST	C00 3332 33	CR SA	07/24/65	TOTAL	16028	10 45	890	7 15	1333
				NORTH	8548	11 15	430	7 15	799
				SOUTH	7480	10 45	479	7 45	603
N BROADWAY S/O COTTAGE HOME ST	C00 3332 33	CR SU	07/25/65	TOTAL	13587	11 15	645	3 45	1268
				NORTH	7250	11 15	376	3 45	546
				SOUTH	6337	10 00	316	3 45	722

LOCATION	DATE	DIR	VOLUME	AM	PEAK	PM
NORTH BROADWAY S/O SUNSET BL	C00 3426 32	CR SA	06/26/65	TOTAL	16021	11 15 925 8 45 1059
				NORTH	7050	11 15 404 12 45 509
				SOUTH	8971	11 15 521 8 00 608
NORTH BROADWAY S/O SUNSET BL	C00 3426 32	CR SU	06/27/65	TOTAL	14915	11 15 840 3 30 1241
				NORTH	6609	11 15 468 12 00 568
				SOUTH	8306	11 15 372 3 30 753
NORTH BROADWAY S/O SUNSET BL	C00 3426 32	CR MO	06/28/65	TOTAL	17918	7 15 1558 4 30 1547
				NORTH	7883	7 15 497 4 30 970
				SOUTH	10035	7 15 1061 12 45 651
N BROADWAY AT SUNSET BL		CR MO	09/20/65			MANUAL COUNT
				NORTH	7 15 428 4 30 896	
				SOUTH	7 30 1252 4 15 736	
NORTHFIELD ST W/O EL MEDIO AV		WR TU	03/09/65			MANUAL COUNT
				EAST	7 30 94 3 00 65	
				WEST	7 30 28 3 00 56	
NORTHFIELD ST AT WILDOMAR ST		WR MO	03/22/65			MANUAL COUNT
				EAST	8 00 76 3 00 52	
				WEST	7 45 35 3 15 36	
NORTHFIELD ST AT WILDOMAR ST		WR TH	10/14/65			MANUAL COUNT
				EAST	7 15 92 3 00 32	
				WEST	7 30 29 3 00 43	
NO MAIN ST AT ALISO ST		CR TH	10/21/65			MANUAL COUNT
				NORTH	7 30 293 4 15 1067	
				SOUTH	7 30 1226 3 30 555	
NO MAIN ST AT ARCADIA ST		CR TU	10/05/65			MANUAL COUNT
				NORTH	7 15 360 4 30 952	
				SOUTH	7 30 925 4 00 513	
NO MAIN ST AT DALY ST		CR WE	03/17/65			MANUAL COUNT
				EAST	7 15 589 4 30 1230	
				WEST	7 15 1198 3 45 470	

LOCATION	DATE	DIR	VOLUME	AM	PEAK	PM			
N MAIN ST AT L A RIVER	C00 2428 22	CR TH	09/16/65	TOTAL	9360	7 15	868	4 45	1125
				NORTH	4683	10 45	292	4 45	868
				SOUTH	4677	7 15	680	2 45	353
NO MAIN ST AT MACY ST	CR TH	09/23/65					MANUAL COUNT		
			NORTH		7 15	244	4 30	678	
			SOUTH		7 15	691	4 00	279	
N MAIN ST S/O RONDOUT ST	C00 2626 22	CR WE	10/27/65	TOTAL	12683	7 00	1291	3 45	1459
				NORTH	6067	6 45	519	4 30	863
				SOUTH	6616	7 15	850	3 45	789
N MAIN ST S/O RONDOUT ST	C00 2626 22	CR TH	10/28/65	TOTAL	12459	6 45	1213	3 45	1318
				NORTH	6002	6 30	493	4 30	813
				SOUTH	6457	7 15	781	3 15	772
N MAIN ST S/O RONDOUT ST	C00 2626 22	CR FR	10/29/65	TOTAL	13213	6 45	1264	3 30	1364
				NORTH	6346	6 45	490	4 45	879
				SOUTH	6867	7 15	826	3 15	754
N MAIN ST S/O RONDOUT ST	C00 2626 22	CR SA	10/30/65	TOTAL	7069	10 45	480	3 15	542
				NORTH	3312	11 00	198	3 15	281
				SOUTH	3757	10 45	283	12 15	278
N MAIN ST S/O RONDOUT ST	C00 2626 22	CR SU	10/31/65	TOTAL	5696	11 15	312	4 45	479
				NORTH	2615	11 15	135	4 30	242
				SOUTH	3081	11 15	177	6 15	281
N MAIN ST S/O RONDOUT ST	C00 2626 22	CR MO	11/01/65	TOTAL	12736	7 00	1334	4 00	1420
				NORTH	6089	7 00	495	4 30	818
				SOUTH	6647	7 00	839	3 30	791
N MAIN ST S/O RONDOUT ST	C00 2626 22	CR TU	11/02/65	TOTAL	12453	7 00	1368	4 30	1248
				NORTH	5981	6 45	497	4 30	778
				SOUTH	6472	7 00	896	3 00	523
NO MAIN ST S/O RONDOUT ST	C00 2828 22	CR WE	12/08/65	TOTAL	12950	7 00	1160	4 00	1449
				NORTH	6376	6 30	517	4 30	831
				SOUTH	6574	7 15	715	3 45	768



LOCATION	DATE	DIR	VOLUME	AM	PEAK	PM
NO MAIN ST S/O RONDOUT ST	C00 2828 22	CR TH	12/09/65	TOTAL	12841	7 15 1181 4 00 1441
				NORTH	6316	6 30 501 4 15 796
				SOUTH	6525	7 30 793 3 45 729
NO MAIN ST S/O RONDOUT ST	C00 2828 22	CR FR	12/10/65	TOTAL	13429	7 15 1235 3 45 1405
				NORTH	6500	6 45 561 5 00 809
				SOUTH	6929	7 30 870 3 45 784
NO MAIN ST S/O RONDOUT ST	C00 2828 22	CR SA	12/11/65	TOTAL	7553	11 00 561 12 15 617
				NORTH	3653	11 15 265 2 30 300
				SOUTH	3900	11 00 306 12 15 339
NO MAIN ST S/O RONDOUT ST	C00 2828 22	CR SU	12/12/65	TOTAL	5503	11 15 395 3 00 491
				NORTH	2585	11 15 168 2 45 235
				SOUTH	2918	11 15 227 3 00 267
N MAIN ST AT SUNSET BL		CR TU	09/21/65			MANUAL COUNT
				NORTH		7 15 303 4 45 744
				SOUTH		7 15 938 3 45 416
NO SPRING ST AT ALISO ST		CR TH	10/28/65			MANUAL COUNT
				NORTH		7 15 333 4 15 974
				SOUTH		7 30 1012 4 00 427
NO SPRING ST AT ARCADIA ST		CR TU	10/19/65			MANUAL COUNT
				NORTH		7 45 317 4 30 777
				SOUTH		7 45 805 4 30 392
N SPRING ST N/O ELMYRA ST	G 4 3220 22	CR WE	10/27/65	TOTAL	9771	7 15 1467 4 15 1278
				NORTH	5251	6 45 349 4 30 1022
				SOUTH	4520	7 15 1133 3 30 359
N SPRING ST N/O ELMYRA ST	G 4 3220 22	CR TH	10/28/65	TOTAL	9712	7 15 1397 4 30 1180
				NORTH	5124	6 45 341 4 30 944
				SOUTH	4588	7 15 1086 3 15 342
N SPRING ST N/O ELMYRA ST	G 4 3220 22	CR FR	10/29/65	TOTAL	10430	7 00 1389 4 15 1310
				NORTH	5492	6 45 359 4 15 1000
				SOUTH	4938	7 00 1049 3 30 402

LOCATION	DATE	DIR	VOLUME	AM	PEAK	PM			
N SPRING ST N/O ELMYRA ST	G 4 3220 22	CR SA	10/30/65	TOTAL	5145	11 15	348	12 15	424
				NORTH	2678	11 15	190	3 15	230
				SOUTH	2467	7 00	185	12 15	206
N SPRING ST N/O ELMYRA ST	G 4 3220 22	CR SU	10/31/65	TOTAL	3735	11 15	184	4 30	318
				NORTH	1887	10 45	85	3 45	159
				SOUTH	1848	11 15	103	4 30	171
N SPRING ST N/O ELMYRA ST	G 4 3220 22	CR MO	11/01/65	TOTAL	10813	7 15	1661	4 30	1344
				NORTH	5439	6 30	332	4 30	1071
				SOUTH	5374	7 15	1348	3 15	404
N SPRING ST N/O ELMYRA ST	G 4 3220 22	CR TU	11/02/65	TOTAL	10544	7 15	1639	4 30	1350
				NORTH	5366	7 15	305	4 30	1091
				SOUTH	5178	7 15	1334	3 30	361
NO SPRING ST AT ELMYRA ST		CR WE	09/29/65	MANUAL COUNT					
				NORTH		7 15	274	4 45	1136
				SOUTH		7 15	1392	3 15	414
N SPRING ST AT MACY ST		CR TU	09/21/65	MANUAL COUNT					
				NORTH		9 00	223	4 30	755
				SOUTH		8 30	207	4 00	186
OAK CYN AV S/O VENTURA CYN AV NON DIRECTIONAL COUNT	A00-12 1	VR FR	06/04/65	TOTAL	790	7 15	86	5 15	74
OAK CYN AV S/O VENTURA CYN AV NON DIRECTIONAL COUNT	A00-12 1	VR SA	06/05/65	TOTAL	823	10 00	98	11 45	87
OAK CYN AV S/O VENTURA CYN AV NON DIRECTIONAL COUNT	A00-12 1	VR SU	06/06/65	TOTAL	659	11 00	69	2 15	65
OAKDALE AV AT HART ST		VR MO	04/12/65	MANUAL COUNT					
				NORTH		7 30	26	3 30	40
				SOUTH		8 00	27	2 15	50

LOCATION	DATE	DIR	VOLUME	AM	PEAK	PM			
OAKDALE AV N/O VANOWEN ST	A00 1818 11	VR TU	03/30/65	TOTAL	1516	11 15	158	2 45	517
				NORTH	1114	11 15	123	2 45	473
				SOUTH	402	7 15	45	3 00	48
OAKDALE AV N/O VANOWEN ST	A00 1818 11	VR WE	03/31/65	TOTAL	1012	7 45	127	2 30	160
				NORTH	534	11 15	86	11 45	90
				SOUTH	478	8 00	60	2 45	110
OAKDALE AV AT VANOWEN ST		VR MO	09/20/65				MANUAL COUNT		
				NORTH		7 30	30	4 00	29
				SOUTH		7 00	50	3 15	40
OAKVIEW DR E/O DORMIE PLACE	A00 1818 11	VR FR	05/21/65	TOTAL	582	8 15	38	4 00	86
				EAST	326	8 45	26	4 00	38
				WEST	256	8 15	16	3 45	50
OAKVIEW DR E/O DORMIE PLACE	A00 1818 11	VR SA	05/22/65	TOTAL	589	10 45	44	12 30	58
				EAST	330	10 15	29	12 30	34
				WEST	259	11 15	19	3 15	33
OAKVIEW DR E/O DORMIE PLACE	A00 1818 11	VR SU	05/23/65	TOTAL	391	11 15	37	4 00	42
				EAST	241	10 00	26	11 30	27
				WEST	150	11 15	13	4 45	19
OAKVIEW DR W/O PETIT AV NON DIRECTIONAL COUNT	A00 18 2	VR SA	08/21/65	TOTAL	577	10 00	38	12 45	53
OAKVIEW DR W/O PETIT AV NON DIRECTIONAL COUNT	A00 18 2	VR SU	08/22/65	TOTAL	529	11 15	28	5 45	51
OAKVIEW DR W/O PETIT AV NON DIRECTIONAL COUNT	A00 18 21	VR MO	08/23/65	TOTAL	634	11 00	55	4 00	60
OAKVIEW DR W/O PETIT AV NON DIRECTIONAL COUNT	A00 18 1	VR SA	08/28/65	TOTAL	580	11 00	68	6 15	66
OAKVIEW DR W/O PETIT AV NON DIRECTIONAL COUNT	A00 18 1	VR SU	08/29/65	TOTAL	504	10 30	36	7 15	48

LOCATION	DATE	DIR	VOLUME	AM	PEAK	PM			
OAKVIEW DR W/O PETIT AV NON DIRECTIONAL COUNT	A00 18 1	VR MO	08/30/65	TOTAL	593	10 45	50	4 15	58
OAKWOOD AV W/O VERMONT AV		CR WE	11/24/65				MANUAL COUNT		
				EAST		7 30	574	4 15	608
				WEST		7 30	134	4 30	162
OCEAN AV AT 28TH AV		WR TH	12/16/65				MANUAL COUNT		
				NORTH		7 15	60	4 45	80
				SOUTH		7 45	91	4 00	83
ODIN ST E/O HIGHLAND AV	300 2020 22	WR WE	04/28/65	TOTAL	7010	7 45	693	3 15	505
				EAST	3206	7 45	524	4 45	281
				WEST	3804	11 15	252	3 15	314
OGDEN DR AT PICKFORD ST		WR FR	05/21/65				MANUAL COUNT		
				NORTH		8 30	20	5 00	26
				SOUTH		7 30	17	5 00	32
OGDEN DR N/O WILSHIRE BL NON DIRECTIONAL COUNT	C00 40 4	WR WE	06/16/65	TOTAL	6282	11 15	383	2 15	735
OGDEN DR S/O WILSHIRE BL NON DIRECTIONAL COUNT	A00 40 2	WR WE	06/16/65	TOTAL	3142	11 15	198	4 30	363
OHIO AV E/O BARRINGTON AV	B00 2020 11	WR TU	06/15/65	TOTAL	5804	7 30	559	4 45	720
				EAST	2840	7 30	291	3 15	313
				WEST	2964	7 30	268	4 45	420
OHIO AV AT BARRINGTON AV		WR MO	06/07/65				MANUAL COUNT		
				EAST		7 30	166	4 15	227
				WEST		7 30	309	5 00	382
OHIO AV AT FAIRBURN AV		WR TU	12/21/65				MANUAL COUNT		
				EAST		8 00	30	3 45	67
				WEST		9 00	20	5 00	21

LOCATION			DATE	DIR	VOLUME	AM	PEAK	PM	
OHIO AV W/O SEPULVEDA BL	C00 1818 11	WR FR	06/11/65	TOTAL	11686	7 30	1158	4 30	1472
				EAST	5891	7 30	646	4 15	634
				WEST	5795	7 30	512	4 30	853
OHIO AV W/O SEPULVEDA BL	C00 1818 11	WR SA	06/12/65	TOTAL	7813	11 15	694	4 00	885
				EAST	4065	11 15	340	4 00	490
				WEST	3748	11 15	354	3 15	424
OHIO AV W/O SEPULVEDA BL	C00 1818 11	WR SU	06/13/65	TOTAL	4647	11 15	350	4 45	435
				EAST	2383	11 00	161	4 45	273
				WEST	2264	11 15	207	11 45	222
OHIO AV AT SEPULVEDA BL		WR MO	06/07/65				MANUAL COUNT		
				EAST		7 30	678	4 30	641
				WEST		7 30	428	5 00	648
OLIVE ST N/O OLYMPIC BL	C00 3030 33	CR MO	09/20/65	TOTAL	8993	7 45	829	4 30	1171
				NORTH	4003	7 45	540	4 30	382
				SOUTH	4990	11 15	342	4 45	801
OLIVE ST S/O OLYMPIC BL	C00 2828 22	CR TU	07/13/65	TOTAL	6856	7 30	830	4 30	964
				NORTH	3112	7 30	482	4 30	358
				SOUTH	3744	7 30	348	4 30	606
OLIVE ST S/O OLYMPIC BL	C00 3030 33	CR MO	09/20/65	TOTAL	7470	7 30	746	4 30	1051
				NORTH	3333	7 30	432	4 15	388
				SOUTH	4137	11 15	332	4 30	680
OLIVE ST S/O PICO BL	C00 2828 22	CR WE	05/12/65	TOTAL	6444	7 30	741	4 15	1053
				NORTH	2915	7 15	523	4 00	327
				SOUTH	3529	7 30	238	4 15	731
OLIVE ST S/O PICO BL	C00 2828 22	CR TH	10/14/65	TOTAL	5772	7 30	764	4 30	946
				NORTH	2741	7 30	524	4 15	340
				SOUTH	3031	7 30	240	4 30	607
OLIVE ST S/O VENICE BL	C00 2828 22	CR TH	10/14/65	TOTAL	6549	7 30	735	4 30	983
				NORTH	2795	7 15	525	4 15	264
				SOUTH	3754	11 15	224	4 30	741

LOCATION		DATE	DIR	VOLUME	AM	PEAK	PM		
OLIVE ST N/O WASHINGTON BL	C00 2828 22	CR TU	05/25/65	TOTAL	7219	7 15	766	4 30	951
				NORTH	2925	7 15	525	6 15	254
				SOUTH	4294	7 30	241	4 30	738
OLIVE ST S/O WASHINGTON BL	C00 2828 22	CR TH	10/14/65	TOTAL	3708	7 15	491	4 30	644
				NORTH	1829	7 15	356	4 00	209
				SOUTH	1879	7 15	135	4 30	450
OLIVE ST S/O 1ST ST		CR WE	12/15/65				MANUAL COUNT		
				NORTH		7 15	208	4 30	840
				SOUTH		7 30	602	4 15	205
OLIVE ST S/O 2ND ST	C00 2828 22	CR FR	06/25/65	TOTAL	7007	7 45	653	4 45	842
				NORTH	4305	8 00	281	4 45	628
				SOUTH	2702	7 45	375	4 00	273
OLIVE ST S/O 2ND ST	C00 2828 22	CR SA	06/26/65	TOTAL	3305	11 15	219	1 30	355
				NORTH	2268	11 15	145	1 30	267
				SOUTH	1037	10 45	87	5 15	95
OLIVE ST S/O 2ND ST	C00 2828 22	CR SU	06/27/65	TOTAL	1399	11 15	69	3 45	143
				NORTH	947	11 15	40	3 45	102
				SOUTH	452	11 15	29	3 45	41
OLIVE ST AT 4TH ST	C00 2828 33	CR SU	08/15/65	TOTAL	3017	8 30	190	4 45	269
				NORTH	1650	10 00	103	12 45	172
				SOUTH	1367	8 30	100	4 30	119
OLIVE ST AT 4TH ST	C00 2828 33	CR MO	08/16/65	TOTAL	7356	7 45	851	4 30	1012
				NORTH	4023	7 45	373	4 45	632
				SOUTH	3333	7 45	478	3 45	423
OLIVE ST AT 4TH ST	C00 2828 33	CR TU	08/17/65	TOTAL	7101	7 45	718	4 30	1013
				NORTH	3876	7 45	330	4 45	654
				SOUTH	3225	7 45	388	4 15	402
OLIVE ST AT 4TH ST	C00 2828 33	CR WE	08/18/65	TOTAL	7614	7 30	726	4 45	1119
				NORTH	4102	7 30	349	4 45	680
				SOUTH	3512	8 00	378	4 30	445

LOCATION			DATE	DIR	VOLUME	AM	PEAK	PM
OLIVE ST N/O 6TH ST	C00 3030 33	CR FR	07/02/65	TOTAL	10237	7 45	967	4 15 1045
				NORTH	4081	7 30	307	4 45 442
				SOUTH	6156	7 45	666	4 15 622
OLIVE ST N/O 6TH ST	C00 3030 33	CR SA	07/03/65	TOTAL	6124	11 15	445	1 00 481
				NORTH	2657	11 15	206	1 45 281
				SOUTH	3467	11 15	239	6 15 239
OLIVE ST N/O 6TH ST	C00 3030 33	CR SU	07/04/65	TOTAL	3684	10 30	209	5 30 277
				NORTH	1215	10 15	77	5 30 96
				SOUTH	2469	10 30	134	5 30 181
OLIVE ST N/O 6TH ST HLDY HOLIDAY	C00 3030 33	CR MO	07/05/65	TOTAL	3712	10 00	199	6 15 255
				NORTH	1200	10 15	63	3 30 99
				SOUTH	2512	10 00	136	6 15 178
OLIVE ST AT 6TH ST	C00 2828 33	CR SA	08/14/65	TOTAL	5741	11 15	392	4 00 434
				NORTH	2548	11 00	190	12 15 240
				SOUTH	3193	9 00	213	4 00 221
OLIVE ST AT 6TH ST	C00 2828 33	CR SU	08/15/65	TOTAL	2923	11 15	163	5 30 216
				NORTH	911	11 15	58	7 30 77
				SOUTH	2012	10 30	110	5 30 159
OLIVE ST AT 6TH ST	C00 2828 33	CR MO	08/16/65	TOTAL	9778	7 30	1030	4 15 1107
				NORTH	3979	7 30	377	4 15 510
				SOUTH	5799	7 30	653	4 15 597
OLIVE ST AT 6TH ST	C00 2828 33	CR TU	08/17/65	TOTAL	9713	7 30	999	4 30 1127
				NORTH	4051	7 30	377	4 15 498
				SOUTH	5662	7 30	622	4 30 634
OLIVE ST S/O 11TH ST	C00 3030 33	CR TH	10/14/65	TOTAL	6844	7 30	810	4 30 1024
				NORTH	3301	7 30	549	4 30 375
				SOUTH	3543	7 30	261	4 30 649
OLIVE ST AT 12TH ST	C00 2828 33	CR TH	09/23/65	TOTAL	6357	7 45	749	4 30 981
				NORTH	2704	7 45	519	4 30 299
				SOUTH	3653	7 30	237	4 30 682

LOCATION		DATE	DIR	VOLUME	AM	PEAK	PM		
OLYMPIC BL AT ALAMEDA ST	CR TU	07/06/65			MANUAL COUNT				
			EAST		7 15	652	4 30	1149	
			WEST		7 00	1082	3 30	688	
OLYMPIC BL AT ALAMEDA ST	CR FR	07/23/65			MANUAL COUNT				
			EAST		7 15	628	4 30	1201	
			WEST		7 00	995	4 00	743	
OLYMPIC BL AT ALBANY ST	CR FR	04/02/65			MANUAL COUNT				
			EAST		7 30	2331	3 00	647	
			WEST		9 00	526	4 45	2509	
OLYMPIC BL E/O ALVARADO ST	C00 3838 33	CR MO	08/23/65	TOTAL	26659	7 45	2628	4 30	3367
				EAST	12896	7 30	2235	6 15	734
				WEST	13763	11 15	721	4 45	2805
OLYMPIC BL AT ARDMORE AV	CR WE	09/08/65			MANUAL COUNT				
			EAST		7 30	2438	3 15	736	
			WEST		9 00	497	4 45	2745	
OLYMPIC BL E/O BROADWAY	C00 3030 33	CR TH	08/05/65	TOTAL	14054	7 30	1322	4 30	176
				EAST	5964	7 15	950	4 30	447
				WEST	8090	11 15	518	4 30	1322
OLYMPIC BL AT CALZONA ST	300 4040 33	CR TU	09/28/65	TOTAL	20963	7 00	2008	4 30	2519
				EAST	10596	11 15	595	4 30	1950
				WEST	10367	6 45	1622	3 15	595
OLYMPIC BL AT CENTRAL AV	CR TH	07/08/65			MANUAL COUNT				
			EAST		7 15	572	4 30	959	
			WEST		7 00	916	4 00	722	
OLYMPIC BL E/O CRENSHAW BL OFF CENTER LANE	C00 2727 22	WR TU	03/16/65	TOTAL	27579	7 30	2683	4 30	2922
				EAST	13768	7 30	2135	2 30	810
				WEST	13811	11 15	775	4 30	2204
OLYMPIC BL E/O CRENSHAW BL	C00 3745 33	WR TH	04/22/65	TOTAL	26708	7 30	2641	4 45	3044
				EAST	14448	7 30	2070	4 45	1156
				WEST	12260	10 45	676	4 45	1888



L O C A T I O N		DATE	DIR	VOLUME	AM	PEAK	PM
OLYMPIC BL E/O CRENSHAW BL OFF CENTER LANE	C00 4040 33	WR TH 05/06/65	TOTAL	26191	7 45	2422	4 45 2809
			EAST	12815	7 30	1835	5 15 774
			WEST	13376	11 15	722	4 45 2097
OLYMPIC BL E/O CRENSHAW BL	C00 3745 33	WR MO 11/15/65	TOTAL	27914	7 30	3232	5 15 3052
			EAST	13897	7 30	2678	3 30 865
			WEST	14017	11 15	738	5 15 2401
OLYMPIC BL AT CRESCENT HGTS BL		WR TU 11/16/65				MANUAL COUNT	
			EAST		8 00	1851	4 45 741
			WEST		8 30	542	4 45 1625
OLYMPIC BL E/O FAIRFAX AV	300 2727 22	WR SA 03/13/65	TOTAL	19082	11 15	1313	4 00 1487
			EAST	10087	10 00	750	12 30 721
			WEST	8995	11 00	620	4 15 801
OLYMPIC BL E/O FAIRFAX AV	300 2727 22	WR SU 03/14/65	TOTAL	15301	11 15	949	12 45 1324
			EAST	8122	11 15	511	12 45 701
			WEST	7179	11 15	438	3 00 662
OLYMPIC BL E/O FAIRFAX AV OFF CENTER LANE	300 2727 22	WR MO 03/15/65	TOTAL	24086	7 45	2206	4 45 2358
			EAST	12988	7 30	1712	6 15 854
			WEST	11103	11 15	689	4 45 1555
OLYMPIC BL E/O FAIRFAX AV OFF CENTER LANE	300 2727 22	WR TU 03/16/65	TOTAL	24277	7 30	2120	5 00 2330
			EAST	13005	7 30	1655	2 15 887
			WEST	11272	11 15	722	4 45 1496
OLYMPIC BL E/O FAIRFAX AV	300 3737 33	WR SA 04/24/65	TOTAL	19722	11 15	1434	12 15 1511
			EAST	10269	10 00	697	3 45 740
			WEST	9453	11 15	771	12 00 811
OLYMPIC BL E/O FAIRFAX AV	300 3737 33	WR SU 04/25/65	TOTAL	16017	11 15	969	4 30 1242
			EAST	8237	11 15	407	5 15 740
			WEST	7780	11 15	562	12 00 731
OLYMPIC BL E/O FAIRFAX AV	300 3737 33	WR MO 04/26/65	TOTAL	24165	7 45	2219	4 45 2473
			EAST	13617	7 45	1732	4 45 1135
			WEST	10548	11 15	656	4 45 1338

LOCATION		DATE	DIR	VOLUME	AM	PEAK	PM		
OLYMPIC BL E/O FAIRFAX AV	300 3737 33	WR TU	12/28/65	TOTAL	24072	8 00	1978	4 45	2415
				EAST	12911	7 45	1555	11 30	874
				WEST	11161	11 15	684	4 45	1615
OLYMPIC BL E/O FAIRFAX AV	300 3737 33	WR WE	12/29/65	TOTAL	20536	7 45	2241	4 45	2303
				EAST	11136	7 45	1832	4 15	786
				WEST	9400	8 30	524	4 45	1557
OLYMPIC BL E/O FIGUEROA ST	C00 3840 33	CR TH	08/27/65	TOTAL	22612	7 30	2183	4 15	2584
				EAST	9801	7 30	1710	1 15	579
				WEST	12811	11 15	790	4 30	2154
OLYMPIC BL W/O FIGUEROA ST	C00 3737 33	CR SA	04/24/65	TOTAL	17213	11 15	1271	11 45	1276
				EAST	6608	8 30	610	6 15	480
				WEST	10605	11 15	791	11 45	842
OLYMPIC BL W/O FIGUEROA ST	C00 3737 33	CR SU	04/25/65	TOTAL	11088	11 15	564	1 15	750
				EAST	4015	10 15	249	1 15	310
				WEST	7073	11 15	348	4 00	500
OLYMPIC BL W/O FIGUEROA ST	C00 3737 33	CR WE	04/28/65	TOTAL	26268	7 30	2372	4 30	3035
				EAST	10318	7 30	1433	4 30	901
				WEST	15950	11 15	965	4 30	2134
OLYMPIC BL W/O FIGUEROA ST OFF CENTER LANE	C00 3838 33	CR WE	06/02/65	TOTAL	26415	7 30	2489	4 30	3429
				EAST	10859	7 30	1914	6 15	681
				WEST	15556	11 15	927	4 30	2933
OLYMPIC BL W/O FIGUEROA ST	C00 3742 33	CR TU	08/17/65	TOTAL	22980	7 30	2709	4 30	3006
				EAST	10187	7 45	2124	12 30	588
				WEST	12793	11 00	681	4 30	2545
OLYMPIC BL W/O GRAND AV OFF CENTER LANE	C00 3030 33	CR TU	07/20/65	TOTAL	20758	7 30	1773	4 30	2356
				EAST	8430	7 30	1341	6 15	601
				WEST	12328	11 15	738	4 30	1923
OLYMPIC BL AT GRANDE VISTA AV		CR MO	08/30/65				MANUAL COUNT		
				EAST		7 30	529	4 30	1506
				WEST		7 00	1421	3 30	617

LOCATION	DATE	DIR	VOLUME	AM	PEAK	PM			
OLYMPIC BL AT GRANDE VISTA AV	C00 4040 33	CR WE	09/29/65	TOTAL	19319	7 00	1856	4 00	2137
				EAST	11132	11 15	619	4 00	1537
				WEST	8187	7 00	1283	4 00	600
OLYMPIC BL AT GRANDVIEW ST	C00 4040 33	CR MO	07/26/65				MANUAL COUNT		
				EAST		7 30	2418	3 00	625
				WEST		9 00	445	4 30	2544
OLYMPIC BL AT HILL ST	C00 3030 33	CR SA	09/04/65	TOTAL	10137	11 15	821	3 30	1069
				EAST	4463	8 30	408	6 15	380
				WEST	5674	11 15	441	3 30	890
OLYMPIC BL AT HILL ST	C00 3030 33	CR SU	09/05/65	TOTAL	5910	11 00	269	3 30	633
				EAST	2573	11 15	157	12 30	218
				WEST	3337	11 00	113	3 30	531
OLYMPIC BL AT HILL ST HLDY HOLIDAY	C00 3030 33	CR MO	09/06/65	TOTAL	4986	11 15	288	3 30	597
				EAST	2334	11 15	142	1 00	209
				WEST	2652	11 15	146	3 30	503
OLYMPIC BL AT HILL ST	C00 3030 33	CR TU	09/07/65	TOTAL	17338	7 30	1849	4 30	2224
				EAST	8778	7 30	1442	6 15	584
				WEST	8560	11 15	466	4 30	1676
OLYMPIC BL E/O HOOVER ST OFF CENTER LANE	C00 4040 33	CR TH	02/18/65	TOTAL	28412	7 30	2910	4 30	2824
				EAST	13718	7 30	2442	6 15	746
				WEST	14694	11 15	788	4 30	2201
OLYMPIC BL E/O HOOVER ST	C00 3737 33	CR TU	04/27/65	TOTAL	26107	7 30	2380	4 30	2861
				EAST	13657	7 15	1916	4 30	1017
				WEST	12450	11 15	702	4 30	1844
OLYMPIC BL E/O HOOVER ST	C00 3637 33	CR TU	12/07/65	TOTAL	25224	7 30	2930	4 45	2846
				EAST	12690	7 30	2370	1 15	694
				WEST	12534	11 15	610	4 45	2239
OLYMPIC BL E/O HOOVER ST	C00 3637 33	CR WE	12/08/65	TOTAL	27103	7 30	2745	4 45	2825
				EAST	12723	7 30	2231	1 45	688
				WEST	14380	11 15	733	4 45	2240

LOCATION			DATE	DIR	VOLUME	AM	PEAK	PM	
OLYMPIC BL E/O HOOVER ST	C00 3637 33	CR TH	12/09/65	TOTAL	25340	7 45	2880	5 00	2660
				EAST	12480	7 30	2369	4 00	653
				WEST	12860	11 15	667	5 00	2094
OLYMPIC BL E/O HOOVER ST	C00 3637 33	CR FR	12/10/65	TOTAL	26369	7 45	2889	4 45	2841
				EAST	13359	7 45	2415	11 30	680
				WEST	13010	11 15	642	4 45	2224
OLYMPIC BL E/O HOOVER ST	C00 3637 33	CR SA	12/11/65	TOTAL	19648	11 15	1468	3 00	1513
				EAST	9585	9 00	735	6 15	732
				WEST	10063	11 15	736	3 45	901
OLYMPIC BL E/O HOOVER ST	C00 3637 33	CR SU	12/12/65	TOTAL	13042	11 15	862	12 15	1079
				EAST	6368	10 45	450	12 15	536
				WEST	6674	11 15	413	3 15	573
OLYMPIC BL AT HOPE ST	C00 3030 33	CR TU	08/31/65	TOTAL	22074	7 30	2136	4 30	2377
				EAST	9446	7 30	1690	6 15	587
				WEST	12628	11 15	879	4 45	1944
OLYMPIC BL W/O INDIANA ST	300 4030 32	CR FR	09/24/65	TOTAL	23457	7 00	1968	4 15	2488
				EAST	12302	10 45	616	4 15	1808
				WEST	11155	7 00	1582	4 15	680
OLYMPIC BL W/O INDIANA ST	300 4030 32	CR SA	09/25/65	TOTAL	15392	11 15	1121	3 30	1475
				EAST	7618	11 15	611	3 30	672
				WEST	7774	11 15	510	3 00	810
OLYMPIC BL W/O INDIANA ST	300 4030 32	CR SU	09/26/65	TOTAL	10191	11 15	652	2 15	838
				EAST	4872	11 15	309	1 45	423
				WEST	5319	11 15	343	2 45	425
OLYMPIC BL E/O LA BREA AV OFF CENTER LANE	300 3737 33	WR TH	03/18/65	TOTAL	27231	7 30	2389	4 30	3193
				EAST	12214	7 30	1836	4 30	684
				WEST	15017	11 15	761	4 30	2509
OLYMPIC BL E/O LA CIENEGA BL OFF CENTER LANE	300 2727 22	WR FR	03/12/65	TOTAL	26331	8 00	2313	4 30	2656
				EAST	13468	7 45	1696	3 30	998
				WEST	12863	11 15	758	4 30	1691

L O C A T I O N			DATE	DIR	VOLUME	AM	PEAK	PM	
OLYMPIC BL E/O LA CIENEGA BL	300 2727 22	WR SA	03/13/65	TOTAL	20183	11 15	1390	4 00	1550
				EAST	10069	10 15	712	1 30	752
				WEST	10114	11 15	717	4 00	844
OLYMPIC BL E/O LA CIENEGA BL	300 2727 22	WR SU	03/14/65	TOTAL	16118	11 15	922	1 15	1362
				EAST	8122	11 15	494	4 30	681
				WEST	7996	10 45	432	12 45	721
OLYMPIC BL E/O LA CIENEGA BL	300 3737 33	WR SA	04/24/65	TOTAL	22663	11 15	1629	11 45	1703
				EAST	11509	10 00	767	4 30	840
				WEST	11154	11 15	905	11 45	941
OLYMPIC BL E/O LA CIENEGA BL	300 3737 33	WR SU	04/25/65	TOTAL	18239	11 15	1108	5 00	1537
				EAST	9155	11 15	442	5 15	922
				WEST	9084	11 00	675	12 30	812
OLYMPIC BL E/O LA CIENEGA BL	300 3737 33	WR MO	04/26/65	TOTAL	26737	7 45	2340	4 45	2796
				EAST	14589	7 45	1705	4 45	1293
				WEST	12148	11 15	734	5 00	1510
OLYMPIC BL E/O LA CIENEGA BL	300 3737 33	WR MO	12/20/65	TOTAL	28756	8 00	2191	5 00	2800
				EAST	14980	7 45	1549	2 30	1117
				WEST	13776	11 15	806	5 00	1874
OLYMPIC BL E/O LA CIENEGA BL	300 3737 33	WR TU	12/21/65	TOTAL	28761	8 00	2132	5 00	3059
				EAST	14933	7 45	1569	2 30	1130
				WEST	13828	11 15	867	5 00	2078
OLYMPIC BL AT LORENA ST		CR MO	08/16/65				MANUAL COUNT		
				EAST		7 15	418	4 15	1548
				WEST		7 00	1159	4 00	615
OLYMPIC BL AT LORENA ST	C00 4040 33	CR SA	09/25/65	TOTAL	9995	11 15	782	12 00	885
				EAST	5437	11 15	433	12 00	500
				WEST	4558	11 15	349	12 15	393
OLYMPIC BL AT LORENA ST	C00 4040 33	CR SU	09/26/65	TOTAL	5079	11 15	311	2 15	483
				EAST	2548	11 15	169	2 15	260
				WEST	2531	11 15	142	12 30	237

LOCATION	DATE	DIR	VOLUME	AM	PEAK	PM
OLYMPIC BL AT LORENA ST	C00 4040 33	CR MO	09/27/65	TOTAL	16559	7 30 1493 4 30 2068
				EAST	8767	11 15 497 4 30 1518
				WEST	7792	7 15 1102 4 00 567
OLYMPIC BL E/O LOS ANGELES ST	C00 2828 33	CR WE	05/26/65	TOTAL	8506	7 00 726 4 15 1024
				EAST	3721	7 00 496 4 15 340
				WEST	4785	11 15 369 4 00 687
OLYMPIC BL E/O LOS ANGELES ST OFF CENTER LANE	C00 2828 33	CR WE	06/02/65	TOTAL	8777	7 15 764 4 15 984
				EAST	3862	7 15 516 11 30 307
				WEST	4915	11 00 421 4 30 714
OLYMPIC BL AT LOS ANGELES ST	C00 2828 33	CR TU	10/26/65	TOTAL	10220	7 15 1052 4 30 1123
				EAST	5277	7 30 806 4 00 406
				WEST	4943	10 45 390 4 30 733
OLYMPIC BL AT LOS PALOS ST		CR WE	08/18/65			MANUAL COUNT
				EAST		7 15 361 4 30 1824
				WEST		7 00 1446 4 00 536
OLYMPIC BL E/O NORMANDIE AV	C00 3737 33	CR SA	03/20/65	TOTAL	21952	11 15 1619 11 30 1624
				EAST	11143	8 30 861 12 45 770
				WEST	10809	11 15 860 11 30 875
OLYMPIC BL E/O NORMANDIE AV	C00 3737 33	CR SU	03/21/65	TOTAL	16302	10 15 1051 12 15 1568
				EAST	8278	10 15 574 1 00 757
				WEST	8024	11 15 555 12 15 821
OLYMPIC BL E/O NORMANDIE AV OFF CENTER LANE	C00 3737 33	CR TU	03/23/65	TOTAL	27979	7 30 2714 4 30 3404
				EAST	13374	7 30 2161 1 30 734
				WEST	14605	11 15 709 4 30 2783
OLYMPIC BL E/O NORMANDIE AV	C00 3737 33	CR TH	04/22/65	TOTAL	26981	7 45 2590 4 45 3045
				EAST	14020	7 45 2036 4 45 1057
				WEST	12961	11 15 691 4 45 1988
OLYMPIC BL E/O NORMANDIE AV OFF CENTER LANE	C00 3737 33	CR TH	05/06/65	TOTAL	28113	7 30 2670 4 45 3272
				EAST	13704	7 30 2167 5 15 879
				WEST	14409	11 15 730 4 45 2641

LOCATION	DATE	DIR	VOLUME	AM	PEAK	PM	
OLYMPIC BL E/O NORMANDIE AV B00 3737 33	CR TH 12/09/65	TOTAL	29677	7 30	3148	5 00	3448
		EAST	14684	7 30	2660	5 45	833
		WEST	14993	11 15	719	5 00	2714
OLYMPIC BL E/O NORMANDIE AV B00 3737 33	CR FR 12/10/65	TOTAL	30925	7 30	3162	4 45	3552
		EAST	15849	7 30	2640	4 00	888
		WEST	15076	9 15	743	4 45	2732
OLYMPIC BL E/O NORMANDIE AV B00 3737 33	CR SA 12/11/65	TOTAL	23513	11 15	1678	12 15	1742
		EAST	12003	8 30	952	6 15	899
		WEST	11510	11 15	779	4 00	977
OLYMPIC BL E/O NORMANDIE AV B00 3737 33	CR SU 12/12/65	TOTAL	15634	10 30	1016	12 00	1244
		EAST	7749	10 30	566	12 00	644
		WEST	7885	10 30	450	4 15	691
OLYMPIC BL E/O RIMPAU BL OFF CENTER LANE C00 3737 33	WR FR 03/19/65	TOTAL	30160	7 45	2716	5 00	3295
		EAST	13961	7 30	2054	3 00	854
		WEST	16199	11 15	806	5 00	2513
OLYMPIC BL E/O RIMPAU BL C00 3737 33	WR SA 03/20/65	TOTAL	21668	11 15	1600	12 15	1628
		EAST	10173	8 30	798	12 45	710
		WEST	11495	11 15	899	11 45	966
OLYMPIC BL E/O RIMPAU BL C00 3737 33	WR SU 03/21/65	TOTAL	15908	10 15	988	1 15	1285
		EAST	7435	10 00	501	5 00	645
		WEST	8473	10 45	506	12 30	732
OLYMPIC BL E/O RIMPAU BL C00 3737 33	WR TH 04/22/65	TOTAL	27442	7 30	2750	5 00	3099
		EAST	14746	7 30	2090	4 45	1179
		WEST	12696	7 45	697	5 00	1943
OLYMPIC BL E/O RIMPAU BL OFF CENTER LANE C00 4040 33	WR TH 05/06/65	TOTAL	27703	7 15	2620	4 45	3093
		EAST	13895	7 15	2004	3 15	814
		WEST	13808	8 15	723	4 45	2327
OLYMPIC BL E/O RIMPAU BL C00 3838 33	CR MO 11/15/65	TOTAL	26709	7 30	2844	5 15	2918
		EAST	12850	7 15	2242	2 45	833
		WEST	13859	11 15	713	5 15	2323

LOCATION		DATE	DIR	VOLUME	AM	PEAK	PM
OLYMPIC BL AT SPENCE ST	C00 4040 33	CR SA	09/25/65	TOTAL	9851	11 15	851 11 45 894
				EAST	4958	11 15	443 11 45 476
				WEST	4893	11 15	408 11 45 418
OLYMPIC BL AT SPENCE ST	C00 4040 33	CR SU	09/26/65	TOTAL	5224	11 15	379 2 00 484
				EAST	2447	11 15	166 1 45 246
				WEST	2777	11 15	213 12 15 242
OLYMPIC BL AT SPENCE ST	C00 4040 33	CR MO	09/27/65	TOTAL	16433	6 15	1586 4 00 1781
				EAST	8298	11 15	525 4 00 1327
				WEST	8135	6 15	1369 3 00 510
OLYMPIC BL E/O UNION AV OFF CENTER LANE	C00 3737 33	CR TU	02/16/65	TOTAL	25920	7 30	2620 4 30 2693
				EAST	13037	7 30	2159 6 15 779
				WEST	12883	11 15	723 4 30 2130
OLYMPIC BL E/O UNION AV OFF CENTER LANE	C00 3737 33	CR WE	02/24/65	TOTAL	26031	7 30	2594 4 15 2633
				EAST	13094	7 15	2119 6 15 751
				WEST	12937	11 00	799 4 15 2111
OLYMPIC BL E/O UNION AV OFF CENTER LANE	C00 3737 33	CR TH	02/25/65	TOTAL	26714	7 30	2602 4 30 2800
				EAST	13117	7 30	2120 6 15 739
				WEST	13597	11 15	769 4 30 2240
OLYMPIC BL E/O UNION AV	C00 3737 33	CR TH	04/22/65	TOTAL	28402	7 30	2558 4 45 3281
				EAST	13417	7 30	2032 4 15 959
				WEST	14985	11 00	812 4 45 2365
OLYMPIC BL E/O UNION AV OFF CENTER LANE	C00 3737 33	CR TH	05/06/65	TOTAL	25475	7 30	2521 4 30 2794
				EAST	12622	7 30	2091 11 30 698
				WEST	12853	11 15	695 4 30 2234
OLYMPIC BL E/O UNION AV	C00 4040 33	CR FR	07/30/65	TOTAL	26035	7 45	2583 4 45 2779
				EAST	13125	7 45	2130 1 00 709
				WEST	12910	11 00	918 4 45 2199
OLYMPIC BL E/O VERMONT AV	C00 3737 33	CR SA	03/20/65	TOTAL	21273	11 15	1560 6 15 1560
				EAST	10957	8 30	826 12 00 719
				WEST	10316	11 15	844 11 45 844



L O C A T I O N		DATE	DIR	VOLUME	AM	PEAK	PM
OLYMPIC BL E/O VERMONT AV	C00 3737 33	CR SU	03/21/65	TOTAL	15457	11 15	947 12 30 1157
				EAST	8063	10 30	479 12 15 587
				WEST	7394	11 15	501 12 30 577
OLYMPIC BL E/O VERMONT AV OFF CENTER LANE	C00 3737 33	CR TU	03/23/65	TOTAL	27304	7 15	2636 4 45 3130
				EAST	13590	7 00	2205 11 45 767
				WEST	13714	11 15	735 4 45 2462
OLYMPIC BL E/O VERMONT AV	C00 3737 33	CR TH	12/16/65	TOTAL	30863	7 30	2993 4 30 3305
				EAST	16231	7 30	2507 11 30 936
				WEST	14632	11 15	716 4 30 2599
OLYMPIC BL AT VERMONT AV		CR TU	08/17/65			MANUAL COUNT	
				EAST		7 30	2560 3 00 675
				WEST		7 45	504 4 45 2790
OLYMPIC BL E/O WESTERN AV OFF CENTER LANE	C00 3737 33	WR WE	03/17/65	TOTAL	27262	7 45	2687 4 45 2897
				EAST	13822	7 45	2169 12 45 784
				WEST	13440	11 15	643 4 45 2270
OLYMPIC BL AT WESTLAKE AV		CR TU	09/07/65			MANUAL COUNT	
				EAST		7 30	2649 4 15 744
				WEST		9 00	514 4 45 2635
OLYMPIC BL VIADUCT E/O SANTA FE AV	C00 2426 22	CR TH	06/10/65	TOTAL	22859	7 00	2137 4 00 2411
				EAST	12335	7 15	768 4 15 1670
				WEST	10524	6 45	1398 3 45 750
OLYMPIC BL W/O SANTA FE AV	C00 4023 42	CR TH	06/03/65	TOTAL	20770	7 00	1908 4 00 2057
				EAST	11659	7 15	858 4 00 1393
				WEST	9111	7 00	1068 4 00 664
ORANGE DR AT ROMAINE ST		WR FR	08/13/65			MANUAL COUNT	
				NORTH		8 15	34 3 00 65
				SOUTH		7 15	65 3 30 95
ORANGE DR AT 12TH ST	100 1515 11	WR FR	10/15/65	TOTAL	383	11 15	34 4 00 44
				NORTH	209	11 15	15 4 00 26
				SOUTH	174	11 15	19 4 45 22

LOCATION	DATE	DIR	VOLUME	AM	PEAK	PM
ORANGE DR AT 12TH ST 100 1515 11	WR SA 10/16/65	TOTAL	303	11 15	27 11 45	36
		NORTH	166	11 00	16 11 45	24
		SOUTH	137	11 15	12 5 00	19
ORANGE DR AT 12TH ST 100 1515 11	WR SU 10/17/65	TOTAL	274	10 15	18 5 30	30
		NORTH	132	10 30	8 3 00	23
		SOUTH	142	10 15	11 5 30	18
ORANGE GROVE AV AT SATURN ST	WR TH 04/22/65				MANUAL COUNT	
		NORTH		8 15	47 5 00	45
		SOUTH		8 30	44 4 45	74
ORANGE GROVE AV N/O WILSHIRE BL NON DIRECTIONAL COUNT	B00 40 2	WR WE 06/16/65	TOTAL 4682	11 15	326 7 45	443
ORANGE GROVE AV S/O WILSHIRE BL NON DIRECTIONAL COUNT	B00 30 2	WR WE 06/16/65	TOTAL 1473	11 15	119 3 15	149
ORCHID AV AT FRANKLIN AV	WR WE 06/02/65				MANUAL COUNT	
		NORTH		9 00	58 4 45	186
		SOUTH		7 45	29 5 00	38
ORCHID AV N/O HOLLYWOOD BL	WR WE 11/17/65				MANUAL COUNT	
		NORTH		8 00	73 4 45	204
		SOUTH		8 00	240 4 15	132
ORD ST AT NEW HIGH ST	CR FR 04/23/65				MANUAL COUNT	
		EAST		9 00	115 4 45	161
		WEST		7 00	128 5 00	148
ORION AV AT ROSCOE BL	VR TU 01/12/65				MANUAL COUNT	
		NORTH		7 45	56 4 30	118
		SOUTH		9 00	32 3 45	33
ORLANDO AV N/O SAN VICENTE BL	WR MO 12/13/65				MANUAL COUNT	
		NORTH		8 00	168 5 00	293
		SOUTH		8 00	209 4 30	283

LOCATION	DATE	DIR	VOLUME	AM	PEAK	PM			
ORLANDO AV AT 4TH ST	WR MO 12/27/65			MANUAL COUNT					
		NORTH		8 15	122	5 00	258		
		SOUTH		8 15	190	5 00	244		
ORO VISTA AV AT HILLROSE ST	VR FR 04/23/65			MANUAL COUNT					
		NORTH		7 15	69	5 00	333		
		SOUTH		7 15	244	5 00	173		
OSAGE AV AT 83RD ST	WR MO 01/11/65			MANUAL COUNT					
		NORTH		7 00	62	4 00	296		
		SOUTH		7 00	207	3 00	73		
OSBORNE ST W/O FOOTHILL BL	CR MO 10/18/65			MANUAL COUNT					
		EAST		7 15	291	4 45	821		
		WEST		7 00	854	4 15	362		
OSBORNE ST AT NORDHOFF ST	VR FR 04/02/65			MANUAL COUNT					
		NORTH		7 15	229	4 45	505		
		SOUTH		7 00	645	4 45	842		
OSBORNE ST AT NORDHOFF ST	VR TU 05/18/65			MANUAL COUNT					
		NORTH		7 15	249	5 00	556		
		SOUTH		7 00	642	4 30	855		
OSBORNE ST E/O SAN FERNANDO RD	300 1818 11	VR SA	11/20/65	TOTAL	10995	11 15	786	3 15	965
				EAST	5487	11 15	375	4 00	498
				WEST	5508	10 30	430	3 15	518
OSBORNE ST E/O SAN FERNANDO RD	300 1818 11	VR SU	11/21/65	TOTAL	10200	11 15	813	2 15	1057
				EAST	5026	11 15	376	12 45	555
				WEST	5174	11 15	437	2 45	590
OSBORNE ST E/O SAN FERNANDO RD	300 1818 11	VR WE	11/24/65	TOTAL	10238	7 00	874	3 15	867
				EAST	4950	7 30	309	4 30	494
				WEST	5288	7 00	578	3 00	462
OSBORNE ST E/O SAN FERNANDO RD HOLIDAY	300 1818 11	VR TH	11/25/65	TOTAL	8522	11 15	730	12 45	915
				EAST	4261	11 15	373	12 15	484
				WEST	4261	11 00	360	12 45	462

LOCATION	DATE	DIR	VOLUME	AM	PEAK	PM			
OSBORNE ST AT SAN FERNANDO RD	VR TU	11/23/65	MANUAL COUNT						
			EAST	7 30	267	4 45	441		
			WEST	7 00	495	3 30	577		
OSBORNE ST AT SYLMAR AV	B00 1818 11	VR WE	06/30/65	TOTAL	2770	11 15	168	4 15	291
				EAST	1186	6 45	77	4 15	135
				WEST	1584	11 15	100	4 30	156
OSO AV AT SATICOY ST	A00 2020 11	VR MO	10/11/65	TOTAL	1118	7 00	82	3 00	161
				NORTH	592	7 15	42	3 00	89
				SOUTH	526	7 00	45	2 45	73
OSO AV AT SHERMAN WAY	A00 1911 11	VR SA	01/23/65	TOTAL	1163	11 00	203	12 45	115
				NORTH	610	10 15	125	12 45	77
				SOUTH	553	11 00	83	6 00	54
OSO AV AT SHERMAN WAY	A00 1911 11	VR SU	01/24/65	TOTAL	819	10 15	174	12 00	116
				NORTH	399	10 15	40	12 00	79
				SOUTH	420	10 15	134	12 00	37
OSO AV AT SHERMAN WAY	A00 1911 11	VR MO	01/25/65	TOTAL	1053	8 00	109	3 15	169
				NORTH	542	8 15	50	3 15	82
				SOUTH	511	7 30	75	3 15	87
OSO AV AT SHERMAN WAY	VR FR	02/19/65	MANUAL COUNT						
			NORTH	7 30	47	4 45	59		
			SOUTH	7 15	75	4 45	48		
OSTRONIC DR AT ROYER AV	A00 1716 11	VR MO	11/01/65	TOTAL	619	8 15	33	5 00	187
				EAST	208	8 15	15	4 45	61
				WEST	411	8 45	19	5 00	131
OSTRONIC DR AT ROYER AV	A00 1716 11	VR TU	11/02/65	TOTAL	658	8 00	51	4 00	208
				EAST	170	8 00	33	3 45	20
				WEST	488	8 15	18	4 00	192
OSTRONIC DR AT ROYER AV	A00 1716 11	VR WE	11/03/65	TOTAL	502	8 15	45	5 30	70
				EAST	176	8 15	28	5 15	30
				WEST	326	8 15	17	4 00	53

LOCATION	DATE	DIR	VOLUME	AM	PEAK	PM	
OTSEGO ST AT VISTA DEL MONTE AV A00 1818 11	VR TU	03/02/65	TOTAL	796	10 00	58 5 45	99
			EAST	330	8 00	36 4 30	27
			WEST	466	10 15	33 5 45	79
OVERHILL DR S/O STOCKER ST	WR TH	09/02/65			MANUAL COUNT		
			NORTH		7 00	559 5 00	451
			SOUTH		7 15	193 4 45	635
OVERLAND AV AT LA GRANGE AV	WR TU	11/09/65			MANUAL COUNT		
			NORTH		7 30	374 5 00	469
			SOUTH		7 45	278 5 00	299
OVERLAND AV N/O NATIONAL BL D14 3231 22	WR WE	01/27/65	TOTAL	14716	7 45	1234 5 00	1401
			NORTH	7811	7 45	870 2 15	658
			SOUTH	6905	7 30	388 5 00	823
OVERLAND AV N/O NATIONAL BL D04 3335 23	WR WE	04/21/65	TOTAL	14697	7 30	1294 5 00	1304
			NORTH	9633	7 45	1051 5 00	694
			SOUTH	5064	11 00	296 5 00	610
OVERLAND AV AT NATIONAL BL	WR TH	06/03/65			MANUAL COUNT		
			NORTH		7 15	612 5 00	631
			SOUTH		8 00	786 5 00	956
OVERLAND AV AT PICO BL	WR WE	06/16/65			MANUAL COUNT		
			NORTH		7 30	846 4 45	1020
			SOUTH		7 30	344 5 00	527
OVERLAND AV AT STA MONICA BL S/R	WR WE	08/25/65			MANUAL COUNT		
			NORTH		7 45	281 5 00	389
			SOUTH		7 45	210 5 00	288
OVERLAND AV AT VENICE BL	WR WE	04/28/65			MANUAL COUNT		
			NORTH		7 30	360 5 00	516
			SOUTH		7 30	391 4 00	536
OWENSMOUTH AV AT ROSCOE BL A00 2020 11	VR FR	01/15/65	TOTAL	4243	7 30	295 4 45	451
			NORTH	2630	7 30	209 4 45	343
			SOUTH	1613	7 30	86 4 00	151

LOCATION	DATE	DIR	VOLUME	AM	PEAK	PM	
OWENSMOUTH AV AT ROSCOE BL A00 2020 11	VR SA	01/16/65	TOTAL	4387	11 00	366 2 45	436
			NORTH	2655	10 30	209 4 00	258
			SOUTH	1732	11 15	174 2 45	189
OWENSMOUTH AV AT ROSCOE BL A00 2020 11	VR SU	01/17/65	TOTAL	3121	11 15	224 12 15	315
			NORTH	1819	11 00	116 12 15	184
			SOUTH	1302	11 15	110 12 00	135
OWENSMOUTH AV AT VALERIO ST 300 3018 11	VR TU	12/21/65	TOTAL	9394	11 15	643 4 15	994
			NORTH	4932	11 15	333 4 30	666
			SOUTH	4462	7 15	376 12 30	362
OWENSMOUTH AV AT BR N/O VANOWEN ST HOLIDAY A00 1313 11	VR FR	02/12/65	TOTAL	9174	11 15	580 4 45	1156
			NORTH	4983	11 15	302 4 45	779
			SOUTH	4191	7 15	392 12 30	421
OWENSMOUTH AV AT BR N/O VANOWEN ST A00 1313 11	VR SA	02/13/65	TOTAL	7634	11 15	691 3 15	762
			NORTH	3920	11 15	325 3 15	425
			SOUTH	3714	11 15	366 12 00	411
OWENSMOUTH AV AT BR N/O VANOWEN ST A00 1313 11	VR SU	02/14/65	TOTAL	2609	10 45	243 2 15	261
			NORTH	1302	11 15	117 2 15	133
			SOUTH	1307	11 00	130 5 30	152
OWENSMOUTH AV AT BR N/O VANOWEN ST A00 1313 11	VR MO	02/15/65	TOTAL	7699	7 45	582 4 30	965
			NORTH	4002	11 15	242 4 30	672
			SOUTH	3697	7 30	439 12 15	355
OWENSMOUTH AV AT WYANDOTTE ST 300 3030 11	VR WE	12/22/65	TOTAL	9644	11 15	659 4 30	1033
			NORTH	5094	11 15	315 4 30	735
			SOUTH	4550	7 30	409 12 45	372
OXNARD ST AT FALLBROOK AV 800 1431 11	VR TU	02/16/65	TOTAL	1938	7 30	146 4 15	234
			EAST	784	7 30	100 4 00	100
			WEST	1154	11 00	88 4 45	184
OXNARD ST AT PLATT AV	VR TH	02/11/65				MANUAL COUNT	
			EAST		7 45	110 3 00	77
			WEST		7 30	39 3 00	51

LOCATION	DATE	DIR	VOLUME	AM	PEAK	PM	
OXNARD ST AT SHOUP AV	VR TH 05/20/65	MANUAL COUNT					
		EAST	7 15	179	3 30	109	
		WEST	8 00	50	4 45	247	
OXNARD ST AT VAN NUYS BL	VR MO 07/06/65	MANUAL COUNT					
		EAST	7 30	305	4 30	525	
		WEST	7 30	377	3 45	483	
OXNARD ST AT WOODLAKE AV	VR MO 12/20/65	MANUAL COUNT					
		EAST	8 15	54	3 30	39	
		WEST	8 45	27	4 15	94	
OXNARD ST E/O WOODMAN AV	C00 3032 22 VR MO 09/20/65	TOTAL	13069	7 45	1194	3 00	1070
		EAST	6885	7 30	820	6 00	713
		WEST	6184	8 00	397	3 00	594
PACIFIC AV AT FRANCES AV	WR WE 03/17/65	MANUAL COUNT					
		EAST	7 30	33	4 15	41	
		WEST	7 30	50	4 00	64	
PACIFIC AV AT MOORE ST	WR TH 08/05/65	MANUAL COUNT					
		EAST	7 00	11	4 45	56	
		WEST	7 15	31	4 15	38	
PACIFIC AV N/O 5TH ST	C00 2828 22 SR SA 05/15/65	TOTAL	18668	11 15	1337	11 30	1367
		NORTH	9076	11 15	639	12 00	691
		SOUTH	9592	11 15	698	11 30	702
PACIFIC AV N/O 5TH ST	C00 2828 22 SR SU 05/16/65	TOTAL	17257	11 15	974	2 45	1470
		NORTH	8501	11 15	404	4 45	820
		SOUTH	8756	11 15	570	1 15	814
PACIFIC AV N/O 5TH ST	C00 2828 22 SR MO 05/17/65	TOTAL	16798	11 15	1230	4 15	1326
		NORTH	8057	11 00	609	2 15	604
		SOUTH	8741	11 15	644	4 30	753
PACIFIC AV AT 5TH ST S P	SR MO 05/24/65	MANUAL COUNT					
		NORTH	7 15	513	3 15	673	
		SOUTH	7 15	520	4 30	750	

LOCATION	DATE	DIR	VOLUME	AM	PEAK	PM
PACIFIC AV AT 6TH ST S P	SR TU 05/25/65			MANUAL COUNT		
		NORTH		7 15	544	3 30 636
		SOUTH		8 45	549	4 30 788
PACIFIC AV S/O 7TH ST	C00 2828 22 SR FR 05/21/65	TOTAL	19727	11 15	1298	4 15 1390
		NORTH	8654	11 15	584	1 00 648
		SOUTH	11073	11 15	714	4 30 912
PACIFIC AV S/O 7TH ST	C00 2828 22 SR SA 05/22/65	TOTAL	16416	10 45	1076	6 15 1074
		NORTH	4768	10 45	357	8 30 331
		SOUTH	11648	11 15	747	3 45 786
PACIFIC AV S/O 7TH ST	C00 2828 22 SR SU 05/23/65	TOTAL	11638	11 15	649	1 30 823
		NORTH	2580	10 45	106	7 30 258
		SOUTH	9058	11 15	570	1 30 758
PACIFIC AV AT 7TH ST S P	SR WE 05/26/65			MANUAL COUNT		
		NORTH		7 15	550	3 30 644
		SOUTH		8 00	452	4 30 758
PACIFIC AV AT 8TH ST SP	SR TU 02/16/65			MANUAL COUNT		
		NORTH		7 00	510	3 15 711
		SOUTH		9 00	462	3 45 838
PACIFIC AV AT WASHINGTON ST	WR TH 03/11/65			MANUAL COUNT		
		NORTH		7 45	93	3 00 73
		SOUTH		7 30	502	3 30 255
PACIFIC COAST HWY AT ALAMEDA ST	SR FR 03/05/65			MANUAL COUNT		
		EAST		7 00	1202	4 00 1174
		WEST		7 00	936	4 30 1065
PACIFIC COAST HWY E/O BLINN AV	D 4 3040 23 SR WE 07/28/65	TOTAL	23424	7 00	2169	4 15 1900
		EAST	13784	7 00	1285	4 15 1090
		WEST	9640	7 30	915	4 15 810
PACIFIC COAST HWY W/O BLINN AV	D 4 4030 32 SR WE 07/28/65	TOTAL	27290	7 00	2221	4 15 2429
		EAST	14197	7 00	1331	4 15 1139
		WEST	13093	7 15	917	4 30 1313



L O C A T I O N		DATE	DIR	VOLUME	AM	PEAK	PM	
PACIFIC CST HWY AT PORTO MARINA		07/22/65	WR TH			MANUAL COUNT		
				NORTH	7 15	610	5 00	1926
				SOUTH	7 15	1793	3 30	1059
PACIFIC COAST HWY E/O SANFORD AV D 4 3040 23		07/28/65	SR WE	TOTAL	7 00	2179	4 30	2435
				EAST	7 00	1236	4 15	1138
				WEST	7 15	962	4 30	1315
PACIFIC COAST HWY AT SANFORD AV		07/21/65	SR WE			MANUAL COUNT		
				EAST	7 00	1195	4 15	1169
				WEST	7 15	961	4 30	1343
PACIFIC COAST HWY N/O SUNSET BL G04 4348 33		03/10/65	WR WE	TOTAL	7 15	2391	5 00	2279
				NORTH	7 00	587	5 15	1593
				SOUTH	7 15	1831	3 30	934
PACIFIC CST HWY N/O SUNSET BL G04 3238 23		12/01/65	VR WE	TOTAL	7 15	3086	5 00	2400
				NORTH	7 30	508	5 00	1697
				SOUTH	7 15	2593	3 00	929
PACIFIC COAST HWY AT WESTERN AV		10/29/65	SR FR			MANUAL COUNT		
				EAST	7 00	1433	3 15	931
				WEST	7 15	800	4 45	1188
PALA AV AT VAN NUYS BL B00 1818 11		12/07/65	VR TU	TOTAL	10 45	97	4 30	127
				NORTH	10 45	66	4 30	89
				SOUTH	11 15	33	4 45	39
PALI AV N/O FOOTHILL BL A00 1414 11		10/09/65	VR SA	TOTAL	10 30	150	12 15	127
				NORTH	11 00	48	12 15	53
				SOUTH	10 30	117	5 30	87
PALI AV N/O FOOTHILL BL A00 1414 11		10/10/65	VR SU	TOTAL	10 45	57	2 45	196
				NORTH	10 15	22	5 30	48
				SOUTH	10 30	37	2 45	184
PALI AV N/O FOOTHILL BL A00 1414 11		10/11/65	VR MO	TOTAL	7 00	72	3 45	138
				NORTH	9 15	13	5 30	66
				SOUTH	7 00	65	4 00	83

LOCATION	DATE	DIR	VOLUME	AM	PEAK	PM			
PALI AV N/O Foothill Bl Hldy HOLIDAY	A00 1414 11	VR TU	10/12/65	TOTAL	901	7 00	82	3 00	126
				NORTH	370	11 00	17	3 00	82
				SOUTH	531	7 00	70	7 00	50
PALMER DR AT AVE 40	200 1515 11	CR TU	09/14/65	TOTAL	981	7 15	71	4 45	101
				EAST	564	11 15	31	4 45	75
				WEST	417	7 15	47	6 45	40
PALMS BL AT PENMAR AV		WR MO	09/13/65				MANUAL COUNT		
				EAST		7 00	71	5 00	74
				WEST		7 30	119	4 45	166
PANDORA AV S/O SANTA MONICA BL NON DIRECTIONAL COUNT	A00 18 1	WR WE	08/04/65	TOTAL	454	8 45	35	4 45	54
PARTHENIA ST AT GLORIA AV	B00 3028 11	VR TH	07/15/65	TOTAL	12579	7 00	1103	4 45	1349
				EAST	6303	7 15	638	4 15	591
				WEST	6276	7 00	497	4 45	792
PARTHENIA ST AT HASKELL AV		VR MO	05/24/65				MANUAL COUNT		
				EAST		7 30	730	4 15	703
				WEST		7 00	662	4 45	788
PARTHENIA ST AT RESEDA BL	C00 1820 21	VR FR	10/15/65	TOTAL	9956	7 15	887	4 30	1006
				EAST	5842	7 30	506	4 45	536
				WEST	4114	7 15	394	4 30	472
PARTHENIA ST AT RESEDA BL	C00 1820 21	VR SA	10/16/65	TOTAL	8280	11 15	681	12 00	696
				EAST	4721	11 15	380	11 30	390
				WEST	3559	11 15	301	11 45	311
PARTHENIA ST AT RESEDA BL	C00 1820 21	VR SU	10/17/65	TOTAL	5472	10 15	366	1 15	480
				EAST	3294	10 15	230	1 00	291
				WEST	2178	11 15	166	1 15	196
PARTHENIA ST AT TAMPA AV	C00 3033 22	VR FR	10/22/65	TOTAL	8447	7 30	934	4 30	1000
				EAST	4026	7 15	421	4 30	529
				WEST	4421	7 30	514	4 30	471

LOCATION	DATE	DIR	VOLUME	AM	PEAK	PM
PARTHENIA ST AT TAMPA AV C00 3033 22 VR SA 10/23/65	TOTAL	5881	10 45	464	3 30	487
	EAST	2868	10 45	224	3 30	253
	WEST	3013	10 45	240	4 15	250
PARTHENIA ST E/O WILLIS AV G21 3444 33 VR WE 03/03/65	TOTAL	13732	7 15	1100	4 30	1484
	EAST	6873	7 30	564	4 15	757
	WEST	6859	7 00	600	4 45	772
PARTHENIA ST W/O WILLIS AV G21 4434 42 VR WE 03/03/65	TOTAL	14735	7 15	1256	4 30	1608
	EAST	7404	7 30	631	4 15	830
	WEST	7331	7 00	698	4 30	819
PARTHENIA ST AT WILLIS AV VR TH 04/01/65				MANUAL COUNT		
	EAST		7 30	623	4 15	682
	WEST		7 00	609	4 45	669
PASADENA AV W/O SAN FERNANDO RD C00 2828 22 CR FR 08/06/65	TOTAL	8041	7 00	798	4 30	956
	EAST	4068	11 15	258	4 30	718
	WEST	3973	7 00	658	4 30	238
PASADENA AV W/O SAN FERNANDO RD C00 2828 22 CR SA 08/07/65	TOTAL	5083	11 15	362	1 30	370
	EAST	2697	11 15	186	1 30	209
	WEST	2386	11 15	176	6 15	176
PASADENA AV W/O SAN FERNANDO RD C00 2828 22 CR SU 08/08/65	TOTAL	3705	11 15	227	1 15	271
	EAST	2010	11 15	111	6 15	154
	WEST	1695	10 00	126	11 45	141
PASADENA AVE E/O AVE 20 C00 2828 22 CR SA 10/30/65	TOTAL	5038	11 15	357	12 00	410
	EAST	2546	11 15	203	12 00	219
	WEST	2492	9 45	169	12 30	193
PASADENA AVE E/O AVE 20 C00 2828 22 CR SU 10/31/65	TOTAL	3696	11 15	243	3 00	341
	EAST	1946	11 00	120	3 15	167
	WEST	1750	11 15	124	3 00	177
PASADENA AVE E/O AVE 20 C00 2828 22 CR MO 11/01/65	TOTAL	7358	8 00	858	5 15	850
	EAST	3555	10 30	198	5 15	655
	WEST	3803	8 15	731	4 30	229

LOCATION		DATE	DIR	VOLUME	AM	PEAK	PM	
PASADENA AV AT AV 21		11/05/65	CR FR					
					MANUAL COUNT			
				NORTH	7 15	145	4 45	696
				SOUTH	7 15	525	4 30	202
PASEO NUEVO DR AT JUBILO DR	A00 1818 11	12/23/65	VR TH	TOTAL	10 00	47	3 30	65
				EAST	9 45	24	3 00	33
				WEST	10 15	27	3 45	41
PASEO NUEVO DR AT JUBILO DR HOLIDAY	A00 1818 11	12/25/65	VR SA	TOTAL	11 15	24	3 30	63
				EAST	11 15	11	3 30	44
				WEST	11 00	16	12 45	29
PAXTON ST W/O GLENOAKS BL	C00 2828 22	04/03/65	VR SA	TOTAL	10 15	355	3 45	568
				EAST	11 15	167	4 00	338
				WEST	10 15	198	5 45	236
PAXTON ST W/O GLENOAKS BL	C00 2828 22	04/04/65	VR SU	TOTAL	10 30	358	1 15	448
				EAST	10 30	189	1 30	240
				WEST	10 30	169	1 15	210
PAXTON ST W/O GLENOAKS BL	C00 2828 22	04/05/65	VR MO	TOTAL	7 30	531	4 15	606
				EAST	7 30	197	4 30	358
				WEST	7 15	342	3 45	274
PAXTON ST AT GLENOAKS BL		09/28/65	VR TU					
					MANUAL COUNT			
				EAST	7 00	205	4 15	365
				WEST	7 00	248	4 45	193
PAXTON ST W/O SAN FERNANDO RD	C00 3030 22	04/02/65	VR FR	TOTAL	7 00	683	3 15	875
				EAST	7 00	343	3 45	421
				WEST	6 45	348	3 15	494
PAXTON ST W/O SAN FERNANDO RD	C00 3030 22	04/03/65	VR SA	TOTAL	11 15	442	3 30	567
				EAST	11 15	216	3 30	283
				WEST	11 15	226	3 30	284
PAXTON ST W/O SAN FERNANDO RD	C00 3030 22	04/04/65	VR SU	TOTAL	11 15	323	1 15	473
				EAST	11 15	160	1 15	244
				WEST	10 30	177	1 15	229

LOCATION	DATE	DIR	VOLUME	AM	PEAK	PM			
PENFIELD AV AT SANTA RITA ST	A00 16 8 11	VR WE	07/28/65	TOTAL	354	10 30	40	1 00	47
				NORTH	139	10 30	19	4 00	17
				SOUTH	215	10 30	21	1 45	33
PENMAR AV AT PALMS BL	WR MO	09/13/65					MANUAL COUNT		
			NORTH		7 15	137	4 45	112	
			SOUTH		7 15	139	4 45	144	
PENMAR AV AT VICTORIA AV	WR WE	05/12/65					MANUAL COUNT		
			NORTH		7 15	20	4 30	49	
			SOUTH		7 15	116	4 15	110	
PENRITH DR AT TERRACE HGTS AV	CR TH	09/16/65					MANUAL COUNT		
			NORTH		7 30	30	4 30	104	
			SOUTH		7 45	11	3 15	17	
PERSHING DR N/O IMPERIAL HWY	WR MO	02/08/65					MANUAL COUNT		
			NORTH		7 15	846	4 45	464	
			SOUTH		7 45	622	4 15	553	
PETIT AV AT MARILLA ST	VR TU	06/29/65					MANUAL COUNT		
			NORTH		7 30	18	3 30	29	
			SOUTH		8 30	11	4 00	39	
PICKFORD ST E/O SPAULDING AV	WR MO	09/20/65	TOTAL	275	7 30	28	3 45	34	
			EAST	135	8 00	14	3 45	23	
			WEST	140	7 45	14	5 30	18	
PICO BL E/O ALVARADO ST	CR FR	07/30/65	TOTAL	14237	7 15	974	4 30	1453	
			EAST	6533	7 00	582	4 00	455	
			WEST	7704	11 15	456	4 30	1034	
PICO BL E/O ALVARADO ST	CR SA	07/31/65	TOTAL	11363	11 15	844	11 30	87	
			EAST	5390	11 15	394	11 30	397	
			WEST	5973	11 15	450	11 30	473	
PICO BL E/O ALVARADO ST	CR SU	08/01/65	TOTAL	8565	11 15	489	12 30	595	
			EAST	4053	11 15	247	12 30	290	
			WEST	4512	10 45	252	12 15	309	

LOCATION	DATE	DIR	VOLUME	AM	PEAK	PM			
PICO BL AT ARLINGTON AV	C00 2828 22	CR TH	11/04/65	TOTAL	15503	7 30	1191	4 45	1619
				EAST	8012	7 30	758	4 30	658
				WEST	7491	7 45	442	4 45	973
PICO BL AT BROADWAY	C00 2222 22	CR WE	09/15/65	TOTAL	8739	7 15	825	4 00	902
				EAST	5099	7 15	491	3 45	444
				WEST	3640	7 15	334	4 00	462
PICO BL AT BROADWAY	C00 2222 22	CR TH	09/16/65	TOTAL	8809	7 30	821	4 00	922
				EAST	5133	7 30	478	4 00	449
				WEST	3676	7 15	347	4 30	473
PICO BL E/O CRENSHAW BL	C00 2828 22	WR TU	04/06/65	TOTAL	16988	7 30	1245	4 30	1616
				EAST	8486	7 30	678	4 00	726
				WEST	8502	7 30	567	4 30	909
PICO BL AT FAIRFAX AV		WR TU	04/27/65				MANUAL COUNT		
				EAST		8 15	704	4 30	880
				WEST		8 00	831	5 00	1044
PICO BL AT FAIRFAX AV	300 4040 33	WR TH	11/04/65	TOTAL	19501	8 00	1554	4 45	1808
				EAST	9996	8 00	786	4 45	874
				WEST	9505	8 00	768	5 00	963
PICO BL W/O FIGUEROA ST	C00 2829 22	CR WE	05/19/65	TOTAL	14274	7 30	1190	4 15	1342
				EAST	8074	7 30	769	4 15	630
				WEST	6200	11 15	427	4 30	712
PICO BL AT FLOWER ST	C00 2424 22	CR TU	09/21/65	TOTAL	13603	7 15	1168	4 00	1297
				EAST	7644	7 30	813	4 00	578
				WEST	5959	10 15	424	4 30	757
PICO BL AT GRAMERCY PL		WR FR	01/15/65				MANUAL COUNT		
				EAST		7 30	746	4 30	630
				WEST		7 30	462	5 00	989
PICO BL AT GRAMERCY PL		WR TH	03/25/65				MANUAL COUNT		
				EAST		7 30	716	4 30	569
				WEST		7 30	389	4 45	799

LOCATION		DATE	DIR	VOLUME	AM	PEAK	PM
PICO BL W/O GRAND AV	C00 2424 22	CR TU	07/20/65	TOTAL 12432	7 15 1077	4 15	1162
				EAST 6750	7 15 660	12 45	521
				WEST 5682	10 30 432	4 30	695
PICO BL W/O GRAND AV	C00 2424 22	CR WE	07/21/65	TOTAL 13331	7 15 1124	3 45	1282
				EAST 7523	7 15 735	3 15	683
				WEST 5808	10 45 420	4 15	699
PICO BL AT GRAND AV	C00 2424 22	CR WE	09/15/65	TOTAL 11537	7 30 968	4 30	1138
				EAST 6156	7 30 627	3 45	468
				WEST 5381	11 15 364	4 30	683
PICO BL AT GRAND AV	C00 2424 22	CR TH	09/16/65	TOTAL 11466	7 30 976	4 30	1124
				EAST 6221	7 15 621	4 15	489
				WEST 5245	7 30 359	4 45	683
PICO BL AT GRAND AV	C00 2424 22	CR FR	09/24/65	TOTAL 12431	7 15 1038	4 15	1231
				EAST 6680	7 00 672	3 45	523
				WEST 5751	11 15 402	4 30	739
PICO BL AT GRAND AV	C00 2424 22	CR SA	09/25/65	TOTAL 7697	11 15 576	11 45	620
				EAST 4283	11 00 337	11 45	327
				WEST 3414	11 15 252	11 45	293
PICO BL AT HAUSER BL	300 4040 33	WR SA	11/06/65	TOTAL 18916	11 15 1380	3 45	1471
				EAST 10249	11 15 759	3 45	792
				WEST 8667	10 30 634	4 15	695
PICO BL AT HAUSER BL	300 4040 33	WR SU	11/07/65	TOTAL 13234	11 15 916	2 45	1120
				EAST 7090	11 15 461	4 00	590
				WEST 6144	11 15 455	2 45	563
PICO BL AT HAUSER BL	300 4040 33	WR MO	11/08/65	TOTAL 18918	8 00 1504	4 45	1896
				EAST 10137	8 00 890	4 30	953
				WEST 8781	7 45 615	5 00	988
PICO BL AT HOOVER ST	C00 2828 22	CR FR	11/05/65	TOTAL 16104	7 30 1244	4 45	1743
				EAST 7873	7 30 763	4 30	602
				WEST 8231	7 30 481	4 45	1163

LOCATION	DATE	DIR	VOLUME	AM	PEAK	PM			
PICO BL AT HOOVER ST	C00 2828 22	CR SA	11/06/65	TOTAL	13233	11 15	946	12 00	1080
				EAST	6579	11 15	480	12 15	513
				WEST	6654	11 15	466	12 00	575
PICO BL AT HOOVER ST	C00 2828 22	CR SU	11/07/65	TOTAL	9423	10 30	566	1 00	734
				EAST	4704	10 00	292	3 00	373
				WEST	4719	10 30	279	1 00	392
PICO BL AT HOPE ST	C00 2222 22	CR TU	09/21/65	TOTAL	12801	7 15	1090	4 15	1390
				EAST	6542	7 15	723	3 45	520
				WEST	6259	10 15	424	4 30	946
PICO BL E/O LA BREA AV	300 3040 23	WR TU	04/06/65	TOTAL	19660	7 30	1509	4 45	1826
				EAST	10734	7 15	925	4 45	856
				WEST	8926	7 45	620	5 00	970
PICO BL AT LA BREA AV		WR MO	04/19/65				MANUAL COUNT		
				EAST		7 45	1126	3 45	917
				WEST		7 45	607	5 00	880
PICO BL AT LA CIENEGA BL	300 4040 33	WR TH	11/04/65	TOTAL	24152	8 15	1688	4 30	2042
				EAST	12670	8 45	937	5 15	1079
				WEST	11482	8 15	822	4 30	1064
PICO BL E/O LOS ANGELES ST	B00 2020 11	CR WE	05/26/65	TOTAL	6395	7 00	667	4 00	677
				EAST	3423	7 00	456	3 15	321
				WEST	2972	11 15	236	4 15	389
PICO BL AT LOS ANGELES ST	A00 2020 11	CR WE	08/25/65	TOTAL	6219	7 00	757	4 00	684
				EAST	3554	7 00	591	3 45	340
				WEST	2665	10 45	242	4 30	362
PICO BL AT LOS ANGELES ST	A00 2020 11	CR TH	08/26/65	TOTAL	5615	7 00	543	4 00	683
				EAST	3088	7 00	394	3 45	344
				WEST	2527	11 15	237	4 00	370
PICO BL W/O MUIRFIELD RD	C00 4030 32	WR FR	05/14/65	TOTAL	20915	7 30	1625	5 00	2009
				EAST	10462	7 30	773	4 30	993
				WEST	10453	7 30	852	5 00	1087



LOCATION		DATE	DIR	VOLUME	AM	PEAK	PM
PICO BL W/O MUIRFIELD RD	C00 4030 32	WR SA	05/15/65	TOTAL	20487	11 15	1742
				EAST	11601	11 15	1089
				WEST	8886	11 15	699
PICO BL W/O MUIRFIELD RD	C00 4030 32	WR SU	05/16/65	TOTAL	13239	11 15	1119
				EAST	7201	10 15	645
				WEST	6038	11 15	505
PICO BL AT NORMANDIE AV	C00 2828 22	CR TH	11/04/65	TOTAL	14826	8 00	1546
				EAST	7139	7 30	556
				WEST	7687	8 45	1024
PICO BL AT NORMANDIE AV		CR MO	11/29/65			MANUAL COUNT	
				EAST		7 30	507
				WEST		7 30	1041
PICO BL AT OVERLAND AV		WR WE	06/16/65			MANUAL COUNT	
				EAST		7 45	1227
				WEST		7 45	1227
PICO BL AT PLYMOUTH BL		WR FR	11/19/65			MANUAL COUNT	
				EAST		7 30	856
				WEST		7 30	1345
PICO BL AT ROBERTSON BL		WR FR	10/15/65			MANUAL COUNT	
				EAST		7 45	1238
				WEST		8 15	1317
PICO BL W/O SAN PEDRO ST	B00 1818 11	CR TH	05/27/65	TOTAL	4118	7 00	593
				EAST	2554	7 00	417
				WEST	1564	7 00	177
PICO BL E/O UNION AV	C00 3030 22	CR TH	07/29/65	TOTAL	13619	7 45	140
				EAST	6211	7 15	484
				WEST	7408	8 00	922
PICO BL AT VERMONT AV	C00 2828 22	CR SA	11/06/65	TOTAL	15516	11 15	1191
				EAST	8522	11 00	660
				WEST	6994	11 15	582

LOCATION	DATE	DIR	VOLUME	AM	PEAK	PM			
PICO BL AT VERMONT AV	C00 2828 22	CR SU	11/07/65	TOTAL	11291	10 30	766	1 00	884
				EAST	6287	10 30	411	1 00	514
				WEST	5004	10 30	355	12 00	383
PICO BL AT VERMONT AV	C00 2828 22	CR MO	11/08/65	TOTAL	17469	7 15	1361	4 30	1771
				EAST	9635	7 15	909	3 45	710
				WEST	7834	11 00	514	4 30	1086
PICO BL AT WEST BL	C00 4040 33	WR TH	11/04/65	TOTAL	16663	7 45	1386	4 45	1851
				EAST	10016	7 30	859	4 30	950
				WEST	6647	7 45	563	4 45	936
PICO BL W/O WESTERN AV	C00 2828 22	WR TU	04/06/65	TOTAL	14446	7 30	1044	4 45	1352
				EAST	7347	7 30	676	3 30	554
				WEST	7099	9 45	575	4 45	812
PICO BL AT WESTERN AV		WR WE	04/04/65				MANUAL COUNT		
				EAST		7 15	613	4 15	579
				WEST		7 30	350	4 45	805
PICO BL AT WESTERN AV	C00 2828 22	WR TH	11/04/65	TOTAL	14629	7 30	1165	4 30	1602
				EAST	7414	7 30	760	4 30	598
				WEST	7215	7 30	405	4 30	1004
PIERCE ST AT FENTON AV	A00 2020 11	VR TH	07/01/65	TOTAL	274	8 15	30	8 00	22
				NORTH	132	10 00	13	3 45	13
				SOUTH	142	8 00	22	8 00	15
PIERCE ST AT HADDON AV		VR MO	11/08/65				MANUAL COUNT		
				EAST		7 15	66	4 00	140
				WEST		7 00	131	4 30	196
PIERCE ST AT HADDON AV	B00 1818 11	VR TU	11/09/65	TOTAL	2689	7 15	226	4 00	347
				EAST	1128	7 15	83	4 30	156
				WEST	1561	7 15	143	4 00	199
PIERCE ST AT TELFAIR AV	B00 1818 11	VR TU	11/09/65	TOTAL	2772	7 00	220	4 15	372
				EAST	1179	7 00	97	4 15	164
				WEST	1593	7 00	123	4 15	208

LOCATION	DATE	DIR	VOLUME	AM	PEAK	PM			
PIERCE ST AT TELFAIR AV	VR FR	12/10/65	MANUAL COUNT						
			EAST	7 15	87	3 45	149		
			WEST	7 00	122	3 45	193		
PLAINVIEW AV AT HILLROSE ST	VR TU	04/27/65	MANUAL COUNT						
			NORTH	7 15	148	2 45	168		
			SOUTH	7 30	149	3 00	121		
PLATT AV AT CALVERT ST	VR WE	02/10/65	MANUAL COUNT						
			NORTH	7 30	311	4 45	458		
			SOUTH	7 30	583	3 00	444		
PLATT AV AT OXNARD ST	VR TH	02/11/65	MANUAL COUNT						
			NORTH	8 00	272	5 00	466		
			SOUTH	7 15	620	3 00	407		
PLATT AV AT VANOWEN ST	C00 4040 33	VR FR	12/03/65	TOTAL	8911	7 30	686	3 45	774
				NORTH	4751	11 15	294	3 15	510
				SOUTH	4160	7 15	448	4 45	297
PLATT AV AT VANOWEN ST	C00 4040 33	VR SA	12/04/65	TOTAL	8353	9 45	726	11 45	682
				NORTH	4007	9 45	388	11 45	354
				SOUTH	4346	9 30	350	2 15	417
PLUMMER ST AT DE SOTO AV	VR TH	02/04/65	MANUAL COUNT						
			EAST	7 15	58	4 45	121		
			WEST	7 15	301	3 30	195		
PLUMMER ST AT HASKELL AV	VR TH	12/16/65	MANUAL COUNT						
			EAST	7 15	546	4 00	437		
			WEST	7 00	534	4 30	457		
PLUMMER ST AT HAYVENHURST AV	VR TU	08/24/65	MANUAL COUNT						
			EAST	7 15	275	4 15	228		
			WEST	7 00	280	4 30	352		
PLYMOUTH BL N/O PICO BL	WR FR	11/19/65	MANUAL COUNT						
			NORTH	7 30	31	4 45	41		
			SOUTH	8 30	52	3 00	58		

LOCATION	DATE	DIR	VOLUME	AM	PEAK	PM			
PLYMOUTH BL AT 8TH ST	WR WE	05/26/65	MANUAL COUNT						
			NORTH	7 30	50	5 00	22		
			SOUTH	8 15	62	4 30	105		
POLK ST E/O BORDEN AV	B00 2828 11	VR TH	02/11/65	TOTAL	3184	7 15	337	2 30	342
				EAST	1461	7 15	111	3 15	160
				WEST	1723	7 15	226	2 30	195
POLK ST E/O BORDEN AV HOLIDAY	B00 2828 11	VR FR	02/12/65	TOTAL	2553	11 15	181	5 00	240
				EAST	1334	11 15	102	4 15	144
				WEST	1219	7 00	95	5 15	109
POLK ST E/O BORDEN AV	B00 2828 11	VR SA	02/13/65	TOTAL	2650	10 30	228	3 45	238
				EAST	1371	10 30	125	1 45	128
				WEST	1279	10 30	103	3 15	117
POLK ST E/O BORDEN AV	B00 2828 11	VR SU	02/14/65	TOTAL	2348	10 30	250	11 45	243
				EAST	1243	10 30	147	1 30	130
				WEST	1105	10 30	103	11 45	116
POLK ST AT BRADLEY AV	VR WE	04/28/65	MANUAL COUNT						
			EAST	7 30	65	4 30	101		
			WEST	7 15	277	3 00	193		
POMELO DR AT DEVERON RIDGE RD	A00 1818 11	VR FR	06/11/65	TOTAL	363	8 30	31	6 30	64
				NORTH	95	8 30	17	6 30	10
				SOUTH	268	11 00	22	6 30	54
POMELO DR AT DEVERON RIDGE RD	A00 1818 11	VR SA	06/12/65	TOTAL	226	10 15	26	12 00	26
				NORTH	71	9 45	9	12 00	9
				SOUTH	155	10 15	18	2 45	18
POMELO DR AT DEVERON RIDGE RD	A00 1818 11	VR SU	06/13/65	TOTAL	534	10 15	15	4 30	219
				NORTH	83	11 15	7	6 30	11
				SOUTH	451	9 45	10	4 30	213
POMEROY AV AT FICKETT ST	A00 1515 11	CR SA	10/16/65	TOTAL	665	11 00	46	6 30	64
				EAST	359	10 15	33	6 00	42
				WEST	306	8 30	27	2 45	39

LOCATION	DATE	DIR	VOLUME	AM	PEAK	PM		
POMEROY AV AT FICKETT ST	A00 1515 11	CR SU	10/17/65	TOTAL	576	10 15	42 12 45	56
				EAST	353	10 15	25 3 30	31
				WEST	223	11 00	18 1 00	30
POMEROY AV AT FICKETT ST	A00 1515 11	CR MO	10/18/65	TOTAL	647	6 45	53 8 00	65
				EAST	375	6 45	29 4 30	42
				WEST	272	6 45	24 6 30	35
POPLAR BL AT LOWELL AV		CR WE	01/06/65				MANUAL COUNT	
				EAST		7 00	92 4 30	362
				WEST		7 00	351 4 15	157
POPLAR BL AT SHEFFIELD AV		CR WE	01/06/65				MANUAL COUNT	
				EAST		7 00	87 4 30	330
				WEST		7 00	315 4 15	147
POPLAR BL AT STOCKBRIDGE AV		CR TH	01/07/65				MANUAL COUNT	
				EAST		7 30	141 4 30	440
				WEST		7 00	371 4 00	144
PORTO MARINA E/O PACIFIC CST HWY		WR TH	07/22/65				MANUAL COUNT	
				EAST		7 15	13 5 00	70
				WEST		7 30	64 3 00	40
PRAIRIE ST AT RESEDA BL		VR MO	06/28/65				MANUAL COUNT	
				EAST		7 00	57 3 30	32
				WEST		8 30	11 3 00	21
PRAIRIE ST AT RESEDA BL		VR TU	09/21/65				MANUAL COUNT	
				EAST		7 15	75 3 00	44
				WEST		9 00	10 4 30	22
PRESIDENT AV AT 253RD ST		SR TU	02/09/65				MANUAL COUNT	
				NORTH		7 15	33 4 15	51
				SOUTH		8 30	63 3 00	80
PROSPECT AV E/O VERMONT AV		CR WE	03/31/65				MANUAL COUNT	
				EAST		7 45	171 5 00	283
				WEST		8 00	189 5 00	265

LOCATION	DATE	DIR	VOLUME	AM	PEAK	PM
PROSSER AV AT CUSHDON AV	WR TH 06/03/65					
				MANUAL COUNT		
		NORTH		8 15	59	5 00 52
		SOUTH		8 15	56	4 45 100
QUAKERTOWN AV AT SANTA RITA ST A00 1818 11	VR TH 01/07/65	TOTAL	656	7 30	93	2 45 109
		NORTH	259	7 30	29	3 00 40
		SOUTH	397	7 30	64	4 30 69
QUAKERTOWN AV AT SANTA RITA ST	VR TU 01/19/65					
				MANUAL COUNT		
		NORTH		7 45	23	3 00 23
		SOUTH		7 30	149	2 30 66
QUEDO DR AT NATOMA AV A00 1818 11	VR WE 02/10/65	TOTAL	472	8 00	25	4 30 134
		EAST	237	7 15	12	4 45 102
		WEST	235	8 00	17	3 00 57
RADFORD AV AT KLING ST	VR FR 10/29/65					
				MANUAL COUNT		
		NORTH		7 45	89	3 00 73
		SOUTH		7 45	77	4 45 74
RADFORD AV AT SHERMAN RD	VR TH 08/05/65					
				MANUAL COUNT		
		NORTH		7 30	159	4 15 94
		SOUTH		7 30	85	4 15 132
RADFORD AV AT STRATHERN ST	VR WE 02/24/65					
				MANUAL COUNT		
		NORTH		7 00	29	4 00 46
		SOUTH		7 00	39	4 45 41
RAMPART BL AT TEMPLE ST	CR FR 03/12/65					
				MANUAL COUNT		
		NORTH		7 30	318	4 30 1191
		SOUTH		7 30	665	4 15 128
RAMPART BL AT 3RD ST	CR TH 06/24/65					
				MANUAL COUNT		
		NORTH		7 30	365	4 30 1097
		SOUTH		7 30	1025	4 15 475
RANCHITO AV N/O RIVERSIDE DR A00 1818 11	VR WE 02/17/65	TOTAL	1287	7 45	104	5 30 127
		NORTH	436	11 15	36	5 30 56
		SOUTH	851	7 45	90	3 00 77

LOCATION		DATE	DIR	VOLUME	AM	PEAK	PM
RANCHITO AV AT VALERIO ST		02/09/65	VR TU		MANUAL COUNT		
				NORTH	7 30	51	3 30 61
				SOUTH	7 30	57	3 00 46
RAYEN ST AT AMESTOY AV	A00 1716 11	04/08/65	VR TH	TOTAL	7 30	147	3 30 69
				EAST	7 30	68	3 30 47
				WEST	7 30	79	3 00 26
RAYEN ST AT AMESTOY AV	A00 1716 11	04/09/65	VR FR	TOTAL	7 30	100	4 15 86
				EAST	7 30	47	2 45 52
				WEST	7 15	54	4 30 44
RAYEN ST AT AMESTOY AV	A00 1716 11	04/10/65	VR SA	TOTAL	10 30	49	5 00 373
				EAST	11 00	24	5 00 343
				WEST	11 15	25	3 15 41
RAYEN ST AT AMESTOY AV	A00 1716 11	04/11/65	VR SU	TOTAL	11 00	40	1 00 55
				EAST	11 00	23	5 30 35
				WEST	9 00	19	1 30 27
RAYEN ST AT FELLOWS AV	A00 1717 11	04/21/65	VR WE	TOTAL	7 45	52	3 15 46
				EAST	7 00	19	3 15 23
				WEST	7 45	38	3 00 26
RAYMER ST AT COLDWATER CYN AV		11/24/65	VR WE		MANUAL COUNT		
				EAST	8 15	47	4 30 187
				WEST	8 00	24	4 30 85
REDONDO BL N/O ADAMS BL	300 2424 11	06/19/65	WR SA	TOTAL	11 15	625	3 45 785
				NORTH	10 45	282	6 00 389
				SOUTH	11 15	353	3 45 417
REDONDO BL N/O ADAMS BL	300 2424 11	06/20/65	WR SU	TOTAL	10 45	503	1 15 619
				NORTH	10 45	221	1 15 323
				SOUTH	10 30	290	4 15 300
REDONDO BL N/O ADAMS BL	300 2424 11	06/21/65	WR MO	TOTAL	7 30	806	4 45 1097
				NORTH	7 30	459	4 30 482
				SOUTH	7 30	347	5 00 652

LOCATION	DATE	DIR	VOLUME	AM	PEAK	PM
REDONDO BL AT ADAMS BL	11/04/65	WR TH				
				MANUAL COUNT		
			NORTH	7 15	411	4 30 299
			SOUTH	7 15	381	4 45 524
REDONDO BL S/O BANGOR ST	01/28/65	WR TH	TOTAL 8838	7 15	805	5 00 1085
			NORTH 4150	7 30	455	4 30 440
			SOUTH 4688	7 15	351	5 00 664
REDONDO BL AT BANGOR ST	03/08/65	WR MO				
				MANUAL COUNT		
			NORTH	7 15	505	4 30 371
			SOUTH	7 15	378	4 45 594
REDONDO BL N/O JEFFERSON BL	06/19/65	WR SA	TOTAL 4781	10 30	297	3 45 365
			NORTH 2111	10 15	122	7 30 153
			SOUTH 2670	11 15	187	3 45 226
REDONDO BL N/O JEFFERSON BL	06/20/65	WR SU	TOTAL 3615	10 45	229	1 15 296
			NORTH 1693	10 45	109	1 00 138
			SOUTH 1922	11 15	124	3 15 164
REDONDO BL N/O JEFFERSON BL	06/21/65	WR MO	TOTAL 5377	7 30	562	5 00 611
			NORTH 2394	7 30	292	4 15 250
			SOUTH 2983	7 30	270	5 00 409
REDONDO BL S/O PICO BL	06/19/65	WR SA	TOTAL 8597	10 45	545	5 15 633
			NORTH 4358	8 45	284	4 30 306
			SOUTH 4239	11 15	282	5 15 333
REDONDO BL S/O PICO BL	06/20/65	WR SU	TOTAL 5950	10 15	319	4 00 439
			NORTH 2953	10 15	167	4 00 221
			SOUTH 2997	11 15	166	1 00 223
REDONDO BL S/O PICO BL	06/21/65	WR MO	TOTAL 10888	7 30	1025	5 00 1211
			NORTH 5522	7 45	661	4 30 519
			SOUTH 5366	7 15	385	5 00 697
REDONDO BL S/O PICO BL	06/22/65	WR TU	TOTAL 10364	7 45	991	4 45 1222
			NORTH 5411	7 45	644	4 45 530
			SOUTH 4953	7 15	380	4 45 692



L O C A T I O N				DATE	DIR	VOLUME	AM	PEAK	PM		
REDONDO BL N/O SAN VICENTE BL	300	2222	21	WR SA	06/19/65	TOTAL	6526	11 15	475	4 15	502
						NORTH	3180	11 15	217	12 45	243
						SOUTH	3346	11 15	258	4 15	265
REDONDO BL N/O SAN VICENTE BL	300	2222	21	WR SU	06/20/65	TOTAL	4966	10 30	288	1 30	360
						NORTH	2437	10 30	152	1 15	192
						SOUTH	2529	11 15	144	12 15	181
REDONDO BL N/O SAN VICENTE BL	300	2222	21	WR MO	06/21/65	TOTAL	8489	7 15	726	4 30	887
						NORTH	4125	7 45	457	4 45	364
						SOUTH	4364	7 15	299	4 30	525
REDONDO BL N/O SAN VICENTE BL	300	2222	21	WR TU	06/22/65	TOTAL	8528	7 30	716	4 30	890
						NORTH	4122	7 45	460	4 45	360
						SOUTH	4406	6 45	304	4 30	536
REDONDO BL S/O SAN VICENTE BL	300	2020	11	WR SA	06/19/65	TOTAL	7570	11 15	537	4 15	565
						NORTH	3562	8 45	257	4 30	273
						SOUTH	4008	11 15	301	12 30	321
REDONDO BL S/O SAN VICENTE BL	300	2020	11	WR MO	06/21/65	TOTAL	9791	7 30	872	4 45	1031
						NORTH	4722	7 45	553	5 30	426
						SOUTH	5069	7 30	348	4 30	631
REDONDO BL S/O SAN VICENTE BL	300	2020	11	WR TU	06/22/65	TOTAL	9678	7 45	859	4 45	1044
						NORTH	4679	8 00	561	5 00	411
						SOUTH	4999	7 00	342	4 45	636
REDONDO BL N/O WASHINGTON BL	300	2525	11	WR SA	06/19/65	TOTAL	8661	11 15	555	5 30	652
						NORTH	4296	11 15	266	5 45	318
						SOUTH	4365	11 15	289	4 45	354
REDONDO BL N/O WASHINGTON BL	300	2525	11	WR SU	06/20/65	TOTAL	6108	10 45	329	1 15	469
						NORTH	2994	11 15	158	1 15	232
						SOUTH	3114	10 30	179	1 15	237
REDONDO BL N/O WASHINGTON BL	300	2525	11	WR MO	06/21/65	TOTAL	9974	7 30	916	4 45	1121
						NORTH	4958	7 30	561	4 45	494
						SOUTH	5016	7 30	355	5 00	649

LOCATION	DATE	DIR	VOLUME	AM	PEAK	PM
REDONDO BL AT WESTHAVEN ST	WR TH 12/23/65					
				MANUAL COUNT		
		NORTH		7 30	323	4 00
		SOUTH		7 15	229	4 45
REDONDO BEACH BL E/O VERMONT AV	300 1818 11 CR TH 04/15/65		TOTAL 11577	7 00	1101	4 15
		EAST	5897	7 00	670	4 00
		WEST	5680	11 15	433	4 15
REGENT ST AT MENTONE AV	A00 1515 11 WR WE 03/31/65		TOTAL 1664	7 30	136	5 00
		EAST	801	7 30	78	4 45
		WEST	863	7 15	61	5 00
REGENT ST AT MENTONE AV	A00 1515 11 WR TH 04/01/65		TOTAL 1801	7 30	157	4 45
		EAST	857	7 30	97	5 00
		WEST	944	8 00	65	4 45
REGENT ST AT MENTONE AV	WR MO 05/17/65					
				MANUAL COUNT		
		EAST		7 30	77	3 45
		WEST		7 30	43	5 00
RESEDA BL AT PARTHENIA ST	C00 4034 33 VR FR 10/15/65		TOTAL 26884	7 30	1987	3 45
		NORTH	13374	7 45	1171	4 45
		SOUTH	13510	11 15	824	3 45
RESEDA BL AT PARTHENIA ST	C00 4034 33 VR SA 10/16/65		TOTAL 21568	10 15	3275	11 45
		NORTH	11604	11 15	834	3 30
		SOUTH	9964	10 15	2489	6 15
RESEDA BL AT PRAIRIE ST	VR MO 06/28/65					
				MANUAL COUNT		
		NORTH		8 15	491	4 45
		SOUTH		7 30	721	4 00
RESEDA BL AT PRAIRIE ST	VR TU 09/21/65					
				MANUAL COUNT		
		NORTH		7 30	470	4 30
		SOUTH		7 15	782	3 30
RESEDA BL AT WYANDOTTE ST	VR TH 05/13/65					
				MANUAL COUNT		
		NORTH		7 30	622	5 00
		SOUTH		7 30	790	3 15

LOCATION	DATE	DIR	VOLUME	AM	PEAK	PM			
RHODES AVE AT CALIFA ST	A00 1818 11	VR FR	02/05/65	TOTAL	960	11 00	61	3 30	154
				NORTH	405	11 00	26	4 00	60
				SOUTH	555	11 00	35	3 30	99
RHODES AVE AT CALIFA ST	A00 1818 11	VR SA	02/06/65	TOTAL	1055	11 15	66	5 15	137
				NORTH	429	10 00	30	3 45	60
				SOUTH	626	11 15	43	5 15	106
RHODES AVE AT CALIFA ST	A00 1818 11	VR SU	02/07/65	TOTAL	951	10 30	166	5 00	117
				NORTH	409	10 45	55	4 15	56
				SOUTH	542	10 30	117	5 00	72
RHODES AV AT CALIFA ST		VR TU	06/01/65				MANUAL COUNT		
				NORTH		7 30	33	3 00	55
				SOUTH		7 30	43	3 00	48
RICHLAND AV AT BARRY AV		WR WE	02/24/65				MANUAL COUNT		
				EAST		8 00	42	4 45	51
				WEST		7 15	56	3 00	52
RIGALI AV AT EDENHURST AV		CR TU	01/05/65				MANUAL COUNT		
				EAST		7 30	18	5 00	69
				WEST		7 00	43	3 45	22
RIGOLETTO ST S/O SAN LUIS AV	A00 1212 11	VR TU	12/28/65	TOTAL	3017	10 30	213	3 30	325
				NORTH	1485	10 15	119	3 30	178
				SOUTH	1532	10 45	110	5 00	184
RIGOLETTO ST S/O SAN LUIS AV	A00 1212 11	VR WE	12/29/65	TOTAL	1462	8 30	78	5 00	161
				NORTH	656	7 45	51	4 00	59
				SOUTH	806	11 15	43	5 00	107
RIMPAU BL AT ADAMS BL		WR TH	01/28/65				MANUAL COUNT		
				NORTH		7 30	72	4 30	74
				SOUTH		8 45	14	4 15	22
RIMPAU BL AT ST ELMO DR		WR TU	11/02/65				MANUAL COUNT		
				NORTH		7 15	86	5 00	125
				SOUTH		7 15	60	4 45	173

LOCATION	DATE	DIR	VOLUME	AM	PEAK	PM			
RIMPAU BL S/O VENICE BL	WR FR	10/15/65	MANUAL COUNT						
			NORTH	7 15	143	5 00	173		
			SOUTH	7 30	41	5 00	265		
RIMPAU BL AT WASHINGTON BL	WR TU	01/26/65	MANUAL COUNT						
			NORTH	7 15	75	4 45	65		
			SOUTH	7 15	104	4 45	171		
RINALDI ST AT HASKELL AV	VR TJ	08/10/65	MANUAL COUNT						
			EAST	7 15	1186	3 30	425		
			WEST	7 00	283	5 00	988		
RINALDI ST AT HAYVENHURST AV	VR FR	07/30/65	MANUAL COUNT						
			EAST	7 15	731	3 45	403		
			WEST	7 15	292	4 30	636		
RINALDI ST AT WOODLEY AV	B00 4040 11	VR TU	03/30/65	TOTAL	14068	7 00	1547	4 45	1327
				EAST	7011	7 00	1172	3 30	506
				WEST	7057	7 00	375	4 45	933
RINALDI ST AT WOODLEY AV	B00 4040 11	VR WE	03/31/65	TOTAL	12218	7 00	1478	5 15	1106
				EAST	6146	7 00	1153	2 15	374
				WEST	6072	7 00	325	5 00	821
RIPPLE ST E/O FLETCHER DR	CR MO	09/13/65	MANUAL COUNT						
			EAST	7 15	250	4 45	157		
			WEST	7 00	111	4 15	165		
RIPPLE ST AT NEWELL ST	CR FR	06/11/65	MANUAL COUNT						
			EAST	7 15	123	3 15	154		
			WEST	7 15	46	4 30	88		
RIVERSIDE DR AT LOS FELIZ BL	CR WE	10/06/65	MANUAL COUNT						
			NORTH	7 15	120	4 45	385		
			SOUTH	7 30	113	4 00	197		
RIVERSIDE DR N/O STADIUM WAY	C00 3535 22	CR FR	07/23/65	TOTAL	12467	7 15	1118	4 45	1642
				NORTH	6072	7 00	352	4 45	1225
				SOUTH	6395	7 15	771	3 15	569

LOCATION		DATE	DIR	VOLUME	AM	PEAK	PM
RIVERSIDE DR N/O STADIUM WAY	C00 3535 22	07/24/65	CR SA	TOTAL 9918	11 00	560	7 00 1084
				NORTH 4390	11 00	258	8 15 408
				SOUTH 5528	11 00	302	7 00 972
RIVERSIDE DR N/O STADIUM WAY	C00 3535 22	07/25/65	CR SU	TOTAL 8148	11 15	614	3 30 864
				NORTH 3904	11 15	267	3 30 532
				SOUTH 4244	11 15	347	11 45 417
RIVERSIDE DR AT RANCHITO AV	C00 4333 32	02/17/65	VR WE	TOTAL 11699	7 45	873	5 15 1162
				EAST 5794	7 45	569	5 15 505
				WEST 5905	11 15	359	5 00 661
RIVERSIDE DR AT WOODMAN AV		03/24/65	VR WE				MANUAL COUNT
				EAST	7 45	564	5 00 630
				WEST	7 30	409	5 00 678
RIVERTON AV S/O WHIPPLE ST	A00 1717 11	01/14/65	VR TH	TOTAL 247	8 15	50	2 30 28
				NORTH 158	8 15	43	6 15 18
				SOUTH 89	7 15	18	2 30 12
RIVERTON AV S/O WHIPPLE ST		01/19/65	VR TU				MANUAL COUNT
				NORTH	8 30	53	3 00 22
				SOUTH	8 00	6	3 00 9
ROBERTSON BL AT BEVERLYWOOD ST		12/15/65	WR WE				MANUAL COUNT
				NORTH	8 00	1240	3 45 1061
				SOUTH	7 30	929	5 00 1210
ROBERTSON BL S/O NATIONAL BL	G08 4030 32	01/27/65	WR WE	TOTAL 8420	7 45	765	4 30 825
				NORTH 4147	7 45	383	5 15 330
				SOUTH 4273	7 45	382	4 30 505
ROBERTSON BL S/O NATIONAL BL	G08 4030 32	04/20/65	WR TU	TOTAL 13907	7 30	1216	4 30 1268
				NORTH 6143	7 45	530	4 30 561
				SOUTH 7764	7 30	697	5 00 722
ROBERTSON BL AT NATIONAL BL		10/04/65	WR NO				MANUAL COUNT
				NORTH	8 15	441	4 45 531
				SOUTH	7 30	1041	5 00 1232

LOCATION	DATE	DIR	VOLUME	AM	PEAK	PM			
ROBERTSON BL AT PICKFORD ST	05/04/65	WR TU	MANUAL COUNT						
			NORTH	7 00	1020	4 00	831		
			SOUTH	9 00	696	4 45	1601		
ROBERTSON BL AT PICO BL	10/15/65	WR FR	MANUAL COUNT						
			NORTH	8 15	881	3 30	764		
			SOUTH	9 00	567	5 00	1026		
ROBERTSON BL AT SAWYER ST	12/20/65	WR MO	MANUAL COUNT						
			NORTH	8 00	1104	4 15	930		
			SOUTH	8 30	588	5 00	1178		
ROBERTSON BL AT WHITWORTH DR	12/20/65	WR MO	MANUAL COUNT						
			NORTH	8 15	852	4 15	822		
			SOUTH	8 15	509	4 45	940		
ROBINSON ST AT TEMPLE ST	06/10/65	CR TH	MANUAL COUNT						
			NORTH	9 00	21	4 45	59		
			SOUTH	7 45	37	4 00	19		
ROBLAR PL E/O BEVERLY GLEN BL	C00 2020 11	VR FR	12/10/65	TOTAL	2089	7 30	198	4 45	234
				EAST	990	7 30	108	5 15	111
				WEST	1099	8 15	92	4 45	128
ROBLAR PL E/O BEVERLY GLEN BL	C00 2020 11	VR SA	12/11/65	TOTAL	1865	11 00	155	3 45	170
				EAST	848	11 00	75	4 30	89
				WEST	1017	11 15	82	1 15	104
ROBLAR PL E/O BEVERLY GLEN BL	C00 2020 11	VR SU	12/12/65	TOTAL	1254	11 15	98	4 15	112
				EAST	569	11 15	48	4 15	56
				WEST	685	11 00	55	2 00	67
ROCKINGHAM AV S/O SUNSET BL	B00 1212 11	WR SA	05/01/65	TOTAL	1255	10 45	109	4 15	130
				NORTH	642	10 15	58	4 15	71
				SOUTH	613	11 15	59	4 15	59
ROCKINGHAM AV S/O SUNSET BL	B00 1212 11	WR SU	05/02/65	TOTAL	914	11 15	67	2 45	94
				NORTH	473	11 15	31	3 15	53
				SOUTH	441	11 15	36	4 15	47

LOCATION	DATE	DIR	VOLUME	AM	PEAK	PM			
ROCKINGHAM AV S/O SUNSET BL	B00 1212 11	WR MO	05/03/65	TOTAL	1325	7 15	132	4 00	117
				NORTH	647	7 15	61	4 30	69
				SOUTH	678	7 15	71	3 30	62
ROCKINGHAM AV N/O 26TH ST SM	B00 1212 11	WR SA	05/01/65	TOTAL	1180	10 45	103	4 00	118
				NORTH	396	10 45	35	3 45	43
				SOUTH	784	10 45	68	4 00	80
ROCKINGHAM AV N/O 26TH ST SM	B00 1212 11	WR SU	05/02/65	TOTAL	886	10 45	67	5 30	92
				NORTH	298	10 45	22	1 30	32
				SOUTH	588	10 45	45	5 30	68
ROCKINGHAM AV N/O 26TH ST SM	B00 1212 11	WR MO	05/03/65	TOTAL	1233	7 15	120	2 30	125
				NORTH	449	7 15	36	2 30	58
				SOUTH	784	7 00	87	3 15	77
RODEO RD AT FARMDALE AV		WR TH	07/22/65	MANUAL COUNT					
				EAST	7 15	307	4 45	360	
				WEST	7 00	426	5 00	348	
RODEO RD AT LA BREA AV		WR WE	09/01/65	MANUAL COUNT					
				EAST	7 30	651	4 00	932	
				WEST	7 00	876	5 00	1052	
RODEO RD AT LA CIENEGA BL		WR MO	04/26/65	MANUAL COUNT					
				EAST	7 30	720	4 30	1337	
				WEST	7 15	1098	4 45	830	
RODEO RD AT LENAWEE AV		WR WE	01/13/65	MANUAL COUNT					
				EAST	7 30	1058	4 15	1893	
				WEST	7 15	1707	4 15	1115	
RODEO RD AT LENAWEE AV		WR TU	07/20/65	MANUAL COUNT					
				EAST	7 30	790	4 30	1435	
				WEST	7 00	1334	5 00	951	
RODEO RD AT 3RD AV		WR MO	12/27/65	MANUAL COUNT					
				EAST	7 30	631	4 00	346	
				WEST	8 00	109	4 45	732	

LOCATION	DATE	DIR	VOLUME	AM	PEAK	PM			
ROMAINE ST W/O CAHUENGA BL	B00 1515 11	WR WE	02/03/65	TOTAL	1549	7 45	127	4 15	150
				EAST	803	7 45	68	4 30	103
				WEST	746	11 15	63	2 00	76
ROMAINE ST AT ORANGE DR		WR FR	08/13/65				MANUAL COUNT		
				EAST		8 00	77	3 45	99
				WEST		8 15	87	4 15	92
ROMAINE ST AT WESTERN AV		WR FR	06/04/65				MANUAL COUNT		
				EAST		7 15	27	3 15	34
				WEST		8 00	100	4 45	192
ROSCOE BL W/O ALLOTT AV	G44 3240 23	VR FR	05/21/65	TOTAL	25617	7 15	1957	4 30	2313
				EAST	13064	7 00	1028	4 15	1168
				WEST	12558	7 15	935	4 45	1168
ROSCOE BL W/O ALLOTT AV	G44 3240 23	VR SA	05/22/65	TOTAL	20429	11 15	1383	3 45	1611
				EAST	10523	11 15	669	4 00	927
				WEST	9906	11 15	714	1 30	771
ROSCOE BL W/O ALLOTT AV	G44 3240 23	VR SU	05/23/65	TOTAL	15289	10 30	930	12 30	1194
				EAST	7956	10 30	461	4 30	608
				WEST	7333	11 00	478	12 30	607
ROSCOE BL AT FARRALONE AV	C00 4040 22	VR SA	03/13/65	TOTAL	16068	11 15	1242	4 00	1390
				EAST	7383	11 15	565	3 00	637
				WEST	8685	11 15	677	4 45	828
ROSCOE BL AT FARRALONE AV	C00 4040 22	VR SU	03/14/65	TOTAL	13284	10 45	937	1 30	1262
				EAST	5970	10 45	450	1 30	556
				WEST	7314	11 00	495	1 30	706
ROSCOE BL AT FARRALONE AV	C00 4040 22	VR MO	03/15/65	TOTAL	16800	7 30	1457	4 45	1847
				EAST	7979	7 30	731	4 45	992
				WEST	8821	8 00	835	5 00	903
ROSCOE BL AT FARRALONE AV		VR WE	04/14/65				MANUAL COUNT		
				EAST		7 15	531	4 45	833
				WEST		7 30	709	4 45	903



LOCATION	DATE	DIR	VOLUME	AM	PEAK	PM			
ROSCOE BL E/O JONATHAN ST	C00 2920 22	VR FR	10/08/65	TOTAL	6549	7 00	702	4 00	691
				EAST	3200	7 15	309	3 45	475
				WEST	3349	6 30	435	5 00	318
ROSCOE BL E/O JONATHAN ST	C00 2920 22	VR SA	10/09/65	TOTAL	5078	10 00	354	4 15	457
				EAST	2500	9 45	200	3 30	238
				WEST	2578	11 15	178	3 00	244
ROSCOE BL E/O JONATHAN ST	C00 2920 22	VR SU	10/10/65	TOTAL	4117	11 15	301	4 15	405
				EAST	2004	11 15	154	3 30	201
				WEST	2113	11 15	147	4 30	208
ROSCOE BL E/O JONATHAN ST	C00 2920 22	VR MO	10/11/65	TOTAL	5819	6 45	677	4 00	669
				EAST	2743	7 15	312	3 30	450
				WEST	3076	6 15	442	4 30	341
ROSCOE BL W/O JONATHAN ST	C00 1818 11	VR SA	09/25/65	TOTAL	2905	10 15	164	3 00	272
				EAST	1448	10 45	94	3 30	144
				WEST	1457	10 15	80	2 45	149
ROSCOE BL W/O JONATHAN ST	C00 1818 11	VR SU	09/26/65	TOTAL	2440	11 15	143	3 15	266
				EAST	1138	11 15	78	3 15	117
				WEST	1302	11 15	65	3 15	149
ROSCOE BL W/O JONATHAN ST	C00 1818 11	VR MO	09/27/65	TOTAL	4082	7 00	662	3 15	571
				EAST	1926	7 00	215	3 30	408
				WEST	2156	7 00	447	2 45	237
ROSCOE BL W/O JONATHAN ST	C00 1820 11	VR FR	10/08/65	TOTAL	4860	6 45	579	3 30	597
				EAST	2523	7 15	262	3 30	450
				WEST	2337	6 30	413	2 45	247
ROSCOE BL W/O JONATHAN ST	C00 1820 11	VR SA	10/09/65	TOTAL	3297	11 15	212	3 45	308
				EAST	1768	10 00	125	3 45	189
				WEST	1529	11 15	99	3 00	143
ROSCOE BL W/O JONATHAN ST	C00 1820 11	VR SU	10/10/65	TOTAL	2740	11 15	192	3 30	275
				EAST	1439	11 15	98	5 00	157
				WEST	1301	11 15	94	2 45	128

LOCATION	DATE	DIR	VOLUME	AM	PEAK	PM			
ROSCOE BL W/O JONATHAN ST	C00 1820 11	VR MO	10/11/65	TOTAL	4376	6 45	607	4 00	573
				EAST	2182	7 15	267	3 45	468
				WEST	2194	6 30	414	2 45	234
ROSCOE BL AT JONATHAN ST	A00 2020 11	VR WE	02/03/65	TOTAL	6466	7 00	756	3 30	1046
				EAST	3307	7 30	251	3 30	852
				WEST	3159	6 45	558	4 45	296
ROSCOE BL AT JONATHAN ST	C00 1820 12	VR SA	09/25/65	TOTAL	3805	11 15	227	3 00	329
				EAST	1446	10 45	94	3 30	144
				WEST	2359	11 15	136	2 45	208
ROSCOE BL AT JONATHAN ST	C00 1820 12	VR SU	09/26/65	TOTAL	3278	11 15	188	3 15	349
				EAST	1139	11 15	78	3 15	117
				WEST	2139	11 15	110	3 15	232
ROSCOE BL AT JONATHAN ST	C00 1820 12	VR MO	09/27/65	TOTAL	4893	7 00	676	3 30	638
				EAST	1926	7 00	215	3 30	408
				WEST	2967	7 00	461	5 15	306
ROSCOE BL AT LANGDON AV		VR TH	01/14/65				MANUAL COUNT		
				EAST		7 15	1712	4 00	1850
				WEST		7 00	1472	4 45	1740
ROSCOE BL AT NOBLE AV	D01 3430 22	VR FR	01/15/65	TOTAL	38341	7 00	2610	4 30	2979
				EAST	20445	7 30	1415	4 45	1561
				WEST	17896	7 00	1239	3 45	1452
ROSCOE BL AT NOBLE AV	D01 3430 22	VR MO	01/18/65	TOTAL	36800	7 15	2642	4 30	2930
				EAST	18877	7 30	1422	3 45	1549
				WEST	17923	7 00	1239	4 30	1406
ROSCOE BL AT NOBLE AV	D01 3430 22	VR TU	01/19/65	TOTAL	36474	7 15	2595	4 15	2982
				EAST	18987	7 30	1416	4 00	1567
				WEST	17487	7 00	1287	4 30	1462
ROSCOE BL AT ORION AV		VR TU	01/12/65				MANUAL COUNT		
				EAST		7 15	1832	4 00	1823
				WEST		7 00	1477	4 00	1698

LOCATION	DATE	DIR	VOLUME	AM	PEAK	PM
ROSCOE BL AT OUTLAND VIEW DR	VR TH 10/07/65			MANUAL COUNT		
		EAST		8 00	44	4 30 173
		WEST		7 30	170	2 45 79
ROSCOE BL AT OWENSMOUTH AV	B00 4040 11 VR FR 01/15/65		TOTAL 19192	7 45	1462	5 00 1852
		EAST	9404	7 30	739	4 45 953
		WEST	9788	7 45	734	5 00 904
ROSCOE BL AT OWENSMOUTH AV	B00 4040 11 VR SA 01/16/65		TOTAL 17771	11 15	1366	4 15 1560
		EAST	8732	11 15	668	4 15 786
		WEST	9039	11 15	698	4 15 774
ROSCOE BL AT OWENSMOUTH AV	B00 4040 11 VR SU 01/17/65		TOTAL 14569	11 15	1031	3 30 1422
		EAST	7304	11 15	514	4 15 773
		WEST	7265	11 15	517	2 30 725
ROSCOE BL E/O SEPULVEDA BL	D 5 3243 23 VR TH 07/01/65		TOTAL 37419	7 15	2269	4 30 2704
		EAST	17914	7 30	1148	3 45 1338
		WEST	19505	6 45	1250	4 45 1425
ROSCOE BL AT SEPULVEDA BL	VR TH 02/18/65			MANUAL COUNT		
		EAST		7 30	1642	4 15 1620
		WEST		7 00	1386	4 45 1493
ROSCOE BL AT SHARP AV	VR MO 01/04/65			MANUAL COUNT		
		EAST		7 15	1156	4 30 1097
		WEST		7 00	957	4 30 1118
ROSCOE BL AT VALECREST DR	VR TH 10/07/65			MANUAL COUNT		
		EAST		8 00	43	4 30 152
		WEST		7 30	155	2 45 75
ROSCOE BL W/O VAN NUYS BL	G04 4230 32 VR FR 05/28/65		TOTAL 31351	11 15	1730	4 45 2312
		EAST	15909	11 15	888	4 15 1178
		WEST	15442	10 45	869	7 15 1203
ROSCOE BL W/O VAN NUYS BL	G04 4230 32 VR SA 05/29/65		TOTAL 28134	11 15	1890	12 30 1931
		EAST	14254	11 15	865	2 45 975
		WEST	13880	11 15	1025	11 45 1031

LOCATION	DATE	DIR	VOLUME	AM	PEAK	PM			
ROSCOE BL W/O VAN NUYS BL	G04 4230 32	VR SU	05/30/65	TOTAL	18821	11 15	979	8 00	1657
				EAST	10229	11 15	472	8 00	1009
				WEST	8592	11 15	507	7 15	794
ROSCOE BL W/O VAN NUYS BL HLDY HOLIDAY	G04 4230 32	VR MO	05/31/65	TOTAL	15934	11 15	984	2 30	1139
				EAST	8669	11 15	465	4 30	647
				WEST	7265	11 15	519	7 30	541
ROSCOE BL AT VAN NUYS BL		VR FR	06/04/65				MANUAL COUNT		
				EAST		7 30	868	4 45	1158
				WEST		7 00	929	4 30	1268
ROSCOE BL E/O VINEVALLEY DR	A00 1818 11	VR MO	10/04/65	TOTAL	1798	8 15	124	6 15	222
				EAST	882	8 15	34	5 30	158
				WEST	916	8 15	90	7 00	140
ROSCOE BL AT VINEVALLEY DR		VR TU	10/19/65				MANUAL COUNT		
				EAST		8 00	31	4 45	150
				WEST		7 15	94	2 45	48
ROSCOE BL AT WAKEFIELD AV	D 4 4040 33	VR SA	08/21/65	TOTAL	25177	11 15	1875	11 45	1886
				EAST	12210	11 15	765	4 15	909
				WEST	12967	11 15	1110	6 15	1110
ROSCOE BL AT WAKEFIELD AV	D 4 4040 33	VR SU	08/22/65	TOTAL	18236	11 15	1133	12 15	1335
				EAST	9206	11 15	535	4 15	688
				WEST	9030	11 15	598	12 15	727
ROSCOE BL AT WAKEFIELD AV	D 4 4040 33	VR MO	08/23/65	TOTAL	27718	7 15	1847	4 30	2199
				EAST	13392	7 15	850	4 00	1158
				WEST	14326	7 15	997	5 00	1131
ROSCOE BL AT WAKEFIELD AV	D 4 4040 33	VR FR	10/15/65	TOTAL	31056	7 30	1969	4 15	2670
				EAST	15530	7 30	983	4 00	1338
				WEST	15526	7 00	1012	4 30	1362
ROSCOE BL AT WAKEFIELD AV	D 4 4040 33	VR SA	10/16/65	TOTAL	26661	11 15	1849	3 00	1956
				EAST	13417	11 15	841	4 00	1033
				WEST	13244	11 15	1008	12 00	1061

LOCATION	DATE	DIR	VOLUME	AM	PEAK	PM
ROSCOE BL AT WAKEFIELD AV	D 4 4040 33	VR SU	10/17/65	TOTAL 19093	11 15 1283	12 15 1534
				EAST 9686	11 15 597	4 15 811
				WEST 9407	11 15 686	12 15 817
ROSCOE BL E/O WOODMAN AV	G04 3040 23	VR SA	05/22/65	TOTAL 21612	11 15 1559	3 30 1743
				EAST 10774	11 15 754	3 30 975
				WEST 10838	11 15 805	1 15 868
ROSCOE BL E/O WOODMAN AV	G04 3040 23	VR SU	05/23/65	TOTAL 16181	11 15 1152	12 00 1299
				EAST 8041	11 15 511	3 15 612
				WEST 8140	11 15 641	11 45 698
ROSCOE BL E/O WOODMAN AV	G04 3040 23	VR MO	05/24/65	TOTAL 23729	7 00 2023	4 30 2104
				EAST 12009	7 15 1028	4 00 1099
				WEST 11720	7 00 1032	4 30 1069
ROSCOE BL AT WOODMAN AV		VR WE	04/21/65		MANUAL COUNT	
				EAST	7 15 1110	4 30 1198
				WEST	7 15 929	4 30 1017
ROSCOE BL AT WOODMAN AV		VR TU	06/08/65		MANUAL COUNT	
				EAST	7 15 1044	3 45 1152
				WEST	7 45 864	4 30 1044
ROSCOE BL AT YOLANDA AV		VR FR	10/22/65		MANUAL COUNT	
				EAST	7 15 891	3 00 822
				WEST	7 00 627	4 30 888
ROSE AV AT CABRILLO BL		WR MO	03/01/65		MANUAL COUNT	
				EAST	7 15 237	5 00 100
				WEST	8 00 141	4 45 391
ROSE AV W/O CENTINELA AV		WR TU	12/14/65		MANUAL COUNT	
				EAST	7 15 451	5 00 163
				WEST	7 15 121	4 45 443
ROSE AVE W/O MORNINGSIDE WAY	B00 1818 11	CR TU	01/12/65	TOTAL 4162	7 30 383	3 15 564
				EAST 2080	7 30 166	4 15 291
				WEST 2082	6 45 220	3 15 303

LOCATION	DATE	DIR	VOLUME	AM	PEAK	PM
ROSEMONT AV AT TEMPLE ST	08/26/65	CR TH		MANUAL COUNT		
		NORTH		7 00	19	5 00
		SOUTH		7 30	67	4 15
						65
ROSEWOOD AV AT LA CIENEGA BL	04/08/65	WR TH		MANUAL COUNT		
		EAST		8 15	22	4 00
		WEST		8 15	118	4 15
						54
ROSEWOOD AV W/O VERMONT AV	12/06/65	CR MO		MANUAL COUNT		
		EAST		7 30	683	4 30
		WEST		7 30	334	5 00
						542
ROSITA ST W/O CARITINA DR NON DIRECTIONAL COUNT	A00 17 1	VR TH	04/15/65	TOTAL	708	11 00
						53
						4 45
						153
ROSITA ST W/O CARITINA DR NON DIRECTIONAL COUNT	A00 17 1	VR FR	04/16/65	TOTAL	601	10 00
						42
						12 15
						59
ROSITA ST W/O CARITINA DR NON DIRECTIONAL COUNT	A00 17 1	VR SA	04/17/65	TOTAL	543	11 15
						44
						1 45
						48
ROSITA ST W/O CARITINA DR NON DIRECTIONAL COUNT	A00 17 1	VR SU	04/18/65	TOTAL	473	11 15
						35
						4 30
						68
ROSITA ST E/O VIVIANA DR NON DIRECTIONAL COUNT	A00 21 1	VR FR	04/16/65	TOTAL	1054	10 45
						83
						5 30
						98
ROSITA ST E/O VIVIANA DR NON DIRECTIONAL COUNT	A00 21 1	VR SA	04/17/65	TOTAL	1062	9 15
						72
						12 30
						111
ROSITA ST E/O VIVIANA DR NON DIRECTIONAL COUNT	A00 21 1	VR SU	04/18/65	TOTAL	870	10 45
						129
						4 45
						94
ROSSMORE AV AT CLINTON ST	02/09/65	WR TU		MANUAL COUNT		
		NORTH		8 00	424	4 45
		SOUTH		7 30	606	4 45
						661
						569

LOCATION		DATE	DIR	VOLUME	AM	PEAK	PM
ROSWELL ST W/O DELAY DR		09/03/65	CR FR				
					MANUAL COUNT		
			EAST		8 00	14	4 45 65
			WEST		7 30	11	3 15 25
ROUNDOUT ST S/O ELMYRA ST		09/29/65	CR WE				
					MANUAL COUNT		
			NORTH		8 00	54	3 45 86
			SOUTH		7 15	106	4 45 19
ROXFORD ST AT BRADLEY AV	B00 1212 11	02/09/65	VR TU	TOTAL 6025	6 30	522	4 45 592
				EAST 3454	7 00	312	4 30 461
				WEST 2571	6 15	297	2 15 285
ROXFORD ST AT HERRICK AV	B00 2020 11	02/04/65	VR TH	TOTAL 6725	7 00	692	4 00 713
				EAST 3245	7 00	397	3 15 338
				WEST 3480	7 15	302	4 30 416
ROYER AV AT OSTRONIC DR	A00 1816 11	11/02/65	VR TU	TOTAL 632	7 45	53	4 45 90
				NORTH 414	11 00	23	4 30 66
				SOUTH 218	8 15	37	4 45 25
ROYER AV AT OSTRONIC DR	A00 1816 11	11/03/65	VR WE	TOTAL 639	8 15	50	4 45 91
				NORTH 435	11 15	25	4 45 76
				SOUTH 204	8 15	33	4 15 17
RUBIO AV AT VENTURA BL	A00 1818 11	09/17/65	VR FR	TOTAL 1493	11 15	132	4 30 189
				NORTH 960	11 15	85	4 00 121
				SOUTH 533	11 00	51	5 00 72
RUBIO AV AT VENTURA BL	A00 1818 11	09/18/65	VR SA	TOTAL 1103	11 15	143	6 15 143
				NORTH 678	10 30	101	6 15 94
				SOUTH 425	11 15	49	1 30 50
RUBIO AV AT VENTURA BL	A00 1818 11	09/19/65	VR SU	TOTAL 690	11 15	52	3 45 107
				NORTH 422	10 45	30	3 45 89
				SOUTH 268	11 15	27	1 15 33
RUBIO AV AT VENTURA BL	A00 1616 11	12/03/65	VR FR	TOTAL 1777	10 30	140	4 00 195
				NORTH 1197	10 30	105	4 00 146
				SOUTH 580	9 30	56	3 30 57

LOCATION	DATE	DIR	VOLUME	AM	PEAK	PM			
RUBIO AV AT VENTURA BL	A00 1616 11	VR SA	12/04/65	TOTAL	1296	11 15	130	12 15	143
				NORTH	805	11 15	89	12 00	102
				SOUTH	491	10 15	44	11 45	46
RUBIO AV AT VENTURA BL	A00 1616 11	VR SU	12/05/65	TOTAL	764	10 15	50	3 15	79
				NORTH	419	10 45	25	5 45	53
				SOUTH	345	10 15	27	3 30	40
RUFFNER AV S/O KALISHER ST	A00 1818 11	VR TU	03/23/65	TOTAL	1027	7 30	176	2 45	117
				NORTH	525	7 15	65	2 45	76
				SOUTH	502	7 30	115	3 45	50
ST ANDREWS PL AT GAGE AV		CR TU	06/08/65				MANUAL COUNT		
				NORTH		8 15	17	4 45	31
				SOUTH		7 00	25	4 30	90
ST ANDREWS PL AT 3RD ST		WR WE	12/29/65				MANUAL COUNT		
				NORTH		7 45	59	4 45	107
				SOUTH		8 00	47	5 00	21
ST ANDREWS PL AT 36TH PL		WR TU	01/05/65				MANUAL COUNT		
				NORTH		7 15	66	4 00	84
				SOUTH		9 00	43	4 45	191
ST ANDREWS PL AT 41ST PL		WR FR	03/05/65				MANUAL COUNT		
				NORTH		7 00	34	4 15	44
				SOUTH		8 15	20	4 45	55
ST ANDREWS PL AT 43RD PL		WR FR	04/09/65				MANUAL COUNT		
				NORTH		8 15	31	3 15	53
				SOUTH		7 00	16	7 45	49
ST ELMO DR AT RIMPAU BL		WR TU	11/02/65				MANUAL COUNT		
				EAST		7 15	36	5 00	50
				WEST		7 45	34	5 00	21
ST ESTABAN ST W/O HAINES CYN AV	A00 1818 11	VR TH	07/08/65	TOTAL	3156	7 15	263	4 30	313
				EAST	1521	7 15	132	4 45	149
				WEST	1635	7 00	134	4 30	166



LOCATION	DATE	DIR	VOLUME	AM	PEAK	PM
ST ESTABAN ST AT HAINES CYN AV	VR WE 03/03/65					
				MANUAL COUNT		
		EAST		7 00	70	4 30 144
		WEST		7 00	50	5 00 114
ST ESTABAN ST E/O PINWOOD AV	A00 1216 11 VR TH 07/08/65		TOTAL 2978	7 15	250	4 45 310
		EAST	1632	7 15	139	4 30 165
		WEST	1346	7 15	111	4 45 146
ST ESTABAN ST W/O SAMOA AV	A00 1010 11 VR FR 07/09/65		TOTAL 3866	7 00	287	4 45 378
		EAST	1799	7 00	123	4 30 185
		WEST	2067	7 00	164	4 45 204
ST ESTABAN ST W/O SAMOA AV	A00 1010 11 VR SA 07/10/65		TOTAL 3453	10 30	255	5 15 281
		EAST	1661	10 15	111	3 15 160
		WEST	1792	11 15	145	5 15 160
ST ESTABAN ST W/O SAMOA AV	A00 1010 11 VR SU 07/11/65		TOTAL 2804	10 45	215	2 30 244
		EAST	1381	10 45	97	2 30 155
		WEST	1423	10 45	118	12 30 119
ST ESTABAN ST W/O TUJUNGA CYN BL	B00 1614 11 VR TH 07/08/65		TOTAL 2785	7 15	266	5 00 302
		EAST	1352	7 15	176	4 30 118
		WEST	1433	7 30	92	5 00 196
ST PAUL AV N/O WILSHIRE BL	CR TH 12/16/65					
				MANUAL COUNT		
		NORTH		7 45	300	4 30 193
		SOUTH		8 00	91	4 45 170
SALE AV AT BURBANK BL	VR TU 12/14/65					
				MANUAL COUNT		
		NORTH		7 15	38	3 00 43
		SOUTH		7 15	64	3 00 57
SALE AV AT MARLIN PL	A00 1815 11 VR TU 06/22/65		TOTAL 185	10 15	9	4 45 65
		NORTH	78	10 15	9	5 00 16
		SOUTH	107	9 30	2	4 45 50
SALE AV AT MARLIN PL	A00 1815 11 VR WE 06/23/65		TOTAL 236	11 00	4	7 15 62
		NORTH	151	11 15	3	11 45 38
		SOUTH	85	10 15	3	2 15 36

LOCATION	DATE	DIR	VOLUME	AM	PEAK	PM			
SALE AV AT MARLIN PL	A00 1818 11	VR TH	09/30/65	TOTAL	144	8 15	22	3 00	30
				NORTH	120	8 15	19	3 00	20
				SOUTH	24	7 45	4	2 45	11
SALE AV AT SATICOY ST	VR MO	05/10/65			MANUAL COUNT				
			NORTH		7 15	62	3 15	56	
			SOUTH		7 00	28	4 45	29	
SALTAIR AV E/O BUNDY DR N/I	WR TU	06/29/65			MANUAL COUNT				
			EAST		8 00	2	3 00		
			WEST		7 30	46	5 00	82	
SALUDA AV N/O FOOTHILL BL	VR SA	10/09/65	TOTAL	1038	11 15	70	1 00	133	
			NORTH	715	11 15	43	1 00	112	
			SOUTH	323	11 15	27	4 30	36	
SALUDA AV N/O FOOTHILL BL	VR SU	10/10/65	TOTAL	920	11 15	131	6 15	131	
			NORTH	655	11 15	104	6 15	104	
			SOUTH	265	11 15	27	3 00	29	
SALUDA AV N/O FOOTHILL BL	VR MO	10/11/65	TOTAL	806	11 00	37	4 30	159	
			NORTH	517	11 00	24	4 45	122	
			SOUTH	289	7 15	17	4 30	41	
SALUDA AV N/O FOOTHILL BL HLDY HOLIDAY	VR TU	10/12/65	TOTAL	794	10 00	36	5 15	111	
			NORTH	512	9 45	21	5 15	77	
			SOUTH	282	10 45	18	5 15	34	
SAN FERNANDO RD AT DIVISION ST	CR WE	08/04/65			MANUAL COUNT				
			NORTH		7 00	480	5 00	1599	
			SOUTH		7 00	1399	3 30	633	
SAN FERNANDO RD AT OSBORNE ST	VR TU	11/23/65			MANUAL COUNT				
			NORTH		7 00	271	4 00	631	
			SOUTH		7 00	496	3 45	447	
SAN FERNANDO RD N/O PAXTON ST	VR TU	04/06/65	TOTAL	14154	11 15	1007	4 00	1260	
			NORTH	6851	11 15	469	4 00	656	
			SOUTH	7303	11 15	538	2 45	630	

L O C A T I O N				DATE	DIR	VOLUME	AM	PEAK	PM
SAN FERNANDO MISS BL W/O GOTHIC AV C00 3535 22	VR SA	03/27/65	TOTAL	12182	11 15	863	3 45	999	
			EAST	6016	11 15	463	11 30	469	
			WEST	6166	11 00	403	3 45	551	
SAN FERNANDO MISS BL W/O GOTHIC AV C00 3535 22	VR SU	03/28/65	TOTAL	10076	10 45	722	2 45	843	
			EAST	4977	11 15	384	12 30	459	
			WEST	5099	10 45	343	3 15	453	
SAN FERNANDO MISS BL W/O GOTHIC AV C00 3535 22	VR MO	03/29/65	TOTAL	11099	7 15	879	5 00	1016	
			EAST	5506	7 00	612	4 00	403	
			WEST	5593	7 30	296	5 00	665	
SAN FERNANDO MISS BL AT GOTHIC AV C00 3032 22	VR SA	06/12/65	TOTAL	13469	11 00	888	4 45	1074	
			EAST	6123	10 45	435	5 15	462	
			WEST	7346	11 00	454	4 45	639	
SAN FERNANDO MISS BL AT GOTHIC AV C00 3032 22	VR SU	06/13/65	TOTAL	11329	11 15	781	12 30	909	
			EAST	5168	11 15	412	11 45	436	
			WEST	6161	11 15	369	12 30	499	
SAN FERNANDO MISS BL AT GOTHIC AV C00 3032 22	VR MO	06/14/65	TOTAL	12112	7 15	865	4 45	1244	
			EAST	5439	7 15	566	3 00	456	
			WEST	6673	10 45	310	5 15	903	
SAN FERNANDO MISS BL AT GOTHIC AV	VR TU	07/27/65	MANUAL COUNT						
			EAST	7 00	550	5 00	358		
			WEST	9 00	188	4 45	836		
SAN FERNANDO MISS BL AT LAUREL CYN	VR MO	01/11/65	MANUAL COUNT						
			EAST	8 00	659	4 15	1006		
			WEST	7 00	409	4 15	455		
SAN FERNANDO MISS BL AT LAUREL CYN	VR TU	04/06/65	MANUAL COUNT						
			EAST	7 15	615	4 30	1012		
			WEST	7 00	340	4 45	470		
SAN FERNANDO MISS BL W/O RESEDA BL A00 47 1	VR TU	12/14/65	TOTAL	2025	8 30	202	3 00	180	
NON DIRECTIONAL COUNT									

LOCATION			DATE	DIR	VOLUME	AM	PEAK	PM		
SANFORD AV AT PACIFIC COAST HWY		SR WE	07/21/65				MANUAL COUNT			
				NORTH		9 00	38	3 30	112	
				SOUTH		7 00	28	4 30	48	
SAN JOSE ST AT BALBOA BL	A00 1619 11	VR SA	01/09/65	TOTAL	832	10 45	65	1 00	119	
				EAST	276	9 00	18	1 00	53	
				WEST	556	10 45	51	1 45	72	
SAN JOSE ST AT BALBOA BL	A00 1619 11	VR SU	01/10/65	TOTAL	697	10 30	67	12 45	77	
				EAST	306	11 15	37	12 00	37	
				WEST	391	11 00	31	1 15	43	
SAN JOSE ST AT BALBOA BL	A00 1619 11	VR MO	01/11/65	TOTAL	804	7 30	70	3 45	93	
				EAST	300	9 30	21	2 15	37	
				WEST	504	7 15	54	3 45	66	
SAN JOSE ST AT BURNET AV	A00 1818 11	VR WE	02/03/65	TOTAL	1470	7 00	114	3 45	287	
				EAST	659	7 15	48	4 45	78	
				WEST	811	7 00	66	3 30	226	
SAN JOSE ST AT LEMONA AV	B00 1818 11	VR SA	02/06/65	TOTAL	1048	10 00	94	12 15	119	
				EAST	750	10 00	66	4 15	84	
				WEST	298	11 15	31	12 15	47	
SAN JOSE ST AT LEMONA AV	B00 1818 11	VR TU	02/09/65	TOTAL	1395	8 15	123	3 45	145	
				EAST	719	8 00	63	3 45	84	
				WEST	676	8 15	61	4 15	63	
SAN JOSE ST AT WOODLEY AV	A00 1818 11	VR WE	07/14/65	TOTAL	1212	9 45	85	5 00	107	
				EAST	553	9 00	39	7 30	51	
				WEST	659	10 00	51	5 00	59	
SAN JUAN AVE E/O ELECTRIC AVE NON DIRECTIONAL COUNT	B00 25 2	WR FR	01/08/65	TOTAL	422	11 15	32	5 15	44	
SAN JUAN AVE E/O ELECTRIC AVE NON DIRECTIONAL COUNT	B00 25 2	WR SA	01/09/65	TOTAL	508	11 15	78	11 45	86	

LOCATION	DATE	DIR	VOLUME	AM	PEAK	PM			
SAN JUAN AVE E/O ELECTRIC AVE NON DIRECTIONAL COUNT	B00 25 2	WR SU	01/10/65	TOTAL	396	9 00	71	4 00	44
SAN MARINO ST AT HARVARD BL	B00 2020 11	CR WE	12/15/65	TOTAL	2452	7 30	281	4 30	351
				EAST	1367	7 30	195	4 30	150
				WEST	1085	7 15	89	4 30	201
SAN ONOFRE DR W/O ALTA MURA DR	A00 1212 11	WR SA	05/01/65	TOTAL	294	11 15	25	12 30	40
				EAST	137	11 00	9	12 30	19
				WEST	157	11 15	17	2 45	23
SAN ONOFRE DR W/O ALTA MURA DR	A00 1212 11	WR MO	05/03/65	TOTAL	213	8 30	28	6 15	22
				EAST	104	8 30	21	12 15	10
				WEST	109	11 15	14	6 15	14
SAN PEDRO PL AT 42ND PL		CR FR	11/05/65				MANUAL COUNT		
				NORTH		7 00	235	4 15	161
				SOUTH		7 30	102	4 15	468
SAN PEDRO ST AT JACKSON ST		CR MO	03/08/65				MANUAL COUNT		
				NORTH		7 00	179	4 15	277
				SOUTH		7 30	264	4 00	311
SAN PEDRO ST AT JACKSON ST		CR TU	06/29/65				MANUAL COUNT		
				NORTH		7 00	231	4 00	363
				SOUTH		7 15	401	4 00	352
SAN PEDRO ST AT JACKSON ST		CR FR	09/24/65				MANUAL COUNT		
				NORTH		7 00	199	4 30	410
				SOUTH		7 15	437	4 00	344
SAN PEDRO ST S/O PICO BL	C00 3030 33	CR FR	07/30/65	TOTAL	19830	7 00	1730	4 00	2113
				NORTH	10251	7 00	1110	4 00	869
				SOUTH	9579	7 15	680	4 30	1264
SAN PEDRO ST S/O PICO BL	C00 3030 33	CR SA	07/31/65	TOTAL	10292	11 15	767	11 30	808
				NORTH	5387	11 15	411	6 15	411
				SOUTH	4905	11 15	356	11 45	419

LOCATION		DATE	DIR	VOLUME	AM	PEAK	PM	
SAN PEDRO ST S/O PICO BL	C00 3030 33	CR SU 08/01/65	TOTAL	6814	10 45	453	12 30	585
			NORTH	3631	10 15	270	12 15	265
			SOUTH	3183	10 45	184	12 30	324
SAN PEDRO ST S/O TEMPLE ST	C00 2828 22	CR TU 06/08/65	TOTAL	6744	7 15	745	4 00	739
			NORTH	3218	7 00	262	4 30	457
			SOUTH	3531	7 15	490	3 45	319
SAN PEDRO ST N/O WASHINGTON BL	C00 3232	CR TH 05/20/65	TOTAL	19427	7 00	2042	4 00	2332
			NORTH	9801	7 00	1377	3 45	881
			SOUTH	9626	7 00	665	4 00	1457
SAN PEDRO ST S/O 2ND ST	C00 2422 22	CR WE 06/30/65	TOTAL	11552	7 15	1285	4 15	1503
			NORTH	5802	7 15	477	4 30	966
			SOUTH	5750	7 15	808	4 00	584
SAN PEDRO ST AT 9TH ST		CR WE 07/07/65				MANUAL COUNT		
			NORTH		7 15	982	4 15	887
			SOUTH		7 15	556	4 15	1054
SAN PEDRO ST AT 14TH PL		CR FR 11/26/65				MANUAL COUNT		
			NORTH		7 00	1088	3 45	750
			SOUTH		7 15	459	4 00	1240
SAN PEDRO ST AT 42ND PL		CR TU 02/23/65				MANUAL COUNT		
			NORTH		7 00	787	3 30	276
			SOUTH		8 45	118	4 15	555
SAN PEDRO ST AT 76TH PL		CR TU 05/11/65				MANUAL COUNT		
			NORTH		7 00	1040	4 15	420
			SOUTH		8 00	371	4 15	927
SAN PEDRO ST AT 106TH ST		SR TH 04/01/65				MANUAL COUNT		
			NORTH		7 00	592	4 00	424
			SOUTH		7 15	247	4 30	569
SAN PEDRO ST S P AT 111TH PL		SR TU 05/18/65				MANUAL COUNT		
			NORTH		7 00	557	4 30	367
			SOUTH		7 00	220	4 30	541

LOCATION	DATE	DIR	VOLUME	AM	PEAK	PM		
SANTA BARBARA AV AT ARLINGTON AV	WR WE	03/10/65	MANUAL COUNT					
			EAST	7 30	1595	4 30	985	
			WEST	7 00	855	4 45	1567	
SANTA BARBARA AV AT CRENSHAW BL	WR WE	03/31/65	MANUAL COUNT					
			EAST	7 45	1015	4 45	900	
			WEST	7 30	674	5 00	783	
SANTA BARBARA AV AT CRENSHAW BL	WR WE	04/07/65	MANUAL COUNT					
			EAST	7 30	916	4 15	1029	
			WEST	7 15	609	4 45	833	
SANTA BARBARA AV AT CRENSHAW BL	WR TU	07/27/65	MANUAL COUNT					
			EAST	8 00	644	4 00	916	
			WEST	7 00	557	5 00	832	
SANTA BARBARA AV W/O FIGUEROA ST D04 4030 43	CR WE	02/17/65	TOTAL	29711	7 15	2413	4 15	2604
			EAST	14628	7 00	1664	3 15	1030
			WEST	15083	7 30	784	4 30	1772
SANTA BARBARA AV AT FIGUEROA ST G04 4040 44	CR MO	05/24/65	TOTAL	29320	6 45	2262	4 30	2548
			EAST	14652	6 30	1638	2 45	994
			WEST	14668	11 15	767	4 30	1787
SANTA BARBARA AV W/O LONG BEACH AV B00 1515 11	CR WE	02/17/65	TOTAL	1004	7 15	133	3 30	154
			EAST	516	7 00	59	3 30	72
			WEST	488	7 45	81	3 30	82
SANTA BARBARA AV AT VERMONT AV D04 4039 34	CR WE	04/28/65	TOTAL	30649	7 15	2583	4 30	2730
			EAST	14567	7 15	1706	3 45	933
			WEST	16082	7 15	877	4 30	1915
SANTA BARBARA AV AT VERMONT AV D04 4039 34	CR TH	04/29/65	TOTAL	31213	7 30	2593	4 15	2679
			EAST	14872	7 30	1677	4 15	895
			WEST	16341	7 30	916	4 15	1784
SANTA BARBARA AV AT VERMONT AV D04 4039 34	CR FR	04/30/65	TOTAL	34185	7 30	2510	4 30	2784
			EAST	16245	7 30	1651	3 30	996
			WEST	17940	7 15	914	4 30	1894

LOCATION	DATE	DIR	VOLUME	AM	PEAK	PM
SANTA BARBARA AV AT VERMONT AV D04 4039 34 CR SA	05/01/65	TOTAL	32891	11 15	1916	12 30 2180
		EAST	15289	11 00	898	12 30 1069
		WEST	17602	11 15	1031	3 15 1143
SANTA BARBARA AV AT VERMONT AV D04 4039 34 CR SU	05/02/65	TOTAL	27262	10 30	1482	4 00 2157
		EAST	12933	10 30	785	2 15 1132
		WEST	14329	10 30	697	4 00 1348
SANTA BARBARA AV AT VERMONT AV D04 4039 34 CR MO	05/03/65	TOTAL	32668	7 15	2597	4 30 2852
		EAST	15514	7 15	1711	3 30 1004
		WEST	17154	9 45	903	4 30 1953
SANTA BARBARA AV AT WESTERN AV D04 4040 33 CR SA	05/22/65	TOTAL	29388	11 15	1822	3 15 1981
		EAST	13702	10 45	834	3 45 974
		WEST	15686	11 15	991	3 15 1097
SANTA BARBARA AV AT WESTERN AV D04 4040 33 CR SU	05/23/65	TOTAL	23019	10 30	1202	3 30 1609
		EAST	10310	10 30	615	12 00 730
		WEST	12709	10 45	588	3 15 954
SANTA BARBARA AV AT WESTERN AV D04 4040 33 CR MO	05/24/65	TOTAL	28997	7 15	2257	4 45 2546
		EAST	13923	7 15	1467	4 00 1003
		WEST	15074	7 30	796	4 45 1627
SANTA CLARA AVE E/O ELECTRIC AVE NON DIRECTIONAL COUNT	B00 25 2	WR FR	01/08/65	TOTAL	299	10 45 23 5 00 32
SANTA CLARA AVE E/O ELECTRIC AVE NON DIRECTIONAL COUNT	B00 25 2	WR SA	01/09/65	TOTAL	302	9 45 27 1 00 32
SANTA CLARA AVE E/O ELECTRIC AVE NON DIRECTIONAL COUNT	B00 25 2	WR SU	01/10/65	TOTAL	232	11 00 21 2 00 31
SANTA FE AV N/O OLYMPIC BL C00 2836 23 CR TU	07/20/65	TOTAL	18617	6 45	1554	2 15 1589
		NORTH	8398	10 45	749	2 15 755
		SOUTH	10219	6 15	839	3 00 850



LOCATION		DATE	DIR	VOLUME	AM	PEAK	PM
SANTA FE AV N/O WASHINGTON BL	C00 3030 22	CR TH	05/20/65	TOTAL	18723	7 00	1644 3 30 1871
				NORTH	8820	7 00	773 3 30 843
				SOUTH	9903	7 00	871 3 30 1028
SANTA FE AV N/O WASHINGTON BL	C00 2828 22	CR TU	07/27/65	TOTAL	19783	7 15	1614 3 30 1872
				NORTH	9990	7 15	901 3 30 950
				SOUTH	9793	6 30	783 4 00 981
SANTA MONICA BL AT ALEXANDRIA AV		CR WE	05/12/65				MANUAL COUNT
				EAST		7 30	670 5 00 790
				WEST		7 30	645 5 00 816
SANTA MONICA BL E/O BARRINGTON AV	C00 3042 23	WR WE	06/02/65	TOTAL	32134	7 30	2317 4 30 2537
				EAST	17304	7 30	1184 4 30 1398
				WEST	14830	7 15	1145 4 45 1145
SANTA MONICA BL E/O BARRINGTON AV	C00 3042 23	WR TH	06/03/65	TOTAL	32603	7 15	2158 4 30 2600
				EAST	17330	7 30	1108 4 30 1418
				WEST	15273	7 00	1081 4 45 1196
SANTA MONICA BL W/O BARRINGTON AV	C00 4032 32	WR TH	06/17/65	TOTAL	33152	7 30	2184 4 30 2704
				EAST	17199	7 30	1134 4 30 1458
				WEST	15953	7 15	1095 4 30 1246
SANTA MONICA BL AT BARRINGTON AV		WR TU	06/01/65				MANUAL COUNT
				EAST		7 30	1206 4 30 1389
				WEST		7 15	1275 4 45 1347
SANTA MONICA BL E/O COTNER AV	D10 3333 33	WR TU	06/15/65	TOTAL	40985	7 45	2946 4 45 2980
				EAST	21256	8 30	1876 4 15 1395
				WEST	19729	11 15	1213 4 45 1609
SANTA MONICA BL E/O OHIO AV	C00 3343 23	WR WE	06/02/65	TOTAL	29846	7 30	2130 4 30 2548
				EAST	14712	7 30	1001 4 30 1346
				WEST	15134	7 30	1129 4 45 1208
SANTA MONICA BL E/O SAWTELLE BL	C00 3243 23	WR WE	06/02/65	TOTAL	37734	7 30	2878 4 45 2814
				EAST	19769	7 30	1595 4 45 1508
				WEST	17965	7 30	1283 4 30 1319

LOCATION	DATE	DIR	VOLUME	AM	PEAK	PM	
SANTA MONICA BL W/O SEPULVEDA BL C00 6032 42	WR WE 06/02/65	TOTAL	38547	8 00	2770	3 30	2843
		EAST	19061	8 00	1597	3 15	1297
		WEST	19486	11 15	1237	4 45	1571
SANTA MONICA BL AT SEPULVEDA BL	WR TU 06/01/65			MANUAL COUNT			
		EAST		8 00	1917	3 00	1519
		WEST		7 45	1109	5 00	1527
STA MONICA BL N/R AT AV OF STARS	WR MO 04/05/65			MANUAL COUNT			
		EAST		8 00	1535	4 15	1257
		WEST		7 30	836	4 45	1372
STA MONICA BL N/RD AT CTRY PK E E	WR FR 03/26/65			MANUAL COUNT			
		EAST		8 00	1286	4 15	951
		WEST		7 30	893	5 00	1534
STA MONICA BL N/R AT OVERLAND AV	WR WE 08/25/65			MANUAL COUNT			
		EAST		8 00	1422	4 30	1051
		WEST		7 00	943	5 00	1431
STA MONICA BL S/R AT AV OF STARS	WR MO 04/05/65			MANUAL COUNT			
		EAST		8 00	763	4 45	538
		WEST		7 15	122	5 00	544
STA MONICA BL S/RD AT CTRY PK E E	WR FR 03/26/65			MANUAL COUNT			
		EAST		8 15	882	4 15	545
		WEST		7 45	318	5 00	884
STA MONICA BL S/R AT OVERLAND AV	WR WE 08/25/65			MANUAL COUNT			
		EAST		8 00	547	4 00	502
		WEST		9 00	231	5 00	534
STA MON FWY E/B OFF/R TO EXPOSITIONA00 28 1	WR TH 02/25/65	TOTAL	4616	7 30	466	4 45	386
		ONE WAY STREET EAST BOUND					
STA MON FWY E/B OFF/R TO EXPOSITIONA00 28 1	WR FR 02/26/65	TOTAL	4903	7 45	487	4 15	391
		ONE WAY STREET EAST BOUND					

L O C A T I O N		DATE	DIR	VOLUME	AM	PEAK	PM
STA MON FWY E/B OFF/R TO EXPOSITIONA00	28 1	<i>Sat</i> 02/27/65	WR SA	TOTAL 3952 ONE WAY STREET EAST BOUND	11 15	263	4 45 306
STA MON FWY E/B OFF/R TO EXPOSITIONA00	28 1	<i>Sunday</i> 02/28/65	WR SU	TOTAL 3516 ONE WAY STREET EAST BOUND	11 00	178	3 30 317
STA MON FWY E/B OFF/R TO EXPOSITIONA00	28 1	<i>mon</i> 03/01/65	WR MO	TOTAL 4881 ONE WAY STREET EAST BOUND	7 45	479	3 15 458
STA MON FWY E/B OFF/R TO EXPOSITIONA00	28 1	<i>Tues</i> 03/02/65	WR TU	TOTAL 4898 ONE WAY STREET EAST BOUND	7 30	494	4 30 417
STA MON FWY E/B OFF/R TO EXPOSITIONA00	28 1	<i>Wed</i> 03/03/65	WR WE	TOTAL 4855 ONE WAY STREET EAST BOUND	7 30	505	3 15 464
SANTA RITA ST AT PENFIELD AV	A00 12 9 11	07/28/65	VR WE	TOTAL 274 EAST 208 WEST 66	11 00	22	4 30 54 4 30 46 7 00 11
SANTA RITA ST AT QUAKERTOWN AV	A00 1818 11	01/07/65	VR TH	TOTAL 787 EAST 522 WEST 265	7 15	180	3 00 250 3 00 167 3 15 83
SANTA RITA ST AT QUAKERTOWN AV		01/19/65	VR TU				MANUAL COUNT EAST 7 30 77 2 45 161 WEST 7 15 69 3 00 23
SANTA ROSALIA DR AT WEST BL		02/19/65	WR FR				MANUAL COUNT EAST 8 00 411 4 45 413 WEST 8 00 278 4 45 750
SANTA SUSANA AV N/O DEVONSHIRE ST		12/01/65	VR WE				MANUAL COUNT NORTH 7 15 420 4 00 1472 SOUTH 7 00 1396 4 00 727
SAN VICENTE BL W/O FAIRFAX AV	G12 6440 53	07/09/65	WR FR	TOTAL 17747 EAST 8986 WEST 8761	8 00	1508	4 45 1856 4 30 975 5 00 891

LOCATION	DATE	DIR	VOLUME	AM	PEAK	PM			
SAN VICENTE BL W/O FAIRFAX AV	G12 6440 53	WR SA	07/10/65	TOTAL	12571	11 15	860	4 45	861
				EAST	6476	11 15	459	3 00	464
				WEST	6095	8 15	419	4 45	441
SAN VICENTE BL W/O FAIRFAX AV	G12 6440 53	WR SU	07/11/65	TOTAL	8319	11 15	493	1 30	621
				EAST	4436	11 15	237	1 30	370
				WEST	3883	11 15	256	2 45	326
SAN VICENTE BL E/O HAUSER BL	G11 4152 35	WR FR	07/09/65	TOTAL	17709	7 45	1591	4 45	1850
				EAST	9174	7 30	634	5 00	1010
				WEST	8535	8 00	960	4 45	841
SAN VICENTE BL E/O HAUSER BL	G11 4152 35	WR SA	07/10/65	TOTAL	13876	11 15	921	2 30	956
				EAST	7269	11 15	529	11 30	556
				WEST	6607	8 00	479	4 45	452
SAN VICENTE BL E/O HAUSER BL	G11 4152 35	WR SU	07/11/65	TOTAL	8789	11 15	514	5 00	613
				EAST	4802	11 15	261	4 15	331
				WEST	3987	11 15	253	5 00	293
SAN VICENTE BL E/O LA BREA AV	754 3838 22	WR SA	07/10/65	TOTAL	10561	11 15	699	2 45	762
				EAST	5540	11 15	378	11 45	418
				WEST	5021	8 15	323	1 00	378
SAN VICENTE BL E/O LA BREA AV	754 3838 22	WR SU	07/11/65	TOTAL	6032	11 15	361	1 15	442
				EAST	3191	11 00	185	12 45	239
				WEST	2841	11 15	180	11 45	211
SAN VICENTE BL E/O LA BREA AV	754 3838 22	WR MO	07/12/65	TOTAL	13165	7 45	1175	5 00	1352
				EAST	6697	7 45	603	5 15	645
				WEST	6468	7 30	586	5 00	723
SAN VICENTE BL E/O LA CIENEGA BL	G14 4244 33	WR TH	07/08/65	TOTAL	21652	8 15	1632	5 00	2140
				EAST	10186	8 15	904	5 00	776
				WEST	11466	8 30	752	5 00	1364
SAN VICENTE BL E/O OLYMPIC BL	732 5442 34	WR FR	07/09/65	TOTAL	20778	8 00	1747	5 00	1994
				EAST	12498	8 00	881	5 00	1249
				WEST	8280	8 00	866	5 00	745

LOCATION	DATE	DIR	VOLUME	AM	PEAK	PM
SAN VICENTE BL E/O OLYMPIC BL 732 5442 34	WR SA 07/10/65	TOTAL	15735	11 15	1021	3 00 1127
		EAST	9395	11 15	601	3 00 714
		WEST	6340	8 15	447	5 00 465
SAN VICENTE BL E/O OLYMPIC BL 732 5442 34	WR SU 07/11/65	TOTAL	10656	11 00	643	3 00 768
		EAST	6547	11 00	369	4 00 453
		WEST	4109	11 15	286	3 15 331
SAN VICENTE BL AT ORLANDO AV	WR MO 12/13/65	MANUAL COUNT				
		EAST		8 00	1129	4 30 1033
		WEST		8 15	817	5 00 1445
SAN VICENTE BL E/O PICO BL D 5 2222 22	WR TU 07/13/65	TOTAL	9982	7 30	926	5 00 1066
		EAST	5852	7 30	529	5 00 590
		WEST	4130	7 30	397	5 00 476
SAN VICENTE BL AT 6TH ST	WR TU 06/08/65	MANUAL COUNT				
		NORTH		7 45	690	5 00 980
		SOUTH		8 00	1077	4 45 1071
SAN VICENTE BL AT ALDEN DR	WR MO 11/22/65	MANUAL COUNT				
		NORTH		8 15	175	5 00 307
		SOUTH		8 15	302	4 15 213
SAN VICENTE BL AT BARRINGTON AV G24 4646 33	WR SA 12/18/65	TOTAL	29043	11 15	2146	4 30 2271
		EAST	14733	11 15	1144	11 30 1144
		WEST	14310	11 15	1002	4 15 1270
SAN VICENTE BL AT BARRINGTON AV G24 4646 33	WR SU 12/19/65	TOTAL	22877	11 15	1308	4 30 2038
		EAST	11584	10 30	682	4 30 1090
		WEST	11293	11 15	667	4 15 974
SAN VICENTE BL AT BARRINGTON AV G24 4646 33	WR MO 12/20/65	TOTAL	29989	8 00	2112	4 30 2334
		EAST	15468	7 45	1526	6 15 1128
		WEST	14521	11 15	885	5 00 1443
SAN VICENTE BL AT BUNDY DR	WR MO 02/01/65	MANUAL COUNT				
		EAST		7 45	1609	3 00 1058
		WEST		8 30	612	4 45 1477

LOCATION	DATE	DIR	VOLUME	AM	PEAK	PM
SAN VICENTE BL AT BUNDY DR	G24 4646 33	WR SA	12/18/65	TOTAL	29721	11 15 2098 4 30 2508
				EAST	14216	11 15 1079 2 45 1100
				WEST	15505	11 15 1019 4 45 1444
SAN VICENTE BL AT BUNDY DR	G24 4646 33	WR SU	12/19/65	TOTAL	25079	11 15 1570 4 00 2301
				EAST	11659	10 30 711 4 15 1147
				WEST	13420	11 15 892 3 15 1257
SAN VICENTE BL AT BUNDY DR	G24 4646 33	WR MO	12/20/65	TOTAL	30309	11 15 1997 4 30 2328
				EAST	14412	7 45 1316 1 45 1057
				WEST	15897	11 15 1015 5 00 1480
SAN VICENTE N/O WILSHIRE W INTER	G07 3454 34	WR SA	02/06/65	TOTAL	27623	11 15 1979 3 00 2103
				NORTH	13656	11 15 955 5 00 1221
				SOUTH	13967	11 15 1024 2 45 1037
SAN VICENTE N/O WILSHIRE W INTER	G07 3454 34	WR SU	02/07/65	TOTAL	23721	11 15 1307 4 30 2045
				NORTH	11890	11 15 617 4 30 985
				SOUTH	11831	11 15 690 4 45 1066
SAN VICENTE N/O WILSHIRE W INTER	G07 3454 34	WR MO	02/08/65	TOTAL	30334	7 45 2628 4 45 2598
				NORTH	14815	11 15 824 5 00 1658
				SOUTH	15519	7 30 1936 4 00 1131
SATICOY ST AT BECK AV		VR TU	03/30/65			MANUAL COUNT
				EAST	7 30 254 3 00 304	
				WEST	7 30 285 4 30 307	
SATICOY ST AT CAMELLIA AV		VR TU	03/30/65			MANUAL COUNT
				EAST	7 15 210 3 00 301	
				WEST	7 00 259 4 30 347	
SATICOY ST AT OSO AV	B00 3232 11	VR MO	10/11/65	TOTAL	12122	7 15 993 4 30 1201
				EAST	5974	7 00 582 4 15 611
				WEST	6148	7 30 481 5 00 647
SATICOY ST AT OSO AV HLDY HOLIDAY	B00 3232 11	VR TU	10/12/65	TOTAL	12215	7 15 947 4 15 1176
				EAST	6001	7 15 546 4 00 635
				WEST	6214	7 45 442 5 15 652

LOCATION	DATE	DIR	VOLUME	AM	PEAK	PM	
SATICOY ST AT SALE AV	VR MO 05/10/65			MANUAL COUNT			
		EAST		7 15	415	3 45	409
		WEST		7 30	292	4 30	430
SATICOY ST AT TOPANGA CYN BL	VR TH 04/29/65			MANUAL COUNT			
		EAST		7 15	611	5 00	523
		WEST		7 30	444	4 45	680
SATICOY ST AT VANALDEN AV	VR TU 03/16/65			MANUAL COUNT			
		EAST		7 15	677	4 15	653
		WEST		7 00	543	4 30	660
SATSUMA AV S/O VANOWEN ST	A00 1818 11 VR TU 12/09/65	TOTAL	591	8 30	51	3 45	158
		NORTH	324	8 30	31	4 30	72
		SOUTH	267	8 30	20	3 45	93
SATSUMA AVE S/O WHIPPLE ST	A00 1616 11 VR TU 01/12/65	TOTAL	536	8 15	85	2 45	90
		NORTH	248	11 15	24	11 45	40
		SOUTH	288	8 15	62	2 15	59
SATURN ST AT CARMONA AV	WR TU 10/26/65			MANUAL COUNT			
		EAST		7 30	32	3 30	38
		WEST		8 15	43	4 15	71
SAUGUS AV AT VALLEY VISTA BL	VR TH 11/04/65			MANUAL COUNT			
		NORTH		7 15	57	3 30	54
		SOUTH		7 15	268	4 15	224
SAUSALITO AV AT SCHOOLCRAFT ST	A00 1818 11 VR TU 06/22/65	TOTAL	619	7 00	52	7 00	56
		NORTH	242	11 15	16	2 00	32
		SOUTH	377	7 00	42	7 15	33
SAUSALITO AV AT SCHOOLCRAFT ST	VR TH 10/14/65			MANUAL COUNT			
		NORTH		8 00	15	2 30	24
		SOUTH		7 00	67	5 00	32
SAWYER ST AT BAGLEY AV	WR MO 09/20/65			MANUAL COUNT			
		EAST		7 45	23	3 00	27
		WEST		8 30	50	4 00	76

LOCATION	DATE	DIR	VOLUME	AM	PEAK	PM	
SAWYER ST AT CRESCENT HGTS BL	WR TH 11/18/65			MANUAL COUNT			
		EAST		7 30	51	5 00	85
		WEST		7 45	127	4 00	103
SAWYER ST AT LA CIENEGA BL	WR TH 03/25/65			MANUAL COUNT			
		EAST		7 30	118	4 45	97
		WEST		7 30	57	3 15	69
SAWYER ST AT LA CIENEGA BL	WR FR 12/03/65			MANUAL COUNT			
		EAST		8 15	141	5 00	115
		WEST		7 45	45	4 45	65
SAWYER ST AT ROBERTSON BL	WR MO 12/20/65			MANUAL COUNT			
		EAST		8 30	38	4 00	39
		WEST		8 15	72	3 00	94
SAYRE ST AT DRONFIELD AV	VR WE 07/07/65			MANUAL COUNT			
		EAST		9 00	107	4 45	146
		WEST		9 00	107	3 45	241
SAYRE ST AT ELDRIDGE AV	VR MO 04/19/65			MANUAL COUNT			
		EAST		7 15	216	4 30	294
		WEST		7 00	231	4 00	251
SAYRE ST N/O FOOTHILL BL C00 1418 12	VR TU 03/02/65	TOTAL	8127	7 00	683	4 15	842
		NORTH	4091	7 15	271	4 15	476
		SOUTH	4036	7 00	441	3 45	391
SAYRE ST AT GLENOAKS BL	VR TU 04/20/65			MANUAL COUNT			
		EAST		7 00	43	4 00	58
		WEST		8 30	91	3 00	159
SCHOOLCRAFT ST AT FARRALONE AV A00 1818 11	VR SA 03/13/65	TOTAL	727	11 15	66	3 30	161
		EAST	288	9 30	30	4 15	73
		WEST	439	11 15	44	3 15	96
SCHOOLCRAFT ST AT FARRALONE AV A00 1818 11	VR SU 03/14/65	TOTAL	432	10 15	40	3 45	48
		EAST	176	10 15	17	3 45	25
		WEST	256	10 15	23	12 15	30



LOCATION	DATE	DIR	VOLUME	AM	PEAK	PM			
SCHOOLCRAFT ST AT FARRALONE AV	A00 1818 11	VR MO	03/15/65	TOTAL	622	7 30	81	2 45	99
				EAST	292	7 45	48	3 00	37
				WEST	330	7 15	37	2 45	63
SCHOOLCRAFT ST AT SAUSALITO AV	A00 1718 11	VR TU	06/22/65	TOTAL	1129	11 15	65	6 30	250
				EAST	218	11 00	10	1 00	42
				WEST	911	11 15	56	6 30	226
SCHOOLCRAFT ST AT SAUSALITO AV		VR TH	10/14/65				MANUAL COUNT		
				EAST		7 00	26	4 30	11
				WEST		7 00	32	4 30	65
SCHOOLCRAFT ST AT SHOUP AV	A00 2020 11	VR WE	07/07/65	TOTAL	1432	7 15	152	12 30	179
				EAST	745	7 15	96	12 30	48
				WEST	687	7 15	56	12 30	131
SCHOOLCRAFT ST AT SHOUP AV		VR TH	09/23/65				MANUAL COUNT		
				EAST		7 00	92	3 45	52
				WEST		7 00	64	4 00	80
SCOTLAND ST AT GRIFFITH PK BL		CR TU	09/14/65				MANUAL COUNT		
				EAST		7 15	37	4 45	102
				WEST		7 15	46	3 00	16
SCOTT AV W/O ECHO PARK AV	C00 1818 11	CR FR	07/23/65	TOTAL	3780	11 15	136	7 00	70
				EAST	2250	11 15	84	7 00	616
				WEST	1530	10 30	56	4 30	125
SCOTT AV W/O ECHO PARK AV	C00 1818 11	CR SA	07/24/65	TOTAL	5302	10 45	184	7 00	776
				EAST	2401	10 45	113	7 00	676
				WEST	2901	10 30	73	7 45	159
SCOTT AV W/O ECHO PARK AV	C00 1818 11	CR SU	07/25/65	TOTAL	3759	11 15	331	3 30	748
				EAST	1837	11 15	252	12 00	485
				WEST	1922	11 15	79	3 30	659
SCOTT AV W/O STADIUM WAY	C00 2024 22	CR FR	07/23/65	TOTAL	3484	11 15	111	7 00	867
				EAST	2175	7 15	74	7 00	819
				WEST	1309	11 15	45	4 45	96

LOCATION	DATE	DIR	VOLUME	AM	PEAK	PM			
SCOTT AV W/O STADIUM WAY	C00 2024 22	CR SA	07/24/65	TOTAL	5950	10 30	132	7 15	1272
				EAST	2755	10 15	77	7 15	1161
				WEST	3195	10 30	56	8 00	233
SCOTT AV W/O STADIUM WAY	C00 2024 22	CR SU	07/25/65	TOTAL	3621	11 15	264	3 30	919
				EAST	1717	11 15	217	12 15	619
				WEST	1904	11 15	47	3 30	823
SELBY AV AT ROCHESTER AV		WR TH	08/05/65	MANUAL COUNT					
				NORTH		7 45	63	4 30	100
				SOUTH		8 30	57	5 00	129
SELMA AV AT ARGYLE AV		WR TU	12/07/65	MANUAL COUNT					
				EAST		8 45	155	5 00	338
				WEST		8 30	115	5 00	222
SELMA AV AT FAIRFAX AV		WR FR	08/27/65	MANUAL COUNT					
				EAST		8 30	62	4 30	89
				WEST		8 00	11	3 00	21
SELMA AV E/O HIGHLAND AV		WR TU	04/13/65	MANUAL COUNT					
				EAST		8 00	209	5 00	152
				WEST		8 00	70	5 00	244
SEPULVEDA BL AT CABRITO RD		VR WE	01/13/65	MANUAL COUNT					
				NORTH		7 30	667	4 30	1730
				SOUTH		7 15	1782	3 30	891
SEPULVEDA BL N/O CHATSWORTH ST	G40 4242 23	VR SA	03/27/65	TOTAL	17691	11 15	1280	1 45	1362
				NORTH	8770	11 15	597	1 45	671
				SOUTH	8921	11 15	683	11 45	697
SEPULVEDA BL N/O CHATSWORTH ST	G40 4242 23	VR SU	03/28/65	TOTAL	15979	11 15	1126	3 15	1464
				NORTH	8090	11 00	546	1 15	745
				SOUTH	7889	11 15	592	3 15	798
SEPULVEDA BL N/O CHATSWORTH ST	G40 4242 23	VR MO	03/29/65	TOTAL	15506	11 15	966	4 30	1518
				NORTH	7653	7 15	488	4 15	743
				SOUTH	7853	11 15	504	4 30	790

LOCATION	DATE	DIR	VOLUME	AM	PEAK	PM
SEPULVEDA BL AT HATTERAS ST	VR MO 01/18/65			MANUAL COUNT		
		NORTH		7 45	572	3 30 886
		SOUTH		7 15	665	4 45 837
SEPULVEDA BL AT IMPERIAL HWY	WR TU 01/05/65			MANUAL COUNT		
		NORTH		7 15	1888	4 30 1191
		SOUTH		7 30	1854	4 45 1619
SEPULVEDA BL S/O MANCHESTER AV G04 4030 43	WR TU 04/06/65	TOTAL	21299	7 30	1498	4 30 2084
		NORTH	11184	11 15	758	4 30 1385
		SOUTH	10115	7 15	1012	4 45 720
SEPULVEDA BL AT MANCHESTER AV	WR WE 04/14/65			MANUAL COUNT		
		NORTH		9 00	419	4 30 1287
		SOUTH		7 30	1137	5 00 1037
SEPULVEDA BL N/O MULHOLLAND DR C00 2525 22	VR WE 03/10/65	TOTAL	6516	7 15	1575	5 00 1072
		NORTH	3055	9 30	95	5 00 953
		SOUTH	3461	7 15	1510	3 45 142
SEPULVEDA BL N/O MULHOLLAND DR C00 1125 11	VR WE 12/01/65	TOTAL	6468	7 15	1535	5 00 996
		NORTH	3115	10 15	98	5 00 900
		SOUTH	3353	7 15	1477	4 15 128
SEPULVEDA BL AT OHIO AV	WR MO 06/07/65			MANUAL COUNT		
		NORTH		7 00	605	5 00 876
		SOUTH		7 45	844	3 45 520
SEPULVEDA BL AT RAYMER ST RR XING G 4 3748 24	VR TH 09/16/65	TOTAL	25349	7 15	2354	4 00 2609
		NORTH	13118	11 15	745	4 30 1672
		SOUTH	12231	7 15	1787	3 45 1031
SEPULVEDA BL S/O RICHLAND AV 300 2929 22	WR WE 01/27/65	TOTAL	21653	7 15	1497	3 30 1931
		NORTH	11277	7 15	1040	3 30 789
		SOUTH	10376	11 15	621	3 30 1142
SEPULVEDA BL S/O RICHLAND AV 300 3030 22	WR TU 04/27/65	TOTAL	18546	7 15	1482	4 30 1789
		NORTH	9585	7 00	1002	4 45 767
		SOUTH	8961	11 15	559	4 30 1033

LOCATION	DATE	DIR	VOLUME	AM	PEAK	PM		
SEPULVEDA BL AT ROSCOE BL	VR TH	02/18/65	MANUAL COUNT					
			NORTH	7 30	552	7 30	1424	
			SOUTH	7 15	1120	4 45	763	
SEPULVEDA BL AT SANTA MONICA BL	WR TU	06/01/65	MANUAL COUNT					
			NORTH	7 15	716	5 00	921	
			SOUTH	7 45	1108	4 30	722	
SEPULVEDA BL AT VENTURA BL	WR WE	07/28/65	MANUAL COUNT					
			NORTH	8 15	582	4 45	1286	
			SOUTH	7 00	1245	4 30	602	
SEPULVEDA BL N/O WILL ROGERS ST 300 3242 34	WR TU	04/06/65	TOTAL	26194	7 15	2328	4 45	2356
			NORTH	10696	11 15	714	4 45	1201
			SOUTH	15498	7 15	1898	4 45	1155
SEPULVEDA BL N/O 96TH ST G04 4656 45	WR TU	02/16/65	TOTAL	42057	7 30	3876	4 30	4281
			NORTH	21261	7 30	1372	4 30	2717
			SOUTH	20796	7 30	2504	4 45	1613
SEPULVEDA BL N/O 96TH ST G04 4656 45	WR WE	02/17/65	TOTAL	41808	7 30	3686	4 30	4148
			NORTH	20872	11 15	1384	4 30	2557
			SOUTH	20936	7 30	2406	4 45	1680
SEPULVEDA BL N/O 96TH ST G04 4656 45	WR TH	02/18/65	TOTAL	43515	7 30	3702	4 30	4475
			NORTH	21528	11 15	1538	4 30	2609
			SOUTH	21987	7 30	2418	4 45	2008
SEPULVEDA BL N/O 96TH ST G04 4656 45	WR FR	02/19/65	TOTAL	49149	7 30	3756	4 30	4688
			NORTH	24680	11 15	1711	4 30	2823
			SOUTH	24469	7 30	2465	5 00	1994
SEPULVEDA BL N/O 96TH ST G04 4656 45	WR SA	02/20/65	TOTAL	35633	11 15	2412	2 30	2625
			NORTH	18073	11 15	1244	2 45	1331
			SOUTH	17560	11 15	1168	2 30	1311
SEPULVEDA BL N/O 96TH ST G04 4656 45	WR SU	02/21/65	TOTAL	31403	11 15	1964	2 30	2743
			NORTH	15656	11 15	947	3 00	1340
			SOUTH	15747	11 15	1017	1 45	1438

LOCATION	DATE	DIR	VOLUME	AM	PEAK	PM
SEPULVEDA BL N/O 96TH ST HLDY HOLIDAY	G04 4656 45	WR MO	02/22/65	TOTAL	40948	7 30 3102 4 30 3951
				NORTH	20347	11 15 1401 4 30 2327
				SOUTH	20601	7 15 2040 4 45 1680
SEPULVEDA BL N/O 96TH ST	G04 4656 45	WR TU	02/23/65	TOTAL	41049	7 30 3733 4 30 4303
				NORTH	20109	11 15 1389 4 30 2711
				SOUTH	20940	7 30 2497 4 45 1635
SERRANO AV AT BEVERLY BL		CR MO	07/26/65			MANUAL COUNT
				NORTH	7 00 19 4 45 70	
				SOUTH	7 30 55 3 30 46	
SHADYGLADE AV AT LULL ST	A00 1818 11	VR WE	01/06/65	TOTAL	719	7 30 31 4 45 155
				NORTH	532	7 30 24 5 00 97
				SOUTH	187	7 45 7 4 30 62
SHARP AV AT BRANFORD ST	A00 1218 11	VR FR	07/09/65	TOTAL	1049	9 45 76 6 15 96
				NORTH	831	9 45 60 3 15 85
				SOUTH	218	6 15 27 12 30 27
SHARP AV AT BRANFORD ST	A00 1218 11	VR SU	07/11/65	TOTAL	996	10 30 83 5 00 94
				NORTH	632	10 45 54 5 30 69
				SOUTH	364	10 15 31 1 15 34
SHARP AV S/O CHAMBERLAIN ST	A00 1818 11	VR TU	03/16/65	TOTAL	1773	7 15 134 3 00 409
				NORTH	1073	7 00 88 3 15 311
				SOUTH	700	7 15 47 4 30 110
SHARP AV N/O ROSCOE BL		VR MO	01/04/65			MANUAL COUNT
				NORTH	7 00 48 4 30 26	
				SOUTH	7 30 56 7 00 43	
SHATTO ST AT UNION AV		CR MO	05/03/65			MANUAL COUNT
				EAST	8 15 35 4 45 56	
				WEST	8 15 36 4 45 68	
SHELTONDALE AV AT HAMLIN ST	A00 2020 11	VR TH	01/14/65	TOTAL	446	7 30 39 4 00 82
				NORTH	204	8 30 16 4 00 45
				SOUTH	242	7 30 27 3 45 42

LOCATION	DATE	DIR	VOLUME	AM	PEAK	PM			
SHELTONDALE AV AT KITTRIDGE ST	A00 2020 11	VR FR	01/15/65	TOTAL	563	8 15	66	3 00	91
				NORTH	292	8 30	49	3 00	73
				SOUTH	271	7 30	22	5 00	30
SHELTONDALE AV AT KITTRIDGE ST	A00 2020 11	VR SA	01/16/65	TOTAL	593	10 00	55	3 00	66
				NORTH	311	9 45	41	1 00	46
				SOUTH	282	10 45	16	4 30	36
SHELTONDALE AV AT KITTRIDGE ST	A00 2020 11	VR SU	01/17/65	TOTAL	418	10 45	43	1 45	58
				NORTH	188	10 15	17	1 45	39
				SOUTH	230	10 45	31	1 00	25
SHENANDOAH ST AT AIRDROME ST		WR WE	11/24/65				MANUAL COUNT		
				NORTH		7 30	23	3 00	28
				SOUTH		7 00	50	5 00	61
SHERMAN RD W/O RADFORD ST		VR TH	08/05/65				MANUAL COUNT		
				EAST		9 00	55	5 00	107
				WEST		7 30	103	4 15	63
SHERMAN WAY AT GEYSER AV	D04 4040 33	VR TU	02/09/65	TOTAL	28288	7 15	2109	4 15	2539
				EAST	14749	7 15	1277	4 15	1299
				WEST	13539	11 00	941	5 00	1277
SHERMAN WAY AT OSO AV	J37 2727 22	VR SA	01/23/65	TOTAL	21203	11 15	1688	11 30	1729
				EAST	10629	11 00	850	11 30	865
				WEST	10574	11 15	845	11 30	864
SHERMAN WAY AT OSO AV	J37 2727 22	VR SU	01/24/65	TOTAL	15527	10 45	1207	12 00	1337
				EAST	7685	10 45	570	12 15	666
				WEST	7842	10 45	637	12 30	703
SHERMAN WAY AT OSO AV	J37 2727 22	VR MO	01/25/65	TOTAL	23327	7 30	1978	4 30	2281
				EAST	11712	7 30	980	4 30	1225
				WEST	11615	7 30	998	4 30	1056
SHERMAN WAY AT OSO AV		VR FR	02/19/65				MANUAL COUNT		
				EAST		7 15	1037	4 45	1249
				WEST		7 00	1027	5 00	1188

LOCATION	DATE	DIR	VOLUME	AM	PEAK	PM			
SHERMAN WAY AT SHOUP AV	VR FR		07/23/65	MANUAL COUNT					
				EAST	7 00	372	3 30	359	
				WEST	9 00	152	5 00	489	
SHERMAN WAY AT SHOUP AV	VR TH		12/23/65	MANUAL COUNT					
				EAST	8 30	253	3 15	433	
				WEST	8 45	151	4 15	466	
SHIRLEY AV S/O VENTURA BL	A00 1616 11	VR TH	02/25/65	TOTAL	2622	8 30	211	4 45	260
				NORTH	1386	8 15	145	3 00	117
				SOUTH	1236	11 15	95	4 45	160
SHIRLEY AV S/O VENTURA BL	A00 1616 11	VR FR	02/26/65	TOTAL	2952	8 15	176	5 00	313
				NORTH	1612	7 45	121	5 00	138
				SOUTH	1340	10 45	80	5 00	175
SHIRLEY AV S/O VENTURA BL	A00 1616 11	VR SA	02/27/65	TOTAL	3327	11 15	259	3 45	357
				NORTH	1819	11 00	132	3 45	191
				SOUTH	1508	11 15	138	3 45	166
SHIRLEY AV S/O VENTURA BL	A00 1616 11	VR SU	02/28/65	TOTAL	2526	11 15	251	3 15	278
				NORTH	1379	10 30	153	6 15	148
				SOUTH	1147	11 15	103	3 15	149
SHIRLEY AV S/O VENTURA BL	A00 1414 11	VR SA	10/16/65	TOTAL	2136	10 30	182	11 30	188
				NORTH	1125	10 30	111	6 15	94
				SOUTH	1011	11 15	84	5 00	110
SHIRLEY AV S/O VENTURA BL	A00 1414 11	VR SU	10/17/65	TOTAL	2033	11 15	192	12 00	264
				NORTH	1123	11 15	119	12 00	139
				SOUTH	910	10 45	77	12 00	125
SHIRLEY AV S/O VENTURA BL	A00 1414 11	VR MO	10/18/65	TOTAL	2152	8 00	152	4 45	328
				NORTH	1146	7 45	123	4 15	152
				SOUTH	1006	11 15	48	5 00	182
SHIRLEY AV N/O WINIFRED ST	A00 1414 11	VR FR	10/15/65	TOTAL	1765	8 15	111	6 00	278
				NORTH	802	8 15	71	6 00	110
				SOUTH	963	10 00	47	6 00	168

LOCATION	DATE	DIR	VOLUME	AM	PEAK	PM			
SHIRLEY AV N/O WINIFRED ST	A00 1414 11	VR SA	10/16/65	TOTAL	1596	11 15	140	4 45	147
				NORTH	668	11 15	60	11 30	60
				SOUTH	928	11 15	80	4 00	97
SHIRLEY AV N/O WINIFRED ST	A00 1414 11	VR SU	10/17/65	TOTAL	1508	11 15	183	11 30	186
				NORTH	691	10 15	56	4 30	125
				SOUTH	817	11 15	140	6 15	140
SHOREHAM DR AT DOHENY DR		WR FR	09/03/65				MANUAL COUNT		
				EAST		8 45	18	3 45	35
				WEST		8 45	30	4 45	51
SHORT AV E/O ALLA RD	A00 2828 11	WR SA	01/23/65	TOTAL	1023	11 15	71	3 15	105
				EAST	410	11 15	29	3 30	45
				WEST	613	8 30	51	12 45	63
SHORT AV E/O ALLA RD	A00 2828 11	WR TU	01/26/65	TOTAL	1019	7 15	132	4 00	113
				EAST	409	7 15	30	3 30	56
				WEST	610	7 30	102	4 00	61
SHORT AV E/O ALLA RD	A00 2828 11	WR WE	01/27/65	TOTAL	1137	7 15	142	4 15	121
				EAST	480	7 45	40	4 30	62
				WEST	657	7 15	103	4 15	59
SHORT AV W/O CENTINELA AV	A00 2323 11	WR SA	01/30/65	TOTAL	2872	9 00	170	5 15	244
				EAST	1581	10 30	111	12 45	130
				WEST	1291	9 00	65	2 15	120
SHORT AV W/O CENTINELA AV	A00 2323 11	WR SU	01/31/65	TOTAL	2715	10 30	203	1 00	239
				EAST	1383	10 15	121	1 00	122
				WEST	1332	11 00	92	12 30	125
SHORT AV W/O CENTINELA AV	A00 2323 11	WR MO	02/01/65	TOTAL	2847	7 15	229	4 45	305
				EAST	1472	7 00	140	4 45	134
				WEST	1375	7 15	97	4 45	171
SHOSHONE AV AT KINGSBURY ST	A00 1818 11	VR SA	11/20/65	TOTAL	715	11 15	65	11 30	77
				NORTH	301	7 15	52	11 45	28
				SOUTH	414	11 15	39	11 30	50



LOCATION	DATE	DIR	VOLUME	AM	PEAK	PM			
SHOSHONE AV AT KINGSBURY ST	A00 1818 11	VR SU	11/21/65	TOTAL	499	10 45	70	12 00	54
				NORTH	232	10 45	51	6 15	31
				SOUTH	267	10 45	19	2 30	36
SHOSHONE AV AT KINGSBURY ST	A00 1818 11	VR MO	11/22/65	TOTAL	496	10 45	42	5 00	51
				NORTH	208	10 45	26	11 45	20
				SOUTH	288	7 15	26	5 00	43
SHOSHONE AV AT KINGSBURY ST	A00 1818 11	VR TU	11/23/65	TOTAL	693	11 15	57	4 30	69
				NORTH	287	11 00	33	11 45	34
				SOUTH	406	7 30	28	3 30	60
SHOSHONE AV AT KINGSBURY ST	A00 1818 11	VR WE	11/24/65	TOTAL	633	8 15	43	4 30	59
				NORTH	258	8 15	26	12 15	18
				SOUTH	375	9 30	20	4 30	52
SHOSHONE AV AT KINGSBURY ST HLDY HOLIDAY	A00 1818 11	VR TH	11/25/65	TOTAL	319	11 15	35	6 15	35
				NORTH	164	7 00	21	6 15	20
				SOUTH	155	11 15	15	12 45	20
SHOSHONE AV AT TRIBUNE ST		VR FR	07/23/65				MANUAL COUNT		
				NORTH		9 00	18	5 00	48
				SOUTH		8 30	11	3 00	19
SHOUP AV AT BURBANK BL		VR TH	05/20/65				MANUAL COUNT		
				NORTH		7 30	427	5 00	768
				SOUTH		7 30	561	3 30	443
SHOUP AV AT BURBANK BL	C00 2224 22	VR TU	07/13/65	TOTAL	9407	7 00	746	5 00	911
				NORTH	4519	11 15	240	5 00	567
				SOUTH	4888	7 00	518	4 30	375
SHOUP AV AT OXNARD ST		VR TH	05/20/65				MANUAL COUNT		
				NORTH		7 30	425	5 00	588
				SOUTH		7 15	652	3 30	463
SHOUP AV AT SCHOOLCRAFT ST	J10 2828 22	VR WE	07/07/65	TOTAL	11889	7 30	923	12 30	1002
				NORTH	5887	7 15	548	4 45	480
				SOUTH	6002	11 15	415	12 30	638

LOCATION	DATE	DIR	VOLUME	AM	PEAK	PM		
SHOUP AV AT SCHOOLCRAFT ST	VR TH 09/23/65			MANUAL COUNT				
		NORTH		7 30	659	4 00	555	
		SOUTH		7 00	489	4 45	667	
SHOUP AV AT SHERMAN WAY	VR FR 07/23/65			MANUAL COUNT				
		NORTH		7 00	120	4 45	184	
		SOUTH		7 00	181	4 45	133	
SHOUP AV AT SHERMAN WAY	VR TH 12/23/65			MANUAL COUNT				
		NORTH		8 45	66	4 30	214	
		SOUTH		8 00	127	4 00	128	
SIGNATURE DR AT BRADFORD PL	A00 1818 11	VR FR 05/28/65	TOTAL	1439	7 45	155	3 15	150
			EAST	554	7 45	109	2 45	65
			WEST	885	11 15	59	5 15	108
SIGNATURE DR AT BRADFORD PL	A00 1818 11	VR SA 05/29/65	TOTAL	1313	11 15	131	11 45	139
			EAST	511	11 15	75	6 15	75
			WEST	802	11 00	57	12 30	87
SIGNATURE DR AT BRADFORD PL	A00 1818 11	VR SU 05/30/65	TOTAL	1085	11 15	91	11 45	99
			EAST	383	10 15	36	3 15	31
			WEST	702	11 15	64	11 45	72
SIGNATURE DR AT BRADFORD PL HLDY HOLIDAY	A00 1818 11	VR MO 05/31/65	TOTAL	855	11 15	48	4 30	108
			EAST	290	11 00	20	12 15	32
			WEST	565	11 15	29	4 30	87
SINOVA ST E/O MONTECITO DR	A00 2020 11	CR TH 09/30/65	TOTAL	933	7 45	95	5 45	160
			EAST	628	6 15	72	5 45	130
			WEST	305	7 45	46	6 15	37
SLAUSON AV AT AVALON BL	C00 2828 33	CR FR 02/26/65	TOTAL	32990	7 00	2536	4 15	2901
			EAST	17086	7 00	1656	4 00	1231
			WEST	15904	6 45	934	4 30	1707
SLAUSON AV AT AVALON BL	C00 2828 33	CR SA 02/27/65	TOTAL	23984	11 15	1454	2 00	1563
			EAST	11980	10 30	722	2 00	750
			WEST	12004	11 15	751	2 00	813

LOCATION	DATE	DIR	VOLUME	AM	PEAK	PM
SLAUSON AV AT AVALON BL	C00 2828 33	CR SU	02/28/65	TOTAL	18932	10 30 1184 1 30 1479
				EAST	9600	10 15 698 1 30 698
				WEST	9332	10 45 513 1 00 854
SLAUSON AV AT CENTRAL AV	C00 2828 33	CR TU	12/14/65			MANUAL COUNT
				EAST		7 15 1287 4 00 1340
				WEST		7 00 439 4 30 1410
SLAUSON AV AT CRENSHAW BL	C00 2828 33	WR FR	02/19/65	TOTAL	21227	7 45 1541 4 30 1921
				EAST	10058	7 45 796 4 00 900
				WEST	11169	6 45 816 4 30 1058
SLAUSON AV AT CRENSHAW BL	C00 2828 33	WR SA	02/20/65	TOTAL	17369	11 15 1211 3 15 1229
				EAST	8247	10 45 592 3 30 584
				WEST	9122	11 15 637 3 15 653
SLAUSON AV AT CRENSHAW BL	C00 2828 33	WR SU	02/21/65	TOTAL	13191	11 15 797 1 45 1109
				EAST	6488	11 15 424 3 00 540
				WEST	6703	10 30 375 4 00 602
SLAUSON AV AT CRENSHAW BL HLDY HOLIDAY	C00 2828 33	WR MO	02/22/65	TOTAL	18487	7 15 1195 4 30 1635
				EAST	8768	7 15 616 4 00 783
				WEST	9719	8 00 599 4 45 947
SLAUSON AV S/O CULVER BL	C00 2828 33	WR TU	02/02/65			MANUAL COUNT
				NORTH		7 15 92 4 30 78
				SOUTH		7 15 74 5 00 124
SLAUSON AV AT HOOVER ST	C00 2828 33	CR FR	02/26/65	TOTAL	34105	7 00 2385 4 30 2699
				EAST	16632	7 00 1354 4 00 1175
				WEST	17473	7 00 1031 4 30 1543
SLAUSON AV AT HOOVER ST	C00 2828 33	CR SA	02/27/65	TOTAL	32059	11 15 1971 3 00 2062
				EAST	15465	10 30 949 11 45 1002
				WEST	16594	11 15 1030 2 15 1115
SLAUSON AV AT HOOVER ST	C00 2828 33	CR SU	02/28/65	TOTAL	24963	10 30 1465 1 30 1949
				EAST	12285	10 15 819 1 45 932
				WEST	12678	10 45 671 1 00 1088

LOCATION	DATE	DIR	VOLUME	AM	PEAK	PM
SLAUSON AV E/O WESTERN AV	C00 2929 33	CR TH	04/15/65	TOTAL	26120	7 00 1874 4 30 2172
				EAST	13315	7 00 1106 3 45 1062
				WEST	12805	7 00 768 4 30 1179
SLAUSON AV AT WESTERN AV	C00 2830 33	WR FR	03/05/65	TOTAL	27257	7 15 2071 4 15 2364
				EAST	13872	7 15 1225 4 00 1101
				WEST	13385	7 15 846 4 30 1296
SOMBRA VALLEY DR E/O SUNLAND BL	A00 3618 11	VR WE	12/22/65	TOTAL	405	11 15 37 6 15 37
				EAST	229	11 15 23 6 15 23
				WEST	176	8 00 19 6 45 19
SOTO ST N/O ALCAZAR ST	C00 3021 22	CR WE	03/03/65	TOTAL	19825	7 15 2442 4 00 2297
				NORTH	10265	6 30 645 4 00 1811
				SOUTH	9560	7 15 1902 3 45 492
SOTO ST AT ALCAZAR ST		CR TH	11/18/65			MANUAL COUNT
				NORTH	7 15 527 5 00 1043	
				SOUTH	7 00 1378 4 15 468	
SOTO ST AT BROOKLYN AV	C00 2828 22	CR WE	03/17/65	TOTAL	20027	7 00 1510 4 15 1584
				NORTH	10032	10 30 540 4 30 985
				SOUTH	9995	7 00 1020 2 45 634
SOTO ST AT MARENGO ST		CR TU	02/04/65			MANUAL COUNT
				NORTH	7 15 1013 4 45 1832	
				SOUTH	7 15 1297 3 45 578	
SOTO ST AT MARENGO ST	C00 2820 22	CR WE	03/03/65	TOTAL	24296	7 00 2239 4 30 2398
				NORTH	14790	7 15 1023 4 45 1895
				SOUTH	9506	7 00 1237 3 45 639
SOTO ST AT MULTNOMAH ST		CR TH	06/17/65			MANUAL COUNT
				NORTH	7 00 324 4 30 1224	
				SOUTH	7 00 1403 4 00 435	
SOTO ST AT OLYMPIC BL	300 4040 33	CR WE	03/03/65	TOTAL	34321	7 00 2868 4 15 2833
				NORTH	17688	7 00 1339 4 15 1651
				SOUTH	16633	6 30 1549 4 15 1182

LOCATION	DATE	DIR	VOLUME	AM	PEAK	PM			
SOTO ST N/O VALLEY BL	C00 2020 12	CR WE	03/03/65	TOTAL	5071	7 00	533	4 30	574
				NORTH	2529	6 45	274	4 30	262
				SOUTH	2542	7 15	296	4 30	312
SOTO ST AT WABASH AV	CR WE	11/10/65				MANUAL COUNT			
			NORTH		7 30	582	4 45	1407	
			SOUTH		7 15	883	3 45	747	
SOTO ST AT WASHINGTON BL	300 3028 22	CR WE	03/17/65	TOTAL	34769	7 00	2992	4 00	3055
				NORTH	17378	7 15	1423	4 00	1712
				SOUTH	17391	6 45	1609	4 15	1353
SOTO ST AT WHITTIER BL	C00 2828 22	CR WE	03/24/65	TOTAL	17842	7 00	1577	4 15	1589
				NORTH	8476	11 15	492	4 15	1049
				SOUTH	9366	6 45	1128	2 30	660
SOTO ST AT 8TH ST	C00 3440 23	CR WE	03/24/65	TOTAL	38413	7 00	3072	4 15	3191
				NORTH	19298	10 30	1343	4 30	1881
				SOUTH	19115	7 00	1811	3 00	1416
SPAULDING AV N/O PICKFORD ST	100 1515 11	WR MO	09/20/65	TOTAL	1183	7 45	147	4 45	119
				NORTH	705	7 45	107	5 00	73
				SOUTH	478	7 15	41	6 15	51
SPAULDING AV S/O WILSHIRE BL NON DIRECTIONAL COUNT	B00 30 2	WR WE	06/16/65	TOTAL	1744	11 15	155	12 30	192
SPENCE ST AT HUNTER ST	CR TU	08/10/65				MANUAL COUNT			
			NORTH		7 30	25	4 00	108	
			SOUTH		7 00	47	4 45	30	
SPRING ST N/O ELMYRA ST	G04 2626 22	CR WE	12/08/65	TOTAL	10233	7 15	1528	4 45	1236
				NORTH	5092	7 00	328	4 45	1010
				SOUTH	5141	7 15	1215	3 15	420
SPRING ST N/O ELMYRA ST	G04 2626 22	CR TH	12/09/65	TOTAL	10109	7 00	1587	4 30	1212
				NORTH	4801	7 00	337	4 45	941
				SOUTH	5308	7 00	1250	3 30	374

LOCATION	DATE	DIR	VOLUME	AM	PEAK	PM			
SPRING ST N/O ELMYRA ST	G04 2626 22	CR SA	12/11/65	TOTAL	5772	11 15	392	3 15	469
				NORTH	2891	11 15	186	12 30	258
				SOUTH	2881	6 30	208	3 00	233
SPRING ST N/O ELMYRA ST	G04 2626 22	CR SU	12/12/65	TOTAL	3894	11 15	274	3 45	322
				NORTH	1993	11 15	119	3 45	174
				SOUTH	1901	11 15	155	11 45	181
SPRING ST S/O SUNSET BL	C00 4029 43	CR TU	06/29/65	TOTAL	7082	7 15	680	4 30	880
				NORTH	4707	7 15	331	4 30	750
				SOUTH	2375	7 30	356	1 30	165
SPRING ST AT SUNSET BL		CR MO	09/20/65				MANUAL COUNT		
				NORTH		7 15	271	4 30	703
				SOUTH		7 30	207	3 00	56
SPRING ST N/O TEMPLE ST	C00 3636 33	CR WE	05/05/65	TOTAL	16854	7 00	1447	4 15	1509
				NORTH	8321	11 15	560	4 15	1078
				SOUTH	8533	7 00	1029	12 30	598
SPRING ST AT TEMPLE ST	C00 3532 33	CR TU	09/28/65	TOTAL	16401	7 15	1572	4 15	1398
				NORTH	6707	11 00	427	4 30	933
				SOUTH	9694	7 15	1189	1 00	759
SPRING ST AT 2ND ST	C00 2626 22	CR TH	09/02/65	TOTAL	15017	7 15	1402	4 30	1380
				NORTH	7148	7 00	503	4 30	906
				SOUTH	7869	7 15	929	1 00	554
SPRING ST N/O 6TH ST	C00 2828 22	CR FR	07/02/65	TOTAL	13092	11 15	930	4 00	1094
				NORTH	6551	11 15	462	4 15	562
				SOUTH	6541	7 45	519	4 45	535
SPRING ST N/O 6TH ST	C00 2828 22	CR SA	07/03/65	TOTAL	9436	10 30	610	12 30	664
				NORTH	4441	10 15	310	12 15	323
				SOUTH	4995	11 15	351	11 45	363
SPRING ST AT 6TH ST	C00 2828 22	CR WE	08/25/65	TOTAL	11017	7 30	937	4 30	1091
				NORTH	4578	7 45	343	4 30	511
				SOUTH	6439	7 30	599	4 30	580

LOCATION		DATE	DIR	VOLUME	AM	PEAK	PM		
SPRING ST AT 6TH ST	C00 2828 22	08/26/65	CR TH	TOTAL	10582	7 45	995	4 30	995
				NORTH	4406	7 45	323	4 30	492
				SOUTH	6176	7 30	575	4 30	503
SPRING ST AT 6TH ST	C00 2828 22	08/27/65	CR FR	TOTAL	11465	7 30	941	4 30	1059
				NORTH	4736	7 30	326	4 30	489
				SOUTH	6729	7 30	615	4 15	582
SPRING ST AT 6TH ST	C00 2828 22	08/28/65	CR SA	TOTAL	8302	11 15	642	11 30	667
				NORTH	3358	11 15	241	11 45	260
				SOUTH	4944	11 15	401	11 30	417
SPRING ST AT 6TH ST	C00 2828 22	08/29/65	CR SU	TOTAL	5913	11 00	300	4 00	417
				NORTH	2540	11 00	126	3 30	173
				SOUTH	3373	11 00	174	4 00	247
STADIUM WAY E/O RIVERSIDE DR	C00 2424 22	07/23/65	CR FR	TOTAL	7458	7 00	447	5 00	98
				EAST	4197	7 00	370	6 45	527
				WEST	3261	10 30	93	5 00	766
STADIUM WAY E/O RIVERSIDE DR	C00 2424 22	07/24/65	CR SA	TOTAL	7512	11 00	289	5 45	580
				EAST	3311	10 45	192	5 45	500
				WEST	4201	11 00	99	8 00	319
STADIUM WAY E/O RIVERSIDE DR	C00 2424 22	07/25/65	CR SU	TOTAL	7036	11 15	803	3 30	1758
				EAST	3874	11 15	729	11 45	911
				WEST	3162	11 15	74	3 30	1554
STAGG ST S/LEG W/O MARCH AV	200 1515 11	01/08/65	VR FR	TOTAL	280	7 30	25	3 15	51
				EAST	143	7 30	16	4 45	18
				WEST	137	7 45	9	3 15	34
STAGG ST S/LEG W/O MARCH AV	200 1515 11	01/09/65	VR SA	TOTAL	477	10 45	27	2 30	108
				EAST	278	11 00	16	2 45	72
				WEST	199	10 45	13	2 00	51
STAGG ST S/LEG W/O MARCH AV	200 1515 11	01/10/65	VR SU	TOTAL	473	11 00	33	3 00	69
				EAST	288	11 00	23	3 45	53
				WEST	185	11 00	10	2 45	29

LOCATION	DATE	DIR	VOLUME	AM	PEAK	PM			
STAGG ST AT WHITSETT AV	A00 1818 11	VR TH	07/01/65	TOTAL	810	8 45	79	7 30	101
				EAST	297	8 15	25	8 00	28
				WEST	513	8 45	59	7 30	73
STANLEY AV S/O WILSHIRE BL NON DIRECTIONAL COUNT	100 30 2	WR WE	06/16/65	TOTAL	1305	11 15	109	1 00	136
STANMOOR DR AT MANCHESTER AV	WR TH	01/21/65	MANUAL COUNT						
			NORTH	7 30	154	3 00	129		
STANWOOD DR E/O FEDERAL AV	WR TH	12/09/65	MANUAL COUNT						
			SOUTH	8 00	36	5 00	57		
STARE ST W/O AQUEDUCT AV	A00 1818 11	VR FR	02/05/65	TOTAL	334	8 00	51	2 30	74
				EAST	197	6 30	37	4 45	21
STARE ST W/O AQUEDUCT AV	A00 1818 11	VR SA	02/06/65	TOTAL	278	11 15	18	2 00	41
				EAST	124	11 15	7	6 15	19
STARE ST W/O AQUEDUCT AV	A00 1818 11	VR SU	02/07/65	TOTAL	961	11 15	15	4 15	699
				EAST	404	11 00	11	4 00	251
STARE ST W/O AQUEDUCT AV	A00 1818 11	VR MO	02/08/65	TOTAL	752	8 15	76	4 30	379
				EAST	147	8 15	13	3 00	30
STOCKBRIDGE AV AT POPLAR BL	CR TH	01/07/65	MANUAL COUNT						
			WEST	557	10 30	6	4 15	480	
STOCKER ST AT LA BREA AV	WR TH	09/02/65	MANUAL COUNT						
			NORTH	7 30	54	4 45	81		
STOCKER ST AT LA BREA AV	WR TH	09/02/65	MANUAL COUNT						
			SOUTH	7 00	27	4 00	18		
STOCKER ST AT LA BREA AV	WR TH	09/02/65	MANUAL COUNT						
			EAST	7 15	894	4 45	965		
STOCKER ST AT LA BREA AV	WR TH	09/02/65	MANUAL COUNT						
			WEST	7 15	406	5 00	819		



LOCATION	DATE	DIR	VOLUME	AM	PEAK	PM
STONER AV AT MISSISSIPPI AV	06/29/65	WR TU		MANUAL COUNT		
			NORTH	7 00	48	4 15 89
			SOUTH	7 45	62	4 00 56
STRATHERN ST AT AMESTOY AV	12/03/65	VR FR	B00 1818 11	TOTAL	1383	7 00 104 2 45 288
				EAST	551	7 00 58 2 45 68
				WEST	832	8 15 55 2 45 220
STRATHERN ST AT AMESTOY AV	12/04/65	VR SA	B00 1818 11	TOTAL	1327	11 15 98 2 30 156
				EAST	559	10 00 41 4 00 75
				WEST	768	11 15 63 2 30 109
STRATHERN ST AT AMESTOY AV	12/05/65	VR SU	B00 1818 11	TOTAL	960	11 15 67 4 15 101
				EAST	415	10 45 40 4 15 43
				WEST	545	11 15 32 4 30 63
STRATHERN ST AT MAMMOTH AV	02/10/65	VR WE	A00 1818 11	TOTAL	781	8 30 204 3 00 108
				EAST	324	8 30 82 3 00 64
				WEST	457	8 30 122 4 00 54
STRATHERN ST AT MAMMOTH AV	10/01/65	VR FR		MANUAL COUNT		
			EAST	8 00	33	2 45 33
			WEST	8 00	27	4 30 36
STRATHERN ST AT RADFORD AV	02/24/65	VR WE		MANUAL COUNT		
			EAST	7 30	163	3 00 171
			WEST	7 15	144	4 15 268
STRATHERN ST E/O WOODLEY AV	03/26/65	VR FR		MANUAL COUNT		
			EAST	7 15	132	3 45 436
			WEST	7 30	524	3 45 239
SUMMERLAND AV E/O WESTERN AV	06/14/65	SR MO		MANUAL COUNT		
			EAST	7 15	111	4 30 146
			WEST	7 00	143	4 45 224
SUMMITROSE ST AT MT GLEASON AV	09/13/65	VR MO		MANUAL COUNT		
			EAST	7 00	4	4 45 13
			WEST	7 15	340	3 00 125

LOCATION	DATE	DIR	VOLUME	AM	PEAK	PM			
SUNBURST ST AT EL DORADO AV	A00 1818 11	VR SA	07/31/65	TOTAL	636	10 45	40	4 00	69
				EAST	241	11 00	19	4 00	27
				WEST	395	9 45	27	3 15	48
SUNBURST ST AT EL DORADO AV	A00 1818 11	VR SU	08/01/65	TOTAL	452	11 15	37	1 00	5
				EAST	210	11 15	18	12 30	23
				WEST	242	11 15	19	1 00	30
SUNBURST ST AT EL DORADO AV	A00 1818 11	VR MO	08/02/65	TOTAL	522	10 45	42	4 15	92
				EAST	203	10 45	15	4 00	26
				WEST	319	10 45	27	4 15	67
SUNLAND BL AT FENWICK ST		VR TU	03/09/65				MANUAL COUNT		
				EAST		7 30	496	4 30	1799
				WEST		7 00	1591	3 00	639
SUNLAND BL AT JOHANNA AV	C00 3232 33	VR WE	12/22/65	TOTAL	24387	7 00	1996	4 30	2371
				NORTH	12502	10 45	486	4 30	1801
				SOUTH	11885	7 00	1623	2 30	697
SUNLAND BL AT ROSCOE BL		VR WE	12/22/65				MANUAL COUNT		
				NORTH		7 30	339	3 30	1158
				SOUTH		7 00	1509	3 00	757
SUNLAND BL E/O SAN FERNANDO E/RDWAY	C00 2828 22	VR FR	03/12/65	TOTAL	20022	7 00	1404	4 30	1904
				EAST	10200	11 15	557	4 15	1227
				WEST	9822	7 00	980	3 15	719
SUNLAND BL E/O SAN FERNANDO E/RDWAY	C00 2828 22	VR SA	03/13/65	TOTAL	17304	11 15	1278	12 00	1313
				EAST	8820	11 15	672	12 00	709
				WEST	8484	10 45	619	11 45	614
SUNLAND BL E/O SAN FERNANDO E/RDWAY	C00 2828 22	VR SU	03/14/65	TOTAL	14232	11 15	1023	12 30	1208
				EAST	7195	11 15	550	12 30	678
				WEST	7037	11 15	473	2 30	599
SUNLAND BL AT SHADOW ISLAND DR		VR MO	10/25/65				MANUAL COUNT		
				NORTH		7 00	460	4 45	1968
				SOUTH		7 00	2018	3 00	804

LOCATION	DATE	DIR	VOLUME	AM	PEAK	PM
SUNLAND BL AT SOMBRA VALLEY DR C00 2828 22	12/22/65	VR WE	TOTAL 25325	7 00	2186	4 45 2385
			NORTH 12348	11 00	476	4 45 1797
			SOUTH 12977	7 00	1849	2 45 754
SUNLAND BL AT WORNOM AV	11/01/65	VR MO				MANUAL COUNT
			EAST	7 15	490	4 45 2061
			WEST	7 00	1999	3 00 804
SUNNYSLOPE AV AT ADDISON ST	05/14/65	VR FR				MANUAL COUNT
			NORTH	7 15	136	4 30 133
			SOUTH	7 30	178	3 00 142
SUNNYSLOPE AV AT ALBERS ST	08/06/65	VR FR				MANUAL COUNT
			NORTH	7 30	15	5 00 45
			SOUTH	7 30	18	5 00 21
SUNNYSLOPE AV AT HUSTON ST	05/17/65	VR MO				MANUAL COUNT
			NORTH	7 15	112	2 45 142
			SOUTH	7 30	164	3 00 120
SUNNYSLOPE AV AT VICTORY BL A00 1818 11	07/07/65	VR WE	TOTAL 1106	8 30	74	6 45 157
			NORTH 436	8 15	23	7 00 114
			SOUTH 670	8 30	52	4 00 49
SUNSET BL W/O ALLISON AV C00 4131 32	07/23/65	CR FR	TOTAL 21807	7 15	1539	4 45 1955
			EAST 11281	7 15	1162	7 00 1102
			WEST 10526	11 15	543	4 45 1309
SUNSET BL W/O ALLISON AV C00 4131 32	07/24/65	CR SA	TOTAL 21881	11 15	1086	7 00 1833
			EAST 10541	11 00	571	6 45 1255
			WEST 11340	11 15	527	8 00 1045
SUNSET BL W/O ALLISON AV C00 4131 32	07/25/65	CR SU	TOTAL 18099	11 15	1149	3 30 2073
			EAST 8701	11 15	722	12 00 986
			WEST 9398	11 15	427	3 30 1476
SUNSET BL E/O ALVARADO ST C00 3342 23	07/20/65	CR TU	TOTAL 23312	7 30	1503	5 00 2022
			EAST 11849	7 30	1121	6 45 1020
			WEST 11463	11 15	634	4 45 1232

LOCATION	DATE	DIR	VOLUME	AM	PEAK	PM
SUNSET BL W/O ALVARADO ST	C00 4233 32	CR TH	04/29/65	TOTAL	24229	7 30 1931 4 45 2002
				EAST	12963	7 30 1412 7 00 914
				WEST	11266	11 15 568 4 45 1204
SUNSET BL W/O ALVARADO ST	C00 4233 32	CR FR	04/30/65	TOTAL	27370	7 30 1958 4 45 2250
				EAST	14481	7 30 1441 6 45 1173
				WEST	12889	11 15 603 4 45 1287
SUNSET BL W/O ALVARADO ST	C00 4233 32	CR SA	05/01/65	TOTAL	24472	11 15 1659 11 45 1758
				EAST	11528	11 00 948 5 15 971
				WEST	12944	11 15 728 3 15 862
SUNSET BL W/O ALVARADO ST	C00 4233 32	CR FR	05/28/65	TOTAL	27071	7 15 1850 4 45 2368
				EAST	13931	7 15 1345 6 45 983
				WEST	13140	11 15 634 4 45 1405
SUNSET BL W/O ALVARADO ST	C00 4233 32	CR SU	05/30/65	TOTAL	21383	11 15 1348 3 45 1902
				EAST	10299	11 15 850 11 45 984
				WEST	11084	11 00 511 3 45 1246
SUNSET BL W/O ALVARADO ST HLDY HOLIDAY	C00 4233 32	CR MO	05/31/65	TOTAL	21091	11 15 1496 6 15 1764
				EAST	10018	11 15 974 11 30 1020
				WEST	11073	11 15 522 6 15 1180
SUNSET BL AT BENTLEY AV		WR TH	11/18/65			MANUAL COUNT
				EAST	8 15 1727 3 00 862	
				WEST	8 15 638 4 45 1834	
SUNSET BL AT BERENDO ST		CR FR	04/23/65			MANUAL COUNT
				EAST	7 30 916 4 45 970	
				WEST	8 00 535 4 30 877	
SUNSET BL AT BOYLSTON ST		CR TU	04/27/65			MANUAL COUNT
				EAST	7 30 1836 4 00 619	
				WEST	7 45 445 4 30 1782	
SUNSET BL AT CHURCH LN		WR MO	05/03/65			MANUAL COUNT
				EAST	7 30 2385 4 30 1517	
				WEST	8 00 720 5 00 1556	

LOCATION	DATE	DIR	VOLUME	AM	PEAK	PM
SUNSET BL AT CORONADO ST C00 4343 33 CR TH	03/18/65	TOTAL	22036	7 15	1946	4 45 1962
		EAST	11544	7 15	1437	3 30 758
		WEST	10492	10 45	547	5 00 1301
SUNSET BL E/O ELYSIAN PK AV D10 3030 22 CR FR	04/30/65	TOTAL	24270	7 30	2068	4 45 2224
		EAST	12461	7 30	1700	3 30 639
		WEST	11809	11 15	509	4 45 1723
SUNSET BL E/O ELYSIAN PK AV D10 3030 22 CR SA	05/01/65	TOTAL	22001	11 15	1062	7 00 1849
		EAST	11558	10 45	553	8 00 666
		WEST	10443	11 15	518	7 00 1363
SUNSET BL E/O ELYSIAN PK AV D10 3030 22 CR SU	05/02/65	TOTAL	17950	11 15	1217	3 45 2143
		EAST	9154	11 15	441	3 45 1560
		WEST	8796	11 15	776	12 00 1143
SUNSET BL E/O ELYSIAN PARK AV D10 3131 22 CR FR	07/23/65	TOTAL	23062	7 15	1846	4 45 2252
		EAST	11506	7 15	1476	3 45 622
		WEST	11556	11 15	597	4 45 1647
SUNSET BL E/O ELYSIAN PARK AV D10 3131 22 CR SA	07/24/65	TOTAL	22699	11 00	1077	7 15 2196
		EAST	11473	11 00	568	8 00 849
		WEST	11226	11 00	509	7 00 1608
SUNSET BL E/O ELYSIAN PARK AV D10 3131 22 CR SU	07/25/65	TOTAL	18303	11 15	1159	3 30 2164
		EAST	9489	11 15	448	3 30 1454
		WEST	8814	11 15	711	12 00 989
SUNSET BL W/O ELYSIAN PK AV C00 4030 32 CR FR	04/30/65	TOTAL	23624	7 15	1720	4 45 2089
		EAST	12401	7 15	1346	6 45 1217
		WEST	11223	11 15	500	4 45 1326
SUNSET BL W/O ELYSIAN PK AV C00 4030 32 CR SA	05/01/65	TOTAL	21606	11 15	1140	6 15 1834
		EAST	10897	11 00	588	6 15 1254
		WEST	10709	11 15	553	8 00 688
SUNSET BL W/O ELYSIAN PK AV C00 4030 32 CR SU	05/02/65	TOTAL	18237	11 15	1540	3 45 2006
		EAST	9193	11 15	1113	11 30 1154
		WEST	9044	11 15	427	4 00 1440

LOCATION	DATE	DIR	VOLUME	AM	PEAK	PM			
SUNSET BL AT FAIRFAX AV	WR TH	05/27/65	MANUAL COUNT						
			EAST	8 15	1087	3 30	1229		
			WEST	8 00	1017	4 45	1259		
SUNSET BL W/O FIGUEROA ST	C00 4030 32	CR TU	07/20/65	TOTAL	20401	7 30	1644	4 30	1920
				EAST	10166	7 30	1219	12 30	588
				WEST	10235	11 15	548	4 30	1398
SUNSET BL W/O FIGUEROA ST	C00 4030 32	CR WE	07/21/65	TOTAL	20122	7 15	1957	4 30	1944
				EAST	10067	7 15	1475	11 30	595
				WEST	10055	11 15	525	4 30	1384
SUNSET BL AT FIGUEROA ST	CR TH	02/25/65	MANUAL COUNT						
			EAST	7 15	1588	4 30	666		
			WEST	7 15	582	4 30	1475		
SUNSET BL AT FIGUEROA ST	C00 4343 33	CR TH	03/18/65	TOTAL	18983	7 15	2167	4 30	1911
				EAST	10156	7 15	1546	4 30	662
				WEST	8827	7 30	637	4 30	1249
SUNSET BL W/O GRAND AV	C00 4030 32	CR SA	07/17/65	TOTAL	18380	11 00	934	7 00	1318
				EAST	9781	11 00	544	7 30	606
				WEST	8599	10 45	394	6 45	800
SUNSET BL W/O GRAND AV	C00 4030 32	CR SU	07/18/65	TOTAL	16636	11 15	925	4 15	1526
				EAST	8602	11 15	421	4 15	1047
				WEST	8034	11 15	504	12 00	714
SUNSET BL W/O GRAND AV	C00 4030 32	CR MO	07/19/65	TOTAL	20814	7 30	1696	4 30	2131
				EAST	10994	7 30	1146	4 15	851
				WEST	9820	7 30	550	4 30	1293
SUNSET BL AT GRAND AV	CR FR	02/26/65	MANUAL COUNT						
			EAST	7 30	1493	4 15	913		
			WEST	7 45	777	4 30	1210		
SUNSET BL AT GRAND AV	CR MO	12/20/65	MANUAL COUNT						
			EAST	7 15	1267	4 30	986		
			WEST	8 00	738	4 30	1316		

LOCATION	DATE	DIR	VOLUME	AM	PEAK	PM
SUNSET BL AT KENTER AV	WR TU 04/20/65			MANUAL COUNT		
		EAST		7 30	1192	3 15 1102
		WEST		8 00	776	5 00 1343
SUNSET BL AT LOS ANGELES ST	CR TU 09/21/65			MANUAL COUNT		
		EAST		7 15	518	4 30 264
		WEST		7 15	283	4 15 233
SUNSET BL AT N BROADWAY	CR MO 09/20/65			MANUAL COUNT		
		EAST		7 30	887	4 30 865
		WEST		7 15	732	4 15 975
SUNSET BL AT N MAIN ST	CR TU 09/21/65			MANUAL COUNT		
		EAST		7 30	591	3 00 254
		WEST		9 00	212	4 30 574
SUNSET BL AT SANBORN AV	C00 4343 33 CR TH 03/18/65		TOTAL 20394	7 30	1583	4 45 1845
			EAST 8988	7 30	893	2 45 668
			WEST 11406	7 30	690	4 45 1238
SUNSET BL AT TEMESCAL DR	WR FR 04/02/65			MANUAL COUNT		
		EAST		8 15	832	3 00 775
		WEST		8 00	464	5 00 911
SUNSET BL AT WESTERN AV	WR TU 02/16/65			MANUAL COUNT		
		EAST		7 45	1102	5 00 1501
		WEST		7 30	674	4 30 1042
SUNSET BL AT WILL ROGERS ST PK RD	WR FR 01/08/65			MANUAL COUNT		
		EAST		7 30	1117	3 15 830
		WEST		7 30	574	5 00 769
SUNSWPT DR AT VANETTA PL	VC FR 11/12/65			MANUAL COUNT		
		EAST		8 45	13	5 00 10
		WEST		8 00	16	5 00 26
SUTTON ST AT KESTER AV	VR MO 02/01/65			MANUAL COUNT		
		EAST		8 45	32	4 45 48
		WEST		9 00	24	5 00 53

LOCATION	DATE	DIR	VOLUME	AM	PEAK	PM	
SWARTHMORE AV N/O VIA DE LAS OLAS A00 1010 11	WR TU 04/27/65	TOTAL	248	10 30	32	4 30	43
		NORTH	160	10 30	19	4 30	33
		SOUTH	88	11 15	13	6 15	13
SWINTON AV S/O CHATSWORTH ST NON DIRECTIONAL COUNT A00 18 1	VR FR 04/23/65	TOTAL	1235	7 00	101	2 45	332
SWINTON AV S/O CHATSWORTH ST NON DIRECTIONAL COUNT A00 18 1	VR SA 04/24/65	TOTAL	956	9 45	95	7 00	88
SWINTON AV S/O CHATSWORTH ST NON DIRECTIONAL COUNT A00 18 1	VR SU 04/25/65	TOTAL	860	11 15	65	6 45	118
SWINTON AV N/O TULSA ST A00 1818 11	VR TU 03/23/65	TOTAL	298	8 00	32	5 45	42
		NORTH	156	8 00	18	5 30	20
		SOUTH	142	7 15	17	6 00	25
SYCAMORE AV AT HOLLYWOOD BL A00 1515 11	WR WE 12/22/65	TOTAL			MANUAL COUNT		
		NORTH		9 00	45	4 45	89
		SOUTH		7 30	127	4 30	80
SYCAMORE AV AT 12TH ST A00 1515 11	WR FR 10/15/65	TOTAL	357	6 45	29	4 30	44
		NORTH	156	7 15	15	5 30	19
		SOUTH	201	6 45	18	4 30	33
SYLMAR AV AT EMELITA ST A00 1818 11	VR WE 08/04/65	TOTAL	340	10 45	20	4 45	3
		NORTH	184	11 15	13	6 15	19
		SOUTH	156	10 30	15	4 45	18
SYLMAR AVE AT GILMORE ST B00 1818 11	VR FR 01/08/65	TOTAL	4811	11 15	364	4 30	637
		NORTH	2234	10 45	167	4 30	270
		SOUTH	2577	11 15	201	4 30	367
SYLMAR AVE AT GILMORE ST B00 1818 11	VR SA 01/09/65	TOTAL	3191	11 15	303	12 45	383
		NORTH	1434	10 00	132	12 45	178
		SOUTH	1757	11 15	177	1 15	212



LOCATION	DATE	DIR	VOLUME	AM	PEAK	PM			
SYLMAR AVE AT GILMORE ST	B00 1818 11	VR SU	01/10/65	TOTAL	1484	9 15	131	12 00	182
				NORTH	687	9 15	78	11 30	78
				SOUTH	797	10 30	60	12 00	113
SYLMAR AVE AT GILMORE ST	B00 1818 11	VR MO	01/11/65	TOTAL	4609	11 15	375	4 30	493
				NORTH	2148	11 15	173	3 45	233
				SOUTH	2461	10 30	205	4 45	269
SYLMAR AVE AT HAMLIN ST	B00 1818 11	VR FR	01/08/65	TOTAL	4611	11 15	324	4 30	588
				NORTH	2280	8 15	154	4 45	277
				SOUTH	2331	11 15	174	4 30	312
SYLMAR AVE AT HAMLIN ST	B00 1818 11	VR SA	01/09/65	TOTAL	2862	10 15	254	1 45	306
				NORTH	1431	10 00	151	1 45	158
				SOUTH	1431	11 00	128	12 15	162
SYLMAR AVE AT HAMLIN ST	B00 1818 11	VR SU	01/10/65	TOTAL	1524	10 30	141	11 45	194
				NORTH	768	10 30	81	11 45	95
				SOUTH	756	11 15	63	11 45	99
SYLMAR AV AT OSBORNE ST	A00 1518 11	VR WE	06/30/65	TOTAL	341	10 15	25	4 30	52
				NORTH	212	10 30	12	4 30	26
				SOUTH	129	10 15	15	4 30	26
SYLMAR AV S/O VANOWEN ST HOLIDAY	B00 1818 11	VR FR	02/12/65	TOTAL	2577	11 00	206	4 45	279
				NORTH	1270	11 15	98	4 45	155
				SOUTH	1307	11 00	116	12 15	137
SYLMAR AV S/O VANOWEN ST	B00 1818 11	VR SU	02/14/65	TOTAL	1000	10 15	94	12 15	111
				NORTH	601	10 15	44	12 15	76
				SOUTH	399	10 00	52	2 00	41
SYLMAR AV S/O VANOWEN ST	B00 1818 11	VR MO	02/15/65	TOTAL	2614	11 15	234	11 45	266
				NORTH	1228	11 15	104	12 00	127
				SOUTH	1386	11 15	130	1 15	160
SYLMAR AV AT VANOWEN ST		VR TH	03/04/65				MANUAL COUNT		
				NORTH		8 45	60	4 30	114
				SOUTH		8 00	62	4 15	219

LOCATION		DATE	DIR	VOLUME	AM	PEAK	PM		
SYLVAN ST AT TYRONE AV		10/05/65	VR TU	MANUAL COUNT					
				EAST	7 45	79	4 30	199	
				WEST	7 45	93	4 30	69	
TABOR ST AT JASMINE AV	A00 1515 11	04/03/65	WR SA	TOTAL	1404	11 15	95	1 00	171
				EAST	760	11 15	55	12 15	74
				WEST	644	10 45	41	1 00	100
TABOR ST AT JASMINE AV	A00 1515 11	04/04/65	WR SU	TOTAL	1087	11 15	105	12 00	106
				EAST	638	10 30	64	12 00	72
				WEST	449	11 00	46	1 15	49
TABOR ST AT JASMINE AV	A00 1515 11	04/05/65	WR MO	TOTAL	1381	7 30	140	2 30	154
				EAST	786	7 45	71	5 00	88
				WEST	595	7 30	73	2 30	78
TABOR ST AT JASMINE AV		06/29/65	WR TU	MANUAL COUNT					
				EAST	7 30	58	4 45	67	
				WEST	7 30	45	4 15	53	
TABOR ST AT MOTOR AV		12/30/65	WR TH	MANUAL COUNT					
				EAST	7 30	89	4 15	73	
				WEST	7 30	70	4 45	76	
TAMPA AV AT NORDHOFF ST		07/12/65	VR MO	MANUAL COUNT					
				NORTH	7 00	1	3 00	5	
				SOUTH	7 30	123	3 45	100	
TAMPA AV AT NORDHOFF ST	A00 1940 11	10/04/65	VR MO	TOTAL	1319	8 00	165	4 00	146
				NORTH	23	11 00	3	8 45	4
				SOUTH	1296	8 00	162	4 00	146
TAMPA AV AT PARTHENIA ST	C00 4545 33	10/22/65	VR FR	TOTAL	2830	7 30	260	1 00	208
				NORTH	2304	7 30	234	1 00	166
				SOUTH	526	11 15	57	6 15	57
TAMPA AV AT PARTHENIA ST	C00 4545 33	10/23/65	VR SA	TOTAL	1693	11 15	142	4 45	156
				NORTH	1565	11 15	129	4 45	149
				SOUTH	128	11 15	13	4 00	15

LOCATION	DATE	DIR	VOLUME	AM	PEAK	PM			
TAMPA AV AT TOPHAM ST	C00 4040 11	VR TU	02/16/65	TOTAL	14681	7 15	1133	4 45	1447
				NORTH	7942	7 30	523	5 00	934
				SOUTH	6739	7 00	680	4 45	527
TAMPA AV AT TOPHAM ST		VR WE	07/21/65				MANUAL COUNT		
				NORTH		7 15	378	5 00	967
				SOUTH		7 00	576	4 45	461
TARZANA DR AT OTIS AV		VR TU	06/22/65				MANUAL COUNT		
				EAST		7 15	6	5 00	13
				WEST		9 00	10	3 15	13
TARZANA ST AT CHIMINEAS AV		VR WE	08/11/65				MANUAL COUNT		
				EAST		7 45	25	3 00	28
				WEST		8 45	16	4 45	28
TARZANA ST AT CHIMINEAS AV		VR FR	10/01/65				MANUAL COUNT		
				EAST		7 00	45	2 30	81
				WEST		8 00	73	2 30	73
TARZANA ST AT DOMAN AV	B00 1818 11	VR WE	06/30/65	TOTAL	724	11 15	49	4 45	78
				EAST	488	11 15	38	3 00	56
				WEST	236	8 30	20	4 45	34
TARZANA ST AT DOMAN AV		VR MO	09/27/65				MANUAL COUNT		
				EAST		7 00	49	2 30	50
				WEST		8 00	58	2 45	65
TARZANA ST AT NESTLE AV		VR TU	05/18/65				MANUAL COUNT		
				EAST		7 30	44	2 15	84
				WEST		8 00	60	2 45	53
TELFAIR AV N/O PAXTON ST	A00 1717 11	VR WE	03/31/65	TOTAL	1448	8 15	148	3 00	232
				NORTH	660	8 15	65	3 15	80
				SOUTH	788	8 00	85	2 45	164
TELFAIR AV N/O PAXTON ST	A00 1717 11	VR TH	04/01/65	TOTAL	1459	8 15	136	3 00	163
				NORTH	704	8 15	56	3 00	75
				SOUTH	755	8 00	83	2 45	95

LOCATION	DATE	DIR	VOLUME	AM	PEAK	PM			
TELFAIR AV AT PIERCE ST	A00 1818 11	VR TU	11/09/65	TOTAL	1305	7 15	96	4 45	157
				NORTH	762	7 15	54	4 45	96
				SOUTH	543	7 15	42	4 00	67
TELFAIR AV AT PIERCE ST	VR FR	12/10/65			MANUAL COUNT				
			NORTH		7 15	58	3 45	89	
			SOUTH		7 00	32	4 45	54	
TELLEM DR N/O LACHMAN LANE	A00 1616 11	WR TU	04/27/65	TOTAL	598	8 00	57	3 00	68
				NORTH	249	10 15	27	5 15	47
				SOUTH	349	8 00	47	3 00	41
TEMESCAL DR S/O SUNSET BL	WR FR	04/02/65			MANUAL COUNT				
			NORTH		7 30	83	3 00	226	
			SOUTH		8 00	151	5 00	54	
TEMPLE ST W/O ALAMEDA ST	C00 3031 22	CR TH	02/04/65	TOTAL	4497	7 00	476	4 00	477
				EAST	2640	7 00	203	3 45	307
				WEST	1857	7 00	273	4 00	172
TEMPLE ST W/O ALAMEDA ST	C00 3131 22	CR WE	08/11/65	TOTAL	6870	7 00	695	4 15	807
				EAST	3632	7 00	269	4 15	496
				WEST	3238	7 15	433	3 45	364
TEMPLE ST W/O ALAMEDA ST	C00 3131 22	CR TH	08/12/65	TOTAL	6924	7 15	677	4 00	762
				EAST	3715	6 45	286	4 30	433
				WEST	3209	7 15	405	4 00	337
TEMPLE ST AT ALAMEDA ST	CR WE	03/10/65			MANUAL COUNT				
			EAST		7 00	194	3 30	323	
			WEST		7 15	91	3 30	142	
TEMPLE ST AT ALAMEDA ST	CR WE	05/05/65			MANUAL COUNT				
			EAST		7 00	252	4 15	387	
			WEST		7 30	98	3 30	141	
TEMPLE ST E/O ALVARADO ST	C00 2828 22	CR TU	07/20/65	TOTAL	11466	7 15	998	4 30	1424
				EAST	5667	7 15	749	4 00	402
				WEST	5799	11 15	318	4 30	1030

LOCATION	DATE	DIR	VOLUME	AM	PEAK	PM
TEMPLE ST AT ALVARADO ST	C00 2828 22	CR TH	02/04/65	TOTAL	12581	7 15 1309 4 30 1578
				EAST	6435	7 15 968 4 30 476
				WEST	6146	7 30 355 4 30 1102
TEMPLE ST W/O BEAUDRY AV	C00 2828 22	CR FR	08/06/65	TOTAL	12769	7 00 1148 4 30 1482
				EAST	6584	7 00 940 3 45 461
				WEST	6185	11 15 316 4 30 1065
TEMPLE ST W/O BEAUDRY AV	C00 2828 22	CR SA	08/07/65	TOTAL	9720	11 15 607 5 00 673
				EAST	5044	11 00 343 1 30 375
				WEST	4676	11 15 267 5 00 354
TEMPLE ST W/O BEAUDRY AV	C00 2828 22	CR SU	08/08/65	TOTAL	7688	11 00 405 12 45 516
				EAST	3833	11 00 237 6 15 272
				WEST	3855	10 15 179 8 15 267
TEMPLE ST AT BENTON WAY		CR TH	02/25/65			MANUAL COUNT
				EAST		7 15 966 4 45 484
				WEST		7 15 296 4 45 990
TEMPLE ST AT BENTON WAY	C00 2828 22	CR FR	03/19/65	TOTAL	12679	7 30 1321 4 45 1601
				EAST	6387	7 30 982 4 30 505
				WEST	6292	7 30 339 4 45 1105
TEMPLE ST AT BENTON WAY	C00 2828 22	CR SA	03/20/65	TOTAL	8140	11 15 578 12 00 638
				EAST	4072	11 15 284 12 00 319
				WEST	4068	11 15 294 1 15 322
TEMPLE ST AT BENTON WAY	C00 2828 22	CR SU	03/21/65	TOTAL	6701	10 15 412 1 45 534
				EAST	3282	10 15 217 1 45 280
				WEST	3419	10 00 208 4 00 289
TEMPLE ST AT BOYLSTON ST		CR TU	03/23/65			MANUAL COUNT
				EAST		7 30 930 4 00 390
				WEST		7 30 253 4 30 1135
TEMPLE ST W/O BROADWAY	C00 2828 33	CR TU	08/10/65	TOTAL	15385	7 30 1419 4 30 1430
				EAST	8115	7 30 806 1 00 615
				WEST	7270	7 30 613 4 30 913

LOCATION	DATE	DIR	VOLUME	AM	PEAK	PM			
TEMPLE ST W/O BROADWAY	C00 2828 33	CR WE	08/11/65	TOTAL	14533	7 15	1321	4 15	1409
				EAST	7605	7 15	760	4 15	553
				WEST	6928	7 30	578	4 30	888
TEMPLE ST W/O BROADWAY	C00 2828 33	CR TH	08/12/65	TOTAL	13943	7 15	1313	4 15	1409
				EAST	7053	7 00	712	4 15	537
				WEST	6890	7 30	606	4 15	872
TEMPLE ST AT BROADWAY		CR WE	05/05/65				MANUAL COUNT		
				EAST		7 30	767	4 00	583
				WEST		7 30	396	4 15	870
TEMPLE ST AT BROADWAY	C00 3030 22	CR TH	09/16/65	TOTAL	13385	7 15	1179	4 15	1438
				EAST	7615	7 15	750	4 30	633
				WEST	5770	7 15	429	4 15	829
TEMPLE ST E/O FIGUEROA ST	C00 2828 22	CR TU	08/10/65	TOTAL	11516	7 15	1074	4 15	1336
				EAST	5730	7 15	747	4 15	548
				WEST	5786	11 15	354	4 30	813
TEMPLE ST E/O FIGUEROA ST	C00 2828 22	CR WE	08/11/65	TOTAL	11658	7 15	973	4 30	1410
				EAST	5811	7 00	654	4 15	587
				WEST	5847	10 45	334	4 30	900
TEMPLE ST E/O FIGUEROA ST	C00 2828 22	CR TH	08/12/65	TOTAL	10903	7 15	951	4 15	1348
				EAST	5477	7 00	633	4 15	580
				WEST	5426	7 15	320	4 30	783
TEMPLE ST W/O FIGUEROA ST	C00 2828 22	CR WE	05/19/65	TOTAL	11666	7 15	1059	4 30	1339
				EAST	6321	7 15	757	4 15	499
				WEST	5345	7 30	302	4 30	866
TEMPLE ST W/O FIGUEROA ST	C00 2828 22	CR TU	09/28/65	TOTAL	12961	7 15	1133	4 30	1635
				EAST	6650	7 15	820	3 45	559
				WEST	6311	7 30	341	4 30	1147
TEMPLE ST E/O GLENDALE BL	C00 3030 22	CR TH	07/29/65	TOTAL	8250	7 15	813	4 15	78
				EAST	4830	7 15	603	4 15	385
				WEST	3420	10 30	236	4 15	402

LOCATION	DATE	DIR	VOLUME	AM	PEAK	PM			
TEMPLE ST AT GLENDALE BL	C00 3028 22	CR TH	02/04/65	TOTAL	10137	7 30	929	4 30	1310
				EAST	5372	7 30	645	4 15	479
				WEST	4765	7 30	284	4 30	836
TEMPLE ST AT GLENDALE BL		CR TH	03/11/65				MANUAL COUNT		
				EAST		7 30	672	3 15	416
				WEST		7 30	252	4 30	656
TEMPLE ST E/O GRAND AV	C00 2828 33	CR TU	06/29/65	TOTAL	16283	7 30	1359	4 15	1674
				EAST	7786	8 00	698	4 15	689
				WEST	8497	7 30	692	4 15	985
TEMPLE ST W/O GRAND AV	C00 2828 22	CR TH	02/04/65	TOTAL	14574	7 30	1307	4 15	1552
				EAST	8724	7 30	997	3 45	590
				WEST	5850	11 00	336	4 15	987
TEMPLE ST W/O GRAND AV	C00 2030 23	CR SA	07/17/65	TOTAL	10222	11 00	589	7 30	759
				EAST	5972	11 15	379	7 30	511
				WEST	4250	10 45	245	4 45	302
TEMPLE ST W/O GRAND AV	C00 2030 23	CR SU	07/18/65	TOTAL	7266	11 15	385	3 30	544
				EAST	4095	10 15	224	1 30	323
				WEST	3171	11 15	169	3 45	277
TEMPLE ST W/O GRAND AV	C00 2030 23	CR MO	07/19/65	TOTAL	16165	7 15	1516	4 00	1566
				EAST	9271	8 00	916	1 00	684
				WEST	6894	7 00	648	4 00	985
TEMPLE ST W/O HILL ST	C00 2828 33	CR TU	06/29/65	TOTAL	16950	7 30	1533	4 15	1568
				EAST	7938	8 15	630	4 30	735
				WEST	9012	7 30	923	4 15	868
TEMPLE ST AT HOOVER ST		CR WE	03/17/65				MANUAL COUNT		
				EAST		7 30	221	4 45	372
				WEST		7 30	277	4 45	1047
TEMPLE ST W/O HOOVER ST N-LEG	300 2828 22	CR FR	02/05/65	TOTAL	7334	7 30	625	5 00	966
				EAST	2705	7 30	241	5 00	363
				WEST	4629	7 15	387	5 00	603

LOCATION	DATE	DIR	VOLUME	AM	PEAK	PM			
TEMPLE ST W/O HOOVER ST N-LEG	300 2828 22	CR SA	02/06/65	TOTAL	4918	11 15	332	2 15	390
				EAST	1812	10 45	114	1 30	148
				WEST	3106	11 15	221	11 45	259
TEMPLE ST W/O HOOVER ST N-LEG	300 2828 22	CR SU	02/07/65	TOTAL	4054	11 00	269	12 45	348
				EAST	1485	11 00	100	4 00	121
				WEST	2569	11 00	169	12 30	230
TEMPLE ST E/O LOS ANGELES ST	C00 3232 22	CR WE	05/26/65	TOTAL	8447	7 00	836	3 45	875
				EAST	4587	7 00	596	4 30	327
				WEST	3860	9 45	263	3 45	557
TEMPLE ST W/O LOS ANGELES ST	C00 3131 33	CR FR	08/20/65	TOTAL	8130	7 15	698	4 15	1011
				EAST	4400	7 00	441	4 15	491
				WEST	3730	7 15	281	4 15	520
TEMPLE ST W/O LOS ANGELES ST	C00 3131 33	CR SA	08/21/65	TOTAL	4038	11 15	279	11 45	305
				EAST	2301	11 15	166	11 45	183
				WEST	1737	11 15	113	3 15	135
TEMPLE ST W/O LOS ANGELES ST	C00 3131 33	CR SU	08/22/65	TOTAL	2622	11 15	149	3 45	233
				EAST	1476	11 15	88	3 45	137
				WEST	1146	11 15	61	3 45	96
TEMPLE ST AT LOS ANGELES ST	C00 3131 32	CR TU	09/28/65	TOTAL	8560	7 00	799	4 00	999
				EAST	4258	7 00	506	4 00	442
				WEST	4302	11 15	334	4 00	557
TEMPLE ST AT LOS ANGELES ST		CR MO	10/25/65				MANUAL COUNT		
				EAST		7 00	553	4 15	375
				WEST		7 15	313	4 00	563
TEMPLE ST AT RAMPART BL	C00 2828 22	CR FR	02/05/65	TOTAL	14013	7 30	1403	4 45	1609
				EAST	7495	7 15	1018	3 15	678
				WEST	6518	7 30	396	4 45	966
TEMPLE ST AT RAMPART BL	C00 2828 22	CR SA	02/06/65	TOTAL	9488	11 15	771	11 45	788
				EAST	4917	11 15	401	11 30	403
				WEST	4571	11 15	370	11 45	394



LOCATION		DATE	DIR	VOLUME	AM	PEAK	PM	
TEMPLE ST AT RAMPART BL	C00 2828 22	02/07/65	CR SU	TOTAL	7770	11 15	506 1 30	679
				EAST	3941	11 15	277 1 45	351
				WEST	3829	11 15	229 1 30	338
TEMPLE ST AT RAMPART BL		03/12/65	CR FR				MANUAL COUNT	
				EAST		7 30	971 4 15	492
				WEST		7 30	400 4 45	820
TEMPLE ST W/O ROBINSON ST	C00 2828 22	02/05/65	CR FR	TOTAL	11339	7 30	1247 4 45	1461
				EAST	5723	7 30	969 3 15	513
				WEST	5616	11 15	278 5 00	1088
TEMPLE ST W/O ROBINSON ST	C00 2828 22	02/06/65	CR SA	TOTAL	6741	11 15	504 2 00	572
				EAST	3382	10 45	249 2 00	279
				WEST	3359	11 15	268 2 00	293
TEMPLE ST W/O ROBINSON ST	C00 2828 22	02/07/65	CR SU	TOTAL	5397	11 15	367 12 30	453
				EAST	2681	10 45	196 1 30	236
				WEST	2716	11 15	181 12 30	248
TEMPLE ST AT ROBINSON ST		06/10/65	CR TH				MANUAL COUNT	
				EAST		7 15	1212 3 45	352
				WEST		7 30	254 4 45	900
TEMPLE ST AT ROSEMONT AV		08/26/65	CR TH				MANUAL COUNT	
				EAST		7 15	776 4 30	428
				WEST		7 30	359 4 30	846
TEMPLE ST W/O SPRING ST	C00 3131 22	02/04/65	CR TH	TOTAL	11050	7 15	1009 4 15	1228
				EAST	5868	7 15	612 4 00	504
				WEST	5182	7 30	416 4 15	743
TEMPLE ST AT SPRING ST	C00 2832 23	09/28/65	CR TU	TOTAL	11048	7 15	961 1 45	1251
				EAST	6550	7 15	638 1 45	933
				WEST	4498	7 30	325 4 15	722
TERRACE VIEW DR AT LIVYSIDE PL		09/10/65	VR FR				MANUAL COUNT	
				NORTH		8 00	10 3 00	6
				SOUTH		8 45	8 4 30	10

LOCATION	DATE	DIR	VOLUME	AM	PEAK	PM			
TERRACE 49 AT CLELAND AV	A00 1315 11	CR TU	12/21/65	TOTAL	575	7 15	40	4 45	64
				EAST	161	11 15	16	6 15	16
				WEST	414	7 15	32	4 45	52
TEXAS AV AT BUNDY DR	WR MO	03/08/65			MANUAL COUNT				
			EAST		7 15	81	4 45	72	
			WEST		7 30	78	4 45	109	
TOPANGA CYN BL S/O CHASE ST	G04 4030 32	VR TU	05/11/65	TOTAL	19526	7 30	1237	4 00	1716
				NORTH	9680	11 15	493	4 15	976
				SOUTH	9846	7 30	754	3 15	809
TOPANGA CYN BL S/O CHASE ST	G04 4030 32	VR WE	05/12/65	TOTAL	20157	7 15	1431	3 30	1788
				NORTH	9740	7 15	513	4 45	989
				SOUTH	10417	7 30	937	3 30	887
TOPANGA CANYON BL AT CHASE ST	VR TU	05/04/65			MANUAL COUNT				
			NORTH		7 15	522	4 15	989	
			SOUTH		7 15	807	3 15	697	
TOPANGA CYN BL S/O DEVONSHIRE ST	VR WE	12/01/65			MANUAL COUNT				
			NORTH		7 15	558	4 00	1217	
			SOUTH		7 15	1051	4 00	589	
TOPANGA CYN BL S/O KITTRIDGE ST	G06 3428 32	VR FR	04/16/65	TOTAL	29092	11 15	1877	4 15	2584
				NORTH	15147	11 15	965	4 45	1488
				SOUTH	13945	7 00	1050	4 15	1129
TOPANGA CYN BL S/O KITTRIDGE ST	G06 3428 32	VR SA	04/17/65	TOTAL	25211	11 00	1725	2 15	1982
				NORTH	13146	11 00	910	2 15	1079
				SOUTH	12065	11 00	815	12 45	917
TOPANGA CYN BL S/O KITTRIDGE ST	G06 3428 32	VR SU	04/18/65	TOTAL	22364	11 15	1498	1 30	1810
				NORTH	11339	11 15	760	1 30	940
				SOUTH	11025	11 15	738	1 45	890
TOPANGA CYN BL AT SATICOY ST	VR TH	04/29/65			MANUAL COUNT				
			NORTH		7 30	773	4 30	1393	
			SOUTH		7 00	1135	3 30	979	

L O C A T I O N			DATE	DIR	VOLUME	AM	PEAK	PM	
TOPANGA CYN BL AT SCHOOLCRAFT ST	G10 3030 22	VR TU	04/20/65	TOTAL	30697	7 00	2178	4 30	2545
				NORTH	14835	11 15	880	4 00	1403
				SOUTH	15862	7 00	1462	3 45	1272
TOPANGA CYN BL S/O STRATHERN ST	G04 4028 32	VR FR	04/16/65	TOTAL	28715	11 15	1867	4 15	2346
				NORTH	14428	11 15	905	4 15	1244
				SOUTH	14287	11 15	962	4 30	1115
TOPANGA CYN BL S/O STRATHERN ST	G04 4028 32	VR SA	04/17/65	TOTAL	27528	11 15	1919	2 45	2179
				NORTH	14074	11 15	999	2 45	1165
				SOUTH	13454	10 30	929	12 15	1023
TOPANGA CYN BL N/O VALERIO ST	G04 3040 23	VR TU	04/20/65	TOTAL	27746	6 45	1923	4 30	2361
				NORTH	13861	11 15	829	4 30	1345
				SOUTH	13885	6 45	1184	4 00	1043
TOPANGA CYN BL AT VANOWEN ST		VR FR	04/30/65				MANUAL COUNT		
				NORTH		7 30	906	4 45	1696
				SOUTH		7 00	1409	5 00	1509
TOPANGA CYN BL S/O VICTORY BL	G04 3628 32	VR TU	04/20/65	TOTAL	34546	7 00	2644	4 45	3202
				NORTH	15793	7 00	1582	5 15	1324
				SOUTH	18753	6 15	1278	4 30	2010
TOPEKA DR S/O BREWSTER DR	A00 1616 11	VR TH	01/21/65	TOTAL	683	8 15	53	3 00	131
				NORTH	365	8 00	42	3 00	82
				SOUTH	318	10 15	18	3 00	49
TOPEKA DR AT BREWSTER DR	A00 1212 11	VR SA	07/10/65	TOTAL	967	11 15	70	3 15	94
				NORTH	274	11 00	24	12 00	30
				SOUTH	693	11 15	48	4 45	70
TOPEKA DR AT BREWSTER DR	A00 1212 11	VR SU	07/11/65	TOTAL	843	11 15	68	4 45	103
				NORTH	266	10 30	16	4 00	30
				SOUTH	577	11 15	57	4 45	77
TOPEKA DR AT BREWSTER DR	A00 1212 11	VR MO	07/12/65	TOTAL	1088	11 15	87	5 15	122
				NORTH	336	11 00	35	6 15	34
				SOUTH	752	11 15	53	5 15	106

LOCATION		DATE	DIR	VOLUME	AM	PEAK	PM
TOPEKA DR AT WELLS DR		VR TH 03/25/65			MANUAL COUNT		
			NORTH		7 30	100	3 15 70
			SOUTH		8 30	41	4 50 76
TOPHAM ST AT DE SOTO AV	C00 1212 11	VR TU 09/28/65	TOTAL	8847	7 00	947	3 30 862
			EAST	3715	7 15	501	5 00 485
			WEST	5132	6 45	495	3 30 504
TOPHAM ST AT TAMPA AV	A00 1616 11	VR TU 02/16/65	TOTAL	1671	9 45	164	3 30 176
			EAST	929	9 45	128	4 15 89
			WEST	742	7 00	73	3 30 102
TOPHAM ST AT TAMPA AV		VR WE 07/21/65			MANUAL COUNT		
			EAST		7 45	59	3 45 72
			WEST		7 00	58	3 30 66
TOPHAM ST AT VARIEL AV		VR TH 08/26/65			MANUAL COUNT		
			EAST		7 00	177	4 45 573
			WEST		7 00	1112	3 30 492
TOPHAM ST AT VARIEL AV	C00 5520 22	VR FR 10/22/65	TOTAL	9706	7 00	1538	3 30 957
			EAST	4268	7 00	414	4 45 570
			WEST	5438	7 00	1124	3 30 587
TOPHAM ST AT VARIEL AV	C00 5520 22	VR SA 10/23/65	TOTAL	4771	11 00	341	3 30 508
			EAST	2248	11 15	147	4 00 263
			WEST	2523	11 00	202	3 15 265
TOPHAM ST AT VARIEL AV	C00 5520 22	VR SU 10/24/65	TOTAL	2610	11 15	176	3 45 257
			EAST	1177	10 45	70	3 15 120
			WEST	1433	10 15	116	3 45 142
TOPHAM ST AT WINNETKA AV		VR WE 12/08/65			MANUAL COUNT		
			EAST		8 45	187	4 00 592
			WEST		7 00	270	4 00 73
TOWNE AV E/JOG N/O SLAUSON AV	B00 2020 11	CR TH 01/28/65	TOTAL	1404	7 15	148	4 00 146
			NORTH	737	7 15	102	2 15 69
			SOUTH	667	9 15	73	4 30 90

LOCATION		DATE	DIR	VOLUME	AM	PEAK	PM
TOWNSEND AV AT YOSEMITE DR		07/14/65	CR WE		MANUAL COUNT		
				NORTH	7 15	62	5 00
				SOUTH	7 00	150	5 00
							80
							159
TREMAINE AV AT 12TH ST		12/02/65	WR TH		MANUAL COUNT		
				NORTH	7 00	22	4 00
				SOUTH	7 15	36	4 00
							45
							35
TRUESDALE ST S/O CANTERBURY AV	A00 1414 11	09/16/65	VR TH	TOTAL	7 15	149	3 30
				NORTH	7 30	63	4 15
				SOUTH	7 15	88	3 30
							190
							114
							92
TRUESDALE ST N/O ROSCOE BL	A00 1010 11	07/31/65	VR SA	TOTAL	10 00	109	1 45
				NORTH	11 15	62	5 00
				SOUTH	10 00	67	1 45
							171
							98
							97
TRUESDALE ST N/O ROSCOE BL	A00 1010 11	08/01/65	VR SU	TOTAL	11 00	136	6 15
				NORTH	11 15	62	8 00
				SOUTH	11 00	78	6 15
							135
							87
							73
TRUESDALE ST N/O ROSCOE BL	A00 1010 11	08/02/65	VR MO	TOTAL	7 15	132	5 00
				NORTH	11 15	45	4 30
				SOUTH	7 15	92	7 15
							194
							132
							85
TRUXTON AV AT 83RD ST		12/16/65	WR TH		MANUAL COUNT		
				NORTH	7 45	64	5 00
				SOUTH	7 15	86	4 15
							161
							88
TUJUNGA CYN BL AT ELMO ST		04/20/65	VR TU		MANUAL COUNT		
				NORTH	7 15	188	7 15
				SOUTH	4 30	325	4 30
							221
							310
TUJUNGA CYN PL S/O CREEMORE DR	A00 1717 11	06/22/65	VR TU	TOTAL	11 00	39	1 30
				NORTH	11 00	36	1 30
				SOUTH	9 30	12	7 15
							128
							121
							11
TUNNEY AV AT MAYALL ST	A00 2019 11	05/07/65	VR FR	TOTAL	7 30	57	2 15
				NORTH	7 30	27	2 30
				SOUTH	7 30	30	2 45
							67
							47
							34

LOCATION	DATE	DIR	VOLUME	AM	PEAK	PM			
TUNNEY AV AT MAYALL ST	A00 2019 11	VR SA	05/08/65	TOTAL	312	9 45	30	4 00	32
				NORTH	106	9 45	12	4 00	14
				SOUTH	206	10 45	23	6 15	22
TUNNEY AV AT MAYALL ST	A00 2019 11	VR SU	05/09/65	TOTAL	370	11 15	24	4 45	58
				NORTH	95	11 00	8	7 30	17
				SOUTH	275	11 15	19	4 45	53
TURNER ST AT VIGNES AV	CR MO	04/26/65			MANUAL COUNT				
			EAST	9 00	57	3 45	147		
			WEST	9 00	31	4 15	116		
TUXFORD ST E/O SAN FERNANDO RD	000 2820 12	VR WE	09/01/65	TOTAL	15777	6 30	1359	4 30	1195
				EAST	7372	7 15	498	4 30	671
				WEST	8405	6 30	959	11 30	549
TUXFORD ST E/O SAN FERNANDO RD	000 2820 12	VR TH	09/02/65	TOTAL	16048	7 00	1271	4 30	1231
				EAST	7550	10 30	502	4 30	704
				WEST	8498	7 00	847	2 30	561
TYLER ST AT BORDEN AV	B00 1818 11	VR TH	02/25/65	TOTAL	1418	7 00	306	2 30	216
				EAST	822	7 30	186	2 15	113
				WEST	596	7 00	138	2 30	105
TYRONE AV AT SYLVAN ST	VR TU	10/05/65			MANUAL COUNT				
			NORTH	9 00	41	4 30	100		
			SOUTH	7 30	100	3 15	97		
UNION AV S/O OLYMPIC BL	C00 1818 11	CR SA	07/10/65	TOTAL	4291	11 15	338	12 00	392
				NORTH	2172	11 15	179	12 00	223
				SOUTH	2119	11 00	160	3 15	174
UNION AV S/O OLYMPIC BL	C00 1818 11	CR SU	07/11/65	TOTAL	3663	9 30	267	12 30	328
				NORTH	1869	9 30	167	12 30	161
				SOUTH	1794	11 15	118	12 15	175
UNION AV S/O OLYMPIC BL	C00 1818 11	CR MO	07/12/65	TOTAL	7072	7 45	522	4 30	762
				NORTH	3668	8 00	321	4 30	398
				SOUTH	3404	10 15	248	4 30	364

LOCATION	DATE	DIR	VOLUME	AM	PEAK	PM			
UNION AV S/O PICO BL	C00 2020 21	CR TH	07/29/65	TOTAL	5530	7 30	390	4 30	601
				NORTH	2675	7 30	253	4 30	266
				SOUTH	2855	11 15	210	4 15	341
UNION AV AT SHATTO ST	CR MO	05/03/65	MANUAL COUNT						
			NORTH		7 30	246	4 30	459	
			SOUTH		7 30	401	4 00	248	
UNION AV N/O WASHINGTON BL	B00 1818 11	CR TU	05/25/65	TOTAL	6405	7 15	444	4 30	678
				NORTH	2652	7 15	301	3 45	271
				SOUTH	3753	11 15	259	4 30	451
UNION AV AT 7TH ST	CR TU	07/06/65	MANUAL COUNT						
			NORTH		8 00	363	4 30	515	
			SOUTH		8 00	314	4 15	461	
UNION AV AT 18TH ST	CR FR	09/24/65	MANUAL COUNT						
			NORTH		7 30	264	3 45	261	
			SOUTH		7 00	182	4 30	426	
UNION PACIFIC AV AT VELASCO ST	CR FR	01/08/65	MANUAL COUNT						
			EAST		7 15	218	4 15	434	
			WEST		7 15	356	3 45	269	
UNIVERS STUDIO S/GTE E/O LANKERSHIM	VR WE	04/07/65	TOTAL	834	8 30	114	5 30	118	
			EAST	385	8 30	80	6 15	50	
			WEST	449	8 30	34	5 30	105	
VALERIE AV AT HATTERAS ST	A00 1920 11	VR FR	07/02/65	TOTAL	648	10 30	59	6 15	54
				NORTH	335	11 15	29	5 15	30
				SOUTH	313	10 15	34	12 00	28
VALERIE AV AT HATTERAS ST	A00 1920 11	VR SA	07/03/65	TOTAL	523	9 00	39	2 30	57
				NORTH	247	11 15	15	2 30	31
				SOUTH	276	9 00	26	7 15	29
VALERIE AV AT HATTERAS ST	A00 1920 11	VR SU	07/04/65	TOTAL	413	10 45	42	7 15	42
				NORTH	202	11 15	24	6 15	24
				SOUTH	211	10 45	21	7 15	23

LOCATION	DATE	DIR	VOLUME	AM	PEAK	PM			
VALERIE AV AT HATTERAS HLDY HOLIDAY	A00 1920 11	VR MO	07/05/65	TOTAL	373	10 15	29	6 30	36
				NORTH	171	10 30	11	6 45	21
				SOUTH	202	10 15	18	4 30	21
VALERIO ST AT AMESTOY AV	A00 1818 11	VR WE	08/04/65	TOTAL	849	9 45	46	6 30	93
				EAST	428	7 00	32	6 30	64
				WEST	421	9 15	25	1 45	48
VALERIO ST AT OWENSMOUTH AV	300 1818 11	VR TU	12/21/65	TOTAL	1285	11 15	106	4 15	147
				EAST	611	9 45	62	4 00	73
				WEST	674	11 00	49	4 30	80
VALERIO ST AT RANCHITO AV		VR TU	02/09/65				MANUAL COUNT		
				EAST		7 30	378	4 30	604
				WEST		7 15	493	4 30	382
VALJEAN AV AT NAPA ST		VR TU	10/19/65				MANUAL COUNT		
				NORTH		8 00	11	4 00	27
				SOUTH		7 00	21	4 45	49
VALLEY BL AT MARIANNA AV		CR FR	07/30/65				MANUAL COUNT		
				EAST		7 15	466	4 30	2060
				WEST		7 00	2208	4 00	541
VALLEY CIRCLE BL N/O AV SAN LUIS		VR TU	05/25/65				MANUAL COUNT		
				NORTH		7 00	114	3 15	205
				SOUTH		7 00	1053	3 15	506
VALLEY CIRCLE BL AT CANZONET ST		VR TU	02/02/65				MANUAL COUNT		
				NORTH		7 15	345	5 00	887
				SOUTH		7 15	1016	3 30	396
VALLEY CIRCLE BL AT EL CANON AV		VR TH	04/22/65				MANUAL COUNT		
				NORTH		7 45	117	4 45	192
				SOUTH		7 15	220	3 00	99
VALLEY VISTA BL AT BEVERLY GLEN BL C00 2020 11		VR SA	03/13/65	TOTAL	3926	10 15	257	3 30	321
				EAST	2996	10 30	190	4 30	240
				WEST	930	11 00	67	3 30	91



LOCATION	DATE	DIR	VOLUME	AM	PEAK	PM		
VALLEY VISTA BL AT BEVERLY GLEN BL C00 2020 11	VR SU	03/14/65	TOTAL	3233	10 15	190	4 30	331
			EAST	2468	10 15	146	4 00	252
			WEST	765	10 30	51	4 30	81
VALLEY VISTA BL AT BEVERLY GLEN BL C00 2020 11	VR MO	03/15/65	TOTAL	4530	7 15	840	4 30	306
			EAST	3660	7 15	760	4 30	232
			WEST	870	7 45	87	3 45	85
VALLEY VISTA BL AT LONGRIDGE AV	VR MO	03/23/65				MANUAL COUNT		
			EAST		7 30	181	3 00	124
			WEST		7 30	37	4 30	133
VALLEY VISTA BL AT MURIETTA AVE 800 2020 11	VR WE	01/13/65	TOTAL	1690	7 30	135	4 30	198
			EAST	804	7 30	77	4 45	97
			WEST	886	7 45	62	4 00	111
VALLEY VISTA BL AT MURIETTA AV	VR WE	01/27/65				MANUAL COUNT		
			EAST		7 30	65	4 45	110
			WEST		8 00	62	4 45	107
VALLEY VISTA BL AT SAUGUS AV	VR TH	11/04/65				MANUAL COUNT		
			EAST		7 45	227	4 00	255
			WEST		7 00	412	4 30	311
VANALDEN AV AT HART ST 800 1818 11	VR TH	04/08/65	TOTAL	499	7 30	63	3 15	59
			NORTH	288	7 45	30	3 15	48
			SOUTH	211	7 15	40	12 15	21
VANALDEN AV AT HART ST 800 1818 11	VR FR	04/09/65	TOTAL	586	7 30	82	11 45	53
			NORTH	346	9 45	35	1 45	36
			SOUTH	240	7 15	57	11 30	24
VANALDEN AV AT HART ST 800 1818 11	VR SA	04/10/65	TOTAL	898	11 15	155	11 45	160
			NORTH	613	11 15	145	11 30	147
			SOUTH	285	9 30	37	5 30	52
VANALDEN AV AT HART ST 800 1818 11	VR SU	04/11/65	TOTAL	600	10 00	127	12 00	59
			NORTH	446	10 00	116	12 15	43
			SOUTH	154	9 15	19	4 30	29

LOCATION		DATE	DIR	VOLUME	AM	PEAK	PM		
VANALDEN AV AT HART ST		08/12/65	VR TH	MANUAL COUNT					
				NORTH	7 15	33	4 45	41	
				SOUTH	7 00	49	4 45	47	
VANALDEN AV AT NORDHOFF ST		01/20/65	VR WE	MANUAL COUNT					
				NORTH	7 15	19	4 45	12	
				SOUTH	7 45	121	3 00	117	
VANALDEN AV AT PARTHENIA ST	A00 1818 11	12/29/65	VR WE	TOTAL	913	6 15	82	4 45	81
				NORTH	667	7 30	55	4 45	60
				SOUTH	246	6 15	43	2 30	22
VANALDEN AV AT SATICOY ST		03/16/65	VR TU	MANUAL COUNT					
				NORTH	7 00	52	4 30	44	
				SOUTH	7 15	122	3 15	100	
VANALDEN AV AT VENTURA BL	B00 1616 11	01/15/65	VR FR	TOTAL	4791	8 00	387	4 45	446
				NORTH	2832	8 00	296	3 30	222
				SOUTH	1959	11 15	121	4 45	226
VANALDEN AV AT VENTURA BL	B00 1616 11	01/16/65	VR SA	TOTAL	4823	11 00	330	1 00	426
				NORTH	2855	9 45	214	1 15	262
				SOUTH	1968	11 00	140	4 45	197
VANALDEN AV AT VENTURA BL	B00 1616 11	01/17/65	VR SU	TOTAL	3613	11 00	252	2 15	373
				NORTH	2345	11 00	175	4 15	211
				SOUTH	1268	11 15	77	2 15	180
VAN NUYS BL N/O CHASE ST	G 4 3240 34	10/29/65	VR FR	TOTAL	29856	6 45	1587	4 15	2529
				NORTH	15382	11 00	834	4 00	1536
				SOUTH	14474	7 15	1027	4 30	1096
VAN NUYS BL N/O CHASE ST	G 4 3240 34	10/30/65	VR SA	TOTAL	27329	11 15	1683	2 00	1943
				NORTH	14338	11 15	886	2 00	1083
				SOUTH	12991	11 15	797	4 00	889
VAN NUYS BL N/O CHASE ST	G 4 3240 34	10/31/65	VR SU	TOTAL	19341	11 15	1206	5 00	1436
				NORTH	10341	11 15	622	1 00	760
				SOUTH	9000	11 15	584	5 00	685

L O C A T I O N		DATE	DIR	VOLUME	AM	PEAK	PM
VAN NUYS BL AT HORTENSE ST		VR TH	07/08/65		MANUAL COUNT		
			NORTH		8 15	658	5 00 1294
			SOUTH		7 30	1424	4 15 1123
VAN NUYS BL DETOUR N/O KESWICK ST D04 2222 22		VR TH	02/25/65	TOTAL 30676	11 15	1927	4 15 2837
			NORTH 15798		11 15	1004	4 15 1555
			SOUTH 14878		11 15	923	3 30 1293
VAN NUYS BL DETOUR N/O KESWICK ST D04 2222 22		VR FR	02/26/65	TOTAL 36400	11 15	2139	4 00 2967
			NORTH 17765		10 45	1088	4 15 1646
			SOUTH 18635		7 15	1209	3 15 1456
VAN NUYS BL DETOUR N/O KESWICK ST D04 2222 22		VR SA	02/27/65	TOTAL 31854	11 15	2248	2 30 2364
			NORTH 15481		11 15	1088	12 00 1194
			SOUTH 16373		11 15	1160	2 00 1233
VAN NUYS BL DETOUR N/O KESWICK ST D04 2222 22		VR SU	02/28/65	TOTAL 21456	11 15	1431	3 15 1711
			NORTH 10724		11 15	688	11 45 849
			SOUTH 10732		11 15	743	3 00 890
VAN NUYS BL N/O OXNARD ST G 5 4658 34		VR FR	09/17/65	TOTAL 40370	11 15	2351	4 15 2909
			NORTH 19590		11 15	1149	3 45 1403
			SOUTH 20780		11 15	1202	4 15 1572
VAN NUYS BL N/O OXNARD ST G 5 4658 34		VR SA	09/18/65	TOTAL 33939	11 15	2130	1 15 2250
			NORTH 16466		11 00	1068	1 30 1144
			SOUTH 17473		11 15	1069	4 00 1204
VAN NUYS BL N/O OXNARD ST G 5 4658 34		VR SU	09/19/65	TOTAL 23934	11 15	1198	2 45 1787
			NORTH 11689		11 15	592	2 45 865
			SOUTH 12245		11 15	606	12 15 953
VAN NUYS BL AT OXNARD ST		VR MO	07/06/65		MANUAL COUNT		
			NORTH		7 30	1128	3 15 1412
			SOUTH		7 45	1042	4 30 1457
VAN NUYS BL AT PALA AV C00 4040 33		VR TH	12/09/65	TOTAL 13307	7 15	923	4 15 1265
			EAST 6705		11 15	424	4 15 713
			WEST 6602		7 00	530	4 15 552

LOCATION		DATE	DIR	VOLUME	AM	PEAK	PM		
VAN NUYS BL AT ROSCOE BL	VR FR	06/04/65			MANUAL COUNT				
			NORTH		9 00	603	4 15	1618	
			SOUTH		7 15	786	3 15	1037	
VAN NUYS BL AT WOODMAN AV	VR MO	05/24/65			MANUAL COUNT				
			EAST		7 30	338	3 30	802	
			WEST		7 00	1001	3 45	1075	
VANOWEN ST AT FAIR AV	B00 2314 11	VR WE	12/08/65	TOTAL	13144	7 15	982	4 15	1454
				EAST	5970	7 15	539	4 15	601
				WEST	7174	7 30	452	3 45	867
VANOWEN ST AT FALLBROOK AV	VR TU	01/05/65			MANUAL COUNT				
			EAST		7 15	1033	3 00	647	
			WEST		7 45	358	4 45	806	
VANOWEN ST AT LENA AV	C00 3532 22	VR TH	03/25/65	TOTAL	15787	7 30	1377	4 15	1338
				EAST	7979	7 30	966	3 15	664
				WEST	7808	11 15	507	4 30	873
VANOWEN ST AT LENNOX AV	C00 3232 22	VR WE	02/24/65	TOTAL	19866	7 00	1484	4 30	1813
				EAST	9517	7 00	624	4 30	1007
				WEST	10349	7 00	860	3 45	850
VANOWEN ST AT LENNOX AV	C00 3232 22	VR FR	02/26/65	TOTAL	22251	7 15	1660	4 45	2094
				EAST	10580	7 15	685	4 15	1043
				WEST	11671	7 30	1015	4 45	1057
VANOWEN ST AT LENNOX AV	C00 3232 22	VR SA	02/27/65	TOTAL	17558	11 15	1375	11 30	1381
				EAST	8398	11 15	668	11 30	670
				WEST	9160	11 00	708	12 15	720
VANOWEN ST AT LENNOX AV	C00 3232 22	VR SU	02/28/65	TOTAL	13530	11 15	1030	12 30	1157
				EAST	6529	11 15	513	3 15	574
				WEST	7001	10 45	520	12 30	630
VANOWEN ST AT OAKDALE AV	C00 3232 22	VR TU	03/30/65	TOTAL	18626	7 00	1465	4 15	1841
				EAST	9614	7 15	636	4 15	1052
				WEST	9012	7 00	842	5 00	855

LOCATION		DATE	DIR	VOLUME	AM	PEAK	PM
VANOWEN ST AT OAKDALE AV	C00 3232 22	03/31/65	VR WE	TOTAL	16981	7 15	1544 4 15 1562
				EAST	8736	7 30	730 4 15 960
				WEST	8245	7 00	876 3 45 774
VANOWEN ST AT OAKDALE AV		04/16/65	VR FR				MANUAL COUNT
				EAST		7 15	576 4 00 947
				WEST		7 00	718 4 45 777
VANOWEN ST AT OAKDALE AV		09/20/65	VR MO				MANUAL COUNT
				EAST		7 15	812 4 15 1067
				WEST		7 00	991 4 00 881
VANOWEN ST AT PLATT AV	G04 4040 33	12/03/65	VR FR	TOTAL	7743	11 15	483 5 15 724
				EAST	1869	7 15	198 3 45 175
				WEST	5874	11 15	369 5 15 620
VANOWEN ST AT PLATT AV	G04 4040 33	12/04/65	VR SA	TOTAL	8209	11 15	641 4 45 737
				EAST	1966	9 45	214 11 30 176
				WEST	6243	11 15	471 4 30 572
VANOWEN ST AT PLATT AV	G04 4040 33	12/05/65	VR SU	TOTAL	6853	10 30	603 11 45 622
				EAST	1914	10 00	190 1 00 214
				WEST	4939	10 30	425 11 45 440
VANOWEN ST AT SATSUMA AV	B00 3120 11	12/09/65	VR TH	TOTAL	15207	7 00	1618 4 30 1456
				EAST	7672	7 00	1085 2 45 650
				WEST	7535	7 15	540 4 30 947
VANOWEN ST AT SYLMAR AV HOLIDAY	C00 3231 22	02/12/65	VR FR	TOTAL	22462	7 15	1408 4 30 2224
				EAST	11719	7 00	768 4 30 1182
				WEST	10743	7 15	671 4 30 1042
VANOWEN ST AT SYLMAR AV	C00 3231 22	02/13/65	VR SA	TOTAL	17304	11 15	1262 12 00 1316
				EAST	8920	11 15	617 4 45 696
				WEST	8384	11 15	645 12 00 687
VANOWEN ST AT SYLMAR AV	C00 3231 22	02/14/65	VR SU	TOTAL	13523	11 15	963 11 45 1151
				EAST	7177	11 15	474 4 45 616
				WEST	6346	11 15	489 1 45 553

LOCATION		DATE	DIR	VOLUME	AM	PEAK	PM		
VANOWEN ST AT SYLMAR AV	C00 3231 22	02/15/65	VR MO	TOTAL	22165	7 30	1859	4 15	2021
				EAST	11520	7 15	946	4 15	1089
				WEST	10645	7 30	936	3 45	950
VANOWEN ST AT SYLMAR AV		03/04/65	VR TH				MANUAL COUNT		
				EAST		7 00	735	4 15	967
				WEST		7 30	982	3 45	929
VANOWEN ST AT TOPANGA CYN BL		04/30/65	VR FR				MANUAL COUNT		
				EAST		7 00	921	4 00	725
				WEST		8 00	325	4 45	731
VANTAGE AV AT MAXWELLTON RD		11/03/65	VR WE				MANUAL COUNT		
				NORTH		8 45	50	3 00	44
				SOUTH		7 45	55	4 45	73
VARIEL AV S/O TOPHAM ST		08/26/65	VR TH				MANUAL COUNT		
				NORTH		7 00	70	4 00	228
				SOUTH		7 00	246	4 00	95
VARIEL AV AT TOPHAM ST	C00 2018 11	10/22/65	VR FR	TOTAL	1206	7 00	136	4 00	435
				NORTH	607	7 00	69	4 00	250
				SOUTH	599	7 00	67	4 00	185
VARIEL AV AT TOPHAM ST	C00 2018 11	10/23/65	VR SA	TOTAL	204	7 00	19	3 45	21
				NORTH	87	7 15	4	7 00	2
				SOUTH	117	7 00	15	3 45	19
VARIEL AV AT TOPHAM ST	C00 2018 11	10/24/65	VR SU	TOTAL	29	11 00	4	3 30	5
				NORTH	7	11 15	1	1 15	2
				SOUTH	22	11 00	3	3 30	5
VAUGHN ST AT GLENOAKS BL		09/29/65	VR WE				MANUAL COUNT		
				EAST		7 30	65	3 15	119
				WEST		7 00	141	2 45	104
VAUGHN ST AT HERRICK AV		09/27/65	VR MO				MANUAL COUNT		
				EAST		7 30	52	4 15	94
				WEST		7 00	129	3 30	112

LOCATION	DATE	DIR	VOLUME	AM	PEAK	PM
VENICE BL W/O ARLINGTON AV	C00 3552 23	WR WE	09/01/65	TOTAL	17342	7 45 1646 5 00 1864
				EAST	9407	7 45 1229 5 00 717
				WEST	7935	7 30 440 4 45 1164
VENICE BL AT ARLINGTON AV	C00 3428 22	WR WE	11/10/65	TOTAL	17756	7 15 1983 4 45 2107
				EAST	9956	7 30 1488 4 00 823
				WEST	7800	7 15 510 4 45 1335
VENICE BL AT ARLINGTON AV	C00 3428 22	WR TH	11/11/65	TOTAL	16384	7 30 1371 4 30 1723
				EAST	9102	7 30 928 4 45 724
				WEST	7282	7 15 447 4 30 1002
VENICE BL AT CARDIFF AV		WR TH	08/26/65			MANUAL COUNT
				EAST		7 30 1236 5 00 981
				WEST		7 30 777 4 45 1366
VENICE BL AT CLARINGTON AV		WR MO	08/23/65			MANUAL COUNT
				EAST		7 30 1220 4 30 905
				WEST		7 45 638 4 45 1423
VENICE BL AT CRENSHAW BL	C00 3333 33	WR WE	11/10/65	TOTAL	22211	7 30 2669 4 45 2759
				EAST	11937	7 30 1758 4 30 1023
				WEST	10274	7 15 933 4 45 1738
VENICE BL AT CRENSHAW BL	C00 3333 33	WR TH	11/11/65	TOTAL	20538	7 30 1859 4 45 2189
				EAST	11099	7 30 1115 5 00 929
				WEST	9439	7 30 744 4 45 1282
VENICE BL AT FAIRFAX AV		WR WE	02/24/65			MANUAL COUNT
				EAST		7 30 1065 4 30 675
				WEST		7 15 704 4 45 1356
VENICE BL E/O FIGUEROA ST	C00 2020 22	CR TH	12/09/65	TOTAL	10491	7 30 1029 4 30 1252
				EAST	5068	7 30 714 5 00 360
				WEST	5423	11 15 390 4 30 893
VENICE BL E/O FIGUEROA ST	C00 2020 22	CR FR	12/10/65	TOTAL	10882	7 30 1145 4 30 1285
				EAST	5304	7 45 795 3 45 372
				WEST	5578	11 15 367 4 30 942

LOCATION	DATE	DIR	VOLUME	AM	PEAK	PM			
VENICE BL E/O FIGUEROA ST	C00 2020 22	CR SA	12/11/65	TOTAL	6200	11 15	533	11 30	535
				EAST	3127	11 00	286	6 15	281
				WEST	3073	11 15	252	11 30	275
VENICE BL E/O FIGUEROA ST	C00 2020 22	CR SU	12/12/65	TOTAL	3520	10 30	256	4 15	336
				EAST	1766	10 30	134	12 45	191
				WEST	1754	10 45	124	4 00	205
VENICE BL W/O FIGUEROA ST	C00 2828 22	CR SA	07/17/65	TOTAL	7103	11 15	564	6 15	564
				EAST	4108	11 15	332	6 15	332
				WEST	2995	11 15	232	12 00	244
VENICE BL W/O FIGUEROA ST	C00 2828 22	CR SU	07/18/65	TOTAL	4753	11 15	308	12 30	368
				EAST	2855	11 15	183	12 30	223
				WEST	1898	11 15	125	2 15	148
VENICE BL W/O FIGUEROA ST	C00 2828 22	CR MO	07/19/65	TOTAL	11457	7 15	1018	4 30	1238
				EAST	6625	7 15	771	3 45	479
				WEST	4832	11 00	292	4 30	787
VENICE BL E/O FLOWER ST	C00 2020 22	CR TH	12/09/65	TOTAL	9875	7 30	986	4 15	1187
				EAST	4629	7 15	676	4 15	323
				WEST	5246	11 15	378	4 15	864
VENICE BL E/O FLOWER ST	C00 2020 22	CR FR	12/10/65	TOTAL	10186	7 30	1082	4 30	1190
				EAST	4849	7 30	728	1 45	346
				WEST	5337	11 15	374	4 30	883
VENICE BL E/O FLOWER ST	C00 2020 22	CR SA	12/11/65	TOTAL	5546	11 15	404	11 45	474
				EAST	2805	11 00	266	11 45	255
				WEST	2741	9 45	194	2 15	250
VENICE BL E/O FLOWER ST	C00 2020 22	CR SU	12/12/65	TOTAL	3326	10 30	227	4 00	341
				EAST	1676	10 15	116	12 30	184
				WEST	1650	10 30	113	4 00	204
VENICE BL W/O GRAND AV	C00 2020 22	CR SA	07/17/65	TOTAL	4903	11 15	419	6 15	419
				EAST	2616	11 15	227	11 30	227
				WEST	2287	11 15	192	6 15	192



LOCATION	DATE	DIR	VOLUME	AM	PEAK	PM			
VENICE BL W/O GRAND AV	C00 2020 22	CR SU	07/18/65	TOTAL	3052	11 15	208	5 30	220
				EAST	1676	11 15	122	6 00	133
				WEST	1376	11 15	86	2 00	111
VENICE BL W/O GRAND AV	C00 2020 22	CR MO	07/19/65	TOTAL	9635	7 15	870	4 15	1027
				EAST	5045	7 45	567	4 15	407
				WEST	4590	7 00	334	4 15	620
VENICE BL AT HAUSER BL		WR WE	04/21/65				MANUAL COUNT		
				EAST		7 30	1648	4 30	950
				WEST		7 15	612	4 45	1302
VENICE BL AT JASMINE AV		WR TH	08/19/65				MANUAL COUNT		
				EAST		7 30	1311	4 30	920
				WEST		7 30	626	4 45	1304
VENICE BL AT LA BREA AV		WR WE	01/13/65				MANUAL COUNT		
				EAST		7 30	803	4 30	825
				WEST		7 30	520	4 45	1128
VENICE BL AT LA BREA AV	667 8733 43	WR WE	11/10/65	TOTAL	15101	7 30	1683	4 30	1749
				EAST	8237	7 30	1235	4 30	643
				WEST	6864	7 30	448	5 00	1106
VENICE BL AT LA BREA AV	667 8733 43	WR TH	11/11/65	TOTAL	14026	7 30	1078	4 30	1412
				EAST	7582	7 30	740	4 30	601
				WEST	6444	11 00	388	4 45	853
VENICE BL AT NATIONAL BL		WR WE	04/21/65				MANUAL COUNT		
				EAST		7 30	1374	4 15	959
				WEST		7 30	667	4 45	1106
VENICE BL AT NORMANDIE AV	C00 2828 22	CR TU	12/07/65	TOTAL	12820	7 30	1382	4 45	1556
				EAST	6949	7 30	1057	4 30	526
				WEST	5871	7 30	325	4 45	1034
VENICE BL W/O OLIVE ST	C00 2020 22	CR TU	04/13/65	TOTAL	8869	7 15	892	4 15	1001
				EAST	4486	7 00	604	4 15	349
				WEST	4383	7 15	313	4 30	667

LOCATION	DATE	DIR	VOLUME	AM	PEAK	PM			
VENICE BL AT OVERLAND AV	G67 4392 34	WR SA	04/17/65	TOTAL	27346				
				EAST	16180	11 15	2003	4 15	2243
				WEST	11166	11 15	1183	4 15	1463
VENICE BL AT OVERLAND AV	G67 4392 34	WR SU	04/18/65	TOTAL	20415				
				EAST	10971	10 15	1374	12 45	1630
				WEST	9444	11 15	722	3 45	819
VENICE BL AT OVERLAND AV	G67 4392 34	WR MO	04/19/65	TOTAL	28235				
				EAST	16501	7 15	1953	4 30	2692
				WEST	11734	7 15	1177	4 30	1486
VENICE BL AT OVERLAND AV		WR WE	04/28/65			MANUAL COUNT			
				EAST		7 30	1259	4 45	1071
				WEST		7 30	784	5 00	1185
VENICE BL AT RIMPAU BL		WR FR	10/15/65			MANUAL COUNT			
				EAST		7 30	1246	5 00	707
				WEST		7 30	375	5 00	1162
VENICE BL E/O SEPULVEDA BL	G67 3535 22	WR SA	04/17/65	TOTAL	25182				
				EAST	12765	11 15	1716	12 30	1839
				WEST	12417	11 00	843	4 15	913
VENICE BL E/O SEPULVEDA BL	G67 3535 22	WR SU	04/18/65	TOTAL	21228				
				EAST	10507	10 15	1253	1 00	1640
				WEST	10721	11 15	544	3 30	809
VENICE BL E/O SEPULVEDA BL	G67 3535 22	WR MO	04/19/65	TOTAL	24644				
				EAST	12296	7 30	1875	4 45	2131
				WEST	12348	7 30	994	4 45	1018
VENICE BL AT SUPERIOR AV		WR MO	08/23/65			MANUAL COUNT			
				EAST		7 30	451	4 15	537
				WEST		7 00	479	4 45	680
VENICE BL E/O UNION AV	C00 2830 22	CR TH	07/29/65	TOTAL	11529				
				EAST	5578	7 15	1048	4 30	1387
				WEST	5951	11 15	781	4 15	389
						1026			

LOCATION	DATE	DIR	VOLUME	AM	PEAK	PM
VENICE BL AT UNION AV	C00 2828 22	CR WE	11/10/65	TOTAL	11943	7 15 1280 4 30 1412
				EAST	6341	7 15 985 4 00 455
				WEST	5602	11 00 344 4 30 1026
VENICE BL AT UNION AV	C00 2828 22	CR TH	11/11/65	TOTAL	10472	7 15 947 4 30 1203
				EAST	5453	7 15 654 4 00 438
				WEST	5019	11 15 339 4 30 801
VENICE BL AT VERMONT AV	C00 2828 22	CR TU	11/09/65	TOTAL	12441	7 30 1424 4 45 1542
				EAST	6177	7 30 996 4 15 522
				WEST	6264	7 30 428 4 45 1082
VENICE BL W/O WESTERN AV	C00 2828 22	WR WE	10/06/65	TOTAL	14332	7 15 1286 4 30 1444
				EAST	8189	7 15 929 4 30 618
				WEST	6143	7 30 365 4 30 826
VENICE BL AT WESTERN AV	C00 2828 32	WR TU	12/28/65	TOTAL	14775	7 15 1217 4 45 1591
				EAST	8582	7 15 907 4 15 661
				WEST	6193	11 00 345 4 45 986
VENICE BL AT WESTERN AV	C00 2828 32	WR WE	12/29/65	TOTAL	13335	7 30 1278 5 00 1533
				EAST	7708	7 30 985 4 00 586
				WEST	5627	7 45 304 4 45 987
VENICE BL W/O 7TH AVE	C00 3635 33	WR WE	10/06/65	TOTAL	17726	7 30 1994 4 45 1970
				EAST	8879	7 30 1223 4 30 776
				WEST	8847	7 15 776 4 45 1209
VENTURA BL W/O BEVERLY GLEN BL	C00 4230 32	VR TH	04/15/65	TOTAL	28235	11 15 1814 4 45 2284
				EAST	13734	11 15 898 4 15 1041
				WEST	14501	11 15 916 5 15 1290
VENTURA BL W/O CARPENTER AV	C00 4030 32	VR TU	02/16/65	TOTAL	18760	8 00 1350 5 00 1685
				EAST	9450	7 45 902 2 30 653
				WEST	9310	11 15 597 5 15 1072
VENTURA BL W/O CEDROS AV	C00 4030 32	VR SA	03/06/65	TOTAL	29481	11 15 2052 2 45 2264
				EAST	14779	11 15 1058 2 00 1099
				WEST	14702	11 00 1004 2 45 1180

LOCATION	DATE	DIR	VOLUME	AM	PEAK	PM
VENTURA BL W/O CEDROS AV	C00 4030 32	VR SU	03/07/65	TOTAL	23576	11 15 1308 2 15 2125
				EAST	11949	11 15 654 4 00 1086
				WEST	11627	11 00 674 2 15 1097
VENTURA BL W/O CEDROS AV	C00 4030 32	VR MO	03/08/65	TOTAL	27991	11 15 1949 4 45 2357
				EAST	13839	7 30 1226 4 15 1067
				WEST	14152	11 15 1000 5 00 1356
VENTURA BL AT COLDWATER CYN AV		VR FR	02/26/65			MANUAL COUNT
				EAST		7 45 1208 4 45 878
				WEST		8 15 549 5 00 1377
VENTURA BL W/O COLFAX AV	C00 4032 32	VR WE	04/14/65	TOTAL	21161	7 45 1402 5 15 2038
				EAST	10140	7 45 976 1 15 666
				WEST	11021	11 15 622 5 15 1430
VENTURA BL AT DON PIO DR		VR WE	05/12/65			MANUAL COUNT
				EAST		7 30 1115 3 45 904
				WEST		7 15 601 5 00 1180
VENTURA BL W/O ENCINO AVE	C00 4030 32	VR TU	04/13/65	TOTAL	22892	11 15 1683 5 00 2065
				EAST	10902	11 15 814 11 45 851
				WEST	11990	11 15 869 5 15 1339
VENTURA BL W/O ETHEL AV	C00 4030 32	VR TH	02/18/65	TOTAL	20399	8 00 1475 5 15 1885
				EAST	9998	8 30 1028 5 00 688
				WEST	10401	11 15 635 5 15 1207
VENTURA BL AT EUREKA DR		VR MO	04/05/65			MANUAL COUNT
				EAST		7 45 1370 4 15 648
				WEST		8 15 393 5 00 1285
VENTURA BL W/O FULTON AV	C00 4030 32	VR FR	02/19/65	TOTAL	22642	7 45 1493 5 15 1977
				EAST	10419	7 45 1070 5 00 740
				WEST	12223	11 15 658 5 30 1273
VENTURA BL W/O FULTON AV	C00 4030 32	VR TU	02/23/65	TOTAL	20841	7 45 1606 5 00 1721
				EAST	10491	7 30 1203 2 30 733
				WEST	10350	11 15 632 5 15 1048

LOCATION	DATE	DIR	VOLUME	AM	PEAK	PM
VENTURA BL W/O GENESTA AV C00 4842 32 VR SA 03/06/65	TOTAL	23384	10 30	1573	2 30	1940
	EAST	11776	11 15	868	2 30	977
	WEST	11608	10 30	810	2 30	963
VENTURA BL W/O GENESTA AV C00 4842 32 VR SU 03/07/65	TOTAL	18832	11 15	1152	3 45	1810
	EAST	9663	11 15	555	4 00	968
	WEST	9169	11 15	597	2 15	935
VENTURA BL W/O GENESTA AV C00 4842 32 VR MO 03/08/65	TOTAL	23743	7 15	2097	4 45	2006
	EAST	13041	7 15	1763	2 45	1027
	WEST	10702	11 15	805	4 45	1172
VENTURA BL W/O GENESTA AV C00 4842 32 VR TU 03/09/65	TOTAL	24428	11 15	1853	5 00	2134
	EAST	13087	7 15	1226	11 30	1081
	WEST	11341	11 15	794	5 00	1222
VENTURA BL W/O HAZELTINE AV C00 4032 32 VR WE 04/14/65	TOTAL	23253	11 15	1493	5 00	1976
	EAST	11772	7 45	781	5 00	923
	WEST	11481	11 15	745	4 45	1079
VENTURA BL W/O KESTER AV C00 4030 32 VR SA 03/06/65	TOTAL	27307	11 00	1835	2 30	2103
	EAST	13320	11 15	908	2 45	993
	WEST	13987	11 00	934	2 30	1121
VENTURA BL W/O KESTER AV C00 4030 32 VR SU 03/07/65	TOTAL	21960	11 15	1396	2 00	1896
	EAST	10948	11 15	639	3 45	971
	WEST	11012	11 15	757	2 00	1038
VENTURA BL W/O KESTER AV C00 4030 32 VR MO 03/08/65	TOTAL	24860	11 15	1670	4 45	2100
	EAST	12154	7 30	1063	3 45	912
	WEST	12706	11 15	882	4 45	1212
VENTURA BL W/O LANKERSHIM BL VR TU 03/02/65				MANUAL COUNT		
	EAST		7 30	886	3 45	405
	WEST		7 30	817	5 00	1132
VENTURA BL W/O LAURELGROVE AV C00 4030 32 VR TH 02/18/65	TOTAL	19330	11 00	1224	5 00	1815
	EAST	9527	7 30	858	3 30	671
	WEST	9803	11 15	637	5 15	1238

LOCATION	DATE	DIR	VOLUME	AM	PEAK	PM
VENTURA BL W/O LOUISE AV	C00 3228 32	VR FR	02/19/65	TOTAL	25843	7 15 1589 5 15 2292
				EAST	12344	7 15 1145 2 30 885
				WEST	13499	11 15 737 5 30 1500
VENTURA BL W/O LOUISE AV	C00 3228 32	VR SA	02/20/65	TOTAL	22931	11 15 1645 5 00 1928
				EAST	11495	11 15 784 5 15 1205
				WEST	11436	11 15 861 1 15 931
VENTURA BL W/O LOUISE AV	C00 3228 32	VR SU	02/21/65	TOTAL	19712	11 15 1293 2 45 1850
				EAST	9722	11 15 595 3 15 957
				WEST	9990	11 15 698 2 45 967
VENTURA BL W/O LOUISE AV HLDY HOLIDAY	C00 3228 32	VR MO	02/22/65	TOTAL	19470	11 15 1383 4 30 1798
				EAST	9433	11 15 679 2 30 803
				WEST	10037	11 15 704 4 30 1046
VENTURA BL AT NEWCASTLE AV	C00 4040 33	VR TU	12/28/65	TOTAL	21618	11 15 1450 4 45 1793
				EAST	10569	11 00 772 1 30 842
				WEST	11049	11 15 705 4 45 1060
VENTURA BL W/O NOBLE AV	C00 4030 32	VR SA	03/06/65	TOTAL	26100	11 15 1771 2 30 1999
				EAST	12790	11 15 858 2 30 945
				WEST	13310	11 15 913 2 30 1054
VENTURA BL W/O NOBLE AV	C00 4030 32	VR SU	03/07/65	TOTAL	21459	11 15 1238 2 15 1837
				EAST	10719	10 45 564 4 00 931
				WEST	10740	11 15 695 2 00 1006
VENTURA BL W/O NOBLE AV	C00 4030 32	VR MO	03/08/65	TOTAL	23089	11 15 1575 4 45 1928
				EAST	11253	7 45 964 4 45 871
				WEST	11836	11 15 851 4 45 1057
VENTURA BL W/O ORION AV	300 3240 22	VR FR	10/29/65	TOTAL	34244	11 15 1998 4 45 2654
				EAST	18642	7 15 1315 4 00 1294
				WEST	15602	11 15 922 6 00 1489
VENTURA BL W/O ORION AV	300 3240 22	VR SA	10/30/65	TOTAL	31286	11 15 2056 12 00 2167
				EAST	17131	11 15 1148 3 15 1205
				WEST	14155	11 15 908 6 00 987

LOCATION	DATE	DIR	VOLUME	AM	PEAK	PM	
VENTURA BL W/O ORION AV 300 3240 22	VR SU 10/31/65	TOTAL	26224	11 15	1817	3 00 2079	
		EAST	14408	11 15	963	4 30 1147	
		WEST	11816	11 15	854	1 00 995	
VENTURA BL W/O RADFORD AV C00 4030 32	VR TH 02/18/65	TOTAL	18583	8 00	1266	5 30 1631	
		EAST	10235	7 45	904	1 00 833	
		WEST	8348	10 45	497	5 15 1009	
VENTURA BL W/O RESEDA BL C00 4030 32	VR TU 04/13/65	TOTAL	21478	11 15	1609	5 00 1756	
		EAST	10376	11 15	775	2 00 858	
		WEST	11102	11 15	834	5 15 978	
VENTURA BL AT RUBIO AV C00 3740 23	VR MO 09/20/65	TOTAL	27224	7 15	2247	4 30 2129	
		EAST	13732	7 00	1847	2 30 1005	
		WEST	13492	11 15	940	5 15 1394	
VENTURA BL AT RUBIO AV C00 3640 23	VR FR 12/03/65	TOTAL	32255	11 15	1841	4 45 2723	
		EAST	15642	7 00	1275	3 15 1159	
		WEST	16613	11 15	964	5 00 1715	
VENTURA BL AT RUBIO AV C00 3640 23	VR SA 12/04/65	TOTAL	29092	11 15	2066	11 45 2203	
		EAST	14027	11 15	999	11 45 1077	
		WEST	15065	11 15	1067	4 00 1142	
VENTURA BL AT RUBIO AV C00 3640 23	VR SU 12/05/65	TOTAL	22918	11 15	1481	4 00 2083	
		EAST	11027	11 15	687	4 00 1083	
		WEST	11891	11 15	794	1 45 1103	
VENTURA BL W/O SEPULVEDA BL G04 3626 32	VR TU 04/13/65	TOTAL	33324	11 00	2181	4 45 2797	
		EAST	15609	10 45	1085	3 15 1173	
		WEST	17715	11 00	1111	4 45 1685	
VENTURA BL W/O SEPULVEDA BL G04 3626 32	VR WE 04/14/65	TOTAL	33639	11 00	2170	4 45 2752	
		EAST	15636	7 00	1252	1 15 1177	
		WEST	18003	11 00	1129	4 45 1699	
VENTURA BL AT SEPULVEDA BL	WR WE 07/28/65				MANUAL COUNT		
		EAST		7 30	1082	4 45	923
		WEST		9 00	607	5 00	1145

LOCATION	DATE	DIR	VOLUME	AM	PEAK	PM
VENTURA BL AT SHIRLEY AV	C00 3333 33	VR TH	02/25/65	TOTAL	20226	7 30 1276 1 45 1863
				EAST	9687	7 30 711 3 15 842
				WEST	10539	11 15 626 1 45 1205
VENTURA BL AT SHIRLEY AV	C00 3333 33	VR FR	02/26/65	TOTAL	21524	7 30 1228 12 15 1874
				EAST	11513	7 30 719 3 15 991
				WEST	10011	11 15 586 12 15 1252
VENTURA BL AT SHIRLEY AV	C00 3333 33	VR SA	02/27/65	TOTAL	18915	11 15 1333 2 00 1449
				EAST	10795	11 15 794 2 00 869
				WEST	8120	11 15 539 2 15 593
VENTURA BL AT SHIRLEY AV	C00 3333 33	VR SU	02/28/65	TOTAL	15648	11 15 981 3 45 1502
				EAST	9308	11 15 600 3 45 947
				WEST	6340	10 45 397 3 45 555
VENTURA BL W/O STERN AV	C00 4030 32	VR FR	02/19/65	TOTAL	24789	11 15 1365 5 30 2111
				EAST	12504	7 45 874 5 30 951
				WEST	12285	11 15 696 5 30 1160
VENTURA BL W/O STERN AV	C00 4030 32	VR SA	02/20/65	TOTAL	22759	11 15 1487 1 30 1620
				EAST	11152	10 45 729 3 15 779
				WEST	11607	11 15 765 1 45 858
VENTURA BL W/O STERN AV	C00 4030 32	VR SU	02/21/65	TOTAL	18194	11 15 897 2 30 1479
				EAST	9147	11 15 433 4 15 788
				WEST	9047	11 00 506 2 30 755
VENTURA BL W/O STERN AV HLDY HOLIDAY	C00 4030 32	VR MO	02/22/65	TOTAL	19286	11 15 1294 4 15 1583
				EAST	9658	11 00 660 4 15 800
				WEST	9628	11 15 637 5 30 829
VENTURA BL W/O SUNNYSLOPE AV	C00 4030 32	VR FR	02/19/65	TOTAL	24703	7 45 1520 5 00 2065
				EAST	12375	7 45 1115 4 45 822
				WEST	12328	11 15 688 5 30 1253
VENTURA BL W/O TROPICAL DR	D10 3030 22	VR FR	10/29/65	TOTAL	22753	7 30 1763 5 00 2334
				EAST	11201	7 30 1367 4 15 635
				WEST	11552	11 15 531 5 15 1723



LOCATION	DATE	DIR	VOLUME	AM	PEAK	PM
VENTURA BL W/O TROPICAL DR	D10 3030 22	VR SA	10/30/65	TOTAL	17407	11 15 1074 4 15 1109
				EAST	8093	11 15 477 3 45 508
				WEST	9314	11 15 597 4 15 642
VENTURA BL W/O TROPICAL DR	D10 3030 22	VR SU	10/31/65	TOTAL	12747	11 15 688 4 45 970
				EAST	4968	11 15 266 5 15 370
				WEST	7779	11 15 422 4 45 605
VENTURA BL W/O TUJUNGA AV	C00 4030 32	VR WE	04/14/65	TOTAL	20323	7 45 1433 5 15 2138
				EAST	10125	7 45 1057 5 00 625
				WEST	10198	11 15 529 5 15 1558
VENTURA BL AT VANALDEN AV	C00 3345 33	VR FR	01/15/65	TOTAL	30885	7 15 1927 3 15 2310
				EAST	19308	7 15 1297 3 15 1463
				WEST	11577	11 00 675 5 00 905
VENTURA BL AT VANALDEN AV	C00 3345 33	VR SA	01/16/65	TOTAL	30491	11 15 2066 2 00 2355
				EAST	18983	11 15 1236 2 00 1439
				WEST	11508	11 15 830 2 15 925
VENTURA BL AT VANALDEN AV	C00 3345 33	VR SU	01/17/65	TOTAL	25629	11 15 1572 4 15 2431
				EAST	15959	11 15 964 4 15 1635
				WEST	9670	11 15 608 2 45 903
VENTURA BL W/O VAN NUYS BL	C00 4030 32	VR FR	02/19/65	TOTAL	34001	11 15 1859 5 30 2942
				EAST	16248	7 45 1063 4 45 1276
				WEST	17753	11 15 927 5 30 1747
VENTURA BL W/O VAN NUYS BL	C00 4030 32	VR SA	02/20/65	TOTAL	30589	11 15 2078 1 30 2367
				EAST	14995	11 15 1002 2 00 1192
				WEST	15594	11 15 1076 4 30 1264
VENTURA BL W/O VAN NUYS BL	C00 4030 32	VR SU	02/21/65	TOTAL	24390	11 15 1380 4 15 2074
				EAST	12084	11 15 625 4 15 1047
				WEST	12306	11 15 755 1 30 1093
VENTURA BL W/O VAN NUYS BL HLDY HOLIDAY	C00 4030 32	VR MO	02/22/65	TOTAL	26175	11 15 1840 1 45 2485
				EAST	12866	11 15 902 4 45 1111
				WEST	13309	11 15 938 1 45 1463

LOCATION	DATE	DIR	VOLUME	AM	PEAK	PM			
VENTURA BL W/O VANTAGE AV	C00 4030 32	VR TH	02/18/65	TOTAL	20182	11 15	1334	5 00	1842
				EAST	9915	7 30	841	3 30	699
				WEST	10267	11 15	680	5 15	1205
VENTURA BL W/O VESPER AV	C00 4030 32	VR SA	03/06/65	TOTAL	28074	11 15	1951	2 30	2102
				EAST	14460	11 15	1003	2 45	1105
				WEST	13614	11 00	954	11 30	1014
VENTURA BL W/O VESPER AV	C00 4030 32	VR SU	03/07/65	TOTAL	22626	11 15	1279	2 00	2035
				EAST	11655	10 45	571	4 15	1011
				WEST	10971	11 15	718	2 00	1078
VENTURA BL W/O VESPER AV	C00 4030 32	VR MO	03/08/65	TOTAL	25421	11 15	1719	4 45	2153
				EAST	13099	7 45	1139	4 45	1042
				WEST	12322	11 15	867	5 00	1123
VENTURA BL W/O VINELAND AV	300 4036 32	VR WE	04/14/65	TOTAL	20729	7 45	1510	5 15	2232
				EAST	10031	7 45	1176	1 00	606
				WEST	10698	11 15	534	5 15	1681
VENTURA BL W/O WHITE OAK AV	C00 4235 32	VR TH	03/11/65	TOTAL	24716	11 15	1705	5 00	2122
				EAST	11630	7 15	1066	3 30	915
				WEST	13086	11 15	877	5 00	1398
VENTURA BL AT WHITE OAK AV	C00 4040 33	VR WE	03/31/65	TOTAL	22731	7 30	2070	5 15	1900
				EAST	11721	8 15	1534	2 45	841
				WEST	11010	11 15	647	5 15	1291
VENTURA BL AT WHITE OAK AV	C00 4040 33	VR TH	04/01/65	TOTAL	21531	7 15	1533	5 00	2009
				EAST	10599	7 15	1135	2 30	824
				WEST	10932	11 15	723	5 00	1397
VENTURA BL AT WHITE OAK AV	C00 4036 33	VR TH	04/15/65	TOTAL	25277	11 15	1601	5 15	2188
				EAST	12624	7 15	892	2 30	943
				WEST	12653	11 15	817	5 15	1355
VENTURA BL W/O WHITSETT AV	C00 4030 32	VR TH	02/18/65	TOTAL	21276	7 45	1588	5 30	2123
				EAST	10995	7 30	1028	5 00	761
				WEST	10281	8 00	580	5 30	1391

LOCATION	DATE	DIR	VOLUME	AM	PEAK	PM			
VENTURA BL AT WILLIS AV	11/17/65	VR WE		MANUAL COUNT					
			EAST	7 30	1304	4 15	891		
			WEST	8 45	669	5 00	1485		
VENTURA BL AT WINNETKA AV	07/02/65	VR FR		MANUAL COUNT					
			EAST	7 45	475	4 00	795		
			WEST	7 30	422	4 15	814		
VENTURA BL AT WINNETKA AV	08/09/65	VR MO		MANUAL COUNT					
			EAST	7 30	467	3 30	577		
			WEST	7 30	375	5 00	739		
VENTURA BL W/O WOODMAN AV	C00 4030 32	VR FR	02/19/65	TOTAL	28105	11 15	1612	5 15	2510
				EAST	15097	9 45	936	5 30	1210
				WEST	13008	11 15	780	5 00	1306
VENTURA BL W/O WOODMAN AV	C00 4030 32	VR SA	02/20/65	TOTAL	26170	11 15	1753	12 45	1854
				EAST	14066	11 15	956	7 15	1038
				WEST	12104	11 15	797	12 45	952
VENTURA BL W/O WOODMAN AV	C00 4030 32	VR SU	02/21/65	TOTAL	20425	11 15	1012	3 45	1739
				EAST	11279	11 15	574	3 45	1062
				WEST	9146	10 15	512	12 30	752
VENTURA BL AT WOODMAN AV		VR WE	02/17/65	MANUAL COUNT					
					EAST	7 30	970	5 00	906
					WEST	8 15	483	5 00	1089
VENTURA BL W/O YOLANDA AV	C00 4331 32	VR TH	03/11/65	TOTAL	18620	11 00	1247	4 15	1576
				EAST	9063	11 00	640	3 30	794
				WEST	9557	11 15	609	5 00	907
VENTURA CYN AV N/O OAK CYN AV	A00 1414 11	VR FR	06/04/65	TOTAL	1735	8 00	141	5 30	166
				NORTH	829	8 00	98	6 45	75
				SOUTH	906	7 15	49	5 30	113
VENTURA CYN AV N/O OAK CYN AV	A00 1414 11	VR SA	06/05/65	TOTAL	1706	10 45	119	4 45	150
				NORTH	724	8 45	62	6 45	58
				SOUTH	982	11 15	68	4 45	101

LOCATION	DATE	DIR	VOLUME	AM	PEAK	PM			
VENTURA CYN AV N/O OAK CYN AV	A00 1414 11	VR SU	06/06/65	TOTAL	1409	11 15	105	1 45	118
				NORTH	822	10 45	69	4 45	89
				SOUTH	587	11 15	46	1 30	58
VENTURA CYN AV S/O OAK CYN AV NON DIRECTIONAL COUNT	A00 12 2	VR FR	06/04/65	TOTAL	1069	8 15	73	3 00	119
VENTURA CYN AV S/O OAK CYN AV NON DIRECTIONAL COUNT	A00 12 2	VR SA	06/05/65	TOTAL	1282	11 15	171	12 00	173
VENTURA CYN AV S/O OAK CYN AV NON DIRECTIONAL COUNT	A00 12 2	VR SU	06/06/65	TOTAL	934	11 15	64	4 30	91
VENT FWY E/B ON/R FROM BURBANK BL	A00 28 2	VR SA	01/16/65	TOTAL	8810	10 45	603	5 15	649
				ONE WAY STREET EAST BOUND					
VENT FWY E/B ON/R FROM BURBANK BL	A00 28 2	VR SU	01/17/65	TOTAL	6991	10 45	398	4 45	594
				ONE WAY STREET EAST BOUND					
VENT FWY E/B ON/R FROM BURBANK BL	A00 28 2	VR MO	01/18/65	TOTAL	9111	7 00	726	3 30	724
				ONE WAY STREET EAST BOUND					
VENT FWY E/B ON/R FROM VANALDEN AV	A00 28 2	VR SA	01/16/65	TOTAL	7924	10 00	593	11 30	508
				ONE WAY STREET EAST BOUND					
VENT FWY E/B ON/R FROM VANALDEN AV	A00 28 2	VR SU	01/17/65	TOTAL	6406	10 30	410	1 00	510
				ONE WAY STREET EAST BOUND					
VENT FWY E/B ON/R FROM VANALDEN AV	A00 28 2	VR MO	01/18/65	TOTAL	8040	7 00	993	3 15	479
				ONE WAY STREET EAST BOUND					
VENT FWY E/B ON/R FROM WHITE OAK AV	A00 28 2	VR SA	01/16/65	TOTAL	7579	9 15	570	6 00	543
				ONE WAY STREET EAST BOUND					
VENT FWY E/B ON/R FROM WHITE OAK AV	A00 28 2	VR SU	01/17/65	TOTAL	6000	11 15	409	12 30	485
				ONE WAY STREET EAST BOUND					

L O C A T I O N		DATE	DIR	VOLUME	AM	PEAK	PM
VENT FWY E/B ON/R FROM WHITE OAK	AVA00 28 2	VR MO	01/18/65	TOTAL 7828	6 30	872	3 15 559
				ONE WAY STREET EAST BOUND			
VERMONT AV AT ADAMS BL	C00 3030 22	CR TH	03/04/65	TOTAL 23706	7 15	1537	4 30 2040
				NORTH 11654	7 15	986	4 00 867
				SOUTH 12052	10 45	640	4 45 1197
VERMONT AV AT BEVERLY BL	C00 4040 44	CR FR	09/17/65	TOTAL 39013	7 45	2883	4 45 2846
				NORTH 18117	7 30	1048	4 45 1581
				SOUTH 20896	8 15	1836	4 00 1372
VERMONT AV AT BEVERLY BL	C00 4040 44	CR SA	09/18/65	TOTAL 29646	11 15	1781	1 45 1972
				NORTH 14625	11 00	866	2 15 1054
				SOUTH 15021	11 15	937	12 45 990
VERMONT AV AT BEVERLY BL	C00 4040 44	CR SU	09/19/65	TOTAL 26319	11 15	1206	2 45 1976
				NORTH 12818	11 15	599	12 30 1025
				SOUTH 13501	10 30	669	4 00 1023
VERMONT AV AT BEVERLY BL	C00 4040 44	CR SA	09/25/65	TOTAL 29870	11 15	1905	11 30 1987
				NORTH 14289	11 15	879	12 45 1009
				SOUTH 15581	11 15	1026	11 45 1056
VERMONT AV AT BEVERLY BL	C00 4040 44	CR SU	09/26/65	TOTAL 26018	11 15	1404	4 30 1942
				NORTH 12292	11 15	667	4 30 984
				SOUTH 13726	11 15	737	5 00 1011
VERMONT AV AT BEVERLY BL	C00 4040 44	CR MO	09/27/65	TOTAL 35885	7 30	2918	4 45 2783
				NORTH 16759	7 45	1051	4 45 1618
				SOUTH 19126	7 15	1890	3 30 1287
VERMONT AV AT BEVERLY BL		CR WE	12/08/65				MANUAL COUNT
				NORTH	7 30	964	4 45 1486
				SOUTH	7 45	1877	3 00 1318
VERMONT AV AT CLINTON ST	C00 4040 33	CR TH	09/23/65	TOTAL 35294	7 45	2376	4 45 2684
				NORTH 19238	7 15	1312	4 45 1707
				SOUTH 16056	7 45	1081	3 30 1145

L O C A T I O N		DATE	DIR	VOLUME	AM	PEAK	PM		
VERMONT AV N/O EXPOSITION BL	C00 3030 22	CR TH	03/04/65	TOTAL	24665	7 30	1520	4 30	2345
				NORTH	11694	7 30	955	4 30	868
				SOUTH	12971	11 15	731	4 30	1477
VERMONT AV S/O EXPOSITION BL	B00 2830 11	CR TU	04/27/65	TOTAL	23577	7 15	1489	4 15	1786
				NORTH	11735	7 00	1027	4 15	692
				SOUTH	11842	11 15	637	4 30	1109
VERMONT AV S/O EXPOSITION BL	B00 2830 11	CR WE	04/28/65	TOTAL	23546	7 15	1531	4 30	1844
				NORTH	11549	7 15	1004	4 30	757
				SOUTH	11997	11 15	628	4 45	1097
VERMONT AV S/O EXPOSITION BL	B00 2830 11	CR TH	04/29/65	TOTAL	23173	7 30	1460	4 30	1805
				NORTH	11327	7 15	980	4 30	698
				SOUTH	11846	11 15	647	4 45	1126
VERMONT AV S/O HOLLYWOOD BL	C00 4129 32	CR TH	09/02/65	TOTAL	22469	10 45	1276	5 00	1788
				NORTH	11166	10 45	618	5 00	1097
				SOUTH	11303	7 30	801	2 00	756
VERMONT AV AT HOLLYWOOD BL		CR TU	03/30/65				MANUAL COUNT		
				NORTH		9 00	463	4 45	1040
				SOUTH		7 30	703	3 00	478
VERMONT AV AT JEFFERSON BL	C00 3030 22	CR TH	03/04/65	TOTAL	22777	7 15	1566	4 30	1920
				NORTH	11839	7 15	1028	4 15	842
				SOUTH	10938	10 15	596	4 30	1095
VERMONT AV AT JEFFERSON BL	C00 3030 22	CR SA	05/22/65	TOTAL	23658	11 15	1475	3 15	1593
				NORTH	11581	11 15	680	7 15	830
				SOUTH	12077	11 15	795	11 45	852
VERMONT AV AT JEFFERSON BL	C00 3030 22	CR SU	05/23/65	TOTAL	19016	11 15	940	3 15	1392
				NORTH	9535	11 15	455	5 15	722
				SOUTH	9481	11 15	485	3 15	700
VERMONT AV AT JEFFERSON BL	C00 3030 22	CR MO	05/24/65	TOTAL	23189	7 45	1479	4 30	1886
				NORTH	11580	7 15	900	3 45	806
				SOUTH	11609	10 45	711	4 30	1114

LOCATION	DATE	DIR	VOLUME	AM	PEAK	PM	
VERMONT AV AT LEXINGTON AV	CR MO 03/22/65			MANUAL COUNT			
		NORTH		9 00	826	5 00	1300
		SOUTH		7 30	949	4 00	1033
VERMONT AV AT LOS FELIZ BL	CR TH 10/07/65			MANUAL COUNT			
		NORTH		7 30	347	4 45	589
		SOUTH		7 45	131	4 30	161
VERMONT AV AT OAKWOOD AV	C00 4040 44 CR TH 09/16/65	TOTAL	45268	7 45	3209	4 45	3210
		NORTH	18595	7 30	1054	5 00	1655
		SOUTH	26673	7 45	2161	1 45	1649
VERMONT AV AT OAKWOOD AV	C00 4040 44 CR FR 09/17/65	TOTAL	45840	8 00	3054	4 45	3187
		NORTH	19116	8 00	1052	5 00	1640
		SOUTH	26724	8 00	2002	3 15	1688
VERMONT AV AT OAKWOOD AV	C00 4040 44 CR SA 09/18/65	TOTAL	36465	11 15	2208	2 15	2375
		NORTH	16129	11 00	974	1 45	1099
		SOUTH	20336	11 15	1252	12 15	1318
VERMONT AV AT OAKWOOD AV	C00 4040 44 CR MO 09/19/65	TOTAL	32372	10 45	1517	2 45	2370
		NORTH	14193	11 15	680	2 30	1082
		SOUTH	18179	10 45	864	4 15	1392
VERMONT AV AT OAKWOOD AV	CR WE 11/24/65			MANUAL COUNT			
		NORTH		7 30	1095	4 30	1505
		SOUTH		7 45	1944	3 15	1693
VERMONT AV N/O OLYMPIC BL	C00 3030 22 CR FR 09/24/65	TOTAL	27459	7 15	1968	4 30	2364
		NORTH	13294	7 15	1120	4 30	1122
		SOUTH	14165	7 15	848	4 30	1242
VERMONT AV N/O OLYMPIC BL	C00 3030 22 CR SA 09/25/65	TOTAL	22569	11 15	1415	3 15	1487
		NORTH	10856	11 15	700	12 15	731
		SOUTH	11713	11 15	715	3 15	806
VERMONT AV N/O OLYMPIC BL	C00 3030 22 CR SU 09/26/65	TOTAL	19346	11 15	1084	3 45	1446
		NORTH	9251	10 15	504	4 00	798
		SOUTH	10095	11 15	603	12 00	766

L O C A T I O N		DATE	DIR	VOLUME	AM	PEAK	PM
VERMONT AV S/O OLYMPIC BL	C00 3030 22	CR TU	09/14/65	TOTAL	26787	7 30	2178 4 30 2151
				NORTH	13376	7 30	1354 4 30 994
				SOUTH	13411	7 00	826 4 30 1157
VERMONT AV AT OLYMPIC BL	C00 3030 22	CR TU	08/17/65	TOTAL			MANUAL COUNT
				NORTH		7 30	1045 4 30 856
				SOUTH		7 15	811 4 30 1136
VERMONT AV AT ROSEWOOD AV	C00 3030 22	CR MO	12/06/65	TOTAL			MANUAL COUNT
				NORTH		7 30	879 5 00 1429
				SOUTH		7 30	1942 3 30 1581
VERMONT AV AT SANTA BARBARA AV	C00 3030 22	CR TH	03/04/65	TOTAL	19756	7 15	1294 4 30 1560
				NORTH	9257	7 15	831 4 00 638
				SOUTH	10499	11 15	588 4 45 942
VERMONT AV AT SANTA BARBARA AV	C00 3030 22	CR SA	05/22/65	TOTAL	21848	11 15	1279 12 00 1393
				NORTH	9778	11 15	539 7 00 649
				SOUTH	12070	11 15	740 12 00 834
VERMONT AV AT SANTA BARBARA AV	C00 3030 22	CR SU	05/23/65	TOTAL	18232	11 15	877 3 30 1401
				NORTH	8100	11 15	370 3 30 661
				SOUTH	10132	11 15	507 3 30 740
VERMONT AV AT SANTA BARBARA AV	C00 3030 22	CR MO	05/24/65	TOTAL	19192	7 15	1215 4 45 1455
				NORTH	8887	7 15	763 3 15 607
				SOUTH	10305	10 30	626 5 00 897
VERMONT AV AT SANTA MONICA BL	C00 4040 33	CR TU	09/21/65	TOTAL	29693	10 45	1818 4 30 2197
				NORTH	15079	10 45	906 4 45 1223
				SOUTH	14614	7 30	970 4 00 1004
VERMONT AV N/O SLAUSON AV	C00 2828 22	CR TH	04/15/65	TOTAL	19163	11 00	1113 4 30 1576
				NORTH	9585	7 00	692 4 15 651
				SOUTH	9578	11 00	567 4 45 935
VERMONT AV S/O VENICE BL	C00 3030 22	CR WE	09/29/65	TOTAL	25981	7 30	2089 4 30 2269
				NORTH	12127	7 30	1198 4 30 1019
				SOUTH	13854	7 15	910 4 30 1250



LOCATION	DATE	DIR	VOLUME	AM	PEAK	PM
VERMONT AV AT VENICE BL	C00 3030 22	CR TU	09/14/65	TOTAL	26559	7 15 2140 4 15 2217
				NORTH	12905	7 30 1286 4 15 951
				SOUTH	13654	7 00 871 4 15 1266
VERMONT AV N/O WASHINGTON BL	C00 3030 22	CR TU	09/14/65	TOTAL	26575	7 15 2098 4 30 2203
				NORTH	13381	7 00 798 4 15 1229
				SOUTH	13194	7 30 1317 4 30 979
VERMONT AV AT WASHINGTON BL	C00 3030 32	CR WE	09/29/65	TOTAL	27132	7 15 2196 4 15 2285
				NORTH	13382	7 15 1328 4 15 1026
				SOUTH	13750	7 00 883 4 30 1266
VERMONT AV S/O WILSHIRE BL	C00 3822 42	CR TH	06/17/65	TOTAL	28983	7 15 1959 4 15 2212
				NORTH	15014	7 45 985 4 15 1165
				SOUTH	13969	7 15 978 4 30 1048
VERMONT AV AT WILSHIRE BL		CR WE	08/18/65			MANUAL COUNT
				NORTH		7 30 1035 4 45 1129
				SOUTH		7 30 980 4 15 1105
VERMONT AV AT 3RD ST	C00 4040 44	CR FR	09/17/65	TOTAL	37118	7 45 2579 4 30 2769
				NORTH	18870	7 30 1085 4 45 1690
				SOUTH	18248	8 00 1506 3 30 1189
VERMONT AV AT 3RD ST	C00 4040 44	CR SA	09/18/65	TOTAL	29272	11 15 1838 2 00 2010
				NORTH	15248	11 15 940 1 45 1112
				SOUTH	14024	11 15 898 2 00 935
VERMONT AV AT 3RD ST	C00 4040 44	CR SU	09/19/65	TOTAL	25384	10 45 1234 2 45 1903
				NORTH	13023	11 15 620 2 30 1003
				SOUTH	12361	10 15 671 2 45 913
VERMONT AV AT 3RD ST	C00 4040 44	CR FR	09/24/65	TOTAL	33303	7 30 2906 4 15 2505
				NORTH	14363	7 15 962 4 15 1273
				SOUTH	18940	7 30 1948 4 15 1232
VERMONT AV AT 5TH ST		CR FR	02/26/65			MANUAL COUNT
				NORTH		7 30 900 4 30 1163
				SOUTH		7 30 1382 4 00 1141

LOCATION	DATE	DIR	VOLUME	AM	PEAK	PM
VERMONT AV S/O 20TH ST	D00 3030 33	CR FR	09/17/65	TOTAL	32044	7 30 2211 4 30 2563
				NORTH	14749	7 15 1296 4 45 1007
				SOUTH	17295	7 30 935 4 30 1560
VERMONT AV S/O 20TH ST	D00 3030 33	CR SA	09/18/65	TOTAL	23697	11 15 1510 3 15 1590
				NORTH	11003	11 15 687 1 15 724
				SOUTH	12694	11 15 823 3 30 911
VERMONT AV S/O 20TH ST	D00 3030 33	CR SU	09/19/65	TOTAL	17561	11 15 1053 2 00 1459
				NORTH	9273	10 15 520 4 30 737
				SOUTH	8288	11 15 587 2 30 770
VERMONT AV S/O 20TH ST	C00 3030 33	CR TU	10/19/65	TOTAL	30098	7 15 2329 4 30 2531
				NORTH	13615	7 30 1330 4 15 1018
				SOUTH	16483	7 15 1026 4 30 1527
VERMONT AV N/O 23RD ST	C00 3030 22	CR FR	09/17/65	TOTAL	28196	7 30 1824 7 00 2262
				NORTH	14195	7 30 1256 4 45 898
				SOUTH	14001	8 30 680 7 00 1636
VERMONT AV N/O 23RD ST	C00 3030 22	CR SA	09/18/65	TOTAL	21736	11 15 1306 3 30 1481
				NORTH	11177	11 15 667 2 15 757
				SOUTH	10559	11 15 639 3 30 803
VERMONT AV N/O 23RD ST	C00 3030 22	CR SU	09/19/65	TOTAL	18152	11 15 867 5 15 1384
				NORTH	9395	11 15 450 5 30 763
				SOUTH	8757	10 30 425 3 30 675
VERMONT AV AT 27TH ST	CR MO	03/01/65				MANUAL COUNT
			NORTH		7 15 1034 4 30 834	
			SOUTH		8 45 678 4 15 1213	
VERMONT AV AT 170TH ST	SR WE	08/04/65				MANUAL COUNT
			NORTH		7 15 479 4 00 536	
			SOUTH		7 00 482 5 00 565	
VERMONT AV AT 182ND ST	SR TU	03/02/65				MANUAL COUNT
			NORTH		7 00 393 3 45 457	
			SOUTH		7 00 617 3 45 483	

LOCATION	DATE	DIR	VOLUME	AM	PEAK	PM			
VERNON AV AT ARLINGTON AV	WR WE	03/10/65	MANUAL COUNT						
			EAST	7 15	672	4 15	465		
			WEST	7 30	364	4 15	620		
VERNON AV AT FIGUEROA ST	C00 2630 23	CR SA	05/22/65	TOTAL	27130	11 00	1496	7 45	2011
				EAST	12634	11 15	701	7 30	843
				WEST	14496	11 00	803	7 45	1206
VERNON AV AT FIGUEROA ST	C00 2630 23	CR SU	05/23/65	TOTAL	22670	10 30	1282	3 00	1639
				EAST	10791	10 30	703	3 00	816
				WEST	11879	10 30	579	1 00	948
VERNON AV AT FIGUEROA ST	C00 2630 23	CR MO	05/24/65	TOTAL	22928	7 15	1651	3 45	1913
				EAST	11306	7 15	1154	5 00	677
				WEST	11622	11 15	609	3 45	1242
VERNON AV AT FIGUEROA ST	C00 2630 23	CR TU	05/25/65	TOTAL	23187	7 15	1574	4 00	1908
				EAST	11628	7 00	1156	4 00	730
				WEST	11559	11 15	588	4 15	1184
VERNON AV AT NORMANDIE AV	CR TH	03/25/65	MANUAL COUNT						
			EAST	7 15	975	5 00	588		
			WEST	8 00	399	4 45	1031		
VERNON AV AT VERMONT AV	C00 2727 22	CR TU	05/11/65	TOTAL	20142	7 15	1446	4 30	1701
				EAST	9934	7 15	1050	3 30	632
				WEST	10208	11 15	495	4 30	1085
VERNON AV AT VERMONT AV	C00 2727 22	CR WE	05/12/65	TOTAL	19821	7 00	1451	4 30	1679
				EAST	9516	7 00	1050	4 00	612
				WEST	10305	11 15	597	4 30	1081
VERNON AV AT 11TH AV	WR FR	11/19/65	MANUAL COUNT						
			EAST	7 30	501	4 45	452		
			WEST	7 45	310	4 30	638		
VETERAN AV AT LEVERING AV	WR WE	11/10/65	MANUAL COUNT						
			EAST	7 30	380	4 00	243		
			WEST	8 00	215	4 30	522		

L O C A T I O N		DATE	DIR	VOLUME	AM	PEAK	PM
VETERAN AV N/O OLYMPIC BL	B00 1911 11	WR FR	04/02/65	TOTAL	4127	7 30	462 4 30 613
				NORTH	1810	7 30	239 4 45 240
				SOUTH	2317	7 45	235 4 30 381
VETERAN AV N/O OLYMPIC BL	B00 1911 11	WR SA	04/03/65	TOTAL	2631	11 15	214 4 00 262
				NORTH	1163	11 15	82 4 00 123
				SOUTH	1468	11 15	132 12 00 150
VETERAN AV N/O OLYMPIC BL	B00 1911 11	WR SU	04/04/65	TOTAL	1662	11 15	109 3 45 147
				NORTH	739	11 15	46 1 45 71
				SOUTH	923	10 30	64 5 00 84
VETERAN AV N/O PICO BL	C00 1120 12	WR WE	03/31/65	TOTAL	3530	7 15	420 4 30 501
				NORTH	1242	7 15	196 4 30 136
				SOUTH	2288	7 30	240 4 30 365
VETERAN AV N/O PICO BL	C00 1120 12	WR TH	04/01/65	TOTAL	3651	7 15	326 4 30 511
				NORTH	1356	7 00	192 4 30 147
				SOUTH	2295	7 45	158 4 30 364
VETERAN AV N/O SANTA MONICA BL	C00 1717 11	WR SA	04/03/65	TOTAL	3924	11 15	336 4 15 396
				NORTH	1842	11 15	161 4 15 197
				SOUTH	2082	11 15	175 4 30 199
VETERAN AV N/O SANTA MONICA BL	C00 1717 11	WR SU	04/04/65	TOTAL	2431	10 45	161 12 30 222
				NORTH	1141	10 45	80 12 15 106
				SOUTH	1290	11 15	83 12 30 126
VETERAN AV N/O SANTA MONICA BL	C00 1717 11	WR MO	04/05/65	TOTAL	5617	7 45	547 5 00 702
				NORTH	2639	7 45	286 5 00 330
				SOUTH	2978	8 30	325 5 00 372
VETERAN AV S/O STRATHMORE DR	200 2020 11	WR TU	11/16/65	TOTAL	10748	8 15	923 5 00 1410
				NORTH	6489	11 15	404 5 00 1109
				SOUTH	4259	7 45	638 4 30 306
VETERAN AV S/O STRATHMORE DR	200 2020 11	WR WE	11/17/65	TOTAL	8993	7 45	966 4 45 908
				NORTH	4656	7 15	301 5 00 635
				SOUTH	4337	7 45	680 4 30 287

LOCATION	DATE	DIR	VOLUME	AM	PEAK	PM			
VETERAN AV S/O STRATHMORE DR	200 2020 11	WR TH	11/18/65	TOTAL	9765	7 45	869	4 45	1090
				NORTH	4863	11 15	261	4 45	741
				SOUTH	4902	7 45	628	4 45	349
VETERAN AV S/O STRATHMORE DR	200 2020 11	WR FR	11/19/65	TOTAL	10566	7 45	893	4 45	1103
				NORTH	5321	8 00	267	4 45	744
				SOUTH	5245	7 45	638	4 30	377
VETERAN AV S/O STRATHMORE DR	200 2020 11	WR SA	11/20/65	TOTAL	8841	10 00	700	4 00	692
				NORTH	4412	11 15	281	5 30	414
				SOUTH	4429	9 45	437	6 15	333
VETERAN AV S/O STRATHMORE DR	200 2020 11	WR SU	11/21/65	TOTAL	6459	10 45	446	4 30	559
				NORTH	3221	11 15	215	4 30	274
				SOUTH	3238	10 30	251	4 30	285
VETERAN AV S/O STRATHMORE DR	200 2020 11	WR MO	11/22/65	TOTAL	7850	7 30	819	4 30	819
				NORTH	3830	11 15	211	4 30	540
				SOUTH	4020	7 15	629	4 00	295
VETERAN AV S/O STRATHMORE DR	200 2020 11	WR TU	11/23/65	TOTAL	9932	7 45	821	4 30	1091
				NORTH	5097	11 15	293	4 30	749
				SOUTH	4835	7 30	625	4 15	353
VETERAN AV S/O STRATHMORE DR	200 2020 11	WR WE	11/24/65	TOTAL	10152	8 15	882	5 00	925
				NORTH	5127	11 15	252	5 00	663
				SOUTH	5025	8 15	641	3 15	370
VETERAN AV S/O STRATHMORE HLDY HOLIDAY	200 2020 11	WR TH	11/25/65	TOTAL	5031	11 15	355	12 00	420
				NORTH	2509	11 15	194	4 00	229
				SOUTH	2522	9 45	179	12 00	214
VETERAN AV S/O STRATHMORE DR	200 2020 11	WR FR	11/26/65	TOTAL	8532	11 15	631	4 15	823
				NORTH	4409	11 15	302	4 30	554
				SOUTH	4123	11 15	329	6 15	329
VETERAN AV S/O STRATHMORE DR	200 2020 11	WR SA	11/27/65	TOTAL	8295	11 15	596	4 30	686
				NORTH	4258	11 15	292	4 30	423
				SOUTH	4037	11 15	304	12 15	328

LOCATION	DATE	DIR	VOLUME	AM	PEAK	PM			
VETERAN AV S/O STRATHMORE DR	200 2020 11	WR SU	11/28/65	TOTAL	6428	11 15	479	4 00	564
				NORTH	3407	11 15	222	4 15	304
				SOUTH	3021	11 15	257	11 30	273
VETERAN AV S/O STRATHMORE DR	200 2020 11	WR MO	11/29/65	TOTAL	9743	7 30	1002	4 30	1055
				NORTH	4899	7 45	281	4 45	715
				SOUTH	4844	7 30	722	4 15	364
VETERAN AV S/O SUNSET BL	200 2020 11	WR TU	11/16/65	TOTAL	6480	7 45	693	5 00	685
				NORTH	3295	8 15	276	5 00	499
				SOUTH	3185	7 30	486	2 30	240
VETERAN AV S/O SUNSET BL	200 2020 11	WR WE	11/17/65	TOTAL	6521	8 00	659	4 45	622
				NORTH	3392	8 15	302	4 45	444
				SOUTH	3129	7 30	406	3 45	254
VETERAN AV S/O SUNSET BL	200 2020 11	WR TH	11/18/65	TOTAL	6986	7 45	620	4 45	726
				NORTH	3702	8 00	281	4 45	492
				SOUTH	3284	7 30	349	3 15	306
VETERAN AV S/O SUNSET BL	200 2020 11	WR FR	11/19/65	TOTAL	7893	8 00	640	4 45	743
				NORTH	4100	8 15	318	5 00	496
				SOUTH	3793	7 30	391	3 45	303
VETERAN AV S/O SUNSET BL	200 2020 11	WR SA	11/20/65	TOTAL	6445	10 30	457	4 45	494
				NORTH	3385	10 15	217	5 15	309
				SOUTH	3060	9 45	262	6 15	248
VETERAN AV S/O SUNSET BL	200 2020 11	WR SU	11/21/65	TOTAL	4320	10 30	284	4 45	363
				NORTH	2200	11 15	149	11 45	182
				SOUTH	2120	10 30	160	2 15	184
VETERAN AV S/O SUNSET BL	200 2020 11	WR MO	11/22/65	TOTAL	5862	8 00	660	4 45	588
				NORTH	2920	8 00	279	4 45	412
				SOUTH	2942	7 30	421	2 45	230
VETERAN AV S/O SUNSET BL	200 2020 11	WR TU	11/23/65	TOTAL	7036	8 00	641	4 45	669
				NORTH	3617	8 15	296	4 45	465
				SOUTH	3419	7 30	403	3 15	280

LOCATION	DATE	DIR	VOLUME	AM	PEAK	PM			
VETERAN AV S/O SUNSET BL	200 2020 11	WR WE	11/24/65	TOTAL	7394	8 15	735	4 30	692
				NORTH	3944	8 15	321	4 30	473
				SOUTH	3450	8 15	414	2 45	262
VETERAN AV S/O SUNSET BL HLDY HOLIDAY	200 2020 11	WR TH	11/25/65	TOTAL	3505	11 15	238	2 15	312
				NORTH	1859	11 15	146	1 30	177
				SOUTH	1646	9 45	99	4 00	140
VETERAN AV S/O SUNSET BL	200 2020 11	WR FR	11/26/65	TOTAL	6093	10 30	472	4 00	623
				NORTH	3140	10 45	205	4 15	384
				SOUTH	2953	10 30	275	3 30	266
VETERAN AV S/O SUNSET BL	200 2020 11	WR SA	11/27/65	TOTAL	5741	11 15	398	4 00	517
				NORTH	3173	11 00	186	4 15	290
				SOUTH	2568	11 15	216	4 00	238
VETERAN AV S/O SUNSET BL	200 2020 11	WR SU	11/28/65	TOTAL	3644	11 15	307	3 45	376
				NORTH	2052	11 15	176	3 15	195
				SOUTH	1592	11 15	131	4 00	195
VETERAN AV AT WEYBURN DR		WR FR	03/19/65	MANUAL COUNT					
				NORTH		7 45	605	4 45	497
				SOUTH		7 45	458	3 15	315
VETERAN AV AT WEYBURN DR		WR WE	11/10/65	MANUAL COUNT					
				NORTH		7 45	663	5 00	588
				SOUTH		7 30	668	3 00	373
VETERAN AV AT WILSHIRE BL		WR FR	02/26/65	MANUAL COUNT					
				NORTH		7 45	361	4 45	487
				SOUTH		7 45	493	5 00	722
VIA COLINITA W/O ENROSE AV		SR TH	06/24/65	MANUAL COUNT					
				EAST		7 15	203	5 00	107
				WEST		7 15	31	5 00	157
VICKSBURG AV AT 96TH ST	A00 1818 11	WR SA	03/27/65	TOTAL	810	9 45	52	3 45	108
				NORTH	644	6 30	46	3 30	93
				SOUTH	166	9 00	22	6 45	41

LOCATION	DATE	DIR	VOLUME	AM	PEAK	PM			
VICKSBURG AV AT 96TH ST	A00 1818 11	WR SU	03/28/65	TOTAL	559	8 45	49	3 30	55
				NORTH	504	8 45	46	3 30	47
				SOUTH	55	10 30	4	3 00	10
VICKSBURG AV AT 96TH ST	A00 1818 11	WR MO	03/29/65	TOTAL	1708	11 15	140	4 15	416
				NORTH	1599	11 15	137	4 15	413
				SOUTH	109	7 30	12	2 30	14
VICTORIA AV AT PENMAR AV	WR WE	05/12/65	MANUAL COUNT						
			EAST	7 15	55	4 30	70		
VICTORY BL AT BALBOA BL	VR TU	11/23/65	MANUAL COUNT						
			EAST	7 15	1036	3 15	412		
VICTORY BL AT BELLINGHAM AV	VR TH	07/01/65	MANUAL COUNT						
			EAST	7 30	1074	4 15	1007		
VICTORY BL AT CLEON AV	VR WE	03/10/65	MANUAL COUNT						
			EAST	7 15	1120	4 30	905		
VICTORY BL AT CLYBOURN AV	VR WE	04/07/65	MANUAL COUNT						
			EAST	7 15	777	4 30	801		
VICTORY BL AT CLYBOURN AV	VR TH	12/09/65	MANUAL COUNT						
			EAST	7 15	849	4 30	831		
VICTORY BL AT FALLBROOK AV	VR TH	01/07/65	MANUAL COUNT						
			EAST	7 30	587	3 15	422		
VICTORY BL AT GOODLAND AV	VR TU	04/13/65	MANUAL COUNT						
			EAST	7 30	1200	4 00	1144		
				WEST	7 15	812	4 45	1562	



LOCATION	DATE	DIR	VOLUME	AM	PEAK	PM
VICTORY BL AT SUNNYSLOPE AV	06/30/65	VR WE		MANUAL COUNT		
			EAST	7 15	1020	4 30 1211
			WEST	7 30	826	4 30 1297
VICTORY BL AT SUNNYSLOPE AV D 4 4040 33	07/07/65	VR WE	TOTAL 24798	7 30	1740	4 30 2289
			EAST 12152	7 15	967	4 30 1076
			WEST 12646	7 30	778	4 30 1213
VIGNES ST AT BAUCHET ST	12/17/65	CR FR		MANUAL COUNT		
			NORTH	7 00	363	3 30 424
			SOUTH	7 00	322	3 15 560
VIGNES ST S/O MACY ST C00 3232 33	07/27/65	CR TU	TOTAL 9077	6 30	794	3 30 946
			NORTH 5140	6 30	401	4 30 658
			SOUTH 3937	7 00	503	3 15 471
VIGNES ST AT TURNER ST	04/26/65	CR MO		MANUAL COUNT		
			NORTH	7 00	188	4 30 200
			SOUTH	7 15	143	3 30 137
VINC THOMASBRIDGE ON/R W/O HARBOR G07 27 2	03/25/65	SR TH	TOTAL 1882	6 15	232	2 15 162
			ONE WAY STREET EAST BOUND			
VINC THOMASBRIDGE OFF/R W/O HARBOR G07 27 2	03/25/65	SR TH	TOTAL 2150	11 15	162	4 15 343
			ONE WAY STREET EAST BOUND			
VINE ST AT DE LONGPRE AV	06/23/65	WR WE		MANUAL COUNT		
			NORTH	8 30	531	5 00 1061
			SOUTH	7 30	735	4 30 755
VINE ST AT LIVAR AV	08/31/65	WR TU		MANUAL COUNT		
			NORTH	7 15	34	4 45 142
			SOUTH	7 45	131	4 00 53
VINE ST AT LONEVIEW AV	08/31/65	WR TU		MANUAL COUNT		
			NORTH	7 15	33	5 00 153
			SOUTH	7 45	126	4 15 57

LOCATION	DATE	DIR	VOLUME	AM	PEAK	PM	
VINE ST N/O YUCCA ST 300 3636 33	WR TH 04/29/65	TOTAL	7490	8 15	694	4 45	641
		NORTH	2845	11 15	154	4 45	386
		SOUTH	4645	8 15	596	3 45	288
VINEVALLEY DR N/O ROSCOE BL A00 1515 11	VR SA 10/02/65	TOTAL	437	11 15	40	4 15	73
		NORTH	264	11 15	40	6 15	43
		SOUTH	173	7 45	30	4 30	44
VINEVALLEY DR N/O ROSCOE BL A00 1515 11	VR SU 10/03/65	TOTAL	164	11 15	12	5 15	23
		NORTH	127	11 15	10	6 00	15
		SOUTH	37	11 15	2	5 15	9
VINEVALLEY DR N/O ROSCOE BL A00 1515 11	VR MO 10/04/65	TOTAL	422	7 45	24	8 00	145
		NORTH	214	7 00	10	8 30	42
		SOUTH	208	7 45	15	8 00	103
VINEVALLEY DR N/O ROSCOE BL	VR TU 10/19/65				MANUAL COUNT		
		NORTH		7 15	8	4 45	55
		SOUTH		7 15	57	2 30	50
VINEYARD AV AT ADAMS BL	WR TH 01/28/65				MANUAL COUNT		
		NORTH		7 15	147	3 45	104
		SOUTH		7 15	20	5 00	16
VINEYARD AV AT WASHINGTON BL	WR TH 02/11/65				MANUAL COUNT		
		NORTH		7 15	75	4 30	85
		SOUTH		7 00	79	5 00	92
VIRGIL AV N/O WILSHIRE BL	CR WE 05/12/65				MANUAL COUNT		
		NORTH		7 45	345	4 30	543
		SOUTH		7 15	485	4 30	463
VISTA DEL MONTE AV N/O OTSEGO ST A00 3618 21	VR TU 03/02/65	TOTAL	457	9 45	41	5 00	52
		NORTH	264	7 45	30	5 00	37
		SOUTH	193	9 45	13	3 15	33
VOSE ST AT COLDWATER CYN AV	VR MO 04/19/65				MANUAL COUNT		
		EAST		7 30	153	2 45	123
		WEST		7 30	60	3 45	132

LOCATION	DATE	DIR	VOLUME	AM	PEAK	PM
WABASH AV AT SOTO ST	11/10/65	CR WE				
				MANUAL COUNT		
			EAST	7 30	380	3 45 1277
			WEST	7 00	501	4 45 244
WAKEFIELD AV AT ROSCOE BL	A00 1818 11	VR TU	08/24/65	TOTAL	821	10 30 52 4 00 67
				NORTH	473	9 00 31 3 45 42
				SOUTH	348	10 30 25 6 45 29
WAKEFIELD AV AT ROSCOE BL	A00 1818 11	VR FR	10/15/65	TOTAL	905	6 45 63 4 15 111
				NORTH	439	7 00 29 4 15 50
				SOUTH	466	6 45 34 4 30 63
WAKEFIELD AV AT ROSCOE BL	A00 1818 11	VR SA	10/16/65	TOTAL	939	9 30 62 1 15 84
				NORTH	468	9 30 44 6 30 44
				SOUTH	471	10 30 34 5 45 45
WAKEFIELD AV AT ROSCOE BL	A00 1818 11	VR SU	10/17/65	TOTAL	783	11 15 65 12 15 87
				NORTH	375	11 15 29 3 45 40
				SOUTH	408	10 45 40 12 15 49
WALL ST S/O WINSTON ST	B00 1818 11	CR WE	09/22/65	TOTAL	4824	7 30 563 4 30 601
				NORTH	1952	10 00 128 4 30 404
				SOUTH	2872	7 30 471 4 00 219
WALTHER WAY W/O BONHILL RD NON DIRECTIONAL COUNT	A00 20 2	WR TU	05/11/65	TOTAL	193	10 00 16 5 15 24
WARING AV AT HIGHLAND AV		WR TU	04/13/65			MANUAL COUNT
				EAST	8 30	67 4 30 97
				WEST	7 30	47 4 30 61
WARNALL AV S/O DEVON AV	A00 1818 11	WR SA	08/28/65	TOTAL	255	11 15 34 6 15 34
				NORTH	131	11 15 15 12 45 20
				SOUTH	124	11 15 19 6 15 19
WARNALL AV S/O DEVON AV	A00 1818 11	WR SU	08/29/65	TOTAL	166	11 00 14 3 45 25
				NORTH	112	10 30 12 6 00 14
				SOUTH	54	11 15 3 3 45 13

LOCATION	DATE	DIR	VOLUME	AM	PEAK	PM			
WARNALL AV S/O DEVON AV	A00 1818 11	WR MO	08/30/65	TOTAL	238	9 15	22	4 45	31
				NORTH	158	11 15	14	4 45	15
				SOUTH	80	9 15	9	5 00	18
WARNALL AV S/O DEVON AV	A00 1818 11	WR TU	08/31/65	TOTAL	282	11 15	20	5 15	33
				NORTH	151	11 15	14	4 15	21
				SOUTH	131	9 45	10	5 15	21
WARNALL AV S/O DEVON AV	A00 1818 11	WR WE	09/01/65	TOTAL	275	9 45	26	5 45	31
				NORTH	162	9 45	16	7 00	17
				SOUTH	113	10 00	12	5 45	16
WARNALL AV S/O DEVON AV	A00 1818 11	WR TH	09/02/65	TOTAL	273	11 00	30	12 00	35
				NORTH	168	11 15	20	11 30	24
				SOUTH	105	8 30	12	12 45	26
WARNALL AV S/O DEVON AV	A00 1818 11	WR FR	09/03/65	TOTAL	260	8 15	26	4 45	28
				NORTH	172	8 30	19	4 45	17
				SOUTH	88	11 15	9	11 30	13
WARNER AV N/O LORING AV	B00 2525 11	WR WE	11/17/65	TOTAL	3245	8 00	342	4 30	343
				NORTH	1315	8 00	164	6 15	122
				SOUTH	1930	8 15	179	4 30	228
WARNER AV N/O LORING AV	B00 2525 11	WR TH	11/18/65	TOTAL	3192	7 45	275	5 00	303
				NORTH	1233	7 45	133	6 00	123
				SOUTH	1959	7 30	145	5 00	204
WARNER AV N/O LORING AV	B00 2525 11	WR FR	11/19/65	TOTAL	3315	8 15	304	4 30	299
				NORTH	1293	8 00	159	3 00	116
				SOUTH	2022	8 15	154	4 30	205
WARNER AV N/O LORING AV	B00 2525 11	WR SA	11/20/65	TOTAL	2461	10 45	164	4 45	241
				NORTH	903	10 45	67	7 30	92
				SOUTH	1558	10 30	102	4 45	176
WARNER AV N/O LORING AV	B00 2525 11	WR SU	11/21/65	TOTAL	1943	10 45	137	4 30	196
				NORTH	720	10 30	42	12 15	94
				SOUTH	1223	10 45	98	4 30	147

LOCATION	DATE	DIR	VOLUME	AM	PEAK	PM
WARNER AV N/O LORING AV	B00 2525 11	WR MO	11/22/65	TOTAL	3817	8 30 424 5 00 435
				NORTH	1145	8 15 175 3 00 113
				SOUTH	2672	8 30 260 5 00 340
WARNER AV N/O LORING AV	B00 2525 11	WR TU	11/23/65	TOTAL	3494	7 45 346 4 45 340
				NORTH	1378	8 00 147 1 00 191
				SOUTH	2116	7 45 226 4 30 214
WARNER AV N/O LORING AV	B00 2525 11	WR WE	11/24/65	TOTAL	3464	7 30 281 5 00 295
				NORTH	1425	7 00 177 1 45 139
				SOUTH	2039	8 15 193 3 00 195
WARNER AV N/O LORING AV HLDY HOLIDAY	B00 2525 11	WR TH	11/25/65	TOTAL	1449	10 30 113 2 45 135
				NORTH	589	10 30 81 3 00 59
				SOUTH	860	11 15 46 2 45 78
WARNER AV N/O LORING AV	B00 2525 11	WR FR	11/26/65	TOTAL	2084	11 15 147 4 45 220
				NORTH	814	10 15 63 4 00 84
				SOUTH	1270	11 15 90 4 45 145
WARNER AV N/O LORING AV	B00 2525 11	WR SA	11/27/65	TOTAL	2022	11 15 140 4 30 192
				NORTH	729	11 00 56 7 15 65
				SOUTH	1293	11 15 85 4 30 145
WARNER AV N/O LORING AV	B00 2525 11	WR SU	11/28/65	TOTAL	1792	10 45 134 4 45 212
				NORTH	674	10 30 43 12 15 85
				SOUTH	1118	11 00 93 4 45 148
WARNER AV N/O LORING AV	B00 2525 11	WR MO	11/29/65	TOTAL	3091	8 15 291 4 45 310
				NORTH	1215	8 15 140 6 15 126
				SOUTH	1876	8 30 153 4 45 212
WARWICK AV AT ALHAMBRA AV		CR FR	01/08/65			MANUAL COUNT
				NORTH		8 45 7 4 00 37
				SOUTH		7 00 83 4 15 67
WASHINGTON BL W/O ALAMEDA ST	D04 4232 43	CR TH	06/10/65	TOTAL	21314	7 00 1861 4 00 2053
				EAST	12022	7 00 874 4 00 1231
				WEST	9292	7 00 987 4 00 822

LOCATION	DATE	DIR	VOLUME	AM	PEAK	PM			
WASHINGTON BL W/O ALAMEDA ST	D04 4232 43	CR SA	06/12/65	TOTAL	6275	11 15	388	2 45	502
				EAST	1516	6 30	121	2 30	187
				WEST	4759	11 15	363	6 15	363
WASHINGTON BL W/O ALAMEDA ST	D04 4232 43	CR SU	06/13/65	TOTAL	3400	11 15	171	5 45	282
				EAST	402	11 15	11	5 00	55
				WEST	2998	11 15	160	5 45	240
WASHINGTON BL AT ALAMEDA ST	D04 4320 42	CR TU	02/16/65	TOTAL	15172	7 00	1262	4 15	1630
				EAST	8962	7 00	558	4 00	1109
				WEST	6210	7 00	704	4 15	528
WASHINGTON BL AT ALAMEDA ST		CR FR	07/02/65				MANUAL COUNT		
				EAST		7 15	647	4 00	1312
				WEST		7 00	860	3 45	686
WASHINGTON BL AT ARLINGTON AV	C00 4040 44	WR TU	03/09/65	TOTAL	19982	7 15	1584	4 30	2067
				EAST	9972	7 15	990	4 15	772
				WEST	10010	7 15	594	4 30	1320
WASHINGTON BL AT ARLINGTON AV	C00 4040 44	WR SA	11/06/65	TOTAL	19998	11 15	1312	3 45	1468
				EAST	9999	11 15	672	12 30	723
				WEST	9999	10 45	649	3 45	787
WASHINGTON BL AT ARLINGTON AV	C00 4040 44	WR MO	11/08/65	TOTAL	19820	7 30	1662	4 45	2043
				EAST	10203	7 15	1253	3 45	749
				WEST	9617	7 45	500	4 45	1321
WASHINGTON BL W/O CENTRAL AV	D 4 4232 43	CR TH	06/03/65	TOTAL	21847	7 15	2140	4 15	2535
				EAST	10551	7 00	793	4 30	1471
				WEST	11296	7 15	1395	3 45	1095
WASHINGTON BL AT CENTRAL AV	D04 4343 44	CR TH	03/11/65	TOTAL	21630	7 00	2175	4 30	2430
				EAST	10725	7 00	801	4 30	1464
				WEST	10905	7 00	1374	4 00	1048
WASHINGTON BL AT CRENSHAW BL	C00 3940 44	WR TU	03/02/65	TOTAL	20427	7 30	1894	4 45	1990
				EAST	10637	7 30	1246	4 30	838
				WEST	9790	7 30	648	5 00	1204

LOCATION	DATE	DIR	VOLUME	AM	PEAK	PM	
WASHINGTON BL AT CRENSHAW BL C00 4041 44	WR SA 11/06/65	TOTAL	22395	11 00	1329	3 45	1773
		EAST	11716	10 30	702	3 45	844
		WEST	10679	11 00	653	4 00	938
WASHINGTON BL AT CRENSHAW BL C00 4041 44	WR SU 11/07/65	TOTAL	17578	10 15	1140	2 15	1302
		EAST	9384	10 15	631	2 30	694
		WEST	8194	10 30	511	1 00	725
WASHINGTON BL AT CRENSHAW BL C00 4041 44	WR MO 11/08/65	TOTAL	21267	7 15	1867	4 45	2125
		EAST	10846	7 15	1254	4 30	793
		WEST	10421	7 45	641	4 45	1357
WASHINGTON BL W/O FAIRFAX AV C00 4130 43	WR SA 11/06/65	TOTAL	10826	11 00	702	3 00	764
		EAST	5608	10 15	368	3 00	401
		WEST	5218	11 00	343	2 30	374
WASHINGTON BL W/O FAIRFAX AV C00 4130 43	WR SU 11/07/65	TOTAL	7824	11 15	459	3 30	642
		EAST	4046	11 15	219	3 30	341
		WEST	3778	11 15	240	2 00	317
WASHINGTON BL W/O FAIRFAX AV C00 4130 43	WR MO 11/08/65	TOTAL	15204	7 00	1592	4 30	1543
		EAST	7527	7 00	900	4 30	710
		WEST	7677	7 15	715	4 45	839
WASHINGTON BL AT FAIRFAX AV	WR TH 03/04/65				MANUAL COUNT		
		EAST		7 00	899	4 15	700
		WEST		7 00	750	4 45	956
WASHINGTON BL W/O FIGUEROA ST C00 3829 32	CR FR 07/16/65	TOTAL	24025	7 15	1827	4 30	2348
		EAST	9601	7 15	1060	4 30	819
		WEST	14424	11 15	966	4 30	1529
WASHINGTON BL W/O FIGUEROA ST C00 3829 32	CR SA 07/17/65	TOTAL	16365	11 15	1202	11 45	1232
		EAST	6475	11 15	457	11 45	467
		WEST	9890	11 15	745	12 00	779
WASHINGTON BL W/O FIGUEROA ST C00 3829 32	CR SU 07/18/65	TOTAL	12132	11 15	670	12 45	857
		EAST	4645	11 00	296	2 30	333
		WEST	7487	11 15	386	8 30	586

LOCATION			DATE	DIR	VOLUME	AM	PEAK	PM	
WASHINGTON BL AT FIGUEROA ST	C00 3840 44	CR TU	03/02/65	TOTAL	22537	7 15	1948	4 15	2219
				EAST	9034	7 15	1109	4 00	736
				WEST	13503	11 15	871	4 15	1492
WASHINGTON BL AT FIGUEROA ST	C00 4040 44	CR WE	06/09/65	TOTAL	20933	7 15	1696	4 15	1923
				EAST	8467	7 00	940	4 15	730
				WEST	12466	11 15	910	4 15	1193
WASHINGTON BL AT GLENCOE AV	412 3334 22	WR SA	03/27/65	TOTAL	23602	11 15	1515	3 15	1766
				EAST	11695	11 15	694	3 00	973
				WEST	11907	11 00	838	11 45	861
WASHINGTON BL AT GLENCOE AV	412 3334 22	WR SU	03/28/65	TOTAL	21809	11 15	1489	3 45	1826
				EAST	11196	11 15	662	4 30	1057
				WEST	10613	11 15	827	1 00	948
WASHINGTON BL AT GLENCOE AV	412 3334 22	WR MO	03/29/65	TOTAL	22483	7 00	2257	4 00	1927
				EAST	11023	7 15	842	4 00	1020
				WEST	11460	7 00	1439	4 00	907
WASHINGTON BL W/O GRAND AV	C00 4030 43	CR FR	07/16/65	TOTAL	23704	7 15	1891	4 30	2438
				EAST	9890	7 00	1004	4 30	911
				WEST	13814	7 15	890	4 15	1531
WASHINGTON BL W/O GRAND AV	C00 4030 43	CR SA	07/17/65	TOTAL	14699	11 15	1081	11 30	1111
				EAST	6075	11 00	437	11 30	454
				WEST	8624	11 15	645	11 30	657
WASHINGTON BL W/O GRAND AV	C00 4030 43	CR SU	07/18/65	TOTAL	10150	11 15	580	6 15	738
				EAST	4154	10 45	274	4 15	293
				WEST	5996	11 15	322	6 30	467
WASHINGTON BL AT GRAND AV	C00 4040 44	CR TU	03/02/65	TOTAL	23254	7 00	2370	3 30	2360
				EAST	9738	7 00	1149	4 00	770
				WEST	13516	7 15	1252	3 30	1646
WASHINGTON BL AT HARCOURT AV		WR TU	02/02/65				MANUAL COUNT		
				EAST		7 15	737	4 15	656
				WEST		7 15	465	4 45	874



LOCATION	DATE	DIR	VOLUME	AM	PEAK	PM
WASHINGTON BL AT HAUSER BL	WR FR 02/19/65			MANUAL COUNT		
		EAST		7 30	519	4 15 628
		WEST		7 15	472	5 00 709
WASHINGTON BL AT HOOPER AV	D04 4243 44 CR TU 03/02/65		TOTAL 20280	7 00	2140	4 15 2429
			EAST 10284	7 00	777	4 30 1502
			WEST 9996	7 00	1363	4 00 1000
WASHINGTON BL AT HOOPER AV	D04 4243 44 CR WE 03/03/65		TOTAL 20581	7 00	2100	4 15 2397
			EAST 10206	7 00	735	4 15 1484
			WEST 10375	7 00	1365	3 30 954
WASHINGTON BL AT HOOVER ST	C00 3738 34 CR TU 03/02/65		TOTAL 19681	7 15	1733	4 30 2066
			EAST 9761	7 30	1172	4 00 815
			WEST 9920	11 15	602	4 15 1278
WASHINGTON BL AT LA BREA AV	WR FR 05/14/65			MANUAL COUNT		
		EAST		7 30	655	4 45 748
		WEST		7 30	502	4 45 1028
WASHINGTON BL W/O LINCOLN BL	C00 4620 31 WR FR 01/22/65		TOTAL 19420	7 15	1519	4 30 1837
			EAST 10091	7 00	955	4 15 860
			WEST 9329	7 15	583	4 30 984
WASHINGTON BL W/O LINCOLN BL	C00 4620 31 WR SA 01/23/65		TOTAL 18626	11 15	1404	12 00 1474
			EAST 9294	11 15	690	4 15 757
			WEST 9332	11 15	714	12 00 769
WASHINGTON BL W/O LINCOLN BL	C00 4620 31 WR SU 01/24/65		TOTAL 17287	11 15	1331	2 00 1662
			EAST 8883	11 15	594	3 45 964
			WEST 8404	11 15	737	12 15 809
WASHINGTON BL AT LINCOLN BL	WR FR 12/10/65			MANUAL COUNT		
		EAST		7 15	1065	4 30 859
		WEST		7 30	764	4 45 1251
WASHINGTON BL E/O LOS ANGELES ST	C00 3040 34 CR TH 05/27/65		TOTAL 21875	7 15	1915	4 15 2426
			EAST 10178	7 00	789	4 30 1167
			WEST 11697	7 15	1153	4 15 1286

LOCATION		DATE	DIR	VOLUME	AM	PEAK	PM		
WASHINGTON BL AT MAIN ST	C00 4040 44	CR TU	03/09/65	TOTAL	23328	7 00	2358	4 00	2475
				EAST	10654	7 00	975	4 30	1074
				WEST	12674	7 00	1383	4 00	1403
WASHINGTON BL AT MENLO AV	C00 4030 33	CR TU	03/09/65	TOTAL	17176	7 15	1388	4 30	1790
				EAST	7912	7 15	842	4 15	651
				WEST	9264	7 15	546	4 30	1196
WASHINGTON BL AT NEW ENGLAND ST	C00 4040 44	CR TU	03/09/65	TOTAL	16363	7 15	1282	5 00	1851
				EAST	8422	7 00	843	5 00	862
				WEST	7941	11 00	479	4 30	1082
WASHINGTON BL AT NORMANDIE AV	C00 4040 44	CR TU	03/09/65	TOTAL	16812	7 15	1343	4 30	1929
				EAST	8698	7 15	902	4 15	762
				WEST	8114	11 15	471	4 30	1207
WASHINGTON BL AT NORMANDIE AV		CR MO	05/17/65				MANUAL COUNT		
				EAST		7 30	1012	5 00	684
				WEST		7 45	377	4 30	1131
WASHINGTON BL AT NORMANDIE AV	C00 4040 44	CR WE	12/15/65	TOTAL	17332	7 30	1455	4 45	2062
				EAST	8664	7 30	1025	4 30	720
				WEST	8668	10 45	488	4 45	1380
WASHINGTON BL W/O OLIVE ST	C00 4030 43	CR WE	04/14/65	TOTAL	22283	7 15	1882	4 15	2354
				EAST	9777	7 15	950	4 30	923
				WEST	12506	7 15	932	4 15	1440
WASHINGTON BL AT RIMPAU BL		WR TU	01/26/65				MANUAL COUNT		
				EAST		7 15	645	4 45	655
				WEST		7 15	489	4 45	850
WASHINGTON BL W/O SAN PEDRO ST	C00 4030 43	CR TH	05/27/65	TOTAL	22511	7 15	2139	4 15	2591
				EAST	11230	7 00	863	4 30	1450
				WEST	11281	7 15	1308	4 15	1142
WASHINGTON BL AT SAN PEDRO ST	C00 3939 44	CR WE	03/10/65	TOTAL	22118	7 00	2171	4 15	2392
				EAST	10938	7 00	865	4 30	1335
				WEST	11180	7 15	1307	4 00	1125

LOCATION	DATE	DIR	VOLUME	AM	PEAK	PM
WASHINGTON BL W/O SANTE FE AV C00 4232 43 CR FR 06/04/65	TOTAL	16285	7 00	1445	4 00	1875
	EAST	8850	7 00	547	4 15	1279
	WEST	7435	7 00	898	3 45	610
WASHINGTON BL W/O SANTA FE AV C00 4232 43 CR SA 06/05/65	TOTAL	6522	11 15	557	6 15	557
	EAST	3207	11 15	282	11 30	289
	WEST	3315	11 15	275	6 15	275
WASHINGTON BL W/O SANTA FE AV C00 4232 43 CR SU 06/06/65	TOTAL	3970	11 15	225	4 00	325
	EAST	1973	11 00	105	4 00	184
	WEST	1997	11 15	126	3 00	170
WASHINGTON BL W/O SANTA FE AV C00 4232 43 CR MO 06/07/65	TOTAL	15911	7 15	1445	4 30	1830
	EAST	8508	11 00	528	4 30	1233
	WEST	7403	7 15	928	4 15	616
WASHINGTON BL E/O THURMAN AV C00 3140 33 WR SA 11/06/65	TOTAL	11207	10 45	732	4 00	819
	EAST	5624	11 15	360	12 00	400
	WEST	5583	10 45	375	4 00	440
WASHINGTON BL E/O THURMAN AV C00 3140 33 WR SU 11/07/65	TOTAL	8618	11 15	485	2 00	707
	EAST	4520	10 30	237	3 30	378
	WEST	4098	11 15	250	1 45	359
WASHINGTON BL E/O THURMAN AV C00 3140 33 WR MO 11/08/65	TOTAL	13536	7 15	1473	4 15	1255
	EAST	6572	7 30	967	4 00	544
	WEST	6964	7 00	536	4 15	721
WASHINGTON BL E/O UNION AV G 4 3040 23 CR TU 07/20/65	TOTAL	17897	7 15	1339	4 30	1922
	EAST	8986	7 15	833	4 30	703
	WEST	8911	10 30	561	4 30	1219
WASHINGTON BL W/O UNION AV C00 3630 32 CR TU 03/23/65	TOTAL	18619	7 15	1561	4 30	1989
	EAST	8992	7 00	995	4 00	728
	WEST	9627	7 30	597	4 30	1278
WASHINGTON BL W/O UNION AV C00 3630 32 CR WE 03/24/65	TOTAL	18418	7 15	1572	4 30	2040
	EAST	8925	7 15	971	4 30	737
	WEST	9493	7 15	601	4 30	1303

LOCATION		DATE	DIR	VOLUME	AM	PEAK	PM		
WASHINGTON BL AT VERMONT AV	C00 4040 44	03/23/65	CR TU	TOTAL	18274	7 30	1497	4 30	1979
				EAST	8829	7 30	959	4 00	735
				WEST	9445	11 15	617	4 30	1283
WASHINGTON BL AT VERMONT AV	C00 4040 44	03/24/65	CR WE	TOTAL	17926	7 15	1505	4 30	1933
				EAST	8866	7 30	943	4 30	734
				WEST	9060	7 15	568	4 30	1199
WASHINGTON BL AT VERMONT AV	C00 4040 34	12/15/65	CR WE	TOTAL	18479	7 30	1578	4 30	2056
				EAST	8895	7 30	1039	4 00	737
				WEST	9584	7 15	571	4 30	1336
WASHINGTON BL AT VINEYARD AV		02/11/65	WR TH				MANUAL COUNT		
				EAST		7 30	685	4 30	609
				WEST		7 30	412	4 45	800
WASHINGTON BL AT WEST BL	D10 3131 32	03/23/65	WR TU	TOTAL	16891	7 15	1321	4 45	1582
				EAST	8096	7 15	770	4 15	625
				WEST	8795	7 15	551	4 45	996
WASHINGTON BL AT WEST BL	D10 3131 32	03/24/65	WR WE	TOTAL	16759	7 30	1322	4 45	1595
				EAST	8072	7 30	787	4 30	615
				WEST	8687	7 30	535	4 45	1001
WASHINGTON BL AT WEST BL		09/16/65	WR TH				MANUAL COUNT		
				EAST		7 30	965	4 45	692
				WEST		7 30	518	4 45	1002
WASHINGTON BL AT WESTERN AV	C00 4040 44	03/23/65	WR TU	TOTAL	21903	7 30	1809	4 45	2194
				EAST	11499	7 30	1168	4 00	872
				WEST	10404	7 30	641	4 45	1411
WASHINGTON BL AT WESTERN AV	C00 4040 44	03/24/65	WR WE	TOTAL	21780	7 30	1783	4 45	2160
				EAST	11423	7 30	1178	4 30	850
				WEST	10357	8 15	615	4 45	1331
WASHINGTON BL AT WESTERN AV	C00 4040 44	12/29/65	WR WE	TOTAL	17841	7 15	1595	4 30	2066
				EAST	8327	7 15	1004	2 30	618
				WEST	9514	7 30	610	4 30	1475

LOCATION	DATE	DIR	VOLUME	AM	PEAK	PM			
WASHINGTON BL AT 4TH AV	01/27/65	WR WE		MANUAL COUNT					
			EAST	7 15	791	4 00	687		
			WEST	7 30	502	4 45	1156		
WASHINGTON BL AT 6TH AV	02/03/65	WR WE		MANUAL COUNT					
			EAST	7 30	861	4 30	672		
			WEST	7 15	507	4 45	1295		
WASHINGTON BL AT 6TH AV	C00 4040 44	CR WE	04/07/65	TOTAL	18601	7 30	1339	4 45	1993
				EAST	9190	7 15	882	4 15	739
				WEST	9411	7 30	466	5 00	1294
WASHINGTON BL AT 6TH AV	C00 4040 44	CR TH	04/08/65	TOTAL	17912	7 15	1736	4 30	1835
				EAST	9308	7 15	1191	4 00	753
				WEST	8604	7 30	565	4 45	1166
WASHINGTON BL AT 7TH AV	02/03/65	WR WE		MANUAL COUNT					
			EAST	7 30	827	4 30	509		
			WEST	7 15	462	4 45	1208		
WASHINGTON BL AT 10TH AV	01/27/65	WR WE		MANUAL COUNT					
			EAST	7 15	740	4 15	754		
			WEST	7 30	487	4 45	1123		
WASHINGTON ST AT PACIFIC AV	03/11/65	WR TH		MANUAL COUNT					
			EAST	7 30	127	4 45	149		
			WEST	7 30	225	5 00	413		
WELLS DR AT MECCA AV	A00 1518 11	VR TU	03/23/65	TOTAL	1283	7 00	159	2 45	177
				EAST	964	7 30	84	3 00	128
				WEST	319	7 00	85	2 30	50
WELLS DR AT TOPEKA DR	03/25/65	VR TH		MANUAL COUNT					
			EAST	7 15	120	3 00	137		
			WEST	7 30	115	3 00	145		
WELLS DR AT WINNETKA AV	A00 1310 11	VR WE	03/24/65	TOTAL	2168	7 30	225	3 00	294
				EAST	1179	7 15	101	3 00	158
				WEST	989	7 30	126	3 00	136

LOCATION	DATE	DIR	VOLUME	AM	PEAK	PM			
WENTWORTH ST AT MCVINE AV	B00 1618 11	VR WE	08/04/65	TOTAL	3584	6 45	242	4 45	34
				EAST	1886	11 15	92	4 45	235
				WEST	1698	6 30	179	6 45	150
WENTWORTH ST AT WOODWARD AV	VR TH	02/25/65	MANUAL COUNT						
			EAST	7 15	253	4 30	228		
			WEST	7 15	235	3 00	169		
WEST BL AT WASHINGTON BL	WR TH	09/16/65	MANUAL COUNT						
			NORTH	7 00	200	5 00	188		
			SOUTH	7 45	225	3 45	349		
WEST BL S/O 23RD ST	A00 1818 11	WR FR	01/29/65	TOTAL	6238	7 15	502	4 45	720
				NORTH	2942	7 15	302	5 00	264
				SOUTH	3296	7 30	205	4 45	463
WEST BL S/O 23RD ST	A00 1818 11	WR SA	01/30/65	TOTAL	5851	11 15	346	4 15	504
				NORTH	2792	11 15	181	4 15	231
				SOUTH	3059	9 30	186	4 30	281
WEST BL S/O 23RD ST	A00 1818 11	WR SU	01/31/65	TOTAL	4013	10 00	242	12 30	397
				NORTH	1977	10 00	119	12 45	202
				SOUTH	2036	10 45	144	12 30	200
WEST BL S/O 23RD ST	A00 1818 11	WR FR	11/05/65	TOTAL	6654	6 45	494	4 30	767
				NORTH	3578	6 45	350	4 30	337
				SOUTH	3076	7 30	205	4 30	430
WEST BL S/O 23RD ST	A00 1818 11	WR SA	11/06/65	TOTAL	6700	11 15	472	4 15	650
				NORTH	3813	11 15	232	4 00	429
				SOUTH	2887	11 15	240	2 45	265
WEST BL S/O 23RD ST	A00 1818 11	WR SU	11/07/65	TOTAL	4309	10 30	313	2 15	360
				NORTH	2423	10 30	164	1 15	201
				SOUTH	1886	10 30	149	2 00	187
WEST BL AT 23RD ST	WR FR	09/24/65	MANUAL COUNT						
			NORTH	7 15	323	4 15	301		
			SOUTH	7 30	140	4 30	342		

LOCATION	DATE	DIR	VOLUME	AM	PEAK	PM			
WESTBORO ST AT BRISTOL AV	A00 1212 11	WR TU	05/11/65	TOTAL	306	7 00	15	3 15	201
				EAST	200	7 15	11	3 30	141
				WEST	106	9 15	6	3 15	60
WESTBURY DR AT JOLETTE AV	A00 1818 11	VR FR	05/07/65	TOTAL	682	8 00	48	5 30	63
				EAST	271	8 15	23	4 00	28
				WEST	411	6 15	33	5 00	40
WESTBURY DR AT JOLETTE AV	A001 8181 1	VR SA	05/08/65	TOTAL	643	11 15	40	3 30	55
				EAST	246	11 15	22	11 45	26
				WEST	397	10 00	20	6 30	36
WESTBURY DR AT JOLETTE AV	A00 1818 11	VR SU	05/09/65	TOTAL	902	11 00	49	4 00	268
				EAST	338	11 15	18	4 00	128
				WEST	564	10 45	33	4 15	156
WEST CHANNEL RD AT MESA RD		WR TH	12/16/65				MANUAL COUNT		
				EAST		7 30	682	3 15	423
				WEST		8 15	347	4 45	921
WESTDALE AV AT AVENUE 46		CR TU	11/09/65				MANUAL COUNT		
				EAST		4 15	44	4 30	82
				WEST		7 15	100	4 45	159
WESTERN AV AT ADAMS BL		WR FR	02/05/65				MANUAL COUNT		
				NORTH		7 15	1253	4 15	910
				SOUTH		7 30	642	4 30	1374
WESTERN AV AT ADAMS BL	C00 2828 22	WR SA	05/22/65	TOTAL	30765	11 15	1690	4 00	1819
				NORTH	16937	11 15	797	6 15	1079
				SOUTH	13828	11 15	893	12 00	977
WESTERN AV AT ADAMS BL	C00 2828 22	WR MO	05/24/65	TOTAL	30515	7 15	1920	4 30	2410
				NORTH	16818	7 00	1408	3 15	993
				SOUTH	13702	11 15	775	4 30	1427
WESTERN AV AT CARSON ST		SR TU	12/28/65				MANUAL COUNT		
				NORTH		7 00	958	3 00	789
				SOUTH		7 15	480	3 45	1113

LOCATION	DATE	DIR	VOLUME	AM	PEAK	PM			
WESTERN AV AT CENTURY BL	CR FR 05/14/65			MANUAL COUNT					
		NORTH		7 00	849	4 15	738		
		SOUTH		7 00	567	5 00	1122		
WESTERN AV AT CRESTWOOD ST	SR WE 12/29/65			MANUAL COUNT					
		NORTH		7 00	656	4 00	658		
		SOUTH		8 15	363	4 45	768		
WESTERN AV AT ELMWOOD AV	WR FR 06/04/65			MANUAL COUNT					
		NORTH		7 15	599	5 00	1260		
		SOUTH		7 30	1108	4 00	939		
WESTERN AV AT EXPOSITION BL	C00 3030 22	WR SA	04/24/65	TOTAL	31545	11 00	1626	3 30	1734
				NORTH	15729	10 45	830	7 45	856
				SOUTH	15816	11 15	814	3 30	917
WESTERN AV AT EXPOSITION BL	C00 3030 22	WR SU	04/25/65	TOTAL	28253	10 15	1238	7 30	1668
				NORTH	13933	10 15	676	2 00	862
				SOUTH	14320	11 15	570	7 45	840
WESTERN AV AT EXPOSITION BL	C00 3030 22	WR MO	04/26/65	TOTAL	27570	7 30	1672	4 30	2000
				NORTH	13915	7 00	1159	4 15	877
				SOUTH	13655	11 15	743	4 45	1151
WESTERN AV AT EXPOSITION BL	C00 3030 22	WR TU	04/27/65	TOTAL	27445	7 30	1694	4 30	2016
				NORTH	13988	7 15	1157	4 15	855
				SOUTH	13457	11 15	716	4 30	1165
WESTERN AV AT FLORENCE AV	WR TH 02/19/65			MANUAL COUNT					
		NORTH		7 00	900	3 15	567		
		SOUTH		7 30	468	5 00	1033		
WESTERN AV AT FRANKLIN AV	WR WE 02/10/65			MANUAL COUNT					
		NORTH		7 15	356	5 00	879		
		SOUTH		7 45	1199	4 15	864		
WESTERN AV AT GAGE AV	WR WE 02/17/65			MANUAL COUNT					
		NORTH		7 15	993	4 45	633		
		SOUTH		7 15	498	4 45	1048		



LOCATION	DATE	DIR	VOLUME	AM	PEAK	PM			
WESTERN AV AT LEMON GROVE AV	WR FR		06/04/65	MANUAL COUNT					
				NORTH	8 45	534	5 00	1186	
				SOUTH	7 45	1036	3 30	954	
WESTERN AV AT LEXINGTON AV	WR TU		03/30/65	MANUAL COUNT					
				NORTH	7 45	617	4 45	1256	
				SOUTH	7 30	911	4 00	831	
WESTERN AV N/O OLYMPIC BL	C00 2828 22	WR FR	12/17/65	TOTAL	27686	7 30	1890	4 15	2122
				NORTH	13778	7 30	1092	4 45	966
				SOUTH	13908	11 15	846	4 15	1174
WESTERN AV N/O OLYMPIC BL	C00 2828 22	WR SA	12/18/65	TOTAL	23279	11 15	1458	4 00	1589
				NORTH	11637	11 00	693	4 15	845
				SOUTH	11642	11 15	770	12 00	817
WESTERN AV N/O OLYMPIC BL	C00 2828 22	WR SU	12/19/65	TOTAL	19261	11 15	1010	4 15	1395
				NORTH	9548	9 45	495	4 00	703
				SOUTH	9713	11 15	548	1 00	732
WESTERN AV AT OLYMPIC BL HLDY HOLIDAY	C00 2828 22	WR FR	01/01/65	TOTAL	13855	11 15	523	5 00	905
				NORTH	6790	11 15	257	5 00	458
				SOUTH	7065	11 15	266	4 00	489
WESTERN AV AT OLYMPIC BL	C00 2828 22	WR SA	01/02/65	TOTAL	17051	11 00	1100	1 30	1203
				NORTH	8509	11 00	546	1 15	586
				SOUTH	8542	11 15	564	2 00	645
WESTERN AV AT OLYMPIC BL	C00 2828 22	WR SU	01/03/65	TOTAL	15230	10 30	834	2 15	1223
				NORTH	7445	10 30	419	2 00	596
				SOUTH	7785	11 15	424	2 15	635
WESTERN AV AT PACIFIC COAST HWY	SR FR		10/29/65	MANUAL COUNT					
				NORTH	7 15	952	3 00	852	
				SOUTH	7 15	568	5 00	968	
WESTERN AV N/O PICO BL	C00 2828 22	WR FR	12/17/65	TOTAL	28868	7 30	2026	4 30	2125
				NORTH	14666	7 15	1201	4 45	963
				SOUTH	14202	7 30	832	4 30	1163

L O C A T I O N			DATE	DIR	VOLUME	AM	PEAK	PM	
WESTERN AV N/O PICO BL	C00 2828 22	WR SA	12/18/65	TOTAL	24997	11 15	1562	4 15	1664
				NORTH	12810	11 15	752	4 15	907
				SOUTH	12187	11 15	810	12 00	845
WESTERN AV N/O PICO BL	C00 2828 22	WR SU	12/19/65	TOTAL	21161	11 15	1183	4 00	1499
				NORTH	10696	11 15	552	4 15	789
				SOUTH	10465	11 15	631	12 15	777
WESTERN AV AT PICO BL		WR WE	04/04/65				MANUAL COUNT		
				NORTH		7 45	1252	4 45	1036
				SOUTH		7 15	732	4 45	1318
WESTERN AV AT ROMAINE ST		WR FR	06/04/65				MANUAL COUNT		
				NORTH		7 30	600	5 00	1289
				SOUTH		7 30	943	3 30	910
WESTERN AV AT SANTA BARBARA AV	C00 2828 22	CR SA	05/22/65	TOTAL	28405	11 00	1511	5 45	1631
				NORTH	14193	10 15	733	6 00	889
				SOUTH	14212	11 00	807	11 30	805
WESTERN AV AT SANTA BARBARA AV	C00 2828 22	CR SU	05/23/65	TOTAL	24890	10 30	1135	3 30	1594
				NORTH	11995	10 00	567	3 45	803
				SOUTH	12895	10 30	592	2 45	819
WESTERN AV AT SANTA BARBARA AV	C00 2828 22	CR MO	05/24/65	TOTAL	23873	6 45	1400	4 15	1705
				NORTH	11665	6 45	992	4 15	769
				SOUTH	12208	11 15	637	4 45	982
WESTERN AV N/O SANTA CRUZ ST	D 4 3142 23	SR FR	06/04/65	TOTAL	24520	7 15	1661	4 45	2057
				NORTH	12920	7 15	1075	3 15	1133
				SOUTH	11600	11 15	620	4 45	1055
WESTERN AV N/O SANTA CRUZ ST	D 4 3142 23	SR SA	06/05/65	TOTAL	24089	11 15	1795	4 15	1909
				NORTH	12343	11 15	976	11 45	1017
				SOUTH	11746	11 15	819	4 15	967
WESTERN AV N/O SANTA CRUZ ST	D 4 3142 23	SR SU	06/06/65	TOTAL	21270	10 30	1396	1 15	1820
				NORTH	10851	10 15	694	3 30	940
				SOUTH	10419	10 45	719	2 30	898

LOCATION		DATE	DIR	VOLUME	AM	PEAK	PM
WESTERN AVE AT SANTA MONICA BL	C00 3030 22	WR TU 01/12/65	TOTAL	26300	7 30	1737	4 30 1968
			NORTH	13292	11 15	728	4 45 1103
			SOUTH	13008	7 30	1094	3 45 909
WESTERN AV AT SANTA MONICA FWY		WR TH 02/11/65					MANUAL COUNT
			NORTH		7 15	1426	3 45 1044
			SOUTH		7 30	977	4 30 1725
WESTERN AV S/O SEPULVEDA BL	G-4 3830 32	SR TU 09/28/65	TOTAL	20264	7 00	1923	4 30 1865
			NORTH	9972	7 00	1262	3 00 877
			SOUTH	10292	7 00	661	4 30 1178
WESTERN AV AT SLAUSON AV HLDY HOLIDAY	C00 2828 22	WR FR 01/01/65	TOTAL	19972	11 15	822	4 45 1186
			NORTH	9528	11 00	400	4 45 567
			SOUTH	10444	11 15	428	5 00 635
WESTERN AV AT SLAUSON AV	C00 2828 22	WR SA 01/02/65	TOTAL	21031	11 15	1305	1 45 1391
			NORTH	10376	10 45	674	12 15 709
			SOUTH	10655	11 15	649	5 45 731
WESTERN AV AT SLAUSON AV	C00 2828 22	WR SU 01/03/65	TOTAL	19012	10 45	1044	2 30 1364
			NORTH	9208	10 30	570	4 45 662
			SOUTH	9804	10 45	495	2 30 732
WESTERN AV AT SUMMERLAND AV		SR MO 06/14/65					MANUAL COUNT
			NORTH		7 15	1127	3 00 1187
			SOUTH		7 15	656	4 30 1044
WESTERN AVE AT SUNSET BL	C00 3030 22	WR TU 01/12/65	TOTAL	19583	7 30	1263	5 00 1481
			NORTH	10058	11 15	550	5 00 948
			SOUTH	9525	7 30	841	1 30 713
WESTERN AV AT SUNSET BL		WR TU 02/16/65					MANUAL COUNT
			NORTH		8 30	435	5 00 978
			SOUTH		7 30	843	4 00 652
WESTERN AV N/O VENICE BL	C00 2828 22	WR TH 12/16/65	TOTAL	29636	7 30	2009	4 30 2277
			NORTH	14920	7 30	1219	3 45 1054
			SOUTH	14716	7 30	790	4 15 1247

LOCATION	DATE	DIR	VOLUME	AM	PEAK	PM	
WESTERN AV AT VENICE BL	C00 2828 22	WR TH	01/14/65	TOTAL	28336	7 15 1961	4 00 2119
				NORTH	14889	7 30 1231	4 00 1046
				SOUTH	13447	11 15 744	4 30 1116
WESTERN AV AT VERNON AV	C00 2828 22	WR TH	01/07/65	TOTAL	22576	7 30 1478	4 45 1725
				NORTH	11593	7 15 1046	4 15 733
				SOUTH	10983	11 15 580	4 45 995
WESTERN AV AT WASHINGTON BL	C00 2828 22	WR TH	09/30/65	TOTAL	33546	7 30 2178	4 30 2504
				NORTH	17211	7 15 1281	4 30 1215
				SOUTH	16335	7 30 910	4 00 1311
WESTERN AV S/O WEYMOUTH AV	G65 3333 23	SR FR	06/04/65	TOTAL	13520	7 15 1050	4 45 1128
				NORTH	6751	7 15 772	3 30 501
				SOUTH	6769	11 15 361	5 30 740
WESTERN AV S/O WEYMOUTH AV	G65 3333 23	SR SA	06/05/65	TOTAL	13602	11 15 923	4 15 1079
				NORTH	6648	11 00 430	3 45 513
				SOUTH	6954	11 15 494	4 15 590
WESTERN AV S/O WEYMOUTH AV	G65 3333 23	SR SU	06/06/65	TOTAL	13557	11 15 848	3 15 1258
				NORTH	6684	10 15 375	3 30 651
				SOUTH	6873	11 15 481	1 00 642
WESTERN AV N/O 1ST ST	D17 3240 34	SR FR	10/08/65	TOTAL	24224	7 15 1701	4 45 2107
				NORTH	12527	7 15 988	3 15 1077
				SOUTH	11697	7 30 716	4 45 1045
WESTERN AV N/O 1ST ST	D17 3240 34	SR SA	10/09/65	TOTAL	22680	11 15 1754	3 30 1917
				NORTH	11443	11 15 902	3 30 981
				SOUTH	11237	11 15 852	3 30 936
WESTERN AV N/O 1ST ST	D17 3240 34	SR SU	10/10/65	TOTAL	19416	10 30 1404	3 30 1738
				NORTH	9823	10 45 725	3 30 923
				SOUTH	9593	11 15 734	4 00 846
WESTERN AV S/O 1ST ST	G50 4232 33	SR FR	06/04/65	TOTAL	24392	7 15 1661	4 45 2038
				NORTH	12464	7 15 999	3 15 1118
				SOUTH	11928	8 15 701	4 45 1096

LOCATION	DATE	DIR	VOLUME	AM	PEAK	PM
WESTERN AV S/O 1ST ST	G50 4232 33	SR SA	06/05/65	TOTAL	23537	11 15 1761 4 30 1841
				NORTH	11865	11 15 921 12 30 944
				SOUTH	11672	11 15 840 4 15 950
WESTERN AV S/O 1ST ST	G50 4232 33	SR SU	06/06/65	TOTAL	21849	11 15 1521 1 00 1804
				NORTH	11110	11 15 754 4 30 968
				SOUTH	10739	10 30 777 2 00 904
WESTERN AV AT 3RD ST	C00 2828 22	WR TH	01/07/65	TOTAL	24504	7 45 1787 4 30 1899
				NORTH	12303	11 15 692 4 45 1085
				SOUTH	12201	7 30 1152 4 00 869
WESTERN AV AT 4TH ST		WR TH	03/04/65			MANUAL COUNT
				NORTH		7 15 762 4 45 1182
				SOUTH		7 45 1058 3 45 901
WESTERN AV AT 8TH ST	C00 2828 22	WR TH	01/07/65	TOTAL	23571	7 45 1729 4 45 1842
				NORTH	12350	7 45 972 4 45 962
				SOUTH	11221	7 30 759 4 45 880
WESTERN AV S/O 20TH ST	C00 2828 22	WR FR	01/29/65	TOTAL	42350	7 30 2329 4 45 3752
				NORTH	19712	7 30 1391 4 45 1537
				SOUTH	22638	11 15 1161 4 30 2227
WESTERN AV S/O 20TH ST	C00 2828 22	WR SA	01/30/65	TOTAL	39405	11 15 2456 4 15 2638
				NORTH	17163	11 15 983 3 45 1077
				SOUTH	22242	11 15 1473 12 00 1604
WESTERN AV S/O 20TH ST	C00 2828 22	WR SU	01/31/65	TOTAL	34090	10 30 1947 12 15 2539
				NORTH	14748	10 15 886 4 15 1093
				SOUTH	19342	11 15 1111 12 15 1600
WESTERN AV S/O 20TH ST	C00 2624 22	WR SA	11/06/65	TOTAL	35431	11 15 2091 5 00 2291
				NORTH	17515	11 00 969 4 00 1144
				SOUTH	17916	11 15 1125 3 00 1221
WESTERN AV S/O 20TH ST	C00 2624 22	WR SU	11/07/65	TOTAL	29533	10 30 1726 1 45 2050
				NORTH	14413	10 15 926 3 00 1012
				SOUTH	15120	11 15 832 12 15 1128

LOCATION	DATE	DIR	VOLUME	AM	PEAK	PM			
WESTERN AV S/O 20TH ST	C00 2624 22	WR MO	11/08/65	TOTAL	36249	7 30	2404	4 30	2890
				NORTH	17615	7 30	1241	4 30	1369
				SOUTH	18634	7 30	1163	4 30	1521
WESTERN AV AT 22ND ST	WR WE	03/24/65					MANUAL COUNT		
			NORTH		7 15	1460	4 45	970	
			SOUTH		8 15	711	4 30	1565	
WESTERN AV N/O 24TH ST	C00 2828 22	WR FR	01/29/65	TOTAL	30443	7 00	1966	4 30	2379
				NORTH	15617	7 00	1355	3 15	971
				SOUTH	14826	11 15	800	4 45	1454
WESTERN AV N/O 24TH ST	C00 2828 22	WR SA	01/30/65	TOTAL	27119	11 00	1600	1 45	1762
				NORTH	13866	11 15	799	1 45	900
				SOUTH	13253	11 00	809	4 15	902
WESTERN AV N/O 24TH ST	C00 2828 22	WR SU	01/31/65	TOTAL	22593	10 15	1213	1 45	1632
				NORTH	11656	10 15	645	2 15	847
				SOUTH	10937	10 30	579	3 15	827
WESTERN AV N/O 24TH ST	C00 2828 22	WR WE	12/22/65	TOTAL	28982	7 15	1906	4 30	2282
				NORTH	14523	7 15	1375	3 00	921
				SOUTH	14459	11 15	779	4 45	1440
WESTERN AV AT 25TH ST SP	SR MO	07/12/65					MANUAL COUNT		
			NORTH		7 00	100	3 30	179	
			SOUTH		7 45	195	4 45	531	
WESTERN AV AT 27TH ST	WR MO	03/29/65					MANUAL COUNT		
			NORTH		7 00	1367	4 00	915	
			SOUTH		8 00	632	4 30	1473	
WESTERN AV AT 54TH ST	WR WE	02/10/65					MANUAL COUNT		
			NORTH		7 15	1024	4 15	745	
			SOUTH		7 15	517	4 45	1171	
WESTERN AV AT 70TH ST	CR TU	07/06/65					MANUAL COUNT		
			NORTH		7 15	1013	4 15	707	
			SOUTH		9 00	468	4 15	1012	

LOCATION	DATE	DIR	VOLUME	AM	PEAK	PM			
WESTERN AV AT 238TH ST	SR TU 04/06/65			MANUAL COUNT					
		NORTH		7 15	1203	3 00	928		
		SOUTH		7 00	608	4 45	1192		
WESTERN AV AT 238TH ST	SR FR 10/01/65			MANUAL COUNT					
		NORTH		7 15	1125	3 00	1070		
		SOUTH		7 15	771	4 30	1539		
WESTHAVEN ST AT REDONDO BL	WR TH 12/23/65			MANUAL COUNT					
		EAST		9 00	38	4 30	73		
		WEST		7 00	34	4 30	84		
WESTHOLME AV N/O THAYER AV	B00 2020 11	WR WE	11/17/65	TOTAL	3766	7 45	398	4 45	426
				NORTH	2022	7 45	282	4 45	170
				SOUTH	1744	8 00	119	4 45	256
WESTHOLME AV N/O THAYER AV	B00 2020 11	WR TH	11/18/65	TOTAL	3654	7 45	355	5 00	413
				NORTH	1917	7 45	255	5 00	187
				SOUTH	1737	7 45	100	4 30	237
WESTHOLME AV N/O THAYER AV	B00 2020 11	WR FR	11/19/65	TOTAL	4528	8 00	359	4 45	482
				NORTH	2377	8 00	262	5 00	206
				SOUTH	2151	11 15	160	4 45	278
WESTHOLME AV N/O THAYER AV	B00 2020 11	WR WE	11/24/65	TOTAL	3750	7 45	374	4 45	402
				NORTH	1969	7 45	258	4 30	175
				SOUTH	1781	11 15	117	4 45	235
WESTHOLME AV N/O THAYER AV HLDY HOLIDAY	B00 2020 11	WR TH	11/25/65	TOTAL	1050	11 15	119	11 30	134
				NORTH	542	10 15	60	11 45	59
				SOUTH	508	11 15	70	11 30	78
WESTHOLME AV N/O THAYER AV	B00 2020 11	WR FR	11/26/65	TOTAL	1581	11 15	126	4 15	182
				NORTH	860	11 15	74	4 15	84
				SOUTH	721	11 15	52	4 15	98
WESTHOLME AV N/O THAYER AV	B00 2020 11	WR SA	11/27/65	TOTAL	1706	11 15	137	4 45	151
				NORTH	941	11 15	73	7 00	92
				SOUTH	765	10 45	69	2 00	77

LOCATION	DATE	DIR	VOLUME	AM	PEAK	PM			
WESTHOLME AV N/O THAYER AV	B00 2020 11	WR SU	11/28/65	TOTAL	1874	11 15	151	11 45	180
				NORTH	953	11 15	111	11 45	142
				SOUTH	921	10 00	71	4 00	89
WESTLAKE AV AT OLYMPIC BL	CR TU	09/07/65	MANUAL COUNT						
			NORTH		8 00	53	5 00	94	
			SOUTH		8 30	74	4 45	125	
WESTMINSTER AVE E/O ELECTRIC AVE	B00 1414 11	WR FR	01/08/65	TOTAL	919	10 30	56	4 15	120
				EAST	563	10 45	39	4 15	89
				WEST	356	7 30	32	3 45	44
WESTMINSTER AVE E/O ELECTRIC AVE	B00 1414 11	WR SA	01/09/65	TOTAL	843	10 45	91	5 45	87
				EAST	542	10 45	57	5 45	78
				WEST	301	10 00	36	3 30	33
WESTMORELAND AV AT 3RD ST	CR MO	01/04/65	MANUAL COUNT						
			NORTH		7 30	34	4 30	163	
			SOUTH		7 45	126	3 00	68	
WEST VIEW ST AT FERNDALE ST	WR WE	09/22/65	MANUAL COUNT						
			NORTH		7 30	79	4 45	29	
			SOUTH		7 15	28	4 15	52	
WESTWOOD BL S/O COVENTRY PL	C00 2828 22	WR WE	01/27/65	TOTAL	13432	8 00	1188	4 45	1414
				NORTH	6677	8 00	856	4 45	533
				SOUTH	6755	7 30	375	4 45	881
WESTWOOD BL S/O COVENTRY PL	C00 2828 22	WR WE	04/21/65	TOTAL	10958	7 30	1107	4 30	1180
				NORTH	5212	7 15	797	4 45	420
				SOUTH	5746	7 45	339	4 30	765
WESTWOOD BL AT KINROSS AV	WR TH	05/20/65	MANUAL COUNT						
			NORTH		7 00	822	3 15	706	
			SOUTH		7 30	381	4 30	1072	
WESTWOOD BL AT LE CONTE AV	WR TH	01/14/65	MANUAL COUNT						
			NORTH		7 30	698	3 00	515	
			SOUTH		7 30	362	4 30	982	



LOCATION	DATE	DIR	VOLUME	AM	PEAK	PM			
WESTWOOD BL N/O WILSHIRE BL	300 3643 34	WR TH	03/04/65	TOTAL	23671	11 15	1508	5 00	2089
				NORTH	11918	7 45	937	12 30	903
				SOUTH	11753	11 15	711	5 00	1272
WEYBURN DR E/O VETERAN AV	WR FR	03/19/65	MANUAL COUNT						
			EAST	7 45	512	4 45	221		
			WEST	8 15	111	4 45	628		
WEYMOUTH AV S/O WESTERN AV	G25 1818 11	SR FR	06/04/65	TOTAL	11110	8 15	696	3 00	1076
				NORTH	5689	11 15	364	3 00	614
				SOUTH	5421	8 15	425	4 15	465
WEYMOUTH AV S/O WESTERN AV	G25 1818 11	SR SA	06/05/65	TOTAL	10054	11 15	868	11 30	876
				NORTH	5020	11 15	502	6 15	502
				SOUTH	5034	11 00	379	1 30	410
WEYMOUTH AV S/O WESTERN AV	G25 1818 11	SR SU	06/06/65	TOTAL	8395	10 15	717	11 45	743
				NORTH	4316	10 15	343	12 00	440
				SOUTH	4079	10 15	374	4 30	328
WHEATLAND AV AT MCBROOM ST	VR WE	04/28/65	MANUAL COUNT						
			NORTH	7 30	18	4 00	53		
			SOUTH	7 00	29	3 00	21		
WHIPPLE ST W/O LANKERSHIM BL	A00 1717 11	VR TH	01/14/65	TOTAL	1739	8 00	203	2 30	188
				EAST	949	8 15	124	3 00	98
				WEST	790	8 00	80	2 30	91
WHIPPLE ST AT RIVERTON AV	VR TU	01/19/65	MANUAL COUNT						
			EAST	8 00	87	3 00	62		
			WEST	8 00	76	4 00	59		
WHIPPLE ST E/O VINELAND AVE	A00 1616 11	VR TU	01/12/65	TOTAL	1632	7 45	241	2 45	265
				EAST	786	8 00	153	2 45	144
				WEST	846	7 30	105	3 00	125
WHITE OAK AV AT KITTRIDGE ST	D 4 4040 32	VR TH	08/26/65	TOTAL	13820	11 15	826	4 45	1231
				NORTH	7311	11 15	448	4 30	743
				SOUTH	6509	6 30	543	4 15	504

LOCATION	DATE	DIR	VOLUME	AM	PEAK	PM			
WHITE OAK AV S/O RINALDI ST	A00 3535 11	VR FR	03/26/65	TOTAL	1458	7 00	183	2 15	133
				NORTH	706	7 15	71	2 45	76
				SOUTH	752	7 00	115	4 30	72
WHITE OAK AV S/O RINALDI ST	A00 3535 11	VR SA	03/27/65	TOTAL	1267	11 00	121	2 30	129
				NORTH	630	11 00	54	2 30	80
				SOUTH	637	11 00	67	11 30	63
WHITE OAK AV S/O RINALDI ST	A00 3535 11	VR SU	03/28/65	TOTAL	1170	10 45	180	12 30	185
				NORTH	516	10 45	65	11 30	61
				SOUTH	654	10 30	120	12 45	135
WHITE OAK AV AT VENTURA BL	B00 1820 11	VR TH	04/15/65	TOTAL	9803	7 45	705	11 45	777
				NORTH	2427	8 00	287	11 45	213
				SOUTH	7376	11 15	519	4 30	622
WHITSETT AV AT STAGG ST	C00 3131 11	VR TH	07/01/65	TOTAL	3393	7 00	272	4 30	366
				NORTH	1469	11 15	81	4 30	224
				SOUTH	1924	7 00	209	3 45	143
WHITWORTH DR AT CRESCENT HGTS BL		WR TU	05/18/65				MANUAL COUNT		
				EAST		7 30	56	5 00	83
				WEST		8 00	75	4 30	127
WHITWORTH DR AT LAPEER DR		WR FR	11/19/65				MANUAL COUNT		
				EAST		8 15	102	3 45	81
				WEST		8 15	81	4 30	177
WHITWORTH DR AT ROBERTSON BL		WR MO	12/20/65				MANUAL COUNT		
				EAST		8 15	96	4 30	130
				WEST		8 30	117	4 15	111
WILLIS AV N/O PARTHENIA ST	A00 1818 11	VR WE	03/03/65	TOTAL	1163	7 00	106	3 45	186
				NORTH	618	7 30	48	3 45	103
				SOUTH	545	6 45	60	3 45	83
WILLIS AV S/O PARTHENIA ST	A00 1818 11	VR WE	03/03/65	TOTAL	2030	7 15	185	4 30	234
				NORTH	1166	7 15	100	5 30	130
				SOUTH	864	7 15	85	4 30	116

LOCATION		DATE	DIR	VOLUME	AM	PEAK	PM	
WILLIS AV AT PARTHENIA ST		VR TH 04/01/65			MANUAL COUNT			
			NORTH		7 00	104	4 15	92
			SOUTH		7 00	56	4 45	50
WILLIS AV N/O VENTURA BL		VR WE 11/17/65			MANUAL COUNT			
			NORTH		7 30	60	4 45	137
			SOUTH		9 45	157	3 00	111
WILLOUGHBY AV W/O CAHUENGA BL	B00 1228 11	WR FR 02/26/65	TOTAL	6033	8 00	472	4 45	732
			EAST	3232	8 00	269	4 45	400
			WEST	2801	7 30	236	4 45	332
WILLOUGHBY AV W/O CAHUENGA BL	B00 1228 11	WR SA 02/27/65	TOTAL	2919	11 15	239	12 15	267
			EAST	1619	11 15	145	11 30	161
			WEST	1300	11 00	105	5 00	121
WILLOUGHBY AV W/O CAHUENGA BL	B00 1228 11	WR SU 02/28/65	TOTAL	1967	10 45	115	1 45	192
			EAST	1088	10 15	73	1 30	102
			WEST	879	11 15	51	1 45	91
WILLOUGHBY AV AT COLE AV		WR TH 07/29/65			MANUAL COUNT			
			EAST		8 15	243	4 45	361
			WEST		7 45	186	4 45	299
WILLOUGHBY AV W/O GOWER ST	B00 1220 11	WR FR 02/26/65	TOTAL	2986	8 00	228	4 45	328
			EAST	1714	8 15	163	4 45	175
			WEST	1272	11 15	90	5 00	161
WILLOUGHBY AV W/O GOWER ST	B00 1220 11	WR SA 02/27/65	TOTAL	1766	11 15	134	5 00	148
			EAST	976	11 15	81	6 15	81
			WEST	790	10 45	57	5 15	74
WILLOUGHBY AV W/O GOWER ST	B00 1220 11	WR SU 02/28/65	TOTAL	1239	11 15	62	1 15	119
			EAST	636	10 45	30	1 15	64
			WEST	603	11 15	33	5 15	59
WILLOUGHBY AV AT HIGHLAND AV		WR FR 06/11/65			MANUAL COUNT			
			EAST		8 00	318	4 15	503
			WEST		7 45	311	4 30	479

LOCATION	DATE	DIR	VOLUME	AM	PEAK	PM			
WILLOUGHBY AV AT LA BREA AV	B00 1820 11	WR TH	03/04/65	TOTAL	7919	8 00	677	4 30	864
				EAST	3956	7 45	388	4 30	384
				WEST	3963	11 15	305	4 30	480
WILLOUGHBY AV AT LAS PALMAS AV	B00 2020 11	WR FR	03/05/65	TOTAL	7274	8 00	635	4 30	863
				EAST	4059	8 00	386	4 30	478
				WEST	3215	8 00	249	4 45	411
WILLOUGHBY AV AT LAS PALMAS AV	B00 2020 11	WR SA	03/06/65	TOTAL	3479	11 15	275	12 30	329
				EAST	1899	11 00	158	12 30	194
				WEST	1580	11 15	118	12 15	143
WILLOUGHBY AV AT LAS PALMAS AV	B00 2020 11	WR SU	03/07/65	TOTAL	2310	11 15	145	1 15	258
				EAST	1251	11 15	80	4 30	144
				WEST	1059	11 15	65	1 15	117
WILLOUGHBY AV AT LAS PALMAS AV	B00 2020 11	WR TU	03/09/65	TOTAL	6782	8 00	633	4 45	784
				EAST	3690	7 45	385	4 45	403
				WEST	3092	7 30	253	5 00	387
WILLOUGHBY AV W/O MARTEL AV	B00 1812 11	WR SA	02/27/65	TOTAL	3982	11 15	350	11 30	373
				EAST	2088	11 15	190	11 30	200
				WEST	1894	11 15	160	12 00	174
WILLOUGHBY AV W/O MARTEL AV	B00 1812 11	WR SU	02/28/65	TOTAL	2989	11 15	218	1 30	273
				EAST	1436	11 00	113	1 30	131
				WEST	1553	11 15	110	3 45	155
WILLOUGHBY AV W/O MARTEL AV	B00 1812 11	WR MO	03/01/65	TOTAL	5642	8 00	538	4 45	615
				EAST	2814	7 30	354	5 00	255
				WEST	2828	8 00	189	5 15	363
WILLOWBROOK AV E/O WILMINGTON AV		SR WE	07/07/65				MANUAL COUNT		
				EAST		7 00	24	4 30	79
				WEST		7 00	75	4 30	83
WILL ROGERS ST PK RD N/O SUNSET BL		WR FR	01/08/65				MANUAL COUNT		
				NORTH		7 30	35	3 15	29
				SOUTH		7 30	86	3 00	56

L O C A T I O N				DATE	DIR	VOLUME	AM	PEAK	PM
WILL ROGERS ST PK RD N/O SUNSET BL B00 1515 11 HOLIDAY	WR FR	02/12/65	TOTAL	803	11 15	71	1 00	102	
			NORTH	348	11 15	30	1 00	51	
			SOUTH	455	10 30	47	1 30	64	
WILL ROGERS ST PK RD N/O SUNSET BL B00 1515 11	WR SA	02/13/65	TOTAL	918	11 15	85	2 45	130	
			NORTH	354	11 15	31	2 45	48	
			SOUTH	564	11 15	54	2 45	82	
WILL ROGERS ST PK RD N/O SUNSET BL B00 1515 11	WR SU	02/14/65	TOTAL	1885	11 15	125	2 45	389	
			NORTH	1079	11 15	80	1 15	272	
			SOUTH	806	11 15	45	3 15	248	
WILL ROGERS ST PK RD N/O SUNSET BL B00 1515 11	WR MO	02/15/65	TOTAL	860	7 15	109	4 30	95	
			NORTH	371	11 15	32	5 00	69	
			SOUTH	489	7 15	93	3 15	56	
WILL ROGERS ST PK RD N/O SUNSET BL B00 1515 11	WR TU	02/16/65	TOTAL	847	11 15	68	4 00	115	
			NORTH	382	9 00	31	4 45	75	
			SOUTH	465	11 15	45	3 15	65	
WILL ROGERS ST PK RD N/O SUNSET BL B00 1515 11	WR WE	02/17/65	TOTAL	729	11 00	71	2 45	76	
			NORTH	341	11 00	34	11 30	44	
			SOUTH	388	10 45	39	3 30	52	
WILL ROGERS ST PK RD N/O SUNSET BL B00 1515 11	WR TH	02/18/65	TOTAL	820	11 15	64	2 45	121	
			NORTH	365	9 00	33	2 45	55	
			SOUTH	455	11 15	42	1 00	71	
WILL ROGERS ST PK RD N/O SUNSET BL B00 1515 11	WR FR	02/19/65	TOTAL	800	10 30	73	3 00	113	
			NORTH	359	10 30	32	3 00	53	
			SOUTH	441	10 45	44	3 00	60	
WILL ROGERS ST PK RD N/O SUNSET BL B00 1515 11	WR SA	02/20/65	TOTAL	987	11 15	91	2 30	151	
			NORTH	375	11 15	41	2 00	53	
			SOUTH	612	11 15	50	3 00	106	
WILL ROGERS ST PK RD N/O SUNSET BL B00 1515 11	WR SU	02/21/65	TOTAL	1497	11 15	113	1 00	318	
			NORTH	878	11 15	58	1 00	214	
			SOUTH	619	11 15	55	2 45	135	

LOCATION	DATE	DIR	VOLUME	AM	PEAK	PM
WILL ROGERS ST PK RD N/O SUNSET BL HOLIDAY	02/22/65	TOTAL	817	10 30	72 12 45	111
		NORTH	310	11 15	25 1 15	38
		SOUTH	507	11 00	50 3 30	75
W ROGERS ST PK RD N/O VILLA WOODS HOLIDAY	02/12/65	TOTAL	412	11 00	33 4 15	110
		NORTH	158	9 30	14 4 15	43
		SOUTH	254	11 00	21 3 30	73
W ROGERS ST PK RD N/O VILLA WOODS	02/13/65	TOTAL	524	11 15	41 2 45	126
		NORTH	160	9 15	13 2 45	37
		SOUTH	364	11 15	32 2 45	89
W ROGERS ST PK RD N/O VILLA WOODS	02/14/65	TOTAL	1677	11 15	104 1 45	402
		NORTH	974	11 15	63 1 00	254
		SOUTH	703	11 15	41 3 15	208
W ROGERS ST PK RD N/O VILLA WOODS	02/17/65	TOTAL	327	11 15	28 2 30	57
		NORTH	131	9 45	16 2 30	18
		SOUTH	196	11 15	20 2 30	39
W ROGERS ST PK RD N/O VILLA WOODS	02/18/65	TOTAL	408	11 15	33 2 45	70
		NORTH	155	9 00	25 2 00	28
		SOUTH	253	11 15	26 2 45	46
W ROGERS ST PK RD N/O VILLA WOODS	02/19/65	TOTAL	342	10 45	37 3 00	59
		NORTH	138	10 15	15 4 45	26
		SOUTH	204	11 00	26 3 00	39
W ROGERS ST PK RD N/O VILLA WOODS	02/20/65	TOTAL	584	11 15	52 3 00	142
		NORTH	166	11 15	18 2 00	37
		SOUTH	418	11 15	34 3 00	121
W ROGERS ST PK RD N/O VILLA WOODS	02/21/65	TOTAL	1301	11 15	93 2 45	304
		NORTH	857	11 15	48 1 15	235
		SOUTH	444	11 15	45 2 45	129
W ROGERS ST PK RD N/O VILLA WOODS HOLIDAY	02/22/65	TOTAL	514	11 00	46 2 30	83
		NORTH	157	11 15	13 1 15	29
		SOUTH	357	11 00	36 2 30	59

LOCATION		DATE	DIR	VOLUME	AM	PEAK	PM		
WILMINGTON AV N/O IMPERIAL HWY	C00 2121 11	07/07/65	SR WE	TOTAL	9965	11 15	590	4 15	811
				NORTH	4894	11 15	298	4 00	402
				SOUTH	5071	11 15	292	4 15	427
WILMINGTON AV AT WILLOWBROOK AV		07/07/65	SR WE						
							MANUAL COUNT		
				NORTH		7 00	245	4 30	374
			SOUTH		7 15	164	4 30	499	
WILMINGTON-SAN PEDRO W/O FIGUEROA	C00 3523 32	03/05/65	SR FR	TOTAL	17935	7 00	1777	4 15	1769
				EAST	9442	7 00	912	4 15	1035
				WEST	8493	7 00	865	4 15	734
WILMINGTON-SAN PEDRO W/O FIGUEROA	C00 3523 32	03/06/65	SR SA	TOTAL	11572	11 00	871	3 45	874
				EAST	6081	11 00	463	6 15	459
				WEST	5491	11 00	408	3 30	438
WILMINGTON-SAN PEDRO W/O FIGUEROA	C00 3523 32	03/07/65	SR SU	TOTAL	10620	11 15	580	4 15	991
				EAST	5544	6 15	315	4 30	525
				WEST	5076	11 15	307	3 15	504
WILMINGTON-SAN PEDRO W/O FIGUEROA	C00 3523 32	03/08/65	SR MO	TOTAL	17011	7 00	1655	4 15	1683
				EAST	8957	6 45	920	4 15	934
				WEST	8054	7 00	749	4 15	749
WILMINGTON-SAN PEDRO W/O FIGUEROA		07/12/65	SR MO						
							MANUAL COUNT		
				EAST		7 00	905	4 15	902
			WEST		7 00	734	4 30	762	
WILSHIRE BL E/O ALVARADO ST	C00 2828 22	07/21/65	CR WE	TOTAL	19085	7 45	1287	4 30	1716
				EAST	9725	7 30	879	1 30	724
				WEST	9360	11 15	633	4 45	1101
WILSHIRE BL AT BIXEL ST		04/01/65	CR TH						
							MANUAL COUNT		
				EAST		7 15	838	4 30	606
			WEST		8 00	850	4 45	1070	
WILSHIRE BL W/O CRENSHAW BL	D10 3032 22	06/09/65	WR WE	TOTAL	32997	8 00	2310	4 45	2887
				EAST	16573	8 00	1476	5 00	1160
				WEST	16424	11 15	1101	4 45	1737

LOCATION	DATE	DIR	VOLUME	AM	PEAK	PM
WILSHIRE BL W/O CRENSHAW BL	D10 3032 22	WR TH	06/10/65	TOTAL	33491	8 00 2280 4 45 2914
				EAST	16693	8 15 1449 5 15 1089
				WEST	16798	11 00 1033 4 45 1854
WILSHIRE BL W/O CRENSHAW BL	D10 3032 22	WR FR	06/11/65	TOTAL	34420	8 00 2246 5 00 2855
				EAST	17087	8 15 1406 5 00 1123
				WEST	17333	11 15 1043 4 45 1745
WILSHIRE BL AT FAIRFAX AV		WR WE	07/14/65			MANUAL COUNT
				EAST		7 45 984 5 00 1262
				WEST		9 00 630 4 45 1376
WILSHIRE BL W/O FIGUEROA ST	C00 2828 22	CR WE	05/19/65	TOTAL	18710	7 45 1684 4 30 1452
				EAST	11330	7 30 1125 6 15 800
				WEST	7380	7 45 584 4 30 659
WILSHIRE BL W/O FIGUEROA ST	C00 2828 22	CR WE	06/02/65	TOTAL	17402	7 30 1567 4 30 1396
				EAST	10477	7 30 1008 6 15 761
				WEST	6925	7 45 562 4 45 658
WILSHIRE BL W/O FIGUEROA ST	C00 2828 22	CR WE	06/09/65	TOTAL	18069	7 45 1571 4 45 1439
				EAST	11081	7 30 1011 4 15 788
				WEST	6988	7 45 578 4 45 672
WILSHIRE BL W/O FIGUEROA ST	C00 2828 22	CR TH	06/10/65	TOTAL	18401	7 45 1606 4 30 1538
				EAST	11441	7 30 1017 2 00 840
				WEST	6960	7 45 617 4 30 699
WILSHIRE BL W/O FIGUEROA ST	C00 2828 22	CR FR	06/11/65	TOTAL	18595	7 45 1573 4 30 1473
				EAST	11483	7 30 1044 4 30 823
				WEST	7112	7 45 543 4 30 650
WILSHIRE BL W/O FIGUEROA ST	C00 2828 22	CR SA	06/12/65	TOTAL	12167	11 15 805 3 15 883
				EAST	7931	11 15 527 3 15 565
				WEST	4236	11 15 278 1 00 335
WILSHIRE BL W/O FIGUEROA ST	C00 2828 22	CR SU	06/13/65	TOTAL	9526	11 15 483 4 15 733
				EAST	6192	11 15 295 4 00 494
				WEST	3334	11 15 188 2 15 292



LOCATION	DATE	DIR	VOLUME	AM	PEAK	PM	
WILSHIRE BL E/O GENESEE AV G04 30 3	WR TU 06/15/65	TOTAL	33758	11 00	2462	4 30	2952
		EAST	17197	11 00	1235	1 45	1333
		WEST	16561	11 15	1242	4 30	1736
WILSHIRE BL W/O GRAND AV	CR TH 01/28/65				MANUAL COUNT		
		EAST		7 30	342	4 45	406
		WEST		7 45	252	4 30	292
WILSHIRE BL AT HAUSER BL	WR FR 03/05/65				MANUAL COUNT		
		EAST		7 45	1194	4 30	1351
		WEST		8 00	696	5 00	1437
WILSHIRE BL AT HIGHLAND AV	WR TU 04/13/65				MANUAL COUNT		
		EAST		7 45	1226	4 45	1192
		WEST		9 00	726	5 00	1579
WILSHIRE BL E/O LA BREA AV G10 3030 33	WR WE 06/09/65	TOTAL	27329	11 15	1854	4 45	2278
		EAST	13536	7 30	1109	2 15	977
		WEST	13793	11 15	994	4 45	1322
WILSHIRE BL E/O LA BREA AV G10 3030 33	WR TH 06/10/65	TOTAL	28099	11 15	1775	4 45	2327
		EAST	13975	7 45	1094	4 45	962
		WEST	14124	11 15	978	5 00	1368
WILSHIRE BL E/O LA BREA AV G10 3030 33	WR FR 06/11/65	TOTAL	29678	11 15	1800	4 45	2430
		EAST	14744	7 45	1115	4 45	1066
		WEST	14934	11 15	961	5 00	1388
WILSHIRE BL E/O LA BREA AV G10 3030 33	WR SA 06/12/65	TOTAL	27006	11 15	1664	1 15	1951
		EAST	13310	11 15	743	5 00	1044
		WEST	13696	11 15	921	1 30	1075
WILSHIRE BL E/O LA BREA AV G10 3030 33	WR SU 06/13/65	TOTAL	22148	11 15	930	2 45	1772
		EAST	11234	11 15	405	5 15	947
		WEST	10914	11 15	525	1 30	989
WILSHIRE BL W/O LA BREA AV G14 3030 33	WR TU 03/09/65	TOTAL	28103	11 00	1941	4 45	2457
		EAST	13155	7 30	1155	4 45	1043
		WEST	14948	11 00	1108	4 45	1414

LOCATION	DATE	DIR	VOLUME	AM	PEAK	PM
WILSHIRE BL W/O LA JOLLA AV	D04 4333 43	WR TU	03/09/65	TOTAL	30586	11 15 2216 4 45 2805
				EAST	15275	8 00 1134 1 15 1223
				WEST	15311	11 15 1100 4 45 1621
WILSHIRE BL AT MIDVALE AV	WR TU	11/09/65	MANUAL COUNT			
			EAST		8 00 2947 3 15 1825	
			WEST		8 45 934 5 00 2114	
WILSHIRE BL AT ST PAUL AV	CR TH	12/16/65	MANUAL COUNT			
			EAST		7 30 711 4 45 596	
			WEST		8 00 1068 4 30 1033	
WILSHIRE BL E/O UNION AV	C00 3030 22	CR TU	07/27/65	TOTAL	18333	7 45 1346 4 30 1656
				EAST	9510	7 30 812 4 30 717
				WEST	8823	11 15 633 4 30 939
WILSHIRE BL W/O VERMONT AV	C00 3535 33	CR WE	06/09/65	TOTAL	28063	11 15 1984 4 45 2247
				EAST	13478	7 30 1149 1 45 1037
				WEST	14585	11 15 1071 4 45 1366
WILSHIRE BL W/O VERMONT AV	C00 3535 33	CR TH	06/10/65	TOTAL	28035	7 45 1971 4 45 2243
				EAST	13916	7 30 1162 2 00 1000
				WEST	14119	11 15 1033 5 00 1381
WILSHIRE BL W/O VERMONT AV	C00 3535 33	CR FR	06/11/65	TOTAL	28950	7 30 1938 4 30 2352
				EAST	13947	7 30 1162 4 30 1025
				WEST	15003	11 15 1034 4 45 1401
WILSHIRE BL W/O VERMONT AV	C00 3535 33	CR SA	06/12/65	TOTAL	22763	11 15 1495 12 30 1594
				EAST	11454	11 15 745 2 15 764
				WEST	11309	11 15 750 1 00 848
WILSHIRE BL W/O VERMONT AV	C00 3535 33	CR SU	06/13/65	TOTAL	18399	11 15 1102 12 00 1415
				EAST	9246	11 15 471 5 00 687
				WEST	9153	11 15 631 12 00 771
WILSHIRE BL AT VERMONT AV	CR WE	08/18/65	MANUAL COUNT			
			EAST		7 45 1191 4 30 898	
			WEST		7 30 650 4 45 1357	

LOCATION	DATE	DIR	VOLUME	AM	PEAK	PM		
WILSHIRE BL AT VETERAN AV	WR FR	02/26/65	MANUAL COUNT					
			EAST	7 45	3349	3 15	2246	
			WEST	9 00	1202	5 00	2737	
WILSHIRE BL AT VIRGIL AV	CR WE	05/12/65	MANUAL COUNT					
			EAST	7 30	1115	4 00	1037	
			WEST	8 00	871	4 30	1527	
WILSHIRE BL W/O WESTWOOD BL	WR TH	12/16/65	TOTAL	51528	8 00	3548	4 45	3708
			EAST	26910	8 00	2548	3 15	1804
			WEST	24618	11 15	1337	5 15	2188
WILTON PL N/O HYDE PARK AV	WR WE	10/06/65	TOTAL	2687	7 00	297	4 30	301
			NORTH	1457	6 45	227	4 30	132
			SOUTH	1230	11 15	83	4 30	169
WILTON PL AT 1ST ST	WR TH	02/25/65	MANUAL COUNT					
			NORTH	7 30	625	4 30	738	
			SOUTH	7 30	622	4 15	542	
WINDSOR BL AT 9TH ST	WR WE	02/10/65	MANUAL COUNT					
			NORTH	7 15	46	4 30	43	
			SOUTH	8 45	12	4 30	24	
WINDSOR BL AT 9TH ST	WR TU	11/30/65	MANUAL COUNT					
			NORTH	8 00	53	4 45	39	
			SOUTH	9 00	15	3 30	19	
WINNETKA AV AT HATTERAS ST	VR TH	06/03/65	MANUAL COUNT					
			NORTH	7 30	1079	4 45	1171	
			SOUTH	7 00	1010	4 45	1020	
WINNETKA AV AT NORDHOFF ST	VR TU	02/02/65	TOTAL	2367	7 15	430	4 15	227
			NORTH	1872	7 15	402	12 15	156
			SOUTH	495	11 00	58	4 15	103
WINNETKA AV AT NORDHOFF ST	VR MO	03/01/65	MANUAL COUNT					
			NORTH	7 30	282	4 30	127	
			SOUTH	7 30	12	4 30	83	

LOCATION		DATE	DIR	VOLUME	AM	PEAK	PM		
WINNETKA AV N/O TOPHAM ST	C00 5027 22	11/20/65	VR SA	TOTAL	17190	10 45	1115	4 00	1281
				NORTH	8569	10 30	528	4 00	733
				SOUTH	8621	11 00	592	6 15	590
WINNETKA AV N/O TOPHAM ST	C00 5027 22	11/21/65	VR SU	TOTAL	13131	11 15	776	1 00	1043
				NORTH	6807	11 15	349	4 00	563
				SOUTH	6324	11 15	427	12 45	533
WINNETKA AV N/O TOPHAM ST	C00 5027 22	11/22/65	VR MO	TOTAL	18279	7 15	1925	4 45	1405
				NORTH	9213	7 30	647	4 45	1023
				SOUTH	9066	7 00	1365	11 30	621
WINNETKA AV N/O TOPHAM ST	C00 5027 22	11/23/65	VR TU	TOTAL	22745	7 15	1752	4 15	1632
				NORTH	11654	11 15	852	2 00	979
				SOUTH	11091	7 15	1179	6 00	931
WINNETKA AV N/O TOPHAM ST	C00 4922 22	12/09/65	VR TH	TOTAL	23149	7 00	1904	4 00	1674
				NORTH	11781	11 15	939	2 30	971
				SOUTH	11368	7 00	1326	6 00	898
WINNETKA AV AT TOPHAM ST		12/08/65	VR WE				MANUAL COUNT		
				NORTH		7 30	773	4 00	1104
				SOUTH		7 00	1542	4 45	829
WINNETKA AV AT VENTURA BL		07/02/65	VR FR				MANUAL COUNT		
				NORTH		7 30	190	3 45	320
				SOUTH		7 45	341	4 30	561
WINNETKA AV AT VENTURA BL		08/09/65	VR MO				MANUAL COUNT		
				NORTH		7 30	183	3 30	232
				SOUTH		8 45	351	4 45	503
WINNETKA AV AT WELLS DR	A00 1213 11	03/24/65	VR WE	TOTAL	1647	7 15	112	2 45	241
				NORTH	238	7 15	26	2 45	42
				SOUTH	1409	7 30	89	2 45	199
WINSTON ST E/O LOS ANGELES ST	A00 1616 11	05/26/65	CR WE	TOTAL	1686	11 15	126	3 45	162
				EAST	976	11 15	88	6 15	88
				WEST	710	9 45	49	3 45	83

LOCATION	DATE	DIR	VOLUME	AM	PEAK	PM			
WONDER VIEW DR N/O CAHUENGA BL	B00 1313 11	VR TU	04/06/65	TOTAL	710	8 30	85	4 45	88
				NORTH	90	8 30	26	5 30	8
				SOUTH	620	8 15	62	4 45	80
WOODBINE ST AT KEYSTONE AV		WR FR	11/26/65				MANUAL COUNT		
				EAST		8 15	29	4 15	43
				WEST		8 45	22	3 00	40
WOODCLIFF RD N/O MULHOLLAND DR	B00 1414 11	VR WE	03/10/65	TOTAL	1590	7 30	273	5 00	222
				NORTH	793	11 15	37	5 00	189
				SOUTH	797	7 30	247	2 45	44
WOODCLIFF RD N/O MULHOLLAND DR	B00 1414 11	VR WE	12/01/65	TOTAL	2038	7 30	458	5 00	282
				NORTH	915	8 00	33	5 00	226
				SOUTH	1123	7 30	426	5 00	56
WOODLAKE AV AT COHASSET ST	200 3715 11	VR TH	01/07/65	TOTAL	5134	7 30	504	4 30	506
				NORTH	2136	7 30	316	4 45	177
				SOUTH	2998	7 15	190	4 00	343
WOODLAKE AV E/LEG S/O JONATHAN ST	F 4 25 1	VR WE	09/01/65	TOTAL	823	10 30	53	5 00	84
				ONE WAY STREET NORTH BOUND					
WOODLAKE AV E/LEG S/O JONATHAN ST	F 4 25 1	VR TH	09/02/65	TOTAL	900	7 30	60	6 00	86
				ONE WAY STREET NORTH BOUND					
WOODLAKE AV AT JONATHAN ST	C00 1120 11	VR WE	09/01/65	TOTAL	2049	6 45	230	4 15	232
				NORTH	1352	6 45	154	5 30	154
				SOUTH	697	7 00	77	3 30	118
WOODLAKE AV AT JONATHAN ST	C00 1120 11	VR TH	09/02/65	TOTAL	2069	7 00	236	4 00	212
				NORTH	1284	7 00	160	5 00	140
				SOUTH	785	7 15	77	4 00	125
WOODLEY AV AT LASSEN ST	B00 1535 11	VR SA	01/16/65	TOTAL	4022	11 15	326	2 15	375
				NORTH	1808	11 15	136	3 15	181
				SOUTH	2214	11 15	190	2 30	221

LOCATION	DATE	DIR	VOLUME	AM	PEAK	PM			
WOODLEY AV AT LASSEN ST	B00 1535 11	VR SU	01/17/65	TOTAL	3319	11 00	230	12 15	323
				NORTH	1485	11 00	109	3 15	143
				SOUTH	1834	11 15	125	12 30	184
WOODLEY AV AT LASSEN ST	B00 1535 11	VR MO	01/18/65	TOTAL	3725	7 15	336	3 15	420
				NORTH	1740	7 15	129	4 00	201
				SOUTH	1985	7 45	207	3 15	223
WOODLEY AV AT RINALDI ST	B00 4040 11	VR TU	03/30/65	TOTAL	2767	7 15	272	3 15	257
				NORTH	1488	7 15	107	4 15	175
				SOUTH	1279	7 15	165	3 15	115
WOODLEY AV AT RINALDI ST	B00 4040 11	VR WE	03/31/65	TOTAL	2292	7 15	253	2 45	241
				NORTH	1249	7 15	113	3 15	147
				SOUTH	1043	7 00	145	2 15	107
WOODLEY AV AT SAN JOSE ST	C00 4040 33	VR WE	07/14/65	TOTAL	4496	10 15	254	4 15	440
				NORTH	2448	10 00	131	4 15	280
				SOUTH	2048	7 00	131	5 45	174
WOODLEY AV AT STRATHERN ST		VR FR	03/26/65				MANUAL COUNT		
				NORTH		7 30	370	4 00	564
				SOUTH		7 30	665	4 00	516
WOODLEY AV S/O TULSA ST	C00 4230 32	VR SA	03/27/65	TOTAL	3937	11 00	316	12 30	350
				NORTH	2045	11 15	165	12 30	191
				SOUTH	1892	11 00	157	2 15	177
WOODLEY AV S/O TULSA ST	C00 4230 32	VR SU	03/28/65	TOTAL	3654	10 15	333	11 45	351
				NORTH	1841	10 15	170	11 45	182
				SOUTH	1813	10 30	169	11 45	169
WOODLEY AV S/O TULSA ST	C00 4230 32	VR MO	03/29/65	TOTAL	3467	7 15	360	3 00	386
				NORTH	1701	7 30	126	3 15	208
				SOUTH	1766	7 15	237	3 00	195
WOODMAN AV S/O ADDISON ST	C00 3832 32	VR FR	03/12/65	TOTAL	26369	7 45	2038	4 30	2045
				NORTH	12925	7 45	856	5 00	1142
				SOUTH	13444	7 45	1182	4 30	923

LOCATION		DATE	DIR	VOLUME	AM	PEAK	PM
WOODMAN AV S/O ADDISON ST	C00 3832 32	VR SA 03/13/65	TOTAL	22631	10 45	1560	4 30 1643
			NORTH	10728	11 15	725	5 00 913
			SOUTH	11903	10 45	858	12 15 854
WOODMAN AV S/O ADDISON ST	C00 3832 32	VR SU 03/14/65	TOTAL	18794	10 45	1139	4 00 1455
			NORTH	9442	11 15	530	4 30 760
			SOUTH	9352	10 45	626	2 00 754
WOODMAN AV AT KITTRIDGE ST		VR TU 12/21/65				MANUAL COUNT	
			NORTH		7 30	745	4 45 992
			SOUTH		7 15	1013	5 00 1143
WOODMAN AV N/O OXNARD ST	G 4 3040 23	VR WE 09/22/65	TOTAL	27185	7 30	2213	4 30 2228
			NORTH	13104	7 45	788	4 30 1224
			SOUTH	14081	7 15	1532	4 45 1008
WOODMAN AV AT RIVERSIDE BL		VR WE 03/24/65				MANUAL COUNT	
			NORTH		7 30	1022	4 00 1340
			SOUTH		7 30	1240	3 15 1030
WOODMAN AV AT ROSCOE BL		VR WE 04/21/65				MANUAL COUNT	
			NORTH		7 30	687	4 30 1544
			SOUTH		7 15	1491	3 45 1042
WOODMAN AV AT ROSCOE BL		VR TU 06/08/65				MANUAL COUNT	
			NORTH		7 30	714	4 30 1629
			SOUTH		7 15	1475	3 30 1051
WOODMAN AV N/O VALLEYHEART DR	C00 3549 23	VR FR 03/12/65	TOTAL	19580	7 45	1262	4 30 1590
			NORTH	8642	11 00	519	4 45 760
			SOUTH	10938	7 45	777	4 00 869
WOODMAN AV N/O VALLEYHEART DR	C00 3549 23	VR SA 03/13/65	TOTAL	18741	11 15	1305	3 15 1418
			NORTH	8931	11 15	669	11 30 674
			SOUTH	9810	11 00	638	3 15 793
WOODMAN AV N/O VALLEYHEART DR	C00 3549 23	VR SU 03/14/65	TOTAL	14099	11 15	880	5 00 1120
			NORTH	6604	11 15	435	12 00 533
			SOUTH	7495	11 15	445	5 00 695

LOCATION	DATE	DIR	VOLUME	AM	PEAK	PM	
WOODMAN AV AT VAN NUYS BL	VR MO 05/24/65			MANUAL COUNT			
		NORTH		7 15	245	4 45	547
		SOUTH		7 15	702	4 00	514
WOODMAN AV AT VENTURA BL	VR WE 02/17/65			MANUAL COUNT			
		NORTH		7 45	219	4 45	156
		SOUTH		8 00	445	3 30	518
WOODROW WILSON N/O MULHOLLAND E/IN 300 1811 11	VR WE 03/10/65	TOTAL	2044	8 15	198	5 45	188
		NORTH	1013	8 15	64	5 45	127
		SOUTH	1031	8 00	140	11 45	71
WOODROW WILSON DR N/O MULHOLLAND DR300 1812 11	VR WE 12/01/65	TOTAL	2119	8 00	218	5 15	170
		NORTH	1084	8 00	74	5 15	126
		SOUTH	1035	8 15	145	3 00	82
WOODRUFF AV AT PANDORA AV	WR WE 12/29/65			MANUAL COUNT			
		EAST		8 00	23	4 15	25
		WEST		8 30	12	4 30	28
WOODWARD AV AT WENTWORTH ST	VR TH 02/25/65			MANUAL COUNT			
		NORTH		7 15	53	5 00	59
		SOUTH		7 30	133	3 00	69
WRIGHTWOOD LN AT WRIGHTWOOD CT	VR WE 08/04/65			MANUAL COUNT			
		EAST		9 00	7	5 00	15
		WEST		8 30	10	4 15	16
WYANDOTTE ST W/O CANBY AV 100 1818 11	VR FR 10/22/65	TOTAL	2065	11 00	146	5 00	206
		EAST	1357	11 00	89	5 00	145
		WEST	708	11 00	57	5 45	74
WYANDOTTE ST AT OWENSMOUTH AV 100 1818 11	VR WE 12/21/65	TOTAL	2669	11 15	249	4 15	307
		EAST	1794	11 15	185	2 30	187
		WEST	875	11 15	64	4 15	141
WYANDOTTE ST AT RESEDA BL	VR TH 05/13/65			MANUAL COUNT			
		EAST		8 00	35	3 00	64
		WEST		7 30	18	4 15	86



LOCATION	DATE	DIR	VOLUME	AM	PEAK	PM		
WYANDOTTE ST AT YARMOUTH AV	A00 1818 11	VR MO	10/04/65	TOTAL	264	11 15	22 6 45	41
				EAST	114	11 15	17 12 00	17
				WEST	150	9 15	10 6 45	25
WYTON DR W/O DALEHURST AV	B00 1717 11	WR TU	11/16/65	TOTAL	1630	8 30	183 4 30	200
				EAST	765	8 30	58 4 30	126
				WEST	865	7 45	135 4 45	79
WYTON DR W/O DALEHURST AV	B00 1717 11	WR WE	11/17/65	TOTAL	1758	8 00	247 4 45	171
				EAST	810	8 00	78 4 30	116
				WEST	948	8 00	169 6 30	72
WYTON DR W/O DALEHURST AV	B00 1717 11	WR TH	11/18/65	TOTAL	1721	7 45	212 4 45	199
				EAST	769	8 30	54 4 30	116
				WEST	952	7 45	160 4 45	84
WYTON DR W/O DALEHURST AV	B00 1717 11	WR FR	11/19/65	TOTAL	1695	8 00	230 4 45	167
				EAST	767	8 00	67 4 45	92
				WEST	928	8 00	163 4 45	75
WYTON DR W/O DALEHURST AV	B00 1717 11	WR SA	11/20/65	TOTAL	774	10 45	62 5 15	88
				EAST	347	10 45	33 5 30	53
				WEST	427	9 00	34 12 30	42
WYTON DR W/O DALEHURST AV	B00 1717 11	WR SU	11/21/65	TOTAL	1000	9 15	58 7 00	319
				EAST	355	9 00	38 4 30	36
				WEST	645	11 15	30 7 00	300
WYTON DR W/O DALEHURST AV	B00 1717 11	WR MO	11/22/65	TOTAL	1476	8 15	207 5 45	136
				EAST	665	9 00	55 5 30	81
				WEST	811	8 00	162 6 15	75
WYTON DR W/O DALEHURST AV	B00 1717 11	WR TU	11/23/65	TOTAL	1275	8 00	191 6 30	118
				EAST	252	8 00	50 12 15	28
				WEST	1023	8 45	144 6 30	98
WYTON DR W/O DALEHURST AV	B00 1717 11	WR WE	11/24/65	TOTAL	1229	8 15	203 4 00	106
				EAST	361	8 00	43 4 30	46
				WEST	868	8 15	165 3 30	63

LOCATION	DATE	DIR	VOLUME	AM	PEAK	PM			
WYTON DR W/O DALEHURST AV	B00 1717 11	WR SA	11/27/65	TOTAL	855	10 45	69	4 00	92
				EAST	400	11 00	29	4 00	49
				WEST	455	10 15	45	6 45	55
WYTON DR W/O DALEHURST AV	B00 1717 11	WR SU	11/28/65	TOTAL	664	11 15	53	4 00	104
				EAST	301	11 15	22	4 00	72
				WEST	363	10 45	33	1 00	54
WYTON DR W/O DALEHURST AV	B00 1717 11	WR MO	11/29/65	TOTAL	1750	8 00	221	4 30	176
				EAST	806	11 15	65	4 30	106
				WEST	944	8 00	177	5 00	80
YARMOUTH AV AT KINGSBURY ST	A00 1818 11	VR TH	01/14/65	TOTAL	571	7 15	154	2 45	72
				NORTH	228	7 45	52	3 00	37
				SOUTH	343	7 30	105	2 45	35
YARMOUTH AV AT WYANDOTTE ST	A00 1818 11	VR MO	10/04/65	TOTAL	403	8 45	32	4 15	40
				NORTH	212	10 30	13	4 15	23
				SOUTH	191	8 45	20	6 30	21
YBARRA RD AT DON PIO DR	A00 1414 11	VR FR	01/22/65	TOTAL	600	7 15	51	3 15	68
				EAST	292	7 15	17	5 30	36
				WEST	308	7 00	39	3 30	44
YBARRA RD AT DON PIO DR	A00 1414 11	VR SA	01/23/65	TOTAL	588	11 00	60	3 30	73
				EAST	280	7 30	37	3 45	29
				WEST	308	11 00	40	3 30	46
YOLANDA AV AT NORDHOFF ST		VR MO	01/25/65				MANUAL COUNT		
				NORTH		7 00	49	3 30	57
				SOUTH		8 15	74	3 00	73
YORK BL AT FIGUEROA ST		CR TU	06/15/65				MANUAL COUNT		
				EAST		7 15	511	5 00	715
				WEST		7 15	977	4 30	945
YORK BL AT HAMLET ST	C00 3636 22	CR TU	03/30/65	TOTAL	14591	7 15	1251	4 30	1384
				EAST	7262	7 15	544	4 30	713
				WEST	7329	7 15	707	4 30	671

LOCATION	DATE	DIR	VOLUME	AM	PEAK	PM
YORK BL AT HAMLET ST	C00 3636 22	CR WE	03/31/65	TOTAL 13758	7 15 1277	4 30 1230
				EAST 6838	7 15 589	4 45 632
				WEST 6920	7 30 704	4 30 610
YORK BL AT AVENUE 45	C00 2828 22	CR TU	03/30/65	TOTAL 15418	7 30 1283	4 15 1454
				EAST 7562	7 30 478	4 30 879
				WEST 7856	7 15 808	5 00 586
YORK BL AT AVENUE 45	C00 2828 22	CR WE	03/31/65	TOTAL 14408	7 15 1295	4 30 1312
				EAST 7169	7 15 464	4 30 810
				WEST 7239	7 15 831	4 45 511
YORK BL AT AVENUE 52	C00 2828 22	CR TU	03/30/65	TOTAL 16694	7 30 1261	4 30 1561
				EAST 8302	7 30 504	4 30 869
				WEST 8392	7 30 757	4 30 692
YORK BL AT AVENUE 64		CR WE	05/26/65		MANUAL COUNT	
				EAST	7 00 544	4 45 880
				WEST	7 15 922	4 15 935
YOSEMITE DR AT ALGOMA AV		CR TH	04/29/65		MANUAL COUNT	
				EAST	7 15 368	4 45 629
				WEST	7 00 525	4 30 460
YOSEMITE DR AT COLLEGE VIEW AV		CR TU	08/24/65		MANUAL COUNT	
				EAST	7 30 37	5 00 50
				WEST	9 00 17	5 00 81
YOSEMITE DR AT LA RODA AV		CR WE	04/28/65		MANUAL COUNT	
				EAST	7 15 422	4 45 661
				WEST	7 30 536	4 30 427
YOSEMITE DR AT TOWNSEND AV		CR WE	07/14/65		MANUAL COUNT	
				EAST	7 15 219	4 45 563
				WEST	7 00 446	4 45 346
YOSEMITE WAY N/O DELEVAN DR NON DIRECTIONAL COUNT	A00 28 2	CR FR	06/18/65	TOTAL 940	7 15 104	5 15 78

L O C A T I O N			DATE	DIR	VOLUME	AM	PEAK	PM
YOSEMITE WAY N/O DELEVAN DR NON DIRECTIONAL COUNT	A00 28	2	CR SA	06/19/65	TOTAL 778	10 15	63 12 15	65
YOSEMITE WAY N/O DELEVAN DR NON DIRECTIONAL COUNT	A00 28	2	CR SU	06/20/65	TOTAL 685	11 15	41 4 00	63
YOSEMITE WAY S/O DELEVAN DR NON DIRECTIONAL COUNT	A00 19	2	CR FR	06/18/65	TOTAL 1792	7 15	181 4 15	198
YOSEMITE WAY S/O DELEVAN DR NON DIRECTIONAL COUNT	A00 19	2	CR SA	06/19/65	TOTAL 1313	11 15	73 7 15	199
YOSEMITE WAY S/O DELEVAN DR NON DIRECTIONAL COUNT	A00 19	2	CR SU	06/20/65	TOTAL 1066	11 15	104 6 15	104
YOSEMITE WAY N/O AVE 42 NON DIRECTIONAL COUNT	100 19	2	CR FR	06/18/65	TOTAL 1652	7 15	184 4 15	136
YOSEMITE WAY N/O AVE 42 NON DIRECTIONAL COUNT	100 19	2	CR SA	06/19/65	TOTAL 1294	11 15	78 12 15	172
YOSEMITE WAY N/O AVE 42 NON DIRECTIONAL COUNT	100 19	2	CR SU	06/20/65	TOTAL 1100	11 15	92 6 15	92
YOSEMITE WAY S/O AVE 42 NON DIRECTIONAL COUNT	100 30	2	CR FR	06/18/65	TOTAL 1571	7 15	194 5 00	131
YOSEMITE WAY S/O AVE 42 NON DIRECTIONAL COUNT	100 30	2	CR SA	06/19/65	TOTAL 1291	11 15	82 1 30	106
YOSEMITE WAY S/O AVE 42 NON DIRECTIONAL COUNT	100 30	2	CR SU	06/20/65	TOTAL 1212	10 30	95 12 15	103
YUCCA ST E/O HIGHLAND AV			WR WE	06/30/65			MANUAL COUNT	
					EAST	7 45	96 5 00	184
					WEST	9 00	39 5 00	125

LOCATION	DATE	DIR	VOLUME	AM	PEAK	PM			
ZELZAH AV AT KITTRIDGE ST	A00 1818 11	VR WE	12/15/65	TOTAL	808	7 15	70	2 45	146
				NORTH	365	11 15	26	2 45	55
				SOUTH	443	7 15	45	2 45	91
ZELZAH AV S/O RINALDI ST	B00 1515 11	VR FR	03/26/65	TOTAL	6521	7 15	669	4 45	597
				NORTH	3084	7 15	283	4 15	320
				SOUTH	3437	7 00	400	4 45	285
ZELZAH AV S/O RINALDI ST	B00 1515 11	VR SA	03/27/65	TOTAL	4782	10 30	323	4 15	419
				NORTH	2299	11 00	164	4 15	217
				SOUTH	2483	10 00	181	3 00	207
ZELZAH AV S/O RINALDI ST	B00 1515 11	VR SU	03/28/65	TOTAL	4849	10 15	384	3 15	438
				NORTH	2215	10 15	195	12 15	213
				SOUTH	2634	11 15	189	3 15	258
AVENUE 20 AT MOZART ST		CR FR	03/05/65	MANUAL COUNT					
				NORTH		7 00	119	3 45	174
				SOUTH		7 15	141	3 15	163
AVE 21 S/B N/O PASADENA AV	A00 21 1	CR SA	10/30/65	TOTAL	304	9 45	36	3 45	32
				ONE WAY STREET SOUTH BOUND					
AVE 21 S/B N/O PASADENA AV	A00 21 1	CR SU	10/31/65	TOTAL	200	11 15	18	6 00	42
				ONE WAY STREET SOUTH BOUND					
AVE 21 S/B N/O PASADENA AV	A00 21 1	CR MO	11/01/65	TOTAL	447	10 45	40	5 15	74
				ONE WAY STREET SOUTH BOUND					
AV 26 N/O FIGUEROA ST	C00 2323 22	CR WE	02/03/65	TOTAL	13798	7 00	1351	4 00	1331
				NORTH	7972	7 00	492	4 30	891
				SOUTH	5826	7 00	859	3 45	538
AV 26 S/O SAN FERNANDO RD	C00 2322 22	CR WE	02/03/65	TOTAL	10235	7 15	944	4 45	1030
				NORTH	5796	7 00	364	4 45	720
				SOUTH	4439	7 15	588	3 30	407
AVENUE 33 AT DIVISION ST		CR FR	11/19/65	MANUAL COUNT					
				NORTH		7 00	45	5 00	23
				SOUTH		7 00	62	3 15	100

LOCATION	DATE	DIR	VOLUME	AM	PEAK	PM			
AVE 40 AT PALMER DR	200 1313 11	CR TU	09/14/65	TOTAL	239	7 30	22	6 45	35
				NORTH	104	7 30	13	2 45	19
				SOUTH	135	8 30	10	6 45	29
AVE 41 AT TRENT WAY		CR FR	04/30/65				MANUAL COUNT		
				EAST		7 15	66	5 00	47
				WEST		8 00	21	4 45	59
AVE 42 N/O YOSEMITE WAY NON DIRECTIONAL COUNT	100 20 2	CR FR	06/18/65	TOTAL	1243	7 15	170	11 45	168
AVE 42 N/O YOSEMITE WAY NON DIRECTIONAL COUNT	100 20 2	CR SA	06/19/65	TOTAL	929	11 15	57	7 00	109
AVE 42 N/O YOSEMITE WAY NON DIRECTIONAL COUNT	100 20 2	CR SU	06/20/65	TOTAL	854	10 15	89	7 30	87
AVE 42 S/O YOSEMITE WAY NON DIRECTIONAL COUNT	100 20 2	CR FR	06/18/65	TOTAL	641	7 15	70	3 00	65
AVE 42 S/O YOSEMITE WAY NON DIRECTIONAL COUNT	100 20 2	CR SA	06/19/65	TOTAL	416	11 15	47	11 30	47
AVE 42 S/O YOSEMITE WAY NON DIRECTIONAL COUNT	100 20 2	CR SU	06/20/65	TOTAL	338	10 00	24	6 30	47
AV 45 AT ELLENWOOD DR		CR FR	10/15/65				MANUAL COUNT		
				EAST		7 00	52	5 00	35
				WEST		7 15	26	4 45	98
AVE 46 AT CANON CREST DR		CR WE	09/01/65				MANUAL COUNT		
				EAST		7 00	6	3 30	11
				WEST		8 30	7	4 30	9
AVE 46 AT FRONTENAC AV		CR WE	09/01/65				MANUAL COUNT		
				EAST		7 00	18	4 00	12
				WEST		7 30	5	4 15	14

LOCATION	DATE	DIR	VOLUME	AM	PEAK	PM
AVENUE 46 AT WESTDALE AV	CR TU 11/09/65					
				MANUAL COUNT		
		NORTH		7 15	64	4 30
		SOUTH		7 15	127	4 00
AVENUE 54 AT IRVINGTON PL HLDY HOLIDAY	B00 2020 11 CR FR 01/01/65	TOTAL	1791	10 30	95	12 15
		NORTH	996	11 15	50	6 00
		SOUTH	795	10 00	62	12 15
AVENUE 54 AT IRVINGTON PL	B00 2020 11 CR SA 01/02/65	TOTAL	2761	11 15	234	4 00
		NORTH	1465	11 15	124	4 30
		SOUTH	1296	11 15	110	1 15
AVENUE 54 AT IRVINGTON PL	B00 2020 11 CR SU 01/03/65	TOTAL	2352	10 15	168	2 45
		NORTH	1329	11 15	88	11 45
		SOUTH	1023	10 30	84	2 15
AVENUE 64 AT YORK BL	CR WE 05/26/65					
				MANUAL COUNT		
		NORTH		7 00	227	4 15
		SOUTH		7 45	965	4 15
1ST ST W/O ALAMEDA ST	B00 2828 22 CR TH 06/10/65	TOTAL	17755	7 15	1686	4 30
		EAST	9445	7 15	577	4 30
		WEST	8310	7 15	1109	4 00
1ST ST AT ALAMEDA ST	CR FR 06/25/65					
				MANUAL COUNT		
		EAST		7 15	598	4 30
		WEST		7 15	1171	4 00
1ST ST AT ALTA VISTA BL	WR TU 08/31/65					
				MANUAL COUNT		
		EAST		8 15	32	4 30
		WEST		8 15	56	4 45
1ST ST AT BEAUDRY AV	C00 2424 22 CR TH 10/07/65	TOTAL	11192	7 15	1400	4 15
		EAST	5732	7 15	1045	4 30
		WEST	5460	7 15	355	4 15
1ST ST AT CRESCENT HEIGHTS BL	WR TU 12/14/65					
				MANUAL COUNT		
		EAST		8 00	26	4 15
		WEST		7 45	29	4 00

LOCATION	DATE	DIR	VOLUME	AM	PEAK	PM			
1ST ST W/O FIGUEROA ST	C00 2424 22	CR SA	04/10/65	TOTAL	6980	11 15	466	3 30	538
				EAST	3161	10 15	241	12 00	248
				WEST	3819	11 00	230	3 30	325
1ST ST W/O FIGUEROA ST	C00 2424 22	CR SU	04/11/65	TOTAL	4987	11 15	296	3 30	491
				EAST	2138	11 15	140	3 15	196
				WEST	2849	11 15	156	3 30	297
1ST ST W/O FIGUEROA ST	C00 2424 22	CR MO	04/12/65	TOTAL	14337	7 15	1381	4 30	1994
				EAST	6370	7 00	1061	4 15	584
				WEST	7967	11 15	594	4 30	1443
1ST ST W/O FIGUEROA ST	C00 2222 22	CR WE	05/19/65	TOTAL	11547	7 15	1333	4 15	1635
				EAST	5472	7 15	997	4 15	486
				WEST	6075	11 00	383	4 15	1149
1ST ST AT GLESS ST		CR FR	04/02/65				MANUAL COUNT		
				EAST		7 45	296	4 30	1297
				WEST		7 00	1249	4 00	473
1ST ST W/O GRAND AV	D 4 4036 32	CR SA	07/17/65	TOTAL	9513	11 15	541	1 15	762
				EAST	4375	11 15	268	1 15	348
				WEST	5138	11 15	273	1 30	418
1ST ST W/O GRAND AV	D 4 4036 32	CR SU	07/18/65	TOTAL	6797	10 15	375	8 15	535
				EAST	3105	10 15	177	8 00	244
				WEST	3692	10 45	201	3 00	302
1ST ST W/O GRAND AV	D 4 4036 32	CR MO	07/19/65	TOTAL	17411	7 15	2001	4 15	2231
				EAST	8759	7 30	1228	4 15	1078
				WEST	8652	7 00	887	4 15	1153
1ST ST AT GRAND AV		CR WE	01/27/65				MANUAL COUNT		
				EAST		7 15	995	4 30	602
				WEST		7 15	651	4 15	1374
1ST ST AT GRAND AV	D 4 4043 43	CR TU	08/17/65	TOTAL	15665	7 15	1914	4 15	1741
				EAST	7009	7 15	1001	4 15	837
				WEST	8656	7 15	913	3 30	916



LOCATION	DATE	DIR	VOLUME	AM	PEAK	PM	
1ST ST AT GRAND AV	D 4 4242 33	CR TH	08/26/65	TOTAL	16726	7 15 1921 4 15 1992	
				EAST	7327	7 15 1023 4 15 784	
				WEST	9399	7 15 898 4 15 1208	
1ST ST AT GRAND AV	D 4 4243 33	CR WE	09/15/65	TOTAL	18175	7 15 1973 4 15 2076	
				EAST	8346	7 15 1108 4 15 924	
				WEST	9829	7 00 903 4 00 1153	
1ST ST AT GRAND AV	D 4 4243 33	CR TH	09/16/65	TOTAL	17231	7 15 1931 4 15 1962	
				EAST	7831	7 30 1090 4 15 848	
				WEST	9400	7 00 922 4 15 1114	
1ST ST AT HILL ST	C00 4040 33	CR WE	08/25/65	TOTAL	19159	7 15 1743 4 30 2390	
				EAST	10174	7 15 845 4 30 1440	
				WEST	8985	7 15 898 4 15 960	
1ST ST AT HILL ST	C00 4040 33	CR TH	08/26/65	TOTAL	18179	7 15 1755 4 15 2359	
				EAST	9692	7 15 847 4 15 1371	
				WEST	8487	7 15 908 4 15 988	
1ST ST AT HILL ST	C00 4040 33	CR FR	08/27/65	TOTAL	18351	7 15 1732 4 15 2330	
				EAST	9718	7 15 856 4 30 1398	
				WEST	8633	7 15 876 4 15 968	
1ST ST AT HILL ST	C00 4040 33	CR SA	08/28/65	TOTAL	9028	11 15 592 4 30 684	
				EAST	4808	11 00 300 5 00 437	
				WEST	4220	11 15 295 1 00 318	
1ST ST AT HILL ST	C00 4040 33	CR SU	08/29/65	TOTAL	10126	9 15 1150 12 45 706	
				EAST	5487	9 45 597 6 15 462	
				WEST	4639	9 00 618 3 30 283	
1ST ST AT LA JOLLA AV	WR MO	05/03/65	MANUAL COUNT				
			EAST	8 30	22	4 45	31
			WEST	8 30	33	4 45	62
1ST ST E/O LOS ANGELES ST	C00 3250 23	CR WE	05/26/65	TOTAL	15310	7 15 1301 4 30 1742	
				EAST	8524	7 00 629 4 30 1043	
				WEST	6786	7 30 699 4 30 699	

LOCATION		DATE	DIR	VOLUME	AM	PEAK	PM		
1ST ST E/O LOS ANGELES ST	C00 3545 23	08/04/65	CR WE	TOTAL	18619	7 15	1662	4 15	1840
				EAST	8874	7 15	628	4 30	1058
				WEST	9745	7 15	1034	4 00	869
1ST ST E/O LOS ANGELES ST	C00 3545 23	08/05/65	CR TH	TOTAL	18102	7 15	1493	4 30	1790
				EAST	8758	7 15	606	4 30	1040
				WEST	9344	7 00	901	4 15	824
1ST ST E/O LOS ANGELES ST	C00 3545 23	08/06/65	CR FR	TOTAL	19142	7 15	1541	4 15	1862
				EAST	9417	7 30	639	4 30	1020
				WEST	9725	7 15	904	4 15	875
1ST ST E/O LOS ANGELES ST	C00 3545 23	08/07/65	CR SA	TOTAL	14580	11 15	837	12 00	904
				EAST	7312	11 15	414	5 15	481
				WEST	7268	11 15	423	1 45	460
1ST ST E/O LOS ANGELES ST	C00 3545 23	08/08/65	CR SU	TOTAL	11560	11 15	607	6 30	803
				EAST	5703	11 15	282	6 30	435
				WEST	5857	10 45	332	3 45	401
1ST ST E/O LOS ANGELES ST	C00 3545 23	08/09/65	CR MO	TOTAL	18409	7 15	1446	4 15	1947
				EAST	8871	7 00	614	4 15	1101
				WEST	9538	7 30	878	4 30	855
1ST ST E/O LOS ANGELES ST	C00 3545 23	08/10/65	CR TU	TOTAL	18265	7 15	1484	4 15	1870
				EAST	8881	7 15	632	4 15	1027
				WEST	9384	7 00	865	4 15	843
1ST ST W/O LOS ANGELES ST	C00 4535 32	08/07/65	CR SA	TOTAL	8889	11 15	529	11 45	589
				EAST	6863	11 15	389	5 15	455
				WEST	2026	11 15	140	11 45	154
1ST ST W/O LOS ANGELES ST	C00 4535 32	08/08/65	CR SU	TOTAL	6629	11 15	355	7 45	477
				EAST	5260	11 15	242	7 00	385
				WEST	1369	11 15	113	11 30	123
1ST ST W/O LOS ANGELES ST	C00 4535 32	08/09/65	CR MO	TOTAL	15684	7 30	1308	4 30	166
				EAST	9158	7 15	751	4 30	1008
				WEST	6526	7 45	632	4 30	653

LOCATION		DATE	DIR	VOLUME	AM	PEAK	PM		
1ST ST AT MAIN ST	C00 4245 33	09/30/65	CR TH	TOTAL	17952	7 15	1632	4 15	1948
				EAST	9867	7 00	820	4 15	1105
				WEST	8085	7 15	843	4 00	854
1ST ST AT MISSION RD		05/05/65	CR WE						
							MANUAL COUNT		
				EAST		7 15	446	4 30	1906
				WEST	7 00	1354	3 15	490	
1ST ST E/O NO BROADWAY	C00 4133 32	07/16/65	CR FR	TOTAL	20923	7 15	1834	4 15	2262
				EAST	11694	7 15	918	4 30	1252
				WEST	9229	7 15	916	4 15	1020
1ST ST AT OLIVE ST	D10 3347 34	10/09/65	CR SA	TOTAL	9031	11 15	749	11 45	912
				EAST	4420	11 15	338	11 45	432
				WEST	4611	11 15	411	11 45	480
1ST ST AT OLIVE ST	D10 3347 34	10/10/65	CR SU	TOTAL	5850	11 15	408	3 30	543
				EAST	2965	11 15	236	11 45	303
				WEST	2885	11 15	172	3 30	270
1ST ST AT OLIVE ST	D10 3347 34	10/11/65	CR MO	TOTAL	18127	7 00	2010	4 15	2121
				EAST	8350	7 15	865	4 15	1091
				WEST	9777	7 00	1167	4 00	1057
1ST ST AT OLIVE ST	D10 3347 34	10/14/65	CR TH	TOTAL	16832	7 15	2032	4 15	1994
				EAST	7746	7 15	883	4 00	1016
				WEST	9086	7 15	1149	4 15	1018
1ST ST AT OLIVE ST		12/15/65	CR WE						
							MANUAL COUNT		
				EAST		7 30	897	4 15	1102
				WEST	7 30	1175	4 15	1007	
1ST ST W/O SAN PEDRO ST	C00 4036 42	06/29/65	CR TU	TOTAL	17786	7 15	1531	4 15	1857
				EAST	9180	7 15	667	4 30	1084
				WEST	8606	7 15	864	4 00	799
1ST ST AT SARATOGA ST		03/03/65	CR WE						
							MANUAL COUNT		
				EAST		8 00	248	4 30	1153
				WEST	7 00	1052	4 00	337	

LOCATION	DATE	DIR	VOLUME	AM	PEAK	PM
1ST ST AT WILTON PL	02/25/65	WR TH		MANUAL COUNT		
			EAST	8 00	22	3 00
			WEST	7 30	32	5 00
1ST ST VIADUCT W/O MISSION RD	06/03/65	CR TH	TOTAL 15909	7 00	1782	4 15
			EAST 7129	10 45	361	4 15
			WEST 8780	7 00	1449	3 15
1ST ST VIADUCT W/O MISSION RD	06/11/65	CR FR	TOTAL 19844	7 00	1980	4 30
			EAST 9792	11 15	450	4 30
			WEST 10052	7 00	1570	3 45
1ST ST VIADUCT W/O MISSION RD	06/12/65	CR SA	TOTAL 14092	11 15	857	12 30
			EAST 7240	11 15	446	12 30
			WEST 6852	10 30	428	12 30
1ST ST VIADUCT W/O MISSION RD	06/13/65	CR SU	TOTAL 9954	11 15	508	3 00
			EAST 4319	11 00	208	1 15
			WEST 5635	11 15	314	3 15
2ND ST AT ALAMEDA ST	07/13/65	CR TU		MANUAL COUNT		
			EAST	7 15	203	4 15
			WEST	7 00	338	3 45
2ND ST AT ALTA VISTA BL	09/02/65	WR TH		MANUAL COUNT		
			EAST	8 15	43	5 00
			WEST	8 45	61	4 15
2ND ST AT BEAUDRY AV	10/07/65	CR TH	TOTAL 9766	7 30	1428	4 15
			EAST 6243	7 30	1216	4 15
			WEST 3523	7 15	231	4 00
2ND ST E/O BROADWAY	07/15/65	CR TH	TOTAL 9289	7 00	802	4 15
			EAST 5240	7 00	588	4 15
			WEST 4049	11 15	271	4 15
2ND ST W/O FIGUEROA ST	05/19/65	CR WE	TOTAL 12187	7 00	1469	4 15
			EAST 7775	7 00	1212	4 00
			WEST 4412	7 15	262	4 30

LOCATION	DATE	DIR	VOLUME	AM	PEAK	PM			
2ND ST E/O FLOWER ST	B00 2020 11	CR TU	08/17/65	TOTAL	3739	7 15	373	4 30	695
				EAST	2207	7 00	261	4 45	397
				WEST	1532	7 30	119	4 15	361
2ND ST E/O FLOWER ST	B00 2020 11	CR WE	08/18/65	TOTAL	4001	7 15	379	4 45	745
				EAST	2227	7 15	227	5 00	425
				WEST	1774	7 30	167	4 30	393
2ND ST W/O GRAND AV	C00 2020 22	CR SA	08/21/65	TOTAL	5449	11 15	401	11 45	405
				EAST	3201	10 45	236	12 30	232
				WEST	2248	11 15	184	11 30	196
2ND ST W/O GRAND AV	C00 2020 22	CR SU	08/22/65	TOTAL	3320	10 30	209	12 00	258
				EAST	1936	10 45	147	3 00	164
				WEST	1384	11 00	81	5 30	105
2ND ST W/O GRAND AV	C00 2020 22	CR MO	08/23/65	TOTAL	9476	7 00	929	4 15	1099
				EAST	5673	7 30	767	4 30	313
				WEST	3803	11 15	193	4 15	798
2ND ST E/O HILL ST	C00 1818 11	CR TU	06/29/65	TOTAL	9635	7 15	866	4 15	1130
				EAST	5206	7 15	593	4 30	414
				WEST	4429	11 15	337	4 15	719
2ND ST AT HILL ST	C00 3020 31	CR WE	10/06/65	TOTAL	8212	7 30	923	4 15	936
				EAST	4327	7 45	688	4 30	299
				WEST	3885	10 30	246	4 15	643
2ND ST E/O LOS ANGELES ST	C00 1818 11	CR WE	05/26/65	TOTAL	6881	7 30	534	4 15	799
				EAST	3759	7 30	338	4 15	467
				WEST	3122	11 15	199	5 00	353
2ND ST AT LOS ANGELES ST	C00 1920 11	CR TU	10/05/65	TOTAL	6769	7 15	571	4 00	808
				EAST	3887	7 15	421	4 00	462
				WEST	2882	10 45	200	4 15	358
2ND ST AT SARATOGA ST		CR TU	05/11/65				MANUAL COUNT		
				EAST		7 30	26	4 30	72
				WEST		7 00	55	3 00	50

LOCATION	DATE	DIR	VOLUME	AM	PEAK	PM			
2ND ST AT SPRING ST	C00 1818 11	CR TU	08/31/65	TOTAL	8640	7 15	786	4 15	955
				EAST	5048	7 15	570	4 30	398
				WEST	3592	10 30	223	4 15	575
2ND ST AT SPRING ST	C00 1818 11	CR WE	09/01/65	TOTAL	8228	7 15	742	4 15	946
				EAST	4690	7 15	530	4 30	374
				WEST	3538	7 15	212	4 15	602
3RD AV AT RODEO RD		WR MO	12/27/65	MANUAL COUNT					
				NORTH		7 15	114	4 30	66
				SOUTH		7 00	39	4 15	168
3RD ST W/O ALAMEDA ST	A00 56 4	CR FR	04/23/65	TOTAL	14954	7 15	2220	3 45	1076
				ONE WAY STREET WEST BOUND					
3RD ST W/O ALAMEDA ST	A00 56 4	CR SA	04/24/65	TOTAL	8061	9 00	593	12 00	573
				ONE WAY STREET WEST BOUND					
3RD ST W/O ALAMEDA ST	A00 56 4	CR SU	04/25/65	TOTAL	5120	10 15	309	7 15	360
				ONE WAY STREET WEST BOUND					
3RD ST W/B W/O ALAMEDA ST	A00 56 4	CR TH	06/10/65	TOTAL	14076	7 15	2239	3 45	1085
				ONE WAY STREET WEST BOUND					
3RD ST W/B W/O ALAMEDA ST	A00 56 4	CR FR	06/11/65	TOTAL	15326	7 15	2128	3 45	1099
				ONE WAY STREET WEST BOUND					
3RD ST W/B W/O ALAMEDA ST	A00 56 4	CR SA	06/12/65	TOTAL	8602	11 00	662	11 30	657
				ONE WAY STREET WEST BOUND					
3RD ST W/B W/O ALAMEDA ST	A00 56 4	CR SU	06/13/65	TOTAL	5571	10 45	292	4 30	437
				ONE WAY STREET WEST BOUND					
3RD ST E/O ALVARADO ST	C00 2828 22	CR WE	07/21/65	TOTAL	18489	7 45	1640	4 45	2052
				EAST	9060	7 45	1132	4 45	766
				WEST	9429	11 15	593	4 45	1286

LOCATION	DATE	DIR	VOLUME	AM	PEAK	PM			
3RD ST E/O ALVARADO ST	C00 2828 22	CR TH	07/22/65	TOTAL	18671	7 30	1563	4 45	1964
				EAST	9007	7 30	1119	4 30	685
				WEST	9664	11 15	578	4 45	1285
3RD ST W/B E/O BROADWAY	A00 39 4	CR TH	07/15/65	TOTAL	11192	7 30	852	4 30	1377
				ONE WAY STREET WEST	BOUND				
3RD ST AT DOHENY DR		WR WE	12/29/65				MANUAL COUNT		
				EAST		8 15	139	5 00	251
				WEST		8 15	340	4 30	405
3RD ST AT EDINBURGH AV		WR TU	11/09/65				MANUAL COUNT		
				EAST		7 45	694	5 00	1043
				WEST		8 00	757	3 45	871
3RD ST W/B E/O FIGUEROA ST	B00 40 4	CR TH	10/07/65	TOTAL	13874	7 30	859	4 15	1959
				ONE WAY STREET WEST	BOUND				
3RD ST W/B E/O FIGUEROA ST	B00 40 4	CR FR	10/08/65	TOTAL	14711	11 15	801	4 15	2082
				ONE WAY STREET WEST	BOUND				
3RD ST W/B E/O FIGUEROA ST	B00 40 4	CR SA	10/09/65	TOTAL	9583	11 15	812	11 45	892
				ONE WAY STREET WEST	BOUND				
3RD ST W/B E/O FIGUEROA ST	B00 40 4	CR SU	10/10/65	TOTAL	5390	11 15	366	12 00	435
				ONE WAY STREET WEST	BOUND				
3RD ST W/B E/O FIGUEROA ST	B00 40 4	CR MO	10/11/65	TOTAL	14095	11 15	970	4 45	1997
				ONE WAY STREET WEST	BOUND				
3RD ST W/B E/O FIGUEROA ST HLDY	B00 40 4	CR TU	10/12/65	TOTAL	11877	7 30	692	4 45	1704
				ONE WAY STREET WEST	BOUND				
3RD ST W/B E/O FIGUEROA ST	A00 40 4	CR TH	10/21/65	TOTAL	13463	7 15	911	4 15	1992
				ONE WAY STREET WEST	BOUND				
3RD ST W/B W/O FIGUEROA ST	B00 60 4	CR WE	05/19/65	TOTAL	16576	7 30	953	4 30	2261
				ONE WAY STREET WEST	BOUND				

L O C A T I O N				DATE	DIR	VOLUME	AM	PEAK	PM	
3RD ST W/B W/O GRAND AV	B00	20	2	CR FR	07/16/65	TOTAL 10327	7 30	675	4 45	999
						ONE WAY STREET WEST BOUND				
3RD ST W/B W/O GRAND AV	B00	20	2	CR SA	07/17/65	TOTAL 7037	11 15	505	1 00	529
						ONE WAY STREET WEST BOUND				
3RD ST AT GRAND AV				WR MO	03/22/65			MANUAL COUNT		
						EAST	8 15	12	4 00	99
						WEST	8 15	54	4 15	260
3RD ST AT HAUSER BL				WR TU	01/12/65			MANUAL COUNT		
						EAST	8 00	961	4 45	1058
						WEST	8 00	1017	4 30	1194
3RD ST W/B W/O HILL ST	A00	28	2	CR MO	08/16/65	TOTAL 9912	7 00	756	4 00	1444
						ONE WAY STREET WEST BOUND				
3RD ST W/B W/O HILL ST	A00	28	2	CR TU	08/17/65	TOTAL 10280	7 15	749	4 45	1401
						ONE WAY STREET WEST BOUND				
3RD ST W/B W/O HILL ST	A00	28	2	CR WE	08/18/65	TOTAL 10238	7 30	683	4 15	1452
						ONE WAY STREET WEST BOUND				
3RD ST AT LAPEER DR				WR WE	05/19/65			MANUAL COUNT		
						EAST	8 00	402	5 00	493
						WEST	8 00	526	4 45	632
3RD ST E/O LOS ANGELES ST	A00	56	4	CR FR	04/23/65	TOTAL 15165	7 30	1437	4 15	1526
						ONE WAY STREET WEST BOUND				
3RD ST E/O LOS ANGELES ST	A00	56	4	CR SU	04/25/65	TOTAL 6102	10 30	398	7 30	470
						ONE WAY STREET WEST BOUND				
3RD ST W/B E/O LOS ANGELES ST	B00	50	4	CR WE	05/26/65	TOTAL 12088	7 15	1315	4 15	1376
						ONE WAY STREET WEST BOUND				
3RD ST W/B E/O LOS ANGELES ST	B00	56	4	CR TH	10/07/65	TOTAL 11516	7 45	1197	4 30	1243
						ONE WAY STREET WEST BOUND				



LOCATION	DATE	DIR	VOLUME	AM	PEAK	PM
3RD ST E/O MAIN ST	G50 86 6	CR FR	04/23/65 TOTAL 12122	7 15	1226	4 00 1235
			ONE WAY STREET WEST BOUND			
3RD ST E/O MAIN ST	G50 86 6	CR SA	04/24/65 TOTAL 7833	11 15	594	11 45 614
			ONE WAY STREET WEST BOUND			
3RD ST AT RAMPART BL		CR TH	06/24/65			MANUAL COUNT
			EAST	7 30	1283	4 30 777
			WEST	7 45	457	4 45 1296
3RD ST AT ST ANDREWS PL		WR WE	12/29/65			MANUAL COUNT
			EAST	7 45	931	4 30 674
			WEST	7 30	523	4 45 1080
3RD ST W/O SAN PEDRO ST	A00 56 4	CR TH	04/22/65 TOTAL 11196	7 15	1483	4 00 915
			ONE WAY STREET WEST BOUND			
3RD ST E/O UNION AV	C00 2828 22	CR SA	08/21/65 TOTAL 10718	11 00	764	6 15 762
			EAST 5225	11 00	373	12 30 378
			WEST 5493	11 15	397	6 15 397
3RD ST E/O UNION AV	C00 2828 22	CR SU	08/22/65 TOTAL 8188	10 15	424	5 15 601
			EAST 3868	10 00	214	5 00 296
			WEST 4320	10 15	224	4 15 321
3RD ST E/O UNION AV	C00 2828 22	CR MO	08/23/65 TOTAL 15812	7 00	1444	4 45 1762
			EAST 8009	7 00	1109	4 15 640
			WEST 7803	11 15	445	4 45 1192
3RD ST AT WESTMORELAND AV		CR MO	01/04/65			MANUAL COUNT
			EAST	7 45	1743	4 30 1251
			WEST	7 45	768	4 45 1557
4TH AV AT 67TH ST		CR FR	09/03/65			MANUAL COUNT
			NORTH	7 00	24	4 00 40
			SOUTH	7 30	26	5 00 54
4TH ST E/B W/O ALAMEDA ST	A00 43 4	CR TH	06/10/65 TOTAL 11275	7 15	726	4 30 1963
			ONE WAY STREET EAST BOUND			

LOCATION	DATE	DIR	VOLUME	AM	PEAK	PM	
4TH ST E/B W/O ALAMEDA ST	A00 43	4	CR FR	06/11/65	TOTAL 12086	7 00 710	4 30 2039
					ONE WAY STREET EAST	BOUND	
4TH ST E/B W/O ALAMEDA ST	A00 43	4	CR SA	06/12/65	TOTAL 6042	11 15 457	3 15 494
					ONE WAY STREET EAST	BOUND	
4TH ST E/B W/O ALAMEDA ST	A00 43	4	CR SU	06/13/65	TOTAL 3546	11 15 193	3 15 289
					ONE WAY STREET EAST	BOUND	
4TH ST E/B E/O BROADWAY	A00 40	4	CR TH	07/15/65	TOTAL 14503	7 15 1662	4 15 1185
					ONE WAY STREET EAST	BOUND	
4TH ST W/O FIGUEROA ST	100 43	4	CR SA	04/10/65	TOTAL 13783	8 45 1212	6 15 1124
					ONE WAY STREET EAST	BOUND	
4TH ST W/O FIGUEROA ST	100 43	4	CR SU	04/11/65	TOTAL 7470	11 15 438	3 45 574
					ONE WAY STREET EAST	BOUND	
4TH ST W/O FIGUEROA ST	100 43	4	CR MO	04/12/65	TOTAL 21453	7 15 2839	6 15 1388
					ONE WAY STREET EAST	BOUND	
4TH ST E/B W/O GRAND AV	200 42	4	CR FR	07/16/65	TOTAL 19494	8 15 2662	4 30 1217
					ONE WAY STREET EAST	BOUND	
4TH ST E/B W/O GRAND AV	200 42	4	CR SA	07/17/65	TOTAL 11202	8 45 932	6 15 826
					ONE WAY STREET EAST	BOUND	
4TH ST E/B W/O GRAND AV	200 42	4	CR SU	07/18/65	TOTAL 6042	10 45 345	12 30 418
					ONE WAY STREET EAST	BOUND	
4TH ST UPPER E/O HARBOR FWY OFF/R	200 40	4	CR WE	05/19/65	TOTAL 20724	7 45 2993	11 30 1250
					ONE WAY STREET EAST	BOUND	
4TH ST W/O HIGHLAND AV	200 1515	11	WR TH	07/08/65	TOTAL 1219	8 15 102	4 30 209
					EAST 832	11 15 75	4 30 161
					WEST 387	9 45 30	5 15 55

LOCATION	DATE	DIR	VOLUME	AM	PEAK	PM			
4TH ST E/B W/O HILL ST	200 50	4	CR TH 10/06/65	TOTAL 18177	7 15	2024	4 30	1462	
				ONE WAY STREET EAST		BOUND			
4TH ST AT HOBART BL			CR FR 11/05/65				MANUAL COUNT		
				EAST	7 45	180	4 30	140	
				WEST	7 45	153	4 45	271	
4TH ST E/B W/O HOPE ST	100 43	4	CR SA 08/14/65	TOTAL 9277	8 45	867	11 30	655	
				ONE WAY STREET EAST		BOUND			
4TH ST E/B W/O HOPE ST	100 43	4	CR SU 08/15/65	TOTAL 4646	11 15	295	2 00	320	
				ONE WAY STREET EAST		BOUND			
4TH ST E/B W/O HOPE ST	100 43	4	CR MO 08/16/65	TOTAL 16459	7 30	2517	4 15	1038	
				ONE WAY STREET EAST		BOUND			
4TH ST E/B W/O HOPE ST	100 43	4	CR TU 08/17/65	TOTAL 17415	7 30	2572	4 15	1102	
				ONE WAY STREET EAST		BOUND			
4TH ST E/B W/O HOPE ST	100 43	4	CR WE 08/18/65	TOTAL 17686	7 30	2507	4 15	1088	
				ONE WAY STREET EAST		BOUND			
4TH ST E/O IRVING BL	100 1515	11	WR WE 07/07/65	TOTAL 1238	7 45	174	4 45	177	
				EAST	579	8 00	82	4 45	90
				WEST	659	7 45	94	4 45	87
4TH ST AT KINGSLEY DR			CR TH 11/04/65				MANUAL COUNT		
				EAST	7 30	172	4 30	217	
				WEST	8 00	155	4 45	216	
4TH ST E/O LA BREA AV	200 1515	11	WR FR 07/09/65	TOTAL 2727	9 00	208	4 15	340	
				EAST	1123	11 15	105	4 30	129
				WEST	1604	9 00	123	4 45	213
4TH ST E/O LA BREA AV	200 1515	11	WR SA 07/10/65	TOTAL 1420	11 15	143	6 15	143	
				EAST	625	11 15	72	6 15	72
				WEST	795	11 15	71	12 30	76

LOCATION	DATE	DIR	VOLUME	AM	PEAK	PM			
4TH ST E/O LA BREA AV	200 1515 11	WR SU	07/11/65	TOTAL	763	11 15	48	5 15	82
				EAST	326	11 15	28	5 15	38
				WEST	437	10 00	25	12 15	46
4TH ST E/B E/O LOS ANGELES ST	B00 40 4	CR WE	05/26/65	TOTAL	9321	7 15	920	4 30	1180
				ONE WAY STREET EAST BOUND					
4TH ST E/B W/O MAIN ST	B00 40 4	CR FR	09/03/65	TOTAL	13832	7 00	1266	4 30	1214
				ONE WAY STREET EAST BOUND					
4TH ST E/B W/O MAIN ST	B00 40 4	CR SA	09/04/65	TOTAL	8869	11 00	628	1 30	630
				ONE WAY STREET EAST BOUND					
4TH ST E/B W/O MAIN ST	B00 40 4	CR SU	09/05/65	TOTAL	5364	11 15	245	2 30	387
				ONE WAY STREET EAST BOUND					
4TH ST E/B W/O MAIN ST HLDY	B00 40 4	CR MO	09/06/65	TOTAL	5220	11 15	303	12 45	392
				ONE WAY STREET EAST BOUND					
4TH ST VIADUCT W/O MISSION RD	C00 2828 22	CR FR	05/28/65	TOTAL	25727	7 15	2494	4 15	2978
				EAST	12597	11 15	593	4 15	2212
				WEST	13130	7 15	2021	3 15	827
4TH ST VIADUCT W/O MISSION RD	C00 2828 22	CR SA	05/29/65	TOTAL	14579	11 00	1094	11 30	1095
				EAST	7310	11 15	547	3 15	570
				WEST	7269	11 00	569	6 15	545
4TH ST VIADUCT W/O MISSION RD HLDY HOLIDAY	C00 2828 22	CR MO	05/31/65	TOTAL	8624	11 15	531	3 00	626
				EAST	4186	11 15	239	3 00	294
				WEST	4438	11 15	292	1 00	341
4TH ST E/B W/O OLIVE ST	200 55 5	CR SA	08/14/65	TOTAL	10412	8 30	1023	6 15	734
				ONE WAY STREET EAST BOUND					
4TH ST E/B W/O OLIVE ST	200 55 5	CR SU	08/15/65	TOTAL	5006	11 15	329	12 30	347
				ONE WAY STREET EAST BOUND					

LOCATION	DATE	DIR	VOLUME	AM	PEAK	PM	
4TH ST E/B W/O OLIVE ST	200 55	5	CR MO	08/16/65	TOTAL 18899	7 15 2943	4 00 1184
					ONE WAY STREET EAST BOUND		
4TH ST E/B W/O OLIVE ST	200 55	5	CR TU	08/17/65	TOTAL 18064	7 00 2577	4 00 1120
					ONE WAY STREET EAST BOUND		
4TH ST E/B W/O OLIVE ST	200 55	5	CR WE	08/18/65	TOTAL 18089	7 30 2435	3 30 1175
					ONE WAY STREET EAST BOUND		
4TH ST W/O ROSSMORE AV	200 1515	11	WR FR	07/09/65	TOTAL 1608	7 45 173	4 15 327
					EAST 1041	7 45 113	4 00 237
					WEST 567	7 45 60	4 45 118
4TH ST W/O ROSSMORE AV	200 1515	11	WR SA	07/10/65	TOTAL 923	11 15 85	4 45 204
					EAST 589	11 15 42	4 30 179
					WEST 334	11 15 43	6 15 43
4TH ST W/O ROSSMORE AV	200 1515	11	WR SU	07/11/65	TOTAL 545	10 30 48	4 00 52
					EAST 300	10 30 34	4 30 29
					WEST 245	11 00 15	5 30 30
4TH ST E/B W/O SAN PEDRO ST	A00 40	4	CR TU	06/08/65	TOTAL 10091	7 15 793	4 30 1574
					ONE WAY STREET EAST BOUND		
4TH ST W/O WESTERN AV	B00 2020	11	WR TH	07/08/65	TOTAL 3007	8 00 245	5 00 311
					EAST 1459	8 00 142	4 30 130
					WEST 1548	8 00 103	5 00 183
4TH ST AT WESTERN AV			WR TH	03/04/65		MANUAL COUNT	
					EAST	7 45 108	3 30 125
					WEST	8 00 70	4 30 148
4TH ST LOWER LEVEL W/O FIGUEROA ST	A00 24	2	CR SA	04/10/65	TOTAL 2744	10 15 213	2 45 199
					ONE WAY STREET EAST BOUND		
4TH ST LOWER LEVEL W/O FIGUEROA ST	A00 24	2	CR SU	04/11/65	TOTAL 1974	10 30 103	3 00 189
					ONE WAY STREET EAST BOUND		

LOCATION	DATE	DIR	VOLUME	AM	PEAK	PM
4TH ST LOWER LEVEL W/O FIGUEROA ST A00 24 2	04/12/65	CR MO	TOTAL 4839	7 45	560	4 30 458
			ONE WAY STREET EAST			BOUND
4TH ST LOWER W/O FIGUEROA ST B00 20 2	05/19/65	CR WE	TOTAL 5320	7 30	625	4 00 500
			ONE WAY STREET EAST			BOUND
5TH ST W/B E/O BROADWAY A00 40 4	07/15/65	CR TH	TOTAL 16513	11 15	1086	4 15 1314
			ONE WAY STREET WEST			BOUND
5TH ST W/B W/O BROADWAY A00 40 4	10/20/65	CR WE	TOTAL 15936	7 30	1061	4 15 1240
			ONE WAY STREET WEST			BOUND
5TH ST W/B W/O BROADWAY A00 40 4	10/21/65	CR TH	TOTAL 15585	7 30	1037	4 15 1256
			ONE WAY STREET WEST			BOUND
5TH ST W/B W/O CENTRAL AV A00 50 4	06/03/65	CR TH	TOTAL 5727	7 15	935	1 15 357
			ONE WAY STREET WEST			BOUND
5TH ST W/B E/O FIGUEROA ST A00 40 4	08/26/65	CR TH	TOTAL 21764	11 15	1382	4 15 2131
			ONE WAY STREET WEST			BOUND
5TH ST W/B W/O FIGUEROA ST B00 60 5	05/19/65	CR WE	TOTAL 27597	11 15	1663	4 30 2449
			ONE WAY STREET WEST			BOUND
5TH ST W/B W/O FIGUEROA ST B00 60 5	08/03/65	CR TU	TOTAL 26217	10 45	1670	4 15 2364
			ONE WAY STREET WEST			BOUND
5TH ST W/B W/O FIGUEROA ST B00 60 5	08/04/65	CR WE	TOTAL 26074	11 15	1675	4 30 2380
			ONE WAY STREET WEST			BOUND
5TH ST W/B W/O FIGUEROA ST B00 60 5	08/05/65	CR TH	TOTAL 26408	11 15	1591	4 15 2322
			ONE WAY STREET WEST			BOUND
5TH ST W/B W/O FIGUEROA ST B00 60 5	08/06/65	CR FR	TOTAL 26515	11 15	1738	3 45 2174
			ONE WAY STREET WEST			BOUND
5TH ST W/B W/O FIGUEROA ST B00 60 5	08/07/65	CR SA	TOTAL 18763	11 15	1201	3 30 1531
			ONE WAY STREET WEST			BOUND

LOCATION	DATE	DIR	VOLUME	AM	PEAK	PM				
5TH ST W/B W/O FIGUEROA ST	B00	60	5	CR SU	08/08/65	TOTAL 12410 ONE WAY STREET WEST BOUND	11 15 763	8 30	1044	
5TH ST W/B W/O FIGUEROA ST	B00	60	5	CR MO	08/09/65	TOTAL 25947 ONE WAY STREET WEST BOUND	11 15 1680	4 15	2334	
5TH ST W/B E/O FLOWER ST	B00	60	5	CR TU	08/17/65	TOTAL 20585 ONE WAY STREET WEST BOUND	7 45 1279	4 15	1926	
5TH ST W/B E/O FLOWER ST	B00	60	5	CR WE	08/18/65	TOTAL 20678 ONE WAY STREET WEST BOUND	11 15 1327	4 45	1997	
5TH ST E/O GRAND AV	B00	40	4	CR SA	05/15/65	TOTAL 15880 ONE WAY STREET WEST BOUND	11 15 1065	12 00	1137	
5TH ST E/O GRAND AV	B00	40	4	CR SU	05/16/65	TOTAL 9681 ONE WAY STREET WEST BOUND	11 15 402	1 45	615	
5TH ST W/B E/O GRAND AV	A00	47	4	CR TH	10/14/65	TOTAL 20268 ONE WAY STREET WEST BOUND	11 00 1376	4 45	1844	
5TH ST W/B W/O GRAND AV	B00	60	5	CR FR	07/16/65	TOTAL 23912 ONE WAY STREET WEST BOUND	11 15 1532	4 45	1898	
5TH ST W/B W/O GRAND AV	B00	60	5	CR SA	07/17/65	TOTAL 18314 ONE WAY STREET WEST BOUND	11 15 1206	4 45	1352	
5TH ST W/B W/O GRAND AV	B00	60	5	CR SU	07/18/65	TOTAL 11619 ONE WAY STREET WEST BOUND	11 15 512	8 45	705	
5TH ST AT HARVARD BL				CR TH	05/06/65			MANUAL COUNT		
						EAST	8 00	97	4 00	109
						WEST	7 45	69	4 30	110
5TH ST W/B E/O HILL ST	B00	40	4	CR SA	08/14/65	TOTAL 11960 ONE WAY STREET WEST BOUND	11 15 754	11 45	760	
5TH ST W/B E/O HILL ST	B00	40	4	CR SU	08/15/65	TOTAL 7938 ONE WAY STREET WEST BOUND	11 15 415	7 00	524	

LOCATION	DATE	DIR	VOLUME	AM	PEAK	PM
5TH ST W/B E/O HILL ST	B00 40 4	CR MO	08/16/65 TOTAL 16210	7 30 1205	4 00	1425
			ONE WAY STREET WEST BOUND			
5TH ST W/B E/O HILL ST	B00 40 4	CR TU	08/17/65 TOTAL 16459	7 30 1290	4 15	1378
			ONE WAY STREET WEST BOUND			
5TH ST W/B E/O HILL ST	B00 40 4	CR WE	08/18/65 TOTAL 16470	7 15 1245	4 15	1394
			ONE WAY STREET WEST BOUND			
5TH ST W/B E/O LOS ANGELES ST	A00 40 4	CR WE	05/26/65 TOTAL 10621	7 30 755	4 15	1060
			ONE WAY STREET WEST BOUND			
5TH ST W/B E/O MAIN ST	A00 40 4	CR TU	10/19/65 TOTAL 10743	7 30 705	4 15	960
			ONE WAY STREET WEST BOUND			
5TH ST W/B E/O MAIN ST	A00 40 4	CR WE	10/20/65 TOTAL 10779	7 15 733	4 15	917
			ONE WAY STREET WEST BOUND			
5TH ST W/B E/O MAIN ST	A00 40 4	CR TH	10/21/65 TOTAL 10668	7 45 748	4 15	925
			ONE WAY STREET WEST BOUND			
5TH ST AT NEW HAMPSHIRE AV			07/29/65		MANUAL COUNT	
			EAST	7 30 109	4 15	71
			WEST	7 45 79	4 30	95
5TH ST W/O VERMONT AV		CR FR	02/26/65		MANUAL COUNT	
			EAST	7 30 119	4 30	119
			WEST	7 30 72	4 30	90
5TH ST E/O GRAND AV S P	B00 2020 11	SR SA	06/05/65 TOTAL 3122	11 15 282	12 00	298
			EAST 1514	11 15 139	6 15	139
			WEST 1608	11 15 143	12 00	167
5TH ST E/O GRAND AV S P	B00 2020 11	SR SU	06/06/65 TOTAL 1832	10 15 132	7 30	151
			EAST 942	10 15 77	7 00	88
			WEST 890	11 15 61	4 15	86



LOCATION	DATE	DIR	VOLUME	AM	PEAK	PM			
5TH ST E/O GRAND AV S P	B00 2020 11	SR MO	06/07/65	TOTAL	3535	11 15	293	4 30	418
				EAST	1775	7 30	180	1 15	182
				WEST	1760	11 15	147	4 30	291
5TH ST W/O MESA ST	B00 2828 11	SR SA	05/15/65	TOTAL	3376	11 15	301	11 30	322
				EAST	1609	11 15	138	11 45	152
				WEST	1767	11 15	163	4 00	176
5TH ST W/O MESA ST	B00 2828 11	SR SU	05/16/65	TOTAL	1772	11 15	113	2 00	151
				EAST	922	11 00	69	2 15	93
				WEST	850	10 15	56	5 00	77
5TH ST W/O MESA ST	B00 2828 11	SR MO	05/17/65	TOTAL	3758	10 30	325	4 15	401
				EAST	1829	10 30	163	12 15	196
				WEST	1929	10 15	165	4 30	261
5TH ST S P AT PACIFIC AV		SR MO	05/24/65				MANUAL COUNT		
				EAST		7 30	156	4 15	147
				WEST		8 15	139	4 15	315
6TH AV AT WASHINGTON BL		WR WE	02/03/65				MANUAL COUNT		
				NORTH		7 30	168	5 00	144
				SOUTH		7 15	39	4 30	60
6TH AV N/O 25TH ST	B00 2020 11	WR FR	01/29/65	TOTAL	5672	7 15	477	4 30	747
				NORTH	2794	7 15	357	4 30	273
				SOUTH	2878	11 15	131	4 30	474
6TH AV N/O 25TH ST	B00 2020 11	WR SA	01/30/65	TOTAL	4880	11 00	322	4 15	419
				NORTH	2408	11 15	153	5 00	203
				SOUTH	2472	11 00	173	4 15	219
6TH AV N/O 25TH ST	B00 2020 11	WR SU	01/31/65	TOTAL	4000	10 15	352	12 45	345
				NORTH	1979	10 15	162	12 45	179
				SOUTH	2021	10 15	190	12 45	166
6TH AVE N/O 25TH ST	B00 2020 11	WR WE	12/15/65	TOTAL	4882	7 30	509	4 45	660
				NORTH	2401	7 30	361	4 45	256
				SOUTH	2481	7 30	148	4 45	404

LOCATION	DATE	DIR	VOLUME	AM	PEAK	PM			
6TH ST AT ALAMEDA ST	CR FR	07/09/65	MANUAL COUNT						
			EAST	7 15	421	4 30	1445		
			WEST	7 00	1015	3 00	328		
6TH ST E/O ALVARADO ST	C00 2929 33	CR WE	07/21/65	TOTAL	18847	11 15	1283	4 30	1743
				EAST	9332	11 15	635	4 45	1107
				WEST	9515	7 30	870	4 15	686
6TH ST E/B E/O BROADWAY	A00 40 4	CR TH	07/15/65	TOTAL	17767	7 30	1484	4 30	1405
				ONE WAY STREET EAST BOUND					
6TH ST E/B W/O CENTRAL AV	B00 30 3	CR TH	06/03/65	TOTAL	9272	7 00	546	4 15	1258
				ONE WAY STREET EAST BOUND					
6TH ST W/O FIGUEROA ST	B00 30 3	CR WE	05/19/65	TOTAL	8688	7 30	725	4 30	820
				ONE WAY STREET EAST BOUND					
6TH ST E/B W/O FIGUEROA ST	G10 30 3	CR SA	08/07/65	TOTAL	5790	10 45	390	12 15	405
				ONE WAY STREET EAST BOUND					
6TH ST E/B W/O FIGUEROA ST	G10 30 3	CR SU	08/08/65	TOTAL	3921	11 00	205	2 30	276
				ONE WAY STREET EAST BOUND					
6TH ST E/B W/O FIGUEROA ST	G 8 60 6	CR TU	08/17/65	TOTAL	20599	8 00	1924	6 15	1399
				ONE WAY STREET EAST BOUND					
6TH ST E/B W/O FLOWER ST	A00 46 4	CR WE	10/20/65	TOTAL	20520	7 30	1944	4 15	1444
				ONE WAY STREET EAST BOUND					
6TH ST E/B W/O FLOWER ST	A00 46 4	CR TH	10/21/65	TOTAL	20176	8 00	1858	4 15	1413
				ONE WAY STREET EAST BOUND					
6TH ST E/B W/O FLOWER ST	A00 46 4	CR FR	10/22/65	TOTAL	20742	7 30	1841	4 30	1391
				ONE WAY STREET EAST BOUND					
6TH ST E/B W/O FLOWER ST	A00 46 4	CR SA	10/23/65	TOTAL	14717	9 15	1128	6 15	939
				ONE WAY STREET EAST BOUND					

LOCATION				DATE	DIR	VOLUME	AM	PEAK	PM	
6TH ST E/B W/O FLOWER ST	A00 46	4	CR SU	10/24/65	TOTAL	10029	8 45	716	6 15	643
					ONE WAY STREET	EAST	BOUND			
6TH ST E/B W/O FLOWER ST	A00 46	4	CR MO	10/25/65	TOTAL	21292	8 00	1760	4 30	1574
					ONE WAY STREET	EAST	BOUND			
6TH ST E/B W/O FLOWER ST	A00 46	4	CR TU	10/26/65	TOTAL	20689	7 30	1866	6 15	1513
					ONE WAY STREET	EAST	BOUND			
6TH ST E/O GRAND AV	B00 40	4	CR FR	05/14/65	TOTAL	20847	7 30	1800	4 30	1453
					ONE WAY STREET	EAST	BOUND			
6TH ST E/O GRAND AV	B00 40	4	CR SA	05/15/65	TOTAL	14856	11 15	1059	6 15	1059
					ONE WAY STREET	EAST	BOUND			
6TH ST E/O GRAND AV	B00 40	4	CR SU	05/16/65	TOTAL	9230	11 15	416	6 30	638
					ONE WAY STREET	EAST	BOUND			
6TH ST E/B E/O GRAND AV	A00 46	4	CR WE	10/06/65	TOTAL	18877	7 30	1315	4 30	1552
					ONE WAY STREET	EAST	BOUND			
6TH ST E/B W/O GRAND AV	B00 40	4	CR FR	07/16/65	TOTAL	22694	7 15	1854	4 30	1629
					ONE WAY STREET	EAST	BOUND			
6TH ST E/B W/O GRAND AV	B00 40	4	CR SA	07/17/65	TOTAL	15899	10 30	1249	6 15	1167
					ONE WAY STREET	EAST	BOUND			
6TH ST E/B W/O GRAND AV	B00 40	4	CR SU	07/18/65	TOTAL	9752	11 15	529	5 30	677
					ONE WAY STREET	EAST	BOUND			
6TH ST E/B W/O HILL ST	A00 46	4	CR TH	08/26/65	TOTAL	17772	7 30	1360	4 30	1494
					ONE WAY STREET	EAST	BOUND			
6TH ST E/B W/O HOPE ST	B00 42	4	CR TU	10/26/65	TOTAL	18947	7 45	1576	4 15	1471
					ONE WAY STREET	EAST	BOUND			
6TH ST W/O LA BREA AV	C00 2323	22	WR TU	08/24/65	TOTAL	18241	7 45	1426	5 00	2059
					EAST	9293	7 45	707	5 00	961
					WEST	8948	8 15	732	5 00	1098

LOCATION	DATE	DIR	VOLUME	AM	PEAK	PM	
6TH ST E/B E/O LOS ANGELES ST	A00 50	4	CR WE	05/26/65	TOTAL 18727	7 15 1715	4 15 1756
					ONE WAY STREET EAST	BOUND	
6TH ST E/B W/O LOS ANGELES ST	B00 40	4	CR WE	10/20/65	TOTAL 14046	7 15 1327	4 30 1160
					ONE WAY STREET EAST	BOUND	
6TH ST E/B W/O LOS ANGELES ST	B00 40	4	CR TH	10/21/65	TOTAL 13885	7 15 1426	4 30 1136
					ONE WAY STREET EAST	BOUND	
6TH ST E/B E/O OLIVE ST	A00 46	4	CR WE	10/06/65	TOTAL 15862	7 30 1129	4 15 1293
					ONE WAY STREET EAST	BOUND	
6TH ST E/B W/O OLIVE ST	B00 46	4	CR SA	08/14/65	TOTAL 12870	9 00 907	6 15 797
					ONE WAY STREET EAST	BOUND	
6TH ST E/B W/O OLIVE ST	B00 46	4	CR SU	08/15/65	TOTAL 7829	11 15 487	6 15 538
					ONE WAY STREET EAST	BOUND	
6TH ST E/B W/O OLIVE ST	B00 46	4	CR MO	08/16/65	TOTAL 17904	7 30 1521	4 30 1373
					ONE WAY STREET EAST	BOUND	
6TH ST E/B W/O OLIVE ST	B00 46	4	CR TU	08/17/65	TOTAL 18101	7 45 1522	4 30 1412
					ONE WAY STREET EAST	BOUND	
6TH ST E/B W/O OLIVE ST	B00 46	4	CR WE	08/18/65	TOTAL 18495	7 30 1496	4 30 1426
					ONE WAY STREET EAST	BOUND	
6TH ST E/O ORANGE GROVE AV	C00 3030	22	WR FR	06/18/65	TOTAL 17738	11 15 1145	5 00 1862
					EAST 7846	7 30 583	4 45 738
					WEST 9892	11 15 653	5 00 1125
6TH ST E/O ORANGE GROVE AV	C00 3030	22	WR SA	06/19/65	TOTAL 14477	11 15 1179	1 30 1434
					EAST 6242	10 45 499	1 30 603
					WEST 8235	11 15 694	2 45 857
6TH ST E/O ORANGE GROVE AV	C00 3030	22	WR SU	06/20/65	TOTAL 7710	11 15 468	3 30 753
					EAST 3373	11 15 219	3 30 343
					WEST 4337	11 15 249	4 15 438

LOCATION		DATE	DIR	VOLUME	AM	PEAK	PM		
6TH ST E/O ORANGE GROVE AV	C00 3030 22	06/21/65	WR MO	TOTAL	16912	11 15	1197	4 45	1783
				EAST	7467	7 45	542	5 00	690
				WEST	9445	11 15	664	4 30	1120
6TH ST VIADUCT W/O SANTA FE AVE	C00 2323 22	05/27/65	CR TH	TOTAL	11868	7 00	1369	4 30	1689
				EAST	6740	7 15	305	4 15	1501
				WEST	5128	7 00	1090	3 15	253
6TH ST E/O SAN VICENTE BL		06/08/65	WR TU				MANUAL COUNT		
				EAST		8 00	357	5 00	345
				WEST		8 00	266	5 00	609
6TH ST E/B W/O SPRING ST	B00 40 4	08/25/65	CR WE	TOTAL	17966	7 45	1310	4 45	1443
				ONE WAY STREET		EAST	BOUND		
6TH ST E/B W/O SPRING ST	B00 40 4	08/26/65	CR TH	TOTAL	17232	7 15	1392	4 30	1328
				ONE WAY STREET		EAST	BOUND		
6TH ST E/B W/O SPRING ST	B00 40 4	08/27/65	CR FR	TOTAL	19333	7 30	1417	4 30	1516
				ONE WAY STREET		EAST	BOUND		
6TH ST E/B W/O SPRING ST	B00 40 4	08/28/65	CR SA	TOTAL	14051	10 00	858	6 15	829
				ONE WAY STREET		EAST	BOUND		
6TH ST E/B W/O SPRING ST	B00 40 4	08/29/65	CR SU	TOTAL	11269	10 45	492	5 45	706
				ONE WAY STREET		EAST	BOUND		
6TH ST E/O UNION AV	C00 2929 33	07/30/65	CR FR	TOTAL	17548	7 45	1424	6 15	1346
				EAST	10358	7 45	934	11 30	727
				WEST	7190	11 15	647	6 15	647
6TH ST E/O GRAND AV	B00 2020 11	06/05/65	SR SA	TOTAL	4620	11 15	408	1 45	455
				EAST	2357	11 15	216	1 45	265
				WEST	2263	10 30	194	11 30	209
6TH ST E/O GRAND AV	B00 2020 11	06/06/65	SR SU	TOTAL	2862	10 00	177	4 30	233
				EAST	1267	8 45	90	3 00	93
				WEST	1595	10 00	100	4 00	143

LOCATION			DATE	DIR	VOLUME	AM	PEAK	PM	
6TH ST E/O GRAND AV	B00 2020 11	SR NO	06/07/65	TOTAL	4053	11 15	356	2 00	368
				EAST	2082	11 15	183	12 00	199
				WEST	1971	11 15	173	4 00	221
6TH ST W/O MESA ST	B00 1919 11	SR SA	05/15/65	TOTAL	8476	11 15	594	3 15	699
				EAST	4571	11 15	329	3 15	370
				WEST	3905	11 15	265	3 45	330
6TH ST W/O MESA ST	B00 1919 11	SR WE	05/19/65	TOTAL	6535	10 00	490	3 30	641
				EAST	3428	9 30	270	3 15	362
				WEST	3107	11 15	234	4 45	316
6TH ST S P AT PACIFIC AV		SR TU	05/25/65				MANUAL COUNT		
				EAST		9 00	140	3 30	209
				WEST		9 00	131	4 45	284
7TH AV AT WASHINGTON BL		WR WE	02/03/65				MANUAL COUNT		
				NORTH		7 15	185	4 30	151
				SOUTH		8 00	83	4 30	211
7TH AV AT BROOKS AV VEN		WR WE	08/25/65				MANUAL COUNT		
				NORTH		7 00	108	5 00	147
				SOUTH		7 30	65	4 15	164
7TH AV AT INDIANA AV VEN		WR TH	08/26/65				MANUAL COUNT		
				NORTH		7 15	113	5 00	119
				SOUTH		7 45	57	4 30	183
7TH PL W/O FIGUEROA ST NON DIRECTIONAL COUNT	A00 36 1	CR WE	06/02/65	TOTAL	1156	10 00	122	4 00	125
7TH ST AT ALAMEDA ST		CR FR	06/25/65				MANUAL COUNT		
				EAST		7 30	523	4 30	902
				WEST		7 15	1037	3 45	726
7TH ST AT ALVARADO ST		CR TH	07/01/65				MANUAL COUNT		
				EAST		7 30	427	4 30	473
				WEST		9 00	315	4 30	758

LOCATION		DATE	DIR	VOLUME	AM	PEAK	PM
7TH ST E/O BROADWAY	C00 2828 33	07/14/65	CR WE	TOTAL	16783	11 15	1221 4 30 1373
				EAST	8015	11 15	576 4 30 641
				WEST	8768	10 00	669 4 30 732
7TH ST AT CATALINA ST		02/11/65	CR TH				MANUAL COUNT
				EAST		8 15	21 4 15 19
				WEST		8 00	213 4 45 351
7TH ST W/O CENTRAL AV	C00 2828 22	06/03/65	CR TH	TOTAL	16495	7 30	1208 4 00 1356
				EAST	7670	10 45	504 4 00 814
				WEST	8825	7 15	825 6 15 574
7TH ST E/B W/O FIGUEROA ST	A00 2828 11	06/09/65	CR WE	TOTAL	14240	7 30	944 4 45 1296
				EAST	6380	7 30	451 4 30 623
				WEST	7860	7 30	493 4 45 710
7TH ST E/B W/O FIGUEROA ST	A00 2828 11	06/10/65	CR TH	TOTAL	14613	7 45	1017 4 45 1264
				EAST	6765	7 30	592 4 15 581
				WEST	7848	11 15	544 4 45 701
7TH ST E/B W/O FIGUEROA ST	A00 2828 11	06/11/65	CR FR	TOTAL	15451	7 45	1068 4 45 1264
				EAST	6973	7 45	557 4 30 575
				WEST	8478	11 15	532 4 45 719
7TH ST E/B W/O FIGUEROA ST	A00 2828 11	06/12/65	CR SA	TOTAL	10621	11 15	672 12 30 672
				EAST	4455	11 15	339 6 15 339
				WEST	6166	11 00	334 1 30 393
7TH ST E/B W/O FIGUEROA ST	A00 2828 11	06/13/65	CR SU	TOTAL	8177	11 15	403 2 00 534
				EAST	3164	11 15	165 4 30 221
				WEST	5013	11 00	244 2 00 332
7TH ST AT FIGUEROA ST	C00 2828 23	10/14/65	CR TH	TOTAL	13822	7 45	982 4 30 1270
				EAST	6626	7 45	572 4 45 575
				WEST	7196	11 15	510 4 30 701
7TH ST AT GARLAND AV		05/24/65	CR MO				MANUAL COUNT
				EAST		7 30	566 4 15 553
				WEST		8 00	323 4 45 682

LOCATION	DATE	DIR	VOLUME	AM	PEAK	PM			
7TH ST W/O GRAND AV	C00 3030 33	CR FR	07/16/65	TOTAL	16130	11 15	1220	4 30	1316
				EAST	7264	11 15	590	5 15	640
				WEST	8866	11 00	648	4 30	714
7TH ST W/O GRAND AV	C00 3030 33	CR SA	07/17/65	TOTAL	12174	11 15	879	11 45	922
				EAST	5636	11 15	467	6 15	467
				WEST	6538	11 15	412	2 45	470
7TH ST W/O GRAND AV	C00 3030 33	CR SU	07/18/65	TOTAL	7715	11 15	384	5 30	496
				EAST	3031	11 15	147	5 15	198
				WEST	4684	11 15	237	5 30	308
7TH ST AT GRAND AV	C00 3030 33	CR MO	08/16/65	TOTAL	15950	11 15	1198	4 30	1456
				EAST	6704	11 00	547	4 30	638
				WEST	9246	11 15	661	4 30	818
7TH ST AT GRAND AV	C00 3030 33	CR TU	08/17/65	TOTAL	15620	7 30	1156	4 15	1396
				EAST	6752	7 30	541	4 15	563
				WEST	8868	11 15	659	4 15	833
7TH ST AT GRAND AV	C00 3030 33	CR WE	08/18/65	TOTAL	16139	11 15	1285	4 30	1387
				EAST	6630	11 15	550	11 45	552
				WEST	9509	10 30	742	4 30	871
7TH ST AT HILL ST		CR TU	08/03/65				MANUAL COUNT		
				EAST		7 15	424	4 30	516
				WEST		9 00	531	4 30	734
7TH ST AT HILL ST	C00 2827 22	CR SA	08/14/65	TOTAL	12511	11 15	892	6 15	892
				EAST	5378	11 15	407	6 15	407
				WEST	7133	11 00	494	5 45	499
7TH ST AT HILL ST	C00 2827 22	CR SU	08/15/65	TOTAL	7164	10 15	345	6 45	466
				EAST	3052	11 15	159	4 30	210
				WEST	4112	10 15	202	6 45	275
7TH ST AT HILL ST	C00 2827 22	CR MO	08/16/65	TOTAL	15851	11 15	1149	5 00	1371
				EAST	7295	11 15	568	4 45	636
				WEST	8556	8 15	612	5 15	776



LOCATION		DATE	DIR	VOLUME	AM	PEAK	PM
7TH ST AT HILL ST	C00 2827 22	CR TU 08/17/65	TOTAL	15276	10 00	1107	4 15 1355
			EAST	7127	7 15	501	4 15 611
			WEST	8149	10 00	623	4 15 744
7TH ST AT HILL ST	C00 2827 22	CR WE 08/18/65	TOTAL	15440	11 00	1072	4 15 1251
			EAST	7004	11 00	517	4 30 572
			WEST	8436	10 00	568	5 00 699
7TH ST AT HILL ST	C00 3030 33	CR WE 10/20/65	TOTAL	16661	11 15	1229	2 00 1430
			EAST	8089	10 45	605	2 00 688
			WEST	8572	11 15	639	1 45 748
7TH ST AT HILL ST	C00 3030 33	CR TH 10/21/65	TOTAL	16589	10 15	1234	4 15 1325
			EAST	7967	10 15	603	4 30 622
			WEST	8622	10 30	647	4 00 732
7TH ST AT KINGSLEY DR		CR TH 06/24/65				MANUAL COUNT	
			EAST		7 45	179	4 30 112
			WEST		7 30	69	4 45 265
7TH E/O LOS ANGELES ST	C00 2828 11	CR WE 05/26/65	TOTAL	13353	7 15	934	4 15 1127
			EAST	6369	7 45	504	4 30 558
			WEST	6984	10 15	454	4 15 593
7TH ST AT LOS ANGELES ST	C00 3030 32	CR FR 09/03/65	TOTAL	15665	7 15	1095	4 15 1341
			EAST	6980	7 30	532	4 15 574
			WEST	8685	7 15	581	4 15 767
7TH ST AT LOS ANGELES ST	C00 3030 32	CR SA 09/04/65	TOTAL	11448	11 15	894	11 30 931
			EAST	4772	11 15	390	11 30 414
			WEST	6676	11 15	504	11 45 528
7TH ST AT LOS ANGELES ST	C00 3030 32	CR SU 09/05/65	TOTAL	7418	11 15	376	5 00 492
			EAST	2968	11 15	126	4 45 198
			WEST	4450	11 15	250	1 15 309
7TH ST AT LOS ANGELES ST HLDY HOLIDAY	C00 3030 32	CR MO 09/06/65	TOTAL	7147	11 15	420	12 30 525
			EAST	2785	11 15	166	6 15 192
			WEST	4362	11 15	254	12 30 349

LOCATION		DATE	DIR	VOLUME	AM	PEAK	PM	
7TH ST AT LOS ANGELES ST	C00 3030 32	09/07/65	TOTAL	15223	10 45	1114	4 00	1336
			EAST	7013	7 15	544	1 30	559
			WEST	8210	10 45	572	4 00	790
7TH ST AT LUCAS AV		09/23/65				MANUAL COUNT		
			EAST		7 30	616	4 15	626
			WEST		7 45	296	4 30	708
7TH ST AT MAIN ST		10/26/65				MANUAL COUNT		
			EAST		7 30	470	4 45	471
			WEST		7 30	480	4 15	636
7TH ST W/O SANTA FE AV	C00 2828 22	03/12/65	TOTAL	17636	7 15	1296	4 15	1424
			EAST	8095	11 00	539	4 45	856
			WEST	9541	7 15	867	11 30	632
7TH ST W/O SANTA FE AV	C00 2828 22	03/13/65	TOTAL	11908	11 15	958	6 15	958
			EAST	5364	11 15	408	11 30	418
			WEST	6544	11 15	550	6 15	550
7TH ST W/O SANTA FE AV	C00 2828 22	03/14/65	TOTAL	7732	11 15	411	2 00	539
			EAST	3488	10 30	203	12 15	243
			WEST	4244	11 15	231	2 30	311
7TH ST W/O SANTA FE AV	C00 2828 22	03/16/65	TOTAL	16424	7 15	1384	4 30	1340
			EAST	7397	10 30	484	4 30	810
			WEST	9027	7 15	984	6 15	590
7TH ST W/O SANTA FE AV	C00 3323 32	05/27/65	TOTAL	16347	7 15	1299	3 45	1447
			EAST	8696	11 15	701	4 15	999
			WEST	7651	7 00	825	6 15	532
7TH ST AT UNION AV		07/06/65				MANUAL COUNT		
			EAST		7 30	470	4 15	542
			WEST		8 15	340	4 30	703
7TH ST VIADUCT E/O SANTA FE AV	C00 2032 23	06/10/65	TOTAL	19426	7 15	1720	4 00	1932
			EAST	10855	10 45	672	4 30	1416
			WEST	8571	7 15	1097	3 15	573

LOCATION	DATE	DIR	VOLUME	AM	PEAK	PM			
7TH ST E/O GRAND AV S P	B00 2323 11	SR SA	05/15/65	TOTAL	5284	11 15	453	6 15	453
				EAST	2848	10 00	261	12 00	249
				WEST	2436	11 15	206	4 30	243
7TH ST E/O GRAND AV S P	B00 2323 11	SR SU	05/16/65	TOTAL	3339	10 00	268	11 45	291
				EAST	1806	9 00	161	5 15	163
				WEST	1533	10 00	128	11 45	139
7TH ST E/O GRAND AV S P	B00 2323 11	SR MO	05/17/65	TOTAL	7113	11 15	655	1 45	673
				EAST	3825	11 15	340	12 45	377
				WEST	3288	11 15	315	4 15	384
7TH ST W/O MESA ST	B00 2323 11	SR SA	05/15/65	TOTAL	6444	11 15	444	2 30	520
				EAST	2822	11 15	223	11 30	229
				WEST	3622	11 00	222	3 30	307
7TH ST W/O MESA ST	B00 2323 11	SR SU	05/16/65	TOTAL	4054	10 30	217	3 15	328
				EAST	1818	11 15	108	5 30	168
				WEST	2236	10 30	110	4 30	174
7TH ST W/O MESA ST	B00 2323 11	SR MO	05/17/65	TOTAL	7008	11 15	616	11 30	621
				EAST	3497	11 15	304	12 45	335
				WEST	3511	11 15	312	4 30	389
7TH ST S P AT PACIFIC AV		SR WE	05/26/65				MANUAL COUNT		
				EAST		7 30	242	3 30	235
				WEST		9 00	180	4 15	363
8TH PL W/O FIGUEROA ST NON DIRECTIONAL COUNT	A00 30 1	CR WE	06/02/65	TOTAL	1280	7 15	165	4 15	197
8TH ST E/O ALVARADO ST	C00 2828 22	CR TH	07/29/65	TOTAL	16401	7 30	1310	4 30	1871
				EAST	6786	7 30	721	4 30	673
				WEST	9615	11 15	717	4 45	1207
8TH ST AT ARDMORE AV		CR TU	04/27/65				MANUAL COUNT		
				EAST		7 45	1022	4 15	451
				WEST		7 45	488	4 30	1338

LOCATION	DATE	DIR	VOLUME	AM	PEAK	PM
8TH ST AT BONNIE BRAE ST	07/08/65	CR TH		MANUAL COUNT		
			EAST	8 00	714	3 00 415
			WEST	8 00	590	4 30 1433
8TH ST W/B E/O BROADWAY	07/14/65	A00 40 4 CR WE	TOTAL 14507	7 15	1231	4 30 1560
			ONE WAY STREET WEST BOUND			
8TH ST W/B E/O BROADWAY	10/26/65	B00 40 4 CR TU	TOTAL 13113	11 15	970	4 30 1434
			ONE WAY STREET WEST BOUND			
8TH ST AT BURLINGTON AV	06/11/65	CR FR		MANUAL COUNT		
			EAST	7 30	698	3 00 336
			WEST	7 45	654	4 30 1295
8TH ST W/B E/O FIGUEROA ST	10/27/65	A00 46 4 CR WE	TOTAL 20852	11 00	1394	4 30 2315
			ONE WAY STREET WEST BOUND			
8TH ST W/B W/O FIGUEROA ST	05/19/65	A00 56 4 CR WE	TOTAL 23448	11 00	1642	4 30 2525
			ONE WAY STREET WEST BOUND			
8TH ST W/B W/O FIGUEROA ST	05/20/65	A00 56 4 CR TH	TOTAL 25569	11 15	1621	4 15 2654
			ONE WAY STREET WEST BOUND			
8TH ST W/B W/O FIGUEROA ST	06/02/65	B00 50 5 CR WE	TOTAL 20739	11 15	1478	4 30 2360
			ONE WAY STREET WEST BOUND			
8TH ST W/B W/O FIGUEROA ST	06/09/65	B00 50 5 CR WE	TOTAL 21154	11 00	1436	4 30 2430
			ONE WAY STREET WEST BOUND			
8TH ST W/B E/O GARLAND AV	08/10/65	B00 30 3 CR TU	TOTAL 9499	7 45	672	4 30 1245
			ONE WAY STREET WEST BOUND			
8TH ST W/B E/O GARLAND AV	08/11/65	B00 30 3 CR WE	TOTAL 10924	8 00	749	4 30 1560
			ONE WAY STREET WEST BOUND			
8TH ST W/B E/O GARLAND AV	08/12/65	B00 30 3 CR TH	TOTAL 10662	8 00	736	4 30 1490
			ONE WAY STREET WEST BOUND			

LOCATION	DATE	DIR	VOLUME	AM	PEAK	PM
8TH ST W/B E/O GARLAND AV	B00	30 3	CR FR	08/13/65	TOTAL 10325	7 30 729 4 30 1415
					ONE WAY STREET WEST BOUND	
8TH ST W/B E/O GARLAND AV	B00	30 3	CR SA	08/14/65	TOTAL 4677	11 15 375 11 45 421
					ONE WAY STREET WEST BOUND	
8TH ST W/B E/O GARLAND AV	B00	30 3	CR SU	08/15/65	TOTAL 2488	11 15 182 11 45 218
					ONE WAY STREET WEST BOUND	
8TH ST W/B W/O GRAND AV	B00	46 4	CR FR	07/16/65	TOTAL 18871	11 00 1202 4 30 1848
					ONE WAY STREET WEST BOUND	
8TH ST W/B W/O GRAND AV	B00	46 4	CR SA	07/17/65	TOTAL 12516	11 15 1028 12 00 1084
					ONE WAY STREET WEST BOUND	
8TH ST W/B W/O GRAND AV	B00	46 4	CR SU	07/18/65	TOTAL 5546	11 15 297 8 00 370
					ONE WAY STREET WEST BOUND	
8TH ST AT HARTFORD AV			CR TH	07/08/65		MANUAL COUNT
					EAST	7 30 605 3 15 475
					WEST	8 15 1096 4 45 1843
8TH ST W/B E/O HILL ST	A00	46 4	CR TU	08/31/65	TOTAL 15687	11 15 1096 4 30 1561
					ONE WAY STREET WEST BOUND	
8TH ST W/B E/O HILL ST	A00	46 4	CR TU	09/01/65	TOTAL 15003	7 30 1070 4 30 1603
					ONE WAY STREET WEST BOUND	
8TH ST W/B E/O HOPE ST	B00	46 4	CR FR	09/03/65	TOTAL 18662	7 15 1436 4 15 1806
					ONE WAY STREET WEST BOUND	
8TH ST W/B E/O HOPE ST	B00	46 4	CR SA	09/04/65	TOTAL 11089	11 15 823 3 00 924
					ONE WAY STREET WEST BOUND	
8TH ST W/B E/O HOPE ST	B00	46 4	CR SU	09/05/65	TOTAL 4873	11 15 227 12 45 358
					ONE WAY STREET WEST BOUND	
8TH ST W/B E/O HOPE ST HLDY	B00	46 4	CR MO	09/06/65	TOTAL 4780	11 15 242 3 00 345
					ONE WAY STREET WEST BOUND	

LOCATION	DATE	DIR	VOLUME	AM	PEAK	PM	
8TH ST W/B E/O HOPE ST	B00	46 4	CR TU	09/07/65	TOTAL 18407	10 45 1403	3 45 1913
					ONE WAY STREET WEST	BOUND	
8TH W/B E/O LOS ANGELES ST	A00	55 4	CR WE	05/26/65	TOTAL 11819	11 15 926	4 15 1337
					ONE WAY STREET WEST	BOUND	
8TH ST W/B E/O MAIN ST	B00	56 4	CR TU	10/26/65	TOTAL 13097	7 30 999	4 30 1451
					ONE WAY STREET WEST	BOUND	
8TH ST AT MARIPOSA AV			CR MO	06/14/65		MANUAL COUNT	
					EAST	7 30 1037	4 30 539
					WEST	7 45 574	4 45 1227
8TH ST AT NORTON AV	C00	3030 22	WR TH	05/13/65	TOTAL 9560	7 15 953	4 45 1301
					EAST 4195	7 00 646	4 30 395
					WEST 5365	7 45 360	4 45 928
8TH ST W/B W/O OLIVE ST	A00	46 4	CR TU	08/10/65	TOTAL 17052	10 45 1159	4 15 1882
					ONE WAY STREET WEST	BOUND	
8TH ST W/B W/O OLIVE ST	A00	46 4	CR WE	08/11/65	TOTAL 15168	11 00 1018	4 30 1679
					ONE WAY STREET WEST	BOUND	
8TH ST W/B W/O OLIVE ST	A00	46 4	CR FR	08/13/65	TOTAL 17008	7 30 1223	4 15 1720
					ONE WAY STREET WEST	BOUND	
8TH ST W/B W/O OLIVE ST	A00	46 4	CR SA	08/14/65	TOTAL 10472	11 15 958	11 30 987
					ONE WAY STREET WEST	BOUND	
8TH ST W/B W/O OLIVE ST	A00	46 4	CR SU	08/15/65	TOTAL 5129	10 15 275	1 00 370
					ONE WAY STREET WEST	BOUND	
8TH ST AT PLYMOUTH BL			WR WE	05/26/65		MANUAL COUNT	
					EAST	7 30 370	4 30 265
					WEST	7 15 251	4 45 515
8TH ST W/O SAN PEDRO ST	C00	2828 22	CR TU	08/10/65	TOTAL 7217	7 30 793	3 45 769
					EAST 1451	11 15 128	4 15 197
					WEST 5766	7 30 684	3 45 603

LOCATION	DATE	DIR	VOLUME	AM	PEAK	PM			
8TH ST W/O SAN PEDRO ST	C00 2828 22	CR WE	08/11/65	TOTAL	7347	7 15	801	4 15	783
				EAST	1568	7 15	142	4 30	224
				WEST	5779	7 15	659	4 00	574
8TH ST W/O SAN PEDRO ST	C00 2828 22	CR TH	08/12/65	TOTAL	7251	7 45	819	4 00	766
				EAST	1433	11 00	128	4 30	195
				WEST	5818	7 45	716	4 00	589
8TH ST W/O SAN PEDRO ST	C00 2828 22	CR FR	08/13/65	TOTAL	7732	7 30	850	4 00	783
				EAST	1646	11 15	130	4 30	209
				WEST	6086	7 30	723	3 45	627
8TH ST W/O SAN PEDRO ST	C00 2828 22	CR SA	08/14/65	TOTAL	2868	7 15	266	11 45	279
				EAST	438	8 30	55	11 45	62
				WEST	2430	7 15	224	11 30	222
8TH ST W/O SAN PEDRO ST	C00 2828 22	CR SU	08/15/65	TOTAL	1239	10 45	88	12 30	117
				EAST	127	9 45	13	7 00	15
				WEST	1112	10 45	80	12 30	105
8TH ST E/O UNION AV	C00 3030 22	CR TU	07/27/65	TOTAL	16292	7 45	1260	4 30	1782
				EAST	6295	7 30	631	4 30	592
				WEST	9997	8 00	719	4 30	1190
8TH ST S P AT PACIFIC AV		SR TU	02/16/65				MANUAL COUNT		
				EAST		9 00	50	3 00	76
				WEST		9 00	41	3 15	92
9TH AV AT 36TH ST		WR MO	12/27/65				MANUAL COUNT		
				NORTH		7 45	30	5 00	58
				SOUTH		7 30	14	4 45	55
9TH ST E/O ALVARADO ST	C00 2525 22	CR TH	07/29/65	TOTAL	7733	7 45	699	4 45	870
				EAST	4225	7 45	512	4 30	432
				WEST	3508	11 15	242	4 45	462
9TH ST E/B E/O BROADWAY	A00 46 4	CR WE	07/14/65	TOTAL	15434	7 15	1479	4 30	1330

ONE WAY STREET EAST BOUND

LOCATION	DATE	DIR	VOLUME	AM	PEAK	PM
9TH ST E/B W/O FIGUEROA ST	A00 50 5	CR WE	05/19/65 TOTAL 23420	7 30	2633	4 30 1583
			ONE WAY STREET EAST	BOUND		
9TH ST E/B W/O FLOWER ST	B00 46 4	CR TU	11/02/65 TOTAL 19617	7 45	2239	11 30 1243
			ONE WAY STREET EAST	BOUND		
9TH ST E/O GARLAND AV	C00 2222 22	CR WE	08/11/65 TOTAL 7477	7 30	592	5 00 744
			EAST 5571	7 30	539	4 30 533
			WEST 1906	8 45	129	5 15 243
9TH ST E/O GARLAND AV	C00 2222 22	CR TH	08/12/65 TOTAL 7192	7 30	649	5 00 738
			EAST 5329	7 30	597	5 00 487
			WEST 1863	9 00	138	5 00 251
9TH ST E/O GARLAND AV	C00 2222 22	CR FR	08/13/65 TOTAL 6238	7 30	481	4 45 734
			EAST 4588	7 15	444	4 45 517
			WEST 1650	9 00	124	5 00 257
9TH ST E/B W/O GRAND AV	A00 46 4	CR FR	08/20/65 TOTAL 16729	7 30	1862	4 30 1190
			ONE WAY STREET EAST	BOUND		
9TH ST E/B W/O GRAND AV	A00 46 4	CR SA	08/21/65 TOTAL 10421	9 15	964	6 15 877
			ONE WAY STREET EAST	BOUND		
9TH ST E/B W/O GRAND AV	A00 46 4	CR SU	08/22/65 TOTAL 5057	10 45	340	12 45 357
			ONE WAY STREET EAST	BOUND		
9TH ST E/B W/O GRAND AV	A00 46 4	CR FR	09/03/65 TOTAL 18301	7 45	1842	4 30 1387
			ONE WAY STREET EAST	BOUND		
9TH ST E/B W/O GRAND AV	A00 46 4	CR SA	09/04/65 TOTAL 10254	9 45	955	6 15 899
			ONE WAY STREET EAST	BOUND		
9TH ST E/B W/O GRAND AV	A00 46 4	CR SU	09/05/65 TOTAL 4572	11 15	275	2 45 321
			ONE WAY STREET EAST	BOUND		
9TH ST E/B W/O GRAND AV HLDY	A00 46 4	CR MO	09/06/65 TOTAL 4434	11 00	282	1 00 345
			ONE WAY STREET EAST	BOUND		



LOCATION	DATE	DIR	VOLUME	AM	PEAK	PM
9TH ST W/O LA BREA AV	100 1515 11	WR WE	06/16/65 TOTAL 1497	8 00	138	4 45 186
			EAST 943	7 45	101 4 45 106	
			WEST 554	11 15	40 4 45 80	
9TH ST E/B W/O MAIN ST	800 46 4	CR TU	08/31/65 TOTAL 13914	8 00	1317	4 30 1161
			ONE WAY STREET EAST BOUND			
9TH ST E/B W/O MAIN ST	800 46 4	CR WE	09/01/65 TOTAL 13084	7 00	1246	4 15 1058
			ONE WAY STREET EAST BOUND			
9TH ST E/B W/O OLIVE ST	800 40 4	CR TU	08/10/65 TOTAL 16887	8 15	1835	4 15 1306
			ONE WAY STREET EAST BOUND			
9TH ST E/B W/O OLIVE ST	800 40 4	CR WE	08/11/65 TOTAL 16792	7 30	1810	4 15 1298
			ONE WAY STREET EAST BOUND			
9TH ST E/B W/O OLIVE ST	800 40 4	CR TH	08/12/65 TOTAL 16800	7 15	1830	4 15 1220
			ONE WAY STREET EAST BOUND			
9TH ST E/B W/O OLIVE ST	800 40 4	CR FR	08/13/65 TOTAL 16849	7 00	1768	4 15 1277
			ONE WAY STREET EAST BOUND			
9TH ST E/B W/O OLIVE ST	800 40 4	CR SA	08/14/65 TOTAL 8260	9 15	826	6 15 632
			ONE WAY STREET EAST BOUND			
9TH ST E/B W/O OLIVE ST	800 40 4	CR SU	08/15/65 TOTAL 3492	11 15	277	11 45 282
			ONE WAY STREET EAST BOUND			
9TH ST W/O SAN PEDRO ST	C00 2727 22	CR TU	06/08/65 TOTAL 15303	7 00	1337	4 15 1329
			EAST 8899	7 00	687 4 15 904	
			WEST 6404	7 30	660 11 45 505	
9TH ST W/O SAN PEDRO ST	C00 2727 22	CR TU	08/10/65 TOTAL 14846	7 00	1272	4 15 1302
			EAST 8558	6 45	682 4 15 876	
			WEST 6288	7 15	622 3 45 441	
9TH ST W/O SAN PEDRO ST	C00 2727 22	CR WE	08/11/65 TOTAL 14857	7 15	1320	4 30 1295
			EAST 8528	7 00	669 4 45 861	
			WEST 6329	7 15	656 4 15 449	

LOCATION			DATE	DIR	VOLUME	AM	PEAK	PM	
9TH ST W/O SAN PEDRO ST	C00 2727 22	CR TH	08/12/65	TOTAL	14516	7 30	1277	4 30	1267
				EAST	8324	7 30	633	4 45	841
				WEST	6192	7 15	659	3 45	476
9TH ST W/O SAN PEDRO ST	C00 2727 22	CR FR	08/13/65	TOTAL	15726	7 15	1358	4 30	1387
				EAST	8991	7 15	699	4 45	942
				WEST	6735	7 15	659	4 00	474
9TH ST W/O SAN PEDRO ST	C00 2727 22	CR SA	08/14/65	TOTAL	7804	11 15	653	11 30	697
				EAST	4325	10 45	361	11 30	390
				WEST	3479	11 15	294	11 30	307
9TH ST W/O SAN PEDRO ST	C00 2727 22	CR SU	08/15/65	TOTAL	4439	11 15	343	12 30	346
				EAST	2311	11 15	165	11 45	177
				WEST	2128	11 15	178	12 30	190
9TH ST AT SAN PEDRO ST		CR WE	07/07/65				MANUAL COUNT		
				EAST		7 15	607	4 30	844
				WEST		7 15	666	4 30	521
9TH ST AT TREMAINE AV		WR TH	05/13/65				MANUAL COUNT		
				EAST		7 45	33	4 00	23
				WEST		8 00	15	4 30	19
9TH ST E/O UNION AV	C00 2424 22	CR TU	07/27/65	TOTAL	6023	7 30	571	4 30	560
				EAST	3869	7 30	460	6 15	305
				WEST	2154	11 15	164	4 30	305
10TH AV S/O WASHINGTON BL		WR WE	01/27/65				MANUAL COUNT		
				NORTH		7 15	165	3 30	112
				SOUTH		7 15	76	4 30	145
10TH AV S/O 23RD ST	B00 1616 11	WR FR	01/29/65	TOTAL	3590	7 15	321	4 45	408
				NORTH	1541	7 15	178	5 15	150
				SOUTH	2049	7 30	143	4 45	262
10TH AV S/O 23RD ST	B00 1616 11	WR SA	01/30/65	TOTAL	3284	11 15	195	3 45	301
				NORTH	1421	11 15	97	3 15	127
				SOUTH	1863	10 15	115	3 45	180

LOCATION	DATE	DIR	VOLUME	AM	PEAK	PM			
10TH AV S/O 23RD ST	B00 1616 11	WR SU	01/31/65	TOTAL	2842	10 15	225	11 45	291
				NORTH	1289	11 15	121	11 45	160
				SOUTH	1553	10 15	130	1 15	158
10TH PL W/O FIGUEROA ST NON DIRECTIONAL COUNT	A00 30 2	CR WE	06/02/65	TOTAL	1464	11 15	116	4 15	232
10TH ST AT PLYMOUTH BL		WR TH	01/21/65	MANUAL COUNT					
				EAST		8 00	4	8 30	11
				WEST		4 30	10	5 00	30
11TH AV AT VERNON AV		WR FR	11/19/65	MANUAL COUNT					
				NORTH		7 30	77	4 45	82
				SOUTH		7 30	146	4 15	232
11TH ST AT ALBANY ST		CR MO	01/25/65	MANUAL COUNT					
				EAST		7 15	517	4 15	401
				WEST		7 45	148	4 30	335
11TH ST E/O ALVARADO ST	B00 2020 11	CR TH	07/29/65	TOTAL	4824	7 30	430	4 30	506
				EAST	2624	7 30	320	4 15	222
				WEST	2200	10 15	139	4 30	287
11TH ST W/O FIGUEROA ST	B00 2020 11	CR WE	05/19/65	TOTAL	6136	7 45	553	4 15	643
				EAST	2870	7 30	412	11 30	208
				WEST	3266	11 00	218	4 15	439
11TH ST AT FIGUEROA ST		CR WE	06/02/65	MANUAL COUNT					
				EAST		7 15	351	4 15	145
				WEST		7 15	173	4 30	608
11TH ST AT FLOWER ST		CR TH	03/25/65	MANUAL COUNT					
				EAST		7 15	314	4 00	122
				WEST		9 00	196	4 30	733
11TH ST AT FLOWER ST	C00 1919 22	CR TH	11/04/65	TOTAL	6924	7 15	574	4 15	830
				EAST	2722	7 15	374	5 30	226
				WEST	4202	11 15	251	4 15	640

LOCATION		DATE	DIR	VOLUME	AM	PEAK	PM	
11TH ST W/O GRAND AV	C00 2020 22	08/09/65	CR MO	TOTAL	6758	7 15	651 4 00	82
				EAST	2586	7 15	401 4 00	262
				WEST	4172	11 15	301 4 15	579
11TH ST AT HOBART BL		02/09/65	CR TU				MANUAL COUNT	
				EAST		7 30	156 5 00	126
				WEST		7 30	85 4 30	310
11TH ST AT MAGNOLIA AV		08/31/65	CR TU				MANUAL COUNT	
				EAST		7 30	170 4 30	108
				WEST		8 15	105 4 45	345
11TH ST AT MAIN ST	C00 1818 11	08/26/65	CR TH	TOTAL	5020	7 00	480 4 15	677
				EAST	2158	7 00	262 4 15	253
				WEST	2862	7 00	218 4 15	424
11TH ST AT MAIN ST	C00 1818 11	08/27/65	CR FR	TOTAL	5680	7 15	533 4 15	756
				EAST	2469	7 15	272 4 15	311
				WEST	3211	7 15	261 4 00	449
11TH ST AT MAIN ST	C00 1818 11	08/28/65	CR SA	TOTAL	2449	10 15	225 11 45	240
				EAST	1188	10 15	120 11 45	109
				WEST	1261	11 15	134 11 30	143
11TH ST AT MAIN ST	C00 1818 11	11/02/65	CR TU	TOTAL	5103	7 15	506 4 00	671
				EAST	2373	7 00	309 4 15	280
				WEST	2730	7 30	219 4 00	394
11TH ST E/O UNION AV	B00 2020 11	07/27/65	CR TU	TOTAL	5597	7 15	499 4 30	620
				EAST	3425	7 15	386 4 30	282
				WEST	2172	10 15	135 4 30	338
12TH ST AT ALBANY ST		01/25/65	CR MO				MANUAL COUNT	
				EAST		7 30	521 3 30	146
				WEST		7 45	278 4 30	823
12TH ST E/O ALVARADO ST	C00 2020 22	07/30/65	CR FR	TOTAL	5462	7 30	546 4 30	858
				EAST	2340	7 00	401 4 15	198
				WEST	3122	11 15	200 4 30	662

LOCATION	DATE	DIR	VOLUME	AM	PEAK	PM			
12TH ST E/O ALVARADO ST	C00 2020 22	CR SA	07/31/65	TOTAL	2932	11 15	253	11 30	260
				EAST	1319	10 00	128	11 30	115
				WEST	1613	11 15	139	11 30	145
12TH ST E/O ALVARADO ST	C00 2020 22	CR SU	08/01/65	TOTAL	1997	10 00	132	1 15	14
				EAST	881	10 00	62	5 00	64
				WEST	1116	10 45	73	1 15	87
12TH ST W/O FIGUEROA ST	C00 2020 22	CR WE	05/19/65	TOTAL	8171	7 15	898	4 30	1025
				EAST	3587	7 15	637	3 45	268
				WEST	4584	11 15	262	4 30	814
12TH ST AT FIGUEROA ST	C00 2020 22	CR TU	09/21/65	TOTAL	7669	7 30	835	4 15	1037
				EAST	3302	7 30	632	3 45	258
				WEST	4367	10 45	280	4 15	817
12TH ST AT FLOWER ST	C00 2020 22	CR TU	09/21/65	TOTAL	8531	7 15	1033	4 15	1110
				EAST	4381	7 15	798	4 00	366
				WEST	4150	10 45	259	4 15	750
12TH ST AT FLOWER ST		CR TH	10/14/65				MANUAL COUNT		
				EAST		7 15	800	4 00	375
				WEST		7 15	288	4 30	879
12TH ST W/O GRAND AV	C00 2020 22	CR SA	07/17/65	TOTAL	2975	11 00	287	11 30	309
				EAST	1432	11 00	158	11 30	168
				WEST	1543	10 45	142	12 15	146
12TH ST W/O GRAND AV	C00 2020 22	CR SU	07/18/65	TOTAL	1349	11 15	94	1 15	127
				EAST	661	11 15	56	11 30	65
				WEST	688	10 30	54	1 15	77
12TH ST W/O GRAND AV	C00 2020 22	CR MO	07/19/65	TOTAL	7457	7 15	758	4 30	941
				EAST	3572	7 00	511	4 00	320
				WEST	3885	10 45	273	4 30	657
12TH ST AT HILL ST	C00 2020 22	CR TH	08/26/65	TOTAL	6252	7 00	670	4 15	764
				EAST	2871	7 00	382	4 00	303
				WEST	3381	7 00	288	4 15	470

LOCATION	DATE	DIR	VOLUME	AM	PEAK	PM			
12TH ST AT HILL ST	C00 2020 22	CR FR	08/27/65	TOTAL	6948	7 15	706	4 15	794
				EAST	3097	7 00	393	4 15	332
				WEST	3851	7 30	353	4 15	462
12TH ST AT HILL ST	C00 2020 22	CR SA	08/28/65	TOTAL	2806	11 15	273	11 30	279
				EAST	1293	11 15	126	6 15	126
				WEST	1513	11 15	147	11 45	157
12TH ST AT HILL ST	C00 2020 22	CR SU	08/29/65	TOTAL	1406	11 00	93	3 30	106
				EAST	629	11 15	53	5 45	55
				WEST	777	10 45	52	6 45	64
12TH ST E/O LOS ANGELES ST	C00 2020 22	CR WE	06/23/65	TOTAL	6323	7 15	641	3 45	779
				EAST	2811	7 15	329	3 30	255
				WEST	3512	7 15	312	3 45	536
12TH ST AT LOS ANGELES ST	C00 1818 11	CR SA	06/05/65	TOTAL	3228	11 15	312	6 15	312
				EAST	1454	8 00	149	11 30	141
				WEST	1774	11 15	181	6 15	181
12TH ST AT LOS ANGELES ST	C00 1818 11	CR SU	06/06/65	TOTAL	1771	10 30	150	12 45	192
				EAST	842	10 30	72	12 30	81
				WEST	929	11 15	91	12 45	117
12TH ST AT LOS ANGELES ST	C00 1818 11	CR MO	06/07/65	TOTAL	6791	7 15	680	4 00	800
				EAST	2869	7 15	353	4 15	276
				WEST	3922	7 00	334	3 45	536
12TH ST AT LOS ANGELES ST	C00 1818 11	CR TU	06/08/65	TOTAL	6487	7 00	657	4 15	777
				EAST	2807	7 00	334	4 30	262
				WEST	3680	7 00	323	4 15	525
12TH ST AT MAIN ST	C00 2020 21	CR TH	09/23/65	TOTAL	6133	7 15	584	4 00	814
				EAST	2603	7 15	282	4 15	330
				WEST	3530	7 00	306	4 00	498
12TH ST AT OLIVE ST	C00 2020 22	CR TH	09/23/65	TOTAL	7518	7 15	753	4 30	917
				EAST	3567	7 30	440	4 15	326
				WEST	3951	7 15	318	4 30	592

LOCATION		DATE	DIR	VOLUME	AM	PEAK	PM	
12TH ST AT ORANGE DR	100 1515 11	WR FR	10/15/65	TOTAL	715	8 00	51 4 45	88
				EAST	408	8 00	42 4 45	44
				WEST	307	9 00	17 4 30	46
12TH ST AT ORANGE DR	100 1515 11	WR SA	10/16/65	TOTAL	596	11 15	44 1 30	67
				EAST	370	11 15	31 1 30	49
				WEST	226	10 15	15 4 45	28
12TH ST AT ORANGE DR	100 1515 11	WR SU	10/17/65	TOTAL	364	10 30	27 5 45	42
				EAST	194	10 15	17 5 45	29
				WEST	170	10 30	11 2 15	20
12TH ST AT SYCAMORE AVE	A00 1512 11	WR FR	10/15/65	TOTAL	715	10 45	57 4 45	93
				EAST	385	10 30	39 5 15	55
				WEST	330	7 00	26 4 15	47
12TH ST E/O UNION AV	C00 2121 22	CR TU	07/27/65	TOTAL	5207	7 15	638 4 30	860
				EAST	2050	7 00	460 4 00	146
				WEST	3157	7 45	230 4 30	740
14TH PL E/O SAN PEDRO ST		CR FR	11/26/65				MANUAL COUNT	
				EAST		7 15	75 4 00	22
				WEST		7 45	24 3 45	66
14TH ST W/O CENTRAL AV	A00 2020 11	CR TH	06/03/65	TOTAL	2979	7 00	308 3 45	380
				EAST	1778	7 00	158 7 45	247
				WEST	1201	7 00	150 3 45	136
15TH ST AT LONG BEACH AV		CR WE	02/24/65				MANUAL COUNT	
				EAST		7 15	62 3 45	95
				WEST		7 00	117 4 15	185
16TH ST E/O LOS ANGELES ST	C00 2020 22	CR TU	05/25/65	TOTAL	6636	7 00	652 4 00	733
				EAST	2868	7 00	367 4 00	257
				WEST	3768	7 15	299 4 00	476
16TH ST W/O SAN PEDRO ST	C00 1818 11	CR TH	05/27/65	TOTAL	7610	7 15	758 3 45	798
				EAST	2413	11 00	178 3 45	295
				WEST	5197	7 15	615 4 15	512

LOCATION				DATE	DIR	VOLUME	AM	PEAK	PM
17TH ST W/O LELAND ST	B00 2323 11	SR WE	09/22/65	TOTAL	3641	7 15	390	4 45	414
				EAST	1628	7 00	297	2 30	188
				WEST	2013	7 30	112	4 45	282
17TH ST W/B W/O LOS ANGELES ST	B00 40 2	CR TU	05/25/65	TOTAL	5289	7 00	618	5 45	414
				ONE WAY STREET WEST BOUND					
17TH ST W/O OLIVE ST	A00 40 2	CR TU	04/13/65	TOTAL	4824	11 15	344	4 45	674
				ONE WAY STREET WEST BOUND					
17TH ST W/O CABRILLO AV	B00 2020 11	SR FR	08/06/65	TOTAL	6596	7 15	405	4 45	631
				EAST	3311	7 00	319	12 15	260
				WEST	3285	11 15	203	4 45	440
17TH ST W/O CABRILLO AV	B00 2020 11	SR SA	08/07/65	TOTAL	6060	10 45	464	12 00	505
				EAST	3075	10 45	246	4 15	224
				WEST	2985	11 15	239	12 00	290
17TH ST W/O CABRILLO AV	B00 2020 11	SR SU	08/08/65	TOTAL	4936	10 30	342	12 00	393
				EAST	2523	10 15	212	12 15	211
				WEST	2413	11 15	166	5 15	227
17TH ST E/O WEYMOUTH AV	C00 4623 21	SR FR	08/06/65	TOTAL	1529	7 30	128	4 45	130
				EAST	763	7 30	90	7 00	61
				WEST	766	11 15	48	4 45	81
18TH ST E/B W/O GRAND AV	A00 57 4	CR FR	07/16/65	TOTAL	10560	7 30	1446	4 00	641
				ONE WAY STREET EAST BOUND					
18TH ST E/B W/O GRAND AV	A00 57 4	CR SA	07/17/65	TOTAL	4879	8 30	419	7 30	391
				ONE WAY STREET EAST BOUND					
18TH ST E/B W/O GRAND AV	A00 57 4	CR SU	07/18/65	TOTAL	2593	10 30	141	6 30	324
				ONE WAY STREET EAST BOUND					
18TH ST E/B E/O LOS ANGELES ST	B00 36 2	CR TU	05/25/65	TOTAL	928	10 45	65	3 15	121
				ONE WAY STREET EAST BOUND					



LOCATION	DATE	DIR	VOLUME	AM	PEAK	PM
18TH ST W/O OLIVE ST	A00 40 2	CR TU	04/13/65	TOTAL 3436	7 15 481	4 00 254
				ONE WAY STREET EAST	BOUND	
18TH ST E/O SAN PEDRO ST	A00 1818 11	CR TH	05/27/65	TOTAL 1402	7 45 130	3 30 133
				EAST 715	7 30 93	3 30 73
				WEST 687	10 15 65	2 00 68
18TH ST AT UNION AV		CR FR	09/24/65		MANUAL COUNT	
				EAST	7 00 26	4 30 34
				WEST	7 15 112	4 30 122
20TH ST AT HOOVER ST		CR WE	02/03/65		MANUAL COUNT	
				EAST	8 15 187	3 30 244
				WEST	9 00 24	4 00 55
21ST ST AT ARLINGTON AV		WR TU	12/28/65		MANUAL COUNT	
				EAST	8 30 68	4 15 95
				WEST	7 30 19	3 45 18
21ST ST AT LA BREA AV		WR MO	06/28/65		MANUAL COUNT	
				EAST	7 00 55	3 30 61
				WEST	7 00 32	4 30 38
21ST ST AT LOS ANGELES ST		CR TU	03/09/65		MANUAL COUNT	
				EAST	7 15 52	4 00 72
				WEST	7 30 89	3 00 82
21ST ST AT MAPLE AV		CR TU	04/06/65		MANUAL COUNT	
				EAST	7 30 29	3 15 62
				WEST	7 45 35	4 00 54
21ST ST AT WESTVIEW ST		WR MO	03/22/65		MANUAL COUNT	
				EAST	7 30 41	4 15 88
				WEST	7 00 23	5 00 33
22ND ST E/O WESTERN AV		WR WE	03/24/65		MANUAL COUNT	
				EAST	7 15 20	4 45 35
				WEST	7 30 80	4 00 75

LOCATION		DATE	DIR	VOLUME	AM	PEAK	PM	
22ND ST AT MINER ST	C00 2524 22	02/24/65	SR WE	TOTAL	3611	7 15	416 12 00	402
				EAST	1725	7 15	205 12 00	206
				WEST	1886	7 00	212 12 00	196
23RD ST W/O HILL ST	B00 2020 11	04/14/65	CR WE	TOTAL	3512	7 45	306 4 15	464
				EAST	2138	7 45	219 3 45	234
				WEST	1374	11 15	88 4 15	242
23RD ST AT MAGNOLIA AV		09/10/65	CR FR				MANUAL COUNT	
				EAST		7 00	85 5 00	77
				WEST		9 00	67 4 45	288
23RD ST AT WEST BL		09/24/65	WR FR				MANUAL COUNT	
				EAST		7 30	54 5 00	61
				WEST		8 00	49 4 45	71
25TH ST AT ALAMEDA ST		11/15/65	CR MO				MANUAL COUNT	
				EAST		7 00	131 4 15	124
				WEST		8 15	116 3 30	284
25TH ST AT MAPLE AV		10/08/65	CR FR				MANUAL COUNT	
				EAST		7 00	18 4 30	44
				WEST		7 00	43 5 00	87
25TH ST AT MINERVA ST		11/12/65	CR FR				MANUAL COUNT	
				EAST		7 00	28 3 45	71
				WEST		9 00	19 3 00	16
25TH ST S P AT MORAY AV		02/15/65	SR MO				MANUAL COUNT	
				EAST		7 15	1024 3 15	443
				WEST		7 15	234 5 00	604
25TH ST SP AT WESTERN AV		07/12/65	SR MO				MANUAL COUNT	
				EAST		7 00	524 4 00	680
				WEST		9 00	149 4 15	331
27TH ST AT ST ANDREWS PL		09/16/65	WC TH				MANUAL COUNT	
				EAST		7 00	34 4 00	57
				WEST		7 30	31 4 30	82

LOCATION		DATE	DIR	VOLUME	AM	PEAK	PM		
27TH ST AT WESTERN AV	WR MO	03/29/65			MANUAL COUNT				
			EAST		9 00	37	3 30	67	
			WEST		8 15	50	4 15	86	
28TH ST AT NAOMI AV	CR MO	06/14/65			MANUAL COUNT				
			EAST		7 00	37	3 45	72	
			WEST		7 00	55	3 45	87	
29TH ST AT BRONSON AV	WR TH	09/16/65			MANUAL COUNT				
			EAST		7 15	82	4 30	137	
			WEST		8 00	46	4 45	78	
30TH ST W/O HILL ST	B00 2020 11	CR WE	04/07/65	TOTAL	3711	7 00	443	4 00	559
				EAST	1916	7 00	249	4 15	264
				WEST	1795	7 15	208	4 00	298
30TH ST W/O HILL ST	B00 2020 11	CR TH	04/08/65	TOTAL	3504	7 15	459	4 15	545
				EAST	1796	7 00	253	4 15	265
				WEST	1708	7 15	215	4 00	289
30TH ST W/O GAFFEY ST	SR TU	05/25/65			MANUAL COUNT				
			EAST		7 00	80	3 00	52	
			WEST		7 00	17	5 00	65	
31ST ST S P E/O GAFFEY ST	SR TU	05/25/65			MANUAL COUNT				
			EAST		7 00	21	5 00	20	
			WEST		8 00	19	4 15	38	
34TH ST AT MCCLINTOCK AV	CR TH	10/28/65			MANUAL COUNT				
			EAST		7 30	41	3 30	65	
			WEST		7 45	102	4 30	186	
35TH ST AT FIGUEROA ST	CR FR	12/10/65			MANUAL COUNT				
			EAST		9 00	30	3 00	181	
			WEST		8 45	28	4 30	46	
36TH PL AT ST ANDREWS PL	WR TU	01/05/65			MANUAL COUNT				
			EAST		7 30	204	4 00	158	
			WEST		7 15	70	4 45	234	

LOCATION	DATE	DIR	VOLUME	AM	PEAK	PM		
36TH ST AT GRIFFITH AV	CR TH 08/05/65	EAST		MANUAL COUNT				
				7 00	62	3 45	56	
		WEST		7 00	68	4 00	335	
36TH ST AT 9TH AV	WR MO 12/27/65	EAST		MANUAL COUNT				
				9 00	56	4 15	121	
		WEST		7 00	79	4 15	117	
37TH PL AT MCCLINTOCK AVE	CR MO 11/01/65	EAST		MANUAL COUNT				
				7 30	243	4 30	97	
		WEST		8 00	17	4 00	64	
37TH ST S/O EXPOSITION BL	CR TH 09/30/65	NORTH		MANUAL COUNT				
				7 15	597	4 30	228	
		SOUTH		9 00	192	4 00	304	
37TH ST AT FLOWER ST	CR MO 09/27/65	EAST		MANUAL COUNT				
				7 15	640	4 30	353	
		WEST		8 45	357	4 30	544	
37TH ST AT GRAND AV	CR WE 10/27/65	EAST		MANUAL COUNT				
				7 15	362	3 45	182	
		WEST		7 00	101	4 30	348	
38TH PL AT DENKER AV	CR TH 04/22/65	EAST		MANUAL COUNT				
				9 00	41	4 00	83	
		WEST		7 30	26	5 00	38	
39TH ST AT BRONSON AV	WR FR 04/30/65	EAST		MANUAL COUNT				
				7 30	217	4 45	334	
		WEST		7 45	183	5 00	448	
39TH ST AT BUDLONG AV	CR WE 12/22/65	EAST		MANUAL COUNT				
				7 00	191	4 45	106	
		WEST		7 45	73	4 15	206	
39TH ST AT CRENSHAW BL	B00-1818 11	WR MO 05/10/65	TOTAL	9873	11 15	667	4 45	960
			EAST	5393	7 30	384	4 45	492
			WEST	4480	11 15	293	5 15	476

LOCATION	DATE	DIR	VOLUME	AM	PEAK	PM	
41ST ST AT ST ANDREWS PL	WR FR 03/05/65			MANUAL COUNT			
		EAST		7 00	12	3 45	14
		WEST		8 45	29	5 00	48
42ND PL W/O NORMANDIE AV	CR TU 02/02/65			MANUAL COUNT			
		EAST		7 45	57	3 45	48
		WEST		7 15	33	4 45	78
42ND PL AT SAN PEDRO ST	CR TU 02/23/65			MANUAL COUNT			
		EAST		7 00	17	4 15	25
		WEST		7 15	26	4 15	75
45TH ST AT CENTRAL AV	CR MO 03/08/65			MANUAL COUNT			
		EAST		9 00	43	4 15	61
		WEST		8 45	52	4 45	61
46TH ST AT AVALON BL	CR FR 07/30/65			MANUAL COUNT			
		EAST		9 00	47	4 00	91
		WEST		8 45	33	4 15	70
46TH ST AT AVALON BL	A00 1818 11 CR FR 08/27/65	TOTAL	2164	11 15	135	4 45	179
		EAST	1188	11 15	82	3 45	97
		WEST	976	11 15	53	4 45	93
46TH ST AT AVALON BL	A00 1818 11 CR SA 08/28/65	TOTAL	2296	11 00	123	1 30	159
		EAST	1168	10 30	70	7 30	87
		WEST	1128	11 15	63	1 00	86
46TH ST AT AVALON BL	A00 1818 11 CR SU 08/29/65	TOTAL	2320	9 45	140	1 15	212
		EAST	1123	9 00	74	1 15	85
		WEST	1197	9 45	73	12 45	142
46TH ST AT CENTRAL AV	CR MO 03/29/65			MANUAL COUNT			
		EAST		8 45	48	3 15	63
		WEST		8 15	37	4 00	70
48TH PL E/O HOOPER AV	CR MO 10/04/65			MANUAL COUNT			
		EAST		7 00	25	4 15	33
		WEST		8 00	31	3 30	62

LOCATION	DATE	DIR	VOLUME	AM	PEAK	PM			
48TH ST AT AVALON BL	CR TH 03/18/65			MANUAL COUNT					
		EAST		7 00	67	4 15	93		
		WEST		8 00	56	4 00	98		
49TH ST AT BROADWAY	CR TH 05/06/65			MANUAL COUNT					
		EAST		8 15	62	4 30	97		
		WEST		7 00	39	4 15	59		
54TH ST AT WESTERN AV	WR WE 02/10/65			MANUAL COUNT					
		EAST		7 15	576	4 45	493		
		WEST		7 00	305	4 30	561		
55TH ST AT LONG BEACH AV	CR WE 11/24/65			MANUAL COUNT					
		EAST		7 00	334	4 30	283		
		WEST		7 15	413	3 45	480		
56TH ST AT HOOVER ST	CR TU 11/02/65			MANUAL COUNT					
		EAST		8 00	38	4 30	55		
		WEST		9 00	35	5 00	59		
57TH ST AT MANHATTAN PL	CR WE 06/09/65			MANUAL COUNT					
		EAST		7 00	25	4 45	27		
		WEST		9 00	35	4 30	72		
59TH PL AT HOOVER ST	CR MO 12/13/65			MANUAL COUNT					
		EAST		7 15	22	5 00	57		
		WEST		7 00	83	3 15	229		
59TH ST AT NORMANDIE AV	CR MO 06/07/65			MANUAL COUNT					
		EAST		7 45	20	4 30	34		
		WEST		9 00	23	4 00	52		
63RD ST E/O LA TIJERA BL	A00 1515 11	WR FR	05/14/65	TOTAL	892	8 00	59	2 45	203
				EAST	470	8 00	25	2 45	106
				WEST	422	7 15	39	2 45	97
63RD ST E/O LA TIJERA BL	A00 1515 11	WR SA	05/15/65	TOTAL	540	9 15	44	3 00	51
				EAST	249	9 45	21	3 00	33
				WEST	291	10 45	27	1 15	32

LOCATION		DATE	DIR	VOLUME	AM	PEAK	PM	
63RD ST E/O LA TIJERA BL	A00 1515 11	05/16/65	WR SU	TOTAL	515	10 15	56 12 00	46
				EAST	356	10 15	27 2 15	40
				WEST	159	10 15	29 6 15	14
67TH ST AT 4TH AV		09/03/65	CR FR				MANUAL COUNT	
				EAST		7 30	64 4 30	152
				WEST		7 00	98 4 30	104
74TH ST AT AIRPORT BL		04/08/65	WR TH				MANUAL COUNT	
				EAST		7 15	81 4 45	118
				WEST		7 30	112 5 00	235
76TH PL AT SAN PEDRO ST		05/11/65	CR TU				MANUAL COUNT	
				EAST		7 15	48 4 30	46
				WEST		7 15	68 3 00	77
79TH ST E/O LA TIJERA BL	A00 3518 21	05/14/65	WR FR	TOTAL	1574	7 30	119 3 15	161
				EAST	861	10 45	50 5 00	113
				WEST	713	7 30	88 3 15	60
79TH ST E/O LA TIJERA BL	A00 3518 21	05/15/65	WR SA	TOTAL	1528	10 45	116 7 45	133
				EAST	883	11 15	66 7 45	91
				WEST	645	10 45	55 11 30	53
79TH ST E/O LA TIJERA BL	A00 3518 21	05/16/65	WR SU	TOTAL	1463	10 30	118 12 45	136
				EAST	829	10 30	67 12 45	79
				WEST	634	10 45	55 12 00	58
79TH ST W/O NEW HAMPSHIRE AV		08/23/65	CR MO				MANUAL COUNT	
				EAST		7 30	67 3 15	64
				WEST		7 30	50 4 15	112
80TH ST AT ALTAVAN AV		07/09/65	WR FR				MANUAL COUNT	
				EAST		7 30	37 4 30	92
				WEST		7 15	111 4 30	105
80 ST AT EL MANOR AV		07/15/65	WR TH				MANUAL COUNT	
				EAST		7 00	180 4 00	215
				WEST		7 15	174 4 45	281

LOCATION	DATE	DIR	VOLUME	AM	PEAK	PM	
80TH ST AT KENTWOOD AV	WR TU 07/20/65			MANUAL COUNT			
		EAST		7 30	204	4 00	240
		WEST		7 30	190	4 30	267
80TH ST AT MCCONNELL AV	WR MO 02/08/65			MANUAL COUNT			
		EAST		7 15	185	3 00	262
		WEST		7 15	527	4 30	175
82ND ST AT AIRLANE AV	WR FR 04/09/65			MANUAL COUNT			
		EAST		7 15	29	3 15	25
		WEST		8 30	20	3 00	34
83RD ST AT BUDLONG AV	CR FR 02/05/65			MANUAL COUNT			
		EAST		7 15	281	4 15	217
		WEST		7 45	101	5 00	337
83RD ST AT GULANA AV	WR TU 08/10/65			MANUAL COUNT			
		EAST		7 15	53	3 00	39
		WEST		7 30	29	4 30	40
83RD ST AT KENTWOOD AV	WR FR 09/24/65			MANUAL COUNT			
		EAST		7 15	249	4 45	171
		WEST		7 30	116	5 00	251
83RD ST AT MCCONNELL AV	WR FR 02/05/65			MANUAL COUNT			
		EAST		7 15	229	3 00	239
		WEST		7 15	301	3 00	197
83RD ST AT OSAGE AV	WR MO 01/11/65			MANUAL COUNT			
		EAST		7 15	116	4 30	78
		WEST		7 15	109	3 45	97
83RD ST AT RAMSGATE AV	WR FR 02/19/65			MANUAL COUNT			
		EAST		7 00	135	5 00	114
		WEST		7 15	90	4 30	180
83RD ST AT RAMSGATE AV	WR TH 11/18/65			MANUAL COUNT			
		EAST		7 15	149	4 15	108
		WEST		7 15	140	4 30	169



LOCATION	DATE	DIR	VOLUME	AM	PEAK	PM			
83RD ST AT TRUXTON AV	WR TH	12/16/65	MANUAL COUNT						
			EAST	7 15	236	5 00	157		
			WEST	7 30	93	5 00	242		
89TH ST AT DENKER AV	A00 2020 11	CR TH	07/08/65	TOTAL	1513	11 15	116	3 45	150
				EAST	1026	11 15	78	6 00	113
				WEST	487	11 15	38	12 30	54
89TH ST AT WADSWORTH AV	CR TU	11/02/65	MANUAL COUNT						
			EAST	9 00	14	5 00	35		
			WEST	7 00	30	4 15	41		
92ND ST AT CENTRAL AV	SR WE	06/16/65	MANUAL COUNT						
			EAST	7 15	118	3 30	237		
			WEST	7 15	141	3 30	240		
92ND ST AT COMPTON AV	SR TH	01/14/65	MANUAL COUNT						
			EAST	7 00	204	4 15	291		
			WEST	7 00	433	4 00	418		
92ND ST AT FIR ST	SR MO	03/29/65	MANUAL COUNT						
			EAST	7 30	184	4 00	253		
			WEST	7 15	247	3 45	255		
94TH ST AT HARVARD BL	CR WE	05/26/65	MANUAL COUNT						
			EAST	7 30	27	4 15	31		
			WEST	7 45	30	5 00	39		
95TH ST E/O STANFORD AVE	A00 1818 11	SR TU	12/21/65	TOTAL	3234	11 00	67	6 45	483
				EAST	1544	11 00	36	6 45	257
				WEST	1690	11 15	34	7 15	231
95TH ST E/O STANFORD AVE	A00 1818 11	SR WE	12/22/65	TOTAL	3013	11 15	66	6 45	441
				EAST	1365	11 15	32	6 45	205
				WEST	1648	11 00	36	6 45	236
95TH ST E/O STANFORD AVE	A00 1818 11	SR TH	12/23/65	TOTAL	3192	10 45	69	7 30	433
				EAST	1531	11 15	34	7 45	207
				WEST	1661	10 15	38	7 30	230

LOCATION		DATE	DIR	VOLUME	AM	PEAK	PM	
95TH ST E/O STANFORD AVE	A00 1818 11	SR FR	12/24/65	TOTAL	3666	11 15	91 7 45	444
				EAST	1757	11 15	47 8 00	221
				WEST	1909	10 45	45 7 00	231
95TH ST E/O STANFORD AV HOLIDAY	A00 1818 11	SR SA	12/25/65	TOTAL	4246	11 15	72 7 45	511
				EAST	2028	11 15	35 7 45	269
				WEST	2218	10 45	40 8 30	256
95TH ST E/O STANFORD AV	A00 1818 11	SR SU	12/26/65	TOTAL	4184	11 15	79 6 00	529
				EAST	2002	11 15	28 5 30	265
				WEST	2182	11 15	51 6 00	281
95TH ST E/O STANFORD AV	A00 1818 11	SR MO	12/27/65	TOTAL	2816	11 15	62 8 15	429
				EAST	1269	10 15	25 8 15	212
				WEST	1547	11 15	45 8 30	218
96TH ST AT DENKER AV	100 3618 21	CR TH	06/17/65	TOTAL	747	9 45	37 4 30	102
				EAST	410	11 15	23 4 45	46
				WEST	337	6 30	20 4 30	57
96TH ST AT VICKSBURG AV	B00 1818 11	WR SA	03/27/65	TOTAL	4341	11 15	285 3 15	387
				EAST	2683	11 00	174 3 15	248
				WEST	1658	6 30	149 2 00	146
96TH ST AT VICKSBURG AV	B00 1818 11	WR SU	03/28/65	TOTAL	3424	10 15	174 3 00	319
				EAST	2189	10 30	115 3 30	218
				WEST	1235	10 00	74 2 30	124
96TH ST AT VICKSBURG AV	B00 1818 11	WR MO	03/29/65	TOTAL	6369	7 15	984 3 15	646
				EAST	3427	7 30	493 4 00	408
				WEST	2942	7 00	511 3 00	275
97TH ST E/O COMPTON AV		SR WE	06/23/65				MANUAL COUNT	
				EAST		7 00	76 4 15	187
				WEST		7 00	93 4 30	181
102ND ST AT WALL ST		SR WE	02/17/65				MANUAL COUNT	
				EAST		7 30	56 4 15	73
				WEST		7 00	79 3 45	111

LOCATION		DATE	DIR	VOLUME	AM	PEAK	PM	
103RD ST AT LOU DILLON AV	SR TU	04/06/65			MANUAL COUNT			
			EAST		7 15	254	3 45	294
			WEST		7 00	208	3 15	324
104TH PL AT HOOVER ST	SR MO	03/01/65			MANUAL COUNT			
			EAST		7 15	13	4 30	23
			WEST		7 15	15	4 45	43
104TH ST AT HOOVER ST	SR TH	01/07/65			MANUAL COUNT			
			EAST		7 00	55	5 00	47
			WEST		7 00	25	4 15	45
111TH PL AT AVALON BL	SR TU	04/06/65			MANUAL COUNT			
			EAST		7 45	80	3 00	78
			WEST		7 00	42	5 00	147
111TH PL AT SAN PEDRO ST	SR TU	05/18/65			MANUAL COUNT			
			EAST		7 30	97	4 15	109
			WEST		7 30	38	5 00	75
116TH ST W/O LA CIENEGA BL	WR WE	01/06/65			MANUAL COUNT			
			EAST		7 15	50	4 30	330
			WEST		7 15	22	4 30	23
118TH ST AT AVALON BL	SR WE	03/03/65			MANUAL COUNT			
			EAST		7 00	24	4 45	44
			WEST		7 00	58	4 45	60
170TH ST W/O VERMONT AV	SR WE	08/04/65			MANUAL COUNT			
			EAST		7 00	59	3 00	52
			WEST		7 15	26	4 15	67
182ND ST AT VERMONT AV	SR TU	03/02/65			MANUAL COUNT			
			EAST		7 15	142	3 00	144
			WEST		8 45	47	3 15	101
238TH ST W/O WESTERN AV	SR TU	04/06/65			MANUAL COUNT			
			EAST		7 15	117	4 00	55
			WEST		7 15	36	4 45	82

## L O C A T I O N

DATE

DIR

VOLUME

AM

PEAK

PM

238TH ST W/O WESTERN AV

SR FR 10/01/65

MANUAL COUNT

EAST 7 00 161 5 00 131

WEST 7 15 46 4 30 152

253RD ST AT PRESIDENT AV

SW TU 02/09/65

MANUAL COUNT

EAST 7 30 48 3 30 45

WEST 8 15 62 4 15 62