


HE
572
.L6
T72
1966

TRAFFIC COUNTS-1966



S.C.R.T.D. LIBRARY

S.C.R.T.D. LIBRARY

Traffic Counts-1966

City of Los Angeles
Department of Traffic

DEPARTMENT OF TRAFFIC CITY OF LOS ANGELES

S.S. TAYLOR, City Traffic Engineer

P R E F A C E

This publication is a compilation of traffic counts made by the Traffic Department of the City of Los Angeles during the calendar year 1966.

These counts are entirely within the physical boundaries of the City of Los Angeles and were taken on surface streets and some freeway ramps connecting to surface streets. Vehicle counts on freeways proper are not included.

Data from both manual 6 hour counts and 24 hour machine counts are included. The manual counts are identifiable by an absence of any 24 hour volume data.

The following information is included in the tabulation. Reading from left to right.

The alphabetical name of the street on which the count was taken and the cardinal direction from the cross street. The use of the term "at" in referring to a machine count indicates the approaches to the intersections were counted. The terms S/O, N/O, E/O and W/O in referring to a machine count indicates that the count was taken south of, north of, east of or west of the cross street mentioned.

The physical description of certain road characteristics is defined by a nine digit code. The table on the following page defines this code.

There are two alphabetical characters which indicate the nature and origin of the request.

Day of week.

Date.

Data. The following data included:

Twenty-four hour total volume westbound or southbound. Machine counts only.

Twenty-four hour total volume eastbound or northbound. Machine counts only.

A.M. peak hour for both directions combined and then for individual directions.

P.M. peak hour for both directions combined and then for individual directions.

The time of beginning for each of these peak hours is also included.

Any questions pertaining to the information presented in this publication may be referred to the Statistics Division of the Department of Traffic, 466-3571.

S A M P L E

ADAMS BL. E/O CENTRAL AVE.

L E G E N D

CHARACTER CODE COLUMN NUMBER

1	- MEDIAN & PVMT. TYPES	C	AC. PVMT. DBL. CENTERLINE
23	- MEDIAN WIDTH	00	NO MEDIAN
45	- N/E ROADWAY WIDTH	27	NORTH ROADWAY 27'
67	- S/W ROADWAY WIDTH	27	SOUTH ROADWAY 27'
8	- N/E MARKED LANES	2	NORTH SIDE 2 MARKED LANES
9	- S/W MARKED LANES	2	SOUTH SIDE 2 MARKED LANES

*

- DISTRICT ORIGINAT
REQUEST

CENTRAL REQUEST

1966
172
116
370
HE

01446

STREET PHYSICAL CHARACTERISTICS CODE

Most of the counts in this publication include a 9 character code indicating the following physical characteristics of the street upon which the count was taken, see sample.

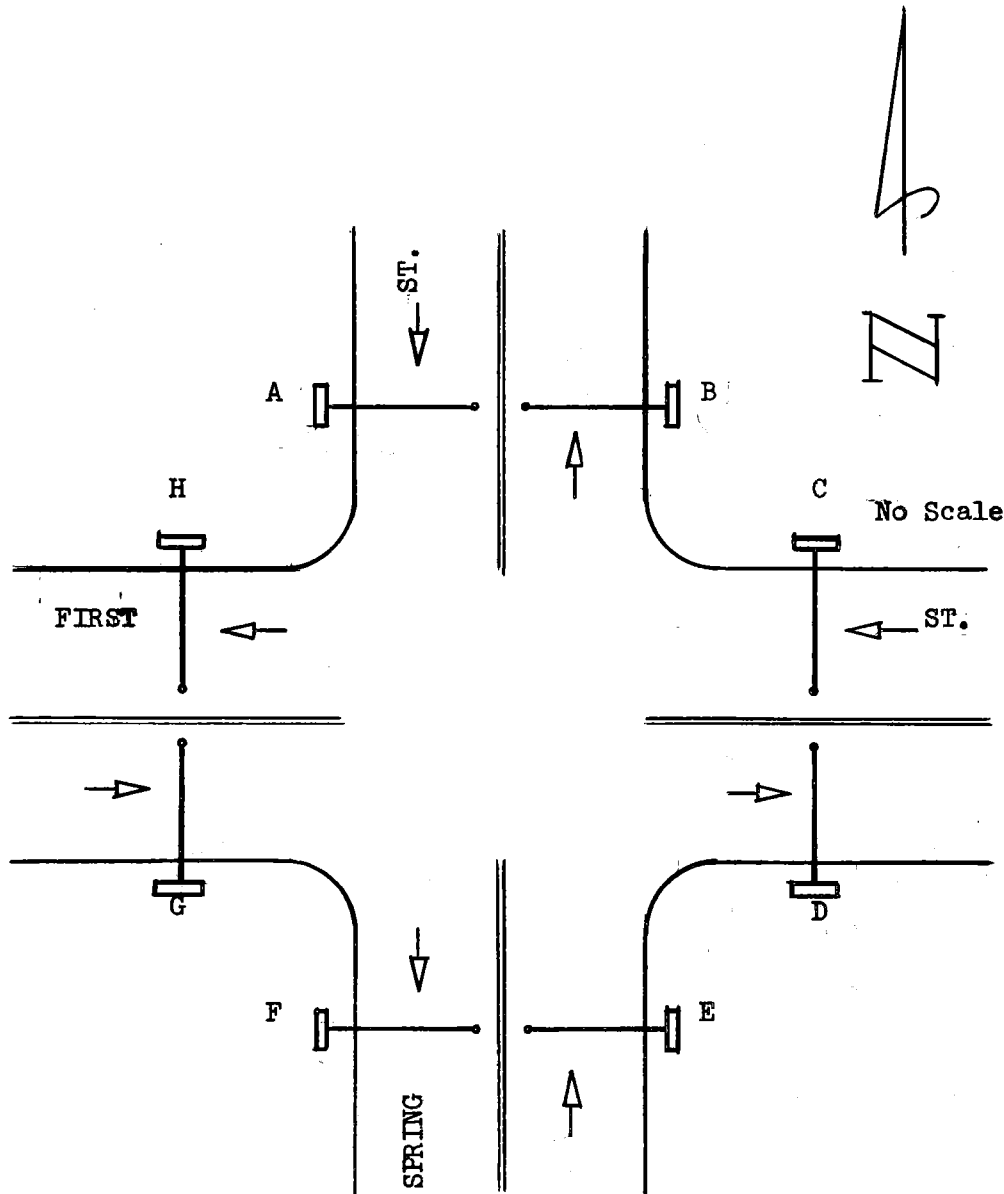
1st character	Median and Pavement Types	(See Code Below)
2nd & 3rd characters	Median Width	(Feet)
4th & 5th characters	N/E Roadway Width	(Feet)
6th & 7th characters	S/W Roadway Width	(Feet)
8th character	N/E Marked Lanes	(No.)
9th character	S/W Marked Lanes	(No.)

Median and Pavement Type Code

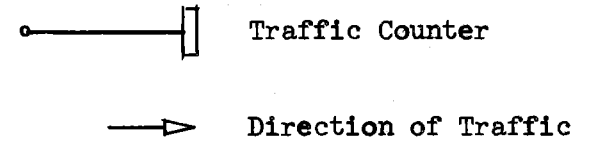
<u>Median Treatment</u>	<u>AC Pvmt</u>	<u>PCC Pvmt</u>
None	A	1
Single Centerline	B	2
Double Centerline	C	3
Double-Double Centerline or Paint Channelization	D	4
Paint and Bar Channelization	F	5
Raised Curb	G	6
Unimproved	J	7

City of Los Angeles
 Department of Traffic
 Statistics Division

EXPLANATION OF NOTATIONS USED IN TRAFFIC COUNT INFORMATION



LEGEND



- A + B = Spring St. N/O First St.
- A + E = Spring St. AT First St. (2 Approaches)
- C + D = First St. E/O Spring St.
- C + G = First St. AT Spring St. (2 Approaches)
- E + F = Spring St. S/O First St.
- G + H = First St. W/O Spring St.

LOCATION	DATE	DIR	VOLUME	AM	PEAK	PM			
ADAMS BL AT ARLINGTON AV	C00 3030 22	CR WE	06/01/66	TOTAL	15299	7 15	1104	4 30	1516
				EAST	7708	7 15	735	4 00	594
				WEST	7591	11 15	375	4 30	959
ADAMS BL AT ARLINGTON AV	C00 3030 22	CR TH	06/02/66	TOTAL	15437	7 30	987	4 45	1480
				EAST	7769	7 30	654	4 00	587
				WEST	7668	11 15	402	4 45	965
ADAMS BL AT BROADWAY	C00 2727 22	CR WE	06/01/66	TOTAL	12262	7 00	930	4 15	1230
				EAST	6801	6 45	473	4 15	637
				WEST	5461	7 00	464	4 00	611
ADAMS BL AT BROADWAY	C00 2727 22	CR TH	06/02/66	TOTAL	12374	7 00	945	4 15	1242
				EAST	6902	6 45	497	4 15	654
				WEST	5472	7 00	465	4 00	599
ADAMS BL AT CENTRAL AV	C00 2828 22	CR MO	07/11/66	TOTAL	8449	6 45	675	4 15	932
				EAST	4704	6 45	324	4 15	507
				WEST	3745	7 00	353	4 15	425
ADAMS BL AT CRENSHAW BL	C00 4040 33	WR FR	01/14/66	TOTAL	18943	7 00	1015	4 45	1626
				EAST	9851	7 15	652	4 45	707
				WEST	9092	11 15	447	5 00	920
ADAMS BL AT CRENSHAW BL	C00 4040 33	WR SA	01/15/66	TOTAL	20393	11 15	1116	3 30	1301
				EAST	10675	11 00	589	1 30	694
				WEST	9718	11 15	542	3 30	690
ADAMS BL AT CRENSHAW BL	C00 4040 33	WR SU	01/16/66	TOTAL	18250	10 30	951	4 15	1190
				EAST	9546	10 30	543	5 00	606
				WEST	8704	10 15	411	3 30	617
ADAMS BL AT FIGUEROA ST	C00 2828 22	CR WE	06/01/66	TOTAL	15087	7 15	1158	4 30	1466
				EAST	6124	7 15	659	4 15	456
				WEST	8963	7 45	530	4 30	1024
ADAMS BL AT FIGUEROA ST	C00 2828 22	CR TH	06/02/66	TOTAL	15176	7 30	1154	4 30	1436
				EAST	6225	7 15	645	3 45	484
				WEST	8951	7 45	537	4 30	978

LOCATION	DATE	DIR	VOLUME	AM	PEAK	PM
ADAMS BL AT FIGUEROA ST	C00 2828 22	CR FR	06/03/66	TOTAL	16544	7 15 1181 4 15 1534
				EAST	6619	7 15 680 4 00 502
				WEST	9925	11 15 574 4 30 1064
ADAMS BL AT FIGUEROA ST	C00 2527 22	CR SU	06/19/66	TOTAL	16211	11 15 944 12 45 1104
				EAST	8635	10 15 533 12 45 589
				WEST	7576	11 15 451 12 45 515
ADAMS BL AT FIGUEROA ST	C00 2527 22	CR MO	06/20/66	TOTAL	19376	7 00 1393 4 15 1767
				EAST	10088	7 00 957 3 30 813
				WEST	9288	11 15 574 4 30 1073
ADAMS BL AT FIGUEROA ST		CR TH	07/07/66			MANUAL COUNT
				EAST		7 15 686 4 15 458
				WEST		7 45 518 4 30 1050
ADAMS BL AT FLOWER ST		CR TH	07/07/66			MANUAL COUNT
				EAST		7 00 711 4 00 499
				WEST		7 45 670 4 30 862
ADAMS BL AT GRAND AV	C00 2828 22	CR MO	07/11/66	TOTAL	15250	7 00 1261 3 45 1376
				EAST	8789	7 00 806 3 45 730
				WEST	6461	7 00 455 4 00 661
ADAMS BL AT HOOPER AV	C00 2828 22	CR MO	07/11/66	TOTAL	7126	6 45 559 4 15 784
				EAST	3651	7 15 259 4 15 415
				WEST	3475	6 45 326 3 30 382
ADAMS BL AT HOOVER ST		CR FR	03/25/66			MANUAL COUNT
				EAST		7 00 699 3 45 520
				WEST		7 30 415 4 45 1107
ADAMS BL AT HOOVER ST	C00 4040 44	CR WE	06/01/66	TOTAL	16322	7 15 1338 4 30 1607
				EAST	6658	7 15 766 4 15 530
				WEST	9664	7 15 572 4 30 1095
ADAMS BL AT HOOVER ST	C00 4040 44	CR TH	06/02/66	TOTAL	16034	7 15 1266 4 30 1532
				EAST	6544	7 15 738 4 15 477
				WEST	9490	7 30 532 4 30 1098

L O C A T I O N

DATE

DIR

VOLUME

AM

PEAK

PM

LOCATION	DATE	DIR	VOLUME	AM	PEAK	PM			
ADAMS BL AT MAIN ST	C00 2830 22	CR MO	07/11/66	TOTAL	11689	7 00	868	4 15	1143
				EAST	6326	7 00	434	4 15	607
				WEST	5363	7 15	446	4 15	536
ADAMS BL AT SAN PEDRO ST	C00 3030 22	CR MO	07/11/66	TOTAL	10134	7 15	779	4 00	1043
				EAST	5354	7 15	389	4 00	541
				WEST	4780	7 00	412	4 15	507
ADAMS BL AT VERMONT AV	C00 3030 33	CR WE	06/01/66	TOTAL	15692	7 15	1116	4 30	1562
				EAST	7534	7 15	725	4 15	550
				WEST	8158	7 00	396	4 30	1031
ADAMS BL AT VERMONT AV	C00 3030 33	CR TH	06/02/66	TOTAL	15813	7 15	1054	4 30	1517
				EAST	7630	7 30	667	4 00	514
				WEST	8183	11 15	414	4 30	1019
ADAMS BL AT VERMONT AV	C00 3030 33	CR WE	12/07/66	TOTAL	15996	7 30	1352	4 30	1563
				EAST	8083	7 30	962	3 45	581
				WEST	7913	8 00	406	4 30	1029
ADAMS BL AT VERMONT AV	C00 3030 33	CR TH	12/08/66	TOTAL	15309	7 15	1133	4 45	1607
				EAST	6985	7 15	765	4 15	532
				WEST	8324	7 30	377	4 45	1129
ADAMS BL AT WESTERN AV	C00 3030 23	WR SA	04/30/66	TOTAL	19783	10 45	886	3 15	1267
				EAST	9624	10 30	464	2 30	626
				WEST	10159	11 15	442	3 30	686
ADAMS BL AT WESTERN AV	C00 3030 23	WR SU	05/01/66	TOTAL	17467	10 45	831	4 45	1140
				EAST	8598	10 45	419	6 15	576
				WEST	8869	11 15	415	4 45	669
ADAMS BL AT WESTERN AV	C00 3030 23	WR MO	05/02/66	TOTAL	17736	7 45	1263	4 30	1638
				EAST	8553	7 45	794	4 45	629
				WEST	9183	11 15	518	4 30	1016
ADAMS BL AT WESTERN AV	C00 3030 23	WR TU	05/03/66	TOTAL	17512	7 30	1228	4 30	1654
				EAST	8428	7 30	758	3 45	647
				WEST	9084	7 30	470	4 30	1045

LOCATION	DATE	DIR	VOLUME	AM	PEAK	PM
ADAMS BL AT WESTERN AV	C00 3030 23	WR WE	06/01/66	TOTAL	16687	7 15 1155 4 30 1595
				EAST	8175	7 30 750 4 15 628
				WEST	8512	7 15 433 4 30 980
ADAMS BL AT WESTERN AV	C00 3030 23	WR TH	06/02/66	TOTAL	16588	7 30 1101 4 30 1533
				EAST	7912	7 30 723 4 30 561
				WEST	8676	11 15 461 4 30 972
ADAMS BL AT WESTERN AV	C00 3030 23	WR FR	06/03/66	TOTAL	18994	7 15 1128 4 30 1718
				EAST	9326	7 30 744 4 45 701
				WEST	9668	10 45 457 4 30 1036
ADAMS BL AT WESTERN AV	C00 3030 23	WR SA	06/04/66	TOTAL	19166	11 15 975 3 30 1180
				EAST	9614	10 30 487 4 00 612
				WEST	9552	11 15 503 2 00 580
ADAMS BL AT WESTERN AV	C00 3030 23	WR SU	06/05/66	TOTAL	16533	10 30 789 1 30 1102
				EAST	8333	10 30 408 4 45 569
				WEST	8200	11 15 395 1 00 597
ADAMS BL AT WESTERN AV	C00 3030 23	WR MO	06/06/66	TOTAL	16954	7 15 1111 4 30 1560
				EAST	8465	7 30 750 4 00 639
				WEST	8489	11 15 460 4 30 942
ADAMS BL AT WESTERN AV HOLIDAY	C00 3030 23	WR TU	06/07/66	TOTAL	16309	7 30 967 4 15 1492
				EAST	7978	7 30 596 4 00 639
				WEST	8331	11 15 498 4 15 868
ADAMS BL AT 6TH AV	C00 3030 22	WR SA	01/15/66	TOTAL	17712	11 15 948 3 45 1127
				EAST	8538	11 15 433 12 45 550
				WEST	9174	11 15 515 3 15 647
ADAMS BL AT 6TH AV	C00 3030 22	WR SU	01/16/66	TOTAL	17141	10 30 909 3 15 1184
				EAST	7966	10 30 517 4 45 517
				WEST	9175	11 15 431 3 15 690
ADAMS BL AT 6TH AV	C00 3030 22	WR MO	01/17/66	TOTAL	15874	7 30 1118 4 30 1637
				EAST	7312	7 30 730 4 15 547
				WEST	8562	10 30 583 4 30 1091

L O C A T I O N

D A T E

D I R

V O L U M E

A M

P E A K

P M

ADDISON ST AT LAURELGROVE AV	A00 1818 11	VR FR	02/11/66	TOTAL	436	8 30	32	3 00	66
				EAST	292	7 15	25	3 30	46
				WEST	144	8 15	13	3 45	20
ADDISON ST AT LAURELGROVE AV	A00 1818 11	VR SA	02/12/66	TOTAL	351	10 15	44	1 30	40
				EAST	223	10 15	28	3 30	25
				WEST	128	11 15	16	11 30	15
ADDISON ST AT LAURELGROVE AV	A00 1818 11	VR SU	02/13/66	TOTAL	306	9 00	40	5 00	46
				EAST	188	9 00	26	5 00	25
				WEST	118	9 30	15	5 00	21
ADDISON ST AT MORELLA AV		VR FR	05/27/66				MANUAL COUNT		
				EAST		8 00	57	4 15	24
				WEST		8 00	33	3 00	39
AGNES AV AT LANDALE ST	A00 1313 11	VR TH	09/15/66	TOTAL	130	9 00	14	4 45	16
				NORTH	40	9 15	6	2 30	6
				SOUTH	90	9 45	12	4 45	11
AIRDROME ST AT CRESCENT HEIGHTS BL		WR WE	04/06/66				MANUAL COUNT		
				EAST		8 00	177	4 15	162
				WEST		8 00	142	4 45	219
AIRPORT BL AT ARBOR VITAE ST	C00 3832 33	WR TH	08/25/66	TOTAL	17936	7 30	1585	4 15	1824
				NORTH	10499	11 15	692	4 15	1449
				SOUTH	7437	7 30	981	12 15	459
AIRPORT BL AT ARBOR VITAE ST	C00 3832 33	WR FR	08/26/66	TOTAL	18200	7 30	1552	4 15	1832
				NORTH	10568	11 15	715	4 15	1444
				SOUTH	7632	7 30	947	12 15	481
AIRPORT BL AT CENTURY BL	G03 2132 23	WR WE	11/16/66	TOTAL	12023	7 30	920	4 00	1053
				NORTH	2384	11 15	186	3 30	306
				SOUTH	9639	7 30	791	4 30	806
AIRPORT BL AT LA TIJERA BL	C00 3224 32	WR FR	06/17/66	TOTAL	10754	7 15	775	4 15	1273
				NORTH	8545	11 15	529	4 30	1095
				SOUTH	2209	7 15	352	12 30	189

LOCATION		DATE	DIR	VOLUME	AM	PEAK	PM
AIRPORT BL AT LA TIJERA BL	C00 3224 32	06/18/66	WR SA	TOTAL 8089	11 15	531	3 15 639
				NORTH 6420	11 15	391	3 00 519
				SOUTH 1669	11 00	150	6 15 140
AIRPORT BL AT LA TIJERA BL	C00 3224 32	06/19/66	WR SU	TOTAL 6940	10 45	499	3 30 505
				NORTH 5684	10 30	400	3 30 415
				SOUTH 1256	10 45	105	12 00 115
AIRPORT BL AT MANCHESTER AV	C00 3832 33	06/20/66	WR MO	TOTAL 14975	7 15	1186	4 45 1393
				NORTH 9235	11 15	616	4 45 1071
				SOUTH 5740	7 00	759	3 00 345
AKRON ST W/O BIENVENEDA AV	B00 1515 11	04/26/66	WR TU	TOTAL 1877	7 30	180	2 45 214
				EAST 877	7 30	118	3 15 87
				WEST 1000	8 00	69	2 45 128
ALAMEDA ST S/O D ST HOLIDAY	300 2622 22	06/07/66	SR TU	TOTAL 16529	7 45	1522	4 00 1591
				NORTH 8990	6 45	670	3 45 1052
				SOUTH 7539	7 45	958	4 00 547
ALAMEDA ST S/O HENRY FORD AV	C00 2121 22	06/22/66	SR WE	TOTAL 6129	7 15	684	4 30 643
				NORTH 3189	7 15	556	4 00 212
				SOUTH 2940	11 15	212	4 30 444
ALAMEDA ST AT MCFARLAND AV		10/03/66	SR MO				MANUAL COUNT
				EAST	7 00	523	4 00 928
				WEST	7 00	879	4 15 499
ALAMEDA ST AT PACIFIC COAST HWY	C00 2121 22	05/21/66	SR SA	TOTAL 8467	11 00	531	3 30 658
				NORTH 4392	11 15	270	3 30 411
				SOUTH 4075	6 45	344	12 15 277
ALAMEDA ST AT PACIFIC COAST HWY	C00 2121 22	05/22/66	SR SU	TOTAL 7178	11 15	427	4 15 663
				NORTH 3665	11 15	187	4 15 447
				SOUTH 3513	11 00	245	1 45 293
ALAMEDA ST AT PACIFIC COAST HWY	C00 2121 22	05/23/66	SR MO	TOTAL 11948	6 45	1235	4 00 1394
				NORTH 6007	11 00	385	4 00 983
				SOUTH 5941	6 45	964	3 30 443

LOCATION		DATE	DIR	VOLUME	AM	PEAK	PM	
ALCAZAR ST AT RICARDO ST	A00 1212 11	CR TH	01/13/66	TOTAL	2126	7 00	521 4 00	256
				EAST	824	8 15	60 4 00	136
				WEST	1302	7 00	467 3 45	125
ALCAZAR ST E/O SAN PABLO ST		CR MO	03/07/66				MANUAL COUNT	
				EAST		7 15	187 4 30	236
				WEST		7 15	387 4 15	192
ALDAMA ST AT YORK BL		CR FR	06/10/66				MANUAL COUNT	
				NORTH		7 30	105 5 00	130
				SOUTH		7 15	215 5 00	110
ALDEA AV AT HAYNES ST	A00 1818 11	VR WE	04/27/66	TOTAL	946	7 30	192 3 00	107
				NORTH	506	7 15	116 2 30	58
				SOUTH	440	7 30	78 3 00	58
ALDEA AV AT HAYNES ST		VR MO	11/21/66				MANUAL COUNT	
				NORTH		7 15	137 2 15	87
				SOUTH		7 30	120 2 15	61
ALDEA AV AT KINGSBURY ST	A00 1818 11	VR SA	06/04/66	TOTAL	472	9 15	40 3 30	114
				NORTH	147	8 45	21 3 15	17
				SOUTH	325	11 15	25 3 30	98
ALDEA AV AT KINGSBURY ST	A00 1818 11	VR SU	06/05/66	TOTAL	530	11 15	20 4 00	317
				NORTH	89	11 15	7 12 00	19
				SOUTH	441	11 15	13 4 00	307
ALDEA AV AT KINGSBURY ST	A00 1818 11	VR MO	06/06/66	TOTAL	475	7 30	64 2 45	82
				NORTH	228	7 30	31 5 30	52
				SOUTH	247	7 15	34 2 45	44
ALEXANDRIA AV AND BEVERLY BL		CR MO	05/09/66				MANUAL COUNT	
				NORTH		9 00	24 4 45	87
				SOUTH		7 30	45 3 15	29
ALEXANDRIA AV N/O MELROSE AV	A00 1515 11	CR WE	08/31/66	TOTAL	2989	7 15	193 5 30	336
				NORTH	1849	11 00	112 5 30	269
				SOUTH	1140	7 00	132 3 45	83

LOCATION	DATE	DIR	VOLUME	AM	PEAK	PM		
ALEXANDRIA AV S/O SANTA MONICA BL A00 1515 11	CR TH	09/01/66	TOTAL	2472	8 00	147	5 15	199
			NORTH	1850	8 00	113	5 45	149
			SOUTH	622	7 30	39	4 30	62
ALFRED ST N/O PICO BL	WR WE	02/02/66				MANUAL COUNT		
			NORTH		8 00	41	4 45	114
			SOUTH		9 00	50	3 15	139
ALHAMBRA AV AT BULLARD AV	CR FR	01/28/66				MANUAL COUNT		
			EAST		7 00	173	4 45	1183
			WEST		7 00	1375	3 30	372
ALHAMBRA AV AT STOCKBRIDGE AV	CR FR	04/08/66				MANUAL COUNT		
			EAST		7 15	206	4 30	986
			WEST		7 00	1075	4 15	419
ALISO ST E/O MAIN ST B00 32 3	CR FR	09/30/66	TOTAL	8731	11 15	550	4 45	989
			ONE WAY STREET EAST BOUND					
ALLEGHENY ST AT REMICK AV	VR WE	02/09/66				MANUAL COUNT		
			NORTH		7 30	10	3 00	10
			SOUTH		7 00	58	4 30	25
ALLENFORD AV S/O SUNSET BL C00 1814 21	WR TU	03/29/66	TOTAL	7981	7 30	843	4 45	730
			NORTH	4134	7 30	318	5 00	480
			SOUTH	3847	7 30	525	3 15	318
ALLESANDRO ST S/O RIVERSIDE DR	CR MO	03/28/66				MANUAL COUNT		
			NORTH		7 00	122	4 45	163
			SOUTH		7 15	155	4 45	148
ALLESANDRO ST N/O WALCOTT WAY C00 2651 12	CR WE	11/09/66	TOTAL	3090	7 15	285	4 30	323
			NORTH	1532	7 15	125	5 15	166
			SOUTH	1558	7 30	163	4 15	178
ALMA ST S/O 17TH ST 200 1717 11	SR TU	11/29/66	TOTAL	3196	7 30	265	4 45	335
			NORTH	1585	7 15	186	6 15	130
			SOUTH	1611	7 30	88	4 45	230

LOCATION	DATE	DIR	VOLUME	AM	PEAK	PM		
ALMA ST AT 22ND ST SP 200 1515 11	SR WE	12/14/66	TOTAL	2656	7 15	220	4 15	281
			NORTH	1180	7 15	152	2 15	103
			SOUTH	1476	11 15	77	4 45	198
ALMA ST S/O 30TH ST SP B00 1515 11	SR TU	06/21/66	TOTAL	1255	11 00	74	4 30	125
			NORTH	532	7 30	44	4 15	45
			SOUTH	723	11 15	46	4 45	86
ALONZO AV S/O VENTURA BL	VR TH	12/15/66				MANUAL COUNT		
			NORTH		7 30	92	4 15	108
			SOUTH		7 15	95	5 00	103
ALPINE ST W/O ALAMEDA ST C00 2224 22	CR TU	06/14/66	TOTAL	2796	6 45	213	4 15	316
			EAST	1911	11 00	121	4 15	237
			WEST	885	7 00	98	3 30	93
ALTA MURA RD AT SAN ONOFRE DR	WR TU	05/03/66				MANUAL COUNT		
			NORTH		8 00	15	5 00	24
			SOUTH		7 45	12	3 15	25
ALTURA ST AT HANCOCK ST	CR FR	07/08/66				MANUAL COUNT		
			EAST		7 30	64	4 30	257
			WEST		7 15	51	3 45	44
ALVARADO ST AT MONTANA ST	CR WE	07/06/66				MANUAL COUNT		
			NORTH		8 30	360	4 45	1377
			SOUTH		7 30	1571	3 30	546
ALVARADO ST AT 3RD ST	CR FR	07/22/66				MANUAL COUNT		
			NORTH		7 30	569	4 45	1841
			SOUTH		7 30	1471	4 00	976
ALVARADO ST AT 3RD ST C00 3031 33	CR TU	08/23/66	TOTAL	25746	7 30	1908	4 30	2552
			NORTH	10936	11 15	537	4 45	1420
			SOUTH	14810	7 30	1413	4 30	1137
ALVERN ST AT CENTINELA AV B00 1820 11	WR TU	12/27/66	TOTAL	1471	7 15	128	4 15	142
			NORTH	1149	7 15	89	5 00	131
			SOUTH	322	7 15	39	1 00	31

LOCATION	DATE	DIR	VOLUME	AM	PEAK	PM
ALVISO AV AT 64TH ST	04/15/66	CR FR		MANUAL COUNT		
		NORTH		7 30	44	4 15 62
		SOUTH		7 00	43	5 00 71
AMADOR PL N/O AMADOR ST	04/19/66	CR TU		MANUAL COUNT		
		NORTH		7 00	57	3 15 39
		SOUTH		7 30	49	4 00 68
AMADOR ST AT AMADOR PL	04/19/66	CR TU		MANUAL COUNT		
		EAST		7 00	84	3 45 88
		WEST		7 00	114	3 15 126
AMALFI DR N/O SPOLETO DR	B00 1818 11	WR WE	11/23/66	TOTAL	1414	8 15 121 3 45 157
				NORTH	707	7 15 40 4 45 90
				SOUTH	707	8 15 84 3 30 84
AMALFI DR N/O SPOLETO DR HOLIDAY	B00 1818 11	WR TH	11/24/66	TOTAL	812	11 00 67 2 15 78
				NORTH	409	11 00 31 2 00 49
				SOUTH	403	10 30 39 3 00 37
AMALFI DR S/O SUNSET BL	200 1616 11	WR WE	11/23/66	TOTAL	1908	8 00 137 4 30 204
				NORTH	930	7 30 72 4 30 109
				SOUTH	978	9 45 70 3 30 105
AMALFI DR S/O SUNSET BL HOLIDAY	200 1616 11	WR TH	11/24/66	TOTAL	1185	11 15 89 3 15 120
				NORTH	601	9 00 48 2 00 70
				SOUTH	584	10 45 45 3 30 59
AMANITA AV S/O DAY ST	A00 1717 11	VR WE	11/09/66	TOTAL	409	6 45 25 4 45 124
				NORTH	183	6 45 17 5 00 37
				SOUTH	226	6 30 10 4 30 88
AMBROSE AV AT HILLHURST AV	12/02/66	CR FR		MANUAL COUNT		
		EAST		7 45	89	5 00 43
		WEST		7 30	37	3 45 11
AMESTOY AV AT INDEX ST	A00 1818 11	VR WE	11/30/66	TOTAL	943	7 15 89 4 30 102
				NORTH	463	7 15 55 6 00 66
				SOUTH	480	7 00 37 2 45 63

LOCATION		DATE	DIR	VOLUME	AM	PEAK	PM	
AMESTOY AV S/O NORDHOFF ST	A00 1818 11	VR TH	12/29/66	TOTAL	692	11 15	43 4 00	99
				NORTH	337	11 15	26 3 30	41
				SOUTH	355	11 15	17 4 00	65
AMESTOY AV AT NORDHOFF ST		VR TU	02/08/66				MANUAL COUNT	
				NORTH		7 15	55 3 00	45
				SOUTH		7 30	109 3 00	121
AMESTOY AV AT NORDHOFF ST	A00 2020 11	VR SA	02/12/66	TOTAL	558	10 30	46 2 45	69
				NORTH	414	11 15	34 2 45	59
				SOUTH	144	11 00	16 3 30	14
AMESTOY AV AT NORDHOFF ST	A00 2020 11	VR SU	02/13/66	TOTAL	526	10 30	33 2 15	71
				NORTH	359	10 30	24 1 30	39
				SOUTH	167	11 00	9 2 15	39
AMESTOY AV AT NORDHOFF ST	A00 2020 11	VR MO	02/14/66	TOTAL	923	8 00	130 3 00	187
				NORTH	406	8 00	52 3 15	51
				SOUTH	517	7 30	81 3 00	136
AMESTOY AV AT PARTHENIA ST	A00 1816 11	VR TH	12/29/66	TOTAL	668	8 00	44 1 45	89
				NORTH	232	10 15	14 1 45	46
				SOUTH	436	9 00	32 12 15	51
AMESTOY AV S/O PRAIRIE ST		VR TH	03/31/66				MANUAL COUNT	
				NORTH		7 15	176 3 00	104
				SOUTH		7 30	85 3 00	131
AMESTOY AV AT SATICOY ST		VR TH	04/07/66				MANUAL COUNT	
				NORTH		7 00	34 4 15	43
				SOUTH		7 45	50 4 00	65
ANAHEIM ST AT AVALON BL	C00 2828 22	SR SA	05/21/66	TOTAL	16773	11 15	1082 12 00	1200
				EAST	8148	11 15	547 11 45	596
				WEST	8625	11 15	535 4 30	654
ANAHEIM ST AT AVALON BL	C00 2828 22	SR MO	05/23/66	TOTAL	18320	7 15	1343 4 00	1547
				EAST	8624	7 15	687 4 00	662
				WEST	9696	11 15	662 4 30	934

L O C A T I O N		DATE	DIR	VOLUME	AM	PEAK	PM			
ANAHEIM ST AT AVALON BL		SR MO		08/22/66	MANUAL COUNT					
					EAST	7 00	807	4 15	716	
					WEST	7 15	652	4 30	968	
ANAHEIM ST E/O EUBANK AV	C00 2828 22	SR TU		11/15/66	TOTAL	19389	7 15	1923	4 30	1948
					EAST	9243	7 15	1063	4 30	771
					WEST	10146	7 00	886	4 30	1177
ANAHEIM ST AT FIGUEROA ST	C00 3333 33	SR FR		05/06/66	TOTAL	22452	7 00	2366	4 30	1749
					EAST	12235	7 15	1683	4 00	844
					WEST	10217	7 00	699	4 30	988
ANAHEIM ST AT FIGUEROA ST	C00 3333 33	SR SA		05/07/66	TOTAL	16338	11 15	1059	3 15	1109
					EAST	8367	9 15	570	11 45	521
					WEST	7971	11 15	552	3 15	591
ANAHEIM ST AT FIGUEROA ST	C00 3333 33	SR SU		05/08/66	TOTAL	13965	11 15	839	2 00	1078
					EAST	7081	11 15	466	2 15	542
					WEST	6884	11 15	373	3 30	561
ANAHEIM ST AT FLINT AV		SR TH		07/14/66	MANUAL COUNT					
					EAST	7 00	883	4 30	745	
					WEST	7 00	850	4 15	1108	
ANAHEIM ST E/O HENRY FORD AV	C00 3040 23	SR SA		05/21/66	TOTAL	19129	11 00	1271	4 45	1343
					EAST	9622	11 00	648	4 45	705
					WEST	9507	10 45	624	4 15	682
ANAHEIM ST E/O HENRY FORD AV	C00 3040 23	SR SU		05/22/66	TOTAL	15916	7 00	811	4 45	1446
					EAST	8177	7 00	565	5 00	744
					WEST	7739	11 15	434	4 30	721
ANAHEIM ST E/O HENRY FORD AV	C00 3040 23	SR MO		05/23/66	TOTAL	27033	7 15	2578	4 30	2488
					EAST	13269	7 15	1151	4 30	1374
					WEST	13764	7 00	1481	4 30	1114
ANAHEIM ST AT NEPTUNE AV	C00 2828 22	SR FR		05/06/66	TOTAL	22676	7 00	1551	4 30	1975
					EAST	10954	7 00	898	4 00	858
					WEST	11722	10 15	677	4 30	1137

LOCATION	DATE	DIR	VOLUME	AM	PEAK	PM			
ANAHEIM ST AT NEPTUNE AV	C00 2828 22	SR SA	05/07/66	TOTAL	18684	11 15	1240	11 45	1269
				EAST	8992	10 00	617	11 45	603
				WEST	9692	11 15	652	4 45	732
ANAHEIM ST AT NEPTUNE AV	C00 2828 22	SR SU	05/08/66	TOTAL	15475	11 15	960	4 45	1138
				EAST	7189	11 15	463	12 45	514
				WEST	8286	11 15	497	4 45	635
ANAHEIM ST AT VERMONT AV	C00 3232 33	SR FR	07/08/66	TOTAL	13241	7 00	1022	4 45	1310
				EAST	5259	7 00	739	3 45	380
				WEST	7982	11 15	477	4 45	1006
ANAHEIM ST E/O WESTERN AV	C00 2934 22	SR WE	07/06/66	TOTAL	7127	7 00	597	4 15	614
				EAST	3773	7 00	482	4 00	280
				WEST	3354	11 15	235	4 30	346
ANAHEIM ST AT WILMINGTON BL	C00 2528 22	SR TU	08/16/66	TOTAL	18414	7 00	1381	4 30	1739
				EAST	8511	7 00	832	4 15	747
				WEST	9903	11 15	645	4 45	1070
ANDASOL AV N/O RINALDI ST	A00 1818 11	VR SA	03/26/66	TOTAL	843	11 00	60	8 45	136
				NORTH	311	11 00	24	3 45	38
				SOUTH	532	11 15	36	8 45	129
ANDASOL AV N/O RINALDI ST	A00 1818 11	VR SU	03/27/66	TOTAL	728	10 30	45	2 45	93
				NORTH	337	11 15	23	2 30	49
				SOUTH	391	9 15	29	3 00	46
ANDASOL AV N/O RINALDI ST	A00 1818 11	VR MO	03/28/66	TOTAL	747	7 30	61	4 45	78
				NORTH	374	8 30	28	4 45	44
				SOUTH	373	6 45	49	6 15	35
ANDASOL AV AT TRIBUNE ST	A00 1414 11	VR MO	08/15/66	TOTAL	455	10 45	30	7 30	71
				NORTH	206	10 45	19	5 15	21
				SOUTH	249	7 30	15	7 15	54
ANDERSON ST AT 4TH ST		CR TU	09/27/66				MANUAL COUNT		
				NORTH		9 00	79	4 15	150
				SOUTH		7 15	116	4 30	158

LOCATION		DATE	DIR	VOLUME	AM	PEAK	PM		
APPERSON ST AT FLORALITA AV		02/07/66	VR MO	MANUAL COUNT					
				EAST	7 15	63	4 45	256	
				WEST	7 45	43	5 00	75	
APPERSON ST AT RUSSETT AV		04/05/66	VR TU	MANUAL COUNT					
				EAST	7 00	41	4 45	250	
				WEST	7 45	27	3 45	60	
APPLE ST E/O FAIRFAX AV		12/06/66	WR TU	MANUAL COUNT					
				EAST	7 30	295	4 30	128	
				WEST	8 00	294	4 15	322	
APPLE ST N/O WASHINGTON BL		12/15/66	WR TH	MANUAL COUNT					
				NORTH	7 15	346	4 00	360	
				SOUTH	7 30	242	3 45	223	
AQUEDUCT AV AT RAYEN ST	A00 1818 11	06/02/66	VR TH	TOTAL	564	7 00	90	5 00	74
				NORTH	283	7 00	63	3 00	34
				SOUTH	281	7 00	27	5 30	43
ARBOR VITAE ST AT AIRPORT BL	B00 1831 12	08/25/66	WR TH	TOTAL	9574	7 30	925	4 45	958
				EAST	3069	7 15	300	4 15	321
				WEST	6505	7 30	635	4 45	659
ARBOR VITAE ST AT AIRPORT BL	B00 1831 12	08/26/66	WR FR	TOTAL	10323	7 30	924	4 45	1125
				EAST	3636	7 15	318	4 00	402
				WEST	6687	7 30	626	4 45	739
ARBOR VITAE ST AT AVIATION BL	C00 3030 22	08/01/66	WR MO	TOTAL	14118	7 00	1492	4 15	1633
				EAST	7916	7 00	574	4 00	1282
				WEST	6202	7 00	918	3 00	507
ARBOR VITAE ST E/O BELLANCA AV	C00 3030 22	12/28/66	WR WE	TOTAL	16926	7 00	1694	4 00	2017
				EAST	8316	11 15	619	4 00	1334
				WEST	8610	7 00	1218	4 30	747
ARCADIA ST E/O MAIN ST	B00 32 3	10/26/66	CR WE	TOTAL	5239	7 30	779	4 45	571

ONE WAY STREET EAST BOUND

L O C A T I O N

DATE DIR VOLUME AM PEAK PM

LOCATION	DATE	DIR	VOLUME	AM	PEAK	PM		
ARDMORE AV AT OAKWOOD AV	05/13/66	CR FR	MANUAL COUNT					
			NORTH	7 30	29	5 00	76	
			SOUTH	7 45	40	5 00	46	
ARGUS DR AT COLORADO BL	06/27/66	CR MO	MANUAL COUNT					
			NORTH	7 45	36	5 00	66	
			SOUTH	7 00	38	5 00	37	
ARLETA AV AT CHATSWORTH DR	01/19/66	VR WE	MANUAL COUNT					
			NORTH	7 00	53	3 45	36	
			SOUTH	7 45	33	3 00	41	
ARLETA AV AT CHATSWORTH ST	A00 1818 11	VR FR	TOTAL	1230	6 15	105	3 00	125
			NORTH	606	6 30	51	6 45	51
			SOUTH	624	6 15	55	3 00	81
ARLETA AV AT CHATSWORTH ST	A00 1818 11	VR SA	TOTAL	1223	11 00	89	1 15	113
			NORTH	620	9 30	44	1 45	53
			SOUTH	603	11 00	52	4 45	64
ARLETA AV AT CHATSWORTH ST	A00 1818 11	VR SU	TOTAL	976	11 15	86	11 45	101
			NORTH	496	11 15	44	11 45	47
			SOUTH	480	11 00	46	11 45	54
ARLINGTON AV AT JEFFERSON BL	300 2120 22	WR SA	TOTAL	17852	11 15	1036	3 00	1202
			NORTH	8696	8 45	503	2 15	571
			SOUTH	9156	11 15	548	3 45	673
ARLINGTON AV AT JEFFERSON BL	300 2120 22	WR SU	TOTAL	14477	10 15	946	3 00	1065
			NORTH	6930	10 15	503	2 15	517
			SOUTH	7547	10 45	453	3 30	581
ARLINGTON AV AT JEFFERSON BL	300 2120 22	WR MO	TOTAL	17241	7 30	1401	4 45	1714
			NORTH	8653	7 30	1047	4 45	624
			SOUTH	8588	11 15	413	4 15	1111
ARLINGTON AV AT JEFFERSON BL	300 2120 22	WR TU	TOTAL	16991	7 15	1444	4 30	1696
			NORTH	8569	7 15	1086	4 45	618
			SOUTH	8422	11 15	388	4 30	1090

L O C A T I O N		DATE	DIR	VOLUME	AM	PEAK	PM
ARLINGTON AV AT JEFFERSON BL		CR TU		05/31/66	MANUAL COUNT		
			NORTH		7 30	1116	4 30 674
			SOUTH		7 30	394	4 30 1142
ARLINGTON AV S/O OLYMPIC BL	B00 1515 11	WR WE		04/13/66	TOTAL	5655	7 45 536 4 15 624
			NORTH		3201	7 45	345 4 30 298
			SOUTH		2454	7 45	191 4 45 338
ARLINGTON AV AT SANTA BARBARA AV	300 2121 22	WR SA		04/16/66	TOTAL	14087	11 00 814 5 30 967
			NORTH		5815	10 15	343 5 15 397
			SOUTH		8272	11 15	479 5 45 589
ARLINGTON AV AT SANTA BARBARA AV	300 2121 22	WR SU		04/17/66	TOTAL	11339	10 15 700 3 45 875
			NORTH		4760	10 15	364 3 45 395
			SOUTH		6579	11 00	375 1 30 501
ARLINGTON AV AT SANTA BARBARA AV	300 2121 22	WR MO		04/18/66	TOTAL	13023	7 30 976 4 45 1369
			NORTH		5591	7 30	598 4 30 469
			SOUTH		7432	7 30	378 4 45 912
ARLINGTON AV AT SANTA BARBARA AV	300 2121 22	WR TU		04/19/66	TOTAL	12677	7 00 981 4 45 1368
			NORTH		5480	7 00	692 4 45 457
			SOUTH		7197	8 00	351 4 45 911
ARLINGTON AV AT SANTA BARBARA AV	300 2222 22	WR TU		12/06/66	TOTAL	11229	7 00 931 4 15 1182
			NORTH		4845	6 45	638 4 00 427
			SOUTH		6384	7 45	389 4 45 782
ARLINGTON AV AT VENICE BL	C00 2020 22	WR WE		04/13/66	TOTAL	11592	7 30 936 4 30 1197
			NORTH		6840	7 30	579 4 15 573
			SOUTH		4752	7 15	362 4 30 639
ARLINGTON AV AT VENICE BL	C00 2020 22	WR TH		04/14/66	TOTAL	10928	7 15 873 4 45 1127
			NORTH		6189	7 15	532 4 45 536
			SOUTH		4739	7 15	341 4 30 600
ARLINGTON AV AT VENICE BL	C00 2020 22	WR FR		04/15/66	TOTAL	11499	7 15 858 4 30 1189
			NORTH		6668	7 30	522 5 00 562
			SOUTH		4831	7 15	348 4 30 631

LOCATION		DATE	DIR	VOLUME	AM	PEAK	PM		
ARLINGTON AV AT VENICE BL	C00 2020 22	WR SA	04/16/66	TOTAL	10535	11 15	631	2 30	739
				NORTH	6364	11 15	377	4 15	428
				SOUTH	4171	10 45	268	2 30	317
ARLINGTON AV AT VENICE BL	C00 2020 22	WR SU	04/17/66	TOTAL	7958	10 00	486	3 30	654
				NORTH	4879	10 00	296	3 15	388
				SOUTH	3079	10 30	194	3 30	275
ARLINGTON AV AT WASHINGTON BL	C00 2020 22	WR WE	04/13/66	TOTAL	16162	7 15	1289	4 30	1612
				NORTH	9215	7 30	700	4 15	846
				SOUTH	6947	7 15	610	4 30	767
ARLINGTON AV AT 20TH ST	C00 2020 22	WR TU	04/19/66	TOTAL	18762	7 30	1552	4 45	1895
				NORTH	9168	7 15	739	4 45	869
				SOUTH	9594	7 30	822	4 45	1026
ARLINGTON AV AT 21ST ST	C00 2020 22	WR TU	11/15/66	TOTAL	26174	8 00	1835	4 15	2429
				NORTH	10634	7 45	821	4 15	1097
				SOUTH	15540	8 00	1051	3 45	1361
ARLINGTON AV N/O 24TH ST	C00 2020 22	WR TU	08/23/66	TOTAL	20965	7 00	1679	4 15	2028
				NORTH	10451	7 00	1312	4 15	671
				SOUTH	10514	11 15	451	4 00	1362
ARLINGTON AV N/O 24TH ST	C00 2020 22	WR WE	08/24/66	TOTAL	21213	7 00	1673	4 15	2041
				NORTH	10713	7 00	1311	4 15	640
				SOUTH	10500	11 00	469	4 15	1401
ARLINGTON AV AT 70TH ST		CR TH	11/17/66				MANUAL COUNT		
				NORTH		7 45	55	3 45	76
				SOUTH		7 15	21	4 15	28
ARMSTEAD ST W/O WOODLEY AV	A00 1818 11	VR WE	08/10/66	TOTAL	245	6 45	24	7 00	32
				EAST	90	8 30	7	6 45	16
				WEST	155	6 45	19	5 30	18
ARTESIA BL AT FIGUEROA ST	G05 4747 44	SR WE	07/06/66	TOTAL	36721	7 00	3449	4 15	3528
				EAST	18533	7 00	1395	4 00	2092
				WEST	18188	6 45	2113	3 45	1457

LOCATION		DATE	DIR	VOLUME	AM	PEAK	PM
ASHBY AV W/O MANNING AV		08/12/66	WR FR		MANUAL COUNT		
				EAST	7 00	37	4 30 114
				WEST	7 30	89	4 30 224
ASTORIA ST AT GLENOAKS BL	A00 2019 11	02/05/66	VR SA	TOTAL	11 15	269	6 15 269
				EAST	11 15	147	1 00 172
				WEST	9 45	130	6 15 122
ASTORIA ST AT GLENOAKS BL	A00 2019 11	02/06/66	VR SU	TOTAL	11 15	227	11 45 277
				EAST	11 15	65	4 45 100
				WEST	8 45	189	11 45 182
ASTORIA ST AT GLENOAKS BL	A00 2019 11	02/07/66	VR MO	TOTAL	7 45	228	2 45 304
				EAST	11 15	86	3 00 127
				WEST	7 45	154	2 45 178
ASTORIA ST AT RALSTON AV		11/23/66	VR WE		MANUAL COUNT		
				EAST	7 15	118	4 30 197
				WEST	7 30	121	3 15 161
ATHENS BL AT HOOVER ST	G13 3131 22	09/21/66	SR WE	TOTAL	7 15	226	4 15 255
				EAST	7 15	128	4 45 142
				WEST	7 00	108	4 00 121
ATHENS BL AT HOOVER ST		11/14/66	SR MO		MANUAL COUNT		
				EAST	7 15	124	4 30 156
				WEST	7 00	112	4 00 107
ATOLL AV N/O SATICOY ST	A00 1818 11	05/26/66	VR TH	TOTAL	8 30	74	6 00 108
				NORTH	11 00	35	3 15 51
				SOUTH	8 15	50	5 30 68
AURA AV AT HARTLAND ST	A00 1818 11	06/28/66	VR TU	TOTAL	11 15	37	6 00 74
				NORTH	11 15	23	6 00 48
				SOUTH	11 15	14	4 00 36
AVALON BL AT ANAHEIM ST	C00 2830 22	05/21/66	SR SA	TOTAL	11 15	898	8 45 1137
				NORTH	11 15	447	5 00 570
				SOUTH	10 45	460	4 00 602

LOCATION	DATE	DIR	VOLUME	AM	PEAK	PM			
AVALON BL AT ANAHEIM ST	C00 2830 22	SR SU	05/22/66	TOTAL	18397	11 15	659	7 00	1600
				NORTH	9364	11 15	344	7 00	892
				SOUTH	9033	11 15	315	5 15	731
AVALON BL AT ANAHEIM ST	C00 2830 22	SR MO	05/23/66	TOTAL	15585	11 15	1062	4 15	1217
				NORTH	7917	11 15	577	4 30	721
				SOUTH	7668	7 00	534	12 15	642
AVALON BL AT ANAHEIM ST		SR MO	08/22/66				MANUAL COUNT		
				NORTH		9 00	270	4 30	666
				SOUTH		7 00	601	4 00	492
AVALON BL AT B ST	C00 2830 22	SR FR	05/06/66	TOTAL	5527	7 00	488	4 15	538
				NORTH	2316	11 15	241	4 15	362
				SOUTH	3211	7 00	410	12 00	326
AVALON BL AT B ST	C00 2830 22	SR SA	05/07/66	TOTAL	3836	11 15	266	2 45	310
				NORTH	1465	11 15	122	2 45	198
				SOUTH	2371	7 00	168	12 15	210
AVALON BL AT B ST	C00 2830 22	SR SU	05/08/66	TOTAL	2952	11 15	193	2 45	267
				NORTH	975	11 15	89	3 15	109
				SOUTH	1977	6 45	129	2 30	166
AVALON BL AT CENTURY BL	C00 3434 22	SR TU	08/30/66	TOTAL	14997	6 30	996	4 30	1232
				NORTH	7371	6 30	650	4 30	528
				SOUTH	7626	11 15	357	4 30	704
AVALON BL AT COLDEN AV	C00 3038 22	SR MO	10/24/66	TOTAL	13950	6 30	1051	4 15	1198
				NORTH	7165	6 30	756	3 15	555
				SOUTH	6785	7 45	345	4 15	725
AVALON BL AT D ST		SR FR	06/03/66				MANUAL COUNT		
				NORTH		7 00	186	4 15	442
				SOUTH		7 00	580	4 15	308
AVALON BL AT F ST	C00 3028 22	SR FR	05/06/66	TOTAL	13620	11 15	932	12 00	1055
				NORTH	5635	11 15	529	11 30	582
				SOUTH	7985	6 45	544	12 15	550

L O C A T I O N			DATE	DIR	VOLUME	AM	PEAK	PM	
AVALON BL AT F ST	C00 3028 22	SR SA	05/07/66	TOTAL	11213	11 15	610	8 45	834
				NORTH	3850	11 15	259	4 45	295
				SOUTH	7363	11 00	354	8 45	664
AVALON BL AT F ST	C00 3028 22	SR SU	05/08/66	TOTAL	8442	11 15	496	2 45	766
				NORTH	3225	11 15	154	4 30	262
				SOUTH	5217	11 15	342	2 45	581
AVALON BL AT IMPERIAL HWY	C00 3030 22	SR WE	08/31/66	TOTAL	12879	6 45	794	4 30	1131
				NORTH	6133	6 45	470	4 00	526
				SOUTH	6746	11 15	338	4 30	614
AVALON BL AT L ST	300 2835 22	SR TH	06/02/66	TOTAL	16410	11 15	1182	4 15	1374
				NORTH	8268	11 15	636	4 15	772
				SOUTH	8142	10 45	569	4 00	609
AVALON BL AT LOMITA BL HOLIDAY	C00 4030 32	SR TU	06/07/66	TOTAL	14273	11 15	914	4 30	1218
				NORTH	7275	11 15	479	4 15	721
				SOUTH	6998	7 00	519	4 30	512
AVALON BL AT MANCHESTER AV		CR FR	04/29/66				MANUAL COUNT		
				NORTH		7 00	823	4 00	556
				SOUTH		7 00	375	4 30	863
AVALON BL AT PACIFIC COAST HWY	300 4243 33	SR FR	05/06/66	TOTAL	24400	9 45	1491	4 30	2109
				NORTH	11119	11 15	706	4 45	1091
				SOUTH	13281	7 00	990	4 15	1057
AVALON BL AT PACIFIC COAST HWY	300 4243 33	SR SA	05/07/66	TOTAL	19682	11 15	1390	12 00	1454
				NORTH	9275	11 15	666	4 45	727
				SOUTH	10407	11 00	733	12 00	775
AVALON BL AT PACIFIC COAST HWY	300 4243 33	SR SU	05/08/66	TOTAL	15874	11 15	973	12 15	1206
				NORTH	7500	10 45	418	12 15	598
				SOUTH	8374	11 15	556	4 00	652
AVALON BL AT SANDISON ST		SR FR	02/25/66				MANUAL COUNT		
				NORTH		7 15	600	4 45	1047
				SOUTH		7 00	739	4 30	890

LOCATION	DATE	DIR	VOLUME	AM	PEAK	PM			
AVALON BL AT SANDISON ST	412 3333 22	SR SA	03/05/66	TOTAL	17228	11 15	1237	4 30	1317
				NORTH	8105	11 15	600	4 30	690
				SOUTH	9123	11 15	637	2 15	671
AVALON BL AT SANDISON ST	412 3333 22	SR SU	03/06/66	TOTAL	13969	11 15	893	12 00	1100
				NORTH	6571	10 15	405	5 15	532
				SOUTH	7398	11 15	492	1 30	622
AVALON BL AT SANDISON ST	412 3333 22	SR MO	03/07/66	TOTAL	17736	7 15	1366	2 45	1402
				NORTH	9080	10 30	692	4 30	867
				SOUTH	8656	7 15	696	6 15	639
AVALON BL AT SANDISON ST	412 3333 22	SR TU	03/08/66	TOTAL	16858	7 15	1343	4 15	1502
				NORTH	8180	7 15	588	4 30	864
				SOUTH	8678	7 15	755	4 15	646
AVALON BL AT SANDISON ST	412 3333 22	SR WE	03/09/66	TOTAL	16757	7 15	1301	4 30	1567
				NORTH	8223	7 30	609	4 30	874
				SOUTH	8534	7 15	701	4 15	694
AVALON BL AT SANDISON ST	412 3333 22	SR TH	03/10/66	TOTAL	17200	7 15	1335	4 15	1528
				NORTH	8569	11 15	636	4 15	857
				SOUTH	8631	7 15	731	3 00	689
AVALON BL N/O SLAUSON AV	C00 3131 22	CR WE	09/28/66	TOTAL	15416	7 00	1306	4 15	1475
				NORTH	7953	7 00	923	3 45	618
				SOUTH	7463	6 30	399	4 30	889
AVALON BL AT 92ND ST	C00 3030 22	SR WE	08/31/66	TOTAL	14179	6 45	978	4 15	1225
				NORTH	7442	6 45	699	4 00	504
				SOUTH	6737	11 00	333	4 30	724
AVALON BL AT 94TH ST		SR TU	06/21/66				MANUAL COUNT		
				NORTH		7 00	644	4 15	434
				SOUTH		9 00	273	4 30	815
AVALON BL AT 95TH ST		SR MO	02/07/66				MANUAL COUNT		
				NORTH		7 00	904	3 15	443
				SOUTH		7 15	310	4 30	902

LOCATION	DATE	DIR	VOLUME	AM	PEAK	PM
AVALON BL AT 98TH ST	SR MO 02/07/66					
				MANUAL COUNT		
		NORTH		7 00	889	3 30
		SOUTH		7 00	351	4 30
AVALON BL AT 108TH ST	C00 3030 22	SR TH	09/01/66			
		TOTAL	13696	6 45	775	4 45
		NORTH	6938	6 45	493	4 15
		SOUTH	6758	11 15	325	4 45
AVALON BL AT 117TH ST	SR TU 08/23/66					
				MANUAL COUNT		
		NORTH		7 00	376	4 30
		SOUTH		7 00	262	4 45
AVALON BL AT 120TH ST	C00 4036 33	SR TU	09/13/66			
		TOTAL	10868	7 15	670	4 30
		NORTH	5537	7 00	394	4 00
		SOUTH	5331	11 15	294	4 30
AVENUE OF THE STARS N/O PICO BL	G29 3535 22	WR TU	04/05/66			
		TOTAL	9346	11 15	615	4 45
		NORTH	4567	7 30	452	12 45
		SOUTH	4779	11 15	336	4 45
AV OF THE STARS S/O STA MONICA BL	G18 4545 43	WR TU	04/05/66			
		TOTAL	13648	8 30	1015	4 45
		NORTH	7442	11 15	556	4 45
		SOUTH	6206	8 15	634	1 30
AV SAN LUIS AT SHOUP AV	VR TH 10/20/66					
				MANUAL COUNT		
		EAST		7 15	242	3 30
		WEST		7 30	134	5 00
AVIATION BL AT ARBOR VITAE ST	C00 3232 33	WR MO	08/01/66			
		TOTAL	13423	6 45	1497	4 30
		NORTH	7441	11 15	522	4 30
		SOUTH	5982	6 45	1002	3 15
AVIATION BL N/O CENTURY BL	C00 3030 33	WR TU	09/27/66			
		TOTAL	15868	7 15	1651	4 30
		NORTH	7859	7 00	537	4 30
		SOUTH	8009	7 30	1139	3 30
AVIATION BL N/O CENTURY BL	C00 3030 33	WR WE	09/28/66			
		TOTAL	15771	7 15	1704	4 30
		NORTH	7821	7 00	521	4 30
		SOUTH	7950	7 15	1193	3 30

LOCATION	DATE	DIR	VOLUME	AM	PEAK	PM
AVIATION BL S/O CENTURY BL	C00 3030 33	WR TU	09/27/66	TOTAL	17461	7 15 1688 4 30 2098
				NORTH	8785	11 15 664 4 30 1379
				SOUTH	8676	7 15 1204 3 45 740
AVIATION BL S/O CENTURY BL	C00 3030 33	WR WE	09/28/66	TOTAL	17060	7 15 1681 4 30 1974
				NORTH	8612	11 15 679 4 30 1309
				SOUTH	8448	7 15 1219 3 30 741
AVIATION BL AT CENTURY BL	WR TU	09/27/66	MANUAL COUNT			
			NORTH	7 15 495 4 30 1446		
			SOUTH	7 15 1145 4 00 720		
AVIATION BL AT CENTURY BL	C00 3030 33	WR WE	11/16/66	TOTAL	17415	7 15 1561 4 30 2116
				NORTH	9261	11 15 733 4 30 1488
				SOUTH	8154	7 15 1082 3 15 693
AVIATION BL AT IMPERIAL HWY	C00 2427 23	WR TU	08/30/66	TOTAL	15374	7 15 1574 4 30 1527
				NORTH	6796	7 00 710 4 45 663
				SOUTH	8578	7 30 897 4 00 918
AVOCADO ST AT COMMONWEALTH AV	CR FR	04/01/66	MANUAL COUNT			
			EAST	8 15 28 4 45 71		
			WEST	7 30 264 4 30 179		
AVOCADO ST AT HILLHURST AV	CR TH	03/17/66	MANUAL COUNT			
			EAST	7 30 9 3 00 4		
			WEST	7 15 113 4 45 66		
B ST AT AVALON BL	C00 2826 22	SR FR	05/06/66	TOTAL	16325	11 15 1156 4 15 1595
				EAST	10380	6 30 834 4 15 978
				WEST	5945	11 15 506 4 15 617
B ST AT AVALON BL	C00 2826 22	SR SA	05/07/66	TOTAL	10483	9 45 692 12 30 759
				EAST	6128	9 45 419 12 30 475
				WEST	4355	10 30 306 4 15 341
B ST AT AVALON BL	C00 2826 22	SR SU	05/08/66	TOTAL	8598	11 15 422 4 30 769
				EAST	5106	11 15 271 4 30 492
				WEST	3492	10 45 156 5 00 291

LOCATION			DATE	DIR	VOLUME	AM	PEAK	PM	
B ST AT AVALON BL	C00 2826 22	SR MO	05/09/66	TOTAL	16210	7 00	1393	4 15	1539
				EAST	8786	6 45	683	4 15	909
				WEST	7424	7 15	747	4 30	632
B ST AT WILMINGTON BL	C00 2222 22	SR TU	08/16/66	TOTAL	20772	7 00	1980	4 15	2010
				EAST	10643	7 00	1171	4 30	877
				WEST	10129	6 45	810	4 15	1153
BABBITT AV AT FLANDERS ST	A00 1818 11	VR WE	11/16/66	TOTAL	1213	8 00	88	3 45	271
				NORTH	819	8 00	57	4 00	225
				SOUTH	394	7 00	46	3 15	62
BABBITT AV N/O RINALDI ST	A00 1818 11	VR SA	04/02/66	TOTAL	1301	10 45	120	4 15	122
				NORTH	633	11 15	72	2 00	72
				SOUTH	668	10 30	68	4 15	72
BABBITT AV N/O RINALDI ST	A00 1818 11	VR SU	04/03/66	TOTAL	854	10 30	75	11 45	87
				NORTH	358	11 15	23	3 00	46
				SOUTH	496	10 30	55	11 30	56
BABBITT AV N/O RINALDI ST	A00 1818 11	VR MO	04/04/66	TOTAL	993	8 00	68	5 15	100
				NORTH	484	11 15	26	5 15	76
				SOUTH	509	8 00	52	6 15	37
BABCOCK AV AT VOSE ST	A00 1818 11	VR TH	11/10/66	TOTAL	429	11 00	26	3 45	63
				NORTH	284	7 15	21	3 45	42
				SOUTH	145	10 45	11	3 45	21
BABCOCK AV AT VOSE ST HOLIDAY	A00 1818 11	VR FR	11/11/66	TOTAL	419	10 30	32	3 45	42
				NORTH	303	10 30	28	4 00	32
				SOUTH	116	11 00	12	1 00	13
BAILEY ST AT BROOKLYN AV		CR FR	04/01/66				MANUAL COUNT		
				NORTH		8 30	40	3 30	80
				SOUTH		7 30	29	4 00	120
BAIRD AV AT GRESHAM ST	A00 2020 11	VR TU	09/20/66	TOTAL	489	11 15	41	3 30	58
				NORTH	203	11 15	16	12 15	26
				SOUTH	286	11 15	25	1 00	35

LOCATION		DATE	DIR	VOLUME	AM	PEAK	PM	
BALBOA BL AT DEVONSHIRE ST		04/08/66	VR FR		MANUAL COUNT			
				NORTH	9 00	365	4 45	902
				SOUTH	9 00	514	3 15	826
BALBOA BL AT HART ST	300 2237 11	12/08/66	VR TH	TOTAL	7 15	1140	4 15	1410
				NORTH	7 15	461	4 15	666
				SOUTH	7 15	679	4 15	744
BALBOA BL AT LISETTE ST	D05 4520 31	11/16/66	VR WE	TOTAL	7 00	880	4 15	893
				NORTH	7 00	570	4 15	409
				SOUTH	6 45	313	4 30	488
BALBOA BL S/O SAN FERNANDO RD		12/05/66	VR MO		MANUAL COUNT			
				NORTH	7 30	396	4 45	170
				SOUTH	7 15	174	4 45	318
BALBOA BL AT SAN JOSE ST		02/14/66	VR MO		MANUAL COUNT			
				NORTH	7 30	325	4 15	984
				SOUTH	7 15	595	3 00	629
BALBOA BL AT TUPPER ST		04/08/66	VR FR		MANUAL COUNT			
				NORTH	9 00	311	4 45	770
				SOUTH	7 30	447	4 00	625
BALBOA BL AT TUPPER ST		10/18/66	VR TU		MANUAL COUNT			
				NORTH	7 15	356	4 30	827
				SOUTH	7 30	962	4 00	627
BALBOA BL S/O VENTURA FWY	G18 3130 23	05/20/66	VR FR	TOTAL	7 30	1623	3 00	2044
				NORTH	11 15	766	4 45	1119
				SOUTH	7 30	946	3 00	1016
BALBOA BL S/O VENTURA FWY	G18 3130 23	05/21/66	VR SA	TOTAL	11 15	1605	3 30	1778
				NORTH	11 15	875	11 45	942
				SOUTH	8 45	738	3 30	876
BALBOA BL S/O VENTURA FWY	G18 3130 23	05/22/66	VR SU	TOTAL	11 15	995	2 30	1376
				NORTH	11 15	585	2 30	752
				SOUTH	10 00	441	3 30	676

LOCATION		DATE	DIR	VOLUME	AM	PEAK	PM
BALTIMORE ST AT AVENUE 50		CR TH 01/13/66					
						MANUAL COUNT	
			EAST		7 00	49	4 45 44
			WEST		7 00	79	4 45 51
BANGOR ST AT REDONDO BL	200 1818 11	WR TH 08/11/66	TOTAL	1342	10 30	112	1 00 101
			EAST	541	10 30	73	1 00 60
			WEST	801	7 00	49	5 15 71
BARHAM BL S/O BLAIR DR	C00 2828 22	VR FR 03/11/66	TOTAL	33980	7 30	2547	4 45 3175
			NORTH	17445	7 00	862	4 45 2027
			SOUTH	16535	7 30	1774	3 30 1160
BARHAM BL S/O BLAIR DR	C00 2828 22	VR SA 03/12/66	TOTAL	24328	10 30	1507	12 15 1637
			NORTH	12670	11 15	750	3 45 920
			SOUTH	11758	10 30	775	1 00 802
BARHAM BL S/O BLAIR DR	C00 2828 22	VR SU 03/13/66	TOTAL	20530	11 15	1070	2 30 1632
			NORTH	10683	11 15	568	12 00 869
			SOUTH	9847	10 30	520	4 45 807
BARHAM BL AT BLAIR DR		VR MO 10/24/66					MANUAL COUNT
			NORTH		7 15	940	5 00 2345
			SOUTH		7 30	1702	4 15 1260
BARHAM BL AT LAKE HOLLYWOOD DR		VR FR 03/04/66					MANUAL COUNT
			NORTH		7 30	1156	5 00 1983
			SOUTH		7 30	1612	3 30 1230
BARING CROSS ST AT 104TH ST	B00 1515 11	SR WE 11/23/66	TOTAL	464	7 30	43	3 15 70
			NORTH	173	11 15	15	3 30 31
			SOUTH	291	7 30	37	3 15 44
BARING CROSS ST AT 104TH ST HOLIDAY	B00 1515 11	SR TH 11/24/66	TOTAL	475	11 15	42	4 00 118
			NORTH	276	11 15	16	4 00 100
			SOUTH	199	10 45	29	6 15 26
BARING CROSS ST AT 108TH ST	B00 1515 11	SR WE 11/23/66	TOTAL	345	9 30	24	3 45 42
			NORTH	144	11 00	14	5 30 17
			SOUTH	201	9 45	15	3 45 30

LOCATION	DATE	DIR	VOLUME	AM	PEAK	PM			
BARING CROSS ST AT 108TH ST HOLIDAY	800 1515 11	SR TH	11/24/66	TOTAL	222	10 45	39	6 15	35
				NORTH	92	11 15	11	4 00	13
				SOUTH	130	10 45	29	6 15	24
BARNESTON ST AT GOTHIC AV	VR TH	04/14/66	MANUAL COUNT						
			EAST	7 45	38	2 30	49		
			WEST	7 45	30	3 45	17		
BARNESTON ST AT MONOGRAM AV	VR FR	04/15/66	MANUAL COUNT						
			EAST	7 00	20	3 00	29		
			WEST	7 45	57	2 00	33		
BARRINGTON AV N/O FEDERAL AV	A00 2222 11	WR SA	03/05/66	TOTAL	4432	11 00	355	3 45	407
				NORTH	2454	11 00	201	3 15	206
				SOUTH	1978	11 15	155	4 00	222
BARRINGTON AV N/O FEDERAL AV	A00 2222 11	WR SU	03/06/66	TOTAL	3721	11 15	308	12 00	341
				NORTH	2034	10 00	183	11 30	181
				SOUTH	1687	11 15	137	3 30	179
BARRINGTON AV N/O FEDERAL AV	A00 2222 11	WR MO	03/07/66	TOTAL	5176	6 45	582	3 45	668
				NORTH	2850	6 45	469	5 00	291
				SOUTH	2326	11 15	140	3 45	468
BARRINGTON AV N/O GORHAM AV	800 2020 11	WR WE	04/06/66	TOTAL	10385	8 00	699	5 00	905
				NORTH	4701	11 15	299	5 00	527
				SOUTH	5684	8 00	479	3 45	427
BARRINGTON AV N/O NATIONAL BL	C00 3535 22	WR WE	03/23/66	TOTAL	8720	7 00	960	4 15	1200
				NORTH	4528	7 00	768	5 00	413
				SOUTH	4192	7 30	209	4 15	819
BARRINGTON AV N/O OLYMPIC BL	200 2020 11	WR WE	05/25/66	TOTAL	5948	7 15	511	4 30	695
				NORTH	2853	7 15	224	4 45	317
				SOUTH	3095	7 15	287	4 30	378
BARRINGTON AV N/O PICO BL	C00 1818 11	WR WE	03/23/66	TOTAL	6165	7 15	551	4 30	802
				NORTH	2849	7 15	390	4 45	265
				SOUTH	3316	11 15	244	4 30	542

LOCATION	DATE	DIR	VOLUME	AM	PEAK	PM	
BARRINGTON AV N/O SANTA MONICA BL 800 2020 11	WR WE 03/23/66	TOTAL	7342	7 30	602	5 00	708
		NORTH	3130	7 30	240	5 00	370
		SOUTH	4212	7 45	376	4 30	370
BARRINGTON AV AT SAN VICENTE BL	WR WE 03/23/66				MANUAL COUNT		
		NORTH		7 30	281	4 30	397
		SOUTH		7 30	373	4 00	330
BARRINGTON AV S/O SUNSET BL 300 2828 22	WR WE 03/30/66	TOTAL	8473	8 15	627	3 45	860
		NORTH	4121	7 45	335	4 00	448
		SOUTH	4352	8 30	316	3 15	457
BARRINGTON AV AT SUNSET BL 300 2920 22	WR FR 10/14/66	TOTAL	6200	8 15	480	5 00	567
		NORTH	4805	8 15	333	5 00	487
		SOUTH	1395	8 00	158	2 45	116
BARRINGTON AV N/O WILSHIRE BL 200 1818 11	WR WE 03/23/66	TOTAL	12258	7 30	1004	5 00	1143
		NORTH	4417	7 45	224	5 15	512
		SOUTH	7841	7 30	784	4 15	653
BARTEE AV AT MERCER ST A00 1818 11	VR TH 08/11/66	TOTAL	600	9 30	35	4 30	92
		NORTH	220	11 15	17	7 15	30
		SOUTH	380	9 30	28	4 30	64
BARTLETT ST E/O BEAUDRY AV	CR FR 07/08/66				MANUAL COUNT		
		EAST		7 15	51	4 30	102
		WEST		7 00	30	4 15	52
BASCULE AV N/O QUEDO DR A00 2020 11	VR WE 09/14/66	TOTAL	259	11 15	31	6 15	31
		NORTH	72	11 00	11	6 45	11
		SOUTH	187	7 45	23	5 00	23
BASSET ST W/O TOPANGA CYN BL A00 1818 11	VR TH 08/18/66	TOTAL	2762	11 15	159	12 15	223
		EAST	1981	7 15	159	12 30	161
		WEST	781	11 15	71	1 00	83
BAXTER ST AT ECHO PARK AV	CR FR 03/18/66				MANUAL COUNT		
		EAST		7 45	18	3 30	10
		WEST		7 15	99	3 30	45

LOCATION	DATE	DIR	VOLUME	AM	PEAK	PM			
BAY VIEW AV AT SANDISON ST	000 1818 11	SR FR	06/24/66	TOTAL NORTH SOUTH	613 332 281	9 15 9 15 6 15	37 28 15	7 30 5 45 6 45	59 36 38
BEACHWOOD DR AT BELDEN DR		WR TH	06/02/66				MANUAL COUNT		
				NORTH SOUTH		8 15 8 00	106 183	5 00 4 30	234 98
BEACHWOOD DR AT CLINTON ST	100 1717 11	WR TU	11/22/66	TOTAL NORTH SOUTH	887 262 625	8 15 8 15 11 15	59 28 44	2 45 4 15 12 00	88 30 63
BEACHY AV AT BRANDFORD ST		VR MO	09/12/66				MANUAL COUNT		
				NORTH SOUTH		7 00 7 30	42 118	3 15 4 00	45 74
BEACHY AV AT BRANDFORD ST	000 1814 11	VR WE	07/27/66	TOTAL EAST WEST	1972 1285 687	7 30 7 30 11 15	154 125 39	6 45 8 30 6 30	151 97 63
BEACHY AV N/O RANGOON ST	000 1010 11	VR WE	07/06/66	TOTAL NORTH SOUTH	1205 392 813	11 15 7 30 11 15	276 22 260	11 45 4 30 12 00	288 51 270
BEAUDRY AV AT BARTLETT ST		CR FR	07/08/66				MANUAL COUNT		
				NORTH SOUTH		7 15 7 15	173 185	4 30 4 00	283 178
BEAUDRY AV AT COLTON ST		CR FR	12/02/66				MANUAL COUNT		
				NORTH SOUTH		7 15 7 15	200 586	4 45 4 00	827 270
BEAUDRY AV AT 3RD ST		CR MO	07/25/66				MANUAL COUNT		
				NORTH SOUTH		7 30 7 15	56 900	4 30 4 00	748 448
BEAUDRY AV AT 3RD ST	300 2020 22	CR WE	09/14/66	TOTAL NORTH SOUTH	8810 2328 6482	7 45 11 00 7 45	1139 99 1057	4 30 4 30 4 15	1311 782 532

LOCATION	DATE	DIR	VOLUME	AM	PEAK	PM			
BEAUDRY AV AT 4TH ST	300 2020 12	CR WE	09/14/66	TOTAL	5534	7 30	894	4 30	799
				NORTH	1269	7 15	49	4 30	509
				SOUTH	4265	7 30	847	4 00	327
BEAUDRY AV AT 6TH ST	CR TU	12/20/66					MANUAL COUNT		
			NORTH		8 15	2	4 45	11	
			SOUTH		7 30	514	4 15	360	
BEDFORD ST S/O GREGORY WAY	WR MO	07/11/66					MANUAL COUNT		
			NORTH		8 15	115	4 00	69	
			SOUTH		8 15	34	5 00	150	
BEETHOVEN ST N/O PALMS BL	B00 1818 11	WR TH	03/31/66	TOTAL	3922	7 15	394	4 15	424
				NORTH	1955	7 15	285	5 15	175
				SOUTH	1967	7 30	110	4 15	293
BEETHOVEN ST N/O VENICE BL	B00 2020 11	WR TH	03/31/66	TOTAL	5603	7 15	473	4 30	669
				NORTH	2558	11 15	163	4 45	339
				SOUTH	3045	7 15	339	4 00	360
BEETHOVEN ST N/O WASHINGTON BL	B00 1515 11	WR TH	03/31/66	TOTAL	2257	7 15	222	4 15	223
				NORTH	935	7 15	96	4 15	108
				SOUTH	1322	7 15	126	2 45	141
BEETHOVEN ST S/O WASHINGTON BL	A00 2020 11	WR TH	03/31/66	TOTAL	1807	7 15	147	5 15	185
				NORTH	970	7 00	101	5 00	84
				SOUTH	837	7 45	47	4 30	106
BEL AIR RD AT SUNSET BL	300 2020 11	WR FR	09/16/66	TOTAL	6687	8 15	379	4 45	756
				NORTH	4190	11 15	205	5 00	582
				SOUTH	2497	9 00	187	4 15	197
BELDEN DR W/O BEACHWOOD DR	WR TH	06/02/66					MANUAL COUNT		
			EAST		8 00	47	4 45	59	
			WEST		8 00	18	5 00	56	
BELLAGIO RD AT SUNSET BL	C00 1018 12	WR FR	09/16/66	TOTAL	4935	7 45	435	4 00	404
				NORTH	809	11 15	51	4 15	108
				SOUTH	4126	7 45	417	4 00	301

LOCATION	DATE	DIR	VOLUME	AM	PEAK	PM
BELLEVUE AV AT CORONADO ST	CR WE 01/26/66			MANUAL COUNT		
		EAST		7 30	241	3 45 173
		WEST		7 00	36	3 00 67
BELLEVUE AV AT CORONADO ST	CR MO 03/14/66			MANUAL COUNT		
		EAST		7 30	232	4 30 160
		WEST		7 00	42	4 30 47
BELLEVUE AV AT MICHELTORENA ST	CR MO 07/11/66			MANUAL COUNT		
		EAST		7 15	239	4 30 129
		WEST		7 15	92	5 00 276
BENEDICT CYN DR S/O MULHOLLAND DR C00 2015 11	WR TH 06/09/66	TOTAL	5941	7 45	783	5 15 890
		NORTH	3172	11 00	114	5 15 802
		SOUTH	2769	7 45	692	6 15 149
BENEDICT CYN DR N/O VALLEY VISTA B 200 1220 11	VR TU 11/29/66	TOTAL	1903	8 00	132	3 45 191
		NORTH	453	8 00	51	4 15 39
		SOUTH	1450	8 15	81	5 30 165
BENEDICT CYN DR S/O VENTURA BL 100 1818 11 HOLIDAY	VR FR 11/11/66	TOTAL	2031	10 30	147	4 45 199
		NORTH	1276	10 30	105	3 30 120
		SOUTH	755	10 15	44	5 30 90
BENNER ST AT SHULTS ST	CR TU 02/01/66			MANUAL COUNT		
		EAST		8 00	26	4 30 39
		WEST		7 00	149	3 00 142
BENNETT DR S/O CAHUENGA BL A00 1212 11	VR WE 08/17/66	TOTAL	571	8 15	41	4 30 53
		NORTH	498	8 30	37	4 00 38
		SOUTH	73	8 15	5	4 45 21
BENNETT DR S/O CAHUENGA BL A00 1212 11	VR TH 08/18/66	TOTAL	662	10 45	52	3 45 76
		NORTH	528	10 45	41	4 30 47
		SOUTH	134	11 15	12	3 45 40
BENTON WAY AT BERKELEY AV	CR WE 06/01/66			MANUAL COUNT		
		NORTH		8 00	27	4 45 86
		SOUTH		7 30	47	5 00 24

LOCATION		DATE	DIR	VOLUME	AM	PEAK	PM
BERENDO ST AT HOLLYWOOD BL		02/04/66	CR FR				
					MANUAL COUNT		
				NORTH	9 00	9 4 45	54
				SOUTH	8 30	72 3 15	137
BERENDO ST AT 12TH ST	A00 2020 11	12/13/66	CR TU	TOTAL	7 00	119 4 15	102
				NORTH	7 00	53 4 15	61
				SOUTH	7 00	66 8 15	57
BERGAMO DR E/O NOELINE AV	A00 1616 11	08/04/66	VR TH	TOTAL	8 30	78 8 15	71
				EAST	10 45	37 8 15	52
				WEST	8 30	48 3 30	25
BERKELEY AV AT BENTON WAY		06/01/66	CR WE				
					MANUAL COUNT		
				EAST	7 00	48 5 00	27
				WEST	7 15	65 4 30	79
BERNAL AV W/O INDIANA ST		09/29/66	CR TH				
					MANUAL COUNT		
				EAST	8 15	7 4 45	83
				WEST	7 00	97 4 45	23
BERQUIST AV AT WELBY WAY		01/03/66	VR MO				
					MANUAL COUNT		
				NORTH	8 00	41 3 00	44
				SOUTH	8 00	24 2 45	22
BERRY DR E/O LAUREL CYN BL	A00 30 1	06/30/66	VR TH	TOTAL	8 45	61 4 45	93
					NON DIRECTIONAL COUNT		
BESWICK ST AT CALZONA ST		02/02/66	CR WE				
					MANUAL COUNT		
				EAST	7 30	61 4 15	389
				WEST	7 00	171 4 00	98
BEVERLY BL AND ALEXANDRIA AV		05/09/66	CR MO				
					MANUAL COUNT		
				EAST	7 30	1424 4 30	1045
				WEST	7 45	845 4 45	1298
BEVERLY BL W/O COMMONWEALTH AV	C00 2828 33	11/30/66	CR WE	TOTAL	7 30	1344 4 30	1538
				EAST	7 30	984 1 00	425
				WEST	11 15	373 4 45	1201

L O C A T I O N

DATE

DIR

VOLUME

AM

PEAK

PM

MANUAL COUNT

BEVERLY BL AT DETROIT ST		WR	02/28/66							
				EAST		7 30	1084	4 45	1230	
				WEST		7 45	1142	4 45	1165	
BEVERLY BL AT FAIRFAX AV	300 4033 33	WR FR	04/22/66	TOTAL	24434	7 45	1639	5 00	2038	
				EAST	12492	8 00	947	5 00	1054	
				WEST	11942	7 30	720	4 45	994	
BEVERLY BL AT FAIRFAX AV		WR WE	04/27/66							
				EAST		7 45	1006	4 15	1121	
				WEST		7 45	740	4 45	958	
BEVERLY BL AT HOBART BL		CR WE	12/14/66							
				EAST		7 15	1124	4 45	883	
				WEST		7 30	904	4 45	1332	
BEVERLY BL AT KINGSLEY DR	C00 2727 22	CR FR	05/13/66	TOTAL	25806	7 15	2317	4 30	2287	
				EAST	13578	7 15	1489	4 30	1052	
				WEST	12228	7 30	874	4 30	1235	
BEVERLY BL AT KINGSLEY DR	C00 2727 22	CR SA	05/14/66	TOTAL	20381	10 45	1313	3 30	1406	
				EAST	10641	10 45	705	4 15	728	
				WEST	9740	11 15	616	2 45	701	
BEVERLY BL AT KINGSLEY DR	C00 2727 22	CR SU	05/15/66	TOTAL	15517	11 15	935	2 00	1182	
				EAST	8044	11 15	494	1 45	570	
				WEST	7473	11 15	441	2 00	614	
BEVERLY BL AT KINGSLEY DR		CR MO	06/20/66							
				EAST		7 30	1108	4 45	1002	
				WEST		7 30	852	4 30	1162	
BEVERLY BL AT LA CIENEGA BL	300 4040 33	WR FR	04/22/66	TOTAL	25774	8 15	1770	5 00	2283	
				EAST	12660	8 15	943	5 00	1135	
				WEST	13114	8 15	827	5 00	1148	
BEVERLY BL AT LA CIENEGA BL	300 4040 33	WR SU	04/24/66	TOTAL	14651	11 15	812	1 30	1129	
				EAST	6583	11 15	357	4 45	571	
				WEST	8068	11 15	455	1 30	661	

LOCATION	DATE	DIR	VOLUME	AM	PEAK	PM
BEVERLY BL AT STANLEY AV	WR TH 12/22/66					
				MANUAL COUNT		
		EAST		8 15	875	5 00 1211
		WEST		8 30	911	5 00 1154
BEVERLY BL AT VERMONT AV	C00 2728 22 CR FR 04/22/66		TOTAL 23701	7 45	1990	4 45 2248
			EAST 11607	7 30	1109	4 45 973
			WEST 12094	8 00	892	4 30 1312
BEVERLY BL AT VERMONT AV	C00 2728 22 CR SA 04/23/66		TOTAL 18381	11 15	1187	3 45 1235
			EAST 9480	11 00	627	2 00 626
			WEST 8901	11 15	564	3 45 652
BEVERLY BL AT VERMONT AV	C00 2728 22 CR SU 04/24/66		TOTAL 14196	11 00	721	1 00 967
			EAST 7532	11 15	376	1 00 522
			WEST 6664	11 00	349	3 15 497
BEVERLY BL AT WESTERN AV	C00 2827 22 WR FR 04/22/66		TOTAL 25120	7 45	2069	4 45 2305
			EAST 13192	7 45	1231	4 30 1075
			WEST 11928	7 45	838	4 45 1232
BEVERLY BL AT WESTERN AV	C00 2827 22 WR SA 04/23/66		TOTAL 20111	10 45	1252	2 00 1387
			EAST 10314	10 45	648	3 30 723
			WEST 9797	11 15	607	5 00 678
BEVERLY BL AT WESTERN AV	C00 2827 22 WR SU 04/24/66		TOTAL 14707	11 15	741	4 30 1038
			EAST 7539	10 45	379	4 45 563
			WEST 7168	11 15	370	4 30 497
BEVERLY DR AT BEVERLYWOOD ST	WR FR 01/07/66					
				MANUAL COUNT		
		NORTH		8 00	89	4 15 84
		SOUTH		8 45	75	5 00 160
BEVERLY DR AT CASHIO ST	WR MO 02/07/66					
				MANUAL COUNT		
		NORTH		8 15	475	4 30 303
		SOUTH		8 45	186	5 00 577
BEVERLY GLEN BL N/O MULHOLLAND DR	C00 1618 11 VR TU 05/24/66		TOTAL 10188	7 30	1230	5 15 1416
			NORTH 5363	8 00	182	5 15 1209
			SOUTH 4825	7 30	1072	4 15 221

L O C A T I O N			DATE	DIR	VOLUME	AM	PEAK	PM	
BEVERLY GLEN BL S/O MULHOLLAND DR	C00 1817 21	WR WE	02/09/66	TOTAL	6510	7 15	968	5 00	847
				NORTH	3228	10 45	115	5 00	720
				SOUTH	3282	7 15	877	2 45	141
BEVERLY GLEN BL AT MULHOLLAND DR		VR TU	09/06/66				MANUAL COUNT		
				NORTH		9 00	93	5 00	771
				SOUTH		7 15	925	5 00	206
BEVERLY GLEN BL N/O OLYMPIC BL	C00 3030 22	WR WE	03/16/66	TOTAL	7988	7 45	805	4 45	921
				NORTH	3219	7 45	316	4 45	453
				SOUTH	4769	7 45	489	4 45	468
BEVERLY GLEN BL N/O PICO BL	C00 3030 22	WR WE	04/06/66	TOTAL	7977	7 45	640	4 45	778
				NORTH	3500	7 30	230	4 45	368
				SOUTH	4477	7 45	415	4 30	430
BEVERLY GLEN BL AT ST PIERRE RD		WR TH	02/24/66				MANUAL COUNT		
				NORTH		7 00	109	5 00	583
				SOUTH		7 15	948	3 30	251
BEVERLY GLEN BL N/O STA MONICA BL	C00 3128 22	WR WE	03/16/66	TOTAL	13759	7 45	1062	5 00	1458
				NORTH	6785	8 30	466	5 00	877
				SOUTH	6974	7 30	664	5 00	581
BEVERLY GLEN BL N/O SUNSET BL	604 1818 22	WR WE	02/09/66	TOTAL	8350	7 30	1063	5 30	777
				NORTH	3846	8 00	183	5 15	628
				SOUTH	4504	7 30	921	3 00	253
BEVERLY GLEN BL S/O SUNSET BL	300 2525 21	WR WE	02/09/66	TOTAL	7713	7 30	795	4 30	827
				NORTH	3931	8 15	240	5 00	590
				SOUTH	3782	7 15	598	4 15	287
BEVERLY GLEN BL AT SUNSET BL	300 3020 22	WR FR	09/23/66	TOTAL	8410	7 30	971	5 00	816
				NORTH	4291	8 00	237	5 00	623
				SOUTH	4119	7 30	758	12 45	274
BEVERLY GLN BL N/O VALLEY VISTA BL	B00 1212 11	VR FR	01/28/66	TOTAL	6138	7 15	625	5 15	693
				NORTH	2635	7 45	125	5 15	448
				SOUTH	3503	7 15	520	4 45	264

LOCATION	DATE	DIR	VOLUME	AM	PEAK	PM		
BEVERLY GLN BL N/O VALLEY VISTA BL 800 1212 11	VR SA	01/29/66	TOTAL	4099	11 15	286	3 45	356
			NORTH	1848	11 15	130	5 15	169
			SOUTH	2251	11 00	164	3 45	213
BEVERLY GLN BL N/O VALLEY VISTA BL 800 1212 11	VR SU	01/30/66	TOTAL	2888	11 15	185	1 45	275
			NORTH	1374	11 15	72	3 45	141
			SOUTH	1514	11 15	113	1 45	166
BEVERLY GLN BL S/O VALLEY VISTA BL C00 1818 11	VR FR	01/28/66	TOTAL	13261	7 15	1342	5 00	1598
			NORTH	6799	7 30	318	5 00	1195
			SOUTH	6462	7 15	1045	5 00	403
BEVERLY GLN BL S/O VALLEY VISTA BL C00 1818 11	VR SA	01/29/66	TOTAL	9143	11 15	619	3 30	748
			NORTH	4628	11 15	339	4 30	422
			SOUTH	4515	10 30	289	3 45	366
BEVERLY GLN BL S/O VALLEY VISTA BL C00 1818 11	VR SU	01/30/66	TOTAL	6479	11 15	430	1 45	578
			NORTH	3273	11 15	235	4 15	292
			SOUTH	3206	11 15	195	2 00	310
BEVERLY GLEN BL N/O WILSHIRE BL 300 2525 11	WR WE	03/16/66	TOTAL	8833	7 45	782	5 00	889
			NORTH	4331	7 45	318	5 00	539
			SOUTH	4502	7 30	488	3 30	401
BEVERLY GLEN BL AT WILSHIRE BL	WR FR	08/12/66				MANUAL COUNT		
			NORTH		8 00	370	5 00	717
			SOUTH		7 30	395	4 15	310
BEVERLYWOOD ST AT BEVERLY DR	WR FR	01/07/66				MANUAL COUNT		
			EAST		8 15	95	5 00	196
			WEST		8 15	70	4 30	110
BEVERWIL DR N/O CATTARAUGUS AV 800 3232 11	WR TU	03/15/66	TOTAL	2596	8 00	282	5 00	276
			NORTH	911	8 00	169	2 45	108
			SOUTH	1685	7 30	126	5 00	198
BEVERWIL DR N/O PICO BL 604 2834 22	WR TU	03/15/66	TOTAL	8151	8 00	668	5 00	937
			NORTH	3947	8 00	443	5 30	314
			SOUTH	4204	11 00	252	5 00	623

LOCATION		DATE	DIR	VOLUME	AM	PEAK	PM
BEVERWIL DR S/O PICO BL	C00 3838 32	01/15/66	WR SA	TOTAL	8391	10 15	691
				NORTH	4719	8 30	375
				SOUTH	3672	10 45	389
BEVERWIL DR S/O PICO BL	C00 3838 32	01/16/66	WR SU	TOTAL	5908	10 30	643
				NORTH	3159	10 30	300
				SOUTH	2749	11 00	372
BEVERWIL DR S/O PICO BL	C00 3838 32	01/17/66	WR MO	TOTAL	9926	8 00	1089
				NORTH	5616	8 00	458
				SOUTH	4310	8 45	650
BEVERWIL DR S/O PICO BL	C00 3634 32	03/15/66	WR TU	TOTAL	10575	8 00	1127
				NORTH	6187	8 00	509
				SOUTH	4388	11 15	643
BEVERWIL DR N/O SAWYER ST	B00 1818 11	01/15/66	WR SA	TOTAL	6478	10 15	549
				NORTH	3475	8 30	273
				SOUTH	3003	11 15	292
BEVERWIL DR N/O SAWYER ST	B00 1818 11	01/16/66	WR SU	TOTAL	4689	11 15	439
				NORTH	2466	10 30	256
				SOUTH	2223	11 15	191
BEVERWIL DR N/O SAWYER ST	B00 1818 11	01/17/66	WR MO	TOTAL	8377	8 00	950
				NORTH	4529	8 00	424
				SOUTH	3848	7 45	538
BIG OAK DR S/O VENTURA BL NON DIRECTIONAL COUNT	100 22 1	08/01/66	VR MO	TOTAL	210	11 15	24
BIRCHER ST AT BABBITT AV	A00 1616 11	04/15/66	VR FR	TOTAL	547	7 30	113
				EAST	310	7 30	29
				WEST	237	8 30	85
BIRCHER ST AT BABBITT AV	A00 1616 11	04/16/66	VR SA	TOTAL	402	11 15	45
				EAST	233	9 30	27
				WEST	169	10 30	21

LOCATION	DATE	DIR	VOLUME	AM	PEAK	PM		
BIRCHER ST AT BABBITT AV	A00 1616 11	VR SU	04/17/66	TOTAL	419	11 15	38 12 30	66
				EAST	217	11 15	25 11 45	25
				WEST	202	10 30	14 1 00	53
BIXEL ST AT MARYLAND ST	CR TU	12/13/66				MANUAL COUNT		
			NORTH		7 15	164 4 30	748	
			SOUTH		7 15	544 4 15	234	
BLAINE ST S/O OLYMPIC BL	C00 2021 22	CR WE	10/26/66	TOTAL	8593	7 15	627 4 30	719
				NORTH	2730	7 15	357 6 15	159
				SOUTH	5863	11 00	348 4 30	621
BLAINE ST N/O 12TH ST	B00 30 2	CR TU	10/25/66	TOTAL	1833	7 00	294 3 30	114
							ONE WAY STREET SOUTH BOUND	
BLUFFSIDE DR W/O LANKERSHIM BL	100 1818 11	VR TH	12/15/66	TOTAL	2437	7 45	172 5 30	250
				EAST	1372	11 15	117 5 30	171
				WEST	1065	7 30	113 12 30	92
BORDEN AV AT COBALT ST	A00 1818 11	VR FR	05/27/66	TOTAL	657	7 00	72 3 00	79
				NORTH	467	7 00	58 3 00	57
				SOUTH	190	7 30	19 2 45	26
BORDEN AV AT COBALT ST	A00 1818 11	VR SA	05/28/66	TOTAL	609	11 00	50 1 00	61
				NORTH	439	11 00	34 12 45	52
				SOUTH	170	11 00	16 6 30	19
BORDEN AV AT TYLER ST	VR TU	10/25/66				MANUAL COUNT		
			EAST		7 15	139 2 45	68	
			WEST		7 15	60 2 45	82	
BOWESFIELD ST W/O LA CIENEGA BL	WR FR	10/07/66				MANUAL COUNT		
			EAST		7 00	21 5 00	140	
			WEST		7 45	118 4 00	134	
BOWLING GREEN WY AT GREENOCK LN	WR TU	11/29/66				MANUAL COUNT		
			NORTH		7 30	26 3 15	51	
			SOUTH		7 45	50 4 00	47	

LOCATION	DATE	DIR	VOLUME	AM	PEAK	PM			
BOWLING GREEN WAY S/O SUNSET BL NON DIRECTIONAL COUNT	A00 25 2	WR TH	02/24/66	TOTAL	396	7 30	34	2 45	39
BOYD ST E/O LOS ANGELES ST	A00 1717 11	CR WE	05/18/66	TOTAL	1321	7 30	219	3 45	129
				EAST	953	7 30	187	3 45	91
				WEST	368	7 45	34	3 15	41
BOYD ST AT WALL ST		CR WE	12/28/66			MANUAL COUNT			
				EAST		7 15	178	3 45	145
				WEST		7 00	26	3 45	63
BOYLE AV AT BROOKLYN AV		CR MO	04/04/66			MANUAL COUNT			
				NORTH		8 30	80	4 30	218
				SOUTH		7 00	33	4 15	30
BRADDOCK DR W/O CENTINELA AV	J00 1818 11	WR MO	11/21/66	TOTAL	1027	7 15	156	3 15	283
				EAST	703	7 15	97	3 45	252
				WEST	324	7 30	64	2 45	49
BRADDOCK DR W/O CENTINELA AV	800 1212 11	WR TU	12/20/66	TOTAL	390	11 15	28	3 45	54
				EAST	250	11 15	21	3 45	43
				WEST	140	6 30	18	12 45	14
BRADFORD PL N/O SIGNATURE DR		VR FR	08/05/66			MANUAL COUNT			
				NORTH		7 00	25	5 00	33
				SOUTH		7 00	88	3 00	38
BRADFORD PL AT SUNDERLAND DR	A00 1919 11	VR WE	08/17/66	TOTAL	571	11 00	46	3 00	51
				EAST	307	9 00	33	3 00	36
				WEST	264	10 45	21	6 00	27
BRADLEY AV AT ROXFORD ST		VR TU	11/29/66			MANUAL COUNT			
				NORTH		7 30	23	4 30	22
				SOUTH		7 15	50	3 00	28
BRADLEY AV AT TUXFORD ST		VR TU	08/16/66			MANUAL COUNT			
				NORTH		7 00	85	3 45	137
				SOUTH		7 15	161	3 15	81

LOCATION	DATE	DIR	VOLUME	AM	PEAK	PM
BRADLEY AV AT TUXFORD ST	VR TU 11/15/66			MANUAL COUNT		
		NORTH		8 45	34	4 15 139
		SOUTH		7 15	197	3 00 81
BRANFORD ST AT BEACHY AV	C00 1731 12 VR WE 07/27/66		TOTAL 12093	7 00	1174	4 45 1258
		NORTH	5855	7 00	703	4 30 560
		SOUTH	6238	7 15	481	5 00 729
BRANFORD ST AT BEACHY AV	VR MO 09/12/66			MANUAL COUNT		
		EAST		7 15	700	4 00 566
		WEST		7 00	482	4 45 760
BRANFORD ST AT DORRINGTON AV	C00 3030 12 VR FR 05/13/66		TOTAL 11333	7 30	973	4 30 1134
		EAST	5743	7 00	548	4 30 553
		WEST	5590	7 30	488	4 30 581
BRANFORD ST AT DORRINGTON AV	C00 3030 12 VR SA 05/14/66		TOTAL 9602	11 15	627	5 15 793
		EAST	4707	11 15	294	5 15 510
		WEST	4895	11 15	333	4 15 359
BRANFORD ST AT DORRINGTON AV	C00 3030 12 VR SU 05/15/66		TOTAL 7316	11 15	525	12 00 603
		EAST	3538	11 15	272	11 45 308
		WEST	3778	11 15	253	2 00 306
BRANFORD ST AT DORRINGTON AV	VR WE 12/21/66			MANUAL COUNT		
		EAST		7 30	385	4 30 527
		WEST		7 15	479	4 00 597
BRANFORD ST E/O WOODMAN AV	VR MO 10/17/66			MANUAL COUNT		
		EAST		7 15	360	4 45 417
		WEST		7 15	486	4 30 521
BREEN AV AT ISIS AV	WR MO 04/04/66			MANUAL COUNT		
		NORTH		7 00	16	4 00 15
		SOUTH		7 30	12	4 30 16
BREEN AV AT TOLAND AV	WR MO 04/18/66			MANUAL COUNT		
		NORTH		8 00	29	3 00 22
		SOUTH		8 15	61	3 00 22

L O C A T I O N

DATE

DIR

VOLUME

AM

PEAK

PM

MANUAL COUNT

BREEN AV AT 78TH ST		WR TU	04/19/66							
				NORTH		7 00	8	4 15		19
				SOUTH		8 15	38	5 00		10
BRENFORD ST AT MANSON AV	A00 2018 11	VR WE	08/10/66	TOTAL	176	11 15	14	8 30		32
				EAST	98	11 15	10	8 30		24
				WEST	78	9 45	6	3 00		9
BREVE WAY E/O PORTO MARINA WAY NON DIRECTIONAL COUNT	A00 20 2	WR FR	05/27/66	TOTAL	360	7 15	36	4 30		62
BREVE WAY E/O PORTO MARINA WAY NON DIRECTIONAL COUNT	A00 20 2	WR SA	05/28/66	TOTAL	293	10 30	26	3 15		33
BREVE WAY E/O PORTO MARINA WAY NON DIRECTIONAL COUNT	A00 20 2	WR SU	05/29/66	TOTAL	261	9 30	16	7 00		29
BREVE WAY E/O PORTO MARINA WAY NON DIRECTIONAL COUNT	A00 20 2	WR MO	05/30/66	TOTAL	306	11 15	28	2 30		54
BRIMFIELD AV AT BLYTHE ST	A00 1818 11	VR FR	11/04/66	TOTAL	1753	6 15	204	4 30		274
				NORTH	511	7 15	31	4 15		71
				SOUTH	1242	6 15	181	4 30		205
BRIMFIELD AV S/O LANARK ST	A00 1818 11	VR WE	11/02/66	TOTAL	1716	6 15	160	4 15		272
				NORTH	879	6 15	66	4 30		84
				SOUTH	837	7 15	99	4 15		188
BRIMFIELD AV S/O ROSCOE BL	B00 1818 11	VR MO	11/07/66	TOTAL	3273	7 15	310	4 45		432
				NORTH	1164	6 30	81	4 15		151
				SOUTH	2109	7 15	238	4 30		289
BRIMFIELD AV AT STRATHERN ST		VR MO	10/31/66						MANUAL COUNT	
				NORTH		7 00	38	5 00		66
				SOUTH		7 15	168	4 30		234
BROAD AV N/O 246TH ST	200 2020 11	SR WE	12/28/66	TOTAL	1090	11 15	76	4 30		160
				NORTH	451	10 30	30	4 30		64
				SOUTH	639	11 15	49	4 00		99

LOCATION			DATE	DIR	VOLUME	AM	PEAK	PM	
BROADWAY AT CENTURY BL	G39 4444 44	SR MO	06/20/66	TOTAL	12821	7 00	1023	4 45	1043
				NORTH	6666	6 45	735	3 30	484
				SOUTH	6155	11 15	349	5 00	655
BROADWAY AT COLDEN AV	G40 4545 33	SR MO	10/31/66	TOTAL	17675	6 45	1705	4 45	1649
				NORTH	8971	6 45	1393	4 00	712
				SOUTH	8704	10 30	443	5 15	1108
BROADWAY AT MANCHESTER AV		CR MO	04/25/66				MANUAL COUNT		
				NORTH		7 00	1181	4 00	593
				SOUTH		8 45	321	4 45	945
BROADWAY S/O PICO BL	C00 2828 22	CR WE	05/18/66	TOTAL	10930	7 15	1020	4 00	1075
				NORTH	5407	7 15	613	4 00	479
				SOUTH	5523	7 15	407	4 30	617
BROADWAY AT SANTA BARBARA AV	C00 3940 33	CR FR	05/13/66	TOTAL	13301	7 15	1122	4 30	1662
				NORTH	5795	7 00	823	12 00	324
				SOUTH	7506	11 00	359	4 30	1439
BROADWAY AT SANTA BARBARA AV	C00 3940 33	CR SA	05/14/66	TOTAL	9504	11 15	637	11 45	764
				NORTH	4199	11 15	308	11 45	350
				SOUTH	5305	11 15	329	4 00	557
BROADWAY AT SANTA BARBARA AV	C00 3940 33	CR SU	05/15/66	TOTAL	6671	11 15	302	3 30	648
				NORTH	3209	11 15	159	3 30	254
				SOUTH	3462	10 15	154	3 45	398
BROADWAY AT SANTA BARBARA AV	C00 3940 33	CR MO	05/16/66	TOTAL	12668	7 00	1191	4 00	1639
				NORTH	5675	7 00	902	3 30	428
				SOUTH	6993	11 15	360	4 15	1339
BROADWAY AT SANTA BARBARA AV	C00 3940 33	CR TU	05/17/66	TOTAL	11885	7 15	1213	4 00	1589
				NORTH	5120	7 00	924	4 00	401
				SOUTH	6765	11 15	370	4 30	1240
BROADWAY N/O SLAUSON AV	C00 3040 23	CR TH	09/29/66	TOTAL	21613	7 15	1897	4 15	1963
				NORTH	11649	7 15	1567	4 00	846
				SOUTH	9964	11 15	455	4 30	1209

LOCATION		DATE	DIR	VOLUME	AM	PEAK	PM		
BROADWAY N/O TEMPLE ST	C00 3030 22	05/25/66	CR WE	TOTAL	17996	7 15	1647	4 30	1615
				NORTH	8948	11 15	538	4 45	1101
				SOUTH	9048	7 15	1176	12 45	652
BROADWAY S/O VENICE BL	C00 2828 22	07/13/66	CR WE	TOTAL	11320	7 15	1030	4 00	1147
				NORTH	5625	7 15	700	3 45	448
				SOUTH	5695	11 15	403	4 15	722
BROADWAY N/O 1ST ST	C00 2827 23	07/12/66	CR TU	TOTAL	17705	7 30	1556	4 15	1458
				NORTH	8596	7 30	528	4 30	931
				SOUTH	9109	7 15	1042	1 00	598
BROADWAY AT 43RD ST		01/13/66	CR TH				MANUAL COUNT		
				NORTH		7 00	1454	4 15	496
				SOUTH		9 00	310	4 30	1383
BROADWAY AT 92ND ST	D40 4545 44	10/31/66	SR MO	TOTAL	14084	7 00	1119	4 30	1398
				NORTH	7010	7 00	904	4 00	562
				SOUTH	7074	10 15	389	5 00	865
BROADWAY W/O CENTINELA AV		01/28/66	WR FR				MANUAL COUNT		
				EAST		7 30	292	4 30	537
				WEST		7 30	351	4 30	420
BROADWAY AT 6TH AV		12/21/66	WR WE				MANUAL COUNT		
				EAST		9 00	32	4 30	56
				WEST		9 00	34	4 15	71
BROADWAY AT 7TH AV VEN		09/30/66	WR FR				MANUAL COUNT		
				EAST		7 15	51	5 00	93
				WEST		8 00	42	4 15	66
BRONSON AV W/O CANYON DR	B00 2525 11	01/19/66	WR WE	TOTAL	2490	8 00	270	5 00	270
				EAST	1076	8 00	62	5 00	177
				WEST	1414	8 00	208	5 00	93
BRONSON AV AT HOLLYWOOD BL		03/16/66	WR WE				MANUAL COUNT		
				NORTH		7 45	180	4 45	409
				SOUTH		7 45	390	3 00	267

LOCATION	DATE	DIR	VOLUME	AM	PEAK	PM
BROOKLYN AV AT BAILEY ST	CR FR 04/01/66					
				MANUAL COUNT		
		EAST		8 00	287	4 30 1208
		WEST		7 00	1035	3 30 401
BROOKLYN AV AT BOYLE AV	CR MO 04/04/66					
				MANUAL COUNT		
		EAST		8 30	212	4 30 1041
		WEST		7 00	927	3 15 356
BROOKLYN AV E/O EVERGREEN AV	C00 2930 33	CR FR	02/11/66			
			TOTAL	19174	7 00	1641 4 30 1944
			EAST	9417	8 15	382 4 30 1353
			WEST	9757	7 00	1264 7 00 602
BROOKLYN AV E/O EVERGREEN AV	C00 2930 33	CR SA	02/12/66			
			TOTAL	18314	11 15	1141 3 30 1263
			EAST	8694	11 15	594 3 30 647
			WEST	9620	11 00	576 6 15 675
BROOKLYN AV E/O EVERGREEN AV	C00 2930 33	CR SU	02/13/66			
			TOTAL	17372	11 15	1025 5 00 1352
			EAST	8160	11 15	498 5 30 685
			WEST	9212	11 15	527 1 15 672
BROOKLYN AV E/O EVERGREEN AV	C00 2930 33	CR MO	02/14/66			
			TOTAL	19087	7 00	1951 4 30 2037
			EAST	8495	10 45	400 4 30 1359
			WEST	10592	7 00	1613 4 45 689
BROOKLYN AV AT LORENA ST	C00 2935 33	CR MO	09/19/66			
			TOTAL	17438	7 00	1750 4 15 1576
			EAST	8314	7 00	420 4 15 1103
			WEST	9124	7 00	1330 3 15 552
BROOKLYN AV E/O PLEASANT AV	C00 2226 22	CR FR	08/26/66			
			TOTAL	10622	7 00	910 4 15 1059
			EAST	5120	11 00	224 4 30 820
			WEST	5502	7 00	760 6 45 313
BROOKLYN AV E/O SOTO ST	C00 2929 33	CR FR	02/11/66			
			TOTAL	22552	7 15	1737 4 45 2093
			EAST	10750	10 15	429 4 45 1473
			WEST	11802	7 15	1375 7 00 759
BROOKLYN AV E/O SOTO ST	C00 2929 33	CR SA	02/12/66			
			TOTAL	21688	11 15	1330 3 15 1450
			EAST	10235	11 15	617 3 15 724
			WEST	11453	11 15	713 2 30 769

LOCATION		DATE	DIR	VOLUME	AM	PEAK	PM
BROOKLYN AV E/O SOTO ST	C00 2929 33	02/13/66	CR SU	TOTAL 20468	11 15	1146	5 15 1499
				EAST 9765	11 15	540	5 45 810
				WEST 10703	11 15	606	1 15 790
BROOKLYN AV E/O SOTO ST	C00 2929 33	02/14/66	CR MO	TOTAL 20954	7 00	1678	4 45 2066
				EAST 9853	11 15	449	4 45 1496
				WEST 11101	7 00	1363	5 45 638
BROOKLYN AV AT SOTO ST		02/25/66	CR FR			MANUAL COUNT	
				EAST	8 15	348	4 30 1126
				WEST	7 00	1251	4 45 491
BROOKLYN PL E/O LORENA ST	C00 21 1	09/19/66	CR MO	TOTAL 2259	11 00	155	3 45 251
				ONE WAY STREET EAST BOUND			
BROOKS AV E/O DOUGLAS PL	100 1818 11	03/31/66	WR TH	TOTAL 1119	7 30	78	4 45 100
				EAST 509	7 30	34	5 00 53
				WEST 610	7 45	47	4 45 49
BROOKS AV AT 6TH AV		12/21/66	WR WE			MANUAL COUNT	
				EAST	7 15	37	4 45 69
				WEST	9 00	33	4 30 82
BROWNSTONE ST AT LEOLANG AV		07/21/66	VR TH			MANUAL COUNT	
				EAST	9 00	5	3 45 10
				WEST	8 15	6	3 00 6
BROXTON AV AT WEYBURN AV	300 2828 22	10/28/66	WR FR	TOTAL 6893	11 15	389	5 00 702
				NORTH 3806	11 15	222	5 15 403
				SOUTH 3087	10 15	172	4 30 333
BRUNSWICK AV AT LOS FELIZ BL		06/13/66	CR MO			MANUAL COUNT	
				NORTH	7 15	104	5 00 263
				SOUTH	7 15	510	4 00 391
BRYNHURST AV S/O 67TH ST	100 1818 11	11/09/66	CR WE	TOTAL 729	10 30	48	4 15 87
				NORTH 395	6 45	31	4 15 49
				SOUTH 334	10 30	23	4 15 38

LOCATION		DATE	DIR	VOLUME	AM	PEAK	PM
BUCHANAN ST AT AVENUE 51		01/13/66	CR TH		MANUAL COUNT		
				EAST	8 00	30	3 00 41
				WEST	7 15	22	3 15 30
BUDLONG AV AT CENTURY BL	B00 2020 11	11/18/66	SR FR	TOTAL	6 30	176	4 15 238
				NORTH	6 30	94	4 15 119
				SOUTH	6 30	82	4 15 119
BUDLONG AV AT MANCHESTER AV		05/06/66	CR FR		MANUAL COUNT		
				NORTH	7 00	202	4 45 312
				SOUTH	7 45	48	4 30 136
BUDLONG AV N/O SLAUSON AV	B00 1515 11	09/29/66	CR TH	TOTAL	7 00	328	4 30 474
				NORTH	7 15	191	4 30 239
				SOUTH	7 00	137	4 30 235
BUDLONG AV AT VERNON AV	B00 1818 11	04/19/66	CR TU	TOTAL	7 30	141	4 45 220
				NORTH	7 15	87	4 45 76
				SOUTH	7 45	60	4 45 144
BUDLONG AV AT 38TH PL		11/22/66	CR TU		MANUAL COUNT		
				NORTH	7 00	106	4 30 111
				SOUTH	7 30	62	5 00 115
BUDLONG AV AT 38TH ST		11/21/66	CR MO		MANUAL COUNT		
				NORTH	7 30	119	4 15 125
				SOUTH	7 00	46	4 45 126
BUFFALO AV AT OXNARD ST		01/28/66	VR FR		MANUAL COUNT		
				NORTH	7 45	62	3 15 41
				SOUTH	7 15	77	3 00 44
BUNDY DR AT COYNE ST		08/22/66	WR MO		MANUAL COUNT		
				NORTH	7 45	126	4 45 236
				SOUTH	9 00	104	4 30 165
BUNDY DR S/O EXPOSITION BL	C00 2420 22	02/18/66	WR FR	TOTAL	7 15	2122	4 45 2056
				NORTH	7 15	1159	5 30 1137
				SOUTH	7 15	963	3 30 999

LOCATION	DATE	DIR	VOLUME	AM	PEAK	PM
BUNDY DR S/O EXPOSITION BL C00 2420 22	WR SA 02/19/66	TOTAL	21169	11 15	1555	11 30 1610
		NORTH	10759	11 15	729	6 00 780
		SOUTH	10410	11 15	826	11 30 866
BUNDY DR S/O EXPOSITION BL C00 2420 22	WR SU 02/20/66	TOTAL	14838	11 15	949	2 45 1100
		NORTH	7578	11 15	456	5 45 640
		SOUTH	7260	11 15	493	11 45 570
BUNDY DR AT EXPOSITION BL	WR WE 07/20/66				MANUAL COUNT	
		NORTH		7 00	1125	4 45 1234
		SOUTH		7 15	1023	4 00 980
BUNDY DR AT GOSHEN AV	WR TU 10/04/66				MANUAL COUNT	
		NORTH		7 45	312	5 00 648
		SOUTH		7 30	557	4 00 362
BUNDY DR AT MISSOURI AV	CR TH 12/29/66				MANUAL COUNT	
		NORTH		7 30	549	5 00 1123
		SOUTH		7 15	857	4 30 764
BUNDY DR N/O NATIONAL BL C00 2231 23	WR TH 03/24/66	TOTAL	24543	7 00	2222	4 30 2549
		NORTH	12366	6 45	1523	4 45 903
		SOUTH	12177	7 30	810	4 15 1679
BUNDY DR N/O OCEAN PARK BL D05 2727 22	WR FR 02/18/66	TOTAL	21395	7 00	1904	4 30 1994
		NORTH	10553	7 00	1030	4 30 889
		SOUTH	10842	7 15	881	4 30 1105
BUNDY DR N/O OCEAN PARK BL D05 2727 22	WR SA 02/19/66	TOTAL	19224	11 15	1332	4 00 1461
		NORTH	9848	11 00	730	4 00 758
		SOUTH	9376	11 15	627	3 15 784
BUNDY DR N/O OCEAN PARK BL D05 2727 22	WR SU 02/20/66	TOTAL	15395	11 15	932	5 45 1372
		NORTH	7548	10 45	498	5 00 647
		SOUTH	7847	11 15	450	5 45 785
BUNDY DR N/O OCEAN PARK BL G06 2524 22	WR TH 04/07/66	TOTAL	21256	7 00	1868	4 30 2010
		NORTH	10500	7 00	998	4 15 917
		SOUTH	10756	7 15	863	4 30 1117

LOCATION	DATE	DIR	VOLUME	AM	PEAK	PM
BUNDY DR S/O OCEAN PARK BL	C00 3622 32	WR TU	10/04/66	TOTAL	25470	7 15 2588 4 30 2529
				NORTH	12696	7 00 1601 4 45 984
				SOUTH	12774	7 15 1002 4 30 1567
BUNDY DR S/O OCEAN PARK BL	C00 3622 32	WR WE	10/05/66	TOTAL	24772	7 15 2344 4 30 2537
				NORTH	12547	7 00 1514 4 45 970
				SOUTH	12225	7 15 906 4 30 1577
BUNDY DR S/O OCEAN PARK BL	C00 3622 32	WR TH	10/06/66	TOTAL	24849	7 15 2411 4 30 2591
				NORTH	12523	7 00 1537 4 30 1025
				SOUTH	12326	7 15 910 4 15 1570
BUNDY DR N/O OLYMPIC BL	C00 2020 22	WR TH	04/07/66	TOTAL	20658	11 15 1276 4 45 2000
				NORTH	11087	11 15 657 5 00 1206
				SOUTH	9571	11 15 619 4 30 841
BUNDY DR AT OLYMPIC BL	C00 2020 22	WR TH	04/21/66	TOTAL	22707	7 15 1940 4 30 1971
				NORTH	12325	7 00 970 4 45 1153
				SOUTH	10382	7 15 1023 3 15 868
BUNDY DR N/O PICO BL	D10 2020 22	WR TH	03/24/66	TOTAL	22537	7 00 2017 4 45 1969
				NORTH	11806	7 00 1102 4 45 1034
				SOUTH	10731	7 15 937 4 00 953
BUNDY DR AT PICO BL		WR WE	07/20/66			MANUAL COUNT
				NORTH		7 00 1326 4 45 1460
				SOUTH		7 15 947 4 15 929
BUNDY DR N/O SANTA MONICA BL	C00 2020 22	WR TH	03/24/66	TOTAL	12447	7 45 1150 4 45 1268
				NORTH	6500	11 15 437 4 45 838
				SOUTH	5947	7 30 747 4 00 445
BUNDY DR N/O SAN VICENTE BL	C00 2020 12	WR TH	03/24/66	TOTAL	9614	7 45 811 4 30 971
				NORTH	4548	7 45 318 4 45 523
				SOUTH	5066	8 00 494 3 30 508
BUNDY DR S/O SUNSET BL	C00 1715 11	WR TU	04/26/66	TOTAL	2525	8 15 203 4 45 284
				NORTH	1506	8 30 114 3 30 165
				SOUTH	1019	8 15 90 4 45 122

LOCATION	DATE	DIR	VOLUME	AM	PEAK	PM		
BUNDY DR N/O WILSHIRE BL 300 2020 11	WR TH	03/24/66	TOTAL	10968	7 30	924	4 45	1142
			NORTH	5530	8 30	347	4 45	712
			SOUTH	5438	7 30	597	4 15	448
BUNDY DR AT WILSHIRE BL C00 2020 21	WR TU	04/26/66	TOTAL	11854	7 30	1017	4 45	1188
			NORTH	6495	11 15	437	5 00	763
			SOUTH	5359	7 30	616	4 30	461
BUNDY DR AT WILSHIRE BL	WR TH	08/11/66				MANUAL COUNT		
			NORTH		7 45	380	5 00	823
			SOUTH		7 30	651	4 00	463
BUNDY DR AT WILSHIRE BL	WR TU	10/04/66				MANUAL COUNT		
			NORTH		7 45	380	5 00	812
			SOUTH		7 30	653	3 45	431
BURBANK BL AT COLFAX AV G10 4040 44	VR NO	11/07/66	TOTAL	10107	7 15	879	4 30	1207
			EAST	4281	7 30	500	4 15	334
			WEST	5826	7 15	383	4 30	875
BURBANK BL AT COLFAX AV HOLIDAY G10 4040 44	VR TU	11/08/66	TOTAL	12897	7 15	930	4 45	1370
			EAST	5274	7 15	483	2 30	434
			WEST	7623	7 15	447	4 45	1032
BURBANK BL AT COLFAX AV	VR NO	11/14/66				MANUAL COUNT		
			EAST		7 30	505	3 45	401
			WEST		7 15	518	5 00	1109
BURBANK BL E/O FULTON AV 300 1238 12	VR NO	10/31/66	TOTAL	15459	7 30	1192	3 00	1290
			EAST	7465	7 15	846	3 15	518
			WEST	7994	11 15	544	5 15	797
BURBANK BL AT FULTON AV	VR FR	10/14/66				MANUAL COUNT		
			EAST		7 15	775	3 15	521
			WEST		8 45	379	4 45	836
BURBANK BL AT RESEDA BL	VR TH	06/23/66				MANUAL COUNT		
			EAST		7 00	222	4 45	189
			WEST		8 30	1039	4 45	1219

LOCATION	DATE	DIR	VOLUME	AM	PEAK	PM			
BURBANK BL AT VALLEY CIRCLE BL	C00 3020 12	VR FR	02/25/66	TOTAL	5438	7 15	653	3 15	459
				EAST	1559	7 15	199	3 15	108
				WEST	3879	7 00	463	3 15	351
BURBANK BL AT VAN NUYS BL	C00 3540 33	VR SA	12/10/66	TOTAL	20104	11 15	1445	4 15	1749
				EAST	10500	11 15	793	12 45	1017
				WEST	9604	11 15	652	4 15	1019
BURBANK BL AT VAN NUYS BL	C00 3540 33	VR SU	12/11/66	TOTAL	14397	11 15	960	4 45	1266
				EAST	7440	11 15	482	4 45	713
				WEST	6957	11 15	478	2 15	613
BURBANK BL AT VAN NUYS BL	C00 3540 33	VR MO	12/12/66	TOTAL	21871	7 45	1742	5 00	1945
				EAST	11471	7 45	1147	5 00	919
				WEST	10400	7 45	595	5 00	1026
BURKSHIRE AV S/O BROOKHAVEN AV		WR WE	10/05/66				MANUAL COUNT		
				NORTH		7 15	121	4 45	36
				SOUTH		7 15	12	4 45	48
BURKSHIRE AV N/O NATIONAL BL	B00 1818 11	WR WE	04/06/66	TOTAL	1043	7 00	201	4 15	120
				NORTH	636	7 00	179	5 15	65
				SOUTH	407	10 30	25	4 15	72
BURTON WAY AT DOHENY DR	G71 3549 35	WR MO	08/15/66	TOTAL	19873	8 00	1646	4 45	1943
				EAST	10167	8 00	972	4 45	884
				WEST	9706	8 00	674	5 00	1064
BURTON WAY AT LE DOUX RD	652 4554 44	WR TH	07/28/66	TOTAL	16458	8 00	1478	4 45	1318
				EAST	7133	8 00	809	3 30	561
				WEST	9325	8 15	691	5 00	1109
BURTON WAY AT ROBERTSON BL	G55 3449 35	WR MO	08/15/66	TOTAL	18825	8 15	1665	5 00	1935
				EAST	10011	8 15	980	5 00	931
				WEST	8814	8 15	685	5 00	1004
BUTTERFIELD RD E/O MANNING AV	100 1818 11	WR WE	08/17/66	TOTAL	1639	8 15	127	5 15	183
				EAST	787	8 15	51	5 15	90
				WEST	852	7 30	82	5 15	93

LOCATION	DATE	DIR	VOLUME	AM	PEAK	PM
BUTTERFIELD RD W/O PATRICIA AV	08/11/66	WR TH				
				MANUAL COUNT		
		EAST		8 00	38	5 00
		WEST		7 15	46	4 45
CABRILLO AV AT 7TH ST SP	11/29/66	SR WE	800 2525 11			
		TOTAL	3476	7 30	313	4 15
		NORTH	1694	7 30	156	3 00
		SOUTH	1782	7 30	157	4 15
CABRITO RD W/O SEPULVEDA BL	07/15/66	VR FR				
				MANUAL COUNT		
		EAST		7 45	102	4 00
		WEST		7 15	75	4 15
CADILLAC AV AT CORNING ST	02/18/66	WR FR				
				MANUAL COUNT		
		EAST		7 15	377	3 45
		WEST		7 45	308	5 00
CADILLAC AV AT SHENANDOAH ST	02/25/66	WR FR				
				MANUAL COUNT		
		EAST		8 30	207	3 45
		WEST		7 00	326	5 00
CAHUENGA BL E/O BARHAM BL	03/11/66	VR FR	300 2010 21			
		TOTAL	21176	7 30	2087	5 00
		EAST	14957	7 30	1837	3 45
		WEST	6219	11 15	269	5 00
CAHUENGA BL E/O BARHAM BL	03/12/66	VR SA	300 2010 21			
		TOTAL	16153	11 15	993	1 00
		EAST	11386	11 15	710	7 00
		WEST	4767	11 15	283	4 30
CAHUENGA BL E/O BARHAM BL	03/13/66	VR SU	300 2010 21			
		TOTAL	13717	11 15	681	4 30
		EAST	9710	10 15	475	4 30
		WEST	4007	11 15	217	2 30
CAHUENGA BL W/O BARHAM BL	03/11/66	VR FR	300 4236 22			
		TOTAL	23183	7 15	2060	5 00
		EAST	8431	7 15	999	4 45
		WEST	14752	7 15	1101	5 00
CAHUENGA BL W/O BARHAM BL	03/12/66	VR SA	300 4236 22			
		TOTAL	17272	11 15	1129	4 30
		EAST	6957	11 15	480	11 45
		WEST	10315	11 15	649	4 30

LOCATION	DATE	DIR	VOLUME	AM	PEAK	PM
CAHUENGA BL W/O BARHAM BL	300 4236 22	VR SU	03/13/66	TOTAL	14867	11 15 789 4 00 1246
				EAST	6381	11 15 335 3 30 598
				WEST	8486	11 15 454 4 15 687
CAHUENGA BL AT BARHAM BL	300 2811 21	VR FR	02/11/66	TOTAL	14868	7 30 1360 4 45 1345
				EAST	8645	7 30 1082 4 30 527
				WEST	6223	7 30 278 4 45 834
CAHUENGA BL AT BARHAM BL	300 2811 21	VR SA	02/12/66	TOTAL	12142	11 15 741 4 00 916
				EAST	6969	11 15 431 4 00 527
				WEST	5173	11 15 310 5 00 413
CAHUENGA BL AT BARHAM BL	300 2811 21	VR SU	02/13/66	TOTAL	10995	11 15 598 3 15 943
				EAST	6461	11 15 336 3 00 583
				WEST	4534	11 15 262 3 45 383
CAHUENGA BL E/O BENNETT DR W/I	300 4230 32	VR FR	03/11/66	TOTAL	15549	7 45 1496 5 00 1622
				EAST	8284	7 30 1182 5 00 534
				WEST	7265	8 30 361 5 00 1088
CAHUENGA BL E/O BENNETT DR W/I	300 4230 32	VR SA	03/12/66	TOTAL	11463	11 15 725 4 15 825
				EAST	6236	11 15 408 12 00 427
				WEST	5227	11 15 317 4 15 430
CAHUENGA BL E/O BENNETT DR W/I	300 4230 32	VR SU	03/13/66	TOTAL	9878	11 15 510 4 00 867
				EAST	5551	10 15 272 4 00 495
				WEST	4327	11 15 243 1 30 377
CAHUENGA BL AT FOUNTAIN AV	300 2828 22	WR FR	09/02/66	TOTAL	10182	8 15 648 4 45 1002
				NORTH	5354	11 00 320 4 45 648
				SOUTH	4828	8 00 369 4 00 394
CAHUENGA BL AT FRANKLIN AV	C00 3736 33	WR FR	08/19/66	TOTAL	18823	8 00 1261 5 00 1829
				NORTH	11020	11 15 465 5 00 1508
				SOUTH	7803	8 00 907 2 30 418
CAHUENGA BL AT HOLLYWOOD BL	C00 2828 22	WR FR	07/22/66	TOTAL	17734	8 15 1105 4 45 1537
				NORTH	9262	11 15 477 5 15 1092
				SOUTH	8472	8 15 803 2 00 532

LOCATION	DATE	DIR	VOLUME	AM	PEAK	PM			
CAHUENGA BL N/O LANKERSHIM BL	G59 2230 22	VR FR	09/30/66	TOTAL	9919	7 45	790	5 15	920
				NORTH	4613	11 15	228	5 15	579
				SOUTH	5306	7 45	590	5 00	342
CAHUENGA BL AT SELMA AV	C00 2525 11	WR FR	08/12/66	TOTAL	16954	8 00	1053	4 45	1445
				NORTH	8217	11 15	422	5 00	979
				SOUTH	8737	8 00	749	2 30	569
CAHUENGA BL AT SUNSET BL	300 2825 21	WR FR	07/15/66	TOTAL	16546	7 45	1419	4 30	1339
				NORTH	8640	7 45	760	4 30	856
				SOUTH	7906	7 45	659	2 15	549
CAHUENGA BL S/O VALLEY SPRG LN	200 3030 11	VR FR	01/21/66	TOTAL	10031	8 00	799	5 15	960
				NORTH	4847	11 15	263	5 15	624
				SOUTH	5184	8 00	588	3 15	354
CAHUENGA BL S/O VALLEY SPRG LN	200 3030 11	VR SA	01/22/66	TOTAL	6682	11 00	451	4 15	493
				NORTH	3143	11 15	194	4 45	257
				SOUTH	3539	11 00	260	1 00	271
CAHUENGA BL S/O VALLEY SPRG LN	200 3030 11	VR SU	01/23/66	TOTAL	5070	11 15	263	12 45	448
				NORTH	2438	11 15	132	12 45	225
				SOUTH	2632	11 00	133	1 30	243
CAHUENGA BL S/O VALLEY SPRG LN	200 3030 11	VR MO	01/24/66	TOTAL	9497	7 45	780	5 15	891
				NORTH	4579	11 15	251	5 15	600
				SOUTH	4918	7 45	575	12 15	322
CAHUENGA BL AT YUCCA ST HOLIDAY	C00 3636 23	WR FR	09/09/66	TOTAL	17231	8 00	1133	4 45	1467
				NORTH	8782	11 15	413	4 45	1059
				SOUTH	8449	8 00	859	2 15	523
CAHUENGA BL AT YUCCA ST	C00 3636 23	WR MO	09/12/66	TOTAL	16981	8 00	1274	4 45	1615
				NORTH	8890	11 15	537	4 45	1256
				SOUTH	8091	8 00	968	1 45	514
CAHUENGA BL E N/O WONDER VIEW DR	A00 18 1	WR TU	05/24/66	TOTAL	6783	7 30	374	5 00	1396

ONE WAY STREET NORTH BOUND

LOCATION	DATE	DIR	VOLUME	AM	PEAK	PM		
CAHUENGA BL WEST N/O MULHOLLAND DR 00 1224 12	VR TU	05/24/66	TOTAL	17209	7 30	1282	4 45	1824
			NORTH	5741	7 30	296	4 45	895
			SOUTH	11468	7 30	986	4 45	929
CAHUENGA BL WEST N/O MULHOLLAND DR 300 1123 12	WR WE	08/03/66	TOTAL	20468	7 15	2110	5 00	1938
			NORTH	6371	7 45	285	5 15	1061
			SOUTH	14097	7 15	1864	3 30	920
CALADA ST AT OLYMPIC BL	WR WE	07/13/66				MANUAL COUNT		
			NORTH		9 00	35	3 00	81
			SOUTH		9 00	19	4 00	20
CALIFA ST AT EL CANON AV A00 1818 11	VR TH	01/20/66	TOTAL	561	8 00	69	2 45	92
			EAST	121	7 45	14	4 45	13
			WEST	440	8 00	56	2 45	84
CALIFA ST AT RHODES AV A00 1215 11	VR WE	01/19/66	TOTAL	272	7 45	29	3 00	50
			EAST	121	7 45	11	2 45	28
			WEST	151	7 45	18	3 00	23
CALIFA ST AT ST CLAIR AV A00 1515 11	VR WE	01/19/66	TOTAL	394	7 45	30	4 30	74
			EAST	242	7 00	15	4 15	66
			WEST	152	7 45	17	8 45	16
CALNEVA DR N/O MULHOLLAND DR C00 1616 11	VR TU	05/24/66	TOTAL	3165	7 00	561	5 00	655
			NORTH	1422	8 30	37	5 00	530
			SOUTH	1743	7 00	543	4 30	130
CALVERT ST AT JUMILLA AV B00 1212 11	VR TU	01/18/66	TOTAL	1227	7 30	199	4 45	139
			EAST	155	8 45	20	2 45	23
			WEST	1072	7 30	193	4 45	130
CALZONA ST S/O BESWICK ST	CR WE	02/02/66				MANUAL COUNT		
			NORTH		7 45	58	3 45	329
			SOUTH		7 15	149	4 15	84
CAMARILLO ST E/O TUJUNGA AV	VR MO	10/31/66				MANUAL COUNT		
			EAST		7 30	376	5 00	291
			WEST		7 30	327	5 00	608

LOCATION		DATE	DIR	VOLUME	AM	PEAK	PM		
CAMARILLO ST AT VINELAND AV		08/26/66	VR FR	MANUAL COUNT					
				EAST	8 00	337	5 00	678	
				WEST	7 30	217	4 45	332	
CAMELLIA AV AT ARCHWOOD ST		07/25/66	VR MO	MANUAL COUNT					
				NORTH	7 15	11	4 30	21	
				SOUTH	8 00	8	4 15	25	
CAMELLIA AV AT DILLING ST	A00 1818 11	08/02/66	VR TU	TOTAL	204	10 00	22	5 00	22
				NORTH	127	10 00	17	1 00	16
				SOUTH	77	9 15	10	5 00	10
CAMELLIA AV AT KILLION ST	A00 1818 11	01/05/66	VR WE	TOTAL	1188	11 15	86	4 15	146
				NORTH	775	11 15	61	4 45	97
				SOUTH	413	7 30	34	4 15	55
CAMPUS RD AT STRATFORD RD		04/06/66	CR WE	MANUAL COUNT					
				NORTH	7 00	35	4 45	39	
				SOUTH	8 45	61	4 45	124	
CAMPUS RD AT WESTDALE AV		03/04/66	CR FR	MANUAL COUNT					
				NORTH	7 30	90	4 30	154	
				SOUTH	9 00	46	3 00	60	
CAMROSE DR AT HIGHLAND AV	100 1520 11	10/14/66	NR FR	TOTAL	1855	8 00	173	5 15	130
				EAST	1438	8 00	140	1 30	96
				WEST	417	7 30	36	6 45	40
CANOGA AV AT NORDHOFF ST		11/15/66	VR TU	MANUAL COUNT					
				NORTH	7 30	550	4 15	469	
				SOUTH	7 15	455	4 45	433	
CANOGA AV AT SHERMAN WAY		05/04/66	VR WE	MANUAL COUNT					
				NORTH	7 30	343	4 00	845	
				SOUTH	7 15	627	3 30	523	
CANOGA AV S/O VENTURA FWY ON/RAMP	G05 1022 11	03/19/66	VR SA	TOTAL	11316	11 15	947	11 30	953
				NORTH	5703	10 00	478	11 45	452
				SOUTH	5613	11 15	520	6 15	520

L O C A T I O N				DATE	DIR	VOLUME	AM	PEAK	PM
CANOGA AV S/O VENTURA FWY ON/RAMP	G05 1022 11	VR SU	03/20/66	TOTAL	7856	11 15	549	5 15	746
				NORTH	3885	11 15	282	6 00	401
				SOUTH	3971	11 15	267	5 15	394
CANOGA AV S/O VENTURA FWY ON/RAMP	G05 1022 11	VR MO	03/21/66	TOTAL	11558	7 15	1028	4 45	1162
				NORTH	5840	7 15	851	12 30	581
				SOUTH	5718	11 15	599	4 45	866
CANOGA AV N/O VENTURA FWY OFF/RAMP	D08 2824 22	VR SA	03/19/66	TOTAL	14815	11 15	1206	3 30	1256
				NORTH	7394	10 45	568	3 00	619
				SOUTH	7421	11 15	645	3 30	700
CANOGA AV N/O VENTURA FWY OFF/RAMP	D08 2824 22	VR SU	03/20/66	TOTAL	8612	11 15	652	3 30	729
				NORTH	4471	11 15	323	3 30	382
				SOUTH	4141	11 15	329	11 45	368
CANOGA AV N/O VENTURA FWY OFF/RAMP	D08 2824 22	VR MO	03/21/66	TOTAL	19883	7 00	2121	4 45	2442
				NORTH	9986	7 00	1750	3 30	841
				SOUTH	9897	11 15	919	4 45	2047
CANOGA AV S/O VENTURA FWY OFF/RAMP	C00 2232 23	VR SA	03/19/66	TOTAL	12396	11 15	1029	11 30	1038
				NORTH	3203	10 00	304	11 45	294
				SOUTH	9193	11 15	755	3 15	808
CANOGA AV S/O VENTURA FWY OFF/RAMP	C00 2232 23	VR SU	03/20/66	TOTAL	7823	11 15	575	2 00	688
				NORTH	1921	11 15	157	2 00	174
				SOUTH	5902	11 15	418	1 45	519
CANOGA AV S/O VENTURA FWY OFF/RAMP	C00 2232 23	VR MO	03/21/66	TOTAL	14087	11 15	1097	4 45	1870
				NORTH	3357	7 30	564	12 15	448
				SOUTH	10730	11 15	921	4 45	1721
CANOGA AV S/O VICTORY BL	C00 3519 42	VR FR	04/01/66	TOTAL	20623	7 30	1829	4 15	1927
				NORTH	11074	7 15	1093	5 00	1079
				SOUTH	9549	7 45	842	4 15	941
CANOGA AV S/O VICTORY BL	C00 3519 42	VR SA	04/02/66	TOTAL	13467	11 15	1014	3 45	1100
				NORTH	7224	11 15	535	3 45	594
				SOUTH	6243	11 15	479	12 00	523

LOCATION		DATE	DIR	VOLUME	AM	PEAK	PM
CANOGA AV S/O VICTORY BL	C00 3519 42	VR SU 04/03/66	TOTAL	8344	11 15	564	1 45 703
			NORTH	4524	11 15	288	2 00 410
			SOUTH	3820	11 15	276	5 15 347
CANOGA AV AT VICTORY BL	C00 4736 43	VR FR 12/09/66	TOTAL	22253	7 15	2012	4 00 2255
			NORTH	12733	7 15	1205	4 45 1292
			SOUTH	9520	7 15	807	4 00 1037
CANOGA AV AT VICTORY BL	C00 4736 43	VR MO 12/12/66	TOTAL	20410	7 15	2005	4 00 2098
			NORTH	11779	7 15	1224	5 00 1238
			SOUTH	8631	6 45	807	3 45 957
CANTARA ST W/O COLDWATER CYN AV	800 1818 11	VR FR 09/16/66	TOTAL	3045	7 15	224	4 30 360
			EAST	1606	7 15	150	4 30 167
			WEST	1439	10 00	83	4 30 193
CANTERBURY AV AT WENTWORTH ST		VR FR 04/22/66				MANUAL COUNT	
			NORTH		7 30	27	4 30 97
			SOUTH		7 00	60	3 00 93
CANYON DR AT BRONSON AV	200 1819 11	WR WE 01/19/66	TOTAL	3542	8 00	315	5 30 312
			NORTH	1530	11 15	89	5 30 208
			SOUTH	2012	8 00	257	3 45 128
CANYON DR AT FOOTHILL DR	800 1818 11	WR TH 11/17/66	TOTAL	1812	8 30	123	4 15 208
			NORTH	1171	8 30	78	4 45 166
			SOUTH	641	7 30	87	3 45 53
CAPISTRANO AV AT CLARENDON ST	A00 1818 11	VR SA 03/05/66	TOTAL	555	11 00	47	3 15 66
			NORTH	281	11 15	26	3 15 39
			SOUTH	274	7 00	26	3 15 27
CAPISTRANO AV AT CLARENDON ST	A00 1818 11	VR SU 03/06/66	TOTAL	425	10 30	39	2 15 49
			NORTH	212	11 15	16	4 15 21
			SOUTH	213	10 30	26	2 15 31
CAPISTRANO AV AT CLARENDON ST	A00 1818 11	VR MO 03/07/66	TOTAL	641	7 30	92	2 45 79
			NORTH	341	7 30	33	4 45 51
			SOUTH	300	7 30	59	2 45 48

LOCATION	DATE	DIR	VOLUME	AM	PEAK	PM			
CAPITOL DR W/O GAFFEY ST	A00 3232 11	SR FR	01/21/66	TOTAL	2743	7 15	229	5 15	290
				EAST	1316	7 15	176	5 45	98
				WEST	1427	11 15	85	5 00	194
CAPITOL DR W/O GAFFEY ST	A00 3232 11	SR SA	01/22/66	TOTAL	2888	10 15	195	3 45	316
				EAST	1426	9 45	107	4 00	171
				WEST	1462	10 30	98	4 15	150
CAPITOL DR W/O GAFFEY ST	A00 3232 11	SR SU	01/23/66	TOTAL	2454	11 15	194	5 00	224
				EAST	1247	10 00	111	5 00	111
				WEST	1207	11 15	94	3 15	118
CARPENTER AV AT LAURELWOOD DR	B00 1818 11	VR FR	05/20/66	TOTAL	3095	8 00	297	5 15	315
				NORTH	1244	8 00	167	4 30	90
				SOUTH	1851	8 00	130	5 15	229
CARPENTER AV AT LAURELWOOD DR	B00 1818 11	VR SA	05/21/66	TOTAL	2481	11 00	167	5 15	228
				NORTH	875	11 00	79	11 45	76
				SOUTH	1606	10 30	94	4 45	166
CARPENTER AV AT LAURELWOOD DR	B00 1818 11	VR SU	05/22/66	TOTAL	1939	10 45	112	3 45	172
				NORTH	684	10 45	44	2 00	61
				SOUTH	1255	10 45	68	3 30	125
CARPENTER AV AT LAURELWOOD DR	B00 2020 11	VR TH	06/02/66	TOTAL	3374	8 00	307	5 15	346
				NORTH	1395	8 00	179	2 45	118
				SOUTH	1979	8 15	128	5 15	257
CARPENTER AV AT LAURELWOOD DR	B00 2020 11	VR FR	06/03/66	TOTAL	3146	8 00	206	5 45	307
				NORTH	1038	11 15	93	6 15	93
				SOUTH	2108	8 00	135	5 30	246
CARPENTER AV AT LAURELWOOD DR	B00 2020 11	VR SA	06/04/66	TOTAL	2624	11 15	173	4 45	224
				NORTH	791	10 15	58	2 30	76
				SOUTH	1833	11 15	121	4 45	160
CARRILLO DR N/O OLYMPIC BL	C00 2020 22	WR FR	02/25/66	TOTAL	11685	8 15	930	4 45	1217
				NORTH	5132	8 15	504	4 45	404
				SOUTH	6553	8 15	426	5 00	817

LOCATION		DATE	DIR	VOLUME	AM	PEAK	PM	
CARRILLO DR N/O OLYMPIC BL	C00 2020 22	WR SA 02/26/66	TOTAL	10318	11 15	754	12 00	868
			NORTH	4814	10 15	365	12 00	422
			SOUTH	5504	10 45	409	4 30	480
CARRILLO DR N/O OLYMPIC BL	C00 2020 22	WR SU 02/27/66	TOTAL	7579	11 15	481	2 00	705
			NORTH	3436	11 15	223	1 30	341
			SOUTH	4143	11 15	258	2 30	380
CARSON ST AT DENKER AV	B00 2525 11	SR MO 06/13/66	TOTAL	19583	11 15	1280	4 00	1561
			EAST	9846	11 15	673	4 00	826
			WEST	9737	7 00	625	4 30	745
CARSON ST AT DENKER AV	B00 2525 11	SR MO 07/18/66	TOTAL	19115	11 15	1255	4 15	1507
			EAST	9442	11 15	602	3 15	792
			WEST	9673	11 15	653	4 15	775
CARSON ST AT DENKER AV	B00 2525 11	SR TU 07/19/66	TOTAL	18524	11 15	1228	4 45	1517
			EAST	9071	11 15	566	4 45	786
			WEST	9453	11 15	662	4 45	731
CARSON ST AT DENKER AV	B00 2525 11	SR WE 07/20/66	TOTAL	19056	11 00	1219	4 15	1493
			EAST	9368	11 00	597	4 15	787
			WEST	9688	7 00	650	4 30	720
CARSON ST AT DENKER AV	B00 2525 11	SR WE 07/27/66	TOTAL	18793	11 15	1256	3 45	1481
			EAST	9560	11 15	628	3 45	834
			WEST	9233	11 15	628	4 30	705
CARSON ST AT DENKER AV	B00 2525 11	SR TH 07/28/66	TOTAL	19830	10 45	1274	4 30	1620
			EAST	10125	11 00	616	4 30	877
			WEST	9705	10 45	669	4 30	743
CARSON ST AT DENKER AV	B00 2525 11	SR FR 07/29/66	TOTAL	20892	11 15	1262	4 45	1752
			EAST	10328	11 00	597	4 45	913
			WEST	10564	11 15	686	4 30	858
CARSON ST AT DENKER AV	B00 2525 11	SR SA 07/30/66	TOTAL	20540	10 45	1335	3 15	1579
			EAST	10773	11 15	674	3 15	899
			WEST	9767	10 45	709	12 15	716

LOCATION		DATE	DIR	VOLUME	AM	PEAK	PM
CARSON ST AT DENKER AV	B00 2525 11	07/31/66	SR SU	TOTAL	15274	11 15	969 3 30 1177
				EAST	7664	11 15	487 3 30 607
				WEST	7610	11 15	482 3 15 578
CARSON ST AT DENKER AV	B00 2525 11	08/03/66	SR WE	TOTAL	20073	11 15	1222 4 45 1542
				EAST	10602	11 15	624 3 45 847
				WEST	9471	7 00	606 4 45 714
CARSON ST AT DENKER AV	B00 2525 11	08/11/66	SR TH	TOTAL	20142	11 15	1324 4 30 1596
				EAST	10663	11 15	687 4 30 852
				WEST	9479	7 15	639 4 15 747
CARSON ST W/O NORMANDIE AV	B00 2525 11	07/18/66	SR MO	TOTAL	19202	11 15	1213 4 15 1518
				EAST	9604	11 15	586 3 15 788
				WEST	9598	11 15	627 4 15 780
CARSON ST W/O NORMANDIE AV	B00 2525 11	07/19/66	SR TU	TOTAL	18774	11 15	1221 4 45 1526
				EAST	9345	11 15	572 4 45 775
				WEST	9429	11 15	649 4 30 754
CARSON ST W/O NORMANDIE AV	B00 2525 11	07/20/66	SR WE	TOTAL	19427	11 00	1185 4 15 1539
				EAST	9765	11 00	584 4 15 813
				WEST	9662	7 00	624 4 30 746
CARSON ST E/O WESTERN AV	C00 2030 13	07/18/66	SR MO	TOTAL	19033	11 15	1220 4 30 1475
				EAST	9551	11 15	583 3 15 780
				WEST	9482	11 15	637 4 15 703
CARSON ST E/O WESTERN AV	C00 2030 13	07/19/66	SR TU	TOTAL	18628	11 15	1246 4 30 1504
				EAST	9352	11 15	591 4 30 804
				WEST	9276	11 15	655 4 30 700
CARSON ST AT WESTERN AV	C00 2924 31	06/11/66	SR SA	TOTAL	19338	11 15	1352 12 30 1529
				EAST	9919	11 15	667 4 30 816
				WEST	9419	11 15	685 12 30 795
CARSON ST AT WESTERN AV	C00 2924 31	06/12/66	SR SU	TOTAL	14024	11 15	913 12 15 1138
				EAST	6633	10 30	474 12 15 565
				WEST	7391	11 15	488 12 45 628

LOCATION	DATE	DIR	VOLUME	AM	PEAK	PM			
CARSON ST AT WESTERN AV	C00 2924 31	SR MO	06/13/66	TOTAL	19336	11 15	1311	4 30	1582
				EAST	9562	11 15	680	4 30	876
				WEST	9774	11 15	631	4 15	728
CARTWRIGHT AV AT MAGNOLIA BL	A00 1825 11	VR TH	08/04/66	TOTAL	838	7 30	53	1 15	83
				NORTH	480	9 30	30	6 15	50
				SOUTH	358	7 30	31	3 30	46
CARTWRIGHT AV S/O VICTORY BL		VR TU	01/04/66				MANUAL COUNT		
				NORTH		8 00	57	3 00	21
				SOUTH		7 15	26	4 30	44
CASHIO ST AT BEVERLY DR		WR MO	02/07/66				MANUAL COUNT		
				EAST		8 00	48	3 30	42
				WEST		8 00	131	4 30	122
CASTALIA AV AT AXTELL ST		CR FR	07/01/66				MANUAL COUNT		
				NORTH		9 00	11	4 00	32
				SOUTH		8 30	11	5 00	71
CASTLE HEIGHTS AV N/O NATIONAL BL	B00 2224 11	WR TU	03/15/66	TOTAL	8558	8 00	958	5 00	906
				NORTH	4535	8 00	584	5 00	416
				SOUTH	4023	8 30	383	5 00	490
CASWELL AV AT WASATCH AV		WR WE	08/17/66				MANUAL COUNT		
				EAST		7 30	20	4 15	18
				WEST		7 30	11	4 30	34
CATALINA ST AT SAN MARINO ST HOLIDAY	B00 2020 11	CR MO	09/05/66	TOTAL	906	11 15	57	1 00	85
				NORTH	406	11 00	28	1 30	39
				SOUTH	500	11 15	34	1 00	52
CATALINA ST AT SAN MARINO ST	B00 2020 11	CR TU	09/06/66	TOTAL	2295	7 15	202	4 15	311
				NORTH	963	7 15	84	4 45	122
				SOUTH	1332	7 15	118	4 00	202
CATALINA ST AT 5TH ST		CR TU	02/01/66				MANUAL COUNT		
				NORTH		7 45	174	4 30	520
				SOUTH		7 30	439	4 30	218

LOCATION	DATE	DIR	VOLUME	AM	PEAK	PM			
CATALINA ST AT 12TH ST	A00 2020 11	CR TU	12/13/66	TOTAL	1493	7 15	159	4 30	207
				NORTH	793	7 30	68	4 30	115
				SOUTH	700	7 15	97	4 15	96
CATTARAUGUS AV W/O REYNIER AV	C00 2020 11	WR FR	01/07/66	TOTAL	4196	7 15	436	4 45	459
				EAST	1938	7 15	212	4 30	176
				WEST	2258	7 15	224	4 45	291
CATTARAUGUS AV W/O REYNIER AV	C00 2020 11	WR SA	01/08/66	TOTAL	3135	11 15	245	12 00	267
				EAST	1483	10 45	114	4 15	142
				WEST	1652	11 15	134	12 30	150
CATTARAUGUS AV W/O REYNIER AV	C00 2020 11	WR SU	01/09/66	TOTAL	2315	10 30	189	12 30	207
				EAST	1096	11 00	86	4 15	100
				WEST	1219	10 30	114	12 30	118
CEDROS AV AT MAGNOLIA BL	A00 1018 11	VR TU	11/29/66	TOTAL	981	7 30	112	3 00	139
				NORTH	346	7 30	44	2 30	52
				SOUTH	635	7 45	75	3 30	99
CEDROS AV AT OTSEGO ST	A00 1808 11	VR WE	11/09/66	TOTAL	618	8 00	44	3 15	165
				NORTH	165	10 30	13	3 15	50
				SOUTH	453	8 00	38	3 15	115
CEDROS AV N/O VENTURA BL W/I		VR WE	02/23/66				MANUAL COUNT		
				NORTH		7 30	37	4 15	60
				SOUTH		8 00	57	3 45	129
CEDROS AV S/O VENTURA BL E/I		VR WE	02/23/66				MANUAL COUNT		
				NORTH		8 00	89	4 45	189
				SOUTH		8 00	50	5 00	82
CENTINELA AV AT ALVERN ST	C00 4343 33	WR TH	12/22/66	TOTAL	15939	7 15	1246	4 30	1625
				EAST	7955	11 15	593	4 30	995
				WEST	7984	7 00	843	5 00	666
CENTINELA AV AT BROADWAY		WR FR	01/28/66				MANUAL COUNT		
				NORTH		7 30	65	4 15	209
				SOUTH		7 30	60	3 45	78

LOCATION		DATE	DIR	VOLUME	AM	PEAK	PM
CENTINELA AV N/O CULVER BL	300 3028 22	WR TH 03/31/66	TOTAL	15470	7 15	1481	4 45 1633
			NORTH	7329	7 15	678	4 45 835
			SOUTH	8141	7 15	803	4 30 810
CENTINELA AV N/O JEFFERSON BL	300 3737 22	WR TH 03/31/66	TOTAL	6145	7 15	637	4 45 744
			NORTH	3048	7 00	217	4 45 472
			SOUTH	3097	7 15	433	4 15 311
CENTINELA AV AT LA CIENEGA BL	C00 4543 33	WR TH 09/01/66	TOTAL	22242	7 15	1746	5 00 2243
			EAST	9549	11 15	554	5 00 1230
			WEST	12693	7 00	1329	5 00 1013
CENTINELA AV AT LA TIJERA BL	C00 4143 33	WR TU 08/30/66	TOTAL	17637	7 15	1325	4 45 1786
			EAST	7837	11 15	483	4 45 1021
			WEST	9800	7 00	938	4 45 765
CENTINELA AV AT NEBRASKA AV		WR WE 03/30/66				MANUAL COUNT	
			NORTH		7 00	319	4 15 359
			SOUTH		7 15	322	4 15 222
CENTINELA AV N/O PALMS BL	C00 2122 22	WR TH 03/24/66	TOTAL	16338	7 00	1515	4 30 1746
			NORTH	8129	7 00	986	5 15 655
			SOUTH	8209	7 15	596	4 15 1162
CENTINELA AV AT PEARL ST		WR FR 03/18/66				MANUAL COUNT	
			NORTH		7 30	151	4 00 680
			SOUTH		7 00	529	3 00 313
CENTINELA AV N/O VENICE BL	C00 2826 12	WR TH 03/24/66	TOTAL	13056	7 15	1034	4 15 1265
			NORTH	6297	7 00	564	5 00 589
			SOUTH	6759	7 30	497	4 15 744
CENTINELA AV N/O WASHINGTON PL	C00 3040 23	WR TH 03/31/66	TOTAL	15508	7 15	1276	4 45 1489
			NORTH	7809	7 00	617	5 00 754
			SOUTH	7699	7 15	660	4 30 778
CENTRAL AV AT IMPERIAL HWY	G04 4242 33	SR WE 08/10/66	TOTAL	20337	6 45	1258	4 30 1769
			NORTH	10801	6 45	946	4 30 705
			SOUTH	9536	11 00	512	4 30 1064

LOCATION	DATE	DIR	VOLUME	AM	PEAK	PM
CENTRAL AV AT JEFFERSON BL	06/06/66	CR MC				
					MANUAL COUNT	
			NORTH	7 00	864	3 30 672
			SOUTH	8 45	356	4 00 732
CENTRAL AV AT MANCHESTER AV	04/29/66	CR FR				
					MANUAL COUNT	
			NORTH	7 00	843	4 00 534
			SOUTH	8 00	334	4 45 1258
CENTRAL AV N/D SLAUSON AV	000 2828 22	CR WE	09/28/66	TOTAL	17572	7 00 1555 4 30 2416
				NORTH	8414	7 00 1050 3 30 630
				SOUTH	9158	9 30 569 4 30 1855
CENTRAL AV AT 103RD ST	404 4241 33	SR TH	09/22/66	TOTAL	22015	7 00 1693 4 15 1895
				NORTH	11353	7 00 1193 4 15 780
				SOUTH	10662	7 00 500 4 15 1115
CENTRAL AV AT 105TH ST		SR WE	04/13/66			
					MANUAL COUNT	
			NORTH	7 00	1237	3 30 720
			SOUTH	7 15	366	5 00 1058
CENTRAL AV AT 106TH ST	314 3333 32	SR TU	10/04/66	TOTAL	20305	7 00 1431 4 30 1929
				NORTH	9621	6 45 916 4 15 755
				SOUTH	10684	7 30 547 4 30 1196
CENTRE ST AT 1ST ST SP	800 2020 11	SR WE	06/29/66	TOTAL	1432	9 15 82 8 45 226
				NORTH	734	9 45 36 5 00 91
				SOUTH	698	9 15 50 8 45 176
CENTRE ST AT 5TH ST SP	800 2020 11	SR WE	11/30/66	TOTAL	1771	11 15 155 4 15 234
				NORTH	1166	11 15 131 4 15 162
				SOUTH	605	11 15 64 4 30 72
CENTRE ST AT 9TH ST S P	800 2020 11	SR TU	06/28/66	TOTAL	1768	11 00 148 4 30 183
				NORTH	827	10 45 66 2 30 86
				SOUTH	941	11 00 89 4 30 118
CENTURY BL W/O AIRPORT BL	G18 3632 33	WR TH	09/22/66	TOTAL	44819	7 45 2807 3 00 2818
				EAST	20945	10 45 1078 8 00 1544
				WEST	23874	7 45 1791 7 00 1383

L O C A T I O N

L O C A T I O N			DATE	DIR	VOLUME	AM	PEAK	PM
CENTURY BL W/O AIRPORT BL	G18 3632 33	WR FR	09/23/66	TOTAL	50503	7 45	2876	8 00 3691
				EAST	23217	11 15	1276	8 15 1716
				WEST	27286	7 30	1792	7 45 2082
CENTURY BL W/O AIRPORT BL	G18 3632 33	WR SA	09/24/66	TOTAL	40200	11 15	2509	11 30 2584
				EAST	18701	11 15	1192	12 00 1358
				WEST	21499	7 45	1410	11 30 1325
CENTURY BL W/O AIRPORT BL	G18 3632 33	WR SU	09/25/66	TOTAL	46184	10 45	2765	4 00 2886
				EAST	22270	11 15	1261	3 30 1469
				WEST	23914	10 30	1684	8 00 1543
CENTURY BL W/O AIRPORT BL	G18 3636 33	WR MO	09/26/66	TOTAL	41729	7 30	3180	4 45 2625
				EAST	19976	8 00	1295	4 45 1441
				WEST	21753	7 30	2009	11 30 1323
CENTURY BL W/O AIRPORT BL	G18 3636 33	WR TU	09/27/66	TOTAL	38946	8 00	2667	4 15 2538
				EAST	18958	8 15	1175	4 30 1398
				WEST	19988	8 00	1593	11 30 1209
CENTURY BL W/O AIRPORT BL	G18 3636 33	WR WE	09/28/66	TOTAL	39789	7 45	2420	4 30 2646
				EAST	19405	11 15	1050	4 30 1436
				WEST	20384	7 45	1450	11 30 1286
CENTURY BL W/O AIRPORT BL	G18 3632 33	WR TH	09/29/66	TOTAL	40865	8 00	2385	4 15 2764
				EAST	20073	11 15	1058	4 15 1531
				WEST	20792	8 00	1424	3 30 1303
CENTURY BL W/O AIRPORT BL	G18 3632 33	WR FR	09/30/66	TOTAL	50094	8 00	2706	8 00 3403
				EAST	23926	11 15	1226	4 15 1832
				WEST	26168	8 00	1647	7 45 1871
CENTURY BL W/O AIRPORT BL	G18 3632 33	WR SA	10/01/66	TOTAL	41861	11 15	2656	6 15 2656
				EAST	20444	11 15	1211	3 00 1418
				WEST	21417	8 00	1523	6 15 1445
CENTURY BL W/O AIRPORT BL	G18 3632 33	WR SU	10/02/66	TOTAL	45953	11 00	2868	8 15 2954
				EAST	23467	11 15	1339	8 15 1616
				WEST	22486	11 00	1550	6 15 1506

L O C A T I O N				DATE	DIR	VOLUME	AM	PEAK	PM
CENTURY BL W/O AIRPORT BL	G18 3632 33	WR TU	10/04/66	TOTAL	39789	7 30	2550	4 00	2667
				EAST	19354	11 15	1049	3 45	1474
				WEST	20435	7 30	1566	3 30	1223
CENTURY BL W/O AIRPORT BL	G18 3632 33	WR WE	10/05/66	TOTAL	40867	7 30	2657	3 15	2652
				EAST	20187	11 00	1234	7 45	1462
				WEST	20680	7 30	1539	3 00	1278
CENTURY BL W/O AIRPORT BL	G18 3632 33	WR TH	10/06/66	TOTAL	42676	7 30	2631	3 45	2812
				EAST	21196	11 00	1229	3 00	1497
				WEST	21480	7 15	1595	3 30	1366
CENTURY BL W/O AIRPORT BL	G18 3632 33	WR FR	10/07/66	TOTAL	49080	7 30	2693	7 30	3329
				EAST	23015	11 15	1217	8 15	1697
				WEST	26065	7 30	1606	7 30	1672
CENTURY BL W/O AIRPORT BL	G18 3632 33	WR SA	10/08/66	TOTAL	38744	11 00	2444	11 30	2457
				EAST	18882	11 15	1228	3 15	1332
				WEST	19862	7 15	1321	1 45	1248
CENTURY BL W/O AIRPORT BL	G18 3632 33	WR SU	10/09/66	TOTAL	42162	10 30	2438	3 45	2833
				EAST	21851	11 00	1170	8 15	1666
				WEST	20311	10 15	1337	3 45	1328
CENTURY BL W/O AIRPORT BL	G18 3632 33	WR MO	10/10/66	TOTAL	37238	11 15	2420	6 15	2420
				EAST	19534	11 15	1223	3 00	1367
				WEST	17704	10 45	1232	6 15	1197
CENTURY BL W/O AIRPORT BL	G18 3632 33	WR TU	10/11/66	TOTAL	34174	7 15	2194	4 30	2209
				EAST	17998	11 15	1182	4 00	1298
				WEST	16176	7 15	1248	6 15	978
CENTURY BL W/O AIRPORT BL HOLIDAY	G18 3632 33	WR WE	10/12/66	TOTAL	35365	11 15	2111	3 15	2375
				EAST	18878	11 15	1157	8 00	1329
				WEST	16487	7 30	1170	3 15	1049
CENTURY BL W/O AIRPORT BL	G18 3632 33	WR TH	10/13/66	TOTAL	36939	11 15	2235	4 00	2485
				EAST	19704	11 15	1192	4 00	1472
				WEST	17235	7 15	1251	3 30	1056

L O C A T I O N			DATE	DIR	VOLUME	AM	PEAK	PM	
CENTURY BL W/O AIRPORT BL	G18 3632 33	WR FR	10/14/66	TOTAL	43848	10 45	2423	8 30	2845
				EAST	22535	11 15	1177	8 45	1734
				WEST	21313	7 30	1338	4 45	1331
CENTURY BL W/O AIRPORT BL	G18 3632 33	WR SA	10/15/66	TOTAL	36202	11 15	2306	11 45	2382
				EAST	19424	11 15	1184	3 30	1351
				WEST	16778	10 30	1260	6 15	1122
CENTURY BL W/O AIRPORT BL	G18 3632 33	WR SU	10/16/66	TOTAL	40184	11 15	2557	3 00	2641
				EAST	22177	11 15	1442	7 45	1613
				WEST	18007	10 30	1254	2 30	1152
CENTURY BL W/O AIRPORT BL	G18 3632 33	WR MO	10/17/66	TOTAL	38833	10 30	2459	4 00	2517
				EAST	19624	11 15	1122	4 00	1349
				WEST	19209	10 30	1362	6 15	1299
CENTURY BL W/O AIRPORT BL	G18 3632 33	WR TU	10/18/66	TOTAL	37923	7 00	2689	3 45	2406
				EAST	18173	11 15	1068	4 15	1316
				WEST	19750	7 00	1855	12 45	1161
CENTURY BL W/O AIRPORT BL	G18 3632 33	WR WE	10/19/66	TOTAL	38044	7 00	2259	4 00	2542
				EAST	17791	7 45	991	4 00	1295
				WEST	20253	6 45	1503	2 30	1287
CENTURY BL W/O AIRPORT BL	G18 3632 33	WR FR	10/21/66	TOTAL	43204	7 45	2455	7 45	2878
				EAST	17413	11 15	899	7 45	1343
				WEST	25791	7 45	1699	7 00	1599
CENTURY BL AT AIRPORT BL	G16 3230 33	WR WE	11/16/66	TOTAL	40332	7 30	2707	3 15	2847
				EAST	19216	11 15	1049	4 00	1507
				WEST	21116	7 30	1765	3 00	1413
CENTURY BL AT AVALON BL	B00 1740 13	SR TU	08/30/66	TOTAL	11430	6 15	641	4 15	946
				EAST	6330	11 00	343	4 15	505
				WEST	5100	6 15	326	4 30	448
CENTURY BL AT AVIATION BL		WR TU	09/27/66				MANUAL COUNT		
				EAST		8 00	1256	4 00	2041
				WEST		7 00	2434	3 00	1689

L O C A T I O N				DATE	DIR	VOLUME	AM	PEAK	PM
CENTURY BL AT AVIATION BL	G16 3242 34	WR WE	11/16/66	TOTAL	52945	7 15	4008	3 15	3726
				EAST	23372	8 00	1143	4 00	1868
				WEST	29573	7 00	3060	3 00	2004
CENTURY BL AT BROADWAY	D10 3618 31	SR MO	06/20/66	TOTAL	15256	7 00	1200	4 15	1226
				EAST	8184	7 00	717	4 15	695
				WEST	7072	6 30	497	4 45	540
CENTURY BL AT BUDLONG AV	D05 2937 33	SR FR	11/18/66	TOTAL	36126	7 00	2873	4 30	3392
				EAST	18550	7 15	1371	4 30	2114
				WEST	17576	7 00	1264	4 00	1313
CENTURY BL AT FIGUEROA ST	300 4043 43	SR TH	10/20/66	TOTAL	30664	7 15	2409	4 45	2777
				EAST	15999	7 00	1283	4 45	1638
				WEST	14665	7 15	1140	4 00	1196
CENTURY BL AT FIGUEROA ST	300 4043 44	SR FR	12/02/66	TOTAL	32140	7 00	2490	3 45	2324
				EAST	17665	7 15	1340	4 00	1279
				WEST	14475	6 45	1211	3 45	1056
CENTURY BL AT FIGUEROA ST	300 4043 44	SR MO	12/05/66	TOTAL	26958	6 30	2078	3 45	2150
				EAST	15205	7 15	1328	4 15	1150
				WEST	11753	6 30	894	3 30	1085
CENTURY BL AT HOOVER ST	300 4039 44	SR MO	06/20/66	TOTAL	29225	7 00	2125	4 30	2196
				EAST	15295	7 00	1117	4 30	1093
				WEST	13930	7 00	1008	4 30	1103
CENTURY BL AT HOOVER ST	300 3939 44	SR MO	10/31/66	TOTAL	29015	7 00	2367	4 30	2442
				EAST	14684	7 15	1258	4 30	1246
				WEST	14331	7 00	1119	4 15	1210
CENTURY BL E/O INTERNATIONAL RD	G18 3632 33	WR FR	09/23/66	TOTAL	58036	11 15	3175	3 30	3941
				EAST	30314	11 15	1747	3 30	2392
				WEST	27722	6 45	1872	7 30	1795
CENTURY BL E/O INTERNATIONAL RD	G18 3632 33	WR SA	09/24/66	TOTAL	45890	11 15	2776	3 30	3176
				EAST	23889	11 15	1382	3 30	1848
				WEST	22001	7 15	1514	6 15	1394

L O C A T I O N			DATE	DIR	VOLUME	AM	PEAK	PM	
CENTURY BL E/O INTERNATIONAL RD	G18 3632 33	WR SU	09/25/66	TOTAL	49034	11 15	2872	3 30	3302
				EAST	26075	11 15	1439	3 30	1786
				WEST	22959	11 15	1433	3 30	1516
CENTURY BL E/O INTERNATIONAL RD	G18 3636 33	WR MO	09/26/66	TOTAL	47270	7 15	2927	3 45	3233
				EAST	24080	11 15	1302	3 45	1921
				WEST	23190	7 00	1795	3 00	1489
CENTURY BL E/O INTERNATIONAL RD	G18 3636 33	WR TU	09/27/66	TOTAL	45954	7 30	3293	3 30	3123
				EAST	22997	7 45	1249	4 00	1880
				WEST	22957	7 15	2119	2 45	1469
CENTURY BL E/O INTERNATIONAL RD	G18 3636 33	WR WE	09/28/66	TOTAL	46535	7 30	2970	3 30	3134
				EAST	23289	11 15	1294	4 00	1836
				WEST	23246	7 15	1968	3 00	1460
CENTURY BL E/O INTERNATIONAL RD	G18 3632 33	WR TH	09/29/66	TOTAL	47392	7 30	2787	4 30	3289
				EAST	23891	11 15	1285	4 30	2048
				WEST	23501	7 15	1796	3 00	1519
CENTURY BL E/O INTERNATIONAL RD	G18 3632 33	WR FR	09/30/66	TOTAL	57089	7 15	2948	3 30	3728
				EAST	28229	11 15	1347	4 15	2172
				WEST	28860	7 15	2028	7 30	1896
CENTURY BL E/O INTERNATIONAL RD	G18 3632 33	WR SA	10/01/66	TOTAL	46035	11 15	2865	3 00	3030
				EAST	22797	11 15	1344	3 45	1674
				WEST	23238	7 30	1639	6 15	1521
CENTURY BL E/O INTERNATIONAL RD	G18 3632 33	WR SU	10/02/66	TOTAL	47824	11 15	2882	3 45	3114
				EAST	24289	11 15	1330	8 30	1776
				WEST	23535	11 15	1552	4 15	1577
CENTURY BL E/O INTERNATIONAL RD	G18 3632 33	WR TU	10/04/66	TOTAL	46133	7 30	3062	3 30	3172
				EAST	23384	11 00	1313	3 45	1944
				WEST	22749	7 15	1895	2 45	1390
CENTURY BL E/O INTERNATIONAL RD	G18 3632 33	WR WE	10/05/66	TOTAL	46991	7 30	3193	3 15	3113
				EAST	24112	11 15	1350	4 00	1800
				WEST	22879	7 15	1988	3 00	1474

L O C A T I O N		DATE	DIR	VOLUME	AM	PEAK	PM		
CENTURY BL E/O INTERNATIONAL RD	G18 3632 33	WR TH	10/06/66	TOTAL	48802	7 45	3092	4 15	3265
				EAST	24925	11 15	1346	4 15	1960
				WEST	23877	7 15	1877	3 15	1494
CENTURY BL E/O INTERNATIONAL RD	G18 3632 33	WR FR	10/07/66	TOTAL	55677	7 30	3180	4 30	3577
				EAST	27676	11 15	1355	4 00	2066
				WEST	28001	7 15	2048	7 30	1706
CENTURY BL E/O INTERNATIONAL RD	G18 3632 33	WR SA	10/08/66	TOTAL	43748	11 15	2511	3 30	2833
				EAST	22646	11 15	1296	3 30	1750
				WEST	21102	6 45	1457	2 15	1355
CENTURY BL E/O INTERNATIONAL RD	G18 3632 33	WR SU	10/09/66	TOTAL	46259	10 45	2494	4 00	3178
				EAST	24554	11 15	1260	8 30	1844
				WEST	21705	10 30	1311	2 15	1442
CENTURY BL E/O INTERNATIONAL RD	G18 3632 33	WR MO	10/10/66	TOTAL	45416	7 30	2703	4 00	3011
				EAST	23451	8 00	1200	4 00	1862
				WEST	21965	7 00	1698	2 30	1351
CENTURY BL E/O INTERNATIONAL RD HOLIDAY	G18 3632 33	WR WE	10/12/66	TOTAL	46397	7 30	2896	4 30	3007
				EAST	23855	11 00	1280	4 15	1872
				WEST	22542	7 15	1787	3 15	1414
CENTURY BL E/O INTERNATIONAL RD	G18 3236 33	WR TH	10/13/66	TOTAL	48502	7 15	2943	4 00	3298
				EAST	24799	11 15	1314	4 00	2048
				WEST	23703	7 15	1852	2 00	1482
CENTURY BL E/O INTERNATIONAL RD	G18 3236 33	WR FR	10/14/66	TOTAL	52752	7 30	3127	4 30	3367
				EAST	25451	8 00	1288	4 30	1841
				WEST	27301	7 15	1920	7 30	1686
CENTURY BL E/O INTERNATIONAL RD	G18 3236 33	WR SA	10/15/66	TOTAL	42531	11 15	2671	3 30	2940
				EAST	21242	11 15	1259	3 30	1644
				WEST	21289	10 30	1468	6 15	1412
CENTURY BL E/O INTERNATIONAL RD	G18 3236 33	WR SU	10/16/66	TOTAL	43977	11 15	2757	2 45	2959
				EAST	22702	11 15	1366	8 00	1603
				WEST	21275	10 45	1415	2 45	1484

LOCATION		DATE	DIR	VOLUME	AM	PEAK	PM		
CENTURY BL E/O INTERNATIONAL RD	G18 3236 33	WR MO	10/17/66	TOTAL	44608	7 45	2807	11 45	2722
				EAST	22320	11 15	1271	4 15	1590
				WEST	22288	7 15	1713	1 45	1377
CENTURY BL E/O INTERNATIONAL RD	G18 3632 33	WR TU	10/18/66	TOTAL	42622	7 45	3035	3 30	2788
				EAST	21146	8 00	1290	4 00	1601
				WEST	21476	7 30	1803	6 15	1268
CENTURY BL E/O INTERNATIONAL RD	G18 3632 33	WR WE	10/19/66	TOTAL	43329	7 45	2766	3 30	2935
				EAST	21850	11 15	1151	4 00	1799
				WEST	21479	7 30	1701	3 00	1334
CENTURY BL E/O INTERNATIONAL RD	G18 3632 33	WR TH	10/20/66	TOTAL	40401	7 45	2688	3 15	2556
				EAST	20069	9 45	1211	4 30	1380
				WEST	20332	7 30	1694	2 45	1396
CENTURY BL E/O INTERNATIONAL RD	G18 3632 33	WR FR	10/21/66	TOTAL	40697	7 30	2717	12 00	2709
				EAST	21251	11 15	1066	4 00	1502
				WEST	19446	7 30	1824	11 45	1472
CENTURY BL E/O INTERNATIONAL RD	G18 3632 33	WR SA	10/22/66	TOTAL	22653	10 45	1499	11 30	1503
				EAST	14338	11 15	926	3 30	1000
				WEST	8315	10 30	599	6 15	561
CENTURY BL E/O INTERNATIONAL RD	G18 3632 33	WR SU	10/23/66	TOTAL	14097	10 45	950	11 30	932
				EAST	8977	11 15	448	8 00	657
				WEST	5120	10 45	550	6 15	482
CENTURY BL W/O LA CIENEGA BL	G 4 4236 43	WR TH	09/22/66	TOTAL	53266	7 15	3713	3 15	3580
				EAST	27195	8 45	1502	4 00	2207
				WEST	26071	7 15	2480	3 00	1677
CENTURY BL W/O LA CIENEGA BL	G04 4235 43	WR TU	09/27/66	TOTAL	46522	7 15	3330	4 15	3368
				EAST	21917	11 15	1180	4 15	2120
				WEST	24605	7 15	2552	3 00	1599
CENTURY BL W/O LA CIENEGA BL	G04 4235 43	WR WE	09/28/66	TOTAL	49350	7 30	3461	3 15	3482
				EAST	24149	11 15	1353	4 00	2125
				WEST	25201	7 30	2471	3 00	1690

L O C A T I O N				DATE	DIR	VOLUME	AM	PEAK	PM
CENTURY BL W/O LA CIENEGA BL	G04 4235 43	WR TH	09/29/66	TOTAL	49937	7 45	3260	3 15	3601
				EAST	24739	11 15	1391	4 30	2129
				WEST	25198	7 30	2340	3 00	1756
CENTURY BL W/O LA CIENEGA BL	G04 4235 43	WR FR	09/30/66	TOTAL	58270	7 00	3250	3 30	3941
				EAST	27756	11 15	1422	4 15	2266
				WEST	30514	7 15	2411	3 15	2031
CENTURY BL W/O LA CIENEGA BL	G04 4235 43	WR SU	10/02/66	TOTAL	46276	10 45	2727	3 30	3014
				EAST	23899	11 00	1297	8 15	1620
				WEST	22377	10 45	1445	3 45	1469
CENTURY BL W/O LA CIENEGA BL	G04 4235 43	WR MO	10/03/66	TOTAL	49803	7 30	3396	2 30	4250
				EAST	24703	11 15	1757	2 30	2740
				WEST	25100	7 15	2342	3 00	1605
CENTURY BL W/O LA CIENEGA BL	G04 4235 43	WR FR	10/07/66	TOTAL	58902	7 15	3822	4 15	3933
				EAST	27577	11 15	1487	4 15	2307
				WEST	31325	7 15	2908	2 45	1870
CENTURY BL W/O LA CIENEGA BL	G04 4235 43	WR SA	10/08/66	TOTAL	45672	11 15	2686	2 30	3028
				EAST	22683	11 15	1428	3 15	1686
				WEST	22989	6 45	1606	2 30	1459
CENTURY BL W/O LA CIENEGA BL	G04 4235 43	WR SU	10/09/66	TOTAL	45297	10 45	2467	3 45	3005
				EAST	23317	11 00	1195	3 45	1610
				WEST	21980	10 45	1307	2 15	1440
CENTURY BL W/O LA CIENEGA BL	G04 4235 43	WR MO	10/10/66	TOTAL	48459	7 30	3280	3 30	3492
				EAST	23634	11 00	1387	4 00	2159
				WEST	24825	7 15	2335	3 00	1561
CENTURY BL W/O LA CIENEGA BL	G04 4235 43	WR TU	10/11/66	TOTAL	48692	7 30	3479	4 00	3505
				EAST	23602	11 15	1408	4 00	2202
				WEST	25090	7 15	2460	3 00	1627
CENTURY BL W/O LA CIENEGA BL HOLIDAY	G04 4235 43	WR WE	10/12/66	TOTAL	49381	7 30	3291	4 15	3464
				EAST	24166	11 00	1356	4 15	2220
				WEST	25215	7 15	2431	2 45	1666

L O C A T I O N		DATE	DIR	VOLUME	AM	PEAK	PM		
CENTURY BL W/O LA CIENEGA BL	G04 4235 43	WR TH	10/13/66	TOTAL	51406	7 30	3423	4 00	3543
				EAST	24833	11 15	1417	4 00	2179
				WEST	26573	7 15	2514	3 00	1768
CENTURY BL W/O LA CIENEGA BL	G04 4235 43	WR FR	10/14/66	TOTAL	57171	7 15	3581	4 30	3731
				EAST	26780	11 00	1434	4 30	2066
				WEST	30391	7 15	2641	3 00	2035
CENTURY BL W/O LA CIENEGA BL	G04 4235 43	WR SA	10/15/66	TOTAL	42894	11 15	2822	3 15	2919
				EAST	20075	11 15	1349	3 30	1475
				WEST	22819	6 45	1645	2 30	1479
CENTURY BL W/O LA CIENEGA BL	G04 4235 43	WR SU	10/16/66	TOTAL	34308	11 00	2375	6 15	2298
				EAST	12546	11 15	978	6 15	978
				WEST	21762	10 15	1498	2 15	1422
CENTURY BL W/O LA CIENEGA BL	G04 4235 43	WR WE	10/19/66	TOTAL	49983	7 45	3502	3 30	3559
				EAST	25599	11 15	1372	4 15	2189
				WEST	24384	7 30	2470	3 00	1646
CENTURY BL W/O LA CIENEGA BL	G04 4235 43	WR TH	10/20/66	TOTAL	52355	7 30	3410	4 15	3595
				EAST	26267	11 15	1480	4 30	2276
				WEST	26088	7 30	2450	3 00	1743
CENTURY BL W/O LA CIENEGA BL	G04 4235 43	WR FR	10/21/66	TOTAL	59012	7 45	3669	3 15	3756
				EAST	28194	11 15	1472	4 00	2253
				WEST	30818	7 30	2619	3 00	1917
CENTURY BL W/O LA CIENEGA BL	G04 4235 43	WR SA	10/22/66	TOTAL	45127	11 15	2760	3 15	3229
				EAST	23027	11 15	1399	3 30	1925
				WEST	22100	6 45	1613	2 45	1426
CENTURY BL W/O LA CIENEGA BL	G04 4235 43	WR SU	10/23/66	TOTAL	46190	11 15	2530	3 15	3155
				EAST	24445	11 15	1295	3 45	1695
				WEST	21745	10 45	1316	3 15	1464
CENTURY BL AT LA CIENEGA BL		WR FR	12/30/66				MANUAL COUNT		
				EAST		9 00	1201	4 00	2865
				WEST		7 00	1940	3 00	1536

L C C A T I O N			DATE	DIR	VOLUME	AM	PEAK	PM	
CENTURY BL AT MAIN ST	B00 1818 11	SR MO	09/26/66	TOTAL	14418	7 00	1212	4 15	1178
				EAST	6936	7 00	617	4 15	603
				WEST	7482	6 45	622	3 45	647
CENTURY BL AT NORMANDIE AV	C00 3832 33	SR FR	11/18/66	TOTAL	31293	7 00	2296	4 30	2906
				EAST	15400	7 15	1146	4 30	1787
				WEST	15893	6 45	1197	11 30	1258
CENTURY BL W/O SAN PEDRO ST	B00 1818 11	SR WE	06/22/66	TOTAL	12301	6 45	718	4 00	988
				EAST	6184	7 30	393	4 00	502
				WEST	6117	6 15	394	4 30	493
CENTURY BL AT SPRING ST	B00 1818 11	SR WE	07/06/66	TOTAL	14942	7 00	985	4 00	1222
				EAST	7351	7 30	563	4 00	611
				WEST	7591	6 15	520	4 15	615
CENTURY BL AT VERMONT AV	D10 3230 33	SR MO	06/27/66	TOTAL	28843	6 45	2003	4 15	2312
				EAST	15044	7 00	1063	4 15	1160
				WEST	13799	6 45	947	4 15	1152
CENTURY BL AT VERMONT AV	D10 3230 33	SR MO	10/31/66	TOTAL	27569	6 45	2550	4 30	2364
				EAST	14424	6 45	1485	4 30	1202
				WEST	13145	6 45	1065	4 15	1178
CENTURY BL AT WESTERN AV	C00 3830 33	CR MO	08/01/66	TOTAL	25217	7 00	2142	4 30	2033
				EAST	12758	7 00	946	4 15	1135
				WEST	12459	7 00	1196	5 00	1011
CENTURY PARK EAST N/O PICO BL	C00 3232 32	WR TU	04/05/66	TOTAL	3390	11 15	259	3 15	384
				NORTH	2008	6 30	199	12 30	188
				SOUTH	1382	11 15	122	3 15	269
CENTURY PARK WEST S/O OLYMPIC BL		WR WE	02/02/66				MANUAL COUNT		
				NORTH		8 00	109	5 00	69
				SOUTH		7 15	32	3 30	475
CENTURY PK WEST S/O STA MONICA BL	C00 3232 33	WR TU	04/05/66	TOTAL	4582	11 15	323	3 30	490
				NORTH	3115	11 15	210	3 30	415
				SOUTH	1467	6 30	208	12 45	113

LOCATION		DATE	DIR	VOLUME	AM	PEAK	PM	
CEREDO PLACE AT SUNDERLAND DR	A00 1818 11	07/27/66	VR WE	TOTAL	352	10 45	15 4 30	68
				EAST	217	6 30	12 4 30	50
				WEST	135	11 15	7 5 30	23
CHALON RD E/O BUNDY DR		11/28/66	WR MO				MANUAL COUNT	
				EAST		8 15	37 3 00	24
				WEST		8 15	24 3 00	76
CHAMBERLAIN ST AT O MELVENY AV HOLIDAY	A00 1818 11	11/24/66	VR TH	TOTAL	1003	11 15	66 3 30	157
				EAST	620	11 15	36 3 00	70
				WEST	383	11 15	30 3 30	100
CHAMBERLAIN ST AT O MELVENY AV	A00 1818 11	11/25/66	VR FR	TOTAL	1239	11 00	88 4 00	120
				EAST	819	10 15	63 3 15	87
				WEST	420	11 00	34 4 15	51
CHANDLER BL AT LANKERSHIM BL S/I	300 1912 11	12/22/66	VR TH	TOTAL	7692	10 15	592 4 15	697
				EAST	4838	10 15	373 12 00	430
				WEST	2854	10 30	220 4 30	313
CHANDLER BL E/O TUJUNGA AV N/I	C00 2137 13	12/20/66	VR TU	TOTAL	2080	10 45	148 4 15	231
				EAST	650	10 45	53 2 00	68
				WEST	1430	11 00	96 4 15	185
CHANDLER BL AT TUJUNGA AV S/I	D17 4531 32	12/20/66	VR TU	TOTAL	6282	10 15	524 4 30	597
				EAST	3929	10 15	344 4 30	358
				WEST	2353	11 00	187 4 45	262
CHANNEL ST AT GAFFEY ST		08/25/66	SR TH				MANUAL COUNT	
				EAST		7 00	645 3 30	279
				WEST		8 00	186 4 30	828
CHANNEL ST AT GAFFEY ST	200 2022 12	10/05/66	SR WE	TOTAL	9988	7 00	907 4 30	1107
				EAST	3864	7 00	771 3 45	247
				WEST	6124	11 15	329 4 45	914
CHARNOCK RD AT INGLEWOOD BL		10/03/66	WR MO				MANUAL COUNT	
				EAST		7 00	41 4 45	107
				WEST		7 00	47 5 00	37

L O C A T I O N		DATE	DIR	VOLUME	AM	PEAK	PM
CHARNOCK RD AT INGLEWOOD BL		WR MO	06/20/66		MANUAL COUNT		
			EAST		7 15	32	5 00 85
			WEST		7 30	35	4 30 47
CHASE ST AT ETIWANDA AV	A00 2019 11	VR TH	08/25/66	TOTAL	2553	7 30	167 4 30 300
			EAST	1282	7 00	88	4 45 145
			WEST	1271	11 00	82	4 30 155
CHASE ST AT ETIWANDA AV	A00 1818 11	VR TU	11/29/66	TOTAL	3102	7 15	384 4 15 337
			EAST	1631	7 15	177	3 15 178
			WEST	1471	7 30	207	4 15 168
CHASE ST AT GLORIA AV	100 2014 11	VR TU	11/29/66	TOTAL	1519	7 15	210 4 15 174
			EAST	670	7 15	83	4 15 88
			WEST	849	7 00	139	4 45 106
CHASE ST AT KATHERINE AV		VR MO	05/16/66		MANUAL COUNT		
			EAST		7 15	496	4 30 686
			WEST		7 15	444	5 00 670
CHASE ST AT RANCHITO AV	C00 2828 22	VR TU	08/09/66	TOTAL	11789	7 15	821 5 00 1160
			EAST	6423	7 15	492	5 00 596
			WEST	5366	7 15	329	4 45 570
CHASE ST AT SEPULVEDA BL		VR FR	07/29/66		MANUAL COUNT		
			EAST		8 45	67	4 00 127
			WEST		7 15	22	3 45 40
CHASE ST AT SEPULVEDA BL	B00 1812 11	VR WE	10/05/66	TOTAL	1980	8 00	181 4 45 198
			EAST	1661	8 00	157	4 45 170
			WEST	319	7 15	29	4 15 34
CHASE ST AT TOBIAS AV HOLIDAY	A00 1823 11	VR TH	11/24/66	TOTAL	2559	11 00	204 12 15 241
			EAST	871	11 00	75	12 15 92
			WEST	1688	11 00	129	12 15 149
CHASE ST AT TOBIAS AV	A00 1823 11	VR FR	11/25/66	TOTAL	8698	11 15	680 12 30 851
			EAST	3013	11 15	232	12 45 313
			WEST	5685	10 45	458	12 30 543

L O C A T I O N				DATE	DIR	VOLUME	AM	PEAK	PM
CHASE ST AT VANALDEN AV	100 2018 11	VR TU	04/12/66	TOTAL	807	8 15	130	2 45	144
				EAST	434	8 00	70	2 45	58
				WEST	373	8 15	71	3 00	93
CHASE ST AT VANALDEN AV		VR TH	06/16/66				MANUAL COUNT		
				EAST		8 00	47	2 15	57
				WEST		8 00	37	3 00	28
CHASE ST AT WILLIS AV		VR TU	06/28/66				MANUAL COUNT		
				EAST		7 15	52	4 00	75
				WEST		7 00	104	4 00	173
CHATSWORTH DR AT ARLETA AV		VR WE	01/19/66				MANUAL COUNT		
				EAST		7 00	1006	4 00	562
				WEST		7 00	296	4 45	816
CHATSWORTH DR AT LEMONA AV		VR MO	01/24/66				MANUAL COUNT		
				EAST		7 15	897	4 00	473
				WEST		7 15	309	5 00	833
CHATSWORTH ST AT ARLETA AV	B00 1418 11	VR FR	01/14/66	TOTAL	14336	7 00	1331	4 45	1338
				EAST	7358	7 15	990	4 00	651
				WEST	6978	6 30	382	5 00	832
CHATSWORTH ST AT ARLETA AV	B00 1418 11	VR SA	01/15/66	TOTAL	10619	10 30	784	3 15	803
				EAST	5352	10 15	434	2 45	391
				WEST	5267	11 15	349	4 45	437
CHATSWORTH ST AT ARLETA AV	B00 1418 11	VR SU	01/16/66	TOTAL	7345	11 15	533	5 00	587
				EAST	3551	11 00	265	12 45	299
				WEST	3794	11 15	272	5 00	307
CHATSWORTH ST E/O BALBOA BL	C00 2248 23	VR FR	05/27/66	TOTAL	15162	7 15	922	4 45	1498
				EAST	7434	7 15	516	5 00	666
				WEST	7728	6 45	413	4 45	841
CHATSWORTH ST E/O BALBOA BL	C00 2248 23	VR SA	05/28/66	TOTAL	12423	11 15	986	11 45	1041
				EAST	6175	11 00	479	11 45	503
				WEST	6248	11 15	508	11 45	538

L O C A T I O N		DATE	DIR	VOLUME	AM	PEAK	PM	
CHATSWORTH ST E/O BALBOA BL	C00 2248 23	VR SU	05/29/66	TOTAL	9704	11 15	777 12 00	667
				EAST	4817	11 15	346 12 00	407
				WEST	4887	11 15	431 11 30	473
CHATSWORTH ST E/O BALBOA BL HOLIDAY	C00 2248 23	VR MO	05/30/66	TOTAL	8162	11 15	543 3 45	731
				EAST	4194	11 15	273 3 00	382
				WEST	3968	11 00	273 4 00	374
CHATSWORTH ST W/O BURNET AV	800 3412 11	VR TH	02/17/66	TOTAL	11711	7 00	1091 4 45	1049
				EAST	6395	7 15	769 4 00	558
				WEST	5316	7 00	342 5 00	601
CHATSWORTH ST AT ENCINO AV		VR FR	10/21/66				MANUAL COUNT	
				EAST		7 15	704 3 00	918
				WEST		7 15	611 4 45	909
CHATSWORTH ST E/O HASKELL AV	800 3031 11	VR TH	02/17/66	TOTAL	12468	7 00	1092 5 00	1182
				EAST	6088	7 00	710 4 00	499
				WEST	6380	7 00	382 5 15	790
CHATSWORTH ST AT SEPULVEDA BL	800 3117 11	VR SA	04/30/66	TOTAL	11759	11 15	800 11 45	813
				EAST	6565	11 00	458 5 30	466
				WEST	5194	11 15	350 3 30	374
CHATSWORTH ST AT SEPULVEDA BL	800 3117 11	VR SU	05/01/66	TOTAL	9317	11 15	605 1 00	723
				EAST	5030	11 15	335 1 00	428
				WEST	4287	11 15	270 3 15	340
CHATSWORTH ST AT SEPULVEDA BL	800 3117 11	VR MO	05/02/66	TOTAL	12230	7 00	1146 4 45	949
				EAST	6718	7 00	815 4 00	502
				WEST	5512	6 45	336 5 00	525
CHATSWORTH ST E/O WOODLEY AV	800 1730 11	VR TH	02/17/66	TOTAL	11802	7 00	1071 4 30	1109
				EAST	6031	7 15	753 3 45	493
				WEST	5771	7 00	330 5 15	678
CHATSWORTH ST W/O WOODLEY AV	800 3131 11	VR FR	06/10/66	TOTAL	14814	7 00	1134 4 45	1356
				EAST	7542	7 00	742 3 15	563
				WEST	7272	7 00	392 4 45	856

LOCATION	DATE	DIR	VOLUME	AM	PEAK	PM	
CHATSWORTH ST W/O WOODLEY AV 800 3131 11	VR SA 06/11/66	TOTAL	12979	11 15	962	3 45	994
		EAST	6485	10 45	458	4 00	467
		WEST	6494	11 15	506	3 45	536
CHATSWORTH ST W/O WOODLEY AV 800 3131 11	VR SU 06/12/66	TOTAL	11116	11 15	824	11 45	884
		EAST	5364	10 00	380	12 15	391
		WEST	5752	11 15	493	11 45	529
CHAUTAUQUA BL N/O PACIFIC CST HWY 300 2020 22	WR WE 02/02/66	TOTAL	16396	7 45	1465	5 00	1659
		NORTH	8273	11 15	433	5 00	1185
		SOUTH	8123	7 45	1094	3 30	611
CHAUTAUQUA BL S/O SUNSET BL G12 2012 21	WR WE 02/02/66	TOTAL	14785	7 30	1671	5 00	1355
		NORTH	6776	11 15	338	5 15	941
		SOUTH	8009	7 30	1355	3 15	531
CHAUTAUQUA BL AT SUNSET BL G13 1914 21	WR FR 10/14/66	TOTAL	7798	7 45	482	5 15	930
		NORTH	7322	7 45	382	5 15	908
		SOUTH	476	7 00	83	6 45	37
CHELAN DR N/O OUTPOST DR A00 1212 11	WR TH 12/08/66	TOTAL	282	7 45	25	3 45	39
		NORTH	126	11 15	10	3 45	19
		SOUTH	156	7 45	19	3 45	20
CHEROKEE AV AT DE LONGPRE AV	WR TH 06/09/66				MANUAL COUNT		
		NORTH		8 45	35	5 00	32
		SOUTH		8 30	40	3 00	60
CHEROKEE AV AT HOLLYWOOD BL	WR TH 07/21/66				MANUAL COUNT		
		NORTH		8 30	50	4 45	66
		SOUTH		9 00	37	3 15	52
CHEROKEE AV AT YUCCA ST	WR TU 08/30/66				MANUAL COUNT		
		NORTH		9 00	25	5 00	75
		SOUTH		7 30	51	3 00	50
CHERRY ST S/O PICO BL 800 40 3	CR WE 07/20/66	TOTAL	8623	7 45	1007	4 30	903

ONE WAY STREET NORTH BOUND

LOCATION				DATE	DIR	VOLUME	AM	PEAK	PM	
CHERRY ST S/O PICO BL	B00 40	3	CR TU	10/25/66	TOTAL	9977	7 30	1166	4 30	1152
					ONE WAY STREET NORTH BOUND					
CHULA VISTA WAY AT TAMARIND AV	A00 2424	11	WR MO	10/03/66	TOTAL	1500	8 00	133	5 30	196
					EAST	517	8 00	49	4 45	67
					WEST	983	8 00	84	5 30	131
CHURCH LANE W/O SEPULVEDA BL	B00 2020	11	WR TH	06/09/66	TOTAL	3075	7 30	251	4 30	285
					EAST	1015	10 15	76	4 15	131
					WEST	2060	7 30	201	2 15	162
CHURCH LANE N/O SUNSET BL	C00 2020	22	WR TH	06/09/66	TOTAL	16455	8 00	1612	1 15	1322
					NORTH	8179	8 15	620	4 15	692
					SOUTH	8276	7 45	1028	1 15	734
CHURCH LANE AT SUNSET BL			WR TU	04/19/66				MANUAL COUNT		
					NORTH		8 15	121	5 00	329
					SOUTH		7 30	1126	4 45	894
CITRUS AV AT 9TH ST	200 2020	11	WR FR	05/20/66	TOTAL	698	7 30	77	4 15	61
					NORTH	418	7 30	65	5 45	35
					SOUTH	280	10 30	24	4 15	28
CITRUS AV AT 9TH ST	200 2020	11	WR SA	05/21/66	TOTAL	574	7 30	69	5 45	54
					NORTH	399	7 30	65	5 45	35
					SOUTH	175	11 15	23	6 15	23
CITRUS AV AT 9TH ST	200 2020	11	WR SU	05/22/66	TOTAL	371	10 45	27	1 45	38
					NORTH	200	10 15	17	1 45	25
					SOUTH	171	10 45	14	12 30	18
CLARENDON ST AT CAPISTRANO AV	A00 1818	11	VR SA	03/05/66	TOTAL	488	11 00	52	1 15	119
					EAST	222	10 00	24	1 15	30
					WEST	266	11 00	39	12 45	91
CLARENDON ST AT CAPISTRANO AV	A00 1818	11	VR SU	03/06/66	TOTAL	289	10 30	33	2 15	32
					EAST	156	11 15	18	2 45	21
					WEST	133	10 30	22	1 45	16

LOCATION		DATE	DIR	VOLUME	AM	PEAK	PM	
CLARENDON ST AT CAPISTRANO AV	A00 1818 11	03/07/66	VR MO	TOTAL	477	7 00	48 2 30	69
				EAST	272	7 15	23 2 15	33
				WEST	205	7 00	25 2 30	38
CLARENDON ST W/O TOPANGA CYN BL		05/23/66	VR MO			MANUAL COUNT		
				EAST		8 45	128 3 00	90
CLARK ST W/O WINNETKA AV		08/17/66	VR WE			MANUAL COUNT		
				EAST		7 45	154 4 00	192
CLARK ST W/O WINNETKA AV		11/16/66	VR WE			MANUAL COUNT		
				EAST		7 30	296 3 30	189
CLAYTON AV AT MYRA AV		07/26/66	CR TU			MANUAL COUNT		
				EAST		9 00	14 5 00	47
CLEAR VALLEY DR AT MEADOW RIDGE WY	A00 3434 11	10/11/66	VR TU	TOTAL	1014	8 15	105 4 45	99
				NORTH	759	8 15	73 4 45	82
CLEAR VALLEY DR AT MEADOW RIDGE WY	A00 3434 11	10/12/66	VR WE	TOTAL	961	8 00	106 4 30	97
				NORTH	690	8 00	81 5 15	72
CLELAND AV W/O EL PASO DR		12/27/66	CR TU			MANUAL COUNT		
				EAST		7 00	101 4 30	96
CLIFFWOOD AV N/O SAN VICENTE BL		10/10/66	WR MO			MANUAL COUNT		
				NORTH		7 45	52 4 45	135
CLINTON ST AT BEACHWOOD DR	100 1818 11	11/22/66	WR TU	TOTAL	1499	8 15	140 5 00	161
				EAST	486	8 15	53 5 00	53
				WEST	1013	8 15	87 5 30	115

LOCATION	DATE	DIR	VOLUME	AM	PEAK	PM	
CLINTON ST AT VIRGIL AV	CR TU 07/12/66	MANUAL COUNT					
		EAST		7 15	66	4 30	82
		WEST		7 30	166	4 45	107
CLOVERDALE AV AT SANCHEZ DR	WR MO 09/26/66	MANUAL COUNT					
		NORTH		7 30	93	3 00	37
		SOUTH		9 00	22	4 45	64
CLYBOURN AV S/O SAN FERNANDO RD C00 3030 22	VR WE 07/27/66	TOTAL	6771	6 30	790	3 30	805
		NORTH	3761	6 15	371	3 30	493
		SOUTH	3010	6 30	434	3 15	317
CLYBOURN AV N/O VICTORY BL	VR TU 01/04/66	MANUAL COUNT					
		NORTH		7 15	440	4 30	94
		SOUTH		7 30	58	4 45	360
CLYDE AV N/O COLISEUM ST	WR WE 10/05/66	MANUAL COUNT					
		NORTH		7 15	190	4 45	96
		SOUTH		8 00	61	4 45	180
COBALT ST AT BORDEN AV A00 1818 11	VR FR 05/27/66	TOTAL	1569	7 00	115	3 15	164
		EAST	820	11 00	56	3 15	101
		WEST	749	7 00	78	3 30	66
COBALT ST AT BORDEN AV A00 1818 11	VR SA 05/28/66	TOTAL	1432	11 15	103	3 30	120
		EAST	785	11 15	59	12 00	71
		WEST	647	11 15	44	3 15	65
COBALT ST AT BORDEN AV A00 1818 11	VR SU 05/29/66	TOTAL	1319	11 15	88	4 30	121
		EAST	739	10 30	50	4 30	73
		WEST	580	11 15	42	3 30	62
COBALT ST AT BORDEN AV HOLIDAY A00 1818 11	VR MO 05/30/66	TOTAL	1036	11 15	96	7 00	125
		EAST	505	11 15	49	7 15	68
		WEST	531	11 15	47	6 45	60
COBALT ST AT GLENDAKS BL A00 1818 11	VR SA 02/12/66	TOTAL	1437	11 15	162	12 00	176
		EAST	509	11 15	51	4 30	58
		WEST	928	11 15	111	12 00	121

LOCATION	DATE	DIR	VOLUME	AM	PEAK	PM			
COBALT ST AT GLENOAKS BL	A00 1818 11	VR SU	02/13/66	TOTAL	1116	9 30	95	11 30	101
				EAST	449	11 15	55	6 15	55
				WEST	667	9 30	53	4 45	63
COBALT ST AT GLENOAKS BL	A00 1818 11	VR MO	02/14/66	TOTAL	1410	7 15	132	3 00	173
				EAST	624	8 30	65	3 00	69
				WEST	786	8 15	70	3 00	104
COCHRAN AV AT PICO BL		WR WE	09/28/66				MANUAL COUNT		
				NORTH		7 30	266	4 45	167
				SOUTH		7 45	232	4 45	464
COHASSET ST AT PLATT AV	100 1818 11	VR FR	03/11/66	TOTAL	1678	7 30	135	5 00	177
				EAST	547	7 30	42	4 15	67
				WEST	1131	7 30	93	5 00	122
COHASSET ST AT PLATT AV	100 1818 11	VR SA	03/12/66	TOTAL	1545	11 15	111	11 45	138
				EAST	471	9 45	39	7 15	46
				WEST	1074	11 15	84	5 45	98
COHASSET ST AT PLATT AV	100 1818 11	VR SU	03/13/66	TOTAL	1484	10 45	109	3 15	141
				EAST	475	9 15	39	3 30	54
				WEST	1009	10 45	78	4 00	92
COLBY AV AT NEBRASKA AV		WR TU	01/18/66				MANUAL COUNT		
				NORTH		7 30	174	4 30	138
				SOUTH		7 45	110	4 30	121
COLDEN AV AT AVALON BL	B00 1825 11	SR MO	10/24/66	TOTAL	2414	7 15	162	4 30	209
				EAST	1608	7 30	102	4 15	137
				WEST	806	7 15	60	3 00	80
COLDEN AV AT BROADWAY	200 2020 11	SR MO	10/31/66	TOTAL	5336	7 15	369	3 45	491
				EAST	3546	7 15	273	3 45	289
				WEST	1791	6 30	118	3 45	202
COLDEN AV AT FIGUEROA ST	B00 2020 11	SR MO	10/31/66	TOTAL	4978	7 15	283	4 00	501
				EAST	1844	7 15	126	4 00	172
				WEST	3334	11 15	181	4 15	337

LOCATION	DATE	DIR	VOLUME	AM	PEAK	PM
COLDEN AV AT HOOVER ST 200 2020 11	SR TU 11/01/66	TOTAL	3739	7 00	225 4 15	349
		EAST	1396	6 45	96 5 00	128
		WEST	2343	7 00	136 3 45	232
COLDEN AV AT MCKINLEY AV 800 2525 11	SR TU 11/01/66	TOTAL	1701	7 30	115 4 30	170
		EAST	1087	7 30	83 4 30	114
		WEST	614	7 00	45 4 00	64
COLDEN AV AT SAN PEDRO ST 800 1818 11	SR TU 11/01/66	TOTAL	3150	7 15	193 4 15	299
		EAST	2053	7 30	145 4 15	203
		WEST	1097	6 30	84 3 45	106
COLDWATER CYN AV AT ERWIN ST	VR FR 03/25/66	MANUAL COUNT				
		NORTH		7 45	283 3 15	489
		SOUTH		7 15	639 4 30	508
COLDWATER CYN AV N/O MULHOLLAND DR C00 2018 11	CR TU 06/21/66	TOTAL	13395	7 45	1426 5 15	1668
		NORTH	7049	10 45	298 5 15	1381
		SOUTH	6346	7 45	1173 6 15	361
COLDWATER CYN AV AT RIVERSIDE DR	VR WE 06/08/66	MANUAL COUNT				
		NORTH		8 15	726 4 45	1182
		SOUTH		8 00	956 3 15	757
COLDWATER CYN AV S/O ROSCOE BL	VR FR 04/08/66	MANUAL COUNT				
		NORTH		7 30	372 4 00	686
		SOUTH		7 00	498 4 30	464
COLDWATER CYN AV AT SARAH ST 800 1818 11	VR TH 06/30/66	TOTAL	21260	8 00	1388 5 00	1734
		NORTH	10737	11 15	568 5 00	1070
		SOUTH	10523	8 00	857 7 15	683
COLDWATER CYN AV AT VOSE ST	VR FR 06/03/66	MANUAL COUNT				
		NORTH		7 00	405 3 30	512
		SOUTH		7 30	437 4 15	538
COLDWATER CYN AV AT VOSE ST	VR WE 10/26/66	MANUAL COUNT				
		NORTH		7 30	454 4 00	572
		SOUTH		7 30	500 4 15	485

LOCATION	DATE	DIR	VOLUME	AM	PEAK	PM		
COLDWATER CYN DR S/O MULHOLLAND DR F06 1212 11	WR WE	02/09/66	TOTAL	12360	7 30	1458	5 00	1545
			NORTH	6196	11 15	284	5 00	1272
			SOUTH	6164	7 30	1277	4 00	320
COLFAX AV AT BURBANK BL C00 3030 21	VR MO	11/07/66	TOTAL	7493	7 15	1076	4 30	705
			NORTH	3057	7 30	308	2 45	358
			SOUTH	4436	7 15	768	4 30	416
COLFAX AV AT BURBANK BL HOLIDAY C00 3030 21	VR TU	11/08/66	TOTAL	8803	7 15	859	4 30	881
			NORTH	3964	7 15	337	2 45	454
			SOUTH	4839	7 15	522	4 30	499
COLFAX AV AT BURBANK BL	VR MO	11/14/66				MANUAL COUNT		
			NORTH		7 30	281	3 00	448
			SOUTH		7 30	531	4 30	455
COLISEUM ST AT CARMONA AV	WR WE	10/05/66				MANUAL COUNT		
			EAST		8 00	93	4 45	208
			WEST		7 15	204	4 30	176
COLISEUM ST AT CLYDE AV	WR WE	10/05/66				MANUAL COUNT		
			EAST		7 30	18	4 45	28
			WEST		7 15	200	4 45	117
COLISEUM ST AT HAUSER BL	WR WE	10/05/66				MANUAL COUNT		
			EAST		8 00	148	4 45	204
			WEST		7 30	308	4 45	250
COLISEUM ST AT LA BREA AV	WR MO	06/27/66				MANUAL COUNT		
			EAST		7 30	315	4 45	418
			WEST		7 30	828	4 45	574
COLLIER ST E/O WINNETKA AV A00 1818 11	VR WE	02/16/66	TOTAL	996	10 00	62	3 15	119
			EAST	372	10 15	27	3 30	55
			WEST	624	8 15	40	5 00	73
COLORADO BL AT ARGUS DR	CR MO	06/27/66				MANUAL COUNT		
			EAST		7 30	1195	4 45	1780
			WEST		7 15	1572	4 45	1478

LOCATION	DATE	DIR	VOLUME	AM	PEAK	PM			
COLORADO BL AT TOWNSEND AV	CR MO	06/27/66	MANUAL COUNT						
			EAST	7 30	1376	4 45	1780		
			WEST	7 15	1566	4 45	1488		
COLUMBUS AV AT MOORPARK ST	VR FR	02/04/66	MANUAL COUNT						
			NORTH	8 00	25	4 45	217		
			SOUTH	7 45	10	5 00	26		
COLUMBUS AV AT OTSEGO ST	A00 1818 11	VR TH	11/03/66	TOTAL	229	10 00	39	4 00	29
				NORTH	86	10 15	9	4 30	15
				SOUTH	143	10 00	32	4 00	20
COMANCHE AV N/O GILMORE ST	A00 1818 11	VR FR	07/08/66	TOTAL	754	11 00	72	1 00	99
				NORTH	137	7 00	16	5 15	17
				SOUTH	617	11 00	66	1 00	86
COMANCHE AV AT SUPERIOR ST	A00 1818 11	VR WE	07/27/66	TOTAL	551	10 45	75	7 00	34
				NORTH	305	7 15	35	11 30	22
				SOUTH	246	10 45	56	7 45	21
COMMONWEALTH AV AT AVOCADO ST	CR FR	04/01/66	MANUAL COUNT						
			NORTH	8 00	158	5 00	324		
			SOUTH	7 30	250	3 00	138		
COMMONWEALTH AV AT CLARISSA AV	CR FR	04/01/66	MANUAL COUNT						
			NORTH	8 00	114	4 45	281		
			SOUTH	7 30	323	4 45	188		
COMMONWEALTH AV AT LEXINGTON AV	CR TH	01/20/66	MANUAL COUNT						
			NORTH	9 00	14	4 30	23		
			SOUTH	7 30	31	4 30	33		
COMMONWEALTH AV AT MELBOURNE AV	CR TU	07/26/66	MANUAL COUNT						
			NORTH	8 30	31	4 45	160		
			SOUTH	7 30	184	4 30	104		
COMPTON AV AT 46TH ST	CR TU	11/01/66	MANUAL COUNT						
			NORTH	7 00	527	3 45	271		
			SOUTH	7 15	74	4 15	363		

LOCATION	DATE	DIR	VOLUME	AM	PEAK	PM			
COMPTON AV AT 103RD ST	B00 2121 11	SR FR	05/20/66	TOTAL	12392	7 15	673	4 15	994
				NORTH	7358	7 00	457	4 15	564
				SOUTH	5034	11 15	245	4 15	430
COMPTON AV AT 103RD ST	B00 2121 11	SR SA	05/21/66	TOTAL	12631	10 45	753	6 30	864
				NORTH	7190	10 45	445	12 00	512
				SOUTH	5441	11 15	329	6 45	396
COMPTON AV AT 103RD ST	B00 2121 11	SR SU	05/22/66	TOTAL	10556	11 00	727	1 00	829
				NORTH	5680	10 45	419	1 00	467
				SOUTH	4876	11 00	316	6 45	386
COMPTON AV AT 108TH ST	B00 2121 11	SR MO	09/26/66	TOTAL	9615	7 15	612	4 00	840
				NORTH	4679	7 15	377	4 15	337
				SOUTH	4936	11 00	289	4 00	506
CONCHITA WAY AT VALDEZ DR HOLIDAY	A00 1717 11	VR FR	09/09/66	TOTAL	296	9 45	27	4 45	29
				NORTH	143	7 30	23	6 45	18
				SOUTH	153	9 30	17	4 45	21
CONCHITA WAY AT VALDEZ DR	A00 1717 11	VR MO	09/12/66	TOTAL	437	11 00	37	4 30	122
				NORTH	253	11 00	24	5 15	100
				SOUTH	184	11 00	13	4 30	27
CORBIN AV AT LASSEN ST		VR TH	11/17/66				MANUAL COUNT		
				NORTH		7 15	237	4 30	380
				SOUTH		7 30	370	4 15	177
CORBIN AV AT LASSEN ST	B00 1211 11	VR TH	12/08/66	TOTAL	5977	7 30	828	4 30	539
				NORTH	2863	7 30	184	4 30	347
				SOUTH	3114	7 30	644	4 15	202
CORBIN AV AT NORDHOFF ST N/1	D10 3440 23	VR WE	08/31/66	TOTAL	10626	7 15	885	4 30	1173
				NORTH	6446	7 30	365	4 30	888
				SOUTH	4180	7 15	526	3 15	300
CORBIN AV AT NORDHOFF ST S/1	C00 4040 32	VR WE	08/31/66	TOTAL	11914	7 00	1492	4 30	979
				NORTH	5137	7 00	678	4 30	440
				SOUTH	6777	7 15	828	4 00	547

LOCATION	DATE	DIR	VOLUME	AM	PEAK	PM			
CORBIN AV AT PLUMMER ST	C00 3921 21	VR FR	02/04/66	TOTAL	7299	7 15	709	4 45	748
				NORTH	4891	7 15	331	4 45	614
				SOUTH	2408	7 15	378	3 45	223
CORBIN AV AT PLUMMER ST	C00 3921 21	VR SA	02/05/66	TOTAL	5758	11 15	429	4 30	485
				NORTH	3964	11 15	300	4 45	351
				SOUTH	1794	10 30	180	12 30	143
CORBIN AV AT PLUMMER ST	C00 3921 21	VR SU	02/06/66	TOTAL	3857	11 15	201	4 30	340
				NORTH	2653	10 45	126	2 45	232
				SOUTH	1204	11 15	79	11 45	117
CORBIN AV AT VALERIO ST		VR TH	01/06/66				MANUAL COUNT		
				NORTH		7 00	323	3 45	437
				SOUTH		7 15	556	4 30	449
CORONADO ST AT BELLEVUE AV		CR WE	01/26/66				MANUAL COUNT		
				NORTH		7 30	121	4 45	522
				SOUTH		7 00	272	4 00	127
CORONADO ST AT BELLEVUE AV		CR MO	03/14/66				MANUAL COUNT		
				NORTH		7 30	119	4 30	518
				SOUTH		7 30	263	4 15	111
COTNER AV N/O PICO BL		WR MO	08/29/66				MANUAL COUNT		
				NORTH		7 30	309	4 30	452
				SOUTH		9 00	54	4 30	122
COUNTRY CLUB DR AT CRENSHAW BL		WR WE	07/13/66				MANUAL COUNT		
				EAST		7 45	153	4 45	226
				WEST		7 15	148	5 00	262
COUNTRY CLUB DR AT CRENSHAW BL	800 1818 11	WR FR	11/18/66	TOTAL	5629	7 45	550	4 45	799
				EAST	3443	7 45	348	4 30	448
				WEST	2186	7 15	210	4 45	363
COVELLO ST AT GLADE AV	A00 1818 11	VR TH	12/29/66	TOTAL	229	9 15	48	1 15	62
				EAST	184	9 15	47	1 15	61
				WEST	45	11 00	5	5 00	7

LOCATION		DATE	DIR	VOLUME	AM	PEAK	PM
CREBS AV AT WILBUR AV	A00 3618 11	VR TU 01/18/66	TOTAL	1392	7 30	252	2 30 356
			NORTH	868	7 30	190	2 30 232
			SOUTH	524	8 15	67	2 30 124
CRENSHAW BL N/O ADAMS BL	300 3030 33	WR MO 11/21/66	TOTAL	47751	7 30	3278	4 00 3803
			NORTH	23298	7 15	2044	3 15 1642
			SOUTH	24453	11 15	1323	4 00 2311
CRENSHAW BL AT COLISEUM ST	404 4040 44	WR TH 04/14/66	TOTAL	41961	7 30	2686	4 45 3540
			NORTH	19587	7 15	1785	4 45 1306
			SOUTH	22374	11 00	1231	4 45 2234
CRENSHAW BL AT COUNTRY CLUB DR		WR WE 07/13/66				MANUAL COUNT	
			NORTH		7 30	1331	5 00 1021
			SOUTH		7 15	549	4 30 1040
CRENSHAW BL AT SANTA BARBARA AV	D11 3043 33	WR TU 12/20/66	TOTAL	39918	11 15	2368	4 45 3216
			NORTH	19983	7 15	1433	4 45 1276
			SOUTH	19935	11 15	1153	4 45 1940
CRENSHAW BL AT SLAUSON BL	G04 4040 44	CR WE 11/23/66	TOTAL	27960	7 15	1927	4 30 2634
			NORTH	12178	7 00	1185	4 30 996
			SOUTH	15782	11 15	833	4 45 1678
CRENSHAW BL AT SLAUSON AV		CR FR 11/25/66				MANUAL COUNT	
			NORTH		7 15	1040	4 00 1116
			SOUTH		8 30	683	5 00 1794
CRENSHAW BL AT STOCKER ST		WR FR 09/16/66				MANUAL COUNT	
			NORTH		7 00	1369	4 30 1256
			SOUTH		7 30	823	4 45 2021
CRENSHAW BL AT VERNON AV		WR FR 09/23/66				MANUAL COUNT	
			NORTH		7 15	1158	4 30 1096
			SOUTH		7 30	1149	4 30 2074
CRENSHAW BL AT VERNON AV	300 4040 33	CR TU 12/20/66	TOTAL	33429	10 45	1972	4 15 2583
			NORTH	15144	7 15	1047	4 45 1048
			SOUTH	18285	11 15	1027	4 15 1547

LOCATION	DATE	DIR	VOLUME	AM	PEAK	PM			
CRENSHAW BL AT WASHINGTON BL	WR FR	01/21/66	MANUAL COUNT						
			NORTH	7 30	1455	5 00	1161		
			SOUTH	7 15	935	4 45	1507		
CRENSHAW BL S/O WILSHIRE BL	WR TH	01/20/66	MANUAL COUNT						
			NORTH	7 45	759	5 00	842		
			SOUTH	7 45	359	5 00	517		
CRENSHAW BL S/O WILSHIRE BL	C00 3222 32	WR FR	11/18/66	TOTAL	14112	7 15	1071	4 45	1415
				NORTH	8496	7 30	732	4 45	947
				SOUTH	5616	7 15	341	4 15	478
CRENSHAW BL AT 9TH ST	C00 2828 22	WR TH	04/14/66	TOTAL	16984	8 00	1494	4 30	1798
				NORTH	8408	8 00	1000	5 00	823
				SOUTH	8576	7 15	591	4 30	1046
CRENSHAW BL AT 29TH ST	C00 4040 44	WR TH	04/14/66	TOTAL	43636	7 15	3261	3 45	3651
				NORTH	23586	7 15	2143	4 00	1534
				SOUTH	20050	7 45	1174	3 45	2166
CRENSHAW BL AT 39TH ST	WR FR	06/10/66	MANUAL COUNT						
			NORTH	7 15	1610	4 30	1425		
			SOUTH	7 30	804	4 30	2212		
CRENSHAW BL AT 43RD PL	WR TH	09/15/66	MANUAL COUNT						
			NORTH	7 30	1259	4 30	1103		
			SOUTH	7 30	679	4 45	1641		
CRENSHAW BL AT 43RD ST	WR WE	09/14/66	MANUAL COUNT						
			NORTH	7 15	1293	4 00	1213		
			SOUTH	8 00	755	5 00	1712		
CRENSHAW BL AT 48TH ST	504 4343 44	CR WE	12/21/66	TOTAL	37871	11 15	2221	4 45	3085
				NORTH	18866	7 30	1468	4 30	1341
				SOUTH	19005	11 15	1683	4 45	1789
CRENSHAW BL AT 50TH ST	612 3544 34	WR TH	04/28/66	TOTAL	28622	7 15	2181	4 45	2610
				NORTH	17000	7 15	1688	4 30	1255
				SOUTH	11622	11 15	631	4 45	1372

LOCATION	DATE	DIR	VOLUME	AM	PEAK	PM	
CRENSHAW AT 54TH ST 504 4343 44	WR TH 12/22/66	TOTAL	34065	7 30	2035	5 00	2881
		NORTH	16688	7 30	1357	5 00	1147
		SOUTH	17377	11 00	944	5 00	1734
CRENSHAW BL S/O 67TH ST C00 4030 43	CR WE 11/09/66	TOTAL	23532	7 15	1899	4 30	2434
		NORTH	11566	7 15	1159	4 30	1103
		SOUTH	11966	11 15	756	4 45	1392
CRESCENT HEIGHTS BL AT AIRDROME ST	WR WE 04/06/66				MANUAL COUNT		
		NORTH		8 00	381	4 45	347
		SOUTH		8 15	228	4 45	556
CRESCENT HEIGHTS BL N/O BEVERLY BL 300 2323 22	WR SA 03/05/66	TOTAL	12704	11 15	902	3 15	993
		NORTH	6205	11 15	408	4 30	528
		SOUTH	6499	10 45	497	11 45	511
CRESCENT HEIGHTS BL N/O BEVERLY BL 300 2323 22	WR SU 03/06/66	TOTAL	9335	11 15	640	4 45	755
		NORTH	4541	11 15	301	4 30	393
		SOUTH	4794	11 15	339	3 00	407
CRESCENT HEIGHTS BL N/O BEVERLY BL 300 2323 22	WR MO 03/07/66	TOTAL	13621	7 45	1160	4 45	1170
		NORTH	6594	11 15	374	5 15	769
		SOUTH	7027	7 30	811	12 30	498
CRESCENT HGTS BL S/O OLYMPIC BL 800 2020 11	WR FR 02/18/66	TOTAL	9945	8 15	886	5 00	983
		NORTH	5175	8 00	600	4 15	439
		SOUTH	4770	11 15	291	5 00	571
CRESCENT HGTS BL S/O OLYMPIC BL 800 2020 11	WR SA 02/19/66	TOTAL	8999	10 45	711	12 15	752
		NORTH	4677	10 45	407	12 15	397
		SOUTH	4322	11 00	322	4 15	422
CRESCENT HGTS BL S/O OLYMPIC BL 800 2020 11	WR SU 02/20/66	TOTAL	6353	11 15	425	1 30	574
		NORTH	3157	11 15	214	4 45	301
		SOUTH	3196	11 15	211	3 30	296
CRESCENT HGTS BL AT PACKARD ST	WR MO 09/12/66				MANUAL COUNT		
		NORTH		8 00	462	4 45	392
		SOUTH		8 45	249	4 45	616

LOCATION	DATE	DIR	VOLUME	AM	PEAK	PM	
CRESCENT HGTS BL N/O PICKFORD ST 200 2020 11	WR FR	02/18/66	TOTAL	8378	8 15	724 5 00	884
			NORTH	4192	8 15	488 5 00	371
			SOUTH	4186	7 45	255 5 00	513
CRESCENT HGTS BL N/O PICKFORD ST 200 2020 11	WR SA	02/19/66	TOTAL	7416	10 45	570 4 30	620
			NORTH	3724	10 45	296 12 15	310
			SOUTH	3692	11 15	278 4 00	344
CRESCENT HGTS BL N/O PICKFORD ST 200 2020 11	WR SU	02/20/66	TOTAL	5212	11 15	389 4 15	475
			NORTH	2497	11 15	201 4 45	244
			SOUTH	2715	11 15	188 3 30	256
CRESCENT HGTS BL S/O SAWYER ST 800 2020 11	WR FR	02/18/66	TOTAL	2037	8 15	182 5 15	210
			NORTH	1117	8 15	129 4 15	127
			SOUTH	920	8 45	62 5 00	102
CRESCENT HGTS BL S/O SAWYER ST 800 2020 11	WR SA	02/19/66	TOTAL	1822	11 15	133 4 15	176
			NORTH	920	11 15	74 4 15	99
			SOUTH	902	11 00	64 4 30	87
CRESCENT HGTS BL S/O SAWYER ST 800 2020 11	WR SU	02/20/66	TOTAL	1505	10 15	135 3 00	137
			NORTH	722	10 15	95 4 30	71
			SOUTH	783	11 15	48 3 15	78
CRESCENT HEIGHTS BL N/O SUNSET BL 800 1515 11	WR FR	09/30/66	TOTAL	1570	7 30	129 3 45	98
			NORTH	701	8 30	42 5 45	53
			SOUTH	869	7 30	99 3 45	51
CRESCENT HGTS BL S/O SUNSET BL C00 3533 22	WR TU	06/14/66	TOTAL	14874	8 30	939 4 30	1188
			NORTH	8868	11 15	445 4 30	830
			SOUTH	6006	7 45	585 6 15	363
CRESCENT HEIGHTS BL S/O SUNSET BL 800 46 3	WR FR	10/21/66	TOTAL	10247	11 15	466 5 15	978
			ONE WAY STREET NORTH BOUND				
CRESCENT HGTS BL AT WHITWORTH DR	WR MO	09/12/66	MANUAL COUNT				
			NORTH	8 00	501 4 15	428	
			SOUTH	7 45	225 5 00	598	

L O C A T I O N				DATE	DIR	VOLUME	AM	PEAK	PM
CRESCENT HGTS BL N/O WILLOUGHBY AV C00 2222 22	WR SA	03/05/66	TOTAL	11841	11 15	643	11 45	892	
			NORTH	6155	11 15	407	5 30	518	
			SOUTH	5686	11 15	436	11 30	453	
CRESCENT HGTS BL N/O WILLOUGHBY AV C00 2222 22	WR MO	03/07/66	TOTAL	12384	8 00	1058	5 15	1044	
			NORTH	6344	11 15	379	4 30	733	
			SOUTH	6040	8 00	746	1 15	434	
CRESCENT HGTS BL N/O WILSHIRE BL C00 2323 22	WR SA	03/05/66	TOTAL	13794	11 15	1058	3 15	1100	
			NORTH	7123	11 15	517	12 15	582	
			SOUTH	6671	11 15	541	3 45	549	
CRESCENT HGTS BL N/O WILSHIRE BL C00 2323 22	WR MO	03/07/66	TOTAL	14591	7 45	1136	5 00	1381	
			NORTH	7276	7 45	477	5 00	830	
			SOUTH	7315	7 45	659	3 30	640	
CRESCENT HGTS BL AT 6TH ST	WR TU	08/16/66				MANUAL COUNT			
			NORTH		8 30	390	5 00	867	
			SOUTH		7 45	676	4 30	581	
CRESCENT HEIGHTS BL AT 18TH ST	WR WE	04/06/66				MANUAL COUNT			
			NORTH		8 00	194	5 00	184	
			SOUTH		8 00	149	4 30	363	
CULVER BL W/O CENTINELA AV 300 3221 22	WR TH	03/10/66	TOTAL	10267	7 30	1203	4 45	1146	
			EAST	5275	7 30	745	3 30	506	
			WEST	4992	6 30	488	5 00	669	
CULVER BL W/O INGLEWOOD AV C00 2821 22	WR TH	03/10/66	TOTAL	13235	7 30	1338	4 45	1311	
			EAST	6573	7 30	809	3 30	586	
			WEST	6662	7 15	536	5 00	768	
CULVER BL W/O LINCOLN BL 300 1012 11	WR TH	03/17/66	TOTAL	11929	7 15	1497	4 45	1416	
			EAST	7528	7 15	1158	4 45	770	
			WEST	4401	7 00	346	4 45	646	
CULVER BL W/O MC CONNELL AV 800 1616 11	WR TH	03/10/66	TOTAL	10089	7 30	1238	5 00	1183	
			EAST	5092	7 45	737	5 00	525	
			WEST	4997	7 15	537	5 00	658	

LOCATION	DATE	DIR	VOLUME	AM	PEAK	PM
CULVER BL E/O NICHOLSON ST	C00 2122 22	WR TH	03/17/66	TOTAL	19624	7 15 2409 4 45 2294
				EAST	10229	7 15 1789 4 45 894
				WEST	9395	7 30 640 5 00 1420
CULVER BL W/O SAWTELLE BL	C00 1921 22	WR TH	03/10/66	TOTAL	15864	7 15 1520 5 00 1515
				EAST	7509	7 15 886 3 30 642
				WEST	8355	7 15 634 5 00 961
CULVER BL W/O SLAUSON AV	C00 2822 22	WR TH	03/10/66	TOTAL	15475	7 15 1550 4 45 1470
				EAST	7348	7 15 904 3 30 693
				WEST	8127	7 15 646 5 00 934
CULVER DR E/O MARSHALL DR	A00 1213 11	WR TU	07/19/66	TOTAL	624	7 00 46 4 15 65
				EAST	427	7 00 33 4 00 41
				WEST	197	10 30 13 4 15 25
CUMMINGS ST AT CHARLOTTE ST		CR TU	09/06/66			MANUAL COUNT
				NORTH	7 15 64 4 30 155	
				SOUTH	7 15 153 3 45 195	
CUMMINGS ST AT MARENGO ST		CR MO	06/13/66			MANUAL COUNT
				NORTH	9 00 24 4 00 94	
				SOUTH	7 30 223 3 45 446	
CUMPSTON ST AT LANKERSHIM BL	100 2121 11	VR TH	12/15/66	TOTAL	4293	7 45 320 4 00 464
				EAST	2445	7 45 211 3 15 240
				WEST	1848	11 15 123 4 00 243
CYPRESS AV AT ALICE ST		CR TU	06/28/66			MANUAL COUNT
				EAST	7 00 488 3 15 380	
				WEST	7 00 183 4 30 443	
CYPRESS AV AT MACED ST		CR TH	06/30/66			MANUAL COUNT
				EAST	7 30 180 4 30 414	
				WEST	7 00 556 4 30 393	
D ST AT AVALON BL		SR FR	06/03/66			MANUAL COUNT
				EAST	7 15 42 4 15 67	
				WEST	7 00 209 4 45 203	

L O C A T I O N		DATE	DIR	VOLUME	AM	PEAK	PM	
DAY ST AT AMANITA AV	A24 2020 11	VR WE	11/09/66	TOTAL	671	7 15	55 4 30	96
				EAST	428	7 15	41 4 30	72
				WEST	243	7 45	19 2 45	33
DAY ST AT BREIDT AV		VR WE	03/30/66				MANUAL COUNT	
				EAST		7 30	46 3 45	78
				WEST		7 15	56 4 45	76
DAY ST AT HAINES CYN AV	A00 1212 11	VR WE	11/09/66	TOTAL	1572	7 15	91 4 15	188
				EAST	393	8 45	20 4 15	50
				WEST	1179	7 15	77 3 00	141
DEARBORN ST AT RESEDA BL	A00 1818 11	VR FR	05/27/66	TOTAL	2103	11 15	150 12 00	195
				EAST	955	7 45	58 7 00	84
				WEST	1148	10 00	107 4 30	128
DEARBORN ST AT RESEDA BL	A00 1818 11	VR SA	05/28/66	TOTAL	1338	10 45	115 4 15	116
				EAST	836	11 15	77 6 15	77
				WEST	502	10 15	43 4 15	67
DEARBORN ST AT RESEDA BL		VR WE	06/22/66				MANUAL COUNT	
				EAST		9 00	22 3 45	37
				WEST		8 45	32 4 30	54
DEERING AV S/O ROSCOE BL		VR FR	02/11/66				MANUAL COUNT	
				NORTH		7 00	34 4 45	222
				SOUTH		7 15	114 4 30	201
DEGNAN BL AT 39TH ST		WR FR	03/25/66				MANUAL COUNT	
				NORTH		7 30	181 5 00	145
				SOUTH		9 00	52 4 45	225
DELANO ST AT FARMDALE AV	A00 1818 11	VR SA	03/05/66	TOTAL	273	9 45	24 5 30	31
				EAST	122	9 45	11 5 30	16
				WEST	151	9 45	13 4 45	21
DELANO ST AT FARMDALE AV	A00 1818 11	VR SU	03/06/66	TOTAL	235	11 15	25 11 45	32
				EAST	119	11 15	12 11 45	16
				WEST	116	11 15	13 11 45	16

LOCATION			DATE	DIR	VOLUME	AM	PEAK	PM	
DELANO ST AT FARMDALE AV	A00 1818 11	VR MO	03/07/66	TOTAL	249	8 00	25	2 15	29
				EAST	108	8 00	17	2 15	14
				WEST	141	8 30	11	5 45	20
DELANO ST W/O JUMILLA AV	A00 1818 11	VR FR	02/04/66	TOTAL	445	7 45	59	3 00	77
				EAST	279	8 00	40	2 45	47
				WEST	166	7 45	24	3 45	31
DELANO ST W/O JUMILLA AV	A00 1818 11	VR SA	02/05/66	TOTAL	258	10 00	28	4 15	41
				EAST	162	9 00	20	2 15	15
				WEST	96	11 15	9	4 15	33
DELANO ST W/O JUMILLA AV	A00 1818 11	VR SU	02/06/66	TOTAL	153	9 45	10	5 00	36
				EAST	80	9 45	9	4 30	10
				WEST	73	11 00	5	5 00	29
DELANO ST AT OAKDALE AV	A00 1818 11	VR FR	03/04/66	TOTAL	546	8 00	132	2 45	104
				EAST	403	8 00	112	2 45	82
				WEST	143	7 45	24	12 00	24
DEL MORENO DR S/O VENTURA BL	A00 1920 11	VR FR	04/01/66	TOTAL	1972	7 00	238	11 45	200
				NORTH	1015	7 00	138	11 45	130
				SOUTH	957	7 00	100	4 30	87
DEL MORENO DR S/O VENTURA BL	A00 1920 11	VR SA	04/02/66	TOTAL	1205	11 15	86	1 00	106
				NORTH	591	9 00	55	7 15	49
				SOUTH	614	11 15	44	1 00	62
DEL MORENO DR S/O VENTURA BL	A00 1920 11	VR SU	04/03/66	TOTAL	1083	11 15	97	12 00	109
				NORTH	514	11 15	48	12 45	53
				SOUTH	569	11 15	49	11 30	57
DEL MORENO DR AT WELLS DR	A00 1818 11	VR SA	01/29/66	TOTAL	529	11 15	50	4 00	59
				NORTH	144	11 15	13	3 30	23
				SOUTH	385	11 15	37	12 30	45
DEL MORENO DR AT WELLS DR	A00 1818 11	VR SU	01/30/66	TOTAL	379	11 00	20	1 00	54
				NORTH	95	11 15	6	4 30	14
				SOUTH	284	11 00	15	1 00	41

LOCATION		DATE	DIR	VOLUME	AM	PEAK	PM
DEL MORENO DR AT WELLS DR	A00 1818 11	01/31/66	VR MO	TOTAL 512	8 15	59	6 15 53
				NORTH 157	8 15	23	6 15 20
				SOUTH 355	8 15	36	4 00 35
DE LONGPRE AV AT CHEROKEE AV		06/09/66	WR TH				MANUAL COUNT
				EAST	8 00	143	3 00 211
				WEST	7 45	52	5 00 106
DE LONGPRE AV AT DETROIT ST	B00 1818 11	08/25/66	WR TH	TOTAL 812	8 15	49	5 15 74
				EAST 189	8 15	15	4 45 22
				WEST 623	8 15	34	5 15 58
DE LONGPRE AV W/O GARDNER ST	A00 1515 11	10/25/66	WR TU	TOTAL 366	11 15	19	5 00 44
				EAST 64	7 15	8	6 45 6
				WEST 302	11 15	18	5 00 40
DE LONGPRE AV AT ORANGE DR		09/19/66	WR MO				MANUAL COUNT
				EAST	7 30	38	5 00 74
				WEST	7 30	49	5 00 121
DENKER AV AT CARSON ST	A00 1813 11	06/13/66	SR MO	TOTAL 2865	11 15	182	4 00 320
				NORTH 1256	11 15	96	4 00 115
				SOUTH 1609	7 00	119	4 00 205
DENKER AV AT MANCHESTER AV		05/06/66	CR FR				MANUAL COUNT
				NORTH	7 00	314	4 15 226
				SOUTH	7 15	172	5 00 413
DENKER AV N/O SLAUSON AV	B00 2626 11	09/28/66	CR WE	TOTAL 5847	7 15	580	4 30 706
				NORTH 2685	7 15	383	4 00 264
				SOUTH 3162	7 15	197	4 45 466
DENKER AV AT TORRANCE BL		02/14/66	SR MO				MANUAL COUNT
				NORTH	7 15	45	4 15 47
				SOUTH	7 00	65	4 00 76
DENKER AV AT 89TH ST		03/21/66	CR MO				MANUAL COUNT
				NORTH	7 00	250	4 00 145
				SOUTH	7 30	114	4 45 304

LOCATION	DATE	DIR	VOLUME	AM	PEAK	PM	
DENNI ST W/O MCFARLAND AV 300 2020 11	SR WE	11/16/66	TOTAL	530	8 45	33 5 00	81
			EAST	253	8 45	16 5 00	36
			WEST	277	9 15	18 4 45	48
DENSMORE AV AT VALLEY VISTA BL A00 1515 11	VR MO	11/21/66	TOTAL	2340	8 15	144 4 45	316
			NORTH	1491	8 45	90 4 45	200
			SOUTH	849	8 15	54 4 45	116
DENSMORE AV N/O WOODVALE RD	VR MO	03/21/66			MANUAL COUNT		
			NORTH		7 15	95 4 30	144
			SOUTH		7 15	96 4 45	106
DESMOND ST AT EL DORADO AV	VR WE	12/14/66			MANUAL COUNT		
			EAST		7 15	45 4 00	38
			WEST		7 00	23 3 30	31
DESMOND ST AT ILEX AV	VR TH	12/15/66			MANUAL COUNT		
			EAST		7 15	37 3 30	34
			WEST		7 30	36 3 30	46
DESMOND ST AT TAMARACK AV	VR FR	12/16/66			MANUAL COUNT		
			EAST		7 00	33 4 45	46
			WEST		7 15	29 3 30	38
DE SOTO AV AT KITTRIDGE ST HOLIDAY 800 1618 11	VR MO	09/05/66	TOTAL	3720	11 15	262 7 00	290
			NORTH	1603	11 15	124 4 15	139
			SOUTH	2117	11 15	138 6 45	184
DE SOTO AV AT KITTRIDGE ST 800 1618 11	VR TU	09/06/66	TOTAL	8067	7 00	704 3 30	820
			NORTH	3360	11 00	263 4 15	484
			SOUTH	4707	7 00	550 3 45	367
DE SOTO AV AT KITTRIDGE ST	VR FR	11/18/66			MANUAL COUNT		
			NORTH		8 45	135 4 15	544
			SOUTH		7 00	820 3 45	422
DE SOTO AV S/O PLUMMER ST D10 3535 11	VR FR	07/08/66	TOTAL	15758	7 15	1220 4 30	1400
			NORTH	7793	11 15	444 4 30	881
			SOUTH	7965	7 15	859 3 30	645

LOCATION		DATE	DIR	VOLUME	AM	PEAK	PM	
DE SOTO AV N/O VENTURA BL	C00 3636 12	07/06/66	VR WE	TOTAL 3593	11 15	256	4 45	461
				NORTH 1675	7 00	144	12 15	167
				SOUTH 1918	11 15	187	5 00	321
DE SOTO AV AT VICTORY BL		07/19/66	VR TU			MANUAL COUNT		
				NORTH	7 45	6	4 00	7
				SOUTH	7 00	910	3 45	409
DE SOTO AV AT VICTORY BL		10/24/66	VR MO			MANUAL COUNT		
				NORTH	8 15	10	3 00	47
				SOUTH	7 00	1008	3 45	317
DE SOTO AV AT VICTORY BL	A00 3116 12	10/25/66	VR TU	TOTAL 5252	7 00	999	5 45	446
				NORTH 376	11 15	46	11 45	51
				SOUTH 4876	7 00	984	5 45	427
DETROIT ST AT BEVERLY BL		02/28/66	WR			MANUAL COUNT		
				NORTH	8 00	47	3 00	63
				SOUTH	7 30	30	3 30	38
DETROIT ST AT DE LONGPRE AV	A00 1818 11	08/25/66	WR TH	TOTAL 1004	7 45	63	5 00	102
				NORTH 556	8 00	34	5 00	62
				SOUTH 448	7 45	29	5 30	45
DEVERON RIDGE RD N/O HIGHLANDER RD	A00 1818 11	05/13/66	VR FR	TOTAL 1401	11 00	185	3 00	202
				NORTH 692	11 15	57	3 00	144
				SOUTH 709	10 30	143	3 00	58
DEVONSHIRE ST AT BALBOA BL		04/08/66	VR FR			MANUAL COUNT		
				EAST	7 15	1202	4 30	1431
				WEST	7 00	785	4 30	1350
DEVONSHIRE ST AT HASKELL AV		12/16/66	VR FR			MANUAL COUNT		
				EAST	7 00	1942	4 00	1586
				WEST	7 00	997	4 45	1854
DEVONSHIRE ST AT LOUISE AV		12/20/66	VR TU			MANUAL COUNT		
				EAST	7 30	1321	4 30	1284
				WEST	7 00	821	4 45	1498

LOCATION		DATE	DIR	VOLUME	AM	PEAK	PM		
DEVONSHIRE ST AT LURLINE AV	C00 4040 11	08/10/66	VR WE	TOTAL	23653	7 00	1819	5 00	1969
				EAST	11855	7 00	953	4 15	888
				WEST	11798	7 15	874	4 45	1097
DEVONSHIRE ST AT LURLINE AV		09/29/66	VR TH				MANUAL COUNT		
				EAST		7 15	1026	3 30	861
				WEST		7 15	1062	3 45	1149
DEVONSHIRE ST AT MONTGOMERY AV		05/06/66	VR FR				MANUAL COUNT		
				EAST		7 00	1720	3 00	1340
				WEST		7 00	989	4 45	1838
DEVONSHIRE ST AT PETIT AV	C00 4240 33	12/01/66	VR TH	TOTAL	32591	7 15	2555	4 30	2647
				EAST	16093	7 15	1480	4 00	1179
				WEST	16498	7 00	1095	5 15	1562
DEVONSHIRE ST AT RESEDA BL		04/25/66	VR MO				MANUAL COUNT		
				EAST		7 45	1396	4 00	1680
				WEST		7 15	1419	5 00	1383
DEVONSHIRE ST AT SEPULVEDA BL		04/26/66	VR TU				MANUAL COUNT		
				EAST		8 15	702	4 30	1103
				WEST		7 00	727	5 00	938
DEVONSHIRE ST AT ZELZAH AV		04/27/66	VR WE				MANUAL COUNT		
				EAST		7 15	1565	4 00	1427
				WEST		7 00	1348	5 00	1197
DICKENS ST AT NOBLE AV		04/06/66	VR WE				MANUAL COUNT		
				EAST		8 15	61	4 45	162
				WEST		7 30	81	3 45	118
DILLING ST AT CAMELLIA AV	A00 1818 11	08/02/66	VR TU	TOTAL	566	9 45	42	4 30	76
				EAST	257	9 00	21	4 30	32
				WEST	309	9 45	28	4 30	44
DILLING ST AT KRAFT AV	A00 1818 11	08/02/66	VR TU	TOTAL	988	9 30	61	5 00	97
				EAST	417	8 15	42	5 00	34
				WEST	571	10 00	26	4 45	64

LOCATION	DATE	DIR	VOLUME	AM	PEAK	PM
DILLING ST AT KRAFT AV	12/27/66	VR TU		MANUAL COUNT		
			EAST	8 15	42	3 45
			WEST	9 00	16	4 30
DIVISION ST S/O CLELAND AV	08/16/66	CR TU	TOTAL 2087	7 15	203	4 45
			NORTH 1001	9 45	46	4 45
			SOUTH 1086	7 15	159	6 15
DIVISION ST E/O CYPRESS AV	08/16/66	CR TU	TOTAL 5104	7 00	454	4 30
			EAST 2438	10 45	190	4 30
			WEST 2666	7 00	400	6 15
DIVISION ST S/O EL PASO DR	08/16/66	CR TU	TOTAL 1779	8 00	125	6 45
			NORTH 1021	8 00	103	6 45
			SOUTH 758	10 00	39	5 15
DIVISION ST AT AV 30	09/22/66	CR TH		MANUAL COUNT		
			NORTH	7 30	84	5 00
			SOUTH	8 00	417	5 00
DIXIE CYN AV AT VALLEY VISTA BL	04/04/66	VR MO		MANUAL COUNT		
			NORTH	9 00	87	3 00
			SOUTH	9 00	21	3 00
DIXIE CYN AV AT VALLEY VISTA BL	08/17/66	VR WE	TOTAL 921	9 00	67	7 00
			NORTH 551	9 00	52	7 45
			SOUTH 370	11 15	27	5 45
DOHENY DR N/O BLUEBIRD AV	12/29/66	WR TH	TOTAL 2357	10 30	167	4 15
			NORTH 1163	11 15	70	3 00
			SOUTH 1194	10 30	107	11 30
DOHENY DR AT BURTON WAY	08/15/66	WR MO	TOTAL 15060	8 15	1148	4 15
			NORTH 6500	11 15	454	5 00
			SOUTH 8560	8 15	761	4 15
DOHENY DR S/O ROBIN DR	12/29/66	WR TH	TOTAL 1110	11 15	90	3 30
			NORTH 508	11 15	35	3 30
			SOUTH 602	11 15	55	6 15

LOCATION	DATE	DIR	VOLUME	AM	PEAK	PM			
DOHENY DR AT 3RD ST	C00 2424 22	WR FR	08/26/66	TOTAL	16844	8 15	1227	5 00	1388
				NORTH	8882	9 00	595	5 15	797
				SOUTH	7962	8 15	665	4 45	632
DOLOROSA ST AT SALE AV	A00 1718 11	VR SA	03/19/66	TOTAL	387	11 00	41	12 45	44
				EAST	197	10 45	22	11 30	23
				WEST	190	11 00	20	12 45	23
DOLOROSA ST AT SALE AV	A00 1718 11	VR SU	03/20/66	TOTAL	279	11 00	20	4 15	33
				EAST	151	11 15	13	4 15	20
				WEST	128	10 15	9	4 45	15
DOLOROSA ST AT SALE AV	A00 1718 11	VR MO	03/21/66	TOTAL	609	7 15	40	2 45	222
				EAST	346	11 15	15	2 45	172
				WEST	263	7 00	33	2 45	50
DOLOROSA ST AT SALE AV	A00 1818 11	VR FR	04/01/66	TOTAL	531	8 30	34	5 15	81
				EAST	294	11 15	20	5 15	60
				WEST	237	8 30	17	4 30	36
DOLOROSA ST AT SALE AV	A00 1818 11	VR SA	04/02/66	TOTAL	395	11 00	31	12 15	62
				EAST	229	11 00	22	4 45	45
				WEST	166	9 30	15	5 15	18
DOLOROSA ST AT SALE AV	A00 1818 11	VR SU	04/03/66	TOTAL	397	9 00	25	1 00	49
				EAST	218	9 15	14	1 00	39
				WEST	179	9 00	11	5 30	18
DONA MARIA DR AT DAKDELL RD		VR TH	09/22/66				MANUAL COUNT		
				NORTH		7 15	45	3 00	32
				SOUTH		8 00	57	5 00	31
DON LORENZO DR E/O LANKERSHIM BL		WR TH	11/03/66				MANUAL COUNT		
				EAST		7 15	31	4 45	181
				WEST		7 30	160	3 30	62
DONMETZ ST W/O YARMOUTH AV	A00 1818 11	VR SA	01/29/66	TOTAL	372	10 00	110	12 45	79
				EAST	182	10 00	36	12 45	36
				WEST	190	10 00	74	12 45	43

LOCATION			DATE	DIR	VOLUME	AM	PEAK	PM	
DONMETZ ST W/O YARMOUTH AV	A00 1818 11	VR SU	01/30/66	TOTAL	99	11 15	9	2 45	14
				EAST	56	11 15	6	2 45	8
				WEST	43	11 00	4	4 30	6
DONMETZ ST W/O YARMOUTH AV	A00 1818 11	VR MO	01/31/66	TOTAL	237	11 15	25	2 30	64
				EAST	151	10 45	20	2 45	44
				WEST	86	11 15	8	2 15	24
DONNA AV AT SUPERIOR ST	A00 1818 11	VR FR	01/28/66	TOTAL	491	7 30	34	4 45	156
				NORTH	241	7 30	25	4 45	81
				SOUTH	250	7 15	11	4 30	81
DONNA AV AT SUPERIOR ST	A00 1818 11	VR SA	01/29/66	TOTAL	505	10 15	37	2 45	172
				NORTH	257	10 15	21	3 15	104
				SOUTH	248	10 15	16	2 45	101
DONNA AV AT SUPERIOR ST	A00 1818 11	VR SU	01/30/66	TOTAL	206	11 15	14	1 15	26
				NORTH	120	9 45	11	1 15	17
				SOUTH	86	11 15	9	11 45	14
DON RICARDO DR W/O HILLCREST DR NON DIRECTIONAL COUNT	A00 3216 21	WR WE	07/20/66	TOTAL	766	6 30	20	4 45	44
DORA ST AT LEHIGH AV	A00 1818 11	VR TU	08/30/66	TOTAL	387	11 15	22	3 45	94
				EAST	240	11 15	17	4 15	74
				WEST	147	7 15	11	7 15	21
DORRINGTON AV AT BRANFORD ST	A00 1818 11	VR FR	05/13/66	TOTAL	937	7 00	104	7 15	80
				NORTH	488	6 45	52	7 15	43
				SOUTH	449	7 00	53	7 15	37
DORRINGTON AV AT BRANFORD ST	A00 1818 11	VR SU	05/15/66	TOTAL	730	9 15	56	1 15	70
				NORTH	469	11 00	34	1 15	46
				SOUTH	261	9 15	23	6 00	28
DOUGLAS ST S/O IMPERIAL HWY		WR TU	08/30/66				MANUAL COUNT		
				NORTH		7 15	588	4 00	636
				SOUTH		7 15	667	3 30	468

LOCATION		DATE	DIR	VOLUME	AM	PEAK	PM
DOUGLAS ST AT SUNSET BL		07/15/66	CR FR				
					MANUAL COUNT		
				NORTH	7 45	34	5 00
				SOUTH	7 00	30	4 00
DRONFIELD AV AT PAXTON ST	A00 1818 11	12/08/66	VR TH	TOTAL	7 15	173	3 30
				NORTH	7 15	70	3 30
				SOUTH	7 15	103	4 15
DRONFIELD AV AT PIERCE ST	A00 2817 11	09/22/66	VR TH	TOTAL	11 15	61	4 45
				EAST	7 00	41	2 00
				WEST	11 15	29	4 30
EAGLE ROCK BL AT HILL DR	A00 2020 11	01/04/66	CR TU	TOTAL	7 30	182	4 45
				NORTH	11 15	66	4 45
				SOUTH	7 30	142	4 00
EAGLE ROCK BL AT VERDUGO RD		06/08/66	CR WE				
					MANUAL COUNT		
				EAST	7 15	292	4 45
				WEST	7 15	1174	3 30
EAGLE ROCK BL S/O AVE 30	D04 4334 32	02/11/66	CR FR	TOTAL	7 00	1159	4 30
				NORTH	7 30	158	4 30
				SOUTH	7 00	1017	3 15
EAGLE ROCK BL S/O AVE 30	D04 4334 32	02/12/66	CR SA	TOTAL	10 30	424	1 00
				NORTH	11 15	190	1 00
				SOUTH	10 30	242	11 30
EAGLE ROCK BL S/O AVE 30	D04 4334 32	02/13/66	CR SU	TOTAL	11 15	328	12 30
				NORTH	10 15	143	3 45
				SOUTH	11 15	202	11 45
EASTERN AV AT LOMBARDY BL		01/04/66	CR TU				
					MANUAL COUNT		
				NORTH	8 00	205	4 30
				SOUTH	7 30	546	4 30
EASTERN AV N/O VALLEY BL	300 2828 22	11/22/66	CR TU	TOTAL	7 15	676	4 30
				NORTH	11 15	175	4 30
				SOUTH	7 00	735	4 30

LOCATION		DATE	DIR	VOLUME	AM	PEAK	PM		
EASTERN AV N/O VICTORY BL		11/04/66	CR FR			MANUAL COUNT			
				NORTH	7 00	145	4 30	440	
				SOUTH	7 00	671	3 15	319	
ECHO PARK AV AT BAXTER ST		03/18/66	CR FR			MANUAL COUNT			
				NORTH	8 00	60	4 45	206	
				SOUTH	7 15	103	3 00	65	
EDGEMONT ST AT LILY CREST AV		05/31/65	CR TU			MANUAL COUNT			
				NORTH	8 15	205	4 45	295	
				SOUTH	7 45	228	3 45	214	
EDINBURGH AV AT 4TH ST		02/03/66	WR TH			MANUAL COUNT			
				NORTH	8 45	205	5 00	251	
				SOUTH	8 15	51	3 00	59	
EFFIE ST AT MICHELTORENA ST	A00 1010 11	01/18/66	WR TU	TOTAL	913	7 30	74	4 30	88
				EAST	618	7 45	39	4 30	65
				WEST	295	7 30	37	11 45	29
EFFIE ST AT MICHELTORENA ST		08/29/66	CR MO			MANUAL COUNT			
				EAST	9 00	22	4 00	45	
				WEST	9 00	13	3 30	16	
EL CABALLERO DR AT ROSITA ST	A00 1818 11	03/04/66	VR FR	TOTAL	432	9 00	29	4 15	52
				NORTH	284	9 00	22	4 15	41
				SOUTH	148	8 30	10	3 15	19
EL CABALLERO DR AT ROSITA ST	A00 1818 11	03/05/66	VR SA	TOTAL	442	9 00	58	8 45	47
				NORTH	268	9 00	43	8 45	25
				SOUTH	174	9 00	15	2 45	26
EL CANON AV AT CALIFA ST	A00 1818 11	01/20/66	VR TH	TOTAL	1178	7 30	146	3 00	104
				NORTH	576	7 30	85	5 30	61
				SOUTH	602	7 15	65	3 00	50
EL CANON AV S/O CALVERT ST	A00 2424 11	04/01/66	VR FR	TOTAL	561	8 00	49	2 15	99
				NORTH	365	11 15	30	2 15	89
				SOUTH	196	8 15	23	5 30	23

LOCATION	DATE	DIR	VOLUME	AM	PEAK	PM			
EL CANON AV S/O CALVERT ST	A00 2424 11	VR SA	04/02/66	TOTAL	576	9 15	39	4 15	118
				NORTH	292	9 15	28	4 15	31
				SOUTH	284	10 15	16	4 15	87
EL CANON AV S/O CALVERT ST	A00 2424 11	VR SU	04/03/66	TOTAL	581	10 30	60	5 00	58
				NORTH	419	10 15	48	5 00	46
				SOUTH	162	11 00	18	12 15	20
EL CONTENTO DR E/O ALCYONA DR	200 0911 11	WR FR	06/03/66	TOTAL	839	8 30	67	4 30	85
				EAST	441	9 00	20	4 30	65
				WEST	398	8 00	51	12 30	34
EL CONTENTO DR E/O ALCYONA DR	200 0911 11	WR SA	06/04/66	TOTAL	796	11 15	69	3 15	86
				EAST	413	11 00	37	2 30	46
				WEST	383	11 15	33	3 15	41
EL CONTENTO DR E/O ALCYONA DR	200 0911 11	WR SU	06/05/66	TOTAL	609	10 00	50	5 15	55
				EAST	332	10 45	25	3 45	32
				WEST	277	10 00	25	3 00	26
ELDEN AV AT OLYMPIC BL		CR FR	06/17/66				MANUAL COUNT		
				NORTH		7 15	41	4 45	74
				SOUTH		7 15	68	5 00	45
EL DORADO AV AT EL CASCO ST		VR MO	07/25/66				MANUAL COUNT		
				NORTH		9 00	2	4 45	7
				SOUTH		9 00	3	3 00	8
EL ESCORPION RD S/O CALVERT ST	A00 1919 11	VR FR	04/01/66	TOTAL	569	7 45	91	3 00	82
				NORTH	274	8 00	53	5 15	31
				SOUTH	295	7 45	51	3 00	62
EL ESCORPION RD S/O CALVERT ST	A00 1919 11	VR SA	04/02/66	TOTAL	444	10 45	35	4 45	52
				NORTH	295	10 45	23	4 45	37
				SOUTH	149	11 00	15	5 00	18
EL ESCORPION RD S/O CALVERT ST	A00 1919 11	VR SU	04/03/66	TOTAL	612	11 15	69	11 30	74
				NORTH	473	11 15	55	11 30	57
				SOUTH	139	11 00	15	11 30	17

LOCATION			DATE	DIR	VOLUME	AM	PEAK	PM	
ELKWOOD ST AT FARRALONE AV HOLIDAY	A00 1818 11	VR MO	09/05/66	TOTAL	725	11 15	42	2 30	95
				EAST	204	10 45	17	1 15	21
				WEST	521	11 15	26	2 30	79
ELKWOOD ST AT FARRALONE AV	A00 1818 11	VR TU	09/06/66	TOTAL	1284	11 15	109	6 00	147
				EAST	347	7 00	34	4 00	38
				WEST	937	11 15	81	6 00	123
EL MEDIO AV AT JUNALUSKA WY		WR TU	10/04/66				MANUAL COUNT		
				NORTH		7 30	176	3 00	179
				SOUTH		7 30	138	5 00	102
EL ORO WAY N/O MIDWOOD DR	A00 1818 11	VR TU	07/19/66	TOTAL	3365	10 30	218	5 45	272
				NORTH	1377	10 30	82	5 15	158
				SOUTH	1988	7 00	155	6 45	142
EL ORO WAY S/O WESTBURY DR	A00 1616 11	VR TH	07/21/66	TOTAL	283	7 30	40	6 15	25
				NORTH	158	7 15	19	1 00	15
				SOUTH	125	7 30	25	5 15	12
EL PASO DR AT CLELAND AV		CR TU	12/27/66				MANUAL COUNT		
				NORTH		7 00	245	4 30	487
				SOUTH		7 00	247	4 15	434
EL SEGUNDO BL AT FIGUEROA ST	C00 4544 44	SR TH	07/07/66	TOTAL	18246	6 45	1652	4 00	1792
				EAST	10868	7 00	879	3 45	1124
				WEST	7378	6 45	837	4 00	671
EL SEGUNDO BL AT VERMONT AV	610 3445 33	SR FR	07/08/66	TOTAL	30202	7 00	2714	3 45	2886
				EAST	15007	6 45	919	4 30	1707
				WEST	15195	7 00	1809	3 30	1242
ENCINO AV AT CHATSWORTH ST		VR FR	10/21/66				MANUAL COUNT		
				NORTH		7 45	33	3 00	61
				SOUTH		7 30	51	3 15	120
ENCINO AV AT RAYEN ST	A00 1418 11	VR TH	01/20/66	TOTAL	588	7 45	52	3 15	144
				NORTH	222	7 30	19	4 00	41
				SOUTH	366	7 45	34	3 15	105

LOCATION	DATE	DIR	VOLUME	AM	PEAK	PM	
ENTRADA DR N/O PACIFIC COAST HWY B00 1610 11	WR WE	02/02/66	TOTAL	2325	11 15	161 3 30	178
			NORTH	802	11 15	71 5 15	80
			SOUTH	1523	8 15	127 1 15	110
ENTRADA DR E/O STASSI LANE C00 1818 11	WR MO	11/21/66	TOTAL	10845	7 30	930 4 45	1214
			EAST	5050	7 45	665 3 15	366
			WEST	5795	11 15	288 4 45	913
ERWIN ST E/O COLDWATER CYN AV	VR FR	03/25/66				MANUAL COUNT	
			EAST		7 15	62 3 15	53
			WEST		7 30	71 3 00	68
ETHEL AV AT MARGATE ST	VR MO	09/19/66				MANUAL COUNT	
			NORTH		7 45	41 5 00	23
			SOUTH		7 45	32 5 00	63
ETIWANDA AV AT CHASE ST A00 1919 11	VR TH	08/25/66	TOTAL	1050	7 30	57 5 00	102
			NORTH	555	11 00	34 5 00	64
			SOUTH	495	6 45	37 5 30	42
ETIWANDA AV AT CHASE ST A00 1818 11	VR TU	11/29/66	TOTAL	1094	7 30	114 3 00	122
			NORTH	636	7 30	67 4 15	75
			SOUTH	458	7 00	50 3 00	55
ETIWANDA AV AT NORDHOFF ST A00 1830 13	VR SA	01/08/66	TOTAL	2173	11 15	146 4 15	302
			NORTH	517	9 45	38 3 30	59
			SOUTH	1656	11 15	116 4 15	255
ETIWANDA AV AT NORDHOFF ST A00 1830 13	VR SU	01/09/66	TOTAL	1642	10 15	82 4 15	338
			NORTH	474	10 30	40 1 45	54
			SOUTH	1168	10 15	44 4 15	291
ETIWANDA AV AT NORDHOFF ST A00 1830 13	VR MO	01/10/66	TOTAL	6895	11 15	461 2 00	734
			NORTH	1004	7 30	229 2 15	73
			SOUTH	5891	11 15	404 2 00	676
ETIWANDA AT SAN FERNANDO MISS BL A00 1818 11	VR WE	10/19/66	TOTAL	1298	8 00	183 3 00	169
			NORTH	677	8 00	83 3 00	83
			SOUTH	621	8 00	100 2 45	87

LOCATION		DATE	DIR	VOLUME	AM	PEAK	PM
ETIWANDA AV AT TRIBUNE ST		11/07/66	VR MO				
					MANUAL COUNT		
			NORTH		8 00	67	3 00 165
			SOUTH		8 00	139	2 45 112
ETON AV S/O VANOWEN ST	A00 2244 11	01/29/66	VR SA	TOTAL	7 00	30	4 00 53
				NORTH	11 15	13	4 00 38
				SOUTH	7 00	22	3 45 16
ETON AV S/O VANOWEN ST	A00 2244 11	01/30/66	VR SU	TOTAL	7 30	11	2 15 19
				NORTH	8 00	4	4 00 9
				SOUTH	7 15	8	2 15 11
ETON AV S/O VANOWEN ST	A00 2244 11	02/01/66	VR TU	TOTAL	7 00	209	4 00 410
				NORTH	11 15	127	4 00 336
				SOUTH	7 00	179	12 45 185
ETON AV AT VANOWEN ST		01/14/66	VR FR				
					MANUAL COUNT		
			NORTH		9 00	33	4 00 296
			SOUTH		7 15	58	3 15 36
EUBANK AV AT PACIFIC COAST HWY	A00 1717 11	05/21/66	SR SA	TOTAL	11 15	124	6 15 124
				NORTH	11 15	57	5 00 76
				SOUTH	11 15	67	6 15 67
EUBANK AV AT PACIFIC COAST HWY	A00 1717 11	05/22/66	SR SU	TOTAL	11 15	78	4 15 172
				NORTH	11 15	32	4 15 134
				SOUTH	10 45	49	5 15 58
EUBANK AV AT PACIFIC COAST HWY	A00 1717 11	05/23/66	SR MO	TOTAL	6 30	89	5 45 110
				NORTH	6 30	36	5 45 69
				SOUTH	6 15	57	4 30 64
EVERGREEN AV AT WINTER ST		07/14/66	CR TH				
					MANUAL COUNT		
			NORTH		7 15	170	4 30 400
			SOUTH		7 00	262	4 45 224
EXPOSITION BL AT BUNDY DR		07/20/66	WR WE				
					MANUAL COUNT		
			EAST		7 30	47	4 45 83
			WEST		8 15	37	3 45 75

L O C A T I O N		DATE	DIR	VOLUME	AM	PEAK	PM
EXPOSITION BL W/O FIGUEROA ST	G27 4040 44	CR TU	01/25/66	TOTAL	21885	7 30	2391 4 30 1964
				EAST	12244	7 30	1883 3 15 754
				WEST	9641	7 45	516 4 30 1366
EXPOSITION BL W/O FIGUEROA ST	G30 4040 44	CR TU	05/03/66	TOTAL	23009	7 30	2252 4 30 2103
				EAST	12571	7 15	1676 3 15 946
				WEST	10438	7 45	638 4 30 1401
EXPOSITION BL AT FIGUEROA ST		CR TU	01/25/66				MANUAL COUNT
				EAST		7 15	1452 3 15 729
				WEST		8 00	358 4 45 620
EXPOSITION BL AT FIGUEROA ST		CR MO	05/16/66				MANUAL COUNT
				EAST		7 15	1790 3 15 738
				WEST		8 15	528 4 30 678
EXPOSITION BL AT FIGUEROA ST	G30 4030 43	CR WE	06/15/66	TOTAL	15852	7 15	1673 4 30 1181
				EAST	10675	7 15	1428 3 15 745
				WEST	5177	10 15	297 4 30 555
EXPOSITION BL AT FIGUEROA ST	G30 4030 43	CR TH	06/16/66	TOTAL	15378	7 00	1676 4 15 1188
				EAST	10465	7 00	1444 3 30 798
				WEST	4913	10 00	348 4 45 499
EXPOSITION BL W/O FLOWER ST		CR MO	01/24/66				MANUAL COUNT
				EAST		7 00	572 3 15 319
				WEST		7 00	461 4 30 605
EXPOSITION BL AT NORMANDIE AV	G26 4040 44	CR FR	03/04/66	TOTAL	19945	7 15	1949 4 45 2235
				EAST	10166	7 15	1534 4 30 631
				WEST	9779	7 00	422 4 45 1632
EXPOSITION BL AT NORMANDIE AV	G26 4040 44	CR SA	03/05/66	TOTAL	16426	11 15	926 6 00 1134
				EAST	8506	11 00	504 2 15 587
				WEST	7920	11 15	428 6 00 571
EXPOSITION BL AT NORMANDIE AV	G26 4040 44	CR SU	03/06/66	TOTAL	13661	10 00	829 1 30 1034
				EAST	7126	10 00	540 1 45 557
				WEST	6535	10 45	360 5 45 495

LOCATION	DATE	DIR	VOLUME	AM	PEAK	PM
EXPOSITION BL AT NORMANDIE AV	G26 3939 44	CR MO	06/13/66	TOTAL	17593	7 30 1773 4 30 2001
				EAST	9405	7 30 1420 4 00 594
				WEST	8188	7 15 359 4 30 1445
EXPOSITION BL AT NORMANDIE AV	G26 3939 44	CR TU	06/14/66	TOTAL	17423	7 30 1758 4 30 1941
				EAST	9263	7 30 1404 3 30 597
				WEST	8160	7 00 367 4 30 1403
EXPOSITION BL AT NORMANDIE AV	G26 3939 44	CR WE	06/15/66	TOTAL	17567	7 30 1701 4 30 1953
				EAST	9249	7 30 1357 3 30 586
				WEST	8318	6 45 382 4 30 1407
EXPOSITION BL AT NORMANDIE AV	G26 3939 44	CR TH	06/16/66	TOTAL	18186	7 30 1756 4 30 1951
				EAST	9747	7 30 1406 3 45 620
				WEST	8439	11 15 377 4 45 1394
EXPOSITION BL W/O VERMONT AV	G30 4040 44	CR TU	01/25/66	TOTAL	18648	7 15 1914 4 30 2164
				EAST	9618	7 30 1539 4 00 667
				WEST	9030	6 45 473 4 30 1590
EXPOSITION BL W/O VERMONT AV	G30 4040 44	CR TU	05/03/66	TOTAL	17978	7 15 1851 4 30 1922
				EAST	9928	7 15 1551 5 45 594
				WEST	8050	11 15 379 4 30 1381
EXPOSITION BL AT VERMONT AV	G27 4042 44	CR WE	02/16/66	TOTAL	19283	7 15 2065 4 30 1952
				EAST	9846	7 30 1554 3 30 644
				WEST	9437	7 00 569 4 30 1389
EXPOSITION BL AT WESTERN AV	G27 4440 44	WR WE	02/16/66	TOTAL	20359	7 15 2163 4 45 2356
				EAST	9044	7 15 1487 4 00 666
				WEST	11315	6 45 683 4 45 1742
EXPOSITION BL AT 3RD AV		WR WE	08/03/66			MANUAL COUNT
				EAST		7 15 322 4 45 431
				WEST		7 00 402 4 45 546
EXPOSITION PL AT 7TH AV	A00 1515 11	WR TH	11/03/66	TOTAL	500	7 30 38 5 15 57
				EAST	174	11 15 12 3 15 21
				WEST	326	7 30 26 5 30 41

LOCATION	DATE	DIR	VOLUME	AM	PEAK	PM			
F ST AT AVALON BL	200 2023 11	SR FR	05/06/66	TOTAL	4327	10 15	342	4 30	411
				EAST	2379	9 45	178	12 00	190
				WEST	1948	11 15	169	4 45	227
F ST AT AVALON BL	200 2023 11	SR SA	05/07/66	TOTAL	3081	11 15	194	5 15	232
				EAST	1984	11 15	141	11 45	152
				WEST	1097	8 45	83	5 15	94
F ST AT AVALON BL	200 2023 11	SR SU	05/08/66	TOTAL	3107	11 15	109	5 00	349
				EAST	1902	11 15	76	5 00	198
				WEST	1205	8 00	44	5 30	154
F ST AT NEPTUNE AV		SR TH	04/21/66				MANUAL COUNT		
				EAST		7 00	74	4 45	86
				WEST		8 45	50	4 45	121
F ST AT NEPTUNE AV	200 2323 11	SR TH	06/09/66	TOTAL	2115	7 15	152	4 30	213
				EAST	1033	7 15	86	3 15	102
				WEST	1082	7 30	69	4 15	121
FAIRFAX AV AT APPLE ST		WR TU	12/06/66				MANUAL COUNT		
				NORTH		7 00	326	4 45	290
				SOUTH		7 30	625	3 15	689
FAIRFAX AV AT BEVERLY BL		WR WE	04/27/66				MANUAL COUNT		
				NORTH		7 45	569	5 00	1063
				SOUTH		7 45	655	3 00	669
FAIRFAX AV AT HOLLYWOOD BL	800 1215 11	WR FR	08/05/66	TOTAL	5852	11 00	275	5 00	520
				NORTH	5546	11 00	252	5 00	500
				SOUTH	306	11 00	23	6 30	27
FAIRFAX AV AT PACKARD ST		WR FR	11/04/66				MANUAL COUNT		
				NORTH		8 00	600	4 30	574
				SOUTH		8 00	349	4 30	646
FAIRFAX AV AT SUNSET BL	300 2013 21	WR FR	08/05/66	TOTAL	15689	11 15	830	5 30	1159
				NORTH	9943	11 15	459	5 00	805
				SOUTH	5746	8 00	451	6 15	371

LOCATION		DATE	DIR	VOLUME	AM	PEAK	PM		
FAIRFAX AV AT WILSHIRE BL	300 3028 22	WR MO	10/17/66	TOTAL	18503	8 15	1193	4 30	1448
				NORTH	8900	8 45	583	4 45	742
				SOUTH	9603	8 15	621	4 30	749
FAIRFAX AV AT 3RD ST		WR MO	07/18/66				MANUAL COUNT		
				NORTH		8 45	599	5 00	1038
				SOUTH		7 45	535	3 45	742
FAIRFAX AV AT 3RD ST	C00 2830 22	WR MO	08/22/66	TOTAL	22783	11 15	1482	12 30	1724
				NORTH	11992	11 15	784	4 30	963
				SOUTH	10791	11 15	698	12 30	884
FAIRFAX AV AT 3RD ST	C00 3230 22	WR FR	11/18/66	TOTAL	21804	11 15	1332	5 15	1633
				NORTH	10654	11 15	643	5 00	817
				SOUTH	11150	11 15	689	5 15	820
FAIRFAX AV AT 6TH ST		WR TU	10/11/66				MANUAL COUNT		
				NORTH		8 00	647	4 45	841
				SOUTH		8 00	651	3 00	878
FAIRFAX AV AT 6TH ST	C00 3128 22	WR WE	10/19/66	TOTAL	20581	11 15	1345	4 45	1783
				NORTH	10686	8 30	703	5 15	1011
				SOUTH	9895	8 00	650	4 45	801
FAIRFAX AV AT 18TH ST		WR TU	04/05/66				MANUAL COUNT		
				NORTH		8 00	549	5 00	588
				SOUTH		7 30	302	4 45	498
FAIRVIEW BL AT LA CIENEGA BL		WR MO	10/17/66				MANUAL COUNT		
				EAST		8 00	170	5 00	304
				WEST		7 00	633	4 45	421
FALLBROOK AV AT CRISWELL ST		VR TH	01/13/66				MANUAL COUNT		
				NORTH		7 30	622	5 00	708
				SOUTH		7 15	563	4 45	851
FALLBROOK AV AT CRISWELL ST		VR TU	04/12/66				MANUAL COUNT		
				NORTH		7 15	635	4 30	650
				SOUTH		7 15	495	5 00	776

LOCATION		DATE	DIR	VOLUME	AM	PEAK	PM
FALLBROOK AV AT MARLIN PL		07/01/66	VR FR				
					MANUAL COUNT		
			NORTH		7 30	867	5 00 870
			SOUTH		7 00	571	4 45 1043
FALLBROOK AV AT VENTURA BL		09/07/66	VR WE				
					MANUAL COUNT		
			NORTH		7 30	281	5 00 445
			SOUTH		7 00	636	5 00 854
FALMOUTH AV AT MANCHESTER AV		11/16/66	WR WE				
					MANUAL COUNT		
			NORTH		7 30	149	3 00 168
			SOUTH		7 30	88	3 45 95
FALMOUTH AV AT MANCHESTER AV	C00 3940 23	12/29/66	WR TH	TOTAL	11 15	122	4 30 161
				NORTH	11 15	65	4 30 86
				SOUTH	11 15	57	4 15 78
FARMDALE AV AT DELAND ST	A00 1818 11	03/05/66	VR SA	TOTAL	11 15	30	1 15 99
				NORTH	11 15	15	1 15 48
				SOUTH	10 15	18	1 00 53
FARMDALE AV AT DELAND ST	A00 1818 11	03/06/66	VR SU	TOTAL	10 45	59	6 15 46
				NORTH	11 00	13	4 45 14
				SOUTH	10 45	48	6 15 35
FARMDALE AV AT DELAND ST	A00 1818 11	03/07/66	VR MO	TOTAL	7 30	28	5 30 45
				NORTH	7 30	17	5 15 18
				SOUTH	10 00	16	5 30 28
FARMDALE AV AT DILLING ST	A00 1818 11	08/02/66	VR TU	TOTAL	10 00	21	7 15 30
				NORTH	10 00	17	3 45 14
				SOUTH	10 15	5	7 15 26
FARMDALE AV AT HAMLIN ST		09/30/66	VR FR				
					MANUAL COUNT		
			NORTH		7 45	15	4 15 50
			SOUTH		8 00	12	4 45 32
FARRALONE AV AT ELKWOOD ST HOLIDAY	A00 1818 11	09/05/66	VR MO	TOTAL	11 15	56	6 45 81
				NORTH	9 45	22	6 45 40
				SOUTH	11 15	37	12 30 51

LOCATION		DATE	DIR	VOLUME	AM	PEAK	PM
FARRALONE AV AT ELKWOOD ST	A00 1818 11	09/06/66	VR TU	TOTAL 1433	11 15	90	5 30 218
				NORTH 589	11 15	34	5 30 134
				SOUTH 844	7 30	67	5 15 93
FEDERAL AV N/O TENNESSEE AV	A00 1616 11	06/15/66	WR WE	TOTAL 897	10 15	74	1 15 89
				NORTH 490	6 45	43	2 30 54
				SOUTH 407	10 15	34	3 30 50
FENTON AV AT PIERCE ST		01/14/66	VR FR				MANUAL COUNT
				EAST	7 00	27	3 30 29
				WEST	7 30	18	3 45 36
FENWICK ST AT SHERMAN GROVE AV N/I	B00 1818 11	06/22/66	VR WE	TOTAL 4261	11 15	191	4 45 605
				EAST 3357	10 45	147	4 45 520
				WEST 904	9 45	55	7 15 93
FENWICK ST N/O SUNLAND BL		05/05/66	VR TH				MANUAL COUNT
				NORTH	7 00	94	4 30 355
				SOUTH	7 15	301	3 00 175
FERNMONT ST AT WHEELER AV	A00 1818 11	06/22/66	VR WE	TOTAL 664	9 30	37	5 45 75
				EAST 468	11 15	25	5 30 61
				WEST 196	9 30	21	3 45 20
FERRY ST AT SEASIDE AV		06/22/66	SR WE				MANUAL COUNT
				EAST	7 00	183	3 45 318
				WEST	8 00	128	3 30 170
FICKETT ST AT 4TH ST		12/02/66	CR FR				MANUAL COUNT
				NORTH	7 30	108	3 00 142
				SOUTH	7 15	48	3 00 72
FIGUEROA ST AT ADAMS BL	C00 3030 33	06/01/66	CR WE	TOTAL 21696	8 00	1594	4 30 2052
				NORTH 9591	7 15	976	11 45 765
				SOUTH 12105	8 00	817	4 30 1381
FIGUEROA ST AT ADAMS BL	C00 3030 33	06/02/66	CR TH	TOTAL 20403	7 30	1636	4 15 1926
				NORTH 8531	7 15	1004	12 45 622
				SOUTH 11872	8 00	761	4 30 1389

LOCATION			DATE	DIR	VOLUME	AM	PEAK	PM	
FIGUEROA ST AT ADAMS BL	C00 3030 33	CR FR	06/03/66	TOTAL	22298	7 30	1642	4 30	2036
				NORTH	8387	7 15	947	2 00	542
				SOUTH	13911	11 15	847	4 45	1584
FIGUEROA ST AT ADAMS BL	C00 3434 33	CR SA	06/18/66	TOTAL	16059	11 15	1188	11 30	1206
				NORTH	7122	11 15	473	6 45	539
				SOUTH	8937	11 15	715	11 30	750
FIGUEROA ST AT ADAMS BL	C00 3434 33	CR SU	06/19/66	TOTAL	12805	11 15	848	4 30	1066
				NORTH	5380	11 15	359	5 00	594
				SOUTH	7425	11 15	489	3 45	688
FIGUEROA ST AT ADAMS BL	C00 3434 33	CR MO	06/20/66	TOTAL	21844	7 30	1799	4 15	2221
				NORTH	9278	7 30	991	4 15	727
				SOUTH	12566	8 15	915	4 30	1501
FIGUEROA ST AT ADAMS BL		CR TH	07/07/66				MANUAL COUNT		
				NORTH		7 15	991	4 15	635
				SOUTH		7 45	792	4 30	1288
FIGUEROA ST AT ANAHEIM ST	C00 3030 22	SR FR	05/06/66	TOTAL	5367	7 15	407	4 15	592
				NORTH	3813	7 45	262	4 15	451
				SOUTH	1554	7 00	164	3 45	147
FIGUEROA ST AT ANNAN WAY		CR WE	06/22/66				MANUAL COUNT		
				NORTH		7 30	306	4 45	667
				SOUTH		7 00	574	4 30	458
FIGUEROA ST AT ARTESIA BL	300 2040 22	SR WE	07/06/66	TOTAL	8431	7 00	725	4 15	939
				NORTH	4792	7 00	408	3 15	549
				SOUTH	3639	6 45	324	4 30	500
FIGUEROA ST S/O BOSTON ST	C00 3737 33	CR WE	05/11/66	TOTAL	14870	7 30	1786	4 30	2253
				NORTH	8485	7 30	455	4 30	1814
				SOUTH	6385	7 30	1331	4 00	483
FIGUEROA ST AT CENTURY BL	C00 3838 44	SR TH	10/20/66	TOTAL	12871	7 00	1097	4 15	1276
				NORTH	6392	7 00	783	4 00	549
				SOUTH	6479	11 15	390	4 45	808

L O C A T I O N			DATE	DIR	VOLUME	AM	PEAK	PM	
FIGUEROA ST AT CENTURY BL	C00 3737 44	SR FR	11/18/66	TOTAL	13974	7 00	1061	5 00	1346
				NORTH	6515	7 00	721	4 30	489
				SOUTH	7459	11 15	393	5 00	904
FIGUEROA ST AT COLDEN AV	C00 3737 44	SR MO	10/31/66	TOTAL	12931	7 00	1346	4 45	1367
				NORTH	6533	7 00	1057	4 15	523
				SOUTH	6398	11 15	311	5 00	944
FIGUEROA ST S/O DIAMOND ST	C00 3737 33	CR TU	07/12/66	TOTAL	12510	7 15	1490	4 30	1618
				NORTH	5956	7 30	274	4 45	1271
				SOUTH	6554	7 15	1216	4 00	593
FIGUEROA ST AT EL SEGUNDO BL	300 3939 24	SR TH	07/07/66	TOTAL	6908	7 00	689	4 00	760
				NORTH	3064	7 00	345	3 45	391
				SOUTH	3844	6 45	350	4 45	414
FIGUEROA ST N/O EXPOSITION BL	G04 3043 34	CR TU	01/25/66	TOTAL	18889	7 30	1766	4 30	2070
				NORTH	9118	7 30	1325	12 00	739
				SOUTH	9771	11 15	556	4 30	1548
FIGUEROA ST N/O EXPOSITION BL	G04 3143 34	CR WE	05/04/66	TOTAL	21401	7 30	1969	4 30	2270
				NORTH	10814	7 15	1544	3 15	743
				SOUTH	10587	11 15	536	4 30	1696
FIGUEROA ST N/O EXPOSITION BL	G00 3042 34	CR WE	06/01/66	TOTAL	19329	7 15	1794	4 30	2141
				NORTH	9363	7 15	1374	3 45	627
				SOUTH	9966	11 15	527	4 30	1578
FIGUEROA ST N/O EXPOSITION BL	G00 3042 34	CR TH	06/02/66	TOTAL	18367	7 15	1736	4 15	2167
				NORTH	8812	7 15	1331	4 15	609
				SOUTH	9555	11 15	540	4 15	1558
FIGUEROA ST N/O EXPOSITION BL	G00 3042 34	CR FR	06/03/66	TOTAL	22192	7 15	1811	4 00	2287
				NORTH	10274	7 15	1386	3 45	717
				SOUTH	11918	11 15	579	4 45	1687
FIGUEROA ST N/O EXPOSITION BL	G00 3042 34	CR SA	06/04/66	TOTAL	15221	11 15	1119	6 15	1147
				NORTH	6926	11 15	466	6 45	504
				SOUTH	8295	11 15	653	6 00	720

LOCATION			DATE	DIR	VOLUME	AM	PEAK	PM
FIGUEROA ST N/O EXPOSITION BL	G00 3042 34	CR SU	06/05/66	TOTAL	11377	11 15	601	1 15 897
				NORTH	5298	11 15	262	1 15 412
				SOUTH	6079	11 15	339	12 45 496
FIGUEROA ST N/O EXPOSITION BL	G00 3042 34	CR MO	06/06/66	TOTAL	18833	7 15	1785	4 15 2211
				NORTH	9241	7 15	1379	3 45 775
				SOUTH	9592	11 15	566	4 30 1559
FIGUEROA ST N/O EXPOSITION BL HOLIDAY	G00 3042 34	CR TU	06/07/66	TOTAL	16718	7 15	1502	4 15 2028
				NORTH	8218	7 15	1156	4 15 652
				SOUTH	8500	11 15	543	4 15 1376
FIGUEROA ST N/O EXPOSITION BL	G04 3241 34	CR WE	12/07/66	TOTAL	19521	7 15	1694	4 30 2212
				NORTH	9403	7 15	1334	3 45 700
				SOUTH	10118	11 15	505	4 30 1603
FIGUEROA ST N/O EXPOSITION BL	G04 3241 34	CR TH	12/08/66	TOTAL	19810	7 30	1718	4 30 2312
				NORTH	9535	7 30	1308	4 00 681
				SOUTH	10275	11 15	494	4 45 1669
FIGUEROA ST AT EXPOSITION BL		CR TU	01/25/66				MANUAL COUNT	
				NORTH		7 15	1063	4 00 415
				SOUTH		7 15	431	4 30 1556
FIGUEROA ST AT EXPOSITION BL		CR MO	05/16/66				MANUAL COUNT	
				NORTH		7 30	1154	3 30 786
				SOUTH		7 30	427	4 30 1819
FIGUEROA ST AT IMPERIAL HWY	C00 3838 44	SR FR	07/22/66	TOTAL	13402	6 45	835	4 30 1184
				NORTH	6765	6 45	552	4 00 548
				SOUTH	6637	10 45	298	4 45 672
FIGUEROA ST N/O JEFFERSON BL	C00 3333 33	CR TU	01/25/66	TOTAL	18808	7 30	1438	4 15 1855
				NORTH	8692	7 30	1033	11 45 707
				SOUTH	10116	11 15	687	4 15 1328
FIGUEROA ST N/O JEFFERSON BL	C00 3333 33	CR TU	05/03/66	TOTAL	18249	7 15	1521	3 45 1953
				NORTH	8456	7 15	1101	2 00 611
				SOUTH	9793	10 15	538	3 45 1430

LOCATION	DATE	DIR	VOLUME	AM	PEAK	PM	
FIGUEROA ST AT JEFFERSON BL	CR TU 01/25/66			MANUAL COUNT			
		NORTH		7 15	1115	3 15	510
		SOUTH		9 00	392	4 15	1316
FIGUEROA ST AT JEFFERSON BL	CR MO 05/23/66			MANUAL COUNT			
		NORTH		7 30	1098	4 15	573
		SOUTH		8 00	441	4 30	1548
FIGUEROA ST AT LOMITA BL	C00 4144 33 SR FR 06/17/66	TOTAL	4814	7 15	320	4 30	585
		NORTH	1933	7 00	129	4 30	240
		SOUTH	2881	7 15	197	4 15	350
FIGUEROA ST AT LOMITA BL	C00 4144 33 SR SA 06/18/66	TOTAL	4070	10 45	280	3 15	314
		NORTH	1667	10 30	125	4 30	134
		SOUTH	2403	11 15	160	3 45	196
FIGUEROA ST AT LOMITA BL	C00 4144 33 SR SU 06/19/66	TOTAL	3285	10 15	201	12 15	288
		NORTH	1331	10 15	83	5 00	127
		SOUTH	1954	10 45	120	1 00	177
FIGUEROA ST AT MANCHESTER AV	CR FR 04/22/66			MANUAL COUNT			
		NORTH		7 00	1306	4 15	585
		SOUTH		8 30	369	4 45	1327
FIGUEROA ST N/O OLYMPIC BL	C00 2828 33 CR TU 07/26/66	TOTAL	15853	7 00	1381	3 30	1417
		NORTH	6602	7 00	725	3 30	504
		SOUTH	9251	7 00	656	3 30	913
FIGUEROA ST N/O OLYMPIC BL	C00 2828 33 CR WE 07/27/66	TOTAL	15447	7 30	1153	4 30	1225
		NORTH	6521	7 00	706	3 45	514
		SOUTH	8926	7 30	587	4 45	841
FIGUEROA ST AT OLYMPIC BL	C00 2828 33 CR WE 09/07/66	TOTAL	15529	7 30	1272	4 15	1453
		NORTH	6641	7 30	650	4 30	545
		SOUTH	8888	7 45	629	4 15	933
FIGUEROA ST AT OLYMPIC BL	C00 2828 33 CR TH 09/08/66	TOTAL	15411	7 30	1237	4 15	1457
		NORTH	6614	7 30	653	4 30	576
		SOUTH	8797	7 15	593	4 00	913

LOCATION	DATE	DIR	VOLUME	AM	PEAK	PM			
FIGUEROA ST AT OLYMPIC BL HOLIDAY	C00 2828 33	CR FR	09/09/66	TOTAL	14494	7 30	1025	4 15	1169
				NORTH	6207	7 30	464	4 30	521
				SOUTH	8287	7 00	570	3 45	676
FIGUEROA ST AT OLYMPIC BL	C00 2828 33	CR WE	09/14/66	TOTAL	15395	7 30	1259	4 15	1543
				NORTH	6533	7 30	662	4 30	538
				SOUTH	8862	11 15	604	4 15	1011
FIGUEROA ST AT OLYMPIC BL	C00 2828 33	CR TH	09/15/66	TOTAL	15445	7 15	1200	4 15	1390
				NORTH	6562	7 30	619	4 30	524
				SOUTH	8883	11 00	604	4 15	893
FIGUEROA ST AT OLYMPIC BL	C00 2828 33	CR FR	09/16/66	TOTAL	17357	7 30	1219	4 15	1540
				NORTH	7300	7 30	630	4 15	594
				SOUTH	10057	11 15	594	4 15	946
FIGUEROA ST AT OLYMPIC BL	C00 2828 33	CR MD	09/19/66	TOTAL	15874	7 15	1222	4 00	1509
				NORTH	6698	7 15	644	4 15	593
				SOUTH	9176	11 15	618	4 00	943
FIGUEROA ST AT OLYMPIC BL	C00 2828 33	CR TU	09/20/66	TOTAL	15641	7 15	1190	4 15	1480
				NORTH	6551	7 15	624	4 15	546
				SOUTH	9090	9 00	569	4 15	934
FIGUEROA ST AT OLYMPIC BL	C00 2828 33	CR WE	09/21/66	TOTAL	15202	7 15	1228	4 30	1513
				NORTH	6389	7 15	685	4 15	576
				SOUTH	8813	11 15	583	4 30	947
FIGUEROA ST AT OLYMPIC BL	C00 2828 33	CR TH	09/22/66	TOTAL	15131	7 30	1164	4 15	1529
				NORTH	6300	7 30	624	4 30	547
				SOUTH	8831	11 15	580	4 15	987
FIGUEROA ST AT OLYMPIC BL	C00 2828 33	CR FR	09/23/66	TOTAL	15228	7 30	1139	4 15	1509
				NORTH	6420	7 30	618	4 30	606
				SOUTH	8808	10 45	584	4 15	916
FIGUEROA ST S/O PICO BL	C00 4232 33	CR SA	05/07/66	TOTAL	9990	11 15	808	6 15	808
				NORTH	4702	11 15	351	3 45	357
				SOUTH	5288	11 15	457	11 30	457

L O C A T I O N

			DATE	DIR	VOLUME	AM	PEAK	PM	
FIGUEROA ST S/O PICO BL	C00 4232 33	CR SU	05/08/66	TOTAL	7431	11 15	397	3 45	639
				NORTH	3568	10 45	163	7 45	296
				SOUTH	3863	11 15	242	3 45	360
FIGUEROA ST S/O PICO BL	C00 4232 33	CR MO	05/09/66	TOTAL	15042	7 45	1396	4 30	1582
				NORTH	7271	7 30	857	4 30	570
				SOUTH	7771	7 45	547	4 45	1016
FIGUEROA ST S/O PICO BL	C00 4232 33	CR TU	05/10/66	TOTAL	14866	7 30	1339	4 30	1574
				NORTH	6816	7 15	798	4 30	544
				SOUTH	8050	7 45	549	4 30	1030
FIGUEROA ST S/O PICO BL	C00 4232 33	CR WE	05/11/66	TOTAL	15350	7 15	1367	4 15	1698
				NORTH	6821	7 15	843	4 30	542
				SOUTH	8529	11 15	558	4 15	1156
FIGUEROA ST S/O PICO BL	C00 4232 33	CR TH	05/12/66	TOTAL	15692	7 15	1304	4 30	1615
				NORTH	7020	7 15	796	4 15	524
				SOUTH	8672	11 15	545	4 30	1093
FIGUEROA ST S/O PICO BL	C00 4232 33	CR FR	05/13/66	TOTAL	17107	7 15	1308	4 15	1838
				NORTH	7643	7 00	802	4 15	640
				SOUTH	9464	11 15	597	4 30	1219
FIGUEROA ST S/O PICO BL	C00 4232 33	CR SA	05/14/66	TOTAL	11865	11 15	935	11 45	996
				NORTH	5368	11 15	385	6 15	385
				SOUTH	6497	11 15	550	11 45	632
FIGUEROA ST S/O PICO BL	C00 4232 33	CR SU	05/15/66	TOTAL	8330	11 15	493	3 30	816
				NORTH	3959	11 15	170	3 15	389
				SOUTH	4371	11 15	323	3 30	430
FIGUEROA ST S/O PICO BL	C00 4232 33	CR MO	05/16/66	TOTAL	15994	7 15	1315	4 00	1672
				NORTH	7278	7 15	806	4 00	600
				SOUTH	8716	11 00	582	4 00	1072
FIGUEROA ST S/O PICO BL	C00 4232 33	CR TU	05/17/66	TOTAL	16140	7 15	1328	4 15	1594
				NORTH	7363	7 00	772	4 15	560
				SOUTH	8777	11 15	577	4 15	1034

LOCATION	DATE	DIR	VOLUME	AM	PEAK	PM			
FIGUEROA ST S/O PICO BL	C00 4232 33	CR WE	05/18/66	TOTAL	15342	7 15	1261	4 30	1578
				NORTH	6857	7 15	785	4 30	512
				SOUTH	8485	10 45	545	4 30	1066
FIGUEROA ST S/O PICO BL	C00 3232 33	CR WE	05/25/66	TOTAL	14831	7 15	1282	4 15	1557
				NORTH	6753	7 15	760	4 30	536
				SOUTH	8078	11 15	528	4 15	1021
FIGUEROA ST S/O PICO BL	C00 3333 33	CR TU	09/13/66	TOTAL	13497	7 30	1153	4 15	1364
				NORTH	6468	7 30	747	4 30	503
				SOUTH	7029	11 00	507	4 15	876
FIGUEROA ST S/O PICO BL	C00 3333 33	CR WE	09/14/66	TOTAL	13600	7 30	1119	4 15	1466
				NORTH	6468	7 15	737	4 15	453
				SOUTH	7132	11 15	492	4 15	1013
FIGUEROA ST S/O Q ST	D10 3030 22	SR TH	09/15/66	TOTAL	3866	7 00	307	4 15	447
				NORTH	2004	6 45	115	4 30	274
				SOUTH	1862	7 00	193	4 15	180
FIGUEROA ST AT REDONDO BEACH BL	300 2824 22	SR WE	08/10/66	TOTAL	9107	6 45	882	4 00	994
				NORTH	4256	6 45	519	3 30	394
				SOUTH	4851	7 00	377	4 15	657
FIGUEROA ST AT REDONDO BEACH BL	300 2824 22	SR TH	08/11/66	TOTAL	9426	6 45	919	4 30	1047
				NORTH	4270	6 45	530	3 30	405
				SOUTH	5156	7 00	391	4 30	715
FIGUEROA ST AT ROSECRANS AV	C00 4026 22	SR TH	07/21/66	TOTAL	7011	7 00	652	4 00	885
				NORTH	4256	7 00	387	4 00	572
				SOUTH	2755	7 00	265	4 30	337
FIGUEROA ST S/O SANTA BARBARA AV	C00 3334 22	CR WE	06/01/66	TOTAL	19889	7 00	2204	4 15	2026
				NORTH	9878	7 00	1873	4 00	610
				SOUTH	10011	11 15	472	4 30	1508
FIGUEROA ST S/O SANTA BARBARA AV	C00 3334 22	CR TH	06/02/66	TOTAL	18085	7 00	2041	4 30	1978
				NORTH	9206	7 00	1694	3 45	540
				SOUTH	8879	11 15	441	4 30	1468

L O C A T I O N

LOCATION	DATE	DIR	VOLUME	AM	PEAK	PM			
FIGUEROA ST AT SANTA BARBARA AV	CR TH	07/07/66	MANUAL COUNT						
			NORTH	7 15	1519	4 00	561		
			SOUTH	7 30	379	4 30	1462		
FIGUEROA ST N/O SLAUSON AV	C00 3238 32	CR TH	09/29/66	TOTAL	18167	7 15	1983	4 30	2017
				NORTH	8908	7 15	1598	4 15	742
				SOUTH	9259	10 30	405	5 00	1413
FIGUEROA ST AT SPRINGVALE DR	CR FR	07/15/66	MANUAL COUNT						
			NORTH	7 15	351	4 45	852		
			SOUTH	7 15	701	4 00	547		
FIGUEROA ST AT STATE DR	CR WE	02/09/66	MANUAL COUNT						
			NORTH	7 15	1056	3 45	377		
			SOUTH	7 15	320	4 30	1274		
FIGUEROA ST S/O VENICE BL	C00 3333 33	CR SA	07/09/66	TOTAL	12012	11 15	948	11 30	954
				NORTH	5300	11 15	393	7 15	542
				SOUTH	6712	11 15	555	11 30	571
FIGUEROA ST S/O VENICE BL	C00 3333 33	CR SU	07/10/66	TOTAL	8635	11 15	515	3 00	693
				NORTH	3561	11 00	202	12 15	268
				SOUTH	5074	11 15	314	3 15	470
FIGUEROA ST S/O VENICE BL	C00 3333 33	CR MO	07/11/66	TOTAL	17478	7 30	1702	4 15	1738
				NORTH	7581	7 15	1030	4 30	602
				SOUTH	9897	11 15	726	4 15	1158
FIGUEROA ST S/O VENICE BL	C00 3333 33	CR TU	07/12/66	TOTAL	17103	7 30	1654	4 30	1659
				NORTH	7351	7 30	1026	4 30	546
				SOUTH	9752	8 00	668	4 30	1113
FIGUEROA ST S/O VENICE BL	C00 3333 33	CR WE	07/13/66	TOTAL	17209	7 15	1620	4 30	1683
				NORTH	7431	7 15	1064	4 30	575
				SOUTH	9778	11 15	664	4 30	1108
FIGUEROA ST S/O VENICE BL	C00 3333 33	CR TH	07/14/66	TOTAL	17131	7 15	1542	4 15	1685
				NORTH	7082	7 15	922	4 15	564
				SOUTH	10049	7 30	676	4 15	1121

LOCATION		DATE	DIR	VOLUME	AM	PEAK	PM
FIGUEROA ST S/O VENICE BL	C00 3333 33	CR FR 07/15/66	TOTAL	16992	7 15	1525	4 30 1796
			NORTH	7023	7 15	877	4 15 598
			SOUTH	9969	11 15	721	4 30 1233
FIGUEROA ST S/O VENICE BL	C00 3333 33	CR TU 07/19/66	TOTAL	16334	7 15	1505	4 15 1714
			NORTH	6635	7 15	885	4 30 520
			SOUTH	9699	11 15	661	4 15 1194
FIGUEROA ST S/O VENICE BL	C00 3333 33	CR WE 07/20/66	TOTAL	17154	7 15	1507	4 30 1583
			NORTH	7101	7 15	917	4 15 494
			SOUTH	10053	11 15	1005	4 30 1101
FIGUEROA ST AT VERNON AV	C00 3333 32	CR SA 04/30/66	TOTAL	18835	11 15	1077	12 45 1350
			NORTH	9004	11 15	509	7 15 603
			SOUTH	9831	11 15	568	12 45 807
FIGUEROA ST AT VERNON AV	C00 3333 32	CR SU 05/01/66	TOTAL	17303	10 15	851	4 15 1474
			NORTH	8403	10 15	477	1 15 805
			SOUTH	8900	11 00	382	4 30 951
FIGUEROA ST AT VERNON AV	C00 3333 32	CR MO 05/02/66	TOTAL	21294	7 00	2165	4 30 2122
			NORTH	10346	6 45	1641	3 45 623
			SOUTH	10948	7 30	685	4 45 1553
FIGUEROA ST AT VERNON AV	C00 3333 32	CR TU 05/03/66	TOTAL	20116	7 00	1801	4 30 2778
			NORTH	9733	7 00	1519	3 30 636
			SOUTH	10383	11 15	438	4 45 2259
FIGUEROA ST AT WASHINGTON BL	C00 3332 33	CR WE 06/01/66	TOTAL	16899	7 30	1371	4 30 1727
			NORTH	8922	7 30	919	4 30 718
			SOUTH	7977	11 15	547	4 15 1032
FIGUEROA ST AT WASHINGTON BL	C00 3332 33	CR TH 06/02/66	TOTAL	16717	7 30	1348	4 15 1659
			NORTH	8913	7 15	954	1 00 660
			SOUTH	7804	11 15	520	4 15 1036
FIGUEROA ST AT YOSEMITE DR		CR TH 09/01/66				MANUAL COUNT	
			NORTH		7 45	300	4 45 607
			SOUTH		7 15	338	4 30 456

LOCATION		DATE	DIR	VOLUME	AM	PEAK	PM
FIGUEROA ST AT AV 26		12/07/66	CR WE				
					MANUAL COUNT		
				NORTH	7 15	539	4 45
				SOUTH	7 00	1590	3 00
FIGUEROA ST N/O AV 37	C00 3241 33	12/08/66	CR TH	TOTAL	7 15	1348	5 00
				NORTH	10 45	265	5 00
				SOUTH	7 15	1135	3 15
FIGUEROA ST E/O AV 38	100 1515 11	10/20/66	CR TH	TOTAL	7 15	84	4 45
				EAST	10 45	16	4 45
				WEST	7 15	70	4 30
FIGUEROA ST N/O AV 39	C00 3535 22	12/09/66	CR FR	TOTAL	7 00	1403	4 45
				NORTH	11 00	390	4 45
				SOUTH	7 00	1167	3 15
FIGUEROA ST N/O AV 50	C00 3636 22	10/28/66	CR FR	TOTAL	7 15	1449	4 45
				NORTH	11 15	562	4 45
				SOUTH	7 15	1177	5 00
FIGUEROA ST N/O AV 54	C00 3636 22	11/02/66	CR WE	TOTAL	7 00	1566	4 45
				NORTH	11 15	469	4 45
				SOUTH	7 00	1276	3 45
FIGUEROA ST S/O AV 60 N/LEG	C00 3636 22	10/27/66	CR TH	TOTAL	7 15	1545	4 30
				NORTH	10 30	568	4 45
				SOUTH	7 15	1168	4 15
FIGUEROA ST N/O AV 61 S/LEG	C00 3636 22	11/01/66	CR TU	TOTAL	7 00	1881	4 45
				NORTH	11 15	506	4 45
				SOUTH	7 00	1434	3 45
FIGUEROA ST DETOUR S/O 4TH ST	C00 2222 22	10/24/66	CR MO	TOTAL	7 15	677	4 30
				NORTH	10 15	263	5 00
				SOUTH	7 15	449	4 15
FIGUEROA ST AT 12TH ST		10/28/66	CR FR				
					MANUAL COUNT		
				NORTH	7 30	693	4 00
				SOUTH	7 45	521	4 15

LOCATION	DATE	DIR	VOLUME	AM	PEAK	PM			
FIGUEROA ST AT 18TH ST	CR MO 08/29/66			MANUAL COUNT					
		NORTH		7 15	970	4 30	733		
		SOUTH		7 30	556	4 15	1119		
FIGUEROA ST AT 39TH ST	CR WE 02/16/66			MANUAL COUNT					
		NORTH		7 15	1525	3 45	552		
		SOUTH		7 30	399	4 30	1743		
FIGUEROA ST AT 92ND ST	C00 3838 34	SR WE	10/05/66	TOTAL	12945	7 30	1153	4 45	1432
				NORTH	6351	7 30	911	4 15	519
				SOUTH	6594	10 45	316	4 45	956
FIGUEROA ST AT 104TH PL	SR WE	11/23/66		MANUAL COUNT					
			NORTH		7 00	639	4 00	500	
			SOUTH		7 00	288	4 45	810	
FIGUEROA ST AT 104TH ST	SR TU	11/15/66		MANUAL COUNT					
			NORTH		7 00	676	4 30	482	
			SOUTH		7 00	225	5 00	743	
FIGUEROA ST AT 108TH ST	C00 3838 44	SR TH	10/06/66	TOTAL	9772	7 00	890	4 00	1008
				NORTH	4777	7 00	591	4 00	469
				SOUTH	4995	7 00	299	4 45	568
FIGUEROA ST AT 120TH ST	300 4137 34	SR TU	04/26/66	TOTAL	8070	7 00	770	4 30	896
				NORTH	4261	7 00	541	4 00	469
				SOUTH	3809	6 45	246	4 45	463
FILBERT ST S/O FOOTHILL BL	800 2020 11	VR FR	11/18/66	TOTAL	1056	8 00	113	4 00	104
				NORTH	545	11 15	44	4 00	79
				SOUTH	511	8 00	97	1 30	57
FILMORE ST AT GLENDAKS BL	A00 1810 11	VR FR	12/09/66	TOTAL	1302	7 00	93	4 45	132
				NORTH	719	7 15	48	4 45	71
				SOUTH	583	7 00	46	4 15	63
FIUME WALK W/O SEPULVEDA BL	VR FR	08/19/66		MANUAL COUNT					
			EAST		7 15	508	5 00	314	
			WEST		7 00	44	5 00	341	

LOCATION			DATE	DIR	VOLUME	AM	PEAK	PM	
FLANDERS ST AT BABBITT AV	A00 1818 11	VR SA	04/02/66	TOTAL	533	10 45	50	5 00	65
				EAST	259	10 45	26	3 45	23
				WEST	274	10 45	24	5 00	47
FLANDERS ST AT BABBITT AV	A00 1818 11	VR MO	04/04/66	TOTAL	261	8 00	25	5 15	29
				EAST	123	8 00	16	5 15	14
				WEST	138	7 00	14	3 30	17
FLANDERS ST AT BABBITT AV	A00 1818 11	VR TU	04/05/66	TOTAL	256	10 15	23	5 30	26
				EAST	113	7 15	14	5 30	14
				WEST	143	10 00	13	2 45	26
FLANDERS ST AT BABBITT AV	A00 1818 11	VR WE	11/16/66	TOTAL	615	7 45	62	3 45	264
				EAST	133	7 45	16	3 15	50
				WEST	482	7 45	46	4 15	232
FLETCHER DR AT LARGA AV		CR TU	06/14/66				MANUAL COUNT		
				NORTH		7 00	369	4 45	1083
				SOUTH		7 15	751	4 15	445
FLORALITA AV AT WYNGATE ST		VR TU	06/14/66				MANUAL COUNT		
				NORTH		7 00	13	5 00	22
				SOUTH		7 15	12	4 45	32
FLOWER ST AT ADAMS BL		CR TH	07/07/66				MANUAL COUNT		
				NORTH		7 15	824	4 30	246
				SOUTH		7 00	275	4 30	878
FLOWER ST S/O EXPOSITION BL	300 3030 23	CR WE	04/27/66	TOTAL	14064	7 15	1250	4 15	1289
				NORTH	5354	7 00	916	3 30	317
				SOUTH	8710	11 15	554	4 15	1002
FLOWER ST S/O EXPOSITION BL	300 3030 23	CR TH	04/28/66	TOTAL	14587	7 15	1415	4 30	1376
				NORTH	5643	7 00	1072	12 45	344
				SOUTH	8944	11 15	597	4 30	1101
FLOWER ST S/O EXPOSITION BL	300 3230 23	CR TU	11/22/66	TOTAL	15025	7 00	1671	4 30	1283
				NORTH	6111	7 00	1316	3 15	352
				SOUTH	8914	11 15	667	4 30	1003

LOCATION	DATE	DIR	VOLUME	AM	PEAK	PM	
FLOWER ST S/O EXPOSITION BL 300 3230 23	CR WE 11/23/66	TOTAL	16841	7 00	1652	4 00	1370
		NORTH	6898	7 00	1262	3 30	354
		SOUTH	9943	11 15	650	4 15	1018
FLOWER ST S/O EXPOSITION BL HOLIDAY 300 3230 23	CR TH 11/24/66	TOTAL	5926	11 15	367	7 00	403
		NORTH	2066	11 15	118	2 15	143
		SOUTH	3860	11 15	249	7 00	301
FLOWER ST AT EXPOSITION BL	CR MO 01/24/66				MANUAL COUNT		
		NORTH		7 00	1206	3 45	405
		SOUTH		8 45	302	4 30	1455
FLOWER ST N/O OLYMPIC BL C00 2828 22	CR TU 07/26/66	TOTAL	8779	7 15	1013	4 15	1267
		NORTH	4320	7 15	687	4 15	441
		SOUTH	4459	7 30	336	4 15	826
FLOWER ST N/O OLYMPIC BL C00 2828 22	CR WE 07/27/66	TOTAL	8685	7 30	1042	4 15	1211
		NORTH	4233	7 30	650	4 15	451
		SOUTH	4452	7 30	392	4 30	767
FLOWER ST S/O PICO BL C00 2828 22	CR WE 05/18/66	TOTAL	9419	7 15	1070	4 15	1210
		NORTH	4179	7 15	710	4 00	367
		SOUTH	5240	7 15	360	4 30	947
FLOWER ST S/O PICO BL C00 2828 22	CR TU 07/26/66	TOTAL	10480	7 15	1239	4 15	1383
		NORTH	4906	7 15	849	4 15	402
		SOUTH	5574	7 15	390	4 15	981
FLOWER ST S/O PICO BL C00 2828 22	CR WE 07/27/66	TOTAL	10492	7 15	1148	4 15	1402
		NORTH	4930	7 15	816	4 00	438
		SOUTH	5562	7 30	344	4 15	977
FLOWER ST S/O VENICE BL C00 2828 33	CR WE 07/13/66	TOTAL	8867	7 15	955	4 30	1291
		NORTH	3838	7 15	717	4 15	307
		SOUTH	5029	11 15	296	4 30	1008
FLOWER ST AT 37TH ST	CR MO 01/24/66				MANUAL COUNT		
		NORTH		7 15	1054	4 00	327
		SOUTH		7 00	640	4 30	1115

L O C A T I O N				DATE	DIR	VOLUME	AM	PEAK	PM		
FOOTHILL BL W/O COMMERCE AV	300	3828	32	VR TH	11/03/66	TOTAL	17817	7 00	1240	4 15	1640
						EAST	8869	7 15	714	4 15	755
						WEST	8948	11 15	573	4 15	885
FOOTHILL BL W/O FILBERT ST	C00	2532	12	VR MO	11/21/66	TOTAL	3959	7 00	370	4 00	451
						EAST	1960	7 30	156	4 30	272
						WEST	1999	7 00	224	4 00	197
FOOTHILL BL E/O GOLDEN STATE FWY	C00	2828	22	VR SA	12/03/66	TOTAL	2924	11 15	176	3 30	249
						EAST	1254	11 15	76	3 30	124
						WEST	1670	11 00	102	2 00	154
FOOTHILL BL E/O GOLDEN STATE FWY	C00	2828	22	VR SU	12/04/66	TOTAL	3866	11 15	263	2 45	466
						EAST	1833	11 15	105	2 15	252
						WEST	2033	10 00	166	2 45	222
FOOTHILL BL E/O GOLDEN STATE FWY	C00	2828	22	VR MO	12/05/66	TOTAL	2836	6 45	283	4 15	274
						EAST	1221	7 30	107	4 30	149
						WEST	1615	6 30	197	4 00	132
FOOTHILL BL E/O GOLD ST FWY RAMPS	C00	2626	12	VR SA	12/10/66	TOTAL	4487	10 45	284	4 30	390
						EAST	2359	10 15	168	5 00	238
						WEST	2128	8 45	140	12 45	163
FOOTHILL BL E/O GOLD ST FWY RAMPS	C00	2626	12	VR SU	12/11/66	TOTAL	6185	11 15	332	2 30	696
						EAST	3838	11 15	175	2 30	466
						WEST	2347	9 45	170	1 45	243
FOOTHILL BL E/O GOLD ST FWY RAMPS	C00	2626	12	VR MO	12/12/66	TOTAL	4141	7 00	395	4 15	500
						EAST	2194	7 45	214	4 30	310
						WEST	1947	6 30	219	4 15	191
FOOTHILL BL AT MOUNT GLEASON AV				VR FR	07/22/66				MANUAL COUNT		
						EAST		7 30	975	5 00	1519
						WEST		7 00	1185	4 45	1144
FOOTHILL BL AT POLK ST	C00	2020	22	VR TH	04/14/66	TOTAL	10569	7 00	834	4 00	1006
						NORTH	5466	7 00	512	4 45	416
						SOUTH	5103	7 00	322	3 45	644

LOCATION	DATE	DIR	VOLUME	AM	PEAK	PM			
FOOTHILL BL W/O ROXFORD ST	300 1716 11	VR TU	11/22/66	TOTAL	3523	7 15	299	4 00	402
				EAST	1618	11 15	101	4 00	233
				WEST	1905	7 15	205	4 00	169
FOOTHILL BL E/O YARNELL ST	200 1715 11	VR TU	11/22/66	TOTAL	4609	7 00	410	4 00	533
				EAST	2325	7 15	149	4 30	362
				WEST	2284	6 45	265	4 00	188
FOOTHILL BL W/O YARNELL ST	200 1715 11	VR TU	11/22/66	TOTAL	3927	6 45	309	4 15	492
				EAST	2473	6 45	160	4 15	384
				WEST	1454	6 45	149	3 45	128
FOOTHILL DR AT CANYON DR	A00 1818 11	WR TH	11/17/66	TOTAL	404	11 00	30	5 00	46
				EAST	203	8 30	18	4 30	26
				WEST	201	10 45	21	5 00	27
FORMAN AV AT MOORPARK ST		VR FR	12/30/66				MANUAL COUNT		
				NORTH		8 15	33	4 30	54
				SOUTH		8 30	31	3 30	65
FOUNTAIN AV AT CAHUENGA BL	300 2020 22	WR FR	09/02/66	TOTAL	10309	11 15	576	5 00	958
				EAST	5319	8 30	334	4 15	460
				WEST	4990	11 15	289	5 00	507
FOUNTAIN AV AT CAHUENGA BL HOLIDAY	300 2020 22	WR MO	09/05/66	TOTAL	5134	11 15	263	7 15	414
				EAST	2461	11 15	118	2 30	203
				WEST	2673	11 15	145	7 30	222
FOUNTAIN AV AT GOWER ST	B00 1220 11	WR FR	08/05/66	TOTAL	8734	11 15	566	5 00	795
				EAST	4605	11 15	311	5 00	418
				WEST	4129	11 15	255	5 00	377
FOUNTAIN AV AT HIGHLAND AV	B00 1216 11	WR FR	07/29/66	TOTAL	10672	11 15	641	5 30	894
				EAST	7311	8 15	448	5 00	507
				WEST	3361	11 15	244	5 30	403
FOUNTAIN AV AT MYRA AV		CR TU	07/19/66				MANUAL COUNT		
				EAST		7 30	163	4 45	514
				WEST		7 30	992	4 30	471

L O C A T I O N

DATE

DIR

VOLUME

AM

PEAK

PM

LOCATION			DATE	DIR	VOLUME	AM	PEAK	PM
FOUNTAIN AV AT SEWARD ST			01/03/66	WR MO				
						MANUAL COUNT		
				EAST		8 45	355	3 00 459
				WEST		7 45	241	4 45 409
FOUNTAIN AV W/O VERMONT AV	800 2020 11	CR TH	06/16/66	TOTAL	10479	10 30	654	4 30 558
				EAST	4859	7 15	330	4 30 508
				WEST	5620	10 30	372	4 15 468
FOUNTAIN AV AT VINE ST	300 2012 11	WR FR	08/05/66	TOTAL	10133	11 15	614	4 30 801
				EAST	5189	9 30	306	4 15 426
				WEST	4944	11 15	314	4 30 386
FOUNTAIN AV AT WILCOX AV HOLIDAY	800 1320 11	WR FR	09/09/66	TOTAL	9369	10 30	635	4 15 770
				EAST	5701	10 30	444	5 00 433
				WEST	3668	11 15	216	4 15 342
FOUNTAIN AV AT WILCOX AV	800 1320 11	WR MO	09/12/66	TOTAL	9341	11 15	609	4 45 832
				EAST	5529	8 30	374	4 00 437
				WEST	3812	11 15	249	4 15 400
FOX ST AT LAUREL CYN BL	A00 1225 11	VR FR	01/21/66	TOTAL	3446	7 15	427	3 00 360
				EAST	1810	7 15	253	4 15 159
				WEST	1636	7 15	174	3 00 210
FOX ST AT LAUREL CYN BL	A00 1225 11	VR SA	01/22/66	TOTAL	2966	9 45	257	12 00 266
				EAST	1647	10 30	136	2 00 143
				WEST	1319	9 45	132	12 00 155
FOX ST AT LAUREL CYN BL	A00 1225 11	VR SU	01/23/66	TOTAL	2619	11 00	212	3 00 261
				EAST	1572	11 00	134	12 45 160
				WEST	1047	11 15	79	3 00 143
FRANKLIN AV AT CAHUENGA BL	300 3030 23	WR FR	08/19/66	TOTAL	21363	8 15	1245	5 00 1912
				EAST	10066	8 15	533	5 00 825
				WEST	11297	8 30	731	5 00 1087
FRANKLIN AV AT CHEROKEE AV	200 1818 11	WR TU	07/19/66	TOTAL	14627	8 00	948	5 15 1055
				EAST	6345	8 00	397	5 00 498
				WEST	8282	8 15	563	5 15 590

L O C A T I O N			DATE	DIR	VOLUME	AM	PEAK	PM
FRANKLIN AV AT GOWER ST			WR TH	09/15/66		MANUAL COUNT		
				EAST		8 00	523	5 00 854
				WEST		9 00	1045	4 45 1104
FRANKLIN AV E/O HIGHLAND AV	300 1521 12	WR FR	09/23/66	TOTAL	14908	7 45	1095	7 00 1045
				EAST	5663	8 15	448	7 00 397
				WEST	9245	7 45	670	7 15 650
FRANKLIN AV W/O HIGHLAND AV	C00 2222 22	WR FR	09/30/66	TOTAL	29058	8 15	1836	5 00 2105
				EAST	14489	8 15	762	5 00 1191
				WEST	14569	8 00	1098	5 45 995
FRANKLIN AV E/O LA BREA AV	C00 2222 12	WR FR	12/16/66	TOTAL	25821	8 00	2032	4 15 1665
				EAST	10751	8 00	636	4 15 794
				WEST	15070	8 30	1427	4 00 876
FRANKLIN AV AT VINE ST	C00 3031 33	WR FR	08/12/66	TOTAL	14411	7 45	916	5 15 1113
				EAST	5576	7 45	360	4 45 373
				WEST	8835	8 15	561	5 15 743
FRANKLIN AV AT VISTA DEL MAR AV			WR MO	01/10/66		MANUAL COUNT		
				EAST		7 45	568	5 00 961
				WEST		8 00	1364	5 00 1689
FRANKLIN AV W/O WHITLEY AV	100 1818 11	WR TH	06/30/66	TOTAL	15472	8 00	930	7 00 1145
				EAST	7290	8 00	394	5 45 484
				WEST	8182	8 15	537	7 00 673
FRANKLIN AV AT WHITLEY AV			WR TU	09/06/65		MANUAL COUNT		
				EAST		8 00	419	4 45 421
				WEST		8 00	606	4 45 749
FRANKLIN AV AT WILCOX AV	200 1830 12	WR MO	07/25/66	TOTAL	16012	7 30	1045	5 30 1254
				EAST	7857	8 30	529	5 30 679
				WEST	8155	7 30	612	7 00 702
FRANKLIN PL E/O HIGHLAND AV	G50 2021 11	WR FR	09/23/66	TOTAL	1723	8 30	122	4 15 151
				EAST	1355	8 30	111	12 15 104
				WEST	368	11 15	39	4 15 51

LOCATION		DATE	DIR	VOLUME	AM	PEAK	PM
FREMONT AV AT 1ST ST		06/06/66	CR MO			MANUAL COUNT	
				NORTH	7 00	74	4 00 47
				SOUTH	7 15	145	4 15 110
FRENCH AV N/O PASADENA AV	B00 1818 11	10/25/66	CR TU	TOTAL	7 30	165	4 30 197
				NORTH	7 30	45	4 30 111
				SOUTH	7 30	120	3 30 105
FRIAR ST AT VAN NUYS BL		05/27/66	VR FR			MANUAL COUNT	
				EAST	9 00	99	4 45 160
				WEST	9 00	71	4 45 179
FRIAR ST AT VESPER AV	A00 1818 11	03/21/66	VR MO	TOTAL	11 15	158	4 45 247
				EAST	7 45	50	2 45 61
				WEST	11 15	117	4 45 201
FRIAR ST AT VICTORY BL	A00 1818 11	07/21/66	VR TH	TOTAL	7 00	51	7 30 239
				NORTH	10 30	17	7 30 221
				SOUTH	7 15	41	12 15 40
FRIGATE AV S/O LOMITA BL	A00 1212 11	08/10/66	SR WE	TOTAL	7 30	20	12 45 36
				NORTH	10 15	15	6 30 19
				SOUTH	7 15	13	6 45 19
FRIGATE AV N/O PACIFIC COAST HWY	A00 2020 11	08/16/66	SR TU	TOTAL	10 00	44	5 30 77
				NORTH	10 00	26	5 30 54
				SOUTH	6 45	29	5 45 24
FRONT ST E/O PACIFIC AV		03/28/66	SR MO			MANUAL COUNT	
				EAST	7 00	1400	4 15 558
				WEST	7 00	486	4 15 1475
FRONT ST E/O PACIFIC AV	C00 2540 23	06/28/66	SR TU	TOTAL	7 15	1567	4 15 1669
				EAST	7 15	1112	3 15 607
				WEST	11 15	620	4 15 1173
FULLER AV W/O HAUSER BL		08/23/66	WR TU			MANUAL COUNT	
				EAST	8 15	82	4 15 106
				WEST	7 45	32	4 30 72

LOCATION	DATE	DIR	VOLUME	AM	PEAK	PM
FULTON AV AT BURBANK BL	VR FR 10/14/66					
				MANUAL COUNT		
		NORTH		7 30	554	4 45 513
		SOUTH		8 30	364	4 30 487
GAFFEY ST AT ANAHEIM ST	G04 2240 22	SR WE	07/27/66			
			TOTAL	13217	7 15	816 4 30 1381
			NORTH	5875	7 00	514 4 30 545
			SOUTH	7342	10 30	338 5 00 852
GAFFEY ST N/O BATTERY ST	C00 3337 22	SR WE	07/06/66			
			TOTAL	14498	7 15	987 4 15 1277
			NORTH	7215	11 15	462 4 30 692
			SOUTH	7283	7 15	576 3 45 608
GAFFEY ST AT CHANNEL ST		SR TH	08/25/66			
						MANUAL COUNT
		NORTH		7 00	1105	4 30 1105
		SOUTH		7 15	828	5 00 1226
GAFFEY ST AT CHANNEL ST	G04 5034 43	SR TU	09/13/66			
			TOTAL	27324	7 00	2200 4 15 2324
			NORTH	13919	6 30	1295 4 15 1164
			SOUTH	13405	7 15	935 4 30 1217
GAFFEY ST AT 1ST ST S P	C00 4242 33	SR TU	06/28/66			
			TOTAL	25452	11 15	1490 4 30 2526
			NORTH	11992	6 45	858 4 30 999
			SOUTH	13460	11 15	746 4 30 1527
GAFFEY ST AT 9TH ST S P	C00 2532 12	SR TU	06/28/66			
			TOTAL	20665	11 15	1293 4 30 1941
			NORTH	10024	6 30	669 4 15 782
			SOUTH	10641	11 15	653 4 30 1185
GAFFEY ST AT 14TH ST SP	B00 2525 11	SR WE	11/30/66			
			TOTAL	17861	7 15	1228 4 00 1614
			NORTH	8928	7 15	733 3 45 738
			SOUTH	8933	11 15	551 4 30 966
GAFFEY ST AT 19TH ST SP	B00 2525 11	SR WE	11/30/66			
			TOTAL	13025	7 15	1041 4 15 1194
			NORTH	6601	7 30	636 3 45 556
			SOUTH	6424	7 15	416 4 30 673
GAFFEY ST AT 20TH ST		SR WE	03/30/66			
						MANUAL COUNT
		NORTH		7 15	858	3 45 615
		SOUTH		7 00	422	5 00 736

L O C A T I O N				DATE	DIR	VOLUME	AM	PEAK	PM
GAFFEY ST N/O 25TH ST SP	300 2525 11	SR TH	12/01/66	TOTAL	10879	7 15	874	4 30	1044
				NORTH	5115	7 00	592	4 15	365
				SOUTH	5764	11 15	324	4 45	694
GAFFEY ST S/O 25TH ST SP	300 2426 11	SR TH	12/01/66	TOTAL	4661	7 15	368	4 15	420
				NORTH	2436	7 15	246	4 15	198
				SOUTH	2225	11 15	123	4 45	246
GAFFEY ST AT 31ST ST SP	200 2525 11	SR TH	12/01/66	TOTAL	3399	7 15	227	4 00	343
				NORTH	1544	7 15	119	3 30	161
				SOUTH	1855	11 15	113	4 45	202
GALLOWAY ST AT CAREY ST		WR TU	01/04/66				MANUAL COUNT		
				NORTH		7 45	7	4 30	31
				SOUTH		7 00	33	4 45	25
GARDEN GROVE AV AT VALERIO ST	A00 1818 11	VR MC	08/08/66	TOTAL	398	11 15	31	12 00	52
				NORTH	168	9 15	15	12 00	36
				SOUTH	230	6 15	20	6 45	20
GARDNER ST AT DE LONGPRE AV	B00 2020 11	WR MO	10/24/66	TOTAL	4900	8 00	358	5 15	519
				NORTH	2378	11 15	146	5 15	312
				SOUTH	2522	8 00	234	5 45	213
GARDNER ST N/O HOLLYWOOD BL	B00 1818 11	WR TH	05/26/66	TOTAL	1101	8 15	100	4 30	98
				NORTH	487	8 45	34	5 00	52
				SOUTH	614	8 15	70	4 15	50
GARDNER ST S/O HOLLYWOOD BL	B00 1818 11	WR TH	05/26/66	TOTAL	3288	8 15	267	4 45	369
				NORTH	1678	11 15	92	5 00	265
				SOUTH	1610	8 15	197	4 30	116
GARDNER ST N/O SUNSET BL	B00 1818 11	WR TH	05/26/66	TOTAL	4231	8 15	323	4 45	433
				NORTH	2071	8 15	124	4 45	253
				SOUTH	2160	8 15	199	4 45	180
GARDNER ST S/O SUNSET BL	B00 1818 11	WR TH	05/26/66	TOTAL	5125	8 15	329	4 45	516
				NORTH	2858	11 15	162	5 00	334
				SOUTH	2267	8 00	173	4 30	187

LOCATION	DATE	DIR	VOLUME	AM	PEAK	PM
GARFIELD AV AT GRAND VIEW AV	07/26/66	WR TU		MANUAL COUNT		
			EAST	7 30	35	4 00 35
			WEST	9 00	13	4 30 63
GARRICK AV AT KAMLOOPS ST	10/21/66	VR FR		MANUAL COUNT		
			NORTH	7 30	23	4 30 81
			SOUTH	7 15	35	5 00 20
GATEWAY BL E/O BARRINGTON AV	02/08/66	WR TU	622 3030 23	TOTAL	11332	7 15 1217 4 45 1305
				EAST	5236	7 30 703 4 15 499
				WEST	6096	7 00 564 4 30 842
GATEWAY BL E/O BUNDY DR	02/08/66	WR TU	300 2624 22	TOTAL	8697	7 00 1197 4 00 1011
				EAST	4149	7 30 390 4 00 640
				WEST	4548	7 00 849 4 30 402
GATEWAY BL E/O CENTINELA AV	02/08/66	WR TU	300 2424 22	TOTAL	13539	7 00 1658 4 00 1745
				EAST	6754	7 15 507 4 00 1272
				WEST	6785	6 45 1245 3 00 556
GAYLEY AV AT KINROSS AV	04/21/66	WR TH		MANUAL COUNT		
			NORTH	7 30	746	4 45 637
			SOUTH	8 45	437	4 30 752
GAYLEY AV AT KINROSS AV	10/28/66	WR FR	300 3030 22	TOTAL	19508	8 45 1487 12 45 1390
				NORTH	10314	7 45 791 4 30 732
				SOUTH	9194	8 45 806 1 30 756
GAYLEY AV N/O LE CONTE AV	03/17/66	WR TH	200 2525 11	TOTAL	13804	7 30 1038 4 45 1197
				NORTH	6599	7 30 830 4 45 471
				SOUTH	7205	11 15 387 4 30 731
GAYLEY AV S/O LE CONTE AV	05/04/66	WR WE	300 2822 22	TOTAL	15372	7 45 1219 4 30 1217
				NORTH	7554	7 45 803 12 15 515
				SOUTH	7818	11 15 505 4 45 740
GAYLEY AV S/O LE CONTE AV	10/18/66	WR TU	300 2722 22	TOTAL	15413	7 15 1080 4 30 1264
				NORTH	7704	7 15 860 6 00 552
				SOUTH	7709	11 15 502 4 15 829

L O C A T I O N				DATE	DIR	VOLUME	AM	PEAK	PM		
GAYLEY AV S/O LE CONTE AV	300	2722	22	WR WE	10/19/66	TOTAL	15339	7 30	1079	4 45	1217
						NORTH	7728	7 30	875	6 15	533
						SOUTH	7611	11 15	462	4 00	752
GAYLEY AV AT LE CONTE AV	300	2828	22	WR FR	10/28/66	TOTAL	16471	11 15	980	4 30	1358
						NORTH	7662	8 45	618	12 15	562
						SOUTH	8809	11 15	526	4 30	846
GAYLEY AV AT LE CONTE AV	300	2825	21	WR TH	12/22/66	TOTAL	15836	11 15	1119	1 00	1239
						NORTH	8356	7 30	589	7 00	754
						SOUTH	7480	11 15	531	4 00	726
GAYLEY AV S/O STRATHMORE DR	200	2425	21	WR WE	01/12/66	TOTAL	12010	7 15	938	4 30	1094
						NORTH	6055	8 15	375	4 45	694
						SOUTH	5955	7 15	567	2 30	455
GAYLEY AV S/O STRATHMORE DR	300	2426	21	WR WE	05/04/66	TOTAL	14997	7 45	1089	4 30	1359
						NORTH	7799	11 15	429	4 45	893
						SOUTH	7198	7 45	697	2 45	506
GAYLEY AV S/O STRATHMORE DR	300	2424	11	WR WE	10/19/66	TOTAL	15683	8 00	1125	4 45	1497
						NORTH	7890	7 45	414	4 45	1010
						SOUTH	7793	8 15	732	4 00	526
GAYLEY AV S/O STRATHMORE DR	300	2424	11	WR TH	10/20/66	TOTAL	16142	7 45	1128	4 30	1484
						NORTH	8119	11 15	419	4 45	977
						SOUTH	8023	7 45	774	3 00	575
GAYLEY AV AT STRATHMORE DR				WR FR	08/19/66				MANUAL COUNT		
						NORTH		7 45	315	4 30	824
						SOUTH		7 30	525	3 15	196
GAYLEY AV E/O VETERAN AV	200	2021	11	WR TH	03/17/66	TOTAL	8656	7 30	849	4 30	957
						EAST	4450	7 30	725	6 30	275
						WEST	4206	11 15	208	4 30	754
GAYLEY AV E/O VETERAN AV	200	2020	11	WR WE	05/04/66	TOTAL	8916	8 00	875	4 45	931
						EAST	4607	8 00	744	6 30	259
						WEST	4309	11 15	227	4 45	713

LOCATION	DATE	DIR	VOLUME	AM	PEAK	PM			
GAYLEY AV E/O VETERAN AV	200 2020 11	WR WE	10/19/66	TOTAL	9122	7 45	864	4 30	1002
				EAST	4735	7 45	748	6 15	278
				WEST	4387	11 15	207	4 30	782
GAYLEY AV E/O VETERAN AV	200 2020 11	WR TH	10/20/66	TOTAL	9383	7 30	824	4 15	1048
				EAST	4891	7 30	705	12 00	289
				WEST	4492	11 15	206	4 15	840
GAYLEY AV AT WEYBURN AV		WR TU	04/26/66				MANUAL COUNT		
				NORTH		9 00	590	3 45	771
				SOUTH		9 00	435	4 15	863
GAYLEY AV AT WEYBURN AV	100 3029 22	WR FR	10/28/66	TOTAL	21869	11 15	1399	4 30	1867
				NORTH	10680	11 15	633	5 00	890
				SOUTH	11189	11 15	766	3 00	1043
GAYLEY AV N/O WILSHIRE BL	300 3030 12	WR TH	03/17/66	TOTAL	19503	10 45	1298	3 00	1512
				NORTH	8142	7 30	790	3 00	583
				SOUTH	11361	11 15	768	3 00	929
GAYLEY AV N/O WILSHIRE BL	300 3030 23	WR WE	05/04/66	TOTAL	19286	11 15	1291	3 00	1449
				NORTH	8383	7 30	764	6 15	573
				SOUTH	10903	11 15	718	3 15	916
GAYLEY AV N/O WILSHIRE BL		WR WE	09/14/66				MANUAL COUNT		
				NORTH		8 15	584	4 00	502
				SOUTH		8 30	469	3 00	899
GAYLEY AV N/O WILSHIRE BL	300 3030 23	WR TU	10/18/66	TOTAL	19849	11 15	1292	2 30	1530
				NORTH	8747	7 30	845	2 15	596
				SOUTH	11102	11 15	784	2 45	960
GAYLEY AV N/O WILSHIRE BL	300 3030 23	WR WE	10/19/66	TOTAL	19160	11 15	1316	2 30	1399
				NORTH	8441	7 30	829	12 30	584
				SOUTH	10719	11 15	762	4 00	876
GEORGIA ST N/O OLYMPIC BL	C00 2020 22	CR WE	10/26/66	TOTAL	6051	7 15	454	4 15	527
				NORTH	5392	7 00	400	4 15	444
				SOUTH	659	7 30	62	4 15	83

LOCATION		DATE	DIR	VOLUME	AM	PEAK	PM		
GEORGIA ST AT OLYMPIC BL		09/02/66	CR FR						
					MANUAL COUNT				
			NORTH		8 30	100	3 00		
			SOUTH		7 15	34	4 15		
							392		
							61		
GEORGIA ST N/O PICO BL	C00 2020 22	10/26/66	CR WE	TOTAL	3188	7 30	263	3 45	326
				NORTH	1760	7 30	133	4 00	161
				SOUTH	1428	7 15	136	3 45	171
GEORGIA ST AT PICO BL		10/27/66	CR TH						
						MANUAL COUNT			
			NORTH		7 30	126	4 30	148	
			SOUTH		7 15	95	4 00	101	
GEORGIA ST S/O 9TH ST	C00 2121 22	07/12/66	CR TU	TOTAL	5593	7 00	435	4 15	528
				NORTH	5096	7 00	367	4 00	480
				SOUTH	497	7 15	70	4 30	54
GEORGIA ST N/O 11TH ST	C00 2020 22	10/26/66	CR WE	TOTAL	2653	7 15	226	4 15	334
				NORTH	1488	7 15	141	4 15	197
				SOUTH	1165	11 15	89	4 15	137
GEORGIA ST AT 11TH ST		10/26/66	CR WE						
						MANUAL COUNT			
			NORTH		7 15	121	4 15	222	
			SOUTH		7 30	74	4 30	126	
GILROY ST N/O RIVERSIDE DR		07/14/66	CR TH						
						MANUAL COUNT			
			NORTH		7 00	51	5 00	37	
			SOUTH		7 00	99	4 15	154	
GLADE AV AT COVELLO ST	A00 1818 11	12/29/66	VR TH	TOTAL	622	10 45	45	4 00	83
				NORTH	398	10 45	31	3 45	49
				SOUTH	224	11 15	16	4 00	35
GLADSTONE AV AT MACLAY ST		02/18/66	VR FR						
						MANUAL COUNT			
			NORTH		7 00	61	4 30	45	
			SOUTH		7 00	121	3 00	77	
GLENDAL BL AT AARON ST		07/21/66	CR TH						
						MANUAL COUNT			
			NORTH		7 15	610	4 45	3544	
			SOUTH		7 15	3686	3 45	1098	

LOCATION		DATE	DIR	VOLUME	AM	PEAK	PM		
GLENDALE BL AT MONTANA ST		05/27/66	CR FR	MANUAL COUNT					
				NORTH	8 30	231	4 30	1758	
				SOUTH	7 00	2133	3 30	683	
GLENDALE BL AT WAVERLY DR		10/04/66	CR TU	MANUAL COUNT					
				NORTH	7 00	127	4 45	600	
				SOUTH	7 30	764	4 45	333	
GLENDON AV AT LINDBROOK DR		09/16/66	WR FR	MANUAL COUNT					
				NORTH	8 15	596	4 00	512	
				SOUTH	9 00	130	5 00	487	
GLENDON AV AT PALMS BL		12/13/66	WR TU	MANUAL COUNT					
				NORTH	7 00	91	4 30	105	
				SOUTH	7 30	72	4 15	66	
GLENDON AV N/D VENICE BL	A00 1515 11	10/19/66	WR WE	TOTAL	1010	7 15	67	4 00	125
				NORTH	301	9 30	25	7 00	43
				SOUTH	709	6 45	56	4 00	88
GLENDON AV S/D WEYBURN AV	200 2323 11	11/04/66	WR FR	TOTAL	6505	11 00	466	5 00	740
				NORTH	3097	11 00	234	5 15	323
				SOUTH	3408	11 00	232	5 00	437
GLENDON AV AT WILSHIRE BL	A00 2028 12	10/21/66	WR FR	TOTAL	7975	11 15	536	4 45	1061
				NORTH	1534	8 30	175	4 45	171
				SOUTH	6441	11 15	411	5 00	903
GLENOAKS BL AT ASTORIA ST	C00 2630 22	02/05/66	VR SA	TOTAL	7420	11 15	667	6 15	667
				NORTH	3834	11 15	367	11 30	368
				SOUTH	3586	11 15	300	1 00	338
GLENOAKS BL AT ASTORIA ST	C00 2630 22	02/06/66	VR SU	TOTAL	5837	11 15	483	11 45	564
				NORTH	3035	11 15	267	11 45	316
				SOUTH	2802	10 15	254	12 45	254
GLENOAKS BL AT ASTORIA ST	C00 2630 22	02/07/66	VR MO	TOTAL	6871	7 15	659	3 00	739
				NORTH	3466	7 15	302	2 30	350
				SOUTH	3405	7 15	357	3 15	414

LOCATION		DATE	DIR	VOLUME	AM	PEAK	PM
GLENOAKS BL AT COBALT ST	C00 2424 22	VR SA 02/12/66	TOTAL	4498	11 15	338	5 00 370
			NORTH	2585	11 15	197	11 45 211
			SOUTH	1913	11 00	142	1 15 175
GLENOAKS BL AT COBALT ST	C00 2424 22	VR SU 02/13/66	TOTAL	4517	11 15	282	3 30 442
			NORTH	2509	11 15	183	1 00 258
			SOUTH	2008	10 15	126	3 30 241
GLENOAKS BL AT COBALT ST	C00 2424 22	VR MO 02/14/66	TOTAL	4204	7 15	493	3 15 408
			NORTH	2416	7 15	311	3 15 261
			SOUTH	1788	7 15	182	4 30 218
GLENOAKS BL AT FILMORE ST	C00 3737 22	VR FR 12/09/66	TOTAL	11885	7 15	824	4 00 1183
			EAST	5849	7 00	501	4 15 481
			WEST	6036	7 15	335	4 00 714
GLENOAKS BL S/O FOOTHILL BL	G87 1818 11	VR WE 11/23/66	TOTAL	1797	7 15	146	4 30 225
			NORTH	891	7 15	99	4 30 81
			SOUTH	906	7 30	59	4 30 144
GLENOAKS BL S/O FOOTHILL BL HOLIDAY	G87 1818 11	VR TH 11/24/66	TOTAL	1387	10 15	120	2 15 146
			NORTH	727	10 15	75	1 45 83
			SOUTH	660	11 00	52	2 15 81
GLENOAKS BL AT NETTLETON ST		VR TU 01/11/66				MANUAL COUNT	
			NORTH		7 00	442	4 30 1632
			SOUTH		7 00	1279	3 00 632
GLENOAKS BL N/O PENDLETON ST	G04 3342 23	VR SA 03/19/66	TOTAL	11354	11 15	828	3 30 964
			NORTH	5682	11 15	423	3 30 510
			SOUTH	5672	11 15	405	3 15 462
GLENOAKS BL N/O PENDLETON ST	G04 3342 23	VR SU 03/20/66	TOTAL	10101	11 15	724	3 00 948
			NORTH	5089	11 15	412	1 00 473
			SOUTH	5012	11 15	312	3 45 525
GLENOAKS BL N/O PENDLETON ST	G04 3342 23	VR MO 03/21/66	TOTAL	12517	6 30	1298	3 45 1312
			NORTH	6041	7 00	344	3 45 864
			SOUTH	6476	6 30	1003	3 00 498

LOCATION		DATE	DIR	VOLUME	AM	PEAK	PM
GLENDAKS BL S/O PENDLETON ST	G04 4033 32	VR SA	03/19/66	TOTAL	11355	11 15	819 3 30 944
				NORTH	5812	11 15	434 3 30 522
				SOUTH	5543	11 15	385 3 15 450
GLENDAKS BL S/O PENDLETON ST	G04 4033 32	VR SU	03/20/66	TOTAL	10069	11 15	738 3 00 971
				NORTH	5246	11 15	427 1 00 499
				SOUTH	4823	11 15	311 3 30 520
GLENDAKS BL S/O PENDLETON ST	G04 4033 32	VR MO	03/21/66	TOTAL	12822	6 15	1258 3 45 1344
				NORTH	6289	7 00	350 3 45 873
				SOUTH	6533	6 15	998 3 15 494
GLENDAKS BL AT PENDLETON ST		VR TH	04/14/66				MANUAL COUNT
				NORTH		7 00	334 5 00 994
				SOUTH		7 00	931 3 30 506
GLENDAKS BL N/O ROXFORD ST	C00 3030 22	VR TU	11/22/66	TOTAL	2284	7 15	211 4 45 247
				NORTH	1137	7 15	122 3 15 117
				SOUTH	1147	7 30	89 4 45 159
GLENDAKS BL AT ROXFORD ST		VR TU	04/19/66				MANUAL COUNT
				NORTH		7 00	191 3 45 183
				SOUTH		7 00	82 4 30 157
GLENDAKS BL AT SUNLAND BL		VR TH	12/08/66				MANUAL COUNT
				EAST		7 15	667 4 15 738
				WEST		7 00	439 4 45 1408
GLENDAKS BL AT TUXFORD ST		VR TU	11/22/66				MANUAL COUNT
				NORTH		7 15	434 4 00 1163
				SOUTH		7 00	914 3 30 616
GLENDAKS BL AT TUXFORD ST	G04 4343 33	VR FR	12/09/66	TOTAL	14627	7 00	1319 4 00 1557
				EAST	7363	7 30	432 4 00 946
				WEST	7264	6 30	1001 4 00 611
GLESS ST AT 4TH ST		CR WE	06/29/66				MANUAL COUNT
				NORTH		7 30	21 4 30 41
				SOUTH		7 00	62 3 45 95

LOCATION			DATE	DIR	VOLUME	AM	PEAK	PM	
GLORIA AV AT CHASE ST	A00 1212 11	VR TU	11/29/66	TOTAL	812	7 30	81	4 15	105
				NORTH	391	7 30	29	4 15	73
				SOUTH	421	7 30	52	3 15	41
GLORIA AV AT PARTHENIA ST	A00 2018 11	VR WE	09/21/66	TOTAL	1510	7 45	154	5 45	122
				NORTH	636	8 00	51	7 15	53
				SOUTH	874	7 45	104	3 00	71
GLORIA AV N/O ROSCOE BL	A00 1818 11	VR FR	08/05/66	TOTAL	811	9 45	52	4 30	92
				NORTH	367	9 30	21	4 30	64
				SOUTH	444	9 45	32	2 30	47
GLORIA AV AT TUPPER ST		VR WE	01/05/66				MANUAL COUNT		
				NORTH		7 15	157	2 30	158
				SOUTH		7 30	99	2 45	100
GLYNDON AV AT VICTORIA AV		WR MO	11/14/66				MANUAL COUNT		
				NORTH		7 45	44	4 15	53
				SOUTH		7 30	32	4 15	26
GONZALES DR AT WOODLAKE AV	A00 1616 11	VR SA	01/22/66	TOTAL	355	9 45	40	5 00	42
				EAST	241	9 45	28	11 45	27
				WEST	114	9 45	12	5 00	19
GONZALES DR AT WOODLAKE AV	A00 1616 11	VR SU	01/23/66	TOTAL	367	11 00	25	3 45	79
				EAST	226	9 30	20	3 00	31
				WEST	141	11 00	7	3 45	51
GONZALES DR AT WOODLAKE AV	A00 1616 11	VR MO	01/24/66	TOTAL	333	7 30	34	4 30	41
				EAST	226	8 15	29	2 45	24
				WEST	107	7 15	7	4 30	25
GOODLAND AV AT STAGG ST		VR MO	01/24/66				MANUAL COUNT		
				NORTH		7 15	13	3 00	29
				SOUTH		8 00	11	3 00	52
GOODLAND AV AT WIXOM ST		VR MO	01/24/66				MANUAL COUNT		
				NORTH		7 15	17	3 00	30
				SOUTH		7 00	18	3 00	33

LOCATION		DATE	DIR	VOLUME	AM	PEAK	PM		
GORHAM AV AT SAN VICENTE BL		03/23/66	WR WE	MANUAL COUNT					
				NORTH	8 15	122	4 15	141	
				SOUTH	8 45	70	4 00	138	
GOSHEN AV AT BARRY AV		08/26/66	WR FR	MANUAL COUNT					
				EAST	9 00	19	4 45	31	
				WEST	8 15	15	5 00	21	
GOSHEN AV AT BUNDY DR		10/04/66	WR TU	MANUAL COUNT					
				EAST	7 30	116	4 45	74	
				WEST	9 00	42	3 15	98	
GOTHIC AV AT BARNESTON ST		04/14/66	VR TH	MANUAL COUNT					
				NORTH	7 45	80	4 45	126	
				SOUTH	7 45	115	2 30	63	
GOTHIC AV AT KALISHER ST		11/17/66	VR TH	MANUAL COUNT					
				NORTH	7 00	17	4 45	14	
				SOUTH	8 00	27	4 45	39	
GOTHIC AV AT NORDHOFF ST	A00 1818 11	04/14/66	VR TH	TOTAL	1237	7 00	112	4 30	167
				NORTH	636	11 00	48	4 00	111
				SOUTH	601	7 00	64	5 30	85
GOTHIC AV AT NORDHOFF ST	A00 1818 11	04/23/66	VR SA	TOTAL	1413	10 45	166	12 45	177
				NORTH	659	11 00	53	1 15	110
				SOUTH	754	10 45	119	6 15	110
GOTHIC AV AT NORDHOFF ST	A00 1818 11	04/24/66	VR SU	TOTAL	1383	11 15	118	6 45	214
				NORTH	536	11 15	59	11 45	93
				SOUTH	847	10 45	60	6 45	183
GOTHIC AV AT NORDHOFF ST	A00 1818 11	04/25/66	VR MO	TOTAL	1031	6 45	108	5 45	104
				NORTH	498	6 45	47	5 45	63
				SOUTH	533	7 30	62	7 15	48
GOTHIC AV N/O PARTHENIA ST	A00 1919 11	08/04/66	VR TH	TOTAL	757	8 00	50	5 30	81
				NORTH	365	11 15	20	5 15	51
				SOUTH	392	8 15	39	5 30	31

LOCATION			DATE	DIR	VOLUME	AM	PEAK	PM	
GOTHIC AV N/O PARTHENIA ST	A00 1919 11	VR FR	08/05/66	TOTAL	718	7 00	41	5 45	66
				NORTH	340	11 15	22	5 45	41
				SOUTH	378	7 00	35	6 45	35
GOTHIC AV AT PLUMMER ST	A00 1818 11	VR MD	10/31/66	TOTAL	1515	7 15	241	3 15	152
				NORTH	348	6 45	21	3 15	78
				SOUTH	1167	7 15	222	3 30	75
GOWER ST AT FOUNTAIN AV	300 2020 11	WR FR	08/19/66	TOTAL	10215	7 45	662	4 45	853
				NORTH	3821	11 00	257	4 45	425
				SOUTH	6394	7 45	470	5 00	436
GOWER ST S/O FRANKLIN AV	C00 3030 32	WR FR	06/03/66	TOTAL	10826	8 00	658	5 15	1028
				NORTH	7610	11 15	352	5 15	864
				SOUTH	3216	8 00	411	3 45	202
GOWER ST S/O FRANKLIN AV	C00 3030 32	WR SA	06/04/66	TOTAL	9351	11 15	551	5 00	630
				NORTH	6671	11 15	367	5 00	484
				SOUTH	2680	10 00	203	11 45	209
GOWER ST S/O FRANKLIN AV	C00 3030 32	WR SU	06/05/66	TOTAL	8447	10 15	699	12 30	634
				NORTH	5884	10 15	432	12 45	462
				SOUTH	2563	8 45	340	7 15	179
GOWER ST AT FRANKLIN AV		WR TH	09/15/66				MANUAL COUNT		
				NORTH		9 00	237	5 00	917
				SOUTH		7 45	179	3 00	69
GOWER ST AT HOLLYWOOD BL		WR TU	03/08/66				MANUAL COUNT		
				NORTH		8 45	234	4 45	639
				SOUTH		8 15	727	3 30	426
GOWER ST AT HOLLYWOOD BL	300 2430 12	WR WE	03/09/66	TOTAL	13836	8 15	1000	5 30	1044
				NORTH	6500	11 15	385	5 00	627
				SOUTH	7336	8 15	745	1 45	479
GOWER ST AT HOLLYWOOD BL	300 2830 12	WR FR	07/22/66	TOTAL	11587	8 15	754	5 00	817
				NORTH	7051	11 15	402	5 00	683
				SOUTH	4536	8 15	514	11 45	225

L O C A T I O N				DATE	DIR	VOLUME	AM	PEAK	PM		
GOWER ST N/O MELROSE AV	100	1927	12	WR SA	06/04/66	TOTAL	6526	11 15	448	3 30	476
						NORTH	2592	11 15	164	4 15	204
						SOUTH	3934	11 15	284	2 15	293
GOWER ST N/O MELROSE AV	100	1927	12	WR SU	06/05/66	TOTAL	5064	10 30	364	12 00	423
						NORTH	2045	11 15	139	5 15	156
						SOUTH	3019	10 30	240	12 00	300
GOWER ST N/O MELROSE AV	100	1927	12	WR MO	06/06/66	TOTAL	9705	7 45	690	5 00	881
						NORTH	4081	8 00	252	5 15	411
						SOUTH	5624	7 45	440	5 00	479
GOWER ST N/O MELROSE AV HOLIDAY	100	1927	12	WR TU	06/07/66	TOTAL	9299	8 00	677	5 30	845
						NORTH	3915	8 00	241	5 15	410
						SOUTH	5384	8 00	436	4 45	439
GOWER ST AT SANTA MONICA BL	100	2323	11	WR SA	06/04/66	TOTAL	6853	11 15	449	4 15	487
						NORTH	3177	11 00	198	4 15	249
						SOUTH	3676	11 15	254	11 45	273
GOWER ST AT SANTA MONICA BL	100	2323	11	WR SU	06/05/66	TOTAL	5328	10 30	357	12 00	388
						NORTH	2490	10 15	162	5 15	179
						SOUTH	2838	10 45	210	12 30	236
GOWER ST AT SANTA MONICA BL	100	2323	11	WR MO	06/06/66	TOTAL	10107	8 00	707	5 00	893
						NORTH	4617	7 45	282	5 00	476
						SOUTH	5490	8 00	428	4 15	436
GOWER ST AT SANTA MONICA BL HOLIDAY	100	2323	11	WR TU	06/07/66	TOTAL	9505	11 15	630	5 00	864
						NORTH	4466	11 15	256	5 00	496
						SOUTH	5039	8 00	400	6 15	374
GOWER ST AT SUNSET BL	300	2424	11	WR SA	06/04/66	TOTAL	9413	11 15	578	3 30	619
						NORTH	4371	11 15	264	3 15	309
						SOUTH	5042	11 15	314	7 15	345
GOWER ST AT SUNSET BL	300	2424	11	WR SU	06/05/66	TOTAL	7336	10 30	494	12 30	504
						NORTH	3410	10 15	201	5 45	216
						SOUTH	3926	10 30	300	12 15	316

LOCATION			DATE	DIR	VOLUME	AM	PEAK	PM			
GOWER ST AT SUNSET BL	300	2424	11	WR MO	06/06/66	TOTAL	11970	8 00	919	5 00	924
						NORTH	5672	11 15	343	5 00	547
						SOUTH	6298	8 00	607	1 30	416
GOWER ST AT SUNSET BL HOLIDAY	300	2424	11	WR TU	06/07/66	TOTAL	12025	11 15	721	5 00	1006
						NORTH	5634	11 15	360	5 00	628
						SOUTH	6391	7 15	495	1 30	422
GOWER ST AT SUNSET BL	300	2424	11	WR FR	07/15/66	TOTAL	14559	8 15	882	4 30	1040
						NORTH	6442	11 15	375	5 00	581
						SOUTH	8117	8 15	565	12 45	487
GRAMERCY PL AT MANCHESTER AV				CR FR	05/06/66				MANUAL COUNT		
						NORTH	4 15	42	4 45	60	
						SOUTH	7 15	62	5 00	128	
GRAMERCY PL AT 36TH ST				WR WE	08/31/66				MANUAL COUNT		
						NORTH	8 45	21	4 30	21	
						SOUTH	7 00	12	4 45	50	
GRAMERCY PL AT 76TH ST				CR TH	03/31/66				MANUAL COUNT		
						NORTH	7 00	69	4 45	45	
						SOUTH	7 00	29	4 30	90	
GRAMERCY PL AT 79TH ST	800	1818	11	CR SA	04/16/66	TOTAL	968	10 45	87	3 30	94
						NORTH	543	11 15	54	11 30	58
						SOUTH	425	10 15	36	3 30	49
GRAMERCY PL AT 79TH ST	800	1818	11	CR SU	04/17/66	TOTAL	667	9 45	52	4 00	72
						NORTH	371	9 45	28	4 00	46
						SOUTH	296	9 30	25	1 30	36
GRAMERCY PL AT 79TH ST	800	1818	11	CR MO	04/18/66	TOTAL	749	10 00	44	3 00	106
						NORTH	333	10 15	25	3 15	47
						SOUTH	416	7 45	31	3 00	66
GRAND AV S/O JEFFERSON BL	C00	2828	22	CR TU	11/29/66	TOTAL	6044	7 15	639	4 30	978
						NORTH	2215	7 15	448	3 30	183
						SOUTH	3829	8 00	252	4 30	812

LOCATION	DATE	DIR	VOLUME	AM	PEAK	PM			
GRAND AV S/O JEFFERSON BL	C00 2828 22	CR WE	11/30/66	TOTAL	6235	7 30	675	4 30	935
				NORTH	2303	7 15	469	4 00	186
				SOUTH	3932	11 15	246	4 30	763
GRAND AV S/O PICO BL	C00 2828 22	CR WE	05/18/66	TOTAL	10468	7 30	1079	4 30	1294
				NORTH	5649	7 30	772	4 15	466
				SOUTH	4819	7 30	307	4 30	843
GRAND AV N/O TEMPLE ST	D04 2031 23	CR WE	05/11/66	TOTAL	16948	7 15	1914	4 15	2131
				NORTH	10378	11 15	642	4 30	1743
				SOUTH	6570	7 15	1316	3 45	468
GRAND AV S/O VENICE BL	C00 2828 22	CR WE	07/13/66	TOTAL	12677	7 30	1073	4 30	1455
				NORTH	6363	7 30	770	4 15	498
				SOUTH	6314	11 15	399	4 30	962
GRAND AV N/O WASHINGTON BL	C00 2828 22	CR TU	11/29/66	TOTAL	12645	7 15	1114	4 30	1373
				NORTH	6454	7 15	622	3 15	560
				SOUTH	6191	7 45	517	4 30	853
GRAND AV N/O WASHINGTON BL	C00 2828 22	CR WE	11/30/66	TOTAL	12610	7 15	1082	4 15	1391
				NORTH	6443	7 15	605	3 45	609
				SOUTH	6167	7 15	477	4 15	799
GRAND AV N/O 1ST ST	G04 3040 34	CR TU	07/12/66	TOTAL	16243	7 15	1810	4 15	1985
				NORTH	8790	7 15	734	4 15	1361
				SOUTH	7453	7 15	1076	4 15	624
GRAND AV AT 3RD ST		CR TU	08/30/66				MANUAL COUNT		
				NORTH		7 15	377	4 30	1109
				SOUTH		7 15	913	4 00	621
GRANDE VISTA AV AT 8TH ST		CR TU	08/09/66				MANUAL COUNT		
				NORTH		7 00	191	3 30	283
				SOUTH		7 00	16	5 00	19
GRAND VIEW BL AT STANWOOD DR		WR TH	07/21/66				MANUAL COUNT		
				NORTH		7 00	177	5 00	113
				SOUTH		7 15	39	4 15	166

LOCATION		DATE	DIR	VOLUME	AM	PEAK	PM	
GRANT ST W/O MCFARLAND AV	A00 2020 11	11/15/66	SR TU	TOTAL	512	9 45	49 3 45	59
				EAST	320	9 15	29 5 30	41
				WEST	192	9 00	24 4 15	28
GREENBUSH AV AT BESSEMER ST		12/30/66	VR FR				MANUAL COUNT	
				NORTH		8 45	13 4 30	24
				SOUTH		9 00	15 4 15	28
GREENFIELD AV AT REGENT ST		03/16/66	WR WE				MANUAL COUNT	
				NORTH		8 00	19 5 00	30
				SOUTH		7 15	14 5 00	29
GREENLEAF ST E/O SEPULVEDA BL		08/22/66	VR MO				MANUAL COUNT	
				EAST		7 00	24 5 00	114
				WEST		8 15	48 4 30	75
GREGORY WAY AT BEDFORD ST		07/11/66	WR MO				MANUAL COUNT	
				EAST		8 30	80 5 00	106
				WEST		8 15	105 5 00	159
GREGORY WAY W/O SCHUMACHER DR		08/24/66	WR WE				MANUAL COUNT	
				EAST		8 15	49 5 00	157
				WEST		8 15	37 5 00	74
GRESHAM ST AT BAIRD AV	A00 2020 11	09/20/66	VR TU	TOTAL	182	11 00	17 4 30	27
				EAST	91	8 30	11 3 45	20
				WEST	91	9 45	11 1 30	16
GRETNA GREEN WAY AT SAN VICENTE BL		08/04/66	WR TH				MANUAL COUNT	
				NORTH		8 45	44 5 00	116
				SOUTH		7 30	139 5 00	107
GRIFFIN AV N/O MISSION RD		11/15/66	CR TU				MANUAL COUNT	
				NORTH		7 30	141 4 30	190
				SOUTH		7 15	237 4 15	178
GRIFFIN AV N/O MISSION RD	C00 2323 11	12/12/66	CR MO	TOTAL	3971	7 30	427 4 15	426
				NORTH	1860	7 30	161 4 30	267
				SOUTH	2111	7 00	280 11 45	179

LOCATION		DATE	DIR	VOLUME	AM	PEAK	PM	
GRIFFIN AV AT MISSION RD HOLIDAY	C00 2220 11	CR TH 11/24/66	TOTAL	3020	11 15	219	2 00	285
			EAST	1105	11 15	94	1 30	105
			WEST	1915	11 00	129	2 00	186
GRIFFIN AV AT MISSION RD	C00 2220 11	CR FR 11/25/66	TOTAL	5486	11 15	444	2 00	530
			EAST	1843	7 15	143	1 00	181
			WEST	3643	11 15	311	3 30	375
GRIFFIN AV AT N BROADWAY		CR TH 11/10/66				MANUAL COUNT		
			NORTH		7 00	260	4 30	493
			SOUTH		7 15	473	3 45	374
GRIFFIN AV AT NORTH BROADWAY	C00 3333 22	CR MO 11/21/66	TOTAL	8732	7 00	915	4 30	943
			EAST	4710	7 00	634	3 45	444
			WEST	4022	7 15	283	4 30	558
GRIFFIN AV AT AV 28		CR TU 06/21/66				MANUAL COUNT		
			NORTH		7 00	239	4 15	672
			SOUTH		7 15	443	4 30	283
GRIFFITH PARK BL AT SCOTLAND ST		CR TU 06/28/66				MANUAL COUNT		
			NORTH		8 15	115	5 00	519
			SOUTH		7 15	487	5 00	188
GULLO AV AT RAYEN ST		VR TU 01/18/66				MANUAL COUNT		
			NORTH		7 15	41	4 45	32
			SOUTH		7 15	30	4 30	54
GULLO AV AT RAYEN ST		VR WE 06/22/66				MANUAL COUNT		
			NORTH		7 30	27	3 00	23
			SOUTH		8 15	19	4 45	57
HAINES CYN AV AT DAY ST	B00 1116 11	VR WE 11/09/66	TOTAL	1517	7 30	84	4 30	211
			NORTH	881	11 15	52	4 45	133
			SOUTH	636	7 15	54	3 45	114
HAINES CYN AV AT ST ESTABAN ST		VR TH 10/06/66				MANUAL COUNT		
			NORTH		7 00	264	3 30	70
			SOUTH		7 15	52	4 15	71

L O C A T I O N			DATE	DIR	VOLUME	AM	PEAK	PM	
HAINES CYN AV AT VALMONT ST	B00 1212 11	VR TH	01/20/66	TOTAL	2188	7 00	228	4 15	175
				NORTH	1009	7 30	67	4 15	119
				SOUTH	1179	7 00	176	6 45	65
HALLDALE AV N/O CENTURY BL NON DIRECTIONAL COUNT	A00 18 1	CR TU	01/18/66	TOTAL	182	11 15	19	5 00	30
HALLDALE AV AT 96TH ST	A00 1316 11	CR WE	01/19/66	TOTAL	245	7 30	14	5 15	35
				NORTH	130	11 15	7	4 45	22
				SOUTH	115	7 30	9	12 15	18
HAMMACK ST AT MESMER AV		WR MO	09/26/66				MANUAL COUNT		
				EAST		7 30	5	3 00	4
				WEST		7 15	117	4 30	56
HARBOR BL N/O VIADUCT ST SP	C00 2929 22	SR TH	06/23/66	TOTAL	8377	7 15	783	4 15	909
				NORTH	4129	7 00	498	4 15	470
				SOUTH	4248	7 15	307	4 30	469
HARBOR BL AT 1ST ST SP	G05 4946 33	SR TU	06/28/66	TOTAL	18121	7 00	1303	4 15	1623
				NORTH	8974	7 00	689	3 30	823
				SOUTH	9147	11 15	707	4 30	888
HARBOR FWY OFF/R N/B TO TEMPLE ST	100 24 1	CR WE	05/11/66	TOTAL	3884	7 00	656	1 30	292
				ONE WAY STREET NORTH BOUND					
HARBOR FWY N/B OFF/R TO E/B 6TH ST	B00 28 3	CR WE	05/11/66	TOTAL	15749	8 15	1474	6 15	1102
				ONE WAY STREET NORTH BOUND					
HARDING ST AT CRANSTON AV		VR MO	01/03/66				MANUAL COUNT		
				EAST		7 15	16	4 45	35
				WEST		7 00	31	3 00	37
HARDING ST AT ELDRIDGE AV		VR TH	01/06/66				MANUAL COUNT		
				EAST		7 15	14	4 30	47
				WEST		7 45	7	4 15	21
HARRIETT ST S/O 24TH ST	200 1010 11	CR TU	01/11/66	TOTAL	687	11 15	94	11 30	103
				NORTH	414	11 15	73	11 30	78
				SOUTH	273	6 30	48	3 45	29

LOCATION	DATE	DIR	VOLUME	AM	PEAK	PM	
HART ST AT BALBOA BL 800 1818 11	VR TH	12/08/66	TOTAL	1225	8 15	129 2 45	169
			EAST	494	8 15	64 3 00	62
			WEST	731	8 30	69 2 45	110
HART ST AT COLBATH AV	VR TU	08/02/66				MANUAL COUNT	
			EAST		7 30	34 4 30	59
			WEST		7 00	42 3 45	62
HART ST AT OWENSMOUTH AV	VR WE	04/13/66				MANUAL COUNT	
			EAST		7 00	74 3 30	60
			WEST		8 45	18 4 00	51
HART ST AT SUNNYSLOPE AV	VR TH	12/08/66				MANUAL COUNT	
			EAST		7 30	28 4 30	40
			WEST		8 15	21 4 30	50
HART ST AT TAMPA AV	VR FR	01/07/66				MANUAL COUNT	
			EAST		7 00	97 3 00	95
			WEST		8 00	57 2 45	46
HART ST AT VANALDEN AV A00 1818 11	VR TH	05/05/66	TOTAL	1216	7 00	97 2 45	126
			EAST	730	7 15	62 4 30	75
			WEST	486	7 45	45 3 15	67
HART ST W/O VAN NOORD AV	VR TU	10/25/66				MANUAL COUNT	
			EAST		7 15	166 3 00	142
			WEST		7 30	141 3 00	76
HART ST AT WHITE OAK AV	VR WE	01/05/66				MANUAL COUNT	
			EAST		7 00	77 4 15	91
			WEST		7 30	54 3 00	67
HART ST AT WINNETKA AV	VR FR	01/07/66				MANUAL COUNT	
			EAST		7 30	84 3 45	129
			WEST		7 30	58 3 45	69
HARTLAND ST W/O AURA AV A00 1818 11	VR TU	06/28/66	TOTAL	625	11 15	50 7 45	89
			EAST	352	11 15	34 7 45	38
			WEST	273	11 15	16 7 45	51

L O C A T I O N		DATE	DIR	VOLUME	AM	PEAK	PM		
HARTLAND ST AT WOODLAKE AV	A00 1818 11	VR TU	08/09/66	TOTAL	892	7 30	74	7 00	92
				EAST	381	7 30	36	7 30	31
				WEST	511	7 00	41	7 00	63
HARVARD EL AT MANCHESTER AV		CR FR	05/06/66				MANUAL COUNT		
				NORTH		9 00	65	3 00	135
				SOUTH		8 00	38	4 45	84
HARVARD BL AT 3RD ST		CR TH	12/08/66				MANUAL COUNT		
				NORTH		8 30	65	5 00	154
				SOUTH		8 15	79	3 00	57
HARVARD BL AT 7TH ST	B00 2020 11	CR TH	10/27/66	TOTAL	4448	7 45	488	4 30	640
				NORTH	2294	7 45	309	4 45	252
				SOUTH	2154	7 45	179	4 30	391
HARVARD BL AT 8TH ST		CR TH	02/10/66				MANUAL COUNT		
				NORTH		7 30	246	4 45	220
				SOUTH		7 30	181	4 30	374
HASKELL AV AT DEVONSHIRE ST		VR FR	12/16/66				MANUAL COUNT		
				NORTH		7 45	266	4 15	297
				SOUTH		7 00	356	3 15	264
HASKELL AV AT HARTSOOK ST		VR FR	09/23/66				MANUAL COUNT		
				NORTH		7 45	139	4 45	316
				SOUTH		8 00	102	3 15	74
HASKELL AV AT INDEX ST	C00 3030 22	VR FR	06/10/66	TOTAL	2586	7 45	182	6 30	258
				NORTH	1669	7 45	102	5 30	176
				SOUTH	917	7 45	80	6 45	120
HASKELL AV S/O RINALDI ST	C00 2828 22	VR FR	04/01/66	TOTAL	1465	7 15	106	4 45	130
				NORTH	904	7 15	75	5 45	80
				SOUTH	561	7 30	37	4 45	69
HASKELL AV S/O RINALDI ST	C00 2828 22	VR SA	04/02/66	TOTAL	1362	11 15	101	3 00	128
				NORTH	818	11 15	56	2 45	86
				SOUTH	544	11 15	45	4 30	53

LOCATION		DATE	DIR	VOLUME	AM	PEAK	PM	
HASKELL AV S/O ROSCOE BL	A00 1616 11	VR TU	06/21/66	TOTAL	2894	6 45	346 3 45	354
				NORTH	1692	6 45	118 3 45	275
				SOUTH	1202	6 45	228 3 15	119
HASKELL AV S/O ROSCOE BL	A00 1616 11	VR WE	06/22/66	TOTAL	3223	6 45	346 3 30	401
				NORTH	1849	7 00	122 3 30	283
				SOUTH	1374	6 45	224 2 45	142
HASKELL AV N/O SATICOY ST HOLIDAY	C00 2228 11	VR MO	09/05/66	TOTAL	856	11 15	71 5 00	75
				NORTH	492	11 00	31 5 00	61
				SOUTH	364	11 15	41 6 15	41
HASKELL AV N/O SATICOY ST	C00 2228 11	VR TU	09/06/66	TOTAL	5347	7 30	766 4 15	673
				NORTH	2771	7 30	634 12 30	263
				SOUTH	2576	11 15	272 4 30	512
HASKELL AV AT SATICOY	300 3030 21	VR WE	08/17/66	TOTAL	6472	7 30	830 4 15	759
				NORTH	3847	7 30	711 3 30	334
				SOUTH	2625	11 15	235 4 30	482
HASKELL AV N/O VICTORY BL		VR TH	01/20/66				MANUAL COUNT	
				NORTH		7 15	226 4 45	372
				SOUTH		7 30	681 3 45	579
HASKELL AV N/O WOODVALE RD		VR TU	03/22/66				MANUAL COUNT	
				NORTH		8 00	34 5 00	251
				SOUTH		7 00	205 4 30	61
HASTINGS AV AT 92ND ST		WR MO	07/11/66				MANUAL COUNT	
				NORTH		7 15	35 5 00	94
				SOUTH		7 00	24 4 00	24
HATTERAS ST AT BEN AV		VR TU	07/26/66				MANUAL COUNT	
				EAST		7 00	9 3 00	4
				WEST		9 00	3 4 15	9
HATTERAS ST AT SEPULVEDA BL	A00 1818 11	VR FR	02/25/66	TOTAL	1601	11 15	110 4 15	168
				EAST	246	9 30	22 5 30	32
				WEST	1355	11 15	90 4 30	145

L O C A T I O N				DATE	DIR	VOLUME	AM	PEAK	PM
HATTERAS ST AT SEPULVEDA BL	A00 1818 11	VR SA	02/26/66	TOTAL	1662	11 15	155	12 00	165
				EAST	265	11 15	36	12 00	36
				WEST	1397	10 15	120	1 45	137
HATTERAS ST AT SEPULVEDA BL	A00 1818 11	VR SU	02/27/66	TOTAL	1404	11 15	116	1 30	156
				EAST	243	8 45	24	4 30	44
				WEST	1161	11 15	106	1 45	134
HATTERAS ST AT WILBUR AV	A00 1818 11	VR WE	08/17/66	TOTAL	386	9 15	23	5 30	40
				EAST	92	9 15	10	12 45	13
				WEST	294	9 30	13	5 30	39
HAUSER BL N/O ADAMS BL	B00 1911 11	WR FR	04/29/66	TOTAL	11189	7 15	657	4 30	1056
				NORTH	5927	7 15	500	4 30	544
				SOUTH	5262	7 15	357	4 30	512
HAUSER BL N/O ADAMS BL	B00 1911 11	WR SA	04/30/66	TOTAL	11166	11 00	659	3 15	893
				NORTH	5884	10 45	349	3 30	490
				SOUTH	5282	10 30	326	3 00	418
HAUSER BL N/O ADAMS BL	B00 1911 11	WR SU	05/01/66	TOTAL	8850	11 15	536	3 30	748
				NORTH	4717	11 15	272	3 30	411
				SOUTH	4133	11 15	264	12 30	359
HAUSER BL AT ADAMS BL	200 2012 11	WR WE	12/28/66	TOTAL	10650	7 00	779	4 15	1032
				NORTH	5302	7 15	396	4 15	559
				SOUTH	5348	7 00	389	4 15	473
HAUSER BL S/O APPLE ST	B00 1911 11	WR FR	03/18/66	TOTAL	14488	7 30	1207	5 00	1378
				NORTH	8338	7 30	781	5 00	655
				SOUTH	6150	7 00	428	4 45	549
HAUSER BL S/O APPLE ST	B00 1911 11	WR SA	03/19/66	TOTAL	15138	11 15	914	4 00	1249
				NORTH	8149	10 30	417	4 00	703
				SOUTH	6989	11 15	510	5 00	576
HAUSER BL S/O APPLE ST	B00 1911 11	WR SU	03/20/66	TOTAL	11266	11 15	647	2 00	997
				NORTH	5745	11 15	291	2 00	495
				SOUTH	5521	11 15	356	1 00	575

LOCATION	DATE	DIR	VOLUME	AM	PEAK	PM		
HAUSER BL AT COLISEUM ST	10/05/66	WR WE	MANUAL COUNT					
			NORTH	8 15	3	4 15	2	
			SOUTH	7 30	51	3 00	76	
HAUSER BL AT FULLER AV	08/23/66	WR TU	MANUAL COUNT					
			NORTH	8 00	223	5 00	482	
			SOUTH	7 45	366	4 30	435	
HAUSER BL N/O JEFFERSON BL	C00 3131 12	WR WE	TOTAL	8432	7 15	575	4 45	846
			NORTH	4335	7 30	315	4 15	412
			SOUTH	4097	7 00	278	4 45	437
HAUSER BL AT OLYMPIC BL	10/06/66	WR TH	MANUAL COUNT					
			NORTH	7 30	468	4 30	355	
			SOUTH	7 15	214	4 30	449	
HAUSER BL AT OLYMPIC BL	C00 1218 12	WR WE	TOTAL	7631	7 45	568	4 30	859
			NORTH	3659	7 15	339	4 30	349
			SOUTH	3972	11 15	254	4 30	510
HAUSER BL AT PACKARD ST	B00 1812 11	WR FR	TOTAL	8293	8 00	570	4 45	824
			NORTH	4088	8 00	365	4 30	368
			SOUTH	4205	11 15	260	5 00	478
HAUSER BL AT PACKARD ST	B00 1812 11	WR SA	TOTAL	6894	11 15	493	3 30	614
			NORTH	3406	11 00	251	1 00	294
			SOUTH	3488	11 15	251	3 45	337
HAUSER BL AT PACKARD ST	B00 1812 11	WR SU	TOTAL	4548	10 30	263	4 30	384
			NORTH	2281	10 00	143	4 00	201
			SOUTH	2267	11 15	131	2 30	196
HAUSER BL AT PACKARD ST	B00 1812 11	WR MO	TOTAL	7992	7 30	641	4 15	816
			NORTH	4361	7 30	455	4 15	370
			SOUTH	3631	7 00	232	4 00	476
HAUSER BL AT PICO BL	300 2019 21	WR WE	TOTAL	9485	7 45	798	4 30	986
			NORTH	5197	7 30	561	4 30	479
			SOUTH	4288	11 15	256	4 45	513

LOCATION		DATE	DIR	VOLUME	AM	PEAK	PM	
HAUSER BL AT SAN VICENTE BL		10/06/66	WR TH			MANUAL COUNT		
				NORTH	7 30	528	4 30	434
				SOUTH	7 30	268	5 00	460
HAUSER BL AT SMILEY DR	200 1920 11	04/08/66	WR FR	TOTAL	6 45	513	4 45	922
				NORTH	7 30	268	4 45	485
				SOUTH	11 15	291	4 30	446
HAUSER BL AT WASHINGTON BL	300 1428 12	12/28/66	WR WE	TOTAL	7 30	703	4 45	1052
				NORTH	7 30	401	4 45	476
				SOUTH	7 30	302	4 45	576
HAUSER BL S/O 6TH ST	800 1919 11	12/29/66	WR TH	TOTAL	8 00	475	4 30	725
				NORTH	11 15	192	4 45	458
				SOUTH	8 00	297	1 15	332
HAWTHORN AV AT LA BREA AV		05/09/66	WR MO			MANUAL COUNT		
				EAST	8 00	89	5 00	90
				WEST	8 00	108	5 00	133
HAYES DR E/O SCHUMACHER DR		08/24/66	WR WE			MANUAL COUNT		
				EAST	8 15	29	5 00	79
				WEST	8 00	22	5 00	52
HAYNES ST AT ALDEA AV	A00 1818 11	04/27/66	VR WE	TOTAL	7 30	189	3 00	163
				EAST	7 30	128	2 45	92
				WEST	7 30	61	3 00	73
HAYNES ST AT ALDEA AV		11/21/66	VR MO			MANUAL COUNT		
				EAST	7 30	99	2 45	36
				WEST	7 30	39	3 00	91
HAYVENHURST AV AT LANAI RD	C00 1515 11	12/29/66	VR TH	TOTAL	9 30	458	4 45	778
				NORTH	9 15	235	4 45	316
				SOUTH	11 15	243	4 45	462
HAYVENHURST AV AT LASSEN ST	C00 3112 11	03/25/66	VR FR	TOTAL	7 00	312	3 00	447
				NORTH	7 45	124	5 00	228
				SOUTH	7 00	210	3 00	219

LOCATION		DATE	DIR	VOLUME	AM	PEAK	PM	
HAYVENHURST AV AT LASSEN ST	C00 3112 11	VR SA	03/26/66	TOTAL	3265	11 15	281 4 00	316
				NORTH	1540	10 45	134 4 00	167
				SOUTH	1725	11 15	160 5 00	162
HAYVENHURST AV AT LASSEN ST	C00 3112 11	VR SU	03/27/66	TOTAL	2491	11 15	286 11 30	304
				NORTH	1266	11 15	106 12 00	141
				SOUTH	1225	11 15	180 6 15	180
HAYVENHURST AV AT LIBBITT AV		VR TH	08/04/66				MANUAL COUNT	
				NORTH		7 00	462 4 15	445
				SOUTH		7 00	259 4 45	395
HAYVENHURST AV AT PLUMMER ST	C00 3031 21	VR SA	03/26/66	TOTAL	3372	11 15	271 2 45	287
				NORTH	1755	11 15	126 2 45	160
				SOUTH	1617	11 15	145 6 15	145
HAYVENHURST AV AT PLUMMER ST	C00 3031 21	VR SU	03/27/66	TOTAL	2598	10 30	204 12 15	282
				NORTH	1435	10 45	105 12 15	171
				SOUTH	1163	10 15	103 4 00	116
HAYVENHURST AV AT PLUMMER ST	C00 3031 21	VR MO	03/28/66	TOTAL	3671	7 00	408 4 00	460
				NORTH	1967	7 15	140 4 00	317
				SOUTH	1704	7 00	290 3 30	154
HAYVENHURST AV S/O RINALDI ST	B00 1812 11	VR SU	04/03/66	TOTAL	1585	10 30	158 12 15	153
				NORTH	877	10 45	84 12 15	96
				SOUTH	708	10 15	80 5 15	72
HAYVENHURST AV S/O RINALDI ST	B00 1812 11	VR MO	04/04/66	TOTAL	1812	8 00	133 2 30	191
				NORTH	996	8 00	78 2 30	102
				SOUTH	816	11 15	55 2 30	89
HAYVENHURST AV S/O RINALDI ST		VR MO	04/11/66				MANUAL COUNT	
				NORTH		7 30	62 3 30	90
				SOUTH		7 00	32 4 45	72
HAYVENHURST AV N/O ROSCOE BL		VR MO	03/07/66				MANUAL COUNT	
				NORTH		7 15	368 4 00	190
				SOUTH		7 30	255 4 00	316

LOCATION			DATE	DIR	VOLUME	AM	PEAK	PM	
HAYVENHURST AV N/O VENTURA BL	C00 3244 23	VR TU	08/09/66	TOTAL	10359	9 30	705	3 45	931
				NORTH	5188	9 30	367	4 45	465
				SOUTH	5171	10 00	350	3 45	490
HAYVENHURST DR AT LANAI RD		VR WE	01/06/66				MANUAL COUNT		
				EAST		8 00	6	2 45	16
				WEST		8 00	91	3 30	102
HAYVENHURST PL AT SCHCENBORN ST		VR TU	03/08/66				MANUAL COUNT		
				NORTH		8 45	20	3 15	25
				SOUTH		7 15	92	3 45	43
HAYWORTH AV AT WARING AV		WR MO	04/04/66				MANUAL COUNT		
				NORTH		9 00	42	4 30	83
				SOUTH		8 30	39	4 15	51
HENRY FORD AV S/O ALAMEDA ST	C00 2121 22	SR WE	06/22/66	TOTAL	7136	7 00	791	4 15	707
				NORTH	3401	6 30	668	2 30	199
				SOUTH	3735	10 45	275	4 15	583
HERRICK AV AT ROXFORD ST		VR WE	11/23/66				MANUAL COUNT		
				NORTH		8 00	51	3 00	62
				SOUTH		7 00	67	4 15	55
HESBY ST AT IRVINE AV	A00 1818 11	VR SA	02/26/66	TOTAL	354	9 00	33	4 15	54
				EAST	229	9 00	30	11 30	42
				WEST	125	10 45	10	4 15	23
HESBY ST AT IRVINE AV	A00 1818 11	VR SU	02/27/66	TOTAL	421	10 15	56	5 15	83
				EAST	237	10 15	49	5 00	30
				WEST	184	11 15	16	5 15	55
HESBY ST AT IRVINE AV	A00 1818 11	VR MO	02/28/66	TOTAL	406	7 30	25	4 15	58
				EAST	245	10 30	19	4 15	38
				WEST	161	8 45	9	3 45	27
HESBY ST AT LAURELGROVE AV	A00 1818 11	VR SA	02/05/66	TOTAL	504	9 30	47	4 30	78
				EAST	264	11 00	17	1 30	34
				WEST	240	9 30	31	4 30	60

LOCATION	DATE	DIR	VOLUME	AM	PEAK	PM			
HESBY ST AT LAURELGROVE AV	A00 1818 11	VR SU	02/06/66	TOTAL	306	9 15	16	1 15	35
				EAST	131	9 30	7	3 00	22
				WEST	175	11 15	10	1 15	22
HESBY ST AT LAURELGROVE AV	A00 1818 11	VR MO	02/07/66	TOTAL	379	10 45	27	4 30	45
				EAST	174	10 45	14	2 45	17
				WEST	205	8 30	16	4 15	35
HIAWATHA ST AT WISH AV	A00 1818 11	VR SA	04/23/66	TOTAL	459	11 15	36	1 30	57
				EAST	202	11 15	19	1 30	27
				WEST	257	11 15	17	4 00	35
HIAWATHA ST AT WISH AV	A00 1818 11	VR SU	04/24/66	TOTAL	468	10 30	48	2 30	62
				EAST	221	11 15	14	2 30	28
				WEST	247	10 15	35	2 30	34
HIAWATHA ST AT WISH AV	A00 1818 11	VR MO	04/25/66	TOTAL	812	7 15	79	3 30	240
				EAST	325	7 30	49	3 00	64
				WEST	487	7 15	30	3 30	208
HIGHLAND AV AT FOUNTAIN AV OFF CENTER LANE	C00 2939 34	WR FR	09/02/66	TOTAL	37709	7 30	2639	4 45	3084
				NORTH	17323	11 15	1005	4 45	1788
				SOUTH	20386	7 15	1724	4 30	1328
HIGHLAND AV AT FOUNTAIN AV HOLIDAY	C00 2939 34	WR MO	09/05/66	TOTAL	18993	11 15	971	7 30	1341
				NORTH	8613	11 15	463	1 00	665
				SOUTH	10380	11 15	508	7 45	774
HIGHLAND AV AT FRANKLIN AV OFF CENTER LANE	C00 3040 34	WR FR	09/23/66	TOTAL	71242	7 30	5335	5 15	4750
				NORTH	31447	7 30	1613	5 00	3034
				SOUTH	39795	7 45	3768	7 00	2359
HIGHLAND AV AT FRANKLIN PL OFF CENTER LANE	C00 3040 34	WR FR	09/23/66	TOTAL	56494	7 30	4089	5 15	3971
				NORTH	19825	7 30	986	5 00	2132
				SOUTH	36669	8 15	3127	7 00	2416
HIGHLAND AV AT HOLLYWOOD BL OFF CENTER LANE	C00 3040 34	WR FR	09/02/66	TOTAL	45901	8 00	2746	4 45	3149
				NORTH	21516	11 00	1134	4 45	2024
				SOUTH	24385	7 15	1923	8 00	1420

LOCATION		DATE	DIR	VOLUME	AM	PEAK	PM	
HIGHLAND AV AT HOLLYWOOD BL HOLIDAY	C00 3040 34	09/05/66	WR MO	TOTAL 28228 NORTH 13011 SOUTH 15217	11 15 11 15 11 15	1594 765 829	7 15 12 30 7 15	2089 911 1305
HIGHLAND AV AT HOLLYWOOD BCWL RD		09/19/66	WR MO					
HIGHLAND AV AT HOLLYWOOD BCWL RD	G83 4830 43	10/03/66	WR MO	TOTAL 60767 NORTH 28529 SOUTH 32238	7 30 7 30 7 30	5745 1439 4306	4 45 4 45 3 45	4773 3112 1797
HIGHLAND AV AT ODIN ST		09/16/66	WR FR					
HIGHLAND AV AT ODIN ST	G70 4831 43	09/21/66	WR WE	TOTAL 50753 NORTH 24716 SOUTH 26037	7 45 7 30 7 45	4491 1374 3120	5 00 5 00 5 15	4243 2746 1586
HIGHLAND AV AT SUNSET BL		03/02/66	WR WE					
HIGHLAND AV AT SUNSET BL OFF CENTER LANE	C00 3040 34	09/02/66	WR FR	TOTAL 39271 NORTH 18127 SOUTH 21144	7 30 11 15 7 15	2518 1035 1520	4 45 4 45 3 45	3043 1817 1301
HIGHLAND AV AT SUNSET BL HOLIDAY	C00 3040 34	09/05/66	WR MO	TOTAL 18368 NORTH 6496 SOUTH 11872	11 15 11 15 11 15	965 346 619	7 00 12 45 7 00	1360 495 907
HIGHLAND AV AT WILSHIRE BL	300 2026 22	10/17/66	WR MO	TOTAL 16878 NORTH 6674 SOUTH 10204	7 15 7 45 7 00	1669 776 972	4 45 4 45 4 15	1470 611 908
HIGHLAND AV AT 3RD ST		07/29/66	WR FR					

LOCATION		DATE	DIR	VOLUME	AM	PEAK	PM
HIGHLAND AV AT 6TH ST		WR TH 10/13/66			MANUAL COUNT		
			NORTH		7 45	967	4 45 1005
			SOUTH		7 30	1034	5 00 1034
HIGHLAND AV AT 6TH ST	G15 2727 22	WR WE 10/19/66	TOTAL	16091	7 30	1676	4 15 1564
			NORTH	7795	7 45	720	4 45 805
			SOUTH	8296	7 15	965	4 15 788
HILGARD AV N/O LE CONTE AV	200 2525 11	WR WE 03/16/66	TOTAL	13486	7 30	886	4 30 1245
			NORTH	6592	7 30	483	6 15 674
			SOUTH	6894	8 30	436	4 30 675
HILGARD AV N/O LE CONTE AV	300 2820 22	WR MO 10/03/66	TOTAL	14498	7 30	1046	4 45 1311
			NORTH	7178	7 30	572	6 00 776
			SOUTH	7320	8 00	479	4 45 698
HILGARD AV N/O LE CONTE AV	300 2822 22	WR SU 12/11/66	TOTAL	7282	10 45	440	4 45 594
			NORTH	3991	10 45	288	12 45 328
			SOUTH	3291	10 15	158	4 30 334
HILGARD AV N/O LE CONTE AV	300 2822 22	WR MO 12/12/66	TOTAL	11258	7 30	840	4 30 997
			NORTH	5988	7 30	494	6 15 545
			SOUTH	5270	11 15	356	4 30 514
HILGARD AV S/O LE CONTE AV	200 2525 11	WR WE 03/16/66	TOTAL	8390	7 30	626	4 45 748
			NORTH	3976	7 45	357	6 15 381
			SOUTH	4414	11 15	270	4 45 442
HILGARD AV AT LE CONTE AV		WR FR 08/19/66			MANUAL COUNT		
			NORTH		7 15	241	4 45 212
			SOUTH		8 30	290	4 30 501
HILGARD AV S/O STRATHMORE DR	300 3830 32	WR MO 10/03/66	TOTAL	12571	7 45	1062	4 45 1105
			NORTH	6048	7 45	425	6 00 609
			SOUTH	6523	7 45	637	5 00 506
HILGARD AV AT STRATHMORE DR		WR MO 10/10/66			MANUAL COUNT		
			NORTH		7 45	418	4 45 597
			SOUTH		7 45	495	4 45 455

L O C A T I O N				DATE	DIR	VOLUME	AM	PEAK	PM		
HILGARD AV S/O SUNSET BL	300	2525	21	WR WE	03/16/66	TOTAL	11757	7 45	996	4 45	1144
						NORTH	6103	11 15	309	5 00	836
						SOUTH	5654	7 45	781	6 30	489
HILGARD AV S/O SUNSET BL	300	2526	22	WR FR	10/14/66	TOTAL	11655	7 45	996	2 30	1768
						NORTH	6098	11 15	347	2 30	1385
						SOUTH	5557	7 30	774	2 30	383
HILGARD AV S/O SUNSET BL	300	2525	22	WR SU	12/11/66	TOTAL	6400	10 30	404	4 00	583
						NORTH	3477	11 15	190	4 00	336
						SOUTH	2923	10 15	233	3 30	261
HILGARD AV S/O SUNSET BL	300	2525	22	WR MO	12/12/66	TOTAL	10626	7 30	970	4 45	1013
						NORTH	5637	11 00	332	4 45	770
						SOUTH	4989	7 15	745	6 00	374
HILGARD AV AT WESTHOLME AV				WR FR	08/19/66				MANUAL COUNT		
						NORTH		7 30	347	4 30	340
						SOUTH		8 30	325	4 30	395
HILL DR AT EAGLE ROCK BL	B00	2020	11	CR TU	01/04/66	TOTAL	2751	7 30	327	4 30	315
						EAST	1412	7 30	150	4 30	176
						WEST	1339	7 30	177	4 45	139
HILL DR AT ELLENWOOD DR	B00	2020	11	CR TU	01/04/66	TOTAL	2038	7 30	211	4 30	242
						EAST	1268	7 30	146	4 30	140
						WEST	770	7 30	65	4 45	102
HILL DR AT ELLENWOOD DR				CR WE	02/16/66				MANUAL COUNT		
						EAST		7 30	127	4 00	114
						WEST		7 00	82	4 30	142
HILL DR AT HIGHLAND VIEW AV				CR TH	02/17/66				MANUAL COUNT		
						EAST		7 30	98	4 45	198
						WEST		7 30	139	4 30	95
HILL DR AT LA RODA AV	B00	2020	11	CR WE	01/05/66	TOTAL	2385	7 30	244	4 45	290
						EAST	1035	7 30	85	4 45	145
						WEST	1350	7 30	159	4 30	147

LOCATION		DATE	DIR	VOLUME	AM	PEAK	PM
HILL DR AT MONTE BONITO DR		10/10/66	CR TH				
					MANUAL COUNT		
				EAST	7 45	76	4 15 23
				WEST	8 00	6	4 00 4
HILL DR AT TOWNSEND AV	800 2020 11	01/05/66	CR WE	TOTAL	7 30	246	4 30 297
				EAST	7 30	90	4 30 165
				WEST	7 30	156	4 30 132
HILL ST S/O JEFFERSON BL	300 3030 22	01/12/66	CR WE	TOTAL	7 15	1216	4 30 1585
				NORTH	7 15	985	3 45 358
				SOUTH	11 15	303	4 30 1315
HILL ST AT JEFFERSON BL	300 3030 22	04/16/66	CR SA	TOTAL	11 15	269	11 45 285
				NORTH	7 00	135	6 15 120
				SOUTH	11 15	149	11 45 173
HILL ST AT JEFFERSON BL	300 3030 22	04/17/66	CR SU	TOTAL	10 15	128	3 45 228
				NORTH	11 00	77	1 00 80
				SOUTH	10 45	52	3 45 176
HILL ST AT JEFFERSON BL	300 3030 22	04/18/66	CR MO	TOTAL	7 15	1073	4 00 1362
				NORTH	7 15	899	3 45 429
				SOUTH	11 15	233	4 30 1004
HILL ST AT JEFFERSON BL	300 3030 22	04/19/66	CR TU	TOTAL	7 15	1172	4 30 1269
				NORTH	7 15	989	3 45 285
				SOUTH	11 15	208	4 30 1027
HILL ST AT JEFFERSON BL	300 3030 22	12/05/66	CR MO	TOTAL	7 15	1163	4 30 1225
				NORTH	7 15	977	3 45 411
				SOUTH	7 45	216	4 45 947
HILL ST AT JEFFERSON BL	300 3030 22	12/06/66	CR TU	TOTAL	7 15	1162	4 30 1220
				NORTH	7 15	962	3 45 402
				SOUTH	11 15	212	4 45 985
HILL ST S/O OLYMPIC BL	C00 3030 33	01/12/66	CR WE	TOTAL	7 15	1100	4 15 1096
				NORTH	7 30	468	4 00 607
				SOUTH	7 15	661	4 45 584

LOCATION		DATE	DIR	VOLUME	AM	PEAK	PM
HILL ST S/O PICO BL	C00 2828 22	01/13/66	CR TH	TOTAL 9021	7 15	964	4 30 1065
				NORTH 4455	7 15	647	3 45 407
				SOUTH 4566	7 30	329	4 30 677
HILL ST S/O PICO BL	C00 2828 22	05/18/66	CR WE	TOTAL 8769	7 15	934	4 15 966
				NORTH 4471	7 15	629	4 15 427
				SOUTH 4298	7 15	305	4 15 539
HILL ST N/O TEMPLE ST	C00 3031 22	05/11/66	CR WE	TOTAL 14496	7 15	1751	4 30 1684
				NORTH 6274	11 15	298	4 30 1364
				SOUTH 8222	7 15	1539	1 15 504
HILL ST N/O TEMPLE ST	C00 3030 32	07/01/66	CR FR	TOTAL 15322	7 30	1614	4 30 1668
				NORTH 6894	11 15	393	4 30 1367
				SOUTH 8428	7 30	1402	12 30 492
HILL ST N/O TEMPLE ST HOLIDAY	C00 3030 32	07/04/66	CR MO	TOTAL 5272	11 15	281	3 15 418
				NORTH 2046	11 15	107	4 00 158
				SOUTH 3226	11 15	174	7 30 300
HILL ST S/O VENICE BL	C00 2828 22	07/13/66	CR WE	TOTAL 8400	7 15	990	4 30 1015
				NORTH 4455	7 15	771	4 15 422
				SOUTH 3945	10 45	272	4 30 613
HILL ST S/O WASHINGTON BL	300 3230 22	01/12/66	CR WE	TOTAL 9194	7 45	953	4 30 1087
				NORTH 4989	7 30	640	3 45 477
				SOUTH 4205	8 15	343	4 30 656
HILL ST N/O 1ST ST	C00 3130 32	07/12/66	CR TU	TOTAL 17447	7 15	1693	4 30 1905
				NORTH 8626	11 15	490	4 30 1457
				SOUTH 8821	7 15	1315	4 00 539
HILLHURST AV AT AMBROSE AV		12/02/66	CR FR			MANUAL COUNT	
				NORTH	7 30	260	4 00 630
				SOUTH	7 45	590	4 00 322
HILLHURST AV AT AVOCADO ST		03/17/66	CR TH			MANUAL COUNT	
				NORTH	8 00	295	5 00 834
				SOUTH	8 00	422	3 30 318

LOCATION	DATE	DIR	VOLUME	AM	PEAK	PM
HILLHURST AV N/O HOLLYWOOD BL	07/15/66	CR FR				
				MANUAL COUNT		
		NORTH		7 30	338	5 00
		SOUTH		7 30	934	4 00
						1017
						486
HILLHURST AV AT PROSPECT AV 300 3030 22	08/01/66	CR MO	TOTAL 12830	6 45	1022	4 45
			NORTH 6596	11 15	375	4 45
			SOUTH 6234	6 45	787	2 30
						1259
						978
						413
HILLROSE ST AT PLAINVIEW AV	04/12/66	VR TU				
				MANUAL COUNT		
		EAST		7 30	246	5 00
		WEST		7 15	198	3 00
						287
						184
HINDRY AV N/O FLORENCE AV A00 1818 11	11/16/66	WR WE	TOTAL 4050	7 00	414	4 00
			NORTH 1751	7 00	168	4 45
			SOUTH 2299	7 15	255	4 00
						504
						227
						322
HOBART BL AT BEVERLY BL	12/14/66	CR WE				
				MANUAL COUNT		
		NORTH		8 30	27	4 45
		SOUTH		7 30	28	3 30
						119
						17
HOBART BL S/O CENTURY BL A00 2020 11	12/29/66	SR TH	TOTAL 507	10 00	35	3 45
			NORTH 131	10 00	12	6 30
			SOUTH 376	10 00	23	3 45
						49
						14
						39
HOBART BL AT SANTA MONICA BL	07/13/66	CR WE				
				MANUAL COUNT		
		NORTH		8 45	18	4 30
		SOUTH		8 15	84	5 00
						82
						132
HOBART BL AT 8TH ST	07/06/67	CR WE				
				MANUAL COUNT		
		NORTH		7 30	91	5 00
		SOUTH		7 30	91	4 30
						108
						149
HOLLYCREST DR E/O BARHAM BL 100 22 1	02/11/66	VR FR	TOTAL 187	9 45	15	5 00
			ONE WAY STREET WEST BOUND			30
HOLLYCREST DR E/O BARHAM BL 100 22 1	02/12/66	VR SA	TOTAL 206	11 15	18	11 45
			ONE WAY STREET WEST BOUND			22

L O C A T I O N				DATE	DIR	VOLUME	AM	PEAK	PM	
HOLLYCREST DR E/O BARHAM BL	100 22	1	VR SU	02/13/66	TOTAL	176	10 30	12	1 45	24
					ONE WAY STREET WEST		BOUND			
HOLLYCREST DR W/O PRIMERA AV	100 22	1	VR FR	03/11/66	TOTAL	198	8 00	20	7 45	23
					ONE WAY STREET WEST		BOUND			
HOLLYCREST DR W/O PRIMERA AV	100 22	1	VR SA	03/12/66	TOTAL	187	11 00	16	5 30	19
					ONE WAY STREET WEST		BOUND			
HOLLYWOOD BL AT BERENDO ST			CR FR	02/04/66				MANUAL COUNT		
					EAST		7 30	774	4 15	886
					WEST		8 30	497	5 00	1120
HOLLYWOOD BL AT BRONSON AV			WR WE	03/16/66				MANUAL COUNT		
					EAST		7 45	550	4 00	687
					WEST		8 15	910	5 00	1090
HOLLYWOOD BL AT CAHUENGA BL	C00 4040	33	WR FR	09/02/66	TOTAL	33275	11 15	1772	8 45	2131
					EAST	16642	11 15	820	1 30	1013
					WEST	16633	11 15	952	7 45	1192
HOLLYWOOD BL AT CAHUENGA BL HOLIDAY	C00 4040	33	WR MO	09/05/66	TOTAL	30612	11 15	1319	7 45	2070
					EAST	15201	11 15	579	8 00	945
					WEST	15411	11 15	740	7 45	1127
HOLLYWOOD BL AT CHEROKEE AV			WR TH	07/21/66				MANUAL COUNT		
					EAST		8 30	545	4 00	621
					WEST		9 00	552	4 15	957
HOLLYWOOD BL AT FAIRFAX AV	300 2525	22	WR FR	08/05/66	TOTAL	18487	8 15	1317	5 00	1376
					EAST	8100	8 00	833	7 15	457
					WEST	10387	11 15	541	5 00	945
HOLLYWOOD BL AT FULLER AV	C00 2220	22	WR TH	11/17/66	TOTAL	16394	8 00	1274	5 00	1262
					EAST	8548	8 00	818	4 45	573
					WEST	7846	8 00	456	5 00	723
HOLLYWOOD BL AT GOWER ST			WR TU	03/08/66				MANUAL COUNT		
					EAST		8 00	632	4 30	892
					WEST		8 15	762	5 00	986

L O C A T I O N			DATE	DIR	VOLUME	AM	PEAK	PM	
HOLLYWOOD BL AT GOWER ST	D05 3530 22	WR WE	03/09/66	TOTAL	27835	11 15	1640	5 00	1928
				EAST	13909	11 15	767	2 15	948
				WEST	13926	11 15	873	5 15	1042
HOLLYWOOD BL AT GOWER ST	D02 3530 22	WR FR	08/05/66	TOTAL	32681	11 15	1767	8 45	2159
				EAST	16487	11 15	826	8 45	1155
				WEST	16194	11 15	941	7 30	1170
HOLLYWOOD BL AT HIGHLAND AV	C00 3939 34	WR FR	10/07/66	TOTAL	28646	11 15	1382	5 15	1824
				EAST	14140	8 00	731	7 45	858
				WEST	14506	11 15	702	5 15	980
HOLLYWOOD BL W/O HILLHURST AV	C00 3930 32	CR FR	07/15/66	TOTAL	14156	11 00	801	4 30	1159
				EAST	6402	7 15	443	5 00	445
				WEST	7754	10 15	453	4 30	742
HOLLYWOOD BL AT LA BREA AV	C00 2230 23	WR FR	08/12/66	TOTAL	23608	8 15	1285	5 15	1553
				EAST	11443	8 00	813	5 30	773
				WEST	12165	11 00	605	5 00	782
HOLLYWOOD BL AT LA BREA AV		WR WE	08/24/66				MANUAL COUNT		
				EAST		7 30	769	5 00	715
				WEST		8 00	503	5 00	762
HOLLYWOOD BL AT LAUREL CYN BL	200 1524 12	WR MO	07/18/66	TOTAL	6680	11 15	243	5 15	976
				EAST	377	8 15	34	5 00	30
				WEST	6303	11 15	224	5 15	954
HOLLYWOOD BL AT NORMANDIE AV	C00 3030 22	CR MO	07/25/66	TOTAL	21836	11 15	1280	5 00	1775
				EAST	10088	7 30	636	4 45	730
				WEST	11748	11 15	724	5 00	1049
HOLLYWOOD BL AT VAN NESS AV	C00 3030 33	WR FR	08/12/66	TOTAL	28315	11 15	1561	5 15	2074
				EAST	12709	11 15	704	5 00	961
				WEST	15606	11 15	857	5 15	1174
HOLLYWOOD BL AT VERMONT AV	G08 3439 33	CR MO	07/18/66	TOTAL	14980	11 00	1157	4 45	1359
				EAST	7379	11 00	669	4 45	627
				WEST	7601	11 15	505	4 45	732

L O C A T I O N				DATE	DIR	VOLUME	AM	PEAK	PM				
HOLLYWOOD BL AT VINE ST				WR FR	02/18/66	MANUAL COUNT							
					EAST		8 15	569	4 00	873			
					WEST		8 45	678	4 45	982			
HOLLYWOOD BL AT VINE ST				C00	3939 44	WR FR	07/15/66	TOTAL	32984	11 15	1854	7 30	2113
							EAST	16173	11 15	832	7 30	962	
							WEST	16811	11 15	1022	7 30	1151	
HOLLYWOOD BL AT WESTERN AV				WR FR	03/11/66	MANUAL COUNT							
					EAST		7 30	513	5 00	608			
					WEST		8 30	600	5 00	986			
HOLLYWOOD BL AT WESTERN AV				C00	3030 32	WR MO	07/18/66	TOTAL	23713	11 15	1354	4 45	1700
							EAST	12224	11 15	695	5 00	842	
							WEST	11489	11 15	699	4 45	866	
HOLLYWOOD BL AT WILCOX AV				C00	3939 33	WR FR	09/02/66	TOTAL	31117	11 15	1598	8 45	2102
							EAST	15136	11 15	747	8 45	930	
							WEST	15981	11 15	851	7 45	1220	
HOLLYWOOD BL AT WILCOX AV HOLIDAY				C00	3939 33	WR MO	09/05/66	TOTAL	29368	11 15	1322	7 30	2042
							EAST	14356	11 15	603	7 30	916	
							WEST	15012	11 15	719	7 45	1138	
HOLLYWOOD FWY ON/R E/B FROM TEMPLE				100 24	1	CR WE	05/11/66	TOTAL	3653	7 30	157	4 00	860
							ONE WAY STREET EAST BOUND						
HOLLYWOOD FWY ON/R E/C VERMONT AV				A00 26	1	CR MO	10/03/66	TOTAL	14899	11 15	816	4 45	1222
							ONE WAY STREET EAST BOUND						
HOLLYWOOD FWY ON/R E/C VERMONT AV				A00 26	1	CR TU	10/04/66	TOTAL	14958	11 00	908	4 30	1149
							ONE WAY STREET EAST BOUND						
HOLLYWOOD FWY ON/R E/C VERMONT AV				A00 26	1	CR WE	10/05/66	TOTAL	14776	11 15	933	4 30	1084
							ONE WAY STREET EAST BOUND						
HWD FWY OFF/R S/O LANKERSHIM BL				B00 20	2	VR TH	12/22/66	TOTAL	8959	11 15	545	4 45	918
							ONE WAY STREET NORTH BOUND						

L O C A T I O N				DATE	DIR	VOLUME	AM	PEAK	PM	
HOLLYWD FWY OFF/R S/O MAGNOLIA BL	B00	22	2	VR WE	12/21/66	TOTAL 5183	11 15	245	5 00	849
						ONE WAY STREET	NORTH BOUND			
HOLLYWOOD FWY OFF/R E/B TO TEMPLE	100	24	1	CR WE	05/11/66	TOTAL 3932	8 00	625	12 45	298
						ONE WAY STREET	EAST BOUND			
HOLLYWOOD FWY WB OFF/R TO BARHAM	B00	26	2	VR FR	02/11/66	TOTAL 17253	7 30	925	5 00	2056
						ONE WAY STREET	WEST BOUND			
HOLLYWOOD FWY WB OFF/R TO BARHAM	B00	26	2	VR SA	02/12/66	TOTAL 12222	11 15	779	5 00	866
						ONE WAY STREET	WEST BOUND			
HOLLYWOOD FWY WB OFF/R TO BARHAM	B00	26	2	VR SU	02/13/66	TOTAL 10157	11 15	615	11 45	803
						ONE WAY STREET	WEST BOUND			
HOLLYWD FWY OFF/R N/O MAGNOLIA BL	B00	22	2	VR WE	12/21/66	TOTAL 1316	10 00	101	11 45	104
						ONE WAY STREET	SOUTH BOUND			
HOLLYWOOD WY AT KESWICK ST				VR TU	12/27/66					
										MANUAL COUNT
						NORTH	7 30	221	3 30	1671
						SOUTH	7 00	1527	3 00	762
HOLLYWOOD BOWL RD E/O HIGHLAND AV	A00	24	1	WR MO	10/03/66	TOTAL 6180	7 45	913	2 30	372
						ONE WAY STREET	EAST BOUND			
HOLMAN AV W/O SELBY AV				WR MO	01/03/66					
										MANUAL COUNT
						EAST	7 45	42	3 15	59
						WEST	7 45	144	3 00	73
HOMELAND DR W/O CRENSHAW BL				WR WE	09/14/66					
										MANUAL COUNT
						EAST	7 15	136	4 30	247
						WEST	7 15	55	5 00	310
HONOLULU AV E/O TUJUNGA CYN BL	C00	2222	11	VR SA	04/30/66	TOTAL 1965	9 30	136	12 30	196
						EAST	9 30	85	4 45	101
						WEST	8 00	57	12 30	105

LOCATION			DATE	DIR	VOLUME	AM	PEAK	PM	
HONOLULU AV E/O TUJUNGA CYN BL	C00 2222 11	VR SU	05/01/66	TOTAL	2053	11 15	129	5 15	207
				EAST	1116	11 15	66	5 15	128
				WEST	937	11 15	63	1 15	110
HONOLULU AV E/O TUJUNGA CYN BL	C00 2222 11	VR MO	05/02/66	TOTAL	1751	7 00	152	4 45	167
				EAST	895	7 00	86	12 00	78
				WEST	856	7 00	66	5 00	107
HOOPER AV S/O 8TH ST	C00 2020 22	CR TU	08/16/66	TOTAL	1142	8 00	94	3 15	115
				NORTH	784	8 00	69	3 15	73
				SOUTH	358	9 00	30	3 15	42
HOOPER AV S/O 8TH ST	C00 2020 22	CR WE	08/17/66	TOTAL	1085	6 30	84	3 45	87
				NORTH	742	6 30	69	3 45	58
				SOUTH	343	9 45	35	3 15	37
HOOPER AV S/O 8TH ST	C00 2020 22	CR TH	08/18/66	TOTAL	1123	6 30	96	3 15	113
				NORTH	765	6 30	80	3 15	80
				SOUTH	358	11 15	33	3 30	35
HOOVER BL N/O JEFFERSON BL	300 3737 33	CR TU	02/01/66	TOTAL	8044	7 30	688	4 15	938
				NORTH	3153	7 15	352	4 15	344
				SOUTH	4891	8 15	378	4 15	594
HOOVER BL N/O JEFFERSON BL	300 3737 33	CR TU	05/03/66	TOTAL	9082	7 15	650	4 15	952
				NORTH	3973	11 15	321	4 45	337
				SOUTH	5109	7 30	410	4 15	618
HOOVER BL AT JEFFERSON BL		CR TU	01/25/66				MANUAL COUNT		
				NORTH		7 15	253	4 30	257
				SOUTH		7 15	457	4 15	622
HOOVER BL AT JEFFERSON BL		CR MO	05/23/66				MANUAL COUNT		
				NORTH		7 15	229	4 45	279
				SOUTH		8 15	459	4 00	631
HOOVER BL N/O 34TH ST		CR TU	12/06/66				MANUAL COUNT		
				NORTH		8 00	206	4 00	168
				SOUTH		8 00	332	4 00	409

LOCATION		DATE	DIR	VOLUME	AM	PEAK	PM
HOOVER ST AT ADAMS BL		03/25/66	CR FR				
					MANUAL COUNT		
			NORTH		7 30	609	4 45 664
			SOUTH		7 45	573	4 30 863
HOOVER ST AT ATHENS BL	800 2020 21	09/21/66	SR WE	TOTAL 1641	7 15	153	4 30 180
				NORTH 821	7 15	108	4 00 85
				SOUTH 820	7 15	45	5 00 98
HOOVER ST AT ATHENS BL		11/14/66	SR MO				
					MANUAL COUNT		
			NORTH		7 00	80	5 00 58
			SOUTH		7 15	45	4 30 106
HOOVER ST AT CENTURY BL	300 2828 22	06/20/66	SR MO	TOTAL 8139	6 45	677	4 45 850
				NORTH 3465	6 45	470	4 15 241
				SOUTH 4674	11 15	234	4 45 626
HOOVER ST AT CENTURY BL	300 2828 22	10/31/66	SR MO	TOTAL 7934	6 45	730	4 45 935
				NORTH 3501	6 45	519	4 15 276
				SOUTH 4433	6 45	211	4 45 671
HOOVER ST AT COLDEN AV	300 2020 22	11/01/66	SR TU	TOTAL 8060	7 00	919	4 45 938
				NORTH 4040	7 00	748	4 30 338
				SOUTH 4020	6 45	179	4 45 603
HOOVER ST N/O EXPOSITION BL	C00 2322 22	04/15/66	CR FR	TOTAL 2920	8 15	448	4 30 286
				NORTH 1727	8 15	429	12 45 90
				SOUTH 1193	11 15	90	4 30 223
HOOVER ST N/O EXPOSITION BL	C00 2322 22	04/16/66	CR SA	TOTAL 1686	9 30	185	6 15 173
				NORTH 1062	9 00	146	12 45 93
				SOUTH 624	11 15	86	11 30 88
HOOVER ST N/O EXPOSITION BL	C00 2322 22	04/17/66	CR SU	TOTAL 958	11 15	48	6 00 113
				NORTH 658	10 45	38	6 00 93
				SOUTH 300	11 15	16	3 45 33
HOOVER ST AT IMPERIAL HWY	300 2828 22	11/02/66	SR WE	TOTAL 4894	7 00	496	4 30 594
				NORTH 1755	7 00	286	4 00 173
				SOUTH 3139	7 00	210	4 45 446

L O C A T I O N				DATE	DIR	VOLUME	AM	PEAK	PM		
HOOVER ST N/O JEFFERSON BL HOLIDAY	800	2323	11	CR TH	11/24/66	TOTAL	533	11 00	43	11 45	47
						NORTH	144	11 15	15	11 45	20
						SOUTH	389	11 00	31	2 00	38
HOOVER ST N/O JEFFERSON BL	800	2323	11	CR FR	11/25/66	TOTAL	1350	11 15	107	4 15	145
						NORTH	470	11 15	39	4 45	61
						SOUTH	880	11 00	70	4 15	87
HOOVER ST N/O JEFFERSON BL	800	2323	11	CR MO	11/28/66	TOTAL	3284	8 30	314	4 45	321
						NORTH	1291	11 15	106	5 00	158
						SOUTH	1993	8 15	248	12 30	187
HOOVER ST AT LEEWARD AV				CR MO	11/28/66				MANUAL COUNT		
						NORTH	7 45	623	4 45	942	
						SOUTH	7 15	714	4 30	693	
HOOVER ST AT MANCHESTER AV				CR FR	04/29/66				MANUAL COUNT		
						NORTH	7 00	830	4 45	417	
						SOUTH	7 15	288	4 45	1022	
HOOVER ST S/O MELROSE AV	200	2020	11	CR TH	06/16/66	TOTAL	8897	7 30	887	4 45	883
						NORTH	4363	11 15	188	4 45	670
						SOUTH	4534	7 30	727	3 30	298
HOOVER ST S/O OLYMPIC BL	C00	3030	22	CR TU	01/11/66	TOTAL	17436	7 30	1952	4 30	1984
						NORTH	8614	7 45	973	4 30	1018
						SOUTH	8822	7 30	988	4 30	966
HOOVER ST AT OLYMPIC BL				CR WE	01/19/66				MANUAL COUNT		
						NORTH	7 30	993	4 45	1283	
						SOUTH	7 15	891	4 30	1023	
HOOVER ST AT OLYMPIC BL	C00	3030	23	CR TU	05/03/66	TOTAL	11104	7 30	1380	4 30	1240
						NORTH	2725	7 15	532	4 30	252
						SOUTH	8379	7 30	868	4 30	988
HOOVER ST AT OLYMPIC BL	C00	3030	23	CR FR	06/17/66	TOTAL	17327	7 30	1644	4 30	2144
						NORTH	8589	7 30	822	4 30	1126
						SOUTH	8738	7 15	849	4 30	1018

LOCATION	DATE	DIR	VOLUME	AM	PEAK	PM			
HOOVER ST AT OLYMPIC BL	C00 3030 23	CR SA	06/18/66	TOTAL	10508	11 15	762	11 30	772
				NORTH	5371	11 15	361	12 00	391
				SOUTH	5137	11 00	405	11 30	406
HOOVER ST AT OLYMPIC BL	C00 3030 23	CR SU	06/19/66	TOTAL	7977	11 15	550	11 45	637
				NORTH	4075	11 15	267	4 45	313
				SOUTH	3902	11 15	283	11 45	332
HOOVER ST AT PICO BL	C00 3030 22	CR WE	05/04/66	TOTAL	14180	7 30	1332	4 30	1484
				NORTH	5422	7 30	553	4 30	535
				SOUTH	8758	7 30	779	4 30	949
HOOVER ST AT PICO BL	C00 3030 22	CR TH	05/05/66	TOTAL	14090	7 30	1329	4 30	1547
				NORTH	5451	7 30	585	4 30	566
				SOUTH	8639	7 30	744	4 30	981
HOOVER ST AT PICO BL	C00 3030 22	CR FR	08/26/66	TOTAL	11977	7 30	1179	4 30	1339
				NORTH	6692	7 30	667	4 30	761
				SOUTH	5285	7 30	512	4 30	578
HOOVER ST AT PICO BL	C00 3030 22	CR SA	08/27/66	TOTAL	7894	11 15	560	11 30	577
				NORTH	4579	11 00	313	4 45	333
				SOUTH	3315	11 15	249	11 30	251
HOOVER ST AT PICO BL	C00 3030 22	CR SU	08/28/66	TOTAL	5855	11 15	395	11 45	441
				NORTH	3536	11 15	225	3 15	265
				SOUTH	2319	11 15	170	12 00	186
HOOVER ST N/O SLAUSON AV	C00 2828 22	CR TH	09/29/66	TOTAL	13030	7 15	1524	4 45	1696
				NORTH	6787	7 15	1262	4 00	526
				SOUTH	6243	11 15	277	4 45	1221
HOOVER ST N/O TEMPLE ST		CR TH	04/14/66				MANUAL COUNT		
				NORTH		7 30	105	4 45	734
				SOUTH		7 15	724	3 15	210
HOOVER ST N/O VENICE BL	C00 3040 23	CR TU	01/11/66	TOTAL	25041	7 30	2499	4 30	2745
				NORTH	11673	7 45	1261	4 30	1266
				SOUTH	13368	7 30	1253	4 45	1503

LOCATION		DATE	DIR	VOLUME	AM	PEAK	PM		
HOOVER ST AT VENICE BL		01/18/66	CR TU			MANUAL COUNT			
				NORTH	7 30	1492	4 15	1357	
				SOUTH	7 30	1138	4 30	1431	
HOOVER ST AT VENICE BL	C00 4543 33	04/27/66	CR WE	TOTAL	18926	7 15	1852	4 00	1938
				NORTH	7068	7 15	789	3 45	564
				SOUTH	11858	7 00	1066	4 15	1414
HOOVER ST AT WASHINGTON BL		01/17/66	CR MO			MANUAL COUNT			
				NORTH	7 30	1296	4 30	1262	
				SOUTH	7 30	1019	4 30	1345	
HOOVER ST AT WASHINGTON BL	C00 4646 44	07/15/66	CR FR	TOTAL	22576	7 30	2024	4 15	2397
				NORTH	10290	7 30	1017	4 15	1064
				SOUTH	12286	7 30	1007	4 30	1345
HOOVER ST S/O WILSHIRE BL	C00 3131 33	01/12/66	CR WE	TOTAL	10038	7 30	1063	4 45	1241
				NORTH	5606	7 45	458	4 45	784
				SOUTH	4432	7 30	605	4 15	516
HOOVER ST AT 7TH ST	C00 3032 23	05/03/66	CR TU	TOTAL	12068	7 30	1266	4 45	1506
				NORTH	6323	7 30	592	4 45	847
				SOUTH	5745	7 15	680	4 45	659
HOOVER ST AT 7TH ST	C00 3032 22	06/10/66	CR FR	TOTAL	11979	7 30	1176	4 30	1486
				NORTH	6621	7 30	544	4 30	899
				SOUTH	5358	7 30	632	4 30	587
HOOVER ST AT 7TH ST	C00 3032 22	06/11/66	CR SA	TOTAL	6670	11 15	505	11 30	515
				NORTH	3802	11 15	293	6 15	293
				SOUTH	2868	11 15	212	11 30	230
HOOVER ST AT 7TH ST	C00 3032 22	06/12/66	CR SU	TOTAL	5333	11 15	336	12 15	436
				NORTH	3008	10 00	193	12 00	244
				SOUTH	2325	11 15	153	12 15	201
HOOVER ST AT 8TH ST		03/22/66	CR TU			MANUAL COUNT			
				NORTH	7 30	847	4 30	961	
				SOUTH	7 15	789	4 15	873	

LOCATION		DATE	DIR	VOLUME	AM	PEAK	PM
HOOVER ST AT 8TH ST	C00 3030 23	CR TU 05/03/66	TOTAL	15790	7 30	1690	4 30 1830
			NORTH	7865	7 30	856	4 30 989
			SOUTH	7925	7 15	873	4 30 841
HOOVER ST AT 8TH ST	C00 3030 23	CR FR 06/10/66	TOTAL	17236	7 30	1715	4 45 1909
			NORTH	9054	7 30	877	4 45 1088
			SOUTH	8182	7 15	839	4 30 842
HOOVER ST AT 8TH ST	C00 3030 23	CR SA 06/11/66	TOTAL	11182	11 15	776	11 45 802
			NORTH	6239	11 15	430	11 45 452
			SOUTH	4943	11 00	351	3 45 356
HOOVER ST AT 8TH ST	C00 3030 23	CR SU 06/12/66	TOTAL	9177	11 15	526	12 15 690
			NORTH	5185	10 30	290	12 45 385
			SOUTH	3992	11 15	254	12 15 309
HOOVER ST AT 9TH ST	C00 3030 33	CR WE 05/04/66	TOTAL	16215	7 15	1728	4 30 2007
			NORTH	7915	7 30	877	4 30 1056
			SOUTH	8300	7 15	874	4 15 952
HOOVER ST AT 9TH ST	C00 3030 23	CR FR 06/10/66	TOTAL	16791	7 30	1655	4 30 2019
			NORTH	8906	7 30	900	4 30 1121
			SOUTH	7885	7 15	765	4 15 916
HOOVER ST AT 9TH ST	C00 3030 23	CR SA 06/11/66	TOTAL	9821	11 15	738	11 30 742
			NORTH	5144	11 15	388	11 45 395
			SOUTH	4677	11 00	355	11 30 352
HOOVER ST AT 9TH ST		CR MO 12/19/66				MANUAL COUNT	
			NORTH		7 30	886	4 30 1138
			SOUTH		7 30	779	4 30 1012
HOOVER ST S/O 20TH ST	C00 2222 22	CR TU 01/11/66	TOTAL	22770	7 30	2124	4 30 2389
			NORTH	12407	7 30	1245	4 30 1273
			SOUTH	10363	7 30	879	4 15 1157
HOOVER ST AT 32ND ST		CR TU 01/25/66				MANUAL COUNT	
			NORTH		7 15	391	4 30 403
			SOUTH		7 15	605	4 00 854

LOCATION		DATE	DIR	VOLUME	AM	PEAK	PM
HOOVER ST AT 57TH ST		11/16/66	CR WE				
					MANUAL COUNT		
				NORTH	7 00	1297	4 15 563
				SOUTH	8 15	225	4 30 1178
HOOVER ST N/O 91ST ST	300 2020 21	06/14/66	CR TU	TOTAL	7 00	1006	4 45 1037
				NORTH	7 00	777	4 30 343
				SOUTH	7 15	233	4 45 722
HOOVER ST AT 92ND ST	B00 1518 11	11/02/66	SR WE	TOTAL	7 00	933	4 45 1008
				NORTH	7 00	710	4 30 319
				SOUTH	11 15	236	4 45 713
HOOVER ST AT 120TH ST	B00 2028 12	11/03/66	SR TH	TOTAL	7 00	204	4 45 341
				NORTH	7 30	87	4 15 87
				SOUTH	6 45	122	4 45 263
HOPE ST S/O PICO BL	C00 2828 22	05/18/66	CR WE	TOTAL	10 45	461	4 15 580
				NORTH	10 45	246	4 15 282
				SOUTH	9 15	222	4 30 316
HOPE ST S/O VENICE BL	C00 2828 22	07/13/66	CR WE	TOTAL	9 45	146	4 30 136
				NORTH	9 45	95	4 30 112
				SOUTH	9 45	51	2 15 45
HOPE ST N/O 1ST ST	C00 2535 23	07/12/66	CR TU	TOTAL	7 00	767	4 15 910
				NORTH	7 00	241	4 15 523
				SOUTH	8 15	593	4 00 400
HOPE ST AT 1ST ST		06/09/66	CR TH				MANUAL COUNT
				NORTH	7 15	271	4 30 700
				SOUTH	8 15	540	4 00 448
HOPE ST AT 6TH ST		04/11/66	CR MO				MANUAL COUNT
				NORTH	8 15	98	4 30 320
				SOUTH	9 00	38	4 30 94
HORTENSE ST AT CARTWRIGHT AV		11/01/66	VR TU				MANUAL COUNT
				EAST	8 30	27	3 45 45
				WEST	8 15	23	4 15 34

LOCATION		DATE	DIR	VOLUME	AM	PEAK	PM		
HORTENSE ST W/O VAN NUYS BL	VR TH	02/17/66			MANUAL COUNT				
			EAST	7 15	93	3 45	147		
			WEST	7 45	101	5 00	145		
HUDSON AV AT SELMA AV	WR MO	11/14/66			MANUAL COUNT				
			NORTH	8 45	83	5 00	108		
			SOUTH	8 45	84	4 30	147		
HUGHES AV N/O VENICE BL	800 1022 11	WR TU	03/15/66	TOTAL	3194	7 30	319	5 15	317
				NORTH	1208	7 15	115	5 15	150
				SOUTH	1986	7 30	216	4 45	193
HUMBOLDT ST AT SAN FERNANDO RD	CR MO	07/11/66			MANUAL COUNT				
			EAST	9 00	21	4 00	33		
			WEST	7 15	60	4 30	100		
HUNTINGTON DR S/O ALHAMBRA RD	G21 5948 43	CR FR	01/28/66	TOTAL	16966	7 15	2178	5 00	2418
				NORTH	8335	11 00	590	4 45	1618
				SOUTH	8631	7 00	1849	5 00	821
HUNTINGTON DR S/O ALHAMBRA RD	G21 5948 43	CR SA	01/29/66	TOTAL	12175	10 45	1244	5 45	1261
				NORTH	6010	10 45	985	6 15	805
				SOUTH	6165	8 30	297	5 45	986
HUNTINGTON DR E/O MONTEREY RD	G03 3858 34	CR FR	01/28/66	TOTAL	26320	7 00	3368	5 00	3161
				EAST	11630	11 00	585	4 45	2295
				WEST	14690	7 00	3064	5 00	955
HUNTINGTON DR AT MONTEREY RD	CR WE	06/08/66			MANUAL COUNT				
			EAST	7 45	332	4 45	3021		
			WEST	7 00	3385	4 15	614		
HUNTINGTON DR N AT MONTEREY RD	CR TH	07/07/66			MANUAL COUNT				
			EAST	7 45	67	4 45	112		
			WEST	7 15	138	5 00	93		
HUNTINGTON DR S AT MONTEREY RD	CR TU	07/05/66			MANUAL COUNT				
			EAST	7 15	257	4 30	1077		
			WEST	7 00	255	4 15	140		

LOCATION		DATE	DIR	VOLUME	AM	PEAK	PM
HUSTON ST AT CARPENTER AV		11/10/66	VR TH				
						MANUAL COUNT	
			EAST		8 30	19	5 00
			WEST		8 30	18	3 00
HYPERION AV AT MONON ST		07/26/66	CR TU				
						MANUAL COUNT	
			NORTH		7 30	414	4 45
			SOUTH		7 30	1135	5 00
IDA AV AT TIVOLI AV		10/13/66	WR TH				
						MANUAL COUNT	
			EAST		7 30	24	4 15
			WEST		7 15	55	4 15
IDAHO AV W/O BUNDY DR	C00 2727 11	02/16/66	WR WE				
			TOTAL	6144	7 30	611	4 30
			EAST	3658	7 45	290	4 30
			WEST	2486	7 15	331	4 15
IDELL ST AT AV 28		12/22/66	CR TH				
						MANUAL COUNT	
			NORTH		9 00	30	4 30
			SOUTH		8 15	20	4 30
IMPERIAL HWY AT AVALON BL	D04 4343 44	08/31/66	SR WE				
			TOTAL	31039	6 45	2586	4 15
			EAST	15250	7 00	903	4 30
			WEST	15789	6 45	1767	3 30
IMPERIAL HWY W/O AVIATION BL	C00 4444 44	11/03/66	WR TH				
			TOTAL	37692	7 15	3711	4 30
			EAST	20736	11 15	1371	4 00
			WEST	16956	7 15	2408	3 00
IMPERIAL HWY AT AVIATION BL	C00 4243 44	08/30/66	WR TU				
			TOTAL	37332	7 15	3362	3 30
			EAST	19272	11 15	1297	4 45
			WEST	18060	7 00	2379	3 30
IMPERIAL HWY AT CENTRAL AV	G04 4642 44	08/10/66	SR WE				
			TOTAL	29170	6 45	2421	4 15
			EAST	13729	7 00	883	4 45
			WEST	15441	6 45	1542	3 45
IMPERIAL HWY AT DOUGLAS ST		08/30/66	WR TU				
						MANUAL COUNT	
			EAST		7 15	1166	3 15
			WEST		7 15	2590	3 30

LOCATION	DATE	DIR	VOLUME	AM	PEAK	PM		
IMPERIAL HWY AT DOUGLAS ST C00 4245 44	WR TH	09/01/66	TOTAL	38602	7 15	3733	3 15	3227
			EAST	18164	11 15	1154	3 15	1821
			WEST	20438	7 15	2589	3 30	1415
IMPERIAL HWY AT FIGUEROA ST 300 4045 43	SR TH	07/21/66	TOTAL	32441	7 00	2616	4 30	2793
			EAST	15008	7 00	1014	4 30	1436
			WEST	17433	7 00	1602	4 30	1357
IMPERIAL HWY AT FIGUEROA ST 300 4045 43	SR FR	07/22/66	TOTAL	35279	7 00	2615	4 30	2884
			EAST	16370	7 00	1016	4 45	1442
			WEST	18909	6 45	1601	4 30	1457
IMPERIAL HWY AT HOOVER ST 300 3939 44	SR WE	11/02/66	TOTAL	31550	7 00	3105	4 30	3062
			EAST	14816	7 00	1195	4 30	1711
			WEST	16734	7 00	1910	4 00	1409
IMPERIAL HWY AT LA CIENEGA BL WR TH	08/18/66	MANUAL COUNT						
		EAST	7 45	868	4 30	2626		
		WEST	7 00	2683	3 30	1352		
IMPERIAL HWY AT LA CIENEGA BL C00 4044 43	WR TU	09/20/66	TOTAL	38697	7 15	3326	4 00	3845
			EAST	20868	11 15	1204	4 30	2929
			WEST	17829	7 00	2461	3 15	1387
IMPERIAL HWY AT MAIN ST 404 4242 44	SR TH	07/21/66	TOTAL	33366	7 00	2627	4 00	2867
			EAST	14749	7 15	949	4 30	1416
			WEST	18617	7 00	1690	4 00	1518
IMPERIAL HWY W/O NASH ST C00 4344 44	WR TH	09/08/66	TOTAL	30801	7 30	3139	4 30	2485
			EAST	16342	7 30	1945	3 30	1406
			WEST	14459	7 45	1222	4 30	1469
IMPERIAL HWY W/O NASH ST HOLIDAY C00 4344 44	WR FR	09/09/66	TOTAL	31106	7 30	3108	4 00	2431
			EAST	16395	7 30	1896	3 30	1426
			WEST	14711	7 45	1214	4 30	1432
IMPERIAL HWY AT VERMONT AV D10 3229 33	SR TH	11/03/66	TOTAL	28612	7 15	2503	4 30	2883
			EAST	13608	7 15	1058	4 45	1537
			WEST	15004	7 15	1445	4 30	1359

LOCATION		DATE	DIR	VOLUME	AM	PEAK	PM
IMPERIAL HWY AT WILLOWBROOK AV		12/29/66	SR TH			MANUAL COUNT	
				EAST	7 00	858	4 15 1320
				WEST	7 00	1270	3 45 1314
INDEX ST AT AMESTOY AV	A00 1818 11	11/15/66	VR TU	TOTAL	7 15	96	3 00 121
				EAST	7 30	43	5 00 50
				WEST	7 15	54	3 15 79
INDEX ST AT HASKELL AV	A00 1818 11	06/10/66	VR FR	TOTAL	8 00	200	12 00 199
				EAST	11 15	140	6 15 140
				WEST	8 00	58	3 00 107
INDIANA AV AT 5TH AV		09/19/66	WR MO			MANUAL COUNT	
				EAST	8 45	17	4 00 33
				WEST	7 30	31	5 00 43
INDIANA ST AT ALCAZAR ST		04/05/66	CR TU			MANUAL COUNT	
				NORTH	7 00	41	4 15 66
				SOUTH	7 30	43	4 00 52
INDIANA ST S/O BERNAL AV		09/29/66	CR TH			MANUAL COUNT	
				NORTH	7 00	21	4 30 141
				SOUTH	7 00	57	4 45 31
INGLEWOOD BL AT CHARNOCK RD		10/03/66	WR MO			MANUAL COUNT	
				NORTH	7 00	218	5 00 175
				SOUTH	7 30	57	4 30 188
INGLEWOOD BL AT CHARNOCK RD		06/20/66	WR MO			MANUAL COUNT	
				NORTH	7 00	192	5 00 204
				SOUTH	7 00	69	4 00 171
INGLEWOOD BL N/O CULVER BL	C00 2728 22	04/06/66	WR WE	TOTAL	7 00	904	4 45 1321
				NORTH	7 00	380	4 45 818
				SOUTH	7 00	524	4 15 539
INGLEWOOD BL N/O CULVER DR	C00 3030 22	04/06/66	WR WE	TOTAL	7 15	790	4 45 1170
				NORTH	7 00	291	5 00 793
				SOUTH	7 15	515	4 15 400

LOCATION	DATE	DIR	VOLUME	AM	PEAK	PM			
INGLEWOOD BL N/O JEFFERSON BL	G04 2332 23	WR WE	04/06/66	TOTAL	6039	7 15	711	5 00	922
				NORTH	3069	11 15	163	5 00	680
				SOUTH	2970	7 15	587	4 15	285
INGLEWOOD BL N/O PALMS BL	B00 1818 11	WR WE	04/27/66	TOTAL	2648	7 15	276	4 30	347
				NORTH	1391	7 00	211	4 45	142
				SOUTH	1257	7 30	81	4 30	209
INGLEWOOD BL N/O VENICE BL	B00 1812 11	WR WE	04/06/66	TOTAL	4015	7 00	385	5 00	516
				NORTH	2121	7 00	217	5 00	315
				SOUTH	1894	7 15	176	4 15	266
INGLEWOOD BL N/O WASHINGTON BL	B00 1818 11	WR WE	04/06/66	TOTAL	4884	7 00	406	4 30	665
				NORTH	2305	6 45	191	4 45	349
				SOUTH	2579	7 00	235	4 15	352
INGLEWOOD BL N/O WASHINGTON PL	B00 1818 11	WR WE	04/06/66	TOTAL	5014	7 15	386	5 00	703
				NORTH	2599	6 45	230	5 00	389
				SOUTH	2415	7 30	202	4 30	319
INTERCEPTOR ST AT RAMSGATE AV		WR FR	05/20/66	MANUAL COUNT					
				EAST		7 30	44	3 00	76
				WEST		7 00	54	5 00	40
IROLO ST AT 8TH ST		CR WE	06/29/66	MANUAL COUNT					
				NORTH		7 15	158	4 45	119
				SOUTH		9 00	86	5 00	273
IRVINE AV AT HESBY ST	A00 1818 11	VR SA	02/26/66	TOTAL	723	11 15	67	1 15	75
				NORTH	349	11 15	30	1 15	40
				SOUTH	374	11 15	37	5 00	40
IRVINE AV AT HESBY ST	A00 1818 11	VR SU	02/27/66	TOTAL	705	10 15	61	12 15	77
				NORTH	324	11 15	29	11 30	41
				SOUTH	381	10 15	37	12 30	49
IRVINE AV AT HESBY ST	A00 1818 11	VR MO	02/28/66	TOTAL	954	7 45	89	5 15	129
				NORTH	402	7 30	34	5 15	41
				SOUTH	552	7 45	58	5 00	94

L O C A T I O N

DATE

DIR

VOLUME

AM

PEAK

PM

LOCATION	DATE	DIR	VOLUME	AM	PEAK	PM		
ISABEL DR AT WOLLAM ST	08/10/66	CR WE	MANUAL COUNT					
			EAST	7 30	8	4 15	24	
			WEST	7 00	14	3 30	11	
IVAR AV N/O HOLLYWOOD BL	06/09/66	WR TH	TOTAL	5598	11 00	352	5 00	518
			NORTH	2956	11 15	228	5 00	294
			SOUTH	2642	10 30	196	3 00	229
IVAR AV AT SELMA AV	08/22/66	WR MO	TOTAL	4902	11 15	352	4 30	438
			NORTH	2480	11 15	186	5 00	253
			SOUTH	2422	11 15	166	12 30	220
IVAR AV S/O YUCCA ST	06/11/66	WR SA	TOTAL	5097	10 30	274	2 00	442
			NORTH	3504	10 30	169	4 00	337
			SOUTH	1593	9 15	119	2 00	130
IVAR AV S/O YUCCA ST	06/13/66	WR MO	TOTAL	5709	11 15	423	1 30	475
			NORTH	3509	11 15	291	11 45	312
			SOUTH	2200	8 00	209	1 30	155
IVAR AV S/O YUCCA ST	06/15/66	WR WE	TOTAL	5965	11 15	448	4 45	515
			NORTH	3626	11 15	296	4 45	365
			SOUTH	2339	8 00	229	3 15	191
IVAR AV AT YUCCA ST	07/25/66	WR MO	TOTAL	4153	11 15	260	4 30	440
			NORTH	3721	11 15	232	4 30	403
			SOUTH	432	11 15	28	1 30	38
IVARENE AV AT VINE ST	03/29/66	WR TU	MANUAL COUNT					
			EAST	7 45	20	3 00	17	
			WEST	8 00	85	3 15	56	
JACON WY N/O MARQUEZ AV	11/15/66	WR TU	MANUAL COUNT					
			NORTH	8 00	98	5 00	231	
			SOUTH	7 45	238	3 00	150	
JADESTONE DR E/O LOADSTONE DR HOLIDAY	11/24/66	VR TH	TOTAL	215	9 15	24	4 00	23
			EAST	81	9 30	11	4 15	13
			WEST	134	9 15	14	11 45	12

L O C A T I O N			DATE	DIR	VOLUME	AM	PEAK	PM	
JADESTONE DR E/O LOADSTONE DR	A00 1212 11	VR FR	11/25/66	TOTAL	368	9 45	37	5 15	41
				EAST	116	11 00	12	5 15	18
				WEST	252	9 45	30	5 30	24
JASMINE AV AT TABOR ST		WR TU	07/05/66				MANUAL COUNT		
				NORTH		8 30	50	4 45	110
				SOUTH		8 15	80	5 00	115
JEFFERSON BL AT ARLINGTON AV	C00 2824 22	WR TU	04/19/66	TOTAL	13256	7 30	938	4 30	1251
				EAST	6341	7 30	550	4 30	522
				WEST	6915	7 45	401	4 45	751
JEFFERSON BL AT ARLINGTON AV		CR TU	05/31/66				MANUAL COUNT		
				EAST		7 30	523	4 15	564
				WEST		7 15	366	4 45	740
JEFFERSON BL E/O CENTINELA AV	C00 2938 22	WR TU	03/08/66	TOTAL	16536	7 30	1542	4 45	1614
				EAST	8250	7 30	1033	3 30	739
				WEST	8286	6 45	606	5 00	1094
JEFFERSON BL W/O CENTINELA AV	C00 3037 22	WR TU	03/01/66	TOTAL	12531	7 15	1207	3 15	1062
				EAST	6229	7 30	734	3 15	619
				WEST	6302	6 45	502	5 00	692
JEFFERSON BL W/O CENTRAL AV	C00 2222 22	CR TU	04/19/66	TOTAL	4674	7 15	346	4 15	421
				EAST	2649	10 30	191	4 15	246
				WEST	2025	7 15	186	4 15	175
JEFFERSON BL W/O CENTRAL AV		CR MO	06/06/66				MANUAL COUNT		
				EAST		9 00	133	4 15	189
				WEST		7 00	127	3 45	166
JEFFERSON BL AT CRENSHAW BL	300 2828 22	WR FR	05/06/66	TOTAL	15253	7 45	1012	5 00	1208
				EAST	7227	7 45	566	4 00	627
				WEST	8026	7 30	456	5 00	663
JEFFERSON BL AT CRENSHAW BL	300 2828 22	WR SA	05/07/66	TOTAL	15420	11 15	987	12 45	1138
				EAST	6990	11 15	439	3 45	563
				WEST	8430	11 15	548	1 00	600

L O C A T I O N			DATE	DIR	VOLUME	AM	PEAK	PM	
JEFFERSON BL AT CRENSHAW BL	300 2828 22	WR SU	05/08/66	TOTAL	11959	11 00	678	1 30	1004
				EAST	5103	10 30	305	1 30	448
				WEST	6856	11 00	400	4 15	556
JEFFERSON BL AT FARMDALE AV	C00 2828 22	WR FR	04/22/66	TOTAL	13123	7 30	1009	5 00	1232
				EAST	6517	7 30	490	4 15	641
				WEST	6606	7 30	519	5 00	641
JEFFERSON BL AT FARMDALE AV	C00 2828 22	WR SA	04/23/66	TOTAL	11586	11 15	772	2 15	917
				EAST	5945	10 45	404	2 15	488
				WEST	5641	11 15	379	12 30	437
JEFFERSON BL AT FARMDALE AV	C00 2828 22	WR SU	04/24/66	TOTAL	9043	11 15	492	2 00	772
				EAST	4565	10 15	249	2 00	390
				WEST	4478	11 15	248	1 15	392
JEFFERSON BL W/O FIGUEROA ST	C00 2929 22	CR WE	01/26/66	TOTAL	16683	7 15	1259	4 15	1730
				EAST	8430	7 15	752	4 15	774
				WEST	8253	10 45	565	4 15	956
JEFFERSON BL W/O FIGUEROA ST	C00 3030 22	CR TU	05/03/66	TOTAL	15677	7 30	1144	4 30	1602
				EAST	7930	7 15	679	4 15	710
				WEST	7747	11 15	494	4 30	917
JEFFERSON BL AT FIGUEROA ST		CR TU	01/25/66				MANUAL	COUNT	
				EAST		7 15	793	4 15	797
				WEST		7 30	436	4 30	915
JEFFERSON BL AT FIGUEROA ST		CR MO	05/23/66				MANUAL	COUNT	
				EAST		7 30	689	4 30	699
				WEST		8 00	454	4 30	881
JEFFERSON BL AT FLOWER ST	C00 2929 22	CR SA	06/11/66	TOTAL	11800	11 15	824	12 00	910
				EAST	6253	11 15	432	12 15	476
				WEST	5547	11 15	392	12 00	446
JEFFERSON BL AT FLOWER ST	C00 2929 22	CR SU	06/12/66	TOTAL	11115	10 45	707	5 00	795
				EAST	5925	10 45	402	4 45	490
				WEST	5190	11 15	320	1 30	403

L O C A T I O N				DATE	DIR	VOLUME	AM	PEAK	PM
JEFFERSON BL AT FLOWER ST	C00 2929 22	CR MO	06/13/66	TOTAL	14078	7 30	1100	4 30	1410
				EAST	7205	7 30	695	4 15	581
				WEST	6873	11 00	451	4 45	850
JEFFERSON BL AT FLOWER ST	C00 2929 22	CR TU	06/14/66	TOTAL	13777	7 30	1077	4 30	1385
				EAST	7153	7 30	655	4 15	554
				WEST	6624	7 30	422	4 45	841
JEFFERSON BL AT FLOWER ST	C00 2929 22	CR WE	06/15/66	TOTAL	13855	7 30	1118	4 30	1376
				EAST	7099	7 30	681	4 15	550
				WEST	6756	7 45	438	4 30	841
JEFFERSON BL AT FLOWER ST	C00 2929 22	CR TH	06/16/66	TOTAL	13859	7 30	1052	4 30	1330
				EAST	7080	7 30	646	3 45	556
				WEST	6779	7 30	406	4 30	799
JEFFERSON BL AT HILL ST	C00 3030 22	CR SA	04/16/66	TOTAL	9968	11 15	681	11 45	722
				EAST	4932	11 15	320	11 45	349
				WEST	5036	11 15	361	12 30	374
JEFFERSON BL AT HILL ST	C00 3030 22	CR SU	04/17/66	TOTAL	7475	10 15	496	1 15	606
				EAST	3688	10 15	288	3 00	281
				WEST	3787	10 45	218	1 00	365
JEFFERSON BL AT HILL ST	C00 3030 22	CR MO	04/18/66	TOTAL	12470	7 15	995	4 30	1280
				EAST	6133	7 00	549	4 30	568
				WEST	6337	7 30	449	4 15	720
JEFFERSON BL AT HILL ST	C00 3030 22	CR TU	04/19/66	TOTAL	12172	7 15	1107	4 15	1233
				EAST	6078	7 15	565	4 30	584
				WEST	6094	7 15	542	4 00	674
JEFFERSON BL AT HILL ST	C00 3030 22	CR MO	12/05/66	TOTAL	12172	7 30	1118	3 45	1216
				EAST	6139	7 30	647	3 45	551
				WEST	6033	7 15	515	3 45	665
JEFFERSON BL AT HILL ST	C00 3030 22	CR TU	12/06/66	TOTAL	11518	7 15	1061	4 00	1282
				EAST	5738	7 15	591	4 30	557
				WEST	5780	7 15	470	4 00	742

L O C A T I O N			DATE	DIR	VOLUME	AM	PEAK	PM	
JEFFERSON BL W/O HOOVER BL	C00 2929 22	CR TU	01/25/66	TOTAL	14077	7 30	1035	4 15	1369
				EAST	7160	7 30	678	3 45	538
				WEST	6917	10 15	427	4 30	868
JEFFERSON BL AT HOOVER BL		CR TU	01/25/66				MANUAL COUNT		
				EAST		7 15	597	4 00	552
				WEST		7 30	459	4 30	936
JEFFERSON BL AT HOOVER BL	C00 2930 22	CR FR	03/11/66	TOTAL	17063	10 45	1028	4 30	1663
				EAST	7863	7 30	565	4 30	626
				WEST	9200	10 45	490	4 30	1037
JEFFERSON BL AT HOOVER BL	C00 2930 22	CR SA	03/12/66	TOTAL	13843	11 15	986	11 45	1093
				EAST	6600	11 15	494	11 45	548
				WEST	7243	11 15	492	11 30	553
JEFFERSON BL AT HOOVER BL	C00 2930 22	CR SU	03/13/66	TOTAL	10868	10 15	613	1 15	1135
				EAST	5085	10 15	321	1 30	540
				WEST	5783	10 30	303	1 15	595
JEFFERSON BL AT HOOVER BL		CR MO	05/23/66				MANUAL COUNT		
				EAST		7 30	628	4 30	586
				WEST		7 30	465	4 30	953
JEFFERSON BL W/O HOOVER ST	C00 3030 22	CR TU	05/03/66	TOTAL	14236	7 30	969	4 30	1377
				EAST	7112	7 30	585	3 45	552
				WEST	7124	10 15	455	4 30	865
JEFFERSON BL AT LA BREA AV	C00 2828 22	WR FR	04/22/66	TOTAL	17022	7 15	1173	4 30	1635
				EAST	9039	7 15	585	4 30	910
				WEST	7983	7 00	591	5 00	783
JEFFERSON BL AT LA BREA AV	C00 2828 22	WR SA	04/23/66	TOTAL	14943	11 15	988	2 15	1151
				EAST	8269	10 45	554	3 45	661
				WEST	6674	11 15	451	12 45	525
JEFFERSON EL AT LA BREA AV	C00 2828 22	WR SU	04/24/66	TOTAL	11548	11 15	654	2 00	1020
				EAST	6427	11 15	365	1 15	569
				WEST	5121	11 15	269	2 00	453

LOCATION		DATE	DIR	VOLUME	AM	PEAK	PM
JEFFERSON BL AT LA BREA AV		06/23/66	WR TH				
					MANUAL COUNT		
				EAST	7 30	435	5 00 789
				WEST	7 00	560	5 00 693
JEFFERSON BL W/O LINCOLN BL	C00 1815 11	03/01/66	WR TU	TOTAL	7 15	1174	4 45 1068
				EAST	7 15	644	12 15 190
				WEST	7 15	530	4 45 937
JEFFERSON BL AT MAIN ST	C00 2828 22	04/19/66	CR TU	TOTAL	7 15	770	4 30 1047
				EAST	7 15	425	4 30 492
				WEST	7 15	345	4 00 557
JEFFERSON BL W/O MCCONNELL AV	B00 1515 11	03/01/66	WR TU	TOTAL	7 15	1217	5 00 1057
				EAST	7 15	717	3 15 597
				WEST	6 45	523	5 00 720
JEFFERSON BL E/O MESNER AV	B05 3546 23	03/01/66	WR TU	TOTAL	7 15	2816	4 45 2655
				EAST	11 15	850	4 45 1762
				WEST	7 15	2066	3 15 1001
JEFFERSON BL AT NORMANDIE AV	C00 2424 22	04/16/66	CR SA	TOTAL	11 15	864	2 30 943
				EAST	11 00	383	3 00 440
				WEST	11 15	487	3 15 530
JEFFERSON BL AT NORMANDIE AV	C00 2424 22	04/17/66	CR SU	TOTAL	10 30	652	1 00 817
				EAST	10 45	320	12 15 397
				WEST	10 30	335	1 15 458
JEFFERSON BL AT NORMANDIE AV	C00 2424 22	04/18/66	CR MO	TOTAL	11 00	835	4 30 1332
				EAST	7 30	546	4 30 507
				WEST	11 00	501	4 15 840
JEFFERSON BL AT NORMANDIE AV		09/20/66	CR TU				
					MANUAL COUNT		
				EAST	7 30	542	4 00 506
				WEST	7 30	343	4 30 796
JEFFERSON BL AT SAN PEDRO ST	C00 2626 22	04/19/66	CR TU	TOTAL	7 15	573	4 30 814
				EAST	7 45	304	4 30 446
				WEST	7 15	285	4 15 377

L C C A T I O N			DATE	DIR	VOLUME	AM	PEAK	PM	
JEFFERSON BL AT VERMONT AV	C00 2429 22	CR SU	04/17/66	TOTAL	10102	10 00	603	1 15	782
				EAST	4955	10 00	316	1 30	377
				WEST	5147	10 00	287	1 00	431
JEFFERSON BL AT VERMONT AV	C00 2429 22	CR MO	04/18/66	TOTAL	14315	7 30	558	4 15	1470
				EAST	6453	7 30	609	3 45	494
				WEST	7862	11 15	537	4 15	992
JEFFERSON BL AT VERMONT AV	C00 2430 22	CR SU	06/12/66	TOTAL	11175	10 45	647	4 30	782
				EAST	5514	10 30	318	3 15	422
				WEST	5661	11 00	339	1 00	444
JEFFERSON BL AT VERMONT AV	C00 2430 22	CR MO	06/13/66	TOTAL	13480	7 30	945	4 30	1331
				EAST	6390	7 30	604	4 00	437
				WEST	7090	11 15	440	4 30	896
JEFFERSON BL AT VERMONT AV	C00 2430 22	CR TU	06/14/66	TOTAL	13039	7 30	937	4 15	1319
				EAST	6010	7 30	588	4 15	434
				WEST	7029	11 00	415	4 30	903
JEFFERSON BL AT VERMONT AV	C00 2430 22	CR WE	06/15/66	TOTAL	13243	7 45	934	4 15	1306
				EAST	6140	7 45	579	4 00	429
				WEST	7103	11 15	410	4 30	891
JEFFERSON BL AT VERMONT AV	C00 2430 22	CR TH	06/16/66	TOTAL	13347	7 30	896	4 15	1391
				EAST	6358	7 30	599	3 45	515
				WEST	6989	11 15	416	4 30	906
JEFFERSON BL E/O WESTERN AV	C00 2424 22	CR SA	04/16/66	TOTAL	13286	11 15	812	12 15	926
				EAST	6182	11 15	378	12 15	417
				WEST	7104	11 15	434	12 30	512
JEFFERSON BL E/O WESTERN AV	C00 2424 22	CR SU	04/17/66	TOTAL	10427	10 00	646	1 15	815
				EAST	4955	10 00	306	12 00	382
				WEST	5472	10 00	340	1 15	460
JEFFERSON BL E/O WESTERN AV	C00 2424 22	CR MO	04/18/66	TOTAL	12339	7 00	846	4 15	1207
				EAST	5944	7 00	526	4 30	505
				WEST	6395	11 00	425	4 15	712

LOCATION		DATE	DIR	VOLUME	AM	PEAK	PM
JEFFERSON BL AT WESTERN AV	C00 2626 22	WR FR 04/22/66	TOTAL	13743	7 30	845	4 30 1230
			EAST	6809	7 30	516	4 15 494
			WEST	6934	11 15	400	4 30 753
JEFFERSON BL AT WESTERN AV	C00 2626 22	WR SA 04/23/66	TOTAL	13678	11 00	1058	11 45 935
			EAST	6719	11 00	494	3 45 455
			WEST	6959	11 00	564	11 45 481
JEFFERSON BL AT WESTERN AV	C00 2626 22	WR SU 04/24/66	TOTAL	11507	10 45	619	1 30 832
			EAST	5754	10 00	319	6 15 422
			WEST	5753	11 15	309	1 15 448
JEFFERSON BL AT 7TH AV	C00 2828 22	WR TH 04/14/66	TOTAL	13388	7 15	888	4 45 1224
			EAST	6616	7 30	496	4 15 576
			WEST	6772	7 15	397	4 45 677
JEROME ST AT RINCON AV		VR MO 11/28/66				MANUAL COUNT	
			EAST		7 15	48	4 45 64
			WEST		7 15	51	3 00 37
JOHANNA AV W/O SUNLAND BL		VR MO 01/10/66				MANUAL COUNT	
			EAST		7 15	102	3 15 60
			WEST		7 15	20	4 45 110
JOHANNA AV W/O SUNLAND BL		VR FR 12/16/66				MANUAL COUNT	
			EAST		7 30	94	3 15 47
			WEST		7 00	22	5 00 100
JOLETTE AV AT WESTBURY DR	A00 1418 11	VR MO 08/08/66	TOTAL	738	7 00	57	7 30 92
			NORTH	209	10 45	15	6 45 23
			SOUTH	529	7 00	46	7 30 76
JOLETTE AV AT WESTBURY DR	A00 1418 11	VR TU 08/09/66	TOTAL	832	7 00	63	2 30 107
			NORTH	247	11 00	18	2 30 33
			SOUTH	585	7 00	51	1 45 81
JUMILLA AV AT CALVERT ST	C00 1412 11	VR TU 01/18/66	TOTAL	736	8 15	101	2 45 148
			NORTH	114	7 00	16	2 45 18
			SOUTH	622	8 15	88	2 45 130

LOCATION			DATE	DIR	VOLUME	AM	PEAK	PM	
JUMILLA AV S/O DELANO ST	A00 1818 11	VR FR	02/04/66	TOTAL	395	7 30	44	3 00	53
				NORTH	213	7 45	31	4 45	30
				SOUTH	182	8 15	15	3 00	31
JUMILLA AV S/O DELANO ST	A00 1818 11	VR SA	02/05/66	TOTAL	373	11 15	94	6 15	94
				NORTH	255	11 15	94	6 15	94
				SOUTH	118	7 30	6	4 45	14
JUMILLA AV S/O DELANO ST	A00 1818 11	VR SU	02/06/66	TOTAL	246	11 15	16	5 00	29
				NORTH	110	10 15	10	2 15	16
				SOUTH	136	11 15	10	5 00	21
JUMILLA AV AT OXNARD ST	A00 1818 11	VR TU	08/30/66	TOTAL	302	11 00	20	6 00	61
				NORTH	112	11 00	12	4 00	12
				SOUTH	190	7 30	12	6 15	51
JUNE ST N/O WILSHIRE BL		WR MO	12/05/66				MANUAL COUNT		
				NORTH		7 45	41	5 00	41
				SOUTH		7 30	112	3 00	96
JUNE ST AT WILSHIRE BL	B00 1530 13	WR FR	12/09/66	TOTAL	811	7 30	134	4 00	100
				NORTH	365	7 30	56	4 00	61
				SOUTH	446	7 45	84	3 00	46
KAGEL CYN ST AT TELFAIR AV	A00 1818 11	VR FR	05/20/66	TOTAL	862	7 00	61	5 45	93
				EAST	470	7 15	38	5 45	59
				WEST	392	7 30	27	5 15	36
KAGEL CYN ST AT TELFAIR AV	A00 1818 11	VR SA	05/21/66	TOTAL	982	11 00	73	5 30	88
				EAST	585	11 00	43	5 30	55
				WEST	397	11 15	31	6 15	39
KAGEL CYN ST AT TELFAIR AV	A00 1818 11	VR SU	05/22/66	TOTAL	849	10 15	92	6 30	80
				EAST	446	9 45	32	3 00	39
				WEST	403	10 30	23	6 30	43
KAMLOOPS ST AT GARRICK AV		VR FR	10/21/66				MANUAL COUNT		
				EAST		7 30	14	3 15	5
				WEST		7 00	51	4 30	24

LOCATION	DATE	DIR	VOLUME	AM	PEAK	PM			
KELVIN AV AT TIARA ST	A00 1818 11	VR SA	04/02/66	TOTAL	1359	11 15	120	3 15	131
				NORTH	486	11 15	43	4 15	51
				SOUTH	873	11 15	77	3 15	86
KELVIN AV AT TIARA ST	A00 1818 11	VR SU	04/03/66	TOTAL	1158	11 15	73	1 15	141
				NORTH	346	11 15	30	3 30	36
				SOUTH	812	11 15	43	1 30	107
KELVIN AV AT TIARA ST	A00 1818 11	VR MO	04/04/66	TOTAL	1521	7 15	139	3 45	184
				NORTH	584	11 15	35	3 45	108
				SOUTH	937	7 15	104	4 00	84
KENISTON AV S/O WILSHIRE BL		WR MO	12/05/66				MANUAL COUNT		
				NORTH		7 30	72	4 30	38
				SOUTH		7 45	28	5 00	18
KENISTON AV AT 9TH ST	100 1818 11	WR TU	08/02/66	TOTAL	451	7 15	75	12 00	72
				NORTH	246	7 15	62	3 45	34
				SOUTH	205	7 30	14	12 00	65
KENISTON AV AT 9TH ST	100 1818 11	WR WE	08/03/66	TOTAL	378	7 00	49	7 45	47
				NORTH	253	7 00	45	4 15	29
				SOUTH	125	7 45	9	7 45	37
KENISTON AV AT 9TH ST	100 1818 11	WR TH	08/04/66	TOTAL	302	7 15	31	4 15	32
				NORTH	190	7 15	23	4 45	23
				SOUTH	112	10 00	12	5 45	15
KENTER AV S/O SUNSET BL	B00 2020 11	WR TH	03/24/66	TOTAL	6285	7 45	473	4 15	668
				NORTH	3258	11 00	204	4 45	436
				SOUTH	3027	8 00	303	3 30	317
KENTER AV AT SUNSET BL	B00 2030 13	WR FR	10/14/66	TOTAL	8610	8 00	759	4 45	800
				NORTH	3534	11 15	201	5 30	465
				SOUTH	5076	8 00	579	4 15	371
KENTWOOD AV AT 77TH ST		WR MO	07/25/66				MANUAL COUNT		
				NORTH		7 15	51	4 30	90
				SOUTH		7 15	161	4 30	106

LOCATION	DATE	DIR	VOLUME	AM	PEAK	PM		
KENYA ST AT CABRIOLE AV	11/09/66	VR WE	MANUAL COUNT					
			EAST	7 15	99	4 30	62	
			WEST	7 15	68	4 45	99	
KENYA ST AT WILBUR AV	12/28/66	VR WE	MANUAL COUNT					
			EAST	7 00	40	4 30	33	
			WEST	7 30	45	4 30	64	
KESTER AV AT OXNARD ST 200 3216 11	06/03/66	VR FR	TOTAL	14019	7 30	1075	4 15	1232
			NORTH	6746	7 30	499	4 15	652
			SOUTH	7273	7 30	576	3 15	606
KESTER AV AT OXNARD ST 200 3216 11	06/04/66	VR SA	TOTAL	10971	10 45	1005	6 15	969
			NORTH	5068	10 45	472	6 15	439
			SOUTH	5903	10 30	543	6 15	530
KESTER AV AT OXNARD ST 200 3216 11	06/05/66	VR SU	TOTAL	7331	11 15	591	1 15	608
			NORTH	3432	10 15	290	1 15	283
			SOUTH	3899	11 15	330	11 45	347
KESTER AV AT SUTTON ST	02/03/66	VR TH	MANUAL COUNT					
			NORTH	8 00	98	3 15	64	
			SOUTH	8 00	25	4 45	120	
KESTER AV AT SUTTON ST 100 1818 11	12/30/66	VR FR	TOTAL	2459	11 00	170	4 15	263
			NORTH	1380	11 00	91	3 30	154
			SOUTH	1079	11 15	85	4 30	118
KESWICK ST AT CASE AV	06/20/66	VR MC	MANUAL COUNT					
			EAST	7 00	16	4 30	35	
			WEST	7 30	21	4 45	46	
KESWICK ST AT HOLLYWOOD WY	12/27/66	VR TU	MANUAL COUNT					
			EAST	7 30	66	3 45	36	
			WEST	7 15	8	3 30	27	
KESWICK ST AT LEMONA AV	08/08/66	VR MC	MANUAL COUNT					
			EAST	7 45	49	3 45	68	
			WEST	7 30	76	4 00	184	

LOCATION		DATE	DIR	VOLUME	AM	PEAK	PM	
KILLION ST AT CAMELLIA AV	A00 1818 11	VR WE	01/05/66	TOTAL	303	7 30	22 4 15	28
				EAST	82	10 15	8 8 45	10
				WEST	221	7 30	17 3 45	22
KINGSBURY ST AT ALDEA AV	A00 1818 11	VR SA	06/04/66	TOTAL	375	11 15	40 12 00	46
				EAST	184	11 15	21 12 00	23
				WEST	191	11 15	19 12 00	23
KINGSBURY ST AT ALDEA AV	A00 1818 11	VR MO	06/06/66	TOTAL	642	11 00	27 2 45	165
				EAST	220	9 00	13 2 45	46
				WEST	422	11 00	21 3 15	120
KINGSLEY DR AT BEVERLY BL		CR MO	06/20/66				MANUAL COUNT	
				NORTH		7 00	36 4 45	122
				SOUTH		7 30	244 5 00	147
KINGSLEY DR AT DELONGPRE AV		CR FR	08/26/66				MANUAL COUNT	
				NORTH		8 45	25 5 00	64
				SOUTH		8 45	39 4 45	74
KINROSS AV AT GAYLEY AV		WR TH	04/21/66				MANUAL COUNT	
				EAST		8 00	64 4 15	184
				WEST		9 00	217 4 45	471
KINROSS AV AT GAYLEY AV	100 2828 12	WR FR	10/28/66	TOTAL	8139	11 15	513 5 00	836
				EAST	1984	11 15	141 2 30	221
				WEST	6155	11 15	372 5 00	623
KITTRIDGE ST AT DE SOTO AV HOLIDAY	A00 0918 11	VR MO	09/05/66	TOTAL	1701	11 00	119 1 45	206
				EAST	240	10 15	23 6 45	40
				WEST	1461	11 15	103 1 45	198
KITTRIDGE ST AT DE SOTO AV	A00 0918 11	VR TU	09/06/66	TOTAL	2634	7 15	285 3 45	217
				EAST	303	11 15	21 4 00	45
				WEST	2331	7 15	268 7 00	185
KITTRIDGE ST AT DE SOTO AV		VR FR	11/18/66				MANUAL COUNT	
				EAST		8 30	19 4 15	24
				WEST		7 00	227 4 15	100

LOCATION		DATE	DIR	VOLUME	AM	PEAK	PM		
KITTRIDGE ST AT GREENBUSH AV		04/20/66	VR WE	MANUAL COUNT					
				EAST	7 30	77	3 00	63	
				WEST	8 00	69	5 00	64	
KITTRIDGE ST AT RANCHITO AV		02/15/66	VR TU	MANUAL COUNT					
				EAST	7 45	29	4 45	39	
				WEST	7 30	28	4 30	23	
KITTRIDGE ST AT SHELTONDALE AV	A00 1818 11	01/21/66	VR FR	TOTAL	829	8 15	123	3 00	157
				EAST	522	8 15	65	3 00	109
				WEST	307	8 00	41	3 15	52
KITTRIDGE ST AT SHELTONDALE AV	A00 1818 11	01/22/66	VR SA	TOTAL	624	10 45	74	2 00	100
				EAST	365	10 45	53	6 15	49
				WEST	259	10 45	21	2 00	79
KITTRIDGE ST AT SHELTONDALE AV	A00 1818 11	01/23/66	VR SU	TOTAL	619	10 15	49	3 30	119
				EAST	383	11 15	32	3 45	68
				WEST	236	10 00	22	3 30	51
KITTRIDGE ST AT TAMPA AV		07/13/66	VR WE	MANUAL COUNT					
				EAST	7 00	28	3 00	32	
				WEST	9 00	33	4 45	63	
KITTRIDGE ST E/O WOODMAN AV		01/28/66	VR FR	MANUAL COUNT					
				EAST	7 30	89	4 15	74	
				WEST	7 30	155	3 30	70	
KLING ST AT ARCOLA AV		03/24/66	VR TH	MANUAL COUNT					
				EAST	8 15	14	4 15	18	
				WEST	7 45	9	4 15	18	
KLING ST AT IRVINE AV		06/16/66	VR TH	MANUAL COUNT					
				NORTH	7 15	15	4 30	21	
				SOUTH	7 00	13	4 00	17	
KLING ST AT PLACIDIA AV		04/01/66	VR FR	MANUAL COUNT					
				EAST	7 30	18	3 45	21	
				WEST	8 45	16	5 00	20	

LOCATION		DATE	DIR	VOLUME	AM	PEAK	PM
KRAFT AV AT DILLING ST	A00 1818 11	08/02/66	VR TU	TOTAL	838	9 15	315 2 45 167
				NORTH	225	9 15	65 6 45 28
				SOUTH	613	9 30	253 2 45 158
KRAFT AV AT LANDALE ST		06/02/66	VR TH				MANUAL COUNT
				NORTH		8 45	13 5 00 34
				SOUTH		7 15	10 4 45 17
KRAFT AV AT WOODBRIDGE ST		05/02/66	VR MO				MANUAL COUNT
				NORTH		8 00	14 5 00 26
				SOUTH		8 00	19 4 45 47
KYLE ST AT MOUNTAIR AV		11/29/66	VR TU				MANUAL COUNT
				EAST		8 15	17 4 30 40
				WEST		7 15	26 3 15 19
L ST AT AVALON BL	200 2020 11	06/02/66	SR TH	TOTAL	4620	11 15	355 2 45 449
				EAST	1607	11 15	171 11 30 175
				WEST	3013	11 15	184 3 00 286
L ST W/O MCFARLAND AV	200 2020 11	11/15/66	SR TU	TOTAL	3826	11 15	226 3 15 422
				EAST	1927	7 15	115 3 15 208
				WEST	1899	11 15	115 3 30 221
L ST AT SANFORD AV		09/19/66	SR MO				MANUAL COUNT
				EAST		8 30	113 4 30 230
				WEST		8 00	99 4 15 150
L ST AT WILMINGTON BL	A00 1520 11	06/10/66	SR FR	TOTAL	2562	11 15	171 4 30 242
				EAST	1181	11 00	78 4 15 107
				WEST	1381	11 15	95 4 30 143
L ST AT WILMINGTON BL	A00 1520 11	06/11/66	SR SA	TOTAL	2138	10 30	162 3 00 172
				EAST	956	10 15	69 2 00 95
				WEST	1182	11 15	103 3 45 103
L ST AT WILMINGTON BL	A00 1520 11	06/12/66	SR SU	TOTAL	1619	11 15	142 11 45 149
				EAST	657	10 00	60 11 30 54
				WEST	962	11 15	88 12 00 101

LOCATION	DATE	DIR	VOLUME	AM	PEAK	PM
LA BREA AV N/O ADAMS BL	G04 3343 34	WR FR	03/18/66	TOTAL	56263	7 15 4488 4 45 4805
				NORTH	28473	7 15 2896 5 00 2038
				SOUTH	27790	7 15 1592 4 45 2779
LA BREA AV N/O ADAMS BL	G04 3343 34	WR SA	03/19/66	TOTAL	50212	11 15 2893 4 45 3405
				NORTH	25092	10 00 1493 5 00 1547
				SOUTH	25120	11 15 1412 4 45 1877
LA BREA AV N/O ADAMS BL	G04 3343 34	WR SU	03/20/66	TOTAL	41843	11 15 2099 4 30 2932
				NORTH	20287	11 15 1118 1 45 1497
				SOUTH	21556	11 15 981 4 30 1554
LA BREA AV S/O COLISEUM ST	C05 4031 42	WR TH	04/14/66	TOTAL	27839	7 15 2809 4 45 2929
				NORTH	13680	7 15 1721 4 45 1144
				SOUTH	14159	7 15 1088 4 45 1785
LA BREA AV AT COLISEUM ST		WR MO	06/27/66			MANUAL COUNT
				NORTH		7 15 1716 4 45 1232
				SOUTH		7 15 838 4 45 2194
LA BREA AV S/O DOCKWEILER ST	C00 3242 33	WR TU	04/12/66	TOTAL	26293	10 45 1852 4 30 2900
				NORTH	13049	10 45 964 4 30 1280
				SOUTH	13244	11 00 893 5 00 1632
LA BREA AV AT HAWTHORN AV		WR MO	05/09/66			MANUAL COUNT
				NORTH		8 00 460 4 45 976
				SOUTH		7 30 874 4 15 617
LA BREA AV AT HOLLYWOOD BL	300 3018 21	WR FR	07/29/66	TOTAL	27004	8 00 1466 4 45 1985
				NORTH	16989	11 00 774 4 30 1460
				SOUTH	10015	8 00 812 7 15 578
LA BREA AV AT HOLLYWOOD BL		WR WE	08/24/66			MANUAL COUNT
				NORTH		8 15 560 5 00 1094
				SOUTH		7 45 848 4 00 562
LA BREA AV AT JEFFERSON BL		WR TH	06/23/66			MANUAL COUNT
				NORTH		7 30 2431 4 45 2014
				SOUTH		7 00 1055 5 00 2346

LOCATION		DATE	DIR	VOLUME	AM	PEAK	PM	
LA BREA AV AT PICO BL		WR FR 07/01/66			MANUAL COUNT			
			NORTH	7 30	1848	4 45	1707	
			SOUTH	7 30	784	4 45	1354	
LA BREA AV AT RODEO RD		WR TH 06/30/66			MANUAL COUNT			
			NORTH	7 30	2185	4 45	1490	
			SOUTH	7 15	1046	4 45	2374	
LA BREA AV N/O STOCKER ST	C00 3944 24	WR TU 04/12/66	TOTAL	27963	7 15	2855	4 45	3007
			NORTH	13459	7 30	1607	5 00	1237
			SOUTH	14504	7 15	1260	4 45	1795
LA BREA AV AT SUNSET BL	300 4030 43	WR TH 02/24/66	TOTAL	27090	8 00	1665	4 45	2149
			NORTH	13987	11 15	787	4 45	1385
			SOUTH	13103	7 30	1046	4 30	778
LA BREA AV AT SUNSET BL		WR MO 03/07/66			MANUAL COUNT			
			NORTH	8 15	579	5 00	1417	
			SOUTH	7 45	1009	3 30	736	
LA BREA AV AT SUNSET BL	300 4030 43	WR FR 08/26/66	TOTAL	30527	8 00	1742	5 00	2252
			NORTH	16018	11 15	808	5 00	1473
			SOUTH	14509	7 45	1082	2 45	799
LA BREA AV AT WESTHAVEN ST	C00 4040 44	WR FR 02/25/66	TOTAL	47198	7 15	3864	4 45	4377
			NORTH	22823	7 15	2375	4 30	1701
			SOUTH	24375	7 15	1489	5 00	2697
LA BREA AV AT WESTHAVEN ST	C00 4040 44	WR SA 02/26/66	TOTAL	42031	11 15	2484	5 00	2916
			NORTH	20602	11 15	1329	1 00	1386
			SOUTH	21429	11 15	1155	5 00	1623
LA BREA AV AT WESTHAVEN ST	C00 4040 44	WR SU 02/27/66	TOTAL	34381	11 15	1744	1 00	2638
			NORTH	16258	11 15	942	1 00	1352
			SOUTH	18123	11 15	802	4 45	1330
LA BREA AV AT WILLOUGHBY AV		WR WE 01/12/66			MANUAL COUNT			
			NORTH	7 00	832	4 45	1572	
			SOUTH	7 45	1010	3 15	1036	

L O C A T I O N

DATE

DIR

VOLUME

AM

PEAK

PM

MANUAL COUNT

MANUAL COUNT

MANUAL COUNT

MANUAL COUNT

MANUAL COUNT

MANUAL COUNT

MANUAL COUNT

MANUAL COUNT

MANUAL COUNT

MANUAL COUNT

MANUAL COUNT

MANUAL COUNT

MANUAL COUNT

MANUAL COUNT

LOCATION	DATE	DIR	VOLUME	AM	PEAK	PM
LA BREA AV AT WILSHIRE BL	10/11/66	WR TU				
			NORTH	7 30	1080	4 45 1396
			SOUTH	7 30	797	5 00 1131
LA BREA AV AT 3RD ST	07/29/66	WR FR				
			NORTH	7 45	954	4 45 1604
			SOUTH	8 00	1035	5 00 1232
LA BREA AV AT 3RD ST	08/22/66	WR MO	300 4040 44			
			TOTAL	11 00	1704	4 45 2283
			NORTH	11 00	787	5 00 1133
			SOUTH	7 45	1018	4 30 1177
LA BREA AV AT 6TH ST	10/27/66	WR TH	300 4040 44			
			TOTAL	7 30	2058	4 45 2714
			NORTH	7 45	997	4 45 1436
			SOUTH	7 30	1092	4 30 1304
LA BREA AV AT 6TH ST	11/21/66	WR MO				
			NORTH	7 45	1072	5 00 1504
			SOUTH	7 30	1139	4 30 1247
LA CANADA WAY AT SUNLAND BL	03/05/66	VR SA	A00 1818 11			
			TOTAL	11 15	67	5 00 91
			NORTH	11 15	40	5 15 73
			SOUTH	11 00	30	1 30 32
LA CANADA WAY AT SUNLAND BL	03/06/66	VR SU	A00 1818 11			
			TOTAL	10 15	84	5 00 88
			NORTH	10 00	40	1 00 52
			SOUTH	10 15	49	5 00 44
LA CANADA WAY AT SUNLAND BL	03/07/66	VR MO	A00 1818 11			
			TOTAL	9 15	56	2 15 96
			NORTH	8 30	28	2 30 74
			SOUTH	7 00	36	3 45 36
LA CIENEGA BL N/O ADAMS BL	03/18/66	WR FR	C00 3041 23			
			TOTAL	7 45	2345	5 00 2633
			NORTH	8 00	1231	5 00 1429
			SOUTH	7 30	1146	4 45 1230
LA CIENEGA BL N/O ADAMS BL	03/19/66	WR SA	C00 3041 23			
			TOTAL	10 45	1745	3 30 1963
			NORTH	10 45	890	3 30 954
			SOUTH	10 45	855	3 30 1009

LOCATION		DATE	DIR	VOLUME	AM	PEAK	PM
LA CIENEGA BL AT BEVERLY BL	C00 3840 33	WR FR 04/08/66	TOTAL	36308	11 15	2137	4 30 2464
			NORTH	20357	11 15	1213	4 30 1430
			SOUTH	15951	7 45	1083	2 45 1106
LA CIENEGA BL AT BEVERLY BL	C00 3840 33	WR SA 04/09/66	TOTAL	32615	11 15	1870	4 30 2047
			NORTH	18221	11 15	999	4 30 1224
			SOUTH	14394	11 15	871	1 30 933
LA CIENEGA BL AT BEVERLY BL	C00 3840 33	WR SU 04/10/66	TOTAL	26833	11 15	1465	3 15 1877
			NORTH	14937	11 00	822	3 15 1080
			SOUTH	11896	11 15	652	12 45 819
LA CIENEGA BL AT BOWESFIELD ST		WR FR 10/07/66				MANUAL COUNT	
			NORTH		7 30	2168	5 00 2082
			SOUTH		7 00	2337	4 45 3088
LA CIENEGA BL AT CENTINELA AV	G04 4348 34	WR TH 09/01/66	TOTAL	35842	7 15	3667	5 00 3540
			NORTH	17750	7 00	1854	5 00 1770
			SOUTH	18092	7 15	1840	5 00 1770
LA CIENEGA BL AT CENTURY BL		WR FR 12/30/66				MANUAL COUNT	
			NORTH		7 15	472	4 00 1240
			SOUTH		7 15	1469	4 30 1207
LA CIENEGA BL AT CLEMSON ST		WR TU 03/08/66				MANUAL COUNT	
			NORTH		7 00	2012	4 45 1347
			SOUTH		7 00	1948	4 30 2376
LA CIENEGA BL AT CLEMSON ST		WR FR 07/15/66				MANUAL COUNT	
			NORTH		7 30	2149	5 00 2001
			SOUTH		7 30	1763	4 30 2600
LA CIENEGA BL AT CLEMSON ST		WR FR 10/07/66				MANUAL COUNT	
			NORTH		7 30	2283	4 45 2237
			SOUTH		7 00	2358	4 45 3364
LA CIENEGA BL AT FAIRVIEW BL		WR MO 10/17/66				MANUAL COUNT	
			NORTH		7 15	2708	4 45 2491
			SOUTH		7 15	2589	4 45 2687

LOCATION	DATE	DIR	VOLUME	AM	PEAK	PM
LA CIENEGA BL N/O IMPERIAL HWY	G06 3539 22	WR TH	09/08/66	TOTAL	12339	7 15 1129 4 30 1495
				NORTH	6526	7 15 762 4 30 555
				SOUTH	5813	11 15 375 4 30 940
LA CIENEGA BL AT IMPERIAL HWY		WR TH	08/18/66			MANUAL COUNT
				NORTH		7 30 1198 4 45 1225
				SOUTH		7 15 893 4 30 901
LA CIENEGA BL AT IMPERIAL HWY HOLIDAY	G04 4444 44	WR MC	09/05/66	TOTAL	7227	11 15 436 3 15 549
				NORTH	3837	11 00 247 4 30 301
				SOUTH	3390	11 15 203 12 45 279
LA CIENEGA BL AT IMPERIAL HWY	G04 4444 44	WR TU	09/06/66	TOTAL	18427	7 30 2015 4 45 2016
				NORTH	8059	7 30 913 4 45 815
				SOUTH	10368	7 15 1114 4 45 1201
LA CIENEGA BL S/O JEFFERSON BL	G06 4133 43	WR TU	11/29/66	TOTAL	44720	7 15 3509 4 45 3865
				NORTH	23531	7 15 2001 4 45 2040
				SOUTH	21189	7 15 1508 4 45 1825
LA CIENEGA BL AT LA TIJERA BL		WR TH	10/13/66			MANUAL COUNT
				NORTH		7 30 1968 5 00 2178
				SOUTH		7 15 3408 4 45 3024
LA CIENEGA BL AT LA TIJERA BL	G21 3848 24	WR WE	11/02/66	TOTAL	48697	7 15 5758 4 45 5205
				NORTH	18235	7 00 2227 4 45 2214
				SOUTH	30462	7 15 3544 5 00 3059
LA CIENEGA BL S/O OLYMPIC BL	300 4030 43	WR FR	05/27/66	TOTAL	40403	8 00 2749 5 00 3021
				NORTH	21943	8 00 1881 5 15 1555
				SOUTH	18460	11 15 1154 4 30 1504
LA CIENEGA BL S/O OLYMPIC BL	300 4030 43	WR SA	05/28/66	TOTAL	34325	11 15 2187 12 45 2331
				NORTH	17806	11 15 1090 6 30 1205
				SOUTH	16519	11 15 1097 11 30 1176
LA CIENEGA BL S/O OLYMPIC BL	300 4030 43	WR SU	05/29/66	TOTAL	27917	11 15 1440 1 00 1874
				NORTH	14146	11 15 732 1 00 1064
				SOUTH	13771	11 00 746 3 15 887

L O C A T I O N			DATE	DIR	VOLUME	AM	PEAK	PM	
LA CIENEGA BL S/O OLYMPIC BL HOLIDAY	300 4030 43	WR MO	05/30/66	TOTAL	24223	11 15	1438	1 45	1817
				NORTH	12849	11 15	646	6 30	1001
				SOUTH	11374	11 15	792	1 45	839
LA CIENEGA BL AT PICKFORD ST		WR WE	10/19/66				MANUAL COUNT		
				NORTH		8 00	1651	5 00	1584
				SOUTH		7 30	1174	5 00	1513
LA CIENEGA BL AT PICO BL	300 4040 44	WR TU	04/26/66	TOTAL	38471	8 00	2939	5 00	2949
				NORTH	21181	8 00	1982	5 00	1526
				SOUTH	17290	11 15	1064	4 45	1433
LA CIENEGA BL AT RODEO RD		WR TU	04/12/66				MANUAL COUNT		
				NORTH		7 15	2269	5 00	1828
				SOUTH		7 15	1899	4 45	2194
LA CIENEGA BL S/O SAWYER ST	C00 4030 43	WR FR	04/22/66	TOTAL	47239	8 00	3420	4 45	3577
				NORTH	24169	8 00	2086	4 45	1746
				SOUTH	23070	7 30	1408	5 00	1876
LA CIENEGA BL S/O SAWYER ST	C00 4030 43	WR SA	04/23/66	TOTAL	41300	11 15	2564	12 30	2711
				NORTH	20681	11 15	1294	7 15	1520
				SOUTH	20619	11 00	1271	12 15	1431
LA CIENEGA BL S/O SAWYER ST	C00 4030 43	WR SU	04/24/66	TOTAL	32189	11 15	1757	1 30	2337
				NORTH	15696	11 15	739	5 00	1275
				SOUTH	16493	11 15	1018	1 30	1186
LA CIENEGA BL AT VENICE BL	G03 4242 44	WR FR	04/22/66	TOTAL	36289	7 30	2787	5 00	3116
				NORTH	16289	7 45	1254	4 45	1349
				SOUTH	20000	7 30	1554	5 00	1804
LA CIENEGA BL AT VENICE BL	G03 4242 44	WR SA	04/23/66	TOTAL	30949	11 15	2057	12 15	2202
				NORTH	13825	11 15	957	11 30	984
				SOUTH	17124	11 00	1107	12 15	1226
LA CIENEGA BL AT VENICE BL	G03 4242 44	WR SU	04/24/66	TOTAL	24004	11 15	1400	1 30	1878
				NORTH	10570	11 15	629	4 30	901
				SOUTH	13434	11 15	771	1 30	1058

LOCATION	DATE	DIR	VOLUME	AM	PEAK	PM	
LA CIENEGA BL N/O WASHINGTON BL C00 3040 34	WR FR 04/22/66	TOTAL	31004	7 30	2330	4 45	2513
		NORTH	15827	7 45	1243	5 00	1305
		SOUTH	15177	7 30	1119	4 45	1220
LA CIENEGA BL N/O WASHINGTON BL C00 3040 34	WR SA 04/23/66	TOTAL	26226	11 15	1790	12 00	1887
		NORTH	13414	11 15	921	11 30	983
		SOUTH	12812	11 15	869	3 30	947
LA CIENEGA BL AT 3RD ST	WR FR 07/22/66				MANUAL COUNT		
		NORTH		8 15	1060	5 00	1744
		SOUTH		7 30	922	4 15	1223
LA CIENEGA BL AT 3RD ST 300 4040 33	WR WE 08/24/66	TOTAL	36736	8 00	2216	5 00	2562
		NORTH	18888	8 00	1155	5 00	1374
		SOUTH	17848	8 00	1061	5 00	1188
LA CIENEGA BL N/O 116TH ST G04 3544 23	WR TH 09/08/66	TOTAL	15805	7 30	1541	4 45	1840
		NORTH	7935	7 15	1027	4 30	874
		SOUTH	7870	7 45	602	5 00	1013
LA CIENEGA BL N/O 116TH ST HOLIDAY G04 3544 23	WR FR 09/09/66	TOTAL	16094	7 30	1504	5 00	1854
		NORTH	8001	7 15	983	4 30	862
		SOUTH	8093	7 45	616	5 00	1116
LA CRUZ DR AT SUNSET BL B00 1820 12	WR FR 10/28/66	TOTAL	6756	8 00	429	4 00	757
		NORTH	3494	8 00	236	4 00	403
		SOUTH	3262	11 00	219	5 00	355
LA FAYETTE PARK PL AT 3RD ST A00 3535 11	CR MO 10/17/66	TOTAL	1369	7 30	123	4 30	153
		NORTH	590	11 15	55	4 45	83
		SOUTH	779	7 30	99	4 15	73
LA GRANGE AV AT SEPULVEDA BL	WR TH 01/27/66				MANUAL COUNT		
		EAST		7 45	30	4 00	109
		WEST		8 15	45	5 00	83
LAKE ST AT 3RD ST	CR WE 08/03/66				MANUAL COUNT		
		NORTH		7 45	25	4 45	41
		SOUTH		4 30	54	3 30	89

LOCATION		DATE	DIR	VOLUME	AM	PEAK	PM
LAKE HOLLYWOOD DR E/O BARHAM BL		03/04/66	VR FR		MANUAL COUNT		
				EAST	7 30	33	5 00
				WEST	8 00	139	5 00
LAKME AV N/O 246TH ST	B00 2020 11	11/16/66	SR WE	TOTAL	1471	7 30	132
				NORTH	676	7 15	46
				SOUTH	795	7 30	87
LA MAIDA ST AT MOORPARK ST	A00 1818 11	11/28/66	VR MO	TOTAL	522	11 15	43
				NORTH	348	9 15	29
				SOUTH	174	11 00	18
LANAI RD S/O HAYVENHURST AV	B00 1530 12	12/29/66	VR TH	TOTAL	2990	11 00	231
				NORTH	1526	11 00	143
				SOUTH	1464	11 15	89
LANAI RD AT HAYVENHURST DR		01/06/66	VR WE		MANUAL COUNT		
				NORTH	8 00	52	3 00
				SOUTH	8 00	132	4 00
LANARK ST AT HAZELTINE AV	A00 1412 11	01/18/66	VR TU	TOTAL	7253	7 15	526
				EAST	4066	7 15	289
				WEST	3187	7 30	239
LANARK ST AT TAMPA AV		09/26/66	VR MO		MANUAL COUNT		
				EAST	7 15	51	3 30
				WEST	7 15	63	2 30
LANARK ST AT WILLIS AV		06/06/66	VR MO		MANUAL COUNT		
				EAST	7 30	91	4 00
				WEST	7 00	127	4 45
LANDA ST E/O ECHO PARK AV NON DIRECTIONAL COUNT	A00 16 1	11/15/66	CR TU	TOTAL	241	7 30	23
LANDA ST W/O STADIUM WAY NON DIRECTIONAL COUNT	A00 24 1	11/17/66	CR TH	TOTAL	293	7 45	30

LOCATION		DATE	DIR	VOLUME	AM	PEAK	PM	
LANDALE ST AT AGNES AV	A00 1414 11	VR TH 09/15/66	TOTAL	982	9 00	58	6 45	96
			EAST	570	9 30	32	6 30	65
			WEST	412	7 30	36	3 45	38
LANGDON AV AT ROSCOE BL	A00 1817 11	VR SA 03/26/66	TOTAL	2296	11 15	149	12 30	185
			NORTH	1388	10 15	97	12 30	120
			SOUTH	908	11 15	64	11 45	75
LANGDON AV AT ROSCOE BL	A00 1817 11	VR SU 03/27/66	TOTAL	1879	10 15	157	1 15	155
			NORTH	1114	10 15	92	12 15	88
			SOUTH	765	10 15	65	1 00	74
LANGDON AV AT ROSCOE BL	A00 1817 11	VR MO 03/28/66	TOTAL	2469	8 15	189	4 45	212
			NORTH	1418	8 30	110	4 45	134
			SOUTH	1051	7 30	92	5 30	84
LANGDON AV AT ROSCOE BL		VR WE 04/13/66				MANUAL COUNT		
			NORTH		7 30	106	5 00	121
			SOUTH		7 00	61	4 30	66
LANKERSHIM BL AT CAHUENGA BL	G05 3421 32	VR FR 09/30/66	TOTAL	18544	8 00	1172	5 15	1728
			NORTH	11356	11 15	642	5 15	1359
			SOUTH	7188	8 00	759	1 15	484
LANKERSHIM BL AT CAMARILLO ST		VR FR 08/26/66				MANUAL COUNT		
			NORTH		9 00	379	5 00	1015
			SOUTH		7 15	586	4 15	652
LANKERSHIM BL AT CHANDLER BL S/I	C00 2828 22	VR TH 12/22/66	TOTAL	20004	11 15	1362	1 30	1541
			NORTH	10055	11 15	642	12 45	836
			SOUTH	9949	11 15	720	11 45	754
LANKERSHIM BL AT COHASSET ST		VR TH 12/29/66				MANUAL COUNT		
			NORTH		7 00	440	5 00	1392
			SOUTH		7 15	1202	4 15	854
LANKERSHIM BL AT CUMPSTON ST	C00 2828 22	VR TH 12/29/66	TOTAL	19692	11 15	1363	1 00	1534
			NORTH	10120	11 15	686	4 30	879
			SOUTH	9572	7 30	680	1 00	786

LOCATION	DATE	DIR	VOLUME	AM	PEAK	PM
LANKERSHIM BL AT DON LORENZO DR	WR TH 11/03/66			MANUAL COUNT		
		NORTH		7 15	1850	4 45 1650
		SOUTH		7 15	1274	4 45 2071
LANKERSHIM BL AT HOLLYWD FWY/RAMPS 300 2134 22	VR TH 12/22/66	TOTAL	18260	7 45	1327	4 00 1430
		NORTH	5523	8 15	379	4 45 500
		SOUTH	12737	7 30	1044	3 45 1004
LANKERSHIM BL S/O HWD FWY OFF/RAMP 300 1832 13	VR SA 06/04/66	TOTAL	11818	10 45	778	3 45 825
		NORTH	3470	10 30	257	12 45 254
		SOUTH	8348	10 45	530	3 45 586
LANKERSHIM BL S/O HWD FWY OFF/RAMP 300 1832 13	VR SU 06/05/66	TOTAL	8728	11 15	526	1 15 616
		NORTH	2593	11 15	173	12 15 199
		SOUTH	6135	10 45	358	1 15 431
LANKERSHIM BL S/O HWD FWY OFF/RAMP 300 1832 13	VR MO 06/06/66	TOTAL	15584	7 45	1182	5 15 1232
		NORTH	4820	8 15	364	5 00 443
		SOUTH	10764	7 45	876	5 30 861
LANKERSHIM BL S/O HWD FWY OFF/RAMP 300 1832 13 HOLIDAY	VR TU 06/07/66	TOTAL	15563	7 30	1230	5 15 1318
		NORTH	4803	8 15	351	4 45 452
		SOUTH	10760	7 30	911	5 15 911
LANKERSHIM BL AT KENTUCKY DR	VR WE 11/23/66			MANUAL COUNT		
		NORTH		8 30	146	3 15 63
		SOUTH		8 30	41	4 45 181
LANKERSHIM BL AT MAGNOLIA BL	VR TU 04/05/66			MANUAL COUNT		
		NORTH		7 30	355	4 15 522
		SOUTH		8 15	722	3 45 635
LANKERSHIM BL AT MAGNOLIA BL C00 4024 32	VR TH 12/15/66	TOTAL	18077	11 15	1128	4 30 1313
		NORTH	9369	11 15	617	5 30 746
		SOUTH	8708	7 30	614	4 30 617
LANKERSHIM BL AT STRATHERN ST	VR TH 09/01/66			MANUAL COUNT		
		NORTH		7 15	612	4 30 982
		SOUTH		7 30	776	4 00 776

LOCATION		DATE	DIR	VOLUME	AM	PEAK	PM		
LANKERSHIM BL AT TUXFORD ST	C00 4036 22	VR WE	11/30/66	TOTAL	17443	7 15	1579	4 30	1620
				NORTH	8539	7 30	557	4 30	896
				SOUTH	8904	7 15	1037	3 45	762
LANKERSHIM BL AT TUXFORD ST	C00 4036 22	VR TH	12/01/66	TOTAL	17501	7 15	1638	4 30	1672
				NORTH	8510	7 15	528	4 30	935
				SOUTH	8991	7 15	1110	4 15	748
LANKERSHIM BL AT UNIV STUDIO NO/G	604 4040 44	VR TH	12/15/66	TOTAL	25006	7 30	2313	5 15	2175
				NORTH	12027	11 15	640	5 15	1473
				SOUTH	12979	7 30	1791	12 30	772
LANKERSHIM BL AT UNIV STUDIO SO/G	614 3040 33	VR TH	12/15/66	TOTAL	23427	7 45	1961	5 00	2070
				NORTH	11574	8 00	688	5 00	1278
				SOUTH	11853	7 45	1317	3 45	811
LANKERSHIM BL AT VALLEY SPRING LN		VR MO	10/03/66				MANUAL COUNT		
				NORTH		8 30	330	5 00	818
				SOUTH		7 45	900	4 30	429
LANKERSHIM BL AT VENTURA BL		VR TH	06/23/66				MANUAL COUNT		
				NORTH		8 15	336	5 00	415
				SOUTH		7 30	926	3 45	1005
LARAMIE AV S/O OXNARD ST		VR TU	11/29/66				MANUAL COUNT		
				NORTH		7 30	53	2 45	42
				SOUTH		7 30	25	3 15	10
LARCHMONT BL S/O MELROSE AV	C00 3535 11	WR WE	04/06/66	TOTAL	6131	11 15	480	5 00	613
				NORTH	3395	11 15	269	5 00	415
				SOUTH	2736	7 15	237	4 15	219
LARCHMONT BL N/O 3RD ST	C00 3535 11	WR WE	04/06/66	TOTAL	6137	7 30	460	4 45	613
				NORTH	2642	11 15	196	5 00	264
				SOUTH	3495	7 30	316	4 30	364
LARGA AV AT FLETCHER DR		CR TU	06/14/66				MANUAL COUNT		
				EAST		7 00	190	3 00	118
				WEST		7 00	65	3 00	205

LOCATION			DATE	DIR	VOLUME	AM	PEAK	PM	
LARKWOOD AV AT WILLENS AV	A00 1818 11	VR SA	02/26/66	TOTAL	1010	11 15	148	11 30	167
				NORTH	246	11 15	22	11 45	47
				SOUTH	764	11 15	126	6 15	126
LARKWOOD AV AT WILLENS AV	A00 1818 11	VR SU	02/27/66	TOTAL	501	10 45	36	1 00	68
				NORTH	127	9 45	17	3 30	16
				SOUTH	374	10 45	27	1 15	58
LARKWOOD AV AT WILLENS AV	A00 1818 11	VR MO	02/28/66	TOTAL	1304	8 15	98	3 30	299
				NORTH	354	8 00	31	3 30	113
				SOUTH	950	8 15	70	3 00	241
LA RODA AV AT HILL DR	A00 2013 11	CR WE	01/05/66	TOTAL	313	7 30	29	3 30	46
				NORTH	215	7 30	19	5 15	27
				SOUTH	98	7 30	10	3 15	22
LASSEN ST AT CANOGA AV	A00 1212 11	VR TH	12/08/66	TOTAL	3287	7 00	402	4 30	346
				EAST	1628	7 00	250	4 45	172
				WEST	1659	7 15	152	4 15	184
LASSEN ST E/O CORBIN AV	A00 1717 11	VR WE	08/10/66	TOTAL	3445	7 00	396	4 45	331
				EAST	1661	7 00	185	4 45	165
				WEST	1784	7 00	211	4 45	166
LASSEN ST AT CORBIN AV		VR TH	11/17/66				MANUAL COUNT		
				EAST		7 00	404	3 30	266
				WEST		7 15	306	4 00	227
LASSEN ST AT CORBIN AV	B00 1823 11	VR TH	12/08/66	TOTAL	4478	7 15	589	4 00	478
				EAST	2367	7 30	298	2 45	256
				WEST	2111	7 15	321	4 00	275
LASSEN ST AT DE SOTO AV	A00 1334 11	VR TH	12/08/66	TOTAL	4102	7 15	550	3 45	352
				EAST	1807	7 15	284	3 45	182
				WEST	2295	7 15	266	6 45	208
LASSEN ST AT HAYVENHURST AV	200 3215 11	VR FR	03/25/66	TOTAL	8540	7 15	915	4 00	815
				EAST	4061	7 30	528	3 00	367
				WEST	4479	7 15	390	4 30	512

L O C A T I O N				DATE	DIR	VOLUME	AM	PEAK	PM
LASSEN ST AT HAYVENHURST AV	200 3215 11	VR SA	03/26/66	TOTAL	6620	11 15	459	3 45	557
				EAST	3222	10 15	223	12 30	268
				WEST	3398	11 15	254	1 15	309
LASSEN ST AT HAYVENHURST AV	200 3215 11	VR SU	03/27/66	TOTAL	5132	10 15	396	12 45	459
				EAST	2478	10 00	193	2 15	229
				WEST	2654	10 15	205	12 45	280
LASSEN ST AT LINDLEY AV	A00 1613 11	VR TH	09/01/66	TOTAL	5199	7 00	401	4 45	703
				EAST	1863	7 00	190	4 30	203
				WEST	3336	7 00	211	5 30	534
LASSEN ST AT LOUISE AV	200 1531 11	VR TU	08/02/66	TOTAL	7616	7 00	820	4 30	745
				EAST	3436	7 00	408	4 00	304
				WEST	4180	7 00	412	4 45	477
LASSEN ST W/O MASON AV	A00 1717 11	VR MO	12/12/66	TOTAL	4415	7 15	570	2 45	470
				EAST	2291	7 15	195	2 45	269
				WEST	2124	7 30	388	2 45	201
LASSEN ST AT MASON AV		VR MO	11/14/66				MANUAL COUNT		
				EAST		7 00	175	4 30	275
				WEST		7 00	378	3 30	223
LASSEN ST AT RESEDA BL	800 2532 11	VR MO	08/15/66	TOTAL	4661	7 15	357	5 00	449
				EAST	2623	7 15	225	4 15	240
				WEST	2038	7 15	132	5 00	229
LASSEN ST AT TAMPA AV	A00 1515 11	VR WE	08/10/66	TOTAL	3896	7 00	453	4 45	355
				EAST	1837	7 15	208	11 45	168
				WEST	2059	7 00	246	5 00	191
LASSEN ST E/O TOPANGA CYN BL	A00 2323 11	VR FR	12/09/66	TOTAL	2793	7 00	365	2 45	366
				EAST	1396	7 00	243	3 15	235
				WEST	1397	7 30	144	5 00	175
LASSEN ST AT TOPANGA CYN BL	A00 2323 11	VR FR	12/09/66	TOTAL	2302	7 30	240	5 00	236
				EAST	905	7 15	97	3 45	79
				WEST	1397	7 30	144	5 00	175

LOCATION		DATE	DIR	VOLUME	AM	PEAK	PM
LASSEN ST AT WILBUR AV	A00 1440 11	VR TH	08/18/66	TOTAL 4191	7 00	263	5 00 627
				EAST 1963	7 15	124	5 00 337
				WEST 2228	7 00	141	5 00 290
LASSEN ST W/O ZELZAH AV	A00 1212 11	VR MO	08/15/66	TOTAL 4888	8 45	284	5 15 534
				EAST 2722	8 15	164	6 30 287
				WEST 2166	7 00	132	5 30 280
LASSEN ST AT ZELZAH AV		VR TU	09/20/66				MANUAL COUNT
				EAST	7 00	361	4 15 265
				WEST	7 00	370	4 15 425
LA TIJERA BL S/O AIRPORT BL	G12 3030 22	WR TH	05/05/66	TOTAL 21859	7 30	1795	4 45 2082
				NORTH 11020	7 15	862	4 45 1010
				SOUTH 10839	7 30	938	4 45 1072
LA TIJERA BL AT AIRPORT BL	G14 3040 23	WR FR	06/17/66	TOTAL 20154	7 15	1786	4 45 1731
				NORTH 5552	7 00	448	4 00 444
				SOUTH 14602	7 15	1361	5 00 1347
LA TIJERA BL AT AIRPORT BL	G14 3040 23	WR SA	06/18/66	TOTAL 14059	11 15	1084	6 15 1084
				NORTH 4252	11 15	345	3 45 399
				SOUTH 9807	11 15	739	6 15 739
LA TIJERA BL AT AIRPORT BL	G14 3040 23	WR SU	06/19/66	TOTAL 10744	11 15	752	2 15 823
				NORTH 3268	11 15	250	2 00 280
				SOUTH 7476	10 45	513	2 30 565
LA TIJERA BL N/O CENTINELA AV	F14 3030 33	WR TH	05/05/66	TOTAL 20840	7 00	1888	4 30 1968
				NORTH 11206	7 00	1097	4 15 1086
				SOUTH 9634	7 15	813	5 00 971
LA TIJERA BL S/O LA CIENEGA BL	F04 4030 43	WR WE	11/02/66	TOTAL 21606	7 15	2334	4 45 2218
				NORTH 10787	7 15	1169	4 30 1184
				SOUTH 10819	7 15	1165	5 00 1112
LA TIJERA BL W/O LA CIENEGA BL		WR TH	10/13/66				MANUAL COUNT
				EAST	7 15	1047	4 45 1174
				WEST	7 15	1190	4 45 1036

L O C A T I O N			DATE	DIR	VOLUME	AM	PEAK	PM	
LA TIJERA BL S/C MANCHESTER AV	C00 4032 32	WR TH	05/05/66	TOTAL	16221	11 15	1195	4 15	1759
				NORTH	8276	11 15	610	4 30	1105
				SOUTH	7945	7 30	683	4 45	656
LA TIJERA BL AT MANCHESTER AV	C00 4040 33	WR FR	08/19/66	TOTAL	16370	11 15	1005	4 30	1643
				NORTH	8160	11 15	506	4 30	980
				SOUTH	8210	7 30	578	5 00	722
LA TIJERA BL N/O OSAGE AV	G10 3030 22	WR TH	05/05/66	TOTAL	38067	7 30	3285	4 45	3717
				NORTH	19728	7 15	1713	4 30	2009
				SOUTH	18339	7 30	1580	5 30	1929
LA TIJERA BL S/O SD FWY E/B OFF R	G17 3030 22	WR TH	04/28/66	TOTAL	36861	7 30	2958	4 45	3798
				NORTH	18900	7 30	1428	4 45	1951
				SOUTH	17961	7 30	1530	4 45	1847
LA TIJERA BL S/O SD FWY E/B OFF R	G17 3030 22	WR FR	04/29/66	TOTAL	40218	7 30	3144	4 45	3877
				NORTH	21111	7 30	1583	4 45	1996
				SOUTH	19107	7 30	1561	5 00	1902
LA TIJERA BL S/O SD FWY E/B OFF R	G17 3030 22	WR SA	04/30/66	TOTAL	33589	11 15	2293	3 45	2514
				NORTH	17420	10 45	1145	3 30	1311
				SOUTH	16169	11 15	1150	4 15	1230
LA TIJERA BL S/O SD FWY E/B OFF R	G17 3030 22	WR SU	05/01/66	TOTAL	28692	11 15	1955	11 45	2290
				NORTH	14857	11 15	1083	11 45	1218
				SOUTH	13835	11 15	912	4 15	1127
LA TIJERA BL N/O SD FWY W/B OFF R	G18 3030 22	WR TH	04/28/66	TOTAL	22220	7 30	2420	11 45	1806
				NORTH	15432	7 30	1365	5 00	1370
				SOUTH	6788	7 15	1056	11 45	958
LA TIJERA BL N/O SD FWY W/B OFF R	G18 3030 22	WR FR	04/29/66	TOTAL	32888	7 30	2441	4 45	3223
				NORTH	16610	7 30	1414	5 15	1423
				SOUTH	16278	7 45	1123	4 45	1884
LA TIJERA BL N/O SD FWY W/B OFF R	G18 3030 22	WR SA	04/30/66	TOTAL	29785	11 15	2061	2 30	2292
				NORTH	14586	11 15	1046	12 00	1084
				SOUTH	15199	11 15	1015	2 30	1274

L O C A T I O N			DATE	DIR	VOLUME	AM	PEAK	PM	
LA TIJERA BL N/O SD FWY W/B OFF R	G18 3030 22	WR SU	05/01/66	TOTAL	25278	11 15	1792	11 45	2021
				NORTH	12239	11 15	846	12 15	1063
				SOUTH	13039	11 15	946	11 30	1041
LA TIJERA BL N/O SEPULVEDA BL	D04 3041 23	WR TH	05/05/66	TOTAL	13102	11 15	919	5 00	1169
				NORTH	5265	11 00	318	5 00	508
				SOUTH	7837	11 15	604	12 00	726
LA TIJERA BL AT SEPULVEDA BL		WR FR	06/24/66				MANUAL COUNT		
				EAST		7 15	183	4 30	431
				WEST		7 15	406	4 45	822
LA TIJERA BL N/O THORNBURN ST	D04 3041 23	WR TH	05/05/66	TOTAL	30239	7 15	2536	4 45	2906
				NORTH	16311	7 15	1279	4 45	1650
				SOUTH	13928	7 15	1257	4 45	1256
LA TIJERA BL S/O 74TH ST	D04 4030 32	WR TH	05/05/66	TOTAL	30525	7 30	2634	4 45	2986
				NORTH	15188	7 30	1216	4 45	1573
				SOUTH	15337	7 30	1418	5 00	1414
LAIJERA BL AT 74TH ST		WR TU	11/22/66				MANUAL COUNT		
				NORTH		7 15	1140	4 30	1579
				SOUTH		7 45	1525	5 00	1906
LA TIJERA BL S/O 78TH ST	C00 2828 22	WR TH	05/05/66	TOTAL	29302	7 30	2535	4 45	2796
				NORTH	14921	7 30	1146	4 45	1580
				SOUTH	14381	7 30	1389	5 00	1251
LA TIJERA BL S/O 83RD ST	C00 2828 22	WR TH	05/05/66	TOTAL	15783	7 30	1156	4 45	1526
				NORTH	8075	11 15	460	4 30	880
				SOUTH	7708	7 30	708	5 00	656
LA TUNA CYN RD E/O GLENOAKS BL		VR TU	11/22/66				MANUAL COUNT		
				EAST		7 00	311	4 30	689
				WEST		7 00	685	4 15	375
LA TUNA CYN RD AT SUNLAND BL	C00 3330 13	VR MO	11/21/66	TOTAL	4718	7 00	597	4 30	520
				EAST	1923	6 45	141	4 30	329
				WEST	2795	7 00	463	3 45	203

L O C A T I O N					DATE	DIR	VOLUME	AM	PEAK	PM	
LA TUNA CYN RD W/O TUJUNGA CYN BL	C00	2225	21	VR SA	04/30/66	TOTAL	946	10 30	88	3 00	107
						EAST	416	11 15	40	3 00	53
						WEST	530	10 30	58	3 30	54
LA TUNA CYN RD W/O TUJUNGA CYN BL	C00	2225	21	VR SU	05/01/66	TOTAL	998	9 15	64	1 30	108
						EAST	445	8 45	23	5 00	55
						WEST	553	9 15	44	1 30	60
LA TUNA CYN RD W/O TUJUNGA CYN BL	C00	2225	21	VR MO	05/02/66	TOTAL	739	7 45	57	7 00	95
						EAST	342	11 15	24	12 15	53
						WEST	397	7 45	50	6 30	63
LA TUNA CYN RD W/O TUJUNGA CYN BL	C00	2222	22	VR TH	11/03/66	TOTAL	6313	6 45	916	4 45	934
						EAST	3380	7 00	206	4 45	758
						WEST	2933	6 45	719	4 45	176
LAUREL CYN BL AT BERRY DR	307	2523	22	VR TH	05/05/66	TOTAL	18474	8 00	1361	4 45	1818
						NORTH	11224	8 00	593	4 45	1302
						SOUTH	7250	7 45	769	5 00	526
LAUREL CYN BL AT BERRY DR	404	2218	12	VR TH	06/30/66	TOTAL	23308	7 45	1741	4 45	1968
						NORTH	11816	11 15	547	4 45	1244
						SOUTH	11492	7 30	1285	4 45	724
LAUREL CYN BL AT FOX ST	300	3718	11	VR FR	01/21/66	TOTAL	11845	7 00	806	4 00	1047
						NORTH	6101	6 45	444	4 00	540
						SOUTH	5744	7 15	376	4 30	513
LAUREL CYN BL AT FOX ST	300	3718	11	VR SA	01/22/66	TOTAL	11274	11 15	786	12 15	1028
						NORTH	5716	11 15	405	12 15	551
						SOUTH	5558	11 00	387	12 30	480
LAUREL CYN BL AT FOX ST	300	3718	11	VR SU	01/23/66	TOTAL	9209	11 15	643	1 00	890
						NORTH	4579	11 15	345	2 45	454
						SOUTH	4630	11 15	298	1 00	460
LAUREL CYN BL AT HOLLYWOOD BL	300	1722	12	WR MO	07/18/66	TOTAL	23915	7 45	2109	5 00	1631
						NORTH	8970	11 15	414	4 30	922
						SOUTH	14945	7 30	1833	6 30	783

L O C A T I O N				DATE	DIR	VOLUME	AM	PEAK	PM	
LAUREL CYN BL AT LANDALE ST				VR MO	06/27/66		MANUAL COUNT			
					NORTH		8 00	886	4 45	1437
					SOUTH		8 30	1031	4 30	1041
LAUREL CYN BL AT LAUREL HILLS RD 300 3030 11				VR MO	11/28/66	TOTAL	7 45	2210	4 30	2116
					NORTH	11827	8 00	782	4 45	1247
					SOUTH	11856	7 45	1448	4 30	870
LAUREL CYN BL AT LOOKOUT MTN RD				WR TU	07/12/66		MANUAL COUNT			
					NORTH		8 00	384	4 45	1511
					SOUTH		8 00	1305	4 30	554
LAUREL CYN BL N/O MULHOLLAND DR 300 2334 23				VR TU	05/24/66	TOTAL	7 45	1756	5 15	1883
					NORTH	10439	11 00	487	5 00	1304
					SOUTH	10306	7 45	1298	3 45	640
LAUREL CYN BL N/O MULHOLLAND DR C00 2235 23				VR WE	11/23/66	TOTAL	7 30	1583	5 00	1692
					NORTH	11925	8 45	479	5 00	1292
					SOUTH	6506	7 30	1137	5 00	400
LAUREL CYN BL N/O MULHOLLAND DR C00 2235 23 HOLIDAY				VR TH	11/24/66	TOTAL	11 15	552	3 45	1405
					NORTH	8769	11 15	361	4 15	882
					SOUTH	4827	11 15	191	3 45	566
LAUREL CYN BL AT OXNARD ST				VR TU	11/01/66		MANUAL COUNT			
					NORTH		7 30	651	4 30	1034
					SOUTH		7 15	857	4 30	985
LAUREL CYN BL AT OXNARD ST 604 4040 33				VR MO	11/07/66	TOTAL	7 45	1494	4 45	1990
					NORTH	10132	7 45	660	4 15	920
					SOUTH	11663	7 45	834	4 45	1087
LAUREL CYN BL AT OXNARD ST 604 4040 33 HOLIDAY				VR TU	11/08/66	TOTAL	11 00	2503	4 45	3126
					NORTH	13525	11 00	958	4 45	1162
					SOUTH	22042	11 15	1583	4 45	1964
LAUREL CYN BL N/O SUNSET BL 300 34 1				WR FR	10/21/66	TOTAL	11 15	443	5 15	1070

ONE WAY STREET NORTH BOUND

LOCATION			DATE	DIR	VOLUME	AM	PEAK	PM	
LAUREL CYN BL S/O VENTURA BL	C00 3231 22	VR TH	12/01/66	TOTAL	22884	8 00	1743	4 45	1922
				NORTH	11504	8 00	728	4 45	1091
				SOUTH	11380	7 30	1052	3 15	888
LAUREL GROVE AV AT ADDISON ST	A00 1818 11	VR FR	02/11/66	TOTAL	986	7 30	75	5 00	121
				NORTH	541	7 30	47	4 45	62
				SOUTH	445	8 45	36	5 15	60
LAUREL GROVE AV AT ADDISON ST	A00 1818 11	VR SA	02/12/66	TOTAL	986	11 15	80	11 30	89
				NORTH	587	11 15	52	11 30	57
				SOUTH	399	10 30	33	4 30	48
LAUREL GROVE AV AT ADDISON ST	A00 1818 11	VR SU	02/13/66	TOTAL	832	9 00	102	4 00	111
				NORTH	534	9 00	87	4 00	87
				SOUTH	298	10 30	25	1 15	40
LAUREL GROVE AV AT HESBY ST	A00 1818 11	VR SA	02/05/66	TOTAL	874	10 45	72	12 30	75
				NORTH	482	10 45	45	4 45	44
				SOUTH	392	10 15	30	12 30	39
LAUREL GROVE AV AT HESBY ST	A00 1818 11	VR SU	02/06/66	TOTAL	577	10 45	48	3 15	56
				NORTH	305	10 45	29	1 00	29
				SOUTH	272	11 15	21	4 00	31
LAUREL GROVE AV AT HESBY ST	A00 1818 11	VR MO	02/07/66	TOTAL	862	11 15	55	4 45	143
				NORTH	504	8 30	34	4 30	100
				SOUTH	358	7 15	30	4 45	44
LAUREL GROVE AV AT LANDALE ST		VR MO	07/25/66				MANUAL COUNT		
				NORTH		7 00	11	4 30	21
				SOUTH		7 15	18	4 30	17
LAUREL GROVE AV AT VANOWEN ST		VR WE	10/05/66				MANUAL COUNT		
				NORTH		7 00	33	5 00	42
				SOUTH		7 30	53	4 15	74
LAURELWOOD DR AT CARPENTER AV	A00 1018 11	VR MO	05/23/66	TOTAL	860	8 00	87	2 30	78
				EAST	242	7 15	23	6 00	29
				WEST	618	8 00	72	2 30	67

L O C A T I O N			DATE	DIR	VOLUME	AM	PEAK	PM	
LAURELWOOD DR AT CARPENTER AV	A00 1020 11	VR FR	06/03/66	TOTAL	1024	8 00	128	7 00	110
				EAST	393	7 30	45	7 00	66
				WEST	631	8 15	89	2 45	53
LAURELWOOD DR AT CARPENTER AV	A00 1020 11	VR SA	06/04/66	TOTAL	945	9 45	78	12 30	75
				EAST	424	10 00	34	7 45	52
				WEST	521	9 30	48	2 30	48
LAURELWOOD DR AT CARPENTER AV	A00 1020 11	VR SU	06/05/66	TOTAL	736	11 15	56	3 00	70
				EAST	293	11 15	20	5 15	26
				WEST	443	11 15	36	3 00	45
LE BERTHON ST W/O WHITEGATE AV		VR TH	01/27/66				MANUAL COUNT		
				EAST		7 15	73	3 00	46
				WEST		7 15	88	3 00	43
LE CONTE AV AT GAYLEY AV	300 2028 12	WR FR	10/28/66	TOTAL	7975	11 15	465	4 30	906
				EAST	1547	7 30	239	4 30	126
				WEST	6428	11 15	367	4 30	780
LE CONTE AV AT GAYLEY AV	300 2328 12	WR TH	12/22/66	TOTAL	8942	11 15	635	3 45	777
				EAST	2091	8 00	191	12 00	181
				WEST	6851	11 15	462	3 30	643
LE CONTE AV W/O HILGARD AV	300 2828 21	WR WE	03/09/66	TOTAL	9143	11 15	611	4 45	914
				EAST	4907	11 15	338	4 45	588
				WEST	4236	8 15	331	3 30	363
LE CONTE AV AT HILGARD AV		WR FR	08/19/66				MANUAL COUNT		
				EAST		7 45	226	4 30	432
				WEST		8 00	105	4 45	108
LE CONTE AV W/O WESTWOOD BL	300 2828 22	WR WE	02/16/66	TOTAL	11508	11 15	802	4 00	1133
				EAST	5702	8 00	400	4 00	538
				WEST	5806	11 15	411	4 30	616
LE CONTE AV AT WESTWOOD BL		WR FR	10/14/66				MANUAL COUNT		
				EAST		7 45	385	5 00	775
				WEST		7 30	360	4 15	678

LOCATION		DATE	DIR	VOLUME	AM	PEAK	PM		
LEDGE AV AT HUSTON ST		12/20/66	VR TU			MANUAL COUNT			
				NORTH	8 15	16	4 45	30	
				SOUTH	7 30	21	3 00	26	
LE DOUX RD AT BURTON WAY	B00 1920 11	07/28/66	WR TH	TOTAL	5110	8 00	297	3 15	463
				NORTH	946	11 15	63	5 15	100
				SOUTH	4164	8 00	252	3 15	410
LEEWARD AV W/O HOOVER ST		11/28/66	CR MO			MANUAL COUNT			
				EAST	8 00	42	4 15	67	
				WEST	7 15	35	4 30	48	
LEHIGH AV AT DORA ST	A00 1818 11	08/30/66	VR TU	TOTAL	884	6 30	59	4 45	95
				NORTH	271	6 30	21	5 30	40
				SOUTH	613	7 00	40	4 45	73
LEIMERT BL S/O SANTA BARBARA AV		12/16/66	WR FR			MANUAL COUNT			
				NORTH	7 15	822	4 00	458	
				SOUTH	7 30	221	4 30	842	
LEIMERT BL AT STOCKER PL		12/14/66	WR WE			MANUAL COUNT			
				NORTH	7 30	712	4 30	300	
				SOUTH	7 30	253	5 00	811	
LEIMERT BL AT 43RD ST		12/16/66	WR FR			MANUAL COUNT			
				NORTH	7 15	677	4 00	368	
				SOUTH	7 45	228	5 00	735	
LELAND ST AT 9TH ST SP	B00 1717 11	07/06/66	SR WE	TOTAL	1495	7 15	143	12 30	148
				NORTH	1202	7 15	133	12 30	123
				SOUTH	293	8 15	26	4 15	33
LELAND ST AT 19TH ST SP	B00 1815 11	12/02/66	SR FR	TOTAL	1136	8 00	105	2 45	162
				NORTH	519	8 00	56	2 15	105
				SOUTH	617	8 00	49	4 30	76
LELAND ST AT 19TH ST SP	B00 1815 11	12/05/66	SR MO	TOTAL	986	7 45	105	2 30	113
				NORTH	455	7 00	47	2 30	47
				SOUTH	531	7 45	60	2 30	66

LOCATION	DATE	DIR	VOLUME	AM	PEAK	PM	
LELAND ST AT 25TH ST SP 800 1717 11	06/29/66	SR WE	TOTAL	842	11 15	59 4 15	78
			NORTH	415	6 15	32 2 45	41
			SOUTH	427	11 15	39 4 15	54
LEMONA AV S/O CHATSWORTH DR	01/24/66	VR MO					MANUAL COUNT
			NORTH		8 00	116 4 00	156
			SOUTH		7 15	43 5 00	136
LEMONA AV N/O KESWICK ST	08/08/66	VR MO					MANUAL COUNT
			NORTH		7 15	72 4 00	131
			SOUTH		7 45	59 4 00	127
LENOX AV AT VANOWEN ST	07/27/66	VR WE					MANUAL COUNT
			NORTH		7 30	31 4 30	21
			SOUTH		9 00	116 4 30	162
LEONORA DR E/O VALLEY CIRCLE BL	08/15/66	VR MO					MANUAL COUNT
			EAST		7 15	115 5 00	136
			WEST		9 00	97 5 00	193
LEXINGTON AV AT COMMONWEALTH AV	01/20/66	CR TH					MANUAL COUNT
			EAST		8 15	23 3 00	53
			WEST		8 45	17 4 15	29
LEXINGTON AV AT VERMONT AV	01/05/66	CR WE					MANUAL COUNT
			EAST		9 00	66 4 00	86
			WEST		8 00	49 3 15	97
LIBBITT AV AT HAYVENHURST AV	08/04/66	VR TH					MANUAL COUNT
			EAST		8 30	26 3 45	37
			WEST		9 00	58 4 30	110
LIBERTY ST S/O MONTANA ST	07/01/66	CR FR					MANUAL COUNT
			NORTH		9 00	21 5 00	112
			SOUTH		7 15	24 5 00	96
LILY CREST AV AT EDGEMONT ST	05/31/65	CR TU					MANUAL COUNT
			EAST		7 30	22 3 30	21
			WEST		8 15	51 4 15	18

LOCATION	DATE	DIR	VOLUME	AM	PEAK	PM		
LINCOLN BL N/O JEFFERSON BL C00 3132 22	WR TU	03/29/66	TOTAL	27923	7 15	3286	4 45	3249
			NORTH	11801	7 00	1242	5 00	1547
			SOUTH	16122	7 30	2113	4 30	1764
LINCOLN BL N/O ROSE AV C00 3344 23	WR TU	03/29/66	TOTAL	37458	7 15	2875	4 45	3393
			NORTH	17382	7 45	1601	4 45	1539
			SOUTH	20076	7 15	1344	4 15	1938
LINCOLN BL W/O SEPULVEDA BL C31 2727 22	WR FR	07/08/66				MANUAL	COUNT	
			EAST		7 15	949	5 00	636
			WEST		7 30	549	4 45	1200
LINCOLN BL W/O SEPULVEDA BL C31 2727 22	WR MO	11/07/66	TOTAL	19430	7 45	2297	4 45	2026
			EAST	11241	7 45	1788	5 15	924
			WEST	8189	7 15	610	4 30	1246
LINCOLN BL W/O SEPULVEDA BL HOLIDAY C31 2727 22	WR TU	11/08/66	TOTAL	20113	7 30	2273	4 30	2099
			EAST	11667	7 45	1694	5 00	877
			WEST	8446	7 15	716	4 15	1315
LINCOLN BL N/O VENICE BL D14 4232 32	WR TU	03/29/66	TOTAL	27408	7 15	2301	4 30	2550
			NORTH	13559	7 15	1074	4 45	1442
			SOUTH	13849	7 15	1227	4 15	1208
LINCOLN BL N/O WASHINGTON BL C00 4343 33	WR TU	03/29/66	TOTAL	24289	7 15	2167	4 30	2415
			NORTH	12543	7 15	1099	4 45	1374
			SOUTH	11746	7 15	1068	4 15	1097
LINCOLN BL S/O WASHINGTON BL C00 4231 32	WR TU	03/29/66	TOTAL	22860	7 15	2439	4 45	2439
			NORTH	11757	7 00	1237	4 45	1402
			SOUTH	11103	7 15	1208	4 15	1169
LINDBROOK DR AT GLENDON AV C00 2828 22	WR FR	09/16/66				MANUAL	COUNT	
			EAST		8 15	212	4 45	322
			WEST		8 30	262	3 45	441
LINDBROOK DR AT WESTWOOD BL HOLIDAY 300 2828 22	WR TH	11/24/66	TOTAL	3834	11 15	308	12 00	360
			EAST	1649	9 45	125	12 15	134
			WEST	2185	11 15	205	12 00	239

LOCATION		DATE	DIR	VOLUME	AM	PEAK	PM
LINDBROOK DR AT WESTWOOD BL	300 2828 22	WR FR	11/25/66	TOTAL	7465	11 15	647
				EAST	2928	11 15	253
				WEST	4537	11 15	436
LINDLEY AV S/O LASSEN ST	A00 1414 11	VR TH	09/01/66	TOTAL	700	10 30	145
				NORTH	300	10 00	31
				SOUTH	400	10 30	126
LINDLEY AV S/O NORDHOFF ST	C00 3030 22	VR TH	09/01/66	TOTAL	9532	11 15	862
				NORTH	5064	11 15	475
				SOUTH	4468	11 15	391
LINDLEY AV S/O PARTHENIA ST	C00 2032 11	VR WE	05/25/66	TOTAL	16843	7 30	1628
				NORTH	8395	7 15	830
				SOUTH	8448	7 30	807
LINDLEY AV S/O PARTHENIA ST	C00 2032 11	VR TH	05/26/66	TOTAL	16488	7 15	1530
				NORTH	8196	7 15	754
				SOUTH	8292	7 30	797
LINDLEY AV S/O PARTHENIA ST	C00 2032 11	VR FR	05/27/66	TOTAL	17344	7 30	1594
				NORTH	8561	7 15	805
				SOUTH	8783	7 45	820
LINDLEY AV AT RAYEN ST		VR TH	02/24/66			MANUAL COUNT	
				NORTH		7 15	565
				SOUTH		7 30	396
LINDLEY AV AT RAYEN ST	C00 3132 22	VR SA	03/26/66	TOTAL	9708	10 45	827
				NORTH	5318	11 15	503
				SOUTH	4390	10 45	362
LINDLEY AV AT RAYEN ST	C00 3132 22	VR SU	03/27/66	TOTAL	7433	11 15	715
				NORTH	4046	11 15	424
				SOUTH	3387	11 15	390
LINDLEY AV AT RAYEN ST	C00 3132 22	VR MO	03/28/66	TOTAL	11678	7 15	1076
				NORTH	6755	7 00	622
				SOUTH	4923	11 15	473

LOCATION	DATE	DIR	VOLUME	AM	PEAK	PM			
LISETTE ST AT BALBOA BL	A00 2029 11	VR WE	11/16/66	TOTAL	775	7 15	119	3 15	73
				EAST	416	7 15	87	3 15	41
				WEST	359	7 00	34	5 00	38
LLOYD AV AT STRATHERN ST	VR TU	03/29/66					MANUAL COUNT		
			NORTH		8 30	27	3 00	34	
			SOUTH		8 00	23	3 45	36	
LLOYD AV AT WILLARD ST	VR WE	03/30/66					MANUAL COUNT		
			NORTH		8 15	39	3 00	41	
			SOUTH		7 15	25	4 15	56	
LOADSTONE DR AT JADESTONE DR HOLIDAY	A00 1515 11	VR TH	11/24/66	TOTAL	435	11 15	28	3 45	67
				NORTH	64	11 00	5	2 30	8
				SOUTH	371	11 15	24	3 45	64
LOADSTONE DR AT JADESTONE DR	A00 1515 11	VR FR	11/25/66	TOTAL	538	9 00	37	4 00	88
				NORTH	138	9 00	21	5 30	33
				SOUTH	400	11 00	27	4 00	67
LOMBARDY BL E/O EASTERN AV	CR TU	01/04/66					MANUAL COUNT		
			EAST		7 30	112	4 30	291	
			WEST		7 00	267	4 15	231	
LOMITA BL AT AVALON BL HOLIDAY	C00 2028 22	SR TU	06/07/66	TOTAL	13114	7 15	1303	4 15	1444
				EAST	7789	7 00	801	4 15	854
				WEST	5325	7 15	515	4 30	592
LOMITA BL E/O EUBANK AV NON DIRECTIONAL COUNT	A00 20 2	SR TU	11/15/66	TOTAL	1523	11 15	213	2 30	257
LOMITA BL AT FIGUEROA ST	C00 1912 11	SR FR	06/17/66	TOTAL	10457	7 00	1169	4 00	1129
				EAST	5833	7 00	680	4 00	673
				WEST	4624	7 00	489	4 30	487
LOMITA BL AT FIGUEROA ST	C00 1912 11	SR SA	06/18/66	TOTAL	7786	11 00	475	3 30	711
				EAST	4456	11 15	259	3 30	441
				WEST	3330	9 45	221	3 45	271

LOCATION	DATE	DIR	VOLUME	AM	PEAK	PM			
LOMITA BL AT FIGUEROA ST	C00 1912 11	SR SU	06/19/66	TOTAL	6177	11 15	459	11 45	567
				EAST	3463	11 15	278	11 45	321
				WEST	2714	11 15	181	12 00	256
LOMITA BL AT NEPTUNE AV	C00 2020 22	SR TH	10/06/66	TOTAL	10839	7 15	1092	3 30	1197
				EAST	5441	7 15	552	3 30	695
				WEST	5398	7 15	540	4 30	541
LOMITA BL AT NORMANDIE AV	D04 3521 21	SR TU	07/05/66	TOTAL	15287	7 00	1548	4 15	1542
				EAST	8873	7 00	964	4 15	832
				WEST	6414	7 00	584	4 30	733
LOMITA BL AT PRESIDENT AV	C00 4645 22	SR TU	07/05/66	TOTAL	16951	7 00	1402	4 30	1750
				EAST	8290	7 00	780	3 30	806
				WEST	8661	7 00	622	4 30	1006
LOMITA BL AT WESTERN AV	C00 4040 33	SR TV	07/26/66	TOTAL	18931	7 00	1511	4 30	1896
				EAST	10459	7 00	867	4 00	936
				WEST	8472	7 00	644	4 30	1020
LOMITA BL AT WILMINGTON BL	B00 1620 12	SR FR	05/20/66	TOTAL	10460	7 00	1009	4 15	1124
				EAST	5146	7 00	553	4 15	630
				WEST	5314	7 00	456	4 45	514
LONDON ST AT VENDOME ST		CR FR	08/05/66				MANUAL COUNT		
				EAST		7 15	137	4 00	58
				WEST		7 00	34	4 45	33
LONG BEACH AV AT VERNON AV		CR MO	11/21/66				MANUAL COUNT		
				NORTH		7 00	782	3 15	439
				SOUTH		7 00	360	4 30	1047
LONGBOW DR AT SCADLOCK LN		VR TH	12/29/66				MANUAL COUNT		
				NORTH		8 45	14	4 30	63
				SOUTH		8 00	21	4 15	27
LONGRIDGE AV AT VALLEY VISTA BL		VR TU	04/05/66				MANUAL COUNT		
				NORTH		9 00	59	3 30	53
				SOUTH		9 00	18	5 00	44

LOCATION	DATE	DIR	VOLUME	AM	PEAK	PM	
LOOKOUT MTN AV W/O LAUREL CYN BL 200 1713 11	WR WE 06/15/66	TOTAL	8104	8 15	703	6 00	686
		EAST	4654	8 15	605	6 30	312
		WEST	3450	11 15	142	5 45	397
LOOKOUT MTN RD W/O LAUREL CYN BL	WR TU 07/12/66				MANUAL COUNT		
		EAST		8 15	366	3 45	182
		WEST		8 00	100	4 45	355
LORENA ST AT BROOKLYN AV C00 2825 21	CR MO 09/19/66	TOTAL	4011	7 00	263	4 30	656
		NORTH	3310	7 00	150	4 30	623
		SOUTH	701	7 00	113	2 45	61
LORENA ST AT ESTRADA ST	CR MO 02/28/66				MANUAL COUNT		
		NORTH		7 15	145	3 45	637
		SOUTH		7 00	501	4 00	256
LORENA ST AT HUNTER ST	CR TU 03/01/66				MANUAL COUNT		
		NORTH		7 15	137	4 00	672
		SOUTH		7 00	504	4 15	226
LORENA ST AT 7TH ST	CR TH 03/24/66				MANUAL COUNT		
		NORTH		9 00	170	4 15	809
		SOUTH		7 00	708	4 00	629
LORING AV AT WARNER AV	WR TU 12/27/66				MANUAL COUNT		
		EAST		8 30	25	4 45	61
		WEST		8 45	36	4 00	61
LORING AV AT WYTON DR	WR FR 07/08/66				MANUAL COUNT		
		NORTH		8 30	39	4 30	58
		SOUTH		8 15	52	3 00	65
LOS ANGELES ST S/O PICO BL C00 2828 22	CR WE 05/18/66	TOTAL	8920	7 15	988	4 15	1042
		NORTH	4537	7 00	680	3 45	409
		SOUTH	4383	7 15	314	4 30	690
LOS ANGELES ST N/O TEMPLE ST C00 3242 34	CR WE 05/11/66	TOTAL	24913	7 15	2475	4 15	2326
		NORTH	12820	11 15	823	4 30	1727
		SOUTH	12093	7 00	1913	2 00	751

LOCATION			DATE	DIR	VOLUME	AM	PEAK	PM	
LOS ANGELES ST N/O TEMPLE ST	C00 3247 34	CR FR	07/01/66	TOTAL	25777	7 00	2374	4 15	2075
				NORTH	13556	11 00	898	4 15	1570
				SOUTH	12221	7 00	1788	2 00	749
LOS ANGELES ST N/O TEMPLE ST HOLIDAY	C00 3247 34	CR MO	07/04/66	TOTAL	9313	10 15	478	3 00	710
				NORTH	5148	10 15	268	3 00	395
				SOUTH	4165	10 00	216	3 00	315
LOS ANGELES ST S/O TEMPLE ST	C00 3232 33	CR FR	07/22/66	TOTAL	22142	7 00	1990	4 15	1927
				NORTH	12179	11 00	777	4 30	1576
				SOUTH	9963	6 45	1505	12 45	589
LOS ANGELES ST AT TEMPLE ST		CR TU	05/31/66				MANUAL	COUNT	
				NORTH		8 45	480	4 30	1797
				SOUTH		7 00	1638	3 15	723
LOS ANGELES ST N/O 1ST ST	C00 3232 33	CR WE	07/20/66	TOTAL	19803	7 15	1718	4 15	1807
				NORTH	10659	11 00	794	4 30	1403
				SOUTH	9144	7 15	1235	3 30	606
LOS ANGELES ST AT 6TH ST	C00 2828 22	CR FR	03/04/66	TOTAL	15042	7 15	1368	4 30	1483
				NORTH	7161	7 00	639	4 30	896
				SOUTH	7881	7 30	752	4 15	631
LOS ANGELES ST AT 6TH ST	C00 2828 22	CR MO	03/07/66	TOTAL	11256	7 30	975	4 15	1089
				NORTH	3887	6 45	477	4 15	469
				SOUTH	7369	7 30	748	4 15	620
LOS ANGELES ST AT 6TH ST	C00 2828 22	CR TU	03/08/66	TOTAL	10946	7 00	1022	4 15	1049
				NORTH	3924	7 00	328	3 45	495
				SOUTH	7022	7 30	722	4 15	580
LOS ANGELES ST S/O 16TH ST	D07 2425 22	CR WE	07/13/66	TOTAL	9634	7 00	1089	4 15	1167
				NORTH	4559	7 00	846	4 15	337
				SOUTH	5075	11 15	340	4 30	851
LOS FELIZ BL AT BRUNSWICK AV		CR MO	06/13/66				MANUAL	COUNT	
				EAST		7 45	850	4 45	1666
				WEST		7 15	1264	4 30	1007

LOCATION	DATE	DIR	VOLUME	AM	PEAK	PM			
LOS FELIZ BL AT WAYNE AV	CR TU	06/28/66		MANUAL COUNT					
				EAST	7 30	1103	5 00	2405	
				WEST	7 30	2575	4 15	1377	
LOS LIONES DR W/O SUNSET BL	WR TH	08/18/66		MANUAL COUNT					
				EAST	7 45	68	4 00	55	
				WEST	7 30	7	4 15	64	
LOUISE AV AT DEVONSHIRE ST	VR TU	12/20/66		MANUAL COUNT					
				NORTH	8 00	44	4 15	143	
				SOUTH	7 00	142	3 30	163	
LOUISE AV AT MAYALL ST	VR TU	11/15/66		MANUAL COUNT					
				NORTH	7 30	51	4 30	130	
				SOUTH	7 15	134	4 30	114	
LOUISE AV AT PRAIRIE ST	A00 3131 11	VR FR	03/25/66	TOTAL	1715	7 45	228	3 15	240
				NORTH	899	7 45	118	3 00	126
				SOUTH	816	7 45	110	3 15	119
LOUISE AV AT PRAIRIE ST	A00 3131 11	VR SA	03/26/66	TOTAL	918	11 15	93	11 30	94
				NORTH	312	6 30	5	8 00	48
				SOUTH	606	11 15	91	6 15	91
LOUISE AV AT PRAIRIE ST	VR TH	07/07/66		MANUAL COUNT					
				NORTH	8 00	35	4 45	119	
				SOUTH	7 30	73	3 30	39	
LOUISE AV AT PRAIRIE ST	VR WE	09/21/66		MANUAL COUNT					
				NORTH	7 15	103	4 30	130	
				SOUTH	7 45	102	4 00	59	
LOUISE AV AT RINALDI ST	B00 3119 11	VR WE	09/14/66	TOTAL	1502	7 15	102	6 45	124
				NORTH	852	6 45	64	4 45	82
				SOUTH	650	8 00	55	7 15	67
LOUISE AV AT RINALDI ST	VR TH	10/13/66		MANUAL COUNT					
				NORTH	7 30	113	5 00	110	
				SOUTH	7 00	80	3 00	59	

LOCATION	DATE	DIR	VOLUME	AM	PEAK	PM		
LOUISE AV AT SAN JOSE ST C00 3328 22	VR FR	03/11/66	TOTAL	3800	7 15	546	4 30	516
			NORTH	1761	7 15	130	4 30	272
			SOUTH	2039	7 15	416	4 45	251
LOUISE AV AT WEDDINGTON ST A00 1431 11	VR MO	08/08/66	TOTAL	1397	11 00	154	12 15	143
			NORTH	1092	11 00	100	5 00	102
			SOUTH	305	11 00	54	12 30	62
LOWER MESA RD N/O SYCAMORE RD HOLIDAY B00 20 2	WR TU	06/07/66	TOTAL	1762	8 00	132	5 00	184
			NORTH	805	8 15	36	5 45	127
			SOUTH	957	8 00	96	3 45	80
LOYOLA BL N/O MANCHESTER AV 200 2525 11	WR TU	04/05/66	TOTAL	2829	11 15	221	12 00	261
			NORTH	1361	7 45	99	5 45	123
			SOUTH	1468	11 15	132	12 00	152
LOYOLA BL AT 83RD ST B00 2525 11	WR TU	04/05/66	TOTAL	2827	7 30	225	12 00	230
			NORTH	1234	7 30	126	6 00	104
			SOUTH	1593	11 15	125	11 45	148
LUBAO AV S/O CALVERT ST A00 1616 11	VR FR	02/04/66	TOTAL	518	7 30	152	2 30	65
			NORTH	369	7 15	138	2 45	41
			SOUTH	149	8 15	38	2 30	24
LUBAO AV S/O CALVERT ST A00 1616 11	VR SA	02/05/66	TOTAL	173	11 00	16	3 30	27
			NORTH	120	11 00	11	3 00	23
			SOUTH	53	10 45	6	4 00	7
LUBAO AV S/O CALVERT ST VR SU	02/06/66	TOTAL	108	11 15	8	5 30	15	
		NORTH	73	11 15	6	5 30	10	
		SOUTH	35	11 15	2	5 45	5	
LURLINE AV AT DEVONSHIRE ST A00 1418 11	VR WE	08/10/66	TOTAL	949	7 15	93	6 15	85
			NORTH	287	10 30	23	6 45	30
			SOUTH	662	7 15	75	6 15	67
LURLINE AV AT DEVONSHIRE ST VR TH	09/29/66			MANUAL COUNT				
		NORTH		7 00	92	2 45	108	
		SOUTH		7 45	175	2 30	82	

LOCATION	DATE	DIR	VOLUME	AM	PEAK	PM			
LURLINE AV AT ROSCOE BL	A00 1818 11	VR TU	01/04/66	TOTAL	961	7 15	78	4 00	100
				NORTH	514	7 15	48	6 00	49
				SOUTH	447	7 30	33	4 00	51
LURLINE AV AT ROSCOE BL	A00 1809 11	VR MO	08/29/66	TOTAL	1474	7 30	112	4 15	137
				NORTH	901	7 00	76	7 30	78
				SOUTH	573	11 15	39	4 45	76
LURLINE AV AT SATICOY ST		VR TH	04/21/66				MANUAL COUNT		
				NORTH		7 00	31	5 00	48
				SOUTH		7 15	140	2 30	80
MACLAY ST W/O FENTON AV	A00 2424 11	VR FR	06/17/66	TOTAL	4123	7 00	391	5 30	318
				EAST	1712	7 00	78	5 15	189
				WEST	2411	7 00	313	2 15	168
MACLAY ST W/O FENTON AV	A00 2424 11	VR SA	06/18/66	TOTAL	3476	11 15	255	6 15	255
				EAST	1347	11 15	115	11 45	131
				WEST	2129	9 15	163	7 00	161
MACLAY ST W/O FENTON AV	A00 2424 11	VR SU	06/19/66	TOTAL	3290	11 15	208	12 00	288
				EAST	1268	11 15	82	12 00	128
				WEST	2022	8 45	150	2 45	174
MACLAY ST W/O FOOTHILL BL	200 2831 11	VR FR	06/17/66	TOTAL	10643	11 15	596	4 30	1007
				EAST	5732	11 00	324	4 30	600
				WEST	4911	7 00	334	4 30	407
MACLAY ST W/O FOOTHILL BL	200 2831 11	VR SA	06/18/66	TOTAL	9177	11 15	626	2 30	674
				EAST	4754	11 15	352	4 00	372
				WEST	4423	10 15	308	2 00	328
MACLAY ST W/O FOOTHILL BL	200 2831 11	VR SU	06/19/66	TOTAL	7987	11 15	623	11 45	629
				EAST	4161	11 15	349	12 45	362
				WEST	3826	10 45	291	2 45	277
MACLAY ST AT GLADSTONE AV		VR FR	02/18/66				MANUAL COUNT		
				EAST		7 45	100	4 30	337
				WEST		7 15	201	3 30	131

LOCATION		DATE	DIR	VOLUME	AM	PEAK	PM	
MACY ST E/O MISSION RD	C00 2530 23	11/30/66	CR WE	TOTAL 12511	7 15	1369	4 30	1313
				EAST 5839	7 30	408	4 30	920
				WEST 6672	7 00	1007	3 00	405
MACY ST W/O MISSION RD	C00 2728 33	11/30/66	CR WE	TOTAL 19664	7 00	1978	4 30	1988
				EAST 9664	11 00	481	4 30	1276
				WEST 10000	7 00	1497	4 30	712
MACY ST AT VIGNES ST		05/31/66	CR TU			MANUAL COUNT		
				EAST	7 30	458	4 45	1216
				WEST	7 00	1473	4 30	569
MADISON AV AT SANTA MONICA BL		01/06/66	CR TH			MANUAL COUNT		
				NORTH	8 45	43	5 00	80
				SOUTH	7 15	39	4 30	58
MAGNOLIA BL AT BILOXI AV		05/12/66	VR MO			MANUAL COUNT		
				EAST	7 00	386	4 30	640
				WEST	7 15	280	4 15	591
MAGNOLIA BL AT CARTWRIGHT AV	200 2525 11	08/04/66	VR TH	TOTAL 12332	11 15	831	4 45	986
				EAST 6270	11 15	437	12 00	452
				WEST 6062	11 15	394	4 45	545
MAGNOLIA BL AT CEDROS AV	200 3014 11	11/28/66	VR MO	TOTAL 7206	7 30	602	5 00	711
				EAST 3600	7 45	403	4 15	329
				WEST 3606	10 15	207	5 00	420
MAGNOLIA BL AT LANKERSHIM BL		04/05/66	VR TU			MANUAL COUNT		
				EAST	7 45	378	5 00	431
				WEST	7 45	297	4 15	437
MAGNOLIA BL AT LANKERSHIM BL	200 2525 11	12/15/66	VR TH	TOTAL 15070	10 00	1009	4 15	1233
				EAST 7522	10 00	542	4 15	569
				WEST 7548	10 45	478	4 30	673
MAGNOLIA BL AT NOBLE AV	200 1731 11	02/25/66	VR FR	TOTAL 6247	7 45	462	5 00	675
				EAST 2734	7 45	269	3 00	250
				WEST 3513	7 45	193	5 00	444

L C C A T I O N			DATE	DIR	VOLUME	AM	PEAK	PM	
MAGNOLIA BL AT NOBLE AV	200 1731 11	VR SA	02/26/66	TOTAL	5711	10 30	422	4 45	503
				EAST	2617	10 30	187	4 15	221
				WEST	3094	10 30	235	4 45	286
MAGNOLIA BL AT NOBLE AV	200 1731 11	VR SU	02/27/66	TOTAL	4408	11 15	344	1 00	421
				EAST	1935	10 45	158	1 00	180
				WEST	2473	11 15	202	2 45	253
MAGNOLIA BL AT NOBLE AV	200 1818 11	VR FR	03/11/66	TOTAL	6229	8 00	411	5 30	748
				EAST	3061	8 00	360	4 15	295
				WEST	3168	11 15	187	5 30	491
MAGNOLIA BL AT NOBLE AV	200 1818 11	VR SA	03/12/66	TOTAL	5685	10 45	472	5 00	467
				EAST	2599	10 45	213	5 00	222
				WEST	3086	11 00	264	2 45	259
MAGNOLIA BL AT NOBLE AV	200 1818 11	VR SU	03/13/66	TOTAL	4563	11 15	327	4 00	442
				EAST	2039	11 15	141	4 45	200
				WEST	2524	11 15	186	4 00	275
MAGNOLIA BL AT TUJUNGA AV	200 2525 11	VR TH	12/15/66	TOTAL	15444	7 30	978	4 15	1288
				EAST	7349	7 30	567	2 00	577
				WEST	8095	11 15	520	4 30	769
MAGNOLIA BL AT VAN NUYS BL	800 3028 11	VR FR	12/02/66	TOTAL	9713	8 00	775	5 00	902
				EAST	4585	8 00	408	1 15	345
				WEST	5128	8 00	367	5 00	567
MAIN ST N/O BROADWAY PL	C00 2939 34	CR TU	11/29/66	TOTAL	14913	7 00	1768	4 30	1810
				NORTH	7355	7 00	1357	3 45	575
				SOUTH	7558	11 00	412	4 30	1325
MAIN ST N/O BROADWAY PL	C00 2939 34	CR WE	11/30/66	TOTAL	14729	7 00	1720	4 30	1782
				NORTH	7105	7 00	1307	3 30	566
				SOUTH	7624	7 15	436	4 30	1335
MAIN ST AT CENTURY BL	300 2828 22	SR TU	09/27/66	TOTAL	10612	7 00	796	4 45	957
				NORTH	5097	7 00	541	4 45	379
				SOUTH	5515	10 00	291	5 00	589

LOCATION		DATE	DIR	VOLUME	AM	PEAK	PM		
MAIN ST AT IMPERIAL HWY	300 2828 22	07/21/66	SR TH	TOTAL	11711	6 45	734	4 30	897
				NORTH	6006	6 45	475	4 00	406
				SOUTH	5705	11 15	323	4 30	517
MAIN ST AT MANCHESTER AV		04/29/66	CR FR						
							MANUAL COUNT		
				NORTH		7 00	562	4 30	454
			SOUTH		7 15	277	4 45	898	
MAIN ST S/O PICO BL	C00 3830 43	05/18/66	CR WE	TOTAL	14376	7 00	1502	4 15	1616
				NORTH	6564	7 00	997	4 00	576
				SOUTH	7812	7 00	505	4 15	1071
MAIN ST N/O SLAUSON AV	C00 2828 22	09/28/66	CR WE	TOTAL	13255	7 00	1381	4 15	1462
				NORTH	6605	7 00	1097	3 45	484
				SOUTH	6650	7 15	292	4 30	1019
MAIN ST N/O TEMPLE ST	C00 3232 22	05/07/66	CR SA	TOTAL	12459	11 15	791	3 30	851
				NORTH	6259	11 15	345	3 00	453
				SOUTH	6200	11 15	446	11 30	457
MAIN ST N/O TEMPLE ST	C00 3232 22	05/08/66	CR SU	TOTAL	10943	11 15	572	2 45	861
				NORTH	5473	11 15	257	2 30	410
				SOUTH	5470	11 00	316	1 30	454
MAIN ST N/O TEMPLE ST	C00 3232 22	05/09/66	CR MO	TOTAL	17041	7 15	1570	4 15	1676
				NORTH	8573	11 15	581	4 15	1111
				SOUTH	8468	7 15	1202	4 00	584
MAIN ST N/O TEMPLE ST	C00 3232 22	05/10/66	CR TU	TOTAL	17077	7 15	1598	4 30	1623
				NORTH	8682	11 00	599	4 30	1182
				SOUTH	8395	7 15	1234	1 00	555
MAIN ST N/O TEMPLE ST	C00 3232 22	05/11/66	CR WE	TOTAL	16317	7 15	1585	4 15	1658
				NORTH	8100	10 45	515	4 15	1161
				SOUTH	8217	7 15	1208	3 30	536
MAIN ST N/O TEMPLE ST	C00 3232 22	05/12/66	CR TH	TOTAL	16363	7 15	1574	4 15	1638
				NORTH	8213	11 15	546	4 30	1122
				SOUTH	8150	7 15	1227	4 00	538

LOCATION			DATE	DIR	VOLUME	AM	PEAK	PM	
MAIN ST N/O TEMPLE ST	C00 3232 22	CR FR	05/13/66	TOTAL	17259	7 15	1586	4 15	1626
				NORTH	8590	11 15	515	4 30	1122
				SOUTH	8669	7 15	1203	4 00	557
MAIN ST N/O TEMPLE ST	C00 3232 22	CR SA	05/14/66	TOTAL	11974	11 15	684	1 00	807
				NORTH	6213	11 15	320	1 00	432
				SOUTH	5761	11 15	364	12 45	377
MAIN ST N/O TEMPLE ST	C00 3232 22	CR SU	05/15/66	TOTAL	11217	11 15	585	3 00	880
				NORTH	5605	11 15	279	3 00	470
				SOUTH	5612	11 15	306	12 45	439
MAIN ST N/O TEMPLE ST	C00 3232 22	CR MO	05/16/66	TOTAL	17116	7 15	1549	4 15	1590
				NORTH	8615	11 15	566	4 15	1093
				SOUTH	8501	7 00	1196	3 30	545
MAIN ST N/O TEMPLE ST	C00 3232 22	CR TU	05/17/66	TOTAL	16988	7 15	1543	4 15	1550
				NORTH	8617	11 00	598	4 15	1091
				SOUTH	8371	7 00	1191	1 45	520
MAIN ST N/O TEMPLE ST	C00 3232 22	CR WE	05/18/66	TOTAL	16609	7 15	1546	4 15	1552
				NORTH	8352	10 45	556	4 30	1074
				SOUTH	8257	7 15	1178	3 45	558
MAIN ST S/O VENICE BL	C00 3829 43	CR WE	07/13/66	TOTAL	13604	7 15	1400	4 00	1570
				NORTH	6231	7 15	942	3 45	540
				SOUTH	7373	11 15	456	4 15	1068
MAIN ST N/O WASHINGTON BL	C00 2929 33	CR TU	11/29/66	TOTAL	14285	7 00	1563	4 15	1762
				NORTH	7011	7 15	1051	3 45	682
				SOUTH	7274	7 00	525	4 30	1146
MAIN ST N/O WASHINGTON BL	C00 2929 33	CR WE	11/30/66	TOTAL	14393	7 15	1568	4 15	1724
				NORTH	6985	7 15	1047	3 30	664
				SOUTH	7408	7 15	521	4 30	1150
MAIN ST N/O 1ST ST	C00 3131 22	CR TU	07/12/66	TOTAL	16951	7 15	1518	4 15	1548
				NORTH	8367	10 30	520	4 15	998
				SOUTH	8584	7 15	1095	4 00	566

LOCATION		DATE	DIR	VOLUME	AM	PEAK	PM		
MAIN ST N/O 1ST ST	C00 3131 22	07/13/66	CR WE	TOTAL	17070	7 15	1509	4 15	1617
				NORTH	8411	11 15	522	4 15	1015
				SOUTH	8659	7 15	1109	4 15	602
MAIN ST N/O 1ST ST	C00 3131 22	07/14/66	CR TH	TOTAL	17068	7 15	1529	4 30	1604
				NORTH	8541	11 15	563	4 15	1000
				SOUTH	8527	7 15	1099	4 30	613
MAIN ST N/O 1ST ST	C00 3131 22	07/15/66	CR FR	TOTAL	17732	7 30	1548	4 15	1634
				NORTH	8640	11 00	505	4 15	992
				SOUTH	9092	7 30	1111	4 15	642
MAIN ST N/O 1ST ST	C00 3131 22	07/18/66	CR MO	TOTAL	17432	7 15	1464	4 15	1622
				NORTH	8655	10 45	582	4 15	990
				SOUTH	8777	7 30	1055	4 15	632
MAIN ST N/O 1ST ST	C00 3131 22	07/20/66	CR WE	TOTAL	17288	7 15	1565	4 15	1578
				NORTH	8341	11 15	451	4 15	991
				SOUTH	8947	7 15	1129	4 00	588
MAIN ST AT 69TH ST		08/16/66	CR TU				MANUAL COUNT		
				NORTH		7 00	857	3 45	431
				SOUTH		8 30	231	4 15	955
MAIN ST AT 92ND ST	300 2828 22	09/26/66	CR MO	TOTAL	10962	6 45	955	3 30	980
				NORTH	4981	7 00	553	4 00	351
				SOUTH	5981	6 15	431	3 15	633
MAIN ST AT 108TH ST	300 2628 22	09/26/66	SR MO	TOTAL	10205	7 00	722	4 15	936
				NORTH	4846	7 00	489	4 00	381
				SOUTH	5359	11 15	328	4 15	584
MAIN ST N/O ROSE AV VEN	C00 2929 22	03/09/66	WR WE	TOTAL	8782	7 15	902	4 30	737
				NORTH	5417	7 15	528	4 30	541
				SOUTH	3365	7 30	379	3 45	308
MAIN ST N/O WASHINGTON BL VEN	C00 2630 23	03/09/66	WR WE	TOTAL	9550	7 30	856	4 30	1019
				NORTH	5246	7 15	475	4 45	556
				SOUTH	4304	7 30	386	4 15	476

LOCATION	DATE	DIR	VOLUME	AM	PEAK	PM
MALCOLM AV AT WELLWORTH AV	08/17/66	WR WE			MANUAL COUNT	
			NORTH	8 15	34	4 30
			SOUTH	8 45	26	5 00
MALTMAN AV AT MARATHON ST	10/03/66	CR MO			MANUAL COUNT	
			NORTH	7 00	13	4 45
			SOUTH	8 45	54	3 15
MANCHESTER AV AT AIRPORT BL	06/20/66	WR MO	609 3737 33			
			TOTAL	7 15	1844	4 15
			EAST	7 15	911	4 30
			WEST	11 15	1066	4 15
MANCHESTER AV AT AVALON BL	04/29/66	CR FR			MANUAL COUNT	
			EAST	7 15	1308	3 45
			WEST	7 00	1384	3 45
MANCHESTER AV AT BROADWAY	04/25/66	CR MO			MANUAL COUNT	
			EAST	7 30	1244	3 45
			WEST	7 00	1168	4 00
MANCHESTER AV AT BUDLONG AV	05/06/66	CR FR			MANUAL COUNT	
			EAST	7 00	1203	4 15
			WEST	7 15	1021	4 30
MANCHESTER AV W/O CENTRAL AV	04/29/66	CR FR			MANUAL COUNT	
			EAST	7 15	1147	4 15
			WEST	7 00	1113	4 15
MANCHESTER AV AT DENKER AV	05/06/66	CR FR			MANUAL COUNT	
			EAST	7 15	1011	3 45
			WEST	7 00	1057	4 45
MANCHESTER AV AT FALMOUTH AV	11/16/66	WR WE			MANUAL COUNT	
			EAST	7 30	602	4 30
			WEST	7 15	317	5 00
MANCHESTER AV AT FALMOUTH AV	12/29/66	WR TH	627 5151 33			
			TOTAL	11 15	817	4 30
			EAST	11 00	366	4 15
			WEST	11 15	456	4 45

LOCATION	DATE	DIR	VOLUME	AM	PEAK	PM			
MANCHESTER AV AT FIGUEROA ST	04/22/66	CR FR		MANUAL COUNT					
				EAST	7 00	1423	4 30	1561	
				WEST	7 15	1461	4 00	1811	
MANCHESTER AV AT GRAMERCY PL	05/06/66	CR FR		MANUAL COUNT					
				EAST	7 15	867	4 15	1277	
				WEST	7 00	930	4 45	1108	
MANCHESTER AV AT HARVARD BL	05/06/66	CR FR		MANUAL COUNT					
				EAST	7 15	1005	4 15	1334	
				WEST	7 15	946	4 15	1391	
MANCHESTER AV AT HOOVER ST	04/29/66	CR FR		MANUAL COUNT					
				EAST	7 00	1412	3 30	1403	
				WEST	7 00	1197	4 15	1649	
MANCHESTER AV AT LA TIJERA BL	07/29/66	WR FR	606 3940 33	TOTAL	25117	11 15	1586	4 45	2168
				EAST	13022	7 15	853	3 45	1062
				WEST	12095	11 15	851	4 45	1137
MANCHESTER AV AT MAIN ST	04/29/66	CR FR		MANUAL COUNT					
				EAST	7 00	1449	3 45	1506	
				WEST	7 00	1286	3 45	1690	
MANCHESTER AV AT MCKINLEY AV	05/02/66	CR MO		MANUAL COUNT					
				EAST	7 00	1025	3 45	1355	
				WEST	7 00	1347	3 45	1420	
MANCHESTER AV AT NORMANDIE AV	04/22/66	CR FR		MANUAL COUNT					
				EAST	7 15	1083	4 00	1331	
				WEST	7 00	1137	4 45	1524	
MANCHESTER AV AT RAMSGATE AV	06/09/66	WR TH		MANUAL COUNT					
				EAST	7 30	1054	4 00	1270	
				WEST	7 30	868	4 30	1350	
MANCHESTER AV AT SAN PEDRO ST	05/02/66	CR MO		MANUAL COUNT					
				EAST	7 15	1441	4 00	1584	
				WEST	7 00	1314	4 00	1553	

LOCATION	DATE	DIR	VOLUME	AM	PEAK	PM	
MANCHESTER AV AT SARAN DR	WR TH 11/17/66			MANUAL COUNT			
		EAST		7 30	688	4 00	580
		WEST		7 00	365	5 00	723
MANCHESTER AV AT SEPULVEDA BL 605 2840 33	WR MO 11/07/66	TOTAL	22223	7 30	1868	4 30	2074
		EAST	10915	7 45	1070	3 15	1031
		WEST	11308	7 15	887	4 15	1143
MANCHESTER AV AT SEPULVEDA BL 605 2840 33 HOLIDAY	WR TU 11/08/66	TOTAL	22695	7 15	1867	4 15	2090
		EAST	10878	7 30	947	3 15	1073
		WEST	11817	7 00	962	4 15	1214
MANCHESTER AV AT VAN NESS AV	CR FR 04/22/66			MANUAL COUNT			
		EAST		7 15	793	4 30	1212
		WEST		7 00	984	5 00	1130
MANCHESTER AV AT VERMONT AV	CR MO 04/18/66			MANUAL COUNT			
		EAST		7 00	1380	4 15	1438
		WEST		7 00	1055	4 45	1400
MANCHESTER AV AT WESTERN AV	CR FR 04/22/66			MANUAL COUNT			
		EAST		7 15	944	4 00	1243
		WEST		7 00	998	4 45	1123
MANCHESTER AV AT WILEY POST AV	WR TU 05/24/66			MANUAL COUNT			
		EAST		7 30	763	4 30	1050
		WEST		7 30	825	4 30	1367
MANDEVILLE CYN RD AT SUNSET BL C00 2018 11	WR FR 10/07/66	TOTAL	7892	8 00	662	4 45	739
		NORTH	3949	8 15	217	5 00	505
		SOUTH	3943	7 30	502	3 30	303
MANHATTAN PL S/O 91ST ST B00 1818 11	SR TH 12/29/66	TOTAL	750	11 15	67	3 45	84
		NORTH	406	11 15	35	3 45	45
		SOUTH	344	11 15	32	11 30	41
MANNING AV AT ASHBY AV	WR FR 08/12/66			MANUAL COUNT			
		NORTH		7 30	134	4 30	199
		SOUTH		7 30	64	5 00	311

LOCATION		DATE	DIR	VOLUME	AM	PEAK	PM	
MANNING AV N/O MOTOR AV	C00 2326 11	WR TH 04/07/66	TOTAL	3846	7 45	292	5 00	382
			NORTH	1864	8 00	165	4 30	167
			SOUTH	1982	7 45	129	5 00	233
MANNING AV W/O NATIONAL BL	C00 3529 21	WR TH 04/07/66	TOTAL	6875	7 45	599	5 00	615
			EAST	1169	8 00	88	4 30	110
			WEST	5706	7 15	529	5 00	514
MANNING AV S/O PICO BL HOLIDAY	B00 1818 11	WR MO 09/05/66	TOTAL	2027	11 00	137	1 30	187
			NORTH	812	11 15	68	4 15	78
			SOUTH	1215	10 15	75	4 30	114
MANNING AV S/O PICO BL	B00 1818 11	WR TU 09/06/66	TOTAL	5262	11 15	351	5 15	680
			NORTH	2216	11 15	167	4 30	241
			SOUTH	3046	11 15	184	5 15	490
MANNING AV N/O SANTA MONICA BL	A00 1818 11	WR WE 03/09/66	TOTAL	2958	7 30	223	5 00	324
			NORTH	1640	7 30	109	5 00	224
			SOUTH	1318	7 30	114	4 30	114
MANNING AV N/O WILSHIRE BL	A00 1717 11	WR WE 03/09/66	TOTAL	917	10 30	70	4 30	87
			NORTH	442	7 45	34	1 45	46
			SOUTH	475	10 45	40	5 00	50
MANSON AV AT BRENFORD ST	A00 1820 11	VR WE 08/10/66	TOTAL	345	7 00	27	12 30	39
			NORTH	132	7 00	13	5 45	16
			SOUTH	213	11 00	18	12 30	24
MAPLE AV AT 7TH ST	C00 2020 21	CR TH 02/24/66	TOTAL	5943	7 00	537	4 15	720
			NORTH	3085	7 15	282	4 00	422
			SOUTH	2858	7 00	270	4 15	300
MAPLE AV S/O 16TH ST	C00 2020 22	CR WE 07/13/66	TOTAL	15893	7 00	1379	4 15	1684
			NORTH	6560	7 00	865	3 00	448
			SOUTH	9333	11 15	613	4 15	1296
MAPLETON DR E/O BEVERLY GLEN BL		WR TH 02/24/66				MANUAL COUNT		
			EAST		7 15	72	5 00	6
			WEST		8 15	12	5 00	124

LOCATION		DATE	DIR	VOLUME	AM	PEAK	PM
MARATHON ST AT MALTMAN AV		10/03/66	CR MO				
					MANUAL COUNT		
			EAST		7 00	29	4 45
			WEST		7 15	43	4 15
MARATHON ST AT SILVER LAKE BL		08/16/66	CR TU				
					MANUAL COUNT		
			EAST		7 30	53	4 30
			WEST		8 30	16	5 00
MARCO PL AT MOORE ST		07/27/66	WR WE				
					MANUAL COUNT		
			EAST		7 00	21	4 30
			WEST		7 30	50	5 00
MARCUS AV AT ST ESTABAN ST	A00 0919 11	06/22/66	VR WE				
				TOTAL	394	9 00	71
				NORTH	154	9 15	48
				SOUTH	240	11 15	26
MARENGO ST AT CUMMINGS ST		06/13/66	CR MO				
					MANUAL COUNT		
			EAST		7 15	454	4 30
			WEST		7 00	673	3 45
MARENGO ST AT MISSION RD	C00 4040 43	12/12/66	CR MO				
				TOTAL	14246	7 15	1194
				EAST	7884	7 30	735
				WEST	6362	7 15	479
MARGATE ST W/O ETHEL AV		09/19/66	VR MO				
					MANUAL COUNT		
			EAST		7 15	95	3 45
			WEST		7 30	17	5 00
MARGATE ST E/O YARMOUTH AV	A00 20 2	02/08/66	VR TU				
NON DIRECTIONAL COUNT				TOTAL	515	8 30	42
							5 45
							57
MARGATE ST W/O YARMOUTH AV	A00 20 2	02/05/66	VR SA				
NON DIRECTIONAL COUNT				TOTAL	193	10 00	19
							1 30
							37
MARGATE ST W/O YARMOUTH AV	A00 20 2	02/06/66	VR SU				
NON DIRECTIONAL COUNT				TOTAL	103	6 45	5
							4 30
							23
MARGATE ST W/O YARMOUTH AV	A00 20 2	02/07/66	VR MO				
NON DIRECTIONAL COUNT				TOTAL	123	9 15	18
							5 15
							14

LOCATION				DATE	DIR	VOLUME	AM	PEAK	PM	
MARGATE ST W/O YARMOUTH AV NON DIRECTIONAL COUNT	A00 20	2	VR TU	02/08/66	TOTAL	204	10 15	17	4 30	67
MARIPOSA AV AT PICO BL			CR TH	07/21/66				MANUAL COUNT		
					NORTH		8 15	15	4 15	32
					SOUTH		7 15	37	4 30	72
MARIPOSA AV S/O ROMAINE ST	A00 3535	11	CR FR	05/13/66	TOTAL	1298	7 30	73	5 15	141
					NORTH	792	11 00	39	5 00	97
					SOUTH	506	7 15	40	5 45	62
MARIPOSA AV S/O ROMAINE ST	A00 3535	11	CR SA	05/14/66	TOTAL	1369	11 15	112	7 00	116
					NORTH	797	11 15	61	1 15	71
					SOUTH	572	11 15	51	12 00	55
MARIPOSA AV S/O ROMAINE ST	A00 3535	11	CR SU	05/15/66	TOTAL	1284	10 45	65	2 45	122
					NORTH	765	10 45	46	2 00	76
					SOUTH	519	11 15	23	2 45	55
MARLIN PL AT FALLBROOK AV			VR FR	07/01/66				MANUAL COUNT		
					EAST		7 30	36	3 30	57
					WEST		7 15	20	4 30	38
MARLTON AV S/O SANTA BARBARA AV	B00 2828	11	WR TU	10/04/66	TOTAL	10843	11 15	796	4 45	1047
					NORTH	6247	11 15	501	5 00	522
					SOUTH	4596	11 15	295	4 30	549
MARMION WAY AT AVENUE 45			CR FR	02/11/66				MANUAL COUNT		
					NORTH		7 30	109	5 00	516
					SOUTH		7 00	696	3 00	209
MARMION WAY N/RDWAY W/O AV 55 NON DIRECTIONAL COUNT	A00 13	2	CR MO	10/10/66	TOTAL	117	9 30	19	4 15	14
MARMION WAY E/O AV 57	A00 2626	11	CR TU	11/01/66	TOTAL	682	10 45	59	3 30	90
					EAST	276	8 45	27	3 15	51
					WEST	406	11 00	37	3 45	59

LOCATION	DATE	DIR	VOLUME	AM	PEAK	PM			
MARMION WAY W/O AV 60	B00 1818 11	CR TU	11/01/66	TOTAL	361	10 30	46	1 15	34
				EAST	142	10 00	18	3 45	18
				WEST	219	10 45	31	1 00	24
MARQUEZ AV W/O IDA ST	B00 2020 12	WR TU	11/15/66	TOTAL	2537	8 15	358	2 45	374
				EAST	939	8 30	100	5 00	120
				WEST	1598	8 15	260	2 45	300
MARQUEZ AV AT IDA ST		WR MO	11/14/66				MANUAL COUNT		
				EAST		8 15	93	5 00	106
				WEST		8 15	217	3 00	115
MARQUEZ AV E/O JACON WAY	B00 2022 11	WR TU	11/15/66	TOTAL	3286	8 00	373	2 45	322
				EAST	1642	8 00	194	3 00	151
				WEST	1644	8 15	185	4 45	180
MARQUEZ AV AT JACON WY		WR TU	11/15/66				MANUAL COUNT		
				EAST		8 15	148	5 00	122
				WEST		8 00	192	5 00	200
MARQUEZ AV AT SUNSET BL E/I	A00 1224 11	WR FR	10/14/66	TOTAL	3077	8 30	293	3 15	323
				NORTH	625	11 15	57	1 30	87
				SOUTH	2452	8 30	241	3 00	264
MARTEL AV S/O BEVERLY BL	B00 1717 11	WR MO	11/28/66	TOTAL	4248	7 15	360	4 15	465
				NORTH	2309	7 15	172	4 15	321
				SOUTH	1939	7 15	188	3 30	169
MARTEL AV N/O MELROSE AV NON DIRECTIONAL COUNT	A00 30 2	WR WE	11/30/66	TOTAL	1226	11 00	87	4 00	113
MARTEL AV AT 1ST ST		WR TU	11/01/66				MANUAL COUNT		
				NORTH		8 00	151	5 00	319
				SOUTH		7 15	141	5 00	173
MASON AV AT LASSEN ST		VR MO	11/14/66				MANUAL COUNT		
				NORTH		7 15	197	4 30	250
				SOUTH		7 00	236	3 00	229

LOCATION		DATE	DIR	VOLUME	AM	PEAK	PM
MASON AV AT NORDHOFF ST		12/28/66	VR WE				
					MANUAL COUNT		
			NORTH		7 15	503	4 00 226
			SOUTH		8 15	10	4 15 21
MASON AV S/O VICTORY BL	C00 3131 11	10/25/66	VR TU	TOTAL 10458	7 15	1103	6 00 1094
				NORTH 5533	11 15	550	2 30 810
				SOUTH 4925	7 15	1033	6 00 1038
MASSACHUSETTS AV AT WESTWOOD BL HOLIDAY	A00 1818 11	11/11/66	WR FR	TOTAL 2559	11 15	175	4 30 324
				EAST 1371	11 15	109	4 30 133
				WEST 1188	11 15	66	4 45 194
MATILIIJA AV AT STRATHERN ST	A00 1816 11	09/16/66	VR FR	TOTAL 667	10 30	74	12 45 84
				NORTH 371	10 15	62	12 45 62
				SOUTH 296	10 30	15	6 15 47
MAYALL ST AT LOUISE AV		11/15/66	VR TU				
					MANUAL COUNT		
			EAST		8 00	64	3 00 76
			WEST		7 00	81	4 30 99
MCBROOM ST AT WHEATLAND AV	A00 1615 11	08/11/66	VR TH	TOTAL 382	6 30	24	8 30 36
				EAST 146	10 15	13	7 45 16
				WEST 236	11 00	16	8 45 26
MCCARTHY VISTA S/O WARNER DR	G28 2626 22	02/25/66	WR FR	TOTAL 13319	8 15	1037	5 00 1299
				NORTH 7005	8 15	648	4 45 653
				SOUTH 6314	7 45	430	5 00 651
MCCARTHY VISTA S/O WARNER DR	G28 2626 22	02/26/66	WR SA	TOTAL 11868	10 45	867	1 30 983
				NORTH 6099	10 15	423	12 15 522
				SOUTH 5769	10 45	470	2 45 502
MCCARTHY VISTA S/O WARNER DR	G28 2626 22	02/27/66	WR SU	TOTAL 8556	11 15	531	4 00 769
				NORTH 4346	11 15	264	12 30 417
				SOUTH 4210	11 15	247	4 00 403
MCCARTHY VISTA S/O WARNER DR	G28 2626 22	02/28/66	WR MO	TOTAL 12796	8 00	985	4 45 1242
				NORTH 6454	8 00	606	4 45 610
				SOUTH 6342	10 30	433	4 30 638

LOCATION	DATE	DIR	VOLUME	AM	PEAK	PM			
MCCLINTOCK AV S/O 34TH ST	800 1818 11	CR MO	12/05/66	TOTAL	6715	11 15	602	6 15	602
				NORTH	3700	7 45	330	4 15	342
				SOUTH	3015	11 15	296	2 45	331
MCCUNE ST AT BOISE AV		WR MO	10/03/66				MANUAL COUNT		
				EAST		8 15	28	4 45	32
				WEST		7 00	15	4 30	47
MCFARLAND AV AT ALAMEDA ST		SR MO	10/03/66				MANUAL COUNT		
				NORTH		9 00	27	4 15	143
				SOUTH		7 00	35	4 30	26
MCKINLEY AV AT COLDEN AV	800 1818 11	SR TU	11/01/66	TOTAL	1544	6 45	100	4 30	178
				NORTH	709	7 15	56	4 30	69
				SOUTH	835	6 30	48	4 30	109
MCKINLEY AV AT MANCHESTER AV		CR MO	05/02/66				MANUAL COUNT		
				NORTH		7 00	57	4 30	155
				SOUTH		7 00	70	4 15	203
MCKINLEY AV N/O SLAUSON AV	800 2020 11	CR WE	11/16/66	TOTAL	4141	6 45	256	4 30	531
				NORTH	1436	7 45	117	4 00	116
				SOUTH	2705	11 15	147	4 30	420
MCKINLEY AV AT 92ND ST		CR FR	01/14/66				MANUAL COUNT		
				NORTH		7 00	92	4 30	84
				SOUTH		7 30	49	3 15	108
MCKINLEY AV AT 92ND ST	800 1717 11	CR FR	06/24/66	TOTAL	2073	6 45	136	5 15	198
				NORTH	1085	6 15	100	5 15	92
				SOUTH	988	6 45	47	5 00	109
MCKINLEY AV AT 92ND ST	800 1717 11	CR SA	06/25/66	TOTAL	2365	11 15	153	6 15	166
				NORTH	1241	11 15	75	3 45	98
				SOUTH	1124	11 15	78	7 15	87
MCKINLEY AV AT 92ND ST	800 1717 11	CR SU	06/26/66	TOTAL	2022	10 45	118	6 00	197
				NORTH	1096	10 15	67	6 00	106
				SOUTH	926	10 45	57	6 15	94

LOCATION		DATE	DIR	VOLUME	AM	PEAK	PM	
MCKINLEY AV AT 92ND ST	B00 1818 11	11/03/66	SR TH	TOTAL	1783	6 45	153 4 30	206
				NORTH	924	6 45	113 4 45	82
				SOUTH	859	11 15	47 4 15	129
MC LAUGHLIN AV N/O PALMS BL	C00 3464 24	03/30/66	WR WE	TOTAL	6219	6 45	740 4 30	797
				NORTH	3074	6 45	503 4 45	332
				SOUTH	3145	7 45	247 4 15	476
MC LAUGHLIN AV N/O PALMS BL	C00 3464 24	03/31/66	WR TH	TOTAL	6095	7 00	698 4 30	751
				NORTH	2808	6 45	494 4 45	271
				SOUTH	3287	7 45	251 4 15	516
MCLAUGHLIN AV N/O VENICE BL	C00 3032 22	03/23/66	WR WE	TOTAL	6401	7 00	747 4 45	834
				NORTH	3055	7 00	427 4 45	405
				SOUTH	3346	7 30	349 4 15	511
MCLAUGHLIN AV N/O WASHINGTON PL	B00 2323 11	03/23/66	WR WE	TOTAL	5460	7 15	588 4 45	770
				NORTH	2501	7 00	320 5 00	347
				SOUTH	2959	7 30	302 4 15	445
MCLAUGHLIN AV AT WOODBINE ST		05/05/66	WR TH				MANUAL COUNT	
				NORTH		7 00	459 5 00	356
				SOUTH		7 30	168 4 15	544
MCLAUGHLIN AV AT WOODBINE ST		07/08/66	WR FR				MANUAL COUNT	
				NORTH		7 00	474 5 00	384
				SOUTH		7 30	182 4 15	553
MEADOW RIDGE WY W/O CLEAR VALLEY D	A00 1616 11	10/10/66	VR MO	TOTAL	1149	8 00	101 2 45	250
				EAST	573	8 00	73 2 45	109
				WEST	576	6 15	50 3 00	142
MEADOW RIDGE WY W/O CLEAR VALLEY D	A00 1616 11	10/11/66	VR TU	TOTAL	955	8 00	116 3 00	122
				EAST	446	8 15	79 3 30	43
				WEST	509	8 00	38 2 45	84
MEADOW RIDGE WY W/O CLEAR VALLEY D HOLIDAY	A00 1616 11	10/12/66	VR WE	TOTAL	878	8 00	83 3 00	103
				EAST	474	8 00	60 3 00	49
				WEST	404	8 00	23 5 15	59

LOCATION	DATE	DIR	VOLUME	AM	PEAK	PM			
MELROSE AV AT EDINBURGH AV	300 2425 22	WR TH	04/21/66	TOTAL	24722	8 00	1841	5 00	2094
				EAST	12027	7 45	880	5 00	1064
				WEST	12695	8 00	970	5 00	1030
MELROSE AV AT VIRGIL AV	C00 2022 21	WR TH	04/21/66	TOTAL	5630	7 30	529	4 45	658
				EAST	3769	7 45	298	4 45	438
				WEST	1861	7 30	234	4 45	220
MELROSE AV AT WESTERN AV		WR TH	12/08/66				MANUAL COUNT		
				EAST		7 45	847	5 00	907
				WEST		7 30	825	5 00	1158
MELROSE AV AT WINDSOR BL	C00 2928 22	WR TH	04/21/66	TOTAL	29823	8 15	2101	4 30	2385
				EAST	15428	8 15	1174	4 30	1241
				WEST	14395	7 45	993	4 45	1149
MERCER ST AT BARTEE AV	A00 1818 11	VR TH	08/11/66	TOTAL	432	6 30	38	4 15	68
				EAST	205	10 15	23	4 15	50
				WEST	227	6 30	28	12 15	41
MERCURY AV AT BOUNDARY AV		CR TU	04/12/66				MANUAL COUNT		
				EAST		7 15	57	3 15	127
				WEST		7 00	153	4 00	97
MERCURY AV AT MCKENZIE AV		CR MO	09/26/66				MANUAL COUNT		
				EAST		8 30	136	3 00	162
				WEST		7 15	256	3 00	164
MERIDIAN ST W/O ALDAMA ST	A00 1818 11	CR TU	06/14/66	TOTAL	1881	7 15	170	7 30	253
				EAST	1159	7 00	87	7 45	149
				WEST	722	7 15	84	3 00	112
MERRICK ST N/O 4TH ST		CR TU	10/04/66				MANUAL COUNT		
				NORTH		7 15	128	4 30	39
				SOUTH		9 00	70	3 45	204
MESMER AV AT HAMMACK ST		WR MO	09/26/66				MANUAL COUNT		
				NORTH		7 45	64	4 45	148
				SOUTH		7 00	65	4 15	34

LOCATION	DATE	DIR	VOLUME	AM	PEAK	PM			
MEYLER ST N/O CHANNEL ST	A00 1010 11	SR FR	01/21/66	TOTAL	1505	7 00	84	7 15	174
				NORTH	1152	11 00	58	5 00	140
				SOUTH	353	7 00	51	7 00	41
MEYLER ST N/O CHANNEL ST	A00 1010 11	SR SA	01/22/66	TOTAL	1679	10 15	123	3 45	166
				NORTH	1291	10 15	86	3 45	138
				SOUTH	388	10 15	37	1 00	48
MEYLER ST N/O CHANNEL ST	A00 1010 11	SR SU	01/23/66	TOTAL	1682	8 00	209	5 30	216
				NORTH	1026	11 15	78	12 15	137
				SOUTH	656	8 00	190	5 30	133
MEYLER ST AT 19TH ST SP	200 1818 11	SR MO	12/05/66	TOTAL	551	7 45	70	3 00	98
				NORTH	271	7 45	32	3 00	35
				SOUTH	280	7 45	38	3 00	63
MICHELTORENA ST AT BELLEVUE AV		CR MO	07/11/66				MANUAL COUNT		
				NORTH		7 30	18	4 45	50
				SOUTH		7 30	79	3 15	47
MICHELTORENA ST AT EFFIE ST	A00 2020 11	WR TU	01/18/66	TOTAL	640	7 30	60	4 15	55
				NORTH	367	10 00	30	4 15	41
				SOUTH	273	7 30	36	6 30	24
MICHELTORENA ST AT SILVER LEA TER		CR TU	09/13/66				MANUAL COUNT		
				NORTH		9 00	12	4 30	33
				SOUTH		7 45	36	4 45	37
MIDVALE AV N/O VENICE BL	A00 1515 11	WR TH	10/20/66	TOTAL	2585	7 30	233	4 45	284
				NORTH	1288	11 00	83	5 00	171
				SOUTH	1297	7 30	173	4 15	129
MIDVALE AV S/O WILSHIRE BL		WR WE	09/14/66				MANUAL COUNT		
				NORTH		7 45	192	4 45	224
				SOUTH		8 15	149	4 00	257
MILITARY AV N/O BROOKHAVEN AV	800 1818 11	WR WE	01/05/66	TOTAL	2974	7 15	379	4 30	536
				NORTH	1409	7 15	315	4 30	143
				SOUTH	1565	11 15	105	4 30	393

L O C A T I O N

D A T E

D I R

V O L U M E

A M

P E A K

P M

M A N U A L C O U N T

M A N U A L C O U N T

M A N U A L C O U N T

M A N U A L C O U N T

MILITARY AV AT BROOKHAVEN AV		WR FR	05/27/66						
				NORTH		7 15	300	4 45	131
				SOUTH		8 45	57	4 30	372
MILWOOD AV AT LINDEN AV		WR WE	02/02/66						
				NORTH		7 00	18	3 00	17
				SOUTH		9 00	25	4 15	18
MIRALESTE DR S/O 1ST ST SP	C00 3131 22	SR TH	06/23/66	TOTAL	3835	10 45	242	3 45	307
				NORTH	2082	11 15	150	5 00	194
				SOUTH	1753	9 15	120	3 45	153
MISSION RD AT GRIFFIN AV HOLIDAY	C00 3030 33	CR TH	11/24/66	TOTAL	10240	11 15	890	11 45	916
				NORTH	5596	11 15	615	11 45	638
				SOUTH	4644	11 15	275	1 00	368
MISSION RD AT GRIFFIN AV	C00 3030 33	CR FR	11/25/66	TOTAL	20624	7 00	2097	4 15	2413
				NORTH	11492	7 00	755	4 15	1834
				SOUTH	9132	7 15	1365	6 15	582
MISSION RD AT GRIFFIN AV		CR TU	11/15/66						
				EAST		7 30	716	4 30	2227
				WEST		7 00	1969	3 45	607
MISSION RD AT MARENGO ST	G04 3940 44	CR MO	11/21/66	TOTAL	26457	7 00	3043	4 30	2833
				NORTH	15006	7 15	1050	4 30	2268
				SOUTH	11451	7 00	1998	3 15	741
MISSION RD AT NORTH BROADWAY	C00 3034 23	CR TH	11/17/66	TOTAL	17695	7 15	3290	4 15	1789
				NORTH	5025	11 15	210	4 30	1205
				SOUTH	12670	7 15	3093	4 00	602
MISSISSIPPI AV AT OVERLAND AV		WR WE	02/09/66						
				EAST		8 00	39	4 15	59
				WEST		8 00	47	3 00	32
MISSOURI AV E/O BUNDY DR		CR TH	12/29/66						
				EAST		7 15	70	5 00	88
				WEST		7 15	42	5 00	109

LOCATION		DATE	DIR	VOLUME	AM	PEAK	PM
MOLINO ST S/O 4TH ST		10/04/66	CR TU				
					MANUAL COUNT		
				NORTH	9 00	71	3 15
				SOUTH	7 15	70	4 30
MONA BL AT 115TH ST	A00 1515 11	04/02/66	SR SA	TOTAL	8 30	185	4 45
				NORTH	11 15	89	7 45
				SOUTH	8 30	126	4 45
MONA BL AT 115TH ST	A00 1515 11	04/03/66	SR SU	TOTAL	10 15	105	2 45
				NORTH	10 45	67	5 45
				SOUTH	10 00	50	2 45
MONA BL AT 115TH ST	A00 1515 11	04/04/66	SR MO	TOTAL	11 15	120	4 00
				NORTH	11 00	68	6 15
				SOUTH	11 15	63	4 30
MONDGRAM AV AT BARNESTON ST		04/15/66	VR FR				
					MANUAL COUNT		
				NORTH	7 00	26	3 00
				SOUTH	7 00	88	2 00
MONROE ST AT VERMONT AV		06/22/66	CR WE				
					MANUAL COUNT		
				EAST	9 00	41	4 00
				WEST	9 00	20	3 30
MONTANA AV E/O BUNDY DR	300 2828 22	02/09/66	WR WE	TOTAL	7 30	511	4 30
				EAST	7 30	284	3 00
				WEST	7 45	228	4 30
MONTANA AV W/O BUNDY DR	200 2222 11	02/09/66	WR WE	TOTAL	8 15	462	4 30
				EAST	7 45	268	4 00
				WEST	8 15	204	4 30
MONTANA AV E/O SEPULVEDA BL	200 2020 11	05/04/66	WR WE	TOTAL	8 00	1444	4 45
				EAST	8 00	1201	3 30
				WEST	11 15	298	4 45
MONTANA AV E/O SEPULVEDA BL	100 2020 11	10/18/66	WR TU	TOTAL	7 45	1544	5 00
				EAST	7 45	1282	3 45
				WEST	11 15	316	5 00

LOCATION	DATE	DIR	VOLUME	AM	PEAK	PM		
MONTANA AV E/O SEPULVEDA BL 100 2020 11	WR WE	10/19/66	TOTAL	13036	7 45	1572	5 00	1322
			EAST	6758	7 45	1286	6 00	374
			WEST	6278	7 45	286	5 00	1022
MONTANA AV AT SEPULVEDA BL	WR TU	07/19/66				MANUAL COUNT		
			EAST		7 45	476	3 15	176
			WEST		7 15	261	5 00	1018
MONTANA AV AT SEPULVEDA BL	WR FR	09/02/66				MANUAL COUNT		
			EAST		7 45	404	4 30	215
			WEST		7 15	225	4 30	927
MONTANA AV AT VETERAN AV 200 2020 11	WR FR	10/14/66	TOTAL	11263	7 45	1005	4 45	1402
			EAST	5385	7 45	885	3 45	271
			WEST	5878	11 15	233	4 45	1168
MONTANA ST AT ALVARADO ST	CR WE	07/06/66				MANUAL COUNT		
			EAST		7 15	27	4 30	19
			WEST		7 30	75	5 00	175
MONTANA ST AT CORONADO TERRACE	CR MC	06/06/66				MANUAL COUNT		
			EAST		8 00	7	4 30	12
			WEST		7 30	13	5 00	13
MONTANA ST AT GLENDALE BL	CR FR	05/27/66				MANUAL COUNT		
			EAST		7 45	121	4 45	280
			WEST		8 45	183	4 45	466
MONTANA ST AT LIBERTY ST	CR FR	07/01/66				MANUAL COUNT		
			EAST		7 15	66	4 45	135
			WEST		7 15	103	5 00	235
MONTE BONITO DR AT HILL DR	CR TH	10/10/66				MANUAL COUNT		
			NORTH		7 45	18	5 00	66
			SOUTH		8 00	8	4 45	12
MONTEREY RD AT HUNTINGTON DR	CR WE	06/08/66				MANUAL COUNT		
			NORTH		8 30	101	4 30	159
			SOUTH		7 15	677	4 00	301

LOCATION		DATE	DIR	VOLUME	AM	PEAK	PM		
MONTEREY RD AT HUNTINGTON DR N		07/07/66	CR TH	MANUAL COUNT					
				NORTH	7 30	251	4 30	627	
				SOUTH	7 15	632	4 00	268	
MONTEREY RD S/O HUNTINGTON DR S		07/05/66	CR TU	MANUAL COUNT					
				NORTH	7 00	96	4 30	165	
				SOUTH	7 00	80	5 00	106	
MONTEREY RD AT KENDALL AV		07/18/66	CR MO	MANUAL COUNT					
				NORTH	7 15	141	4 30	440	
				SOUTH	7 15	496	4 00	236	
MONTEREY RD AT REDFIELD AV		07/19/66	CR TU	MANUAL COUNT					
				NORTH	7 30	170	4 30	459	
				SOUTH	7 15	518	4 30	279	
MONTE VISTA ST E/O AV 50	B00 2020 11	10/18/66	CR TU	TOTAL	5999	7 30	570	4 45	643
				EAST	2703	7 30	170	4 45	378
				WEST	3296	7 15	409	5 45	267
MONTE VISTA ST E/O AV 54	B00 2020 11	11/01/66	CR TU	TOTAL	6712	7 30	493	5 15	662
				EAST	3233	7 45	195	5 15	380
				WEST	3479	7 15	364	4 45	287
MONTE VISTA ST W/O AV 54	B00 2320 11	06/15/66	CR WE	TOTAL	7310	7 15	635	5 00	672
				EAST	3617	7 15	246	4 30	398
				WEST	3693	7 15	389	5 15	310
MONTE VISTA ST W/O AV 60	B00 2020 11	10/28/66	CR FR	TOTAL	3331	7 30	260	5 00	309
				EAST	1586	7 30	96	5 00	169
				WEST	1745	7 45	164	3 00	144
MONTGOMERY AV AT DEVONSHIRE ST		05/06/66	VR FR	MANUAL COUNT					
				NORTH	7 00	23	4 15	24	
				SOUTH	7 00	61	3 00	72	
MOORPARK ST AT COLUMBUS AV		02/04/66	VR FR	MANUAL COUNT					
				EAST	8 00	103	4 45	190	
				WEST	8 00	40	4 45	194	

LOCATION	DATE	DIR	VOLUME	AM	PEAK	PM			
MOORPARK ST AT FORMAN AV	12/30/66	VR FR	MANUAL COUNT						
			EAST	8 00	127	4 15	139		
			WEST	8 15	51	4 30	197		
MOORPARK ST AT LA MAIDA ST	11/28/66	VR MO	A00 1818 11	TOTAL	612	8 30	58	2 45	86
			EAST	416	8 30	47	4 45	53	
			WEST	196	7 45	19	2 45	33	
MOORPARK ST AT LEDGE AV	12/30/66	VR FR	MANUAL COUNT						
			EAST	8 00	139	4 00	136		
			WEST	7 15	78	4 30	193		
MOORPARK ST AT SIMPSON AV	10/07/66	VR FR	MANUAL COUNT						
			EAST	7 15	826	3 15	556		
			WEST	7 30	355	5 00	761		
MOORPARK ST AT VESPER AV	08/17/66	VR WE	B00 1812 11	TOTAL	1592	11 15	150	11 45	168
			EAST	585	10 00	63	2 00	85	
			WEST	1007	11 15	56	5 00	99	
MOORPARK ST E/O VINELAND AV	09/23/66	VR FR	200 2828 11	TOTAL	9510	7 45	819	5 00	922
			EAST	3543	8 00	461	3 15	300	
			WEST	5967	7 30	389	5 15	681	
MOORPARK ST W/O WOODMAN AV	07/06/66	VR WE	B00 1818 11	TOTAL	10225	7 30	697	5 00	985
			EAST	5366	7 30	451	5 00	459	
			WEST	4859	11 15	332	5 15	535	
MORAGA DR E/O SEPULVEDA BL	08/01/66	WR MO	MANUAL COUNT						
			EAST	7 15	39	5 00	154		
			WEST	7 30	103	4 15	180		
MORELLA AV AT ADDISON ST	05/27/66	VR FR	MANUAL COUNT						
			NORTH	8 00	94	3 00	42		
			SOUTH	7 45	32	3 00	23		
MORNINGSIDE WAY AT MAPLEWOOD AV	04/27/66	WR WE	MANUAL COUNT						
			EAST	8 15	74	4 15	68		
			WEST	8 00	84	4 15	114		

LOCATION		DATE	DIR	VOLUME	AM	PEAK	PM
MORSE AV S/O VICTORY BL		12/09/66	VR FR		MANUAL COUNT		
				NORTH	7 30	108	3 15 48
				SOUTH	7 30	32	4 45 75
MOTOR AV AT CHEVIOT DR	B00 2526 11	04/12/66	WR TU	TOTAL	7 45	916	5 30 1145
				NORTH	7 45	660	5 30 423
				SOUTH	7 45	256	5 30 722
MOTOR AV S/O MANNING AV	200 2028 11	01/07/66	WR FR	TOTAL	7 30	769	4 30 1138
				NORTH	7 45	512	4 45 453
				SOUTH	7 15	263	4 30 687
MOTOR AV S/O MANNING AV	200 2028 11	01/08/66	WR SA	TOTAL	11 15	623	3 45 1151
				NORTH	11 00	344	12 15 365
				SOUTH	11 15	291	3 45 846
MOTOR AV S/O MANNING AV	200 2028 11	01/09/66	WR SU	TOTAL	11 15	455	3 30 1040
				NORTH	11 15	266	2 00 320
				SOUTH	10 15	192	3 45 763
MOTOR AV S/O MANNING AV	200 1928 11	03/15/66	WR TU	TOTAL	7 45	817	5 15 933
				NORTH	8 00	517	5 15 446
				SOUTH	7 45	311	5 00 507
MOTOR AV S/O NATIONAL BL	C00 3131 22	04/19/66	WR TU	TOTAL	7 30	590	5 00 961
				NORTH	7 30	399	5 00 436
				SOUTH	11 15	238	4 45 535
MOTOR AV AT NATIONAL BL	C00 3131 22	04/12/66	WR TU	TOTAL	7 30	723	5 15 895
				NORTH	7 15	471	5 15 420
				SOUTH	7 30	253	5 00 482
MOTOR AV S/O PICO BL	C00 3232 22	04/12/66	WR TU	TOTAL	7 45	1000	5 15 1289
				NORTH	7 45	765	3 30 477
				SOUTH	11 15	372	5 15 863
MOTOR AV AT REGENT ST	B00 2525 11	04/12/66	WR TU	TOTAL	7 45	737	4 30 990
				NORTH	7 45	377	4 45 507
				SOUTH	7 15	365	4 15 499

LOCATION		DATE	DIR	VOLUME	AM	PEAK	PM		
MOTOR AV N/O VENICE BL	B00 2525 11	WR TU	03/15/66	TOTAL	10030	7 45	863	4 45	1016
				NORTH	4748	7 45	377	4 45	496
				SOUTH	5282	7 45	486	4 30	531
MOTOR AV N/O WASHINGTON BL	B00 2525 11	WR TU	04/12/66	TOTAL	5861	7 15	455	4 45	618
				NORTH	2640	7 15	216	5 15	276
				SOUTH	3221	7 30	240	4 45	357
MOTT ST AT WHITTIER BL		CR MC	12/12/66				MANUAL COUNT		
				NORTH		7 30	12	3 15	12
				SOUTH		7 15	136	3 00	79
MOUNT GLEASON AV AT FOOTHILL BL		VR FR	07/22/66				MANUAL COUNT		
				NORTH		7 15	52	4 45	69
				SOUTH		7 00	74	5 00	138
MOUNT GLEASON AV AT VIA TUJUNGA DR		VR TU	07/26/66				MANUAL COUNT		
				NORTH		7 00	111	3 30	67
				SOUTH		7 00	120	4 00	66
MULHOLLAND DR E/O BEVERLY GLEN BL	C00 2222 11	VR TH	02/03/66	TOTAL	5910	7 45	862	5 00	830
				EAST	2949	7 45	757	6 15	152
				WEST	2961	8 00	108	5 15	708
MULHOLLAND DR W/O BEVERLY GLEN BL	C00 2218 11	VR TH	02/03/66	TOTAL	3264	7 30	562	5 15	439
				EAST	1917	7 30	513	6 00	99
				WEST	1347	7 45	51	5 15	341
MULHOLLAND DR AT BEVERLY GLEN BL		VR TU	09/06/66				MANUAL COUNT		
				EAST		7 30	357	3 30	89
				WEST		8 15	108	5 00	757
MULHOLLAND DR W/O COLDWATER CYN AV	C00 1212 11	VR WE	02/02/66	TOTAL	1153	11 15	84	3 15	119
				EAST	618	11 15	53	3 30	61
				WEST	535	10 15	36	3 15	65
MULHOLLAND DR E/O COLDWATER CYN DR	C00 1010 11	WR TH	02/03/66	TOTAL	1411	7 45	107	5 30	150
				EAST	612	8 45	37	5 15	72
				WEST	799	7 45	74	5 30	82

LOCATION		DATE	DIR	VOLUME	AM	PEAK	PM	
MULHOLLAND DR E/O RIMERTON RD	C00 2020 11	VR TH 02/03/66	TOTAL	4622	7 15	502	5 00	426
			EAST	2349	7 15	300	6 15	207
			WEST	2273	8 00	215	5 15	252
MULHOLLAND DR AT ROSCOMARE RD	800 1313 11	VR TH 08/11/66	TOTAL	3570	7 30	356	5 30	403
			EAST	2231	7 30	239	5 30	224
			WEST	1339	7 30	117	5 15	181
MULHOLLAND DR W/O SEPULVEDA BL	800 3120 11	VR TH 02/03/66	TOTAL	5122	7 15	665	5 30	701
			EAST	2183	7 15	643	2 30	119
			WEST	2939	8 30	119	5 30	649
MULTNOMAH ST E/O SOTO ST		CR FR 02/04/66				MANUAL COUNT		
			EAST		7 15	95	4 30	220
			WEST		7 15	167	4 15	154
MYRA AV S/O FOUNTAIN AV		CR TU 07/19/66				MANUAL COUNT		
			NORTH		7 30	145	4 45	681
			SOUTH		7 30	554	4 30	192
NANCE ST E/O LOUISE AV	A00 2814 21	VR TU 08/09/66	TOTAL	832	7 15	74	5 00	122
			EAST	606	7 00	60	5 00	79
			WEST	226	8 45	19	5 00	43
NASHVILLE ST E/O TAMPA AV	A00 3618 21	VR TU 08/09/66	TOTAL	894	11 15	68	7 45	81
			EAST	443	11 15	39	5 30	46
			WEST	451	7 30	43	3 45	45
NATIONAL BL E/O BARRINGTON AV	C00 2828 22	WR TH 03/03/66	TOTAL	14045	7 00	1071	4 00	1482
			EAST	6570	7 15	504	4 00	773
			WEST	7475	7 00	588	4 30	772
NATIONAL BL E/O BUNDY DR	F04 2020 11	WR TH 03/03/66	TOTAL	10216	7 15	768	4 30	1079
			EAST	5360	7 15	425	4 15	606
			WEST	4856	7 30	346	4 30	503
NATIONAL BL E/O MANNING AV	D04 3128 12	WR TH 03/17/66	TOTAL	14498	7 30	1270	4 45	1418
			EAST	7168	7 30	700	4 45	699
			WEST	7330	7 30	570	5 15	740

L O C A T I O N			DATE	DIR	VOLUME	AM	PEAK	PM	
NATIONAL BL W/O MANNING AV	C00 4124 32	WR FR	01/07/66	TOTAL	16365	7 30	1332	4 30	1627
				EAST	8460	7 15	821	4 15	805
				WEST	7905	7 30	514	5 15	866
NATIONAL BL W/O MANNING AV	C00 4124 32	WR SA	01/08/66	TOTAL	13721	11 00	982	4 00	1332
				EAST	7081	11 15	498	3 45	734
				WEST	6640	11 00	494	4 00	618
NATIONAL BL W/O MANNING AV	C00 4124 32	WR SU	01/09/66	TOTAL	11000	11 15	728	3 45	1122
				EAST	5687	11 15	390	3 30	650
				WEST	5313	11 15	338	3 45	482
NATIONAL BL E/O MIDVALE AV	C00 2333 22	WR SA	01/08/66	TOTAL	19478	10 15	1386	3 45	1728
				EAST	10822	10 15	905	4 30	842
				WEST	8656	11 15	629	3 45	931
NATIONAL BL E/O MIDVALE AV	C00 2333 22	WR SU	01/09/66	TOTAL	15505	10 15	1195	4 00	1438
				EAST	8756	10 15	722	4 00	773
				WEST	6749	10 45	486	3 30	680
NATIONAL BL E/O MIDVALE AV	C00 2333 22	WR MO	01/10/66	TOTAL	18591	7 30	1664	4 30	1764
				EAST	9928	7 30	1177	4 00	764
				WEST	8663	11 15	499	4 45	1035
NATIONAL BL E/O MOTOR AV	C00 2217 11	WR TH	03/03/66	TOTAL	8076	8 00	1107	4 45	694
				EAST	4412	8 00	835	4 30	389
				WEST	3664	7 15	321	5 00	319
NATIONAL BL E/O ROBERTSON BL	G00 3040 23	WR FR	01/07/66	TOTAL	11847	7 15	969	4 15	1104
				EAST	8666	7 15	730	4 00	749
				WEST	3181	7 30	239	4 30	392
NATIONAL BL E/O ROBERTSON BL	G00 3040 23	WR SA	01/08/66	TOTAL	8488	10 45	646	3 45	741
				EAST	6362	9 15	468	3 45	571
				WEST	2126	10 45	179	3 15	189
NATIONAL BL E/O ROBERTSON BL	G00 3040 23	WR SU	01/09/66	TOTAL	5546	11 00	365	3 45	599
				EAST	4189	11 00	260	3 45	476
				WEST	1357	11 15	108	2 00	131

L O C A T I O N			DATE	DIR	VOLUME	AM	PEAK	PM	
NATIONAL BL W/O ROBERTSON BL	C00 3522 31	WR TH	03/03/66	TOTAL	11839	7 45	1296	4 45	1067
				EAST	6786	8 00	977	4 00	495
				WEST	5053	7 30	351	4 45	578
NATIONAL BL W/O ROSE AV	C00 2525 12	WR TH	03/03/66	TOTAL	11674	8 15	1523	4 45	1033
				EAST	6147	8 15	1105	4 45	576
				WEST	5527	7 30	490	5 45	476
NATIONAL BL E/O SAWTELLE BL	C00 2034 23	WR TH	03/03/66	TOTAL	24120	7 15	1869	4 30	2307
				EAST	11882	7 15	965	4 00	1116
				WEST	12238	7 15	904	4 45	1217
NATIONAL BL E/O SEPULVEDA BL	C00 2232 23	WR TH	03/03/66	TOTAL	20040	7 30	1719	4 45	1818
				EAST	10144	7 30	1096	4 45	794
				WEST	9896	7 30	623	4 45	1024
NATIONAL BL W/O SEPULVEDA BL	C00 3222 32	WR TH	03/03/66	TOTAL	22493	7 30	1765	4 45	2144
				EAST	11851	7 30	1027	4 45	977
				WEST	10642	7 30	738	4 45	1167
NATIONAL BL W/O VENICE BL	C00 2525 21	WR TH	03/03/66	TOTAL	6915	7 45	830	4 15	697
				EAST	3222	7 45	570	3 45	323
				WEST	3693	7 30	276	5 00	430
NATIONAL BL E/O WESTWOOD BL	C00 2826 22	WR TH	03/03/66	TOTAL	13270	7 45	1173	4 30	1307
				EAST	7325	7 45	772	3 45	599
				WEST	5945	7 30	420	5 00	770
NATIONAL PL S/O NATIONAL BL	G00 2626 21	WR TH	03/03/66	TOTAL	8194	7 45	651	4 45	878
				NORTH	3870	7 45	225	4 45	510
				SOUTH	4324	7 45	426	5 15	396
NAUD ST AT WILHARDT ST		CR WE	11/30/66				MANUAL COUNT		
				NORTH		8 30	25	3 00	77
				SOUTH		9 00	9	3 15	43
NEBRASKA AV AT CENTINELA AV		WR WE	03/30/66				MANUAL COUNT		
				EAST		7 45	100	4 15	244
				WEST		7 00	84	4 00	120

L O C A T I O N

DATE DIR VOLUME AM PEAK PM

LOCATION	DATE	DIR	VOLUME	AM	PEAK	PM		
NEBRASKA AV AT COLBY AV	01/18/66	WR TU			MANUAL COUNT			
			EAST	7 30	106	5 00	89	
			WEST	7 30	69	5 00	84	
NEPTUNE AV AT ANAHEIM ST 300 2824 21	05/06/66	SR FR	TOTAL	3797	11 15	266	4 00	353
			NORTH	1906	11 15	156	4 15	201
			SOUTH	1891	7 00	129	4 00	167
NEPTUNE AV AT ANAHEIM ST 300 2824 21	05/07/66	SR SA	TOTAL	3221	10 15	244	11 30	261
			NORTH	1539	11 15	122	4 30	143
			SOUTH	1682	10 15	122	2 45	152
NEPTUNE AV AT ANAHEIM ST 300 2824 21	05/08/66	SR SU	TOTAL	2489	11 00	190	12 00	220
			NORTH	1210	11 15	110	6 15	110
			SOUTH	1279	10 15	92	12 30	132
NEPTUNE AV S/O B ST 200 2424 22	04/26/66	SR TU	TOTAL	2328	7 00	215	11 45	235
			NORTH	1053	10 00	97	4 15	174
			SOUTH	1275	7 00	199	11 45	150
NEPTUNE AV AT F ST	04/21/66	SR TH				MANUAL COUNT		
			NORTH	8 00	63	4 30	241	
			SOUTH	7 15	188	4 00	85	
NEPTUNE AV AT F ST 300 2828 22	06/09/66	SR TH	TOTAL	2653	7 15	261	4 30	294
			NORTH	1246	11 15	140	4 15	196
			SOUTH	1407	7 15	197	12 00	164
NEPTUNE AV S/O LOMITA BL 200 2020 11	10/06/66	SR TH	TOTAL	1700	7 30	114	4 30	183
			NORTH	887	11 15	55	3 00	84
			SOUTH	813	7 30	64	4 30	104
NEPTUNE AV AT PACIFIC COAST HWY 200 2020 11	05/21/66	SR SA	TOTAL	3521	11 15	263	11 45	292
			NORTH	1761	11 15	130	12 30	142
			SOUTH	1760	11 15	133	11 45	152
NEPTUNE AV AT PACIFIC COAST HWY 200 2020 11	05/22/66	SR SU	TOTAL	3278	10 30	250	12 00	289
			NORTH	1692	10 45	121	12 00	163
			SOUTH	1586	11 15	130	11 45	137

LOCATION	DATE	DIR	VOLUME	AM	PEAK	PM	
NEPTUNE AV AT PACIFIC COAST HWY 200 2020 11	SR MO	05/23/66	TOTAL	3682	7 00	277 3 00	347
			NORTH	1848	7 45	174 3 00	181
			SOUTH	1834	11 15	128 4 30	178
NEPTUNE AV AT Q ST	SR MO	08/15/66			MANUAL COUNT		
			NORTH		7 00	44 4 30	105
			SOUTH		7 00	62 4 45	106
NETTLETON ST AT GLENCREST DR	VR TU	01/11/66			MANUAL COUNT		
			EAST		8 30	13 4 00	43
			WEST		7 00	14 3 00	10
NEWCASTLE AV AT VENTURA BL	VR TU	01/04/66			MANUAL COUNT		
			NORTH		7 00	52 4 00	83
			SOUTH		7 15	68 3 45	57
NEW HAMPSHIRE AV AT OAKWOOD AV	CR WE	07/06/66			MANUAL COUNT		
			NORTH		7 15	175 4 30	333
			SOUTH		7 45	265 4 00	167
NEW HAMPSHIRE AV AT OLYMPIC BL	CR WE	08/31/66			MANUAL COUNT		
			NORTH		9 00	30 4 00	52
			SOUTH		7 15	30 4 30	60
NEW HAMPSHIRE AV AT 1ST ST	CR WE	01/05/66			MANUAL COUNT		
			NORTH		9 00	77 4 30	299
			SOUTH		7 45	192 3 45	84
NEW HAMPSHIRE AV AT 4TH ST	CR FR	06/10/66			MANUAL COUNT		
			NORTH		7 30	159 4 30	357
			SOUTH		7 30	366 4 45	107
NEW HAMPSHIRE AV AT 8TH ST	CR MO	01/31/66			MANUAL COUNT		
			NORTH		7 45	76 4 45	109
			SOUTH		7 15	75 4 30	245
NICHOLS CYN RD S/O DRESDEN DR 800 1212 11	WR TU	06/14/66	TOTAL	1941	8 15	168 5 15	170
			NORTH	918	9 15	54 5 15	121
			SOUTH	1023	8 15	137 2 45	81

L O C A T I O N

DATE

DIR

VOLUME

AM

PEAK

PM

MANUAL COUNT

MANUAL COUNT

MANUAL COUNT

MANUAL COUNT

MANUAL COUNT

MANUAL COUNT

MANUAL COUNT

MANUAL COUNT

MANUAL COUNT

MANUAL COUNT

LOCATION	DATE	DIR	VOLUME	AM	PEAK	PM
NICOLET AV AT PINAFORE ST	02/10/66	WR TH				
		NORTH		7 30	77	5 00
		SOUTH		8 15	42	5 00
NOBLE AV AT DICKENS ST	04/06/66	VR WE				
		NORTH		8 30	102	4 45
		SOUTH		7 00	187	4 45
NOBLE AV AT MAGNOLIA BL	A00 1817 11	VR FR	03/11/66			
		TOTAL	921	7 15	72	4 45
		NORTH	262	7 30	24	5 15
		SOUTH	659	7 15	52	4 45
NOBLE AV AT MAGNOLIA BL	A00 1817 11	VR SA	03/12/66			
		TOTAL	914	10 45	84	2 30
		NORTH	253	10 45	27	12 30
		SOUTH	661	10 30	61	2 30
NOBLE AV AT MAGNOLIA BL	A00 1817 11	VR SU	03/13/66			
		TOTAL	727	11 15	50	3 00
		NORTH	215	11 15	20	12 00
		SOUTH	512	10 15	37	5 15
NOBLE AV AT NORDHOFF ST	B00 1618 11	VR TH	11/03/66			
		TOTAL	1584	8 00	134	3 00
		NORTH	1044	8 00	87	3 00
		SOUTH	540	7 15	49	3 00
NOBLE AV AT VANOWEN ST	A00 3618 21	VR TH	08/11/66			
		TOTAL	1085	11 15	81	3 15
		NORTH	633	8 45	50	3 15
		SOUTH	452	7 00	41	12 15
NOELINE AV AT BERGAMO DR	A00 1818 11	VR TH	08/04/66			
		TOTAL	679	10 45	42	7 45
		NORTH	194	11 15	17	8 00
		SOUTH	485	10 30	28	3 15
NOELINE AV S/O VENTURA BL	A00 1818 11	VR WE	02/16/66			
		TOTAL	996	10 00	62	3 15
		NORTH	372	10 15	27	3 30
		SOUTH	624	8 15	40	5 00
NORDHOFF ST AT AMESTOY AV	02/08/66	VR TU				
		EAST		7 30	1005	4 15
		WEST		7 15	684	4 30

L O C A T I O N				DATE	DIR	VOLUME	AM	PEAK	PM		
NORDHOFF ST AT AMESTOY AV	200	1818	11	VR SA	02/12/66	TOTAL	16294	10 45	1055	3 30	1246
						EAST	8043	10 45	570	3 15	600
						WEST	8251	11 15	512	4 00	662
NORDHOFF ST AT AMESTOY AV	200	1818	11	VR SU	02/13/66	TOTAL	13355	11 15	781	2 15	1156
						EAST	6389	10 30	393	4 00	575
						WEST	6966	11 15	399	2 15	630
NORDHOFF ST AT AMESTOY AV	200	1818	11	VR MO	02/14/66	TOTAL	24666	7 15	2506	3 15	1918
						EAST	12286	7 15	998	2 45	1126
						WEST	12380	7 15	1508	6 00	1169
NORDHOFF ST AT CANOGA AV				VR TU	11/15/66				MANUAL COUNT		
						EAST		7 00	122	3 45	92
						WEST		7 00	247	4 30	428
NORDHOFF ST AT CORBIN AV	C00	4444	33	VR WE	08/31/66	TOTAL	9706	7 00	814	4 30	1428
						EAST	4483	11 15	259	4 30	938
						WEST	5223	7 00	570	4 45	504
NORDHOFF ST AT ETIWANDA AV	C00	4028	22	VR SA	01/08/66	TOTAL	20049	10 30	1562	3 00	1654
						EAST	8655	10 15	672	2 45	690
						WEST	11394	11 15	898	4 15	997
NORDHOFF ST AT ETIWANDA AV	C00	4028	22	VR SU	01/09/66	TOTAL	16561	11 15	1167	12 15	1480
						EAST	6828	10 30	497	3 45	597
						WEST	9733	11 15	666	2 30	917
NORDHOFF ST AT ETIWANDA AV	C00	4028	22	VR WE	01/12/66	TOTAL	24308	7 15	2328	4 00	2205
						EAST	10504	7 15	893	4 00	908
						WEST	13804	7 15	1435	4 00	1297
NORDHOFF ST AT GOTHIC AV	B00	4040	11	VR MO	04/25/66	TOTAL	23209	7 15	1993	4 30	1802
						EAST	12076	7 15	1074	2 45	953
						WEST	11133	7 00	946	6 00	1106
NORDHOFF ST AT LINDLEY AV	D04	4051	33	VR TH	09/01/66	TOTAL	20893	7 15	1407	4 30	1765
						EAST	10322	7 15	775	4 30	912
						WEST	10571	8 15	669	5 30	954

LOCATION		DATE	DIR	VOLUME	AM	PEAK	PM
NORDHOFF ST AT MASON AV		12/28/66	VR WE				
					MANUAL COUNT		
				EAST	7 15	319	4 15 756
				WEST	7 15	462	4 15 542
NORDHOFF ST AT NOBLE AV	B00 1840 11	11/03/66	VR TH	TOTAL	7 00	1470	4 15 1639
				EAST	7 15	769	4 15 871
				WEST	6 45	735	4 30 795
NORDHOFF ST AT RESEDA BL	C00 4242 33	08/31/66	VR WE	TOTAL	7 00	1175	4 30 1768
				EAST	7 15	688	4 15 712
				WEST	11 15	679	4 45 1090
NORDHOFF ST AT WINNETKA AV		06/03/66	VR FR				
					MANUAL COUNT		
				EAST	7 30	504	4 15 1023
				WEST	7 15	951	4 15 585
NORDHOFF ST AT ZELZAH AV	D18 4736 31	12/13/66	VR TU	TOTAL	7 30	1945	4 30 2066
				EAST	7 15	944	4 15 1153
				WEST	7 30	1081	6 15 1048
NORMAL AV AT VIRGIL AV		07/06/66	CR WE				
					MANUAL COUNT		
				EAST	7 00	45	5 00 48
				WEST	7 15	82	4 45 61
NORMANDIE AV AT ADAMS BL	C00 2820 22	09/15/66	CR TH	TOTAL	7 00	1092	4 00 1396
				NORTH	7 00	827	4 15 503
				SOUTH	10 15	312	4 00 914
NORMANDIE AV AT CENTURY BL	300 3535 33	11/18/66	SR FR	TOTAL	7 00	1215	4 15 1371
				NORTH	7 15	754	4 30 731
				SOUTH	7 00	461	5 00 657
NORMANDIE AV AT EXPOSITION BL	C00 3020 22	06/13/66	CR MD	TOTAL	7 15	1215	4 30 1523
				NORTH	7 15	930	4 45 587
				SOUTH	11 00	361	4 30 941
NORMANDIE AV AT EXPOSITION BL	C00 3020 22	06/14/66	CR TU	TOTAL	7 00	1191	4 45 1493
				NORTH	7 00	911	4 30 559
				SOUTH	11 15	349	4 45 940

L O C A T I O N				DATE	DIR	VOLUME	AM	PEAK	PM
NORMANDIE AV AT EXPOSITION BL	C00 3020 22	CR WE	06/15/66	TOTAL	15914	7 15	1180	4 45	1543
				NORTH	7829	7 15	876	4 30	571
				SOUTH	8085	11 15	334	4 45	1003
NORMANDIE AV AT EXPOSITION BL	C00 2820 22	CR TH	06/30/66	TOTAL	17029	7 00	1157	4 30	1554
				NORTH	8092	6 45	848	4 30	546
				SOUTH	8937	10 45	431	4 45	1014
NORMANDIE AV AT FLORENCE AV	300 2830 22	CR TH	09/15/66	TOTAL	14800	6 45	1144	4 30	1361
				NORTH	7647	7 00	831	4 00	555
				SOUTH	7153	6 30	374	4 30	813
NORMANDIE AV AT GAGE AV	C00 2930 22	CR TH	09/15/66	TOTAL	15474	7 00	1156	4 45	1479
				NORTH	7852	7 00	865	4 30	560
				SOUTH	7622	11 15	370	4 45	929
NORMANDIE AV AT HOLLYWOOD BL	200 2020 11	CR MO	07/25/66	TOTAL	6764	7 45	458	5 00	633
				NORTH	4125	10 00	266	5 00	450
				SOUTH	2639	7 30	301	5 00	183
NORMANDIE AV AT JEFFERSON BL	C00 2028 22	CR TH	09/15/66	TOTAL	14784	7 15	1161	4 15	1468
				NORTH	7991	7 00	897	4 15	555
				SOUTH	6793	10 45	293	4 15	913
NORMANDIE AV AT JEFFERSON BL		CR TU	09/20/66				MANUAL COUNT		
				NORTH		7 00	953	4 15	595
				SOUTH		7 30	340	4 15	1204
NORMANDIE AV AT LOMITA BL	300 3240 12	SR TU	07/05/66	TOTAL	8020	7 00	561	4 30	879
				NORTH	3970	7 00	321	4 30	422
				SOUTH	4050	7 15	244	4 30	457
NORMANDIE AV N/O MANCHESTER AV	C00 3032 22	CR TH	09/29/66	TOTAL	15137	7 15	1406	4 45	1347
				NORTH	7830	7 15	947	4 15	609
				SOUTH	7307	7 15	459	5 15	795
NORMANDIE AV AT MANCHESTER AV		CR FR	04/22/66				MANUAL COUNT		
				NORTH		7 00	774	4 30	640
				SOUTH		7 00	464	5 00	796

L O C A T I O N			DATE	DIR	VOLUME	AM	PEAK	PM	
NORMANDIE AV AT OLYMPIC BL	B00 2020 11	CR WE	10/19/66	TOTAL	6584	7 30	684	4 30	766
				NORTH	3746	7 30	465	4 45	398
				SOUTH	2838	7 15	243	4 15	401
NORMANDIE AV AT PACIFIC COAST HWY	C00 4245 33	SR SA	06/04/66	TOTAL	8315	10 15	561	3 30	599
				NORTH	3639	11 15	249	3 30	268
				SOUTH	4676	10 15	333	3 15	332
NORMANDIE AV AT PACIFIC COAST HWY	C00 4245 33	SR SU	06/05/66	TOTAL	6612	11 15	411	1 15	534
				NORTH	2683	11 15	157	3 30	231
				SOUTH	3929	11 00	257	12 45	317
NORMANDIE AV AT PACIFIC COAST HWY	C00 4245 33	SR MC	06/06/66	TOTAL	9198	7 00	742	4 15	940
				NORTH	3699	6 45	285	4 15	429
				SOUTH	5499	7 15	466	4 30	529
NORMANDIE AV AT PACIFIC COAST HWY HOLIDAY	C00 4245 33	SR TU	06/07/66	TOTAL	8067	7 00	579	4 00	873
				NORTH	3473	6 30	260	3 30	396
				SOUTH	4594	7 15	334	4 00	485
NORMANDIE AV AT PICO BL	C00 3020 21	CR WE	04/20/66	TOTAL	7829	7 30	707	4 45	903
				NORTH	4669	7 30	474	4 45	467
				SOUTH	3160	7 15	240	4 45	436
NORMANDIE AV AT PICO BL		CR TU	09/20/66				MANUAL COUNT		
				NORTH		7 30	408	4 30	460
				SOUTH		7 15	221	4 30	412
NORMANDIE AV AT SAN MARINO ST		CR WE	06/22/66				MANUAL COUNT		
				NORTH		7 30	364	4 30	290
				SOUTH		7 45	99	4 30	300
NORMANDIE AV AT SAN MARINO ST		CR FR	10/21/66				MANUAL COUNT		
				NORTH		7 45	378	4 45	369
				SOUTH		7 00	149	4 30	356
NORMANDIE AV AT SANTA BARBARA AV		CR WE	09/21/66				MANUAL COUNT		
				NORTH		7 15	925	4 30	525
				SOUTH		7 45	346	4 45	869

L O C A T I O N			DATE	DIR	VOLUME	AM	PEAK	PM	
NORMANDIE AV AT SANTA BARBARA AV	C00 3021 22	CR TH	09/22/66	TOTAL	15112	7 15	1273	4 30	1384
				NORTH	8268	7 15	967	5 00	547
				SOUTH	6844	7 45	330	4 30	853
NORMANDIE AV AT SEPULVEDA BL	300 4425 22	SR TH	07/07/66	TOTAL	9753	7 00	914	4 15	927
				NORTH	4849	7 00	561	4 30	393
				SOUTH	4904	7 15	360	4 15	538
NORMANDIE AV N/O SLAUSON AV	C00 3030 22	CR FR	09/30/66	TOTAL	19360	7 15	1386	7 15	1845
				NORTH	9717	7 15	1014	7 15	1053
				SOUTH	9643	11 15	386	4 45	1031
NORMANDIE AV AT SLAUSON AV	C00 3030 22	CR FR	09/23/66	TOTAL	18417	7 00	1411	4 45	1635
				NORTH	9468	7 00	1013	4 15	711
				SOUTH	8949	7 30	411	5 00	990
NORMANDIE AV AT SLAUSON AV		CR FR	09/30/66				MANUAL COUNT		
				NORTH		7 15	1101	4 30	639
				SOUTH		7 00	366	4 45	1076
NORMANDIE AV S/O SUNSET BL	200 2020 11	CR TU	06/21/66	TOTAL	8843	7 30	629	4 30	863
				NORTH	4625	11 15	290	4 30	570
				SOUTH	4218	7 30	432	4 45	300
NORMANDIE AV AT SUNSET BL	200 2020 11	CR MO	07/25/66	TOTAL	8461	7 30	537	5 00	819
				NORTH	4677	11 15	247	5 00	556
				SOUTH	3784	7 15	348	5 00	263
NORMANDIE AV AT SUNSET BL	200 2020 11	CR TU	07/26/66	TOTAL	7917	7 30	582	5 00	769
				NORTH	4405	11 15	252	5 00	557
				SOUTH	3512	7 30	397	5 15	216
NORMANDIE AV AT VENICE BL	003 1521 11	CR TH	04/14/66	TOTAL	7680	7 15	717	4 30	871
				NORTH	3933	7 15	417	4 45	381
				SOUTH	3747	7 15	300	4 15	505
NORMANDIE AV N/O NEARBY AV	300 2020 11	CR TH	08/16/66	TOTAL	5558	7 00	334	4 30	794
				NORTH	3476	7 00	289	4 30	432
				SOUTH	2082	7 00	265	4 30	362

L C C A T I O N			DATE	DIR	VOLUME	AM	PEAK	PM	
NORMANDIE AV AT VERNON AV	C00 3030 22	CR SA	03/26/66	TOTAL	18062	11 15	1052	4 15	1236
				NORTH	9896	11 15	570	3 45	658
				SOUTH	8166	11 15	482	4 45	607
NORMANDIE AV AT VERNON AV	C00 3030 22	CR SU	03/27/66	TOTAL	14812	10 30	854	1 45	1092
				NORTH	8058	10 30	465	2 15	622
				SOUTH	6754	10 30	389	4 15	496
NORMANDIE AV AT VERNON AV	C00 3030 22	CR MO	03/28/66	TOTAL	16651	7 15	1489	4 30	1680
				NORTH	9103	7 15	1134	4 45	611
				SOUTH	7548	7 45	371	4 30	1069
NORMANDIE AV AT WASHINGTON BL	C00 2018 21	CR TH	04/14/66	TOTAL	12540	7 15	1274	4 30	1271
				NORTH	8301	7 15	918	4 30	723
				SOUTH	4239	7 15	356	4 30	548
NORMANDIE AV AT WASHINGTON BL	C00 2018 21	CR FR	04/15/66	TOTAL	13801	7 15	1235	5 00	1369
				NORTH	9181	7 15	893	5 00	894
				SOUTH	4620	7 15	342	4 45	564
NORMANDIE AV AT WASHINGTON BL	C00 2018 21	CR SA	04/16/66	TOTAL	10307	10 30	614	3 45	706
				NORTH	6956	11 15	400	4 15	476
				SOUTH	3351	10 30	214	3 15	241
NORMANDIE AV AT WASHINGTON BL	C00 2018 21	CR SU	04/17/66	TOTAL	8322	10 00	584	4 15	639
				NORTH	5658	10 00	451	3 30	413
				SOUTH	2664	11 00	172	4 15	258
NORMANDIE AV AT WASHINGTON BL		CR TH	09/22/66				MANUAL COUNT		
				NORTH		7 15	776	4 15	703
				SOUTH		7 15	374	4 30	530
NORMANDIE AV AT WILSHIRE BL	C00 3020 32	CR TH	04/14/66	TOTAL	9442	7 15	849	4 30	1012
				NORTH	3897	7 15	328	4 30	570
				SOUTH	5545	7 45	537	4 30	442
NORMANDIE AV AT 3RD ST	C00 2030 22	CR TH	04/14/66	TOTAL	15257	7 30	1642	4 30	1626
				NORTH	6970	7 15	436	4 30	1069
				SOUTH	8287	7 30	1218	4 15	589

LOCATION		DATE	DIR	VOLUME	AM	PEAK	PM		
NORMANDIE AV AT 3RD ST		08/05/66	CR FR			MANUAL COUNT			
				NORTH	7 30	448	4 30	1050	
				SOUTH	7 30	1142	4 30	514	
NORMANDIE AV S/O 7TH ST		07/19/66	CR TU			MANUAL COUNT			
				NORTH	8 15	235	4 45	288	
				SOUTH	7 45	106	4 45	291	
NORMANDIE AV N/O 8TH ST	800 2425 11	09/29/66	CR TH	TOTAL	4699	7 30	361	4 30	649
				NORTH	2763	7 30	243	5 00	314
				SOUTH	1936	11 00	131	4 30	368
NORMANDIE AV AT 8TH ST		02/10/66	CR TH			MANUAL COUNT			
				NORTH	7 45	268	4 45	254	
				SOUTH	7 15	85	4 30	301	
NORMANDIE AV AT 45TH ST	C00 3030 22	04/14/66	CR TH	TOTAL	17741	7 00	1463	4 30	1733
				NORTH	9383	7 00	1137	4 30	655
				SOUTH	8358	7 45	382	4 30	1078
NORMANDIE AV AT 45TH ST	800 3030 22	04/28/66	CR TH	TOTAL	17335	7 15	1442	4 30	1773
				NORTH	8937	7 00	1117	4 30	644
				SOUTH	8398	8 15	370	4 30	1129
NORMANDIE AV AT 54TH ST	C00 2929 22	09/29/66	CR TH	TOTAL	15804	7 15	1429	5 00	1517
				NORTH	7930	7 00	1011	3 45	576
				SOUTH	7874	7 30	428	5 00	988
NORMANDIE AV AT 79TH ST	A00 3030 22	09/29/66	CR TH	TOTAL	15033	7 15	1405	4 45	1432
				NORTH	7562	7 00	956	4 15	569
				SOUTH	7471	7 15	451	5 00	911
NORMANDIE AV AT 182ND ST	300 2030 22	06/30/66	SR TH	TOTAL	7059	6 45	888	3 15	512
				NORTH	2820	6 45	530	12 30	149
				SOUTH	4239	7 00	361	3 15	440
NORMANDIE AV AT 190TH ST	300 3831 33	07/06/66	SR WE	TOTAL	12154	6 45	1459	3 30	1432
				NORTH	6297	6 45	619	3 45	911
				SOUTH	5857	6 30	842	3 15	627

LOCATION			DATE	DIR	VOLUME	AM	PEAK	PM	
NORMANDIE AV AT 220TH ST	300 2322 22	SR TU	10/04/66	TOTAL	14183	7 15	1090	4 15	1451
				NORTH	5432	7 15	558	3 30	522
				SOUTH	8751	11 15	536	4 15	974
NORTH BROADWAY AT GRIFFIN AV	C00 3939 44	CR MO	11/21/66	TOTAL	23492	7 00	2624	4 30	2345
				NORTH	11533	11 15	563	4 30	1657
				SOUTH	11959	7 00	2095	4 00	751
N BROADWAY AT GRIFFIN AV		CR TH	11/10/66				MANUAL COUNT		
				EAST		7 15	606	4 45	1682
				WEST		7 15	1592	4 15	753
NORTH BROADWAY W/O MISSION RD	C00 3131 22	CR TH	11/17/66	TOTAL	15783	6 45	2095	4 30	1777
				EAST	7848	7 30	392	4 30	1448
				WEST	7935	6 45	1803	3 30	403
N BROADWAY AT AV 22		CR MO	06/20/66				MANUAL COUNT		
				NORTH		7 30	433	4 15	1653
				SOUTH		7 00	1954	3 45	623
N MAIN ST E/O ALBION ST	B00 2828 22	CR SA	01/08/66	TOTAL	6208	11 15	489	2 30	520
				EAST	2929	11 15	225	2 30	293
				WEST	3279	11 15	264	11 30	276
N MAIN ST E/O ALBION ST	B00 2828 22	CR SU	01/09/66	TOTAL	4647	11 15	320	2 30	451
				EAST	2135	11 15	149	3 15	209
				WEST	2512	11 15	171	2 30	243
N MAIN ST E/O ALBION ST	B00 2828 22	CR MO	01/10/66	TOTAL	11085	7 30	1005	4 00	1205
				EAST	5413	10 15	338	4 30	891
				WEST	5672	7 30	769	3 00	402
N MAIN ST AT ALBION ST		CR MO	01/10/66				MANUAL COUNT		
				EAST		8 45	209	4 00	847
				WEST		7 15	663	3 15	319
N MAIN ST AT SOTELLO ST		CR WE	07/27/66				MANUAL COUNT		
				NORTH		7 00	288	4 30	773
				SOUTH		7 30	685	3 30	484

LOCATION				DATE	DIR	VOLUME	AM	PEAK	PM	
NORTH VENICE BL E/O PACIFIC AV	200	38	3	WR TU	03/08/66	TOTAL 1714	11 15	114	4 30	160
						ONE WAY STREET WEST		BOUND		
OAKDALE AV S/O CALVERT ST	A00	1616	11	VR SA	02/05/66	TOTAL 113	10 00	11	3 00	21
						NORTH 62	10 45	9	11 30	9
						SOUTH 51	9 45	5	3 00	14
OAKDALE AV S/O CALVERT ST	A00	1616	11	VR SU	02/06/66	TOTAL 78	11 00	8	2 15	15
						NORTH 55	11 15	5	2 15	13
						SOUTH 23	11 00	3	1 15	6
OAKDALE AV S/O CALVERT ST	A00	1616	11	VR MO	02/07/66	TOTAL 223	8 30	32	2 45	43
						NORTH 142	8 30	16	2 45	27
						SOUTH 81	7 45	18	2 30	17
OAKDALE AV N/O DELANO ST	A00	1515	11	VR FR	02/04/66	TOTAL 485	8 15	63	3 00	116
						NORTH 249	8 15	30	3 00	77
						SOUTH 236	8 30	34	3 00	39
OAKDALE AV N/O DELANO ST	A00	1515	11	VR FR	03/04/66	TOTAL 583	8 45	91	4 45	190
						NORTH 386	8 45	60	4 45	163
						SOUTH 197	8 15	44	5 15	28
OAKDALE AV AT SHERMAN WAY				VR MO	01/17/66				MANUAL COUNT	
						NORTH	7 30	78	3 00	74
						SOUTH	7 00	40	3 00	37
OAKDALE AV AT STRATHERN ST	A00	1919	11	VR TH	11/17/66	TOTAL 891	8 15	118	2 30	133
						NORTH 413	8 00	53	2 30	61
						SOUTH 478	8 15	69	2 30	72
OAKDELL RD W/O DONA MARIA DR				VR TH	09/22/66				MANUAL COUNT	
						EAST	8 30	48	4 15	53
						WEST	8 00	79	4 30	38
OAK GROVE DR AT LOLETA AV				CR TH	06/23/66				MANUAL COUNT	
						EAST	7 00	10	4 00	27
						WEST	9 00	20	4 00	28

LOCATION		DATE	DIR	VOLUME	AM	PEAK	PM		
OAKWOOD AV AT ARDMORE AV		05/13/66	CR FR			MANUAL COUNT			
				EAST	7 30	361	4 30	347	
				WEST	8 15	239	4 45	307	
OAKWOOD AV AT NEW HAMPSHIRE AV		07/06/66	CR WE			MANUAL COUNT			
				EAST	7 30	368	4 45	507	
				WEST	8 00	136	4 45	208	
OAKWOOD AV AT OXFORD AV		07/06/66	CR WE			MANUAL COUNT			
				EAST	7 15	266	5 00	213	
				WEST	8 15	147	4 45	291	
OAKWOOD AV W/O VERMONT AV		09/23/66	CR FR			MANUAL COUNT			
				EAST	7 30	516	4 30	762	
				WEST	7 30	232	4 30	128	
OAKWOOD AV W/O VIRGIL AV	A00 1212 11	08/02/66	CR TU	TOTAL	839	7 15	152	4 30	118
				EAST	447	7 15	44	4 15	94
				WEST	392	7 00	109	4 30	26
OAKWOOD AV W/O VIRGIL AV	A00 1212 11	08/04/66	CR TH	TOTAL	851	7 00	142	4 15	113
				EAST	482	7 15	43	4 00	87
				WEST	369	7 00	102	4 15	27
OAKWOOD AV W/O VIRGIL AV	A00 1212 11	08/05/66	CR FR	TOTAL	852	7 00	138	4 15	123
				EAST	473	7 00	39	4 15	98
				WEST	379	7 00	99	4 30	30
OAKWOOD AV W/O VIRGIL AV	A00 1212 11	08/08/66	CR MO	TOTAL	834	7 15	153	4 15	105
				EAST	432	7 30	44	4 00	88
				WEST	402	7 15	111	1 15	25
OCEAN PARK BL W/O BUNDY DR	300 2828 22	10/04/66	WR TU	TOTAL	12596	7 00	1471	4 00	1530
				EAST	6186	7 15	355	4 00	1149
				WEST	6410	7 00	1148	3 00	538
OCEAN PARK BL W/O BUNDY DR	300 2828 22	10/05/66	WR WE	TOTAL	12890	7 00	1477	4 00	1570
				EAST	6166	7 15	361	4 00	1141
				WEST	6724	6 45	1146	3 00	557

LOCATION		DATE	DIR	VOLUME	AM	PEAK	PM		
OCEAN PARK BL W/O BUNDY DR	300 2828 22	WR TH	10/06/66	TOTAL	13011	7 00	1494	4 00	1658
				EAST	6241	7 15	349	4 00	1227
				WEST	6770	7 00	1176	3 00	596
ODIN ST E/O HIGHLAND AV		WR FR	09/16/66				MANUAL COUNT		
				EAST		8 00	483	5 00	267
				WEST		9 00	276	4 00	278
ODIN ST E/O HIGHLAND AV	300 2121 22	WR WE	09/21/66	TOTAL	7856	8 00	758	5 00	593
				EAST	3482	8 00	587	5 00	364
				WEST	4374	11 15	255	6 45	351
OGDEN DR AT SUNSET BL		WR TU	08/09/66				MANUAL COUNT		
				NORTH		9 00	18	5 00	49
				SOUTH		8 30	90	4 45	52
OHIO AV E/O CENTINELA AV		WR FR	01/28/66				MANUAL COUNT		
				EAST		7 30	284	4 30	562
				WEST		7 30	367	4 45	438
OHIO AV AT FAIRBURN AV		WR TU	07/05/66				MANUAL COUNT		
				EAST		8 00	31	4 00	57
				WEST		8 00	10	4 45	36
OHIO AV AT SEPULVEDA BL		WR MO	09/12/66				MANUAL COUNT		
				EAST		7 30	542	4 30	456
				WEST		7 45	267	5 00	741
OHIO AV AT WESTWOOD BL	800 1818 11	WR FR	11/04/66	TOTAL	7504	7 30	697	4 30	820
				EAST	4331	7 45	437	4 00	419
				WEST	3173	7 30	277	5 00	455
OKLAHOMA AV N/O DEVONSHIRE ST	A00 1414 11	VR SA	04/23/66	TOTAL	535	10 45	43	7 00	63
				NORTH	318	11 00	25	7 00	48
				SOUTH	217	10 45	20	2 30	21
OKLAHOMA AV N/O DEVONSHIRE ST	A00 1414 11	VR SU	04/24/66	TOTAL	439	9 15	44	5 45	42
				NORTH	242	9 15	30	5 15	31
				SOUTH	197	10 30	24	11 45	25

LOCATION			DATE	DIR	VOLUME	AM	PEAK	PM	
OKLAHOMA AV N/O DEVONSHIRE ST	A00 1414 11	VR MC	04/25/66	TOTAL	557	7 45	56	5 30	66
				NORTH	279	11 15	48	11 30	51
				SOUTH	278	8 00	29	3 15	37
OLIVE ST S/O PICO BL	C00 2828 22	CR WE	05/18/66	TOTAL	6360	7 15	858	4 30	996
				NORTH	3142	7 15	648	4 30	349
				SOUTH	3218	7 15	210	4 30	647
OLIVE ST S/O VENICE BL	C00 2828 22	CR WE	07/13/66	TOTAL	5803	7 15	688	4 30	946
				NORTH	2451	7 15	503	4 15	234
				SOUTH	3352	11 15	203	4 30	723
OLIVE ST AT 4TH ST		CR WE	04/06/66				MANUAL COUNT		
				NORTH		7 30	248	4 45	819
				SOUTH		7 30	391	4 15	520
OLIVE VIEW DR AT BARNER AV		VR WE	07/20/66				MANUAL COUNT		
				EAST		7 00	6	4 30	16
				WEST		7 00	14	4 30	12
OLYMPIC BL E/O BARRINGTON AV	C00 4040 33	WR TU	03/01/66	TOTAL	22457	7 30	2096	4 30	2403
				EAST	10163	7 30	950	4 15	1182
				WEST	12294	7 15	1179	4 30	1236
OLYMPIC BL E/O BEVERLY GLEN BL	300 3847 34	WR TU	03/01/66	TOTAL	26745	8 00	2370	4 45	2979
				EAST	12917	8 00	1724	4 15	978
				WEST	13828	11 15	851	4 45	2074
OLYMPIC BL E/O BUNDY DR	C00 4040 33	WR TU	03/01/66	TOTAL	21151	7 15	1898	4 30	2174
				EAST	9582	7 30	994	4 00	1013
				WEST	11569	7 00	915	4 30	1222
OLYMPIC BL AT BUNDY DR	C00 4040 33	WR TH	06/09/66	TOTAL	21453	7 15	1917	4 00	2337
				EAST	9670	7 15	945	4 00	1211
				WEST	11783	7 15	972	4 30	1206
OLYMPIC BL AT BURNSIDE AV		WR TH	07/14/66				MANUAL COUNT		
				EAST		7 45	2132	3 45	821
				WEST		8 00	666	4 30	2337

L O C A T I O N			DATE	DIR	VOLUME	AM	PEAK	PM	
OLYMPIC BL W/O BYRAM ST	C00 3737 33	CR TU	07/12/66	TOTAL	25669	7 30	2484	4 30	2717
				EAST	11952	7 30	2050	6 15	709
				WEST	13717	11 15	803	4 30	2238
OLYMPIC BL AT CALADA ST		WR WE	07/13/66				MANUAL COUNT		
				EAST		9 00	440	4 15	1817
				WEST		7 00	1836	3 00	731
OLYMPIC BL E/O CENTINELA AV	C00 4040 33	WR TU	03/01/66	TOTAL	19327	7 15	1810	4 30	2135
				EAST	8754	7 15	941	4 30	977
				WEST	10573	7 15	869	4 00	1195
OLYMPIC BL E/O CENTURY PARK EAST	410 3132 33	WR TU	02/08/66	TOTAL	28341	8 00	2627	5 00	3297
				EAST	13335	8 00	1835	4 30	1088
				WEST	15006	11 15	911	5 00	2315
OLYMPIC BL E/O CENTURY PARK EAST	410 3132 33	WR WE	02/09/66	TOTAL	28332	8 00	2577	5 00	3237
				EAST	13391	8 00	1783	4 15	1121
				WEST	14941	11 15	900	5 00	2226
OLYMPIC BL E/O CENTURY PARK EAST	410 3132 33	WR TH	02/10/66	TOTAL	28628	8 00	2584	5 00	3204
				EAST	13436	8 00	1799	4 30	1115
				WEST	15192	11 15	862	5 00	2230
OLYMPIC BL E/O CENTURY PARK EAST	410 3131 33	WR SA	02/12/66	TOTAL	22502	11 15	1664	12 00	1874
				EAST	10556	11 15	770	12 00	850
				WEST	11946	11 15	894	1 30	1045
OLYMPIC BL E/O CENTURY PARK EAST	410 3131 33	WR SU	02/13/66	TOTAL	15914	11 15	986	3 30	1429
				EAST	7295	10 30	436	3 30	685
				WEST	8619	11 15	561	1 30	796
OLYMPIC BL E/O CENTURY PARK EAST	410 3131 33	WR MO	02/14/66	TOTAL	28671	8 00	2685	5 00	3269
				EAST	13396	8 00	1874	4 30	1059
				WEST	15275	11 15	927	5 00	2327
OLYMPIC BL E/O CENTURY PARK EAST	410 3131 33	WR TU	02/15/66	TOTAL	28198	8 00	2633	5 00	3185
				EAST	13193	8 00	1837	4 00	1091
				WEST	15005	8 30	874	5 15	2259

L O C A T I O N			DATE	DIR	VOLUME	AM	PEAK	PM	
OLYMPIC BL E/O CENTURY PARK EAST	410 3131 33	WR WE	02/16/66	TOTAL	28083	8 00	2785	5 00	3146
				EAST	13370	7 45	1973	4 30	1058
				WEST	14713	11 15	846	5 15	2236
OLYMPIC BL E/O CENTURY PARK EAST	410 3131 33	WR TH	02/17/66	TOTAL	27678	8 00	2551	5 00	3050
				EAST	12981	8 00	1776	4 30	1033
				WEST	14697	11 15	875	5 15	2197
OLYMPIC BL E/O CENTURY PARK EAST	410 3131 33	WR SA	02/19/66	TOTAL	21754	11 15	1559	3 00	1766
				EAST	10153	11 00	748	11 30	774
				WEST	11601	11 15	812	3 00	1008
OLYMPIC BL E/O CENTURY PARK EAST	410 3131 33	WR SU	02/20/66	TOTAL	14934	11 15	995	1 45	1363
				EAST	6761	11 15	435	3 30	681
				WEST	8173	11 15	560	1 15	821
OLYMPIC BL E/O CENTURY PARK EAST	410 3131 33	WR MO	02/21/66	TOTAL	28163	7 45	2797	5 00	3029
				EAST	13292	7 45	1974	4 15	1069
				WEST	14871	8 00	843	5 15	2180
OLYMPIC BL E/O CENTURY PARK EAST HOLIDAY	410 3131 33	WR TU	02/22/66	TOTAL	24939	11 15	1774	5 15	2421
				EAST	11630	8 15	1151	4 00	1052
				WEST	13309	11 15	1036	5 15	1552
OLYMPIC BL E/O CENTURY PARK EAST	410 3131 33	WR WE	02/23/66	TOTAL	27025	8 15	2507	5 00	3172
				EAST	12754	8 15	1726	4 45	1035
				WEST	14271	8 30	815	5 00	2175
OLYMPIC BL E/O CENTURY PARK EAST	410 3131 33	WR TH	02/24/66	TOTAL	27558	8 15	2542	4 45	3208
				EAST	12879	8 15	1750	5 00	1002
				WEST	14679	11 00	890	4 45	2212
OLYMPIC BL E/O CENTURY PARK EAST	410 3131 33	WR FR	02/25/66	TOTAL	28729	8 30	2461	4 45	3458
				EAST	13181	8 30	1746	4 45	1079
				WEST	15548	11 15	882	5 00	2385
OLYMPIC BL E/O CENTURY PARK EAST	410 3131 33	WR SA	02/26/66	TOTAL	21878	11 15	1682	12 45	1810
				EAST	10043	10 15	702	12 45	809
				WEST	11835	11 15	985	1 15	1043

L O C A T I O N				DATE	DIR	VOLUME	AM	PEAK	PM		
OLYMPIC BL E/O CENTURY PARK EAST	410	3131	33	WR SU	02/27/66	TOTAL	15092	11 15	1085	2 00	1378
						EAST	6935	11 00	397	5 00	669
						WEST	8157	11 15	694	1 30	808
OLYMPIC BL E/O CENTURY PARK EAST	410	3131	33	WR WE	03/01/66	TOTAL	27095	8 00	2503	4 45	3164
						EAST	12612	8 00	1703	4 00	1017
						WEST	14483	11 15	807	5 00	2212
OLYMPIC BL E/O CENTURY PARK EAST	410	3131	33	WR WE	03/02/66	TOTAL	27106	8 15	2540	5 00	3091
						EAST	12504	8 15	1760	4 30	988
						WEST	14602	11 15	903	5 00	2185
OLYMPIC BL E/O CENTURY PARK EAST	410	3131	33	WR FR	03/04/66	TOTAL	28991	8 00	2542	5 00	3167
						EAST	13082	8 00	1752	4 15	1019
						WEST	15909	11 15	823	5 00	2342
OLYMPIC BL E/O CENTURY PARK EAST	410	3131	33	WR SA	03/05/66	TOTAL	19609	11 15	1512	3 30	1630
						EAST	7892	10 45	600	3 00	648
						WEST	11717	11 15	934	12 30	1006
OLYMPIC BL E/O CENTURY PARK EAST	410	3131	33	WR SU	03/06/66	TOTAL	13870	11 15	953	1 30	1280
						EAST	4944	11 00	299	4 15	459
						WEST	8926	11 15	656	1 30	876
OLYMPIC BL E/O CENTURY PARK EAST	410	3131	33	WR MO	03/07/66	TOTAL	22252	8 15	1789	5 00	2739
						EAST	7199	8 15	1006	4 30	587
						WEST	15053	11 15	839	5 15	2206
OLYMPIC BL E/O CENTURY PARK EAST	410	3131	33	WR TU	03/08/66	TOTAL	25741	8 15	1573	5 00	3521
						EAST	10783	8 15	767	4 45	1243
						WEST	14958	11 15	938	5 00	2303
OLYMPIC BL E/O CENTURY PARK EAST	410	3131	33	WR WE	03/09/66	TOTAL	30149	8 15	2887	5 00	3482
						EAST	15241	8 15	2104	4 30	1304
						WEST	14908	11 15	887	5 00	2265
OLYMPIC BL E/O CENTURY PARK EAST	410	3131	33	WR FR	03/11/66	TOTAL	31186	8 15	2786	5 00	3472
						EAST	15266	8 15	2023	4 30	1294
						WEST	15920	11 15	892	5 00	2321

L O C A T I O N				DATE	DIR	VOLUME	AM	PEAK	PM		
OLYMPIC BL E/O CENTURY PARK EAST	410	3131	33	WR SA	03/12/66	TOTAL	22706	11 15	1689	2 45	1880
						EAST	11091	11 15	796	11 45	882
						WEST	11615	11 15	893	2 45	1001
OLYMPIC BL E/O CENTURY PARK EAST	410	3131	33	WR SU	03/13/66	TOTAL	16195	11 15	970	1 30	1456
						EAST	7821	11 15	440	3 45	724
						WEST	8374	11 15	530	1 45	798
OLYMPIC BL E/O CENTURY PARK EAST	410	3131	33	WR MO	03/14/66	TOTAL	29742	8 15	2857	4 45	3446
						EAST	14729	8 15	2075	4 00	1193
						WEST	15013	11 15	924	5 00	2321
OLYMPIC BL E/O CENTURY PARK EAST	410	3131	33	WR TU	03/15/66	TOTAL	29488	8 00	2809	4 45	3317
						EAST	14303	8 00	1976	3 45	1133
						WEST	15185	11 15	834	5 00	2304
OLYMPIC BL E/O CENTURY PARK EAST	410	3131	33	WR WE	03/16/66	TOTAL	29506	8 00	2705	4 45	3243
						EAST	14297	8 00	1912	4 30	1132
						WEST	15209	11 15	945	5 00	2224
OLYMPIC BL E/O CENTURY PARK EAST	410	3131	33	WR FR	03/18/66	TOTAL	31104	8 00	2672	4 45	3289
						EAST	14908	8 00	1897	4 30	1207
						WEST	16196	11 15	944	5 00	2239
OLYMPIC BL E/O CENTURY PARK EAST	410	3131	33	WR SA	03/19/66	TOTAL	23602	11 15	1770	3 45	1956
						EAST	11264	11 15	801	3 45	922
						WEST	12338	11 15	969	12 15	1080
OLYMPIC BL E/O CENTURY PARK EAST	410	3131	33	WR SU	03/20/66	TOTAL	16319	11 15	1041	1 45	1374
						EAST	7629	11 15	420	4 00	708
						WEST	8690	11 15	621	1 30	803
OLYMPIC BL E/O CENTURY PARK EAST	410	3131	33	WR MO	03/21/66	TOTAL	29818	8 00	2845	5 00	3484
						EAST	14411	8 00	2028	4 30	1121
						WEST	15407	11 15	957	5 00	2405
OLYMPIC BL E/O CENTURY PARK EAST	410	3131	33	WR TU	03/22/66	TOTAL	29802	8 15	2795	4 45	3346
						EAST	14310	8 00	1970	4 15	1165
						WEST	15492	11 15	951	5 00	2265

L O C A T I O N			DATE	DIR	VOLUME	AM	PEAK	PM	
OLYMPIC BL E/O CENTURY PARK EAST	410 3131 33	WR WE	03/23/66	TOTAL	29502	8 00	2731	4 45	3329
				EAST	14397	8 00	1955	4 15	1176
				WEST	15105	11 15	919	5 00	2239
OLYMPIC BL E/O CENTURY PARK EAST	410 3131 33	WR TH	03/24/66	TOTAL	30082	8 00	2777	5 00	3435
				EAST	14373	8 00	1981	4 15	1269
				WEST	15709	11 15	948	5 15	2353
OLYMPIC BL E/O CENTURY PARK EAST	410 3131 33	WR TU	03/29/66	TOTAL	27803	8 00	2671	4 45	2970
				EAST	14380	8 00	1928	4 30	1137
				WEST	13423	11 15	839	5 00	1980
OLYMPIC BL E/O CENTURY PARK EAST	410 3131 33	WR WE	03/30/66	TOTAL	27427	8 00	2636	4 45	2978
				EAST	14215	7 45	1883	4 30	1127
				WEST	13212	11 15	759	4 45	1892
OLYMPIC BL E/O CENTURY PARK EAST	410 3131 33	WR FR	04/01/66	TOTAL	30672	8 15	2687	4 45	3362
				EAST	15076	8 15	1930	4 30	1227
				WEST	15596	11 15	959	5 00	2180
OLYMPIC BL E/O CENTURY PARK EAST	410 3131 33	WR SA	04/02/66	TOTAL	22684	11 15	1673	12 15	1873
				EAST	11134	11 15	798	3 45	960
				WEST	11550	11 15	875	12 15	1049
OLYMPIC BL E/O CENTURY PARK EAST	410 3131 33	WR SU	04/03/66	TOTAL	15370	11 15	953	4 45	1328
				EAST	7349	10 45	470	5 00	654
				WEST	8021	11 15	528	3 00	725
OLYMPIC BL E/O CENTURY PARK EAST	410 3131 33	WR MO	04/04/66	TOTAL	29835	8 30	2574	5 00	3386
				EAST	14807	8 30	1898	5 15	1200
				WEST	15028	11 15	967	5 00	2189
OLYMPIC BL E/O CENTURY PARK EAST	410 3131 33	WR TU	04/05/66	TOTAL	30426	8 30	2514	5 15	3351
				EAST	14536	8 30	1851	5 00	1146
				WEST	15890	11 15	981	5 15	2235
OLYMPIC BL E/O CENTURY PARK EAST	410 3131 33	WR WE	04/06/66	TOTAL	29677	8 15	2538	5 00	3284
				EAST	14407	8 15	1854	4 45	1161
				WEST	15270	11 15	973	5 15	2205

L O C A T I O N			DATE	DIR	VOLUME	AM	PEAK	PM	
OLYMPIC BL E/O CENTURY PARK EAST	410 3131 33	WR TH	04/07/66	TOTAL	30260	8 15	2505	5 15	3252
				EAST	14588	8 15	1857	4 30	1229
				WEST	15672	11 15	920	5 15	2235
OLYMPIC BL E/O CENTURY PARK EAST	410 3131 33	WR SA	04/09/66	TOTAL	21934	11 15	1594	1 00	1892
				EAST	10537	11 15	760	4 00	891
				WEST	11397	11 15	834	1 00	1022
OLYMPIC BL E/O CENTURY PARK EAST	410 3131 33	WR SU	04/10/66	TOTAL	16150	11 15	980	2 45	1399
				EAST	7383	10 00	458	4 00	668
				WEST	8767	11 15	569	1 00	817
OLYMPIC BL E/O CENTURY PARK EAST	410 3131 33	WR MO	04/11/66	TOTAL	29314	8 00	2777	4 45	3396
				EAST	14434	8 00	2032	4 30	1130
				WEST	14880	11 15	956	4 45	2293
OLYMPIC BL E/O CENTURY PARK EAST	410 3131 33	WR TU	04/12/66	TOTAL	29695	8 00	2800	4 45	3447
				EAST	14392	8 00	1974	4 30	1184
				WEST	15303	11 15	912	4 45	2297
OLYMPIC BL E/O CENTURY PARK EAST	410 3131 33	WR WE	04/13/66	TOTAL	30130	8 00	2826	4 45	3382
				EAST	14721	8 00	2038	4 30	1278
				WEST	15409	11 15	964	5 00	2226
OLYMPIC BL E/O CENTURY PARK EAST	410 3131 33	WR FR	04/15/66	TOTAL	32027	8 00	2748	5 00	3294
				EAST	15404	8 00	1942	4 30	1286
				WEST	16623	11 00	926	5 15	2245
OLYMPIC BL E/O CENTURY PARK EAST	410 3131 33	WR SA	04/16/66	TOTAL	23567	11 15	1842	3 30	1999
				EAST	11450	11 15	811	3 30	1071
				WEST	12117	11 15	1031	6 15	1031
OLYMPIC BL E/O CENTURY PARK EAST	410 3131 33	WR SU	04/17/66	TOTAL	16360	11 15	948	4 00	1517
				EAST	7811	11 15	473	3 45	827
				WEST	8549	11 15	475	2 00	747
OLYMPIC BL AT CENTURY PARK WEST		WR WE	02/02/66				MANUAL COUNT		
				EAST		8 00	1970	4 30	1066
				WEST		8 15	679	5 00	2287

LOCATION	DATE	DIR	VOLUME	AM	PEAK	PM		
OLYMPIC BL AT ELDEN AV	CR FR	06/17/66	MANUAL COUNT					
			EAST	7 30	2539	4 00	697	
			WEST	7 45	427	4 45	2520	
OLYMPIC BL E/O FAIRFAX AV HOLIDAY	WR TU	06/07/66	TOTAL	26559	8 00	2502	4 45	2442
			EAST	15115	8 00	1617	3 30	1440
			WEST	11444	8 15	951	4 45	1516
OLYMPIC BL E/O FAIRFAX AV	WR WE	06/08/66	TOTAL	26254	8 00	2279	4 45	2841
			EAST	14891	8 00	1650	4 45	1258
			WEST	11363	8 30	738	5 00	1591
OLYMPIC BL E/O FAIRFAX AV	WR MO	06/13/66	TOTAL	26586	7 45	2529	4 45	2475
			EAST	14904	7 45	1921	2 15	1084
			WEST	11682	8 15	674	4 45	1555
OLYMPIC BL AT FEDORA ST	CR MO	06/20/66	MANUAL COUNT					
			EAST	7 30	2632	3 45	687	
			WEST	8 00	445	4 45	2660	
OLYMPIC BL W/O FIGUEROA ST	CR WE	05/11/66	TOTAL	24748	7 45	2494	4 30	2969
			EAST	9799	7 45	1951	1 00	550
			WEST	14949	11 00	911	4 30	2606
OLYMPIC BL W/O FOX HILLS DR	WR FR	04/29/66	TOTAL	34108	8 00	3018	4 45	3569
			EAST	17065	8 00	2274	4 15	1290
			WEST	17043	11 15	997	5 00	2415
OLYMPIC BL W/O FOX HILLS DR	WR SA	04/30/66	TOTAL	24767	11 15	1889	12 15	2069
			EAST	12123	11 15	914	12 15	1019
			WEST	12644	11 15	975	3 30	1100
OLYMPIC BL W/O FOX HILLS DR	WR SU	05/01/66	TOTAL	16856	11 15	1175	1 00	1381
			EAST	8143	11 15	493	4 15	703
			WEST	8713	11 15	682	12 30	776
OLYMPIC BL AT GEORGIA ST	CR FR	09/02/66	MANUAL COUNT					
			EAST	7 30	2181	4 30	555	
			WEST	7 45	589	4 30	2692	

LOCATION	DATE	DIR	VOLUME	AM	PEAK	PM		
OLYMPIC BL AT HAUSER BL	WR TH 10/06/66			MANUAL COUNT				
		EAST		7 30	2373	3 45	764	
		WEST		8 00	713	5 00	2299	
OLYMPIC BL AT HOOVER ST	CR WE 01/19/66			MANUAL COUNT				
		EAST		7 30	2868	3 45	706	
		WEST		7 45	434	5 00	2822	
OLYMPIC BL E/O LA BREA AV	C00 4242 44	WR FR 01/07/66	TOTAL	27119	8 00	2719	4 45	3092
			EAST	13470	8 00	2123	2 30	779
			WEST	13649	11 15	693	5 00	2338
OLYMPIC BL E/O LA BREA AV	C00 4242 44	WR SA 01/08/66	TOTAL	18792	11 15	1370	3 45	1482
			EAST	9570	8 15	672	3 45	745
			WEST	9222	11 15	715	11 45	824
OLYMPIC BL E/O LA BREA AV	C00 4242 44	WR SU 01/09/66	TOTAL	13272	10 15	811	2 00	1133
			EAST	6578	10 00	436	2 00	586
			WEST	6694	11 15	434	12 15	618
OLYMPIC BL E/O LA CIENEGA BL	300 3838 33	WR WE 06/29/66	TOTAL	26326	8 00	2318	5 00	2669
			EAST	13842	7 45	1751	4 45	976
			WEST	12484	11 15	805	5 00	1727
OLYMPIC BL E/O LOS ANGELES ST	C00 2828 33	CR WE 05/18/66	TOTAL	8373	7 15	778	4 15	892
			EAST	3267	7 30	529	12 30	268
			WEST	5106	9 15	467	4 15	754
OLYMPIC BL AT NEW HAMPSHIRE AV	CR WE 08/31/66			MANUAL COUNT				
		EAST		7 30	2390	3 45	653	
		WEST		8 45	448	4 45	2926	
OLYMPIC BL E/O NORMANDIE AV HOLIDAY	C00 4840 43	CR TU 06/07/66	TOTAL	27383	7 45	2193	4 30	3175
			EAST	13785	7 45	1709	2 15	864
			WEST	13598	11 15	656	4 30	2561
OLYMPIC BL E/O NORMANDIE AV	C00 4840 43	CR WE 06/08/66	TOTAL	29434	7 45	2337	4 45	3555
			EAST	14266	7 45	1836	6 15	923
			WEST	15168	11 00	694	4 45	3359

L O C A T I O N			DATE	DIR	VOLUME	AM	PEAK	PM	
OLYMPIC BL E/O NORMANDIE AV	C00 4840 43	CR TH	06/09/66	TOTAL	28259	7 45	2256	4 30	3173
				EAST	14449	7 45	1791	6 15	892
				WEST	13810	11 15	665	4 30	2561
OLYMPIC BL E/O OVERLAND AV	300 4343 33	WR TU	03/01/66	TOTAL	32004	8 00	2978	4 45	3448
				EAST	15995	8 00	2017	4 30	1344
				WEST	16009	7 45	1607	5 00	2187
OLYMPIC BL AT PATRICIA AV	C00 4343 33	WR TU	04/26/66	TOTAL	25023	8 00	2122	5 00	2974
				EAST	10174	8 00	1338	4 15	824
				WEST	14849	11 15	851	5 00	2250
OLYMPIC BL E/O SAWTELLE BL	D04 3545 23	WR TU	03/01/66	TOTAL	30090	7 30	3028	4 30	3314
				EAST	16052	7 45	1912	4 30	1593
				WEST	14038	7 30	1146	4 45	1749
OLYMPIC BL AT SAWTELLE BL	D04 4646 33	WR TH	06/09/66	TOTAL	26403	7 30	2185	4 30	2884
				EAST	12735	7 30	1199	4 30	1399
				WEST	13668	7 15	1004	4 45	1521
OLYMPIC BL E/O SEPULVEDA BL	405 3547 23	WR TU	03/01/66	TOTAL	27902	7 45	2527	4 45	3070
				EAST	11445	8 00	1385	4 30	1049
				WEST	16457	7 30	1219	5 00	2071
OLYMPIC BL AT SEPULVEDA BL	D03 4040 33	WR TH	06/09/66	TOTAL	26757	7 45	2284	3 45	2332
				EAST	13667	7 45	1461	4 30	1255
				WEST	13090	7 30	874	3 15	1239
OLYMPIC BL AT SEPULVEDA BL		WR TU	09/13/66				MANUAL COUNT		
				EAST		7 45	1288	4 30	1075
				WEST		7 45	946	5 00	1901
OLYMPIC BL E/O SUNBURY ST OFF CENTER LANE	C00 3737 33	CR WE	10/26/66	TOTAL	26289	7 30	2665	4 45	3103
				EAST	11920	7 30	2161	12 45	665
				WEST	14369	11 15	757	4 45	2636
OLYMPIC BL E/O WESTERN AV	C00 3737 33	CR TH	01/13/66	TOTAL	28289	7 30	2915	4 45	3424
				EAST	13669	7 30	2422	6 15	757
				WEST	14620	11 15	668	4 45	2779

LOCATION	DATE	DIR	VOLUME	AM	PEAK	PM
OLYMPIC BL E/O WESTWOOD BL 300 4343 33	WR TU 03/01/66	TOTAL	26679	8 00	2378	5 00 2900
		EAST	12076	8 00	1491	4 30 1031
		WEST	14603	7 45	979	5 00 1955
OLYMPIC BL W/O WOOSTER ST 300 4241 33	WR TU 04/26/66	TOTAL	30643	8 00	2748	5 00 3300
		EAST	14394	7 45	1729	4 45 1232
		WEST	16249	8 15	1211	5 00 2114
O MELVENY AV AT CHAMBERLAIN ST HOLIDAY A00 1218 11	VR TH 11/24/66	TOTAL	546	11 15	45	3 00 92
		NORTH	244	11 15	24	3 00 61
		SOUTH	302	9 15	23	2 15 36
O MELVENY AV AT CHAMBERLAIN ST A00 1218 11	VR FR 11/25/66	TOTAL	663	10 15	45	4 15 141
		NORTH	304	10 00	16	4 15 113
		SOUTH	359	11 00	33	11 45 42
OPP ST AT WILMINGTON BL	SR TH 02/17/66				MANUAL COUNT	
		EAST		7 15	25	4 15 43
		WEST		7 15	100	4 45 208
OPP ST AT WILMINGTON BL B00 1818 11	SR SA 05/21/66	TOTAL	2501	11 15	192	5 00 214
		EAST	622	11 15	43	3 30 57
		WEST	1879	11 15	149	5 00 172
OPP ST AT WILMINGTON BL B00 1818 11	SR SU 05/22/66	TOTAL	2180	11 00	202	12 15 209
		EAST	585	11 15	57	6 15 57
		WEST	1615	11 00	150	12 15 167
OPP ST AT WILMINGTON BL B00 1818 11	SR MC 05/23/66	TOTAL	2431	11 15	152	4 30 235
		EAST	462	7 15	48	11 45 50
		WEST	1969	11 15	116	4 45 208
OPP ST AT WILMINGTON BL A00 2120 11	SR TH 06/02/66	TOTAL	2428	9 45	151	4 30 258
		EAST	519	8 30	54	4 30 37
		WEST	1909	9 45	121	4 30 221
ORANGE DR AT DE LONGPRE AV	WR MC 09/19/66				MANUAL COUNT	
		NORTH		7 30	91	5 00 107
		SOUTH		7 30	122	5 00 79

LOCATION		DATE	DIR	VOLUME	AM	PEAK	PM
ORANGE DR AT 12TH ST	A00 1415 11	WR TH 05/26/66	TOTAL	409	8 00	39 4 45	40
			NORTH	225	8 30	22 12 30	27
			SOUTH	184	8 00	19 5 15	21
ORCHARD AV AT 30TH ST		CR TH 06/23/66				MANUAL COUNT	
			NORTH		8 15	42 4 30	97
			SOUTH		7 15	29 4 15	47
ORION AV AT RAYEN ST	A00 1717 11	VR TH 06/23/66	TOTAL	2046	7 00	116 3 45	176
			NORTH	1195	7 15	69 4 30	114
			SOUTH	851	7 00	47 7 00	90
ORION AV AT ROSCOE BL		VR FR 06/24/66				MANUAL COUNT	
			NORTH		7 30	123 4 00	248
			SOUTH		8 15	57 4 00	31
ORION AV AT SATICOY ST	A00 1018 11	VR TH 08/18/66	TOTAL	1990	7 15	149 4 00	451
			NORTH	313	7 15	54 4 00	34
			SOUTH	1677	11 15	103 4 00	417
ORLANDO AV N/O SAN VICENTE BL		WR TU 07/05/66				MANUAL COUNT	
			NORTH		8 00	178 5 00	312
			SOUTH		8 00	218 5 00	269
OSAGE AV AT 83RD ST		WR FR 09/16/66				MANUAL COUNT	
			NORTH		8 00	55 4 00	315
			SOUTH		7 00	188 4 00	69
OSBORNE ST AT PETIT AV		VR WE 02/02/66				MANUAL COUNT	
			EAST		7 30	37 3 00	32
			WEST		8 00	15 3 00	10
OSBORNE ST AT WOODMAN AV		VR FR 07/08/66				MANUAL COUNT	
			EAST		7 00	129 5 00	353
			WEST		7 15	337 4 30	628
OSTRONIC DR AT WOODLAKE AV	A00 1414 11	VR TH 09/22/66	TOTAL	258	11 00	25 3 00	27
			EAST	169	6 45	17 3 00	19
			WEST	89	11 00	9 8 15	9

LOCATION	DATE	DIR	VOLUME	AM	PEAK	PM			
OTSEGO ST AT CEDROS AV	A00 1818 11	VR WE	11/09/66	TOTAL	789	8 15	55	3 00	160
				EAST	247	8 15	33	5 00	35
				WFST	542	7 45	25	2 45	140
OTSEGO ST AT COLUMBUS AV	A00 1818 11	VR TH	11/03/66	TOTAL	697	7 15	88	2 45	75
				EAST	376	7 15	31	4 00	42
				WEST	321	6 30	61	2 45	40
OUTPOST DR AT CHELAN DR	200 1515 11	WR TH	12/08/66	TOTAL	3311	7 30	382	5 15	314
				EAST	1506	9 30	63	5 15	219
				WEST	1805	7 30	333	4 45	101
OVERLAND AV AT CHARNOCK RD		WR WE	12/28/66				MANUAL COUNT		
				NORTH		7 30	320	5 00	581
				SOUTH		7 30	426	4 30	725
OVERLAND AV AT MISSISSIPPI AV		WR WE	02/09/66				MANUAL COUNT		
				NORTH		7 30	372	4 45	408
				SOUTH		7 45	323	4 30	353
OVERLAND AV N/O NATIONAL BL	G04 3346 23	WR SA	01/08/66	TOTAL	22063	10 45	1739	3 45	2205
				NORTH	11494	10 30	1065	12 15	942
				SOUTH	10569	11 00	734	3 45	1397
OVERLAND AV N/O NATIONAL BL	G04 3346 23	WR SU	01/09/66	TOTAL	15415	10 15	1146	3 45	1713
				NORTH	8052	10 15	711	12 00	710
				SOUTH	7363	11 15	466	3 30	1175
OVERLAND AV N/O NATIONAL BL	G04 3346 23	WR MO	01/10/66	TOTAL	22146	7 45	1755	5 00	2122
				NORTH	11293	8 15	970	5 00	1064
				SOUTH	10853	7 45	814	5 00	1058
OVERLAND AV S/O OLYMPIC BL	B00 2010 11	WR WE	03/09/66	TOTAL	10947	7 30	947	4 45	1079
				NORTH	6180	7 30	610	5 15	629
				SOUTH	4767	8 00	343	4 15	478
OVERLAND AV S/O PICO BL	C00 4030 32	WR WE	03/09/66	TOTAL	21688	8 00	1784	5 00	1915
				NORTH	11599	8 00	1067	5 00	1014
				SOUTH	10089	8 00	717	4 45	937

LOCATION	DATE	DIR	VOLUME	AM	PEAK	PM		
OVERLAND AV N/O ROSE AV C00 1012 11	WR WE	03/09/66	TOTAL	12891	7 30	1199	4 45	1228
			NORTH	6765	7 30	778	5 30	549
			SOUTH	6126	7 30	421	4 30	746
OVERLAND AV AT ROSE ST	WR FR	03/18/66				MANUAL COUNT		
			NORTH		7 00	539	4 30	558
			SOUTH		7 30	358	4 30	763
OVERLAND AV S/O STA MONICA BL S/RV C00 1911 21	WR WE	04/20/66	TOTAL	7024	7 45	691	4 30	686
			NORTH	3954	7 45	458	5 00	382
			SOUTH	3070	7 30	238	4 30	323
OVERLAND AV N/O VENICE BL C00 1020 11	WR WE	03/09/66	TOTAL	11774	7 30	927	4 45	1192
			NORTH	5645	7 30	397	5 00	636
			SOUTH	6129	7 30	530	4 15	587
OVERLAND AV AT VENICE BL	WR TU	07/12/66				MANUAL COUNT		
			NORTH		7 15	342	4 45	611
			SOUTH		7 30	486	4 30	610
OVERLAND AV AT WOODBINE ST	WR TH	11/17/66				MANUAL COUNT		
			NORTH		7 00	442	4 45	561
			SOUTH		7 15	424	4 45	686
OWENSMOUTH AV AT HART ST	VR WE	04/13/66				MANUAL COUNT		
			NORTH		7 30	166	4 15	879
			SOUTH		7 00	702	4 45	353
OWENSMOUTH AV S/O PARTHENIA ST A00 1818 11	VR MO	06/27/66	TOTAL	1363	11 15	113	4 30	174
			NORTH	768	11 15	59	4 45	102
			SOUTH	595	11 15	54	4 30	72
OWENSMOUTH AV AT ROSCOE BL A00 1818 11	VR MO	06/27/66	TOTAL	5630	7 15	349	4 30	581
			NORTH	3574	11 15	229	4 45	407
			SOUTH	2056	7 15	144	4 00	180
OWENSMOUTH AV AT SATICOY ST 100 1818 11	VR TU	07/19/66	TOTAL	6220	7 15	364	4 45	720
			NORTH	3315	11 15	195	4 45	511
			SOUTH	2905	7 15	247	7 30	239

L C C A T I O N				DATE	DIR	VOLUME	AM	PEAK	PM
OWENSMOUTH AV AT SHERMAN WAY	300 3030 22	VR TH	06/30/66	TOTAL	10497	11 15	755	4 30	1257
				NORTH	5718	11 15	438	4 15	909
				SOUTH	4779	7 00	453	12 00	393
OWENSMOUTH AV S/O VANOWEN ST	C00 2830 22	VR SA	12/17/66	TOTAL	14462	11 15	1191	1 15	1431
				NORTH	7372	11 15	512	4 30	754
				SOUTH	7090	11 15	679	11 45	763
OWENSMOUTH AV S/O VANOWEN ST	C00 2830 22	VR SU	12/18/66	TOTAL	5981	11 15	520	2 45	792
				NORTH	3172	11 15	216	3 00	448
				SOUTH	2809	11 15	304	12 15	369
OWENSMOUTH AV S/O VANOWEN ST	C00 2830 22	VR MO	12/19/66	TOTAL	16218	11 15	1289	12 00	1484
				NORTH	8623	11 15	547	4 15	939
				SOUTH	7595	11 15	742	6 15	742
OWENSMOUTH AV S/O VANOWEN ST	C00 2830 22	VR TU	12/20/66	TOTAL	15513	11 15	1072	4 30	1440
				NORTH	8340	11 15	463	4 15	938
				SOUTH	7173	11 15	609	7 00	701
OWENSMOUTH AV S/O VANOWEN ST	C00 2830 22	VR WE	12/21/66	TOTAL	14517	11 15	946	4 15	1385
				NORTH	7855	11 15	398	4 15	910
				SOUTH	6662	11 15	548	7 00	655
OWENSMOUTH AV S/O VANOWEN ST	C00 2830 22	VR TH	12/22/66	TOTAL	14807	11 15	997	4 30	1421
				NORTH	8049	11 15	454	4 15	921
				SOUTH	6758	11 15	543	12 00	625
OWENSMOUTH AV S/O VANOWEN ST	C00 2830 22	VR FR	12/23/66	TOTAL	14617	11 15	1135	3 30	1341
				NORTH	7600	11 15	500	4 00	736
				SOUTH	7017	11 15	635	11 45	657
OWENSMOUTH AV S/O VANOWEN ST	C00 2830 22	VR SA	12/24/66	TOTAL	11171	11 15	1202	1 30	1356
				NORTH	5740	11 15	580	2 15	755
				SOUTH	5431	11 15	622	12 30	678
OWENSMOUTH AV S/O VANOWEN ST HOLIDAY	C00 2830 22	VR SU	12/25/66	TOTAL	849	11 15	57	12 00	81
				NORTH	447	10 45	27	12 00	45
				SOUTH	402	11 15	36	2 00	48

L O C A T I O N			DATE	DIR	VOLUME	AM	PEAK	PM	
OWENSMOUTH AV S/O VANOWEN ST HOLIDAY	C00 2830 22	VR MO	12/26/66	TOTAL	3525	11 15	425	12 15	460
				NORTH	1929	11 15	238	2 45	244
				SOUTH	1596	10 30	215	12 15	219
OWENSMOUTH AV AT VANOWEN ST	C00 3130 21	VR TH	06/23/66	TOTAL	10196	7 00	855	4 30	1058
				NORTH	5562	7 00	293	4 00	735
				SOUTH	4634	7 00	562	12 00	396
OWENSMOUTH AV N/O VICTORY BL	C00 3131 22	VR TH	06/23/66	TOTAL	5884	11 15	386	4 45	608
				NORTH	2938	7 15	277	4 15	318
				SOUTH	2946	11 15	194	4 45	294
OWENSMOUTH AV N/O VICTORY BL		VR MO	11/21/66				MANUAL COUNT		
				NORTH		7 15	334	4 45	348
				SOUTH		9 00	322	3 15	298
OWENSMOUTH AV N/O VICTORY BL	C00 2830 22	VR SA	12/17/66	TOTAL	8399	11 15	637	1 30	859
				NORTH	3928	11 15	332	1 00	448
				SOUTH	4471	11 00	311	3 30	457
OWENSMOUTH AV N/O VICTORY BL	C00 2830 22	VR SU	12/18/66	TOTAL	3244	11 15	276	3 30	430
				NORTH	1435	11 15	152	1 45	186
				SOUTH	1809	11 15	124	3 30	250
OWENSMOUTH AV N/O VICTORY BL	C00 2830 22	VR MO	12/19/66	TOTAL	8837	11 15	718	12 15	815
				NORTH	4730	11 15	436	12 00	509
				SOUTH	4107	11 00	284	2 15	396
OWENSMOUTH AV N/O VICTORY BL	C00 2830 22	VR TU	12/20/66	TOTAL	9567	11 15	696	12 00	897
				NORTH	4463	11 15	369	11 45	461
				SOUTH	5104	11 15	327	4 15	519
OWENSMOUTH AV N/O VICTORY BL	C00 2830 22	VR WE	12/21/66	TOTAL	9203	11 15	669	3 30	863
				NORTH	4229	11 15	350	11 30	381
				SOUTH	4974	11 15	319	3 30	524
OWENSMOUTH AV N/O VICTORY BL	C00 2830 22	VR TH	12/22/66	TOTAL	9111	11 15	657	12 15	833
				NORTH	4342	11 15	357	12 00	431
				SOUTH	4769	11 15	300	8 45	432

LOCATION		DATE	DIR	VOLUME	AM	PEAK	PM	
OWENSMOUTH AV N/O VICTORY BL	C00 2830 22	VR FR 12/23/66	TOTAL	8942	11 15	642	3 30	912
			NORTH	3897	11 15	308	2 30	409
			SOUTH	5045	11 15	334	3 30	542
OWENSMOUTH AV N/O VICTORY BL	C00 2830 22	VR SA 12/24/66	TOTAL	6690	11 15	683	2 00	820
			NORTH	2887	10 45	327	12 45	362
			SOUTH	3803	11 15	368	2 45	481
OWENSMOUTH AV N/O VICTORY BL HOLIDAY	C00 2830 22	VR SU 12/25/66	TOTAL	876	11 15	54	12 00	95
			NORTH	375	10 30	24	12 00	44
			SOUTH	501	11 15	34	1 45	52
OWENSMOUTH AV N/O VICTORY BL HOLIDAY	C00 2830 22	VR MO 12/26/66	TOTAL	2016	11 00	240	2 45	259
			NORTH	871	11 00	115	6 15	110
			SOUTH	1145	11 15	128	2 45	155
OXFORD AV AT OAKWOOD AV		CR WE 07/06/66				MANUAL COUNT		
			NORTH		7 15	55	4 45	181
			SOUTH		7 30	127	4 15	84
OXFORD AV AT 2ND ST		CR WE 03/02/66				MANUAL COUNT		
			NORTH		7 45	56	4 45	223
			SOUTH		7 30	190	3 15	107
OXFORD AV AT 7TH ST		CR TU 12/20/66				MANUAL COUNT		
			NORTH		7 45	65	3 45	80
			SOUTH		7 45	94	4 30	236
OXNARD ST AT BUFFALO AV		VR FR 01/28/66				MANUAL COUNT		
			EAST		7 30	467	4 30	544
			WEST		7 45	402	4 45	495
OXNARD ST AT HOLLYWOOD FWY RAMPS	G04 3030 21	VR WE 10/26/66	TOTAL	15119	7 00	1362	4 45	1222
			EAST	8892	7 00	841	3 00	676
			WEST	6227	7 00	521	4 45	620
OXNARD ST AT JUMILLA AV	C00 2626 11	VR TU 08/30/66	TOTAL	1140	7 15	103	3 15	147
			EAST	633	7 30	53	3 15	108
			WEST	507	7 00	60	5 15	58

LOCATION	DATE	DIR	VOLUME	AM	PEAK	PM			
OXNARD ST AT KESTER AV	B00 2818 11	VR FR	06/03/66	TOTAL	10408	11 15	756	4 15	966
				EAST	5117	11 15	419	4 15	440
				WEST	5291	10 45	357	4 15	526
OXNARD ST AT KESTER AV	B00 2818 11	VR SA	06/04/66	TOTAL	8792	11 15	900	6 15	900
				EAST	4279	10 30	455	6 15	419
				WEST	4513	11 15	481	6 15	481
OXNARD ST AT KESTER AV	B00 2818 11	VR SU	06/05/66	TOTAL	4898	10 45	473	1 00	593
				EAST	2290	10 45	237	1 00	303
				WEST	2608	10 45	236	12 30	293
OXNARD ST AT LARAMIE AV		VR TU	11/29/66				MANUAL COUNT		
				EAST		7 30	147	3 15	239
				WEST		7 30	139	4 45	164
OXNARD ST AT LAUREL CYN BL		VR TU	11/01/66				MANUAL COUNT		
				EAST		7 30	816	4 45	548
				WEST		7 45	448	4 45	1172
OXNARD ST AT LAUREL CYN BL	G04 3638 33	VR MO	11/07/66	TOTAL	13652	7 00	1196	4 45	1426
				EAST	7023	7 00	821	3 45	478
				WEST	6629	8 00	399	4 45	977
OXNARD ST AT LAUREL CYN BL HOLIDAY	G04 3638 33	VR TU	11/08/66	TOTAL	17070	7 30	1337	4 45	1813
				EAST	8634	7 15	908	4 45	629
				WEST	8436	8 00	475	4 45	1184
OXNARD ST AT RADFORD AV		VR TH	11/03/66				MANUAL COUNT		
				EAST		7 45	438	5 00	697
				WEST		7 30	460	4 30	586
OXNARD ST AT SEPULVEDA BL		VR WE	10/19/66				MANUAL COUNT		
				EAST		8 15	29	4 15	60
				WEST		7 15	194	4 30	494
OXNARD ST AT VAN NUYS BL	B00 1817 11	VR FR	11/04/66	TOTAL	11840	7 45	819	4 00	1080
				EAST	5948	11 15	417	4 00	566
				WEST	5892	8 00	420	4 30	525

LOCATION	DATE	DIR	VOLUME	AM	PEAK	PM			
OXNARD ST AT VAN NUYS BL	800 1817 11	VR MO	11/07/66	TOTAL	8018	7 45	610	4 15	755
				EAST	3920	9 15	342	4 15	398
				WEST	4098	8 00	310	4 00	359
OXNARD ST AT VAN NUYS BL HOLIDAY	800 1817 11	VR TU	11/08/66	TOTAL	10238	9 45	767	4 15	985
				EAST	5133	9 45	405	4 00	541
				WEST	5105	9 45	362	4 30	456
OXNARD ST AT VAN NUYS BL	800 1818 11	VR SA	12/10/66	TOTAL	10118	11 15	794	3 45	868
				EAST	4612	11 15	399	12 00	452
				WEST	5506	10 45	413	3 45	482
OXNARD ST AT VAN NUYS BL	800 1818 11	VR SU	12/11/66	TOTAL	6214	11 15	498	1 00	614
				EAST	2761	10 30	226	3 15	291
				WEST	3453	11 15	273	1 00	334
OXNARD ST AT VAN NUYS BL	800 1818 11	VR MO	12/12/66	TOTAL	10824	11 00	756	4 15	1019
				EAST	5156	11 00	383	4 15	545
				WEST	5668	7 15	411	3 30	492
PACIFIC AV AT FRONT ST SP		SR MO	03/28/66				MANUAL COUNT		
				NORTH		7 00	831	3 45	796
				SOUTH		7 00	2084	4 15	1207
PACIFIC AV AT 1ST ST SP	C00 2828 22	SR TU	06/28/66	TOTAL	20454	11 00	1384	4 30	1757
				NORTH	9717	11 15	616	4 30	804
				SOUTH	10737	11 00	790	4 30	953
PACIFIC AV AT 9TH ST SP	C00 2828 22	SR TU	07/19/66	TOTAL	20394	11 15	1363	4 30	1504
				NORTH	9448	11 15	561	3 45	746
				SOUTH	10946	11 15	802	4 30	876
PACIFIC AV AT 19TH ST SP	C00 2825 21	SR MO	12/05/66	TOTAL	11522	11 15	779	3 30	927
				NORTH	5387	11 15	377	3 30	450
				SOUTH	6135	11 15	402	4 45	535
PACIFIC AV N/O BROOKS AV	C00 2020 22	WR WE	03/30/66	TOTAL	9910	7 30	1074	4 45	1122
				NORTH	5058	7 30	441	4 45	633
				SOUTH	4852	7 30	633	4 45	489

LOCATION	DATE	DIR	VOLUME	AM	PEAK	PM
PACIFIC AV N/O ROSE AV C00 2222 22 WR WE 04/06/66	TOTAL	11551	7 15	967	4 45	1207
	NORTH	5845	7 00	434	4 45	650
	SOUTH	5706	7 15	545	4 30	558
PACIFIC AV N/O VENICE BL B00 2222 11 WR WE 04/13/66	TOTAL	9610	7 00	711	4 45	941
	NORTH	5470	6 45	343	4 45	570
	SOUTH	4140	7 00	373	4 15	409
PACIFIC AV N/O WASHINGTON ST C00 2018 11 WR WE 03/30/66	TOTAL	8290	7 30	977	4 45	945
	NORTH	3476	7 30	276	5 00	505
	SOUTH	4814	7 30	701	4 15	453
PACIFIC AV S/O WASHINGTON ST C00 1820 11 WR WE 03/30/66	TOTAL	3330	11 15	221	4 45	286
	NORTH	1281	7 30	125	3 15	92
	SOUTH	2049	11 15	140	4 45	209
PACIFIC COAST HWY AT ALAMEDA ST D04 4040 33 SR SA 05/21/66	TOTAL	22059	11 15	1392	11 45	1447
	EAST	12594	10 15	782	11 45	819
	WEST	9465	11 15	620	4 45	678
PACIFIC COAST HWY AT ALAMEDA ST D04 4040 33 SR SU 05/22/66	TOTAL	20398	11 15	1152	4 30	1637
	EAST	11044	11 15	619	2 30	876
	WEST	9354	11 15	533	4 30	813
PACIFIC COAST HWY AT ALAMEDA ST D04 4040 33 SR MO 05/23/66	TOTAL	25582	6 45	2380	4 15	2219
	EAST	13811	6 30	1274	3 30	1203
	WEST	11771	7 00	1232	4 30	1094
PACIFIC COAST HWY AT AVALON BL C00 4234 44 SR FR 05/06/66	TOTAL	34191	7 00	2817	4 30	2947
	EAST	17177	7 00	1517	4 45	1371
	WEST	17014	7 00	1300	4 30	1585
PACIFIC COAST HWY AT AVALON BL C00 4234 44 SR SA 05/07/66	TOTAL	29245	11 15	1739	3 00	1915
	EAST	14621	11 15	910	3 15	1029
	WEST	14624	10 15	874	2 30	921
PACIFIC COAST HWY AT AVALON BL C00 4234 44 SR SU 05/08/66	TOTAL	27126	11 15	1650	4 15	2067
	EAST	14248	11 15	868	4 15	1139
	WEST	12878	11 15	782	6 00	979

L O C A T I O N				DATE	DIR	VOLUME	AM	PEAK	PM
PACIFIC CST HWY W/O CHAUTAUQUA BL	G05 4434 33	WR WE	02/02/66	TOTAL	32333	7 15	3228	5 00	3499
				EAST	15148	7 15	2611	3 30	1036
				WEST	17185	10 45	830	5 15	2755
PACIFIC CST HWY E/O ENTRADA DR	G04 3737 33	WR WE	02/02/66	TOTAL	35522	7 15	3711	5 00	3694
				EAST	17394	7 15	2956	2 45	1149
				WEST	18128	11 15	906	5 00	2827
PACIFIC COAST HWY AT EUBANK AV	C00 4242 44	SR SA	05/21/66	TOTAL	26931	11 15	1786	3 15	1839
				EAST	13580	11 15	938	6 15	938
				WEST	13351	11 15	848	3 15	965
PACIFIC COAST HWY AT EUBANK AV	C00 4242 44	SR MO	05/23/66	TOTAL	27559	6 45	1675	4 00	2214
				EAST	14208	6 45	1302	4 00	1296
				WEST	13351	11 15	848	3 15	965
PACIFIC COAST HWY AT FIGUEROA PL		SR MO	10/31/66				MANUAL COUNT		
				EAST		7 15	1673	4 00	1309
				WEST		7 00	940	4 45	1121
PACIFIC COAST HWY AT FRIGATE AV		SR WE	08/03/66				MANUAL COUNT		
				EAST		7 00	1004	4 15	1370
				WEST		7 00	1171	4 45	1213
PACIFIC COAST HWY AT NEPTUNE AV	C00 3737 33	SR SA	05/21/66	TOTAL	29356	11 15	1822	3 30	1938
				EAST	14858	11 00	900	3 45	979
				WEST	14498	11 15	940	3 30	991
PACIFIC COAST HWY AT NEPTUNE AV	C00 3737 33	SR SU	05/22/66	TOTAL	27163	11 15	1493	2 30	2078
				EAST	13568	11 15	711	2 30	1012
				WEST	13595	11 15	782	2 30	1066
PACIFIC COAST HWY AT NEPTUNE AV	C00 3737 33	SR MO	05/23/66	TOTAL	29832	7 30	2319	4 30	2646
				EAST	15138	7 45	1286	4 30	1360
				WEST	14694	7 00	1250	4 30	1286
PACIFIC COAST HWY AT NORMANDIE AV	C00 4242 33	SR SA	06/04/66	TOTAL	29882	11 15	1776	3 30	2004
				EAST	15725	11 15	854	3 30	1063
				WEST	14157	11 15	922	12 15	1028

L O C A T I O N					DATE	DIR	VOLUME	AM	PEAK	PM
PACIFIC COAST HWY AT NORMANDIE AV	C00 4242 33	SR SU	06/05/66	TOTAL	27538	11 15	1690	3 00	2180	
				EAST	14094	11 15	806	3 45	1205	
				WEST	13444	11 15	884	1 15	1181	
PACIFIC COAST HWY AT NORMANDIE AV	C00 4242 33	SR MO	06/06/66	TOTAL	29391	7 00	2433	4 00	2353	
				EAST	15019	7 00	1557	3 30	1141	
				WEST	14372	7 15	879	4 30	1403	
PACIFIC COAST HWY AT NORMANDIE AV HOLIDAY	C00 4242 33	SR TU	06/07/66	TOTAL	28696	7 15	2223	4 15	2209	
				EAST	14835	7 15	1465	3 30	1063	
				WEST	13861	11 15	907	4 30	1239	
PACIFIC CST HWY N/O SUNSET BL	G04 4444 23	WR WE	02/02/66	TOTAL	27363	7 15	2606	5 00	3698	
				NORTH	15488	11 15	750	5 00	3046	
				SOUTH	11875	7 15	2066	4 00	839	
PACIFIC COAST HWY N/O SUNSET BL	G04 4443 23	WR TU	05/24/66	TOTAL	28973	7 15	3146	5 00	2790	
				NORTH	14403	7 30	675	5 15	2002	
				SOUTH	14570	7 15	2486	3 30	971	
PACIFIC CST HWY S/O SUNSET BL	G04 4034 22	WR WE	02/02/66	TOTAL	31705	7 15	3574	5 00	3141	
				NORTH	14640	11 15	674	5 15	2277	
				SOUTH	17065	7 15	2976	3 45	1223	
PACIFIC COAST HWY AT SUNSET BL	G04 3942 23	WR FR	10/07/66	TOTAL	30423	7 15	2834	4 45	3063	
				NORTH	15756	11 15	632	5 00	2244	
				SOUTH	14667	7 15	2334	4 30	869	
PACIFIC COAST HWY AT VERMONT AV	C00 4040 33	SR TH	06/02/66	TOTAL	28426	7 15	2117	4 45	2281	
				EAST	13247	7 00	1192	3 30	1087	
				WEST	15179	7 15	927	4 45	1413	
PACIFIC COAST HWY AT WATSON AV	D04 4040 33	SR MO	09/19/66	TOTAL	27061	7 00	2632	4 15	2516	
				EAST	14515	7 00	1464	4 15	1306	
				WEST	12546	7 00	1168	4 15	1210	
PACIFIC COAST HWY AT WESTERN AV	D03 4435 43	SR SA	06/04/66	TOTAL	29736	11 15	1832	3 15	1930	
				EAST	16281	10 30	927	3 15	1061	
				WEST	13455	11 15	909	11 45	1007	

DESCRIPTION			DATE	DIR	VOLUME	AM	PEAK	PM	
PACIFIC COAST FWY AT WESTERN AV	D03 4435 43	SR SU	06/05/66	TOTAL	26640	11 15	1662	2 45	2046
				EAST	14253	11 15	637	4 15	1111
				WEST	12387	11 15	845	1 00	1625
PACIFIC COAST FWY AT WESTERN AV	D03 4435 43	SR ML	06/06/66	TOTAL	28617	7 00	2178	4 15	3286
				EAST	15380	7 00	1434	3 30	1117
				WEST	13237	11 00	861	4 30	1286
PACIFIC COAST FWY AT WESTERN AV HOLIDAY	D03 4435 43	SR TU	06/07/66	TOTAL	28073	7 00	2056	4 00	2163
				EAST	15162	7 00	1396	3 30	1090
				WEST	12911	11 15	869	4 15	1154
PACIFIC COAST FWY AT WILMINGTON BL	C00 4040 44	SR SA	05/21/66	TOTAL	26855	11 15	1645	3 30	1794
				EAST	13101	10 30	766	3 45	503
				WEST	13754	11 15	881	11 45	916
PACIFIC COAST FWY AT WILMINGTON BL	C00 4040 44	SR SU	05/22/66	TOTAL	24781	11 15	1358	2 00	1885
				EAST	11838	11 15	654	3 45	894
				WEST	12943	11 15	744	4 30	1020
PACIFIC COAST FWY AT WILMINGTON BL	C00 4040 44	SR MC	05/23/66	TOTAL	27126	7 00	2244	4 00	2422
				EAST	13446	7 00	1077	4 00	1319
				WEST	13680	7 00	1167	4 45	1235
PACKARD ST AT CRESCENT HGTS BL		WR MC	09/12/66				MANUAL COUNT		
				EAST		9 00	29	4 00	86
				WEST		8 30	68	4 45	107
PACKARD ST AT FAIRFAX AV		WR FR	11/04/66				MANUAL COUNT		
				EAST		8 00	49	4 00	45
				WEST		6 30	29	4 45	30
PACKARD ST AT HAUSER BL	A00 1414 11	WR MC	12/12/66	TOTAL	923	7 30	61	4 30	67
				EAST	450	7 30	35	4 30	45
				WEST	473	6 45	36	4 30	51
PARK AV AT VAN NLYS BL		VR FR	01/21/66				MANUAL COUNT		
				EAST		8 45	26	3 15	31
				WEST		7 30	53	4 30	101

L O C A T I O N				DATE	DIR	VOLUME	AM	PEAK	PM
PALMS BL E/O CENTINELA AV	B00 1818 11	WR TH	03/31/66	TOTAL	7577	7 15	736	4 45	886
				EAST	3724	7 30	333	4 15	447
				WEST	3853	7 15	403	4 45	443
PALMS BL W/O CENTINELA AV	B00 2828 11	WR TU	06/14/66	TOTAL	9973	7 15	835	4 00	1101
				EAST	4351	7 00	424	4 15	428
				WEST	5622	7 15	427	4 30	689
PALMS BL AT GLENDON AV		WR TU	12/13/66				MANUAL COUNT		
				EAST		7 30	220	4 00	269
				WEST		7 30	186	4 30	251
PALMS BL E/O LINCOLN BL	B00 1818 11	WR TH	03/31/66	TOTAL	1520	10 15	89	4 15	154
				EAST	747	7 00	41	4 15	76
				WEST	773	9 45	58	4 30	80
PALMS BL E/O MCLAUGHLIN AV	C00 2828 22	WR TH	04/07/66	TOTAL	8945	7 00	701	4 45	1049
				EAST	4255	7 00	412	4 30	490
				WEST	4690	7 00	289	4 45	560
PALMS BL E/O OVERLAND AV	B00 1118 11	WR TH	04/07/66	TOTAL	4456	8 00	302	4 30	472
				EAST	2257	7 30	182	4 15	206
				WEST	2199	11 15	145	4 30	277
PALMS BL E/O SEPULVEDA BL	C00 3028 22	WR TH	04/07/66	TOTAL	7329	7 30	473	4 45	889
				EAST	3649	7 30	274	4 45	415
				WEST	3680	11 15	230	4 45	474
PALMS BL E/O WALGROVE AV	B00 1818 11	WR TH	03/31/66	TOTAL	5103	7 00	521	4 30	577
				EAST	2286	7 00	223	4 30	281
				WEST	2817	7 15	303	4 30	296
PALMS BL E/O WASHINGTON BL	200 1818 11	WR TH	03/31/66	TOTAL	1356	11 15	87	4 15	145
				EAST	642	11 15	41	3 30	64
				WEST	714	11 15	46	4 15	88
PALOMA AV N/O SLAUSON AV	A00 1313 11	CR WE	11/16/66	TOTAL	606	6 30	65	3 45	69
				NORTH	439	6 45	58	3 30	45
				SOUTH	167	11 15	16	4 15	31

LOCATION	DATE	DIR	VOLUME	AM	PEAK	PM	
PALOS VERDES DR NO S/O ANAHEIM ST C00 2030 22	SR WE	07/20/66	TOTAL	16484	7 15	1641 5 30	1450
			NORTH	8327	7 15	1310 3 45	584
			SOUTH	8157	11 15	396 5 30	1037
PARKMAN AV AT SILVER LAKE BL	CR FR	07/01/66				MANUAL COUNT	
			NORTH		8 45	25 4 45	250
			SOUTH		7 00	81 4 15	91
PARTHENIA ST AT GLORIA AV B00 3316 11	VR WE	09/21/66	TOTAL	12124	7 15	1233 4 30	1267
			EAST	5840	7 15	644 4 15	612
			WEST	6284	7 15	589 5 00	774
PARTHENIA ST AT LOUISE AV	VR WE	06/29/66				MANUAL COUNT	
			EAST		7 30	351 4 30	317
			WEST		7 00	342 4 45	578
PARTHENIA ST AT VANALDEN AV C00 3030 21	VR TU	02/01/66	TOTAL	7074	7 15	809 4 30	776
			EAST	3665	7 15	392 4 30	416
			WEST	3409	7 15	417 4 30	360
PARTHENIA ST AT VANALDEN AV	VR TH	07/14/66				MANUAL COUNT	
			EAST		7 15	443 4 15	471
			WEST		7 15	413 4 00	377
PASEO DEL MAR AT WESTERN AV SP D04 3220 32	SR TU	07/19/66	TOTAL	3600	11 15	309 6 15	309
			EAST	1051	7 00	87 5 30	85
			WEST	2549	11 15	234 11 30	248
PASEO DEL MAR W/O WEYMOUTH AV B00 1416 11	SR TH	06/30/66	TOTAL	3313	11 00	247 3 30	285
			EAST	1433	10 15	93 2 45	135
			WEST	1880	11 00	159 11 30	162
PASEO MIRAMAR AT RESOLANO DR	WR TU	08/02/66				MANUAL COUNT	
			NORTH		7 30	5 4 30	20
			SOUTH		7 00	3 3 00	3
PASEO MIRAMAR N/O SUNSET BL 630 2224 11	WR TH	07/21/66	TOTAL	472	8 30	33 4 30	42
			NORTH	253	11 15	26 4 30	31
			SOUTH	219	7 00	23 2 15	19

LOCATION		DATE	DIR	VOLUME	AM	PEAK	PM
PATRICIA AV AT BUTTERFIELD RD		08/11/66	WR TH			MANUAL COUNT	
				NORTH	8 15	71	4 45 64
				SOUTH	7 15	72	4 45 157
PATRICIA AV N/O CHEVLOT DR	C00 1414 11	05/25/66	WR WE	TOTAL	11 15	33	4 45 64
				NORTH	7 45	16	3 00 31
				SOUTH	10 45	21	4 45 45
PATRICIA AV S/O PICO BL	B00 1818 11	04/07/66	WR TH	TOTAL	10 45	277	4 30 376
				NORTH	10 30	155	1 30 173
				SOUTH	11 15	144	4 30 245
PATTON AV AT 14TH ST SP	B00 1818 11	12/05/66	SR MO	TOTAL	8 00	145	3 00 137
				NORTH	8 00	87	4 00 69
				SOUTH	7 45	61	5 00 82
PATTON AV AT 17TH ST SP	B00 1818 11	12/05/66	SR MO	TOTAL	7 45	102	3 00 115
				NORTH	7 30	58	2 30 41
				SOUTH	7 45	48	3 00 76
PATTON AV AT 25TH ST		09/12/66	SR MO			MANUAL COUNT	
				NORTH	7 00	156	4 30 109
				SOUTH	7 00	38	5 00 46
PAXTON ST AT DRONFIELD AV	A00 2814 11	12/08/66	VR TH	TOTAL	7 15	171	4 30 274
				EAST	7 15	93	4 30 191
				WEST	7 15	78	4 30 83
PEARL ST AT CENTINELA AV		03/18/66	WR FR			MANUAL COUNT	
				EAST	7 00	282	4 00 577
				WEST	7 00	651	7 30 213
PENDLETON ST AT GLENOAKS BL		04/14/66	VR TH			MANUAL COUNT	
				EAST	8 15	11	3 15 30
				WEST	8 00	31	3 15 61
PENMAR AV AT APPLETON WY		12/07/66	WR WE			MANUAL COUNT	
				NORTH	7 30	112	3 00 111
				SOUTH	7 30	81	4 30 139

LOCATION			DATE	DIR	VOLUME	AM	PEAK	PM	
PENMAR AV N/O VENICE BL	100 1313 11	WR WE	03/30/66	TOTAL	657	7 45	53	4 00	78
				NORTH	275	7 45	33	4 00	39
				SOUTH	382	7 15	25	5 15	39
PEORIA ST E/O GLENOAKS BL	100 1212 11	VR FR	01/14/66	TOTAL	1090	7 15	124	4 45	140
				EAST	556	7 15	28	4 45	101
				WEST	534	7 00	97	4 45	39
PEORIA ST E/O GLENOAKS BL	100 1212 11	VR SA	01/15/66	TOTAL	948	10 45	82	2 15	94
				EAST	509	11 15	45	2 15	57
				WEST	439	9 15	41	12 30	41
PEORIA ST E/O GLENOAKS BL	100 1212 11	VR SU	01/16/66	TOTAL	652	11 00	53	4 15	71
				EAST	369	11 15	25	4 15	43
				WEST	283	11 00	30	3 00	30
PEORIA ST W/O STONEHURST AV	100 1414 11	VR SA	01/22/66	TOTAL	1490	8 15	169	1 15	142
				EAST	666	8 15	71	1 30	71
				WEST	824	8 15	98	1 00	88
PEORIA ST W/O STONEHURST AV	100 1414 11	VR SU	01/23/66	TOTAL	1254	10 15	130	4 30	126
				EAST	531	10 30	56	2 15	58
				WEST	723	11 15	80	6 15	80
PEORIA ST W/O STONEHURST AV	100 1414 11	VR MO	01/24/66	TOTAL	1383	7 00	167	2 45	150
				EAST	614	10 15	33	5 15	98
				WEST	769	7 00	144	2 30	90
PETIT AV AT DEVONSHIRE ST	A00 1818 11	VR TH	12/01/66	TOTAL	1841	7 45	113	3 15	319
				NORTH	398	8 45	10	3 15	161
				SOUTH	1443	7 45	106	3 15	158
PETIT AV AT PLUMMER ST		VR TU	06/14/66				MANUAL COUNT		
				NORTH		7 30	77	3 00	51
				SOUTH		7 30	124	4 15	61
PICO BL AT ALFRED ST		WR WE	02/02/66				MANUAL COUNT		
				EAST		8 00	686	4 30	936
				WEST		8 00	674	5 00	1081

LOCATION		DATE	DIR	VOLUME	AM	PEAK	PM	
PICO BL E/O BARRINGTON AV	300 3046 23	03/02/66	WR WE	TOTAL	15302	11 15	1409	
				EAST	7489	11 15	724	
				WEST	7813	11 15	714	
PICO BL W/O BEVERLY DR	300 4030 32	03/02/66	WR WE	TOTAL	22899	8 00	2056	
				EAST	11227	8 00	980	
				WEST	11672	8 15	1123	
PICO BL E/O BEVERLY GLEN BL	410 3030 22	03/02/66	WR WE	TOTAL	24302	8 00	2100	
				EAST	11482	8 00	1035	
				WEST	12820	11 15	1394	
PICO BL W/O BEVERWIL DR	300 4030 32	03/02/66	WR WE	TOTAL	25370	8 00	2329	
				EAST	12177	8 00	1095	
				WEST	13193	8 15	1267	
PICO BL W/O BOND ST	C00 3030 22	10/26/66	CR WE	TOTAL	16811	7 15	1922	
				EAST	6755	7 15	475	
				WEST	10056	7 45	1496	
PICO BL E/O BUNDY DR	300 3040 23	03/02/66	WR WE	TOTAL	17224	7 15	1550	
				EAST	7913	7 30	769	
				WEST	9311	7 00	798	
PICO BL AT BUNDY DR		07/20/66	WR WE			MANUAL COUNT		
				EAST	7 15	698	4 15	1037
				WEST	7 00	622	4 30	820
PICO BL E/O CENTINELA AV	300 3040 23	03/02/66	WR WE	TOTAL	19064	7 15	1779	
				EAST	8693	11 15	940	
				WEST	10371	7 00	867	
PICO BL AT COCHRAN AV		09/28/66	WR WE			MANUAL COUNT		
				EAST	7 30	881	4 30	850
				WEST	7 45	806	5 00	1159
PICO BL AT COTNER AV		08/29/66	WR MO			MANUAL COUNT		
				EAST	7 30	1084	4 15	1251
				WEST	7 30	677	4 30	1275

LOCATION	DATE	DIR	VOLUME	AM	PEAK	PM	
PICO BL W/O DOHENY DR 300 4030 32 WR WE	03/02/66	TOTAL	24932	8 00	1744	5 00	2136
		EAST	12606	8 00	915	4 30	1033
		WEST	12326	11 15	856	5 15	1148
PICO BL W/O FIGUEROA ST C00 2828 22 CR WE	05/11/66	TOTAL	15290	7 15	1307	4 15	1523
		EAST	8286	7 15	886	3 45	713
		WEST	7004	10 30	486	4 30	866
PICO BL W/O FIGUEROA ST C00 2828 22 CR TU	07/26/66	TOTAL	14467	7 15	1262	4 15	1377
		EAST	7939	7 15	838	3 45	623
		WEST	6528	11 15	437	4 15	797
PICO BL W/O FIGUEROA ST C00 2828 22 CR WE	07/27/66	TOTAL	14327	7 15	1191	4 00	1382
		EAST	7891	7 15	797	4 15	590
		WEST	6436	10 45	441	4 00	794
PICO BL W/O FIGUEROA ST C00 2828 22 CR TU	10/25/66	TOTAL	14733	7 15	1327	4 15	1322
		EAST	8171	7 15	885	4 00	593
		WEST	6562	11 15	457	4 30	756
PICO BL E/O FLOWER ST C00 2424 22 CR TU	07/26/66	TOTAL	12338	7 15	1067	4 30	1188
		EAST	6355	7 15	689	3 45	483
		WEST	5983	11 15	407	4 30	752
PICO BL E/O FLOWER ST C00 2424 22 CR WE	07/27/66	TOTAL	12330	7 15	1061	4 15	1241
		EAST	6442	7 15	688	4 15	493
		WEST	5888	11 00	429	4 15	748
PICO BL AT FLOWER ST C00 2424 22 CR FR	09/02/66	TOTAL	14069	7 15	1123	4 00	1365
		EAST	7531	7 00	731	3 30	565
		WEST	6538	11 15	412	4 30	865
PICO BL AT FLOWER ST HOLIDAY C00 2424 22 CR MO	09/05/66	TOTAL	5471	11 15	284	2 45	393
		EAST	3068	11 15	161	2 15	215
		WEST	2403	11 15	123	3 00	185
PICO BL AT FLOWER ST C00 2424 22 CR TU	09/06/66	TOTAL	13930	7 15	1198	4 00	1326
		EAST	7408	7 15	767	12 45	534
		WEST	6522	11 15	472	4 00	817

L O C A T I O N			DATE	DIR	VOLUME	AM	PEAK	PM	
PICO BL AT FLOWER ST	C00 2424 22	CR WE	09/07/66	TOTAL	14004	7 15	1144	4 30	1239
				EAST	7402	7 30	741	3 45	511
				WEST	6602	11 15	522	4 30	775
PICO BL AT FLOWER ST	C00 2424 22	CR TH	09/08/66	TOTAL	13629	7 30	1124	4 15	1278
				EAST	7301	7 30	732	4 15	524
				WEST	6328	11 15	449	4 15	754
PICO BL AT FLOWER ST HOLIDAY	C00 2424 22	CR FR	09/09/66	TOTAL	12967	7 15	1090	4 00	1262
				EAST	6939	7 15	718	3 45	523
				WEST	6028	11 15	400	4 30	751
PICO BL AT FLOWER ST	C00 2424 22	CR TU	09/13/66	TOTAL	12858	7 15	1095	4 00	1172
				EAST	6824	7 15	728	3 30	537
				WEST	6034	11 00	439	4 30	744
PICO BL AT FLOWER ST	C00 2424 22	CR WE	09/14/66	TOTAL	13014	7 15	1043	4 00	1239
				EAST	7039	6 45	705	3 45	535
				WEST	5975	11 00	421	4 30	782
PICO BL AT FLOWER ST	C00 2424 22	CR TH	09/15/66	TOTAL	12019	7 15	1015	4 15	1089
				EAST	6465	7 30	685	4 00	463
				WEST	5554	11 15	376	4 15	634
PICO BL AT FLOWER ST	C00 2424 22	CR FR	09/16/66	TOTAL	13712	7 30	1077	4 00	1279
				EAST	7494	7 30	727	3 30	531
				WEST	6218	11 00	431	4 00	773
PICO BL AT FLOWER ST	C00 2424 22	CR MO	09/19/66	TOTAL	14043	7 00	1186	4 15	1422
				EAST	7585	7 00	790	3 45	566
				WEST	6458	11 00	447	4 15	891
PICO BL AT FLOWER ST	C00 2424 22	CR TU	09/20/66	TOTAL	13488	7 15	1143	4 15	1307
				EAST	7172	7 30	754	6 15	538
				WEST	6316	11 00	447	4 30	806
PICO BL AT FLOWER ST	C00 2424 22	CR WE	09/21/66	TOTAL	13066	7 30	1134	4 15	1292
				EAST	7009	7 30	771	4 00	550
				WEST	6057	11 15	422	4 30	770

LOCATION		DATE	DIR	VOLUME	AM	PEAK	PM	
PICO BL AT FLOWER ST	C00 2424 22	09/22/66	CR TH	TOTAL 13278	7 30	1157	4 45	1316
				EAST 7042	7 30	768	4 15	517
				WEST 6236	11 15	409	4 45	865
PICO BL AT FLOWER ST	C00 2424 22	09/23/66	CR FR	TOTAL 14026	7 30	1171	4 15	1518
				EAST 7505	7 15	789	4 00	590
				WEST 6521	10 30	435	4 15	934
PICO BL AT FLOWER ST	C00 2424 22	10/04/66	CR TU	TOTAL 13576	7 15	1158	4 30	1268
				EAST 7294	7 00	781	3 45	544
				WEST 6282	11 15	460	4 30	787
PICO BL AT GEORGIA ST		10/27/66	CR TH					
						MANUAL COUNT		
				EAST	7 15	932	3 30	593
				WEST	7 30	399	4 30	856
PICO BL W/O GRANVILLE AV	300 4028 32	04/13/66	WR WE	TOTAL 17806	7 00	1275	4 15	1524
				EAST 8711	7 15	614	4 00	797
				WEST 9095	7 00	671	4 30	806
PICO BL AT LA BREA AV		07/01/66	WR FR					
						MANUAL COUNT		
				EAST	7 30	898	4 15	979
				WEST	7 30	621	4 45	1038
PICO BL E/O LOS ANGELES ST	B00 2020 11	05/18/66	CR WE	TOTAL 7162	7 15	743	4 00	788
				EAST 3784	7 15	495	4 00	347
				WEST 3378	10 45	311	4 00	441
PICO BL AT MARIPOSA AV		07/21/66	CR TH					
						MANUAL COUNT		
				EAST	7 30	680	4 00	580
				WEST	7 15	358	4 45	934
PICO BL AT MILITARY AV	410 3038 23	04/13/66	WR WE	TOTAL 23396	7 30	1505	4 45	2081
				EAST 11515	7 45	895	4 15	951
				WEST 11881	11 15	750	4 45	1176
PICO BL E/O MOTOR AV	300 3040 23	03/02/66	WR WE	TOTAL 29262	8 00	2336	5 00	2605
				EAST 14732	7 45	1384	4 15	1123
				WEST 14530	8 00	958	5 00	1530

L O C A T I O N			DATE	DIR	VOLUME	AM	PEAK	PM
PICO BL AT NORMANDIE AV			CR TU	09/20/66			MANUAL COUNT	
					EAST	7 30	840	4 30 538
					WEST	7 30	394	4 45 962
PICO BL E/O OVERLAND AV	300 3040 33		WR WE	03/02/66	TOTAL	7 45	1717	4 30 1970
					EAST	7 45	912	4 00 927
					WEST	11 15	889	5 15 1173
PICO BL AT PATRICIA AV	300 4040 33		WR WE	04/20/66	TOTAL	8 00	1804	4 45 2194
					EAST	8 00	989	4 30 866
					WEST	11 15	913	5 00 1384
PICO BL E/O PURDUE AV	410 3030 22		WR WE	03/16/66	TOTAL	7 15	1786	4 15 2048
					EAST	7 15	950	4 15 988
					WEST	7 00	875	5 00 1148
PICO BL AT REDONDO BL			WR WE	09/28/66			MANUAL COUNT	
					EAST	7 45	921	4 30 864
					WEST	7 45	655	4 45 1093
PICO BL W/O ROBERTSON BL	300 3040 23		WR WE	03/02/66	TOTAL	8 15	1515	4 45 1820
					EAST	11 00	767	4 00 927
					WEST	8 15	822	5 00 919
PICO BL AT ROBERTSON BL	300 4040 33		WR WE	04/20/66	TOTAL	11 15	1474	4 45 1931
					EAST	11 15	829	4 00 1077
					WEST	8 00	755	4 45 897
PICO BL AT ROBERTSON BL	300 4040 33		WR TH	04/21/66	TOTAL	8 15	1464	4 45 2013
					EAST	10 30	786	5 15 1090
					WEST	8 15	741	4 45 956
PICO BL AT ROBERTSON BL	300 4040 33		WR FR	04/22/66	TOTAL	11 15	1483	4 45 2101
					EAST	11 00	801	4 45 1123
					WEST	7 45	741	4 45 978
PICO BL AT ROBERTSON BL	300 4040 44		WR SA	04/23/66	TOTAL	11 15	1558	2 00 1713
					EAST	11 15	788	4 15 964
					WEST	11 15	770	11 45 861

L O C A T I O N				DATE	DIR	VOLUME	AM	PEAK	PM
PICO BL AT ROBERTSON BL	300 4040 44	WR SU	04/24/66	TOTAL	18967	11 15	1077	4 30	1424
				EAST	10268	11 15	500	4 30	862
				WEST	8699	11 15	577	1 00	741
PICO BL AT ROBERTSON BL	300 4040 44	WR MO	04/25/66	TOTAL	21959	8 00	1597	4 30	1919
				EAST	11706	11 15	750	4 30	1071
				WEST	10253	8 00	866	4 45	880
PICO BL AT ROBERTSON BL		WR WE	11/02/66				MANUAL COUNT		
				EAST		7 45	754	4 45	1091
				WEST		8 15	763	5 00	809
PICO BL E/O SAN PEDRO ST	800 2020 11	CR WE	07/13/66	TOTAL	3696	7 15	366	4 00	430
				EAST	2240	7 15	235	4 00	254
				WEST	1456	7 15	131	4 00	176
PICO BL AT SELBY AV	300 3029 32	WR WE	04/06/66	TOTAL	25375	11 15	1741	4 00	1986
				EAST	12428	11 15	831	4 00	1040
				WEST	12947	11 15	910	4 45	1049
PICO BL W/O SENTOUS ST	C00 2828 22	CR TU	07/12/66	TOTAL	18469	7 30	1469	4 30	2047
				EAST	7380	7 00	701	3 45	513
				WEST	11089	7 45	804	4 30	1547
PICO BL AT SENTOUS ST		CR TH	10/27/66				MANUAL COUNT		
				EAST		7 00	682	4 15	461
				WEST		7 15	386	4 30	847
PICO BL E/O SEPULVEDA BL	300 3040 23	WR WE	03/16/66	TOTAL	23463	7 15	1617	4 30	2079
				EAST	11407	7 30	956	4 00	920
				WEST	12056	11 15	715	5 00	1198
PICO BL W/O SEPULVEDA BL	300 4030 32	WR WE	03/02/66	TOTAL	23111	7 30	1671	4 30	2048
				EAST	11171	7 30	911	4 15	966
				WEST	11940	7 15	767	4 30	1104
PICO BL AT SEPULVEDA BL		WR WE	09/14/66				MANUAL COUNT		
				EAST		7 30	871	4 15	1147
				WEST		7 15	641	4 30	1288

LOCATION	DATE	DIR	VOLUME	AM	PEAK	PM		
PICO BL AT VALENCIA ST	CR FR	05/27/66	MANUAL COUNT					
			EAST	7 00	759	4 15	521	
			WEST	7 30	631	4 30	1407	
PICO BL AT VETERAN AV	WR FR	04/01/66	MANUAL COUNT					
			EAST	7 30	818	4 15	1046	
			WEST	7 15	588	5 00	1005	
PICO BL E/O WESTWOOD BL	WR WE	03/02/66	TOTAL	22500	11 15	1529	4 45	1790
			EAST	10656	11 15	785	1 15	826
			WEST	11844	11 15	744	5 30	1089
PIEDMONT AV W/O AV 60	CR TU	11/01/66	TOTAL	523	9 00	49	12 30	44
			EAST	135	10 45	14	4 45	16
			WEST	388	9 00	43	1 15	35
PIEDMONT AV E/O AV 61	CR TU	11/01/66	TOTAL	2970	7 15	204	4 30	255
			EAST	1209	8 30	80	6 45	114
			WEST	1761	7 15	147	5 30	157
PIERCE ST AT DRONFIELD AV	VR TH	09/22/66	TOTAL	2045	7 30	220	2 45	219
			NORTH	1632	7 30	147	2 45	166
			SOUTH	413	7 30	73	2 30	54
PINAFORE ST AT NICOLET AV	WR TH	02/10/66	MANUAL COUNT					
			EAST	7 15	93	5 00	46	
			WEST	7 45	75	5 00	123	
PINWOOD AV S/O ST ESTABAN ST NON DIRECTIONAL COUNT	VR FR	06/24/66	TOTAL	214	10 30	25	6 45	20
PINWOOD AV AT VALMONT ST	VR MO	08/15/66	TOTAL	1036	8 30	67	3 30	86
			NORTH	527	10 30	37	4 45	57
			SOUTH	509	8 30	44	3 30	43
PIPER AV AT 75TH ST	WR TU	05/13/66	MANUAL COUNT					
			NORTH	7 00	47	5 00	38	
			SOUTH	7 30	23	4 45	71	

LOCATION		DATE	DIR	VOLUME	AM	PEAK	PM		
PLAINVIEW AV AT HILLROSE ST		04/12/66	VR TU	MANUAL COUNT					
				NORTH	7 15	152	3 00	166	
				SOUTH	7 15	156	3 00	135	
PLATT AV AT COHASSET ST	A00 1933 11	03/11/66	VR FR	TOTAL	1012	7 30	169	3 45	104
				NORTH	901	7 30	158	3 45	98
				SOUTH	111	7 45	13	6 30	13
PLATT AV AT COHASSET ST	A00 1933 11	03/12/66	VR SA	TOTAL	933	11 15	72	5 45	145
				NORTH	832	9 45	72	5 45	139
				SOUTH	101	11 00	14	2 15	13
PLATT AV AT COHASSET ST	A00 1933 11	03/13/66	VR SU	TOTAL	846	11 00	63	2 45	85
				NORTH	737	10 45	60	2 45	74
				SOUTH	109	11 15	8	2 15	13
PLATT AV AT VANOWEN ST		04/14/66	VR TH	MANUAL COUNT					
				NORTH	7 15	268	5 00	435	
				SOUTH	7 15	351	5 00	306	
PLATT ST AT VICTORY BL		02/16/65	VR WE	MANUAL COUNT					
				NORTH	7 15	382	4 30	527	
				SOUTH	7 15	363	4 45	373	
PLATT AV AT VICTORY BL	C00 4747 33	02/25/66	VR FR	TOTAL	10808	7 30	737	5 30	1012
				NORTH	5725	7 30	378	5 15	562
				SOUTH	5083	7 45	360	5 30	462
PLATT AV AT VICTORY BL	C00 4747 33	02/26/66	VR SA	TOTAL	10801	11 00	806	4 45	937
				NORTH	5565	11 00	423	4 45	499
				SOUTH	5236	11 00	383	5 30	450
PLEASANT AV S/O BROOKLYN AV	B00 2020 11	08/22/66	CR MO	TOTAL	3675	7 00	293	3 45	303
				NORTH	2616	6 30	238	4 45	209
				SOUTH	1059	7 30	66	3 45	110
PLUMMER ST AT CORBIN AV	B00 2017 11	02/04/66	VR FR	TOTAL	3875	7 15	593	4 00	356
				EAST	3121	7 15	418	4 00	288
				WEST	754	7 30	180	4 00	68

L O C A T I O N			DATE	DIR	VOLUME	AM	PEAK	PM	
PLUMMER ST AT CORBIN AV	B00 2017 11	VR SA	02/05/66	TOTAL	2852	11 15	241	11 45	242
				EAST	2406	11 15	207	6 15	207
				WEST	446	9 45	37	12 15	49
PLUMMER ST AT CORBIN AV	B00 2017 11	VR SU	02/06/66	TOTAL	1774	11 15	113	12 30	160
				EAST	1514	11 15	96	12 30	138
				WEST	260	10 30	20	1 30	30
PLUMMER ST AT GOTHIC AV	C00 2828 22	VR MO	10/31/66	TOTAL	6574	7 15	722	4 45	823
				EAST	3172	7 30	477	4 00	320
				WEST	3402	7 15	249	4 45	542
PLUMMER ST AT HAYVENHURST AV	C00 1313 11	VR SA	03/26/66	TOTAL	6526	11 15	495	3 30	611
				EAST	2654	11 00	203	12 30	199
				WEST	3872	11 15	297	3 45	422
PLUMMER ST AT HAYVENHURST AV	C00 1313 11	VR SU	03/27/66	TOTAL	5697	11 15	409	3 15	531
				EAST	2251	11 15	170	1 15	200
				WEST	3446	11 15	239	3 15	377
PLUMMER ST AT HAYVENHURST AV	C00 1313 11	VR MO	03/28/66	TOTAL	7336	7 15	992	4 15	767
				EAST	3070	7 30	448	6 15	273
				WEST	4266	7 00	587	5 00	549
PLUMMER ST AT PETIT AV		VR TU	06/14/66				MANUAL COUNT		
				EAST		7 30	210	3 15	213
				WEST		7 15	297	4 30	363
PLUMMER ST AT VANALDEN AV		VR TU	11/01/66				MANUAL COUNT		
				EAST		7 15	93	4 00	124
				WEST		7 00	101	4 30	98
PLUMMER ST AT VANALDEN AV	A00 2733 11	VR MO	11/28/66	TOTAL	1999	7 00	258	2 15	314
				EAST	1097	7 00	121	2 30	192
				WEST	902	7 15	143	2 15	125
PLUMMER ST AT WILBUR AV	A00 3331 11	VR MO	12/12/66	TOTAL	2886	7 30	250	4 30	344
				EAST	1196	7 15	136	4 15	150
				WEST	1690	7 45	126	4 30	200

LOCATION			DATE	DIR	VOLUME	AM	PEAK	PM	
PLUMMER ST AT YOLANDA AV	B00 1811 11	VR FR	05/13/66	TOTAL	2694	8 00	223	6 00	251
				EAST	1447	8 00	160	3 00	132
				WEST	1247	11 15	64	6 00	153
PLUMMER ST AT YOLANDA AV	B00 1811 11	VR SA	05/14/66	TOTAL	2536	11 15	202	4 15	236
				EAST	1349	10 00	112	12 00	128
				WEST	1187	11 15	108	4 30	137
PLUMMER ST AT YOLANDA AV	B00 1811 11	VR SU	05/15/66	TOTAL	2249	10 30	177	12 00	226
				EAST	1161	10 30	99	11 45	132
				WEST	1088	10 45	80	12 15	99
PLUMMER ST AT YOLANDA AV		VR MO	06/20/66				MANUAL COUNT		
				EAST		7 45	100	4 45	92
				WEST		7 45	35	4 45	113
PLYMOUTH BL AT WILSHIRE BL	A00 1918 11	WR MO	11/21/66	TOTAL	2717	8 00	267	5 00	367
				NORTH	914	8 00	92	4 45	157
				SOUTH	1803	8 00	175	5 00	212
PLYMOUTH BL AT 10TH ST	100 1515 11	WR WE	08/17/66	TOTAL	253	8 45	30	4 15	31
				NORTH	168	8 45	20	4 15	25
				SOUTH	85	8 45	10	4 45	9
POINSETTIA PL AT WILLOUGHBY AV		WR WE	07/27/66				MANUAL COUNT		
				NORTH		8 15	56	5 00	123
				SOUTH		8 45	63	5 00	124
POLK ST AT FOOTHILL BL	B00 1218 11	VR TH	04/14/66	TOTAL	2508	7 00	310	2 45	274
				EAST	1343	7 00	119	2 45	163
				WEST	1165	7 00	191	2 45	111
POLK ST AT KISMET AV		VR WE	08/03/66				MANUAL COUNT		
				NORTH		7 00	49	4 15	91
				SOUTH		7 15	58	3 30	60
PRAIRIE ST AT LOUISE AV	A00 1818 11	VR FR	03/25/66	TOTAL	2737	8 00	482	3 00	580
				EAST	1341	7 45	209	3 00	236
				WEST	1396	8 00	285	3 00	344

LOCATION			DATE	DIR	VOLUME	AM	PEAK	PM	
PRAIRIE ST AT LOUISE AV	A00 1818 11	VR SA	03/26/66	TOTAL	1178	9 45	135	3 45	116
				EAST	821	9 45	60	4 00	80
				WEST	357	9 45	75	1 00	39
PRAIRIE ST AT LOUISE AV		VR TH	07/07/66				MANUAL COUNT		
				EAST		8 30	70	3 45	37
				WEST		7 15	25	3 30	20
PRAIRIE ST AT LOUISE AV		VR WE	09/21/66				MANUAL COUNT		
				EAST		7 15	91	3 00	62
				WEST		7 30	136	3 00	102
PRAIRIE ST AT YOLANDA AV	A00 1515 11	VR TH	09/08/66	TOTAL	963	11 00	63	3 30	121
				EAST	625	10 45	48	3 30	99
				WEST	338	7 45	20	5 30	35
PRAIRIE ST AT YOLANDA AV HOLIDAY	A00 1515 11	VR FR	09/09/66	TOTAL	924	7 15	62	12 30	80
				EAST	567	9 30	46	7 15	50
				WEST	357	7 30	24	12 30	51
PRESIDENT AV AT LOMITA BL	B00 1117 11	SR TU	07/05/66	TOTAL	2167	11 15	165	4 30	198
				NORTH	760	11 15	48	7 45	86
				SOUTH	1407	11 15	117	4 30	145
PRESIDENT AV AT 247TH PL		SR TH	06/23/66				MANUAL COUNT		
				NORTH		9 00	36	4 30	118
				SOUTH		7 00	33	4 15	46
PROSPECT AV AT HILLHURST AV	100 1818 11	CR MO	08/22/66	TOTAL	5858	11 15	447	4 45	590
				EAST	3050	11 15	243	4 45	355
				WEST	2808	7 30	270	5 00	239
PROSPECT AV AT VERMONT AV	C00 3220 11	CR MO	08/01/66	TOTAL	7746	11 15	535	4 45	673
				EAST	4829	9 45	318	5 00	436
				WEST	2917	11 15	221	11 45	257
PROSSER AV AT TENNESSEE AV		WR MO	01/17/66				MANUAL COUNT		
				NORTH		8 30	91	5 00	134
				SOUTH		7 45	79	4 30	125

L O C A T I O N

DATE

DIR

VOLUME

AM

PEAK

PM

LOCATION		DATE	DIR	VOLUME	AM	PEAK	PM
Q ST AT NEPTUNE AVE		08/15/66	SR MO				
					MANUAL COUNT		
			EAST		7 00	33	4 00
			WEST		8 30	36	5 00
QUEDO DR AT BASCULE AV	A00 2020 11	09/14/66	VR WE	TOTAL 1153	11 00	95	3 15
				EAST 643	11 00	50	3 15
				WEST 510	7 30	50	2 00
RADFORD AV AT OXNARD ST		11/03/66	VR TH				
					MANUAL COUNT		
			NORTH		8 00	79	3 45
			SOUTH		8 00	142	3 15
RADFORD AV AT RIVERSIDE DR		05/09/66	VR MO				
					MANUAL COUNT		
			NORTH		7 45	93	2 45
			SOUTH		7 30	42	3 00
RALSTON AV AT HOYT ST		01/07/66	VR FR				
					MANUAL COUNT		
			NORTH		7 00	27	3 45
			SOUTH		7 00	29	4 00
RAMSGATE AV AT INTERCEPTOR ST		05/20/66	WR FR				
					MANUAL COUNT		
			NORTH		7 00	47	3 00
			SOUTH		7 30	62	5 00
RAMSGATE AV S/O MANCHESTER AV		06/09/66	WR TH				
					MANUAL COUNT		
			NORTH		7 30	165	5 00
			SOUTH		7 30	78	4 30
RANCHITO AV AT CHASE ST	A00 1818 11	08/09/66	VR TU	TOTAL 1378	7 00	89	4 45
				NORTH 886	7 15	53	12 30
				SOUTH 492	10 30	39	7 00
RANCHITO AV N/O RIVERSIDE DR		01/26/66	VR WE				
					MANUAL COUNT		
			NORTH		7 45	36	4 45
			SOUTH		8 45	85	3 30
RANCHITO AV N/O RIVERSIDE DR	A00 1818 11	03/22/66	VR TU	TOTAL 1749	7 30	121	5 30
				NORTH 995	9 15	42	5 30
				SOUTH 754	7 30	87	4 15

LOCATION			DATE	DIR	VOLUME	AM	PEAK	PM	
RAYEN ST W/O AQUEDUCT AV	200 1616 11	VR TH	06/02/66	TOTAL	1296	7 15	216	3 00	312
				EAST	431	8 00	56	3 00	110
				WEST	865	7 15	167	3 00	202
RAYEN ST AT ENCINO AV	A00 1818 11	VR TH	01/20/66	TOTAL	932	7 15	157	4 15	99
				EAST	467	7 15	60	4 15	55
				WEST	465	7 15	97	4 30	45
RAYEN ST AT LINDLEY AV		VR TH	02/24/66				MANUAL COUNT		
				EAST		7 00	111	3 15	164
				WEST		7 30	94	4 15	61
RAYEN ST AT LINDLEY AV	A00 1713 11	VR SA	03/26/66	TOTAL	2597	10 30	228	2 30	237
				EAST	1459	10 30	120	1 30	141
				WEST	1138	11 15	118	6 15	118
RAYEN ST AT LINDLEY AV	A00 1713 11	VR SU	03/27/66	TOTAL	1533	10 30	107	2 30	171
				EAST	911	10 30	63	3 45	84
				WEST	622	10 30	44	2 30	90
RAYEN ST AT LINDLEY AV	A00 1713 11	VR MO	03/28/66	TOTAL	2856	7 15	270	4 30	299
				EAST	2001	7 15	169	4 30	207
				WEST	855	7 30	103	4 15	102
RAYEN ST AT ORION AV	200 1516 11	VR TH	06/23/66	TOTAL	1031	10 30	90	4 15	110
				EAST	104	7 00	14	7 15	12
				WEST	927	10 30	89	5 00	103
RAYEN ST E/O RESEDA BL	A00 1717 11	VR FR	08/19/66	TOTAL	6431	11 15	420	4 30	638
				EAST	2769	10 30	171	3 45	284
				WEST	3662	11 15	252	4 30	399
RAYEN ST AT RESEDA BL	A00 1817 11	VR FR	08/19/66	TOTAL	5992	11 15	451	4 30	677
				EAST	2330	11 15	199	4 00	280
				WEST	3662	11 15	252	4 30	399
RAYMER ST E/O SEPULVEDA BL	B00 1818 11	VR TU	09/13/66	TOTAL	7059	7 15	548	11 45	654
				EAST	4821	7 15	415	3 45	448
				WEST	2238	11 15	216	8 30	333

LOCATION			DATE	DIR	VOLUME	AM	PEAK	PM	
RAYMER ST E/O SEPULVEDA BL	B00 1818 11	VR WE	09/14/66	TOTAL	4481	7 15	505	11 45	425
				EAST	2886	7 15	384	3 45	260
				WEST	1595	11 15	187	11 45	220
RAYMER ST E/O SEPULVEDA BL	B00 1818 11	VR TH	09/15/66	TOTAL	7570	7 15	532	5 15	668
				EAST	4724	7 15	395	12 15	517
				WEST	2846	11 15	207	5 15	396
RAYMER ST AT SEPULVEDA BL		VR TU	10/11/66				MANUAL COUNT		
				EAST		7 00	27	4 00	363
				WEST		7 15	130	4 15	611
REDLANDS ST AT RINDGE AV		WR TH	11/03/66				MANUAL COUNT		
				EAST		7 15	76	5 00	34
				WEST		7 00	20	5 00	21
REDONDO BL S/O BANGOR ST	300 2424 11	WR FR	03/18/66	TOTAL	7754	7 15	721	4 30	926
				NORTH	4273	7 15	470	4 30	424
				SOUTH	3481	7 15	251	5 00	509
REDONDO BL S/O BANGOR ST	300 2424 11	WR SA	03/19/66	TOTAL	7136	10 15	471	3 30	637
				NORTH	3725	10 15	257	3 30	341
				SOUTH	3411	10 30	218	3 30	296
REDONDO BL AT BANGOR ST	300 2222 11	WR TH	08/25/66	TOTAL	7613	7 15	570	4 30	855
				NORTH	3942	7 15	387	4 45	364
				SOUTH	3671	11 15	206	4 30	495
REDONDO BL AT PICO BL		WR WE	09/28/66				MANUAL COUNT		
				NORTH		7 30	798	4 45	572
				SOUTH		7 15	445	5 00	705
REDONDO BL AT VENICE BL		WR WE	09/28/66				MANUAL COUNT		
				NORTH		7 30	635	4 45	472
				SOUTH		7 15	465	5 00	744
REDONDO BEACH BL AT FIGUEROA ST	C00 3030 21	SR TH	08/11/66	TOTAL	11286	7 00	1130	4 00	1197
				EAST	5864	7 15	577	4 00	658
				WEST	5422	7 00	554	4 45	606

LOCATION	DATE	DIR	VOLUME	AM	PEAK	PM			
REDONDO BEACH BL AT VERMONT AV	C00 3018 21	SR MO	09/19/66	TOTAL	14403	7 15	1294	4 30	1467
				EAST	8648	7 15	762	4 15	735
				WEST	5755	7 00	537	4 30	748
REMICK AV AT ALLEGHENY ST	VR WE	07/20/66	MANUAL COUNT						
			NORTH	7 00	12	4 00	35		
			SOUTH	7 00	14	5 00	10		
RESEDA BL AT BURBANK BL	VR TH	06/23/66	MANUAL COUNT						
			NORTH	7 30	503	4 00	765		
			SOUTH	7 30	125	4 45	224		
RESEDA BL AT DEARBORN ST	D00 3940 22	VR FR	05/27/66	TOTAL	23931	7 45	1491	4 30	2002
				NORTH	12398	11 15	747	4 30	1118
				SOUTH	11533	7 15	827	4 15	890
RESEDA BL AT DEARBORN ST	D00 3940 22	VR SA	05/28/66	TOTAL	20429	11 15	1643	2 00	1644
				NORTH	10401	11 15	810	2 00	832
				SOUTH	10028	11 15	833	6 15	833
RESEDA BL AT DEARBORN ST	D00 3940 22	VR SU	05/29/66	TOTAL	17913	11 15	1331	12 00	1574
				NORTH	9277	11 15	673	11 45	787
				SOUTH	8636	11 15	658	12 00	792
RESEDA BL AT DEARBORN ST HOLIDAY	D00 3940 22	VR MO	05/30/66	TOTAL	14191	11 15	989	2 45	1183
				NORTH	7304	11 15	515	2 30	656
				SOUTH	6887	11 15	474	4 45	583
RESEDA BL AT DEARBORN ST	VR WE	06/22/66	MANUAL COUNT						
			NORTH	7 45	500	4 45	930		
			SOUTH	7 30	732	3 30	699		
RESEDA BL AT DEVONSHIRE ST	VR MO	04/25/66	MANUAL COUNT						
			NORTH	7 15	563	4 00	890		
			SOUTH	7 15	774	3 30	615		
RESEDA BL AT NORDHOFF ST	C00 4242 33	VR WE	08/31/66	TOTAL	20758	11 15	1299	4 30	1588
				NORTH	10977	11 15	663	4 30	984
				SOUTH	9781	11 15	636	3 15	684

LOCATION		DATE	DIR	VOLUME	AM	PEAK	PM
RESEDA BL AT RAYEN ST	C00 3036 22	08/19/66	VR FR	TOTAL 23413	11 15	1672	4 15 1923
				NORTH 11257	11 15	756	4 45 1042
				SOUTH 12156	11 15	916	11 30 951
RESEDA BL AT SAN FERNANDO MISS BL		08/24/66	VR WE			MANUAL COUNT	
				NORTH	7 15	129	4 45 282
				SOUTH	7 00	102	3 30 102
RESEDA BL AT SHERMAN WAY		12/21/66	VR WE			MANUAL COUNT	
				NORTH	8 45	503	4 15 950
				SOUTH	7 45	647	3 45 930
RESEDA BL AT TRIBUNE ST		11/03/66	VR TH			MANUAL COUNT	
				NORTH	7 30	179	4 45 387
				SOUTH	7 00	269	4 45 202
RHODES AV AT CALIFA ST		01/19/66	VR WE			MANUAL COUNT	
				NORTH	7 15	25	4 45 49
				SOUTH	7 15	31	3 45 35
RICARDO ST AT ALCAZAR ST	A00 1212 11	01/13/66	CR TH	TOTAL 613	7 15	121	3 45 98
				NORTH 274	6 30	24	3 45 70
				SOUTH 339	7 00	103	4 00 34
RIDPATH DR N/O KIRKWOOD DR NON DIRECTIONAL COUNT	100 30 2	04/26/66	WR TU	TOTAL 1331	8 15	80	5 45 128
RIMERTON RD E/O SEPULVEDA BL		07/27/66	WR WE			MANUAL COUNT	
				EAST	7 00	120	5 00 345
				WEST	7 15	433	5 00 192
RIMPAU BL AT WASHINGTON BL		01/19/66	WR WE			MANUAL COUNT	
				NORTH	7 15	67	4 45 62
				SOUTH	7 30	105	4 45 168
RINALDI ST AT HASKELL AV	B00 2020 11	04/01/66	VR FR	TOTAL 17091	7 00	1727	5 00 1465
				EAST 8772	7 15	1332	6 30 544
				WEST 8319	7 00	403	5 00 1021

L O C A T I O N				DATE	DIR	VOLUME	AM	PEAK	PM
RINALDI ST AT HASKELL AV	B00 2020 11	VR SA	04/02/66	TOTAL	14446	10 15	1001	3 00	1029
				EAST	7360	10 15	575	6 15	511
				WEST	7086	11 15	481	4 30	590
RINALDI ST AT HAYVENHURST AV	B00 1616 11	VR SA	04/02/66	TOTAL	11977	11 15	829	3 00	910
				EAST	5667	10 15	412	6 15	410
				WEST	6310	11 15	438	3 00	529
RINALDI ST AT HAYVENHURST AV	B00 1616 11	VR SU	04/03/66	TOTAL	10277	10 30	724	2 45	816
				EAST	4862	10 30	353	12 00	401
				WEST	5415	10 15	378	2 45	474
RINALDI ST AT HAYVENHURST AV	B00 1616 11	VR MO	04/04/66	TOTAL	12485	7 15	1121	4 45	1184
				EAST	6012	7 15	814	3 45	469
				WEST	6473	7 00	328	4 45	789
RINALDI ST AT HAYVENHURST AV		VR MO	04/11/66				MANUAL COUNT		
				EAST		7 00	843	3 30	448
				WEST		7 00	383	4 45	704
RINALDI ST AT LOUISE AV	C00 4040 11	VR WE	09/14/66	TOTAL	8191	7 30	562	4 30	793
				EAST	3460	8 00	226	4 15	330
				WEST	4731	7 30	355	4 45	478
RINALDI ST AT LOUISE AV		VR TH	10/13/66				MANUAL COUNT		
				EAST		7 15	487	4 45	402
				WEST		7 00	612	4 45	532
RINALDI ST AT SEPULVEDA BL		VR MO	07/17/66				MANUAL COUNT		
				EAST		7 00	1224	3 45	395
				WEST		7 00	673	5 00	603
RINDGE AV AT REDLANDS ST		WR TH	11/03/66				MANUAL COUNT		
				NORTH		7 15	51	3 45	45
				SOUTH		8 15	25	4 30	63
RIVERSIDE DR AT ALLESANDRO ST		CR MO	03/28/66				MANUAL COUNT		
				EAST		7 15	989	3 00	486
				WEST		7 15	331	4 45	1010

LOCATION		DATE	DIR	VOLUME	AM	PEAK	PM
RIVERSIDE DR AT GILROY ST		07/14/66	CR TH				
						MANUAL COUNT	
			EAST		7 15	702	3 00 396
			WEST		7 00	330	5 00 1056
RIVERSIDE DR AT COLDWATER CYN AV		06/08/66	VR WE				
						MANUAL COUNT	
			EAST		7 30	932	3 00 774
			WEST		7 15	328	5 00 753
RIVERSIDE DR AT RADFORD AV		05/09/66	VR MO				
						MANUAL COUNT	
			EAST		7 30	969	2 30 430
			WEST		7 45	395	5 00 855
RIVERSIDE DR AT RANCHITO AV		01/26/66	VR WE				
						MANUAL COUNT	
			EAST		7 45	485	4 45 492
			WEST		8 30	281	4 45 611
RIVERSIDE DR AT RANCHITO AV	C00 4434 32	03/22/66	VR TU				
				TOTAL	8 00	718	4 45 1072
				EAST	8 15	450	4 45 428
				WEST	11 15	410	5 00 658
RIVERSIDE DR AT SUNNYSLOPE AV		12/02/66	VR FR				
						MANUAL COUNT	
			EAST		7 30	480	4 30 627
			WEST		7 45	413	5 00 846
RIVERSIDE DR AT TUJUNGA AV		10/31/66	VR MO				
						MANUAL COUNT	
			EAST		7 30	957	3 15 513
			WEST		7 30	149	5 00 863
RIVERSIDE DR E/O VAN NUYS BL		05/20/66	VR FR				
						MANUAL COUNT	
			EAST		7 45	192	4 15 392
			WEST		7 30	239	4 45 445
RIVERSIDE DR AT WOODMAN AV		06/21/66	VR TU				
						MANUAL COUNT	
			EAST		7 45	533	4 45 694
			WEST		9 00	381	5 00 714
RIVERSIDE DR AT WOODMAN AV	C00 4242 33	06/24/66	VR FR				
				TOTAL	10 45	1052	5 00 1514
				EAST	11 15	479	4 15 625
				WEST	10 30	593	5 00 931

L O C A T I O N				DATE	DIR	VOLUME	AM	PEAK	PM		
RIVERTON AV AT SATICOY ST				VR WE	11/09/66		MANUAL COUNT				
						NORTH	7 30	28	3 30	41	
						SOUTH	7 00	49	4 30	63	
ROBERTSON BL AT BURTON WAY	300	2525	11	WR MO	08/15/66	TOTAL	16258	11 15	1064	4 45	1439
						NORTH	8572	11 15	564	4 45	770
						SOUTH	7686	8 30	544	5 00	673
ROBERTSON BL N/O CADILLAC AV	300	2428	12	WR TU	03/15/66	TOTAL	23390	8 15	1497	5 00	1985
						NORTH	12464	8 15	867	3 15	1133
						SOUTH	10926	10 45	667	5 15	1036
ROBERTSON BL N/O NATIONAL BL	300	2230	13	WR TU	03/15/66	TOTAL	21983	7 45	1756	4 45	1765
						NORTH	8082	8 00	745	4 45	701
						SOUTH	13901	7 30	1073	5 15	1097
ROBERTSON BL S/O NATIONAL BL	608	4030	32	WR TU	02/01/66	TOTAL	18498	7 30	1644	4 30	1647
						NORTH	7021	8 15	647	4 30	595
						SOUTH	11477	7 30	1061	4 30	1052
ROBERTSON BL N/O PICO BL	200	2525	11	WR TU	03/15/66	TOTAL	19222	8 15	1438	5 00	1588
						NORTH	10148	8 15	954	3 15	789
						SOUTH	9074	11 15	662	5 00	871
ROBERTSON BL S/O PICO BL	200	2524	11	WR TU	03/15/66	TOTAL	22169	8 00	1434	5 00	1752
						NORTH	11022	8 00	897	3 15	791
						SOUTH	11147	11 00	709	5 00	1054
ROBERTSON BL AT PICO BL				WR WE	11/02/66			MANUAL COUNT			
						NORTH	7 45	889	3 30	786	
						SOUTH	9 00	472	5 00	855	
ROBERTSON BL N/O SAWYER ST	300	2528	12	WR TU	04/12/66	TOTAL	24687	8 15	1678	4 45	2069
						NORTH	13158	8 15	1140	3 15	968
						SOUTH	11529	10 45	703	5 00	1171
ROBERTSON BL N/O VENICE BL	B00	30	1	WR TU	03/15/66	TOTAL	10283	8 00	830	4 45	1026

ONE WAY STREET NORTH BOUND

L O C A T I O N			DATE	DIR	VOLUME	AM	PEAK	PM	
ROBERTSON BL AT WHITWORTH DR	200 2527 12	WR TU	04/05/66	TOTAL	19068	11 00	1328	5 15	1559
				NORTH	10310	8 15	830	3 30	727
				SOUTH	8758	11 00	617	5 15	855
ROBERTSON BL AT WHITWORTH DR		WR TH	10/20/66				MANUAL COUNT		
				NORTH		8 00	867	5 00	805
				SOUTH		8 15	522	5 00	879
ROBERTSON BL AT 3RD ST		WR FR	07/22/66				MANUAL COUNT		
				NORTH		8 15	490	3 45	432
				SOUTH		8 30	508	4 15	581
ROBERTSON PL S/O ROBERTSON BL	A00 30 1	WR WE	05/25/66	TOTAL	1619	7 30	164	4 00	179
				ONE WAY STREET SOUTH BOUND					
ROCHESTER AV AT WESTWOOD BL	800 1817 11	WR FR	10/21/66	TOTAL	2347	11 15	199	4 30	251
				EAST	1617	11 15	144	3 00	169
				WEST	730	11 15	55	5 15	124
RODEG RD AT LA BREA AV		WR TH	06/30/66				MANUAL COUNT		
				EAST		7 30	861	4 00	1168
				WEST		7 15	848	4 45	1245
RODEO RD AT LA CIENEGA BL		WR TU	04/12/66				MANUAL COUNT		
				EAST		7 15	852	4 00	1450
				WEST		7 15	1087	4 45	768
ROMANY DR AT FERMO DR		WR MO	08/15/66				MANUAL COUNT		
				EAST		8 15	12	5 00	5
				WEST		8 15	7	5 00	11
ROSCOE BL AT COLDWATER CYN AV		VR FR	04/08/66				MANUAL COUNT		
				EAST		7 00	837	4 15	1031
				WEST		7 00	1023	4 30	1308
ROSCOE BL AT DEERING AV		VR FR	02/11/66				MANUAL COUNT		
				EAST		7 15	953	4 15	1190
				WEST		7 15	941	4 30	1302

L O C A T I O N				DATE	DIR	VOLUME	AM	PEAK	PM
ROSCOE BL W/O HASKELL AV	C14 3329 33	VR FR	03/11/66	TOTAL	33862	7 15	3059	4 30	2763
				EAST	17662	7 15	1583	4 30	1501
				WEST	16200	7 15	1476	4 45	1295
ROSCOE BL W/O HASKELL AV	C14 3329 33	VR SA	03/12/66	TOTAL	27801	11 15	1747	3 45	2186
				EAST	14145	10 30	910	3 45	1212
				WEST	13656	11 15	838	3 45	974
ROSCOE BL W/O HASKELL AV	C14 3329 33	VR SU	03/13/66	TOTAL	20538	11 15	1195	3 45	1767
				EAST	10510	11 15	614	3 45	976
				WEST	10028	11 15	581	1 45	811
ROSCOE BL AT HASKELL AV E/I	D10 3240 34	VR TU	06/21/66	TOTAL	36714	7 00	3055	3 45	2862
				EAST	18439	7 15	1547	3 45	1444
				WEST	18275	7 00	1508	4 15	1469
ROSCOE BL AT HASKELL AV E/I	D10 3240 34	VR WE	06/22/66	TOTAL	35516	11 15	2298	4 00	2998
				EAST	19202	7 00	1508	4 00	1562
				WEST	16314	11 00	1228	5 00	1480
ROSCOE BL E/O HAYVENHURST AV	D09 2139 22	VR SA	03/19/66	TOTAL	26260	11 15	1735	4 00	1976
				EAST	13213	10 30	871	4 00	930
				WEST	13047	11 15	865	4 00	1046
ROSCOE BL E/O HAYVENHURST AV	D09 2139 22	VR SU	03/20/66	TOTAL	20566	11 15	1205	3 30	1669
				EAST	10204	11 00	630	4 00	825
				WEST	10362	11 15	582	3 15	870
ROSCOE BL E/O HAYVENHURST AV	D09 2139 22	VR MO	03/21/66	TOTAL	30073	7 15	3013	4 00	2563
				EAST	15346	7 15	1772	4 00	1230
				WEST	14727	7 30	1262	5 15	1555
ROSCOE BL AT HAYVENHURST AV		VR MO	03/07/66				MANUAL COUNT		
				EAST		7 15	1768	4 00	1136
				WEST		7 15	1316	5 00	1512
ROSCOE BL AT LANGDON AV	C00 4246 33	VR SA	03/26/66	TOTAL	42619	11 15	3051	3 30	3311
				EAST	22756	11 15	1721	3 30	1837
				WEST	19863	11 15	1330	3 15	1487

L O C A T I O N			DATE	DIR	VOLUME	AM	PEAK	PM	
ROSCOE BL AT LANGDON AV	C00 4246 33	VR SU	03/27/66	TOTAL	31288	11 15	1966	1 15	2657
				EAST	16806	11 15	1013	1 30	1438
				WEST	14482	11 15	953	1 15	1234
ROSCOE BL AT LANGDON AV	C00 4246 33	VR MO	03/28/66	TOTAL	43142	7 15	3461	3 45	3773
				EAST	23241	7 15	2061	3 45	2282
				WEST	19901	7 15	1400	5 00	1713
ROSCOE BL AT LANGDON AV		VR WE	04/13/66				MANUAL COUNT		
				EAST		7 15	1713	3 45	1923
				WEST		7 00	1269	4 15	1779
ROSCOE BL AT LURLINE AV	B00 3632 11	VR TU	01/04/66	TOTAL	20167	7 15	1612	4 30	2036
				EAST	10314	7 30	851	4 15	1052
				WEST	9853	7 15	777	4 30	1007
ROSCOE BL AT LURLINE AV	B00 3628 11	VR MO	08/29/66	TOTAL	21013	7 15	1481	4 30	2081
				EAST	10697	7 15	671	4 30	1101
				WEST	10316	7 15	810	4 30	980
ROSCOE BL AT ORION AV		VR FR	06/24/66				MANUAL COUNT		
				EAST		7 15	1947	4 00	2220
				WEST		7 00	1396	4 15	1697
ROSCOE BL AT PENFIELD AV		VR TU	08/30/66				MANUAL COUNT		
				EAST		7 15	672	4 30	836
				WEST		7 15	616	5 00	823
ROSCOE BL W/O SEPULVEDA BL	D04 4345 32	VR SA	03/19/66	TOTAL	39410	11 15	2720	3 15	2895
				EAST	19971	11 15	1387	3 15	1477
				WEST	19439	11 15	1333	3 30	1446
ROSCOE BL W/O SEPULVEDA BL	D04 4345 32	VR SU	03/20/66	TOTAL	28873	11 15	1882	1 45	2295
				EAST	14719	11 15	903	3 30	1179
				WEST	14154	11 15	979	12 45	1136
ROSCOE BL W/O SEPULVEDA BL	D04 4345 32	VR MO	03/21/66	TOTAL	42714	7 15	3356	4 00	3615
				EAST	22599	7 15	1909	4 00	1982
				WEST	20115	7 00	1476	4 30	1717

LOCATION		DATE	DIR	VOLUME	AM	PEAK	PM
ROSCOE BL AT SEPULVEDA BL		03/28/66			MANUAL COUNT		
			EAST		7 15	1872	4 00 1848
			WEST		7 15	1381	5 00 1641
ROSCOE BL AT TOPANGA CYN BL		04/28/66			MANUAL COUNT		
			EAST		7 15	824	4 00 998
			WEST		7 30	623	4 45 968
ROSCOE BL AT VARIEL AV		07/11/66			MANUAL COUNT		
			EAST		7 15	756	4 30 1322
			WEST		7 15	984	4 30 1130
ROSCOE BL AT WEBB AV	C00 3436 21	11/28/66		TOTAL 20519	7 15	1991	4 30 1968
				EAST 11013	7 30	1123	4 30 970
				WEST 9506	7 15	868	4 30 998
ROSCOMARE RD S/O MULHOLLAND DR	B00 1515 11	08/11/66		TOTAL 2666	7 45	214	4 45 236
				NORTH 1387	8 00	105	4 45 145
				SOUTH 1279	7 30	126	6 15 94
ROSE AVE E/O LINCOLN AV	C00 3228 22	03/29/66		TOTAL 6172	7 30	578	4 15 607
				EAST 3023	7 15	197	4 15 344
				WEST 3149	7 30	391	5 00 270
ROSE AV W/O LINCOLN AV	C00 2020 11	03/29/66		TOTAL 10870	7 30	732	4 30 1030
				EAST 5895	6 30	395	4 30 567
				WEST 4975	7 30	389	4 15 464
ROSE AV AT OVERLAND AV		03/18/66			MANUAL COUNT		
			EAST		7 15	173	3 30 84
			WEST		7 30	75	3 15 77
ROSE AV E/O PACIFIC AV	B00 1818 11	03/29/66		TOTAL 2877	10 30	199	4 45 254
				EAST 1324	11 15	104	4 00 114
				WEST 1553	10 00	118	4 30 149
ROSE AV E/O SEPULVEDA BL		08/01/66			MANUAL COUNT		
			EAST		7 30	24	5 00 77
			WEST		7 30	85	5 00 59

LOCATION		DATE	DIR	VOLUME	AM	PEAK	PM	
ROSECRANS AV AT FIGUEROA ST	D04 4336 31	07/08/66	SR FR	TOTAL 27598 EAST 14010 WEST 13588	7 00 7 00 6 30	2097 1119 1042	4 00 4 00 3 45	2377 1277 1138
ROSECRANS AV AT VERMONT AV	B00 2637 22	08/29/66	SR MO	TOTAL 31514 EAST 14812 WEST 16702	6 45 6 45 6 45	2714 1121 1593	4 15 4 15 4 30	2806 1407 1425
ROSEMONT AV S/O SUNSET BL		07/05/66	CR TU			MANUAL COUNT		
				NORTH	8 30	43	4 45	165
				SOUTH	7 30	37	4 45	49
ROSEMONT AV AT TEMPLE ST		12/01/66	CR TH			MANUAL COUNT		
				NORTH	7 00	22	4 45	64
				SOUTH	8 00	96	3 00	96
ROSEWOOD AV AT STANLEY AV		01/11/66	WR TU			MANUAL COUNT		
				EAST	9 00	33	4 30	56
				WEST	7 30	37	4 45	35
ROSITA ST W/O RESEDA BL	A00 1616 11	09/20/66	VR TU	TOTAL 3052 EAST 1703 WEST 1349	8 00 8 00 11 15	300 222 80	3 45 3 15 5 00	310 161 167
ROSITA ST E/O VANALDEN AV	A00 1212 11	11/15/66	VR TU	TOTAL 869 EAST 372 WEST 497	7 45 8 30 7 30	85 32 59	2 15 3 30 2 15	94 54 60
ROSSMORE AV AT CLINTON ST		12/30/66	WR FR			MANUAL COUNT		
				NORTH	7 30	419	4 30	664
				SOUTH	7 30	514	4 30	502
ROSSMORE AV AT 3RD ST		07/22/66	WR FR			MANUAL COUNT		
				NORTH	7 45	431	4 45	726
				SOUTH	7 30	667	4 30	693
ROWENA AV AT AVENEL ST		05/09/66	CR MO			MANUAL COUNT		
				EAST	7 45	574	4 45	566
				WEST	7 30	551	5 00	535

LOCATION		DATE	DIR	VOLUME	AM	PEAK	PM
ROWENA AV AT HERKIMER ST		05/09/66	CR MO		MANUAL COUNT		
			EAST		7 30	578	5 00 563
			WEST		7 45	578	5 00 549
ROWENA AV AT ST GEORGE ST		06/08/66	CR WE		MANUAL COUNT		
			EAST		7 45	115	3 15 82
			WEST		7 30	402	5 00 361
ROWENA AV AT WEST SILVER LAKE DR		02/03/66	CR TH		MANUAL COUNT		
			EAST		7 30	568	4 45 543
			WEST		7 15	606	5 00 481
ROXFORD ST AT BRADLEY AV		11/29/66	VR TU		MANUAL COUNT		
			EAST		7 15	345	4 30 502
			WEST		7 00	446	3 15 379
ROXFORD ST S/O FOOTHILL BL	C00 1616 11	11/22/66	VR TU	TOTAL	7 15	404	3 30 451
				NORTH	7 15	211	4 30 210
				SOUTH	6 30	209	3 30 287
ROXFORD ST AT GLENOAKS BL		04/19/66	VR TU		MANUAL COUNT		
			EAST		7 15	351	4 45 414
			WEST		7 15	226	4 00 245
ROXFORD ST W/O HERRICK AV	B00 1515 11	11/23/66	VR WE	TOTAL	7 15	750	4 00 795
				EAST	7 15	327	4 30 427
				WEST	7 15	423	4 00 425
ROXFORD ST W/O HERRICK AV HOLIDAY	B00 1515 11	11/24/66	VR TH	TOTAL	11 15	350	1 45 385
				EAST	11 15	191	1 30 218
				WEST	11 15	159	7 00 205
ROXFORD STAT HERRICK AV		11/23/66	VR WE		MANUAL COUNT		
			EAST		7 15	301	4 45 414
			WEST		7 15	405	4 00 425
ROXFORD ST E/O SAN FERNANDO RD	C00 2118 11	11/23/66	VR WE	TOTAL	7 15	858	4 00 874
				EAST	7 15	371	4 30 478
				WEST	6 45	490	4 00 457

L O C A T I O N		DATE	DIR	VOLUME	AM	PEAK	PM	
ROXFORD ST E/O SAN FERNANDO RD HOLIDAY	C00 2118 11	VR TH	11/24/66	TOTAL	5672	11 15	375 2 00	430
				EAST	2992	11 15	211 2 00	234
				WEST	2680	10 30	178 7 00	227
ROXTON AV N/O SANTA BARBARA AV		WR FR	12/09/66				MANUAL COUNT	
				NORTH		7 30	165 5 00	120
				SOUTH		8 00	98 4 45	155
ROYAL HILLS DR AT RED ROSE DR		VR FR	01/07/66				MANUAL COUNT	
				EAST		8 00	88 3 00	43
				WEST		8 00	36 4 45	91
RUSSELL AV AT SERRANO AV		CR WE	09/07/66				MANUAL COUNT	
				EAST		7 45	41 5 00	83
				WEST		8 15	31 5 00	42
ST ANDREWS PL AT 69TH ST		CR TU	03/22/66				MANUAL COUNT	
				NORTH		7 15	47 4 00	36
				SOUTH		7 30	30 4 00	27
ST CLAIR AV AT CALIFA ST		VR WE	01/19/66				MANUAL COUNT	
				NORTH		7 30	43 3 00	42
				SOUTH		7 30	20 5 00	43
ST ESTABAN ST AT HAINES CYN AV		VR TH	10/06/66				MANUAL COUNT	
				EAST		7 00	197 4 15	121
				WEST		7 00	93 4 45	243
ST ESTABAN ST AT MARCUS AV	A00 1818 11	VR WE	06/22/66	TOTAL	3205	6 45	269 4 45	334
				EAST	1484	7 15	141 4 45	164
				WEST	1721	6 45	130 4 30	174
ST ESTABAN ST AT PINWOOD AV	A00 1818 11	VR FR	06/24/66	TOTAL	2474	7 00	209 4 30	237
				EAST	1573	6 30	124 4 15	166
				WEST	901	6 45	89 3 00	83
ST GEORGE ST AT ROWENA AV		CR WE	06/08/66				MANUAL COUNT	
				NORTH		7 30	191 3 00	224
				SOUTH		7 30	41 4 30	35

L O C A T I O N				DATE	DIR	VOLUME	AM	PEAK	PM	
ST PIERRE RD W/O BEVERLY GLEN BL				WR TH	02/24/66		MANUAL COUNT			
					EAST	8 00	23	4 45	94	
					WEST	7 15	13	5 00	25	
SALE AV AT DOLOROSA ST	A00 1818 11	VR FR	04/01/66	TOTAL	538	7 15	83	5 00	88	
					NORTH	221	7 30	28	5 00	39
					SOUTH	317	7 15	56	2 45	54
SALE AV AT DOLOROSA ST	A00 1818 11	VR SA	04/02/66	TOTAL	317	11 00	33	3 15	34	
					NORTH	139	11 15	18	6 15	18
					SOUTH	178	10 45	16	4 30	22
SALE AV AT DOLOROSA ST	A00 1818 11	VR SU	04/03/66	TOTAL	227	11 15	20	2 30	36	
					NORTH	97	11 15	7	1 45	14
					SOUTH	130	11 15	13	2 30	24
SALE AV AT VANOWEN ST				VR WE	11/16/66		MANUAL COUNT			
					NORTH	7 30	59	3 45	70	
					SOUTH	7 30	22	4 30	17	
SALE AV AT VENTURA BL				VR TH	06/02/66		MANUAL COUNT			
					NORTH	7 15	9	4 30	28	
					SOUTH	7 15	60	2 45	53	
SD FWY E/B ON R E/O LA TIJERA BL	A00 28 2	WR TH	04/28/66	TOTAL	3083	7 15	374	3 45	239	
					ONE WAY STREET EAST BOUND					
SD FWY E/B ON R E/O LA TIJERA BL	A00 28 2	WR FR	04/29/66	TOTAL	3212	7 15	367	2 30	225	
					ONE WAY STREET EAST BOUND					
SD FWY E/B ON R E/O LA TIJERA BL	A00 28 2	WR SA	04/30/66	TOTAL	2920	10 45	193	6 00	207	
					ONE WAY STREET EAST BOUND					
SD FWY E/B ON R E/O LA TIJERA BL	A00 28 2	WR SU	05/01/66	TOTAL	2374	11 15	181	12 45	209	
					ONE WAY STREET EAST BOUND					
SD FWY W/B ON R W/O LA TIJERA BL	B00 28 2	WR TH	04/28/66	TOTAL	5649	7 00	527	4 15	477	
					ONE WAY STREET WEST BOUND					

L O C A T I O N				DATE	DIR	VOLUME	AM	PEAK	PM	
SD FWY W/B ON R W/O LA TIJERA BL	B00 28	2	WR FR	04/29/66	TOTAL	6096	6 45	548	3 30	489
					ONE WAY STREET WEST BOUND					
SD FWY W/B ON R W/O LA TIJERA BL	B00 28	2	WR SA	04/30/66	TOTAL	4870	10 30	327	7 00	348
					ONE WAY STREET WEST BOUND					
SD FWY W/B ON R W/O LA TIJERA BL	B00 28	2	WR SU	05/01/66	TOTAL	4091	11 15	282	12 45	333
					ONE WAY STREET WEST BOUND					
SAN DIEGO FWY OFF/R S/O SUNSET BL	B00 24	2	WR FR	09/23/66	TOTAL	7165	7 45	615	6 15	483
					ONE WAY STREET NORTH BOUND					
SANDISON ST W/O AVALON BL			SR FR	02/25/66				MANUAL COUNT		
					EAST		7 15	61	3 00	89
					WEST		7 15	61	4 30	64
SANDISON ST AT BAY VIEW AV	A00 1816	11	SR FR	06/24/66	TOTAL	774	11 00	47	7 00	81
					EAST	455	11 00	28	5 00	44
					WEST	319	11 00	19	7 00	46
SAN FERNANDO RD W/O BALBOA BL	C00 2722	11	VR SA	12/03/66	TOTAL	3575	10 30	213	4 30	324
					EAST	1796	11 15	117	4 30	161
					WEST	1779	10 00	108	4 45	164
SAN FERNANDO RD W/O BALBOA BL	C00 2722	11	VR SU	12/04/66	TOTAL	4308	11 15	277	4 45	460
					EAST	2473	11 15	135	4 45	361
					WEST	1835	11 00	143	12 30	190
SAN FERNANDO RD W/O BALBOA BL	C00 2722	11	VR MO	12/05/66	TOTAL	3590	7 15	467	4 15	417
					EAST	1899	7 00	231	4 30	270
					WEST	1691	7 15	240	5 00	166
SAN FERNANDO RD W/O BALBOA BL	C00 2727	11	VR SA	12/10/66	TOTAL	4568	11 00	325	4 15	402
					EAST	2262	11 15	171	4 30	233
					WEST	2306	8 15	166	12 45	175
SAN FERNANDO RD W/O BALBOA BL	C00 2727	11	VR SU	12/11/66	TOTAL	4886	11 00	288	3 45	543
					EAST	2808	11 15	124	4 00	373
					WEST	2078	11 00	168	12 45	207

LOCATION	DATE	DIR	VOLUME	AM	PEAK	PM		
SAN FERNANDO RD W/O BALBOA BL C00 2727 11	VR MO	12/12/66	TOTAL	4439	7 15	519	4 45	511
			EAST	2289	7 00	259	4 15	306
			WEST	2150	7 15	284	4 45	222
SAN FERNANDO RD AT BALBOA BL	VR MO	12/05/66				MANUAL COUNT		
			EAST		7 00	190	4 15	261
			WEST		7 00	65	4 45	171
SAN FERNANDO RD S/O BRAZIL ST C00 3030 23	CR TU	06/14/66	TOTAL	21415	7 00	1946	4 30	2307
			NORTH	11346	7 15	774	4 30	1433
			SOUTH	10069	7 00	1175	4 15	924
SAN FERNANDO RD AT CLYBOURN AV G10 2828 23	VR WE	07/27/66	TOTAL	11679	6 15	1339	3 15	1304
			EAST	5212	6 15	866	3 00	446
			WEST	6467	6 15	498	3 30	906
SAN FERNANDO RD E/O GOLDEN STA FWY G30 3434 22	VR WE	11/23/66	TOTAL	3204	7 00	272	3 45	310
			EAST	1645	7 00	142	4 00	155
			WEST	1559	7 15	153	3 45	156
SAN FERNANDO RD E/O GOLDEN STA FWY G30 3434 22 HOLIDAY	VR TH	11/24/66	TOTAL	2059	10 15	151	12 30	162
			EAST	1011	10 15	72	12 30	75
			WEST	1048	10 15	79	12 30	87
SAN FERNANDO RD AT HUMBOLDT ST	CR MO	07/11/66				MANUAL COUNT		
			NORTH		7 15	258	4 45	868
			SOUTH		7 15	583	3 15	346
SAN FERNANDO RD N/O ROXFORD ST C00 2443 23	VR WE	11/23/66	TOTAL	5723	7 00	518	3 30	612
			NORTH	2843	6 45	238	4 45	369
			SOUTH	2880	7 15	327	3 30	384
SAN FERNANDO RD N/O ROXFORD ST C00 2443 23 HOLIDAY	VR TH	11/24/66	TOTAL	3461	10 30	270	12 00	265
			NORTH	1568	10 30	141	6 15	127
			SOUTH	1893	10 15	145	12 30	149
SAN FERNANDO RD AT SIERRA HWY	VR MO	12/05/66				MANUAL COUNT		
			EAST		7 00	89	4 30	107
			WEST		7 00	212	4 45	159

LOCATION	DATE	DIR	VOLUME	AM	PEAK	PM		
SAN FERNANDO RD AT TUXFORD ST	VR MO	01/10/66	MANUAL COUNT					
			NORTH	7 15	392	3 30	935	
			SOUTH	7 00	560	3 15	467	
SAN FERNANDO MISS AT CHIMINEAS AV	VR TU	07/05/66	MANUAL COUNT					
			EAST	7 00	204	4 45	174	
			WEST	7 00	225	5 00	313	
SAN FERNANDO MISS BL AT ETIWANDA B00 3030 11	VR WE	10/19/66	TOTAL	4623	7 00	546	4 30	549
			EAST	2171	7 00	285	4 30	226
			WEST	2452	7 00	261	5 00	327
SAN FERNANDO MISS BL E/O RESEDA BL B00 3737 11	VR MO	06/27/66	TOTAL	3922	7 00	378	4 45	423
			EAST	1813	7 15	185	4 15	189
			WEST	2109	6 45	203	4 45	256
SAN FERNANDO MISS BL AT RESEDA BL	VR WE	08/24/66	MANUAL COUNT					
			EAST	7 15	110	5 00	87	
			WEST	7 00	204	4 45	253	
SAN FERNANDO MISS BL W/O ZELZAH AV B00 1818 11	VR MO	06/27/66	TOTAL	4727	10 00	294	4 15	376
			EAST	2336	10 00	166	7 00	173
			WEST	2391	10 15	131	4 15	209
SAN FERNANDO MISS BL AT ZELZAH AV	VR TH	02/03/66	MANUAL COUNT					
			EAST	7 15	170	4 15	128	
			WEST	7 00	92	4 30	206	
SAN FERNANDO MISS BL AT ZELZAH AV A00 1515 11	VR FR	02/04/66	TOTAL	3851	6 45	299	4 45	425
			EAST	1599	7 15	178	4 00	180
			WEST	2252	6 30	140	5 00	270
SAN FERNANDO MISS BL AT ZELZAH AV	VR WE	11/02/66	MANUAL COUNT					
			EAST	7 15	321	5 00	256	
			WEST	7 00	84	4 45	97	
SANFORD AV AT L ST	SR MO	09/19/66	MANUAL COUNT					
			NORTH	7 00	100	4 15	168	
			SOUTH	7 00	58	3 30	118	

L O C A T I O N		DATE	DIR	VOLUME	AM	PEAK	PM
SAN JOSE ST AT BALBOA BL		VR MO	02/14/66		MANUAL COUNT		
			EAST		7 30	84	3 15
			WEST		7 15	56	4 30
SAN JOSE ST AT LOUISE AV		B00 1818 11	VR FR	03/11/66	TOTAL	2133	7 15
				EAST	1302	11 00	274
				WEST	831	7 15	167
SAN JOSE ST E/O OKLAHOMA AV		A00 2020 11	VR MO	08/01/66	TOTAL	185	8 15
				EAST	79	10 00	14
				WEST	106	8 15	8
SAN JOSE ST E/O OKLAHOMA AV		A00 2020 11	VR TU	08/02/66	TOTAL	216	11 15
				EAST	107	11 15	15
				WEST	109	8 45	11
SAN JOSE ST AT SWINTON AV			VR TU	03/01/66		MANUAL COUNT	
				EAST	7 00	43	4 30
				WEST	9 00	17	4 30
SAN JOSE ST AT SWINTON AV		A00 1818 11	VR FR	12/30/66	TOTAL	1104	11 00
				EAST	584	11 00	67
				WEST	520	10 30	31
SAN MARINO ST AT CATALINA ST		B00 2020 11	CR TH	09/15/66	TOTAL	2938	7 30
				EAST	1517	7 30	284
				WEST	1421	7 30	183
SAN MARINO ST AT NORMANDIE AV			CR WE	06/22/66		MANUAL COUNT	
				EAST	7 30	134	4 30
				WEST	7 30	74	5 00
SAN MARINO ST AT NORMANDIE AV			CR FR	10/21/66		MANUAL COUNT	
				EAST	7 30	162	4 15
				WEST	7 00	85	4 45
SAN MARINO ST AT WESTERN AV			WR TU	02/08/66		MANUAL COUNT	
				EAST	7 30	101	4 15
				WEST	7 30	89	5 00

L O C A T I O N

DATE

DIR

VOLUME

AM

PEAK

PM

LOCATION	DATE	DIR	VOLUME	AM	PEAK	PM		
SAN MARINO ST AT WESTERN AV	CR FR	10/21/66	MANUAL COUNT					
			EAST	7 30	113	4 45	120	
			WEST	7 15	64	5 00	376	
SAN PABLO ST AT ALCAZAR ST	CR MO	03/07/66	MANUAL COUNT					
			NORTH	7 15	127	4 30	436	
			SOUTH	7 15	401	3 00	70	
SAN PEDRO ST AT COLDEN AV 300 2828 22	SR TU	11/01/66	TOTAL	9578	7 15	818	4 15	1052
			NORTH	4697	7 15	580	4 30	406
			SOUTH	4881	7 00	249	4 15	648
SAN PEDRO ST AT MANCHESTER AV	CR MO	05/02/66	MANUAL COUNT					
			NORTH	7 00	832	3 45	498	
			SOUTH	7 00	324	4 30	776	
SAN PEDRO ST N/O SLAUSON AV 300 2020 11	CR TU	06/21/66	TOTAL	7796	6 45	834	4 30	989
			NORTH	3818	6 45	720	3 00	265
			SOUTH	3978	11 15	204	4 30	765
SAN PEDRO ST N/O SLAUSON AV 300 2020 22	CR WE	09/28/66	TOTAL	7066	7 00	846	4 00	916
			NORTH	3436	7 00	682	4 00	242
			SOUTH	3630	11 00	177	4 15	677
SAN PEDRO ST N/O 1ST ST C00 2828 22	CR TU	07/12/66	TOTAL	5832	7 15	590	4 00	627
			NORTH	2767	7 00	221	4 45	326
			SOUTH	3065	7 15	378	3 45	365
SAN PEDRO ST S/O 16TH ST C00 3031 33	CR WE	07/13/66	TOTAL	21759	7 00	2079	4 00	2599
			NORTH	8233	7 00	1177	4 00	690
			SOUTH	13526	7 15	922	4 00	1909
SAN PEDRO ST AT 21ST ST	CR MO	02/21/66	MANUAL COUNT					
			NORTH	7 00	1273	4 00	621	
			SOUTH	7 00	539	4 15	1331	
SAN PEDRO ST AT 52ND ST	CR WE	11/23/66	MANUAL COUNT					
			NORTH	7 00	623	4 00	280	
			SOUTH	7 00	141	4 30	666	

LOCATION	DATE	DIR	VOLUME	AM	PEAK	PM			
SAN PEDRO ST AT 76TH PL	12/28/66	CR WE		MANUAL COUNT					
			NORTH	7 00	620	4 00	394		
			SOUTH	7 30	183	4 15	722		
SAN PEDRO ST AT 92ND ST	11/09/66	SR WE	C00 2828 22	TOTAL	9598	7 00	953	4 15	1014
				NORTH	4720	7 00	714	4 15	383
				SOUTH	4878	7 15	256	4 45	643
SAN RAFAEL AV AT GLENALBYN DR	01/14/66	CR FR		MANUAL COUNT					
			NORTH	7 15	25	4 15	44		
			SOUTH	7 45	35	5 00	29		
SANTA BARBARA AV E/O CENTRAL AV	06/16/66	CR TH	A00 2020 11	TOTAL	2277	7 30	138	4 30	281
				EAST	1275	7 30	84	4 45	169
				WEST	1002	7 30	54	7 00	137
SANTA BARBARA AV W/O CRENSHAW BL	12/20/66	WR TU	G11 4330 32	TOTAL	24086	11 15	1429	5 00	2075
				EAST	13508	11 15	769	3 45	1123
				WEST	10578	11 15	660	5 00	1029
SANTA BARBARA AV AT FIGUEROA ST	05/13/66	CR FR	D04 4044 44	TOTAL	36376	7 15	2415	4 30	2911
				EAST	17500	7 00	1671	3 15	1028
				WEST	18876	11 15	837	4 30	1988
SANTA BARBARA AV AT FIGUEROA ST	05/14/66	CR SA	D04 4044 44	TOTAL	33737	11 15	2181	12 00	2433
				EAST	16158	11 15	959	3 45	1186
				WEST	17579	11 15	1222	12 00	1382
SANTA BARBARA AV AT FIGUEROA ST	05/15/66	CR SU	D04 4044 44	TOTAL	27022	11 15	1669	4 00	2245
				EAST	12818	10 15	757	3 30	970
				WEST	14204	11 15	1015	4 00	1317
SANTA BARBARA AV AT FIGUEROA ST	05/16/66	CR MO	D04 4044 44	TOTAL	31333	7 15	2261	4 30	2640
				EAST	15309	7 00	1618	3 30	961
				WEST	16024	11 15	819	4 30	1847
SANTA BARBARA AV AT FIGUEROA ST	07/07/66	CR TH		MANUAL COUNT					
			EAST	7 30	1688	4 00	925		
			WEST	7 30	645	4 30	1771		

L O C A T I O N		DATE	DIR	VOLUME	AM	PEAK	PM
SANTA BARBARA AV AT LEIMERT BL		12/16/66	WR FR				
						MANUAL COUNT	
				EAST	7 30	883	4 00
				WEST	7 30	824	4 45
							752
							1972
SANTA BARBARA AV AT NICOLET AV	G04 4050 34	04/21/66	WR TH	TOTAL	7 15	1127	4 00
				EAST	7 30	511	4 30
				WEST	7 00	656	4 00
							1547
							855
							693
SANTA BARBARA AV AT NICOLET AV		10/07/66	WR FR				
						MANUAL COUNT	
				EAST	8 00	548	4 30
				WEST	7 15	743	4 30
							969
							859
SANTA BARBARA AV AT NORMANDIE AV		09/21/66	CR WE				
						MANUAL COUNT	
				EAST	7 15	1620	4 15
				WEST	7 15	766	4 30
							913
							1861
SANTA BARBARA AV AT ROXTON AV		12/09/66	WR FR				
						MANUAL COUNT	
				EAST	7 30	1698	4 15
				WEST	7 30	867	5 00
							1154
							2010
SANTA BARBARA AV AT VERMONT AV	D04 4340 34	05/13/66	CR FR	TOTAL	7 15	2606	4 45
				EAST	7 15	1653	7 00
				WEST	7 15	953	4 45
							2991
							1097
							2018
SANTA BARBARA AV AT VERMONT AV	D04 4340 34	05/14/66	CR SA	TOTAL	11 15	1938	3 15
				EAST	11 15	528	3 45
				WEST	11 00	1024	3 15
							2197
							1025
							1287
SANTA BARBARA AV AT VERMONT AV	D04 4340 34	05/15/66	CR SU	TOTAL	10 15	1402	3 15
				EAST	10 15	727	3 45
				WEST	11 00	686	3 15
							2037
							897
							1209
SANTA BARBARA AV AT VERMONT AV	D04 4340 34	05/16/66	CR MO	TOTAL	7 15	2502	4 30
				EAST	7 15	1658	3 30
				WEST	7 15	844	4 30
							2750
							949
							1918
SANTA BARBARA AV AT VERMONT AV	D03 4040 44	06/15/66	CR WE	TOTAL	7 15	2412	4 15
				EAST	7 15	1576	3 30
				WEST	7 15	836	4 45
							2567
							926
							1718

L O C A T I O N			DATE	DIR	VOLUME	AM	PEAK	PM	
SANTA BARBARA AV AT VERMONT AV	D03 4040 44	CR TH	06/16/66	TOTAL	30899	7 15	2371	4 30	2660
				EAST	14999	7 15	1585	3 30	1034
				WEST	15900	7 15	786	4 30	1763
SANTA BARBARA AV AT WESTERN AV	D04 4043 33	WR SA	04/30/66	TOTAL	27937	11 00	1605	3 00	1961
				EAST	12712	11 15	713	3 15	928
				WEST	15225	11 00	893	2 45	1056
SANTA BARBARA AV AT WESTERN AV	D04 4043 33	WR MO	05/02/66	TOTAL	27267	7 15	2184	4 30	2478
				EAST	12654	7 15	1434	4 30	858
				WEST	14613	7 30	775	4 45	1631
SANTA BARBARA AV AT WESTERN AV	D04 4043 33	WR TU	05/03/66	TOTAL	26651	7 30	2167	4 30	2476
				EAST	12273	7 15	1424	4 15	868
				WEST	14378	7 30	748	4 30	1639
SANTA BARBARA AV AT WESTERN AV	D04 4140 33	WR TH	05/12/66	TOTAL	28167	7 15	2182	4 30	2558
				EAST	12738	7 15	1333	4 00	888
				WEST	15429	7 15	849	4 30	1698
SANTA BARBARA AV AT WESTERN AV	D04 4140 33	WR FR	05/13/66	TOTAL	31935	7 00	2255	4 30	2781
				EAST	14281	7 00	1403	4 15	991
				WEST	17654	11 15	901	4 30	1797
SANTA BARBARA AV AT WESTERN AV	D04 4140 33	WR MO	05/16/66	TOTAL	29040	7 15	2305	5 00	2524
				EAST	13105	7 00	1521	3 45	840
				WEST	15935	8 00	845	5 00	1730
SANTA BARBARA AV AT WOODLAWN AV	B00 2020 11	CR TH	04/21/66	TOTAL	12502	7 00	962	4 15	1072
				EAST	6393	7 00	483	4 30	523
				WEST	6109	7 00	479	3 45	568
SANTA BARBARA AV AT WOODLAWN AV	B00 2020 11	CR FR	04/22/66	TOTAL	13638	7 00	1019	4 30	1201
				EAST	7077	7 15	498	4 30	626
				WEST	6561	7 00	536	4 00	587
SANTA BARBARA AV AT WOODLAWN AV	B00 2020 11	CR SA	04/23/66	TOTAL	13094	11 00	788	6 15	873
				EAST	7122	10 15	416	4 15	478
				WEST	5972	11 00	377	6 00	451

LOCATION	DATE	DIR	VOLUME	AM	PEAK	PM			
SANTA BARBARA AV AT WOODLAWN AV	B00 2020 11	CR SU	04/24/66	TOTAL	11304	10 30	716	6 15	801
				EAST	6137	10 30	456	6 45	434
				WEST	5167	10 15	261	1 15	421
SANTA BARBARA AV AT WOODLAWN AV	B00 2020 11	CR MO	04/25/66	TOTAL	12764	7 15	898	4 00	1107
				EAST	6511	7 00	467	4 30	529
				WEST	6253	7 15	439	4 00	581
SANTA BARBARA AV AT WOODLAWN AV	B00 2020 11	CR TU	04/26/66	TOTAL	12235	6 45	933	3 45	1083
				EAST	6059	7 00	442	4 15	538
				WEST	6176	6 45	508	3 45	573
SANTA BARBARA AV AT WOODLAWN AV	B00 2020 11	CR WE	04/27/66	TOTAL	12472	7 00	928	3 30	1031
				EAST	6404	7 00	473	4 30	528
				WEST	6068	7 00	455	3 30	555
SANTA BARBARA AV AT WOODLAWN AV	B00 2020 11	CR TH	04/28/66	TOTAL	12578	7 00	959	4 30	1040
				EAST	6265	7 00	474	4 45	529
				WEST	6313	7 00	485	4 15	526
SANTA BARBARA AV AT WOODLAWN AV	B00 2020 11	CR FR	04/29/66	TOTAL	15121	7 00	1000	4 30	1265
				EAST	7123	7 00	488	4 30	577
				WEST	7998	7 00	512	3 45	707
SANTA BARBARA AV AT WOODLAWN AV	B00 2020 11	CR SA	04/30/66	TOTAL	16490	11 15	972	4 45	1157
				EAST	7262	11 15	406	1 30	501
				WEST	9228	11 15	566	4 45	684
SANTA BARBARA AV AT WOODLAWN AV	B00 2020 11	CR SU	05/01/66	TOTAL	12948	10 30	905	1 15	1168
				EAST	6034	10 30	456	7 00	389
				WEST	6914	10 15	451	1 15	787
SANTA BARBARA AV AT WOODLAWN AV	B00 2020 11	CR TH	07/21/66	TOTAL	12427	7 00	893	4 00	1008
				EAST	6280	7 00	432	4 15	476
				WEST	6147	7 15	463	4 00	545
SANTA CLARA ST N/O 15TH ST		CR TH	09/29/66				MANUAL COUNT		
				NORTH		7 30	53	4 15	62
				SOUTH		8 00	44	4 30	84

LOCATION		DATE	DIR	VOLUME	AM	PEAK	PM
SANTA FE AV N/O PALMETTO ST	B00 1514 11	06/21/66	CR TU	TOTAL	4437	7 00	435
				NORTH	2481	7 00	260
				SOUTH	1956	7 00	182
SANTA FE AV AT WASHINGTON BL		01/20/66	CR TH			MANUAL COUNT	
				NORTH	7 00	691	
				SOUTH	7 00	824	
SANTA FE AV AT WASHINGTON BL		01/26/66	CR WE			MANUAL COUNT	
				NORTH	7 15	916	
				SOUTH	7 15	868	
SANTA FE AV AT WASHINGTON BL		08/08/66	CR MO			MANUAL COUNT	
				NORTH	8 45	820	
				SOUTH	7 00	841	
SANTA FE AV AT 11TH ST		06/24/66	CR FR			MANUAL COUNT	
				NORTH	7 45	1126	
				SOUTH	7 00	794	
SANTA MONICA BL W/O BARRINGTON AV	C00 4231 32	04/07/66	WR TH	TOTAL	31006	11 15	2376
				EAST	16245	11 15	1279
				WEST	14761	11 15	1158
SANTA MONICA BL AT BUTLER AV	C00 4443 33	04/27/66	WR WE	TOTAL	29662	7 30	2294
				EAST	15156	7 30	1149
				WEST	14506	11 15	1165
SANTA MONICA BL E/O CENTINELA AV	G04 3140 23	04/07/66	WR TH	TOTAL	19548	11 15	1614
				EAST	9784	11 15	841
				WEST	9764	11 15	784
SANTA MONICA BL AT MADISON AV		01/06/66	CR TH			MANUAL COUNT	
				EAST	7 30	760	
				WEST	7 30	656	
SANTA MONICA BL AT PURDUE AV	C00 4543 33	04/27/66	WR WE	TOTAL	33234	7 30	2435
				EAST	16495	7 30	1169
				WEST	16739	11 15	1292

L O C A T I O N				DATE	DIR	VOLUME	AM	PEAK	PM
STA MONICA BL E/O SAWTELLE BL	C00 3246 23	WR TH	02/24/66	TOTAL	34421	7 30	2885	4 45	2255
				EAST	14674	7 30	1457	1 45	1059
				WEST	19747	7 30	1428	5 00	1471
SANTA MONICA BL W/O SAWTELLE BL	C00 4333 32	WR TH	03/17/66	TOTAL	31178	7 30	2231	4 45	2226
				EAST	15970	7 30	1233	4 45	1152
				WEST	15208	7 30	998	4 45	1074
STA MONICA BL E/O SEPULVEDA BL	D04 2540 23	WR TU	02/15/66	TOTAL	29746	8 00	2214	3 30	2168
				EAST	12512	8 00	1215	3 30	848
				WEST	17234	7 30	1075	5 15	1413
STA MONICA BL W/O SEPULVEDA BL	C00 7639 42	WR TU	02/15/66	TOTAL	37391	8 00	2714	4 15	2744
				EAST	19032	8 15	1683	4 00	1328
				WEST	18359	11 15	1190	5 00	1531
SANTA MONICA BL AT WESTERN AV	C00 3030 22	WR WE	05/25/66	TOTAL	32011	7 30	2027	5 00	2378
				EAST	15278	7 30	905	5 00	1193
				WEST	16733	7 30	1122	4 45	1208
SANTA MONICA BL AT WESTERN AV	C00 3232 22	WR WE	11/23/66	TOTAL	36112	7 45	2165	5 15	2603
				EAST	18362	7 45	1009	5 00	1395
				WEST	17750	7 45	1156	5 30	1217
STA MONICA BL N/RY E/O AV OF STARS	C00 2032 23	WR TU	02/15/66	TOTAL	28067	8 00	2157	4 45	2371
				EAST	12797	8 00	1299	3 15	916
				WEST	15270	11 15	947	4 45	1467
STA MONICA BL N/RY E/O BEVERLY GLEN	00 2035 23	WR TU	02/15/66	TOTAL	27465	8 00	2106	5 00	2189
				EAST	12115	8 00	1325	6 15	834
				WEST	15350	11 15	943	5 00	1514
STA MONICA BL N/RY E/O OVERLAND AV	C00 2035 23	WR TU	02/15/66	TOTAL	33466	8 00	3069	5 00	2499
				EAST	16987	8 00	2124	4 00	1073
				WEST	16479	11 15	1027	5 00	1483
STA MONICA BL N/RY W/O PANDORA AV	D08 2127 32	WR TH	04/28/66	TOTAL	29400	7 45	2108	5 00	2175
				EAST	13496	8 00	1238	2 45	939
				WEST	15904	11 15	977	5 15	1402

L O C A T I O N				DATE	DIR	VOLUME	AM	PEAK	PM
STA MONICA BL N/RDWH E/O SELBY AV	D08 2127 22	WR TH	04/28/66	TOTAL	31046	7 15	2218	4 45	2379
				EAST	13230	7 15	1082	1 15	938
				WEST	17816	7 30	1174	4 45	1534
STA MONICA BL N/RDWH W/O VETERAN	C00 3027 32	WR TU	02/15/66	TOTAL	30103	8 00	2244	5 00	2248
				EAST	13724	8 00	1344	4 15	888
				WEST	16379	11 00	1045	5 00	1419
STA MONICA BL N/RDWH E/O WESTWOOD	C00 2135 23	WR TU	02/15/66	TOTAL	27441	8 00	2084	4 45	2069
				EAST	11940	8 00	1166	4 00	802
				WEST	15501	11 15	976	5 00	1309
STA MONICA BL S/RY E/O AV OF STARS	G08 2030 23	WR TU	02/15/66	TOTAL	11095	8 15	923	4 45	1009
				EAST	6526	8 15	723	4 00	537
				WEST	4569	11 15	328	5 00	557
STA MONICA BL S/RY E/O BEVERLY GLEN	00 1224 11	WR TU	02/15/66	TOTAL	12286	8 15	947	5 00	1144
				EAST	7062	8 15	803	12 45	573
				WEST	5224	11 00	320	5 30	769
STA MONICA BL S/RY E/O OVERLAND AV	C00 1220 11	WR TU	02/15/66	TOTAL	12435	8 15	997	4 15	1084
				EAST	7844	8 15	774	4 15	610
				WEST	4591	11 15	291	5 15	548
STA MONICA BL S/RDWH W/O VETERAN	C00 1816 11	WR TU	02/15/66	TOTAL	7532	8 00	700	3 45	590
				EAST	6227	8 00	632	4 00	466
				WEST	1305	11 15	68	5 30	166
STA MONICA BL S/RDWH E/O WESTWOOD	C00 1616 11	WR TU	02/15/66	TOTAL	9250	8 00	784	4 45	773
				EAST	6202	8 00	598	3 15	472
				WEST	3048	7 30	219	5 15	363
SANTA RITA ST AT LUBAO AV		VR MO	10/10/66	MANUAL COUNT					
				EAST		7 00	21	2 00	37
				WEST		7 00	19	2 45	19
SANTA RITA ST AT LUBAO AV	A00 0923 11	VR TU	11/15/66	TOTAL	532	8 45	48	3 15	301
				EAST	189	8 00	17	2 30	79
				WEST	343	8 45	32	3 30	238

L O C A T I O N				DATE	DIR	VOLUME	AM	PEAK	PM
SANTA ROSALIA DR S/O MARLTON AV	C00 4432 23	WR TU	05/03/66	TOTAL	12343	7 30	863	4 30	1323
				NORTH	6147	7 30	554	4 30	608
				SOUTH	6196	11 15	444	4 30	715
SANTA ROSALIA DR N/O STOCKER ST	C00 2432 23	WR SA	04/23/66	TOTAL	10901	11 00	866	4 15	892
				NORTH	5329	9 30	441	4 00	433
				SOUTH	5572	11 00	456	4 45	480
SANTA ROSALIA DR N/O STOCKER ST	C00 2432 23	WR SU	04/24/66	TOTAL	6478	11 15	437	1 15	560
				NORTH	3190	10 15	222	12 45	264
				SOUTH	3288	11 15	236	1 15	297
SANTA ROSALIA DR N/O STOCKER ST	C00 2432 23	WR MO	04/25/66	TOTAL	12741	7 30	888	4 15	1418
				NORTH	6463	7 30	564	4 30	677
				SOUTH	6278	11 15	371	4 45	745
SAN VICENTE BL AT HAUSER BL		WR TH	10/06/66				MANUAL COUNT		
				EAST	7 30	836	5 00	1022	
				WEST	8 00	814	4 30	646	
SAN VICENTE BL AT ORLANDO AV		WR TU	07/05/66				MANUAL COUNT		
				EAST	8 00	1142	5 00	1067	
				WEST	8 00	832	5 00	1629	
SAN VICENTE BL AT WILSHIRE BL		WR FR	10/14/66				MANUAL COUNT		
				NORTH	8 15	868	5 00	882	
				SOUTH	8 15	936	4 30	948	
SAN VICENTE BL AT WILSHIRE BL	G15 5040 44	WR TH	10/27/66	TOTAL	15693	8 15	1648	5 00	1576
				NORTH	7913	8 15	843	5 00	844
				SOUTH	7780	8 15	805	4 45	739
SAN VICENTE BL N/O 3RD ST	C00 2220 11	WR TH	06/16/66	TOTAL	8105	11 15	507	4 45	837
				NORTH	4858	8 45	309	5 00	546
				SOUTH	3247	11 15	232	4 00	344
SAN VICENTE BL AT 6TH ST	G24 4057 34	WR TH	10/20/66	TOTAL	17694	7 45	1557	5 00	1874
				NORTH	7352	7 45	593	5 00	941
				SOUTH	10342	8 15	1039	5 30	957

L O C A T I O N			DATE	DIR	VOLUME	AM	PEAK	PM	
SAN VICENTE BL E/O BARRINGTON AV	G26 3446 23	WR TU	03/22/66	TOTAL	25736	8 00	1943	5 00	2195
				EAST	13133	7 15	1473	3 30	970
				WEST	12603	11 15	831	5 15	1445
SAN VICENTE BL E/O BARRINGTON AV	G26 3446 23	WR WE	03/23/66	TOTAL	25869	8 00	2057	4 00	2184
				EAST	13451	8 00	1488	3 30	987
				WEST	12418	11 15	759	5 30	1366
SAN VICENTE BL E/O BARRINGTON AV	G26 3446 23	WR TH	03/24/66	TOTAL	18421	11 15	1067	4 45	1542
				EAST	9719	10 15	566	4 45	856
				WEST	8702	11 15	498	3 15	734
SAN VICENTE BL E/O BARRINGTON AV	G26 3446 23	WR FR	03/25/66	TOTAL	27844	8 00	2092	4 30	2383
				EAST	14837	8 00	1522	3 15	1025
				WEST	13007	11 15	761	4 30	1459
SAN VICENTE BL E/O BARRINGTON AV	G26 3446 23	WR SA	03/26/66	TOTAL	24860	11 15	1846	4 15	1974
				EAST	13237	10 45	1032	6 15	1030
				WEST	11623	11 15	816	4 00	1030
SAN VICENTE BL E/O BARRINGTON AV	G26 3446 23	WR S1	03/27/66	TOTAL	18421	11 15	1067	4 45	1542
				EAST	9719	10 15	566	4 45	856
				WEST	8702	11 15	498	3 15	734
SAN VICENTE BL E/O BARRINGTON AV	G26 3446 23	WR MO	03/28/66	TOTAL	25000	8 00	2038	5 00	2149
				EAST	13078	8 00	1510	3 45	953
				WEST	11922	11 15	757	5 00	1465
SAN VICENTE BL E/O BARRINGTON AV	G26 3446 23	WR TU	04/19/66	TOTAL	25999	8 00	2011	4 30	2286
				EAST	13509	7 30	1446	3 45	913
				WEST	12490	11 15	756	5 00	1465
SAN VICENTE BL E/O BARRINGTON AV	G26 3446 23	WR WE	04/20/66	TOTAL	25973	8 00	1963	4 30	2207
				EAST	13519	7 45	1440	3 45	950
				WEST	12454	11 15	785	5 00	1397
SAN VICENTE BL E/O BARRINGTON AV	G26 3446 23	WR TH	04/21/66	TOTAL	27097	8 15	2103	5 30	2306
				EAST	14081	8 15	1525	4 00	950
				WEST	13016	11 15	804	5 15	1489

L O C A T I O N				DATE	DIR	VOLUME	AM	PEAK	PM
SAN VICENTE BL E/O BARRINGTON AV	G26 3446 23	WR FR	04/22/66	TOTAL	28056	8 30	2065	5 30	2359
				EAST	14893	8 30	1432	4 00	1090
				WEST	13163	11 15	754	5 30	1438
SAN VICENTE BL E/O BARRINGTON AV	G26 3446 23	WR SA	04/23/66	TOTAL	26302	11 15	1910	12 00	2027
				EAST	13698	9 00	972	4 00	1067
				WEST	12604	11 15	954	12 15	1060
SAN VICENTE BL E/O BARRINGTON AV	G26 3446 23	WR SU	04/24/66	TOTAL	21526	11 15	1402	4 30	1958
				EAST	11439	11 15	594	4 30	1307
				WEST	10087	11 15	808	12 15	930
SAN VICENTE BL E/O BARRINGTON AV	G26 3446 23	WR MO	04/25/66	TOTAL	25392	7 30	1817	5 15	2155
				EAST	12998	7 15	1478	3 30	921
				WEST	12394	11 15	676	5 15	1411
SAN VICENTE BL E/O BARRINGTON AV	G24 3445 23	WR WE	08/03/66	TOTAL	28561	7 45	2058	5 00	2351
				EAST	15236	7 45	1519	3 45	1030
				WEST	13325	11 15	1019	5 15	1344
SAN VICENTE BL W/O BARRINGTON AV	G26 4634 32	WR WE	02/09/66	TOTAL	24026	8 00	1931	4 45	2027
				EAST	12461	8 00	1356	3 30	945
				WEST	11565	11 15	752	4 45	1276
SAN VICENTE BL AT BARRINGTON AV	G24 4646 33	WR SA	01/08/66	TOTAL	25519	11 15	1873	4 15	2063
				EAST	13388	10 30	994	3 00	1027
				WEST	12131	11 15	894	4 00	1058
SAN VICENTE BL AT BARRINGTON AV	G24 4646 33	WR SU	01/09/66	TOTAL	18871	11 15	1137	4 15	1689
				EAST	10001	10 30	645	4 15	953
				WEST	8870	11 15	512	4 00	755
SAN VICENTE BL AT BARRINGTON AV	G24 4646 33	WR MO	01/10/66	TOTAL	25779	8 00	2138	4 30	2124
				EAST	13521	7 45	1577	2 15	934
				WEST	12258	11 15	702	5 15	1351
SAN VICENTE BL AT BARRINGTON AV		WR WE	03/23/66				MANUAL COUNT		
				EAST		7 45	1319	3 30	963
				WEST		8 00	568	5 00	1349

L O C A T I O N			DATE	DIR	VOLUME	AM	PEAK	PM	
SAN VICENTE BL E/O BUNDY DR E/I	G26 3646 23	WR WE	02/09/66	TOTAL	24120	8 15	1946	3 30	2034
				EAST	12317	8 15	1383	3 00	990
				WEST	11803	11 15	801	4 45	1258
SAN VICENTE BL E/O BUNDY DR E/I	G26 3446 23	WR TU	03/22/66	TOTAL	24463	8 00	1922	4 30	2131
				EAST	12340	8 00	1363	3 30	990
				WEST	12123	11 15	818	5 15	1300
SAN VICENTE BL E/O BUNDY DR E/I	G26 3446 23	WR WE	03/23/66	TOTAL	24261	8 15	1835	4 30	2131
				EAST	12268	8 15	1299	3 15	960
				WEST	11993	11 15	766	4 30	1268
SAN VICENTE BL E/O BUNDY DR E/I	G26 3446 23	WR TH	03/24/66	TOTAL	24231	8 15	1861	4 15	2211
				EAST	12149	8 15	1318	3 45	951
				WEST	12082	11 15	750	4 15	1332
SAN VICENTE BL E/O BUNDY DR E/I	G26 3446 23	WR FR	03/25/66	TOTAL	25556	8 15	1908	4 30	2316
				EAST	12864	8 15	1340	4 15	960
				WEST	12692	11 15	786	4 45	1400
SAN VICENTE BL E/O BUNDY DR E/I	G26 3446 23	WR SA	03/26/66	TOTAL	23440	11 15	1809	4 30	2006
				EAST	11644	11 15	910	3 00	987
				WEST	11796	11 15	899	4 15	1110
SAN VICENTE BL E/O BUNDY DR E/I	G26 3446 23	WR SU	03/27/66	TOTAL	17847	10 30	1129	5 00	1616
				EAST	9031	10 45	619	5 00	859
				WEST	8816	11 15	548	3 30	782
SAN VICENTE BL E/O BUNDY DR E/I	G26 3446 23	WR MO	03/28/66	TOTAL	23162	8 30	1832	4 15	2036
				EAST	11720	8 30	1333	3 45	964
				WEST	11442	11 15	750	5 00	1304
SAN VICENTE BL E/O BUNDY DR E/I	G26 3446 23	WR TU	04/19/66	TOTAL	23840	8 30	1830	4 45	2315
				EAST	11722	8 30	1246	4 00	879
				WEST	12118	11 15	757	4 45	1493
SAN VICENTE BL E/O BUNDY DR E/I	G26 3446 23	WR WE	04/20/66	TOTAL	24443	8 30	1787	4 45	2276
				EAST	11971	8 30	1263	3 15	931
				WEST	12472	11 15	857	4 45	1478

L O C A T I O N			DATE	DIR	VOLUME	AM	PEAK	PM	
SAN VICENTE BL E/O BUNDY DR E/I	G26 3446 23	WR TH	04/21/66	TOTAL	25322	8 15	1898	4 45	2227
				EAST	12317	8 30	1348	3 30	926
				WEST	13005	11 15	817	5 00	1460
SAN VICENTE BL E/O BUNDY DR E/I	G26 3446 23	WR FR	04/22/66	TOTAL	26587	8 30	1836	4 30	2398
				EAST	12830	8 15	1255	3 00	981
				WEST	13757	11 15	873	4 45	1523
SAN VICENTE BL E/O BUNDY DR E/I	G26 3446 23	WR SA	04/23/66	TOTAL	26199	11 00	1877	4 00	2056
				EAST	12244	9 15	835	3 30	1069
				WEST	13955	11 15	1060	11 30	1105
SAN VICENTE BL E/O BUNDY DR E/I	G26 3446 23	WR SU	04/24/66	TOTAL	26089	11 15	1888	4 45	2378
				EAST	10990	10 30	558	4 45	1360
				WEST	15099	11 15	1357	12 00	1499
SAN VICENTE BL E/O BUNDY DR E/I	G21 3445 23	WR WE	08/03/66	TOTAL	27415	11 15	2069	4 45	2322
				EAST	13565	7 45	1117	3 45	1045
				WEST	13850	11 15	1176	4 45	1372
SAN VICENTE BL W/O BUNDY DR W/I	G26 4634 32	WR TU	03/22/66	TOTAL	25275	8 00	2007	4 15	2249
				EAST	12654	8 00	1371	3 45	1006
				WEST	12621	11 15	847	5 00	1370
SAN VICENTE BL W/O BUNDY DR W/I	G26 4634 32	WR WE	03/23/66	TOTAL	24428	8 00	1896	4 30	2212
				EAST	12235	8 00	1291	2 45	970
				WEST	12193	11 15	776	4 30	1301
SAN VICENTE BL W/O BUNDY DR W/I	G26 4634 32	WR TH	03/24/66	TOTAL	24521	8 00	1905	4 30	2263
				EAST	12117	8 15	1290	2 45	968
				WEST	12404	11 15	774	4 30	1372
SAN VICENTE BL W/O BUNDY DR W/I	G26 4634 32	WR FR	03/25/66	TOTAL	25414	8 15	1867	4 45	2285
				EAST	12544	8 15	1250	3 45	958
				WEST	12870	11 15	776	4 45	1375
SAN VICENTE BL W/O BUNDY DR W/I	G26 4634 32	WR SA	03/26/66	TOTAL	23531	11 15	1740	1 15	2030
				EAST	11522	11 00	841	3 00	940
				WEST	12009	11 15	913	1 15	1189

L O C A T I O N				DATE	DIR	VOLUME	AM	PEAK	PM		
SAN VICENTE BL W/O BUNDY DR W/I	G26	4634	32	WR SU	03/27/66	TOTAL	18704	10 30	1118	4 00	1696
						EAST	9275	10 15	561	4 00	907
						WEST	9429	10 30	565	12 45	823
SAN VICENTE BL W/O BUNDY DR W/I	G26	4634	32	WR MO	03/28/66	TOTAL	22396	7 45	1768	5 00	1935
						EAST	10831	8 00	1209	3 00	861
						WEST	11565	11 15	660	5 00	1334
SAN VICENTE BL W/O BUNDY DR W/I	G26	4634	32	WR TU	04/19/66	TOTAL	25376	7 30	1957	5 00	2321
						EAST	13146	7 30	1335	3 30	965
						WEST	12230	11 15	728	5 00	1445
SAN VICENTE BL W/O BUNDY DR W/I	G26	4634	32	WR WE	04/20/66	TOTAL	25570	8 00	1907	4 45	2212
						EAST	13212	8 00	1306	2 30	1039
						WEST	12358	11 15	730	5 00	1376
SAN VICENTE BL W/O BUNDY DR W/I	G26	4634	32	WR TH	04/21/66	TOTAL	26357	8 15	2039	4 45	2288
						EAST	13711	8 15	1414	3 00	1062
						WEST	12646	11 15	764	4 45	1388
SAN VICENTE BL W/O BUNDY DR W/I	G26	4634	32	WR FR	04/22/66	TOTAL	27454	8 00	1938	4 30	2353
						EAST	14175	8 15	1313	2 30	1096
						WEST	13279	11 15	827	4 45	1387
SAN VICENTE BL W/O BUNDY DR W/I	G26	4634	32	WR SA	04/23/66	TOTAL	27525	11 15	2035	4 15	2211
						EAST	13909	10 45	911	3 45	1235
						WEST	13616	11 15	1160	12 00	1219
SAN VICENTE BL W/O BUNDY DR W/I	G26	4634	32	WR SU	04/24/66	TOTAL	24881	11 15	1803	4 45	2219
						EAST	12975	10 45	569	4 45	1487
						WEST	11906	11 15	1250	11 45	1311
SAN VICENTE BL W/O BUNDY DR W/I	G26	4634	32	WR MO	04/25/66	TOTAL	23837	7 45	1927	5 00	2074
						EAST	11826	7 45	1391	2 15	925
						WEST	12011	11 15	792	5 00	1334
SAN VICENTE BL W/O BUNDY DR W/I	G22	4534	32	WR WE	08/03/66	TOTAL	27343	11 15	1918	4 45	2335
						EAST	13532	7 30	1078	3 45	1106
						WEST	13811	11 15	1175	5 00	1338

L O C A T I O N

DATE

DIR

VOLUME

AM

PEAK

PM

LOCATION		DATE	DIR	VOLUME	AM	PEAK	PM		
SAN VICENTE BL AT CLIFFWOOD AV		10/10/66	WR MO		MANUAL COUNT				
				EAST	7 45	1198	4 30	820	
				WEST	7 30	717	4 45	1226	
SAN VICENTE BL AT GORHAM AV		03/23/66	WR WE		MANUAL COUNT				
				EAST	8 00	1328	3 30	1006	
				WEST	8 45	504	5 00	1221	
SAN VICENTE BL AT GREYNA GREEN WAY		08/04/66	WR TH		MANUAL COUNT				
				EAST	7 30	1205	3 45	1294	
				WEST	7 45	585	4 45	1346	
SAN VICENTE BL E/O MONTANA AV	G12 3451 23	03/22/66	WR TU	TOTAL	26395	8 00	1987	4 00	2269
				EAST	13845	8 00	1410	3 45	1111
				WEST	12550	11 15	863	5 15	1337
SAN VICENTE BL E/O MONTANA AV	G12 3451 23	03/23/66	WR WE	TOTAL	25961	8 15	1870	4 15	2225
				EAST	13612	8 00	1321	3 30	1072
				WEST	12349	11 15	759	4 15	1268
SAN VICENTE BL E/O MONTANA AV	G12 3451 23	03/24/66	WR TH	TOTAL	25859	8 00	1908	4 00	2350
				EAST	13549	7 45	1352	2 15	1062
				WEST	12310	11 15	821	4 15	1359
SAN VICENTE BL E/O MONTANA AV	G12 3451 23	03/27/66	WR SU	TOTAL	17247	10 15	1311	11 45	1301
				EAST	9167	10 15	600	4 30	855
				WEST	8080	9 45	766	6 15	709
SAN VICENTE BL E/O MONTANA AV	G12 3451 23	03/28/66	WR MO	TOTAL	25504	8 00	1854	4 45	2104
				EAST	13326	8 00	1325	3 30	1060
				WEST	12178	11 15	758	4 45	1343
SAN VICENTE BL E/O MONTANA AV	G12 3451 23	04/19/66	WR TU	TOTAL	24839	8 00	1805	4 30	2255
				EAST	12613	7 30	1246	3 45	965
				WEST	12226	11 15	754	4 45	1345
SAN VICENTE BL E/O MONTANA AV	G12 3451 23	04/20/66	WR WE	TOTAL	24788	8 00	1786	4 45	2136
				EAST	12613	8 00	1249	3 45	980
				WEST	12175	11 15	764	5 00	1335

LOCATION		DATE	DIR	VOLUME	AM	PEAK	PM		
SAN VICENTE BL E/O MONTANA AV	G12 3451 23	WR TH	04/21/66	TOTAL	25721	8 15	1887	4 45	2180
				EAST	13097	8 15	1313	3 00	983
				WEST	12624	11 15	812	5 15	1370
SAN VICENTE BL E/O MONTANA AV	G12 3451 23	WR FR	04/22/66	TOTAL	26833	8 15	1863	4 30	2279
				EAST	13687	8 00	1278	3 15	1090
				WEST	13146	11 15	824	5 15	1381
SAN VICENTE BL E/O MONTANA AV	G12 3451 23	WR SA	04/23/66	TOTAL	25826	11 15	1933	4 00	2100
				EAST	13060	9 15	930	4 00	1113
				WEST	12766	11 15	1036	12 00	1108
SAN VICENTE BL E/O MONTANA AV	G12 3451 23	WR SU	04/24/66	TOTAL	20682	11 15	1421	4 45	1976
				EAST	10753	11 15	556	4 45	1322
				WEST	9929	11 15	865	12 00	935
SAN VICENTE BL E/O MONTANA AV	G12 3451 23	WR MO	04/25/66	TOTAL	23999	8 00	1733	3 45	2056
				EAST	12055	7 30	1255	2 45	974
				WEST	11944	11 15	807	4 45	1283
SAN VICENTE BL E/O MONTANA AV	G19 3450 23	WR WE	08/03/66	TOTAL	30899	11 15	2206	4 30	2559
				EAST	15879	7 45	1455	3 15	1168
				WEST	15020	11 15	1202	4 30	1433
SAN VICENTE BL E/O 26TH ST	G26 3646 23	WR WE	02/09/66	TOTAL	22190	7 30	1863	4 45	2131
				EAST	10017	7 30	1063	3 15	787
				WEST	12173	7 30	800	5 00	1372
SARAH ST W/O COLDWATER CYN AV	A00 1818 11	VR TH	06/30/66	TOTAL	729	7 45	51	6 00	65
				EAST	418	9 00	43	6 15	36
				WEST	311	10 30	17	5 15	32
SARAH ST W/O COLDWATER CYN AV	A00 1818 11	VR SA	07/02/66	TOTAL	683	10 30	72	12 15	69
				EAST	399	10 30	45	12 15	46
				WEST	284	10 30	27	7 30	28
SARAH ST W/O COLDWATER CYN AV	A00 1818 11	VR SU	07/03/66	TOTAL	567	10 30	48	4 15	48
				EAST	296	11 00	24	2 00	26
				WEST	271	10 30	26	4 15	28

LOCATION	DATE	DIR	VOLUME	AM	PEAK	PM		
SARAH ST W/O COLDWATER CYN AV HOLIDAY	A00 1818 11	VR MO	07/04/66	TOTAL	570	10 15	41 11 45	62
				EAST	301	10 15	24 12 00	30
				WEST	269	11 15	23 11 45	32
SARAH ST W/O COLDWATER CYN AV	A00 1818 11	VR TU	07/05/66	TOTAL	722	7 00	50 5 00	102
				EAST	388	7 00	46 3 15	28
				WEST	334	9 30	15 5 15	82
SARAH ST AT RHODES AV		VR TH	01/06/66				MANUAL COUNT	
				EAST		7 00	15 4 00	32
				WEST		7 00	15 3 00	12
SARAN DR AT MANCHESTER AV		WR TH	11/17/66				MANUAL COUNT	
				NORTH		8 00	67 3 00	67
				SOUTH		7 30	48 3 00	34
SATICOY ST AT AMESTOY AV		VR TH	04/07/66				MANUAL COUNT	
				EAST		7 15	742 4 15	489
				WEST		7 00	194 4 30	804
SATICOY ST AT ATOLL AV	B00 1818 11	VR TH	05/26/66	TOTAL	8637	7 15	740 4 15	791
				EAST	4849	7 15	472 11 45	433
				WEST	3788	7 15	268 3 45	445
SATICOY ST W/O CLYBOURN AV HOLIDAY	C00 3030 11	VR FR	11/11/66	TOTAL	1895	6 45	144 4 15	241
				EAST	783	6 45	128 3 15	69
				WEST	1112	8 45	80 4 15	189
SATICOY ST AT HASKELL AV	200 1818 11	VR WE	08/17/66	TOTAL	12893	7 15	1805 4 15	1515
				EAST	4643	7 00	632 4 30	553
				WEST	8250	7 15	1176 4 15	976
SATICOY ST AT HASKELL AV	200 1818 11	VR FR	08/19/66	TOTAL	12412	7 15	1287 4 15	1690
				EAST	4799	7 15	560 4 15	570
				WEST	7613	7 45	777 4 00	1034
SATICOY ST AT LURLINE AV		VR TH	04/21/66				MANUAL COUNT	
				EAST		7 30	496 4 15	671
				WEST		7 15	592 4 45	644

L O C A T I O N		DATE	DIR	VOLUME	AM	PEAK	PM
SATICOY ST AT ORION AV	800 3730 11	VR TH	08/18/66	TOTAL	10167	7 00	1074 4 30 1206
				EAST	4995	7 00	683 3 45 570
				WEST	5172	7 00	391 4 30 639
SATICOY ST AT RIVERTON AV		VR WE	11/09/66				MANUAL COUNT
				EAST		7 00	112 4 30 114
				WEST		8 30	45 4 30 136
SATICOY ST AT TOPANGA CYN BL		VR TU	05/31/66				MANUAL COUNT
				EAST		7 30	600 4 30 595
				WEST		7 30	414 4 45 629
SATICOY ST AT TUJUNGA AV		VR MO	10/17/66				MANUAL COUNT
				EAST		7 30	215 3 00 244
				WEST		7 15	189 5 00 193
SATICOY ST AT VAN NUYS BL	800 3020 11	VR MO	08/29/66	TOTAL	7109	7 15	555 4 00 669
				EAST	4798	7 15	459 4 15 420
				WEST	2311	11 00	141 4 00 257
SATICOY ST E/O VINELAND AV	800 3314 11	VR WE	11/09/66	TOTAL	2818	7 00	262 4 30 322
				EAST	1378	6 30	131 4 00 153
				WEST	1440	7 00	152 4 30 177
SATICOY ST AT WOODLAKE AV	A00 1814 11	VR SA	01/22/66	TOTAL	2520	11 15	174 3 15 315
				EAST	670	11 15	42 3 30 105
				WEST	1850	11 15	132 3 00 219
SATICOY ST AT WOODLAKE AV	A00 1814 11	VR SU	01/23/66	TOTAL	2022	11 15	154 4 00 273
				EAST	531	11 00	49 4 30 97
				WEST	1491	11 15	106 3 30 195
SATICOY ST AT WOODLAKE AV	A00 1814 11	VR MO	01/24/66	TOTAL	1858	11 15	106 3 00 236
				EAST	448	10 45	41 2 45 60
				WEST	1410	8 00	91 3 00 183
SATICOY ST AT WOODLAKE AV	A00 1813 11	VR TH	08/04/66	TOTAL	1730	10 45	132 4 45 170
				EAST	505	11 15	52 5 15 53
				WEST	1225	10 45	87 4 45 120

LOCATION		DATE	DIR	VOLUME	AM	PEAK	PM		
SAWTELLE BL N/O NATIONAL BL	C00 3030 22	WR WE	03/23/66	TOTAL	14583	7 15	1330	4 30	1511
				NORTH	6995	7 15	883	4 15	585
				SOUTH	7588	7 30	482	4 30	952
SAWTELLE BL N/O OLYMPIC BL	B00 2020 11	WR WE	03/23/66	TOTAL	9747	7 30	834	4 15	1113
				NORTH	4606	7 15	411	4 30	489
				SOUTH	5141	7 30	429	4 00	645
SAWTELLE BL N/O PALMS BL	C00 3131 22	WR WE	03/23/66	TOTAL	7993	7 15	746	4 30	955
				NORTH	4079	7 00	495	5 00	414
				SOUTH	3914	7 30	299	4 30	567
SAWTELLE BL N/O PICC BL	C00 2238 23	WR WE	03/23/66	TOTAL	15800	7 15	1283	4 30	1704
				NORTH	5761	7 15	658	4 30	545
				SOUTH	10039	11 15	633	4 30	1159
SAWTELLE BL N/O SANTA MONICA BL	B00 2020 11	WR WE	03/23/66	TOTAL	8379	7 30	749	4 00	867
				NORTH	3650	7 15	415	4 15	299
				SOUTH	4729	7 30	346	4 00	595
SAWTELLE BL S/O TENNESSEE AV	C00 3228 32	WR TH	06/16/66	TOTAL	12601	7 15	988	4 30	1135
				NORTH	5722	7 15	576	4 30	565
				SOUTH	6879	11 15	431	3 45	621
SAWTELLE BL N/O VENICE BL	A00 2828 11	WR WE	03/30/66	TOTAL	7579	7 30	675	4 45	889
				NORTH	3755	8 00	240	4 45	494
				SOUTH	3824	7 30	444	4 15	427
SAWTELLE BL N/O VENICE BL	A00 2828 11	WR TH	03/31/66	TOTAL	6989	7 30	588	4 30	844
				NORTH	3429	11 15	198	4 30	424
				SOUTH	3560	7 30	414	4 30	420
SCANDIA WAY AT AV 40		CR TH	08/11/66				MANUAL COUNT		
				EAST		7 45	14	4 30	14
				WEST		8 00	97	3 00	55
SCHOENBORN ST W/O CANOGA AV	A00 2222 11	VR FR	02/04/66	TOTAL	3100	11 15	212	12 00	374
				EAST	1646	11 15	121	12 00	187
				WEST	1454	11 15	91	12 00	187

LOCATION		DATE	DIR	VOLUME	AM	PEAK	PM	
SCHOENBORN ST W/O CANOGA AV	A00 2222 11	VR SA 02/05/66	TOTAL	2302	11 00	232	11 45	299
			EAST	1229	11 00	139	11 45	181
			WEST	1073	9 30	106	12 00	121
SCHOENBORN ST W/O CANOGA AV	A00 2222 11	VR SU 02/06/66	TOTAL	1196	11 15	105	1 15	144
			EAST	577	11 15	49	12 45	79
			WEST	619	11 15	56	11 45	70
SCHOENBORN ST AT HAYVENHURST PL		VR TU 03/08/66				MANUAL COUNT		
			EAST		7 15	60	4 00	259
			WEST		7 00	333	3 30	93
SCHUMACHER DR AT GREGORY WY		WR WE 08/24/66				MANUAL COUNT		
			NORTH		8 00	21	4 15	24
			SOUTH		9 00	37	4 45	72
SCOTLAND ST AT GRIFFITH PARK BL		CR TU 06/28/66				MANUAL COUNT		
			EAST		7 45	22	4 45	120
			WEST		7 15	29	3 45	21
SCOVILLE AV AT GROVE ST		VR WE 12/07/66				MANUAL COUNT		
			NORTH		9 00	4	4 00	12
			SOUTH		7 30	3	3 45	6
SEASIDE AV AT FERRY ST		SR WE 06/22/66				MANUAL COUNT		
			NORTH		7 30	595	3 00	272
			SOUTH		9 00	141	3 45	866
SELBY AV AT HOLMAN AV		WR MO 01/03/66				MANUAL COUNT		
			NORTH		7 45	209	3 00	123
			SOUTH		7 30	191	3 00	117
SELBY AV AT WILSHIRE BL	B00 1718 11	WR FR 10/21/66	TOTAL	4258	7 45	376	4 45	613
			NORTH	1606	7 45	196	4 30	178
			SOUTH	2652	7 45	180	4 45	450
SELMA AV AT CAHUENGA BL	B00 2020 11	WR FR 08/12/66	TOTAL	8921	11 15	590	4 45	723
			EAST	4671	11 15	312	4 45	415
			WEST	4250	11 15	278	5 30	317

LOCATION		DATE	DIR	VOLUME	AM	PEAK	PM
SELMA AV AT HUDSON AV		WR MO 11/14/66					
					MANUAL COUNT		
			EAST		8 00	222	3 00
			WEST		8 15	218	4 15
SELMA AV AT IVAR AV	B00 2020 11	WR MO 08/22/66	TOTAL	7319	11 15	483	1 45
			EAST	3596	10 45	240	3 45
			WEST	3723	11 15	275	1 00
SELMA AV AT VINE ST	B00 2020 11	WR FR 09/16/66	TOTAL	8101	11 15	576	3 45
			EAST	4608	11 15	326	3 45
			WEST	3493	11 15	250	11 45
SELMA AV AT WILCOX AV	B00 2020 11	WR MO 07/25/66	TOTAL	9427	11 15	551	5 00
			EAST	5631	11 00	292	5 00
			WEST	3796	11 15	261	3 00
SELMA DR N/O SUNSET BL	B00 30 3	WR MO 08/15/66	TOTAL	8415	8 00	837	12 00
			ONE WAY STREET SOUTH BOUND				
SELMA DR S/O SUNSET BL	B00 41 2	WR MO 08/15/66	TOTAL	6060	8 00	657	6 15
			ONE WAY STREET SOUTH BOUND				
SENTOUS ST N/O PICO BL	C00 2020 22	CR TU 10/25/66	TOTAL	5729	7 30	574	4 00
			NORTH	4860	7 30	528	4 30
			SOUTH	869	10 00	71	6 00
SENTOUS ST N/O PICO BL		CR TH 10/27/66				MANUAL COUNT	
			NORTH		7 15	528	4 30
			SOUTH		7 30	51	3 00
SENTOUS ST S/O 11TH ST	C00 1822 21	CR TU 07/12/66	TOTAL	5808	11 15	425	4 30
			NORTH	5303	11 15	384	4 30
			SOUTH	505	7 45	49	4 00
SENTOUS ST S/O 11TH ST	C00 2218 21	CR TU 10/25/66	TOTAL	6295	11 15	433	4 00
			NORTH	5772	11 15	394	4 15
			SOUTH	523	7 15	54	2 45

LOCATION		DATE	DIR	VOLUME	AM	PEAK	PM
SENTOUS ST AT 12TH ST		10/26/66	CR WE				
					MANUAL COUNT		
				NORTH	7 30	482	4 30 466
				SOUTH	7 00	46	4 30 47
SEPULVEDA BL AT CABRITO RD		07/15/66	VR FR				
					MANUAL COUNT		
				NORTH	7 15	542	4 15 2064
				SOUTH	7 15	1519	3 30 1004
SEPULVEDA BL S/O CASHMERE ST	C00 2727 22	04/06/66	WR WE				
				TOTAL	7881	7 30	718 5 00 1147
				NORTH	4388	9 00	201 5 00 896
				SOUTH	3493	7 15	558 4 30 286
SEPULVEDA BL AT CHALON RD		07/27/66	WR WE				
					MANUAL COUNT		
				NORTH	8 15	104	5 00 1304
				SOUTH	7 15	1115	4 15 106
SEPULVEDA BL AT CHASE ST		07/29/66	VR FR				
					MANUAL COUNT		
				NORTH	7 15	497	4 30 1646
				SOUTH	7 00	922	3 15 669
SEPULVEDA BL AT CHASE ST	G04 3840 22	10/05/66	VR WE				
				TOTAL	19421	7 15	1440 4 00 1863
				NORTH	10366	11 15	642 4 00 1250
				SOUTH	9055	7 00	955 3 45 634
SEPULVEDA BL AT CHATSWORTH ST	G27 5843 43	04/30/66	VR SA				
				TOTAL	20746	11 15	1405 12 45 1498
				NORTH	11943	11 15	763 1 00 868
				SOUTH	8803	11 15	642 12 45 654
SEPULVEDA BL AT CHATSWORTH ST	G27 5843 43	05/01/66	VR SU				
				TOTAL	17029	10 45	1051 12 45 1387
				NORTH	9698	11 15	632 12 45 796
				SOUTH	7331	10 45	443 1 15 601
SEPULVEDA BL AT CHATSWORTH ST	G27 5843 43	05/02/66	VR MO				
				TOTAL	18875	11 15	1078 4 15 1657
				NORTH	11129	7 30	693 4 15 1050
				SOUTH	7746	11 15	467 4 15 807
SEPULVEDA BL AT DEVONSHIRE ST		04/26/66	VR TU				
					MANUAL COUNT		
				NORTH	8 45	484	4 15 907
				SOUTH	7 00	582	4 00 750

L O C A T I O N

L O C A T I O N		DATE	DIR	VOLUME	AM	PEAK	PM		
SEPULVEDA EL AT FIUME WALK		08/19/66	VR FR	MANUAL COUNT					
				NORTH	8 30	263	5 00	1206	
				SOUTH	7 00	1051	5 00	588	
SEPULVEDA EL AT GREENLEAF ST		08/22/66	VR MO	MANUAL COUNT					
				NORTH	7 30	390	5 00	888	
				SOUTH	7 00	885	4 45	433	
SEPULVEDA BL AT HATTERAS ST	604 4040 22	02/25/66	VR FR	TOTAL	20941	11 00	1273	4 15	1712
				NORTH	10887	11 00	676	5 15	955
				SOUTH	10054	7 15	702	3 30	780
SEPULVEDA BL AT HATTERAS ST	604 4040 22	02/26/66	VR SA	TOTAL	19588	11 15	1563	6 15	1563
				NORTH	10374	11 15	838	1 45	849
				SOUTH	9214	11 00	728	12 30	754
SEPULVEDA BL AT HATTERAS ST	604 4040 22	02/27/66	VR SU	TOTAL	16000	11 15	1237	1 30	1522
				NORTH	8577	11 00	714	1 15	876
				SOUTH	7423	11 15	532	3 00	720
SEPULVEDA BL AT LA GRANGE AV		01/27/66	WR TH	MANUAL COUNT					
				NORTH	7 30	612	5 00	887	
				SOUTH	7 30	620	4 15	669	
SEPULVEDA BL AT LA TIJERA BL		06/24/66	WR FR	MANUAL COUNT					
				NORTH	9 00	502	4 45	1450	
				SOUTH	7 30	1089	5 00	983	
SEPULVEDA BL AT LA TIJERA BL	300 4444 44	11/17/66	WR TH	TOTAL	25113	7 30	1857	4 30	2471
				NORTH	12485	11 15	841	4 30	1596
				SOUTH	12628	7 30	1378	5 00	934
SEPULVEDA BL N/O LINCOLN BL	G07 3555 33	12/16/66	WR FR	TOTAL	38457	11 15	2500	4 30	3418
				NORTH	18338	11 15	1418	4 30	2135
				SOUTH	20119	7 30	1773	5 30	1548
SEPULVEDA BL AT LINCOLN BL		07/08/66	WR FR	MANUAL COUNT					
				NORTH	7 45	1143	4 45	3168	
				SOUTH	7 30	1518	4 30	1192	

LOCATION		DATE	DIR	VOLUME	AM	PEAK	PM		
SEPULVEDA BL AT LINCOLN BL HOLIDAY	G22 5030 53	WR TH	11/24/66	TOTAL	22160	11 15	1445	6 15	1445
				NORTH	13712	11 15	840	2 15	913
				SOUTH	8448	11 15	605	6 15	605
SEPULVEDA BL AT LINCOLN BL	G22 5030 53	WR FR	11/25/66	TOTAL	31823	11 15	2275	2 45	2471
				NORTH	18667	11 15	1390	3 30	1457
				SOUTH	13156	11 15	885	2 30	1074
SEPULVEDA BL AT MANCHESTER AV	G04 3940 44	WR MO	11/07/66	TOTAL	22729	7 30	1730	4 15	2332
				NORTH	11862	11 15	720	4 15	1528
				SOUTH	10867	7 30	1174	4 30	812
SEPULVEDA BL N/O MONTANA AV	G06 2726 22	WR TU	03/29/66	TOTAL	7062	7 15	865	4 30	1044
				NORTH	4300	8 00	198	4 30	875
				SOUTH	2762	7 15	666	4 00	183
SEPULVEDA BL AT MONTANA AV		WR TU	07/19/66				MANUAL COUNT		
				NORTH		7 45	272	5 00	1283
				SOUTH		7 15	877	3 15	146
SEPULVEDA BL AT MONTANA AV		WR FR	09/02/66				MANUAL COUNT		
				NORTH		8 00	463	5 00	1308
				SOUTH		7 15	689	3 00	241
SEPULVEDA BL N/O MORAGA DR	C00 2725 22	WR TU	05/03/66	TOTAL	6885	7 00	1345	5 00	1085
				NORTH	3597	8 15	128	5 00	972
				SOUTH	3288	7 00	1279	2 30	160
SEPULVEDA BL AT MORAGA DR		WR MO	08/01/66				MANUAL COUNT		
				NORTH		8 45	282	5 00	1648
				SOUTH		7 15	1064	3 45	128
SEPULVEDA BL N/O MULHOLLAND DR	C00 2428 12	VR TH	02/03/66	TOTAL	5980	7 00	1102	5 00	1006
				NORTH	2964	10 45	96	5 00	913
				SOUTH	3016	7 00	1080	3 15	134
SEPULVEDA BL N/O MULHOLLAND DR	C00 2030 12	VR TU	05/24/66	TOTAL	7373	7 00	1469	5 15	1228
				NORTH	3966	11 15	101	5 15	1129
				SOUTH	3407	7 00	1401	2 30	136

L O C A T I O N			DATE	DIR	VOLUME	AM	PEAK	PM	
SEPULVEDA BL N/O NATIONAL BL	300 3242 23	WR TU	03/22/66	TOTAL	19449	7 15	1697	4 45	1730
				NORTH	9713	7 15	992	5 00	770
				SOUTH	9736	7 15	705	4 15	1002
SEPULVEDA BL AT NORMANDIE AV	606 4547 22	SR TH	07/07/66	TOTAL	19766	6 45	1711	4 30	1772
				EAST	10667	6 45	1047	3 45	932
				WEST	9099	7 00	668	5 00	875
SEPULVEDA BL AT OHIO AV		WR MO	09/12/66				MANUAL COUNT		
				NORTH		7 45	529	5 00	860
				SOUTH		7 45	762	3 45	571
SEPULVEDA BL N/O OLYMPIC BL	C00 3022 22	WR TU	03/22/66	TOTAL	14265	7 30	1552	4 30	1544
				NORTH	7397	7 30	797	4 45	886
				SOUTH	6868	7 30	755	4 15	707
SEPULVEDA BL AT OLYMPIC BL		WR TU	09/13/66				MANUAL COUNT		
				NORTH		7 15	695	5 00	749
				SOUTH		7 30	734	4 00	957
SEPULVEDA BL N/O OXNARD ST	G04 3642 22	VR TH	10/20/66	TOTAL	20747	7 15	1496	4 30	1956
				NORTH	10800	11 15	756	4 30	1216
				SOUTH	9947	7 15	1048	4 15	748
SEPULVEDA BL AT OXNARD ST		VR WE	10/19/66				MANUAL COUNT		
				NORTH		8 45	491	4 45	921
				SOUTH		7 15	1080	4 15	775
SEPULVEDA BL N/O PALMS BL	300 3242 23	WR TU	04/05/66	TOTAL	15761	7 30	974	4 45	1576
				NORTH	8106	7 00	578	5 00	818
				SOUTH	7655	11 15	471	4 30	835
SEPULVEDA BL N/O PICO BL	C00 3023 23	WR TU	03/22/66	TOTAL	16547	7 30	1707	4 30	1691
				NORTH	8757	7 15	1023	4 30	829
				SOUTH	7790	7 30	685	4 30	862
SEPULVEDA BL AT PICO BL		WR WE	09/14/66				MANUAL COUNT		
				NORTH		7 30	883	5 00	1064
				SOUTH		7 30	672	4 15	892

L O C A T I O N			DATE	DIR	VOLUME	AM	PEAK	PM	
SEPULVEDA BL N/O RAYMER ST	G04 3748 23	VR TU	09/13/66	TOTAL	26005	7 15	1840	4 15	2545
				NORTH	13105	11 15	763	4 15	1628
				SOUTH	12900	7 15	1406	3 45	1050
SEPULVEDA BL N/O RAYMER ST	G04 3748 23	VR WE	09/14/66	TOTAL	24107	7 30	1773	4 30	2298
				NORTH	12121	11 15	794	4 30	1469
				SOUTH	11986	7 15	1354	3 45	923
SEPULVEDA BL N/O RAYMER ST	G04 3748 23	VR TH	09/15/66	TOTAL	26010	7 15	1733	4 00	2515
				NORTH	13141	11 15	802	4 30	1592
				SOUTH	12869	7 15	1326	3 45	982
SEPULVEDA BL AT RAYMER ST		VR TU	10/11/66				MANUAL COUNT		
				NORTH		7 15	495	4 30	1250
				SOUTH		7 15	1501	4 00	1261
SEPULVEDA BL S/O RICHLAND AV	300 3030 22	WR TH	01/06/66	TOTAL	18962	7 30	1634	5 00	1768
				NORTH	9987	7 15	1077	5 00	792
				SOUTH	8975	7 30	573	4 30	1043
SEPULVEDA BL S/O RIMERTON RD	C00 2222 22	WR TH	02/03/66	TOTAL	5711	7 00	1272	5 15	1039
				NORTH	3092	10 15	118	5 15	972
				SOUTH	2619	7 00	1239	4 15	101
SEPULVEDA BL S/O RIMERTON RD	C00 2426 12	WR FR	06/24/66	TOTAL	7774	7 00	1116	5 00	1349
				NORTH	4896	11 15	109	5 00	1233
				SOUTH	2878	7 00	1070	4 15	134
SEPULVEDA BL AT RIMERTON RD		WR WE	07/27/66				MANUAL COUNT		
				NORTH		7 30	87	5 00	1399
				SOUTH		7 00	1146	4 15	148
SEPULVEDA BL AT RINALDI ST		VR MO	07/17/66				MANUAL COUNT		
				NORTH		7 00	338	5 00	1203
				SOUTH		8 30	8	4 15	13
SEPULVEDA BL AT ROSCOE BL		VR MO	03/28/66				MANUAL COUNT		
				NORTH		7 15	500	4 30	1569
				SOUTH		7 15	1050	3 45	675

LOCATION	DATE	DIR	VOLUME	AM	PEAK	PM
SEPULVEDA BL AT ROSE AV	WR MO 08/01/66			MANUAL COUNT		
		NORTH		7 30	709	5 00 984
		SOUTH		7 30	495	4 15 858
SEPULVEDA BL N/O SANTA MONICA BL C00 3332 23	WR TU 03/22/66	TOTAL	13156	7 30	1455	4 45 1461
		NORTH	6860	7 30	641	4 45 892
		SOUTH	6296	7 30	814	4 15 663
SEPULVEDA BL AT SHERMAN WAY	VR WE 11/09/66			MANUAL COUNT		
		NORTH		7 30	594	4 45 1147
		SOUTH		7 15	843	4 15 1123
SEPULVEDA BL N/O SUNSET BL C00 3020 32	WR TH 02/03/66	TOTAL	11330	7 15	1008	4 45 1331
		NORTH	8605	11 15	556	4 45 1193
		SOUTH	2725	7 15	765	3 30 182
SEPULVEDA W/O TERMINAL ISLAND FWY G12 3030 32	SR WE 07/20/66	TOTAL	13006	7 00	1435	4 30 1491
		EAST	6383	6 45	603	3 45 922
		WEST	6623	7 15	876	5 00 854
SEPULVEDA BL AT TUPPER ST	VR WE 06/15/66			MANUAL COUNT		
		NORTH		7 00	522	4 30 1244
		SOUTH		7 00	813	3 15 767
SEPULVEDA BL AT VALLEY VISTA BL	VR FR 09/02/66			MANUAL COUNT		
		NORTH		9 00	387	4 30 1008
		SOUTH		7 00	618	4 45 389
SEPULVEDA BL AT VANOWEN ST	VR TH 12/22/66			MANUAL COUNT		
		NORTH		9 00	470	5 00 1176
		SOUTH		7 00	549	4 00 796
SEPULVEDA BL N/O VENICE BL 300 3234 23	WR TU 04/05/66	TOTAL	13973	7 00	850	5 00 1268
		NORTH	7650	7 00	466	5 00 721
		SOUTH	6323	7 30	401	4 30 572
SEPULVEDA BL AT VENTURA BL	VR TH 09/08/66			MANUAL COUNT		
		NORTH		8 15	548	5 00 1246
		SOUTH		7 00	889	4 45 706

LOCATION		DATE	DIR	VOLUME	AM	PEAK	PM
SEPULVEDA BL N/O WASHINGTON PL	C00 2836 23	WR TU 04/05/66	TOTAL	21970	7 15	1359	4 45 1714
			NORTH	13001	7 15	789	4 45 969
			SOUTH	8969	7 15	570	4 30 770
SEPULVEDA BL AT WESTERN AV	C00 3712 11	SR TH 07/07/66	TOTAL	20368	7 00	1586	4 30 1700
			EAST	10849	7 00	983	4 00 859
			WEST	9519	7 15	620	4 45 865
SEPULVEDA BL N/O WILSHIRE BL	C00 2626 22	WR TU 03/29/66	TOTAL	7847	7 15	970	4 30 950
			NORTH	4095	7 30	341	5 00 687
			SOUTH	3752	7 15	647	4 00 367
SEPULVEDA BL AT WILSHIRE BL		WR TH 07/28/66				MANUAL COUNT	
			NORTH		7 30	421	4 45 917
			SOUTH		7 15	822	4 30 396
SEPULVEDA BL AT 76TH ST		WR TU 09/13/66				MANUAL COUNT	
			NORTH		7 30	829	4 45 1179
			SOUTH		7 45	1227	5 00 1437
SEPULVEDA BL AT 96TH ST	G04 5658 55	WR FR 10/07/66	TOTAL	50649	7 30	3770	4 45 4679
			NORTH	25000	11 15	1672	4 45 2901
			SOUTH	25649	7 15	2583	4 45 1778
SERRANO AV S/O RUSSELL AV		CR WE 09/07/66				MANUAL COUNT	
			NORTH		7 45	26	5 00 61
			SOUTH		7 45	42	5 00 43
SEWARD ST AT FOUNTAIN AV		WR MO 01/03/66				MANUAL COUNT	
			NORTH		8 30	49	4 00 85
			SOUTH		8 00	39	3 00 71
SEWARD ST S/O SUNSET BL		WR WE 04/20/66				MANUAL COUNT	
			NORTH		8 15	69	3 45 94
			SOUTH		8 00	106	5 00 75
SEWARD ST AT WILLOUGHBY AV		WR TH 12/29/66				MANUAL COUNT	
			NORTH		9 00	38	3 15 65
			SOUTH		7 45	67	4 45 101

L O C A T I O N		DATE	DIR	VOLUME	AM	PEAK	PM
SHATTO PL N/O 7TH ST		05/25/66	CR WE			MANUAL COUNT	
				NORTH	8 00	28	4 30 58
				SOUTH	9 00	64	4 30 109
SHELTONDALE AV AT KITTRIDGE ST		01/21/66	VR FR	A00 1818 11			
				TOTAL	627	8 45	68 3 00 100
				NORTH	315	8 45	54 2 45 61
				SOUTH	312	11 15	23 3 00 41
SHELTONDALE AV AT KITTRIDGE ST		01/22/66	VR SA	A00 1818 11			
				TOTAL	506	9 15	49 12 15 57
				NORTH	214	11 15	19 12 15 35
				SOUTH	292	9 15	34 3 45 31
SHELTONDALE AV AT KITTRIDGE ST		01/23/66	VR SU	A00 1818 11			
				TOTAL	358	11 15	35 12 00 57
				NORTH	133	11 00	13 12 00 27
				SOUTH	225	11 15	25 12 15 30
SHENANDOAH ST AT CADILLAC AV		02/25/66	WR FR			MANUAL COUNT	
				NORTH	8 30	59	3 00 112
				SOUTH	7 00	52	3 00 29
SHENANDOAH ST AT GIBSON ST		03/08/66	WR TU			MANUAL COUNT	
				NORTH	7 45	12	4 15 13
				SOUTH	7 30	37	5 00 31
SHERMAN CIRCLE N/O GAULT ST		07/19/66	VR TU	B36 2828 22			
				TOTAL	5536	7 30	382 2 00 412
				NORTH	1970	11 00	137 5 00 202
				SOUTH	3566	7 30	307 2 00 253
SHERMAN WAY AT CANOGA AV		05/04/66	VR WE			MANUAL COUNT	
				EAST	7 15	1028	3 30 1134
				WEST	7 15	1130	4 45 1435
SHERMAN WAY E/O ETIWANDA AV		09/30/66	VR FR	G12 4040 33			
				TOTAL	29264	7 15	1875 4 30 2566
				EAST	15163	7 15	1113 4 45 1182
				WEST	14101	11 15	808 4 30 1396
SHERMAN WAY AT FIRMAMENT AV		06/29/66	VR WE			MANUAL COUNT	
				EAST	7 30	1561	4 30 1549
				WEST	7 30	1026	4 15 1632

LOCATION		DATE	DIR	VOLUME	AM	PEAK	PM
SHERMAN WAY AT OAKDALE AV		VR MO 01/17/66			MANUAL COUNT		
			EAST		7 30	997	4 30 1023
			WEST		7 00	1007	4 45 1055
SHERMAN WAY AT RESEDA BL		VR WE 12/21/66			MANUAL COUNT		
			EAST		7 15	1097	4 15 1106
			WEST		7 00	646	4 30 1417
SHERMAN WAY E/O RIVERTON AV	800 2040 11	VR TH 07/07/66	TOTAL	4415	6 30	504	3 15 519
			EAST	2397	6 30	356	3 15 269
			WEST	2018	11 15	151	4 00 285
SHERMAN WAY AT SEPULVEDA BL		VR WE 11/09/66			MANUAL COUNT		
			EAST		8 00	2222	3 30 1887
			WEST		7 30	855	4 30 1606
SHERMAN WAY AT TOPANGA CYN BL		VR FR 04/29/66			MANUAL COUNT		
			EAST		7 15	1193	4 15 1028
			WEST		7 45	455	5 00 1131
SHERMAN WAY AT TYRONE AV	200 1440 11	VR FR 04/15/66	TOTAL	25033	7 15	1782	4 30 2084
			EAST	13065	7 15	901	4 15 1111
			WEST	11968	7 15	881	4 45 992
SHERMAN WAY AT TYRONE AV	200 1440 11	VR SU 04/17/66	TOTAL	9403	10 00	534	3 30 870
			EAST	2431	9 30	58	3 30 327
			WEST	6972	10 15	489	12 00 554
SHERMAN WAY AT VAN NUYS BL	C00 4640 33	VR FR 12/02/66	TOTAL	22551	7 30	1876	4 15 1754
			EAST	11064	7 30	1074	4 15 796
			WEST	11487	7 15	807	4 45 968
SHERMAN WAY AT WOODMAN AV		VR WE 01/26/66			MANUAL COUNT		
			EAST		7 30	861	4 00 746
			WEST		7 30	648	4 45 1099
SHERMAN GROVE N/O FENWICK ST N/I	800 1412 11	VR WE 06/22/66	TOTAL	6887	6 45	468	5 00 739
			NORTH	3809	11 15	151	4 45 553
			SOUTH	3078	6 45	381	6 45 232

L O C C A T I O N

DATE

DIR

VOLUME

AM

PEAK

PM

LOCATION	DATE	DIR	VOLUME	AM	PEAK	PM			
SHERMAN OAKS AV S/O VENTURA BL	VR TU	07/12/66	MANUAL COUNT						
			NORTH	8 30	73	5 00	307		
			SOUTH	7 30	176	5 00	148		
SHIRLEY AV AT WELLS DR	VR TU	11/22/66	MANUAL COUNT						
			NORTH	8 00	48	4 30	37		
			SOUTH	8 15	47	4 30	78		
SHOSHONE AV N/O RINALDI ST	A00 1818 11	VR FR	03/25/66	TOTAL	781	7 00	69	3 30	77
				NORTH	348	7 00	37	4 15	38
				SOUTH	433	7 30	38	3 45	46
SHOSHONE AV N/O RINALDI ST	A00 1818 11	VR SA	03/26/66	TOTAL	820	11 15	71	4 15	89
				NORTH	388	11 15	32	4 15	48
				SOUTH	432	11 15	39	3 45	43
SHOSHONE AV N/O RINALDI ST	A00 1818 11	VR SU	03/27/66	TOTAL	848	8 45	75	5 30	86
				NORTH	403	11 00	36	5 30	57
				SOUTH	445	10 30	45	12 15	49
SHOSHONE AV AT SUPERIOR ST	A00 1818 11	VR FR	03/04/66	TOTAL	389	7 45	27	4 45	49
				NORTH	192	11 15	14	4 45	33
				SOUTH	197	7 45	21	5 30	21
SHOSHONE AV AT SUPERIOR ST	A00 1818 11	VR SA	03/05/66	TOTAL	685	11 15	132	11 30	143
				NORTH	401	11 15	75	11 45	78
				SOUTH	284	11 15	57	11 30	67
SHOSHONE AV AT SUPERIOR ST	A00 1818 11	VR SU	03/06/66	TOTAL	501	10 15	57	12 00	88
				NORTH	214	10 00	18	5 00	62
				SOUTH	287	10 30	41	12 45	52
SHOSHONE AV AT SUPERIOR ST	A00 1818 11	VR MO	11/28/66	TOTAL	459	7 15	41	3 00	98
				NORTH	174	7 00	16	3 45	24
				SOUTH	285	7 15	26	2 45	80
SHOSHONE AV AT WEDDINGTON ST	VR TU	09/06/66	MANUAL COUNT						
			NORTH	8 30	9	3 45	5		
			SOUTH	8 30	20	4 30	26		

LOCATION	DATE	DIR	VOLUME	AM	PEAK	PM			
SHOUP AV N/O AV SAN LUIS	VR TH	10/20/66	MANUAL COUNT						
			NORTH	7 15	296	5 00	124		
			SOUTH	7 15	79	5 00	144		
SHULTS ST S/O BENNER ST	CR TU	02/01/66	MANUAL COUNT						
			NORTH	7 15	38	4 45	55		
			SOUTH	7 00	127	3 00	114		
SIERRA HWY N/O SAN FERNANDO RD	VR MO	12/05/66	MANUAL COUNT						
			NORTH	7 00	204	4 30	131		
			SOUTH	7 15	239	4 15	144		
SIERRA VISTA AV W/O WESTERN AV	A00 2020 11	WR TH	11/17/66	TOTAL	2503	11 15	195	3 15	218
				EAST	1242	10 00	102	11 30	101
				WEST	1261	11 15	97	3 30	120
				MANUAL COUNT					
SIGNATURE DR AT BRADFORD PL	VR FR	08/05/66	MANUAL COUNT						
			EAST	7 00	97	4 30	35		
			WEST	7 15	62	5 00	87		
SILVER LAKE BL AT MARATHON ST	CR TU	08/16/66	MANUAL COUNT						
			NORTH	8 00	223	4 45	1108		
			SOUTH	7 30	1058	4 00	129		
SILVER LAKE BL AT PARKMAN AV	CR FR	07/01/66	MANUAL COUNT						
			EAST	7 15	232	4 30	1155		
			WEST	7 30	1140	4 00	334		
SILVERWOOD DR AT WILDWOOD DR	200 1210 11	CR WE	10/05/66	TOTAL	703	7 00	71	4 30	74
				EAST	626	7 15	64	4 30	66
				WEST	77	10 45	9	4 00	10
				MANUAL COUNT					
SILVERWOOD DR AT WILDWOOD DR	200 1210 11	CR TH	10/06/66	TOTAL	674	7 15	80	4 30	72
				EAST	616	7 15	69	4 30	68
				WEST	58	7 00	12	5 15	6
				MANUAL COUNT					
SILVERWOOD DR AT WILDWOOD DR	200 1210 11	CR FR	10/07/66	TOTAL	752	6 45	80	5 15	79
				EAST	679	6 45	70	4 45	73
				WEST	73	9 45	11	3 45	12
				MANUAL COUNT					

L O C A T I O N			DATE	DIR	VOLUME	AM	PEAK	PM	
SLAUSON AV E/O AVALON BL	C00 2828 33	CR TU	09/27/66	TOTAL	29315	7 15	2339	4 00	2584
				EAST	14797	7 15	1399	3 45	1067
				WEST	14518	7 00	951	4 00	1519
SLAUSON AV E/O BROADWAY	C00 3030 33	CR TU	09/27/66	TOTAL	31327	7 15	2226	4 30	2511
				EAST	16468	7 15	1455	2 30	1087
				WEST	14859	10 45	819	4 30	1513
SLAUSON AV W/O BROADWAY	C00 3030 33	CR TU	09/27/66	TOTAL	31786	7 15	2211	4 30	2643
				EAST	15890	7 15	1407	3 45	1035
				WEST	15896	10 45	897	4 30	1664
SLAUSON AV E/O BUOLONG AV	C00 2828 22	CR TH	09/29/66	TOTAL	26751	7 15	2128	4 30	2258
				EAST	13681	7 15	1380	4 45	940
				WEST	13070	6 45	809	4 30	1334
SLAUSON AV E/O CENTRAL AV	C00 2828 22	CR TU	09/27/66	TOTAL	26285	7 00	2112	4 00	2513
				EAST	13765	6 15	1163	4 00	1208
				WEST	12520	7 00	958	4 00	1305
SLAUSON AV AT CRENSHAW BL		CR FR	11/25/66				MANUAL COUNT		
				EAST		7 15	634	3 45	828
				WEST		8 15	544	4 45	868
SLAUSON AV AT CRENSHAW BL	C00 2828 33	CR MO	11/28/66	TOTAL	19277	7 00	1723	4 30	1825
				EAST	9259	7 00	1016	3 45	851
				WEST	10018	7 00	707	5 00	1096
SLAUSON AV E/O DENKER AV	C00 2828 22	CR TU	09/27/66	TOTAL	25681	7 15	2187	4 30	2390
				EAST	13672	7 15	1520	4 15	1173
				WEST	12009	6 45	700	4 45	1252
SLAUSON AV E/O FIGUEROA ST	C00 2830 23	CR TU	09/27/66	TOTAL	32834	7 15	2367	4 15	2694
				EAST	16762	7 15	1472	3 45	1173
				WEST	16072	6 45	912	4 15	1526
SLAUSON AV E/O HOOVER ST	C00 3030 33	CR TU	09/27/66	TOTAL	29855	7 15	2177	4 15	2497
				EAST	15038	7 15	1352	3 45	1061
				WEST	14817	7 00	859	4 15	1439

LOCATION		DATE	DIR	VOLUME	AM	PEAK	PM	
SLAUSON AV E/O MAIN ST	C00 3030 33	09/27/66	CR TU	TOTAL 29599 EAST 15162 WEST 14437	7 15 7 15 7 15	2238 1421 817	4 00 2 30 4 30	2481 1080 1560
SLAUSON AV E/O NORMANDIE AV	C00 2828 22	09/27/66	CR TU	TOTAL 25960 EAST 13102 WEST 12858	7 15 7 30 7 00	1955 1220 804	4 30 4 45 4 30	2251 995 1301
SLAUSON AV AT NORMANDIE AV		09/30/66	CR FR			MANUAL COUNT		
				EAST	7 00	1465	4 00	1163
				WEST	7 00	785	4 45	1398
SLAUSON AV E/O SAN PEDRO ST	C00 2828 33	09/27/66	CR TU	TOTAL 30659 EAST 15869 WEST 14790	7 00 7 00 7 00	2419 1510 909	4 15 3 30 4 30	2688 1120 1636
SLAUSON AV E/O VERMONT AV	C00 2828 22	09/27/66	CR TU	TOTAL 27849 EAST 14223 WEST 13626	7 30 7 30 6 30	1955 1276 791	4 15 4 30 3 45	2293 1057 1309
SLAUSON AV E/O VERMONT AV	C00 2828 22	09/28/66	CR WE	TOTAL 29349 EAST 14460 WEST 14889	7 15 7 15 7 30	2221 1298 934	4 30 3 45 4 45	2360 976 1399
SLAUSON AV AT WEST BL		06/08/66	CR WE			MANUAL COUNT		
				EAST	7 30	1011	4 00	902
				WEST	7 00	700	4 45	907
SLAUSON AV E/O WESTERN AV	C00 2828 32	09/27/66	CR TU	TOTAL 23690 EAST 11998 WEST 11692	7 00 7 15 6 45	1823 1196 666	4 15 4 15 4 45	2092 933 1220
SUTELLO ST W/O N MAIN ST		07/27/66	CR WE			MANUAL COUNT		
				EAST	8 00	25	3 00	68
				WEST	7 30	48	4 30	28
SOTO ST AT BROOKLYN AV		02/25/66	CR FR			MANUAL COUNT		
				NORTH	7 15	441	4 30	918
				SOUTH	7 00	881	4 30	594

LOCATION			DATE	DIR	VOLUME	AM	PEAK	PM		
SOTO ST AT MULTNOMAH ST			02/04/66	CR FR		MANUAL COUNT				
						NORTH	7 30	321	4 30	1379
						SOUTH	7 15	1613	4 30	456
SOTO ST AT 7TH ST			04/15/66	CR FR		MANUAL COUNT				
						NORTH	7 15	745	4 15	1288
						SOUTH	7 00	738	3 15	464
SPEEDWAY S/O 64TH AV NON DIRECTIONAL COUNT	A00 14	1	01/07/66	WR FR	TOTAL	192	11 15	16	12 00	22
SPEEDWAY S/O 64TH AV NON DIRECTIONAL COUNT	A00 14	1	01/08/66	WR SA	TOTAL	277	11 15	26	12 45	40
SPEEDWAY S/O 64TH AV NON DIRECTIONAL COUNT	A00 14	1	01/09/66	WR SU	TOTAL	342	10 45	24	3 15	72
SPRING ST N/O TEMPLE ST	C00 3535 33		05/11/66	CR WE	TOTAL	16429	7 15	1788	4 30	1404
					NORTH	6212	11 15	385	4 30	903
					SOUTH	10217	7 15	1502	12 45	682
SPRING ST N/O TEMPLE ST	C00 3535 33		07/01/66	CR FR	TOTAL	14348	7 30	1538	4 15	1193
					NORTH	5668	11 00	393	4 15	761
					SOUTH	8680	7 15	1253	11 45	556
SPRING ST N/O TEMPLE ST HOLIDAY	C00 3535 33		07/04/66	CR MD	TOTAL	4271	11 15	294	3 00	339
					NORTH	1400	11 15	117	6 15	117
					SOUTH	2871	10 45	191	2 45	230
SPRING ST S/O TEMPLE ST	C00 3535 33		07/01/66	CR FR	TOTAL	15994	7 30	1741	4 15	1381
					NORTH	6908	11 00	450	4 15	943
					SOUTH	9086	7 15	1379	6 15	564
SPRING ST S/O TEMPLE ST HOLIDAY	C00 3535 33		07/04/66	CR MD	TOTAL	5555	11 00	448	6 15	433
					NORTH	2238	11 15	217	6 15	217
					SOUTH	3317	10 15	258	3 00	233
SPRING ST N/O 1ST ST	C00 3535 23		07/12/66	CR TU	TOTAL	14598	7 15	1495	4 15	1395
					NORTH	6698	10 15	453	4 15	919
					SOUTH	7900	7 15	1096	6 15	531

LOCATION	DATE	DIR	VOLUME	AM	PEAK	PM		
SPRINGVALE DR AT FIGUEROA ST	CR FR	07/15/66		MANUAL COUNT				
				EAST	7 00	21	4 45	62
				WEST	7 15	35	4 30	31
STAGG ST AT CHERRYSTONE AV	VR TU	06/14/66		MANUAL COUNT				
				EAST	7 15	24	3 00	28
				WEST	7 00	16	4 45	35
STANSBURY AV AT VALLEY VISTA BL	VR TH	01/27/66		MANUAL COUNT				
				NORTH	8 00	46	4 00	47
				SOUTH	8 00	55	4 00	57
STANWOOD DR AT GRAND VIEW BL	WR TH	07/21/66		MANUAL COUNT				
				EAST	7 30	28	4 30	123
				WEST	7 30	33	4 00	30
STATE DR W/O FIGUEROA ST	CR WE	02/09/66		MANUAL COUNT				
				EAST	7 15	136	4 15	70
				WEST	7 15	30	4 30	79
STATE ST AT POMEROY AV	CR FR	01/21/66		MANUAL COUNT				
				NORTH	7 00	937	5 00	912
				SOUTH	7 15	510	4 00	788
STOCKBRIDGE AV AT ALLAN ST	CR FR	04/08/66		MANUAL COUNT				
				NORTH	8 15	19	4 30	54
				SOUTH	7 00	41	3 45	39
STOCKER PL AT LEIMERT BL	WR WE	12/14/66		MANUAL COUNT				
				EAST	7 30	180	4 45	302
				WEST	7 30	160	4 30	156
STOCKER ST AT CRENSHAW BL	WR FR	09/16/66		MANUAL COUNT				
				EAST	7 30	886	4 45	706
				WEST	7 00	198	5 00	628
STRATFORD RD E/O CAMPUS RD	CR WE	04/06/66		MANUAL COUNT				
				EAST	8 15	37	4 45	114
				WEST	8 00	59	4 30	75

LOCATION		DATE	DIR	VOLUME	AM	PEAK	PM
STRATFORD RD AT AV 49		12/13/66	CR TU		MANUAL COUNT		
					8 45	44	5 00
					8 45	33	3 45
							112
							47
STRATHERN ST AT LANKERSHIM BL		09/01/66	VR TH		MANUAL COUNT		
					7 45	164	4 45
					7 15	195	4 15
							142
							478
STRATHERN ST AT MATILIJA AV	A00 1816 11	09/16/66	VR FR	TOTAL	1077	11 00	106
				EAST	362	11 15	42
				WEST	715	11 00	68
							2 00
							227
							92
							152
STRATHERN ST AT OAKDALE AV	A00 1618 11	11/17/66	VR TH	TOTAL	1100	7 15	111
				EAST	454	7 30	42
				WEST	646	7 15	71
							4 45
							117
							50
							71
STRATHERN ST W/O SAN FERNANDO RD	300 1728 11	07/27/66	VR WE	TOTAL	3125	6 30	315
				EAST	1559	6 15	288
				WEST	1566	11 15	76
							3 30
							340
							138
							238
STRATHERN ST AT TAMPA AV		09/27/66	VR TU		MANUAL COUNT		
					7 00	113	4 30
					7 00	115	3 00
							85
							135
STRATHMORE DR AT GAYLEY AV		08/19/66	WR FR		MANUAL COUNT		
					7 30	92	4 00
					8 15	176	4 30
							46
							422
STRATHMORE DR E/O VETERAN AV		01/11/66	WR TU		MANUAL COUNT		
					8 15	84	4 30
					7 30	106	4 30
							105
							111
SUMMERLAND AV W/O GAFFEY ST NON DIRECTIONAL COUNT	A00 15 2	01/04/66	SR TU	TOTAL	371	7 15	71
							4 15
							79
SUMMERLAND AV E/O WESTERN AV	B00 1818 11	01/05/66	SR WE	TOTAL	3590	7 45	294
				EAST	1742	7 45	162
				WEST	1848	7 45	132
							2 45
							428
							223
							223

LOCATION		DATE	DIR	VOLUME	AM	PEAK	PM		
SUMNER AV AT LAS FLORES DR		07/13/66	CR WE		MANUAL COUNT				
				NORTH	9 00	13	5 00	21	
				SOUTH	8 45	6	4 30	13	
SUNDERLAND DR AT BRADFORD PL	A00 1818 11	08/17/66	VR WE	TOTAL	214	8 45	22	4 15	25
				NORTH	73	8 45	13	3 30	9
				SOUTH	141	9 00	10	5 00	18
SUNDERLAND DR AT CEREDO PLACE	A00 1818 11	07/27/66	VR WE	TOTAL	325	8 15	26	8 00	33
				NORTH	178	8 45	17	8 00	20
				SOUTH	147	7 45	12	5 45	22
SUNLAND BL AT FENWICK ST		05/05/66	VR TH		MANUAL COUNT				
				EAST	7 15	623	4 30	1837	
				WEST	7 00	1531	3 00	689	
SUNLAND BL AT GLENDAKS BL		12/08/66	VR TH		MANUAL COUNT				
				NORTH	7 15	346	4 30	1110	
				SOUTH	7 00	1384	3 00	719	
SUNLAND BL AT JOHANNA AV		01/10/66	VR MO		MANUAL COUNT				
				NORTH	7 30	396	4 45	1953	
				SOUTH	7 00	1756	3 00	763	
SUNLAND BL AT JOHANNA AV		12/16/66	VR FR		MANUAL COUNT				
				NORTH	7 15	422	5 00	1638	
				SOUTH	7 00	1364	3 00	743	
SUNLAND BL AT LA CANADA WAY	C00 3030 22	03/05/66	VR SA	TOTAL	21079	11 15	1372	3 00	1575
				EAST	10381	11 15	684	3 15	887
				WEST	10698	11 00	693	2 15	736
SUNLAND BL AT LA CANADA WAY	C00 3030 22	03/06/66	VR SU	TOTAL	18070	11 15	1215	2 30	1622
				EAST	8794	11 15	583	1 00	789
				WEST	9276	11 15	632	2 00	848
SUNLAND BL AT LA CANADA WAY	C00 3030 22	03/07/66	VR MO	TOTAL	22464	6 30	2339	4 15	2283
				EAST	10980	6 30	506	4 15	1731
				WEST	11484	6 30	1833	2 30	834

LOCATION			DATE	DIR	VOLUME	AM	PEAK	PM	
SUNLAND BL AT LA TUNA CYN RD	C00 2740 22	VR MO	11/21/66	TOTAL	16099	7 00	1564	4 45	1728
				NORTH	7451	7 15	300	4 45	1349
				SOUTH	8648	6 30	1330	2 45	571
SUNLAND BL N/O SAN FERNANDO RD	C00 3030 22	VR WE	11/30/66	TOTAL	18985	7 00	1523	3 45	1725
				NORTH	9570	11 15	512	3 45	1102
				SOUTH	9415	6 45	1062	3 00	714
SUNLAND BL N/O SAN FERNANDO RD	C00 3030 22	VR TH	12/01/66	TOTAL	19088	6 30	1511	3 45	1880
				NORTH	9403	11 15	484	3 45	1164
				SOUTH	9685	6 30	1117	3 30	736
SUNLAND BL AT SOMBRA VALLEY DR		VR TH	01/13/66				MANUAL COUNT		
				NORTH		7 15	470	5 00	1975
				SOUTH		7 00	1981	3 00	895
SUNNYSLOPE AV AT RIVERSIDE DR		VR FR	12/02/66				MANUAL COUNT		
				NORTH		7 15	18	3 30	16
				SOUTH		7 15	177	3 00	146
SUNSET BL E/O AMALFI DR	C00 2828 22	WR WE	03/30/66	TOTAL	11793	7 30	1174	3 15	1112
				EAST	5959	7 30	711	3 15	603
				WEST	5834	7 30	463	4 45	660
SUNSET BL W/O AMALFI DR	C00 2323 22	WR WE	01/26/66	TOTAL	12401	7 30	1147	3 00	1140
				EAST	6311	7 30	660	3 15	660
				WEST	6090	7 45	497	5 00	687
SUNSET BL W/O BARRINGTON AV	G04 2222 22	WR WE	01/26/66	TOTAL	28678	7 45	2355	3 30	2393
				EAST	15486	7 45	1585	3 30	1350
				WEST	13192	8 15	764	5 00	1391
SUNSET BL AT BARRINGTON AV	C00 3033 23	WR FR	10/14/66	TOTAL	31405	7 45	2605	5 00	2645
				EAST	14876	7 45	1609	3 00	1070
				WEST	16529	7 30	1014	5 00	1717
SUNSET BL AT BEL AIR RD	C00 3030 33	WR FR	09/30/66	TOTAL	28291	7 45	2429	5 00	2563
				EAST	12776	8 15	1201	4 30	1083
				WEST	15515	7 45	1301	5 15	1527

L O C A T I O N				DATE	DIR	VOLUME	AM	PEAK	PM
SUNSET BL AT BELLAGIO RD	C00 2140 23	WR FR	09/16/66	TOTAL	27638	7 45	1954	5 00	2572
				EAST	14522	7 45	1524	4 30	946
				WEST	13116	11 15	787	5 00	1646
SUNSET BL W/O BEVERLY GLEN BL E/I	C00 3020 32	WR TU	02/01/66	TOTAL	27654	8 00	2500	5 00	2483
				EAST	14306	8 15	1390	4 45	1326
				WEST	13348	7 30	1168	5 15	1177
SUNSET BL AT BEVERLY GLEN BL	C00 3022 32	WR FR	09/23/66	TOTAL	24490	8 15	1707	4 45	2343
				EAST	12530	8 15	1154	4 30	1096
				WEST	11960	11 15	650	5 00	1339
SUNSET BL W/O BRISTOL AV	C00 2222 22	WR WE	01/26/66	TOTAL	15560	7 30	1229	3 30	1359
				EAST	7674	7 30	458	5 00	810
				WEST	7886	7 45	794	3 30	761
SUNSET BL AT CAHUENGA BL	C00 4040 44	WR FR	07/15/66	TOTAL	39058	11 15	2148	4 45	2618
				EAST	19417	8 15	1159	4 30	1296
				WEST	19641	11 15	1118	4 45	1345
SUNSET BL E/O CHAUTAUQUA BL	G02 2424 22	WR WE	01/26/66	TOTAL	14768	7 30	1390	3 15	1388
				EAST	8429	7 30	849	3 15	879
				WEST	6339	7 45	543	5 00	705
SUNSET BL E/O CHAUTAUQUA BL	G06 2021 22	WR FR	03/18/66	TOTAL	14977	7 30	1222	4 45	1253
				EAST	7461	7 30	716	3 15	678
				WEST	7516	7 45	513	5 00	736
SUNSET BL E/O CHAUTAUQUA BL	G06 2021 22	WR SA	03/19/66	TOTAL	14412	11 15	996	2 45	1175
				EAST	7111	11 00	466	2 45	630
				WEST	7301	11 15	546	1 00	632
SUNSET BL E/O CHAUTAUQUA BL	G06 2021 22	WR SU	03/20/66	TOTAL	15106	11 15	1047	3 30	1721
				EAST	7470	11 15	443	3 30	938
				WEST	7636	11 15	604	1 30	805
SUNSET BL W/O CHAUTAUQUA BL	G14 2624 22	WR WE	01/26/66	TOTAL	23242	7 30	2139	5 00	2116
				EAST	11830	7 30	1375	3 15	1075
				WEST	11412	7 45	798	5 15	1400

LOCATION	DATE	DIR	VOLUME	AM	PEAK	PM
SUNSET BL AT CHAUTAUQUA BL	G06 2723 22	WR FR	10/14/66	TOTAL	20849	7 30 1955 3 30 1662
				EAST	13112	7 30 1441 3 15 1045
				WEST	7737	7 45 537 5 15 810
SUNSET BL W/O CHURCH LN	G04 4030 32	WR WE	01/26/66	TOTAL	34910	7 45 2987 4 45 3026
				EAST	17899	7 45 1899 3 45 1408
				WEST	17011	7 45 1088 5 00 1800
SUNSET BL W/O CHURCH LN	G04 4030 32	WR TH	01/27/66	TOTAL	34732	7 45 2778 5 00 3036
				EAST	17445	7 45 1764 3 45 1309
				WEST	17287	8 15 1047 5 15 1805
SUNSET BL W/O CHURCH LN	G04 4030 32	WR FR	01/28/66	TOTAL	36653	7 15 2713 4 45 3045
				EAST	18730	7 15 1704 4 30 1334
				WEST	17923	7 30 1081 5 00 1786
SUNSET BL W/O CHURCH LN	G04 4030 32	WR SA	01/29/66	TOTAL	32780	11 15 2307 3 30 2448
				EAST	16615	11 15 1212 2 45 1261
				WEST	16165	11 15 1095 4 30 1282
SUNSET BL W/O CHURCH LN	G04 4030 32	WR SU	01/30/66	TOTAL	26004	11 15 1432 2 30 2279
				EAST	13097	11 15 749 3 30 1094
				WEST	12907	11 15 683 2 30 1224
SUNSET BL W/O CHURCH LN	G04 4030 32	WR MO	01/31/66	TOTAL	33618	8 00 2780 5 00 2929
				EAST	16961	7 45 1788 4 30 1270
				WEST	16657	8 00 1013 5 00 1742
SUNSET BL W/O CHURCH LN	G04 4030 32	WR TU	02/01/66	TOTAL	32772	7 45 2920 4 45 2791
				EAST	16768	7 45 1847 3 30 1370
				WEST	16004	7 30 1074 5 00 1669
SUNSET BL AT CHURCH LANE		WR TU	04/19/66			MANUAL COUNT
				EAST		8 00 2112 3 15 1274
				WEST		8 30 903 4 45 1717
SUNSET BL AT DOUGLAS ST		CR FR	07/15/66			MANUAL COUNT
				EAST		7 15 1349 4 00 654
				WEST		7 45 411 4 45 1387

L O C A T I O N			DATE	DIR	VOLUME	AM	PEAK	PM	
SUNSET BL E/O EL MEDIO AV	G04 3036 22	WR TU	04/05/66	TOTAL	16941	11 15	1192	5 00	1485
				EAST	8469	8 00	736	2 45	721
				WEST	8472	11 15	629	5 15	1018
SUNSET BL AT FAIRFAX AV HOLIDAY	C00 3035 33	WR FR	09/09/66	TOTAL	25677	8 15	1796	5 00	1494
				EAST	7908	8 15	946	5 30	411
				WEST	17769	11 15	972	5 00	1099
SUNSET BL AT GOWER ST	C00 4040 44	WR FR	07/15/66	TOTAL	41806	11 15	2302	5 15	2862
				EAST	20613	8 45	1140	5 15	1423
				WEST	21193	11 15	1274	5 00	1442
SUNSET BL AT HIGHLAND AV	C00 4040 44	WR TH	02/24/66	TOTAL	39329	8 00	2493	4 45	2886
				EAST	20687	8 00	1473	1 45	1349
				WEST	18642	11 15	1098	4 45	1545
SUNSET BL AT HIGHLAND AV		WR WE	03/02/66				MANUAL	COUNT	
				EAST		8 00	1291	4 45	1320
				WEST		8 00	783	4 45	1295
SUNSET BL AT HIGHLAND AV	C00 3939 44	WR FR	07/22/66	TOTAL	40536	11 15	2232	5 00	2636
				EAST	21598	8 15	1284	4 30	1302
				WEST	18938	11 15	1087	5 00	1354
SUNSET BL E/O HILGARD AV	C00 2030 23	WR TU	02/01/66	TOTAL	23157	8 00	1846	4 45	2181
				EAST	11043	8 15	1091	4 45	962
				WEST	12114	7 45	775	5 15	1280
SUNSET BL W/O KENTER AV	C00 2222 22	WR WE	01/26/66	TOTAL	20548	7 45	1690	3 30	1774
				EAST	10538	7 45	1043	3 30	969
				WEST	10010	7 45	647	5 00	1054
SUNSET BL AT KENTER AV	C00 2524 22	WR FR	10/14/66	TOTAL	22556	8 00	1807	5 15	1959
				EAST	10956	7 45	1176	3 00	833
				WEST	11600	8 00	686	5 15	1206
SUNSET BL AT LA BREA AV	C00 4040 44	WR TH	02/24/66	TOTAL	40668	8 00	2455	4 45	2925
				EAST	22125	8 00	1485	4 45	1409
				WEST	18543	11 15	1093	4 45	1516

LOCATION		DATE	DIR	VOLUME	AM	PEAK	PM
SUNSET BL AT LA BREA AV		03/07/66	WR MO				
					MANUAL COUNT		
				EAST	8 00	1387	4 30 1532
				WEST	7 30	711	4 00 1071
SUNSET BL AT LA BREA AV	C00 4040 44	08/26/66	WR FR	TOTAL	11 15	2214	5 00 2633
				EAST	8 15	1202	2 15 1260
				WEST	11 15	1148	5 00 1406
SUNSET BL AT LA CRUZ DR	C00 3030 22	10/07/66	WR FR	TOTAL	7 30	1739	4 45 1987
				EAST	7 30	1027	3 15 1018
				WEST	7 45	758	5 00 1284
SUNSET BL E/O LAUREL CANYON BL	C00 3531 33	04/29/66	WR FR	TOTAL	8 15	2182	4 30 2648
				EAST	8 30	1007	4 30 1294
				WEST	8 00	1208	4 45 1359
SUNSET BL AT LAUREL CYN BL	C00 4435 33	09/30/66	WR FR	TOTAL	8 00	2334	5 45 2718
				EAST	8 15	1125	5 45 1529
				WEST	8 00	1241	4 45 1297
SUNSET BL W/O LOS LIONES DR	C00 2019 11	03/18/66	WR FR	TOTAL	7 30	839	3 00 902
				EAST	7 30	341	4 45 433
				WEST	7 30	498	3 00 512
SUNSET BL W/O LOS LIONES DR	C00 2019 11	03/19/66	WR SA	TOTAL	11 15	752	2 15 916
				EAST	11 15	301	2 45 501
				WEST	11 15	451	12 45 467
SUNSET BL W/O LOS LIONES DR	C00 2019 11	03/20/66	WR SU	TOTAL	11 15	866	3 00 1320
				EAST	11 15	311	3 30 756
				WEST	11 15	555	1 30 683
SUNSET BL AT LOS LIONES DR		08/18/66	WR TH				
					MANUAL COUNT		
				NORTH	8 15	214	4 00 519
				SOUTH	7 30	362	4 15 376
SUNSET BL AT MANDEVILLE CYN RD	C00 2226 22	10/07/66	WR FR	TOTAL	7 30	1194	5 00 1392
				EAST	7 30	697	3 15 600
				WEST	7 30	497	5 00 974

LOCATION	DATE	DIR	VOLUME	AM	PEAK	PM			
SUNSET BL E/O MARQUEZ AV E/I	C00 2822 22	WR FR	10/14/66	TOTAL	12135	8 00	783	6 00	1073
				EAST	6065	8 00	460	6 00	599
				WEST	6070	11 00	363	5 00	608
SUNSET BL W/O MARYMOUNT PL	F08 2222 22	WR FR	03/18/66	TOTAL	26562	8 00	1952	5 00	2083
				EAST	12745	8 00	1291	2 45	853
				WEST	13817	7 30	685	5 00	1401
SUNSET BL W/O MARYMOUNT PL	F08 2222 22	WR SA	03/19/66	TOTAL	23367	11 15	1428	3 15	1718
				EAST	11452	9 00	668	7 30	903
				WEST	11915	11 15	793	4 30	909
SUNSET BL W/O MARYMOUNT PL	F08 2222 22	WR SU	03/20/66	TOTAL	21381	11 15	1222	3 30	1937
				EAST	10084	11 15	504	4 00	1027
				WEST	11297	11 15	718	12 45	983
SUNSET BL E/O MONUMENT ST	C00 2828 22	WR SA	03/19/66	TOTAL	21021	11 15	1520	3 30	1678
				EAST	10615	11 00	756	3 00	844
				WEST	10406	11 15	770	3 45	876
SUNSET BL E/O MONUMENT ST	C00 2828 22	WR SU	03/20/66	TOTAL	19735	10 45	1347	3 30	1934
				EAST	10321	11 00	665	3 45	1106
				WEST	9414	10 45	682	1 00	893
SUNSET BL E/O MONUMENT ST	C00 2828 22	WR MO	03/21/66	TOTAL	20232	7 45	1918	5 00	1867
				EAST	10309	7 45	1187	3 15	969
				WEST	9923	7 45	731	5 15	1155
SUNSET BL AT NORMANDIE AV	C00 3836 22	CR MO	08/22/66	TOTAL	21217	8 30	1211	4 45	1805
				EAST	11194	8 30	826	5 00	819
				WEST	10023	11 15	607	4 45	1000
SUNSET BL AT OGDEN DR		WR TU	08/09/66				MANUAL COUNT		
				EAST		8 15	1018	5 00	1303
				WEST		8 00	901	5 00	1264
SUNSET BL E/O PACIFIC COAST HWY	C00 4040 23	WR WE	01/26/66	TOTAL	9064	7 30	765	5 00	787
				EAST	4616	11 15	305	5 15	482
				WEST	4448	7 30	462	4 00	407

LOCATION	DATE	DIR	VOLUME	AM	PEAK	PM		
SUNSET BL E/O PACIFIC COAST HWY C00 3939 23	WR FR	10/07/66	TOTAL	10378	7 30	758	5 15	843
			EAST	4901	7 45	301	5 30	463
			WEST	5477	7 30	485	3 00	438
SUNSET BL W/O PAMPAS RICAS BL G07 2723 22	WR FR	03/18/66	TOTAL	26145	7 30	2220	4 45	2253
			EAST	13061	7 30	1433	3 15	1082
			WEST	13084	7 45	791	4 45	1454
SUNSET BL W/O PAMPAS RICAS BL G07 2723 22	WR SA	03/19/66	TOTAL	23580	11 15	1669	3 30	1857
			EAST	11710	10 30	851	2 30	909
			WEST	11870	11 15	858	3 30	998
SUNSET BL W/O PAMPAS RICAS BL G07 2723 22	WR SU	03/20/66	TOTAL	21143	11 15	1430	3 30	2071
			EAST	10556	11 15	665	3 45	1125
			WEST	10587	10 45	767	2 15	979
SUNSET BL AT ROSEMONT AV	CR TU	07/05/66				MANUAL COUNT		
			EAST		7 30	1371	4 30	879
			WEST		7 45	477	4 45	1274
SUNSET BL AT SAN DIEGO FWY G14 3036 32	WR FR	09/23/66	TOTAL	28719	8 00	2345	5 00	2604
			EAST	17224	8 00	1806	3 15	1246
			WEST	11495	11 15	616	5 00	1438
SUNSET BL AT SELMA DR C00 4030 33	WR MO	08/15/66	TOTAL	42683	8 15	2117	5 00	2631
			EAST	21597	8 30	1030	5 00	1386
			WEST	21086	8 00	1122	8 45	1247
SUNSET BL E/O SEPULVEDA BL D04 2240 24	WR TU	02/01/66	TOTAL	27467	8 00	2068	4 45	2291
			EAST	13131	7 45	1535	2 45	938
			WEST	14336	11 15	757	5 00	1646
SUNSET BL AT SEWARD ST	WR WE	04/20/66				MANUAL COUNT		
			EAST		8 15	714	5 00	1212
			WEST		8 00	838	5 00	1339
SUNSET BL AT SWARTHMORE AV C00 3044 22	WR FR	10/28/66	TOTAL	19423	7 45	1402	3 30	1670
			EAST	10604	7 30	969	3 15	954
			WEST	8819	7 45	489	5 00	954

LOCATION		DATE	DIR	VOLUME	AM	PEAK	PM		
SUNSET BL AT VAN NESS AV	C00 3939 44	WR FR	08/19/66	TOTAL	43980	8 00	2394	4 45	3092
				EAST	23220	8 00	1256	4 45	1677
				WEST	20760	11 15	1138	4 45	1415
SUNSET BL AT VAN NESS AV	C00 3939 44	WR MO	08/22/66	TOTAL	40979	7 45	2378	4 45	3013
				EAST	22086	7 45	1318	4 15	1695
				WEST	18893	11 15	1141	4 45	1346
SUNSET BL AT VENDOME ST		CR FR	07/23/66				MANUAL	COUNT	
				EAST		7 30	1461	4 45	1000
				WEST		7 30	553	4 45	1670
SUNSET BL AT VERMONT AV	C00 3030 22	CR FR	07/29/66	TOTAL	20429	11 15	1375	4 45	1499
				EAST	13570	11 15	968	4 15	1002
				WEST	6859	11 15	407	4 45	533
SUNSET BL E/O VETERAN AV	C00 2030 23	WR TU	02/01/66	TOTAL	27417	7 45	2292	4 45	2479
				EAST	13482	7 45	1623	12 15	931
				WEST	13935	11 15	855	4 45	1680
SUNSET BL AT VETERAN AV	D08 2129 23	WR FR	09/30/66	TOTAL	29967	8 00	2540	4 45	2585
				EAST	14973	8 00	1822	2 30	936
				WEST	14994	11 15	778	5 00	1816
SUNSET BL AT VIA DE LA PAZ	G04 3350 33	WR FR	10/07/66	TOTAL	18916	7 45	1332	3 15	1658
				EAST	10602	7 15	960	3 15	953
				WEST	8314	7 45	414	5 00	978
SUNSET BL AT VINE ST	C00 4040 44	WR FR	08/19/66	TOTAL	40527	11 15	2102	4 45	2819
				EAST	21066	8 15	1114	4 45	1490
				WEST	19461	11 15	1076	4 45	1329
SUNSET BL W/D VIRGIL AV	C00 3030 22	CR FR	07/15/66	TOTAL	14431	11 15	838	4 45	1124
				EAST	8647	11 15	512	4 45	733
				WEST	5784	7 30	482	4 45	391
SUNSET BL AT VIRGIL AV		CR FR	07/15/66				MANUAL	COUNT	
				EAST		7 30	351	5 00	695
				WEST		7 00	583	4 45	780

LOCATION		DATE	DIR	VOLUME	AM	PEAK	PM		
SUNSET BL E/O WESTCOVE DR	C00 2020 22	WR FR	03/18/66	TOTAL	14289	7 30	1083	2 45	1144
				EAST	7117	7 30	598	3 15	601
				WEST	7172	7 30	485	4 45	615
SUNSET BL E/O WESTCOVE DR	C00 2020 22	WR SA	03/19/66	TOTAL	14058	11 00	1020	3 30	1131
				EAST	7091	11 00	503	4 15	608
				WEST	6967	11 15	530	1 15	578
SUNSET BL E/O WESTCOVE DR	C00 2020 22	WR SU	03/20/66	TOTAL	14546	11 15	937	3 00	1660
				EAST	7262	11 15	376	3 30	947
				WEST	7284	11 15	561	1 30	835
SUNSET BL AT WESTERN AV	C00 4040 43	WR MO	07/18/66	TOTAL	24308	7 15	1505	4 15	2022
				EAST	12871	6 45	924	4 15	1010
				WEST	11437	11 15	707	4 30	1020
SUNSET BL E/O WESTWOOD BL	C00 2432 23	WR TU	02/01/66	TOTAL	22469	8 15	1806	5 00	1975
				EAST	10978	8 00	1241	3 00	780
				WEST	11491	11 15	633	5 00	1342
SUNSET BL AT WESTWOOD PLAZA		WR FR	08/12/66				MANUAL COUNT		
				EAST		7 45	1598	4 15	789
				WEST		9 00	510	5 00	1406
SUNSET BL AT WILCOX AV	C00 3939 44	WR FR	07/22/66	TOTAL	35359	11 00	2014	4 45	2287
				EAST	16056	8 15	971	4 45	1013
				WEST	19303	11 15	1104	4 45	1274
SUNSET DR E/O HILLHURST AV		CR FR	07/15/66				MANUAL COUNT		
				EAST		7 30	63	5 00	151
				WEST		7 00	178	4 30	95
SUNSET DR AT TALMADGE ST		CR WE	07/20/66				MANUAL COUNT		
				EAST		7 30	54	4 45	117
				WEST		7 15	34	4 00	39
SUNSET PLAZA DR N/O DOHENY DR	B00 1010 11	WR TU	06/14/66	TOTAL	209	8 30	15	12 15	24
				NORTH	151	11 00	7	6 30	20
				SOUTH	58	8 30	9	12 15	9

LOCATION	DATE	DIR	VOLUME	AM	PEAK	PM			
SUPERIOR ST AT COMANCHE AV	A00 1717 11	VR WE	07/27/66	TOTAL	1076	10 45	60	3 00	184
				EAST	356	10 45	33	3 00	78
				WEST	720	10 15	33	2 45	109
SUPERIOR ST AT DONNA AV	A00 1818 11	VR FR	01/28/66	TOTAL	982	7 15	120	11 45	216
				EAST	371	7 30	51	4 15	65
				WEST	611	7 15	70	11 45	178
SUPERIOR ST AT DONNA AV	A00 1818 11	VR SA	01/29/66	TOTAL	733	11 00	55	5 00	145
				EAST	260	11 00	23	5 15	35
				WEST	473	11 00	32	5 00	114
SUPERIOR ST AT DONNA AV	A00 1818 11	VR SU	01/30/66	TOTAL	467	11 15	29	1 00	58
				EAST	218	11 15	16	1 00	27
				WEST	249	10 30	16	1 30	33
SUPERIOR ST AT SHOSHONE AV	A00 1820 11	VR FR	03/04/66	TOTAL	176	11 15	10	5 15	25
				EAST	43	11 15	2	7 00	10
				WEST	133	9 15	10	3 30	19
SUPERIOR ST AT SHOSHONE AV	A00 1820 11	VR SA	03/05/66	TOTAL	267	11 15	16	1 30	55
				EAST	113	11 15	7	1 30	22
				WEST	154	11 15	9	1 15	34
SUPERIOR ST AT SHOSHONE AV	A00 1820 11	VR SU	03/06/66	TOTAL	318	10 15	65	12 15	85
				EAST	211	10 15	42	12 15	67
				WEST	107	10 15	23	12 15	18
SUPERIOR ST AT SHOSHONE AV	A00 2020 11	VR MO	11/28/66	TOTAL	255	7 30	41	4 15	37
				EAST	120	7 30	17	4 15	24
				WEST	135	7 30	24	3 30	17
SURFVIEW DR AT SANDY CAPE DR		WR TU	08/30/66				MANUAL COUNT		
				NORTH		9 00	10	3 15	36
				SOUTH		7 15	17	3 15	24
SUTTON ST AT KESTER AV		VR TH	02/03/66				MANUAL COUNT		
				EAST		8 00	54	4 30	51
				WEST		8 00	30	4 45	73

L O C A T I O N		DATE	DIR	VOLUME	AM	PEAK	PM	
SUTTON ST AT KESTER AV	100 1818 11	VR FR	12/30/66	TOTAL	928	11 15	92 4 00	100
				EAST	444	11 00	46 3 45	46
				WEST	484	11 15	51 5 00	60
SWARTHMORE AV AT SUNSET BL	B00 2023 11	WR FR	10/07/66	TOTAL	3362	11 15	278 4 45	469
				NORTH	1507	11 15	114 4 45	205
				SOUTH	1855	11 15	164 4 45	264
SWEETZER AV AT 4TH ST		WR WE	11/09/66				MANUAL COUNT	
				NORTH		8 00	94 4 45	219
				SOUTH		8 00	153 4 45	156
SWINTON AV N/O CHATSWORTH ST	A00 1818 11	VR TH	12/08/66	TOTAL	914	6 45	78 2 45	150
				NORTH	366	7 30	22 3 00	95
				SOUTH	548	6 45	63 2 45	60
SWINTON AV AT SAN JOSE ST	A00 1818 11	VR FR	12/30/66	TOTAL	576	10 30	54 12 00	50
				NORTH	247	6 45	24 11 30	24
				SOUTH	329	10 45	35 4 30	34
SYCAMORE AV AT 12TH ST	A00 1412 11	WR TH	05/26/66	TOTAL	326	7 00	36 4 30	34
				NORTH	175	7 00	16 3 45	22
				SOUTH	151	6 30	22 5 00	19
SYLVAN ST AT BAKMAN AV		VR MO	12/12/66				MANUAL COUNT	
				EAST		7 00	6 4 30	23
				WEST		7 00	19 4 15	17
TABOR ST AT JASMINE AV		WR TU	07/05/66				MANUAL COUNT	
				EAST		7 30	42 4 45	59
				WEST		8 15	36 5 00	45
TALMADGE ST AT SUNSET DR		CR WE	07/20/66				MANUAL COUNT	
				NORTH		8 45	83 4 45	237
				SOUTH		7 30	287 4 45	171
TAMARIND AV S/O CHULA VISTA WAY	A00 2525 11	WR MO	10/03/66	TOTAL	1469	11 00	91 5 00	181
				NORTH	992	10 45	65 5 00	135
				SOUTH	477	7 00	35 4 15	47

LOCATION		DATE	DIR	VOLUME	AM	PEAK	PM
TAMPA AV AT HART ST		01/07/66	VR FR		MANUAL COUNT		
			NORTH		7 15	531	4 45 780
			SOUTH		7 15	420	3 15 475
TAMPA AV AT KITTRIDGE ST		07/13/66	VR WE		MANUAL COUNT		
			NORTH		7 30	541	4 45 1055
			SOUTH		7 00	505	4 45 519
TAMPA AV AT LANARK ST		09/26/66	VR MO		MANUAL COUNT		
			NORTH		7 30	560	5 00 511
			SOUTH		7 30	339	4 15 405
TAMPA AV AT STRATHERN ST		09/27/66	VR TU		MANUAL COUNT		
			NORTH		7 30	610	4 30 543
			SOUTH		7 15	378	3 00 392
TAMPA AV AT TUNNEY AV		02/28/66	VR MO		MANUAL COUNT		
			NORTH		7 00	144	3 00 69
			SOUTH		7 15	129	3 15 296
TELFAIR AV AT KAGEL CYN ST	A00 1818 11	05/20/66	VR FR	TOTAL	1305	11 15	61 6 15 131
				NORTH	766	11 15	42 6 15 78
				SOUTH	539	9 00	23 4 00 56
TELFAIR AV AT KAGEL CYN ST	A00 1818 11	05/22/66	VR SU	TOTAL	1215	11 15	66 2 30 103
				NORTH	697	11 00	35 2 30 65
				SOUTH	518	10 15	33 4 15 44
TEMPLE ST W/O FIGUEROA ST	C00 2828 22	05/11/66	CR WE	TOTAL	12150	7 30	1141 4 30 1394
				EAST	6497	7 30	836 4 00 522
				WEST	5653	7 30	305 4 45 918
TEMPLE ST AT HOOVER ST		04/14/66	CR TH		MANUAL COUNT		
			EAST		7 15	239	4 30 336
			WEST		7 30	260	4 45 904
TEMPLE ST E/O LOS ANGELES ST	C00 3030 22	05/18/66	CR WE	TOTAL	9704	7 15	923 4 15 953
				EAST	4838	7 00	583 4 15 358
				WEST	4866	10 15	405 4 00 602

LOCATION		DATE	DIR	VOLUME	AM	PEAK	PM		
TEMPLE ST AT LOS ANGELES ST		05/31/66	CR TU	MANUAL COUNT					
				EAST	7 00	447	4 15	396	
				WEST	7 30	282	4 00	606	
TEMPLE ST AT ROSEMONT AV		12/01/66	CR TH	MANUAL COUNT					
				EAST	7 30	967	4 30	520	
				WEST	8 00	368	4 45	1092	
TENNESSEE AV AT PROSSER AV		01/17/66	WR MO	MANUAL COUNT					
				EAST	8 15	57	4 15	88	
				WEST	8 30	46	5 00	76	
TEXAS AV AT WESTGATE AV		10/05/66	WR WE	MANUAL COUNT					
				EAST	7 30	93	4 45	67	
				WEST	7 30	169	4 45	157	
THURSTON AV AT SUNSET BL		04/11/66	WR MO	MANUAL COUNT					
				NORTH	7 30	93	4 30	29	
				SOUTH	7 15	33	3 15	37	
TIARA ST AT FULCHER AV		09/30/66	VR FR	MANUAL COUNT					
				EAST	7 00	22	4 30	21	
				WEST	9 00	18	4 15	40	
TIARA ST AT KELVIN AV	A00 1816 11	04/02/66	VR SA	TOTAL	312	11 15	28	4 15	44
				EAST	110	11 15	7	4 45	14
				WEST	202	11 15	21	4 15	30
TIARA ST AT KELVIN AV	A00 1816 11	04/03/66	VR SU	TOTAL	257	11 15	15	1 15	69
				EAST	74	11 15	6	4 45	11
				WEST	183	10 45	14	1 15	68
TIARA ST AT KELVIN AV	A00 1816 11	04/04/66	VR MO	TOTAL	243	10 00	24	5 15	21
				EAST	67	10 00	13	4 45	12
				WEST	176	10 15	12	2 15	19
TOBIAS AV AT CHASE ST HOLIDAY	B00 1818 11	11/24/66	VR TH	TOTAL	1175	10 45	107	6 15	99
				NORTH	733	10 45	73	6 15	64
				SOUTH	442	10 15	38	2 00	38

LOCATION	DATE	DIR	VOLUME	AM	PEAK	PM
TOBIAS AV AT CHASE ST	B00 1818 11	VR FR	11/25/66	TOTAL	11856	11 15 1070 3 00 1266
				NORTH	5839	11 15 529 3 15 631
				SOUTH	6017	11 15 541 2 45 654
TOPANGA CYN BL AT CLARENDON ST		VR MO	05/23/66			MANUAL COUNT
				NORTH		7 15 1327 5 00 1073
				SOUTH		7 30 524 4 45 1067
TOPANGA CYN BL AT LASSEN ST	G04 4545 33	VR FR	12/09/66	TOTAL	22299	7 15 1581 3 45 1980
				NORTH	12044	7 30 569 4 15 1318
				SOUTH	10255	7 15 1014 3 15 803
TOPANGA CYN BL S/O MULHOLLAND DR	B00 1818 11	WR TU	02/08/66	TOTAL	5755	7 00 675 5 15 722
				NORTH	2566	9 15 150 5 30 509
				SOUTH	3189	7 00 668 4 45 284
TOPANGA CYN BL AT ROSCOE BL		VR TH	04/28/66			MANUAL COUNT
				NORTH		7 15 679 5 00 1200
				SOUTH		7 15 915 4 00 881
TOPANGA CYN BL AT SATICOY ST		VR TU	05/31/66			MANUAL COUNT
				NORTH		7 30 917 4 30 1432
				SOUTH		7 15 1075 3 30 1004
TOPANGA CYN BL AT SHERMAN WAY		VR FR	04/29/66			MANUAL COUNT
				NORTH		7 00 1171 4 45 1710
				SOUTH		7 00 1299 4 45 1169
TOPANGA CYN BL AT VICTORY BL		VR WE	04/20/66			MANUAL COUNT
				NORTH		7 15 1784 3 15 1182
				SOUTH		7 15 1125 4 30 1058
TOPANGA CYN BL S/O VANOWEN ST	G04 4545 33	VR SA	12/17/66	TOTAL	32127	11 00 2122 3 15 2520
				NORTH	16837	11 15 1095 4 00 1343
				SOUTH	15290	11 00 1034 3 15 1200
TOPANGA CYN BL S/O VANOWEN ST	G04 4545 33	VR SU	12/18/66	TOTAL	25246	11 15 1799 3 00 2343
				NORTH	13009	11 15 840 2 45 1192
				SOUTH	12237	11 15 959 3 45 1199

L O C A T I O N			DATE	DIR	VOLUME	AM	PEAK	PM	
TOPANGA CYN BL S/O VANOWEN ST	G04 4545 33	VR TU	12/20/66	TOTAL	29171	11 15	1937	4 30	2474
				NORTH	17097	11 15	1026	4 30	1534
				SOUTH	12074	11 00	963	3 30	963
TOPANGA CYN BL S/O VANOWEN ST	G04 4545 33	VR WE	12/21/66	TOTAL	32348	11 15	2023	4 15	2766
				NORTH	16959	11 15	972	4 15	1571
				SOUTH	15389	11 15	1051	4 15	1195
TOPANGA CYN BL S/O VANOWEN ST	G04 4545 33	VR TH	12/22/66	TOTAL	33760	11 15	2016	4 30	2619
				NORTH	17225	11 15	986	4 30	1479
				SOUTH	16535	11 15	1030	4 45	1165
TOPANGA CYN BL S/O VANOWEN ST	G04 4545 33	VR FR	12/23/66	TOTAL	34676	11 15	2368	3 15	2626
				NORTH	17554	11 15	1118	3 45	1471
				SOUTH	17122	11 15	1250	11 45	1275
TOPANGA CYN BL S/O VANOWEN ST	G04 4545 33	VR SA	12/24/66	TOTAL	28546	11 00	2134	12 30	2361
				NORTH	14787	11 15	1106	3 00	1273
				SOUTH	13759	11 00	1029	12 30	1217
TOPANGA CYN BL S/O VANOWEN ST HOLIDAY	G04 4545 33	VR SU	12/25/66	TOTAL	19433	11 15	1207	2 00	1629
				NORTH	9541	11 15	607	2 00	887
				SOUTH	9892	11 15	600	2 15	745
TOPANGA CYN BL S/O VANOWEN ST HOLIDAY	G04 4545 33	VR MO	12/26/66	TOTAL	20792	11 15	1580	1 45	1999
				NORTH	9951	11 15	759	1 30	981
				SOUTH	10841	11 00	856	1 45	1029
TOPANGA CYN BL AT VANOWEN ST		CR WE	04/20/66				MANUAL COUNT		
				NORTH		7 30	829	4 00	1650
				SOUTH		7 15	1267	4 15	1101
TOPANGA CYN BL N/O VICTORY BL	G15 3445 23	VR SA	12/17/66	TOTAL	38024	11 15	2473	4 15	2846
				NORTH	16982	11 00	1288	1 00	1354
				SOUTH	21042	11 15	1198	4 15	1660
TOPANGA CYN BL N/O VICTORY BL	G15 3445 23	VR SU	12/18/66	TOTAL	28509	11 15	1860	4 30	2364
				NORTH	12373	11 15	877	2 30	1154
				SOUTH	16136	11 15	983	4 45	1466

L O C A T I O N					DATE	DIR	VOLUME	AM	PEAK	PM
TOPANGA CYN BL N/O VICTORY BL	G15 3445 23	VR MO	12/19/66	TOTAL	37488	11 15	2243	4 45	2932	
				NORTH	16474	11 00	1161	3 45	1268	
				SOUTH	21014	7 00	1413	4 45	1759	
TOPANGA CYN BL N/O VICTORY BL	G15 3445 23	VR TU	12/20/66	TOTAL	34094	11 15	2100	4 30	2688	
				NORTH	16635	11 15	1156	4 00	1330	
				SOUTH	17459	6 45	1340	4 30	1378	
TOPANGA CYN BL N/O VICTORY BL	G15 3445 23	VR WE	12/21/66	TOTAL	33519	11 15	2035	4 15	2703	
				NORTH	16732	11 15	1105	4 15	1340	
				SOUTH	16787	6 45	963	4 00	1373	
TOPANGA CYN BL N/O VICTORY BL	G15 3445 23	VR TH	12/22/66	TOTAL	33536	11 15	2007	4 30	2639	
				NORTH	16782	11 15	1098	4 30	1356	
				SOUTH	16754	6 30	947	4 30	1283	
TOPANGA CYN BL N/O VICTORY BL	G15 3445 23	VR FR	12/23/66	TOTAL	33963	11 15	2296	3 00	2575	
				NORTH	17008	11 15	1198	3 00	1404	
				SOUTH	16955	11 15	1098	4 15	1272	
TOPANGA CYN BL N/O VICTORY BL	G15 3445 23	VR SA	12/24/66	TOTAL	28348	11 00	2156	2 15	2407	
				NORTH	14603	10 45	1242	2 30	1295	
				SOUTH	13745	11 15	929	3 45	1150	
TOPANGA CYN BL N/O VICTORY BL HOLIDAY	G15 3445 23	VR SU	12/25/66	TOTAL	19025	11 15	1161	2 00	1564	
				NORTH	9250	11 15	597	1 15	865	
				SOUTH	9775	11 15	564	2 00	732	
TOPANGA CYN BL N/O VICTORY BL HOLIDAY	G15 3445 23	VR MO	12/26/66	TOTAL	20537	11 15	1571	1 45	1926	
				NORTH	9742	11 15	762	1 30	961	
				SOUTH	10795	11 15	809	1 45	1001	
TORRANCE BL E/O DENKER AV	C00 4315 21	SR SA	02/12/66	TOTAL	10496	11 15	786	3 15	871	
				EAST	5195	11 15	383	3 15	452	
				WEST	5301	11 00	405	2 45	432	
TORRANCE BL E/O DENKER AV	C00 4315 21	SR SU	02/13/66	TOTAL	8124	11 15	629	12 00	746	
				EAST	3998	11 15	312	12 00	380	
				WEST	4126	11 15	317	1 00	386	

LOCATION		DATE	DIR	VOLUME	AM	PEAK	PM		
TORRANCE BL E/O DENKER AV	C00 4315 21	SR MO	02/14/66	TOTAL	11656	7 00	1054	4 00	1319
				EAST	5509	6 45	538	4 00	670
				WEST	6147	7 00	526	4 30	702
TORRANCE BL W/O NORMANDIE AV	B00 1431 11	SR FR	12/02/66	TOTAL	14242	7 00	1130	4 15	1383
				EAST	6933	7 00	589	4 00	649
				WEST	7309	7 30	598	4 45	771
TORRANCE BL W/O NORMANDIE AV	B00 1431 11	SR MO	12/05/66	TOTAL	12097	7 00	1005	4 00	1244
				EAST	5884	6 30	561	4 00	605
				WEST	6213	7 30	561	4 15	679
TOWNE AV N/O SLAUSON AV	B00 2020 11	CR WE	11/16/66	TOTAL	1772	9 45	132	4 00	237
				NORTH	628	6 30	89	2 45	55
				SOUTH	1144	10 15	98	4 00	188
TOWNSEND AV AT COLORADO BL		CR MO	06/27/66				MANUAL COUNT		
				NORTH		7 00	92	4 30	207
				SOUTH		7 15	43	4 30	50
TOWNSEND AV AT HILL DR	A00 1515 11	CR WE	01/05/66	TOTAL	603	11 15	35	4 00	86
				NORTH	382	10 15	19	4 45	60
				SOUTH	221	8 00	22	3 45	29
TRENTON ST N/O PICO BL	B00 2020 11	CR TU	10/25/66	TOTAL	1366	11 15	109	3 15	157
				NORTH	798	11 15	68	3 30	83
				SOUTH	568	9 30	42	3 15	79
TRIBUNE ST AT ANDASOL AV	A00 1616 11	VR MO	08/15/66	TOTAL	350	10 45	34	4 30	58
				EAST	245	10 45	13	4 30	49
				WEST	105	10 45	21	6 15	20
TRIBUNE ST AT ETIWANDA AV		VR MO	11/07/66				MANUAL COUNT		
				EAST		8 00	165	2 45	112
				WEST		8 00	53	3 00	44
TRIBUNE ST E/O RESEDA BL		VR TH	11/03/66				MANUAL COUNT		
				EAST		7 00	49	4 45	59
				WEST		7 00	100	3 00	88

LOCATION	DATE	DIR	VOLUME	AM	PEAK	PM			
TROLLEY WAY N/O FOWLING ST	100 1818 11	WR TU	01/18/66	TOTAL	1067	10 15	81	5 45	134
				NORTH	410	10 00	25	4 00	46
				SOUTH	657	10 15	57	5 45	117
TUJUNGA AV AT CHANDLER BL N/I	300 3520 31	VR TU	12/20/66	TOTAL	11365	10 45	801	4 30	1117
				NORTH	6156	10 45	431	4 45	675
				SOUTH	5209	8 00	384	4 15	447
TUJUNGA AV AT MAGNOLIA BL	200 2725 11	VR TH	12/15/66	TOTAL	11342	7 30	868	4 30	1042
				NORTH	5213	7 45	361	4 45	491
				SOUTH	6129	7 30	517	4 15	560
TUJUNGA AV AT RIVERSIDE DR		VR MO	10/31/66				MANUAL COUNT		
				NORTH		7 30	449	3 00	512
				SOUTH		7 15	456	5 00	465
TUJUNGA AV AT SATICOY ST		VR MO	10/17/66				MANUAL COUNT		
				NORTH		7 15	263	4 30	585
				SOUTH		7 15	625	4 45	457
TUJUNGA CYN BL N/O HONOLULU AV	B00 1115 11	VR MO	05/02/66	TOTAL	1451	6 45	79	5 00	154
				NORTH	704	6 45	33	5 00	111
				SOUTH	747	9 45	52	6 45	66
TUNNEY AV W/O TAMPA AV		VR MO	02/28/66				MANUAL COUNT		
				EAST		7 00	44	4 45	56
				WEST		7 00	58	3 15	82
TUPPER ST AT GLORIA AV		VR WE	01/05/66				MANUAL COUNT		
				EAST		7 15	342	2 45	113
				WEST		7 15	128	3 00	217
TUPPER ST AT MCLENNAN AV		VR TH	01/27/66				MANUAL COUNT		
				EAST		8 15	23	3 45	34
				WEST		7 30	19	3 15	27
TUPPER ST AT SEPULVEDA BL		VR WE	06/15/66				MANUAL COUNT		
				EAST		7 00	65	4 45	76
				WEST		7 00	75	4 45	38

LOCATION		DATE	DIR	VOLUME	AM	PEAK	PM
TUXFORD ST AT BRADLEY AV		08/16/66	VR TU				
					MANUAL COUNT		
			EAST		7 30	292	4 30 652
			WEST		7 00	560	3 30 369
TUXFORD ST AT BRADLEY AV		11/15/66	VR TU				
					MANUAL COUNT		
			EAST		7 15	371	5 00 743
			WEST		7 15	769	4 00 474
TUXFORD ST W/O GLENOAKS BL		11/22/66	VR TU				
					MANUAL COUNT		
			EAST		7 15	283	5 00 814
			WEST		7 00	727	4 30 462
TUXFORD ST AT GLENOAKS BL	D04 4033 22	11/18/66	VR FR	TOTAL	7 15	1147	4 45 1095
				EAST	7 15	282	4 45 582
				WEST	7 15	865	4 45 513
TUXFORD ST AT LANKERSHIM BL	C00 2838 33	11/30/66	VR WE	TOTAL	7 15	1776	3 45 1813
				EAST	7 00	1187	4 00 932
				WEST	7 45	708	3 45 884
TUXFORD ST E/O SAN FERNANDO RD	300 2828 12	01/15/66	VR SA	TOTAL	11 15	846	5 15 908
				EAST	11 15	394	3 45 468
				WEST	11 00	456	1 45 486
TUXFORD ST E/O SAN FERNANDO RD	300 2828 12	01/16/66	VR SU	TOTAL	11 15	458	1 30 634
				EAST	11 15	205	1 30 304
				WEST	11 15	253	12 45 336
TUXFORD ST E/O SAN FERNANDO RD	300 2828 12	01/17/66	VR MO	TOTAL	7 15	1559	3 45 1289
				EAST	7 45	556	4 30 770
				WEST	7 15	1039	3 15 625
TUXFORD ST AT SAN FERNANDO RD		01/10/66	VR MO				
					MANUAL COUNT		
			EAST		7 15	468	4 30 625
			WEST		7 15	865	3 45 616
TUXFORD ST AT SUNLAND BL	602 1612 11	11/30/66	VR WE	TOTAL	7 00	188	4 30 462
				EAST	7 15	158	4 30 428
				WEST	7 00	32	4 45 39

LOCATION		DATE	DIR	VOLUME	AM	PEAK	PM		
TYBURN ST AT HOLLYDALE DR		06/17/66	CR FR			MANUAL COUNT			
				NORTH	7 00	16	4 45	26	
				SOUTH	7 15	25	5 00	66	
TYLER ST AT BORDEN AV		10/25/66	VR TU			MANUAL COUNT			
				NORTH	7 00	140	2 45	63	
				SOUTH	7 00	111	2 45	88	
TYRONE AV AT SHERMAN WAY	B00 1818 11	04/15/66	VR FR	TOTAL	1567	7 30	113	4 30	211
				NORTH	630	8 15	47	5 00	74
				SOUTH	937	7 30	82	4 30	151
TYRONE AV AT SHERMAN WAY	B00 1818 11	04/16/66	VR SA	TOTAL	1147	10 45	79	3 45	99
				NORTH	587	9 30	46	2 45	57
				SOUTH	560	10 15	38	3 45	53
TYRONE AV AT SHERMAN WAY	B00 1818 11	04/17/66	VR SU	TOTAL	896	10 15	74	2 15	70
				NORTH	513	6 45	50	4 30	40
				SOUTH	383	10 15	31	1 30	33
TYRONE AV AT SHERMAN WAY	B00 1818 11	04/18/66	VR MO	TOTAL	1277	7 45	110	4 30	179
				NORTH	503	7 45	38	3 30	51
				SOUTH	774	7 45	72	4 30	134
UNIV STUDIO NO/G E/O LANKERSHIM BL	B00 2323 11	12/15/66	VR TH	TOTAL	2371	8 00	212	12 30	227
				EAST	1255	8 15	165	12 30	125
				WEST	1116	11 15	114	5 30	137
UNIV STUDIO SO/G E/O LANKERSHIM BL	G10 2432 13	12/15/66	VR TH	TOTAL	2520	7 00	217	6 00	285
				EAST	1214	7 00	200	12 30	112
				WEST	1306	11 15	74	6 00	256
VALDEZ DR E/O CONCHITA WAY HOLIDAY	A00 1818 11	09/09/66	VR FR	TOTAL	440	8 30	32	4 00	45
				EAST	156	8 30	15	5 30	17
				WEST	284	11 15	20	4 00	33
VALDEZ DR E/O CONCHITA WAY	A00 1818 11	09/12/66	VR MO	TOTAL	492	11 00	43	5 15	64
				EAST	184	11 15	20	6 15	20
				WEST	308	11 00	24	5 15	51

LOCATION		DATE	DIR	VOLUME	AM	PEAK	PM
VALENCIA ST AT PICO BL		05/27/66	CR FR				
						MANUAL COUNT	
				NORTH	8 30	36	4 45
				SOUTH	8 30	51	4 45
VALENCIA ST AT 11TH ST	B00 1818 11	04/05/66	CR TU	TOTAL	2035	11 00	133
				NORTH	1168	7 30	88
				SOUTH	867	9 30	62
VALERIO ST W/O CORBIN AV		01/06/66	VR TH				
						MANUAL COUNT	
				EAST	7 15	158	4 45
				WEST	7 15	108	4 30
VALERIO ST AT GARDEN GROVE AV	A00 1818 11	08/08/66	VR MO	TOTAL	1772	10 45	161
				EAST	971	11 15	61
				WEST	801	10 45	100
VALERIO ST AT NOBLE AV		01/21/66	VR FR				
						MANUAL COUNT	
				EAST	7 30	152	4 00
				WEST	7 30	164	4 30
VALERIO ST AT WHITE OAK AV		01/12/66	VR WE				
						MANUAL COUNT	
				EAST	8 00	34	3 15
				WEST	7 45	32	4 00
VALERIO ST AT WILBUR AV		04/13/66	VR WE				
						MANUAL COUNT	
				EAST	7 00	53	5 00
				WEST	8 00	2	5 00
VALLEY BL AT EASTERN AV		11/04/66	CR FR				
						MANUAL COUNT	
				EAST	7 00	427	4 30
				WEST	7 00	2509	3 45
VALLEY BL AT EASTERN AV	C00 4030 43	11/22/66	CR TU	TOTAL	24486	7 15	3172
				EAST	11639	7 15	480
				WEST	12847	7 00	2696
VALLEY BL W/O MARIANNA AV	C00 3030 32	12/13/66	CR TU	TOTAL	19423	7 15	2299
				EAST	9484	7 15	737
				WEST	9939	6 45	1634

LOCATION	DATE	DIR	VOLUME	AM	PEAK	PM
VALLEY BL W/O SOTO ST D12 3434 33 CR MO 11/21/66	TOTAL	19597	6 45	2631	4 00	2636
	EAST	10753	7 15	537	4 30	2159
	WEST	8844	6 45	2182	3 30	542
VALLEY CIRCLE BL AT LEONORA DR VR MO 08/15/66				MANUAL COUNT		
	NORTH		8 15	219	5 00	669
	SOUTH		7 15	200	3 30	161
VALLEY SPRING LN AT LANKERSHIM BL VR MO 10/03/66				MANUAL COUNT		
	EAST		8 30	51	4 30	39
	WEST		7 30	50	5 00	40
VALLEY VISTA BL W/O BEVERLY GLN BL C00 1818 11 VR FR 01/28/66	TOTAL	8995	7 15	952	5 15	1050
	EAST	4373	7 15	770	5 00	259
	WEST	4622	7 45	212	5 15	807
VALLEY VISTA BL W/O BEVERLY GLN BL C00 1818 11 VR SA 01/29/66	TOTAL	6332	11 15	437	4 45	527
	EAST	3098	10 45	205	3 45	242
	WEST	3234	11 15	241	5 00	298
VALLEY VISTA BL W/O BEVERLY GLN BL C00 1818 11 VR SU 01/30/66	TOTAL	4343	11 15	224	2 15	401
	EAST	2168	11 15	116	2 15	211
	WEST	2175	10 45	119	2 15	190
VALLEY VISTA BL W/O DENSMORE AV A00 1111 11 VR MO 11/21/66	TOTAL	1610	7 45	130	4 45	226
	EAST	872	7 45	97	4 15	112
	WEST	738	7 30	37	5 30	126
VALLEY VISTA BL AT DIXIE CYN AV VR MO 04/04/66				MANUAL COUNT		
	EAST		7 30	149	4 45	147
	WEST		8 15	60	4 45	177
VALLEY VISTA BL AT DIXIE CYN AV B00 2522 11 VR WE 08/17/66	TOTAL	2741	8 15	183	5 15	302
	EAST	1453	8 15	123	4 45	116
	WEST	1288	10 30	75	5 15	187
VALLEY VISTA BL AT DIXIE CYN AV B00 2522 11 VR TH 08/18/66	TOTAL	2698	8 15	175	5 15	341
	EAST	1426	8 30	119	5 30	148
	WEST	1272	11 15	81	5 00	209

LOCATION	DATE	DIR	VOLUME	AM	PEAK	PM			
VALLEY VISTA BL E/O HASKELL AV	VR TU	03/22/66	MANUAL COUNT						
			EAST	8 00	315	5 00	111		
			WEST	8 00	76	5 00	431		
VALLEY VISTA BL AT LONGRIDGE AV	VR TU	04/05/66	MANUAL COUNT						
			EAST	7 45	161	4 00	109		
			WEST	9 00	27	4 45	137		
VALLEY VISTA BL AT MURIETTA AV	VR MO	02/21/66	MANUAL COUNT						
			EAST	7 45	78	4 30	101		
			WEST	7 45	63	5 00	109		
VALLEY VISTA BL E/O SEPULVEDA BL	VR FR	09/02/66	MANUAL COUNT						
			EAST	7 00	115	4 45	194		
			WEST	7 00	283	4 45	390		
VALLEY VISTA BL AT STANSBURY AV	VR TH	01/27/66	MANUAL COUNT						
			EAST	8 00	67	4 30	104		
			WEST	8 00	87	4 15	109		
VALLEY VISTA BL AT VENTURA CYN AV	A00 1218 11	VR MO	08/15/66	TOTAL	2713	8 15	177	5 00	345
				EAST	1556	8 45	102	5 15	210
				WEST	1157	8 15	78	4 45	150
VALMONT ST AT HAINES CYN AV	B00 1212 11	VR TH	01/20/66	TOTAL	1064	7 15	89	4 30	132
				EAST	568	10 45	52	4 15	72
				WEST	496	7 15	54	4 30	61
VALMONT ST AT PINWOOD AV	A00 1515 11	VR MO	08/15/66	TOTAL	1990	10 00	115	4 30	202
				EAST	1132	10 30	70	4 30	139
				WEST	858	6 45	68	6 30	81
VANALDEN AV AT CHASE ST	A00 1717 11	VR FR	03/25/66	TOTAL	3117	7 15	335	3 00	429
				NORTH	1290	8 00	100	2 45	280
				SOUTH	1827	7 00	271	5 15	161
VANALDEN AV AT CHASE ST	A00 1717 11	VR SA	03/26/66	TOTAL	2443	10 30	172	3 00	244
				NORTH	891	11 00	66	2 30	112
				SOUTH	1552	10 15	117	3 00	137

LOCATION	DATE	DIR	VOLUME	AM	PEAK	PM			
VANALDEN AV AT CHASE ST	A00 1717 11	VR SU	03/27/66	TOTAL	2027	11 15	144	4 00	192
				NORTH	745	11 00	53	4 00	78
				SOUTH	1282	11 15	93	3 45	115
VANALDEN AV AT CHASE ST	B00 1919 11	VR TU	04/12/66	TOTAL	1974	7 30	202	3 00	201
				NORTH	988	7 45	74	3 00	104
				SOUTH	986	7 30	129	2 45	102
VANALDEN AV AT CHASE ST		VR TH	06/16/66				MANUAL COUNT		
				NORTH		7 15	55	5 00	85
				SOUTH		7 30	152	2 45	84
VANALDEN AV N/O CHATSWORTH ST	A00 1818 11	VR FR	03/25/66	TOTAL	1481	7 30	104	3 15	194
				NORTH	751	11 15	42	3 30	148
				SOUTH	730	7 15	87	5 00	97
VANALDEN AV N/O CHATSWORTH ST	A00 1818 11	VR SA	03/26/66	TOTAL	1447	11 15	99	2 00	168
				NORTH	754	10 30	53	1 30	99
				SOUTH	693	9 30	65	2 00	74
VANALDEN AV N/O CHATSWORTH ST	A00 1818 11	VR SU	03/27/66	TOTAL	1271	10 15	119	4 15	137
				NORTH	636	10 30	53	2 00	77
				SOUTH	635	10 15	66	4 15	73
VANALDEN AV N/O DEVONSHIRE ST	A00 1818 11	VR FR	03/25/66	TOTAL	1050	7 30	44	3 15	555
				NORTH	738	6 45	13	3 15	487
				SOUTH	312	7 30	36	3 00	72
VANALDEN AV N/O DEVONSHIRE ST	A00 1818 11	VR SA	03/26/66	TOTAL	599	10 00	37	4 00	172
				NORTH	372	10 00	20	4 15	156
				SOUTH	227	10 15	20	12 45	26
VANALDEN AV N/O DEVONSHIRE ST	A00 1818 11	VR SU	03/27/66	TOTAL	501	9 15	114	4 00	54
				NORTH	295	9 45	104	12 30	30
				SOUTH	206	9 00	14	4 30	30
VANALDEN AV AT HART ST	B00 1818 11	VR TH	05/05/66	TOTAL	2111	7 15	154	4 30	374
				NORTH	973	7 00	54	4 30	208
				SOUTH	1138	7 30	106	4 45	171

LOCATION		DATE	DIR	VOLUME	AM	PEAK	PM	
VANALDEN AV AT MERRIDY ST	A00 1809 11	VR FR 03/04/66	TOTAL	966	7 15	80	3 00	209
			NORTH	410	7 45	27	4 45	82
			SOUTH	556	7 15	57	3 00	143
VANALDEN AV AT OLIVOS DR		VR TU 06/28/66				MANUAL COUNT		
			NORTH		7 30	148	3 30	159
			SOUTH		8 45	86	4 45	157
VANALDEN AV AT PARTHENIA ST	A00 1818 11	VR TU 02/01/66	TOTAL	1178	7 15	124	2 30	135
			NORTH	865	7 15	98	3 00	106
			SOUTH	313	6 30	51	2 00	37
VANALDEN AV AT PARTHENIA ST		VR TH 07/14/66				MANUAL COUNT		
			NORTH		7 15	71	3 30	54
			SOUTH		9 00	36	4 30	62
VANALDEN AV AT PLUMMER ST		VR TU 11/01/66				MANUAL COUNT		
			NORTH		7 00	57	4 00	88
			SOUTH		7 15	152	3 00	126
VANALDEN AV AT PLUMMER ST	A00 1419 11	VR MD 11/28/66	TOTAL	1888	7 30	256	3 15	206
			NORTH	887	7 15	81	2 30	97
			SOUTH	1001	7 30	177	3 15	124
VANALDEN AV AT ROSCOE BL	B00 2019 11	VR WE 07/27/66	TOTAL	2057	8 15	157	12 00	155
			NORTH	904	11 15	69	1 45	80
			SOUTH	1153	8 15	106	2 45	84
VANALDEN AV AT SATICOY ST	B00 1720 11	VR TH 07/28/66	TOTAL	1644	7 00	120	4 15	133
			NORTH	730	11 15	45	4 15	73
			SOUTH	914	7 00	79	6 15	74
VANALDEN AV AT SHERMAN WAY	B00 1518 11	VR MD 08/08/66	TOTAL	1996	7 00	169	3 15	161
			NORTH	750	10 15	53	4 15	64
			SOUTH	1246	7 00	122	7 15	106
VANALDEN AV N/O VANOWEN ST	B00 1818 11	VR MD 08/08/66	TOTAL	1499	6 30	133	4 45	126
			NORTH	548	11 15	37	4 45	59
			SOUTH	951	6 45	109	7 00	78

L O C A T I O N		DATE	DIR	VOLUME	AM	PEAK	PM
VAN NESS AV AT HOLLYWOOD BL HOLIDAY	A00 2417 21	WR FR	09/09/66	TOTAL	8440	8 15	506 7 30 736
				NORTH	7593	8 30	424 7 30 696
				SOUTH	847	8 00	91 8 45 50
VAN NESS AV S/O HYDE PARK BL HOLIDAY	200 1717 11	CR FR	11/11/66	TOTAL	10726	7 00	623 4 30 1148
				NORTH	5189	7 00	328 4 15 566
				SOUTH	5537	7 00	295 4 30 585
VAN NESS AV AT MANCHESTER AV		CR FR	04/22/66				MANUAL COUNT
				NORTH		7 15	487 4 15 436
				SOUTH		7 15	273 5 00 536
VAN NESS AV AT SUNSET BL	B00 2020 11	WR FR	07/22/66	TOTAL	8701	7 45	680 5 45 643
				NORTH	3515	8 00	183 5 45 384
				SOUTH	5186	7 15	529 3 00 336
VAN NESS AV AT VIRGINIA AV		WR MO	01/03/66				MANUAL COUNT
				NORTH		7 45	255 4 45 515
				SOUTH		8 15	415 4 45 349
VAN NOORD AV AT HART ST		VR TU	10/25/66				MANUAL COUNT
				NORTH		7 30	44 3 00 35
				SOUTH		7 30	166 3 00 78
VAN NOORD AV AT VOSE ST		VR FR	11/25/66				MANUAL COUNT
				NORTH		9 00	22 3 00 28
				SOUTH		7 45	16 4 15 14
VAN NUYS BL AT BURBANK BL	G16 5858 44	VR SA	12/10/66	TOTAL	45760	11 15	2789 11 45 3197
				NORTH	24298	11 15	1339 3 00 1521
				SOUTH	21462	11 15	1450 11 45 1829
VAN NUYS BL AT BURBANK BL	G16 5858 44	VR SU	12/11/66	TOTAL	30598	11 15	1643 4 15 2283
				NORTH	17039	11 15	781 3 45 1173
				SOUTH	13559	11 15	862 4 15 1155
VAN NUYS BL AT BURBANK BL	G16 5858 44	VR MO	12/12/66	TOTAL	39965	10 30	2528 4 00 3062
				NORTH	21000	11 15	1325 4 15 1513
				SOUTH	18965	10 30	1256 4 00 1572

LOCATION	DATE	DIR	VOLUME	AM	PEAK	PM
VAN NUYS BL AT CHANDLER BL	D10 3758 24	VR TU	04/12/66	TOTAL	35197	11 15 2292 3 30 2606
				NORTH	16459	11 15 1058 3 45 1243
				SOUTH	18738	8 30 1247 4 30 1390
VAN NUYS BL AT CHANDLER BL	D09 3758 24	VR TU	04/26/66	TOTAL	35593	11 15 2283 4 15 2663
				NORTH	15700	11 15 1012 3 15 1178
				SOUTH	19893	11 15 1271 4 15 1535
VAN NUYS BL AT FRIAR ST		VR FR	05/27/66			MANUAL COUNT
				NORTH		7 45 840 4 15 1619
				SOUTH		7 45 993 4 00 1457
VAN NUYS BL AT HORTENSE ST		VR TH	02/17/66			MANUAL COUNT
				NORTH		8 30 785 5 00 1406
				SOUTH		7 45 2155 3 00 1170
VAN NUYS BL AT MAGNOLIA BL	C00 4240 33	VR FR	11/18/66	TOTAL	41483	11 15 2113 4 15 2808
				NORTH	19119	11 15 1003 3 45 1312
				SOUTH	22364	8 15 1124 8 45 1578
VAN NUYS BL AT OXNARD ST	G16 5855 44	VR FR	11/04/66	TOTAL	43180	11 15 2344 4 30 2990
				NORTH	20783	11 15 1168 3 45 1376
				SOUTH	22397	11 00 1185 4 30 1617
VAN NUYS BL AT OXNARD ST	G16 5855 44	VR MO	11/07/66	TOTAL	32314	7 45 2573 4 30 2616
				NORTH	14973	7 45 1218 4 30 1140
				SOUTH	17341	8 00 1364 4 30 1476
VAN NUYS BL AT OXNARD ST HOLIDAY	G16 5855 44	VR TU	11/08/66	TOTAL	33273	11 15 2139 4 00 2655
				NORTH	16037	11 15 1042 12 15 1265
				SOUTH	17236	11 15 1097 4 15 1445
VAN NUYS BL AT OXNARD ST	G16 5858 44	VR SA	12/10/66	TOTAL	30935	11 15 1774 8 30 1980
				NORTH	11647	11 00 714 12 45 767
				SOUTH	19288	11 15 1066 8 45 1256
VAN NUYS BL AT OXNARD ST	G16 5858 44	VR SU	12/11/66	TOTAL	20269	11 15 951 4 30 1475
				NORTH	7097	11 15 364 2 30 500
				SOUTH	13172	11 00 594 4 45 1031

LOCATION		DATE	DIR	VOLUME	AM	PEAK	PM	
VAN NUYS BL AT OXNARD ST	G16 5858 44	VR MO	12/12/66	TOTAL 28737	11 15	1988	4 15	2316
				NORTH 10853	11 15	789	3 45	877
				SOUTH 17884	11 15	1199	4 45	1509
VAN NUYS BL AT PALA AV		VR FR	01/21/66			MANUAL COUNT		
				NORTH	7 15	325	4 15	704
				SOUTH	7 00	457	3 30	640
VAN NUYS BL AT RIVERSIDE DR		VR FR	05/20/66			MANUAL COUNT		
				NORTH	7 45	1301	4 15	2053
				SOUTH	8 00	1115	3 45	1449
VAN NUYS BL AT SATICOY ST	D04 4040 44	VR MO	08/29/66	TOTAL 33691	11 15	2308	4 00	2688
				NORTH 16895	11 15	1181	4 15	1335
				SOUTH 16796	11 15	1127	4 00	1356
VAN NUYS BL AT SHERMAN WAY HOLIDAY	D04 4647 44	VR FR	11/11/66	TOTAL 39024	11 15	2326	4 00	2922
				NORTH 18535	11 15	1136	4 30	1391
				SOUTH 20489	11 15	1190	4 00	1590
VAN NUYS BL AT VANOWEN ST HOLIDAY	C00 4656 44	VR FR	11/11/66	TOTAL 48230	11 15	2787	4 30	3447
				NORTH 26794	11 15	1604	4 30	1913
				SOUTH 21436	11 15	1183	4 30	1534
VAN NUYS BL AT VANOWEN ST		VR TH	12/22/66			MANUAL COUNT		
				NORTH	7 45	712	4 00	1629
				SOUTH	7 45	1083	4 00	1479
VAN NUYS BL S/O VENTURA BL	C00 2222 21	VR SA	05/28/66	TOTAL 12011	11 00	818	12 15	938
				NORTH 5360	10 30	416	12 15	466
				SOUTH 6651	11 15	437	2 45	538
VAN NUYS BL S/O VENTURA BL	C00 2222 21	VR SU	05/29/66	TOTAL 8979	10 45	550	4 00	680
				NORTH 4026	11 15	278	4 00	314
				SOUTH 4953	10 45	272	4 45	394
VAN NUYS BL S/O VENTURA BL HOLIDAY	C00 2222 21	VR MO	05/30/66	TOTAL 8006	11 15	496	4 00	666
				NORTH 3529	11 15	234	4 00	296
				SOUTH 4477	11 15	262	4 00	370

L O C A T I O N		DATE	DIR	VOLUME	AM	PEAK	PM		
VAN NUYS BL S/O VENTURA BL	C00 2222 21	VR TU	05/31/66	TOTAL	13416	7 30	1137	5 15	1370
				NORTH	6167	8 00	387	5 15	781
				SOUTH	7249	7 15	779	5 00	598
VAN NUYS BL AT VENTURA BL		VR WE	02/09/66				MANUAL COUNT		
				NORTH		7 45	417	5 00	746
				SOUTH		8 00	882	3 45	863
VAN NUYS BL AT VICTORY BL		VR WE	06/01/66				MANUAL COUNT		
				NORTH		7 45	906	4 15	1351
				SOUTH		7 45	907	3 45	1249
VAN NUYS BL AT VICTORY BL	C00 4848 44	VR WE	08/03/66	TOTAL	35370	11 15	2243	8 45	2713
				NORTH	18585	11 15	1176	8 45	1317
				SOUTH	16785	11 00	1082	8 45	1396
VAN NUYS BL AT VICTORY BL	C00 4748 44	VR FR	12/09/66	TOTAL	39026	10 15	1983	4 45	2741
				NORTH	19961	11 15	1096	4 45	1406
				SOUTH	19065	10 15	977	8 45	1474
VAN NUYS BL AT VICTORY BL	C00 4748 44	VR SA	12/10/66	TOTAL	36524	11 15	2102	8 45	2458
				NORTH	17766	10 45	1099	3 30	1099
				SOUTH	18758	11 15	1031	8 45	1371
VAN NUYS BL AT VICTORY BL	C00 4748 44	VR SU	12/11/66	TOTAL	23621	11 15	1110	4 00	1800
				NORTH	11422	11 15	509	3 45	851
				SOUTH	12199	11 15	601	4 00	971
VAN NUYS BL AT BURBANK BL HOLIDAY	G16 5858 44	VR FR	11/11/66	TOTAL	45560	11 15	2468	8 45	3076
				NORTH	23627	11 15	1256	4 30	1569
				SOUTH	21933	11 15	1212	8 45	1624
VAN NUYS BL N/O SAN FERNANDO RD	F04 3040 23	VR TH	12/08/66	TOTAL	17715	7 15	1128	4 15	1640
				NORTH	7991	7 30	463	4 30	821
				SOUTH	9724	7 00	730	4 15	822
VANOWEN ST AT ETON AV	C00 3232 11	VR TU	01/04/66	TOTAL	20743	7 00	1719	4 00	2005
				EAST	10897	7 00	765	4 15	1240
				WEST	9846	7 00	954	4 00	773

LOCATION		DATE	DIR	VOLUME	AM	PEAK	PM
VANDWEN ST AT ETON AV		VR FR 01/14/66					
					MANUAL COUNT		
			EAST		7 00	753	4 15 1217
			WEST		7 00	972	3 45 828
VANDWEN ST AT ETON AV	C00 4132 11	VR SA 01/29/66	TOTAL	18494	11 15	1423	4 00 1664
			EAST	9597	11 15	644	4 00 962
			WEST	8897	11 15	779	11 45 826
VANDWEN ST AT ETON AV	C00 4132 11	VR SU 01/30/66	TOTAL	10130	11 15	633	2 00 1013
			EAST	5185	11 15	306	3 45 530
			WEST	4945	11 15	327	12 45 514
VANDWEN ST AT ETON AV	C00 4132 11	VR TU 02/01/66	TOTAL	20107	7 00	1681	4 15 1960
			EAST	10528	7 00	721	4 15 1212
			WEST	9579	7 00	960	3 45 798
VANDWEN ST AT LAURELGROVE AV		VR WE 10/05/66					
					MANUAL COUNT		
			EAST		7 15	1204	4 15 855
			WEST		7 00	452	4 15 1186
VANDWEN ST AT LEDERER AV		VR MO 04/18/66					
					MANUAL COUNT		
			EAST		7 30	485	3 15 390
			WEST		8 45	238	5 00 619
VANDWEN ST AT LENNOX AV		VR WE 07/27/66					
					MANUAL COUNT		
			EAST		7 15	810	5 00 904
			WEST		7 30	829	4 45 935
VANDWEN ST AT NOBLE AV	C00 3132 22	VR FR 08/12/66	TOTAL	19931	7 15	1352	4 30 1861
			EAST	9121	7 00	817	4 15 786
			WEST	10810	11 15	630	4 45 1155
VANDWEN ST AT OSO AV		VR TU 01/18/66					
					MANUAL COUNT		
			EAST		7 15	712	4 00 1223
			WEST		7 00	721	3 45 751
VANDWEN ST W/O DWENSMOUTH AV	C00 3530 22	VR TU 12/20/66	TOTAL	15895	11 15	1178	12 00 1388
			EAST	8961	11 15	556	12 15 771
			WEST	6934	11 15	622	11 30 688

LOCATION		DATE	DIR	VOLUME	AM	PEAK	PM
VANOWEN ST W/O OWENSMOUTH AV	C00 3530 22	VR WE 12/21/66	TOTAL	15630	11 15	1040	4 15 1376
			EAST	8842	7 15	527 3 30 737	
			WEST	6788	11 15	530 4 45 664	
VANOWEN ST W/O OWENSMOUTH AV	C00 3530 22	VR TH 12/22/66	TOTAL	15791	11 15	1135	4 15 1314
			EAST	8843	7 00	627 12 30 722	
			WEST	6948	11 15	571 4 45 634	
VANOWEN ST W/O OWENSMOUTH AV	C00 3530 22	VR FR 12/23/66	TOTAL	15760	11 15	1156	3 45 1466
			EAST	8900	11 15	626 3 45 877	
			WEST	6860	11 15	530 4 00 630	
VANOWEN ST W/O OWENSMOUTH AV	C00 3530 22	VR SA 12/24/66	TOTAL	13214	11 15	1228	2 00 1397
			EAST	7425	11 15	661 2 30 823	
			WEST	5789	11 15	567 2 00 594	
VANOWEN ST W/O OWENSMOUTH AV HOLIDAY	C00 3530 22	VR SU 12/25/66	TOTAL	4943	11 15	304	2 00 445
			EAST	2630	11 15	177 2 00 223	
			WEST	2313	11 15	127 12 15 228	
VANOWEN ST W/O OWENSMOUTH AV HOLIDAY	C00 3530 22	VR MO 12/26/66	TOTAL	5654	11 15	524	1 15 561
			EAST	3069	11 00	268 1 00 320	
			WEST	2585	11 15	263 6 15 263	
VANOWEN ST AT PLATT AV		VR TH 04/14/66				MANUAL COUNT	
			EAST		7 30	189 5 00 141	
			WEST		7 45	213 5 00 563	
VANOWEN ST AT SALE AV		VR WE 11/16/66				MANUAL COUNT	
			EAST		7 15	576 3 00 494	
			WEST		9 00	273 3 15 662	
VANOWEN ST AT SEPULVEDA BL		VR TH 12/22/66				MANUAL COUNT	
			EAST		7 30	910 4 00 744	
			WEST		7 00	466 4 00 1034	
VANOWEN ST AT SHIRLEY AV		VR TH 01/27/66				MANUAL COUNT	
			EAST		7 30	703 4 15 972	
			WEST		7 00	592 5 00 733	

L O C A T I O N				DATE	DIR	VOLUME	AM	PEAK	PM
VANOWEN ST E/O TOPANGA CYN BL	C00 3230 22	VR SA	12/17/66	TOTAL	14798	11 15	1128	2 45	1371
				EAST	8028	11 15	613	2 45	758
				WEST	6770	11 00	516	1 15	644
VANOWEN ST E/O TOPANGA CYN BL	C00 3230 22	VR SU	12/18/66	TOTAL	7823	11 15	496	1 30	784
				EAST	4383	11 00	279	1 30	437
				WEST	3440	11 15	220	2 45	363
VANOWEN ST E/O TOPANGA CYN BL	C00 3230 22	VR MO	12/19/66	TOTAL	14852	11 15	1173	11 45	1267
				EAST	8181	7 30	612	12 45	697
				WEST	6671	11 15	589	11 45	649
VANOWEN ST E/O TOPANGA CYN BL	C00 3230 22	VR TU	12/20/66	TOTAL	14999	11 15	1142	12 00	1258
				EAST	8168	11 15	584	12 00	670
				WEST	6831	11 15	558	11 30	597
VANOWEN ST E/O TOPANGA CYN BL	C00 3230 22	VR WE	12/21/66	TOTAL	14744	11 15	1063	12 15	1214
				EAST	8014	7 15	553	12 45	696
				WEST	6730	11 15	513	4 45	582
VANOWEN ST E/O TOPANGA CYN BL	C00 3230 22	VR TH	12/22/66	TOTAL	15052	11 15	1119	12 30	1190
				EAST	8200	7 15	624	12 30	704
				WEST	6852	11 15	540	4 15	585
VANOWEN ST E/O TOPANGA CYN BL	C00 3230 22	VR FR	12/23/66	TOTAL	14989	11 15	1131	1 00	1262
				EAST	8197	11 15	597	1 00	702
				WEST	6792	11 15	534	12 00	582
VANOWEN ST E/O TOPANGA CYN BL	C00 3230 22	VR SA	12/24/66	TOTAL	12485	11 15	1164	2 15	1235
				EAST	6778	11 15	629	2 45	671
				WEST	5707	11 15	535	2 15	577
VANOWEN ST E/O TOPANGA CYN BL HOLIDAY	C00 3230 22	VR SU	12/25/66	TOTAL	4934	11 15	297	2 15	439
				EAST	2620	11 15	163	2 15	220
				WEST	2314	11 15	134	12 15	231
VANOWEN ST E/O TOPANGA CYN BL HOLIDAY	C00 3230 22	VR MO	12/26/66	TOTAL	5651	11 15	541	1 30	582
				EAST	3126	11 15	292	1 30	338
				WEST	2525	11 15	249	2 00	255

L O C A T I O N		DATE	DIR	VOLUME	AM	PEAK	PM
VANOWEN ST AT TOPANGA CYN BL		04/20/66	CR WE				
					MANUAL COUNT		
			EAST		7 15	826	3 15 777
			WEST		9 00	294	4 45 688
VANOWEN ST AT VAN NUYS BL		12/22/66	VR TH				
					MANUAL COUNT		
			EAST		7 30	783	4 00 1155
			WEST		7 30	576	4 00 1116
VANOWEN ST AT VAN NUYS BL	C00 2830 22	12/02/66	VR FR	TOTAL 21999	7 30	1604	4 30 1772
				EAST 11216	7 30	860	3 15 908
				WEST 10783	7 30	744	5 00 971
VANOWEN ST AT VARIEL AV	B00 2424 11	01/05/66	VR WE	TOTAL 20375	7 00	1823	4 00 2030
				EAST 10471	7 00	647	4 00 1233
				WEST 9904	7 00	1176	3 30 868
VANOWEN ST AT VARIEL AV		01/12/66	VR WE				
					MANUAL COUNT		
			EAST		7 15	635	4 00 1341
			WEST		7 00	1271	3 45 822
VANOWEN ST AT VINELAND AV	B00 2731 11	04/02/66	VR SA	TOTAL 11780	11 15	943	11 45 963
				EAST 5820	11 15	466	11 30 489
				WEST 5960	11 15	477	3 30 491
VANOWEN ST AT VINELAND AV	B00 2731 11	04/03/66	VR SU	TOTAL 7879	11 15	536	2 30 670
				EAST 3812	11 15	255	12 30 321
				WEST 4067	11 15	281	2 45 360
VANOWEN ST AT VINELAND AV	B00 2731 11	04/04/66	VR MO	TOTAL 15876	6 45	1409	4 15 1730
				EAST 7882	6 45	891	4 15 644
				WEST 7994	6 45	518	4 15 1086
VANOWEN ST AT VINELAND AV		07/06/66	VR WE				
					MANUAL COUNT		
			EAST		7 00	1425	4 15 756
			WEST		7 00	480	3 30 1159
VANOWEN ST AT WINNETKA AV	C00 3131 22	04/23/66	VR SA	TOTAL 18394	11 15	1329	12 15 1409
				EAST 9592	11 15	662	3 15 733
				WEST 8802	11 15	667	11 45 784

LOCATION			DATE	DIR	VOLUME	AM	PEAK	PM	
VANOWEN ST AT WINNETKA AV	C00 3131 22	VR SU	04/24/66	TOTAL	12513	11 15	826	4 30	1003
				EAST	6563	10 15	389	4 00	569
				WEST	5950	11 15	448	11 45	490
VANOWEN ST AT WINNETKA AV	C00 3131 22	VR MO	04/25/66	TOTAL	19347	7 00	1423	4 45	1721
				EAST	10022	6 45	685	4 45	1013
				WEST	9325	7 00	741	6 00	797
VANOWEN ST AT WINNETKA AV		VR MO	05/02/66				MANUAL COUNT		
				EAST		7 30	698	4 15	1098
				WEST		7 30	830	4 45	674
VANOWEN ST AT WOODMAN AV		VR FR	01/28/66				MANUAL COUNT		
				EAST		7 15	756	4 45	886
				WEST		7 30	626	4 45	933
VARIEL AV AT ROSCOE BL		VR MO	07/11/66				MANUAL COUNT		
				NORTH		7 15	54	3 30	64
				SOUTH		7 00	43	4 00	34
VARIEL AV AT VANOWEN ST	A00 3018 11	VR WE	01/05/66	TOTAL	1784	11 15	165	4 00	438
				NORTH	1452	11 15	146	4 00	416
				SOUTH	332	7 15	43	4 15	31
VARIEL AV AT VANOWEN ST		VR WE	01/12/66				MANUAL COUNT		
				NORTH		7 30	57	4 00	409
				SOUTH		7 15	31	4 30	21
VASANTA WAY S/O CRESTON DR NON DIRECTIONAL COUNT	100 20 1	WR FR	06/03/66	TOTAL	242	7 45	28	6 30	32
VASANTA WAY S/O CRESTON DR NON DIRECTIONAL COUNT	100 20 1	WR SA	06/04/66	TOTAL	259	9 00	27	4 30	22
VASANTA WAY S/O CRESTON DR NON DIRECTIONAL COUNT	100 20 1	WR SU	06/05/66	TOTAL	235	8 30	14	6 15	30

LOCATION		DATE	DIR	VOLUME	AM	PEAK	PM
VENDOME ST S/O LONDON ST		08/05/66	CR FR		MANUAL COUNT		
					7 15	44	4 45
					7 15	161	4 45
							195
							63
VENDOME ST S/O SUNSET BL		07/23/66	CR FR		MANUAL COUNT		
					7 45	73	5 00
					7 30	141	4 45
							126
							93
VENEZIA AV AT LINDEN AV		02/17/66	WR TH		MANUAL COUNT		
					8 00	9	4 15
					8 15	18	3 45
							31
							21
VENICE BL E/O BENTLEY AV	6	01/15/66	WR SA	TOTAL	11 15	1449	12 00
				EAST	11 15	796	3 45
				WEST	11 15	653	12 00
							1473
							828
							676
VENICE BL E/O BENTLEY AV	6	01/16/66	WR SU	TOTAL	11 00	948	2 15
				EAST	11 00	521	2 45
				WEST	11 15	445	1 45
							1337
							755
							607
VENICE BL E/O BENTLEY AV	6	01/17/66	WR MO	TOTAL	7 30	1445	4 45
				EAST	7 30	935	4 30
				WEST	7 15	511	4 45
							1727
							901
							843
VENICE BL W/O CADILLAC AV	G68 4040 33	03/18/66	WR FR	TOTAL	7 30	2000	4 45
				EAST	7 30	1292	4 15
				WEST	7 30	708	4 45
							2008
							795
							1273
VENICE BL W/O CADILLAC AV	G68 4040 33	03/19/66	WR SA	TOTAL	11 15	876	4 30
				EAST	11 15	402	3 30
				WEST	11 15	474	4 30
							922
							415
							523
VENICE BL W/O CADILLAC AV	G68 4040 33	03/20/66	WR SU	TOTAL	11 15	585	1 45
				EAST	11 15	247	3 30
				WEST	11 15	338	1 30
							797
							394
							472
VENICE BL AT CADILLAC AV	G70 3939 33	01/12/66	WR WE	TOTAL	7 30	1841	4 30
				EAST	7 30	1232	4 45
				WEST	7 15	617	4 30
							2036
							752
							1288

L O C A T I O N			DATE	DIR	VOLUME	AM	PEAK	PM	
VENICE BL AT CATTARAUGUS AV	668 3938 33	WR TU	01/11/66	TOTAL	20395	7 30	2054	4 45	2428
				EAST	9745	7 30	1151	4 30	840
				WEST	10650	7 15	904	4 45	1612
VENICE BL AT CATTARAUGUS AV	660 4032 33	WR TH	04/21/66	TOTAL	22484	7 30	2292	4 45	2259
				EAST	11979	7 15	1452	12 00	1037
				WEST	10505	7 30	851	4 45	1374
VENICE BL W/O CENTINELA AV	605 5040 43	WR WE	08/24/66	TOTAL	19914	7 00	1343	4 45	1875
				EAST	10528	7 00	772	4 15	1074
				WEST	9386	7 30	596	5 00	871
VENICE BL AT CENTINELA AV	605 5555 44	WR FR	12/02/66	TOTAL	22067	7 15	1781	4 30	2196
				EAST	12063	7 00	972	4 30	1296
				WEST	10004	7 15	819	5 15	949
VENICE BL AT COCHRAN AV		WR WE	09/28/66				MANUAL COUNT		
				EAST		7 30	1779	4 15	753
				WEST		7 30	630	5 00	1690
VENICE BL E/O EXPOSITION BL	661 3935 33	WR TU	01/11/66	TOTAL	20015	7 15	2035	4 45	2127
				EAST	11335	7 15	1399	4 30	931
				WEST	8680	7 15	636	4 45	1211
VENICE BL E/O EXPOSITION BL	660 4030 33	WR TH	04/21/66	TOTAL	21390	7 30	2047	4 45	2052
				EAST	12142	7 15	1449	12 00	1002
				WEST	9248	7 30	617	4 45	1122
VENICE BL E/O EXPOSITION BL	660 4030 33	WR FR	04/22/66	TOTAL	22286	7 30	1981	4 30	2204
				EAST	12660	7 15	1381	4 15	1064
				WEST	9626	7 30	707	4 45	1213
VENICE BL E/O EXPOSITION BL	660 4030 33	WR SA	04/23/66	TOTAL	16678	10 45	1106	3 30	1145
				EAST	9555	10 15	649	3 30	719
				WEST	7123	10 45	494	1 30	541
VENICE BL E/O EXPOSITION BL	660 4030 33	WR SU	04/24/66	TOTAL	13557	11 15	843	4 00	1105
				EAST	7706	11 15	438	4 00	672
				WEST	5851	11 15	405	2 00	503

L O C A T I O N				DATE	DIR	VOLUME	AM	PEAK	PM
VENICE BL E/O EXPOSITION BL	660 4030 33	WR MO	04/25/66	TOTAL	20756	7 15	1970	4 45	2163
				EAST	11675	7 00	1369	4 30	973
				WEST	9081	7 30	640	4 45	1223
VENICE BL E/O EXPOSITION BL	660 4030 33	WR TU	04/26/66	TOTAL	20389	7 30	1961	4 45	2097
				EAST	11338	7 15	1336	4 30	913
				WEST	9051	7 30	653	4 45	1216
VENICE BL E/O EXPOSITION BL	660 4030 33	WR WE	04/27/66	TOTAL	20367	7 15	1939	4 45	2005
				EAST	11392	7 15	1302	4 15	955
				WEST	8975	7 30	682	4 45	1110
VENICE BL E/O EXPOSITION BL	660 4030 33	WR TH	04/28/66	TOTAL	20184	7 15	1894	4 45	2113
				EAST	11432	7 15	1280	4 45	963
				WEST	8752	7 30	632	4 45	1150
VENICE BL E/O EXPOSITION BL	660 4030 33	WR FR	04/29/66	TOTAL	21842	7 30	1938	5 00	2171
				EAST	12412	7 30	1254	4 30	1052
				WEST	9430	7 30	684	5 00	1168
VENICE BL E/O EXPOSITION BL	660 4030 33	WR SA	04/30/66	TOTAL	15918	11 15	1035	3 45	1137
				EAST	9049	11 15	613	3 45	671
				WEST	6869	11 00	427	4 00	505
VENICE BL E/O EXPOSITION BL	660 4030 33	WR SU	05/01/66	TOTAL	13016	11 15	814	1 30	1115
				EAST	7334	11 15	449	1 30	638
				WEST	5682	11 15	365	3 30	486
VENICE BL E/O FIGUEROA ST	C00 2020 22	CR TH	12/01/66	TOTAL	9817	7 15	1013	4 30	1269
				EAST	4810	7 15	702	4 00	396
				WEST	5007	7 15	311	4 30	898
VENICE BL E/O FIGUEROA ST	C00 2020 22	CR FR	12/02/66	TOTAL	10503	7 15	977	4 30	1443
				EAST	4920	7 15	700	4 00	428
				WEST	5583	11 15	341	4 30	1068
VENICE BL W/O GEORGIA ST	C00 2828 22	CR TU	07/12/66	TOTAL	11461	7 15	1117	4 30	1425
				EAST	6369	7 15	857	4 00	445
				WEST	5092	11 00	329	4 30	997

LOCATION	DATE	DIR	VOLUME	AM	PEAK	PM
VENICE BL AT HAUSER BL	G70 3030 33	WR FR	01/07/66	TOTAL	21805	7 30 2298 4 45 2356
				EAST	11212	8 00 1691 4 15 907
				WEST	10593	7 15 644 4 45 1489
VENICE BL AT HAUSER BL	G70 3030 33	WR SA	01/08/66	TOTAL	13878	11 15 918 4 15 1124
				EAST	7283	10 00 481 4 15 565
				WEST	6595	11 15 447 4 30 566
VENICE BL AT HAUSER BL	G70 3030 33	WR SU	01/09/66	TOTAL	10409	11 15 651 2 00 1027
				EAST	5251	11 00 342 3 15 471
				WEST	5158	11 15 315 2 00 597
VENICE BL W/O HELMS AV	668 3929 33	WR TU	01/11/66	TOTAL	19310	7 30 1957 4 45 2189
				EAST	10643	7 15 1279 4 30 926
				WEST	8667	7 30 679 4 45 1281
VENICE BL W/O HELMS AV	600 3929 33	WR WE	04/27/66	TOTAL	18902	7 15 1905 4 30 1992
				EAST	10528	7 15 1258 4 30 888
				WEST	8374	7 15 647 4 30 1104
VENICE BL AT HOOVER ST		CR TU	01/18/66			MANUAL COUNT
				EAST		7 30 975 4 15 394
				WEST		7 15 270 4 30 1057
VENICE BL E/O HUGHES AV	G70 4029 33	WR TU	03/08/66	TOTAL	22409	7 30 1998 4 45 2169
				EAST	11664	7 15 1312 4 30 874
				WEST	10745	7 30 704 4 45 1312
VENICE BL W/O INGLEWOOD AV	G03 5040 43	WR WE	08/24/66	TOTAL	24989	7 15 1757 4 15 2226
				EAST	14751	7 15 1149 4 15 1340
				WEST	10238	7 00 613 4 45 987
VENICE BL E/O LA CIENEGA BL	G71 4040 33	WR FR	03/18/66	TOTAL	18749	7 15 1910 4 45 1988
				EAST	10674	7 15 1340 4 15 928
				WEST	8075	7 30 572 4 45 1074
VENICE BL E/O LA CIENEGA BL	G71 4040 33	WR SA	03/19/66	TOTAL	13210	11 15 935 3 15 968
				EAST	7364	11 15 528 3 15 536
				WEST	5846	11 00 418 2 30 459

LOCATION			DATE	DIR	VOLUME	AM	PEAK	PM	
VENICE BL E/O LA CIENEGA BL	G71 4040 33	WR SU	03/20/66	TOTAL	10381	11 15	678	3 00	903
				EAST	5757	11 15	370	3 00	536
				WEST	4624	11 15	308	1 30	416
VENICE BL E/O LINCOLN BL	G05 4050 34	WR WE	08/24/66	TOTAL	15853	11 00	859	4 30	1394
				EAST	7691	7 15	437	4 00	739
				WEST	8162	11 00	504	4 45	699
VENICE BL W/O LINCOLN BL	G05 5040 42	WR WE	08/24/66	TOTAL	11455	7 15	668	4 30	1012
				EAST	6101	7 15	410	3 45	545
				WEST	5354	11 00	331	4 30	484
VENICE BL AT LINCOLN BL	G05 5555 44	WR FR	12/02/66	TOTAL	13563	7 30	1078	4 45	1222
				EAST	5908	7 30	526	4 45	503
				WEST	7655	7 45	566	4 45	719
VENICE BL W/O LOS ANGELES ST	C00 2019 21	CR TH	12/01/66	TOTAL	6344	7 15	561	4 30	808
				EAST	3105	7 15	303	4 30	316
				WEST	3239	7 30	262	4 30	492
VENICE BL W/O LOS ANGELES ST	C00 2019 21	CR FR	12/02/66	TOTAL	7012	7 15	556	4 15	941
				EAST	3449	11 15	299	4 15	353
				WEST	3563	7 30	275	4 15	588
VENICE BL W/O MC LAUGHLIN AV	G05 5645 43	WR WE	08/24/66	TOTAL	23155	7 00	1563	4 30	1897
				EAST	11713	7 00	909	4 00	907
				WEST	11442	7 30	696	5 00	1046
VENICE BL AT MCLAUGHLIN AV	G05 5555 44	WR FR	12/02/66	TOTAL	21228	7 15	1647	4 30	1916
				EAST	10480	7 15	909	4 30	937
				WEST	10748	7 30	765	5 15	1051
VENICE BL E/O MEADE PL	G42 3029 22	WR WE	04/27/66	TOTAL	8846	7 15	625	4 45	729
				EAST	4701	7 15	413	4 30	394
				WEST	4145	7 45	251	4 45	342
VENICE BL AT MEIER ST	G16 4545 33	WR FR	12/02/66	TOTAL	19095	7 30	1666	4 30	1829
				EAST	9777	7 30	759	4 30	1069
				WEST	9318	7 30	907	5 15	820

LOCATION		DATE	DIR	VOLUME	AM	PEAK	PM		
VENICE BL E/O OVERLAND AV	470 4092 34	WR TU	03/08/66	TOTAL	20967	7 30	1660	4 45	2059
				EAST	10695	7 15	1025	4 45	838
				WEST	10272	7 30	638	4 45	1221
VENICE BL AT OVERLAND AV	668 3992 44	WR TU	01/11/66	TOTAL	21096	7 15	1764	4 45	2082
				EAST	11229	7 15	1129	4 45	925
				WEST	9867	7 30	666	4 45	1157
VENICE BL AT OVERLAND AV		WR TU	07/12/66				MANUAL COUNT		
				EAST		7 15	1131	3 45	795
				WEST		7 30	699	4 45	1235
VENICE BL E/O PACIFIC AV	B00 30 2	WR TU	03/08/66	TOTAL	1568	11 15	110	1 45	127
				ONE WAY STREET EAST BOUND					
VENICE BL E/O PACIFIC AV	A00 2937 23	WR FR	12/02/66	TOTAL	3158	7 30	202	4 30	239
				EAST	1735	7 30	119	4 30	139
				WEST	1423	9 00	90	5 00	102
VENICE BL AT REDONDO BL		WR WE	09/28/66				MANUAL COUNT		
				EAST		7 30	1747	4 30	727
				WEST		7 15	580	4 45	1305
VENICE BL E/O ROBERTSON BL	460 4035 33	WR TU	03/22/66	TOTAL	20363	7 30	2019	4 30	2076
				EAST	11501	7 30	1390	4 30	913
				WEST	8862	7 15	630	4 45	1195
VENICE BL W/O SAWTELLE BL	G05 5646 43	WR WE	08/24/66	TOTAL	24972	7 15	1875	4 45	2046
				EAST	12861	7 15	1136	4 15	989
				WEST	12111	7 15	739	5 15	1139
VENICE BL W/O SEPULVEDA BL	G05 5545 43	WR MO	12/05/66	TOTAL	21409	7 00	1909	4 45	1867
				EAST	10631	7 00	1018	4 00	767
				WEST	10778	7 15	909	4 45	1152
VENICE BL AT SEPULVEDA BL	G06 5359 44	WR WE	08/24/66	TOTAL	22992	7 30	1654	4 45	1816
				EAST	12355	7 00	973	4 00	901
				WEST	10637	7 30	700	5 00	971

LOCATION	DATE	DIR	VOLUME	AM	PEAK	PM
VENICE BL E/O WALGROVE AV	G06 4656 34	WR TH	08/25/66	TOTAL	17065	7 15 1058 4 30 1604
				EAST	8914	7 15 495 4 15 936
				WEST	8151	7 15 563 4 30 671
VENICE BL E/O WALGROVE AV	G06 4656 34	WR FR	08/26/66	TOTAL	16970	11 15 990 4 15 1374
				EAST	8473	11 15 500 4 15 698
				WEST	8497	7 00 559 4 30 677
VENICE BL AT WALGROVE AV	G05 5555 44	WR MO	12/05/66	TOTAL	15693	7 15 1642 4 15 1491
				EAST	7137	7 15 696 4 00 814
				WEST	8556	7 30 950 4 15 680
VENICE BL E/O WALNUT AV	G06 5645 43	WR TU	08/30/66	TOTAL	14812	7 15 858 4 45 1342
				EAST	7492	7 00 480 4 30 741
				WEST	7320	10 45 456 4 45 635
VENICE BL E/O WASHINGTON BL	J88 2830 22	WR WE	08/24/66	TOTAL	8851	11 00 555 4 30 780
				EAST	4642	7 15 304 3 45 417
				WEST	4209	11 00 292 4 45 374
VENICE BL AT WASHINGTON BL	G94 3039 22	WR MO	12/05/66	TOTAL	6952	7 30 523 4 45 671
				EAST	3211	7 30 323 4 45 257
				WEST	3741	11 15 239 4 45 414
VENICE BL AT WEST BL	616 4444 43	WR WE	01/12/66	TOTAL	24278	7 30 2833 4 45 2751
				EAST	13848	7 30 1947 4 30 1218
				WEST	10430	7 15 906 4 45 1582
VENICE BL AT WILTON PL	200 2828 22	WR WE	01/12/66	TOTAL	17757	7 30 1880 4 45 2086
				EAST	10413	7 30 1446 4 15 877
				WEST	7344	7 15 435 4 45 1222
VENTURA BL AT BIG OAK DR	D10 3044 23	VR MO	08/01/66	TOTAL	22651	7 30 1789 5 15 2023
				EAST	10843	7 30 1297 12 45 643
				WEST	11808	11 15 637 5 15 1446
VENTURA BL AT CANOGA AV	C00 4444 33	VR MO	08/08/66	TOTAL	19458	7 45 1237 12 15 1607
				EAST	10644	7 30 854 12 15 892
				WEST	8814	10 15 593 12 00 750

LOCATION		DATE	DIR	VOLUME	AM	PEAK	PM	
VENTURA BL AT CEDROS AV E/I	VR WE	02/23/66			MANUAL COUNT			
			EAST		7 30	1000	4 15	1025
			WEST		8 30	611	5 00	1151
VENTURA BL AT EUREKA DR	VR TH	08/11/66			MANUAL COUNT			
			EAST		7 30	1227	5 00	679
			WEST		9 00	455	5 00	1512
VENTURA BL AT FALLBROCK AV	VR WE	09/07/66			MANUAL COUNT			
			EAST		7 45	252	4 15	276
			WEST		7 45	543	5 00	1090
VENTURA BL AT MELVIN AV	VR TU	08/23/66			MANUAL COUNT			
			EAST		7 45	537	5 00	845
			WEST		9 00	407	4 45	815
VENTURA BL AT NEWCASTLE AV	VR TU	01/04/66			MANUAL COUNT			
			EAST		7 15	890	3 00	959
			WEST		8 00	426	4 30	1105
VENTURA BL AT NOFLINE AV	VR WE	02/16/66	TOTAL	24274	11 15	1646	5 00	2086
			EAST	12267	7 00	916	3 15	983
			WEST	12007	11 15	843	5 15	1331
VENTURA BL AT SALE AV	VR TH	06/02/66			MANUAL COUNT			
			EAST		7 30	1009	4 00	1048
			WEST		7 30	571	5 00	1543
VENTURA BL W/O SEPULVEDA BL	VR MD	09/17/66	TOTAL	34173	8 30	2881	2 30	2581
			EAST	19371	8 30	1990	2 30	1339
			WEST	14802	11 15	1015	5 00	1245
VENTURA BL AT SEPULVEDA BL	VR TH	09/08/66			MANUAL COUNT			
			EAST		8 00	1044	4 30	1063
			WEST		7 15	570	4 45	1182
VENTURA BL AT SHERMAN OAKS AV	VR TU	07/12/66			MANUAL COUNT			
			EAST		7 30	1351	5 00	1234
			WEST		8 45	892	5 00	1717

LOCATION		DATE	DIR	VOLUME	AM	PEAK	PM
VENTURA BL AT VAN NUYS BL		02/09/66	VR WE				
					MANUAL COUNT		
			EAST		7 45	1155	4 15 1050
			WEST		8 45	591	5 00 1410
VENTURA BL AT VINELAND AV		08/12/66	VR FR				
					MANUAL COUNT		
			EAST		7 30	1397	3 15 680
			WEST		8 00	374	5 00 1829
VENTURA BL AT WHITE OAK AV		12/19/66	VR MO				
					MANUAL COUNT		
			EAST		7 00	916	3 00 860
			WEST		9 00	498	5 00 1602
VENTURA BL AT YARMOUTH AV	C00 4242 33	12/14/66	VR WE	TOTAL 26688	10 45	1621	4 15 2220
				EAST 12474	7 00	1066	3 00 979
				WEST 14214	10 45	840	4 45 1399
VENTURA BL AT YARMOUTH AV		12/15/66	VR TH				
					MANUAL COUNT		
			EAST		7 15	1121	2 15 884
			WEST		7 30	555	5 00 1503
VENTURA CYN AV AT VALLEY VISTA BL	A00 1619 11	08/22/66	VR MO	TOTAL 1293	8 30	94	6 00 107
				NORTH 1003	8 15	78	1 30 84
				SOUTH 290	9 15	18	7 45 38
VENTURA FWY ON/R W/O LONG VALL RD	A00 24 1	10/05/66	VR WE	TOTAL 893	7 15	119	5 00 89
				ONE WAY STREET WEST BOUND			
VERDE OAK DR N/O BRIARCLIFF RD NON DIRECTIONAL COUNT	100 18 2	05/20/66	WR FR	TOTAL 805	8 15	35	8 15 90
VERDE OAK DR N/O BRIARCLIFF RD NON DIRECTIONAL COUNT	100 18 2	05/21/66	WR SA	TOTAL 544	9 30	26	7 15 50
VERDE OAK DR N/O BRIARCLIFF RD NON DIRECTIONAL COUNT	100 18 2	05/22/66	WR SU	TOTAL 425	11 15	16	1 30 35
VERDE OAK DR S/O LIVE OAK DR WEST NON DIRECTIONAL COUNT	100 18 2	05/20/66	WR FR	TOTAL 270	7 15	11	8 30 78

L O C A T I O N				DATE	DIR	VOLUME	AM	PEAK	PM	
VERDE OAK DR S/O LIVE OAK DR WEST	100 18	2	WR SA	05/21/66	TOTAL	115	11 15	3	6 15	12
NON DIRECTIONAL COUNT										
VERDUGO RD AT EAGLE ROCK BL			CR WE	06/08/66				MANUAL COUNT		
					NORTH		8 30	156	5 00	441
					SOUTH		7 15	595	3 45	219
VERDUGO RD S/O FLETCHER DR	404 2626	22	CR WE	04/13/66	TOTAL	6749	7 00	743	4 45	811
					NORTH	3329	11 15	157	4 45	625
					SOUTH	3420	7 00	621	2 45	222
VERDUGO RD AT WAWONA ST			CR FR	06/17/66				MANUAL COUNT		
					NORTH		9 00	417	5 00	2178
					SOUTH		7 00	2227	3 00	643
VERMONT AV N/O BEVERLY BL	C00 3040	34	CR TH	01/27/66	TOTAL	40788	7 15	2653	5 15	3037
					NORTH	18576	11 15	1008	4 30	1675
					SOUTH	22212	7 15	1908	5 30	1555
VERMONT AV N/O BEVERLY BL	C00 3040	34	CR SA	01/29/66	TOTAL	34064	11 15	2108	3 15	2232
					NORTH	17180	11 15	1070	2 00	1141
					SOUTH	16884	11 00	1048	3 15	1101
VERMONT AV N/O BEVERLY BL	C00 3040	34	CR SU	01/30/66	TOTAL	27226	10 30	1379	3 15	2062
					NORTH	14085	11 00	641	12 30	1130
					SOUTH	13141	10 30	752	3 45	1055
VERMONT AV N/O BEVERLY BL	C00 3040	34	CR TH	02/10/66	TOTAL	38494	7 30	2994	4 45	2766
					NORTH	18346	8 15	1043	4 45	1562
					SOUTH	20148	7 30	2013	12 30	1237
VERMONT AV N/O BEVERLY BL	C00 3040	34	CR FR	02/11/66	TOTAL	39788	7 30	2906	4 30	2923
					NORTH	18924	11 15	1143	4 45	1576
					SOUTH	20864	7 15	1943	3 45	1425
VERMONT AV N/O BEVERLY BL	C00 3040	34	CR SA	02/12/66	TOTAL	33698	11 15	2075	2 30	2220
					NORTH	16715	11 15	1060	12 00	1109
					SOUTH	16983	11 15	1015	2 30	1140

L O C A T I O N			DATE	DIR	VOLUME	AM	PEAK	PM	
VERMONT AV N/O BEVERLY BL	C00 3040 34	CR SU	02/13/66	TOTAL	29328	11 15	1541	3 45	2168
				NORTH	14936	11 15	800	12 30	1214
				SOUTH	14392	10 15	797	4 00	1161
VERMONT AV AT CENTURY BL	G25 7777 44	SR MC	06/27/66	TOTAL	19933	7 00	1357	4 45	1708
				NORTH	10088	7 00	921	4 45	711
				SOUTH	9845	11 15	541	4 45	997
VERMONT AV AT CENTURY BL	G27 7777 44	SR MO	10/31/66	TOTAL	18113	7 15	1487	4 30	1801
				NORTH	10431	7 15	1084	4 15	856
				SOUTH	7682	6 45	411	4 45	993
VERMONT AV AT EL SEGUNDO BL	G40 4549 33	SR FR	07/08/66	TOTAL	14141	7 00	1219	4 45	1129
				NORTH	6902	7 00	599	4 00	603
				SOUTH	7239	7 00	620	4 45	633
VERMONT AV N/O EXPOSITION BL	C00 3030 22	CR TU	01/25/66	TOTAL	25437	7 15	1799	4 30	2088
				NORTH	12031	7 15	1221	3 45	817
				SOUTH	13406	10 30	772	4 30	1326
VERMONT AV N/O EXPOSITION BL	C00 3030 22	CR TU	05/03/66	TOTAL	25657	7 30	1734	4 15	2075
				NORTH	13113	7 15	1243	4 15	857
				SOUTH	12544	11 15	718	4 45	1224
VERMONT AV S/O EXPOSITION BL	C00 2828 22	CR WE	07/20/66	TOTAL	22277	7 15	1545	4 15	1728
				NORTH	11102	7 15	1061	4 45	687
				SOUTH	11175	11 15	615	4 15	1043
VERMONT AV S/O EXPOSITION BL	C00 2828 22	CR TH	07/21/66	TOTAL	22456	7 00	1462	4 15	1806
				NORTH	10969	7 00	1037	5 00	695
				SOUTH	11487	11 15	617	4 30	1133
VERMONT AV S/O EXPOSITION BL	C00 3030 22	CR TU	11/22/66	TOTAL	21705	7 15	1703	4 45	1828
				NORTH	10531	7 15	1138	4 15	735
				SOUTH	11174	11 15	608	4 45	1104
VERMONT AV S/O EXPOSITION BL	C00 3030 22	CR WE	11/23/66	TOTAL	24185	7 15	1712	4 15	1976
				NORTH	11723	7 15	1121	4 00	826
				SOUTH	12462	10 30	624	4 45	1193

LOCATION			DATE	DIR	VOLUME	AM	PEAK	PM	
VERMONT AV S/O EXPOSITION BL HOLIDAY	C00 3030 22	CR TH	11/24/66	TOTAL	17468	11 15	976	2 00	1196
				NORTH	7975	11 15	431	2 00	542
				SOUTH	9493	11 15	545	2 00	654
VERMONT AV AT HOLLYWOOD BL	C00 4024 32	CR MO	07/18/66	TOTAL	18526	7 30	1106	4 30	1486
				NORTH	10829	11 15	688	5 00	1058
				SOUTH	7697	7 30	747	1 00	517
VERMONT AV AT IMPERIAL HWY	G27 8777 44	SR TH	11/03/66	TOTAL	16553	7 00	1470	4 30	1693
				NORTH	7494	7 00	875	4 15	713
				SOUTH	9059	6 45	602	4 45	1027
VERMONT AV AT JEFFERSON BL	C00 3030 22	CR SA	06/11/66	TOTAL	22209	10 30	1374	4 45	1425
				NORTH	10972	10 30	655	12 00	695
				SOUTH	11237	10 30	719	4 45	807
VERMONT AV AT JEFFERSON BL	C00 3030 22	CR MO	06/13/66	TOTAL	21920	7 15	1526	4 15	1798
				NORTH	11029	7 00	1058	4 15	721
				SOUTH	10891	11 15	626	4 15	1077
VERMONT AV AT JEFFERSON BL	C00 3030 22	CR TU	06/14/66	TOTAL	21522	7 15	1462	4 15	1772
				NORTH	10890	7 00	994	4 15	736
				SOUTH	10632	11 15	594	4 30	1047
VERMONT AV AT JEFFERSON BL	C00 3030 22	CR WE	06/15/66	TOTAL	22347	7 00	1390	4 30	1807
				NORTH	11270	7 00	937	4 00	726
				SOUTH	11077	11 00	593	4 30	1101
VERMONT AV AT JEFFERSON BL	C00 3030 22	CR TH	06/16/66	TOTAL	22577	7 15	1371	4 30	1957
				NORTH	11334	7 00	922	4 30	816
				SOUTH	11243	11 00	610	4 15	1160
VERMONT AV AT LEXINGTON AV		CR WE	01/05/66				MANUAL COUNT		
				NORTH		9 00	807	5 00	1245
				SOUTH		7 30	908	4 00	966
VERMONT AV AT LEXINGTON AV	C00 4040 33	CR TH	02/10/66	TOTAL	28803	11 15	1841	4 45	1963
				NORTH	14231	11 15	885	4 45	1083
				SOUTH	14572	7 30	1010	3 15	1060

LOCATION			DATE	DIR	VOLUME	AM	PEAK	PM	
VERMONT AV AT LEXINGTON AV	C00 4040 33	CR FR	02/11/66	TOTAL	30817	11 15	1825	4 45	2228
				NORTH	15332	11 15	913	4 45	1184
				SOUTH	15485	7 30	1047	3 00	1180
VERMONT AV AT LEXINGTON AV	C00 4040 33	CR SA	02/12/66	TOTAL	28603	11 15	1934	2 30	2080
				NORTH	14434	10 45	1009	2 15	1016
				SOUTH	14169	11 15	964	2 30	1071
VERMONT AV AT LEXINGTON AV	C00 4040 33	CR SU	02/13/66	TOTAL	24941	11 15	1347	3 15	2217
				NORTH	12476	10 45	709	2 00	1249
				SOUTH	12465	11 15	642	3 45	1194
VERMONT AV AT MANCHESTER AV		CR MO	04/18/66				MANUAL COUNT		
				NORTH		7 00	1037	4 45	542
				SOUTH		9 00	396	5 00	1357
VERMONT AV AT MELBOURNE AV		CR MO	07/18/66				MANUAL COUNT		
				NORTH		8 45	343	5 00	917
				SOUTH		7 30	721	3 00	449
VERMONT AV N/O MELROSE AV	C00 3040 23	CR TH	01/27/66	TOTAL	31870	10 15	1778	6 15	2154
				NORTH	16477	9 45	912	6 15	1331
				SOUTH	15393	7 00	938	3 15	1150
VERMONT AV N/O MELROSE AV	C00 3040 23	CR FR	01/28/66	TOTAL	32433	11 15	1945	4 30	2231
				NORTH	16660	11 15	991	5 00	1352
				SOUTH	15773	7 15	966	3 15	1198
VERMONT AV N/O MELROSE AV	C00 3040 23	CR SA	01/29/66	TOTAL	29993	11 15	1889	3 15	2125
				NORTH	15517	11 00	948	2 30	1074
				SOUTH	14476	11 15	949	3 15	1085
VERMONT AV N/O MELROSE AV	C00 3040 23	CR SU	01/30/66	TOTAL	24547	11 15	1121	2 45	2114
				NORTH	12757	11 00	602	2 15	1159
				SOUTH	11790	11 15	523	3 30	1133
VERMONT AV S/O MELROSE AV	C00 4030 32	CR TH	01/27/66	TOTAL	33408	11 15	1875	5 00	2362
				NORTH	17561	11 15	974	5 00	1515
				SOUTH	15847	7 00	1029	3 30	1109

L O C A T I O N			DATE	DIR	VOLUME	AM	PEAK	PM	
VERMONT AV S/O MELROSE AV	C00 4030 32	CR FR	01/28/66	TOTAL	33694	11 15	2034	4 45	2361
				NORTH	17649	11 15	1040	5 00	1512
				SOUTH	16045	7 15	1033	2 45	1136
VERMONT AV S/O MELROSE AV	C00 4030 32	CR SA	01/29/66	TOTAL	30367	11 15	1956	3 15	2074
				NORTH	15636	11 15	955	2 30	1081
				SOUTH	14731	11 15	1001	3 15	1031
VERMONT AV S/O MELROSE AV	C00 4030 32	CR SU	01/30/66	TOTAL	24584	11 15	1119	3 15	2091
				NORTH	12673	11 15	586	1 45	1145
				SOUTH	11911	11 15	533	3 30	1113
VERMONT AV AT MELROSE AV	C00 4040 33	CR FR	04/15/66	TOTAL	35142	7 30	2248	4 30	2387
				NORTH	18478	7 30	1304	4 45	1488
				SOUTH	16664	10 45	1062	3 15	1118
VERMONT AV AT MELROSE AV	C00 4040 33	CR SA	04/16/66	TOTAL	29860	11 00	1854	3 30	1995
				NORTH	15424	10 15	949	3 30	989
				SOUTH	14436	11 00	957	3 15	1017
VERMONT AV AT MELROSE AV	C00 4040 33	CR SU	04/17/66	TOTAL	25678	11 15	1372	3 30	2065
				NORTH	13316	11 15	762	2 00	1171
				SOUTH	12362	10 15	632	3 15	1080
VERMONT AV N/O MONROE ST	C00 3040 23	CR TH	02/10/66	TOTAL	31124	10 45	1893	4 45	2079
				NORTH	16268	8 45	987	4 45	1224
				SOUTH	14856	7 30	1059	3 15	1051
VERMONT AV N/O MONROE ST	C00 3040 23	CR FR	02/11/66	TOTAL	32870	11 15	1990	4 45	2206
				NORTH	17169	11 00	1027	4 45	1310
				SOUTH	15701	7 15	1082	3 15	1135
VERMONT AV N/O MONROE ST	C00 3040 23	CR SA	02/12/66	TOTAL	29051	11 00	1833	3 00	1975
				NORTH	15177	11 00	965	2 15	1071
				SOUTH	13874	11 00	868	3 00	1010
VERMONT AV N/O MONROE ST	C00 3040 23	CR SU	02/13/66	TOTAL	25962	11 15	1327	3 15	2135
				NORTH	13437	11 15	716	2 00	1250
				SOUTH	12525	10 45	616	4 15	1110

LOCATION		DATE	DIR	VOLUME	AM	PEAK	PM
VERMONT AV AT MONROE ST		06/22/66	CR WE				
					MANUAL COUNT		
			NORTH		8 00	863	5 00 1404
			SOUTH		7 15	880	3 15 1030
VERMONT AV AT OAKWOOD AV		09/23/66	CR FR				
					MANUAL COUNT		
			NORTH		7 30	1043	4 30 1504
			SOUTH		7 30	2119	3 30 1682
VERMONT AV AT OAKWOOD AV	C00 4040 44	10/04/66	CR TU	TOTAL	7 15	3110	4 00 3227
				NORTH	7 15	1080	4 45 1662
				SOUTH	7 45	2055	2 00 1712
VERMONT AV AT OAKWOOD AV	C00 4040 44	10/05/66	CR WE	TOTAL	7 15	3232	5 00 3116
				NORTH	11 00	1090	4 45 1650
				SOUTH	7 15	2184	3 30 1659
VERMONT AV AT OAKWOOD AV	C00 4040 44	10/06/66	CR TH	TOTAL	7 15	3191	4 30 3105
				NORTH	11 15	1134	4 45 1641
				SOUTH	7 15	2178	3 15 1844
VERMONT AV N/O OLYMPIC BL	C00 3030 22	01/27/66	CR TH	TOTAL	7 15	1875	4 30 2328
				NORTH	7 30	1155	4 30 1157
				SOUTH	6 30	855	4 30 1171
VERMONT AV N/O OLYMPIC BL	C00 3030 22	01/28/66	CR FR	TOTAL	7 30	1934	4 30 2226
				NORTH	7 30	1129	4 30 1046
				SOUTH	7 00	822	4 15 1194
VERMONT AV N/O OLYMPIC BL	C00 3030 22	01/29/66	CR SA	TOTAL	11 15	1453	3 30 1594
				NORTH	11 15	717	11 30 737
				SOUTH	11 15	736	3 30 907
VERMONT AV N/O OLYMPIC BL	C00 3030 22	01/30/66	CR SU	TOTAL	10 30	1032	3 45 1415
				NORTH	10 30	542	5 00 712
				SOUTH	10 30	490	3 45 759
VERMONT AV N/O PACIFIC COAST HWY	C00 4033 22	06/29/66	SR WE	TOTAL	7 00	644	4 15 598
				NORTH	7 15	457	3 45 297
				SOUTH	6 45	211	4 45 336

L O C A T I O N				DATE	DIR	VOLUME	AM	PEAK	PM
VERMONT AV AT PACIFIC COAST HWY	C00 3030 21	SR TH	06/02/66	TOTAL	7720	7 15	825	4 00	695
				NORTH	4510	7 15	613	3 45	414
				SOUTH	3210	8 15	228	5 15	321
VERMONT AV N/O PICO BL	200 3030 22	CR TH	01/13/66	TOTAL	27124	7 00	2161	4 15	2224
				NORTH	13362	7 00	1286	4 00	1019
				SOUTH	13762	7 15	880	4 15	1206
VERMONT AV AT PROSPECT AV	C00 2828 22	CR MO	08/29/66	TOTAL	14068	7 30	933	4 15	1068
				NORTH	6225	10 45	434	5 00	510
				SOUTH	7843	7 30	673	4 00	596
VERMONT AV AT REDONDO BEACH BL	G65 2849 23	SR MO	08/29/66	TOTAL	14836	6 45	958	4 00	1266
				NORTH	7016	6 45	535	4 00	632
				SOUTH	7820	10 30	431	4 45	713
VERMONT AV AT ROSECRANS AV	G00 4544 22	SR MO	08/29/66	TOTAL	18066	6 15	1080	4 00	1504
				NORTH	8519	6 15	672	3 45	727
				SOUTH	9547	6 30	554	4 30	856
VERMONT AV AT SANTA BARBARA AV	C00 2828 22	CR FR	05/13/66	TOTAL	21615	7 30	1118	4 00	1519
				NORTH	9953	7 30	659	3 30	644
				SOUTH	11662	11 15	611	4 00	887
VERMONT AV AT SANTA BARBARA AV	C00 2828 22	CR SA	05/14/66	TOTAL	22005	11 15	1185	4 30	1343
				NORTH	9987	11 15	490	5 45	628
				SOUTH	12018	11 00	706	4 30	765
VERMONT AV AT SANTA BARBARA AV	C00 2828 22	CR SU	05/15/66	TOTAL	19113	11 15	929	4 00	1307
				NORTH	8592	11 15	423	3 15	622
				SOUTH	10521	11 15	506	4 00	743
VERMONT AV AT SANTA BARBARA AV	C00 2828 22	CR MO	05/16/66	TOTAL	20165	7 00	1167	3 45	1506
				NORTH	9390	6 45	778	3 15	668
				SOUTH	10775	11 15	653	4 45	861
VERMONT AV AT SANTA BARBARA AV	C00 3030 22	CR WE	06/15/66	TOTAL	19979	7 00	1223	4 15	1518
				NORTH	9290	6 45	786	3 15	601
				SOUTH	10689	11 15	604	4 15	933

LOCATION			DATE	DIR	VOLUME	AM	PEAK	PM
VERMONT AV AT SANTA BARBARA AV	C00 3030 22	CR TH	06/16/66	TOTAL	21204	7 15	1548	4 30 1583
				NORTH	10037	7 15	1057	4 15 631
				SOUTH	11167	11 15	572	4 30 963
VERMONT AV N/O SLAUSON AV	C00 3030 22	CR WE	09/28/66	TOTAL	17923	7 15	1396	4 30 1550
				NORTH	9224	7 15	969	4 15 630
				SOUTH	8699	11 15	452	4 30 954
VERMONT AV AT SUNSET BL	C00 4444 33	CR TH	01/27/66	TOTAL	24335	11 15	1449	5 00 1838
				NORTH	13077	11 15	824	5 00 1079
				SOUTH	11258	7 30	788	3 45 805
VERMONT AV AT SUNSET BL	C00 4444 33	CR FR	01/28/66	TOTAL	26394	11 15	1551	5 00 2039
				NORTH	14243	11 15	899	5 00 1257
				SOUTH	12151	7 30	830	1 45 860
VERMONT AV AT SUNSET BL	C00 4444 33	CR SA	01/29/66	TOTAL	25002	11 15	1639	2 30 1852
				NORTH	13322	11 15	897	2 30 990
				SOUTH	11680	11 15	742	3 15 883
VERMONT AV AT SUNSET BL	C00 4444 33	CR SU	01/30/66	TOTAL	20105	11 15	1062	1 30 1752
				NORTH	10623	11 15	568	1 45 965
				SOUTH	9482	11 15	494	3 30 861
VERMONT AV N/O VENICE BL	C00 3030 22	CR FR	01/21/66	TOTAL	27940	7 15	2057	4 30 2233
				NORTH	13517	7 30	1180	4 00 1003
				SOUTH	14423	7 15	902	4 30 1241
VERMONT AV N/O VENICE BL	C00 3030 22	CR SA	01/22/66	TOTAL	22711	11 15	1509	3 15 1548
				NORTH	10912	11 00	710	11 45 744
				SOUTH	11799	11 15	802	3 30 859
VERMONT AV N/O VENICE BL	C00 3030 22	CR SU	01/23/66	TOTAL	18573	10 30	1084	3 15 1445
				NORTH	8880	10 15	545	5 15 697
				SOUTH	9693	11 15	604	12 00 794
VERMONT AV AT WILSHIRE BL	C00 4040 43	CR FR	04/15/66	TOTAL	30804	7 30	2202	4 15 2090
				NORTH	15981	7 15	1147	4 15 1148
				SOUTH	14823	7 30	1070	4 45 967

LOCATION			DATE	DIR	VOLUME	AM	PEAK	PM	
VERMONT AV AT WILSHIRE BL	C00 4040 43	CR SA	04/16/66	TOTAL	26221	10 30	1598	1 30	1625
				NORTH	13497	10 15	818	12 00	854
				SOUTH	12724	11 15	793	3 00	798
VERMONT AV AT WILSHIRE BL	C00 4040 43	CR SU	04/17/66	TOTAL	23073	10 15	1328	2 45	1680
				NORTH	11807	10 30	655	2 00	877
				SOUTH	11266	10 15	693	3 00	881
VERMONT AV AT 1ST ST	C00 4040 44	CR TH	01/27/66	TOTAL	36221	7 30	2626	4 30	2869
				NORTH	18007	11 15	945	4 45	1738
				SOUTH	18214	7 30	1796	3 00	1173
VERMONT AV AT 1ST ST	C00 4040 44	CR FR	01/28/66	TOTAL	39163	7 30	3157	4 30	2945
				NORTH	20205	10 00	1529	4 30	1787
				SOUTH	18958	7 30	1892	4 00	1227
VERMONT AV AT 1ST ST	C00 4040 44	CR SA	01/29/66	TOTAL	32265	11 15	2039	3 15	2163
				NORTH	16108	11 15	1043	3 15	1146
				SOUTH	16157	10 15	1038	2 30	1080
VERMONT AV AT 1ST ST	C00 4040 44	CR SU	01/30/66	TOTAL	26334	10 15	1361	3 15	2003
				NORTH	13481	11 15	627	12 15	1090
				SOUTH	12853	10 15	755	3 30	1002
VERMONT AV AT 3RD ST	C00 4040 44	CR TH	01/27/66	TOTAL	36804	7 30	2687	4 30	2737
				NORTH	17151	11 15	974	4 30	1532
				SOUTH	19653	7 30	1871	3 45	1237
VERMONT AV AT 3RD ST	C00 4040 44	CR FR	01/28/66	TOTAL	38145	7 30	2774	4 15	2780
				NORTH	17836	11 15	1010	4 15	1537
				SOUTH	20309	7 30	1927	3 45	1255
VERMONT AV AT 3RD ST	C00 4040 44	CR SA	01/29/66	TOTAL	32496	11 15	2072	3 00	2158
				NORTH	15365	11 15	1016	3 00	1102
				SOUTH	17131	10 45	1071	3 00	1056
VERMONT AV AT 3RD ST	C00 4040 44	CR SU	01/30/66	TOTAL	26420	11 15	1447	2 45	1982
				NORTH	12582	11 15	740	12 00	1023
				SOUTH	13838	10 15	817	2 45	1043

L O C A T I O N			DATE	DIR	VOLUME	AM	PEAK	PM	
VERMONT AV AT 3RD ST	C00 3939 44	CR MD	07/11/66	TOTAL	35823	7 30	2589	4 30	2707
				NORTH	17800	10 45	983	4 30	1663
				SOUTH	18023	7 15	1704	4 00	1088
VERMONT AV AT 3RD ST		CR MD	08/15/66				MANUAL COUNT		
				NORTH		7 30	780	4 45	1606
				SOUTH		7 30	1714	4 30	1071
VERMONT AV AT 4TH ST		CR TU	07/26/66				MANUAL COUNT		
				NORTH		7 30	960	4 30	1407
				SOUTH		7 45	1744	4 30	1098
VERMONT AV AT 6TH ST	C00 4040 44	CR TH	01/27/66	TOTAL	31804	7 30	2272	4 45	2137
				NORTH	15402	7 30	947	4 45	1156
				SOUTH	16402	7 15	1330	3 30	1081
VERMONT AV AT 6TH ST	C00 4040 44	CR FR	01/28/66	TOTAL	33143	7 15	2264	3 45	2140
				NORTH	15989	7 30	951	5 15	1152
				SOUTH	17154	7 15	1324	3 15	1140
VERMONT AV AT 6TH ST	C00 4040 44	CR SA	01/29/66	TOTAL	28807	11 15	1787	2 15	1900
				NORTH	14318	11 15	870	4 00	998
				SOUTH	14489	11 15	917	2 15	949
VERMONT AV AT 6TH ST	C00 4040 44	CR SU	01/30/66	TOTAL	23814	10 15	1295	3 00	1777
				NORTH	12107	10 45	634	2 00	898
				SOUTH	11707	10 15	704	3 30	919
VERMONT AV AT 7TH ST	C00 3030 22	CR TH	03/03/66	TOTAL	23065	7 15	1980	2 30	1525
				NORTH	9276	7 00	1064	12 15	723
				SOUTH	13789	7 15	929	4 30	1075
VERMONT AV AT 7TH ST	C00 3030 22	CR FR	03/04/66	TOTAL	29131	7 15	2111	4 45	2047
				NORTH	14876	7 15	1165	4 15	1016
				SOUTH	14255	7 15	946	4 45	1038
VERMONT AV AT 7TH ST	C00 3030 22	CR SA	03/05/66	TOTAL	26405	11 15	1559	12 30	1772
				NORTH	13581	11 15	815	12 30	948
				SOUTH	12824	11 15	744	5 15	883

LOCATION	DATE	DIR	VOLUME	AM	PEAK	PM			
VERMONT AV AT 7TH ST	C00 3030 22	CR SU	03/06/66	TOTAL	22778	11 15	1225	1 15	1663
				NORTH	11351	11 15	651	1 30	915
				SOUTH	11427	10 45	621	5 30	880
VERMONT AV AT 8TH ST	C00 3030 22	CR TU	02/01/66				MANUAL COUNT		
				NORTH		7 30	1330	5 00	893
				SOUTH		7 30	977	5 00	1335
VERMONT AV AT 8TH ST	C00 3030 22	CR TH	03/03/66	TOTAL	28591	7 15	2235	4 30	2198
				NORTH	14031	7 15	1378	4 45	1023
				SOUTH	14560	7 15	857	4 30	1199
VERMONT AV AT 8TH ST	C00 3030 22	CR FR	03/04/66	TOTAL	29568	7 30	2025	4 30	2156
				NORTH	14465	7 30	1146	5 00	967
				SOUTH	15103	7 15	895	4 30	1209
VERMONT AV AT 8TH ST	C00 3030 22	CR SA	03/05/66	TOTAL	25852	11 15	1543	1 00	1778
				NORTH	12563	10 45	777	12 45	916
				SOUTH	13289	11 15	784	5 00	891
VERMONT AV AT 8TH ST	C00 3030 22	CR SU	03/06/66	TOTAL	22081	10 30	1255	12 15	1603
				NORTH	10782	10 30	615	1 45	851
				SOUTH	11299	10 30	640	5 00	848
VERMONT AV AT 9TH ST	C00 3030 22	CR TH	02/10/66	TOTAL	28852	7 30	2122	4 45	2186
				NORTH	14152	7 30	1241	4 45	1015
				SOUTH	14700	7 30	881	4 30	1177
VERMONT AV AT 9TH ST	C00 3030 22	CR FR	02/11/66	TOTAL	29898	7 30	2092	4 30	2202
				NORTH	14635	7 30	1213	4 30	987
				SOUTH	15263	7 30	879	4 45	1216
VERMONT AV AT 9TH ST	C00 3030 22	CR SA	02/12/66	TOTAL	25744	11 15	1558	3 45	1733
				NORTH	12617	11 15	791	11 45	870
				SOUTH	13127	11 15	767	3 30	927
VERMONT AV AT 9TH ST	C00 3030 22	CR SU	02/13/66	TOTAL	21321	10 30	1223	2 45	1565
				NORTH	10219	10 30	681	12 45	776
				SOUTH	11102	10 45	567	3 30	797

LOCATION		DATE	DIR	VOLUME	AM	PEAK	PM
VERMONT AV AT 31ST ST		08/04/66					
							MANUAL COUNT
			NORTH		7 15	992	4 45 783
			SOUTH		7 45	564	4 30 1077
VERMONT AV AT 35TH ST		06/17/66					
							MANUAL COUNT
			NORTH		7 30	951	4 15 936
			SOUTH		9 00	508	4 30 1126
VERMONT AV AT 35TH ST		07/28/66					
							MANUAL COUNT
			NORTH		7 15	1040	4 30 740
			SOUTH		7 45	418	4 45 987
VERMONT AV AT 92ND ST	G55 4944 33	11/07/66					
			TOTAL	21338	7 15	1901	4 30 1774
			NORTH	10680	7 15	1343	4 00 783
			SOUTH	10658	7 30	582	5 00 1138
VERMONT AV AT 92ND ST HOLIDAY	G55 4944 33	11/08/66					
			TOTAL	21105	7 15	1484	4 30 1822
			NORTH	10311	7 00	1004	4 15 815
			SOUTH	10794	11 15	602	5 00 1144
VERMONT AV AT 120TH ST	G04 7879 33	11/09/66					
			TOTAL	13405	7 00	1363	4 15 1361
			NORTH	5953	7 00	711	4 00 616
			SOUTH	7452	6 45	658	4 45 793
VERMONT AV AT 182ND ST		04/14/66					
							MANUAL COUNT
			NORTH		7 00	514	4 00 574
			SOUTH		7 00	826	4 30 553
VERMONT AV AT 182ND ST	300 2515 11	06/30/66					
			TOTAL	10168	6 45	949	4 00 966
			NORTH	4825	7 00	500	3 30 539
			SOUTH	5343	6 30	509	4 30 455
VERMONT AV AT 190TH ST	404 2940 33	07/06/66					
			TOTAL	8230	6 45	920	4 00 813
			NORTH	3806	7 00	406	3 15 490
			SOUTH	4424	6 45	541	4 30 368
VERNON AV W/O AVALON BL	C00 2020 22	08/16/66					
			TOTAL	16481	7 00	897	4 00 1206
			EAST	7695	6 15	530	3 45 494
			WEST	8786	11 15	437	4 00 734

LOCATION		DATE	DIR	VOLUME	AM	PEAK	PM
VERNON AV AT CRENSHAW BL		09/23/66	WR FR				
					MANUAL COUNT		
				EAST	4 30	847	5 00 515
				WEST	7 30	270	4 45 919
VERNON AV AT CRENSHAW BL	C00 2828 22	12/21/66	CR WE	TOTAL	7 30	859	4 15 1339
				EAST	7 30	593	4 30 467
				WEST	11 15	404	4 15 887
VERNON AV AT FIGUEROA ST	C00 2830 22	04/30/66	CR SA	TOTAL	11 15	1416	4 00 1701
				EAST	11 15	686	1 45 790
				WEST	11 15	730	4 00 940
VERNON AV AT FIGUEROA ST	C00 2830 22	05/02/66	CR MO	TOTAL	8 45	1744	4 00 1903
				EAST	8 45	1115	3 30 733
				WEST	11 15	652	4 00 1213
VERNON AV AT FIGUEROA ST	C00 2830 22	05/03/66	CR TU	TOTAL	7 00	2120	4 00 1889
				EAST	7 00	1634	2 45 725
				WEST	10 45	829	4 00 1233
VERNON AV W/O LONG BEACH AV	C00 2020 22	06/14/66	CR TU	TOTAL	6 30	818	3 15 923
				EAST	6 15	633	2 15 300
				WEST	7 00	275	3 15 636
VERNON AV AT LONG BEACH AV		11/21/66	CR MO				
					MANUAL COUNT		
				EAST	7 00	515	3 00 287
				WEST	7 15	381	3 30 778
VERNON AV W/O OLIVE ST	C00 2930 22	09/07/66	CR WE	TOTAL	7 15	1232	4 45 1597
				EAST	7 15	730	4 00 700
				WEST	11 00	592	4 45 942
VERNON AV AT VERMONT AV	C00 2727 22	04/30/66	CR SA	TOTAL	11 00	1206	3 45 1378
				EAST	11 00	621	2 00 657
				WEST	11 15	604	4 45 739
VERNON AV AT VERMONT AV	C00 2727 22	05/01/66	CR SU	TOTAL	10 15	1085	1 45 1597
				EAST	10 15	642	2 15 709
				WEST	11 15	471	1 45 957

LOCATION		DATE	DIR	VOLUME	AM	PEAK	PM		
VERNON AV AT VERMONT AV	C00 2727 22	CR MO	05/02/66	TOTAL	21480	7 30	1408	4 30	2027
				EAST	9945	7 30	1024	4 45	639
				WEST	11535	11 00	483	4 30	1398
VERNON AV AT VERMONT AV	C00 2727 22	CR TU	05/03/66	TOTAL	20467	7 15	1558	4 15	1653
				EAST	9781	7 30	1028	4 15	635
				WEST	10686	7 15	561	4 15	1018
VERNON AV AT 6TH AV		WR MO	08/22/66				MANUAL COUNT		
				EAST		7 30	332	4 30	371
				WEST		8 00	216	4 45	531
VESPER AV AT FRIAR ST	B00 1818 11	VR MO	03/21/66	TOTAL	7425	7 30	651	4 00	709
				NORTH	3688	11 15	316	3 45	382
				SOUTH	3737	7 45	361	2 45	343
VESPER AV AT MOORPARK ST	A00 1515 11	WR WE	08/03/66	TOTAL	1062	11 15	79	12 30	97
				NORTH	813	11 15	65	12 30	76
				SOUTH	249	9 00	20	3 45	26
VETERAN AV S/O GAYLEY AV	200 2020 11	WR TU	10/18/66	TOTAL	7522	7 45	640	5 00	851
				NORTH	4272	7 45	303	5 00	617
				SOUTH	3250	7 45	337	4 30	253
VETERAN AV S/O GAYLEY AV	200 2020 11	WR WE	10/19/66	TOTAL	7010	8 00	626	5 00	792
				NORTH	4089	8 00	303	5 00	596
				SOUTH	2921	7 30	360	3 00	244
VETERAN AV AT MONTANA AV	200 2020 11	WR FR	10/14/66	TOTAL	7331	7 45	614	4 30	786
				NORTH	3248	7 45	199	4 45	496
				SOUTH	4083	7 45	415	3 15	341
VETERAN AV N/O OLYMPIC BL	B00 1911 11	WR TH	03/24/66	TOTAL	4137	7 30	440	4 30	638
				NORTH	1841	7 30	225	5 00	261
				SOUTH	2296	7 30	215	4 30	380
VETERAN AV N/O PICO BL	C00 1120 12	WR TH	03/17/66	TOTAL	3903	7 45	286	4 30	577
				NORTH	1451	7 45	182	4 15	185
				SOUTH	2452	11 15	175	4 30	399

LOCATION	DATE	DIR	VOLUME	AM	PEAK	PM
VICTORIA AV AT GLYNDON AV	08/11/66	WR TH				
				MANUAL COUNT		
		EAST		7 00	87	4 30
		WEST		7 15	46	4 30
VICTORIA AV AT LOUELLA AV	07/29/66	WR FR				
				MANUAL COUNT		
		EAST		7 00	69	4 15
		WEST		7 00	45	4 30
VICTORIA AV S/O 67TH ST	100 1818 11	CR TH	11/17/66			
			TOTAL	747	11 15	64
			NORTH	511	11 15	47
			SOUTH	236	7 00	28
VICTORIA AV AT GLYNDON AV	11/14/66	WR MO				
				MANUAL COUNT		
		EAST		7 30	130	4 45
		WEST		7 30	72	3 00
VICTORY BL W/O BALBOA BL	D05 4335 43	VR FR	03/25/66			
			TOTAL	22962	7 30	3100
			EAST	11898	7 15	2321
			WEST	11064	7 30	825
VICTORY BL W/O BALBOA BL	D05 4335 43	VR SA	03/26/66			
			TOTAL	15218	11 15	1051
			EAST	7233	9 15	506
			WEST	7985	11 15	557
VICTORY BL W/O BALBOA BL	D05 4335 43	VR SU	03/27/66			
			TOTAL	11436	11 15	740
			EAST	5278	10 00	372
			WEST	6158	11 15	372
VICTORY BL AT CANOGA AV	C00 2135 23	VR MO	12/12/66			
			TOTAL	13651	7 00	858
			EAST	6170	7 00	477
			WEST	7481	11 15	618
VICTORY BL AT CLYBOURN AV	01/04/66	VR TU				
				MANUAL COUNT		
		EAST		7 15	1198	4 15
		WEST		7 15	716	4 30
VICTORY BL AT DE SOTO AV	07/19/66	VR TU				
				MANUAL COUNT		
		EAST		7 00	347	4 00
		WEST		7 00	499	3 45

L O C A T I O N		DATE	DIR	VOLUME	AM	PEAK	PM
VICTORY BL AT DE SOTO AV		VR MO 10/24/66					
			EAST		7 15	409	4 00 779
			WEST		7 00	398	3 30 630
VICTORY BL AT DE SOTO AV	B00 1618 11	VR TU 11/01/66	TOTAL	13202	7 00	878	4 00 1361
			EAST	6888	7 15	435	4 00 896
			WEST	6314	6 45	488	2 45 584
VICTORY BL AT FRIAR ST	B04 4040 33	VR TH 07/21/66	TOTAL	1412	10 15	127	7 00 179
			EAST	273	6 45	22	7 00 89
			WEST	1139	10 15	114	5 00 127
VICTORY BL AT HASKELL AV		VR TH 01/20/66					
			EAST		7 15	1338	3 30 689
			WEST		7 15	794	4 45 2255
VICTORY BL AT MASON AV	C00 1212 11	VR TU 10/25/66	TOTAL	12932	7 00	1792	6 00 1496
			EAST	6757	7 15	902	6 00 796
			WEST	6175	7 00	910	5 45 713
VICTORY BL AT MORSE AV		VR FR 12/09/66					
			EAST		7 15	1999	4 45 1439
			WEST		7 30	1172	4 30 2289
VICTORY BL W/O OWENSMOUTH AV	C00 3743 23	VR SU 12/18/66	TOTAL	6551	11 00	440	3 30 673
			EAST	3182	11 15	226	3 30 340
			WEST	3369	11 00	228	2 15 368
VICTORY BL W/O OWENSMOUTH AV	C00 3743 23	VR TU 12/20/66	TOTAL	16867	7 15	1454	4 45 1675
			EAST	7923	7 00	1186	12 15 712
			WEST	8944	11 15	694	4 45 1213
VICTORY BL W/O OWENSMOUTH AV	C00 3743 23	VR WE 12/21/66	TOTAL	16017	7 15	1515	4 00 1612
			EAST	7547	7 15	1281	12 30 624
			WEST	8470	11 15	672	4 30 1169
VICTORY BL W/O OWENSMOUTH AV	C00 3743 23	VR TH 12/22/66	TOTAL	16593	7 15	1565	4 15 1597
			EAST	7859	7 15	1331	12 30 641
			WEST	8734	11 15	700	4 15 1133

L O C A T I O N			DATE	DIR	VOLUME	AM	PEAK	PM	
VICTORY BL W/O OWENSMOUTH AV	C00 3743 23	VR FR	12/23/66	TOTAL	14080	11 15	974	4 00	1341
				EAST	6433	11 15	327	3 00	603
				WEST	7647	11 15	587	4 00	821
VICTORY BL W/O OWENSMOUTH AV	C00 3743 23	VR SA	12/24/66	TOTAL	10814	11 15	988	2 00	1162
				EAST	5044	11 15	410	2 00	563
				WEST	5770	11 15	578	2 15	611
VICTORY BL W/O OWENSMOUTH AV HOLIDAY	C00 3743 23	VR SU	12/25/66	TOTAL	3325	11 15	181	2 15	280
				EAST	1786	11 15	95	8 15	146
				WEST	1539	11 15	86	2 15	145
VICTORY BL W/O OWENSMOUTH AV HOLIDAY	C00 3743 23	VR MO	12/26/66	TOTAL	4579	11 15	373	12 15	461
				EAST	2263	11 15	159	3 15	214
				WEST	2316	11 15	214	12 15	260
VICTORY BL AT OWENSMOUTH AV		VR MO	11/21/66				MANUAL COUNT		
				EAST		7 15	1413	3 30	386
				WEST		9 00	372	4 45	1267
VICTORY BL AT PLATT ST		VR WE	02/16/65				MANUAL COUNT		
				EAST		7 30	151	3 15	126
				WEST		7 30	145	4 45	349
VICTORY BL AT PLATT AV	D05 4243 33	VR FR	02/25/66	TOTAL	6208	11 15	360	5 00	666
				EAST	2410	7 30	168	3 00	219
				WEST	3798	11 15	234	5 00	469
VICTORY BL AT PLATT AV	D05 4243 33	VR SA	02/26/66	TOTAL	6688	11 15	565	4 15	675
				EAST	2608	9 45	260	4 15	231
				WEST	4080	11 15	351	4 15	444
VICTORY BL E/O TOPANGA CYN BL	C00 4343 33	VR SU	12/18/66	TOTAL	8749	11 15	639	2 45	1042
				EAST	4604	11 15	412	1 30	599
				WEST	4145	11 15	227	2 45	570
VICTORY BL E/O TOPANGA CYN BL	C00 4343 33	VR MO	12/19/66	TOTAL	21770	11 15	1585	12 00	1872
				EAST	11452	7 00	1209	12 15	1017
				WEST	10318	11 15	758	4 45	1142

L O C A T I O N			DATE	DIR	VOLUME	AM	PEAK	PM	
VICTORY BL E/O TOPANGA CYN BL	C00 4343 33	VR WE	12/21/66	TOTAL	21023	7 30	1448	3 30	1778
				EAST	10978	7 15	1269	12 30	968
				WEST	10045	11 15	660	4 45	1191
VICTORY BL E/O TOPANGA CYN BL	C00 4343 33	VR TH	12/22/66	TOTAL	21192	7 15	1590	4 15	1755
				EAST	10915	7 15	1374	12 30	958
				WEST	10277	11 15	731	4 30	1193
VICTORY BL E/O TOPANGA CYN BL	C00 4343 33	VR FR	12/23/66	TOTAL	19280	11 15	1357	2 45	1795
				EAST	9798	11 15	732	2 45	889
				WEST	9482	11 15	625	4 00	992
VICTORY BL E/O TOPANGA CYN BL	C00 4343 33	VR SA	12/24/66	TOTAL	15193	11 15	1452	2 00	1692
				EAST	7784	11 00	763	2 00	905
				WEST	7409	11 15	701	2 30	834
VICTORY BL E/O TOPANGA CYN BL HOLIDAY	C00 4343 33	VR SU	12/25/66	TOTAL	3683	11 15	182	2 30	315
				EAST	2035	11 15	107	5 45	185
				WEST	1648	10 45	84	2 30	149
VICTORY BL E/O TOPANGA CYN BL HOLIDAY	C00 4343 33	VR MO	12/26/66	TOTAL	6005	11 15	496	12 15	627
				EAST	3254	11 15	254	12 15	339
				WEST	2751	11 15	242	12 15	288
VICTORY BL AT TOPANGA CYN BL		VR WE	04/20/66				MANUAL	COUNT	
				EAST		8 15	44	3 15	78
				WEST		7 30	122	4 30	992
VICTORY BL AT VAN NUYS BL		VR WE	06/01/66				MANUAL	COUNT	
				EAST		7 30	1321	4 15	1012
				WEST		7 15	666	4 45	1425
VICTORY BL AT VAN NUYS BL	D04 4039 44	VR WE	08/03/66	TOTAL	26253	7 30	2004	4 30	2205
				EAST	13104	7 15	1355	4 15	928
				WEST	13149	11 15	747	4 30	1304
VICTORY BL AT VAN NUYS BL	D00 4041 44	VR FR	12/09/66	TOTAL	29655	7 30	2211	3 45	2837
				EAST	15645	7 30	1556	3 30	1153
				WEST	14010	11 15	804	3 45	1723

LOCATION	DATE	DIR	VOLUME	AM	PEAK	PM
VICTORY BL AT VAN NUYS BL	D00 4041 44	VR SA	12/10/66	TOTAL	25233	10 30 1777 4 00 1968
				EAST	12961	11 15 894 1 00 1036
				WEST	12272	10 30 919 4 00 1044
VICTORY BL AT VAN NUYS BL	D00 4041 44	VR SU	12/11/66	TOTAL	18427	11 15 1213 3 15 1532
				EAST	9323	11 15 492 3 30 801
				WEST	9104	11 15 721 1 45 769
VICTORY BL AT WHITE OAK AV	D05 2543 34	VR WE	08/03/66	TOTAL	16969	6 45 1485 4 45 2151
				EAST	6943	6 45 1013 4 00 451
				WEST	10026	7 00 538 4 45 1720
VICTORY BL AT WINNETKA AV	B00 1212 11	VR TU	10/25/66	TOTAL	8956	11 15 579 4 00 756
				EAST	6593	11 15 484 4 00 602
				WEST	2363	7 00 369 6 00 295
VICTORY BL AT WOODMAN AV		VR MD	01/31/66			MANUAL COUNT
				EAST		7 30 1441 4 15 1367
				WEST		7 30 934 5 00 1500
VIENNA WAY W/O WALGROVE AV	A00 1414 11	WR TH	03/31/66	TOTAL	773	7 45 72 2 45 134
				EAST	410	7 45 48 2 45 71
				WEST	363	8 15 29 2 45 63
VIGNES ST AT MACY ST		CR TU	05/31/66			MANUAL COUNT
				NORTH		7 00 289 4 30 596
				SOUTH		7 15 289 3 15 606
VINE ST AT FOUNTAIN AV	300 3939 33	WR FR	08/05/66	TOTAL	24371	11 15 1398 5 00 2016
				NORTH	12370	11 15 677 5 00 1180
				SOUTH	12001	7 45 751 12 30 852
VINE ST S/O FRANKLIN AV	G10 2635 22	WR FR	08/12/66	TOTAL	9095	8 30 669 5 15 728
				NORTH	3454	11 15 162 5 15 429
				SOUTH	5641	8 15 581 7 30 407
VINE ST AT HOLLYWOOD BL		WR FR	02/18/66			MANUAL COUNT
				NORTH		9 00 328 4 45 950
				SOUTH		7 45 671 5 00 512

L O C A T I O N		DATE	DIR	VOLUME	AM	PEAK	PM
VINE ST AT HOLLYWOOD BL	C00 3939 32	WR FR 07/15/66	TOTAL	20910	11 15	1178	4 45 1626
			NORTH	11132	11 15	619	5 15 1021
			SOUTH	9778	8 15	703	7 45 636
VINE ST S/O IVARENE AV		WR TU 03/29/66				MANUAL COUNT	
			NORTH		7 45	16	5 00 131
			SOUTH		8 00	98	5 00 47
VINE ST AT SELMA AV	300 4140 33	WR FR 09/02/66	TOTAL	21644	11 15	1295	5 00 1766
			NORTH	10654	11 15	681	5 00 1053
			SOUTH	10990	8 15	709	1 45 749
VINE ST AT SELMA AV HOLIDAY	300 4140 33	WR MO 09/05/66	TOTAL	13007	11 15	666	7 30 926
			NORTH	6374	11 15	309	7 30 483
			SOUTH	6633	11 15	357	7 30 443
VINE ST AT SUNSET BL	300 4040 33	WR FR 08/19/66	TOTAL	25196	10 15	1809	4 45 1990
			NORTH	13513	10 15	1196	5 00 1199
			SOUTH	11683	8 00	725	4 45 814
VINE ST S/O VEDANTA TERRACE NON DIRECTIONAL COUNT	B00 31 1	WR FR 06/03/66	TOTAL	2019	8 15	176	5 15 187
VINE ST S/O VEDANTA TERRACE NON DIRECTIONAL COUNT	B00 31 1	WR SU 06/05/66	TOTAL	1838	9 30	136	2 00 153
VINE ST AT YUCCA ST	300 3939 33	WR FR 08/26/66	TOTAL	13970	8 30	879	5 00 1215
			NORTH	8204	11 15	398	5 00 904
			SOUTH	5766	8 15	603	7 30 371
VINELAND AV AT CALVERT ST		VR TU 02/08/66				MANUAL COUNT	
			NORTH		7 15	647	4 30 861
			SOUTH		7 30	656	4 30 809
VINELAND AV AT CAMARILLO ST		VR FR 08/26/66				MANUAL COUNT	
			NORTH		7 15	445	5 00 853
			SOUTH		7 00	716	4 30 688

LOCATION			DATE	DIR	VOLUME	AM	PEAK	PM	
VINELAND AV AT VANOWEN ST	B00 3422 11	VR SA	04/02/66	TOTAL	16289	11 15	1174	12 00	1221
				NORTH	8060	11 15	586	12 00	646
				SOUTH	8229	10 00	620	11 45	597
VINELAND AV AT VANOWEN ST	B00 3422 11	VR SU	04/03/66	TOTAL	12496	11 15	783	12 45	1167
				NORTH	6141	11 15	362	1 00	598
				SOUTH	6355	11 15	421	1 15	581
VINELAND AV AT VANOWEN ST	B00 3422 11	VR MO	04/04/66	TOTAL	18876	7 00	1526	5 00	1490
				NORTH	9222	7 15	586	5 00	889
				SOUTH	9654	7 00	950	3 15	771
VINELAND AV AT VANOWEN ST		VR WE	07/06/66				MANUAL COUNT		
				NORTH		7 00	648	4 45	920
				SOUTH		7 00	734	3 30	809
VINELAND AV AT VENTURA BL		VR FR	08/12/66				MANUAL COUNT		
				NORTH		7 30	152	5 00	132
				SOUTH		7 30	507	4 45	373
VINEYARD AV AT 23RD ST	A00 1818 11	WR WE	05/25/66	TOTAL	928	7 45	88	6 30	100
				NORTH	92	8 00	10	6 00	14
				SOUTH	836	7 45	79	6 30	89
VIRGIL AV AT BEVERLY BL	C00 2828 33	CR WE	11/02/66	TOTAL	18316	7 30	2115	4 45	2391
				NORTH	9046	11 15	399	4 45	1878
				SOUTH	9270	7 30	1734	3 30	642
VIRGIL AV AT CLINTON ST		CR TU	07/12/66				MANUAL COUNT		
				NORTH		7 15	404	4 45	1484
				SOUTH		7 30	1246	4 15	513
VIRGIL AV S/O HOLLYWOOD BL	C00 2828 33	CR WE	11/02/66	TOTAL	11598	7 30	979	4 45	1192
				NORTH	5902	11 15	374	4 45	863
				SOUTH	5696	7 30	749	3 30	436
VIRGIL AV AT LOCKWOOD AV		CR MO	07/18/66				MANUAL COUNT		
				NORTH		8 15	375	4 45	1319
				SOUTH		7 30	1057	3 15	534

LOCATION			DATE	DIR	VOLUME	AM	PEAK	PM	
VIRGIL AV AT MELROSE AV	C00 3028 22	CR TH	11/03/66	TOTAL	17104	7 15	1705	4 45	1996
				NORTH	8299	7 30	472	4 45	1503
				SOUTH	8805	7 15	1239	4 00	635
VIRGIL AV AT NORMAL AV		CR WE	07/06/66				MANUAL COUNT		
				NORTH		8 15	389	4 45	1361
				SOUTH		7 30	1118	4 00	605
VIRGIL AV N/O DAKWOOD AV	C00 2830 22	CR TU	08/02/66	TOTAL	16115	7 15	1690	4 30	1919
				NORTH	7828	11 15	403	4 30	1494
				SOUTH	8287	7 15	1310	3 30	519
VIRGIL AV AT SANTA MONICA BL	C00 3232 33	CR WE	11/02/66	TOTAL	17334	7 30	1800	4 45	1820
				NORTH	8507	11 15	455	4 45	1326
				SOUTH	8827	7 30	1414	4 00	572
VIRGIL AV S/O SUNSET BL		CR FR	07/15/66				MANUAL COUNT		
				NORTH		7 00	300	5 00	957
				SOUTH		7 30	802	5 00	369
VIRGIL AV N/O WILSHIRE BL	C00 2828 22	CR WE	11/02/66	TOTAL	9634	7 45	1050	4 30	1208
				NORTH	4854	7 45	401	4 30	765
				SOUTH	4780	7 45	649	4 30	443
VIRGIL AV AT 1ST ST		CR WE	11/02/66				MANUAL COUNT		
				NORTH		7 30	383	4 30	1486
				SOUTH		7 30	1582	3 30	573
VIRGIL AV AT 3RD ST	C00 2828 22	CR WE	11/02/66	TOTAL	13620	7 45	1434	4 30	1587
				NORTH	6189	11 15	330	4 30	1094
				SOUTH	7431	7 45	1127	4 00	524
VIRGIL AV AT 3RD ST	C00 2828 22	CR TH	11/03/66	TOTAL	13604	7 30	1433	4 30	1581
				NORTH	6034	11 15	306	4 30	1094
				SOUTH	7570	7 30	1145	4 00	519
VIRGIL AV AT 5TH ST		CR FR	05/13/66				MANUAL COUNT		
				NORTH		7 15	244	4 30	875
				SOUTH		7 30	915	4 00	442

LOCATION		DATE	DIR	VOLUME	AM	PFAK	PM
VIRGIL AV AT 6TH ST		11/02/66	CR WE				
					MANUAL COUNT		
			NORTH		8 15	229	4 30 667
			SOUTH		7 30	727	4 15 459
VIRGINIA AV AT VAN NESS AV		01/03/66	WR MO				
					MANUAL COUNT		
			EAST		7 15	63	4 45 77
			WEST		7 30	67	3 15 120
VISTA ST S/O BEVERLY BL	A00 1818 11	11/30/66	WR WE	TOTAL	629	8 00	73 3 15 57
				NORTH	391	8 45	40 5 00 40
				SOUTH	238	8 15	33 1 00 23
VISTA ST N/O MELROSE AV NON DIRECTIONAL COUNT	B00 30 2	11/30/66	WR WE	TOTAL	627	11 15	56 4 45 64
VOSE ST AT BABCOCK AV HOLIDAY	A00 1818 11	11/11/66	VR FR	TOTAL	1101	11 00	48 1 30 552
				EAST	837	11 15	37 1 30 534
				WEST	264	9 45	20 4 15 42
VOSE ST AT COLDWATER CYN AV		06/03/66	VR FR				
					MANUAL COUNT		
			EAST		7 30	156	3 00 97
			WEST		7 15	51	2 45 36
VOSE ST AT COLDWATER CYN AV		10/26/66	VR WE				
					MANUAL COUNT		
			EAST		7 30	247	2 30 140
			WEST		7 45	56	4 45 53
WADSWORTH AV AT 112TH ST	A00 1515 11	05/13/66	SR FR	TOTAL	702	9 00	28 4 15 96
				NORTH	471	7 00	19 4 00 77
				SOUTH	231	7 45	13 6 00 61
WADSWORTH AV AT 112TH ST	A00 1515 11	05/14/66	SR SA	TOTAL	660	9 30	44 6 30 60
				NORTH	442	9 30	33 6 30 53
				SOUTH	218	11 15	15 4 15 22
WADSWORTH AV AT 112TH ST	A00 1515 11	05/15/66	SR SU	TOTAL	583	11 15	47 2 00 55
				NORTH	388	11 00	30 2 00 45
				SOUTH	195	11 15	18 12 00 29

LOCATION			DATE	DIR	VOLUME	AM	PEAK	PM	
WALGROVE AV N/O PALMS BL	B00 1717 11	WR WE	03/30/66	TOTAL	9317	7 15	1010	4 45	1043
				NORTH	4649	7 15	615	4 45	498
				SOUTH	4668	7 15	395	4 15	596
WALGROVE AV N/O ROSE AV	B00 2121 11	WR WE	04/13/66	TOTAL	13080	7 00	1618	4 00	1417
				NORTH	6950	7 00	1233	4 45	586
				SOUTH	6130	7 15	415	4 00	947
WALGROVE AV N/O VENICE BL	A00 1818 11	WR WE	03/30/66	TOTAL	8811	7 00	854	4 30	905
				NORTH	4379	7 15	433	4 45	523
				SOUTH	4432	7 00	439	4 00	425
WALGROVE AV S/O VENICE BL	100 1717 11	WR WE	03/30/66	TOTAL	8298	7 15	778	4 45	818
				NORTH	4119	7 15	338	4 45	447
				SOUTH	4179	7 30	455	4 15	394
WALL ST AT BOYD ST		CR WE	12/28/66				MANUAL COUNT		
				NORTH		7 00	59	4 30	328
				SOUTH		7 15	208	3 45	93
WARING AV AT HAYWORTH AV		WR MD	04/04/66				MANUAL COUNT		
				EAST		8 15	26	5 00	61
				WEST		8 00	28	4 45	101
WARNER AV AT LORING AV		WR TU	12/27/66				MANUAL COUNT		
				NORTH		7 45	81	4 30	129
				SOUTH		9 00	55	4 45	167
WARNER AV AT WILSHIRE BL	A00 2525 11	WR FR	10/21/66	TOTAL	3928	7 30	369	4 30	372
				NORTH	1025	7 30	114	4 00	92
				SOUTH	2903	7 30	255	4 30	292
WASHINGTON BL W/O ANGELUS PL	B00 2727 11	WR WE	07/20/66	TOTAL	6800	7 30	567	4 45	729
				EAST	2978	7 30	303	4 30	276
				WEST	3822	7 00	276	4 45	460
WASHINGTON BL AT APPLE ST		WR TH	12/15/66				MANUAL COUNT		
				EAST		7 15	590	4 15	478
				WEST		7 15	462	4 00	670

L C C A T I O N				DATE	DIR	VOLUME	AM	PEAK	PM
WASHINGTON BL W/O ARLINGTON AV	C00 4030 43	WR FR	01/14/66	TOTAL	21148	7 30	1549	4 45	2161
				EAST	10981	7 30	1108	4 15	806
				WEST	10167	11 00	509	4 45	1386
WASHINGTON BL W/O ARLINGTON AV	C00 4030 43	WR SA	01/15/66	TOTAL	19086	10 30	1131	3 15	1364
				EAST	9782	10 30	634	3 15	716
				WEST	9304	11 15	564	4 00	671
WASHINGTON BL W/O ARLINGTON AV	C00 4030 43	WR SU	01/16/66	TOTAL	15266	10 30	915	3 30	1238
				EAST	7660	10 30	498	2 45	571
				WEST	7606	11 15	438	3 30	690
WASHINGTON BL AT CARMONA AV		WR TU	07/26/66				MANUAL COUNT		
				EAST		7 30	694	4 00	644
				WEST		7 00	402	5 00	744
WASHINGTON BL W/O CENTINELA AV	C00 4534 43	WR TH	03/17/66	TOTAL	20333	7 15	1431	4 30	1873
				EAST	10242	7 00	687	4 15	986
				WEST	10091	7 15	758	4 45	950
WASHINGTON BL E/O CRENSHAW BL	C00 3140 24	WR FR	01/14/66	TOTAL	22966	7 30	1660	5 00	2401
				EAST	11027	7 30	995	4 30	885
				WEST	11939	7 30	665	5 00	1552
WASHINGTON BL E/O CRENSHAW BL	C00 3140 24	WR SA	01/15/66	TOTAL	21145	11 00	1322	2 45	1609
				EAST	10492	10 45	711	3 30	791
				WEST	10653	10 15	623	2 45	868
WASHINGTON BL E/O CRENSHAW BL	C00 3140 24	WR SU	01/16/66	TOTAL	16914	10 30	1078	1 15	1338
				EAST	8267	10 30	575	12 00	638
				WEST	8647	11 15	521	1 15	760
WASHINGTON BL AT CRENSHAW BL		WR FR	01/21/66				MANUAL COUNT		
				EAST		7 30	1227	4 45	924
				WEST		7 30	690	5 00	1748
WASHINGTON BL AT FAIRFAX AV	C00 4140 44	WR TH	01/06/66	TOTAL	18630	7 00	1653	4 30	1729
				EAST	8502	7 00	823	4 15	876
				WEST	10128	6 45	898	4 30	860

L O C A T I O N			DATE	DIR	VOLUME	AM	PEAK	PM	
WASHINGTON BL E/O FIGUEROA ST	C00 3039 34	CR TH	12/01/66	TOTAL	22343	7 15	1829	4 15	2280
				EAST	9348	7 00	1039	4 00	794
				WEST	12995	11 15	864	4 30	1547
WASHINGTON BL E/O FIGUEROA ST	C00 3039 34	CR FR	12/02/66	TOTAL	24390	7 15	1870	4 45	2408
				EAST	10375	7 00	1053	4 00	855
				WEST	14015	11 15	917	4 45	1657
WASHINGTON BL AT FIGUEROA ST	C00 3739 44	CR WE	06/01/66	TOTAL	22905	6 45	1883	4 30	2414
				EAST	9681	6 45	1132	3 45	833
				WEST	13224	11 15	921	4 30	1661
WASHINGTON BL AT FIGUEROA ST	C00 3739 44	CR TH	06/02/66	TOTAL	22942	7 00	1794	4 15	2551
				EAST	9401	6 30	1132	4 15	841
				WEST	13541	7 30	953	4 15	1710
WASHINGTON BL AT HAUSER BL	C00 4140 44	WR TH	01/06/66	TOTAL	10854	7 30	904	4 30	1082
				EAST	6230	7 30	596	4 15	607
				WEST	4624	7 15	328	5 00	495
WASHINGTON BL AT HOOVER ST		CR MD	01/17/66				MANUAL	COUNT	
				EAST		7 30	1167	4 30	748
				WEST		7 15	564	4 30	1423
WASHINGTON BL W/O INGLEWOOD AV	300 4030 42	WR TH	03/17/66	TOTAL	19495	7 15	1373	4 30	1781
				EAST	10111	7 15	713	4 15	939
				WEST	9384	7 15	660	5 00	910
WASHINGTON BL E/O LA BREA AV	C00 3141 24	WR SA	01/15/66	TOTAL	17915	11 15	1000	4 15	1239
				EAST	9158	11 15	538	4 15	673
				WEST	8757	11 15	462	5 15	645
WASHINGTON BL E/O LA BREA AV	C00 3141 24	WR MD	01/17/66	TOTAL	17245	7 30	1310	4 30	1754
				EAST	8936	7 45	864	4 15	755
				WEST	8309	7 30	492	4 30	1014
WASHINGTON BL AT LA BREA AV	C00 4140 44	WR TU	01/25/66	TOTAL	18756	7 30	1380	4 45	1861
				EAST	8786	7 30	773	4 30	696
				WEST	9970	7 15	623	5 00	1173

L O C A T I O N		DATE	DIR	VOLUME	AM	PEAK	PM		
WASHINGTON BL E/O LINCOLN BL	G04 3242 23	WR TH	03/10/66	TOTAL	25345	7 15	2101	4 30	2263
				EAST	11617	7 15	1225	4 45	911
				WEST	13728	11 15	856	4 30	1379
WASHINGTON BL W/O LINCOLN BL	G04 4233 32	WR TH	03/10/66	TOTAL	19292	7 15	1550	4 30	1782
				EAST	9763	7 00	1013	4 15	797
				WEST	9529	7 15	559	4 30	1004
WASHINGTON BL E/O MAIN ST VEN	B00 3636 11	WR WE	09/21/66	TOTAL	6491	7 15	580	4 30	736
				EAST	2710	7 30	282	4 00	312
				WEST	3781	6 45	332	4 30	425
WASHINGTON BL W/O MAPLE AV	C00 3930 43	CR TH	12/01/66	TOTAL	23838	7 15	2323	4 15	2851
				EAST	11104	7 00	932	4 30	1423
				WEST	12734	7 15	1413	4 15	1449
WASHINGTON BL W/O MAPLE AV	C00 3930 43	CR FR	12/02/66	TOTAL	26342	7 15	2300	4 45	3118
				EAST	12845	7 15	907	4 30	1693
				WEST	13497	7 15	1393	4 45	1432
WASHINGTON BL E/O MC LAUGHLIN AV	300 3040 24	WR TH	03/17/66	TOTAL	15702	7 15	1075	4 45	1436
				EAST	7711	7 15	600	4 15	655
				WEST	7991	7 15	475	4 45	799
WASHINGTON BL W/O MC LAUGHLIN AV	300 4030 43	WR TH	03/17/66	TOTAL	17612	7 00	1321	4 45	1627
				EAST	9295	7 00	804	4 45	775
				WEST	8317	7 00	517	4 45	852
WASHINGTON BL AT NORMANDIE AV		CR TH	09/22/66				MANUAL COUNT		
				EAST		7 30	1136	4 15	709
				WEST		7 30	443	4 45	1692
WASHINGTON BL AT OXFORD AV	G09 3030 33	CR WE	08/24/66	TOTAL	17025	7 30	1283	4 45	1789
				EAST	7966	7 30	780	4 15	569
				WEST	9059	7 30	503	4 45	1257
WASHINGTON BL AT REDONDO BL	C00 4141 44	WR TH	01/06/66	TOTAL	16325	7 15	1214	4 45	1510
				EAST	7216	7 15	641	4 30	660
				WEST	9109	7 15	573	5 00	900

LOCATION		DATE	DIR	VOLUME	AM	PEAK	PM		
WASHINGTON BL AT RIMPAU BL	WR WE	01/19/66			MANUAL COUNT				
			EAST		7 30	828	4 15	772	
			WEST		7 30	490	5 00	1128	
WASHINGTON BL AT SAN JUAN AV	WR WE	08/17/66			MANUAL COUNT				
			EAST		7 30	312	4 30	524	
			WEST		7 15	331	4 45	445	
WASHINGTON BL E/O SANTA FE AV	C00 2342 23	CR TH	01/20/66	TOTAL	15239	7 00	1426	4 30	1776
				EAST	7854	10 45	477	4 45	1174
				WEST	7385	7 00	964	4 15	649
WASHINGTON BL E/O SANTA FE AV	C00 2438 23	CR WE	01/26/66	TOTAL	15635	7 00	1478	4 30	1787
				EAST	7805	11 15	475	4 30	1145
				WEST	7830	7 00	1015	3 45	667
WASHINGTON BL AT SANTA FE AV	CR TH	01/20/66			MANUAL COUNT				
			EAST		7 15	580	4 30	1306	
			WEST		7 00	930	4 15	648	
WASHINGTON BL AT SANTA FE AV	CR WE	01/26/66			MANUAL COUNT				
			EAST		7 15	496	4 30	1202	
			WEST		7 00	907	4 15	624	
WASHINGTON BL AT SANTA FE AV	CR MD	08/08/66			MANUAL COUNT				
			EAST		7 15	526	4 30	1303	
			WEST		7 00	963	3 30	549	
WASHINGTON BL N/O VENICE BL	B00 2626 11	WR WE	03/09/66	TOTAL	8103	7 30	782	4 30	925
				NORTH	4174	7 30	373	4 30	492
				SOUTH	3929	7 30	409	4 30	433
WASHINGTON BL W/O VENICE BL VEN	B00 2624 11	WR WE	09/21/66	TOTAL	8414	7 15	741	4 30	888
				EAST	3865	7 15	366	4 15	387
				WEST	4549	7 15	375	4 45	520
WASHINGTON BL AT WEST BL	C00 3131 33	WR SA	01/22/66	TOTAL	17889	11 15	1092	3 45	1292
				EAST	8199	11 00	494	3 15	607
				WEST	9690	11 15	614	4 15	719

LOCATION		DATE	DIR	VOLUME	AM	PEAK	PM
WASHINGTON BL AT WEST BL	C00 3131 33	WR SU	01/23/66	TOTAL	14480	11 15	835 2 15 1133
				EAST	6793	11 15	413 3 45 540
				WEST	7687	11 15	422 2 30 629
WASHINGTON BL AT WEST BL	C00 3131 33	WR MO	01/24/66	TOTAL	16399	7 15	1345 4 45 1664
				EAST	7732	7 15	856 4 45 622
				WEST	8667	7 00	520 4 30 1046
WASHINGTON BL W/O WESTERN AV	C00 4130 42	WR FR	01/14/66	TOTAL	19992	7 15	1502 4 45 2336
				EAST	10140	7 15	1057 5 15 766
				WEST	9852	10 30	476 4 45 1571
WASHINGTON BL W/O WESTERN AV	C00 4130 42	WR SA	01/15/66	TOTAL	17245	11 15	1049 2 30 1225
				EAST	9040	11 15	573 12 45 637
				WEST	8205	11 15	476 2 45 600
WASHINGTON BL W/O WESTERN AV	C00 4130 42	WR SU	01/16/66	TOTAL	13721	11 15	781 4 15 1044
				EAST	7090	11 15	426 1 30 540
				WEST	6631	10 30	357 12 15 558
WASHINGTON BL AT WILTON PL		WR MO	02/28/66				MANUAL COUNT
				EAST		7 30	984 3 30 613
				WEST		7 30	554 4 45 1424
WASHINGTON BL AT 6TH AV	C00 4242 44	WR TU	01/04/66	TOTAL	18660	7 30	1447 4 45 2072
				EAST	9277	7 30	1016 4 30 710
				WEST	9383	11 15	518 4 45 1367
WASHINGTON BL AT 10TH AV		WR TH	04/28/66				MANUAL COUNT
				EAST		7 30	860 4 30 703
				WEST		7 30	490 4 45 1177
WASHINGTON PL W/O CENTINELA AV	C00 5455 32	WR WE	04/20/66	TOTAL	17270	7 15	1537 4 15 1714
				EAST	8562	6 45	650 4 15 924
				WEST	8708	7 15	900 4 45 827
WASHINGTON PL W/O INGLEWOOD BL	C00 4333 32	WR WE	04/20/66	TOTAL	17455	7 15	1599 4 30 1755
				EAST	8410	7 15	720 4 30 854
				WEST	9045	7 15	879 4 30 901

L O C A T I O N			DATE	DIR	VOLUME	AM	PEAK	PM	
WASHINGTON PL E/O MCLAUGHLIN AV	C00 3242 23	WR MD	08/01/66	TOTAL	15055	7 15	1269	4 45	1436
				EAST	6985	7 00	675	4 15	569
				WEST	8070	7 15	595	4 45	872
WASHINGTON PL W/O MCLAUGHLIN AV	C00 4333 32	WR WE	04/20/66	TOTAL	19074	7 15	1681	4 30	1907
				EAST	9237	7 00	868	4 15	884
				WEST	9837	7 15	828	4 45	1050
WASHINGTON ST E/O OCEAN AV	G04 3242 23	WR TH	03/10/66	TOTAL	9682	7 15	640	4 00	792
				EAST	4690	7 15	430	4 00	353
				WEST	4992	9 45	254	4 15	447
WASHINGTON ST AT OXFORD AV	D04 4241 33	WR WE	09/07/66	TOTAL	14199	7 30	752	4 30	1162
				EAST	7329	7 15	527	3 15	561
				WEST	6870	11 15	406	4 45	674
WASHINGTON ST E/O PACIFIC AV	C00 3642 23	WR TH	03/10/66	TOTAL	9045	7 30	951	5 00	939
				EAST	4734	7 30	675	4 45	385
				WEST	4311	7 30	276	5 00	559
WATSON AV AT PACIFIC COAST HWY	A00 1818 11	SR MD	09/19/66	TOTAL	2261	7 00	188	6 15	189
				NORTH	1168	7 00	102	3 00	121
				SOUTH	1093	7 15	86	12 30	101
WAWONA ST AT PALMER DR		CR TU	12/13/66				MANUAL COUNT		
				NORTH		8 15	18	4 30	50
				SOUTH		8 00	44	3 00	16
WEBB AV AT ROSCOE BL	C00 3840 33	VR MD	11/28/66	TOTAL	6067	7 00	606	3 45	618
				NORTH	3523	7 00	255	3 45	446
				SOUTH	2544	7 00	351	3 00	228
WEBB AV N/O STRATHERN ST		VR TH	09/01/66				MANUAL COUNT		
				NORTH		7 15	105	4 30	361
				SOUTH		7 00	338	3 45	256
WEDDINGTON ST AT SYLMAR AV		VR TU	06/28/66				MANUAL COUNT		
				EAST		8 15	17	4 00	40
				WEST		7 45	61	4 45	47

LOCATION	DATE	DIR	VOLUME	AM	PEAK	PM		
WEIGAND AV S/O 103RD ST	A00 23 1	SR MO	10/10/66	TOTAL 1138	7 30	94	8 30	347
				ONE WAY STREET NORTH BOUND				
WELLS DR AT DEL MORENO DR	A00 2020 11	VR SA	01/29/66	TOTAL 2127	11 15	170	3 00	205
				EAST 1082	11 15	87	3 15	97
				WEST 1045	11 15	83	3 00	110
WELLS DR AT DEL MORENO DR	A00 2020 11	VR SU	01/30/66	TOTAL 1603	9 30	91	4 15	153
				EAST 833	9 30	58	1 00	77
				WEST 770	10 45	37	2 30	86
WELLS DR AT DEL MORENO DR	A00 2020 11	VR MO	01/31/66	TOTAL 2323	11 15	182	3 45	237
				EAST 1348	8 15	122	3 45	127
				WEST 975	11 15	65	5 00	137
WELLS DR AT JUMILLA AV		VR MO	04/11/66				MANUAL COUNT	
				EAST	8 00	97	4 30	121
				WEST	7 15	99	3 00	117
WELLS DR AT SHIRLEY AV		VR TU	11/22/66				MANUAL COUNT	
				EAST	8 00	90	3 00	113
				WEST	7 00	115	3 00	87
WELLWORTH AV AT MALCOLM AV		WR WE	08/17/66				MANUAL COUNT	
				EAST	8 30	35	4 30	65
				WEST	9 00	21	5 00	45
WENTWORTH ST AT CANTERBURY AV		VR FR	04/22/66				MANUAL COUNT	
				EAST	7 45	59	4 30	133
				WEST	7 00	152	3 00	115
WEST BL S/O ADAMS BL	A00 1515 11	WR WE	04/13/66	TOTAL 4885	7 30	368	4 30	531
				NORTH 3146	7 30	232	4 30	304
				SOUTH 1739	7 30	136	4 30	227
WEST BL N/O JEFFERSON BL	A00 1515 11	WR WE	04/13/66	TOTAL 1838	7 45	223	4 30	195
				NORTH 1391	7 30	181	4 30	149
				SOUTH 447	7 45	49	6 00	59

L O C A T I O N			DATE	DIR	VOLUME	AM	PEAK	PM	
WEST BL S/O PICO BL	C00 3232 31	WR WE	04/13/66	TOTAL	6981	7 30	659	4 30	759
				NORTH	3358	7 15	427	4 45	305
				SOUTH	3623	7 45	264	4 30	459
WEST BL AT SLAUSON AV		CR WE	06/08/66				MANUAL COUNT		
				NORTH		7 15	462	4 45	326
				SOUTH		8 00	163	4 30	341
WEST BL N/O WASHINGTON BL	B00 2020 12	WR WE	04/13/66	TOTAL	7401	7 30	618	4 45	784
				NORTH	3320	7 30	340	4 45	330
				SOUTH	4081	7 15	280	5 00	455
WEST BL AT 16TH PL		WR TH	04/28/66				MANUAL COUNT		
				NORTH		7 30	462	4 45	293
				SOUTH		7 45	249	4 30	529
WEST BL AT 58TH PL		CR TU	11/29/66				MANUAL COUNT		
				NORTH		7 15	530	4 30	432
				SOUTH		7 30	283	4 45	556
WESTBURY DR AT JOLETTE AV	A00 1720 11	VR TU	08/09/66	TOTAL	735	10 00	45	5 00	68
				EAST	322	7 00	30	2 15	33
				WEST	413	10 00	24	5 00	48
W CHANNEL RD E/O PACIFIC COAST HWY G04 2630 22		WR TU	03/29/66	TOTAL	11186	7 45	868	5 00	1336
				EAST	5343	7 30	606	4 30	404
				WEST	5843	8 00	278	5 00	952
WESTCHESTER PL AT 12TH ST		WR FR	10/14/66				MANUAL COUNT		
				NORTH		8 00	37	3 30	40
				SOUTH		8 00	20	4 45	50
WESTDALE AV W/O CAMPUS RD		CR FR	03/04/66				MANUAL COUNT		
				EAST		7 00	77	5 00	123
				WEST		7 15	59	4 30	178
WESTERN AV AT ADAMS BL	C00 3232 33	WR WE	06/01/66	TOTAL	29398	7 15	1890	4 30	2426
				NORTH	14804	7 00	1352	4 30	933
				SOUTH	14594	11 00	728	4 30	1493

LOCATION		DATE	DIR	VOLUME	AM	PEAK	PM
WESTERN AV AT ADAMS BL	C00 3232 33	WR TH 06/02/66	TOTAL	31024	7 15	1928	4 30 2591
			NORTH	14717	7 00	1315	3 15 883
			SOUTH	16307	8 15	759	4 30 1734
WESTERN AV AT ADAMS BL	C00 3232 33	WR FR 06/03/66	TOTAL	33371	6 45	1861	5 00 2707
			NORTH	15659	6 45	1372	4 45 938
			SOUTH	17712	10 30	841	5 15 1800
WESTERN AV AT ADAMS BL	C00 3232 33	WR SA 06/04/66	TOTAL	32349	11 15	1696	4 30 1959
			NORTH	15148	11 00	758	6 15 948
			SOUTH	17201	11 15	972	4 30 1148
WESTERN AV AT ADAMS BL	C00 3232 33	WR SU 06/05/66	TOTAL	26506	11 15	1111	3 45 1657
			NORTH	12727	10 15	614	1 30 795
			SOUTH	13779	11 15	553	3 45 957
WESTERN AV AT ADAMS BL	C00 3232 33	WR MO 06/06/66	TOTAL	32206	7 15	1804	4 45 2486
			NORTH	14865	6 45	1396	4 45 915
			SOUTH	17341	11 15	882	5 15 1662
WESTERN AV AT ADAMS BL HOLIDAY	C00 3232 33	WR TU 06/07/66	TOTAL	30233	7 30	1757	5 00 2505
			NORTH	14826	7 15	1281	4 45 885
			SOUTH	15407	11 00	811	5 00 1646
WESTERN AV AT ANAHEIM ST	C06 4342 23	SR WE 06/22/66	TOTAL	23727	7 00	1829	4 15 1746
			NORTH	13076	7 00	1069	3 45 1027
			SOUTH	10651	10 30	767	4 30 788
WESTERN AV AT BEVERLY BL	C00 2828 22	WR FR 04/15/66	TOTAL	27095	7 30	1776	5 00 1928
			NORTH	13822	11 15	708	5 00 1157
			SOUTH	13273	7 30	1095	3 30 825
WESTERN AV AT BEVERLY BL	C00 2828 22	WR SA 04/16/66	TOTAL	25416	11 15	1479	3 30 1618
			NORTH	13166	11 15	761	3 30 876
			SOUTH	12250	10 45	734	3 30 742
WESTERN AV AT BEVERLY BL	C00 2828 22	WR SU 04/17/66	TOTAL	21500	11 15	1317	3 30 1619
			NORTH	11173	11 15	808	11 45 980
			SOUTH	10327	10 30	633	3 30 803

LOCATION			DATE	DIR	VOLUME	AM	PEAK	PM	
WESTERN AV AT CARSON ST	G04 4336 33	SR SA	06/11/66	TOTAL	23651	11 00	1527	3 15	1933
				NORTH	13379	11 00	887	2 45	1028
				SOUTH	10272	11 00	640	3 15	938
WESTERN AV AT CARSON ST	G04 4336 33	SR SU	06/12/66	TOTAL	18335	11 15	1279	4 15	1470
				NORTH	10701	11 15	647	4 15	850
				SOUTH	7634	11 15	632	11 30	658
WESTERN AV AT CARSON ST	G04 4336 33	SR MO	06/13/66	TOTAL	22482	7 00	1972	3 30	2181
				NORTH	12663	7 00	1317	3 00	1154
				SOUTH	9819	7 15	659	3 45	1221
WESTERN AV AT CENTURY BL	C00 3430 22	CR MO	08/01/66	TOTAL	16772	7 00	1223	4 15	1412
				NORTH	8756	7 15	810	4 00	718
				SOUTH	8016	11 15	452	4 30	757
WESTERN AT N/O EXPOSITION BL	C00 2827 22	WR FR	04/15/66	TOTAL	27085	7 00	1810	5 30	1814
				NORTH	12907	7 15	621	5 45	977
				SOUTH	14178	7 00	1216	5 15	867
WESTERN AV AT EXPOSITION BL	C00 2828 22	WR SA	04/30/66	TOTAL	30853	11 15	1681	4 00	1832
				NORTH	15264	11 00	808	12 45	879
				SOUTH	15589	11 15	875	2 30	974
WESTERN AV AT EXPOSITION BL	C00 2828 22	WR SU	05/01/66	TOTAL	28061	10 15	1305	2 30	1830
				NORTH	13915	10 15	707	4 00	917
				SOUTH	14146	10 15	598	1 15	958
WESTERN AV AT EXPOSITION BL	C00 2828 22	WR MO	05/02/66	TOTAL	27288	6 45	1644	4 15	2022
				NORTH	13808	6 45	1166	4 00	863
				SOUTH	13480	11 15	707	4 45	1175
WESTERN AV AT EXPOSITION BL	C00 2828 22	WR TU	05/03/66	TOTAL	26573	7 00	1714	4 15	1974
				NORTH	13401	6 45	1212	3 45	822
				SOUTH	13172	10 45	672	4 45	1169
WESTERN AV AT FOUNTAIN AV	C00 3030 22	WR TH	12/01/66	TOTAL	20923	8 00	1213	5 00	1596
				NORTH	10549	11 15	588	5 00	895
				SOUTH	10374	7 45	736	3 45	753

LOCATION		DATE	DIR	VOLUME	AM	PEAK	PM	
WESTERN AV AT FOUNTAIN AV	C00 3030 22	WR FR	12/02/66	TOTAL	21470	11 15	1372 5 15	1623
				NORTH	11122	11 15	674 5 30	1003
				SOUTH	10348	7 45	732 11 30	731
WESTERN AV AT HOLLYWOOD BL		WR FR	03/11/66				MANUAL COUNT	
				NORTH		7 15	326 4 30	641
				SOUTH		7 30	853 3 45	591
WESTERN AV AT HOLLYWOOD BL	C00 3030 22	WR MO	07/18/66	TOTAL	19781	7 45	1204 5 00	1623
				NORTH	10196	11 15	600 5 00	1040
				SOUTH	9585	7 45	826 3 30	635
WESTERN AV AT JEFFERSON BL	C00 2828 22	WR FR	04/15/66	TOTAL	31379	7 00	1805 4 00	2192
				NORTH	15481	7 00	1175 3 15	917
				SOUTH	15898	10 15	734 4 30	1327
WESTERN AV AT JEFFERSON BL	C00 2828 22	WR SA	04/16/66	TOTAL	31011	11 15	1754 3 30	1804
				NORTH	15145	11 15	839 3 30	885
				SOUTH	15866	11 15	915 3 00	964
WESTERN AV AT JEFFERSON BL	C00 2828 22	WR SU	04/17/66	TOTAL	25892	11 15	1295 3 00	1703
				NORTH	13006	11 00	622 1 30	829
				SOUTH	12886	11 15	675 3 00	914
WESTERN AV AT LOMITA BL	604 4343 33	SR TU	07/05/66	TOTAL	20942	7 00	1423 4 30	1741
				NORTH	10350	7 00	957 4 00	702
				SOUTH	10592	11 15	616 4 45	1055
WESTERN AV AT MANCHESTER AV		CR FR	04/22/66				MANUAL COUNT	
				NORTH		7 15	728 4 00	692
				SOUTH		7 00	527 5 00	875
WESTERN AV AT MELROSE AV	C00 2929 22	WR FR	04/15/66	TOTAL	26094	7 30	1617 5 00	1780
				NORTH	13472	11 15	662 5 15	1113
				SOUTH	12622	7 30	985 3 15	762
WESTERN AV AT MELROSE AV	C00 2929 22	WR SA	04/16/66	TOTAL	25108	10 45	1463 3 45	1564
				NORTH	13102	11 15	748 3 45	870
				SOUTH	12006	10 45	722 4 15	727

L O C A T I O N		DATE	DIR	VOLUME	AM	PEAK	PM	
WESTERN AV AT MELROSE AV	C00 2929 22	WR SU	04/17/66	TOTAL	21239	11 15	1073 3 30	1569
				NORTH	11043	11 15	552 12 00	783
				SOUTH	10196	10 00	573 3 30	800
WESTERN AV AT MELROSE AV		WR TH	12/08/66				MANUAL COUNT	
				NORTH		7 15	645 4 45	1162
				SOUTH		7 30	893 4 15	891
WESTERN AV AT PACIFIC COAST HWY	G04 4040 33	SR SA	06/04/66	TOTAL	20510	11 15	1312 3 30	1456
				NORTH	12299	11 15	828 4 15	884
				SOUTH	8211	11 15	484 1 30	596
WESTERN AV AT PACIFIC COAST HWY	G04 4040 33	SR SU	06/05/66	TOTAL	17019	11 15	982 3 30	1419
				NORTH	10286	11 15	573 4 30	936
				SOUTH	6733	11 15	409 12 45	577
WESTERN AV AT PACIFIC COAST HWY	G04 4040 33	SR MO	06/06/66	TOTAL	18264	7 30	1281 5 00	1565
				NORTH	10773	7 00	903 3 30	919
				SOUTH	7491	8 00	469 5 15	772
WESTERN AV AT PACIFIC COAST HWY HOLIDAY	G04 4040 33	SR TU	06/07/66	TOTAL	15255	7 30	1289 3 30	1241
				NORTH	8396	7 15	930 3 30	744
				SOUTH	6859	8 00	483 5 30	682
WESTERN AV AT SAN MARINO ST		WR TU	02/08/66				MANUAL COUNT	
				NORTH		7 30	1036 4 45	904
				SOUTH		7 30	659 4 15	1142
WESTERN AV AT SAN MARINO ST		CR FR	10/21/66				MANUAL COUNT	
				NORTH		7 30	1016 4 45	983
				SOUTH		7 00	649 4 45	983
WESTERN AV AT SANTA BARBARA AV	C00 2828 22	WR SA	04/30/66	TOTAL	27726	11 15	1547 2 30	1641
				NORTH	13660	10 45	756 3 00	811
				SOUTH	14066	11 15	808 2 30	859
WESTERN AV AT SANTA BARBARA AV	C00 2828 22	WR SU	05/01/66	TOTAL	25915	10 15	1163 1 30	1693
				NORTH	12453	10 15	630 1 15	852
				SOUTH	13462	11 15	587 2 15	879

L O C A T I O N			DATE	DIR	VOLUME	AM	PEAK	PM	
WESTERN AV AT SANTA BARBARA AV	C00 2828 22	WR MO	05/02/66	TOTAL	24501	7 00	1521	4 30	1774
				NORTH	12107	7 00	1038	4 00	739
				SOUTH	12394	11 15	664	4 30	1055
WESTERN AV AT SANTA BARBARA AV	C00 2828 22	WR TU	05/03/66	TOTAL	23853	6 45	1570	4 15	1780
				NORTH	11761	6 45	1074	4 15	748
				SOUTH	12092	10 30	637	4 45	1042
WESTERN AV AT SANTA BARBARA AV	C00 2828 22	WR TH	05/12/66	TOTAL	26743	7 15	1637	4 45	1924
				NORTH	14173	7 15	1073	4 45	874
				SOUTH	12570	11 15	625	4 45	1050
WESTERN AV AT SANTA BARBARA AV	C00 2828 22	WR FR	05/13/66	TOTAL	28474	7 15	1883	5 00	1919
				NORTH	15001	7 15	1410	4 45	917
				SOUTH	13473	11 15	661	5 00	1005
WESTERN AV AT SANTA BARBARA AV	C00 2828 22	WR MO	05/16/66	TOTAL	25590	7 00	1653	4 15	1922
				NORTH	13227	7 00	1154	4 15	922
				SOUTH	12363	11 00	654	4 30	1038
WESTERN AV AT SANTA MONICA BL	C00 3030 22	WR WE	11/23/66	TOTAL	28377	7 45	1722	4 45	2038
				NORTH	14301	11 15	760	5 00	1170
				SOUTH	14076	7 45	1065	4 00	922
WESTERN AV AT SANTA MONICA BL HOLIDAY	C00 3030 22	WR TH	11/24/66	TOTAL	21378	11 15	1232	8 45	1428
				NORTH	11169	11 15	675	1 15	772
				SOUTH	10209	11 15	557	8 45	728
WESTERN AV AT SANTA MONICA BL	C00 3030 22	WR TH	12/01/66	TOTAL	25697	7 30	1649	4 45	1975
				NORTH	13255	11 15	757	4 45	1163
				SOUTH	12442	7 30	971	3 30	893
WESTERN AV AT SANTA MONICA BL	C00 3030 22	WR FR	12/02/66	TOTAL	26283	7 30	1735	5 00	1941
				NORTH	13801	11 15	756	5 00	1165
				SOUTH	12482	7 30	1080	4 30	805
WESTERN AV S/O SEPULVEDA BL	G04 3730 32	SR WE	11/16/66	TOTAL	21164	7 15	1836	4 00	1899
				NORTH	10783	7 15	1195	3 15	1018
				SOUTH	10381	7 15	641	4 15	1122

LOCATION			DATE	DIR	VOLUME	AM	PEAK	PM	
WESTERN AV AT SEPULVEDA BL	G04 3838 33	SR MO	07/18/66	TOTAL	21648	7 00	1230	4 30	1985
				NORTH	10364	7 00	1090	4 30	757
				SOUTH	11284	7 30	797	4 15	1233
WESTERN AV AT SIERRA VISTA AV	C00 3030 22	WR TH	11/17/66	TOTAL	26200	7 45	1635	4 30	2004
				NORTH	13682	11 15	758	4 45	1220
				SOUTH	12518	7 45	947	4 00	862
WESTERN AV S/O SLAUSON AV	C00 2828 22	CR WE	09/28/66	TOTAL	22348	7 15	1677	4 30	1846
				NORTH	11624	7 15	1121	4 30	874
				SOUTH	10724	7 00	561	4 30	972
WESTERN AV N/O SUMMERLAND AV	G03 3343 23	SR TH	06/02/66	TOTAL	27266	7 30	1760	4 30	2376
				NORTH	13991	7 30	1029	4 30	1203
				SOUTH	13275	11 00	819	4 45	1184
WESTERN AV AT SUNSET BL	C00 3030 22	WR MO	07/18/66	TOTAL	19921	11 15	1178	5 00	1550
				NORTH	10405	11 15	628	5 00	992
				SOUTH	9516	8 00	736	4 15	650
WESTERN AV AT WILSHIRE BL		WR WE	02/23/66				MANUAL COUNT		
				NORTH		7 30	774	4 30	845
				SOUTH		7 30	931	4 15	881
WESTERN AV AT 1ST ST SP		SR TH	04/07/66				MANUAL COUNT		
				NORTH		7 15	710	3 30	745
				SOUTH		9 00	604	4 00	1189
WESTERN AV AT 3RD ST	C00 2828 22	WR MO	08/01/66	TOTAL	24393	7 45	1658	4 30	1940
				NORTH	12621	11 15	684	4 30	1172
				SOUTH	11772	7 45	1020	4 00	818
WESTERN AV AT 3RD ST		WR MO	08/08/66				MANUAL COUNT		
				NORTH		7 15	675	4 30	1107
				SOUTH		7 30	927	3 45	796
WESTERN AV AT 8TH ST		WR TH	02/10/66				MANUAL COUNT		
				NORTH		7 30	1088	4 30	845
				SOUTH		7 15	764	4 30	1130

LOCATION			DATE	DIR	VOLUME	AM	PEAK	PM	
WESTERN AV AT 9TH ST SP	G04 4343 43	SR MO	06/27/66	TOTAL	15495	7 15	967	4 45	1320
				NORTH	7460	7 15	732	3 15	535
				SOUTH	8035	10 30	557	4 45	874
WESTERN AV AT 19TH ST SP	D04 4039 33	SR WE	06/29/66	TOTAL	14148	11 15	904	5 30	1158
				NORTH	6936	7 15	588	3 30	540
				SOUTH	7212	11 15	539	5 15	754
WESTERN AV AT 25TH ST SP	C00 3140 33	SR TU	06/28/66	TOTAL	10085	11 15	758	4 45	998
				NORTH	3364	11 15	256	4 15	286
				SOUTH	6721	11 15	502	5 15	732
WESTERN AV AT 38TH PL	C00 2828 22	WR FR	04/15/66	TOTAL	30671	7 15	1828	4 45	2245
				NORTH	15686	7 00	1199	5 00	928
				SOUTH	14985	11 15	705	4 45	1322
WESTERN AV AT 38TH PL	C00 2828 22	WR SA	04/16/66	TOTAL	30668	10 45	1656	3 15	1840
				NORTH	15451	10 00	845	1 45	899
				SOUTH	15217	11 15	873	3 15	953
WESTERN AV AT 38TH PL	C00 2828 22	WR SU	04/17/66	TOTAL	26054	11 15	1311	1 30	1665
				NORTH	13115	10 30	666	1 30	846
				SOUTH	12939	11 15	678	3 15	892
WESTERN AV AT 46TH ST		CR MO	04/04/66				MANUAL COUNT		
				NORTH		7 00	984	4 30	726
				SOUTH		7 30	452	5 00	1131
WESTERN AV AT 46TH ST	C00 2828 22	WR FR	04/15/66	TOTAL	26696	7 00	1739	4 45	1935
				NORTH	14054	7 00	1191	5 00	898
				SOUTH	12642	10 45	640	4 45	1042
WESTERN AV AT 182ND ST	C00 4038 22	SR TH	06/30/66	TOTAL	19519	7 00	1394	4 00	1726
				NORTH	9909	7 00	753	3 30	968
				SOUTH	9610	8 45	663	4 45	846
WESTERN AV AT 190TH ST		SR MO	08/08/66				MANUAL COUNT		
				NORTH		7 00	1049	3 30	1520
				SOUTH		7 00	1022	4 30	1112

LOCATION			DATE	DIR	VOLUME	AM	PEAK	PM	
WESTERN AV AT 190TH ST	C00 4550 43	SR TH	09/15/66	TOTAL	25768	6 45	2458	3 30	2450
				NORTH	12507	7 00	1162	3 30	1371
				SOUTH	13261	6 30	1373	4 30	1162
WESTERN AV AT 208TH ST		SR MO	12/19/66				MANUAL COUNT		
				NORTH		7 00	1296	3 15	1043
				SOUTH		7 15	611	4 00	1592
WESTERN AV AT 220TH ST	D16 2833 22	SR WE	09/21/66	TOTAL	21555	7 00	1932	3 30	2014
				NORTH	10889	7 00	1325	3 15	963
				SOUTH	10666	7 15	624	4 00	1355
WESTERN AV AT 242ND PL	G04 4032 33	SR WE	08/10/66	TOTAL	17931	6 45	1075	4 45	1565
				NORTH	8309	6 45	689	3 00	644
				SOUTH	9622	11 15	539	4 15	1012
WESTGATE AV AT TEXAS AV		WR WE	10/05/66				MANUAL COUNT		
				NORTH		7 15	198	5 00	287
				SOUTH		7 30	141	4 45	120
WESTHAVEN ST AT LA BREA AV	100 1515 11	WR FR	02/25/66	TOTAL	1983	7 30	166	4 30	288
				EAST	1150	7 00	87	4 30	158
				WEST	833	7 30	86	4 45	137
WESTHAVEN ST AT LA BREA AV	100 1515 11	WR SA	02/26/66	TOTAL	1557	11 00	122	4 30	123
				EAST	974	10 30	68	5 15	82
				WEST	583	11 00	59	6 15	58
WESTHAVEN ST AT LA BREA AV	100 1515 11	WR SU	02/27/66	TOTAL	1393	10 15	100	1 00	145
				EAST	914	10 15	65	1 30	81
				WEST	479	10 15	35	1 00	65
WESTHOLME AV AT HILGARD AV		WR FR	08/19/66				MANUAL COUNT		
				EAST		8 00	38	4 45	239
				WEST		7 45	133	4 45	77
WESTHOLME AV AT ROCHESTER AV		WR TH	02/03/66				MANUAL COUNT		
				NORTH		8 00	124	5 00	98
				SOUTH		7 30	100	4 45	153

LOCATION		DATE	DIR	VOLUME	AM	PEAK	PM		
WESTLAWN AV AT GILMORE AV		06/27/66	WR MO	MANUAL COUNT					
				NORTH	7 15	33	3 15	32	
				SOUTH	7 00	16	4 45	43	
WESTMINSTER AV AT WASATCH AV		02/01/66	WR TU	MANUAL COUNT					
				EAST	7 15	42	4 30	33	
				WEST	7 00	20	4 45	21	
WESTMONT DR W/O GAFFEY ST	A00 3232 11	01/21/66	SR FR	TOTAL	2857	6 45	272	2 30	298
				EAST	1549	6 45	228	2 30	213
				WEST	1308	11 15	84	5 00	162
WESTMONT DR W/O GAFFEY ST	A00 3232 11	01/22/66	SR SA	TOTAL	2515	11 15	193	11 45	223
				EAST	1310	11 00	112	11 45	111
				WEST	1205	11 15	90	4 00	120
WESTMONT DR W/O GAFFEY ST	A00 3232 11	01/23/66	SR SU	TOTAL	1892	11 15	150	12 00	182
				EAST	960	11 15	80	1 15	91
				WEST	932	10 30	78	12 00	97
WESTMORELAND AV AT 8TH ST		01/31/66	CR MO	MANUAL COUNT					
				NORTH	7 45	220	4 30	244	
				SOUTH	7 45	140	4 30	376	
WEST SILVER LAKE DR S/O ROWENA AV		02/03/66	CR TH	MANUAL COUNT					
				NORTH	8 15	115	5 00	167	
				SOUTH	7 30	176	4 45	129	
WESTWOOD BL S/O COVENTRY PL	C00 2828 22	01/08/66	WR SA	TOTAL	10663	11 00	761	3 30	958
				NORTH	4781	10 15	385	3 15	387
				SOUTH	5882	11 15	413	3 30	581
WESTWOOD BL S/O COVENTRY PL	C00 2828 22	01/09/66	WR SU	TOTAL	7277	11 15	480	12 00	662
				NORTH	3260	11 15	238	12 15	332
				SOUTH	4017	11 15	242	3 15	381
WESTWOOD BL S/O COVENTRY PL	C00 2828 22	01/10/66	WR MO	TOTAL	11653	7 30	1068	4 30	1362
				NORTH	5427	7 15	703	4 30	534
				SOUTH	6226	7 45	392	4 30	828

L O C A T I O N			DATE	DIR	VOLUME	AM	PEAK	PM
WESTWOOD BL N/O LE CONTE AV	621 3030 43	WR FR	04/08/66	TOTAL	5546	11 15	487	11 30 527
				NORTH	2738	10 45	233	11 30 247
				SOUTH	2808	11 15	255	3 00 306
WESTWOOD BL N/O LE CONTE AV	621 3030 43	WR SA	04/09/66	TOTAL	4827	11 15	373	4 00 610
				NORTH	2551	11 15	207	12 45 352
				SOUTH	2276	11 15	166	4 00 465
WESTWOOD BL N/O LE CONTE AV	621 3030 43	WR SU	04/10/66	TOTAL	3554	11 15	168	2 45 432
				NORTH	1842	11 15	89	3 00 212
				SOUTH	1712	11 15	79	2 45 220
WESTWOOD BL S/O LE CONTE AV	605 3636 33	WR WE	03/16/66	TOTAL	15494	7 30	1084	4 45 1326
				NORTH	8122	7 30	789	1 30 624
				SOUTH	7372	11 15	522	4 30 855
WESTWOOD BL AT LE CONTE AV		WR FR	10/14/66				MANUAL COUNT	
				NORTH		7 30	982	5 00 825
				SOUTH		7 30	281	4 30 996
WESTWOOD BL AT LINDBROOK DR	300 3737 32	WR FR	10/21/66	TOTAL	26013	7 45	1628	4 45 2203
				NORTH	15822	7 45	1258	4 30 1146
				SOUTH	10191	11 15	700	4 45 1075
WESTWOOD BL AT MASSACHUSETTS AV HOLIDAY	C00 4040 33	WR FR	11/11/66	TOTAL	24740	11 15	1583	5 00 2096
				NORTH	12814	7 45	850	4 45 1013
				SOUTH	11926	11 15	794	4 15 1097
WESTWOOD BL N/O NATIONAL BL	C00 2828 22	WR WE	03/16/66	TOTAL	11445	7 30	1055	4 45 1285
				NORTH	5450	7 30	713	4 45 526
				SOUTH	5995	7 45	344	4 45 759
WESTWOOD BL AT OHIO AV	C00 4040 33	WR FR	11/04/66	TOTAL	25504	11 15	1567	4 45 2295
				NORTH	13297	7 45	1005	4 45 1050
				SOUTH	12207	11 15	788	4 45 1245
WESTWOOD BL N/O OLYMPIC BL	C00 2624 22	WR WE	03/16/66	TOTAL	17585	8 00	1157	4 45 1741
				NORTH	8533	7 30	731	5 00 761
				SOUTH	9052	11 15	571	4 45 1006

LOCATION		DATE	DIR	VOLUME	AM	PEAK	PM		
WESTWOOD BL N/O PICO BL	C00 2525 11	03/16/66	WR WE	TOTAL	15855	7 30	1156	5 00	1501
				NORTH	7733	7 30	779	4 45	656
				SOUTH	8122	11 15	470	5 00	864
WESTWOOD BL AT ROCHESTER AV	C00 4040 33	10/21/66	WR FR	TOTAL	20201	7 45	1307	4 45	1905
				NORTH	12110	7 45	982	4 45	1009
				SOUTH	8091	11 15	488	5 00	913
WESTWOOD BL N/O SANTA MONICA BL	C00 2842 23	03/16/66	WR WE	TOTAL	22136	7 30	1549	4 45	2171
				NORTH	11925	7 30	1032	4 45	1013
				SOUTH	10211	11 15	676	4 45	1158
WESTWOOD BL S/O SUNSET BL	618 3030 33	03/16/66	WR WE	TOTAL	7418	7 45	945	4 30	769
				NORTH	3580	11 15	181	4 30	628
				SOUTH	3838	7 45	780	6 30	392
WESTWOOD BL N/O VENICE BL	A00 1515 11	10/24/66	WR MD	TOTAL	964	8 45	90	5 45	90
				NORTH	342	8 45	39	3 00	37
				SOUTH	622	9 15	53	5 45	67
WESTWOOD BL AT WEYBURN AV	606 3838 33	10/21/66	WR FR	TOTAL	20881	8 00	1374	4 45	1761
				NORTH	11409	7 45	974	1 00	851
				SOUTH	9472	11 15	662	4 30	1046
WESTWOOD BL N/O WILSHIRE BL	300 3242 34	03/16/66	WR WE	TOTAL	22748	11 15	1528	4 45	1966
				NORTH	11995	7 30	1042	12 30	869
				SOUTH	10753	11 15	718	4 45	1146
WESTWOOD BL AT WILSHIRE BL		09/02/66	WR FR				MANUAL COUNT		
				NORTH		8 30	669	4 45	874
				SOUTH		8 45	455	4 30	1366
WESTWOOD PLAZA S/O SUNSET BL		08/12/66	WR FR				MANUAL COUNT		
				NORTH		8 00	62	4 30	485
				SOUTH		7 45	467	5 00	67
WEYBURN AV AT BROXTON AV	300 2828 22	10/28/66	WR FR	TOTAL	9974	11 15	640	4 30	878
				EAST	5590	11 15	412	4 30	496
				WEST	4384	11 15	228	5 00	418

L O C A T I O N			DATE	DIR	VOLUME	AM	PEAK	PM	
WHEELER AV AT FERNMONT ST	A00 1818 11	VR WE	06/22/66	TOTAL	443	6 45	36	6 00	36
				NORTH	158	11 15	16	6 15	16
				SOUTH	285	6 45	27	6 00	24
WHITEGATE AV AT LE BERTHON ST		VR TH	01/27/66				MANUAL COUNT		
				NORTH		7 15	111	3 00	49
				SOUTH		7 15	35	3 00	15
WHITE OAK AV AT HART ST		VR WE	01/05/66				MANUAL COUNT		
				NORTH		7 15	376	5 00	695
				SOUTH		7 00	535	4 30	557
WHITE OAK AV AT VALERIO ST		VR WE	01/12/66				MANUAL COUNT		
				NORTH		7 15	351	4 30	618
				SOUTH		7 00	434	4 30	388
WHITE OAK AV N/O VENTURA BL	200 1718 11	VR FR	03/11/66	TOTAL	13041	8 00	896	3 15	1066
				NORTH	5991	8 00	463	5 30	501
				SOUTH	7050	8 30	459	3 15	578
WHITE OAK AV N/O VENTURA BL	200 1718 11	VR SA	03/12/66	TOTAL	12863	11 15	1016	11 45	1049
				NORTH	5788	11 15	434	11 45	487
				SOUTH	7075	11 15	582	1 30	596
WHITE OAK AV N/O VENTURA BL	200 1718 11	VR SU	03/13/66	TOTAL	10808	11 15	772	12 30	1014
				NORTH	4777	11 15	349	1 00	432
				SOUTH	6031	11 15	423	12 30	589
WHITE OAK AV S/O VENTURA BL	800 1918 11	VR FR	03/11/66	TOTAL	3868	7 45	440	5 30	339
				NORTH	2035	7 45	298	2 45	189
				SOUTH	1833	8 00	170	5 30	210
WHITE OAK AV S/O VENTURA BL	800 1918 11	VR SA	03/12/66	TOTAL	3589	11 15	259	4 00	318
				NORTH	1905	8 15	142	3 45	160
				SOUTH	1684	11 00	123	4 45	160
WHITE OAK AV S/O VENTURA BL	800 1918 11	VR SU	03/13/66	TOTAL	3500	11 00	311	12 15	347
				NORTH	1860	11 15	195	12 45	199
				SOUTH	1640	10 30	132	12 15	155

L O C A T I O N		DATE	DIR	VOLUME	AM	PEAK	PM		
WHITE OAK AV AT VENTURA BL	VR MD	12/19/66			MANUAL COUNT				
			NORTH		8 15	155	4 45	145	
			SOUTH		7 15	398	3 45	560	
WHITLEY AV AT FRANKLIN AV	WR TU	09/06/65			MANUAL COUNT				
			NORTH		8 45	47	5 00	65	
			SOUTH		7 45	37	3 45	47	
WHITTIER BL W/O ESPERANZA ST	C00 2929 22	CR FR	02/11/66	TOTAL	18445	7 00	1319	4 45	1884
				EAST	9328	11 00	423	4 30	1291
				WEST	9117	7 00	1038	4 00	621
WHITTIER BL W/O ESPERANZA ST	C00 2929 22	CR SA	02/12/66	TOTAL	17375	11 15	1182	2 15	1314
				EAST	8697	11 15	631	2 15	689
				WEST	8678	11 15	551	2 30	632
WHITTIER BL W/O ESPERANZA ST	C00 2929 22	CR SU	02/13/66	TOTAL	14635	11 15	864	1 00	1158
				EAST	7241	11 15	430	1 00	596
				WEST	7394	10 30	442	2 30	589
WHITTIER BL W/O ESPERANZA ST	C00 2929 22	CR MD	02/14/66	TOTAL	16966	7 15	1342	4 15	1701
				EAST	8449	10 30	471	4 15	1188
				WEST	8517	7 15	1044	3 15	528
WHITTIER BL E/O EUCLID AV	C00 2929 22	CR FR	02/11/66	TOTAL	16003	7 00	1276	4 45	1521
				EAST	8043	11 15	358	4 30	1080
				WEST	7960	7 00	993	3 30	460
WHITTIER BL E/O EUCLID AV	C00 2929 22	CR SA	02/12/66	TOTAL	15985	11 15	1055	2 15	1223
				EAST	8035	11 15	562	2 15	652
				WEST	7950	11 00	503	2 15	571
WHITTIER BL E/O EUCLID AV	C00 2929 22	CR SU	02/13/66	TOTAL	12903	11 15	814	2 15	1060
				EAST	6442	11 15	422	1 00	524
				WEST	6461	11 15	392	2 30	563
WHITTIER BL E/O EUCLID AV	C00 2929 22	CR MD	02/14/66	TOTAL	15095	7 00	1260	4 15	1427
				EAST	7487	10 15	410	4 30	998
				WEST	7608	6 45	1023	3 45	456

LOCATION			DATE	DIR	VOLUME	AM	PEAK	PM	
WHITTIER BL E/O LORENA ST	C00 2929 21	CR TU	03/29/66	TOTAL	16774	7 00	1367	4 15	1728
				EAST	8293	11 15	412	4 45	1249
				WEST	8481	7 00	1078	3 45	531
WHITTIER BL AT MOTT ST		CR MO	12/12/66				MANUAL COUNT		
				EAST		7 15	315	4 45	1497
				WEST		7 00	1386	3 30	516
WHITTIER BL E/O SOTO ST	C00 3030 22	CR FR	03/04/66	TOTAL	16550	7 00	1447	4 30	1847
				EAST	8504	7 30	350	4 30	1444
				WEST	8046	7 00	1151	4 00	425
WHITTIER BL E/O SOTO ST	C00 3030 22	CR SA	03/05/66	TOTAL	15614	11 15	1207	6 15	1207
				EAST	7611	11 15	554	11 45	622
				WEST	8003	11 00	669	6 15	653
WHITTIER BL E/O SOTO ST	C00 3030 22	CR SU	03/06/66	TOTAL	12594	11 15	782	3 15	982
				EAST	6167	11 15	357	4 45	485
				WEST	6427	11 15	425	3 00	515
WHITWORTH DR AT CRESCENT HGTS BL		WR MO	09/12/66				MANUAL COUNT		
				EAST		8 00	50	3 15	87
				WEST		8 30	24	5 00	63
WHITWORTH DR AT ROBERTSON BL		WR TH	10/20/66				MANUAL COUNT		
				EAST		8 30	61	5 00	89
				WEST		8 15	79	5 00	148
WILBUR AV W/O CREBS AV	B00 18 1	VR TU	01/18/66	TOTAL	452	8 15	137	2 15	118
				ONE WAY STREET EAST BOUND					
WILBUR AV AT HATTERAS ST	B00 1818 11	VR TU	08/30/66	TOTAL	5161	10 30	329	4 45	435
				NORTH	1749	10 30	111	2 30	193
				SOUTH	3412	7 15	262	5 00	284
WILBUR AV AT KENYA ST		VR WE	12/28/66				MANUAL COUNT		
				NORTH		7 00	41	4 30	83
				SOUTH		7 00	14	3 00	16

L O C A T I O N		DATE	DIR	VOLUME	AM	PEAK	PM
WILBUR AV AT VALERIO ST		VR WE	04/13/66		MANUAL COUNT		
				NORTH	7 15	166	4 45
				SOUTH	7 30	164	4 15
200 2323 11	WILCOX AV AT FOUNTAIN AV HOLIDAY	WR FR	09/09/66	TOTAL	11 00	405	4 30
				NORTH	11 15	193	4 30
				SOUTH	7 45	233	5 15
300 1820 11	WILCOX AV AT FRANKLIN AV	WR MO	07/25/66	TOTAL	8 15	493	7 00
				NORTH	11 15	163	5 15
				SOUTH	8 15	393	7 00
200 2418 11	WILCOX AV AT HOLLYWOOD BL	WR FR	07/15/66	TOTAL	8 15	646	5 00
				NORTH	11 15	347	5 00
				SOUTH	8 00	434	3 15
200 2418 11	WILCOX AV AT HOLLYWOOD BL	WR MO	07/18/66	TOTAL	11 15	689	5 00
				NORTH	11 15	419	5 00
				SOUTH	7 45	394	12 45
200 2418 11	WILCOX AV AT HOLLYWOOD BL	WR TU	07/19/66	TOTAL	8 15	668	2 00
				NORTH	11 15	277	4 00
				SOUTH	8 15	458	2 00
200 2525 11	WILCOX AV AT SELMA AV	WR MO	07/25/66	TOTAL	8 30	724	4 45
				NORTH	11 15	307	4 45
				SOUTH	8 15	469	1 15
200 2324 11	WILCOX AV AT SUNSET BL	WR FR	07/22/66	TOTAL	8 15	596	4 45
				NORTH	11 15	234	4 45
				SOUTH	8 15	378	4 45
200 1818 11	WILCOX AV S/O YUCCA ST	WR TH	06/16/66	TOTAL	8 30	563	4 00
				NORTH	11 15	237	4 00
				SOUTH	8 00	423	2 30
200 1818 11	WILCOX AV AT YUCCA ST	WR MO	07/25/66	TOTAL	8 15	550	7 00
				NORTH	11 15	217	5 00
				SOUTH	8 15	413	7 00

LOCATION		DATE	DIR	VOLUME	AM	PEAK	PM	
WILDWOOD DR AT SILVERWOOD DR	100 1012 11	10/05/66	CR WE	TOTAL	334	7 15	33 4 45	43
				EAST	79	10 15	16 4 15	22
				WEST	255	7 15	28 5 30	23
WILDWOOD DR AT SILVERWOOD DR	100 1012 11	10/06/66	CR TH	TOTAL	276	7 00	42 4 30	44
				EAST	62	6 45	18 4 30	12
				WEST	214	7 00	28 4 30	32
WILDWOOD DR AT SILVERWOOD DR	100 1012 11	10/07/66	CR FR	TOTAL	283	7 30	31 3 15	30
				EAST	58	9 15	19 4 30	6
				WEST	225	7 00	25 5 30	25
WILEY POST AV AT MANCHESTER AV		05/24/66	WR TU				MANUAL COUNT	
				NORTH		7 00	170 4 15	195
				SOUTH		7 15	181 5 00	135
WILHARDT ST AT NAUD ST		11/30/66	CR WE				MANUAL COUNT	
				EAST		7 00	199 3 00	116
				WEST		7 15	72 3 15	189
WILLAMAN DR N/O GREGORY WAY		07/11/66	WR MO				MANUAL COUNT	
				NORTH		8 15	126 5 00	103
				SOUTH		8 00	48 4 45	130
WILLARD ST E/O WOODMAN AV	A00 2020 11	12/14/66	VR WE	TOTAL	2868	10 15	265 3 30	267
				EAST	1520	8 15	171 2 30	150
				WEST	1348	11 00	169 6 15	158
WILLENS AV E/O LARKWOOD AV	A00 1818 11	02/26/66	VR SA	TOTAL	622	11 00	96 4 30	110
				EAST	351	11 00	28 4 30	95
				WEST	271	11 00	68 11 30	58
WILLENS AV E/O LARKWOOD AV	A00 1818 11	02/27/66	VR SU	TOTAL	394	11 15	46 4 00	52
				EAST	224	11 15	32 11 30	33
				WEST	170	10 00	22 4 00	27
WILLENS AV E/O LARKWOOD AV	A00 1818 11	02/28/66	VR MO	TOTAL	574	7 45	85 3 00	85
				EAST	373	7 45	70 3 00	60
				WEST	201	7 15	22 3 30	30

LOCATION		DATE	DIR	VOLUME	AM	PEAK	PM		
WILLIS AV AT CHASE ST		06/28/66	VR TU			MANUAL COUNT			
				NORTH	8 30	69	4 30	206	
				SOUTH	7 15	157	4 30	115	
WILLIS AV AT LANARK ST		06/06/66	VR MO			MANUAL COUNT			
				NORTH	7 00	126	3 30	271	
				SOUTH	7 00	260	3 30	152	
WILLOUGHBY AV AT LA BREA AV		01/12/66	WR WE			MANUAL COUNT			
				EAST	7 45	335	3 15	296	
				WEST	7 45	245	4 30	424	
WILLOUGHBY AV AT POINSETTIA PL		07/27/66	WR WE			MANUAL COUNT			
				EAST	7 30	247	4 30	272	
				WEST	8 15	170	5 00	401	
WILLOUGHBY AV AT SEWARD ST		12/29/66	WR TH			MANUAL COUNT			
				EAST	8 15	309	4 30	414	
				WEST	8 15	212	4 45	307	
WILLOWBROOK AV AT IMPERIAL HWY		12/29/66	SR TH			MANUAL COUNT			
				NORTH	7 00	104	4 00	136	
				SOUTH	8 15	33	3 45	42	
WILLOW GLEN RD E/O LAUREL CYN BL	A00 1010 11	06/15/66	WR WE	TOTAL	531	8 00	36	2 45	58
				EAST	225	11 15	11	6 00	32
				WEST	306	8 00	26	2 45	38
WILMINGTON AV AT 103RD ST	B00 2118 11	10/10/66	SR MO	TOTAL	7663	7 30	523	4 15	664
				NORTH	5023	7 30	388	3 30	380
				SOUTH	2640	11 00	182	4 15	300
WILMINGTON BL AT ANAHEIM ST	C00 2828 22	08/16/66	SR TU	TOTAL	6548	6 30	436	4 30	590
				NORTH	2603	11 15	205	4 30	287
				SOUTH	3945	6 15	315	4 15	320
WILMINGTON BL S/O I ST	C00 2828 22	02/18/66	SR FR	TOTAL	8586	6 45	523	4 30	845
				NORTH	3964	11 15	261	4 30	458
				SOUTH	4622	6 45	381	4 30	387

LOCATION			DATE	DIR	VOLUME	AM	PEAK	PM	
WILMINGTON BL S/O I ST	C00 2828 22	SR SA	02/19/66	TOTAL	7987	11 00	620	1 15	626
				NORTH	3744	10 15	278	1 15	295
				SOUTH	4243	11 00	349	1 00	339
WILMINGTON BL S/O I ST	C00 2828 22	SR SU	02/20/66	TOTAL	6241	11 15	423	12 15	560
				NORTH	3000	11 15	194	3 00	253
				SOUTH	3241	11 15	229	12 15	320
WILMINGTON BL AT L ST	C00 2827 22	SR FR	06/10/66	TOTAL	11976	11 15	661	4 30	1106
				NORTH	5879	11 15	344	4 30	586
				SOUTH	6097	7 15	347	4 15	522
WILMINGTON BL AT L ST	C00 2827 22	SR SA	06/11/66	TOTAL	10990	11 15	733	11 45	817
				NORTH	5411	11 15	389	11 45	449
				SOUTH	5579	10 45	361	4 00	400
WILMINGTON BL AT L ST	C00 2827 22	SR SU	06/12/66	TOTAL	9100	11 15	601	12 00	706
				NORTH	4410	11 15	296	12 00	345
				SOUTH	4690	11 15	305	12 00	361
WILMINGTON BL AT LOMITA BL	C00 2825 22	SR FR	05/20/66	TOTAL	11624	7 15	732	4 15	1077
				NORTH	5669	7 30	346	4 45	521
				SOUTH	5955	7 00	402	4 00	602
WILMINGTON BL AT LOMITA BL	C00 2825 22	SR SA	05/21/66	TOTAL	10597	11 00	744	2 45	811
				NORTH	5247	11 00	368	3 00	387
				SOUTH	5350	11 00	376	2 45	427
WILMINGTON BL AT LOMITA BL	C00 2825 22	SR SU	05/22/66	TOTAL	9277	11 15	673	12 00	756
				NORTH	4505	11 15	349	12 00	388
				SOUTH	4772	11 15	324	1 30	391
WILMINGTON BL N/O M ST	C00 2828 22	SR FR	02/18/66	TOTAL	11991	11 15	743	4 30	1161
				NORTH	6300	11 15	421	4 30	650
				SOUTH	5691	7 15	345	4 15	512
WILMINGTON BL N/O M ST	C00 2828 22	SR SA	02/19/66	TOTAL	11028	11 15	808	12 00	562
				NORTH	5831	11 15	427	12 00	466
				SOUTH	5197	11 15	381	12 30	410

LOCATION		DATE	DIR	VOLUME	AM	PEAK	PM
WILMINGTON BL N/O M ST	C00 2828 22	SR SU	02/20/66	TOTAL 9108	10 30	621	1 15 757
				NORTH 4703	10 30	332	1 15 409
				SOUTH 4405	11 15	299	12 45 365
WILMINGTON BL AT OPP ST		SR TH	02/17/66			MANUAL COUNT	
				NORTH	9 00	218	4 30 416
				SOUTH	7 00	321	4 15 385
WILMINGTON BL AT OPP ST	C00 2828 22	SR TH	06/02/66	TOTAL 8331	11 15	574	4 15 739
				NORTH 3464	11 15	306	4 15 352
				SOUTH 4867	7 00	359	4 00 407
WILMINGTON BL AT PACIFIC COAST HWY	C00 3030 33	SR SA	05/21/66	TOTAL 12087	11 15	850	3 30 913
				NORTH 5947	11 15	442	3 30 448
				SOUTH 6140	11 00	409	3 30 465
WILMINGTON BL AT PACIFIC COAST HWY	C00 3030 33	SR SU	05/22/66	TOTAL 10435	11 15	723	12 00 865
				NORTH 4925	11 15	353	12 00 416
				SOUTH 5510	11 15	370	12 00 449
WILMINGTON BL AT PACIFIC COAST HWY	C00 3030 33	SR MD	05/23/66	TOTAL 11964	7 30	756	4 30 1096
				NORTH 5758	7 30	345	4 30 581
				SOUTH 6206	7 00	424	3 15 560
WILSHIRE BL E/O BARRINGTON AV	D04 3141 23	WR TH	02/17/66	TOTAL 31291	7 30	2338	4 45 2582
				EAST 16531	7 30	1469	4 45 1254
				WEST 14760	11 15	979	5 00 1336
WILSHIRE BL AT BARRINGTON AV	D05 4040 33	WR TH	04/07/66	TOTAL 32878	11 15	2019	4 30 2661
				EAST 17093	7 30	1086	4 45 1301
				WEST 15785	11 15	1070	4 30 1381
WILSHIRE BL E/O BEVERLY GLEN BL	404 3040 34	WR TH	02/10/66	TOTAL 36404	8 15	2442	4 45 2889
				EAST 17749	8 00	1491	11 45 1287
				WEST 18655	11 15	1088	5 15 1803
WILSHIRE BL AT BEVERLY GLEN BL		WR FR	08/12/66			MANUAL COUNT	
				EAST	8 15	1900	4 15 1653
				WEST	8 30	879	5 00 1983

LOCATION		DATE	DIR	VOLUME	AM	PEAK	PM		
WILSHIRE BL AT BONNIE BRAE ST	C00 2828 22	CR TH	04/21/66	TOTAL	19543	7 45	1403	4 30	1835
				EAST	9718	7 30	980	1 30	786
				WEST	9825	11 15	744	4 30	1256
WILSHIRE BL W/O BROCKTON AV	D15 3040 23	WR TH	04/07/66	TOTAL	30012	11 15	1945	4 45	2462
				EAST	15660	11 15	921	4 45	1222
				WEST	14352	11 15	1024	4 45	1240
WILSHIRE BL E/O BUNDY DR	D04 3141 23	WR TH	02/17/66	TOTAL	27250	11 15	1679	4 45	2345
				EAST	14503	7 30	957	4 45	1254
				WEST	12747	11 15	842	5 00	1136
WILSHIRE BL W/O BUNDY DR	D04 4131 32	WR TH	02/17/66	TOTAL	28826	11 15	1796	4 45	2431
				EAST	14785	7 30	951	4 45	1222
				WEST	14041	11 15	960	5 00	1244
WILSHIRE BL AT BUNDY DR		WR TH	08/11/66				MANUAL COUNT		
				EAST		7 30	1014	5 00	1384
				WEST		7 30	740	4 45	1099
WILSHIRE BL AT BUNDY DR		WR TU	10/04/66				MANUAL COUNT		
				EAST		7 30	1038	4 45	1338
				WEST		7 45	706	5 00	1227
WILSHIRE BL AT CRENSHAW BL		WR TH	01/20/66				MANUAL COUNT		
				EAST		7 45	1443	4 30	1071
				WEST		7 30	700	5 00	1821
WILSHIRE BL AT FAIRFAX AV	D04 4232 43	WR WE	06/01/66	TOTAL	29225	10 45	2138	5 00	2501
				EAST	15165	11 15	1206	5 00	1276
				WEST	14060	10 45	955	4 30	1247
WILSHIRE BL E/O FEDERAL AV	C00 3442 35	WR TH	02/17/66	TOTAL	54714	7 30	4275	4 45	4529
				EAST	27907	7 30	2867	4 30	1964
				WEST	26807	11 15	1644	5 00	2631
WILSHIRE BL W/O FIGUERDA ST	C00 2828 22	CR WE	05/25/66	TOTAL	18130	7 30	1626	4 30	1493
				EAST	11104	7 30	1013	4 30	778
				WEST	7026	7 30	613	4 30	715

L O C A T I O N			DATE	DIR	VOLUME	AM	PEAK	PM	
WILSHIRE BL W/O FRANCISCO ST	C00 2828 22	CR TU	07/12/66	TOTAL	18482	7 15	1834	4 30	1476
				EAST	11105	7 15	1256	4 15	758
				WEST	7377	7 15	578	4 30	765
WILSHIRE BL W/O GAYLEY AV	404 4329 43	WR MO	06/06/66	TOTAL	55669	8 15	3628	3 15	4063
				EAST	28457	8 15	2608	3 15	1944
				WEST	27212	11 15	1690	5 00	2504
WILSHIRE BL W/O GAYLEY AV HOLIDAY	404 4329 43	WR TU	06/07/66	TOTAL	56033	11 15	3685	4 15	4181
				EAST	28550	8 15	2615	3 00	1951
				WEST	27483	11 15	1853	5 00	2526
WILSHIRE BL AT GAYLEY AV		WR WE	09/14/66				MANUAL COUNT		
				EAST		8 15	2790	3 00	1777
				WEST		9 00	900	4 00	3438
WILSHIRE BL E/O GLENDON AV	404 3040 34	WR TH	02/10/66	TOTAL	37510	8 30	2417	5 30	2748
				EAST	18861	8 00	1551	2 45	1308
				WEST	18649	8 45	965	5 45	1608
WILSHIRE BL AT GLENDON AV	504 4646 44	WR FR	10/21/66	TOTAL	42797	7 45	2846	5 00	3091
				EAST	22667	7 45	1895	7 15	1519
				WEST	20130	11 15	1159	5 00	1789
WILSHIRE BL AT HIGHLAND AV	C00 4040 44	WR MO	10/17/66	TOTAL	26434	7 45	1933	4 45	2469
				EAST	12789	7 30	1199	4 45	1036
				WEST	13645	11 15	889	4 30	1439
WILSHIRE BL AT JUNE ST		WR MO	12/05/66				MANUAL COUNT		
				EAST		7 45	1573	5 00	1001
				WEST		7 45	894	5 00	1670
WILSHIRE BL AT JUNE ST	D10 3030 33	WR FR	12/09/66	TOTAL	30774	7 45	2056	5 00	2835
				EAST	14810	7 30	1369	4 45	1026
				WEST	15964	11 15	962	5 00	1824
WILSHIRE BL AT KENMORE AV	C00 4030 43	CR TH	06/02/66	TOTAL	28628	7 45	2108	4 30	2458
				EAST	14554	7 45	1395	11 30	995
				WEST	14074	11 15	971	4 30	1472

LOCATION	DATE	DIR	VOLUME	AM	PEAK	PM
WILSHIRE BL AT LA BREA AV	G14 3030 33	WR SA	06/04/66	TOTAL	25762	11 15 1666 2 45 1876
				EAST	12384	11 15 768 4 30 961
				WEST	13378	11 15 898 12 30 1025
WILSHIRE BL AT LA BREA AV	G14 3030 33	WR SU	06/05/66	TOTAL	18946	11 15 940 4 45 1462
				EAST	9101	11 15 440 4 45 780
				WEST	9845	11 15 500 12 45 839
WILSHIRE BL AT LA BREA AV	G14 3030 33	WR MC	06/06/66	TOTAL	27076	7 45 1824 4 45 2541
				EAST	13192	7 30 1125 4 45 1013
				WEST	13884	11 15 975 5 00 1529
WILSHIRE BL AT LA BREA AV HOLIDAY	G14 3030 33	WR TU	06/07/66	TOTAL	27091	11 15 1819 4 45 2530
				EAST	13053	7 45 1095 5 00 1127
				WEST	14038	11 15 1008 4 45 1404
WILSHIRE BL AT LA BREA AV	G14 3030 33	WR WE	06/08/66	TOTAL	26405	11 15 1770 4 45 2361
				EAST	12700	7 30 1091 4 45 1021
				WEST	13705	11 15 940 4 45 1340
WILSHIRE BL AT LA BREA AV		WR TU	10/11/66			MANUAL COUNT
				EAST		7 45 1272 5 00 1104
				WEST		8 45 612 5 00 1589
WILSHIRE BL E/O MANNING AV	404 3040 34	WR TH	02/10/66	TOTAL	38680	8 00 2628 5 00 3111
				EAST	20109	8 00 1677 4 30 1439
				WEST	18571	8 30 994 5 15 1736
WILSHIRE BL AT NORMANDIE AV	C00 4040 34	WR TH	04/07/66	TOTAL	31311-	7 30 2218 4 45 2693
				EAST	15587	7 30 1481 4 30 1101
				WEST	15724	11 15 1099 4 45 1601
WILSHIRE BL AT RIMPAU BL	C00 4040 33	WR WE	06/01/66	TOTAL	28041	7 45 2127 5 00 2602
				EAST	13270	7 45 1365 11 30 955
				WEST	14771	11 15 950 5 00 1682
WILSHIRE BL AT SAN VICENTE BL		WR FR	10/14/66			MANUAL COUNT
				EAST		8 00 1141 5 00 1396
				WEST		8 15 592 5 00 1659

LOCATION		DATE	DIR	VOLUME	AM	PEAK	PM		
WILSHIRE BL AT SAN VICENTE BL	G06 4640 44	WR TH	10/27/66	TOTAL	30137	11 15	2150	4 45	2819
				EAST	15485	8 00	1185	4 30	1250
				WEST	14652	11 15	1089	4 45	1586
WILSHIRE BL AT SELBY AV	404 4242 44	WR FR	10/21/66	TOTAL	40989	8 15	2631	5 00	3090
				EAST	20355	8 00	1574	2 45	1377
				WEST	20634	11 15	1220	5 00	1845
WILSHIRE BL AT SEPULVEDA BL		WR TH	07/28/66				MANUAL	COUNT	
				EAST		7 45	2722	4 15	2086
				WEST		7 15	1582	5 00	3045
WILSHIRE BL W/O VETERAN AV	D04 4030 43	WR TH	02/10/66	TOTAL	63968	8 30	4611	3 15	4675
				EAST	35415	8 15	3595	6 00	2314
				WEST	28553	11 15	1702	5 00	2727
WILSHIRE BL AT WARNER AV	404 4242 44	WR FR	10/21/66	TOTAL	44445	8 00	2965	5 00	3526
				EAST	23428	8 00	1937	3 15	1591
				WEST	21017	11 15	1241	5 00	2000
WILSHIRE BL AT WESTERN AV		WR WE	02/23/66				MANUAL	COUNT	
				EAST		7 45	1239	4 45	797
				WEST		9 00	552	4 30	1333
WILSHIRE BL W/O WESTHOLME AV	404 4030 43	WR TH	04/07/66	TOTAL	42759	8 00	2801	4 45	3260
				EAST	21871	8 00	1921	4 30	1557
				WEST	20888	11 15	1227	5 15	1784
WILSHIRE BL AT WESTMORELAND AV	D11 2929 33	CR TH	04/21/66	TOTAL	26685	7 45	1933	4 45	2199
				EAST	13463	7 30	1214	1 30	980
				WEST	13222	11 15	914	5 00	1365
WILSHIRE BL W/O WESTWOOD BL	404 4040 44	WR TH	02/10/66	TOTAL	44463	8 15	2891	5 30	3607
				EAST	21862	8 15	2041	6 15	1454
				WEST	22601	11 15	1145	5 30	2365
WILSHIRE BL W/O WESTWOOD BL	404 4232 43	WR FR	11/18/66	TOTAL	52643	8 00	3298	4 00	3480
				EAST	28196	8 00	2287	7 15	1923
				WEST	24447	11 15	1301	5 00	2086

LOCATION	DATE	DIR	VOLUME	AM	PEAK	PM	
WILSHIRE BL W/O WESTWOOD BL 404 4232 43	WR SA 11/19/66	TOTAL	46703	11 15	2780	5 00	3275
		EAST	25146	9 30	1599	7 15	1987
		WEST	21557	11 15	1245	5 00	1679
WILSHIRE BL W/O WESTWOOD BL 404 4232 43	WR SU 11/20/66	TOTAL	35602	11 15	2021	12 15	2738
		EAST	18641	10 30	1111	1 00	1487
		WEST	16961	11 15	966	12 00	1299
WILSHIRE BL AT WESTWOOD BL	WR FR 09/02/66				MANUAL COUNT		
		EAST		8 00	2346	3 00	1690
		WEST		8 45	761	4 45	1877
WILTON PL N/O WASHINGTON BL	WR MO 02/28/66				MANUAL COUNT		
		NORTH		7 30	199	4 45	173
		SOUTH		7 45	130	4 45	242
WINNETKA AV N/O CALVERT ST C00 5022 22	VR SA 01/15/66	TOTAL	18706	11 15	1202	4 15	1277
		NORTH	9180	11 15	583	4 30	723
		SOUTH	9526	11 15	619	12 15	654
WINNETKA AV N/O CALVERT ST C00 5022 22	VR SU 01/16/66	TOTAL	14286	11 15	931	2 00	1089
		NORTH	7160	11 15	410	4 15	607
		SOUTH	7126	11 15	521	12 45	592
WINNETKA AV N/O CALVERT ST C00 5022 22	VR MO 01/17/66	TOTAL	23054	6 45	1793	4 15	1892
		NORTH	11563	6 45	746	4 15	1035
		SOUTH	11491	7 00	1062	4 45	875
WINNETKA AV S/O CALVERT ST C00 4631 22	VR SA 01/15/66	TOTAL	18734	11 15	1181	5 00	1294
		NORTH	9157	11 15	545	5 00	731
		SOUTH	9577	11 15	636	6 15	636
WINNETKA AV S/O CALVERT ST C00 4631 22	VR SU 01/16/66	TOTAL	14442	11 00	885	2 30	1107
		NORTH	7248	11 00	395	4 45	592
		SOUTH	7194	11 00	490	12 45	583
WINNETKA AV S/O CALVERT ST C00 4631 22	VR MO 01/17/66	TOTAL	24924	7 15	1986	5 00	1977
		NORTH	12128	7 30	1134	6 00	1141
		SOUTH	12796	6 45	978	4 45	987

LOCATION		DATE	DIR	VOLUME	AM	PEAK	PM		
WINNETKA AV AT CALVERT ST		12/01/66	VR TH	MANUAL COUNT					
				NORTH	7 30	1511	4 30	1051	
				SOUTH	7 00	1213	4 45	904	
WINNETKA AV AT CLARK ST		08/17/66	VR WE	MANUAL COUNT					
				NORTH	7 00	936	4 45	858	
				SOUTH	7 30	588	5 00	1440	
WINNETKA AV AT CLARK ST		11/16/66	VR WE	MANUAL COUNT					
				NORTH	7 15	1162	4 00	1194	
				SOUTH	7 00	954	4 45	1052	
WINNETKA AV AT COLLIER ST	B00 1818 11	02/16/66	VR WE	TOTAL	3175	11 15	227	4 45	338
				NORTH	1573	8 15	155	4 00	153
				SOUTH	1602	11 15	113	4 45	214
WINNETKA AV AT HART ST		01/07/66	VR FR	MANUAL COUNT					
				NORTH	7 30	510	4 45	843	
				SOUTH	7 00	857	4 15	713	
WINNETKA AV AT NORDHOFF ST		06/03/66	VR FR	MANUAL COUNT					
				NORTH	7 30	217	3 15	185	
				SOUTH	7 45	25	4 30	151	
WINNETKA AV S/O OXNARD ST	C00 2528 22	10/25/66	VR TU	TOTAL	25774	7 00	1932	4 45	1937
				NORTH	12645	7 00	1071	6 00	1222
				SOUTH	13129	6 15	1055	2 00	956
WINNETKA AV AT VANDWEN ST	C00 3737 22	04/23/66	VR SA	TOTAL	14805	11 15	959	3 45	1010
				NORTH	7870	11 15	486	3 45	593
				SOUTH	6935	11 15	473	6 15	473
WINNETKA AV AT VANDWEN ST	C00 3737 22	04/24/66	VR SU	TOTAL	11168	11 15	873	1 00	1185
				NORTH	4697	11 15	542	1 00	762
				SOUTH	6471	10 15	353	5 15	532
WINNETKA AV AT VANDWEN ST	C00 3737 22	04/25/66	VR MO	TOTAL	18846	7 45	1157	5 45	1734
				NORTH	10642	11 15	524	5 45	1019
				SOUTH	8204	7 00	873	5 45	715

LOCATION		DATE	DIR	VOLUME	AM	PEAK	PM
WINNETKA AV AT VANOWEN ST		05/02/66	VR MO				
						MANUAL COUNT	
				NORTH	7 30	621	4 30 899
				SOUTH	7 00	887	4 15 679
WINNETKA AV AT VICTORY BL		10/25/66	VR TU				
						MANUAL COUNT	
				NORTH	7 30	676	5 00 1113
				SOUTH	7 00	1561	4 45 843
WINNETKA AV AT VICTORY BL	C00 2525 22	10/27/66	VR TH				
				TOTAL	7 00	2332	4 30 2208
				NORTH	11 15	829	4 30 1376
				SOUTH	7 00	1623	6 00 1242
WINSTON ST E/O LOS ANGELES ST	A00 1616 11	05/18/66	CR WE				
				TOTAL	7 00	117	4 00 156
				EAST	7 00	73	2 30 66
				WEST	11 00	62	4 00 109
WONDERLAND AV W/O LOOKOUT MTN AV	100 1010 11	05/27/66	WR FR				
				TOTAL	8 15	327	4 45 409
				EAST	8 00	257	4 00 207
				WEST	10 45	93	5 45 263
WONDERLAND AV W/O LOOKOUT MTN AV	100 1010 11	05/28/66	WR SA				
				TOTAL	11 15	221	6 00 290
				EAST	10 30	136	12 00 140
				WEST	11 15	87	5 15 164
WONDERLAND AV W/O LOOKOUT MTN AV	100 1010 11	05/29/66	WR SU				
				TOTAL	11 15	152	1 30 224
				EAST	11 15	93	1 30 135
				WEST	11 15	59	3 45 127
WONDERLAND AV W/O LOOKOUT MTN AV	100 1010 11	05/30/66	WR MO				
				TOTAL	10 30	157	4 30 232
				EAST	10 30	98	4 30 121
				WEST	11 15	67	5 00 118
WONDERLAND AV E/O WONDERLAND PK AV	100 1010 11	05/28/66	WR SA				
				TOTAL	11 15	163	7 15 195
				EAST	11 15	102	11 45 105
				WEST	11 15	61	4 15 114
WONDERLAND AV E/O WONDERLAND PK AV	100 1010 11	05/29/66	WR SU				
				TOTAL	11 15	88	4 00 160
				EAST	11 15	53	4 45 79
				WEST	11 15	35	4 00 88

LOCATION		DATE	DIR	VOLUME	AM	PEAK	PM	
WONDERLAND AV E/O WONDERLAND PK AV 100 1010 11 HOLIDAY	WR MO	05/30/66	TOTAL	1918	11 15	103	5 15	166
			EAST	1023	11 15	64	2 00	82
			WEST	895	10 30	41	5 15	93
WONDERLAND AV E/O WONDERLAND PK AV 100 1010 11	WR TU	05/31/66	TOTAL	2764	7 45	252	6 15	236
			EAST	1418	8 00	185	4 00	126
			WEST	1346	7 30	75	6 00	168
WONDERLAND AV W/O WONDERLAND PK AV 100 1010 11	WR SA	05/28/66	TOTAL	721	11 15	50	4 30	55
			EAST	338	10 45	31	11 30	30
			WEST	383	11 15	20	4 15	32
WONDERLAND AV W/O WONDERLAND PK AV 100 1010 11	WR SU	05/29/66	TOTAL	594	11 15	24	2 15	53
			EAST	274	11 15	17	2 00	28
			WEST	320	10 45	9	3 45	27
WONDERLAND AV W/O WONDERLAND PK AV 100 1010 11 HOLIDAY	WR MO	05/30/66	TOTAL	681	11 15	31	5 30	75
			EAST	329	11 15	18	5 30	37
			WEST	352	11 15	13	5 30	38
WONDERLAND AV W/O WONDERLAND PK AV 100 1010 11	WR TU	05/31/66	TOTAL	971	7 30	107	4 00	125
			EAST	479	8 00	45	4 00	83
			WEST	492	7 30	64	4 00	42
WOODBINE ST E/O MCLAUGHLIN AV	WR TH	05/05/66				MANUAL COUNT		
			EAST		7 00	47	4 15	75
			WEST		7 45	62	4 15	72
WOODBINE ST E/O MCLAUGHLIN AV	WR FR	07/08/66				MANUAL COUNT		
			EAST		7 00	21	4 15	51
			WEST		7 15	33	4 45	55
WOODBINE ST AT OVERLAND AV	WR TH	11/17/66				MANUAL COUNT		
			EAST		7 30	106	4 00	54
			WEST		7 00	74	5 00	33
WOODCLIFF RD N/O MULHOLLAND DR B00 1616 11	VR TU	05/24/66	TOTAL	2266	7 15	543	5 15	270
			NORTH	923	11 15	42	5 15	244
			SOUTH	1343	7 15	515	3 00	53

LOCATION		DATE	DIR	VOLUME	AM	PFAK	PM
WOODLAKE AV AT GONZALES DR	A00 1616 11	VR SA	01/22/66	TOTAL	1089	10 30	122
				NORTH	726	10 45	87
				SOUTH	363	11 00	41
WOODLAKE AV AT GONZALES DR	A00 1616 11	VR SU	01/23/66	TOTAL	982	11 15	131
				NORTH	653	11 15	107
				SOUTH	329	11 00	40
WOODLAKE AV AT GONZALES DR	A00 1616 11	VR MO	01/24/66	TOTAL	1167	7 15	154
				NORTH	814	11 00	123
				SOUTH	353	7 15	42
WOODLAKE AV AT OSTRONIC DR	A00 1414 11	VR TH	09/22/66	TOTAL	1389	7 45	161
				NORTH	933	11 15	133
				SOUTH	456	7 15	33
WOODLAKE AV AT SATICOY ST	200 2037 11	VR SA	01/22/66	TOTAL	4962	11 15	471
				NORTH	2134	11 15	233
				SOUTH	2828	10 00	267
WOODLAKE AV AT SATICOY ST	200 2037 11	VR SU	01/23/66	TOTAL	4025	10 30	466
				NORTH	1796	10 30	204
				SOUTH	2229	10 45	274
WOODLAKE AV AT SATICOY ST	200 2037 11	VR MO	01/24/66	TOTAL	5216	7 45	571
				NORTH	2462	7 15	274
				SOUTH	2754	7 45	328
WOODLAKE AV AT SATICOY ST	200 2137 11	VR TH	08/04/66	TOTAL	4609	7 00	476
				NORTH	1715	10 00	170
				SOUTH	2894	7 30	315
WOODLAKE AV N/O VANOWEN ST	C00 3040 23	VR WE	08/10/66	TOTAL	2554	9 45	222
				NORTH	1268	9 45	134
				SOUTH	1286	7 15	119
WOODLAWN AV AT SANTA BARBARA AV	B00 2020 11	CR TH	07/21/66	TOTAL	4034	7 00	517
				NORTH	990	7 00	72
				SOUTH	3044	9 15	450

L O C A T I O N				DATE	DIR	VOLUME	AM	PEAK	PM
WOODLEY AV S/O BALBOA BL	B00 2626 11	VR TH	09/01/66	TOTAL	542	7 00	37	6 00	45
				NORTH	283	7 00	20	5 45	29
				SOUTH	259	11 00	21	4 30	22
WOODLEY AV N/O MIDWOOD DR	B00 2424 11	VR WE	09/07/66	TOTAL	1423	7 45	96	5 45	165
				NORTH	786	10 45	32	6 00	125
				SOUTH	637	7 15	78	7 00	44
WOODLEY AV N/O RINALDI ST	B00 2523 11	VR TH	08/04/66	TOTAL	3563	7 00	288	5 00	364
				NORTH	1614	10 30	70	4 45	258
				SOUTH	1949	7 00	279	7 15	132
WOODMAN AV AT BRANFORD ST		VR MO	10/17/66				MANUAL COUNT		
				NORTH		7 15	639	4 45	1726
				SOUTH		7 15	1342	4 30	938
WOODMAN AV AT CALIFA ST		VR WE	01/26/66				MANUAL COUNT		
				NORTH		7 45	781	4 45	1225
				SOUTH		7 30	1239	3 30	1078
WOODMAN AV AT KITTRIDGE ST		VR FR	01/28/66				MANUAL COUNT		
				NORTH		7 45	757	4 30	1226
				SOUTH		7 30	1273	4 15	1178
WOODMAN AV AT OSBORNE ST		VR FR	07/08/66				MANUAL COUNT		
				NORTH		8 30	406	5 00	1520
				SOUTH		7 15	639	4 30	710
WOODMAN AV S/O RIVERSIDE DR	D03 4030 32	VR FR	06/24/66	TOTAL	36747	11 15	2220	4 45	2684
				NORTH	16934	11 15	1001	4 30	1342
				SOUTH	19813	8 00	1261	4 45	1363
WOODMAN AV AT RIVERSIDE DR		VR TU	06/21/66				MANUAL COUNT		
				NORTH		8 15	1039	4 15	1464
				SOUTH		8 00	1186	4 30	1020
WOODMAN AV AT RIVERSIDE DR	D03 4040 33	VR FR	06/24/66	TOTAL	31687	8 00	1998	4 30	2343
				NORTH	16934	11 15	994	4 30	1342
				SOUTH	14753	8 00	1145	4 45	1005

LOCATION	DATE	DIR	VOLUME	AM	PEAK	PM			
WOODMAN AV AT SHERMAN WAY	01/26/66	VR WE			MANUAL COUNT				
			NORTH	7 30	871	4 30	1314		
			SOUTH	7 30	1492	4 00	1274		
WOODMAN AV AT VANOWEN ST	01/28/66	VR FR			MANUAL COUNT				
			NORTH	7 45	821	3 45	1362		
			SOUTH	7 45	1337	4 00	1269		
WOODMAN AV AT VENTURA FWY	G15 3535 22	VR TH	05/26/66	TOTAL	27522	8 00	1991	2 45	2085
			NORTH	10349	8 00	704	4 30	792	
			SOUTH	17173	7 30	1293	2 30	1336	
WOODMAN AV AT VICTORY BL	01/31/66	VR MO			MANUAL COUNT				
			NORTH	8 00	819	4 15	1294		
			SOUTH	7 30	748	3 15	1144		
WOODMAN AV AT WILLARD ST	D14 3342 23	VR WE	12/14/66	TOTAL	32346	7 15	2681	4 30	2825
			NORTH	14143	11 15	789	4 30	1529	
			SOUTH	18203	7 15	1989	3 15	1456	
WOODMAN AV AT WOODMAN PL	10/27/66	VR TH			MANUAL COUNT				
			NORTH	7 30	1221	4 30	2027		
			SOUTH	7 15	1776	4 30	1542		
WOODMAN AV AT WOODMAN PL	D05 4343 33	VR TH	11/17/66	TOTAL	32378	7 30	2683	4 30	3093
			NORTH	16281	7 45	1080	4 45	1734	
			SOUTH	16097	7 30	1615	4 30	1384	
WOODMAN PL AT WOODMAN AV	10/27/66	VR TH			MANUAL COUNT				
			EAST	7 15	22	4 00	132		
			WEST	9 00	72	4 00	56		
WOODMAN PL AT WOODMAN AV	300 1519 11	VR TH	11/17/66	TOTAL	1622	11 15	128	3 45	158
			EAST	626	10 45	48	3 45	98	
			WEST	996	11 15	84	4 30	88	
WOODVALE RD AT DENSMORE AV	03/21/66	VR MO			MANUAL COUNT				
			EAST	8 00	125	3 30	84		
			WEST	7 00	85	4 30	189		

LOCATION		DATE	DIR	VOLUME	AM	PEAK	PM	
WOODVALE RD W/O HASKELL AV		VR TU 03/22/66			MANUAL COUNT			
			EAST		8 00	194	3 30	103
			WEST		8 00	38	5 00	199
WOODWARD AV AT FENWICK ST		VR WE 12/07/66			MANUAL COUNT			
			NORTH		7 15	110	3 00	72
			SOUTH		7 15	106	3 00	56
WYTON DR AT LORING AV		WR FR 07/08/66			MANUAL COUNT			
			EAST		8 15	40	4 30	44
			WEST		7 30	56	4 30	76
YARMOUTH AV AT DONMETZ ST	A00 1515 11	VR SA 01/29/66	TOTAL	296	9 45	51	12 30	74
			NORTH	114	9 15	27	1 00	28
			SOUTH	182	8 30	35	12 30	46
YARMOUTH AV AT DONMETZ ST	A00 1515 11	VR SU 01/30/66	TOTAL	128	11 15	11	11 45	21
			NORTH	36	7 30	3	1 30	7
			SOUTH	92	11 15	9	12 00	17
YARMOUTH AV AT DONMETZ ST	A00 1515 11	VR MO 01/31/66	TOTAL	177	9 00	21	12 45	41
			NORTH	46	11 15	3	12 15	9
			SOUTH	131	9 00	20	1 00	36
YARMOUTH AV AT MARGATE ST	A00 1620 11	VR SA 02/05/66	TOTAL	606	10 15	58	2 15	67
			NORTH	212	11 00	18	4 45	30
			SOUTH	394	10 30	43	2 15	40
YARMOUTH AV AT MARGATE ST	A00 1620 11	VR SU 02/06/66	TOTAL	344	11 15	19	4 15	49
			NORTH	128	11 15	6	4 30	15
			SOUTH	216	11 15	13	4 15	35
YARMOUTH AV AT MARGATE ST	A00 1620 11	VR MO 02/07/66	TOTAL	561	8 15	53	3 15	58
			NORTH	204	9 00	15	2 45	28
			SOUTH	357	8 15	40	4 45	36
YARMOUTH AV AT MARGATE ST	A00 1620 11	VR TU 02/08/66	TOTAL	591	8 45	52	11 45	62
			NORTH	211	10 45	18	3 45	24
			SOUTH	380	8 45	38	11 45	48

LOCATION	DATE	DIR	VOLUME	AM	PEAK	PM			
YARMOUTH AV N/O VENTURA BL	12/15/66	VR TH		MANUAL COUNT					
			NORTH	7 15	15	5 00			
			SOUTH	7 00	32	2 15			
YARMOUTH AV AT VENTURA BL	A00 1818 11	VR WE	12/14/66	TOTAL	1605	7 15	134	4 00	166
				NORTH	1151	7 00	113	4 00	137
				SOUTH	454	10 00	38	3 15	46
YARNELL ST S/O FOOTHILL BL	B00 1919 11	VR TU	11/22/66	TOTAL	312	7 15	30	3 45	70
				NORTH	186	7 30	16	3 15	58
				SOUTH	126	10 00	14	5 00	14
YOLANDA AV S/O PARTHENIA ST NON DIRECTIONAL COUNT	A00 18 1	VR TH	04/14/66	TOTAL	597	8 45	55	4 00	96
YOLANDA AV S/O PLUMMER ST	A00 1818 11	VR FR	05/13/66	TOTAL	1363	7 30	130	2 15	137
				NORTH	914	7 30	70	4 00	92
				SOUTH	449	7 30	60	2 30	63
YOLANDA AV S/O PLUMMER ST	A00 1818 11	VR SA	05/14/66	TOTAL	1187	11 15	104	12 00	141
				NORTH	788	11 15	77	11 30	79
				SOUTH	399	11 15	27	12 15	74
YOLANDA AV S/O PLUMMER ST	A00 1818 11	VR SU	05/15/66	TOTAL	1020	10 15	89	1 45	114
				NORTH	669	10 15	64	1 45	66
				SOUTH	351	10 45	26	1 15	50
YOLANDA AV AT PLUMMER ST		VR MO	06/20/66	MANUAL COUNT					
				NORTH	9 00	58	3 45	29	
				SOUTH	9 00	7	4 15	4	
YOLANDA AV AT PRAIRIE ST	A00 1515 11	VR TH	09/08/66	TOTAL	1218	11 15	88	5 15	134
				NORTH	710	11 15	51	5 15	107
				SOUTH	508	7 30	38	7 00	48
YOLANDA AV AT PRAIRIE ST HOLIDAY	A00 1515 11	VR FR	09/09/66	TOTAL	1201	10 45	86	5 15	178
				NORTH	668	10 45	54	5 15	116
				SOUTH	533	10 00	35	5 15	62

LOCATION	DATE	DIR	VOLUME	AM	PEAK	PM			
YOLANDA AV AT PRAIRIE ST	A00 1818 11	VR WE	09/21/66	TOTAL	1762	7 30	176	4 45	233
				NORTH	1086	7 45	63	4 00	128
				SOUTH	676	7 30	113	4 30	110
YOLANDA AV N/O ROSCOE BL	A00 2020 11	VR WE	08/10/66	TOTAL	1142	11 15	58	7 15	115
				NORTH	579	11 15	31	7 15	71
				SOUTH	563	6 45	41	6 45	47
YORK BL AT ALDAMA ST		CR FR	06/10/66				MANUAL COUNT		
				EAST		7 15	413	4 45	774
				WEST		7 15	606	4 30	681
YORK BL AT AV 51		CR TU	07/12/66				MANUAL COUNT		
				EAST		7 30	370	4 45	907
				WEST		7 30	686	4 30	609
YORK BL AT AVENUE 63		CR FR	01/07/66				MANUAL COUNT		
				EAST		7 00	618	4 45	1308
				WEST		7 15	966	4 30	1002
YOSEMITE DR AT COLLEGE VIEW AV		CR WE	07/20/66				MANUAL COUNT		
				EAST		7 15	80	4 45	59
				WEST		7 15	35	4 45	79
YOSEMITE DR W/O FIGUEROA ST		CR TH	09/01/66				MANUAL COUNT		
				EAST		7 00	196	4 45	288
				WEST		7 15	160	4 45	122
YOSEMITE WY AT ROUND TOP DR		CR TH	12/29/66				MANUAL COUNT		
				NORTH		8 15	17	4 45	35
				SOUTH		7 30	17	4 45	94
YUCCA ST AT CAHUENGA BL	200 1848 13	WR FR	08/26/66	TOTAL	9376	11 15	492	4 45	999
				EAST	3844	11 15	226	4 45	321
				WEST	5532	11 15	266	4 45	678
YUCCA ST AT CHEROKEE AV		WR TU	08/30/66				MANUAL COUNT		
				EAST		9 00	90	5 00	233
				WEST		9 00	79	4 15	145

LOCATION		DATE	DIR	VOLUME	AM	PEAK	PM		
YUCCA ST AT IVAR AV	300 3939 32	07/25/66	WR MO	TOTAL	9383	8 15	768		
				EAST	4615	8 15	341		
				WEST	4768	11 15	499		
YUCCA ST AT VINE ST	300 4241 33	08/26/66	WR FR	TOTAL	10153	8 15	871		
				EAST	5386	11 15	522		
				WEST	4767	8 00	349		
YUCCA ST AT WILCOX AV	200 1718 11	07/25/66	WR MO	TOTAL	8761	11 15	671		
				EAST	5363	11 00	427		
				WEST	3398	11 15	264		
ZELZAH AV AT DEVONSHIRE ST		04/27/66	VR WE				MANUAL COUNT		
				NORTH		8 15	314	4 30	627
				SOUTH		7 00	467	3 45	405
ZELZAH AV AT LASSEN ST		09/20/66	VR TU				MANUAL COUNT		
				NORTH		7 45	238	4 30	491
				SOUTH		7 15	459	3 00	476
ZELZAH AV AT NORDHOFF ST	D04 1945 14	12/13/66	VR TU	TOTAL	8288	7 45	726		
				NORTH	1535	7 45	118		
				SOUTH	6753	7 45	641		
ZELZAH AV AT SAN FERNANDO MISS BL		02/03/66	VR TH				MANUAL COUNT		
				NORTH		7 00	236	4 45	473
				SOUTH		7 00	352	4 45	333
ZELZAH AV AT SAN FERNANDO MISS BL	B00 1515 11	02/04/66	VR FR	TOTAL	7905	6 45	890		
				NORTH	4429	6 45	551		
				SOUTH	3476	6 45	341		
ZELZAH AV AT SAN FERNANDO MISS BL		11/02/66	VR WE				MANUAL COUNT		
				NORTH		7 15	207	5 00	407
				SOUTH		7 00	359	4 30	374
ZONAL AV S/O MISSION RD		11/15/66	CR TU				MANUAL COUNT		
				NORTH		7 30	232	3 45	421
				SOUTH		7 30	353	4 30	195

LOCATION		DATE	DIR	VOLUME	AM	PEAK	PM
AV 22 AT NO BROADWAY		06/20/66	CR MO				
					MANUAL COUNT		
			EAST		7 00	22	3 45
			WEST		7 30	23	4 30
AV 26 AT FIGUEROA ST		12/07/66	CR WE				
					MANUAL COUNT		
			EAST		7 15	811	3 45
			WEST		7 15	514	4 30
AV 28 AT GRIFFIN AV		06/21/66	CR TU				
					MANUAL COUNT		
			EAST		8 30	34	4 15
			WEST		7 00	80	5 00
AV 33 E/O LACY ST	A00 1616 11	10/11/66	CR TU	TOTAL	2160	7 15	286
				EAST	941	7 15	127
				WEST	1219	7 15	159
AV 33 E/O LACY ST	A00 1616 11	10/12/66	CR WE	TOTAL	2208	7 15	288
HOLIDAY				EAST	992	7 15	145
				WEST	1216	7 15	143
AV 37 N/O PASADENA AV	B00 2020 11	10/11/66	CR TU	TOTAL	2466	7 15	208
				NORTH	1191	8 00	68
				SOUTH	1275	7 15	140
AV 37 N/O PASADENA AV	B00 2020 11	10/12/66	CR WE	TOTAL	2383	7 30	199
HOLIDAY				NORTH	1164	7 30	61
				SOUTH	1219	7 15	145
AV 37 AT SAN RAFAEL AV		04/21/66	CR TH				
					MANUAL COUNT		
			EAST		8 15	15	4 30
			WEST		7 30	12	3 45
AV 40 N/O SCANDIA WAY		08/11/66	CR TH				
					MANUAL COUNT		
			NORTH		9 00	110	5 00
			SOUTH		8 45	29	5 00
AV 45 S/O MARMION WAY	100 1717 11	10/14/66	CR FR	TOTAL	3826	7 15	224
				NORTH	2135	11 15	94
				SOUTH	1691	7 15	172

LOCATION	DATE	DIR	VOLUME	AM	PEAK	PM			
AVENUE 45 AT MARMION WAY	CR FR	02/11/66		MANUAL COUNT					
			EAST	7 15	94	3 15	52		
			WEST	9 00	57	5 00	198		
AVENUE 50 AT BALTIMORE ST	CR TH	01/13/66		MANUAL COUNT					
			NORTH	9 00	114	4 30	260		
			SOUTH	7 00	184	4 45	159		
AV 50 S/O MARMION WAY	200 2525 11	CR WE	10/26/66	TOTAL	6284	7 15	404	5 00	600
				NORTH	3095	11 15	157	5 00	362
				SOUTH	3189	7 00	261	3 45	243
AV 51 N/O MARMION WAY S/RDWAY HOLIDAY	A00 2020 11	CR WE	10/12/66	TOTAL	821	7 30	59	5 15	99
				NORTH	473	7 30	36	5 30	58
				SOUTH	348	9 15	30	5 15	43
AV 51 S/O WILDWOOD DR	100 1112 11	CR WE	10/05/66	TOTAL	1233	7 30	132	4 45	132
				NORTH	906	7 30	58	4 45	122
				SOUTH	327	7 45	78	2 00	43
AV 51 S/O WILDWOOD DR	100 1112 11	CR TH	10/06/66	TOTAL	1250	7 15	160	4 45	161
				NORTH	919	7 15	79	4 45	134
				SOUTH	331	7 30	95	2 45	36
AV 51 S/O WILDWOOD DR	100 1112 11	CR FR	10/07/66	TOTAL	1303	7 15	81	4 15	171
				NORTH	947	7 15	65	4 45	129
				SOUTH	356	7 45	16	3 30	76
AV 51 AT YORK BL	CR TU	07/12/66		MANUAL COUNT					
			NORTH	7 30	51	4 15	117		
			SOUTH	7 00	188	4 30	143		
AV 52 N/O MARMION WAY S/RDWAY	B00 2020 11	CR TU	10/11/66	TOTAL	5023	7 00	381	4 30	483
				NORTH	3053	11 15	132	4 30	367
				SOUTH	1970	6 30	256	5 45	139
AV 52 N/O MARMION WAY S/RDWAY HOLIDAY	B00 2020 11	CR WE	10/12/66	TOTAL	4996	7 00	365	4 15	495
				NORTH	3037	11 15	144	4 15	376
				SOUTH	1959	6 30	254	6 15	143

L O C A T I O N				DATE	DIR	VOLUME	AM	PEAK	PM	
AV 52 S/O SILVERWOOD DR	100 23	2	CR WE	10/05/66	TOTAL	166	7 00	23	3 00	18
NON DIRECTIONAL COUNT										
AV 52 S/O SILVERWOOD DR	100 23	2	CR TH	10/06/66	TOTAL	146	7 00	19	3 15	21
NON DIRECTIONAL COUNT										
AV 52 S/O SILVERWOOD DR	100 23	2	CR FR	10/07/66	TOTAL	218	7 00	17	5 30	93
NON DIRECTIONAL COUNT										
AV 53 N/O MARMION WAY S/RDWAY	B00 2020	11	CR TU	10/11/66	TOTAL	735	7 00	45	4 30	83
					NORTH	322	10 30	21	4 15	49
					SOUTH	413	7 00	33	3 00	49
AV 53 N/O MARMION WAY S/RDWAY	B00 2020	11	CR WE	10/12/66	TOTAL	765	8 00	42	5 00	86
					NORTH	332	9 00	16	4 45	43
					SOUTH	433	7 15	33	5 00	44
AV 54 N/O MARMION WAY S/RDWAY	B00 2020	11	CR TU	10/11/66	TOTAL	2815	7 15	206	3 00	313
					NORTH	1145	7 15	75	3 00	119
					SOUTH	1670	7 15	131	3 00	194
AV 54 N/O MARMION WAY S/RDWAY	B00 2020	11	CR WE	10/12/66	TOTAL	2790	7 00	220	3 00	307
					NORTH	1105	7 30	92	2 30	107
					SOUTH	1685	7 00	132	3 00	207
AV 54 S/O MARMION WAY	B00 2020	11	CR TU	10/11/66	TOTAL	2181	7 00	152	3 00	214
					NORTH	1015	7 15	66	4 15	100
					SOUTH	1166	7 00	91	3 00	119
AV 54 S/O MARMION WAY	B00 2020	11	CR WE	10/12/66	TOTAL	2188	6 45	207	2 45	217
					NORTH	1081	6 45	134	4 15	97
					SOUTH	1107	7 00	85	3 00	127
AV 55 N/O MARMION WAY S/RDWAY	A00 2020	11	CR TU	10/11/66	TOTAL	958	10 15	60	1 00	83
					NORTH	562	11 00	39	1 45	50
					SOUTH	396	7 30	27	4 15	41

LOCATION	DATE	DIR	VOLUME	AM	PEAK	PM			
AV 55 N/O MARMION WAY S/RDWAY HOLIDAY	A00 2020 11	CR WE	10/12/66	TOTAL	1024	11 15	93	4 30	133
				NORTH	604	11 15	51	4 45	81
				SOUTH	420	11 15	42	4 30	52
AV 55 AT STRATFORD RD		CR WE	04/13/66				MANUAL COUNT		
				NORTH		7 15	10	4 45	42
				SOUTH		7 30	17	5 00	25
AV 56 N/O MARMION WAY S/RDWAY HOLIDAY	B00 2020 11	CR WE	10/12/66	TOTAL	3393	11 15	259	4 15	310
				NORTH	1731	11 15	128	4 30	207
				SOUTH	1662	11 15	131	3 15	137
AV 56 S/O MARMION WAY	B00 2020 11	CR TU	10/18/66	TOTAL	3155	11 15	224	4 15	252
				NORTH	1395	11 15	116	5 30	138
				SOUTH	1760	7 30	151	2 30	128
AV 57 S/O MONTE VISTA ST	A00 2020 11	CR TU	10/25/66	TOTAL	1807	10 00	108	4 30	215
				NORTH	1049	10 00	69	4 30	128
				SOUTH	758	7 00	53	3 45	97
AV 58 S/O PIEDMONT AV	A00 1818 11	CR TH	10/20/66	TOTAL	1016	10 15	77	3 45	108
				NORTH	542	10 00	44	5 15	69
				SOUTH	474	8 45	40	3 00	47
AV 59 S/O MARMION WAY	B00 2020 11	CR TU	10/18/66	TOTAL	1542	10 30	136	4 15	170
				NORTH	621	10 30	69	4 00	68
				SOUTH	921	10 30	67	4 15	107
AV 59 S/O PIEDMONT AV HOLIDAY	B00 2020 11	CR WE	10/12/66	TOTAL	1220	7 45	85	4 00	141
				NORTH	459	11 00	36	4 00	64
				SOUTH	761	7 30	60	4 30	78
AV 60 AT FIGUEROA ST		CR TH	04/07/66				MANUAL COUNT		
				EAST		8 15	25	4 45	56
				WEST		7 15	232	4 30	349
AV 60 S/O PIEDMONT AV	B00 1818 11	CR TH	10/27/66	TOTAL	686	9 15	47	4 45	77
				NORTH	476	9 15	30	4 45	60
				SOUTH	210	7 45	22	5 00	19

LOCATION	DATE	DIR	VOLUME	AM	PEAK	PM			
AV 61 S/O FIGUEROA ST	A00 1818 11	CR TH	11/03/66	TOTAL	583	7 15	49	3 15	70
				NORTH	246	7 00	20	2 45	38
				SOUTH	337	7 45	35	3 30	44
AV 61 S/O MONTE VISTA ST	B00 2020 11	CR TU	11/01/66	TOTAL	3810	7 15	284	4 30	336
				NORTH	2183	7 15	169	4 30	207
				SOUTH	1627	7 30	123	7 15	144
AV 61 S/O PIEDMONT AV HOLIDAY	B00 2020 11	CR WE	10/12/66	TOTAL	2020	8 00	122	4 15	242
				NORTH	1187	8 00	65	4 00	180
				SOUTH	833	7 45	60	2 30	82
AV 63 AT CHURCH ST		CR TU	11/29/66				MANUAL COUNT		
				NORTH		8 15	18	4 30	46
AVENUE 63 AT YORK BL		CR FR	01/07/66				MANUAL COUNT		
				NORTH		9 00	3	4 30	11
				SOUTH		7 15	109	4 45	147
AV 66 S/O EASY ST	100 2020 11	CR TU	11/22/66	TOTAL	2120	7 30	163	5 00	206
				NORTH	1089	11 15	64	4 45	140
				SOUTH	1031	7 30	135	3 00	69
AV 66 N/O YORK BL	C00 2828 22	CR TU	11/22/66	TOTAL	2824	7 45	233	4 30	286
				NORTH	1298	11 15	76	4 30	173
				SOUTH	1526	7 30	187	12 15	124
1ST ST AT EVERGREEN AV	C00 2828 22	CR WE	05/25/66	TOTAL	10845	7 00	889	4 30	1379
				EAST	5865	10 45	249	4 30	1066
				WEST	4980	7 00	697	4 15	347
1ST ST W/O FIGUEROA ST	C00 2222 22	CR WE	05/11/66	TOTAL	12848	7 15	1667	4 15	1876
				EAST	6094	7 15	1238	4 30	525
				WEST	6754	7 15	429	4 15	1364
1ST ST E/O FREMONT AV	C00 2222 22	CR TU	07/12/66	TOTAL	13884	7 00	1828	4 15	1848
				EAST	6628	7 00	1382	4 15	525
				WEST	7256	10 45	462	4 00	1333

LOCATION		DATE	DIR	VOLUME	AM	PEAK	PM		
1ST ST AT FREMONT AV		06/06/66	CR MD	MANUAL COUNT					
				EAST	7 15	1199	4 15	555	
				WEST	7 30	351	4 15	1384	
1ST ST AT HOPE ST		06/09/66	CR TH	MANUAL COUNT					
				EAST	7 30	912	4 15	718	
				WEST	7 00	825	4 30	1222	
1ST ST E/O LOS ANGELES ST	C00 3545 23	05/18/66	CR WE	TOTAL	17343	7 15	1523	4 15	1865
				EAST	8284	7 15	652	4 15	1037
				WEST	9059	7 15	871	4 15	828
1ST ST AT MARTEL AV		11/01/66	WR TU	MANUAL COUNT					
				EAST	8 00	52	4 00	60	
				WEST	8 00	58	5 00	97	
1ST ST AT NEW HAMPSHIRE AV		01/05/66	CR WE	MANUAL COUNT					
				EAST	7 30	523	4 45	395	
				WEST	7 45	423	4 45	702	
1ST ST E/O SAN PEDRO ST	C00 2828 22	07/13/66	CR WE	TOTAL	15160	7 00	1266	4 15	1539
				EAST	8071	11 15	458	4 30	1056
				WEST	7089	7 00	822	24 00	514
1ST ST AT SOTO ST	C00 2828 22	05/25/66	CR WE	TOTAL	12779	7 15	1020	4 30	1384
				EAST	6779	11 15	311	4 30	1043
				WEST	6000	7 00	791	5 00	358
1ST ST AT VIRGIL AV		11/02/66	CR WE	MANUAL COUNT					
				EAST	7 30	493	4 45	541	
				WEST	7 30	258	4 45	479	
1ST ST AT CENTRE ST SP	200 2525 11	06/29/66	SR WE	TOTAL	2573	11 15	186	4 15	284
				EAST	1410	7 30	116	4 45	117
				WEST	1163	11 15	91	4 15	175
1ST ST AT GAFFEY ST S P	200 2120 11	06/28/66	SR TU	TOTAL	8855	7 00	693	4 30	757
				EAST	5479	7 15	602	4 00	358
				WEST	3376	11 15	204	4 45	425

LOCATION	DATE	DIR	VOLUME	AM	PEAK	PM			
1ST ST AT HARBOR BL SP	200 2530 11	SR TU	07/19/66	TOTAL	1200	11 15	108	4 30	121
				EAST	701	6 30	75	12 45	57
				WEST	499	11 15	70	4 30	80
1ST ST AT PACIFIC AV SP	B00 2020 11	SR TU	06/28/66	TOTAL	4779	7 15	404	4 15	459
				EAST	2910	7 00	335	1 30	204
				WEST	1869	11 15	119	4 15	265
1ST ST AT WESTERN AV SP		SR TH	04/07/66				MANUAL COUNT		
				EAST		7 45	262	4 15	112
				WEST		8 15	181	4 45	477
2ND ST W/O FIGUEROA ST	C00 4030 32	CR WE	05/11/66	TOTAL	12395	7 00	1485	4 00	1516
				EAST	7777	7 00	1181	4 00	786
				WEST	4618	6 45	337	4 30	870
2ND ST W/O FIGUEROA ST	C00 3930 32	CR TU	07/12/66	TOTAL	10332	7 00	1083	4 15	1314
				EAST	5761	7 15	822	4 00	528
				WEST	4571	6 45	304	4 15	812
2ND ST E/O LOS ANGELES ST	C00 2020 11	CR WE	05/18/66	TOTAL	7074	7 15	518	4 15	822
				EAST	3759	7 15	330	4 15	475
				WEST	3315	10 45	233	4 30	358
2ND ST AT OXFORD AV		CR WE	03/02/66				MANUAL COUNT		
				EAST		7 30	379	5 00	287
				WEST		8 00	199	4 45	424
2ND ST E/O SAN PEDRO ST	C00 2020 11	CR WE	07/20/66	TOTAL	5919	7 45	419	4 00	626
				EAST	3035	7 45	257	4 00	382
				WEST	2884	11 00	202	5 00	277
3RD AV AT EXPOSITION BL		WR WE	08/03/66				MANUAL COUNT		
				NORTH		7 15	80	4 30	70
				SOUTH		8 00	22	4 30	60
3RD ST AT ALVARADO ST		CR FR	07/22/66				MANUAL COUNT		
				EAST		7 30	1390	4 30	842
				WEST		7 30	485	4 30	1421

LOCATION	DATE	DIR	VOLUME	AM	PEAK	PM			
3RD ST AT ALVARADO ST	300 3030 22	CR TU	08/23/66	TOTAL	19618	7 30	1499	4 30	1896
				EAST	9992	7 00	1087	4 30	732
				WEST	9626	11 15	534	5 00	1206
3RD ST E/O BEAUDRY AV	A00 56 4	CR WE	09/14/66	TOTAL	11496	7 00	1107	4 30	1480
				ONE WAY STREET WEST BOUND					
3RD ST E/O BROADWAY	B00 40 4	CR FR	05/13/66	TOTAL	13058	7 30	947	4 15	1611
				ONE WAY STREET WEST BOUND					
3RD ST E/O BROADWAY	B00 40 4	CR SA	05/14/66	TOTAL	9407	11 15	742	11 45	765
				ONE WAY STREET WEST BOUND					
3RD ST E/O BROADWAY	B00 40 4	CR SU	05/15/66	TOTAL	6274	11 00	297	2 45	518
				ONE WAY STREET WEST BOUND					
3RD ST AT BURNSIDE AV	C00 3333 33	WR WE	04/20/66	TOTAL	25977	8 15	1961	5 15	2318
				EAST	12593	8 00	866	4 45	1149
				WEST	13384	8 15	1131	5 15	1207
3RD ST E/O DOHENY DR	C00 2525 22	WR TH	07/21/66	TOTAL	9808	8 00	753	4 45	996
				EAST	4182	11 15	338	5 00	459
				WEST	5626	8 00	437	4 45	548
3RD ST AT DOHENY DR	C00 1725 12	WR WE	04/20/66	TOTAL	8003	8 00	661	5 00	967
				EAST	2481	8 15	177	5 15	401
				WEST	5522	8 00	489	4 45	598
3RD ST AT DOHENY DR	C00 1825 12	WR FR	08/26/66	TOTAL	7681	8 15	562	5 00	850
				EAST	2480	11 15	198	4 45	329
				WEST	5201	8 15	383	5 00	530
3RD ST AT EDINBURGH AV	C00 2828 22	WR WE	04/20/66	TOTAL	21107	8 15	1613	5 00	1940
				EAST	10339	11 15	768	4 45	951
				WEST	10768	8 15	884	5 00	1000
3RD ST AT FAIRFAX AV		WR MO	07/18/66				MANUAL COUNT		
				EAST		8 15	786	5 00	1137
				WEST		8 15	758	4 45	1090

LOCATION	DATE	DIR	VOLUME	AM	PEAK	PM	
3RD ST AT FAIRFAX AV	C00 3631 33	WR MO	08/22/66	TOTAL	30635	11 15 2159	4 45 2959
				EAST	17770	11 15 1273	4 45 1762
				WEST	12865	10 45 888	4 45 1197
3RD ST W/O FIGUEROA ST	A00 60 4	CR WE	05/11/66	TOTAL	17649	7 15 1026	4 30 2428
				ONE WAY STREET WEST BOUND			
3RD ST W/O FIGUEROA ST	B00 60 4	CR WE	07/20/66	TOTAL	16724	11 15 1043	5 00 2206
				ONE WAY STREET WEST BOUND			
3RD ST AT GRAND AV		CR TU	08/30/66				MANUAL COUNT
				EAST		8 45 16	4 00 100
				WEST		7 30 69	4 30 250
3RD ST AT HARVARD BL		CR TH	12/08/66				MANUAL COUNT
				EAST		7 30 1184	4 30 841
				WEST		8 00 710	4 45 1494
3RD ST AT HIGHLAND AV		WR FR	07/29/66				MANUAL COUNT
				EAST		7 30 901	4 30 904
				WEST		7 45 782	4 45 1300
3RD ST E/O HILL ST	B00 40 4	CR FR	05/13/66	TOTAL	13257	7 30 994	4 15 1553
				ONE WAY STREET WEST BOUND			
3RD ST E/O HILL ST	B00 40 4	CR SA	05/14/66	TOTAL	9097	11 15 679	4 00 715
				ONE WAY STREET WEST BOUND			
3RD ST E/O HILL ST	B00 40 4	CR SU	05/15/66	TOTAL	5882	11 15 303	3 15 501
				ONE WAY STREET WEST BOUND			
3RD ST AT LA BREA AV		WR FR	07/29/66				MANUAL COUNT
				EAST		7 30 862	4 45 969
				WEST		8 15 757	4 45 1163
3RD ST AT LA BREA AV	C00 2424 22	WR MO	08/22/66	TOTAL	22813	7 45 1601	4 45 2146
				EAST	11441	7 45 851	4 45 1021
				WEST	11372	11 15 787	4 45 1125

LOCATION			DATE	DIR	VOLUME	AM	PEAK	PM	
3RD ST AT LA CIENEGA BL			07/22/66	WR FR					
						MANUAL COUNT			
					EAST	8 30	612	5 00	1207
					WEST	8 15	725	4 45	979
3RD ST AT LA CIENEGA BL	C00 2828 22		09/07/66	WR WE	TOTAL	11 15	1427	5 00	1805
					EAST	11 15	701	5 00	953
					WEST	11 15	726	4 45	909
3RD ST AT LA FAYETTE PARK PL	300 3030 33		10/17/66	CR MO	TOTAL	7 45	2243	4 45	2232
					EAST	7 45	1362	4 30	813
					WEST	7 45	881	4 45	1424
3RD ST AT LAKE ST			08/03/66	CR WE					
						MANUAL COUNT			
					EAST	7 45	1229	4 45	578
					WEST	7 45	453	4 45	1150
3RD ST E/O LOS ANGELES ST	B00 50 4		05/07/66	CR SA	TOTAL	10 15	757	11 30	751
					ONE WAY STREET	WEST	BOUND		
3RD ST E/O LOS ANGELES ST	B00 50 4		05/08/66	CR SU	TOTAL	11 15	479	4 30	651
					ONE WAY STREET	WEST	BOUND		
3RD ST E/O LOS ANGELES ST	B00 50 4		05/09/66	CR MO	TOTAL	7 30	1375	4 15	1602
					ONE WAY STREET	WEST	BOUND		
3RD ST E/O LOS ANGELES ST	B00 50 4		05/10/66	CR TU	TOTAL	7 30	1378	4 15	1430
					ONE WAY STREET	WEST	BOUND		
3RD ST E/O LOS ANGELES ST	B00 50 4		05/11/66	CR WE	TOTAL	7 15	1405	4 15	1292
					ONE WAY STREET	WEST	BOUND		
3RD ST E/O LOS ANGELES ST	B00 50 4		05/12/66	CR TH	TOTAL	7 15	1212	4 15	1318
					ONE WAY STREET	WEST	BOUND		
3RD ST E/O LOS ANGELES ST	B00 50 4		05/13/66	CR FR	TOTAL	7 15	1334	4 15	1383
					ONE WAY STREET	WEST	BOUND		
3RD ST E/O LOS ANGELES ST	B00 50 4		05/14/66	CR SA	TOTAL	11 15	661	6 15	661
					ONE WAY STREET	WEST	BOUND		

L O C A T I O N				DATE	DIR	VOLUME	AM	PEAK	PM	
3RD ST E/O LOS ANGELES ST	B00	50	4	CR SU	05/15/66	TOTAL 4714	11 15	294	2 30	409
						ONE WAY STREET WEST		BOUND		
3RD ST E/O LOS ANGELES ST	B00	50	4	CR MO	05/16/66	TOTAL 11884	7 15	1175	4 15	1324
						ONE WAY STREET WEST		BOUND		
3RD ST E/O LOS ANGELES ST	B00	50	4	CR TU	05/17/66	TOTAL 11492	7 15	1215	4 15	1340
						ONE WAY STREET WEST		BOUND		
3RD ST E/O LOS ANGELES ST	B00	50	4	CR WE	05/18/66	TOTAL 11128	7 15	1185	4 15	1366
						ONE WAY STREET WEST		BOUND		
3RD ST E/O LOS ANGELES ST	B00	55	4	CR WE	05/25/66	TOTAL 10927	7 30	1137	4 15	1280
						ONE WAY STREET WEST		BOUND		
3RD ST AT NEW HAMPSHIRE AV	C00	2828	22	CR WE	04/20/66	TOTAL 24176	7 45	2148	4 45	2437
						EAST 11225	7 45	1439	4 45	819
						WEST 12951	11 15	821	5 00	1633
3RD ST AT NEW HAMPSHIRE AV	C00	2828	22	CR TH	04/21/66	TOTAL 25358	7 45	2209	4 45	2532
						EAST 11810	7 45	1467	4 45	843
						WEST 13548	8 15	794	5 00	1726
3RD ST AT NEW HAMPSHIRE AV	C00	2828	22	CR FR	04/22/66	TOTAL 25854	7 45	2160	4 45	2610
						EAST 11659	7 45	1391	4 45	858
						WEST 14195	8 15	786	5 00	1773
3RD ST AT NEW HAMPSHIRE AV	C00	2828	22	CR SA	04/23/66	TOTAL 20131	11 00	1356	12 45	1358
						EAST 9157	11 00	632	1 30	640
						WEST 10974	11 00	724	5 45	790
3RD ST AT NEW HAMPSHIRE AV	C00	2828	22	CR SU	04/24/66	TOTAL 16101	10 30	905	12 15	1162
						EAST 6996	10 30	420	12 15	520
						WEST 9105	10 45	488	3 30	665
3RD ST AT NEW HAMPSHIRE AV	C00	2828	22	CR MO	04/25/66	TOTAL 26099	8 30	2250	5 00	2595
						EAST 11963	8 30	1429	5 30	837
						WEST 14136	8 15	862	5 00	1837

LOCATION			DATE	DIR	VOLUME	AM	PEAK	PM	
3RD ST AT NEW HAMPSHIRE AV	C00 2828 22	CR TU	04/26/66	TOTAL	25576	8 30	2264	5 15	2359
				EAST	11220	8 30	1427	6 00	841
				WEST	14356	8 00	866	5 00	1632
3RD ST AT NEW HAMPSHIRE AV	C00 2828 22	CR WE	04/27/66	TOTAL	25929	8 30	2318	5 15	2500
				EAST	11774	8 30	1526	5 45	831
				WEST	14155	8 00	842	5 00	1724
3RD ST AT NEW HAMPSHIRE AV	C00 2828 22	CR TH	04/28/66	TOTAL	26055	8 30	2262	5 00	2525
				EAST	11473	8 30	1401	5 30	869
				WEST	14582	8 15	887	5 00	1733
3RD ST AT NEW HAMPSHIRE AV	C00 2828 22	CR FR	04/29/66	TOTAL	27270	8 30	2239	5 15	2661
				EAST	11778	8 30	1425	5 30	864
				WEST	15492	11 15	836	5 00	1841
3RD ST AT NEW HAMPSHIRE AV	C00 2828 22	CR SA	04/30/66	TOTAL	22034	11 15	1451	2 00	1613
				EAST	9457	11 00	617	2 30	715
				WEST	12577	11 15	846	4 00	963
3RD ST AT NORMANDIE AV	C00 2828 22	WR TU	04/19/66	TOTAL	20944	7 45	1904	5 00	2208
				EAST	10637	7 30	1247	5 00	855
				WEST	10307	7 45	659	4 45	1365
3RD ST AT NORMANDIE AV		CR FR	08/05/66				MANUAL COUNT		
				EAST		7 45	1161	4 45	864
				WEST		8 00	606	4 45	1404
3RD ST AT NORTON AV	C00 2828 22	WR TU	04/19/66	TOTAL	21863	7 45	2046	4 45	2283
				EAST	11536	7 30	1265	4 45	1043
				WEST	10327	7 45	799	5 00	1260
3RD ST AT OGDEN DR	D11 2233 23	WR TU	04/19/66	TOTAL	23394	8 00	1778	5 00	2188
				EAST	10729	8 00	824	5 00	1077
				WEST	12665	8 15	1011	5 00	1111
3RD ST W/O ROBERTSON BL	C00 2525 22	WR TH	07/21/66	TOTAL	11645	8 15	896	4 45	1190
				EAST	5317	8 15	429	5 00	566
				WEST	6328	8 15	467	4 45	628

LOCATION				DATE	DIR	VOLUME	AM	PEAK	PM		
3RD ST AT ROBERTSON BL				07/22/66	WR FR		MANUAL COUNT				
						EAST	8 15	445	5 00	596	
						WEST	8 15	499	3 00	482	
3RD ST AT ROSSMORE AV				07/22/66	WR FR		MANUAL COUNT				
						EAST	7 30	1173	4 30	1104	
						WEST	7 45	860	4 45	1379	
3RD ST E/O SAN PEDRO ST	A00 55	4	CR SA	07/09/66	TOTAL	7266	11 00	529	6 15	512	
					ONE WAY STREET	WEST	BOUND				
3RD ST E/O SAN PEDRO ST	A00 55	4	CR SU	07/10/66	TOTAL	4777	11 15	286	5 30	380	
					ONE WAY STREET	WEST	BOUND				
3RD ST E/O SAN PEDRO ST	A00 55	4	CR TU	07/12/66	TOTAL	11374	7 00	1578	3 45	891	
					ONE WAY STREET	WEST	BOUND				
3RD ST E/O SAN PEDRO ST	A00 55	4	CR WE	07/13/66	TOTAL	11384	7 15	1564	4 00	901	
					ONE WAY STREET	WEST	BOUND				
3RD ST E/O SAN PEDRO ST	A00 55	4	CR TH	07/14/66	TOTAL	12057	7 15	1579	1 45	935	
					ONE WAY STREET	WEST	BOUND				
3RD ST E/O SAN PEDRO ST	A00 55	4	CR MO	07/18/66	TOTAL	11043	7 15	1544	4 00	898	
					ONE WAY STREET	WEST	BOUND				
3RD ST E/O SAN PEDRO ST	A00 55	4	CR TU	07/19/66	TOTAL	10796	7 15	1499	4 15	898	
					ONE WAY STREET	WEST	BOUND				
3RD ST E/O SAN PEDRO ST	A00 55	4	CR WE	07/20/66	TOTAL	11030	7 15	1536	4 15	904	
					ONE WAY STREET	WEST	BOUND				
3RD ST AT SAN VICENTE BL				07/25/66	WR MO		MANUAL COUNT				
						EAST	8 30	474	4 30	497	
						WEST	8 00	733	4 45	1229	
3RD ST AT VERMONT AV	C00 2828 22			07/11/66	CR MO	TOTAL	23769	7 30	1886	4 30	2308
						EAST	11326	7 15	1286	4 15	837
						WEST	12443	11 15	721	4 45	1475

LOCATION		DATE	DIR	VOLUME	AM	PEAK	PM		
3RD ST AT VERMONT AV		08/15/66	CR MO			MANUAL COUNT			
				EAST	7 30	1217	4 45	805	
				WEST	8 00	567	4 45	1408	
3RD ST AT WESTERN AV		08/08/66	WR MO			MANUAL COUNT			
				EAST	7 30	1153	4 45	801	
				WEST	7 45	565	4 45	1288	
3RD ST AT WESTERN AV	C00 2828 22	08/22/66	WR MO	TOTAL	19635	7 30	1579	4 30	2082
				EAST	9990	7 30	1053	4 30	819
				WEST	9645	11 15	617	4 30	1263
4TH AV S/O HYDE PARK BL HOLIDAY	B00 2020 11	11/11/66	CR FR	TOTAL	2373	11 00	133	4 15	238
				NORTH	912	8 00	60	5 00	83
				SOUTH	1461	11 00	89	3 30	166
4TH AV S/O SANTA BARBARA AV		12/09/66	WR FR				MANUAL COUNT		
				NORTH	8 15	90	4 45	132	
				SOUTH	7 30	86	5 00	164	
4TH ST AT ANDERSON ST		09/27/66	CR TU				MANUAL COUNT		
				EAST	8 45	422	4 30	1891	
				WEST	7 15	1841	7 30	608	
4TH ST E/O BEAUDRY AV	100 28 2	09/16/66	CR FR	TOTAL	7858	7 30	1030	4 30	735
				ONE WAY STREET EAST BOUND					
4TH ST AT EDINBURGH AV		02/03/66	WR TH				MANUAL COUNT		
				EAST	8 00	32	5 00	23	
				WEST	9 00	73	4 45	155	
4TH ST E/O EVERGREEN AV	C00 2929 22	02/12/66	CR SA	TOTAL	16663	11 00	1144	11 45	1268
				EAST	8173	11 15	542	11 45	636
				WEST	8490	11 00	602	11 45	632
4TH ST E/O EVERGREEN AV	C00 2929 22	02/13/66	CR SU	TOTAL	15348	11 15	1024	1 00	1345
				EAST	7286	11 15	500	1 00	649
				WEST	8062	11 15	524	1 00	696

LOCATION			DATE	DIR	VOLUME	AM	PEAK	PM	
4TH ST E/O EVERGREEN AV	C00 2929 22	CR WE	02/16/66	TOTAL	17082	7 00	1278	4 30	1785
				EAST	8130	7 15	375	4 30	1263
				WEST	8952	7 00	914	2 00	608
4TH ST AT FICKETT ST		CR FR	12/02/66				MANUAL COUNT		
				EAST		7 30	321	4 45	1108
				WEST		7 00	1095	3 15	646
4TH ST AT GLESS ST		CR WE	06/29/66				MANUAL COUNT		
				EAST		9 00	411	4 30	2282
				WEST		7 00	2052	3 00	696
4TH ST E/O LOS ANGELES ST	B00 40 4	CR WE	05/18/66	TOTAL	8920	7 15	939	4 30	1117
				ONE WAY STREET EAST					
4TH ST AT MERRICK ST		CR TU	10/04/66				MANUAL COUNT		
				EAST		7 15	404	4 30	1548
				WEST		7 15	1664	4 30	505
4TH ST AT NEW HAMPSHIRE AV		CR FR	06/10/66				MANUAL COUNT		
				EAST		7 30	182	4 00	126
				WEST		7 15	106	4 30	257
4TH ST W/O OLIVE ST	200 50 5	CR WE	05/11/66	TOTAL	18358	8 00	2418	1 15	1117
				ONE WAY STREET EAST					
4TH ST W/O OLIVE ST	200 55 5	CR TU	07/12/66	TOTAL	18579	8 00	2538	1 45	1061
				ONE WAY STREET EAST					
4TH ST E/O SAN PEDRO ST	B00 55 4	CR WE	07/13/66	TOTAL	8959	7 15	687	4 15	1298
				ONE WAY STREET EAST					
4TH ST AT SAVANNAH ST		CR TH	05/05/66				MANUAL COUNT		
				EAST		7 00	230	4 30	1342
				WEST		7 00	1065	4 45	461
4TH ST E/O SOTO ST	C00 2929 22	CR SA	02/12/66	TOTAL	15730	11 00	1079	11 45	1173
				EAST	7420	11 15	499	11 45	606
				WEST	8310	11 00	589	12 15	593

LOCATION				DATE	DIR	VOLUME	AM	PEAK	PM
4TH ST E/O SOTO ST	C00 2929 22	CR SU	02/13/66	TOTAL	13852	11 15	907	1 30	1160
				EAST	6334	11 00	399	4 15	515
				WEST	7518	11 15	510	1 00	680
4TH ST E/O SOTO ST	C00 2929 22	CR MO	02/14/66	TOTAL	16430	7 30	1225	5 00	1777
				EAST	7938	7 45	353	5 00	1359
				WEST	8492	6 45	963	3 00	571
4TH ST AT SWEETZER AV		WR WE	11/09/66				MANUAL COUNT		
				EAST		8 45	45	4 15	42
				WEST		8 30	37	5 00	40
4TH ST AT VERMONT AV		CR TU	07/26/66				MANUAL COUNT		
				EAST		7 45	299	4 30	268
				WEST		7 45	175	4 30	629
4TH ST LOWER W/O FIGUEROA ST	B00 21 2	CR WE	05/11/66	TOTAL	4520	7 30	474	4 30	479
				ONE WAY STREET EAST BOUND					
4TH ST LOWER W/O FIGUEROA ST	B00 24 2	CR TU	07/12/66	TOTAL	4165	7 15	409	4 15	446
				ONE WAY STREET EAST BOUND					
5TH AV S/O 27TH ST	A00 2020 11	WR TH	08/18/66	TOTAL	331	7 30	18	4 45	50
				NORTH	169	7 30	12	4 45	18
				SOUTH	162	10 45	8	4 45	32
5TH AV S/O 27TH ST	A00 2020 11	WR FR	08/19/66	TOTAL	313	6 45	17	7 15	36
				NORTH	174	6 45	9	7 15	23
				SOUTH	139	9 45	8	8 15	15
5TH ST AT CATALINA ST		CR TU	02/01/66				MANUAL COUNT		
				EAST		7 30	142	4 30	133
				WEST		7 30	59	4 30	186
5TH ST W/O FIGUEROA ST	B00 60 5	CR WE	05/11/66	TOTAL	27635	11 15	1717	4 30	2433
				ONE WAY STREET WEST BOUND					
5TH ST W/O FIGUEROA ST	A00 59 5	CR TU	07/12/66	TOTAL	27361	11 15	1634	4 30	2437
				ONE WAY STREET WEST BOUND					

LOCATION	DATE	DIR	VOLUME	AM	PEAK	PM
5TH ST E/O LOS ANGELES ST	B00 40 4	CR WE	05/18/66 TOTAL 10229	7 15	911	4 15 1042
			ONE WAY STREET WEST		BOUND	
5TH ST E/O SAN PEDRO ST	B00 55 4	CR WE	07/13/66 TOTAL 6200	8 00	529	4 00 553
			ONE WAY STREET WEST		BOUND	
5TH ST AT VIRGIL AV		CR FR	05/13/66			MANUAL COUNT
			EAST	7 45	41	4 30 227
			WEST	8 00	30	4 30 65
5TH ST AT CENTRE ST SP	B00 2828 11	SR WE	11/30/66 TOTAL 2975	7 30	288	4 30 369
			EAST 1671	7 30	226	12 00 190
			WEST 1304	11 15	127	4 30 248
6TH AV AT VERNON AV		WR MD	08/22/66			MANUAL COUNT
			NORTH	7 15	50	4 00 44
			SOUTH	7 00	31	3 45 57
6TH AV AT 21ST ST		WR TH	07/21/66			MANUAL COUNT
			NORTH	7 15	312	5 00 253
			SOUTH	7 30	102	4 45 291
6TH AV AT 21ST ST	B00 2020 11	WR FR	10/28/66 TOTAL 5121	7 30	505	4 45 678
			NORTH 2725	7 15	358	4 45 301
			SOUTH 2396	7 30	159	4 45 377
6TH AV AT BROADWAY		WR WE	12/21/66			MANUAL COUNT
			NORTH	7 00	47	4 15 62
			SOUTH	8 45	32	4 00 55
6TH AV AT BROOKS AV		WR WE	12/21/66			MANUAL COUNT
			NORTH	7 15	34	5 00 50
			SOUTH	7 15	22	4 15 59
6TH ST AT BEAUDRY AV		CR TU	12/20/66			MANUAL COUNT
			EAST	7 30	723	4 45 766
			WEST	7 30	437	4 30 1128

L O C A T I O N

LOCATION		DATE	DIR	VOLUME	AM	PEAK	PM		
6TH ST AT CRESCENT HGTS BL		08/16/66	WR TU	MANUAL COUNT					
				EAST	8 00	410	5 00	438	
				WEST	8 15	458	4 45	861	
6TH ST AT FAIRFAX AV		10/11/66	WR TU	MANUAL COUNT					
				EAST	7 45	681	5 00	570	
				WEST	8 00	544	4 30	1080	
6TH ST AT FAIRFAX AV	C00 2030 23	11/07/66	WR MO	TOTAL	12569	7 45	1161	4 45	1431
				EAST	5158	7 45	658	4 45	508
				WEST	7411	11 15	538	4 30	953
6TH ST AT FAIRFAX AV HOLIDAY	C00 2030 23	11/08/66	WR TU	TOTAL	15461	7 45	1230	4 45	1705
				EAST	6308	7 45	653	5 00	581
				WEST	9153	11 15	702	4 30	1169
6TH ST W/O FIGUEROA ST	B00 30 3	05/11/66	CR WE	TOTAL	9049	7 30	733	4 15	872
				ONE WAY STREET EAST BOUND					
6TH ST W/O FIGUEROA ST	G09 30 3	07/20/66	CR WE	TOTAL	8556	7 30	691	4 30	723
				ONE WAY STREET EAST BOUND					
6TH ST AT HIGHLAND AV		10/13/66	WR TH	MANUAL COUNT					
				EAST	7 45	750	5 00	799	
				WEST	7 45	666	5 00	1106	
6TH ST AT LA BREA AV	C00 2020 22	10/27/66	WR TH	TOTAL	17552	7 45	1461	4 45	1943
				EAST	9166	7 45	763	5 00	897
				WEST	8386	7 45	698	4 45	1077
6TH ST AT LA BREA AV		11/21/66	WR MO	MANUAL COUNT					
				EAST	7 30	860	4 45	894	
				WEST	8 00	834	4 45	1316	
6TH ST E/O LOS ANGELES ST	B00 50 4	05/18/66	CR WE	TOTAL	12049	7 30	1322	4 30	1049
				ONE WAY STREET EAST BOUND					
6TH ST W/O LOS ANGELES ST	A00 40 4	03/04/66	CR FR	TOTAL	15918	7 15	1288	4 30	1348
				ONE WAY STREET EAST BOUND					

LOCATION				DATE	DIR	VOLUME	AM	PEAK	PM	
6TH ST W/O LOS ANGELES ST	A00 40	4	CR TU	03/08/66	TOTAL	14026	7 15	1249	4 30	1180
					ONE WAY STREET EAST			BOUND		
6TH ST E/O SAN PEDRO ST	B00 55	4	CR WE	07/13/66	TOTAL	11236	7 15	674	4 30	1491
					ONE WAY STREET EAST			BOUND		
6TH ST E/O SAN VICENTE BL	C00 2020	22	WR WE	10/19/66	TOTAL	7306	8 00	590	5 00	787
					EAST	3138	8 00	329	4 45	276
					WEST	4168	11 15	331	5 00	513
6TH ST AT VIRGIL AV			CR WE	11/02/66					MANUAL COUNT	
					EAST		7 30	996	4 30	893
					WEST		7 45	623	4 45	1178
7TH AV AT EXPOSITION PL	C00 2020	11	WR TH	11/03/66	TOTAL	3769	7 30	328	4 45	588
					NORTH	1486	7 15	233	4 45	158
					SOUTH	2283	7 30	103	4 45	430
7TH AV AT 36TH ST			WR MO	03/28/66					MANUAL COUNT	
					NORTH		7 15	242	4 45	215
					SOUTH		7 30	109	4 45	361
7TH AV AT BROADWAY VEN			WR FR	09/30/66					MANUAL COUNT	
					NORTH		7 15	86	4 30	134
					SOUTH		8 15	87	4 45	207
7TH AV S/O ROSE AV VEN	B00 2020	11	WR WE	12/14/66	TOTAL	3873	7 00	258	4 15	366
					NORTH	2216	7 00	195	4 15	181
					SOUTH	1657	8 15	83	4 15	185
7TH AV S/O SAN JUAN AV VEN	B00 2020	11	WR WE	12/14/66	TOTAL	2046	7 00	121	8 00	173
					NORTH	712	7 30	52	7 45	65
					SOUTH	1334	7 00	78	4 15	121
7TH ST AT BREED AV			CR FR	04/15/66					MANUAL COUNT	
					EAST		8 45	160	4 15	531
					WEST		7 00	479	3 15	458

LOCATION		DATE	DIR	VOLUME	AM	PEAK	PM
7TH ST AT BREED ST		10/31/66	CR MO				
					MANUAL COUNT		
			EAST		7 45	168	4 30 471
			WEST		7 00	477	5 00 564
7TH ST W/O FIGUEROA ST	C00 2828 22	05/11/66	CR WE	TOTAL 14678	7 30	1026	4 30 1379
				EAST 6463	7 30	520	4 30 612
				WEST 8215	11 15	556	4 30 767
7TH ST W/O FRANCISCO ST	C00 3030 22	07/12/66	CR TU	TOTAL 15249	7 30	1199	4 30 1255
				EAST 6345	7 30	586	4 15 453
				WEST 8904	7 30	613	4 30 814
7TH ST AT HARVARD BL	B00 2829 11	10/27/66	CR TH	TOTAL 3756	7 45	385	4 15 532
				EAST 1868	7 45	289	3 45 172
				WEST 1888	11 15	159	4 30 376
7TH ST E/O LOS ANGELES ST	C00 2828 22	05/18/66	CR WE	TOTAL 14688	7 15	1143	4 15 1284
				EAST 7554	7 00	597	4 30 643
				WEST 7134	7 15	548	4 00 671
7TH ST AT MAPLE AV	C00 2828 22	02/24/66	CR TH	TOTAL 13640	7 15	1216	3 45 1073
				EAST 6733	7 30	558	4 30 590
				WEST 6907	7 15	669	3 45 509
7TH ST AT NORMANDIE AV		07/19/66	CR TU				
						MANUAL COUNT	
			EAST		7 45	252	4 45 240
			WEST		8 00	105	4 30 316
7TH ST AT OXFORD AV		12/20/66	CR TU				
						MANUAL COUNT	
			EAST		7 30	358	4 30 192
			WEST		8 00	129	4 30 406
7TH ST E/O SAN PEDRO ST	C00 3030 22	07/13/66	CR WE	TOTAL 15016	7 15	1226	4 30 1215
				EAST 6498	10 45	441	4 30 667
				WEST 8518	7 15	829	3 45 596
7TH ST AT SHATTO PL		05/25/66	CR WE				
						MANUAL COUNT	
			EAST		8 00	288	4 30 314
			WEST		8 00	262	4 45 787

LOCATION	DATE	DIR	VOLUME	AM	PEAK	PM
7TH ST AT SOTO ST	CR FR 04/15/66					
				MANUAL COUNT		
		EAST		8 45	63	4 15 239
		WEST		7 30	48	4 15 29
7TH ST AT CABRILLO AV SP	800 2525 11 SR WE 12/14/66	TOTAL	6677	7 45	530	4 45 656
		EAST	3417	7 45	382	3 00 305
		WEST	3260	11 15	252	4 45 434
8TH AV S/O HYDE PARK BL HOLIDAY	200 1919 11 CR FR 11/11/66	TOTAL	6628	11 15	445	4 30 663
		NORTH	3531	7 00	263	4 30 350
		SOUTH	3097	11 15	239	4 15 314
8TH ST W/O ALAMEDA ST	800 2020 11 CR TH 08/18/66	TOTAL	5881	7 00	518	11 45 431
		EAST	2823	6 45	272	11 45 234
		WEST	3058	7 00	255	6 15 219
8TH ST W/O ALVARADO ST OFF CENTER LANE	C00 2828 22 CR FR 04/08/66	TOTAL	17733	7 45	1263	4 30 1475
		EAST	6920	7 30	669	12 00 516
		WEST	10813	11 15	740	4 30 1107
8TH ST W/O FIGUEROA ST	800 50 5 CR TU 04/12/66	TOTAL	21630	11 15	1414	4 30 2381
		ONE WAY STREET WEST BOUND				
8TH ST W/O FIGUEROA ST	800 56 5 CR WE 05/11/66	TOTAL	22257	11 15	1509	4 30 2336
		ONE WAY STREET WEST BOUND				
8TH ST W/O FRANCISCO ST	800 50 4 CR TU 07/12/66	TOTAL	25461	11 15	1684	4 30 2715
		ONE WAY STREET WEST BOUND				
8TH ST AT GRANDE VISTA AV	CR TU 08/09/66					
				MANUAL COUNT		
		EAST		7 00	312	4 30 1062
		WEST		7 00	640	4 00 242
8TH ST AT HARVARD BL	CR TH 02/10/66					
				MANUAL COUNT		
		EAST		7 30	935	4 45 392
		WEST		7 30	376	4 45 1137

LOCATION		DATE	DIR	VOLUME	AM	PEAK	PM	
8TH ST AT HOBART BL		07/06/67	CR WE			MANUAL COUNT		
				EAST	7 30	946	4 30	416
				WEST	7 15	351	4 45	1122
8TH ST W/O HOOPER AV	B00 2020 11	08/16/66	CR TU	TOTAL	5731	8 00	451 11 30	399
				EAST	2657	9 15	223 12 00	203
				WEST	3074	7 45	250 2 00	212
8TH ST W/O HOOPER AV	B00 2020 11	08/17/66	CR WE	TOTAL	5513	7 15	450 11 30	405
				EAST	2549	8 00	220 6 15	203
				WEST	2964	7 15	251 11 30	209
8TH ST W/O HOOPER AV	B00 2020 11	08/18/66	CR TH	TOTAL	5878	11 15	461 11 45	461
				EAST	2753	11 15	225 11 45	240
				WEST	3125	11 15	236 6 15	236
8TH ST W/O HOOVER ST OFF CENTER LANE	C00 2828 22	04/08/66	CR FR	TOTAL	14949	7 30	1197 4 30	1198
				EAST	6308	7 30	737 12 30	491
				WEST	8641	11 15	613 4 30	866
8TH ST AT HOOVER ST		03/22/66	CR TU			MANUAL COUNT		
				EAST	7 30	850	4 15	403
				WEST	8 00	538	4 45	1476
8TH ST AT IROLO ST		06/29/66	CR WE			MANUAL COUNT		
				EAST	7 30	960	4 45	461
				WEST	8 45	330	4 45	1290
8TH ST E/O LOS ANGELES ST	B00 56 4	05/18/66	CR WE	TOTAL	11531	10 30	848 4 15	1303
				ONE WAY STREET WEST BOUND				
8TH ST AT NEW HAMPSHIRE AV		01/31/66	CR MO			MANUAL COUNT		
				EAST	7 30	913	4 00	529
				WEST	8 00	505	4 45	1118
8TH ST AT NORMANDIE AV		02/10/66	CR TH			MANUAL COUNT		
				EAST	7 30	969	4 30	483
				WEST	7 30	416	4 45	1192

LOCATION			DATE	DIR	VOLUME	AM	PEAK	PM	
8TH ST AT NORMANDIE AV	C00 2828 22	CR FR	04/08/66	TOTAL	17345	7 30	1230	4 30	1486
				EAST	7705	7 30	851	11 45	531
				WEST	9640	11 15	662	4 30	1038
8TH ST E/O SAN PEDRO ST	C00 2828 22	CR WE	07/20/66	TOTAL	7909	7 15	679	4 00	729
				EAST	2436	7 00	217	12 30	201
				WEST	5473	7 15	475	4 00	543
8TH ST AT VERMONT AV		CR TU	02/01/66				MANUAL	COUNT	
				EAST		7 45	1156	4 30	574
				WEST		7 45	511	4 00	936
8TH ST AT VERMONT AV	C00 2828 22	CR TU	04/12/66	TOTAL	16191	7 30	1367	4 30	1557
				EAST	7879	7 30	871	12 00	536
				WEST	8312	11 15	567	4 30	1035
8TH ST AT WESTERN AV		WR TH	02/10/66				MANUAL	COUNT	
				EAST		7 30	815	4 45	321
				WEST		8 00	347	4 45	1084
8TH ST AT WESTERN AV	C00 2828 22	CR FR	04/08/66	TOTAL	12240	7 30	1026	4 30	1169
				EAST	4747	7 30	726	11 45	319
				WEST	7493	11 15	561	4 30	863
8TH ST AT WESTMORELAND AV		CR MO	01/31/66				MANUAL	COUNT	
				EAST		7 30	878	4 00	473
				WEST		8 00	473	4 30	1118
9TH ST AT CITRUS AV	200 1515 11	WR FR	05/20/66	TOTAL	534	8 30	52	3 00	81
				EAST	322	8 30	35	3 00	65
				WEST	212	11 00	20	4 45	35
9TH ST AT CITRUS AV	200 1515 11	WR SA	05/21/66	TOTAL	364	10 45	23	6 15	54
				EAST	196	10 00	19	4 15	21
				WEST	168	9 00	11	6 15	43
9TH ST AT CITRUS AV	200 1515 11	WR MO	05/23/66	TOTAL	526	8 15	48	5 00	92
				EAST	279	8 15	29	3 00	34
				WEST	247	8 15	19	5 00	64

LOCATION					DATE	DIR	VOLUME	AM	PEAK	PM	
9TH ST W/O FIGUEROA ST	B00	50	5	CR SA	05/07/66	TOTAL	15920	9 15	1393	6 15	1277
						ONE WAY STREET	EAST	BOUND			
9TH ST W/O FIGUEROA ST	B00	50	5	CR SU	05/08/66	TOTAL	7470	10 45	490	2 15	548
						ONE WAY STREET	EAST	BOUND			
9TH ST W/O FIGUEROA ST	B00	50	5	CR TU	05/10/66	TOTAL	19891	8 15	2100	6 15	1421
						ONE WAY STREET	EAST	BOUND			
9TH ST W/O FIGUEROA ST	B00	50	5	CR WE	05/11/66	TOTAL	20508	8 15	2312	6 15	1440
						ONE WAY STREET	EAST	BOUND			
9TH ST W/O FIGUEROA ST	B00	50	5	CR TH	05/12/66	TOTAL	20426	8 15	2163	6 15	1421
						ONE WAY STREET	EAST	BOUND			
9TH ST W/O FIGUEROA ST	B00	50	5	CR FR	05/13/66	TOTAL	19966	8 15	1863	11 30	1448
						ONE WAY STREET	EAST	BOUND			
9TH ST W/O FIGUEROA ST	B00	50	5	CR SA	05/14/66	TOTAL	13755	9 45	1186	6 15	1117
						ONE WAY STREET	EAST	BOUND			
9TH ST W/O FIGUEROA ST	B00	50	5	CR MO	05/16/66	TOTAL	20901	8 30	2038	11 30	1552
						ONE WAY STREET	EAST	BOUND			
9TH ST W/O FIGUEROA ST	B00	50	5	CR WE	05/18/66	TOTAL	22874	7 45	2419	6 15	1514
						ONE WAY STREET	EAST	BOUND			
9TH ST W/O FIGUEROA ST	B00	50	5	CR WE	05/25/66	TOTAL	22853	8 00	2499	4 45	1562
						ONE WAY STREET	EAST	BOUND			
9TH ST W/O FRANCISCO ST	G03	54	5	CR SA	07/09/66	TOTAL	17048	8 30	1647	6 15	1161
						ONE WAY STREET	EAST	BOUND			
9TH ST W/O FRANCISCO ST	G03	54	5	CR SU	07/10/66	TOTAL	8681	10 30	603	11 45	583
						ONE WAY STREET	EAST	BOUND			
9TH ST W/O FRANCISCO ST	G03	54	5	CR MO	07/11/66	TOTAL	27293	8 00	2936	6 15	1827
						ONE WAY STREET	EAST	BOUND			

LOCATION				DATE	DIR	VOLUME	AM	PEAK	PM	
9TH ST W/O FRANCISCO ST	G03 54	5	CR TU	07/12/66	TOTAL	26426	7 45	2897	1 45	1659
					ONE WAY STREET	EAST	BOUND			
9TH ST W/O FRANCISCO ST	G03 54	5	CR WE	07/13/66	TOTAL	26172	7 30	2898	6 15	1768
					ONE WAY STREET	EAST	BOUND			
9TH ST W/O FRANCISCO ST	G03 54	5	CR TH	07/14/66	TOTAL	26604	7 45	2920	6 15	1673
					ONE WAY STREET	EAST	BOUND			
9TH ST W/O FRANCISCO ST	G03 54	5	CR FR	07/15/66	TOTAL	26642	7 30	2877	6 15	1686
					ONE WAY STREET	EAST	BOUND			
9TH ST W/O FRANCISCO ST	G03 54	5	CR MO	07/18/66	TOTAL	26541	8 00	2893	6 15	1766
					ONE WAY STREET	EAST	BOUND			
9TH ST W/O FRANCISCO ST	G03 54	5	CR TU	07/19/66	TOTAL	25712	8 00	2903	6 15	1671
					ONE WAY STREET	EAST	BOUND			
9TH ST W/O FRANCISCO ST	G03 54	5	CR WE	07/20/66	TOTAL	25567	7 45	2889	6 15	1716
					ONE WAY STREET	EAST	BOUND			
9TH ST AT HOOVER ST			CR MO	12/19/66				MANUAL COUNT		
					EAST		7 30	494	4 15	323
					WEST		8 15	157	4 45	594
9TH ST AT KENISTON AV	A00 1616	11	WR TU	08/02/66	TOTAL	559	9 45	47	3 45	58
					EAST	216	8 15	19	4 00	24
					WEST	343	9 45	34	3 00	39
9TH ST E/O LOS ANGELES ST	B00 54	4	CR WE	05/18/66	TOTAL	10340	7 00	919	4 30	955
					ONE WAY STREET	EAST	BOUND			
9TH ST E/O SAN PEDRO ST	C00 3030	22	CR WE	07/13/66	TOTAL	15098	7 15	1413	4 30	1376
					EAST	8356	7 15	709	4 30	878
					WEST	6742	7 15	704	4 00	536
9TH ST AT WESTERN AV	B00 1921	11	WR FR	11/18/66	TOTAL	6570	7 30	598	4 45	823
					EAST	2755	7 30	361	4 30	289
					WEST	3815	7 30	237	4 45	547

LOCATION	DATE	DIR	VOLUME	AM	PEAK	PM			
9TH ST AT CENTRE ST SP	B00 2020 11	SR TU	06/28/66	TOTAL	3480	11 15	263	4 30	301
				EAST	2027	11 15	149	1 00	161
				WEST	1453	10 00	126	4 30	179
9TH ST AT GAFFEY ST SP	B00 2525 12	SR TU	06/28/66	TOTAL	9681	11 00	726	4 30	842
				EAST	5334	7 00	402	12 45	417
				WEST	4347	11 15	380	4 30	494
9TH ST AT LELAND ST SP	C00 2423 11	SR WE	07/06/66	TOTAL	9523	11 15	646	4 45	815
				EAST	4598	7 15	373	1 15	326
				WEST	4925	11 15	357	5 00	537
9TH ST AT PACIFIC AV SP	B00 2020 11	SR MO	06/27/66	TOTAL	7822	11 15	626	4 15	662
				EAST	4576	10 45	365	12 00	353
				WEST	3246	11 15	279	4 30	374
9TH ST AT WESTERN AV SP	C00 3440 22	SR MO	06/27/66	TOTAL	5155	11 15	365	4 30	531
				EAST	1767	8 30	131	4 00	146
				WEST	3388	11 15	288	4 45	412
9TH ST AT WEYMOUTH AV SP	C00 2523 21	SR FR	06/24/66	TOTAL	8374	11 15	601	5 00	738
				EAST	3621	8 00	277	4 00	279
				WEST	4753	11 15	345	5 00	494
10TH AV S/O WASHINGTON BL		WR TH	04/28/66				MANUAL COUNT		
				NORTH		7 15	222	4 30	210
				SOUTH		7 30	113	4 30	145
10TH AV AT 21ST ST	B00 2029 11	WR WE	10/26/66	TOTAL	4049	7 15	322	4 30	473
				NORTH	2126	7 15	228	4 30	231
				SOUTH	1923	8 00	114	4 45	243
10TH AV S/O 23RD ST	B00 2020 11	WR SA	01/15/66	TOTAL	4589	10 30	309	4 30	416
				NORTH	2061	10 00	148	4 30	189
				SOUTH	2528	11 00	164	4 45	229
10TH AV S/O 23RD ST	B00 2020 11	WR SU	01/16/66	TOTAL	3761	10 15	283	12 15	338
				NORTH	1712	10 15	121	12 00	154
				SOUTH	2049	10 30	164	12 15	189

LOCATION	DATE	DIR	VOLUME	AM	PEAK	PM			
10TH AV S/O 23RD ST	800 2020 11	WR MO	01/17/66	TOTAL	4200	7 15	361	4 30	514
				NORTH	1938	7 15	240	4 30	208
				SOUTH	2262	7 30	130	4 30	306
10TH ST AT PLYMOUTH BL	100 2020 11	WR WE	08/17/66	TOTAL	232	9 00	19	4 45	37
				EAST	60	7 45	9	4 00	11
				WEST	172	8 45	15	4 45	33
11TH AV E/O LEIMERT BL		WR FR	12/16/66				MANUAL COUNT		
				EAST		7 15	149	5 00	254
				WEST		7 15	130	4 45	208
11TH AV N/O 67TH ST	100 2020 11	CR TH	11/17/66	TOTAL	1244	7 00	118	3 15	122
				NORTH	536	6 30	75	4 30	52
				SOUTH	708	7 30	65	3 15	75
11TH ST AT BLAINE ST		CR TH	10/27/66				MANUAL COUNT		
				EAST		7 15	463	5 00	391
				WEST		9 00	200	4 15	692
11TH ST W/O BYRAM ST	C00 2020 22	CR WE	07/20/66	TOTAL	8387	7 15	771	4 30	927
				EAST	3413	7 15	516	6 15	210
				WEST	4974	11 00	282	4 30	734
11TH ST W/O FIGUEROA ST	C00 2020 22	CR WE	05/11/66	TOTAL	7129	7 15	679	4 30	711
				EAST	3167	7 15	466	4 00	207
				WEST	3962	11 15	286	4 30	516
11TH ST W/O FIGUEROA ST	C00 2020 22	CR TU	09/13/66	TOTAL	6642	7 15	573	4 30	677
				EAST	2786	7 15	410	3 45	214
				WEST	3856	11 15	248	4 30	493
11TH ST W/O FIGUEROA ST	C00 2020 22	CR WE	09/14/66	TOTAL	6558	7 15	567	4 30	679
				EAST	2775	7 15	415	6 15	200
				WEST	3783	11 15	245	4 30	523
11TH ST W/O FIGUEROA ST	C00 2121 22	CR WE	10/26/66	TOTAL	6972	7 15	580	4 30	732
				EAST	2919	7 15	400	5 30	201
				WEST	4053	11 15	248	4 30	560

LOCATION		DATE	DIR	VOLUME	AM	PEAK	PM
11TH ST E/O FLOWER ST	C00 2020 22	07/26/66	CR TU	TOTAL	7100	7 15	1178
				EAST	2444	7 30	188
				WEST	4656	11 15	990
11TH ST AT GEORGIA ST		10/26/66	CR WE			MANUAL COUNT	
				EAST		7 15	212
				WEST		7 45	593
11TH ST E/O LOS ANGELES ST	B00 2020 11	05/18/66	CR WE	TOTAL	4751	7 15	560
				EAST	2439	7 00	220
				WEST	2312	11 15	343
11TH ST W/O SANTA FE AV		06/24/66	CR FR			MANUAL COUNT	
				EAST		9 00	34
				WEST		7 00	49
11TH ST W/O SENTOUS ST	C00 2020 22	10/26/66	CR WE	TOTAL	8957	7 15	859
				EAST	4452	7 00	291
				WEST	4505	11 15	615
11TH ST AT SENTOUS ST		10/25/66	CR TU			MANUAL COUNT	
				EAST		7 15	243
				WEST		9 00	737
11TH ST AT VALENCIA ST	B00 1818 11	04/05/66	CR TU	TOTAL	5452	7 15	623
				EAST	3353	7 00	325
				WEST	2099	7 45	303
11TH ST AT WESTERN AV	B00 2020 21	11/21/66	WR MD	TOTAL	3550	7 15	563
				EAST	1082	7 30	113
				WEST	2468	7 15	469
12TH ST AT BERENDO ST	B00 2020 11	12/13/66	CR TU	TOTAL	1204	7 15	139
				EAST	474	7 30	52
				WEST	730	7 15	94
12TH ST AT BLAINE ST		10/24/66	CR MD			MANUAL COUNT	
				EAST		7 15	157
				WEST		8 00	781

LOCATION		DATE	DIR	VOLUME	AM	PEAK	PM	
12TH ST AT CATALINA ST	B00 2020 11	CR TU	12/13/66	TOTAL	1209	7 15	100 6 00	149
				EAST	484	7 30	36 4 45	54
				WEST	725	7 15	67 6 00	104
12TH ST W/O FIGUEROA ST	C00 2020 22	CR WE	05/11/66	TOTAL	6706	7 15	626 4 15	966
				EAST	3004	7 15	413 4 00	277
				WEST	3702	7 15	213 4 30	735
12TH ST W/O FIGUEROA ST	C00 2020 22	CR TU	07/26/66	TOTAL	7325	7 15	842 4 30	957
				EAST	3282	7 15	615 3 45	252
				WEST	4043	11 00	281 4 30	765
12TH ST W/O FIGUEROA ST	C00 2020 22	CR WE	07/27/66	TOTAL	7343	7 15	820 4 30	964
				EAST	3287	7 00	609 4 00	271
				WEST	4056	11 15	245 4 30	745
12TH ST W/O FIGUEROA ST	C00 2020 22	CR TH	10/27/66	TOTAL	8065	7 15	812 4 30	1066
				EAST	3647	7 15	679 4 00	285
				WEST	4418	11 15	253 4 30	803
12TH ST AT FIGUEROA ST		CR FR	10/28/66				MANUAL COUNT	
				EAST		7 15	687 4 00	313
				WEST		7 30	237 4 30	925
12TH ST E/O FLOWER ST	C00 2020 22	CR TU	07/26/66	TOTAL	7717	7 15	895 4 30	1070
				EAST	3449	7 30	617 4 00	307
				WEST	4268	11 00	284 4 30	825
12TH ST E/O FLOWER ST	C00 2020 22	CR WE	07/27/66	TOTAL	7965	7 15	867 4 30	1089
				EAST	3602	7 15	607 4 00	328
				WEST	4363	11 00	281 4 30	823
12TH ST E/O LOS ANGELES ST	C00 2020 11	CR WE	05/18/66	TOTAL	5279	7 15	511 4 15	767
				EAST	1855	6 45	216 4 15	264
				WEST	3424	7 15	302 4 15	503
12TH ST AT ORANGE DR		WR MO	04/25/66				MANUAL COUNT	
				EAST		8 15	36 4 00	24
				WEST		9 00	11 5 00	28

LOCATION			DATE	DIR	VOLUME	AM	PEAK	PM	
12TH ST AT ORANGE DR	A00 1415 11	WR TH	05/26/66	TOTAL	817	7 45	62	4 30	101
				EAST	433	8 15	42	4 00	39
				WEST	384	10 45	23	4 30	66
12TH ST E/O SAN PEDRO ST	C00 2020 11	CR WE	07/13/66	TOTAL	6662	7 15	792	4 00	729
				EAST	3216	7 15	372	4 15	349
				WEST	3446	7 15	420	3 45	392
12TH ST W/O SENTOUS ST	C00 1921 22	CR TU	07/12/66	TOTAL	6339	7 30	824	4 30	967
				EAST	3118	7 15	605	3 15	191
				WEST	3221	7 30	226	4 30	801
12TH ST W/O SENTOUS ST	C00 2020 22	CR WE	10/26/66	TOTAL	6123	7 15	821	4 30	804
				EAST	3281	7 15	650	3 15	240
				WEST	2842	7 45	190	4 30	655
12TH ST AT SENTOUS ST		CR WE	10/26/66				MANUAL COUNT		
				EAST		7 15	702	3 15	241
				WEST		7 30	197	4 30	840
12TH ST AT SYCAMORE AV	A00 1414 11	WR TH	05/26/66	TOTAL	853	8 00	60	4 30	77
				EAST	408	8 30	37	1 15	44
				WEST	445	7 45	27	4 15	49
13TH ST W/O ALMA ST SP	C00 1414 11	SR TU	06/21/66	TOTAL	5137	11 15	366	4 30	535
				EAST	2438	7 30	196	4 30	191
				WEST	2699	11 15	219	4 30	344
14TH PL E/O SAN PEDRO ST	A00 2020 11	CR WE	07/13/66	TOTAL	1242	7 15	194	3 45	129
				EAST	654	7 15	164	11 45	64
				WEST	588	11 15	62	3 45	79
14TH ST E/O SAN PEDRO ST	A00 2020 11	CR WE	07/20/66	TOTAL	1889	10 00	171	3 45	229
				EAST	634	7 15	74	3 00	71
				WEST	1255	10 00	110	4 00	166
14TH ST AT GAFFEY ST SP	B00 2020 11	SR WE	11/30/66	TOTAL	1016	7 15	100	2 45	163
				EAST	437	7 15	55	2 30	63
				WEST	579	7 00	47	2 45	101

L O C A T I O N		DATE	DIR	VOLUME	AM	PEAK	PM	
14TH ST AT PATTON AV SP	B00 1818 11	SR MO	12/05/66	TOTAL	309	7 45	56 2 30	33
				EAST	172	7 45	31 3 00	18
				WEST	137	7 45	25 2 30	17
15TH ST AT SANTA CLARA ST		CR TH	09/29/66				MANUAL COUNT	
				EAST		7 30	198 5 00	112
				WEST		7 45	191 4 15	292
16TH PL AT WEST BL		WR TH	04/28/66				MANUAL COUNT	
				EAST		7 00	13 5 00	19
				WEST		7 30	123 5 00	132
16TH ST E/O SAN PEDRO ST	D12 25 1	CR WE	07/13/66	TOTAL	8035	7 00	1131 3 45	557
							ONE WAY STREET WEST BOUND	
17TH ST AT PATTON AV SP	C00 2323 11	SR MO	12/05/66	TOTAL	2412	7 15	396 2 30	309
				EAST	1023	7 30	256 2 30	111
				WEST	1389	7 15	144 3 00	212
18TH ST AT CRESCENT HEIGHTS BL		WR WE	04/06/66				MANUAL COUNT	
				EAST		7 45	153 4 30	206
				WEST		8 00	63 4 30	60
18TH ST AT FAIRFAX AV		WR TU	04/05/66				MANUAL COUNT	
				EAST		8 15	72 4 00	82
				WEST		8 00	50 5 00	59
19TH ST W/O ALMA ST SP	200 1515 11	SR TU	06/21/66	TOTAL	846	9 45	98 4 30	152
				EAST	542	9 45	73 4 30	127
				WEST	304	9 45	25 12 30	34
19TH ST AT GAFFEY ST SP	B00 1520 11	SR WE	11/30/66	TOTAL	1051	7 45	62 2 30	103
				EAST	604	7 30	50 3 15	58
				WEST	447	11 15	33 2 30	49
19TH ST AT LELAND ST SP	200 1515 11	SR FR	12/02/66	TOTAL	1022	7 30	93 2 30	128
				EAST	468	7 30	37 4 45	48
				WEST	554	7 30	56 2 30	91

L O C A T I O N		DATE	DIR	VOLUME	AM	PEAK	PM
19TH ST AT LELAND ST SP	200 1515 11	SR MO	12/05/66	TOTAL	911	7 15	105 2 45 104
				EAST	410	7 30	47 5 00 40
				WEST	501	7 15	60 2 45 64
19TH ST AT MEYLER ST SP	B00 1515 11	SR FR	12/02/66	TOTAL	786	7 30	100 2 15 104
				EAST	352	7 30	56 2 15 58
				WEST	434	7 45	46 4 45 48
19TH ST AT MEYLER ST SP	B00 1515 11	SR MO	12/05/66	TOTAL	503	7 30	71 2 45 65
				EAST	119	7 15	32 2 15 20
				WEST	384	7 30	40 2 45 50
19TH ST AT PACIFIC AV SP	B00 2020 11	SR MO	12/05/66	TOTAL	877	8 45	70 5 00 77
				EAST	522	7 15	46 4 30 38
				WEST	355	11 00	31 5 00 40
19TH ST AT WESTERN AV SP	B00 1828 11	SR WE	06/29/66	TOTAL	3556	7 30	265 6 15 253
				EAST	1226	7 15	133 6 30 92
				WEST	2330	11 15	151 4 45 180
20TH ST AT GAFFEY ST		SR WE	03/30/66				MANUAL COUNT
				EAST		7 15	53 4 45 45
				WEST		7 30	37 4 15 48
21ST ST W/O ARLINGTON AV	B00 2020 11	WR MO	12/12/66	TOTAL	2761	8 00	181 4 00 270
				EAST	1167	7 15	101 5 00 87
				WEST	1594	8 15	101 3 45 197
21ST ST AT ARLINGTON AV	B00 2020 11	WR TU	11/15/66	TOTAL	1580	6 15	105 4 30 137
				EAST	1251	7 30	87 4 15 109
				WEST	329	11 00	25 4 30 29
21ST ST AT LONGWOOD AV		WR TH	04/21/66				MANUAL COUNT
				EAST		7 00	38 4 15 70
				WEST		7 15	22 4 45 33
21ST ST AT SAN PEDRO ST		CR MO	02/21/66				MANUAL COUNT
				EAST		7 00	33 4 45 50
				WEST		7 15	28 4 30 34

LOCATION	DATE	DIR	VOLUME	AM	PEAK	PM	
21ST ST AT 3RD AV	WR TU 01/18/66			MANUAL COUNT			
		EAST		7 00	67	3 30	83
		WEST		9 00	86	4 15	247
21ST ST AT 6TH AV	WR TH 07/21/66			MANUAL COUNT			
		EAST		8 00	30	4 00	57
		WEST		8 00	68	4 30	185
21ST ST AT 6TH AV	A00 2020 11 WR FR 10/28/66	TOTAL	2217	11 15	100	4 30	353
		EAST	588	9 15	30	4 30	77
		WEST	1629	11 15	73	4 30	276
21ST ST E/O 10TH AV	A00 2020 11 WR WE 12/14/66	TOTAL	1345	10 15	74	4 15	166
		EAST	601	11 15	35	4 00	67
		WEST	744	10 15	48	4 30	115
21ST ST AT 10TH AV	100 1520 11 WR MO 10/24/66	TOTAL	1070	11 15	63	5 00	134
		EAST	186	11 00	13	4 00	26
		WEST	884	11 15	53	5 00	118
22ND ST AT ALMA ST SP	200 1515 11 SR WE 12/14/66	TOTAL	1056	11 15	135	6 15	135
		EAST	644	11 15	97	11 45	97
		WEST	412	11 15	38	4 45	58
23RD ST E/O HOOVER ST HOLIDAY	C00 1818 11 CR TH 11/24/66	TOTAL	3161	10 15	250	12 00	237
		EAST	942	10 15	79	1 30	81
		WEST	2219	10 15	171	2 45	179
23RD ST E/O HOOVER ST	C00 1818 11 CR FR 11/25/66	TOTAL	4864	10 45	300	4 30	585
		EAST	1368	7 00	123	3 45	134
		WEST	3496	10 45	216	4 30	479
23RD ST E/O HOOVER ST	C00 1818 11 CR MO 11/28/66	TOTAL	5238	7 30	342	4 30	746
		EAST	1508	7 30	181	5 00	157
		WEST	3730	11 15	223	4 30	605
23RD ST W/O MAIN ST HOLIDAY	B00 2020 11 CR TH 11/24/66	TOTAL	622	10 30	46	11 45	52
		EAST	355	11 15	29	11 45	31
		WEST	267	10 30	21	2 30	26

L O C A T I O N				DATE	DIR	VOLUME	AM	PEAK	PM
23RD ST W/O MAIN ST	B00 2020 11	CR FR	11/25/66	TOTAL	2236	10 30	176	4 00	266
				EAST	1192	11 15	97	4 30	148
				WEST	1044	10 15	81	3 45	123
23RD ST W/O MAIN ST	B00 2020 11	CR MO	11/28/66	TOTAL	2332	7 15	205	4 00	352
				EAST	1232	11 15	106	4 15	169
				WEST	1100	7 15	124	4 00	198
23RD ST W/O MINERVA ST	A00 1414 11	CR TH	06/16/66	TOTAL	4768	6 15	475	3 15	606
				EAST	2398	6 15	123	3 15	361
				WEST	2370	6 15	352	3 15	245
23RD ST E/O SANTA FE AV	A00 1818 11	CR TU	06/28/66	TOTAL	3705	6 15	339	3 45	421
				EAST	1858	6 15	131	4 30	247
				WEST	1847	6 15	215	3 15	198
23RD ST AT VINEYARD AV	A00 1618 11	WR WE	05/25/66	TOTAL	830	7 45	72	4 30	101
				EAST	241	7 45	23	7 45	19
				WEST	589	7 45	49	5 00	83
23RD ST AT PATTON AV SP	A00 1515 11	SR WE	12/14/66	TOTAL	578	11 15	50	4 45	67
				EAST	363	11 15	33	3 15	52
				WEST	215	11 15	17	4 45	29
24TH ST W/O HARRIETT ST	B00 1414 11	CR TU	01/11/66	TOTAL	883	11 00	102	3 30	101
				EAST	391	6 15	62	3 45	47
				WEST	492	11 00	65	11 30	64
24TH ST E/O MINERVA ST NON DIRECTIONAL COUNT	B00 58 2	CR FR	11/11/66	TOTAL	744	8 45	72	2 00	67
25TH ST E/O MINERVA ST HOLIDAY	A00 1515 11	CR FR	11/11/66	TOTAL	546	6 30	60	2 00	63
				EAST	339	6 15	40	11 45	32
				WEST	207	6 45	24	2 00	33
25TH ST W/O GAFFEY ST SP	C04 2323 11	SR TH	12/01/66	TOTAL	6487	7 15	509	4 30	611
				EAST	3339	7 15	389	4 00	236
				WEST	3148	11 15	178	4 30	381

LOCATION		DATE	DIR	VOLUME	AM	PEAK	PM		
25TH ST AT LELAND ST SP	A00 2323 11	06/29/66	SR WE	TOTAL	7350	11 15	478	4 30	669
				EAST	3828	7 15	243	4 45	324
				WEST	3522	11 15	262	4 30	347
25TH ST AT PATTON AV		09/12/66	SR MO						
							MANUAL COUNT		
				EAST		7 00	208	4 15	325
			WEST		7 45	127	4 45	330	
25TH ST AT WESTERN AV SP	C00 4024 42	06/28/66	SR TU	TOTAL	8581	7 30	604	3 15	747
				EAST	6664	7 30	509	3 15	601
				WEST	1917	11 15	155	1 45	162
27TH ST AT 5TH AV	A00 2020 11	08/18/66	WR TH	TOTAL	1155	7 00	65	4 45	120
				EAST	524	7 15	28	5 00	59
				WEST	631	7 00	38	4 45	62
27TH ST AT 5TH AV	A00 2020 11	08/19/66	WR FR	TOTAL	1193	6 45	71	5 00	117
				EAST	530	6 45	34	6 15	50
				WEST	663	6 45	37	5 15	69
30TH ST AT ORCHARD AV		06/23/66	CR TH						
							MANUAL COUNT		
				EAST		7 15	51	5 00	54
			WEST		7 30	24	5 00	70	
31ST ST AT VERMONT AV		08/04/66	CR TH						
							MANUAL COUNT		
				EAST		8 45	53	4 30	92
			WEST		7 30	44	4 30	78	
31ST ST AT GAFFEY ST SP	B00 2020 11	12/01/66	SR TH	TOTAL	1378	7 00	129	5 15	114
				EAST	896	7 00	88	3 15	78
				WEST	482	7 00	41	4 00	48
32ND ST AT HOOVER ST		01/25/66	CR TU						
							MANUAL COUNT		
				EAST		7 30	208	4 30	183
			WEST		8 15	81	4 45	263	
32ND ST AT HOOVER ST		05/23/66	CR MO						
							MANUAL COUNT		
				EAST		7 30	197	4 00	185
			WEST		9 00	49	4 30	253	

LOCATION		DATE	DIR	VOLUME	AM	PEAK	PM		
34TH ST E/O HOOVER BL	C00 2014 21	CR MO	12/05/66	TOTAL	7342	7 45	658	4 30	632
				EAST	4205	8 00	387	4 30	366
				WEST	3137	7 45	290	4 30	266
34TH ST AT HOOVER BL		CR TU	12/06/66				MANUAL COUNT		
				EAST		8 00	147	4 15	180
				WEST		7 30	296	4 00	293
35TH ST E/O VERMONT AV		CR FR	06/17/66				MANUAL COUNT		
				EAST		7 30	38	4 15	85
				WEST		7 15	26	4 00	81
36TH ST AT 7TH AV		WR MO	03/28/66				MANUAL COUNT		
				EAST		7 00	75	3 30	196
				WEST		7 00	105	4 30	177
37TH ST E/O FIGUEROA ST		CR MO	05/16/66				MANUAL COUNT		
				EAST		7 30	880	4 30	308
				WEST		8 30	334	4 30	566
37TH ST W/O FLOWER ST	C00 3030 33	CR SA	06/11/66	TOTAL	8365	11 15	486	3 30	656
				EAST	4556	9 30	271	8 15	291
				WEST	3809	11 15	234	3 30	418
37TH ST W/O FLOWER ST	C00 3030 33	CR SU	06/12/66	TOTAL	7619	11 15	567	2 30	657
				EAST	4275	10 30	269	4 30	366
				WEST	3344	11 15	322	2 30	349
37TH ST W/O FLOWER ST	C00 3030 33	CR MO	06/13/66	TOTAL	8962	7 15	962	3 45	804
				EAST	4989	7 15	809	3 15	403
				WEST	3973	10 45	240	4 15	540
37TH ST AT FLOWER ST		CR MO	01/24/66				MANUAL COUNT		
				EAST		7 15	688	3 30	426
				WEST		9 00	372	4 30	776
38TH ST AT BUDLONG AV		CR MO	11/21/66				MANUAL COUNT		
				EAST		7 30	34	5 00	51
				WEST		9 00	18	3 45	18

LOCATION		DATE	DIR	VOLUME	AM	PEAK	PM		
39TH ST AT CRENSHAW BL		06/10/66	WR FR			MANUAL COUNT			
			EAST		7 45	321	4 15	409	
			WEST		8 00	229	5 00	492	
39TH ST AT DEGNAN BL		03/25/66	WR FR			MANUAL COUNT			
			EAST		7 30	225	5 00	243	
			WEST		7 45	167	5 00	405	
41ST ST W/O LONG BEACH AV	800 2020 11	06/15/66	CR WE	TOTAL	4988	6 45	511	3 45	547
			EAST	2487	6 45	353	2 30	183	
			WEST	2501	7 00	166	3 30	376	
43RD PL E/O CRENSHAW BL		09/15/66	WR TH			MANUAL COUNT			
			EAST		7 30	36	4 45	69	
			WEST		9 00	60	4 15	214	
43RD ST AT BROADWAY		01/13/66	CR TH			MANUAL COUNT			
			EAST		7 00	75	4 45	123	
			WEST		9 00	48	4 15	59	
43RD ST E/O CRENSHAW BL		09/14/66	WR WE			MANUAL COUNT			
			EAST		7 15	87	5 00	205	
			WEST		9 00	109	4 45	284	
43RD ST W/O LEIMERT BL		12/16/66	WR FR			MANUAL COUNT			
			EAST		7 30	188	4 30	388	
			WEST		7 15	155	5 00	266	
48TH ST AT CRENSHAW BL	A00 2530 12	12/08/66	WR TH	TOTAL	5417	7 30	451	4 45	597
			EAST	1912	7 45	226	4 30	202	
			WEST	3505	7 30	234	4 45	407	
48TH ST AT CRENSHAW BL	A00 2530 12	12/21/66	CR WE	TOTAL	5904	11 15	417	4 45	571
			EAST	2249	7 30	187	4 15	231	
			WEST	3655	11 15	255	4 45	351	
51ST ST W/O CENTRAL AV	200 2020 11	06/16/66	CR TH	TOTAL	5476	11 15	295	3 30	446
			EAST	3156	7 30	172	4 45	271	
			WEST	2320	11 15	130	3 15	224	

LOCATION		DATE	DIR	VOLUME	AM	PEAK	PM	
51ST ST E/O NORMANDIE AV	B00 1218 11	CR TH 06/16/66	TOTAL	2792	7 00	152	4 45	275
			EAST	1305	7 00	95	3 45	120
			WEST	1487	8 00	64	4 45	175
51ST ST E/O VERMONT AV	B00 1218 11	CR TU 06/21/66	TOTAL	3084	10 30	169	4 15	251
			EAST	1020	7 00	93	4 15	80
			WEST	2064	10 15	118	4 15	171
52ND ST AT SAN PEDRO ST		CR WE 11/23/66				MANUAL COUNT		
			EAST		7 00	20	4 15	41
			WEST		7 00	30	3 45	67
54TH ST AT CRENSHAW BL	B00 2525 12	CR TU 11/22/66	TOTAL	7190	7 30	596	4 00	676
			EAST	3143	7 30	342	4 15	273
			WEST	4047	7 00	263	4 45	409
54TH ST AT CRENSHAW BL	B00 2525 12	WR WE 12/21/66	TOTAL	7794	11 15	491	4 45	705
			EAST	3133	7 15	251	4 15	278
			WEST	4661	11 15	286	4 45	460
57TH ST AT ST ANDREWS PL		CR WE 11/16/66				MANUAL COUNT		
			EAST		7 00	17	5 00	26
			WEST		8 30	20	4 30	63
58TH PL AT WEST BL		CR TU 11/29/66				MANUAL COUNT		
			EAST		7 30	30	4 00	23
			WEST		8 15	56	3 00	33
59TH ST AT ESTRELLA AV		CR TH 01/27/66				MANUAL COUNT		
			EAST		7 00	21	4 00	61
			WEST		7 30	26	4 15	58
67TH ST W/O 11TH AV	200 2020 11	CR TH 11/17/66	TOTAL	2709	7 30	229	4 30	301
			EAST	1314	7 45	116	4 00	170
			WEST	1395	6 45	132	3 00	150
69TH ST AT MAIN ST		CR TU 08/16/66				MANUAL COUNT		
			EAST		9 00	26	5 00	46
			WEST		8 45	25	5 00	59

LOCATION	DATE	DIR	VOLUME	AM	PEAK	PM			
70TH ST AT 2ND AV	CR TU	07/26/66	MANUAL COUNT						
			EAST	9 00	12	4 00	22		
			WEST	9 00	10	4 45	24		
74TH ST AT LA TIJERA BL	WR TU	11/22/66	MANUAL COUNT						
			EAST	9 00	494	3 30	253		
			WEST	7 15	185	4 30	223		
75TH ST W/O AVALON BL	CR TH	12/29/66	800 1215 11	TOTAL	389	10 15	27	4 45	51
			EAST	229	10 15	19	4 45	26	
			WEST	160	10 45	9	4 30	26	
76TH ST AT GRAMERCY PL	CR TH	03/31/66	MANUAL COUNT						
			EAST	7 15	69	4 00	77		
			WEST	7 15	61	4 45	96		
76TH ST E/O SEPULVEDA BL	WR TU	09/13/66	MANUAL COUNT						
			EAST	7 30	120	4 45	156		
			WEST	7 30	117	5 00	350		
77TH ST AT BREEN AV	WR FR	04/08/66	MANUAL COUNT						
			EAST	8 00	29	4 45	75		
			WEST	7 00	29	4 30	65		
77TH ST AT BREEN AV	WR FR	10/07/66	MANUAL COUNT						
			EAST	8 15	70	4 45	58		
			WEST	7 30	56	5 00	80		
77TH ST AT EL MANOR AV	WR MO	07/11/66	MANUAL COUNT						
			EAST	7 30	504	4 30	209		
			WEST	7 30	272	5 00	528		
77TH ST AT HENEFER AV	WR MO	07/18/66	MANUAL COUNT						
			EAST	7 15	275	4 30	137		
			WEST	7 15	101	5 00	312		
77TH ST AT KENTWOOD AV	WR MO	07/25/66	MANUAL COUNT						
			EAST	7 15	269	4 00	153		
			WEST	7 15	127	5 00	447		

LOCATION		DATE	DIR	VOLUME	AM	PEAK	PM		
77TH ST W/O SEPULVEDA BL		09/13/66	WR TU	MANUAL COUNT					
				EAST	7 30	613	4 45	296	
				WEST	7 30	139	4 45	662	
77TH ST AT TRUXTON AV		03/14/66	WR MO	MANUAL COUNT					
				EAST	8 15	8	4 30	16	
				WEST	7 00	15	5 00	16	
78TH ST E/O MCKINLEY AV	A00 1515 11	12/29/66	CR TH	TOTAL	615	9 45	35	4 45	57
				EAST	369	10 45	19	5 30	37
				WEST	246	9 30	21	4 45	26
79TH ST AT BREEN AV		04/21/66	WR TH	MANUAL COUNT					
				EAST	8 00	21	4 15	36	
				WEST	7 15	20	4 15	23	
79TH ST E/O BROADWAY	B00 2020 11	06/16/66	CR TH	TOTAL	3306	7 15	196	3 45	331
				EAST	1666	7 15	119	3 45	163
				WEST	1640	6 45	86	4 30	186
79TH ST AT GRAMERCY PL	B00 2020 11	04/16/66	CR SA	TOTAL	1432	9 30	100	3 45	138
				EAST	653	9 30	48	3 45	63
				WEST	779	9 15	59	3 45	75
79TH ST AT GRAMERCY PL	B00 2020 11	04/17/66	CR SU	TOTAL	1183	10 30	88	1 30	115
				EAST	555	10 30	45	5 15	57
				WEST	628	10 30	43	1 30	68
79TH ST AT GRAMERCY PL	B00 2020 11	04/18/66	CR MO	TOTAL	1366	7 15	115	5 00	157
				EAST	645	7 30	67	3 30	64
				WEST	721	7 15	50	5 00	100
79TH ST E/O NORMANDIE AV	300 2525 11	06/21/66	CR TU	TOTAL	3058	11 15	196	4 15	321
				EAST	1214	7 30	114	4 15	105
				WEST	1844	11 15	124	4 15	216
79TH ST E/O VAN NESS AV	B00 2020 11	06/16/66	WR TH	TOTAL	1562	7 15	97	4 30	168
				EAST	724	8 45	51	5 45	78
				WEST	838	11 15	50	5 00	96

LOCATION	DATE	DIR	VOLUME	AM	PEAK	PM			
79TH ST W/O WESTERN AV	B00 1515 11	WR FR	03/04/66	TOTAL	1814	8 00	111	4 15	212
				EAST	791	8 30	67	4 15	93
				WEST	1023	10 15	62	5 00	130
79TH ST W/O WESTERN AV	B00 1515 11	WR SA	03/05/66	TOTAL	1804	11 00	157	6 15	149
				EAST	869	11 00	85	6 15	78
				WEST	935	11 00	72	4 15	82
79TH ST W/O WESTERN AV	B00 1515 11	WR SU	03/06/66	TOTAL	1327	10 00	102	1 00	131
				EAST	704	10 00	59	6 00	69
				WEST	623	10 15	44	1 00	78
82ND ST AT ISIS AV		WR TU	04/26/66				MANUAL COUNT		
				EAST		7 15	31	4 30	32
				WEST		7 15	32	4 30	42
83RD ST W/O FLIGHT AV	B00 1818 11	WR TH	08/25/66	TOTAL	2937	7 15	305	4 45	334
				EAST	1568	7 15	244	5 00	132
				WEST	1369	11 15	66	4 45	211
83RD ST AT LOYOLA BL	B00 2020 11	WR TU	04/05/66	TOTAL	3529	7 15	317	4 45	393
				EAST	2114	7 15	142	4 45	269
				WEST	1415	7 15	175	4 30	125
83RD ST AT OSAGE AV		WR FR	09/16/66				MANUAL COUNT		
				EAST		7 30	139	4 15	112
				WEST		7 45	114	4 15	119
83RD ST E/O SEPULVEDA BL	B00 1818 11	WR TH	08/25/66	TOTAL	2989	7 15	278	5 00	330
				EAST	1569	7 00	203	4 45	139
				WEST	1420	7 30	78	5 00	193
88TH ST E/O EMERSON AV	C00 3737 22	WR TU	07/19/66	TOTAL	4204	10 15	275	4 00	426
				EAST	1818	7 15	173	12 30	151
				WEST	2386	11 00	152	4 45	300
89TH ST AT DENKER AV		CR MO	03/21/66				MANUAL COUNT		
				EAST		7 00	73	4 00	110
				WEST		7 00	33	3 00	53

L O C A T I O N				DATE	DIR	VOLUME	AM	PEAK	PM			
91ST ST AT TOWNE AV				CR TH	03/31/66		MANUAL COUNT					
					EAST		8 15	19	3 15	23		
					WEST		7 00	18	4 30	27		
92ND ST AT AVALON BL				B00 2725 11	SR WE	08/31/66	TOTAL	5549	7 00	369	4 30	559
						EAST	2787	7 00	173	4 15	302	
						WEST	2762	6 30	198	4 30	266	
92ND ST E/O BEACH ST				B00 1515 11	CR TU	06/21/66	TOTAL	6213	7 00	416	4 00	636
						EAST	3543	6 45	222	4 00	338	
						WEST	2670	7 00	202	4 00	298	
92ND ST AT BROADWAY				B00 2020 11	SR MO	10/31/66	TOTAL	5784	6 45	385	4 15	650
						EAST	2745	7 00	210	4 30	322	
						WEST	3039	6 15	204	3 00	346	
92ND ST AT FIGUEROA ST				B00 1215 11	SR WE	10/05/66	TOTAL	5826	7 00	382	4 30	626
						EAST	2406	7 15	169	4 30	257	
						WEST	3420	6 45	230	4 30	369	
92ND ST AT HASTINGS AV					WR MO	07/11/66			MANUAL COUNT			
						EAST		7 30	58	4 45	61	
						WEST		7 45	29	4 15	28	
92ND ST E/O HOOVER ST				B00 1218 11	CR TU	06/14/66	TOTAL	5030	7 15	300	4 00	496
						EAST	2268	7 15	138	4 00	226	
						WEST	2762	7 15	162	4 30	285	
92ND ST AT HOOVER ST				300 2020 22	SR WE	11/02/66	TOTAL	4497	7 15	313	4 30	501
						EAST	1824	7 15	140	4 30	200	
						WEST	2673	7 00	176	4 45	307	
92ND ST W/O MAIN ST				B00 2020 11	CR TU	06/14/66	TOTAL	5631	7 00	370	4 30	602
						EAST	2758	7 15	183	4 15	269	
						WEST	2873	6 45	196	4 30	336	
92ND ST AT MAIN ST				B00 2029 11	CR MO	09/26/66	TOTAL	5724	7 00	413	4 15	660
						EAST	2766	7 00	201	4 15	343	
						WEST	2958	6 30	224	3 30	355	

LOCATION	DATE	DIR	VOLUME	AM	PEAK	PM			
92ND ST AT MCKINLEY AV	CR FR	01/14/66	MANUAL COUNT						
			EAST	7 15	189	4 00	270		
			WEST	7 00	145	4 00	238		
92ND ST AT MCKINLEY AV	B00 2525 11	CR FR	06/24/66	TOTAL	5911	6 30	323	4 15	543
				EAST	3005	6 45	159	6 00	271
				WEST	2906	6 30	164	4 15	281
92ND ST AT MCKINLEY AV	B00 2525 11	CR SA	06/25/66	TOTAL	6242	11 15	412	3 15	460
				EAST	3228	11 15	176	5 45	253
				WEST	3014	11 15	236	11 30	257
92ND ST AT MCKINLEY AV	B00 2525 11	CR SU	06/26/66	TOTAL	4855	10 45	291	1 30	364
				EAST	2458	11 00	165	1 30	191
				WEST	2397	10 45	126	1 15	178
92ND ST AT MCKINLEY AV	B00 2525 11	SR TH	11/03/66	TOTAL	4732	7 00	344	4 15	522
				EAST	2659	7 00	193	4 15	304
				WEST	2073	7 00	151	4 15	218
92ND ST AT SAN PEDRO ST	B00 2828 11	SR MD	11/07/66	TOTAL	5125	6 30	419	4 00	553
				EAST	2327	6 30	202	4 15	258
				WEST	2798	7 00	229	4 00	302
92ND ST AT SAN PEDRO ST HOLIDAY	B00 2828 11	SR TU	11/08/66	TOTAL	5575	6 45	402	4 00	585
				EAST	2555	6 45	186	3 30	275
				WEST	3020	6 45	216	4 00	315
92ND ST AT VERMONT AV	A00 1815 11	SR MD	11/07/66	TOTAL	3293	7 15	277	4 30	334
				EAST	1191	7 15	127	2 45	104
				WEST	2102	7 15	150	4 30	241
92ND ST AT VERMONT AV HOLIDAY	A00 1815 11	SR TU	11/08/66	TOTAL	3479	7 15	208	3 15	340
				EAST	1341	7 30	84	12 00	108
				WEST	2138	11 15	132	3 15	243
92ND ST W/O WESTERN AV	B00 2828 11	SR TH	12/29/66	TOTAL	3621	6 45	187	4 30	417
				EAST	1756	6 45	125	4 30	181
				WEST	1865	11 15	96	5 00	237

L O C A T I O N				DATE	DIR	VOLUME	AM	PEAK	PM			
95TH ST AT AVALON BL				SR MO	02/07/66		MANUAL COUNT					
					EAST		8 45	18	4 30	19		
					WEST		9 00	30	4 45	52		
95TH ST W/O MAIN ST				100 1515 11	SR TH	12/29/66	TOTAL	475	10 15	40	2 15	62
						EAST	247	10 15	27	1 45	31	
						WEST	228	10 00	14	2 15	32	
95TH ST E/O STANFORD AV NON DIRECTIONAL COUNT				A00 36 1	SR SA	12/17/66	TOTAL	4652	10 00	101	8 45	596
95TH ST E/O STANFORD AV NON DIRECTIONAL COUNT				A00 36 1	SR SU	12/18/66	TOTAL	4710	11 15	100	6 00	621
95TH ST E/O STANFORD AV NON DIRECTIONAL COUNT				A00 36 1	SR MO	12/19/66	TOTAL	3731	11 15	77	7 15	527
95TH ST E/O STANFORD AV NON DIRECTIONAL COUNT				A00 36 1	SR TU	12/20/66	TOTAL	3635	11 15	79	6 30	534
95TH ST E/O STANFORD AV NON DIRECTIONAL COUNT				A00 36 1	SR WE	12/21/66	TOTAL	3807	10 45	79	7 15	578
95TH ST E/O STANFORD AV NON DIRECTIONAL COUNT				A00 36 1	SR TH	12/22/66	TOTAL	3617	11 15	77	6 30	533
95TH ST E/O STANFORD AV NON DIRECTIONAL COUNT				A00 36 1	SR FR	12/23/66	TOTAL	4287	10 45	89	8 30	589
95TH ST E/O STANFORD AV NON DIRECTIONAL COUNT				A00 36 1	SR SA	12/24/66	TOTAL	4481	10 00	115	6 45	555
95TH ST E/O STANFORD AV HLDY NON DIRECTIONAL COUNT				A00 36 1	SR SU	12/25/66	TOTAL	5067	11 00	91	8 15	610
95TH ST E/O STANFORD AV HLDY NON DIRECTIONAL COUNT				A00 36 1	SR MO	12/26/66	TOTAL	4432	11 15	88	6 15	646

LOCATION	DATE	DIR	VOLUME	AM	PEAK	PM
95TH ST E/O STANFORD AV NON DIRECTIONAL COUNT	A00 36 1	SR TU	12/27/66	TOTAL	3085	11 15 64 7 45 550
95TH ST E/O STANFORD AV NON DIRECTIONAL COUNT	A00 36 1	SR WE	12/28/66	TOTAL	2773	11 15 59 7 15 476
96TH ST AT SEPULVEDA BL	C00 1818 21	WR FR	07/29/66	TOTAL	9606	7 15 823 3 30 1065
				EAST	4498	11 15 250 3 45 726
				WEST	5108	7 15 646 3 00 443
98TH ST AT AVALON BL		SR MO	02/07/66			MANUAL COUNT
				EAST		7 45 34 4 30 45
				WEST		7 15 24 5 00 38
98TH ST W/O BELLANCA AV	A00 1818 11	WR FR	01/28/66	TOTAL	2572	7 30 249 3 30 492
				EAST	988	11 15 66 3 30 182
				WEST	1584	7 15 202 3 30 310
98TH ST W/O BELLANCA AV	A00 1818 11	WR SA	01/29/66	TOTAL	1250	6 15 136 3 30 205
				EAST	573	11 15 37 3 30 116
				WEST	677	6 15 119 3 00 114
98TH ST W/O BELLANCA AV	A00 1818 11	WR SU	01/30/66	TOTAL	442	8 15 17 3 30 64
				EAST	221	7 15 7 3 30 32
				WEST	221	8 15 13 3 15 39
98TH ST E/O VICKSBURG AV	A00 1919 11	WR FR	01/28/66	TOTAL	4030	7 30 399 4 30 530
				EAST	2100	7 30 313 12 45 173
				WEST	1930	11 15 139 4 30 397
98TH ST E/O VICKSBURG AV	A00 1919 11	WR SA	01/29/66	TOTAL	1762	7 15 109 3 45 231
				EAST	972	6 45 66 3 15 119
				WEST	790	7 00 47 3 45 133
103RD ST AT CENTRAL AV	200 2824 11	SR TH	09/22/66	TOTAL	7974	7 00 515 4 15 661
				EAST	2438	7 30 198 4 15 242
				WEST	5536	6 45 345 3 15 464

LOCATION			DATE	DIR	VOLUME	AM	PEAK	PM	
103RD ST AT COMPTON AV	B00 2521 11	SR FR	05/20/66	TOTAL	14653	7 30	839	4 45	1074
				EAST	7192	7 30	454	4 45	527
				WEST	7461	7 15	402	5 00	547
103RD ST AT COMPTON AV	B00 2521 11	SR SA	05/21/66	TOTAL	14326	11 00	907	5 15	914
				EAST	6918	10 45	424	5 15	480
				WEST	7408	11 00	494	1 00	493
103RD ST AT COMPTON AV	B00 2521 11	SR SU	05/22/66	TOTAL	12427	11 00	679	2 45	970
				EAST	6156	11 15	344	2 45	466
				WEST	6271	11 00	344	2 45	504
103RD ST AT WEIGAND AV	B00 2520 11	SR MO	10/10/66	TOTAL	3950	7 15	355	3 00	356
				EAST	1724	7 15	193	3 00	138
				WEST	2226	7 00	175	3 00	218
103RD ST AT WILMINGTON AV	B00 2221 11	SR MO	10/31/66	TOTAL	10534	7 00	722	3 00	786
				EAST	6222	7 00	443	5 00	446
				WEST	4312	7 00	279	3 00	402
104TH ST W/O AVIATION BL	C00 2121 11	WR TH	11/03/66	TOTAL	5516	7 30	357	3 15	556
				EAST	3048	11 15	183	3 30	384
				WEST	2468	6 45	216	2 45	213
104TH ST AT BARING CROSS ST	B00 1515 11	SR WE	11/23/66	TOTAL	1263	7 15	76	4 30	150
				EAST	707	7 15	44	4 30	87
				WEST	556	7 30	32	4 30	63
104TH ST AT BARING CROSS ST HOLIDAY	B00 1515 11	SR TH	11/24/66	TOTAL	1223	11 15	77	4 30	127
				EAST	561	10 30	41	1 45	46
				WEST	662	11 15	44	4 30	92
104TH ST AT FIGUEROA ST		SR TU	11/15/66				MANUAL COUNT		
				EAST		8 15	37	5 00	50
				WEST		7 00	42	4 00	84
108TH ST AT AVALON BL	B00 1828 12	SR TH	09/01/66	TOTAL	5823	11 15	298	4 15	534
				EAST	2967	11 15	141	4 15	297
				WEST	2856	11 15	157	3 45	244

LOCATION		DATE	DIR	VOLUME	AM	PEAK	PM		
108TH ST AT BARING CROSS ST	C00 2828 22	11/23/66	SR WE	TOTAL	4228	7 15	323	45	483
				EAST	1830	7 30	143	45	194
				WEST	2398	7 00	196	45	289
108TH ST AT BARING CROSS ST HOLIDAY	C00 2828 22	11/24/66	SR TH	TOTAL	3265	11 15	227	15	262
				EAST	1477	11 15	106	30	120
				WEST	1788	11 15	121	15	149
108TH ST AT CENTRAL AV	C00 2818 21	10/24/66	SR MO	TOTAL	4629	11 15	284	00	444
				EAST	2965	7 30	183	15	295
				WEST	1664	11 15	113	00	156
108TH ST W/O COMPTON AV	B00 1818 11	06/22/66	SR WE	TOTAL	2912	11 15	156	30	255
				EAST	1505	9 45	79	15	137
				WEST	1407	11 15	80	30	122
108TH ST AT COMPTON AV	B00 1818 11	09/27/66	SR TU	TOTAL	3700	7 15	215	30	361
				EAST	1600	7 30	99	30	158
				WEST	2100	7 15	132	00	208
108TH ST AT FIGUERDA ST	C00 2825 21	10/06/66	SR TH	TOTAL	5121	7 15	412	45	507
				EAST	2317	7 15	200	00	226
				WEST	2804	7 15	212	45	287
108TH ST AT HOOVER ST	C00 2828 22	11/02/66	SR WE	TOTAL	4073	7 00	335	30	454
				EAST	1813	7 15	153	15	197
				WEST	2260	7 00	182	30	265
108TH ST AT MAIN ST	B00 2512 11	09/26/66	SR MO	TOTAL	5203	7 15	350	15	533
				EAST	2984	7 15	213	15	314
				WEST	2219	7 15	137	00	225
108TH ST E/O SAN PEDRO ST	B00 1812 11	06/30/66	SR TH	TOTAL	4758	11 15	269	15	422
				EAST	2597	11 15	149	00	237
				WEST	2161	10 45	122	30	196
109TH ST E/O CENTRAL AV	A00 2220 11	10/04/66	SR TU	TOTAL	2292	10 45	129	45	224
				EAST	1216	10 45	76	45	140
				WEST	1076	7 00	60	15	90

L O C A T I O N		DATE	DIR	VOLUME	AM	PEAK	PM	
109TH ST W/O COMPTON AV	A00 1818 11	SR MO	10/24/66	TOTAL	985	7 00	54 2 00	99
				EAST	503	8 30	32 3 45	52
				WEST	482	10 00	27 2 45	52
110TH ST W/O COMPTON AV	A00 1818 11	SR FR	10/07/66	TOTAL	533	11 15	30 5 30	51
				EAST	255	7 00	16 5 00	28
				WEST	278	11 15	21 6 00	31
112TH ST AT WADSWORTH AV	A00 1515 11	SR FR	05/13/66	TOTAL	816	10 30	37 4 15	138
				EAST	519	7 00	29 4 15	72
				WEST	297	10 30	18 4 45	72
112TH ST AT WADSWORTH AV	A00 1515 11	SR SA	05/14/66	TOTAL	785	10 15	46 6 30	72
				EAST	542	10 15	26 6 15	51
				WEST	243	10 45	21 6 45	28
112TH ST AT WADSWORTH AV	A00 1515 11	SR SU	05/15/66	TOTAL	730	10 30	48 1 15	69
				EAST	492	10 30	36 1 15	50
				WEST	238	8 00	17 3 15	22
113TH ST AT MAIE AV		SR MO	08/15/66				MANUAL COUNT	
				EAST		8 45	21 3 15	31
				WEST		7 00	26 4 15	25
113TH ST AT STANFORD AV		SR TU	06/14/66				MANUAL COUNT	
				EAST		9 00	18 5 00	55
				WEST		7 00	21 3 00	24
115TH ST AT MONA BL	A00 1813 11	SR SA	04/02/66	TOTAL	1816	11 15	118 2 45	200
				EAST	1389	9 00	71 2 30	186
				WEST	427	11 15	51 11 30	57
115TH ST AT MONA BL	A00 1813 11	SR SU	04/03/66	TOTAL	1483	10 30	87 2 45	134
				EAST	1061	10 45	55 3 15	108
				WEST	422	9 30	34 1 30	46
115TH ST AT MONA BL	A00 1813 11	SR MO	04/04/66	TOTAL	1173	9 30	73 3 45	106
				EAST	866	9 30	50 3 45	78
				WEST	307	10 00	27 5 45	39

LOCATION		DATE	DIR	VOLUME	AM	PEAK	PM	
120TH ST AT AVALON BL	B00 3630 11	09/13/66	SR TU	TOTAL	5269	7 00	521	
				EAST	2574	11 15	310	
				WEST	2695	6 45	239	
120TH ST AT FIGUEROA ST	C00 2826 22	04/26/66	SR TU	TOTAL	5937	6 45	601	
				EAST	2922	7 00	348	
				WEST	3015	6 30	266	
120TH ST AT HOOVER ST	C00 2828 22	11/03/66	SR TH	TOTAL	5938	7 00	698	
				EAST	3054	7 00	402	
				WEST	2884	7 00	297	
120TH ST AT VERMONT AV	300 3131 22	11/07/66	SR MO	TOTAL	6553	7 00	823	
				EAST	2479	7 15	398	
				WEST	4074	7 00	437	
120TH ST AT VERMONT AV HOLIDAY	300 3131 22	11/08/66	SR TU	TOTAL	7231	7 00	911	
				EAST	2773	7 15	442	
				WEST	4458	7 00	477	
135TH ST E/O HOOVER ST	A00 3060 12	06/29/66	SR WE	TOTAL	550	7 00	109	
				EAST	336	6 45	86	
				WEST	214	7 00	39	
168TH ST E/O ESTRELLA AV NON DIRECTIONAL COUNT	A00 15 2	06/22/66	SR WE	TOTAL	1200	6 45	122	
				EAST	966	7 30	99	
				WEST	1015	11 00	103	
182ND ST E/O NORMANDIE AV	300 2323 12	06/23/66	SR TH	TOTAL	1981	7 15	202	
				EAST	966	7 30	99	
				WEST	1015	11 00	103	
182ND ST AT NORMANDIE AV	200 2434 12	06/30/66	SR TH	TOTAL	3647	7 00	344	
				EAST	2270	7 15	247	
				WEST	1377	7 00	103	
182ND ST AT VERMONT AV		04/14/66	WR TH			MANUAL COUNT		
				EAST	7 15	140	3 00	168
				WEST	7 00	166	4 15	85

LOCATION			DATE	DIR	VOLUME	AM	PEAK	PM	
182ND ST AT VERMONT AV	200 3524 11	SR TH	06/30/66	TOTAL	3040	9 30	198	5 15	358
				EAST	853	6 45	53	3 45	75
				WEST	2187	11 15	157	5 15	299
182ND ST AT WESTERN AV	200 2516 11	SR TH	06/30/66	TOTAL	6327	7 00	556	4 00	624
				EAST	3235	7 00	301	4 00	339
				WEST	3092	7 15	262	4 00	285
190TH ST E/O NORMANDIE AV	200 5327 11	SR TH	06/23/66	TOTAL	7024	7 00	818	4 00	861
				EAST	3494	7 15	266	4 00	634
				WEST	3530	6 45	620	3 15	390
190TH ST AT NORMANDIE AV	B00 2327 11	SR WE	07/06/66	TOTAL	10629	6 45	1145	3 30	1335
				EAST	6813	7 00	506	3 45	1010
				WEST	3816	6 45	652	3 00	416
190TH ST AT VERMONT AV	G04 4246 33	SR WE	07/06/66	TOTAL	8074	7 00	934	4 15	1134
				EAST	5120	7 15	454	4 15	875
				WEST	2954	7 00	486	4 30	312
190TH ST AT WESTERN AV		SR MO	08/08/66				MANUAL COUNT		
				EAST		7 00	862	4 30	1156
				WEST		7 00	472	4 00	851
190TH ST AT WESTERN AV HOLIDAY	D14 2517 31	SR MO	09/05/66	TOTAL	6168	11 15	430	2 45	521
				EAST	4516	11 15	306	3 15	411
				WEST	1652	11 15	124	1 15	130
190TH ST AT WESTERN AV	D14 2517 31	SR TU	09/06/66	TOTAL	13902	6 30	1452	3 45	1837
				EAST	9173	6 15	1011	3 15	1035
				WEST	4729	7 00	488	4 00	847
208TH ST E/O WESTERN AV		SR MO	12/19/66				MANUAL COUNT		
				EAST		7 00	17	4 00	79
				WEST		7 00	95	3 00	84
220TH ST AT NORMANDIE AV	C00 2015 11	SR TU	10/04/66	TOTAL	8352	7 15	593	4 00	682
				EAST	7122	7 15	489	2 30	562
				WEST	1230	7 15	104	3 45	200

L O C A T I O N			DATE	DIR	VOLUME	AM	PEAK	PM	
220TH ST AT WESTERN AV	C00 1612 11	SR WE	09/21/66	TOTAL	4031	7 00	350	4 15	522
				EAST	2185	7 00	139	4 15	305
				WEST	1846	7 00	211	4 15	217
223RD ST E/O DENKER AV	A00 1515 11	SR WE	06/22/66	TOTAL	494	10 15	31	3 15	47
				EAST	212	11 00	11	7 00	25
				WEST	282	10 45	21	4 00	25
242ND PL AT WESTERN AV	A00 1820 11	SR TH	07/07/66	TOTAL	1200	6 45	108	4 30	99
				EAST	315	7 00	30	4 00	44
				WEST	885	6 45	78	3 00	68