

TRAFFIC COUNTS - 1967

S.C.R.T.D. LIBRARY

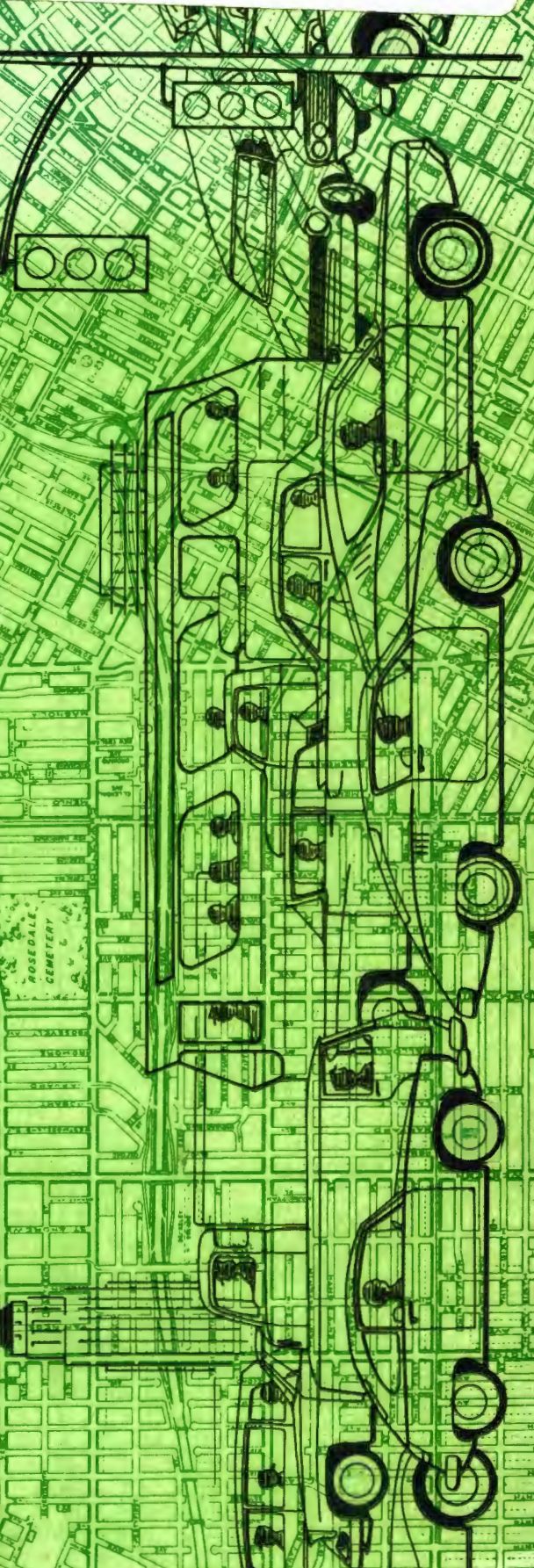


DEPARTMENT OF TRAFFIC CITY OF LOS ANGELES

S.S. TAYLOR, City Traffic Engineer

S.C.R.T.D. LIBRARY
Traffic Counts-1967
City of Los Angeles
Department of Traffic

RECEIVED
AUG 27 1967
S.C.R.T.D.
OFFICE OF THE ENGINEER



ROSEDALE
CEMETERY

P R E F A C E

This publication is a compilation of traffic counts made by the Traffic Department of the City of Los Angeles during the calendar year 1967.

These counts are entirely within the physical boundaries of the City of Los Angeles and were taken on surface streets and some freeway ramps connecting to surface streets. Vehicle counts on freeways proper are not included.

Data from both manual 6 hour counts and 24 hour machine counts are included. The manual counts are identifiable by an absence of any 24 hour volume data.

The following information is included in the tabulation. Reading from left to right.

The alphabetical name of the street on which the count was taken and the cardinal direction from the cross street. The use of the term "at" in referring to a machine count indicates the approaches to the intersections were counted. The terms S/O, N/O, E/O and W/O in referring to a machine count indicates that the count was taken south of, north of, east of or west of the cross street mentioned.

The physical description of certain road characteristics is defined by a nine digit code. The table on the following page defines this code.

There are two alphabetical characters which indicate the nature and origin of the request.

Day of week.

Date.

Data. The following data included:

Twenty-four hour total volume westbound or southbound. Machine counts only.

Twenty-four hour total volume eastbound or northbound. Machine counts only.

A.M. peak hour for both directions combined and then for individual directions.

P.M. peak hour for both directions combined and then for individual directions.

The time of beginning for each of these peak hours is also included.

Any questions pertaining to the information presented in this publication may be referred to the Survey Division of the Department of Traffic, 461-3553.

S.C.R.T.D. LIBRARY

S A M P L E

ADAMS BL. E/O CENTRAL AVE.

L E G E N D

CHARACTER CODE COLUMN NUMBER

1	- MEDIAN & PVMT. TYPES	C	AC. PVMT. DBL. CENTERLINE
23	- MEDIAN WIDTH	00	NO MEDIAN
45	- N/E ROADWAY WIDTH	27	NORTH ROADWAY 27'
67	- S/W ROADWAY WIDTH	27	SOUTH ROADWAY 27'
8	- N/E MARKED LANES	2	NORTH SIDE 2 MARKED LANES
9	- S/W MARKED LANES	2	SOUTH SIDE 2 MARKED LANES
		*	
	- ORIGINATING REQUEST	CR MS 1	CENTRAL DISTRICT REQUEST OR MASTER STATION OR PRIMARY STATION

1567
172
156
378
HE

01447

STREET PHYSICAL CHARACTERISTICS CODE

Most of the counts in this publication include a 9 character code indicating the following physical characteristics of the street upon which the count was taken, see sample.

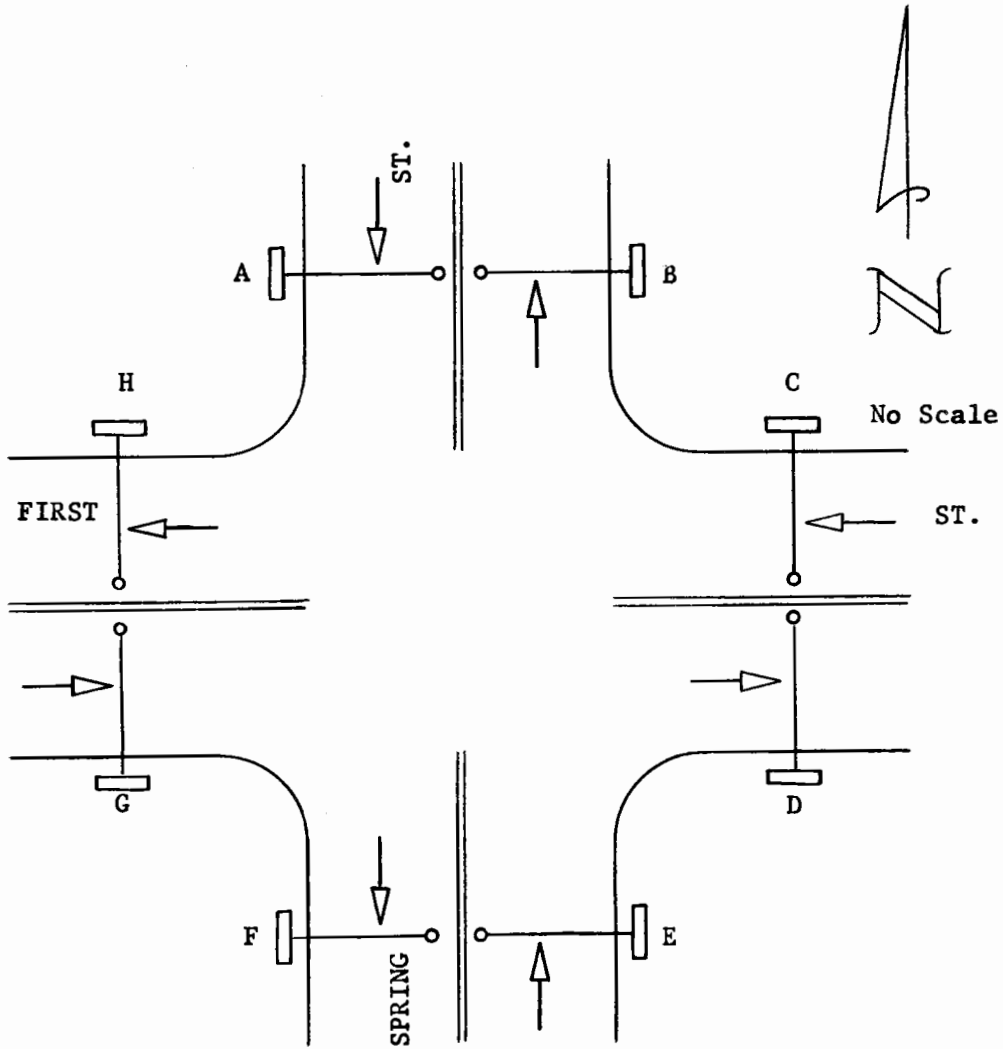
1st character	Median and Pavement Types	(See Code Below)
2nd & 3rd characters	Median Width	(Feet)
4th & 5th characters	N/E Roadway Width	(Feet)
6th & 7th characters	S/W Roadway Width	(Feet)
8th character	N/E Marked Lanes	(No.)
9th character	S/W Marked Lanes	(No.)

Median and Pavement Type Code

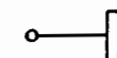

<u>Median Treatment</u>	<u>AC Pvmt</u>	<u>PCC Pvmt</u>
None	A	1
Single Centerline	B	2
Double Centerline	C	3
Double - Double Centerline or Paint Channelization	D	4
Paint and Bar Channelization	F	5
Raised Curb	G	6
Unimproved	J	7

City of Los Angeles
 Department of Traffic
 Survey Division

EXPLANATION OF NOTATIONS USED IN TRAFFIC COUNT INFORMATION



LEGEND

-  Traffic Counter
-  Direction of Traffic

- A + B = Spring St. N/O First St.
- A + E = Spring St. AT First St. (2 Approaches)
- C + D = First St. E/O Spring St.
- C + G = First St. AT Spring St. (2 Approaches)
- E + F = Spring St. S/O First St.
- G + H = First St. W/O Spring St.

LOCATION	DATE	DIR	VOLUME	AM	PEAK	PM			
ABARGO ST AT ESCOBEDO DR	A00 1010 11	VR TU	03/21/67	TOTAL	474	7 45	43	12 00	68
				EAST	359	8 00	31	11 30	41
				WEST	115	7 45	18	12 15	28
ADAMS BL AT ARLINGTON AV	C00 3029 22	CR FR	08/18/67	TOTAL	16712	7 15	958	4 45	1498
				EAST	8427	7 30	628	4 30	584
				WEST	8285	11 15	346	4 45	919
ADAMS BL AT ARLINGTON AV	C00 3029 22	CR SA	08/19/67	TOTAL	17528	11 15	862	7 00	1096
				EAST	9064	11 00	447	7 00	622
				WEST	8464	11 15	418	2 30	518
ADAMS BL AT BRONSON AV		WR MO	06/05/67				MANUAL COUNT		
				EAST		7 30	712	4 30	600
				WEST		7 00	435	4 45	945
ADAMS BL AT CRENSHAW BL		WR WE	01/04/67				MANUAL COUNT		
				EAST		7 30	914	4 30	723
				WEST		8 00	454	4 45	949
ADAMS BL AT CRENSHAW BL	C00 4040 33	WR TH	08/10/67	TOTAL	19590	7 15	1123	4 30	1593
				EAST	10195	7 30	682	4 45	739
				WEST	9395	7 00	472	4 30	856
ADAMS BL AT FAIRFAX AV	C00 3030 22	WR FR	08/11/67	TOTAL	8377	7 30	792	4 30	905
				EAST	4032	7 30	460	4 30	552
				WEST	4345	7 00	375	5 00	354
ADAMS BL AT FIGUEROA ST	D04 2537 23	CR TH	08/31/67	TOTAL	14962	7 30	1174	4 15	1428
				EAST	5839	7 15	635	4 15	429
				WEST	9123	7 45	599	4 30	1006
ADAMS BL AT FIGUEROA ST	D04 2537 23	CR FR	09/01/67	TOTAL	17489	7 30	1092	4 15	1512
				EAST	7073	7 15	616	8 00	573
				WEST	10416	10 45	575	4 15	1109
ADAMS BL AT LA BREA AV		WR TU	01/03/67				MANUAL COUNT		
				EAST		7 30	731	3 45	685
				WEST		7 30	610	4 30	857

L O C A T I O N			DATE	DIR	VOLUME	AM	PEAK	PM	
ADAMS BL AT LA BREA AV	C00 4040 33	WR TH	08/10/67	TOTAL	17204	7 15	1118	4 45	1349
				EAST	8547	7 30	577	4 30	630
				WEST	8657	7 00	560	4 45	722
ADAMS BL AT LA BREA AV		WR TH	11/16/67				MANUAL COUNT		
				EAST		7 30	591	4 00	673
				WEST		7 15	505	4 45	706
ADAMS BL AT MANSFIELD AV		WR TH	03/09/67				MANUAL COUNT		
				EAST		7 30	650	4 15	759
				WEST		7 15	486	5 00	795
ADAMS BL AT NAOMI AV		CR TU	01/30/67				MANUAL COUNT		
				EAST		7 15	257	4 15	481
				WEST		7 00	365	4 00	435
ADAMS BL AT NORMANDIE AV	C00 3030 22	CR FR	08/18/67	TOTAL	18552	7 30	958	4 45	1555
				EAST	9162	7 30	605	3 45	606
				WEST	9390	10 45	391	4 45	996
ADAMS BL AT NORMANDIE AV	C00 3030 22	CR SA	08/19/67	TOTAL	19159	11 15	939	7 15	1114
				EAST	9627	11 15	477	7 00	580
				WEST	9532	11 15	462	3 45	571
ADAMS BL AT VERMONT AV	C00 3030 32	CR WE	08/09/67	TOTAL	15114	7 15	1033	4 30	1423
				EAST	7297	7 15	680	3 45	492
				WEST	7817	10 30	376	4 30	956
ADAMS BL AT VERMONT AV	C00 3030 33	CR FR	08/18/67	TOTAL	16627	7 15	976	4 30	1490
				EAST	8002	7 15	631	4 00	526
				WEST	8625	10 30	392	4 30	998
ADAMS BL AT VERMONT AV	C00 3030 33	CR SA	08/19/67	TOTAL	16323	11 15	885	7 15	999
				EAST	7930	11 15	428	7 30	479
				WEST	8393	11 15	457	4 00	541
ADAMS BL AT WESTERN AV	C00 3030 23	CR WE	08/09/67	TOTAL	16101	7 30	1000	4 45	1495
				EAST	7717	7 30	659	4 30	573
				WEST	8384	11 15	400	4 45	939

LOCATION			DATE	DIR	VOLUME	AM	PEAK	PM	
ADAMS BL AT WESTERN AV	C00 3030 22	CR FR	08/18/67	TOTAL	17371	7 15	929	4 30	1554
				EAST	8438	7 30	587	4 30	610
				WEST	8933	11 15	388	4 30	944
ADAMS BL AT WESTERN AV	C00 3030 22	CR SA	08/19/67	TOTAL	18075	11 15	948	3 45	1074
				EAST	8831	11 00	447	6 45	549
				WEST	9244	11 15	506	2 00	547
ADAMS BL AT 8TH AV		WR TU	05/02/67				MANUAL COUNT		
				EAST		7 15	679	4 30	513
				WEST		7 30	353	4 45	965
ADAMS BL AT 8TH AV		CR FR	11/10/67				MANUAL COUNT		
				EAST		7 30	655	4 30	564
				WEST		7 30	342	4 45	964
ADDISON ST AT WILLIS AV		VR MO	05/15/67				MANUAL COUNT		
				EAST		8 15	34	5 00	54
				WEST		8 30	20	4 15	51
AGNES AV AT DEHOUGNE ST		EV TU	12/19/67				MANUAL COUNT		
				NORTH		7 00	20	4 45	37
				SOUTH		7 00	21	5 00	15
AIRDROME ST AT CANFIELD AV	B00 1824 11	WR TH	05/25/67	TOTAL	3024	8 15	226	4 45	355
				EAST	880	8 30	68	4 45	107
				WEST	2144	8 15	159	5 00	258
AIRPORT BL S/O ARBOR VITAE ST	C00 4021 32	WR MO	05/08/67	TOTAL	17816	7 30	1662	4 30	1843
				NORTH	9382	11 15	697	4 30	1391
				SOUTH	8434	7 30	1189	3 00	591
AIRPORT BL AT ARBOR VITAE ST		WR TU	06/27/67				MANUAL COUNT		
				NORTH		7 30	521	4 15	1338
				SOUTH		7 15	1159	3 00	435
AIRPORT BL N/O CENTURY BL	C00 3032 23	WR MO	05/08/67	TOTAL	16587	7 15	1516	4 30	1362
				NORTH	7599	7 00	698	3 15	697
				SOUTH	8988	7 15	837	5 00	739

L O C A T I O N		DATE	DIR	VOLUME	AM	PEAK	PM		
AIRPORT BL S/O CENTURY BL	G04 2022 22	WR WE	08/16/67	TOTAL	5477	7 00	378	3 00	455
				NORTH	2910	8 15	187	3 45	293
				SOUTH	2567	7 00	277	2 30	238
AIRPORT BL AT CENTURY BL		WR TH	03/02/67					MANUAL COUNT	
				NORTH		7 45	145	4 00	359
				SOUTH		7 15	846	5 00	755
AIRPORT BL AT INTERCEPTOR ST		WR TH	08/31/67					MANUAL COUNT	
				NORTH		8 00	400	4 45	1218
				SOUTH		7 15	1046	3 00	481
AIRPORT BL N/O LA TIJERA BL	C00 2222 22	WR TH	05/18/67	TOTAL	2720	7 15	278	4 45	330
				NORTH	1378	11 15	80	4 45	221
				SOUTH	1342	7 15	204	4 45	109
AIRPORT BL AT LA TIJERA BL		WR MO	08/28/67					MANUAL COUNT	
				NORTH		7 30	297	4 45	803
				SOUTH		7 15	298	3 30	161
AIRPORT BL N/O MANCHESTER AV	C00 2832 23	WR MO	05/22/67	TOTAL	11262	7 15	1188	4 45	1089
				NORTH	5857	7 15	378	4 45	778
				SOUTH	5405	7 15	810	3 00	401
AIRPORT BL S/O MANCHESTER AV	C00 3822 32	WR TU	05/16/67	TOTAL	15247	7 15	1551	4 45	1402
				NORTH	7774	11 15	524	4 45	955
				SOUTH	7473	7 00	1095	2 45	484
AIRPORT BL AT 96TH ST		WR MO	08/28/67					MANUAL COUNT	
				NORTH		7 15	485	4 45	1136
				SOUTH		7 15	1221	3 00	617
ALAMEDA ST AT ANAHEIM ST	300 4122 32	SR TU	03/28/67	TOTAL	8630	7 00	1044	3 30	768
				NORTH	5776	7 00	512	4 00	530
				SOUTH	2854	7 00	532	3 30	261
ALAMEDA ST AT ANAHEIM ST		SR FR	09/22/67					MANUAL COUNT	
				NORTH		7 15	568	4 30	1038
				SOUTH		7 00	527	3 30	259

L O C A T I O N		DATE	DIR	VOLUME	AM	PEAK	PM
ALAMEDA ST AT BAUCHET ST		CR TU	05/02/67			MANUAL COUNT	
			NORTH		7 00	689	4 45 1374
			SOUTH		7 00	1208	3 15 903
ALAMEDA ST N/O HENRY FORD AV HOLIDAY	C00 2020 22	SR WE	02/22/67	TOTAL	6847	7 00	727 3 30 596
			NORTH	2615	10 45	197	4 00 323
			SOUTH	4232	7 00	636	3 00 313
ALAMEDA ST S/O MCFARLAND AV	300 2121 22	SR TH	10/05/67	TOTAL	11654	7 15	1133 4 30 1343
			NORTH	5670	11 00	372	4 30 864
			SOUTH	5984	7 00	766	4 30 479
ALAMEDA ST N/O PACIFIC COAST HWY	C00 2020 22	SR TU	02/21/67	TOTAL	12039	7 15	1473 4 30 1259
			NORTH	5838	6 15	386	4 30 910
			SOUTH	6201	7 15	1179	3 15 551
ALAMEDA ST W/RDWAY S/O 24TH ST	300 2322 22	CR FR	03/24/67	TOTAL	19157	6 45	1515 4 00 1497
			NORTH	8521	7 15	820	3 15 620
			SOUTH	10636	6 30	759	3 30 905
ALBATA ST AT BELDIT AV	A00 1515 11	WR FR	08/04/67	TOTAL	321	11 00	23 4 30 56
			EAST	138	9 30	12	4 15 13
			WEST	183	11 00	13	4 30 44
ALBERS ST AT MATILIJA AV	A00 1616 11	VR WE	01/11/67	TOTAL	532	7 30	34 5 15 55
			EAST	175	7 30	14	3 00 20
			WEST	357	8 30	23	5 45 43
ALBRIGHT ST AT MONUMENT ST		WR WE	04/05/67			MANUAL COUNT	
			EAST		8 45	47	4 30 83
			WEST		7 30	57	4 15 66
ALCAZAR ST E/O SOTO ST	A00 1515 11	CR WE	09/27/67	TOTAL	2643	7 00	537 4 00 369
			EAST	1076	7 00	68	4 00 245
			WEST	1567	7 00	469	4 15 127
ALCOTT ST AT ALVIRA ST	100 1515 11	WR FR	04/14/67	TOTAL	925	11 15	72 4 00 102
			EAST	581	11 15	42	4 00 76
			WEST	344	11 15	30	5 30 40

L O C A T I O N

DATE

DIR

VOLUME

AM

PEAK

PM

LOCATION	DATE	DIR	VOLUME	AM	PEAK	PM			
ALDAMA ST AT AV 54	08/17/67	CR TH	MANUAL COUNT						
			EAST	7 45	35	4 00	53		
			WEST	7 00	32	4 45	70		
ALDAMA ST AT AV 54	09/13/67	CR WE	MANUAL COUNT						
			EAST	7 15	68	4 15	87		
			WEST	7 15	90	3 00	159		
ALDAMA ST AT AV 56	03/02/67	CR TH	MANUAL COUNT						
			EAST	7 15	108	3 00	111		
			WEST	7 15	79	4 45	74		
ALDEA AV AT GERMAIN ST	A00 1818 11	VR WE	03/15/67	TOTAL	292	7 15	51	3 00	69
				NORTH	141	7 15	23	3 00	35
				SOUTH	151	7 15	28	3 00	34
ALDEA AV AT KINGSBURY ST	B00 1818 11	VR WE	02/29/67	TOTAL	254	7 15	47	3 15	51
				NORTH	128	7 15	20	3 15	39
				SOUTH	126	7 15	27	3 45	13
ALDEA AV AT SUPERIOR ST	B00 1811 11	VR MO	02/27/67	TOTAL	542	7 45	60	5 00	56
				NORTH	281	7 30	30	4 15	33
				SOUTH	261	7 45	32	5 30	28
ALEXANDRIA AV AT BEVERLY BL	100 1515 11	CR TU	03/28/67	TOTAL	1041	8 15	71	1 15	172
				NORTH	700	8 15	34	1 00	158
				SOUTH	341	8 30	38	6 15	46
ALEXANDRIA AV AT 1ST ST		CR TU	08/08/67	MANUAL COUNT					
				NORTH	7 30	32	5 00	102	
				SOUTH	7 30	86	4 15	33	
ALGODON COURT N/O WILLOW GLEN RD NON DIRECTIONAL COUNT	A00 20 1	WR FR	02/10/67	TOTAL	83	11 15	5	5 30	50
ALLA RD AT MAXELLA AV		WR FR	06/02/67	MANUAL COUNT					
				NORTH	7 15	254	3 30	212	
				SOUTH	7 30	107	4 15	174	

L O C A T I O N		DATE	DIR	VOLUME	AM	PEAK	PM	
ALLA RD AT MAXELLA AV	A00 1415 11	12/04/67	WR MO	TOTAL 2926	7 15	367	4 00	333
				NORTH 1891	7 15	263	4 45	204
				SOUTH 1035	7 15	104	4 00	162
ALLEGHENY ST AT REMICK AV		01/11/67	VR WE			MANUAL COUNT		
				NORTH	7 15	22	5 00	12
				SOUTH	7 15	50	4 30	24
ALLEGHENY ST AT WEALTHA AV	100 1818 11	03/09/67	VR TH	TOTAL 425	9 15	30	4 00	57
				EAST 190	8 30	16	8 00	29
				WEST 235	9 30	15	4 00	43
ALLESANDRO ST AT DUANE ST		09/21/67	CR TH			MANUAL COUNT		
				NORTH	7 15	106	4 45	201
				SOUTH	7 15	273	4 45	120
ALLOTT AV AT HATTERAS ST		06/05/67	VR MO			MANUAL COUNT		
				NORTH	7 30	10	4 30	28
				SOUTH	8 00	30	3 15	28
ALMA REAL DR AT EL CERCO PL		06/15/67	WR TH			MANUAL COUNT		
				NORTH	7 45	33	4 30	80
				SOUTH	7 30	76	3 00	81
ALONDRA BL AT FIGUEROA ST	604 4343 34	03/29/67	SR WE	TOTAL 20484	7 00	2038	4 15	1987
				EAST 10883	7 30	1198	3 45	1045
				WEST 9601	6 30	894	4 15	1016
ALONDRA BL AT VERMONT AV	300 1920 11	03/29/67	SR WE	TOTAL 8532	7 00	775	4 30	907
				EAST 2768	7 00	326	3 30	266
				WEST 5764	7 00	449	4 30	662
ALONZO AV AT ALONZO PL		04/05/67	VR WE			MANUAL COUNT		
				NORTH	7 45	77	4 15	61
				SOUTH	8 30	31	4 45	83
ALPINE ST AT FIGUEROA ST		07/10/67	CR MO			MANUAL COUNT		
				EAST	7 30	570	4 30	271
				WEST	7 30	198	3 45	89

LOCATION	DATE	DIR	VOLUME	AM	PEAK	PM
ALPINE ST AT YALE ST	10/25/67	CR WE		MANUAL COUNT		
			EAST	7 30	144	4 30 518
			WEST	7 15	501	4 15 214
ALPINE ST AT YALE ST	300 2020 22	CR MO	12/11/67	TOTAL	5481	7 45 656 4 45 797
				EAST	2725	11 15 154 4 45 562
				WEST	2756	7 45 514 4 15 260
ALTAIR PL E/O RIVIERA AV NON DIRECTIONAL COUNT	A00 34 1	WR WE	01/25/67	TOTAL	295	11 15 26 6 15 56
ALVARADO ST AT BEVERLY BL		CR TU	07/11/67	MANUAL COUNT		
			NORTH	7 15	525	4 30 1770
			SOUTH	7 30	1818	3 00 894
ALVARADO ST AT BEVERLY BL	C00 2929 33	PS MO	09/18/67	TOTAL	26298	7 30 2549 5 00 2177
				NORTH	12860	11 15 743 5 00 1532
				SOUTH	13438	7 30 2008 3 45 785
ALVARADO ST W/O GLENDALE BL	G15 2929 22	PS TH	09/21/67	TOTAL	15729	7 30 1723 4 45 1692
				EAST	8365	11 15 355 4 45 1230
				WEST	7364	7 30 1387 4 00 524
ALVARADO ST AT MARYLAND ST		CR TH	06/01/67	MANUAL COUNT		
			NORTH	7 30	547	4 30 1637
			SOUTH	7 30	1537	4 00 992
ALVARADO ST AT MIRAMAR ST		CR FR	08/11/67	MANUAL COUNT		
			NORTH	7 30	531	4 30 1698
			SOUTH	7 30	1724	4 00 964
ALVARADO ST S/O WILSHIRE BL	C00 3030 33	CR WE	10/25/67	TOTAL	20754	7 30 1697 4 30 1938
				NORTH	10271	7 45 568 4 45 1156
				SOUTH	10483	7 30 1162 4 15 820
ALVARADO ST AT 9TH ST		CR MO	07/17/67	MANUAL COUNT		
			NORTH	7 30	556	4 30 997
			SOUTH	7 15	884	4 30 743

L O C A T I O N		DATE	DIR	VOLUME	AM	PEAK	PM
ALVIRA ST AT ALCOTT ST	A00 1515 11	WR FR	04/14/67	TOTAL	1024	11 15	71 5 15 115
				NORTH	337	8 00	31 5 15 36
				SOUTH	687	10 30	49 4 45 80
AMABEL ST W/O FIGUEROA ST NON DIRECTIONAL COUNT	A00 19 2	CR MO	01/16/67	TOTAL	667	7 00	46 5 30 76
AMBOY AV AT NEENACH ST		EV TU	09/12/67			MANUAL COUNT	
				NORTH	7 00	14 4 00	20
				SOUTH	7 45	12 3 00	17
AMESTOY AV AT GAULT ST	B00 1818 11	WV MO	12/11/67	TOTAL	1621	7 15	191 2 30 226
				NORTH	840	8 30	100 3 00 118
				SOUTH	781	7 00	114 2 30 123
AMESTOY AV N/O RAYMER ST	A00 1616 11	VR TU	01/10/67	TOTAL	440	7 15	52 4 15 66
				NORTH	236	7 00	29 4 15 33
				SOUTH	204	7 15	25 4 45 33
AMESTOY AV AT SAN FERNANDO MISS BL	A00 1818 11	VR MO	03/20/67	TOTAL	1676	7 00	100 3 45 163
				NORTH	584	7 00	43 4 15 67
				SOUTH	1092	9 45	57 3 45 106
AMHERST AV N/O PICO BL		WR TU	01/10/67			MANUAL COUNT	
				NORTH	7 00	22 4 15	79
				SOUTH	7 15	32 4 15	75
AMOROSO PL E/O LINCOLN BL	B00 2020 11	WR MO	03/20/67	TOTAL	736	11 15	42 4 30 84
				EAST	335	11 15	18 4 30 46
				WEST	401	7 30	26 1 30 43
ANAHEIM ST W/O ALAMEDA ST	C00 3323 32	SR TU	03/07/67	TOTAL	21105	7 00	2145 4 15 2084
				EAST	10192	7 15	1182 3 00 757
				WEST	10913	7 00	968 4 15 1383
ANAHEIM ST AT ALAMEDA ST	C00 3354 33	SR TU	03/28/67	TOTAL	23975	7 00	2351 4 30 2279
				EAST	9123	6 45	1076 4 00 772
				WEST	14852	7 00	1324 4 30 1602

L O C A T I O N		DATE	DIR	VOLUME	AM	PEAK	PM		
ANAHEIM ST AT ALAMEDA ST	SR FR	09/22/67			MANUAL COUNT				
			EAST		7 00	1132	3 45	773	
			WEST		7 00	1263	4 30	1594	
ANAHEIM ST AT FIGUEROA ST	SR FR	09/08/67			MANUAL COUNT				
			EAST		7 00	1527	4 15	910	
			WEST		7 15	578	4 45	986	
ANAHEIM ST AT GAFFEY ST	SR TH	02/16/67			MANUAL COUNT				
			EAST		7 00	949	4 15	327	
			WEST		7 15	301	4 30	1045	
ANAHEIM ST E/O HENRY FORD AV	C00 3040 23	MS WE	11/29/67	TOTAL	25062	7 00	2442	4 15	2697
				EAST	12582	7 00	1042	4 15	1632
				WEST	12480	7 00	1400	4 30	1077
ANAHEIM ST E/O HENRY FORD AV	C00 3040 23	MS TH	11/30/67	TOTAL	24464	7 00	2439	4 15	2539
				EAST	12126	7 00	1082	4 15	1533
				WEST	12338	7 00	1357	4 15	1006
ANAHEIM ST E/O HENRY FORD AV	C00 3040 23	MS FR	12/01/67	TOTAL	27652	7 00	2585	4 15	2839
				EAST	13843	7 00	1152	4 15	1652
				WEST	13809	7 00	1433	4 30	1212
ANAHEIM ST E/O HENRY FORD AV	C00 3040 23	MS SA	12/02/67	TOTAL	18882	11 15	1238	4 30	1408
				EAST	9298	10 45	636	4 45	700
				WEST	9584	11 15	622	4 15	726
ANAHEIM ST E/O HENRY FORD AV	C00 3040 23	MS SU	12/03/67	TOTAL	14499	11 15	757	4 15	1335
				EAST	7308	6 45	463	4 15	703
				WEST	7191	11 00	406	4 30	650
ANAHEIM ST E/O HENRY FORD AV	C00 3040 23	MS MO	12/04/67	TOTAL	25623	7 00	2407	4 30	2510
				EAST	12652	7 00	993	4 15	1552
				WEST	12971	7 00	1414	4 30	1041
ANAHEIM ST E/O HENRY FORD AV	C00 3040 23	MS TU	12/05/67	TOTAL	25837	7 00	2500	4 30	2578
				EAST	12927	7 00	1044	4 15	1620
				WEST	12910	7 00	1456	4 45	1025

LOCATION	DATE	DIR	VOLUME	AM	PEAK	PM
ANAHEIM ST AT HENRY FORD AV	SR TH 03/30/67			MANUAL COUNT		
		EAST		7 00	1627	4 30 1392
		WEST		7 00	1454	4 30 972
ANAHEIM ST AT HENRY FORD AV	SR FR 09/15/67			MANUAL COUNT		
		EAST		7 00	2341	4 15 1501
		WEST		7 00	1375	4 15 1112
ANAHEIM ST AT PRESIDENT AV	SR MO 10/16/67			MANUAL COUNT		
		EAST		7 15	716	3 30 314
		WEST		7 15	221	4 30 517
ANAHEIM ST AT SANFORD AV E/I	C00 2828 22 SR WE 07/26/67		TOTAL 20203	6 45	1862	4 00 1919
			EAST 9849	6 45	1051	4 15 750
			WEST 10354	6 45	811	4 00 1188
ANAHEIM ST AT SANFORD AV W/I	C00 2828 22 SR WE 07/26/67		TOTAL 20502	7 00	1852	4 30 1970
			EAST 9981	6 45	1057	3 45 766
			WEST 10521	7 15	834	4 30 1215
ANAHEIM ST AT SANFORD AV	SR WE 08/02/67			MANUAL COUNT		
		EAST		7 00	934	4 15 687
		WEST		7 00	763	4 30 1149
ANAHEIM ST AT VERMONT AV	SR FR 09/15/67			MANUAL COUNT		
		EAST		7 15	827	4 15 383
		WEST		9 00	485	4 30 1037
ANAHEIM ST E/O WESTERN AV	C00 2828 22 PS FR 10/13/67		TOTAL 7977	7 15	570	4 15 641
			EAST 4397	6 45	465	4 15 292
			WEST 3580	11 15	241	4 15 349
ANCHOVY AV AT 25TH ST SP	B00 1723 11 SR TH 03/30/67		TOTAL 1357	7 30	153	4 15 228
			NORTH 804	8 15	104	2 45 91
			SOUTH 553	7 00	55	4 15 170
ANDALUSIA AV N/O GRAND BL NON DIRECTIONAL COUNT	B00 30 1 WR WE 01/25/67		TOTAL 299	11 15	31	3 30 42

LOCATION	DATE	DIR	VOLUME	AM	PEAK	PM	
ANDERSON ST AT 4TH ST 100 2029 11	CR MO	06/12/67	TOTAL	2333	11 15	186 4 00	325
			NORTH	1001	11 15	69 3 45	164
			SOUTH	1332	11 15	117 4 15	172
ANDRITA ST W/O AV 32 NON DIRECTIONAL COUNT A00 36 1	CR TH	02/16/67	TOTAL	2297	7 00	289 4 00	331
ANZAC AV AT 95TH ST 100 1818 11	SR TU	04/18/67	TOTAL	1952	7 00	162 4 15	238
			NORTH	824	7 00	101 4 15	73
			SOUTH	1128	7 15	65 4 15	165
AQUEDUCT AV AT RAYEN ST	VR TU	03/14/67				MANUAL COUNT	
			NORTH		7 00	72 4 30	62
			SOUTH		7 15	16 4 15	52
ARBOR VITAE ST E/O AIRPORT BL C00 3030 22	WR TH	04/27/67	TOTAL	13345	7 30	1313 4 30	1557
			EAST	6685	7 15	639 4 15	876
			WEST	6660	7 30	682 4 30	688
ARBOR VITAE ST E/O AIRPORT BL	WR TU	06/27/67				MANUAL COUNT	
			EAST		7 30	545 4 15	866
			WEST		7 30	663 4 30	643
ARBOR VITAE ST AT BELLANCA AV	WR TU	08/29/67				MANUAL COUNT	
			EAST		7 15	571 4 15	1198
			WEST		7 00	1156 3 45	853
ARCHWOOD ST AT KRAFT AV	EV MO	07/31/67				MANUAL COUNT	
			EAST		7 45	10 4 00	11
			WEST		9 00	6 4 30	13
ARDEN BL AT ROSEWOOD AV	CR TU	11/21/67				MANUAL COUNT	
			NORTH		8 00	227 5 00	447
			SOUTH		7 45	260 4 00	194
ARDEN BL AT 6TH ST	WR MO	07/24/67				MANUAL COUNT	
			NORTH		7 45	98 4 30	250
			SOUTH		7 30	213 4 30	168

LOCATION	DATE	DIR	VOLUME	AM	PEAK	PM		
ARDMORE AV AT MAPLEWOOD AV	07/26/67	CR WE		MANUAL COUNT				
			NORTH	8 15	8 4 30	22		
			SOUTH	7 30	234 4 30	126		
ARDMORE AV AT WILSHIRE BL	11/15/67	CR WE		MANUAL COUNT				
			NORTH	7 30	98 4 30	188		
			SOUTH	8 00	125 4 45	110		
ARDMORE AV AT 6TH ST	08/07/67	CR MO		MANUAL COUNT				
			NORTH	8 15	53 4 45	152		
			SOUTH	7 30	118 4 30	73		
ARGYLE AV AT FRANKLIN AV	06/26/67	WR MO		MANUAL COUNT				
			NORTH	8 30	136 5 00	804		
			SOUTH	7 45	185 5 00	133		
ARGYLE AV AT FRANKLIN AV	07/21/67	WR FR	C00 3432 33	TOTAL	8676	7 15	392 5 00	1031
				NORTH	5788	11 15	264 5 00	852
				SOUTH	2888	8 00	242 7 15	193
ARGYLE AV N/O SUNSET BL	07/17/67	WR MO	C00 2828 11	TOTAL	4190	11 15	267 4 45	375
				NORTH	2151	11 15	128 4 45	212
				SOUTH	2039	11 15	139 4 30	170
ARLETA AV N/O TERRA BELLA ST	07/26/67	VR WE	A00 2323 11	TOTAL	2021	7 00	128 4 30	192
				NORTH	1006	10 15	53 4 30	111
				SOUTH	1015	7 00	91 5 15	85
ARLINGTON AV AT ADAMS BL	08/19/67	CR SA	C00 2021 22	TOTAL	18896	11 15	1088 6 45	1305
				NORTH	9120	11 15	499 6 45	614
				SOUTH	9776	11 15	589 6 45	691
ARLINGTON AV AT COUNTRY CLUB DR	03/21/67	WR TU		MANUAL COUNT				
			NORTH	7 45	364 5 00	345		
			SOUTH	8 00	163 4 45	354		
ARLINGTON AV AT EXPOSITION BL	08/18/67	CR FR	C00 2423 21	TOTAL	18194	7 00	1013 4 30	1594
				NORTH	9141	6 45	738 4 30	654
				SOUTH	9053	11 15	429 4 45	957

LOCATION			DATE	DIR	VOLUME	AM	PEAK	PM	
ARLINGTON AV AT EXPOSITION BL	C00 2423 21	CR SA	08/19/67	TOTAL	18254	11 00	1043	6 30	1226
				NORTH	8857	10 45	519	6 00	606
				SOUTH	9397	11 00	542	5 15	655
ARLINGTON AV AT JEFFERSON BL	C00 2320 22	CR FR	08/18/67	TOTAL	18527	7 15	1115	4 30	1784
				NORTH	8571	7 15	794	5 00	601
				SOUTH	9956	11 15	470	4 30	1184
ARLINGTON AV AT JEFFERSON BL	C00 2320 22	CR SA	08/19/67	TOTAL	17464	11 15	959	6 45	1279
				NORTH	7693	10 00	433	7 00	554
				SOUTH	9771	11 00	558	6 45	732
ARLINGTON AV AT JEFFERSON BL	300 2320 22	CR TH	11/09/67	TOTAL	20893	11 15	1106	4 45	2496
				NORTH	6915	8 45	467	3 45	675
				SOUTH	13978	11 15	722	4 45	1844
ARLINGTON AV S/O OLYMPIC BL	B00 1515 11	CR WE	11/08/67	TOTAL	5579	7 45	512	4 45	665
				NORTH	2818	7 15	274	4 30	273
				SOUTH	2761	7 45	239	4 45	400
ARLINGTON AV AT RODEO RD	C00 2223 22	CR FR	08/18/67	TOTAL	16257	7 00	990	4 30	1447
				NORTH	8524	7 00	733	5 00	592
				SOUTH	7733	11 15	363	4 30	886
ARLINGTON AV AT RODEO RD	C00 2223 22	CR SA	08/19/67	TOTAL	16248	11 15	896	3 45	1066
				NORTH	8159	11 15	483	6 45	565
				SOUTH	8089	11 15	413	12 15	594
ARLINGTON AV AT SANTA BARBARA AV	300 2224 22	CR FR	08/11/67	TOTAL	14193	7 15	875	4 45	1276
				NORTH	5914	7 00	580	4 30	417
				SOUTH	8279	11 00	374	4 45	861
ARLINGTON AV AT VENICE BL	C00 2020 22	CR TH	11/09/67	TOTAL	11293	7 30	987	4 45	1194
				NORTH	6586	7 30	589	4 45	579
				SOUTH	4707	7 30	398	4 45	615
ARLINGTON AV S/O 10TH ST		CR WE	07/05/67				MANUAL COUNT		
				NORTH		7 30	226	4 30	221
				SOUTH		7 30	204	4 30	431

LOCATION	DATE	DIR	VOLUME	AM	PEAK	PM			
ARLINGTON AV S/O 21ST ST	C00 2020 22	CR TH	11/09/67	TOTAL	22002	7 30	1723	4 45	2171
				NORTH	11101	7 30	826	4 45	1101
				SOUTH	10901	7 15	917	5 00	1097
ARLINGTON AV AT 21ST ST	CR MO	08/14/67	MANUAL COUNT						
			NORTH	7 15	683	4 15	958		
			SOUTH	7 30	701	4 45	915		
ARLINGTON AV AT 21ST ST	CR FR	10/27/67	MANUAL COUNT						
			NORTH	7 30	831	4 30	1115		
			SOUTH	7 15	856	4 45	1158		
ARLINGTON AV N/O 24TH ST	C00 2020 22	CR TH	11/09/67	TOTAL	21639	7 15	1891	4 30	2086
				NORTH	10737	7 15	1442	3 30	745
				SOUTH	10902	11 15	502	4 30	1372
ARLINGTON AV AT 30TH ST	WR TH	01/26/67	MANUAL COUNT						
			NORTH	7 15	1083	4 45	629		
			SOUTH	7 45	366	4 15	1060		
ARMINTA ST AT JUMILLA AV	WV MO	11/06/67	MANUAL COUNT						
			EAST	7 00	34	4 15	28		
			WEST	9 00	26	4 30	38		
ARMINTA ST W/O VAN NUYS BL	VR MO	06/19/67	MANUAL COUNT						
			EAST	7 30	244	3 45	746		
			WEST	7 30	212	3 45	260		
ARNO WAY S/O SUNSET BL NON DIRECTIONAL COUNT	A00 30 1	WR FR	02/10/67	TOTAL	764	8 00	46	4 15	141
ARTESIA BL AT VERMONT AV	G05 4949 44	SR TH	03/30/67	TOTAL	31555	6 30	3069	4 00	3392
				EAST	14774	7 00	1136	4 00	1864
				WEST	16781	6 30	1942	4 15	1563
ARTESIAN ST AT AV 33	CR WE	02/01/67	MANUAL COUNT						
			NORTH	7 15	27	3 45	80		
			SOUTH	7 15	31	4 00	91		

L O C A T I O N		DATE	DIR	VOLUME	AM	PEAK	PM
ATHENS BL AT FIGUEROA ST		SR MO			MANUAL COUNT		
			EAST		7 15	155	4 45 164
			WEST		7 30	56	3 45 64
ATHENS BL AT HOOVER ST		SR FR			MANUAL COUNT		
			EAST		7 00	109	4 15 149
			WEST		7 00	97	4 30 121
AVALON BL AT DENNI ST		SR WE			MANUAL COUNT		
			NORTH		7 45	399	4 30 802
			SOUTH		7 00	574	3 30 644
AVALON BL AT DENNI ST	300 2828 22	SR TU			MANUAL COUNT		
			TOTAL	14374	11 15	1028	4 30 1216
			NORTH	7274	11 15	534	4 30 702
			SOUTH	7100	7 00	567	12 00 542
AVALON BL AT FLORENCE AV	300 3333 23	MS FR			MANUAL COUNT		
			TOTAL	17113	7 00	1291	4 15 1604
			NORTH	9088	7 00	1004	4 00 647
			SOUTH	8025	11 15	463	4 30 989
AVALON BL AT FLORENCE AV	300 3333 23	MS SA			MANUAL COUNT		
			TOTAL	13558	11 15	924	11 45 977
			NORTH	6639	11 15	435	11 45 479
			SOUTH	6919	11 15	489	3 30 605
AVALON BL AT FLORENCE AV	300 3333 23	MS SU			MANUAL COUNT		
			TOTAL	6945	11 15	439	1 15 580
			NORTH	2095	10 15	190	3 30 187
			SOUTH	4850	11 15	289	1 15 436
AVALON BL AT FLORENCE AV	300 3333 23	MS MO			MANUAL COUNT		
			TOTAL	14534	6 45	1291	4 30 1413
			NORTH	7935	6 45	997	3 45 635
			SOUTH	6599	10 15	400	4 45 851
AVALON BL AT FLORENCE AV	300 3333 23	MS TU			MANUAL COUNT		
			TOTAL	13199	6 45	1195	4 15 1371
			NORTH	7201	6 45	988	3 45 565
			SOUTH	5998	11 15	343	4 15 886
AVALON BL N/O IMPERIAL HWY	C00 3030 22	MS WE			MANUAL COUNT		
			TOTAL	13383	7 00	1059	4 30 1227
			NORTH	6489	7 00	637	4 30 572
			SOUTH	6894	7 15	436	4 30 655

LOCATION	DATE	DIR	VOLUME	AM	PEAK	PM
AVALON BL N/O IMPERIAL HWY	C00 3030 22	MS TH	11/30/67	TOTAL 13141	7 15 1078	4 15 1254
				NORTH 6504	7 00 709	4 00 534
				SOUTH 6637	6 45 379	4 15 729
AVALON BL N/O IMPERIAL HWY	C00 3030 22	MS FR	12/01/67	TOTAL 16435	7 00 1021	4 15 1476
				NORTH 8089	7 00 686	4 15 678
				SOUTH 8346	11 15 385	4 15 798
AVALON BL N/O IMPERIAL HWY	C00 3030 22	MS SA	12/16/67	TOTAL 16163	11 15 915	4 00 1155
				NORTH 7903	11 15 463	4 00 555
				SOUTH 8260	11 15 452	4 00 600
AVALON BL N/O IMPERIAL HWY	C00 3030 22	MS SU	12/17/67	TOTAL 14193	11 00 841	3 30 1066
				NORTH 6886	10 30 440	3 15 530
				SOUTH 7307	11 15 421	4 00 556
AVALON BL S/O JEFFERSON BL	C00 3131 22	CR FR	06/16/67	TOTAL 12492	7 00 1167	4 00 1398
				NORTH 6646	7 00 789	3 45 661
				SOUTH 5846	7 00 378	4 00 768
AVALON BL S/O MANCHESTER AV	C00 3030 22	PS MO	10/16/67	TOTAL 15868	7 00 1175	4 00 1341
				NORTH 8383	7 00 811	4 00 584
				SOUTH 7485	11 15 413	4 30 777
AVALON BL AT OPP ST	300 3028 22	SR FR	02/03/67	TOTAL 21277	10 15 1398	4 30 1759
				NORTH 9535	10 15 679	4 30 835
				SOUTH 11742	9 30 761	12 30 964
AVALON BL AT PACIFIC COAST HWY		MS MO	09/18/67		MANUAL COUNT	
				NORTH	7 15 605	4 00 743
				SOUTH	7 15 708	3 15 792
AVALON BL AT PACIFIC COAST HWY	300 4343 33	MS WE	11/29/67	TOTAL 17525	7 15 1164	4 30 1527
				NORTH 8315	11 15 598	4 30 859
				SOUTH 9210	7 15 753	4 15 693
AVALON BL AT PACIFIC COAST HWY	300 4343 33	MS TH	11/30/67	TOTAL 17036	7 30 1196	3 15 1514
				NORTH 8168	11 15 518	4 45 833
				SOUTH 8868	7 15 783	3 15 794

L O C A T I O N			DATE	DIR	VOLUME	AM	PEAK	PM	
AVALON BL AT PACIFIC COAST HWY	300 4343 33	MS FR	12/01/67	TOTAL	21859	11 15	1413	4 45	2057
				NORTH	10521	11 15	678	4 45	1126
				SOUTH	11338	7 15	772	4 15	974
AVALON BL AT PACIFIC COAST HWY	300 4343 33	MS SA	12/02/67	TOTAL	18120	11 15	1247	3 45	1392
				NORTH	8643	11 15	601	3 45	656
				SOUTH	9477	11 15	646	3 45	736
AVALON BL AT PACIFIC COAST HWY	300 4343 33	MS SU	12/03/67	TOTAL	14583	11 15	929	4 45	1154
				NORTH	7087	11 15	458	4 30	557
				SOUTH	7496	11 15	471	4 45	598
AVALON BL AT PACIFIC COAST HWY	300 4343 33	MS MO	12/04/67	TOTAL	18823	11 15	1406	4 15	1603
				NORTH	8991	11 15	704	4 30	904
				SOUTH	9832	7 30	752	2 30	803
AVALON BL AT PACIFIC COAST HWY	300 4343 33	MS TU	12/05/67	TOTAL	18492	11 15	1276	4 30	1584
				NORTH	8811	11 15	656	4 45	920
				SOUTH	9681	7 30	755	2 30	756
AVALON BL AT Q ST	D04 4242 33	SR FR	02/03/67	TOTAL	21090	11 15	1346	4 30	1905
				NORTH	10381	11 15	684	4 45	1032
				SOUTH	10709	7 00	717	4 30	894
AVALON BL AT R ST	D05 4242 33	SR TU	05/09/67	TOTAL	15390	11 15	979	4 15	1394
				NORTH	7435	11 15	498	4 30	762
				SOUTH	7955	7 00	610	4 00	659
AVALON BL AT R ST		SP TU	05/23/67				MANUAL COUNT		
				NORTH		7 45	332	4 15	774
				SOUTH		7 15	559	3 45	660
AVALON BL AT SANTA BARBARA AV		CR FR	04/14/67				MANUAL COUNT		
				NORTH		7 00	954	3 30	662
				SOUTH		7 15	338	4 30	891
AVALON BL AT VERNON AV	C00 3131 22	CR MO	03/27/67	TOTAL	14884	6 45	1217	4 00	1650
				NORTH	7456	6 45	821	3 45	621
				SOUTH	7428	11 00	484	4 00	1044

LOCATION	DATE	DIR	VOLUME	AM	PEAK	PM
AVALON BL AT 41ST ST	07/19/66	CR WE		MANUAL COUNT		
			NORTH	7 15	479	3 45 593
			SOUTH	7 00	513	4 00 937
AVALON BL AT 41ST ST	06/30/67	CR FR	C00 3131 22	TOTAL	16589	7 00 1368 4 30 1475
				NORTH	8316	7 00 964 4 00 713
				SOUTH	8273	10 30 497 4 45 923
AVALON BL AT 95TH ST	06/14/67	SR WE		MANUAL COUNT		
			NORTH	7 00	755	4 00 617
			SOUTH	7 15	360	4 15 793
AVALON BL AT 98TH ST	02/28/67	SR TU	C00 3430 22	TOTAL	13471	7 00 931 4 30 1226
				NORTH	6439	6 30 623 4 15 473
				SOUTH	7032	7 45 333 4 30 776
AVALON BL AT 98TH ST	03/07/67	SR TU		MANUAL COUNT		
			NORTH	7 15	693	4 00 580
			SOUTH	7 30	343	5 00 701
AVALON BL AT 103RD ST	10/19/67	SR TH	C00 3333 22	TOTAL	13867	6 45 983 4 45 1135
				NORTH	7076	7 00 667 5 00 504
				SOUTH	6791	7 30 356 4 45 650
AVALON BL AT 104TH ST	03/14/67	SR TU	C00 3030 22	TOTAL	12804	7 00 920 4 30 1180
				NORTH	5989	7 00 573 4 00 471
				SOUTH	6815	6 45 348 4 30 727
AVALON BL AT 111TH PL	03/14/67	SR TU	C00 3030 22	TOTAL	13104	7 00 1023 4 30 1186
				NORTH	6700	7 00 667 3 45 529
				SOUTH	6404	7 15 372 4 45 695
AVALON BL N/O 120TH ST	10/16/67	PS MO	C00 2638 23	TOTAL	12593	7 00 877 4 30 1186
				NORTH	6731	7 00 552 4 30 551
				SOUTH	5862	7 00 325 4 30 635
AVENIDA HACIENDA N/O TARZANA DR	06/30/67	VR FR		MANUAL COUNT		
			NORTH	8 45	30	4 30 61
			SOUTH	8 15	32	4 30 63

LOCATION	DATE	DIR	VOLUME	AM	PEAK	PM
AV SAN LUIS AT RIGOLETTO ST	VR TU 02/28/67			MANUAL COUNT		
		EAST		7 15	119	4 00 199
		WEST		7 15	246	4 15 360
AV SAN LUIS AT SHOUP AV	WV WE 11/01/67			MANUAL COUNT		
		EAST		7 00	289	3 15 146
		WEST		7 15	123	5 00 126
AVERILL AV AT 8TH ST S P	SR TH 12/21/67			MANUAL COUNT		
		NORTH		7 30	26	3 45 30
		SOUTH		4 30	11	4 00 47
AVERILL PARK DR W/O WEYMOUTH AV	SR TU 03/21/67			MANUAL COUNT		
		EAST		7 30	49	3 00 52
		WEST		9 00	21	4 30 34
AVIATION BL S/O ARBOR VITAE ST	C00 3230 32	WR TU	05/02/67	TOTAL	14728	7 00 1504 4 30 1868
				NORTH	7250	11 15 478 4 30 1194
				SOUTH	7478	7 00 1098 4 00 699
AVIATION BL N/O CENTURY BL	C00 3030 33	WR TH	05/18/67	TOTAL	15380	7 15 1521 4 30 1945
				NORTH	7478	11 15 492 4 00 1256
				SOUTH	7902	7 15 1088 4 30 693
AVIATION BL S/O CENTURY BL	C00 3030 33	WR TH	05/18/67	TOTAL	17627	7 15 1695 4 30 2185
				NORTH	8927	11 15 725 4 30 1459
				SOUTH	8700	7 15 1250 4 30 726
AVIATION BL N/O IMPERIAL HWY	C00 2130 23	WR TH	04/20/67	TOTAL	17733	7 15 1696 4 45 1775
				NORTH	8628	7 15 893 4 45 791
				SOUTH	9105	7 15 803 4 30 1037
AVIATION BL S/O IMPERIAL HWY	C00 2130 22	WR TH	04/20/67	TOTAL	14231	7 15 1112 4 45 1642
				NORTH	7247	7 15 728 4 45 681
				SOUTH	6984	7 45 511 4 45 961
AVIATION BL AT IMPERIAL HWY	WR TU 08/29/67			MANUAL COUNT		
		NORTH		7 00	743	4 00 601
		SOUTH		7 15	743	4 30 1026

LOCATION		DATE	DIR	VOLUME	AM	PEAK	PM
AVIATION BL AT 104TH ST	WR WE	03/22/67			MANUAL COUNT		
			NORTH		7 15	820	4 15 1634
			SOUTH		7 00	1333	4 15 789
AVIATION BL AT 111TH ST	WR TH	03/23/67			MANUAL COUNT		
			NORTH		7 15	848	4 30 1153
			SOUTH		7 00	1235	4 45 966
AVION DR S/O CENTURY BL	C00 2424 11	WR MO	08/21/67	TOTAL 4258	6 45	311	4 00 453
				NORTH 2446	11 15	148	4 00 339
				SOUTH 1812	7 15	199	2 30 155
AVION DR S/O CENTURY BL		WR MO	08/28/67		MANUAL COUNT		
			NORTH		7 00	172	3 15 396
			SOUTH		7 45	302	3 15 226
AYRES AV E/O VETERAN AV NON DIRECTIONAL COUNT	A00 30 1	WR MO	01/30/67	TOTAL 886	8 45	66	5 00 100
AZTEC ST N/O HUBBARD ST		EV MO	10/16/67		MANUAL COUNT		
			NORTH		7 00	82	4 00 203
			SOUTH		7 00	214	3 45 98
B ST AT NEPTUNE AV		SR TU	07/25/67		MANUAL COUNT		
			EAST		7 00	982	4 30 908
			WEST		7 15	749	4 30 888
B ST AT NEPTUNE AV		SR TU	10/24/67		MANUAL COUNT		
			EAST		7 00	986	4 15 1015
			WEST		7 00	835	4 15 952
BABCOCK AV AT HART ST		EV WE	08/16/67		MANUAL COUNT		
			NORTH		7 15	22	3 45 35
			SOUTH		8 45	16	3 45 20
BABCOCK AV AT VOSE ST		VR WE	01/04/67		MANUAL COUNT		
			NORTH		7 30	13	4 15 33
			SOUTH		7 30	18	3 00 21

L O C A T I O N		DATE	DIR	VOLUME	AM	PEAK	PM
BAGLEY AV AT CATTARAUGUS AV		WR WE 07/19/67			MANUAL COUNT		
			NORTH		8 00	107	4 45 129
			SOUTH		7 30	43	4 45 342
BALBOA BL AT CHATSWORTH ST	C00 4248 23	VR TU 04/11/67	TOTAL	16471	7 15	1031	4 15 1640
			NORTH	8243	11 15	501	4 15 898
			SOUTH	8228	7 15	714	4 45 769
BALBOA BL AT CHATSWORTH ST		VR MO 04/17/67			MANUAL COUNT		
			NORTH		9 00	356	4 15 799
			SOUTH		7 00	746	4 45 514
BALBOA BL AT DEVONSHIRE ST	300 3747 11	VR TU 04/11/67	TOTAL	18109	7 15	1191	4 15 1663
			NORTH	8660	10 15	578	4 30 921
			SOUTH	9449	7 15	862	3 00 861
BALBOA BL AT DEVONSHIRE ST		VR FR 04/14/67			MANUAL COUNT		
			NORTH		8 45	359	4 15 1105
			SOUTH		7 15	703	3 15 813
BALBOA BL AT DEVONSHIRE ST	300 4241 11	MS WE 10/04/67	TOTAL	15851	11 15	1063	4 45 1304
			NORTH	7908	11 15	526	4 30 805
			SOUTH	7943	7 15	759	5 00 573
BALBOA BL AT DEVONSHIRE ST	300 4241 11	MS TU 10/10/67	TOTAL	9723	7 15	1052	4 15 690
			NORTH	6087	11 15	441	4 30 555
			SOUTH	3636	7 15	775	8 15 383
BALBOA BL AT DEVONSHIRE ST HOLIDAY	300 4241 11	MS TH 10/12/67	TOTAL	12932	7 30	1003	4 30 1206
			NORTH	7549	11 15	400	4 30 806
			SOUTH	5383	7 30	753	6 45 555
BALBOA BL AT DEVONSHIRE ST	C00 4646 33	MS SA 10/28/67	TOTAL	20135	11 15	1609	2 00 1697
			NORTH	9329	11 15	746	3 30 813
			SOUTH	10806	11 15	863	2 00 931
BALBOA BL AT DEVONSHIRE ST	C00 4646 33	MS SU 10/29/67	TOTAL	16218	11 15	1195	3 30 1449
			NORTH	7328	11 15	592	3 30 686
			SOUTH	8890	10 45	661	4 00 787

LOCATION	DATE	DIR	VOLUME	AM	PEAK	PM
BALBOA BL AT DEVONSHIRE ST	MS TH 11/09/67					
				MANUAL COUNT		
		NORTH		8 30	382	4 30 1023
		SOUTH		7 15	775	3 15 991
BALBOA BL AT HART ST	VR TU 04/11/67					
				MANUAL COUNT		
		NORTH		7 30	445	5 00 676
		SOUTH		7 45	703	4 15 770
BALBOA BL AT MAYALL ST	300 4040 11 VR FR 03/31/67					
		TOTAL	15197	11 15	913	4 45 1426
		NORTH	6411	11 15	390	4 45 676
		SOUTH	8786	7 15	534	5 15 782
BALBOA BL AT NORDHOFF ST	300 4133 32 PS WE 12/06/67					
		TOTAL	15917	7 30	1148	4 30 1583
		NORTH	8155	11 15	444	4 30 971
		SOUTH	7762	7 30	759	3 45 632
BALBOA BL AT RINALDI ST	VR TH 04/13/67					
				MANUAL COUNT		
		NORTH		7 15	284	3 00 616
		SOUTH		7 00	724	3 00 695
BALBOA BL AT RINALDI ST	C00 4747 33 VR FR 04/14/67					
		TOTAL	13777	7 00	1047	4 30 1313
		NORTH	6016	7 30	343	4 45 609
		SOUTH	7761	7 00	739	4 15 741
BALBOA BL N/O ROSCOE BL	300 3838 23 VR WE 02/29/67					
		TOTAL	20810	7 15	1915	4 15 1943
		NORTH	10289	7 15	860	4 30 1000
		SOUTH	10521	7 15	1055	4 15 961
BALBOA BL AT ROSCOE BL	000 4838 23 VR TU 01/31/67					
		TOTAL	13351	7 30	1174	4 00 1522
		NORTH	3765	7 15	341	4 00 556
		SOUTH	9586	7 30	840	4 15 995
BALBOA BL AT ROSCOE BL	VR WE 03/29/67					
				MANUAL COUNT		
		NORTH		7 00	558	4 30 993
		SOUTH		7 30	1101	4 15 990
BALBOA BL AT SAN FERNANDO MISS BL	200 4017 11 VR MO 04/17/67					
				MANUAL COUNT		
		NORTH		7 30	355	4 30 680
		SOUTH		7 00	492	3 45 469

LOCATION		DATE	DIR	VOLUME	AM	PEAK	PM
BALBOA BL AT SAN FERNANDO MISS BL		04/17/67	VR MO	TOTAL 11930	7 15	871	4 15 1251
				NORTH 6645	7 15	405	4 15 789
				SOUTH 5285	7 15	466	4 15 462
BALBOA BL AT SAN JOSE ST	200 4040 11	03/02/67	VR TH	TOTAL 17649	11 15	1091	4 30 1554
				NORTH 9247	11 00	573	4 15 928
				SOUTH 8402	7 15	662	3 00 654
BALBOA BL N/O VANOWEN ST	300 2237 11	06/29/67	VR TH	TOTAL 16647	7 15	1064	4 15 1377
				NORTH 7978	7 30	512	4 30 652
				SOUTH 8669	7 00	621	4 15 737
BALBOA BL AT VANOWEN ST		08/04/67	WV FR			MANUAL COUNT	
				NORTH	7 15	471	4 45 762
				SOUTH	7 45	579	4 45 786
BALBOA BL N/O VENTURA BL	C00 3639 22	01/10/67	VR TU	TOTAL 15244	11 15	1026	3 15 1444
				NORTH 7268	10 00	469	3 45 648
				SOUTH 7976	8 15	599	3 15 805
BALBOA BL N/O VENTURA BL	C00 3639 22	01/11/67	VR WE	TOTAL 14234	11 15	946	4 45 1216
				NORTH 6791	10 45	422	4 45 610
				SOUTH 7443	8 15	556	4 15 628
BALBOA BL N/O VENTURA BL	C00 3639 22	01/12/67	VR TH	TOTAL 14969	10 45	987	3 00 1256
				NORTH 7333	11 15	457	4 30 635
				SOUTH 7636	8 15	568	3 00 693
BALBOA BL N/O VENTURA BL	C00 3639 22	01/13/67	VR FR	TOTAL 16537	11 15	1073	3 15 1414
				NORTH 7911	11 00	485	3 45 650
				SOUTH 8626	11 15	603	3 15 799
BALBOA BL N/O VENTURA BL	C00 3639 22	01/16/67	VR MO	TOTAL 14229	11 00	942	3 00 1295
				NORTH 6977	11 00	436	3 30 648
				SOUTH 7252	8 45	525	3 00 685
BALBOA BL N/O VENTURA BL	C00 3639 22	01/17/67	VR TU	TOTAL 14776	11 15	999	3 15 1321
				NORTH 7129	11 00	457	4 45 672
				SOUTH 7647	11 15	551	3 00 733

LOCATION		DATE	DIR	VOLUME	AM	PEAK	PM
BALBOA BL N/O VENTURA BL	C00 3639 22	01/18/67	VR WE	TOTAL 14677	11 15	969	4 15 1256
				NORTH 7189	10 45	451	5 00 637
				SOUTH 7488	8 15	636	3 15 664
BALBOA BL N/O VENTURA BL	C00 3639 22	01/19/67	VR TH	TOTAL 14868	11 00	1034	2 45 1279
				NORTH 7239	11 00	510	2 45 613
				SOUTH 7629	8 45	546	3 00 677
BALBGA BL N/O VENTURA BL	C00 3639 22	01/20/67	VR FR	TOTAL 16437	11 00	1084	3 15 1405
				NORTH 7927	11 00	491	5 15 646
				SOUTH 8510	11 15	594	3 00 811
BALBOA BL AT VENTURA BL		03/01/67	VR WE			MANUAL COUNT	
				NORTH	7 45	99	3 45 86
				SOUTH	8 15	444	4 30 489
BALBOA BL S/O VICTORY BL	300 2020 11	03/16/67	VR TH	TOTAL 19028	7 30	1682	5 00 1798
				NORTH 9279	7 30	903	4 45 841
				SOUTH 9749	7 00	816	5 00 969
BALBOA BL AT 1ST ST		08/14/67	WV MO			MANUAL COUNT	
				NORTH	7 15	683	4 30 766
				SOUTH	7 15	830	4 00 770
BALDWIN ST AT PARKSIDE AV		11/30/67	CR TH			MANUAL COUNT	
				EAST	7 15	74	4 15 42
				WEST	7 00	39	4 15 97
BALLINA CYN RD N/O WESTFALL DR	A00 1818 11	09/28/67	WV TH	TOTAL 563	8 15	67	3 15 65
				NORTH 271	8 30	20	5 15 50
				SOUTH 292	8 00	48	3 00 27
BALLINA DR W/O CONTERA RD		03/09/67	VR TH			MANUAL COUNT	
				EAST	7 30	36	3 00 40
				WEST	7 30	20	3 00 34
BALSAM AV N/O OLYMPIC BL NON DIRECTIONAL COUNT	A00 30 1	02/08/67	WR WE	TOTAL 150	7 00	16	5 30 23

LOCATION		DATE	DIR	VOLUME	AM	PEAK	PM		
BANDINI ST AT SUMMERLAND AV		SR MO	10/09/67		MANUAL COUNT				
				NORTH	7 00	63	3 30	134	
				SOUTH	7 00	61	5 00	68	
BARHAM BL AT FOREST LAWN DR		CR TU	11/14/67		MANUAL COUNT				
				NORTH	7 15	926	5 00	1817	
				SOUTH	7 15	1776	4 30	1163	
BARNER AV N/O OLIVE VIEW DR		EV TH	10/19/67		MANUAL COUNT				
				NORTH	7 00	32	5 00	48	
				SOUTH	7 15	58	3 00	28	
BARNESTON ST AT WISH AV		VR TU	05/02/67		MANUAL COUNT				
				EAST	8 30	30	4 15	26	
				WEST	7 00	17	4 45	22	
BARRINGTON AV AT MONTANA AV		WR MO	05/08/67		MANUAL COUNT				
				NORTH	8 30	233	4 45	554	
				SOUTH	7 30	789	5 00	558	
BARRINGTON AV AT NATIONAL BL	C00 2035 22	MS WE	12/13/67	TOTAL	9720	7 15	980	4 45	1204
				NORTH	4842	7 15	672	5 00	483
				SOUTH	4878	7 30	311	4 15	813
BARRINGTON AV AT NATIONAL BL	C00 2035 22	MS TH	12/14/67	TOTAL	10159	7 30	986	4 15	1278
				NORTH	5142	7 15	655	5 00	486
				SOUTH	5017	7 30	333	4 15	840
BARRINGTON AV AT NATIONAL BL	C00 2035 22	MS FR	12/15/67	TOTAL	10782	7 30	1017	4 15	1335
				NORTH	5487	7 30	677	5 00	529
				SOUTH	5295	7 30	340	4 15	849
BARRINGTON AV AT NATIONAL BL	C00 2035 22	MS MO	12/18/67	TOTAL	8902	7 30	863	4 30	1055
				NORTH	4556	7 30	586	5 30	419
				SOUTH	4346	7 45	282	4 15	692
BARRINGTON AV AT NATIONAL BL	C00 2035 22	MS TU	12/19/67	TOTAL	9918	7 30	847	4 15	1188
				NORTH	4971	7 30	595	5 45	447
				SOUTH	4947	11 15	282	4 15	822

LOCATION		DATE	DIR	VOLUME	AM	PEAK	PM		
BARRINGTON AV AT SANTA MONICA BL	C00 3520 21	MS TH	11/30/67	TOTAL	11341	7 30	1011	4 45	1094
				NORTH	5707	7 30	462	5 00	651
				SOUTH	5634	7 30	549	4 30	469
BARRINGTON AV AT SANTA MONICA BL	C00 3520 21	MS FR	12/01/67	TOTAL	12628	7 30	970	5 00	1321
				NORTH	6461	7 30	446	5 00	824
				SOUTH	6167	7 30	524	4 45	503
BARRINGTON AV AT SANTA MONICA BL	C00 3520 21	MS SA	12/02/67	TOTAL	10553	11 15	816	4 15	900
				NORTH	5418	11 15	404	4 15	468
				SOUTH	5135	11 00	423	4 00	441
BARRINGTON AV AT SANTA MONICA BL	C00 3520 21	MS SU	12/03/67	TOTAL	6941	10 45	512	4 00	594
				NORTH	3577	10 45	261	4 30	338
				SOUTH	3364	10 45	251	1 30	302
BARRINGTON AV AT SANTA MONICA BL	C00 3520 21	MS MD	12/04/67	TOTAL	11067	7 45	941	4 45	1126
				NORTH	5865	7 45	453	4 45	709
				SOUTH	5202	7 45	488	3 00	458
BARRINGTON AV AT SANTA MONICA BL	C00 3520 21	MS TU	12/05/67	TOTAL	10961	7 30	920	5 00	1109
				NORTH	5901	7 30	438	5 00	742
				SOUTH	5060	7 30	482	4 15	453
BARRINGTON AV AT SANTA MONICA BL	C00 3520 21	MS WE	12/06/67	TOTAL	10963	7 30	919	4 45	1058
				NORTH	5887	7 30	444	5 00	665
				SOUTH	5076	7 30	475	4 30	429
BARRINGTON AV AT SUNSET BL	300 2620 22	WR SA	01/21/67	TOTAL	5041	10 00	474	12 15	471
				NORTH	3881	11 15	353	4 15	378
				SOUTH	1160	10 00	168	12 00	124
BARRINGTON PL S/O SUNSET BL		WR FR	04/29/67				MANUAL COUNT		
				NORTH		8 15	204	5 00	267
				SOUTH		7 45	147	4 45	300
BAUCHET ST E/O ALAMEDA ST		CR TU	05/02/67				MANUAL COUNT		
				EAST		7 00	253	4 45	274
				WEST		7 00	153	3 15	241

LOCATION	DATE	DIR	VOLUME	AM	PEAK	PM
BAY ST E/O ALAMEDA ST NON DIRECTIONAL COUNT	A00 38 2	CR TH	01/26/67	TOTAL 1880	7 00 175	6 15 159
BAY ST E/O ALAMEDA ST	A00 2020 11	CR MO	06/26/67	TOTAL 1853	7 15 219	12 00 133
				EAST 1002	8 45 106	6 15 71
				WEST 851	7 15 121	12 45 66
BAZA AV AT COSTANSO ST	A00 1212 11	VR MO	06/19/67	TOTAL 1625	7 00 89	4 30 245
				NORTH 858	7 00 65	3 45 178
				SOUTH 767	11 15 35	4 45 97
BEACHWOOD DR AT FRANKLIN AV		CR MO	09/25/67		MANUAL COUNT	
				NORTH	8 00 41	5 00 152
				SOUTH	7 30 492	3 00 250
BEACHWOOD DR AT FRANKLIN AV	C00 1725 11	CR WE	12/13/67	TOTAL 7000	8 15 681	6 15 476
				NORTH 1744	11 15 89	5 45 172
				SOUTH 5256	8 15 606	7 00 344
BEACHWOOD DR AT SCENIC AV		CR WE	11/15/67		MANUAL COUNT	
				NORTH	8 30 156	5 00 391
				SOUTH	8 15 592	3 30 247
BEACHY AV S/O BRANFORD ST	A00 1010 11	WV MO	08/21/67	TOTAL 1174	6 45 73	6 30 109
				NORTH 488	8 30 26	5 45 57
				SOUTH 686	6 45 50	8 30 64
BEACHY AV AT TERRA BELLA ST		VR TU	01/03/67		MANUAL COUNT	
				NORTH	7 15 91	3 45 147
				SOUTH	7 00 128	4 00 160
BEAUDRY AV AT TEMPLE ST		CR TH	07/06/67		MANUAL COUNT	
				NORTH	7 15 202	4 30 713
				SOUTH	7 15 538	4 15 289
BEAUDRY AV AT 1ST ST		CR MO	07/10/67		MANUAL COUNT	
				NORTH	7 15 348	4 30 795
				SOUTH	7 15 610	4 00 307

LOCATION		DATE	DIR	VOLUME	AM	PEAK	PM
BEAUDRY AV AT 2ND ST		CR MO 07/10/67			MANUAL COUNT		
			NORTH		7 00	544	4 30 1074
			SOUTH		7 30	500	4 15 286
BEAUDRY AV N/O 3RD ST	300 2020 22	CR FR 05/12/67	TOTAL	13413	7 00	1694	4 15 1552
			NORTH	5062	7 00	465	4 30 1048
			SOUTH	8351	7 00	1229	4 00 633
BEAUDRY AV AT 3RD ST		CR TH 06/22/67			MANUAL COUNT		
			NORTH		7 30	97	4 30 850
			SOUTH		7 30	1315	4 15 582
BEAUDRY AV AT 4TH ST		CR MO 06/19/67			MANUAL COUNT		
			NORTH		7 30	66	4 30 649
			SOUTH		7 30	1269	3 45 470
BEAVER ST AT KISMET AV		EV TU 11/28/67			MANUAL COUNT		
			EAST		8 00	63	2 45 61
			WEST		8 00	38	2 45 45
BEDFORD ST AT CASHIO ST		WR WE 05/24/67			MANUAL COUNT		
			NORTH		7 45	59	3 45 46
			SOUTH		8 00	43	4 30 66
BEDFORD ST AT CHALMERS DR	100 1815 11	WR WE 07/05/67	TOTAL	1957	8 30	156	5 00 228
			NORTH	1044	8 15	104	4 15 96
			SOUTH	913	11 15	69	5 00 141
BEEMAN AV AT MILBANK ST		EV TH 11/30/67			MANUAL COUNT		
			NORTH		8 15	26	3 00 34
			SOUTH		8 15	24	3 15 37
BEEMAN AV AT RYE ST		EV FR 11/24/67			MANUAL COUNT		
			NORTH		8 30	11	3 00 44
			SOUTH		7 45	17	3 00 42
BELLAGIO DR S/O SUNSET BL	C00 1010 11	WR MO 04/24/67	TOTAL	2858	7 30	214	5 00 272
			NORTH	1481	11 15	120	5 00 193
			SOUTH	1377	7 30	195	6 15 92

LOCATION			DATE	DIR	VOLUME	AM	PEAK	PM	
BELLAGIO WAY AT SUNSET BL	C00 1020 12	WR SA	02/25/67	TOTAL	4751	11 15	311	4 15	440
				NORTH	1812	9 45	68	4 15	229
				SOUTH	2939	11 15	253	6 15	253
BELLAIRE AV AT OXNARD ST		VR MO	07/17/67				MANUAL COUNT		
				NORTH		7 15	143	5 00	176
				SOUTH		7 15	245	4 30	168
BELLAIRE AV AT RAYMER ST		VR TH	06/15/67				MANUAL COUNT		
				NORTH		7 45	293	5 00	525
				SOUTH		7 30	455	4 00	423
BELLANCA AV AT ARBOR VITAE ST		WR TU	08/29/67				MANUAL COUNT		
				NORTH		7 00	32	4 00	182
				SOUTH		7 15	120	4 15	256
BELLANCA AV S/O MANCHESTER AV NON DIRECTIONAL COUNT	B00 36 1	WR TH	02/02/67	TOTAL	4186	7 15	432	4 15	471
BELLANCA AV S/O MANCHESTER AV		WR TU	08/29/67				MANUAL COUNT		
				NORTH		8 00	178	4 15	356
				SOUTH		7 30	251	4 30	109
BELLE PORTE AV AT PACIFIC COAST HWY		SR FR	03/24/67				MANUAL COUNT		
				NORTH		7 00	54	3 45	72
				SOUTH		9 00	36	3 45	58
BELLEVUE AV AT DOUGLAS ST		CR FR	08/11/67				MANUAL COUNT		
				EAST		7 00	305	3 45	170
				WEST		8 00	83	4 15	551
BELLEVUE AV E/O GLENDALE BL		CR WE	07/19/67				MANUAL COUNT		
				EAST		7 15	131	4 30	488
				WEST		7 15	477	4 15	359
BELLFLOWER AV N/O PEACH GROVE ST NON DIRECTIONAL COUNT	A00 26 1	VR WE	02/15/67	TOTAL	425	7 45	35	4 45	54

LOCATION		DATE	DIR	VOLUME	AM	PEAK	PM
BELLINGHAM AV AT VICTORY BL		03/31/67	VR FR				
						MANUAL COUNT	
			NORTH		9 00	135	5 00 407
			SOUTH		9 00	123	5 00 616
BELLINGHAM AV AT VICTORY BL		08/24/67	EV TH				
						MANUAL COUNT	
			NORTH		8 30	130	4 45 431
			SOUTH		9 00	89	4 45 378
BELMAR AV AT VICTORY BL	A00 1818 11	12/18/67	WV MO	TOTAL	11 15	1717	12 15 200
				NORTH	11 00	507	2 45 54
				SOUTH	7 15	1210	12 00 160
BELMONT AV AT CORTEZ ST		12/28/67	CR TH				
						MANUAL COUNT	
			NORTH		7 30	87	4 45 332
			SOUTH		7 30	190	4 00 128
BELMONT AV AT COUNCIL ST		12/28/67	CR TH				
						MANUAL COUNT	
			NORTH		7 30	76	4 30 318
			SOUTH		7 30	195	4 00 137
BELMONT AV AT COURT ST		12/08/67	CR FR				
						MANUAL COUNT	
			NORTH		7 30	139	4 45 341
			SOUTH		7 15	308	4 15 179
BELMONT AV AT ROCKWOOD ST		12/15/67	CR FR				
						MANUAL COUNT	
			NORTH		7 45	141	4 45 330
			SOUTH		7 30	342	3 30 157
BELOIT AV AT ALBATA ST	A00 1515 11	08/04/67	WR FR	TOTAL	8 45	517	4 15 95
				NORTH	8 15	156	4 00 20
				SOUTH	11 00	361	4 45 77
BELOIT AV AT CHENAULT ST	A00 1515 11	08/03/67	WR TH	TOTAL	7 45	384	5 30 37
				NORTH	9 15	141	5 00 17
				SOUTH	7 45	243	6 15 24
BELOIT AV AT HOMEDALE ST	B00 1515 11	08/03/67	WR TH	TOTAL	10 45	868	3 15 108
				NORTH	10 45	560	3 15 81
				SOUTH	7 45	308	5 00 34

LOCATION	DATE	DIR	VOLUME	AM	PEAK	PM			
BELOIT AV AT MONTANA AV	B00 1818 11	WR FR	12/08/67	TOTAL	697	8 00	96	3 00	62
				NORTH	345	8 00	43	5 15	39
				SOUTH	352	7 45	54	11 30	32
BELOIT AV N/O WATERFORD ST	A00 1515 11	WR FR	12/08/67	TOTAL	650	8 30	39	3 45	176
				NORTH	87	8 45	8	4 15	19
				SOUTH	563	8 00	32	3 45	164
BELTON DR S/O 80TH ST NON DIRECTIONAL COUNT	A00 30 1	WR WE	02/01/67	TOTAL	101	9 30	7	2 30	12
BENEDICT CYN DR AT CIELO DR	B00 1920 11	WR WE	06/28/67	TOTAL	9712	8 00	1093	5 00	1328
				NORTH	5075	11 15	226	5 00	1157
				SOUTH	4637	8 00	999	6 15	228
BENEDICT CYN DR S/O HUTTON DR	B00 2416 11	WR MO	12/18/67	TOTAL	7298	7 45	1021	5 15	1061
				NORTH	3477	10 15	90	5 15	952
				SOUTH	3821	7 45	957	4 15	153
BENEDICT CYN DR S/O YOAKUM DR	B00 1820 11	WR WE	06/28/67	TOTAL	7648	8 15	932	5 15	1119
				NORTH	4149	11 15	155	5 15	1004
				SOUTH	3499	8 15	856	6 15	172
BENTON WAY N/O MARATHON ST NON DIRECTIONAL COUNT	B00 40 2	CR MO	01/30/67	TOTAL	1340	7 45	101	4 30	141
BENTON WAY AT SUNSET BL		CR FR	02/24/67				MANUAL COUNT		
				NORTH		7 45	53	5 00	133
				SOUTH		7 30	128	4 30	84
BENTON WAY N/O TEMPLE ST	C00 2020 12	CR MO	07/03/67	TOTAL	5349	7 30	482	4 15	539
				NORTH	1945	11 15	124	4 30	355
				SOUTH	3404	7 30	415	11 30	217
BERDON ST AT WILHELMINA AV		WV TU	12/05/67				MANUAL COUNT		
				EAST		7 45	124	4 30	84
				WEST		7 00	10	3 00	7

LOCATION			DATE	DIR	VOLUME	AM	PEAK	PM		
BERENDO ST S/O SUNSET BL			06/28/67	CR WE						
						MANUAL COUNT				
					NORTH	7 45	44	3 45	74	
					SOUTH	7 15	129	4 30	79	
BERENDO ST N/O 6TH ST NON DIRECTIONAL COUNT	A00 42	1	01/30/67	WR MO	TOTAL	2412	7 30	221	4 30	284
BERENDO ST N/O 8TH ST NON DIRECTIONAL COUNT	A00 40	1	01/30/67	CR MO	TOTAL	2437	7 45	273	4 15	308
BERRYMAN AV S/O CULVER BL N/RDWAY	A00 1515	11	01/05/67	WR TH	TOTAL	761	7 00	54	3 00	95
					NORTH	296	9 45	24	3 00	52
					SOUTH	465	6 45	35	5 00	44
BERRYMAN AV AT CULVER BL	A00 1514	11	10/27/67	WR FR	TOTAL	1449	7 15	103	5 30	154
					NORTH	395	11 15	28	3 30	50
					SOUTH	1054	7 15	84	5 30	119
BERRYMAN AV AT CULVER BL			01/19/67	WR TH						
						MANUAL COUNT				
					EAST	7 15	57	4 15	72	
					WEST	7 30	22	4 00	17	
BESSEMER ST AT GREENBUSH AV			03/07/67	VR TU						
						MANUAL COUNT				
					EAST	8 15	23	4 30	30	
					WEST	8 00	47	4 30	50	
BESSEMER ST AT GREENBUSH AV	B00 1818	11	04/05/67	VR WE	TOTAL	520	8 15	89	3 00	92
					EAST	176	8 15	21	2 45	26
					WEST	344	8 30	69	3 00	67
BESSEMER ST AT VARNA AV			12/11/67	EV MO						
						MANUAL COUNT				
					EAST	8 00	44	3 00	18	
					WEST	8 00	50	2 45	37	
BEVERLY BL AT ALEXANDRIA AV	C00 2628	22	03/28/67	CR TU	TOTAL	23857	7 30	2238	4 45	2467
					EAST	12288	7 30	1350	4 30	1098
					WEST	11569	7 30	888	4 45	1381

LOCATION	DATE	DIR	VOLUME	AM	PEAK	PM
BEVERLY BL AT ALVARADO ST	07/11/67	CR TU				
				MANUAL COUNT		
		EAST		7 30	1379	4 45 699
		WEST		7 30	499	4 30 1665
BEVERLY BL AT ALVARADO ST C00 4040 44	09/18/67	PS MO	TOTAL 18631	7 15	1755	4 30 2274
			EAST 8759	7 15	1226	4 15 696
			WEST 9872	11 15	609	4 30 1580
BEVERLY BL AT CRESCENT HEIGHTS BL 300 4040 33	06/06/67	WR TU	TOTAL 25672	11 15	1736	5 00 2248
			EAST 13174	11 15	901	5 00 1181
			WEST 12498	11 15	835	5 00 1067
BEVERLY BL AT FAIRFAX AV 300 4032 33	08/08/67	WR TU	TOTAL 27046	11 15	1861	5 00 2190
			EAST 14109	7 45	990	5 00 1186
			WEST 12937	11 15	874	4 30 1024
BEVERLY BL E/O GENESEE AV C00 2828 22	06/29/67	WR TH	TOTAL 25067	11 00	1726	4 45 2311
			EAST 13567	11 15	884	4 45 1219
			WEST 11500	11 00	859	4 45 1092
BEVERLY BL W/O GLENDALE BL	07/07/67	CR FR				
				MANUAL COUNT		
		EAST		7 30	235	3 15 135
		WEST		7 15	87	4 30 338
BEVERLY BL AT KINGSLEY DR	12/04/67	CR MO				
				MANUAL COUNT		
		EAST		7 45	1356	4 15 1034
		WEST		7 45	888	4 45 1421
BEVERLY BL AT LA BREA AV 300 2828 22	08/02/67	WR WE	TOTAL 24768	7 45	1696	5 00 2177
			EAST 13346	7 30	878	5 00 1199
			WEST 11422	8 00	842	4 45 995
BEVERLY BL AT LA CIENEGA BL 300 4040 33	08/08/67	WR TU	TOTAL 24708	11 15	1755	5 00 2177
			EAST 12115	11 15	930	5 00 1102
			WEST 12593	8 00	841	4 45 1092
BEVERLY BL AT NORMANDIE AV	06/30/67	CR FR				
				MANUAL COUNT		
		EAST		7 30	1123	4 45 1164
		WEST		7 45	791	4 45 1296

LOCATION	DATE	DIR	VOLUME	AM	PEAK	PM			
BEVERLY BL AT OXFORD AV	C00 2727 22	CR TU	03/28/67	MANUAL COUNT					
		EAST		7 30	1218	5 00	1054		
		WEST		7 30	845	4 45	1324		
BEVERLY BL AT OXFORD AV		CR TU	03/28/67	TOTAL	23811	7 30	1982	4 45	2411
				EAST	12253	7 30	1181	4 30	1110
				WEST	11558	7 45	805	4 45	1309
BEVERLY BL AT PARK VIEW ST		CR MO	10/16/67	MANUAL COUNT					
		EAST		7 30	1475	4 30	665		
		WEST		7 30	545	4 30	1464		
BEVERLY BL AT RAMPART BL		CR TU	07/11/67	MANUAL COUNT					
		EAST		7 15	1209	4 30	691		
		WEST		7 30	535	4 30	1512		
BEVERLY BL AT ROSEMONT AV		CR FR	08/11/67	MANUAL COUNT					
		EAST		7 30	1455	4 30	662		
		WEST		7 45	477	4 30	1482		
BEVERLY BL AT ROSSMORE AV	300 2828 22	WR TU	03/14/67	TOTAL	23616	8 30	1708	4 45	2353
				EAST	12937	7 30	1240	4 45	1180
				WEST	10679	8 30	776	5 00	1177
BEVERLY BL AT VERMONT AV	C00 2828 33	CR WE	08/02/67	TOTAL	21874	7 30	1912	4 30	2022
				EAST	11035	7 30	1098	4 45	907
				WEST	10839	7 30	814	4 30	1135
BEVERLY BL AT WESTERN AV	C00 2626 22	CR WE	08/02/67	TOTAL	23254	7 30	1859	4 45	2113
				EAST	12016	7 30	1127	4 45	1017
				WEST	11238	7 45	754	4 45	1096
BEVERLY DR AT BEVERLYWOOD ST		WR TH	02/02/67	MANUAL COUNT					
		NORTH		8 00	98	4 45	96		
		SOUTH		7 30	79	4 45	113		
BEVERLY DR AT CASHIO ST	200 2525 11	WR MO	06/05/67	TOTAL	8198	8 15	674	5 00	801
				NORTH	3981	8 15	484	3 30	287
				SOUTH	4217	11 15	267	5 15	550

L O C A T I O N		DATE	DIR	VOLUME	AM	PEAK	PM
BEVERLY GLEN BL AT ILONA AV		WR MO			MANUAL COUNT		
			NORTH		7 45	279	5 00 409
			SOUTH		7 30	385	4 30 424
BEVERLY GLEN BL N/O MULHOLLAND DR C00 1818 11		WR WE	TOTAL	11377	7 45	1295	5 30 1705
			NORTH	5913	8 30	203	5 30 1444
			SOUTH	5464	7 30	1142	3 45 423
BEVERLY GLEN BL N/O MULHOLLAND DR C00 1516 11		VR WE	TOTAL	10683	7 30	1253	5 15 1530
			NORTH	5603	8 30	185	5 15 1306
			SOUTH	5080	7 15	1132	5 15 224
BEVERLY GLEN BL N/O MULHOLLAND DR C00 1818 11		EV WE	TOTAL	11557	7 15	1490	5 00 1590
			NORTH	5441	11 15	163	5 00 1303
			SOUTH	6116	7 15	1351	4 45 299
BEVERLY GLEN BL N/O MULHOLLAND DR C00 1717 11		EV WE	TOTAL	11620	7 45	1481	5 00 1586
			NORTH	5928	7 30	212	5 15 1337
			SOUTH	5692	7 45	1275	4 45 270
BEVERLY GLEN BL AT MULHOLLAND DR C00 1616 21		MS WE	TOTAL	8100	7 15	1212	5 15 981
			NORTH	3125	8 00	108	5 15 782
			SOUTH	4975	7 15	1127	5 30 203
BEVERLY GLEN BL AT MULHOLLAND DR C00 1616 21		MS TH	TOTAL	8086	7 45	1223	5 00 990
			NORTH	3164	7 30	97	5 00 797
			SOUTH	4922	7 45	1131	3 15 220
BEVERLY GLEN BL AT MULHOLLAND DR		MS TU			MANUAL COUNT		
			NORTH		7 45	94	5 00 711
			SOUTH		7 45	939	4 30 183
BEVERLY GLEN BL AT MULHOLLAND DR C00 1717 21		VR SA	TOTAL	5801	10 30	348	3 45 454
			NORTH	2238	11 15	130	3 45 240
			SOUTH	3563	8 30	273	12 15 241
BEVERLY GLEN BL AT MULHOLLAND DR C00 1717 21		VR SU	TOTAL	4274	11 15	286	3 15 375
			NORTH	1772	11 15	105	3 15 191
			SOUTH	2502	11 15	181	4 30 229

LOCATION	DATE	DIR	VOLUME	AM	PEAK	PM	
BEVERLY GLEN BL AT OLYMPIC BL 300 3029 22	PS TH 12/14/67	TOTAL	9286	7 45	804	4 45	931
		NORTH	4314	7 30	360	5 00	431
		SOUTH	4972	8 00	462	4 45	515
BEVERLY GLEN BL AT ROCHESTER AV	WR TH 03/02/67				MANUAL COUNT		
		NORTH		7 45	443	5 00	718
		SOUTH		7 30	587	4 30	559
BEVERLY GLEN BL S/O WELLWORTH AV C00 2238 22	WR WE 06/28/67	TOTAL	11793	7 45	847	4 45	1212
		NORTH	6074	8 15	394	5 15	721
		SOUTH	5719	7 15	479	4 30	523
BEVERLY GLEN BL AT WILSHIRE BL C00 3025 21	WR FR 02/10/67	TOTAL	10748	7 45	929	4 45	1079
		NORTH	6058	7 45	466	4 45	701
		SOUTH	4690	7 30	486	4 15	408
BEVERLYWOOD ST AT BEVERLY DR	WR TH 02/02/67				MANUAL COUNT		
		EAST		8 15	113	4 15	150
		WEST		8 15	38	4 45	129
BEVERLY WOOD ST AT CASTLE HGHTS AV	WR MD 08/21/67				MANUAL COUNT		
		EAST		8 45	61	4 30	91
		WEST		8 30	49	5 00	122
BEVERLY WOOD ST AT CASTLE HGHTS AV	WR WE 09/13/67				MANUAL COUNT		
		EAST		8 15	87	4 00	107
		WEST		8 15	54	4 45	126
BEVERLYWOOD ST AT ROBERTSON BL	WR FR 07/28/67				MANUAL COUNT		
		EAST		7 15	95	5 00	128
		WEST		7 45	58	4 45	73
BEVERWIL DR N/O BEVERLYWOOD ST 800 1414 11	WR TH 08/10/67	TOTAL	3121	11 00	215	5 00	338
		NORTH	1087	7 45	137	4 30	88
		SOUTH	2034	11 15	148	5 00	252
BEVERWIL DR AT CASHIO ST	WR TU 03/14/67				MANUAL COUNT		
		NORTH		8 15	693	3 00	513
		SOUTH		9 00	222	5 00	605

LOCATION	DATE	DIR	VOLUME	AM	PEAK	PM			
BIRCHER ST AT BABBITT AV	B00 1515 11	WV TH	11/09/67	TOTAL	457	8 00	71	3 30	64
				EAST	285	8 00	41	3 30	49
				WEST	172	8 15	31	2 30	19
BIXEL ST AT 5TH ST	CR MD	09/25/67	MANUAL COUNT						
			NORTH		7 15	308	4 45	580	
			SOUTH		7 45	360	4 15	309	
BIXEL ST S/O 7TH ST	B00 2020 11	CR TU	03/28/67	TOTAL	9247	11 15	608	4 45	900
				NORTH	991	8 15	95	4 45	144
				SOUTH	8256	11 15	543	4 45	756
BLACKBURN AV AT ORLANDO AV	WR MD	03/27/67	MANUAL COUNT						
			EAST		7 30	33	5 00	88	
			WEST		8 15	50	4 15	51	
BLACKHAWK ST AT WYSTONE AV	VR TU	04/18/67	MANUAL COUNT						
			EAST		7 45	29	8 00	17	
			WEST		8 00	14	3 30	34	
BLAINE ST AT OLYMPIC BL	CR FR	12/29/67	MANUAL COUNT						
			NORTH		7 30	296	4 30	117	
			SOUTH		7 45	78	5 00	197	
BLEDSOE ST W/O BORDEN AV	A00 1212 11	VR WE	06/28/67	TOTAL	1727	7 15	125	7 30	201
				EAST	938	7 00	45	7 30	128
				WEST	789	7 15	84	7 15	75
BLEDSOE ST AT BORDEN AV	VR TH	05/18/67	MANUAL COUNT						
			NORTH		7 00	88	4 45	95	
			SOUTH		7 15	85	3 30	59	
BLEDSOE ST E/O DRONFIELD AV	A00 1212 11	VR WE	06/28/67	TOTAL	1295	7 15	98	4 30	120
				EAST	729	11 00	54	4 30	66
				WEST	566	7 15	55	3 45	56
BLEDSOE ST E/O HERRICK AV	A00 1616 11	VR WE	06/28/67	TOTAL	1522	7 00	112	4 15	144
				EAST	724	11 15	59	4 15	79
				WEST	798	7 15	74	5 00	66

LOCATION	DATE	DIR	VOLUME	AM	PEAK	PM
BLEDSON ST AT SAN FERNANDO RD	04/19/67	VR WE		MANUAL COUNT		
		EAST		7 00	262	5 00 311
		WEST		7 15	230	4 30 590
BLEDSON ST W/O TELFAIR AV A00 1111 11	07/06/67	VR TH	TOTAL 189	7 45	18	4 45 26
		EAST	92	7 45	9	4 45 15
		WEST	97	8 00	9	4 30 13
BLOOMFIELD ST AT COLDWATER CYN AV 100 1820 11	02/17/67	VR FR	TOTAL 624	8 00	61	4 00 54
		EAST	293	8 45	25	4 45 30
		WEST	331	7 30	44	4 00 30
BLYTHE ST W/O VAN NUYS BL	06/19/67	VR MO		MANUAL COUNT		
		EAST		7 15	135	3 30 218
		WEST		7 15	45	3 45 185
BOHLIG RD AT LANSLOWNE AV	10/18/67	CR WE		MANUAL COUNT		
		EAST		9 00	44	4 00 22
		WEST		7 15	299	3 30 126
BOHLIG RD AT LEVANDA AV	10/24/67	CR TU		MANUAL COUNT		
		EAST		9 00	32	4 00 120
		WEST		7 15	269	5 00 144
BOHLIG RD AT MARIONDALE AV	11/28/67	CR TU		MANUAL COUNT		
		EAST		9 00	30	4 00 104
		WEST		7 15	161	5 00 91
BOHLIG RD AT MARIONDALE AV A00 1515 11	12/15/67	CR FR	TOTAL 1718	7 30	182	4 00 159
		EAST	941	10 30	106	4 00 100
		WEST	777	7 15	150	4 30 59
BONHAM AV AT KAMLOOPS ST A00 1818 11	03/22/67	VR WE	TOTAL 219	7 15	21	3 45 23
		NORTH	129	7 30	15	6 00 13
		SOUTH	90	7 00	10	3 45 15
BONHILL RD AT ROBINWOOD DR	02/09/67	WR TH		MANUAL COUNT		
		NORTH		8 00	14	5 00 26
		SOUTH		7 30	27	3 15 34

LOCATION			DATE	DIR	VOLUME	AM	PEAK	PM	
BONNIE BRAE ST N/O 6TH ST	B00 1836 12	CR TH	04/27/67	TOTAL	3695	7 45	391	4 45	517
				NORTH	1718	11 15	83	4 45	402
				SOUTH	1977	7 45	322	11 30	143
BORDEN AV AT BLEDSOE ST		VR TH	05/18/67				MANUAL COUNT		
				EAST		7 15	84	4 45	32
				WEST		7 15	78	3 00	75
BORDEN AV AT PAXTON ST		EV WE	09/27/67				MANUAL COUNT		
				NORTH		7 00	84	4 30	70
				SOUTH		7 30	48	4 15	69
BORDEN AV AT PAXTON ST	A00 1818 11	VR WE	05/24/67	TOTAL	1738	7 00	138	7 15	172
				EAST	786	7 15	58	7 15	95
				WEST	952	7 00	80	7 30	80
BORIS DR AT GRIMES PL	A00 1111 11	WV TH	11/02/67	TOTAL	710	8 00	78	5 00	71
				EAST	211	8 00	30	5 00	21
				WEST	499	8 00	48	5 00	50
BORIS DR S/O KAREN DR	A00 1212 11	WV TH	11/02/67	TOTAL	1238	7 45	106	3 45	182
				NORTH	569	8 00	51	3 45	117
				SOUTH	669	11 00	57	3 00	75
BOSQUE DR AT HAYVENHURST AV		VR TU	06/20/67				MANUAL COUNT		
				EAST		7 30	111	4 45	89
				WEST		8 15	118	3 00	118
BOYD ST E/O LOS ANGELES ST	A00 1717 11	CR WE	05/03/67	TOTAL	1570	7 15	243	3 45	165
				EAST	971	7 15	226	3 45	86
				WEST	599	10 00	65	3 45	79
BOYLE AV AT BROOKLYN AV		CR WE	11/01/67				MANUAL COUNT		
				NORTH		8 45	61	4 45	213
				SOUTH		7 15	26	3 45	27
BRADFORD PL N/O SIGNATURE DR	A00 1818 11	WV WE	10/25/67	TOTAL	1592	6 45	142	3 15	152
				NORTH	774	7 00	48	5 30	87
				SOUTH	818	6 45	100	3 15	81

LOCATION	DATE	DIR	VOLUME	AM	PEAK	PM
BRADLEY AV AT POLK ST	04/25/67	VR TU		MANUAL COUNT		
			NORTH	7 00	245	4 15 130
			SOUTH	7 15	118	4 00 413
BRAND BL E/O LAUREL CYN BL	11/07/67	PS TU	639 3029 22	TOTAL	12144	7 30 979 4 30 1209
				EAST	5965	7 45 571 4 15 560
				WEST	6179	7 00 434 4 30 662
BRANFORD ST E/O ARLETA AV	07/12/67	VR WE	C00 3131 11	TOTAL	13456	7 00 1340 4 30 1319
				EAST	6629	7 00 897 4 30 537
				WEST	6827	6 45 470 4 30 782
BRANFORD ST W/O BEACHY AV	07/28/67	EV FR	C00 1731 12	TOTAL	13459	7 00 1345 4 30 1428
				EAST	6603	7 00 764 4 30 627
				WEST	6856	7 00 581 4 30 801
BRANFORD ST W/O GLENOAKS BL	08/16/67	WV WE	A00 0909 11	TOTAL	2255	7 00 193 4 30 250
				EAST	1312	11 15 104 4 30 171
				WEST	943	7 00 133 4 15 84
BRANFORD ST E/O HADDON AV	06/30/67	VR FR	B00 1212 11	TOTAL	6234	7 15 530 4 00 659
				EAST	3119	7 15 301 4 30 307
				WEST	3115	7 00 230 3 30 386
BRIGHTON AV N/O 209TH ST	01/03/67	SR TU	A00 1616 22	TOTAL	635	6 45 60 4 30 82
				NORTH	482	6 45 58 5 15 55
				SOUTH	153	11 15 8 4 30 37
BRIMFIELD AV S/O ROSCOE BL	07/24/67	EV MO		MANUAL COUNT		
				NORTH	7 00	134 4 00 120
				SOUTH	7 30	258 4 30 183
BRIMFIELD AV S/O ROSCOE BL	09/25/67	EV MO		MANUAL COUNT		
				NORTH	7 00	88 4 30 152
				SOUTH	7 00	256 4 30 355
BROADWAY AT FLORENCE AV	09/27/67	PS WE	C00 3838 33	TOTAL	16132	7 15 1463 4 15 1478
				NORTH	7744	7 15 1149 4 15 489
				SOUTH	8388	11 15 402 4 15 989

LOCATION			DATE	DIR	VOLUME	AM	PEAK	PM	
BROADWAY AT GAGE AV	C00 3939 33	SR FR	11/10/67	TOTAL	20787	7 00	1285	4 30	1887
				NORTH	9386	7 00	965	3 30	614
				SOUTH	11401	11 15	494	4 45	1351
BROADWAY S/O OLYMPIC BL	C00 2828 22	CR FR	06/23/67	TOTAL	13044	7 15	1052	4 15	1209
				NORTH	6412	7 30	581	4 15	590
				SOUTH	6632	7 15	473	4 15	619
BROADWAY AT OLYMPIC BL		CR TH	03/16/67				MANUAL COUNT		
				NORTH		7 15	515	4 30	632
				SOUTH		7 15	520	4 30	789
BROADWAY S/O PICO BL	C00 2828 22	CR WE	05/03/67	TOTAL	10277	7 30	921	4 15	1072
				NORTH	4941	7 15	583	4 15	466
				SOUTH	5336	11 15	365	4 30	631
BROADWAY AT SANTA BARBARA AV	C00 4040 33	CR TH	08/31/67	TOTAL	11987	7 15	983	4 15	1374
				NORTH	5791	7 00	734	4 00	367
				SOUTH	6196	11 15	348	4 15	1031
BROADWAY AT SANTA BARBARA AV	C00 4040 33	CR FR	09/01/67	TOTAL	15315	7 00	1075	4 30	1506
				NORTH	7419	7 00	781	7 45	708
				SOUTH	7896	11 15	360	4 30	1125
BROADWAY N/O TEMPLE ST	C00 3030 22	CR SA	05/13/67	TOTAL	15774	11 15	976	12 00	1149
				NORTH	7559	11 15	484	12 15	602
				SOUTH	8215	11 15	492	7 30	573
BROADWAY N/O TEMPLE ST	C00 3030 22	CR SU	05/14/67	TOTAL	12938	11 15	672	2 45	1084
				NORTH	6712	11 15	346	2 45	625
				SOUTH	6226	11 15	326	7 00	517
BROADWAY N/O TEMPLE ST	C00 3030 22	CR MO	05/15/67	TOTAL	18743	7 15	1714	4 15	1666
				NORTH	9202	11 15	596	4 30	1154
				SOUTH	9541	7 15	1245	12 15	583
BROADWAY N/O TEMPLE ST	C00 3030 22	CR TU	05/16/67	TOTAL	17892	7 15	1745	4 15	1635
				NORTH	8779	11 15	562	4 15	1167
				SOUTH	9113	7 15	1295	12 15	532

LOCATION			DATE	DIR	VOLUME	AM	PEAK	PM	
BROADWAY N/O TEMPLE ST	C00 3030 22	CR WE	05/17/67	TOTAL	18072	7 30	1728	4 15	1637
				NORTH	8983	11 15	599	4 15	1133
				SOUTH	9089	7 30	1243	1 15	550
BROADWAY N/O TEMPLE ST	C00 3030 22	CR TH	05/18/67	TOTAL	18342	7 15	1735	4 15	1698
				NORTH	9048	11 15	606	4 15	1183
				SOUTH	9294	7 15	1252	12 30	610
BROADWAY N/O TEMPLE ST	C00 3030 22	CR FR	05/19/67	TOTAL	19506	7 15	1684	4 15	1644
				NORTH	9676	11 15	629	4 15	1112
				SOUTH	9830	7 00	1200	12 45	631
BROADWAY N/O TEMPLE ST	C00 3030 22	CR SA	05/20/67	TOTAL	15271	11 00	979	12 00	1005
				NORTH	7305	11 15	424	4 30	530
				SOUTH	7966	11 00	571	7 30	575
BROADWAY N/O TEMPLE ST	C00 3030 22	CR SU	05/21/67	TOTAL	11842	11 15	565	6 00	906
				NORTH	5880	11 15	275	3 30	428
				SOUTH	5962	11 15	290	6 15	515
BROADWAY AT VERNON AV	C00 3838 33	CR TH	08/31/67	TOTAL	18981	7 00	1485	4 00	1618
				NORTH	9501	7 00	1168	3 30	527
				SOUTH	9480	11 15	550	4 00	1113
BROADWAY AT VERNON AV		CR TH	10/05/67	TOTAL	19970	7 00	1615	4 15	1859
				NORTH	10224	7 00	1281	4 00	642
				SOUTH	9746	11 00	470	4 30	1239
BROADWAY S/O 2ND ST	C00 3030 32	CR FR	06/23/67	TOTAL	19961	7 30	1347	5 15	1473
				NORTH	9838	7 30	543	5 15	968
				SOUTH	10123	7 30	804	4 00	644
BROADWAY S/O 5TH ST	C00 3030 32	CR FR	06/23/67	TOTAL	19365	7 30	1152	4 15	1363
				NORTH	9903	10 45	570	4 30	771
				SOUTH	9462	7 30	647	4 15	638
BROADWAY AT 7TH ST		CR FR	12/08/67				MANUAL COUNT		
				NORTH		7 30	545	4 30	710
				SOUTH		7 30	535	4 15	608

LOCATION		DATE	DIR	VOLUME	AM	PEAK	PM
BROADWAY AT 43RD ST		CR TH 02/23/67			MANUAL COUNT		
			NORTH		7 00	1218	4 00 547
			SOUTH		8 00	359	4 30 1436
BROADWAY AT 43RD ST	C00 3938 33	CR MO 05/08/67	TOTAL	21159	7 15	1696	4 00 2167
			NORTH	9734	7 15	1308	3 45 704
			SOUTH	11425	11 15	676	4 00 1488
BROADWAY AT 43RD ST		CR MO 10/30/67			MANUAL COUNT		
			NORTH		7 00	1261	3 30 566
			SOUTH		7 30	380	4 30 1371
BROADWAY AT 98TH ST		SR TU 09/12/67			MANUAL COUNT		
			NORTH		7 00	806	3 45 528
			SOUTH		7 00	296	5 00 656
BROADWAY S/O 104TH ST	F20 4545 44	SR WE 03/15/67	TOTAL	12387	6 45	1028	4 30 1220
			NORTH	6616	6 45	816	4 00 510
			SOUTH	5771	10 00	266	4 30 723
BROADWAY AT SUMNER AV		CR TU 01/24/67			MANUAL COUNT		
			EAST		7 30	636	5 00 617
			WEST		7 45	684	5 00 727
BROADWAY W/O LINCOLN BL	B00 1717 11	WR TU 03/21/67	TOTAL	666	11 15	53	3 30 64
			EAST	335	11 15	32	6 15 32
			WEST	331	9 15	23	3 30 44
BROADWAY N/O WASHINGTON BL VEN	B00 1717 11	WR TU 01/31/67	TOTAL	428	11 15	47	6 15 47
			NORTH	207	11 15	30	4 15 30
			SOUTH	221	10 45	24	3 00 22
BROADWAY AT 7TH AV VEN	A00 1717 11	WR FR 12/29/67	TOTAL	1350	11 00	72	4 30 110
			EAST	854	10 15	53	5 00 64
			WEST	496	11 15	23	4 30 52
BROADWAY PL S/O OLYMPIC BL		CR TH 03/16/67			MANUAL COUNT		
			NORTH		7 30	53	4 00 59
			SOUTH		7 15	55	4 30 57

LOCATION		DATE	DIR	VOLUME	AM	PEAK	PM
BROADWAY PL AT SANTA BARBARA AV	C00 3434 22	08/31/67	CR TH	TOTAL	8275	7 00	770 4 15 914
				NORTH	3883	7 00	562 4 15 215
				SOUTH	4392	11 15	242 4 15 699
BROADWAY PL AT SANTA BARBARA AV	C00 3434 22	09/01/67	CR FR	TOTAL	10877	7 15	790 7 30 1098
				NORTH	4939	7 15	591 7 45 497
				SOUTH	5938	11 00	294 4 00 775
BRONSON AV AT ADAMS BL		06/05/67	WR MO				MANUAL COUNT
				NORTH		7 30	153 3 45 85
				SOUTH		9 00	16 4 30 45
BRONSON AV AT FRANKLIN AV		10/03/67	CR TU				MANUAL COUNT
				NORTH		7 15	76 5 00 414
				SOUTH		8 00	229 4 45 156
BRONSON AV AT OLYMPIC BL		11/10/67	CR FR				MANUAL COUNT
				NORTH		7 30	73 5 00 86
				SOUTH		7 45	25 4 15 97
BRONSON AV AT ROSEWOOD AV		05/08/67	WR MO				MANUAL COUNT
				NORTH		8 00	30 5 00 43
				SOUTH		7 15	24 5 00 26
BROOKLAWN DR W/O ANGELO DR	200 1515 11	06/27/67	WR TU	TOTAL	1235	8 00	103 5 00 142
				EAST	596	8 00	67 2 45 52
				WEST	639	9 00	44 5 00 102
BROOKLAWN DR N/O N FARING RD	100 1515 11	06/27/67	WR TU	TOTAL	1308	8 00	112 5 15 182
				NORTH	599	8 00	72 2 45 49
				SOUTH	709	9 00	42 5 15 146
BROOKLYN AV AT BOYLE AV		11/01/67	CR WE				MANUAL COUNT
				EAST		7 30	235 4 30 830
				WEST		7 00	848 4 45 380
BROOKLYN AV AT EVERGREEN AV	C00 3029 33	02/24/67	CR FR	TOTAL	19391	7 00	1497 4 15 1929
				EAST	9927	11 15	448 4 15 1307
				WEST	9464	6 45	1170 4 00 628

LOCATION			DATE	DIR	VOLUME	AM	PEAK	PM	
BROOKLYN AV AT EVERGREEN AV	C00 2929 22	CR TU	09/26/67	TOTAL	14517	7 00	1356	4 15	1364
				EAST	7383	11 15	385	4 30	901
				WEST	7134	7 00	1057	4 00	508
BROOKLYN AV W/O LORENA ST	C00 2929 32	PS WE	11/08/67	TOTAL	14744	7 15	1517	4 30	1488
				EAST	7571	6 30	423	4 45	972
				WEST	7173	7 15	1102	4 30	552
BROOKLYN AV AT LORENA ST	D08 2935 33	CR TU	09/26/67	TOTAL	13625	7 00	1424	4 15	1183
				EAST	6432	10 45	338	4 30	758
				WEST	7193	7 15	1105	4 15	442
BROOKLYN AV AT LORENA ST		CR WE	11/22/67				MANUAL COUNT		
				EAST		7 00	352	4 15	1155
				WEST		7 00	1234	4 15	518
BROOKLYN AV AT SOTO ST	C00 2929 33	CR FR	02/24/67	TOTAL	20122	7 00	1488	4 15	1904
				EAST	10131	11 15	501	4 30	1320
				WEST	9991	7 00	1196	6 45	662
BROOKLYN AV AT SOTO ST	C00 2929 22	CR WE	09/27/67	TOTAL	15781	7 00	1402	4 30	1359
				EAST	7756	11 15	392	4 30	899
				WEST	8025	7 00	1088	6 00	534
BROOKLYN AV AT STATE ST	C00 3032 33	CR FR	02/24/67	TOTAL	21060	7 00	1868	4 00	2080
				EAST	8959	11 15	468	4 15	1400
				WEST	12101	7 00	1597	3 30	758
BROOKLYN AV AT WARREN ST		CR MD	12/11/67				MANUAL COUNT		
				EAST		8 45	254	4 30	791
				WEST		7 15	807	3 30	351
BROOKS AV W/O LINCOLN BL	B00 1717 11	WR TU	03/17/67	TOTAL	15803	7 30	1104	5 00	1443
				EAST	8386	11 15	612	2 00	775
				WEST	7417	7 15	580	5 15	964
BROOKS AV S/O ELECTRIC AV	C00 2424 11	WR TU	01/31/67	TOTAL	2080	11 15	146	4 15	228
				NORTH	1068	7 30	83	11 45	100
				SOUTH	1012	8 15	71	4 15	130

LOCATION		DATE	DIR	VOLUME	AM	PEAK	PM		
BROOKTREE RD AT HIGHTREE RD		07/31/67	WR MO	MANUAL COUNT					
				NORTH	9 00	34	4 45	68	
				SOUTH	9 00	41	3 45	55	
BRUNSWICK AV AT CHEVY CHASE DR		07/18/67	CR TU	MANUAL COUNT					
				NORTH	7 15	135	5 00	347	
				SOUTH	7 00	454	4 00	259	
BRUNSWICK AV AT LOS FELIZ BL		07/18/67	CR TU	MANUAL COUNT					
				NORTH	7 00	103	5 00	250	
				SOUTH	7 15	696	4 00	333	
BRYNHURST AV AT 58TH PL		03/29/67	CR WE	MANUAL COUNT					
				NORTH	7 00	26	3 45	34	
				SOUTH	8 30	32	3 30	60	
BRYN MAWR DR E/O HOLLY DR NON DIRECTIONAL COUNT	100 20 2	05/05/67	WR FR	TOTAL	157	8 15	13	3 00	16
BUCHANAN ST AT AV 54		01/10/67	CR TU	MANUAL COUNT					
				EAST	8 15	16	4 30	27	
				WEST	7 45	27	4 30	59	
BUCKINGHAM RD AT PALMYRA RD	C00 3030 11	12/28/67	WR TH	TOTAL	5581	11 15	385	4 30	623
				NORTH	2694	11 15	190	4 30	262
				SOUTH	2887	11 15	195	4 45	380
BUCKINGHAM RD AT 28TH ST	A00 1513 11	12/15/67	WR FR	TOTAL	1201	11 15	94	3 30	137
				NORTH	370	11 15	28	3 30	29
				SOUTH	831	11 15	66	3 30	108
BUDLONG AV S/O SANTA BARBARA AV	B00 2020 11	10/03/67	CR TU	TOTAL	2960	7 15	254	4 30	365
				NORTH	1656	7 15	187	4 15	165
				SOUTH	1304	11 15	69	4 30	209
BUDLONG AV N/O VERNON AV	B00 2020 11	10/03/67	CR TU	TOTAL	1936	7 30	131	4 30	270
				NORTH	961	7 15	82	6 15	109
				SOUTH	975	10 30	51	4 30	177

LOCATION		DATE	DIR	VOLUME	AM	PEAK	PM
BUDLONG AV AT 39TH ST		11/27/67			MANUAL COUNT		
			NORTH		7 15	168	4 15 195
			SOUTH		8 00	79	4 30 166
BUDLONG AV AT 54TH ST	B00 1518 11	10/20/67	TOTAL	2914	10 30	185	4 45 370
			NORTH	1628	10 30	127	4 15 199
			SOUTH	1286	10 45	58	4 45 178
BUDLONG AV AT 83RD ST		02/06/67			MANUAL COUNT		
			NORTH		7 30	48	4 45 82
			SOUTH		7 45	41	4 45 59
BUENDS AYRES DR E/O GAYLEY AV	G10 1212 11	04/24/67	TOTAL	6679	7 30	632	4 45 691
			EAST	3138	7 30	561	12 30 276
			WEST	3541	11 15	187	4 45 561
BUNDY DR AT BENMORE TER		08/16/67			MANUAL COUNT		
			NORTH		9 00	67	3 45 76
			SOUTH		8 00	119	3 00 114
BUNDY DR AT DOROTHY ST		01/31/67			MANUAL COUNT		
			NORTH		7 45	304	4 45 570
			SOUTH		7 30	426	4 00 341
BUNDY DR AT MISSOURI AV		05/04/67			MANUAL COUNT		
			NORTH		7 45	584	4 30 1253
			SOUTH		7 30	1080	3 15 884
BUNDY DR AT NEBRASKA AV		06/29/67			MANUAL COUNT		
			NORTH		7 15	431	4 30 1287
			SOUTH		7 15	998	4 30 746
BUNDY DR AT OHIO AV		07/25/67			MANUAL COUNT		
			NORTH		7 45	541	4 45 992
			SOUTH		7 15	796	3 45 507
BUNDY DR N/O PEARL ST	C00 3232 22	02/28/67	TOTAL	22910	7 00	2336	4 15 2100
			NORTH	10718	7 00	1066	3 45 1081
			SOUTH	12192	7 15	1282	4 45 1125

LOCATION	DATE	DIR	VOLUME	AM	PEAK	PM
BUNDY DR S/O PICO BL	G03 3922 42	WR TU	02/28/67	TOTAL	27270	7 15 2405 4 30 2503
				NORTH	14631	7 00 1371 4 45 1375
				SOUTH	12639	7 30 1108 4 00 1205
BUNDY DR AT TENNESSEE AV		WR TH	01/12/67			MANUAL COUNT
				NORTH		7 15 964 4 45 1236
				SOUTH		7 30 995 3 45 1046
BURBANK BL W/O BELLAIRE AV	300 3230 22	VR TH	06/29/67	TOTAL	12505	7 15 753 5 00 1315
				EAST	6152	7 15 496 4 30 444
				WEST	6353	11 15 346 5 00 901
BURBANK BL E/O CANOGA AV		WV MO	08/28/67			MANUAL COUNT
				EAST		7 15 611 4 30 77
				WEST		7 15 166 4 30 556
BURBANK BL AT CAPISTRANO AV	B00 2030 11	WV TU	12/19/67	TOTAL	2164	11 15 125 4 30 248
				EAST	1110	7 15 77 12 45 110
				WEST	1054	11 15 68 4 30 149
BURBANK BL AT CEDROS AV	C00 3741 22	VR WE	03/22/67	TOTAL	19290	7 45 1337 4 45 2018
				EAST	9340	7 45 822 4 45 865
				WEST	9950	11 15 582 5 00 1190
BURBANK BL AT COLDWATER CYN AV	G04 4040 11	VR FR	03/17/67	TOTAL	15814	7 30 1112 5 00 1443
				EAST	8394	11 15 612 2 00 775
				WEST	7420	7 15 580 5 15 964
BURBANK BL AT COLDWATER CYN AV		VR TH	03/30/67			MANUAL COUNT
				EAST		7 30 553 3 15 606
				WEST		7 30 535 5 00 923
BURBANK BL AT ETHEL AV		VR WE	03/29/67			MANUAL COUNT
				EAST		7 45 747 3 15 570
				WEST		7 15 588 5 00 1015
BURBANK BL AT FARMDALE AV		VR FR	01/13/67			MANUAL COUNT
				EAST		7 30 504 3 30 611
				WEST		7 15 385 4 45 670

LOCATION	DATE	DIR	VOLUME	AM	PEAK	PM	
BURBANK BL AT FULTON AV 300 2640 13	VR TH	03/23/67	TOTAL	12616	10 45	783 5 00	1312
			EAST	6041	7 30	479 4 00	478
			WEST	6575	10 30	420 5 00	874
BURBANK BL AT LANKERSHIM BL 300 3028 22	VR TH	02/16/67	TOTAL	14427	7 30	1113 4 45	1383
			EAST	6667	7 30	614 4 15	576
			WEST	7760	7 30	499 4 45	824
BURBANK BL AT LOUISE AV	VR WE	02/01/67				MANUAL COUNT	
			EAST		7 30	267 4 15	210
			WEST		7 15	150 4 45	396
BURBANK BL AT RESEDA BL	VR TH	07/20/67				MANUAL COUNT	
			EAST		7 00	270 4 30	219
			WEST		7 30	168 5 00	231
BURBANK BL E/O SEPULVEDA BL C00 2338 23	PS FR	09/22/67	TOTAL	22943	7 45	1881 5 00	2044
			EAST	11439	7 45	1231 4 30	925
			WEST	11504	7 15	675 5 00	1210
BURBANK BL AT SEPULVEDA BL	VR MO	05/01/67				MANUAL COUNT	
			EAST		7 45	1383 4 00	1111
			WEST		8 30	513 5 00	1154
BURBANK BL AT SHOUP AV	VR TH	01/05/67				MANUAL COUNT	
			EAST		7 00	219 2 45	211
			WEST		7 00	21 2 30	17
BURBANK BL AT SHOUP AV C00 2830 11	WV FR	07/21/67	TOTAL	1860	7 00	168 7 15	136
			EAST	1675	7 00	154 7 30	122
			WEST	185	9 15	18 5 30	16
BURBANK BL AT VAN NUYS BL	VR TH	01/19/67				MANUAL COUNT	
			EAST		7 45	1151 3 45	1082
			WEST		7 45	580 4 45	918
BURBANK BL AT VESPER AV D06 2835 22	VR TH	02/02/67	TOTAL	19195	7 30	1513 4 45	1898
			EAST	9330	7 45	928 4 45	763
			WEST	9865	7 30	602 4 45	1135

LOCATION	DATE	DIR	VOLUME	AM	PEAK	PM			
BURBANK BL AT WOODLAKE AV	B00 1115 11	WV FR	12/29/67	TOTAL	2159	11 15	130	4 15	221
				EAST	1124	9 00	83	4 00	113
				WEST	1035	11 15	65	5 00	139
BURBANK BL AT WOODMAN AV	B00 3737 12	PS MO	09/25/67	TOTAL	15702	7 30	1215	4 45	1373
				EAST	8009	7 30	879	5 45	689
				WEST	7693	11 15	507	2 45	758
BURLINGTON AV N/O 6TH ST	B00 1717 11	CR TH	04/27/67	TOTAL	1600	7 30	100	5 00	130
				NORTH	832	11 15	46	4 30	82
				SOUTH	768	7 30	58	1 45	55
BURLINGTON AV AT 9TH ST		CR MO	07/17/67				MANUAL COUNT		
				NORTH		8 00	82	4 15	100
				SOUTH		7 30	125	4 30	141
BURNET AV AT KESWICK ST	A00 2020 11	EV TU	09/12/67	TOTAL	2437	7 30	258	4 15	222
				NORTH	1419	7 00	179	11 45	121
				SOUTH	1018	11 15	84	4 00	124
BURNET AV AT SAN JOSE ST		EV TU	10/24/67				MANUAL COUNT		
				NORTH		7 00	198	4 30	175
				SOUTH		7 00	128	4 30	168
BURNSIDE AV S/O 3RD ST	G04 2727 11	WR TU	07/11/67	TOTAL	3133	11 15	245	4 45	305
				NORTH	1729	8 00	143	4 45	162
				SOUTH	1404	11 15	105	4 45	143
BURNSIDE AV S/O 3RD ST	D03 2020 11	WR TU	07/18/67	TOTAL	2561	11 15	195	4 45	253
				NORTH	1458	9 45	114	4 45	136
				SOUTH	1103	11 15	83	4 30	120
BURNSIDE AV AT 6TH ST	B00 2018 11	WR FR	05/26/67	TOTAL	2443	11 15	173	5 00	241
				NORTH	1302	11 15	88	5 00	160
				SOUTH	1141	7 45	108	3 45	106
BURNSIDE AV AT 6TH ST		WR FR	07/14/67				MANUAL COUNT		
				NORTH		8 15	82	5 00	169
				SOUTH		7 45	104	4 30	100

LOCATION		DATE	DIR	VOLUME	AM	PEAK	PM
BURTON WAY AT WILLAMAN DR		01/30/67	WR MO		MANUAL COUNT		
			EAST		8 00	1113	5 00 818
			WEST		8 15	604	4 45 1090
BUTLER AV AT KINGSLAND ST		12/28/67	WR TH		MANUAL COUNT		
			NORTH		9 00	22	3 15 42
			SOUTH		8 30	13	4 00 34
CABRILLO AV N/O MARKET ST NON DIRECTIONAL COUNT	A00 46 1	02/16/67	WR TH	TOTAL 501	10 00	50	2 45 53
CABRITO RD W/O SEPULVEDA BL		05/31/67	VR WE		MANUAL COUNT		
			EAST		7 30	143	4 00 174
			WEST		7 15	102	4 30 112
CADILLAC AV AT LA CIENEGA BL		10/30/67	WR MO		MANUAL COUNT		
			EAST		7 15	377	5 00 310
			WEST		8 00	721	4 45 840
CAHUENGA BL AT FRANKLIN AV		06/20/67	WR TU		MANUAL COUNT		
			NORTH		8 00	370	5 00 1682
			SOUTH		8 00	1077	7 30 447
CAHUENGA BL AT HOLLYWOOD BL		10/11/67	WR WE		MANUAL COUNT		
			NORTH		8 00	348	5 00 1083
			SOUTH		8 00	955	3 00 532
CAHUENGA BL AT IRIS DR	300 3737 33	04/07/67	WR FR	TOTAL 19420	7 45	1353	5 00 2781
				NORTH 15538	11 15	528	5 00 2636
				SOUTH 3882	7 45	873	3 45 298
CAHUENGA BL AT OAKCREST DR		12/27/67	EV WE		MANUAL COUNT		
			EAST		7 30	1827	4 00 957
			WEST		7 45	221	5 00 946
CAHUENGA BL N/O OXNARD ST	200 2814 11	06/29/67	VR TH	TOTAL 5205	7 30	345	4 30 511
				NORTH 2985	7 00	213	4 30 289
				SOUTH 2220	7 30	152	4 30 222

LOCATION	DATE	DIR	VOLUME	AM	PEAK	PM
CAHUENGA BL AT SUNSET BL	WR FR 10/20/67					
				MANUAL COUNT		
		NORTH		7 30	274	5 00 915
		SOUTH		7 30	821	4 00 605
CAHUENGA BL E/R N/O WONDER VIEW DR A00 18 1	WR WE 05/31/67	TOTAL	7032	7 00	338	5 00 1514
		ONE WAY STREET NORTH BOUND				
CAHUENGA BL E/R N/O WONDER VIEW DR A00 20 1	VR WE 07/19/67	TOTAL	7466	7 30	346	5 15 1515
		ONE WAY STREET NORTH BOUND				
CAHUENGA BL E/R N/O WONDER VIEW DR A00 18 1	EV WE 09/20/67	TOTAL	7057	7 30	366	5 00 1445
		ONE WAY STREET NORTH BOUND				
CAHUENGA BL W/R N/O MULHOLLAND DR 300 1224 12	WR WE 06/07/67	TOTAL	17923	7 15	2025	5 00 1573
		NORTH	5371	8 15	247	5 15 853
		SOUTH	12552	7 15	1805	4 15 796
CAHUENGA BL W/R N/O MULHOLLAND DR 300 1224 12	EV WE 09/20/67	TOTAL	19714	7 45	2335	4 45 1813
		NORTH	5784	8 30	282	4 45 915
		SOUTH	13930	7 45	2078	5 00 920
CAHUENGA BL W/R N/O MULHOLLAND DR 300 1322 12	WR WE 11/29/67	TOTAL	21495	7 30	2220	5 00 2303
		NORTH	8281	8 00	361	4 45 1388
		SOUTH	13214	7 30	1912	5 00 933
CALABASH ST N/O CASS AV A00 1818 11	WV FR 11/17/67	TOTAL	1255	8 00	134	4 00 147
		NORTH	598	8 30	75	11 30 70
		SOUTH	657	8 00	59	4 00 104
CALAHAN ST AT VALJEAN AV A00 1414 11	VR WE 02/01/67	TOTAL	575	7 45	76	3 15 149
		EAST	416	7 45	66	3 15 129
		WEST	159	7 45	10	6 00 22
CALIFA ST AT BEVIS AV	VR MO 03/20/67					
				MANUAL COUNT		
		EAST		7 30	90	4 30 22
		WEST		7 00	41	4 30 69
CALIFORNIA AV N/O ELECTRIC AV B00 1616 11	WR WE 02/01/67	TOTAL	1969	11 15	134	4 00 223
		NORTH	1116	11 15	73	4 00 129
		SOUTH	853	11 00	65	3 45 95

LOCATION	DATE	DIR	VOLUME	AM	PEAK	PM			
CALIFORNIA AV AT LINCOLN BL	B00 1730 11	WR MO	03/20/67	TOTAL	3930	10 15	326	11 45	349
				EAST	2145	11 00	187	11 45	197
				WEST	1785	10 15	157	4 15	168
CALIFORNIA AV N/O WASHINGTON BL	B00 1717 11	WR TU	02/14/67	TOTAL	1848	11 00	132	4 30	187
				NORTH	894	11 00	73	5 15	98
				SOUTH	954	11 15	61	3 15	98
CALNEVA DR E/O HAYVENHURST AV		VR TH	03/09/67				MANUAL COUNT		
				EAST		7 15	476	5 00	71
				WEST		7 15	57	5 00	669
CALNEVA DR AT HAYVENHURST AV	A00 1818 11	VR WE	03/01/67	TOTAL	3691	8 00	216	5 30	849
				EAST	1184	8 00	141	4 30	111
				WEST	2507	8 15	75	5 30	783
CALNEVA DR N/O MULHOLLAND DR	C00 2018 11	WR WE	05/31/67	TOTAL	3355	7 30	617	5 30	609
				NORTH	1572	10 45	24	5 30	564
				SOUTH	1783	7 30	601	3 45	78
CALNEVA DR N/O MULHOLLAND DR	C00 1818 11	VR WE	07/19/67	TOTAL	3625	7 00	486	5 15	655
				NORTH	2025	11 15	58	5 15	602
				SOUTH	1600	7 00	469	6 15	76
CALNEVA DR N/O MULHOLLAND DR	C00 1816 11	WV WE	09/20/67	TOTAL	3391	7 00	521	5 30	594
				NORTH	1783	9 45	62	5 30	547
				SOUTH	1608	7 00	511	6 15	69
CALNEVA DR N/O MULHOLLAND DR	C00 1818 11	EV WE	11/15/67	TOTAL	3465	7 00	583	5 15	584
				NORTH	1722	8 15	36	5 15	528
				SOUTH	1743	7 00	569	3 30	71
CALVERT ST AT COSTELLO AV	A00 1818 11	EV TH	08/24/67	TOTAL	1411	9 30	68	4 30	377
				EAST	895	10 15	28	4 30	256
				WEST	516	9 30	40	4 45	123
CALVERT ST AT FULCHER AV		EV TH	08/10/67				MANUAL COUNT		
				EAST		7 00	11	3 30	10
				WEST		7 30	7	5 00	9

LOCATION		DATE	DIR	VOLUME	AM	PEAK	PM		
CALVERT ST AT SYLMAR AV		09/12/67	EV TU	MANUAL COUNT					
				EAST	8 15	109	3 00	134	
				WEST	8 30	106	4 00	95	
CALVERT ST AT SYLVAN ST		09/13/67	EV WE	MANUAL COUNT					
				EAST	7 15	92	4 15	182	
				WEST	7 00	90	4 15	120	
CAMARILLO ST AT LANKERSHIM BL	300 3028 21	02/16/67	VR TH	TOTAL	7599	7 30	619	3 15	837
				EAST	3751	7 30	330	3 15	353
				WEST	3848	7 30	289	2 45	491
CAMARILLO ST E/O LEDGE AV	200 1620 11	06/29/67	VR TH	TOTAL	4661	7 45	300	5 00	480
				EAST	2320	7 30	156	5 00	232
				WEST	2341	7 45	153	4 30	261
CAM DE LA CUMBRE S/O VAL VISTA BL	B00 1010 11	08/24/67	EV TH	TOTAL	404	11 15	23	5 00	40
				NORTH	201	8 30	19	6 15	20
				SOUTH	203	11 15	14	5 00	23
CAMULOS ST N/O 8TH ST NON DIRECTIONAL COUNT	A00 40 1	01/25/67	CR WE	TOTAL	213	6 45	20	4 15	26
CANFIELD AV AT AIRDROME ST	B00 1515 11	05/25/67	WR TH	TOTAL	1299	8 30	144	3 00	147
				NORTH	192	8 45	21	4 15	19
				SOUTH	1107	8 30	126	3 00	138
CANOGA AV AT BURBANK BL		08/28/67	WV MD	MANUAL COUNT					
				NORTH	7 15	994	3 30	696	
				SOUTH	7 30	604	4 15	918	
CANOGA AV AT DUMETZ RD	B00 2525 11	08/01/67	VR TU	TOTAL	4102	10 30	259	5 00	377
				NORTH	1756	7 00	171	1 00	125
				SOUTH	2346	10 45	135	4 45	275
CANOGA AV AT ENSENADA DR	B00 1816 11	09/07/67	WV TH	TOTAL	609	9 45	39	3 00	59
				EAST	194	10 15	15	3 00	23
				WEST	415	9 45	24	6 30	39

LOCATION	DATE	DIR	VOLUME	AM	PEAK	PM			
CANOGA AV S/O GAONA ST	B00 1212 11	VR WE	02/01/67	TOTAL	2191	7 30	174	5 15	188
				NORTH	1124	7 30	149	3 15	79
				SOUTH	1067	11 15	77	5 15	128
CANOGA AV S/O GOLONDRINA ST	B00 1212 11	VR TH	02/02/67	TOTAL	766	7 30	54	3 00	80
				NORTH	402	7 30	45	3 00	42
				SOUTH	364	11 15	19	4 15	41
CANOGA AV AT NORDHOFF ST	B00 1010 11	WV MO	11/20/67	TOTAL	5942	7 15	666	3 45	612
				NORTH	3156	7 15	331	3 45	312
				SOUTH	2786	7 30	337	3 30	307
CANOGA AV N/O SATICOY ST	C00 1235 12	VR TH	07/06/67	TOTAL	14339	11 15	979	4 30	1267
				NORTH	7244	11 15	524	4 15	705
				SOUTH	7095	7 00	604	4 30	569
CANOGA AV S/O VANOWEN ST	D04 3424 32	VR MO	06/12/67	TOTAL	16059	7 15	1612	4 30	1728
				NORTH	8449	11 15	865	4 30	1216
				SOUTH	7610	7 00	1193	12 15	739
CANOGA AV AT VENTURA BL	C00 2424 12	PS FR	09/22/67	TOTAL	10665	11 15	817	4 45	1277
				NORTH	4269	7 15	472	12 15	343
				SOUTH	6396	11 15	607	4 45	983
CANOGA AV AT VICTORY BL		VR WE	04/19/67				MANUAL COUNT		
				NORTH		7 00	840	4 30	1164
				SOUTH		7 30	860	4 00	824
CANTARA ST AT IRONDALE AV	A00 1818 11	WV FR	11/17/67	TOTAL	660	7 15	59	2 00	72
				EAST	420	7 15	33	7 00	51
				WEST	240	7 45	28	2 00	49
CANTARA ST AT WOODMAN AV	B00 4018 11	VR TU	04/18/67	TOTAL	5247	7 00	411	3 15	562
				EAST	2988	6 45	255	3 15	338
				WEST	2259	8 15	173	4 45	287
CANTLAY ST AT QUARTZ AV		VR TH	03/16/67				MANUAL COUNT		
				EAST		7 45	142	3 00	40
				WEST		7 15	15	5 00	17

LOCATION		DATE	DIR	VOLUME	AM	PEAK	PM
CAPISTRANO AV AT BURBANK BL	A00 1820 11	12/19/67	WV TU	TOTAL	655	8 15	53 2 45 83
				NORTH	223	7 30	18 2 45 26
				SOUTH	432	8 15	37 3 00 58
CAPISTRANO AV AT CHASE ST		05/25/67	VR TH				MANUAL COUNT
				NORTH		7 15	56 4 45 110
				SOUTH		7 00	21 4 30 16
CAPISTRANO AV AT CLARENDON ST		12/06/67	WV WE				MANUAL COUNT
				NORTH		7 15	36 4 30 41
				SOUTH		7 00	59 3 15 28
CAPITOL DR W/O GAFFEY ST	C00 3131 22	03/30/67	SR TH	TOTAL	2882	7 00	211 4 45 342
				EAST	1316	7 00	161 2 45 94
				WEST	1566	11 15	101 4 45 265
CAPPS AV AT VALERIO ST		05/29/67	VR MO				MANUAL COUNT
				NORTH		8 00	21 4 45 81
				SOUTH		7 00	17 3 15 17
CARL ST W/O LEHIGH AV	A00 2020 11	05/05/67	VR FR	TOTAL	841	8 30	67 3 15 133
				EAST	392	8 15	32 3 00 45
				WEST	449	8 30	36 3 15 93
CARLOTA BL W/O AV 43		05/02/67	CR TU				MANUAL COUNT
				EAST		8 15	35 4 15 157
				WEST		7 15	92 3 45 79
CARONDELET ST AT COUNCIL ST		09/19/67	CR TU				MANUAL COUNT
				NORTH		8 15	17 4 30 37
				SOUTH		7 45	45 4 45 38
CARRILLO DR N/O OLYMPIC BL		05/01/67	WR MO				MANUAL COUNT
				NORTH		7 30	350 5 00 418
				SOUTH		8 00	385 5 00 966
CARRILLO DR S/O SAN VICENTE BL		06/05/67	WR MO				MANUAL COUNT
				NORTH		8 15	506 5 00 516
				SOUTH		8 15	524 5 00 832

LOCATION	DATE	DIR	VOLUME	AM	PEAK	PM			
CARSON ST AT DENKER AV	C00 2929 33	SR SA	01/14/67	TOTAL	19827	11 15	1490	1 30	1610
				EAST	10192	11 15	713	3 30	879
				WEST	9635	11 15	777	1 30	813
CARSON ST AT DENKER AV	C00 2929 33	SR SU	01/15/67	TOTAL	13855	11 15	984	4 00	1269
				EAST	7160	11 15	477	12 00	658
				WEST	6695	11 15	507	4 00	650
CARSON ST AT DENKER AV	C00 2929 33	SR MO	01/16/67				MANUAL COUNT		
				EAST		7 45	430	4 30	831
				WEST		7 30	585	4 30	812
CARSON ST AT DENKER AV		SR MO	01/16/67	TOTAL	18565	11 00	1228	4 00	1645
				EAST	9064	11 00	612	4 30	857
				WEST	9501	6 45	643	4 00	819
CARSON ST AT DENKER AV	C00 2929 33	SR TU	01/17/67	TOTAL	19008	7 15	1194	4 15	1650
				EAST	9301	11 15	591	3 45	854
				WEST	9707	7 00	741	4 15	800
CARSON ST AT DENKER AV	C00 2929 33	SR WE	01/18/67	TOTAL	18560	11 15	1222	4 00	1607
				EAST	9343	11 15	580	4 00	840
				WEST	9217	11 00	652	3 45	771
CARSON ST AT DENKER AV	C00 2929 33	SR TH	01/19/67	TOTAL	18495	11 15	1260	4 15	1612
				EAST	9192	11 15	590	4 45	824
				WEST	9303	11 15	670	4 15	793
CARSON ST AT DENKER AV	C00 2929 33	SR FR	01/20/67	TOTAL	21525	11 15	1297	4 30	1872
				EAST	10726	11 15	633	4 45	942
				WEST	10799	11 15	664	4 30	932
CARSON ST AT DENKER AV	C00 2929 33	SR SA	01/21/67	TOTAL	20750	11 15	1488	3 30	1603
				EAST	10638	11 00	729	3 30	876
				WEST	10112	11 15	762	12 45	795
CARSON ST AT DENKER AV	C00 2929 33	SR SU	01/22/67	TOTAL	12310	11 15	760	4 00	1047
				EAST	6464	11 15	410	12 15	539
				WEST	5846	11 15	350	4 00	535

LOCATION		DATE	DIR	VOLUME	AM	PEAK	PM		
CARSON ST AT DENKER AV	C00 3030 33	SR TU	05/23/67	TOTAL	19882	11 15	1302	4 15	1686
				EAST	10077	11 15	673	4 15	906
				WEST	9805	7 00	690	4 45	802
CARSON ST AT DENKER AV	C00 3030 33	SR WE	05/24/67	TOTAL	19896	11 15	1236	4 30	1666
				EAST	10049	11 15	647	4 30	848
				WEST	9847	7 15	672	4 45	825
CARSON ST AT DENKER AV	C00 3030 33	SR FR	09/08/67	TOTAL	24884	11 15	1544	4 45	1963
				EAST	12557	11 15	765	5 00	977
				WEST	12327	11 15	779	4 30	1001
CARSON ST W/O NORMANDIE AV	C00 2920 32	SR SA	01/14/67	TOTAL	20306	11 15	1551	4 30	1686
				EAST	10302	11 15	775	4 30	1015
				WEST	10004	11 15	776	11 30	822
CARSON ST W/O NORMANDIE AV	C00 2920 32	SR SU	01/15/67	TOTAL	14164	11 15	961	4 30	1285
				EAST	7182	11 15	514	12 00	674
				WEST	6982	10 45	480	4 45	669
CARSON ST W/O NORMANDIE AV	C00 2920 32	SR MO	01/16/67	TOTAL	19343	11 15	1271	4 45	1729
				EAST	9657	11 00	628	4 30	875
				WEST	9686	11 15	647	4 45	882
CARSON ST W/O NORMANDIE AV	C00 2920 32	SR TU	01/17/67	TOTAL	19757	7 45	1313	4 15	1722
				EAST	9781	7 15	593	4 00	885
				WEST	9976	7 45	746	4 45	856
CARSON ST W/O NORMANDIE AV	C00 2920 32	SR WE	01/18/67	TOTAL	23079	11 15	1271	4 30	2286
				EAST	13545	7 15	610	4 30	1462
				WEST	9534	11 15	666	4 15	850
CARSON ST W/O NORMANDIE AV	C00 2920 32	SR TH	01/19/67	TOTAL	20865	7 15	1514	4 30	1719
				EAST	11201	7 00	902	4 00	884
				WEST	9664	11 15	639	4 45	863
CARSON ST W/O NORMANDIE AV	C00 2920 32	SR FR	01/20/67	TOTAL	22875	11 15	1365	4 45	1962
				EAST	11752	10 45	705	4 15	1011
				WEST	11123	11 15	679	4 45	1015

LOCATION			DATE	DIR	VOLUME	AM	PEAK	PM	
CARSON ST W/O NORMANDIE AV	C00 2920 32	SR SA	01/21/67	TOTAL	21230	11 15	1536	3 30	1757
				EAST	10922	11 15	779	3 30	896
				WEST	10308	11 15	757	3 30	861
CARSON ST W/O NORMANDIE AV	C00 2920 32	SR SU	01/22/67	TOTAL	12866	11 15	794	2 15	1096
				EAST	6658	11 15	461	2 15	592
				WEST	6208	11 00	338	4 30	547
CARSON ST W/O NORMANDIE AV	C00 3021 32	SR TU	05/23/67	TOTAL	20587	7 15	1302	4 30	1794
				EAST	10305	11 15	661	4 15	926
				WEST	10282	7 15	691	5 00	878
CARSON ST W/O NORMANDIE AV	C00 3021 32	SR WE	05/24/67	TOTAL	20502	7 00	1325	4 00	1767
				EAST	10205	7 00	643	4 00	875
				WEST	10297	7 15	690	4 30	902
CARSON ST W/O NORMANDIE AV	C00 3019 32	SR FR	09/08/67	TOTAL	24528	11 15	1536	4 45	2016
				EAST	11944	11 15	735	4 15	908
				WEST	12584	11 15	801	4 45	1109
CARSON ST AT NORMANDIE AV		SR MO	01/16/67				MANUAL COUNT		
				EAST		7 15	529	3 45	812
				WEST		8 15	583	4 30	880
CARSON ST E/O WESTERN AV	C00 2029 23	SR SA	01/14/67	TOTAL	20524	11 15	1473	12 00	1672
				EAST	10534	11 15	719	3 15	889
				WEST	9990	11 00	768	2 00	831
CARSON ST E/O WESTERN AV	C00 2029 23	SR SU	01/15/67	TOTAL	13858	11 15	942	1 45	1229
				EAST	7076	11 15	463	12 30	654
				WEST	6782	10 30	495	1 30	622
CARSON ST E/O WESTERN AV	C00 2029 23	SR MO	01/16/67	TOTAL	18740	11 15	1261	3 45	1655
				EAST	9141	11 00	618	4 15	861
				WEST	9599	10 30	658	3 45	801
CARSON ST E/O WESTERN AV	C00 2029 23	SR TU	01/17/67	TOTAL	19255	7 30	1218	4 00	1624
				EAST	9376	11 15	584	4 15	887
				WEST	9879	7 30	778	4 00	746

LOCATION			DATE	DIR	VOLUME	AM	PEAK	PM	
CARSON ST E/O WESTERN AV	C00 2029 23	SR WE	01/18/67	TOTAL	18548	11 15	1227	4 00	1587
				EAST	9245	11 15	585	4 00	854
				WEST	9303	7 30	694	4 00	733
CARSON ST E/O WESTERN AV	C00 2029 23	SR TH	01/19/67	TOTAL	18852	11 15	1234	4 00	1603
				EAST	9329	11 00	606	4 30	857
				WEST	9523	7 30	656	3 45	764
CARSON ST E/O WESTERN AV	C00 2920 32	SR FR	01/20/67	TOTAL	22140	11 15	1302	4 30	1834
				EAST	11055	11 00	644	4 30	967
				WEST	11085	7 30	671	5 00	894
CARSON ST E/O WESTERN AV	C00 2920 32	SR SA	01/21/67	TOTAL	21248	11 15	1508	3 30	1651
				EAST	10830	11 15	762	3 30	886
				WEST	10418	11 00	748	1 00	820
CARSON ST E/O WESTERN AV	C00 2920 32	SR SU	01/22/67	TOTAL	12391	11 15	749	3 00	1048
				EAST	6356	11 15	425	3 00	557
				WEST	6035	10 30	346	4 00	527
CARSON ST E/O WESTERN AV	C00 2130 23	SR TU	05/23/67	TOTAL	20415	11 15	1347	4 30	1668
				EAST	10003	11 15	680	4 30	913
				WEST	10412	6 45	727	4 45	783
CARSON ST E/O WESTERN AV	C00 2130 23	SR WE	05/24/67	TOTAL	20131	11 15	1281	4 30	1633
				EAST	9829	11 15	637	4 30	865
				WEST	10302	7 00	709	3 15	784
CARSON ST E/O WESTERN AV	C00 2130 23	SR WE	09/27/67	TOTAL	20038	7 15	1293	4 30	1617
				EAST	10286	11 15	642	3 45	868
				WEST	9752	7 15	733	4 45	766
CARSON ST AT WESTERN AV		SR MO	01/16/67				MANUAL COUNT		
				EAST		7 15	443	4 15	922
				WEST		7 15	603	4 00	757
CARY AV N/O OPP ST	A00 1313 22	SR TU	01/03/67	TOTAL	174	11 00	16	4 15	17
				NORTH	95	10 00	12	11 45	13
				SOUTH	79	10 30	7	1 00	14

LOCATION	DATE	DIR	VOLUME	AM	PEAK	PM
CASHIO ST AT BEDFORD ST	WR WE 05/24/67			MANUAL COUNT		
		EAST		8 15	87	3 30 122
		WEST		8 30	85	5 00 126
CASHIO ST AT BEVERLY DR	A00 1818 11 WR TU 06/06/67	TOTAL	1752	8 15	159	4 15 161
		EAST	427	8 00	38	3 45 47
		WEST	1325	8 30	131	3 00 124
CASHIO ST AT BEVERWIL DR	WR TU 03/14/67			MANUAL COUNT		
		EAST		7 45	69	4 30 141
		WEST		8 30	57	3 00 81
CASHIO ST AT REXFORD DR	WR TU 02/14/67			MANUAL COUNT		
		EAST		8 00	147	4 45 105
		WEST		8 00	66	3 15 107
CASHIO ST AT SHERBOURNE DR	WR TU 02/07/67			MANUAL COUNT		
		EAST		8 15	95	4 45 143
		WEST		8 00	102	5 00 155
CASS AV AT CALABASH ST	A00 1818 11 WV FR 11/17/67	TOTAL	1020	8 15	101	3 00 104
		EAST	481	8 30	41	6 00 47
		WEST	539	8 15	61	3 00 63
CASTLE HGHTS AV AT BEVERLY WOOD ST	WR MO 08/21/67			MANUAL COUNT		
		NORTH		8 00	400	5 00 384
		SOUTH		8 00	171	5 00 401
CASTLE HGHTS AV AT BEVERLY WOOD ST	WR WE 09/13/67			MANUAL COUNT		
		NORTH		8 00	451	5 00 393
		SOUTH		7 30	168	5 00 353
CASTLEWOODS DR AT TOBIN WAY	A00 1712 11 WV FR 08/25/67	TOTAL	629	7 45	71	4 15 55
		NORTH	303	8 00	37	12 00 31
		SOUTH	326	7 45	37	7 15 35
CASWELL AV AT WASATCH AV	WR WE 09/06/67			MANUAL COUNT		
		EAST		7 00	16	4 15 25
		WEST		7 30	14	5 00 25

LOCATION	DATE	DIR	VOLUME	AM	PEAK	PM			
CASWELL AV AT WASATCH AV	A00 1515 11	WR WE	10/04/67	TOTAL	434	7 15	39	5 15	52
				EAST	147	7 15	19	4 45	17
				WEST	287	7 15	20	5 15	37
CATALINA ST AT 5TH ST		CR FR	02/03/67				MANUAL COUNT		
				NORTH		8 00	157	4 30	560
				SOUTH		7 30	526	4 15	213
CATALINA ST N/O 6TH ST	C00 2020 21	CR FR	04/28/67	TOTAL	6990	7 30	834	4 30	981
				NORTH	3645	7 30	332	4 30	532
				SOUTH	3345	7 30	502	4 30	449
CATTARAUGUS AV AT BAGLEY AV		WR WE	07/19/67				MANUAL COUNT		
				EAST		7 30	214	4 45	193
				WEST		8 45	178	4 00	43
CATTARAUGUS AV AT ROBERTSON BL		WR FR	07/28/67				MANUAL COUNT		
				EAST		7 45	276	5 00	218
				WEST		7 30	221	4 45	291
CEDROS AV AT BURBANK BL	A00 1818 11	VR WE	03/22/67	TOTAL	870	9 45	75	4 30	80
				NORTH	461	9 45	41	4 30	41
				SOUTH	409	10 00	37	5 15	45
CEDROS AV N/O NORDHOFF ST	A00 1818 11	VR TH	07/27/67	TOTAL	623	10 30	70	6 45	59
				NORTH	336	10 15	42	5 15	36
				SOUTH	287	10 30	31	7 00	26
CEDROS AV S/O PLUMMER ST	A00 1818 11	VR TH	07/27/67	TOTAL	846	11 00	57	5 00	94
				NORTH	348	11 00	28	5 00	32
				SOUTH	498	10 45	32	5 15	62
CEDROS AV AT VENTURA BL		VR FR	06/16/67				MANUAL COUNT		
				NORTH		8 30	96	4 45	246
				SOUTH		8 00	41	5 00	233
CENTINELA AV AT GILMORE AV		WR TH	05/04/67				MANUAL COUNT		
				NORTH		7 15	689	4 45	912
				SOUTH		7 15	811	4 30	924

L O C A T I O N		DATE	DIR	VOLUME	AM	PEAK	PM		
CENTINELA AV E/O LA TIJERA BL	C00 3243 23	WR TH	05/04/67	TOTAL	19841	7 15	1592	4 45	1995
				EAST	9399	11 15	555	4 45	1191
				WEST	10442	7 15	1058	5 30	825
CENTINELA AV W/O LA TIJERA BL	C00 4233 32	WR TH	05/04/67	TOTAL	17307	7 30	1332	5 00	1763
				EAST	8028	7 30	540	4 45	1024
				WEST	9279	7 15	850	5 00	745
CENTINELA AV AT PALMS BL	C00 2822 22	WR TH	03/09/67	TOTAL	16677	7 15	1597	4 30	1960
				NORTH	8062	7 00	953	4 45	805
				SOUTH	8615	7 30	735	4 30	1161
CENTINELA AV AT ROSE AV	C00 2424 22	WR FR	03/24/67	TOTAL	18798	7 15	1248	4 45	1954
				NORTH	8611	7 00	771	5 00	728
				SOUTH	10187	11 15	605	4 30	1247
CENTINELA AV AT SHORT AV		WR WE	07/26/67				MANUAL COUNT		
				NORTH		7 00	668	5 00	993
				SOUTH		7 15	742	4 45	873
CENTINELA AV AT VENICE BL	C00 2828 22	WR WE	03/08/67	TOTAL	16195	7 30	1551	4 15	1570
				NORTH	7773	7 00	764	4 15	595
				SOUTH	8422	7 30	841	4 15	975
CENTINELA AV AT VENICE BL	C00 2626 22	MS TU	11/28/67	TOTAL	15169	7 30	1405	4 45	1681
				NORTH	6472	7 30	508	5 15	740
				SOUTH	8697	7 30	897	4 15	1042
CENTINELA AV AT VENICE BL	C00 2626 22	MS WE	11/29/67	TOTAL	15478	7 30	1416	4 45	1750
				NORTH	6635	7 00	553	5 00	770
				SOUTH	8843	7 30	914	4 15	1030
CENTINELA AV AT VENICE BL	C00 2626 22	MS TH	11/30/67	TOTAL	15343	7 30	1496	5 00	1634
				NORTH	6632	7 15	589	5 00	742
				SOUTH	8711	7 30	937	4 30	964
CENTINELA AV AT VENICE BL	C00 2626 22	MS FR	12/01/67	TOTAL	17705	7 30	1382	4 45	2129
				NORTH	7930	7 00	573	5 00	922
				SOUTH	9775	7 30	849	4 30	1275

LOCATION			DATE	DIR	VOLUME	AM	PEAK	PM	
CENTINELA AV AT VENICE BL	C00 2626 22	MS SA	12/02/67	TOTAL	14593	11 15	1089	4 00	1237
				NORTH	6530	11 15	511	4 00	537
				SOUTH	8063	11 15	578	4 15	702
CENTINELA AV AT VENICE BL	C00 2626 22	MS SU	12/03/67	TOTAL	10926	11 15	741	12 00	914
				NORTH	4768	11 15	309	3 15	418
				SOUTH	6158	11 15	432	12 30	524
CENTINELA AV AT VENICE BL	C00 2626 22	MS MO	12/04/67	TOTAL	16639	7 30	1438	4 30	1838
				NORTH	7856	7 00	605	4 45	838
				SOUTH	8783	7 30	912	4 15	1045
CENTRAL AV N/O CENTURY BL	404 3242 23	MS TU	11/14/67	TOTAL	19226	7 00	1564	4 30	1826
				NORTH	9587	7 00	1059	4 30	779
				SOUTH	9639	7 15	513	4 15	1051
CENTRAL AV N/O CENTURY BL	404 3242 23	MS WE	11/15/67	TOTAL	19248	6 45	1534	4 15	1799
				NORTH	9642	6 45	1055	4 15	737
				SOUTH	9606	7 15	497	4 15	1062
CENTRAL AV N/O CENTURY BL	404 3242 23	MS FR	11/17/67	TOTAL	22713	6 45	1417	4 00	1826
				NORTH	11231	6 45	934	3 45	797
				SOUTH	11482	11 15	526	4 00	1101
CENTRAL AV N/O CENTURY BL	404 3242 23	MS SA	11/18/67	TOTAL	22570	11 15	1388	2 45	1538
				NORTH	10638	11 00	661	4 00	781
				SOUTH	11932	11 15	729	2 45	918
CENTRAL AV N/O CENTURY BL	404 3242 23	MS SU	11/19/67	TOTAL	17159	10 15	1058	1 15	1376
				NORTH	8360	10 30	542	1 00	650
				SOUTH	8799	10 15	518	1 15	728
CENTRAL AV N/O CENTURY BL	404 3242 23	MS MO	11/20/67	TOTAL	18979	7 00	1523	4 15	1931
				NORTH	9322	7 00	1025	4 15	812
				SOUTH	9657	10 30	523	4 15	1119
CENTRAL AV AT CENTURY BL	D05 4343 33	SR FR	03/31/67	TOTAL	24856	7 00	1679	4 30	2080
				NORTH	13600	6 30	1214	4 15	888
				SOUTH	11256	11 15	544	4 30	1200

LOCATION	DATE	DIR	VOLUME	AM	PEAK	PM
CENTRAL AV AT CENTURY BL	MS FR 09/29/67					
				MANUAL COUNT		
		NORTH		7 00	1141	4 15 915
		SOUTH		7 00	450	4 30 1066
CENTRAL AV N/O FLORENCE AV	C00 3333 22 MS TU 11/21/67		TOTAL 17350	7 00	1575	4 00 1689
			NORTH 8657	7 15	1059	2 15 584
			SOUTH 8693	7 00	517	4 15 1135
CENTRAL AV N/O FLORENCE AV	C00 3333 22 MS WE 11/22/67		TOTAL 20973	6 45	1575	3 45 1752
			NORTH 10438	7 00	1138	2 00 702
			SOUTH 10535	11 00	560	3 45 1182
CENTRAL AV AT GAGE AV	CR MO 05/22/67					
				MANUAL COUNT		
		NORTH		7 00	1121	3 00 665
		SOUTH		8 15	387	4 15 1122
CENTRAL AV AT GAGE AV	SR TH 11/02/67					
				MANUAL COUNT		
		NORTH		7 00	1123	3 00 686
		SOUTH		7 30	451	4 45 1039
CENTRAL AV AT IMPERIAL HWY	D04 4343 33 MS TU 11/14/67		TOTAL 18991	7 00	1391	4 30 1714
			NORTH 9843	7 00	935	4 45 737
			SOUTH 9148	7 15	464	4 15 991
CENTRAL AV AT IMPERIAL HWY	D04 4343 33 MS WE 11/15/67		TOTAL 18870	7 00	1357	4 15 1717
			NORTH 9779	7 15	914	4 00 696
			SOUTH 9091	6 45	459	4 15 1024
CENTRAL AV AT IMPERIAL HWY	D04 4343 33 MS TH 11/16/67		TOTAL 20106	7 00	1384	4 15 1832
			NORTH 10456	7 15	915	4 15 781
			SOUTH 9650	6 45	487	4 15 1051
CENTRAL AV AT IMPERIAL HWY	D04 4343 33 MS FR 11/17/67		TOTAL 23015	7 00	1391	4 45 1998
			NORTH 11868	7 15	937	5 00 845
			SOUTH 11147	11 15	505	4 45 1167
CENTRAL AV AT IMPERIAL HWY	D04 4242 33 MS SA 12/09/67		TOTAL 20370	10 45	1454	4 15 1878
			NORTH 11539	10 45	779	3 45 968
			SOUTH 8831	10 45	675	4 15 917

LOCATION			DATE	DIR	VOLUME	AM	PEAK	PM	
CENTRAL AV AT IMPERIAL HWY	D04 4242 33	MS SU	12/10/67	TOTAL	22470	10 45	1444	1 30	1726
				NORTH	12494	10 45	862	4 45	955
				SOUTH	9976	10 45	582	1 15	893
CENTRAL AV AT TOWNE AV		CR MO	05/01/67				MANUAL COUNT		
				NORTH		7 00	438	4 15	580
				SOUTH		7 00	750	4 00	689
CENTRAL AV N/O VERNON AV	C00 2727 22	MS TU	11/14/67	TOTAL	17641	7 00	1440	4 00	1535
				NORTH	8630	7 00	984	3 30	647
				SOUTH	9011	10 45	490	4 00	909
CENTRAL AV N/O VERNON AV	C00 2727 22	MS WE	11/15/67	TOTAL	17608	7 00	1407	4 00	1442
				NORTH	8590	7 00	958	4 00	612
				SOUTH	9018	10 30	537	4 45	879
CENTRAL AV N/O VERNON AV	C00 2727 22	MS TH	11/16/67	TOTAL	18035	7 00	1442	4 15	1502
				NORTH	8876	7 00	973	4 00	654
				SOUTH	9159	10 45	470	4 30	903
CENTRAL AV N/O VERNON AV	C00 2727 22	MS FR	11/17/67	TOTAL	19747	7 00	1381	4 45	1622
				NORTH	9598	7 00	941	4 00	711
				SOUTH	10149	11 15	533	4 45	998
CENTRAL AV N/O VERNON AV	C00 2727 22	MS SA	11/18/67	TOTAL	18238	11 15	1015	4 45	1220
				NORTH	8973	11 15	512	4 15	624
				SOUTH	9265	11 15	503	4 45	654
CENTRAL AV N/O VERNON AV	C00 2727 22	MS SU	11/19/67	TOTAL	13553	10 30	771	1 15	1065
				NORTH	6458	10 30	403	1 30	538
				SOUTH	7095	10 00	383	3 15	542
CENTRAL AV N/O VERNON AV	C00 2727 22	MS MO	11/20/67	TOTAL	17679	7 15	1418	4 00	1587
				NORTH	8706	7 15	970	3 30	699
				SOUTH	8973	11 00	533	4 00	922
CENTRAL AV AT VERNON AV	C00 2928 22	CR MO	03/27/67	TOTAL	18816	6 45	1564	4 00	1645
				NORTH	9755	6 45	1140	3 30	685
				SOUTH	9061	10 30	527	4 00	980

LOCATION		DATE	DIR	VOLUME	AM	PEAK	PM
CENTRAL AV AT VERNON AV		MS WE	09/27/67		MANUAL COUNT		
				NORTH	7 00	1031	4 00 468
				SOUTH	7 30	511	4 15 1313
CENTRAL AV S/O WASHINGTON BL	C00 2929 22	MS TH	11/16/67	TOTAL	7 00	1560	4 15 1599
				NORTH	7 00	1034	4 00 663
				SOUTH	7 00	526	4 15 940
CENTRAL AV S/O WASHINGTON BL	C00 2929 22	MS FR	11/17/67	TOTAL	7 00	1569	4 00 1683
				NORTH	7 15	1030	4 00 763
				SOUTH	7 00	539	4 30 990
CENTRAL AV S/O WASHINGTON BL	C00 2929 22	MS SA	11/18/67	TOTAL	11 15	830	3 45 928
				NORTH	7 15	405	4 15 433
				SOUTH	11 15	449	3 30 534
CENTRAL AV S/O WASHINGTON BL	C00 2929 22	MS SU	11/19/67	TOTAL	11 15	472	3 15 716
				NORTH	11 15	240	1 15 344
				SOUTH	10 00	254	3 30 409
CENTRAL AV S/O WASHINGTON BL	C00 2929 22	MS MO	11/20/67	TOTAL	7 00	1507	4 00 1636
				NORTH	7 00	1003	3 45 741
				SOUTH	7 15	506	4 30 948
CENTRAL AV S/O WASHINGTON BL	C00 2929 22	MS TU	11/21/67	TOTAL	7 00	1428	4 00 1588
				NORTH	7 00	941	4 00 685
				SOUTH	6 45	493	4 00 903
CENTRAL AV AT WASHINGTON BL		MS WE	09/27/67		MANUAL COUNT		
				NORTH	7 00	1110	4 00 692
				SOUTH	7 00	501	4 00 859
CENTRAL AV N/O 2ND ST	C00 2020 22	CR TH	10/19/67	TOTAL	7 15	665	4 00 813
				NORTH	7 00	289	4 15 419
				SOUTH	7 15	377	3 45 431
CENTRAL AV AT 105TH ST		SR MO	03/06/67		MANUAL COUNT		
				NORTH	7 00	1130	3 45 872
				SOUTH	7 30	494	4 30 1264

LOCATION		DATE	DIR	VOLUME	AM	PEAK	PM
CENTRAL AV AT 105TH ST	405 4242 33	SR WE	03/15/67	TOTAL 21603	7 00	1613	4 15 2017
				NORTH 10854	7 00	1079	4 00 820
				SOUTH 10749	7 00	534	4 15 1210
CENTRAL AV AT 112TH ST	414 3242 23	SR TU	04/04/67	TOTAL 19973	7 00	1532	4 30 1935
				NORTH 10196	7 00	1077	4 30 777
				SOUTH 9777	11 15	481	4 30 1158
CENTRAL AV AT 114TH ST		SR MO	03/06/67			MANUAL COUNT	
				NORTH	7 00	1038	4 00 752
				SOUTH	7 15	398	4 45 1186
CENTRAL AV AT 114TH ST	404 4242 33	SR TU	04/04/67	TOTAL 22429	7 00	1659	4 30 2126
				NORTH 12940	7 00	1297	4 15 998
				SOUTH 9489	11 15	476	4 30 1148
CENTRAL AV N/O 120TH ST	304 3442 23	PS TH	09/21/67	TOTAL 18573	7 15	1379	4 15 1701
				NORTH 9754	7 15	925	4 15 774
				SOUTH 8819	7 15	454	4 30 957
CENTURY BL W/O AIRPORT BL	G18 3532 33	WR FR	12/22/67	TOTAL 61800	11 00	3518	1 15 3741
				EAST 28340	11 15	1597	2 45 1861
				WEST 33460	11 00	1926	4 15 2090
CENTURY BL W/O AIRPORT BL	G18 3532 33	WR SA	12/23/67	TOTAL 52529	10 30	3301	6 15 3206
				EAST 23899	11 00	1571	2 45 1629
				WEST 28630	10 30	1776	6 45 1711
CENTURY BL W/O AIRPORT BL	G18 3532 33	WR SU	12/24/67	TOTAL 39639	10 30	3125	6 15 2767
				EAST 19943	10 45	1428	2 45 1453
				WEST 19696	10 30	1727	6 15 1377
CENTURY BL W/O AIRPORT BL HOLIDAY	G18 3532 33	WR MO	12/25/67	TOTAL 39987	11 15	1974	8 00 3135
				EAST 20492	11 15	950	8 00 1838
				WEST 19495	10 30	1046	7 00 1514
CENTURY BL AT AIRPORT BL		WR TH	03/02/67			MANUAL COUNT	
				EAST	7 45	1159	4 15 1578
				WEST	7 15	1852	3 30 1626

L O C A T I O N			DATE	DIR	VOLUME	AM	PEAK	PM	
CENTURY BL E/O AVIATION BL	C00 4040 34	WR TU	05/02/67	TOTAL	46240	7 30	2993	3 15	3259
				EAST	22228	11 15	1321	4 00	1934
				WEST	24012	6 30	2218	2 45	1522
CENTURY BL W/O AVIATION BL	C00 3030 33	WR MO	05/15/67	TOTAL	52267	11 15	3063	4 00	3275
				EAST	27247	11 15	1576	8 00	2120
				WEST	25020	6 30	1862	11 30	1490
CENTURY BL AT AVION DR		WR MO	08/28/67				MANUAL COUNT		
				EAST		7 45	1984	3 15	2340
				WEST		7 30	1580	5 00	1660
CENTURY BL W/O BROADWAY	D10 3730 33	SR FR	05/19/67	TOTAL	23953	7 15	1589	4 15	1761
				EAST	11290	7 15	965	4 15	873
				WEST	12663	6 15	782	3 15	968
CENTURY BL W/O BROADWAY	D10 3730 33	SR SA	05/20/67	TOTAL	23390	11 15	1375	2 45	1615
				EAST	10799	11 15	555	2 45	838
				WEST	12591	11 15	820	11 45	844
CENTURY BL W/O BROADWAY	D10 3730 33	SR MO	05/22/67	TOTAL	19842	7 15	1272	3 45	1634
				EAST	8906	7 30	765	4 15	755
				WEST	10936	6 15	765	3 15	899
CENTURY BL W/O BROADWAY	D10 3730 33	SR TU	05/23/67	TOTAL	20112	7 15	1458	4 15	1774
				EAST	9201	7 15	916	4 15	812
				WEST	10911	6 15	812	4 15	962
CENTURY BL W/O BROADWAY	D10 3730 33	SR WE	05/24/67	TOTAL	20016	7 00	1404	4 00	1677
				EAST	9043	7 15	812	4 15	785
				WEST	10973	6 15	786	3 30	899
CENTURY BL W/O BROADWAY	D10 3730 33	SR TH	05/25/67	TOTAL	20502	7 15	1319	4 30	1808
				EAST	9200	7 30	773	4 30	1007
				WEST	11302	6 30	776	3 15	925
CENTURY BL AT CENTRAL AV	300 3624 32	SR FR	03/31/67	TOTAL	8994	7 15	620	3 30	744
				EAST	6603	7 15	492	4 00	486
				WEST	2391	6 30	141	2 45	274

L O C A T I O N

DATE

DIR

VOLUME

AM

PEAK

PM

LOCATION	DATE	DIR	VOLUME	AM	PEAK	PM
CENTURY BL AT CENTRAL AV	MS FR 09/29/67			MANUAL COUNT		
		EAST		7 30	506	4 30 466
		WEST		7 00	128	4 30 310
CENTURY BL E/O FIGUEROA ST	D04 3242 34	SR FR	05/19/67	TOTAL	36952	7 00 2188 5 45 2806
				EAST	18900	6 15 1110 5 45 1849
				WEST	18052	7 00 1105 12 15 1512
CENTURY BL E/O FIGUEROA ST	D04 3242 34	SR SA	05/20/67	TOTAL	37817	11 15 2708 11 45 2770
				EAST	19595	11 00 918 5 30 1764
				WEST	18222	11 15 1801 11 45 1835
CENTURY BL E/O FIGUEROA ST	D04 3242 34	SR MO	05/22/67	TOTAL	29393	7 00 1988 4 15 2256
				EAST	15358	6 15 1124 3 30 1067
				WEST	14035	7 00 952 4 15 1228
CENTURY BL E/O FIGUEROA ST	D04 3242 34	SR TU	05/23/67	TOTAL	33475	7 15 2118 6 00 2648
				EAST	17053	6 30 1087 6 00 1819
				WEST	16422	7 15 1097 12 15 1517
CENTURY BL E/O FIGUEROA ST	D04 3242 34	SR WE	05/24/67	TOTAL	33228	7 00 2076 6 00 2661
				EAST	16988	6 30 1136 6 00 1840
				WEST	16240	7 00 1026 12 30 1393
CENTURY BL E/O FIGUEROA ST	D04 3242 34	SR TH	05/25/67	TOTAL	34198	7 00 2050 4 30 2725
				EAST	17474	6 30 1121 6 00 1747
				WEST	16724	7 00 978 12 15 1558
CENTURY BL W/O FIGUEROA ST	300 4030 43	SR FR	05/19/67	TOTAL	36590	7 00 2183 5 45 2791
				EAST	18525	7 15 1139 5 45 1865
				WEST	18065	11 15 1101 12 15 1508
CENTURY BL W/O FIGUEROA ST	300 4030 43	SR SA	05/20/67	TOTAL	36860	11 15 2626 6 15 2626
				EAST	18633	10 30 884 5 45 1663
				WEST	18227	11 15 1766 6 15 1766
CENTURY BL W/O FIGUEROA ST	300 4030 43	SR MO	05/22/67	TOTAL	28090	7 00 2028 4 00 2161
				EAST	15107	7 00 1147 3 30 1086
				WEST	12983	6 45 907 4 00 1122

L O C A T I O N			DATE	DIR	VOLUME	AM	PEAK	PM	
CENTURY BL W/O FIGUEROA ST	300 4030 43	SR TU	05/23/67	TOTAL	26127	7 15	1944	6 00	2159
				EAST	16845	7 00	1117	6 00	1803
				WEST	9282	7 15	837	12 15	897
CENTURY BL W/O FIGUEROA ST	300 4030 43	SR WE	05/24/67	TOTAL	30935	11 15	1652	5 45	2689
				EAST	16828	7 00	1146	5 45	1837
				WEST	14107	11 15	980	12 15	1411
CENTURY BL W/O FIGUEROA ST	300 4030 43	SR TH	05/25/67	TOTAL	33298	7 00	2073	4 30	2655
				EAST	17018	7 15	1156	5 45	1649
				WEST	16280	11 15	941	12 30	1550
CENTURY BL AT GLASGOW PL		WR WE	08/02/67				MANUAL	COUNT	
				EAST		8 15	1261	4 45	2235
				WEST		7 00	2784	3 00	1546
CENTURY BL AT HOBART BL		SR WE	11/22/67				MANUAL	COUNT	
				EAST		7 15	1063	4 15	1252
				WEST		7 00	1245	4 15	1182
CENTURY BL AT INTERNATIONAL RD		WR TU	08/29/67				MANUAL	COUNT	
				EAST		7 30	1397	4 30	1954
				WEST		7 00	1990	5 00	1510
CENTURY BL AT MANHATTAN PL		SR FR	12/08/67				MANUAL	COUNT	
				EAST		7 15	1144	4 30	1413
				WEST		7 00	1406	4 45	1150
CENTURY BL AT VERMONT AV	D10 3230 33	SR SA	05/20/67	TOTAL	35077	11 00	2276	5 45	2630
				EAST	18000	10 15	823	5 45	1921
				WEST	17077	11 15	1490	12 00	1502
CENTURY BL AT VERMONT AV	D10 3230 33	SR MO	05/22/67	TOTAL	28186	7 00	2084	4 00	2208
				EAST	14675	7 00	1176	3 45	1086
				WEST	13511	7 00	908	4 30	1130
CENTURY BL AT VERMONT AV	D10 3230 33	SR TU	05/23/67	TOTAL	32386	7 00	2136	5 45	2691
				EAST	16518	7 00	1185	5 45	1881
				WEST	15868	11 15	1083	12 15	1549

LOCATION	DATE	DIR	VOLUME	AM	PEAK	PM
CENTURY BL AT VERMONT AV	D10 3230 33	SR WE	05/24/67	TOTAL	31985	7 00 2108 5 45 2569
				EAST	16311	7 00 1193 5 45 1757
				WEST	15674	11 15 1032 12 15 1422
CENTURY BL AT VERMONT AV	D10 3230 33	SR TH	05/25/67	TOTAL	32507	7 00 2060 4 15 2717
				EAST	16648	7 30 1165 6 00 1769
				WEST	15859	11 15 1031 12 15 1505
CENTURY BL E/O VISTA DEL MAR	200 1717 11	WR TH	10/26/67	TOTAL	672	7 30 43 4 45 65
				EAST	340	11 15 17 4 45 38
				WEST	332	7 30 29 5 30 29
CENTURY BL AT WESTERN AV	C00 3730 33	CR FR	05/19/67	TOTAL	32938	7 00 2087 5 45 2918
				EAST	16767	7 30 1049 5 45 2168
				WEST	16171	6 45 1138 12 30 1504
CENTURY BL AT WESTERN AV	C00 3730 33	CR SA	05/20/67	TOTAL	32517	11 15 2203 5 45 3035
				EAST	16675	10 00 686 5 45 2507
				WEST	15842	11 15 1620 12 00 1840
CENTURY BL AT WESTERN AV	C00 3730 33	CR MD	05/22/67	TOTAL	25850	7 00 2097 4 00 2078
				EAST	13383	7 15 1048 4 00 1152
				WEST	12467	7 00 1057 4 30 947
CENTURY BL AT WESTERN AV	C00 3730 33	CR TH	05/25/67	TOTAL	30761	7 00 2112 5 45 2887
				EAST	15672	7 15 1001 5 45 2100
				WEST	15089	6 45 1130 12 30 1524
CENTURY BL AT WESTERN AV		SR WE	12/06/67			MANUAL COUNT
				EAST		7 30 1406 4 00 1541
				WEST		7 00 1215 4 15 1066
CENTURY BL AT WESTERN AV	C00 3631 33	MS TH	12/28/67	TOTAL	28049	7 00 2024 4 15 2265
				EAST	14562	7 00 917 4 00 1265
				WEST	13487	6 45 1114 4 45 1045
CENTURY BL AT WESTERN AV	C00 3631 33	MS FR	12/29/67	TOTAL	29272	7 00 1963 4 00 2216
				EAST	15057	7 00 919 3 45 1230
				WEST	14215	7 00 1044 4 45 1022

L O C A T I O N			DATE	DIR	VOLUME	AM	PEAK	PM	
CENTURY PARK EAST AT OLYMPIC BL	605 4240 44	WR TH	06/01/67	TOTAL	5055	7 45	377	4 45	590
				NORTH	2169	7 45	248	5 15	188
				SOUTH	2886	11 15	203	4 30	414
CHADWICK DR S/O NAVARRO ST		CR FR	12/15/67				MANUAL COUNT		
				NORTH		7 15	22	4 45	53
				SOUTH		7 00	31	4 00	51
CHALMERS DR W/O BEDFORD ST NON DIRECTIONAL COUNT	800 30 1	WR WE	02/08/67	TOTAL	781	7 30	54	4 45	94
CHALMERS DR AT BEDFORD ST	800 1515 11	WR WE	07/05/67	TOTAL	730	8 00	64	5 00	92
				EAST	536	8 00	39	5 00	78
				WEST	194	7 45	27	5 30	15
CHALON RD AT ROSCOMARE RD		WR FR	01/27/67				MANUAL COUNT		
				EAST		8 15	91	5 00	464
				WEST		7 00	33	4 45	22
CHANDLER BL W/O CAMELIA AV	685 6635 22	VR TH	07/06/67	TOTAL	7559	7 30	536	4 30	785
				EAST	4007	7 30	384	12 15	374
				WEST	3552	11 15	260	4 45	537
CHANNEL ST W/O PACIFIC AV		SR TU	08/22/67				MANUAL COUNT		
				EAST		7 00	1494	3 45	979
				WEST		7 00	2232	4 30	2006
CHAPALA DR S/O PAMPAS RICAS BL NON DIRECTIONAL COUNT	A00 36 1	WR MO	02/06/67	TOTAL	319	9 30	15	4 30	94
CHAPMAN ST S/O ESTARA AV NON DIRECTIONAL COUNT	A00 32 1	CR MO	01/30/67	TOTAL	278	11 15	28	4 45	37
CHARNOCK RD AT INGLEWOOD BL		WR TU	06/06/67				MANUAL COUNT		
				EAST		7 30	27	4 30	82
				WEST		7 30	40	4 00	40

LOCATION	DATE	DIR	VOLUME	AM	PEAK	PM			
CHARNOCK RD W/O OVERLAND AV	WR WE	08/02/67	MANUAL COUNT						
			EAST	7 30	138	4 30	126		
			WEST	7 30	69	4 45	189		
CHASE ST W/O JUMILLA AV	A00 1818 11	VR MO	01/30/67	TOTAL	1247	7 30	124	3 15	146
				EAST	560	7 30	56	4 45	58
				WEST	687	7 30	68	3 15	91
				MANUAL COUNT					
CHASE ST AT NEVADA AV	WV MO	11/27/67	EAST	7 15	257	4 45	285		
			WEST	7 30	213	4 30	209		
			MANUAL COUNT						
CHASE ST AT ORION AV	B00 1515 11	WV TH	07/27/67	TOTAL	368	11 15	25	5 00	43
				EAST	8	11 15	1	7 15	2
				WEST	360	11 15	24	5 00	43
				MANUAL COUNT					
CHASE ST AT TOBIAS AV	A00 1823 11	VR FR	03/03/67	TOTAL	8607	11 15	752	12 45	877
				EAST	3834	11 15	483	12 45	526
				WEST	4773	11 15	269	5 15	474
				MANUAL COUNT					
CHASE ST AT TOBIAS AV	VR TH	03/16/67	EAST	7 15	188	5 00	234		
			WEST	7 15	179	5 00	424		
			MANUAL COUNT						
CHASE ST AT WHITE OAK AV	A00 1212 11	WV TH	09/28/67	TOTAL	1732	7 15	255	3 00	223
				EAST	1490	7 15	225	3 00	206
				WEST	242	7 15	30	4 30	52
				MANUAL COUNT					
CHASE ST AT WILBUR AV	VR TH	06/15/67	EAST	8 00	11	3 00	11		
			WEST	7 00	173	5 00	118		
			MANUAL COUNT						
CHASE ST AT WILBUR AV	A00 2424 11	WV WE	08/30/67	TOTAL	693	7 00	57	5 00	69
				EAST	61	9 15	8	5 00	7
				WEST	632	7 00	54	5 00	62
				MANUAL COUNT					
CHASE ST AT WILBUR AV	WV MO	09/11/67	EAST	7 45	22	4 30	3		
			WEST	7 30	121	4 00	66		
			MANUAL COUNT						

LOCATION			DATE	DIR	VOLUME	AM	PEAK	PM	
CHASE ST AT WILBUR AV	B00 3423 11	WV SA	10/28/67	TOTAL	1063	10 15	76	7 30	228
				EAST	125	10 45	15	3 00	19
				WEST	938	11 15	65	7 30	210
CHASE ST AT WILBUR AV	B00 3423 11	WV SU	10/29/67	TOTAL	481	9 30	35	12 15	51
				EAST	71	11 15	8	8 30	9
				WEST	410	9 30	33	12 15	48
CHASE ST AT WILBUR AV	B00 3423 11	WV MO	10/30/67	TOTAL	835	7 15	109	2 30	105
				EAST	109	8 30	20	3 00	14
				WEST	726	7 15	100	2 30	93
CHASE ST AT WILBUR AV	B00 3423 11	WV TU	10/31/67	TOTAL	966	7 00	101	2 45	132
				EAST	88	8 30	14	3 15	10
				WEST	878	7 00	95	2 45	123
CHASE ST AT WILBUR AV	B00 3423 11	WV WE	11/01/67	TOTAL	836	7 30	86	2 45	104
				EAST	87	8 15	14	2 45	22
				WEST	749	7 30	80	2 30	83
CHASE ST AT WILBUR AV	B00 3423 11	WV TH	11/02/67	TOTAL	844	6 45	93	2 45	107
				EAST	80	8 30	16	1 30	14
				WEST	764	6 45	92	2 45	98
CHASE ST AT WILBUR AV	B00 3423 11	WV FR	11/03/67	TOTAL	1095	8 15	83	2 30	131
				EAST	87	8 30	16	3 00	16
				WEST	1008	7 00	78	2 30	118
CHATSWORTH ST AT BALBOA BL	C00 4440 43	VR TU	04/11/67	TOTAL	14499	7 15	1435	2 00	1442
				EAST	8013	7 15	908	2 00	1074
				WEST	6486	7 30	542	4 45	849
CHATSWORTH ST AT BALBOA BL		VR MO	04/17/67				MANUAL COUNT		
				EAST		7 15	861	3 00	776
				WEST		7 00	704	4 45	718
CHATSWORTH ST E/O RESEDA BL	A00 1818 11	WV TU	08/15/67	TOTAL	11963	7 00	970	5 00	1070
				EAST	5271	6 45	484	3 45	439
				WEST	6692	7 00	491	5 15	704

LOCATION	DATE	DIR	VOLUME	AM	PEAK	PM	
CHELTENHAM DR AT RAND DR	EV TU 12/12/67			MANUAL COUNT			
		EAST		8 00	19	5 00	13
		WEST		8 45	13	3 45	22
CHENAULT ST AT BELOIT AV	A00 1515 11 WR TH 08/03/67	TOTAL	190	7 15	18	2 45	20
		EAST	74	7 15	10	2 45	11
		WEST	116	10 15	10	3 45	14
CHEROKEE AV S/O SUNSET BL	B00 1313 11 WR TU 07/11/67	TOTAL	1918	11 15	158	12 15	186
		NORTH	898	11 15	83	12 15	112
		SOUTH	1020	11 00	78	4 00	88
CHEVY CHASE DR AT BRUNSWICK AV	CR TU 07/18/67			MANUAL COUNT			
		EAST		7 15	102	3 15	110
		WEST		7 30	100	4 00	121
CHICKASAW AV W/O HERMOSA AV NON DIRECTIONAL COUNT	A00 40 1 CR TH 01/26/67	TOTAL	849	7 15	74	4 45	120
CHURCH LANE W/O SEPULVEDA BL	WR MO 04/24/67			MANUAL COUNT			
		EAST		8 15	70	5 00	150
		WEST		7 15	426	5 00	117
CHURCH LANE AT SUNSET BL	B00 1220 12 WR FR 02/17/67	TOTAL	12685	7 30	1258	5 00	993
		NORTH	1958	10 30	127	5 00	266
		SOUTH	10727	7 30	1161	4 45	728
CITY VIEW AV W/O ST LOUIS ST NON DIRECTIONAL COUNT	A00 32 1 CR WE 01/25/67	TOTAL	480	7 15	37	3 15	81
CLINTON ST AT VERMONT AV	CR FR 09/08/67			MANUAL COUNT			
		EAST		7 30	35	4 30	106
		WEST		7 45	38	4 30	80
CLOVER AV AT SEPULVEDA BL	WR TU 10/17/67			MANUAL COUNT			
		EAST		8 45	5	4 00	31
		WEST		8 45	29	3 15	56

LOCATION	DATE	DIR	VOLUME	AM	PEAK	PM			
CLOY AV N/O OLIVE AV NON DIRECTIONAL COUNT	A00 34 1	WR FR	01/27/67	TOTAL	162	7 15	32	3 45	23
CLYBOURN AV AT CROCKETT ST		EV TU	10/17/67				MANUAL COUNT		
				NORTH		7 00	19	4 45	33
				SOUTH		7 30	58	3 00	50
CLYBOURN AV S/O STRATHERN ST		VR TH	03/02/67				MANUAL COUNT		
				NORTH		7 15	352	4 00	596
				SOUTH		7 00	357	3 00	438
CLYBOURN AV S/O STRATHERN ST		EV WE	12/27/67				MANUAL COUNT		
				NORTH		7 00	486	4 00	465
				SOUTH		7 00	321	3 30	324
CLYBOURN AV S/O VANOWEN ST	C00 1924 22	EV FR	08/25/67	TOTAL	3159	7 00	461	4 15	470
				NORTH	1704	7 00	437	12 00	124
				SOUTH	1455	11 15	117	4 15	394
COAST BL N/O IMPERIAL HWY	300 1221 12	WR MO	05/01/67	TOTAL	16198	7 15	1756	4 15	1527
				NORTH	7560	6 45	1086	2 30	672
				SOUTH	8638	7 45	893	4 15	1075
COBALT ST AT HERRICK AV	A00 1818 11	EV TH	08/24/67	TOTAL	674	7 15	39	6 30	71
				EAST	392	10 30	27	6 30	51
				WEST	282	7 30	19	6 00	26
COCHRAN AV N/O JEFFERSON BL		WR TH	01/26/67				MANUAL COUNT		
				NORTH		7 00	35	5 00	45
				SOUTH		7 00	38	4 30	57
COCHRAN AV AT 3RD ST	B00 2018 21	WR MO	07/17/67	TOTAL	4429	8 15	353	4 45	475
				NORTH	2442	8 00	165	5 00	284
				SOUTH	1987	8 15	204	4 45	193
COCHRAN AV AT 6TH ST		WR FR	07/14/67				MANUAL COUNT		
				NORTH		8 00	87	5 00	319
				SOUTH		8 00	232	4 45	201

LOCATION	DATE	DIR	VOLUME	AM	PEAK	PM			
COCHRAN AV N/O 8TH ST HOLIDAY	800 1919 11	WR WE	02/22/67	TOTAL	4569	11 15	321	4 45	456
				NORTH	2336	8 30	177	4 45	221
				SOUTH	2233	10 15	151	4 45	235
CODY RD N/O WOODCLIFF RD NON DIRECTIONAL COUNT	800 24 2	EV TH	10/19/67	TOTAL	644	7 45	80	5 30	64
COEUR D ALENE AV W/O LINCOLN BL	A00 1313 11	WR MO	03/20/67	TOTAL	1677	7 15	192	2 00	164
				EAST	787	7 15	88	6 15	76
				WEST	890	7 15	104	2 00	98
COLDEN AV AT FLOWER ST	300 2020 21	CR TH	07/13/67	TOTAL	3446	7 30	160	4 15	320
				EAST	1790	11 15	85	4 15	180
				WEST	1656	7 00	91	4 30	143
COLDEN AV AT FLOWER ST	300 2020 21	CR FR	07/14/67	TOTAL	3967	11 00	187	4 30	333
				EAST	2068	11 15	95	5 15	184
				WEST	1899	11 00	92	4 30	156
COLDEN AV AT FLOWER ST	300 2020 21	CR SA	07/15/67	TOTAL	4458	11 15	248	12 45	315
				EAST	2279	11 15	120	6 15	181
				WEST	2179	11 15	128	12 15	159
COLDEN AV E/O VERMONT AV		SR MO	12/18/67	MANUAL COUNT					
				EAST		7 15	68	4 45	120
				WEST		7 00	93	3 45	182
COLDWATER CYN AV AT BURBANK BL	D04 3131 33	VR FR	03/17/67	TOTAL	12224	7 30	976	4 45	907
				NORTH	7016	7 30	485	5 15	575
				SOUTH	5208	7 30	491	3 15	383
COLDWATER CYN AV AT BURBANK BL		VR TH	03/30/67	MANUAL COUNT					
				NORTH		7 45	471	3 30	423
				SOUTH		7 15	430	3 15	362
COLDWATER CYN AV AT CHANDLER BL	C00 3221 21	VR MO	04/17/67	TOTAL	13242	7 30	1112	5 00	1031
				NORTH	7525	7 30	615	5 15	705
				SOUTH	5717	7 30	497	2 30	500

L O C A T I O N				DATE	DIR	VOLUME	AM	PEAK	PM
COLDWATER CYN AV AT HALKIRK ST	B00 3030 11	VR WE	03/22/67	TOTAL	14088	7 30	1509	5 00	1714
				NORTH	7416	11 15	345	5 00	1362
				SOUTH	6672	7 30	1246	11 30	380
COLDWATER CYN AV S/O MILBANK ST	C00 2822 22	VR TH	06/01/67	TOTAL	21739	8 00	1628	5 15	1828
				NORTH	11390	8 15	665	5 15	1142
				SOUTH	10349	8 00	965	2 45	698
COLDWATER CYN AV N/O MOORPARK ST	C00 3026 22	VR TH	06/29/67	TOTAL	20600	8 00	1486	5 15	1670
				NORTH	10538	8 15	586	5 30	1067
				SOUTH	10062	7 45	949	5 00	645
COLDWATER CYN AV N/O MULHOLLAND DR	C00 1818 11	WR WE	05/31/67	TOTAL	13224	7 45	1601	5 45	1519
				NORTH	6607	8 15	256	5 45	1264
				SOUTH	6617	7 45	1349	3 30	405
COLDWATER CYN AV N/O MULHOLLAND DR	C00 2014 11	VR WE	07/19/67	TOTAL	13649	8 00	1520	5 00	1700
				NORTH	6889	11 15	252	5 00	1389
				SOUTH	6760	8 00	1306	6 15	358
COLDWATER CYN AV N/O MULHOLLAND DR	C00 2018 11	EV WE	09/20/67	TOTAL	13749	7 45	1635	5 15	1655
				NORTH	7100	8 15	309	5 15	1377
				SOUTH	6649	7 45	1340	4 00	355
COLDWATER CYN AV N/O MULHOLLAND DR	C00 1818 11	EV WE	11/15/67	TOTAL	13771	7 45	1672	5 00	1670
				NORTH	6802	8 15	292	5 00	1341
				SOUTH	6969	7 45	1403	6 15	344
COLDWATER CYN AV N/O RAYMER ST	C00 1111 11	VR WE	02/29/67	TOTAL	12316	7 15	1052	4 15	1147
				NORTH	6101	7 30	364	4 30	678
				SOUTH	6215	7 15	691	4 00	486
COLDWATER CYN AV AT VANOWEN ST		EV FR	12/08/67				MANUAL COUNT		
				NORTH		7 45	464	4 45	691
				SOUTH		7 30	642	4 30	669
COLDWATER CYN AV AT VENTURA BL		VR TH	03/02/67				MANUAL COUNT		
				NORTH		8 00	388	5 00	1123
				SOUTH		7 45	946	4 30	535

LOCATION	DATE	DIR	VOLUME	AM	PEAK	PM		
COLDWATER CYN AV AT VICTORY BL	EV WE	12/20/67	MANUAL COUNT					
			NORTH	7 45	294	4 30	656	
			SOUTH	8 00	508	4 45	594	
COLDWATER CYN AV S/O WOODBRIDGE ST C00 3020 22	VR TH	06/01/67	TOTAL	18189	8 00	1443	5 15	1608
			NORTH	9080	8 15	469	5 15	1075
			SOUTH	9109	7 45	998	2 45	583
COLDWATER CYN DR N/O HEATHER RD C00 2022 12	VR FR	07/07/67	TOTAL	16369	8 00	1644	5 15	1847
			NORTH	8127	11 15	329	5 15	1515
			SOUTH	8242	7 45	1437	11 45	442
COLE AV AT FOUNTAIN AV 300 3030 22	WR MO	04/17/67	TOTAL	4189	8 00	387	3 30	426
			NORTH	2066	8 30	140	5 00	278
			SOUTH	2123	8 00	249	2 30	189
COLE AV AT WILLOUGHBY AV	WR TU	09/05/67	MANUAL COUNT					
			NORTH	8 15	111	4 15	140	
			SOUTH	8 00	172	3 15	204	
COLFAX AV N/O VENTURA BL	VR FR	03/03/67	MANUAL COUNT					
			NORTH	9 00	104	4 30	272	
			SOUTH	8 00	274	4 15	197	
COLGATE AV AT CRESCENT HGHTS BL	WR TU	11/14/67	MANUAL COUNT					
			EAST	8 00	18	4 45	19	
			WEST	8 00	23	3 00	40	
COLGATE AV AT FAIRFAX AV A00 1718 11	WR MO	08/28/67	TOTAL	1582	11 15	121	12 30	150
			EAST	303	11 00	32	4 00	35
			WEST	1279	11 15	93	12 30	127
COLGATE AV E/O OGDEN DR B00 2020 11	WR MO	03/13/67	TOTAL	1705	11 00	160	4 45	161
			EAST	906	11 00	95	5 15	94
			WEST	799	8 00	111	4 30	73
COLISEUM ST AT DEGNAN BL	CR TU	10/24/67	MANUAL COUNT					
			EAST	7 30	564	5 00	248	
			WEST	8 15	142	5 00	656	

LOCATION	DATE	DIR	VOLUME	AM	PEAK	PM			
COLISEUM ST AT DEGNAN BL	B00 2020 11	CR MO	09/18/67	TOTAL	7130	7 30	661	5 15	909
				EAST	3528	7 30	535	5 00	274
				WEST	3602	11 15	134	5 15	642
COLLEGE ST E/O FIGUEROA TERRACE	B00 1818 11	CR MO	07/31/67	TOTAL	3191	7 30	472	4 45	571
				EAST	1475	7 30	72	4 45	454
				WEST	1716	7 30	400	4 30	126
COLLEGE ST AT YALE ST		CR FR	10/27/67				MANUAL COUNT		
				EAST		7 15	388	4 15	237
				WEST		7 15	425	4 15	340
COLLEGE ST AT YALE ST	B00 2020 12	CR WE	12/20/67	TOTAL	5544	7 30	744	4 15	569
				EAST	2194	7 30	380	4 45	202
				WEST	3350	7 00	388	4 15	387
COLLIER ST E/O WINNETKA AV	A00 1515 11	VR FR	05/12/67	TOTAL	224	8 00	21	2 45	21
				EAST	129	8 30	9	2 45	16
				WEST	95	8 00	12	8 30	9
COLLINS ST E/O MANTON AV	A00 1818 11	VR MO	01/16/67	TOTAL	201	7 15	31	3 15	38
				EAST	95	7 45	21	3 15	13
				WEST	106	7 15	11	3 30	28
COLLINS ST AT STANSBURY AV	A00 1818 11	VR TH	01/12/67	TOTAL	330	8 00	29	4 30	36
				EAST	157	8 00	16	4 30	19
				WEST	173	8 30	15	5 15	20
COLOGNE ST W/O THURMAN AV NON DIRECTIONAL COUNT	A00 18 2	WR MO	01/16/67	TOTAL	454	7 30	46	4 30	49
COLORADO BL AT ELLENWOOD DR		CR WE	04/19/67				MANUAL COUNT		
				EAST		7 15	1552	5 00	1752
				WEST		7 15	1780	4 45	1565
COLORADO BL E/O EL VERANO AV	300 3030 22	CR MO	07/10/67	TOTAL	19784	7 30	1654	4 45	1751
				EAST	9789	7 30	779	4 45	936
				WEST	9995	7 15	880	5 15	826

LOCATION		DATE	DIR	VOLUME	AM	PEAK	PM
COLUMBIA AV AT 3RD ST		03/24/67	CR FR				
					MANUAL COUNT		
			NORTH		7 00	37	4 00 64
			SOUTH		7 00	28	7 30 23
COLUMBIA AV N/O 6TH ST	B00 2020 11	04/27/67	CR TH	TOTAL	1479	7 30	156 4 15 143
				NORTH	632	7 45	61 4 30 80
				SOUTH	847	7 30	97 4 15 65
COLUMBUS AV AT MOORPARK ST		03/20/67	VR MO				
						MANUAL COUNT	
			NORTH		9 00	68	4 45 122
			SOUTH		8 30	16	3 00 14
COMMERCE AV AT SUMMITROSE ST		05/24/67	VR WE				
						MANUAL COUNT	
			NORTH		8 15	42	5 00 149
			SOUTH		7 00	116	3 00 67
COMMONWEALTH AV AT LINCOLN BL	B00 1917 11	03/20/67	WR MO	TOTAL	423	10 45	37 4 30 43
				EAST	176	7 00	13 4 30 19
				WEST	247	10 45	25 1 00 28
COMMONWEALTH AV N/O 3RD ST	C00 2626 22	01/17/67	CR TU	TOTAL	4632	7 30	628 4 30 809
				NORTH	2936	7 30	171 4 30 686
				SOUTH	1696	7 30	457 3 45 141
COMPTON AV AT IMPERIAL HWY	C00 2019 11	04/18/67	SR TU	TOTAL	6676	6 15	351 4 00 635
				NORTH	2465	8 00	172 3 45 205
				SOUTH	4211	11 00	227 4 00 442
COMPTON AV AT 46TH ST	C00 2828 22	07/25/67	SR TU				
						MANUAL COUNT	
			NORTH		7 00	446	4 00 265
			SOUTH		7 00	110	4 15 353
COMPTON AV AT 46TH ST		07/25/67	SR TU	TOTAL	6469	6 45	558 3 45 608
				NORTH	3723	6 45	446 3 45 283
				SCUTH	2746	10 45	128 4 15 342
COMPTON AV AT 92ND ST	200 2028 12	03/16/67	SR TH	TOTAL	4724	11 15	267 4 15 526
				NORTH	622	7 00	57 4 30 54
				SOUTH	4102	11 15	235 4 15 473

LOCATION		DATE	DIR	VOLUME	AM	PEAK	PM
COMPTON AV AT 112TH ST		04/20/67	SR TH				
					MANUAL COUNT		
				NORTH	7 15	287	3 45
				SOUTH	8 30	167	4 15
COMPTON AV AT 112TH ST	B00 1819 11	05/05/67	SR FR	TOTAL	11 15	533	4 00
				NORTH	7 30	286	6 00
				SOUTH	10 45	300	4 30
CONSTELLATION BL W/O AV OF STARS	C00 3232 33	01/11/67	WR WE	TOTAL	11 15	684	4 00
				EAST	11 00	236	3 30
				WEST	11 15	454	12 00
COPA DE ORO RD N/O SUNSET BL		06/13/67	WR TU				
					MANUAL COUNT		
				NORTH	8 00	65	5 00
				SOUTH	8 30	80	3 15
CORA ST W/O MC VINE AV NON DIRECTIONAL COUNT	A00 26 1	02/06/67	VR MO	TOTAL	8 30	15	4 15
CORBIN AV AT LASSEN ST		05/19/67	VR FR				
					MANUAL COUNT		
				NORTH	7 00	300	4 30
				SOUTH	7 30	294	4 30
CORBIN AV AT NORDHOFF ST N/I		08/10/67	WV TH				
					MANUAL COUNT		
				NORTH	7 00	904	4 30
				SOUTH	7 15	730	4 45
CORBIN AV AT NORDHOFF ST S/I		08/10/67	WR TH				
					MANUAL COUNT		
				NORTH	7 00	1128	3 15
				SOUTH	7 00	1857	5 00
CORBIN AV AT ROSCOE BL	C00 3230 22	12/12/67	PS TU	TOTAL	7 30	1080	4 30
				NORTH	7 15	398	3 15
				SOUTH	7 30	689	4 30
CORBIN AV N/O ROSITA ST	A00 2020 11	07/07/67	VR FR	TOTAL	11 15	78	11 45
				NORTH	7 45	66	4 45
				SOUTH	11 15	34	11 45

LOCATION			DATE	DIR	VOLUME	AM	PEAK	PM	
CORBIN AV AT TOPHAM ST	C00 2028 11	VR WE	03/29/67	TOTAL	8326	7 15	1039	5 15	703
				NORTH	3155	7 15	234	5 00	334
				SOUTH	5171	7 15	805	6 00	454
CORBIN AV AT VENTURA BL		VR MO	03/06/67				MANUAL COUNT		
				NORTH		7 00	78	5 00	175
				SOUTH		7 15	397	3 15	277
CORONADO ST AT SUNSET BL		CR MO	02/27/67				MANUAL COUNT		
				NORTH		7 15	108	4 45	321
				SOUTH		7 30	207	5 00	90
COSMO ST S/O HOLLYWOOD BL	200 1414 11	WR WE	07/26/67	TOTAL	575	11 15	43	2 15	52
				NORTH	107	10 45	11	5 15	12
				SOUTH	468	7 15	36	3 00	41
COSTANSO ST W/O BAZA AV	A00 1212 11	VR MO	06/19/67	TOTAL	252	7 30	20	3 30	45
				EAST	173	6 45	14	3 30	43
				WEST	79	8 15	9	5 00	27
COSTELLO AV AT CALVERT ST	A00 1815 11	EV TH	08/24/67	TOTAL	436	10 00	21	4 30	201
				NORTH	134	10 00	10	5 00	32
				SOUTH	302	10 30	12	4 30	174
COUNTRY CLUB DR AT ARLINGTON AV		WR TU	03/21/67				MANUAL COUNT		
				EAST		7 30	112	4 30	160
				WEST		7 45	75	4 45	223
COUNTRY CLUB DR AT WILTON PL		WR MO	03/20/67				MANUAL COUNT		
				EAST		7 30	165	5 00	135
				WEST		7 15	144	5 00	230
COURT ST AT BELMONT AV		CR FR	12/08/67				MANUAL COUNT		
				EAST		7 00	35	5 00	56
				WEST		7 15	27	4 45	60
COURT ST E/O ROSELAKE AV		CR TH	01/05/67				MANUAL COUNT		
				EAST		8 00	71	4 45	20
				WEST		8 00	50	4 30	87

LOCATION		DATE	DIR	VOLUME	AM	PEAK	PM	
COURTLAND ST S/O ROSE AV	A00 1818 11	WR TH 10/05/67	TOTAL	1360	7 45	91	5 00	165
			NORTH	593	7 00	72	3 15	60
			SOUTH	767	8 30	37	5 00	132
COVENTRY PL AT WESTWOOD BL		WR TH 01/12/67				MANUAL COUNT		
			EAST		7 45	135	4 30	64
			WEST		7 45	81	3 00	112
COZYCROFT AV AT MAYALL ST	A00 1318 11	WV WE 08/30/67	TOTAL	437	10 15	24	12 30	213
			NORTH	135	7 45	8	12 30	89
			SOUTH	302	10 15	22	12 00	125
CRENSHAW BL N/O ADAMS BL	300 2828 33	CR FR 12/08/67	TOTAL	50391	7 15	3218	5 00	3754
			NORTH	24304	7 15	1945	3 30	1476
			SOUTH	26087	11 15	1344	5 00	2386
CRENSHAW BL AT ADAMS BL		WR WE 01/04/67				MANUAL COUNT		
			NORTH		7 15	2055	3 30	1628
			SOUTH		7 30	1278	4 30	2133
CRENSHAW BL AT COLISEUM ST	404 4040 44	WR TU 12/12/67	TOTAL	41412	7 30	2536	5 00	3401
			NORTH	20058	7 15	1739	4 15	1294
			SOUTH	21354	11 15	1200	5 00	2173
CRENSHAW BL S/O EXPOSITION BL S/RY D04 3040 34 HOLIDAY		WR WE 02/22/67	TOTAL	47447	11 15	2845	4 30	3728
			NORTH	23327	10 45	1470	1 15	1706
			SOUTH	24120	11 15	1418	4 30	2197
CRENSHAW BL AT JEFFERSON BL		WR TU 01/03/67				MANUAL COUNT		
			NORTH		7 15	2002	4 00	1609
			SOUTH		7 45	1362	4 45	2846
CRENSHAW BL S/O SANTA BARBARA AV HOLIDAY	410 3030 33	WR MO 02/13/67	TOTAL	38297	11 15	2300	4 45	3238
			NORTH	19077	7 15	1410	4 30	1343
			SOUTH	19220	11 15	1130	5 00	1925
CRENSHAW BL AT SANTA BARBARA AV	411 3030 33	WR TH 01/12/67	TOTAL	35250	7 45	2285	4 30	3081
			NORTH	17784	7 15	1675	4 30	1249
			SOUTH	17466	11 15	1217	4 30	1832

L O C A T I O N			DATE	DIR	VOLUME	AM	PEAK	PM	
CRENSHAW BL AT SANTA BARBARA AV	511 3230 33	WR SA	06/24/67	TOTAL	41650	11 15	2738	3 15	2765
				NORTH	21106	11 15	1210	6 15	1570
				SOUTH	20544	11 15	1528	6 15	1528
CRENSHAW BL AT SANTA BARBARA AV	511 3230 33	WR SU	06/25/67	TOTAL	31404	11 15	1608	3 00	2138
				NORTH	16136	10 00	777	1 15	1086
				SOUTH	15268	11 15	880	3 45	1085
CRENSHAW BL AT SANTA BARBARA AV	C00 4130 43	MS TU	11/14/67	TOTAL	36388	7 00	2446	4 45	3245
				NORTH	18984	7 00	1762	4 45	1368
				SOUTH	17404	11 15	984	4 45	1877
CRENSHAW BL AT SANTA BARBARA AV	C00 4130 43	MS WE	11/15/67	TOTAL	36163	7 00	2471	4 45	3217
				NORTH	18714	7 00	1776	4 45	1411
				SOUTH	17449	11 15	1040	4 45	1806
CRENSHAW BL AT SANTA BARBARA AV	C00 4130 43	MS FR	11/17/67	TOTAL	40357	7 00	2380	4 15	3560
				NORTH	21083	7 00	1676	4 30	1520
				SOUTH	19274	11 15	1052	4 15	2087
CRENSHAW BL AT SANTA BARBARA AV	C00 4130 43	MS SA	12/09/67	TOTAL	40323	11 15	2519	4 00	2809
				NORTH	21758	10 00	1361	4 00	1449
				SOUTH	18565	11 15	1169	3 30	1443
CRENSHAW BL AT SANTA BARBARA AV	C00 4130 43	MS SU	12/10/67	TOTAL	31853	11 15	1786	2 15	2312
				NORTH	17184	11 15	869	2 15	1228
				SOUTH	14669	11 15	917	3 15	1098
CRENSHAW BL AT STOCKER ST	300 4051 34	WR WE	01/04/67	TOTAL	34881	7 30	2232	4 30	3099
				NORTH	16503	7 15	1358	4 30	1232
				SOUTH	18378	11 15	1020	4 30	1867
CRENSHAW BL AT STOCKER ST		WR MO	02/20/67				MANUAL COUNT		
				NORTH		7 15	1445	4 45	1364
				SOUTH		7 30	914	4 45	2034
CRENSHAW BL AT VERNON AV	300 3939 33	WR TH	01/12/67	TOTAL	32456	7 30	2081	4 30	3039
				NORTH	12711	7 30	1099	4 30	1009
				SOUTH	19745	7 30	982	4 15	2036

LOCATION		DATE	DIR	VOLUME	AM	PEAK	PM
CRENSHAW BL AT WASHINGTON BL		08/08/67	CR TU		MANUAL COUNT		
				NORTH	7 30	1431	4 45 1210
				SOUTH	7 15	979	4 30 2267
CRENSHAW BL AT WASHINGTON BL	300 2828 33	08/10/67	CR TH	TOTAL	7 30	2228	4 45 2651
				NORTH	7 30	1319	4 45 1195
				SOUTH	7 15	912	4 45 1456
CRENSHAW BL AT WASHINGTON BL	300 3241 34	11/29/67	CR WE	TOTAL	7 45	2278	4 15 3013
				NORTH	7 45	1310	4 15 1667
				SOUTH	7 30	972	4 45 1431
CRENSHAW BL AT 8TH ST	C00 3030 22	05/09/67	WR TU	TOTAL	7 30	1333	4 45 1296
				NORTH	7 30	1000	4 45 783
				SOUTH	7 30	333	4 45 513
CRENSHAW BL AT 9TH ST	C00 2828 22	10/26/67	WR TH	TOTAL	7 15	1239	4 30 1447
				NORTH	7 15	983	4 30 923
				SOUTH	7 45	276	4 30 524
CRENSHAW BL S/O 23RD ST	300 2828 33	12/08/67	CR FR	TOTAL	7 30	2570	5 00 2823
				NORTH	7 30	1342	4 15 1286
				SOUTH	7 30	1228	5 15 1621
CRENSHAW BL AT 59TH ST		10/19/67	SR TH		MANUAL COUNT		
				NORTH	7 30	1316	4 30 1180
				SOUTH	7 30	705	5 00 1786
CRESCENT HEIGHTS BL AT BEVERLY BL	C00 2125 22	06/06/67	WR TU	TOTAL	8 00	1275	5 00 1299
				NORTH	8 00	470	5 00 842
				SOUTH	8 00	805	1 30 510
CRESCENT HGHTS BL AT COLGATE AV		11/14/67	WR TU		MANUAL COUNT		
				NORTH	7 45	392	5 00 807
				SOUTH	7 45	610	3 15 365
CRESCENT HGHTS BL AT DREXEL AV		11/13/67	WR MO		MANUAL COUNT		
				NORTH	8 15	424	5 00 905
				SOUTH	8 15	734	4 45 605

L O C A T I O N		DATE	DIR	VOLUME	AM	PEAK	PM
CRESCENT HEIGHTS BL AT MELROSE AV 300 2121 22	WR FR	05/12/67	TOTAL	14525	8 00	1153	5 00 1281
			NORTH	7007	10 45	350	5 00 819
			SOUTH	7518	8 00	837	5 00 462
CRESCENT HEIGHTS BL S/O OLYMPIC BL	WR MO	05/01/67				MANUAL COUNT	
			NORTH		8 00	509	5 00 459
			SOUTH		7 30	254	5 00 785
CRESCENT HEIGHTS BL AT SAWYER ST	WR TU	01/17/67				MANUAL COUNT	
			NORTH		8 00	133	5 00 119
			SOUTH		8 00	121	5 00 188
CRESCENT HEIGHTS BL S/O 1ST ST C00 2121 22	WR WE	06/28/67	TOTAL	12854	8 15	913	5 00 1160
			NORTH	5917	11 15	340	5 00 700
			SOUTH	6937	8 00	644	11 45 471
CRESCENT HEIGHTS BL AT 3RD ST C00 2121 22	WR FR	05/12/67	TOTAL	12536	8 00	974	4 45 1145
			NORTH	5542	11 15	302	5 00 653
			SOUTH	6994	8 00	718	4 45 492
CRISWELL ST E/O FALLBROOK AV A00 2222 11	WV WE	10/25/67	TOTAL	976	11 00	78	4 00 116
			EAST	539	10 45	48	4 00 83
			WEST	437	11 00	34	3 00 55
CRISWELL ST AT PONCE AV	VR MO	03/20/67				MANUAL COUNT	
			EAST		7 15	9	4 15 71
			WEST		8 45	14	4 45 30
CRISWELL ST AT SALE AV B00 2020 11	VR TH	09/28/67	TOTAL	1077	7 45	251	1 45 124
			EAST	637	8 00	140	5 30 57
			WEST	440	7 45	111	2 00 75
CROCKER ST N/O 12TH ST B00 2020 11	CR TH	01/12/67	TOTAL	1400	6 30	122	3 15 131
			NORTH	522	6 30	66	3 00 44
			SOUTH	878	11 15	74	3 15 92
CROCKETT ST AT CLYBOURN AV	EV TU	10/17/67				MANUAL COUNT	
			EAST		7 00	20	4 30 75
			WEST		8 15	26	4 45 47

LOCATION			DATE	DIR	VOLUME	AM	PEAK	PM	
CROESUS AV N/O 105TH ST	A00 29	1	02/03/67	SR FR	TOTAL 668	11 15	43	4 00	84
					ONE WAY STREET SOUTH BOUND				
CROYDON AV W/O AIRPORT BL			06/27/67	WR TU			MANUAL COUNT		
					EAST	7 00	224	4 00	338
					WEST	7 30	349	4 15	330
CULVER BL AT BERRYMAN AV			01/19/67	WR TH			MANUAL COUNT		
					NORTH	7 30	1042	3 30	883
					SOUTH	8 15	343	4 45	949
CULVER BL AT BERRYMAN AV	C00 2821	22	10/27/67	WR FR	TOTAL 16961	7 15	1556	4 45	1570
					EAST 8366	7 15	990	3 30	727
					WEST 8595	7 15	566	5 00	926
CULVER BL AT INGLEWOOD BL	C00 2821	22	12/14/67	PS TH	TOTAL 14633	7 30	1415	4 30	1397
					EAST 6708	7 30	811	3 30	632
					WEST 7925	7 00	644	4 30	824
CULVER BL E/O NICHOLSON ST	C00 2426	22	04/13/67	WR TH	TOTAL 19651	7 15	2491	4 45	2192
					EAST 10209	7 15	1762	3 30	814
					WEST 9442	7 30	743	5 00	1450
CULVER BL W/O PERSHING DR	C00 3027	22	05/01/67	WR MO	TOTAL 13578	7 15	1571	4 45	1521
					EAST 6987	7 30	1259	4 15	438
					WEST 6591	7 00	326	4 45	1094
CULVER BL AT PERSHING DR			05/18/67	WR TH			MANUAL COUNT		
					EAST	7 15	1357	4 15	473
					WEST	7 15	307	4 45	1112
CULVER BL AT SLAUSON AV	C00 2822	22	10/31/67	WR TU	TOTAL 15572	7 00	1528	5 00	1509
					NORTH 7013	7 15	855	3 30	650
					SOUTH 8559	6 45	719	5 15	932
CURSON AV AT HOLLYWOOD BL			04/28/67	WR FR			MANUAL COUNT		
					NORTH	4 45	77	9 00	21
					SOUTH	9 00	29	5 00	19

LOCATION			DATE	DIR	VOLUME	AM	PEAK	PM	
CURSON AV AT PACKARD ST	A00 1515 11	WR FR	06/02/67	TOTAL	1662	7 30	170	4 30	309
				NORTH	601	7 30	130	4 45	51
				SOUTH	1061	11 15	65	4 30	258
CURSON AV AT PICO BL		WR WE	04/12/67				MANUAL COUNT		
				NORTH		7 30	148	4 45	86
				SOUTH		9 00	44	4 30	229
CURSON AV N/O 8TH ST	B00 2020 11	WR FR	02/24/67	TOTAL	2972	11 15	194	4 15	371
				NORTH	1443	8 00	117	4 00	152
				SOUTH	1529	11 15	104	4 30	226
D ST AT MCFARLAND AV		SR WE	08/23/67				MANUAL COUNT		
				EAST		7 00	156	5 00	138
				WEST		7 00	45	4 15	107
DALY ST AT N BROADWAY		CR FR	02/10/67				MANUAL COUNT		
				NORTH		7 15	308	4 15	622
				SOUTH		7 15	476	4 45	498
DALY ST AT N MAIN ST		CR MO	07/24/67				MANUAL COUNT		
				NORTH		7 15	195	4 15	398
				SOUTH		7 15	621	3 00	529
DALY ST S/O AV 26	C00 3030 22	CR TH	08/10/67	TOTAL	12597	7 15	850	4 30	1049
				NORTH	6595	10 30	439	4 30	639
				SOUTH	6002	7 15	528	3 45	447
DAMON ST W/O MATEO ST NON DIRECTIONAL COUNT	A00 34 1	CR TH	02/16/67	TOTAL	632	8 15	51	2 15	63
DARBY AV AT NORDHOFF ST		VR MO	01/09/67				MANUAL COUNT		
				NORTH		7 00	32	4 00	116
				SOUTH		9 00	29	3 00	131
DARNOCH WAY N/O HIGHLANDER RD	A00 2121 11	WV FR	10/27/67	TOTAL	1152	7 30	121	2 00	123
				NORTH	543	7 30	49	1 15	67
				SOUTH	609	7 30	72	2 00	57

L O C A T I O N		DATE	DIR	VOLUME	AM	PEAK	PM	
DELITA DR AT DEL MORENO DR	A00 1616 11	VR TU	03/07/67	TOTAL	206	8 00	22 7 30	25
				EAST	91	8 30	9 7 30	20
				WEST	115	7 30	16 2 15	15
DELL AV AT VENICE BL	300 1514 11	WR WE	08/16/67	TOTAL	1481	11 15	81 5 15	128
				NORTH	893	11 15	52 6 45	78
				SOUTH	588	10 45	30 5 30	64
DEL MORENO DR AT DELITA DR	A00 1818 11	VR TU	03/07/67	TOTAL	1053	7 15	107 4 15	149
				NORTH	579	7 15	84 4 15	101
				SOUTH	474	10 30	35 2 45	76
DE LONGPRE AV AT IVAR ST		WR TU	04/18/67				MANUAL COUNT	
				EAST		8 30	48 5 00	81
				WEST		8 15	44 4 45	83
DEL SUR ST AT CAYUGA AV		EV MD	10/23/67				MANUAL COUNT	
				NORTH		7 00	22 4 45	24
				SOUTH		7 00	22 5 00	24
DEL SUR ST AT ONEIDA AV		EV FR	10/27/67				MANUAL COUNT	
				NORTH		7 15	11 3 00	31
				SOUTH		7 00	16 5 00	25
DEL VALLE DR W/O FAIRFAX AV		WR FR	01/27/67				MANUAL COUNT	
				EAST		8 15	34 4 30	66
				WEST		8 15	48 4 45	74
DENKER AV AT CARSON ST		SR MD	01/16/67				MANUAL COUNT	
				NORTH		7 00	85 3 00	130
				SOUTH		7 00	80 3 45	160
DENKER AV S/O EXPOSITION BL		CR TU	03/28/67				MANUAL COUNT	
				NORTH		7 30	221 4 00	174
				SOUTH		7 30	50 4 45	280
DENKER AV S/O EXPOSITION BL	C00 2020 11	CR TU	08/29/67	TOTAL	3934	7 15	291 4 30	476
				NORTH	2357	7 15	231 6 15	196
				SOUTH	1577	11 15	72 4 30	289

LOCATION	DATE	DIR	VOLUME	AM	PEAK	PM		
DENKER AV AT 92ND ST	SR TU	09/26/67		MANUAL COUNT				
			NORTH	7 15	155	4 00	170	
			SOUTH	7 15	104	4 30	234	
DENKER AV AT 92ND ST	SR WE	10/25/67		MANUAL COUNT				
			NORTH	7 00	189	4 15	159	
			SOUTH	7 00	108	4 30	280	
DENNI ST AT AVALON BL	SR WE	04/05/67		MANUAL COUNT				
			EAST	7 30	28	3 00	32	
			WEST	9 00	30	3 00	59	
DENNI ST AT AVALON BL	SR TU	04/18/67	TOTAL	927	11 15	85	11 45	104
			EAST	496	11 15	53	11 45	64
			WEST	431	10 00	39	12 15	46
				200 2323 11				
DENNI ST AT HYATT AV	SR MO	11/20/67		MANUAL COUNT				
			EAST	7 15	20	4 15	30	
			WEST	7 00	20	4 00	55	
DENNI ST AT SANFORD AV	SR WE	06/14/67	TOTAL	710	10 45	41	3 45	80
			EAST	343	10 45	23	7 30	38
			WEST	367	6 15	22	4 30	49
				800 2020 11				
DENSMORE AV AT VENTURA BL	WV FR	12/29/67	TOTAL	1673	10 45	121	12 15	147
			NORTH	573	8 45	50	4 30	48
			SOUTH	1100	10 45	73	12 15	107
				B00 1518 11				
DESMOND ST AT EL DORADO AV	EV TU	10/31/67		MANUAL COUNT				
			EAST	7 00	62	3 30	60	
			WEST	7 15	32	4 30	66	
DESMOND ST AT ILEX AV	EV TH	10/26/67		MANUAL COUNT				
			NORTH	7 45	30	4 15	40	
			SOUTH	7 15	27	4 30	74	
DESMOND ST AT TAMARACK AV	EV WE	11/01/67		MANUAL COUNT				
			EAST	7 15	59	5 00	58	
			WEST	7 15	32	3 15	50	

L O C A T I O N			DATE	DIR	VOLUME	AM	PEAK	PM	
DE SOTO AV AT DEVONSHIRE ST	B00 3838 11	PS TH	12/07/67	TOTAL	5258	7 30	359	4 30	536
				NORTH	4413	11 15	270	4 30	482
				SOUTH	845	7 30	120	2 45	94
DE SOTO AV AT KITTRIDGE ST HOLIDAY	B00 1315 11	VR WE	02/22/67	TOTAL	8519	7 00	889	4 45	968
				NORTH	3782	11 15	265	4 45	592
				SOUTH	4737	7 00	768	4 45	376
DE SOTO AV S/O LASSEN ST	B00 4015 11	VR MO	07/10/67	TOTAL	10763	7 00	892	4 15	1067
				NORTH	4996	11 15	418	4 15	782
				SOUTH	5767	7 00	812	12 00	440
DE SOTO AV S/O PARTHENIA ST	B00 1439 11	VR FR	07/07/67	TOTAL	17471	7 15	1626	4 30	1747
				NORTH	8285	7 30	736	4 45	729
				SOUTH	9186	7 00	899	4 30	1041
DE SOTO AV N/O TOPHAM ST	D06 1020 11	VR TU	03/14/67	TOTAL	10915	7 15	1329	4 45	1067
				NORTH	5050	11 15	420	4 45	657
				SOUTH	5865	7 15	1084	6 15	495
DE SOTO AV AT VICTORY BL		VR MO	04/03/67				MANUAL COUNT		
				NORTH		7 30	295	5 00	425
				SOUTH		7 00	912	4 45	382
DE SOTO AV AT VICTORY BL	C00 2028 12	WV FR	12/15/67	TOTAL	14193	7 15	1664	4 45	1111
				NORTH	4256	7 30	474	4 45	499
				SOUTH	9937	7 00	1257	12 15	736
DEVERON RIDGE RD AT HIGHLANDER RD	B00 1818 11	VR TH	07/20/67	TOTAL	614	7 15	62	6 00	55
				NORTH	47	11 15	6	1 00	8
				SOUTH	567	7 15	60	6 00	52
DEVERON RIDGE RD AT HIGHLANDER RD	A00 1818 11	WV WE	11/15/67	TOTAL	626	8 30	73	2 45	70
				NORTH	105	10 45	31	6 15	30
				SOUTH	521	8 30	60	4 30	48
DEVERON RDGE RD S/O NO WOODS VW RD NON DIRECTIONAL COUNT	A00 36 1	VR TH	07/20/67	TOTAL	1142	9 45	77	7 30	107

LOCATION			DATE	DIR	VOLUME	AM	PEAK	PM	
DEVONSHIRE ST AT BALBOA BL	G04 4443 33	VR TU	04/11/67	TOTAL	30597	7 15	2830	4 30	2484
				EAST	15550	7 15	1606	3 15	1096
				WEST	15047	7 15	1224	4 30	1486
DEVONSHIRE ST AT BALBOA BL		VR FR	04/14/67				MANUAL COUNT		
				EAST		7 15	1602	3 45	1406
				WEST		7 00	1263	4 45	1605
DEVONSHIRE ST AT BALBOA BL	G04 4342 33	MS TU	10/10/67	TOTAL	31666	7 30	2648	4 00	2597
				EAST	16247	7 30	1601	4 00	1232
				WEST	15419	7 15	1101	5 00	1394
DEVONSHIRE ST AT BALBOA BL	G04 4342 33	MS WE	10/11/67	TOTAL	31267	7 30	2633	3 45	2468
				EAST	16627	8 00	1607	4 15	1238
				WEST	14640	7 30	1106	3 30	1249
DEVONSHIRE ST AT BALBOA BL HOLIDAY	G04 4342 33	MS TH	10/12/67	TOTAL	31366	7 30	2337	4 00	2435
				EAST	16823	6 45	1596	3 30	1199
				WEST	14543	7 45	785	3 45	1250
DEVONSHIRE ST AT BALBOA BL	G04 4242 33	MS SA	10/28/67	TOTAL	32042	11 00	1973	4 30	2372
				EAST	15828	11 00	1014	3 45	1060
				WEST	16214	10 45	960	4 30	1328
DEVONSHIRE ST AT BALBOA BL	G04 4242 33	MS SU	10/29/67	TOTAL	25450	11 00	1634	1 30	2004
				EAST	12555	11 00	867	1 15	994
				WEST	12895	11 15	770	2 00	1034
DEVONSHIRE ST AT BALBOA BL		MS TH	11/09/67				MANUAL COUNT		
				EAST		7 00	1922	3 00	1467
				WEST		7 15	1250	4 15	1412
DEVONSHIRE ST W/O CANOGA AV	C00 4434 32	VR WE	02/29/67	TOTAL	22447	7 00	1765	4 00	2001
				EAST	11002	6 30	1110	4 00	795
				WEST	11445	7 15	698	4 30	1216
DEVONSHIRE ST AT DE SOTO AV	D04 4137 33	PS TH	12/07/67	TOTAL	23168	7 15	1986	4 15	1992
				EAST	11842	6 45	1171	3 30	908
				WEST	11326	7 15	882	4 15	1209

LOCATION		DATE	DIR	VOLUME	AM	PEAK	PM
DEVONSHIRE ST AT OWENSMOUTH AV		10/03/67	WV TU				
					MANUAL COUNT		
			EAST		7 30	949	3 00 876
			WEST		7 15	758	4 00 1294
DEVONSHIRE ST AT SEPULVEDA BL	C00 4043 33	11/06/67	PS MO	TOTAL 19304	7 00	1448	4 15 1789
				EAST 11509	7 00	948	4 15 938
				WEST 7795	7 15	517	4 30 873
DEVONSHIRE ST E/O TAMPA AV	D05 2441 23	12/07/67	PS TH	TOTAL 26621	7 15	2629	3 45 2370
				EAST 13288	7 00	1346	5 00 1092
				WEST 13333	7 15	1328	4 00 1316
DEVONSHIRE ST E/O TOPANGA CYN BL	300 3443 23	09/21/67	PS TH	TOTAL 19550	7 00	1363	4 00 1851
				EAST 9520	6 30	800	4 15 760
				WEST 10030	7 15	658	4 00 1102
DEVONSHIRE ST AT VARIEL AV		03/08/67	VR WE				
					MANUAL COUNT		
			EAST		7 30	1010	3 45 917
			WEST		7 15	532	4 15 1173
DIAMOND ST W/O FIGUEROA ST	C00 2020 22	05/10/67	CR WE	TOTAL 4377	11 00	259	4 30 821
				EAST 1074	7 30	109	4 15 139
				WEST 3303	11 15	199	4 30 705
DIVISION ST S/O PRIMAVERA AV	200 1818 11	07/10/67	CR MO	TOTAL 2549	7 15	207	5 00 309
				NORTH 1261	11 15	58	5 00 217
				SOUTH 1288	7 00	168	5 00 92
DIVISION ST AT AV 33		10/24/67	CR TU				
					MANUAL COUNT		
			EAST		8 30	84	4 45 419
			WEST		7 15	377	3 00 131
DIVISION ST AT AV 33	B00 2222 11	10/30/67	CR MO	TOTAL 4980	7 15	447	5 00 540
				EAST 2480	11 15	110	5 00 402
				WEST 2500	7 15	380	6 30 155
DODSON AV AT 9TH ST SP		09/18/67	SR MO				
					MANUAL COUNT		
			NORTH		8 00	173	3 00 72
			SOUTH		8 15	59	4 45 146

L O C A T I O N		DATE	DIR	VOLUME	AM	PEAK	PM	
DOHENY DR E/O BLUEBIRD AV	200 1014 11	08/22/67	WR TU	TOTAL	2560	11 15	178 5 15	233
				EAST	1337	11 15	90 5 30	162
				WEST	1223	8 15	101 12 00	94
DOHENY DR AT WHITWORTH DR		01/13/67	WR FR				MANUAL COUNT	
				NORTH		8 15	393 3 15	288
				SOUTH		8 15	310 4 45	441
DOLOROSA ST AT ROYER AV	A00 1818 11	02/08/67	VR WE	TOTAL	509	6 45	40 5 00	54
				EAST	195	6 45	27 5 00	19
				WEST	314	11 15	20 4 30	37
DOLOROSA ST AT SALE AV		12/14/67	WV TH				MANUAL COUNT	
				EAST		7 30	19 4 15	21
				WEST		7 00	15 4 15	29
DONA EMILIA DR AT DONA ISABEL DR		08/02/67	EV WE				MANUAL COUNT	
				NORTH		8 30	30 4 45	42
				SOUTH		7 15	28 4 45	13
DONA SUSANA DR AT DONA ISABEL DR		01/18/67	VR WE				MANUAL COUNT	
				NORTH		7 00	23 3 00	13
				SOUTH		7 00	17 3 15	15
DONA SUSANA DR AT DONA ISABEL DR		12/05/67	EV TU				MANUAL COUNT	
				NORTH		7 30	19 4 00	20
				SOUTH		7 00	9 4 00	21
DON TOMASO DR S/O DON FELIPE DR NON DIRECTIONAL COUNT	A00 2814 21	03/08/67	WR WE	TOTAL	371	7 30	32 6 00	35
DON TOMASO DR E/O DON LORENZO DR	A00 1818 11	12/08/67	WR FR	TOTAL	812	7 30	50 6 45	82
				EAST	502	8 15	23 5 45	57
				WEST	310	7 00	37 6 45	28
DON TOMASO DR E/O DON MIGUEL DR	A00 2814 21	03/08/67	WR WE	TOTAL	709	7 15	62 5 00	70
				EAST	379	7 15	36 7 30	36
				WEST	330	7 15	26 5 00	38

LOCATION	DATE	DIR	VOLUME	AM	PEAK	PM	
DON TOMASO DR W/O DON MIGUEL DR A00 1428 12	WR TU	03/07/67	TOTAL	905	7 30	83 5 30	88
			EAST	527	7 30	63 4 45	42
			WEST	378	9 30	27 5 45	49
DON TOMASO DR AT DON MIGUEL DR A00 1414 11	WR TU	10/24/67	TOTAL	612	7 45	61 5 45	60
			EAST	439	7 45	44 5 45	43
			WEST	173	7 45	17 5 30	18
DREXEL AV AT CRESCENT HGHTS BL	WR MO	11/13/67			MANUAL COUNT		
			EAST		8 15	31 4 45	45
			WEST		8 15	22 3 00	30
DREXEL AV AT LA JOLLA AV A00 2020 11	WR MO	06/05/67	TOTAL	793	8 00	64 4 45	82
			EAST	413	8 00	42 4 30	47
			WEST	380	8 45	30 5 00	39
DUANE ST E/O SILVERLAKE BL	CR TH	09/21/67			MANUAL COUNT		
			EAST		7 30	14 4 45	40
			WEST		7 45	117 5 00	31
DUMETZ RD AT CANOGA AV C00 3030 11	VR MO	07/31/67	TOTAL	2576	7 30	244 4 45	237
			EAST	1278	7 30	154 4 45	135
			WEST	1298	10 00	94 12 00	116
EAGLE ROCK BL S/O COLORADO BL G06 5241 42	PS FR	09/15/67	TOTAL	17072	10 45	985 5 00	1475
			NORTH	9496	11 15	573 4 45	912
			SOUTH	7576	7 15	520 5 15	569
EAGLE ROCK BL AT YORK BL G10 6459 44	PS TH	09/14/67	TOTAL	23463	7 15	1725 4 45	2282
			NORTH	13078	11 15	675 4 45	1658
			SOUTH	10385	7 15	1132 2 45	692
EAGLE ROCK BL AT YOSEMITE DR	CR TH	04/06/67			MANUAL COUNT		
			NORTH		7 30	600 4 45	1175
			SOUTH		7 15	751 5 00	807
EAGLE ROCK BL AT AV 40	CR TU	02/21/67			MANUAL COUNT		
			NORTH		7 30	733 4 45	2421
			SOUTH		7 15	2089 3 00	927

LOCATION		DATE	DIR	VOLUME	AM	PEAK	PM
E EDGEWARE RD AT TEMPLE ST		07/06/67	CR TH		MANUAL COUNT		
				NORTH	7 00	36	4 15 88
				SOUTH	7 15	355	5 00 137
EASTERN AV AT HUNTINGTON DR	C00 2819 21	09/14/67	PS TH	TOTAL	7 00	570	4 00 660
				NORTH	6 45	364	4 00 506
				SOUTH	7 00	207	4 30 163
EASTERN AV AT KLAMATH PL		07/13/67	CR TH		MANUAL COUNT		
				NORTH	7 15	212	4 30 486
				SOUTH	7 15	504	3 30 312
EASTERN AV AT KLAMATH ST		05/19/67	CR FR		MANUAL COUNT		
				NORTH	7 15	281	4 30 502
				SOUTH	7 15	610	4 30 401
EDGEMONT ST AT HOLLYWOOD BL		10/05/67	CR TH		MANUAL COUNT		
				NORTH	9 00	121	4 30 359
				SOUTH	8 00	255	4 00 137
EDGEMONT ST AT SUNSET BL		10/04/67	CR WE		MANUAL COUNT		
				NORTH	7 45	173	5 00 314
				SOUTH	7 30	225	4 00 338
EDGEWOOD PL AT HIGHLAND AV		12/28/67	WR TH		MANUAL COUNT		
				EAST	7 30	702	5 00 542
				WEST	7 15	21	4 30 33
EDGEWOOD PL AT LA BREA AV	C00 2018 22	03/09/67	WR TH	TOTAL	7 30	797	4 45 1005
				EAST	7 30	315	5 00 198
				WEST	7 15	495	4 30 822
EDGEWOOD PL AT LA BREA AV	C00 1919 22	03/24/67	WR FR	TOTAL	7 00	555	4 45 717
				EAST	7 30	238	5 00 167
				WEST	7 00	345	4 45 552
EDGEWOOD PL AT REDONDO BL		12/20/67	WR WE		MANUAL COUNT		
				EAST	5 00	50	3 00 30
				WEST	7 00	139	4 30 239

LOCATION		DATE	DIR	VOLUME	AM	PEAK	PM	
EDINBURGH AV N/O COLGATE AV		11/14/67	WR TU					
					MANUAL COUNT			
				NORTH	7 45	155	5 00	
				SOUTH	8 30	76	3 15	
							237	
							126	
EDWIN DR AT SKYLINE DR	A00 1818 11	10/02/67	WR MO	TOTAL	122	8 30	16 3 00	17
				EAST	54	8 45	7 5 30	7
				WEST	68	8 30	10 3 00	12
ELANITA DR S/O 19TH ST SP	C00 1817 22	01/04/67	SR WE	TOTAL	990	8 00	66 3 30	106
				NORTH	892	7 15	60 3 30	96
				SOUTH	98	8 15	12 2 00	24
ELBERON AV AT GRAND AV SP	200 1211 11	05/24/67	SR WE	TOTAL	357	7 00	69 4 00	41
				EAST	276	6 45	68 4 00	31
				WEST	81	6 15	5 7 00	14
ELBERON AV AT HANFORD AV		11/29/67	SR WE					
						MANUAL COUNT		
				EAST	8 45	7	4 15	16
				WEST	7 30	11	4 45	20
ELBERON AV AT LELAND ST		12/11/67	SR MO					
						MANUAL COUNT		
				EAST	8 15	13	4 00	15
				WEST	8 15	20	4 45	55
EL CABALLERO DR AT NOGALES DR	A00 1718 11	11/03/67	WV FR	TOTAL	611	8 15	34 3 15	81
				NORTH	132	7 00	10 3 30	18
				SOUTH	479	11 15	28 3 15	64
EL CANON AV AT VALLEY CIRCLE BL	A00 1818 11	06/01/67	VR TH	TOTAL	948	7 15	129 2 45	117
				NORTH	202	6 30	32 2 45	34
				SOUTH	746	7 15	111 3 00	87
EL CENTRO AV AT SUNSET BL	A00 1622 11	07/12/67	WR WE	TOTAL	3662	11 15	220 4 30	396
				NORTH	2461	11 15	141 4 30	310
				SOUTH	1201	11 15	79 1 15	114
ELDORA AV N/O DAY ST NON DIRECTIONAL COUNT	A00 18 1	02/06/67	VR MO	TOTAL	258	10 30	30 12 45	72

LOCATION				DATE	DIR	VOLUME	AM	PEAK	PM	
ELDORA AV S/O FOOTHILL BL NON DIRECTIONAL COUNT	A00 18	1	VR MO	02/06/67	TOTAL	729	10 00	118	2 00	111
EL DORADO AV AT LOUVRE ST	A00 1818	11	EV FR	08/25/67	TOTAL	965	10 45	44	4 15	121
					NORTH	575	11 00	30	4 30	77
					SOUTH	390	10 00	21	4 15	49
ELDRIDGE AV N/O HARDING ST	A00 1515	11	VR TH	02/02/67	TOTAL	753	7 15	38	7 30	170
					NORTH	290	11 15	13	7 30	84
					SOUTH	463	7 15	27	6 45	94
ELDRIDGE AV AT HUBBARD ST	A00 1421	11	VR TU	01/24/67	TOTAL	1394	8 45	100	3 00	161
					NORTH	841	8 30	62	2 30	105
					SOUTH	553	7 15	40	4 30	70
ELDRIDGE AV AT HUBBARD ST			VR TH	01/26/67				MANUAL COUNT		
					NORTH		7 15	49	3 15	75
					SOUTH		7 15	51	3 15	78
ELDRIDGE AV AT HUBBARD ST	A00 1421	11	VR WE	01/25/67	TOTAL	1466	8 45	92	4 30	174
					EAST	1062	11 15	67	4 15	133
					WEST	404	8 45	47	3 15	52
ELDRIDGE AV AT HUBBARD ST	A00 1421	11	VR TH	01/26/67	TOTAL	1552	8 45	83	3 15	177
					EAST	1085	7 15	66	3 15	122
					WEST	467	9 15	31	3 00	59
ELDRIDGE AV AT HUBBARD ST	A00 1421	11	VR FR	01/27/67	TOTAL	1820	7 15	111	4 45	190
					EAST	1237	7 30	77	4 45	129
					WEST	583	7 15	36	4 00	67
ELDRIDGE AV AT HUBBARD ST			EV FR	12/29/67				MANUAL COUNT		
					EAST		7 00	102	4 30	109
					WEST		7 00	43	5 00	59
ELDRIDGE AV S/O POLK ST	A00 1515	11	VR TH	02/02/67	TOTAL	1198	7 00	151	5 15	179
					NORTH	684	7 00	98	5 15	133
					SOUTH	514	7 00	53	4 15	77

LOCATION		DATE	DIR	VOLUME	AM	PEAK	PM		
ELLENWOOD DR AT COLORADO BL	CR WE	04/19/67			MANUAL COUNT				
			NORTH	7 00	139	4 30	246		
			SOUTH	7 30	59	4 15	56		
ELLENWOOD DR AT FAIRPARK AV	CR TH	08/31/67			MANUAL COUNT				
			NORTH	8 45	93	4 45	142		
			SOUTH	8 00	116	4 30	194		
ELLENWOOD DR AT NORWALK AV	CR FR	04/07/67			MANUAL COUNT				
			NORTH	7 15	124	4 45	176		
			SOUTH	7 15	102	4 15	136		
EL SEGUNDO BL E/O VERMONT AV	D10 3232 33	PS TU	10/24/67	TOTAL	30350	6 45	3237	4 00	3139
				EAST	14797	6 45	1012	4 00	1868
				WEST	15553	6 45	2225	3 30	1320
ELYSIAN PARK AV N/O SUNSET BL	CR MO	01/30/67			MANUAL COUNT				
			NORTH	7 30	58	4 45	505		
			SOUTH	7 15	685	3 30	67		
EMELITA ST W/O LAUREL CYN BL NON DIRECTIONAL COUNT	A00 30 1	VR MO	02/06/67	TOTAL	418	10 00	42	4 45	41
EMERSON AV N/O MANCHESTER AV	B00 1818 11	WR WE	04/26/67	TOTAL	5574	7 30	486	4 15	543
				NORTH	2755	7 30	198	4 45	346
				SOUTH	2819	7 45	295	3 15	254
EMERSON AV S/O MANCHESTER AV	B00 1817 11	WR WE	04/26/67	TOTAL	6138	7 45	541	4 45	667
				NORTH	3145	7 30	239	5 00	378
				SOUTH	2993	7 45	307	4 45	313
EMERSON AV N/O 83RD ST	B00 1919 11	WR MC	05/08/67	TOTAL	4493	7 30	431	3 00	524
				NORTH	1932	8 00	187	2 45	268
				SOUTH	2561	7 30	254	4 45	290
EMERSON AV S/O 88TH ST	B00 1818 11	WR WE	04/19/67	TOTAL	2079	7 30	201	4 15	267
				NORTH	1074	7 15	80	4 15	162
				SOUTH	1005	7 30	122	4 30	116

LOCATION	DATE	DIR	VOLUME	AM	PEAK	PM			
ENCINO AV AT LASSEN ST	VR WE	03/22/67		MANUAL COUNT					
			NORTH	8 15	52	4 45	76		
			SOUTH	7 45	64	3 30	65		
ENCINO AV AT LASSEN ST	WV TU	12/19/67		MANUAL COUNT					
			NORTH	8 15	36	4 45	61		
			SOUTH	7 15	64	3 15	73		
ENCINO AV AT RAYEN ST	A00 1418 11	VR WE	02/01/67	TOTAL	493	7 45	48	3 00	63
				NORTH	234	10 45	19	3 00	35
				SOUTH	259	7 45	33	3 30	30
ENCINO AV AT SAN JOSE ST	A00 1414 11	WV TH	10/19/67	TOTAL	1139	8 15	120	5 00	121
				NORTH	615	8 15	65	3 15	73
				SOUTH	524	8 30	57	4 45	67
ENCINO HILLS DR W/O HAYVENHURST AV	VR TH	03/09/67		MANUAL COUNT					
			EAST	7 45	119	3 45	89		
			WEST	7 15	49	5 00	95		
ENROSE AV AT VIA COLINTA	SR TH	08/31/67		MANUAL COUNT					
			NORTH	8 00	13	4 45	36		
			SOUTH	7 30	52	5 00	236		
ENSENADA DR AT CANOGA DR	B00 1414 11	WV TH	09/07/67	TOTAL	403	7 45	36	5 15	41
				NORTH	309	7 45	21	5 15	38
				SOUTH	94	7 45	15	7 00	11
ENTRADA DR AT CHANNEL LN	WR TH	08/10/67		MANUAL COUNT					
			NORTH	8 30	49	4 00	172		
			SOUTH	7 30	108	4 30	117		
ERWIN ST AT GREENBUSH AV	EV TH	12/21/67		MANUAL COUNT					
			EAST	8 00	32	4 30	49		
			WEST	7 00	24	4 45	20		
ERWIN ST AT LONGRIDGE AV	VR TH	03/30/67		MANUAL COUNT					
			EAST	7 30	63	3 00	37		
			WEST	7 45	28	3 00	27		

LOCATION		DATE	DIR	VOLUME	AM	PEAK	PM	
ERWIN ST W/O SYLMAR ST	EV WE	09/13/67			MANUAL COUNT			
			EAST		9 00	90	4 15 179	
			WEST		9 00	71	3 45 166	
ERWIN ST AT ZELZAH AV	VR WE	03/15/67			MANUAL COUNT			
			EAST		7 30	74	3 15 85	
			WEST		7 15	79	4 30 67	
ESCOBEDO DR AT MORRO DR	A00 0910 11	VR TH	03/23/67	TOTAL	692	11 00	77	6 15 73
				NORTH	205	11 00	46	6 15 43
				SOUTH	487	8 30	35	5 45 61
ESTARA AV N/O ANDRITA ST NON DIRECTIONAL COUNT	A00 40 1	CR MO	01/30/67	TOTAL	1383	7 00	119	4 30 143
ETHEL AV N/O BURBANK BL	C00 2020 22	VR MO	03/20/67	TOTAL	1874	9 00	131	8 00 133
				NORTH	562	9 00	66	8 15 50
				SOUTH	1312	11 00	84	3 45 122
ETHEL AV N/O BURBANK BL	C00 2020 22	VR FR	04/07/67	TOTAL	6012	7 30	893	12 15 577
				NORTH	2832	7 15	589	12 00 254
				SOUTH	3180	7 30	306	3 00 414
ETHEL AV AT BURBANK BL		VR WE	03/29/67			MANUAL COUNT		
				NORTH		7 30	455	3 15 143
				SOUTH		8 00	208	3 15 398
ETHEL AV N/O SHERMAN WAY NON DIRECTIONAL COUNT	A00 36 1	VR FR	02/10/67	TOTAL	1863	11 15	179	3 45 238
EUCLID AV S/O 4TH ST	B00 2020 11	CR MO	12/18/67	TOTAL	3447	6 15	246	4 30 357
				NORTH	1807	8 00	88	5 00 221
				SOUTH	1640	6 15	169	4 00 148
EUSTACE ST E/O ONEIDA AV	A00 1515 11	VR TU	02/07/67	TOTAL	178	11 15	17	3 30 27
				EAST	75	11 15	12	3 30 17
				WEST	103	6 15	7	3 00 15

LOCATION			DATE	DIR	VOLUME	AM	PEAK	PM	
EVERGREEN AV AT BROOKLYN AV	B00 2023 12	CR FR	02/24/67	TOTAL	8190	7 00	747	4 45	770
				NORTH	3273	11 15	161	4 45	443
				SOUTH	4917	7 00	597	6 45	356
EXPOSITION BL AT ARLINGTON AV	C00 2121 22	CR FR	08/18/67	TOTAL	8442	7 15	499	4 30	867
				EAST	3596	7 15	235	5 00	329
				WEST	4846	6 45	277	4 30	558
EXPOSITION BL AT ARLINGTON AV	C00 2121 22	CR SA	08/19/67	TOTAL	8429	11 15	430	6 45	559
				EAST	3497	11 15	203	6 45	301
				WEST	4932	11 00	231	12 15	315
EXPOSITION BL AT DENKER AV		CR TU	03/28/67				MANUAL COUNT		
				EAST		7 30	1626	5 00	680
				WEST		7 00	368	4 45	1927
EXPOSITION BL AT DENKER AV	G26 4040 44	CR TU	08/29/67	TOTAL	17516	7 15	1545	4 30	2054
				EAST	9286	7 15	1206	3 45	670
				WEST	8230	11 15	365	4 30	1463
EXPOSITION BL E/O FIGUEROA ST	G06 2229 23	CR FR	08/11/67	TOTAL	11116	7 15	939	4 15	864
				EAST	5803	7 00	684	3 00	407
				WEST	5313	8 15	410	4 30	524
EXPOSITION BL E/O FIGUEROA ST	G06 2229 23	CR SA	08/12/67	TOTAL	12330	10 00	531	7 00	1428
				EAST	5752	10 45	251	12 15	361
				WEST	6578	10 00	292	7 00	1244
EXPOSITION BL W/O FIGUEROA ST	G24 40 4	CR FR	08/11/67	TOTAL	11386	7 15	1385	3 30	748
				ONE WAY STREET EAST BOUND					
EXPOSITION BL W/O FIGUEROA ST	G24 40 4	CR SA	08/12/67	TOTAL	10717	11 00	520	12 30	636
				ONE WAY STREET EAST BOUND					
EXPOSITION BL AT NORMANDIE AV	G26 4444 44	CR FR	08/18/67	TOTAL	20236	7 15	1699	4 30	2157
				EAST	11453	7 15	1392	4 15	728
				WEST	8783	11 15	412	4 30	1440

LOCATION	DATE	DIR	VOLUME	AM	PEAK	PM			
EXPOSITION BL AT NORMANDIE AV	G26 4444 44	CR SA	08/19/67	TOTAL	18359	11 15	940	7 00	1386
				EAST	10373	9 00	542	7 00	1010
				WEST	7986	11 15	409	11 45	488
EXPOSITION BL W/O VERMONT AV	G26 4039 43	CR WE	09/27/67	TOTAL	16407	7 15	1846	4 30	1644
				EAST	10297	7 15	1594	3 45	662
				WEST	6110	11 15	276	4 30	1057
EXPOSITION BL AT VERMONT AV	G24 4040 44	CR FR	08/11/67	TOTAL	19588	7 00	1689	4 30	2037
				EAST	10453	7 15	1348	4 00	636
				WEST	9135	11 15	485	4 30	1455
EXPOSITION BL AT VERMONT AV	G24 4040 44	CR SA	08/12/67	TOTAL	18068	11 15	955	6 45	1462
				EAST	9612	11 15	528	6 45	895
				WEST	8456	11 15	427	7 30	757
EXPOSITION BL AT WESTERN AV	G28 4444 44	CR FR	08/18/67	TOTAL	19827	7 30	1662	4 30	2016
				EAST	10392	7 30	1239	4 00	703
				WEST	9435	6 45	455	4 30	1326
EXPOSITION BL AT WESTERN AV	G28 4444 44	CR SA	08/19/67	TOTAL	17882	11 15	905	6 45	1321
				EAST	8977	11 15	461	7 00	902
				WEST	8905	11 15	444	4 15	551
EXPOSITION BL W/O WESTWOOD BL S/RD B00 1717 11	B00 1717 11	WR TH	06/29/67	TOTAL	1447	11 15	141	4 00	153
				EAST	740	11 15	71	4 00	87
				WEST	707	11 00	74	4 45	88
EXPOSITION BL W/O WESTWOOD BL N/RD B00 1717 11	B00 1717 11	WR TH	06/29/67	TOTAL	1053	7 15	128	4 15	145
				EAST	502	11 15	30	4 15	93
				WEST	551	7 15	99	5 30	62
F ST AT HAWAIIAN AV		SR MD	12/04/67	MANUAL COUNT					
				EAST		7 00	20	5 00	24
				WEST		8 15	73	3 45	91
FAIRFAX AV AT COLGATE AV	C00 2828 22	WR MD	08/28/67	TOTAL	23288	11 00	1565	4 45	1790
				NORTH	12189	11 15	843	5 00	969
				SOUTH	11099	10 45	743	2 15	839

LOCATION	DATE	DIR	VOLUME	AM	PEAK	PM
FAIRFAX AV AT OAKWOOD AV	WR WE 05/31/67			MANUAL COUNT		
		NORTH		7 45	551	4 45 1196
		SOUTH		8 00	617	3 00 697
FAIRFAX AV AT PICO BL 200 1225 11	WR TH 12/28/67	TOTAL	15550	11 15	1027	4 30 1225
		NORTH	7130	11 00	496	12 15 513
		SOUTH	8420	11 15	538	4 30 717
FAIRFAX AV AT SAN VICENTE BL 300 2830 22	WR FR 06/02/67	TOTAL	18513	8 15	1070	5 00 1406
		NORTH	8645	8 15	638	7 45 612
		SOUTH	9868	11 15	536	5 00 857
FAIRFAX AV AT SUNSET BL	WR MO 07/31/67			MANUAL COUNT		
		NORTH		8 15	279	4 45 650
		SOUTH		7 45	465	4 00 343
FAIRFAX AV AT 8TH ST	WR FR 01/27/67			MANUAL COUNT		
		NORTH		8 15	699	4 30 726
		SOUTH		8 00	549	4 45 919
FAIRFAX AV AT 18TH ST	WR WE 10/25/67			MANUAL COUNT		
		NORTH		8 15	611	4 45 672
		SOUTH		7 00	437	5 00 577
FAIR PARK AV AT ELLENWOOD DR	CR TH 08/31/67			MANUAL COUNT		
		EAST		7 00	36	5 00 22
		WEST		9 00	22	5 00 100
FAIRVIEW BL AT LA CIENEGA BL	WR FR 07/21/67			MANUAL COUNT		
		EAST		8 00	179	4 45 428
		WEST		7 00	509	5 00 484
FALLBROOK AV AT CRISWELL ST D14 3346 23	WV WE 10/25/67	TOTAL	16271	7 15	1225	4 45 1560
		NORTH	7907	7 15	612	4 45 726
		SOUTH	8364	7 00	617	4 45 834
FALLBROOK AV AT MARLIN PL B00 5032 11	WV MO 10/23/67	TOTAL	18126	7 30	1387	4 30 1828
		NORTH	8804	7 30	746	5 00 811
		SOUTH	9322	7 00	734	4 30 1060

LOCATION	DATE	DIR	VOLUME	AM	PEAK	PM			
FALLBROOK AV S/O ROSCOE BL	D05 4233 32	PS TU	11/07/67	TOTAL	8891	7 30	990	4 45	999
				NORTH	5014	7 30	822	12 45	411
				SOUTH	3877	11 15	279	4 45	651
FALLBROOK AV AT VANDWEN ST	C00 2020 11	PS MD	09/25/67	TOTAL	18033	7 15	1368	4 45	1809
				NORTH	8408	7 30	723	5 00	792
				SOUTH	9625	7 00	742	4 45	1033
FALLBROOK AV AT VENTURA BL	B00 1642 13	MS TU	10/17/67	TOTAL	13484	7 15	1098	4 45	1197
				NORTH	4858	7 15	476	4 45	420
				SOUTH	8626	7 30	626	4 45	777
FALLBROOK AV AT VENTURA BL	B00 1642 13	MS WE	10/18/67	TOTAL	13531	7 15	1143	4 45	1182
				NORTH	4942	7 15	517	4 00	412
				SOUTH	8589	7 15	626	4 45	777
FALLBROOK AV AT VENTURA BL	B00 1642 13	MS TH	10/19/67	TOTAL	13930	7 15	1084	4 45	1210
				NORTH	5133	7 15	484	4 30	455
				SOUTH	8797	7 45	608	4 45	774
FALLBROOK AV AT VENTURA BL	B00 1642 13	MS FR	10/20/67	TOTAL	15329	7 15	1107	4 45	1251
				NORTH	5513	7 15	501	2 45	435
				SOUTH	9816	7 15	606	4 45	820
FALLBROOK AV AT VENTURA BL	B00 1642 13	MS SA	10/21/67	TOTAL	14651	11 00	1145	4 30	1153
				NORTH	5418	11 15	450	2 15	458
				SOUTH	9233	11 00	701	4 45	740
FALLBROOK AV AT VENTURA BL	B00 1642 13	MS SU	10/22/67	TOTAL	9825	11 15	753	5 00	839
				NORTH	3896	11 15	288	5 00	372
				SOUTH	5929	11 15	465	1 30	527
FALLBROOK AV AT VENTURA BL	B00 1642 13	MS MD	10/23/67	TOTAL	13354	7 15	1101	4 45	1193
				NORTH	4817	7 15	504	3 15	413
				SOUTH	8537	7 15	597	4 45	820
FALLBROOK AV AT VENTURA BL		VR MD	03/27/67				MANUAL COUNT		
				NORTH		7 15	472	4 45	382
				SOUTH		7 45	641	4 45	662

LOCATION		DATE	DIR	VOLUME	AM	PEAK	PM
FALLBROOK AV AT VENTURA BL		MS FR 11/10/67			MANUAL COUNT		
			NORTH		7 15	536	3 30 482
			SOUTH		8 00	572	4 45 1121
FALMOUTH AV AT MANCHESTER AV	C00 3940 33	WR TH 02/02/67	TOTAL	2202	7 45	251	2 45 255
			NORTH	1209	7 45	164	2 45 168
			SOUTH	993	7 30	88	2 45 87
FALMOUTH AV AT 83RD ST	G16 2725 11	WR FR 10/06/67	TOTAL	692	9 45	47	2 30 111
			NORTH	600	9 45	39	2 30 105
			SOUTH	92	9 45	8	4 00 10
FARNAM ST S/O HUB ST NON DIRECTIONAL COUNT	A00 30 1	CR TH 02/16/67	TOTAL	178	7 00	23	3 15 26
FARRALONE AV AT SATICOY ST		WV TH 11/16/67			MANUAL COUNT		
			NORTH		8 15	40	3 00 73
			SOUTH		7 45	148	3 00 104
FARRALONE AV AT SCHOOLCRAFT ST	A00 1928	WV TU 10/31/67	TOTAL	350	7 00	26	3 15 36
			NORTH	162	9 30	14	5 30 18
			SOUTH	188	7 00	16	3 15 23
FEDERAL AV S/O NEBRASKA AV	B00 2020 11	WR FR 06/30/67	TOTAL	3003	7 45	238	4 45 335
			NORTH	1360	7 45	79	5 00 206
			SOUTH	1643	7 45	159	4 45 139
FEDERAL AV S/O ROCHESTER AV	200 2020 11	WR FR 06/30/67	TOTAL	7374	7 45	541	4 30 738
			NORTH	3028	11 15	186	5 00 414
			SOUTH	4346	8 00	382	4 30 367
FENTON AV AT PIERCE ST	A00 1818 11	VR TU 06/06/67	TOTAL	870	9 45	54	5 30 82
			NORTH	405	8 15	24	5 30 51
			SOUTH	465	9 15	37	3 00 48
FIGUEROA ST AT ADAMS BL	C00 4040 44	CR TH 08/31/67	TOTAL	20245	7 30	1636	4 30 1905
			NORTH	8624	7 15	933	4 15 569
			SOUTH	11621	7 45	803	4 30 1350

L O C A T I O N			DATE	DIR	VOLUME	AM	PEAK	PM	
FIGUEROA ST AT ADAMS BL	C00 4040 44	CR FR	09/01/67	TOTAL	25188	7 30	1657	6 30	2134
				NORTH	10198	7 15	916	4 00	663
				SOUTH	14990	7 45	825	6 30	1811
FIGUEROA ST AT ALONDRA BL	300 4040 22	SR WE	03/29/67	TOTAL	7982	7 00	713	4 00	995
				NORTH	3783	7 00	371	4 00	458
				SOUTH	4199	7 00	342	4 00	537
FIGUEROA ST S/O ALPINE ST		CR MD	07/10/67				MANUAL COUNT		
				NORTH		7 30	240	4 30	1927
				SOUTH		7 30	686	4 30	109
FIGUEROA ST AT AMABEL ST		CR TH	09/14/67				MANUAL COUNT		
				NORTH		7 45	301	4 45	942
				SOUTH		7 15	1095	3 15	363
FIGUEROA ST AT ANAHEIM ST		SR FR	09/08/67				MANUAL COUNT		
				NORTH		9 00	202	4 30	433
				SOUTH		7 00	154	3 45	120
FIGUEROA ST AT ATHENS BL		SR MD	01/09/67				MANUAL COUNT		
				NORTH		7 00	481	4 00	521
				SOUTH		7 15	295	4 45	344
FIGUEROA ST S/O BOSTON ST	C00 3737 33	CR WE	05/10/67	TOTAL	12240	7 30	1389	4 30	2143
				NORTH	7560	7 15	373	4 30	1834
				SOUTH	4680	7 30	1021	4 15	315
FIGUEROA ST AT C ST	C00 3636 22	SR TH	01/26/67	TOTAL	3617	7 00	263	4 15	581
				NORTH	2483	11 15	190	4 15	494
				SOUTH	1134	7 00	190	12 30	95
FIGUEROA ST N/O CENTURY BL	C00 3037 33	PS TU	10/10/67	TOTAL	13606	7 15	1398	4 45	1358
				NORTH	6828	7 15	1087	4 15	554
				SOUTH	6778	6 45	331	4 45	884
FIGUEROA ST AT CENTURY BL	C00 3737 44	SR FR	05/19/67	TOTAL	14381	7 00	1001	4 45	1317
				NORTH	6681	7 00	644	3 45	487
				SOUTH	7700	11 15	367	4 45	873

LOCATION			DATE	DIR	VOLUME	AM	PEAK	PM	
FIGUEROA ST AT CENTURY BL	C00 3737 44	SR SA	05/20/67	TOTAL	15087	11 15	1023	11 45	1103
				NORTH	7147	11 15	435	5 45	467
				SOUTH	7940	11 15	588	11 45	648
FIGUEROA ST AT CENTURY BL	C00 3737 44	SR MO	05/22/67	TOTAL	12898	6 45	1022	4 15	1296
				NORTH	6100	6 45	684	4 00	478
				SOUTH	6798	6 45	338	4 30	865
FIGUEROA ST AT CENTURY BL	C00 3737 44	SR TU	05/23/67	TOTAL	12655	6 30	982	4 15	1274
				NORTH	5920	6 45	685	3 45	500
				SOUTH	6735	11 15	339	4 45	877
FIGUEROA ST AT CENTURY BL	C00 3737 44	SR WE	05/24/67	TOTAL	12538	7 00	948	4 30	1225
				NORTH	5839	7 00	634	3 45	463
				SOUTH	6699	6 30	331	4 45	865
FIGUEROA ST AT CENTURY BL	C00 3737 44	SR TH	05/25/67	TOTAL	13100	7 00	926	4 30	1508
				NORTH	5939	7 15	625	4 15	551
				SOUTH	7161	11 15	335	4 30	998
FIGUEROA ST S/O COLORADO BL	C00 3030 22	PS FR	09/15/67	TOTAL	6199	7 15	433	4 30	618
				NORTH	3156	7 30	244	5 15	332
				SOUTH	3043	7 15	199	4 30	315
FIGUEROA ST N/O EL SEGUNDO BL	300 3545 34	PS TU	10/10/67	TOTAL	7852	7 00	987	4 15	862
				NORTH	3869	7 00	559	4 00	478
				SOUTH	3983	6 30	449	4 45	439
FIGUEROA ST AT EXPOSITION BL	G04 3140 34	CR FR	08/11/67	TOTAL	16533	7 30	1351	4 30	2107
				NORTH	6356	7 15	902	4 00	460
				SOUTH	10177	11 15	575	4 30	1662
FIGUEROA ST AT EXPOSITION BL	G04 3140 34	CR SA	08/12/67	TOTAL	15211	11 15	834	7 15	1744
				NORTH	5513	10 45	287	3 45	419
				SOUTH	9698	11 15	550	7 15	1427
FIGUEROA ST N/O FLORENCE AV	C00 2938 23	PS WE	10/11/67	TOTAL	12811	7 15	1402	4 30	1514
				NORTH	5239	7 15	1136	4 15	339
				SOUTH	7572	11 15	303	4 45	1194

LOCATION	DATE	DIR	VOLUME	AM	PEAK	PM
FIGUEROA ST AT GARDENA BL 300 2120 22 SR FR 03/31/67	TOTAL	7308	7 15	632	4 15	819
	NORTH	3556	7 00	357	3 45	417
	SOUTH	3752	7 15	276	4 15	438
FIGUEROA ST AT JEFFERSON BL C00 3838 44 CR FR 09/01/67	TOTAL	21412	7 30	1502	4 30	1860
	NORTH	9168	7 15	1085	4 00	543
	SOUTH	12244	11 15	595	4 30	1390
FIGUEROA ST AT L ST C00 3130 22 WR MO 04/17/67	TOTAL	3887	7 00	455	4 15	348
	NORTH	1874	7 15	148	4 15	218
	SOUTH	2013	7 00	312	5 30	190
FIGUEROA ST AT LA LOMA RD C00 3030 22 CR WE 01/04/67	TOTAL	7051	7 30	543	4 45	703
	NORTH	4072	7 45	321	5 00	431
	SOUTH	2979	7 00	228	4 30	295
FIGUEROA ST AT OLYMPIC BL CR FR 12/01/67				MANUAL COUNT		
	NORTH		7 15	745	4 00	686
	SOUTH		7 00	664	4 30	1145
FIGUEROA ST S/O PICO BL C00 3828 43 CR WE 05/10/67	TOTAL	15376	7 30	1357	4 15	1554
	NORTH	7383	7 30	807	11 30	615
	SOUTH	7993	7 45	551	4 30	1035
FIGUEROA ST N/O SANTA BARBARA AV C00 2938 34 PS WE 10/11/67	TOTAL	18118	7 15	2211	4 15	1955
	NORTH	9425	7 15	1831	4 15	614
	SOUTH	8693	11 15	411	4 15	1341
FIGUEROA ST AT SANTA BARBARA AV C00 3838 44 CR FR 08/11/67	TOTAL	19440	7 00	1752	4 15	2038
	NORTH	8796	7 00	1350	3 45	585
	SOUTH	10644	11 15	555	4 30	1498
FIGUEROA ST AT SANTA BARBARA AV C00 3838 44 CR SA 08/12/67	TOTAL	19590	11 15	1277	7 15	1600
	NORTH	7771	11 15	419	7 00	814
	SOUTH	11819	11 15	858	12 30	891
FIGUEROA ST AT VERNON AV C00 3838 44 CR TH 08/31/67	TOTAL	20041	7 00	1976	4 30	2011
	NORTH	9920	7 00	1640	4 30	586
	SOUTH	10121	10 45	507	4 30	1425

LOCATION			DATE	DIR	VOLUME	AM	PEAK	PM	
FIGUEROA ST AT VERNON AV	C00 3838 44	CR FR	09/01/67	TOTAL	25070	7 30	1691	4 30	2149
				NORTH	12640	7 00	1362	7 00	1254
				SOUTH	12430	11 00	563	4 30	1450
FIGUEROA ST S/O WASHINGTON BL	C00 3829 43	PS WE	10/11/67	TOTAL	16897	7 30	1525	4 30	1792
				NORTH	9335	7 15	1059	4 30	769
				SOUTH	7562	7 45	499	4 30	1023
FIGUEROA ST AT WASHINGTON BL	C00 4040 44	CR TH	08/31/67	TOTAL	16437	7 15	1151	4 30	1611
				NORTH	8560	7 15	764	4 30	607
				SOUTH	7877	11 15	504	4 30	1004
FIGUEROA ST AT WASHINGTON BL	C00 4040 44	CR FR	09/01/67	TOTAL	19161	7 30	1351	4 15	1686
				NORTH	10004	7 30	915	12 15	659
				SOUTH	9157	11 15	528	4 15	1050
FIGUEROA ST AT WASHINGTON BL	C00 4040 44	MS TH	10/19/67	TOTAL	17241	7 30	1504	4 15	1825
				NORTH	9731	7 15	1077	4 15	801
				SOUTH	7510	10 45	487	4 30	1053
FIGUEROA ST AT WASHINGTON BL	C00 4040 44	MS FR	10/20/67	TOTAL	17952	7 15	1448	4 15	1785
				NORTH	10285	7 15	1023	4 15	870
				SOUTH	7667	10 45	494	4 30	939
FIGUEROA ST AT WASHINGTON BL	C00 4040 44	MS SA	10/21/67	TOTAL	11444	11 15	949	12 00	1038
				NORTH	6370	11 15	535	12 15	600
				SOUTH	5074	11 15	414	11 45	447
FIGUEROA ST AT WASHINGTON BL	C00 4040 44	MS SU	10/22/67	TOTAL	9759	11 15	632	4 15	1450
				NORTH	5566	11 15	266	4 15	1182
				SOUTH	4193	11 15	366	12 15	806
FIGUEROA ST AT WASHINGTON BL	C00 4040 44	MS MO	10/23/67	TOTAL	17474	7 30	1464	4 30	1890
				NORTH	9833	7 15	1056	4 30	854
				SOUTH	7641	10 45	485	4 30	1036
FIGUEROA ST AT WASHINGTON BL	C00 4040 44	MS TU	10/24/67	TOTAL	16883	7 30	1485	4 30	1752
				NORTH	9597	7 30	1047	4 30	776
				SOUTH	7286	11 00	489	4 30	976

LOCATION		DATE	DIR	VOLUME	AM	PEAK	PM
FIGUEROA ST AT WASHINGTON BL	MS MD	11/13/67			MANUAL COUNT		
			NORTH		7 45	1044	4 30 851
			SOUTH		7 45	520	4 30 1145
FIGUEROA ST AT YORK BL	C00 3630 22	PS TH	09/14/67	TOTAL 17004	7 15	1273	4 45 1535
				NORTH 10129	11 15	578	4 45 1113
				SOUTH 6875	7 15	799	3 00 470
FIGUEROA ST AT 2ND ST		CR MD	12/04/67		MANUAL COUNT		
			NORTH		7 30	426	5 00 1551
			SOUTH		7 30	1354	4 00 815
FIGUEROA ST AT 4TH ST		CR TU	12/05/67		MANUAL COUNT		
			NORTH		7 30	526	4 45 2182
			SOUTH		7 30	1376	4 15 677
FIGUEROA ST AT 5TH ST	C00 2732 32	CR TU	04/11/67		MANUAL COUNT		
			NORTH		7 45	575	4 30 1132
			SOUTH		7 45	137	4 30 297
FIGUEROA ST AT 5TH ST		CR TU	04/11/67	TOTAL 12295	8 00	764	4 30 1370
				NORTH 10284	8 00	594	4 30 1073
				SOUTH 2011	8 00	170	4 30 297
FIGUEROA ST AT 6TH ST		CR WE	12/06/67		MANUAL COUNT		
			NORTH		7 30	648	4 45 1183
			SOUTH		7 30	1100	4 15 770
FIGUEROA ST N/O 10TH PL	C00 2828 33	CR TU	06/27/67	TOTAL 13507	7 15	1241	4 15 1505
				NORTH 6265	7 15	711	4 15 627
				SOUTH 7242	7 30	537	4 15 878
FIGUEROA ST AT 42ND ST		CR WE	05/24/67		MANUAL COUNT		
			NORTH		7 15	1546	4 00 571
			SOUTH		7 30	290	4 30 1473
FIGUEROA ST AT 47TH ST		CR WE	05/24/67		MANUAL COUNT		
			NORTH		7 00	1529	3 45 547
			SOUTH		9 00	291	4 30 1526

LOCATION	DATE	DIR	VOLUME	AM	PEAK	PM			
FIGUEROA ST AT 49TH ST	CR TH	05/25/67	MANUAL COUNT						
			NORTH	7 15	1388	3 45	680		
FIGUEROA ST AT 54TH ST	CR MO	05/29/67	MANUAL COUNT						
			NORTH	7 15	937	5 00	657		
FIGUEROA ST AT 59TH PL	CR MO	07/24/67	MANUAL COUNT						
			NORTH	7 15	1386	4 00	602		
FIGUEROA ST AT 59TH ST	CR MO	05/29/67	MANUAL COUNT						
			NORTH	7 00	984	5 00	697		
FIGUEROA ST AT 68TH ST	CR TH	01/26/67	MANUAL COUNT						
			NORTH	7 15	1249	4 15	470		
FIGUEROA ST AT 69TH ST	CR FR	06/02/67	MANUAL COUNT						
			NORTH	7 00	1462	4 15	491		
FIGUEROA ST AT 82ND ST	CR MO	06/12/67	MANUAL COUNT						
			NORTH	7 00	1143	4 15	605		
FIGUEROA ST AT 88TH PL	CR FR	06/02/67	MANUAL COUNT						
			NORTH	7 00	1121	4 15	572		
FIGUEROA ST AT 111TH PL	C00 3838 44	SR FR	03/17/67	TOTAL	12019	7 00	900	4 45	1131
				NORTH	6505	7 00	643	4 45	505
				SOUTH	5514	11 15	278	4 45	626
FIGUEROA ST AT 117TH ST	C00 3738 44	SR TH	04/13/67	TOTAL	8672	6 45	826	4 15	851
				NORTH	4377	6 45	570	3 45	405
				SOUTH	4295	7 00	263	4 45	489

L O C A T I O N		DATE	DIR	VOLUME	AM	PEAK	PM
FIGUEROA ST AT 117TH ST		04/26/67	SR WE		MANUAL COUNT		
				NORTH	7 15	504	4 15 410
				SOUTH	7 00	317	4 15 481
FIGUEROA TERRACE N/O COLLEGE ST 100 2020 11		07/31/67	CR MO	TOTAL 546	8 45	36	12 30 58
				NORTH 185	8 00	15	12 30 21
				SOUTH 361	9 15	24	4 30 38
FILION ST AT SOMERS AV		11/03/67	CR FR		MANUAL COUNT		
				EAST	7 30	6	3 15 7
				WEST	9 00	18	4 30 197
FIRMAMENT AV S/O SHERMAN WAY A00 1818 11		03/24/67	VR FR	TOTAL 1172	7 15	72	4 30 129
				NORTH 798	7 15	64	4 30 83
				SOUTH 374	10 30	24	4 15 51
FIUME ST E/O SHERMAN OAKS AV C00 2323 11		08/29/67	WV TU	TOTAL 4203	7 15	445	5 15 500
				EAST 1770	7 00	344	11 30 106
				WEST 2433	10 00	117	5 15 419
FLETCHER DR AT SAN FERNANDO RD C00 3333 33		09/14/67	PS TH	TOTAL 13733	7 15	1496	4 30 1321
				EAST 7986	7 00	541	4 45 946
				WEST 5747	7 15	956	3 00 487
FLIGHT PL N/O 79TH ST NON DIRECTIONAL COUNT A00 36 1		02/01/67	WR WE	TOTAL 560	7 45	56	3 30 57
FLORENCE AV AT AVALON BL 300 4040 44		11/15/67	MS WE	TOTAL 31085	7 00	2516	4 15 2694
				EAST 16419	7 15	1330	4 15 1379
				WEST 14666	7 00	1197	4 15 1315
FLORENCE AV AT AVALON BL 300 4040 44		11/16/67	MS TH	TOTAL 31754	7 00	2532	4 15 2699
				EAST 16486	7 15	1313	4 30 1375
				WEST 15268	7 00	1248	4 15 1324
FLORENCE AV AT AVALON BL 300 4040 44		11/17/67	MS FR	TOTAL 35027	7 00	2447	4 00 2935
				EAST 18077	7 30	1273	4 15 1523
				WEST 16950	6 45	1216	4 00 1434

L O C A T I O N				DATE	DIR	VOLUME	AM	PEAK	PM
FLORENCE AV AT AVALON BL	300 4040 44	MS SA	11/18/67	TOTAL	30273	11 00	1876	4 15	2098
				EAST	15865	10 45	937	4 30	1145
				WEST	14408	11 15	952	11 45	999
FLORENCE AV AT AVALON BL	300 4040 44	MS SU	11/19/67	TOTAL	20591	11 00	1217	1 15	1563
				EAST	11152	10 45	674	1 15	787
				WEST	9439	11 00	549	1 15	776
FLORENCE AV AT AVALON BL	300 4040 44	MS MO	11/20/67	TOTAL	30813	7 00	2493	4 15	2770
				EAST	15678	7 15	1290	4 15	1326
				WEST	15135	6 45	1219	3 45	1452
FLORENCE AV AT AVALON BL	300 4040 44	MS TU	11/21/67	TOTAL	28328	7 15	2329	4 15	2688
				EAST	14270	7 45	1230	4 15	1231
				WEST	14058	7 15	1126	4 15	1457
FLORENCE AV AT BROADWAY	300 3939 44	PS TU	09/26/67	TOTAL	32987	7 15	2376	4 00	2595
				EAST	16891	7 15	1308	4 00	1347
				WEST	16096	7 15	1068	4 15	1273
FLORENCE AV E/O FIGUEROA ST	300 3039 34	CR TU	05/16/67	TOTAL	37549	7 15	2669	4 45	2773
				EAST	19510	6 45	1561	6 00	1401
				WEST	18039	7 15	1185	4 00	1407
FLORENCE AV AT VERMONT AV	300 3939 44	CR FR	07/14/67	TOTAL	39422	7 00	2505	4 30	3082
				EAST	19633	7 00	1417	4 00	1477
				WEST	19789	7 00	1088	4 30	1623
FLORENCE AV AT VERMONT AV		CR TU	08/01/67				MANUAL COUNT		
				EAST		7 00	1587	4 00	1460
				WEST		7 00	1118	4 30	1787
FLORENCE AV AT VERMONT AV	C00 4039 44	MS WE	11/15/67	TOTAL	36403	7 15	2763	4 30	3529
				EAST	17539	7 15	1611	4 30	1517
				WEST	18864	7 00	1175	4 30	2012
FLORENCE AV AT VERMONT AV	C00 4039 44	MS TH	11/16/67	TOTAL	34537	7 00	2888	4 30	3104
				EAST	18114	7 15	1639	4 30	1604
				WEST	16423	7 00	1307	4 15	1523

LOCATION			DATE	DIR	VOLUME	AM	PEAK	PM	
FLORENCE AV AT VERMONT AV	C00 4039 44	MS FR	11/17/67	TOTAL	43316	7 15	2939	4 30	4025
				EAST	19522	7 15	1638	4 30	1647
				WEST	23794	7 30	1337	4 15	2409
FLORENCE AV AT VERMONT AV	C00 4039 44	MS SA	11/18/67	TOTAL	40503	11 15	2631	4 30	2903
				EAST	17880	11 15	1086	4 45	1383
				WEST	22623	11 15	1545	11 45	1594
FLORENCE AV AT VERMONT AV	C00 4039 44	MS SU	11/19/67	TOTAL	27444	10 30	1558	1 15	2077
				EAST	12117	10 30	798	1 30	851
				WEST	15327	11 15	815	1 00	1263
FLORENCE AV AT VERMONT AV	C00 4039 44	MS MO	11/20/67	TOTAL	32318	6 45	2878	4 30	2787
				EAST	17146	7 15	1585	4 30	1471
				WEST	15172	6 45	1488	4 00	1399
FLORENCE AV AT WESTERN AV	300 3939 44	MS TU	11/14/67	TOTAL	30903	7 30	2699	4 15	3263
				EAST	15023	7 30	1537	4 15	1776
				WEST	15880	7 00	1203	4 45	1573
FLORENCE AV AT WESTERN AV	300 3939 44	MS WE	11/15/67	TOTAL	30947	7 15	2600	4 30	2960
				EAST	15063	7 15	1460	4 30	1432
				WEST	15884	6 45	1183	4 30	1528
FLORENCE AV AT WESTERN AV	300 3939 44	MS TH	11/16/67	TOTAL	31712	7 00	2579	4 30	3075
				EAST	15335	7 15	1463	4 30	1515
				WEST	16377	6 45	1243	4 30	1560
FLORENCE AV AT WESTERN AV	300 4040 44	MS SA	12/09/67	TOTAL	31544	11 15	1886	3 30	2108
				EAST	15944	11 15	1014	3 30	1049
				WEST	15600	11 15	872	4 00	1134
FLORENCE AV AT WESTERN AV	300 4040 44	MS SU	12/10/67	TOTAL	24538	11 15	1304	3 15	1783
				EAST	12287	11 15	729	4 15	897
				WEST	12251	10 45	617	1 15	908
FLOWER AV AT LINCOLN BL	B00 1615 11	WR MO	03/20/67	TOTAL	603	11 15	49	4 30	61
				EAST	429	11 15	35	4 30	46
				WEST	174	9 30	15	5 15	18

LOCATION	DATE	DIR	VOLUME	AM	PEAK	PM
FLOWER ST N/O COLDEN AV	A00 40 3	CR TH	07/13/67 TOTAL 14804	11 15	962	12 30 1382
			ONE WAY STREET SOUTH BOUND			
FLOWER ST N/O COLDEN AV	A00 40 3	CR FR	07/14/67 TOTAL 15626	11 15	939	12 15 1498
			ONE WAY STREET SOUTH BOUND			
FLOWER ST N/O COLDEN AV	A00 40 3	CR SA	07/15/67 TOTAL 16875	11 15	1642	11 45 1744
			ONE WAY STREET SOUTH BOUND			
FLOWER ST S/O OLYMPIC BL	C00 2828 22	CR TH	06/08/67 TOTAL 8860	7 30	1038	4 30 1179
			NORTH 4183	7 30	651	4 15 445
			SOUTH 4677	7 30	387	4 30 761
FLOWER ST S/O PICO BL	C00 2828 22	CR WE	05/10/67 TOTAL 9718	7 15	1029	4 15 1327
			NORTH 4301	7 15	720	4 15 399
			SOUTH 5417	11 15	348	4 30 952
FLOWER ST AT PICO BL		CR MO	12/11/67			MANUAL COUNT
			NORTH	7 30	712	4 15 474
			SOUTH	7 30	300	4 30 875
FLOWER ST S/O 2ND ST	D10 1828 13	CR WE	06/07/67 TOTAL 3741	7 15	300	4 30 541
			NORTH 2572	7 00	242	4 45 373
			SOUTH 1169	8 00	75	4 15 204
FLOWER ST N/O 4TH ST	C00 3236 23	CR WE	06/07/67 TOTAL 14162	7 15	1535	4 30 1998
			NORTH 5891	7 15	397	4 30 1287
			SOUTH 8271	7 15	1138	4 00 813
FLOWER ST S/O 5TH ST	C00 2828 22	CR TH	06/08/67 TOTAL 12048	7 30	1162	4 45 1351
			NORTH 6242	7 30	439	4 45 825
			SOUTH 5806	7 30	723	4 00 586
FLOWER ST AT 5TH ST	C00 2728 23	CR TU	04/11/67			MANUAL COUNT
			NORTH	7 15	443	4 45 813
			SOUTH	7 45	1131	4 00 1014

LOCATION		DATE	DIR	VOLUME	AM	PEAK	PM
FLOWER ST AT 5TH ST		04/11/67	CR TU	TOTAL 15256	7 30	1582	4 15 1641
				NORTH 6013	7 00	459	4 45 800
				SOUTH 9243	7 30	1160	4 00 931
FLOWER ST S/O 6TH ST	C00 2828 22	06/08/67	CR TH	TOTAL 12282	7 30	1192	4 30 1397
				NORTH 5549	7 30	440	4 45 777
				SOUTH 6733	7 30	752	4 30 621
FLOWER ST N/O 7TH ST	C00 3030 22	05/11/67	CR TH	TOTAL 11845	7 30	1259	4 30 1250
				NORTH 5226	7 30	469	4 30 637
				SOUTH 6619	7 15	798	4 30 613
FLOWER ST S/O 7TH ST	C00 3030 22	05/11/67	CR TH	TOTAL 11070	7 30	1265	4 30 1200
				NORTH 4764	7 15	548	4 30 565
				SOUTH 6306	7 30	733	4 30 635
FLOWER ST AT 9TH ST		12/13/67	CR WE				MANUAL COUNT
				NORTH	7 30	496	4 30 593
				SOUTH	7 30	322	4 30 632
FLOWER ST AT 37TH ST		08/25/67	CR FR				MANUAL COUNT
				NORTH	7 15	894	4 00 256
				SOUTH	7 45	344	4 30 1116
FOOTHILL BL AT HUBBARD ST	C00 4036 22	09/21/67	PS TH	TOTAL 14473	7 00	997	4 30 1447
				NORTH 6486	7 00	525	4 45 694
				SOUTH 7987	11 15	478	3 15 806
FOOTHILL BL AT OSBORNE ST	G16 3230 22	09/22/67	PS FR	TOTAL 12506	7 00	1169	4 45 999
				EAST 7658	7 00	678	3 45 642
				WEST 4848	7 00	491	5 15 372
FOOTHILL BL AT POLK ST	C00 2438 22	12/07/67	PS TH	TOTAL 9299	7 15	788	4 00 975
				NORTH 4864	6 45	465	2 45 389
				SOUTH 4435	7 15	326	4 00 592
FOOTHILL BL AT SAYRE ST		02/16/67	VR TH				MANUAL COUNT
				EAST	7 15	604	3 00 694
				WEST	7 15	439	4 15 585

L O C A T I O N				DATE	DIR	VOLUME	AM	PEAK	PM
FOOTHILL BL W/O SUNLAND BL	G17 3235 22	MS TU	10/24/67	TOTAL	9539	7 15	760	4 45	878
				EAST	4847	7 30	318	4 00	542
				WEST	4692	7 15	448	5 15	381
FOOTHILL BL W/O SUNLAND BL	G17 3235 22	MS WE	10/25/67	TOTAL	8953	7 30	665	4 45	859
				EAST	4470	11 15	264	4 30	511
				WEST	4483	7 00	430	5 30	374
FOOTHILL BL W/O SUNLAND BL	G17 3235 22	MS SA	10/28/67	TOTAL	9772	11 15	656	4 15	809
				EAST	5184	11 15	325	4 15	494
				WEST	4588	11 15	331	12 00	354
FOOTHILL BL W/O SUNLAND BL	G17 3235 22	MS SU	10/29/67	TOTAL	10357	10 45	699	3 45	973
				EAST	5629	11 00	333	4 00	614
				WEST	4728	10 30	376	2 00	476
FOOTHILL BL W/O SUNLAND BL	G17 3235 22	MS MO	10/30/67	TOTAL	9157	7 15	805	4 45	791
				EAST	4476	7 30	413	4 30	430
				WEST	4681	6 45	467	4 45	362
FOOTHILL BL AT SUNLAND BL	G14 2630 22	VR TU	01/10/67	TOTAL	19220	6 45	2077	4 45	1506
				EAST	5420	7 15	384	4 45	617
				WEST	13800	6 45	1759	2 45	1015
FOOTHILL BL AT TUJUNGA CYN BL		MS TU	10/03/67				MANUAL COUNT		
				EAST		7 00	659	3 30	694
				WEST		7 15	455	4 45	1056
FOOTHILL BL AT TUJUNGA CYN BL	C00 4247 33	MS FR	10/06/67	TOTAL	18998	7 30	1058	5 00	1710
				EAST	8928	7 15	593	5 00	749
				WEST	10070	11 15	557	5 00	961
FOOTHILL BL AT TUJUNGA CYN BL	C00 4247 33	MS SA	10/07/67	TOTAL	18449	10 45	1228	6 15	1389
				EAST	8877	10 45	576	5 00	676
				WEST	9572	10 45	652	6 00	733
FOOTHILL BL AT TUJUNGA CYN BL	C00 4247 33	MS SU	10/08/67	TOTAL	17942	11 15	1150	3 45	1658
				EAST	8995	11 00	535	3 30	930
				WEST	8947	11 15	619	4 15	813

LOCATION		DATE	DIR	VOLUME	AM	PEAK	PM		
FOOTHILL BL AT TUJUNGA CYN BL	C00 4147 33	MS WE	10/25/67	TOTAL	17413	11 15	1031	4 45	1621
				EAST	8274	7 00	614	3 15	699
				WEST	9139	10 45	522	5 00	973
FOOTHILL BL AT TUJUNGA CYN BL	C00 4147 33	MS TH	10/26/67	TOTAL	17468	7 15	1063	4 45	1643
				EAST	8272	7 15	604	3 15	688
				WEST	9196	11 15	519	4 45	965
FOOTHILL BL AT VAN NUYS BL	C00 2240 22	MS TH	10/05/67	TOTAL	12936	6 45	1101	4 15	1330
				EAST	7393	6 45	728	3 30	704
				WEST	5543	7 00	395	4 15	640
FOOTHILL BL AT VAN NUYS BL	C00 2240 22	MS FR	10/06/67	TOTAL	14752	6 45	1106	4 15	1422
				EAST	8230	6 45	716	3 30	759
				WEST	6522	7 00	411	4 30	703
FOOTHILL BL AT VAN NUYS BL	C00 2240 22	MS SA	10/07/67	TOTAL	12783	11 15	839	4 15	1050
				EAST	7114	11 15	484	4 45	544
				WEST	5669	10 45	378	3 45	529
FOOTHILL BL AT VAN NUYS BL	C00 2240 22	MS SU	10/08/67	TOTAL	12492	11 15	825	3 00	1200
				EAST	6929	11 00	417	2 30	692
				WEST	5563	11 15	418	3 30	552
FOOTHILL BL AT VAN NUYS BL	C00 2240 22	MS TU	10/10/67	TOTAL	13261	6 45	1065	4 00	1379
				EAST	7190	6 30	724	3 15	725
				WEST	6071	7 15	434	4 15	712
FOOTHILL BL AT VAN NUYS BL		MS WE	10/25/67				MANUAL COUNT		
				EAST		7 00	714	4 15	667
				WEST		7 00	671	4 15	949
FORBES AV AT VALERIO ST	A00 1818 11	WV MO	11/20/67	TOTAL	743	7 30	63	3 45	86
				NORTH	406	7 30	32	4 15	56
				SOUTH	337	7 30	31	3 45	36
FORBES AV AT WYANDOTTE ST	A00 1818 11	WV MO	12/04/67	TOTAL	547	7 30	48	3 15	70
				NORTH	110	7 00	10	3 00	29
				SOUTH	437	7 30	45	3 30	44

LOCATION	DATE	DIR	VOLUME	AM	PEAK	PM
FOREST LAWN DR E/O BARHAM BL	CR TU 11/14/67					
				MANUAL COUNT		
		EAST		7 15	162	5 00 218
		WEST		7 30	159	4 30 189
FOUNTAIN AV AT COLE AV	300 2020 11 WR FR 04/14/67		TOTAL 11104	11 15	657	4 45 1000
			EAST 6483	8 00	430	5 00 568
			WEST 4621	11 15	267	5 15 436
FOUNTAIN AV AT GORDON ST	CR FR 10/27/67					
				MANUAL COUNT		
		EAST		7 30	153	4 45 209
		WEST		7 45	161	5 00 242
FOUNTAIN AV W/O NORMANDIE AV	B00 2020 11 WR WE 02/08/67		TOTAL 9202	7 30	690	4 30 956
			EAST 4378	7 30	408	4 30 401
			WEST 4824	11 15	282	4 30 555
FOUNTAIN AV AT SUNSET BL	B00 1930 12 CR MO 02/20/67		TOTAL 9885	7 30	903	4 45 851
			EAST 4226	11 15	248	4 30 499
			WEST 5659	7 30	703	3 00 427
FOUNTAIN AV AT VERMONT AV	B00 2019 11 CR MO 02/20/67		TOTAL 9637	7 30	746	4 30 945
			EAST 5018	7 30	384	4 30 519
			WEST 4619	7 45	369	4 00 441
FOUNTAIN AV AT VIRGIL AV	CR TU 02/21/67					
				MANUAL COUNT		
		EAST		7 15	269	4 45 403
		WEST		7 30	479	4 15 416
FOUNTAIN AV E/O WESTERN AV	B00 2020 22 CR WE 02/08/67		TOTAL 11457	7 30	955	4 45 1107
			EAST 4494	7 30	363	5 00 458
			WEST 6963	7 15	596	4 30 669
FOUNTAIN AV AT WESTERN AV	CR TU 06/20/67					
				MANUAL COUNT		
		EAST		7 30	315	4 45 458
		WEST		7 45	304	4 45 504
FOUNTAIN AV W/O WILTON PL HOLIDAY	B00 1911 11 WR MO 02/13/67		TOTAL 4545	11 00	282	4 30 574
			EAST 2043	11 00	133	4 30 309
			WEST 2502	11 15	153	3 45 267

LOCATION	DATE	DIR	VOLUME	AM	PEAK	PM
FRAMPTON AV AT PACIFIC COAST HWY	SR MO 01/23/67			MANUAL COUNT		
		NORTH		7 30	69	5 00 34
		SOUTH		8 30	62	4 45 56
FRANKLIN AV AT ARGYLE AV	WR MO 06/26/67			MANUAL COUNT		
		EAST		8 15	627	5 00 778
		WEST		8 00	995	5 00 1578
FRANKLIN AV AT ARGYLE AV	G12 4630 43	WR FR 07/21/67	TOTAL 29174	8 15	1717	5 15 2427
			EAST 11277	8 30	634	5 15 901
			WEST 17897	8 15	1085	5 00 1549
FRANKLIN AV AT BEACHWOOD DR	CR MO 09/25/67			MANUAL COUNT		
		EAST		7 45	744	5 00 1171
		WEST		8 00	958	4 45 1412
FRANKLIN AV AT BEACHWOOD DR	C00 3728 33	CR WE 12/13/67	TOTAL 24973	8 00	1723	5 15 2432
			EAST 11264	8 15	622	5 15 1011
			WEST 13709	8 00	1120	5 15 1421
FRANKLIN AV AT BRONSON AV	CR TU 10/03/67			MANUAL COUNT		
		EAST		7 30	873	4 45 976
		WEST		8 00	863	4 45 1149
FRANKLIN AV AT CAHUENGA BL	WR TU 06/20/67			MANUAL COUNT		
		EAST		8 00	490	4 45 675
		WEST		7 30	625	4 45 1077
FRANKLIN AV W/O CARMEN AV	C00 3821 32	CR TU 08/01/67	TOTAL 27913	8 00	1599	5 00 2545
			EAST 10336	11 15	553	5 00 924
			WEST 17577	8 15	1073	5 00 1621
FRANKLIN AV W/O CARMEN AV	C00 3821 32	CR WE 08/02/67	TOTAL 27968	8 00	1604	5 00 2520
			EAST 10415	8 00	555	5 15 888
			WEST 17553	8 00	1049	5 00 1635
FRANKLIN AV W/O CARMEN AV	C00 3821 32	CR TH 08/03/67	TOTAL 28172	8 00	1572	5 00 2588
			EAST 10320	7 45	538	4 45 908
			WEST 17852	8 00	1054	5 00 1683

L O C A T I O N			DATE	DIR	VOLUME	AM	PEAK	PM	
FRANKLIN AV W/O CARMEN AV	C00 3821 32	CR FR	08/04/67	TOTAL	29313	8 00	1599	5 15	2500
				EAST	10591	11 15	556	5 15	901
				WEST	18722	8 00	1079	5 15	1599
FRANKLIN AV W/O CARMEN AV	C00 3821 32	CR SA	08/05/67	TOTAL	25719	11 15	1504	7 15	1773
				EAST	9843	11 15	566	5 00	675
				WEST	15876	11 00	946	7 15	1197
FRANKLIN AV W/O CARMEN AV	C00 3821 32	CR SU	08/06/67	TOTAL	21880	11 15	1292	11 45	1507
				EAST	8592	11 15	468	11 45	578
				WEST	13288	11 15	824	11 45	929
FRANKLIN AV W/O CARMEN AV	C00 3821 32	CR MO	08/07/67	TOTAL	27743	8 00	1554	5 00	2588
				EAST	10348	8 00	534	5 00	922
				WEST	17395	8 00	1020	5 00	1666
FRANKLIN AV E/O EDGEMONT ST	200 2020 11	CR TU	07/18/67	TOTAL	12138	7 30	872	5 00	1156
				EAST	6768	7 15	450	5 00	665
				WEST	5370	7 30	423	4 45	497
FRANKLIN AV AT FULLER AV	A00 1720 11	WR WE	03/08/67	TOTAL	6070	10 45	415	5 30	503
				EAST	1506	11 15	84	5 15	160
				WEST	4564	10 45	339	5 45	357
FRANKLIN AV E/O GOWER ST	C00 2828 23	CR TU	08/01/67	TOTAL	27797	8 00	1642	5 00	2383
				EAST	12764	11 15	685	5 00	1185
				WEST	15033	8 00	1058	4 45	1205
FRANKLIN AV E/O GOWER ST	C00 2828 23	CR WE	08/02/67	TOTAL	27714	8 15	1596	5 00	2326
				EAST	12795	11 15	672	5 00	1134
				WEST	14919	8 15	1016	4 45	1195
FRANKLIN AV E/O GOWER ST	C00 2828 23	CR TH	08/03/67	TOTAL	28036	8 00	1598	4 45	2398
				EAST	12910	11 15	650	4 45	1135
				WEST	15126	8 15	1002	4 45	1263
FRANKLIN AV E/O GOWER ST	C00 2828 23	CR FR	08/04/67	TOTAL	29053	8 15	1607	5 30	2338
				EAST	13204	11 15	699	5 00	1146
				WEST	15849	8 15	1024	5 30	1220

LOCATION		DATE	DIR	VOLUME	AM	PEAK	PM		
FRANKLIN AV E/O GOWER ST	C00 2828 23	08/05/67	CR SA	TOTAL	26744	11 15	1579	7 15	1821
				EAST	12438	11 15	710	5 15	882
				WEST	14306	11 15	869	7 30	1115
FRANKLIN AV E/O GOWER ST	C00 2828 23	08/06/67	CR SU	TOTAL	23132	11 15	1356	5 15	1602
				EAST	11085	11 15	641	1 15	756
				WEST	12047	11 15	715	5 15	910
FRANKLIN AV E/O GOWER ST	C00 2828 23	08/07/67	CR MO	TOTAL	27449	8 00	1624	5 00	2347
				EAST	12779	11 15	638	5 00	1165
				WEST	14670	8 00	1012	5 00	1182
FRANKLIN AV AT GOWER ST		06/23/67	WR FR				MANUAL COUNT		
	EAST				8 15	543	5 00	823	
	WEST				8 15	1159	5 00	1323	
FRANKLIN AV AT LA BREA AV		08/01/67	WR TU				MANUAL COUNT		
	EAST				8 15	178	5 00	205	
	WEST				8 30	886	4 30	860	
FRANKLIN AV AT NORMANDIE AV		06/16/67	CR FR				MANUAL COUNT		
	EAST				7 15	499	4 45	595	
	WEST				7 30	477	5 00	593	
FRANKLIN AV AT ORANGE DR		04/28/67	WR FR				MANUAL COUNT		
	EAST				7 45	703	4 45	810	
	WEST				8 00	1021	3 15	937	
FRANKLIN AV W/O RODNEY DR W/1	200 2020 11	07/11/67	CR TU	TOTAL	8918	7 30	656	4 45	834
				EAST	4765	7 30	305	5 15	444
				WEST	4153	7 30	351	4 45	390
FRANKLIN AV AT SYCAMORE AV		10/17/67	WR TU				MANUAL COUNT		
	EAST				7 45	675	4 45	815	
	WEST				8 30	961	4 30	979	
FRANKLIN AV AT VISTA ST	B00 1617 11	03/22/67	WR WE	TOTAL	5351	8 00	355	6 00	417
				EAST	1419	9 30	92	5 00	129
				WEST	3932	8 15	303	6 00	300

L O C A T I O N				DATE	DIR	VOLUME	AM	PEAK	PM
FRANKLIN AV W/O VISTA DEL MAR AV	C00 3822 32	CR TU	08/01/67	TOTAL	29066	11 15	1592	5 00	2547
				EAST	10110	11 15	579	5 00	857
				WEST	18956	8 15	1017	5 00	1690
FRANKLIN AV W/O VISTA DEL MAR AV	C00 3822 32	CR WE	08/02/67	TOTAL	27291	8 00	1560	5 00	2400
				EAST	10508	8 00	572	5 15	906
				WEST	16783	8 15	1010	4 45	1504
FRANKLIN AV W/O VISTA DEL MAR AV	C00 3822 32	CR TH	08/03/67	TOTAL	27543	8 00	1561	5 00	2477
				EAST	10344	8 00	527	5 00	924
				WEST	17199	8 15	1037	4 45	1563
FRANKLIN AV W/O VISTA DEL MAR AV	C00 3822 32	CR FR	08/04/67	TOTAL	28652	8 15	1549	5 30	2409
				EAST	10641	11 15	552	5 15	918
				WEST	18011	8 15	1031	5 30	1518
FRANKLIN AV W/O VISTA DEL MAR AV	C00 3620 32	CR SA	08/19/67	TOTAL	24946	11 15	1471	7 15	1668
				EAST	9687	11 15	548	5 15	681
				WEST	15259	11 15	923	7 15	1120
FRANKLIN AV W/O VISTA DEL MAR AV	C00 3620 32	CR SU	08/20/67	TOTAL	20792	11 15	1170	12 00	1439
				EAST	8092	11 15	431	12 00	553
				WEST	12700	10 30	790	12 00	886
FRANKLIN AV W/O VISTA DEL MAR AV	C00 3620 32	CR MO	08/21/67	TOTAL	26353	8 00	1518	5 00	2515
				EAST	9889	11 00	542	5 00	938
				WEST	16464	8 00	1023	5 00	1577
FRANKLIN AV AT VISTA DEL MAR AV	C00 3828 33	CR SA	10/28/67	TOTAL	27165	11 15	1606	4 00	1897
				EAST	10407	11 15	574	4 00	807
				WEST	16758	11 15	1032	12 15	1148
FRANKLIN AV AT VISTA DEL MAR AV	C00 3828 33	CR SU	10/29/67	TOTAL	22903	11 15	1429	5 00	1903
				EAST	8929	11 15	507	5 30	702
				WEST	13974	11 15	922	5 00	1211
FRANKLIN AV AT WESTERN AV		WR TU	06/27/67				MANUAL COUNT		
				EAST		7 30	746	4 45	1064
				WEST		8 00	414	4 45	589

LOCATION	DATE	DIR	VOLUME	AM	PEAK	PM			
FREMONT AV S/O DIAMOND ST	C00 2828 22	CR WE	06/07/67	TOTAL	4913	7 15	496	4 15	794
				NORTH	1656	7 00	142	4 15	225
				SOUTH	3257	7 15	358	4 30	583
FRIAR ST AT VESPER AV		VR MO	04/24/67				MANUAL COUNT		
				EAST		7 15	42	4 30	58
				WEST		8 45	54	3 45	123
FRIGATE AV AT DOLORES ST		SR MO	09/11/67				MANUAL COUNT		
				NORTH		7 15	36	4 45	42
				SOUTH		7 15	18	4 15	29
FRONT ST E/O PACIFIC AV SP		SR MO	09/11/67				MANUAL COUNT		
				EAST		7 00	1443	4 00	500
				WEST		7 00	520	4 15	1447
FULLER AV AT FRANKLIN AV	B00 1717 11	WR WE	03/08/67	TOTAL	1827	8 00	138	5 15	168
				NORTH	1048	11 15	55	5 15	115
				SOUTH	779	8 00	97	6 30	59
FULLER AV W/O HAUSER BL		WR TH	06/01/67				MANUAL COUNT		
				EAST		9 00	65	5 00	80
				WEST		7 30	27	4 45	39
FULLER AV AT ROSEWOOD AV	B00 1515 11	WR TH	06/15/67	TOTAL	620	7 15	44	1 00	57
				NORTH	322	7 30	23	1 00	33
				SOUTH	298	7 15	23	3 30	30
FULTON AV AT ARCHWOOD ST		VR TH	03/16/67				MANUAL COUNT		
				NORTH		7 30	306	4 45	387
				SOUTH		7 30	284	4 45	275
FULTON AV AT BURBANK BL	C00 1830 11	VR TH	03/23/67	TOTAL	8082	11 15	553	4 45	813
				NORTH	4244	11 15	293	5 00	493
				SOUTH	3838	11 00	262	4 30	348
FULTON AV AT HATTERAS ST		VR FR	02/10/67				MANUAL COUNT		
				NORTH		7 30	859	3 00	464
				SOUTH		8 00	354	3 30	345

L O C A T I O N		DATE	DIR	VOLUME	AM	PEAK	PM
FULTON AV AT KITTRIDGE ST		EV TU 12/05/67			MANUAL COUNT		
			NORTH		7 45	265	5 00 385
			SOUTH		7 45	286	4 00 261
FULTON AV AT KITTRIDGE ST	B00 2834 11	EV FR 12/08/67	TOTAL	7504	7 30	544	4 45 798
			NORTH	4231	7 30	249	4 45 478
			SOUTH	3273	7 15	306	4 30 323
GAFFEY ST S/O ANAHEIM ST		SR TH 02/16/67			MANUAL COUNT		
			NORTH		7 00	505	4 30 564
			SOUTH		7 00	592	4 45 563
GAFFEY ST S/O ANAHEIM ST		SR FR 09/15/67			MANUAL COUNT		
			NORTH		7 00	593	4 30 557
			SOUTH		7 00	597	4 30 591
GAFFEY ST AT CAPITOL DR	C00 2930 22	SR TH 03/30/67	TOTAL	16056	7 15	1267	4 30 1454
			NORTH	8775	7 15	629	4 30 946
			SOUTH	7281	7 00	658	3 45 599
GAFFEY ST AT SHEPARD ST	300 2625 11	SR MO 04/03/67	TOTAL	1214	11 15	107	12 00 123
			NORTH	315	11 15	36	12 45 45
			SOUTH	899	10 45	75	3 00 86
GAFFEY ST AT WESTMONT DR	C00 2830 22	SR MO 04/03/67	TOTAL	12389	7 15	980	4 30 1300
			NORTH	6997	7 00	649	4 30 741
			SOUTH	5392	11 15	349	4 00 594
GAFFEY ST AT 1ST ST S P	C00 4040 33	MS WE 11/29/67	TOTAL	24864	7 15	1717	4 30 2430
			NORTH	11885	6 45	848	4 15 1057
			SOUTH	12979	7 15	889	4 45 1411
GAFFEY ST AT 1ST ST S P	C00 4040 33	MS TH 11/30/67	TOTAL	23535	7 15	1741	4 30 2270
			NORTH	11634	7 15	877	4 15 950
			SOUTH	11901	7 15	864	4 30 1323
GAFFEY ST AT 1ST ST S P	C00 4040 33	MS FR 12/01/67	TOTAL	28968	11 15	1700	4 30 2762
			NORTH	13559	7 30	911	4 30 1129
			SOUTH	15409	11 15	868	4 30 1633

LOCATION			DATE	DIR	VOLUME	AM	PEAK	PM	
GAFFEY ST AT 1ST ST S P	C00 4040 33	MS SA	12/02/67	TOTAL	27620	11 15	1810	4 45	2451
				NORTH	12725	11 15	894	4 45	1275
				SOUTH	14895	11 15	916	4 45	1176
GAFFEY ST AT 1ST ST S P	C00 4040 33	MS SU	12/03/67	TOTAL	22518	11 15	1355	4 30	2123
				NORTH	10245	11 15	653	4 45	1108
				SOUTH	12273	11 15	702	4 30	1016
GAFFEY ST AT 1ST ST S P	C00 4040 33	MS MO	12/04/67	TOTAL	27482	7 15	1894	4 30	2514
				NORTH	12434	7 30	880	2 45	1013
				SOUTH	15048	7 15	1027	4 45	1544
GAFFEY ST AT 1ST ST S P	C00 4040 33	MS TU	12/05/67	TOTAL	26580	7 15	1903	4 30	2597
				NORTH	12003	7 30	873	4 30	1072
				SOUTH	14577	7 15	1073	4 30	1525
GAFFEY ST AT 13TH ST SP	B00 2525 11	SR TH	01/26/67	TOTAL	17650	7 15	1232	4 15	1608
				NORTH	8778	7 15	696	4 15	734
				SOUTH	8872	7 15	536	4 45	909
GAFFEY ST N/O 25TH ST	300 2525 11	PS WE	10/25/67	TOTAL	10521	7 15	854	4 45	1046
				NORTH	5468	7 30	646	3 30	388
				SOUTH	5053	11 15	278	4 45	671
GAGE AV AT BROADWAY	C00 3030 22	SR FR	11/10/67	TOTAL	18218	7 15	1338	4 45	1609
				EAST	9972	7 15	877	5 00	691
				WEST	8246	7 15	461	4 45	921
GAGE AV AT CENTRAL AV		CR MO	05/22/67				MANUAL COUNT		
				EAST		7 30	456	4 00	643
				WEST		7 00	600	3 45	607
GAGE AV AT CENTRAL AV		SR TH	11/02/67				MANUAL COUNT		
				EAST		7 15	533	4 15	757
				WEST		7 00	639	3 45	658
GAGE AV E/O HARVARD BL	B00 1515 11	CR TU	07/11/67	TOTAL	991	7 45	71	4 15	98
				EAST	401	7 30	31	4 15	43
				WEST	590	7 45	41	4 15	55

LOCATION		DATE	DIR	VOLUME	AM	PEAK	PM
GAGE AV AT NORMANDIE AV		04/12/67	CR WE		MANUAL COUNT		
			EAST		7 00	54	4 00 82
			WEST		7 00	66	4 30 131
GAGE AV AT VERMONT AV		04/13/67	CR TH		MANUAL COUNT		
			EAST		7 30	80	4 30 94
			WEST		7 15	59	4 30 162
GAGE AV AT WESTERN AV		04/20/67	WR TH		MANUAL COUNT		
			EAST		7 00	63	4 00 145
			WEST		7 00	30	4 30 46
GALEWOOD ST W/O LONGRIDGE AV NON DIRECTIONAL COUNT	A00 19 1	02/09/67	VR TH	TOTAL 170	9 45	10	11 45 19
GARDENA BL AT FIGUEROA ST	B00 2911 11	04/14/67	SR FR	TOTAL 4507	11 15	353	4 00 562
			EAST	2619	7 00	212	4 00 277
			WEST	1888	11 15	180	3 45 289
GARDENA BL AT VERMONT AV	C00 2727 11	04/04/67	SR TU	TOTAL 6382	11 15	472	4 15 614
			EAST	3331	11 15	244	12 00 304
			WEST	3051	7 00	235	4 15 329
GARDNER ST AT SUNSET BL		10/06/67	WR FR		MANUAL COUNT		
			NORTH		8 15	181	5 00 364
			SOUTH		7 45	245	3 15 232
GARDNER ST AT 1ST ST		05/26/67	WR FR		MANUAL COUNT		
			NORTH		7 30	83	4 45 181
			SOUTH		8 30	108	5 00 151
GARFIELD AV W/O LINCOLN BL	B00 2020 11	03/20/67	WR MD	TOTAL 955	11 15	68	4 30 107
			EAST	522	7 15	37	3 15 43
			WEST	433	11 15	34	4 45 67
GARFIELD AV N/O WASHINGTON BL		10/31/67	WR TU		MANUAL COUNT		
			NORTH		7 15	29	4 45 42
			SOUTH		8 00	14	5 00 83

LOCATION		DATE	DIR	VOLUME	AM	PEAK	PM
GARFIELD PL N/O HOLLYWOOD BL		01/23/67	WR MO				
					MANUAL COUNT		
				NORTH	8 15	59	4 45
				SOUTH	7 30	111	3 30
							139
GATUN ST AT MEYLER ST	A00 1718 11	03/29/67	SR WE	TOTAL	370	6 45	33
				EAST	175	9 30	14
				WEST	195	6 45	19
							51
GATUN ST AT MEYLER ST							26
GATUN ST AT MEYLER ST							28
GAULT ST AT AMESTOY AV	B00 1818 11	12/11/67	WV MO	TOTAL	471	8 15	51
				EAST	171	8 15	22
				WEST	300	8 15	29
							87
GAULT ST AT AMESTOY AV							19
GAULT ST AT AMESTOY AV							71
GAULT ST AT ATOLL AV		02/01/67	VR WE				
					MANUAL COUNT		
				EAST	7 30	46	3 00
				WEST	7 45	20	3 00
							32
GAULT ST AT ATOLL AV							36
GAULT ST AT GLADE AV		04/06/67	VR TH				
					MANUAL COUNT		
				EAST	7 30	35	3 00
				WEST	7 30	49	3 45
							29
GAULT ST AT GLADE AV							57
GAULT ST E/O MCLAREN AV		05/08/67	VR MO				
					MANUAL COUNT		
				EAST	8 00	69	3 00
				WEST	8 00	132	5 00
							58
GAULT ST E/O MCLAREN AV							50
GAVIOTA AV AT KITTRIDGE ST	A00 1818 11	03/30/67	VR TH				
					MANUAL COUNT		
				NORTH	7 00	19	4 30
				SOUTH	7 15	22	3 45
							26
GAVIOTA AV AT KITTRIDGE ST							22
GAVIOTA AV AT KITTRIDGE ST		03/30/67	VR TH	TOTAL	521	6 30	43
				NORTH	273	6 30	21
				SOUTH	248	8 15	28
							5 00
							48
GAVIOTA AV AT KITTRIDGE ST							36
GAVIOTA AV AT KITTRIDGE ST							25
GAVIOTA AV AT VENTURA BL		05/05/67	VR FR				
					MANUAL COUNT		
				NORTH	9 00	20	3 15
				SOUTH	9 00	40	5 00
							32
GAVIOTA AV AT VENTURA BL							70
GAYLEY AV AT BUENOS AYRES DR	200 2022 11	04/24/67	WR MO	TOTAL	10378	7 30	877
				NORTH	5341	7 45	440
				SOUTH	5037	7 30	440
							12 15
							762
GAYLEY AV AT BUENOS AYRES DR							452
GAYLEY AV AT BUENOS AYRES DR							391

LOCATION	DATE	DIR	VOLUME	AM	PEAK	PM	
GAYLEY AV AT LANDFAIR AV	WR WE 06/28/67			MANUAL COUNT			
		NORTH		7 30	766	4 45	502
		SOUTH		9 00	254	4 15	522
GAYLEY AV AT LE CONTE AV	WR TU 04/25/67			MANUAL COUNT			
		NORTH		7 30	820	3 30	430
		SOUTH		8 45	230	4 30	607
GAYLEY AV AT LINDBROOK DR	WR TH 01/19/67			MANUAL COUNT			
		NORTH		7 30	827	4 00	558
		SOUTH		8 15	493	3 30	975
GAYLEY AV N/O STRATHMORE DR 300 2934 13	WR FR 12/01/67	TOTAL	11799	7 45	1000	3 45	1117
		NORTH	5298	11 15	338	3 45	817
		SOUTH	6501	7 45	930	12 30	405
GAYLEY AV AT STRATHMORE DR 300 2520 11	WR SA 01/21/67	TOTAL	10972	11 15	710	7 00	941
		NORTH	6620	11 15	428	4 15	538
		SOUTH	4352	10 45	306	7 00	480
GAYLEY AV AT STRATHMORE DR 300 4020 11	WR MO 04/24/67	TOTAL	10248	7 45	783	4 45	980
		NORTH	6147	9 45	352	4 45	795
		SOUTH	4101	7 30	538	12 15	327
GAYLEY AV E/O VETERAN AV 200 2020 11	WR FR 12/01/67	TOTAL	12002	7 45	1056	4 00	1065
		EAST	6302	7 45	948	12 45	338
		WEST	5700	11 15	331	4 15	809
GAYLEY AV AT VETERAN AV 200 2020 11	WR SA 01/21/67	TOTAL	7046	11 15	434	7 15	616
		EAST	3363	11 15	201	4 15	349
		WEST	3683	10 45	255	7 00	460
GAYLEY AV N/O WILSHIRE BL	WR WE 06/21/67			MANUAL COUNT			
		NORTH		8 00	627	3 00	577
		SOUTH		9 00	419	3 45	982
GENESEE AV AT CLINTON ST	WR TH 07/06/67			MANUAL COUNT			
		NORTH		7 15	71	5 00	79
		SOUTH		7 30	103	3 15	79

LOCATION	DATE	DIR	VOLUME	AM	PEAK	PM			
GENESEE AV S/O DE LONGPRE AV	A00 1717 11	WR TH	06/29/67	TOTAL	906	8 45	60	5 30	73
				NORTH	391	8 45	27	5 15	45
				SOUTH	515	11 15	38	11 30	40
GENESEE AV AT PICO BL	A00 1717 11	WR TH	04/13/67				MANUAL COUNT		
				NORTH		8 00	106	3 30	76
				SOUTH		8 15	57	4 30	150
GENESEE AV N/O SELMA AV	A00 1616 11	WR TH	06/29/67	TOTAL	168	9 30	16	8 45	19
				NORTH	85	9 45	9	8 45	8
				SOUTH	83	10 00	8	8 45	11
GENESTA AV AT GERMAIN ST	A00 1818 11	VR TH	01/05/67	TOTAL	676	7 15	68	6 00	229
				NORTH	239	7 15	17	6 00	78
				SOUTH	437	7 15	51	6 00	151
GENESTA AV AT GERMAIN ST	A00 1818 11	VR FR	01/06/67	TOTAL	603	7 15	26	4 45	134
				NORTH	204	6 45	12	6 15	43
				SOUTH	399	10 30	20	4 30	104
GENTRY AV N/O HUSTON ST NON DIRECTIONAL COUNT	A00 32 1	VR TH	02/09/67	TOTAL	112	7 30	11	2 45	16
GERMAIN ST AT ALDEA AV	A00 1818 11	VR WE	03/15/67	TOTAL	234	6 30	18	12 45	62
				EAST	150	6 30	14	12 45	55
				WEST	84	9 45	8	3 45	13
GERMAIN ST AT GENESTA AV	A00 1818 11	VR FR	01/20/67	TOTAL	372	7 00	40	3 00	37
				EAST	157	7 00	19	4 30	19
				WEST	215	7 00	21	3 00	25
GILMORE AV AT CENTINELA AV	A00 1818 11	WR TH	05/04/67				MANUAL COUNT		
				EAST		7 00	55	4 30	62
				WEST		7 00	25	4 15	31
GILMORE AV AT WESTLAWN AV	B00 1512 11	WR MO	03/13/67	TOTAL	838	7 00	83	4 30	102
				EAST	232	7 00	27	3 00	27
				WEST	606	7 00	56	4 30	81

L O C A T I O N			DATE	DIR	VOLUME	AM	PEAK	PM	
GILMORE ST E/O HAZELTINE AV NON DIRECTIONAL COUNT	A00 36	1	VR TH	02/09/67	TOTAL	294	9 45	25 5 00	39
GILMORE ST AT VESPER AV			EV FR	11/17/67			MANUAL COUNT		
					EAST	7 30	111	4 00	119
					WEST	8 15	180	4 30	241
GLADE AV AT CANTLAY ST			WV TU	12/26/67			MANUAL COUNT		
					NORTH	8 30	32	5 00	80
					SOUTH	8 30	18	4 45	36
GLADE AV AT COVELLO ST			VR WE	02/08/67			MANUAL COUNT		
					NORTH	7 15	36	5 00	61
					SOUTH	7 45	29	5 00	32
GLADE AV AT GAULT ST			VR TH	04/06/67			MANUAL COUNT		
					NORTH	8 00	5	3 15	8
					SOUTH	8 15	108	3 00	99
GLADE AV S/O RANDI AV	A00 1515	11	WV TH	07/27/67	TOTAL	300	11 15	10 12 30	92
					NORTH	211	11 15	9 12 30	86
					SOUTH	89	7 15	6 4 30	14
GLASGOW PL AT CENTURY BL			WR WE	08/02/67			MANUAL COUNT		
					NORTH	9 00	82	4 30	257
					SOUTH	7 15	27	5 00	19
GLEDHILL ST AT VALJEAN AV	A00 1818	11	VR TH	01/12/67	TOTAL	304	7 15	39 4 45	34
					EAST	176	7 15	24 4 30	17
					WEST	128	7 15	15 5 15	18
GLENDAL BL N/O ALVARADO ST	G16 4450	44	PS MO	09/18/67	TOTAL	35525	7 30	4097 4 45	4256
					NORTH	17255	11 15	811 4 45	3302
					SOUTH	18270	7 30	3455 3 30	1106
GLENDAL BL AT APEX AV			CR TH	07/13/67			MANUAL COUNT		
					NORTH	7 00	233	4 45	1096
					SOUTH	7 30	1010	4 00	395

LOCATION	DATE	DIR	VOLUME	AM	PEAK	PM	
GLENDALE BL AT APEX AV	CR TH 09/21/67			MANUAL COUNT			
		NORTH		7 15	244	5 00	1051
		SOUTH		7 15	1200	3 15	301
GLENDALE BL AT BELLEVUE AV	CR WE 07/19/67			MANUAL COUNT			
		NORTH		9 00	281	4 30	2181
		SOUTH		7 15	2173	4 00	623
GLENDALE BL N/O BEVERLY BL	CR FR 07/07/67			MANUAL COUNT			
		NORTH		7 15	186	4 30	338
		SOUTH		7 15	1777	3 45	356
GLENDALE BL AT BRANDEN ST	CR TH 07/20/67			MANUAL COUNT			
		NORTH		7 15	588	4 45	3704
		SOUTH		7 15	3982	3 45	1172
GLENDALE BL AT CORTEZ ST	CR MO 03/27/67			MANUAL COUNT			
		NORTH		7 45	230	4 30	1833
		SOUTH		7 30	1811	3 30	462
GLENDALE BL AT COVE AV	CR TH 07/13/67			MANUAL COUNT			
		NORTH		9 00	238	4 45	1096
		SOUTH		7 15	1005	4 00	367
GLENDALE BL AT GARDEN AV	CR TU 12/05/67			MANUAL COUNT			
		NORTH		7 45	682	4 45	1915
		SOUTH		7 15	1866	4 30	789
GLENDALE BL AT PARK AV	CR FR 07/07/67			MANUAL COUNT			
		NORTH		9 00	303	4 30	1871
		SOUTH		7 00	2078	4 00	514
GLENDALE BL AT SILVERLAKE BL	CR MO 06/05/67			MANUAL COUNT			
		NORTH		7 30	282	4 45	978
		SOUTH		7 30	1518	4 00	540
GLENDALE BL AT TEMPLE ST	CR FR 07/07/67			MANUAL COUNT			
		NORTH		9 00	219	4 30	1985
		SOUTH		7 15	1771	3 45	528

L O C A T I O N		DATE	DIR	VOLUME	AM	PEAK	PM			
GLENDON AV AT OLYMPIC BL		WR TU			MANUAL COUNT					
					7 00	24	5 00			
					8 45	25	3 45			
							63			
							38			
GLENDON AV AT WILSHIRE BL		100 2030 12	WR SA	01/21/67	TOTAL	7240	11 15	462	4 00	665
					NORTH	983	10 30	86	12 00	87
					SOUTH	6257	11 00	389	4 00	595
GLENDON AV AT WILSHIRE BL			WR WE	06/28/67	MANUAL COUNT					
					NORTH	7 45	197	4 30	159	
					SOUTH	8 45	260	5 00	832	
GLENFELIZ BL S/O LOS FELIZ BL			CR TU	10/31/67	MANUAL COUNT					
					NORTH	8 15	115	4 30	148	
					SOUTH	7 30	87	4 45	135	
GLENOAKS BL AT BRANFORD ST		G04 4343 33	EV TU	09/19/67	TOTAL	14368	7 00	1413	3 45	1590
					NORTH	7531	7 00	454	4 00	1049
					SOUTH	6837	6 30	975	3 15	609
GLENOAKS BL N/O CORCORAN ST		C00 3430 22	VR TU	03/07/67	TOTAL	7401	7 00	605	3 45	855
					NORTH	3833	7 00	314	3 45	490
					SOUTH	3568	7 15	306	3 45	365
GLENOAKS BL AT HOLLYWOOD WAY		G04 4333 32	EV TU	09/19/67	TOTAL	10700	7 00	1228	3 15	998
					NORTH	4802	7 45	322	4 45	636
					SOUTH	5898	7 00	971	2 45	455
GLENOAKS BL AT LANARK ST		G04 4343 33	VR TU	05/23/67	TOTAL	12194	7 15	1030	4 30	1410
					NORTH	6776	7 30	309	4 30	1054
					SOUTH	5418	7 00	761	2 45	452
GLENOAKS BL AT OSBORNE ST			VR WE	06/28/67	MANUAL COUNT					
					NORTH	7 15	285	4 30	1029	
					SOUTH	7 00	392	4 00	363	
GLENOAKS BL AT OSBORNE ST		G04 4333 32	EV TU	09/19/67	TOTAL	11383	7 00	1006	3 45	1368
					NORTH	6644	7 00	330	4 15	986
					SOUTH	4739	6 30	681	3 30	415

L O C A T I O N

DATE

DIR

VOLUME

AM

PEAK

PM

LOCATION	DATE	DIR	VOLUME	AM	PEAK	PM
GLENOAKS BL AT OSBORNE ST	EV TU 12/05/67					
				MANUAL COUNT		
		NORTH		7 30	310	4 00 1033
		SOUTH		7 00	674	3 45 421
GLENOAKS BL AT PAXTON ST	C00 3740 22 EV TU 09/19/67	TOTAL	10950	7 00	840	3 45 1027
		NORTH	5552	7 15	331	3 45 610
		SOUTH	5398	7 00	509	3 15 477
GLENOAKS BL AT PEORIA ST	G04 4242 33 EV TU 09/19/67	TOTAL	12846	6 30	1286	3 45 1361
		NORTH	6337	7 15	360	4 30 860
		SOUTH	6509	6 15	996	3 15 548
GLENOAKS BL AT POLK ST	C00 3032 22 VR FR 04/07/67	TOTAL	4844	7 15	693	2 45 449
		NORTH	3891	7 15	413	2 45 424
		SOUTH	953	7 30	280	4 30 41
GLENOAKS BL AT POLK ST	C00 3032 22 EV FR 11/17/67	TOTAL	7326	7 15	543	4 30 743
		NORTH	4345	7 15	302	4 45 438
		SOUTH	2981	7 15	241	4 30 305
GLENOAKS BL AT POLK ST	EV TH 12/07/67					
				MANUAL COUNT		
		NORTH		7 15	340	2 45 450
		SOUTH		7 00	254	3 15 372
GLENOAKS BL AT ROXFORD ST	C00 3430 22 PS T8 09/21/67	TOTAL	3433	7 00	357	4 30 331
		NORTH	2218	7 00	277	3 00 196
		SOUTH	1215	7 15	84	4 30 160
GLENOAKS BL AT SAYRE ST	C00 3030 22 EV TU 12/12/67	TOTAL	8647	7 00	762	3 15 859
		NORTH	4396	7 00	398	4 30 466
		SOUTH	4251	7 15	369	3 15 442
GLENOAKS BL AT SAYRE ST	EV MO 12/18/67					
				MANUAL COUNT		
		NORTH		7 00	213	4 45 426
		SOUTH		7 15	259	4 00 368
GLENOAKS BL AT SHELDON ST	G04 4242 33 EV TU 09/19/67	TOTAL	14538	6 45	1497	3 45 1590
		NORTH	6666	7 15	387	3 45 915
		SOUTH	7872	6 45	1129	3 45 675

LOCATION	DATE	DIR	VOLUME	AM	PEAK	PM
GLENOAKS BL AT SUNLAND BL	G 4 3032 22	EV TU	09/19/67	TOTAL 14455	7 15 1101	4 45 1589
				NORTH 8615	7 15 417	4 45 1157
				SOUTH 5840	7 30 793	3 15 474
GLENOAKS BL AT TUXFORD ST		VR TH	06/08/67		MANUAL COUNT	
				NORTH	7 00 471	3 30 878
				SOUTH	7 00 544	3 45 663
GLENOAKS BL AT TUXFORD ST	G04 4242 33	EV TU	09/19/67	TOTAL 12185	7 00 989	4 00 1359
				NORTH 6391	7 00 294	4 15 804
				SOUTH 5794	6 30 635	3 30 569
GLENOAKS BL AT TUXFORD ST	G04 4042 33	PS MD	09/25/67	TOTAL 13151	7 00 1295	4 30 1414
				NORTH 6277	7 00 114	3 30 865
				SOUTH 6885	6 30 935	4 15 591
GLENOAKS BL N/O VAN NUYS BL	C00 3838 22	VR TU	03/07/67	TOTAL 11272	7 15 841	4 00 1183
				NORTH 5637	7 15 340	4 00 705
				SOUTH 5635	6 15 512	3 30 484
GLENOAKS BL AT VINEDALE ST		VR TU	02/17/67		MANUAL COUNT	
				NORTH	7 00 512	4 45 1441
				SOUTH	7 00 1034	3 30 620
GLENOAKS BL AT VINEDALE ST		WV TU	08/15/67		MANUAL COUNT	
				NORTH	7 00 464	4 45 1662
				SOUTH	7 00 1081	3 30 618
GLESS ST AT 4TH ST	A00 2020 11	CR WE	06/14/67	TOTAL 1638	6 45 84	4 15 262
				NORTH 782	7 30 28	4 15 161
				SOUTH 856	6 45 65	3 45 102
GLORIA AV AT PARTHENIA ST		VR FR	02/24/67		MANUAL COUNT	
				NORTH	7 45 53	4 30 77
				SOUTH	8 00 73	3 15 67
GOODLAND AV AT VICTORY BL		VR TU	03/21/67		MANUAL COUNT	
				NORTH	7 15 24	4 00 35
				SOUTH	8 45 47	3 15 80

LOCATION		DATE	DIR	VOLUME	AM	PEAK	PM
GORDON ST AT FOUNTAIN AV		10/27/67	CR FR		MANUAL COUNT		
				NORTH	7 30	32	4 15 44
				SOUTH	8 00	59	5 00 63
GORDON ST AT SUNSET BL		01/27/67	WR FR		MANUAL COUNT		
				NORTH	9 00	36	5 00 87
				SOUTH	8 15	35	4 15 40
GORMAN AV N/O 105TH ST	A00 24 1	02/03/67	SR FR	TOTAL 778	7 15	81	6 15 61
				ONE WAY STREET SOUTH BOUND			
GOTHIC AV AT HALSEY ST	A00 2020 11	06/13/67	VR TU	TOTAL 3487	7 45	311	3 15 290
				NORTH 1793	7 45	124	5 00 204
				SOUTH 1694	8 00	192	2 15 164
GOWER ST S/O FRANKLIN AV	C00 3030 32	07/21/67	WR FR	TOTAL 11804	8 00	616	5 15 1196
				NORTH 8411	11 15	388	5 15 1017
				SOUTH 3393	8 00	394	1 00 219
GOWER ST AT FRANKLIN AV		06/23/67	WR FR		MANUAL COUNT		
				NORTH	8 30	241	4 45 1030
				SOUTH	8 00	198	4 00 82
GRAHAM AV S/O 92ND ST NON DIRECTIONAL COUNT	A00 32 1	02/03/67	CR FR	TOTAL 3967	7 00	349	4 30 363
GRAMERCY PL N/O ADAMS BL	B00 2020 11	06/27/67	WR TU	TOTAL 2869	7 30	201	5 00 353
				NORTH 1300	7 15	122	4 45 139
				SOUTH 1569	7 30	80	5 00 218
GRAMERCY PL N/O HOLLYWOOD BL		11/14/67	CR TU		MANUAL COUNT		
				NORTH	8 00	52	5 00 129
				SOUTH	7 45	85	5 00 56
GRAMERCY PL AT VENICE BL		07/27/67	WR TH		MANUAL COUNT		
				NORTH	7 00	73	4 45 80
				SOUTH	7 00	67	5 00 91

LOCATION			DATE	DIR	VOLUME	AM	PEAK	PM	
GRAMERCY PL AT VENICE BL	B00 2525 11	CR FR	10/06/67	TOTAL	2465	7 15	179	4 45	202
				NORTH	1350	7 15	95	4 45	121
				SOUTH	1115	7 30	95	4 45	81
GRAMERCY PL S/O WASHINGTON BL	B00 2020 11	WR WE	06/28/67	TOTAL	4295	7 15	361	4 45	524
				NORTH	2189	7 15	173	4 45	275
				SOUTH	2106	7 30	188	4 45	249
GRAMERCY PL AT 24TH ST		WR WE	05/24/67				MANUAL COUNT		
				NORTH		7 15	187	5 00	160
				SOUTH		7 30	117	4 15	195
GRANADA ST AT AV 52		CR TH	09/28/67				MANUAL COUNT		
				EAST		7 15	57	4 30	48
				WEST		7 15	14	4 45	6
GRAND AV S/O OLYMPIC BL	C00 2828 22	CR TU	06/27/67	TOTAL	9100	7 15	1005	4 15	1182
				NORTH	4423	7 30	550	4 15	480
				SOUTH	4677	7 15	465	4 15	702
GRAND AV S/O PICO BL	C00 2828 22	CR WE	05/10/67	TOTAL	10619	7 30	1123	4 15	1382
				NORTH	5556	7 15	803	4 00	516
				SOUTH	5063	7 30	337	4 15	898
GRAND AV AT SUNSET BL		CR TH	06/29/67				MANUAL COUNT		
				NORTH		7 30	155	4 30	807
				SOUTH		7 15	579	4 15	151
GRAND AV AT SUNSET BL		CR WE	08/09/67				MANUAL COUNT		
				NORTH		7 30	140	4 30	790
				SOUTH		7 30	673	4 15	178
GRAND AV N/O TEMPLE ST	D04 2032 23	CR WE	05/10/67	TOTAL	19786	7 15	2020	4 30	2391
				NORTH	12291	11 15	783	4 30	1870
				SOUTH	7495	7 15	1357	4 15	535
GRAND AV S/O TEMPLE ST	G04 4029 42	CR WE	01/25/67	TOTAL	19810	7 30	2190	4 15	2254
				NORTH	10240	11 15	639	4 15	1767
				SOUTH	9570	7 30	1753	1 00	558

LOCATION	DATE	DIR	VOLUME	AM	PEAK	PM
GRAND AV AT TEMPLE ST	CR TU 08/08/67			MANUAL COUNT		
		NORTH		7 30	403	4 15 1850
		SOUTH		7 15	1341	3 45 458
GRAND AV AT TEMPLE ST	CR TH 12/14/67			MANUAL COUNT		
		NORTH		7 15	366	4 00 1393
		SOUTH		7 30	1214	3 45 458
GRAND AV AT WASHINGTON BL	C00 2828 22	CR TH 08/31/67	TOTAL 10247	7 15	807	4 15 1233
			NORTH 5085	7 15	425	4 15 528
			SOUTH 5162	7 30	390	4 30 713
GRAND AV AT WASHINGTON BL	C00 2828 22	CR FR 09/01/67	TOTAL 12442	7 15	809	4 15 1185
			NORTH 6164	7 15	403	3 45 516
			SOUTH 6278	7 30	413	6 45 735
GRAND AV N/O 1ST ST	G04 2940 34	CR WE 01/25/67	TOTAL 17080	7 15	1833	4 15 2130
			NORTH 8880	7 15	771	4 15 1278
			SOUTH 8200	8 00	1113	4 15 852
GRAND AV S/O 2ND ST	C00 2828 22	CR WE 06/28/67	TOTAL 13663	7 15	1537	4 30 1759
			NORTH 6182	7 15	428	4 30 1091
			SOUTH 7481	7 15	1109	4 15 696
GRAND AV N/O 5TH ST	C00 3030 23	CR TU 06/27/67	TOTAL 13274	7 15	1442	4 15 1552
			NORTH 6369	7 15	653	4 45 833
			SOUTH 6905	7 15	789	4 00 861
GRAND AV S/O 5TH ST	C00 2828 22	CR FR 06/23/67	TOTAL 14956	7 30	1326	4 30 1558
			NORTH 8109	7 15	682	4 30 853
			SOUTH 6847	7 30	678	4 15 776
GRAND AV N/O 7TH ST	C00 3030 33	CR TH 05/11/67	TOTAL 12227	7 30	1129	4 30 1495
			NORTH 5680	7 15	502	4 30 607
			SOUTH 6547	7 45	650	4 30 888
GRAND AV N/O 7TH ST	C00 2828 33	CR FR 06/23/67	TOTAL 13323	7 30	1184	4 30 1410
			NORTH 6355	7 30	508	4 30 711
			SOUTH 6968	7 45	692	4 15 721

LOCATION	DATE	DIR	VOLUME	AM	PEAK	PM			
GRAND AV S/O 7TH ST	C00 3030 22	CR TH	05/11/67	TOTAL	11819	7 45	1083	4 30	1342
				NORTH	5226	7 30	488	4 45	598
				SOUTH	6593	7 45	621	4 30	765
GRAND AV AT 17TH ST	CR WE	08/23/67	MANUAL COUNT						
			NORTH	7 15	1032	4 00	654		
			SOUTH	9 00	240	4 30	990		
GRAND AV AT 18TH ST	CR FR	08/25/67	MANUAL COUNT						
			NORTH	7 15	456	3 45	348		
			SOUTH	7 30	219	4 30	617		
GRANT AV W/O LINCOLN BL	B00 2020 11	WR MO	03/20/67	TOTAL	461	8 45	34	5 15	64
				EAST	265	8 45	20	5 15	37
				WEST	196	11 15	16	4 30	39
GRANVILLE AV N/O IOWA AV NON DIRECTIONAL COUNT	B00 40 2	WR MO	02/06/67	TOTAL	432	7 30	29	5 00	52
GREENBUSH AV AT BESSEMER ST	A00 1818 11	VR MO	03/20/67	TOTAL	544	10 45	53	3 30	65
				NORTH	201	11 15	25	5 15	25
				SOUTH	343	10 45	32	3 30	42
GREENBUSH AV AT BESSEMER ST	B00 1825 11	VR WE	04/05/67	TOTAL	824	8 00	92	3 00	113
				NORTH	315	8 30	51	5 45	42
				SOUTH	509	8 00	50	3 00	79
GREENLEAF ST AT KESTER AV	100 1515 11	VR FR	06/09/67	TOTAL	1542	8 30	120	5 00	196
				EAST	681	10 30	47	5 00	83
				WEST	861	8 30	90	5 00	113
GRIFFIN AV AT BALDWIN ST	CR TU	07/11/67	MANUAL COUNT						
			NORTH	7 15	199	4 30	408		
			SOUTH	7 15	302	3 45	247		
GRIFFIN AV AT N MAIN ST	CR TU	07/11/67	MANUAL COUNT						
			NORTH	7 00	118	4 15	246		
			SOUTH	7 30	267	4 15	222		

LOCATION	DATE	DIR	VOLUME	AM	PEAK	PM			
GRIMES PL S/O BORIS DR	A00 1818 11	WV TH	11/02/67	TOTAL	994	8 00	83	4 00	78
				NORTH	444	8 30	49	1 00	46
				SOUTH	550	6 45	65	5 00	54
GULANA AV AT 83RD ST	A00 1818 11	WR WE	09/13/67	TOTAL	758	7 45	85	3 45	72
				NORTH	430	7 45	44	4 30	46
				SOUTH	328	8 00	44	4 00	32
GULLO ST AT RAYEN ST		EV TU	09/19/67				MANUAL COUNT		
				NORTH		7 00	41	3 00	30
				SOUTH		7 00	24	4 45	49
HADDON AV AT DEL SUR ST		EV WE	10/25/67				MANUAL COUNT		
				EAST		7 00	1	2 15	3
				WEST		7 30	12	4 00	21
HADDON AV AT FIELDING ST		VR TU	01/03/67				MANUAL COUNT		
				NORTH		7 15	13	3 00	66
				SOUTH		7 15	21	4 15	25
HADDON AV AT FIELDING ST		EV TU	10/31/67				MANUAL COUNT		
				NORTH		7 15	36	4 45	39
				SOUTH		7 00	36	4 15	62
HADDON AV AT PEORIA ST		EV WE	12/13/67				MANUAL COUNT		
				NORTH		9 00	54	2 45	38
				SOUTH		7 00	4	3 30	2
HAINES CYN AV AT TUJUNGA CYN BL		VR FR	01/06/67				MANUAL COUNT		
				NORTH		9 00	30	4 00	89
				SOUTH		7 00	142	4 45	89
HALKIRK ST E/O COLDWATER CYN AV	A00 1919 11	VR WE	03/22/67	TOTAL	791	7 45	87	5 00	81
				EAST	275	11 00	28	5 15	45
				WEST	516	7 45	74	4 15	48
HALSEY ST W/O GOTHIC AV	A00 1818 11	VR TU	06/13/67	TOTAL	398	8 00	47	5 15	146
				EAST	200	7 30	23	4 30	77
				WEST	198	8 00	33	5 15	74

LOCATION	DATE	DIR	VOLUME	AM	PEAK	PM			
HALSEY ST AT SOPHIA AV	A00 1818 11	VR TH	06/15/67	TOTAL	1144	7 30	177	5 45	98
				EAST	396	7 30	22	5 45	62
				WEST	748	7 30	155	7 00	54
HALSEY ST AT SWINTON AV E/I	A00 1818 11	VR TH	06/15/67	TOTAL	1732	7 00	272	5 45	163
				EAST	552	7 30	25	5 45	95
				WEST	1180	7 00	249	6 30	85
HALSEY ST AT VALJEAN AV	A00 1818 11	VR TH	06/15/67	TOTAL	1311	7 30	202	5 45	126
				EAST	858	7 30	175	6 45	67
				WEST	453	7 30	27	5 45	80
HALSEY ST AT WOODLEY AV	A00 1815 11	VR TU	06/13/67	TOTAL	965	7 15	190	5 15	76
				EAST	844	7 15	179	4 30	58
				WEST	121	8 00	18	5 45	25
HAMLIN ST AT LAUREL CANYON BL		VR MO	01/30/67				MANUAL COUNT		
				EAST		7 45	75	5 00	353
				WEST		9 00	44	3 45	112
HAMLIN ST AT SHELTONDALE AV	A00 1818 11	VR TH	05/18/67	TOTAL	373	7 45	34	7 15	35
				EAST	280	8 00	26	5 45	26
				WEST	93	7 45	9	4 45	12
HAMLIN ST W/O TUJUNGA AV NON DIRECTIONAL COUNT	B00 29 1	VR MO	02/06/67	TOTAL	441	7 00	33	5 15	45
HANLEY AV E/O KENTER AV S/I	B00 1515 11	WR MO	02/06/67	TOTAL	1634	7 30	128	4 45	180
				EAST	744	10 45	46	5 00	112
				WEST	890	7 30	113	4 45	76
HARBOR BL AT SWINFORD ST	G05 4646 33	SR TH	03/30/67	TOTAL	16807	7 15	1426	4 00	1702
				NORTH	9267	7 15	842	3 30	905
				SOUTH	7540	7 45	610	4 30	1018
HARBOR FWY ON/R W/O FIGUEROA/C ST	G03 40 3	SR TH	01/26/67	TOTAL	2783	11 00	200	4 15	510
				ONE WAY STREET WEST BOUND					

LOCATION	DATE	DIR	VOLUME	AM	PEAK	PM
HARBOR FWY OFF/R W/O FIGUEROA/C ST G03 36 3	SR TH 01/26/67	TOTAL	2816	7 00	455	12 45 209
		ONE WAY STREET EAST BOUND				
HARBOR FWY N/B OFF/R N/O TEMPLE ST 200 22 2	CR WE 05/10/67	TOTAL	4266	7 15	743	12 30 328
		ONE WAY STREET NORTH BOUND				
HARBOR FWY N/B OFF/R TO E/B 6TH ST A00 22 2	CR TU 08/08/67	TOTAL	11204	7 15	1008	6 15 695
		ONE WAY STREET NORTH BOUND				
HARBOR FWY S/B OFF/R TO E/B 6TH ST A00 22 2	CR TU 08/08/67	TOTAL	8114	8 00	908	6 15 585
		ONE WAY STREET SOUTH BOUND				
HARBOR VIEW S/O 9TH ST S P	SR TU 03/07/67					
					MANUAL COUNT	
		NORTH		8 15	60	4 00 41
		SOUTH		8 00	15	5 00 25
HARDING AV W/O LINCOLN BL A00 2020 11	WR MO 03/20/67	TOTAL	713	7 45	74	1 45 100
		EAST	319	7 45	30	1 45 68
		WEST	394	7 15	51	4 00 44
HARGIS ST E/O LA CIENEGA AV A00 30 1	WR TU 01/24/67	TOTAL	289	8 15	37	4 15 40
		NON DIRECTIONAL COUNT				
HARLESDEN COURT N/O WILLOW GLEN RD A00 20 1	WR TH 02/09/67	TOTAL	91	8 00	19	3 15 29
		NON DIRECTIONAL COUNT				
HARRISON AV W/O LINCOLN BL B00 2020 11	WR FR 03/17/67	TOTAL	504	10 00	40	4 45 52
		EAST	281	10 15	20	2 30 28
		WEST	223	10 00	23	4 30 32
HART ST AT BALBOA BL	VR TU 04/11/67					
					MANUAL COUNT	
		EAST		8 15	79	3 00 59
		WEST		8 00	44	4 45 34
HART ST AT OWENSMOUTH AV A00 1919 11	VR FR 04/21/67	TOTAL	1474	7 00	188	3 15 158
		EAST	967	7 00	168	3 00 108
		WEST	507	11 15	57	4 45 100

L O C A T I O N				DATE	DIR	VOLUME	AM	PEAK	PM
HART ST AT RANCHITO AV	A00 0918 11	EV FR	08/25/67	TOTAL	1154	8 00	87	4 45	138
				EAST	566	7 45	56	4 30	67
				WEST	588	10 00	41	5 15	77
HART ST AT VALJEAN AV	A00 1818 11	VR FR	05/05/67	TOTAL	510	8 15	57	4 45	51
				EAST	162	8 15	19	5 15	18
				WEST	348	7 45	39	4 15	37
HARTFORD AV N/O 6TH ST	100 1717 11	CR TU	05/02/67	TOTAL	722	8 00	35	8 45	52
				NORTH	347	9 15	20	4 45	30
				SOUTH	375	6 45	28	8 45	29
HARVARD BL AT 11TH ST	200 2020 11	CR TH	12/14/67	TOTAL	2808	7 30	311	4 45	400
				NORTH	1263	7 30	198	4 30	141
				SOUTH	1545	8 00	126	4 45	267
HASKELL AV AT INDEX ST		VR MO	01/16/67				MANUAL COUNT		
				NORTH	7 00	84	4 30	153	
				SOUTH	7 00	37	3 00	60	
HASKELL AV N/O NORDHOFF ST	B00 1531 11	VR WE	07/12/67	TOTAL	7164	7 00	779	12 00	716
				NORTH	3289	7 00	325	5 15	348
				SOUTH	3875	7 15	454	12 00	438
HASKELL AV AT NORDHOFF ST		WV WE	08/16/67				MANUAL COUNT		
				NORTH	7 00	77	4 30	218	
				SOUTH	7 00	203	4 30	191	
HASKELL AV N/O PARTHENIA ST	B00 1313 11	VR WE	07/12/67	TOTAL	3685	7 00	373	11 45	333
				NORTH	1925	7 00	173	4 45	212
				SOUTH	1760	7 15	204	11 45	179
HASKELL AV AT PARTHENIA ST	B00 1414 11	VR FR	05/12/67	TOTAL	4930	7 15	566	3 30	480
				NORTH	2441	7 00	196	4 45	310
				SOUTH	2489	7 15	377	3 15	221
HASKELL AV S/O PLUMMER ST	B00 1414 11	VR WE	07/12/67	TOTAL	5138	7 15	594	12 00	490
				NORTH	2680	7 00	205	12 00	274
				SOUTH	2458	7 15	392	12 00	216

LOCATION			DATE	DIR	VOLUME	AM	PEAK	PM	
HASKELL AV S/O RINALDI ST	C00 3131 22	VR FR	05/19/67	TOTAL	1411	7 45	85	5 15	185
				NORTH	694	7 15	56	4 00	64
				SOUTH	717	7 45	43	5 15	131
HASKELL AV S/O ROSCOE BL E/I	C00 2010 11	WV WE	09/27/67	TOTAL	3301	7 00	296	2 45	397
				NORTH	1718	7 15	108	2 45	229
				SOUTH	1583	6 45	204	3 00	173
HASKELL AV S/O SAN JOSE ST	B00 2122 11	VR MO	07/10/67	TOTAL	3837	7 00	290	4 45	350
				NORTH	1740	11 00	89	4 45	215
				SOUTH	2097	7 00	229	6 15	147
HASKELL AV AT SHERMAN WAY	C00 3130 23	VR FR	03/24/67	TOTAL	9094	7 30	913	4 30	799
				NORTH	2545	7 30	218	5 00	213
				SOUTH	6549	7 45	698	4 15	587
HATTERAS ST AT PLATT AV		WV MO	11/27/67				MANUAL COUNT		
				EAST		7 15	63	3 15	80
				WEST		7 15	37	3 00	48
HATTERAS ST AT TUJUNGA AV		VR TH	04/13/67				MANUAL COUNT		
				EAST		7 30	25	4 45	77
				WEST		7 45	67	4 00	95
HATTERAS ST AT VALLEY CIRCLE BL		WV TU	11/28/67				MANUAL COUNT		
				EAST		7 30	102	3 00	61
				WEST		7 15	63	3 15	82
HATTERAS ST AT VINELAND AV		VR FR	03/17/67				MANUAL COUNT		
				EAST		7 30	49	3 30	95
				WEST		8 30	28	4 30	35
HAUSER BL N/O ADAMS BL	200 1910 11	WR WE	12/20/67	TOTAL	11143	7 30	696	5 00	1086
				NORTH	5348	7 30	365	4 45	515
				SOUTH	5795	7 30	331	5 00	573
HAUSER BL N/O BURNSIDE AV	C00 2828 22	WR TH	06/29/67	TOTAL	7952	7 30	589	4 45	804
				NORTH	3812	10 45	227	4 45	490
				SOUTH	4140	7 30	418	12 45	323

LOCATION	DATE	DIR	VOLUME	AM	PEAK	PM	
HAUSER BL AT FULLER AV	WR TH 06/01/67			MANUAL COUNT			
		NORTH		8 00	234	4 45	454
		SOUTH		7 30	343	5 00	303
HAUSER BL AT PICO BL	WR WE 04/19/67			MANUAL COUNT			
		NORTH		7 30	586	4 45	420
		SOUTH		7 15	274	5 00	482
HAUSER BL AT SMILEY DR 200 2020 11	WR FR 12/22/67	TOTAL	11008	11 15	631	3 45	1129
		NORTH	5575	11 00	297	3 45	658
		SOUTH	5433	11 15	340	3 45	471
HAUSER BL AT 6TH ST	WR FR 07/14/67			MANUAL COUNT			
		NORTH		8 00	205	5 00	583
		SOUTH		7 30	348	5 00	294
HAVERFORD AV AT RADCLIFFE AV	WR TH 09/14/67			MANUAL COUNT			
		NORTH		7 45	24	3 30	12
		SOUTH		8 45	16	3 00	43
HAYNES ST W/O ODESSA AV A00 1818 11	VR TU 05/16/67	TOTAL	241	8 15	28	4 30	44
		EAST	100	8 15	13	4 45	14
		WEST	141	8 15	15	4 30	30
HAYNES ST E/O VALJEAN AV A00 1818 11	VR TU 05/16/67	TOTAL	213	6 45	18	7 00	18
		EAST	48	8 30	8	12 45	7
		WEST	165	6 45	12	2 45	15
HAYVENHURST AV AT BOSQUE DR	VR TU 06/20/67			MANUAL COUNT			
		NORTH		7 45	301	5 00	586
		SOUTH		7 15	337	3 15	274
HAYVENHURST AV AT CALNEVA DR A00 1812 11	VR WE 03/01/67	TOTAL	3006	7 00	612	5 30	227
		NORTH	122	7 45	14	8 30	12
		SOUTH	2884	7 00	604	5 30	218
HAYVENHURST AV AT CALNEVA DR	VR TH 03/09/67			MANUAL COUNT			
		NORTH		7 30	13	4 30	14
		SOUTH		7 15	476	3 00	186

LOCATION			DATE	DIR	VOLUME	AM	PEAK	PM	
HAYVENHURST AV S/O HART ST	200 3016 11	VR TH	07/27/67	TOTAL	3436	7 15	324	4 45	403
				NORTH	1716	7 15	143	4 45	220
				SOUTH	1720	7 30	182	4 30	200
HAYVENHURST AV S/O HUERTA RD	B00 2114 11	WV TH	09/07/67	TOTAL	7183	7 15	476	5 15	657
				NORTH	3694	10 15	260	5 15	343
				SOUTH	3489	7 15	315	5 00	326
HAYVENHURST AV AT LANAI RD		VR TH	03/09/67				MANUAL COUNT		
				NORTH		9 00	180	3 15	162
				SOUTH		8 15	281	3 15	444
HAYVENHURST AV AT LANAI RD		WV TU	12/19/67				MANUAL COUNT		
				NORTH		8 30	290	5 00	285
				SOUTH		8 30	211	4 15	466
HAYVENHURST AV AT LASSEN ST	200 3131 11	VR FR	04/14/67	TOTAL	6969	7 30	768	4 00	818
				NORTH	4954	7 15	629	4 00	464
				SOUTH	2015	7 30	145	4 00	354
HAYVENHURST AV AT LIBBIT AV		VR WE	06/14/67				MANUAL COUNT		
				NORTH		8 00	473	4 15	508
				SOUTH		7 45	222	3 15	334
HAYVENHURST AV AT LIBBIT AV	C00 1515 11	WV FR	10/27/67	TOTAL	12353	8 00	906	5 15	1121
				NORTH	6594	8 00	584	5 15	615
				SOUTH	5759	7 30	345	5 30	512
HAYVENHURST AV AT MAYALL ST	C00 3231 11	WV MO	10/02/67	TOTAL	3031	7 15	298	4 45	323
				NORTH	1434	7 45	113	4 45	182
				SOUTH	1597	7 15	195	4 30	145
HAYVENHURST AV S/O PARTHENIA ST	B00 1012 11	WV WE	08/16/67	TOTAL	3940	7 15	509	4 45	417
				NORTH	1952	11 15	122	4 45	306
				SOUTH	1988	7 15	433	12 15	141
HAYVENHURST AV AT PARTHENIA ST		VR TU	03/28/67				MANUAL COUNT		
				NORTH		7 15	135	4 45	275
				SOUTH		7 00	398	3 00	155

LOCATION		DATE	DIR	VOLUME	AM	PEAK	PM		
HAYVENHURST AV AT PLUMMER ST	C00 3131 21	VR TH	04/06/67	TOTAL	3843	7 30	341	4 00	450
				NORTH	2203	7 15	187	4 00	324
				SOUTH	1640	7 00	188	3 00	160
HAYVENHURST AV AT PLUMMER ST		VR TH	05/25/67				MANUAL COUNT		
				NORTH		7 30	126	4 00	299
				SOUTH		7 30	222	3 00	135
HAYVENHURST AV AT TULSA ST		WV MO	12/11/67				MANUAL COUNT		
				NORTH		8 00	138	3 00	220
				SOUTH		7 30	100	4 00	183
HAYVENHURST AV N/O VANOWEN ST	B00 3232 11	WV WE	09/20/67	TOTAL	3744	7 30	435	4 30	414
				NORTH	1852	7 15	202	5 15	207
				SOUTH	1892	7 30	234	4 15	224
HAYVENHURST AV S/O VENTURA BL	C00 3828 31	WV TH	09/07/67	TOTAL	10378	9 30	680	4 45	906
				NORTH	5405	9 30	447	4 15	444
				SOUTH	4973	11 00	286	5 00	469
HAYVENHURST AV AT VENTURA BL		VR MO	03/06/67				MANUAL COUNT		
				NORTH		8 30	414	4 45	590
				SOUTH		8 15	366	3 00	420
HAZELTINE AV N/O AETNA ST	300 1724 11	EV TH	09/21/67	TOTAL	14121	7 30	1123	4 30	1348
				NORTH	7010	7 45	535	4 45	742
				SOUTH	7111	7 30	588	4 00	637
HAZELTINE AV AT GRAMMAR PL		VR MO	01/23/67				MANUAL COUNT		
				NORTH		8 00	27	3 00	81
				SOUTH		8 00	33	2 45	52
HAZELTINE AV AT PARTHENIA ST		VR MO	02/06/67				MANUAL COUNT		
				NORTH		7 15	10	4 30	64
				SOUTH		7 00	14	5 00	40
HAZELTINE AV AT VALERIO ST		EV TH	09/21/67				MANUAL COUNT		
				NORTH		7 00	189	5 00	372
				SOUTH		7 00	165	4 00	356

LOCATION		DATE	DIR	VOLUME	AM	PEAK	PM
HAZELTINE AV N/O VANOWEN ST	B00 1828 11	12/08/67	EV FR	TOTAL	8128	7 30	678 4 30 940
				NORTH	2895	7 30	222 4 30 391
				SOUTH	5233	7 30	456 4 30 549
HAZELTINE AV AT VENTURA BL		03/06/67	VR MO				MANUAL COUNT
				NORTH		8 00	54 4 30 88
				SOUTH		8 00	289 4 15 480
HAZELTINE AV AT VICTORY BL		06/09/67	VR FR				MANUAL COUNT
				NORTH		8 00	642 4 30 801
				SOUTH		7 15	531 4 15 636
HELEN AV N/O VINEDALE ST		08/15/67	WV TU				MANUAL COUNT
				NORTH		8 00	33 4 45 406
				SOUTH		7 00	261 3 15 42
HELIOTROPE DR S/O MELROSE AV	B00 2525 11	07/10/67	CR MO	TOTAL	3460	7 30	351 4 45 488
				NORTH	1997	7 30	187 4 45 369
				SOUTH	1463	7 30	164 12 30 161
HELIOTROPE DR N/O ROSEWOOD AV NON DIRECTIONAL COUNT	C00 48 2	02/06/67	CR MO	TOTAL	3547	7 45	333 4 30 413
HELIOTROPE DR S/O ROSEWOOD AV	B00 2525 11	07/28/67	CR FR	TOTAL	2801	7 30	378 4 45 286
				NORTH	1190	7 15	167 4 45 165
				SOUTH	1611	7 30	225 3 45 129
HENRY FORD AV S/O ANAHEIM ST	C00 3031 33	10/13/67	PS FR	TOTAL	16785	6 45	1893 4 15 1582
				NORTH	8119	11 15	664 4 15 1309
				SOUTH	8666	6 45	1658 12 00 574
HENRY FORD AV AT ANAHEIM ST		03/30/67	SR TH				MANUAL COUNT
				NORTH		9 00	278 4 15 1329
				SOUTH		7 00	730 3 00 229
HENRY FORD AV AT ANAHEIM ST		09/15/67	SR FR				MANUAL COUNT
				NORTH		8 30	289 4 30 1398
				SOUTH		7 00	864 3 30 281

LOCATION	DATE	DIR	VOLUME	AM	PEAK	PM			
HERRICK AV AT COBALT ST	J00 1818 11	EV TH	08/24/67	TOTAL	553	7 15	45	4 30	63
				NORTH	164	6 30	13	7 00	22
				SOUTH	389	7 15	34	4 30	49
HERRICK AV AT PAXTON ST	EV TU	11/14/67					MANUAL COUNT		
			NORTH		7 00	234	3 15	138	
			SOUTH		7 00	120	3 45	172	
HERRICK AV AT VAUGHN ST	VR TH	02/23/67					MANUAL COUNT		
			EAST		7 00	66	3 30	130	
			WEST		8 15	106	3 30	130	
HIGHBURY AV S/O VALLEY BL	CR WE	02/15/67					MANUAL COUNT		
			NORTH		9 00	56	3 00	288	
			SOUTH		7 15	5	4 15	1	
HIGHLAND AV AT EDGEWOOD PL	WR TH	12/28/67					MANUAL COUNT		
			NORTH		7 15	53	4 00	48	
			SOUTH		7 15	404	4 45	681	
HIGHLAND AV AT HOLLYWOOD BL	WR FR	10/20/67					MANUAL COUNT		
			NORTH		7 15	865	4 45	2225	
			SOUTH		8 00	1964	3 15	1272	
HIGHLAND AV AT SUNSET BL	WR MC	07/10/67					MANUAL COUNT		
			NORTH		8 15	822	4 45	1657	
			SOUTH		7 30	1606	3 45	1152	
HIGHLAND AV AT 4TH ST	WR FR	03/31/67					MANUAL COUNT		
			NORTH		7 45	853	4 45	959	
			SOUTH		7 30	890	5 00	839	
HIGHLAND AV AT 8TH ST	WR FR	03/31/67					MANUAL COUNT		
			NORTH		7 45	776	5 00	622	
			SOUTH		7 30	541	3 45	693	
HIGHLANDER RD AT DARNOCH WAY	A00 2020 11	WV FR	10/27/67	TOTAL	3822	7 30	272	4 45	364
				EAST	1810	7 30	189	2 30	161
				WEST	2012	11 15	118	4 45	237

L O C A T I O N				DATE	DIR	VOLUME	AM	PEAK	PM			
HIGHLANDER RD AT DEVERON RIDGE RD	A00 2020 11	VR MO	05/29/67	TOTAL	2629	8 15	153	2 45	267			
				EAST	1088	7 30	85	2 45	139			
				WEST	1541	11 15	88	4 45	186			
HIGHLANDER RD AT DEVERON RIDGE RD	A00 2022 11	WV WE	11/01/67	TOTAL	2098	8 30	150	3 00	213			
				EAST	1002	7 30	100	3 00	86			
				WEST	1096	11 15	72	4 45	144			
HIGHLANDER RD AT NEWGATE RD	A00 2020 11	WV MO	11/20/67	TOTAL	1797	8 15	156	3 00	205			
				EAST	864	8 15	101	2 45	99			
				WEST	933	8 45	59	4 30	116			
HIGHLANDER RD AT POMELO DR	A00 2222 11	WV FR	10/27/67	TOTAL	1265	7 30	157	3 00	124			
				EAST	1004	7 30	133	3 00	120			
				WEST	261	8 00	33	6 30	40			
HIGH RIDGE PL N/O HIGH RIDGE DR NON DIRECTIONAL COUNT				A00 34 1	WR TH	12/28/67	TOTAL	186	8 30	18	3 30	17
HILGARD AV AT LE CONTE AV	300 2122 12	WR FR	01/13/67	TOTAL	10434	7 30	734	4 30	953			
				NORTH	3621	7 30	345	12 15	298			
				SOUTH	6813	11 15	427	4 30	695			
HILGARD AV AT LE CONTE AV	300 2122 12	WR SA	01/14/67	TOTAL	8251	11 15	570	4 30	705			
				NORTH	2838	10 00	216	1 15	225			
				SOUTH	5413	11 00	390	4 15	495			
HILGARD AV AT LE CONTE AV	300 2122 12	WR SU	01/15/67	TOTAL	6472	11 15	392	4 30	606			
				NORTH	2453	11 15	181	11 45	215			
				SOUTH	4019	10 30	233	4 30	442			
HILGARD AV S/O SUNSET BL				WR TU	06/13/67	MANUAL COUNT						
						NORTH	8 15	200	4 45	867		
						SOUTH	8 00	496	5 00	224		
HILGARD AV AT SUNSET BL	300 2518 21	WR FR	01/13/67	TOTAL	7348	11 15	413	4 45	885			
				NORTH	6205	11 15	326	4 45	819			
				SOUTH	1143	10 00	99	3 45	107			

L O C A T I O N			DATE	DIR	VOLUME	AM	PEAK	PM	
HILGARD AV AT SUNSET BL	300 2518 21	WR SA	01/14/67	TOTAL	5886	11 15	408	4 15	587
				NORTH	4808	11 15	324	4 15	494
				SOUTH	1078	11 00	91	2 15	102
HILGARD AV AT SUNSET BL	300 2518 21	WR SU	01/15/67	TOTAL	4461	11 15	295	4 00	468
				NORTH	3601	11 15	244	4 00	392
				SOUTH	860	10 30	75	2 45	94
HILGARD AV AT WESTHOLME AV	300 4040 33	WR TU	04/04/67	TOTAL	14162	7 30	1204	6 15	1182
				NORTH	6401	7 30	480	6 15	736
				SOUTH	7761	7 30	724	4 30	611
HILGARD AV AT WESTHOLME AV	300 4040 33	WR MO	04/24/67	TOTAL	11327	7 30	886	4 45	1006
				NORTH	5765	7 30	417	4 45	544
				SOUTH	5562	7 15	488	4 30	468
HILGARD AV AT WYTON DR	300 4040 33	WR SA	02/11/67	TOTAL	8108	11 15	608	12 00	673
				NORTH	4450	11 15	345	4 15	407
				SOUTH	3658	9 15	286	12 00	327
HILGARD AV AT WYTON DR	300 4040 33	WR MO	04/24/67	TOTAL	9911	8 00	838	4 45	864
				NORTH	5408	8 00	386	5 00	547
				SOUTH	4503	7 45	457	12 15	367
HILL ST S/O OLYMPIC BL	C00 2928 33	CR TH	07/06/67	TOTAL	9404	7 30	958	4 00	890
				NORTH	5085	7 30	461	4 15	520
				SOUTH	4319	7 30	497	3 45	399
HILL ST N/O PICO BL	C00 28 3	CR FR	11/24/67	TOTAL	5232	0		0	
				NORTH	5232	7 15	642	4 00	462
				SOUTH		0		0	
HILL ST S/O PICO BL	C00 2830 22	CR WE	05/03/67	TOTAL	9082	7 15	955	4 30	1004
				NORTH	4516	7 15	661	4 00	471
				SOUTH	4566	7 30	314	4 45	625
HILL ST N/O TEMPLE ST	C00 3030 22	CR WE	05/10/67	TOTAL	14619	7 15	1642	4 45	1600
				NORTH	6181	11 15	372	4 45	1293
				SOUTH	8438	7 15	1463	11 45	520

LOCATION			DATE	DIR	VOLUME	AM	PEAK	PM	
HILL ST S/O TEMPLE ST	C00 3031 22	CR TU	02/28/67	TOTAL	17802	7 30	1703	4 30	1865
				NORTH	8895	11 15	625	4 45	1372
				SOUTH	8907	7 30	1351	4 00	569
HILL ST AT TEMPLE ST		CR MO	08/07/67				MANUAL COUNT		
				NORTH		7 45	348	4 30	1480
				SOUTH		7 15	1442	3 45	494
HILL ST N/O 1ST ST	C00 3131 22	CR TU	02/28/67	TOTAL	16303	7 30	1493	4 15	1778
				NORTH	7620	11 15	494	4 45	1232
				SOUTH	8683	7 00	1132	4 00	633
HILL ST AT 1ST ST		CR FR	12/15/67				MANUAL COUNT		
				NORTH		7 30	462	4 30	863
				SOUTH		7 15	1187	3 45	667
HILL ST S/O 2ND ST	C00 3030 33	CR TH	07/06/67	TOTAL	17115	7 30	1464	4 15	1587
				NORTH	8931	11 00	585	4 45	1039
				SOUTH	8184	7 30	935	3 45	675
HILL ST S/O 5TH ST	C00 3030 33	CR TH	07/06/67	TOTAL	16037	7 30	1265	4 45	1381
				NORTH	8732	7 30	567	4 45	850
				SOUTH	7305	7 30	698	4 30	566
HILL ST N/O 7TH ST	C00 2828 33	CR TH	05/11/67	TOTAL	14828	7 45	1216	4 45	1450
				NORTH	7193	7 45	497	4 45	740
				SOUTH	7635	7 30	733	4 30	724
HILL ST S/O 7TH ST	C00 2828 33	CR TH	05/11/67	TOTAL	13352	7 30	1134	4 30	1346
				NORTH	6443	7 30	473	4 30	691
				SOUTH	6909	7 45	668	4 45	667
HILLCREST DR N/O ADAMS BL NON DIRECTIONAL COUNT	A00 36 1	WR TU	01/24/67	TOTAL	184	8 15	12	5 30	26
HILLCREST DR AT PALMYRA RD HOLIDAY	B00 2828 11	WR TH	10/12/67	TOTAL	4877	8 15	287	5 15	469
				NORTH	2360	8 00	207	5 45	194
				SOUTH	2517	11 00	113	4 45	307

L O C A T I O N		DATE	DIR	VOLUME	AM	PEAK	PM
HILLCREST DR AT PINAFORE ST		06/27/67	WR TU			MANUAL COUNT	
				NORTH	7 30	131	5 00 114
				SOUTH	9 00	74	5 00 374
HILLCREST DR S/O WASHINGTON BL	A00 1818 11	01/18/67	WR WE	TOTAL	328	7 00	23 5 00 37
				NORTH	177	7 00	15 3 30 25
				SOUTH	151	11 15	11 5 45 20
HILLCREST DR S/O 29TH ST	A00 31 1	01/24/67	WR TU	TOTAL	501	7 45	50 4 30 52
NON DIRECTIONAL COUNT							
HILLROSE ST AT MOUNTAIR AV		02/02/67	VR TH			MANUAL COUNT	
				EAST	7 15	60	3 00 108
				WEST	7 15	178	3 00 79
HILLROSE ST AT SHERMAN GROVE AV		05/15/67	VR MO			MANUAL COUNT	
				EAST	7 15	4	3 00 24
				WEST	7 15	179	3 00 153
HOBART BL S/O LEMON GROVE AV	A00 20 2	02/06/67	CR MO	TOTAL	670	11 15	54 4 15 78
NON DIRECTIONAL COUNT							
HOLLY DR AT BRYN MAWR DR	A00 1515 11	05/05/67	WR FR	TOTAL	617	10 45	43 5 15 61
				NORTH	192	11 15	18 5 00 24
				SOUTH	425	8 00	30 3 30 47
HOLLY DR AT LA GRANADA DR	A00 1414 11	05/08/67	WR MO	TOTAL	972	7 45	71 5 30 103
				NORTH	442	7 00	34 5 15 52
				SOUTH	530	8 30	47 5 30 56
HOLLY DR AT PRIMROSE AV	B00 1814 11	06/05/67	WR MO	TOTAL	886	8 45	55 4 45 84
				NORTH	330	8 45	13 5 15 38
				SOUTH	556	8 00	43 4 45 49
HOLLYWOOD BL E/O BRONSON AV	C00 3030 23	05/17/67	WR WE	TOTAL	28841	8 00	1821 4 45 2286
				EAST	14078	8 00	842 5 00 1103
				WEST	14763	8 00	979 4 45 1207

L O C A T I O N			DATE	DIR	VOLUME	AM	PEAK	PM	
HOLLYWOOD BL AT BRONSON AV	C00 3030 33	CR TH	10/05/67	TOTAL	27584	11 15	1512	5 00	2052
				EAST	13629	11 15	754	5 00	974
				WEST	13955	8 00	847	5 00	1078
HOLLYWOOD BL AT BRONSON AV	C00 3030 33	CR FR	10/06/67	TOTAL	30715	11 15	1625	5 00	2206
				EAST	14750	11 15	797	5 00	989
				WEST	15965	8 15	863	5 00	1217
HOLLYWOOD BL AT BRONSON AV	C00 3030 33	CR SA	10/07/67	TOTAL	31025	11 00	1554	7 15	1930
				EAST	15397	11 15	730	4 15	963
				WEST	15628	10 30	830	7 15	1173
HOLLYWOOD BL AT BRONSON AV	C00 3030 33	CR SU	10/08/67	TOTAL	27034	10 30	1037	7 30	1809
				EAST	14137	10 45	513	4 00	859
				WEST	12897	10 15	541	7 30	997
HOLLYWOOD BL AT BRONSON AV	C00 3030 33	CR MO	10/09/67	TOTAL	28605	11 15	1587	5 15	2238
				EAST	14150	11 15	772	5 15	1037
				WEST	14455	8 15	918	5 15	1201
HOLLYWOOD BL AT CAHUENGA BL		WR WE	10/11/67				MANUAL COUNT		
				EAST		8 15	782	4 30	1021
				WEST		9 00	578	5 00	890
HOLLYWOOD BL AT CURSON AV		WR FR	04/28/67				MANUAL COUNT		
				EAST		8 00	792	5 00	607
				WEST		8 15	674	5 00	973
HOLLYWOOD BL AT EDGEMONT ST		CR TH	10/05/67				MANUAL COUNT		
				EAST		7 15	639	3 30	657
				WEST		8 15	475	4 45	918
HOLLYWOOD BL AT GARFIELD PL		WR MO	01/23/67				MANUAL COUNT		
				EAST		8 15	601	4 45	873
				WEST		8 15	684	4 45	1008
HOLLYWOOD BL AT GRAMERCY PL		CR TU	11/14/67				MANUAL COUNT		
				EAST		7 45	655	4 45	923
				WEST		8 00	801	5 00	1036

L O C A T I O N		DATE	DIR	VOLUME	AM	PEAK	PM
HOLLYWOOD BL AT HIGHLAND AV		WR FR 10/20/67			MANUAL COUNT		
			EAST		8 15	774	4 15 934
			WEST		8 15	562	5 00 881
HOLLYWOOD BL E/O LA BREA AV	G05 2228 22	PS TH 11/02/67	TOTAL	22254	8 15	1318	4 45 1603
			EAST	12365	8 15	818	4 45 835
			WEST	9889	11 15	543	5 00 774
HOLLYWOOD BL AT LA BREA AV		WR FR 09/15/67			MANUAL COUNT		
			EAST		8 00	704	3 15 707
			WEST		9 00	528	5 00 842
HOLLYWOOD BL AT ORCHID AV		WR TU 08/22/67			MANUAL COUNT		
			EAST		8 15	685	5 00 894
			WEST		8 30	483	4 45 873
HOLLYWOOD BL AT VERMONT AV	D08 3540 33	CR FR 04/07/67	TOTAL	15657	7 15	922	4 30 1375
			EAST	7696	7 15	682	4 15 596
			WEST	7961	10 15	459	4 45 807
HOLLYWOOD BL AT VINE ST		WR WE 10/18/67			MANUAL COUNT		
			EAST		8 30	749	4 45 907
			WEST		8 00	657	4 45 1002
HOLLYWOOD BL W/O WESTERN AV	C00 3030 32	PS TH 11/02/67	TOTAL	24023	11 15	1403	4 30 1595
			EAST	11748	11 15	678	5 15 814
			WEST	12275	11 15	725	4 30 838
HOLLYWOOD BL AT WESTERN AV		WR WE 06/21/67			MANUAL COUNT		
			EAST		9 00	597	5 00 851
			WEST		8 15	519	5 00 810
HOLLYWOOD BL AT WHITLEY AV		WR FR 10/06/67			MANUAL COUNT		
			EAST		8 30	713	3 00 949
			WEST		8 00	514	5 00 928
HOLLYWOOD BL AT WILTON PL		CR FR 10/06/67			MANUAL COUNT		
			EAST		7 45	589	4 45 823
			WEST		7 45	712	4 45 946

LOCATION	DATE	DIR	VOLUME	AM	PEAK	PM
HOLLYWOOD FWY E/B ON/R N/O TEMPLE 200 22 2	05/10/67	CR WE	TOTAL 5124	11 15	224	4 15 1084
			ONE WAY STREET EAST BOUND			
HOLLYWOOD FWY E/B OFF/R N/O TEMPLE 200 22 2	05/10/67	CR WE	TOTAL 4110	8 15	682	7 30 336
			ONE WAY STREET EAST BOUND			
HOLLYWOOD FWY OFF/R S/O VICTORY BL A00 16 1	08/24/67	EV TH	TOTAL 4507	11 15	275	4 45 471
			ONE WAY STREET NORTH BOUND			
HOLMBY AV AT LINDBROOK DR	03/14/67	WR TU				MANUAL COUNT
			NORTH	7 45	57	5 00 55
			SOUTH	7 45	45	3 00 43
HOLY CROSS PL N/O 83RD ST NON DIRECTIONAL COUNT	02/01/67	WR WE	TOTAL 289	7 30	23	5 00 38
HOMEDALE ST E/O BELOIT AV	08/03/67	WR TH	TOTAL 246	8 15	18	5 45 28
			EAST 143	9 00	8	5 45 16
			WEST 103	8 15	10	5 45 12
HONOLULU AV E/O TUJUNGA CYN RD	08/24/67	EV TH				MANUAL COUNT
			EAST	7 00	788	4 45 907
			WEST	7 00	664	4 45 551
HOOPER AV AT NEWTON ST	12/21/67	CR TH				MANUAL COUNT
			NORTH	7 00	474	3 45 232
			SOUTH	7 15	181	4 00 385
HOOPER AV AT 28TH ST	07/03/67	CR MO				MANUAL COUNT
			NORTH	7 00	461	3 45 359
			SOUTH	9 00	182	4 00 471
HOOVER ST AT ATHENS BL	10/27/67	SR FR				MANUAL COUNT
			NORTH	7 00	57	4 45 59
			SOUTH	7 15	44	5 00 115
HOOVER ST N/O COLDEN AV	07/07/67	CR FR	TOTAL 9016	7 00	715	4 45 893
			NORTH 4369	7 00	574	4 00 331
			SOUTH 4647	11 00	218	5 00 587

LOCATION			DATE	DIR	VOLUME	AM	PEAK	PM	
HOOVER ST N/O JEFFERSON BL	B00 2222 11	CR FR	08/18/67	TOTAL	1845	8 15	166	5 00	190
				NORTH	704	11 15	55	4 15	85
				SOUTH	1141	8 30	126	5 00	112
HOOVER ST N/O JEFFERSON BL	B00 2222 11	CR SA	08/19/67	TOTAL	1140	11 15	67	7 00	203
				NORTH	400	11 15	29	6 15	29
				SOUTH	740	10 00	42	7 00	180
HOOVER ST N/O JEFFERSON BL	300 3836 33	CR FR	12/22/67	TOTAL	8710	7 30	530	3 45	887
				NORTH	4078	7 30	297	4 15	428
				SOUTH	4632	11 15	282	3 45	482
HOOVER ST S/O MANCHESTER AV	C00 2424 22	SR WE	08/09/67	TOTAL	10468	6 45	974	4 30	1079
				NORTH	5561	7 00	802	4 30	396
				SOUTH	4907	10 45	223	4 30	683
HOOVER ST S/O NORMAL AV	B00 1816 11	CR MO	07/10/67	TOTAL	7788	7 15	713	4 45	895
				NORTH	3531	11 15	160	5 00	592
				SOUTH	4257	7 15	621	4 30	322
HOOVER ST N/O OLYMPIC BL	C00 3030 33	CR TH	02/09/67	TOTAL	17093	7 30	1793	4 30	2178
				NORTH	8721	7 30	846	4 30	1194
				SOUTH	8372	7 30	947	4 30	984
HOOVER ST AT VENICE BL	C00 4040 33	CR FR	12/22/67	TOTAL	25179	7 30	1949	3 45	2168
				NORTH	12480	7 30	1133	3 45	1047
				SOUTH	12699	7 30	816	3 15	1157
HOOVER ST N/O VIRGINIA AV	B00 1616 11	CR MO	07/10/67	TOTAL	1424	7 30	104	5 00	124
				NORTH	730	10 00	44	5 00	76
				SOUTH	694	7 30	76	4 00	59
HOOVER ST S/O WASHINGTON BL	C00 4535 42	CR FR	08/18/67	TOTAL	23029	7 30	1976	4 30	2324
				NORTH	11175	7 30	1095	4 15	1159
				SOUTH	11854	7 30	881	4 30	1167
HOOVER ST S/O WASHINGTON BL	C00 4535 42	CR SA	08/19/67	TOTAL	15772	11 15	1051	11 30	1088
				NORTH	7333	11 15	524	6 15	524
				SOUTH	8439	11 00	532	4 00	615

LOCATION			DATE	DIR	VOLUME	AM	PEAK	PM	
HOOVER ST S/O WILSHIRE BL	C00 3232 33	CR FR	12/29/67	TOTAL	9336	7 30	756	4 30	1042
				NORTH	5315	11 15	368	4 30	706
				SOUTH	4021	7 15	465	3 30	373
HOOVER ST S/O 8TH ST	C00 3030 33	CR TH	02/09/67	TOTAL	16907	7 30	1780	4 30	2118
				NORTH	8858	7 30	975	4 30	1187
				SOUTH	8049	7 15	822	4 15	932
HOOVER ST N/O 20TH ST	C00 3544 23	CR FR	12/15/67	TOTAL	24178	7 45	2118	4 30	2497
				NORTH	11892	7 30	1140	4 15	1249
				SOUTH	12286	7 45	982	4 30	1258
HOOVER ST S/O 22ND ST	C00 2323 22	CR FR	12/15/67	TOTAL	20746	7 30	1476	4 15	2006
				NORTH	11147	7 15	774	4 15	1094
				SOUTH	9599	8 15	828	4 30	930
HOPE ST S/O OLYMPIC BL	C00 2828 22	CR FR	06/23/67	TOTAL	5485	7 30	618	4 15	773
				NORTH	2402	7 15	209	4 15	422
				SOUTH	3083	7 30	418	4 30	351
HOPE ST N/O PICO BL	C00 28 2	CR FR	11/24/67	TOTAL	1668	0		0	
				NORTH	1668	7 30	170	4 00	199
				SOUTH		0		0	
HOPE ST S/O PICO BL	C00 2828 22	CR WE	05/10/67	TOTAL	5160	7 30	406	4 00	590
				NORTH	2711	7 30	236	4 00	343
				SOUTH	2449	10 45	188	4 15	258
HOPE ST S/O 2ND ST	C00 1420 11	CR TH	06/08/67	TOTAL	2823	7 15	311	4 30	515
				NORTH	1123	7 15	85	4 30	376
				SOUTH	1700	7 15	226	4 15	167
HOPE ST S/O 6TH ST	C00 2828 22	CR TH	06/08/67	TOTAL	5174	7 30	378	4 30	658
				NORTH	2216	11 15	178	4 30	360
				SOUTH	2958	7 30	254	4 30	298
HOPE ST AT 6TH ST		CR TH	12/28/67				MANUAL COUNT		
				NORTH		7 45	107	4 30	314
				SOUTH		9 00	42	3 45	180

LOCATION	DATE	DIR	VOLUME	AM	PEAK	PM			
HOPE ST AT 11TH ST	CR TU	12/12/67	MANUAL COUNT						
			NORTH	7 30	229	4 15	233		
			SOUTH	7 30	188	4 30	419		
HORTENSE ST W/O VAN NUYS BL	VR TU	06/06/67	MANUAL COUNT						
			EAST	7 45	88	4 45	115		
			WEST	7 45	71	4 45	132		
HUBBARD ST AT AZTEC ST	VR WE	03/29/67	MANUAL COUNT						
			NORTH	7 30	384	4 30	819		
			SOUTH	7 00	668	3 15	452		
HUBBARD ST AT AZTEC ST	EV MO	10/16/67	MANUAL COUNT						
			EAST	7 15	425	4 00	834		
			WEST	7 00	850	3 15	536		
HUBBARD ST E/O BORDEN AV	B00 3717 11	VR TU	07/11/67	TOTAL	9667	7 00	601	4 30	809
				EAST	4456	11 15	230	4 45	475
				WEST	5211	7 00	445	4 30	344
HUBBARD ST S/O ELDRIDGE AV	B00 3112 11	VR MO	01/23/67	TOTAL	5341	7 00	432	3 00	559
				NORTH	2760	11 15	151	3 00	373
				SOUTH	2581	6 45	332	2 45	202
HUBBARD ST S/O ELDRIDGE AV	B00 3112 11	VR WE	01/25/67	TOTAL	5459	6 45	433	4 30	541
				NORTH	2625	11 15	152	4 45	359
				SOUTH	2834	6 45	345	4 00	259
HUBBARD ST S/O ELDRIDGE AV	B00 3112 11	VR TH	01/26/67	TOTAL	5631	6 45	458	4 30	646
				NORTH	2730	10 45	144	4 30	454
				SOUTH	2901	6 45	377	2 45	248
HUBBARD ST S/O ELDRIDGE AV	B00 3112 11	VR FR	01/27/67	TOTAL	5878	7 00	412	4 30	589
				NORTH	2793	11 15	120	4 45	342
				SOUTH	3085	7 00	311	4 30	253
HUBBARD ST AT ELDRIDGE AV	EV FR	12/29/67	MANUAL COUNT						
			NORTH	7 15	108	5 00	378		
			SOUTH	7 00	247	3 45	195		

LOCATION		DATE	DIR	VOLUME	AM	PEAK	PM		
HUBBARD ST AT ELDRIDGE AV		01/26/67	VR TH					MANUAL COUNT	
				EAST	8 00	98	5 00	349	
				WEST	7 00	248	4 00	151	
HUBBARD ST AT FOOTHILL BL	200 3030 11	09/21/67	PS TH	TOTAL	10000	7 15	822	5 00	836
				EAST	5541	11 15	295	5 00	566
				WEST	4459	7 00	563	6 15	335
HUBBARD ST AT PEARWOOD AV	C00 3131 12	03/16/67	VR TH	TOTAL	12940	7 15	1085	4 30	1242
				EAST	6813	7 15	392	4 30	825
				WEST	6127	6 45	743	3 15	451
HUDSON AV AT SELMA AV	100 2020 11	05/09/67	WR TU	TOTAL	3824	10 15	234	5 00	371
				NORTH	1840	10 45	117	5 00	227
				SOUTH	1984	9 45	148	4 30	157
HUNTER ST E/O ALAMEDA ST	A00 3040 11	06/22/67	CR TH	TOTAL	1602	10 30	147	4 15	188
				EAST	900	10 30	95	4 15	100
				WEST	702	11 15	61	4 15	88
HUNTER ST AT SPENCE ST		10/23/67	CR MO					MANUAL COUNT	
				EAST		9 00	31	3 15	40
				WEST		7 15	66	3 15	28
HUNTINGTON DR AT EASTERN AV	G17 9085 44	09/14/67	PS TH	TOTAL	28760	7 00	3201	4 30	3558
				EAST	15676	11 15	679	4 30	2943
				WEST	13084	7 00	2693	4 00	660
HUNTINGTON DR AT MONTEREY RD		11/06/67	CR MO					MANUAL COUNT	
				EAST		7 30	206	4 45	2682
				WEST		7 00	3353	4 00	651
HUNTINGTON DR N AT MONTEREY RD		09/18/67	CR MO					MANUAL COUNT	
				EAST		8 15	191	3 00	172
				WEST		7 00	156	4 45	73
HUSTON ST E/O BAKMAN AV	B00 24 1	02/15/67	VR WE	TOTAL	399	8 30	32	4 15	48
NON DIRECTIONAL COUNT									

LOCATION			DATE	DIR	VOLUME	AM	PEAK	PM
HUSTON ST E/O BELLFLOWER AV NON DIRECTIONAL COUNT	A00 36	1	02/16/67	VR TH	TOTAL 618	11 15	44	5 00 74
HUSTON ST AT LEDGE AV			05/08/67	VR MO			MANUAL COUNT	
					EAST	7 30	22	4 30 17
					WEST	7 45	18	4 30 34
HUSTON ST W/O WESTPARK DR NON DIRECTIONAL COUNT	A00 28	1	02/15/67	VR WE	TOTAL 103	11 15	9	12 00 15
HUTTON DR E/O BENEDICT CYN DR	A00 1414	11	12/18/67	WR MO	TOTAL 1688	10 00	111	5 00 146
					EAST 744	10 00	43	5 00 90
					WEST 944	8 30	82	7 00 75
HYPERION AV AT TRACY ST			05/15/67	CR MO			MANUAL COUNT	
					NORTH	7 30	387	4 45 1228
					SOUTH	7 30	1239	4 30 469
IDELL ST AT AV 28			04/17/67	CR MO			MANUAL COUNT	
					NORTH	7 30	41	4 30 85
					SOUTH	7 45	38	4 15 29
IDELL ST AT AV 28			09/22/67	CR FR			MANUAL COUNT	
					NORTH	7 00	32	4 15 85
					SOUTH	8 00	30	3 00 32
IMPERIAL HWY E/O AVIATION BL	C00 3243	34	05/04/67	WR TH	TOTAL 35105	7 30	3046	3 30 3139
					EAST 18591	11 15	1278	4 00 2083
					WEST 16514	7 15	2086	3 00 1182
IMPERIAL HWY W/O AVIATION BL	C00 4132	43	04/20/67	WR TH	TOTAL 37758	7 15	3402	3 30 3401
					EAST 19433	11 15	1268	3 45 2263
					WEST 18325	7 00	2388	2 45 1310
IMPERIAL HWY W/O AVIATION BL	C00 4031	43	12/02/67	MS SA	TOTAL 25555	7 15	1535	3 45 2154
					EAST 13679	11 15	795	4 00 1331
					WEST 11876	7 00	985	3 00 878

L O C A T I O N			DATE	DIR	VOLUME	AM	PEAK	PM	
IMPERIAL HWY W/O AVIATION BL	C00 4031 43	MS SU	12/03/67	TOTAL	18819	11 15	969	3 45	1620
				EAST	9954	11 15	517	4 15	961
				WEST	8865	7 00	470	2 45	770
IMPERIAL HWY W/O AVIATION BL	C00 4031 43	MS MO	12/04/67	TOTAL	38797	7 30	3557	3 30	3532
				EAST	19291	11 15	1443	4 45	2333
				WEST	19506	7 15	2534	3 00	1385
IMPERIAL HWY W/O AVIATION BL	C00 4031 43	MS TU	12/05/67	TOTAL	39475	7 15	3464	3 30	3528
				EAST	20080	11 15	1414	3 30	2235
				WEST	19395	7 15	2491	3 00	1321
IMPERIAL HWY W/O AVIATION BL	C00 4031 43	MS WE	12/06/67	TOTAL	39926	7 15	3700	4 15	3513
				EAST	20283	11 15	1400	4 15	2261
				WEST	19643	7 15	2663	3 30	1300
IMPERIAL HWY AT AVIATION BL		WR TU	08/29/67				MANUAL COUNT		
				EAST		7 45	1047	4 30	2791
				WEST		7 00	2513	4 15	1070
IMPERIAL HWY AT CENTRAL AV	D04 4343 44	MS TU	11/14/67	TOTAL	29728	6 45	2832	4 30	2826
				EAST	14193	7 15	1057	4 30	1578
				WEST	15535	6 45	1856	4 00	1328
IMPERIAL HWY AT CENTRAL AV	D04 4343 44	MS WE	11/15/67	TOTAL	28131	7 00	2336	4 00	2778
				EAST	13782	7 15	1015	4 30	1481
				WEST	14349	6 30	1393	3 45	1369
IMPERIAL HWY AT CENTRAL AV	D04 4343 44	MS TH	11/16/67	TOTAL	29225	7 00	2342	4 00	2780
				EAST	14378	7 15	1026	4 30	1525
				WEST	14847	6 45	1362	3 45	1348
IMPERIAL HWY AT CENTRAL AV	D04 4343 44	MS FR	11/17/67	TOTAL	32172	7 00	2329	4 15	2899
				EAST	15931	7 30	1010	4 15	1609
				WEST	16241	6 45	1374	4 15	1290
IMPERIAL HWY AT CENTRAL AV	D04 4343 44	MS SA	11/18/67	TOTAL	27374	11 15	1608	4 45	1861
				EAST	13584	11 15	723	4 45	1032
				WEST	13790	11 15	885	6 15	885

LOCATION	DATE	DIR	VOLUME	AM	PEAK	PM			
IMPERIAL HWY AT CENTRAL AV	D04 4343 44	MS SU	11/19/67	TOTAL	20894	11 15	1165	2 30	1506
				EAST	10541	11 00	565	1 45	753
				WEST	10353	11 15	611	2 45	803
IMPERIAL HWY AT CENTRAL AV	D04 4343 44	MS MO	11/20/67	TOTAL	26917	7 00	2271	4 15	2671
				EAST	13377	7 15	998	4 30	1466
				WEST	13540	6 30	1418	3 45	1273
IMPERIAL HWY E/O COAST BL	615 3038 23	WR TH	04/27/67	TOTAL	22084	7 00	2413	3 30	1809
				EAST	12254	7 15	1679	3 30	1100
				WEST	9830	6 45	802	5 00	1103
IMPERIAL HWY E/O COAST BL	G14 2838 23	PS MO	10/16/67	TOTAL	18780	7 15	1622	4 30	1727
				EAST	9459	7 15	1188	3 15	767
				WEST	9321	11 15	579	4 30	1141
IMPERIAL HWY AT COMPTON AV	D05 4243 44	SR TU	04/18/67	TOTAL	25693	7 15	2264	4 15	2463
				EAST	11719	7 15	850	4 15	1240
				WEST	13974	6 45	1437	4 00	1236
IMPERIAL HWY AT ISIS AV		WR WE	08/30/67				MANUAL COUNT		
				EAST		7 45	938	5 00	2221
				WEST		7 00	2761	3 30	1438
IMPERIAL HWY W/O LA CIENEGA BL	C00 4333 43	WR TH	04/27/67	TOTAL	36306	7 00	3630	4 00	3390
				EAST	19201	11 15	1299	4 15	2452
				WEST	17105	7 00	2859	3 15	1178
IMPERIAL HWY AT MAIN ST		WR WE	03/01/67				MANUAL COUNT		
				EAST		7 30	848	3 15	308
				WEST		7 00	746	4 45	955
IMPERIAL HWY AT NASH ST		WR TU	09/05/67				MANUAL COUNT		
				EAST		7 15	1277	5 00	1615
				WEST		7 00	1773	4 30	1408
IMPERIAL HWY E/O SEPULVEDA BL	C00 3643 34	WR MO	05/01/67	TOTAL	27885	7 15	2710	4 30	2723
				EAST	14036	7 15	1841	3 15	1209
				WEST	13849	11 15	1138	4 30	1787

L O C A T I O N			DATE	DIR	VOLUME	AM	PEAK	PM	
IMPERIAL HWY W/O SEPULVEDA BL	G04 4030 43	WR TH	05/18/67	TOTAL	24682	7 15	2071	4 30	2109
				EAST	12465	7 15	1284	3 30	1077
				WEST	12217	6 30	983	4 30	1185
IMPERIAL HWY AT SUNDALE AV	D05 3837 23	WR MC	05/08/67	TOTAL	34113	7 00	3036	4 00	3371
				EAST	17420	11 15	1202	4 15	2271
				WEST	16693	6 45	2183	3 15	1140
IMPERIAL HWY E/O VERMONT AV	409 3032 33	MS SA	12/02/67	TOTAL	29022	11 15	1590	4 00	2209
				EAST	14902	11 15	815	4 00	1112
				WEST	14120	11 15	775	3 45	1104
IMPERIAL HWY E/O VERMONT AV	409 3032 33	MS SU	12/03/67	TOTAL	24564	11 15	1372	4 30	1897
				EAST	12978	11 15	741	4 00	934
				WEST	11586	11 15	631	4 30	982
IMPERIAL HWY E/O VERMONT AV	409 3032 33	MS MO	12/04/67	TOTAL	30706	7 00	2763	4 00	3013
				EAST	15697	7 00	1268	4 15	1628
				WEST	15009	7 00	1495	4 00	1411
IMPERIAL HWY E/O VERMONT AV	409 3032 33	MS TU	12/05/67	TOTAL	30388	7 00	2692	4 00	2881
				EAST	15748	7 00	1267	4 15	1540
				WEST	14640	7 00	1425	4 00	1348
IMPERIAL HWY E/O VERMONT AV	409 3032 33	MS WE	12/06/67	TOTAL	29495	7 00	2602	4 15	2858
				EAST	15513	7 00	1240	4 15	1551
				WEST	13982	7 00	1362	3 45	1335
IMPERIAL HWY E/O VISTA DEL MAR	619 2436 23	WR TH	04/20/67	TOTAL	5635	7 30	840	4 45	586
				EAST	3127	7 30	746	12 15	220
				WEST	2508	11 15	163	4 30	484
INDEX ST AT HASKELL AV		VR MO	01/16/67				MANUAL COUNT		
				EAST		8 00	81	4 30	78
				WEST		7 00	92	3 00	95
INDIANA AV AT LINCOLN BL	B00 1717 11	WR TU	03/21/67	TOTAL	574	9 45	46	12 30	53
				EAST	424	9 45	35	5 45	33
				WEST	150	9 45	11	12 30	33

LOCATION		DATE	DIR	VOLUME	AM	PEAK	PM		
INDIANA ST AT BROOKLYN PL		11/21/67	CR TU	MANUAL COUNT					
				NORTH	9 00	64	4 00	149	
				SOUTH	7 00	48	3 45	35	
INDIANA ST AT 7TH ST		10/26/67	CR TH	MANUAL COUNT					
				NORTH	7 00	274	3 30	584	
				SOUTH	7 15	424	3 15	293	
INGLEWOOD BL AT CHARNOCK RD		06/06/67	WR TU	MANUAL COUNT					
				NORTH	7 00	171	5 00	229	
				SOUTH	7 30	115	4 00	169	
INGLEWOOD BL AT CULVER BL	C00 2728 22	12/14/67	PS TH	TOTAL	11548	7 30	1117	4 30	1494
				NORTH	5827	7 00	409	4 45	902
				SOUTH	5721	7 30	720	3 45	662
INGLEWOOD BL E/S N/O WASHINGTON PL NON DIRECTIONAL COUNT	A00 17 1	01/27/67	WR FR	TOTAL	97	11 15	6	5 00	19
INGOMAR ST AT ROYER AV	A00 1819 11	03/16/67	VR TH	TOTAL	678	7 15	106	2 15	84
				EAST	472	7 15	77	2 30	69
				WEST	206	7 15	29	3 45	20
INTERCEPTOR ST W/O AIRPORT BL	C00 2020 11	04/27/67	WR TH	TOTAL	2049	7 30	223	3 00	444
				EAST	857	7 15	132	3 00	130
				WEST	1192	7 45	101	3 00	314
INTERNATIONAL RD S/O CENTURY BL	C00 2224 11	08/16/67	WR WE	TOTAL	5246	6 30	400	3 15	398
				NORTH	2719	7 45	203	3 15	223
				SOUTH	2527	6 30	266	2 45	200
INTERNATIONAL RD S/O CENTURY BL		08/29/67	WR TU	MANUAL COUNT					
				NORTH	8 45	202	4 30	263	
				SOUTH	7 00	272	4 30	160	
IRIS DR W/O CAHUENGA BL	A00 1212 11	04/07/67	WR FR	TOTAL	393	7 30	26	8 15	75
				EAST	214	7 30	19	8 30	26
				WEST	179	10 15	12	8 15	49

LOCATION	DATE	DIR	VOLUME	AM	PEAK	PM			
IROLO ST AT 7TH ST	A00 2828 11	CR WE	08/02/67	TOTAL	7205	7 30	783	4 15	731
				NORTH	2806	7 30	426	4 45	260
				SOUTH	4399	7 15	370	4 15	497
IROLO ST AT 9TH ST		CR FR	06/16/67				MANUAL COUNT		
				NORTH		7 15	103	4 45	64
				SOUTH		7 45	132	4 30	234
IROLO ST AT 9TH ST		CR TU	11/14/67				MANUAL COUNT		
				NORTH		7 30	120	5 00	60
				SOUTH		7 15	134	4 45	187
IRONDALE AV AT CANTARA ST	A00 1818 11	WV FR	11/17/67	TOTAL	1271	7 45	95	4 15	167
				NORTH	251	7 15	27	4 00	34
				SOUTH	1020	7 45	76	4 15	138
IRONDALE AV S/O ROSCOE BL		VR TU	01/17/67				MANUAL COUNT		
				NORTH		7 00	68	3 00	81
				SOUTH		7 15	15	4 30	89
IRVINE AV AT COLLINS ST		EV TH	08/17/67				MANUAL COUNT		
				NORTH		7 00	4	4 45	23
				SOUTH		7 15	17	5 00	19
ISIS AV S/O IMPERIAL HWY		WR WE	08/30/67				MANUAL COUNT		
				NORTH		7 00	484	4 00	163
				SOUTH		7 00	37	5 00	150
IVAR ST AT DE LONGPRE AV		WR TU	04/18/67				MANUAL COUNT		
				NORTH		8 00	139	4 45	229
				SOUTH		9 00	56	4 45	156
JASON AV AT SCHOENBORN ST	A00 2020 11	VR TH	07/13/67	TOTAL	732	9 00	62	5 15	75
				NORTH	460	9 00	31	5 00	59
				SOUTH	272	9 00	31	2 15	25
JEFFERSON BL AT COCHRAN AV		WR TH	01/26/67				MANUAL COUNT		
				EAST		7 30	515	4 15	608
				WEST		7 00	670	5 00	711

LOCATION	DATE	DIR	VOLUME	AM	PEAK	PM	
JEFFERSON BL AT CRENSHAW BL	WR TU 01/03/67			MANUAL COUNT			
		EAST		7 45	403	4 30	471
		WEST		7 00	498	4 00	905
JEFFERSON BL AT CRENSHAW BL	300 2929 22 WR TH 08/10/67	TOTAL	13307	7 45	846	4 30	1126
		EAST	6026	7 45	356	4 30	548
		WEST	7281	7 45	490	4 45	579
JEFFERSON BL AT FIGUEROA ST	C00 2929 22 CR TH 08/31/67	TOTAL	13995	7 00	995	4 00	1400
		EAST	7378	7 00	624	3 30	635
		WEST	6617	11 15	391	4 15	779
JEFFERSON BL AT FIGUEROA ST	C00 2929 22 CR FR 09/01/67	TOTAL	17576	7 00	969	3 45	1540
		EAST	9566	7 00	599	3 45	668
		WEST	8010	11 15	429	4 00	873
JEFFERSON BL AT HOOVER ST	C00 2929 22 CR TH 08/31/67	TOTAL	12260	7 15	825	4 00	1081
		EAST	6061	7 15	497	4 00	465
		WEST	6199	10 00	397	4 30	659
JEFFERSON BL AT HOOVER ST	C00 2929 22 CR FR 09/01/67	TOTAL	15040	11 15	851	4 00	1250
		EAST	7891	7 00	475	4 00	509
		WEST	7149	10 00	384	4 00	741
JEFFERSON BL AT LA BREA AV	C00 3030 22 WR FR 08/11/67	TOTAL	17253	7 15	1134	4 30	1546
		EAST	9424	7 15	552	4 30	866
		WEST	7829	7 15	582	4 45	706
JEFFERSON BL AT LA BREA AV	WR TH 11/16/67			MANUAL COUNT			
		EAST		7 30	565	4 15	891
		WEST		7 00	858	4 45	861
JEFFERSON BL AT LA BREA AV	WR FR 12/29/67			MANUAL COUNT			
		EAST		7 45	409	4 15	811
		WEST		7 15	505	4 45	655
JEFFERSON BL E/O LA CIENEGA BL	G04 3060 24 WR MO 08/14/67	TOTAL	11300	7 00	1154	4 30	1192
		EAST	5015	7 15	476	4 00	546
		WEST	6285	7 00	690	4 30	674

LOCATION		DATE	DIR	VOLUME	AM	PEAK	PM
JEFFERSON BL AT LA CIENEGA BL	C00 3551 34	04/10/67	WR MO	TOTAL	7104	7 00	782
				EAST	1225	10 30	154
				WEST	5879	7 00	636
JEFFERSON BL AT LA CIENEGA BL		04/21/67	WR FR				MANUAL COUNT
				EAST		8 45	137
				WEST		7 15	604
JEFFERSON BL AT NORMANDIE AV	C00 2424 22	08/18/67	CR FR	TOTAL	14609	11 15	1227
				EAST	6449	7 15	448
				WEST	8160	11 15	792
JEFFERSON BL AT NORMANDIE AV	C00 2424 22	08/19/67	CR SA	TOTAL	14976	11 15	968
				EAST	6511	10 30	470
				WEST	8465	11 15	506
JEFFERSON BL AT REDONDO BL		04/21/67	WR FR				MANUAL COUNT
				EAST		7 30	631
				WEST		7 15	646
JEFFERSON BL AT SAN PEDRO ST	C00 2825 22	06/16/67	CR FR	TOTAL	7940	7 15	823
				EAST	4745	7 30	537
				WEST	3195	7 00	364
JEFFERSON BL W/O VERMONT AV	C00 2924 22	09/27/67	CR WE	TOTAL	12658	7 30	1325
				EAST	6110	7 30	494
				WEST	6548	11 15	839
JEFFERSON BL AT VERMONT AV	C00 2630 22	08/10/67	CR TH	TOTAL	13343	7 30	1300
				EAST	6345	7 30	482
				WEST	6998	11 15	871
JEFFERSON BL AT VERMONT AV	C00 2429 22	08/31/67	CR TH	TOTAL	10997	7 15	988
				EAST	4503	7 15	337
				WEST	6494	11 00	711
JEFFERSON BL AT VERMONT AV	C00 2429 22	09/01/67	CR FR	TOTAL	15411	7 30	1312
				EAST	6943	7 30	517
				WEST	8468	11 15	843

LOCATION		DATE	DIR	VOLUME	AM	PEAK	PM	
JEFFERSON BL AT WESTERN AV	C00 2424 22	08/31/67	CR TH	TOTAL	12059	10 30	709 4 15	999
				EAST	5813	7 30	447 4 15	437
				WEST	6246	10 30	368 4 45	578
JEFFERSON BL AT WESTERN AV	C00 2424 22	09/01/67	CR FR	TOTAL	14355	11 00	737 4 45	1173
				EAST	6954	7 00	426 6 45	567
				WEST	7401	11 00	362 4 45	664
JEFFERSON BL AT 5TH AV		08/09/67	CR WE				MANUAL COUNT	
				EAST		7 15	404 4 15	503
				WEST		7 15	323 4 45	609
JOLETTE AV AT WESTBURY DR		12/04/67	WV MD				MANUAL COUNT	
				NORTH		8 15	45 5 00	52
				SOUTH		8 30	104 3 45	79
JONATHAN ST AT WOODLAKE AV	A00 1811 11	06/20/67	VR TU	TOTAL	2441	7 00	182 4 45	301
				EAST	552	7 00	73 6 30	57
				WEST	1889	11 15	132 5 00	274
JONATHAN ST AT WOODLAKE AV		08/07/67	WV MD				MANUAL COUNT	
				EAST		7 00	65 5 00	34
				WEST		7 15	58 5 00	243
KAGEL CYN ST AT TELFAIR AV	A00 1818 11	02/17/67	VR FR	TOTAL	907	8 00	52 5 30	134
				EAST	452	7 30	29 6 15	56
				WEST	455	11 00	28 5 15	92
KAMLOOPS ST AT BONHAM AV	A00 1818 11	03/22/67	VR WE	TOTAL	452	10 15	25 3 45	85
				EAST	263	11 15	12 3 45	71
				WEST	189	6 15	18 12 45	22
KANSAS AV AT 84TH ST		03/20/67	CR MD				MANUAL COUNT	
				NORTH		8 00	63 4 45	69
				SOUTH		9 00	14 4 15	21
KAREN DR AT BORIS DR	A00 1212 11	11/02/67	WV TH	TOTAL	710	7 45	66 5 00	64
				EAST	28	8 30	7 12 30	5
				WEST	682	7 45	60 5 00	64

LOCATION		DATE	DIR	VOLUME	AM	PEAK	PM		
KEARSARGE ST AT WESTGATE AV		06/07/67	WR WE		MANUAL COUNT				
				EAST	8 30	52	3 00	69	
				WEST	7 45	41	3 30	36	
KEITH ST AT BARBEE ST		10/20/67	CR FR		MANUAL COUNT				
				NORTH	9 00	7	3 45	26	
				SOUTH	9 00	8	4 15	25	
KELTON AV S/O ROCHESTER AV		04/12/67	WR WE		MANUAL COUNT				
				NORTH	8 00	193	4 45	76	
				SOUTH	7 45	54	4 45	220	
KENDALL AV AT MONTEREY RD	B00 1515 11	09/11/67	CR MO	TOTAL	418	7 15	62	11 45	87
				EAST	296	7 15	50	11 45	81
				WEST	122	6 30	16	8 00	14
KENSINGTON RD N/O AVON WAY NON DIRECTIONAL COUNT	A00 30 1	01/31/67	WR TU	TOTAL	366	6 45	38	4 30	47
KENTWOOD AV AT MANCHESTER AV		11/14/67	WR TU		MANUAL COUNT				
				NORTH	7 30	44	3 00	36	
				SOUTH	7 45	101	5 00	78	
KENTWOOD AV AT 77TH ST		05/17/67	WR WE		MANUAL COUNT				
				NORTH	7 45	67	3 00	88	
				SOUTH	7 30	191	4 30	77	
KENTWOOD AV AT 77TH ST		11/13/67	WR MO		MANUAL COUNT				
				NORTH	8 15	64	4 45	90	
				SOUTH	7 30	182	3 15	79	
KENYA ST AT VANALDEN AV	A00 2020 11	06/22/67	VR TH	TOTAL	1132	11 00	89	3 00	123
				EAST	453	11 00	43	3 00	73
				WEST	679	11 00	46	5 45	84
KESTER AV N/O AETNA ST	300 1717 11	09/20/67	EV WE	TOTAL	11450	7 45	887	4 15	1086
				NORTH	5115	7 45	368	4 15	536
				SOUTH	6335	7 45	519	4 00	555

L O C A T I O N		DATE	DIR	VOLUME	AM	PEAK	PM
KESTER AV AT CLARK ST		07/19/67	VR WE		MANUAL COUNT		
				NORTH	7 30	258	5 00 509
				SOUTH	8 15	274	4 30 456
KESTER AV S/O DICKENS ST	100 1616 11	06/02/67	VR FR	TOTAL	3751	7 45	275 5 15 397
				NORTH	2453	7 45	220 4 45 232
				SOUTH	1298	11 15	69 5 15 169
KESTER AV AT GREENLEAF ST	100 1515 11	06/09/67	VR FR	TOTAL	2453	8 00	173 4 30 240
				NORTH	1196	8 00	116 4 15 104
				SOUTH	1257	11 00	81 4 45 143
KESTER AV N/O MAGNOLIA BL	C00 2130 22	06/27/67	VR TU	TOTAL	9550	11 15	636 5 00 978
				NORTH	4309	11 15	295 5 00 502
				SOUTH	5241	11 15	341 4 45 478
KESTER AV AT MAGNOLIA BL	C00 3131 22	05/15/67	VR MO	TOTAL	9728	7 30	718 4 45 939
				NORTH	4914	7 15	410 5 00 533
				SOUTH	4814	8 15	333 4 45 410
KESTER AV AT PARTHENIA ST		08/09/67	EV WE		MANUAL COUNT		
				NORTH	8 45	42	5 00 50
				SOUTH	9 00	56	5 00 86
KESTER AV AT SUTTON ST		08/11/67	EV FR		MANUAL COUNT		
				NORTH	8 15	60	3 30 79
				SOUTH	7 45	34	5 00 104
KESTER AV S/O VALERIO ST	200 2016 11	07/26/67	EV WE	TOTAL	9485	7 15	664 4 15 969
				NORTH	5310	7 15	417 4 30 507
				SOUTH	4175	11 15	292 4 15 478
KESTER AV AT VALLEYHEART DR	200 1212 11	02/08/67	VR WE	TOTAL	11551	7 30	954 4 45 1319
				NORTH	7175	7 30	561 4 45 896
				SOUTH	4376	7 30	393 4 45 423
KESWICK ST AT BURNET AV	A00 1018 11	09/12/67	EV TU	TOTAL	1847	7 30	188 4 15 228
				EAST	570	7 30	55 4 15 62
				WEST	1277	7 00	140 4 15 166

LOCATION		DATE	DIR	VOLUME	AM	PEAK	PM
KESWICK ST AT CLEON AV		02/07/67	VR TU		MANUAL COUNT		
				EAST	7 30	28	4 45 47
				WEST	7 15	15	5 00 16
KESWICK ST AT TAMPA AV	B00 1818 11	03/02/67	VR TH	TOTAL	751	8 45	74 3 00 107
				EAST	537	8 45	66 3 00 94
				WEST	214	8 15	16 5 00 25
KEWEN AV AT PEORIA ST		12/13/67	EV WE		MANUAL COUNT		
				NORTH	7 00	14	3 15 13
				SOUTH	8 00	84	3 00 76
KILLION ST E/O LINDLEY AV	A00 1616 11	07/26/67	VR WE	TOTAL	1711	7 15	111 5 30 158
				EAST	806	11 15	49 5 30 82
				WEST	905	7 15	83 5 30 76
KINGS RD N/O SUNSET BL	300 1515 11	11/30/67	WR TH	TOTAL	1253	10 00	75 4 15 117
				NORTH	634	11 15	34 4 45 67
				SOUTH	619	8 15	48 4 15 54
KINGSBURY ST AT ALDEA AV	B00 1818 11	02/29/67	VR WE	TOTAL	426	7 00	27 3 00 85
				EAST	202	7 00	18 3 00 57
				WEST	224	9 30	17 3 15 31
KINGSLEY DR AT BEVERLY BL		12/04/67	CR MO		MANUAL COUNT		
				NORTH	8 00	76	4 30 323
				SOUTH	8 00	274	4 30 181
KINGSLEY DR AT OAKWOOD AV		11/20/67	CR MO		MANUAL COUNT		
				NORTH	7 45	47	5 00 266
				SOUTH	7 30	249	4 15 105
KINGSLEY DR N/O WASHINGTON BL NON DIRECTIONAL COUNT	B00 34 1	01/30/67	CR MO	TOTAL	513	8 30	36 4 45 52
KINROSS AV AT WESTWOOD BL	604 2830 22	02/10/67	WR FR	TOTAL	5761	11 15	347 4 45 662
				EAST	2668	11 00	161 4 45 280
				WEST	3093	11 15	190 4 45 382

LOCATION	DATE	DIR	VOLUME	AM	PEAK	PM	
KIRKWOOD DR W/O LAUREL CYN BL 200 1609 11	WR FR 06/16/67	TOTAL	3281	8 15	204	6 15	273
		EAST	1688	8 15	160	1 30	123
		WEST	1593	11 15	61	6 15	172
KIRKWOOD DR AT LAUREL CYN BL	WR TU 04/04/67				MANUAL COUNT		
		EAST		8 00	158	3 00	94
		WEST		7 45	18	5 00	51
KISMET AV AT HERRON ST	VR MO 04/03/67				MANUAL COUNT		
		NORTH		7 15	14	5 00	18
		SOUTH		7 45	22	4 45	38
KITTRIDGE ST AT FULTON AV	EV TU 12/05/67				MANUAL COUNT		
		EAST		7 30	140	3 00	83
		WEST		7 45	29	3 45	22
KITTRIDGE ST AT FULTON AV 800 1818 11	EV MO 12/11/67	TOTAL	1678	7 30	223	3 15	193
		EAST	1288	7 30	191	3 15	138
		WEST	390	7 15	36	2 45	58
KITTRIDGE ST AT GAVIOTA AV A00 1818 11	VR TH 03/30/67	TOTAL	217	7 00	20	5 00	34
		EAST	123	8 00	9	5 00	23
		WEST	94	7 00	13	4 30	13
KITTRIDGE ST E/O WOODMAN AV	EV FR 08/04/67				MANUAL COUNT		
		EAST		7 30	27	4 30	74
		WEST		8 00	56	4 45	67
KITTRIDGE ST E/O WOODMAN AV	EV TU 11/27/67				MANUAL COUNT		
		EAST		7 30	59	4 30	87
		WEST		8 15	94	3 00	115
KLAMATH ST AT EASTERN AV	CR FR 05/19/67				MANUAL COUNT		
		EAST		7 00	61	4 45	63
		WEST		8 30	10	3 45	6
KLING ST E/O VAN NUYS BL A00 1818 11	VR WE 08/02/67	TOTAL	1014	10 30	97	11 30	95
		EAST	307	11 15	34	6 15	34
		WEST	707	10 30	66	1 15	67

LOCATION		DATE	DIR	VOLUME	AM	PEAK	PM	
KNOLLWOOD DR AT SHAMHART DR		11/20/67	WR MO					
					MANUAL COUNT			
			NORTH		8 00	54 3 30	40	
			SOUTH		8 00	91 3 30	30	
KNOLLWOOD DR AT WOODLEY AV		12/04/67	WV MO					
					MANUAL COUNT			
			EAST		7 30	24 4 30	51	
			WEST		7 00	15 4 45	25	
KNOWLTON ST S/O LA TIJERA BL		05/12/67	WR FR					
					MANUAL COUNT			
			NORTH		7 15	139 4 15	154	
			SOUTH		7 00	22 4 45	238	
KOHLER ST N/O 7TH ST	A00 2020 11	01/31/67	CR TU	TOTAL	1984	11 15	145 3 45	183
				NORTH	570	7 45	50 12 15	57
				SOUTH	1414	11 15	98 3 30	145
KRAFT AV N/O HAMLIN ST NON DIRECTIONAL COUNT	B00 29 1	02/06/67	VR MO	TOTAL	297	7 30	23 5 30	36
KRAFT AV AT WOODBRIDGE ST	A00 1818 11	08/25/67	EV FR	TOTAL	553	9 00	49 4 30	59
				NORTH	190	8 45	25 4 30	22
				SOUTH	363	10 15	33 5 45	40
KYLE ST E/O PLAINVIEW AV NON DIRECTIONAL COUNT	A00 20 1	02/06/67	VR MO	TOTAL	372	6 45	37 4 30	44
L ST AT FIGUEROA ST	C00 2019 21	04/03/67	SR MO	TOTAL	3267	11 15	315 3 45	381
				EAST	2496	11 15	269 3 45	320
				WEST	771	7 15	98 12 30	68
LA BREA AV N/O ADAMS BL	604 3243 34	11/09/67	WR TH	TOTAL	55084	7 30	4367 4 30	4892
				NORTH	26675	7 30	2683 4 30	2231
				SOUTH	28409	7 15	1701 4 45	2664
LA BREA AV AT ADAMS BL		01/03/67	WR TU					
					MANUAL COUNT			
			NORTH		7 30	2557 5 00	2096	
			SOUTH		7 15	1887 4 00	2493	

LOCATION	DATE	DIR	VOLUME	AM	PEAK	PM	
LA BREA AV AT ADAMS BL C00 4243 44	WR MO	10/02/67	TOTAL 56813	7 15	4826	4 45	4928
			NORTH 27911	7 30	3074	4 45	2578
			SOUTH 28902	7 15	1771	5 00	2383
LA BREA AV AT ADAMS BL	WR TH	11/16/67					MANUAL COUNT
			NORTH	7 30	2510	4 30	2309
			SOUTH	7 30	1562	4 30	2520
LA BREA AV AT COLISEUM ST 404 4240 44	WR TH	11/09/67	TOTAL 25734	7 15	2833	5 15	2510
			NORTH 14940	7 15	1802	4 30	1551
			SOUTH 10794	7 00	1088	5 15	1219
LA BREA AV AT EDGEWOOD PL 300 3238 32	WR FR	03/24/67	TOTAL 30338	11 15	1871	4 30	2365
			NORTH 17844	7 45	1302	4 30	1301
			SOUTH 12494	11 15	774	4 30	1064
LA BREA AV S/O EXPOSITION BL S/RVY HOLIDAY 200 4230 43	WR WE	02/22/67	TOTAL 49983	7 15	3142	4 45	4164
			NORTH 22516	7 00	1593	4 00	1659
			SOUTH 27467	7 15	1559	4 45	2581
LA BREA AV AT FRANKLIN AV	WR TU	08/01/67					MANUAL COUNT
			NORTH	8 30	634	4 30	954
			SOUTH	8 00	170	3 00	44
LA BREA AV N/O HAWTHORN AV N/I 300 3018 32	WR WE	07/19/67	TOTAL 25685	8 00	1284	5 00	1716
			NORTH 13733	11 00	609	5 00	1102
			SOUTH 11952	7 45	872	6 15	659
LA BREA AV N/O HAWTHORN AV N/I 300 3018 32	WR TH	07/20/67	TOTAL 25819	8 30	1575	5 00	1670
			NORTH 13837	8 30	763	5 00	1041
			SOUTH 11982	7 45	853	7 15	663
LA BREA AV N/O HAWTHORN AV N/I 300 3018 32	WR FR	07/21/67	TOTAL 25086	8 00	1225	4 45	1677
			NORTH 13392	11 15	603	5 00	1091
			SOUTH 11694	7 15	854	4 00	667
LA BREA AV N/O HAWTHORN AV N/I 300 3018 32	WR SA	07/22/67	TOTAL 24232	11 15	1251	7 30	1647
			NORTH 13266	11 15	579	7 30	968
			SOUTH 10966	10 30	679	11 45	697

LOCATION	DATE	DIR	VOLUME	AM	PEAK	PM
LA BREA AV AT HOLLYWOOD BL	WR FR 09/15/67			MANUAL COUNT		
		NORTH		8 00	575	5 00 1181
		SOUTH		9 15	707	3 45 571
LA BREA AV AT JEFFERSON BL	WR TH 11/16/67			MANUAL COUNT		
		NORTH		7 45	3242	4 30 3602
		SOUTH		7 15	1201	4 30 2233
LA BREA AV AT JEFFERSON BL	WR FR 12/29/67			MANUAL COUNT		
		NORTH		7 15	2163	4 00 1846
		SOUTH		7 15	1164	4 15 2260
LA BREA AV AT MELROSE AV 300 4040 44	WR MC 12/04/67	TOTAL	32436	8 00	2440	5 00 2879
		NORTH	16768	8 15	975	5 00 1792
		SOUTH	15668	7 45	1510	4 15 1127
LA BREA AV AT OAKWOOD AV 300 4441 44	WR FR 04/28/67	TOTAL	34569	7 45	2448	4 45 3091
		NORTH	17986	7 45	1152	4 45 1905
		SOUTH	16583	7 30	1325	3 00 1246
LA BREA AV AT OLYMPIC BL 300 4240 44	WR WE 03/08/67	TOTAL	29550	7 30	2357	4 45 2617
		NORTH	14340	7 30	1420	4 30 1092
		SOUTH	15210	7 30	937	4 45 1537
LA BREA AV AT PICO BL 300 4646 44	WR TH 03/09/67	TOTAL	37433	7 30	2816	4 45 3233
		NORTH	20863	7 45	1773	4 45 1627
		SOUTH	16570	7 30	1062	4 45 1606
LA BREA AV AT PICO BL 300 4040 44	WR WE 11/08/67	TOTAL	35977	7 30	2711	4 30 3193
		NORTH	19577	7 30	1606	4 30 1589
		SOUTH	16400	7 30	1105	4 30 1604
LA BREA AV AT PICO BL	WR FR 12/29/67			MANUAL COUNT		
		NORTH		8 00	1616	3 45 1576
		SOUTH		7 30	925	4 30 1599
LA BREA AV AT RODEO RD	MS FR 09/29/67			MANUAL COUNT		
		NORTH		7 30	2012	3 45 2077
		SOUTH		7 30	1353	4 45 2038

LOCATION	DATE	DIR	VOLUME	AM	PEAK	PM
LA BREA AV AT RODEO RD	F05 3940 44	MS TU	11/14/67	TOTAL	34272	7 15 3107 5 30 2747
				NORTH	16015	7 15 2074 4 45 1542
				SOUTH	18257	11 15 1131 5 45 1564
LA BREA AV AT RODEO RD	F05 3940 44	MS FR	11/17/67	TOTAL	40644	7 15 3245 4 30 3813
				NORTH	18021	7 15 2041 4 30 1723
				SOUTH	22623	11 15 1235 4 30 2090
LA BREA AV AT RODEO RD	F05 3940 44	MS SA	11/18/67	TOTAL	38618	11 15 2709 4 30 3028
				NORTH	16354	10 00 1017 4 30 1575
				SOUTH	22264	11 15 1722 6 15 1722
LA BREA AV AT RODEO RD	F05 3940 44	MS SU	11/19/67	TOTAL	28177	11 15 1557 1 30 2203
				NORTH	11481	11 15 693 1 30 965
				SOUTH	16696	11 15 864 1 30 1238
LA BREA AV AT SAN VICENTE BL	300 3032 33	WR TH	03/23/67	TOTAL	33810	7 45 2135 4 30 2797
				NORTH	17151	8 00 1379 4 45 1248
				SOUTH	16659	11 15 993 4 30 1598
LA BREA AV AT SUNSET BL		WR FR	03/03/67			MANUAL COUNT
				NORTH		8 00 847 5 00 1455
				SOUTH		7 30 1282 3 45 950
LA BREA AV AT SUNSET BL		WR TH	09/07/67			MANUAL COUNT
				NORTH		8 30 726 5 00 1422
				SOUTH		7 45 864 4 30 728
LA BREA AV AT VENICE BL	C00 3638 33	WR WE	03/08/67	TOTAL	42186	7 30 3151 4 45 3655
				NORTH	22235	8 00 1962 4 45 1710
				SOUTH	19951	7 15 1257 4 45 1945
LA BREA AV AT VENICE BL		MS TU	09/26/67			MANUAL COUNT
				NORTH		7 15 2158 4 30 1380
				SOUTH		7 30 1559 5 00 3054
LA BREA AV S/O WILSHIRE BL	C00 3930 43	WR FR	10/27/67	TOTAL	28901	7 30 1824 4 30 2404
				NORTH	15158	8 00 1035 4 45 1250
				SOUTH	13743	7 30 823 4 30 1169

L O C A T I O N			DATE	DIR	VOLUME	AM	PEAK	PM	
LA BREA AV S/O WILSHIRE BL	C00 3930 43	WR SA	10/28/67	TOTAL	25969	11 15	1608	4 15	1838
				NORTH	13581	11 15	841	4 30	977
				SOUTH	12388	11 15	767	12 00	908
LA BREA AV S/O WILSHIRE BL	C00 3930 43	WR SU	10/29/67	TOTAL	18967	11 15	895	5 15	1466
				NORTH	9688	11 15	506	3 30	799
				SOUTH	9279	11 15	389	5 30	720
LA BREA AV AT WILSHIRE BL	C00 4040 44	WR WE	11/08/67	TOTAL	27903	8 00	2146	5 00	2514
				NORTH	12504	8 00	1003	5 00	1202
				SOUTH	15399	8 00	1143	4 30	1336
LA BREA AV AT 1ST ST	300 4040 44	WR FR	05/12/67	TOTAL	32761	7 45	2140	4 30	2720
				NORTH	16763	8 00	957	4 45	1674
				SOUTH	15998	7 30	1216	3 00	1191
LA BREA AV AT 2ND ST	300 4040 44	WR FR	04/28/67	TOTAL	31707	7 45	2083	4 45	2921
				NORTH	16258	11 15	935	4 45	1723
				SOUTH	15449	7 45	1160	3 15	1224
LA BREA AV AT 4TH ST	300 4040 44	WR MO	05/01/67	TOTAL	29225	7 30	2142	4 30	2540
				NORTH	15057	7 30	1023	4 30	1424
				SOUTH	14168	7 30	1119	4 30	1116
LA BREA AV AT 8TH ST		WR TU	02/07/67				MANUAL COUNT		
				NORTH		7 30	1080	4 30	1252
				SOUTH		7 30	900	4 30	1175
LA BREA AV AT 8TH ST	C00 4040 44	WR MO	05/01/67	TOTAL	26653	7 45	1923	5 00	2274
				NORTH	13616	7 45	1082	5 00	1148
				SOUTH	13037	7 30	863	4 30	1155
LA BREA AV AT 9TH ST	C00 4040 44	WR TH	04/27/67	TOTAL	28011	7 30	2053	4 30	2579
				NORTH	13963	7 30	1145	4 30	1233
				SOUTH	14048	7 30	908	4 30	1346
LA BREA AV S/O 21ST ST	C00 3930 43	WR WE	11/08/67	TOTAL	49457	7 30	3567	4 45	4189
				NORTH	25510	7 30	1936	4 30	2192
				SOUTH	23947	7 30	1631	4 45	2027

LOCATION		DATE	DIR	VOLUME	AM	PEAK	PM
LA BREA AV AT 23RD ST		WR MO 05/22/67			MANUAL COUNT		
			NORTH		7 15	1899	4 15 1858
			SOUTH		7 15	1544	4 45 2116
LA CIENEGA BL AT BEVERLY BL	C00 3838 33	WR TH 06/22/67	TOTAL	35017	8 00	2099	4 45 2419
			NORTH	18854	11 15	1140	5 00 1395
			SOUTH	16163	7 45	1137	4 15 1034
LA CIENEGA BL AT BEVERLY BL	C00 4038 33	WR FR 12/29/67	TOTAL	37748	11 15	2194	12 30 2589
			NORTH	20147	11 15	1195	5 00 1434
			SOUTH	17601	8 00	1063	12 30 1175
LA CIENEGA BL AT CADILLAC AV		WR MO 10/30/67			MANUAL COUNT		
			NORTH		8 15	1392	4 45 1413
			SOUTH		7 15	1512	5 00 1825
LA CIENEGA BL S/O COLGATE AV	604 3333 22	WR TH 06/22/67	TOTAL	34930	8 00	2082	5 00 2473
			NORTH	17398	11 00	1015	4 45 1213
			SOUTH	17532	8 00	1156	5 00 1278
LA CIENEGA BL AT COLGATE AV		WR FR 06/23/67			MANUAL COUNT		
			NORTH		8 00	887	4 45 1260
			SOUTH		8 00	1214	4 45 1416
LA CIENEGA BL AT DAVID AV	G04 4343 43	WR FR 04/28/67	TOTAL	50625	7 30	3723	5 15 3958
			NORTH	20668	8 15	1609	5 30 1574
			SOUTH	29957	7 30	2278	5 15 2391
LA CIENEGA BL AT DAVID AV		WR FR 05/12/67			MANUAL COUNT		
			NORTH		8 15	1629	4 45 1628
			SOUTH		7 30	2022	4 45 2194
LA CIENEGA BL AT FAIRVIEW BL		WR FR 07/21/67			MANUAL COUNT		
			NORTH		7 15	2583	4 15 2711
			SOUTH		7 00	2693	5 00 2777
LA CIENEGA BL AT JEFFERSON BL	G06 4243 44	WR MO 04/10/67	TOTAL	39997	7 15	3730	4 30 3656
			NORTH	20136	7 15	2030	4 30 1903
			SOUTH	19861	7 30	1715	4 30 1753

LOCATION	DATE	DIR	VOLUME	AM	PEAK	PM			
LA CIENEGA BL AT JEFFERSON BL	WR FR	04/21/67		MANUAL COUNT					
			NORTH	7 30	2178	4 15	2355		
			SOUTH	7 15	1565	4 30	1789		
LA CIENEGA BL AT LA TIJERA BL	WR FR	07/21/67		MANUAL COUNT					
			NORTH	7 30	1859	4 15	2035		
			SOUTH	7 30	3722	5 00	3837		
LA CIENEGA BL N/O MELROSE PL	C00 3232 22	WR MO	06/19/67	TOTAL	25861	11 15	1563	4 30	1985
				NORTH	13276	11 15	806	4 45	1173
				SOUTH	12585	8 00	927	4 15	845
LA CIENEGA BL AT MELROSE PL	WR FR	06/23/67		MANUAL COUNT					
			NORTH	8 30	549	5 00	1195		
			SOUTH	8 15	901	4 15	897		
LA CIENEGA BL AT PACKARD ST	300 3440 34	WR FR	06/30/67	TOTAL	40120	8 00	2532	5 00	2956
				NORTH	20696	8 00	1551	5 15	1450
				SOUTH	19424	11 15	1217	5 00	1526
LA CIENEGA BL AT PICO BL	WR FR	03/17/67		MANUAL COUNT					
			NORTH	8 00	1753	4 45	1481		
			SOUTH	8 00	1064	5 00	1919		
LA CIENEGA BL AT PICO BL	300 4040 44	WR FR	12/29/67	TOTAL	39516	8 00	2748	3 15	2743
				NORTH	20367	8 00	1813	3 30	1320
				SOUTH	19149	11 15	1153	3 15	1469
LA CIENEGA BL AT RODEO RD	G04 4040 44	PS WE	11/08/67	TOTAL	40383	7 15	3902	4 30	4084
				NORTH	18243	7 00	1872	4 30	1787
				SOUTH	22140	7 15	2040	4 30	2297
LA CIENEGA BL S/O ROMAINE ST	408 3331 22	WR MO	06/19/67	TOTAL	24247	11 15	1381	5 00	1735
				NORTH	12076	11 15	660	5 00	1040
				SOUTH	12171	8 00	846	7 45	791
LA CIENEGA BL AT ROMAINE ST	WR FR	06/23/67		MANUAL COUNT					
			NORTH	8 30	446	5 00	1172		
			SOUTH	8 15	833	4 30	761		

L O C A T I O N			DATE	DIR	VOLUME	AM	PEAK	PM	
LA CIENEGA BL S/O ROSEWOOD AV	C00 3830 32	WR FR	06/23/67	TOTAL	34167	11 15	1944	4 45	2472
				NORTH	17943	11 15	1006	5 00	1410
				SOUTH	16224	8 15	1040	4 30	1078
LA CIENEGA BL AT ROSEWOOD AV		WR FR	06/23/67				MANUAL COUNT		
				NORTH		4 45	641	5 00	1376
				SOUTH		8 30	976	4 15	1099
LA CIENEGA BL N/O SAWYER ST	C00 3040 34	WR MO	07/17/67	TOTAL	46785	7 45	3363	5 00	3604
				NORTH	23232	8 00	1992	5 45	1743
				SOUTH	23553	7 30	1416	5 00	1889
LA CIENEGA BL S/O SAWYER ST	C00 4030 43	WR WE	12/27/67	TOTAL	45298	8 00	2965	4 30	3364
				NORTH	22414	8 00	1613	4 45	1635
				SOUTH	22884	7 30	1360	4 30	1734
LA CIENEGA BL AT VENICE BL	G04 4242 44	WR WE	12/20/67	TOTAL	35172	7 30	2662	4 45	3153
				NORTH	15953	7 30	1278	4 45	1382
				SOUTH	19219	7 30	1384	4 45	1771
LA CIENEGA BL N/O WASHINGTON BL	C00 4031 43	WR WE	12/20/67	TOTAL	34791	7 30	2822	4 45	2595
				NORTH	18173	7 30	1430	4 00	1444
				SOUTH	16618	8 00	1497	5 15	1272
LA CIENEGA BL AT 111TH ST		WR WE	08/30/67				MANUAL COUNT		
				NORTH		7 15	797	4 15	620
				SOUTH		7 00	800	4 45	750
LA CIENEGA BL AT 116TH ST		WR WE	06/28/67				MANUAL COUNT		
				NORTH		7 15	409	4 30	509
				SOUTH		7 30	595	5 00	1046
LAGOON AV S/O I ST	C00 2525 22	SR TU	01/03/67	TOTAL	623	11 15	47	4 15	80
				NORTH	355	10 00	28	4 30	61
				SOUTH	268	11 15	20	3 15	35
LA GRANADA DR W/O HOLLY DR	100 20 1	WR MO	05/08/67	TOTAL	67	9 00	7	5 30	10

ONE WAY STREET EAST BOUND

LOCATION	DATE	DIR	VOLUME	AM	PEAK	PM
LA GRANGE AV AT OVERLAND AV	07/25/67	WR TU		MANUAL COUNT		
		EAST		7 45	32	4 30 88
		WEST		7 30	46	4 45 33
LA JOLLA AV AT DREXEL AV	06/02/67	WR FR	B00 2020 11	TOTAL	1780	11 15 137 5 00 192
				NORTH	1033	11 15 80 5 00 128
				SOUTH	747	8 45 64 5 30 74
LA JOLLA AV AT 6TH ST	07/28/67	WR FR		MANUAL COUNT		
				NORTH	9 00	93 5 00 230
				SOUTH	8 15	407 5 00 656
LAKE ST AT OLYMPIC BL	11/03/67	CR FR		MANUAL COUNT		
				NORTH	7 15	43 4 00 53
				SOUTH	8 15	23 4 15 42
LAKE ST S/O 2ND ST NON DIRECTIONAL COUNT	01/30/67	CR MO	A00 36 1	TOTAL	1442	8 00 136 4 30 189
LAKE ST AT 2ND ST	01/25/67	CR WE		MANUAL COUNT		
				NORTH	7 45	77 4 45 123
				SOUTH	7 45	73 4 45 48
LAKE HOLLYWOOD DR AT WONDerview DR	02/14/67	VR TU		MANUAL COUNT		
				EAST	7 30	28 5 00 45
				WEST	8 15	22 4 00 23
LA LOMA RD AT FIGUEROA ST	01/04/67	CR WE	B00 1818 11	TOTAL	4503	7 30 423 4 45 449
				EAST	3074	7 30 260 4 45 291
				WEST	1429	7 30 163 4 30 159
LA MAIDA ST AT PETIT AV	09/12/67	WV TU	A00 1818 11	TOTAL	360	8 30 29 4 45 39
				EAST	206	7 45 15 4 45 26
				WEST	154	8 30 15 2 30 24
LA MIRADA AV E/O SERRANO AV NON DIRECTIONAL COUNT	02/06/67	CR MO	A00 39 2	TOTAL	549	8 45 40 4 30 68

LOCATION		DATE	DIR	VOLUME	AM	PEAK	PM		
LANAI RD E/O HAYVENHURST AV		12/19/67	WV TU					MANUAL COUNT	
			EAST		8 30	68	4 15	196	
			WEST		8 30	124	3 45	133	
LANARK ST AT GLENOAKS BL	A00 2018 11	05/23/67	VR TU	TOTAL	1652	8 00	175	2 45	219
			EAST	1088	8 00	129	2 45	183	
			WEST	564	7 15	60	7 00	51	
LANARK ST W/O SYLMAR AV	C00 1818 11	11/03/67	EV FR	TOTAL	6112	7 15	464	4 15	794
			EAST	3019	7 30	154	4 15	447	
			WEST	3093	7 15	316	4 30	381	
LANARK ST AT WILLIS AV	B00 1818 11	05/05/67	VR FR	TOTAL	2525	7 15	211	4 30	258
			EAST	1016	7 30	123	6 45	111	
			WEST	1509	7 15	99	4 30	179	
LANARK ST AT WILLIS AV		05/12/67	VR FR					MANUAL COUNT	
			EAST		7 30	93	3 30	111	
			WEST		7 30	102	3 30	182	
LANDALE ST AT AGNES AV		08/15/67	EV TU					MANUAL COUNT	
			EAST		9 00	19	4 15	42	
			WEST		9 00	28	3 30	24	
LANDALE ST E/O LAUREL CANYON BL		09/12/67	EV TU					MANUAL COUNT	
			NORTH		7 45	86	4 45	59	
			SOUTH		7 45	93	3 15	110	
LANDFAIR AV W/O GAYLEY AV		06/28/67	WR WE					MANUAL COUNT	
			EAST		7 45	139	4 30	97	
			WEST		7 30	24	4 45	163	
LANGDON AV AT ROSCOE BL		06/01/67	VR TH					MANUAL COUNT	
			NORTH		7 30	89	5 00	86	
			SOUTH		8 00	102	4 30	129	
LANKERSHIM BL AT BURBANK BL	G04 2430 22	02/16/67	VR TH	TOTAL	21141	11 15	1465	4 30	1776
			NORTH	10993	11 15	791	4 30	1057	
			SOUTH	10148	7 30	845	1 00	783	

L O C A T I O N				DATE	DIR	VOLUME	AM	PEAK	PM
LANKERSHIM BL AT CAMARILLO ST	G04 3032 22	VR TH	02/16/67	TOTAL	16168	11 15	1031	4 30	1361
				NORTH	8324	11 15	518	4 45	783
				SOUTH	7844	7 30	532	2 30	606
LANKERSHIM BL S/O CANTARA ST	C00 3232 22	VR MO	02/06/67	TOTAL	17357	7 15	1566	4 30	1639
				NORTH	8508	7 15	594	4 30	850
				SOUTH	8849	7 15	972	4 30	789
LANKERSHIM BL AT CHANDLER BL	C00 3030 22	VR TH	03/16/67	TOTAL	17978	11 15	1196	4 45	1376
				NORTH	9320	11 15	652	4 45	801
				SOUTH	8658	8 00	579	1 30	664
LANKERSHIM BL N/O KEWEN AV	C00 3045 23	VR MO	02/06/67	TOTAL	14787	7 15	1469	4 30	1411
				NORTH	6632	7 15	420	4 30	777
				SOUTH	8155	7 15	1049	4 15	656
LANKERSHIM BL S/O MOORPARK ST	C00 4030 32	VR MO	06/12/67	TOTAL	16142	8 00	1197	5 00	1338
				NORTH	8162	11 15	528	5 00	884
				SOUTH	7980	8 00	844	1 15	545
LANKERSHIM BL S/O MOORPARK ST	C00 4030 32	PS MO	09/25/67	TOTAL	15512	8 00	1163	5 15	1350
				NORTH	7869	11 15	472	5 15	897
				SOUTH	7643	8 00	828	4 30	511
LANKERSHIM BL AT MOORPARK ST	C00 4040 33	VR FR	09/29/67	TOTAL	17237	8 15	1163	5 00	1440
				NORTH	8173	11 15	452	5 30	845
				SOUTH	9064	8 00	825	4 45	648
LANKERSHIM BL AT RIVERSIDE DR	C00 4039 33	EV TH	09/28/67	TOTAL	15311	7 45	1041	5 00	1362
				NORTH	7324	11 00	424	5 30	718
				SOUTH	7987	7 30	678	4 45	671
LANKERSHIM BL N/O SHERMAN WAY	603 4141 22	VR MO	06/12/67	TOTAL	24454	7 30	2079	4 30	2282
				NORTH	11587	11 15	668	4 30	1270
				SOUTH	12867	7 30	1446	4 15	1046
LANKERSHIM BL AT SHERMAN WAY	605 3440 33	MS WE	10/04/67	TOTAL	23439	7 15	1922	4 30	2129
				NORTH	11669	7 15	708	4 30	1186
				SOUTH	11770	7 15	1214	4 15	974

L O C A T I O N		DATE	DIR	VOLUME	AM	PEAK	PM		
LANKERSHIM BL AT SHERMAN WAY	605 3440 33	MS TH	10/05/67	TOTAL	23211	7 15	1902	4 30	2138
				NORTH	11509	7 15	711	4 30	1234
				SOUTH	11702	7 15	1191	4 00	942
LANKERSHIM BL AT SHERMAN WAY		MS WE	12/06/67				MANUAL COUNT		
				NORTH		7 15	726	4 30	1207
				SOUTH		7 15	1257	4 15	1053
LANKERSHIM BL AT STRATHERN ST	G04 3244 23	EV MO	08/14/67	TOTAL	19350	7 15	1525	4 30	1699
				NORTH	10202	11 15	604	4 30	991
				SOUTH	9148	7 00	958	4 15	717
LANKERSHIM BL AT VENTURA BL		EV TU	10/10/67				MANUAL COUNT		
				NORTH		8 15	360	5 00	504
				SOUTH		7 30	960	5 00	923
LANSLOWNE AV S/O BOHLIG RD		CR WE	10/18/67				MANUAL COUNT		
				NORTH		9 00	50	4 00	84
				SOUTH		7 15	277	3 30	137
LARAMIE AV AT MAYALL ST	A00 1715 11	VR FR	06/09/67	TOTAL	469	7 30	226	6 00	67
				NORTH	358	7 30	204	6 00	59
				SOUTH	111	7 30	22	2 45	15
LARCHMONT BL AT 2ND ST		CR TU	08/15/67				MANUAL COUNT		
				NORTH		8 30	189	5 00	287
				SOUTH		7 45	313	5 00	359
LARGA AV AT SILVER LAKE BL		CR TU	11/07/67				MANUAL COUNT		
				EAST		7 15	91	4 30	59
				WEST		7 30	64	5 00	111
LAS PALMAS AV AT ROMAINE ST		WR WE	06/14/67				MANUAL COUNT		
				NORTH		7 30	127	3 45	163
				SOUTH		7 15	180	4 15	172
LAS PALMAS AV AT SELMA AV		WR WE	11/29/67				MANUAL COUNT		
				NORTH		8 00	77	4 15	151
				SOUTH		8 00	144	3 00	170

LOCATION		DATE	DIR	VOLUME	AM	PEAK	PM
LASSEN ST AT CORBIN AV		05/19/67	VR FR				
					MANUAL COUNT		
			EAST		7 00	304	3 15 231
			WEST		7 00	285	3 15 248
LASSEN ST AT ENCINO AV		03/22/67	VR WE				
					MANUAL COUNT		
			EAST		7 00	383	4 30 369
			WEST		7 30	243	5 00 448
LASSEN ST AT ENCINO AV		12/19/67	WV TU				
					MANUAL COUNT		
			EAST		7 00	351	4 15 371
			WEST		7 00	230	5 00 469
LASSEN ST AT GARDEN GROVE AV		01/06/67	VR FR				
					MANUAL COUNT		
			EAST		7 15	208	5 00 195
			WEST		7 15	254	4 45 310
LASSEN ST AT HAYVENHURST AV	200 1613 11	04/14/67	VR FR	TOTAL	7535	7 15	629 5 30 893
				EAST	5644	7 30	481 5 30 760
				WEST	1891	6 45	197 4 00 184
LASSEN ST AT LOUISE AV		12/20/67	WV WE				
					MANUAL COUNT		
			EAST		7 00	338	4 45 373
			WEST		7 00	218	4 45 502
LASSEN ST E/O MONTGOMERY AV	B00 1431 11	07/10/67	VR MD	TOTAL	7503	7 00	878 4 00 718
				EAST	3934	7 00	640 4 00 273
				WEST	3569	7 00	238 5 00 452
LASSEN ST E/O NATICK AV	B00 3016 11	07/06/67	VR TH	TOTAL	5493	6 45	483 4 30 573
				EAST	2876	6 45	374 3 45 202
				WEST	2617	7 00	112 4 30 381
LASSEN ST E/O NOBLE AV	B00 1218 11	07/10/67	VR MD	TOTAL	5298	7 00	554 4 30 524
				EAST	2696	7 00	362 3 45 205
				WEST	2602	7 00	192 5 00 345
LASSEN ST AT TAMPA AV	B00 1020 11	02/09/67	VR TH	TOTAL	4233	7 00	512 3 30 513
				EAST	1888	7 00	236 3 00 218
				WEST	2345	7 00	276 3 30 299

LOCATION		DATE	DIR	VOLUME	AM	PEAK	PM
LASSEN ST AT TAMPA AV		02/21/67	VR TU				
					MANUAL COUNT		
				EAST	7 00	219	3 45
				WEST	7 00	279	3 30
LASSEN ST AT TAMPA AV	B00 1224 11	09/28/67	WV TH	TOTAL	7 00	764	2 30
				EAST	6 45	341	2 30
				WEST	7 15	433	3 00
LASSEN ST W/O ZELZAH AV	B00 1616 11	01/04/67	VR WE	TOTAL	7 45	769	4 45
				EAST	7 45	374	3 00
				WEST	7 45	395	4 45
LASSEN ST W/O ZELZAH AV	B00 1616 11	01/05/67	VR TH	TOTAL	7 45	755	5 00
				EAST	7 45	391	3 30
				WEST	7 30	378	5 00
LA TIJERA BL N/O AIRPORT BL	G04 3343 23	05/08/67	WR MO	TOTAL	7 15	2578	4 30
				NORTH	7 15	1225	4 30
				SOUTH	7 15	1353	4 45
LA TIJERA BL N/O AIRPORT BL	G04 3342 23	10/11/67	PS WE	TOTAL	7 15	2601	4 45
				NORTH	7 30	1073	4 45
				SOUTH	7 15	1536	4 45
LA TIJERA BL S/O AIRPORT BL	G04 4333 32	05/04/67	WR TH	TOTAL	7 15	1355	4 30
				NORTH	7 15	638	4 30
				SOUTH	7 30	732	4 45
LA TIJERA BL AT AIRPORT BL		08/28/67	WR MO				
					MANUAL COUNT		
				EAST	7 30	631	4 30
				WEST	7 30	1244	4 45
LA TIJERA BL N/O CENTINELA AV	F10 2830 33	05/16/67	WR TU	TOTAL	7 15	2215	5 00
				NORTH	7 15	1133	5 00
				SOUTH	7 15	1082	5 00
LA TIJERA BL S/O CENTINELA AV	D04 3930 32	05/04/67	WR TH	TOTAL	7 15	2350	4 45
				NORTH	7 15	1160	4 45
				SOUTH	7 00	1204	5 00

L O C A T I O N

DATE

DIR

VOLUME

AM

PEAK

PM

LOCATION	DATE	DIR	VOLUME	AM	PEAK	PM
LA TIJERA BL AT KNOWLTON ST	WR FR 05/12/67					
				MANUAL COUNT		
		EAST		7 45	1172	4 30 1770
		WEST		7 00	1214	4 45 1286
LA TIJERA BL W/O LINCOLN BL	C00 3030 22	WR MO	04/10/67			
		TOTAL	2679	7 15	454	4 30 347
		EAST	1350	7 15	256	4 45 138
		WEST	1329	7 15	198	4 30 215
LA TIJERA BL N/O MANCHESTER AV	G04 3343 23	WR TU	05/02/67			
		TOTAL	14361	11 15	842	4 30 1572
		NORTH	6067	11 15	476	4 30 932
		SOUTH	8294	7 30	706	5 00 725
LA TIJERA BL N/O OSAGE AV	G15 3131 23	WR TH	05/04/67			
		TOTAL	36887	7 15	3083	4 30 3619
		NORTH	18321	7 15	1523	4 30 1802
		SOUTH	18566	7 00	1583	4 45 1863
LA TIJERA BL E/O SEPULVEDA BL	D05 3141 23	WR TU	05/02/67			
		TOTAL	10525	11 15	797	4 45 1139
		EAST	3734	11 15	268	4 30 444
		WEST	6791	7 00	532	5 00 742
LA TIJERA BL W/O SEPULVEDA BL	D05 4131 32	WR TU	05/02/67			
		TOTAL	9360	11 15	764	4 45 951
		EAST	4146	11 15	311	12 15 399
		WEST	5214	11 15	453	5 00 596
LA TIJERA BL AT THORNBURN ST	WR TH 08/10/67					
				MANUAL COUNT		
		NORTH		7 00	1105	4 30 1827
		SOUTH		7 00	1252	5 00 1242
LA TUNA CYN RD W/O TUJUNGA CYN BL	EV TH 08/24/67					
				MANUAL COUNT		
		EAST		7 15	659	4 45 630
		WEST		7 00	691	4 45 198
LA TUNA CYN RD W/O TUJUNGA CYN BL	C00 2221 22	PS WE	11/01/67			
		TOTAL	7315	7 00	1048	4 45 963
		EAST	3868	7 15	259	4 45 738
		WEST	3447	7 00	801	4 15 250
LA TUNA CYN RD W/O WARN AV	C00 3030 22	EV TU	08/15/67			
		TOTAL	7409	7 00	791	4 45 898
		EAST	3876	6 45	166	4 45 703
		WEST	3533	7 00	630	6 45 205

LOCATION	DATE	DIR	VOLUME	AM	PEAK	PM	
LA TUNA CYN RD W/D WARN AV C00 3030 22	EV WE	08/16/67	TOTAL	7523	7 00	810 4 45	884
			EAST	3998	7 00	184 4 30	663
			WEST	3525	7 00	626 4 45	225
LA TUNA CYN RD AT WHEATLAND AV C00 3629 22	EV TU	08/15/67	TOTAL	5407	7 00	617 5 00	451
			EAST	2429	6 45	143 4 30	333
			WEST	2978	7 00	483 6 45	208
LA TUNA CYN RD AT WILDWOOD AV	EV MO	10/09/67				MANUAL COUNT	
			EAST		7 15	220 4 30	762
			WEST		7 15	693 4 30	9
LAUREL CYN BL AT ARCHWOOD ST	EV MO	08/21/67				MANUAL COUNT	
			NORTH		7 30	602 4 45	1262
			SOUTH		7 15	917 4 00	1174
LAUREL CYN BL AT CHANDLER BL 409 3022 22	VR TH	03/16/67	TOTAL	25124	11 15	1534 4 45	2009
			NORTH	13116	11 15	835 5 00	1115
			SOUTH	12008	7 30	844 4 45	903
LAUREL CYN BL AT HAMLIN ST	VR MO	01/30/67				MANUAL COUNT	
			NORTH		7 30	751 3 15	951
			SOUTH		7 15	1022 3 00	990
LAUREL CYN BL AT KIRKWOOD DR	WR TU	04/04/67				MANUAL COUNT	
			NORTH		9 00	443 5 00	1697
			SOUTH		8 15	1735 5 00	637
LAUREL CYN BL AT KIRKWOOD DR 300 2018 11	WR FR	06/16/67	TOTAL	27375	7 30	1762 6 15	2118
			NORTH	14416	11 15	553 4 45	1481
			SOUTH	12959	7 30	1429 7 15	762
LAUREL CANYON BL AT LANDALE ST	EV TU	09/12/67				MANUAL COUNT	
			NORTH		7 30	925 4 45	1388
			SOUTH		8 00	1217 3 15	1189
LAUREL CYN BL AT LOOKOUT MT AV	WR FR	04/21/67				MANUAL COUNT	
			NORTH		9 00	383 4 45	1430
			SOUTH		8 15	1224 4 45	468

L O C A T I O N				DATE	DIR	VOLUME	AM	PEAK	PM
LAUREL CYN BL N/O MULHOLLAND DR	C00 3034 22	WR WE	05/31/67	TOTAL	19508	7 30	1769	4 30	1842
				NORTH	10335	11 15	457	4 30	1298
				SOUTH	9173	7 30	1339	4 00	547
LAUREL CYN BL N/O MULHOLLAND DR	C00 3834 22	VR WE	07/19/67	TOTAL	21762	7 30	1628	4 45	1840
				NORTH	11048	11 15	491	4 45	1252
				SOUTH	10714	7 30	1263	6 15	637
LAUREL CYN BL N/O MULHOLLAND DR	C00 2030 23	EV WE	09/20/67	TOTAL	21446	7 30	1878	5 00	1875
				NORTH	10830	8 00	506	5 00	1282
				SOUTH	10616	7 30	1423	3 45	610
LAUREL CYN BL N/O MULHOLLAND DR	300 2430 22	EV WE	11/15/67	TOTAL	20977	7 30	1882	5 00	1872
				NORTH	10471	8 15	511	5 00	1239
				SOUTH	10506	7 30	1399	4 45	635
LAUREL CYN BL AT MULHOLLAND DR	304 1723 12	PS FR	09/22/67	TOTAL	21873	7 45	1785	5 15	1846
				NORTH	10469	11 15	415	5 00	1212
				SOUTH	11404	7 45	1433	7 30	672
LAUREL CYN BL AT OSBORNE ST	300 2337 11	PS TH	09/21/67	TOTAL	10926	7 15	683	4 30	1043
				NORTH	5844	11 15	278	4 30	694
				SOUTH	5082	7 15	455	5 00	389
LAUREL CYN BL AT SAN FERNANDO MISS		VR TU	07/18/67				MANUAL COUNT		
				NORTH		7 30	369	4 15	701
				SOUTH		7 00	1023	3 45	539
LAUREL CYN BL N/O SHERMAN WAY	G04 3738 23	VR FR	07/14/67	TOTAL	27076	7 15	1909	4 30	2196
				NORTH	14218	11 15	791	4 45	1437
				SOUTH	12858	7 00	1296	7 15	798
LAUREL CYN BL S/O SHERMAN WAY	G04 4630 32	VR MD	06/12/67	TOTAL	26678	7 15	1821	4 15	2304
				NORTH	12836	11 15	894	5 00	1324
				SOUTH	13842	7 00	1267	3 15	1096
LAUREL CYN BL AT VAN NUYS BL	300 4230 33	MS TU	10/03/67	TOTAL	12440	7 15	802	4 30	1084
				NORTH	5532	7 30	336	4 30	555
				SOUTH	6908	7 00	480	3 00	584

L O C A T I O N			DATE	DIR	VOLUME	AM	PEAK	PM	
LAUREL CYN BL AT VAN NUYS BL	300 4230 33	MS WE	10/04/67	TOTAL	11789	7 15	790	4 45	1061
				NORTH	5336	7 30	334	4 45	549
				SOUTH	6453	7 15	460	2 30	558
LAUREL CYN BL AT VAN NUYS BL	300 4230 33	MS TH	10/05/67	TOTAL	11735	7 15	763	4 45	1050
				NORTH	5363	7 15	329	4 45	547
				SOUTH	6372	7 15	434	3 15	531
LAUREL CYN BL AT VAN NUYS BL		MS TH	10/05/67				MANUAL COUNT		
				NORTH		7 15	359	4 15	592
				SOUTH		7 00	362	4 15	428
LAUREL CYN BL AT VAN NUYS BL	300 4230 33	MS FR	10/06/67	TOTAL	13604	7 15	827	3 15	1153
				NORTH	6069	7 15	350	4 45	591
				SOUTH	7535	7 15	477	3 15	628
LAUREL CYN BL AT VAN NUYS BL	300 4032 33	MS SA	10/21/67	TOTAL	15107	11 15	943	6 30	1293
				NORTH	6677	11 15	420	6 30	628
				SOUTH	8430	11 15	523	6 30	665
LAUREL CYN BL AT VAN NUYS BL	300 4032 33	MS SU	10/22/67	TOTAL	12763	11 15	989	11 30	1026
				NORTH	5727	11 15	425	6 30	499
				SOUTH	7036	11 15	564	11 30	593
LAUREL CYN BL AT VENTURA BL	300 3944 23	MS WE	10/04/67	TOTAL	26200	8 00	1833	5 15	2117
				NORTH	12581	8 00	792	5 15	1114
				SOUTH	13619	7 45	1060	5 15	1003
LAUREL CYN BL AT VENTURA BL		MS WE	10/04/67				MANUAL COUNT		
				NORTH		7 30	738	5 00	1176
				SOUTH		7 45	1090	5 00	936
LAUREL CYN BL AT VENTURA BL	300 3944 23	MS TH	10/05/67	TOTAL	25659	8 00	1557	4 45	2074
				NORTH	12362	8 15	688	4 15	1071
				SOUTH	13297	7 30	922	3 15	1015
LAUREL CYN BL AT VENTURA BL	300 3944 23	MS FR	10/06/67	TOTAL	26866	8 00	1752	5 15	2065
				NORTH	12738	8 15	760	5 45	1077
				SOUTH	14128	8 00	1000	5 00	1020

LOCATION			DATE	DIR	VOLUME	AM	PEAK	PM	
LAUREL CYN BL AT VENTURA BL	300 3944 23	MS SA	10/07/67	TOTAL	25506	11 15	1662	4 00	1856
				NORTH	11945	11 15	781	4 00	928
				SOUTH	13561	11 15	881	7 15	1040
LAUREL CYN BL AT VENTURA BL	300 3944 23	MS SU	10/08/67	TOTAL	20482	11 15	1205	4 45	1564
				NORTH	10108	11 15	550	4 45	765
				SOUTH	10374	11 15	655	6 15	800
LAUREL CYN BL AT VENTURA BL	300 3944 23	MS MO	10/09/67	TOTAL	23943	8 00	1813	4 45	1937
				NORTH	11474	8 00	778	5 00	1068
				SOUTH	12469	7 45	1038	2 45	943
LAUREL CYN BL AT VENTURA BL	300 3944 23	MS TU	10/10/67	TOTAL	24878	8 00	1823	4 45	1990
				NORTH	11909	8 15	768	4 45	1075
				SOUTH	12969	7 45	1074	3 15	932
LAUREL CYN BL AT VENTURA FWY	G19 4040 32	VR TH	04/06/67	TOTAL	33871	7 30	2281	2 45	2459
				NORTH	17224	11 15	1013	5 15	1351
				SOUTH	16647	7 30	1384	2 45	1202
LAUREL CYN BL AT VICTORY BL		VR FR	03/31/67				MANUAL COUNT		
				NORTH		8 15	558	5 00	1335
				SOUTH		7 15	1081	4 45	1319
LAUREL CYN BL AT WILLOW GLEN RD		WR FR	04/21/67				MANUAL COUNT		
				EAST		7 45	299	4 45	1154
				WEST		8 15	1197	3 30	464
LAURELGROVE AV AT VANOWEN ST	A00 1818 11	VR TU	02/07/67	TOTAL	1757	9 45	91	5 00	430
				NORTH	500	11 15	33	5 15	92
				SOUTH	1257	9 15	78	4 45	340
LAWRENCE ST S/O 8TH ST NON DIRECTIONAL COUNT	A00 48 2	CR MO	01/30/67	TOTAL	1605	10 45	156	6 15	138
LE CONTE AV AT GAYLEY AV		WR TU	04/25/67				MANUAL COUNT		
				EAST		7 45	309	4 45	110
				WEST		9 00	194	4 45	713

LOCATION	DATE	DIR	VOLUME	AM	PEAK	PM	
LE CONTE AV AT HILGARD AV 300 2818 21	WR FR	01/13/67	TOTAL	7141	11 15	443 4 45	754
			EAST	5128	11 15	343 4 45	594
			WEST	2013	7 30	226 4 00	195
LE CONTE AV AT HILGARD AV 300 2818 21	WR SA	01/14/67	TOTAL	6009	11 15	477 2 30	586
			EAST	4402	11 15	339 2 30	450
			WEST	1607	11 15	138 12 30	146
LE CONTE AV AT HILGARD AV 300 2818 21	WR SU	01/15/67	TOTAL	3947	11 15	272 5 15	339
			EAST	2842	10 30	209 1 30	261
			WEST	1105	11 15	107 11 45	135
LE CONTE AV E/O LEVERING AV	WR TU	04/25/67				MANUAL COUNT	
			EAST		7 45	316 5 00	80
			WEST		8 30	55 4 45	342
LE CONTE AV AT WESTWOOD BL 300 2828 22	WR SA	02/11/67	TOTAL	11693	11 15	956 3 30	1093
			EAST	6902	11 15	550 1 30	640
			WEST	4791	11 15	406 3 15	520
LE CONTE AV AT WESTWOOD BL 300 2828 22	WR MO	04/24/67	TOTAL	11857	11 15	894 12 15	1003
			EAST	6242	9 30	531 12 15	579
			WEST	5615	11 15	391 3 30	521
LEHIGH AV AT CARL ST A00 1818 11	VR FR	05/05/67	TOTAL	1490	7 45	119 4 15	121
			NORTH	652	9 30	49 5 30	58
			SOUTH	838	8 00	80 5 15	68
LEIMERT BL S/O SANTA BARBARA AV G14 3040 33	WR WE	03/08/67	TOTAL	10175	7 15	1000 4 45	1077
			NORTH	5336	7 15	803 4 30	353
			SOUTH	4839	7 30	215 5 00	732
LELAND ST AT 13TH ST SP B00 1717 11	SR FR	01/27/67	TOTAL	1563	7 30	177 2 45	191
			NORTH	852	7 30	106 2 45	141
			SOUTH	711	7 30	71 6 15	70
LEMAY ST AT BEVIS AV	VR MO	06/12/67				MANUAL COUNT	
			EAST		7 15	107 3 00	58
			WEST		7 00	23 5 00	23

LOCATION	DATE	DIR	VOLUME	AM	PEAK	PM	
LEMON ST N/O OLYMPIC BL A00 1717 11	06/20/67	CR TU	TOTAL	557	6 30	89 1 15	53
			NORTH	190	10 15	27 12 45	27
			SOUTH	367	6 30	77 11 30	31
LEMON GROVE AV E/O OXFORD AV NON DIRECTIONAL COUNT A00 38 2	02/06/67	CR MO	TOTAL	908	9 30	55 4 30	89
LEMON GROVE AV AT WILTON PL A00 36 1	11/03/67	CR FR			MANUAL COUNT		
			EAST		7 30	47 5 00	92
			WEST		8 30	21 4 45	35
LEMOYNE ST S/O SUNSET BL NON DIRECTIONAL COUNT A00 36 1	01/30/67	CR MO	TOTAL	2333	11 15	189 12 15	235
LENA AV N/O VANOWEN ST A00 1818 11	10/31/67	WV TU	TOTAL	662	7 00	49 5 00	84
			NORTH	277	10 15	18 4 30	38
			SOUTH	385	7 00	35 5 00	52
LENNOX AV S/O SHERMAN WAY A00 1818 11	04/12/67	VR WE			MANUAL COUNT		
			NORTH		7 00	52 4 00	174
			SOUTH		7 00	115 4 30	114
LEVANDA AV AT BOHLIG RD A00 1818 11	10/24/67	CR TU			MANUAL COUNT		
			NORTH		7 00	20 3 15	26
			SOUTH		7 30	57 4 00	49
LEVANDA AV AT BOHLIG RD A00 1818 11	10/24/67	CR TU			MANUAL COUNT		
			NORTH		7 00	20 3 15	26
			SOUTH		7 30	57 4 00	49
LEVERING AV AT LE CONTE AV A00 1818 11	04/25/67	WR TU			MANUAL COUNT		
			NORTH		9 00	41 5 00	335
			SOUTH		7 45	563 4 00	216
LEVERING AV AT MIDVALE AV A00 1818 11	06/08/67	WR TH			MANUAL COUNT		
			EAST		8 00	318 4 30	161
			WEST		9 00	71 5 00	441

L O C A T I O N			DATE	DIR	VOLUME	AM	PEAK	PM	
LEVERING AV AT VETERAN AV	200 2020 11	WR WE	04/05/67	TOTAL	7015	7 45	949	5 00	716
				EAST	4122	7 45	840	3 15	256
				WEST	2893	11 15	138	5 00	531
LEXINGTON AV AT WILTON PL		WR MO	05/08/67				MANUAL COUNT		
				EAST		7 45	45	4 45	86
				WEST		8 00	77	4 15	84
LIBBIT AV AT HAYVENHURST AV		VR WE	06/14/67				MANUAL COUNT		
				EAST		7 30	31	4 30	41
				WEST		8 30	40	3 00	84
LIBBIT AV AT HAYVENHURST AV	A00 1317 11	WV MO	10/30/67	TOTAL	1602	10 00	163	3 15	357
				EAST	677	10 00	109	3 15	257
				WEST	925	8 00	78	4 00	118
LINCOLN BL S/O JEFFERSON BL	G05 5232 43	WR WE	04/05/67	TOTAL	26617	7 15	3012	4 45	3064
				NORTH	14347	7 15	1197	4 45	2124
				SOUTH	12270	7 30	1884	5 00	962
LINCOLN BL S/O LA TIJERA BL	G06 4232 43	WR MO	04/10/67	TOTAL	18153	7 15	1974	4 30	2018
				NORTH	8930	11 15	651	4 30	1348
				SOUTH	9223	7 30	1476	4 45	692
LINCOLN BL N/O MANCHESTER AV	G03 3040 34	WR TH	04/06/67	TOTAL	22346	7 30	2172	4 45	2316
				NORTH	11038	7 15	803	4 45	1355
				SOUTH	11308	7 30	1399	4 45	961
LINCOLN BL S/O MANCHESTER AV	G03 4232 43	WR TH	04/06/67	TOTAL	20825	7 15	1909	4 45	2164
				NORTH	10365	11 15	690	4 45	1383
				SOUTH	10460	7 30	1264	4 45	781
LINCOLN BL AT MANCHESTER AV	G04 3340 43	MS WE	11/29/67	TOTAL	20900	7 30	2011	4 45	2432
				NORTH	11581	11 15	713	4 45	1677
				SOUTH	9319	7 30	1359	4 45	755
LINCOLN BL AT MANCHESTER AV	G04 3340 43	MS TH	11/30/67	TOTAL	19885	7 30	2032	4 45	2282
				NORTH	11779	7 15	806	4 45	1547
				SOUTH	8106	7 45	1319	4 45	735

LOCATION			DATE	DIR	VOLUME	AM	PEAK	PM	
LINCOLN BL AT MANCHESTER AV	G04 3340 43	MS FR	12/01/67	TOTAL	22192	7 30	1804	4 45	2458
				NORTH	13262	11 15	781	4 45	1755
				SOUTH	8930	7 45	1149	4 30	743
LINCOLN BL AT MANCHESTER AV	G04 3340 43	MS SA	12/02/67	TOTAL	15592	11 15	1051	4 30	1297
				NORTH	9406	11 15	713	3 45	778
				SOUTH	6186	10 00	427	4 30	611
LINCOLN BL AT MANCHESTER AV	G04 3340 43	MS SU	12/03/67	TOTAL	13670	11 15	990	3 30	1327
				NORTH	8106	11 15	537	3 30	729
				SOUTH	5564	11 15	453	3 30	598
LINCOLN BL AT MANCHESTER AV	G04 3340 43	MS MO	12/04/67	TOTAL	19452	7 30	1833	4 30	2435
				NORTH	11534	11 15	740	4 30	1607
				SOUTH	7918	7 30	1168	4 30	828
LINCOLN BL AT MANCHESTER AV	G04 3340 43	MS TU	12/05/67	TOTAL	21212	7 30	2017	4 30	2498
				NORTH	13132	11 15	955	4 30	1801
				SOUTH	8080	7 30	1228	4 30	697
LINCOLN BL W/O SEPULVEDA BL	G04 2424 22	WR FR	01/06/67	TOTAL	18987	7 30	2007	4 45	2116
				EAST	9636	7 30	1420	4 45	769
				WEST	9351	7 30	587	4 45	1347
LINCOLN BL N/O 83RD ST	300 4231 32	WR WE	04/05/67	TOTAL	24145	7 30	2717	5 00	2655
				NORTH	11738	7 30	1253	4 45	1339
				SOUTH	12407	7 30	1464	5 00	1323
LINCOLN BL N/O 85TH ST	D04 3040 23	WR WE	07/05/67	TOTAL	22477	7 15	1989	4 45	2476
				NORTH	11103	7 30	745	5 00	1400
				SOUTH	11374	7 15	1247	4 45	1092
LINCOLN PARK AV N/O MISSION RD		CR MO	01/09/67				MANUAL COUNT		
				NORTH		7 15	57	4 45	79
				SOUTH		7 15	75	3 00	125
LINDBROOK DR E/O GAYLEY AV		WR TH	01/19/67				MANUAL COUNT		
				EAST		7 45	197	3 30	186
				WEST		8 45	135	3 30	286

LOCATION		DATE	DIR	VOLUME	AM	PEAK	PM
LINDBROOK DR AT HOLMBY AV		03/14/67	WR TU		MANUAL COUNT		
				EAST	8 00	37	4 45 72
				WEST	7 15	33	4 00 50
LINDLEY AV S/O NORDHOFF ST		01/10/67	VR TU		MANUAL COUNT		
				NORTH	7 00	834	4 15 547
				SOUTH	7 15	330	4 30 423
LINDLEY AV AT SHERMAN WAY	C00 3131 22	03/13/67	VR MO	TOTAL	7 30	1038	4 15 1162
				NORTH	7 30	449	4 15 604
				SOUTH	7 30	589	3 00 609
LINDLEY AV AT VALLEY VISTA BL		05/02/67	VR TU		MANUAL COUNT		
				NORTH	7 30	123	3 15 100
				SOUTH	7 30	59	4 30 120
LINDLEY AV AT VENTURA BL		03/07/67	VR TU		MANUAL COUNT		
				NORTH	7 15	256	3 45 200
				SOUTH	7 45	258	4 00 319
LINNET ST AT YOLANDA AV		04/18/67	VR TU		MANUAL COUNT		
				EAST	7 15	187	3 00 99
				WEST	7 00	111	3 15 72
LINNINGTON AV S/O OLYMPIC BL NON DIRECTIONAL COUNT	A00 29 1	02/08/67	WR WE	TOTAL	9 15	30	2 45 88
LITHUANIA DR AT WESTBURY DR	A00 1817 11	05/23/67	VR TU	TOTAL	7 00	35	4 30 140
				NORTH	7 00	15	4 30 128
				SOUTH	6 45	21	7 00 20
LOMA DR N/O 6TH ST	100 2020 11	04/28/67	CR FR	TOTAL	7 15	313	4 45 291
				NORTH	7 15	148	4 45 189
				SOUTH	7 30	168	3 15 126
LOMITA BL E/O WESTERN AV	C00 3040 23	10/25/67	PS WE	TOTAL	7 00	1752	4 30 1939
				EAST	7 00	1016	3 30 894
				WEST	7 00	736	4 45 1102

LOCATION		DATE	DIR	VOLUME	AM	PEAK	PM		
LONDON ST AT RAMPART BL		08/15/67	CR TU						
					MANUAL COUNT				
			EAST		7 30	706	4 45		
			WEST		7 30	105	3 00		
							266		
							61		
LONGWOOD AV AT ELMO DR	A00 1818 11	01/18/67	WR WE	TOTAL	908	7 15	54	4 00	101
				NORTH	448	7 15	34	4 00	58
				SOUTH	460	10 15	33	4 45	49
LOOKOUT MT AV W/O LAUREL CANYON BL		04/21/67	WR FR						
						MANUAL COUNT			
			EAST		8 15	454	3 00	234	
			WEST		8 15	94	4 45	343	
LORENA ST AT BROOKLYN AV		11/22/67	CR WE						
						MANUAL COUNT			
			NORTH		7 15	142	4 45	424	
			SOUTH		7 00	79	3 45	43	
LORENA ST AT WHITTIER BL		06/12/67	CR MO						
						MANUAL COUNT			
			NORTH		7 30	259	4 15	947	
			SOUTH		7 00	825	3 45	415	
LORENA ST AT WHITTIER BL	300 2329 22	06/19/67	CR MO	TOTAL	11948	6 30	988	3 45	1209
				NORTH	6088	11 15	333	4 00	854
				SOUTH	5860	6 45	772	3 45	360
LORENA ST AT 6TH ST		09/19/67	CR TU						
						MANUAL COUNT			
			NORTH		7 30	299	4 15	825	
			SOUTH		7 00	784	4 00	319	
LORING AV AT WARNER AV		01/17/67	WR TU						
						MANUAL COUNT			
			EAST		7 00	33	4 30	82	
			WEST		7 15	59	4 45	199	
LORING AV AT WYTON DR		02/23/67	WR TH						
						MANUAL COUNT			
			NORTH		8 30	48	5 00	74	
			SOUTH		8 15	80	3 00	57	
LOS ANGELES ST S/O OLYMPIC BL	C00 2828 22	06/26/67	CR MO	TOTAL	9848	7 00	924	4 15	1128
				NORTH	4784	7 00	481	4 00	530
				SOUTH	5064	7 15	450	4 15	603

LOCATION		DATE	DIR	VOLUME	AM	PEAK	PM		
LOS ANGELES ST AT OLYMPIC BL		12/26/67	CR TU	MANUAL COUNT					
				NORTH	7 15	448	4 15	481	
				SOUTH	7 15	376	4 30	788	
LOS ANGELES ST S/O PICO BL	C00 2828 22	05/17/67	CR WE	TOTAL	9298	7 30	901	4 30	1138
				NORTH	4332	7 00	608	3 45	375
				SOUTH	4966	11 15	329	4 30	780
LOS ANGELES ST N/O TEMPLE ST	C00 3256 34	05/10/67	CR WE	TOTAL	23493	7 00	2307	4 15	2111
				NORTH	12170	11 15	754	4 15	1603
				SOUTH	11323	7 00	1776	1 15	686
LOS ANGELES ST AT TEMPLE ST		12/19/67	CR TU	MANUAL COUNT					
				NORTH	9 00	423	4 30	1700	
				SOUTH	7 15	1896	3 15	638	
LOS ANGELES ST AT WASHINGTON BL	C00 2828 22	08/31/67	CR TH	TOTAL	6234	7 15	577	4 15	802
				NORTH	2182	7 00	268	3 45	257
				SOUTH	4052	7 15	319	4 15	562
LOS ANGELES ST AT WASHINGTON BL	C00 2828 22	09/01/67	CR FR	TOTAL	7584	7 15	570	4 15	855
				NORTH	2397	6 45	272	3 45	250
				SOUTH	5187	7 45	320	4 15	611
LOS ANGELES ST S/O 2ND ST	C00 3033 22	06/26/67	CR MO	TOTAL	17611	7 15	1839	4 15	1804
				NORTH	9157	7 15	552	4 45	1369
				SOUTH	8454	7 15	1287	4 00	610
LOS ANGELES ST AT 3RD ST		12/01/67	CR FR	MANUAL COUNT					
				NORTH	7 00	483	4 45	1321	
				SOUTH	7 30	1186	4 00	665	
LOS ANGELES ST S/O 5TH ST	C00 2728 22	06/26/67	CR MO	TOTAL	16976	7 15	1412	4 15	1574
				NORTH	8821	7 15	563	4 30	939
				SOUTH	8155	7 15	849	4 15	654
LOS ANGELES ST AT 5TH ST		12/21/67	CR TH	MANUAL COUNT					
				NORTH	7 15	405	4 30	960	
				SOUTH	7 15	979	4 00	797	

LOCATION		DATE	DIR	VOLUME	AM	PEAK	PM		
LOS ANGELES ST N/O 7TH ST	C00 5628 42	CR TH	05/11/67	TOTAL	12727	7 00	1093	4 15	1367
				NORTH	5843	7 00	483	4 15	671
				SOUTH	6884	7 15	637	4 15	696
LOS ANGELES ST S/O 7TH ST	C00 2828 22	CR TH	05/11/67	TOTAL	12418	7 15	1017	4 15	1472
				NORTH	6211	7 15	524	4 30	782
				SOUTH	6207	11 00	497	4 15	740
LOS ANGELES ST S/O 7TH ST	C00 2828 22	CR MO	06/26/67	TOTAL	11472	7 15	1028	4 00	1277
				NORTH	5344	7 00	468	4 15	661
				SOUTH	6128	7 15	586	4 00	624
LOS ANGELES ST AT 8TH ST		CR TH	12/21/67				MANUAL COUNT		
				NORTH		7 15	588	5 00	792
				SOUTH		7 15	531	4 00	818
LOS ANGELES ST AT 17TH ST		CR FR	08/25/67				MANUAL COUNT		
				NORTH		7 00	320	3 45	193
				SOUTH		7 15	326	4 15	910
LOS ANGELES ST AT 18TH ST		CR FR	08/25/67				MANUAL COUNT		
				NORTH		7 00	423	4 15	391
				SOUTH		7 15	322	4 00	570
LOS FELIZ BL AT BRUNSWICK AV		CR TU	07/18/67				MANUAL COUNT		
				EAST		7 30	798	4 45	1576
				WEST		7 30	1286	4 30	1054
LOS FELIZ BL E/O CATALINA ST	C00 2020 22	CR WE	07/12/67	TOTAL	23181	7 30	1730	5 00	1950
				EAST	10330	7 30	565	5 00	1086
				WEST	12851	7 45	1192	4 45	888
LOS FELIZ BL E/O GLENFELIZ BL	C00 3040 23	CR TH	10/26/67	TOTAL	30242	7 30	2457	4 45	2779
				EAST	15133	7 45	854	5 00	1631
				WEST	15109	7 30	1639	3 30	1257
LOS FELIZ BL AT GLENFELIZ BL		CR TU	10/31/67				MANUAL COUNT		
				EAST		7 30	881	4 45	1801
				WEST		7 15	1830	3 30	1192

LOCATION	DATE	DIR	VOLUME	AM	PEAK	PM			
LOS FELIZ BL W/O NOTTINGHAM AV	C00 2020 22	CR WE	07/12/67	TOTAL	22883	7 30	1712	4 45	1848
				EAST	10208	7 30	585	5 15	1047
				WEST	12675	7 30	1127	4 00	831
LOS FELIZ BL W/O OXFORD AV	G04 3035 22	CR WE	07/12/67	TOTAL	18250	7 30	1454	4 45	1432
				EAST	9956	7 30	498	5 15	961
				WEST	8294	7 30	956	4 00	514
LOS FELIZ BL AT VERMONT AV		CR MO	06/19/67				MANUAL COUNT		
				EAST		7 30	682	4 45	1127
				WEST		8 00	1658	4 45	1166
LOS FELIZ BL AT WINONA BL		CR FR	03/17/67				MANUAL COUNT		
				EAST		7 30	586	4 45	953
				WEST		7 45	1220	4 30	847
LOS PALOS ST AT OLYMPIC BL		CR MO	04/24/67				MANUAL COUNT		
				NORTH		7 45	40	3 30	97
				SOUTH		7 30	41	4 15	44
LOS PALOS ST AT OLYMPIC BL	100 1616 11	CR MO	06/05/67	TOTAL	1052	6 15	148	3 30	146
				NORTH	542	7 45	42	3 15	106
				SOUTH	510	6 15	112	4 30	57
LOUISE AV N/O CHASE ST	A00 1111 11	VR TH	07/13/67	TOTAL	123	11 15	39	11 45	51
				NORTH	83	11 15	30	11 45	37
				SOUTH	40	11 15	9	12 00	14
LOUISE AV AT RAYEN ST	B00 1718 11	WV FR	11/10/67	TOTAL	1265	7 15	116	3 45	134
				NORTH	670	7 30	41	3 45	82
				SOUTH	595	7 15	75	3 30	57
LOUISE AV AT WEDDINGTON ST	A00 2331 11	WV TH	09/28/67	TOTAL	2442	7 45	255	4 00	220
				NORTH	1378	7 45	115	4 15	151
				SOUTH	1064	8 15	143	5 00	78
LOUISE AV AT BURBANK BL		VR WE	02/01/67				MANUAL COUNT		
				NORTH		8 00	132	4 15	277
				SOUTH		7 00	106	3 00	70

LOCATION		DATE	DIR	VOLUME	AM	PEAK	PM	
LOUISE AV N/O LASSEN ST		12/20/67	WV WE					
					MANUAL COUNT			
			NORTH		7 00	12 4 45	89	
			SOUTH		7 45	77 3 00	65	
LOUISE AV AT RANCHO ST		03/27/67	VR MO					
					MANUAL COUNT			
			NORTH		7 15	78 4 45	128	
			SOUTH		7 15	46 4 30	72	
LOUISE AV AT SAN FERNANDO MISS BL	B00 3030 11	03/27/67	VR MO	TOTAL	3586	7 15	530 4 30	467
				NORTH	1854	7 30	241 4 45	249
				SOUTH	1732	7 15	295 4 30	219
LOUISE AV AT SAN JOSE ST	C00 3030 22	03/23/67	VR TH	TOTAL	2535	11 00	169 4 45	280
				NORTH	1263	11 15	84 4 45	151
				SOUTH	1272	11 00	87 4 45	129
LOUISE AV AT VENTURA BL		03/07/67	VR TU					
					MANUAL COUNT			
			NORTH		7 30	81 3 15	92	
			SOUTH		7 15	95 4 30	96	
LOUVRE ST AT EL DORADO AV	A00 1818 11	08/25/67	EV FR	TOTAL	247	10 45	17 2 45	26
				EAST	100	10 00	10 3 15	12
				WEST	147	10 45	12 2 45	16
LOWELL AV AT TEMPLETON ST	B00 1515 11	08/09/67	CR WE	TOTAL	616	6 45	42 4 45	67
				NORTH	280	7 15	18 4 00	33
				SOUTH	336	6 45	27 4 45	42
LOYOLA BL N/O MANCHESTER AV	B00 2525 11	04/12/67	WR WE	TOTAL	2950	7 45	241 3 00	265
				NORTH	1377	7 45	149 3 15	126
				SOUTH	1573	11 15	102 3 00	152
LOYOLA BL N/O MANCHESTER AV	200 2525 11	12/20/67	WR WE	TOTAL	2887	11 15	205 12 15	263
				NORTH	1428	11 15	115 4 45	138
				SOUTH	1459	11 15	90 12 30	134
LOYOLA BL N/O 83RD ST	B00 2525 11	05/09/67	WR TU	TOTAL	2714	7 45	220 4 45	238
				NORTH	1338	11 15	101 4 45	132
				SOUTH	1376	7 45	146 6 00	128

LOCATION		DATE	DIR	VOLUME	AM	PEAK	PM	
LUCAS AV S/O BEVERLY BL		07/07/67	CR FR					MANUAL COUNT
				NORTH	7 45	142	4 30	1132
				SOUTH	7 15	1043	4 30	203
LUCAS AV N/O 6TH ST	B00 1818 11	04/28/67	CR FR	TOTAL	8 00	636	4 45	893
				NORTH	11 00	154	5 00	645
				SOUTH	7 45	503	4 15	299
LUCERNE AV AT SEPULVEDA BL		06/08/67	WR TH					MANUAL COUNT
				EAST	7 00	38	4 00	36
				WEST	7 00	25	5 00	32
LUCERNE AV AT SEPULVEDA BL		11/07/67	WR TU					MANUAL COUNT
				EAST	7 15	51	5 00	64
				WEST	7 15	45	3 15	38
LUCERNE BL AT 1ST ST		08/15/67	CR TU					MANUAL COUNT
				NORTH	8 15	36	5 00	56
				SOUTH	4 30	33	4 15	82
LUCERNE BL AT 2ND ST		08/16/67	CR WE					MANUAL COUNT
				NORTH	8 00	50	4 30	79
				SOUTH	7 30	38	3 00	49
LUCERNE BL AT 4TH ST	B00 2020 11	01/17/67	WR TU	TOTAL	7 45	93	3 00	122
				NORTH	11 00	50	4 15	59
				SOUTH	7 45	58	3 30	66
LUCILLE AV W/O LINCOLN BL	100 1515 11	03/20/67	WR MO	TOTAL	10 15	30	2 45	55
				EAST	10 15	16	2 15	42
				WEST	7 15	16	3 15	24
LURLINE AV N/O ROSCOE BL		01/17/67	VR TU					MANUAL COUNT
				NORTH	7 15	35	4 30	47
				SOUTH	7 30	37	2 30	57
MACY ST AT MISSION RD	C00 3032 32	02/24/67	CR FR	TOTAL	7 30	1455	4 30	2197
				EAST	6 45	550	4 30	1789
				WEST	7 30	913	2 30	411

LOCATION		DATE	DIR	VOLUME	AM	PEAK	PM		
MACY ST AT MISSION RD	C00 3030 33	PS TH	09/14/67	TOTAL	15848	7 00	1486	4 30	1746
				EAST	9434	7 15	450	4 30	1374
				WEST	6414	7 00	1037	4 00	387
MADISON AV AT SANTA MONICA BL		CR MO	04/10/67				MANUAL COUNT		
				NORTH		8 45	45	4 45	84
				SOUTH		7 45	35	4 45	83
MAGNOLIA AV S/O 7TH ST	A00 1717 11	CR TU	01/17/67	TOTAL	690	7 45	60	4 45	101
				NORTH	386	7 45	42	4 15	66
				SOUTH	304	9 45	22	5 00	45
MAGNOLIA AV N/O 8TH ST	A00 1717 11	CR TU	01/17/67	TOTAL	700	7 45	43	4 45	116
				NORTH	389	11 15	23	4 30	69
				SOUTH	311	7 15	24	5 00	51
MAGNOLIA BL AT KESTER AV	B00 3121 11	VR MO	05/15/67	TOTAL	7068	7 45	562	5 00	738
				EAST	3431	7 45	323	4 30	299
				WEST	3637	7 45	239	5 00	446
MAGNOLIA BL AT NOBLE AV	200 1431 11	VR WE	08/02/67	TOTAL	6181	7 30	425	5 15	693
				EAST	2798	7 30	222	4 45	266
				WEST	3383	7 15	208	5 15	437
MAGNOLIA BL AT SEPULVEDA BL		VR WE	04/26/67				MANUAL COUNT		
				EAST		5 00	17	4 30	69
				WEST		7 45	179	5 00	269
MAGNOLIA BL AT VAN NUYS BL	B00 3125 11	PS FR	09/22/67	TOTAL	11109	8 15	783	4 45	1048
				EAST	5279	7 30	443	4 45	418
				WEST	5830	8 15	344	5 00	630
MAIN ST S/O IMPERIAL HWY		WR WE	03/01/67				MANUAL COUNT		
				NORTH		7 00	595	4 45	386
				SOUTH		7 30	298	4 00	605
MAIN ST S/O OLYMPIC BL	C00 3030 22	CR TH	07/06/67	TOTAL	13190	7 30	1077	4 30	1317
				NORTH	6091	7 30	592	4 00	543
				SOUTH	7099	7 15	490	4 30	815

LOCATION			DATE	DIR	VOLUME	AM	PEAK	PM	
MAIN ST S/O PICO BL	C00 3933 33	CR WE	05/17/67	TOTAL	14051	7 15	1536	4 00	1529
				NORTH	7033	7 15	1103	3 45	645
				SOUTH	7018	7 00	450	4 30	984
MAIN ST AT PICO BL		CR MO	12/18/67				MANUAL COUNT		
				NORTH		7 30	937	4 00	663
				SOUTH		7 30	438	5 00	837
MAIN ST N/O TEMPLE ST	C00 3430 22	CR WE	05/10/67	TOTAL	16366	7 15	1522	1 45	2265
				NORTH	8117	11 00	747	1 45	1806
				SOUTH	8249	7 15	1173	3 45	547
MAIN ST N/O TEMPLE ST	C00 3434 22	CR TU	08/08/67	TOTAL	16696	7 15	1614	4 15	1576
				NORTH	8341	11 15	564	4 15	1119
				SOUTH	8355	7 15	1245	12 45	529
MAIN ST AT VERNON AV	C00 2828 22	CR MO	03/27/67	TOTAL	9639	7 00	1023	4 15	1099
				NORTH	4652	7 00	853	4 30	287
				SOUTH	4987	10 30	294	4 15	819
MAIN ST AT WASHINGTON BL	C00 4040 44	MS WE	10/18/67	TOTAL	13429	7 00	1456	4 15	1636
				NORTH	6669	7 00	961	4 00	675
				SOUTH	6760	7 00	495	4 30	995
MAIN ST AT WASHINGTON BL	C00 4040 44	MS TH	10/19/67	TOTAL	13591	7 00	1398	4 15	1662
				NORTH	6668	7 00	909	3 45	714
				SOUTH	6923	6 45	495	4 15	987
MAIN ST AT WASHINGTON BL	C00 4040 44	MS FR	10/20/67	TOTAL	15108	7 00	1446	4 00	1835
				NORTH	7684	7 00	975	3 45	864
				SOUTH	7424	7 30	477	4 30	1021
MAIN ST AT WASHINGTON BL	C00 4040 44	MS SA	10/21/67	TOTAL	9187	11 15	632	1 15	709
				NORTH	4126	11 15	315	11 30	332
				SOUTH	5061	11 15	317	1 15	401
MAIN ST AT WASHINGTON BL	C00 4040 44	MS SU	10/22/67	TOTAL	6429	11 15	396	4 00	731
				NORTH	3191	11 15	154	4 00	555
				SOUTH	3238	11 15	242	11 45	308

LOCATION			DATE	DIR	VOLUME	AM	PEAK	PM	
MAIN ST AT WASHINGTON BL	C00 4040 44	MS MD	10/23/67	TOTAL	14278	7 15	1480	4 00	1674
				NORTH	7065	7 15	966	4 00	728
				SOUTH	7213	7 15	514	4 15	958
MAIN ST AT WASHINGTON BL	C00 4040 44	MS TU	10/24/67	TOTAL	13865	7 15	1447	4 15	1580
				NORTH	6922	7 30	945	4 00	646
				SOUTH	6943	7 00	515	4 15	936
MAIN ST AT WASHINGTON BL		MS FR	11/17/67				MANUAL COUNT		
				NORTH		7 00	1023	4 00	843
				SOUTH		7 00	551	4 30	1142
MAIN ST S/O 2ND ST	C00 2628 22	CR MD	06/26/67	TOTAL	16531	7 15	1347	4 30	1472
				NORTH	8625	10 30	502	4 30	1023
				SOUTH	7906	7 30	967	4 00	496
MAIN ST S/O 5TH ST	C00 2828 22	CR MD	06/26/67	TOTAL	17259	7 30	1219	4 15	1302
				NORTH	8753	7 15	498	4 30	757
				SOUTH	8506	7 30	751	4 15	560
MAIN ST S/O 7TH ST	C00 2828 22	CR MD	06/26/67	TOTAL	14806	7 30	1046	4 15	1279
				NORTH	7699	10 45	566	4 00	670
				SOUTH	7107	7 30	556	4 15	613
MAIN ST AT 104TH ST	300 2828 22	SR TU	03/28/67	TOTAL	8712	7 15	588	4 00	827
				NORTH	3817	7 00	366	4 00	360
				SOUTH	4895	11 15	298	4 45	495
MAIN ST AT 111TH PL	300 2727 22	SR TU	03/28/67	TOTAL	9335	7 00	618	4 15	897
				NORTH	4350	7 00	381	4 15	391
				SOUTH	4985	11 15	325	4 15	506
MAIN ST AT 120TH ST	C00 5237 33	SR TU	04/25/67	TOTAL	6322	7 00	446	4 30	576
				NORTH	3026	7 00	277	4 30	242
				SOUTH	3296	11 15	213	4 15	340
MAIN ST AT BROOKS AV		WR MD	10/09/67				MANUAL COUNT		
				NORTH		7 45	140	4 00	205
				SOUTH		7 30	278	4 45	323

L O C A T I O N				DATE	DIR	VOLUME	AM	PEAK	PM	
MALABAR ST E/O EVERGREEN AV NON DIRECTIONAL COUNT	A00 32	1	CR WE	01/25/67	TOTAL	1053	7 30	102	3 45	121
MALCOLM AV N/O PICO BL			WR FR	01/20/67				MANUAL COUNT		
					NORTH		8 00	28	5 00	148
					SOUTH		9 00	39	4 45	148
MALCOLM AV AT WELLWORTH AV			WR TH	03/16/67				MANUAL COUNT		
					NORTH		7 45	42	4 15	30
					SOUTH		8 30	34	4 45	90
MANCHESTER AV E/O AIRPORT BL	609 2838	23	WR TH	04/27/67	TOTAL	26590	7 15	1750	4 30	2535
					EAST	13747	7 30	889	4 30	1214
					WEST	12843	7 15	888	4 30	1321
MANCHESTER AV E/O BELLANCA AV	G17 2828	23	WR TU	02/21/67	TOTAL	34752	7 15	2991	4 30	3077
					EAST	16160	7 15	1170	4 00	1494
					WEST	18592	7 15	1821	4 45	1742
MANCHESTER AV AT BELLANCA AV			WR TU	08/29/67				MANUAL COUNT		
					EAST		7 30	987	3 45	1412
					WEST		7 30	990	4 45	1240
MANCHESTER AV AT BERGER AV			WR WE	07/26/67				MANUAL COUNT		
					EAST		7 15	523	4 00	768
					WEST		7 15	224	5 00	791
MANCHESTER AV W/O EMERSON AV	G06 4028	32	WR TU	02/21/67	TOTAL	23158	7 00	1866	4 30	2064
					EAST	11546	7 15	886	3 00	1066
					WEST	11612	7 00	994	4 30	1126
MANCHESTER AV W/O FALMOUTH AV	G27 5240	32	WR TH	04/13/67	TOTAL	13685	7 30	1136	4 30	1229
					EAST	6309	7 30	614	4 15	583
					WEST	7376	7 30	522	5 00	713
MANCHESTER AV AT FALMOUTH AV	627 5152	33	WR FR	03/10/67	TOTAL	13606	7 30	936	4 45	1323
					EAST	6820	7 30	577	4 30	638
					WEST	6786	7 30	359	5 00	722

L O C A T I O N			DATE	DIR	VOLUME	AM	PEAK	PM
MANCHESTER AV AT KENTWOOD AV			WR TU	11/14/67		MANUAL COUNT		
				EAST		7 30	988	3 00 1087
				WEST		7 15	1664	5 00 1170
MANCHESTER AV E/O LA TIJERA BL	606 2840 23	WR TH	04/27/67	TOTAL	22870	7 30	1511	4 30 2130
				EAST	11874	7 30	786	4 30 983
				WEST	10996	11 15	749	4 30 1147
MANCHESTER AV E/O LINCOLN BL	606 2839 23	WR TU	04/11/67	TOTAL	21831	7 15	2232	4 15 1893
				EAST	11118	7 15	1128	2 45 1067
				WEST	10713	7 30	1120	4 45 978
MANCHESTER AV W/O LINCOLN BL	606 3928 32	WR MO	04/10/67	TOTAL	17821	7 15	1835	2 45 1633
				EAST	9446	7 15	1031	2 45 946
				WEST	8375	7 30	806	5 00 858
MANCHESTER AV AT LINCOLN BL	G06 4040 33	MS TH	11/30/67	TOTAL	21770	7 30	2248	3 00 1899
				EAST	10604	7 30	1142	3 15 1070
				WEST	11166	7 30	1106	4 45 1062
MANCHESTER AV AT LINCOLN BL	G06 4040 33	MS FR	12/01/67	TOTAL	24494	7 30	2117	4 45 2115
				EAST	11651	7 30	1092	3 00 1091
				WEST	12843	7 30	1025	4 45 1291
MANCHESTER AV AT LINCOLN BL	G06 4040 33	MS SA	12/02/67	TOTAL	21858	11 15	1545	11 45 1704
				EAST	10355	11 15	742	12 15 813
				WEST	11503	11 15	803	4 30 956
MANCHESTER AV AT LINCOLN BL	G06 4040 33	MS SU	12/03/67	TOTAL	17615	11 15	1268	12 00 1585
				EAST	8572	11 15	604	12 00 824
				WEST	9043	11 15	664	4 00 790
MANCHESTER AV AT LINCOLN BL	G06 4040 33	MS MO	12/04/67	TOTAL	21928	7 30	1918	3 15 1917
				EAST	10479	7 45	1057	3 15 1037
				WEST	11449	7 15	984	4 15 1047
MANCHESTER AV AT LINCOLN BL	G06 4040 33	MS TU	12/05/67	TOTAL	21211	7 30	1885	3 15 1853
				EAST	10387	7 45	1059	3 15 1063
				WEST	10824	7 15	941	4 30 982

L O C A T I O N			DATE	DIR	VOLUME	AM	PEAK	PM	
MANCHESTER AV AT LOYOLA BL	605 4040 33	WR TU	12/19/67	TOTAL	24025	11 15	1509	4 15	2030
				EAST	12252	11 15	807	3 00	994
				WEST	11773	11 15	702	4 45	1076
MANCHESTER AV E/O DSAGE AV	D06 3440 23	WR WE	04/26/67	TOTAL	30151	7 30	2343	4 30	2822
				EAST	15064	7 30	1004	4 15	1538
				WEST	15087	7 15	1374	4 45	1365
MANCHESTER AV E/O PERSHING DR	G04 3042 23	WR MO	04/17/67	TOTAL	11967	7 30	1027	4 45	1128
				EAST	5749	7 30	492	4 30	594
				WEST	6218	7 15	544	3 00	572
MANCHESTER AV W/O PERSHING DR	C00 2828 11	WR TH	04/20/67	TOTAL	3460	7 30	305	4 30	361
				EAST	1527	7 30	212	3 45	163
				WEST	1933	11 15	125	5 00	255
MANCHESTER AV AT PERSHING DR	C00 3041 14	PS MO	10/16/67	TOTAL	8727	7 15	743	4 45	775
				EAST	2557	7 45	263	3 45	279
				WEST	6170	7 15	503	4 45	549
MANCHESTER AV E/O SEPULVEDA BL	G06 2840 33	WR TU	02/21/67	TOTAL	26019	11 15	1572	4 30	2266
				EAST	12660	11 15	792	2 45	1134
				WEST	13359	7 30	1005	4 45	1285
MANCHESTER AV W/O SEPULVEDA BL	G05 4028 32	WR TU	05/02/67	TOTAL	25389	7 15	1820	4 30	2245
				EAST	13992	7 15	995	3 00	1211
				WEST	11397	7 15	825	4 30	1149
MANCHESTER AV W/O STANMOOR DR	618 2828 22	WR WE	04/26/67	TOTAL	15792	7 30	1435	3 00	1401
				EAST	8144	7 30	799	3 15	808
				WEST	7648	7 15	657	6 00	745
MANCHESTER AV AT TRUXTON AV		WR MO	02/20/67				MANUAL COUNT		
				EAST		7 15	937	3 00	1079
				WEST		7 30	880	4 45	1128
MANCHESTER AV E/O VERMONT AV	C00 3040 23	MS TU	11/14/67	TOTAL	37509	7 00	2443	4 30	3078
				EAST	18371	7 00	1337	4 45	1517
				WEST	19138	11 15	1167	4 30	1568

L O C A T I O N			DATE	DIR	VOLUME	AM	PEAK	PM	
MANCHESTER AV E/O VERMONT AV	C00 3040 23	MS WE	11/15/67	TOTAL	38055	7 00	2430	4 30	3101
				EAST	18528	7 00	1296	4 30	1492
				WEST	19527	11 15	1193	4 30	1609
MANCHESTER AV E/O VERMONT AV	C00 3040 23	MS TH	11/16/67	TOTAL	38358	7 00	2439	4 30	3054
				EAST	18826	7 00	1317	4 30	1485
				WEST	19532	11 15	1208	4 30	1569
MANCHESTER AV E/O VERMONT AV	C00 3040 23	MS FR	11/17/67	TOTAL	43089	7 00	2561	4 30	3243
				EAST	21253	7 00	1418	4 30	1647
				WEST	21836	11 15	1359	4 30	1596
MANCHESTER AV E/O VERMONT AV	C00 3040 23	MS SA	11/18/67	TOTAL	41121	11 15	2604	4 15	3019
				EAST	20088	11 15	1210	4 30	1593
				WEST	21033	11 15	1394	4 00	1431
MANCHESTER AV E/O VERMONT AV	C00 3040 23	MS SU	11/19/67	TOTAL	27669	11 15	1443	1 00	1951
				EAST	14061	10 00	797	1 30	959
				WEST	13608	11 15	724	1 00	1049
MANCHESTER AV AT VERMONT AV	C00 3939 33	CR FR	07/14/67	TOTAL	42995	11 15	2329	4 15	3102
				EAST	19946	7 00	1097	6 00	1743
				WEST	23049	11 15	1320	4 15	1614
MANCHESTER AV W/O WESTERN AV	C00 4031 32	PS WE	10/25/67	TOTAL	25521	7 00	1821	4 30	2289
				EAST	12452	7 30	899	4 30	1258
				WEST	13069	7 00	950	5 00	1055
MANCHESTER AV E/O WILEY POST AV	G06 2840 33	WR TU	02/21/67	TOTAL	25875	7 15	1906	4 30	2462
				EAST	12974	7 15	991	4 30	1086
				WEST	12901	7 30	932	4 30	1376
MANDEVILLE CYN RD N/O CHALON RD	C00 1212 11	WR TU	11/21/67	TOTAL	1851	7 45	193	4 45	191
				NORTH	917	11 15	48	4 45	148
				SOUTH	934	7 30	158	3 45	73
MANDEVILLE CYN RD S/O CHALON RD	C00 1212 11	WR TU	11/21/67	TOTAL	2391	7 30	258	4 45	232
				NORTH	1193	11 15	58	4 45	184
				SOUTH	1198	7 30	215	3 30	94

LOCATION	DATE	DIR	VOLUME	AM	PEAK	PM	
MANDEVILLE CYN RD N/O MERRIMAC RD C00 1212 11	WR TU	11/21/67	TOTAL	964	7 15	92 4 30	111
			NORTH	443	8 00	25 4 45	81
			SOUTH	521	7 15	76 3 45	42
MANDEVILLE CYN RD N/O SUNSET BL C00 1524 12	WR TU	11/21/67	TOTAL	6489	7 45	615 4 30	643
			NORTH	3238	11 15	172 5 00	459
			SOUTH	3251	7 45	488 4 00	263
MANHATTAN PL AT OLYMPIC BL	CR TH	11/09/67				MANUAL COUNT	
			NORTH		9 00	41 4 30	45
			SOUTH		8 15	34 4 30	53
MANHATTAN PL S/O 4TH ST B00 2222 11	WR TU	01/17/67	TOTAL	2038	8 15	156 4 30	221
			NORTH	1123	10 45	62 5 00	136
			SOUTH	915	8 15	101 4 30	89
MANSFIELD AV AT ADAMS BL	WR TH	03/09/67				MANUAL COUNT	
			NORTH		7 45	86 3 00	61
			SOUTH		8 30	46 4 00	63
MANSFIELD AV AT 3RD ST	WR FR	02/24/67				MANUAL COUNT	
			NORTH		7 30	24 5 00	40
			SOUTH		7 30	54 4 30	47
MANSFIELD AV AT 6TH ST	WR TH	10/26/67				MANUAL COUNT	
			NORTH		8 45	28 4 45	60
			SOUTH		7 30	53 3 15	38
MANTON AV AT COLLINS ST A00 1414 11	VR MO	01/16/67	TOTAL	555	8 00	54 5 00	75
			NORTH	310	8 00	21 3 15	45
			SOUTH	245	8 00	33 5 45	51
MAPLE AV N/O 6TH ST C00 2020 22	CR MO	06/26/67	TOTAL	3976	7 30	260 4 45	388
			NORTH	2863	10 00	155 4 30	335
			SOUTH	1113	7 00	170 1 45	73
MAPLE AV S/O 7TH ST C00 2020 22	CR TU	06/20/67	TOTAL	6729	7 15	674 4 15	826
			NORTH	3073	7 15	272 4 00	412
			SOUTH	3656	6 45	408 4 15	416

LOCATION	DATE	DIR	VOLUME	AM	PEAK	PM		
MAPLE AV AT 23RD ST	12/12/67	CR TU	MANUAL COUNT					
			NORTH	7 00	695	3 45	359	
			SOUTH	7 00	322	4 15	656	
MAPLE AV AT 37TH ST	03/30/67	CR TH	MANUAL COUNT					
			NORTH	7 00	276	3 45	106	
			SOUTH	7 15	125	4 15	408	
MARCH AV N/O JUSTICE ST	C00 1010 11	VR TU	TOTAL	1090	7 30	147	4 00	155
			NORTH	474	7 00	80	3 30	56
			SOUTH	616	7 30	79	4 00	110
MARCO CT W/O LINDEN AV NON DIRECTIONAL COUNT	A00 13 1	WR FR	TOTAL	147	9 30	11	5 00	19
MARCO PL E/O LINCOLN BL	B00 2020 11	WR TU	TOTAL	409	10 15	28	2 45	45
			EAST	242	10 15	18	5 30	26
			WEST	167	10 45	11	3 00	21
MARCO PL AT MAY ST		WR TH	MANUAL COUNT					
			EAST	8 00	31	5 00	37	
			WEST	7 00	31	5 00	31	
MARCO PL AT MEIER ST		WR MO	MANUAL COUNT					
			EAST	7 15	19	4 15	40	
			WEST	7 00	43	5 00	26	
MARCO PL AT MOORE ST	A00 1818 11	WR TU	TOTAL	1177	7 45	123	5 15	209
			EAST	451	8 00	63	4 30	106
			WEST	726	7 45	60	5 15	172
MARGO ST S/O PICO BL	A00 1818 11	CR WE	TOTAL	705	7 15	82	4 00	96
			NORTH	341	8 45	36	4 00	66
			SOUTH	364	7 15	60	1 30	42
MARIANNA AV S/O VALLEY BL		CR MO	MANUAL COUNT					
			NORTH	9 00	133	4 30	382	
			SOUTH	7 00	707	4 00	230	

LOCATION			DATE	DIR	VOLUME	AM	PEAK	PM
MARIANO ST AT WILHELMINA AV			12/15/67	WV FR				
							MANUAL COUNT	
				EAST		8 00	9 2 15	29
				WEST		8 00	70 2 45	69
MARIE AV AT CHURCH ST			05/11/67	CR TH				
							MANUAL COUNT	
				NORTH		7 15	16 4 15	24
				SOUTH		7 15	12 4 45	10
MARIETTA ST N/O 8TH ST NON DIRECTIONAL COUNT	B00 40 2		01/25/67	CR WE	TOTAL 1051	8 00	85 5 15	105
MARIONDALE AV AT BOHLIG RD			11/28/67	CR TU				
							MANUAL COUNT	
				NORTH		9 00	51 4 00	319
				SOUTH		7 30	310 5 00	222
MARIONDALE AV AT BOHLIG RD	B00 1515 11		12/15/67	CR FR	TOTAL 2861	7 30	322 4 15	300
					NORTH 1403	10 15	142 4 00	229
					SOUTH 1458	7 30	274 5 30	99
MARIONDALE AV S/O VALLEY BL			02/15/67	CR WE				
							MANUAL COUNT	
				NORTH		7 30	83 4 00	353
				SOUTH		7 15	498 4 30	213
MARIPOSA AV N/O 3RD ST	A00 2020 11		01/17/67	CR TU	TOTAL 1210	7 45	119 4 30	165
					NORTH 740	7 45	53 4 30	135
					SOUTH 470	7 30	69 3 45	37
MARIPOSA AV AT 4TH ST	B00 2222 11		01/17/67	CR TU	TOTAL 2134	7 30	241 4 30	301
					NORTH 1086	7 15	89 4 30	220
					SOUTH 1048	7 30	153 5 30	95
MARKET ST W/O RIVIERA AV NON DIRECTIONAL COUNT	A00 56 1		01/31/67	WR TU	TOTAL 860	11 15	65 4 15	98
MARLIN PL AT FALLBROOK AV	A00 1818 11		10/23/67	WV MO	TOTAL 823	7 15	143 1 15	100
					EAST 290	7 00	43 2 45	22
					WEST 533	7 15	101 1 45	78

LOCATION		DATE	DIR	VOLUME	AM	PEAK	PM
MARLTON AV AT SANTA BARBARA AV		01/06/67	WR FR				
					MANUAL COUNT		
			NORTH		7 30	432	3 15 783
			SOUTH		8 45	174	5 00 648
MARMION WAY AT AV 45		08/18/67	CR FR				
					MANUAL COUNT		
			NORTH		7 15	97	4 30 472
			SOUTH		7 00	685	4 00 222
MARMION WAY AT AV 45		09/14/67	CR TH				
					MANUAL COUNT		
			NORTH		7 15	129	4 30 494
			SOUTH		7 15	514	3 15 184
MARTINEZ ST AT SAN FELICIANO DR	A00 1215 11	08/23/67	WV WE				
			TOTAL	106	11 00	36	6 15 26
			EAST	56	10 45	21	6 15 19
			WEST	50	11 00	16	6 45 7
MARYLAND DR AT SWEETZER AV		12/27/67	WR WE				
					MANUAL COUNT		
			EAST		8 45	35	4 30 56
			WEST		8 15	24	5 00 25
MARYLAND ST E/O ALVARADO ST		06/01/67	CR TH				
					MANUAL COUNT		
			EAST		7 30	261	4 30 134
			WEST		9 00	42	5 00 130
MASSACHUSETTS AV E/O SAWTELLE BL	B00 40 1	02/06/67	WR MO				
NON DIRECTIONAL COUNT			TOTAL	1014	10 15	69	4 45 114
MASSELIN AV AT OLYMPIC BL	200 2020 11	06/15/67	WR TH				
			TOTAL	1061	11 15	71	4 30 167
			NORTH	283	7 00	35	3 00 26
			SOUTH	778	11 15	48	4 30 153
MASSELIN AV S/O 8TH ST	200 2222 11	01/18/67	WR WE				
			TOTAL	1153	7 30	92	4 30 169
			NORTH	383	7 30	66	1 30 46
			SOUTH	770	11 15	53	4 30 142
MATEO ST N/O BAY ST	C00 2020 11	06/22/67	CR TH				
			TOTAL	7465	7 15	661	3 30 666
			NORTH	3924	7 45	377	11 30 306
			SOUTH	3541	7 15	293	3 30 365

LOCATION	DATE	DIR	VOLUME	AM	PEAK	PM			
MATILIJA AV AT ALBERS ST	A00 1414 11	VR WE	01/11/67	TOTAL	568	8 00	45	2 30	89
				NORTH	410	8 00	36	3 15	66
				SOUTH	158	11 00	12	2 30	26
MATILIJA AV S/O SYLVAN ST NON DIRECTIONAL COUNT	A00 30 1	VR WE	02/15/67	TOTAL	239	8 30	22	4 15	26
MAXELLA AV AT ALLA RD		WR FR	06/02/67				MANUAL COUNT		
				EAST		8 15	29	4 15	114
				WEST		7 30	64	4 45	46
MAXELLA AV AT ALLA RD	A00 1515 11	WR MO	12/04/67	TOTAL	1843	7 30	250	4 45	258
				EAST	1385	7 30	189	4 45	220
				WEST	458	7 15	63	3 15	61
MAYALL ST AT BALBOA BL	A00 1818 11	VR FR	03/31/67	TOTAL	1687	7 15	148	3 00	163
				EAST	1088	7 15	106	3 00	116
				WEST	599	7 30	42	5 00	65
MAYALL ST AT COZYCROFT AV	A00 1520 11	WV WE	08/30/67	TOTAL	721	11 15	34	5 00	103
				EAST	310	11 15	14	7 30	55
				WEST	411	11 15	20	5 15	67
MAYALL ST AT HAYVENHURST AV	A00 1818 11	WV MO	10/02/67	TOTAL	1170	7 15	202	5 15	148
				EAST	750	7 30	146	1 45	97
				WEST	420	7 00	58	4 45	110
MAYALL ST AT LARAMIE AV	A00 2010 11	VR FR	06/09/67	TOTAL	534	7 45	103	3 30	109
				EAST	417	7 15	73	3 30	97
				WEST	117	7 45	32	4 00	12
MCCADDEN PL AT 6TH ST	200 2020 11	WR FR	05/26/67	TOTAL	1274	7 30	337	2 45	164
				NORTH	628	7 30	172	3 00	89
				SOUTH	646	7 30	165	2 30	76
MCCADDEN PL AT 6TH ST		WR FR	07/14/67				MANUAL COUNT		
				NORTH		7 30	152	4 45	53
				SOUTH		7 15	139	5 00	46

LOCATION			DATE	DIR	VOLUME	AM	PEAK	PM		
MCCARTHY VISTA N/O SAN VICENTE BL			06/05/67	WR MO			MANUAL COUNT			
					NORTH	8 15	651	5 00	692	
					SOUTH	8 00	415	5 00	767	
MC CUNE AV E/O CORINTH AV NON DIRECTIONAL COUNT	A00 20	1	01/27/67	WR FR	TOTAL	136	7 30	8	7 00	7
MCFARLAND AV AT D ST			08/23/67	SR WE			MANUAL COUNT			
					NORTH	8 00	21	4 45	39	
					SOUTH	7 00	92	4 30	66	
MCKINLEY AV AT 104TH ST	200 1818	11	04/25/67	SR TU	TOTAL	1110	7 00	72	4 30	122
					NORTH	435	7 00	33	4 45	51
					SOUTH	675	7 15	42	6 00	75
MCLAUGHLIN AV AT WOODBINE ST			01/20/67	WR FR			MANUAL COUNT			
					NORTH	7 15	524	4 30	384	
					SOUTH	7 30	265	4 15	570	
MELROSE AV E/O CHEROKEE AV	C00 2828	22	06/30/67	WR FR	TOTAL	27456	8 00	1770	4 15	2194
					EAST	13350	8 00	928	4 00	999
					WEST	14106	11 15	890	4 30	1226
MELROSE AV AT CRESCENT HEIGHTS BL	300 2826	22	05/12/67	WR FR	TOTAL	25659	8 00	1659	5 00	2153
					EAST	13012	8 00	801	5 00	1147
					WEST	12647	8 15	868	5 00	1006
MELROSE AV AT EDINBURGH AV	300 2424	22	08/02/67	WR WE	TOTAL	23502	8 00	1499	5 00	1964
					EAST	11741	7 45	762	5 00	995
					WEST	11761	8 00	750	5 15	979
MELROSE AV W/O GARDNER ST	C00 2828	22	06/29/67	WR TH	TOTAL	27087	8 15	1677	5 00	2215
					EAST	13609	8 15	878	5 00	1062
					WEST	13478	11 15	806	5 00	1153
MELROSE AV W/O NORMANDUE AV V	C00 2525	22	08/09/67	CR WE	TOTAL	30159	7 30	2171	5 00	2357
					EAST	16192	7 15	1289	4 45	1286
					WEST	13967	7 30	895	5 00	1092

LOCATION	DATE	DIR	VOLUME	AM	PEAK	PM
MELROSE AV AT NORMANDIE AV	CR FR 06/30/67					
				MANUAL COUNT		
		EAST		7 45	938	4 00 1037
		WEST		7 45	884	4 45 1239
MELROSE AV W/O VAN NESS AV	C00 2929 22 WR FR 06/30/67		TOTAL 26961	8 00	1716	5 15 2194
			EAST 14577	11 15	817	5 15 1163
			WEST 12384	7 45	945	5 15 1031
MELROSE AV AT VINE ST	CR TU 08/22/67					
				MANUAL COUNT		
		EAST		8 15	858	3 30 1070
		WEST		8 00	866	5 00 1292
MELROSE AV AT VIRGIL AV	C00 2020 22 CR TU 08/01/67		TOTAL 5812	7 15	524	4 45 674
			EAST 3631	7 15	285	4 45 396
			WEST 2181	7 45	257	4 45 278
MELROSE AV AT WINDSOR BL	C00 2828 22 CR WE 08/02/67		TOTAL 28908	7 30	1911	4 45 2272
			EAST 15088	7 30	1010	4 45 1191
			WEST 13820	7 30	901	5 15 1105
MELROSE PL E/O LA CIENEGA BL	WR FR 06/23/67					
				MANUAL COUNT		
		EAST		8 15	46	4 45 76
		WEST		8 45	80	4 15 168
MENLO AV AT OLYMPIC BL	CR MO 10/30/67					
				MANUAL COUNT		
		NORTH		7 45	75	3 45 47
		SOUTH		7 30	63	4 45 50
MENLO AV S/O 11TH ST	B00 2525 11 WR WE 01/11/67		TOTAL 2462	11 15	216	4 30 226
			NORTH 1076	11 15	103	4 15 132
			SOUTH 1386	7 45	117	12 30 133
MENLO AV AT 43RD PL	CR TU 10/17/67					
				MANUAL COUNT		
		NORTH		7 15	100	4 00 92
		SOUTH		7 45	64	4 15 100
MERCURY AV AT BOUNDARY AV	CR TH 09/14/67					
				MANUAL COUNT		
		EAST		7 45	63	3 00 109
		WEST		7 00	159	4 45 95

LOCATION			DATE	DIR	VOLUME	AM	PEAK	PM	
MESA RD AT WEST CHANNEL RD	200 1719 11	WR TU	10/31/67	TOTAL	1625	8 00	151	5 45	132
				NORTH	295	7 30	16	6 00	47
				SOUTH	1330	8 00	140	3 15	97
MESA ST AT 6TH ST SP	B00 2020 11	SR WE	04/26/67	TOTAL	2386	11 15	243	4 15	250
				NORTH	1411	11 15	142	3 00	147
				SOUTH	975	11 15	101	5 00	113
MESA ST AT 7TH ST SP	B00 2020 11	SR WE	04/26/67	TOTAL	2768	11 15	282	6 15	282
				NORTH	1344	11 15	157	6 15	157
				SOUTH	1424	11 15	125	4 45	159
MEYLER ST AT GATUN ST	B00 2020 11	SR WE	03/29/67	TOTAL	1937	6 45	119	4 00	361
				NORTH	867	11 15	50	3 45	206
				SOUTH	1070	6 45	74	4 00	156
MIDVALE AV AT OLYMPIC BL		WR WE	11/01/67				MANUAL COUNT		
				NORTH		8 00	34	4 30	50
				SOUTH		9 00	15	4 30	56
MIDVALE AV AT ROCHESTER AV		WR FR	02/24/67				MANUAL COUNT		
				NORTH		7 45	72	4 15	113
				SOUTH		8 00	129	3 30	298
MIDVALE AV AT ROCHESTER AV		WR WE	04/12/67				MANUAL COUNT		
				NORTH		7 45	79	4 45	90
				SOUTH		7 45	103	4 45	301
MIDVALE AV S/O WILSHIRE BL		WR WE	06/21/67				MANUAL COUNT		
				NORTH		7 45	252	5 00	266
				SOUTH		8 00	104	3 00	306
MILDRED AV AT BEACH AV		WR WE	04/19/67				MANUAL COUNT		
				EAST		7 30	77	4 45	126
				WEST		7 00	82	4 45	106
MILDRED AV W/O CLOY AV	200 1717 11	WR TH	04/06/67	TOTAL	1310	7 30	99	2 45	246
				EAST	834	7 30	63	2 45	170
				WEST	476	7 30	36	3 00	80

LOCATION	DATE	DIR	VOLUME	AM	PEAK	PM			
MILDRED AV E/O OCEAN AV	B00 1717 11	WR TH	04/06/67	TOTAL	2308	7 30	198	5 00	272
				EAST	1031	7 15	66	5 00	168
				WEST	1277	7 30	139	4 30	120
MILDRED AV AT OLIVE AV	WR TU	04/18/67			MANUAL COUNT				
			EAST		7 30	79	4 45	54	
			WEST		7 15	54	4 45	103	
MILDRED AV N/O WASHINGTON ST	B00 1617 11	WR TH	04/06/67	TOTAL	1974	7 30	160	5 15	212
				NORTH	961	7 15	65	5 15	115
				SOUTH	1013	7 30	97	5 30	106
MILITARY AV AT QUEENSLAND ST	WR MO	07/03/67			MANUAL COUNT				
			NORTH		7 15	66	4 30	51	
			SOUTH		8 30	29	4 30	137	
MILO TERRACE N/O SAN RAFAEL AV	A00 1515 11	CR MO	01/16/67	TOTAL	364	10 00	29	4 15	44
				NORTH	118	10 00	12	4 00	25
				SOUTH	246	10 00	17	4 45	31
MILWOOD AV N/O ELECTRIC AV	A00 1717 11	WR WE	02/01/67	TOTAL	476	9 45	29	4 15	62
				NORTH	271	7 45	17	4 30	35
				SOUTH	205	10 00	16	4 15	28
MILWOOD AV W/O LINCOLN BL	A00 2323 11	WR MO	03/20/67	TOTAL	1185	11 15	115	6 15	115
				EAST	495	11 15	56	11 30	57
				WEST	690	11 00	65	4 15	72
MILWOOD AV N/O WASHINGTON BL	B00 1717 11	WR TU	02/14/67	TOTAL	425	7 15	47	4 00	55
				NORTH	275	11 00	28	4 00	29
				SOUTH	150	7 00	24	4 00	26
MIRAMAR ST AT ALVARADO ST	CR FR	08/11/67			MANUAL COUNT				
			EAST		8 45	67	4 30	89	
			WEST		8 30	35	5 00	69	
MIRASOL ST AT OLYMPIC BL	CR FR	05/05/67			MANUAL COUNT				
			NORTH		7 45	19	4 00	86	
			SOUTH		7 30	39	4 00	47	

LOCATION		DATE	DIR	VOLUME	AM	PEAK	PM
MISSION RD AT LINCOLN PARK AV		01/09/67			MANUAL COUNT		
			EAST		7 15	370	4 45 1176
			WEST		7 15	1210	4 00 420
MISSION RD AT MACY ST	C00 3030 33	02/24/67		TOTAL 26022	7 00	2613	4 30 2607
				NORTH 6802	7 00	437	4 30 959
				SOUTH 19220	7 15	2177	3 00 1842
MISSION RD AT MACY ST	C00 3030 33	09/14/67		TOTAL 19324	7 00	2339	4 00 1777
				NORTH 7213	7 45	518	4 30 1015
				SOUTH 12111	7 00	1855	3 15 899
MISSION RD AT N MAIN ST		02/02/67			MANUAL COUNT		
			NORTH		7 30	288	4 30 1109
			SOUTH		7 15	1145	4 30 452
MISSION RD N/O STA ANA FY S/B OF/R	C00 3030 33	11/08/67		TOTAL 16394	7 15	1702	4 30 1779
				NORTH 8398	7 30	653	4 30 1133
				SOUTH 7996	7 15	1067	3 30 717
MISSION RD S/O STA ANA FY S/B OF/R	C00 3333 33	11/07/67		TOTAL 12977	7 30	1360	4 15 1760
				NORTH 6870	7 30	422	4 15 1299
				SOUTH 6107	7 30	938	3 30 492
MISSION RD AT SOTO ST	D06 4442 33	09/15/67		TOTAL 24481	7 15	2939	4 30 2774
				NORTH 11750	11 15	477	4 30 2227
				SOUTH 12731	7 15	2547	7 00 612
MISSOURI AV E/O BUNDY DR		05/04/67			MANUAL COUNT		
			EAST		7 30	75	4 30 112
			WEST		7 15	49	3 15 96
MOLINO ST AT 4TH PL		11/21/67			MANUAL COUNT		
			NORTH		7 15	12	3 45 25
			SOUTH		7 45	67	4 00 81
MONTAGUE ST E/O WOODMAN AV		12/12/67			MANUAL COUNT		
			EAST		7 30	25	4 45 75
			WEST		7 45	31	4 45 61

L O C A T I O N		DATE	DIR	VOLUME	AM	PEAK	PM
MONTANA AV AT BARRINGTON AV		WR MO	05/08/67		MANUAL COUNT		
				EAST	7 30	194	4 45 234
				WEST	7 30	56	5 00 124
MONTANA AV AT BELOIT AV	B00 2020 11	WR FR	12/08/67	TOTAL	1202	8 00	96 3 30 121
				EAST	497	8 00	78 3 00 46
				WEST	705	9 15	36 4 45 85
MONTANA AV E/O SEPULVEDA BL	200 2020 11	WR MO	04/24/67	TOTAL	13829	7 45	1646 4 45 1343
				EAST	7482	7 45	1384 12 15 467
				WEST	6347	11 15	270 5 00 1023
MONTANA AV E/O SEPULVEDA BL	B00 2020 11	WR FR	12/01/67	TOTAL	16080	8 00	1626 4 00 1508
				EAST	7930	8 00	1335 12 30 426
				WEST	8150	11 15	406 4 30 1115
MONTANA AV AT SEPULVEDA BL	B00 2020 11	WR SA	02/11/67	TOTAL	7633	11 15	514 4 15 611
				EAST	3061	9 30	253 6 45 324
				WEST	4572	11 00	289 4 15 412
MONTANA AV AT SEPULVEDA BL		WR WE	08/16/67		MANUAL COUNT		
				EAST	7 45	566	4 15 199
				WEST	8 30	193	4 30 874
MONTANA AV AT VETERAN AV	200 2020 11	WR MO	04/24/67	TOTAL	9740	7 30	908 4 45 1067
				EAST	4992	7 30	797 12 15 352
				WEST	4748	11 15	185 4 45 821
MONTECITO DR E/O PAGODA PL	B00 1010 11	CR TU	07/18/67	TOTAL	624	11 15	76 6 15 77
				EAST	297	11 00	42 6 15 48
				WEST	327	11 15	35 6 15 35
MONTE MAR DR W/O ROBERTSON BL		WR FR	07/28/67		MANUAL COUNT		
				EAST	7 30	88	4 45 163
				WEST	8 00	134	4 45 147
MONTE MAR DR AT ROBERTSON BL	B00 2111 11	WR FR	05/26/67	TOTAL	3578	7 45	287 5 00 376
				EAST	1617	7 45	121 5 00 189
				WEST	1961	8 00	170 5 15 190

LOCATION	DATE	DIR	VOLUME	AM	PEAK	PM
MONTEREY RD AT HUNTINGTON DR	CR MO	11/06/67		MANUAL COUNT		
			NORTH	8 15	93	5 00
			SOUTH	7 15	747	3 15
MONTEREY RD AT HUNTINGTON DR N	CR MO	09/18/67		MANUAL COUNT		
			NORTH	7 45	246	4 30
			SOUTH	7 15	802	4 00
MONTEREY RD AT KENDALL AV	300 4337 22	CR MO	09/11/67	TOTAL	6409	7 15
				NORTH	2815	7 30
				SOUTH	3594	7 15
MONTE VISTA ST AT AV 53	CR TH	12/14/67		MANUAL COUNT		
			EAST	7 30	201	4 45
			WEST	7 15	381	3 00
MONTE VISTA ST W/O AV 57	800 2022 11	CR TU	07/18/67	TOTAL	5194	10 30
				EAST	2469	10 30
				WEST	2725	11 15
MONUMENT ST AT ALBRIGHT ST	WR WE	04/05/67		MANUAL COUNT		
			NORTH	9 00	67	5 00
			SOUTH	7 15	104	4 15
MOONCREST DR AT NANCE ST	800 1212 11	VR TU	02/28/67	TOTAL	310	7 30
				NORTH	26	7 30
				SOUTH	284	7 30
MOONCREST DR AT NANCE ST	VR TU	03/19/67		MANUAL COUNT		
			EAST	7 00	4	4 00
			WEST	7 00	57	5 00
MOORE ST AT MARCO PL	A00 1515 11	WR TU	03/14/67	TOTAL	330	7 45
				NORTH	171	8 15
				SOUTH	159	7 45
MOORPARK ST AT COLUMBUS AV	VR MO	03/20/67		MANUAL COUNT		
			EAST	8 00	105	5 00
			WEST	8 00	43	4 45

L O C A T I O N		DATE	DIR	VOLUME	AM	PEAK	PM
MOORPARK ST AT LA MAIDA ST		08/14/67	WV MO		MANUAL COUNT		
				EAST	8 45	25	4 30
				WEST	7 15	11	4 00
MOORPARK ST AT LANKERSHIM BL		09/29/67	VR FR	TOTAL	7 45	730	5 30
200 2832 11				EAST	7 45	469	2 45
				WEST	7 30	268	5 15
MOORPARK ST E/O MURIETTA AV		07/17/67	VR MO	TOTAL	10 45	476	4 45
B00 1130 11				EAST	10 45	241	4 15
				WEST	11 15	256	4 45
MOORPARK ST W/O PETIT AV		09/13/67	WV WE	TOTAL	7 45	38	3 45
A00 1818 11				EAST	7 45	24	4 30
				WEST	7 45	14	5 15
MOORPARK ST AT TUJUNGA AV		12/07/67	PS TH	TOTAL	8 15	968	5 00
C00 2828 22				EAST	8 15	626	3 15
				WEST	7 45	363	5 00
MOORPARK ST AT VESPER AV		07/31/67	EV MO		MANUAL COUNT		
				EAST	8 15	32	5 00
				WEST	8 15	41	5 00
MOORPARK ST AT VINELAND AV		09/29/67	VR FR	TOTAL	8 15	886	5 00
C00 2028 11				EAST	7 30	756	2 45
				WEST	11 15	280	5 15
MORAGA DR N/O SEPULVEDA BL		02/02/67	WR TH	TOTAL	8 00	323	4 45
A39 48 3				NORTH	8 15	114	4 15
				SOUTH	7 30	214	5 00
MORAGA DR S/O SPIROS DR NON DIRECTIONAL COUNT		02/02/67	WR TH	TOTAL	7 30	22	4 30
A00 36 1							
MORRO DR AT ESCOBEDO DR		03/23/67	VR TH	TOTAL	9 30	38	6 30
A00 1010 11				EAST	9 45	29	6 30
				WEST	7 45	14	5 15

LOCATION			DATE	DIR	VOLUME	AM	PEAK	PM	
MOTOR AV AT CHEVIOT DR	B00 2525 11	WR WE	12/20/67	TOTAL	12361	8 00	1016	5 00	1179
				NORTH	6500	8 00	787	5 00	499
				SOUTH	5861	11 15	367	5 00	680
MOTOR AV S/O MANNING AV	200 2228 11	WR WE	12/20/67	TOTAL	11023	8 00	888	5 00	1041
				NORTH	5797	8 00	641	4 30	477
				SOUTH	5226	11 15	312	5 00	593
MOTOR AV AT NATIONAL BL	C00 3131 22	WR WE	12/20/67	TOTAL	9819	7 45	734	5 00	977
				NORTH	5463	8 00	512	4 45	474
				SOUTH	4356	11 15	260	5 00	504
MOTOR AV AT PALMS BL		WR MD	07/31/67				MANUAL COUNT		
				NORTH		7 30	437	4 45	470
				SOUTH		7 30	326	4 45	541
MOTOR AV S/O PICO BL	300 3232 32	WR FR	12/22/67	TOTAL	14252	8 15	1063	4 00	1142
				NORTH	7635	8 00	830	2 30	569
				SOUTH	6617	11 00	440	4 00	667
MOTOR AV AT REGENT ST	B00 2525 11	WR WE	12/20/67	TOTAL	11315	8 15	825	5 00	1138
				NORTH	5887	8 15	441	5 00	597
				SOUTH	5428	8 00	405	4 45	546
MOTT ST AT WHITTIER BL	A00 1215 11	CR TH	02/02/67	TOTAL	874	7 00	88	3 00	80
				NORTH	167	8 45	13	3 15	19
				SOUTH	707	7 00	80	2 30	62
MT GLEASON AV N/O FOOTHILL BL	A00 1717 11	EV TU	09/12/67	TOTAL	4650	7 30	346	4 45	430
				NORTH	3301	7 30	243	4 45	317
				SOUTH	1349	7 45	104	3 00	170
MT GLEASON AV AT RIM CYN RD	C00 1414 11	EV FR	09/22/67	TOTAL	1561	11 00	103	6 15	144
				NORTH	834	11 00	58	6 00	90
				SOUTH	727	6 45	63	3 15	70
MT GLEASON AV AT RIM CYN RD	C00 1414 11	EV SA	09/23/67	TOTAL	1953	11 00	112	3 45	190
				NORTH	1000	10 00	60	1 45	90
				SOUTH	953	11 00	58	4 00	108

L O C A T I O N			DATE	DIR	VOLUME	AM	PEAK	PM	
MT GLEASON AV AT RIM CYN RD	C00 1414 11	EV SU	09/24/67	TOTAL	2621	11 15	231	3 00	320
				NORTH	1218	11 15	118	2 00	146
				SOUTH	1403	11 15	113	3 00	194
MT GLEASON AV AT RIM CYN RD	C00 1414 11	EV MO	09/25/67	TOTAL	1353	7 15	96	4 30	132
				NORTH	682	10 30	41	4 15	65
				SOUTH	671	7 30	60	3 00	74
MT PLEASANT ST N/O YORK BL NON DIRECTIONAL COUNT	A00 36 1	CR TH	01/26/67	TOTAL	106	9 15	6	5 00	17
MT ROYAL DR N/O COLORADO BL	A00 1515 11	CR TH	01/19/67	TOTAL	528	7 30	45	4 30	64
				NORTH	154	7 30	12	4 15	29
				SOUTH	374	7 30	33	6 30	36
MULHOLLAND DR AT BEVERLY GLEN BL	C00 2215 11	MS WE	10/18/67	TOTAL	5452	7 30	623	5 00	993
				EAST	1820	7 30	519	4 00	107
				WEST	3632	8 00	108	5 00	907
MULHOLLAND DR AT BEVERLY GLEN BL	C00 2215 11	MS TH	10/19/67	TOTAL	5392	7 30	662	5 15	974
				EAST	1720	7 30	548	4 15	88
				WEST	3672	10 00	130	5 15	908
MULHOLLAND DR AT BEVERLY GLEN BL	C00 2215 11	MS FR	10/20/67	TOTAL	5699	7 30	606	5 15	1009
				EAST	1754	7 30	504	4 00	84
				WEST	3945	10 45	121	5 15	936
MULHOLLAND DR AT BEVERLY GLEN BL	C00 2215 11	MS SA	10/21/67	TOTAL	3312	10 30	198	4 00	308
				EAST	1010	9 15	73	7 15	81
				WEST	2302	10 30	135	4 00	247
MULHOLLAND DR AT BEVERLY GLEN BL	C00 2215 11	MS SU	10/22/67	TOTAL	2869	11 15	157	4 15	302
				EAST	1029	10 30	59	1 30	113
				WEST	1840	11 15	104	4 30	204
MULHOLLAND DR AT BEVERLY GLEN BL	C00 2215 11	MS MO	10/23/67	TOTAL	5072	7 30	638	5 15	980
				EAST	1585	7 30	530	3 15	77
				WEST	3487	11 15	121	5 15	910

LOCATION	DATE	DIR	VOLUME	AM	PEAK	PM
MULHOLLAND DR AT BEVERLY GLEN BL	MS TU 11/21/67			MANUAL COUNT		
		EAST		8 45	391	3 45 73
		WEST		7 30	90	5 00 809
MULHOLLAND DR E/O COLDWATER CYN AV C00 4432 12	VR TH 07/20/67	TOTAL	14256	7 45	1520	5 00 1691
		EAST	7074	7 45	1318	11 45 379
		WEST	7182	11 15	252	5 00 1425
MULHOLLAND DR AT LAUREL CYN BL 300 2131 11	PS TH 09/21/67	TOTAL	4103	8 15	345	5 30 345
		EAST	1523	8 15	130	4 15 145
		WEST	2580	8 15	215	5 30 213
NANCE ST N/O MOONCREST DR	VR TU 03/19/67			MANUAL COUNT		
		NORTH		7 00	49	5 00 90
		SOUTH		7 00	135	4 00 44
NANCE ST W/O MOONCREST DR B00 1414 11	VR TU 02/28/67	TOTAL	724	7 00	95	5 00 134
		EAST	298	7 00	66	3 45 46
		WEST	426	7 30	32	5 30 105
NAOMI AV AT ADAMS BL	CR TU 01/30/67			MANUAL COUNT		
		NORTH		7 00	48	4 30 55
		SOUTH		7 15	102	4 30 202
NAPA ST AT RESEDA BL	VR TU 02/07/67			MANUAL COUNT		
		EAST		9 00	69	3 45 122
		WEST		7 30	79	4 15 102
NAPA ST AT RESEDA BL A00 1825 11	VR WE 08/02/67	TOTAL	1619	10 30	141	4 15 135
		EAST	742	10 30	82	12 15 70
		WEST	877	10 00	64	3 45 74
NAPA ST AT VALJEAN AV A00 1818 11	VR TH 03/30/67	TOTAL	497	7 30	35	3 45 78
		EAST	306	7 45	21	3 15 45
		WEST	191	7 30	14	4 30 40
NAPA ST AT VALJEAN AV	VR WE 04/19/67			MANUAL COUNT		
		EAST		7 45	31	3 45 49
		WEST		7 30	10	4 15 22

LOCATION	DATE	DIR	VOLUME	AM	PEAK	PM
NASH ST S/O IMPERIAL HWY	WR TU 09/05/67					
				MANUAL COUNT		
		NORTH		7 00	303	3 15 475
		SOUTH		7 00	38	3 15 377
NATIONAL BL AT BARRINGTON AV	C00 2828 22 MS TU 11/28/67	TOTAL	11605	7 15	952	4 30 1196
		EAST	5005	7 15	474	4 15 585
		WEST	6600	7 00	491	4 30 624
NATIONAL BL AT BARRINGTON AV	C00 2828 22 MS WE 11/29/67	TOTAL	11649	7 15	898	4 15 1149
		EAST	4785	7 30	427	4 15 543
		WEST	6864	7 15	475	5 00 649
NATIONAL BL AT BARRINGTON AV	C00 2828 22 MS TH 11/30/67	TOTAL	11440	7 30	977	4 30 1170
		EAST	4863	7 30	460	4 15 572
		WEST	6577	7 15	524	5 00 636
NATIONAL BL AT BARRINGTON AV	C00 2828 22 MS FR 12/01/67	TOTAL	12805	7 15	942	4 45 1290
		EAST	5510	7 15	446	4 15 607
		WEST	7295	7 15	496	5 00 732
NATIONAL BL AT BARRINGTON AV	C00 2828 22 MS SA 12/02/67	TOTAL	12427	11 15	931	4 15 1112
		EAST	5309	11 15	421	4 15 465
		WEST	7118	11 15	510	4 00 662
NATIONAL BL AT BARRINGTON AV	C00 2828 22 MS MO 12/04/67	TOTAL	11594	7 15	894	4 15 1234
		EAST	4907	7 30	430	4 15 562
		WEST	6687	7 15	465	4 15 672
NATIONAL BL AT BARRINGTON AV	C00 2828 22 MS SU 12/03/67	TOTAL	10206	11 15	816	4 30 941
		EAST	4305	11 15	351	1 45 406
		WEST	5901	11 15	465	4 30 552
NATIONAL BL AT ROBERTSON BL	WR WE 02/01/67					
				MANUAL COUNT		
		EAST		7 30	743	4 15 591
		WEST		7 15	224	4 30 399
NATIONAL BL AT ROBERTSON BL	WR TH 03/09/67					
				MANUAL COUNT		
		EAST		7 30	779	4 30 508
		WEST		7 30	194	5 00 328

LOCATION	DATE	DIR	VOLUME	AM	PEAK	PM			
NATIONAL BL AT ROBERTSON BL	C00 3740 33	WR WE	03/22/67	TOTAL	8629	7 15	806	4 45	822
				EAST	5700	7 30	593	4 00	478
				WEST	2929	7 15	217	5 00	386
NATIONAL BL AT WESTWOOD BL		WR TH	02/23/67				MANUAL COUNT		
				EAST		7 45	922	3 45	905
				WEST		7 15	382	4 45	753
NATOMA AV AT QUEDO DR		VR TH	03/09/67				MANUAL COUNT		
				NORTH		7 45	23	5 00	26
				SOUTH		7 00	17	5 00	21
NATOMA AV AT WELLS DR	A00 1818 11	WV MO	10/02/67	TOTAL	844	8 00	92	2 45	117
				NORTH	708	8 00	75	2 45	96
				SOUTH	136	8 00	17	2 45	21
NAVARRO ST AT CHADWICK DR		CR FR	12/15/67				MANUAL COUNT		
				EAST		7 45	86	4 30	194
				WEST		7 00	147	4 00	208
NEBRASKA AV AT BUNDY DR		WR TH	06/29/67				MANUAL COUNT		
				EAST		7 00	52	3 00	175
				WEST		8 00	41	3 30	37
NEPTUNE AV AT B ST		SR TU	07/25/67				MANUAL COUNT		
				NORTH		9 00	122	4 30	281
				SOUTH		7 00	297	4 00	84
NEPTUNE AV AT B ST		SR TU	10/24/67				MANUAL COUNT		
				NORTH		9 00	85	4 00	230
				SOUTH		7 15	289	4 00	67
NEPTUNE AV AT Q ST	200 2020 11	SR FR	01/27/67	TOTAL	2751	7 00	181	3 00	310
				NORTH	1269	7 00	85	4 30	156
				SOUTH	1482	11 00	98	3 00	164
NESTLE AV AT VENTURA BL	A00 1818 11	WV WE	09/13/67	TOTAL	1921	11 15	117	4 00	276
				NORTH	942	8 15	72	4 45	200
				SOUTH	979	11 15	78	2 00	110

LOCATION		DATE	DIR	VOLUME	AM	PEAK	PM
NEVADA AV AT CHASE ST		11/27/67	WV MO				
					MANUAL COUNT		
				NORTH	8 15	52	3 00
				SOUTH	7 00	32	3 00
NEWCASTLE AV AT PALORA ST	B00 1818 11	03/07/67	VR TU	TOTAL	7 45	37	5 15
				NORTH	7 15	18	5 15
				SOUTH	7 45	22	2 45
NEWGATE RD N/O HIGHLANDER RD	A00 1818 11	11/20/67	WV MO	TOTAL	8 30	23	4 45
				NORTH	8 30	10	4 30
				SOUTH	8 15	14	4 45
NEW HAMPSHIRE AV N/O LEXINGTON AV NON DIRECTIONAL COUNT	A00 40 1	02/10/67	WR FR	TOTAL	10 30	104	4 45
NEW HAMPSHIRE AV AT OAKWOOD AV		02/09/67	CR TH				
					MANUAL COUNT		
				NORTH	7 45	180	4 45
				SOUTH	7 15	362	4 30
NEW HAMPSHIRE AV AT OLYMPIC BL		02/08/67	CR WE				
					MANUAL COUNT		
				NORTH	7 00	22	4 45
				SOUTH	7 00	31	4 30
NEW HAMPSHIRE AV AT OLYMPIC BL		10/31/67	CR TU				
					MANUAL COUNT		
				NORTH	7 00	33	3 30
				SOUTH	7 15	34	4 45
NEW HAMPSHIRE AV AT 1ST ST		01/10/67	CR TU				
					MANUAL COUNT		
				NORTH	9 00	97	4 45
				SOUTH	7 30	119	5 00
NEW HAMPSHIRE AV AT 5TH ST		01/10/67	CR TU				
					MANUAL COUNT		
				NORTH	7 30	137	4 30
				SOUTH	7 45	356	4 15
NEW HAMPSHIRE AV AT 8TH ST		02/14/67	CR TU				
					MANUAL COUNT		
				NORTH	7 30	94	4 45
				SOUTH	7 30	79	4 30

LOCATION	DATE	DIR	VOLUME	AM	PEAK	PM
NEWTON ST AT HOOPER AV	CR TH 12/21/67			MANUAL COUNT		
		EAST		7 45	41	3 45 71
		WEST		7 00	20	4 15 27
NICHOLS CYN R AT WOODROW WILSON DR 200 1515 11	WR FR 07/21/67	TOTAL	813	9 15	64	5 45 63
		NORTH	406	10 00	31	5 30 42
		SOUTH	407	8 30	48	8 15 29
NICHOLSON ST S/O CULVER BL C00 1818 11	WR TH 04/13/67	TOTAL	8863	7 30	951	4 45 885
		NORTH	4520	7 30	501	3 30 536
		SOUTH	4343	7 30	450	5 15 442
NICOLET AV S/O SANTA BARBARA AV	WR MO 08/14/67			MANUAL COUNT		
		NORTH		7 15	68	3 15 47
		SOUTH		7 15	28	4 45 83
NOBLE AV AT MAGNOLIA BL B00 1818 11	VR WE 08/02/67	TOTAL	858	8 15	60	4 00 89
		NORTH	229	10 45	14	6 30 25
		SOUTH	629	8 00	52	4 45 68
NOBLE AV N/O VALLEYHEART DR B00 1818 11	VR TH 02/09/67	TOTAL	221	7 45	18	4 30 85
		NORTH	151	7 45	9	5 15 77
		SOUTH	70	7 30	11	2 00 10
NOGALES DR AT EL CABALLERO DR	VR TH 07/06/67			MANUAL COUNT		
		NORTH		7 45	31	4 00 46
		SOUTH		7 00	40	3 45 36
NOGALES DR AT EL CABALLERO DR A00 2122 11	WV FR 11/03/67	TOTAL	1055	7 30	130	2 30 143
		EAST	470	8 15	54	2 30 82
		WEST	585	7 30	88	3 30 67
NORDHOFF ST AT BALBOA BL 300 3936 21	PS WE 12/06/67	TOTAL	24032	7 30	2156	3 00 1992
		EAST	12675	7 30	1066	3 00 1224
		WEST	11357	7 15	1094	4 45 933
NORDHOFF ST E/O CANOGA AV C00 1212 11	VR TU 03/14/67	TOTAL	7554	7 15	876	4 30 986
		EAST	3831	7 30	642	4 15 397
		WEST	3723	11 15	294	4 30 593

L O C A T I O N			DATE	DIR	VOLUME	AM	PEAK	PM
NORDHOFF ST AT CANOGA AV	A00 2015 11	WV MO	11/20/67	TOTAL	4348	7 00	676	4 00 614
				EAST	1550	7 00	379	3 45 169
				WEST	2798	7 00	297	4 15 463
NORDHOFF ST AT DARBY AV		VR MO	01/09/67				MANUAL COUNT	
				EAST		7 00	1314	4 00 1110
				WEST		7 15	1268	4 00 1337
NORDHOFF ST AT ETIWANDA AV		VR MO	01/09/67				MANUAL COUNT	
				EAST		7 15	940	4 00 957
				WEST		7 15	1161	3 30 1241
NORDHOFF ST AT HASKELL AV		WV WE	08/16/67				MANUAL COUNT	
				EAST		7 00	155	4 00 892
				WEST		7 00	650	5 00 1416
NORDHOFF ST W/O LINDLEY AV	D04 4230 32	VR WE	01/04/67	TOTAL	26938	7 15	2346	4 00 2270
				EAST	14349	7 15	1105	4 00 1220
				WEST	12589	7 15	1241	4 15 1058
NORDHOFF ST W/O LINDLEY AV	D04 4230 32	VR TH	01/05/67	TOTAL	26499	7 15	2197	4 30 2325
				EAST	13863	7 15	1056	4 30 1185
				WEST	12636	7 15	1141	4 30 1140
NORDHOFF ST W/O LINDLEY AV	D04 4230 32	VR FR	01/06/67	TOTAL	26942	8 15	1956	4 15 2414
				EAST	14379	7 00	1038	4 00 1354
				WEST	12563	8 00	1215	4 45 1143
NORDHOFF ST W/O LINDLEY AV	D04 4230 32	VR SA	01/07/67	TOTAL	20009	11 15	1531	4 00 1677
				EAST	10894	11 15	833	4 00 916
				WEST	9115	11 00	705	4 00 761
NORDHOFF ST W/O LINDLEY AV	D04 4230 32	VR SU	01/08/67	TOTAL	15570	11 15	956	4 00 1525
				EAST	8164	11 15	524	4 15 865
				WEST	7406	11 15	432	1 00 742
NORDHOFF ST W/O LINDLEY AV	D04 4230 32	VR MO	01/09/67	TOTAL	26881	7 15	2143	4 30 2343
				EAST	14273	7 15	1108	4 00 1247
				WEST	12608	7 30	1095	4 30 1108

LOCATION	DATE	DIR	VOLUME	AM	PEAK	PM
NORDHOFF ST W/O LINDLEY AV	D04 4230 32	VR TU	01/10/67	TOTAL	26554	7 30 2224 4 30 2323
				EAST	14052	7 30 1078 4 30 1239
				WEST	12502	7 30 1146 4 45 1115
NORDHOFF ST AT LINDLEY AV		VR TU	01/10/67			MANUAL COUNT
				EAST		7 15 1227 4 30 1278
				WEST		7 15 1066 4 45 1147
NORDHOFF ST AT RESEDA BL		VR TU	01/10/67			MANUAL COUNT
				EAST		7 30 986 4 00 749
				WEST		7 00 540 4 30 1118
NORDHOFF ST AT RESEDA BL		VR MD	05/22/67			MANUAL COUNT
				EAST		7 00 815 4 15 666
				WEST		7 15 1055 4 45 1129
NORDHOFF ST AT SEPULVEDA BL		VR MD	05/22/67			MANUAL COUNT
				EAST		7 30 894 4 00 963
				WEST		7 00 692 5 00 718
NORDHOFF ST AT VAN NUYS BL		VR TH	05/25/67			MANUAL COUNT
				EAST		7 00 822 4 30 868
				WEST		7 00 648 4 30 887
NORDHOFF ST AT WINNETKA AV	B00 4544 33	VR WE	02/15/67	TOTAL	11371	7 15 1535 4 30 1617
				EAST	5336	7 15 482 4 30 1068
				WEST	6035	7 15 1053 4 15 568
NORDHOFF ST AT WINNETKA AV		VR MD	02/20/67			MANUAL COUNT
				EAST		7 15 604 4 30 1234
				WEST		7 15 1014 4 15 484
NORDHOFF ST AT WOODMAN AV	300 3737 11	VR TH	05/18/67	TOTAL	10942	7 00 829 4 15 1024
				EAST	6799	7 15 581 4 15 612
				WEST	4143	6 30 282 4 30 440
NORDHOFF ST AT WOODMAN AV		VR TU	05/23/67			MANUAL COUNT
				EAST		7 00 432 4 45 490
				WEST		7 00 283 4 30 500

LOCATION		DATE	DIR	VOLUME	AM	PEAK	PM
NORDHOFF ST AT ZELZAH AV		01/11/67	VR WE		MANUAL COUNT		
				EAST	7 15	1091	3 30 1202
				WEST	8 15	856	4 30 825
NORMANDIE AV AT ADAMS BL	C00 2819 22	08/18/67	CR FR	TOTAL 14379	7 30	1072	4 30 1312
				NORTH 7413	7 15	762	4 15 518
				SOUTH 6966	7 30	322	4 30 798
NORMANDIE AV AT ADAMS BL	C00 2819 22	08/19/67	CR SA	TOTAL 14614	11 15	726	7 00 1047
				NORTH 7758	11 00	377	7 45 454
				SOUTH 6856	11 15	359	6 45 640
NORMANDIE AV AT BEVERLY BL		06/30/67	CR FR		MANUAL COUNT		
				NORTH	8 00	371	4 45 1302
				SOUTH	7 30	1266	4 00 549
NORMANDIE AV AT CARSON ST		01/16/67	SR MO		MANUAL COUNT		
				NORTH	7 00	498	3 00 451
				SOUTH	7 30	266	4 00 652
NORMANDIE AV AT EXPOSITION BL	C00 3120 22	08/18/67	CR FR	TOTAL 17389	7 15	1103	4 30 1592
				NORTH 8675	7 00	769	4 00 642
				SOUTH 8714	11 15	399	4 30 974
NORMANDIE AV AT EXPOSITION BL	C00 3120 22	08/19/67	CR SA	TOTAL 18458	11 15	968	7 00 1338
				NORTH 9236	11 15	474	7 00 559
				SOUTH 9222	11 15	494	7 00 779
NORMANDIE AV AT FRANKLIN AV		06/16/67	CR FR		MANUAL COUNT		
				NORTH	7 30	84	4 45 274
				SOUTH	8 00	32	4 15 27
NORMANDIE AV AT GAGE AV		04/12/67	CR WE		MANUAL COUNT		
				NORTH	7 00	1008	4 15 608
				SOUTH	7 30	367	4 45 946
NORMANDIE AV AT JEFFERSON BL	C00 1928 22	08/18/67	CR FR	TOTAL 15830	7 15	1044	4 30 1447
				NORTH 8516	7 15	755	4 30 615
				SOUTH 7314	7 45	320	4 45 840

L O C A T I O N			DATE	DIR	VOLUME	AM	PEAK	PM	
NORMANDIE AV AT JEFFERSON BL	C00 1928 22	CR SA	08/19/67	TOTAL	16635	11 15	849	7 00	1216
				NORTH	9177	11 15	454	7 30	536
				SOUTH	7458	11 15	395	7 00	714
NORMANDIE AV AT JEFFERSON BL	C00 2028 22	CR FR	11/10/67	TOTAL	15139	7 30	1093	4 45	1429
				NORTH	8144	7 30	758	4 30	607
				SOUTH	6995	7 45	340	4 45	830
NORMANDIE AV AT MELROSE AV		CR FR	06/30/67				MANUAL COUNT		
				NORTH		8 00	342	4 45	1092
				SOUTH		7 30	706	4 00	427
NORMANDIE AV S/O PACIFIC COAST HWY	C00 4233 31	SR TU	08/08/67	TOTAL	7578	7 00	613	4 45	842
				NORTH	3989	7 00	284	4 30	469
				SOUTH	3589	7 00	329	4 45	385
NORMANDIE AV AT PICO BL	C00 3020 21	CR TH	11/09/67	TOTAL	8354	7 15	771	4 30	921
				NORTH	5046	7 15	506	4 30	512
				SOUTH	3308	7 15	265	4 30	409
NORMANDIE AV AT SANTA BARBARA AV	C00 3020 22	CR FR	08/11/67	TOTAL	16640	7 00	1139	4 30	1450
				NORTH	8781	7 00	862	4 15	585
				SOUTH	7859	11 15	374	4 30	885
NORMANDIE AV AT SANTA BARBARA AV	C00 3020 22	CR SA	08/12/67	TOTAL	17984	11 15	937	7 15	1374
				NORTH	9355	11 15	491	7 00	704
				SOUTH	8629	10 30	455	7 30	685
NORMANDIE AV AT VERNON AV	C00 2929 22	CR TH	08/31/67	TOTAL	16304	7 00	1141	4 45	1469
				NORTH	8882	7 00	886	5 00	561
				SOUTH	7422	11 15	342	4 45	909
NORMANDIE AV AT VERNON AV	C00 2929 22	CR FR	09/01/67	TOTAL	20420	7 15	1143	4 30	1716
				NORTH	10735	7 00	901	7 00	986
				SOUTH	9685	11 15	358	4 30	1030
NORMANDIE AV S/O WASHINGTON BL	C00 2020 22	CR FR	08/18/67	TOTAL	15764	7 15	1290	4 30	1559
				NORTH	8286	7 15	778	4 30	690
				SOUTH	7478	7 15	512	4 30	869

LOCATION			DATE	DIR	VOLUME	AM	PEAK	PM	
NORMANDIE AV AT WASHINGTON BL	C00 2018 21	CR FR	11/10/67	TOTAL	12790	7 30	1155	4 30	1255
				NORTH	8425	7 30	836	4 30	731
				SOUTH	4365	7 15	331	4 30	524
NORMANDIE AV AT WILSHIRE BL	C00 3021 32	CR WE	03/08/67	TOTAL	10323	7 30	920	4 30	1017
				NORTH	4084	7 30	363	4 30	554
				SOUTH	6239	7 30	557	4 15	482
NORMANDIE AV AT WILSHIRE BL	C00 3020 32	CR TH	11/09/67	TOTAL	12200	7 30	1011	4 45	1060
				NORTH	5031	7 45	376	4 45	582
				SOUTH	7169	7 30	650	3 30	508
NORMANDIE AV AT 3RD ST		CR FR	06/30/67				MANUAL COUNT		
				NORTH		8 00	330	4 45	1096
				SOUTH		7 15	1276	4 30	572
NORMANDIE AV AT 3RD ST	C00 2031 22	CR TH	11/09/67	TOTAL	14623	7 15	1522	4 45	1511
				NORTH	6588	7 45	410	4 45	1010
				SOUTH	8035	7 15	1142	3 45	566
NORMANDIE AV S/O 7TH ST	200 2828 11	CR WE	08/02/67	TOTAL	4614	7 30	414	4 30	711
				NORTH	2618	7 30	280	4 30	282
				SOUTH	1996	7 30	134	4 30	429
NORMANDIE AV S/O 20TH ST	C00 3030 22	CR MO	11/13/67	TOTAL	16296	7 15	1673	4 45	1556
				NORTH	8521	7 30	940	5 00	746
				SOUTH	7775	7 15	745	4 45	824
NORMANDIE AV N/O 23RD ST	C00 2020 22	CR FR	11/10/67	TOTAL	16715	7 30	1420	4 30	1588
				NORTH	8902	7 30	1001	4 30	709
				SOUTH	7813	7 30	419	4 45	891
NORMANDIE AV AT 45TH ST		SR TU	11/28/67				MANUAL COUNT		
				NORTH		7 15	1065	4 30	701
				SOUTH		7 45	410	4 30	1006
NORMANDIE AV AT 182ND ST		SR WE	09/06/67				MANUAL COUNT		
				NORTH		7 00	445	3 45	643
				SOUTH		7 30	366	4 30	526

LOCATION	DATE	DIR	VOLUME	AM	PEAK	PM			
NORMANDIE AV AT 225TH ST	SR TH	08/17/67	MANUAL COUNT						
			NORTH	7 00	404	4 30	453		
			SOUTH	7 00	313	4 15	684		
N BROADWAY AT DALY ST	CR FR	02/10/67	MANUAL COUNT						
			EAST	7 30	470	4 45	1813		
			WEST	7 15	1914	4 00	891		
N BROADWAY W/O MISSION RD	C00 3232 22	PS MO	09/18/67	TOTAL	15068	7 15	1822	4 30	1817
				EAST	7693	7 30	393	4 30	1460
				WEST	7375	7 00	1450	3 45	406
N BROADWAY AT PASADENA AV	CR WE	02/08/67	MANUAL COUNT						
			EAST	7 30	401	4 30	1916		
			WEST	7 30	923	4 15	350		
N BROADWAY AT THOMAS ST	CR TH	12/07/67	MANUAL COUNT						
			NORTH	7 30	660	4 45	1535		
			SOUTH	7 15	1719	4 00	607		
N BROADWAY AT THOMAS ST	CR TH	04/20/67	MANUAL COUNT						
			EAST	7 15	584	4 30	1761		
			WEST	7 00	1850	3 45	578		
N BROADWAY E/O AV 18	C00 3040 34	CR TU	02/21/67	TOTAL	23068	7 30	2490	4 45	2470
				EAST	11978	11 15	577	4 45	1961
				WEST	11090	7 30	1921	3 30	653
N BROADWAY W/O AV 18	D10 2424 22	CR TU	02/21/67	TOTAL	9683	7 15	950	5 00	1017
				EAST	6333	7 45	379	5 00	856
				WEST	3350	7 15	645	3 00	223
N BROADWAY AT AV 18	CR TU	02/21/67	MANUAL COUNT						
			NORTH	7 30	283	4 45	859		
			SOUTH	7 15	1898	3 15	560		
N BROADWAY AT AV 19	CR FR	02/10/67	MANUAL COUNT						
			EAST	8 00	447	4 45	1985		
			WEST	7 15	1814	3 15	607		

LOCATION	DATE	DIR	VOLUME	AM	PEAK	PM		
N MAIN ST N/O ARCADIA ST C00 3131 22	07/14/67	CR FR	TOTAL	13664	7 30	1057	4 30	1324
			NORTH	6342	10 30	363	4 30	842
			SOUTH	7322	8 00	775	4 15	503
N MAIN ST AT DALY ST	07/24/67	CR MO			MANUAL COUNT			
			EAST		7 30	403	4 00	1042
			WEST		7 15	909	4 00	381
N MAIN ST AT GRIFFIN AV	07/11/67	CR TU			MANUAL COUNT			
			EAST		7 00	580	4 00	1218
			WEST		7 00	1220	3 45	458
N SPRING ST S/O AV 18	02/21/67	CR TU			MANUAL COUNT			
			NORTH		7 00	233	4 30	1255
			SOUTH		7 15	1352	4 30	165
N SPRING ST S/O AV 18 C00 3437 32	02/21/67	CR TU	TOTAL	11874	7 30	1461	4 30	1461
			NORTH	6221	11 15	330	4 30	1238
			SOUTH	5653	7 15	1204	3 00	335
NORTON AV AT 1ST ST A00 2020 11	07/24/67	CR MO	TOTAL	986	7 30	88	4 45	114
			NORTH	597	11 15	39	4 30	86
			SOUTH	389	7 45	56	3 00	32
NORTON AV AT 6TH ST	01/18/67	WR WE			MANUAL COUNT			
			NORTH		7 45	80	4 30	124
			SOUTH		8 00	95	4 30	81
NORWALK AV AT ELLENWOOD DR	04/07/67	CR FR			MANUAL COUNT			
			EAST		7 00	33	4 30	15
			WEST		7 30	34	5 00	81
NOWITA COURT W/O LINCOLN BL NON DIRECTIONAL COUNT 100 15 2	03/20/67	WR MO	TOTAL	130	7 15	9	5 30	21
NOWITA PL E/O LINCOLN BL B00 15 1	03/20/67	WR MO	TOTAL	479	11 15	37	4 15	52
			EAST	145	11 15	14	2 15	16
			WEST	334	11 15	23	4 15	40

LOCATION		DATE	DIR	VOLUME	AM	PEAK	PM
OAKDALE AV AT SANTA RITA ST	A00 1515 11	02/17/67	VR FR	TOTAL 2495	8 15	192	3 00 315
				NORTH 1103	8 15	118	2 45 140
				SOUTH 1392	8 15	74	3 00 180
OAKDALE AV AT SATICOY ST		01/20/67	VR FR				MANUAL COUNT
				NORTH	7 30	129	3 00 100
				SOUTH	7 30	73	3 00 48
OAKDALE AV AT SATICOY ST	B00 1709 11	03/07/67	VR TU	TOTAL 1349	7 30	200	2 45 226
				NORTH 764	7 30	130	2 45 137
				SOUTH 585	7 30	70	2 45 89
OAKDALE AV N/O VICTORY BL		11/15/67	WV WE				MANUAL COUNT
				NORTH	7 00	36	3 45 85
				SOUTH	7 15	82	3 00 59
OAKDALE AV AT VINTAGE ST		11/24/67	WR FR				MANUAL COUNT
				NORTH	8 00	23	3 30 20
				SOUTH	8 00	17	3 15 18
OAKDELL RD AT OAKDELL LN		12/13/67	EV WE				MANUAL COUNT
				EAST	8 00	31	4 00 81
				WEST	8 30	83	3 00 65
OAK PASS RD S/O ELLISON DR	A00 3216 11	12/15/67	WR FR	TOTAL 311	9 45	26	2 45 32
				NORTH 174	10 15	17	4 30 20
				SOUTH 137	9 30	14	3 30 17
OAKWOOD AV AT FAIRFAX AV		05/31/67	WR WE				MANUAL COUNT
				EAST	8 15	77	3 45 103
				WEST	8 30	81	3 45 119
OAKWOOD AV AT KINGSLEY DR		11/20/67	CR MO				MANUAL COUNT
				EAST	7 15	361	5 00 335
				WEST	7 45	235	4 45 317
OAKWOOD AV AT LA BREA AV	100 1716 11	04/28/67	WR FR	TOTAL 3619	8 15	248	4 30 535
				EAST 1906	7 45	139	4 45 237
				WEST 1713	8 15	116	4 30 309

LOCATION		DATE	DIR	VOLUME	AM	PEAK	PM		
OAKWOOD AV AT NEW HAMPSHIRE AV		02/09/67	CR TH					MANUAL COUNT	
				EAST	7 45	366	5 00	511	
				WEST	8 00	110	4 45	164	
OAKWOOD AV AT OXFORD AV		03/29/67	CR WE					MANUAL COUNT	
				EAST	7 45	299	5 00	275	
				WEST	8 00	173	5 00	328	
OCCIDENTAL BL N/O 3RD ST	G25 2727 11	01/30/67	CR MO	TOTAL	2649	7 30	331	4 45	424
				NORTH	1324	8 15	88	4 45	279
				SOUTH	1325	7 30	261	4 45	145
OCEAN AV S/O LINNIE AV NON DIRECTIONAL COUNT	U00 30 1	07/24/67	WR MO	TOTAL	1911	7 30	119	5 00	206
OCEAN AV N/O WASHINGTON ST		08/03/67	WR TH					MANUAL COUNT	
				NORTH		7 30	40	5 00	141
				SOUTH		7 30	61	4 45	70
OCEAN FRONT WALK N/O HORIZON AV NON DIRECTIONAL COUNT	A00 20 1	01/30/67	WR MO	TOTAL	632	8 00	42	3 15	85
ODESSA AV AT HAYNES ST	A00 1818 11	05/16/67	VR TU	TOTAL	508	8 15	44	2 30	53
				NORTH	305	11 15	25	4 30	32
				SOUTH	203	8 15	26	3 00	27
OFARRELL ST AT PATTON AV	200 2020 11	06/21/67	SR WE	TOTAL	356	11 15	36	4 30	63
				EAST	128	11 15	12	12 00	15
				WEST	228	11 15	24	4 30	55
OGDEN DR AT COLGATE AV	A00 2623 11	02/27/67	WR MO	TOTAL	3845	11 15	284	2 45	400
				NORTH	1739	11 15	144	4 45	180
				SOUTH	2106	11 15	140	2 45	238
OGDEN DR S/O 3RD ST	C00 2222 21	07/11/67	WR TU	TOTAL	5616	11 15	424	5 15	523
				NORTH	2613	11 15	183	4 15	254
				SOUTH	3003	10 45	243	4 45	282

L O C A T I O N

DATE

DIR

VOLUME

AM

PEAK

PM

LOCATION	DATE	DIR	VOLUME	AM	PEAK	PM		
CHIO AV AT BUNDY DR	07/25/67	WR TU	MANUAL COUNT					
			EAST	7 30	315	4 45	540	
			WEST	7 15	410	4 30	351	
OLCOTT ST AT COVERT AV	02/27/67	VR MO	MANUAL COUNT					
			EAST	7 00	61	3 00	54	
			WEST	7 15	23	3 00	50	
CLIN ST AT ROBERTSON BL	A00 1515 11	WR WE	TOTAL	768	10 45	51	6 00	68
			EAST	388	7 15	30	11 45	34
			WEST	380	10 45	26	6 00	39
OLIVE AV E/O BEACH COURT	A00 1717 11	WR MO	TOTAL	228	11 00	23	4 00	22
			EAST	100	11 00	12	4 00	10
			WEST	128	10 45	13	6 30	12
OLIVE AV W/O MILDRED AV	A00 1717 11	WR FR	TOTAL	691	8 00	34	2 45	78
			EAST	387	7 15	25	2 45	50
			WEST	304	8 30	17	5 30	33
OLIVE ST S/O OLYMPIC BL	C00 3030 33	CR TH	TOTAL	7694	7 15	945	4 15	1053
			NORTH	3418	7 15	477	4 15	442
			SOUTH	4276	7 15	468	4 30	635
OLIVE ST S/O PICO BL	C00 2828 22	CR SA	TOTAL	2719	11 15	242	11 30	242
			NORTH	989	8 30	88	6 15	79
			SOUTH	1730	11 15	163	3 45	180
OLIVE ST S/O PICO BL	C00 2828 22	CR SU	TOTAL	864	9 15	46	8 30	63
			NORTH	344	9 00	25	6 00	29
			SOUTH	520	11 15	27	8 00	41
OLIVE ST S/O PICO BL	C00 2828 22	CR TU	TOTAL	5957	7 15	749	4 15	961
			NORTH	2809	7 30	536	4 15	309
			SOUTH	3148	7 15	213	4 15	652
OLIVE ST S/O PICO BL	C00 2828 22	CR WE	TOTAL	5744	7 30	733	4 15	980
			NORTH	2714	7 30	554	4 15	310
			SOUTH	3030	7 00	200	4 30	674

LOCATION			DATE	DIR	VOLUME	AM	PEAK	PM	
OLIVE ST S/O PICO BL	C00 2828 22	CR TH	05/18/67	TOTAL	5917	7 15	755	4 15	999
				NORTH	2722	7 30	532	4 15	304
				SOUTH	3195	7 15	227	4 15	695
OLIVE ST S/O PICO BL	C00 2828 22	CR FR	05/19/67	TOTAL	6132	7 30	830	4 15	1040
				NORTH	2827	7 30	611	4 15	322
				SOUTH	3305	7 30	219	4 15	718
OLIVE ST S/O PICO BL	C00 2828 22	CR SA	05/20/67	TOTAL	2444	11 15	226	11 30	231
				NORTH	990	10 45	96	6 15	90
				SOUTH	1454	11 15	136	4 00	145
OLIVE ST S/O PICO BL	C00 2828 22	CR SU	05/21/67	TOTAL	944	11 00	53	2 30	91
				NORTH	430	10 15	31	2 30	60
				SOUTH	514	11 15	26	11 45	41
OLIVE ST AT PICO BL		CR TU	12/19/67				MANUAL COUNT		
				NORTH		7 15	515	4 15	312
				SOUTH		7 15	212	4 30	694
OLIVE ST S/O 2ND ST	300 3030 33	CR TU	07/25/67	TOTAL	8087	7 30	769	4 30	1123
				NORTH	4961	8 15	336	4 45	823
				SOUTH	3126	7 30	476	4 15	355
OLIVE ST AT 2ND ST		CR FR	01/13/67				MANUAL COUNT		
				NORTH		7 45	216	4 45	761
				SOUTH		7 30	426	4 00	294
OLIVE ST S/O 5TH ST	C00 2828 33	CR TU	06/27/67	TOTAL	11538	7 30	1086	4 15	1356
				NORTH	5034	7 30	377	4 30	690
				SOUTH	6504	7 30	709	4 15	678
OLMSTED AV N/O 39TH ST	B00 1616 11	WR TU	01/10/67	TOTAL	544	7 15	63	4 15	68
				NORTH	270	7 30	42	6 00	33
				SOUTH	274	7 15	22	4 45	41
OLYMPIC BL E/O ALAMEDA ST	C00 2837 22	CR TU	06/20/67	TOTAL	21349	7 00	1898	4 15	2154
				EAST	11926	7 15	780	4 30	1557
				WEST	9423	7 00	1184	4 00	657

L O C A T I O N			DATE	DIR	VOLUME	AM	PEAK	PM	
OLYMPIC BL AT ALAMEDA ST	C00 2837 22	CR TU	09/19/67	TOTAL	18247	7 15	1881	4 30	1852
				EAST	9022	7 15	680	4 30	1263
				WEST	9225	7 15	1201	3 15	637
OLYMPIC BL W/O ARAPAHOE ST	C00 4231 43	CR WE	12/13/67	TOTAL	23937	8 00	2072	5 00	2482
				EAST	12543	8 00	1627	1 45	706
				WEST	11394	11 15	541	5 00	1877
OLYMPIC BL E/O BARRINGTON AV	C00 4343 33	WR TU	10/31/67	TOTAL	24813	7 30	2313	4 30	2722
				EAST	11329	7 45	1248	4 30	1265
				WEST	13484	7 30	1075	5 00	1540
OLYMPIC BL E/O BEVERLY GLEN BL	300 3747 34	WR TH	12/14/67	TOTAL	32809	8 15	3009	5 00	3516
				EAST	17287	8 15	2280	4 45	1410
				WEST	15522	11 15	929	5 00	2156
OLYMPIC BL E/O BEVERLY GLEN BL	300 3747 34	WR WE	12/20/67	TOTAL	30843	8 15	2432	5 00	2950
				EAST	14798	8 15	1821	4 30	1108
				WEST	16045	11 15	1021	5 00	1908
OLYMPIC BL E/O BEVERLY GLEN BL	300 3747 34	WR TH	12/21/67	TOTAL	27954	8 15	2354	5 15	2457
				EAST	15054	8 15	1693	12 15	1161
				WEST	12900	11 15	800	5 30	1597
OLYMPIC BL E/O BEVERLY GLEN BL	300 3747 34	WR FR	12/22/67	TOTAL	30017	8 30	1963	4 45	2972
				EAST	15264	8 15	1546	2 00	1178
				WEST	14753	11 15	884	4 45	1926
OLYMPIC BL E/O BEVERLY GLEN BL	300 3747 34	WR SA	12/23/67	TOTAL	22061	11 00	1731	1 45	2074
				EAST	10794	11 00	806	1 45	957
				WEST	11267	11 00	925	2 45	1172
OLYMPIC BL AT BEVERLY GLEN BL	300 4949 44	PS TH	12/14/67	TOTAL	31621	8 00	2897	5 00	3367
				EAST	16102	8 00	2173	4 30	1297
				WEST	15519	11 15	929	5 00	2156
OLYMPIC BL AT BLAINE ST		CR FR	12/29/67				MANUAL COUNT		
				EAST		7 30	1747	3 00	658
				WEST		9 00	513	4 15	1876

LOCATION		DATE	DIR	VOLUME	AM	PEAK	PM		
OLYMPIC BL AT BROADWAY		03/16/67	CR TH	MANUAL COUNT					
				EAST	7 45	1029	4 15	465	
				WEST	7 45	409	4 30	1501	
OLYMPIC BL AT BRONSON AV		11/10/67	CR FR	MANUAL COUNT					
				EAST	7 30	2756	4 45	795	
				WEST	7 45	654	4 45	2772	
OLYMPIC BL AT BUNDY DR	C00 4343 33	08/29/67	WR TU	TOTAL	18652	7 30	1611	4 30	2086
				EAST	8835	7 15	837	4 30	1050
				WEST	9817	7 30	794	5 00	1051
OLYMPIC BL AT CARRILLO DR		05/01/67	WR MO	MANUAL COUNT					
				EAST	7 30	2045	4 45	883	
				WEST	8 15	556	5 00	2135	
OLYMPIC BL W/O CENTINELA AV W/I	604 3636 22	12/14/67	WR TH	TOTAL	16376	7 45	1618	4 30	1996
				EAST	7046	7 15	857	4 30	908
				WEST	9330	7 45	796	4 30	1088
OLYMPIC BL W/O CENTINELA AV W/I	605 3131 22	12/20/67	WR WE	TOTAL	17531	7 15	1319	4 30	2031
				EAST	7638	7 00	716	4 30	893
				WEST	9893	11 15	684	4 45	1153
OLYMPIC BL W/O CENTINELA AV W/I	605 3131 22	12/21/67	WR TH	TOTAL	17461	7 45	1329	4 30	2071
				EAST	7611	7 45	693	4 30	872
				WEST	9850	7 45	636	4 15	1210
OLYMPIC BL W/O CENTINELA AV W/I	605 3131 22	12/22/67	WR FR	TOTAL	17755	11 15	1426	3 30	1619
				EAST	7516	11 15	626	11 30	633
				WEST	10239	11 15	800	3 45	1005
OLYMPIC BL W/O CENTINELA AV W/I	605 3131 22	12/23/67	WR SA	TOTAL	10688	10 30	830	2 15	947
				EAST	4360	10 15	388	1 45	385
				WEST	6328	11 15	492	2 30	574
OLYMPIC BL W/O CENTINELA AV W/I	605 3131 22	12/24/67	WR SU	TOTAL	7022	11 15	486	2 15	664
				EAST	2784	11 15	214	3 15	280
				WEST	4238	10 15	283	2 15	437

L O C A T I O N				DATE	DIR	VOLUME	AM	PEAK	PM
OLYMPIC BL W/O CENTINELA AV W/I HOLIDAY	605 3131 22	WR MO	12/25/67	TOTAL	5765	11 15	417	2 15	516
				EAST	2227	11 15	170	3 15	215
				WEST	3538	11 15	247	12 45	323
OLYMPIC BL W/O CENTINELA AV W/I	605 3131 22	WR TU	12/26/67	TOTAL	15205	7 30	1177	4 30	1762
				EAST	6558	7 15	643	4 30	766
				WEST	8647	11 15	661	4 30	996
OLYMPIC BL AT CENTRAL AV	C00 2828 22	CR TU	09/19/67	TOTAL	17457	7 30	1613	4 30	1766
				EAST	8813	7 15	628	4 30	1235
				WEST	8644	7 30	1008	11 30	633
OLYMPIC BL E/O CENTURY PARK EAST	610 3234 33	WR MO	11/06/67	TOTAL	33480	8 15	3342	4 45	3820
				EAST	16391	8 15	2424	4 45	1317
				WEST	17089	11 15	960	5 00	2588
OLYMPIC BL E/O CENTURY PARK EAST	610 3234 33	WR TU	11/07/67	TOTAL	34673	8 15	3547	5 00	3852
				EAST	16853	8 15	2527	4 45	1350
				WEST	17820	11 15	1072	5 00	2596
OLYMPIC BL E/O CENTURY PARK EAST	610 3234 33	WR WE	11/08/67	TOTAL	35153	8 15	3435	5 00	3903
				EAST	17146	8 15	2415	4 30	1344
				WEST	18007	11 15	1071	5 00	2635
OLYMPIC BL E/O CENTURY PARK EAST	610 3234 33	WR TH	11/09/67	TOTAL	36352	8 15	3393	4 45	4029
				EAST	17958	8 15	2424	4 30	1449
				WEST	18394	11 15	1133	5 00	2648
OLYMPIC BL E/O CENTURY PARK EAST	610 3234 33	WR FR	11/10/67	TOTAL	36807	8 15	3370	5 00	3910
				EAST	17807	8 15	2407	3 30	1326
				WEST	19000	11 15	1124	5 00	2704
OLYMPIC BL E/O CENTURY PARK EAST	610 3234 33	WR SA	11/11/67	TOTAL	26956	11 15	2061	12 15	2260
				EAST	12910	11 15	946	12 15	1045
				WEST	14046	11 15	1115	12 15	1215
OLYMPIC BL E/O CENTURY PARK EAST	610 3234 33	WR SU	11/12/67	TOTAL	17929	11 15	1225	3 45	1655
				EAST	8606	11 15	555	4 00	881
				WEST	9323	11 15	670	3 45	789

L O C A T I O N		DATE	DIR	VOLUME	AM	PEAK	PM		
OLYMPIC BL AT CENTURY PARK EAST	605 3733 33	WR MO	06/05/67	TOTAL	32140	8 00	3399	5 00	3311
				EAST	15881	8 00	2574	4 30	1229
				WEST	16259	11 15	982	5 15	2280
OLYMPIC BL AT DACOTAH ST	C00 4040 33	CR TU	09/19/67	TOTAL	19944	7 30	1935	4 30	2039
				EAST	9790	11 00	576	4 30	1340
				WEST	10154	7 30	1418	5 00	724
OLYMPIC BL E/O FIGUEROA ST OFF CENTER LANE	C00 3636 33	CR WE	12/13/67	TOTAL	23285	7 45	1658	4 45	2835
				EAST	9727	7 45	1178	12 45	672
				WEST	13558	11 15	792	4 45	2391
OLYMPIC BL W/O FIGUEROA ST OFF CENTER LANE	C00 3737 33	CR WE	11/01/67	TOTAL	25729	7 30	2837	4 45	2786
				EAST	11104	7 30	2351	6 15	613
				WEST	14625	11 15	918	4 45	2293
OLYMPIC BL AT FIGUEROA ST		CR FR	12/01/67				MANUAL COUNT		
				EAST		7 45	2708	3 45	615
				WEST		7 45	491	4 30	2867
OLYMPIC BL W/O FOX HILLS DR	604 4637 33	WR FR	08/25/67	TOTAL	30508	8 15	2522	5 00	3231
				EAST	14864	8 15	1918	4 30	1078
				WEST	15644	11 15	979	5 00	2169
OLYMPIC BL E/O FRANCISCO ST	C00 3737 33	CR WE	05/17/67	TOTAL	27534	7 30	2932	4 15	3389
				EAST	10965	7 30	2418	11 45	585
				WEST	16569	11 15	947	4 15	2891
OLYMPIC BL AT GLENDON AV		WR TU	10/31/67				MANUAL COUNT		
				EAST		8 00	2301	4 30	1250
				WEST		7 30	1050	5 00	2503
OLYMPIC BL W/O GRAND AV	C00 3030 33	CR TH	06/08/67	TOTAL	21146	7 30	1932	4 30	2643
				EAST	8307	7 45	1450	6 15	495
				WEST	12839	11 00	771	4 30	2168
OLYMPIC BL W/O INDIANA AV	300 4032 32	CR TU	09/19/67	TOTAL	19469	7 00	2029	4 15	2046
				EAST	9182	11 15	491	4 15	1451
				WEST	10287	7 00	1709	4 15	595

LOCATION		DATE	DIR	VOLUME	AM	PEAK	PM		
OLYMPIC BL AT LA BREA AV	300 3636 33	WR MO	03/27/67	TOTAL	25769	7 45	2630	5 00	3102
				EAST	12565	7 45	2035	5 45	770
				WEST	13204	8 30	682	5 00	2448
OLYMPIC BL AT LA BREA AV	300 3737 33	WR WE	08/16/67	TOTAL	25280	7 30	2571	5 00	2908
				EAST	12502	7 30	2037	4 30	735
				WEST	12778	11 00	662	5 00	2224
OLYMPIC BL E/O LA CIENEGA BL	300 3737 33	WR TH	09/07/67	TOTAL	26438	7 45	2233	5 00	2567
				EAST	13181	7 45	1700	5 30	877
				WEST	13257	11 15	792	5 00	1793
OLYMPIC BL E/O LA CIENEGA BL	300 3242 34	WR WE	12/13/67	TOTAL	24833	8 00	2249	5 00	2425
				EAST	12572	7 45	1650	5 00	883
				WEST	12261	11 15	733	5 00	1542
OLYMPIC BL AT LAKE ST		CR FR	11/03/67				MANUAL COUNT		
				EAST		7 30	2855	4 30	660
				WEST		8 15	492	5 00	2745
OLYMPIC BL AT LOS ANGELES RIVER	C00 2328 22	PS FR	09/15/67	TOTAL	22401	7 00	2252	4 00	2196
				EAST	11725	7 30	719	4 00	1446
				WEST	10676	7 00	1576	3 45	762
OLYMPIC BL E/O LOS ANGELES ST	C00 3030 33	CR WE	05/03/67	TOTAL	8578	7 15	813	4 30	1002
				EAST	3672	7 15	591	4 15	306
				WEST	4906	10 45	376	4 30	702
OLYMPIC BL AT LOS ANGELES ST		CR TU	12/26/67				MANUAL COUNT		
				EAST		7 15	578	4 30	327
				WEST		7 15	225	4 00	651
OLYMPIC BL AT LOS PALOS ST		CR MO	04/24/67				MANUAL COUNT		
				EAST		7 45	577	4 15	1681
				WEST		7 00	1429	3 30	629
OLYMPIC BL W/O MAIN ST	C00 3030 33	CR TH	06/08/67	TOTAL	14105	7 30	1253	4 30	1725
				EAST	5376	7 45	825	4 00	370
				WEST	8729	10 45	582	4 30	1362

LOCATION	DATE	DIR	VOLUME	AM	PEAK	PM
OLYMPIC BL AT MANHATTAN PL	CR TH 11/09/67				MANUAL COUNT	
		EAST		7 30	2906	4 00 687
		WEST		7 45	531	5 00 2716
OLYMPIC BL AT MASSELIN AV 300 3737 33	WR TH 06/15/67	TOTAL	24903	7 45	2461	4 45 2579
		EAST	12046	7 45	1751	4 30 745
		WEST	12857	8 30	877	4 45 1853
OLYMPIC BL AT MENLO AV	CR MO 10/30/67				MANUAL COUNT	
		EAST		7 45	3850	3 45 717
		WEST		9 00	415	5 00 2787
OLYMPIC BL AT MIDVALE AV	WR WE 11/01/67				MANUAL COUNT	
		EAST		8 00	2303	4 30 1311
		WEST		7 45	1020	5 00 2146
OLYMPIC BL AT MIRASOL ST	CR FR 05/05/67				MANUAL COUNT	
		EAST		8 15	362	4 30 1502
		WEST		7 00	1585	3 15 720
OLYMPIC BL AT NEW HAMPSHIRE AV	CR WE 02/08/67				MANUAL COUNT	
		EAST		7 45	2895	3 30 662
		WEST		9 00	479	4 45 2854
OLYMPIC BL AT NEW HAMPSHIRE AV	CR TU 10/31/67				MANUAL COUNT	
		EAST		7 30	3316	3 30 782
		WEST		8 00	515	4 45 2960
OLYMPIC BL E/O NORMANDIE AV OFF CENTER LANE C00 3737 33	CR TU 11/07/67	TOTAL	27302	7 30	3156	4 45 3239
		EAST	13526	7 30	2623	11 30 727
		WEST	13776	11 00	677	4 45 2537
OLYMPIC BL E/O NORMANDIE AV OFF CENTER LANE C00 3737 33	CR WE 11/08/67	TOTAL	26957	7 30	3091	4 45 3234
		EAST	13356	7 30	2591	5 00 727
		WEST	13601	11 15	687	4 45 2513
OLYMPIC BL E/O NORMANDIE AV OFF CENTER LANE C00 3737 33	CR TH 11/09/67	TOTAL	27532	7 30	3063	4 45 3226
		EAST	13694	7 30	2564	4 45 711
		WEST	13838	11 15	688	4 45 2515

LOCATION		DATE	DIR	VOLUME	AM	PEAK	PM
OLYMPIC BL AT OVERLAND AV		05/01/67	WR MO				
					MANUAL COUNT		
			EAST		8 00	1903	4 30 1204
			WEST		7 30	1042	5 00 2287
OLYMPIC BL AT OXFORD AV		11/08/67	CR WE				
					MANUAL COUNT		
			EAST		7 30	2888	4 30 786
			WEST		7 45	534	4 45 2763
OLYMPIC BL W/O RIMPAU BL	300 4232 42	12/12/67	WR TU	TOTAL 24763	7 30	2211	5 00 2678
				EAST 12411	7 30	1645	4 30 802
				WEST 12352	11 00	668	5 00 1932
OLYMPIC BL W/O SAN JULIAN ST	B00 2323 11	01/18/67	CR WE	TOTAL 2368	10 00	201	4 00 221
				EAST 1537	10 00	140	2 00 147
				WEST 831	10 30	71	4 00 92
OLYMPIC BL AT SANTA FE AV	C00 4035 43	09/19/67	CR TU	TOTAL 21083	7 00	2500	4 30 1819
				EAST 10278	7 30	893	4 30 1170
				WEST 10805	7 00	1692	3 15 752
OLYMPIC BL AT SAWTELLE BL	C00 4646 33	08/29/67	WR TU	TOTAL 26373	7 30	2131	4 30 3015
				EAST 12335	7 45	1202	4 30 1436
				WEST 14038	7 30	940	4 45 1633
OLYMPIC BL AT SEPULVEDA BL		03/08/67	WR WE				
					MANUAL COUNT		
			EAST		8 00	1545	4 30 1313
			WEST		7 30	1008	4 45 1652
OLYMPIC BL AT SEPULVEDA BL	D05 4747 33	08/25/67	WR FR	TOTAL 28376	7 45	2150	4 45 3317
				EAST 13188	8 00	1335	4 45 1425
				WEST 15188	11 15	876	4 45 1892
OLYMPIC BL AT SOTO ST	C00 4040 33	09/19/67	CR TU	TOTAL 26694	7 15	2346	4 45 2290
				EAST 14715	7 30	909	4 45 1456
				WEST 11979	7 15	1444	4 15 869
OLYMPIC BL AT SPENCE ST	C00 4040 33	09/19/67	CR TU	TOTAL 15580	7 00	1710	4 00 1549
				EAST 7261	11 15	447	4 15 1103
				WEST 8319	7 00	1439	1 30 518

LOCATION		DATE	DIR	VOLUME	AM	PEAK	PM
OLYMPIC BL AT VICTORIA AV		11/03/67	WR FR		MANUAL COUNT		
				EAST	7 30	2611	4 30 800
				WEST	7 45	562	5 00 2474
OLYMPIC BL AT WESTERN AV	C00 3737 33	08/15/67	CR TU	TOTAL	7 30	2881	4 45 3088
				EAST	7 30	2385	3 45 757
				WEST	11 15	702	4 45 2427
OLYMPIC BL AT WESTLAKE AV		11/02/67	CR TH		MANUAL COUNT		
				EAST	7 30	2932	4 30 684
				WEST	7 45	442	4 45 2525
OLYMPIC BL E/O WESTWOOD BL	C00 4343 33	10/31/67	WR TU	TOTAL	8 00	2964	5 00 3505
				EAST	8 00	2088	4 30 1181
				WEST	7 15	1020	5 00 2421
OLYMPIC BL AT WOOSTER ST		04/27/67	WR TH		MANUAL COUNT		
				EAST	7 45	1849	4 45 1122
				WEST	8 15	998	5 00 2107
ONEIDA AV AT DESMOND ST		10/26/67	EV TH		MANUAL COUNT		
				NORTH	7 30	5	4 15 22
				SOUTH	7 45	5	4 30 11
ONEIDA AV AT EUSTACE ST		02/06/67	VR MO		MANUAL COUNT		
				NORTH	7 45	5	4 00 20
				SOUTH	8 00	9	3 30 9
ONEIDA AV AT EUSTACE ST	A00 1818 11	02/07/67	VR TU	TOTAL	11 00	23	3 30 48
				NORTH	10 30	14	3 30 27
				SOUTH	11 15	15	4 00 24
ONEIDA AV AT EUSTACE ST		11/02/67	EV TH		MANUAL COUNT		
				NORTH	7 30	11	4 15 29
				SOUTH	7 45	9	4 15 13
OPP ST AT AVALON BL	200 2828 11	02/03/67	SR FR	TOTAL	11 15	622	4 30 958
				EAST	10 15	414	4 15 541
				WEST	11 15	239	4 30 424

LOCATION		DATE	DIR	VOLUME	AM	PEAK	PM		
OPP ST AT WILMINGTON BL	SR WE	09/06/67			MANUAL COUNT				
			EAST		7 15	27	4 45	48	
			WEST		7 15	91	5 00	210	
ORANGE DR S/O FRANKLIN AV	WR FR	04/28/67			MANUAL COUNT				
			NORTH		7 45	37	5 00	145	
			SOUTH		8 00	93	4 45	69	
ORANGE DR AT SUNSET BL	WR WE	11/15/67			MANUAL COUNT				
			NORTH		8 15	90	4 45	207	
			SOUTH		7 15	236	5 00	277	
ORANGE DR AT WILLOUGHBY AV	A00 1515 11	WR MO	08/07/67	TOTAL	960	10 00	72	4 15	104
				NORTH	310	10 00	26	4 15	36
				SOUTH	650	7 30	55	4 45	69
ORCHID AV N/O HOLLYWOOD BL	WR TU	08/22/67			MANUAL COUNT				
			NORTH		8 15	71	5 00	187	
			SOUTH		7 30	97	3 30	112	
ORION AV AT CHASE ST	B00 1818 11	WV TH	07/27/67	TOTAL	1629	11 15	88	5 00	149
				NORTH	1017	11 15	54	5 00	102
				SOUTH	612	7 30	48	6 30	53
ORION AV AT RAYEN ST	VR TU	02/21/67			MANUAL COUNT				
			NORTH		8 00	86	3 00	69	
			SOUTH		7 30	100	4 00	97	
ORION AV AT ROSCOE BL	VR TH	06/01/67			MANUAL COUNT				
			NORTH		7 15	95	4 00	162	
			SOUTH		7 00	81	4 15	73	
ORLANDO AV AT BLACKBURN AV	WR MO	03/27/67			MANUAL COUNT				
			NORTH		8 30	148	4 45	265	
			SOUTH		8 15	216	4 30	270	
OSAGE AV N/O MANCHESTER AV	B00 2222 11	WR WE	04/26/67	TOTAL	3015	7 00	256	4 45	327
				NORTH	1467	7 45	130	4 30	179
				SOUTH	1548	7 00	133	5 00	151

L O C A T I O N		DATE	DIR	VOLUME	AM	PEAK	PM
OSAGE AV N/O 83RD ST	B00 1818 11	WR MO	05/22/67	TOTAL	2334	7 15	258 4 00 285
				NORTH	1294	11 15	100 4 00 228
				SOUTH	1040	7 15	179 12 45 86
OSAGE AV AT 83RD ST	B00 1818 11	WR FR	10/06/67	TOTAL	2596	7 00	221 3 45 342
				NORTH	1439	11 15	127 3 45 281
				SOUTH	1157	7 00	180 12 15 99
OSBORNE ST S/O FOOTHILL BL	C00 3824 32	PS FR	09/22/67	TOTAL	11888	7 00	788 4 30 1169
				NORTH	5806	11 15	272 4 30 799
				SOUTH	6082	6 30	695 6 45 419
OSBORNE ST AT GLENOAKS BL		VR WE	06/28/67				MANUAL COUNT
				EAST		7 15	218 4 15 536
				WEST		7 00	889 3 00 634
OSBORNE ST AT GLENOAKS BL		EV TU	12/05/67				MANUAL COUNT
				EAST		7 15	211 4 30 476
				WEST		7 00	822 3 15 446
OSBORNE ST AT LAUREL CYN BL	300 4030 11	PS TH	09/21/67	TOTAL	13239	7 00	957 4 15 1179
				EAST	6501	7 15	495 4 00 600
				WEST	6738	6 45	503 4 30 589
OSBORNE ST E/O SAN FERNANDO RD	300 1818 11	VR FR	02/24/67	TOTAL	11984	7 00	936 4 15 1137
				EAST	5821	7 15	389 4 15 628
				WEST	6163	6 45	569 3 30 555
OUTPOST DR N/O FRANKLIN AV	200 1515 11	WR TH	07/27/67	TOTAL	2483	8 00	217 4 45 186
				NORTH	1028	11 15	61 5 15 114
				SOUTH	1455	8 00	177 1 00 107
OUTPOST DR N/O FRANKLIN AV		WR TU	10/17/67				MANUAL COUNT
				NORTH		7 45	22 4 30 108
				SOUTH		7 45	221 5 00 90
OVADA PL E/O SEPULVEDA BL		WR MO	04/24/67				MANUAL COUNT
				EAST		7 15	29 5 00 170
				WEST		8 00	82 3 00 66

LOCATION	DATE	DIR	VOLUME	AM	PEAK	PM
OVERLAND AV AT CHARNOCK RD	WR WE 08/02/67					
				MANUAL COUNT		
		NORTH		7 30	300	5 00
		SOUTH		7 30	552	4 45
						644
						654
OVERLAND AV AT LA GRANGE AV	WR TU 07/25/67					
				MANUAL COUNT		
		NORTH		7 30	287	5 00
		SOUTH		7 45	222	4 45
						451
						270
OVERLAND AV N/O OLYMPIC BL	B00 1812 11	WR TH 02/16/67	TOTAL 7255	7 30	600	5 00
			NORTH 3800	7 30	312	5 00
			SOUTH 3455	8 15	299	4 30
						769
						469
						308
OVERLAND AV AT OLYMPIC BL	WR MO 05/01/67					
				MANUAL COUNT		
		NORTH		7 45	484	5 00
		SOUTH		7 45	297	4 45
						545
						273
OVERLAND AV AT PALMS BL	WR FR 01/20/67					
				MANUAL COUNT		
		NORTH		7 15	446	5 00
		SOUTH		7 30	449	4 45
						526
						638
OVERLAND AV N/O PICO BL	C00 1912 11	WR TH 02/23/67	TOTAL 11875	7 45	950	4 30
			NORTH 5907	7 30	491	4 30
			SOUTH 5968	7 45	475	5 15
						1045
						609
						455
OVERLAND AV AT PICO BL	WR FR 01/20/67					
				MANUAL COUNT		
		NORTH		7 45	854	5 00
		SOUTH		7 30	321	4 45
						998
						518
OVERLAND AV S/O STA MONICA BL S/RY	C00 1911 21	WR FR 02/17/67	TOTAL 8017	7 30	726	4 45
			NORTH 4689	7 45	410	4 45
			SOUTH 3328	7 15	327	5 00
						761
						451
						320
OWENSMOUTH AV AT DEVONSHIRE ST	C00 2017 11	WV TU 09/12/67	TOTAL 1154	7 00	84	7 00
			NORTH 662	11 15	57	4 15
			SOUTH 492	7 00	55	7 00
						103
						77
						64
OWENSMOUTH AV AT DEVONSHIRE ST	WR TU 10/03/67					
				MANUAL COUNT		
		NORTH		8 00	25	4 00
		SOUTH		7 00	121	3 30
						50
						117

L O C A T I O N		DATE	DIR	VOLUME	AM	PEAK	PM	
OWENSMOUTH AV AT HART ST	A00 3330 11	04/21/67	VR FR	TOTAL	10111	7 15	796 4 45	1295
				NORTH	5378	11 15	396 4 30	922
				SOUTH	4733	7 15	645 12 15	423
OWENSMOUTH AV AT STRATHERN ST		08/22/67	WV TU				MANUAL COUNT	
				NORTH		7 15	95 4 15	114
				SOUTH		7 00	280 4 30	265
OXFORD AV AT BEVERLY BL		03/28/67	CR TU				MANUAL COUNT	
				NORTH		8 00	61 4 30	193
				SOUTH		8 15	106 4 30	83
OXFORD AV AT OAKWOOD AV		03/29/67	CR WE				MANUAL COUNT	
				NORTH		9 00	74 5 00	173
				SOUTH		8 00	111 4 00	100
OXFORD AV AT OLYMPIC BL		11/08/67	CR WE				MANUAL COUNT	
				NORTH		8 00	38 5 00	43
				SOUTH		7 15	37 4 15	52
OXFORD AV AT 2ND ST		10/25/67	CR WE				MANUAL COUNT	
				NORTH		8 45	88 4 45	282
				SOUTH		7 30	231 3 45	125
OXFORD AV AT 4TH ST		02/03/67	CR FR				MANUAL COUNT	
				NORTH		9 00	80 5 00	264
				SOUTH		7 45	198 4 00	168
OXFORD AV AT 4TH ST		03/20/67	CR MO				MANUAL COUNT	
				NORTH		7 45	81 4 45	273
				SOUTH		7 45	197 4 30	141
OXNARD ST AT BELLAIRE AV		07/17/67	VR MO				MANUAL COUNT	
				EAST		7 30	423 4 15	538
				WEST		7 15	383 5 00	997
OXNARD ST W/O FAIR AV	200 1527 11	07/14/67	VR FR	TOTAL	9108	7 00	615 4 30	902
				EAST	4799	7 00	391 4 30	415
				WEST	4309	11 00	238 4 30	487

LOCATION	DATE	DIR	VOLUME	AM	PEAK	PM
OXNARD ST E/O HAZELTINE AV 200 3229 11	VR TH 07/20/67	TOTAL	11774	7 30	786	4 15 1076
		EAST	5382	7 30	334	4 15 556
		WEST	6392	7 15	461	4 15 520
OXNARD ST E/O SEPULVEDA BL B00 2014 11	EV WE 08/23/67	TOTAL	9018	10 30	650	4 30 752
		EAST	4318	7 30	416	12 30 332
		WEST	4700	11 15	353	4 30 498
OXNARD ST W/O VAN NUYS BL B00 2033 11	VR FR 06/16/67	TOTAL	11999	11 15	836	4 30 1202
		EAST	5688	11 15	430	4 30 582
		WEST	6311	7 30	414	4 15 621
OXNARD ST AT WOODLAKE AV B00 1414 11	WV TU 10/03/67	TOTAL	1824	8 15	181	5 00 198
		EAST	747	8 00	122	3 00 93
		WEST	1077	11 15	75	5 00 150
PACIFIC AV AT CHANNEL ST	SR TU 08/22/67				MANUAL COUNT	
		NORTH		7 00	1120	4 15 2365
		SOUTH		7 00	90	4 15 803
PACIFIC AV AT CHANNEL ST C00 3830 33	SR SA 11/18/67	TOTAL	31907	11 15	2323	4 15 2446
		NORTH	15405	11 15	1174	4 15 1310
		SOUTH	16502	11 15	1149	12 00 1156
PACIFIC AV AT CHANNEL ST C00 3830 33	SR SU 11/19/67	TOTAL	22283	11 15	1302	4 15 2005
		NORTH	11071	11 00	593	4 00 1184
		SOUTH	11212	11 15	710	12 45 982
PACIFIC AV S/O FRONT ST D02 2520 22	SR WE 07/26/67	TOTAL	22342	7 00	1818	4 15 1955
		NORTH	11358	7 00	996	4 00 1051
		SOUTH	10984	6 45	830	4 15 905
PACIFIC AV AT FRONT ST SP	SR MO 09/11/67				MANUAL COUNT	
		NORTH		7 00	909	4 15 941
		SOUTH		7 00	2206	3 45 1252
PACIFIC AV S/O MIRAFLORES AV C00 3830 32	PS FR 10/13/67	TOTAL	40082	6 45	3411	4 15 3605
		NORTH	19558	7 00	1279	4 15 2129
		SOUTH	20524	6 45	2163	4 15 1476

L O C A T I O N			DATE	DIR	VOLUME	AM	PEAK	PM	
PACIFIC AV N/O 1ST ST S P	C00 2828 22	PS MO	10/23/67	TOTAL	20753	7 15	1800	4 15	1894
				NORTH	10446	7 15	1109	4 15	858
				SOUTH	10307	11 15	726	4 30	1070
PACIFIC AV AT SHEPARD ST	C00 2928 12	SR TH	03/30/67	TOTAL	2182	11 15	196	4 15	206
				NORTH	400	11 00	40	3 30	39
				SOUTH	1782	11 15	159	4 15	180
PACIFIC AV AT VINC THOMAS BRIDGE	G08 2231 23	SR FR	03/31/67	TOTAL	22932	7 00	2022	4 15	1823
				NORTH	10964	7 00	1125	4 15	804
				SOUTH	11968	7 00	897	4 30	1030
PACIFIC AV AT 13TH ST SP	C00 2828 22	SR MO	01/30/67	TOTAL	14953	11 15	1068	3 45	1335
				NORTH	7106	11 00	512	3 30	654
				SOUTH	7847	11 15	570	4 30	727
PACIFIC AV AT 36TH ST SP	C00 2335 23	SR MO	04/03/67	TOTAL	6441	11 15	446	4 30	567
				NORTH	2600	6 45	276	12 00	195
				SOUTH	3841	11 15	288	4 30	404
PACIFIC AV S/O VENICE BL HOLIDAY	B00 2222 11	WR MO	09/04/67	TOTAL	12019	11 15	738	3 00	1115
				NORTH	4744	10 45	300	4 30	465
				SOUTH	7275	11 15	452	1 30	705
PACIFIC AV N/O WASHINGTON ST	C00 2222 11	WR SA	09/02/67	TOTAL	14086	11 15	899	4 30	1015
				NORTH	5178	11 15	303	4 00	418
				SOUTH	8908	11 15	596	3 00	626
PACIFIC AV N/O WASHINGTON ST	C00 2222 11	WR SU	09/03/67	TOTAL	14294	11 15	753	2 15	1191
				NORTH	5023	11 00	256	3 30	400
				SOUTH	9271	11 15	499	2 45	811
PACIFIC AV N/O WASHINGTON ST HOLIDAY	C00 2222 11	WR MO	09/04/67	TOTAL	13914	11 15	962	2 15	1278
				NORTH	4944	11 15	316	3 30	449
				SOUTH	8970	11 15	646	2 30	863
PACIFIC AV S/O WASHINGTON ST	C00 2222 11	WR SA	09/02/67	TOTAL	6940	11 15	501	2 30	592
				NORTH	2183	11 15	132	2 45	185
				SOUTH	4757	11 15	369	1 45	424

L O C A T I O N			DATE	DIR	VOLUME	AM	PEAK	PM	
PACIFIC AV S/O WASHINGTON ST	C00 2222 11	WR SU	09/03/67	TOTAL	7543	11 15	445	2 00	781
				NORTH	2267	9 45	123	4 15	244
				SOUTH	5276	11 15	333	1 45	576
PACIFIC AV S/O WASHINGTON ST HOLIDAY	C00 2222 11	WR MO	09/04/67	TOTAL	7078	11 15	547	1 00	788
				NORTH	2096	11 15	133	3 15	245
				SOUTH	4982	11 15	414	12 45	619
PACIFIC COAST HWY E/O ALAMEDA ST	D04 3040 23	PS FR	10/13/67	TOTAL	26703	7 00	2317	4 30	2448
				EAST	13135	7 00	1023	4 30	1262
				WEST	13568	7 00	1294	4 30	1186
PACIFIC COAST HWY AT AVALON BL		MS MO	09/18/67				MANUAL COUNT		
				EAST		7 15	1001	4 00	1192
				WEST		7 15	1170	4 15	1195
PACIFIC COAST HWY AT AVALON BL	C00 4141 44	MS WE	11/29/67	TOTAL	26730	7 00	2400	4 15	2451
				EAST	14192	7 00	1231	3 45	1258
				WEST	12538	7 15	1194	4 30	1221
PACIFIC COAST HWY AT AVALON BL	C00 4141 44	MS TH	11/30/67	TOTAL	25917	7 15	2660	4 15	2242
				EAST	14071	7 15	1390	4 15	1133
				WEST	11846	7 15	1270	4 15	1109
PACIFIC COAST HWY AT AVALON BL	C00 4141 44	MS FR	12/01/67	TOTAL	28880	7 00	2333	4 30	2540
				EAST	15596	7 00	1215	4 30	1330
				WEST	13284	7 00	1118	4 30	1210
PACIFIC COAST HWY AT AVALON BL	C00 4141 44	MS SA	12/02/67	TOTAL	24151	11 15	1455	4 45	1691
				EAST	13470	11 15	788	12 30	898
				WEST	10681	11 15	667	4 00	846
PACIFIC COAST HWY AT AVALON BL	C00 4141 44	MS SU	12/03/67	TOTAL	21075	11 15	1227	4 15	1768
				EAST	11547	11 15	620	4 15	921
				WEST	9528	11 15	607	4 15	847
PACIFIC COAST HWY AT AVALON BL	C00 4141 44	MS MO	12/04/67	TOTAL	27731	7 15	2434	4 15	2402
				EAST	14203	7 00	1184	3 45	1211
				WEST	13528	7 15	1267	4 15	1230

L O C A T I O N			DATE	DIR	VOLUME	AM	PEAK	PM	
PACIFIC COAST HWY AT AVALON BL	C00 4141 44	MS TU	12/05/67	TOTAL	27798	7 00	2503	4 30	2420
				EAST	14034	7 00	1197	3 45	1254
				WEST	13764	7 00	1306	4 30	1246
PACIFIC COAST HWY AT BELLE PORTE AV		SR FR	03/24/67				MANUAL COUNT		
				EAST		7 00	1180	3 30	1258
				WEST		7 30	719	4 45	1704
PACIFIC COAST HWY AT FRAMPTON AV		SR MO	01/23/67				MANUAL COUNT		
				EAST		7 00	1562	3 15	1051
				WEST		7 30	907	4 45	1663
PACIFIC COAST HWY N/O SUNSET BL	G04 4042 23	WR WE	05/31/67	TOTAL	27876	7 15	3034	4 45	2951
				NORTH	14040	11 00	645	5 00	2211
				SOUTH	13836	7 15	2527	3 45	755
PACIFIC COAST HWY N/O SUNSET BL	G04 4440 23	WR WE	07/19/67	TOTAL	37129	7 30	2947	5 15	3350
				NORTH	18480	11 00	1125	5 15	2318
				SOUTH	18649	7 30	2427	3 15	1440
PACIFIC COAST HWY N/O SUNSET BL	G04 4545 23	WR WE	09/20/67	TOTAL	30186	7 30	3377	5 15	3049
				NORTH	14904	11 15	654	5 30	2151
				SOUTH	15282	7 30	2849	4 00	945
PACIFIC COAST HWY N/O SUNSET BL	D01 2030 23	WR WE	11/15/67	TOTAL	27728	7 15	2907	5 00	2971
				NORTH	13874	11 15	632	5 00	2096
				SOUTH	13854	7 15	2407	4 45	929
PACIFIC COAST HWY AT SUNSET BL		WR TH	06/15/67				MANUAL COUNT		
				NORTH		8 45	549	5 00	2408
				SOUTH		7 15	2367	3 15	1227
PACIFIC COAST HWY AT WESTERN AV	G04 4435 43	MS TH	11/16/67	TOTAL	27583	7 00	2108	4 30	2115
				EAST	15034	7 00	1404	2 45	1043
				WEST	12549	11 15	761	4 30	1110
PACIFIC COAST HWY AT WESTERN AV	G04 4435 43	MS SA	11/18/67	TOTAL	28028	11 15	1893	12 15	2033
				EAST	15370	10 30	1033	12 15	1147
				WEST	12658	11 15	905	4 45	929

L O C A T I O N		DATE	DIR	VOLUME	AM	PEAK	PM		
PACIFIC COAST HWY AT WESTERN AV	G04 4435 43	MS SU	11/19/67	TOTAL	21909	11 15	1316	1 00	1797
				EAST	12032	11 15	695	1 15	936
				WEST	9877	11 15	621	1 00	871
PACIFIC COAST HWY AT WESTERN AV	G04 4435 43	MS MO	11/20/67	TOTAL	26031	7 15	2064	4 30	2031
				EAST	14217	7 15	1350	4 30	1003
				WEST	11814	11 15	851	4 15	1051
PACIFIC COAST HWY AT WESTERN AV	G04 4435 43	MS TU	11/21/67	TOTAL	25280	7 30	2208	3 00	1792
				EAST	13900	7 30	1498	3 00	959
				WEST	11380	8 15	771	4 15	1012
PACIFIC COAST HWY AT WESTERN AV		SR WE	12/13/67				MANUAL COUNT		
				EAST		7 30	1335	3 30	1203
				WEST		7 30	752	4 15	1176
PACKARD ST AT CURSON AV	A00 1515 11	WR FR	06/02/67	TOTAL	553	7 30	52	4 45	66
				EAST	230	7 30	24	5 00	23
				WEST	323	8 00	28	4 45	45
PACKARD ST E/O LA CIENEGA BL	A00 2020 11	WR FR	06/30/67	TOTAL	1434	10 15	104	4 00	148
				EAST	769	11 15	50	5 30	88
				WEST	665	10 15	61	3 45	75
PALM GROVE AV AT 21ST ST	100 1515 11	WR MO	12/04/67	TOTAL	262	10 00	22	12 00	29
				NORTH	59	9 30	7	1 45	11
				SOUTH	203	7 15	18	5 15	25
PALMS BL AT CENTINELA AV	B00 2818 11	WR TH	03/09/67	TOTAL	6972	7 15	703	4 45	749
				EAST	3971	7 15	434	4 45	388
				WEST	3001	7 15	269	4 45	361
PALMS BL N/O ELECTRIC AV	100 1616 11	WR WE	02/01/67	TOTAL	1415	7 15	138	5 15	146
				NORTH	841	7 30	61	5 00	102
				SOUTH	574	7 15	77	2 30	53
PALMS BL AT LINCOLN BL	100 1720 11	WR MO	03/20/67	TOTAL	1511	11 15	106	2 15	122
				EAST	594	8 15	42	3 00	56
				WEST	917	11 15	71	2 15	80

LOCATION	DATE	DIR	VOLUME	AM	PEAK	PM			
PALMS BL AT MOTOR AV	WR MO	07/31/67	MANUAL COUNT						
			EAST	7 45	265	4 30	275		
			WEST	7 30	193	5 00	328		
PALMS BL AT OVERLAND AV	WR FR	01/20/67	MANUAL COUNT						
			EAST	7 15	241	5 00	236		
			WEST	7 15	240	5 00	266		
PALMS BL N/O WASHINGTON BL NON DIRECTIONAL COUNT	100 4020 21	WR TU	02/14/67	TOTAL	758	8 15	58	4 15	90
PALMYRA RD W/O BUCKINGHAM RD	A00 1919 11	WR TH	12/28/67	TOTAL	925	11 00	62	4 30	95
				EAST	403	11 15	30	1 30	37
				WEST	522	11 00	32	4 30	62
PALMYRA RD E/O HILLCREST DR HOLIDAY	A00 2020 11	WR TH	10/12/67	TOTAL	792	11 15	45	6 00	115
				EAST	282	9 45	18	5 15	28
				WEST	510	11 00	32	6 00	89
PALORA ST AT NEWCASTLE AV	A00 1818 11	VR TU	03/21/67	TOTAL	349	10 45	56	6 15	52
				EAST	128	7 45	8	12 15	21
				WEST	221	10 45	52	6 15	48
PALOS VERDES DR N S/O ANAHEIM ST	SR TH	02/16/67	MANUAL COUNT						
			NORTH	7 00	1448	3 30	595		
			SOUTH	7 00	184	4 45	1047		
PALOS VERDES DR N S/O ANAHEIM ST	SR FR	09/15/67	MANUAL COUNT						
			NORTH	7 15	1289	3 30	613		
			SOUTH	7 00	278	4 30	987		
PALOS VERDES DR N W/O GAFFEY ST	C00 3434 32	PS FR	10/13/67	TOTAL	17371	7 15	1649	5 00	1560
				EAST	8903	7 15	1353	3 30	603
				WEST	8468	11 15	428	5 00	1148
PARK AV AT GLENDALE BL	CR FR	07/07/67	MANUAL COUNT						
			EAST	7 15	135	4 45	251		
			WEST	7 00	98	4 45	365		

LOCATION		DATE	DIR	VOLUME	AM	PEAK	PM		
PARK VIEW ST AT BEVERLY BL		10/16/67			MANUAL COUNT				
			NORTH		8 45	28	5 00		
			SOUTH		7 45	37	4 45		
							53		
							31		
PARK WESTERN DR E/O WESTERN AV	B00 2020 11	04/04/67		TOTAL	6753	7 15	722	5 00	705
				EAST	3289	7 15	578	3 30	226
				WEST	3464	11 15	208	4 30	507
PARK WESTERN DR E/O WESTERN AV		10/26/67			MANUAL COUNT				
			EAST		7 30	594	4 45	285	
			WEST		7 30	178	4 45	520	
PARTHENIA ST AT GLORIA AV		02/24/67			MANUAL COUNT				
			EAST		7 30	577	4 00	596	
			WEST		7 00	575	5 00	932	
PARTHENIA ST AT HASKELL AV	B00 1313 11	05/12/67		TOTAL	13300	7 15	952	4 30	1454
				EAST	5278	8 30	408	4 00	621
				WEST	8022	7 00	688	4 45	953
PARTHENIA ST W/O HAYVENHURST AV	B00 1414 11	03/17/67		TOTAL	14516	7 15	1536	5 15	1371
				EAST	7271	7 15	676	4 15	605
				WEST	7245	7 15	860	5 15	875
PARTHENIA ST AT HAYVENHURST AV	B00 1432 11	03/28/67			MANUAL COUNT				
			EAST		7 15	665	5 00	831	
			WEST		7 00	846	4 45	742	
PARTHENIA ST AT HAYVENHURST AV		03/28/67		TOTAL	12877	7 00	1420	4 15	1368
				EAST	6733	7 15	649	4 15	688
				WEST	6144	7 00	778	4 30	738
PARTHENIA ST AT HAZELTINE AV		02/06/67			MANUAL COUNT				
			EAST		7 45	99	5 00	144	
			WEST		7 30	81	4 30	179	
PARTHENIA ST AT KESTER AV		08/09/67			MANUAL COUNT				
			EAST		7 15	638	4 30	748	
			WEST		7 00	563	5 00	1055	

LOCATION		DATE	DIR	VOLUME	AM	PEAK	PM	
PARTHENIA ST E/O ORION AV	B00 1312 11	07/17/67	VR NO	TOTAL	12770	7 15	1054 4 30	1315
				EAST	6613	7 15	634 4 00	584
				WEST	6157	7 15	420 4 30	770
PARTHENIA ST W/O RESEDA BL	G04 4434 32	09/15/67	PS FR	TOTAL	13149	7 00	1268 4 30	1425
				EAST	6953	7 15	654 4 30	771
				WEST	6196	6 45	665 4 30	654
PARTHENIA ST AT SEPULVEDA BL		04/27/67	VR TH				MANUAL COUNT	
				EAST		7 30	704 4 00	647
				WEST		7 00	736 4 45	905
PARTHENIA ST AT VANALDEN AV		12/13/67	WV WE				MANUAL COUNT	
				EAST		7 15	596 4 15	781
				WEST		7 15	593 4 45	667
PARTHENIA ST AT WILBUR AV		12/15/67	WV FR				MANUAL COUNT	
				EAST		7 15	737 4 30	787
				WEST		7 15	655 4 15	742
PARTHENIA ST W/O WOODMAN AV		12/12/67	EV TU				MANUAL COUNT	
				EAST		7 15	126 2 30	92
				WEST		7 30	39 4 45	115
PASADENA AV N/O N BROADWAY		02/08/67	CR WE				MANUAL COUNT	
				NORTH		7 30	208 4 30	1242
				SOUTH		7 15	1410 3 15	301
PASADENA AV AT AV 19		06/09/67	CR FR				MANUAL COUNT	
				EAST		7 15	252 4 45	1221
				WEST		7 15	817 3 30	224
PASADENA AV AT AV 20		06/09/67	CR FR				MANUAL COUNT	
				EAST		7 30	208 4 45	816
				WEST		7 00	679 4 30	342
PASADENA AV AT AV 21		06/09/67	CR FR				MANUAL COUNT	
				EAST		7 30	160 4 45	667
				WEST		7 15	508 4 30	322

LOCATION			DATE	DIR	VOLUME	AM	PEAK	PM	
PASADENA AV AT AV 26	C00 2826 22	CR FR	08/11/67	TOTAL	8668	7 15	671	4 45	975
				NORTH	4787	11 15	297	4 45	762
				SOUTH	3881	7 15	515	4 00	267
PASADERO DR AT REYES DR	A00 1818 11	WV TH	12/28/67	TOTAL	493	11 15	37	1 15	62
				EAST	266	8 45	21	1 30	39
				WEST	227	11 15	17	7 30	26
PASEO DEL MAR W/O WESTERN AV	G14 3030 11	SR TU	04/18/67	TOTAL	619	7 00	51	5 15	64
				EAST	156	7 00	30	4 45	16
				WEST	463	9 00	29	3 15	56
PATTON AV AT OFARRELL ST	200 2020 11	SR WE	06/21/67	TOTAL	616	11 15	58	3 45	106
				NORTH	280	9 45	14	3 45	69
				SOUTH	336	11 15	52	11 45	55
PAXTON ST AT BORDEN AV	C00 2424 11	VR WE	05/24/67	TOTAL	4335	7 00	289	4 30	401
				NORTH	2678	7 15	129	4 30	282
				SOUTH	1657	6 45	170	3 15	128
PAXTON ST AT BORDEN AV		EV WE	09/27/67				MANUAL COUNT		
				EAST		7 00	253	4 30	212
				WEST		7 30	60	3 30	96
PAXTON ST AT HERRICK AV		EV TU	11/14/67				MANUAL COUNT		
				EAST		7 15	257	3 45	372
				WEST		7 00	359	4 30	306
PEARWOOD AV E/O HUBBARD ST		VR WE	03/29/67				MANUAL COUNT		
				EAST		7 15	19	4 30	74
				WEST		7 15	68	3 00	40
PEARWOOD AV S/O HUBBARD ST		EV MO	10/16/67				MANUAL COUNT		
				NORTH		7 00	22	4 45	57
				SOUTH		7 00	18	4 00	26
PEARWOOD AV AT HUBBARD ST	B00 1818 11	VR TH	03/16/67	TOTAL	2433	6 45	345	4 30	172
				NORTH	624	6 45	75	3 30	56
				SOUTH	1809	6 45	270	4 30	135

LOCATION	DATE	DIR	VOLUME	AM	PEAK	PM			
PENFIELD AV AT SANTA RITA ST	A00 1910 11	VR FR	04/21/67	TOTAL	500	7 00	97	3 30	55
				NORTH	323	7 00	77	3 30	43
				SOUTH	177	8 30	20	6 00	15
PENROSE ST W/O BRADLEY AV	200 1515 11	WV TU	09/12/67	TOTAL	5912	7 00	639	3 30	635
				EAST	3490	7 00	280	3 30	426
				WEST	2422	7 00	359	3 45	213
PENROSE ST AT WHEATLAND AV		VR WE	03/29/67				MANUAL COUNT		
				EAST		8 00	140	5 00	480
				WEST		7 45	267	3 15	89
PENROSE ST AT WHEATLAND AV	100 1414 11	EV TU	08/15/67	TOTAL	3775	7 00	393	4 45	495
				EAST	1962	11 15	81	4 45	428
				WEST	1813	7 00	389	5 45	126
PEORIA ST AT HADDON AV		EV WE	12/13/67				MANUAL COUNT		
				EAST		7 15	140	2 45	126
				WEST		7 15	180	3 00	223
PEORIA ST AT KEWEN AV		EV WE	12/13/67				MANUAL COUNT		
				EAST		7 15	162	2 45	153
				WEST		7 15	121	3 00	145
PERSHING DR N/O CENTURY BL	C00 1111 11	WR TU	05/02/67	TOTAL	9119	7 15	959	4 30	1054
				NORTH	4702	11 15	305	4 30	843
				SOUTH	4417	7 30	762	2 45	309
PERSHING DR S/O CULVER BL	G82 2020 11	WR WE	04/12/67	TOTAL	2135	7 15	166	2 45	178
				NORTH	919	7 45	70	3 00	91
				SOUTH	1216	7 15	99	12 00	104
PERSHING DR AT CULVER BL		WR TH	05/18/67				MANUAL COUNT		
				NORTH		7 30	64	3 00	138
				SOUTH		9 00	15	3 30	14
PERSHING DR N/O IMPERIAL HWY		WR WE	03/01/67				MANUAL COUNT		
				NORTH		7 30	958	4 00	433
				SOUTH		7 15	699	4 00	983

LOCATION			DATE	DIR	VOLUME	AM	PEAK	PM	
PERSHING DR N/O MANCHESTER AV	C00 3030 22	WR MO	04/17/67	TOTAL	11965	7 30	1140	4 45	1080
				NORTH	5969	7 15	514	4 30	667
				SOUTH	5996	7 30	634	5 30	496
PERSHING DR S/O MANCHESTER AV	C00 3030 22	WR MO	04/17/67	TOTAL	11092	7 15	1055	4 30	1194
				NORTH	5903	7 30	459	4 30	822
				SOUTH	5189	7 15	598	2 45	420
PERSHING DR AT MANCHESTER AV	C00 3230 22	PS MO	10/16/67	TOTAL	10863	7 30	921	4 30	1322
				NORTH	6075	7 15	459	4 30	866
				SOUTH	4788	7 30	465	4 45	477
PERSHING DR AT WORLD WAY WEST		WR MO	03/20/67				MANUAL COUNT		
				NORTH		7 00	1132	3 00	642
				SOUTH		7 30	696	3 00	332
PETERSON AV AT SYLVAN ST	A00 2020 11	VR TH	06/15/67	TOTAL	641	8 00	83	4 45	101
				NORTH	413	8 00	60	4 45	80
				SOUTH	228	7 30	24	3 00	33
PETIT AV AT LA MAIDA ST	A00 1818 11	WV TU	09/12/67	TOTAL	2094	8 30	217	4 30	240
				NORTH	1160	8 30	129	4 30	159
				SOUTH	934	8 15	90	2 45	106
PETIT AV AT MOORPARK ST	A00 1818 11	WV WE	09/13/67	TOTAL	1398	7 45	107	5 00	185
				NORTH	949	9 00	61	5 00	134
				SOUTH	449	8 00	52	5 00	51
PICO BL W/O ALVARADO ST	C00 2828 22	CR TU	07/11/67	TOTAL	14122	7 30	1129	4 30	1459
				EAST	6182	7 30	618	1 15	433
				WEST	7940	7 30	511	4 30	1076
PICO BL AT AMHERST AV		WR TU	01/10/67				MANUAL COUNT		
				EAST		7 00	664	4 15	1261
				WEST		7 15	812	4 30	963
PICO BL W/O BEVERWIL DR	300 3930 32	PS WE	12/13/67	TOTAL	25061	8 15	1769	5 00	2181
				EAST	12669	8 15	965	4 00	1087
				WEST	12392	8 30	807	5 15	1192

LOCATION		DATE	DIR	VOLUME	AM	PEAK	PM
PICO BL AT BONNIE BRAE ST		12/06/67	CR WE				
					MANUAL COUNT		
				EAST	7 30	785	5 00 468
				WEST	8 00	498	4 30 1353
PICO BL AT BUNDY DR	300 4444 33	08/07/67	WR MO	TOTAL	7 15	1358	4 15 1790
				EAST	7 15	648	4 00 957
				WEST	7 15	710	4 30 891
PICO BL AT CRENSHAW BL	C00 4026 32	08/03/67	CR TH	TOTAL	7 30	1357	5 15 1966
				EAST	7 30	881	5 00 933
				WEST	8 00	532	5 15 1074
PICO BL AT CURSON AV		04/12/67	WR WE				
					MANUAL COUNT		
				EAST	7 30	787	4 30 839
				WEST	8 00	646	5 00 1018
PICO BL AT FAIRFAX AV	300 4040 33	12/28/67	WR TH	TOTAL	8 00	1238	4 30 1723
				EAST	7 30	660	4 30 816
				WEST	8 00	610	4 45 955
PICO BL W/O FIGUEROA ST	C00 2828 22	05/17/67	CR WE	TOTAL	7 30	1154	4 15 1351
				EAST	7 30	748	4 15 604
				WEST	11 00	471	4 30 747
PICO BL AT FLOWER ST		12/11/67	CR MO				
					MANUAL COUNT		
				EAST	7 15	916	4 30 590
				WEST	7 30	363	4 30 901
PICO BL AT GENESEE AV		04/13/67	WR TH				
					MANUAL COUNT		
				EAST	7 30	723	4 30 836
				WEST	8 00	700	5 00 949
PICO BL W/O GRAND AV	C00 2424 22	06/06/67	CR TU	TOTAL	7 30	1039	4 00 1329
				EAST	7 30	696	4 00 593
				WEST	10 15	428	4 00 736
PICO BL AT HAUSER BL		04/19/67	WR WE				
					MANUAL COUNT		
				EAST	7 45	855	4 00 807
				WEST	8 00	590	5 00 1006

L O C A T I O N		DATE	DIR	VOLUME	AM	PEAK	PM
PICO BL AT LA BREA AV	300 4040 43	WR TH	03/09/67	TOTAL	23382	7 30	1526 4 45 2284
				EAST	14160	7 30	908 4 15 1331
				WEST	9222	7 30	618 5 00 1029
PICO BL AT LA BREA AV	300 4040 33	WR MO	08/07/67	TOTAL	21487	7 15	1413 4 15 1914
				EAST	11990	7 15	941 4 30 978
				WEST	9497	11 15	620 4 00 972
PICO BL AT LA BREA AV		WR FR	12/29/67				MANUAL COUNT
				EAST		7 30	729 4 30 920
				WEST		8 00	486 4 45 1063
PICO BL AT LA CIENEGA BL		WR FR	03/17/67				MANUAL COUNT
				EAST		8 00	767 4 30 1026
				WEST		8 00	725 5 00 1119
PICO BL AT LA CIENEGA BL	300 4040 33	WR MO	08/07/67	TOTAL	20580	10 45	1305 4 30 1578
				EAST	11671	11 15	804 4 30 934
				WEST	8909	10 30	582 5 00 662
PICO BL E/O LOS ANGELES ST	800 2020 11	CR WE	05/03/67	TOTAL	5690	7 30	561 4 00 707
				EAST	2932	7 15	341 4 00 300
				WEST	2758	7 30	230 4 15 421
PICO BL W/O MAIN ST	644 2424 23	CR WE	06/07/67	TOTAL	7755	7 15	766 4 00 937
				EAST	3576	7 00	402 4 00 366
				WEST	4179	7 15	385 4 00 571
PICO BL AT MAIN ST		CR MO	12/18/67				MANUAL COUNT
				EAST		8 00	462 4 00 419
				WEST		7 45	277 4 30 521
PICO BL AT MALCOLM AV		WR FR	01/20/67				MANUAL COUNT
				EAST		8 00	783 4 15 1158
				WEST		7 15	626 5 00 1194
PICO BL AT MILITARY AV	404 4040 23	WR FR	08/04/67	TOTAL	29521	11 15	1781 4 30 2518
				EAST	15994	7 45	1192 4 15 1313
				WEST	13527	11 15	901 5 00 1249

LOCATION		DATE	DIR	VOLUME	AM	PEAK	PM	
PICO BL E/O MOTOR AV	300 2845 23	08/03/67	WR TH	TOTAL 32224	8 00	2262	4 45	2702
				EAST 16024	8 00	1353	4 15	1250
				WEST 16200	11 15	1052	5 00	1532
PICO BL AT OLIVE ST		12/19/67	CR TU			MANUAL COUNT		
				EAST	7 30	690	4 15	550
				WEST	7 30	362	4 30	803
PICO BL AT OVERLAND AV		01/20/67	WR FR			MANUAL COUNT		
				EAST	7 45	739	4 15	1109
				WEST	7 30	703	5 00	1348
PICO BL AT SEPULVEDA BL		03/15/67	WR WE			MANUAL COUNT		
				EAST	7 45	971	4 15	1126
				WEST	7 15	733	5 00	1259
PICO BL AT SPENCE ST		11/28/67	CR TU			MANUAL COUNT		
				EAST	8 00	14	4 15	32
				WEST	9 00	28	4 30	54
PICO BL AT VERMONT AV	C00 2828 22	08/04/67	CR FR	TOTAL 16979	7 15	1150	4 30	1722
				EAST 8604	7 15	692	4 30	672
				WEST 8375	10 15	487	4 30	1050
PICO BL AT WESTERN AV	C00 2828 22	08/03/67	CR TH	TOTAL 14096	7 30	960	4 45	1360
				EAST 7301	7 30	606	4 30	543
				WEST 6795	11 15	372	4 45	829
PIERCE ST AT FENTON AV	A00 0918 11	06/06/67	VR TU	TOTAL 718	8 00	54	3 30	120
				EAST 340	8 00	34	4 00	35
				WEST 378	11 00	26	3 15	91
PIERCE ST E/O SUTTER AV	B00 1818 11	02/06/67	VR MO	TOTAL 4106	7 00	279	4 00	441
				EAST 2007	7 30	157	3 45	224
				WEST 2099	6 45	145	4 15	228
PINAFORE ST W/O HILLCREST DR		06/27/67	WR TU			MANUAL COUNT		
				EAST	7 00	109	5 00	120
				WEST	7 30	29	5 00	180

LOCATION	DATE	DIR	VOLUME	AM	PEAK	PM			
PLATT AV S/O COHASSET ST	B00 1919 11	VR WE	03/15/67	TOTAL	2830	7 30	348	4 45	368
				NORTH	1452	7 15	268	3 00	125
				SOUTH	1378	7 45	93	4 45	271
PLATT AV AT HATTERAS ST	B00 1919 11	VR WE	03/15/67	TOTAL	2830	7 30	348	4 45	368
				NORTH	1452	7 15	268	3 00	125
				SOUTH	1378	7 45	93	4 45	271
PLATT AV AT HATTERAS ST	B00 1919 11	VR WE	03/15/67				MANUAL COUNT		
				NORTH		7 15	245	5 00	383
				SOUTH		7 15	407	4 45	360
PLATT AV N/O SHERMAN WAY	C00 3232 22	VR WE	03/15/67	TOTAL	3497	7 30	389	4 45	412
				NORTH	1606	7 30	225	3 00	136
				SOUTH	1891	7 30	164	4 45	287
PLATT AV AT VICTORY BL	C00 4646 33	PS WE	11/01/67	TOTAL	10360	7 15	878	4 45	999
				NORTH	5489	7 15	459	4 30	532
				SOUTH	4871	7 00	424	4 45	491
PLUMMER ST E/O AGUEDUCT AV	B00 1831 11	VR MO	08/07/67	TOTAL	7674	7 00	887	3 45	815
				EAST	3808	7 00	460	3 45	444
				WEST	3866	7 00	427	4 45	498
PLUMMER ST W/O BALBOA BL	B00 1715 11	VR TH	07/13/67	TOTAL	253	10 15	14	8 45	42
				EAST	150	10 15	10	8 45	24
				WEST	103	10 30	6	8 30	19
PLUMMER ST E/O ETIWANDA AV	A00 1010 11	VR TU	07/18/67	TOTAL	1196	7 15	147	12 00	134
				EAST	707	7 15	96	12 00	66
				WEST	489	11 15	59	11 45	74
PLUMMER ST W/O HASKELL AV	B00 1230 11	VR MO	07/17/67	TOTAL	7701	7 00	837	4 15	798
				EAST	3676	7 00	443	3 45	451
				WEST	4025	7 00	394	5 00	522
PLUMMER ST AT HAYVENHURST AV	C00 1212 11	VR TH	04/06/67	TOTAL	6896	7 15	814	3 45	796
				EAST	3244	7 15	460	3 30	403
				WEST	3652	7 15	354	5 15	480
PLUMMER ST AT HAYVENHURST AV	C00 1212 11	VR TH	05/25/67				MANUAL COUNT		
				EAST		7 30	429	3 30	297
				WEST		7 00	341	4 30	484

LOCATION	DATE	DIR	VOLUME	AM	PEAK	PM
PLUMMER ST E/O LEMONA AV 200 1814 11	VR FR	07/14/67	TOTAL	8016	7 00	785 4 15 901
			EAST	3861	7 00	397 4 00 451
			WEST	4155	7 00	388 4 30 518
PLUMMER ST AT RESEDA BL	VR WE	01/11/67				MANUAL COUNT
			EAST		7 15	251 3 45 218
			WEST		8 30	117 4 30 177
PLUMMER ST AT TAMPA AV 800 1837 11	VR TU	01/10/67	TOTAL	2277	7 15	313 4 15 262
			EAST	1421	7 15	152 4 15 193
			WEST	856	7 15	161 3 00 79
PLUMMER ST AT TAMPA AV	VR TU	01/31/67				MANUAL COUNT
			EAST		7 15	123 4 45 206
			WEST		7 15	159 3 45 75
PLUMMER ST AT VANALDEN AV	VR TU	04/11/67				MANUAL COUNT
			EAST		7 00	138 3 00 183
			WEST		7 15	126 3 30 117
PLUMMER ST AT VANALDEN AV	WV TH	11/30/67				MANUAL COUNT
			EAST		7 15	176 4 45 171
			WEST		7 15	167 3 00 137
PLUMMER ST AT YOLANDA AV	VR WE	06/07/67				MANUAL COUNT
			EAST		7 30	301 4 00 230
			WEST		7 45	126 4 45 186
PLYMOUTH BL AT 3RD ST	WR WE	05/27/67				MANUAL COUNT
			NORTH		8 00	64 4 45 97
			SOUTH		8 00	30 3 30 28
PLYMOUTH BL AT 4TH ST 200 1515 11	WR FR	05/26/67	TOTAL	1888	8 00	166 4 45 207
			NORTH	966	8 00	91 4 45 108
			SOUTH	922	7 45	82 4 45 99
PLYMOUTH BL AT 5TH ST 100 1414 11	WR TH	06/01/67	TOTAL	1808	7 45	175 5 00 180
			NORTH	894	8 00	79 4 30 83
			SOUTH	914	7 45	101 5 00 99

LOCATION	DATE	DIR	VOLUME	AM	PEAK	PM			
POINSETTIA PL AT WILLOUGHBY AV	A00 1518 11	WR TU	05/09/67	TOTAL	2612	9 00	161	5 00	265
				NORTH	1140	9 00	76	5 00	131
				SOUTH	1472	9 00	85	3 45	143
POLK ST AT BRADLEY AV		VR TU	04/25/67				MANUAL COUNT		
				EAST		7 00	57	4 15	98
				WEST		7 00	254	4 00	159
POLK ST E/O FENTON AV	A00 1313 11	VR TH	08/24/67	TOTAL	1970	7 15	160	4 30	173
				EAST	998	11 15	62	4 30	105
				WEST	972	7 15	105	3 00	84
POLK ST AT FOOTHILL BL	B00 1215 11	PS TH	12/07/67	TOTAL	4086	7 15	535	3 00	638
				EAST	1858	8 30	161	3 00	329
				WEST	2228	7 15	397	3 00	309
POLK ST AT GLENOAKS BL	B00 3938 11	VR FR	05/05/67	TOTAL	5283	7 30	490	3 15	566
				EAST	3090	7 15	250	3 15	372
				WEST	2193	7 30	244	2 45	218
POLK ST AT GLENOAKS BL	B00 4040 11	EV FR	11/17/67	TOTAL	5451	7 15	493	4 15	555
				EAST	2746	7 30	215	4 45	301
				WEST	2705	7 00	284	2 45	269
POLK ST AT GLENOAKS BL		EV TH	12/07/67				MANUAL COUNT		
				EAST		7 00	192	3 15	296
				WEST		7 15	227	3 15	305
POLK ST W/O WOODCOCK AV	B00 2040 11	VR WE	07/26/67	TOTAL	3828	11 15	246	4 00	359
				EAST	1730	11 15	116	4 00	220
				WEST	2098	6 45	186	12 00	172
POMELO DR N/O HIGHLANDER RD	A00 2020 11	WV FR	10/27/67	TOTAL	262	8 00	21	3 00	35
				NORTH	87	11 15	7	3 15	17
				SOUTH	175	7 15	20	2 30	22
PONCE AV AT VENTURA BL		VR MO	03/27/67				MANUAL COUNT		
				NORTH		7 45	8	3 15	39
				SOUTH		7 30	87	3 45	108

LOCATION		DATE	DIR	VOLUME	AM	PEAK	PM
POPLAR BL AT STOCKBRIDGE AV		10/11/67	CR WE		MANUAL COUNT		
				EAST	7 15	159	4 30 359
				WEST	7 00	261	5 00 182
POPLAR ST E/O SAN FERNANDO RD	A00 2020 11	07/28/67	CR FR	TOTAL	7 15	13	3 00 45
				EAST	7 15	10	3 00 45
				WEST	10 15	3	8 15 7
PORTER ST AT SANTA FE AV		04/26/67	CR WE		MANUAL COUNT		
				EAST	7 15	314	3 00 209
				WEST	8 00	60	3 30 118
PRESIDENT AV AT ANAHEIM ST		10/16/67	SR MD		MANUAL COUNT		
				NORTH	7 15	136	4 15 40
				SOUTH	8 00	51	4 45 69
PRIMAVERA AV E/O DIVISION ST	A00 3030 11	12/29/67	CR FR	TOTAL	9 30	29	6 30 36
				EAST	11 15	13	5 00 26
				WEST	7 00	23	6 45 23
PROSSER AV AT TENNESSEE AV		04/06/67	WR TH		MANUAL COUNT		
				NORTH	8 00	105	5 00 130
				SOUTH	7 45	94	4 45 145
PUEBLO AV AT RENOVO ST	100 2010 11	10/23/67	CR MD	TOTAL	7 00	65	2 30 103
				NORTH	7 15	38	2 30 41
				SOUTH	7 00	27	2 15 65
Q ST AT AVALON BL	B00 2020 11	02/03/67	SR FR	TOTAL	7 15	298	12 30 320
				EAST	7 30	171	12 15 168
				WEST	7 15	130	12 30 160
Q ST AT NEPTUNE AV	A00 2020 11	01/27/67	SR FR	TOTAL	7 15	268	2 45 227
				EAST	7 15	148	2 45 105
				WEST	7 15	120	2 45 122
Q ST AND WILMINGTON BL		09/12/67	SR TU		MANUAL COUNT		
				EAST	7 00	26	4 00 25
				WEST	7 15	57	5 00 64

LOCATION	DATE	DIR	VOLUME	AM	PEAK	PM
QUARTZ AV AT CANTLAY ST	VR TH 03/16/67			MANUAL COUNT		
		NORTH		9 00	21 4 30	54
		SOUTH		8 00	50 3 00	28
QUEENSLAND ST AT MILITARY AV	WR MO 07/03/67			MANUAL COUNT		
		EAST		7 30	47 5 00	49
		WEST		7 30	22 5 00	53
R ST AT AVALON BL	100 1818 11	SR WE 05/10/67	TOTAL 1021	7 00	82 3 00	128
			EAST 723	7 00	64 3 15	82
			WEST 298	6 45	23 2 30	60
RADFORD AV N/O VENTURA BL	VR WE 03/08/67			MANUAL COUNT		
		NORTH		7 30	58 5 00	53
		SOUTH		7 45	49 4 45	122
RAMPART BL AT BEVERLY BL	CR TU 07/11/67			MANUAL COUNT		
		NORTH		7 00	472 4 30	1140
		SOUTH		7 30	884 4 30	290
RAMPART BL S/O LONDON ST	CR TU 08/15/67			MANUAL COUNT		
		NORTH		7 15	245 4 30	764
		SOUTH		7 30	523 4 45	142
RAMPART BL AT TEMPLE ST	CR MO 07/10/67			MANUAL COUNT		
		NORTH		7 30	277 4 30	1151
		SOUTH		7 45	583 4 30	117
RAMPART BL AT TEMPLE ST	CR TH 11/16/67			MANUAL COUNT		
		NORTH		7 30	403 4 30	1108
		SOUTH		7 30	580 3 30	128
RANCHITO AV AT HART ST	A00 1812 11	EV FR 08/25/67	TOTAL 1004	10 15	76 4 15	95
			NORTH 339	10 30	26 5 30	36
			SOUTH 665	10 00	56 12 45	64
RANCHITO AV N/O HATTERAS ST	A00 36 1	VR TH 02/09/67	TOTAL 809	7 15	63 5 00	95
NON DIRECTIONAL COUNT						

LOCATION	DATE	DIR	VOLUME	AM	PEAK	PM			
RANCHITO AV AT SHERMAN WAY	EV FR 12/01/67			MANUAL COUNT					
		NORTH		8 00	31	3 30	79		
		SOUTH		7 45	103	4 15	72		
RANCHO ST AT LOUISE AV	VR MO 03/27/67			MANUAL COUNT					
		EAST		8 15	254	4 00	54		
		WEST		8 15	37	4 45	87		
RANCHO ST E/O OAK PARK AV NON DIRECTIONAL COUNT	A00 22 2	VR MO	02/27/67	TOTAL	1588	8 30	148	3 15	148
RANDI AV AT GLADE AV	A00 1818 11	WV TH	07/27/67	TOTAL	880	9 45	71	4 30	144
				EAST	246	7 30	28	3 45	19
				WEST	634	9 45	51	4 30	131
RAYEN ST AT ENCINO AV	A00 1616 11	VR WE	02/01/67	TOTAL	906	7 30	83	5 00	106
				EAST	490	7 15	55	5 00	47
				WEST	416	7 45	34	5 00	59
RAYEN ST AT LOUISE AV	B00 1515 11	WV FR	11/10/67	TOTAL	1185	7 30	170	3 30	113
				EAST	612	7 15	75	3 00	69
				WEST	573	7 30	96	4 45	61
RAYEN ST AT ORION AV		VR TU	02/21/67			MANUAL COUNT			
				EAST		7 00	3	4 45	4
				WEST		7 15	45	3 00	80
RAYMER ST AT SEPULVEDA BL		VR MO	05/31/67			MANUAL COUNT			
				EAST		7 15	39	4 00	242
				WEST		7 30	135	4 15	385
READING AV N/O INTERCEPTOR ST NON DIRECTIONAL COUNT	B00 36 1	WR WE	02/01/67	TOTAL	687	11 15	46	6 30	151
REDONDO BL AT EDGEWOOD PL		WR WE	12/20/67			MANUAL COUNT			
				NORTH		7 30	468	4 30	370
				SOUTH		7 30	162	4 45	356

L O C A T I O N		DATE	DIR	VOLUME	AM	PEAK	PM
REDONDO BL S/O JEFFERSON BL		WR FR			MANUAL COUNT		
		04/21/67	NORTH		7 15	286	4 30 223
			SOUTH		7 00	314	4 45 390
REES ST W/O EARLDOM AV	B00 39 1	WR TH	TOTAL	652	8 00	40	4 45 76
NON DIRECTIONAL COUNT							
REGIS WAY N/O 83RD ST	A00 30 1	WR WE	TOTAL	343	7 15	29	3 00 43
NON DIRECTIONAL COUNT							
REMICK AV AT ALLEGHENY ST		VR WE			MANUAL COUNT		
		01/11/67	EAST		7 00	43	4 00 19
			WEST		7 15	17	3 00 63
RENO ST AT 2ND ST		CR WE			MANUAL COUNT		
		03/15/67	NORTH		7 45	57	4 30 85
			SOUTH		7 15	41	4 30 70
REPERT COURT N/O WILLOW GLEN RD	A00 20 1	WR FR	TOTAL	67	8 30	15	4 15 8
NON DIRECTIONAL COUNT							
RESEDA BL AT BURBANK BL		VR TH			MANUAL COUNT		
		07/20/67	NORTH		8 45	613	4 00 686
			SOUTH		7 30	1253	4 45 1158
RESEDA BL AT DEARBORN ST	C00 4040 22	WV FR	TOTAL	24032	11 15	1485	4 30 1794
			NORTH	12045	11 15	702	5 15 1001
			SOUTH	11987	7 15	786	12 15 862
RESEDA BL AT NAPA ST		VR TU			MANUAL COUNT		
		02/07/67	NORTH		7 30	693	4 30 921
			SOUTH		7 30	705	3 30 982
RESEDA BL AT NAPA ST	C00 3945 33	VR FR	TOTAL	27954	11 15	1740	4 30 1988
			NORTH	14210	11 15	766	4 45 1073
			SOUTH	13744	11 00	985	11 30 983
RESEDA BL AT NORDHOFF ST		VR TU			MANUAL COUNT		
		01/10/67	NORTH		7 30	956	4 15 1118
			SOUTH		7 30	830	4 00 809

LOCATION	DATE	DIR	VOLUME	AM	PEAK	PM			
RESEDA BL AT NORDHOFF ST	VR MO	05/22/67	MANUAL COUNT						
			NORTH	7 15	968	4 15	1088		
			SOUTH	7 00	763	4 15	745		
RESEDA BL N/O OXNARD ST	C00 3440 23	VR WE	03/15/67	TOTAL	24295	7 30	1618	4 00	1904
				NORTH	12327	7 15	845	4 00	1065
				SOUTH	11968	7 45	786	4 45	879
RESEDA BL S/O PLUMMER ST	C00 4040 22	VR WE	01/04/67	TOTAL	21090	7 45	1543	4 00	1767
				NORTH	10446	11 15	617	4 30	950
				SOUTH	10644	7 30	1010	3 30	830
RESEDA BL S/O PLUMMER ST	C00 4040 22	VR TH	01/05/67	TOTAL	21391	7 30	1492	3 15	1837
				NORTH	10522	10 30	627	4 45	1035
				SOUTH	10869	7 30	1012	3 15	936
RESEDA BL AT PLUMMER ST	VR WE	01/11/67	MANUAL COUNT						
			NORTH	8 30	481	4 15	1011		
			SOUTH	7 30	901	3 00	724		
RESEDA BL AT ROSCOE BL	C00 4340 33	MS WE	10/04/67	TOTAL	28803	7 15	2026	3 00	2115
				NORTH	11615	7 00	834	5 00	915
				SOUTH	17188	7 15	1220	3 00	1331
RESEDA BL AT ROSCOE BL	C00 4340 33	MS TH	10/05/67	TOTAL	24625	7 15	1956	2 45	1730
				NORTH	11359	7 15	804	4 15	907
				SOUTH	13266	7 15	1152	2 30	988
RESEDA BL AT ROSCOE BL	C00 4340 33	MS FR	10/06/67	TOTAL	27477	7 15	1772	4 00	1946
				NORTH	12847	7 15	804	5 00	981
				SOUTH	14630	7 15	968	4 00	1061
RESEDA BL AT ROSCOE BL	C00 4340 33	MS SA	10/07/67	TOTAL	24468	10 45	1735	6 15	1670
				NORTH	11941	10 45	790	4 00	908
				SOUTH	12527	10 45	945	6 15	930
RESEDA BL AT ROSCOE BL	C00 4340 33	MS SU	10/08/67	TOTAL	18064	11 15	1149	1 00	1377
				NORTH	8857	11 15	556	1 00	685
				SOUTH	9207	11 15	593	12 45	703

LOCATION			DATE	DIR	VOLUME	AM	PEAK	PM	
RESEDA BL AT ROSCOE BL	C00 4340 33	MS MO	10/09/67	TOTAL	23061	7 00	1771	3 15	1730
				NORTH	11272	7 00	831	4 30	933
				SOUTH	11789	7 00	940	3 15	894
RESEDA BL AT ROSCOE BL	C00 4340 33	MS TU	10/10/67	TOTAL	23090	7 15	1714	4 45	1641
				NORTH	11441	7 15	840	4 45	893
				SOUTH	11649	7 15	874	4 00	808
RESEDA BL AT ROSCOE BL		MS TH	11/12/67				MANUAL COUNT		
				NORTH		7 15	727	4 00	887
				SOUTH		7 30	862	4 45	1075
RESEDA BL AT SATICOY ST	C00 4240 33	WV TU	09/12/67	TOTAL	22483	11 15	1433	4 45	1787
				NORTH	10907	11 15	685	4 45	1012
				SOUTH	11576	7 45	794	3 30	856
RESEDA BL AT SATICOY ST		WV FR	09/22/67				MANUAL COUNT		
				NORTH		7 00	739	4 45	1029
				SOUTH		7 45	799	4 00	990
RESEDA BL S/O SHERMAN WAY	C00 4320 32	WV MO	09/11/67	TOTAL	24170	11 15	1518	4 15	1846
				NORTH	12319	11 15	775	4 15	1005
				SOUTH	11851	11 15	743	4 00	849
RESEDA BL N/O VENTURA BL	D05 2939 23	PS WE	11/08/67	TOTAL	18597	11 15	1203	4 00	1603
				NORTH	9571	11 15	588	3 30	845
				SOUTH	9026	11 15	615	4 00	780
RESEDA BL AT VICTORY BL	C00 4151 34	MS TU	10/24/67	TOTAL	25947	7 30	1732	3 15	2117
				NORTH	11739	7 30	834	3 45	960
				SOUTH	14208	7 30	898	3 15	1164
REXFORD DR AT CASHIO ST		WR TU	02/14/67				MANUAL COUNT		
				NORTH		8 15	43	4 45	69
				SOUTH		7 30	40	5 00	106
REYES DR N/O PASADERO DR	A00 1717 11	WV TH	12/28/67	TOTAL	328	8 15	23	1 45	59
				NORTH	149	11 00	9	1 15	25
				SOUTH	179	8 15	15	2 00	36

LOCATION	DATE	DIR	VOLUME	AM	PEAK	PM
RIALTO AV E/O ANDALUSIA AV NON DIRECTIONAL COUNT	01/25/67	WR WE	TOTAL 766	11 15	58	3 45 73
RIALTO COURT W/O LINCOLN BL NON DIRECTIONAL COUNT	03/20/67	WR NO	TOTAL 70	6 30	7	4 00 10
RIGOLETTO ST S/O AV SAN LUIS	02/28/67	VR TU				MANUAL COUNT
			NORTH	7 30	208	3 30 179
			SOUTH	7 15	152	4 00 176
RIMPAU BL AT OLYMPIC BL	05/25/67	WR TH	TOTAL 8441	7 45	984	4 45 837
			NORTH 4079	7 45	587	3 15 335
			SOUTH 4362	7 45	397	4 45 558
RIMPAU BL S/O VENICE BL	05/19/67	WR FR				MANUAL COUNT
			NORTH	7 15	142	4 30 167
			SOUTH	7 30	44	4 45 212
RINALDI ST AT BALBOA BL	04/13/67	VR TH				MANUAL COUNT
			EAST	7 00	719	3 00 619
			WEST	7 15	570	5 00 632
RINALDI ST AT BALBOA BL	04/14/67	VR FR	TOTAL 12902	7 15	1143	4 45 1239
			EAST 5486	7 15	689	4 15 489
			WEST 7416	7 30	480	5 00 812
RINALDI ST AT HASKELL AV	05/19/67	VR FR	TOTAL 14107	7 30	1122	4 45 1416
			EAST 5487	7 30	770	7 00 409
			WEST 8620	7 15	366	4 45 1085
RINALDI ST AT RUFFNER AV	01/12/67	VR TH				MANUAL COUNT
			EAST	7 15	764	3 30 433
			WEST	7 15	373	5 00 765
RINALDI ST W/O WOODLEY AV	11/07/67	PS TU	TOTAL 13630	7 15	1482	4 45 1390
			EAST 7029	7 15	1146	3 45 482
			WEST 6601	7 15	336	4 45 955

LOCATION			DATE	DIR	VOLUME	AM	PEAK	PM	
RINALDI ST E/O ZELZAH AV	B00 1212 11	PS TU	11/07/67	TOTAL	6135	7 00	703	4 30	689
				EAST	2934	7 00	329	4 30	339
				WEST	3201	7 00	374	4 30	350
RINALDI ST AT ZELZAH AV		VR TU	07/11/67				MANUAL COUNT		
				EAST		9 00	3	4 00	9
				WEST		7 00	349	4 45	333
RINDGE AV N/O AVALONIA ST	200 2020 11	WR FR	03/03/67	TOTAL	724	7 30	53	4 15	68
				NORTH	391	7 30	40	4 15	39
				SOUTH	333	11 15	20	5 00	40
RINDGE AV N/O AVALONIA ST	200 2020 11	WR SU	03/05/67	TOTAL	866	11 00	81	12 15	105
				NORTH	507	11 00	47	3 45	58
				SOUTH	359	11 00	34	12 15	50
RINDGE AV S/O SANDPIPER ST	200 2020 11	WR FR	03/03/67	TOTAL	762	7 30	54	3 00	95
				NORTH	321	7 30	31	2 45	49
				SOUTH	441	7 45	26	3 00	50
RINDGE AV S/O SANDPIPER ST	200 2020 11	WR SA	03/04/67	TOTAL	1015	11 15	65	12 30	122
				NORTH	422	11 15	28	12 30	63
				SOUTH	593	11 15	37	12 30	59
RINDGE AV S/O SANDPIPER ST	200 2020 11	WR SU	03/05/67	TOTAL	1095	11 15	89	4 00	138
				NORTH	433	11 00	38	4 00	71
				SOUTH	662	11 15	52	1 30	83
RIVERSIDE DR AT LANKERSHIM BL	C00 3030 22	EV TH	09/28/67	TOTAL	9850	8 00	848	4 30	888
				EAST	4276	8 00	588	3 45	311
				WEST	5574	11 15	361	4 45	632
RIVERSIDE DR AT LAUREL CYN BL	300 4638 33	PS WE	12/06/67	TOTAL	14328	7 45	1032	5 00	1373
				EAST	6670	7 45	636	3 30	561
				WEST	7658	11 15	484	5 00	909
RIVERSIDE DR E/O VAN NUYS BL	C00 3138 23	VR TH	06/22/67	TOTAL	9151	11 15	590	5 00	840
				EAST	3994	11 15	289	3 30	368
				WEST	5157	11 00	308	5 30	561

LOCATION	DATE	DIR	VOLUME	AM	PEAK	PM
RIVERSIDE DR W/O VINELAND AV 300 3728 22 PS WE 12/06/67	TOTAL	10166	7 30	1063	4 45	970
	EAST	6977	7 30	943	4 15	506
	WEST	3189	11 15	201	5 00	521
RIVERTON AV S/O VANOWEN ST A00 1818 11 VR TH 03/02/67	TOTAL	1048	7 00	101	3 45	271
	NORTH	567	7 00	81	3 45	144
	SOUTH	481	7 30	24	3 45	127
RIVIERA AV N/O MARKET ST NON DIRECTIONAL COUNT B00 55 1 WR WE 01/25/67	TOTAL	1254	11 00	116	11 45	133
ROBERTSON BL AT BEVERLYWOOD ST WR FR 07/28/67	MANUAL COUNT					
	NORTH		8 00	1127	4 30	1055
	SOUTH		7 45	747	5 00	1079
ROBERTSON BL AT CATTARAUGUS AV WR FR 07/28/67	MANUAL COUNT					
	NORTH		8 00	1065	3 45	999
	SOUTH		7 30	812	5 00	1060
ROBERTSON BL AT MONTE MAR DR 300 2521 22 WR FR 05/26/67	TOTAL	25108	8 15	1690	5 15	1974
	NORTH	13692	8 15	1121	3 15	1034
	SOUTH	11416	10 30	671	5 15	1054
ROBERTSON BL AT NATIONAL BL WR WE 02/01/67	MANUAL COUNT					
	NORTH		8 00	434	5 00	531
	SOUTH		7 30	926	4 30	574
ROBERTSON BL AT NATIONAL BL WR TH 03/09/67	MANUAL COUNT					
	NORTH		8 00	452	4 30	551
	SOUTH		7 45	981	4 45	1023
ROBERTSON BL AT NATIONAL BL G08 4030 33 WR WE 03/22/67	TOTAL	19229	10 30	1258	4 45	1591
	NORTH	6401	11 15	401	4 45	569
	SOUTH	12828	10 45	872	4 45	1022
ROBERTSON BL AT OLIN ST C00 3030 22 WR FR 08/25/67	TOTAL	26991	8 15	1790	4 45	2156
	NORTH	14247	8 00	1084	4 15	1141
	SOUTH	12744	11 15	871	5 00	1053

L O C A T I O N		DATE	DIR	VOLUME	AM	PEAK	PM			
ROBERTSON BL AT OLIN ST		WR MO		10/30/67		MANUAL COUNT				
			NORTH		8 00	1211	5 00	1197		
			SOUTH		7 30	910	5 00	1185		
ROBERTSON BL N/O PICO BL	200 2525 11	WR WE		12/27/67	TOTAL	20699	11 00	1403	5 00	1667
			NORTH		11507	8 15	927	1 15	835	
			SOUTH		9192	11 15	628	5 00	866	
ROBERTSON BL N/O SAWYER ST	300 2828 12	WR FR		12/29/67	TOTAL	25817	10 45	1727	3 30	2001
			NORTH		13738	8 15	1029	12 45	990	
			SOUTH		12079	11 15	814	4 45	1046	
ROBERTSON BL AT SAWYER ST		WR WE		07/19/67		MANUAL COUNT				
			NORTH		8 15	1061	4 15	930		
			SOUTH		7 30	624	4 45	1097		
ROBERTSON BL AT 18TH ST		WR FR		07/28/67		MANUAL COUNT				
			NORTH		8 00	1435	4 00	1056		
			SOUTH		8 15	579	5 00	1072		
ROCHESTER AV AT MIDVALE AV		WR FR		02/24/67		MANUAL COUNT				
			EAST		7 30	254	4 15	141		
			WEST		7 45	60	4 15	96		
ROCHESTER AV AT MIDVALE AV		WR WE		04/12/67		MANUAL COUNT				
			EAST		7 30	47	4 00	47		
			WEST		8 15	62	4 45	110		
ROCKWOOD ST AT BELMONT AV		CR FR		12/15/67		MANUAL COUNT				
			EAST		8 15	21	4 45	27		
			WEST		8 15	33	4 15	59		
RODEO RD AT ARLINGTON AV	C00 2226 22	CR FR		08/18/67	TOTAL	12307	7 30	1062	4 30	1439
			EAST		6939	7 30	886	4 15	474	
			WEST		5368	11 15	273	4 30	971	
RODEO RD AT ARLINGTON AV	C00 2226 22	CR SA		08/19/67	TOTAL	10706	11 15	609	6 45	814
			EAST		6012	11 15	341	6 45	572	
			WEST		4694	11 15	268	4 15	324	

LOCATION	DATE	DIR	VOLUME	AM	PEAK	PM
RODEO RD AT LA BREA AV	MS FR 09/29/67			MANUAL COUNT		
		EAST		7 30	1264	4 00 662
		WEST		7 15	376	5 00 1297
RODEO RD AT LA BREA AV	D04 4043 44 MS TU 11/14/67	TOTAL	23595	7 15	2083	4 45 2531
		EAST	10790	7 30	1079	4 30 1167
		WEST	12805	7 15	1038	4 45 1400
RODEO RD AT LA BREA AV	D04 4043 44 MS WE 11/15/67	TOTAL	23310	7 30	2063	4 45 2302
		EAST	10716	7 30	1073	4 15 1164
		WEST	12594	7 15	1024	5 00 1237
RODEO RD AT LA BREA AV	D04 4040 44 WR SA 12/02/67	TOTAL	25406	11 15	1646	4 15 2187
		EAST	11907	11 00	801	4 00 1084
		WEST	13499	11 15	848	4 15 1104
RODEO RD AT LA BREA AV	D04 4040 44 WR SU 12/03/67	TOTAL	20557	11 15	1351	3 45 2108
		EAST	9671	11 15	696	4 45 949
		WEST	10886	11 15	655	3 45 1217
RODEO RD AT LA CIENEGA BL	D05 4141 43 PS TH 12/14/67	TOTAL	25371	7 30	2030	4 45 2574
		EAST	13777	7 45	1059	4 15 1562
		WEST	11594	7 00	1060	4 45 1079
RODEO RD AT SANTA BARBARA AV	D10 3230 32 WR TH 07/20/67	TOTAL	15097	7 30	1072	4 00 1523
		EAST	10197	7 30	788	4 00 1128
		WEST	4900	7 00	325	5 00 550
ROMAINE ST AT LAS PALMAS AV	WR WE 06/14/67			MANUAL COUNT		
		EAST		7 45	92	3 15 104
		WEST		7 15	81	3 45 91
ROSCOE BL AT BALBOA BL	C00 4838 43 VR TU 01/31/67	TOTAL	28937	7 15	2779	3 45 2324
		EAST	14479	7 15	1900	3 15 1083
		WEST	14458	7 15	879	4 15 1402
ROSCOE BL AT BALBOA BL	VR WE 03/29/67			MANUAL COUNT		
		EAST		7 00	1842	3 15 1001
		WEST		7 15	1089	5 00 1479

LOCATION	DATE	DIR	VOLUME	AM	PEAK	PM
ROSCOE BL AT BRIMFIELD AV	EV MO 07/24/67			MANUAL COUNT		
		EAST		7 30	1657	4 45 1634
		WEST		7 00	1178	4 30 1780
ROSCOE BL AT BRIMFIELD AV	EV MO 09/25/67			MANUAL COUNT		
		EAST		7 15	1595	4 30 1875
		WEST		7 15	1379	4 15 1725
ROSCOE BL E/O CANOGA AV	D07 3242 23	VR FR 03/10/67	TOTAL 27962	7 15	1830	4 30 2626
			EAST 14302	11 15	855	4 45 1337
			WEST 13660	7 00	1027	4 30 1293
ROSCOE BL AT CAPISTRANO AV	VR WE 07/05/67			MANUAL COUNT		
		EAST		7 30	466	4 45 1119
		WEST		7 30	891	4 45 604
ROSCOE BL AT CORBIN AV	C00 3240 33	PS TU 12/12/67	TOTAL 19737	7 15	1717	4 45 1839
			EAST 9855	7 15	872	4 45 899
			WEST 9882	7 15	845	4 45 940
ROSCOE BL E/O FALLBROOK AV	C00 3026 22	PS WE 12/13/67	TOTAL 15569	7 30	1523	4 45 1698
			EAST 7879	7 15	619	4 30 1073
			WEST 7690	7 30	933	4 45 671
ROSCOE BL AT HASKELL AV E/I	D12 3442 34	WV WE 09/27/67	TOTAL 40087	7 15	3840	4 15 3112
			EAST 19998	7 30	1915	4 00 1716
			WEST 20089	7 15	1932	5 00 1716
ROSCOE BL W/O HAYVENHURST AV	C00 3222 32	VR WE 02/29/67	TOTAL 33100	7 15	3246	4 00 3249
			EAST 16492	7 15	1930	4 15 1150
			WEST 16608	7 15	1316	4 00 2120
ROSCOE BL AT LANGDON AV	VR TH 06/01/67			MANUAL COUNT		
		EAST		7 30	1909	4 00 2015
		WEST		7 00	1537	4 30 1825
ROSCOE BL E/O LINDLEY AV	C00 3342 23	WV TH 09/07/67	TOTAL 21955	7 00	1589	4 15 1869
			EAST 10716	7 00	997	3 30 761
			WEST 11239	7 15	608	4 30 1145

LOCATION	DATE	DIR	VOLUME	AM	PEAK	PM	
ROSCOE BL AT LURLINE AV	VR TU 01/17/67			MANUAL COUNT			
		NORTH		7 15	700	4 15	990
		SOUTH		7 15	850	4 30	933
ROSCOE BL AT ORION AV	VR TH 06/01/67			MANUAL COUNT			
		EAST		7 30	2019	3 30	2634
		WEST		7 30	1544	4 15	1961
ROSCOE BL AT RESEDA BL	C00 4542 33 MS WE 10/04/67	TOTAL	21127	7 15	1849	4 15	1784
		EAST	9973	7 15	1029	4 30	761
		WEST	11154	7 15	820	5 00	1051
ROSCOE BL AT RESEDA BL	C00 4542 33 MS TH 10/05/67	TOTAL	20537	7 15	1789	4 15	1892
		EAST	9852	7 15	1013	4 15	773
		WEST	10685	7 15	776	4 30	1134
ROSCOE BL AT RESEDA BL	C00 4542 33 MS FR 10/06/67	TOTAL	23060	7 15	1901	4 45	1996
		EAST	11009	7 15	1044	4 30	831
		WEST	12051	7 15	857	4 45	1166
ROSCOE BL AT RESEDA BL	MS TH 11/12/67			MANUAL COUNT			
		EAST		7 15	1049	5 00	821
		WEST		7 15	639	3 45	1112
ROSCOE BL AT SEPULVEDA BL	VR MO 06/12/67			MANUAL COUNT			
		EAST		7 45	1629	4 30	1898
		WEST		7 30	1692	4 30	1793
ROSCOE BL AT SEPULVEDA BL	D04 4242 44 PS TU 12/12/67	TOTAL	45888	7 15	3117	3 45	3652
		EAST	24169	7 30	1857	4 00	1943
		WEST	21719	7 00	1340	4 45	1774
ROSCOE BL W/O TOBIAS AV	G04 4234 43 VR TU 03/21/67	TOTAL	32194	11 15	2019	4 00	2525
		EAST	16621	11 15	1071	3 30	1249
		WEST	15573	11 15	948	4 30	1332
ROSCOE BL AT TOPANGA CYN BL	300 4247 33 MS TH 10/19/67	TOTAL	16758	7 30	1256	4 45	1581
		EAST	8472	7 15	663	4 45	824
		WEST	8286	7 30	609	4 45	757

L O C A T I O N			DATE	DIR	VOLUME	AM	PEAK	PM	
ROSCOE BL AT TOPANGA CYN BL	300 4247 33	MS FR	10/20/67	TOTAL	17937	7 30	1217	5 00	1623
				EAST	8896	11 15	620	4 45	816
				WEST	9041	7 30	619	5 00	817
ROSCOE BL AT TOPANGA CYN BL	300 4247 33	MS SA	10/21/67	TOTAL	16484	11 00	1170	12 30	1354
				EAST	7771	11 00	586	12 30	643
				WEST	8713	11 15	590	2 15	711
ROSCOE BL AT TOPANGA CYN BL	300 4247 33	MS SU	10/22/67	TOTAL	12805	11 15	847	3 15	1214
				EAST	6076	11 15	444	12 30	579
				WEST	6729	11 15	403	3 15	646
ROSCOE BL AT TOPANGA CYN BL	300 4247 33	MS MO	10/23/67	TOTAL	14586	7 30	1160	4 45	1383
				EAST	6905	7 30	530	4 45	676
				WEST	7681	7 30	630	4 45	707
ROSCOE BL AT TOPANGA CYN BL		MS FR	12/01/67				MANUAL COUNT		
				EAST		7 30	751	4 45	973
				WEST		7 15	610	4 45	933
ROSCOE BL E/O VAN NUYS BL	G04 3140 34	VR TU	06/13/67	TOTAL	29072	7 00	2033	3 45	2261
				EAST	14298	7 00	990	4 00	1099
				WEST	14774	7 00	1043	3 45	1196
ROSCOE BL W/O VAN NUYS BL	G04 4030 43	VR MO	06/12/67	TOTAL	27973	7 15	1782	4 30	2322
				EAST	15112	7 15	1024	4 00	1213
				WEST	12861	11 15	806	4 30	1149
ROSCOE BL AT VAN NUYS BL		VR FR	04/07/67				MANUAL COUNT		
				EAST		7 00	1100	4 45	1246
				WEST		7 15	861	5 00	1194
ROSCOE BL AT VAN NUYS BL	G04 4440 44	VR SA	04/08/67	TOTAL	30330	11 15	2021	3 15	2212
				EAST	15992	10 45	1011	3 45	1158
				WEST	14338	11 15	1031	11 45	1106
ROSCOE BL AT VAN NUYS BL	G04 4440 44	VR SU	04/09/67	TOTAL	22321	11 15	1407	2 00	1780
				EAST	11686	11 15	625	4 30	1009
				WEST	10635	11 15	782	12 45	944

LOCATION			DATE	DIR	VOLUME	AM	PEAK	PM	
ROSCOE BL AT VAN NUYS BL	G04 4440 44	VR MO	04/10/67	TOTAL	29245	7 00	2063	4 30	2386
				EAST	15451	7 00	1077	4 30	1224
				WEST	13794	7 00	986	4 45	1170
ROSCOE BL AT VAN NUYS BL	G04 4440 44	VR TU	04/11/67	TOTAL	27897	7 15	1965	3 45	2212
				EAST	14751	7 15	1020	4 00	1140
				WEST	13146	7 00	960	3 45	1091
ROSCOE BL AT VAN NUYS BL	G04 4440 44	VR WE	04/12/67	TOTAL	29383	7 00	2027	4 15	2345
				EAST	15196	7 15	1023	4 15	1234
				WEST	14187	7 00	1028	4 45	1148
ROSCOE BL AT VAN NUYS BL	G04 4440 44	VR TH	04/13/67	TOTAL	29833	7 15	1907	4 00	2334
				EAST	15591	7 30	1004	3 45	1223
				WEST	14242	7 00	1011	4 30	1163
ROSCOE BL AT VAN NUYS BL	G04 4440 44	VR FR	04/14/67	TOTAL	33148	7 30	1895	5 00	2426
				EAST	17335	7 30	1023	4 45	1336
				WEST	15813	7 00	961	3 45	1178
ROSCOE BL E/O VENTURA CYN AV	G05 3039 33	PS WE	12/06/67	TOTAL	25022	7 00	1984	4 30	2241
				EAST	12581	7 00	1072	4 00	1075
				WEST	12441	7 00	912	4 30	1205
ROSCOE BL AT WOODMAN AV		EV TH	11/30/67				MANUAL	COUNT	
				EAST		7 15	782	4 15	1127
				WEST		7 00	849	4 30	1274
ROSCOMARE RD N/O CHALON RD		WR FR	01/27/67				MANUAL	COUNT	
				NORTH		7 30	72	5 00	467
				SOUTH		7 30	378	3 15	121
ROSE AV AT COURTLAND ST	C00 3031 22	WR TH	10/05/67	TOTAL	7685	7 15	496	4 15	782
				EAST	4061	11 15	224	4 30	437
				WEST	3624	7 15	294	4 00	356
ROSE AV AT LINCOLN BL	C00 2430 22	WR MO	03/20/67	TOTAL	9945	7 15	710	4 30	915
				EAST	6594	11 15	415	4 30	618
				WEST	3351	7 30	333	4 30	297

LOCATION	DATE	DIR	VOLUME	AM	PEAK	PM		
ROSE AV AT WARREN AV A00 1818 11	WR TH	08/10/67	TOTAL	2949	7 15	208	4 15	310
			NORTH	1411	10 45	145	12 00	172
			SOUTH	1538	7 15	101	4 15	214
ROSE AV AT 7TH AV VEN	WR TH	05/04/67			MANUAL COUNT			
			EAST		7 00	286	4 30	493
			WEST		7 15	341	4 15	596
ROSE AV AT 7TH AV	WR TU	11/21/67			MANUAL COUNT			
			EAST		7 45	268	4 15	491
			WEST		7 30	349	4 15	559
ROSECRANS AV E/O VERMONT AV C00 3042 24	PS TU	10/24/67	TOTAL	31856	7 00	2759	4 30	2828
			EAST	15806	7 00	1317	4 15	1380
			WEST	16050	6 45	1449	4 30	1459
ROSELAKE AV AT COURT ST	CR TH	01/05/67			MANUAL COUNT			
			NORTH		8 00	53	5 00	20
			SOUTH		8 15	64	4 15	33
ROSEWOOD AV AT ARDEN BL	CR TU	11/21/67			MANUAL COUNT			
			EAST		7 45	122	5 00	113
			WEST		7 30	40	5 00	69
ROSEWOOD AV AT FULLER AV A00 1515 11	WR TH	06/15/67	TOTAL	687	7 45	61	2 30	66
			EAST	341	7 45	28	3 15	35
			WEST	346	7 45	33	2 30	35
ROSEWOOD AV AT LA CIENEGA BL	WR FR	06/23/67			MANUAL COUNT			
			EAST		9 00	23	4 45	42
			WEST		7 15	23	5 00	59
ROSITA ST AT ELLENITA ST	VR FR	03/24/67			MANUAL COUNT			
			EAST		7 30	16	4 45	43
			WEST		7 45	30	4 45	80
ROSITA ST W/O VANALDEN AV	WR TH	03/23/67			MANUAL COUNT			
			EAST		8 45	68	3 00	50
			WEST		9 00	20	5 00	54

LOCATION	DATE	DIR	VOLUME	AM	PEAK	PM
ROSSMORE AV AT BEVERLY BL	B00 1820 11	WR MO	03/13/67	TOTAL	13765	7 30 1330 5 00 1518
				NORTH	6644	8 00 549 4 45 919
				SOUTH	7121	7 30 784 5 00 606
ROSSMORE AV S/O MELROSE AV		CR TU	08/22/67			MANUAL COUNT
				NORTH		8 00 529 4 45 1018
				SOUTH		8 00 583 5 00 760
ROSSMORE AV N/O WILSHIRE BL		WR TH	07/13/67			MANUAL COUNT
				NORTH		7 45 298 4 45 419
				SOUTH		7 45 374 4 30 475
ROSSMORE AV AT WILSHIRE BL	B00 1020 12	WR MO	02/20/67	TOTAL	5182	7 45 487 4 45 487
				NORTH	537	8 45 51 3 00 54
				SOUTH	4645	7 45 444 4 45 456
ROSSMORE AV AT 3RD ST	B00 2020 11	WR FR	03/10/67	TOTAL	12799	7 30 1258 4 45 1444
				NORTH	5848	8 00 494 4 45 796
				SOUTH	6951	7 30 785 4 30 670
ROSSMORE AV AT 6TH ST	C00 2020 22	WR TH	03/09/67	TOTAL	9957	7 30 1047 4 45 1007
				NORTH	3980	7 30 344 4 45 456
				SOUTH	5977	7 30 703 4 30 558
ROXFORD ST AT GLENOAKS BL	B00 1634 11	VR TH	09/21/67	TOTAL	6588	7 00 688 3 45 747
				EAST	4114	7 00 439 3 30 401
				WEST	2474	6 30 263 3 45 364
ROXFORD ST E/O SAN FERNANDO RD	C00 2020 11	EV TU	10/31/67	TOTAL	8961	7 00 1007 3 45 1036
				EAST	4203	7 15 408 4 30 474
				WEST	4758	6 30 649 3 15 603
ROXFORD ST AT SAN FERNANDO RD	C00 3318 11	MS TU	10/03/67	TOTAL	10183	7 00 1278 3 45 1066
				NORTH	5532	7 00 733 4 15 559
				SOUTH	4651	6 45 565 3 30 564
ROXFORD ST AT SAN FERNANDO RD	C00 3318 11	MS WE	10/04/67	TOTAL	10042	6 45 1324 4 00 1053
				NORTH	5525	6 45 739 4 15 576
				SOUTH	4517	6 45 585 3 45 532

LOCATION			DATE	DIR	VOLUME	AM	PEAK	PM	
ROXFORD ST AT SAN FERNANDO RD	C00 3318 11	MS SA	10/07/67	TOTAL	7219	11 15	440	3 30	560
				NORTH	3698	11 15	206	3 30	300
				SOUTH	3521	11 15	234	6 45	271
ROXFORD ST AT SAN FERNANDO RD	C00 3318 11	MS SU	10/08/67	TOTAL	6345	11 15	310	3 15	641
				NORTH	3195	11 00	148	1 00	286
				SOUTH	3150	11 15	167	3 15	373
ROXFORD ST AT SAN FERNANDO RD		MS TH	10/05/67				MANUAL COUNT		
				EAST		7 15	623	4 15	706
				WEST		7 00	567	3 30	513
ROYER AV AT DOLORES ST	A00 1411 11	VR WE	02/08/67	TOTAL	288	10 30	19	3 00	60
				NORTH	174	7 30	16	4 45	29
				SOUTH	114	10 30	7	3 15	42
ROYER AV AT INGOMAR ST	A00 1919 11	VR TH	03/16/67	TOTAL	929	7 30	66	4 45	99
				NORTH	551	7 30	28	4 45	73
				SOUTH	378	6 45	48	3 30	36
ROYER AV AT VICTORY BL		VR WE	02/08/67				MANUAL COUNT		
				NORTH		7 15	16	3 45	20
				SOUTH		7 30	100	3 00	55
RUFFNER AV AT RINALDI ST		VR TH	01/12/67				MANUAL COUNT		
				NORTH		8 00	40	3 30	27
				SOUTH		7 15	157	3 30	61
ST ANDREWS PL S/O OLYMPIC BL NON DIRECTIONAL COUNT	B00 36 1	WR TU	01/24/67	TOTAL	786	7 45	88	4 45	171
ST PAUL AV N/O WILSHIRE BL		CR TU	04/04/67				MANUAL COUNT		
				NORTH		7 45	275	4 45	242
				SOUTH		8 45	97	4 45	130
SALE AV AT CRISWELL ST	B00 2020 11	VR TH	09/28/67	TOTAL	1050	7 30	119	2 00	201
				NORTH	540	7 30	54	1 45	81
				SOUTH	510	7 30	65	2 00	122

LOCATION	DATE	DIR	VOLUME	AM	PEAK	PM			
SALE AV AT VALERIO ST	A00 1818 11	WV FR	12/08/67	TOTAL	950	8 30	77	5 15	86
				NORTH	439	8 45	38	5 15	43
				SOUTH	511	7 15	44	6 00	48
SAMPSON WAY N/O VIADUCT ST	C00 2316 11	SR SA	09/02/67	TOTAL	3886	11 15	265	5 00	291
				NORTH	2058	11 00	148	3 30	163
				SOUTH	1828	11 15	119	5 00	140
SAMPSON WAY N/O VIADUCT ST	C00 2316 11	SR SU	09/03/67	TOTAL	4565	11 15	218	5 30	442
				NORTH	2527	10 45	135	4 00	279
				SOUTH	2038	11 15	86	5 30	202
SAMPSON WAY S/O 6TH ST	D07 2327 22	SR SA	09/02/67	TOTAL	13233	11 15	660	7 15	1168
				NORTH	6836	11 15	315	4 00	619
				SOUTH	6397	11 15	345	7 15	601
SAMPSON WAY S/O 6TH ST	D07 2327 22	SR SU	09/03/67	TOTAL	15986	11 15	792	2 15	1906
				NORTH	8397	11 15	342	2 30	1012
				SOUTH	7589	11 15	450	2 15	897
SAMPSON WAY S/O 6TH ST HOLIDAY	D07 2327 22	SR MO	09/04/67	TOTAL	13772	11 15	953	2 00	1696
				NORTH	7287	11 00	441	2 30	932
				SOUTH	6485	11 15	517	1 15	794
SAN DIEGO FWY ON/R N/O SHERMAN WAY	G08 22 2	VR FR	03/24/67	TOTAL	6724	7 00	422	4 30	675
				ONE WAY STREET NORTH BOUND					
SAN DIEGO FWY OFF/R N/O SHERMAN WY	G08 22 2	VR FR	03/24/67	TOTAL	6061	7 30	626	5 00	600
				ONE WAY STREET NORTH BOUND					
SAN DIEGO FWY OFF/R S/O SHERMAN WY	B00 24 2	VR FR	03/24/67	TOTAL	7460	7 30	469	4 00	691
				ONE WAY STREET NORTH BOUND					
SANDISON ST AT LAGOON AV		SR WE	08/16/67	MANUAL COUNT					
				EAST	9 00	8	8 45	12	
				WEST	4 15	31	4 30	17	

L O C A T I O N				DATE	DIR	VOLUME	AM	PEAK	PM	
SANDPIPER ST W/O PERSHING DR NON DIRECTIONAL COUNT	B00 40	2	WR FR	03/03/67	TOTAL	2266	7 45	192	5 00	209
SANDPIPER ST W/O PERSHING DR NON DIRECTIONAL COUNT	B00 40	2	WR SA	03/04/67	TOTAL	2265	10 30	174	12 15	228
SANDPIPER ST W/O PERSHING DR NON DIRECTIONAL COUNT	B00 40	2	WR SU	03/05/67	TOTAL	2264	10 30	182	2 45	197
SANDPIPER ST W/O PERSHING DR	B00 2020	11	WR MO	05/01/67	TOTAL	2705	8 00	208	5 15	269
					EAST	1626	8 00	161	2 45	143
					WEST	1079	8 15	53	5 15	168
SANDPIPER ST E/O VISTA DEL MAR	B00 2020	11	WR FR	03/03/67	TOTAL	364	7 15	30	4 30	50
					EAST	127	8 00	18	6 30	11
					WEST	237	7 00	16	4 30	43
SANDPIPER ST E/O VISTA DEL MAR	B00 2020	11	WR SA	03/04/67	TOTAL	323	10 15	23	4 00	33
					EAST	101	9 00	8	4 00	13
					WEST	222	10 15	17	3 45	22
SANDPIPER ST E/O VISTA DEL MAR	B00 2020	11	WR SU	03/05/67	TOTAL	327	10 45	19	3 15	43
					EAST	125	9 45	11	3 15	19
					WEST	202	10 45	15	3 30	26
SAN FELICIANO DR AT MARTINEZ ST	A00 2020	11	WV WE	08/23/67	TOTAL	1245	11 15	130	6 15	130
					NORTH	701	11 15	70	12 00	73
					SOUTH	544	11 15	60	4 15	64
SAN FERNANDO RD AT BLEDSOE ST			VR WE	04/19/67				MANUAL COUNT		
					NORTH		7 45	116	3 15	20
					SOUTH		7 30	668	4 30	464
SAN FERNANDO RD AT FLETCHER DR	300 3333	33	PS TH	09/14/67	TOTAL	24010	6 45	2054	4 45	2048
					NORTH	10647	6 30	762	4 45	1226
					SOUTH	13363	7 15	1410	3 45	1065
SAN FERNANDO RD S/O POLK ST	C00 3235	32	PS FR	11/03/67	TOTAL	10831	11 15	722	4 30	1027
					NORTH	4865	11 15	289	4 45	464
					SOUTH	5966	11 15	433	3 45	596

LOCATION	DATE	DIR	VOLUME	AM	PEAK	PM	
SAN FERNANDO RD AT POLK ST	EV WE 12/20/67			MANUAL COUNT			
		NORTH		7 45	228	4 30	443
		SOUTH		7 45	327	4 00	462
SAN FERNANDO RD AT ROXFORD ST	MS TH 10/05/67			MANUAL COUNT			
		NORTH		7 00	362	4 30	585
		SOUTH		7 15	333	3 15	386
SAN FERNANDO RD AT ROXFORD ST	C00 4234 33 MS WE 10/04/67	TOTAL	6625	7 00	543	3 30	782
		EAST	2719	7 15	308	3 30	443
		WEST	3906	6 15	380	4 15	450
SAN FERNANDO RD AT ROXFORD ST	C00 4234 33 MS TH 10/05/67	TOTAL	6248	7 00	592	3 30	723
		EAST	2673	7 15	300	3 30	448
		WEST	3575	6 15	392	4 30	389
SAN FERNANDO RD AT ROXFORD ST	C00 4234 33 MS FR 10/06/67	TOTAL	7683	7 00	547	4 00	841
		EAST	2989	7 15	300	3 15	445
		WEST	4694	6 30	351	4 30	636
SAN FERNANDO RD AT ROXFORD ST	C00 4234 33 MS SA 10/07/67	TOTAL	5808	10 30	418	3 15	484
		EAST	2298	10 30	185	3 15	224
		WEST	3510	11 15	250	4 00	263
SAN FERNANDO RD AT ROXFORD ST	C00 4234 33 MS SU 10/08/67	TOTAL	4747	11 15	289	2 45	467
		EAST	2099	11 15	132	2 45	213
		WEST	2648	11 00	158	2 45	254
SAN FERNANDO RD AT ROXFORD ST	C00 4234 33 MS MO 10/09/67	TOTAL	7039	6 45	717	3 15	780
		EAST	2673	7 00	318	3 15	437
		WEST	4366	6 45	452	4 30	553
SAN FERNANDO RD AT ROXFORD ST	C00 4234 33 MS TU 10/10/67	TOTAL	7178	7 00	674	3 30	826
		EAST	2724	7 15	311	3 30	449
		WEST	4454	6 45	436	4 45	542
SAN FERNANDO RD AT STRATHERN ST	VR TH 03/02/67			MANUAL COUNT			
		NORTH		7 15	340	3 00	1197
		SOUTH		7 00	864	3 15	473

LOCATION	DATE	DIR	VOLUME	AM	PEAK	PM
SAN FERNANDO RD AT STRATHERN ST	EV WE 12/27/67			MANUAL COUNT		
		NORTH		7 00	351	3 30 1019
		SOUTH		7 00	617	3 00 413
SAN FERNANDO RD N/O VAN NUYS BL C00 2138 23	PS FR 11/03/67	TOTAL	14188	11 15	866	4 30 1417
		NORTH	6692	11 15	417	4 30 746
		SOUTH	7496	6 30	479	4 30 671
SAN FERNANDO RD W/O VINELAND AV D06 3030 22	MS TU 10/03/67	TOTAL	10468	6 30	796	3 30 1227
		EAST	5110	6 30	574	3 15 427
		WEST	5358	11 15	315	3 30 809
SAN FERNANDO RD W/O VINELAND AV D06 3030 22	MS WE 10/04/67	TOTAL	10318	6 30	776	3 30 1175
		EAST	5136	6 30	564	3 15 468
		WEST	5182	11 15	282	3 30 736
SAN FERNANDO RD W/O VINELAND AV D06 3030 22	MS FR 10/06/67	TOTAL	11236	6 30	793	3 30 1342
		EAST	5442	6 30	571	3 15 524
		WEST	5794	11 15	348	3 45 824
SAN FERNANDO RD W/O VINELAND AV D06 3030 22	MS SA 10/07/67	TOTAL	8078	11 00	611	3 15 653
		EAST	3819	11 15	299	6 15 299
		WEST	4259	11 00	321	3 00 367
SAN FERNANDO RD W/O VINELAND AV D06 3030 22	MS SU 10/08/67	TOTAL	5487	11 15	366	3 30 426
		EAST	2707	10 45	179	4 15 240
		WEST	2780	11 15	198	1 00 246
SAN FERNANDO RD W/O VINELAND AV D06 3030 22	MS MO 10/09/67	TOTAL	10064	6 30	828	3 30 1219
		EAST	4977	6 30	576	3 00 467
		WEST	5087	11 15	325	3 30 766
SAN FERNANDO RD N/O AV 20	CR FR 06/09/67			MANUAL COUNT		
		NORTH		7 00	298	4 30 1016
		SOUTH		7 15	488	3 15 383
SAN FERNANDO MISS BL AT AMESTOY AV B00 3428 11	VR MO 03/20/67	TOTAL	6975	7 00	448	4 45 761
		EAST	3054	7 00	336	4 15 237
		WEST	3921	11 15	182	5 15 548

LOCATION	DATE	DIR	VOLUME	AM	PEAK	PM		
SAN FERNANDO MISS BL AT BALBOA BL C00 2521 22	VR TU	03/28/67	TOTAL	9309	7 15	818	4 30	994
			EAST	3720	7 00	502	3 00	325
			WEST	5589	7 15	317	4 30	734
SAN FERNANDO MISS BL AT BALBOA BL	VR MO	04/17/67					MANUAL COUNT	
			EAST		7 15	636	3 00	552
			WEST		7 00	326	4 45	747
SAN FERNANDO MISS BL AT BALBOA BL C00 2627 22	VR TU	04/18/67	TOTAL	8848	7 15	794	5 00	936
			EAST	3680	7 30	493	3 00	294
			WEST	5168	7 15	323	5 00	676
SAN FERNANDO MISS BL AT HASKELL AV 300 1432 11	VR MO	07/31/67	TOTAL	14433	7 00	948	5 00	1553
			EAST	6343	7 00	759	3 30	385
			WEST	8090	11 15	363	5 00	1223
SAN FERN MISS BL E/O LAUREL CYN BL 300 2139 23	PS WE	11/08/67	TOTAL	10351	7 15	722	4 15	961
			EAST	5475	7 30	379	4 00	547
			WEST	4876	7 00	348	4 45	453
SAN FERNANDO MISS AT LAUREL CYN BL	VR TU	07/18/67					MANUAL COUNT	
			EAST		7 15	561	4 30	1095
			WEST		7 00	292	5 00	455
SAN FERNANDO MISS BL AT LOUISE AV B00 3030 11	VR MO	03/27/67	TOTAL	6667	7 15	625	3 45	757
			EAST	3069	7 15	384	3 00	424
			WEST	3598	7 15	241	4 45	480
SAN FERNANDO MISS BL E/O NOBLE AV 300 2024 11	EV FR	07/28/67	TOTAL	17492	7 00	1253	4 30	1720
			EAST	8711	7 15	773	3 45	672
			WEST	8781	7 00	501	4 30	1082
SAN FERNANDO MISS AT SEPULVEDA BL	VR MO	05/01/67					MANUAL COUNT	
			EAST		7 30	965	4 15	995
			WEST		7 00	546	4 45	1067
SAN FERNANDO MISS BL AT ZELZAH AV A00 1818 11	VR FR	04/07/67	TOTAL	5678	7 15	737	4 45	578
			EAST	2899	7 15	479	3 15	254
			WEST	2779	7 00	264	5 15	344

LOCATION	DATE	DIR	VOLUME	AM	PEAK	PM			
SANFORD AV N/O ANAHEIM ST E/I	B00 2020 11	SR WE	07/26/67	TOTAL	1698	6 15	109	3 45	172
				NORTH	847	11 15	51	3 45	108
				SOUTH	851	6 15	81	12 30	67
SANFORD AV S/O ANAHEIM ST W/I	B00 2525 11	SR WE	07/26/67	TOTAL	579	9 30	60	2 00	47
				NORTH	391	9 30	49	1 45	40
				SOUTH	188	9 00	15	4 45	22
SANFORD AV AT ANAHEIM ST		SR WE	08/02/67				MANUAL	COUNT	
				NORTH		7 30	15	3 30	35
				SOUTH		7 00	48	5 00	70
SANFORD AV AT DENNI ST	B00 2020 11	SR WE	06/14/67	TOTAL	2315	11 15	119	4 00	229
				NORTH	1137	11 15	55	4 15	143
				SOUTH	1178	6 30	65	3 15	109
SAN JOSE ST AT BALBOA BL	B00 1919 11	VR TH	03/02/67	TOTAL	1499	7 15	186	3 15	199
				EAST	818	7 15	106	3 15	137
				WEST	681	7 15	80	4 15	75
SAN JOSE ST AT BURNET AV		EV TU	10/24/67				MANUAL	COUNT	
				EAST		7 00	61	4 30	70
				WEST		7 15	54	3 15	48
SAN JOSE ST AT ENCINO AV	A00 0918 11	WV TH	10/19/67	TOTAL	2494	7 15	305	2 30	340
				EAST	1147	7 15	142	2 45	164
				WEST	1347	7 15	163	2 30	178
SAN JOSE ST AT LOUISE AV	A00 1818 11	VR TH	03/23/67	TOTAL	1779	10 45	129	1 00	300
				EAST	1283	10 45	98	1 00	250
				WEST	496	11 00	34	4 45	65
SAN JOSE ST AT SHOSHONE AV		WV TU	11/14/67				MANUAL	COUNT	
				EAST		7 15	153	3 00	107
				WEST		7 15	147	4 30	97
SAN JUAN AV N/O ELECTRIC AV	A00 24 1	WR TU	01/31/67	TOTAL	475	10 30	40	12 15	49

ONE WAY STREET NORTH BOUND

LOCATION	DATE	DIR	VOLUME	AM	PEAK	PM
SAN JUAN AV E/O RIVIERA AV NON DIRECTIONAL COUNT	A00 45 1	WR WE	01/25/67	TOTAL 611	11 15 56	1 45 64
SAN JUAN AV N/O WASHINGTON BL	A00 1414 11	WR TU	02/14/67	TOTAL 473	8 00 57	5 00 43
				NORTH 225	8 00 36	4 00 20
				SOUTH 248	9 45 26	5 00 27
SAN JULIAN ST N/O 6TH ST	B00 1717 11	CR WE	01/18/67	TOTAL 1714	7 15 196	4 15 313
				NORTH 879	7 15 108	4 15 126
				SOUTH 835	7 00 93	4 15 187
SAN MIGUEL AV W/O LINCOLN BL NON DIRECTIONAL COUNT	100 23 2	WR TU	03/21/67	TOTAL 175	11 15 10	3 15 40
SAN PEDRO PL AT VERNON AV		CR WE	04/05/67		MANUAL COUNT	
				NORTH	7 00 226	3 30 141
				SOUTH	8 45 80	4 15 359
SAN PEDRO ST AT JEFFERSON BL	G28 2030 22	CR FR	06/16/67	TOTAL 11473	7 00 700	4 15 1542
				NORTH 2723	7 00 252	3 45 241
				SOUTH 8750	6 30 457	4 30 1329
SAN PEDRO ST AT SANTA BARBARA AV		CR TH	04/27/67		MANUAL COUNT	
				NORTH	7 00 472	4 00 222
				SOUTH	9 00 127	4 15 752
SAN PEDRO ST AT SANTA BARBARA AV	C00 3028 22	MS WE	10/18/67	TOTAL 6536	7 00 590	4 00 969
				NORTH 3064	7 00 468	3 45 285
				SOUTH 3472	9 00 155	4 00 694
SAN PEDRO ST AT SANTA BARBARA AV	C00 3028 22	MS TH	10/19/67	TOTAL 6404	7 00 622	4 15 946
				NORTH 3001	7 00 471	3 45 245
				SOUTH 3403	11 15 173	4 15 703
SAN PEDRO ST AT SANTA BARBARA AV	C00 3028 22	MS FR	10/20/67	TOTAL 7002	7 00 631	4 15 946
				NORTH 3356	7 00 488	3 30 261
				SOUTH 3646	11 15 162	4 15 728

L O C A T I O N			DATE	DIR	VOLUME	AM	PEAK	PM	
SAN PEDRO ST AT SANTA BARBARA AV	C00 3028 22	MS SA	10/21/67	TOTAL	5245	11 00	341	3 00	406
				NORTH	2500	9 15	161	3 00	214
				SOUTH	2745	11 00	181	1 30	206
SAN PEDRO ST AT SANTA BARBARA AV	C00 3028 22	MS SU	10/22/67	TOTAL	4527	10 00	321	1 15	367
				NORTH	2240	9 45	175	4 00	184
				SOUTH	2287	10 00	149	1 15	204
SAN PEDRO ST AT SANTA BARBARA AV		MS TU	11/13/67				MANUAL COUNT		
				NORTH		7 00	585	4 00	267
				SOUTH		7 30	149	4 15	664
SAN PEDRO ST AT VERNON AV	300 2028 22	CR TH	03/23/67	TOTAL	6409	7 00	667	4 15	854
				NORTH	3580	7 00	562	4 00	293
				SOUTH	2829	11 00	143	4 15	565
SAN PEDRO ST AT 1ST ST	C00 2628 22	CR TH	03/23/67	TOTAL	8497	7 00	673	4 00	1103
				NORTH	5309	11 15	317	4 15	745
				SOUTH	3188	7 00	379	3 45	393
SAN PEDRO ST N/D 2ND ST	C00 2626 22	CR TH	10/19/67	TOTAL	9343	7 00	886	4 15	1094
				NORTH	5348	11 00	322	4 30	800
				SOUTH	3995	7 00	578	3 45	383
SAN PEDRO ST AT 3RD ST	C00 2626 22	CR MO	03/27/67	TOTAL	10206	6 45	1009	4 15	1352
				NORTH	5700	7 00	457	4 15	887
				SOUTH	4506	6 45	564	3 45	533
SAN PEDRO ST AT 4TH ST	C00 2726 22	CR FR	03/24/67	TOTAL	12007	7 15	1178	4 00	1216
				NORTH	6160	11 15	527	3 30	700
				SOUTH	5847	7 15	725	4 00	551
SAN PEDRO ST AT 5TH ST	C00 3427 32	CR FR	03/24/67	TOTAL	13337	7 15	1337	4 00	1304
				NORTH	6683	7 15	522	4 00	683
				SOUTH	6654	7 15	815	4 00	621
SAN PEDRO ST N/D 8TH ST	C00 3131 33	CR WE	04/26/67	TOTAL	13551	7 00	1371	4 15	1762
				NORTH	6784	7 00	697	4 15	798
				SOUTH	6767	7 15	692	4 15	964

LOCATION	DATE	DIR	VOLUME	AM	PEAK	PM			
SAN PEDRO ST N/O 8TH ST	C00 3131 33	CR TH	04/27/67	TOTAL	13801	7 00	1355	4 15	1817
				NORTH	6852	7 00	685	4 00	787
				SOUTH	6949	7 00	670	4 15	1033
SAN PEDRO ST N/O 8TH ST	C00 3131 33	CR FR	04/28/67	TOTAL	15032	7 00	1361	4 15	1938
				NORTH	7520	7 15	679	4 15	865
				SOUTH	7512	7 00	685	4 30	1079
SAN PEDRO ST AT 14TH PL		CR WE	01/11/67				MANUAL COUNT		
				NORTH		7 15	1034	3 45	722
				SOUTH		7 00	594	4 00	1402
SAN PEDRO ST AT 23RD ST	C00 2830 22	CR FR	06/09/67	TOTAL	16648	7 00	1575	4 00	1986
				NORTH	8041	7 00	1000	3 45	778
				SOUTH	8607	7 00	575	4 00	1224
SAN PEDRO ST AT 54TH ST	300 2020 22	SR WE	08/09/67	TOTAL	6518	7 00	638	4 15	778
				NORTH	3249	7 00	501	4 00	270
				SOUTH	3269	11 15	159	4 15	531
SAN PEDRO ST AT 60TH ST	C00 2020 22	SR WE	08/09/67	TOTAL	8395	7 00	812	4 15	949
				NORTH	4302	7 00	659	4 00	278
				SOUTH	4093	11 15	204	4 30	679
SAN PEDRO ST AT 67TH ST	C00 2020 22	SR WE	08/09/67	TOTAL	8927	7 00	789	4 15	899
				NORTH	4682	7 00	636	4 00	310
				SOUTH	4245	11 15	228	4 15	609
SAN PEDRO ST AT 76TH ST		CR WE	01/04/67				MANUAL COUNT		
				NORTH		7 00	813	3 15	488
				SOUTH		7 30	307	4 30	811
SAN PEDRO ST AT 79TH ST	300 2830 22	SR MD	08/07/67	TOTAL	12885	7 15	1135	4 15	1037
				NORTH	5955	7 15	679	4 15	403
				SOUTH	6930	9 30	541	4 30	645
STA ANA FY S/B OFF/R TO MISSION RD	A00 24 2	CR TU	11/07/67	TOTAL	3710	6 45	333	3 45	266

ONE WAY STREET SOUTH BOUND

L O C A T I O N				DATE	DIR	VOLUME	AM	PEAK	PM
SANTA BARBARA AV AT ARLINGTON AV	D02 4040 33	CR FR	08/11/67	TOTAL	27830	7 15	1771	4 45	2407
				EAST	13573	7 30	1146	4 30	990
				WEST	14257	11 15	692	4 45	1450
SANTA BARBARA AV AT ARLINGTON AV	D02 4040 33	CR SA	08/12/67	TOTAL	28466	11 15	1573	7 15	1928
				EAST	13743	11 15	775	7 00	1336
				WEST	14723	11 15	798	3 45	973
SANTA BARBARA AV AT AVALON BL		CR FR	04/14/67				MANUAL COUNT		
				EAST		7 00	385	4 45	382
				WEST		7 00	165	3 45	321
SANTA BARBARA AV W/O BROADWAY	D04 4031 43	CR TH	08/31/67	TOTAL	19689	7 00	1452	3 45	1635
				EAST	9130	7 00	864	3 15	576
				WEST	10559	7 00	588	4 00	1161
SANTA BARBARA AV W/O BROADWAY	D04 4031 43	CR FR	09/01/67	TOTAL	22459	7 00	1449	4 00	1934
				EAST	10675	7 00	857	3 15	722
				WEST	11784	11 15	656	4 00	1257
SANTA BARBARA AV AT CRENSHAW BL	G14 4330 32	WR TH	01/12/67	TOTAL	20004	7 45	1354	4 45	1788
				EAST	10822	7 30	772	4 15	983
				WEST	9182	7 45	588	5 00	879
SANTA BARBARA AV AT CRENSHAW BL	G16 4330 32	WR SA	06/24/67	TOTAL	23235	11 15	1384	3 45	1639
				EAST	13087	11 15	808	3 15	956
				WEST	10148	10 45	589	4 15	732
SANTA BARBARA AV AT CRENSHAW BL	G16 4330 32	WR SU	06/25/67	TOTAL	17407	11 15	924	5 00	1261
				EAST	9512	11 15	497	1 45	678
				WEST	7895	11 15	427	5 00	613
SANTA BARBARA AV AT CRENSHAW BL	G16 4330 32	WR MO	06/26/67	TOTAL	21535	11 15	1282	4 45	1768
				EAST	11957	11 15	718	4 30	935
				WEST	9578	11 15	564	5 00	905
SANTA BARBARA AV AT CRENSHAW BL	G06 3430 32	CR MO	08/14/67	TOTAL	21949	11 15	1191	4 45	1844
				EAST	12463	11 00	681	4 45	1025
				WEST	9486	7 30	558	5 00	847

LOCATION		DATE	DIR	VOLUME	AM	PEAK	PM		
SANTA BARBARA AV AT CRENSHAW BL	G16 4629 42	MS TU	11/14/67	TOTAL	21624	7 30	1455	5 00	1964
				EAST	12349	7 30	813	4 15	995
				WEST	9275	7 30	642	5 00	995
SANTA BARBARA AV AT CRENSHAW BL	G16 4629 42	MS WE	11/15/67	TOTAL	22235	7 30	1480	4 45	1908
				EAST	12679	7 45	868	4 45	947
				WEST	9556	7 30	660	5 00	972
SANTA BARBARA AV AT CRENSHAW BL	G16 4629 42	MS TH	11/16/67	TOTAL	22170	7 30	1454	4 45	1971
				EAST	12535	7 30	786	4 45	1013
				WEST	9635	7 30	668	5 00	972
SANTA BARBARA AV AT CRENSHAW BL	G16 4629 42	MS FR	11/17/67	TOTAL	25245	7 45	1510	5 00	2230
				EAST	14417	7 45	875	5 30	1134
				WEST	10828	7 30	645	5 00	1103
SANTA BARBARA AV AT CRENSHAW BL	G16 4330 42	MS SA	12/09/67	TOTAL	26188	11 15	1693	4 45	1989
				EAST	14947	11 15	1060	12 00	1230
				WEST	11241	10 45	685	3 30	927
SANTA BARBARA AV AT CRENSHAW BL	G16 4330 42	MS SU	12/10/67	TOTAL	18973	11 15	1030	4 15	1439
				EAST	10576	11 00	546	5 00	873
				WEST	8397	11 15	491	4 15	695
SANTA BARBARA AV AT FIGUEROA ST	G04 3846 44	CR FR	08/11/67	TOTAL	37950	7 00	2972	4 00	2985
				EAST	20247	7 00	2212	4 00	1168
				WEST	17703	11 15	920	4 30	1890
SANTA BARBARA AV AT FIGUEROA ST	G04 3846 44	CR SA	08/12/67	TOTAL	37067	11 15	2032	3 45	2497
				EAST	18256	11 15	995	3 45	1450
				WEST	18811	9 15	1089	6 00	1655
SANTA BARBARA AV AT LEIMERT BL	G06 3040 33	WR WE	03/08/67	TOTAL	22417	7 30	1624	4 45	2279
				EAST	8599	7 30	919	4 15	647
				WEST	13818	7 15	727	4 45	1634
SANTA BARBARA AV AT MARLTON AV		WR FR	01/06/67				MANUAL COUNT		
				EAST		7 30	773	4 30	1029
				WEST		7 30	590	5 00	1318

LOCATION	DATE	DIR	VOLUME	AM	PEAK	PM			
SANTA BARBARA AV AT NICOLET AV	G14 3950 34	WR MO	08/14/67	MANUAL COUNT					
				EAST	7 45	516	4 30	1025	
				WEST	7 00	669	4 45	949	
SANTA BARBARA AV AT NICOLET AV		WR MO	08/14/67	TOTAL	17283	11 15	949	4 30	1539
				EAST	8769	11 15	473	4 30	827
				WEST	8514	7 15	561	4 45	740
SANTA BARBARA AV AT NORMANDIE AV	D04 4050 44	CR SA	08/12/67	TOTAL	31209	11 15	1716	6 45	2036
				EAST	14878	11 00	841	6 45	1492
				WEST	16331	11 15	885	4 00	1058
SANTA BARBARA AV S/O RODEO RD	G04 4040 32	WR TH	07/20/67	TOTAL	17777	7 30	1029	4 45	1467
				NORTH	8949	7 15	655	5 15	720
				SOUTH	8828	11 15	463	4 30	809
SANTA BARBARA AV AT SAN PEDRO ST		CR TH	04/27/67	MANUAL COUNT					
				EAST	7 15	311	4 30	361	
				WEST	7 00	220	4 00	405	
SANTA BARBARA AV AT SAN PEDRO ST	B00 2021 11	MS FR	10/20/67	TOTAL	9529	7 00	513	4 30	832
				EAST	5318	10 15	291	4 30	432
				WEST	4211	7 00	238	3 45	416
SANTA BARBARA AV AT SAN PEDRO ST	B00 2021 11	MS SA	10/21/67	TOTAL	9209	11 15	536	3 00	651
				EAST	5242	11 00	316	3 00	366
				WEST	3967	11 15	223	3 30	290
SANTA BARBARA AV AT SAN PEDRO ST	B00 2021 11	MS SU	10/22/67	TOTAL	7633	10 30	534	1 15	561
				EAST	4388	10 30	352	2 30	314
				WEST	3245	10 15	187	1 15	291
SANTA BARBARA AV AT SAN PEDRO ST	B00 2021 11	MS MO	10/23/67	TOTAL	8649	11 15	518	3 45	803
				EAST	4819	11 15	298	3 45	389
				WEST	3830	11 15	220	3 45	414
SANTA BARBARA AV AT SAN PEDRO ST	B00 2021 11	MS TU	10/24/67	TOTAL	8307	6 45	523	3 45	733
				EAST	4646	7 00	296	4 30	358
				WEST	3661	6 45	236	3 45	391

L O C A T I O N		DATE	DIR	VOLUME	AM	PEAK	PM
SANTA BARBARA AV AT SAN PEDRO ST		MS TU	11/13/67		MANUAL COUNT		
				EAST	7 15	298	4 00 384
				WEST	7 30	236	4 00 413
SANTA BARBARA AV AT VERMONT AV	D04 3939 34	CR FR	08/11/67	TOTAL	7 15	2361	4 30 2822
				EAST	7 00	1536	4 00 992
				WEST	7 15	870	4 45 1874
SANTA BARBARA AV AT VERMONT AV	D04 3939 34	CR SA	08/12/67	TOTAL	11 15	1805	3 45 2170
				EAST	10 45	899	7 00 1355
				WEST	11 15	950	4 00 1267
SANTA BARBARA AV AT VERMONT AV	D04 4039 34	MS WE	10/18/67	TOTAL	7 15	2725	4 30 2591
				EAST	7 15	1886	3 15 880
				WEST	7 00	854	4 30 1715
SANTA BARBARA AV AT VERMONT AV	D04 4039 34	MS FR	10/20/67	TOTAL	7 15	2632	4 45 2631
				EAST	7 15	1756	3 00 1010
				WEST	7 30	898	4 45 1731
SANTA BARBARA AV AT VERMONT AV	D04 4039 34	MS SA	10/21/67	TOTAL	11 15	1722	4 15 2043
				EAST	11 15	855	12 15 963
				WEST	11 15	867	4 15 1135
SANTA BARBARA AV AT VERMONT AV	D04 4039 34	MS SU	10/22/67	TOTAL	11 15	1753	4 15 2124
				EAST	11 15	944	12 00 1251
				WEST	11 15	809	4 15 1442
SANTA BARBARA AV AT VERMONT AV	D04 4039 34	MS MO	10/23/67	TOTAL	7 30	2772	4 45 2671
				EAST	7 15	1746	4 45 908
				WEST	7 45	1107	4 45 1763
SANTA BARBARA AV AT VERMONT AV	D04 4039 34	MS TU	10/24/67	TOTAL	7 15	2510	4 45 2624
				EAST	7 15	1672	4 15 890
				WEST	7 30	853	4 45 1781
SANTA BARBARA AV AT VERMONT AV		MS FR	11/17/67		MANUAL COUNT		
				EAST	7 30	1826	4 00 1007
				WEST	7 15	1034	5 00 2591

L O C A T I O N			DATE	DIR	VOLUME	AM	PEAK	PM	
SANTA BARBARA AV AT WESTERN AV	D04 4141 33	CR FR	08/11/67	TOTAL	28884	7 15	1838	4 45	2435
				EAST	13115	7 15	1126	4 15	908
				WEST	15769	11 15	753	4 45	1568
SANTA BARBARA AV AT WESTERN AV	D04 4141 33	CR SA	08/12/67	TOTAL	29380	11 15	1568	7 00	1878
				EAST	13369	11 15	732	7 00	1236
				WEST	16011	11 15	836	4 00	1021
SANTA BARBARA AV AT WESTERN AV	C00 4242 33	MS FR	10/20/67	TOTAL	28006	7 00	1974	4 30	2324
				EAST	13375	7 00	1342	4 45	902
				WEST	14631	11 15	791	4 30	1428
SANTA BARBARA AV AT WESTERN AV	C00 4242 33	MS SA	10/21/67	TOTAL	28030	11 15	1677	3 15	1920
				EAST	13029	11 15	813	2 45	907
				WEST	15001	11 15	864	3 15	1027
SANTA BARBARA AV AT WESTERN AV	C00 4242 33	MS SU	10/22/67	TOTAL	23721	11 15	1826	3 45	2267
				EAST	11371	11 15	1345	6 15	1345
				WEST	12350	10 15	556	3 45	1571
SANTA BARBARA AV AT WESTERN AV	C00 4242 33	MS TU	10/24/67	TOTAL	26062	7 15	2078	4 45	2341
				EAST	12231	7 00	1419	4 00	865
				WEST	13831	7 30	724	4 45	1548
SANTA BARBARA AV AT WESTERN AV		MS FR	11/17/67				MANUAL COUNT		
				EAST		7 30	1534	4 30	1064
				WEST		7 30	720	4 45	1811
SANTA CLARA AV N/O WASHINGTON BL NON DIRECTIONAL COUNT	A00 25 2	WR WE	02/01/67	TOTAL	330	10 15	22	3 15	37
SANTA FE AV N/O BAY ST	C00 2828 22	CR TH	06/22/67	TOTAL	11063	7 00	995	3 15	1045
				NORTH	5608	6 45	510	3 00	527
				SOUTH	5455	7 15	511	3 45	541
SANTA FE AV N/O JESSE ST	B00 1717 11	CR MO	08/14/67	TOTAL	5775	6 45	480	4 00	569
				NORTH	3009	7 00	291	3 45	262
				SOUTH	2766	7 15	191	4 00	321

L O C A T I O N			DATE	DIR	VOLUME	AM	PEAK	PM	
SANTA FE AV N/O PALMETTO ST	B00 1418 11	CR MO	08/14/67	TOTAL	4161	7 00	369	4 30	409
				NORTH	2238	7 00	206	3 45	230
				SOUTH	1923	7 15	168	4 30	197
SANTA FE AV AT PORTER ST		CR WE	04/26/67				MANUAL COUNT		
				NORTH		7 00	590	3 15	790
				SOUTH		7 00	719	3 30	700
SANTA FE AV S/O WASHINGTON BL	C00 3030 22	CR TH	02/23/67	TOTAL	20414	7 15	1590	4 15	1883
				NORTH	10004	10 30	816	3 15	862
				SOUTH	10410	7 30	854	4 15	1051
SANTA FE AV AT 8TH ST		CR TH	04/27/67				MANUAL COUNT		
				NORTH		7 00	687	4 00	632
				SOUTH		7 00	448	4 00	579
SANTA MONICA BL AT BARRINGTON AV	C00 4244 33	MS TH	11/30/67	TOTAL	28368	7 45	1965	4 45	2478
				EAST	14993	7 30	1084	4 30	1324
				WEST	13375	7 45	902	4 45	1159
SANTA MONICA BL AT BARRINGTON AV	C00 4244 33	MS FR	12/01/67	TOTAL	32388	7 45	1975	4 45	2843
				EAST	17266	11 15	1105	4 45	1519
				WEST	15122	7 45	890	5 00	1331
SANTA MONICA BL AT BARRINGTON AV	C00 4244 33	MS SA	12/02/67	TOTAL	30345	11 15	2255	3 30	2388
				EAST	16203	11 00	1247	3 30	1378
				WEST	14142	11 15	1013	11 30	1038
SANTA MONICA BL AT BARRINGTON AV	C00 4244 33	MS SU	12/03/67	TOTAL	22223	11 15	1347	4 15	1864
				EAST	11952	11 15	740	4 15	1124
				WEST	10271	11 15	607	2 15	829
SANTA MONICA BL AT BARRINGTON AV	C00 4244 33	MS MO	12/04/67	TOTAL	30903	11 15	2121	4 30	2548
				EAST	16412	11 15	1167	4 30	1434
				WEST	14491	7 45	961	5 00	1156
SANTA MONICA BL AT BARRINGTON AV	C00 4244 33	MS TU	12/05/67	TOTAL	29220	11 15	1895	4 00	2346
				EAST	15379	11 15	1007	3 15	1297
				WEST	13841	7 30	953	4 30	1096

LOCATION	DATE	DIR	VOLUME	AM	PEAK	PM
SANTA MONICA BL AT BARRINGTON AV C00 4244 33 MS WE	12/06/67	TOTAL	30106	7 45	1932	4 45 2547
		EAST	16131	7 45	1052	4 30 1356
		WEST	13975	7 45	880	4 45 1205
SANTA MONICA BL W/O BUNDY DR C00 4333 32 PS WE	11/08/67	TOTAL	20134	11 15	1286	4 45 1621
		EAST	9994	7 30	635	4 45 824
		WEST	10140	11 15	673	4 30 798
SANTA MONICA BL AT MADISON AV CR MD	04/10/67				MANUAL COUNT	
		EAST		7 30	542	4 45 772
		WEST		7 45	674	4 45 703
SANTA MONICA BL W/O PANDORA AV C00 2827 32 WR TU	08/01/67	TOTAL	28624	8 15	1918	4 30 2086
		EAST	12711	8 00	1178	4 30 834
		WEST	15913	11 15	966	5 00 1307
SANTA MONICA BL AT PURDUE AV C00 4242 33 WR TU	08/01/67	TOTAL	34127	7 45	2246	4 45 2365
		EAST	16697	7 45	1280	4 15 1150
		WEST	17430	11 15	1082	4 45 1246
SANTA MONICA BL AT WESTERN AV C00 3030 22 CR TU	08/01/67	TOTAL	34292	7 30	2166	4 45 2342
		EAST	16245	7 30	960	4 45 1200
		WEST	18047	7 45	1207	5 00 1150
SANTA RITA ST AT PENFIELD AV A00 1112 11 VR TU	04/25/67	TOTAL	590	7 30	57	2 00 87
		EAST	459	7 00	47	11 45 73
		WEST	131	8 15	16	2 15 20
SANTA ROSALIA DR E/O MARLTON AV B00 3030 11 WR TH	09/07/67	TOTAL	10899	11 00	723	4 15 1015
		EAST	4666	11 00	315	4 00 467
		WEST	6233	11 00	408	5 00 597
SANTEE ST AT WASHINGTON BL CR WE	05/31/67				MANUAL COUNT	
		NORTH		8 45	22	3 30 46
		SOUTH		8 00	59	4 15 161
SANTEE ST AT WASHINGTON BL CR FR	08/11/67				MANUAL COUNT	
		NORTH		7 00	8	3 15 55
		SOUTH		7 45	41	4 30 133

LOCATION	DATE	DIR	VOLUME	AM	PEAK	PM			
SAN VICENTE BL AT CARRILLO DR	WR MO	06/05/67	MANUAL COUNT						
			EAST	8 15	845	5 00	1119		
			WEST	8 15	905	5 00	969		
SAN VICENTE BL AT FAIRFAX AV	G10 6945 54	WR FR	06/02/67	TOTAL	19510	8 00	1704	5 00	2143
				EAST	9270	7 45	755	5 00	997
				WEST	10240	8 00	960	4 45	1152
SAN VICENTE BL AT LA BREA AV	638 5438 22	WR TH	03/23/67	TOTAL	15988	7 30	1338	4 45	1707
				EAST	9595	7 30	783	4 45	932
				WEST	6393	7 45	566	5 00	779
SAN VICENTE BL AT OLYMPIC BL	636 4250 44	WR TU	03/28/67	TOTAL	15412	8 00	1475	5 00	1515
				NORTH	8222	8 00	922	5 00	809
				SOUTH	7190	7 45	560	4 45	716
SAN VICENTE BL AT 6TH ST	WR TH	06/29/67	MANUAL COUNT						
			NORTH	8 15	665	5 00	1152		
			SOUTH	8 00	1175	5 00	875		
SAN VICENTE BL W/O BUNDY DR	G24 4634 32	PS TH	11/16/67	TOTAL	23455	8 00	1742	4 45	2088
				EAST	11229	8 00	1177	3 00	885
				WEST	12226	11 15	798	4 45	1347
SAN YSIDRO DR W/O SUMMITRIDGE DR	A00 1616 11	WR MO	12/18/67	TOTAL	441	8 15	31	4 45	39
				EAST	243	10 45	15	5 00	28
				WEST	198	8 15	26	2 00	18
SARATOGA ST AT 3RD ST	CR MO	11/27/67	MANUAL COUNT						
			NORTH	7 30	14	4 15	23		
			SOUTH	8 30	15	3 45	10		
SARDIS AV E/O SEPULVEDA BL NON DIRECTIONAL COUNT	A00 28 1	WR TH	02/16/67	TOTAL	346	6 45	29	3 00	52
SATICOY ST AT FARRALONE AV	200 3114 11	WV TH	09/07/67	TOTAL	9592	7 15	575	4 45	947
				EAST	4714	7 15	354	4 45	428
				WEST	4878	11 15	282	4 45	519

L O C A T I O N		DATE	DIR	VOLUME	AM	PEAK	PM
SATICOY ST AT FARRALONE AV		11/16/67	WV TH			MANUAL COUNT	
				EAST	7 15	456	4 15 564
				WEST	7 15	351	5 00 625
SATICOY ST W/O FULTON AV	B00 1515 11	08/23/67	EV WE	TOTAL	5688	7 15 444	4 15 575
				EAST	2910	7 15 300	4 15 236
				WEST	2778	11 15 182	4 30 341
SATICOY ST W/O LANKERSHIM BL	B00 3332 11	08/24/67	EV TH	TOTAL	5657	7 00 347	4 30 523
				EAST	2715	7 15 209	6 15 209
				WEST	2942	11 15 149	4 45 316
SATICOY ST W/O LAUREL CYN BL	B00 1832 11	08/28/67	EV MO	TOTAL	3594	7 15 247	4 45 360
				EAST	1784	7 15 216	12 45 121
				WEST	1810	11 15 116	4 30 247
SATICOY ST AT OAKDALE AV		01/20/67	VR FR			MANUAL COUNT	
				EAST	7 15	569	3 00 522
				WEST	7 15	606	5 00 803
SATICOY ST AT OAKDALE AV	300 3131 22	03/07/67	VR TU	TOTAL	12197	7 00 1097	4 30 1149
				EAST	5948	7 00 527	2 30 544
				WEST	6249	7 15 594	4 45 665
SATICOY ST AT RESEDA BL		09/22/67	WV FR			MANUAL COUNT	
				EAST	7 15	484	4 00 425
				WEST	7 00	446	4 30 770
SATICOY ST AT SEPULVEDA BL		04/28/67	VR FR			MANUAL COUNT	
				EAST	7 15	624	4 15 540
				WEST	7 00	393	4 30 816
SATICOY ST AT WILBUR AV		09/22/67	WV FR			MANUAL COUNT	
				EAST	7 15	734	4 30 582
				WEST	7 00	514	5 00 824
SATICOY ST AT WINNETKA AV	C00 4038 33	12/07/67	PS TH	TOTAL	13167	7 30 1218	4 30 1201
				EAST	7031	7 00 665	4 00 666
				WEST	6136	7 30 558	5 00 610

LOCATION	DATE	DIR	VOLUME	AM	PEAK	PM		
SAUSALITO AV AT SCHOOLCRAFT ST S/1 A00 1818 11	VR FR	06/02/67	TOTAL	851	7 00	105	2 45	83
			NORTH	289	7 15	29	3 00	40
			SOUTH	562	7 00	79	5 45	49
SAUSALITO AV N/1 AT SCHOOLCRAFT ST A00 1818 11	VR FR	06/02/67	TOTAL	536	8 00	30	5 30	72
			NORTH	263	8 00	20	3 00	41
			SOUTH	273	8 15	12	5 30	35
SAWTELLE BL AT KINGSLAND ST	WR MO	10/16/67				MANUAL COUNT		
			NORTH		7 15	435	4 45	402
			SOUTH		7 30	451	4 30	567
SAWTELLE BL S/O PICO BL C00 3224 32	WR WE	04/26/67	TOTAL	14050	7 30	1335	4 30	1541
			NORTH	6736	7 30	841	4 30	591
			SOUTH	7314	7 30	494	4 30	950
SAWTELLE BL AT VENICE BL	WR MO	10/23/67				MANUAL COUNT		
			NORTH		8 15	303	5 00	506
			SOUTH		7 30	445	4 30	445
SAWYER ST AT CRESCENT HEIGHTS BL	WR TU	01/17/67				MANUAL COUNT		
			EAST		7 30	137	4 30	116
			WEST		7 45	129	5 00	146
SAWYER ST AT ROBERTSON BL	WR WE	07/19/67				MANUAL COUNT		
			EAST		8 15	27	3 00	35
			WEST		8 00	67	5 00	91
SAYRE ST AT FOOTHILL BL	VR TH	02/16/67				MANUAL COUNT		
			NORTH		7 15	106	4 30	309
			SOUTH		7 30	284	4 00	340
SAYRE ST AT GLENOAKS BL B00 1818 11	EV TU	12/12/67	TOTAL	2445	11 00	149	3 45	259
			EAST	664	7 15	57	4 00	63
			WEST	1781	11 15	120	3 45	198
SAYRE ST AT GLENOAKS BL	EV MO	12/18/67				MANUAL COUNT		
			EAST		7 30	30	3 45	57
			WEST		8 15	60	4 30	216

LOCATION	DATE	DIR	VOLUME	AM	PEAK	PM			
SAYRE ST E/O WHEELER AV	B00 1818 11	VR TH	02/02/67	TOTAL	7063	7 15	615	4 30	676
				EAST	3504	7 30	257	4 45	385
				WEST	3559	7 15	364	3 45	345
SCENIC AV W/O BEACHWOOD DR		CR WE	11/15/67				MANUAL COUNT		
				EAST		8 15	50	5 00	175
				WEST		8 30	156	5 00	61
SCHDENBORN ST AT JASON AV	A00 1818 11	VR FR	07/14/67	TOTAL	247	7 30	30	6 15	20
				EAST	183	7 15	24	6 15	15
				WEST	64	7 30	8	6 15	8
SCHOOLCRAFT ST AT FARRALONE AV	A00 1818	WV MO	10/30/67	TOTAL	561	8 45	62	3 00	86
				EAST	240	7 30	39	3 00	30
				WEST	321	8 15	45	3 15	61
SCHOOLCRAFT ST N/1 E/O SAUSALITO AV	A00 1818 11	VR FR	06/02/67	TOTAL	1647	7 15	168	5 30	146
				EAST	864	7 00	122	5 30	76
				WEST	783	7 30	49	4 45	84
SCHOOLCRAFT ST W/O SAUSALITO S/1	A00 1818 11	VR FR	06/02/67	TOTAL	263	8 15	55	8 00	49
				EAST	161	8 45	17	8 30	34
				WEST	102	8 00	40	8 15	16
SELBY AV AT WELLWORTH AV		WR TH	02/02/67				MANUAL COUNT		
				NORTH		7 30	134	3 00	134
				SOUTH		7 30	151	5 00	214
SELMA AV AT HUDSON AV	B00 2020 11	WR TU	05/09/67	TOTAL	8360	11 15	524	5 00	743
				EAST	4128	11 15	239	5 00	447
				WEST	4232	11 15	285	2 45	365
SELMA AV AT LAS PALMAS AV		WR WE	11/29/67				MANUAL COUNT		
				EAST		8 00	196	4 15	264
				WEST		8 30	155	4 45	333
SEPULVEDA BL AT BURBANK BL		VR MO	05/01/67				MANUAL COUNT		
				NORTH		9 00	397	4 30	988
				SOUTH		7 30	745	4 30	913

LOCATION	DATE	DIR	VOLUME	AM	PEAK	PM
SEPULVEDA BL AT CABRITO RD	VR WE 05/31/67					
				MANUAL COUNT		
		NORTH		7 45	562	4 30 1721
		SOUTH		7 15	1440	3 15 849
SEPULVEDA BL N/O CENTURY BL	G14 4248 45	WR TU 04/18/67	TOTAL 43069	7 30	3984	4 45 4351
			NORTH 22528	7 45	1530	4 45 2752
			SOUTH 20541	7 30	2501	4 30 1609
SEPULVEDA BL AT CENTURY BL	WR FR 04/07/67					
				MANUAL COUNT		
		NORTH		7 30	2060	4 30 2826
		SOUTH		7 30	2240	4 00 1848
SEPULVEDA BL AT CHURCH LANE	WR MO 04/24/67					
				MANUAL COUNT		
		NORTH		8 45	318	5 00 2008
		SOUTH		7 15	1676	3 30 280
SEPULVEDA BL AT CLOVER AV	WR TU 10/17/67					
				MANUAL COUNT		
		NORTH		7 15	1100	4 45 1141
		SOUTH		7 30	707	4 45 964
SEPULVEDA BL AT DEVONSHIRE ST	G27 5053 44	PS MO 11/06/67	TOTAL 16402	7 15	1052	4 15 1533
			NORTH 7976	7 15	469	4 15 796
			SOUTH 8426	7 15	583	4 00 749
SEPULVEDA BL S/O EXPOSITION BL	300 4334 22	WR FR 08/11/67	TOTAL 23374	7 30	1624	4 00 2389
			NORTH 12933	7 00	1039	4 15 1251
			SOUTH 10441	11 15	665	4 00 1163
SEPULVEDA BL N/O IMPERIAL HWY	604 3243 34	WR TU 05/02/67	TOTAL 42805	7 15	4210	4 15 4576
			NORTH 21950	7 15	2200	4 15 2544
			SOUTH 20855	7 30	2034	4 30 2081
SEPULVEDA BL N/O IMPERIAL HWY	506 3142 34	PS MO 10/16/67	TOTAL 45733	7 45	4359	4 45 4830
			NORTH 22535	7 45	2201	4 45 2516
			SOUTH 23198	7 45	2158	4 45 2314
SEPULVEDA BL N/O IMPERIAL HWY	404 3242 34	WR FR 12/22/67	TOTAL 52478	11 15	3600	3 15 4446
			NORTH 25800	11 15	1963	3 15 2204
			SOUTH 26678	11 15	1637	3 45 2323

L O C A T I O N			DATE	DIR	VOLUME	AM	PEAK	PM	
SEPULVEDA BL N/O IMPERIAL HWY	404 3242 34	WR SA	12/23/67	TOTAL	35037	10 45	2170	2 15	2752
				NORTH	16700	10 30	1078	1 45	1329
				SOUTH	18337	11 15	1148	2 15	1467
SEPULVEDA BL N/O IMPERIAL HWY	404 3242 34	WR SU	12/24/67	TOTAL	26280	11 15	1688	2 30	2314
				NORTH	12237	10 30	768	2 30	1054
				SOUTH	14043	11 15	936	2 45	1291
SEPULVEDA BL N/O IMPERIAL HWY HOLIDAY	404 3242 34	WR MO	12/25/67	TOTAL	24123	11 15	1269	7 00	1895
				NORTH	11911	11 15	649	6 30	1089
				SOUTH	12212	11 15	620	3 00	895
SEPULVEDA BL S/O IMPERIAL HWY	G04 4032 42	WR TH	04/27/67	TOTAL	34745	7 30	2947	4 15	3132
				NORTH	17419	7 15	1751	4 00	1422
				SOUTH	17326	7 45	1260	4 15	1713
SEPULVEDA BL S/O LA TIJERA BL	300 4232 43	WR TU	05/02/67	TOTAL	27541	7 30	2595	4 15	2393
				NORTH	11932	11 15	939	4 15	1429
				SOUTH	15609	7 30	2089	12 30	1073
SEPULVEDA BL S/O LINCOLN BL	G04 5156 55	WR TU	05/23/67	TOTAL	48136	8 00	4291	4 45	4639
				NORTH	23419	11 15	1432	4 45	3051
				SOUTH	24717	8 00	3069	1 00	1759
SEPULVEDA BL S/O LINCOLN BL	G04 5156 55	WR WE	05/24/67	TOTAL	48866	7 45	4446	5 00	4622
				NORTH	24020	11 15	1408	4 45	3069
				SOUTH	24846	7 45	3132	12 45	1716
SEPULVEDA BL S/O LINCOLN BL	G04 5156 55	WR TH	05/25/67	TOTAL	51630	7 30	4425	4 45	4893
				NORTH	25349	11 15	1476	4 45	3205
				SOUTH	26281	7 30	3132	12 30	1822
SEPULVEDA BL S/O LINCOLN BL	G04 5156 55	WR FR	05/26/67	TOTAL	56228	7 30	4491	4 45	5502
				NORTH	27636	11 15	1762	4 45	3487
				SOUTH	28592	7 15	3189	4 45	2015
SEPULVEDA BL S/O LINCOLN BL	G04 5156 55	WR SA	05/27/67	TOTAL	37522	11 00	2559	11 45	2582
				NORTH	18768	11 15	1285	2 45	1325
				SOUTH	18754	11 00	1329	11 45	1311

L O C A T I O N			DATE	DIR	VOLUME	AM	PEAK	PM	
SEPULVEDA BL S/O LINCOLN BL	G04 5156 55	WR SU	05/28/67	TOTAL	32481	11 15	1848	3 15	2511
				NORTH	15988	11 15	912	3 30	1244
				SOUTH	16493	11 15	936	2 45	1277
SEPULVEDA BL S/O LINCOLN BL	G04 5156 55	WR MO	05/29/67	TOTAL	42752	7 30	2988	4 45	3600
				NORTH	21055	11 15	1550	4 30	2120
				SOUTH	21697	7 30	1987	12 30	1642
SEPULVEDA BL S/O LINCOLN BL HOLIDAY	G04 5156 55	WR TU	05/30/67	TOTAL	31925	11 15	1868	2 00	2445
				NORTH	15810	11 15	884	3 30	1256
				SOUTH	16115	11 15	984	2 15	1317
SEPULVEDA BL AT LUCERNE AV		WR TH	06/08/67				MANUAL COUNT		
				NORTH		7 30	617	4 45	1186
				SOUTH		7 30	681	5 00	572
SEPULVEDA BL AT LUCERNE AV		WR TU	11/07/67				MANUAL COUNT		
				NORTH		7 15	538	4 45	1109
				SOUTH		7 30	734	4 45	736
SEPULVEDA BL AT MAGNOLIA BL		VR WE	04/26/67				MANUAL COUNT		
				NORTH		7 45	442	4 45	1133
				SOUTH		7 00	1023	4 30	720
SEPULVEDA BL N/O MANCHESTER AV	G04 3041 34	WR TU	04/11/67	TOTAL	23424	7 30	2005	4 45	2210
				NORTH	11466	11 15	714	4 45	1439
				SOUTH	11958	7 30	1456	3 00	855
SEPULVEDA BL S/O MANCHESTER AV	G04 4731 43	WR TU	04/11/67	TOTAL	23088	7 45	1771	4 45	2246
				NORTH	11431	11 15	772	4 45	1521
				SOUTH	11657	7 30	1288	3 15	821
SEPULVEDA BL AT MONTANA AV	G07 2925 22	WR SA	02/11/67	TOTAL	9015	11 15	661	4 15	746
				NORTH	6499	11 15	449	4 15	561
				SOUTH	2516	11 15	212	12 00	227
SEPULVEDA BL AT MONTANA AV	G06 2828 22	WR MO	04/24/67	TOTAL	13221	7 30	2343	5 15	1413
				NORTH	9126	7 30	1159	5 15	1261
				SOUTH	4095	7 15	1236	2 45	230

L O C A T I O N		DATE	DIR	VOLUME	AM	PEAK	PM
SEPULVEDA BL AT MONTANA AV		08/16/67	WR WE				
					MANUAL COUNT		
				NORTH	7 45	607	4 30 1439
				SOUTH	7 15	1092	4 30 196
SEPULVEDA BL N/O MULHOLLAND DR	C00 2226 12	05/29/67	WR MO	TOTAL	7 30	832	5 00 1034
				NORTH	10 45	101	5 00 894
				SOUTH	7 15	790	3 15 165
SEPULVEDA BL N/O MULHOLLAND DR	C00 2226 12	05/31/67	WR WE	TOTAL	7 00	1488	3 30 2433
				NORTH	11 15	103	5 00 1617
				SOUTH	7 00	1443	3 30 1686
SEPULVEDA BL N/O MULHOLLAND DR	C00 2228 12	06/21/67	VR WE	TOTAL	7 00	1167	5 15 1608
				NORTH	11 00	120	5 30 1464
				SOUTH	7 00	1119	6 15 169
SEPULVEDA BL N/O MULHOLLAND DR	C00 2931 12	07/26/67	VR WE	TOTAL	7 00	1310	5 00 1572
				NORTH	11 15	124	5 00 1425
				SOUTH	7 00	1250	12 30 158
SEPULVEDA BL N/O MULHOLLAND DR	C00 2224 22	09/20/67	WV WE	TOTAL	7 15	1324	5 15 1353
				NORTH	9 00	106	5 15 1239
				SOUTH	7 00	1255	3 30 147
SEPULVEDA BL N/O MULHOLLAND DR	C00 2626 22	11/29/67	WV WE	TOTAL	7 15	1813	4 45 1400
				NORTH	10 15	94	4 45 1262
				SOUTH	7 15	1761	3 00 168
SEPULVEDA BL AT NORDHOFF ST		05/22/67	VR MO				
						MANUAL COUNT	
				NORTH	7 15	724	4 30 1391
				SOUTH	7 15	956	3 15 774
SEPULVEDA BL W/O NORMANDIE AV	606 4636 32	11/15/67	MS WE	TOTAL	7 15	1886	4 30 2187
				EAST	7 00	1071	4 30 1014
				WEST	7 30	829	4 30 1173
SEPULVEDA BL W/O NORMANDIE AV	606 4636 32	11/16/67	MS TH	TOTAL	7 15	1889	4 30 2131
				EAST	7 00	1110	4 30 1000
				WEST	7 15	785	4 45 1168

L O C A T I O N		DATE	DIR	VOLUME	AM	PEAK	PM
SEPULVEDA BL W/O NORMANDIE AV	606 4636 32	MS FR	11/17/67	TOTAL	24021	7 15	1838 4 30 2294
				EAST	12213	7 00	1083 4 30 1081
				WEST	11808	7 15	778 4 30 1213
SEPULVEDA BL W/O NORMANDIE AV	606 4636 32	MS SA	11/18/67	TOTAL	21791	11 15	1621 4 15 1746
				EAST	11206	11 15	855 11 45 916
				WEST	10585	11 15	766 4 15 956
SEPULVEDA BL W/O NORMANDIE AV	606 4636 32	MS SU	11/19/67	TOTAL	14162	11 15	970 1 00 1307
				EAST	7120	11 15	558 1 00 673
				WEST	7042	11 15	412 3 00 656
SEPULVEDA BL W/O NORMANDIE AV	606 4636 32	MS MO	11/20/67	TOTAL	21152	7 00	1851 4 30 2083
				EAST	10587	7 00	1115 4 30 971
				WEST	10565	7 30	812 4 30 1112
SEPULVEDA BL W/O NORMANDIE AV	606 4636 32	MS TU	11/21/67	TOTAL	19224	7 30	1971 4 45 1821
				EAST	9371	7 15	1131 4 30 857
				WEST	9853	7 30	861 4 45 984
SEPULVEDA BL AT OLYMPIC BL		WR WE	03/08/67				MANUAL COUNT
				NORTH		7 45	799 5 00 891
				SOUTH		7 30	775 4 30 1012
SEPULVEDA BL AT PARTHENIA ST		VR TH	04/27/67				MANUAL COUNT
				NORTH		7 30	452 5 00 1314
				SOUTH		7 30	837 4 15 632
SEPULVEDA BL AT PICO BL		WR WE	03/15/67				MANUAL COUNT
				NORTH		7 30	931 5 00 939
				SOUTH		7 30	725 4 30 861
SEPULVEDA BL AT RAYMER ST		VR MO	05/31/67				MANUAL COUNT
				NORTH		7 30	507 4 30 1394
				SOUTH		7 15	1503 3 30 941
SEPULVEDA BL AT ROSCOE BL		VR MO	06/12/67				MANUAL COUNT
				NORTH		8 00	466 4 30 1514
				SOUTH		7 15	905 2 45 814

LOCATION	DATE	DIR	VOLUME	AM	PEAK	PM
SEPULVEDA BL AT ROSCOE BL	404 3950 33	PS TU	12/12/67	TOTAL	22676	7 15 1378 4 30 2139
				NORTH	11703	11 15 630 4 30 1414
				SOUTH	10973	7 15 980 3 45 789
SEPULVEDA BL N/O ROXFORD ST	C00 1618 11	VR MO	02/20/67	TOTAL	1283	7 00 146 5 15 112
				NORTH	585	7 00 46 5 30 86
				SOUTH	698	6 45 108 2 45 66
SEPULVEDA BL S/O SAN FERNANDO RD	G68 2828 11	VR MO	02/20/67	TOTAL	901	7 15 99 5 15 78
				NORTH	350	10 00 27 5 15 55
				SOUTH	551	7 15 80 2 45 57
SEPULVEDA BL AT SAN FERNANDO MISS		VR MO	05/01/67			MANUAL COUNT
				NORTH		7 30 311 5 00 586
				SOUTH		7 30 257 4 30 380
SEPULVEDA BL AT SATICOY ST		VR FR	04/28/67			MANUAL COUNT
				NORTH		7 30 677 5 00 1239
				SOUTH		7 15 702 4 30 891
SEPULVEDA BL AT SHERMAN WAY	D05 4334 22	VR FR	03/10/67	TOTAL	26951	11 15 1732 4 30 2565
				NORTH	14891	11 15 999 4 30 1530
				SOUTH	12060	7 30 817 4 00 1133
SEPULVEDA BL AT STAGG ST		WR WE	09/06/67			MANUAL COUNT
				NORTH		9 00 540 5 00 1406
				SOUTH		7 30 946 3 30 817
SEPULVEDA BL N/O SUNSET BL	C00 3222 22	PS WE	12/06/67	TOTAL	14792	7 30 1720 4 45 1834
				NORTH	10367	11 15 407 5 00 1656
				SOUTH	4425	7 30 1382 4 15 216
SEPULVEDA BL AT VENICE BL		WR MO	10/23/67			MANUAL COUNT
				NORTH		7 15 807 5 00 1368
				SOUTH		7 30 921 4 15 810
SEPULVEDA BL AT VENTURA BL		VR MO	07/10/67			MANUAL COUNT
				NORTH		8 15 726 4 45 1357
				SOUTH		7 00 1076 4 30 709

L O C A T I O N		DATE	DIR	VOLUME	AM	PEAK	PM
SEPULVEDA BL AT VICTORY BL		VR FR 04/28/67			MANUAL COUNT		
			NORTH		8 45	536	5 00 1343
			SOUTH		7 30	765	4 30 745
SEPULVEDA BL AT VICTORY BL	604 3949 33	MS TU 10/17/67	TOTAL	21787	7 30	1386	4 45 2122
			NORTH	11908	11 15	766	5 00 1427
			SOUTH	9879	7 30	851	4 15 741
SEPULVEDA BL AT VICTORY BL	604 3949 33	MS WE 10/18/67	TOTAL	21211	7 30	1372	4 45 1935
			NORTH	11652	11 15	720	5 00 1308
			SOUTH	9559	7 00	828	4 30 671
SEPULVEDA BL AT VICTORY BL	604 3949 33	MS TH 10/19/67	TOTAL	21959	11 15	1374	4 45 2137
			NORTH	12028	11 15	753	4 45 1451
			SOUTH	9931	7 30	852	4 15 734
SEPULVEDA BL AT VICTORY BL	605 5050 33	MS SA 11/04/67	TOTAL	21513	11 15	1729	12 00 1794
			NORTH	11785	11 15	1006	12 00 1014
			SOUTH	9728	10 45	740	12 00 780
SEPULVEDA BL AT VICTORY BL	605 5050 33	MS SU 11/05/67	TOTAL	16740	11 15	1247	3 00 1545
			NORTH	9195	11 15	677	1 15 888
			SOUTH	7545	11 15	570	3 30 693
SEPULVEDA BL AT VICTORY BL		MS MO 11/20/67			MANUAL COUNT		
			NORTH		9 00	549	5 00 1184
			SOUTH		7 15	899	4 15 681
SEPULVEDA BL N/O WILL ROGERS ST	300 3244 34	WR TU 07/18/67	TOTAL	23495	7 15	2094	4 00 1993
			NORTH	8126	8 00	533	4 00 1122
			SOUTH	15369	7 15	1626	12 15 1133
SEPULVEDA BL AT WILL ROGERS ST		WR WE 08/30/67			MANUAL COUNT		
			NORTH		8 00	626	4 15 1466
			SOUTH		7 15	1734	4 45 1030
SEPULVEDA BL N/O 74TH ST	404 3038 23	WR TU 04/18/67	TOTAL	28831	7 15	2737	4 45 2620
			NORTH	13825	7 15	1506	4 30 1219
			SOUTH	15006	7 45	1411	5 00 1452

LOCATION		DATE	DIR	VOLUME	AM	PEAK	PM
SEPULVEDA BL S/O 74TH ST	414 3030 22	WR WE	04/19/67	TOTAL 28668	7 30	2838	4 45 2597
				NORTH 13786	7 30	1397	4 15 1270
				SOUTH 14882	7 30	1441	5 00 1367
SEPULVEDA BL S/O 76TH ST	404 3039 23	WR TU	11/07/67	TOTAL 29102	7 30	2686	5 00 2763
				NORTH 14278	7 30	1365	4 45 1417
				SOUTH 14824	7 30	1321	5 00 1371
SEPULVEDA BL N/O 83RD ST	404 3040 23	WR TU	04/11/67	TOTAL 22215	7 15	2172	4 45 1905
				NORTH 9412	7 15	641	4 45 1014
				SOUTH 12803	7 15	1531	4 15 935
SEPULVEDA BL AT 92ND ST	G10 3232 33	WR TU	06/13/67	TOTAL 29160	7 30	2227	4 30 2542
				NORTH 13351	11 15	988	4 15 1492
				SOUTH 15809	7 15	1703	12 30 1103
SEPULVEDA BL N/O 96TH ST	G04 4654 45	MS TH	11/30/67	TOTAL 50252	7 30	4571	4 45 4929
				NORTH 23958	11 15	1691	4 45 3189
				SOUTH 26294	7 30	3353	12 30 1772
SEPULVEDA BL N/O 96TH ST	G04 4654 45	MS FR	12/01/67	TOTAL 55873	7 30	4423	4 45 5677
				NORTH 27483	11 15	1795	4 45 3646
				SOUTH 28390	7 30	3147	12 30 2103
SEPULVEDA BL N/O 96TH ST	G04 4654 45	MS WE	12/06/67	TOTAL 51031	7 30	4679	4 45 5295
				NORTH 24769	11 15	1501	4 45 3432
				SOUTH 26262	7 30	3399	12 30 1881
SEPULVEDA BL N/O 96TH ST	G04 4557 45	WR FR	12/22/67	TOTAL 60184	11 15	4356	3 15 4820
				NORTH 29459	11 15	2444	3 15 2728
				SOUTH 30725	7 45	2514	4 15 2130
SEPULVEDA BL N/O 96TH ST	G04 4557 45	WR SA	12/23/67	TOTAL 41405	10 45	2682	2 15 3102
				NORTH 20004	10 45	1331	2 00 1563
				SOUTH 21401	10 45	1351	2 15 1604
SEPULVEDA BL N/O 96TH ST	G04 4557 45	WR SU	12/24/67	TOTAL 30962	11 15	2183	2 15 2432
				NORTH 14855	11 15	1012	2 30 1188
				SOUTH 16107	11 15	1171	2 15 1246

LOCATION			DATE	DIR	VOLUME	AM	PEAK	PM	
SEPULVEDA BL N/O 96TH ST HOLIDAY	G04 4557 45	WR MO	12/25/67	TOTAL	28931	11 15	1666	7 00	2214
				NORTH	14092	11 15	827	6 45	1188
				SOUTH	14839	11 00	845	3 00	1095
SEPULVEDA BL AT 96TH ST		WR FR	03/10/67				MANUAL COUNT		
				NORTH		7 15	1343	4 30	3190
				SOUTH		7 15	3444	4 30	1963
SERRANO AV S/O 7TH ST	A00 2222 11	CR TU	01/17/67	TOTAL	1742	7 15	154	3 30	181
				NORTH	915	7 45	78	3 30	116
				SOUTH	827	7 15	76	4 30	75
SHAMHART DR E/O KNOLLWOOD DR		WV MO	11/20/67				MANUAL COUNT		
				EAST		8 00	109	3 30	40
				WEST		8 00	75	4 30	43
SHELDON ST E/O BRADLEY AV	200 1515 11	WV TH	08/24/67	TOTAL	6818	7 00	584	4 00	653
				EAST	3326	6 30	187	4 15	405
				WEST	3492	6 45	403	3 15	260
SHELDON ST E/O REMICK AV	A00 0707 11	WV TH	08/24/67	TOTAL	1162	7 15	76	4 00	115
				EAST	274	7 15	23	4 30	44
				WEST	888	6 15	59	5 15	76
SHELL AV S/O VENICE BL NON DIRECTIONAL COUNT	A00 48 1	WR WE	01/25/67	TOTAL	225	7 15	12	6 45	41
SHELTONDALE AV AT HAMLIN ST	A00 2020 11	VR FR	05/19/67	TOTAL	575	9 45	40	8 45	57
				NORTH	295	11 15	17	4 30	31
				SOUTH	280	9 45	37	8 45	35
SHELTONDALE AV AT WELBY WAY	A00 2020 11	VR MO	05/22/67	TOTAL	451	7 15	30	3 00	73
				NORTH	154	7 15	20	3 00	54
				SOUTH	297	11 15	23	5 45	38
SHEPARD ST AT GAFFEY ST	C00 3726 22	SR TU	04/04/67	TOTAL	2702	7 15	189	4 30	297
				EAST	1184	7 15	112	4 00	111
				WEST	1518	11 15	98	4 30	190

LOCATION		DATE	DIR	VOLUME	AM	PEAK	PM
SHEPARD ST W/O PACIFIC AV	C00 2525 21	SR TH	03/30/67	TOTAL	2961	11 00	254
				EAST	1383	7 00	114
				WEST	1578	11 00	151
SHERBOURNE DR AT CASHIO ST		WR TU	02/07/67				
						MANUAL COUNT	
				NORTH	8 00	74	4 30
		SOUTH	8 00	49	4 15	104	
SHERMAN CIRCLE N/O GAULT ST	J38 2727 22	VR TH	07/27/67	TOTAL	5549	11 15	429
				NORTH	2004	11 15	200
				SOUTH	3545	8 00	263
SHERMAN CIRCLE S/O SHERMAN WAY		VR MO	06/26/67				
						MANUAL COUNT	
				NORTH	8 45	114	5 00
		SOUTH	7 30	259	4 30	205	
SHERMAN WAY AT AMIGO AV	D04 4040 34	VR TH	06/01/67	TOTAL	31586	7 30	2600
				EAST	14820	7 30	1123
				WEST	16766	11 15	1537
SHERMAN WAY E/O CANOGA AV	D03 3141 23	VR MO	03/13/67	TOTAL	29699	7 15	2622
				EAST	14911	11 15	1353
				WEST	14788	7 00	1269
SHERMAN WAY AT ETHEL AV	200 4020 11	EV WE	08/23/67	TOTAL	18102	7 15	1454
				EAST	8179	11 15	655
				WEST	9923	7 15	804
SHERMAN WAY E/O FORBES AV	D35 2929 22	WV TH	08/24/67	TOTAL	27062	7 00	2396
				EAST	13865	7 00	896
				WEST	13197	11 15	1526
SHERMAN WAY AT HASKELL AV	G04 4850 34	VR FR	03/24/67	TOTAL	39078	7 15	3325
				EAST	17562	7 15	1356
				WEST	21516	7 30	1990
SHERMAN WAY W/O HAZELTINE AV	200 4040 11	EV FR	09/08/67	TOTAL	24506	7 15	2184
				EAST	12104	7 15	1023
				WEST	12402	7 45	1174

LOCATION	DATE	DIR	VOLUME	AM	PEAK	PM	
SHERMAN WAY E/O KESTER AV J08 2740 23	EV FR 07/28/67	TOTAL	29983	7 30	2022	4 30	2493
		EAST	15405	7 30	1285	4 15	1047
		WEST	14578	11 15	904	4 30	1462
SHERMAN WAY AT LANKERSHIM BL 300 4537 43	EV WE 08/23/67	TOTAL	15400	7 15	1260	4 30	1540
		EAST	7990	7 15	838	4 30	628
		WEST	7410	11 15	527	4 30	912
SHERMAN WAY AT LANKERSHIM BL 300 4837 43	MS WE 10/04/67	TOTAL	16167	7 00	1355	4 30	1689
		EAST	8429	7 00	884	3 00	702
		WEST	7738	11 15	552	4 30	1013
SHERMAN WAY AT LANKERSHIM BL 300 4837 43	MS TH 10/05/67	TOTAL	15511	7 15	1268	4 30	1612
		EAST	7983	7 15	874	3 15	693
		WEST	7528	11 15	503	4 30	951
SHERMAN WAY AT LANKERSHIM BL 300 4837 43	MS SA 10/07/67	TOTAL	11967	11 00	853	3 00	1020
		EAST	6045	11 00	460	3 00	474
		WEST	5922	11 00	393	3 30	579
SHERMAN WAY AT LANKERSHIM BL 300 4837 43	MS SU 10/08/67	TOTAL	7576	11 00	444	2 00	584
		EAST	3771	11 15	232	5 15	309
		WEST	3805	10 45	216	3 45	292
SHERMAN WAY AT LANKERSHIM BL 300 4837 43	MS MO 10/09/67	TOTAL	15478	7 30	1352	4 30	1637
		EAST	8091	7 30	914	3 15	713
		WEST	7387	11 15	519	4 30	996
SHERMAN WAY AT LANKERSHIM BL 300 4837 43	MS TU 10/10/67	TOTAL	15702	7 15	1361	4 30	1680
		EAST	8020	7 15	883	4 45	650
		WEST	7682	11 15	575	4 30	1036
SHERMAN WAY AT LANKERSHIM BL	MS WE 12/06/67				MANUAL COUNT		
		EAST		7 15	957	4 30	694
		WEST		7 15	457	4 15	1057
SHERMAN WAY AT LENNOX AV	VR WE 04/12/67				MANUAL COUNT		
		EAST		7 00	985	4 30	1199
		WEST		8 00	720	4 30	962

LOCATION	DATE	DIR	VOLUME	AM	PEAK	PM
SHERMAN WAY AT LURLINE AV	D35 2828 22	WV TH	08/24/67	TOTAL	20778	7 15 1382 4 45 1686
				EAST	8818	11 15 604 4 15 700
				WEST	11960	7 15 786 5 00 990
SHERMAN WAY AT OAKDALE AV	D35 2929 22	WV FR	08/25/67	TOTAL	22767	7 15 1329 4 30 2030
				EAST	11492	7 15 718 4 30 963
				WEST	11275	11 15 659 5 00 1078
SHERMAN WAY AT OSO AV	D35 2929 22	WV FR	08/25/67	TOTAL	25342	7 00 1381 4 30 2287
				EAST	12646	7 00 740 4 30 1118
				WEST	12696	11 15 727 5 00 1171
SHERMAN WAY W/O RESEDA BL	D06 2929 32	WV TU	09/12/67	TOTAL	28137	7 15 1965 4 30 2334
				EAST	14349	7 15 1231 4 15 1081
				WEST	13788	11 15 877 4 45 1296
SHERMAN WAY AT SEPULVEDA BL	B13 5252 33	VR FR	03/10/67	TOTAL	35837	7 15 2624 4 30 3042
				EAST	20829	7 15 1796 4 00 1567
				WEST	15008	11 00 850 4 30 1547
SHERMAN WAY AT SHERMAN CIRCLE		VR MO	06/26/67			MANUAL COUNT
				EAST		7 30 1495 4 30 1226
				WEST		8 00 721 4 30 1180
SHERMAN WAY W/O TAMPA AV	D17 4629 32	WV TH	08/24/67	TOTAL	21490	7 00 1429 4 30 1763
				EAST	11148	7 15 829 4 15 822
				WEST	10342	7 00 600 4 30 948
SHERMAN WAY AT TOPANGA CYN BL		WV WE	10/04/67			MANUAL COUNT
				EAST		7 30 914 3 45 635
				WEST		7 30 860 4 30 1093
SHERMAN WAY E/O TUJUNGA AV	C00 2237 23	EV WE	08/23/67	TOTAL	9359	7 00 715 3 45 871
				EAST	4603	6 30 402 4 45 363
				WEST	4756	7 00 346 3 45 516
SHERMAN WAY W/O VAN NUYS BL	C00 4827 32	VR TU	08/01/67	TOTAL	24405	7 15 1864 4 15 1903
				EAST	11782	7 15 1090 4 15 786
				WEST	12623	11 15 803 4 30 1145

LOCATION	DATE	DIR	VOLUME	AM	PEAK	PM			
SHERMAN WAY AT VAN NUYS BL	VR MO	06/26/67	MANUAL COUNT						
			EAST	7 15	1028	4 30	888		
			WEST	8 45	765	3 45	1031		
SHERMAN WAY AT VARNA AV	VR WE	06/14/67	MANUAL COUNT						
			EAST	7 15	1065	3 00	801		
			WEST	7 15	556	4 00	964		
SHERMAN WAY E/O VINELAND AV	200 2237 11	EV WE	08/23/67	TOTAL	6150	6 30	741	3 30	816
				EAST	3251	6 30	554	3 00	380
				WEST	2899	7 00	221	3 30	455
SHERMAN WAY AT WHITE OAK AV	D11 6550 33	VR MO	03/13/67	TOTAL	25526	7 15	2067	4 15	2426
				EAST	13213	7 15	1263	4 30	1063
				WEST	12313	7 30	813	4 15	1373
SHERMAN WAY AT WOODLEY AV	D03 5050 44	VR FR	03/10/67	TOTAL	33872	7 15	2859	4 30	2925
				EAST	17333	7 00	1644	4 00	1336
				WEST	16539	7 15	1216	4 45	1709
SHERMAN WAY AT WOODLEY AV	G04 4949 44	PS MO	09/25/67	TOTAL	31662	7 15	2883	4 15	2874
				EAST	16464	7 15	1713	4 15	1341
				WEST	15198	7 15	1170	4 45	1615
SHERMAN WAY AT WOODMAN AV	300 4034 11	VR TU	01/31/67	TOTAL	21740	7 15	1459	4 15	1996
				EAST	10703	7 15	912	4 15	934
				WEST	11037	11 15	809	5 00	1191
SHERMAN GROVE AV AT HILLROSE ST	VR MO	05/15/67	MANUAL COUNT						
			NORTH	7 15	190	4 45	465		
			SOUTH	7 15	325	3 00	167		
SHERMAN OAKS AV AT FIUME ST	100 1919 11	WV TU	08/29/67	TOTAL	2700	7 00	612	5 15	403
				NORTH	725	7 00	73	5 15	258
				SOUTH	1975	7 00	539	5 00	149
SHIRLEY AV AT WELLS DR	A00 1915 11	WV TH	11/02/67	TOTAL	1409	8 15	93	3 00	147
				NORTH	444	8 00	51	3 00	61
				SOUTH	965	11 15	47	5 00	104

LOCATION	DATE	DIR	VOLUME	AM	PEAK	PM		
SHORT AV W/O CENTINELA AV	07/26/67	WR WE	MANUAL COUNT					
			EAST	7 15	239	5 00	203	
			WEST	7 15	113	4 45	199	
SHOUP AV N/O AV SAN LUIS	11/01/67	WV WE	MANUAL COUNT					
			NORTH	7 15	163	4 45	135	
			SOUTH	7 15	76	4 45	225	
SHOUP AV AT BURBANK BL	01/05/67	VR TH	MANUAL COUNT					
			NORTH	7 30	487	4 15	764	
			SOUTH	7 15	506	5 00	505	
SHOUP AV AT BURBANK BL	C00 2932 22	WV FR	TOTAL	11525	7 15	818	4 45	1116
			NORTH	6298	7 30	379	5 00	688
			SOUTH	5227	7 00	474	4 45	434
SHOUP AV S/O KITTRIDGE ST	J15 2929 22	WV TU	TOTAL	10012	7 30	1044	4 30	1051
			NORTH	4892	7 30	530	5 00	481
			SOUTH	5120	7 00	549	4 30	581
SHOUP AV S/O SATICOY ST	A00 1515 11	WV TU	TOTAL	4307	7 30	518	5 00	453
			NORTH	2143	7 30	259	5 00	223
			SOUTH	2164	7 30	259	5 00	230
SHOUP AV AT VENTURA BL	03/28/67	VR TU	MANUAL COUNT					
			NORTH	7 30	151	4 00	153	
			SOUTH	7 00	687	4 30	542	
SHULTS ST S/O BENNER ST	200 1515 11	CR MO	TOTAL	2716	6 30	229	5 00	183
			NORTH	741	11 15	53	5 15	81
			SOUTH	1975	6 30	194	2 45	132
SIGNATURE DR AT BRADFORD PL	A00 1818 11	WV WE	TOTAL	1454	8 00	112	6 15	153
			EAST	550	8 00	59	4 15	68
			WEST	904	11 15	56	6 15	98
SILVER LAKE BL S/O ARMSTRONG AV	300 2525 11	CR TU	TOTAL	7906	7 30	767	4 45	1048
			NORTH	4345	11 15	198	4 45	852
			SOUTH	3561	7 30	614	4 00	210

LOCATION	DATE	DIR	VOLUME	AM	PEAK	PM			
SILVERLAKE BL AT DUANE ST	CR TH 09/21/67			MANUAL COUNT					
		NORTH		7 30	182	4 45	926		
		SOUTH		7 30	675	4 45	222		
SILVER LAKE BL AT GLENDALE BL	CR MO 06/05/67			MANUAL COUNT					
		EAST		7 30	198	4 45	844		
		WEST		7 30	112	4 30	100		
SILVER LAKE BL S/O VAN PELT PL	300 2525 11	CR TU	06/13/67	TOTAL	8443	7 15	962	4 45	1159
				NORTH	4488	10 45	192	4 45	918
				SOUTH	3955	7 15	803	4 30	245
SKYCHIEF DR S/O CENTURY BL	G04 1620 11	WR WE	08/16/67	TOTAL	966	6 30	93	2 45	125
				NORTH	643	6 30	46	3 15	92
				SOUTH	323	6 30	47	2 45	47
SKYLINE DR AT EDWIN DR	A00 1818 11	WR MO	10/02/67	TOTAL	724	8 15	61	4 00	67
				NORTH	368	8 15	46	4 00	30
				SOUTH	356	10 00	17	5 45	43
SLAUSON AV E/O AVALON BL	C00 3030 33	PS FR	10/13/67	TOTAL	23391	7 15	1624	4 00	2264
				EAST	10360	7 15	850	4 15	899
				WEST	13031	7 15	774	3 30	1385
SLAUSON AV E/O CRENSHAW BL	C00 3030 33	PS MO	10/16/67	TOTAL	20064	7 30	1618	4 30	1902
				EAST	9632	7 30	951	4 15	845
				WEST	10432	7 15	685	4 30	1103
SLAUSON AV E/O CULVER BL	G13 3030 11	WR TU	10/31/67	TOTAL	1722	7 30	127	4 45	188
				EAST	889	7 30	62	4 45	108
				WEST	833	7 30	65	4 00	83
SLAUSON AV AT VERMONT AV	C00 2828 33	PS FR	10/13/67	TOTAL	29878	7 15	2039	4 30	2408
				EAST	14970	7 15	1210	4 30	1019
				WEST	14908	7 15	829	4 30	1389
SLAUSON AV E/O WEST BL	C00 3030 33	PS WE	10/18/67	TOTAL	19788	7 15	1771	4 30	1884
				EAST	10250	7 15	1140	4 15	877
				WEST	9538	7 00	667	4 30	1016

LOCATION		DATE	DIR	VOLUME	AM	PEAK	PM	
SLAUSON AV E/O WESTERN AV	C00 2828 33	10/13/67	PS FR	TOTAL 26078	7 00	1847	4 15	2141
				EAST 12926	7 00	1158	4 00	907
				WEST 13152	7 30	720	4 30	1292
SOMERS AV N/O FILION ST		11/03/67	CR FR			MANUAL COUNT		
				NORTH	7 00	6	4 30	192
				SOUTH	7 00	228	4 00	46
SOMERSET DR AT 29TH ST	A00 1515 11	12/14/67	WR TH	TOTAL 482	9 15	33	4 30	55
				NORTH 195	8 45	20	4 15	22
				SOUTH 287	11 15	18	4 30	35
SOPHIA AV N/O HALSEY ST	A00 1818 11	06/15/67	VR TH	TOTAL 120	8 00	15	4 30	15
				NORTH 78	7 45	7	7 45	13
				SOUTH 42	8 00	9	4 30	8
SOTO ST N/O BROOKLYN AV	C00 2828 22	07/28/67	CR FR	TOTAL 18535	7 00	1138	4 00	1391
				NORTH 8855	10 30	471	4 30	804
				SOUTH 9680	6 45	747	3 45	646
SOTO ST AT BROOKLYN AV	C00 2828 22	02/24/67	CR FR	TOTAL 20054	6 45	1303	4 00	1606
				NORTH 9855	10 30	517	4 15	924
				SOUTH 10199	6 45	930	3 45	701
SOTO ST N/O LANCASTER AV	C00 2020 22	07/28/67	CR FR	TOTAL 17349	7 00	1713	4 15	1541
				NORTH 8546	7 00	531	4 30	1027
				SOUTH 8803	7 00	1182	3 45	627
SOTO ST AT MISSION RD	C00 2022 22	09/15/67	PS FR	TOTAL 11393	7 15	1481	4 30	1342
				NORTH 6392	11 15	292	4 30	1128
				SOUTH 5001	7 15	1225	4 15	236
SOTO ST S/O MULTNOMAH ST	D04 2220 22	07/28/67	CR FR	TOTAL 14947	7 15	1812	4 30	1682
				NORTH 7503	7 30	436	4 30	1233
				SOUTH 7444	7 15	1396	4 15	489
SOTO ST N/O WABASH AV	C00 2828 22	07/28/67	CR FR	TOTAL 22667	7 00	1631	4 15	1954
				NORTH 13842	7 00	964	4 30	1412
				SOUTH 8825	7 00	667	4 00	604

L O C A T I O N			DATE	DIR	VOLUME	AM	PEAK	PM	
SOTO ST N/O WASHINGTON BL	300 2525 22	CR MO	07/31/67	TOTAL	35751	7 00	2866	4 15	2840
				NORTH	17733	7 00	1233	4 15	1647
				SOUTH	18018	6 30	1751	2 15	1200
SOTO ST AT WASHINGTON BL	300 2930 23	PS FR	09/15/67	TOTAL	36155	7 15	2887	4 30	2859
				NORTH	18303	7 15	1323	4 30	1666
				SOUTH	17852	6 30	1672	4 30	1193
SOTO ST N/O WHITTIER BL	C00 3030 22	CR MO	08/28/67	TOTAL	17718	6 45	1151	4 00	1372
				NORTH	8871	10 00	516	3 45	871
				SOUTH	8847	6 30	790	3 15	549
SOTO ST AT WHITTIER BL	C00 2020 22	CR FR	09/29/67	TOTAL	16223	7 15	1333	4 30	1498
				NORTH	9345	7 15	522	4 30	1060
				SOUTH	6878	7 00	840	1 45	519
SOTO ST N/O 4TH ST	C00 2828 22	CR MO	07/31/67	TOTAL	18120	7 00	1251	4 00	1379
				NORTH	9374	10 30	581	4 00	899
				SOUTH	8746	7 00	809	2 00	518
SOTO ST N/O 8TH ST	G04 4040 33	CR MO	07/31/67	TOTAL	46419	7 00	3566	4 15	3502
				NORTH	22791	11 15	1382	4 15	2284
				SOUTH	23628	6 30	2434	2 00	1450
SPENCE ST AT HUNTER ST		CR MO	10/23/67				MANUAL COUNT		
				NORTH		7 15	43	3 45	149
				SOUTH		7 00	84	3 00	45
SPENCE ST AT PICO BL		CR TU	11/28/67				MANUAL COUNT		
				NORTH		9 00	42	4 00	147
				SOUTH		7 15	127	3 15	72
SPENCE ST AT SISKIYOU ST		CR WE	12/13/67				MANUAL COUNT		
				NORTH		7 15	23	4 30	55
				SOUTH		7 00	42	4 15	73
SPENCE ST AT 14TH ST		CR FR	12/01/67				MANUAL COUNT		
				NORTH		9 00	42	3 30	139
				SOUTH		7 15	72	3 30	56

LOCATION		DATE	DIR	VOLUME	AM	PEAK	PM
SPRING ST N/O TEMPLE ST	C00 3638 33	CR WE	05/10/67	TOTAL 16898	7 30	1683	4 30 1700
				NORTH 7809	11 15	532	4 30 1232
				SOUTH 9089	7 30	1296	1 00 654
SPRING ST N/O TEMPLE ST	C00 3140 23	CR TU	08/15/67	TOTAL 15677	7 00	1466	4 30 1533
				NORTH 7392	11 00	506	4 30 1095
				SOUTH 8285	7 00	1127	1 00 558
SPRING ST AT TEMPLE ST		CR WE	12/20/67			MANUAL COUNT	
				NORTH	7 00	364	4 15 1077
				SOUTH	7 45	1138	4 15 567
SPRING ST S/O 1ST ST	D04 2626 22	CR TU	08/15/67	TOTAL 14764	7 30	1409	4 30 1410
				NORTH 7040	11 00	438	4 45 976
				SOUTH 7724	7 30	1030	4 15 513
SPRING ST S/O 2ND ST	C00 2626 22	CR TU	06/27/67	TOTAL 15148	7 45	1344	4 30 1534
				NORTH 7003	11 15	498	4 30 1053
				SOUTH 8145	7 45	1019	3 45 527
SPRING ST S/O 5TH ST	C00 2828 22	CR TH	07/06/67	TOTAL 12811	7 30	1066	4 15 1137
				NORTH 6071	7 30	453	4 15 560
				SOUTH 6740	7 30	613	4 15 577
SPRING ST S/O 7TH ST	C00 2626 22	CR TH	05/11/67	TOTAL 9172	7 30	785	4 30 987
				NORTH 3075	7 30	254	4 15 419
				SOUTH 6097	7 15	534	4 30 587
SPRING ST AT 118TH ST	A00 1515 11	SR TH	04/27/67	TOTAL 278	7 00	35	2 30 41
				NORTH 141	7 00	13	4 30 22
				SOUTH 137	7 00	22	3 15 26
STADIUM WY AT LANDA ST		CR WE	12/27/67			MANUAL COUNT	
				NORTH	9 00	57	4 45 1088
				SOUTH	7 15	1007	3 15 335
STAGG ST AT SEPULVEDA BL		WV WE	09/06/67			MANUAL COUNT	
				EAST	8 30	39	3 45 79
				WEST	8 30	52	4 15 150

LOCATION	DATE	DIR	VOLUME	AM	PEAK	PM
STANFORD AV S/O WASHINGTON BL	08/25/67	CR FR				
				MANUAL COUNT		
			NORTH	7 30	30	4 15
			SOUTH	7 30	54	4 45
						65
						128
STANFORD AV N/O 6TH ST	01/18/67	CR WE	B00 2020 22			
			TOTAL	2389	10 45	155
			NORTH	1476	10 30	106
			SOUTH	913	8 45	78
						3 30
						213
						144
						76
STANMOOR DR N/O MANCHESTER AV	04/12/67	WR WE	200 2020 11			
			TOTAL	1112	7 30	163
			NORTH	372	7 30	55
			SOUTH	740	7 30	108
						2 45
						165
						61
						104
STANMOOR DR S/O MANCHESTER AV	04/12/67	WR WE	200 1818 11			
			TOTAL	2410	7 45	336
			NORTH	1313	7 30	167
			SOUTH	1097	7 45	176
						2 45
						416
						287
						134
STANSBURY AV AT COLLINS ST	01/12/67	VR TH	A00 1818 11			
			TOTAL	266	7 45	25
			NORTH	156	7 45	13
			SOUTH	110	7 15	13
						3 00
						34
						18
						16
STATE ST AT BROOKLYN AV	03/03/67	CR FR	C00 2028 12			
			TOTAL	8570	7 15	616
			NORTH	2494	7 15	122
			SOUTH	6076	7 15	494
						3 30
						900
						336
						631
STATE ST N/O 1ST ST	01/16/67	CR MO	B00 2020 11			
			TOTAL	3898	7 15	326
			NORTH	1606	7 15	108
			SOUTH	2292	7 15	218
						4 00
						492
						215
						281
STATE ST N/O 1ST ST	01/17/67	CR TU	B00 2020 11			
			TOTAL	3923	7 00	292
			NORTH	1585	11 15	106
			SOUTH	2338	7 00	194
						3 45
						501
						208
						304
STATE ST S/O 1ST ST	01/25/67	CR WE	B00 2020 11			
			TOTAL	3016	7 30	195
			NORTH	1486	11 00	90
			SOUTH	1530	7 30	115
						4 00
						376
						209
						167
STOCKBRIDGE AV AT POPLAR BL	10/11/67	CR WE				
					MANUAL COUNT	
			NORTH	7 15	63	4 15
			SOUTH	7 30	35	5 00
						89
						22

LOCATION		DATE	DIR	VOLUME	AM	PEAK	PM
STOCKER ST AT CRENSHAW BL	D03 3033 33	01/04/67	WR WE	TOTAL 15532	7 30	1463	4 45 1505
				EAST 8944	7 30	1035	4 00 633
				WEST 6588	7 45	444	4 45 889
STOCKER ST AT CRENSHAW BL		02/20/67	WR MO			MANUAL COUNT	
				EAST	7 30	1166	3 45 690
				WEST	7 30	265	4 45 597
STRATHERN ST W/O SAN FERNANDO RD		12/27/67	EV WE			MANUAL COUNT	
				EAST	7 00	267	3 00 90
				WEST	7 00	86	3 30 283
STRATHERN ST AT LANKERSHIM BL	B00 3219 11	08/15/67	EV TU	TOTAL 7034	7 15	442	3 30 641
				EAST 2225	7 15	187	5 15 170
				WEST 4809	11 15	281	4 15 499
STRATHERN ST AT MATILIJA AV		11/28/67	EV TU			MANUAL COUNT	
				EAST	8 15	46	3 00 47
				WEST	8 00	18	3 00 40
STRATHERN ST AT OWENSMOUTH AV		08/22/67	WV TU			MANUAL COUNT	
				EAST	9 00	37	4 45 90
				WEST	8 30	36	4 15 383
STRATHERN ST W/O SAN FERNANDO RD		03/02/67	VR TH			MANUAL COUNT	
				EAST	7 00	225	3 00 102
				WEST	7 00	42	3 00 221
STRATHERN ST E/O WOODLEY AV	A00 1818 11	04/04/67	VR TU	TOTAL 4943	7 45	728	4 45 649
				EAST 2443	7 45	610	12 30 244
				WEST 2500	11 15	250	4 45 547
STRATHERN ST E/O WOODLEY AV		12/28/67	WV TH			MANUAL COUNT	
				EAST	7 15	455	4 15 109
				WEST	8 00	105	4 45 524
STRATHMORE DR E/O GAYLEY AV	A00 1010 11	04/24/67	WR MO	TOTAL 9515	9 45	674	4 45 764
				EAST 5386	8 00	545	12 30 423
				WEST 4129	11 15	244	4 45 456

LOCATION				DATE	DIR	VOLUME	AM	PEAK	PM		
STRATHMORE DR AT GAYLEY AV	100	1722	11	WR SA	01/21/67	TOTAL	6735	11 15	309	4 00	682
						EAST	1634	10 15	81	7 00	204
						WEST	5101	11 15	229	4 00	584
STROHM AV N/O MOORPARK ST NON DIRECTIONAL COUNT	B00	26	1	VR WE	02/15/67	TOTAL	229	11 15	19	4 15	31
STRONGS DR N/O 27TH AV NON DIRECTIONAL COUNT	A00	30	1	WR FR	01/27/67	TOTAL	356	11 15	34	4 30	40
SUMMERLAND AV AT BANDINI ST				SR MO	10/09/67			MANUAL COUNT			
						EAST	7 30	113	3 15	88	
						WEST	9 00	55	4 30	229	
SUMMITROSE ST AT COMMERCE AV				VR WE	05/24/67			MANUAL COUNT			
						EAST	7 15	41	5 00	91	
						WEST	7 00	59	4 30	48	
SUNLAND BL S/O FOOTHILL BL	604	3832	22	VR TU	01/10/67	TOTAL	16135	7 00	1304	4 45	1517
						NORTH	7526	11 00	352	4 30	1031
						SOUTH	8609	6 15	1077	2 45	696
SUNLAND BL W/O FOOTHILL BL	604	3030	22	PS FR	09/22/67	TOTAL	18900	7 00	1297	4 45	1697
						EAST	9028	11 15	403	4 45	1120
						WEST	9872	6 15	1079	3 00	674
SUNLAND BL AT LA CANADA WY				EV MO	12/18/67			MANUAL COUNT			
						NORTH	7 45	228	4 45	1371	
						SOUTH	7 00	1112	3 00	570	
SUNLAND BL AT TUXFORD ST				EV MO	09/11/67			MANUAL COUNT			
						NORTH	7 15	338	4 45	1452	
						SOUTH	7 15	1561	3 30	799	
SUNNY HEIGHTS DR E/O DIVISION ST NON DIRECTIONAL COUNT	A00	36	2	CR TU	12/05/67	TOTAL	1188	7 15	131	5 45	110

LOCATION	DATE	DIR	VOLUME	AM	PEAK	PM	
SUNNY HEIGHTS DR E/O DIVISION ST A00 1818 11 CR FR	12/29/67	TOTAL	1110	10 15	74	5 00	108
		EAST	485	11 00	30	4 30	63
		WEST	625	7 30	54	5 30	51
SUNSET AV AT LINCOLN BL B00 1718 11 WR MO	03/20/67	TOTAL	1581	11 15	96	3 45	153
		EAST	530	7 00	31	4 15	50
		WEST	1051	11 15	70	2 00	112
SUNSET BL W/O BARRINGTON AV C00 2227 22 WR TU	10/10/67	TOTAL	25574	7 45	2296	4 45	2224
		EAST	13185	7 45	1515	2 45	1044
		WEST	12389	8 00	831	5 00	1380
SUNSET BL AT BARRINGTON AV C00 2230 23 WR FR	01/20/67	TOTAL	30979	7 45	2588	4 45	2630
		EAST	15155	7 45	1682	3 30	1118
		WEST	15824	7 15	967	5 00	1573
SUNSET BL AT BARRINGTON PL WR FR	04/29/67				MANUAL COUNT		
		EAST		7 45	1726	3 00	1210
		WEST		8 15	1076	4 45	1750
SUNSET BL AT BELLAGIO DR C00 2928 33 WR MO	04/24/67	TOTAL	27347	7 30	2361	4 45	2563
		EAST	14177	7 30	1801	5 45	951
		WEST	13170	11 15	822	4 45	1777
SUNSET BL AT BELLAGIO WAY C00 2828 33 WR SA	02/11/67	TOTAL	26907	11 15	1714	7 00	2042
		EAST	13866	10 45	852	7 00	1448
		WEST	13041	11 15	867	4 00	1083
SUNSET BL AT BENTON WAY CR FR	02/24/67				MANUAL COUNT		
		EAST		7 15	1788	3 15	888
		WEST		7 30	536	4 45	1777
SUNSET BL AT BERENDO ST CR WE	06/28/67				MANUAL COUNT		
		EAST		7 15	800	4 45	799
		WEST		8 00	542	4 30	752
SUNSET BL AT BEVERLY GLEN BL W/1 C00 3232 33 WR FR	01/20/67	TOTAL	28269	7 45	2445	4 45	2368
		EAST	13158	8 00	1160	4 15	1075
		WEST	15111	7 30	1387	5 00	1338

LOCATION	DATE	DIR	VOLUME	AM	PEAK	PM		
SUNSET BL E/O BIENVENEDA AV C00 2525 22	WR TH	09/28/67	TOTAL	14235	8 00	1171	2 45	1548
			EAST	6930	7 45	753	2 45	764
			WEST	7305	11 00	458	5 00	976
SUNSET BL W/O BUNDY DR C00 2525 22	WR TU	10/10/67	TOTAL	20992	7 45	1892	5 00	1887
			EAST	10348	7 45	1284	3 00	828
			WEST	10644	8 15	651	5 00	1223
SUNSET BL W/O BUNDY DR C00 2424 22	PS TH	11/16/67	TOTAL	20976	7 30	1849	4 45	1792
			EAST	10597	7 30	1301	3 00	841
			WEST	10379	8 15	574	5 00	1108
SUNSET BL AT CAHUENGA BL	WR FR	10/20/67			MANUAL COUNT			
			EAST		8 15	1362	4 15	1515
			WEST		8 00	1122	5 00	1538
SUNSET BL W/O CHURCH LANE D04 3935 32	WR TU	10/10/67	TOTAL	34108	8 00	3075	5 00	3088
			EAST	16970	8 00	1887	3 00	1315
			WEST	17138	8 00	1188	5 00	1901
SUNSET BL AT CHURCH LANE D04 4240 34	WR FR	02/17/67	TOTAL	32947	8 00	2794	5 00	2790
			EAST	18884	7 45	2080	3 00	1382
			WEST	14063	8 15	782	5 00	1569
SUNSET BL AT CHURCH LANE G05 4242 34	WR SA	03/11/67	TOTAL	29294	11 15	2049	4 00	2467
			EAST	15448	11 15	1149	1 00	1280
			WEST	13846	11 15	900	4 00	1506
SUNSET BL AT CORONADO ST	CR MO	02/27/67			MANUAL COUNT			
			EAST		7 30	1651	4 30	765
			WEST		8 00	525	5 00	1547
SUNSET BL E/O DRUMMOND ST C00 3030 22	WR TH	12/28/67	TOTAL	21948	11 15	1392	4 45	1831
			EAST	11424	7 30	1001	2 30	821
			WEST	10524	11 15	627	5 00	1217
SUNSET BL AT ECHO PARK AV C00 4443 33	CR WE	10/18/67	TOTAL	21651	7 30	1862	4 45	2147
			EAST	10769	7 30	1329	4 45	712
			WEST	10882	11 15	551	4 45	1435

LOCATION			DATE	DIR	VOLUME	AM	PEAK	PM	
SUNSET BL AT ECHO PARK AV	C00 4443 33	CR TH	10/19/67	TOTAL	20887	7 30	1790	4 45	2054
				EAST	10386	7 30	1303	4 45	674
				WEST	10501	11 15	531	4 45	1380
SUNSET BL AT ECHO PARK AV	C00 4443 33	CR FR	10/20/67	TOTAL	23119	7 15	1742	4 45	2271
				EAST	11107	7 15	1228	4 45	796
				WEST	12012	11 15	614	4 45	1475
SUNSET BL AT EDGEMONT ST		CR WE	10/04/67				MANUAL COUNT		
				EAST		7 30	817	5 00	684
				WEST		8 30	537	4 15	874
SUNSET BL E/O EL MEDIO AV	G04 3333 23	WR TH	12/28/67	TOTAL	16434	11 15	1065	5 00	1467
				EAST	8457	7 30	690	1 30	642
				WEST	7977	11 15	495	5 00	1036
SUNSET BL AT ELYSIAN PARK AV		CR MO	01/30/67				MANUAL COUNT		
				EAST		7 30	1382	3 30	671
				WEST		7 45	372	4 45	1824
SUNSET BL E/O FAIRFAX AV	C00 3436 33	WR FR	06/23/67	TOTAL	39171	11 15	2094	4 30	2426
				EAST	20475	11 15	1030	4 30	1220
				WEST	18696	11 15	1064	4 30	1206
SUNSET BL E/O FAIRFAX AV	C00 3436 33	WR SA	06/24/67	TOTAL	37031	11 15	1953	7 00	2203
				EAST	19231	11 15	942	7 00	1146
				WEST	17800	11 15	1011	4 30	1105
SUNSET BL E/O FAIRFAX AV	C00 3436 33	WR SU	06/25/67	TOTAL	36976	11 15	1555	2 45	2246
				EAST	18388	11 15	692	7 30	1108
				WEST	18588	11 15	863	2 45	1152
SUNSET BL AT FAIRFAX AV		WR MO	07/31/67				MANUAL COUNT		
				EAST		8 00	989	4 45	1225
				WEST		8 00	879	5 00	1259
SUNSET BL AT FOUNTAIN AV	C00 3942 33	CR MO	02/20/67	TOTAL	18770	7 15	1260	4 30	1850
				EAST	10052	7 15	850	4 30	810
				WEST	8718	11 00	511	4 30	1040

LOCATION		DATE	DIR	VOLUME	AM	PEAK	PM		
SUNSET BL AT GARDNER ST		WR FR	10/06/67		MANUAL COUNT				
				EAST	8 45	1052	4 45	1275	
				WEST	8 00	992	5 00	1290	
SUNSET BL AT GORDON ST		WR FR	01/27/67		MANUAL COUNT				
				EAST	7 45	1264	5 00	1461	
				WEST	8 15	1178	4 45	1451	
SUNSET BL AT GRAND AV		CR TH	06/29/67		MANUAL COUNT				
				EAST	7 15	1301	4 15	844	
				WEST	7 30	741	4 30	1347	
SUNSET BL AT GRAND AV		CR WE	08/09/67		MANUAL COUNT				
				EAST	7 00	1399	4 30	1036	
				WEST	7 30	808	4 30	1609	
SUNSET BL AT HIGHLAND AV		WR MO	07/10/67		MANUAL COUNT				
				EAST	8 00	1411	4 30	1476	
				WEST	8 15	946	4 15	1375	
SUNSET BL AT HILGARD AV	C00 2930 33	WR FR	01/13/67	TOTAL	25480	8 00	2348	5 00	1938
				EAST	12350	8 15	1394	2 45	896
				WEST	13130	7 45	1003	5 00	1289
SUNSET BL AT HILGARD AV	C00 2930 33	WR SA	01/14/67	TOTAL	22442	11 15	1467	12 15	1673
				EAST	11096	11 00	714	12 15	856
				WEST	11346	11 15	761	1 00	866
SUNSET BL AT HILGARD AV	C00 2930 33	WR SU	01/15/67	TOTAL	19116	11 15	1143	3 15	1857
				EAST	9111	10 45	538	3 45	983
				WEST	10005	11 15	608	12 45	946
SUNSET BL AT HILGARD AV		WR TU	06/13/67		MANUAL COUNT				
				EAST	8 00	1125	4 15	729	
				WEST	7 45	749	5 00	1153	
SUNSET BL W/O HILLHURST AV	C00 3030 22	CR MO	09/18/67	TOTAL	13070	7 30	785	5 00	1101
				EAST	7708	11 15	471	4 15	686
				WEST	5362	8 00	435	5 00	428

LOCATION			DATE	DIR	VOLUME	AM	PEAK	PM	
SUNSET BL W/O LA BREA AV	C00 3930 43	WR FR	06/23/67	TOTAL	45480	11 15	2349	4 45	2828
				EAST	23583	8 30	1321	4 30	1395
				WEST	21897	11 15	1186	5 15	1459
SUNSET BL W/O LA BREA AV	C00 3930 43	WR SA	06/24/67	TOTAL	43865	11 15	2230	3 45	2510
				EAST	22060	11 15	1104	1 30	1236
				WEST	21805	11 15	1126	8 30	1427
SUNSET BL W/O LA BREA AV	C00 3930 43	WR SU	06/25/67	TOTAL	41150	11 15	1655	5 00	2497
				EAST	20067	11 15	806	5 00	1156
				WEST	21083	11 15	849	4 45	1346
SUNSET BL AT LA BREA AV		WR FR	03/03/67				MANUAL COUNT		
				EAST		8 00	1354	4 45	1349
				WEST		8 00	1029	4 00	1341
SUNSET BL AT LA BREA AV		WR TH	09/07/67				MANUAL COUNT		
				EAST		8 15	1467	4 30	1530
				WEST		8 00	945	4 45	1598
SUNSET BL W/O LAUREL AV	C00 3035 33	WR FR	06/23/67	TOTAL	42672	11 15	2324	4 30	2631
				EAST	21673	11 15	1155	4 45	1346
				WEST	20999	11 15	1169	4 15	1322
SUNSET BL W/O LAUREL AV	C00 3035 33	WR SA	06/24/67	TOTAL	40490	11 15	2071	6 45	2438
				EAST	20456	11 15	965	6 45	1279
				WEST	20034	11 15	1106	4 30	1195
SUNSET BL W/O LAUREL AV	C00 3035 33	WR SU	06/25/67	TOTAL	40011	11 15	1615	2 45	2501
				EAST	19905	11 15	714	2 45	1235
				WEST	20106	11 15	901	3 00	1285
SUNSET BL AT MARQUEZ AV W/1	C00 2525 22	WR TH	11/30/67	TOTAL	5797	7 45	416	4 30	579
				EAST	3367	7 45	304	4 15	323
				WEST	2430	11 00	143	4 30	260
SUNSET BL AT MARQUEZ AV E/I	C00 2122 22	WR MO	12/11/67	TOTAL	8574	10 45	568	4 45	729
				EAST	3632	9 30	337	3 00	332
				WEST	4942	10 30	305	6 45	521

LOCATION		DATE	DIR	VOLUME	AM	PEAK	PM		
SUNSET BL E/O MOHAWK ST	C00 3443 23	06/19/67	CR MO	TOTAL	24125	7 30	1823	4 15	2111
				EAST	13249	7 30	1368	7 15	884
				WEST	10876	11 15	594	4 15	1251
SUNSET BL AT ORANGE DR		11/15/67	WR WE						
							MANUAL	COUNT	
				EAST		8 00	1307	3 15	1487
			WEST		7 45	1048	4 30	1469	
SUNSET BL E/O PACIFIC COAST HWY		06/15/67	WR TH						
							MANUAL	COUNT	
				EAST		7 15	219	5 00	418
			WEST		7 30	441	3 15	522	
SUNSET BL AT RAMPART BL		03/01/67	CR WE						
							MANUAL	COUNT	
				EAST		7 30	1728	4 30	859
			WEST		7 30	558	4 45	1614	
SUNSET BL E/O SILVER LAKE BL	C00 3343 23	09/18/67	PS MO	TOTAL	21706	7 15	1865	4 45	2419
				EAST	12197	7 15	1594	3 15	784
				WEST	9509	11 00	627	4 45	1701
SUNSET BL AT SUTHERLAND ST	C00 4333 32	02/16/67	CR TH	TOTAL	19080	7 15	1789	4 15	2010
				EAST	9952	7 15	1379	4 00	642
				WEST	9128	11 15	547	4 15	1391
SUNSET BL AT VAN NESS AV	C00 3939 44	10/05/67	CR TH	TOTAL	40296	8 00	2358	5 15	2944
				EAST	21743	10 15	1148	5 15	1710
				WEST	18553	8 00	1235	5 00	1263
SUNSET BL AT VAN NESS AV	C00 3939 44	10/06/67	CR FR	TOTAL	44588	8 15	2653	4 45	3046
				EAST	23552	11 00	1296	4 45	1763
				WEST	21036	8 15	1415	7 45	1399
SUNSET BL AT VAN NESS AV	C00 3939 44	10/07/67	CR SA	TOTAL	41825	11 15	2168	1 00	2391
				EAST	22526	11 15	1133	4 30	1298
				WEST	19299	11 15	1035	8 00	1392
SUNSET BL AT VAN NESS AV	C00 3939 44	10/08/67	CR SU	TOTAL	34009	11 15	1547	6 30	2251
				EAST	18916	11 00	884	4 30	1156
				WEST	15093	11 15	664	6 30	1210

LOCATION	DATE	DIR	VOLUME	AM	PEAK	PM
SUNSET BL AT VAN NESS AV	C00 3939 44	CR MO	10/09/67	TOTAL 41301	8 00 2524	5 00 3157
				EAST 22448	6 45 1385	5 00 1758
				WEST 18853	8 00 1276	5 00 1399
SUNSET BL E/O VERMONT AV	C00 3030 22	CR MO	08/28/67	TOTAL 13806	11 15 946	4 30 1109
				EAST 7736	11 15 551	4 30 625
				WEST 6070	11 15 395	4 30 484
SUNSET BL AT VERMONT AV	C00 3030 22	CR FR	04/07/67	TOTAL 16453	7 30 1036	4 45 1236
				EAST 9962	7 30 672	4 45 741
				WEST 6491	7 30 364	4 30 502
SUNSET BL AT VETERAN AV	D08 2129 23	WR FR	02/17/67	TOTAL 29076	8 15 2421	5 00 2511
				EAST 13273	8 15 1623	7 15 940
				WEST 15803	8 15 798	5 00 1837
SUNSET BL AT VETERAN AV	D08 2030 23	WR SA	02/25/67	TOTAL 28556	11 15 1703	7 00 2213
				EAST 14005	11 15 879	7 00 1524
				WEST 14551	11 15 824	4 15 1242
SUNSET BL AT VETERAN AV	D08 2130 23	WR MO	04/24/67	TOTAL 27743	7 45 2446	5 00 2398
				EAST 14167	7 45 1779	6 15 938
				WEST 13576	11 15 812	5 00 1658
SUNSET BL W/O VIA DE LA PAZ	G04 3230 32	WR MO	12/11/67	TOTAL 18159	7 30 1497	3 00 1653
				EAST 9402	7 15 1098	3 15 905
				WEST 8757	11 15 512	5 15 1134
SUNSET BL AT VINE ST		WR WE	03/22/67		MANUAL COUNT	
				EAST	8 15 1211	4 45 1322
				WEST	8 15 1057	4 00 1245
SUNSET BL AT VINE ST	C00 4040 44	WR TU	04/04/67	TOTAL 37119	8 00 2319	4 45 2627
				EAST 19486	8 00 1246	4 45 1369
				WEST 17633	11 15 1104	4 45 1258
SUNSET BL AT VINE ST		WR TH	10/19/67		MANUAL COUNT	
				EAST	8 00 1403	5 00 1584
				WEST	8 00 1129	5 00 1456

LOCATION	DATE	DIR	VOLUME	AM	PEAK	PM
SUNSET BL E/O WESTCOVE DR	C00 2020 22	WR TU	01/03/67	TOTAL	10984	7 30 1063 5 00 1005
				EAST	5568	7 30 605 3 30 542
				WEST	5416	7 30 458 5 00 569
SUNSET BL E/O WESTCOVE DR	C00 2222 22	WR TU	02/07/67	TOTAL	11625	7 30 1079 3 15 1032
				EAST	5879	7 30 613 3 15 563
				WEST	5746	7 30 466 5 00 601
SUNSET BL E/O WESTCOVE DR	C00 2020 22	WR TU	03/07/67	TOTAL	11867	7 30 1039 5 00 1045
				EAST	6047	7 30 618 2 45 566
				WEST	5820	7 45 440 5 00 601
SUNSET BL E/O WESTCOVE DR	C00 2020 22	WR TU	04/04/67	TOTAL	10298	7 30 1075 5 00 891
				EAST	5069	7 30 608 2 45 471
				WEST	5229	7 30 467 5 00 564
SUNSET BL E/O WESTCOVE DR	C00 2020 22	WR TU	05/02/67	TOTAL	11640	8 15 828 4 15 982
				EAST	5764	7 45 438 3 30 542
				WEST	5876	8 15 455 6 00 608
SUNSET BL E/O WESTCOVE DR	C00 2020 22	WR TU	06/06/67	TOTAL	11198	7 30 853 3 15 1053
				EAST	6356	7 30 511 3 15 624
				WEST	4842	7 30 342 5 00 473
SUNSET BL AT WESTERN AV		CR TU	08/01/67			MANUAL COUNT
				EAST	7 30 991 5 00 1387	
				WEST	8 00 639 4 45 1034	
SUNSET BL AT WESTWOOD PLAZA	D01 5438 23	WR SA	02/11/67	TOTAL	24406	11 15 1597 7 00 1806
				EAST	12169	9 30 768 7 00 1159
				WEST	12237	11 15 848 4 00 1004
SUNSET BL AT WESTWOOD PLAZA	C00 2636 23	WR MO	04/24/67	TOTAL	24379	7 45 2266 4 45 1998
				EAST	13005	7 45 1794 6 00 872
				WEST	11374	11 15 570 4 45 1386
SUNSET BL AT WESTWOOD PLAZA		WR TH	07/20/67			MANUAL COUNT
				EAST	8 00 1740 3 45 888	
				WEST	8 15 522 4 45 1419	

L O C A T I O N

LOCATION	DATE	DIR	VOLUME	AM	PEAK	PM
SUNSET BL AT WILTON PL	10/06/67	CR FR				
				MANUAL COUNT		
		EAST		8 00	998	5 00 1522
		WEST		7 15	1099	4 45 1488
SUNSET DR AT TALMADGE ST	12/29/67	CR FR				
				MANUAL COUNT		
		EAST		9 00	49	4 45 152
		WEST		7 30	37	3 00 49
SUPERBA AV AT LINCOLN BL	B00 1220 11	WR MO	03/20/67	TOTAL	1733	7 00 137 4 30 196
				EAST	871	7 00 57 4 30 110
				WEST	862	7 00 80 4 30 86
SUPERIOR ST AT ALDEA AV HOLIDAY	A00 1018 11	VR WE	02/22/67	TOTAL	899	10 15 91 1 30 155
				EAST	684	10 15 66 1 30 145
				WEST	215	10 15 25 4 45 30
SUPERIOR ST AT ALDEA AV		VR FR	03/17/67			
				MANUAL COUNT		
		EAST		7 30	70	4 15 41
		WEST		7 30	30	4 15 32
SUTTON PL E/O VALLEY VISTA BL	100 1616 11	VR TH	01/05/67	TOTAL	451	8 00 42 5 00 73
				EAST	203	8 00 24 5 00 32
				WEST	248	11 15 21 4 30 44
SUTTON PL E/O VALLEY VISTA BL	100 1616 11	VR FR	01/06/67	TOTAL	517	11 15 40 4 30 75
				EAST	238	11 15 24 11 30 26
				WEST	279	7 15 20 4 30 54
SUTTON ST AT KESTER AV		EV FR	08/11/67			
				MANUAL COUNT		
		EAST		7 15	29	5 00 74
		WEST		8 45	30	5 00 62
SWEETZER AV AT MARYLAND DR		WR WE	12/27/67			
				MANUAL COUNT		
		NORTH		8 00	59	4 45 194
		SOUTH		8 00	138	4 45 124
SWEETZER AV AT 6TH ST		WR FR	07/14/67			
				MANUAL COUNT		
		NORTH		8 15	64	5 00 184
		SOUTH		8 15	152	4 30 156

L O C A T I O N		DATE	DIR	VOLUME	AM	PEAK	PM
SWINFORD ST AT HARBOR BL	G08 2836 23	SR TH	03/30/67	TOTAL	3093	7 00	247 4 15 480
				EAST	2638	7 00	215 4 15 359
				WEST	455	11 15	41 4 15 121
SYCAMORE AV S/O BEVERLY BL NON DIRECTIONAL COUNT	A00 36 1	WR TU	01/24/67	TOTAL	976	7 45	73 3 30 109
SYCAMORE AV S/O FOUNTAIN AV NON DIRECTIONAL COUNT	A00 40 1	WR FR	02/10/67	TOTAL	813	8 00	78 3 30 103
SYCAMORE AV S/O FRANKLIN AV	100 2020 11	WR WE	07/26/67	TOTAL	3768	7 30	187 4 45 288
				NORTH	2007	10 30	87 4 30 174
				SOUTH	1761	7 30	109 5 15 124
SYCAMORE AV S/O FRANKLIN AV		WR TU	10/17/67				MANUAL COUNT
				NORTH		8 15	75 4 30 191
				SOUTH		7 45	122 4 30 64
SYCAMORE AV AT WARING AV		WR MO	06/26/67				MANUAL COUNT
				NORTH		8 00	40 5 00 87
				SOUTH		7 45	27 4 00 60
SYLMAR AV AT CALVERT ST		EV TU	09/12/67				MANUAL COUNT
				NORTH		9 00	55 4 15 61
				SOUTH		9 00	91 3 45 112
SYLMAR AV AT DELAND ST		EV TH	09/14/67				MANUAL COUNT
				NORTH		8 45	60 4 15 113
				SOUTH		8 30	240 4 30 193
SYLMAR AV N/O LANARK ST		EV TH	11/02/67				MANUAL COUNT
				NORTH		7 00	53 4 15 43
				SOUTH		7 00	18 4 15 64
SYLMAR AV AT LANARK ST	C00 1815 11	EV FR	11/03/67	TOTAL	4345	7 15	422 4 30 525
				NORTH	3751	7 15	393 4 30 450
				SOUTH	594	8 00	30 4 00 86

LOCATION		DATE	DIR	VOLUME	AM	PEAK	PM		
SYLVAN ST AT CALVERT ST		09/13/67	EV WE			MANUAL COUNT			
				NORTH	7 00	65	4 30	61	
				SOUTH	9 00	46	4 15	42	
SYLVAN ST AT PETERSON AV	A00 2018 11	06/15/67	VR TH	TOTAL	1501	11 15	216	12 00	348
				EAST	931	11 15	140	12 00	272
				WEST	570	8 00	91	2 45	76
SYLVAN ST AT TYRONE AV		09/18/67	EV MO			MANUAL COUNT			
				EAST	8 45	112	4 15	211	
				WEST	7 30	72	4 15	89	
TALMADGE ST AT SUNSET DR		12/29/67	CR FR			MANUAL COUNT			
				NORTH	8 30	88	4 15	207	
				SOUTH	7 30	248	4 45	200	
TAMPA AV N/O BLACKHAWK ST	G08 4250 23	12/12/67	PS TU	TOTAL	1736	7 15	140	2 30	200
				NORTH	934	8 00	58	4 45	115
				SOUTH	802	7 15	93	2 30	95
TAMPA AV AT KESWICK ST	C00 4444 33	03/02/67	VR TH	TOTAL	12328	7 15	1131	4 45	1192
				NORTH	6226	7 15	532	5 00	694
				SOUTH	6102	7 30	612	4 30	552
TAMPA AV AT LASSEN ST	A00 1040 11	02/09/67	VR TH	TOTAL	2254	7 30	323	3 00	326
				NORTH	1103	7 00	130	2 45	166
				SOUTH	1151	7 30	203	3 00	165
TAMPA AV AT LASSEN ST		02/21/67	VR TU			MANUAL COUNT			
				NORTH	7 30	120	4 15	156	
				SOUTH	7 30	202	3 45	146	
TAMPA AV AT LASSEN ST	A00 2640 11	09/28/67	WV TH	TOTAL	2354	7 00	419	2 30	298
				NORTH	1459	7 00	222	4 30	204
				SOUTH	895	7 15	202	2 30	111
TAMPA AV AT MAYALL ST	A00 2020 11	05/05/67	VR FR	TOTAL	2630	7 15	445	3 00	293
				NORTH	1346	7 15	141	4 45	180
				SOUTH	1284	7 15	304	2 45	129

LOCATION	DATE	DIR	VOLUME	AM	PEAK	PM			
TAMPA AV AT PLUMMER ST	A00 1838 11	VR TU	01/10/67	TOTAL	2868	7 15	438	4 00	337
				NORTH	1522	7 15	179	4 45	198
				SOUTH	1346	7 00	262	3 30	146
TAMPA AV AT PLUMMER ST		VR TU	01/31/67				MANUAL COUNT		
				NORTH		7 00	145	4 45	158
				SOUTH		7 15	280	3 00	181
TAMPA AV N/O TOPHAM ST	C00 3737 11	VR TU	03/14/67	TOTAL	15457	7 30	1317	4 45	1419
				NORTH	8499	7 30	751	5 00	860
				SOUTH	6958	6 45	625	4 45	586
TARZANA DR AT AVENIDA HACIENDA		VR FR	06/30/67				MANUAL COUNT		
				EAST		7 30	26	4 30	33
				WEST		8 45	35	4 30	50
TELFAIR AV AT DEL SUR ST		EV TH	10/26/67				MANUAL COUNT		
				EAST		7 00	1	5 00	1
				WEST		8 00	18	5 00	26
TELFAIR AV AT DESMOND ST		EV WE	11/29/67				MANUAL COUNT		
				NORTH		7 30	50	4 30	50
				SOUTH		7 30	59	4 15	52
TELFAIR AV AT EUSTACE ST		EV MO	10/30/67				MANUAL COUNT		
				NORTH		7 30	54	4 15	69
				SOUTH		7 15	47	4 00	54
TELFAIR AV AT KAGEL CYN ST	A00 1818 11	VR FR	02/17/67	TOTAL	1348	11 15	88	3 15	141
				NORTH	743	10 45	50	4 45	86
				SOUTH	605	8 30	44	3 15	60
TEMPLE ST E/O ALAMEDA ST	C00 2115 21	CR MO	09/11/67	TOTAL	2344	7 00	291	3 45	374
				EAST	1336	6 45	154	4 15	205
				WEST	1008	7 00	161	3 15	179
TEMPLE ST AT BEAUDRY AV		CR TH	07/06/67				MANUAL COUNT		
				EAST		7 15	1021	4 15	411
				WEST		7 45	265	4 30	1192

LOCATION		DATE	DIR	VOLUME	AM	PEAK	PM
TEMPLE ST AT DEWAP ST		CR TH 01/05/67			MANUAL COUNT		
			EAST		7 30	965	4 30 519
			WEST		7 30	250	4 30 1108
TEMPLE ST AT E EDGEWARE RD		CR TH 07/06/67			MANUAL COUNT		
			EAST		7 15	709	4 30 451
			WEST		8 00	255	4 30 1304
TEMPLE ST W/O FIGUEROA ST	C00 2828 22	CR WE 05/10/67	TOTAL	14098	7 15	1302	4 15 1620
			EAST	7439	7 15	963	2 45 750
			WEST	6659	7 45	375	4 30 1123
TEMPLE ST AT GLENDALE BL		CR FR 07/07/67			MANUAL COUNT		
			EAST		7 30	695	4 30 630
			WEST		7 00	246	4 30 858
TEMPLE ST W/O GRAND AV	C00 3030 33	CR TU 06/06/67	TOTAL	17556	7 15	1659	4 15 1655
			EAST	10155	7 45	1228	11 30 722
			WEST	7401	7 15	473	4 15 1069
TEMPLE ST AT GRAND AV		CR TU 08/08/67			MANUAL COUNT		
			EAST		7 15	1202	4 15 565
			WEST		7 15	684	4 30 957
TEMPLE ST AT GRAND AV		CR TH 12/14/67			MANUAL COUNT		
			EAST		7 30	1120	4 30 671
			WEST		7 15	658	4 45 973
TEMPLE ST AT HILL ST		CR MO 08/07/67			MANUAL COUNT		
			EAST		7 15	700	4 15 656
			WEST		7 15	658	4 15 973
TEMPLE ST E/O LOS ANGELES ST	C00 3131 33	CR WE 05/03/67	TOTAL	10199	7 00	990	4 15 1057
			EAST	4925	10 30	368	4 15 671
			WEST	5274	7 00	668	2 00 416
TEMPLE ST AT LOS ANGELES ST		CR TU 12/19/67			MANUAL COUNT		
			EAST		7 15	468	4 15 433
			WEST		7 00	364	4 15 730

LOCATION		DATE	DIR	VOLUME	AM	PEAK	PM
TEMPLE ST AT RAMPART BL		CR MO 07/10/67			MANUAL COUNT		
			EAST		7 30	1166	4 15 466
			WEST		7 00	310	4 45 829
TEMPLE ST AT RAMPART BL		CR TH 11/16/67			MANUAL COUNT		
			EAST		7 30	1118	4 30 484
			WEST		7 15	314	5 00 913
TEMPLE ST E/O SAN PEDRO ST	C00 3030 22	CR TH 10/19/67	TOTAL	6591	7 00	774	4 00 801
			EAST	2951	7 00	354	4 15 336
			WEST	3640	7 15	434	4 00 479
TEMPLE ST W/O SPRING ST	C00 3031 33	CR TU 06/06/67	TOTAL	12417	7 15	1122	4 15 1274
			EAST	6599	7 00	684	1 30 513
			WEST	5818	7 15	460	4 15 851
TEMPLE ST AT SPRING ST		CR WE 12/20/67			MANUAL COUNT		
			EAST		7 15	675	4 30 548
			WEST		7 30	403	4 00 810
TEMPLETON ST AT LOWELL AV	B00 1515 11	CR TH 08/10/67	TOTAL	727	7 00	50	5 15 85
			EAST	305	7 00	20	4 30 44
			WEST	422	7 15	30	5 30 52
TEMPLETON ST AT LOWELL AV	A00 1515 11	CR MO 09/11/67	TOTAL	761	7 15	84	4 30 78
			EAST	336	7 30	41	4 45 35
			WEST	425	7 15	46	4 30 44
TEMPLETON ST E/O PUEBLO AV	A00 1616 11	CR MO 09/11/67	TOTAL	2983	7 15	373	4 00 231
			EAST	1460	7 15	179	4 30 133
			WEST	1523	7 00	200	11 30 121
TEMPLETON ST W/O STOCKBRIDGE AV	A00 1515 11	CR MO 09/11/67	TOTAL	852	7 30	100	4 15 77
			EAST	455	7 30	56	6 30 42
			WEST	397	7 45	44	4 15 43
TENNESSEE AV AT PROSSER AV		WR TH 04/06/67			MANUAL COUNT		
			EAST		8 30	50	5 00 102
			WEST		8 00	58	5 00 99

LOCATION	DATE	DIR	VOLUME	AM	PEAK	PM
TERRA BELLA ST AT BEACHY AV	VR TU 01/03/67				MANUAL COUNT	
		EAST		7 15	697	4 15 470
		WEST		7 15	317	4 45 622
TERRA BELLA ST E/O TELFAIR AV 200 1633 11	WV MO 09/11/67	TOTAL	3126	6 30	251	4 00 330
		EAST	1818	6 30	154	3 45 186
		WEST	1308	6 15	99	4 30 155
TERRA BELLA ST W/O WAKEFIELD AV 200 2020 11	WV FR 09/08/67	TOTAL	6594	6 30	454	3 45 566
		EAST	3266	7 30	190	4 00 315
		WEST	3328	6 30	305	7 00 257
THOMAS ST AT N BROADWAY	CR TH 04/20/67				MANUAL COUNT	
		NORTH		7 45	20	3 00 35
		SOUTH		7 15	63	3 00 73
THOMAS ST AT N BROADWAY	CR TH 12/07/67				MANUAL COUNT	
		EAST		7 30	43	3 00 66
		WEST		8 15	25	3 00 30
THORNBURN ST AT LA TIJERA BL	WR TH 08/10/67				MANUAL COUNT	
		EAST		7 15	90	4 45 69
		WEST		7 00	159	4 45 148
THURMAN AV AT COLOGNE ST 100 1818 11	WR MO 01/16/67	TOTAL	3644	7 30	320	4 30 370
		NORTH	1893	7 30	200	4 30 193
		SOUTH	1751	7 45	131	4 30 177
TIGERTAIL RD AT DEERBROOK LANE 800 1315 11	WR WE 09/13/67	TOTAL	919	7 15	87	5 15 96
		NORTH	541	9 45	47	5 15 77
		SOUTH	378	7 15	64	7 00 22
TOBIAS AV AT CHASE ST 800 1818 11	VR FR 03/03/67	TOTAL	6700	11 15	449	4 30 671
		NORTH	3264	11 15	233	4 30 341
		SOUTH	3436	11 15	216	4 45 330
TOBIAS AV AT CHASE ST	VR TH 03/16/67				MANUAL COUNT	
		NORTH		9 00	129	4 15 340
		SOUTH		9 00	98	3 45 343

LOCATION			DATE	DIR	VOLUME	AM	PEAK	PM	
TOBIN WAY W/O CASTLEWOODS DR	A00 1616 11	WV FR	08/25/67	TOTAL	644	8 00	53	5 30	67
				EAST	310	10 15	21	5 30	53
				WEST	334	8 00	34	3 30	35
TOPANGA CYN BL AT ROSCOE BL	G05 4444 33	MS TH	10/19/67	TOTAL	23345	7 15	1701	4 00	1891
				NORTH	11867	7 15	763	4 00	1100
				SOUTH	11478	7 15	938	3 45	811
TOPANGA CYN BL AT ROSCOE BL	G05 4444 33	MS FR	10/20/67	TOTAL	26060	7 15	1651	4 45	2141
				NORTH	13355	7 15	750	4 45	1243
				SOUTH	12705	7 30	907	4 00	922
TOPANGA CYN BL AT ROSCOE BL	G05 4444 33	MS SA	10/21/67	TOTAL	26478	11 15	1681	4 15	2003
				NORTH	13433	11 15	816	5 45	1108
				SOUTH	13045	11 00	868	6 30	938
TOPANGA CYN BL AT ROSCOE BL	G05 4444 33	MS SU	10/22/67	TOTAL	21542	11 15	1385	4 00	1861
				NORTH	10527	11 15	780	1 30	931
				SOUTH	11015	11 15	605	4 30	1001
TOPANGA CYN BL AT ROSCOE BL	G05 4444 33	MS MD	10/23/67	TOTAL	22190	7 15	1636	4 30	1805
				NORTH	11318	7 15	724	4 00	1057
				SOUTH	10872	7 15	912	4 45	762
TOPANGA CYN BL AT ROSCOE BL		MS FR	12/01/67				MANUAL COUNT		
				NORTH		7 30	816	4 45	1271
				SOUTH		7 15	891	4 45	997
TOPANGA CYN BL S/O SHERMAN WAY	G05 4030 32	PS WE	12/13/67	TOTAL	31325	7 45	2128	4 45	2536
				NORTH	15331	8 00	830	4 45	1472
				SOUTH	15994	7 30	1306	2 45	1088
TOPANGA CYN BL AT SHERMAN WAY		WV WE	10/04/67				MANUAL COUNT		
				NORTH		7 30	829	4 30	1452
				SOUTH		7 30	1003	3 45	1102
TOPANGA CYN BL S/O VANOWEN ST	G05 4537 32	VR MD	06/12/67	TOTAL	28577	7 15	1850	4 45	2351
				NORTH	14345	7 45	839	4 45	1260
				SOUTH	14232	7 00	1100	4 30	1095

L O C A T I O N			DATE	DIR	VOLUME	AM	PEAK	PM	
TOPANGA CYN BL AT VENTURA BL	G15 4040 33	PS TU	12/12/67	TOTAL	21783	7 30	1712	4 45	1825
				NORTH	11449	7 30	1166	5 15	888
				SOUTH	10334	11 15	659	4 30	960
TOPANGA CANYON BL AT VICTORY BL		VR TU	06/13/67				MANUAL COUNT		
				NORTH		7 00	1328	4 45	1348
				SOUTH		7 00	1002	5 00	1100
TOPHAM ST AT CORBIN AV	B00 2016 11	VR WE	03/29/67	TOTAL	4309	8 30	354	3 45	363
				EAST	2949	8 30	238	2 15	249
				WEST	1360	7 00	144	6 15	155
TOPHAM ST W/O RESEDA BL	A00 1818 11	EV FR	09/08/67	TOTAL	2522	6 45	170	3 15	247
				EAST	1404	7 00	97	3 15	142
				WEST	1118	6 30	80	2 45	111
TOWNE AV W/O CENTRAL AV		CR MO	05/01/67				MANUAL COUNT		
				EAST		9 00	57	4 30	203
				WEST		7 00	382	4 00	174
TRACY ST AT HYPERION AV		CR MO	05/15/67				MANUAL COUNT		
				EAST		7 30	136	3 00	126
				WEST		7 45	43	5 00	45
TRASK AV N/O AVALONIA ST	B00 1820 11	WR FR	03/03/67	TOTAL	1347	7 45	101	3 00	132
				NORTH	705	7 45	72	2 45	58
				SOUTH	642	8 30	33	3 00	77
TRASK AV N/O AVALONIA ST	B00 1820 11	WR SA	03/04/67	TOTAL	1503	10 45	103	3 00	180
				NORTH	779	10 30	61	11 45	76
				SOUTH	724	10 45	52	3 00	118
TRASK AV N/O AVALONIA ST	B00 1820 11	WR SU	03/05/67	TOTAL	1413	10 30	116	1 15	143
				NORTH	807	10 15	68	2 00	87
				SOUTH	606	10 45	62	11 45	64
TRASK AV S/O SANDPIPER ST NON DIRECTIONAL COUNT	B00 40 2	WR FR	03/03/67	TOTAL	1999	7 30	177	2 45	196

L O C A T I O N				DATE	DIR	VOLUME	AM	PEAK	PM	
TRASK AV S/O SANDPIPER ST NON DIRECTIONAL COUNT	B00 40	2	WR SA	03/04/67	TOTAL	2065	11 15	155	12 00	205
TRASK AV S/O SANDPIPER ST NON DIRECTIONAL COUNT	B00 40	2	WR SU	03/05/67	TOTAL	2053	10 45	179	1 45	189
TRUXTON AV AT MANCHESTER AV			WR MO	02/20/67				MANUAL COUNT		
					NORTH		9 00	48	4 30	206
					SOUTH		7 30	136	3 15	139
TUJUNGA AV AT CHANDLER BL	D06 3118	21	EV FR	11/03/67	TOTAL	10297	7 45	675	4 30	1130
					NORTH	5027	10 15	311	4 30	606
					SOUTH	5270	7 45	414	4 30	524
TUJUNGA AV AT HATTERAS ST			VR TH	04/13/67				MANUAL COUNT		
					NORTH		7 30	176	4 30	365
					SOUTH		7 30	221	5 00	250
TUJUNGA AV N/O VENTURA BL			EV TU	11/28/67				MANUAL COUNT		
					NORTH		7 15	108	5 00	292
					SOUTH		7 30	424	4 30	201
TUJUNGA AV N/O VICTORY BL	200 2828	11	EV FR	09/08/67	TOTAL	8993	7 15	656	4 30	1054
					NORTH	4431	7 15	325	4 45	521
					SOUTH	4562	7 30	341	4 30	543
TUJUNGA CYN BL AT FOOTHILL BL	C00 2417	11	MS TU	10/03/67	TOTAL	5760	7 15	473	5 30	550
					NORTH	2460	7 30	124	5 15	329
					SOUTH	3300	7 15	368	6 15	249
TUJUNGA CYN BL AT FOOTHILL BL			MS TU	10/03/67				MANUAL COUNT		
					NORTH		7 30	93	5 00	349
					SOUTH		7 00	400	4 15	251
TUJUNGA CYN BL AT FOOTHILL BL	C00 2417	11	MS WE	10/04/67	TOTAL	6065	7 15	484	4 30	569
					NORTH	2525	7 45	122	5 00	327
					SOUTH	3540	7 15	375	3 30	289

LOCATION	DATE	DIR	VOLUME	AM	PEAK	PM
TUJUNGA CYN BL AT FOOTHILL BL C00 2417 11 MS TH 10/05/67	TOTAL		6052	7 15	481	4 45 628
	NORTH		2554	10 30	119	4 45 379
	SOUTH		3498	7 15	372	3 30 292
TUJUNGA CYN BL AT FOOTHILL BL C00 2417 11 MS FR 10/06/67	TOTAL		6236	7 30	469	5 15 582
	NORTH		2604	11 15	129	5 15 313
	SOUTH		3632	7 15	358	3 15 288
TUJUNGA CYN BL AT FOOTHILL BL C00 2417 11 MS SA 10/07/67	TOTAL		5959	11 00	416	3 45 481
	NORTH		2425	10 00	160	6 15 203
	SOUTH		3534	11 00	276	4 00 295
TUJUNGA CYN BL AT FOOTHILL BL C00 2417 11 MS SU 10/08/67	TOTAL		5079	10 45	384	3 30 470
	NORTH		2079	11 15	119	3 30 208
	SOUTH		3000	10 45	271	12 30 263
TUJUNGA CYN BL AT FOOTHILL BL C00 2417 11 MS MO 10/09/67	TOTAL		5938	7 30	528	5 00 574
	NORTH		2384	11 15	132	5 00 344
	SOUTH		3554	7 30	403	3 30 290
TUJUNGA CYN BL AT FRANCE AV VR WE 02/15/67					MANUAL COUNT	
	EAST			7 00	278	4 00 238
	WEST			7 00	163	5 00 341
TUJUNGA CYN BL AT HAINES CYN AV VR FR 01/06/67					MANUAL COUNT	
	EAST			7 30	281	4 15 279
	WEST			7 15	189	5 00 451
TUJUNGA CYN BL N/O LA TUNA CYN RD EV TH 08/24/67					MANUAL COUNT	
	NORTH			7 00	176	4 45 176
	SOUTH			7 00	352	3 15 184
TUJUNGA CYN BL N/O LA TUNA CYN RD B00 1313 11 PS TH 10/26/67	TOTAL		7549	7 00	796	4 45 753
	NORTH		3753	10 45	152	4 45 579
	SOUTH		3796	7 00	695	3 00 221
TULSA ST AT HAYVENHURST AV WV MO 12/11/67					MANUAL COUNT	
	EAST			8 15	57	3 00 40
	WEST			8 15	51	3 00 46

LOCATION	DATE	DIR	VOLUME	AM	PEAK	PM			
TUSCANY AV N/O MANCHESTER AV	B00 1818 11	WR WE	04/12/67	TOTAL	1239	7 30	104	3 30	135
				NORTH	795	6 15	47	3 30	109
				SOUTH	444	7 30	77	6 15	29
TUXFORD ST AT GLENOAKS BL	VR TH	06/08/67	MANUAL COUNT						
			EAST		7 15	296	4 30	636	
			WEST		7 00	692	4 15	538	
TUXFORD ST AT GLENOAKS BL	G07 3932 22	PS MO	09/25/67	TOTAL	10163	7 15	1002	4 30	1010
				EAST	5062	7 45	346	4 30	611
				WEST	5101	7 15	661	4 30	399
TUXFORD ST E/O SAN FERNANDO RD HOLIDAY	300 2422 12	VR WE	02/22/67	TOTAL	15251	7 00	1160	3 45	1340
				EAST	7171	10 15	485	3 45	751
				WEST	8080	7 00	787	3 45	589
TUXFORD ST AT SUNLAND BL	EV MO	09/11/67	MANUAL COUNT						
			EAST		8 30	34	4 45	360	
			WEST		7 00	37	4 30	30	
TYLER ST S/O OLIVE VIEW DR	EV TH	10/19/67	MANUAL COUNT						
			NORTH		7 00	33	5 00	60	
			SOUTH		7 00	57	5 00	27	
TYRONE AV AT DELANO ST	EV TH	09/28/67	MANUAL COUNT						
			NORTH		7 15	51	3 00	56	
			SOUTH		7 15	72	4 00	84	
TYRONE AV AT SYLVAN ST	EV MO	09/18/67	MANUAL COUNT						
			NORTH		9 00	86	4 15	139	
			SOUTH		8 30	72	3 00	85	
TYRONE AV AT VANOWEN ST	A00 1818 11	EV TH	07/27/67	TOTAL	1163	7 45	72	5 00	108
				NORTH	433	11 15	31	3 30	43
				SOUTH	730	7 45	49	5 00	73
TYRONE AV AT VICTORY BL	200 1818 11	VR MO	01/16/67	TOTAL	1780	11 15	135	3 30	203
				NORTH	1221	11 15	94	3 45	146
				SOUTH	559	8 15	49	3 00	78

LOCATION		DATE	DIR	VOLUME	AM	PEAK	PM		
UNION AV N/O BEVERLY BL	B00 2525 11	01/18/67	CR WE	TOTAL	2924	7 45	356	4 45	387
				NORTH	1407	7 45	95	4 45	250
				SOUTH	1517	7 45	261	4 30	141
UNION AV S/O COURT ST	B00 2828 11	01/17/67	CR TU	TOTAL	2452	7 45	297	4 30	355
				NORTH	1318	7 45	95	4 30	258
				SOUTH	1134	7 45	202	4 15	102
UNION AV AT 9TH ST		07/17/67	CR MO				MANUAL COUNT		
				NORTH		8 15	267	4 15	507
				SOUTH		8 15	348	4 30	443
VALDEZ DR AT CONCHITA WAY		03/21/67	VR TU				MANUAL COUNT		
				EAST		7 30	19	4 30	35
				WEST		7 15	24	5 00	21
VALENCIA ST AT 7TH ST		08/02/67	CR WE				MANUAL COUNT		
				NORTH		8 30	72	4 30	105
				SOUTH		7 30	87	4 30	116
VALERIO ST AT CAPPS AV		05/29/67	VR MO				MANUAL COUNT		
				EAST		7 30	59	3 00	56
				WEST		8 00	52	4 15	131
VALERIO ST AT FORBES AV	A00 1515 11	11/20/67	WV MO	TOTAL	173	9 00	13	2 45	19
				EAST	137	9 00	12	2 45	15
				WEST	36	11 00	6	6 15	5
VALERIO ST AT HAZELTINE AV		09/21/67	EV TH				MANUAL COUNT		
				EAST		7 00	372	4 30	493
				WEST		7 00	565	4 00	421
VALERIO ST AT NOBLE AV		12/28/67	EV TH				MANUAL COUNT		
				EAST		7 00	76	3 45	82
				WEST		7 15	83	4 45	194
VALERIO ST AT SALE AV	A00 1818 11	10/27/67	WV FR	TOTAL	740	8 00	78	3 15	105
				EAST	330	8 15	38	3 00	74
				WEST	410	7 45	44	5 00	50

LOCATION	DATE	DIR	VOLUME	AM	PEAK	PM			
VALJEAN AV AT CALAHAN ST	A00 1818 11	VR WE	02/01/67	TOTAL	952	7 30	57	4 45	232
				NORTH	649	7 15	33	4 45	182
				SOUTH	303	7 30	26	3 15	68
VALJEAN AV AT GLEDHILL ST	A00 1818 11	VR TH	01/12/67	TOTAL	627	7 00	80	5 00	84
				NORTH	261	7 00	39	4 45	32
				SOUTH	366	7 15	43	5 00	55
VALJEAN AV S/O HALSEY ST	A00 1515 11	VR TH	06/15/67	TOTAL	112	7 45	20	7 30	20
				NORTH	56	7 45	6	7 30	12
				SOUTH	56	8 00	14	7 15	10
VALJEAN AV AT HART ST	A00 1818 11	VR FR	05/05/67	TOTAL	907	7 15	70	8 30	103
				NORTH	588	7 30	45	8 45	79
				SOUTH	319	7 15	30	6 45	29
VALJEAN AV AT HAYNES ST	A00 1818 11	VR TU	05/16/67	TOTAL	965	11 15	55	4 15	108
				NORTH	466	11 15	29	4 15	49
				SOUTH	499	8 00	29	4 15	59
VALJEAN AV AT NAPA ST	A00 1818 11	VR TH	03/30/67	TOTAL	703	6 45	43	4 45	205
				NORTH	347	6 45	32	4 45	165
				SOUTH	356	11 00	22	3 15	81
VALLEY BL AT DEL PASO AV		CR MO	11/27/67				MANUAL COUNT		
				EAST		7 15	454	4 30	2128
				WEST		7 00	2465	4 00	592
VALLEY BL E/O EASTERN AV	D08 3030 33	PS FR	09/15/67	TOTAL	20659	7 00	2551	4 15	2380
				EAST	10495	7 15	561	4 45	1825
				WEST	10164	7 00	2017	3 45	643
VALLEY BL AT HIGHBURY AV		CR WE	02/15/67				MANUAL COUNT		
				EAST		7 30	481	4 15	3366
				WEST		7 15	3039	3 30	1021
VALLEY BL AT LILLYVALE AV		CR WE	02/15/67				MANUAL COUNT		
				EAST		7 30	430	4 15	1937
				WEST		7 15	2517	4 00	777

L O C A T I O N

DATE DIR VOLUME AM PEAK PM

LOCATION	CR NO	DATE	DIR	VOLUME	AM	PEAK	PM		
VALLEY BL AT MARIANNA AV	CR NO	04/10/67			MANUAL COUNT				
			EAST	7 15	755	4 00	1355		
			WEST	7 00	1798	4 00	573		
VALLEY BL AT MARIONDALE AV	CR WE	02/15/67			MANUAL COUNT				
			EAST	7 15	481	4 30	1630		
			WEST	7 15	2050	3 45	643		
VALLEY BL AT MARIONDALE AV	C00 3832 33	CR TH	10/26/67	TOTAL	17911	7 15	2036	4 30	1965
				EAST	7825	11 00	386	4 45	1351
				WEST	10086	7 15	1744	3 45	671
VALLEY BL AT RONDA DR	CR FR	11/24/67			MANUAL COUNT				
			EAST	9 00	296	4 30	1503		
			WEST	7 00	1563	4 00	556		
VALLEY BL AT VANDALIA AV	CR TH	02/16/67			MANUAL COUNT				
			EAST	7 30	407	4 15	2078		
			WEST	7 15	2789	3 45	917		
VALLEY CIRCLE BL S/O CALVERT ST	D05 4333 32	PS MO	11/06/67	TOTAL	4486	7 00	445	3 45	389
				NORTH	2235	7 30	159	3 45	235
				SOUTH	2251	7 00	294	2 30	204
VALLEY CIRCLE BL AT EL CANON AV	D04 4042 33	VR TH	06/01/67	TOTAL	4944	7 30	519	5 00	417
				EAST	2543	7 30	410	3 15	211
				WEST	2401	11 15	115	5 00	292
VALLEY CIRCLE BL AT HATTERAS ST	WV TU	11/28/67			MANUAL COUNT				
			NORTH	7 15	125	5 00	330		
			SOUTH	7 15	357	3 15	174		
VALLEY CIRCLE BL N/O LOS ROSAS ST	B00 1713 11	WV TU	09/12/67	TOTAL	3561	7 00	711	4 00	630
				NORTH	1710	7 00	448	4 45	228
				SOUTH	1851	7 30	288	4 00	460
VALLEY CIRCLE BL N/O VANOWEN ST	B00 2217 11	PS TU	10/31/67	TOTAL	1223	7 30	131	5 45	105
				NORTH	653	7 30	41	4 30	73
				SOUTH	570	7 30	90	2 15	37

LOCATION	DATE	DIR	VOLUME	AM	PEAK	PM			
VALLEY HEART DR E/O HAZELTINE AV NON DIRECTIONAL COUNT	A00 20 2	EV MO	10/02/67	TOTAL	773	10 45	49	4 30	88
VALLEYHEART DR AT NOBLE AV	A00 1212 11	VR TH	02/09/67	TOTAL	269	7 00	22	5 00	45
				EAST	60	7 00	11	3 30	8
				WEST	209	7 45	12	5 00	42
VALLEY VISTA BL AT LINDLEY AV		VR TU	05/02/67				MANUAL COUNT		
				EAST		7 15	47	3 30	15
				WEST		7 00	73	5 00	98
VALLEY VISTA BL AT SUTTON PL	200 2020 11	VR TH	01/05/67	TOTAL	2376	7 30	205	5 00	250
				NORTH	1278	7 30	119	5 15	139
				SOUTH	1098	7 45	87	4 45	116
VALLEY VISTA BL AT SUTTON PL	200 2020 11	VR FR	01/06/67	TOTAL	2610	8 00	201	4 45	304
				NORTH	1400	8 15	124	5 00	165
				SOUTH	1210	8 00	87	4 30	142
VALLEY VISTA BL AT VAN NUYS BL		EV WE	08/23/67				MANUAL COUNT		
				EAST		8 00	105	4 00	97
				WEST		8 45	180	5 00	732
VALLEY VISTA BL AT VENTURA CYN AV		EV TU	09/19/67				MANUAL COUNT		
				EAST		7 00	115	4 15	153
				WEST		7 45	98	4 45	165
VANALDEN AV AT KENYA ST	A00 2020 11	VR TH	06/22/67	TOTAL	869	7 00	73	2 15	82
				NORTH	559	7 00	44	2 45	60
				SOUTH	310	7 15	33	7 30	34
VANALDEN AV AT PARTHENIA ST		WV WE	12/13/67				MANUAL COUNT		
				NORTH		8 15	132	3 00	129
				SOUTH		7 00	54	3 00	70
VANALDEN AV AT PLUMMER ST		VR TU	04/11/67				MANUAL COUNT		
				NORTH		7 00	68	3 00	65
				SOUTH		8 00	88	3 15	107

LOCATION		DATE	DIR	VOLUME	AM	PEAK	PM
VANALDEN AV AT PLUMMER ST		11/30/67	WV TH		MANUAL COUNT		
				NORTH	8 00	69	5 00 84
				SOUTH	7 15	232	3 00 163
VANALDEN AV AT ROMERO DR		03/24/67	VR FR		MANUAL COUNT		
				NORTH	7 45	23	3 00 29
				SOUTH	8 15	30	4 45 63
VANALDEN AV AT ROSITA ST	B00 1828 11	01/05/67	VR TH	TOTAL	3348	7 30	284 3 00 389
				NORTH	1344	7 15	156 3 00 136
				SOUTH	2004	7 30	134 3 00 253
VANALDEN AV AT ROSITA ST	B00 1828 11	01/06/67	VR FR	TOTAL	3611	7 45	284 3 15 416
				NORTH	1459	7 15	164 2 45 162
				SOUTH	2152	7 45	126 3 15 266
VANALDEN AV AT ROSITA ST		03/23/67	VR TH		MANUAL COUNT		
				NORTH	8 15	107	4 00 95
				SOUTH	8 15	65	5 00 185
VAN BUREN AV AT LINCOLN BL	B00 2017 11	03/17/67	WR FR	TOTAL	1994	7 30	92 4 00 253
				EAST	287	10 15	31 1 00 29
				WEST	1707	7 30	79 4 00 225
VANDALIA AV S/O VALLEY BL		02/16/67	CR TH		MANUAL COUNT		
				NORTH	9 00	27	3 00 106
				SOUTH	7 15	498	4 15 95
VAN HORNE AV N/O HUNTINGTON DR N	A00 1515 11	09/11/67	CR MO	TOTAL	2438	7 15	296 4 15 202
				NORTH	1234	10 00	64 4 30 173
				SOUTH	1204	7 15	248 11 30 83
VAN NESS AV S/O HAROLD WAY	C00 2020 11	04/25/67	WR TU	TOTAL	5797	8 15	605 5 30 404
				NORTH	900	10 45	54 5 30 103
				SOUTH	4897	8 15	560 3 45 340
VAN NESS AV AT 39TH ST		05/15/67	WR MO		MANUAL COUNT		
				NORTH	7 45	97	4 45 105
				SOUTH	8 15	23	4 45 88

LOCATION	DATE	DIR	VOLUME	AM	PEAK	PM			
VAN NUYS BL AT ARMINTA ST	VR MO	06/19/67	MANUAL COUNT						
			NORTH	7 30	1009	4 00	2023		
			SOUTH	7 15	1423	3 45	1455		
VAN NUYS BL AT BENEFIT ST	VR FR	03/10/67	MANUAL COUNT						
			NORTH	7 30	362	5 00	684		
			SOUTH	7 15	810	4 15	372		
VAN NUYS BL AT BLYTHE ST	VR MO	06/19/67	MANUAL COUNT						
			NORTH	8 00	754	4 00	1812		
			SOUTH	7 00	1483	3 45	1476		
VAN NUYS BL AT BURBANK BL	VR TH	01/19/67	MANUAL COUNT						
			NORTH	7 45	1223	4 45	1553		
			SOUTH	8 00	964	3 15	1485		
VAN NUYS BL S/O CHASE ST	G04 3032 33	VR FR	03/10/67	TOTAL	27236	11 15	1571	3 30	2235
				NORTH	14140	11 15	870	4 30	1310
				SOUTH	13096	7 15	830	3 30	1033
VAN NUYS BL AT FOOTHILL BL	C00 2414 21	MS TU	10/03/67	TOTAL	4038	6 45	347	3 45	427
				NORTH	2880	6 45	211	4 30	342
				SOUTH	1158	6 45	136	3 45	118
VAN NUYS BL AT FOOTHILL BL	C00 2414 21	MS WE	10/04/67	TOTAL	3969	6 45	342	4 00	402
				NORTH	2782	6 45	196	4 30	307
				SOUTH	1187	6 45	146	3 30	120
VAN NUYS BL AT FOOTHILL BL	C00 2414 21	MS TH	10/05/67	TOTAL	4143	6 45	332	4 15	425
				NORTH	2889	6 45	179	4 30	314
				SOUTH	1254	6 45	153	3 30	115
VAN NUYS BL AT FOOTHILL BL	C00 2414 21	MS FR	10/06/67	TOTAL	4559	6 45	310	4 30	429
				NORTH	3268	7 30	182	4 30	347
				SOUTH	1291	6 45	138	3 30	109
VAN NUYS BL AT FOOTHILL BL	C00 2414 21	MS SA	10/07/67	TOTAL	4199	10 30	304	3 15	338
				NORTH	2969	10 30	217	5 15	241
				SOUTH	1230	10 45	91	3 15	110

LOCATION		DATE	DIR	VOLUME	AM	PEAK	PM	
VAN NUYS BL AT FOOTHILL BL	C00 2414 21	MS SU	10/08/67	TOTAL	3791	11 15	319 2 00	353
				NORTH	2672	11 15	213 2 00	263
				SOUTH	1119	11 15	106 11 45	110
VAN NUYS BL AT FOOTHILL BL	C00 2414 21	MS MO	10/09/67	TOTAL	4023	6 45	334 4 00	398
				NORTH	2894	6 45	189 4 15	305
				SOUTH	1129	6 30	147 3 30	114
VAN NUYS BL AT FOOTHILL BL		MS WE	10/25/67				MANUAL COUNT	
				NORTH		7 00	238 4 45	288
				SOUTH		7 00	159 4 00	66
VAN NUYS BL AT HORTENSE ST		VR TU	06/06/67				MANUAL COUNT	
				NORTH		8 30	808 4 45	1358
				SOUTH		7 45	1112 4 30	1194
VAN NUYS BL N/O HUSTON ST	C00 3140 34	VR TU	03/28/67	TOTAL	33811	11 15	2235 3 30	2613
				NORTH	16836	11 15	1123 3 30	1319
				SOUTH	16975	10 45	1123 3 15	1339
VAN NUYS BL N/O KLING ST	G05 3932 32	EV WE	12/27/67	TOTAL	36309	11 00	2074 8 00	2367
				NORTH	18050	11 00	1035 5 00	1298
				SOUTH	18259	11 00	1039 8 00	1258
VAN NUYS BL N/O LANARK ST	D04 3040 34	VR FR	03/10/67	TOTAL	32326	11 15	1985 3 30	2762
				NORTH	15113	11 15	1019 3 00	1407
				SOUTH	17213	7 30	1148 3 30	1378
VAN NUYS BL AT LAUREL CYN BL	D04 4040 33	MS TH	10/05/67	TOTAL	18675	7 15	1178 4 15	1823
				EAST	9628	7 30	551 3 45	1018
				WEST	9047	7 00	670 4 15	810
VAN NUYS BL AT LAUREL CYN BL		MS TH	10/05/67				MANUAL COUNT	
				EAST		7 15	523 4 15	1030
				WEST		7 15	566 4 15	826
VAN NUYS BL AT LAUREL CYN BL	D04 4040 33	MS FR	10/06/67	TOTAL	21335	7 00	1227 4 15	1875
				EAST	10928	7 30	570 3 45	1066
				WEST	10407	7 00	718 4 45	876

LOCATION	DATE	DIR	VOLUME	AM	PEAK	PM			
VAN NUYS BL AT LAUREL CYN BL	D04 4040 33	MS SA	10/07/67	TOTAL	20078	11 15	1159	3 30	1446
				EAST	10360	11 15	605	3 30	813
				WEST	9718	10 00	588	6 30	650
VAN NUYS BL AT LAUREL CYN BL	D04 4040 33	MS SU	10/08/67	TOTAL	16211	11 15	997	3 15	1216
				EAST	8141	11 15	514	2 30	633
				WEST	8070	11 15	483	1 45	608
VAN NUYS BL AT LAUREL CYN BL	D04 4040 33	MS MO	10/09/67	TOTAL	18572	7 00	1194	4 15	1785
				EAST	9395	7 30	611	4 00	978
				WEST	9177	7 00	697	4 30	849
VAN NUYS BL AT LAUREL CYN BL	D04 4040 33	MS TU	10/10/67	TOTAL	18731	7 00	1165	3 45	1755
				EAST	9661	7 30	587	3 45	994
				WEST	9070	7 00	663	3 45	761
VAN NUYS BL AT MAGNOLIA BL	C00 4040 33	PS FR	09/22/67	TOTAL	35740	11 15	2183	2 45	2261
				NORTH	19496	11 00	1065	3 15	1242
				SOUTH	16244	11 15	1140	6 15	1140
VAN NUYS BL N/O NORDHOFF ST	C00 3140 23	PS MO	11/06/67	TOTAL	17892	11 00	1101	4 30	1800
				NORTH	8575	11 00	512	4 30	1000
				SOUTH	9317	7 15	726	4 30	800
VAN NUYS BL AT NORDHOFF ST		VR TH	05/25/67				MANUAL	COUNT	
				NORTH		7 30	340	4 15	954
				SOUTH		7 15	701	3 30	772
VAN NUYS BL N/O OXNARD ST	G04 4658 34	VR WE	03/15/67	TOTAL	37768	11 15	2252	3 15	2696
				NORTH	19157	11 15	1141	3 15	1357
				SOUTH	18611	11 15	1111	4 15	1410
VAN NUYS BL N/O ROSCOE BL	G04 3040 34	VR MO	06/12/67	TOTAL	25823	11 15	1622	3 30	2244
				NORTH	12996	11 15	896	4 30	1265
				SOUTH	12827	7 30	888	3 30	1032
VAN NUYS BL AT ROSCOE BL		VR FR	04/07/67				MANUAL	COUNT	
				NORTH		8 45	594	4 30	1838
				SOUTH		7 15	843	3 15	924

L O C A T I O N			DATE	DIR	VOLUME	AM	PEAK	PM	
VAN NUYS BL AT ROSCOE BL	G04 4240 44	VR SA	04/08/67	TOTAL	26610	11 15	2135	11 45	2168
				NORTH	12692	11 15	1326	11 45	1342
				SOUTH	13918	11 15	809	8 15	1147
VAN NUYS BL AT ROSCOE BL	G04 4240 44	VR SU	04/09/67	TOTAL	16057	10 30	836	3 45	1345
				NORTH	4186	11 15	260	12 00	370
				SOUTH	11871	10 15	624	3 45	995
VAN NUYS BL AT ROSCOE BL	G04 4240 44	VR MO	04/10/67	TOTAL	29974	11 15	1953	3 30	2908
				NORTH	17201	11 15	1260	3 45	1862
				SOUTH	12773	7 30	1117	3 30	1060
VAN NUYS BL AT ROSCOE BL	G04 4240 44	VR TU	04/11/67	TOTAL	28593	11 15	1892	3 45	2731
				NORTH	17170	11 15	1210	4 30	1785
				SOUTH	11423	7 30	898	3 30	1031
VAN NUYS BL AT ROSCOE BL	G04 4240 44	VR WE	04/12/67	TOTAL	28815	11 15	1777	3 30	2499
				NORTH	16477	11 15	1084	3 30	1440
				SOUTH	12338	7 30	978	3 30	1059
VAN NUYS BL AT ROSCOE BL	G04 4240 44	VR TH	04/13/67	TOTAL	28074	11 15	1620	3 30	2442
				NORTH	15802	11 15	959	4 30	1509
				SOUTH	12272	7 15	1000	3 15	1055
VAN NUYS BL AT ROSCOE BL	G04 4240 44	VR FR	04/14/67	TOTAL	30528	11 15	1840	2 00	3299
				NORTH	15099	11 15	1091	4 30	1392
				SOUTH	15429	7 30	937	2 00	2332
VAN NUYS BL AT ROSCOE BL	D04 3940 44	MS TU	10/17/67	TOTAL	23225	11 15	1694	11 45	1750
				NORTH	11528	11 15	1031	11 30	1073
				SOUTH	11697	7 15	962	4 15	882
VAN NUYS BL AT ROSCOE BL	D04 3940 44	MS WE	10/18/67	TOTAL	23846	11 15	1663	4 45	1927
				NORTH	12081	11 15	1063	5 00	1121
				SOUTH	11765	7 30	909	4 30	907
VAN NUYS BL AT ROSCOE BL	D04 3940 44	MS SA	10/21/67	TOTAL	30965	11 15	2220	12 00	2385
				NORTH	17320	11 15	1388	11 45	1506
				SOUTH	13645	11 15	832	12 45	967

LOCATION			DATE	DIR	VOLUME	AM	PEAK	PM	
VAN NUYS BL AT ROSCOE BL	D04 3940 44	MS SU	10/22/67	TOTAL	19330	11 15	1156	12 15	1706
				NORTH	10380	11 15	705	12 00	1055
				SOUTH	8950	11 15	451	1 00	680
VAN NUYS BL AT ROSCOE BL	D04 3940 44	MS MO	10/23/67	TOTAL	23125	11 15	1956	11 45	2129
				NORTH	10781	11 15	1266	11 45	1411
				SOUTH	12344	7 45	927	4 30	952
VAN NUYS BL AT ROSCOE BL		MS WE	11/22/67				MANUAL	COUNT	
				NORTH		9 00	612	3 45	1667
				SOUTH		7 30	926	3 30	1021
VAN NUYS BL N/O SATICOY ST	D04 3040 34	VR FR	03/10/67	TOTAL	37634	11 15	2182	3 45	3093
				NORTH	18638	11 15	1142	3 45	1550
				SOUTH	18996	7 30	1191	3 45	1543
VAN NUYS BL AT SHERMAN WAY		VR MO	06/26/67				MANUAL	COUNT	
				NORTH		7 45	709	4 30	1435
				SOUTH		7 30	1108	4 00	1556
VAN NUYS BL N/O VALLEY VISTA BL		EV WE	08/23/67				MANUAL	COUNT	
				NORTH		8 45	223	5 00	655
				SOUTH		7 15	803	4 45	281
VAN NUYS BL AT VANOWEN ST		VR WE	06/21/67				MANUAL	COUNT	
				NORTH		9 00	823	4 45	1434
				SOUTH		7 30	1052	4 15	1347
VAN NUYS BL AT VANOWEN ST	C00 4656 44	EV WE	08/23/67	TOTAL	38307	11 15	2306	8 45	2695
				NORTH	18062	11 15	1080	8 45	1289
				SOUTH	20245	11 00	1239	8 00	1517
VAN NUYS BL AT VANOWEN ST	C00 4656 44	EV TH	08/24/67	TOTAL	36119	11 15	2340	4 00	2537
				NORTH	16956	11 15	1068	4 15	1243
				SOUTH	19163	11 15	1272	4 00	1311
VAN NUYS BL AT VANOWEN ST	C00 4656 44	EV FR	08/25/67	TOTAL	42373	11 15	2402	4 15	3010
				NORTH	19679	11 15	1168	4 45	1486
				SOUTH	22694	11 15	1234	8 30	1641

L O C A T I O N			DATE	DIR	VOLUME	AM	PEAK	PM
VAN NUYS BL AT VANOWEN ST	C00 4656 44	EV SA	08/26/67	TOTAL	35361	11 15	1998	8 45 2440
				NORTH	16059	11 15	876	8 45 1147
				SOUTH	19302	11 00	1125	8 45 1293
VAN NUYS BL AT VANOWEN ST	C00 4656 44	EV SU	08/27/67	TOTAL	25334	11 15	1371	8 15 2086
				NORTH	11558	11 15	545	8 15 915
				SOUTH	13776	11 15	826	8 00 1199
VAN NUYS BL AT VANOWEN ST HOLIDAY	C00 4656 44	EV MO	09/04/67	TOTAL	21233	11 15	956	8 15 1783
				NORTH	10057	11 15	432	8 15 848
				SOUTH	11176	11 15	524	7 45 944
VAN NUYS BL AT VANOWEN ST	C00 4656 44	EV TU	09/05/67	TOTAL	37994	11 15	2739	1 45 2822
				NORTH	18262	11 15	1340	1 45 1378
				SOUTH	19732	11 15	1399	1 45 1444
VAN NUYS BL N/O VENTURA BL	D04 2838 23	EV TU	12/12/67	TOTAL	23963	11 15	1514	4 45 1845
				NORTH	11698	11 15	783	4 45 1009
				SOUTH	12265	7 15	937	4 00 865
VAN NUYS BL AT VENTURA BL	C00 2542 23	MS WE	10/04/67	TOTAL	19385	7 30	1409	4 45 1606
				NORTH	6308	8 15	410	4 45 744
				SOUTH	13077	7 30	1030	5 00 863
VAN NUYS BL AT VENTURA BL	C00 2542 23	MS TH	10/05/67	TOTAL	18192	7 15	1256	4 45 1506
				NORTH	5873	7 30	362	5 00 662
				SOUTH	12319	7 15	903	3 30 867
VAN NUYS BL AT VENTURA BL	C00 2542 23	MS SA	10/07/67	TOTAL	18876	10 45	1221	4 15 1279
				NORTH	5620	11 00	414	5 15 454
				SOUTH	13256	10 45	810	7 15 872
VAN NUYS BL AT VENTURA BL	C00 2542 23	MS SU	10/08/67	TOTAL	13623	11 15	768	5 15 1033
				NORTH	4058	11 15	290	11 30 327
				SOUTH	9565	11 15	478	5 15 728
VAN NUYS BL AT VENTURA BL	C00 2542 23	MS MO	10/09/67	TOTAL	18482	7 30	1443	5 00 1568
				NORTH	5846	7 30	392	5 15 702
				SOUTH	12636	7 15	1071	2 15 881

L O C A T I O N			DATE	DIR	VOLUME	AM	PEAK	PM	
VAN NUYS BL AT VENTURA BL	C00 2542 23	MS TU	10/10/67	TOTAL	18816	7 30	1405	4 45	1613
				NORTH	6060	7 30	400	5 15	713
				SOUTH	12756	7 15	1024	4 45	909
VAN NUYS BL AT VENTURA BL		MS FR	11/03/67				MANUAL COUNT		
				NORTH		7 15	398	5 00	932
				SOUTH		7 15	882	3 30	769
VAN NUYS BL AT VICTORY BL	C00 4747 44	EV SA	08/26/67	TOTAL	30114	10 30	1591	8 45	2242
				NORTH	13801	11 15	734	8 45	991
				SOUTH	16313	10 30	883	8 00	1358
VAN NUYS BL AT VICTORY BL	C00 4747 44	EV WE	08/30/67	TOTAL	33682	11 00	1846	8 45	2546
				NORTH	16763	10 00	1000	8 45	1191
				SOUTH	16919	11 15	943	8 00	1377
VAN NUYS BL AT VICTORY BL	C00 4747 44	EV TH	08/31/67	TOTAL	32796	11 15	1999	8 15	2161
				NORTH	16596	11 15	1006	4 30	1129
				SOUTH	16200	11 15	993	8 15	1168
VAN NUYS BL AT VICTORY BL	C00 4747 44	EV SU	09/03/67	TOTAL	25358	11 15	1103	8 30	2196
				NORTH	11612	11 15	463	8 30	923
				SOUTH	13746	11 15	640	8 30	1273
VAN NUYS BL AT VICTORY BL HOLIDAY	C00 4747 44	EV MO	09/04/67	TOTAL	21808	11 15	1002	8 00	1926
				NORTH	10156	11 15	431	8 15	880
				SOUTH	11652	11 15	571	7 30	1125
VAN NUYS BL AT VICTORY BL	C00 4747 44	EV TU	09/05/67	TOTAL	35973	10 45	2698	6 15	2611
				NORTH	16926	11 00	1226	12 45	1237
				SOUTH	19047	10 45	1477	6 15	1386
VAN NUYS BL S/O VOSE ST	G04 5645 43	VR TU	08/01/67	TOTAL	35028	11 15	2528	12 00	2544
				NORTH	16160	10 30	1267	6 15	1264
				SOUTH	18868	11 15	1264	12 00	1338
VAN NUYS BL AT WOODMAN AV		EV FR	09/08/67				MANUAL COUNT		
				EAST		7 15	405	5 00	1341
				WEST		7 00	908	4 30	1291

LOCATION	DATE	DIR	VOLUME	AM	PEAK	PM
VAN NUYS BL AT WOODMAN AV	G04 4340 33	PS FR	11/03/67	TOTAL	21968	7 00 1261 4 30 2218
				EAST	9036	11 00 445 4 15 969
				WEST	12932	6 45 872 4 45 1304
VANOWEN ST AT BALBOA BL		WV FR	08/04/67			MANUAL COUNT
				EAST		7 15 1149 4 15 722
				WEST		7 00 584 5 00 1572
VANOWEN ST AT BELLAIRE AV	C00 2724 12	EV TH	09/07/67	TOTAL	18489	7 15 1203 4 15 1842
				EAST	9022	7 00 800 4 30 730
				WEST	9467	11 15 525 4 15 1155
VANOWEN ST E/O CEDROS AV	C00 3432 22	VR MO	06/19/67	TOTAL	22171	7 15 1445 4 30 1961
				EAST	10783	7 45 877 4 15 854
				WEST	11388	10 15 725 4 30 1121
VANOWEN ST AT COLDWATER CYN AV	B00 3333 12	PS TH	12/07/67	TOTAL	18849	7 15 1477 4 15 1793
				EAST	9446	7 15 931 3 15 776
				WEST	9403	7 15 546 4 45 1103
VANOWEN ST AT COLDWATER CYN AV		EV FR	12/08/67			MANUAL COUNT
				EAST		7 15 879 4 30 854
				WEST		7 15 556 4 30 1195
VANOWEN ST E/O FALLBROOK AV	C00 2323 22	VR MO	06/12/67	TOTAL	15284	11 15 1058 4 45 1329
				EAST	7856	7 30 699 11 45 671
				WEST	7428	11 00 460 4 45 790
VANOWEN ST AT FALLBROOK AV	C00 3718 22	PS MO	09/25/67	TOTAL	15189	7 00 1073 4 45 1368
				EAST	8277	7 00 813 3 30 618
				WEST	6912	11 15 480 4 45 787
VANOWEN ST AT LANKERSHIM BL	C00 3134 11	EV TU	08/29/67	TOTAL	13673	7 00 1138 4 15 1270
				EAST	6824	7 00 773 4 00 446
				WEST	6849	11 15 458 4 15 838
VANOWEN ST AT LAUREL CYN BL	C00 2731 22	EV TH	09/07/67	TOTAL	15247	7 00 1090 4 30 1485
				EAST	8303	7 00 793 4 30 624
				WEST	6944	11 15 425 4 30 861

L O C A T I O N			DATE	DIR	VOLUME	AM	PEAK	PM	
VANOWEN ST AT LAURELGROVE AV	B00 3232 11	VR TU	02/07/67	TOTAL	18197	7 00	1327	4 15	1760
				EAST	9404	7 00	892	4 15	761
				WEST	8793	11 15	508	4 45	1005
VANOWEN ST AT LENA AV	C00 3030 22	WV TU	10/31/67	TOTAL	13547	7 30	1008	3 15	1199
				EAST	6957	7 00	791	3 00	598
				WEST	6590	11 15	359	5 00	766
VANOWEN ST AT RANCHITO AV		EV TU	12/19/67				MANUAL COUNT		
				EAST		7 15	675	4 30	885
				WEST		7 15	584	4 15	918
VANOWEN ST AT RESEDA BL	C00 3328 22	PS TH	12/07/67	TOTAL	17769	7 15	1561	3 30	1678
				EAST	7430	7 30	873	3 30	801
				WEST	10339	7 00	697	5 00	971
VANOWEN ST AT RIVERTON AV	B00 3120 11	VR TH	03/02/67	TOTAL	10915	6 30	1248	3 15	996
				EAST	5396	6 30	1081	3 45	334
				WEST	5519	11 15	403	3 15	671
VANOWEN ST AT SUNNYSLOPE AV		EV MD	11/27/67				MANUAL COUNT		
				EAST		7 00	777	4 30	812
				WEST		7 00	602	4 00	1114
VANOWEN ST AT TYRONE AV	C00 3132 22	EV FR	07/28/67	TOTAL	21000	11 15	1305	4 30	1995
				EAST	9198	11 00	628	4 30	848
				WEST	11802	7 30	777	4 45	1162
VANOWEN ST AT VAN NUYS BL		VR WE	06/21/67				MANUAL COUNT		
				EAST		8 00	749	3 30	1068
				WEST		7 30	705	4 30	1029
VANOWEN ST AT WHITSETT AV	C00 2733 11	EV TH	09/07/67	TOTAL	20320	7 00	1374	4 30	2005
				EAST	10328	7 00	994	4 30	780
				WEST	9992	11 15	550	4 30	1225
VANOWEN ST AT WINNETKA AV	C00 3030 22	PS WE	12/06/67	TOTAL	19292	7 15	1511	4 30	1818
				EAST	10454	7 30	757	4 30	1112
				WEST	8838	7 00	822	5 30	799

LOCATION	DATE	DIR	VOLUME	AM	PEAK	PM
VANOWEN ST AT WOODMAN AV	EV TH 08/17/67			MANUAL COUNT		
		EAST		7 15	738	4 30 900
		WEST		7 30	588	4 45 919
VARIEL AV AT DEVONSHIRE ST	VR WE 03/08/67			MANUAL COUNT		
		NORTH		7 30	20	3 00 57
		SOUTH		7 15	35	4 45 41
VARIEL AV AT VICTORY BL	C00 2121 11 VR MO 05/15/67		TOTAL 1110	10 45	157	3 45 330
			NORTH 442	10 45	117	3 45 188
			SOUTH 668	7 45	52	4 00 187
VARNA AV AT SHERMAN WAY	VR WE 06/14/67			MANUAL COUNT		
		NORTH		7 45	48	3 30 49
		SOUTH		9 00	124	4 15 382
VAUGHN ST AT HERRICK AV	VR TH 02/23/67			MANUAL COUNT		
		NORTH		8 00	56	3 15 105
		SOUTH		7 00	137	3 00 129
VENEZIA AV W/O LINCOLN BL	B00 1515 11 WR MO 03/20/67		TOTAL 809	10 30	80	4 30 89
			EAST 386	10 30	39	4 45 43
			WEST 423	10 30	41	4 30 52
VENICE BL W/O CADILLAC AV	G72 3939 33 WR MO 08/07/67		TOTAL 16140	7 30	1696	4 30 1850
			EAST 7376	7 30	1115	4 15 710
			WEST 8764	7 15	608	4 30 1160
VENICE BL AT CENTINELA AV	G05 4848 44 WR WE 03/08/67		TOTAL 22822	7 15	2139	4 30 2114
			EAST 12429	7 15	1242	4 15 1165
			WEST 10393	7 30	914	4 45 986
VENICE BL AT CENTINELA AV	G06 5656 44 WR MO 08/07/67		TOTAL 26596	7 15	1955	4 45 2371
			EAST 13235	7 00	1093	4 30 1188
			WEST 13361	7 30	908	4 45 1215
VENICE BL AT CENTINELA AV	G06 4646 44 MS TU 11/28/67		TOTAL 25113	7 30	2168	4 45 2553
			EAST 12290	7 30	1138	4 30 1234
			WEST 12823	7 15	1058	4 45 1320

LOCATION			DATE	DIR	VOLUME	AM	PEAK	PM	
VENICE BL AT CENTINELA AV	G06 4646 44	MS WE	11/29/67	TOTAL	25362	7 30	2097	4 45	2410
				EAST	12325	7 30	1136	4 45	1188
				WEST	13037	7 15	988	4 45	1222
VENICE BL AT CENTINELA AV	G06 4646 44	MS TH	11/30/67	TOTAL	24990	7 45	2275	4 45	2344
				EAST	12682	7 45	1241	4 45	1214
				WEST	12308	7 30	1037	4 45	1130
VENICE BL AT CENTINELA AV	G06 4646 44	MS FR	12/01/67	TOTAL	27545	7 15	2087	5 00	2733
				EAST	13674	7 30	1153	5 00	1348
				WEST	13871	7 15	974	4 45	1396
VENICE BL AT CENTINELA AV	G06 4646 44	MS SA	12/02/67	TOTAL	25911	11 15	1784	3 45	2007
				EAST	12706	11 00	852	3 45	972
				WEST	13205	11 15	937	4 15	1071
VENICE BL AT CENTINELA AV	G06 4646 44	MS SU	12/03/67	TOTAL	20936	11 15	1337	4 00	1736
				EAST	10166	11 15	659	3 45	890
				WEST	10770	11 15	678	12 15	904
VENICE BL AT CENTINELA AV	G06 4646 44	MS MO	12/04/67	TOTAL	26003	7 30	2117	4 30	2464
				EAST	13257	7 30	1163	4 30	1310
				WEST	12746	7 30	954	4 30	1154
VENICE BL AT CRENSHAW BL	C00 3434 33	CR FR	08/04/67	TOTAL	25189	7 30	2488	4 45	2845
				EAST	14937	7 30	1786	4 15	1315
				WEST	10252	7 15	723	4 45	1559
VENICE BL AT DELL AV	B00 3038 22	WR WE	08/16/67	TOTAL	5058	11 00	307	4 15	376
				EAST	2771	7 30	142	4 00	232
				WEST	2287	11 00	171	12 30	208
VENICE BL AT GRAMERCY PL		WR TH	07/27/67				MANUAL COUNT		
				EAST		7 30	1206	4 00	692
				WEST		7 15	349	5 00	1295
VENICE BL W/O HILL ST	C00 2020 22	CR MO	09/18/67	TOTAL	8857	7 15	784	4 30	1096
				EAST	4258	7 15	537	4 00	372
				WEST	4599	8 00	280	4 30	754

LOCATION	DATE	DIR	VOLUME	AM	PEAK	PM
VENICE BL AT LA BREA AV 673 8733 43	WR WE	03/08/67	TOTAL	15458	7 30	1629 4 45 1834
			EAST	8575	7 30	1266 4 30 721
			WEST	6883	7 15	372 4 45 1146
VENICE BL AT LA BREA AV 672 8733 33	WR MO	08/07/67	TOTAL	15554	7 30	1447 4 45 1846
			EAST	8703	7 30	1102 4 45 742
			WEST	6851	7 00	356 4 45 1104
VENICE BL AT LA BREA AV	MS TU	09/26/67				MANUAL COUNT
			EAST		7 30	1042 4 15 1030
			WEST		7 15	927 4 45 1346
VENICE BL E/O LA CIENEGA BL 672 3939 33	WR TU	08/08/67	TOTAL	19827	7 15	1901 4 30 2117
			EAST	10987	7 30	1355 4 15 1001
			WEST	8840	7 00	614 4 30 1128
VENICE BL W/O LINCOLN BL 606 5646 42	PS MO	10/16/67	TOTAL	14523	7 15	1199 4 15 1190
			EAST	8018	7 15	871 4 15 592
			WEST	6505	7 45	389 4 15 598
VENICE BL E/O PACIFIC AV 800 30 2	WR SA	09/16/67	TOTAL	2661	11 00	160 4 00 238
						ONE WAY STREET EAST BOUND
VENICE BL E/O PACIFIC AV 800 30 2	WR SU	09/17/67	TOTAL	2777	11 15	120 3 30 387
						ONE WAY STREET EAST BOUND
VENICE BL E/O PACIFIC AV 800 30 2	WR MO	09/18/67	TOTAL	2160	11 15	126 5 00 181
						ONE WAY STREET EAST BOUND
VENICE BL AT RIMPAU BL	WR FR	05/19/67				MANUAL COUNT
			EAST		7 30	1209 4 45 638
			WEST		7 30	309 4 45 1230
VENICE BL AT ROBERTSON BL	WR TH	09/07/67				MANUAL COUNT
			EAST		7 30	1616 4 00 1296
			WEST		7 30	596 5 00 1317
VENICE BL AT SAWTELLE BL	WR MO	10/23/67				MANUAL COUNT
			EAST		7 30	1430 4 15 1157
			WEST		7 30	1099 4 30 1581

L O C A T I O N			DATE	DIR	VOLUME	AM	PEAK	PM	
VENICE BL AT SEPULVEDA BL	G06 5656 44	WR MO	08/07/67	TOTAL	30345	7 15	1970	4 45	2584
				EAST	17960	7 15	1238	6 30	1386
				WEST	12385	7 30	740	4 45	1301
VENICE BL AT SEPULVEDA BL		WR MO	10/23/67				MANUAL COUNT		
				EAST		7 45	1346	4 45	985
				WEST		7 30	825	5 00	1169
VENICE BL AT VERMONT AV	C00 2828 22	CR FR	08/04/67	TOTAL	13684	7 30	1196	4 30	1784
				EAST	7202	7 30	900	4 15	666
				WEST	6482	10 30	320	4 30	1146
VENICE BL AT WESTERN AV	C00 2828 22	CR FR	08/04/67	TOTAL	15862	7 30	1361	4 30	1771
				EAST	8972	7 30	1075	4 15	680
				WEST	6890	11 15	347	4 45	1116
VENICE BL AT WILTON PL	C00 2828 22	CR MO	10/09/67	TOTAL	15874	7 30	1743	4 45	1816
				EAST	8636	7 30	1353	4 00	678
				WEST	7238	7 45	393	5 00	1235
VENICE BL NORTH E/O PACIFIC AV	200 38 3	WR SA	09/02/67	TOTAL	3336	11 00	272	11 45	295
				ONE WAY STREET WEST BOUND					
VENICE BL NORTH E/O PACIFIC AV	200 38 3	WR SU	09/03/67	TOTAL	3476	11 15	225	1 30	372
				ONE WAY STREET WEST BOUND					
VENICE BL NORTH E/O PACIFIC AV	200 38 3	WR MO	09/04/67	TOTAL	3321	11 15	237	12 45	454
				ONE WAY STREET WEST BOUND					
VENICE BL NORTH E/O PACIFIC AV	200 38 3	WR SA	09/16/67	TOTAL	2255	11 15	146	1 15	200
				ONE WAY STREET WEST BOUND					
VENICE BL NORTH E/O PACIFIC AV	200 38 3	WR SU	09/17/67	TOTAL	2490	11 15	180	1 45	254
				ONE WAY STREET WEST BOUND					
VENICE BL NORTH E/O PACIFIC AV	200 38 3	WR MO	09/18/67	TOTAL	1757	11 15	112	2 00	140
				ONE WAY STREET WEST BOUND					

L O C A T I O N			DATE	DIR	VOLUME	AM	PEAK	PM
VENICE BL S/RDWAY W/O LINCOLN BL HOLIDAY	G08 5644 42	WR MO	09/04/67	TOTAL	12800	11 15	880	3 15 1124
				EAST	6678	11 15	367	4 00 771
				WEST	6122	11 15	513	12 30 673
VENTURA BL AT BALBOA BL		VR WE	03/01/67				MANUAL COUNT	
				EAST		7 00	1269	3 45 852
				WEST		8 15	567	5 00 2070
VENTURA BL AT CANOGA AV	C00 4545 33	PS FR	09/22/67	TOTAL	24604	7 30	1820	5 15 2010
				EAST	13072	7 30	1278	4 45 1020
				WEST	11532	11 15	612	5 15 1030
VENTURA BL AT CEDROS AV		VR FR	06/16/67				MANUAL COUNT	
				EAST		8 15	979	3 45 1174
				WEST		8 45	651	5 00 1451
VENTURA BL E/O COLDWATER CYN AV	C00 3040 23	VR TU	01/10/67	TOTAL	23684	8 00	1731	5 15 2233
				EAST	11075	7 45	1108	4 00 800
				WEST	12609	11 15	760	5 15 1455
VENTURA BL E/O COLDWATER CYN AV	C00 3040 23	VR WE	01/11/67	TOTAL	23401	7 45	1611	5 00 2139
				EAST	10630	7 45	1012	5 00 780
				WEST	12771	11 15	759	5 15 1387
VENTURA BL E/O COLDWATER CYN AV	C00 3040 23	VR FR	01/13/67	TOTAL	24408	8 00	1680	5 15 2252
				EAST	10334	8 00	1013	4 45 766
				WEST	14074	11 15	746	5 15 1560
VENTURA BL E/O COLDWATER CYN AV	C00 3040 23	VR MO	01/16/67	TOTAL	21604	7 15	1668	5 15 2165
				EAST	9347	7 15	1162	4 00 811
				WEST	12257	11 15	749	5 00 1415
VENTURA BL E/O COLDWATER CYN AV	C00 3040 23	VR TU	01/17/67	TOTAL	23884	7 45	1585	5 15 2248
				EAST	11641	7 15	1032	5 15 860
				WEST	12243	11 15	716	5 00 1394
VENTURA BL E/O COLDWATER CYN AV	C00 3040 23	VR WE	01/18/67	TOTAL	24606	7 45	1703	5 30 2192
				EAST	11930	7 30	1112	5 00 847
				WEST	12676	11 15	763	5 30 1367

L O C A T I O N			DATE	DIR	VOLUME	AM	PEAK	PM	
VENTURA BL E/O COLDWATER CYN AV	C00 3040 23	VR FR	01/20/67	TOTAL	26075	8 00	1693	5 15	2379
				EAST	12543	7 45	1086	5 15	883
				WEST	13532	11 00	740	5 30	1499
VENTURA BL E/O COLDWATER CYN AV	C00 3040 23	VR MO	01/23/67	TOTAL	22344	8 00	1666	5 15	1977
				EAST	10822	7 45	1140	2 00	758
				WEST	11522	11 15	681	5 30	1293
VENTURA BL E/O COLDWATER CYN AV	C00 3040 23	VR TU	01/24/67	TOTAL	21575	8 15	1948	5 15	1966
				EAST	10560	7 45	1356	5 15	686
				WEST	11015	8 15	654	5 45	1316
VENTURA BL AT COLDWATER CYN AV		VR TH	03/02/67				MANUAL COUNT		
				EAST		7 45	1364	3 45	833
				WEST		8 00	609	5 00	1259
VENTURA BL AT COLFAX AV	C00 3828 32	VR MO	01/09/67	TOTAL	19885	7 45	1608	5 00	1975
				EAST	10173	7 45	1205	4 45	676
				WEST	9712	11 15	548	5 15	1355
VENTURA BL AT COLFAX AV	C00 3828 32	VR TU	01/10/67	TOTAL	20392	8 00	1554	5 00	2012
				EAST	10095	8 00	1112	4 15	676
				WEST	10297	11 15	528	5 15	1381
VENTURA BL AT COLFAX AV	C00 3828 32	VR WE	01/11/67	TOTAL	20265	7 45	1547	5 15	2080
				EAST	10224	7 45	1115	4 45	684
				WEST	10041	11 15	510	5 15	1411
VENTURA BL AT COLFAX AV	C00 3828 32	VR TH	01/12/67	TOTAL	20690	7 30	1501	5 00	2049
				EAST	10397	7 30	1082	1 00	674
				WEST	10293	11 15	536	5 00	1380
VENTURA BL AT COLFAX AV	C00 3828 32	VR FR	01/13/67	TOTAL	22378	7 45	1487	5 15	2203
				EAST	11149	7 45	1047	5 30	734
				WEST	11229	11 15	557	5 15	1503
VENTURA BL AT COLFAX AV	C00 3828 32	VR MO	01/16/67	TOTAL	20381	7 45	1585	5 00	2087
				EAST	10060	7 30	1146	4 45	656
				WEST	10321	11 15	528	5 00	1438

L O C A T I O N			DATE	DIR	VOLUME	AM	PEAK	PM	
VENTURA BL AT COLFAX AV	C00 3828 32	VR TU	01/17/67	TOTAL	20662	7 45	1621	5 15	2155
				EAST	10379	7 45	1174	5 00	703
				WEST	10283	11 15	514	5 15	1457
VENTURA BL AT COLFAX AV	C00 3828 32	VR WE	01/18/67	TOTAL	20415	7 30	1520	5 15	2063
				EAST	10231	7 30	1116	4 15	657
				WEST	10184	8 00	465	5 30	1430
VENTURA BL AT COLFAX AV	C00 3828 32	VR TH	01/19/67	TOTAL	21019	8 30	1502	5 15	2034
				EAST	10542	8 30	1037	3 45	684
				WEST	10477	11 15	545	5 15	1388
VENTURA BL AT COLFAX AV	C00 3828 32	VR FR	01/20/67	TOTAL	22398	8 00	1528	5 15	2171
				EAST	11114	7 45	1077	5 15	734
				WEST	11284	11 15	549	5 00	1446
VENTURA BL AT COLFAX AV		VR FR	03/03/67				MANUAL COUNT		
				EAST		7 30	920	3 15	753
				WEST		8 00	481	4 30	1213
VENTURA BL AT CORBIN AV	C00 4034 33	VR MO	01/09/67	TOTAL	18301	11 15	1183	4 45	1644
				EAST	8911	11 15	582	3 30	876
				WEST	9390	11 15	601	4 45	906
VENTURA BL AT CORBIN AV	C00 4034 33	VR TH	01/12/67	TOTAL	18583	11 15	1153	4 45	1681
				EAST	8737	11 15	553	3 15	775
				WEST	9846	11 15	600	5 00	964
VENTURA BL AT CORBIN AV	C00 4034 33	VR MO	01/16/67	TOTAL	18196	11 15	1143	3 15	1624
				EAST	8774	11 15	554	3 15	827
				WEST	9422	11 15	589	5 15	927
VENTURA BL AT CORBIN AV	C00 4034 33	VR TU	01/17/67	TOTAL	18508	11 15	1289	3 30	1643
				EAST	8559	11 15	627	3 30	803
				WEST	9949	11 15	662	4 45	930
VENTURA BL AT CORBIN AV	C00 4034 33	VR WE	01/18/67	TOTAL	18813	11 15	1159	5 00	1672
				EAST	8794	11 15	540	3 30	761
				WEST	10019	11 15	619	5 30	954

L O C A T I O N			DATE	DIR	VOLUME	AM	PEAK	PM	
VENTURA BL AT CORBIN AV	C00 4034 33	VR TH	01/19/67	TOTAL	18316	11 15	1195	4 45	1601
				EAST	8586	11 15	589	3 15	809
				WEST	9730	11 15	606	5 00	941
VENTURA BL AT CORBIN AV	C00 4034 33	VR FR	01/20/67	TOTAL	21265	11 15	1167	3 30	1654
				EAST	10054	11 15	597	3 30	831
				WEST	11211	7 30	617	5 30	958
VENTURA BL AT CORBIN AV		VR MO	03/06/67				MANUAL COUNT		
				EAST		7 30	479	5 00	683
				WEST		7 30	494	5 00	953
VENTURA BL AT DENSMORE AV	C00 3939 22	WV FR	12/29/67	TOTAL	31190	11 15	2019	4 30	2741
				EAST	15434	11 15	1027	4 15	1161
				WEST	15756	11 15	992	5 00	1622
VENTURA BL AT DON PIO DR	C00 4545 33	VR TH	05/25/67	TOTAL	23399	11 15	1802	4 45	2295
				EAST	11124	7 15	1107	4 30	954
				WEST	12275	11 15	1060	4 45	1347
VENTURA BL AT FALLBROOK AV		VR MO	03/27/67				MANUAL COUNT		
				EAST		7 30	326	3 45	334
				WEST		7 45	592	4 45	1069
VENTURA BL AT FALLBROOK AV	C00 5555 33	MS TU	10/17/67	TOTAL	15956	11 15	1015	5 00	1461
				EAST	4559	7 30	341	1 45	345
				WEST	11397	11 15	698	4 45	1185
VENTURA BL AT FALLBROOK AV	C00 5555 33	MS WE	10/18/67	TOTAL	15501	11 15	1006	5 00	1487
				EAST	4498	7 15	333	2 45	366
				WEST	11003	11 15	691	5 00	1175
VENTURA BL AT FALLBROOK AV		MS FR	11/10/67				MANUAL COUNT		
				EAST		7 30	365	4 45	481
				WEST		7 45	635	4 45	1509
VENTURA BL AT GAVIOTA AV		VR FR	05/05/67				MANUAL COUNT		
				EAST		7 30	1080	3 00	1133
				WEST		8 45	633	5 00	1667

L O C A T I O N			DATE	DIR	VOLUME	AM	PEAK	PM	
VENTURA BL AT HAYVENHURST AV	C00 4644 33	VR MO	01/09/67	TOTAL	31717	7 15	2647	4 45	2646
				EAST	15064	7 15	1470	12 15	1168
				WEST	16653	7 00	1209	5 00	1693
VENTURA BL AT HAYVENHURST AV	C00 4644 33	VR TU	01/10/67	TOTAL	31202	7 15	1987	5 00	2746
				EAST	15452	7 30	1379	3 15	1225
				WEST	15750	11 15	972	5 00	1717
VENTURA BL AT HAYVENHURST AV	C00 4644 33	VR WE	01/11/67	TOTAL	30808	7 30	2099	5 00	2618
				EAST	15340	7 00	1373	3 45	1183
				WEST	15468	11 15	908	5 00	1588
VENTURA BL AT HAYVENHURST AV	C00 4644 33	VR TH	01/12/67	TOTAL	32219	7 00	2193	4 45	2726
				EAST	15461	7 00	1334	3 00	1255
				WEST	16758	11 15	903	5 00	1751
VENTURA BL AT HAYVENHURST AV	C00 4644 33	VR FR	01/13/67	TOTAL	35315	7 15	2208	5 00	2942
				EAST	17131	7 15	1158	3 00	1250
				WEST	18184	7 15	1050	5 15	1794
VENTURA BL AT HAYVENHURST AV	C00 4644 33	VR MO	01/16/67	TOTAL	29828	7 15	2158	4 30	2702
				EAST	15003	7 00	1322	3 15	1168
				WEST	14825	7 30	895	5 15	1731
VENTURA BL AT HAYVENHURST AV	C00 4644 33	VR TH	01/19/67	TOTAL	30975	7 15	2268	5 00	2556
				EAST	15166	7 15	1231	3 15	1231
				WEST	15809	7 15	1037	5 00	1573
VENTURA BL AT HAYVENHURST AV	C00 4644 33	VR FR	01/20/67	TOTAL	34931	7 45	2404	5 00	2906
				EAST	17851	8 00	1656	3 15	1318
				WEST	17080	7 30	971	5 15	1745
VENTURA BL AT HAYVENHURST AV		VR MO	03/06/67				MANUAL COUNT		
				EAST		7 15	1296	3 00	1060
				WEST		8 30	585	5 00	1570
VENTURA BL AT HAZELTINE AV	C00 4040 33	VR MO	01/09/67	TOTAL	23562	7 45	1725	4 45	2059
				EAST	11539	7 30	1196	4 00	900
				WEST	12023	11 15	777	5 15	1260

L O C A T I O N			DATE	DIR	VOLUME	AM	PEAK	PM	
VENTURA BL AT HAZELTINE AV	C00 4040 33	VR TU	01/10/67	TOTAL	23883	11 15	1535	5 00	2128
				EAST	11431	7 15	1008	3 45	873
				WEST	12452	11 15	809	5 30	1296
VENTURA BL AT HAZELTINE AV	C00 4040 33	VR WE	01/11/67	TOTAL	24387	7 30	1521	5 00	2216
				EAST	11767	7 30	994	4 00	942
				WEST	12620	11 15	773	5 00	1410
VENTURA BL AT HAZELTINE AV	C00 4040 33	VR TH	01/12/67	TOTAL	25399	8 15	1554	5 15	2316
				EAST	12732	7 00	983	5 00	1076
				WEST	12667	11 15	780	5 15	1262
VENTURA BL AT HAZELTINE AV	C00 4040 33	VR FR	01/13/67	TOTAL	27010	11 15	1535	5 00	2465
				EAST	13815	7 45	1008	5 00	1106
				WEST	13195	11 15	757	5 15	1370
VENTURA BL AT HAZELTINE AV	C00 4040 33	VR MO	01/16/67	TOTAL	24052	7 45	1690	4 45	2268
				EAST	12171	7 30	1073	5 00	1000
				WEST	11881	11 15	702	4 45	1275
VENTURA BL AT HAZELTINE AV	C00 4040 33	VR TU	01/17/67	TOTAL	23689	8 00	1573	5 00	2320
				EAST	12021	7 45	1019	5 15	1058
				WEST	11668	11 15	719	5 00	1283
VENTURA BL AT HAZELTINE AV	C00 4040 33	VR WE	01/18/67	TOTAL	23669	8 00	1544	5 15	2113
				EAST	11847	7 30	1012	5 15	897
				WEST	11822	11 15	726	5 00	1218
VENTURA BL AT HAZELTINE AV	C00 4040 33	VR TH	01/19/67	TOTAL	24007	8 00	1517	5 15	2067
				EAST	11925	7 30	945	5 30	900
				WEST	12082	10 15	664	5 15	1168
VENTURA BL AT HAZELTINE AV	C00 4040 33	VR FR	01/20/67	TOTAL	26028	7 45	1634	5 15	2320
				EAST	12758	7 45	1041	5 00	1003
				WEST	13270	11 15	747	5 30	1358
VENTURA BL AT HAZELTINE AV		VR MO	03/06/67				MANUAL COUNT		
				EAST		7 45	1148	5 00	1049
				WEST		8 00	544	5 00	1260

L O C A T I O N		DATE	DIR	VOLUME	AM	PEAK	PM
VENTURA BL AT LAUREL CYN BL	C00 3939 33	MS WE	10/04/67	TOTAL	19395	7 45	1261 5 15 1889
				EAST	9842	7 30	887 4 45 692
				WEST	9553	11 15	487 5 45 1257
VENTURA BL AT LAUREL CYN BL		MS WE	10/04/67				MANUAL COUNT
				EAST		7 30	930 5 00 666
				WEST		8 15	457 5 00 1087
VENTURA BL AT LAUREL CYN BL	C00 3939 33	MS TH	10/05/67	TOTAL	18053	7 30	1093 5 30 1518
				EAST	9186	7 30	730 2 00 687
				WEST	8867	11 15	517 5 30 925
VENTURA BL AT LAUREL CYN BL	C00 3939 33	MS FR	10/06/67	TOTAL	21074	8 00	1179 5 15 1896
				EAST	10793	7 15	790 5 15 728
				WEST	10281	11 15	497 5 15 1168
VENTURA BL AT LAUREL CYN BL	C00 3939 33	MS SA	10/07/67	TOTAL	18838	11 15	1185 3 45 1266
				EAST	9940	11 00	598 4 15 725
				WEST	8898	11 15	597 6 15 597
VENTURA BL AT LAUREL CYN BL	C00 3939 33	MS MO	10/09/67	TOTAL	18887	7 45	1424 5 15 1687
				EAST	9878	7 15	1038 3 00 661
				WEST	9009	11 15	486 5 15 1093
VENTURA BL AT LAUREL CYN BL	C00 3939 33	MS TU	10/10/67	TOTAL	18985	7 30	1334 5 30 1732
				EAST	9651	7 30	933 3 45 715
				WEST	9334	11 15	522 5 30 1100
VENTURA BL AT LINDLEY AV	C00 4342 33	VR MO	01/09/67	TOTAL	22240	7 30	1459 4 30 2004
				EAST	9929	7 15	995 2 30 826
				WEST	12311	10 30	785 5 00 1360
VENTURA BL AT LINDLEY AV	C00 4342 33	VR TU	01/10/67	TOTAL	22096	7 15	1412 5 00 1967
				EAST	10041	7 15	950 2 30 882
				WEST	12055	10 30	713 5 15 1333
VENTURA BL AT LINDLEY AV	C00 4342 33	VR WE	01/11/67	TOTAL	21750	7 15	1375 5 00 1940
				EAST	10028	7 15	898 3 30 815
				WEST	11722	11 15	704 5 15 1257

L O C A T I O N			DATE	DIR	VOLUME	AM	PEAK	PM	
VENTURA BL AT LINDLEY AV	C00 4342 33	VR TH	01/12/67	TOTAL	22023	11 15	1431	5 00	2015
				EAST	9906	7 15	881	2 30	833
				WEST	12117	11 15	782	5 15	1379
VENTURA BL AT LINDLEY AV	C00 4342 33	VR FR	01/13/67	TOTAL	25199	11 15	1381	5 00	2316
				EAST	11440	7 15	839	2 30	893
				WEST	13759	11 15	774	5 00	1491
VENTURA BL AT LINDLEY AV	C00 4342 33	VR MO	01/16/67	TOTAL	20938	11 00	1286	5 00	1985
				EAST	9577	7 00	858	2 45	808
				WEST	11361	11 00	691	5 15	1358
VENTURA BL AT LINDLEY AV	C00 4342 33	VR TU	01/17/67	TOTAL	22321	11 15	1412	4 45	2054
				EAST	10076	7 00	873	2 15	880
				WEST	12245	11 15	733	5 30	1341
VENTURA BL AT LINDLEY AV	C00 4342 33	VR WE	01/18/67	TOTAL	22099	7 00	1596	5 00	2010
				EAST	10312	7 00	1138	2 45	815
				WEST	11787	11 15	737	5 00	1283
VENTURA BL AT LINDLEY AV	C00 4342 33	VR TH	01/19/67	TOTAL	21951	11 15	1355	5 00	1908
				EAST	10113	7 15	856	2 45	824
				WEST	11838	11 15	722	5 00	1257
VENTURA BL AT LINDLEY AV	C00 4342 33	VR FR	01/20/67	TOTAL	24693	7 30	1385	5 00	2134
				EAST	11370	7 00	912	2 30	864
				WEST	13323	11 15	725	5 15	1406
VENTURA BL AT LINDLEY AV		VR TU	03/07/67				MANUAL COUNT		
				EAST		7 15	865	3 00	801
				WEST		9 00	499	4 45	1216
VENTURA BL AT LOUISE AV	C00 3535 33	VR TU	01/10/67	TOTAL	21718	7 45	1474	4 30	2114
				EAST	11419	7 15	1209	2 00	882
				WEST	10299	11 15	744	5 00	1388
VENTURA BL AT LOUISE AV	C00 3535 33	VR WE	01/11/67	TOTAL	21496	7 30	1518	4 15	2066
				EAST	11408	7 30	1241	3 45	897
				WEST	10088	11 15	652	4 45	1284

L O C A T I O N			DATE	DIR	VOLUME	AM	PEAK	PM	
VENTURA BL AT LOUISE AV	C00 3535 33	VR TH	01/12/67	TOTAL	23298	11 15	1413	4 30	2219
				EAST	11386	7 00	1072	2 00	941
				WEST	11912	11 15	645	5 15	1533
VENTURA BL AT LOUISE AV	C00 3535 33	VR FR	01/13/67	TOTAL	27216	11 15	1601	5 00	2654
				EAST	12518	7 15	833	2 30	946
				WEST	14698	11 15	879	5 00	1724
VENTURA BL AT LOUISE AV	C00 3535 33	VR WE	01/18/67	TOTAL	21046	7 00	1522	5 00	2017
				EAST	8549	7 00	1175	3 45	632
				WEST	12497	11 15	767	5 00	1445
VENTURA BL AT LOUISE AV	C00 3535 33	VR FR	01/20/67	TOTAL	28983	7 00	1596	5 15	2486
				EAST	14733	7 00	1328	3 00	968
				WEST	14250	11 15	753	5 30	1666
VENTURA BL AT LOUISE AV		VR TU	03/07/67				MANUAL COUNT		
				EAST		7 00	1157	3 45	875
				WEST		8 45	626	4 45	1533
VENTURA BL AT NESTLE AV	C00 4444 33	WV WE	09/13/67	TOTAL	22891	7 30	1627	4 45	2053
				EAST	9755	7 30	1034	3 30	901
				WEST	13136	11 15	838	5 00	1337
VENTURA BL AT PONCE AV		VR MO	03/27/67				MANUAL COUNT		
				EAST		7 15	850	5 00	918
				WEST		7 45	614	4 45	1284
VENTURA BL AT RADFORD AV		VR WE	03/08/67				MANUAL COUNT		
				EAST		7 30	882	4 30	683
				WEST		8 00	564	5 00	1274
VENTURA BL E/O RESEDA BL	C00 3241 23	PS WE	12/06/67	TOTAL	24361	11 15	1546	3 45	2065
				EAST	11228	7 00	816	2 45	949
				WEST	13133	11 15	864	5 00	1268
VENTURA BL AT RIVERTON AV		VR TU	06/27/67				MANUAL COUNT		
				EAST		7 15	1866	4 00	740
				WEST		8 30	230	5 00	1069

L O C A T I O N			DATE	DIR	VOLUME	AM	PEAK	PM	
VENTURA BL E/O SEPULVEDA BL	G04 2739 23	VR MO	06/12/67	TOTAL	28960	11 15	1885	5 00	2330
				EAST	13349	7 45	1047	4 00	964
				WEST	15611	11 15	1010	5 00	1540
VENTURA BL AT SEPULVEDA BL	G04 3939 33	VR MO	01/09/67	TOTAL	25404	11 15	1755	4 45	2200
				EAST	12856	7 45	1129	2 45	1033
				WEST	12548	11 00	866	4 45	1276
VENTURA BL AT SEPULVEDA BL	G04 3939 33	VR TU	01/10/67	TOTAL	25615	11 15	1706	5 00	2168
				EAST	12950	7 45	1107	3 30	1066
				WEST	12665	11 15	839	5 15	1252
VENTURA BL AT SEPULVEDA BL	G04 3939 33	VR WE	01/11/67	TOTAL	25717	11 15	1630	5 15	2222
				EAST	12857	8 15	1054	3 15	1021
				WEST	12860	11 15	798	5 30	1329
VENTURA BL AT SEPULVEDA BL	G04 3939 33	VR TH	01/12/67	TOTAL	26498	11 00	1727	4 30	2137
				EAST	13588	7 30	1094	3 15	1033
				WEST	12910	11 00	893	5 00	1224
VENTURA BL AT SEPULVEDA BL	G04 3939 33	VR FR	01/13/67	TOTAL	29034	11 15	1765	5 00	2455
				EAST	14248	8 00	1048	4 45	1087
				WEST	14786	11 15	882	5 15	1461
VENTURA BL AT SEPULVEDA BL	G04 3939 33	VR MO	01/16/67	TOTAL	25278	11 15	1755	4 00	2284
				EAST	12212	7 30	970	2 30	1017
				WEST	13066	11 15	879	4 00	1385
VENTURA BL AT SEPULVEDA BL	G04 3939 33	VR TU	01/17/67	TOTAL	26181	11 15	1676	4 30	2314
				EAST	13093	7 30	1053	2 45	1011
				WEST	13088	11 15	843	5 00	1393
VENTURA BL AT SEPULVEDA BL	G04 3939 33	VR WE	01/18/67	TOTAL	25998	8 00	1673	4 30	2242
				EAST	13006	8 00	1099	4 00	1002
				WEST	12992	11 15	825	5 00	1275
VENTURA BL AT SEPULVEDA BL	G04 3939 33	VR TH	01/19/67	TOTAL	26093	11 15	1688	5 00	2219
				EAST	13045	7 45	1049	3 00	1040
				WEST	13048	11 15	811	5 00	1284

L O C A T I O N		DATE	DIR	VOLUME	AM	PEAK	PM
VENTURA BL AT SEPULVEDA BL	G04 3939 33	VR FR	01/20/67	TOTAL	29671	11 15	1789 5 00 2525
				EAST	14817	7 45	1023 3 00 1102
				WEST	14854	11 15	872 5 15 1476
VENTURA BL AT SEPULVEDA BL		VR MO	07/10/67				MANUAL COUNT
				EAST		7 30	1190 4 30 1232
				WEST		8 45	548 5 00 1227
VENTURA BL AT SHOUP AV	C00 5550 22	VR TU	03/28/67				MANUAL COUNT
				EAST		8 15	720 4 30 804
				WEST		7 45	912 4 30 1894
VENTURA BL AT SHOUP AV		VR TU	03/28/67	TOTAL	28488	7 30	1800 5 00 2696
				EAST	11117	7 15	868 4 45 807
				WEST	17371	11 15	1020 5 00 1903
VENTURA BL AT TOPANGA CYN BL	C00 4747 33	PS TU	12/12/67	TOTAL	23896	7 30	1781 4 45 2078
				EAST	12611	7 15	1331 3 45 972
				WEST	11285	11 15	800 4 45 1178
VENTURA BL E/O TUJUNGA AV	D10 3030 22	PS WE	12/13/67	TOTAL	20650	8 00	1755 5 30 2066
				EAST	10229	8 00	1337 4 00 649
				WEST	10421	11 15	552 5 30 1520
VENTURA BL AT TUJUNGA AV		EV TU	11/28/67				MANUAL COUNT
				EAST		7 15	1191 4 30 637
				WEST		8 00	407 5 00 1443
VENTURA BL AT VAN NUYS BL	C00 4040 33	MS TU	10/24/67	TOTAL	26919	8 00	1893 4 45 2245
				EAST	14069	7 30	1327 4 30 1024
				WEST	12850	11 15	827 5 15 1333
VENTURA BL AT VAN NUYS BL	C00 4040 33	MS WE	10/25/67	TOTAL	27359	8 00	1930 5 00 2302
				EAST	14382	7 30	1345 4 30 969
				WEST	12977	11 15	770 5 00 1345
VENTURA BL AT VAN NUYS BL	C00 4040 33	MS TH	10/26/67	TOTAL	27295	7 45	1798 5 00 2344
				EAST	14198	7 15	1210 4 45 1041
				WEST	13097	11 00	754 5 00 1341

L O C A T I O N			DATE	DIR	VOLUME	AM	PEAK	PM	
VENTURA BL AT VAN NUYS BL	C00 4040 33	MS FR	10/27/67	TOTAL	31310	8 30	1874	5 00	2569
				EAST	16114	8 30	1216	7 00	1305
				WEST	15196	11 15	847	5 15	1521
VENTURA BL AT VAN NUYS BL	C00 4040 33	MS SA	10/28/67	TOTAL	27920	11 15	1864	2 45	2015
				EAST	14305	11 15	944	2 45	1041
				WEST	13615	11 15	920	3 45	1002
VENTURA BL AT VAN NUYS BL	C00 4040 33	MS SU	10/29/67	TOTAL	20908	11 15	1246	3 30	1828
				EAST	10670	11 15	633	3 30	905
				WEST	10238	11 15	613	3 30	923
VENTURA BL AT VAN NUYS BL	C00 4040 33	MS MO	10/30/67	TOTAL	26018	7 30	1952	5 00	2212
				EAST	13526	7 30	1393	3 45	940
				WEST	12492	11 00	830	5 00	1316
VENTURA BL AT VAN NUYS BL		MS FR	11/03/67				MANUAL COUNT		
				EAST		7 15	1113	3 45	1169
				WEST		9 00	562	4 45	1623
VENTURA BL AT VENTURA PL	B11 3040 23	VR TU	02/28/67	TOTAL	20033	8 00	1438	5 00	1711
				EAST	9435	7 45	865	3 45	623
				WEST	10598	11 15	633	5 00	1138
VENTURA BL AT VINELAND AV	C00 4242 33	VR MO	01/09/67	TOTAL	20945	8 00	2008	5 00	2372
				EAST	10234	7 45	1604	1 30	589
				WEST	10711	11 15	551	5 00	1824
VENTURA BL AT VINELAND AV	C00 4242 33	VR TU	01/10/67	TOTAL	20866	7 45	1886	5 15	2424
				EAST	9863	8 00	1489	1 15	575
				WEST	11003	11 15	504	5 15	1916
VENTURA BL AT VINELAND AV	C00 4242 33	VR WE	01/11/67	TOTAL	21025	8 00	1846	5 15	2458
				EAST	9987	7 45	1449	5 00	584
				WEST	11038	11 15	448	5 30	1923
VENTURA BL AT VINELAND AV	C00 4242 33	VR TH	01/12/67	TOTAL	21490	7 45	1694	5 00	2380
				EAST	10263	7 45	1334	12 45	794
				WEST	11227	11 15	481	5 30	1818

LOCATION		DATE	DIR	VOLUME	AM	PEAK	PM		
VENTURA BL AT VINELAND AV	C00 4242 33	VR FR	01/13/67	TOTAL	22164	8 00	1650	5 30	2406
				EAST	10737	7 45	1305	1 15	625
				WEST	11427	11 15	518	5 30	1848
VENTURA BL AT VINELAND AV	C00 4242 33	VR MO	01/16/67	TOTAL	21574	7 45	1840	5 45	2727
				EAST	10549	7 30	1561	5 45	815
				WEST	11025	11 15	498	5 45	1912
VENTURA BL AT VINELAND AV	C00 4242 33	VR TU	01/17/67	TOTAL	20792	7 30	1812	5 30	2310
				EAST	10410	7 30	1504	2 00	598
				WEST	10382	11 15	415	5 30	1745
VENTURA BL AT VINELAND AV	C00 4242 33	VR WE	01/18/67	TOTAL	20759	7 45	1708	5 30	2320
				EAST	9986	7 30	1397	4 15	575
				WEST	10773	11 15	536	5 30	1822
VENTURA BL AT VINELAND AV	C00 4242 33	VR TH	01/19/67	TOTAL	21042	8 00	1749	5 00	2262
				EAST	10418	8 00	1377	1 15	616
				WEST	10624	11 15	499	5 00	1721
VENTURA BL AT VINELAND AV	C00 4242 33	VR FR	01/20/67	TOTAL	21895	8 15	1736	5 15	2304
				EAST	10762	8 00	1364	3 00	629
				WEST	11133	11 15	516	5 15	1741
VENTURA BL AT VINELAND AV		VR FR	03/03/67				MANUAL	COUNT	
				EAST		7 45	1189	3 45	630
				WEST		8 45	369	5 00	1595
VENTURA BL AT VINELAND AV		VR TH	06/22/67				MANUAL	COUNT	
				EAST		7 45	1226	3 30	648
				WEST		9 00	402	5 00	1741
VENTURA BL W/O WILBUR AV	C00 3740 32	VR MO	06/12/67	TOTAL	20014	11 15	1301	4 15	1617
				EAST	9595	7 30	730	2 00	777
				WEST	10419	11 15	670	5 15	981
VENTURA BL AT WILLIS AV		VR MO	06/05/67				MANUAL	COUNT	
				EAST		8 00	1315	4 15	1158
				WEST		8 30	638	4 45	1306

LOCATION	DATE	DIR	VOLUME	AM	PEAK	PM
VENTURA BL E/O WINNETKA AV	C00 3240 23	PS FR	12/08/67	TOTAL	24046	11 15 1449 5 00 1821
				EAST	12171	7 15 779 3 15 966
				WEST	11875	11 15 724 5 30 1024
VENTURA PL W/O RADFORD AV		VR WE	03/08/67			MANUAL COUNT
				EAST		8 15 203 4 15 185
				WEST		7 30 123 5 00 277
VENTURA PL W/O VENTURA BL	C85 5538 21	VR TU	03/14/67	TOTAL	4598	11 15 372 5 30 396
				EAST	2456	8 45 218 2 45 215
				WEST	2142	11 15 194 5 30 230
VENTURA CYN AV AT VALLEY VISTA BL		EV TU	09/19/67			MANUAL COUNT
				NORTH		8 00 97 4 30 64
				SOUTH		7 15 11 4 15 42
VENTURA FWY ON/R E/O VAN NUYS BL	B00 28 2	VR FR	01/20/67	TOTAL	10173	10 45 690 3 30 725
ONE WAY STREET EAST BOUND						
VENTURA FWY ON/R W/O VAN NUYS BL	B00 29 2	VR FR	01/13/67	TOTAL	10310	11 15 562 5 00 975
ONE WAY STREET WEST BOUND						
VENTURA FWY OFF/R W/O VAN NUYS BL	B00 40 3	VR FR	02/03/67	TOTAL	10310	7 45 880 12 45 742
ONE WAY STREET EAST BOUND						
VENTURA FWY OFF/R E/O VAN NUYS BL	B00 40 3	VR FR	01/13/67	TOTAL	10464	8 00 789 3 15 844
ONE WAY STREET WEST BOUND						
VERDUGO RD AT ORILLA AV		CR TU	03/21/67			MANUAL COUNT
				EAST		7 30 449 4 45 2037
				WEST		7 00 2118 3 15 694
VERMONT AV AT ADAMS BL	C00 3030 32	CR FR	08/18/67	TOTAL	22794	7 30 1306 4 30 1803
				NORTH	11312	7 15 815 4 45 727
				SOUTH	11482	11 15 609 4 30 1094
VERMONT AV AT ALONDRA BL	667 2950 23	SR WE	03/29/67	TOTAL	14345	7 00 1054 4 00 1303
				NORTH	6631	7 15 551 3 45 663
				SOUTH	7714	7 00 513 4 30 703

LOCATION		DATE	DIR	VOLUME	AM	PEAK	PM
VERMONT AV N/O ANAHEIM ST		02/16/67	SR TH				
					MANUAL COUNT		
			NORTH		7 00	993	4 45 652
			SOUTH		7 15	504	5 00 1077
VERMONT AV N/O ANAHEIM ST		09/15/67	SR FR				
					MANUAL COUNT		
			NORTH		7 00	994	4 30 738
			SOUTH		7 00	563	4 45 951
VERMONT AV N/O BEVERLY BL	C00 3040 34	02/08/67	CR WE	TOTAL 2854	7 45	561	4 30 623
				NORTH 1194	7 45	111	4 30 422
				SOUTH 1660	7 45	450	4 00 218
VERMONT AV CURB/L N/O BEVERLY BL	C00 1010 11	02/08/67	CR WE	TOTAL 41642	7 30	3139	4 30 3174
				NORTH 20326	7 30	1265	4 45 1842
				SOUTH 21316	7 15	1904	4 00 1424
VERMONT AV AT BEVERLY BL	C00 4040 44	11/13/67	CR MO	TOTAL 37938	7 15	2996	4 30 2867
				NORTH 17795	7 15	1031	4 45 1612
				SOUTH 20143	7 30	1973	4 00 1301
VERMONT AV AT BURNS AV		01/19/67	CR TH				
					MANUAL COUNT		
			NORTH		8 45	1017	5 00 1339
			SOUTH		7 30	1118	3 15 1057
VERMONT AV AT CENTURY BL	G27 7777 44	05/19/67	SR FR	TOTAL 25632	7 00	1628	4 30 2242
				NORTH 11719	7 00	993	3 45 929
				SOUTH 13913	11 15	637	5 00 1365
VERMONT AV AT CENTURY BL	G27 7777 44	05/20/67	SR SA	TOTAL 26320	11 15	1609	11 30 1708
				NORTH 12013	11 15	739	11 30 777
				SOUTH 14307	11 15	870	4 45 951
VERMONT AV AT CENTURY BL	G27 7777 44	05/23/67	SR TU	TOTAL 21681	6 45	1601	4 45 1915
				NORTH 9762	6 45	1009	3 45 764
				SOUTH 11919	7 00	603	4 45 1257
VERMONT AV AT CENTURY BL	G27 7777 44	05/24/67	SR WE	TOTAL 20132	7 15	1555	4 30 1744
				NORTH 9823	7 00	943	4 15 795
				SOUTH 10309	7 15	624	4 30 989

L O C A T I O N			DATE	DIR	VOLUME	AM	PEAK	PM	
VERMONT AV AT CENTURY BL	G27 7777 44	SR TH	05/25/67	TOTAL	19978	7 15	1475	4 30	1856
				NORTH	9944	7 15	974	4 15	795
				SOUTH	10034	11 15	533	4 45	1077
VERMONT AV AT CLINTON ST		CR FR	09/08/67				MANUAL COUNT		
				NORTH		8 15	948	4 45	1660
				SOUTH		7 30	993	3 45	1193
VERMONT AV AT COLDEN AV		SR MO	12/18/67				MANUAL COUNT		
				NORTH		7 15	1117	4 00	1017
				SOUTH		7 15	470	4 45	1170
VERMONT AV AT EXPOSITION BL	C00 2830 32	CR FR	08/11/67	TOTAL	23890	7 15	1490	4 30	1948
				NORTH	11184	7 15	959	4 15	749
				SOUTH	12706	11 15	727	4 45	1202
VERMONT AV AT EXPOSITION BL	C00 2830 32	CR SA	08/12/67	TOTAL	25342	9 45	1259	7 15	1906
				NORTH	11734	9 45	664	4 00	694
				SOUTH	13608	11 15	701	7 00	1275
VERMONT AV AT EXPOSITION BL	C00 2828 22	CR FR	11/10/67	TOTAL	23405	7 15	1870	4 30	1917
				NORTH	11550	7 15	1242	4 30	768
				SOUTH	11855	11 15	688	4 30	1149
VERMONT AV AT FLORENCE AV	G04 4343 44	CR FR	07/14/67	TOTAL	22595	7 00	1319	4 30	1741
				NORTH	12812	7 00	1001	4 30	890
				SOUTH	9783	10 45	528	4 15	854
VERMONT AV AT FLORENCE AV		CR TU	08/01/67				MANUAL COUNT		
				NORTH		7 00	947	4 30	746
				SOUTH		7 15	339	4 45	1031
VERMONT AV AT FLORENCE AV	G04 6763 44	MS WE	11/15/67	TOTAL	19547	7 15	1329	5 00	1776
				NORTH	10538	7 15	964	4 45	791
				SOUTH	9009	11 15	484	5 00	1005
VERMONT AV AT FLORENCE AV	G04 6763 44	MS TH	11/16/67	TOTAL	20595	7 15	1376	4 45	1861
				NORTH	11149	7 15	1003	4 45	841
				SOUTH	9446	11 15	491	5 00	1045

LOCATION	DATE	DIR	VOLUME	AM	PEAK	PM
VERMONT AV AT FLORENCE AV	G04 6763 44	MS FR	11/17/67	TOTAL	23234	7 00 1355 5 00 2062
				NORTH	12922	7 00 1005 4 30 948
				SOUTH	10312	11 15 549 5 00 1139
VERMONT AV AT FLORENCE AV	G04 6763 44	MS SA	11/18/67	TOTAL	24016	11 15 1558 4 30 1714
				NORTH	13473	11 15 836 4 15 894
				SOUTH	10543	11 15 722 4 30 821
VERMONT AV AT FLORENCE AV	G04 6763 44	MS SU	11/19/67	TOTAL	16541	11 15 902 4 15 1158
				NORTH	9124	11 15 505 3 00 641
				SOUTH	7417	11 15 397 4 45 592
VERMONT AV AT FLORENCE AV	G04 6763 44	MS MO	11/20/67	TOTAL	20567	7 15 1317 4 45 1806
				NORTH	11219	7 15 954 4 15 833
				SOUTH	9348	11 15 594 5 00 1019
VERMONT AV AT FLORENCE AV	G04 6763 44	MS TU	11/21/67	TOTAL	18795	7 15 1356 4 45 1795
				NORTH	10444	7 15 1006 4 15 819
				SOUTH	8351	11 15 435 4 45 996
VERMONT AV AT FOUNTAIN AV	C00 4040 44	CR MO	02/20/67	TOTAL	30070	9 45 1841 4 45 2297
				NORTH	17111	11 15 988 4 45 1410
				SOUTH	12959	7 30 977 4 30 930
VERMONT AV AT GAGE AV		CR TH	04/13/67			MANUAL COUNT
				NORTH	7 00 860 4 45 545	
				SOUTH	7 30 329 5 00 1029	
VERMONT AV AT HOLLYWOOD BL	C00 4026 42	CR FR	04/07/67	TOTAL	18894	7 30 1132 4 45 1672
				NORTH	10741	11 15 649 4 45 1124
				SOUTH	8153	7 15 775 3 15 553
VERMONT AV AT JEFFERSON BL	C00 3030 32	CR FR	08/18/67	TOTAL	19854	7 30 1253 4 15 1635
				NORTH	10636	7 15 808 4 00 707
				SOUTH	9218	8 00 482 4 30 952
VERMONT AV AT LOCKWOOD AV		CR WE	12/20/67			MANUAL COUNT
				NORTH	8 15 860 4 45 1491	
				SOUTH	7 45 898 4 00 1114	

LOCATION		DATE	DIR	VOLUME	AM	PEAK	PM	
VERMONT AV AT LOS FELIZ BL		06/19/67	CR MD					MANUAL COUNT
				NORTH	7 15	290	4 45	680
				SOUTH	8 30	98	3 30	240
VERMONT AV AT MANCHESTER AV	G04 4343 44	07/14/67	CR FR	TOTAL	7 00	1388	4 30	2062
				NORTH	7 00	1051	4 00	927
				SOUTH	11 15	645	5 00	1182
VERMONT AV AT MELROSE AV	C00 4040 44	11/13/67	CR MD	TOTAL	7 30	2392	4 30	2469
				NORTH	7 30	1260	5 00	1441
				SOUTH	7 15	1148	2 00	1280
VERMONT AV N/O OLYMPIC BL	C00 3030 33	02/07/67	CR TU	TOTAL	7 15	284	4 30	457
				NORTH	7 15	178	4 30	171
				SOUTH	7 15	106	4 15	297
VERMONT AV CURB/L N/O OLYMPIC BL	C00 1010 11	02/07/67	CR TU	TOTAL	7 15	2213	4 30	2544
				NORTH	7 15	1272	4 30	1147
				SOUTH	7 15	941	4 15	1407
VERMONT AV S/O PACIFIC COAST HWY	C00 3030 22	08/08/67	SR TU	TOTAL	7 15	922	4 45	941
				NORTH	7 15	641	4 15	504
				SOUTH	7 00	293	5 15	508
VERMONT AV N/O PICO BL	C00 3231 33	11/14/67	CR TU	TOTAL	7 45	2178	4 45	2480
				NORTH	7 45	1182	4 45	1086
				SOUTH	7 30	1001	4 30	1399
VERMONT AV AT SANTA BARBARA AV	C00 3030 22	08/11/67	CR FR	TOTAL	7 00	1246	4 30	1579
				NORTH	7 00	819	4 15	635
				SOUTH	11 15	694	4 30	956
VERMONT AV AT SANTA BARBARA AV	C00 3030 22	08/12/67	CR SA	TOTAL	11 15	1157	6 30	1367
				NORTH	11 15	519	6 45	748
				SOUTH	11 15	638	3 45	722
VERMONT AV AT SANTA BARBARA AV	C00 2828 22	10/18/67	MS WE	TOTAL	7 15	1509	4 45	1439
				NORTH	7 15	1033	3 15	646
				SOUTH	10 45	626	4 45	852

L O C A T I O N			DATE	DIR	VOLUME	AM	PEAK	PM	
VERMONT AV AT SANTA BARBARA AV	C00 2828 22	MS TH	10/19/67	TOTAL	19998	7 15	1328	6 30	1399
				NORTH	9145	7 00	819	6 45	652
				SOUTH	10853	11 15	605	6 15	813
VERMONT AV AT SANTA BARBARA AV	C00 2828 22	MS FR	10/20/67	TOTAL	21166	7 15	1363	4 45	1461
				NORTH	9590	7 15	818	1 45	607
				SOUTH	11576	11 15	682	4 45	870
VERMONT AV AT SANTA BARBARA AV	C00 2828 22	MS SA	10/21/67	TOTAL	21598	11 15	1311	11 45	1370
				NORTH	9859	11 15	556	12 15	604
				SOUTH	11739	11 15	755	3 45	771
VERMONT AV AT SANTA BARBARA AV	C00 2828 22	MS SU	10/22/67	TOTAL	19307	11 15	1060	4 00	1613
				NORTH	8714	11 15	543	12 00	736
				SOUTH	10593	11 00	528	4 00	996
VERMONT AV AT SANTA BARBARA AV	C00 2828 22	MS MO	10/23/67	TOTAL	20527	10 30	1283	4 45	1506
				NORTH	9693	7 00	738	4 15	610
				SOUTH	10834	11 15	676	4 45	921
VERMONT AV AT SANTA BARBARA AV	C00 2828 22	MS TU	10/24/67	TOTAL	19703	7 30	1342	4 30	1427
				NORTH	9060	7 15	829	4 30	579
				SOUTH	10643	10 30	612	4 45	852
VERMONT AV AT SANTA BARBARA AV	C00 2828 22	CR FR	11/10/67	TOTAL	21632	7 15	1385	4 00	1552
				NORTH	9970	7 15	850	3 45	629
				SOUTH	11662	11 15	694	4 30	935
VERMONT AV AT SANTA BARBARA AV		MS FR	11/17/67				MANUAL COUNT		
				NORTH		7 00	862	4 15	716
				SOUTH		7 30	549	4 45	975
VERMONT AV AT SLAUSON AV	C00 2828 22	PS FR	10/13/67	TOTAL	20904	7 15	1426	5 30	1448
				NORTH	11684	7 15	1142	4 00	728
				SOUTH	9220	11 00	495	5 30	796
VERMONT AV AT SUNSET BL	C00 4141 44	CR FR	04/21/67	TOTAL	25570	7 30	1489	4 30	2101
				NORTH	12827	11 15	750	4 45	1176
				SOUTH	12743	7 30	1055	4 30	958

L O C A T I O N			DATE	DIR	VOLUME	AM	PEAK	PM	
VERMONT AV AT VERNON AV	C00 2828 22	CR SA	08/19/67	TOTAL	21648	11 15	1166	12 15	1265
				NORTH	10715	11 15	591	7 15	713
				SOUTH	10933	11 15	575	3 45	684
VERMONT AV S/O WILSHIRE BL	C00 3822 42	CR TH	11/09/67	TOTAL	29639	7 30	2222	4 45	2438
				NORTH	15368	7 30	1184	4 45	1295
				SOUTH	14271	7 30	1038	4 00	1167
VERMONT AV AT WILSHIRE BL		CR MO	04/17/67				MANUAL COUNT		
				NORTH		7 15	1210	4 45	1233
				SOUTH		7 15	1223	4 45	1070
VERMONT AV AT WILSHIRE BL	C00 4040 44	CR MO	11/13/67	TOTAL	29342	7 30	2341	4 30	2295
				NORTH	15155	7 45	1204	4 45	1254
				SOUTH	14187	7 15	1159	4 00	1131
VERMONT AV AT 1ST ST		CR WE	03/01/67				MANUAL COUNT		
				NORTH		7 30	1054	4 45	1855
				SOUTH		7 15	1893	3 30	1167
VERMONT AV AT 3RD ST	C00 4040 44	CR MO	11/13/67	TOTAL	38424	7 30	3160	4 15	3248
				NORTH	18174	7 15	1093	4 45	1907
				SOUTH	20250	7 45	2080	4 15	1372
VERMONT AV N/O 6TH ST	C00 3040 34	CR WE	02/08/67	TOTAL	1506	7 30	370	4 15	256
				NORTH	446	7 15	92	4 45	124
				SOUTH	1060	7 45	280	4 15	149
VERMONT AV CURB/LANE N/O 6TH ST	C00 1010 11	CR WE	02/08/67	TOTAL	35482	7 30	2812	4 30	2527
				NORTH	16354	7 15	1156	4 45	1312
				SOUTH	19128	7 30	1681	4 00	1256
VERMONT AV S/O 8TH ST	C00 3030 32	CR TU	02/07/67	TOTAL	1305	7 30	362	4 45	336
				NORTH	900	7 30	312	4 30	199
				SOUTH	405	7 00	55	4 45	139
VERMONT AV S/O 8TH ST	C00 1010 11	CR TU	02/07/67	TOTAL	29791	7 15	2130	4 30	2439
				NORTH	14133	7 15	1180	4 45	1105
				SOUTH	15658	7 00	955	4 15	1391

LOCATION	DATE	DIR	VOLUME	AM	PEAK	PM
VERMONT AV S/O 20TH ST	J02 3030 33	CR TH	11/09/67	TOTAL	33470	7 15 2538 4 30 2713
				NORTH	15474	7 15 1476 4 30 1113
				SOUTH	17996	7 15 1062 4 30 1600
VERMONT AV N/O 23RD ST	C00 3030 32	CR FR	11/10/67	TOTAL	25842	7 15 1893 4 30 2148
				NORTH	13412	7 15 1173 4 30 995
				SOUTH	12430	7 45 766 3 45 1162
VERMONT AV AT 24TH ST		CR FR	06/30/67			MANUAL COUNT
				NORTH		7 15 945 4 15 836
				SOUTH		7 45 553 4 00 1065
VERMONT AV AT 79TH ST	G04 3939 44	CR FR	07/14/67	TOTAL	23528	7 15 1258 4 45 1999
				NORTH	11926	7 00 912 4 15 814
				SOUTH	11602	10 45 591 4 45 1187
VERMONT AV AT 94TH ST		SR TU	12/19/67			MANUAL COUNT
				NORTH		7 00 978 4 00 894
				SOUTH		7 00 454 5 00 1426
VERMONT AV N/O 135TH ST	G82 2932 22	SR FR	01/06/67	TOTAL	14151	6 45 1165 4 00 1306
				NORTH	7380	6 45 759 4 00 698
				SOUTH	6771	6 30 407 4 45 697
VERMONT AV AT 190TH ST	404 3440 33	PS WE	10/11/67	TOTAL	8135	7 00 864 4 00 866
				NORTH	4172	7 00 480 3 15 526
				SOUTH	3963	6 45 399 4 30 418
VERNON AV AT AVALON BL	C00 2020 22	CR MO	03/27/67	TOTAL	14318	7 00 962 4 15 1098
				EAST	7453	7 00 618 2 15 512
				WEST	6865	10 00 413 4 00 655
VERNON AV AT BROADWAY	C00 3030 22	CR TH	08/31/67	TOTAL	20567	9 45 1104 4 15 1508
				EAST	11348	9 45 653 4 15 773
				WEST	9219	10 15 468 4 15 735
VERNON AV AT BROADWAY	C00 3030 22	CR FR	09/01/67	TOTAL	23866	11 15 1235 4 15 1742
				EAST	13171	11 15 699 4 30 876
				WEST	10695	11 15 536 4 15 874

L O C A T I O N			DATE	DIR	VOLUME	AM	PEAK	PM	
VERNON AV AT BROADWAY	C00 3030 22	CR TH	10/05/67	TOTAL	20217	7 15	1128	4 15	1638
				EAST	11043	7 15	652	4 15	801
				WEST	9174	7 00	495	4 00	862
VERNON AV AT BROADWAY		CR TH	10/05/67				MANUAL COUNT		
				EAST		7 45	686	4 15	867
				WEST		7 00	455	4 00	888
VERNON AV AT CENTRAL AV	C00 2020 22	CR MO	03/27/67	TOTAL	13493	6 45	995	4 00	1116
				EAST	7777	6 15	690	1 45	636
				WEST	5716	9 45	352	4 00	642
VERNON AV AT CENTRAL AV		MS WE	09/27/67				MANUAL COUNT		
				EAST		7 00	476	4 15	415
				WEST		7 00	362	4 00	585
VERNON AV AT CRENSHAW BL	300 2831 22	WR TH	01/26/67	TOTAL	12042	7 30	1101	4 45	1301
				EAST	5713	7 30	773	3 45	441
				WEST	6329	7 30	328	4 45	909
VERNON AV AT FIGUEROA ST	C00 2729 22	CR TH	08/31/67	TOTAL	22650	6 45	1379	4 15	1665
				EAST	10945	6 45	915	7 00	630
				WEST	11705	9 45	671	4 15	1066
VERNON AV AT FIGUEROA ST	C00 2729 22	CR FR	09/01/67	TOTAL	26960	7 30	1237	4 30	1938
				EAST	13036	7 30	805	6 45	792
				WEST	13924	11 15	644	4 30	1208
VERNON AV AT LINCOLN BL	200 1518 11	WR MO	03/20/67	TOTAL	938	11 15	62	4 30	84
				EAST	437	10 45	32	3 30	37
				WEST	501	11 15	35	4 15	54
VERNON AV AT NORMANDIE AV	C00 2828 22	CR FR	08/18/67	TOTAL	18787	7 00	1026	4 45	1545
				EAST	8862	7 00	677	3 15	572
				WEST	9925	11 15	453	4 45	1005
VERNON AV AT NORMANDIE AV	C00 2828 22	CR SA	08/19/67	TOTAL	18710	9 30	912	4 00	1144
				EAST	8183	9 30	493	6 30	583
				WEST	10527	11 15	539	8 00	629

LOCATION		DATE	DIR	VOLUME	AM	PEAK	PM
VERNON AV AT SAN PEDRO PL		04/05/67	CR WE		MANUAL COUNT		
				EAST	7 00	599	4 15 495
				WEST	7 15	436	4 30 711
VERNON AV AT SAN PEDRO ST	C00 2020 22	03/23/67	CR TH	TOTAL	6 45	977	4 15 1393
				EAST	6 15	629	4 15 660
				WEST	11 00	433	4 15 733
VERNON AV AT VERMONT AV	C00 2627 22	08/18/67	CR FR	TOTAL	7 15	1270	4 45 1734
				EAST	7 15	831	3 45 623
				WEST	11 15	514	4 45 1125
VERNON AV AT VERMONT AV	C00 2627 22	08/19/67	CR SA	TOTAL	10 15	1161	7 15 1428
				EAST	10 00	598	7 00 657
				WEST	10 15	574	8 00 803
VERNON AV AT WESTERN AV	C00 2828 22	08/18/67	CR FR	TOTAL	7 00	845	4 45 1308
				EAST	7 00	536	4 45 523
				WEST	11 00	409	4 30 788
VERNON AV AT WESTERN AV	C00 2828 22	08/19/67	CR SA	TOTAL	10 30	891	4 15 987
				EAST	9 45	405	6 30 446
				WEST	11 15	505	4 15 558
VERNON AV W/O 8TH AV	C00 2828 22	11/06/67	PS MO	TOTAL	7 30	918	4 45 1100
				EAST	7 30	608	4 30 459
				WEST	10 45	407	5 00 656
VESPER AV AT BURBANK BL	B00 1816 11	02/02/67	VR TH	TOTAL	7 30	184	4 15 292
				NORTH	7 30	117	4 15 169
				SOUTH	8 30	89	4 30 131
VESPER AV AT FRIAR ST		04/24/67	VR MO		MANUAL COUNT		
				NORTH	8 00	261	3 45 292
				SOUTH	7 45	269	3 00 303
VESPER AV AT GILMORE ST		11/17/67	EV FR		MANUAL COUNT		
				NORTH	7 30	290	5 00 472
				SOUTH	8 15	136	4 30 367

L O C A T I O N				DATE	DIR	VOLUME	AM	PEAK	PM		
VESPER AV AT MOORPARK ST			EV MO	07/31/67				MANUAL COUNT			
					NORTH		9 00	38	4 30		
					SOUTH		7 00	15	5 00		
VETERAN AV AT GAYLEY AV	200	2020	11	WR SA	01/21/67	TOTAL	6910	11 15	516	4 00	586
						NORTH	3265	11 15	235	4 00	311
						SOUTH	3645	10 30	298	12 15	331
VETERAN AV AT LEVERING AV	200	2020	11	WR WE	04/05/67	TOTAL	8553	7 45	641	4 45	918
						NORTH	4655	11 15	247	5 15	642
						SOUTH	3898	7 45	412	3 30	297
VETERAN AV AT MONTANA AV	200	2020	11	WR MO	04/24/67	TOTAL	7534	8 00	636	5 00	778
						NORTH	3549	8 00	211	5 15	507
						SOUTH	3985	7 45	427	3 00	308
VETERAN AV S/O SUNSET BL	300	2020	21	WR FR	02/17/67	TOTAL	8440	7 45	612	4 45	866
						NORTH	4606	7 45	309	4 45	588
						SOUTH	3834	7 30	327	2 45	311
VETERAN AV S/O SUNSET BL	300	2020	21	WR SA	02/25/67	TOTAL	7916	11 15	559	4 15	721
						NORTH	3575	11 15	213	4 00	345
						SOUTH	4341	11 15	346	4 30	389
VETERAN AV S/O SUNSET BL	300	2020	21	WR MO	04/24/67	TOTAL	8178	8 00	666	5 15	764
						NORTH	4413	8 15	297	5 15	531
						SOUTH	3765	7 15	429	2 45	293
VETERAN AV AT WEYBURN AV	300	2020	21	WR TU	02/14/67	TOTAL	11830	7 45	1378	5 00	923
						NORTH	6916	7 45	709	5 00	578
						SOUTH	4914	7 45	669	5 00	345
VETERAN AV AT WEYBURN AV				WR FR	02/17/67				MANUAL COUNT		
						NORTH		7 45	734	4 15	579
						SOUTH		7 45	629	4 30	391
VETERAN AV AT WEYBURN AV				WR TH	10/26/67				MANUAL COUNT		
						NORTH		7 30	718	4 45	580
						SOUTH		7 45	611	3 00	346

LOCATION		DATE	DIR	VOLUME	AM	PEAK	PM
VETERAN AV N/O WILSHIRE BL	300 1818 22	WR TH 10/26/67	TOTAL	14707	7 45	1323	5 00 1339
			NORTH	7391	7 30	843	5 00 527
			SOUTH	7316	7 45	499	4 45 813
VETERAN AV AT WILSHIRE BL	C00 20 2	WR FR 02/10/67	TOTAL	12729	7 45	960	4 45 1297
			NORTH	4865	7 45	486	5 00 570
			SOUTH	7864	11 15	482	4 45 736
VETERAN AV AT WILSHIRE BL		WR TU 06/20/67				MANUAL COUNT	
			NORTH		7 45	405	4 30 502
			SOUTH		7 30	446	4 30 697
VIA COLINTA W/O ENROSE AV		SR TH 08/31/67				MANUAL COUNT	
			EAST		7 15	206	5 00 120
			WEST		7 15	46	5 00 242
VIA MARINA S/O WASHINGTON ST		WR TH 08/03/67				MANUAL COUNT	
			NORTH		7 30	283	5 00 587
			SOUTH		7 30	501	5 00 382
VICKSBURG AV AT 98TH ST		WR WE 07/26/67				MANUAL COUNT	
			NORTH		7 30	173	4 45 305
			SOUTH		7 45	337	3 00 79
VICTORIA AV AT LINCOLN BL	100 1515 11	WR MO 03/20/67	TOTAL	637	11 00	54	12 30 88
			EAST	231	7 30	21	12 30 28
			WEST	406	11 00	41	1 00 69
VICTORIA AV AT OLYMPIC BL		WR FR 11/03/67				MANUAL COUNT	
			NORTH		7 00	26	5 00 39
			SOUTH		8 45	18	3 30 36
VICTORY BL AT BELLINGHAM AV		VR FR 03/31/67				MANUAL COUNT	
			EAST		7 30	1421	5 00 1641
			WEST		7 15	941	4 45 1567
VICTORY BL AT BELLINGHAM AV		EV TH 08/24/67				MANUAL COUNT	
			EAST		7 45	1066	4 45 1715
			WEST		7 15	756	4 30 1416

LOCATION		DATE	DIR	VOLUME	AM	PEAK	PM
VICTORY BL AT BELMAR AV	C00 4040 33	12/18/67	WV MO	TOTAL 7731	10 15	451	4 45 944
				EAST 1463	10 15	165	6 15 124
				WEST 6268	6 45	376	4 45 823
VICTORY BL AT CANOGA AV		04/19/67	VR WE				MANUAL COUNT
				EAST	7 00	679	3 30 494
				WEST	7 00	257	4 00 688
VICTORY BL E/O CEDROS AV	D04 3041 34	03/10/67	VR FR	TOTAL 29497	7 30	2181	4 45 2699
				EAST 14626	7 30	1480	4 30 1124
				WEST 14871	11 15	816	4 45 1596
VICTORY BL AT COLDWATER CYN AV		12/20/67	EV WE				MANUAL COUNT
				EAST	7 15	1747	4 45 1263
				WEST	7 30	973	5 00 2017
VICTORY BL AT DE SOTO AV		04/03/67	VR MO				MANUAL COUNT
				EAST	7 00	431	4 00 689
				WEST	7 00	438	3 30 505
VICTORY BL AT DE SOTO AV	B00 1816 11	12/15/67	WV FR	TOTAL 16827	11 15	1229	4 15 1360
				EAST 9210	11 15	710	4 15 816
				WEST 7617	11 15	519	3 30 643
VICTORY BL AT GOODLAND AV		03/21/67	VR TU				MANUAL COUNT
				EAST	7 00	1926	4 30 1357
				WEST	7 15	983	5 00 1957
VICTORY BL AT HAZELTINE AV		06/09/67	VR FR				MANUAL COUNT
				EAST	7 15	1237	4 45 1675
				WEST	7 30	1023	4 45 1778
VICTORY BL AT LAUREL CYN BL		03/31/67	VR FR				MANUAL COUNT
				EAST	7 15	1156	4 15 997
				WEST	7 30	721	4 30 1374
VICTORY BL AT OAKDALE AV		11/15/67	WV WE				MANUAL COUNT
				EAST	7 00	233	3 45 509
				WEST	7 00	663	5 00 456

LOCATION	DATE	DIR	VOLUME	AM	PEAK	PM
VICTORY BL AT PLATT AV	D04 4242 33	PS WE	11/01/67	TOTAL	7656	7 15 461 5 15 757
				EAST	2699	7 00 284 6 15 254
				WEST	4957	11 15 267 5 15 592
VICTORY BL AT RESEDA BL	C00 3250 33	MS TU	10/24/67	TOTAL	16738	7 00 1736 4 45 1668
				EAST	9014	7 00 1073 4 30 773
				WEST	7724	7 00 663 5 30 1002
VICTORY BL W/O RHODES AV	D14 3034 33	VR FR	02/24/67	TOTAL	43663	7 00 3121 4 30 3917
				EAST	22978	7 00 2287 4 15 1689
				WEST	20685	11 15 1120 4 45 2245
VICTORY BL W/O RHODES AV	D14 3034 33	VR SA	02/25/67	TOTAL	35342	11 15 2651 12 00 2765
				EAST	17365	10 15 1342 11 30 1352
				WEST	17977	11 15 1319 3 45 1562
VICTORY BL AT ROYER AV		VR WE	02/08/67			MANUAL COUNT
				EAST	7 15 727 4 00 703	
				WEST	7 45 182 5 00 1017	
VICTORY BL W/O ST CLAIR AV	G02 4432 43	VR FR	02/24/67	TOTAL	33754	7 15 2067 4 30 3102
				EAST	15145	7 00 1083 4 30 1235
				WEST	18609	11 15 990 4 30 1867
VICTORY BL W/O ST CLAIR AV	G02 4432 43	VR SA	02/25/67	TOTAL	29840	11 15 2309 1 45 2359
				EAST	13534	11 15 1078 1 30 1136
				WEST	16306	11 15 1231 4 00 1346
VICTORY BL AT SEPULVEDA BL		VR FR	04/28/67			MANUAL COUNT
				EAST	7 15 1806 4 00 1169	
				WEST	7 30 855 5 00 2230	
VICTORY BL AT SEPULVEDA BL	D04 4039 44	MS WE	10/18/67	TOTAL	27298	7 45 2548 4 30 2349
				EAST	17968	7 45 2106 3 45 1253
				WEST	9330	10 30 539 4 45 1152
VICTORY BL AT SEPULVEDA BL	D04 4039 44	MS SA	10/21/67	TOTAL	28322	11 00 1931 3 45 2072
				EAST	14647	10 15 1157 12 45 1006
				WEST	13675	11 15 906 3 45 1078

LOCATION	DATE	DIR	VOLUME	AM	PEAK	PM
VICTORY BL AT SEPULVEDA BL	D04 4039 44	MS SU	10/22/67	TOTAL	21237	11 15 1359 1 45 1738
				EAST	10766	11 15 710 4 45 916
				WEST	10471	11 15 649 1 30 885
VICTORY BL AT SEPULVEDA BL	D04 4039 44	MS MO	10/23/67	TOTAL	34091	7 00 3001 4 45 2819
				EAST	17826	6 45 2274 3 15 1266
				WEST	16265	11 15 908 4 45 1837
VICTORY BL AT SEPULVEDA BL		MS MO	11/20/67			MANUAL COUNT
				EAST		7 30 2149 4 15 1200
				WEST		7 30 925 4 45 1943
VICTORY BL W/O SYLMAR AV	C00 4031 43	VR MO	06/19/67	TOTAL	26896	7 15 1972 4 15 2264
				EAST	12538	7 15 1200 4 15 999
				WEST	14358	11 15 915 4 45 1298
VICTORY BL AT TOPANGA CANYON BL		VR TU	06/13/67			MANUAL COUNT
				EAST		7 15 1011 3 30 531
				WEST		9 00 243 4 30 1263
VICTORY BL AT TYRONE AV	C00 4040 44	VR MO	01/16/67	TOTAL	28615	7 00 2569 4 15 2736
				EAST	14323	7 00 1645 4 15 1218
				WEST	14292	7 15 931 4 15 1518
VICTORY BL AT VARIEL AV	C00 5020 32	VR MO	06/26/67	TOTAL	9770	7 00 1035 4 00 928
				EAST	4713	11 15 322 4 30 604
				WEST	5057	7 00 885 3 45 424
VICTORY BL AT VINELAND AV	D04 4040 44	MS WE	10/04/67	TOTAL	20217	7 15 1608 4 30 2170
				EAST	9905	7 15 987 4 15 817
				WEST	10312	7 30 639 4 30 1361
VICTORY BL AT VINELAND AV	D04 4040 44	MS TH	10/05/67	TOTAL	20442	7 15 1548 3 45 2081
				EAST	9874	7 15 935 4 15 822
				WEST	10568	8 15 753 3 45 1320
VICTORY BL AT VINELAND AV	D04 4040 44	MS TU	10/10/67	TOTAL	19627	7 15 1550 4 30 2063
				EAST	9438	7 15 967 4 30 771
				WEST	10189	7 15 583 4 30 1292

LOCATION	DATE	DIR	VOLUME	AM	PEAK	PM
VICTORY BL AT VINELAND AV	MS WE 11/08/67			MANUAL COUNT		
		EAST		7 15	1106	4 30 926
		WEST		7 00	641	4 15 1438
VICTORY BL AT WOODLAKE AV	VR MO 03/13/67			MANUAL COUNT		
		EAST		7 00	635	3 30 400
		WEST		7 45	194	4 45 910
VICTORY BL AT WOODLAKE AV	C00 2020 11 VR FR 03/31/67		TOTAL 14191	11 15	802	5 00 1606
		EAST	5787	7 15	605	3 15 452
		WEST	8404	11 15	503	5 00 1185
VICTORY BL E/O WOODMAN AV	G04 3040 34 PS FR 12/15/67		TOTAL 33650	7 45	2181	4 45 3029
		EAST	17522	7 15	1487	4 30 1385
		WEST	16128	11 15	918	4 45 1648
VICTORY BL AT YOLANDA AV	WV TH 12/21/67			MANUAL COUNT		
		EAST		7 00	630	4 30 605
		WEST		7 00	327	4 45 955
VIEWCREST RD AT MOUND VIEW AV	EV TH 10/19/67			MANUAL COUNT		
		EAST		7 00	9	4 30 11
		WEST		8 30	25	5 00 25
VINC THOMAS BR ON/R E/O PACIFIC AV	G03 27 2 SR FR 03/31/67		TOTAL 4425	6 45	632	3 15 250
			ONE WAY STREET EAST BOUND			
VINC THOMAS BR OFF/R E/O PACIFIC	G03 27 2 SR FR 03/31/67		TOTAL 3985	11 15	273	4 15 621
			ONE WAY STREET WEST BOUND			
VINE ST AT HOLLYWOOD BL	WR WE 10/18/67			MANUAL COUNT		
		NORTH		8 30	390	5 00 1337
		SOUTH		8 00	766	3 30 599
VINE ST N/O MELROSE AV	CR TU 08/22/67			MANUAL COUNT		
		NORTH		8 00	542	5 00 1057
		SOUTH		7 30	689	5 00 858

LOCATION	DATE	DIR	VOLUME	AM	PEAK	PM
VINE ST AT SUNSET BL	WR WE 03/22/67					
				MANUAL COUNT		
		NORTH		8 30	615	4 45 1220
		SOUTH		7 45	886	3 45 800
VINE ST AT SUNSET BL	300 4040 33 WR WE 04/05/67		TOTAL 25857	11 15	1510	5 00 2231
			NORTH 12706	11 15	758	5 00 1374
			SOUTH 13151	7 30	972	3 45 950
VINE ST AT SUNSET BL	WR TH 10/19/67					
				MANUAL COUNT		
		NORTH		8 00	557	5 00 1322
		SOUTH		8 00	947	4 45 811
VINEDALE ST AT GLENOAKS BL	VR TU 02/17/67					
				MANUAL COUNT		
		EAST		7 30	144	4 00 114
		WEST		7 45	39	3 00 28
VINEDALE ST AT GLENOAKS BL	WV TU 08/15/67					
				MANUAL COUNT		
		EAST		7 15	111	4 30 65
		WEST		7 00	28	3 00 22
VINELAND AV AT BURBANK BL	C00 2230 22 EV WE 08/23/67		TOTAL 14034	6 30	1081	12 00 983
			NORTH 8100	11 15	487	5 00 765
			SOUTH 5934	6 15	764	12 00 498
VINELAND AV AT CAMARILLO ST	G04 4836 43 VR TH 02/16/67		TOTAL 12880	7 30	881	4 45 1197
			NORTH 6459	7 30	381	4 30 571
			SOUTH 6421	6 30	524	4 45 642
VINELAND AV AT CHANDLER BL	G03 5030 33 VR TH 03/16/67		TOTAL 12597	7 00	1210	4 45 970
			NORTH 8691	7 15	544	5 00 850
			SOUTH 3906	7 00	743	11 45 238
VINELAND AV AT HATTERAS ST	300 2830 22 VR FR 03/17/67					
				MANUAL COUNT		
		NORTH		7 30	487	4 45 1047
		SOUTH		7 15	789	4 15 895
VINELAND AV AT HATTERAS ST	VR FR 03/17/67		TOTAL 20916	7 15	1557	4 45 1880
			NORTH 9750	7 15	577	5 15 960
			SOUTH 11166	7 15	980	4 30 960

LOCATION			DATE	DIR	VOLUME	AM	PEAK	PM	
VINELAND AV N/O MAGNOLIA BL	606 3848 34	PS FR	11/03/67	TOTAL	22157	11 15	1620	4 30	2016
				NORTH	9708	11 15	608	4 15	931
				SOUTH	12449	11 15	1012	4 30	1095
VINELAND AV AT MOORPARK ST	604 5651 44	VR FR	09/29/67	TOTAL	18171	7 30	1356	4 45	1636
				NORTH	8854	7 45	611	5 00	928
				SOUTH	9317	7 15	765	4 15	740
VINELAND AV AT RIVERSIDE DR	608 5649 44	EV MO	10/02/67	TOTAL	16347	7 15	1492	4 45	1315
				NORTH	7671	7 00	696	4 45	708
				SOUTH	8676	7 15	809	4 00	705
VINELAND AV N/O VANOWEN ST	C00 3542 22	VR WE	02/29/67	TOTAL	20960	7 00	1538	3 45	1990
				NORTH	11029	7 00	658	3 45	1204
				SOUTH	9931	7 00	880	3 30	807
VINELAND AV AT VENTURA BL		VR FR	03/03/67				MANUAL COUNT		
				NORTH		7 45	211	4 45	124
				SOUTH		7 30	506	5 00	313
VINELAND AV AT VENTURA BL		VR TH	06/22/67				MANUAL COUNT		
				NORTH		7 45	137	4 15	197
				SOUTH		7 30	794	4 15	357
VINELAND AV AT VICTORY BL	C00 3541 22	MS WE	10/04/67	TOTAL	17575	7 30	1361	4 30	1569
				NORTH	8856	7 15	595	4 45	862
				SOUTH	8719	7 30	775	3 45	797
VINELAND AV AT VICTORY BL	C00 3541 22	MS TH	10/05/67	TOTAL	17243	7 30	1310	4 30	1543
				NORTH	8714	7 30	590	4 45	863
				SOUTH	8529	7 30	720	3 45	784
VINELAND AV AT VICTORY BL	C00 3541 22	MS FR	10/06/67	TOTAL	18861	7 00	1292	4 45	1699
				NORTH	9424	7 00	603	4 45	911
				SOUTH	9437	7 15	745	3 30	823
VINELAND AV AT VICTORY BL	C00 3541 22	MS SA	10/07/67	TOTAL	15566	11 15	1075	3 30	1219
				NORTH	7688	11 15	545	3 15	605
				SOUTH	7878	11 00	532	3 30	627

LOCATION			DATE	DIR	VOLUME	AM	PEAK	PM	
VINELAND AV AT VICTORY BL	C00 3541 22	MS SU	10/08/67	TOTAL	11312	11 15	732	2 00	883
				NORTH	5551	11 15	415	1 15	459
				SOUTH	5761	10 45	321	2 30	460
VINELAND AV AT VICTORY BL	C00 3541 22	MS MO	10/09/67	TOTAL	17003	7 00	1207	3 45	1578
				NORTH	8701	6 30	629	4 30	803
				SOUTH	8302	7 30	762	3 45	826
VINELAND AV AT VICTORY BL	C00 3541 22	MS TU	10/10/67	TOTAL	16955	7 15	1338	4 45	1554
				NORTH	8581	7 15	606	4 45	843
				SOUTH	8374	7 30	746	3 45	769
VINELAND AV AT VICTORY BL		MS WE	11/08/67						
							MANUAL COUNT		
				NORTH		7 00	686	4 30	935
				SOUTH		7 15	874	4 00	1116
VIRGIL AV AT FOUNTAIN AV		CR TU	02/21/67				MANUAL COUNT		
				NORTH		8 15	314	5 00	1090
				SOUTH		7 30	905	3 15	503
VIRGIL AV S/O MELROSE AV	C00 2828 22	CR TH	02/16/67	TOTAL	17182	7 30	1734	4 45	1962
				NORTH	8150	7 30	452	4 45	1449
				SOUTH	9032	7 15	1306	3 15	652
VIRGIL AV S/O OAKWOOD AV	C00 2828 33	CR TH	02/16/67	TOTAL	15914	7 30	1659	4 45	1878
				NORTH	7451	7 30	419	4 45	1383
				SOUTH	8463	7 30	1240	3 15	579
VIRGIL AV S/O SUNSET BL	C00 2828 33	CR TH	02/16/67	TOTAL	12142	7 30	991	4 45	1225
				NORTH	5992	11 15	360	4 45	853
				SOUTH	6150	7 30	760	3 15	464
VIRGIL AV AT 3RD ST	C00 2828 22	CR MO	07/17/67	TOTAL	12952	7 45	1364	4 30	1532
				NORTH	5642	11 15	323	4 30	1101
				SOUTH	7310	7 45	1144	12 45	472
VIRGIL AV N/O 6TH ST	C00 2828 22	CR TH	02/16/67	TOTAL	11021	7 30	1186	4 30	1248
				NORTH	5130	7 45	300	4 30	837
				SOUTH	5891	7 30	890	4 15	441

LOCATION	DATE	DIR	VOLUME	AM	PEAK	PM			
VISTA ST AT FRANKLIN AV	B00 1515 11	WR WE	03/08/67	TOTAL	288	7 30	28	1 00	28
				NORTH	139	7 30	9	3 15	19
				SOUTH	149	7 30	19	5 45	14
VISTA DEL MAR N/O CENTURY BL	C00 2426 22	WR TH	04/27/67	TOTAL	10844	7 15	1523	5 00	1347
				NORTH	5423	7 15	1164	4 15	394
				SOUTH	5421	7 15	359	5 00	993
VISTA DEL MAR AT CENTURY BL	C00 2723 22	WR TH	10/26/67	TOTAL	9060	7 15	1391	5 00	1139
				NORTH	4690	7 15	1110	4 15	319
				SOUTH	4370	7 30	300	5 00	865
VISTA DEL MAR N/O CULVER BL	B00 1818 11	WR TU	05/02/67	TOTAL	1380	10 30	108	5 15	136
				NORTH	683	10 15	55	5 15	74
				SOUTH	697	10 30	55	4 30	70
VISTA DEL MAR S/O CULVER BL	B00 1818 11	WR MO	05/01/67	TOTAL	671	11 15	44	12 00	83
				NORTH	424	8 00	35	12 00	46
				SOUTH	247	11 15	17	12 00	37
VISTA DEL MAR N/O IMPERIAL HWY	C00 2236 23	WR TH	04/20/67	TOTAL	10247	7 15	1469	4 45	1349
				NORTH	5031	7 15	1047	4 45	384
				SOUTH	5216	7 15	422	4 45	965
VISTA DEL MAR S/O IMPERIAL HWY	C00 2125 22	WR TH	04/27/67	TOTAL	12109	7 15	1737	4 45	1671
				NORTH	6058	7 15	1494	3 30	325
				SOUTH	6051	11 15	261	4 45	1379
VISTA DEL MAR S/O MANCHESTER AV	B00 1818 11	WR MO	05/15/67	TOTAL	2726	11 15	176	3 15	260
				NORTH	743	11 15	44	4 30	76
				SOUTH	1983	11 15	132	3 15	200
VISTA DEL MAR N/O SANDPIPER ST	C00 2426 22	WR TH	04/27/67	TOTAL	10756	7 30	1506	4 45	1339
				NORTH	5439	7 30	1157	4 45	388
				SOUTH	5317	7 30	349	4 45	951
VISTA DEL MAR AT VISTA DEL MAR LN		WR TU	01/17/67				MANUAL COUNT		
				NORTH		7 15	1210	4 00	326
				SOUTH		7 15	220	5 00	915

LOCATION	DATE	DIR	VOLUME	AM	PEAK	PM	
VISTA DEL MAR LANE S/O CULVER BL C00 2120 22	WR MO	05/01/67	TOTAL	7742	7 30	776 4 45	1121
			NORTH	3592	7 30	506 4 15	302
			SOUTH	4150	7 15	279 4 45	847
VISTA DEL MAR LN E/O VISTA DEL MAR	WR TU	01/17/67				MANUAL COUNT	
			EAST		7 45	82 5 00	42
			WEST		7 00	28 4 45	93
VISTA HAVEN RD AT STONEWOOD TER	EV TH	09/28/67				MANUAL COUNT	
			NORTH		8 00	11 3 00	15
			SOUTH		7 45	18 5 00	27
WALL ST S/O 8TH ST B00 2020 11	CR WE	01/18/67	TOTAL	5244	10 30	438 1 30	585
			NORTH	2610	10 15	234 1 30	313
			SOUTH	2634	8 15	240 12 45	328
WARING AV AT SYCAMORE AV	WR MO	06/26/67				MANUAL COUNT	
			EAST		8 15	50 5 00	83
			WEST		7 45	33 4 30	55
WARNER AV AT LORING AV	WR TU	01/17/67				MANUAL COUNT	
			NORTH		7 30	188 3 00	140
			SOUTH		7 30	114 4 30	68
WARREN AV E/O LINCOLN BL B00 1717 11	WR MO	03/20/67	TOTAL	378	7 30	22 12 30	39
			EAST	204	10 30	11 4 45	23
			WEST	174	7 45	15 12 30	19
WARREN AV AT ROSE AV A00 1818 11	WR TH	08/10/67	TOTAL	887	7 30	65 4 15	130
			EAST	459	11 15	25 4 15	97
			WEST	428	7 00	46 12 00	59
WASATCH AV AT CASWELL AV A00 2020 11	WR WE	10/04/67	TOTAL	716	6 45	43 6 00	286
			NORTH	566	6 45	32 6 00	276
			SOUTH	150	7 00	14 12 45	18
WASHINGTON BL AT ARLINGTON AV C00 4040 44	CR TU	08/08/67	TOTAL	15903	11 00	929 4 45	1767
			EAST	6994	11 00	454 4 15	691
			WEST	8909	11 15	478 4 45	1169

L O C A T I O N			DATE	DIR	VOLUME	AM	PEAK	PM	
WASHINGTON BL W/O CENTRAL AV	D04 4332 42	PS FR	09/15/67	TOTAL	22918	7 15	2014	4 15	2913
				EAST	11943	7 00	772	4 15	1807
				WEST	10975	7 30	1329	4 00	1108
WASHINGTON BL AT CENTRAL AV		MS WE	09/27/67				MANUAL COUNT		
				EAST		7 00	785	4 30	1842
				WEST		7 00	1381	4 15	1054
WASHINGTON BL AT CRENSHAW BL	C00 3939 44	CR TU	08/08/67				MANUAL COUNT		
				EAST		7 15	877	4 15	784
				WEST		7 15	596	5 00	1573
WASHINGTON BL AT CRENSHAW BL		CR TU	08/08/67	TOTAL	21664	7 15	1530	4 45	2025
				EAST	10692	7 15	899	4 30	809
				WEST	10972	7 15	631	4 45	1264
WASHINGTON BL AT CRENSHAW BL	C00 4140 44	CR WE	11/29/67	TOTAL	20731	7 30	1845	4 45	1993
				EAST	10647	7 30	1273	4 45	813
				WEST	10084	7 30	572	5 00	1200
WASHINGTON BL AT FAIRFAX AV	C00 4040 44	WR WE	08/09/67	TOTAL	17166	6 45	1493	4 45	1474
				EAST	6688	7 15	526	3 30	630
				WEST	10478	6 30	1005	4 45	919
WASHINGTON BL AT FIGUEROA ST	C00 4040 44	CR TH	08/31/67	TOTAL	18465	7 15	1485	4 15	1982
				EAST	7989	7 15	790	4 15	705
				WEST	10476	11 15	724	4 15	1277
WASHINGTON BL AT FIGUEROA ST	C00 4040 44	CR FR	09/01/67	TOTAL	21022	7 15	1477	4 15	2155
				EAST	8814	7 15	808	4 30	752
				WEST	12208	11 15	757	4 15	1403
WASHINGTON BL AT FIGUEROA ST	C00 4040 44	MS WE	10/18/67	TOTAL	21811	7 30	1818	4 30	2253
				EAST	9096	7 15	1001	4 30	806
				WEST	12715	11 15	873	4 30	1447
WASHINGTON BL AT FIGUEROA ST	C00 4040 44	MS TH	10/19/67	TOTAL	22304	7 15	1707	4 30	2295
				EAST	9071	7 15	942	4 30	801
				WEST	13233	11 00	888	4 30	1494

L O C A T I O N			DATE	DIR	VOLUME	AM	PEAK	PM	
WASHINGTON BL AT FIGUEROA ST	C00 4040 44	MS FR	10/20/67	TOTAL	21769	7 30	1796	4 30	2246
				EAST	9417	7 15	1032	4 30	800
				WEST	12352	11 15	892	4 30	1446
WASHINGTON BL AT FIGUEROA ST	C00 4040 44	MS SA	10/21/67	TOTAL	12729	11 15	977	11 30	998
				EAST	6000	11 15	475	6 15	475
				WEST	6729	11 15	502	2 45	542
WASHINGTON BL AT FIGUEROA ST	C00 4040 44	MS SU	10/22/67	TOTAL	9372	11 15	553	4 15	1023
				EAST	4305	11 15	324	4 15	389
				WEST	5067	10 30	231	4 15	634
WASHINGTON BL AT FIGUEROA ST	C00 4040 44	MS MO	10/23/67	TOTAL	19841	7 30	1637	4 30	2000
				EAST	9058	7 15	989	4 30	796
				WEST	10783	11 15	804	4 30	1204
WASHINGTON BL AT FIGUEROA ST	C00 4040 44	MS TU	10/24/67	TOTAL	19402	7 30	1704	4 15	1907
				EAST	8981	7 15	1080	4 15	763
				WEST	10421	11 15	787	4 30	1190
WASHINGTON BL AT FIGUEROA ST		MS MO	11/13/67				MANUAL	COUNT	
				EAST		7 15	926	4 30	766
				WEST		7 30	690	4 30	1508
WASHINGTON BL AT GARFIELD AV		WR TU	10/31/67				MANUAL	COUNT	
				EAST		7 15	271	4 45	253
				WEST		7 15	271	4 45	460
WASHINGTON BL AT GRAND AV	C00 3939 44	CR TH	08/31/67	TOTAL	19242	7 15	1684	4 30	1975
				EAST	8192	7 15	814	4 30	709
				WEST	11050	7 30	873	4 30	1266
WASHINGTON BL AT GRAND AV	C00 3939 44	CR FR	09/01/67	TOTAL	22135	7 15	1642	4 30	2204
				EAST	9255	7 15	783	4 15	805
				WEST	12880	7 30	891	4 30	1406
WASHINGTON BL AT LA BREA AV	C00 4141 44	WR WE	08/09/67	TOTAL	18350	7 15	1143	4 45	1673
				EAST	8703	7 30	642	4 15	694
				WEST	9647	7 00	531	4 45	997

L O C A T I O N		DATE	DIR	VOLUME	AM	PEAK	PM		
WASHINGTON BL W/O LINCOLN BL	G04 4333 32	WR SA	09/02/67	TOTAL	23446	11 15	1564	1 00	1632
				EAST	9508	9 30	489	4 30	710
				WEST	13938	11 15	1090	11 45	1157
WASHINGTON BL AT LOS ANGELES ST	C00 4040 44	CR TH	08/31/67	TOTAL	20631	7 15	2000	4 15	2223
				EAST	9527	7 15	802	4 15	1046
				WEST	11104	7 15	1198	4 00	1186
WASHINGTON BL AT MAIN ST	C00 4040 44	MS WE	10/18/67	TOTAL	22093	7 15	2115	4 30	2451
				EAST	10109	7 15	859	4 30	1208
				WEST	11984	7 30	1258	4 15	1292
WASHINGTON BL AT MAIN ST	C00 4040 44	MS TH	10/19/67	TOTAL	21734	7 15	2002	4 30	2364
				EAST	9937	7 00	805	4 30	1133
				WEST	11797	7 15	1225	4 00	1242
WASHINGTON BL AT MAIN ST	C00 4040 44	MS FR	10/20/67	TOTAL	23054	7 15	2114	4 30	2588
				EAST	10493	7 00	865	4 30	1319
				WEST	12561	7 30	1261	4 00	1296
WASHINGTON BL AT MAIN ST	C00 4040 44	MS SA	10/21/67	TOTAL	12310	11 15	918	11 30	941
				EAST	5616	11 15	426	6 15	426
				WEST	6694	11 15	492	11 30	534
WASHINGTON BL AT MAIN ST	C00 4040 44	MS SU	10/22/67	TOTAL	8688	11 15	649	4 15	970
				EAST	4112	11 00	263	4 00	667
				WEST	4576	11 15	388	11 45	566
WASHINGTON BL AT MAIN ST	C00 4040 44	MS MO	10/23/67	TOTAL	21845	7 15	1965	4 30	2501
				EAST	10151	7 15	846	4 30	1199
				WEST	11694	7 30	1159	4 15	1319
WASHINGTON BL AT MAIN ST	C00 4040 44	MS TU	10/24/67	TOTAL	22134	7 15	2178	4 30	2400
				EAST	10044	7 15	913	4 30	1114
				WEST	12090	7 30	1289	4 30	1286
WASHINGTON BL AT MAIN ST		MS FR	11/17/67				MANUAL COUNT		
				EAST		7 00	814	5 00	1247
				WEST		7 15	1105	4 30	1369

L O C A T I O N		DATE	DIR	VOLUME	AM	PEAK	PM		
WASHINGTON BL W/O SANTA FE AV	C00 4432 43	CR TH	02/23/67	TOTAL	17112	7 15	1607	4 30	1853
				EAST	8865	7 15	555	4 30	1230
				WEST	8247	7 15	1052	3 30	693
WASHINGTON BL AT SANTEE ST		CR WE	05/31/67				MANUAL COUNT		
				EAST		7 00	804	4 30	1498
				WEST		7 15	1135	4 15	1292
WASHINGTON BL AT SANTEE ST		CR FR	08/11/67				MANUAL COUNT		
				EAST		7 00	984	5 00	1856
				WEST		7 15	1147	4 15	1322
WASHINGTON BL AT SOTO ST	C00 4230 43	PS FR	09/15/67	TOTAL	20277	7 15	1805	4 30	2175
				EAST	9887	10 30	583	4 30	1472
				WEST	10390	7 15	1296	3 30	761
WASHINGTON BL AT STANFORD AV		CR FR	08/25/67				MANUAL COUNT		
				EAST		7 30	1025	3 15	922
				WEST		7 45	562	4 45	1260
WASHINGTON BL AT VERMONT AV	C00 4040 44	CR TU	08/08/67	TOTAL	16611	7 15	1336	4 30	1737
				EAST	8120	7 15	865	4 30	650
				WEST	8491	11 15	518	4 30	1087
WASHINGTON BL E/O VICTORIA AV	B00 2752 12	WR TU	02/14/67	TOTAL	5447	7 30	543	4 15	656
				EAST	3387	7 30	408	4 30	373
				WEST	2060	8 00	163	4 00	320
WASHINGTON BL AT WASHINGTON ST	G04 2533 23	WR TU	02/14/67	TOTAL	12078	7 30	860	4 45	1264
				EAST	3175	7 30	400	4 30	317
				WEST	8903	11 15	520	4 45	955
WASHINGTON BL AT YALE AV		WR FR	08/18/67				MANUAL COUNT		
				EAST		7 15	917	3 30	918
				WEST		7 45	496	4 45	1288
WASHINGTON BL AT 10TH AV		WR WE	01/04/67				MANUAL COUNT		
				EAST		7 30	1018	4 30	854
				WEST		7 15	536	4 45	1555

LOCATION		DATE	DIR	VOLUME	AM	PEAK	PM	
WASHINGTON ST S/O OXFORD AV	C00 4233 31	WR TH 02/02/67	TOTAL	14195	7 30	950	4 45	1241
			NORTH	7640	7 30	700	4 30	560
			SOUTH	6555	11 15	369	4 45	688
WASHINGTON ST AT OXFORD AV		WR FR 08/18/67				MANUAL COUNT		
			EAST		7 15	596	4 30	704
			WEST		8 15	302	5 00	925
WASHINGTON ST E/O PACIFIC AV	C00 3642 23	WR SA 09/23/67	TOTAL	10580	11 15	679	5 00	811
			EAST	4848	11 00	308	4 30	375
			WEST	5732	11 15	373	5 00	453
WASHINGTON ST E/O PACIFIC AV	C00 3642 23	WR SU 09/24/67	TOTAL	10096	11 15	594	2 30	868
			EAST	4714	11 15	287	4 15	407
			WEST	5382	11 15	307	3 15	479
WASHINGTON ST E/O PACIFIC AV	C00 3642 23	WR MO 09/25/67	TOTAL	9347	7 30	869	4 45	900
			EAST	4528	7 30	636	4 30	326
			WEST	4819	11 15	273	4 45	599
WASHINGTON ST E/O PACIFIC AV	C00 3642 23	WR TU 09/26/67	TOTAL	9268	7 30	880	4 45	898
			EAST	4396	7 30	620	4 30	312
			WEST	4872	11 15	263	5 00	596
WASHINGTON ST AT VIA MARINA		WR TH 08/03/67				MANUAL COUNT		
			EAST		7 30	701	4 00	409
			WEST		8 30	208	5 00	608
WASHINGTON ST W/O WASHINGTON BL	D06 4131 32	WR TU 02/14/67	TOTAL	12608	7 30	841	4 45	1068
			EAST	6197	7 30	608	3 30	483
			WEST	6411	11 15	373	4 45	677
WATERFORD ST AT BELOIT AV	A00 1515 11	WR FR 12/08/67	TOTAL	435	8 30	138	6 00	36
			EAST	139	8 30	20	5 00	16
			WEST	296	8 30	118	6 00	22
WATSON AV AT M ST		SR TH 08/03/67				MANUAL COUNT		
			NORTH		7 00	48	3 45	105
			SOUTH		7 30	45	5 00	82

LOCATION			DATE	DIR	VOLUME	AM	PEAK	PM	
WEALTHA AV AT ALLEGHENY ST	A00 1818 11	VR TU	03/07/67	TOTAL	277	10 45	22	4 30	36
				NORTH	136	7 15	13	6 15	23
				SOUTH	141	10 45	13	4 30	28
WEALTHA AV AT WICKS ST	A00 1818 11	VR TU	03/28/67	TOTAL	1092	7 45	47	3 45	660
				NORTH	546	8 00	31	3 45	356
				SOUTH	546	6 30	33	3 30	305
WEDDINGTON ST AT LOUISE AV	A00 1816 11	WV TH	09/28/67	TOTAL	672	8 15	80	3 30	71
				EAST	334	8 00	55	2 30	35
				WEST	338	8 30	31	3 30	40
WEDDINGTON ST W/O VESPER AV NON DIRECTIONAL COUNT	A00 36 1	VR FR	02/10/67	TOTAL	1211	7 45	121	5 45	134
WELBY WAY AT SHELTONDALE AV	A00 1818 11	VR MO	05/22/67	TOTAL	550	7 45	56	6 00	76
				EAST	366	7 45	42	6 00	62
				WEST	184	7 30	18	2 30	24
WELLER ST S/O 1ST ST NON DIRECTIONAL COUNT	A00 41 2	CR WE	05/24/67	TOTAL	1613	10 00	122	4 45	155
WELLER ST S/O 1ST ST	A00 2121 11	CR WE	06/21/67	TOTAL	1699	9 45	122	2 00	160
				NORTH	681	9 45	46	2 15	83
				SOUTH	1018	10 00	76	1 30	89
WELLS DR W/O NATOMA AV NON DIRECTIONAL COUNT	A00 36 2	WV MO	10/02/67	TOTAL	1366	7 45	170	3 00	170
WELLS DR AT SHIRLEY AV	A00 1917 11	WV TH	11/03/67	TOTAL	2143	8 15	193	2 45	258
				EAST	1117	8 15	107	3 00	156
				WEST	1026	8 30	87	2 45	109
WELLS DR AT WINNETKA AV		WV WE	08/08/67				MANUAL COUNT		
				EAST		7 15	113	3 30	107
				WEST		7 00	112	4 30	95

L O C A T I O N		DATE	DIR	VOLUME	AM	PEAK	PM
WELLWORTH AV AT MALCOLM AV		WR TH 03/16/67			MANUAL COUNT		
			EAST		8 15	33	4 30 73
			WEST		8 30	32	3 00 33
WEST BL N/O ADAMS BL	A00 1818 11	WR WE 06/28/67	TOTAL	6262	7 15	377	4 45 691
			NORTH	3151	7 15	226	5 00 315
			SOUTH	3111	7 30	157	4 45 381
WEST BL AT ADAMS BL	B00 1218 11	WR FR 12/22/67	TOTAL	6771	11 15	360	4 15 647
			NORTH	2717	7 15	157	2 30 222
			SOUTH	4054	11 00	215	4 15 440
WEST BL N/O FLORENCE AV	300 2828 22	WR WE 01/04/67	TOTAL	5309	7 30	487	4 30 574
			NORTH	2580	7 30	248	4 30 259
			SOUTH	2729	7 30	239	4 30 315
WEST BL AT JEFFERSON BL	B00 1518 11	WR FR 12/22/67	TOTAL	2759	11 15	136	4 30 262
			NORTH	705	7 15	44	5 45 81
			SOUTH	2054	11 00	105	4 15 200
WEST BL S/O PICO BL	C00 3029 31	WR WE 12/20/67	TOTAL	8255	7 30	505	4 45 846
			NORTH	3910	7 30	315	5 00 341
			SOUTH	4345	10 30	236	4 45 518
WEST BL AT WASHINGTON BL	B00 1820 12	WR TU 12/26/67	TOTAL	6174	11 15	332	4 30 669
			NORTH	2089	6 45	136	4 30 185
			SOUTH	4085	11 15	225	4 45 491
WEST BL S/O 23RD ST	B00 1818 11	WR FR 12/22/67	TOTAL	7550	11 15	429	4 15 714
			NORTH	3887	11 15	231	4 00 319
			SOUTH	3663	11 00	199	4 15 397
WESTBURY DR AT JOLETTE AV		WV MO 12/04/67			MANUAL COUNT		
			EAST		7 15	65	3 30 83
			WEST		7 15	50	4 45 107
WESTBURY DR AT LITHUANIA DR	A00 2020 11	VR TU 05/23/67	TOTAL	661	8 45	52	3 30 97
			EAST	283	8 15	23	3 30 72
			WEST	378	8 45	34	4 45 33

LOCATION			DATE	DIR	VOLUME	AM	PEAK	PM	
WEST CHANNEL RD AT MESA RD	G20 2949 23	WR TU	10/31/67	TOTAL	13863	7 30	1003	5 00	1806
				EAST	5812	7 30	684	2 45	625
				WEST	8051	11 15	439	5 00	1417
WESTERN AV AT ADAMS BL	C00 3032 33	CR FR	08/18/67	TOTAL	29583	7 15	1680	4 30	2263
				NORTH	15285	7 15	1123	4 30	909
				SOUTH	14298	11 15	727	4 30	1354
WESTERN AV AT ADAMS BL	C00 3032 33	CR SA	08/19/67	TOTAL	28729	11 15	1453	6 30	1706
				NORTH	15225	11 15	715	8 00	807
				SOUTH	13504	11 15	738	6 30	939
WESTERN AV AT BEVERLY BL	C00 2828 22	CR MO	11/13/67	TOTAL	25810	7 45	1644	4 45	2065
				NORTH	12889	11 15	712	4 45	1189
				SOUTH	12921	8 00	1025	4 00	912
WESTERN AV S/O CARSON ST	G04 3822 32	PS WE	10/25/67	TOTAL	21018	7 00	1637	3 30	1975
				NORTH	10491	7 00	1043	3 00	942
				SOUTH	10527	7 15	596	4 15	1181
WESTERN AV AT CARSON ST		SR MO	01/16/67				MANUAL COUNT		
				NORTH		7 00	1191	3 00	1089
				SOUTH		7 15	596	4 15	1347
WESTERN AV AT CENTURY BL	C00 3530 22	CR FR	05/19/67	TOTAL	19984	7 15	1381	4 15	1639
				NORTH	10533	7 15	843	4 15	854
				SOUTH	9451	7 00	584	4 45	801
WESTERN AV AT CENTURY BL	C00 3530 22	CR SA	05/20/67	TOTAL	19656	11 15	1432	12 00	1452
				NORTH	10097	11 15	646	3 30	729
				SOUTH	9559	11 15	786	11 45	831
WESTERN AV AT CENTURY BL	C00 3530 22	CR MO	05/22/67	TOTAL	17458	7 00	1297	4 00	1452
				NORTH	9394	7 15	854	3 45	805
				SOUTH	8064	6 30	536	4 30	696
WESTERN AV AT CENTURY BL	C00 3530 23	CR TU	05/23/67	TOTAL	17716	7 00	1324	4 45	1413
				NORTH	9336	7 15	847	3 30	739
				SOUTH	8380	6 45	527	4 45	764

LOCATION			DATE	DIR	VOLUME	AM	PEAK	PM	
WESTERN AV AT CENTURY BL	C00 3530 23	CR WE	05/24/67	TOTAL	17669	7 00	1345	4 30	1503
				NORTH	9383	7 15	830	4 15	763
				SOUTH	8286	7 00	546	4 45	770
WESTERN AV AT CENTURY BL	C00 3530 23	CR TH	05/25/67	TOTAL	17889	7 00	1321	5 00	1391
				NORTH	9452	7 15	821	3 45	729
				SOUTH	8437	7 00	531	5 00	759
WESTERN AV AT CENTURY BL		SR WE	12/06/67				MANUAL COUNT		
				NORTH		7 00	995	4 45	599
				SOUTH		7 30	540	5 00	689
WESTERN AV AT CENTURY BL	C00 1818 11	MS TH	12/28/67	TOTAL	14433	7 00	817	4 30	1133
				NORTH	7904	7 00	552	3 45	615
				SOUTH	6529	11 15	325	5 00	601
WESTERN AV AT EXPOSITION BL	C00 3030 22	CR FR	08/18/67	TOTAL	29389	7 15	1650	4 15	2065
				NORTH	15183	7 00	1138	4 15	987
				SOUTH	14206	11 00	676	4 30	1085
WESTERN AV AT FLORENCE AV	C00 2828 22	MS FR	11/17/67	TOTAL	24040	7 00	1459	5 00	1692
				NORTH	12439	7 00	956	4 15	793
				SOUTH	11601	11 00	594	5 00	926
WESTERN AV AT FLORENCE AV	C00 2828 22	MS SA	11/18/67	TOTAL	25142	11 15	1452	4 30	1661
				NORTH	12636	11 15	731	4 45	833
				SOUTH	12506	11 00	727	4 30	836
WESTERN AV AT FLORENCE AV	C00 2828 22	MS SU	11/19/67	TOTAL	18304	10 30	956	1 30	1204
				NORTH	9302	10 30	497	4 45	587
				SOUTH	9002	10 45	475	1 00	640
WESTERN AV AT FLORENCE AV	C00 2828 22	MS MO	11/20/67	TOTAL	20774	7 15	1492	4 45	1599
				NORTH	10513	7 15	955	3 45	750
				SOUTH	10261	10 15	619	4 45	917
WESTERN AV AT FOUNTAIN AV		CR TU	06/20/67				MANUAL COUNT		
				NORTH		8 15	476	4 45	1021
				SOUTH		7 45	687	3 45	703

LOCATION		DATE	DIR	VOLUME	AM	PEAK	PM	
WESTERN AV AT FRANKLIN AV		06/27/67	WR TU	MANUAL COUNT				
				NORTH	7 30	332	4 45	789
				SOUTH	8 00	1181	4 00	851
				MANUAL COUNT				
WESTERN AV AT GAGE AV		04/20/67	WR TH	NORTH	7 00	1125	4 30	734
				SOUTH	7 00	486	4 30	1105
WESTERN AV AT HOLLYWOOD BL		06/21/67	WR WE	MANUAL COUNT				
				NORTH	8 00	380	5 00	957
				SOUTH	7 45	804	4 45	561
				MANUAL COUNT				
WESTERN AV AT JEFFERSON BL	C00 2828 22	08/31/67	CR TH	TOTAL	7 15	1750	4 45	1855
				NORTH	7 15	1263	4 30	793
				SOUTH	11 00	650	4 45	1070
WESTERN AV AT JEFFERSON BL	C00 2828 22	09/01/67	CR FR	TOTAL	7 00	1646	4 30	2051
				NORTH	7 00	1156	4 30	899
				SOUTH	11 15	711	4 15	1155
WESTERN AV AT JEFFERSON BL	C00 2828 22	12/14/67	CR TH	TOTAL	7 15	1692	4 30	2020
				NORTH	7 15	1158	4 30	894
				SOUTH	8 00	569	4 30	1126
WESTERN AV AT MELROSE AV	C00 3030 22	11/20/67	CR MO	TOTAL	7 45	1642	4 45	1766
				NORTH	11 15	654	5 15	1049
				SOUTH	7 45	1108	3 45	781
WESTERN AV N/O OLYMPIC BL	C00 3030 22	10/27/67	CR FR	TOTAL	7 30	1902	4 30	2107
				NORTH	7 30	1131	5 00	976
				SOUTH	11 15	855	4 30	1153
WESTERN AV N/O OLYMPIC BL	C00 3030 22	10/28/67	CR SA	TOTAL	11 15	1476	4 00	1562
				NORTH	11 00	725	4 30	877
				SOUTH	11 15	753	3 45	772
WESTERN AV N/O OLYMPIC BL	C00 3030 22	10/29/67	CR SU	TOTAL	11 15	1079	4 45	1319
				NORTH	11 15	509	6 30	703
				SOUTH	11 15	570	1 00	661

L O C A T I O N		DATE	DIR	VOLUME	AM	PEAK	PM		
WESTERN AV AT PACIFIC COAST HWY	G04 4040 33	MS TH	11/16/67	TOTAL	21111	7 15	1689	4 30	1798
				NORTH	12543	7 15	1148	4 30	1044
				SOUTH	8568	7 00	554	5 00	776
WESTERN AV AT PACIFIC COAST HWY	G04 4040 33	MS FR	11/17/67	TOTAL	22456	7 15	1773	4 45	1777
				NORTH	13077	7 15	1195	4 45	973
				SOUTH	9379	7 15	578	4 45	804
WESTERN AV AT PACIFIC COAST HWY	G04 4040 33	MS SA	11/18/67	TOTAL	20700	10 30	1384	4 15	1585
				NORTH	11871	10 30	842	4 15	893
				SOUTH	8829	11 15	573	4 30	694
WESTERN AV AT PACIFIC COAST HWY	G04 4040 33	MS SU	11/19/67	TOTAL	15186	11 15	1010	3 30	1340
				NORTH	9098	11 00	605	1 45	795
				SOUTH	6088	11 15	407	3 15	551
WESTERN AV AT PACIFIC COAST HWY	G04 4040 33	MS MO	11/20/67	TOTAL	19815	7 15	1642	4 15	1708
				NORTH	11745	7 30	1123	4 00	944
				SOUTH	8070	7 15	536	4 45	794
WESTERN AV AT PACIFIC COAST HWY	G04 4040 33	MS TU	11/21/67	TOTAL	19590	7 30	1914	4 45	1639
				NORTH	11489	7 30	1249	3 15	896
				SOUTH	8101	7 30	665	4 45	810
WESTERN AV AT PACIFIC COAST HWY		SR WE	12/13/67	MANUAL COUNT					
				NORTH		7 15	1048	4 00	947
				SOUTH		7 30	507	4 15	845
WESTERN AV AT PARK WESTERN DR	G03 4242 33	SR MO	04/03/67	TOTAL	22424	7 15	2004	2 45	1791
				NORTH	11242	7 00	1207	2 30	839
				SOUTH	11182	7 30	839	3 00	970
WESTERN AV AT PARK WESTERN DR		SR TH	10/26/67	MANUAL COUNT					
				NORTH		7 15	1317	4 45	1038
				SOUTH		7 30	865	3 15	1043
WESTERN AV N/O PASEO DEL MAR	J00 2626 11	SR FR	04/21/67	TOTAL	956	7 30	51	5 45	94
				NORTH	348	7 30	37	6 00	31
				SOUTH	608	11 00	33	5 45	69

LOCATION			DATE	DIR	VOLUME	AM	PEAK	PM	
WESTERN AV N/O PASEO DEL MAR	G52 3238 21	SR WE	07/26/67	TOTAL	3758	11 00	257	2 30	304
				NORTH	1930	11 00	140	1 45	175
				SOUTH	1828	11 15	118	5 15	190
WESTERN AV AT SANTA BARBARA AV	C00 2828 22	CR FR	08/11/67	TOTAL	26398	7 15	1411	4 45	1791
				NORTH	12825	7 15	948	4 30	780
				SOUTH	13573	11 15	687	4 45	1019
WESTERN AV AT SANTA BARBARA AV	C00 2828 22	CR SA	08/12/67	TOTAL	28185	11 15	1397	7 15	1613
				NORTH	13561	11 00	677	7 30	796
				SOUTH	14624	11 15	735	7 00	844
WESTERN AV AT SANTA BARBARA AV	C00 2828 22	MS WE	10/18/67	TOTAL	23396	7 15	1629	4 45	1730
				NORTH	11717	7 15	1108	4 30	771
				SOUTH	11679	11 00	620	4 45	968
WESTERN AV AT SANTA BARBARA AV	C00 2828 22	MS TH	10/19/67	TOTAL	23250	7 00	1568	4 45	1714
				NORTH	11632	7 15	1063	4 45	799
				SOUTH	11618	10 45	588	4 45	915
WESTERN AV AT SANTA BARBARA AV	C00 2828 22	MS FR	10/20/67	TOTAL	26027	7 15	1730	4 30	1954
				NORTH	13047	7 15	1171	4 30	876
				SOUTH	12980	11 15	633	4 30	1078
WESTERN AV AT SANTA BARBARA AV	C00 2828 22	MS SA	10/21/67	TOTAL	28154	11 15	1512	4 00	1646
				NORTH	13853	11 00	744	4 00	806
				SOUTH	14301	11 15	781	2 30	850
WESTERN AV AT SANTA BARBARA AV	C00 2828 22	MS SU	10/22/67	TOTAL	25124	11 15	1257	2 45	1591
				NORTH	12071	11 15	599	2 30	765
				SOUTH	13053	11 15	658	12 15	849
WESTERN AV AT SANTA BARBARA AV	C00 2828 22	MS MO	10/23/67	TOTAL	23444	7 15	1565	4 30	1839
				NORTH	11773	7 00	1078	4 15	808
				SOUTH	11671	11 00	614	4 45	1049
WESTERN AV AT SANTA BARBARA AV		MS FR	11/17/67				MANUAL COUNT		
				NORTH		7 15	1102	4 30	898
				SOUTH		8 30	551	4 45	1062

LOCATION		DATE	DIR	VOLUME	AM	PEAK	PM
WESTERN AV AT SUNSET BL		08/01/67	CR TU		MANUAL COUNT		
				NORTH	9 00	415	5 00 899
				SOUTH	7 45	775	3 30 621
WESTERN AV N/O VENICE BL	C00 2828 22	11/13/67	CR MO	TOTAL	7 45	2118	4 45 2319
				NORTH	7 45	1294	4 45 1052
				SOUTH	7 15	897	4 45 1267
WESTERN AV AT VERNON AV	C00 2828 22	08/31/67	CR TH	TOTAL	7 15	1442	4 15 1683
				NORTH	7 15	1016	4 15 788
				SOUTH	11 15	572	5 00 979
WESTERN AV AT VERNON AV	C00 2828 22	09/01/67	CR FR	TOTAL	7 15	1480	4 45 1887
				NORTH	7 00	1036	7 00 916
				SOUTH	11 15	610	4 45 1028
WESTERN AV S/O WASHINGTON BL	C00 2828 22	08/19/67	CR SA	TOTAL	11 15	2141	3 00 2318
				NORTH	11 15	1069	7 30 1228
				SOUTH	11 15	1072	3 00 1188
WESTERN AV N/O 1ST ST S P	G15 3340 24	11/29/67	MS WE	TOTAL	7 30	1592	4 30 2204
				NORTH	7 30	928	4 30 1124
				SOUTH	8 15	683	4 45 1093
WESTERN AV N/O 1ST ST S P	G15 3340 24	11/30/67	MS TH	TOTAL	7 30	1596	4 30 1974
				NORTH	7 30	923	4 15 988
				SOUTH	7 30	673	4 45 1021
WESTERN AV N/O 1ST ST S P	G15 3340 24	12/01/67	MS FR	TOTAL	7 30	1597	4 30 2357
				NORTH	7 30	928	4 30 1180
				SOUTH	8 15	676	4 45 1180
WESTERN AV N/O 1ST ST S P	G15 3340 24	12/02/67	MS SA	TOTAL	11 15	1887	3 45 2118
				NORTH	11 15	1012	12 15 1076
				SOUTH	11 15	875	3 45 1086
WESTERN AV N/O 1ST ST S P	G15 3340 24	12/03/67	MS SU	TOTAL	10 45	1682	4 15 2062
				NORTH	10 45	855	12 15 1110
				SOUTH	10 45	827	2 00 978

LOCATION			DATE	DIR	VOLUME	AM	PEAK	PM	
WESTERN AV N/O 1ST ST S P	G15 3340 24	MS MO	12/04/67	TOTAL	23217	7 45	1589	4 45	2052
				NORTH	11959	7 30	925	4 30	1024
				SOUTH	11258	8 00	690	4 45	1064
WESTERN AV N/O 1ST ST S P	G15 3340 24	MS TU	12/05/67	TOTAL	23412	7 30	1588	4 30	2184
				NORTH	12054	7 30	908	4 45	1136
				SOUTH	11358	7 45	681	4 30	1065
WESTERN AV S/O 20TH ST	C00 2828 22	CR MO	11/13/67	TOTAL	37285	7 15	2581	4 30	2954
				NORTH	18471	7 45	1453	4 45	1452
				SOUTH	18814	7 00	1198	4 15	1519
WESTERN AV N/O 24TH ST	C00 2828 22	CR MO	11/13/67	TOTAL	25899	7 15	1798	4 30	2109
				NORTH	13020	7 00	1208	3 45	921
				SOUTH	12879	11 15	729	4 30	1210
WESTERN AV AT 25TH ST S P	C00 2240 23	MS TH	11/30/67	TOTAL	6045	7 30	309	4 30	673
				NORTH	1259	7 30	115	3 45	122
				SOUTH	4786	11 15	211	4 45	584
WESTERN AV AT 25TH ST S P	C00 2240 23	MS FR	12/01/67	TOTAL	7186	8 00	386	5 00	745
				NORTH	1641	7 30	137	3 30	142
				SOUTH	5545	8 00	264	5 00	644
WESTERN AV AT 25TH ST S P	C00 2240 23	MS SA	12/02/67	TOTAL	7839	11 00	492	12 15	675
				NORTH	2133	11 15	136	2 30	205
				SOUTH	5706	11 00	367	12 30	500
WESTERN AV AT 25TH ST S P	C00 2240 23	MS SU	12/03/67	TOTAL	7975	11 15	596	2 30	879
				NORTH	2608	11 15	177	3 45	349
				SOUTH	5367	11 15	419	2 30	535
WESTERN AV AT 25TH ST S P	C00 2240 23	MS MO	12/04/67	TOTAL	6265	8 15	345	5 30	652
				NORTH	1378	7 15	140	4 00	123
				SOUTH	4887	8 15	243	5 30	579
WESTERN AV AT 25TH ST S P	C00 2240 23	MS TU	12/05/67	TOTAL	6421	7 45	334	5 15	665
				NORTH	1375	7 30	137	4 00	129
				SOUTH	5046	11 15	224	5 15	589

LOCATION		DATE	DIR	VOLUME	AM	PEAK	PM	
WESTERN AV AT 25TH ST S P	C00 2240 23	12/06/67	MS WE	TOTAL	6331	8 15	332 5 00	655
				NORTH	1379	7 15	135 3 30	125
				SOUTH	4952	8 15	236 5 00	566
WESTERN AV AT 37TH PL		05/22/67	WR MO				MANUAL COUNT	
				NORTH		7 30	1130 4 30	979
				SOUTH		7 30	686 4 45	1390
WESTERN AV AT 38TH PL		07/26/67	WR WE				MANUAL COUNT	
				NORTH		7 00	1279 4 45	1044
				SOUTH		7 15	532 4 30	1099
WESTERN AV AT 38TH ST	C00 2828 22	12/12/67	CR TU	TOTAL	26016	7 15	1753 4 00	2126
				NORTH	13647	7 00	1241 4 00	990
				SOUTH	12369	11 15	656 4 15	1151
WESTERN AV AT 52ND ST		11/08/67	SR WE				MANUAL COUNT	
				NORTH		7 15	1044 4 30	827
				SOUTH		7 00	588 4 30	973
WESTERN AV AT 53RD ST		11/09/67	SR TH				MANUAL COUNT	
				NORTH		7 15	1073 4 30	894
				SOUTH		7 15	553 5 00	908
WESTERN AV AT 190TH ST	C00 4343 43	11/14/67	MS TU	TOTAL	23241	6 45	2255 3 30	2431
				NORTH	11029	6 45	1021 4 00	1276
				SOUTH	12212	6 30	1259 3 15	1206
WESTERN AV AT 190TH ST	C00 4343 43	11/15/67	MS WE	TOTAL	23456	7 15	2148 3 30	2355
				NORTH	11162	7 00	1003 3 45	1255
				SOUTH	12294	7 15	1160 3 15	1170
WESTERN AV AT 190TH ST	C00 4343 43	11/16/67	MS TH	TOTAL	23920	7 15	2102 3 30	2366
				NORTH	11448	7 00	1001 3 45	1251
				SOUTH	12472	7 15	1130 3 15	1152
WESTERN AV AT 190TH ST	C00 4343 43	11/17/67	MS FR	TOTAL	25274	7 00	2256 3 30	2451
				NORTH	12035	7 00	1011 3 45	1322
				SOUTH	13239	6 45	1263 3 00	1157

LOCATION			DATE	DIR	VOLUME	AM	PEAK	PM	
WESTERN AV AT 190TH ST	C00 4343 43	MS SA	11/18/67	TOTAL	19554	11 15	1326	3 15	1506
				NORTH	9627	11 15	628	3 15	776
				SOUTH	9927	11 15	698	3 30	735
WESTERN AV AT 190TH ST	C00 4343 43	MS SU	11/19/67	TOTAL	12695	11 15	764	2 45	1093
				NORTH	6043	11 15	383	2 45	535
				SOUTH	6652	11 15	381	2 15	582
WESTERN AV AT 190TH ST	C00 4343 43	MS MO	11/20/67	TOTAL	21730	7 00	2078	3 45	2332
				NORTH	9806	7 00	950	4 00	1251
				SOUTH	11924	7 00	1128	3 30	1147
WESTERN AV AT 228TH ST	C16 2828 22	SR MO	04/03/67	TOTAL	21470	7 15	1806	4 00	2100
				NORTH	10164	7 15	1118	3 00	915
				SOUTH	11306	7 15	688	4 15	1420
WESTERN AV AT 240TH ST	J15 2831 22	SR FR	11/10/67	TOTAL	19339	7 15	1343	4 15	1591
				NORTH	8602	7 15	753	3 00	669
				SOUTH	10737	7 15	590	4 15	1107
WESTERN AV AT 253RD ST		SR TU	04/04/67				MANUAL COUNT		
				NORTH		7 15	834	3 00	671
				SOUTH		7 15	576	4 30	924
WESTFALL DR AT BALLINA CYN RD	A00 1818 11	WV TH	09/28/67	TOTAL	607	8 00	51	5 15	97
				EAST	107	7 30	19	2 00	13
				WEST	500	8 15	37	5 15	89
WESTGATE AV AT KEARSARGE ST		WR WE	06/07/67				MANUAL COUNT		
				NORTH		7 30	64	4 45	71
				SOUTH		8 15	94	5 00	71
WESTHOLME AV W/O HILGARD AV	300 1818 22	WR MO	04/24/67	TOTAL	4653	7 30	555	4 45	537
				EAST	2235	11 15	116	4 45	376
				WEST	2418	7 30	473	12 30	194
WESTHOLME AV AT HILGARD AV	300 1920 21	WR TU	04/04/67	TOTAL	3642	7 30	269	4 30	485
				EAST	2463	11 15	145	4 15	389
				WEST	1179	7 30	168	4 45	109

LOCATION		DATE	DIR	VOLUME	AM	PEAK	PM		
WESTHOLME AV AT KINNARD AV		04/14/67	WR FR		MANUAL COUNT				
				NORTH	7 30	110	5 00	138	
				SOUTH	8 15	151	4 15	154	
WESTHOLME AV AT ROCHESTER AV		02/03/67	WR FR		MANUAL COUNT				
				NORTH	7 45	167	4 45	116	
				SOUTH	7 15	112	5 00	209	
WESTHOLME AV AT WELLWORTH AV		02/08/67	WR WE		MANUAL COUNT				
				NORTH	7 45	158	5 00	104	
				SOUTH	7 45	91	4 45	198	
WESTLAKE AV AT OLYMPIC BL		11/02/67	CR TH		MANUAL COUNT				
				NORTH	8 30	48	3 15	27	
				SOUTH	8 45	57	4 15	113	
WESTLAKE AV N/O 6TH ST	B00 2525 11	04/28/67	CR FR	TOTAL	5533	8 15	458	4 15	501
				NORTH	2494	11 15	170	5 00	307
				SOUTH	3039	8 15	349	1 45	232
WESTLAWN AV AT GILMORE AV	B00 1616 11	03/13/67	WR MO	TOTAL	689	8 30	65	3 00	92
				NORTH	374	8 30	43	3 15	47
				SOUTH	315	8 15	23	3 00	52
WESTMINSTER AV N/O CABRILLO AV NON DIRECTIONAL COUNT	B00 52 1	01/25/67	WR WE	TOTAL	2265	11 15	163	3 45	226
WESTMINSTER AV N/O WASHINGTON BL	B00 1414 11	02/02/67	WR TH	TOTAL	1431	11 15	78	4 45	124
				NORTH	882	11 15	53	5 00	85
				SOUTH	549	10 15	36	4 00	54
WESTMORELAND AV AT 8TH ST		02/14/67	CR TU		MANUAL COUNT				
				NORTH	7 45	204	4 00	245	
				SOUTH	7 30	174	4 30	295	
WESTMONT DR W/O GAFFEY ST	C00 3232 22	04/03/67	SR MO	TOTAL	2882	6 30	234	4 15	282
				EAST	1466	6 30	210	3 00	98
				WEST	1416	8 00	82	4 30	185

LOCATION	DATE	DIR	VOLUME	AM	PEAK	PM
WESTWOOD BL AT COVENTRY PL	WR TH 01/12/67			MANUAL COUNT		
		NORTH		7 30	698	5 00 517
		SOUTH		7 30	388	4 30 938
WESTWOOD BL AT KINROSS AV 605 3034 33	WR FR 02/10/67	TOTAL	24648	11 15	1512	4 30 1848
		NORTH	13365	7 45	1126	7 00 1137
		SOUTH	11283	11 15	757	4 15 1023
WESTWOOD BL AT LE CONTE AV 606 3630 33	WR SA 02/11/67	TOTAL	12904	11 15	850	8 45 1016
		NORTH	8111	11 00	563	7 00 812
		SOUTH	4793	11 15	296	8 45 770
WESTWOOD BL AT LE CONTE AV 606 3730 32	WR MO 04/24/67	TOTAL	18181	11 15	1485	12 00 1738
		NORTH	9486	9 45	927	12 30 924
		SOUTH	8695	11 15	738	4 30 1119
WESTWOOD BL AT NATIONAL BL	WR TH 02/23/67			MANUAL COUNT		
		NORTH		7 30	455	5 00 381
		SOUTH		7 30	342	4 30 802
WESTWOOD BL AT WILSHIRE BL C00 4046 34	WR FR 02/10/67	TOTAL	25822	11 15	1579	4 45 1907
		NORTH	11879	7 45	824	7 15 916
		SOUTH	13943	11 15	911	3 00 1064
WESTWOOD BL AT WILSHIRE BL	WR TU 06/27/67			MANUAL COUNT		
		NORTH		7 45	735	4 45 632
		SOUTH		7 30	473	4 45 1262
WESTWOOD PLAZA S/O SUNSET BL 622 3030 33	WR SA 02/11/67	TOTAL	5939	10 45	261	7 00 875
		NORTH	2665	11 15	112	8 45 414
		SOUTH	3274	9 45	159	7 00 810
WESTWOOD PLAZA S/O SUNSET BL 622 3030 33	WR MO 04/24/67	TOTAL	8124	7 45	960	4 30 825
		NORTH	3951	11 15	458	4 45 715
		SOUTH	4173	9 15	776	12 00 275
WESTWOOD PLAZA S/O SUNSET BL	WR TH 07/20/67			MANUAL COUNT		
		NORTH		8 15	119	4 30 522
		SOUTH		8 00	458	4 45 79

LOCATION		DATE	DIR	VOLUME	AM	PEAK	PM
WEYBURN AV E/O VETERAN AV	C00 2222 22	02/14/67	WR TU	TOTAL	8288	8 00	829
				EAST	3944	7 45	291
				WEST	4344	11 15	671
WEYBURN AV E/O VETERAN AV		02/17/67	WR FR			MANUAL COUNT	
				EAST	678	4 30	257
				WEST	123	5 00	1012
WEYBURN AV E/O VETERAN AV		10/26/67	WR TH			MANUAL COUNT	
				EAST	656	4 45	212
				WEST	133	4 45	728
WEYMOUTH AV AT AVERILL PARK DR		03/21/67	SR TU			MANUAL COUNT	
				NORTH	121	4 30	223
				SOUTH	116	4 45	197
WEYMOUTH AV AT 6TH ST S P		07/27/67	SR TH			MANUAL COUNT	
				NORTH	218	4 30	349
				SOUTH	284	4 30	370
WEYMOUTH AV AT 6TH ST S P		08/21/67	SR MO			MANUAL COUNT	
				NORTH	191	4 30	384
				SOUTH	272	4 45	336
WHEATLAND AV AT LA TUNA CYN RD	A00 2014 11	08/15/67	EV TU	TOTAL	1157	6 45	235
				NORTH	901	8 30	216
				SOUTH	256	6 45	35
WHEATLAND AV AT PENROSE ST		03/29/67	VR WE			MANUAL COUNT	
				NORTH	22	4 30	32
				SOUTH	58	4 15	31
WHEATLAND AV AT PENROSE ST	A00 1818 11	08/15/67	EV TU	TOTAL	916	8 00	73
				NORTH	322	8 30	40
				SOUTH	594	7 45	44
WHITE OAK AV S/O CHASE ST	A00 1414 11	09/28/67	WV TH	TOTAL	2780	7 15	285
				NORTH	1573	7 00	173
				SOUTH	1207	7 30	119

L O C A T I O N		DATE	DIR	VOLUME	AM	PEAK	PM		
WHITE OAK AV AT LAHEY ST		VR WE	06/14/67		MANUAL COUNT				
				NORTH	7 30	132	3 00	203	
				SOUTH	7 15	283	3 30	156	
WHITE OAK AV N/O OXNARD ST	D04 3040 23	VR TH	03/16/67	TOTAL	16251	7 15	1634	4 30	1455
				NORTH	8348	7 15	1007	4 00	734
				SOUTH	7903	7 15	627	4 30	726
WHITE OAK AV AT SHERMAN WAY	C00 3737 12	VR MO	03/13/67	TOTAL	10272	7 15	900	4 30	958
				NORTH	5846	7 15	490	4 30	604
				SOUTH	4426	7 00	419	4 30	354
WHITE OAK AV N/O SUPERIOR ST	A00 2020 11	VR TU	09/12/67	TOTAL	268	9 00	22	5 00	93
				NORTH	114	10 45	8	5 00	45
				SOUTH	154	9 00	14	4 15	53
WHITE OAK AV N/O VENTURA BL	200 1717 11	VR MO	01/09/67	TOTAL	11833	7 30	958	4 45	932
				NORTH	5618	7 30	506	4 45	459
				SOUTH	6215	11 15	481	2 45	498
WHITE OAK AV N/O VENTURA BL	200 1717 11	VR FR	01/13/67	TOTAL	12607	7 45	912	5 00	1014
				NORTH	6076	7 45	473	5 00	490
				SOUTH	6531	8 15	484	4 45	526
WHITE OAK AV N/O VENTURA BL	200 1717 11	VR TU	01/17/67	TOTAL	11672	7 30	939	2 30	919
				NORTH	5566	7 30	463	2 30	449
				SOUTH	6106	7 45	506	3 15	473
WHITE OAK AV N/O VENTURA BL	200 1717 11	VR WE	01/18/67	TOTAL	11994	7 45	999	3 00	911
				NORTH	5483	7 45	454	3 00	426
				SOUTH	6511	8 15	607	3 00	485
WHITE OAK AV N/O VENTURA BL	200 1717 11	VR TH	01/19/67	TOTAL	11785	8 00	843	2 45	997
				NORTH	5656	8 00	433	2 45	466
				SOUTH	6129	8 15	420	3 00	540
WHITE OAK AV N/O VENTURA BL	200 1717 11	VR FR	01/20/67	TOTAL	12526	8 00	893	4 45	1013
				NORTH	5968	7 45	459	4 45	485
				SOUTH	6558	8 30	462	4 45	528

L O C A T I O N

DATE

DIR

VOLUME

AM

PEAK

PM

MANUAL COUNT

WAITLEY AV N/O HOLLYWOOD BL		WR FR	10/06/67							
				NORTH		8 00	45	5 00		144
				SOUTH		7 30	112	4 30		159
WHITSETT AV S/O BURBANK BL	200 3030 11	EV FR	09/08/67	TOTAL	10735	11 15	660	4 45		1029
				NORTH	5735	11 15	358	5 00		579
				SOUTH	5000	11 15	302	4 45		450
WHITSETT AV S/O MAGNOLIA BL	200 3131 22	EV FR	10/27/67	TOTAL	11381	8 00	734	5 00		1020
				NORTH	6007	8 45	329	5 30		648
				SOUTH	5374	8 00	409	3 15		453
WHITSETT AV N/O VALLEY SPRING L	200 2628 11	VR WE	05/10/67	TOTAL	9418	7 30	684	4 45		997
				NORTH	4722	11 15	249	5 00		595
				SOUTH	4696	7 30	496	4 15		417
WHITTIER BL AT BOYLE AV	C00 3531 33	CR TU	09/26/67	TOTAL	11564	7 15	1507	4 30		1522
				EAST	5400	11 15	299	4 30		1233
				WEST	6164	7 15	1284	3 45		342
WHITTIER BL AT ESPERANZA ST	C00 2929 22	CR TU	09/26/67	TOTAL	17794	7 15	1607	4 45		1647
				EAST	9278	10 30	563	4 45		1138
				WEST	8516	7 00	1217	6 00		540
WHITTIER BL AT EUCLID AV	C00 2929 22	CR TU	09/26/67	TOTAL	14614	7 15	1475	4 45		1546
				EAST	7329	11 15	378	4 45		1122
				WEST	7285	7 00	1228	3 45		442
WHITTIER BL W/O FRESNO ST	C00 2929 22	CR TU	09/26/67	TOTAL	14444	7 00	1503	4 30		1494
				EAST	7402	7 00	1208	4 30		451
				WEST	7042	11 15	358	4 30		1043
WHITTIER BL W/O INDIANA AV	C00 2929 22	PS FR	09/15/67	TOTAL	18290	7 00	1477	4 45		1666
				EAST	8939	11 00	457	4 45		1109
				WEST	9351	7 00	1205	3 15		596
WHITTIER BL AT LORENA ST		CR MO	06/12/67							
				EAST		7 30	449	4 45		1260
				WEST		7 00	1008	3 45		558

LOCATION			DATE	DIR	VOLUME	AM	PEAK	PM	
WHITTIER BL AT LORENA ST	C00 2929 22	CR MO	06/19/67	TOTAL	15129	7 15	1300	4 45	1307
				EAST	6184	11 00	335	5 00	829
				WEST	8945	7 15	1040	6 00	540
WHITTIER BL AT LORENA ST	C00 2929 22	CR TU	09/26/67	TOTAL	16952	7 00	1493	4 45	1681
				EAST	8711	7 30	462	4 45	1171
				WEST	8241	7 00	1116	3 30	520
WHITTIER BL AT MOTT ST	C00 2929 22	CR TH	02/02/67	TOTAL	15693	7 00	1421	4 15	1762
				EAST	7807	11 15	365	4 30	1358
				WEST	7886	7 00	1146	4 00	462
WHITTIER BL AT SOTO ST	C00 2930 22	PS FR	09/15/67	TOTAL	15564	7 00	1626	4 15	1657
				EAST	7169	7 15	309	4 15	1239
				WEST	8395	7 00	1338	6 45	473
WHITTIER BL AT SOTO ST	C00 3030 22	CR TU	09/26/67	TOTAL	13810	7 00	1561	4 30	1632
				EAST	6381	11 15	343	4 30	1248
				WEST	7429	7 00	1319	3 30	423
WHITTIER BL AT SPENCE ST	C00 2929 22	CR TU	09/26/67	TOTAL	14847	7 00	1328	4 45	1356
				EAST	7373	11 00	421	4 45	910
				WEST	7474	7 00	1070	3 30	460
WHITWORTH DR AT DOHENY DR		WR FR	01/13/67				MANUAL COUNT		
				EAST		8 00	134	4 45	146
				WEST		8 15	86	4 30	156
WICKS ST AT WEALTHA AV	A00 1818 11	VR TU	03/28/67	TOTAL	332	10 15	19	3 30	52
				EAST	152	6 30	13	3 30	30
				WEST	180	10 15	11	3 30	22
WILBUR AV AT CHASE ST		VR TH	06/15/67				MANUAL COUNT		
				NORTH		7 15	177	3 00	128
				SOUTH		7 00	137	4 15	231
WILBUR AV AT CHASE ST	B00 3333 11	WV WE	08/30/67	TOTAL	2470	7 15	227	4 30	260
				NORTH	1231	7 15	122	4 45	103
				SOUTH	1239	7 15	105	4 30	165

LOCATION		DATE	DIR	VOLUME	AM	PEAK	PM
WILBUR AV AT CHASE ST		09/11/67	WV MO				
					MANUAL COUNT		
				NORTH	7 15	190	5 00
				SOUTH	7 30	131	4 30
WILBUR AV AT CHASE ST	B00 3334 11	10/28/67	WV SA	TOTAL	2478	11 15	207
				NORTH	1242	11 00	111
				SOUTH	1236	11 15	105
WILBUR AV AT CHASE ST	B00 3334 11	10/29/67	WV SU	TOTAL	2013	11 00	456
				NORTH	862	10 30	56
				SOUTH	1151	11 00	408
WILBUR AV AT CHASE ST	B00 3334 11	10/30/67	WV MO	TOTAL	2556	7 15	264
				NORTH	1297	7 15	149
				SOUTH	1259	7 15	115
WILBUR AV AT CHASE ST	B00 3334 11	10/31/67	WV TU	TOTAL	2690	7 15	254
				NORTH	1385	7 15	141
				SOUTH	1305	7 00	122
WILBUR AV AT CHASE ST	B00 3334 11	11/01/67	WV WE	TOTAL	2614	7 15	241
				NORTH	1341	7 30	132
				SOUTH	1273	7 15	112
WILBUR AV AT CHASE ST	B00 3334 11	11/02/67	WV TH	TOTAL	2814	7 45	248
				NORTH	1432	7 30	146
				SOUTH	1382	7 45	113
WILBUR AV AT CHASE ST	B00 3334 11	11/03/67	WV FR	TOTAL	2857	7 00	245
				NORTH	1496	7 15	128
				SOUTH	1361	7 00	121
WILBUR AV AT NAPA ST		06/15/67	VR TH				
					MANUAL COUNT		
				NORTH	7 00	126	4 15
				SOUTH	7 15	96	4 30
WILBUR AV S/O PARTHENIA ST		12/15/67	WV FR				
					MANUAL COUNT		
				NORTH	8 30	106	3 00
				SOUTH	7 15	19	4 30

LOCATION			DATE	DIR	VOLUME	AM	PEAK	PM	
WILBUR AV AT PLUMMER ST	A00 3030 11	VR MD	01/16/67	TOTAL	2120	7 15	284	3 30	241
				NORTH	801	7 00	138	3 30	102
				SOUTH	1319	7 30	208	3 30	139
WILBUR AV AT SATICOY ST	B00 1717 11	WV TU	09/12/67	TOTAL	4186	7 00	343	4 30	428
				NORTH	2168	7 00	161	4 45	235
				SOUTH	2018	7 00	182	4 00	198
WILBUR AV AT SATICOY ST		WV FR	09/22/67				MANUAL COUNT		
				NORTH		7 00	270	3 45	277
				SOUTH		7 30	185	4 15	207
WILDWOOD AV S/O LA TUNA CYN RD		EV MD	10/09/67				MANUAL COUNT		
				NORTH		7 30	63	3 45	89
				SOUTH		7 15	150	4 30	18
WILEY POST AV N/O MANCHESTER AV	200 3818 11	WR MD	05/08/67	TOTAL	3178	7 15	271	4 15	468
				NORTH	1498	11 15	83	4 15	324
				SOUTH	1680	7 15	201	4 15	144
WILEY POST AV S/O MANCHESTER AV	200 3838 11	WR MD	05/08/67	TOTAL	3632	7 00	322	4 30	430
				NORTH	1943	7 00	189	4 30	209
				SOUTH	1689	7 30	156	4 15	239
WILHELMINA AV S/O BERDON ST		WV TU	12/05/67				MANUAL COUNT		
				NORTH		8 00	97	4 45	56
				SOUTH		7 45	125	4 30	81
WILHELMINA AV AT MARIANO ST		WV FR	12/15/67				MANUAL COUNT		
				NORTH		8 00	134	2 45	90
				SOUTH		8 00	153	2 15	79
WILLAMAN DR AT BURTON WAY		WR MD	01/30/67				MANUAL COUNT		
				NORTH		8 15	128	4 30	139
				SOUTH		8 00	43	5 00	149
WILLARD ST E/O WOODMAN AV		EV WE	08/09/67				MANUAL COUNT		
				EAST		7 30	139	4 30	82
				WEST		9 00	64	3 30	173

LOCATION			DATE	DIR	VOLUME	AM	PEAK	PM	
WILLIS AV AT LANARK ST	A00 1818 11	VR FR	05/05/67	TOTAL	3947	7 15	281	3 45	431
				NORTH	2028	11 15	105	4 15	255
				SOUTH	1919	7 15	186	3 30	201
WILLIS AV AT LANARK ST		VR FR	05/12/67				MANUAL COUNT		
				NORTH		7 15	126	3 30	253
				SOUTH		7 15	174	3 30	219
WILLIS AV N/O VENTURA BL		VR MO	06/05/67				MANUAL COUNT		
				NORTH		8 00	104	4 30	236
				SOUTH		9 00	208	4 15	192
WILLOUGHBY AV AT COLE AV		WR TU	09/05/67				MANUAL COUNT		
				EAST		8 00	257	5 00	414
				WEST		8 00	207	5 00	288
WILLOUGHBY AV AT ORANGE DR	B00 2020 11	WR MO	08/07/67	TOTAL	5793	11 15	387	4 30	635
				EAST	3017	7 30	255	4 30	286
				WEST	2776	11 15	203	4 30	349
WILLOUGHBY AV AT POINSETTIA PL	B00 1712 11	WR TU	05/09/67	TOTAL	5161	7 30	400	4 45	608
				EAST	2293	7 30	235	4 45	203
				WEST	2868	11 15	177	4 45	405
WILLOW ST W/O SANTA FE AV NON DIRECTIONAL COUNT	A00 40 2	CR TH	01/26/67	TOTAL	769	7 00	66	2 15	93
WILLOW GLEN RD W/O APOLLO DR NON DIRECTIONAL COUNT	A00 24 2	WR MO	02/06/67	TOTAL	442	7 45	46	5 30	47
WILL ROGERS ST E/O SEPULVEDA BL	B00 2020 11	WR WE	04/26/67	TOTAL	4829	7 30	439	4 45	550
				EAST	2073	7 30	152	4 45	260
				WEST	2756	7 30	287	5 00	290
WILL ROGERS ST W/O SEPULVEDA BL	B00 1717 11	WR TH	04/13/67	TOTAL	6930	7 30	543	4 45	740
				EAST	3083	7 30	205	4 45	324
				WEST	3847	7 45	338	4 45	416

LOCATION	DATE	DIR	VOLUME	AM	PEAK	PM	
WILL ROGERS ST AT SEPULVEDA BL	WR WE 08/30/67			MANUAL COUNT			
		EAST		7 15	146	4 30	320
		WEST		7 30	178	4 45	299
WILMINGTON BL AT OPP ST	SR WE 09/06/67			MANUAL COUNT			
		NORTH		7 00	147	4 15	399
		SOUTH		7 00	343	4 00	405
WILMINGTON BL AT Q ST	SR TU 09/12/67			MANUAL COUNT			
		NORTH		7 15	380	5 00	507
		SOUTH		7 00	407	3 45	491
WILMINGTON&S PEDRO W/O FIGUEROA ST C00 4225 32	SR TH 03/16/67	TOTAL	16766	7 00	1615	4 30	1612
		EAST	9433	6 45	943	4 30	933
		WEST	7333	7 00	734	4 30	679
WILMINGTON&SAN PEDRO E/O HARB FWY C00 2523 22	SR MO 01/30/67	TOTAL	16284	7 00	1705	4 15	1545
		EAST	8977	6 45	922	4 00	846
		WEST	7307	7 00	786	4 15	715
WILSHIRE BL E/O ALVARADO ST C00 2828 22	CR WE 12/27/67	TOTAL	18367	11 15	1320	4 45	1694
		EAST	9311	7 45	840	1 30	715
		WEST	9056	11 15	690	4 30	1077
WILSHIRE BL AT ARDMORE AV	CR WE 11/15/67			MANUAL COUNT			
		EAST		7 45	1592	5 00	1154
		WEST		9 00	788	4 30	1483
WILSHIRE BL E/O BEVERLY GLEN BL 404 3032 24	WR MO 08/07/67	TOTAL	40353	8 15	2575	5 00	3074
		EAST	20956	8 00	1774	12 15	1449
		WEST	19397	11 15	1135	5 15	1919
WILSHIRE BL AT BEVERLY GLEN BL 404 4343 44	WR FR 02/10/67	TOTAL	44950	8 00	3259	4 45	3324
		EAST	23769	8 00	2147	3 00	1559
		WEST	21181	8 15	1135	5 00	1894
WILSHIRE BL W/O BROCKTON AV D14 3030 22	WR MO 08/07/67	TOTAL	30388	11 15	1932	5 00	2261
		EAST	15406	7 30	905	5 00	1114
		WEST	14982	11 15	1061	4 30	1170

LOCATION	DATE	DIR	VOLUME	AM	PEAK	PM
WILSHIRE BL W/O CRENSHAW BL	D10 3232 32	WR WE	10/25/67	TOTAL	29696	7 45 2298 4 45 2661
				EAST	14689	7 45 1422 4 45 991
				WEST	15007	7 45 876 5 00 1675
WILSHIRE BL W/O CRENSHAW BL	D10 3232 32	WR TH	10/26/67	TOTAL	30020	7 45 2254 5 00 2689
				EAST	14829	7 45 1382 4 45 1047
				WEST	15191	11 15 915 5 00 1678
WILSHIRE BL W/O CRENSHAW BL	D10 3232 32	WR FR	10/27/67	TOTAL	31702	7 45 2256 5 00 2854
				EAST	15552	7 45 1368 4 30 1028
				WEST	16150	11 15 914 5 00 1827
WILSHIRE BL AT CRENSHAW BL	D10 3040 23	WR MO	03/13/67	TOTAL	25623	7 45 1956 4 45 2416
				EAST	13327	7 45 1388 5 00 1002
				WEST	12296	11 15 891 4 45 1427
WILSHIRE BL E/O FAIRFAX AV	G14 3230 33	WR TU	08/29/67	TOTAL	27193	11 15 1912 4 30 2211
				EAST	13702	7 45 1029 1 00 1008
				WEST	13491	11 15 951 4 30 1300
WILSHIRE BL AT FAIRFAX AV	D04 4232 43	WR MO	08/07/67	TOTAL	29522	11 15 1981 4 45 2439
				EAST	15059	7 30 1093 4 45 1162
				WEST	14463	11 15 934 4 45 1277
WILSHIRE BL W/O FIGUEROA ST	C00 2828 22	CR SA	05/13/67	TOTAL	12434	11 15 806 12 45 837
				EAST	7720	11 15 517 12 00 540
				WEST	4714	11 15 289 5 15 348
WILSHIRE BL W/O FIGUEROA ST	C00 2828 22	CR SU	05/14/67	TOTAL	9117	10 00 412 12 15 632
				EAST	5795	9 45 254 5 15 408
				WEST	3322	10 00 170 12 15 261
WILSHIRE BL W/O FIGUEROA ST	C00 2828 22	CR MO	05/15/67	TOTAL	18690	7 45 1671 4 45 1578
				EAST	11121	7 30 1095 4 15 855
				WEST	7569	7 45 611 4 45 786
WILSHIRE BL W/O FIGUEROA ST	C00 2828 22	CR TU	05/16/67	TOTAL	18366	7 45 1663 4 30 1457
				EAST	11050	7 30 1128 4 15 754
				WEST	7316	8 15 575 4 30 718

L O C A T I O N			DATE	DIR	VOLUME	AM	PEAK	PM	
WILSHIRE BL W/O FIGUEROA ST	C00 2828 22	CR WE	05/17/67	TOTAL	18522	7 45	1683	4 30	1525
				EAST	10975	7 45	1103	4 15	758
				WEST	7547	8 00	584	4 30	771
WILSHIRE BL W/O FIGUEROA ST	C00 2828 22	CR TH	05/18/67	TOTAL	18790	7 30	1629	4 30	1546
				EAST	11131	7 30	1073	4 15	810
				WEST	7659	7 45	558	4 30	751
WILSHIRE BL W/O FIGUEROA ST	C00 2828 22	CR FR	05/19/67	TOTAL	19825	7 45	1650	1 30	1821
				EAST	11958	7 45	1093	1 30	1235
				WEST	7867	7 30	569	4 30	792
WILSHIRE BL W/O FIGUEROA ST	C00 2828 22	CR SA	05/20/67	TOTAL	13303	11 15	900	1 15	976
				EAST	8131	10 00	559	12 30	592
				WEST	5172	11 15	352	1 15	424
WILSHIRE BL W/O FIGUEROA ST	C00 2828 22	CR SU	05/21/67	TOTAL	8384	11 15	556	3 00	661
				EAST	5171	11 15	354	3 30	388
				WEST	3213	10 15	205	3 00	300
WILSHIRE BL AT GAYLEY AV		WR WE	06/21/67				MANUAL COUNT		
				EAST		8 00	3401	3 00	2342
				WEST		7 30	814	4 45	2053
WILSHIRE BL AT GLENDON AV	404 4242 44	WR SA	01/21/67	TOTAL	47495	11 15	2932	7 30	3329
				EAST	27418	11 15	1641	7 30	2160
				WEST	20077	11 15	1291	1 00	1446
WILSHIRE BL AT GLENDON AV		WR WE	06/28/67				MANUAL COUNT		
				EAST		8 15	1870	4 30	1442
				WEST		8 30	1046	4 45	1840
WILSHIRE BL W/O GRAND AV	C00 2626 22	CR TU	06/06/67	TOTAL	7097	7 30	594	4 30	688
				EAST	4365	7 30	383	4 30	364
				WEST	2732	10 15	213	4 30	324
WILSHIRE BL E/O LA BREA AV	G10 3030 33	WR WE	10/25/67	TOTAL	27269	7 45	1924	4 45	2420
				EAST	13785	7 45	1255	4 30	1038
				WEST	13484	11 15	918	4 45	1395

LOCATION	DATE	DIR	VOLUME	AM	PEAK	PM
WILSHIRE BL E/O LA BREA AV	G10 3030 33	WR TH	10/26/67	TOTAL	27203	7 45 1806 4 45 2425
				EAST	13741	7 45 1171 5 15 1125
				WEST	13462	11 15 896 4 45 1324
WILSHIRE BL E/O LA BREA AV	G10 3030 33	WR FR	10/27/67	TOTAL	29063	7 45 1816 4 45 2532
				EAST	14657	7 45 1174 4 45 1127
				WEST	14406	11 15 889 5 00 1422
WILSHIRE BL E/O LA BREA AV	G10 3030 33	WR SA	10/28/67	TOTAL	26397	11 15 1613 2 30 2079
				EAST	13104	11 15 771 4 30 980
				WEST	13293	11 15 842 2 30 1187
WILSHIRE BL E/O LA BREA AV	G10 3030 33	WR SU	10/29/67	TOTAL	19353	11 15 862 6 15 1622
				EAST	9800	11 15 430 6 45 852
				WEST	9553	11 15 432 1 30 909
WILSHIRE BL W/O LA BREA AV	G14 2928 33	WR TU	08/29/67	TOTAL	28664	11 00 2024 4 30 2328
				EAST	12990	7 15 978 4 00 1036
				WEST	15674	11 15 1198 4 45 1406
WILSHIRE BL AT LA BREA AV	G12 3030 33	WR MO	08/07/67	TOTAL	27523	11 15 1882 4 45 2393
				EAST	13668	7 45 1013 4 30 1058
				WEST	13855	11 15 1017 4 45 1358
WILSHIRE BL AT NORMANDIE AV	C00 3040 34	CR WE	03/08/67	TOTAL	30184	7 30 2196 4 30 2790
				EAST	14972	7 30 1459 4 30 1152
				WEST	15212	11 15 1076 4 30 1638
WILSHIRE BL AT NORMANDIE AV	C00 4040 34	CR MO	08/07/67	TOTAL	28754	7 45 2121 4 15 2543
				EAST	14012	7 45 1335 4 45 1054
				WEST	14742	11 00 1027 4 15 1518
WILSHIRE BL AT RIMPAU BL	C00 4040 33	WR FR	08/04/67	TOTAL	29075	7 45 2049 4 45 2639
				EAST	14013	7 45 1293 4 45 1059
				WEST	15062	11 15 924 4 45 1580
WILSHIRE BL AT ROSSMORE AV	C00 4040 33	WR MO	02/20/67	TOTAL	31648	7 30 2538 5 00 2810
				EAST	15516	7 30 1685 4 30 1106
				WEST	16132	11 15 969 5 00 1747

LOCATION		DATE	DIR	VOLUME	AM	PEAK	PM
WILSHIRE BL AT ROSSMORE AV		WR TH 07/13/67					
					MANUAL COUNT		
			EAST		7 45	1444	4 00 973
			WEST		7 45	940	4 45 1943
WILSHIRE BL AT ST PAUL AV		CR TU 04/04/67					
					MANUAL COUNT		
			EAST		7 30	839	4 30 603
			WEST		7 45	1131	4 45 1348
WILSHIRE BL E/O UNION AV	C00 2828 22	CR TU 10/24/67	TOTAL	17048	8 00	1357	4 45 1621
			EAST	8417	7 30	839	1 00 630
			WEST	8631	11 00	621	4 45 1047
WILSHIRE BL W/O VERMONT AV	C00 3930 43	CR WE 11/08/67	TOTAL	27880	7 45	2149	4 30 2375
			EAST	13837	7 30	1354	4 30 961
			WEST	14043	11 15	1050	4 45 1419
WILSHIRE BL W/O VERMONT AV	C00 3930 43	CR TH 11/09/67	TOTAL	28310	7 30	2118	4 30 2407
			EAST	14124	7 30	1347	4 30 998
			WEST	14186	11 00	969	4 45 1448
WILSHIRE BL W/O VERMONT AV	C00 3930 43	CR FR 11/10/67	TOTAL	27922	7 30	2103	4 30 2289
			EAST	13639	7 30	1318	1 30 961
			WEST	14283	11 15	973	4 45 1382
WILSHIRE BL W/O VERMONT AV	C00 3930 43	CR SA 11/11/67	TOTAL	20912	11 15	1469	1 45 1574
			EAST	9657	11 15	665	2 45 733
			WEST	11255	11 15	804	12 15 868
WILSHIRE BL W/O VERMONT AV	C00 3930 43	CR SU 11/12/67	TOTAL	14462	11 15	944	3 30 1177
			EAST	6404	11 15	453	3 00 557
			WEST	8058	11 15	491	4 15 657
WILSHIRE BL AT VERMONT AV	C00 4040 44	CR FR 03/10/67	TOTAL	28246	7 30	2009	4 45 2603
			EAST	14596	7 30	1353	4 30 1018
			WEST	13650	11 15	959	4 45 1624
WILSHIRE BL AT VERMONT AV		CR MO 04/17/67					
					MANUAL COUNT		
			EAST		7 30	1338	4 45 964
			WEST		9 00	566	4 45 1365

LOCATION	DATE	DIR	VOLUME	AM	PEAK	PM
WILSHIRE BL W/O VETERAN AV	D04 4030 43	WR MO	08/07/67	TOTAL	62084	11 15 3887 4 30 4303
				EAST	31595	8 00 2795 12 15 2113
				WEST	30489	11 15 2043 4 45 2689
WILSHIRE BL AT VETERAN AV	D04 4040 44	WR FR	02/10/67	TOTAL	62636	8 15 4027 2 45 4183
				EAST	34795	8 15 3015 7 15 2523
				WEST	27841	11 15 1675 5 15 2289
WILSHIRE BL AT VETERAN AV		WR TU	06/20/67			MANUAL COUNT
				EAST		8 00 3134 3 00 2157
				WEST		9 00 1100 4 15 2406
WILSHIRE BL AT VIRGIL AV	C00 4030 33	CR TH	03/09/67	TOTAL	24415	7 30 1862 4 45 2320
				EAST	12318	7 30 1175 4 15 987
				WEST	12097	11 00 855 4 45 1371
WILSHIRE BL W/O WESTERN AV	C00 4030 32	WR WE	03/08/67	TOTAL	27836	7 15 1979 4 30 2311
				EAST	15009	7 15 1446 6 15 1037
				WEST	12827	10 45 855 4 30 1381
WILSHIRE BL AT WESTMORELAND AV	C00 3030 33	CR FR	08/04/67	TOTAL	25730	7 30 2058 4 30 2307
				EAST	13208	7 30 1330 4 30 981
				WEST	12522	11 00 840 4 30 1326
WILSHIRE BL AT WESTWOOD BL	404 4444 44	WR FR	02/10/67	TOTAL	47082	8 15 3206 3 00 3212
				EAST	27517	8 15 2347 7 15 1936
				WEST	19565	11 15 1142 5 00 1677
WILSHIRE BL AT WESTWOOD BL	404 4343 44	WR MO	04/24/67	TOTAL	44427	8 15 3344 4 45 3191
				EAST	25635	8 15 2453 12 30 1730
				WEST	18792	11 15 1030 5 15 1846
WILSHIRE BL AT WESTWOOD BL		WR TU	06/27/67			MANUAL COUNT
				EAST		7 45 2287 4 00 1648
				WEST		9 00 1056 4 45 1777
WILSON ST N/O BAY ST	A00 1414 11	CR TH	06/22/67	TOTAL	1565	7 15 170 12 00 143
				NORTH	328	6 30 49 5 00 29
				SOUTH	1237	7 15 143 12 00 123

LOCATION		DATE	DIR	VOLUME	AM	PEAK	PM	
WILSON ST N/O OLYMPIC BL	G24 2020 11	06/20/67	CR TU	TOTAL	340	7 30	54 6 15	34
				NORTH	186	7 30	23 6 15	20
				SOUTH	154	7 30	31 4 30	18
WILTON PL AT COUNTRY CLUB DR		03/20/67	WR MO				MANUAL COUNT	
				NORTH		7 30	412 4 30	322
				SOUTH		7 15	242 4 45	461
WILTON PL AT HOLLYWOOD BL		10/06/67	CR FR				MANUAL COUNT	
				NORTH		7 45	189 4 45	473
				SOUTH		7 45	279 5 00	235
WILTON PL AT LEMON GROVE AV		11/03/67	CR FR				MANUAL COUNT	
				NORTH		8 00	543 4 30	800
				SOUTH		7 30	682 4 30	571
WILTON PL AT LEXINGTON AV		05/08/67	WR MO				MANUAL COUNT	
				NORTH		7 45	483 4 45	883
				SOUTH		7 30	578 4 30	465
WILTON PL N/O MELROSE AV	C00 2020 22	09/11/67	CR MO	TOTAL	12811	7 45	1222 4 45	1347
				NORTH	6767	7 45	512 5 00	822
				SOUTH	6044	7 45	710 4 45	531
WILTON PL AT MELROSE AV HOLIDAY	C00 2020 22	02/13/67	WR MO	TOTAL	12378	7 30	994 4 30	1325
				NORTH	6556	7 15	418 4 30	854
				SOUTH	5822	7 30	591 4 45	502
WILTON PL S/O OLYMPIC BL	B00 2323 11	09/11/67	CR MO	TOTAL	5936	7 30	799 4 30	806
				NORTH	3000	7 30	509 5 00	355
				SOUTH	2936	7 30	290 4 30	452
WILTON PL S/O SUNSET BL	200 2020 22	09/11/67	CR MO	TOTAL	10981	7 45	835 5 00	1095
				NORTH	6691	7 30	382 5 00	746
				SOUTH	4290	7 45	461 4 30	354
WILTON PL AT SUNSET BL		10/06/67	CR FR				MANUAL COUNT	
				NORTH		7 45	369 5 00	730
				SOUTH		7 15	515 3 45	459

LOCATION		DATE	DIR	VOLUME	AM	PEAK	PM		
WILTON PL AT VENICE BL	B00 2525 11	10/09/67	CR MO	TOTAL	5270	7 30	510	4 45	671
				NORTH	2159	7 30	263	5 00	246
				SOUTH	3111	7 45	247	4 45	442
WILTON PL AT 6TH ST	C00 2020 22	03/10/67	WR FR	TOTAL	15094	7 15	1519	4 30	1809
				NORTH	8116	7 15	753	4 30	1102
				SOUTH	6978	7 15	766	4 30	707
WILTON PL N/O 8TH ST	C00 2323 22	09/11/67	CR MO	TOTAL	13261	7 45	1388	4 45	1544
				NORTH	6814	7 45	747	4 45	719
				SOUTH	6447	7 45	641	4 45	825
WILTON PL AT 9TH ST	C00 2323 22	05/09/67	WR TU	TOTAL	11876	7 30	1312	4 15	1417
				NORTH	6024	7 30	742	4 30	668
				SOUTH	5852	7 30	570	4 15	778
WILTON PL AT 10TH ST		07/05/67	CR WE				MANUAL COUNT		
				NORTH		7 45	603	4 30	384
				SOUTH		7 30	492	4 30	782
WINDSOR BL AT 4TH ST	200 1515 11	05/18/67	WR TH	TOTAL	774	7 30	67	4 00	92
				NORTH	398	9 15	30	4 00	50
				SOUTH	376	7 30	40	4 15	43
WINDSOR BL AT 5TH ST	200 1515 11	05/26/67	WR FR	TOTAL	758	7 30	56	4 30	96
				NORTH	355	11 00	25	4 30	54
				SOUTH	403	7 30	35	5 00	43
WINNETKA AV AT CALVERT ST	C00 5026 22	03/27/67	VR MO	TOTAL	23151	7 00	2300	6 00	1884
				NORTH	11870	7 15	1184	6 00	1109
				SOUTH	11281	7 00	1135	4 45	805
WINNETKA AV AT CALVERT ST		12/04/67	WV MO				MANUAL COUNT		
				NORTH		7 45	1133	5 00	837
				SOUTH		7 00	1238	4 45	939
WINNETKA AV AT COLLIER ST	A00 1515 11	05/12/67	VR FR	TOTAL	3652	7 30	241	2 45	405
				NORTH	1265	7 30	110	3 00	156
				SOUTH	2387	7 30	131	2 45	253

LOCATION		DATE	DIR	VOLUME	AM	PEAK	PM
WINNETKA AV AT HATTERAS ST		03/08/67	VR WE		MANUAL COUNT		
				NORTH	7 15	1123	5 00 1136
				SOUTH	7 00	924	3 15 1010
WINNETKA AV AT NORDHOFF ST	B00 3840 11	02/15/67	VR WE	TOTAL	7 15	462	2 00 424
				NORTH	7 15	425	12 15 216
				SOUTH	11 15	122	2 00 226
WINNETKA AV AT NORDHOFF ST		02/20/67	VR MO		MANUAL COUNT		
				NORTH	7 15	522	3 15 226
				SOUTH	9 00	7	4 45 202
WINNETKA AV AT SATICOY ST	300 3740 22	12/07/67	PS TH	TOTAL	7 15	1311	4 30 1366
				NORTH	7 30	658	3 15 680
				SOUTH	7 15	675	4 30 687
WINNETKA AV N/O TOPHAM ST	C00 4322 22	03/14/67	VR TU	TOTAL	7 15	2017	4 00 1575
				NORTH	11 15	822	4 45 1062
				SOUTH	7 00	1471	6 15 712
WINNETKA AV AT VANOWEN ST	C00 4040 33	12/06/67	PS WE	TOTAL	7 15	1653	4 30 1793
				NORTH	7 30	805	4 30 1130
				SOUTH	7 15	859	6 15 705
WINNETKA AV AT WELLS DR		08/08/67	WV WE		MANUAL COUNT		
				NORTH	7 00	25	3 45 18
				SOUTH	7 00	72	4 15 117
WINSTON ST E/O LOS ANGELES ST	A00 1616 11	05/03/67	CR WE	TOTAL	11 15	129	4 00 151
				EAST	11 15	67	6 15 67
				WEST	11 15	62	4 30 106
WITMER ST N/O 6TH ST	B00 2020 11	04/28/67	CR FR	TOTAL	7 45	332	4 45 468
				NORTH	10 00	132	4 45 331
				SOUTH	7 45	210	4 45 137
WITZEL DR E/O HOLLYLINE AV	A00 1111 11	06/27/67	VR TU	TOTAL	9 00	26	5 30 38
				EAST	11 15	13	5 30 21
				WEST	9 00	19	5 30 17

LOCATION		DATE	DIR	VOLUME	AM	PEAK	PM
WOODBINE ST E/O MCLAUGHLIN AV		WR FR 01/20/67			MANUAL COUNT		
			EAST		7 15	47	4 30 42
			WEST		7 15	55	3 15 59
WOODBRIIDGE ST AT KRAFT AV	A00 1818 11	EV FR 08/25/67	TOTAL	526	10 45	43	5 00 65
			EAST	249	8 45	24	5 45 26
			WEST	277	11 15	25	5 15 39
WOODCLIFF RD AT DEERHORN DR		VR MO 05/08/67			MANUAL COUNT		
			NORTH		8 15	99	5 00 246
			SOUTH		7 30	319	4 45 226
WOODCLIFF RD N/O MULHOLLAND DR	B00 1616 11	WR WE 05/31/67	TOTAL	2195	7 30	375	5 15 333
			NORTH	1132	7 45	39	5 15 297
			SOUTH	1063	7 30	341	3 45 80
WOODCLIFF RD N/O MULHOLLAND DR	B00 1626 11	VR WE 07/19/67	TOTAL	1801	7 30	263	5 15 304
			NORTH	894	9 00	30	5 15 270
			SOUTH	907	7 30	249	4 30 40
WOODCLIFF RD N/O MULHOLLAND DR	B00 1414 11	EV WE 09/20/67	TOTAL	1892	7 30	335	5 15 275
			NORTH	883	8 15	36	5 15 247
			SOUTH	1009	7 30	312	12 15 45
WOODCLIFF RD N/O MULHOLLAND DR	B00 1414 11	EV WE 11/15/67	TOTAL	2268	7 30	484	5 15 308
			NORTH	976	11 15	31	5 30 268
			SOUTH	1292	7 30	466	6 15 67
WOODLAKE AV S/O COHASSET ST	200 3115 11	VR TU 02/21/67	TOTAL	3953	7 30	423	4 15 396
			NORTH	1755	7 15	143	4 45 205
			SOUTH	2198	7 30	283	4 00 217
WOODLAKE AV AT JONATHAN ST	C00 3520 21	VR TU 06/20/67	TOTAL	3331	7 15	399	4 15 328
			NORTH	2591	7 15	300	4 15 247
			SOUTH	740	7 15	99	3 45 83
WOODLAKE AV AT JONATHAN ST		WV MO 08/07/67			MANUAL COUNT		
			NORTH		7 00	251	4 45 194
			SOUTH		7 00	133	4 15 107

LOCATION	DATE	DIR	VOLUME	AM	PEAK	PM	
WOODLAKE AV S/O JUSTICE ST 200 3111 11	VR TU 02/21/67	TOTAL	6361	7 30	797	4 45	665
		NORTH	2874	7 30	350	5 00	267
		SOUTH	3487	7 30	447	4 45	402
WOODLAKE AV S/O JUSTICE ST 200 3211 11	PS FR 12/08/67	TOTAL	6045	8 00	538	4 30	675
		NORTH	3089	8 00	317	3 00	347
		SOUTH	2956	7 15	243	4 30	407
WOODLAKE AV AT OXNARD ST A00 1016 11	WV MO 10/02/67	TOTAL	1652	7 45	218	2 00	169
		NORTH	701	7 45	96	5 15	64
		SOUTH	951	7 30	134	1 45	119
WOODLAKE AV AT VICTORY BL	VR MO 03/13/67				MANUAL COUNT		
		NORTH		7 00	153	3 00	106
		SOUTH		7 30	92	3 15	62
WOODLAKE AV AT VICTORY BL B00 1836 11	VR FR 03/31/67	TOTAL	2309	7 15	291	3 15	208
		NORTH	1162	7 30	117	3 15	109
		SOUTH	1147	7 15	182	3 15	99
WOODLAWN AV N/O VERNON AV	CR WE 04/05/67				MANUAL COUNT		
		NORTH		7 00	21	4 30	16
		SOUTH		7 15	60	4 30	246
WOODLEY AV AT HALSEY ST B00 2524 11	VR TU 06/13/67	TOTAL	3364	7 15	269	5 30	356
		NORTH	1926	10 30	85	4 45	264
		SOUTH	1438	7 15	204	5 30	100
WOODLEY AV N/O KITTRIDGE ST B00 1515 11	WV FR 09/08/67	TOTAL	5017	7 30	363	5 00	520
		NORTH	2358	7 30	212	4 45	224
		SOUTH	2659	11 15	166	5 00	302
WOODLEY AV AT KNOLLWOOD DR	WV MO 12/04/67				MANUAL COUNT		
		NORTH		7 30	42	4 15	56
		SOUTH		7 45	40	4 30	41
WOODLEY AV N/O NORDHOFF ST B00 5225 11	WV MO 09/11/67	TOTAL	8358	7 15	916	4 30	833
		NORTH	4270	7 15	331	4 30	600
		SOUTH	4088	7 15	585	12 15	290

LOCATION	DATE	DIR	VOLUME	AM	PEAK	PM			
WOODLEY AV S/O ROSCOE BL	D10 3535 32	VR WE	02/29/67	TOTAL	15588	7 15	1635	3 30	1704
				NORTH	8412	11 00	751	4 15	1273
				SOUTH	7176	7 15	1253	12 15	600
WOODLEY AV AT ROSCOE BL		VR FR	07/28/67				MANUAL COUNT		
				NORTH		7 45	315	5 00	1283
				SOUTH		7 15	455	4 00	214
WOODLEY AV AT SHERMAN WAY	C00 4241 33	VR FR	03/10/67	TOTAL	11198	7 00	808	3 45	1377
				NORTH	5121	7 00	499	4 00	444
				SOUTH	6077	11 15	373	3 45	946
WOODLEY AV AT SHERMAN WAY	C00 4140 33	PS TH	09/21/67	TOTAL	11080	7 15	906	4 15	1461
				NORTH	4770	7 15	616	4 00	423
				SOUTH	6310	11 15	430	4 30	1061
WOODLEY AV AT STRATHERN ST	D01 3642 23	VR TU	04/04/67	TOTAL	11900	7 30	1524	4 15	1340
				NORTH	5694	7 45	521	4 15	858
				SOUTH	6206	7 15	1077	4 00	515
WOODLEY AV AT STRATHERN ST		WV TH	12/28/67				MANUAL COUNT		
				NORTH		7 45	468	4 15	914
				SOUTH		7 15	1016	3 45	588
WOODLEY AV S/O VANOWEN ST	B00 4040 11	PS FR	12/07/67	TOTAL	5950	7 15	434	4 30	662
				NORTH	2983	7 30	241	4 30	308
				SOUTH	2967	7 15	193	4 45	367
WOODMAN AV AT BENEDICT CYN DR		EV MO	07/31/67				MANUAL COUNT		
				NORTH		8 15	124	4 15	118
				SOUTH		8 45	90	3 45	216
WOODMAN AV AT BURBANK BL	300 4237 33	PS MO	09/25/67	TOTAL	21233	7 30	1806	5 15	1853
				NORTH	9518	7 30	717	5 15	1040
				SOUTH	11715	7 30	1089	4 30	956
WOODMAN AV AT CANTARA ST	D04 4443 33	VR MO	04/17/67	TOTAL	27991	7 15	2148	4 15	2615
				NORTH	12866	11 15	867	4 30	1580
				SOUTH	15125	7 15	1510	3 30	1192

LOCATION	DATE	DIR	VOLUME	AM	PEAK	PM
WOODMAN AV AT KITTRIDGE ST	EV FR 08/04/67					
				MANUAL COUNT		
		NORTH		7 45	655	4 30 1231
		SOUTH		7 30	1186	4 30 1145
WOODMAN AV AT KITTRIDGE ST	EV TU 11/27/67					
				MANUAL COUNT		
		NRTH		7 45	724	4 15 1093
		SOUTH		7 30	1330	4 30 1115
WOODMAN AV AT NORDHOFF ST	300 5954 33	VR TH 05/18/67	TOTAL 16099	11 00	941	4 30 1571
			NORTH 8613	11 00	531	4 30 1051
			SOUTH 7486	7 30	634	3 45 550
WOODMAN AV AT NORDHOFF ST	VR TU 05/23/67					
				MANUAL COUNT		
		NORTH		7 00	285	5 00 1024
		SOUTH		7 30	554	5 00 564
WOODMAN AV N/O OXNARD ST	604 3240 23	VR WE 03/15/67	TOTAL 27705	7 30	2072	5 00 2484
			NORTH 15094	8 00	964	5 00 1463
			SOUTH 12611	7 30	1168	4 45 1037
WOODMAN AV AT PARTHENIA ST	EV TU 12/12/67					
				MANUAL COUNT		
		NORTH		8 00	440	4 45 1461
		SOUTH		7 30	872	4 00 907
WOODMAN AV N/O ROSCOE BL	603 3340 23	PS WE 12/06/67	TOTAL 27989	7 15	2355	4 30 2504
			NORTH 12169	11 15	679	4 30 1459
			SOUTH 15820	7 15	1718	3 45 1265
WOODMAN AV AT ROSCOE BL	EV TH 11/30/67					
				MANUAL COUNT		
		NORTH		7 15	666	4 30 1595
		SOUTH		7 15	1378	3 45 1164
WOODMAN AV AT SHERMAN WAY	604 4040 33	VR TU 02/07/67	TOTAL 30911	7 15	2564	4 15 2545
			NORTH 14304	7 30	879	4 30 1282
			SOUTH 16607	7 15	1707	4 15 1271
WOODMAN AV AT TERRA BELLA ST	200 1816 11	VR MO 05/22/67	TOTAL 12590	7 00	978	4 30 1234
			NORTH 6640	11 15	370	4 45 813
			SOUTH 5950	7 00	719	4 00 450

LOCATION	DATE	DIR	VOLUME	AM	PEAK	PM
WOODMAN AV AT VAN NUYS BL	EV FR 09/08/67			MANUAL COUNT		
		NORTH		8 15	184	5 00 619
		SOUTH		7 15	585	4 00 541
WOODMAN AV AT VAN NUYS BL	C00 4038 33 PS FR 11/03/67		TOTAL 12705	7 00	1016	4 30 1184
		NORTH	5154	11 15	291	4 30 644
		SOUTH	7551	7 00	810	4 15 549
WOODMAN AV AT VANOWEN ST	EV TH 08/17/67			MANUAL COUNT		
		NORTH		7 30	707	4 15 1387
		SOUTH		7 15	1124	4 30 1089
WOODMAN AV N/O VENTURA BL	300 3737 22 VR TU 06/13/67		TOTAL 13471	8 15	896	4 30 1099
		NORTH	6612	8 15	435	4 45 525
		SOUTH	6859	8 15	461	4 15 580
WOODMAN AV N/O VENTURA BL	200 2037 22 PS FR 09/22/67		TOTAL 14285	8 00	883	4 15 1122
		NORTH	7120	8 00	419	5 00 567
		SOUTH	7165	8 00	464	4 15 566
WOODMAN AV AT WILLARD ST	EV WE 08/09/67			MANUAL COUNT		
		NORTH		7 45	632	4 30 1427
		SOUTH		7 30	1387	4 45 1026
W WILSON DR E/I N/O MULHOLLAND DR	C00 2412 11 WR WE 05/31/67		TOTAL 2337	8 00	213	5 15 213
		NORTH	1131	8 15	68	5 15 151
		SOUTH	1206	8 00	146	3 00 86
W WILSON DR E/I N/O MULHOLLAND DR	300 2011 11 VR WE 07/19/67		TOTAL 2583	8 00	178	5 30 226
		NORTH	1453	11 15	76	5 30 166
		SOUTH	1130	7 45	131	7 15 77
W WILSON DR E/I N/O MULHOLLAND DR	300 1614 11 EV WE 09/20/67		TOTAL 2810	8 15	295	6 45 204
		NORTH	1197	8 15	75	5 30 115
		SOUTH	1613	8 15	220	6 45 115
WOODROW WILSON DR AT NICHOLS CYN R	200 1212 11 WR FR 07/21/67		TOTAL 1340	8 15	95	5 45 108
		EAST	791	8 15	76	5 30 52
		WEST	549	11 00	28	5 45 57

LOCATION	DATE	DIR	VOLUME	AM	PEAK	PM		
WOODROW WILSON DR AT WOODSTOCK RD B00 1111 11	WR TU	05/23/67	TOTAL	1293	8 15	115	7 15	100
			EAST	718	8 15	60	1 45	68
			WEST	575	8 30	61	7 15	48
WOODSTOCK RD S/O WOODROW WILSON DR A00 1212 11	WR TU	05/23/67	TOTAL	431	8 00	46	3 15	51
			NORTH	250	7 30	24	3 15	31
			SOUTH	181	8 15	26	3 00	21
WOOSTER ST AT OLYMPIC BL	WR TH	04/27/67			MANUAL COUNT			
			NORTH		8 00	72	5 00	50
			SOUTH		7 30	67	4 00	62
WORLD WAY W/O SEPULVEDA BL A00 22 1	WR MO	08/21/67	TOTAL	5056	7 45	343	6 30	336
			ONE WAY STREET WEST BOUND					
WORLD WAY W/O SEPULVEDA BL B00 20 2	WR MO	08/21/67	TOTAL	4639	11 15	285	3 15	346
			ONE WAY STREET EAST BOUND					
WORLD WAY WEST E/O COAST BL C00 2424 22	WR TU	08/29/67	TOTAL	15269	7 00	1724	3 00	1576
			EAST	7508	6 30	1421	2 45	695
			WEST	7761	7 45	517	4 15	1268
WORLD WAY WEST E/O PERSHING DR	WR MO	03/20/67			MANUAL COUNT			
			EAST		7 15	1372	3 30	444
			WEST		7 45	600	3 30	1320
WYANDOTTE ST AT FORBES AV A00 1818 11	WV MO	12/04/67	TOTAL	263	7 30	29	3 00	51
			EAST	46	7 30	8	3 30	10
			WEST	217	7 30	21	3 00	41
WYTON DR W/O HILGARD AV 300 2120 22	WR MO	04/24/67	TOTAL	6261	7 00	552	5 00	585
			EAST	3238	11 15	246	5 00	433
			WEST	3023	6 45	464	12 00	281
WYTON DR AT HILGARD AV C00 2218 21	WR SA	01/21/67	TOTAL	2423	11 15	168	4 15	291
			EAST	1724	11 00	102	4 15	235
			WEST	699	11 15	69	3 00	86

LOCATION		DATE	DIR	VOLUME	AM	PEAK	PM
WYTON DR AT LORING AV		02/23/67	WR TH				
					MANUAL COUNT		
			EAST		8 15	71	4 45 172
			WEST		7 45	166	4 45 93
YALE ST AT ALPINE ST		10/25/67	CR WE				
					MANUAL COUNT		
			NORTH		7 30	27	4 30 83
			SOUTH		7 30	124	3 45 61
YALE ST AT ALPINE ST	C00 2828 11	12/11/67	CR MO	TOTAL	1641	7 30	221 4 30 185
				NORTH	525	7 15	39 4 30 93
				SOUTH	1116	7 30	183 4 45 95
YALE ST AT COLLEGE ST		10/27/67	CR FR				
					MANUAL COUNT		
			NORTH		8 00	39	4 30 234
			SOUTH		7 00	42	5 00 88
YALE ST AT COLLEGE ST	C00 2820 11	12/18/67	CR MO	TOTAL	1584	10 15	81 4 30 288
				NORTH	1073	10 15	49 4 45 250
				SOUTH	511	10 30	37 12 15 51
YOLANDA AV AT LINNET ST		04/18/67	VR TU				
					MANUAL COUNT		
			NORTH		7 30	113	3 00 155
			SOUTH		7 00	148	3 00 105
YOLANDA AV AT PLUMMER ST		06/07/67	VR WE				
					MANUAL COUNT		
			NORTH		7 00	84	4 45 118
			SOUTH		7 15	13	3 45 5
YORK BL AT EAGLE ROCK BL	300 1830 13	09/14/67	PS TH	TOTAL	9687	7 00	952 4 45 783
				EAST	2174	7 00	172 4 45 241
				WEST	7513	7 00	780 4 45 542
YORK BL AT FIGUEROA ST	C00 4242 33	09/14/67	PS TH	TOTAL	18449	7 15	1361 4 45 1604
				EAST	7545	7 15	509 5 00 716
				WEST	10904	7 30	854 4 45 896
YORK BL AT AV 66		05/19/67	CR FR				
					MANUAL COUNT		
			EAST		7 15	667	4 45 1010
			WEST		7 15	719	4 30 857

LOCATION		DATE	DIR	VOLUME	AM	PEAK	PM	
YOSEMITE DR AT EAGLE ROCK BL		04/06/67			MANUAL COUNT			
			EAST		7 30	200	4 45	226
			WEST		7 15	375	4 30	345
YOSEMITE WAY S/O YOSEMITE DR NON DIRECTIONAL COUNT	A00 20 2	01/10/67	TOTAL	1626	7 45	177	5 00	269
ZELZAH AV AT NORDHOFF ST		01/11/67			MANUAL COUNT			
			NORTH		7 00	405	3 00	80
			SOUTH		7 45	474	3 00	636
ZELZAH AV S/O PLUMMER ST	C00 3030 22	01/04/67	TOTAL	9721	7 15	953	3 00	862
			NORTH	4650	11 15	330	4 15	490
			SOUTH	5071	7 15	682	3 00	410
ZELZAH AV S/O PLUMMER ST	C00 3030 22	01/05/67	TOTAL	10048	7 15	966	3 30	875
			NORTH	4820	11 00	322	4 15	507
			SOUTH	5228	7 15	688	3 30	440
ZELZAH AV AT PLUMMER ST		01/12/67			MANUAL COUNT			
			NORTH		8 45	262	4 45	533
			SOUTH		7 00	688	3 00	434
ZELZAH AV AT PLUMMER ST		12/06/67			MANUAL COUNT			
			NORTH		7 15	280	3 45	358
			SOUTH		7 30	740	3 15	406
ZELZAH AV AT RINALDI ST		07/11/67			MANUAL COUNT			
			NORTH		7 30	223	4 30	315
			SOUTH		7 30	26	5 00	45
ZELZAH AV AT SAN FERNANDO MISS BL	B00 1816 11	05/05/67	TOTAL	7645	7 15	584	3 00	791
			NORTH	3694	7 30	229	5 15	395
			SOUTH	3951	6 45	381	3 00	458
ZOO DR S/O RIVERSIDE DR	A00 3725 22	02/25/67	TOTAL	62	8 15	8	4 45	14
			NORTH	12	8 15	6	4 45	5
			SOUTH	50	11 15	7	4 45	9

LOCATION	DATE	DIR	VOLUME	AM	PEAK	PM			
ZOO DR S/O RIVERSIDE DR	A00 3725 22	CR SU	02/26/67	TOTAL	3455	11 00	174	4 15	787
				NORTH	2131	11 00	53	4 15	672
				SOUTH	1324	11 15	121	2 00	295
ZOO DR S/O RIVERSIDE DR	A00 3524 11	CR SA	05/20/67	TOTAL	35	11 15	8	11 30	9
				NORTH	10	11 15	2	12 00	4
				SOUTH	25	11 15	6	6 15	6
ZOO DR S/O RIVERSIDE DR	A00 3524 11	CR SU	05/21/67	TOTAL	77	11 15	5	1 45	19
				NORTH	22	10 15	1	3 30	6
				SOUTH	55	11 15	5	1 45	13
ZOO DR S/O RIVERSIDE DR	A00 3524 11	CR MO	05/22/67	TOTAL	120	11 15	42	11 30	44
				NORTH	86	11 15	40	11 30	40
				SOUTH	34	11 15	2	4 30	5
ZOO DR S/O RIVERSIDE DR	A00 3524 11	CR TU	05/23/67	TOTAL	88	8 15	11	3 30	23
				NORTH	35	9 30	3	3 30	16
				SOUTH	53	11 15	8	11 30	8
ZOO DR S/O RIVERSIDE DR	A00 3524 11	CR WE	05/24/67	TOTAL	140	11 00	40	6 15	38
				NORTH	101	11 00	39	6 15	37
				SOUTH	39	9 15	10	2 00	8
ZOO DR S/O RIVERSIDE DR	A00 3524 11	CR TH	05/25/67	TOTAL	66	7 30	10	3 30	16
				NORTH	46	6 45	6	3 30	16
				SOUTH	20	7 30	5	6 15	3
ZOO DR S/O RIVERSIDE DR	A00 3524 11	CR FR	05/26/67	TOTAL	53	10 30	8	1 15	13
				NORTH	37	10 30	8	1 45	8
				SOUTH	16	10 00	1	12 45	7
ZOO DR S/O RIVERSIDE DR	A00 3524 11	CR SA	05/27/67	TOTAL	84	9 45	4	2 00	24
				NORTH	8	10 00	2	7 45	2
				SOUTH	76	10 45	2	2 00	24
AV 18 AT N BROADWAY		CR TU	02/21/67				MANUAL COUNT		
				EAST		7 15	296	4 30	63
				WEST		7 15	112	4 00	86

LOCATION	DATE	DIR	VOLUME	AM	PEAK	PM			
AV 19 AT N BROADWAY	CR FR	02/10/67	MANUAL COUNT						
			NORTH	7 15	46	4 15	132		
			SOUTH	7 00	356	4 00	205		
AV 19 AT PASADENA AV	CR FR	06/09/67	MANUAL COUNT						
			NORTH	8 15	116	4 30	443		
			SOUTH	7 00	891	3 15	267		
AV 20 S/O PASADENA AV	CR FR	06/09/67	MANUAL COUNT						
			NORTH	7 00	217	5 00	726		
			SOUTH	7 00	276	4 30	262		
AV 26 AT PASADENA AV	C00 1920 21	CR FR	08/11/67	TOTAL	8369	7 00	586	3 45	704
				EAST	5104	11 15	331	3 45	474
				WEST	3265	7 00	292	4 30	246
AV 28 N/O IDELL ST	B00 44 2	CR TU	08/15/67	TOTAL	6687	7 00	642	4 00	448
				ONE WAY STREET SOUTH BOUND					
AV 32 N/O ANDRITA ST NON DIRECTIONAL COUNT	A00 36 1	CR TH	01/26/67	TOTAL	1251	6 45	79	4 45	142
AV 33 AT ARTESIAN ST		CR WE	02/01/67	MANUAL COUNT					
				EAST	7 15	181	3 30	171	
				WEST	7 15	158	3 45	120	
AV 33 AT DIVISION ST		CR TU	10/24/67	MANUAL COUNT					
				NORTH	7 00	39	4 15	18	
				SOUTH	7 30	72	3 00	91	
AV 33 AT DIVISION ST	100 1516 11	CR MO	10/30/67	TOTAL	1427	7 00	137	3 15	130
				NORTH	305	7 00	35	4 15	31
				SOUTH	1122	6 45	109	3 15	112
AV 40 AT EAGLE ROCK BL		CR TU	02/21/67	MANUAL COUNT					
				EAST	7 15	196	5 00	107	
				WEST	7 30	335	4 45	225	

LOCATION	DATE	DIR	VOLUME	AM	PEAK	PM
AV 43 AT CARLOTA BL	CR TU 05/02/67			MANUAL COUNT		
		NORTH		7 30	260	3 45 311
		SOUTH		7 15	348	3 15 225
AV 45 AT MARMION WAY	CR FR 08/18/67			MANUAL COUNT		
		EAST		7 15	67	5 00 58
		WEST		7 15	91	5 00 47
AV 45 AT MARMION WAY	CR TH 09/14/67			MANUAL COUNT		
		EAST		7 30	96	4 45 56
		WEST		7 45	43	4 00 169
AV 46 N/O YORK BL NON DIRECTIONAL COUNT	A00 40 1 CR TH 01/26/67	TOTAL	1767	7 15	122	4 30 225
AV 51 S/O EATON ST	B00 1515 11 CR WE 11/08/67	TOTAL	1875	7 15	167	4 30 189
		NORTH	1013	10 30	55	4 30 120
		SOUTH	862	7 15	123	4 30 69
AV 51 N/O YORK BL	B00 2020 11 CR WE 11/08/67	TOTAL	3605	7 15	232	4 45 351
		NORTH	1695	10 15	92	4 45 228
		SOUTH	1910	7 15	178	3 00 150
AV 52 AT GRANADA ST	CR TH 09/28/67			MANUAL COUNT		
		NORTH		7 15	92	4 15 215
		SOUTH		7 00	107	3 45 55
AV 52 S/O STRATFORD RD	B00 2020 11 CR TH 01/19/67	TOTAL	473	11 00	31	3 15 133
		NORTH	299	11 15	18	3 45 102
		SOUTH	174	10 30	16	3 15 34
AV 53 S/O ABBOTT PL NON DIRECTIONAL COUNT	A00 19 1 CR MO 01/16/67	TOTAL	173	7 15	16	2 30 20
AV 54 AT ALDAMA ST	CR TH 08/17/67			MANUAL COUNT		
		NORTH		8 45	69	4 45 162
		SOUTH		7 00	102	3 15 112

LOCATION		DATE	DIR	VOLUME	AM	PEAK	PM
AV 54 AT ALDAMA ST		09/13/67	CR WE				
					MANUAL COUNT		
			NORTH		7 15	177	4 45
			SOUTH		7 15	199	3 00
							225
							221
AV 54 AT BUCHANAN ST		01/10/67	CR TU				
					MANUAL COUNT		
			NORTH		7 30	107	4 30
			SOUTH		7 15	151	4 45
							204
							156
AV 54 N/O MONTE VISTA ST	B00 2020 11	01/10/67	CR TU	TOTAL	7 15	389	4 30
				3970			393
				NORTH	7 15	177	4 30
				1876			232
				SOUTH	7 15	212	2 45
				2094			189
AV 54 N/O MONTE VISTA ST	B00 2020 11	01/11/67	CR WE	TOTAL	7 15	429	2 45
				4058			389
				NORTH	7 15	178	4 15
				1905			198
				SOUTH	7 15	251	2 45
				2153			201
AV 54 S/O YORK BL	B00 2020 11	01/10/67	VR TU	TOTAL	7 30	249	4 45
				3311			331
				NORTH	7 30	111	4 30
				1792			208
				SOUTH	7 30	138	5 45
				1519			149
AV 55 S/O EATON ST	A00 1515 11	01/19/67	CR TH	TOTAL	8 00	17	5 15
				175			25
				NORTH	8 30	9	5 15
				57			7
				SOUTH	9 45	10	5 15
				118			18
AV 56 AT ALDAMA ST		03/02/67	CR TH				
					MANUAL COUNT		
			NORTH		7 30	107	4 00
			SOUTH		7 15	203	3 00
							144
							217
AV 64 N/O REPTON ST	B00 2020 11	10/26/67	CR TH	TOTAL	7 45	1090	5 15
				12021			1177
				NORTH	11 15	253	5 15
				5920			849
				SOUTH	8 00	897	5 30
				6101			344
AV 66 S/O EASY ST	100 2020 11	09/13/67	CR WE	TOTAL	7 30	165	4 30
				2043			207
				NORTH	11 15	54	4 45
				1029			143
				SOUTH	7 30	142	6 30
				1014			77
AV 66 N/O YORK BL	C00 2828 22	09/13/67	CR WE	TOTAL	7 30	218	5 15
				2648			252
				NORTH	11 15	58	5 00
				1112			157
				SOUTH	7 00	187	6 30
				1536			119

LOCATION		DATE	DIR	VOLUME	AM	PEAK	PM
AV 66 AT YORK BL		CR FR 05/19/67			MANUAL COUNT		
			NORTH		7 00	49	5 00 64
			SOUTH		7 00	180	4 15 101
1ST ST AT ALEXANDRIA AV		CR TU 08/08/67			MANUAL COUNT		
			EAST		7 30	225	4 30 178
			WEST		7 30	217	4 45 503
1ST ST E/O BALBOA BL		WV MD 08/14/67			MANUAL COUNT		
			EAST		7 15	375	4 15 20
			WEST		8 00	29	4 00 372
1ST ST AT BEAUDRY AV		CR MD 07/10/67			MANUAL COUNT		
			EAST		7 15	1308	4 30 563
			WEST		7 30	553	4 15 1552
1ST ST W/O FIGUEROA ST	C00 2424 22	CR WE 05/10/67	TOTAL	18460	7 00	2280	4 15 2585
			EAST	9313	7 00	1733	4 15 708
			WEST	9147	7 15	578	4 15 1877
1ST ST W/O GRAND AV	D04 4230 32	CR WE 06/07/67	TOTAL	19939	7 15	2304	4 30 2225
			EAST	9443	7 15	1385	4 15 828
			WEST	10496	7 00	935	4 30 1501
1ST ST AT HILL ST		CR FR 12/15/67			MANUAL COUNT		
			EAST		7 15	709	4 30 1445
			WEST		7 30	1212	4 00 1017
1ST ST AT LA BREA AV	100 1818 11	WR FR 04/28/67	TOTAL	2388	7 45	201	4 45 272
			EAST	1142	8 30	92	4 45 128
			WEST	1246	7 30	118	4 45 144
1ST ST AT LUCERNE BL		CR TU 08/15/67			MANUAL COUNT		
			EAST		8 30	19	4 30 25
			WEST		8 30	41	4 30 57
1ST ST AT MADISON AV		CR WE 11/15/67			MANUAL COUNT		
			EAST		7 15	459	4 45 557
			WEST		7 30	552	4 30 630

LOCATION	DATE	DIR	VOLUME	AM	PEAK	PM			
1ST ST AT NEW HAMPSHIRE AV	CR TU	01/10/67	MANUAL COUNT						
			EAST	7 30	592	4 30	386		
			WEST	7 45	482	4 30	695		
1ST ST AT NORTON AV	A00 3918 11	CR MO	07/24/67	TOTAL	774	11 00	48	5 00	113
				EAST	383	10 15	30	5 00	64
				WEST	391	8 00	29	7 30	69
1ST ST E/O SAN PEDRO ST	D07 2822 22	CR TH	10/19/67	TOTAL	14816	7 15	1443	4 15	1540
				EAST	7528	10 45	442	4 30	1029
				WEST	7288	7 15	1022	4 15	532
1ST ST AT SAN PEDRO ST	C00 4022 32	CR TH	03/23/67	TOTAL	16642	7 00	1566	4 15	1613
				EAST	9329	7 00	638	4 30	1056
				WEST	7313	7 00	928	4 15	560
1ST ST W/O SPRING ST	C00 4242 33	CR WE	06/07/67	TOTAL	20845	7 15	1949	4 30	2147
				EAST	10887	7 15	936	4 30	1184
				WEST	9958	7 15	1013	4 00	976
1ST ST AT VERMONT AV		CR WE	03/01/67	MANUAL COUNT					
				EAST	7 30	606	4 30	447	
				WEST	7 30	488	4 15	765	
1ST ST E/O WELLER ST	C00 3540 23	CR WE	05/03/67	TOTAL	16816	7 15	1504	4 15	1655
				EAST	7380	7 00	520	4 15	834
				WEST	9436	7 15	994	4 30	831
1ST ST AT GAFFEY ST S P	300 2020 11	MS WE	11/29/67	TOTAL	8425	7 15	692	4 15	769
				EAST	5381	7 15	567	3 00	398
				WEST	3044	11 15	195	4 30	420
1ST ST AT GAFFEY ST S P	300 2020 11	MS FR	12/01/67	TOTAL	10188	7 00	703	4 30	881
				EAST	6450	7 00	576	4 00	461
				WEST	3738	11 15	276	4 45	438
1ST ST AT GAFFEY ST S P	300 2020 11	MS SA	12/02/67	TOTAL	9249	11 15	711	4 30	753
				EAST	5841	9 30	448	12 45	434
				WEST	3408	11 15	286	4 30	332

LOCATION	DATE	DIR	VOLUME	AM	PEAK	PM
1ST ST AT GAFFEY ST S P 300 2020 11	MS SU 12/03/67	TOTAL	7382	11 00	538	1 15 618
		EAST	4811	11 00	365	1 15 401
		WEST	2571	11 15	177	4 15 246
1ST ST AT GAFFEY ST S P 300 2020 11	MS MO 12/04/67	TOTAL	9128	7 15	696	4 15 799
		EAST	5758	6 45	601	3 00 420
		WEST	3370	11 15	304	4 30 456
2ND AV AT 41ST DR	WR TH 05/18/67	MANUAL COUNT				
		NORTH		7 45	46	4 30 37
		SOUTH		7 30	21	4 45 71
2ND AV AT 52ND ST	SR TU 08/01/67	MANUAL COUNT				
		NORTH		7 00	146	4 30 133
		SOUTH		7 45	48	3 45 93
2ND AV AT 54TH ST	SR FR 08/04/67	MANUAL COUNT				
		NORTH		7 15	168	4 45 214
		SOUTH		8 15	45	4 30 152
2ND ST AT BEAUDRY AV	CR MO 07/10/67	MANUAL COUNT				
		EAST		7 30	724	3 00 297
		WEST		7 15	84	4 30 767
2ND ST AT BROADWAY C00 2019 11	CR WE 08/23/67	TOTAL	5046	10 30	346	4 15 536
		EAST	2236	11 15	189	4 30 244
		WEST	2810	6 45	225	4 15 294
2ND ST AT CENTRAL AV C00 2020 11	CR MO 07/24/67	TOTAL	4468	7 15	444	4 15 573
		EAST	2837	11 15	199	4 15 433
		WEST	1631	7 15	298	3 45 168
2ND ST AT FIGUEROA ST	CR MO 12/04/67	MANUAL COUNT				
		EAST		7 45	961	4 15 430
		WEST		7 30	253	4 30 1086
2ND ST W/O GRAND AV A00 1818 11	CR WE 06/07/67	TOTAL	928	8 00	109	4 30 182
		EAST	506	10 15	43	4 30 95
		WEST	422	8 00	72	4 30 87

LOCATION		DATE	DIR	VOLUME	AM	PEAK	PM		
2ND ST AT LA BREA AV	100 1818 11	04/28/67	WR FR	TOTAL	3325	8 15	320	4 45	374
				EAST	1758	8 00	182	4 45	198
				WEST	1567	8 30	144	4 45	176
2ND ST AT LARCHMONT BL		08/15/67	CR TU						
							MANUAL COUNT		
				EAST		8 00	70	4 45	77
			WEST		8 00	67	5 00	167	
2ND ST E/O LOS ANGELES ST	C00 2020 11	05/03/67	CR WE	TOTAL	6305	11 15	482	4 15	758
				EAST	3120	7 15	236	4 15	388
				WEST	3185	11 15	247	4 00	378
2ND ST E/O LOS ANGELES ST	C00 20 1	11/24/67	CR FR	TOTAL	3938	0		0	
				EAST	3938	10 15	303	4 45	379
				WEST		0		0	
2ND ST AT LOS ANGELES ST	C00 2020 11	07/24/67	CR MO	TOTAL	5660	11 15	421	4 15	637
				EAST	2768	11 15	216	4 15	331
				WEST	2892	10 00	210	4 00	309
2ND ST E/O LUCAS AV		07/07/67	CR FR						
							MANUAL COUNT		
				EAST		7 15	907	4 30	198
			WEST		8 00	98	4 15	546	
2ND ST AT LUCERNE BL		08/16/67	CR WE						
							MANUAL COUNT		
				EAST		8 00	36	5 00	27
			WEST		7 45	23	5 00	70	
2ND ST AT OLIVE ST		01/13/67	CR FR						
							MANUAL COUNT		
				EAST		7 30	31	4 00	57
			WEST		8 15	94	4 00	85	
2ND ST AT OXFORD AV		10/25/67	CR WE						
							MANUAL COUNT		
				EAST		7 30	391	4 30	309
			WEST		7 30	206	4 45	439	
2ND ST E/O SAN PEDRO ST	C00 2020 11	10/19/67	CR TH	TOTAL	6497	7 00	470	4 15	746
				EAST	2929	8 15	225	4 15	417
				WEST	3568	7 15	262	4 45	343

LOCATION	DATE	DIR	VOLUME	AM	PEAK	PM	
2ND ST AT SAN PEDRO ST C00 2020 11	07/21/67	CR FR	TOTAL	6025	7 00	395 4 15	599
			EAST	2898	7 00	212 4 15	347
			WEST	3127	11 15	194 12 00	269
2ND ST E/O SOTO ST NON DIRECTIONAL COUNT A00 36 1	01/26/67	CR TH	TOTAL	796	6 15	72 4 30	95
2ND ST W/O SPRING ST C00 2021 11	06/07/67	CR WE	TOTAL	6482	7 15	477 4 15	777
			EAST	3170	7 00	293 4 30	303
			WEST	3312	7 15	212 4 15	495
2ND ST E/O STATE ST NON DIRECTIONAL COUNT B00 20 2	01/26/67	CR TH	TOTAL	282	8 15	50 3 15	35
3RD AV AT 15TH ST B00 2020 11	01/11/67	WR WE	TOTAL	635	8 15	49 4 30	77
			NORTH	301	8 15	27 3 30	30
			SOUTH	334	8 30	22 4 30	60
3RD ST E/O BURNSIDE AV C00 2233 23	03/03/67	WR FR	TOTAL	26160	8 00	1855 4 45	2373
			EAST	12935	7 30	893 4 45	1157
			WEST	13225	8 15	990 4 45	1216
3RD ST AT COLUMBIA AV CR FR	03/24/67				MANUAL COUNT		
			EAST	7 30	1146 4 30	538	
			WEST	7 00	253 4 30	547	
3RD ST AT CRESCENT HEIGHTS BL C00 3030 22	05/12/67	WR FR	TOTAL	22150	7 45	1507 4 45	2106
			EAST	11103	7 45	791 4 45	1078
			WEST	11047	8 15	782 4 45	1028
3RD ST AT DOHENY DR C00 1825 12	08/04/67	WR FR	TOTAL	8016	11 15	574 4 45	869
			EAST	2511	11 15	190 4 45	337
			WEST	5505	8 15	425 4 45	532
3RD ST AT EDINBURGH AV C00 2828 22	08/04/67	WR FR	TOTAL	21840	11 15	1512 5 15	2064
			EAST	11019	11 15	781 5 15	1112
			WEST	10821	11 15	731 4 45	993

LOCATION				DATE	DIR	VOLUME	AM	PEAK	PM	
LOWER 3RD ST E/O FLOWER ST	B00 40	2	CR MO	07/24/67	TOTAL	5172	11 15	382	4 15	772
					ONE WAY STREET WEST			BOUND		
3RD ST W/O GRAND AV	B00 36	3	CR WE	06/07/67	TOTAL	5197	7 15	415	4 15	691
					ONE WAY STREET WEST			BOUND		
3RD ST E/O HIGHLAND AV	C00 2828	22	WR FR	03/03/67	TOTAL	22603	7 30	1862	4 45	2188
					EAST	10757	7 00	1046	4 45	909
					WEST	11846	7 45	875	4 45	1279
3RD ST E/O LOMA DR	300 2828	22	CR FR	03/17/67	TOTAL	14044	7 30	1523	4 30	1341
					EAST	8382	7 30	1241	4 00	629
					WEST	5662	11 15	381	4 45	737
3RD ST E/O LOS ANGELES ST	A00 55	4	CR WE	05/03/67	TOTAL	9236	7 15	1101	4 15	929
					ONE WAY STREET WEST			BOUND		
3RD ST E/O LOS ANGELES ST	A00 55	4	CR FR	11/24/67	TOTAL	10255	7 15	993	4 15	939
					ONE WAY STREET WEST			BOUND		
3RD ST AT MANSFIELD AV			WR FR	02/24/67				MANUAL COUNT		
					EAST		7 30	1031	5 00	1005
					WEST		8 00	951	4 45	1387
3RD ST E/O NORMANDIE AV	C00 2828	22	CR MO	03/06/67	TOTAL	20309	7 30	1859	4 30	2049
					EAST	10552	7 30	1254	4 30	880
					WEST	9757	8 00	641	4 45	1171
3RD ST AT NORMANDIE AV			CR FR	06/30/67				MANUAL COUNT		
					EAST		7 30	1142	4 30	804
					WEST		8 15	554	4 30	1323
3RD ST AT NORTON AV	C00 2828	22	CR TH	08/03/67	TOTAL	21231	7 30	1826	4 45	2194
					EAST	10734	7 30	1088	4 30	961
					WEST	10497	7 45	743	4 45	1262
3RD ST AT OGDEN DR	D09 2133	23	WR MO	08/28/67	TOTAL	20417	11 15	1388	5 00	1913
					EAST	9288	8 00	606	5 00	943
					WEST	11129	11 15	807	4 45	987

LOCATION		DATE	DIR	VOLUME	AM	PEAK	PM
3RD ST AT PLYMOUTH BL		05/27/67	WR WE				
					MANUAL COUNT		
				EAST	7 30	1288	4 45 974
				WEST	8 00	862	4 45 1304
3RD ST W/O ROBERTSON BL	C00 2525 22	03/17/67	WR FR	TOTAL 11965	8 00	970	4 45 1232
				EAST 5484	8 00	465	4 45 571
				WEST 6481	8 00	505	4 45 661
3RD ST AT ROSSMORE AV	C00 2828 22	03/10/67	WR FR	TOTAL 27027	7 45	2496	4 45 2702
				EAST 15456	7 45	1550	4 45 1430
				WEST 11571	8 00	947	4 45 1272
3RD ST E/O SAN PEDRO ST	A00 55 4	03/14/67	CR TU	TOTAL 9622	7 15	1307	4 15 774
				ONE WAY STREET WEST BOUND			
3RD ST E/O SAN PEDRO ST	A00 55 4	03/27/67	CR MO	TOTAL 9658	7 00	1353	3 30 786
				ONE WAY STREET WEST BOUND			
3RD ST E/O SAN PEDRO ST	B00 56 4	10/19/67	CR TH	TOTAL 9477	7 15	1564	3 45 724
				ONE WAY STREET WEST BOUND			
3RD ST W/O SPRING ST	B00 40 4	06/08/67	CR TH	TOTAL 7417	7 30	647	4 30 857
				ONE WAY STREET WEST BOUND			
3RD ST E/O SWEETZER AV	C00 2828 22	03/03/67	WR FR	TOTAL 21398	11 15	1460	4 45 1968
				EAST 10113	11 15	747	5 00 968
				WEST 11285	8 00	755	4 30 1028
3RD ST AT VERMONT AV	C00 2828 22	08/03/67	CR TH	TOTAL 20265	7 30	1778	4 30 2072
				EAST 11321	7 30	1273	4 30 847
				WEST 8944	11 15	531	4 30 1225
3RD ST E/O VIRGIL AV	300 2828 22	03/03/67	CR FR	TOTAL 20021	7 30	1866	4 45 2208
				EAST 10950	7 30	1255	4 30 890
				WEST 9071	7 30	611	4 45 1335
3RD ST AT VIRGIL AV	300 2828 22	07/18/67	CR TU	TOTAL 19418	7 30	1751	4 45 2125
				EAST 10511	7 30	1229	4 30 854
				WEST 8907	7 45	537	4 45 1323

LOCATION	DATE	DIR	VOLUME	AM	PEAK	PM
4TH PL E/O MOLINO ST	CR TU 11/21/67					
				MANUAL COUNT		
		EAST		7 45	51	4 00
		WEST		7 00	84	4 00
4TH ST AT ANDERSON ST	C00 2628 22 CR MO 06/12/67		TOTAL 21518	7 45	2349	4 30
			EAST 10030	10 45	494	4 30
			WEST 11488	7 15	1907	3 00
4TH ST AT BOYLE AV	C00 2828 22 CR TU 09/26/67		TOTAL 14530	7 15	1655	4 30
			EAST 7206	11 15	415	4 30
			WEST 7324	7 15	1350	2 45
4TH ST AT EUCLID AV	C00 2929 22 CR MO 12/18/67		TOTAL 14535	7 00	1589	4 30
			EAST 7021	7 15	361	4 30
			WEST 7514	7 00	1247	3 45
4TH ST AT EVERGREEN AV	C00 2929 22 CR TU 09/26/67		TOTAL 13502	7 15	1616	4 00
			EAST 6470	7 30	316	4 30
			WEST 7032	7 00	1317	3 45
UPPER 4TH ST W/O FIGUEROA ST	200 40 4 CR FR 11/24/67		TOTAL 20549	7 00	2458	6 15
			ONE WAY STREET EAST BOUND			
4TH ST W/O GRAND AV	200 50 5 CR TH 06/08/67		TOTAL 20459	8 00	2655	1 15
			ONE WAY STREET EAST BOUND			
4TH ST AT HIGHLAND AV	WR FR 03/31/67					
				MANUAL COUNT		
		EAST		7 45	56	4 15
		WEST		7 45	39	5 00
4TH ST AT LA BREA AV	200 1515 11 WR MO 05/01/67		TOTAL 2838	7 45	231	4 30
			EAST 1433	8 00	131	4 15
			WEST 1405	7 45	106	4 45
4TH ST AT LORENA ST	C00 2837 22 CR TU 09/26/67		TOTAL 13145	7 15	1727	4 30
			EAST 6334	7 30	314	4 30
			WEST 6811	7 15	1438	6 15

LOCATION				DATE	DIR	VOLUME	AM	PEAK	PM	
4TH ST E/O LOS ANGELES ST	A00	40	4	05/03/67	CR WE	TOTAL 9689	7 15	1055	4 30	1246
						ONE WAY STREET EAST BOUND				
4TH ST VIADUCT W/O OLIVE ST	609	58	5	05/10/67	CR WE	TOTAL 21404	8 00	3101	6 15	1205
						ONE WAY STREET EAST BOUND				
4TH ST AT OXFORD AV				02/03/67	CR FR					
								MANUAL COUNT		
						EAST	7 45	295	4 45	169
						WEST	7 45	122	4 45	299
4TH ST AT OXFORD AV				03/20/67	CR MD					
								MANUAL COUNT		
						EAST	7 45	296	4 45	166
						WEST	7 45	107	4 45	282
4TH ST AT PLYMOUTH BL	100	1616	11	05/22/67	WR MD	TOTAL 1532	8 00	204	4 45	240
						EAST 747	7 30	124	4 45	92
						WEST 785	8 00	85	4 45	148
4TH ST AT PLYMOUTH BL	100	1515	11	05/26/67	WR FR	TOTAL 1622	7 45	200	4 30	229
						EAST 832	7 45	120	4 15	108
						WEST 790	8 00	85	4 45	138
4TH ST E/O SAN PEDRO ST	B00	56	4	10/19/67	CR TH	TOTAL 9726	7 00	704	4 30	1633
						ONE WAY STREET EAST BOUND				
4TH ST W/O SAN PEDRO ST	B00	40	4	03/24/67	CR FR	TOTAL 9955	7 00	758	4 15	1053
						ONE WAY STREET EAST BOUND				
4TH ST AT SOTO ST	C00	3030	22	09/26/67	CR TU	TOTAL 14505	7 15	1765	4 30	1435
						EAST 6924	7 15	384	4 30	1061
						WEST 7581	7 15	1381	3 15	491
4TH ST W/O SPRING ST	B00	40	4	06/08/67	CR TH	TOTAL 15022	7 00	1560	4 30	1362
						ONE WAY STREET EAST BOUND				
4TH ST AT WINDSOR BL	100	1515	11	05/18/67	WR TH	TOTAL 1225	7 45	170	5 00	202
						EAST 588	7 45	106	5 00	73
						WEST 637	7 45	64	4 45	134

LOCATION	DATE	DIR	VOLUME	AM	PEAK	PM			
5TH AV AT 15TH ST	B00 2020 11	WR WE	01/11/67	TOTAL	930	7 30	96	4 45	91
				NORTH	464	7 30	58	4 45	49
				SOUTH	466	7 30	38	4 30	43
5TH AV N/O SAN JUAN AV VEN	A00 1616 11	WR FR	12/15/67	TOTAL	802	11 00	52	4 15	72
				NORTH	427	11 00	36	11 45	36
				SOUTH	375	7 15	18	1 00	44
5TH ST AT BIXEL ST	CR MO	09/25/67			MANUAL COUNT				
			EAST		7 30	47	4 45	133	
			WEST		7 15	115	4 30	185	
5TH ST AT CATALINA ST	CR FR	02/03/67			MANUAL COUNT				
			EAST		7 30	185	4 15	144	
			WEST		7 30	71	4 30	178	
5TH ST E/O FIGUEROA ST	A00 62 6	CR TU	04/11/67	TOTAL	29286	11 15	1958	4 00	2575
				ONE WAY STREET WEST BOUND					
5TH ST W/O FIGUEROA ST	B00 77 5	CR WE	05/10/67	TOTAL	29736	10 30	1814	4 45	3011
				ONE WAY STREET WEST BOUND					
5TH ST W/O GRAND AV	B00 60 5	CR TH	06/08/67	TOTAL	24071	11 15	1595	4 15	2057
				ONE WAY STREET WEST BOUND					
5TH ST W/O HARBOR FWY ON/RAMPS	B00 44 3	CR TU	01/24/67	TOTAL	8073	7 30	501	4 30	1193
				ONE WAY STREET WEST BOUND					
5TH ST W/O HARBOR FWY ON/RAMPS	B00 44 3	CR WE	01/25/67	TOTAL	8560	10 45	543	4 15	1216
				ONE WAY STREET WEST BOUND					
5TH ST E/O LOS ANGELES ST	B00 40 4	CR WE	05/03/67	TOTAL	10093	7 15	825	4 00	981
				ONE WAY STREET WEST BOUND					
5TH ST E/O LOS ANGELES ST	A00 39 4	CR FR	11/24/67	TOTAL	10757	7 15	720	4 00	887
				ONE WAY STREET WEST BOUND					

LOCATION				DATE	DIR	VOLUME	AM	PEAK	PM	
5TH ST E/O MAPLE AV	B00 40	4	CR TH	06/08/67	TOTAL	8151	7 15	906	4 00	663
					ONE WAY STREET WEST BOUND					
5TH ST AT NEW HAMPSHIRE AV			CR TU	01/10/67				MANUAL COUNT		
					EAST		7 30	157	4 00	92
					WEST		8 45	93	4 15	131
5TH ST W/O OLIVE ST	A00 46	4	CR TH	06/22/67	TOTAL	22982	11 15	1586	4 15	1839
					ONE WAY STREET WEST BOUND					
5TH ST AT PLYMOUTH BL	100 1414	11	WR TH	06/01/67	TOTAL	651	7 45	82	4 30	82
					EAST	262	7 45	40	4 30	30
					WEST	389	10 00	43	5 00	53
5TH ST E/O SAN PEDRO ST	B00 52	4	CR FR	03/24/67	TOTAL	7337	7 00	883	3 30	558
					ONE WAY STREET WEST BOUND					
5TH ST W/O SPRING ST	B00 40	4	CR TH	06/08/67	TOTAL	16882	7 15	1157	3 45	1281
					ONE WAY STREET WEST BOUND					
5TH ST AT WINDSOR BL	100 1515	11	WR FR	05/26/67	TOTAL	468	7 30	36	3 45	59
					EAST	286	7 30	24	4 00	32
					WEST	182	10 30	15	3 45	29
5TH ST N/RDWH W/O GRAND AV	C00 3216	21	CR FR	04/07/67	TOTAL	1332	6 45	136	3 45	124
					EAST	828	10 30	75	4 15	78
					WEST	504	6 30	81	3 30	64
5TH ST N/RDWH W/O GRAND AV	C00 1516	11	CR WE	08/09/67	TOTAL	1725	7 15	152	3 45	167
					EAST	1113	10 45	96	4 30	104
					WEST	612	7 15	83	3 45	66
6TH AV AT 15TH ST	A00 2020	11	WR TU	01/31/67	TOTAL	1410	7 45	134	4 45	172
					NORTH	866	7 30	95	4 00	92
					SOUTH	544	8 00	42	4 45	84
6TH AV AT 21ST ST	B00 2020	11	CR TU	10/03/67	TOTAL	4465	7 30	502	4 45	548
					NORTH	2307	7 30	340	4 45	251
					SOUTH	2158	7 30	162	5 00	297

L O C A T I O N				DATE	DIR	VOLUME	AM	PEAK	PM				
6TH ST AT ARDEN BL				WR MO	07/24/67		MANUAL COUNT						
					EAST		7 45	977	4 45	553			
					WEST		7 45	373	5 00	1299			
6TH ST AT ARDMORE AV				CR MO	08/07/67		MANUAL COUNT						
					EAST		7 30	951	4 45	548			
					WEST		8 00	559	4 30	1108			
6TH ST AT BRONSON AV				WR WE	01/18/67		MANUAL COUNT						
					EAST		7 45	917	4 45	621			
					WEST		7 45	387	4 45	1060			
6TH ST AT BURNSIDE AV				WR FR	07/14/67		MANUAL COUNT						
					EAST		7 45	739	4 30	909			
					WEST		7 45	762	5 00	1188			
6TH ST AT COCHRAN AV				WR FR	07/14/67		MANUAL COUNT						
					EAST		7 45	803	5 00	1119			
					WEST		7 45	792	5 00	1155			
6TH ST E/O CONCORD ST NON DIRECTIONAL COUNT				A00 40	1	CR TH	01/26/67	TOTAL	1627	7 00	113	4 30	168
6TH ST E/O FIGUEROA ST				A00 45	4	CR TU	04/11/67	TOTAL	18373	8 15	1716	6 15	1447
								ONE WAY STREET	EAST	BOUND			
6TH ST W/O FIGUEROA ST				A00 29	3	CR TU	04/11/67	TOTAL	11570	7 30	1144	4 30	914
								ONE WAY STREET	EAST	BOUND			
6TH ST W/O FIGUEROA ST				B00 30	3	CR WE	05/17/67	TOTAL	10397	7 30	984	4 30	893
								ONE WAY STREET	EAST	BOUND			
6TH ST W/O FIGUEROA ST				G06 31	3	CR FR	11/24/67	TOTAL	7736	7 30	585	3 15	581
								ONE WAY STREET	EAST	BOUND			
6TH ST W/O GRAND AV				A00 42	4	CR TU	06/06/67	TOTAL	19034	7 30	1602	4 30	1408
								ONE WAY STREET	EAST	BOUND			

L O C A T I O N

DATE DIR VOLUME AM PEAK PM

LOCATION	DATE	DIR	VOLUME	AM	PEAK	PM
6TH ST AT HAUSER BL	07/14/67	WR FR		MANUAL COUNT		
		EAST		7 45	753	4 45 1124
		WEST		7 45	670	5 00 1130
6TH ST AT HIGHLAND AV 300 2020 22	03/13/67	WR MO	TOTAL 14697	8 00	1565	4 45 1711
			EAST 7330	8 00	898	5 00 730
			WEST 7367	7 45	693	4 45 997
6TH ST AT LA JOLLA AV	07/28/67	WR FR		MANUAL COUNT		
		EAST		7 45	404	5 00 444
		WEST		8 15	108	4 30 82
6TH ST W/O LORENA ST	09/19/67	CR TU		MANUAL COUNT		
		EAST		7 00	64	3 15 75
		WEST		7 00	68	4 15 100
6TH ST E/O LOS ANGELES ST B00 42 3	05/03/67	CR WE	TOTAL 11319	7 15	1130	4 30 1062
			ONE WAY STREET EAST BOUND			
6TH ST AT MANSFIELD AV	10/26/67	WR TH		MANUAL COUNT		
		EAST		7 45	840	4 30 852
		WEST		7 45	737	4 45 1130
6TH ST E/O MAPLE AV A00 49 4	06/06/67	CR TU	TOTAL 11385	7 15	924	4 30 1331
			ONE WAY STREET EAST BOUND			
6TH ST AT MCCADDEN PL	07/14/67	WR FR		MANUAL COUNT		
		EAST		7 45	803	4 45 810
		WEST		7 45	670	5 00 1154
6TH ST AT NORMANDIE AV C00 2622 22	07/27/67	CR TH	TOTAL 17517	11 15	1618	11 30 1620
			EAST 8432	7 45	979	6 15 591
			WEST 9085	11 15	1027	11 30 1040
6TH ST AT NORTON AV	01/18/67	WR WE		MANUAL COUNT		
		EAST		7 45	974	4 30 707
		WEST		8 00	473	4 30 1103

LOCATION	DATE	DIR	VOLUME	AM	PEAK	PM
6TH ST W/O OLIVE ST	A00 46 4	CR TH	05/04/67 TOTAL 20159	7 30	1646	4 30 1433
			ONE WAY STREET EAST		BOUND	
6TH ST W/O OLIVE ST	A00 45 4	CR TU	06/06/67 TOTAL 19305	7 45	1620	4 30 1410
			ONE WAY STREET EAST		BOUND	
6TH ST AT ROSSMORE AV	C00 2020 22	WR TH	03/09/67 TOTAL 14560	7 45	1428	4 45 1828
			EAST 7197	7 45	901	5 00 637
			WEST 7363	8 00	527	4 45 1195
6TH ST E/O SAN VICENTE BL		WR TH	06/29/67			MANUAL COUNT
			EAST	8 00	387	5 00 291
			WEST	8 15	281	4 45 599
6TH ST W/O SPRING ST	A00 45 4	CR TU	06/06/67 TOTAL 16981	7 30	1318	4 45 1341
			ONE WAY STREET EAST		BOUND	
6TH ST AT SWEETZER AV		WR FR	07/14/67			MANUAL COUNT
			EAST	7 45	347	4 45 290
			WEST	8 15	279	5 00 622
6TH ST AT VERMONT AV	C00 2632 22	CR TH	07/27/67 TOTAL 18139	7 30	1450	4 30 1909
			EAST 9002	7 30	940	4 30 754
			WEST 9137	11 15	626	4 45 1166
6TH ST E/O WESTERN AV	C00 2025 22	CR MO	10/23/67 TOTAL 16188	7 45	1435	4 45 1716
			EAST 8376	7 45	1045	5 00 620
			WEST 7812	11 00	538	4 45 1097
6TH ST AT WESTERN AV	C00 2525 22	WR TH	03/09/67 TOTAL 17004	7 45	1453	4 30 1810
			EAST 8451	7 45	1026	4 30 627
			WEST 8553	11 15	586	4 30 1183
6TH ST AT WESTERN AV	C00 2525 22	CR WE	08/09/67 TOTAL 15924	7 45	1345	4 45 1757
			EAST 7937	7 45	985	1 15 607
			WEST 7987	11 15	487	4 45 1232

LOCATION			DATE	DIR	VOLUME	AM	PEAK	PM	
6TH ST AT WILTON PL	C00 2525 22	WR FR	03/10/67	TOTAL	17982	7 30	1439	4 15	2126
				EAST	7293	7 15	865	4 00	647
				WEST	10689	11 15	713	4 45	1569
6TH ST AT MESA ST SP	B00 2020 11	SR WE	04/26/67	TOTAL	6714	11 15	492	3 30	657
				EAST	3602	7 15	269	3 15	378
				WEST	3112	11 15	247	4 30	344
6TH ST E/O WEYMOUTH AV S P		SR TH	07/27/67				MANUAL COUNT		
				EAST		7 00	36	4 30	41
				WEST		9 00	28	3 00	104
6TH ST E/O WEYMOUTH AV S P		SR MD	08/21/67				MANUAL COUNT		
				EAST		9 00	76	4 30	41
				WEST		9 00	35	3 15	98
7TH AV AT BROADWAY VEN	B00 1717 11	WR FR	12/29/67	TOTAL	3281	11 00	203	4 15	343
				NORTH	1410	11 15	104	4 45	140
				SOUTH	1871	11 00	99	4 15	204
7TH AV AT ROSE AV VEN		WR TH	05/04/67				MANUAL COUNT		
				NORTH		7 00	213	3 45	153
				SOUTH		8 15	15	3 15	29
7TH AV AT ROSE AV		WR TU	11/21/67				MANUAL COUNT		
				NORTH		7 15	158	5 00	174
				SOUTH		8 00	14	4 30	27
7TH PL W/O FIGUEROA ST	A00 1818 11	CR WE	05/17/67	TOTAL	654	7 45	70	4 30	66
				EAST	455	11 15	44	4 30	54
				WEST	199	7 45	30	2 00	23
7TH ST E/O ALAMEDA ST	C00 2828 22	CR FR	06/23/67	TOTAL	18140	7 00	1477	4 00	1479
				EAST	8901	11 00	569	4 30	927
				WEST	9239	7 00	961	3 30	621
7TH ST AT BROADWAY		CR FR	12/08/67				MANUAL COUNT		
				EAST		7 15	439	4 45	597
				WEST		7 45	586	4 45	629

LOCATION			DATE	DIR	VOLUME	AM	PEAK	PM	
7TH ST W/O FIGUEROA ST	C00 3030 22	CR WE	05/17/67	TOTAL	15423	7 30	1156	4 45	1368
				EAST	6616	7 30	621	4 15	545
				WEST	8807	7 45	551	4 45	856
7TH ST W/O GRAND AV	C00 2828 33	CR TU	06/06/67	TOTAL	16284	10 45	1219	4 30	1460
				EAST	7234	10 15	573	4 30	578
				WEST	9050	10 45	665	4 30	882
7TH ST AT IROLO ST	A00 2828 11	CR WE	08/02/67	TOTAL	5395	7 30	457	4 30	706
				EAST	1764	7 45	181	4 15	205
				WEST	3631	7 30	282	4 30	503
7TH ST E/O LOS ANGELES ST	C00 2828 22	CR MO	05/15/67	TOTAL	14311	7 00	1288	4 15	1266
				EAST	6471	7 15	489	4 30	591
				WEST	7840	7 00	808	4 15	678
7TH ST E/O LOS ANGELES ST	C00 2828 22	CR TU	05/16/67	TOTAL	13294	7 15	1059	4 15	1171
				EAST	6136	11 00	594	6 15	574
				WEST	7158	7 30	581	4 15	640
7TH ST E/O LOS ANGELES ST	C00 2828 22	CR WE	05/17/67	TOTAL	13391	7 15	1063	4 15	1187
				EAST	6225	7 15	470	4 30	569
				WEST	7166	7 15	593	4 00	633
7TH ST E/O LOS ANGELES ST	C00 2828 22	CR TH	05/18/67	TOTAL	13688	7 15	1092	4 15	1189
				EAST	6287	7 15	470	4 30	572
				WEST	7401	7 15	622	4 00	662
7TH ST E/O LOS ANGELES ST	C00 2828 22	CR FR	05/19/67	TOTAL	15013	7 15	1108	4 15	1280
				EAST	6674	7 15	501	4 30	609
				WEST	8339	7 00	614	3 45	731
7TH ST E/O LOS ANGELES ST	C00 2828 22	CR SA	05/20/67	TOTAL	10784	11 15	819	12 00	874
				EAST	4718	11 15	366	12 00	418
				WEST	6066	11 15	453	11 30	463
7TH ST E/O LOS ANGELES ST	C00 2828 22	CR SU	05/21/67	TOTAL	7004	11 15	351	3 30	462
				EAST	2630	11 00	125	6 15	172
				WEST	4374	11 15	227	3 15	308

LOCATION			DATE	DIR	VOLUME	AM	PEAK	PM	
7TH ST E/O MAPLE AV	C00 2828 22	CR WE	06/07/67	TOTAL	13469	7 15	1160	4 30	1236
				EAST	6374	7 00	470	4 30	656
				WEST	7095	7 15	699	4 15	594
7TH ST E/O NORMANDIE AV NON DIRECTIONAL COUNT	B00 41 1	WR TU	01/24/67	TOTAL	2728	8 00	319	5 00	442
7TH ST AT NORMANDIE AV	100 2828 11	CR TU	08/01/67	TOTAL	4073	7 30	402	4 30	552
				EAST	2288	7 30	231	4 30	227
				WEST	1785	7 30	171	4 30	325
7TH ST W/O OLIVE ST	C00 2828 33	CR TU	06/06/67	TOTAL	17862	11 15	1384	4 30	1521
				EAST	7714	11 15	639	6 15	639
				WEST	10148	10 45	747	4 30	939
7TH ST W/O SPRING ST	C00 2828 22	CR WE	06/07/67	TOTAL	13409	7 30	1004	4 00	1032
				EAST	6233	7 30	433	4 45	555
				WEST	7176	7 30	571	3 45	651
7TH ST AT VALENCIA ST		CR WE	08/02/67				MANUAL COUNT		
				EAST		7 30	630	3 45	545
				WEST		7 45	571	4 45	832
7TH ST AT MESA ST SP	B00 2020 11	SR WE	04/26/67	TOTAL	5797	11 15	457	4 00	555
				EAST	3100	7 45	265	3 30	277
				WEST	2697	11 15	229	4 15	326
7TH ST AT PACIFIC AV SP	B00 2323 11	SR FR	05/26/67	TOTAL	9224	11 15	643	4 30	937
				EAST	4542	10 15	340	4 30	444
				WEST	4682	11 15	323	4 15	494
8TH AV AT 52ND ST		CR MD	06/05/67				MANUAL COUNT		
				NORTH		7 15	124	4 15	98
				SOUTH		8 15	76	4 45	125
8TH PL W/O FIGUEROA ST	A00 18 1	CR WE	05/17/67	TOTAL	914	7 30	98	4 30	113
				EAST	194	7 30	27	4 00	31
				WEST	720	7 45	75	4 30	91

LOCATION	DATE	DIR	VOLUME	AM	PEAK	PM			
8TH ST E/O ALAMEDA ST	A00 2323 11	CR FR	06/23/67	TOTAL	680	10 30	78	6 15	64
				EAST	215	11 00	30	6 15	29
				WEST	465	10 30	50	3 15	42
8TH ST W/O ALAMEDA ST	B00 2020 11	CR FR	07/07/67	TOTAL	6503	6 45	495	4 15	494
				EAST	3400	7 45	256	4 15	280
				WEST	3103	7 00	253	11 30	228
8TH ST W/O BIXEL ST	A00 55 3	CR FR	05/12/67	TOTAL	10377	11 15	629	4 45	1415
				ONE WAY STREET WEST BOUND					
8TH ST AT CRENSHAW BL	C00 3030 22	WR TU	05/09/67	TOTAL	8528	7 30	862	4 30	1355
				EAST	3230	7 30	484	4 15	457
				WEST	5298	7 30	378	4 45	963
8TH ST E/O FAIRFAX AV		WR FR	01/27/67				MANUAL COUNT		
				EAST		8 15	163	4 45	225
				WEST		8 30	128	4 15	264
8TH ST W/O FIGUEROA ST	A00 55 5	CR FR	05/12/67	TOTAL	22321	11 15	1554	4 30	2455
				ONE WAY STREET WEST BOUND					
8TH ST W/O FIGUEROA ST	B00 50 5	CR WE	05/17/67	TOTAL	21380	11 15	1474	4 30	2320
				ONE WAY STREET WEST BOUND					
8TH ST W/O FLOWER ST	A00 45 4	CR FR	05/12/67	TOTAL	22175	11 15	1578	4 30	2305
				ONE WAY STREET WEST BOUND					
8TH ST W/O FRANCISCO ST	A00 55 4	CR FR	05/12/67	TOTAL	26789	11 15	1817	4 30	2873
				ONE WAY STREET WEST BOUND					
8TH ST W/O GRAND AV	A00 45 4	CR WE	06/07/67	TOTAL	18661	7 30	1296	4 15	2050
				ONE WAY STREET WEST BOUND					
8TH ST AT HIGHLAND AV		WR FR	03/31/67				MANUAL COUNT		
				EAST		7 45	45	4 45	70
				WEST		7 45	49	5 00	87

LOCATION		DATE	DIR	VOLUME	AM	PEAK	PM
8TH ST AT LA BREA AV		02/07/67	WR TU				
					MANUAL COUNT		
				EAST	7 30	160	4 30 333
				WEST	7 45	119	4 30 173
8TH ST AT LA BREA AV	B00 1811 11	05/01/67	WR MO	TOTAL	4983	7 30 347	4 15 631
				EAST	3552	7 30 260	4 15 458
				WEST	1431	10 45 110	4 30 195
8TH ST E/O LOS ANGELES ST	B00 56 4	05/03/67	CR WE	TOTAL	12584	10 45 1052	4 15 1530
				ONE WAY STREET WEST BOUND			
8TH ST E/O LOS ANGELES ST	A00 55 4	11/24/67	CR FR	TOTAL	13727	11 15 1156	4 15 1429
				ONE WAY STREET WEST BOUND			
8TH ST AT NEW HAMPSHIRE AV		02/14/67	CR TU				
					MANUAL COUNT		
				EAST	7 30	961	4 30 560
				WEST	8 00	458	4 45 1220
8TH ST AT SANTA FE AV		04/27/67	CR TH				
					MANUAL COUNT		
				EAST	7 00	381	3 00 198
				WEST	8 45	30	3 30 151
8TH ST E/O SANTEE ST	C00 2828 22	04/28/67	CR FR	TOTAL	9495	7 15 765	4 00 1207
				EAST	1051	9 45 93	4 30 152
				WEST	8444	7 15 694	4 00 1073
8TH ST W/O SPRING ST	A00 40 4	06/07/67	CR WE	TOTAL	13618	7 15 1027	4 15 1537
				ONE WAY STREET WEST BOUND			
8TH ST AT WESTMORELAND AV		02/14/67	CR TU				
					MANUAL COUNT		
				EAST	7 30	924	4 30 484
				WEST	8 00	441	4 45 1246
8TH ST E/O WILTON PL	C00 2828 22	01/30/67	WR MO	TOTAL	9532	7 15 1041	4 30 1368
				EAST	3914	7 15 785	4 00 291
				WEST	5618	7 30 283	4 30 1098
9TH ST AT ALVARADO ST		07/17/67	CR MO				
					MANUAL COUNT		
				EAST	7 30	491	4 15 364
				WEST	9 00	211	4 30 446

L O C A T I O N				DATE	DIR	VOLUME	AM	PEAK	PM	
9TH ST AT BURLINGTON AV				CR MO	07/17/67		MANUAL COUNT			
					EAST		7 30	520	4 00	356
					WEST		8 30	135	4 30	407
9TH ST W/O FIGUEROA ST	A00 49	5	CR WE	05/17/67	TOTAL	21664	8 00	2244	6 15	1431
					ONE WAY STREET EAST BOUND					
9TH ST W/O FIGUEROA ST	A00 50	5	CR FR	11/24/67	TOTAL	24460	7 30	2495	6 15	1852
					ONE WAY STREET EAST BOUND					
9TH ST W/O GRAND AV	A00 45	4	CR WE	06/07/67	TOTAL	16886	8 00	1725	4 30	1311
					ONE WAY STREET EAST BOUND					
9TH ST AT IROLO ST				CR FR	06/16/67		MANUAL COUNT			
					EAST		7 30	332	4 45	211
					WEST		8 15	173	4 45	615
9TH ST AT IROLO ST				CR TU	11/14/67		MANUAL COUNT			
					EAST		7 30	456	4 45	231
					WEST		7 45	172	5 00	606
9TH ST AT LA BREA AV	A00 1717	11	WR TH	04/27/67	TOTAL	1618	8 00	202	4 30	203
					EAST	1260	8 00	171	4 30	140
					WEST	358	8 00	31	4 45	66
9TH ST E/O LOS ANGELES ST	B00 54	4	CR WE	05/03/67	TOTAL	11622	7 15	968	4 30	1265
					ONE WAY STREET EAST BOUND					
9TH ST W/O SPRING ST	A00 46	4	CR MO	06/26/67	TOTAL	14902	8 15	1264	4 30	1288
					ONE WAY STREET EAST BOUND					
9TH ST AT UNION AV				CR MO	07/17/67		MANUAL COUNT			
					EAST		7 30	557	4 30	352
					WEST		8 30	164	4 45	305
9TH ST AT WILTON PL	B00 2020	11	WR TU	05/09/67	TOTAL	3289	7 45	384	5 00	542
					EAST	1298	7 45	243	5 15	154
					WEST	1991	7 45	141	4 45	404

LOCATION	DATE	DIR	VOLUME	AM	PEAK	PM			
9TH ST AT DODSON AV SP	SR MO	09/18/67	MANUAL COUNT						
			EAST	7 30	222	3 15	182		
			WEST	7 45	153	4 45	361		
9TH ST AT HARBOR VIEW AV SP	SR TU	03/07/67	MANUAL COUNT						
			EAST	8 00	314	3 00	266		
			WEST	8 00	237	5 00	552		
10TH AV S/O WASHINGTON BL	WR WE	01/04/67	MANUAL COUNT						
			NORTH	7 30	216	4 30	241		
			SOUTH	7 30	125	4 30	283		
10TH AV AT 63RD ST	SR FR	10/13/67	MANUAL COUNT						
			NORTH	7 30	35	5 00	49		
			SOUTH	8 45	21	5 00	40		
10TH AV AT 75TH ST	SR FR	09/22/67	MANUAL COUNT						
			NORTH	7 00	16	5 00	21		
			SOUTH	9 00	13	5 00	37		
10TH PL W/O FIGUEROA ST	A00 1515 11	CR WE	05/17/67	TOTAL	1229	11 15	116	4 00	157
				EAST	343	9 00	33	3 45	44
				WEST	886	11 15	92	4 15	122
				MANUAL COUNT					
10TH ST E/O WILTON PL	CR WE	07/05/67	MANUAL COUNT						
			EAST	7 30	26	4 30	20		
			WEST	7 30	60	4 30	72		
10TH ST E/O MESA ST SP	C00 2020 22	SR FR	01/06/67	TOTAL	607	11 15	46	4 15	83
				EAST	312	11 15	25	4 15	51
				WEST	295	11 15	21	4 30	38
				MANUAL COUNT					
10TH ST E/O PACIFIC AV SP	C00 2020 22	SR FR	01/06/67	TOTAL	1162	11 00	92	4 15	139
				EAST	610	11 15	54	5 00	69
				WEST	552	11 00	42	4 15	79
				MANUAL COUNT					
11TH ST W/O FIGUEROA ST	C00 2020 22	CR WE	05/31/67	TOTAL	6165	7 15	432	4 30	766
				EAST	2581	7 15	275	4 00	210
				WEST	3584	11 00	224	4 30	575
				MANUAL COUNT					

LOCATION	DATE	DIR	VOLUME	AM	PEAK	PM			
11TH ST W/O GRAND AV	C00 2020 22	CR TU	06/06/67	TOTAL	7439	7 15	791	4 30	1224
				EAST	2895	7 15	537	4 15	294
				WEST	4544	11 15	297	4 30	939
11TH ST AT HARVARD BL	B00 2020 11	CR FR	12/15/67	TOTAL	2906	8 00	249	5 00	476
				EAST	1303	8 00	147	3 00	123
				WEST	1603	8 30	117	5 00	355
11TH ST E/O HOOVER ST	C00 2323 11	CR MO	08/14/67	TOTAL	2888	11 15	221	4 30	305
				EAST	1397	7 15	123	3 45	128
				WEST	1491	11 15	118	4 30	188
11TH ST AT HOPE ST		CR TU	12/12/67				MANUAL COUNT		
				EAST		7 30	584	4 15	251
				WEST		7 15	271	4 30	856
11TH ST E/O LOS ANGELES ST	B00 2020 11	CR WE	05/03/67	TOTAL	4141	7 00	401	4 15	622
				EAST	1899	7 00	259	4 15	279
				WEST	2242	10 15	178	4 15	343
11TH ST W/O MAIN ST	C00 2020 11	CR TU	06/06/67	TOTAL	5242	7 15	473	4 15	692
				EAST	2269	7 15	218	4 15	309
				WEST	2973	7 30	256	4 15	383
11TH ST W/O WESTMORELAND AV	C00 2525 22	WR WE	01/11/67	TOTAL	3586	7 30	400	4 45	555
				EAST	1859	7 30	275	4 30	180
				WEST	1727	7 45	137	4 45	382
11TH ST E/O MESA ST SP	C00 2020 22	SR WE	01/04/67	TOTAL	1045	11 15	65	3 45	123
				EAST	489	11 15	32	4 00	54
				WEST	556	10 30	41	3 45	79
11TH ST E/O PACIFIC AV SP	C00 2020 22	SR FR	01/06/67	TOTAL	1723	11 15	126	4 00	215
				EAST	999	11 15	79	4 15	149
				WEST	724	10 45	55	4 00	70
11TH ST AT PACIFIC AV SP	B00 2020 11	SR FR	05/26/67	TOTAL	2131	11 15	135	4 30	252
				EAST	940	11 00	69	5 15	92
				WEST	1191	9 30	70	4 30	169

LOCATION				DATE	DIR	VOLUME	AM	PEAK	PM
12TH ST W/O FIGUEROA ST	C00 2020 22	CR WE	05/17/67	TOTAL	8827	7 15	1092	4 15	1233
				EAST	4243	7 15	838	4 00	342
				WEST	4584	11 00	284	4 30	914
12TH ST W/O FIGUEROA ST	C00 2020 22	CR WE	05/24/67	TOTAL	8485	7 15	925	4 30	1210
				EAST	3844	7 15	672	3 45	307
				WEST	4641	7 30	264	4 30	932
12TH ST W/O GRAND AV	C00 2020 22	CR TU	06/06/67	TOTAL	7840	7 15	927	4 15	1091
				EAST	3772	7 15	640	4 00	355
				WEST	4068	7 30	289	4 30	761
12TH ST E/O LOS ANGELES ST	C00 2020 11	CR WE	05/03/67	TOTAL	7028	7 15	788	4 15	968
				EAST	3213	7 15	422	4 15	363
				WEST	3815	7 15	366	4 00	617
12TH ST W/O MAIN ST	C00 2020 22	CR TU	06/06/67	TOTAL	6622	7 00	740	4 00	852
				EAST	3235	7 00	404	4 15	363
				WEST	3387	7 15	364	4 00	497
13TH ST AT GAFFEY ST SP	B00 2520 11	SR TH	01/26/67	TOTAL	6131	7 15	507	4 30	639
				EAST	3678	7 15	388	3 00	410
				WEST	2453	11 15	199	4 30	381
13TH ST AT LELAND ST SP	C00 2214 11	SR FR	01/27/67	TOTAL	5313	7 00	446	4 30	562
				EAST	2283	7 00	270	2 15	196
				WEST	3030	11 00	176	4 30	405
13TH ST AT PACIFIC AV SP	B00 2020 11	SR MO	01/30/67	TOTAL	3847	7 00	273	4 15	419
				EAST	2309	6 45	214	12 15	226
				WEST	1538	11 15	119	4 15	270
14TH PL E/O SAN PEDRO ST		CR WE	01/11/67				MANUAL COUNT		
				EAST		7 00	150	4 00	70
				WEST		9 00	45	4 15	90
14TH ST AT ALAMEDA ST	A00 2031 13	CR FR	06/09/67	TOTAL	11847	6 30	1112	3 30	936
				EAST	1903	7 00	172	3 45	314
				WEST	9944	6 15	1009	2 15	696

LOCATION	DATE	DIR	VOLUME	AM	PEAK	PM			
15TH ST W/O MAGNOLIA AV	A00 1717 11	CR TH	01/12/67	TOTAL	567	6 15	49	4 45	81
				EAST	306	6 15	37	5 00	34
				WEST	261	6 15	15	4 45	47
15TH ST AT 3RD AV	A00 2020 11	WR WE	01/11/67	TOTAL	613	7 30	69	5 00	100
				EAST	211	7 15	18	4 45	39
				WEST	402	7 30	52	5 15	64
15TH ST AT 5TH AV	B00 2020 11	WR WE	01/11/67	TOTAL	501	7 15	36	4 30	78
				EAST	233	7 15	22	4 30	42
				WEST	268	8 30	17	4 45	38
15TH ST E/O 6TH AV	A00 2020 11	WR TU	01/31/67	TOTAL	521	11 15	44	4 45	69
				EAST	216	11 15	25	4 30	29
				WEST	305	7 30	20	5 00	43
15TH ST AT PACIFIC AV SP	B00 2020 11	SR FR	05/26/67	TOTAL	1476	9 45	124	4 45	127
				EAST	793	7 30	72	6 15	64
				WEST	683	10 00	65	4 45	70
16TH ST W/O GRIFFITH AV	A00 40 2	CR TH	05/18/67	TOTAL	1489	7 00	135	4 00	234
				ONE WAY STREET WEST BOUND					
16TH ST W/O MAPLE AV	C00 2020 22	CR TU	08/15/67	TOTAL	6010	7 15	550	4 30	920
				EAST	2685	7 15	249	4 30	400
				WEST	3325	7 30	309	4 30	520
18TH ST AT FAIRFAX AV		WR WE	10/25/67	MANUAL COUNT					
				EAST		8 00	109	3 00	93
				WEST		7 45	55	5 00	43
18TH ST E/O ROBERTSON BL		WR FR	07/28/67	MANUAL COUNT					
				EAST		8 00	136	4 45	190
				WEST		8 00	145	4 15	209
21ST ST AT ARLINGTON AV		CR MO	08/14/67	MANUAL COUNT					
				EAST		7 00	73	4 45	63
				WEST		7 00	15	4 00	20

L O C A T I O N		DATE	DIR	VOLUME	AM	PEAK	PM
21ST ST AT ARLINGTON AV		10/27/67	CR FR		MANUAL COUNT		
				EAST	7 00	93	3 00 99
				WEST	7 15	19	3 00 29
21ST ST AT PALM GROVE AV	100 1513 11	12/04/67	WR MO	TOTAL	7 30	53	5 45 78
				EAST	7 15	42	5 15 57
				WEST	10 30	15	7 30 25
21ST ST AT 6TH AV	A00 2020 11	10/03/67	CR TU	TOTAL	11 15	111	4 30 265
				EAST	6 45	42	5 45 63
				WEST	11 15	89	4 30 209
23RD ST W/O LA BREA AV		05/22/67	WR MO		MANUAL COUNT		
				EAST	7 45	43	4 45 72
				WEST	7 15	27	4 45 87
23RD ST AT MAPLE AV		12/12/67	CR TU		MANUAL COUNT		
				EAST	7 00	101	4 00 329
				WEST	7 15	166	4 00 201
23RD ST AT SAN PEDRO ST	200 2820 11	06/12/67	CR MO	TOTAL	7 15	181	4 15 316
				EAST	7 00	117	4 15 191
				WEST	11 15	73	4 15 125
23RD ST AT SAN PEDRO ST	200 2520 11	07/12/67	CR WE	TOTAL	7 15	187	4 15 330
				EAST	11 00	123	4 00 206
				WEST	7 15	73	4 30 139
24TH ST E/O ARLINGTON AV	B00 2020 11	01/09/67	WR MO	TOTAL	7 30	67	4 15 84
				EAST	8 45	25	4 15 40
				WEST	7 15	48	2 45 50
24TH ST W/O ARLINGTON AV	B00 2020 11	01/09/67	WR MO	TOTAL	7 30	184	4 45 183
				EAST	7 30	166	3 30 63
				WEST	11 15	29	4 45 130
24TH ST AT GRAMERCY PL		05/24/67	WR WE		MANUAL COUNT		
				EAST	8 00	48	3 00 44
				WEST	8 15	68	4 15 84

LOCATION			DATE	DIR	VOLUME	AM	PEAK	PM
24TH ST E/O STANFORD AV	A00 2020 11	CR MO	01/16/67	TOTAL	546	7 45	36 12 15	53
				EAST	312	8 15	22 3 45	29
				WEST	234	7 15	19 12 15	35
24TH ST E/O STANFORD AV	A00 2020 11	CR TU	01/17/67	TOTAL	553	8 45	33 4 45	62
				EAST	317	8 45	23 3 15	32
				WEST	236	9 00	13 4 45	31
24TH ST AT VERMONT AV		CR FR	06/30/67				MANUAL COUNT	
				EAST		7 30	114 3 45	116
				WEST		7 15	58 4 45	170
25TH ST E/O ARLINGTON AV	B00 2020 11	WR MO	01/09/67	TOTAL	616	7 15	74 5 15	62
				EAST	304	7 30	30 5 15	37
				WEST	312	7 15	49 5 30	30
25TH ST W/O GAFFEY ST	604 2323 11	PS FR	10/13/67	TOTAL	8016	7 30	586 4 00	734
				EAST	4245	7 30	411 4 00	338
				WEST	3771	11 15	245 4 15	413
25TH ST AT ANCHOVY AV SP	C00 3132 22	SR TH	03/30/67	TOTAL	7560	8 00	506 4 45	712
				EAST	3324	7 30	332 4 15	295
				WEST	4236	11 15	283 5 15	459
25TH ST AT WESTERN AV S P	C00 4030 43	MS TH	11/30/67	TOTAL	8719	7 30	891 4 00	749
				EAST	5162	7 30	680 3 15	416
				WEST	3557	11 15	223 4 15	394
25TH ST AT WESTERN AV S P	C00 4030 43	MS FR	12/01/67	TOTAL	10147	7 30	826 4 15	883
				EAST	6003	7 15	614 3 00	477
				WEST	4144	11 15	259 4 30	444
25TH ST AT WESTERN AV S P	C00 4030 43	MS SA	12/02/67	TOTAL	10908	10 30	814 3 15	1006
				EAST	6442	11 00	480 3 15	598
				WEST	4466	10 30	356 3 15	408
25TH ST AT WESTERN AV S P	C00 4030 43	MS SU	12/03/67	TOTAL	9990	11 15	747 4 15	1124
				EAST	6199	11 15	443 4 15	734
				WEST	3791	11 15	304 4 00	395

LOCATION			DATE	DIR	VOLUME	AM	PEAK	PM	
25TH ST AT WESTERN AV S P	C00 4030 43	MS MD	12/04/67	TOTAL	8670	7 15	874	2 45	749
				EAST	5201	7 00	662	2 45	434
				WEST	3469	11 15	240	4 00	375
25TH ST AT WESTERN AV S P	C00 4030 43	MS TU	12/05/67	TOTAL	8824	7 30	817	4 00	805
				EAST	5273	7 15	614	4 00	437
				WEST	3551	11 15	240	4 30	384
25TH ST AT WESTERN AV S P	C00 4030 43	MS WE	12/06/67	TOTAL	9054	7 30	798	4 00	782
				EAST	5346	7 30	590	4 00	419
				WEST	3708	8 00	213	4 30	384
26TH ST W/D PACIFIC AV SP	C00 1811 22	SR FR	01/06/67	TOTAL	2564	11 15	225	11 30	241
				EAST	1381	7 00	128	11 45	130
				WEST	1183	11 15	105	4 15	155
27TH ST AT MANHATTAN PL		WR FR	06/23/67				MANUAL COUNT		
				EAST		8 30	61	3 00	98
				WEST		7 30	34	4 45	137
28TH ST AT BUCKINGHAM RD	A00 1515 11	WR FR	12/15/67	TOTAL	588	7 15	33	4 45	69
				EAST	336	11 00	22	4 30	41
				WEST	252	7 00	27	7 45	31
28TH ST AT HOOPER AV		CR MD	07/03/67				MANUAL COUNT		
				EAST		9 00	43	3 45	74
				WEST		8 15	8	3 30	7
28TH ST AT SOMERSET DR		WR MD	01/30/67				MANUAL COUNT		
				EAST		8 30	14	3 45	17
				WEST		8 15	33	4 45	55
29TH ST AT BUCKINGHAM RD		WR WE	11/29/67				MANUAL COUNT		
				EAST		7 30	45	4 30	67
				WEST		8 00	36	4 30	46
29TH ST AT SOMERSET DR		WR FR	09/29/67				MANUAL COUNT		
				EAST		7 00	51	4 30	78
				WEST		7 15	51	4 15	97

LOCATION			DATE	DIR	VOLUME	AM	PEAK	PM	
29TH ST AT SOMERSET DR	A00 1515 11	WR TH	12/14/67	TOTAL	1135	8 15	84	4 30	141
				EAST	554	8 15	44	4 00	65
				WEST	581	8 30	40	4 30	81
29TH ST AT WELLINGTON RD		WR WE	12/06/67				MANUAL COUNT		
				EAST		8 00	36	4 15	47
				WEST		7 00	52	5 00	69
30TH ST AT BUCKINGHAM RD		WR TH	12/07/67				MANUAL COUNT		
				EAST		8 30	41	4 15	43
				WEST		8 15	30	4 15	42
30TH ST AT CAROLINA ST S P		SR TU	12/12/67				MANUAL COUNT		
				EAST		7 45	7	7 30	3
				WEST		7 45	16	5 00	46
33RD ST E/O HOOPER AV	A00 2020 11	CR MO	01/16/67	TOTAL	1440	11 15	104	3 00	141
				EAST	758	11 00	57	3 30	74
				WEST	682	7 15	56	3 00	71
33RD ST E/O HOOPER AV	A00 2020 11	CR TU	01/17/67	TOTAL	1434	11 15	95	4 00	137
				EAST	726	11 15	51	5 00	72
				WEST	708	8 45	47	4 00	70
35TH ST W/O VERMONT AV	B00 1818 11	CR WE	09/27/67	TOTAL	1698	9 00	107	4 15	140
				EAST	771	10 45	48	1 30	68
				WEST	927	9 15	71	3 15	80
36TH PL W/O VERMONT AV	B00 2020 11	CR WE	09/27/67	TOTAL	2801	7 30	321	4 30	324
				EAST	1819	7 30	283	4 30	149
				WEST	982	11 15	66	4 30	175
36TH ST W/O VERMONT AV	A00 2020 11	CR WE	09/27/67	TOTAL	1075	9 00	76	5 30	90
				EAST	532	11 15	35	12 00	56
				WEST	543	9 00	41	5 30	51
36TH ST AT PACIFIC AV SP	100 1820 12	SR FR	03/31/67	TOTAL	1264	11 00	102	3 00	135
				EAST	180	9 30	19	3 30	21
				WEST	1084	11 00	93	3 00	119

LOCATION	DATE	DIR	VOLUME	AM	PEAK	PM			
37TH DR W/O VERMONT AV	A00 2020 11	CR TH	10/05/67	TOTAL	698	7 45	44	4 45	61
				EAST	352	7 30	28	5 00	38
				WEST	346	8 30	23	3 15	41
37TH PL W/O VERMONT AV	A00 2020 11	CR WE	09/27/67	TOTAL	842	7 15	63	2 15	81
				EAST	450	7 15	46	6 15	41
				WEST	392	11 15	27	2 15	42
37TH PL AT WESTERN AV		WR MO	05/22/67				MANUAL COUNT		
				EAST		7 30	22	5 00	47
				WEST		7 15	73	4 45	54
37TH ST E/O FIGUEROA ST	G04 29 3	CR FR	08/11/67	TOTAL	4541	8 45	249	4 45	537
				ONE WAY STREET WEST BOUND					
37TH ST E/O FIGUEROA ST	G04 29 3	CR SA	08/12/67	TOTAL	4036	11 00	204	6 45	387
				ONE WAY STREET WEST BOUND					
37TH ST AT FLOWER ST		CR FR	08/25/67				MANUAL COUNT		
				EAST		7 00	642	4 00	396
				WEST		8 00	246	4 30	698
37TH ST AT HILL ST	A00 2020 11	CR TH	07/13/67	TOTAL	2837	7 00	282	4 00	357
				EAST	1974	7 00	210	4 15	207
				WEST	863	7 15	72	4 00	157
37TH ST W/O VERMONT AV	B00 2323 11	CR WE	09/27/67	TOTAL	1667	11 15	118	4 15	144
				EAST	769	11 15	68	11 45	75
				WEST	898	9 15	61	4 15	94
38TH PL AT WESTERN AV		WR WE	07/26/67				MANUAL COUNT		
				EAST		8 15	30	3 00	22
				WEST		8 00	39	4 15	74
38TH ST W/O GRAND AV	B00 2222 11	CR MO	01/16/67	TOTAL	637	10 45	62	3 15	95
				EAST	272	11 15	34	3 15	42
				WEST	365	8 00	45	3 30	53

LOCATION		DATE	DIR	VOLUME	AM	PEAK	PM	
38TH ST W/O GRAND AV	B00 2222 11	01/17/67	CR TU	TOTAL	643	10 30	76 3 15	73
				EAST	277	10 30	32 3 45	40
				WEST	366	11 00	44 6 15	38
39TH ST AT BUDLONG AV		11/27/67	CR MO				MANUAL COUNT	
				EAST		7 30	227 4 45	108
				WEST		7 15	69 4 45	181
39TH ST E/O FIGUEROA ST NON DIRECTIONAL COUNT	A00 40 2	09/18/67	CR MO	TOTAL	1429	11 15	95 4 30	272
39TH ST AT VAN NESS AV		05/15/67	WR MO				MANUAL COUNT	
				EAST		7 30	299 4 45	216
				WEST		7 30	80 4 30	186
40TH PL E/O BUDLONG AV	B00 2020 11	01/12/67	CR TH	TOTAL	587	7 30	55 3 00	64
				EAST	301	8 45	31 1 30	41
				WEST	286	7 30	24 3 00	40
41ST ST W/O ALAMEDA ST	B00 2020 11	08/08/67	SR TU	TOTAL	5339	7 00	609 3 45	608
				EAST	2697	6 15	405 4 00	201
				WEST	2642	7 00	226 3 45	411
41ST ST AT AVALON BL	B00 2020 11	06/16/67	CR FR	TOTAL	3895	7 00	242 3 45	393
				EAST	1339	7 00	119 4 30	116
				WEST	2556	11 15	140 3 30	280
41ST ST E/O BUDLONG AV	B00 2020 11	01/10/67	WR TU	TOTAL	251	7 45	35 3 00	29
				EAST	142	7 30	23 4 15	14
				WEST	109	7 45	13 2 45	25
41ST ST W/O COMPTON AV	B00 2020 11	08/08/67	SR TU	TOTAL	7351	6 45	603 3 45	774
				EAST	3644	6 30	294 4 00	338
				WEST	3707	7 00	351 3 45	458
42ND ST AT BROADWAY	B00 2018 11	06/05/67	CR MO	TOTAL	3108	6 45	332 3 45	312
				EAST	1893	6 45	263 3 45	172
				WEST	1215	6 45	69 3 45	140

LOCATION		DATE	DIR	VOLUME	AM	PEAK	PM
42ND ST AT FIGUEROA ST		05/24/67	CR WE				
					MANUAL COUNT		
			EAST		7 00	189	4 30 72
			WEST		7 30	72	4 15 257
42ND ST AT FIGUEROA ST	B00 2020 11	06/14/67	CR WE	TOTAL 2515	7 00	247	4 30 371
			EAST	897	7 00	182	4 30 65
			WEST	1618	11 15	84	4 30 306
42ND ST W/O WESTERN AV	B00 1515 11	07/18/67	WR TU	TOTAL 1276	7 15	94	1 15 126
			EAST	730	7 15	68	1 15 87
			WEST	546	11 15	45	4 45 56
43RD PL AT CROCKER ST		12/05/67	CR TU				
					MANUAL COUNT		
			EAST		7 30	27	3 00 33
			WEST		8 00	33	4 00 89
43RD PL AT MENLO AV		10/17/67	CR TU				
					MANUAL COUNT		
			EAST		7 15	37	4 45 70
			WEST		7 15	30	5 00 62
43RD ST AT BROADWAY		02/23/67	CR TH				
					MANUAL COUNT		
			EAST		8 30	112	3 00 131
			WEST		7 15	38	4 00 79
43RD ST AT BROADWAY	C00 2020 11	05/08/67	CR MD	TOTAL 2406	11 15	159	4 00 202
			EAST	1547	6 45	105	4 30 125
			WEST	859	11 15	59	4 00 84
43RD ST AT BROADWAY		10/30/67	CR MD				
					MANUAL COUNT		
			EAST		7 45	81	4 30 81
			WEST		8 30	47	4 30 92
45TH ST AT NORMANDIE AV		11/28/67	SR TU				
					MANUAL COUNT		
			EAST		8 30	32	4 30 26
			WEST		8 15	55	4 15 60
46TH ST AT BROADWAY	A00 1919 11	06/09/67	CR FR	TOTAL 1506	11 00	89	4 30 184
			EAST	491	11 00	32	4 45 79
			WEST	1015	11 00	57	4 30 114

LOCATION	DATE	DIR	VOLUME	AM	PEAK	PM			
46TH ST AT COMPTON AV	100 1916 11	SR TU	07/25/67	TOTAL	621	11 00	43	4 00	57
				EAST	354	11 15	26	6 00	33
				WEST	267	11 00	19	4 00	28
47TH ST AT BROADWAY	A00 2020 11	CR FR	06/09/67	TOTAL	3489	11 15	198	4 00	363
				EAST	1982	10 45	123	3 45	211
				WEST	1507	11 15	85	4 00	159
47TH ST AT FIGUEROA ST		CR WE	05/24/67				MANUAL	COUNT	
				EAST		7 30	51	3 30	47
				WEST		7 15	57	3 45	149
47TH ST AT FIGUEROA ST	B00 2020 11	CR TU	06/20/67	TOTAL	2299	11 00	141	3 15	211
				EAST	817	7 45	54	4 30	68
				WEST	1482	11 00	90	3 15	160
49TH ST E/O FIGUEROA ST		CR TH	05/25/67				MANUAL	COUNT	
				EAST		7 15	33	4 45	47
				WEST		8 15	22	4 15	105
49TH ST AT FIGUEROA ST	B00 2020 11	CR TU	06/20/67	TOTAL	1167	10 30	69	4 15	127
				EAST	445	7 15	32	2 15	35
				WEST	722	11 00	41	4 30	102
52ND ST AT WESTERN AV		SR WE	11/08/67				MANUAL	COUNT	
				EAST		7 45	58	5 00	62
				WEST		8 15	23	3 00	24
52ND ST W/O 4TH AV	B00 1515 11	WR TU	01/10/67	TOTAL	896	11 15	72	4 00	105
				EAST	483	11 15	37	5 15	58
				WEST	413	11 15	35	4 00	54
52ND ST AT 8TH AV		CR MO	06/05/67				MANUAL	COUNT	
				EAST		7 45	33	4 00	48
				WEST		8 00	32	4 15	52
54TH ST E/O AVALON BL	B00 1717 11	CR MO	01/16/67	TOTAL	5619	11 15	356	4 00	591
				EAST	2588	6 45	185	4 15	258
				WEST	3031	11 00	200	4 00	342

LOCATION	DATE	DIR	VOLUME	AM	PEAK	PM			
54TH ST AT BROADWAY	B00 2020 11	CR FR	06/09/67	TOTAL	10095	7 00	614	3 45	873
				EAST	5913	7 00	428	6 00	426
				WEST	4182	11 15	204	3 45	482
54TH ST AT BUDLONG AV	B00 2020 11	CR FR	10/20/67	TOTAL	11419	7 30	735	5 00	1001
				EAST	5631	7 30	469	3 45	431
				WEST	5788	11 15	270	4 45	592
54TH ST AT FIGUEROA ST		CR MO	05/29/67				MANUAL COUNT		
				EAST		7 30	468	4 30	325
				WEST		8 15	220	4 00	491
54TH ST AT FIGUEROA ST	B00 2020 11	CR TH	06/15/67	TOTAL	10896	7 00	774	4 00	1006
				EAST	5963	7 00	531	3 45	447
				WEST	4933	7 00	243	4 30	568
54TH ST AT 2ND AV		SR FR	08/04/67				MANUAL COUNT		
				EAST		7 15	300	4 15	422
				WEST		7 00	266	5 00	641
57TH ST AT 10TH AV		SR TU	12/26/67				MANUAL COUNT		
				EAST		9 00	9	3 00	41
				WEST		9 00	14	4 15	24
59TH PL AT FIGUEROA ST	A00 2016 11	CR FR	06/09/67	TOTAL	3818	7 15	192	4 30	416
				EAST	1249	6 30	89	5 15	139
				WEST	2569	7 15	114	4 30	303
59TH PL AT FIGUEROA ST		CR MO	07/24/67				MANUAL COUNT		
				EAST		7 00	102	4 15	131
				WEST		7 15	118	4 00	261
59TH ST AT FIGUEROA ST		CR MO	05/29/67				MANUAL COUNT		
				EAST		7 00	97	4 00	108
				WEST		9 00	59	4 45	251
60TH ST W/O 10TH AV NON DIRECTIONAL COUNT	B00 43 1	CR TU	01/31/67	TOTAL	1687	7 45	122	4 45	191

LOCATION	DATE	DIR	VOLUME	AM	PEAK	PM			
61ST ST W/O FIGUEROA ST	B00 2020 11	CR MO	05/29/67	TOTAL	700	11 00	42	3 00	69
				EAST	364	7 30	22	6 30	35
				WEST	336	9 30	25	3 00	38
62ND ST E/O GRAMERCY PL	C00 2020 11	WR WE	01/11/67	TOTAL	3277	6 45	295	3 45	349
				EAST	1816	6 45	170	3 45	196
				WEST	1461	6 45	125	4 30	179
63RD ST AT 10TH AV		SR FR	10/13/67				MANUAL COUNT		
				EAST		7 30	33	5 00	53
				WEST		8 15	24	4 45	84
65TH ST AT BROADWAY	B00 2020 11	CR MO	05/29/67	TOTAL	819	9 15	44	5 30	100
				EAST	340	11 00	22	6 00	27
				WEST	479	7 00	28	5 30	78
65TH ST AT FIGUEROA ST	B00 1720 11	CR FR	06/02/67	TOTAL	928	6 45	55	5 00	91
				EAST	676	6 45	43	5 15	67
				WEST	252	7 30	18	3 15	32
69TH ST AT BROADWAY	A00 2020 11	CR TU	06/13/67	TOTAL	738	7 30	38	2 30	77
				EAST	252	7 45	18	4 00	24
				WEST	486	8 00	21	2 30	65
69TH ST AT FIGUEROA ST		CR FR	06/02/67				MANUAL COUNT		
				EAST		7 00	66	4 15	19
				WEST		7 15	15	4 30	18
69TH ST AT FIGUEROA ST	B00 1820 11	CR TU	06/06/67	TOTAL	393	7 00	76	5 15	43
				EAST	264	7 15	66	5 00	26
				WEST	129	7 00	10	5 15	21
70TH ST AT 3RD AV		SR FR	12/15/67				MANUAL COUNT		
				EAST		7 00	19	3 15	39
				WEST		8 45	14	4 15	21
73RD ST E/O MC KINLEY AV	A00 1515 11	CR TU	01/03/67	TOTAL	871	11 15	51	3 00	138
				EAST	538	7 00	31	3 00	90
				WEST	333	11 15	21	3 00	48

LOCATION	DATE	DIR	VOLUME	AM	PEAK	PM			
74TH ST W/O LA TIJERA BL	B00 1818 11	WR TH	05/04/67	TOTAL	4762	7 15	391	3 15	494
				EAST	2608	7 15	300	3 15	288
				WEST	2154	11 15	114	4 15	260
74TH ST E/O MC KINLEY AV	A00 1515 11	CR TU	01/03/67	TOTAL	631	11 00	34	4 30	79
				EAST	337	9 30	18	4 15	47
				WEST	294	11 00	20	4 45	34
74TH ST AT 10TH AV		SR WE	11/15/67				MANUAL COUNT		
				EAST		7 00	14	5 00	47
				WEST		7 00	18	4 30	32
76TH ST AT FIGUEROA ST	B00 2020 11	CR FR	06/02/67	TOTAL	5274	7 30	296	4 30	506
				EAST	1983	6 15	168	3 45	174
				WEST	3291	8 00	162	4 30	341
76TH ST AT RAYMOND AV		SR FR	11/24/67				MANUAL COUNT		
				EAST		7 00	57	4 15	93
				WEST		8 00	33	3 45	106
76TH ST AT SAN PEDRO ST		CR WE	01/04/67				MANUAL COUNT		
				EAST		7 15	39	4 15	57
				WEST		7 30	56	3 15	77
76TH ST AT WESTERN AV	200 2515 11	CR MO	06/05/67	TOTAL	2396	7 15	156	4 15	267
				EAST	1165	7 15	85	4 15	123
				WEST	1231	7 30	72	4 45	153
77TH ST AT KENTWOOD AV		WR WE	05/17/67				MANUAL COUNT		
				EAST		7 15	287	3 00	156
				WEST		7 30	178	5 00	484
77TH ST AT KENTWOOD AV		WR MO	11/13/67				MANUAL COUNT		
				EAST		7 15	264	3 00	153
				WEST		7 15	181	5 00	424
79TH ST AT FIGUEROA ST	B00 2020 11	CR FR	06/02/67	TOTAL	4565	7 15	242	4 30	474
				EAST	1907	7 15	137	6 00	179
				WEST	2658	11 15	122	4 30	312

LOCATION	DATE	DIR	VOLUME	AM	PEAK	PM			
79TH ST AT SAN PEDRO ST	200 1811 11	SR MO	07/24/67	TOTAL	3717	7 15	200	4 15	342
				EAST	1725	7 15	82	4 15	171
				WEST	1992	7 00	119	4 15	171
79TH ST E/O VERMONT AV	A00 2020 11	SR WE	09/27/67	TOTAL	2377	7 15	173	4 30	272
				EAST	1150	7 15	103	4 30	101
				WEST	1227	7 15	70	4 30	171
79TH ST AT WESTERN AV	B00 1420 11	CR MO	06/05/67	TOTAL	2525	11 15	168	4 45	244
				EAST	1149	7 15	94	5 00	97
				WEST	1376	11 15	100	4 45	154
80TH ST AT BERGER AV		WR TH	08/03/67				MANUAL COUNT		
				EAST		7 15	57	3 15	30
				WEST		7 15	25	5 00	59
80TH ST E/O BROADWAY	A00 1818 11	CR TU	01/03/67	TOTAL	714	10 30	54	4 45	72
				EAST	271	10 30	20	4 30	33
				WEST	443	10 30	34	4 45	44
80TH ST W/O EMERSON AV	B00 1716 11	WR TU	04/18/67	TOTAL	5141	7 15	643	3 00	568
				EAST	2426	7 15	315	2 30	314
				WEST	2715	7 15	328	4 45	325
80TH ST AT KENYON AV		WR MO	03/13/67				MANUAL COUNT		
				EAST		7 15	207	3 00	304
				WEST		7 30	429	3 00	257
80TH ST W/O SEPULVEDA BL	B00 2020 11	WR MO	04/17/67	TOTAL	7596	7 15	716	4 30	794
				EAST	3528	7 15	441	3 00	289
				WEST	4068	7 15	275	4 30	560
80TH ST E/O 83RD ST	A00 1818 11	WR WE	09/13/67	TOTAL	834	10 45	108	6 15	91
				EAST	367	7 30	50	2 45	53
				WEST	467	10 45	90	5 45	73
81ST ST W/O CENTRAL AV	A00 1515 22	SR TU	01/03/67	TOTAL	660	11 15	42	4 30	64
				EAST	431	11 15	31	3 30	52
				WEST	229	8 45	13	4 30	33

LOCATION			DATE	DIR	VOLUME	AM	PEAK	PM	
81ST ST AT NEW HAMPSHIRE AV	100 1318 11	CR TU	05/23/67	TOTAL	2281	10 30	126	4 15	266
				EAST	467	6 30	30	4 15	58
				WEST	1814	10 30	106	4 15	208
82ND ST W/O FIGUEROA ST		CR MO	06/12/67				MANUAL COUNT		
				EAST		7 15	74	4 15	127
				WEST		7 00	37	5 00	157
82ND ST AT FIGUEROA ST	B00 2020 11	CR MO	06/05/67	TOTAL	1775	6 15	115	4 00	161
				EAST	1593	6 15	112	4 00	146
				WEST	182	10 15	12	7 30	21
83RD ST E/O BELFORD AV	A00 1818 11	WR TH	03/02/67	TOTAL	2155	7 15	245	4 30	289
				EAST	1075	7 30	129	4 30	131
				WEST	1080	7 15	118	4 15	160
83RD ST AT BUDLONG AV		CR MO	02/06/67				MANUAL COUNT		
				EAST		7 15	273	4 45	260
				WEST		7 00	96	4 30	337
83RD ST W/O EMERSON AV	B00 1818 11	WR MO	05/15/67	TOTAL	4012	7 15	463	4 30	424
				EAST	2334	7 15	300	3 00	243
				WEST	1678	7 15	163	4 30	234
83RD ST AT FALMOUTH AV	A00 2734 11	WR FR	10/06/67	TOTAL	1629	7 45	140	2 30	140
				EAST	965	7 15	85	3 00	80
				WEST	664	7 45	57	4 00	76
83RD ST E/O FIGUEROA ST		CR MO	06/12/67				MANUAL COUNT		
				EAST		7 00	69	5 00	133
				WEST		7 00	48	4 15	237
83RD ST AT GULANA ST		WR TU	08/22/67				MANUAL COUNT		
				EAST		7 15	30	4 30	45
				WEST		9 00	22	4 15	39
83RD ST AT GULANA AV	A00 2828 11	WR WE	09/13/67	TOTAL	913	7 15	86	4 00	80
				EAST	570	7 15	65	4 30	50
				WEST	343	7 00	26	5 15	31

LOCATION	DATE	DIR	VOLUME	AM	PEAK	PM			
83RD ST W/O LA CIENEGA BL	A00 2020 11	WR WE	04/26/67	TOTAL	632	7 00	125	4 30	55
				EAST	127	10 00	15	2 45	14
				WEST	505	7 00	112	4 30	46
83RD ST E/O LINCOLN BL	B00 2020 11	WR TH	04/06/67	TOTAL	5932	7 15	861	4 15	606
				EAST	2720	7 15	267	4 15	353
				WEST	3212	7 15	594	2 45	287
83RD ST W/O LINCOLN BL	C00 2020 21	WR TH	04/06/67	TOTAL	4437	7 30	697	4 45	531
				EAST	2036	7 15	370	3 00	241
				WEST	2401	7 30	340	5 00	379
83RD ST W/O OSAGE AV NON DIRECTIONAL COUNT	A00 3618 21	WR TH	03/02/67	TOTAL	1305	7 30	175	4 15	138
83RD ST AT OSAGE AV	A00 1818 11	WR MO	10/09/67	TOTAL	1691	7 15	269	4 00	184
				EAST	808	7 00	125	3 45	79
				WEST	883	7 15	152	4 15	107
83RD ST E/O SEPULVEDA BL	B00 1818 11	WR TU	04/18/67	TOTAL	2515	7 15	293	4 45	318
				EAST	1365	7 30	202	3 15	131
				WEST	1150	7 15	94	4 45	190
83RD ST W/O SEPULVEDA BL	B00 1818 11	WR TU	04/18/67	TOTAL	3661	7 00	411	4 45	414
				EAST	2074	7 00	335	2 45	173
				WEST	1587	11 15	87	4 45	280
83RD ST AT 80TH ST	A00 2818 11	WR WE	09/13/67	TOTAL	589	7 30	70	3 15	56
				EAST	471	7 30	61	3 15	50
				WEST	118	8 00	12	6 30	14
84TH ST AT KANSAS AV		CR MO	03/20/67				MANUAL COUNT		
				EAST		9 00	11	3 00	13
				WEST		8 45	10	4 00	59
84TH ST E/O LINCOLN BL NON DIRECTIONAL COUNT	B00 40 1	WR TU	01/31/67	TOTAL	1008	11 15	78	4 30	174

LOCATION	DATE	DIR	VOLUME	AM	PEAK	PM			
84TH ST E/O LINCOLN BL	A00 2020 11	WR TH	02/02/67	TOTAL	683	7 45	72	5 00	90
				EAST	368	11 15	27	5 00	60
				WEST	315	7 45	52	2 45	39
85TH ST AT GONZAGA BL	A00 1818 21	WR MO	10/23/67	TOTAL	1529	8 15	130	4 45	169
				EAST	847	8 30	48	4 45	117
				WEST	682	8 00	92	5 00	57
85TH ST E/O LINCOLN BL NON DIRECTIONAL COUNT	A00 36 2	WR WE	06/28/67	TOTAL	1640	11 00	89	5 00	222
88TH PL AT FIGUEROA ST		CR FR	06/02/67				MANUAL COUNT		
				EAST		7 00	22	4 15	14
				WEST		8 30	39	3 45	127
88TH PL AT FIGUEROA ST	100 1214 11	CR MO	06/05/67	TOTAL	1625	11 15	135	4 00	153
				EAST	322	11 15	24	12 00	35
				WEST	1303	11 15	111	4 00	131
88TH ST W/O MCCONNELL AV NON DIRECTIONAL COUNT	A00 42 2	WR TU	07/11/67	TOTAL	361	6 45	35	5 30	39
89TH ST AT WESTERN AV	A00 1820 11	CR MO	06/05/67	TOTAL	3344	11 00	268	4 15	294
				EAST	1667	11 00	128	4 45	139
				WEST	1677	11 00	140	4 15	170
91ST ST AT WESTERN AV	A00 2020 11	CR MO	06/05/67	TOTAL	792	10 30	56	4 45	92
				EAST	322	10 30	25	4 45	34
				WEST	470	11 15	32	4 15	59
92ND ST AT COMPTON AV	B00 1322 11	SR TH	03/16/67	TOTAL	9146	11 15	827	6 15	827
				EAST	3427	6 45	219	4 00	339
				WEST	5719	11 15	657	6 15	657
92ND ST AT DENKER AV		SR TU	09/26/67				MANUAL COUNT		
				EAST		7 15	167	4 15	159
				WEST		8 15	63	4 15	103

L O C A T I O N		DATE	DIR	VOLUME	AM	PEAK	PM
92ND ST AT DENKER AV		10/25/67	SR WE		MANUAL COUNT		
				EAST	7 00	147	4 30 160
				WEST	7 00	66	5 00 107
92ND ST AT WESTERN AV	B00 2525 11	06/05/67	CR NO	TOTAL	3404	7 15	259 5 00 337
				EAST	1903	7 15	190 4 30 168
				WEST	1501	7 00	78 5 00 190
93RD ST E/O AVALON BL	A00 2020 22	01/03/67	SR TU	TOTAL	517	7 00	33 4 15 55
				EAST	247	11 00	14 4 15 27
				WEST	270	7 00	23 4 15 28
93RD ST AT TOWNE AV		06/06/67	SR TU		MANUAL COUNT		
				EAST	8 00	69	3 00 43
				WEST	8 15	23	4 15 27
94TH ST AT VERMONT AV		12/19/67	SR TU		MANUAL COUNT		
				EAST	7 00	55	4 30 78
				WEST	7 00	16	3 45 32
95TH ST AT ANZAC AV	100 1515 11	04/14/67	SR FR	TOTAL	392	11 15	24 6 15 59
				EAST	122	11 15	9 4 30 21
				WEST	270	9 00	19 6 15 55
95TH ST AT GRAPE ST		05/02/67	SR TU		MANUAL COUNT		
				EAST	9 00	11	4 45 22
				WEST	8 30	16	4 00 28
95TH ST E/O STANFORD AV NON DIRECTIONAL COUNT	A00 36 2	12/25/67	SR NO	TOTAL	1774	10 45	46 6 30 303
96TH ST AT AIRPORT BL		08/28/67	WR NO		MANUAL COUNT		
				EAST	7 15	300	4 00 412
				WEST	7 30	131	4 15 281
96TH ST E/O SEPULVEDA BL NON DIRECTIONAL COUNT	B00 36 2	12/22/67	WR FR	TOTAL	7557	7 15	837 3 30 765

L O C A T I O N				DATE	DIR	VOLUME	AM	PEAK	PM	
96TH ST E/O SEPULVEDA BL NON DIRECTIONAL COUNT	B00 36	2	WR SA	12/23/67	TOTAL	3279	9 45	223	6 45	238
96TH ST E/O SEPULVEDA BL NON DIRECTIONAL COUNT	B00 36	2	WR SU	12/24/67	TOTAL	2781	10 45	210	1 45	222
96TH ST E/O SEPULVEDA BL NON DIRECTIONAL COUNT	B00 36	2	WR MO	12/25/67	TOTAL	1807	11 15	116	7 00	160
96TH ST W/O SEPULVEDA BL	C00 2322	32	WR MO	08/21/67	TOTAL	10965	7 00	975	3 30	1190
					EAST	4413	11 15	250	4 15	839
					WEST	6552	6 30	871	2 45	556
96TH ST W/O SEPULVEDA BL NON DIRECTIONAL COUNT	C00 54	2	WR FR	12/22/67	TOTAL	12225	7 00	1054	3 30	1342
96TH ST W/O SEPULVEDA BL NON DIRECTIONAL COUNT	C00 54	2	WR SA	12/23/67	TOTAL	6312	10 30	435	1 30	476
96TH ST W/O SEPULVEDA BL NON DIRECTIONAL COUNT	C00 54	2	WR SU	12/24/67	TOTAL	5361	11 15	643	6 15	643
96TH ST W/O SEPULVEDA BL NON DIRECTIONAL COUNT	C00 54	2	WR MO	12/25/67	TOTAL	3629	11 00	260	6 45	328
96TH ST AT SEPULVEDA BL			WR FR	03/10/67				MANUAL COUNT		
					EAST		7 30	196	4 30	997
					WEST		7 15	549	3 00	456
98TH ST AT AVALON BL	631 2820	21	SR TU	02/28/67	TOTAL	945	9 45	59	7 00	115
					EAST	421	9 45	43	6 45	43
					WEST	524	7 15	31	7 15	78
98TH ST E/O SEPULVEDA BL	B00 2020	11	WR FR	12/22/67	TOTAL	5445	8 00	572	11 45	547
					EAST	3159	8 00	488	12 00	269
					WEST	2286	11 15	232	11 45	280
98TH ST E/O SEPULVEDA BL	B00 2020	11	WR SA	12/23/67	TOTAL	1845	10 30	77	8 45	223
					EAST	1250	9 15	47	8 45	192
					WEST	595	10 15	38	4 45	40

LOCATION			DATE	DIR	VOLUME	AM	PEAK	PM	
98TH ST E/O SEPULVEDA BL	B00 2020 11	WR SU	12/24/67	TOTAL	1172	11 15	86	12 15	105
				EAST	701	11 15	57	12 30	68
				WEST	471	11 00	33	12 15	37
98TH ST E/O SEPULVEDA BL HOLIDAY	B00 2020 11	WR MO	12/25/67	TOTAL	1103	10 45	51	8 45	88
				EAST	734	10 45	37	8 45	61
				WEST	369	11 15	20	5 30	31
98TH ST AT VICKSBURG AV		WR WE	07/26/67				MANUAL	COUNT	
				EAST		7 30	415	5 00	188
				WEST		7 30	99	4 15	493
103RD ST AT AVALON BL	200 1828 11	SR TH	10/05/67	TOTAL	4503	7 30	285	3 45	417
				EAST	1224	7 45	119	3 45	113
				WEST	3279	11 15	173	4 15	312
104TH ST AT AVALON BL	B00 1918 11	SR TU	03/14/67	TOTAL	1632	11 15	114	4 15	179
				EAST	949	11 15	75	4 15	101
				WEST	683	7 00	49	4 30	78
104TH ST AT AVIATION BL		WR WE	03/22/67				MANUAL	COUNT	
				EAST		7 45	128	3 15	373
				WEST		9 00	138	4 45	255
104TH ST AT BROADWAY	B00 1515 11	SR WE	03/15/67	TOTAL	1861	7 30	117	4 15	197
				EAST	956	7 30	63	4 15	100
				WEST	905	7 15	55	4 00	99
104TH ST AT MAIN ST	200 1519 11	SR WE	03/29/67	TOTAL	3211	7 00	195	4 30	323
				EAST	1486	7 00	90	4 30	150
				WEST	1725	6 30	112	4 15	174
104TH ST AT MCKINLEY AV	200 1919 11	SR TU	05/09/67	TOTAL	1454	10 00	85	3 15	146
				EAST	882	11 15	50	3 15	98
				WEST	572	7 45	47	3 15	48
105TH ST AT CENTRAL AV	B00 1518 11	SR WE	03/15/67	TOTAL	760	9 45	40	5 30	65
				EAST	290	9 15	14	6 15	40
				WEST	470	9 45	30	4 45	43

LOCATION		DATE	DIR	VOLUME	AM	PEAK	PM		
107TH ST AT CLOVIS AV		04/03/67	SR MO	MANUAL COUNT					
				EAST	8 45	19	4 15	21	
				WEST	8 30	23	5 00	56	
110TH ST AT LOU DILLON AV		09/21/67	SR TH	MANUAL COUNT					
				EAST	7 00	8	4 45	10	
				WEST	7 00	6	4 00	5	
111TH PL AT AVALON BL	B00 2120 11	03/14/67	SR TU	TOTAL	1956	11 15	154	4 15	213
				EAST	1022	7 30	104	3 45	97
				WEST	934	11 15	102	4 30	127
111TH PL AT FIGUEROA ST	B00 2020 11	03/17/67	SR FR	TOTAL	4071	6 30	295	3 45	355
				EAST	1435	6 15	194	3 00	111
				WEST	2636	11 15	142	3 45	258
111TH PL AT MAIN ST	B00 2020 11	03/29/67	SR WE	TOTAL	2663	7 15	189	3 45	248
				EAST	1548	7 15	150	3 30	132
				WEST	1115	11 00	76	4 00	130
111TH ST E/O AVIATION BL	C00 2020 22	03/09/67	WR TH	TOTAL	3413	7 00	500	4 00	619
				EAST	1560	7 00	290	4 15	237
				WEST	1853	7 00	210	4 00	396
111TH ST E/O AVIATION BL		03/23/67	WR TH	MANUAL COUNT					
				EAST	7 00	325	4 30	297	
				WEST	7 00	201	4 00	390	
111TH ST W/O LA CIENEGA BL	C00 2020 22	03/09/67	WR TH	TOTAL	4007	6 45	623	3 30	675
				EAST	2263	11 00	232	3 45	518
				WEST	1744	6 45	508	3 15	164
111TH ST W/O LA CIENEGA BL		08/30/67	WR WE	MANUAL COUNT					
				EAST	7 15	97	4 00	900	
				WEST	7 15	730	4 15	125	
112TH ST E/O CENTRAL AV	100 1818 11	04/04/67	SR TU	TOTAL	3530	11 15	198	5 30	325
				EAST	1660	8 00	110	5 15	162
				WEST	1870	10 45	109	3 30	207

LOCATION		DATE	DIR	VOLUME	AM	PEAK	PM
112TH ST AT COMPTON AV		04/20/67	SR TH				
					MANUAL COUNT		
			EAST		9 00	39	4 45 71
			WEST		7 15	13	4 30 15
112TH ST AT COMPTON AV	200 1715 11	05/05/67	SR FR	TOTAL	2032	8 00	79 8 45 266
				EAST	1307	10 15	63 8 45 128
				WEST	725	8 45	34 8 45 138
114TH ST AT CENTRAL AV		03/06/67	SR MO				
					MANUAL COUNT		
			EAST		7 45	60	3 45 89
			WEST		7 30	63	3 45 89
114TH ST AT CENTRAL AV	B00 2020 11	04/04/67	SR TU	TOTAL	2704	8 30	194 4 30 248
				EAST	1189	8 30	134 4 30 122
				WEST	1515	10 00	90 6 45 130
116TH ST W/O LA CIENEGA BL		06/28/67	WR WE				
					MANUAL COUNT		
			EAST		7 30	49	4 15 414
			WEST		7 15	41	5 00 28
117TH ST AT FIGUEROA ST	A00 3215 11	04/13/67	SR TH	TOTAL	533	6 45	41 4 45 48
				EAST	268	9 15	22 4 45 26
				WEST	265	6 45	20 5 30 26
118TH ST AT SPRING ST	A00 1515 11	04/27/67	SR TH	TOTAL	1047	6 45	93 6 00 97
				EAST	441	6 45	54 4 30 40
				WEST	606	7 00	41 6 00 65
120TH ST W/O AVALON BL	B00 2727 11	10/25/67	PS WE	TOTAL	5415	7 15	390 4 15 579
				EAST	2751	7 45	159 4 30 337
				WEST	2664	7 15	243 5 00 245
120TH ST AT MAIN ST	C00 2828 22	04/25/67	SR TU	TOTAL	5642	7 00	425 4 00 595
				EAST	2905	7 15	174 4 00 370
				WEST	2737	6 45	265 4 30 247
120TH ST W/O VERMONT AV	300 3232 22	10/10/67	PS TU	TOTAL	5786	7 00	645 4 15 735
				EAST	2898	7 00	290 4 15 413
				WEST	2888	7 00	355 4 45 326

LOCATION			DATE	DIR	VOLUME	AM	PEAK	PM	
168TH ST E/O ESTRELLA AV	A00 1010 11	SR TU	08/08/67	TOTAL	1687	6 45	128	3 45	167
				EAST	847	6 45	93	7 45	95
				WEST	840	11 15	65	3 45	101
182ND ST AT NORMANDIE AV		SR WE	09/06/67				MANUAL COUNT		
				EAST		7 00	159	4 15	202
				WEST		8 00	41	3 45	153
190TH ST AT VERMONT AV	G04 4342 33	PS WE	10/11/67	TOTAL	11247	6 45	1355	4 00	1370
				EAST	6183	7 00	585	4 00	950
				WEST	5064	6 30	807	3 00	525
190TH ST AT WESTERN AV	D04 3220 31	MS SA	11/18/67	TOTAL	10616	11 15	704	3 30	998
				EAST	6812	6 30	453	3 00	576
				WEST	3804	11 15	275	4 00	433
190TH ST AT WESTERN AV	D04 3220 31	MS SU	11/19/67	TOTAL	5749	11 15	341	1 15	496
				EAST	4329	11 15	243	2 45	373
				WEST	1420	10 00	107	12 45	160
190TH ST AT WESTERN AV	D04 3220 31	MS MO	11/20/67	TOTAL	12843	6 30	1639	3 45	1669
				EAST	8172	6 30	1011	3 15	1046
				WEST	4671	6 30	628	4 00	789
190TH ST AT WESTERN AV	D04 3220 31	MS TU	11/21/67	TOTAL	11618	7 30	1694	3 45	1336
				EAST	7358	8 00	1062	3 30	710
				WEST	4260	7 30	672	4 00	683
203RD ST AT HARVARD BL		SR TU	08/03/67				MANUAL COUNT		
				EAST		7 00	22	4 00	71
				WEST		7 00	32	4 00	35
203RD ST E/O WESTERN AV	B00 1616 11	SR FR	09/08/67	TOTAL	961	6 15	62	4 00	137
				EAST	512	11 15	24	4 00	111
				WEST	449	6 15	48	2 45	42
213TH ST AT HARVARD BL		SR TH	12/14/67				MANUAL COUNT		
				EAST		7 45	71	4 30	159
				WEST		7 15	88	4 00	89

LOCATION		DATE	DIR	VOLUME	AM	PEAK	PM		
225TH ST AT HALLDALE AV	SR MO	08/14/67			MANUAL COUNT				
			EAST		7 15	26	4 15	56	
			WEST		7 30	28	4 30	112	
225TH ST AT NORMANDIE AV	SR TH	08/17/67			MANUAL COUNT				
			EAST		7 00	65	3 00	103	
			WEST		8 15	2	5 00	9	
228TH ST AT WESTERN AV	A00 1216 11	SR MO	04/03/67	TOTAL	2258	6 45	172	4 15	276
				EAST	366	7 00	38	3 45	35
				WEST	1892	6 45	139	4 15	250
240TH ST E/O WESTERN AV	A00 2222 11	SR FR	11/10/67	TOTAL	1333	7 45	119	4 30	220
				EAST	589	7 45	83	12 45	57
				WEST	744	11 15	73	4 30	174
253RD ST AT WESTERN AV	SR TU	04/04/67			MANUAL COUNT				
			EAST		7 15	92	3 00	64	
			WEST		7 00	71	4 45	119	
261ST ST W/O GOVERNOR AV	B00 1515 11	SR FR	05/05/67	TOTAL	1369	7 15	140	5 00	202
				EAST	395	7 15	79	5 45	30
				WEST	974	7 15	61	5 00	177