

TRAFFIC COUNTS - 1968

S.C.R.T.D. LIBRARY

S.C.R.T.D. LIBRARY
 C.I.T.D. Traffic Counts-1968

City of Los Angeles
 Department of Traffic

5A	0012
5A	0003
8P	0042
8P	0028
8P	0012
8P	0099
7P	0075
7P	0054
7P	0027
7P	0184
6P	0116
6P	0072
6P	0154
6P	0452
5P	0384
5P	0274
5P	0151
5P	0607
4P	0457
4P	0285
4P	0165
4P	0413
3P	0297
3P	0191
3P	0102
3P	0364
10A	0071
10A	0253
9A	0184
9A	0129
9A	0062
9A	0241
8A	0187
8A	0126
8A	0066
8A	0241
7A	0174
7A	0107
7A	0033
7A	0065
6A	0041
6A	0026
6A	0010
6A	0033
6A	0033
5A	0027
5A	0021

DEPARTMENT OF TRAFFIC CITY OF LOS ANGELES

S.S. TAYLOR, City Traffic Engineer

RECEIVED
 JUN 1 1969
 S.S. TAYLOR, R.T.D. GEN. MGR.
 CITY OF LOS ANGELES



P R E F A C E

This publication is a compilation of traffic counts made by the Traffic Department of the City of Los Angeles during the calendar year 1968.

These counts are entirely within the physical boundaries of the City of Los Angeles and were taken on surface streets and some freeway ramps connecting to surface streets. Vehicle counts on freeways proper are not included.

Data from both manual 6-hour counts and 24-hour machine counts are included. The manual counts are identifiable by an absence of any 24-hour volume data.

The following information is included in the tabulation. Reading from left to right.

The alphabetical name of the street on which the count was taken and the cardinal direction from the cross street. The use of the term "at" in referring to a machine count indicates the approaches to the intersections were counted. The terms S/O, N/O, E/O and W/O in referring to a machine count indicates that the count was taken south of, north of, east of or west of the cross street mentioned.

The physical description of certain road characteristics is defined by a nine-digit code. The table on the following page defines this code.

There are two alphabetical characters which indicate the nature and origin of the request.

Day of week.

Date.

Data. The following data included:

Twenty-four hour total volume westbound or southbound. Machine counts only.

Twenty-four hour total volume eastbound or northbound. Machine counts only.

A.M. peak hour for both directions combined and then for individual directions.

P.M. peak hour for both directions combined and then for individual directions.

The time of beginning for each of these peak hours is also included.

Any questions pertaining to the information presented in this publication may be referred to the Survey Division of the Department of Traffic, 461-3553.

S.C.R.T.D. LIBRARY

S A M P L E

ADAMS BL. E/O CENTRAL AVE.

L E G E N D

CHARACTER CODE COLUMN NUMBER

1	-	MEDIAN & PAVMT. TYPES	C	AC. PAVMT. DBL. CENTERLINE
2	-	MEDIAN WIDTH	00	NO MEDIAN
4	-	N/E ROADWAY WIDTH	27	NORTH ROADWAY 27'
6	-	S/W ROADWAY WIDTH	27	SOUTH ROADWAY 27'
8	-	N/E MARKED LANES	2	NORTH SIDE 2 MARKED LANES
9	-	S/W MARKED LANES	2	SOUTH SIDE 2 MARKED LANES
			*	
	-	ORIGINATING REQUEST	CR MS PS	CENTRAL DISTRICT REQUEST OR MASTER STATION OR PRIMARY STATION

1968
172
16
372
88

01448

STREET PHYSICAL CHARACTERISTICS CODE

Most of the counts in this publication include a 9-character code indicating the following physical characteristics of the street upon which the count was taken, see sample.

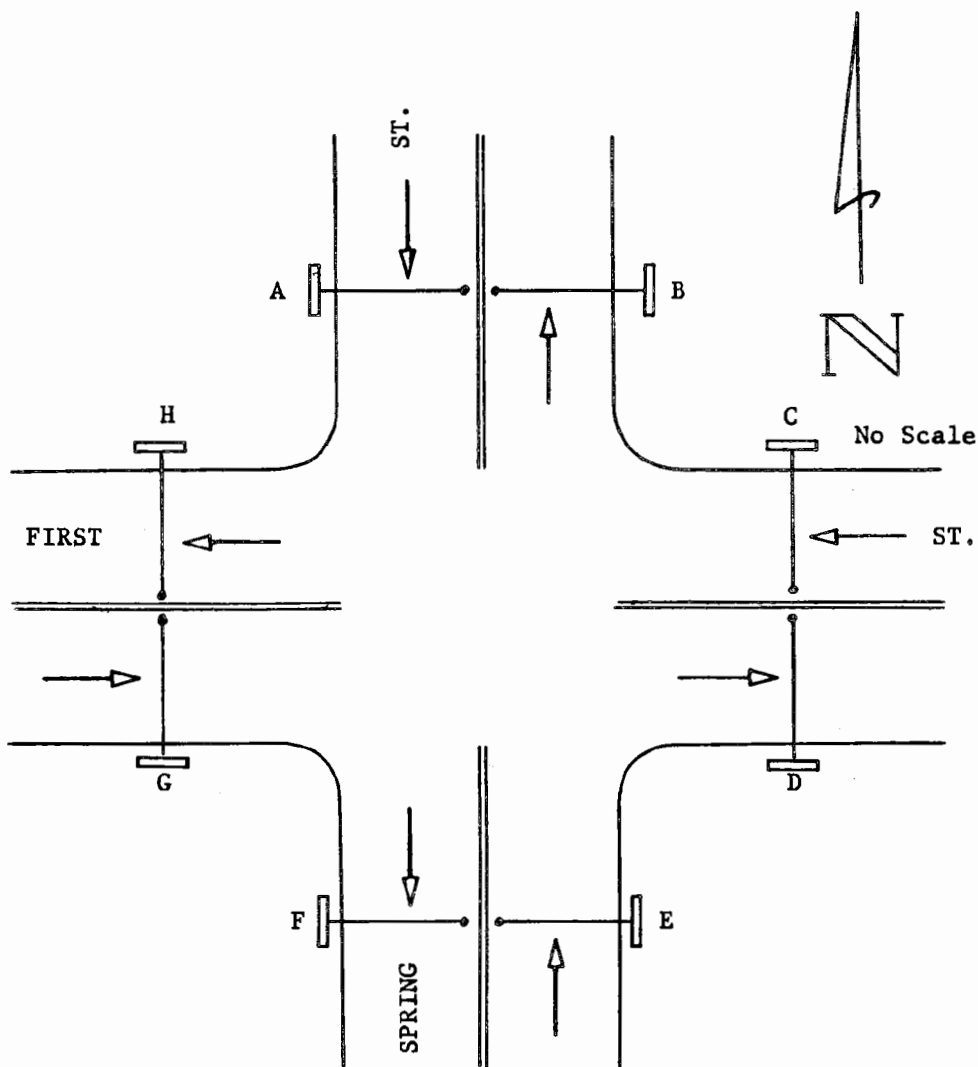
1st Character	Median and Pavement Types	(See Code Below)
2nd & 3rd Characters	Median Width	(Feet)
4th & 5th Characters	N/E Roadway Width	(Feet)
6th & 7th Characters	S/W Roadway Width	(Feet)
8th Character	N/E Marked Lanes	(No.)
9th Character	S/W Marked Lanes	(No.)

Median and Pavement Type Code



<u>Median Treatment</u>	<u>AC Pvmt</u>	<u>PCC Pvmt</u>
None	A	1
Single Centerline	B	2
Double Centerline	C	3
Double - Double Centerline or Paint Channelization	D	4
Paint and Bar Channelization	F	5
Raised Curb	G	6
Unimproved	J	7

City of Los Angeles
 Department of Traffic
 Survey Division

EXPLANATION OF NOTATIONS USED IN TRAFFIC COUNT INFORMATION



LEGEND

-  Traffic Counter
-  Direction of Traffic

- A + B = Spring St. N/O First St.
- A + E = Spring St. AT First St. (2 Approaches)
- C + D = First St. E/O Spring St.
- C + G = First St. AT Spring St. (2 Approaches)
- E + F = Spring St. S/O First St.
- G + H = First St. W/O Spring St.

LOCATION				DATE	DIR	VOLUME	AM	PEAK	PM
ABARGO ST N/O MORRO DR NON DIRECTIONAL COUNT	A00 16	2	WV TH	05/09/68	TOTAL	185	6 45	16 3 00	28
ABERDEEN AV E/O INVERNESS AV NON DIRECTIONAL COUNT	100 20	2	CR MO	01/29/68	TOTAL	102	9 45	7 11 45	44
ABERDEEN AV E/O VERMONT AV NON DIRECTIONAL COUNT	100 22	2	CR MO	01/29/68	TOTAL	60	11 15	13 11 45	15
ADAMS BL AT ARLINGTON AV	C00 3030	22	CR TH	08/01/68	TOTAL	16605	7 15	1072 4 30	1457
					EAST	8288	7 15	708 4 30	584
					WEST	8317	11 15	392 4 45	917
ADAMS BL AT BROADWAY			CR MO	02/26/68				MANUAL COUNT	
					EAST		7 00	493 4 15	622
					WEST		7 15	397 4 00	573
ADAMS BL AT BROADWAY	C00 2626	22	CR TH	08/01/68	TOTAL	13277	7 15	932 4 30	1286
					EAST	7478	6 45	521 4 30	678
					WEST	5799	7 15	435 4 00	633
ADAMS BL AT BUCKINGHAM RD			WR FR	12/13/68				MANUAL COUNT	
					EAST		7 30	701 4 45	852
					WEST		7 30	487 5 00	969
ADAMS BL AT CATALINA ST			CR WE	02/21/68				MANUAL COUNT	
					EAST		7 15	794 3 00	486
					WEST		8 30	315 4 30	997
ADAMS BL AT CENTRAL AV			CR MO	02/26/68				MANUAL COUNT	
					EAST		7 15	355 4 30	606
					WEST		7 00	304 3 45	531
ADAMS BL AT COMPTON AV			CR TU	08/20/68				MANUAL COUNT	
					EAST		7 00	206 4 45	371
					WEST		7 30	85 4 15	150
ADAMS BL AT CRENSHAW BL			CR MO	06/17/68				MANUAL COUNT	
					EAST		7 30	814 4 30	978
					WEST		7 00	465 4 30	1004

LOCATION			DATE	DIR	VOLUME	AM	PEAK	PM	
ADAMS BL AT CRENSHAW BL	C00 4040 33	PS MO	09/30/68	TOTAL	19946	7 30	1506	5 00	1671
				EAST	10339	7 30	897	4 30	722
				WEST	9607	7 15	611	5 00	973
ADAMS BL AT FAIRFAX AV	C00 3035 22	PS TH	04/04/68	TOTAL	6910	7 00	706	4 00	682
				EAST	2973	7 15	343	4 00	376
				WEST	3937	7 00	383	4 45	340
ADAMS BL AT FAIRFAX AV		WR TH	08/15/68				MANUAL COUNT		
				EAST		7 15	294	4 15	406
				WEST		7 00	358	4 45	336
ADAMS BL AT FAIRFAX AV	C00 3535 22	WR TH	08/19/68	TOTAL	7302	7 15	676	3 30	772
				EAST	2689	7 15	238	3 30	415
				WEST	4613	7 15	438	5 00	377
ADAMS BL AT FIGUEROA ST	D02 2231 23	CR TH	08/01/68	TOTAL	15901	7 30	1229	4 30	1464
				EAST	6435	7 30	695	4 00	449
				WEST	9466	7 45	590	4 30	1025
ADAMS BL AT FIGUEROA ST	D03 2230 23	PS TH	09/19/68	TOTAL	15550	7 45	1218	4 30	1490
				EAST	6170	7 30	710	3 45	490
				WEST	9380	11 15	544	4 30	1034
ADAMS BL AT HARCOURT AV	C00 4040 33	WR MO	10/21/68	TOTAL	16653	7 45	1142	4 45	1533
				EAST	8240	7 45	632	4 15	724
				WEST	8413	7 30	520	4 45	848
ADAMS BL AT HAUSER BL	C00 4040 33	WR MO	06/17/68	TOTAL	11918	7 45	778	4 30	1163
				EAST	5240	7 30	401	4 15	570
				WEST	6678	7 15	387	4 45	617
ADAMS BL AT HOOVER ST	C00 4040 44	CR TH	08/01/68	TOTAL	15700	7 15	1162	4 30	1604
				EAST	6453	7 15	702	4 30	444
				WEST	9247	11 15	490	4 30	1160
ADAMS BL AT LA BREA AV	C00 4040 33	WR TU	08/20/68	TOTAL	17402	7 30	1125	4 15	1400
				EAST	10371	7 30	703	4 00	863
				WEST	7031	7 00	475	4 45	580

L O C A T I O N				DATE	DIR	VOLUME	AM	PEAK	PM
ADAMS BL AT MAPLE AV	C00 3030 22	CR FR	04/26/68	TOTAL	12617	6 15	788	4 15	1364
				EAST	6865	10 30	477	4 30	773
				WEST	5752	6 15	430	4 00	607
ADAMS BL AT REDONDO BL	C10 3035 22	WR MO	06/17/68	TOTAL	16386	7 30	1021	4 30	1390
				EAST	7690	7 30	532	4 00	677
				WEST	8696	7 45	493	4 45	729
ADAMS BL AT SAN PEDRO ST	C00 3027 22	PS WE	03/20/68	TOTAL	8823	7 15	702	4 30	1045
				EAST	4238	7 30	273	4 30	539
				WEST	4585	7 15	430	4 00	542
ADAMS BL AT SYCAMORE AV	C05 3540 22	WR MO	06/17/68	TOTAL	17964	7 15	1059	4 30	1466
				EAST	9043	7 30	613	4 00	750
				WEST	8921	11 15	496	4 45	777
ADAMS BL AT SYCAMORE AV		WR TH	08/15/68				MANUAL COUNT		
				EAST		7 15	612	4 00	792
				WEST		7 15	467	5 00	820
ADAMS BL AT VERMONT AV		CR WE	02/21/68				MANUAL COUNT		
				EAST		7 15	705	4 45	364
				WEST		7 00	427	4 30	995
ADAMS BL AT VERMONT AV	C00 3028 33	PS TH	03/14/68	TOTAL	15064	7 30	1152	4 30	1497
				EAST	7168	7 30	758	4 00	475
				WEST	7896	7 30	394	4 45	1081
ADAMS BL AT VERMONT AV	C00 3030 33	CR TH	08/01/68	TOTAL	17377	7 15	1201	4 30	1573
				EAST	8856	7 15	812	3 45	556
				WEST	8521	11 15	419	4 30	1029
ADAMS BL S/O WASHINGTON BL	G10 3232 32	WR MO	09/16/68	TOTAL	4690	7 45	479	4 15	441
				NORTH	2314	7 00	187	4 45	226
				SOUTH	2376	7 45	302	3 45	246
ADAMS BL AT WEST BL	C00 4040 33	WR MO	10/21/68	TOTAL	17683	7 45	1247	4 30	1560
				EAST	8766	7 45	759	4 15	693
				WEST	8917	7 30	494	4 45	898

L O C A T I O N		DATE	DIR	VOLUME	AM	PEAK	PM
ADAMS BL AT WESTERN AV		CR TU	03/12/68		MANUAL COUNT		
				EAST	7 30	809	4 15 581
				WEST	7 30	398	4 45 994
ADAMS BL AT WESTERN AV	C00 3030 23	CR TH	08/01/68	TOTAL	7 15	1095	4 30 1600
				EAST	7 15	702	4 15 635
				WEST	11 15	460	4 30 966
ADAMS BL AT WESTERN AV	C00 3130 22	PS TH	09/19/68	TOTAL	7 30	1135	4 45 1493
				EAST	7 30	782	4 30 619
				WEST	8 15	398	5 15 950
ADAMS BL AT 7TH AV E/I	C00 3535 22	WR TU	11/19/68	TOTAL	7 30	1090	4 45 1469
				EAST	7 30	781	3 45 526
				WEST	11 15	322	4 45 982
ADAMS BL AT 10TH AV		CR FR	11/15/68		MANUAL COUNT		
				EAST	7 30	756	4 30 586
				WEST	7 15	352	4 45 980
ADAMS BL AT 10TH AV	C00 3029 22	WR TH	11/21/68	TOTAL	7 30	1174	4 30 1551
				EAST	7 30	778	4 00 533
				WEST	11 15	418	4 30 1035
AGNES AV AT DEHOUGNE ST	A00 1818 11	EV WE	04/10/68	TOTAL	9 45	30	4 30 65
				NORTH	9 45	21	4 30 43
				SOUTH	11 15	16	4 30 22
AIRDROME ST AT FAIRFAX AV	B00 2424 11	WR TU	06/18/68	TOTAL	8 00	247	5 00 338
				EAST	8 00	152	5 00 134
				WEST	7 30	103	4 45 208
AIRDROME ST AT FAIRFAX AV		WR WE	08/14/68		MANUAL COUNT		
				EAST	7 30	179	4 45 106
				WEST	7 30	86	5 00 77
AIRDROME ST AT LA CIENEGA BL	B00 1524 11	WR TU	06/18/68	TOTAL	8 00	423	5 00 519
				EAST	7 45	260	4 30 206
				WEST	8 00	165	5 00 323

LOCATION		DATE	DIR	VOLUME	AM	PEAK	PM	
AIRDROME ST AT ROBERTSON BL		08/23/68	WR FR					MANUAL COUNT
				EAST	8 00	216	5 00	219
				WEST	7 30	155	4 45	248
ARDROME ST AT SHENANDDAH ST		12/17/68	WR TU					MANUAL COUNT
				EAST	8 00	179	4 30	180
				WEST	7 45	144	5 00	240
AIRDROME ST AT STEARNS DR	100 1514 11	06/25/68	WR TU	TOTAL	8 00	245	4 45	341
				EAST	8 00	125	4 45	141
				WEST	8 15	124	5 15	205
AIRDROME ST N/O VENICE BL	800 1818 11	09/11/68	WR WE	TOTAL	7 30	87	5 00	182
				NORTH	7 30	81	5 00	155
				SOUTH	11 15	17	5 00	27
AIRPORT BL AT LA TIJERA BL		12/11/68	WR WE					MANUAL COUNT
				NORTH	7 30	412	4 30	892
				SOUTH	7 45	470	3 00	213
AKRON ST AT CHATTANOOGA AV		12/02/68	WR MO					MANUAL COUNT
				EAST	7 15	130	3 45	68
				WEST	8 00	33	4 45	115
ALABAMA AV AT GAULT ST		06/05/68	WV WE					MANUAL COUNT
				NORTH	7 00	13	4 45	29
				SOUTH	7 15	27	3 00	58
ALABAMA AV S/O KESWICK ST	A00 40 2	04/24/68	WV WE	TOTAL	7 45	18	4 30	25
NON DIRECTIONAL COUNT								
ALAMEDA ST S/O ANAHEIM ST	300 3421 32	08/08/68	PS TH	TOTAL	7 00	1196	4 15	1470
				NORTH	7 00	825	4 15	1207
				SOUTH	6 15	484	4 45	276
ALAMEDA ST AT OLYMPIC BL		11/19/68	CR TU					MANUAL COUNT
				NORTH	7 00	884	4 30	1090
				SOUTH	7 00	686	4 30	1068

L O C A T I O N			DATE	DIR	VOLUME	AM	PEAK	PM	
ALAMEDA ST N/O PACIFIC COAST HWY	C00 2121 22	PS TH	08/08/68	TOTAL	10700	7 00	1163	4 00	1212
				NORTH	5100	7 00	286	4 00	848
				SOUTH	5600	6 45	897	4 00	364
ALAMEDA ST S/O PACIFIC COAST HWY	C00 2121 22	PS FR	08/09/68	TOTAL	11873	6 45	1371	4 15	1225
				NORTH	6010	11 00	416	4 15	953
				SOUTH	5863	6 45	1127	3 00	336
ALAMEDA ST AT SLAUSON AV	C00 2222 22	SR WE	07/31/68	TOTAL	19907	7 00	1728	4 15	1861
				NORTH	10284	7 00	1251	4 15	712
				SOUTH	9623	11 15	577	4 15	1149
ALAMEDA ST AT VERNON AV	300 2121 22	SR WE	05/22/68	TOTAL	18785	7 00	1694	4 15	1678
				NORTH	8758	7 00	998	3 45	640
				SOUTH	10027	7 15	696	4 15	1065
ALAMEDA ST AT WASHINGTON BL		CR TH	04/25/68				MANUAL COUNT		
				NORTH		7 15	1284	3 45	1466
				SOUTH		7 15	1387	4 15	1172
ALAMEDA ST AT 1ST ST		CR FR	04/19/68				MANUAL COUNT		
				NORTH		8 45	436	4 30	931
				SOUTH		7 15	903	3 45	848
ALAMEDA ST AT 2ND ST		CR FR	11/22/68				MANUAL COUNT		
				NORTH		7 45	408	4 30	831
				SOUTH		7 15	880	3 45	906
ALAMEDA ST AT 3RD ST		CR FR	11/22/68				MANUAL COUNT		
				NORTH		7 00	518	4 30	1086
				SOUTH		7 15	832	3 45	940
ALAMEDA ST AT 6TH ST		CR FR	04/19/68				MANUAL COUNT		
				NORTH		7 15	690	4 15	837
				SOUTH		7 15	645	4 00	969
ALAMEDA ST AT 7TH ST		CR FR	11/22/68				MANUAL COUNT		
				NORTH		7 00	784	4 15	1048
				SOUTH		7 00	831	4 15	1158

LOCATION	DATE	DIR	VOLUME	AM	PEAK	PM			
ALAMEDA ST AT 8TH ST	CR FR	11/22/68	MANUAL COUNT						
			NORTH	7 00	778	4 30	945		
			SOUTH	7 15	723	4 00	1106		
ALAMEDA ST AT 14TH ST	CR FR	11/22/68	MANUAL COUNT						
			NORTH	7 45	969	4 15	1247		
			SOUTH	7 15	641	4 15	1127		
ALANA DR N/O DARTFORD WAY NON DIRECTIONAL COUNT	A00 36 2	WV MO	03/04/68	TOTAL	714	7 15	64	5 45	98
ALBANY ST N/O VENICE BL	CR FR	01/26/68	MANUAL COUNT						
			NORTH	7 15	40	4 45	22		
			SOUTH	9 00	36	4 45	65		
ALBANY ST AT 11TH ST	B00 2020 11	CR TH	02/01/68	TOTAL	2375	7 30	199	4 00	242
				NORTH	1401	8 00	129	4 00	148
				SOUTH	974	6 45	89	5 00	95
ALBERS ST E/O CALHOUN AV NON DIRECTIONAL COUNT	A00 19 2	EV TU	05/07/68	TOTAL	352	7 45	30	3 30	61
ALBERS ST E/O LAUREL CYN BL	A00 1818 11	EV TU	01/30/68	TOTAL	938	8 15	55	5 00	110
				EAST	581	10 45	33	5 00	77
				WEST	357	7 30	33	5 30	33
ALBERS ST W/O VAN NUYS BL	B00 1818 11	EV WE	01/31/68	TOTAL	1658	7 30	144	4 45	152
				EAST	755	7 45	56	2 45	78
				WEST	903	7 30	88	5 00	90
ALBERS ST W/O VAN NUYS BL	EV MO	02/05/68	MANUAL COUNT						
			EAST	7 45	46	4 30	60		
			WEST	7 45	107	4 30	88		
ALBERS ST W/O VAN NUYS BL	A00 1818 11	EV MO	09/16/68	TOTAL	1694	11 15	158	11 45	190
				EAST	749	11 15	92	11 45	108
				WEST	945	7 30	83	4 00	122

LOCATION		DATE	DIR	VOLUME	AM	PEAK	PM		
ALCAZAR ST E/O SAN PABLO ST	C00 3232 22	08/13/68	CR TU	TOTAL	4756	7 15	771	3 45	685
				EAST	2427	7 15	269	3 45	506
				WEST	2329	7 00	518	4 15	206
ALCAZAR ST AT SAN PABLO ST		05/21/68	CR TU					MANUAL COUNT	
				EAST		7 45	104	3 15	272
				WEST		7 00	610	4 15	207
ALCAZAR ST AT SAN PABLO ST	C00 2727 22	06/13/68	CR TH	TOTAL	3565	7 00	599	3 30	485
				EAST	1285	11 15	121	3 30	269
				WEST	2280	7 00	535	4 00	217
ALDEA AV AT LASSEN ST		03/21/68	WV TH					MANUAL COUNT	
				NORTH		7 30	41	3 30	66
				SOUTH		7 15	49	4 45	29
ALEXANDRIA AV AT BEVERLY BL		03/01/68	CR FR					MANUAL COUNT	
				NORTH		7 30	33	5 00	70
				SOUTH		7 15	65	3 45	29
ALHAMBRA RD AT HUNTINGTON DR	B00 1916 11	01/31/68	CR WE	TOTAL	3896	7 15	615	4 15	361
				EAST	2114	7 00	258	4 15	244
				WEST	1782	7 15	360	5 00	163
ALISO ST E/O MAIN ST	A00 32 3	11/25/68	CR MO	TOTAL	10188	11 00	651	4 15	1143
ONE WAY STREET EAST BOUND									
ALLENFORD AV S/O PONTOON PL	C00 2020 22	09/17/68	WR TU	TOTAL	9746	7 30	897	4 45	905
				NORTH	5180	7 15	373	5 15	647
				SOUTH	4566	7 30	546	2 30	400
ALMA ST AT 22ND ST SP		10/15/68	SR TU					MANUAL COUNT	
				NORTH		7 00	188	3 15	89
				SOUTH		7 30	87	4 15	180
ALONZO AV AT ALONZO PL	A00 1414 11	08/15/68	WV TH	TOTAL	2170	7 30	189	12 00	204
				NORTH	1057	7 45	101	12 30	110
				SOUTH	1113	7 30	88	12 00	100

LOCATION			DATE	DIR	VOLUME	AM	PEAK	PM	
ALONZO AV AT VALLEY VISTA BL	A00 1818 11	WV MO	07/01/68	TOTAL	992	10 45	70	4 15	99
				NORTH	460	10 30	41	1 30	42
				SOUTH	532	11 15	35	4 15	65
ALONZO AV S/O WHITE OAK PL	A00 1414 11	WV FR	11/01/68	TOTAL	2200	7 45	173	3 15	203
				NORTH	1142	7 45	121	3 15	88
				SOUTH	1058	10 15	65	3 30	116
ALONZO AV S/O WHITE OAK PL	A00 1414 11	WV SA	11/02/68	TOTAL	2059	10 15	174	12 45	174
				NORTH	1075	11 00	101	6 15	93
				SOUTH	984	10 15	76	4 15	95
ALONZO AV S/O WHITE OAK PL	A00 1414 11	WV SU	11/03/68	TOTAL	1757	11 15	141	2 15	170
				NORTH	871	11 15	91	6 15	91
				SOUTH	886	10 15	58	2 00	94
ALONZO AV S/O WHITE OAK PL	A00 1414 11	WV MO	11/04/68	TOTAL	2065	7 30	175	3 30	210
				NORTH	1012	7 30	123	2 45	112
				SOUTH	1053	11 15	68	4 30	120
ALONZO AV S/O WHITE OAK PL HOLIDAY	A00 1414 11	WV TU	11/05/68	TOTAL	1587	8 00	197	2 45	122
				NORTH	1069	7 45	124	2 45	96
				SOUTH	518	8 00	76	7 00	32
ALONZO AV AT WHITE OAK PL	A00 1418 11	WV TH	08/15/68	TOTAL	1756	7 30	155	11 30	147
				NORTH	1250	7 30	126	3 00	100
				SOUTH	506	11 15	39	12 15	47
ALONZO AV AT WHITE OAK PL		WV MO	11/04/68				MANUAL COUNT		
				NORTH		7 45	101	3 30	66
				SOUTH		7 45	29	4 00	43
ALONZO PL E/O ALONZO AV	A00 1212 11	WV TH	08/15/68	TOTAL	208	11 00	29	11 45	27
				EAST	72	11 00	6	12 30	9
				WEST	136	11 00	23	6 15	20
ALPINE ST AT FIGUEROA ST	C00 2120 22	CR WE	01/10/68	TOTAL	5226	7 15	1019	4 30	466
				EAST	3310	7 15	651	4 15	266
				WEST	1916	7 30	383	4 30	217

LOCATION	DATE	DIR	VOLUME	AM	PEAK	PM			
ALTAIR PL AT ANDALUSIA AV	A00 2828 11	WR TH	10/03/68	TOTAL	308	9 30	30	3 30	46
				EAST	159	9 30	15	3 15	24
				WEST	149	9 45	17	4 45	25
ALTA MURA RD N/O CASALE RD	A00 1515 11	WR TU	09/17/68	TOTAL	291	8 45	20	4 45	42
				NORTH	194	11 00	14	4 45	33
				SOUTH	97	8 45	10	2 30	15
ALVARADO ST AT BEVERLY BL	300 2929 33	PS FR	11/08/68	TOTAL	28778	7 45	2300	4 30	2554
				NORTH	13790	11 15	647	4 30	1705
				SOUTH	14988	7 45	1807	3 30	949
ALVARADO ST AT CLINTON ST		CR FR	01/05/68	MANUAL COUNT					
				NORTH		7 45	466	4 45	1684
				SOUTH		7 30	1738	3 15	825
ALVARADO ST AT COURT ST		CR FR	02/16/68	MANUAL COUNT					
				NORTH		7 00	568	4 45	2010
				SOUTH		7 30	2095	4 00	1075
ALVARADO ST S/O GLENDALE BL	515 2929 22	PS WE	10/16/68	TOTAL	17516	7 30	1800	4 30	1792
				NORTH	8759	11 00	363	4 30	1317
				SOUTH	8757	7 30	1459	4 00	524
ALVARADO ST AT MARYLAND ST		CR MO	12/02/68	MANUAL COUNT					
				NORTH		7 30	516	4 45	1451
				SOUTH		7 45	1830	5 00	988
ALVARADO ST AT OLYMPIC BL	C00 4241 44	CR TH	02/29/68	TOTAL	18036	7 15	1601	4 30	1917
				NORTH	7723	7 45	588	4 30	975
				SOUTH	10313	7 00	1089	4 15	960
ALVARADO ST AT OLYMPIC BL		CR TU	04/30/68	MANUAL COUNT					
				NORTH		7 30	525	4 30	1009
				SOUTH		7 30	893	4 15	822
ALVARADO ST AT RESERVOIR ST		CR MO	01/29/68	MANUAL COUNT					
				NORTH		7 00	433	5 00	1591
				SOUTH		7 45	1551	3 45	692

LOCATION			DATE	DIR	VOLUME	AM	PEAK	PM	
ALVARADO ST AT TEMPLE ST	300 3031 33	CR FR	01/12/68	TOTAL	30732	7 30	2567	4 30	2600
				NORTH	14604	11 15	854	4 45	1726
				SOUTH	16128	7 30	2003	3 30	1031
ALVARADO ST AT 3RD ST	C00 3030 33	CR TH	03/28/68	TOTAL	25966	7 15	2056	4 30	2374
				NORTH	12415	7 30	593	4 30	1476
				SOUTH	13551	7 15	1475	4 00	947
ALVARADO ST AT 6TH ST	C00 3030 33	CR TH	03/28/68	TOTAL	22627	7 30	1849	4 30	1987
				NORTH	11117	7 45	544	4 45	1180
				SOUTH	11510	7 30	1331	4 15	859
ALVERN CIR W/D LA TIJERA BL		WR MD	02/19/68				MANUAL COUNT		
				EAST		7 30	108	4 45	251
				WEST		7 30	90	4 30	217
ALVISO AV AT 60TH ST	B00 3117 21	SR TU	03/12/68	TOTAL	1523	7 45	131	4 30	180
				NORTH	744	7 45	83	4 15	88
				SOUTH	779	8 00	53	4 30	93
ALVISO AV N/D 64TH ST		SR TU	02/27/68				MANUAL COUNT		
				NORTH		7 00	30	4 30	67
				SOUTH		7 00	39	4 30	70
AMALFI DR AT CAPRI DR	A00 1616 11	WR TU	09/17/68	TOTAL	252	9 15	21	3 15	35
				EAST	156	9 00	10	3 15	23
				WEST	96	9 30	12	3 30	12
AMBOY AV AT VAN NUYS BL		CR TH	08/29/68				MANUAL COUNT		
				NORTH		7 00	16	5 00	47
				SOUTH		8 15	20	3 30	35
AMESTOY AV AT SHERMAN WAY HOLIDAY	B00 1717 11	WV TH	02/22/68	TOTAL	1554	11 15	111	4 00	170
				NORTH	781	11 15	59	4 30	86
				SOUTH	773	7 15	61	3 45	97
ANAHEIM ST AT AVALON BL	C00 3030 22	SR MD	04/29/68	TOTAL	20575	7 00	1751	4 30	1795
				EAST	10009	6 45	1000	4 00	768
				WEST	10566	7 00	756	4 30	1038

LOCATION			DATE	DIR	VOLUME	AM	PEAK	PM	
ANAHEIM ST AT AVALON BL	C00 3030 22	PS WE	08/07/68	TOTAL	19702	7 00	1538	4 30	1687
				EAST	9553	7 00	792	4 30	754
				WEST	10149	7 00	746	4 30	933
ANAHEIM ST AT GAFFEY ST	C00 3232 33	SR MO	04/29/68	TOTAL	14414	7 00	1186	4 30	1394
				EAST	5023	7 00	805	3 30	351
				WEST	9391	11 15	545	5 00	1112
ANAHEIM ST E/O HENRY FORD AV	C00 3040 23	MS WE	02/28/68	TOTAL	22594	7 15	2015	4 30	2646
				EAST	12953	7 15	1102	4 30	1697
				WEST	9641	6 45	960	4 30	949
ANAHEIM ST E/O HENRY FORD AV	C00 3040 23	MS TH	02/29/68	TOTAL	22722	7 15	2147	4 30	2661
				EAST	13116	7 15	1031	4 30	1717
				WEST	9606	7 00	1178	4 30	944
ANAHEIM ST E/O HENRY FORD AV	C00 3040 23	MS FR	06/07/68	TOTAL	29728	7 15	2450	4 30	2816
				EAST	14649	7 15	1004	4 30	1748
				WEST	15079	7 15	1446	4 45	1071
ANAHEIM ST E/O HENRY FORD AV	C00 3040 23	MS FR	10/11/68	TOTAL	26970	7 00	2246	4 15	2780
				EAST	13477	7 15	878	4 00	1714
				WEST	13493	7 00	1379	4 30	1131
ANAHEIM ST W/O MCFARLAND AV	C00 2828 22	SR TH	11/07/68	TOTAL	21250	7 15	1962	4 30	2109
				EAST	9596	7 15	973	4 30	833
				WEST	11654	7 15	989	4 30	1276
ANAHEIM ST E/O VERMONT AV	C00 2333 23	SR WE	09/04/68	TOTAL	16476	7 00	1491	4 30	1574
				EAST	8169	7 00	1209	4 00	481
				WEST	8307	11 15	481	4 30	1142
ANAHEIM ST E/O WESTERN AV	C00 2829 22	PS TU	10/15/68	TOTAL	7041	6 45	654	4 30	576
				EAST	3924	6 45	535	3 15	302
				WEST	3117	11 15	200	4 30	328
ANDALUSIA AV AT ALTAIR PL	B00 1414 11	WR TH	10/03/68	TOTAL	444	9 30	22	6 15	62
				NORTH	238	11 15	15	3 15	31
				SOUTH	206	10 15	12	6 15	43

LOCATION	DATE	DIR	VOLUME	AM	PEAK	PM			
ANDERSON ST N/O 7TH ST	100 3535 11	CR FR	05/10/68	TOTAL	3957	6 45	371	3 45	458
				NORTH	1757	6 45	231	3 30	172
				SOUTH	2200	11 15	183	3 45	287
ANGELO DR AT BROOKLAWN DR	800 1818 11	WR WE	06/05/68	TOTAL	1524	11 15	105	5 30	198
				NORTH	927	11 15	56	5 30	156
				SOUTH	597	8 45	55	3 15	52
ANZAC AV AT 92ND ST	100 1818 11	SR MO	08/26/68	TOTAL	2232	6 30	157	4 15	216
				NORTH	948	6 15	103	3 45	73
				SOUTH	1284	10 45	82	4 15	149
APPERSON ST AT SHERMAN GROVE AV		EV TU	09/24/68				MANUAL COUNT		
				EAST		7 00	55	4 30	107
				WEST		7 30	74	4 30	83
APPERSON ST AT TUJUNGA CYN BL		EV MO	12/09/68				MANUAL COUNT		
				EAST		7 45	124	4 45	173
				WEST		7 15	136	3 30	99
APPLE ST AT FAIRFAX AV	C10 2814 22	WR TU	06/18/68	TOTAL	11813	7 00	994	3 30	1149
				EAST	5755	7 00	577	3 30	641
				WEST	6058	6 45	419	3 30	508
APPLE ST AT HAUSER BL		WR TU	10/15/68				MANUAL COUNT		
				EAST		8 00	48	4 15	59
				WEST		7 00	78	5 00	73
APPLE ST W/O WASHINGTON BL	C14 2828 22	WR WE	06/19/68	TOTAL	7810	7 15	641	4 00	773
				EAST	1675	7 30	239	4 00	294
				WEST	6135	7 00	457	5 00	533
AQUEDUCT AV AT MAYALL ST	A00 1818 11	WV FR	06/28/68	TOTAL	648	10 15	42	12 15	71
				NORTH	280	9 45	32	1 00	51
				SOUTH	368	11 15	21	5 15	38
ARBOR VITAE ST E/O AIRPORT BL	C00 2727 22	WR FR	06/14/68	TOTAL	14348	7 15	1197	4 00	1445
				EAST	7346	7 15	652	4 00	872
				WEST	7002	11 15	642	6 15	642

L O C A T I O N			DATE	DIR	VOLUME	AM	PEAK	PM	
ARCADIA ST E/O MAIN ST	A00 32 3	CR MO	11/25/68	TOTAL	6028	7 15	733	4 30	693
				ONE WAY STREET WEST BOUND					
ARCHWOOD ST AT FARMDALE AV	100 1818 11	EV WE	02/07/68	TOTAL	194	10 15	18	4 45	23
				EAST	117	7 00	13	4 30	16
				WEST	77	10 15	10	4 45	9
ARCHWOOD ST AT MORELLA AV		EV TH	05/23/68				MANUAL COUNT		
				EAST		7 30	16	4 15	36
				WEST		9 00	18	4 30	33
ARDEN BL AT ARDEN PL	200 2020 11	CR TH	09/05/68	TOTAL	2529	9 15	167	4 30	342
				NORTH	2004	9 45	130	4 30	289
				SOUTH	525	9 15	50	4 45	59
ARDEN BL AT BEVERLY BL	C00 2019 11	CR WE	04/10/68	TOTAL	6078	7 15	651	4 45	765
				NORTH	2972	7 15	254	4 45	509
				SOUTH	3106	7 00	405	3 30	286
ARDEN AV AT BEVERLY BL		CR TH	10/24/68				MANUAL COUNT		
				NORTH		7 45	167	4 45	454
				SOUTH		7 30	305	3 30	194
ARDEN BL N/O 2ND ST	200 2020 11	CR TH	06/20/68	TOTAL	4587	7 30	445	4 30	612
				NORTH	2299	8 00	165	4 30	417
				SOUTH	2288	7 30	284	4 45	195
ARDEN PL W/O ARDEN BL	200 2020 11	CR TH	09/05/68	TOTAL	3766	7 30	297	4 30	404
				EAST	1978	7 30	189	3 45	177
				WEST	1788	9 45	127	4 30	243
ARDMORE AV AT MELROSE AV		CR MO	11/25/68				MANUAL COUNT		
				NORTH		7 15	36	5 00	86
				SOUTH		7 30	736	4 15	358
ARGYLE AV AT HOLLYWOOD BL	C00 1828 12	CR MO	03/25/68	TOTAL	7105	8 45	444	5 00	744
				NORTH	3432	11 15	181	5 00	499
				SOUTH	3673	8 15	324	2 00	297

L O C A T I O N		DATE	DIR	VOLUME	AM	PEAK	PM
ARGYLE AV AT SELMA AV		01/03/68	CR WE				
					MANUAL COUNT		
				NORTH	8 30	79	4 45 235
				SOUTH	8 30	177	4 45 180
ARGYLE AV AT SELMA AV	C00 1818 11	01/23/68	CR TU	TOTAL	4832	11 15	278 5 00 480
				NORTH	1917	11 15	116 5 00 258
				SOUTH	2915	8 45	198 1 00 236
ARLETA AV AT SHELDON ST	G04 4242 33	08/06/68	EV TU	TOTAL	4086	7 00	499 4 30 342
				EAST	2614	7 00	391 7 30 183
				WEST	1472	7 00	108 4 30 167
ARLETA AV AT WENTWORTH ST		07/31/68	EV WE				
						MANUAL COUNT	
				NORTH	7 30	151	4 30 469
				SOUTH	7 15	337	4 45 199
ARLETA AV AT WENTWORTH ST	C00 3130 22	08/07/68	EV WE	TOTAL	6161	7 00	550 4 30 603
				EAST	2822	7 00	389 5 15 195
				WEST	3339	7 15	161 4 30 425
ARLINGTON AV AT COUNTRY CLUB DR	B00 2420 21	10/22/68	CR TU	TOTAL	6533	7 30	656 4 30 815
				NORTH	3690	7 45	431 4 30 417
				SOUTH	2843	7 30	228 4 45 407
ARLINGTON AV AT JEFFERSON BL	300 2020 22	04/01/68	CR MO	TOTAL	17038	7 15	1385 4 15 1528
				NORTH	8555	7 15	987 4 30 631
				SOUTH	8483	8 00	461 4 15 909
ARLINGTON AV AT PICO BL	300 2021 22	01/09/68	WR TU	TOTAL	8462	7 30	809 4 45 1040
				NORTH	5171	7 30	541 5 15 530
				SOUTH	3291	7 30	268 4 45 534
ARLINGTON AV AT PICO BL	300 2424 22	10/22/68	CR TU	TOTAL	8170	7 30	793 4 30 1061
				NORTH	4751	7 30	510 4 30 542
				SOUTH	3419	7 15	284 4 45 523
ARLINGTON AV AT SANTA BARBARA AV	300 2222 22	04/01/68	CR MO	TOTAL	10280	7 00	804 4 30 1164
				NORTH	5379	7 00	644 4 30 424
				SOUTH	4901	8 45	160 4 30 740

L O C A T I O N			DATE	DIR	VOLUME	AM	PEAK	PM	
ARLINGTON AV AT VENICE BL	C00 2424 22	CR WE	10/23/68	TOTAL	10826	7 30	914	4 45	1134
				NORTH	6240	7 45	548	4 45	584
				SOUTH	4586	7 30	382	4 30	552
ARLINGTON AV AT VERNON AV	609 3723 32	CR TH	04/25/68	TOTAL	9800	7 15	679	5 15	923
				NORTH	3942	7 15	406	5 45	364
				SOUTH	5858	7 45	301	4 00	623
ARLINGTON AV AT VERNON AV	C00 3726 32	SR WE	05/22/68	TOTAL	9917	7 15	738	4 30	971
				NORTH	3990	7 15	447	5 45	349
				SOUTH	5927	7 45	301	4 30	654
ARLINGTON AV AT WASHINGTON BL	C00 2424 22	CR WE	10/23/68	TOTAL	15582	7 30	1352	4 45	1481
				NORTH	8806	7 45	736	4 45	834
				SOUTH	6776	7 30	621	4 30	672
ARLINGTON AV AT 39TH ST	300 2727 22	WR TU	11/26/68	TOTAL	14393	7 30	1055	4 15	1358
				NORTH	6628	7 15	695	3 45	485
				SOUTH	7765	7 45	399	4 45	895
ARLINGTON AV N/O 54TH ST	300 2226 22	SR FR	07/26/68	TOTAL	6971	7 00	324	5 30	572
				NORTH	2808	6 45	205	6 00	194
				SOUTH	4163	11 15	195	5 30	383
ARLINGTON AV AT 70TH ST		SR TU	03/19/68				MANUAL COUNT		
				NORTH		7 45	61	4 30	56
				SOUTH		7 00	13	4 30	32
ARMINTA ST AT OAKDALE AV	A00 1818 11	WV WE	04/03/68	TOTAL	997	8 00	47	4 30	302
				EAST	409	10 00	29	5 45	36
				WEST	588	8 30	29	4 30	269
ARMINTA ST AT SUNNYBRAE ST		WV TH	12/26/68				MANUAL COUNT		
				EAST		7 00	19	3 30	10
				WEST		9 00	9	4 45	39
ARVILLA AV N/O SAN FERNANDO RD	A00 1414 11	EV TU	07/16/68	TOTAL	982	6 45	100	3 15	115
				NORTH	486	11 15	36	3 30	78
				SOUTH	496	6 45	73	5 00	42

LOCATION		DATE	DIR	VOLUME	AM	PEAK	PM		
ASH ST AT AV 56		12/09/68	CR MO			MANUAL COUNT			
				EAST	7 00	23	4 00	36	
				WEST	7 00	99	4 30	54	
ASTORIA ST AT GLENOAKS BL		02/26/68	EV MO			MANUAL COUNT			
				EAST	7 15	96	5 00	104	
				WEST	7 30	148	3 00	123	
ASTORIA ST AT HERRICK AV		03/04/69	EV MO			MANUAL COUNT			
				NORTH	7 00	83	4 45	129	
				SOUTH	7 15	99	3 00	91	
ASTORIA ST E/O SAN FERNANDO RD	A00 1616 11	07/18/68	EV TH	TOTAL	3862	6 45	237	4 00	383
				EAST	1866	7 15	103	4 00	213
				WEST	1996	6 45	150	3 45	172
AUCKLAND AV AT OTSEGO ST		02/05/68	EV MO			MANUAL COUNT			
				NORTH	7 00	14	4 15	15	
				SOUTH	8 00	14	3 45	29	
AURA AV AT REDWING ST	A00 1418 11	09/11/68	WV WE	TOTAL	400	10 15	49	7 00	94
				NORTH	289	10 00	41	7 30	85
				SOUTH	111	10 30	9	2 15	16
AVALON BL AT ANAHEIM ST	C00 3030 22	04/29/68	SR MO	TOTAL	13896	11 15	1066	4 30	1125
				NORTH	6295	11 15	545	4 30	615
				SOUTH	7601	10 30	524	12 30	648
AVALON BL AT ANAHEIM ST	C00 2830 22	09/04/68	PS WE	TOTAL	13916	11 15	1065	11 45	1122
				NORTH	6265	11 15	508	4 30	553
				SOUTH	7651	11 15	557	12 15	605
AVALON BL AT FLORENCE AV		01/15/68	MS MO			MANUAL COUNT			
				NORTH	7 00	1056	3 45	580	
				SOUTH	9 00	303	4 30	1118	
AVALON BL AT FLORENCE AV	300 3232 23	02/15/68	MS TH	TOTAL	15098	7 00	1353	4 15	1467
				NORTH	7848	7 00	1057	3 45	612
				SOUTH	7250	10 15	367	4 30	916

LOCATION		DATE	DIR	VOLUME	AM	PEAK	PM		
AVALON BL AT FLORENCE AV	300 3232 23	MS FR	02/16/68	TOTAL	17629	7 00	1357	4 30	1676
				NORTH	8935	7 00	1009	3 45	599
				SOUTH	8694	11 15	463	4 30	1097
AVALON BL AT FLORENCE AV	300 3236 22	MS TH	06/13/68	TOTAL	16692	7 00	1321	4 15	1547
				NORTH	8662	7 00	985	4 00	583
				SOUTH	8030	11 15	467	4 15	992
AVALON BL AT FLORENCE AV	300 3434 33	MS TH	10/24/68	TOTAL	16730	7 00	1422	4 15	1579
				NORTH	7799	7 00	1015	3 15	537
				SOUTH	8931	10 15	444	4 15	1098
AVALON BL AT GAGE AV	300 3333 22	SR FR	07/19/68	TOTAL	17182	6 45	1232	4 00	1626
				NORTH	7913	6 45	885	3 30	596
				SOUTH	9269	11 15	524	4 30	1097
AVALON BL N/O IMPERIAL HWY	C00 3030 22	MS WE	02/28/68	TOTAL	12952	7 15	960	4 00	1087
				NORTH	6058	7 00	582	4 15	492
				SOUTH	6894	11 15	383	3 45	623
AVLNON BL N/O IMPERIAL HWY	C00 3030 22	MS TH	02/29/68	TOTAL	13314	7 00	1039	4 30	1140
				NORTH	6280	7 00	656	5 30	489
				SOUTH	7034	6 45	387	4 30	695
AVALON BL N/O IMPERIAL HWY	C00 3030 22	MS MO	05/27/68	TOTAL	14577	6 45	1057	4 15	1250
				NORTH	7460	6 45	692	4 00	591
				SOUTH	7117	11 00	371	4 15	669
AVALON BL N/O IMPERIAL HWY	C00 3030 22	MS FR	10/18/68	TOTAL	16579	6 30	994	4 30	1372
				NORTH	8497	6 15	698	3 45	647
				SOUTH	8082	11 15	395	4 30	738
AVALON BL AT IMPERIAL HWY	C00 3031 22	SR FR	08/09/68	TOTAL	17525	7 00	976	4 15	1308
				NORTH	8344	7 00	580	4 00	594
				SOUTH	9181	11 15	418	4 15	724
AVALON BL S/O LOMITA BL	C00 3830 22	PS MO	10/14/68	TOTAL	14085	7 00	903	3 30	1190
				NORTH	6673	11 15	414	4 45	618
				SOUTH	7412	7 00	651	3 45	604

L O C A T I O N			DATE	DIR	VOLUME	AM	PEAK	PM	
AVALON BL S/O MANCHESTER AV	C00 3030 22	PS MD	10/21/68	TOTAL	14581	7 00	1207	4 15	1331
				NORTH	7757	7 00	831	4 00	576
				SOUTH	6824	7 00	376	4 30	786
AVALON BL AT MANCHESTER AV	C00 3032 22	SR MD	07/08/68	TOTAL	15212	7 00	1128	4 15	1283
				NORTH	7965	7 00	771	4 00	548
				SOUTH	7247	7 00	357	4 45	767
AVALON BL AT PACIFIC COAST HWY	300 4040 33	MS TU	02/27/68	TOTAL	17754	7 15	1265	4 15	1523
				NORTH	8120	11 15	643	4 30	846
				SOUTH	9634	7 15	817	2 45	806
AVALON BL AT PACIFIC COAST HWY	300 4040 33	MS WE	02/28/68	TOTAL	17728	11 15	1175	4 15	1497
				NORTH	8160	11 15	573	4 30	813
				SOUTH	9568	7 15	733	3 00	773
AVALON BL AT PACIFIC COAST HWY		MS FR	03/08/68				MANUAL COUNT		
				NORTH		7 30	528	4 30	1160
				SOUTH		7 15	737	4 30	896
AVALON BL AT PACIFIC COAST HWY	300 4242 33	MS TH	06/06/68	TOTAL	15131	7 30	1039	4 15	1473
				NORTH	6256	7 30	441	4 30	853
				SOUTH	8875	7 00	620	3 00	705
AVALON BL AT PACIFIC COAST HWY	300 4040 34	SR TH	10/10/68	TOTAL	17225	7 15	1091	4 45	1585
				NORTH	8358	10 00	555	4 45	891
				SOUTH	8867	7 15	679	4 00	710
AVALON BL AT PACIFIC COAST HWY	300 4040 33	SR FR	10/18/68	TOTAL	20346	11 15	1333	4 45	1994
				NORTH	9927	11 15	673	4 45	994
				SOUTH	10419	7 30	678	4 30	1024
AVALON BL AT PACIFIC COAST HWY	300 4240 33	MS TH	11/07/68	TOTAL	17524	11 15	1271	4 30	1445
				NORTH	8095	11 15	619	4 45	820
				SOUTH	9429	7 00	720	2 45	740
AVALON BL AT PACIFIC COAST HWY	300 4440 33	SR FR	11/22/68	TOTAL	21164	11 15	1451	4 30	1946
				NORTH	10322	11 15	749	4 30	1040
				SOUTH	10842	7 00	760	4 15	924

L O C A T I O N			DATE	DIR	VOLUME	AM	PEAK	PM	
AVALON BL AT PACIFIC COAST HWY	300 4040 33	SR TU	12/03/68	TOTAL	17675	11 15	1314	4 30	1620
				NORTH	8607	11 15	690	4 30	904
				SOUTH	9068	7 00	696	4 15	730
AVALON BL AT PACIFIC COAST HWY	300 4040 33	SR FR	12/13/68	TOTAL	24621	11 15	1627	4 30	2313
				NORTH	10201	11 15	716	4 45	1084
				SOUTH	14420	10 30	972	4 15	1320
AVALON BL S/O SANTA BARBARA AV	B00 3131 22	PS TU	03/19/68	TOTAL	9547	7 00	971	3 45	909
				NORTH	5812	7 00	768	3 45	436
				SOUTH	3735	6 45	231	4 15	496
AVALON BL AT SLAUSON AV	C00 3232 22	SR TH	03/21/68	TOTAL	15959	7 00	1448	4 00	1584
				NORTH	8658	7 00	1064	4 00	737
				SOUTH	7301	6 30	390	4 45	888
AVALON BL AT 43RD ST		CR TU	01/30/68				MANUAL COUNT		
				NORTH		7 00	975	3 45	708
				SOUTH		7 00	400	4 00	992
AVALON BL AT 51ST ST	C00 3130 22	CR TH	05/02/68	TOTAL	16477	7 00	1340	4 00	1631
				NORTH	8519	7 00	929	4 00	729
				SOUTH	7958	6 30	451	4 30	927
AVALON BL AT 79TH ST	300 3030 23	SR TU	07/30/68	TOTAL	15223	7 00	1221	4 30	1417
				NORTH	7682	6 45	893	4 00	501
				SOUTH	7541	11 00	358	4 30	928
AVALON BL AT 81ST ST		SR TU	07/02/68				MANUAL COUNT		
				NORTH		7 15	724	4 15	485
				SOUTH		7 15	313	4 30	1055
AVALON BL AT 95TH ST	C00 3030 22	SR WE	07/31/68	TOTAL	15410	7 00	1064	4 30	1388
				NORTH	8056	6 45	715	4 15	566
				SOUTH	7354	11 15	376	4 45	826
AVALON BL N/O 120TH ST	C00 2937 23	PS MO	10/21/68	TOTAL	12468	7 00	890	4 30	1194
				NORTH	6465	7 00	551	4 15	588
				SOUTH	6003	7 15	349	4 30	617

LOCATION	DATE	DIR	VOLUME	AM	PEAK	PM
AVENIDA HACIENDA AT WELLS DR	12/18/68	WV WE		MANUAL COUNT		
			NORTH	7 15	64	3 15 77
			SOUTH	7 45	17	3 45 17
AV OF STARS S/O STA MONICA BL N/I G09 4545 44	04/12/68	WR FR	TOTAL	14227	11 15	1015 5 00 1181
			NORTH	8247	11 15	546 5 00 773
			SOUTH	5980	8 15	486 11 45 490
AVIATION BL AT IMPERIAL HWY	03/13/68	WR WE		MANUAL COUNT		
			NORTH	7 15	810	4 45 698
			SOUTH	7 30	803	4 30 844
AVON WAY AT KENSINGTON RD A00 2828 11	07/16/68	WR TU	TOTAL	858	6 45	45 4 45 123
			EAST	533	11 15	26 4 45 108
			WEST	325	6 30	25 2 30 55
AZTEC ST N/O HUBBARD ST	02/07/68	EV WE		MANUAL COUNT		
			NORTH	7 15	81	4 45 202
			SOUTH	7 15	131	4 15 91
B ST E/O WILMINGTON BL C00 2525 22	03/08/68	PS FR	TOTAL	19642	7 00	1900 4 30 2040
			EAST	10076	7 00	1262 4 30 913
			WEST	9566	11 15	690 4 15 1151
BAGLEY AV AT BEVERLYWOOD ST	12/30/68	WR MO		MANUAL COUNT		
			NORTH	8 15	92	7 30 45
			SOUTH	3 15	126	4 45 124
BAGLEY AV AT CATTARAUGUS AV B00 1919 11	04/10/68	WR WE	TOTAL	1458	8 00	131 4 15 176
			NORTH	995	8 00	105 4 15 122
			SOUTH	463	7 30	36 3 30 55
BAGLEY AV AT HARLOW AV A00 1717 11	07/09/68	WR TU	TOTAL	3952	7 45	347 4 30 482
			NORTH	2417	7 45	236 4 30 338
			SOUTH	1535	7 30	118 5 00 167
BAGLEY AV AT VENICE BL C00 3312 11	04/10/68	WR WE	TOTAL	4018	7 30	353 4 30 418
			NORTH	2041	11 15	146 4 45 267
			SOUTH	1977	7 15	222 4 30 156

LOCATION		DATE	DIR	VOLUME	AM	PEAK	PM	
BAIRD AV AT GRESHAM ST	A00 2020 11	01/16/68	WV TU	TOTAL	622	10 45	70 3 15	81
				NORTH	356	7 30	56 3 30	38
				SOUTH	266	10 45	35 3 15	43
BAKMAN AV AT WYANDOTTE ST	B00 1818 11	09/05/68	EV TH	TOTAL	321	11 15	28 3 30	43
				NORTH	175	11 15	21 11 30	22
				SOUTH	146	10 30	10 3 30	36
BALBOA BL AT DEVONSHIRE ST	300 4244 33	01/04/68	MS TH	TOTAL	17934	11 15	1105 4 45	1633
				NORTH	8650	11 15	572 4 45	919
				SOUTH	9284	7 30	741 3 15	768
BALBOA BL AT DEVONSHIRE ST	300 4244 33	01/05/68	MS FR	TOTAL	20128	11 15	1213 4 45	1878
				NORTH	9689	11 15	604 5 15	1071
				SOUTH	10439	7 30	795 3 15	883
BALBOA BL AT DEVONSHIRE ST	300 4242 33	04/01/68	MS MO	TOTAL	16686	7 15	1196 2 45	1361
				NORTH	7944	11 15	557 4 30	762
				SOUTH	8742	7 15	852 3 00	694
BALBOA BL AT DEVONSHIRE ST	300 4242 33	04/02/68	MS TU	TOTAL	17973	11 15	1172 4 30	1596
				NORTH	8600	11 15	576 4 45	889
				SOUTH	9373	7 15	844 3 00	804
BALBOA BL AT DEVONSHIRE ST	300 4244 33	10/01/68	MS TU	TOTAL	17583	11 15	1113 4 15	1652
				NORTH	8475	11 15	541 4 30	909
				SOUTH	9108	7 15	733 3 00	809
BALBOA BL AT KNOLLWOOD DR	C00 2346 23	02/16/68	WV FR	TOTAL	12369	7 00	1060 4 30	1227
				NORTH	6615	7 00	499 4 30	667
				SOUTH	5754	7 15	574 4 00	589
BALBOA BL AT MCCORMICK ST	300 3639 21	03/19/68	WV TU	TOTAL	20723	7 45	1347 3 15	1854
				NORTH	10576	7 45	630 4 00	958
				SOUTH	10147	8 15	760 2 45	1000
BALBOA BL AT MIDWOOD DR	D04 4240 33	03/22/68	WV FR	TOTAL	15864	6 45	1242 4 15	1531
				NORTH	8609	6 45	617 5 00	860
				SOUTH	7255	7 00	629 4 15	732

LOCATION	DATE	DIR	VOLUME	AM	PEAK	PM
BALBOA BL AT NAPA ST 304 3343 23	WV TU 02/06/68	TOTAL	19835	7 15	1724	4 15 1942
		NORTH	9894	11 15	631	4 15 1179
		SOUTH	9941	7 15	1180	3 45 788
BALBOA BL AT NORDHOFF ST 300 4236 31	PS MO 06/24/68	TOTAL	16558	7 15	1072	4 45 1576
		NORTH	8286	11 15	502	4 15 969
		SOUTH	8272	7 15	763	5 00 699
BALBOA BL AT PINERIDGE AV	WV TU 02/06/68				MANUAL COUNT	
		NORTH		7 15	431	4 15 436
		SOUTH		7 00	367	4 30 502
BALBOA BL AT RAYEN ST 300 4444 33	WV MO 07/01/68	TOTAL	17512	7 15	1129	4 15 1659
		NORTH	8968	11 15	584	4 15 1058
		SOUTH	8544	7 15	818	3 45 640
BALBOA BL N/O ROSCOE BL RCA/DRWY C00 3240 23	WV FR 02/02/68	TOTAL	21605	7 15	1847	4 30 1969
		NORTH	10840	7 15	713	4 30 1110
		SOUTH	10765	7 30	1147	4 15 868
BALBOA BL N/O ROSCOE BL 300 3838 23	WV WE 07/10/68	TOTAL	20229	7 15	1714	4 30 1632
		NORTH	10306	7 15	762	4 30 991
		SOUTH	9923	7 15	952	3 45 719
BALBOA BL AT ROSCOE BL 300 3442 23	PS TU 03/12/68	TOTAL	18742	7 30	1557	4 15 1978
		NORTH	8721	7 15	622	4 30 991
		SOUTH	10021	7 30	958	4 15 988
BALBOA BL AT SHERMAN WAY	WV WE 01/24/68				MANUAL COUNT	
		NORTH		7 15	499	4 15 689
		SOUTH		7 30	753	4 00 868
BALBOA BL AT VANOWEN ST	WV TU 10/01/68				MANUAL COUNT	
		NORTH		7 30	828	4 45 1126
		SOUTH		7 30	1054	3 00 894
BALBOA BL N/O VICTORY BL C00 3544 23	PS FR 03/15/68	TOTAL	14300	7 15	1380	4 15 1340
		NORTH	6417	7 15	538	4 30 641
		SOUTH	7883	7 15	842	4 15 708

LOCATION		DATE	DIR	VOLUME	AM	PEAK	PM	
BALBOA BL AT WOODLEY AV	D05 4242 33	03/22/68	WV FR	TOTAL 8272	7 00	792	4 15	926
				NORTH 4299	7 15	475	4 15	418
				SOUTH 3973	6 45	356	4 15	508
BALBOA BL AT 1ST ST		02/26/68	WV MO			MANUAL COUNT		
				NORTH	7 00	762	4 30	819
				SOUTH	7 15	884	4 00	937
BALDWIN ST AT CARR LN		12/20/68	CR FR			MANUAL COUNT		
				EAST	7 45	64	4 30	56
				WEST	7 30	128	3 30	33
BALDWIN ST W/O MISSION RD		03/25/68	CR MO			MANUAL COUNT		
				EAST	7 15	66	4 00	36
				WEST	7 15	30	4 45	46
BALDWIN ST AT MISSION RD	A00 1818 11	01/30/68	CR TU	TOTAL 683	7 15	94	4 15	121
				EAST 293	7 30	53	4 15	41
				WEST 390	7 15	41	4 30	85
BALTIMORE ST AT AV 50		01/16/68	CR TU			MANUAL COUNT		
				EAST	7 15	38	3 30	42
				WEST	7 00	94	3 00	79
BARBARA AV AT WASATCH AV	A00 1518 11	04/22/68	WR MO	TOTAL 657	11 15	57	6 30	127
				EAST 322	11 15	31	4 30	104
				WEST 335	11 00	28	6 45	115
BARBARA ST N/O 37TH ST SP	A00 1818 11	12/02/68	SR MO	TOTAL 381	7 45	33	2 45	52
				NORTH 187	7 15	15	2 45	28
				SOUTH 194	7 45	24	3 00	25
BARHAM BL S/O FOREST LAWN DR	C00 3330 32	03/04/68	PS MO	TOTAL 28906	7 15	2553	5 00	2794
				NORTH 14602	7 30	832	5 00	1787
				SOUTH 14304	7 15	1744	3 30	1125
BARNESTON ST AT GOTHIC AV		04/15/68	WV MO			MANUAL COUNT		
				EAST	8 15	72	3 00	37
				WEST	7 30	48	3 00	27

LOCATION		DATE	DIR	VOLUME	AM	PEAK	PM	
BARNESTON ST AT MONOGRAM AV		04/09/68	WV TU					
					MANUAL COUNT			
			EAST		8 15	7 5 00	20	
			WEST		7 30	9 3 00	17	
BARNSDALL AV W/O VERMONT AV		05/31/68	CR FR					
					MANUAL COUNT			
			EAST		8 45	76 5 00	254	
			WEST		8 00	169 4 30	178	
BARRINGTON AV AT CHENAULT ST	B00 2020 11	06/25/68	WR TU	TOTAL	14817	8 00	938 5 00	1559
				NORTH	7594	8 00	400 5 15	903
				SOUTH	7223	8 00	538 5 00	656
BARRINGTON AV AT NATIONAL BL	C00 2035 22	01/06/68	MS SA	TOTAL	8466	11 00	665 3 45	839
				NORTH	3831	10 30	304 3 15	378
				SOUTH	4635	11 15	367 4 15	482
BARRINGTON AV AT NATIONAL BL	C00 2035 22	01/07/68	MS SU	TOTAL	6441	10 30	465 12 45	626
				NORTH	2923	11 15	216 1 15	267
				SOUTH	3518	10 30	262 12 15	373
BARRINGTON AV AT NATIONAL BL		02/07/68	MS WE					
					MANUAL COUNT			
			NORTH		7 00	612 4 45	397	
			SOUTH		7 30	411 4 15	920	
BARRINGTON AV AT NATIONAL BL	C00 2036 22	03/11/68	MS MO	TOTAL	9963	7 00	1030 4 30	1308
				NORTH	4476	6 45	664 4 45	405
				SOUTH	5487	7 15	437 4 15	934
BARRINGTON AV AT NATIONAL BL	C00 2637 22	06/26/68	MS WE	TOTAL	9953	7 00	815 4 30	1293
				NORTH	4378	7 00	520 4 30	419
				SOUTH	5575	7 15	321 4 30	874
BARRINGTON AV AT NATIONAL BL	C00 2430 22	10/07/68	MS MO	TOTAL	9586	7 15	913 4 30	1264
				NORTH	4125	7 00	575 4 45	396
				SOUTH	5461	7 30	409 4 15	890
BARRINGTON AV AT OLYMPIC BL	300 2020 11	03/27/68	WR WE	TOTAL	12991	7 30	1210 4 30	1339
				NORTH	6687	7 30	616 4 45	733
				SOUTH	6304	7 45	600 4 15	618

LOCATION	DATE	DIR	VOLUME	AM	PEAK	PM		
BARRINGTON AV AT SANTA MONICA BL	MS FR	02/16/68	MANUAL COUNT					
			NORTH	7 30	396	4 45	730	
			SOUTH	7 30	506	4 30	479	
BARRINGTON AV AT SANTA MONICA BL C00 3020 21	MS TH	03/07/68	TOTAL	8769	7 45	775	5 15	869
			NORTH	3559	7 30	228	5 15	477
			SOUTH	5210	7 45	550	4 00	437
BARRINGTON AV AT SANTA MONICA BL C00 3020 21	MS FR	03/08/68	TOTAL	10649	7 45	821	4 45	1070
			NORTH	5090	11 15	331	5 00	638
			SOUTH	5559	7 45	535	4 15	463
BARRINGTON AV AT SANTA MONICA BL C00 3520 21	MS WE	06/26/68	TOTAL	11069	11 15	708	4 45	1144
			NORTH	5817	11 15	391	5 00	732
			SOUTH	5252	7 45	406	4 30	461
BARRINGTON AV AT SANTA MONICA BL C00 3420 21	MS MO	10/07/68	TOTAL	10914	7 30	965	5 00	1113
			NORTH	5677	7 30	477	5 00	699
			SOUTH	5237	7 45	495	4 15	471
BASSETT ST AT HATILLO AV	WV TU	02/13/68	MANUAL COUNT					
			EAST	8 30	32	4 30	16	
			WEST	8 15	19	3 00	13	
BATTERY ST W/O PACIFIC AV A00 2234 23	SR WE	09/04/68	TOTAL	26237	7 00	1783	4 45	2284
			EAST	12585	7 00	1159	4 00	934
			WEST	13652	11 15	799	5 15	1530
BEACH ST AT 97TH ST	SR FR	03/01/68	MANUAL COUNT					
			NORTH	8 45	38	4 15	60	
			SOUTH	7 00	36	4 30	40	
BEACHWOOD DR AT GRACIOSA DR	CR MO	08/26/68	MANUAL COUNT					
			NORTH	9 00	110	5 00	440	
			SOUTH	8 00	384	3 00	202	
BEACHWOOD DR N/O SCENIC AV B00 2525 11	CR TU	03/12/68	TOTAL	8240	8 00	644	5 15	729
			NORTH	4289	11 15	226	5 15	576
			SOUTH	3951	8 00	501	2 15	259

L O C A T I O N		DATE	DIR	VOLUME	AM	PEAK	PM
BEACHWOOD DR AT SCENIC AV		04/03/68	CR WE		MANUAL COUNT		
				NORTH	8 30	144	5 00 406
				SOUTH	9 00	542	3 45 259
BEACHY AV S/O FILMORE ST	A00 1616 11	08/27/68	EV TU	TOTAL	2466	7 00	330 4 45 376
				NORTH	1349	7 00	91 4 45 280
				SOUTH	1117	7 00	239 4 30 109
BEACHY AV AT PIERCE ST	B00 1818 11	05/03/68	EV FR	TOTAL	3665	11 15	235 4 15 404
				NORTH	1672	11 15	114 4 45 204
				SOUTH	1993	11 15	121 4 30 202
BEACHY AV AT PIERCE ST		05/21/68	EV TU		MANUAL COUNT		
				NORTH	7 00	96	3 45 140
				SOUTH	7 30	69	3 45 134
BEACON ST AT 1ST ST SP	B00 2020 11	06/26/68	SR WE	TOTAL	3301	11 15	255 4 15 426
				NORTH	1031	10 00	81 2 15 97
				SOUTH	2270	11 15	183 4 15 365
BEAUDRY AV AT COLTON ST		04/12/68	CR FR		MANUAL COUNT		
				NORTH	7 15	189	4 15 639
				SOUTH	7 15	530	3 00 228
BEAUDRY AV AT TEMPLE ST	B00 2020 11	01/12/68	CR FR	TOTAL	5978	7 15	712 4 30 838
				NORTH	3211	7 30	184 4 30 584
				SOUTH	2767	7 15	529 4 15 270
BEAUDRY AV AT 1ST ST	C00 2828 22	01/15/68	CR MO	TOTAL	7338	7 15	1195 4 30 959
				NORTH	4025	7 15	465 4 45 696
				SOUTH	3313	7 15	730 4 15 311
BEAUDRY AV AT 2ND ST	300 2628 22	01/15/68	CR MO	TOTAL	8792	7 15	1261 4 30 1220
				NORTH	5393	7 15	657 4 30 925
				SOUTH	3399	7 15	604 4 15 310
BEAVER ST E/O RALSTON AV	A00 1818 11	08/29/68	EV TH	TOTAL	184	6 45	16 5 15 21
				EAST	102	6 45	9 4 15 14
				WEST	82	10 15	9 5 15 14

LOCATION		DATE	DIR	VOLUME	AM	PEAK	PM
BECK AV AT VICTORY BL		EV FR 12/20/68			MANUAL COUNT		
			NORTH		8 00	57	4 45 64
			SOUTH		9 00	40	3 45 72
BEDFORD ST AT WHITWORTH DR	100 1515 11	WR MO 09/30/68	TOTAL	1692	8 15	130	5 00 178
			NORTH	778	8 15	78	3 15 64
			SOUTH	914	11 00	64	5 00 125
BEEMAN AV AT BESSEMER ST	A00 1015 11	EV FR 09/13/68	TOTAL	1029	7 30	76	5 15 128
			NORTH	612	7 15	40	5 15 65
			SOUTH	417	7 30	38	5 15 63
BEEMAN AV AT MILBANK ST		EV FR 09/06/68			MANUAL COUNT		
			NORTH		8 00	30	5 00 39
			SOUTH		8 30	13	4 15 25
BEEMAN AV AT RYE ST		EV FR 09/06/68			MANUAL COUNT		
			NORTH		8 45	24	4 00 42
			SOUTH		8 15	24	4 30 34
BEETHOVEN ST AT SHORT AV		WR WE 12/18/68			MANUAL COUNT		
			NORTH		7 00	87	4 45 82
			SOUTH		7 15	73	4 45 116
BEIRUT AV AT EARLHAM ST	A00 2020 11	WR TU 07/09/68	TOTAL	144	9 00	17	12 30 17
			NORTH	99	9 15	12	7 45 14
			SOUTH	45	9 45	7	12 30 6
BEL AIR RD AT CUESTA WAY	B00 1111 11	WR TH 02/08/68	TOTAL	1311	8 00	112	2 00 115
			NORTH	603	9 00	53	4 00 57
			SOUTH	708	8 00	70	11 30 69
BEL AIR RD N/O SUNSET BL		WR MO 01/29/68			MANUAL COUNT		
			NORTH		8 00	94	4 30 172
			SOUTH		9 00	99	3 15 199
BELLAGIO DR S/O SUNSET BL		WR TU 01/30/68			MANUAL COUNT		
			NORTH		9 00	31	3 00 148
			SOUTH		7 45	179	4 45 47

LOCATION		DATE	DIR	VOLUME	AM	PEAK	PM
BELLAGIO WY N/O SUNSET BL		01/30/68	WR TU				
					MANUAL COUNT		
				NORTH	7 45	208	4 45 500
				SOUTH	7 30	540	3 00 277
BELLAIRE AV N/O RAYMER ST	C00 1412 11	07/23/68	EV TU	TOTAL	6236	7 00	521 4 30 578
				NORTH	3034	7 00	238 5 00 316
				SOUTH	3202	7 00	283 4 00 283
BELLAIRE AV AT SATICOY ST	C00 1514 11	11/18/68	EV MO	TOTAL	6026	7 15	610 4 30 707
				NORTH	3594	7 30	321 4 30 476
				SOUTH	2432	7 15	299 4 30 231
BELLAIRE AV AT SHERMAN WAY	B00 2116 11	08/14/68	EV WE	TOTAL	6256	7 15	534 4 00 558
				NORTH	2036	7 00	168 4 30 182
				SOUTH	4220	7 30	370 4 00 384
BELLEVUE AV E/O GLENDALE BL	C00 2732 23	01/11/68	CR TH	TOTAL	9730	7 45	744 4 30 825
				EAST	3787	11 15	217 4 30 499
				WEST	5943	7 30	581 3 15 422
BELLINGHAM AV AT HESBY ST		08/05/68	EV MO				
						MANUAL COUNT	
				NORTH	8 15	22	3 15 22
				SOUTH	7 45	8	4 45 23
BELLINGHAM AV N/O VICTORY BL	B00 1818 11	12/05/68	EV TH	TOTAL	10870	11 15	907 1 15 931
				NORTH	5125	11 15	445 1 00 481
				SOUTH	5745	11 15	462 2 00 501
BELLINGHAM AV N/O VICTORY BL	B00 1818 11	12/06/68	EV FR	TOTAL	11684	11 15	924 7 30 976
				NORTH	5427	11 15	479 12 00 490
				SOUTH	6257	11 15	445 7 30 523
BELLINGHAM AV N/O VICTORY BL	B00 1818 11	12/07/68	EV SA	TOTAL	12041	11 00	1025 5 30 1056
				NORTH	4950	10 15	473 6 15 441
				SOUTH	7091	11 15	568 5 30 655
BELLINGHAM AV AT VICTORY BL		08/08/68	EV TH				
						MANUAL COUNT	
				NORTH	9 00	128	5 00 291
				SOUTH	9 00	126	4 45 485

LOCATION		DATE	DIR	VOLUME	AM	PEAK	PM	
BELMONT AV N/O BEVERLY BL		CR MO 04/15/68			MANUAL COUNT			
			NORTH		7 30	172	4 30	335
			SOUTH		7 00	321	3 00	194
BELMONT AV AT BEVERLY BL	B00 2121 11	CR TU 01/30/68	TOTAL	4739	7 15	578	2 45	490
			NORTH	2475	7 30	218	2 45	319
			SOUTH	2264	7 15	366	2 15	190
BELMONT AV AT TEMPLE ST		CR FR 01/12/68			MANUAL COUNT			
			NORTH		7 45	153	4 45	459
			SOUTH		8 00	286	4 45	167
BENEDICT CYN DR N/O DELRESTO DR	B00 2020 11	WR WE 07/24/68	TOTAL	11403	8 00	1175	5 00	1401
			NORTH	5995	11 15	303	5 00	1205
			SOUTH	5408	8 00	1023	1 30	320
BENEDICT CYN DR AT HUTTON DR		WR TH 02/29/68			MANUAL COUNT			
			NORTH		8 45	94	5 00	869
			SOUTH		7 45	826	3 45	123
BENEDICT CYN DR S/O MULHOLLAND DR	C00 2020 11	WR WE 07/24/68	TOTAL	6299	8 00	870	5 00	1014
			NORTH	3365	11 15	113	5 00	920
			SOUTH	2934	8 00	793	12 30	120
BENEDICT CYN DR N/O RIMMELE DR	B00 2525 11	WR MO 08/26/68	TOTAL	8903	8 00	1082	5 00	1239
			NORTH	4687	11 15	172	5 00	1105
			SOUTH	4216	8 00	990	6 15	207
BENTLEY AV AT MONTANA AV	200 2020 11	WR MO 06/24/68	TOTAL	600	10 45	47	6 15	53
			NORTH	139	8 30	17	3 00	20
			SOUTH	461	10 45	36	7 00	47
BENTON WY AT BEVERLY BL		CR MO 07/01/68			MANUAL COUNT			
			NORTH		9 00	35	4 30	119
			SOUTH		7 30	222	4 15	141
BENTON WAY AT TEMPLE ST	300 2021 22	CR TU 01/30/68	TOTAL	5166	7 30	685	4 30	575
			NORTH	1301	7 15	62	4 30	337
			SOUTH	3865	7 30	627	4 00	241

LOCATION		DATE	DIR	VOLUME	AM	PEAK	PM
BENTON WAY AT TEMPLE ST	C00 2021 11	03/20/68	CR WE	TOTAL	5374	7 30	763 4 30 598
				NORTH	1382	7 30	69 4 30 343
				SOUTH	3992	7 30	694 4 30 255
BENTON WAY AT TEMPLE ST		04/16/68	CR TU			MANUAL COUNT	
				NORTH		7 15	45 4 30 318
				SOUTH		7 30	617 4 15 273
BERDON ST AT PONCE AV	A00 1818 11	08/15/68	WV TH	TOTAL	292	7 15	36 4 00 48
				EAST	95	7 15	16 3 45 9
				WEST	197	7 45	21 4 15 44
BERENDO ST S/O SUNSET BL		01/25/68	CR TH			MANUAL COUNT	
				NORTH		7 30	133 4 30 82
				SOUTH		9 00	46 3 15 66
BERKELEY AV W/O RENDALL PL NON DIRECTIONAL COUNT	100 3015 21	04/19/68	CR FR	TOTAL	2507	7 30	252 5 15 266
BERRIDGE RD N/O GRAVOIS AV	A00 1616 11	08/16/68	CR FR	TOTAL	3039	7 15	419 11 30 357
				NORTH	1553	11 15	182 1 15 224
				SOUTH	1486	7 15	390 6 15 158
BERRIDGE RD AT MARIONDALE AV	A00 1515 11	01/09/68	CR TU	TOTAL	3016	7 15	235 4 00 366
				EAST	2335	11 15	174 4 00 317
				WEST	681	7 15	172 5 15 96
BERRY DR AT DONA LOLA DR		02/02/68	EV FR			MANUAL COUNT	
				NORTH		8 15	27 4 00 22
				SOUTH		8 00	17 4 15 23
BESSEMER ST AT BEEMAN AV	A00 1818 11	09/16/68	EV MD	TOTAL	711	7 15	80 12 15 75
				EAST	394	7 30	60 12 15 61
				WEST	317	8 30	24 3 15 31
BESSEMER ST AT HAZELTINE AV		05/09/68	EV TH			MANUAL COUNT	
				EAST		7 00	14 3 15 18
				WEST		7 15	54 4 30 66

LOCATION		DATE	DIR	VOLUME	AM	PEAK	PM
BEVERLY BL AT ALEXANDRIA AV		03/01/68	CR FR				
					MANUAL COUNT		
				EAST	7 30	1415	4 30 1154
				WEST	7 15	856	4 30 1394
BEVERLY BL AT ALVARADO ST	C00 3940 44	10/16/68	PS WE	TOTAL	7 30	2173	4 30 2490
				EAST	7 30	1501	4 30 804
				WEST	7 30	672	4 45 1686
BEVERLY BL AT ARDEN BL	C00 2928 22	04/10/68	CR WE	TOTAL	7 30	1676	5 00 1928
				EAST	7 30	871	5 00 1030
				WEST	7 45	809	5 15 909
BEVERLY BL AT ARDEN BL	300 3030 33	10/08/68	CR TU	TOTAL	8 00	2083	5 00 2309
				EAST	8 00	1156	5 15 1115
				WEST	7 45	935	5 00 1199
BEVERLY BL AT ARDEN BL	300 3232 33	10/18/68	CR FR	TOTAL	7 45	2443	5 00 2617
				EAST	7 30	1499	4 30 1337
				WEST	8 00	963	5 00 1285
BEVERLY BL AT ARDEN AV		10/24/68	CR TH				
					MANUAL COUNT		
				EAST	7 45	1212	4 45 1169
				WEST	7 45	992	3 30 1085
BEVERLY BL AT ARDEN BL	C00 3636 33	11/07/68	CR TH	TOTAL	7 30	2167	5 00 2499
				EAST	7 30	1269	5 00 1306
				WEST	8 15	995	4 45 1203
BEVERLY BL AT ARDEN BL	C00 3535 33	11/15/68	CR FR	TOTAL	7 15	2203	4 30 2300
				EAST	7 15	1205	5 15 1103
				WEST	7 30	1020	4 30 1226
BEVERLY BL AT ARDEN BL	C00 3232 33	12/03/68	CR TU	TOTAL	7 30	2213	4 45 2447
				EAST	7 30	1209	4 30 1146
				WEST	7 45	1022	5 00 1348
BEVERLY BL AT ARDEN BL	C00 3535 33	12/20/68	CR FR	TOTAL	7 45	1750	4 45 2291
				EAST	7 45	917	4 45 1082
				WEST	8 00	834	4 45 1209

LOCATION		DATE	DIR	VOLUME	AM	PEAK	PM
BEVERLY BL AT BELMONT AV	C00 4040 43	01/31/68	CR WE	TOTAL	18368	7 15	2123 4 30 2839
				EAST	8516	7 15 1519 4 45 713	
				WEST	9852	7 30 607 4 30 2138	
BEVERLY BL AT BELMONT AV		04/15/68	CR MD			MANUAL COUNT	
				EAST	7 30 1444 4 30 789		
				WEST	7 45 550 4 30 1778		
BEVERLY BL AT BENTON WY		07/01/68	CR MD			MANUAL COUNT	
				EAST	7 30 1932 4 30 1065		
				WEST	7 30 730 4 30 1420		
BEVERLY BL AT BONNIE BRAE ST	C00 4040 44	01/30/68	CR TU	TOTAL	20333	7 30 2463 4 30 2786	
				EAST	10256	7 15 1816 4 30 913	
				WEST	10077	7 30 651 4 30 1873	
BEVERLY BL AT BONNIE BRAE ST		04/18/68	CR TH			MANUAL COUNT	
				EAST	7 30 1457 4 30 744		
				WEST	7 30 589 4 30 1904		
BEVERLY BL AT COMMONWEALTH AV		02/05/68	CR MD			MANUAL COUNT	
				EAST	7 30 1174 4 30 437		
				WEST	7 45 521 4 30 1329		
BEVERLY BL AT CRESCENT HGHTS BL		03/01/68	WR FR			MANUAL COUNT	
				EAST	7 45 998 4 00 1270		
				WEST	8 00 917 5 00 1122		
BEVERLY BL AT CURSON AV		11/07/68	CR TH			MANUAL COUNT	
				EAST	7 45 1058 5 00 1377		
				WEST	8 15 1079 4 45 1208		
BEVERLY BL AT EDINBURGH AV		11/08/68	WR FR			MANUAL COUNT	
				EAST	8 00 1195 5 00 1763		
				WEST	8 15 1023 4 30 1224		
BEVERLY BL AT FAIRFAX AV	300 3535 33	09/19/68	PS TH	TOTAL	30284	8 00 2092 5 00 2562	
				EAST	15858	8 00 1088 5 00 1391	
				WEST	14426	8 00 1004 3 45 1185	

L O C A T I O N		DATE	DIR	VOLUME	AM	PEAK	PM		
BEVERLY BL AT GARDNER ST	300 2727 22	WR TU	09/03/68	TOTAL	26926	8 15	1678	5 15	2362
				EAST	14489	8 00	904	4 45	1284
				WEST	12437	9 00	868	5 15	1108
BEVERLY BL AT HAYWORTH AV		WR TH	07/25/68					MANUAL COUNT	
				EAST		8 00	1001	5 00	1329
				WEST		8 00	883	5 00	1156
BEVERLY BL AT HIGHLAND AV	C00 2828 22	WR FR	05/17/68	TOTAL	24641	7 45	1965	5 00	2300
				EAST	12743	7 45	1078	5 00	1141
				WEST	11898	8 00	898	5 00	1159
BEVERLY BL AT HOBART BL		CR MD	05/27/68					MANUAL COUNT	
				EAST		7 30	1214	4 45	918
				WEST		8 00	1026	5 00	1420
BEVERLY BL AT JUNE ST	C00 2828 22	WR TH	08/29/68	TOTAL	23680	7 30	1746	4 45	2213
				EAST	12109	7 30	983	5 00	1090
				WEST	11571	7 45	803	4 45	1128
BEVERLY BL AT JUNE ST		WR TH	10/24/68					MANUAL COUNT	
				EAST		7 45	1221	4 45	1245
				WEST		7 45	1075	4 45	1284
BEVERLY BL AT KENMORE AV		CR FR	12/06/68					MANUAL COUNT	
				EAST		7 30	1782	4 30	1265
				WEST		8 00	925	4 45	1384
BEVERLY BL AT KENMORE AV	C00 2635 23	CR TU	12/10/68	TOTAL	24539	7 45	2033	5 00	2354
				EAST	13020	7 30	1361	4 30	1130
				WEST	11519	8 30	841	5 00	1249
BEVERLY BL AT KINGSLEY DR		CR FR	12/06/68					MANUAL COUNT	
				EAST		7 30	1405	4 45	1050
				WEST		8 00	895	4 45	1367
BEVERLY BL AT KINGSLEY DR	100 3528 11	CR TU	12/10/68	TOTAL	24312	7 30	2015	4 45	2260
				EAST	12636	7 15	1174	4 45	1049
				WEST	11676	7 45	853	4 45	1211

L O C A T I O N			DATE	DIR	VOLUME	AM	PEAK	PM	
BEVERLY BL AT LA BREA AV	300 3030 22	PS FR	09/20/68	TOTAL	26538	11 15	1595	4 45	2355
				EAST	13984	11 15	829	5 00	1204
				WEST	12554	8 00	833	4 45	1154
BEVERLY BL AT LA CIENEGA BL	300 4040 33	PS TU	04/16/68	TOTAL	24955	8 00	1760	4 45	2173
				EAST	12096	8 30	873	5 00	1060
				WEST	12859	8 00	916	4 30	1126
BEVERLY BL AT LARCHMONT BL		CR TU	10/29/68				MANUAL COUNT		
				EAST		7 30	1157	4 30	1291
				WEST		7 15	814	4 30	1381
BEVERLY BL W/D LUCAS AV	G56 27 2	CR TH	01/11/68	TOTAL	2435	7 30	437	4 15	202
				ONE WAY STREET EAST BOUND					
BEVERLY BL AT MARTEL AV		WR FR	10/25/68				MANUAL COUNT		
				EAST		8 00	1092	5 00	1409
				WEST		8 15	1260	3 00	1356
BEVERLY BL AT NORMANDIE AV	C00 2727 22	CR WE	12/11/68	TOTAL	23663	7 30	2098	4 45	2254
				EAST	12014	7 15	1272	4 30	1012
				WEST	11649	7 45	878	4 45	1272
BEVERLY BL AT ORLANDO AV		WR FR	10/25/68				MANUAL COUNT		
				EAST		8 00	1005	4 45	1343
				WEST		8 00	967	5 00	1207
BEVERLY BL AT OXFORD AV		CR WE	08/21/68				MANUAL COUNT		
				EAST		7 30	1164	4 30	1108
				WEST		7 45	812	4 45	1248
BEVERLY BL AT POINSETTIA PL		WR TU	12/31/68				MANUAL COUNT		
				EAST		8 00	829	3 00	1176
				WEST		8 15	941	4 00	1022
BEVERLY BL AT RAMPART BL	C00 3540 34	CR FR	01/12/68	TOTAL	20792	7 30	2039	4 30	2448
				EAST	10318	7 30	1448	4 30	794
				WEST	10474	11 15	600	4 30	1654

LOCATION		DATE	DIR	VOLUME	AM	PEAK	PM		
BEVERLY BL AT RENO ST	C00 3030 22	02/01/68	CR TH	TOTAL	18127	7 45	1791	4 30	2002
				EAST	9320	7 45	1353	2 00	704
				WEST	8807	11 15	521	4 30	1367
BEVERLY BL AT RENO ST		04/04/68	CR TH					MANUAL COUNT	
				EAST		7 15	1518	4 15	619
				WEST		7 30	509	4 30	1515
BEVERLY BL AT UNION AV	C00 4040 44	02/01/68	CR TH	TOTAL	18363	7 30	2054	4 30	2413
				EAST	8955	7 30	1467	4 45	725
				WEST	9408	7 30	587	4 30	1691
BEVERLY BL AT UNION AV		04/03/68	CR WE					MANUAL COUNT	
				EAST		7 30	1574	4 45	827
				WEST		7 30	661	4 30	1805
BEVERLY BL AT VAN NESS AV	300 2828 22	08/28/68	CR WE	TOTAL	24077	7 15	1861	4 45	2293
				EAST	12474	7 15	1038	4 30	1117
				WEST	11603	7 30	834	4 45	1187
BEVERLY BL AT VAN NESS AV		10/24/68	CR TH					MANUAL COUNT	
				EAST		7 45	1233	5 00	1199
				WEST		7 45	1065	4 45	1357
BEVERLY BL AT VERMONT AV	C00 3030 33	10/01/68	PS TU	TOTAL	22407	7 45	1953	4 45	2210
				EAST	10824	7 45	1076	5 00	922
				WEST	11583	8 00	898	4 45	1303
BEVERLY BL AT VERMONT AV	C00 3030 33	12/11/68	CR WE	TOTAL	22139	7 30	1964	4 45	2168
				EAST	10911	7 30	1123	4 45	939
				WEST	11228	8 00	848	4 45	1229
BEVERLY BL AT VIRGIL AV		02/06/68	CR TU					MANUAL COUNT	
				EAST		7 30	921	4 15	300
				WEST		7 45	336	4 45	1240
BEVERLY BL AT WESTERN AV		03/18/68	CR MO					MANUAL COUNT	
				EAST		7 45	1332	4 45	1041
				WEST		8 00	811	5 00	1316

LOCATION		DATE	DIR	VOLUME	AM	PEAK	PM
BEVERLY BL AT WESTMORELAND AV		02/08/68	CR TH		MANUAL COUNT		
				EAST	7 30	1283	4 45 1117
				WEST	7 45	228	4 30 669
BEVERLY BL W/O WILTON PL	C00 2828 12	01/15/68	CR MO	TOTAL	7 45	2189	4 30 2352
				EAST	7 30	1329	4 30 1143
				WEST	7 45	868	4 30 1209
BEVERLY BL AT WINDSOR BL		10/24/68	CR TH		MANUAL COUNT		
				EAST	7 30	1042	5 00 1230
				WEST	7 45	1114	4 45 1400
BEVERLY DR AT CASHIO ST	200 2525 11	02/29/68	WR TH	TOTAL	8 00	712	5 15 855
				NORTH	8 00	497	3 00 342
				SOUTH	11 15	270	5 15 571
BEVERLY DR AT GUTHRIE DR	B00 1919 11	10/03/68	WR TH	TOTAL	8 15	248	5 00 358
				NORTH	8 15	180	5 15 135
				SOUTH	11 15	126	5 00 224
BEVERLY GLEN BL N/O HOLLYBUSH LN	B00 2020 11	07/24/68	WR WE	TOTAL	7 15	1034	4 45 1222
				NORTH	11 15	212	4 45 1042
				SOUTH	7 15	944	6 15 226
BEVERLY GLEN BL AT KNOB HILL DR		05/22/68	EV WE		MANUAL COUNT		
				NORTH	8 00	252	5 00 1533
				SOUTH	7 15	1218	4 30 353
BEVERLY GLEN BL AT LA GRANGE AV		12/02/68	WR MO		MANUAL COUNT		
				NORTH	7 45	473	4 45 561
				SOUTH	7 30	546	4 45 712
BEVERLY GLEN BL S/O MILLBROOK DR	C00 2020 11	07/29/68	EV MO	TOTAL	8 15	1327	5 15 1674
				NORTH	8 15	267	5 15 1358
				SOUTH	7 45	1068	5 30 319
BEVERLY GLEN BL N/O MULHOLLAND DR	C00 1818 11	01/17/68	EV WE	TOTAL	7 45	1470	5 15 1861
				NORTH	8 00	231	5 15 1625
				SOUTH	7 30	1253	4 30 248

L O C A T I O N				DATE	DIR	VOLUME	AM	PEAK	PM
BEVERLY GLEN BL N/O MULHOLLAND DR	C00 1818 11	EV WE	03/20/68	TOTAL	11020	7 30	1354	5 15	1600
				NORTH	5847	8 00	207	5 15	1372
				SOUTH	5173	7 30	1181	4 45	247
BEVERLY GLEN BL N/O MULHOLLAND DR	C00 1817 11	EV WE	11/20/68	TOTAL	11835	8 00	1364	5 15	1609
				NORTH	6161	8 00	226	5 15	1377
				SOUTH	5674	7 30	1148	4 15	254
BEVERLY GLEN BL AT MULHOLLAND DR	C00 1844 21	MS WE	01/24/68	TOTAL	7891	7 30	1231	4 45	847
				NORTH	2551	7 30	94	4 45	628
				SOUTH	5340	7 45	1137	4 15	228
BEVERLY GLEN BL AT MULHOLLAND DR	C00 1844 21	MS TH	01/25/68	TOTAL	8098	7 30	1221	4 45	816
				NORTH	2616	7 15	83	5 00	582
				SOUTH	5482	7 45	1144	1 00	291
BEVERLY GLEN BL AT MULHOLLAND DR	C00 1717 21	MS WE	04/24/68	TOTAL	8889	7 15	1260	4 30	1067
				NORTH	3388	7 30	108	4 30	828
				SOUTH	5501	7 15	1152	5 15	259
BEVERLY GLEN BL AT MULHOLLAND DR	C00 1717 21	MS FR	04/26/68	TOTAL	12025	7 15	1304	5 30	1753
				NORTH	6339	8 00	203	5 30	1488
				SOUTH	5686	7 15	1160	5 45	270
BEVERLY GLEN BL AT MULHOLLAND DR	C00 1717 21	MS FR	10/04/68	TOTAL	9493	7 30	1259	5 15	1106
				NORTH	3832	8 00	120	5 15	870
				SOUTH	5661	7 30	1142	3 30	240
BEVERLY GLEN BL N/O OLETHA LN	C00 2020 11	WR TU	07/23/68	TOTAL	7551	7 30	904	5 00	1074
				NORTH	3844	11 15	119	5 00	910
				SOUTH	3707	7 30	820	11 30	179
BEVERLY GLEN BL AT OLYMPIC BL	C00 3028 22	PS TU	11/12/68	TOTAL	9255	7 45	883	5 00	936
				NORTH	4171	7 45	398	5 15	427
				SOUTH	5084	7 30	494	5 00	533
BEVERLY GLEN BL N/O PICO BL	C00 2830 22	WR FR	03/29/68	TOTAL	8855	7 45	697	4 45	828
				NORTH	4138	7 45	292	5 30	421
				SOUTH	4717	8 00	406	4 30	449

LOCATION	DATE	DIR	VOLUME	AM	PEAK	PM			
BEVERLY GLEN BL AT ROCHESTER AV HOLIDAY	C00 2828 22	WR TU	06/04/68	TOTAL	11923	7 30	843	4 45	1279
				NORTH	6255	7 45	398	5 00	751
				SOUTH	5668	8 00	454	4 30	542
BEVERLY GN BL AT STA MONICA BL N/I	D04 2630 22	PS TU	03/19/68	TOTAL	12661	8 30	871	4 45	1308
				NORTH	5165	8 00	313	5 00	661
				SOUTH	7496	8 30	585	4 30	696
BEVERLY GLEN BL N/O SUNSET BL N/I	607 1820 12	PS MO	03/18/68	TOTAL	8667	7 15	1133	5 15	820
				NORTH	4304	7 15	250	5 30	650
				SOUTH	4363	7 30	903	3 15	293
BEVERLY GLEN BL S/O SUNSET BL	WR MO	01/29/68	MANUAL COUNT						
			NORTH		7 30	215	4 30	639	
			SOUTH		8 00	552	4 30	228	
BEVERLY GLEN BL S/O SUNSET BL W/I	300 2626 11	PS MO	03/18/68	TOTAL	8034	7 30	869	4 45	872
				NORTH	4141	7 45	241	5 00	617
				SOUTH	3893	7 30	640	3 45	272
BEVERLY GLEN BL S/O VENTURA BL	C00 2117 21	EV MO	07/29/68	TOTAL	8169	6 45	670	4 15	1000
				NORTH	3920	11 00	241	4 00	624
				SOUTH	4249	6 45	452	4 15	399
BEVERLY GLEN BL AT WELLWORTH AV HOLIDAY	C00 2828 22	WR TU	06/04/68	TOTAL	11026	7 45	780	5 00	1219
				NORTH	5902	7 45	372	5 15	737
				SOUTH	5124	7 30	423	4 30	503
BEVERLYWOOD ST AT CASTLE HGTS AV	WR TU	05/28/68	MANUAL COUNT						
			EAST		8 00	91	3 00	112	
			WEST		8 15	60	3 00	129	
BEVERLYWOOD ST AT HALM AV	B00 1717 11	WR FR	12/06/68	TOTAL	916	8 15	83	3 00	122
				EAST	602	8 00	49	3 00	100
				WEST	314	8 15	36	4 00	32
BEVERLYWOOD ST AT SHENANDOAH ST	B00 1717 11	WR FR	12/06/68	TOTAL	1211	9 00	93	5 00	266
				EAST	796	9 30	58	5 00	225
				WEST	415	8 45	52	5 15	45

LOCATION	DATE	DIR	VOLUME	AM	PEAK	PM
BEVERWIL DR AT PICO BL	05/28/68	WR TU				
				MANUAL COUNT		
			NORTH	8 00	639	5 00
			SOUTH	8 15	221	5 00
BIXEL ST AT MARYLAND ST	08/21/68	CR WE	300 2828 22			
			TOTAL	7 15	991	4 30
			NORTH	7 15	461	4 30
			SOUTH	7 30	534	4 15
BIXEL ST S/O 3RD ST	08/20/68	CR TU	300 2828 22			
			TOTAL	7 30	554	4 30
			NORTH	11 15	200	4 30
			SOUTH	7 30	423	4 15
BIXEL ST N/O 6TH ST	08/20/68	CR TU	300 2828 22			
			TOTAL	7 30	637	4 30
			NORTH	7 00	281	4 30
			SOUTH	7 30	366	4 15
BLADES ST AT BLANCHARD ST	07/05/68	CR FR				
				MANUAL COUNT		
			NORTH	9 00	14	3 15
			SOUTH	8 00	12	3 45
BLAINE ST AT OLYMPIC BL	02/29/68	CR TH	C00 2020 21			
			TOTAL	8 30	434	4 30
			NORTH	8 30	315	11 30
			SOUTH	7 45	128	4 30
BLANCHARD ST AT BLADES ST	07/05/68	CR FR				
				MANUAL COUNT		
			EAST	7 45	14	4 30
			WEST	7 00	53	4 15
BLEDSON ST AT BORDEN AV	05/13/68	EV MO				
				MANUAL COUNT		
			NORTH	7 15	134	4 15
			SOUTH	7 15	64	4 45
BLEDSON ST AT BORDEN AV	07/25/68	EV TH	A00 1313 11			
			TOTAL	10 30	108	3 45
			EAST	10 30	73	3 45
			WEST	7 00	58	4 15
BLEDSON ST AT DRONFIELD AV	05/17/68	EV FR				
				MANUAL COUNT		
			NORTH	7 45	39	4 00
			SOUTH	7 15	29	3 45

LOCATION			DATE	DIR	VOLUME	AM	PEAK	PM	
BLEDSOE ST W/O FOOTHILL BL	A00 1313 11	EV MO	09/09/68	TOTAL	1295	10 00	91	4 15	125
				EAST	684	10 15	48	4 15	71
				WEST	611	7 15	49	3 45	59
BLEDSOE ST AT GLENOAKS BL	A00 1313 11	EV TU	09/10/68	TOTAL	1998	7 00	145	4 45	190
				EAST	1125	10 15	57	5 00	137
				WEST	873	7 00	93	7 00	74
BLEDSOE ST E/O SAN FERNANDO RD	B00 3131 11	EV TH	07/18/68	TOTAL	6512	7 15	678	4 30	805
				EAST	3269	7 15	425	4 30	302
				WEST	3243	7 00	257	4 30	503
BLEDSOE ST E/O SAN FERNANDO RD	B00 3131 11	EV MO	09/09/68	TOTAL	6026	7 15	653	4 15	779
				EAST	3018	7 15	437	4 15	291
				WEST	3008	6 45	244	3 45	502
BLUFF PL N/O 40TH ST SP	B00 1010 11	SR WE	07/03/68	TOTAL	613	11 15	62	1 15	67
				NORTH	405	11 15	38	1 15	45
				SOUTH	208	11 15	24	1 30	26
BLUFF PL N/O 40TH ST SP HOLIDAY	B00 1010 11	SR TH	07/04/68	TOTAL	792	9 15	76	7 00	104
				NORTH	309	9 00	40	7 00	70
				SOUTH	483	9 30	42	4 30	61
BLUFF PL N/O 40TH ST SP	B00 1010 11	SR FR	07/05/68	TOTAL	637	11 15	51	3 45	72
				NORTH	408	11 15	29	1 45	53
				SOUTH	229	11 15	22	3 45	27
BLUFF PL N/O 40TH ST SP	B00 1010 11	SR SA	07/06/68	TOTAL	806	11 15	46	7 15	132
				NORTH	550	11 15	30	7 15	114
				SOUTH	256	11 15	16	4 00	32
BLUFF PL N/O 40TH ST SP	B00 1010 11	SR SU	07/07/68	TOTAL	1248	11 15	60	2 00	187
				NORTH	786	11 15	33	2 00	117
				SOUTH	462	11 15	27	3 45	70
BLUFFSIDE DR W/O LANKERSHIM BL	100 1818 11	EV TU	01/30/68	TOTAL	1854	7 45	186	5 15	163
				EAST	758	11 15	63	11 45	88
				WEST	1096	7 45	152	4 00	88

LOCATION			DATE	DIR	VOLUME	AM	PEAK	PM	
BONHILL RD E/O KENTER AV	C00 1212 11	WR FR	01/05/68	TOTAL	942	7 45	82	3 45	95
				EAST	407	11 15	38	4 45	57
				WEST	535	7 45	66	7 15	49
BONNIE BRAE ST AT BEVERLY BL	C00 2920 21	CR TU	01/30/68	TOTAL	3298	7 45	368	4 45	564
				NORTH	2081	7 15	133	4 30	445
				SOUTH	1217	7 45	252	4 45	122
BONNIE BRAE ST AT BEVERLY BL		CR TH	04/18/68				MANUAL COUNT		
				NORTH		7 30	120	4 30	514
				SOUTH		7 30	242	4 45	101
BONNIE BRAE ST AT OLYMPIC BL	B00 2020 11	CR TH	04/04/68	TOTAL	1314	11 15	84	4 30	108
				NORTH	449	9 45	29	8 45	41
				SOUTH	865	11 15	62	4 45	83
BONNIE BRAE ST AT TEMPLE ST	100 2020 11	CR TH	02/01/68	TOTAL	2078	7 30	241	4 30	410
				NORTH	1245	11 15	63	4 30	353
				SOUTH	833	7 30	195	6 00	69
BORDEN AV AT BLEDSOE ST	C00 1817 11	EV TH	07/25/68	TOTAL	970	7 00	100	12 00	88
				NORTH	415	7 15	43	12 00	46
				SOUTH	555	7 00	61	7 15	42
BORDEN AV AT EUSTACE ST		EV FR	11/29/68				MANUAL COUNT		
				NORTH		9 00	36	5 00	88
				SOUTH		8 45	44	5 00	58
BORDEN AV AT PAXTON ST		EV TH	11/07/68				MANUAL COUNT		
				NORTH		7 00	84	3 00	78
				SOUTH		7 00	51	4 45	85
BORDEN AV AT VAN NUYS BL		EV MO	03/18/68				MANUAL COUNT		
				NORTH		7 30	56	3 00	57
				SOUTH		7 00	38	4 00	53
BORIS DR S/O KAREN DR		WV WE	07/17/68				MANUAL COUNT		
				NORTH		8 45	62	5 00	29
				SOUTH		8 45	9	5 00	54

L O C A T I O N			DATE	DIR	VOLUME	AM	PEAK	PM	
BOSQUE DR E/O HAYVENHURST AV	A00 1515 11	WV FR	12/20/68	TOTAL	1128	10 00	68	2 45	263
				EAST	631	11 15	29	2 45	156
				WEST	497	10 00	39	2 45	107
BOSQUE DR W/O HAYVENHURST AV	A00 1515 11	WV TU	11/26/68	TOTAL	2331	7 30	212	5 00	325
				EAST	1229	7 30	172	5 00	112
				WEST	1102	8 45	65	5 15	214
BOSQUE DR AT HAYVENHURST AV	A00 1415 11	WV FR	01/12/68	TOTAL	1347	8 15	206	2 45	174
				EAST	683	8 15	72	4 00	64
				WEST	664	8 15	134	2 45	113
BOSQUE DR AT HAYVENHURST AV	A00 1515 11	WV FR	08/09/68	TOTAL	2055	6 45	158	7 15	274
				EAST	1224	6 45	128	5 15	118
				WEST	831	10 15	36	7 45	216
BOSQUE DR AT LANAI RD		WV TH	04/18/68				MANUAL COUNT		
				EAST		8 00	40	3 00	63
				WEST		8 00	28	3 00	29
BOWESFIELD ST E/O LA CIENEGA BL		WR FR	03/22/68				MANUAL COUNT		
				EAST		7 15	29	4 45	157
				WEST		7 15	105	4 45	144
BOYD ST E/O LOS ANGELES ST	100 1717 11	CR WE	05/08/68	TOTAL	668	7 30	75	4 00	90
				EAST	400	7 15	63	4 15	59
				WEST	268	11 15	30	3 15	37
BOYLE AV AT BROOKLYN AV		CR MD	09/23/68				MANUAL COUNT		
				NORTH		9 00	86	4 15	161
				SOUTH		7 15	21	4 30	37
BOYLE AV N/O OLYMPIC BL		CR FR	04/26/68				MANUAL COUNT		
				NORTH		7 15	212	4 30	338
				SOUTH		7 15	357	4 30	350
BOYLE AV AT WHITTIER BL		CR TU	04/23/68				MANUAL COUNT		
				NORTH		7 00	496	4 30	1413
				SOUTH		7 00	413	4 00	273

L O C A T I O N		DATE	DIR	VOLUME	AM	PEAK	PM		
BOYLE AV AT WHITTIER BL	C00 3535 33	CR MO	05/06/68	TOTAL	9235	7 00	808	4 30	1120
				NORTH	6496	7 30	467	4 30	895
				SOUTH	2739	7 00	361	4 00	243
BOYLE AV AT 1ST ST		CR TU	04/16/68				MANUAL COUNT		
				NORTH		7 00	277	4 15	386
				SOUTH		7 00	262	4 45	239
BOYLE AV N/O 4TH ST	C00 2525 22	PS FR	12/13/68	TOTAL	7752	7 15	625	4 30	719
				NORTH	4157	8 15	320	4 30	438
				SOUTH	3595	7 15	376	3 00	332
BOYLE AV AT 4TH ST	C00 2424 22	CR MO	05/06/68	TOTAL	7272	7 00	550	4 15	753
				NORTH	3885	11 00	231	4 15	445
				SOUTH	3387	7 00	320	3 45	312
BOYLE AV AT 8TH ST	C00 2828 22	CR FR	05/03/68	TOTAL	11756	7 15	979	4 30	1328
				NORTH	4778	6 45	297	4 30	593
				SOUTH	6978	7 15	685	4 30	735
BOYLE AV AT 8TH ST	C00 2530 12	PS TH	12/12/68	TOTAL	10668	6 45	858	4 30	1251
				NORTH	4482	6 45	319	4 00	601
				SOUTH	6186	6 45	539	4 30	695
BRADDOCK DR AT STONER AV		WR TU	07/23/68				MANUAL COUNT		
				EAST		7 00	390	4 45	431
				WEST		7 00	274	5 00	393
BRADDOCK DR AT STONER AV	200 2020 11	WR WE	09/11/68	TOTAL	7504	7 00	545	4 45	723
				EAST	3783	7 00	329	5 00	357
				WEST	3721	7 30	219	4 30	370
BRADDOCK DR AT STONER AV	200 2020 11	WR TH	09/12/68	TOTAL	7441	7 00	573	4 30	783
				EAST	3743	7 00	348	4 30	399
				WEST	3698	7 00	225	4 45	392
BRADDOCK DR AT STONER AV	200 2626 11	WR MO	09/23/68	TOTAL	7274	7 00	405	4 00	735
				EAST	4265	7 00	405	3 30	388
				WEST	3009	11 15	177	4 00	350

LOCATION		DATE	DIR	VOLUME	AM	PEAK	PM		
BRADDOCK DR AT STONER AV	200 2626 11	09/24/68	WR TU	TOTAL	7920	7 15	700	4 45	770
				EAST	4326	7 00	415	4 45	403
				WEST	3594	7 15	287	5 00	389
BRADDOCK DR AT STONER AV	200 2626 11	09/25/68	WR WE	TOTAL	6642	8 00	466	4 15	797
				EAST	3449	8 00	227	4 15	449
				WEST	3193	8 00	239	4 45	375
BRADDOCK DR AT STONER AV	200 2525 11	10/23/68	WR WE	TOTAL	8213	7 15	826	5 00	773
				EAST	4219	7 15	413	4 30	405
				WEST	3994	7 15	413	5 00	383
BRADLEY AV AT POLK ST		02/28/68	EV WE				MANUAL COUNT		
				NORTH		7 00	238	4 30	130
				SOUTH		7 00	248	4 00	287
BRAND BL E/O LAUREL CYN BL	G35 2930 22	09/23/68	PS MO	TOTAL	11516	8 15	835	4 00	1152
				EAST	5561	8 15	536	4 00	575
				WEST	5955	7 00	422	4 30	601
BRAND BL E/O NOBLE AV	G39 2929 22	05/13/68	EV MO	TOTAL	7725	7 15	688	4 00	808
				EAST	3623	7 15	413	4 00	390
				WEST	4102	6 45	300	4 30	438
BRAND BL E/O SEPULVEDA BL	G37 3232 22	05/13/68	EV MO	TOTAL	6534	7 00	551	4 15	699
				EAST	2995	7 15	291	4 00	305
				WEST	3539	7 00	275	4 45	423
BRANFORD ST AT DORRINGTON AV		03/07/68	EV TH				MANUAL COUNT		
				EAST		7 00	717	4 30	526
				WEST		7 15	608	3 30	544
BRANFORD ST E/O SAN FERNANDO RD	A00 2525 11	08/07/68	EV WE	TOTAL	3668	7 15	295	4 00	391
				EAST	1964	7 15	197	4 30	172
				WEST	1704	11 15	142	4 00	221
BRANFORD ST E/O WOODMAN AV		05/23/68	EV TH				MANUAL COUNT		
				EAST		7 30	460	4 30	544
				WEST		7 30	515	3 45	582

L O C A T I O N		DATE	DIR	VOLUME	AM	PEAK	PM	
BREAKWATER DR E/O STEPH M WHITE DR C00 2020 11 HOLIDAY	SR TH	07/04/68	TOTAL	10036	9 30	644	6 45 951	
			EAST	5093	9 30	457	3 45 433	
			WEST	4943	8 45	264	5 30 630	
BREAKWATER DR E/O STEPH M WHITE DR C00 2020 11	SR FR	07/05/68	TOTAL	4716	11 00	306	2 15 569	
			EAST	2186	10 45	135	2 15 275	
			WEST	2530	11 00	176	2 45 304	
BREAKWATER DR E/O STEPH M WHITE DR C00 2020 11	SR SA	07/06/68	TOTAL	4995	11 15	321	1 30 522	
			EAST	2417	11 15	178	1 30 258	
			WEST	2578	11 15	143	1 45 268	
BREAKWATER DR E/O STEPH M WHITE DR C00 2020 11	SR SU	07/07/68	TOTAL	7806	11 15	280	4 15 1071	
			EAST	3785	11 15	142	2 30 509	
			WEST	4021	11 15	138	4 15 569	
BREED ST AT SHERIDAN ST	CR FR	11/08/68				MANUAL COUNT		
			NORTH		7 45	41	4 45 119	
			SOUTH		7 15	22	5 00 27	
BREED ST AT 1ST ST	CR MO	05/20/68				MANUAL COUNT		
			NORTH		7 30	39	4 30 59	
			SOUTH		7 15	54	3 45 83	
BREED ST AT 4TH ST	CR TU	01/09/68				MANUAL COUNT		
			NORTH		9 00	28	4 30 45	
			SOUTH		8 00	41	3 00 62	
BRENFORD ST AT MANSON AV	A00 2018 11	WV TH	03/21/68	TOTAL	219	7 15	18	5 00 58
				EAST	75	6 45	9	6 30 8
				WEST	144	7 15	10	5 00 52
BROADWAY AT ADAMS BL	CR MO	02/26/68				MANUAL COUNT		
			NORTH		7 15	866	3 45 553	
			SOUTH		7 15	321	4 15 841	
BROADWAY AT FLORENCE AV	C00 4040 33	PS WE	11/06/68	TOTAL	1841	7 00	1310	4 30 1677
				NORTH	885	7 00	987	4 00 585
				SOUTH	955	11 15	453	4 30 1115

LOCATION			DATE	DIR	VOLUME	AM	PEAK	PM	
BROADWAY AT IMPERIAL HWY	C00 2424 22	SR FR	05/10/68	TOTAL	10031	7 00	672	4 15	910
				NORTH	5224	7 00	427	4 30	478
				SOUTH	4807	7 15	256	4 15	436
BROADWAY AT JEFFERSON BL	C00 3030 22	CR TU	04/02/68	TOTAL	14087	7 15	1478	4 00	1805
				NORTH	7961	7 00	1129	3 45	859
				SOUTH	6126	11 15	365	4 30	962
BROADWAY AT MANCHESTER AV	C08 5440 43	SR MO	03/25/68	TOTAL	18965	7 00	1319	4 30	1628
				NORTH	9929	7 00	1032	4 15	676
				SOUTH	9036	11 15	591	4 45	1002
BROADWAY S/O PICO BL	C00 3030 22	CR WE	06/05/68	TOTAL	10664	7 15	1016	4 15	989
				NORTH	5472	7 15	653	4 00	468
				SOUTH	5192	7 15	363	4 30	526
BROADWAY N/O SANTA BARBARA AV	C00 3040 23	CR TU	09/10/68	TOTAL	11669	7 15	1133	4 15	1445
				NORTH	5664	7 15	920	4 00	443
				SOUTH	6005	11 00	335	4 15	1040
BROADWAY N/O SANTA BARBARA AV	C00 3040 23	CR WE	10/09/68	TOTAL	11426	7 30	1239	4 15	1437
				NORTH	5157	7 30	954	4 00	372
				SOUTH	6269	11 15	307	4 15	1075
BROADWAY AT SANTA BARBARA AV	C00 4066 35	CR MO	06/17/68	TOTAL	12860	7 30	1005	4 30	1563
				NORTH	5932	7 30	725	3 45	450
				SOUTH	6928	11 15	425	4 30	1182
BROADWAY AT SLAUSON AV	C00 4040 33	SR MO	08/05/68	TOTAL	21296	7 00	1439	4 30	1767
				NORTH	10473	7 00	1098	4 00	600
				SOUTH	10823	11 15	589	4 30	1213
BROADWAY N/O TEMPLE ST	C00 3030 22	CR WE	05/15/68	TOTAL	18367	7 15	1590	4 15	1602
				NORTH	9307	11 15	617	4 30	1095
				SOUTH	9060	7 30	1168	1 00	580
BROADWAY AT TEMPLE ST		CR TU	06/18/68				MANUAL COUNT		
				NORTH		7 30	475	4 30	991
				SOUTH		7 30	1210	4 00	553

LOCATION		DATE	DIR	VOLUME	AM	PEAK	PM	
BROADWAY AT VERNON AV		11/13/68	CR WE					
					MANUAL COUNT			
				NORTH	7 15	1316	4 15	669
				SOUTH	8 15	337	4 30	1281
BROADWAY AT WASHINGTON BL		07/09/68	CR TU					
					MANUAL COUNT			
				NORTH	7 15	753	4 15	407
				SOUTH	7 30	371	4 30	652
BROADWAY AT 1ST ST	C00 3232 23	04/22/68	CR MO	TOTAL	7 45	1424	4 30	1412
				NORTH	11 15	512	4 30	832
				SOUTH	7 45	946	1 00	627
BROADWAY S/O 2ND ST	C00 3536 22	05/14/68	CR TU	TOTAL	7 15	1263	4 15	1313
				NORTH	7 15	493	4 30	784
				SOUTH	7 30	770	3 45	569
BROADWAY S/O 5TH ST	C00 2828 22	05/19/68	CR SU	TOTAL	11 15	743	5 30	1269
				NORTH	11 15	381	5 30	614
				SOUTH	11 15	362	5 00	664
BROADWAY S/O 5TH ST	C00 2828 22	05/20/68	CR MO	TOTAL	7 00	1231	4 15	1372
				NORTH	7 15	578	4 15	745
				SOUTH	6 45	667	4 00	633
BROADWAY S/O 5TH ST	C00 2828 22	05/21/68	CR TU	TOTAL	7 30	1095	4 15	1327
				NORTH	10 45	541	4 15	720
				SOUTH	7 30	612	4 15	607
BROADWAY N/O 11TH ST	C00 2929 22	06/11/68	CR TU	TOTAL	7 15	1053	4 15	1141
				NORTH	7 30	579	4 15	533
				SOUTH	7 00	488	4 30	611
BROADWAY AT 46TH ST		10/11/68	SR FR					
					MANUAL COUNT			
				NORTH	7 15	2001	3 45	873
				SOUTH	7 45	372	4 30	1431
BROADWAY AT 51ST ST	C00 4040 33	06/25/68	SR TU	TOTAL	7 15	1464	4 30	1900
				NORTH	7 15	1158	4 00	612
				SOUTH	11 15	524	4 30	1340

LOCATION		DATE	DIR	VOLUME	AM	PEAK	PM	
BROADWAY AT 56TH ST		03/07/68	SR TH					MANUAL COUNT
				NORTH	7 00	1148	3 45	595
				SOUTH	7 45	372	4 45	1676
BROADWAY N/O 57TH ST	C00 4040 33	09/10/68	SR TU	TOTAL	7 00	1284	4 15	1687
				NORTH	7 00	974	3 30	570
				SOUTH	11 00	517	4 30	1162
BROADWAY N/O 57TH ST	C00 3040 23	10/09/68	SR WE	TOTAL	7 00	1446	4 30	1782
				NORTH	7 00	1136	3 45	637
				SOUTH	11 15	399	4 30	1199
BROADWAY N/O 69TH ST	C00 3040 23	09/10/68	SR TU	TOTAL	7 15	1123	4 30	1401
				NORTH	7 15	844	4 00	529
				SOUTH	11 15	464	4 30	935
BROADWAY N/O 69TH ST	C00 3040 23	10/08/68	SR TU	TOTAL	7 15	1325	4 30	1537
				NORTH	7 00	1017	3 45	567
				SOUTH	11 15	415	4 30	979
BROADWAY AT 79TH ST	C00 4040 33	07/11/68	SR TH	TOTAL	7 15	1117	4 30	1329
				NORTH	7 15	871	4 00	476
				SOUTH	11 15	399	4 30	882
BROADWAY N/O 85TH ST	C00 3040 23	09/10/68	SR TU	TOTAL	7 00	1039	4 00	1341
				NORTH	7 00	750	4 00	539
				SOUTH	11 15	486	4 30	842
BROADWAY N/O 85TH ST	C00 3040 23	10/08/68	SR TU	TOTAL	7 00	1121	4 45	1428
				NORTH	7 00	816	4 45	491
				SOUTH	11 15	468	4 45	937
BROADWAY AT 120TH ST	C00 5623 21	08/28/68	SR WE	TOTAL	7 00	442	4 15	641
				NORTH	7 00	254	4 15	319
				SOUTH	6 45	200	4 30	329
BROADWAY PL AT SANTA BARBARA AV		12/05/68	CR TH					MANUAL COUNT
				NORTH	7 15	583	4 15	208
				SOUTH	7 15	241	4 15	887

LOCATION		DATE	DIR	VOLUME	AM	PEAK	PM		
BRONSON AV AT OLYMPIC BL		05/10/68	CR FR			MANUAL COUNT			
				NORTH		7 30	83	4 15	118
				SOUTH		9 00	25	4 45	154
BRONSON AV AT SUNSET BL	C00 2824 21	04/19/68	CR FR	TOTAL	6099	8 00	501	4 30	525
				NORTH	2796	8 00	173	4 30	318
				SOUTH	3303	8 00	328	2 45	254
BRONSON AV AT WASHINGTON BL		03/01/68	CR FR			MANUAL COUNT			
				NORTH		7 45	42	4 45	41
				SOUTH		7 30	105	3 15	173
BRONWOOD AV AT THURSTON AV	A00 1212 11	02/05/68	WR MD	TOTAL	708	8 00	157	3 00	95
				EAST	458	8 00	92	4 30	46
				WEST	250	8 00	65	3 00	65
BROOKLAWN DR W/O ANGELO DR	100 1819 11	06/05/68	WR WE	TOTAL	1636	7 15	156	3 15	175
				EAST	627	7 45	75	3 15	85
				WEST	1009	7 15	98	4 45	111
BROOKLYN AV AT BOYLE AV		09/23/68	CR MD			MANUAL COUNT			
				EAST		7 45	243	4 30	841
				WEST		7 15	840	4 00	437
BROOKLYN AV AT EVERGREEN AV		03/19/68	CR TU			MANUAL COUNT			
				EAST		7 30	320	4 45	975
				WEST		7 00	1150	3 45	547
BROOKLYN AV W/O LORENA ST	C00 2929 22	10/17/68	PS TH	TOTAL	15545	7 00	1658	4 30	1502
				EAST	7337	7 15	386	4 30	997
				WEST	8208	7 00	1272	4 00	557
BROOKLYN AV AT MOTT ST	C00 2928 33	03/21/68	CR TH	TOTAL	16317	7 15	1460	4 30	1548
				EAST	8165	11 15	407	4 30	1037
				WEST	8152	7 15	1139	5 00	516
BROOKLYN AV E/O ST LOUIS ST	C00 3030 33	12/17/68	CR TU	TOTAL	18009	7 00	1709	4 45	1655
				EAST	8645	11 15	473	4 30	1110
				WEST	9364	7 00	1383	5 00	566

LOCATION		DATE	DIR	VOLUME	AM	PEAK	PM		
BROOKLYN AV W/O SOTO ST	C00 3030 33	12/17/68	CR TU	TOTAL	18099	7 00	1628	4 45	1591
				EAST	8314	11 15	431	4 30	1036
				WEST	9785	7 00	1343	6 15	625
BROOKLYN AV AT WARREN ST		12/11/68	CR WE				MANUAL COUNT		
				EAST		8 15	185	4 30	872
				WEST		7 15	949	5 00	315
BUCKINGHAM RD AT ADAMS BL		12/13/68	WR FR				MANUAL COUNT		
				NORTH		7 00	101	4 30	130
				SOUTH		7 30	19	3 15	30
BUCKINGHAM RD AT COLISEUM ST	H00 2020 11	10/23/68	WR WE	TOTAL	3504	7 15	374	5 15	346
				NORTH	2762	7 15	339	4 30	247
				SOUTH	742	11 00	67	5 15	109
BUCKINGHAM RD AT JEFFERSON BL		12/13/68	WR FR				MANUAL COUNT		
				NORTH		7 00	123	4 30	163
				SOUTH		7 30	55	5 00	117
BUCKINGHAM RD AT RODEO RD	B00 2020 11	10/23/68	CR WE	TOTAL	2722	7 30	276	5 30	303
				NORTH	1664	7 30	179	5 30	161
				SOUTH	1058	7 30	97	5 30	142
BUCKINGHAM RD AT RODEO RD		11/19/68	WR TU				MANUAL COUNT		
				NORTH		7 15	227	4 15	196
				SOUTH		7 30	82	4 30	222
BUCKINGHAM RD AT SANTA BARBARA AV	C00 2720 11	10/24/68	WR TH	TOTAL	7349	7 30	506	4 45	815
				NORTH	4400	7 45	358	5 15	390
				SOUTH	2949	7 30	150	4 45	426
BUCKINGHAM RD AT 28TH ST	H00 2020 11	08/02/68	WR FR	TOTAL	1827	7 15	103	5 15	202
				NORTH	1080	7 15	82	5 15	122
				SOUTH	737	10 30	28	5 15	80
BUCKINGHAM RD AT 29TH ST		10/29/68	WR TU				MANUAL COUNT		
				NORTH		7 15	97	4 45	108
				SOUTH		9 00	47	4 45	94

LOCATION		DATE	DIR	VOLUME	AM	PEAK	PM		
BUDLONG AV AT 27TH ST		02/21/68	CR WE	MANUAL COUNT					
				NORTH	7 15	132	3 45	185	
				SOUTH	8 00	58	4 00	167	
BUDLONG AV AT 85TH ST		09/25/68	SR WE	MANUAL COUNT					
				NORTH	7 00	82	4 00	118	
				SOUTH	7 15	61	3 45	92	
BUDLONG AV AT 85TH ST	B00 1515 11	10/03/68	SR TH	TOTAL	1549	7 15	129	4 45	191
				NORTH	987	7 45	83	4 45	123
				SOUTH	562	7 15	46	4 15	73
BUNDY DR S/O KENTER AV NON DIRECTIONAL COUNT	B00 40 2	08/26/68	WR MO	TOTAL	10442	10 45	681	4 45	976
BUNDY DR AT MISSOURI AV	C00 2020 12	01/09/68	WR TU	TOTAL	20917	7 15	1851	4 45	2059
				NORTH	10977	7 30	755	4 45	1269
				SOUTH	9940	7 15	1107	3 30	892
BUNDY DR AT MISSOURI AV		08/29/68	WR TH	MANUAL COUNT					
				NORTH	7 30	646	5 00	1300	
				SOUTH	7 15	837	4 30	918	
BUNDY DR AT NATIONAL BL		04/12/68	WR FR	MANUAL COUNT					
				NORTH	7 15	1061	4 30	984	
				SOUTH	7 30	608	4 45	1199	
BUNDY DR AT OCEAN PARK BL	C00 3628 32	04/23/68	WR TU	TOTAL	22092	7 00	2359	4 30	1997
				NORTH	12633	7 00	1474	4 45	989
				SOUTH	9459	7 15	900	4 30	1021
BUNDY DR AT OLYMPIC BL	C00 2020 22	03/27/68	PS WE	TOTAL	31069	7 15	2493	5 00	2694
				NORTH	12841	7 15	953	5 00	1250
				SOUTH	18228	7 15	1540	4 45	1445
BUNDY DR N/O ROSE MARIE LANE	C00 1919 11	08/26/68	WR MO	TOTAL	4775	10 15	359	4 15	472
				NORTH	2262	7 30	149	4 45	224
				SOUTH	2513	10 45	212	4 15	254

LOCATION			DATE	DIR	VOLUME	AM	PEAK	PM	
BUNDY DR AT WILSHIRE BL	C00 2020 21	PS FR	03/15/68	TOTAL	13746	7 45	1118	4 45	1290
				NORTH	7402	8 00	469	5 00	805
				SOUTH	6344	7 30	658	3 15	519
BURBANK BL AT CAMELLIA AV		EV WE	08/28/68				MANUAL COUNT		
				EAST		7 30	715	4 45	637
				WEST		7 30	354	4 30	822
BURBANK BL AT CEDROS AV		EV TH	12/19/68				MANUAL COUNT		
				EAST		7 30	1147	4 00	943
				WEST		7 15	593	4 45	1251
BURBANK BL AT COLDWATER CYN AV	G04 3939 33	EV MO	03/18/68	TOTAL	17638	7 15	1356	5 00	1818
				EAST	9152	7 30	663	1 45	823
				WEST	8486	7 15	703	5 30	1289
BURBANK BL AT FALLBROOK AV	B00 1809 11	WV WE	03/13/68	TOTAL	2331	7 15	326	3 00	247
				EAST	997	7 15	165	3 00	96
				WEST	1334	7 15	161	4 45	162
BURBANK BL AT LANKERSHIM BL		EV MO	10/21/68				MANUAL COUNT		
				EAST		7 15	723	3 00	582
				WEST		7 15	465	4 30	825
BURBANK BL AT LAUREL CYN BL	300 4441 33	PS MO	01/29/68	TOTAL	16966	7 30	1233	5 00	1769
				EAST	8061	7 15	722	1 45	669
				WEST	8905	7 45	532	5 15	1332
BURBANK BL AT LINDLEY AV	300 2520 21	WV TH	10/31/68	TOTAL	6241	7 30	472	4 45	649
				EAST	2993	7 30	290	4 30	283
				WEST	3248	7 45	182	4 45	368
BURBANK BL AT SALE AV	A00 1830 11	WV TH	01/25/68	TOTAL	2786	7 15	365	2 30	320
				EAST	1374	7 00	183	2 30	176
				WEST	1412	7 30	185	4 45	164
BURBANK BL E/O SEPULVEDA BL	C00 2438 23	PS WE	04/17/68	TOTAL	22903	7 45	1881	4 45	2066
				EAST	11000	7 45	1163	4 30	903
				WEST	11903	8 30	748	5 00	1191

LOCATION		DATE	DIR	VOLUME	AM	PEAK	PM		
BURBANK BL W/D VAN NUYS BL	C00 3930 32	01/31/68	EV WE	TOTAL	22470	7 45	1692	5 15	2055
				EAST	11268	7 30	1093	4 30	928
				WEST	11202	11 15	643	5 15	1173
BURBANK BL AT VAN NUYS BL		01/26/68	EV FR						
							MANUAL COUNT		
				EAST		7 30	871	4 45	923
			WEST		7 15	606	5 00	1205	
BURBANK BL AT VESPER AV		02/19/68	EV MD						
							MANUAL COUNT		
				EAST		7 30	1220	5 00	849
			WEST		7 45	657	5 00	1261	
BURBANK BL AT VINELAND AV	300 2525 11	03/28/68	EV TH	TOTAL	14712	7 30	1125	4 30	1410
				EAST	6972	7 30	660	1 00	509
				WEST	7740	11 15	481	4 30	925
BURBANK BL AT WOODLAKE AV	B00 1314 11	06/12/68	WV WE	TOTAL	2797	8 00	265	3 00	461
				EAST	1181	7 15	105	3 00	98
				WEST	1616	8 45	180	3 00	363
BURBANK BL AT WOODMAN AV	C00 3636 22	09/24/68	PS TU	TOTAL	17183	7 30	1309	4 30	1436
				EAST	8352	7 30	918	6 00	719
				WEST	8831	10 45	621	4 30	804
BURBANK BL AT YOLANDA AV	C00 3113 11	01/04/68	WV TH	TOTAL	2509	7 45	234	3 00	219
				EAST	1000	8 00	98	4 45	105
				WEST	1509	7 45	138	3 00	146
BURLINGAME AV AT HANOVER ST	A00 2424 11	06/12/68	WR WE	TOTAL	2128	7 15	201	4 00	175
				NORTH	1082	7 15	54	4 45	123
				SOUTH	1046	7 30	164	12 00	80
BURNET AV AT MINNEHAHA ST		05/31/68	EV FR						
							MANUAL COUNT		
				NORTH		7 00	147	3 15	147
			SOUTH		7 15	93	3 45	133	
BURNET AV AT NORDHOFF ST		07/11/68	EV TH						
							MANUAL COUNT		
				NORTH		7 30	11	3 45	33
			SOUTH		7 00	29	4 00	23	

LOCATION		DATE	DIR	VOLUME	AM	PEAK	PM		
BUTTERFIELD RD AT MANNING AV	A00 3535 11	06/25/68	WR TU	TOTAL	1326	8 00	98	3 00	124
				EAST	284	11 15	19	7 30	46
				WEST	1042	8 00	81	3 00	107
BYNNER DR AT WESTERN AV		01/10/68	SR WE					MANUAL COUNT	
				EAST		7 30	95	3 00	47
				WEST		8 00	35	4 00	66
BYNNER DR AT WESTERN AV	B00 1818 11	11/18/68	SR MO	TOTAL	1241	8 00	120	3 00	131
				EAST	642	7 15	71	3 00	67
				WEST	599	8 30	52	2 45	68
CABRILLO AV AT 9TH ST SP	200 2525 11	12/04/68	SR WE	TOTAL	3658	7 45	261	4 15	456
				NORTH	1983	7 45	135	4 15	271
				SOUTH	1675	9 45	131	2 45	212
CABRILLO AV N/O KENYA ST	B00 1717 11	01/12/68	WV FR	TOTAL	324	7 45	31	3 15	42
				NORTH	225	7 45	21	6 30	27
				SOUTH	99	7 30	15	3 00	19
CADILLAC AV AT LA CIENEGA BL	B00 2027 13	07/01/68	WR MO	TOTAL	17930	8 00	1281	5 00	1414
				EAST	5383	7 15	503	5 00	422
				WEST	12547	8 15	873	5 15	1003
CADILLAC AV AT LA CIENEGA BL		08/28/68	WR WE					MANUAL COUNT	
				EAST		7 15	578	5 00	410
				WEST		8 00	793	5 00	1001
CADILLAC AV AT SHENANDOAH ST		12/10/68	WR TU					MANUAL COUNT	
				EAST		7 45	245	5 00	305
				WEST		8 00	337	5 00	404
CADILLAC AV N/O VENICE BL		03/29/68	WR FR					MANUAL COUNT	
				NORTH		7 30	898	5 00	1447
				SOUTH		7 30	181	4 00	101
CADILLAC AV AT VENICE BL	B00 2815 21	04/05/68	PS FR	TOTAL	12814	8 00	1002	3 15	956
				NORTH	10967	8 00	773	5 45	842
				SOUTH	1847	7 45	239	4 45	142

L O C A T I O N			DATE	DIR	VOLUME	AM	PEAK	PM	
CAHUENGA BL AT ADDISON ST	300 3028 22	EV WE	11/13/68	TOTAL	12802	7 30	957	4 30	1272
				NORTH	7223	7 30	455	4 30	746
				SOUTH	5579	7 15	503	4 30	526
CAHUENGA BL N/O CAMARILLO ST	200 2228 11	EV FR	04/19/68	TOTAL	14297	7 15	1013	4 30	1381
				NORTH	7816	7 45	461	4 45	847
				SOUTH	6481	7 15	563	4 30	544
CAHUENGA BL AT ELEANOR AV		WR WE	09/25/68				MANUAL COUNT		
				NORTH		8 00	232	5 00	612
				SOUTH		7 30	477	5 00	307
CAHUENGA BL AT HOLLYWOOD BL	C00 2628 12	PS TH	09/19/68	TOTAL	17174	8 30	1142	5 00	1487
				NORTH	8909	11 15	420	5 00	1073
				SOUTH	8265	8 30	832	2 00	552
CAHUENGA BL AT IRIS DR		CR TH	06/27/68				MANUAL COUNT		
				NORTH		8 00	421	5 00	2745
				SOUTH		7 15	783	3 00	144
CAHUENGA BL AT MELROSE AV	200 1525 12	WR MO	09/16/68	TOTAL	4365	7 30	349	4 30	463
				NORTH	1273	8 15	87	4 45	198
				SOUTH	3092	7 30	275	3 15	288
CAHUENGA BL AT MELROSE AV		WR TU	10/22/68				MANUAL COUNT		
				NORTH		8 00	53	4 45	152
				SOUTH		7 45	290	4 00	288
CAHUENGA BL AT ROMAINE ST		WR TH	09/26/68				MANUAL COUNT		
				NORTH		8 00	232	4 30	510
				SOUTH		7 30	425	3 45	312
CAHUENGA BL AT WILLOUGHBY AV	300 2727 22	WR WE	09/11/68	TOTAL	6655	7 45	525	4 45	714
				NORTH	2953	7 45	216	4 45	386
				SOUTH	3702	7 45	309	3 30	341
CAHUENGA BL EAST N/O WONDER VIEW DRA00 19	1	EV WE	01/17/68	TOTAL	7401	7 30	369	5 15	1650

ONE WAY STREET NORTH BOUND

L O C A T I O N			DATE	DIR	VOLUME	AM	PEAK	PM		
CAHUENGA BL EAST N/O WONDER VW DR	A00 18	1	EV WE	03/20/68	TOTAL 7643	7 30	359	5 15	1748	
					ONE WAY STREET NORTH BOUND					
CAHUENGA BL E N/O WONDER VIEW DR	A00 25	1	EV WE	11/20/68	TOTAL 7935	7 15	377	5 00	1771	
					ONE WAY STREET NORTH BOUND					
CAHUENGA BL WEST N/O MULHOLLAND DR	300 1020	12	EV WE	01/17/68	TOTAL 19330	7 15	2277	5 00	1719	
					NORTH	5140	8 30	247	5 00	845
					SOUTH	14190	7 15	2069	3 45	948
CAHUENGA BL WEST N/O MULHOLLAND DR	300 1224	12	EV WE	03/20/68	TOTAL 20040	7 30	2275	4 45	1819	
					NORTH	6072	8 00	305	5 00	925
					SOUTH	13968	7 30	2009	4 30	932
CAHUENGA BL W N/O MULHOLLAND DR	300 1727	12	EV TH	11/21/68	TOTAL 21043	7 30	2352	5 00	1866	
					NORTH	6093	7 30	295	4 45	889
					SOUTH	14950	7 15	2065	5 30	1008
CAHUENGA BL W AT PILGRIMAGE BRIDGE			WR TU	08/13/68						
					MANUAL COUNT					
					NORTH		7 30	322	4 45	1185
					SOUTH		7 30	4368	4 45	1880
CALHOUN AV N/O ALBERS ST NON DIRECTIONAL COUNT	A00 17	2	EV TU	05/07/68	TOTAL 417	10 45	30	3 15	50	
CALIFA ST AT FULCHER AV	A00 1818	11	EV MO	08/26/68	TOTAL 479	6 45	23	6 45	102	
					EAST	251	9 30	13	6 00	81
					WEST	228	8 45	12	8 15	37
CALIFA ST W/O PLATT AV	A00 2121	11	WV TH	12/26/68	TOTAL 1275	10 30	85	5 15	171	
					EAST	689	10 45	50	5 15	87
					WEST	586	10 15	39	5 15	84
CALNEVA DR N/O MULHOLLAND DR	C00 1818	11	EV WE	01/17/68	TOTAL 3242	7 00	503	5 15	591	
					NORTH	1664	8 30	36	5 15	519
					SOUTH	1578	7 00	489	5 15	72
CALNEVA DR N/O MULHOLLAND DR	C00 1814	11	EV WE	03/20/68	TOTAL 4309	7 15	599	5 15	810	
					NORTH	2451	10 00	65	5 15	764
					SOUTH	1858	7 15	570	3 30	76

LOCATION			DATE	DIR	VOLUME	AM	PEAK	PM	
CALNEVA DR N/O MULHOLLAND DR	C00 2014 11	EV WE	11/20/68	TOTAL	4406	7 15	780	5 30	680
				NORTH	2315	11 15	44	5 30	626
				SOUTH	2091	7 15	745	3 30	75
CALVERT ST AT ELLENVIEW AV		WV TU	11/19/68				MANUAL COUNT		
				EAST		7 45	59	3 30	34
				WEST		8 15	38	4 15	69
CALVERT ST E/O PAT AV NON DIRECTIONAL COUNT	A00 40 2	WV WE	08/21/68	TOTAL	1346	10 45	92	3 30	125
CALVERT ST E/O PLATT AV	A00 1919 11	WV MO	04/15/68	TOTAL	1495	7 30	149	3 00	251
				EAST	819	7 30	66	3 00	176
				WEST	676	7 30	83	3 00	75
CALVERT ST AT ROD AV		WV MO	11/18/68				MANUAL COUNT		
				EAST		7 00	14	4 00	5
				WEST		9 00	11	4 00	31
CALVERT ST W/O TOPANGA CYN BL NON DIRECTIONAL COUNT	A00 40 2	WV SA	06/08/68	TOTAL	346	10 45	49	6 15	34
CALVERT ST W/O TOPANGA CYN BL NON DIRECTIONAL COUNT	A00 40 2	WV SU	06/09/68	TOTAL	329	10 15	23	12 30	37
CALVERT ST W/O TOPANGA CYN BL NON DIRECTIONAL COUNT	A00 40 2	WV MO	06/10/68	TOTAL	1134	7 15	105	4 30	137
CALVERT ST W/O TOPANGA CYN BL NON DIRECTIONAL COUNT	A00 40 2	WV TU	06/11/68	TOTAL	1133	7 00	117	4 45	116
CALVERT ST W/O TOPANGA CYN BL NON DIRECTIONAL COUNT	A00 40 2	WV WE	06/12/68	TOTAL	995	7 15	91	5 00	91
CALVERT ST W/O TOPANGA CYN BL NON DIRECTIONAL COUNT	A00 40 2	WV TH	06/13/68	TOTAL	1053	7 30	87	4 45	108

L O C A T I O N			DATE	DIR	VOLUME	AM	PEAK	PM		
CALVERT ST W/O TOPANGA CYN BL NON DIRECTIONAL COUNT	A00 40	2	WV FR	06/14/68	TOTAL	1140	7 15	89	4 45	143
CALVERT ST AT VAN NUYS BL			EV TU	01/23/68						MANUAL COUNT
					EAST		7 45	88	4 30	104
					WEST		8 45	256	3 30	239
CALVIN AV AT MAYALL ST	A00 1818	11	WV TH	06/06/68	TOTAL	387	7 15	30	3 00	101
					NORTH	223	7 00	19	3 00	58
					SOUTH	164	7 15	13	3 00	43
CALVIN AV AT TARZANA WOODS DR			WV TH	06/06/68						MANUAL COUNT
					EAST		7 45	11	4 45	14
					WEST		7 15	10	3 00	19
CAMARILLO ST AT LANKERSHIM BL			EV TH	10/17/68						MANUAL COUNT
					EAST		7 30	355	3 00	390
					WEST		7 30	281	5 00	336
CAMARILLO ST E/O TUJUNGA AV			EV FR	03/29/68						MANUAL COUNT
					EAST		7 30	260	5 00	410
					WEST		7 30	336	5 00	655
CAMARILLO ST E/O VINELAND AV	300 2323	11	PS MO	01/29/68	TOTAL	6551	7 30	409	4 30	643
					EAST	3115	11 15	192	3 30	318
					WEST	3436	7 30	270	4 30	348
CAMARILLO ST AT VINELAND AV			EV TH	10/17/68						MANUAL COUNT
					EAST		7 30	355	3 00	390
					WEST		7 30	281	5 00	336
CAMARILLO ST W/O WILLIS AV NON DIRECTIONAL COUNT	A00 32	2	EV TH	03/07/68	TOTAL	1484	11 15	118	5 30	169
CAMELLIA AV AT BURBANK BL			EV WE	08/28/68						MANUAL COUNT
					NORTH		8 30	51	4 15	89
					SOUTH		7 45	38	3 30	42

L O C A T I O N		DATE	DIR	VOLUME	AM	PEAK	PM	
CAMELLIA AV AT COLLINS ST	A00 1717 11	12/18/68	EV WE	TOTAL	505	7 45	28 7 30	58
				NORTH	288	11 15	16 4 45	39
				SOUTH	217	7 45	15 7 30	45
CAM D LA CUMBRE N/O DE LA CUMBRE P	B00 1212 11	09/12/68	EV TH	TOTAL	271	7 45	24 5 30	34
				NORTH	159	7 45	20 5 45	17
				SOUTH	112	11 15	4 5 00	23
CAMINO DE LA CUMB N/O VAL VISTA BL NON DIRECTIONAL COUNT	A00 18 2	07/02/68	EV TU	TOTAL	140	10 30	16 5 15	17
CAMPUS RD N/O STATE COLLEGE DR	C00 2626 22	08/16/68	CR FR	TOTAL	9253	7 15	969 11 30	1036
				NORTH	4731	7 15	870 6 15	463
				SOUTH	4522	11 15	460 11 45	606
CANOGA AV AT NORDHOFF ST	B00 1112 11	02/08/68	WV TH	TOTAL	7031	7 00	653 3 15	680
				NORTH	4042	7 00	305 4 15	407
				SOUTH	2989	7 15	348 3 15	299
CANOGA AV AT NORDHOFF ST		03/28/68	WV TH				MANUAL COUNT	
				NORTH		7 00	378 4 15	428
				SOUTH		7 15	304 5 00	288
CANOGA AV AT SATICOY ST		02/06/68	WV TU				MANUAL COUNT	
				NORTH		7 15	331 4 00	731
				SOUTH		7 15	575 3 15	506
CANOGA AV AT SATICOY ST	B00 1935 11	03/13/68	WV WE	TOTAL	12252	7 15	934 4 30	1209
				NORTH	5969	11 15	374 4 30	670
				SOUTH	6283	7 15	595 4 45	549
CANOGA AV AT SHERMAN WAY	C00 2222 11	05/23/68	WV TH	TOTAL	14962	7 15	1012 4 00	1300
				NORTH	8082	11 15	592 4 30	768
				SOUTH	6880	7 15	658 3 30	586
CANOGA AV AT VENTURA BL	C00 2424 12	06/26/68	PS WE	TOTAL	1086	11 15	829 5 00	1128
				NORTH	421	7 15	400 12 00	320
				SOUTH	664	11 15	548 4 45	884

LOCATION		DATE	DIR	VOLUME	AM	PEAK	PM		
CANTERBURY AV AT VAN NUYS BL		02/13/68	EV TU			MANUAL COUNT			
				NORTH	7 15	75	3 45	60	
				SOUTH	7 00	33	3 00	15	
CANTERBURY AV AT WENTWORTH ST		01/09/68	EV TU			MANUAL COUNT			
				NORTH	7 30	56	4 15	83	
				SOUTH	7 00	70	3 00	96	
CANTLAY ST AT GLADE AV	A00 1717 11	05/28/68	WV TU	TOTAL	463	8 30	34	3 00	83
				EAST	263	8 30	24	3 00	73
				WEST	200	10 45	14	6 15	23
CANTON DR AT CANTON PL	A00 1511 11	09/03/68	EV TU	TOTAL	1252	10 15	59	2 45	303
				NORTH	864	11 00	23	2 45	264
				SOUTH	388	10 15	40	12 00	51
CAPRI DR AT AMALFI DR	A00 1616 11	09/17/68	WR TU	TOTAL	681	9 45	51	3 15	73
				NORTH	271	9 30	19	4 00	35
				SOUTH	410	8 00	35	3 15	43
CAREY ST AT SUNSET BL		09/03/68	WR TU			MANUAL COUNT			
				NORTH	8 30	17	4 00	24	
				SOUTH	9 00	39	3 45	68	
CARIBETH DR AT WESTFALL DR	A00 1817 11	05/08/68	WV WE	TOTAL	553	7 45	72	3 30	76
				NORTH	69	8 15	8	3 00	25
				SOUTH	484	7 45	64	3 30	52
CARIBETH AV AT WESTFALL DR		12/09/68	WV MO			MANUAL COUNT			
				NORTH	9 00	10	3 30	6	
				SOUTH	7 00	40	3 00	31	
CARMELINA AV S/O SANTA CATALINA VW	A00 2828 11	07/17/68	WR WE	TOTAL	999	11 15	71	4 30	148
				NORTH	630	11 15	43	4 30	113
				SOUTH	369	7 15	31	12 00	43
CARMONA AV S/O CORBETT ST	A00 1818 11	04/10/68	WR WE	TOTAL	688	7 00	62	4 15	67
				NORTH	418	10 30	25	4 15	51
				SOUTH	270	7 00	40	7 30	20

LOCATION		DATE	DIR	VOLUME	AM	PEAK	PM	
CARMONA AV AT PACKARD ST	C00 3030 11	07/31/68	WR WE	TOTAL	488	10 45	39 1 00	55
				NORTH	291	10 45	28 1 00	36
				SOUTH	197	10 15	16 8 45	27
CARMONA AV N/O SUNLIGHT PL	A00 1818 11	04/01/68	WR MO	TOTAL	760	7 00	64 5 30	85
				NORTH	305	11 00	22 5 30	45
				SOUTH	455	7 00	51 3 00	44
CARMELINA AV AT SUNSET BL		11/19/68	WR TU				MANUAL COUNT	
				NORTH		8 30	31 4 45	50
				SOUTH		8 30	55 3 45	48
CARRILLO DR S/O SAN VICENTE BL		05/17/68	WR FR				MANUAL COUNT	
				NORTH		8 00	560 5 00	500
				SOUTH		8 00	432 5 00	897
CARSON ST W/O NORMANDIE AV	C00 2820 32	09/24/68	PS TU	TOTAL	19864	7 15	1338 4 15	1735
				EAST	10364	11 00	661 4 30	936
				WEST	9500	7 15	713 4 15	824
CARSON ST E/O WESTERN AV	C00 2028 23	09/25/68	PS WE	TOTAL	20038	7 30	1312 4 30	1706
				EAST	9873	11 15	657 4 30	944
				WEST	10165	7 15	808 4 00	785
CASABA AV AT MAYALL ST	A00 1717 11	01/05/68	WV FR	TOTAL	213	7 00	19 3 45	30
				NORTH	124	11 15	12 3 45	20
				SOUTH	90	7 00	11 2 30	12
CASHIO ST AT BEVERLY DR	A00 1818 11	02/29/68	WR TH	TOTAL	1727	8 30	160 4 45	191
				EAST	430	8 30	34 3 15	52
				WEST	1297	8 30	126 4 45	149
CASHIO ST AT LA CIENEGA BL	A00 2727 11	06/19/68	WR WE	TOTAL	2173	7 45	158 4 30	171
				EAST	1273	7 45	104 3 30	95
				WEST	905	11 15	73 4 30	99
CASS AV AT CRESPI ST		09/06/68	WV FR				MANUAL COUNT	
				NORTH		7 45	81 5 00	53
				SOUTH		7 45	15 4 45	67

LOCATION	DATE	DIR	VOLUME	AM	PEAK	PM		
CASTLE HGTS AV AT BEVERLYWOOD ST	WR TU 05/28/68			MANUAL COUNT				
		NORTH		7 45	531	4 30	368	
		SOUTH		8 00	244	5 00	347	
CASTLE HGTS AV AT KINCARDINE AV	WR TH 02/01/68			MANUAL COUNT				
		NORTH		8 00	494	3 45	374	
		SOUTH		8 15	186	5 00	469	
CATALINA ST AT ADAMS BL	CR WE 02/21/68			MANUAL COUNT				
		NORTH		7 45	55	3 00	49	
		SOUTH		7 15	32	4 30	64	
CATALINA ST AT OLYMPIC BL	C00 2020 11	CR TH 03/07/68	TOTAL	2247	7 30	260	4 30	295
			NORTH	1109	7 15	103	4 30	181
			SOUTH	1138	7 30	164	4 30	114
CATALINA ST S/O VENICE BL	CR FR 03/01/68			MANUAL COUNT				
		NORTH		7 30	113	4 15	63	
		SOUTH		7 30	24	5 00	50	
CATALINA ST AT 11TH ST	CR MO 06/10/68			MANUAL COUNT				
		NORTH		7 00	76	4 30	113	
		SOUTH		7 15	83	4 30	92	
CATTARAUGUS AV AT BAGLEY AV	B00 1919 11	WR WE 04/10/68	TOTAL	5504	8 15	391	5 00	631
			EAST	2261	7 45	194	4 45	221
			WEST	3243	8 15	219	5 00	422
CAZADOR ST AT AV 30	CR TH 09/19/68			MANUAL COUNT				
		NORTH		8 00	41	4 45	240	
		SOUTH		7 00	136	3 00	41	
CEDROS AV AT BURBANK BL	EV TH 12/19/68			MANUAL COUNT				
		NORTH		7 45	58	4 00	64	
		SOUTH		7 00	39	3 30	43	
CEDROS AV AT CHASE ST	A00 1818 11	EV FR 07/26/68	TOTAL	1486	10 30	107	5 15	156
			NORTH	832	10 30	62	5 15	101
			SOUTH	654	11 15	53	4 15	64

L O C A T I O N		DATE	DIR	VOLUME	AM	PEAK	PM		
CENTINELA W/O LA TIJERA BL	C00 3745 23	WR FR	06/28/68	TOTAL	24598	11 15	1417	4 45	2244
				EAST	11396	11 15	685	4 30	1232
				WEST	13202	6 30	964	5 30	1144
CENTINELA AV AT LOUISE AV		WR FR	11/01/68				MANUAL COUNT		
				NORTH		7 00	892	5 00	1739
				SOUTH		7 30	828	4 45	1119
CENTINELA AV AT OHIO AV		WR FR	05/31/68				MANUAL COUNT		
				NORTH		8 00	76	4 15	170
				SOUTH		7 15	58	4 00	98
CENTINELA AV AT PEARL ST		WR TU	07/23/68				MANUAL COUNT		
				NORTH		7 30	152	4 00	734
				SOUTH		7 00	741	3 15	413
CENTINELA AV AT PEARL ST	C00 3131 22	WR TH	09/05/68	TOTAL	6453	7 00	868	4 00	955
				NORTH	2816	7 15	144	4 00	704
				SOUTH	3637	7 00	733	3 15	393
CENTINELA AV N/O SM FWY E/B ON/R	C04 2535 23	WR MO	12/09/68	TOTAL	8146	6 45	943	4 00	1082
				NORTH	1846	7 00	173	4 00	303
				SOUTH	6300	6 45	770	3 30	805
CENTINELA AV AT VENICE BL	C00 3540 13	MS WE	06/26/68	TOTAL	18634	7 15	1549	4 45	1936
				NORTH	9258	7 15	842	4 45	876
				SOUTH	9376	7 15	707	4 15	1136
CENTINELA AV AT VENICE BL	C00 4040 33	MS MO	10/14/68	TOTAL	19346	7 15	1867	4 30	2030
				NORTH	9781	7 00	912	4 30	921
				SOUTH	9565	7 15	990	4 15	1137
CENTRAL AV AT ADAMS BL		CR MO	02/26/68				MANUAL COUNT		
				NORTH		7 00	992	3 30	689
				SOUTH		7 00	503	4 00	1093
CENTRAL AV N/O CENTURY BL	404 3040 23	MS TU	02/20/68	TOTAL	19397	7 00	1501	4 30	1800
				NORTH	10134	7 00	1058	4 15	730
				SOUTH	9263	11 15	466	4 30	1076

L O C A T I O N				DATE	DIR	VOLUME	AM	PEAK	PM
CENTRAL AV N/O CENTURY BL	404 3040 23	MS WE	02/21/68	TOTAL	19397	6 45	1570	4 15	1810
				NORTH	10117	6 45	1126	4 00	756
				SOUTH	9280	7 15	461	4 30	1062
CENTRAL AV N/O CENTURY BL	404 3040 23	MS WE	06/12/68	TOTAL	20415	6 45	1430	4 15	1828
				NORTH	10713	6 45	1016	4 15	837
				SOUTH	9702	11 15	499	4 15	991
CENTRAL AV N/O CENTURY BL	404 3242 34	MS WE	10/09/68	TOTAL	18819	7 00	1487	4 15	1727
				NORTH	9817	7 00	1051	4 15	721
				SOUTH	9002	7 15	440	4 30	1019
CENTRAL AV N/O FLORENCE AV	C00 3233 22	MS TH	02/15/68	TOTAL	18676	7 00	1633	4 15	1693
				NORTH	9341	7 00	1157	2 00	598
				SOUTH	9335	11 15	479	4 30	1163
CENTRAL AV N/O FLORENCE AV	C00 3233 22	MS FR	02/16/68	TOTAL	22097	7 00	1751	4 30	1882
				NORTH	10894	7 00	1241	2 15	665
				SOUTH	11203	7 15	551	4 30	1234
CENTRAL AV N/O FLORENCE AV	C00 3232 22	MS WE	06/12/68	TOTAL	19537	7 00	1590	4 30	1649
				NORTH	9670	6 45	1104	1 45	604
				SOUTH	9867	11 15	500	4 30	1123
CENTRAL AV N/O FLORENCE AV	C00 3333 22	MS TH	10/24/68	TOTAL	19078	7 00	1551	4 30	1634
				NORTH	9730	7 00	1094	2 15	739
				SOUTH	9348	6 45	461	4 30	1088
CENTRAL AV AT FLORENCE AV	C00 3234 22	SR TU	07/23/68	TOTAL	18767	6 45	1435	4 15	1644
				NORTH	9109	6 30	1019	2 00	573
				SOUTH	9658	11 00	457	4 15	1119
CENTRAL AV AT GAGE AV	C00 3333 22	SR FR	07/19/68	TOTAL	16359	7 00	790	4 00	1669
				NORTH	6463	6 30	450	3 00	697
				SOUTH	9896	11 15	498	4 30	1075
CENTRAL AV AT IMPERIAL HWY		MS FR	01/19/68				MANUAL COUNT		
				NORTH		7 15	935	4 30	845
				SOUTH		7 15	410	4 30	1066

LOCATION	DATE	DIR	VOLUME	AM	PEAK	PM
CENTRAL AV AT IMPERIAL HWY	D04 4242 44	MS TU	02/20/68	TOTAL	20339	6 45 1463 4 30 1843
				NORTH	10695	6 45 969 3 45 798
				SOUTH	9644	10 45 504 4 30 1081
CENTRAL AV AT IMPERIAL HWY	D04 4242 44	MS WE	02/21/68	TOTAL	20703	6 45 1498 4 15 1827
				NORTH	10965	6 45 1011 4 00 808
				SOUTH	9738	6 45 487 4 15 1029
CENTRAL AV AT IMPERIAL HWY	D04 4141 44	MS TU	06/11/68	TOTAL	19913	6 45 1284 4 00 1665
				NORTH	10418	6 45 848 4 00 751
				SOUTH	9495	7 00 454 4 30 989
CENTRAL AV AT IMPERIAL HWY	D04 4040 44	SR MO	10/21/68	TOTAL	18626	7 00 1311 4 15 1658
				NORTH	9830	7 00 903 4 00 694
				SOUTH	8796	11 15 461 4 15 976
CENTRAL AV AT MANCHESTER AV	C00 4038 33	SR TU	05/07/68	TOTAL	17170	6 45 1142 4 45 1473
				NORTH	8079	7 00 780 4 15 539
				SOUTH	9091	11 15 439 4 45 962
CENTRAL AV AT OLYMPIC BL	C00 3030 22	CR WE	12/18/68	TOTAL	17567	7 00 1499 3 45 1639
				NORTH	8833	7 00 793 4 00 787
				SOUTH	8734	6 45 721 3 45 884
CENTRAL AV AT SLAUSON AV	C00 3328 22	SR FR	05/03/68	TOTAL	20471	7 15 1473 4 15 1710
				NORTH	10276	7 15 960 4 00 820
				SOUTH	10195	10 45 535 4 30 921
CENTRAL AV N/O VERNON AV	C00 3028 22	MS WE	02/14/68	TOTAL	17263	7 00 1331 4 15 1523
				NORTH	8525	7 00 921 3 30 668
				SOUTH	8738	11 15 504 4 15 925
CENTRAL AV N/O VERNON AV	C00 3028 22	MS TH	02/15/68	TOTAL	17335	7 00 1305 4 00 1482
				NORTH	8607	7 15 915 3 30 649
				SOUTH	8728	11 15 455 4 30 884
CENTRAL AV N/O VERNON AV	C00 3030 22	MS FR	06/14/68	TOTAL	19139	6 45 1168 4 15 1586
				NORTH	9726	6 45 875 3 30 706
				SOUTH	9413	11 15 498 4 15 978

L O C A T I O N			DATE	DIR	VOLUME	AM	PEAK	PM	
CENTRAL AV N/O VERNON AV	C00 2727 22	CR FR	10/04/68	TOTAL	19774	7 00	1299	4 15	1691
				NORTH	9554	7 00	857	3 45	734
				SOUTH	10220	11 15	500	4 30	1028
CENTRAL AV S/O WASHINGTON BL	C00 3030 22	MS WE	02/14/68	TOTAL	15872	7 15	1102	4 00	1661
				NORTH	8579	7 00	1022	4 00	696
				SOUTH	7293	11 15	504	4 00	965
CENTRAL AV S/O WASHINGTON BL	C00 3030 22	MS TH	02/15/68	TOTAL	17181	6 45	1540	4 00	1659
				NORTH	8751	7 00	1038	3 45	681
				SOUTH	8430	6 45	515	4 15	1000
CENTRAL AV S/O WASHINGTON BL	C00 3030 22	MS FR	06/14/68	TOTAL	18364	7 00	1541	4 00	1651
				NORTH	9401	7 00	994	4 00	744
				SOUTH	8963	7 00	547	4 15	911
CENTRAL AV S/O WASHINGTON BL	C00 2828 22	MS TU	10/01/68	TOTAL	18260	7 00	1538	3 45	1666
				NORTH	8931	7 00	987	3 45	756
				SOUTH	9329	7 00	551	4 15	934
CENTRAL AV AT 3RD ST	C00 4031 32	CR FR	04/12/68	TOTAL	10783	7 00	1018	4 00	1059
				NORTH	5958	6 45	508	4 15	616
				SOUTH	4825	7 15	542	3 45	468
CENTRAL AV N/O 4TH ST	C00 3141 23	CR TH	02/01/68	TOTAL	9317	7 15	871	4 00	1092
				NORTH	4842	7 00	447	4 15	564
				SOUTH	4475	7 15	435	3 45	549
CENTRAL AV AT 12TH ST	C00 3030 22	CR WE	12/18/68	TOTAL	18562	7 00	1566	4 00	1727
				NORTH	9298	7 00	845	3 45	745
				SOUTH	9264	7 00	721	4 00	987
CENTRAL AV AT 14TH ST	C00 3030 22	CR WE	12/11/68	TOTAL	19827	7 00	1757	4 00	1847
				NORTH	9266	7 00	1032	3 45	698
				SOUTH	10561	10 30	781	4 00	1168
CENTRAL AV AT 16TH ST	C00 3025 32	CR WE	12/11/68	TOTAL	19683	7 15	1629	4 00	2026
				NORTH	8124	7 15	905	3 45	660
				SOUTH	11564	10 30	824	4 00	1394

LOCATION			DATE	DIR	VOLUME	AM	PEAK	PM	
CENTRAL AV AT 51ST ST	C00 3030 22	SR TU	07/30/68	TOTAL	17941	7 00	1401	4 00	1575
				NORTH	8983	7 00	937	4 00	683
				SOUTH	8958	10 45	512	4 30	917
CENTRAL AV AT 79TH ST	C00 3333 22	SR MD	07/15/68	TOTAL	19192	7 00	1259	4 15	1567
				NORTH	9724	7 00	869	4 30	582
				SOUTH	9468	10 45	457	4 15	991
CENTRAL AV AT 92ND ST	C00 4040 44	SR MD	08/26/68	TOTAL	15274	6 45	946	4 15	1297
				NORTH	7061	6 45	612	4 15	482
				SOUTH	8213	11 15	450	4 30	823
CENTRAL AV AT 93RD ST	D08 3040 34	SR TH	12/05/68	TOTAL	10417	7 00	810	3 45	777
				NORTH	7078	7 00	703	3 15	524
				SOUTH	3339	11 00	174	5 00	323
CENTRAL AV AT 105TH ST	404 4242 44	SR MD	10/07/68	TOTAL	20450	7 00	1477	4 15	1975
				NORTH	10375	7 00	997	4 00	807
				SOUTH	10075	11 15	520	4 15	1183
CENTRAL AV N/O 120TH ST	404 3242 23	PS FR	10/18/68	TOTAL	21442	7 30	1182	4 45	1783
				NORTH	11286	7 30	835	4 45	828
				SOUTH	10156	8 45	481	5 00	970
CENTRAL AV AT 120TH ST	404 4040 33	PS TU	08/27/68	TOTAL	18874	7 00	1152	4 30	1629
				NORTH	9739	7 00	754	4 45	681
				SOUTH	9135	11 15	451	4 30	952
CENTURY BL W/O AIRPORT BL	G04 5040 54	PS WE	11/13/68	TOTAL	43078	7 30	2523	4 15	3033
				EAST	21543	7 30	1152	4 00	1629
				WEST	21535	7 45	1371	4 15	1415
CENTURY BL E/O AVALON BL	C00 3040 23	PS FR	09/20/68	TOTAL	11876	7 30	706	4 15	1066
				EAST	5790	7 45	476	4 15	480
				WEST	6086	6 15	311	4 30	586
CENTURY BL AT MAIN ST	B00 1818 11	SR TH	05/09/68	TOTAL	14645	7 00	951	3 15	1188
				EAST	7312	7 30	567	3 45	553
				WEST	7333	6 15	476	3 15	668

LOCATION			DATE	DIR	VOLUME	AM	PEAK	PM	
CENTURY BL AT OLIVE ST	C00 4030 43	SR TH	05/09/68	TOTAL	26245	6 15	1562	6 00	1992
				EAST	16563	7 45	1003	6 00	1491
				WEST	9682	6 15	616	3 15	856
CENTURY BL AT SAN PEDRO ST	B00 2020 11	SR WE	08/21/68	TOTAL	12258	7 00	752	4 30	984
				EAST	6239	7 30	418	4 15	482
				WEST	6019	6 15	405	4 30	514
CENTURY BL AT VAN NESS AV	C00 4141 44	SR WE	07/10/68	TOTAL	30565	7 00	1996	5 45	2633
				EAST	15322	7 15	823	5 45	1965
				WEST	15243	6 45	1197	12 30	1650
CENTURY BL E/O VERMONT AV	410 3030 33	PS FR	09/20/68	TOTAL	39460	7 00	2632	4 15	2993
				EAST	17411	7 00	1373	4 15	1270
				WEST	22049	7 00	1259	5 00	1810
CENTURY BL AT VERMONT AV	D10 3330 33	SR TU	09/03/68	TOTAL	29712	7 15	1932	4 15	2347
				EAST	16033	7 00	1061	4 00	1260
				WEST	13679	7 15	892	4 30	1145
CENTURY BL AT VERMONT AV		SR TU	12/03/68				MANUAL COUNT		
				EAST		7 00	1084	4 30	1179
				WEST		7 15	903	4 30	1344
CENTURY BL AT WESTERN AV	C00 3630 33	MS TU	03/05/68	TOTAL	30293	6 45	2718	4 15	2507
				EAST	15278	7 00	1270	3 45	1373
				WEST	15015	6 45	1499	4 45	1221
CENTURY BL AT WESTERN AV	C00 3630 33	MS WE	03/06/68	TOTAL	30077	6 45	2688	4 15	2424
				EAST	15116	7 00	1186	4 15	1294
				WEST	14961	6 45	1504	5 00	1192
CENTURY BL AT WESTERN AV	C00 3635 33	MS TU	05/28/68	TOTAL	29611	6 45	2224	5 45	2656
				EAST	15843	7 00	1107	5 45	1841
				WEST	13769	6 45	1154	4 30	1056
CENTURY BL AT WESTERN AV		MS TH	07/25/68				MANUAL COUNT		
				EAST		7 15	1002	3 45	1253
				WEST		7 00	1199	5 00	1059

L O C A T I O N			DATE	DIR	VOLUME	AM	PEAK	PM	
CHALON RD W/O MANDEVILLE CYN RD	A00 1313 11	WR TH	10/31/68	TOTAL	821	8 15	69	3 30	98
				EAST	487	8 15	62	3 30	53
				WEST	334	11 15	23	5 45	56
CHANDLER BL S/RDWDY AT BAKMAN AV	300 3420 21	EV WE	05/15/68	TOTAL	5668	7 45	482	4 00	486
				EAST	4022	7 45	359	2 30	325
				WEST	1646	8 30	134	4 30	171
CHANDLER BL AT BAKMAN AV		EV WE	07/24/68				MANUAL COUNT		
				EAST		7 45	322	4 30	294
				WEST		9 00	102	4 30	182
CHANDLER BL AT BECK AV		EV FR	06/28/68				MANUAL COUNT		
				EAST		7 30	455	4 15	360
				WEST		8 45	147	4 30	641
CHANDLER BL E/O FULTON AV	J62 2929 22	EV TU	01/30/68	TOTAL	9602	7 45	1179	4 45	1121
				EAST	4751	7 45	709	4 30	454
				WEST	4851	7 45	470	5 15	692
CHANDLER BL AT FULTON AV		EV MO	01/22/68				MANUAL COUNT		
				EAST		7 45	700	4 45	487
				WEST		7 30	397	5 00	790
CHANDLER BL AT LANKERSHIM BL S/I		EV WE	07/24/68				MANUAL COUNT		
				EAST		7 00	265	3 30	203
				WEST		7 15	112	4 15	234
CHANDLER BL E/O LAUREL CYN BL	562 3733 22	EV TU	01/30/68	TOTAL	9055	7 45	827	5 00	1058
				EAST	4566	7 30	586	4 30	336
				WEST	4489	8 00	284	5 00	744
CHANDLER BL AT LAUREL CYN BL		EV TH	01/18/68				MANUAL COUNT		
				EAST		7 30	642	4 45	351
				WEST		7 45	257	5 00	707
CHANDLER BL E/O VAN NUYS BL		EV MO	02/05/68				MANUAL COUNT		
				EAST		7 45	337	4 30	277
				WEST		8 00	191	4 45	265

L O C A T I O N		DATE	DIR	VOLUME	AM	PEAK	PM		
CHANNEL ST AT PARK WESTERN DR		SR TH	06/06/68		MANUAL COUNT				
				EAST	7 00	23	4 00	20	
				WEST	7 30	94	4 45	389	
CHAPARAL ST W/O BARRINGTON AV	A00 1111 11	WR FR	03/15/68	TOTAL	579	7 15	139	2 30	86
				EAST	434	7 15	134	3 00	53
				WEST	145	10 15	10	2 30	34
CHARNOCK RD AT GLENDON AV	B00 2219 11	WR TH	09/12/68	TOTAL	3747	7 30	234	4 30	381
				EAST	2411	7 30	178	4 15	216
				WEST	1336	11 15	63	5 00	199
CHARNOCK RD AT KELTON AV	B00 1818 11	WR TH	09/12/68	TOTAL	3167	7 30	222	5 00	337
				EAST	1568	7 30	126	4 00	148
				WEST	1599	7 15	99	5 00	190
CHASE ST AT CEDROS AV	A00 1818 11	EV FR	07/26/68	TOTAL	4328	11 15	213	5 00	479
				EAST	1858	8 00	122	5 00	157
				WEST	2470	11 15	112	5 00	322
CHASE ST AT CORBIN AV	A00 1916 11	WV TH	02/08/68	TOTAL	1900	7 15	260	7 00	183
				EAST	984	7 15	114	4 15	114
				WEST	916	7 15	146	6 45	137
CHASE ST E/O DE SOTO AV		WV TU	02/06/68		MANUAL COUNT				
				EAST	7 15	24	4 30	49	
				WEST	8 15	49	3 00	51	
CHASE ST AT KESTER AV	A00 1818 11	EV FR	07/26/68	TOTAL	1461	7 15	105	5 00	147
				EAST	189	7 15	15	4 15	27
				WEST	1272	7 15	90	5 00	132
CHASE ST AT MASON AV	B00 1818 11	WV FR	02/09/68	TOTAL	1752	7 00	163	2 45	215
				EAST	819	8 15	79	3 00	116
				WEST	933	7 00	106	2 45	101
CHASE ST AT VAN NUYS BL	C00 2330 22	EV TH	05/02/68	TOTAL	13509	11 15	828	5 00	1226
				EAST	5395	11 15	355	5 00	483
				WEST	8114	7 00	512	4 45	749

LOCATION			DATE	DIR	VOLUME	AM	PEAK	PM	
CHASE ST AT WINNETKA AV	A00 2020 11	WV FR	02/09/68	TOTAL	1904	7 15	194	2 30	161
				EAST	1135	7 15	129	2 30	102
				WEST	769	8 00	68	4 30	67
CHASE ST AT WOODMAN AV	C00 2728 21	EV TH	05/02/68	TOTAL	9809	7 00	804	4 30	967
				EAST	6925	7 00	540	4 30	638
				WEST	2884	7 00	264	4 45	339
CHATSWORTH ST AT DE SOTO AV	J00 1011 11	WV MO	01/08/68	TOTAL	496	7 15	56	3 15	56
				EAST	356	6 45	39	3 15	43
				WEST	140	7 30	20	4 00	18
CHATSWORTH ST AT GAYNOR AV	B00 3136 11	WV MO	09/30/68	TOTAL	12560	7 15	1365	5 00	1313
				EAST	6290	7 15	974	4 30	448
				WEST	6270	7 15	391	5 15	903
CHATSWORTH ST AT GAYNOR AV		WV WE	10/09/68				MANUAL COUNT		
				EAST		7 15	1046	2 45	459
				WEST		7 15	419	5 00	1086
CHATSWORTH ST AT SEPULVEDA BL	C00 2819 21	WV MO	05/27/68	TOTAL	12983	7 00	1375	4 45	1136
				EAST	7493	7 15	995	4 00	529
				WEST	5490	7 00	401	4 45	628
CHATSWORTH ST AT SHOSHONE AV	C00 4040 33	WV MO	08/12/68	TOTAL	15209	10 00	982	4 45	1378
				EAST	7359	7 15	571	4 00	589
				WEST	7850	10 00	497	5 00	834
CHENAULT ST AT BARRINGTON AV	A00 2030 11	WR TU	06/25/68	TOTAL	2244	7 45	231	4 00	178
				EAST	807	11 15	79	4 00	102
				WEST	1437	7 45	193	5 45	113
CHEROKEE ST AT YUCCA ST		WR MO	12/23/68				MANUAL COUNT		
				NORTH		8 45	27	4 30	123
				SOUTH		7 45	68	4 00	90
CHEVIOT DR AT MOTOR AV		WR MO	08/26/68				MANUAL COUNT		
				EAST		8 30	15	3 00	25
				WEST		7 45	12	3 00	18

LOCATION		DATE	DIR	VOLUME	AM	PEAK	PM		
CHICAGO ST AT 1ST ST	A00 2626 11	CR TH	05/09/68	TOTAL	2663	7 30	231	4 00	299
				NORTH	1373	7 15	119	4 00	179
				SOUTH	1290	7 00	116	4 15	123
CHICAGO ST AT 4TH ST	B00 1919 11	CR TH	04/11/68	TOTAL	4154	6 45	265	4 30	423
				NORTH	2064	6 45	105	7 00	243
				SOUTH	2090	6 30	165	5 00	209
CHICAGO ST AT 4TH ST	B00 2020 11	CR FR	05/10/68	TOTAL	4132	7 15	303	4 15	480
				NORTH	1925	8 00	145	4 15	252
				SOUTH	2207	7 00	209	4 30	232
CHICKASAW AV AT MAYWOOD AV		CR TU	02/20/68				MANUAL COUNT		
				EAST		8 15	70	5 00	94
				WEST		7 45	81	4 45	74
CHURCH LN W/O SEPULVEDA BL		WR MO	06/24/68				MANUAL COUNT		
				EAST		8 30	85	3 45	158
				WEST		7 30	286	5 00	123
CHURCH LN AT SUNSET BL		WR MO	01/29/68				MANUAL COUNT		
				NORTH		7 45	82	5 00	256
				SOUTH		8 00	1237	4 45	793
CIMARRON ST AT 37TH PL		CR WE	06/05/68				MANUAL COUNT		
				NORTH		8 00	25	4 15	23
				SOUTH		8 30	16	5 00	46
CIMARRON ST AT 38TH PL		CR MO	09/30/68				MANUAL COUNT		
				NORTH		7 15	35	4 30	40
				SOUTH		8 45	18	4 45	80
CITRONIA ST AT YOLANDA AV		WV WE	04/17/68				MANUAL COUNT		
				EAST		7 30	11	4 45	13
				WEST		8 00	12	3 15	21
CLARENCE ST AT 1ST ST	B00 3535 11	CR FR	05/10/68	TOTAL	2286	7 00	126	3 00	195
				NORTH	900	11 00	61	3 00	88
				SOUTH	1386	7 00	89	4 15	112

LOCATION		DATE	DIR	VOLUME	AM	PEAK	PM
CLARENCE ST AT 1ST ST		08/22/68	CR TH				
					MANUAL COUNT		
				NORTH	9 00	41	4 30 65
				SOUTH	7 45	48	4 30 90
CLARENDON ST AT PONCE AV	A00 1818 11	08/12/68	WV MO	TOTAL	514	11 00	55 4 15 103
				EAST	194	11 00	13 4 45 38
				WEST	320	11 00	42 4 15 67
CLARINGTON AV AT TABOR ST	B00 1717 11	09/11/68	WR WE	TOTAL	2930	8 00	216 5 15 383
				NORTH	1413	7 45	110 5 15 168
				SOUTH	1517	8 15	108 5 00 233
CLEMSON ST E/O LA CIENEGA BL	C00 1518 11	02/02/68	WR FR	TOTAL	1073	7 15	49 8 15 113
				EAST	626	10 15	22 8 30 101
				WEST	447	7 00	37 2 30 32
CLEON AV AT PEACH GROVE ST	A00 1515 11	03/14/68	EV TH	TOTAL	678	7 45	52 3 45 66
				NORTH	323	11 15	24 6 15 33
				SOUTH	355	7 30	35 3 45 33
CLIFFWOOD AV AT EVANSTON ST	A00 1515 11	09/30/68	WR MO	TOTAL	2016	8 00	177 4 30 250
				NORTH	1001	8 00	82 4 45 157
				SOUTH	1015	8 30	101 3 45 99
CLINTON ST AT ALVARADO ST		01/05/68	CR FR				
					MANUAL COUNT		
				EAST	7 15	49	3 30 65
				WEST	7 00	15	4 30 27
CLINTON ST AT MADISON AV		10/22/68	CR TU				
					MANUAL COUNT		
				EAST	7 30	120	4 30 144
				WEST	8 00	83	4 45 116
CLINTON ST AT VERMONT AV		12/09/68	CR MO				
					MANUAL COUNT		
				EAST	7 45	49	4 00 96
				WEST	7 30	100	4 15 207
CLINTON ST AT VIRGIL AV		12/06/68	CR FR				
					MANUAL COUNT		
				EAST	7 15	81	4 45 108
				WEST	7 30	179	4 45 141

LOCATION			DATE	DIR	VOLUME	AM	PEAK	PM	
CLINTON ST AT VIRGIL AV	B00 1420 11	CR WE	12/11/68	TOTAL	2197	7 30	274	4 30	212
				EAST	910	7 00	100	4 30	92
				WEST	1287	7 30	197	4 30	120
CLINTON ST W/O WILTON PL	100 1515 11	CR WE	01/17/68	TOTAL	860	7 30	80	3 15	98
				EAST	332	9 00	21	3 15	51
				WEST	528	8 00	61	3 15	47
CLOVERDALE AV AT PACKARD ST	100 2020 11	WR TH	08/15/68	TOTAL	475	11 15	24	7 15	79
				NORTH	304	7 30	19	7 15	40
				SOUTH	171	11 15	12	6 45	45
CLUB DR AT FORRESTER DR	200 1414 11	WR MO	07/22/68	TOTAL	2234	11 15	130	6 45	377
				NORTH	687	10 15	66	5 15	105
				SOUTH	1547	11 15	79	6 45	307
CLYBOURN AV AT OXNARD ST		EV TU	01/02/68				MANUAL COUNT		
				NORTH		7 15	48	3 15	57
				SOUTH		7 45	94	4 15	172
CLYBOURN AV N/O SHERMAN WAY	C00 3129 11	EV FR	09/13/68	TOTAL	5572	11 15	526	3 30	586
				NORTH	3260	9 00	334	12 00	318
				SOUTH	2312	11 15	217	4 00	318
CLYDE AV AT RODEO RD	A00 3535 11	WR WE	06/19/68	TOTAL	3429	7 15	310	5 00	325
				NORTH	1937	7 15	230	5 00	156
				SOUTH	1492	11 15	83	4 30	174
CLYDE AV AT RODEO RD		WR FR	08/16/68				MANUAL COUNT		
				NORTH		7 15	206	4 30	222
				SOUTH		7 15	73	4 30	208
COCHRAN AV AT OLYMPIC BL	C00 2015 11	WR TU	03/05/68	TOTAL	5608	7 45	691	4 30	645
				NORTH	2992	7 45	500	4 30	265
				SOUTH	2616	7 45	191	4 45	388
COCHRAN AV AT PICO BL	200 2425 11	WR TH	06/20/68	TOTAL	6067	7 30	472	4 45	641
				NORTH	2883	7 45	290	4 30	253
				SOUTH	3184	7 15	204	4 45	408

L O C A T I O N			DATE	DIR	VOLUME	AM	PEAK	PM	
COCHRAN AV AT SAN VICENTE BL	200 2525 11	WR MO	07/15/68	TOTAL	4970	7 15	477	4 30	601
				NORTH	2217	7 00	292	5 00	183
				SOUTH	2753	7 45	211	4 30	419
COCHRAN AV AT VENICE BL	B00 2424 11	WR TU	07/16/68	TOTAL	3447	7 15	313	4 45	429
				NORTH	1200	7 30	139	4 45	124
				SOUTH	2247	7 15	188	4 45	305
COEUR D ALENE AV E/O GRAND VIEW AV	A00 2828 11	WR FR	07/12/68	TOTAL	1519	11 15	118	8 00	191
				EAST	1002	8 00	43	8 00	169
				WEST	517	11 15	76	12 00	85
COEUR D ALENE AV E/O GRAND VIEW AV	A00 2828 11	WR SU	07/14/68	TOTAL	1779	11 15	207	11 30	227
				EAST	984	11 15	81	11 30	105
				WEST	795	11 15	126	6 15	126
COHASSET ST AT CEDROS AV		EV WE	09/25/68				MANUAL COUNT		
				EAST		7 15	41	4 45	22
				WEST		7 00	16	5 00	13
COHASSET ST AT ETON AV	A00 2020 11	WV WE	08/21/68	TOTAL	80	10 00	10	12 30	12
				EAST	43	9 45	5	4 15	8
				WEST	37	10 15	7	12 45	7
COHASSET ST AT GLORIA AV	A00 1818 11	WV MO	08/19/68	TOTAL	385	10 15	27	3 45	42
				EAST	198	10 15	18	1 30	27
				WEST	187	11 15	13	3 45	23
COHASSET ST E/O HOLLYWOOD WAY NON DIRECTIONAL COUNT	A00 32 2	EV TH	08/01/68	TOTAL	2684	6 15	246	3 15	273
COHASSET ST AT ORION AV	A00 1818 11	WV MO	10/28/68	TOTAL	328	7 15	34	5 00	83
				EAST	107	7 45	15	12 00	10
				WEST	221	7 15	21	5 00	76
COHASSET ST AT ZOMBAR AV	A00 1818 11	WV FR	07/12/68	TOTAL	449	7 15	32	4 15	46
				EAST	117	11 15	8	4 00	16
				WEST	332	7 15	26	4 15	32

LOCATION	DATE	DIR	VOLUME	AM	PEAK	PM		
COLBY AV AT NEBRASKA AV	WR TH	09/19/68	MANUAL COUNT					
			NORTH	7 30	92	4 30	122	
			SOUTH	7 45	119	4 30	116	
COLDWATER CYN AV AT ERWIN ST	EV WE	09/04/68	MANUAL COUNT					
			NORTH	8 15	268	4 45	621	
			SOUTH	7 30	346	4 30	454	
COLDWATER CYN AV AT KITTRIDGE ST C00 2828 22	EV TH	03/14/68	TOTAL	15097	7 45	1311	4 45	1209
			NORTH	7501	7 30	581	4 45	649
			SOUTH	7596	7 45	744	4 30	568
COLDWATER CYN AV N/O MULHOLLAND DR C00 2014 11	EV WE	01/17/68	TOTAL	12872	8 00	1632	5 15	1474
			NORTH	5988	10 45	298	5 15	1155
			SOUTH	6884	8 00	1384	6 15	391
COLDWATER CYN AV N/O MULHOLLAND DR C00 2316 11	EV WE	03/20/68	TOTAL	14487	7 45	1630	5 00	1744
			NORTH	7290	11 15	306	5 15	1443
			SOUTH	7197	7 45	1391	6 15	373
COLDWATER CYN AV N/O MULHOLLAND DR C00 1815 11	EV WE	11/20/68	TOTAL	14626	7 45	1679	5 15	1675
			NORTH	7296	11 00	303	5 15	1357
			SOUTH	7330	7 45	1410	12 45	387
COLDWATER CYN AV AT OXNARD ST	EV MO	11/25/68	MANUAL COUNT					
			NORTH	7 30	291	4 45	600	
			SOUTH	7 30	590	3 15	418	
COLDWATER CYN AV N/O RAYMER ST C00 3232 22	EV TU	07/23/68	TOTAL	12106	7 15	1042	4 30	1098
			NORTH	6051	7 45	370	4 45	655
			SOUTH	6055	7 15	677	3 45	463
COLDWATER CYN AV N/O RIVERSIDE DR C00 3128 22	EV MO	01/29/68	TOTAL	20577	8 15	1508	5 45	1536
			NORTH	9822	8 15	601	5 45	1067
			SOUTH	10755	7 45	978	12 15	811
COLDWATER CYN AV AT ROSCOE BL	EV MO	08/19/68	MANUAL COUNT					
			NORTH	7 30	408	4 45	686	
			SOUTH	7 00	418	3 15	250	

L O C A T I O N			DATE	DIR	VOLUME	AM	PEAK	PM	
COLDWATER CYN AV S/O VENTURA BL	C00 3416 31	EV MO	07/29/68	TOTAL	14391	7 45	1489	5 15	1503
				NORTH	7223	11 15	322	5 15	1139
				SOUTH	7168	7 45	1219	6 15	365
COLDWATER CYN AV AT VICTORY BL		EV TU	04/30/68				MANUAL COUNT		
				NORTH		7 30	486	5 00	884
				SOUTH		7 30	859	3 15	803
COLDWATER CYN DR N/O CHEROKEE LANE	300 2020 11	WR WE	07/24/68	TOTAL	13649	7 45	1546	5 00	1668
				NORTH	6001	11 15	284	5 00	1306
				SOUTH	7648	7 45	1399	12 15	410
COLDWATER CN DR N/O MONTE CIELO DR	300 2020 11	WR TH	07/25/68	TOTAL	16933	8 00	1670	5 00	1933
				NORTH	8493	11 15	369	5 00	1552
				SOUTH	8440	8 00	1410	11 30	499
COLDWATER CYN DR S/O MULHOLLAND DR	300 2020 11	WR WE	07/24/68	TOTAL	13850	7 45	1569	5 00	1546
				NORTH	6582	11 15	302	5 00	1206
				SOUTH	7268	7 45	1371	12 15	393
COLE AV AT FOUNTAIN AV		WR WE	05/15/68				MANUAL COUNT		
				NORTH		8 00	112	4 30	277
				SOUTH		8 00	266	4 00	205
COLFAX AV AT ERWIN ST	200 1528 11	EV WE	03/13/68	TOTAL	6084	7 30	463	4 45	945
				NORTH	1729	7 30	154	4 45	171
				SOUTH	4355	7 15	316	4 45	774
COLISEUM ST AT BUCKINGHAM RD	B00 2020 11	WR WE	10/23/68	TOTAL	6689	7 15	566	4 45	714
				EAST	3109	7 15	428	3 00	238
				WEST	3580	8 00	174	4 45	521
COLISEUM ST AT CRENSHAW BL	C02 2025 12	CR TH	10/24/68	TOTAL	9626	7 30	804	5 00	951
				EAST	4942	7 15	610	2 15	400
				WEST	4684	11 15	245	5 00	642
COLISEUM ST AT DEGNAN BL	B00 2020 11	CR TH	11/07/68	TOTAL	7217	7 30	664	4 45	953
				EAST	3572	7 15	529	5 00	292
				WEST	3645	11 15	147	4 45	672

LOCATION		DATE	DIR	VOLUME	AM	PEAK	PM		
COLISEUM ST AT LA BREA AV		01/04/68	WR TH					MANUAL COUNT	
				EAST	7 30	408	5 00	411	
				WEST	7 15	619	4 15	521	
COLISEUM ST AT SANTA BARBARA AV	C00 2626 22	10/24/68	WR TH	TOTAL	8827	7 30	781	5 00	794
				NORTH	4881	7 30	582	6 15	338
				SOUTH	3946	11 00	206	5 00	490
COLISEUM ST AT SANTA ROSALIA DR		12/23/68	WR MO					MANUAL COUNT	
				EAST	9 00	315	4 00	542	
				WEST	9 00	128	5 00	484	
COLISEUM ST AT STEVELY AV		07/10/68	WR WE					MANUAL COUNT	
				EAST	7 30	373	4 45	823	
				WEST	7 15	703	4 30	502	
COLLETT AV AT TULSA ST	A00 1718 11	01/05/68	WV FR	TOTAL	287	7 15	21	4 30	53
				NORTH	127	10 30	11	2 30	15
				SOUTH	160	7 15	15	4 30	45
COLLINS ST AT CAMELLIA AV	A00 1717 11	12/18/68	EV WE	TOTAL	415	7 30	29	4 00	51
				EAST	176	7 45	17	2 15	26
				WEST	239	10 30	16	4 45	31
COLLINS ST AT TROOST AV	A00 1818 11	03/16/68	EV FR	TOTAL	336	7 45	28	5 30	42
				EAST	180	6 45	18	5 30	25
				WEST	156	7 45	16	5 15	19
COLORADO BL W/O EAGLE ROCK BL	C08 4343 33	04/08/68	PS MO	TOTAL	33572	7 15	2581	5 00	3711
				EAST	16141	7 15	1242	4 45	1564
				WEST	17431	7 15	1339	5 00	2183
COLORADO BL AT EAGLE ROCK BL	C00 5350 44	04/12/68	CR FR	TOTAL	41154	7 15	3737	4 45	3305
				EAST	22282	7 15	2140	4 45	1748
				WEST	18872	7 30	1622	4 45	1557
COLORADO BL AT LOLETA AV		08/27/68	CR TU					MANUAL COUNT	
				EAST	7 30	1419	5 00	2106	
				WEST	7 15	1577	4 45	1547	

LOCATION		DATE	DIR	VOLUME	AM	PEAK	PM	
COLUMBUS AV AT HAMLIN ST		05/08/68	EV WE			MANUAL COUNT		
				NORTH	7 15	32	3 15	61
				SOUTH	7 30	74	3 00	67
COLUMBUS AV N/O KITTRIDGE ST NON DIRECTIONAL COUNT	A00 18 2	12/19/68	EV TH	TOTAL 417	10 30	66	3 15 59	
COMMERCE AV AT ST ESTABAN ST		07/08/68	EV MO			MANUAL COUNT		
				NORTH	7 00	13	3 00	7
				SOUTH	7 30	126	4 15	139
COMMONWEALTH AV AT BEVERLY BL		02/05/68	CR MO			MANUAL COUNT		
				NORTH	7 30	117	4 45	512
				SOUTH	7 30	51	3 00	54
COMPTON AV AT ADAMS BL		08/20/68	CR TU			MANUAL COUNT		
				NORTH	7 00	288	3 45	166
				SOUTH	8 30	94	4 15	139
COMPTON AV AT SLAUSON AV	C00 3030 22	08/05/68	SR MO	TOTAL 9220	6 30	692	4 00 886	
				NORTH 4927	6 30	547	3 45 376	
				SOUTH 4293	11 15	238	4 30 527	
COMPTON AV AT VERNON AV	300 2819 21	05/20/68	SR MO	TOTAL 5033	7 00	480	4 30 467	
				NORTH 3348	7 00	406	4 15 232	
				SOUTH 1685	11 15	93	4 30 236	
COMPTON AV AT 53RD ST		07/22/68	SR MO			MANUAL COUNT		
				NORTH	7 00	437	3 30	295
				SOUTH	9 00	124	4 30	426
COMPTON AV AT 53RD ST	300 2828 22	12/04/68	SR WE	TOTAL 7305	7 15	651	4 15 848	
				NORTH 4047	7 00	464	4 00 360	
				SOUTH 3258	7 15	211	4 15 491	
COMSTOCK AV AT LORING AV		08/27/68	WR TU			MANUAL COUNT		
				EAST	8 45	41	4 30	63
				WEST	8 45	35	5 00	126

LOCATION		DATE	DIR	VOLUME	AM	PEAK	PM	
CONCORD AV AT 8TH ST		12/05/68	CR TH					
					MANUAL COUNT			
				NORTH	8 00	28	4 15	63
				SOUTH	7 00	40	4 30	20
CORBETT ST W/O CARMONA AV	A00 1818 11	04/10/68	WR WE	TOTAL	6 45	42	4 45	66
				EAST	6 45	25	6 30	32
				WEST	6 45	17	4 45	43
CORBETT ST AT LA CIENEGA BL	A00 1118 11	02/02/68	WR FR	TOTAL	7 15	128	4 15	190
				EAST	11 15	89	3 00	156
				WEST	7 15	58	4 00	50
CORBIN AV AT CALVIN AV		06/03/68	WV MD					
					MANUAL COUNT			
				NORTH	8 00	41	2 45	87
				SOUTH	7 45	74	2 30	62
CORBIN AV AT CHASE ST	C00 3231 22	02/08/68	WV TH	TOTAL	7 15	1237	4 30	1251
				NORTH	7 30	583	4 45	527
				SOUTH	7 15	665	4 30	729
CORBIN AV S/O DEVONSHIRE ST	B00 1111 11	02/20/68	WV TU	TOTAL	7 15	540	4 30	450
				NORTH	7 15	163	4 30	289
				SOUTH	7 15	377	5 45	199
CORBIN AV S/O LASSEN ST	B00 1321 11	02/20/68	WV TU	TOTAL	7 15	572	4 45	674
				NORTH	7 15	233	4 45	448
				SOUTH	7 15	339	2 45	285
CORBIN AV AT LASSEN ST	B00 1321 11	02/20/68	WV TU	TOTAL	7 15	675	4 30	626
				NORTH	7 15	233	4 45	448
				SOUTH	7 15	442	5 45	213
CORBIN AV N/O NORDHOFF ST S/I	D10 3238 22	02/20/68	WV TU	TOTAL	7 15	2427	4 30	2132
				NORTH	7 00	1068	4 30	1256
				SOUTH	7 15	1365	4 45	932
CORBIN AV N/O PARTHENIA ST HOLIDAY	C00 3040 23	02/22/68	WV TH	TOTAL	7 15	951	4 30	1434
				NORTH	7 00	590	4 45	626
				SOUTH	11 15	450	4 30	813

LOCATION		DATE	DIR	VOLUME	AM	PEAK	PM
CORBIN AV S/O PLUMMER ST	C00 3832 21	WV TU 02/20/68	TOTAL	12206	7 15	1350	4 30 1251
			NORTH	6192	7 00	400	4 30 824
			SOUTH	6014	7 30	982	3 00 454
CORBIN AV N/O ROSCOE BL HOLIDAY	C00 3230 22	WV TH 02/22/68	TOTAL	9778	7 15	709	4 30 1010
			NORTH	4327	7 00	405	4 45 436
			SOUTH	5451	11 15	334	4 30 598
CORBIN AV AT ROSCOE BL	C00 3331 22	PS MO 07/08/68	TOTAL	10013	7 00	891	4 30 929
			NORTH	3916	7 00	358	4 45 346
			SOUTH	6097	7 00	533	4 15 599
CORBIN AV AT SHERMAN WAY	C00 3128 21	WV WE 10/30/68	TOTAL	11206	7 15	1066	4 45 1009
			NORTH	4975	7 30	408	4 00 480
			SOUTH	6231	7 15	666	4 45 558
CORBIN AV N/O VENTURA FWY	C00 2030 12	WV TH 10/31/68	TOTAL	6689	7 15	594	4 45 572
			NORTH	2805	7 15	230	4 45 277
			SOUTH	3884	7 00	375	4 30 301
CORINTH AV AT IOWA AV	A00 2020 11	WR FR 04/19/68	TOTAL	2842	8 15	242	4 15 295
			NORTH	921	8 15	136	4 45 91
			SOUTH	1921	11 15	129	3 45 219
CORINTH AV N/O PICO BL		WR FR 02/02/68				MANUAL COUNT	
			NORTH		7 15	71	4 30 55
			SOUTH		7 15	47	4 45 131
CORONADO ST AT 6TH ST	A00 1920 11	CR MO 04/08/68	TOTAL	2354	11 15	160	4 45 189
			NORTH	868	11 15	65	4 30 105
			SOUTH	1486	7 45	112	12 15 126
CORTEEN PL N/O MAGNOLIA BL	A00 1717 11	EV WE 11/13/68	TOTAL	2221	8 00	225	7 15 225
			NORTH	1326	8 00	119	7 15 155
			SOUTH	895	7 45	107	7 00 71
COSTELLO AV AT ENADIA WY		EV WE 06/05/68				MANUAL COUNT	
			NORTH		8 00	24	2 00 25
			SOUTH		8 00	59	2 45 68

LOCATION			DATE	DIR	VOLUME	AM	PEAK	PM	
COSTELLO AV AT HAMLIN ST HOLIDAY	A00 2020 11	EV MO	01/01/68	TOTAL	176	11 15	8	6 15	18
				NORTH	110	11 15	6	6 15	14
				SOUTH	66	10 45	4	4 30	7
COUNCIL ST W/O WILTON PL	A00 2020 11	CR TU	01/16/68	TOTAL	137	7 15	14	4 30	23
				EAST	35	8 00	5	6 45	5
				WEST	102	7 15	10	4 30	21
COUNTRY CLUB DR AT ARLINGTON AV	B00 2020 11	CR WE	10/23/68	TOTAL	2657	7 30	271	4 30	432
				EAST	1387	7 30	179	4 30	155
				WEST	1270	7 45	97	4 45	280
COUNTRY CLUB DR AT CRENSHAW BL		CR TU	10/15/68				MANUAL COUNT		
	EAST				7 30	220	4 15	226	
	WEST				7 45	167	5 00	246	
COURTNEY AV S/O COURTNEY TERRACE	B00 2020 11	WR FR	08/02/68	TOTAL	1071	7 45	79	5 30	105
				NORTH	514	9 15	35	5 30	79
				SOUTH	557	7 45	65	2 00	74
CRAWFORD ST AT 38TH ST		CR MO	05/13/68				MANUAL COUNT		
	NORTH				7 00	23	4 45	29	
	SOUTH				7 00	23	4 30	41	
CRENSHAW BL AT ADAMS BL		CR MO	06/17/68				MANUAL COUNT		
	NORTH				7 15	2170	4 30	1316	
	SOUTH				8 15	1363	4 45	2661	
CRENSHAW BL AT ADAMS BL	C00 4033 43	PS TU	10/15/68	TOTAL	46464	7 30	3374	4 45	3495
				NORTH	24154	7 15	2250	5 00	1547
				SOUTH	22310	11 00	1217	4 45	1952
CRENSHAW BL AT COLISEUM ST	304 4242 44	CR FR	10/25/68	TOTAL	42876	7 30	2636	4 45	3476
				NORTH	19661	7 15	1714	4 30	1343
				SOUTH	23215	11 00	1456	4 45	2139
CRENSHAW BL AT COUNTRY CLUB DR		CR TU	10/15/68				MANUAL COUNT		
	NORTH				7 30	1184	5 00	851	
	SOUTH				7 45	599	4 30	1143	

LOCATION			DATE	DIR	VOLUME	AM	PEAK	PM	
CRENSHAW BL AT EXPOSITION BL	C04 4242 44	CR MO	10/28/68	TOTAL	44711	7 15	3064	4 30	3704
				NORTH	22692	7 15	2068	4 15	1558
				SOUTH	22019	11 15	1290	4 30	2162
CRENSHAW BL AT FLORENCE AV	300 4040 33	SR MO	07/22/68	TOTAL	23045	7 15	1484	4 45	2005
				NORTH	11182	7 15	960	6 30	1260
				SOUTH	11863	7 45	537	12 30	1214
CRENSHAW BL AT HYDE PARK BL	D04 4242 44	SR TH	08/22/68	TOTAL	26226	7 15	1528	4 45	2432
				NORTH	13029	7 00	1001	4 30	986
				SOUTH	13197	11 00	718	4 45	1454
CRENSHAW BL AT JEFFERSON BL	C00 4040 44	PS MO	09/30/68	TOTAL	47129	7 15	3172	5 00	3754
				NORTH	24512	7 15	2098	4 30	1730
				SOUTH	22617	11 15	1402	5 00	2083
CRENSHAW BL AT JEFFERSON BL	C00 4040 44	CR TH	10/31/68	TOTAL	47499	7 30	3177	4 45	3827
				NORTH	24715	7 30	2065	5 00	1742
				SOUTH	22784	11 15	1321	4 45	2131
CRENSHAW BL AT OLYMPIC BL	C00 2828 32	CR MO	03/04/68	TOTAL	18743	7 30	1598	4 45	1976
				NORTH	10351	7 30	1035	5 00	845
				SOUTH	8392	7 15	569	4 45	1134
CRENSHAW BL AT OLYMPIC BL		CR TU	04/30/68				MANUAL COUNT		
				NORTH		7 30	1038	5 00	911
				SOUTH		7 30	558	4 45	1167
CRENSHAW BL AT OLYMPIC BL		CR WE	10/16/68				MANUAL COUNT		
				NORTH		7 30	1070	4 45	933
				SOUTH		7 30	540	4 30	977
CRENSHAW BL AT PICO BL	C00 3030 33	PS FR	09/27/68	TOTAL	24040	7 30	1837	4 30	2186
				NORTH	13129	7 30	1091	4 45	943
				SOUTH	10911	7 30	746	4 30	1245
CRENSHAW BL AT PICO BL		CR WE	10/16/68				MANUAL COUNT		
				NORTH		7 45	1106	4 45	985
				SOUTH		7 30	696	4 45	1264

LOCATION		DATE	DIR	VOLUME	AM	PEAK	PM		
CRENSHAW BL AT PICO BL	C00 3232 33	10/30/68	CR WE	TOTAL	22473	7 45	1705	4 45	2288
				NORTH	11824	8 00	1088	4 45	969
				SOUTH	10649	7 30	692	4 30	1336
CRENSHAW BL AT RODEO RD	304 4040 44	10/29/68	CR TU	TOTAL	45772	7 30	3194	4 30	4140
				NORTH	21750	7 15	2089	5 00	1550
				SOUTH	24022	11 15	1394	4 30	2591
CRENSHAW BL S/O SANTA BARBARA AV	C00 4131 43	01/10/68	CR WE	TOTAL	35405	7 15	2449	4 45	3058
				NORTH	18128	7 15	1632	4 00	1225
				SOUTH	17277	11 15	866	4 45	1851
CRENSHAW BL AT SANTA BARBARA AV		01/04/68	CR TH					MANUAL COUNT	
				NORTH		7 30	1684	4 15	1194
				SOUTH		7 45	741	4 45	1865
CRENSHAW BL AT SANTA BARBARA AV	300 4230 43	03/06/68	MS WE	TOTAL	35932	7 15	2451	4 45	3112
				NORTH	18925	7 15	1752	5 00	1290
				SOUTH	17007	10 15	852	4 45	1835
CRENSHAW BL AT SANTA BARBARA AV	300 4230 43	03/07/68	MS TH	TOTAL	34432	7 30	2458	4 30	2786
				NORTH	18000	7 15	1752	3 15	1213
				SOUTH	16432	11 15	902	5 00	1646
CRENSHAW BL AT SANTA BARBARA AV	300 4130 43	06/05/68	MS WE	TOTAL	37573	7 15	2455	4 45	3165
				NORTH	19735	7 00	1707	5 00	1358
				SOUTH	17838	11 15	1041	4 45	1835
CRENSHAW BL AT SANTA BARBARA AV		09/18/68	MS WE					MANUAL COUNT	
				NORTH		7 15	2290	4 30	1751
				SOUTH		7 30	874	4 45	1974
CRENSHAW BL AT SANTA BARBARA AV	C00 4432 43	10/16/68	MS WE	TOTAL	37442	7 15	2620	4 30	3112
				NORTH	19707	7 15	1814	4 45	1366
				SOUTH	17735	11 15	970	4 30	1754
CRENSHAW AT STA MON FWY W/B RAMPS	306 4232 43	10/28/68	CR MO	TOTAL	33633	7 30	2622	5 45	2736
				NORTH	15442	7 30	1306	4 45	1210
				SOUTH	18191	7 30	1316	5 45	1705

L O C A T I O N			DATE	DIR	VOLUME	AM	PEAK	PM
CRENSHAW AT STA MON FWY E/B RAMP	315 3242 34	CR MO	10/28/68	TOTAL	47726	7 15	3855	4 30 3588
				NORTH	23005	7 15	2326	3 00 1502
				SOUTH	24721	7 30	1552	4 15 2156
CRENSHAW BL AT STOCKER ST		CR WE	01/03/68				MANUAL COUNT	
				NORTH		7 45	934	4 45 1965
				SOUTH		7 45	1019	4 45 1967
CRENSHAW BL AT VENICE BL	C00 3030 33	PS FR	09/27/68	TOTAL	27741	7 15	1968	4 30 2340
				NORTH	14306	7 45	1158	4 45 977
				SOUTH	13435	7 15	882	4 30 1365
CRENSHAW BL AT VENICE BL		CR WE	10/16/68				MANUAL COUNT	
				NORTH		7 30	1288	4 00 897
				SOUTH		7 15	810	4 30 1345
CRENSHAW BL AT VENICE BL	C00 3232 33	CR TU	10/29/68	TOTAL	25615	7 45	1862	4 30 2354
				NORTH	13226	8 15	1143	5 15 1059
				SOUTH	12389	7 30	803	4 30 1351
CRENSHAW BL AT VERNON AV	300 4240 33	CR WE	01/10/68	TOTAL	30460	7 45	1983	4 45 2763
				NORTH	12968	7 45	1165	4 15 987
				SOUTH	17492	11 15	926	4 45 1804
CRENSHAW BL AT WASHINGTON BL	300 3535 33	PS MO	09/30/68	TOTAL	32886	7 30	2440	5 00 2707
				NORTH	16956	7 30	1338	5 00 1316
				SOUTH	15930	7 30	1102	4 30 1415
CRENSHAW BL S/O WILSHIRE BL	C00 3226 32	PS TU	03/12/68	TOTAL	14084	7 45	1097	4 45 1363
				NORTH	8558	7 45	797	4 45 857
				SOUTH	5526	7 15	312	4 30 513
CRENSHAW BL AT 29TH ST	C00 4242 44	WR TU	11/26/68	TOTAL	46297	7 45	3038	5 00 3553
				NORTH	22230	7 30	1840	4 30 1421
				SOUTH	24067	10 30	1271	5 00 2167
CRENSHAW BL AT 39TH ST	303 4242 44	WR MO	11/25/68	TOTAL	43109	7 30	2789	5 00 3766
				NORTH	19406	7 30	1893	4 00 1368
				SOUTH	23703	11 15	1265	5 00 2479

L O C A T I O N		DATE	DIR	VOLUME	AM	PEAK	PM		
CRENSHAW BL AT 48TH ST	604 4044 44	05/23/68	SR TH	TOTAL	43470	7 15	3147	5 00	3717
				NORTH	23460	7 15	2231	5 45	1992
				SOUTH	20010	11 15	1065	4 45	1895
CRENSHAW BL AT 50TH ST		02/13/68	SR TU						
							MANUAL COUNT		
				NORTH		7 15	1643	4 30	1271
			SOUTH		7 30	828	4 45	1753	
CRENSHAW BL AT 79TH ST	C00 4040 33	07/16/68	SR TU	TOTAL	20051	7 15	1282	4 45	1846
				NORTH	9143	7 15	761	5 45	940
				SOUTH	10908	11 15	679	4 45	1174
CRENSHAW E SERV RD S/O COLISEUM ST C14 30 1		10/24/68	CR TH	TOTAL	1710	10 15	117	6 00	191
							ONE WAY STREET NORTH BOUND		
CRENSHAW W SERV RD N/O COLISEUM ST C14 30 1		10/25/68	CR FR	TOTAL	682	11 15	64	4 45	74
							ONE WAY STREET SOUTH BOUND		
CRESCENT DR AT WHITWORTH DR		09/27/68	WR FR						
							MANUAL COUNT		
				NORTH		8 00	75	4 15	76
			SOUTH		8 15	33	4 00	40	
CRESCENT HGTS BL AT BEVERLY BL		03/01/68	WR FR						
							MANUAL COUNT		
				NORTH		7 45	329	4 30	750
			SOUTH		8 15	762	3 45	513	
CRESCENT HGTS BL AT BEVERLY BL	C00 2020 21	05/17/68	WR FR	TOTAL	14241	8 00	1100	4 45	1254
				NORTH	6622	11 15	388	4 45	766
				SOUTH	7619	8 00	804	4 30	505
CRESCENT HGTS BL AT BEVERLY BL	C00 2020 21	05/19/68	WR SU	TOTAL	8984	11 15	644	11 45	707
				NORTH	4143	11 15	285	11 45	336
				SOUTH	4841	11 15	359	12 30	381
CRESCENT HGTS BL S/O MELROSE AV	B00 2121 22	02/29/68	WR TH	TOTAL	13681	7 45	1058	4 45	1240
				NORTH	6999	11 15	423	5 00	810
				SOUTH	6682	8 00	737	4 30	464

LOCATION	DATE	DIR	VOLUME	AM	PEAK	PM
CRESCENT HTS BL AT PACKARD ST	08/27/68	WR TU		MANUAL COUNT		
			NORTH	8 00	498	4 30 394
			SOUTH	8 00	276	5 00 583
CRESCENT HGTS BL AT PICKFORD ST 200 2020 11	08/19/68	WR MO	TOTAL 8824	8 15	682	5 15 949
			NORTH 4453	8 15	448	5 00 426
			SOUTH 4371	9 30	252	5 15 537
CRESCENT HEIGHTS BL AT PICO BL 200 2525 11	06/24/68	WR MO	TOTAL 11040	8 00	758	4 45 1181
			NORTH 5434	8 15	506	4 45 482
			SOUTH 5606	11 15	322	5 00 708
CRESCENT HGHTS BL AT SAWYER ST	12/17/68	WR TU		MANUAL COUNT		
			NORTH	8 15	77	4 15 85
			SOUTH	7 45	134	5 00 204
CRESCENT HGTS BL AT SUNSET BL 656 3815 31	04/19/68	WR FR	TOTAL 9494	11 15	477	4 30 788
			NORTH 8713	11 15	432	4 45 756
			SOUTH 781	9 45	48	12 30 56
CRESCENT HTS BL AT WHITWORTH DR	08/29/68	WR TH		MANUAL COUNT		
			NORTH	8 00	480	4 45 407
			SOUTH	8 00	268	5 00 606
CRESCENT HGTS BL AT WILLLOUGHBY AV 300 2626 22	09/17/68	WR TU	TOTAL 13711	8 00	1116	5 15 1176
			NORTH 7051	11 15	410	5 00 793
			SOUTH 6660	8 00	818	1 45 449
CRESCENT HGTS BL N/O 3RD ST A00 2121 22	02/29/68	WR TH	TOTAL 12947	7 45	990	4 45 1221
			NORTH 6091	11 15	369	4 45 693
			SOUTH 6856	7 45	672	4 45 528
CROYDON AV AT INTERCEPTOR ST	04/03/68	WR WE		MANUAL COUNT		
			NORTH	7 30	198	4 30 280
			SOUTH	7 15	172	4 45 203
CUDAHY ST AT HARRIMAN AV	10/11/68	CR FR		MANUAL COUNT		
			EAST	7 30	81	3 45 86
			WEST	7 30	27	4 15 34

L O C A T I O N		DATE	DIR	VOLUME	AM	PEAK	PM
CUESTA WAY E/O BEL AIR RD NON DIRECTIONAL COUNT	A00 17 1	WR TH	02/08/68	TOTAL 95	9 15	17	5 45 8
CULVER BL AT INGLEWOOD BL	C00 3025 22	PS TU	10/29/68	TOTAL 15575	7 15	1474	4 30 1510
				EAST 7288	7 45	797	4 15 724
				WEST 8287	7 15	731	5 00 838
CULVER BL E/O SLAUSON AV	C00 2828 22	WR MO	06/24/68	TOTAL 18109	7 00	1543	4 45 1601
				EAST 8737	7 30	924	3 30 738
				WEST 9372	6 30	727	5 00 975
CULVER BL AT SLAUSON AV		WR TU	06/11/68				MANUAL COUNT
				EAST	7 15	1275	3 30 823
				WEST	7 15	680	5 00 996
CUMBRE DR E/O PESCADORES AV	A00 1818 11	SR FR	04/26/68	TOTAL 1588	7 45	106	5 15 228
				EAST 814	7 45	92	5 30 78
				WEST 774	11 15	41	5 00 156
CUMBRE DR AT PESCADORES AV		SR MO	04/22/68				MANUAL COUNT
				EAST	7 15	102	4 15 52
				WEST	8 45	26	5 00 143
CUMBRE DR AT PESCADORES AV	B00 1818 11	SR FR	04/26/68	TOTAL 1447	7 45	104	5 00 204
				EAST 673	7 45	90	3 15 60
				WEST 774	11 15	41	5 00 156
CUMMINGS ST AT 1ST ST	A00 2650 11	CR TH	05/09/68	TOTAL 1695	7 30	103	4 15 181
				NORTH 1121	8 15	67	4 15 123
				SOUTH 574	6 45	54	4 15 58
CUMPSTON ST E/O FULTON AV	A00 1515 11	EV WE	01/31/68	TOTAL 514	7 45	43	4 15 61
				EAST 160	7 45	11	4 15 26
				WEST 354	8 30	33	2 45 38
CURSON AV AT BEVERLY BL	C00 2719 11	WR TU	09/03/68	TOTAL 1060	11 00	76	5 15 104
				NORTH 200	11 00	21	5 00 38
				SOUTH 860	10 15	62	2 15 76

LOCATION		DATE	DIR	VOLUME	AM	PEAK	PM
CURSON AV AT BEVERLY BL		CR TH 11/07/68			MANUAL COUNT		
			NORTH		9 00	13	3 00 32
			SOUTH		7 15	82	3 15 66
CURSON AV AT OLYMPIC BL	C00 1515 11	WR TU 03/05/68	TOTAL	3752	7 45	389	4 15 615
			NORTH	2144	7 45	306	4 30 303
			SOUTH	1608	7 45	83	4 15 333
CURSON AV AT PACKARD ST	A00 1818 11	WR MO 09/16/68	TOTAL	2278	7 15	166	4 30 404
			NORTH	1183	7 30	110	4 30 186
			SOUTH	1095	7 00	62	4 30 218
CURSON AV AT PICO BL	A00 3535 11	WR FR 06/21/68	TOTAL	1632	7 15	130	4 30 290
			NORTH	1019	7 45	113	4 45 100
			SOUTH	613	7 00	29	4 30 202
CURSON AV AT PICO BL		WR FR 08/16/68			MANUAL COUNT		
			NORTH		7 30	106	4 45 64
			SOUTH		7 00	21	4 30 240
CURSON AV AT SAN VICENTE BL	B00 1517 11	WR MO 07/15/68	TOTAL	2716	7 30	224	4 30 416
			NORTH	1258	7 30	160	4 30 125
			SOUTH	1458	11 15	88	4 30 291
CURSON AV AT SAN VICENTE BL		WR TH 10/17/68			MANUAL COUNT		
			NORTH		7 30	128	5 00 67
			SOUTH		8 30	66	4 30 299
CURSON AV AT WASHINGTON BL	100 2727 11	WR MO 07/01/68	TOTAL	1164	9 45	104	4 15 112
			NORTH	617	9 30	77	4 15 61
			SOUTH	547	11 15	38	4 15 51
CURSON AV AT WASHINGTON BL		WR FR 09/27/68			MANUAL COUNT		
			NORTH		7 15	34	4 30 66
			SOUTH		7 30	27	5 00 36
CYPRESS AV AT ALICE ST		CR FR 06/14/68			MANUAL COUNT		
			EAST		7 15	552	3 30 441
			WEST		7 15	222	4 45 504

LOCATION		DATE	DIR	VOLUME	AM	PEAK	PM		
CYPRESS AV AT ALICE ST		10/21/68	CR MO		MANUAL COUNT				
					EAST	7 00	566	3 15	410
					WEST	7 30	213	4 30	446
DACOTAH ST AT GLENN AV		01/02/68	CR TU		MANUAL COUNT				
					NORTH	7 00	33	4 00	73
					SOUTH	7 15	54	4 30	77
DALKEITH AV W/O GLENROY AV NON DIRECTIONAL COUNT	100 22 1	02/08/68	WR TH	TOTAL	560	7 15	102	4 30	169
DALY ST AT MOZART ST	C00 3030 22	01/31/68	CR WE	TOTAL	9844	7 30	720	4 00	1030
				NORTH	5592	11 15	347	4 00	666
				SOUTH	4252	7 30	397	4 00	364
DALY ST AT N MAIN ST	C00 3030 22	01/30/68	CR TU	TOTAL	10531	7 30	860	4 00	931
				NORTH	3451	7 15	200	4 00	401
				SOUTH	7080	7 30	665	2 45	548
DANA ST E/O CATALINA ST		02/19/68	CR MO		MANUAL COUNT				
					EAST	7 45	29	3 15	14
					WEST	7 45	41	3 15	51
DARLINGTON AV AT SAN VICENTE BL	100 3434 11	06/17/68	WR MO	TOTAL	2036	9 45	155	3 45	176
				NORTH	1356	10 00	98	1 00	125
				SOUTH	680	9 00	71	3 45	89
DARLINGTON AV AT SAN VICENTE BL		07/10/68	WR WE		MANUAL COUNT				
					NORTH	7 00	33	3 00	34
					SOUTH	8 00	21	4 30	67
DAVID AV E/O LA CIENEGA BL	800 1217 11	07/01/68	WR MO	TOTAL	1346	8 00	102	5 00	177
				EAST	228	8 30	22	1 45	26
				WEST	1118	6 45	85	5 00	161
DE GARMO AV E/O TYLER ST NON DIRECTIONAL COUNT	A00 17 2	11/14/68	EV TH	TOTAL	202	7 45	21	3 00	67

L O C A T I O N			DATE	DIR	VOLUME	AM	PEAK	PM	
DE GARMO AV W/O TYLER ST NON DIRECTIONAL COUNT	A00 18 2	EV TH	11/14/68	TOTAL	221	7 30	17	3 00	127
DEGNAN BL AT COLISEUM ST	800 2020 11	CR TH	11/07/68	TOTAL	2505	7 15	263	4 45	328
				NORTH	1227	7 30	188	4 45	123
				SOUTH	1278	11 15	75	4 45	205
DEGNAN BL AT RODEO RD	800 2020 11	CR TH	10/31/68	TOTAL	3032	7 15	183	4 45	479
				NORTH	979	7 15	82	5 00	121
				SOUTH	2053	11 15	105	4 48	358
DEGNAN BL AT SANTA BARBARA AV	C00 2025 11	CR WE	10/30/68	TOTAL	4393	7 15	501	4 30	588
				NORTH	2450	7 15	368	4 15	271
				SOUTH	1943	7 30	139	4 30	324
DEGNAN BL AT 39TH ST		CR TH	11/07/68				MANUAL COUNT		
				NORTH		7 30	198	4 45	155
				SOUTH		7 45	76	4 45	226
DEHOUGNE ST AT AGNES AV	A00 1818 11	EV WE	04/10/68	TOTAL	444	9 45	35	4 45	53
				EAST	211	11 00	17	3 30	21
				WEST	233	10 00	29	4 45	35
DELAND ST AT VAN NUYS BL		EV TU	01/23/68				MANUAL COUNT		
				EAST		9 00	95	4 00	100
				WEST		9 00	144	4 15	241
DE LA OSA ST AT CAPULIN CT		WV TU	12/10/68				MANUAL COUNT		
				EAST		8 00	18	3 00	25
				WEST		8 15	19	3 00	22
DE LA OSA ST AT CLAVEL CT		WV TU	12/17/68				MANUAL COUNT		
				EAST		8 15	13	8 15	24
				WEST		7 15	3	4 15	24
DELEVAN DR E/O AV 42 NON DIRECTIONAL COUNT	100 20 1	CR MO	02/19/68	TOTAL	500	7 45	41	5 00	71

LOCATION	DATE	DIR	VOLUME	AM	PEAK	PM			
DELITA DR AT DEL MORENO DR	A00 1616 11	WV MO	07/15/68	TOTAL	236	11 00	20	7 30	36
				EAST	132	7 15	9	7 30	31
				WEST	104	11 00	13	12 30	17
DEL MORENO DR AT DELITA DR	B00 1818 11	WV MO	07/15/68	TOTAL	1462	7 15	142	12 15	162
				NORTH	574	7 00	99	12 15	44
				SOUTH	888	9 45	67	12 30	120
DEL MORENO DR S/O VENTURA BL	B00 2020 11	WV WE	09/11/68	TOTAL	1479	8 00	116	6 30	111
				NORTH	771	7 30	83	6 30	64
				SOUTH	708	11 15	42	5 45	66
DE LONGPRE AV AT MANSFIELD AV		WR WE	11/06/68				MANUAL COUNT		
				EAST		8 30	46	3 00	111
				WEST		8 15	59	5 00	189
DENKER AV AT SLAUSON AV	B00 2026 11	SR MO	05/06/68	TOTAL	6563	7 15	577	4 30	797
				NORTH	3149	7 15	385	4 15	295
				SOUTH	3414	7 15	192	4 30	506
DENKER AV AT 48TH ST	B00 2020 11	SR FR	02/16/68	TOTAL	6727	7 00	568	4 30	916
				NORTH	3461	7 00	422	4 30	341
				SOUTH	3266	7 15	147	4 45	594
DENKER AV AT 54TH ST	B00 2828 11	SR MO	02/19/68	TOTAL	5531	7 15	429	4 30	812
				NORTH	2249	7 00	278	4 15	270
				SOUTH	3282	7 30	165	4 30	543
DENKER AV AT 92ND ST	B00 1818 11	SR TU	07/30/68	TOTAL	3288	7 15	241	4 45	406
				NORTH	1595	7 15	159	4 30	139
				SOUTH	1693	11 15	89	4 45	274
DENKER AV AT 186TH ST		SR MO	03/11/68				MANUAL COUNT		
				NORTH		7 00	12	4 00	14
				SOUTH		8 15	53	3 00	33
DENNI ST W/O MCFARLAND AV	200 2020 11	SR TH	11/07/68	TOTAL	617	11 15	45	4 30	79
				EAST	285	10 15	23	4 15	36
				WEST	334	11 15	26	3 15	49

L O C A T I O N		DATE	DIR	VOLUME	AM	PEAK	PM	
DENSMORE AV S/O VANOWEN ST	A00 1818 11	WV WE	05/15/68	TOTAL	976	7 30	77 3 00	106
				NORTH	585	7 30	63 3 00	68
				SOUTH	391	11 15	23 4 30	60
DERWENT AV AT KILFINAN ST	B00 1817 11	WV WE	01/10/68	TOTAL	245	7 00	37 4 15	43
				EAST	96	7 00	14 4 15	33
				WEST	149	7 00	23 11 45	16
DE SOTO AV AT CHASE ST		WV TU	02/06/68				MANUAL COUNT	
				NORTH		7 15	901 4 45	783
				SOUTH		7 15	805 4 30	1014
DE SOTO AV AT CHATSWORTH ST	B00 1111 11	WV MO	01/08/68	TOTAL	763	11 15	61 4 30	92
				NORTH	477	11 15	35 4 30	51
				SOUTH	286	11 15	26 4 30	41
DE SOTO AV S/O DEVONSHIRE ST HOLIDAY	C00 4040 11	WV TH	02/22/68	TOTAL	7120	7 15	504 4 45	645
				NORTH	3664	11 15	253 4 45	419
				SOUTH	3456	7 00	395 3 30	272
DE SOTO AV AT DEVONSHIRE ST	C00 4040 21	PS TH	06/20/68	TOTAL	5164	11 15	277 4 45	562
				NORTH	4377	11 15	236 4 45	510
				SOUTH	787	7 00	72 6 45	60
DE SOTO AV AT DEVONSHIRE ST		WV FR	09/13/68				MANUAL COUNT	
				NORTH		8 45	198 4 45	643
				SOUTH		8 30	37 4 30	66
DE SOTO AV N/O KNAPP ST	D10 3434 12	WV MO	07/08/68	TOTAL	17068	7 15	1587 4 30	1718
				NORTH	8458	7 15	523 4 45	1037
				SOUTH	8610	7 15	1064 4 15	692
DE SOTO AV AT KNAPP ST	C00 4434 31	WV FR	03/08/68	TOTAL	18342	7 15	1861 4 30	1801
				NORTH	9291	7 00	739 4 30	1082
				SOUTH	9051	7 15	1165 3 15	753
DE SOTO AV N/O NORDHOFF ST HOLIDAY	C00 3444 22	WV TH	02/22/68	TOTAL	16876	7 15	1270 4 15	1778
				NORTH	8452	11 15	541 4 30	1021
				SOUTH	8424	7 00	816 4 15	813

LOCATION			DATE	DIR	VOLUME	AM	PEAK	PM	
DE SOTO AV N/O NORDHOFF ST	C00 3444 22	WV SA	10/26/68	TOTAL	16402	11 15	1320	6 15	1320
				NORTH	8415	11 15	603	11 30	635
				SOUTH	7987	11 15	717	6 15	717
DE SOTO AV N/O NORDHOFF ST	C00 3444 22	WV SU	10/27/68	TOTAL	11430	10 15	919	1 30	879
				NORTH	5822	10 30	461	11 45	440
				SOUTH	5608	10 15	470	11 30	456
DE SOTO AV AT PARTHENIA ST	B00 3240 11	WV FR	02/09/68	TOTAL	17534	7 15	1642	4 15	1948
				NORTH	8478	7 15	893	4 15	780
				SOUTH	9056	7 15	749	4 15	1168
DE SOTO AV N/O ROSCOE BL	C00 4040 13	WV TU	02/27/68	TOTAL	17801	7 15	1690	4 30	1826
				NORTH	8914	7 15	912	4 45	805
				SOUTH	8887	7 15	778	4 30	1022
DE SOTO AV AT ROSCOE BL	C00 4939 33	WV MO	03/11/68	TOTAL	18015	7 15	1664	4 30	1901
				NORTH	8141	7 15	780	4 45	807
				SOUTH	9874	7 15	884	4 30	1115
DE SOTO AV AT SAN JOSE ST		WR TU	05/21/68				MANUAL COUNT		
				NORTH		7 30	42	3 30	62
				SOUTH		7 00	66	3 00	59
DETROIT ST AT 2ND ST		WR WE	11/20/68				MANUAL COUNT		
				NORTH		8 00	132	4 30	138
				SOUTH		8 00	77	3 15	64
DEVONSHIRE ST AT BALBOA BL	G05 4140 33	MS TH	01/04/68	TOTAL	32918	7 00	2662	4 00	2592
				EAST	16554	7 00	1507	3 15	1252
				WEST	16364	7 15	1177	5 15	1465
DEVONSHIRE ST AT BALBOA BL	G05 4140 33	MS FR	01/05/68	TOTAL	34422	7 00	2723	4 00	2732
				EAST	17397	7 00	1554	3 45	1312
				WEST	17025	7 15	1171	5 00	1464
DEVONSHIRE ST AT BALBOA BL	G04 4242 33	MS MO	04/01/68	TOTAL	32773	7 00	2899	3 15	2396
				EAST	17175	6 30	1753	2 45	1270
				WEST	15598	7 15	1185	5 30	1430

L O C A T I O N			DATE	DIR	VOLUME	AM	PEAK	PM	
DEVONSHIRE ST AT BALBOA BL	G04 4242 33	MS TU	04/02/68	TOTAL	34229	7 15	2863	4 30	2692
				EAST	17964	7 00	1675	3 00	1344
				WEST	16265	7 15	1196	5 00	1519
DEVONSHIRE ST AT BALBOA BL	G05 4140 33	MS TU	10/01/68	TOTAL	34706	7 00	2900	4 15	2751
				EAST	17931	6 30	1668	3 00	1428
				WEST	16775	7 00	1310	5 45	1521
DEVONSHIRE ST W/O CANOGA AV	G04 4232 32	WV MD	07/08/68	TOTAL	24663	7 00	1629	4 30	2013
				EAST	12277	6 45	1077	3 15	792
				WEST	12386	10 15	622	4 15	1291
DEVONSHIRE ST AT DE SOTO AV	D04 4237 33	PS MD	07/08/68	TOTAL	26892	7 00	2143	4 45	2089
				EAST	13570	6 45	1323	3 30	864
				WEST	13322	7 15	913	5 00	1277
DEVONSHIRE ST AT DE SOTO AV		WV FR	09/13/68				MANUAL COUNT		
				EAST		7 30	1237	5 00	1216
				WEST		7 30	1073	4 45	1836
DEVONSHIRE ST AT HASKELL AV	G05 4141 33	WV TU	01/09/68	TOTAL	35073	7 00	2747	4 15	2831
				EAST	17315	7 00	1742	3 30	1193
				WEST	17758	7 00	1005	4 45	1764
DEVONSHIRE ST AT HASKELL AV		WV TH	12/12/68				MANUAL COUNT		
				EAST		7 15	1849	3 30	1314
				WEST		7 15	1208	4 45	1966
DEVONSHIRE ST W/O RESEDA BL	G05 4223 32	WV TU	02/13/68	TOTAL	30737	7 15	3049	4 45	2676
				EAST	15379	7 15	1667	4 45	1207
				WEST	15358	7 15	1382	4 00	1518
DEVONSHIRE ST AT RESEDA BL	G05 4242 32	PS TU	02/13/68	TOTAL	29023	7 00	2904	4 45	2434
				EAST	15379	7 15	1667	4 45	1207
				WEST	13644	7 00	1243	5 15	1240
DEVONSHIRE ST AT RESEDA BL	D05 4545 33	PS MD	07/08/68	TOTAL	31635	7 00	2586	4 15	2430
				EAST	17225	6 45	1628	3 30	1215
				WEST	14410	7 15	1035	5 00	1275

L O C A T I O N			DATE	DIR	VOLUME	AM	PEAK	PM	
DEVONSHIRE ST AT SEPULVEDA BL	C00 4542 33	PS WE	06/19/68	TOTAL	19822	7 00	1284	4 45	1632
				EAST	11446	7 00	761	3 45	859
				WEST	8376	6 45	550	4 45	817
DEVONSHIRE ST AT SEPULVEDA BL		EV FR	12/13/68				MANUAL COUNT		
				EAST		7 00	1210	4 00	1452
				WEST		7 00	685	4 30	1181
DEVONSHIRE ST E/O TAMPA AV	D04 2542 23	PS TH	06/20/68	TOTAL	30371	7 00	2465	4 45	2778
				EAST	15080	6 30	1342	4 45	1330
				WEST	15291	7 00	1141	4 45	1448
DEVONSHIRE ST W/O TAMPA AV	G05 4232 32	WV TU	02/20/68	TOTAL	27785	7 15	2819	4 45	2474
				EAST	14148	6 45	1527	4 45	1152
				WEST	13637	7 15	1304	5 00	1328
DEVONSHIRE ST E/O TOPANGA CYN BL	300 3844 13	WV SA	03/30/68	TOTAL	21323	10 30	1311	3 45	1624
				EAST	10457	9 45	638	3 00	770
				WEST	10866	10 30	689	3 45	884
DEVONSHIRE ST E/O TOPANGA CYN BL	300 3444 23	PS FR	06/21/68	TOTAL	21424	7 15	1343	4 30	1792
				EAST	11316	6 15	927	3 00	752
				WEST	10108	11 15	500	4 45	1062
DEVONSHIRE ST AT TOPANGA CYN BL		WV FR	09/13/68				MANUAL COUNT		
				EAST		7 30	80	4 15	117
				WEST		8 00	498	4 45	1477
DEVONSHIRE ST W/O WILBUR AV	G05 4332 32	WV WE	02/14/68	TOTAL	29077	7 00	2999	4 45	2622
				EAST	14793	7 00	1629	4 45	1207
				WEST	14284	7 15	1378	4 45	1415
DE WITT DR W/O BARHAM BL NON DIRECTIONAL COUNT	B00 20 2	EV MO	03/04/68	TOTAL	874	7 45	73	3 15	84
DIAMOND ST W/O FIGUEROA ST	C00 2020 22	CR WE	05/01/68	TOTAL	1696	7 00	195	4 15	379
				EAST	798	7 00	42	4 15	271
				WEST	893	7 00	153	4 00	120

L O C A T I O N		DATE	DIR	VOLUME	AM	PEAK	PM
DIVISION ST S/O CLELAND AV	200 1818 11	CR TU	01/09/68	TOTAL	3679	7 15	377 5 00 428
				NORTH	2521	7 15	202 5 00 331
				SOUTH	1158	7 15	175 4 45 98
DIVISION ST E/O CYPRESS AV	800 1818 11	CR TU	01/09/68	TOTAL	5593	7 00	510 4 45 589
				EAST	2936	11 15	144 4 30 452
				WEST	2657	7 00	439 3 00 167
DIVISION ST S/O EL PASO DR	800 1818 11	CR TU	01/09/68	TOTAL	1860	8 00	195 3 00 174
				NORTH	1010	8 00	118 3 00 83
				SOUTH	850	8 15	80 4 45 97
DIXIE CYN AV AT VALLEY VISTA BL		EV TU	01/17/68				MANUAL COUNT
				NORTH		8 00	82 5 00 62
				SOUTH		8 00	44 2 15 66
DOHENY DR AT WHITWORTH DR		WR FR	08/23/68				MANUAL COUNT
				NORTH		8 00	314 4 30 261
				SOUTH		8 30	221 5 00 552
DOHENY DR AT 3RD ST	C00 2929 22	PS WE	04/17/68	TOTAL	16506	8 15	1307 4 45 1419
				NORTH	8703	8 15	628 4 45 816
				SOUTH	7803	8 15	679 5 00 606
DONA MARTA AT DONA ISABEL DR		EV TH	09/19/68				MANUAL COUNT
				NORTH		7 00	6 2 15 9
				SOUTH		8 00	26 5 00 22
DONA PEGITA DR AT DONA MARTA DR		EV WE	04/24/68				MANUAL COUNT
				EAST		7 45	35 4 30 99
				WEST		8 00	38 4 15 83
DON LORENZO DR E/O LA BREA AV	A00 1818 11	WR TU	04/23/68	TOTAL	2548	7 45	178 6 00 218
				EAST	1280	11 15	63 4 15 149
				WEST	1268	7 15	138 6 15 96
DORA ST AT LEHIGH AV	A00 1818 11	EV TH	12/05/68	TOTAL	534	10 15	32 7 15 107
				EAST	357	10 15	26 7 15 65
				WEST	177	11 15	12 8 00 42

LOCATION	DATE	DIR	VOLUME	AM	PEAK	PM			
DORRINGTON AV AT BRANFORD ST	EV TH		03/07/68	MANUAL COUNT					
				NORTH	7 00	40	2 45	62	
				SOUTH	7 15	40	2 30	54	
DRONFIELD AV AT PAXTON ST	EV TH		11/07/68	MANUAL COUNT					
				NORTH	7 15	69	4 45	99	
				SOUTH	7 15	80	3 00	110	
DRONFIELD AV AT VAN NUYS BL	EV TH		03/14/68	MANUAL COUNT					
				NORTH	8 00	43	2 30	57	
				SOUTH	7 00	65	4 30	71	
DRUID ST AT EASTERN AV	CR MO		07/01/68	MANUAL COUNT					
				EAST	7 15	59	4 30	230	
				WEST	7 00	82	4 15	76	
DRUID ST AT RICHELIEU AV	CR WE		12/18/68	MANUAL COUNT					
				EAST	7 15	93	3 45	211	
				WEST	7 00	164	3 30	95	
DRUMMOND ST AT HARTZELL ST	A00 1515 11	WR MO	07/15/68	TOTAL	1337	7 30	95	5 00	136
				EAST	324	11 15	32	4 15	40
				WEST	1013	7 15	82	5 00	105
DUBLIN AV AT 39TH ST	A00 4040 11	WR MO	11/25/68	TOTAL	974	8 00	124	12 15	124
				NORTH	490	7 30	49	5 15	58
				SOUTH	484	8 00	88	12 15	92
DUMETZ RD W/O SERRANIA AV		WV TH	06/27/68	MANUAL COUNT					
				EAST	7 30	89	3 30	119	
				WEST	7 45	61	5 00	165	
DUNLEER DR AT MANNING AV	A00 5030 11	WR TU	06/25/68	TOTAL	407	11 00	26	12 45	41
				EAST	189	8 15	15	3 15	21
				WEST	218	11 00	16	12 45	26
EAGLE ROCK BL S/O COLORADO BL	G06 5141 42	PS MO	10/21/68	TOTAL	1459	11 00	937	5 00	1194
				NORTH	802	11 15	522	5 00	733
				SOUTH	656	11 00	420	2 45	495

L O C A T I O N			DATE	DIR	VOLUME	AM	PEAK	PM	
EAGLE ROCK BL AT COLORADO BL	606 5320 42	CR FR	04/12/68	TOTAL	10991	10 30	834	5 00	1027
				NORTH	9216	10 30	654	5 00	802
				SOUTH	1775	11 00	189	5 00	225
EAGLE ROCK BL AT YORK BL	G09 6258 44	PS MO	10/21/68	TOTAL	24421	7 15	1873	4 30	2364
				NORTH	13597	11 15	686	4 45	1690
				SOUTH	10824	7 15	1224	3 00	735
EAGLE ROCK BL N/O AV 33	D04 3243 23	PS TU	12/10/68	TOTAL	8906	7 15	1243	4 45	989
				NORTH	4139	7 45	205	5 00	767
				SOUTH	4767	7 15	1086	3 00	315
EAGLE ROCK BL AT AV 36	634 4447 43	CR FR	04/12/68	TOTAL	10202	7 15	1199	4 30	1025
				NORTH	4455	11 15	290	4 30	708
				SOUTH	5747	7 15	1027	3 30	323
EARLHAM ST AT BEIRUT AV	A00 3030 11	WR TU	07/09/68	TOTAL	561	10 00	34	8 15	100
				EAST	267	7 45	14	6 30	50
				WEST	294	10 00	22	8 15	93
E EDGEWARE RD S/O TEMPLE ST	A00 1919 11	CR WE	05/22/68	TOTAL	1724	7 30	143	4 45	176
				NORTH	839	7 00	56	4 30	115
				SOUTH	885	7 30	90	5 30	78
EASTERN AV AT AXTELL ST		CR WE	09/11/68				MANUAL COUNT		
				NORTH		7 15	324	4 00	591
				SOUTH		7 15	326	4 45	525
EASTERN AV AT DRUID ST		CR MO	07/01/68				MANUAL COUNT		
				NORTH		7 15	128	5 00	384
				SOUTH		7 15	431	4 15	300
EASTERN AV AT FITHIAN AV		CR MO	05/06/68				MANUAL COUNT		
				NORTH		7 00	336	4 30	572
				SOUTH		7 15	613	3 00	385
EASTERN AV AT GAMBIER ST		CR MO	03/18/68				MANUAL COUNT		
				NORTH		7 15	397	4 30	629
				SOUTH		7 15	541	4 30	433

LOCATION		DATE	DIR	VOLUME	AM	PEAK	PM		
EASTERN AV AT HUNTINGTON DR	C00 2819 21	10/22/68	PS TU	TOTAL	7586	7 15	702	4 45	684
				NORTH	6204	7 15	435	4 45	567
				SOUTH	1382	7 30	268	5 15	125
EASTERN AV AT LOMBARDY BL		05/06/68	CR MO				MANUAL COUNT		
				NORTH		7 15	316	4 30	592
				SOUTH		7 15	674	4 45	518
EASTERN AV AT LYNNFIELD ST		05/06/68	CR MO				MANUAL COUNT		
				NORTH		7 15	452	4 15	712
				SOUTH		7 15	707	4 45	528
EASTERN AV N/O VALLEY BL	300 2830 22	12/11/68	PS WE	TOTAL	7478	7 15	746	4 30	701
				NORTH	3234	11 15	164	4 30	407
				SOUTH	4244	7 15	607	3 15	320
EASTLAKE AV S/O MISSION RD	300 2020 11	08/12/68	CR MO	TOTAL	1768	8 00	172	1 15	194
				NORTH	607	11 15	64	3 45	82
				SOUTH	1161	7 30	140	1 15	136
EDGEMONT ST AT FOUNTAIN AV	B00 2020 11	12/12/68	CR TH	TOTAL	6850	7 45	485	4 30	606
				NORTH	3370	8 15	258	4 45	327
				SOUTH	3480	7 15	254	3 45	323
EDGEMONT ST AT FRANKLIN AV	B00 2016 11	01/11/68	CR TH	TOTAL	3088	7 45	263	4 45	466
				NORTH	1892	10 30	90	4 45	373
				SOUTH	1196	7 45	194	3 00	96
EDGEMONT ST AT SANTA MONICA BL	C00 2520 11	12/12/68	CR TH	TOTAL	6304	8 00	469	4 45	652
				NORTH	3203	8 15	236	4 45	396
				SOUTH	3101	7 30	271	5 00	263
EDGEWOOD PL AT LA BREA AV	C00 2020 22	07/22/68	WR MO	TOTAL	8197	7 15	738	4 45	803
				EAST	2411	7 30	302	4 30	212
				WEST	5786	7 15	443	4 45	594
EDGEWOOD PL AT REDONDO BL		05/22/68	WR WE				MANUAL COUNT		
				EAST		7 45	82	4 45	62
				WEST		7 00	138	4 30	227

L O C A T I O N		DATE	DIR	VOLUME	AM	PEAK	PM	
EDINBURGH AV AT BEVERLY BL	200 1818 11	02/05/68	WR MO	TOTAL	2838	7 30	220 3 00	268
				NORTH	1979	7 30	149 4 45	188
				SOUTH	859	7 30	71 3 00	81
EDINBURGH AV AT BEVERLY BL		11/08/68	WR FR				MANUAL COUNT	
				NORTH		7 45	147 5 00	218
				SOUTH		8 45	64 3 00	89
EDINBURGH AV AT MELROSE AV	800 2040 11	09/18/68	PS WE	TOTAL	1647	7 15	100 3 30	143
				NORTH	1003	7 30	63 3 15	88
				SOUTH	644	8 30	47 3 30	60
EILAT ST AT ROD AV		11/25/68	WV MO				MANUAL COUNT	
				EAST		7 00	8 4 30	13
				WEST		7 45	9 4 45	22
EILAT ST AT ELLENVIEW AV		09/04/68	WV WE				MANUAL COUNT	
				EAST		9 00	32 4 30	18
				WEST		9 00	15 5 00	37
ELBERON AV AT MEYLER ST		03/20/68	SR WE				MANUAL COUNT	
				EAST		7 00	61 4 00	49
				WEST		7 00	15 4 30	61
EL CENTRO AV AT FOUNTAIN AV		08/05/68	CR MO				MANUAL COUNT	
				NORTH		8 30	76 4 45	184
				SOUTH		7 30	102 4 30	146
EL CENTRO AV AT LEXINGTON AV		06/07/68	CR FR				MANUAL COUNT	
				NORTH		8 45	86 4 45	165
				SOUTH		7 30	70 4 30	126
EL CENTRO AV AT SUNSET BL	A00 1723 11	05/23/68	CR TH	TOTAL	3953	11 15	220 5 00	413
				NORTH	2300	11 15	127 4 30	280
				SOUTH	1653	8 15	109 5 30	154
ELDEN AV AT OLYMPIC BL	C00 2020 11	03/07/68	CR TH	TOTAL	1467	7 30	176 4 15	183
				NORTH	714	7 45	74 4 15	118
				SOUTH	753	7 30	103 4 00	68

L O C A T I O N			DATE	DIR	VOLUME	AM	PEAK	PM	
EL DORADO AV AT GARBER ST	A00 1818 11	EV TU	09/10/68	TOTAL	392	6 45	29	6 00	82
				NORTH	274	8 15	18	5 45	71
				SOUTH	118	6 45	13	7 45	24
EL DORADO AV AT LARKSPUR ST	A00 1818 11	EV MO	01/22/68	TOTAL	104	9 45	7	5 30	28
				NORTH	40	9 15	3	5 30	22
				SOUTH	64	9 45	5	3 15	10
ELECTRIC ST E/O NORMANDIE AV		SR WE	02/07/68				MANUAL COUNT		
				EAST		7 00	71	3 00	70
				WEST		7 15	41	3 00	99
ELMWOOD AV W/O WILTON PL	A00 1515 11	CR MO	01/15/68	TOTAL	601	8 00	58	5 15	61
				EAST	297	8 00	36	5 45	34
				WEST	304	8 00	22	4 30	41
EL SEGUNDO BL E/O VERMONT AV	D08 3232 33	PS FR	10/18/68	TOTAL	35216	7 00	3495	3 45	3445
				EAST	17121	7 00	1267	4 15	1984
				WEST	18095	7 00	2228	3 45	1508
ELVIDO DR AT SLOAN DR		WR FR	11/29/68				MANUAL COUNT		
				NORTH		8 30	13	3 45	16
				SOUTH		9 00	13	4 15	24
EMILY ST AT 37TH ST SP	100 2015 11	SR FR	06/28/68	TOTAL	258	11 15	21	6 15	32
				NORTH	171	11 15	19	6 15	24
				SOUTH	87	10 15	9	6 45	11
EMILY ST AT 37TH ST SP	100 2015 11	SR SA	06/29/68	TOTAL	460	11 15	55	7 00	135
				NORTH	261	7 45	12	7 15	92
				SOUTH	199	11 15	51	12 00	55
EMILY ST AT 37TH ST SP	100 2015 11	SR SU	06/30/68	TOTAL	285	10 30	20	4 45	48
				NORTH	169	10 30	10	4 45	39
				SOUTH	116	10 15	12	7 15	17
ENCINITAS AV S/O ROXFORD ST	A00 36 1	EV TU	02/06/68	TOTAL	1272	11 15	49	5 00	65
				NORTH	1272	7 15	105	4 30	111
				SOUTH		0		0	

LOCATION			DATE	DIR	VOLUME	AM	PEAK	PM	
ENCINO AV AT LASSEN ST	A00 2018 11	WV WE	07/10/68	TOTAL	1660	7 15	153	7 00	130
				NORTH	802	7 15	68	7 00	67
				SOUTH	858	7 15	85	12 30	73
ENCINO AV AT NORDHOFF ST	B00 1815 11	WV MO	08/12/68	TOTAL	729	9 45	58	1 15	62
				NORTH	277	9 45	25	7 00	25
				SOUTH	452	10 30	38	4 30	40
ENCINO AV AT PARTHENIA ST HOLIDAY	A00 1515 11	WV MO	02/12/68	TOTAL	525	10 30	41	11 45	73
				NORTH	238	10 00	22	3 15	29
				SOUTH	287	11 15	22	12 15	53
ENCINO AV AT SUPERIOR ST	A00 2018 11	WV MO	05/27/68	TOTAL	671	7 30	63	3 00	81
				NORTH	395	7 30	37	3 00	46
				SOUTH	276	7 15	31	2 45	36
ENTRADA DR AT KINGMAN AV		WR MO	01/08/68				MANUAL COUNT		
	EAST				7 45	707	3 15	340	
	WEST				8 15	239	4 45	948	
ENTRADA DR AT SAN LORENZO ST	C00 1818 11	WR TH	02/08/68	TOTAL	12231	7 30	894	5 15	1423
				EAST	5405	7 30	645	3 15	435
				WEST	6826	11 15	314	5 15	1117
ENVOY ST N/O HUBBARD ST		EV TU	01/23/68				MANUAL COUNT		
	NORTH				7 00	20	4 30	105	
	SOUTH				7 00	68	3 30	53	
EPINARD ST AT TRASK AV VEN	200 2424 11	WR MO	07/08/68	TOTAL	205	10 45	21	1 30	14
				EAST	116	10 45	6	1 30	12
				WEST	89	10 45	15	5 30	5
ERWIN ST AT COLFAX AV	A00 1615 11	EV WE	03/13/68	TOTAL	2321	11 15	103	4 45	675
				EAST	815	11 15	50	4 45	96
				WEST	1506	7 45	65	4 45	579
ERWIN ST AT FULTON AV		EV WE	01/24/68				MANUAL COUNT		
	EAST				8 00	82	2 45	87	
	WEST				8 00	35	3 15	43	

LOCATION	DATE	DIR	VOLUME	AM	PEAK	PM			
ERWIN ST W/O HAZELTINE AV	A00 1818 11	EV MO	08/26/68	TOTAL	647	11 15	48	3 45	59
				EAST	326	9 30	24	7 45	26
				WEST	321	11 15	26	3 00	36
ERWIN ST E/O SEPULVEDA BL NON DIRECTIONAL COUNT	A00 16 2	WV FR	05/03/68	TOTAL	2573	8 15	192	3 15	265
ERWIN ST E/O SYLVIA AV	A00 1818 11	WV TU	06/11/68	TOTAL	1013	8 00	53	5 00	568
				EAST	670	8 00	35	5 00	473
				WEST	343	8 00	18	5 30	96
ERWIN ST W/O TOPANGA CYN BL	A00 1414 11	WV SA	06/08/68	TOTAL	359	10 45	47	6 15	40
				EAST	223	10 45	34	6 15	26
				WEST	136	8 45	19	6 15	14
ERWIN ST W/O TOPANGA CYN BL	A00 1414 11	WV SU	06/09/68	TOTAL	325	9 15	30	1 00	39
				EAST	173	9 45	14	12 45	25
				WEST	152	9 15	18	2 15	15
ERWIN ST W/O TOPANGA CYN BL	A00 1414 11	WV MO	06/10/68	TOTAL	552	7 00	66	12 15	53
				EAST	344	7 00	39	3 15	42
				WEST	208	7 15	28	1 00	19
ERWIN ST W/O TOPANGA CYN BL	A00 1414 11	WV TU	06/11/68	TOTAL	662	7 00	65	12 00	75
				EAST	408	11 00	37	12 00	48
				WEST	254	8 45	37	12 00	27
ERWIN ST W/O TOPANGA CYN BL	A00 1414 11	WV WE	06/12/68	TOTAL	599	7 00	50	3 15	53
				EAST	362	9 30	32	3 15	36
				WEST	237	9 00	23	3 45	19
ERWIN ST W/O TOPANGA CYN BL	A00 1414 11	WV TH	06/13/68	TOTAL	621	9 00	59	4 15	62
				EAST	395	9 00	42	2 30	41
				WEST	226	7 00	24	4 45	25
ERWIN ST W/O TOPANGA CYN BL	A00 1414 11	WV FR	06/14/68	TOTAL	612	9 15	42	3 45	71
				EAST	400	6 30	30	3 45	49
				WEST	212	8 45	22	3 30	24

LOCATION	DATE	DIR	VOLUME	AM	PEAK	PM
ERWIN ST AT VAN NUYS BL	EV TH 01/25/68			MANUAL COUNT		
		EAST		8 45	96	4 30 116
		WEST		8 45	105	4 00 118
ESMERALDA ST AT HUNTINGTON DR	A00 1818 11 CR TU 01/30/68	TOTAL	785	7 00	133	4 45 110
		NORTH	524	7 15	101	4 45 90
		SOUTH	261	7 00	33	2 30 24
ESPERANZA ST AT WHITTIER BL	A00 3519 11 CR TU 05/28/68	TOTAL	1930	7 15	149	4 30 218
		NORTH	1244	11 15	73	4 30 177
		SOUTH	686	7 15	90	3 45 55
ETIWANDA AV AT HALSTED ST	A00 1119 11 WV MO 12/02/68	TOTAL	2048	7 30	262	4 00 211
		NORTH	996	10 00	98	4 00 123
		SOUTH	1052	7 30	218	3 45 91
ETIWANDA AV AT INGOMAR ST	A00 1818 11 WV TH 09/26/68	TOTAL	3048	11 15	222	4 00 443
		NORTH	1295	11 15	81	4 15 132
		SOUTH	1753	11 15	141	3 30 314
ETIWANDA AV AT SAN FERNANDO MIS BL	A00 1818 11 WV TU 09/03/68	TOTAL	949	7 00	78	7 30 131
		NORTH	462	7 00	34	7 45 100
		SOUTH	487	7 30	44	7 00 46
ETIWANDA AV AT SHERMAN WAY	B00 1818 11 WV TU 01/16/68	TOTAL	5838	11 15	525	1 00 571
		NORTH	3374	11 00	338	1 00 363
		SOUTH	2464	11 15	189	5 00 215
ETON AV N/D COHASSET ST NON DIRECTIONAL COUNT	A00 40 2 WV TU 08/20/68	TOTAL	821	7 00	50	7 00 170
EUBANK AV S/O LOMITA BL	A00 2020 11 SR WE 02/21/68	TOTAL	2063	7 00	215	4 30 273
		NORTH	992	6 45	97	4 30 139
		SOUTH	1071	7 00	121	3 45 140
EUBANK AV N/D O ST	A00 1818 11 SR WE 02/21/68	TOTAL	3092	7 15	335	4 30 374
		NORTH	1474	7 15	145	4 30 200
		SOUTH	1618	7 00	198	4 00 181

LOCATION			DATE	DIR	VOLUME	AM	PEAK	PM	
EUCLID AV AT WHITTIER BL	B00 2029 12	CR TU	05/21/68	TOTAL	5348	7 00	462	4 45	503
				NORTH	2485	7 15	127	3 45	294
				SOUTH	2863	7 00	339	4 45	224
EUCLID AV S/O 4TH ST	A00 2020 11	PS MO	12/16/68	TOTAL	3846	8 00	247	4 15	399
				NORTH	2029	10 30	114	4 00	249
				SOUTH	1817	7 45	172	4 45	166
EUSTACE ST AT BORDEN AV		EV FR	11/29/68				MANUAL COUNT		
				EAST		8 45	15	5 00	35
				WEST		7 00	23	4 30	59
EVANSTON ST W/O CLIFFWOOD AV	A00 1515 11	WR MO	09/30/68	TOTAL	156	7 30	14	3 00	30
				EAST	77	7 30	6	2 15	16
				WEST	79	11 15	8	3 15	19
EVERGREEN AV AT BROOKLYN AV		CR TU	03/19/68				MANUAL COUNT		
				NORTH		7 15	127	4 45	371
				SOUTH		7 00	369	4 30	264
EVERGREEN AV AT BROOKLYN AV	B00 2020 11	PS WE	12/11/68	TOTAL	3897	7 15	206	4 30	575
				NORTH	2749	6 45	135	4 30	399
				SOUTH	1148	7 15	79	3 45	186
EVERGREEN AV AT 1ST ST	B00 2626 11	CR TH	05/09/68	TOTAL	5343	7 00	417	4 15	530
				NORTH	2256	7 00	126	4 30	283
				SOUTH	3087	7 00	291	4 15	247
EVERGREEN AV AT 4TH ST		CR TH	03/28/68				MANUAL COUNT		
				NORTH		7 15	56	4 30	125
				SOUTH		7 00	253	5 00	213
EVERGREEN AV AT 4TH ST	A00 2020 11	CR FR	05/17/68	TOTAL	3945	7 15	326	4 15	339
				NORTH	951	7 30	84	4 15	134
				SOUTH	2994	6 45	262	6 45	220
EXPOSITION BL AT CRENSHAW BL	200 2022 12	CR TH	04/25/68	TOTAL	8102	7 15	798	4 45	894
				EAST	3681	7 30	384	4 30	397
				WEST	4421	7 15	417	4 45	517

L O C A T I O N				DATE	DIR	VOLUME	AM	PEAK	PM
EXPOSITION BL AT CRENSHAW BL	200 2526 12	CR MO	10/28/68	TOTAL	7864	7 15	728	4 30	945
				EAST	3697	7 00	371	4 30	447
				WEST	4167	7 30	372	4 45	522
EXPOSITION BL AT FIGUEROA ST	G24 4033 43	CR TH	08/01/68	TOTAL	17998	7 30	2071	4 30	1443
				EAST	12214	7 15	1692	3 15	845
				WEST	5784	8 00	449	4 30	680
EXPOSITION BL W/O JEFFERSON BL	G40 2828 22	WR WE	09/25/68	TOTAL	3867	7 30	372	4 15	486
				EAST	2264	7 30	253	4 15	301
				WEST	1603	7 00	121	4 15	185
EXPOSITION BL E/O NORMANDIE AV	C30 4040 44	PS FR	10/11/68	TOTAL	20693	7 30	2128	4 30	2401
				EAST	10826	7 30	1687	3 45	686
				WEST	9867	7 15	452	4 30	1758
EXPOSITION BL AT NORMANDIE AV	G26 4040 44	CR WE	07/31/68	TOTAL	19371	7 30	2011	4 45	2228
				EAST	10510	7 30	1642	4 30	662
				WEST	8861	11 15	426	4 45	1608
EXPOSITION BL AT 7TH AV	C00 2222 22	WR TU	06/18/68	TOTAL	8517	7 15	580	4 45	962
				EAST	3599	7 30	280	4 15	377
				WEST	4918	6 45	318	4 45	618
EXPOSITION BL AT 11TH AV	C00 2626 22	WR TH	11/21/68	TOTAL	8340	7 15	733	5 00	982
				EAST	3533	7 30	386	4 15	377
				WEST	4807	7 00	373	5 00	646
FAIR AV N/O BURBANK BL NON DIRECTIONAL COUNT	200 30 2	EV MO	04/15/68	TOTAL	901	7 00	58	4 30	94
FAIR AV AT VALERIO ST		EV TH	01/11/68				MANUAL COUNT		
				NORTH		7 15	55	3 15	67
				SOUTH		7 00	61	3 00	65
FAIR AV AT VALERIO ST	B00 1818 11	EV MO	05/06/68	TOTAL	1371	7 15	179	3 00	284
				NORTH	533	7 30	44	4 30	93
				SOUTH	838	7 15	137	3 00	223

LOCATION			DATE	DIR	VOLUME	AM	PEAK	PM	
FAIRBURN AV AT OHIO AV	B00 1818 11	WR TH	04/04/68	TOTAL	641	8 15	91	4 45	94
				NORTH	301	8 30	37	4 45	37
				SOUTH	340	8 15	55	4 30	58
FAIRFAX AV AT ADAMS BL	C00 3240 33	PS TH	04/04/68	TOTAL	22020	7 15	2076	4 45	1934
				NORTH	12106	7 15	1159	4 45	1080
				SOUTH	9914	7 30	927	4 00	874
FAIRFAX AV AT ADAMS BL		WR TH	08/15/68				MANUAL COUNT		
				NORTH		7 00	1180	5 00	1191
				SOUTH		7 15	1092	4 30	1301
FAIRFAX AV AT ADAMS BL	C00 4242 33	WR MD	08/19/68	TOTAL	23060	7 00	2004	5 00	1956
				NORTH	12725	7 00	1113	5 15	1113
				SOUTH	10335	7 00	891	4 00	905
FAIRFAX AV AT AIRDROME ST	B00 2024 11	WR TU	06/18/68	TOTAL	16857	7 45	1148	4 45	1334
				NORTH	9838	7 45	742	3 45	771
				SOUTH	7019	7 30	423	4 45	579
FAIRFAX AV AT AIRDROME ST		WR WE	08/14/68				MANUAL COUNT		
				NORTH		8 15	816	4 15	814
				SOUTH		7 00	419	3 30	588
FAIRFAX AV AT APPLE ST	C04 4030 42	WR TU	06/18/68	TOTAL	16265	7 30	1256	5 00	1391
				NORTH	6153	8 15	516	4 30	573
				SOUTH	10112	7 30	747	3 30	837
FAIRFAX AV AT APPLE ST		WR WE	08/28/68				MANUAL COUNT		
				NORTH		7 15	481	5 00	456
				SOUTH		7 00	810	3 30	914
FAIRFAX AV AT BEVERLY BL	300 2828 22	WR TU	09/03/68	TOTAL	23277	11 15	1526	4 30	1744
				NORTH	12477	10 45	766	4 30	1111
				SOUTH	10800	11 15	770	2 00	859
FAIRFAX AV AT BEVERLY BL	300 3030 22	PS TH	09/19/68	TOTAL	23232	11 15	1524	5 30	1706
				NORTH	11781	11 15	769	5 30	1040
				SOUTH	11443	8 00	784	12 30	841

L O C A T I O N			DATE	DIR	VOLUME	AM	PEAK	PM
FAIRFAX AV AT FOUNTAIN AV	300 2626 22	WR TU	09/17/68	TOTAL	15505	8 30	854	5 15 1172
				NORTH	8126	10 00	387	5 00 739
				SOUTH	7379	8 15	515	2 00 462
FAIRFAX AV E/O LA CIENEGA BL	G35 2030 23	WR MO	09/16/68	TOTAL	23216	7 00	2160	5 00 2092
				EAST	13330	7 00	1304	5 00 1268
				WEST	9886	7 15	867	5 15 833
FAIRFAX AV AT MELROSE AV	300 3028 22	WR TU	04/16/68	TOTAL	20832	11 15	1219	5 15 1640
				NORTH	11051	11 00	579	5 15 1093
				SOUTH	9781	11 15	653	1 30 733
FAIRFAX AV AT OAKWOOD AV	300 2828 22	WR WE	09/04/68	TOTAL	23276	11 15	1442	5 00 1733
				NORTH	12098	11 15	704	5 00 1068
				SOUTH	11178	11 15	738	12 00 809
FAIRFAX AV AT OLYMPIC BL	C00 2532 12	WR FR	03/08/68	TOTAL	20929	11 00	1237	12 15 1850
				NORTH	11345	11 00	722	12 15 1271
				SOUTH	9584	11 15	537	5 00 906
FAIRFAX AV AT ROSEWOOD AV	600 3030 22	WR WE	04/17/68	TOTAL	21680	11 15	1374	2 15 1582
				NORTH	11013	11 15	628	5 15 890
				SOUTH	10667	11 15	746	2 15 807
FAIRFAX AV AT VENICE BL	C00 3230 21	WR TU	07/02/68	TOTAL	20902	7 45	1245	4 45 1737
				NORTH	12618	7 45	1098	3 45 1037
				SOUTH	8284	11 00	541	4 45 715
FAIRFAX AV AT WASHINGTON BL		WR TU	03/26/68				MANUAL COUNT	
				NORTH		7 15	1199	5 00 1128
				SOUTH		7 30	660	4 00 747
FAIRFAX AV AT WASHINGTON BL	G04 4044 44	PS TH	04/04/68	TOTAL	20300	7 15	1921	4 45 1775
				NORTH	12786	7 15	1306	4 45 1156
				SOUTH	7514	7 30	628	4 00 674
FAIRFAX AV AT WHITWORTH DR	C00 2728 11	WR TU	07/02/68	TOTAL	19686	8 00	1245	4 45 1505
				NORTH	9932	8 00	747	12 15 697
				SOUTH	9754	11 15	574	5 00 850

LOCATION		DATE	DIR	VOLUME	AM	PEAK	PM
FAIRFAX AV AT WILLOUGHBY AV		08/09/68	WR FR		MANUAL COUNT		
				NORTH	9 00	421	4 45 1129
				SOUTH	7 30	592	4 15 568
FAIRFAX AV AT WILSHIRE BL	300 3030 22	04/17/68	WR WE	TOTAL 20463	8 15	1278	5 00 1539
				NORTH 10129	8 15	650	5 15 787
				SOUTH 10334	8 00	648	1 45 754
FAIRFAX AV AT WILSHIRE BL	300 3030 22	09/25/68	PS WE	TOTAL 20421	8 15	1315	5 30 1458
				NORTH 10239	8 45	686	5 30 780
				SOUTH 10182	8 00	697	3 15 697
FAIRFAX AV AT 1ST ST		07/29/68	WR MO		MANUAL COUNT		
				NORTH	8 45	447	5 00 977
				SOUTH	8 00	715	5 00 801
FAIRVIEW BL AT LA CIENEGA BL		05/13/68	WR MO		MANUAL COUNT		
				EAST	7 00	217	5 00 355
				WEST	7 15	589	4 45 433
FALLBROOK AV AT MARLIN PL		12/19/68	WV TH		MANUAL COUNT		
				NORTH	7 30	943	4 30 1011
				SOUTH	7 15	616	4 45 1255
FALLBROOK AV AT MARLIN PL	C00 4643 33	12/30/68	WV MO	TOTAL 20361	11 15	1542	4 30 2078
				NORTH 10075	11 15	650	4 30 940
				SOUTH 10286	11 15	892	4 30 1138
FALLBROOK AV S/O ROSCOE BL	D04 4233 32	06/21/68	PS FR	TOTAL 10868	7 30	1011	4 30 1195
				NORTH 5672	7 30	822	12 45 495
				SOUTH 5196	11 15	505	4 30 792
FALLBROOK AV AT VANOWEN ST	C00 3436 32	09/18/68	PS WE	TOTAL 19965	7 30	1482	4 45 2011
				NORTH 9415	7 30	812	4 45 856
				SOUTH 10550	11 15	712	4 45 1155
FALLBROOK AV AT VENTURA BL	B00 1545 13	01/24/68	MS WE	TOTAL 13706	7 30	1140	4 45 1258
				NORTH 4927	7 30	499	3 30 457
				SOUTH 8776	7 15	664	4 45 824

L O C A T I O N		DATE	DIR	VOLUME	AM	PEAK	PM		
FALLBROOK AV AT VENTURA BL	B00 1545 13	MS TH	01/25/68	TOTAL	13712	7 30	1116	4 45	1338
				NORTH	4946	7 30	499	4 45	463
				SOUTH	8766	7 00	631	4 45	875
FALLBROOK AV AT VENTURA BL	B00 1543 13	MS WE	04/24/68	TOTAL	13708	7 15	1063	4 45	1257
				NORTH	5147	7 30	513	3 30	442
				SOUTH	8561	7 15	569	5 00	830
FALLBROOK AV AT VENTURA BL	B00 1543 13	MS TH	04/25/68	TOTAL	14083	7 30	1123	5 00	1262
				NORTH	5277	7 30	539	3 45	464
				SOUTH	8806	7 30	584	4 45	808
FALLBROOK AV AT VENTURA BL	B00 1543 13	MS TH	10/03/68	TOTAL	12909	7 15	1051	5 00	1190
				NORTH	5113	7 15	493	2 45	425
				SOUTH	7796	7 15	558	5 00	791
FALMOUTH AV AT MANCHESTER AV		WR TU	04/02/68				MANUAL COUNT		
				NORTH		7 45	185	3 00	164
				SOUTH		7 30	87	4 00	63
FALMOUTH AV AT MANCHESTER AV	C00 4041 33	WR TH	05/23/68	TOTAL	2218	7 45	230	4 30	269
				NORTH	1312	8 00	146	4 30	182
				SOUTH	906	7 45	91	4 00	95
FARMDALE AV AT JEFFERSON BL	B00 2020 11	WR WE	10/30/68	TOTAL	3081	7 15	332	4 30	356
				NORTH	2223	7 15	248	4 00	237
				SOUTH	858	7 15	84	4 30	133
FARMDALE AV AT ARCHWOOD ST	100 1818 11	EV WE	02/07/68	TOTAL	339	11 15	41	4 30	49
				NORTH	158	7 00	21	11 45	18
				SOUTH	181	11 15	27	4 30	36
FARMDALE AV S/O HART ST	A00 1818 11	EV WE	02/07/68	TOTAL	1518	7 15	163	4 15	206
				NORTH	891	7 45	84	4 00	124
				SOUTH	627	7 00	89	4 15	83
FEDERAL AV AT NEBRASKA AV	B00 2020 11	WR TU	09/17/68	TOTAL	3572	7 45	357	4 45	416
				NORTH	1441	7 30	117	4 45	230
				SOUTH	2131	7 45	241	12 30	245

LOCATION	DATE	DIR	VOLUME	AM	PEAK	PM			
FEDERAL AV AT SANTA MONICA BL	B00 2222 11	WR TH	04/11/68	TOTAL	5303	11 15	495	5 00	634
				NORTH	2690	7 15	194	4 45	304
				SOUTH	2613	11 15	324	5 15	357
FEDERAL AV AT STANWOOD DR	B00 1818 11	WR MO	12/09/68	TOTAL	1370	8 30	89	3 00	186
				NORTH	723	8 30	60	2 45	125
				SOUTH	647	11 15	36	4 15	120
FEDORA ST S/O 8TH ST	A00 1515 11	CR MO	04/08/68	TOTAL	908	11 00	79	4 45	99
				NORTH	468	11 00	56	6 15	50
				SOUTH	440	8 00	33	4 45	66
FENTON AV AT HARDING ST	A00 2020 11	EV TH	08/29/68	TOTAL	1327	11 00	64	5 00	170
				NORTH	909	11 00	41	4 45	139
				SOUTH	418	6 30	39	7 00	33
FENTON AV W/O PIERCE ST NON DIRECTIONAL COUNT	A00 4020 21	EV TH	11/14/68	TOTAL	1196	8 30	75	7 45	171
FERNMONT ST AT WHEELER AV		EV MO	04/15/68	MANUAL COUNT					
				EAST		7 30	18	4 45	60
				WEST		7 30	27	3 00	26
FERNWOOD AV E/O VAN NESS AV	A00 1515 11	CR FR	01/19/68	TOTAL	1269	8 45	85	2 30	128
				EAST	778	8 45	64	2 30	82
				WEST	491	11 15	28	4 30	54
FERRY ST AT SEASIDE AV		SR TH	01/11/68	MANUAL COUNT					
				NORTH		7 15	248	4 15	347
				SOUTH		8 15	258	4 15	53
FIGUEROA ST AT ADAMS BL	C00 3840 44	CR WE	07/17/68	TOTAL	20051	7 45	1560	4 30	2137
				NORTH	8618	7 15	949	4 15	743
				SOUTH	11433	8 30	901	4 45	1474
FIGUEROA ST AT ADAMS BL	C00 3840 44	PS TH	09/19/68	TOTAL	21854	7 45	1929	4 00	2183
				NORTH	9201	8 00	925	4 30	733
				SOUTH	12653	7 45	1025	4 15	1465

LOCATION			DATE	DIR	VOLUME	AM	PEAK	PM	
FIGUEROA ST S/O ALPINE ST	C00 4032 32	CR WE	01/10/68	TOTAL	10033	7 30	1176	4 30	1575
				NORTH	6268	7 30	296	4 30	1322
				SOUTH	3765	7 30	880	4 15	260
FIGUEROA ST S/O ARTESIA BL	C00 4040 22	PS FR	09/20/68	TOTAL	8276	6 45	773	4 00	911
				NORTH	3959	7 15	421	4 00	390
				SOUTH	4317	6 45	381	4 30	550
FIGUEROA ST S/O BOSTON ST	C00 4230 33	CR WE	05/15/68	TOTAL	9933	7 15	1630	4 30	1699
				NORTH	3263	7 45	131	4 30	1254
				SOUTH	6670	7 15	1502	3 45	485
FIGUEROA ST N/O CENTURY BL	C00 3140 34	PS WE	10/23/68	TOTAL	13712	7 15	1235	4 30	1335
				NORTH	6577	7 15	933	3 45	543
				SOUTH	7135	11 00	339	5 00	878
FIGUEROA ST S/O COLORADO BL	C00 3030 22	PS TU	10/22/68	TOTAL	6097	7 15	484	5 00	659
				NORTH	3236	7 30	247	5 15	361
				SOUTH	2861	7 15	238	4 30	307
FIGUEROA ST S/O CYPRESS AV	F04 4033 32	CR MO	04/01/68	TOTAL	14887	7 15	1532	3 45	1469
				NORTH	8538	11 15	430	5 00	1138
				SOUTH	6349	7 00	1125	3 15	434
FIGUEROA ST N/O EL SEGUNDO BL	300 3040 24	PS WE	10/23/68	TOTAL	9346	7 00	1103	4 15	1039
				NORTH	5372	7 00	623	4 00	679
				SOUTH	3974	6 45	496	5 00	438
FIGUEROA ST N/O EXPOSITION BL	G08 3240 34	CR WE	07/17/68	TOTAL	19762	7 30	1730	4 30	2628
				NORTH	8791	7 30	1197	4 00	656
				SOUTH	10971	11 15	570	4 30	2046
FIGUEROA ST N/O FLORENCE AV	C00 3040 23	PS WE	10/23/68	TOTAL	14134	7 00	1600	4 15	1574
				NORTH	7733	7 00	1379	3 45	582
				SOUTH	6401	7 15	231	4 45	1101
FIGUEROA ST AT FLORENCE AV	C00 4040 33	SR MO	07/22/68	TOTAL	17802	7 00	1554	4 45	2006
				NORTH	9087	7 00	1332	4 45	550
				SOUTH	8715	11 15	386	4 45	1456

L O C A T I O N		DATE	DIR	VOLUME	AM	PEAK	PM		
FIGUEROA ST AT GAGE AV	C00 4040 33	07/24/68	SR WE	TOTAL	17008	7 00	1554	4 30	1865
				NORTH	7818	7 00	1284	4 15	496
				SOUTH	9190	11 15	357	4 45	1384
FIGUEROA ST AT L ST		12/02/68	SR MO				MANUAL COUNT		
				NORTH		7 30	135	4 45	259
				SOUTH		7 15	536	3 30	200
FIGUEROA ST AT LA LOMA RD		01/09/68	CR TU				MANUAL COUNT		
				NORTH		7 30	276	4 45	385
				SOUTH		7 30	200	4 30	352
FIGUEROA ST AT LORETO ST		01/19/68	CR FR				MANUAL COUNT		
				NORTH		7 45	276	4 30	1061
				SOUTH		7 15	1268	3 15	431
FIGUEROA ST AT MANCHESTER AV	C00 3838 32	03/26/68	SR TU	TOTAL	17326	7 00	1375	4 45	1709
				NORTH	7982	7 00	986	4 15	586
				SOUTH	9344	10 45	524	4 45	1171
FIGUEROA ST AT MERIDIAN ST	C00 3030 22	05/20/68	CR MO	TOTAL	15800	7 15	1334	5 00	1475
				NORTH	7135	7 30	449	5 00	943
				SOUTH	8665	7 15	899	8 45	692
FIGUEROA ST AT PACIFIC COAST HWY	C00 3030 22	06/12/68	SR WE	TOTAL	7806	11 00	595	4 00	773
				NORTH	5882	11 00	489	4 00	609
				SOUTH	1924	7 00	165	3 00	165
FIGUEROA ST S/O PICO BL	C00 3542 34	05/16/68	CR TH	TOTAL	15763	7 15	1334	4 30	1758
				NORTH	7248	7 15	815	4 00	601
				SOUTH	8515	11 15	531	4 30	1162
FIGUEROA ST S/O PICO BL	C00 3542 34	05/17/68	CR FR	TOTAL	16641	7 30	1297	4 15	1738
				NORTH	7559	7 30	795	4 00	666
				SOUTH	9082	7 45	516	4 30	1131
FIGUEROA ST S/O PICO BL	C00 3542 34	05/18/68	CR SA	TOTAL	11093	11 15	811	12 15	869
				NORTH	5160	11 15	365	11 30	375
				SOUTH	5933	11 15	446	12 15	532

LOCATION			DATE	DIR	VOLUME	AM	PEAK	PM	
FIGUEROA ST S/O PICO BL	C00 3542 34	CR SU	05/19/68	TOTAL	7495	11 15	394	4 30	604
				NORTH	3645	11 15	207	4 15	309
				SOUTH	3850	11 15	187	12 15	339
FIGUEROA ST S/O PICO BL	C00 3542 34	CR MO	05/20/68	TOTAL	14790	7 30	1126	4 15	1605
				NORTH	7115	7 15	808	3 45	615
				SOUTH	7675	11 15	512	4 30	1009
FIGUEROA ST S/O PICO BL	C00 3542 34	CR TU	05/21/68	TOTAL	15497	7 30	1349	4 15	1716
				NORTH	7097	7 15	827	4 15	608
				SOUTH	8400	11 15	560	4 30	1110
FIGUEROA ST S/O PICO BL	C00 3542 34	CR WE	05/22/68	TOTAL	14948	7 15	1263	4 15	1634
				NORTH	6868	7 15	762	4 15	638
				SOUTH	8080	7 30	507	4 30	1006
FIGUEROA ST AT ROSECRANS AV		SR FR	06/07/68				MANUAL COUNT		
				NORTH		7 00	456	4 00	747
				SOUTH		7 15	340	3 45	386
FIGUEROA ST N/O SANTA BARBARA AV	C00 3040 34	CR TU	09/10/68	TOTAL	18060	7 15	1975	4 30	1869
				NORTH	9263	7 15	1670	4 00	610
				SOUTH	8797	11 00	476	4 30	1277
FIGUEROA ST N/O SANTA BARBARA AV	C00 3040 34	CR WE	10/09/68	TOTAL	17432	7 15	1848	4 15	1964
				NORTH	8525	7 15	1483	4 00	605
				SOUTH	8907	11 15	452	4 30	1382
FIGUEROA ST N/O SANTA BARBARA AV	C00 3040 34	PS TU	10/29/68	TOTAL	18517	7 00	1978	4 30	2171
				NORTH	9014	7 00	1651	4 00	666
				SOUTH	9503	11 15	499	4 30	1555
FIGUEROA ST S/O SANTA BARBARA AV	C00 4030 43	CR WE	07/17/68	TOTAL	16917	7 15	1537	4 30	2097
				NORTH	7331	7 15	1191	4 00	491
				SOUTH	9586	11 15	485	4 30	1638
FIGUEROA ST AT SLAUSON AV	C00 3839 44	SR MO	03/25/68	TOTAL	18897	7 00	1870	5 00	1967
				NORTH	8106	7 00	1504	4 15	558
				SOUTH	10791	11 15	440	5 00	1501

LOCATION		DATE	DIR	VOLUME	AM	PEAK	PM
FIGUEROA ST AT VERNON AV		04/22/68	CR MD				
					MANUAL COUNT		
				NORTH	7 15	1453	3 45 666
				SOUTH	8 00	439	4 30 1863
FIGUEROA ST AT VERNON AV	C00 4038 44	07/17/68	CR WE	TOTAL	7 00	1496	4 30 2081
				NORTH	7 00	1221	4 00 521
				SOUTH	11 15	501	4 30 1592
FIGUEROA ST S/O WASHINGTON BL	C00 3929 43	10/17/68	PS TH	TOTAL	7 30	1609	4 30 2009
				NORTH	7 15	1083	4 15 821
				SOUTH	7 45	577	4 30 1195
FIGUEROA ST AT WASHINGTON BL	C00 4040 44	01/23/68	MS TU	TOTAL	7 30	1556	4 30 2044
				NORTH	7 15	1085	4 15 886
				SOUTH	11 15	565	4 45 1194
FIGUEROA ST AT WASHINGTON BL	C00 4040 44	01/24/68	MS WE	TOTAL	7 30	1434	4 30 2034
				NORTH	7 15	1034	4 15 865
				SOUTH	11 00	566	4 45 1222
FIGUEROA ST AT WASHINGTON BL	C00 4040 44	04/23/68	MS TU	TOTAL	7 30	1636	4 30 2077
				NORTH	7 30	1159	4 30 895
				SOUTH	11 15	547	4 30 1182
FIGUEROA ST AT WASHINGTON BL	C00 4040 44	04/24/68	MS WE	TOTAL	7 30	1634	4 30 1962
				NORTH	7 30	1056	4 30 828
				SOUTH	7 00	590	4 30 1134
FIGUEROA ST AT WASHINGTON BL	C00 4040 44	07/18/68	CR TH	TOTAL	7 15	1323	4 30 1745
				NORTH	7 15	920	4 15 760
				SOUTH	11 00	508	4 30 1001
FIGUEROA ST AT WASHINGTON BL	C00 3938 43	10/17/68	MS TH	TOTAL	7 30	1604	4 30 2005
				NORTH	7 15	1083	4 15 821
				SOUTH	7 45	567	4 30 1191
FIGUEROA ST AT YORK BL	C00 4037 33	10/22/68	CR TU	TOTAL	7 30	1407	4 45 1585
				NORTH	11 15	550	4 45 1116
				SOUTH	7 30	941	3 15 506

LOCATION	DATE	DIR	VOLUME	AM	PEAK	PM
FIGUEROA ST S/O AV 22	D10 2422 22	CR MO	04/01/68	TOTAL	8766	7 15 727 4 30 961
				NORTH	4716	7 15 300 4 30 592
				SOUTH	4050	7 15 427 4 30 369
FIGUEROA ST S/O AV 26	D05 4030 32	CR MO	04/01/68	TOTAL	20050	7 15 1978 4 00 1869
				NORTH	9779	7 15 574 4 00 1174
				SOUTH	10271	7 15 1404 3 15 713
FIGUEROA ST AT AV 26		CR TH	03/14/68			MANUAL COUNT
				NORTH		7 15 518 4 45 923
				SOUTH		7 15 1437 3 30 601
FIGUEROA ST S/O AV 28	D14 3030 22	CR TU	04/02/68	TOTAL	17929	7 00 1789 5 15 1597
				NORTH	7722	10 45 368 5 15 1110
				SOUTH	10207	7 00 1454 3 30 635
FIGUEROA ST AT AV 50	C00 3939 33	PS MO	12/09/68	TOTAL	15563	7 15 1192 4 30 1844
				NORTH	8382	11 15 564 4 30 1347
				SOUTH	7181	7 15 938 4 15 506
FIGUEROA ST AT AV 60		CR TH	02/29/68			MANUAL COUNT
				NORTH		9 00 369 5 00 1126
				SOUTH		7 15 1226 3 15 614
FIGUEROA ST AT 4TH ST LOWER LEVEL		CR WE	04/24/68			MANUAL COUNT
				NORTH		7 30 578 4 45 2107
				SOUTH		7 30 1399 4 15 650
FIGUEROA ST S/O 5TH ST	C00 2929 33	CR TH	05/23/68	TOTAL	21212	7 30 1821 4 30 2010
				NORTH	12321	11 15 667 4 45 1318
				SOUTH	8891	7 30 1192 4 15 766
FIGUEROA ST AT 5TH ST		CR WE	04/17/68			MANUAL COUNT
				NORTH		7 15 634 4 45 1534
				SOUTH		7 15 1421 4 15 944
FIGUEROA ST AT 8TH ST	C00 2828 33	CR TU	04/16/68	TOTAL	16768	7 30 1579 4 15 1662
				NORTH	7971	7 15 725 4 00 758
				SOUTH	8797	7 45 857 4 30 906

LOCATION			DATE	DIR	VOLUME	AM	PEAK	PM	
FIGUEROA ST N/O 11TH ST	C00 3232 33	CR WE	06/12/68	TOTAL	19192	7 15	1717	4 30	2120
				NORTH	8345	7 15	1089	4 00	692
				SOUTH	10847	11 15	685	4 30	1463
FIGUEROA ST AT 51ST ST	C00 4040 44	SR TU	06/25/68	TOTAL	16759	7 15	1612	4 30	2014
				NORTH	8297	7 00	1375	4 00	597
				SOUTH	8462	11 15	375	4 30	1479
FIGUEROA ST N/O 57TH ST	C00 3042 34	SR TU	09/10/68	TOTAL	16804	7 00	1545	4 30	1934
				NORTH	8050	7 15	1269	4 00	548
				SOUTH	8754	11 15	435	4 30	1419
FIGUEROA ST N/O 57TH ST	C00 3140 34	SR WE	10/09/68	TOTAL	17490	7 00	2063	4 30	1974
				NORTH	9315	7 00	1712	3 30	816
				SOUTH	8175	11 15	354	4 30	1384
FIGUEROA ST N/O 69TH ST	C00 3040 23	SR WE	10/09/68	TOTAL	14670	7 00	1553	4 30	1735
				NORTH	7165	7 00	1288	3 45	490
				SOUTH	7505	11 15	315	4 30	1279
FIGUEROA ST N/O 85TH ST	C10 3030 22	SR TU	09/10/68	TOTAL	16027	8 00	1078	4 45	1604
				NORTH	7064	8 00	787	4 30	527
				SOUTH	8963	11 15	448	4 45	1109
FIGUEROA ST N/O 85TH ST	D08 3131 22	SR TU	10/08/68	TOTAL	18894	7 00	1593	4 30	1836
				NORTH	9319	7 00	1199	3 30	685
				SOUTH	9575	11 15	476	4 30	1222
FIGUEROA ST AT 190TH ST	C00 4020 22	SR TH	07/18/68	TOTAL	7343	6 30	688	3 45	819
				NORTH	3809	6 30	448	3 45	387
				SOUTH	3534	7 00	252	4 00	441
FILMORE ST W/O BEACHY AV	A00 0808 11	EV TH	08/01/68	TOTAL	2605	6 15	245	4 15	413
				EAST	1174	6 15	162	4 15	141
				WEST	1431	6 30	90	4 30	272
FILMORE ST AT BEACHY AV	A00 0914 11	EV TU	08/27/68	TOTAL	1399	7 00	247	4 30	135
				EAST	1255	7 00	239	4 30	123
				WEST	144	10 45	23	7 00	17

LOCATION		DATE	DIR	VOLUME	AM	PEAK	PM
FILMORE ST AT GLENDACS BL		03/11/68	EV MO			MANUAL COUNT	
				EAST	7 15	45	4 45 69
				WEST	7 45	42	4 45 50
FIRMAMENT AV AT HART ST	A00 1818 11	06/17/68	WV MO	TOTAL	599	11 15	34 4 45 73
				NORTH	258	8 15	17 4 45 34
				SOUTH	341	11 15	19 4 45 39
FIRMAMENT AV S/O SHERMAN WAY		01/24/68	WV WE			MANUAL COUNT	
				NORTH	7 15	69	4 30 106
				SOUTH	7 30	18	3 45 35
FITHIAN AV W/O EASTERN AV		05/06/68	CR MO			MANUAL COUNT	
				EAST	8 15	52	3 30 76
				WEST	7 15	66	4 30 23
FIUME ST W/O SEPULVEDA BL	C00 2020 11	05/06/68	WV MO	TOTAL	4289	11 00	249 5 15 574
				EAST	2367	10 45	181 3 15 292
				WEST	1922	8 00	111 5 15 366
FLETCHER DR N/O GLENDALE BL	300 2530 23	12/06/68	PS FR	TOTAL	15969	7 15	1348 4 45 1772
				NORTH	8970	7 45	508 4 45 1262
				SOUTH	6999	7 15	898 5 00 523
FLETCHER DR AT LARGA AV		07/19/68	CR FR			MANUAL COUNT	
				NORTH	7 00	302	5 00 1095
				SOUTH	7 15	665	3 00 445
FLETCHER DR AT RIPPLE ST		06/12/68	CR WE			MANUAL COUNT	
				NORTH	7 30	599	5 00 1552
				SOUTH	7 15	1099	3 00 714
FLETCHER DR AT SAN FERNANDO RD	C00 3332 33	10/22/68	PS TU	TOTAL	13328	7 15	1379 4 15 1285
				NORTH	7675	6 45	498 4 15 909
				SOUTH	5653	7 15	893 3 00 422
FLETCHER DR AT VERDUGO RD	606 3535 33	04/15/68	CR MO	TOTAL	29759	7 45	1742 4 30 2895
				EAST	19245	11 00	884 4 30 2298
				WEST	10514	7 45	1078 2 30 623

L O C A T I O N			DATE	DIR	VOLUME	AM	PEAK	PM	
FLETCHER DR E/O AV 38	614 2828 22	CR TU	04/16/68	TOTAL	6209	7 30	449	4 45	566
				EAST	3409	7 15	303	4 45	399
				WEST	2800	6 15	189	1 45	203
FLORENCE AV AT AVALON BL		MS MO	01/15/68				MANUAL COUNT		
				EAST		7 30	1281	4 00	1327
				WEST		7 00	1416	4 30	1903
FLORENCE AV AT AVALON BL	300 4040 44	MS TH	02/15/68	TOTAL	29488	6 30	2219	4 15	2482
				EAST	15021	7 15	1273	4 30	1223
				WEST	14467	6 15	1178	3 45	1295
FLORENCE AV AT AVALON BL	300 4040 44	MS FR	02/16/68	TOTAL	33669	7 00	2261	4 00	2832
				EAST	17107	7 15	1265	4 30	1419
				WEST	16562	6 15	1063	4 00	1445
FLORENCE AV AT AVALON BL	300 4040 44	MS TH	06/13/68	TOTAL	31072	7 00	2338	4 00	2553
				EAST	16197	7 00	1320	4 00	1284
				WEST	14875	7 00	1018	3 45	1276
FLORENCE AV AT AVALON BL	300 4040 44	MS TH	10/24/68	TOTAL	29802	7 15	2265	4 00	2473
				EAST	15265	7 30	1131	4 30	1277
				WEST	14537	7 15	1134	3 30	1227
FLORENCE AV E/O BROADWAY	300 3040 34	SR WE	07/31/68	TOTAL	30150	6 45	1973	4 00	2308
				EAST	15756	7 00	1099	4 00	1200
				WEST	14394	6 30	911	4 30	1111
FLORENCE AV AT BROADWAY	300 4040 44	PS TH	10/24/68	TOTAL	34871	7 15	2405	4 15	2677
				EAST	17796	7 15	1383	4 00	1382
				WEST	17075	6 45	1059	3 00	1317
FLORENCE AV W/O CENTRAL AV	300 4030 43	SR MO	07/29/68	TOTAL	22565	7 00	1682	4 00	2044
				EAST	8656	7 00	616	4 00	899
				WEST	13909	6 30	1090	3 45	1153
FLORENCE AV AT CENTRAL AV	C00 4040 44	SR MO	03/25/68	TOTAL	28233	7 00	2114	4 00	2420
				EAST	14391	7 15	1085	4 00	1327
				WEST	13842	7 00	1029	3 30	1159

L O C A T I O N			DATE	DIR	VOLUME	AM	PEAK	PM	
FLORENCE AV AT CENTRAL AV	300 4040 44	SR MO	07/22/68	TOTAL	27647	7 00	1959	3 45	2216
				EAST	14649	7 00	966	4 00	1229
				WEST	12998	6 30	1018	3 45	1005
FLORENCE AV AT CRENSHAW BL	C00 4040 44	SR MO	07/22/68	TOTAL	24634	7 00	2064	4 00	2197
				EAST	12861	7 15	964	4 00	1326
				WEST	11773	6 45	1188	12 30	1000
FLORENCE AV AT FIGUEROA ST	300 4040 44	SR MO	07/22/68	TOTAL	37351	7 00	2441	4 00	2678
				EAST	18940	7 00	1342	6 45	1383
				WEST	18411	7 00	1099	12 15	1468
FLORENCE AV AT MAIN ST	C00 4040 33	SR MO	03/25/68	TOTAL	32305	7 15	2191	3 45	2573
				EAST	14367	7 15	1110	3 45	1141
				WEST	17938	7 15	1081	3 45	1432
FLORENCE AV AT NORMANDIE AV	300 4040 44	SR TU	07/23/68	TOTAL	33427	6 45	2413	4 15	2916
				EAST	16366	7 00	1323	4 00	1391
				WEST	17061	6 45	1115	4 15	1549
FLORENCE AV W/O VAN NESS AV	C00 4030 43	SR MO	07/29/68	TOTAL	28313	7 15	2139	4 30	2520
				EAST	13875	7 15	1056	4 00	1280
				WEST	14438	6 45	1115	4 45	1292
FLORENCE AV AT VAN NESS AV		SR WE	05/29/68				MANUAL COUNT		
				EAST		7 15	1365	3 45	1645
				WEST		7 00	1134	4 30	1566
FLORENCE AV AT VAN NESS AV	C00 4040 44	SR TU	07/23/68	TOTAL	29067	6 45	2160	4 15	2736
				EAST	14244	7 15	1120	4 00	1383
				WEST	14823	6 45	1117	4 45	1409
FLORENCE AV AT VERMONT AV		MS FR	01/19/68				MANUAL COUNT		
				EAST		7 15	1533	4 15	1377
				WEST		7 00	1206	4 30	1663
FLORENCE AV AT VERMONT AV	C00 4040 44	MS TH	02/15/68	TOTAL	33903	7 15	2662	4 30	2922
				EAST	17058	7 15	1585	4 15	1364
				WEST	16845	6 45	1096	4 30	1579

L O C A T I O N		DATE	DIR	VOLUME	AM	PEAK	PM		
FLORENCE AV AT VERMONT AV	C00 4040 44	MS FR	02/16/68	TOTAL	37332	7 15	2666	4 30	3084
				EAST	18914	7 15	1567	4 15	1465
				WEST	18418	7 00	1125	4 30	1642
FLORENCE AV AT VERMONT AV	300 4040 44	SR TU	06/18/68	TOTAL	34751	7 00	2459	4 30	2903
				EAST	18322	7 00	1455	4 00	1435
				WEST	16429	7 00	1004	4 30	1556
FLORENCE AV AT VERMONT AV	300 4040 44	MS TH	10/24/68	TOTAL	37365	7 00	2948	4 30	3254
				EAST	18651	7 00	1766	4 15	1602
				WEST	18714	7 00	1182	4 45	1674
FLORENCE AV AT WEST BL	C00 3635 33	SR WE	08/21/68	TOTAL	22116	7 00	1957	4 00	2179
				EAST	10717	7 00	874	3 45	1204
				WEST	11399	6 45	1134	4 30	986
FLORENCE AV E/O WESTERN AV	300 3040 34	SR TH	08/22/68	TOTAL	31879	7 00	2249	4 00	2665
				EAST	15486	7 00	1156	4 00	1277
				WEST	16393	6 45	1144	4 45	1428
FLORENCE AV AT WESTERN AV		MS FR	01/19/68				MANUAL COUNT		
				EAST		7 15	1683	4 00	1817
				WEST		7 00	1237	5 00	1627
FLORENCE AV AT WESTERN AV	300 4141 44	MS TU	02/20/68	TOTAL	26822	7 00	2185	4 00	2557
				EAST	14749	7 15	1397	3 45	1407
				WEST	12073	6 45	856	4 30	1244
FLORENCE AV AT WESTERN AV	300 4141 44	MS WE	02/21/68	TOTAL	27653	7 15	2259	4 30	2506
				EAST	15137	7 15	1434	4 15	1305
				WEST	12516	6 45	840	4 30	1228
FLORENCE AV AT WESTERN AV	300 4040 44	SR FR	06/14/68	TOTAL	35602	7 15	2244	5 00	2786
				EAST	17244	7 15	1196	5 45	1347
				WEST	18358	6 30	1108	4 45	1522
FLORENCE AV AT WESTERN AV		MS TH	09/12/68				MANUAL COUNT		
				EAST		7 00	1671	4 15	1588
				WEST		7 00	1120	4 45	1627

L O C A T I O N				DATE	DIR	VOLUME	AM	PEAK	PM
FLORENCE AV AT WESTERN AV	300 4040 44	MS TU	10/22/68	TOTAL	31493	7 00	2627	4 30	2966
				EAST	15339	7 15	1490	4 30	1449
				WEST	16154	7 00	1169	4 45	1545
FLORENCE AV AT 8TH AV	300 4040 44	SR TU	07/23/68	TOTAL	26098	7 00	1998	4 15	2494
				EAST	12454	7 15	944	4 15	1304
				WEST	13644	6 45	1159	4 30	1221
FLOWER ST S/O EXPOSITION BL	300 3030 33	CR TH	06/20/68	TOTAL	13573	7 15	1445	4 15	1253
				NORTH	5311	7 15	1062	2 00	336
				SOUTH	8262	11 15	651	4 30	970
FLOWER ST N/O FLORENCE AV	B00 43 3	SR FR	05/10/68	TOTAL	12064	6 45	648	12 15	924
				ONE WAY STREET SOUTH BOUND					
FLOWER ST S/O PICO BL	C00 2828 22	CR WE	05/15/68	TOTAL	9662	7 15	1103	4 15	1275
				NORTH	4509	7 15	773	4 15	411
				SOUTH	5153	7 15	330	4 30	871
FLOWER ST S/O 5TH ST	C00 2828 22	CR TH	05/23/68	TOTAL	7547	7 30	570	4 30	969
				NORTH	5379	7 15	363	4 30	813
				SOUTH	2168	7 30	210	6 15	158
FLOWER ST N/O 6TH ST	C00 2929 22	CR FR	02/09/68	TOTAL	8109	7 45	646	4 30	1064
				NORTH	5184	7 45	439	4 30	694
				SOUTH	2925	8 15	212	4 30	370
FLOWER ST N/O 11TH ST	C00 3030 22	CR TU	05/21/68	TOTAL	8249	7 15	985	4 30	1217
				NORTH	4064	7 30	683	4 30	479
				SOUTH	4185	7 15	305	4 30	738
FLOWER ST AT 37TH ST		CR MO	11/18/68	MANUAL COUNT					
				NORTH		7 15	977	4 15	347
				SOUTH		7 45	416	4 30	895
FLOWER ST N/O 43RD ST	B00 28 2	CR TU	09/10/68	TOTAL	732	10 45	52	4 30	100
				ONE WAY STREET SOUTH BOUND					

LOCATION	DATE	DIR	VOLUME	AM	PEAK	PM
FLOWER ST N/O 43RD ST	B00 32 2	CR TU	10/08/68 TOTAL 824	11 15	32	4 30 298
			ONE WAY STREET SOUTH BOUND			
FLOWER ST N/O 53RD ST	A00 32 1	SR TU	09/10/68 TOTAL 862	8 15	47	5 00 82
			ONE WAY STREET SOUTH BOUND			
FLOWER ST N/O 53RD ST	A00 32 1	SR TU	10/08/68 TOTAL 766	7 00	48	4 15 83
			ONE WAY STREET SOUTH BOUND			
FLOWER ST N/O 65TH ST	A00 40 1	SR TU	09/10/68 TOTAL 560	11 15	68	6 45 85
			ONE WAY STREET SOUTH BOUND			
FLOWER ST N/O 65TH ST	A00 32 1	SR TU	10/08/68 TOTAL 580	11 15	26	4 30 127
			ONE WAY STREET SOUTH BOUND			
FLOWER ST N/O 81ST ST	A00 40 1	SR WE	09/11/68 TOTAL 413	10 00	29	4 30 55
			ONE WAY STREET SOUTH BOUND			
FLOWER ST N/O 81ST ST	A00 32 1	SR TU	10/08/68 TOTAL 438	9 30	29	4 45 49
			ONE WAY STREET SOUTH BOUND			
FOOTHILL BL AT HUBBARD ST	C00 4036 22	PS FR	08/02/68 TOTAL 16059	11 15	974	4 15 1375
			NORTH 6953	6 30	431	4 15 666
			SOUTH 9106	11 00	552	3 45 754
FOOTHILL BL AT OSBORNE ST	C00 3337 23	PS MD	08/05/68 TOTAL 13325	6 45	1284	4 00 989
			EAST 7678	6 15	707	4 00 629
			WEST 5647	6 45	580	4 15 363
FOOTHILL BL AT POLK ST	C00 2440 21	PS WE	07/31/68 TOTAL 11003	7 00	753	4 00 981
			NORTH 5493	6 30	484	4 45 419
			SOUTH 5510	11 15	339	3 45 606
FOOTHILL BL E/O SUNLAND BL	G04 3434 22	PS WE	03/06/68 TOTAL 26459	7 00	2187	4 30 2349
			EAST 13046	7 15	730	4 30 1516
			WEST 13413	6 30	1473	3 15 934

L O C A T I O N			DATE	DIR	VOLUME	AM	PEAK	PM	
FOOTHILL BL W/O SUNLAND BL	G40 1326 32	MS TH	01/04/68	TOTAL	10079	7 00	744	4 15	1072
				EAST	5381	11 00	334	4 15	696
				WEST	4698	7 00	496	4 30	382
FOOTHILL BL W/O SUNLAND BL	C00 3730 22	MS TU	04/02/68	TOTAL	9116	7 00	704	4 45	902
				EAST	3700	10 45	247	4 45	400
				WEST	5416	6 45	501	5 00	511
FOOTHILL BL W/O SUNLAND BL	C00 3730 22	MS WE	04/03/68	TOTAL	9627	7 00	820	4 30	863
				EAST	4136	7 30	265	4 30	463
				WEST	5491	6 45	577	5 00	432
FOOTHILL BL W/O SUNLAND BL	C00 3737 22	MS TU	10/08/68	TOTAL	10488	7 15	942	4 30	1028
				EAST	5369	7 15	375	4 00	654
				WEST	5119	7 00	572	5 15	396
FOOTHILL BL AT TUJUNGA CYN BL	C00 4040 33	MS TH	01/04/68	TOTAL	17495	7 15	1114	4 45	1702
				EAST	8179	7 15	639	4 45	673
				WEST	9316	11 15	552	4 30	1041
FOOTHILL BL AT TUJUNGA CYN BL	C00 4040 33	MS W5	01/31/68	TOTAL	15189	7 00	992	4 30	1406
				EAST	8013	7 00	635	4 30	652
				WEST	7176	11 15	488	4 45	762
FOOTHILL BL AT TUJUNGA CYN BL	C00 4146 33	MS TU	04/02/68	TOTAL	17713	11 15	1093	5 00	1592
				EAST	8090	7 30	557	3 00	670
				WEST	9623	11 15	552	5 00	995
FOOTHILL BL AT TUJUNGA CYN BL	C00 4146 33	MS WE	04/03/68	TOTAL	17601	7 00	1111	5 00	1659
				EAST	8363	7 00	653	4 00	696
				WEST	9238	7 30	517	5 00	1044
FOOTHILL BL AT TUJUNGA CYN BL	C00 4147 33	MS MO	10/07/68	TOTAL	16929	7 15	1121	4 30	1641
				EAST	7995	7 30	593	4 15	722
				WEST	8934	7 15	530	4 30	927
FOOTHILL BL AT VAN NUYS BL	C00 2439 22	MS TU	04/02/68	TOTAL	14016	7 00	1145	3 45	1355
				NORTH	6890	7 00	547	3 45	703
				SOUTH	7126	6 15	613	3 30	662

LOCATION			DATE	DIR	VOLUME	AM	PEAK	PM	
FOOTHILL BL AT VAN NUYS BL	C00 2439 22	MS WE	04/03/68	TOTAL	14196	7 00	1177	4 15	1350
				NORTH	7026	7 00	548	4 30	714
				SOUTH	7170	6 45	654	3 30	679
FOOTHILL BL AT VAN NUYS BL	C00 4343 33	MS MO	10/14/68	TOTAL	12765	7 00	1113	4 15	1205
				NORTH	6250	7 00	529	3 45	611
				SOUTH	6515	7 00	584	4 15	618
FORBES AV S/O PARTHENIA ST NON DIRECTIONAL COUNT	A00 3618 11	WV MO	02/05/68	TOTAL	1230	7 15	197	4 15	242
FORBES AV N/O SHERMAN WAY	A00 1818 11	WV TH	02/15/68	TOTAL	1131	7 30	90	4 15	124
				NORTH	510	11 15	24	4 15	76
				SOUTH	621	7 15	72	2 30	52
FORDYCE RD N/O LAYTON DR	A00 1212 11	WR MO	04/22/68	TOTAL	163	9 00	21	12 30	19
				NORTH	72	9 00	8	12 30	10
				SOUTH	91	9 15	13	6 00	10
FORMAN AV AT MOORPARK ST		EV TU	02/13/68				MANUAL COUNT		
				NORTH		7 45	54	3 00	47
				SOUTH		8 15	52	3 15	66
FORMOSA AV AT WILLOUGHBY AV		WR MO	08/12/68				MANUAL COUNT		
				NORTH		8 15	63	4 45	83
				SOUTH		8 45	73	4 30	121
FORRESTER DR AT CLUB DR	100 2727 11	WR MO	07/22/68	TOTAL	1535	11 00	139	11 45	292
				EAST	1286	8 00	88	12 15	230
				WEST	249	11 15	77	11 45	80
FT MCARTHUR M/G E/O PACIFIC AV SP	A00 1323 12	SR FR	01/26/68	TOTAL	4838	11 00	335	6 00	426
				EAST	2294	10 00	181	12 30	213
				WEST	2544	11 15	176	6 00	267
FOUNTAIN AV AT COLE AV		WR WE	05/15/68				MANUAL COUNT		
				EAST		8 15	385	3 30	483
				WEST		8 00	226	4 15	551

LOCATION	DATE	DIR	VOLUME	AM	PEAK	PM			
FOUNTAIN AV AT EDGEMONT ST	800 2020 11	CR TH	12/12/68	TOTAL	10248	8 00	741	4 30	961
				EAST	5187	8 15	472	5 00	417
				WEST	5061	11 00	296	4 30	568
FOUNTAIN AV AT EL CENTRO AV	800 2020 11	CR MO	08/05/68				MANUAL	COUNT	
				EAST		8 15	297	4 45	507
				WEST		8 00	270	4 45	377
FOUNTAIN AV AT FAIRFAX AV	C00 3030 23	WR MO	09/16/68	TOTAL	24554	8 00	1676	5 00	2134
				EAST	11503	8 00	803	4 45	1051
				WEST	13051	8 00	873	5 00	1094
FOUNTAIN AV AT LA BREA AV	C00 2626 21	WR TH	09/12/68	TOTAL	11204	9 00	995	5 15	1082
				EAST	5440	9 00	668	5 15	518
				WEST	5764	11 15	492	5 45	573
FOUNTAIN AV AT NORMANDIE AV	800 2020 11	CR TH	12/12/68	TOTAL	10576	7 45	726	4 30	1028
				EAST	5176	7 45	421	5 00	459
				WEST	5400	10 45	340	4 00	593
FOUNTAIN AV AT VERMONT AV	800 2020 11	CR MO	12/16/68	TOTAL	9354	7 30	640	4 15	913
				EAST	4618	7 15	331	4 15	474
				WEST	4736	11 15	325	4 15	439
FOUNTAIN AV AT VIRGIL AV	800 2520 11	CR MO	12/16/68	TOTAL	8468	7 45	646	4 45	799
				EAST	3582	7 45	221	4 30	428
				WEST	4886	7 30	435	3 15	405
FOUNTAIN AV AT WESTERN AV	C00 2620 21	CR WE	08/28/68	TOTAL	10357	7 15	723	4 45	996
				EAST	4149	7 45	325	5 00	476
				WEST	6208	7 15	409	3 45	627
FOUNTAIN AV W/O WILTON PL	800 1911 11	CR TH	01/18/68	TOTAL	4211	8 15	290	5 00	490
				EAST	1921	7 45	149	5 00	257
				WEST	2290	11 00	165	5 00	233
FOUNTAIN AV AT WILTON PL	800 1920 12	CR MO	09/30/68	TOTAL	7049	7 30	537	4 45	807
				EAST	2482	7 30	215	4 45	310
				WEST	4567	7 45	338	4 45	497

L O C A T I O N			DATE	DIR	VOLUME	AM	PEAK	PM	
FOX HILLS DR AT TENNESSEE AV	A00 1515 11	WR FR	09/13/68	TOTAL	1364	11 15	104	1 45	128
				NORTH	1115	11 15	96	1 45	113
				SOUTH	249	8 00	26	5 00	23
FRAMPTON AV N/O LOMITA BL	A00 1111 11	SR WE	01/03/68	TOTAL	1377	7 15	159	4 00	190
				NORTH	727	7 15	116	4 15	74
				SOUTH	650	11 15	64	4 00	121
FRANKLIN AV AT EDGEMONT ST	200 2020 11	CR TH	01/11/68	TOTAL	12290	7 30	1001	4 45	1352
				EAST	7006	7 30	587	4 45	772
				WEST	5284	8 00	475	4 45	580
FRANKLIN AV AT GOWER ST	C00 3729 33	CR TU	01/09/68	TOTAL	24553	7 45	1804	5 15	2061
				EAST	10038	7 45	625	4 45	922
				WEST	14515	8 00	1195	5 30	1174
FRANKLIN AV AT GRACE AV		WR TU	11/19/68				MANUAL COUNT		
				EAST		7 30	531	3 00	559
				WEST		8 15	636	5 00	667
FRANKLIN AV N/1 E/O HIGHLAND AV	300 1820 12	WR TU	02/27/68	TOTAL	14626	8 15	984	5 45	1053
				EAST	5985	8 15	541	2 45	422
				WEST	8641	11 15	490	6 00	676
FRANKLIN AV S/1 W/O HIGHLAND AV	C00 2222 21	WR TU	02/27/68	TOTAL	29011	8 15	2055	5 00	2285
				EAST	14121	8 15	894	4 45	1235
				WEST	14890	8 15	1161	5 45	1114
FRANKLIN AV AT HILLHURST AV	200 2020 11	CR MO	01/15/68	TOTAL	8047	7 45	702	5 00	770
				EAST	4668	8 00	318	5 15	499
				WEST	3379	7 45	388	4 15	288
FRANKLIN AV AT VERMONT AV	200 1920 11	CR MO	01/15/68	TOTAL	10877	7 30	822	5 00	1047
				EAST	6707	7 30	491	5 00	646
				WEST	4170	7 45	345	4 45	404
FRANKLIN AV AT VISTA ST		WR FR	03/15/68				MANUAL COUNT		
				EAST		8 00	72	5 00	150
				WEST		8 15	362	4 15	343

LOCATION	DATE	DIR	VOLUME	AM	PEAK	PM
FRANKLIN AV AT WHITLEY AV	11/20/68	WR WE				
				MANUAL COUNT		
		EAST		7 45	521	4 15 513
		WEST		8 00	656	4 45 613
FREDONIA DR N/O SKYHILL DR NON DIRECTIONAL COUNT	A00 26 2	EV TH	09/12/68	TOTAL	672	11 15 40 6 15 57
FREDONIA DR E/O WRIGHTWOOD LANE NON DIRECTIONAL COUNT	A00 20 2	EV TH	09/12/68	TOTAL	314	7 15 27 2 00 31
FREMONT AV AT 1ST ST	C00 3028 22	CR FR	02/02/68	TOTAL	1627	7 00 276 4 00 191
				NORTH	500	6 45 40 3 15 74
				SOUTH	1127	7 00 240 4 00 139
FRESNO ST S/O 1ST ST	B00 2020 11	CR TU	05/21/68	TOTAL	1516	6 45 84 4 00 226
				NORTH	813	6 45 40 4 00 127
				SOUTH	703	7 00 45 4 00 99
FRESNO ST N/O 4TH ST	B00 2020 11	CR TH	05/16/68	TOTAL	1752	6 45 114 6 45 201
				NORTH	787	11 15 44 4 15 89
				SOUTH	965	6 45 80 6 45 116
FRIAR ST E/O SYLVIA AV	A00 1818 11	WV TU	06/11/68	TOTAL	296	11 00 18 6 00 32
				EAST	124	11 00 7 6 15 15
				WEST	172	8 15 13 6 00 21
FRIAR ST AT VAN NUYS BL		EV MD	02/05/68			MANUAL COUNT
				EAST	7 30	73 4 45 133
				WEST	9 00	77 4 30 149
FRONT ST AT KNOLL DR S/I	D10 2939 23	SR FR	11/15/68	TOTAL	19593	6 30 1686 3 00 1677
				NORTH	10341	11 00 870 2 45 960
				SOUTH	9252	7 15 916 3 00 719
FRONT ST E/O PACIFIC AV	C00 2246 23	PS TH	08/29/68	TOTAL	20411	6 30 1965 3 15 1782
				EAST	9977	6 30 1463 2 45 746
				WEST	10434	11 00 645 3 15 1147

LOCATION			DATE	DIR	VOLUME	AM	PEAK	PM	
FRONT ST E/O PACIFIC AV SP	C00 2136 23	SR MO	11/25/68	TOTAL	16249	6 30	1725	3 15	1476
				EAST	8294	6 15	1385	3 15	580
				WEST	7955	11 15	596	3 45	978
FRYMAN RD S/O LAUREL CYN BL	300 1824 11	EV FR	06/07/68	TOTAL	2059	8 30	169	3 15	187
				NORTH	1040	11 00	90	3 45	87
				SOUTH	1019	8 30	89	3 15	110
FRYMAN RD S/O LAUREL CYN BL	300 1824 11	EV SA	06/08/68	TOTAL	1914	11 00	144	3 15	240
				NORTH	968	11 00	83	3 00	94
				SOUTH	946	11 00	61	3 30	151
FRYMAN RD S/O LAUREL CYN BL	300 1824 11	EV SU	06/09/68	TOTAL	1871	10 15	104	6 00	334
				NORTH	957	10 45	64	6 00	174
				SOUTH	914	11 15	43	6 00	160
FRYMAN RD S/O LAUREL CYN BL	300 1824 11	EV MO	06/10/68	TOTAL	1883	8 15	137	3 00	157
				NORTH	980	7 45	89	2 45	73
				SOUTH	903	9 00	56	3 00	92
FRYMAN RD S/O LAUREL CYN BL	300 1824 11	EV TU	06/11/68	TOTAL	1936	9 15	129	2 45	182
				NORTH	1023	8 00	90	2 45	87
				SOUTH	913	9 15	45	5 00	98
FRYMAN RD S/O LAUREL CYN BL	300 1824 11	EV WE	06/12/68	TOTAL	1991	11 00	145	3 15	199
				NORTH	1054	10 30	93	3 15	97
				SOUTH	937	11 15	65	3 15	102
FRYMAN RD S/O LAUREL CYN BL	300 1824 11	EV TH	06/13/68	TOTAL	2180	11 15	142	3 00	195
				NORTH	1138	8 00	87	2 30	97
				SOUTH	1042	11 15	63	3 15	108
FRYMAN RD W/O LAUREL CYN BL		EV FR	01/29/68				MANUAL COUNT		
				EAST		8 00	130	4 00	153
				WEST		7 45	55	4 45	86
FULCHER AV AT CALIFA ST	A00 1818 11	EV FR	08/23/68	TOTAL	516	11 15	24	8 45	64
				NORTH	249	7 00	15	4 30	42
				SOUTH	267	11 15	10	8 45	49

LOCATION			DATE	DIR	VOLUME	AM	PEAK	PM	
FULLER AV AT SUNSET BL	A00 1717 11	WR TH	04/18/68	TOTAL	2523	11 15	147	12 00	199
				NORTH	1000	11 15	54	1 15	86
				SOUTH	1523	11 15	93	12 00	124
FULTON AV N/O CHANDLER BL	B00 1818 11	EV WE	01/31/68	TOTAL	9256	7 30	802	2 45	857
				NORTH	4891	7 45	499	5 45	486
				SOUTH	4365	8 00	322	2 45	434
FULTON AV S/O CHANDLER BL	B00 1817 11	EV TH	12/19/68	TOTAL	9113	7 45	702	2 45	811
				NORTH	4816	7 30	424	5 00	429
				SOUTH	4297	10 15	300	2 45	412
FULTON AV AT CHANDLER BL		EV MO	01/22/68				MANUAL COUNT		
				NORTH		7 45	118	5 00	413
				SOUTH		7 30	255	3 00	399
FULTON AV AT ERWIN ST		EV WE	01/24/68				MANUAL COUNT		
				NORTH		7 30	205	5 00	424
				SOUTH		8 00	353	3 00	373
FULTON AV AT OXNARD ST	C00 3513 11	EV MO	03/18/68	TOTAL	9435	7 30	778	3 00	787
				NORTH	5440	7 30	351	2 45	506
				SOUTH	3995	7 30	427	6 15	376
FULTON AV AT VANOWEN ST	B00 1923 11	EV MO	05/06/68	TOTAL	6352	7 30	491	4 45	678
				NORTH	3797	7 30	279	4 45	391
				SOUTH	2555	7 30	212	4 30	300
GAFFEY ST S/O ANAHEIM ST	G04 2222 22	SR MO	04/29/68	TOTAL	14072	7 00	1303	4 00	1265
				NORTH	7276	7 30	774	4 00	677
				SOUTH	6796	7 00	607	3 45	601
GAFFEY ST AT O FARRELL ST	D05 3040 23	SR WE	11/20/68	TOTAL	28058	7 00	2116	4 00	2556
				NORTH	13408	7 00	1084	3 45	1217
				SOUTH	14650	7 00	1032	4 30	1491
GAFFEY ST AT 1ST ST SP		MS TH	02/08/68				MANUAL COUNT		
				NORTH		7 15	846	4 15	1002
				SOUTH		7 15	982	4 30	1634

LOCATION			DATE	DIR	VOLUME	AM	PEAK	PM	
GAFFEY ST AT 1ST ST SP	C00 4040 33	MS TU	02/27/68	TOTAL	25561	6 45	1719	4 30	2475
				NORTH	11852	7 30	886	4 15	998
				SOUTH	13709	6 45	902	4 30	1498
GAFFEY ST AT 1ST ST SP	C00 4040 33	MS WE	02/28/68	TOTAL	25754	7 00	1768	4 30	2468
				NORTH	11900	6 45	856	4 15	1059
				SOUTH	13854	7 00	920	4 30	1445
GAFFEY ST AT 1ST ST SP	C00 4042 33	MS TH	06/06/68	TOTAL	30150	7 15	2255	4 15	2356
				NORTH	12622	7 45	737	3 45	1063
				SOUTH	17528	7 00	1562	4 30	1355
GAFFEY ST AT 1ST ST SP	C00 4242 33	SR WE	11/20/68	TOTAL	26079	7 00	1738	4 15	2433
				NORTH	11950	7 15	829	3 45	1078
				SOUTH	14129	7 00	912	4 30	1442
GAFFEY ST AT 5TH ST SP	C00 4242 33	SR FR	11/22/68	TOTAL	26332	7 00	1677	4 15	2402
				NORTH	13280	7 00	875	4 15	1112
				SOUTH	13052	11 15	820	4 30	1307
GAFFEY ST AT 7TH ST SP	C00 4242 33	SR WE	11/20/68	TOTAL	26463	7 15	1638	4 15	2363
				NORTH	11161	7 15	878	3 45	896
				SOUTH	15302	11 15	884	4 30	1576
GAFFEY ST N/O 9TH ST SP	C00 3033 22	PS FR	03/08/68	TOTAL	23778	6 45	1478	4 15	2095
				NORTH	12530	6 45	932	4 00	1003
				SOUTH	11248	11 15	698	4 30	1216
GAFFEY ST AT 9TH ST SP	C00 3042 34	SR TH	11/21/68	TOTAL	22299	7 00	1383	4 15	2045
				NORTH	10582	7 00	747	4 15	859
				SOUTH	11717	11 15	702	5 00	1308
GAFFEY ST N/O 13TH ST SP	B00 2525 11	PS WE	08/07/68	TOTAL	19833	11 15	1237	4 15	1601
				NORTH	10037	11 00	623	3 45	819
				SOUTH	9796	7 00	628	4 45	895
GAFFEY ST AT 13TH ST SP	B00 2525 11	SR TH	11/21/68	TOTAL	18727	7 15	1253	4 15	1686
				NORTH	9422	7 30	681	4 15	787
				SOUTH	9305	7 15	574	4 45	944

L O C A T I O N				DATE	DIR	VOLUME	AM	PEAK	PM
GAFFEY ST AT 17TH ST SP	800 2525 11	SR FR	11/22/68	TOTAL	17734	7 30	1203	4 15	1670
				NORTH	8739	7 00	686	4 15	707
				SOUTH	8995	11 15	602	4 30	972
GAFFEY ST AT 22ND ST SP		SR TU	09/17/68				MANUAL COUNT		
				NORTH		7 00	681	3 45	486
				SOUTH		7 00	482	4 45	666
GAFFEY ST AT 22ND ST SP	200 2525 11	SR MO	10/14/68	TOTAL	11905	7 00	1102	4 00	1037
				NORTH	5728	6 45	655	3 45	427
				SOUTH	6177	7 15	469	4 15	648
GAFFEY ST N/O 25TH ST SP	300 2525 11	PS FR	11/08/68	TOTAL	12448	6 45	899	4 45	1100
				NORTH	6582	7 00	657	4 00	493
				SOUTH	5866	11 15	335	4 45	663
GAFFEY ST AT 25TH ST SP	300 2525 11	SR FR	11/22/68	TOTAL	8526	11 15	509	4 15	877
				NORTH	2767	7 00	252	4 15	208
				SOUTH	5759	11 15	346	4 15	669
GAFFEY ST N/O 30TH ST SP	100 2525 22	PS MO	03/11/68	TOTAL	4023	7 30	264	5 45	383
				NORTH	2068	7 00	211	3 45	158
				SOUTH	1955	8 15	119	5 45	242
GAGE AV AT AVALON BL	C00 4040 33	SR FR	07/19/68	TOTAL	13200	6 30	1056	4 15	1239
				EAST	5620	6 30	517	4 15	419
				WEST	7580	6 45	541	4 15	820
GAGE AV W/O CENTRAL AV	G26 3142 11	SR FR	02/16/68	TOTAL	14297	7 00	1280	4 30	1426
				EAST	6951	6 30	653	4 45	687
				WEST	7346	7 00	661	3 30	816
GAGE AV AT CENTRAL AV	726 3154 14	SR FR	07/19/68	TOTAL	12045	6 30	1006	4 15	1314
				EAST	6544	6 30	433	4 15	717
				WEST	5501	6 45	588	4 15	597
GAGE AV AT FIGUEROA ST	C00 3434 33	SR TU	05/07/68	TOTAL	13212	7 00	1004	4 15	1208
				EAST	5574	7 00	589	4 15	422
				WEST	7638	8 00	509	4 30	788

LOCATION	DATE	DIR	VOLUME	AM	PEAK	PM			
GAGE AV AT FIGUEROA ST	C00 3234 33	SR WE	07/24/68	TOTAL	12519	7 00	879	3 45	1097
				EAST	5090	6 30	469	3 30	401
				WEST	7429	7 15	446	4 00	701
GAGE AV W/O GRAMERCY PL	A00 2020 11	SR TH	07/25/68	TOTAL	1684	7 15	124	5 00	141
				EAST	765	7 15	71	4 15	63
				WEST	919	11 15	57	5 00	83
GAGE AV AT MAIN ST	C00 3030 22	SR FR	02/16/68	TOTAL	16655	6 45	1324	4 15	1574
				EAST	7953	7 15	727	4 00	594
				WEST	8702	6 45	609	4 15	997
GAGE AV AT MAIN ST	C00 3032 22	SR FR	07/19/68	TOTAL	16294	7 15	1165	3 45	1410
				EAST	8196	7 15	699	3 45	579
				WEST	8098	7 00	469	4 00	843
GAGE AV AT NORMANDIE AV	B00 1530 12	SR WE	10/02/68	TOTAL	4821	7 00	339	4 30	543
				EAST	1390	7 00	135	4 15	142
				WEST	3431	7 15	206	4 30	405
GAGE AV AT ST ANDREWS PL		SR MO	03/11/68				MANUAL COUNT		
				EAST		7 00	81	4 15	78
				WEST		7 00	90	4 00	90
GAGE AV AT SAN PEDRO ST	C00 3030 22	SR WE	07/24/68	TOTAL	12480	7 00	1082	4 15	1090
				EAST	6992	6 30	686	3 45	548
				WEST	5488	7 15	459	4 30	592
GAGE AV E/O VAN NESS AV	B00 2020 11	SR WE	07/24/68	TOTAL	1540	7 30	101	4 30	180
				EAST	625	7 30	43	4 15	72
				WEST	915	11 15	58	4 30	111
GAGE AV E/O VERMONT AV	C00 2438 23	SR FR	02/16/68	TOTAL	9283	7 00	640	4 15	940
				EAST	4008	7 00	418	4 15	320
				WEST	5275	7 45	278	4 15	620
GAGE AV AT WESTERN AV	B00 2016 11	SR FR	07/26/68	TOTAL	1878	7 00	115	4 45	167
				EAST	1176	7 00	88	4 00	110
				WEST	702	10 30	34	4 45	70

LOCATION		DATE	DIR	VOLUME	AM	PEAK	PM
GALLARDO ST AT MISSION RD		09/06/68	CR FR			MANUAL COUNT	
				EAST	9 00	162	4 45 133
				WEST	7 15	229	4 30 194
GALLOWAY ST S/O ALBRIGHT ST	A00 2525 11	08/23/68	WR FR	TOTAL	270	7 45	21 5 00 30
				NORTH	175	8 30	19 5 00 21
				SOUTH	95	11 15	8 7 30 17
GALLOWAY ST S/O CAREY ST	A00 2530 11	08/28/68	WR WE	TOTAL	558	9 30	49 1 30 51
				NORTH	377	7 15	36 3 15 40
				SOUTH	181	9 30	22 1 30 27
GAMBIER ST AT EASTERN AV		03/18/68	CR MO			MANUAL COUNT	
				EAST	7 15	82	4 30 157
				WEST	7 15	78	4 00 48
GARBER ST AT EL DORADO AV	A00 1818 11	09/10/68	EV TU	TOTAL	801	10 45	31 6 15 354
				EAST	614	10 45	21 6 15 347
				WEST	187	11 15	14 8 30 58
GARDNER ST AT BEVERLY BL	B00 1919 11	09/03/68	WR TU	TOTAL	3341	10 15	222 4 45 338
				NORTH	1411	10 15	93 4 45 184
				SOUTH	1930	7 45	156 12 45 161
GARDNER ST AT MELROSE AV	B00 1515 11	10/14/68	WR MO	TOTAL	2916	7 45	266 5 15 279
				NORTH	1375	10 45	97 5 15 190
				SOUTH	1541	7 45	180 3 15 106
GARDNER ST AT DAKWOOD AV		12/11/68	WR WE			MANUAL COUNT	
				NORTH	7 45	54	4 45 179
				SOUTH	8 00	149	3 00 126
GARDNER ST AT ROSEWOOD AV		12/12/68	WR TH			MANUAL COUNT	
				NORTH	8 00	72	4 30 161
				SOUTH	8 15	125	4 45 104
GARDNER ST AT 1ST ST		01/04/68	WR TH			MANUAL COUNT	
				NORTH	8 30	57	4 45 158
				SOUTH	8 15	114	5 00 128

L O C A T I O N		DATE	DIR	VOLUME	AM	PEAK	PM
GARVANZA AV AT AV 63		CR MO	10/28/68		MANUAL COUNT		
			EAST		7 30	46	4 45 107
			WEST		7 30	48	4 15 112
GATES ST N/O N MAIN ST	G06 1816 11	CR MO	08/12/68	TOTAL	792	11 15	61 4 00 71
			NORTH	444	11 15	36	4 30 45
			SOUTH	348	11 00	27	6 00 30
GAULT ST AT ALABAMA AV		WV WE	06/05/68		MANUAL COUNT		
			EAST		7 30	44	3 15 62
			WEST		8 00	28	4 15 124
GAULT ST AT OWENSMOUTH AV		WV MO	05/27/68		MANUAL COUNT		
			EAST		7 00	71	4 45 71
			WEST		7 30	39	4 30 152
GAYLEY AV AT KINROSS AV		WR MO	08/19/68		MANUAL COUNT		
			NORTH		7 30	558	4 30 534
			SOUTH		9 00	355	4 30 671
GAYLEY AV AT WEYBURN AV	300 2828 22	WR TH	01/18/68	TOTAL	21430	11 15	1187 4 30 1987
			NORTH	11164	7 30	613	7 00 1000
			SOUTH	10266	11 15	616	4 30 1016
GAYNOR AV AT CHATSWORTH ST	A00 1818 11	WV MO	09/30/68	TOTAL	1406	7 00	268 2 45 199
			NORTH	594	7 00	147	2 45 120
			SOUTH	812	7 00	121	2 15 83
GAYNOR AV AT CHATSWORTH ST		WV WE	10/09/68		MANUAL COUNT		
			NORTH		7 00	83	2 45 66
			SOUTH		7 00	105	3 00 60
GAZETTE AV AT KITTRIDGE ST	A00 1518 11	WV MO	07/08/68	TOTAL	1337	7 15	63 7 45 591
			NORTH	806	10 30	21	7 45 563
			SOUTH	531	7 15	44	5 30 165
GENESEE AV AT BEVERLY BL	B00 1715 11	WR WE	10/16/68	TOTAL	3490	11 15	213 5 00 353
			NORTH	2096	11 15	127	4 45 243
			SOUTH	1394	7 15	119	3 00 134

LOCATION		DATE	DIR	VOLUME	AM	PEAK	PM			
GENESEE AV AT PICO BL	200 1928 11	07/18/68	WR TH	TOTAL	2146	8 00	179	4 30	246	
				NORTH	873	8 00	100	5 30	74	
				SOUTH	1273	7 30	81	4 30	189	
GENESEE AV AT PICO BL		09/27/68	WR FR							
GENESTA AV AT OTSEGO ST		12/12/68	WV TH							
GENTRY AV N/O CHANDLER BL	A00 1616 11	01/30/68	EV TU	TOTAL	163	10 15	15	4 30	17	
				NORTH	97	7 00	11	4 30	14	
				SOUTH	66	10 15	8	3 30	10	
GEORGETOWN AV AT 83RD ST		10/31/68	WR TH							
GEORGIA ST S/O 9TH ST	C00 2020 22	04/25/68	CR TH	TOTAL	6271	7 15	503	4 00	483	
				NORTH	5779	7 15	430	4 00	457	
				SOUTH	492	7 15	73	12 30	41	
GEYSER AV AT SHERMAN WAY	A00 1818 11	02/28/68	WV WE	TOTAL	1851	11 15	163	5 00	202	
				NORTH	464	11 00	69	11 30	74	
				SOUTH	1387	11 15	97	5 00	172	
GILMORE ST AT SYLMAR AV		01/10/68	EV WE							
GILMORE ST AT VAN NUYS BL		02/02/68	EV FR							
GILMORE ST W/O WINNETKA AV	A00 1818 11	08/15/68	WV TH	TOTAL	2606	7 15	204	5 00	281	
				EAST	1363	7 00	152	6 45	106	
				WEST	1243	7 30	56	5 00	192	

L O C A T I O N			DATE	DIR	VOLUME	AM	PEAK	PM	
GLADE AV AT CANTLAY ST	A00 1717 11	WV TU	05/28/68	TOTAL	1346	11 15	93	3 00	312
				NORTH	775	11 15	63	4 30	83
				SOUTH	571	11 15	30	3 00	234
GLADE AV AT WYANDOTTE ST		WV TU	01/09/68				MANUAL COUNT		
				NORTH		8 00	33	4 30	59
				SOUTH		8 15	21	3 00	28
GLADE AV AT WYANDOTTE ST	A00 1818 11	WV MO	06/10/68	TOTAL	1002	11 15	69	3 00	102
				NORTH	701	11 15	47	3 00	74
				SOUTH	301	7 30	26	3 15	33
GLENBARR AV S/O LORENZO PL	A00 3030 11	WR TU	07/09/68	TOTAL	849	9 15	59	6 00	207
				NORTH	332	9 15	38	3 00	38
				SOUTH	517	10 45	30	6 00	192
GLENDALE BL N/O ALVARADO ST	528 4444 33	PS WE	10/16/68	TOTAL	37763	7 15	4120	4 45	3952
				NORTH	18600	11 15	770	4 45	3131
				SOUTH	19163	7 15	3506	3 45	1054
GLENDALE BL AT BELLEVUE AV	C00 3132 33	CR FR	01/12/68	TOTAL	19542	7 00	1277	4 30	2567
				NORTH	11007	11 15	538	4 45	2039
				SOUTH	8535	7 00	970	3 45	651
GLENDALE BL N/O BEVERLY BL	G05 2832 22	CR TH	01/11/68	TOTAL	15285	7 15	1805	4 30	2096
				NORTH	7427	11 15	333	4 30	1719
				SOUTH	7858	7 15	1597	3 30	440
GLENDALE BL AT FLETCHER DR	300 3536 33	PS FR	12/06/68	TOTAL	20336	7 45	1888	4 45	2368
				EAST	9487	7 45	1462	4 00	726
				WEST	10849	11 15	535	5 00	1716
GLENDALE BL AT LARGA AV		CR TH	01/11/68				MANUAL COUNT		
				EAST		7 30	627	4 45	1966
				WEST		7 30	1794	4 15	864
GLENDALE BL AT SANTA YNEZ ST	C00 2830 22	CR WE	01/31/68	TOTAL	20443	7 15	2287	4 30	2410
				NORTH	9270	11 15	510	4 30	1881
				SOUTH	11173	7 15	1999	3 30	643

LOCATION		DATE	DIR	VOLUME	AM	PEAK	PM
GLENDAL AV AT SANTA YNEZ ST		09/10/68			MANUAL COUNT		
			NORTH		9 00	308	5 15 2021
			SOUTH		7 15	2229	3 30 612
GLENDAL BL S/O TEMPLE ST	C00 3323 32	06/25/68		TOTAL 16242	7 15	1997	4 30 2111
			NORTH	7419	11 15	340	4 30 1715
			SOUTH	8823	7 15	1826	3 15 462
GLENDAL BL AT TEMPLE ST	C00 3933 33	01/12/68		TOTAL 20420	7 30	2197	4 45 2653
			NORTH	8755	11 15	350	4 45 1987
			SOUTH	11665	7 30	1979	3 30 704
GLENDON AV AT CHARNOCK RD	A00 1515 11	09/12/68		TOTAL 1145	11 15	87	4 15 119
			NORTH	607	11 15	56	11 45 68
			SOUTH	538	7 30	35	4 30 64
GLENDON AV AT LINDBROOK DR	300 2828 22	01/18/68		TOTAL 13493	11 15	935	5 15 1209
			NORTH	8429	8 15	706	6 00 628
			SOUTH	5064	11 15	375	5 00 664
GLENDON AV AT OLYMPIC BL		04/30/68			MANUAL COUNT		
			NORTH		8 30	23	5 00 74
			SOUTH		8 15	33	4 30 40
GLENN AV AT DACOTAH ST		01/02/68			MANUAL COUNT		
			EAST		7 00	55	4 45 115
			WEST		7 15	53	4 00 58
GLENOAKS BL AT ASTORIA ST		02/26/68			MANUAL COUNT		
			NORTH		7 15	349	3 45 406
			SOUTH		7 15	347	3 45 378
GLENOAKS BL AT BLEDSOE ST		02/27/68			MANUAL COUNT		
			NORTH		7 00	351	3 15 287
			SOUTH		7 15	257	3 45 255
GLENOAKS BL AT FILMORE ST		03/11/68			MANUAL COUNT		
			NORTH		7 00	418	4 00 744
			SOUTH		7 00	419	4 00 476

L O C A T I O N		DATE	DIR	VOLUME	AM	PEAK	PM
GLENOAKS BL AT OSBORNE ST	G04 3842 23	PS TU	04/30/68	TOTAL	12094	7 00	982 3 45 1366
				EAST	4928	6 15	699 3 15 391
				WEST	7166	7 15	343 4 30 1022
GLENOAKS BL AT ROXFORD ST		EV TH	01/04/68				MANUAL COUNT
				NORTH		7 00	255 3 15 229
				SOUTH		8 00	67 4 00 149
GLENOAKS BL AT ROXFORD ST	C00 3535 22	PS TH	07/25/68	TOTAL	3940	6 45	343 3 30 324
				NORTH	2327	6 30	246 4 45 170
				SOUTH	1613	6 45	104 3 30 203
GLENOAKS BL AT SAYRE ST		EV TH	02/15/68				MANUAL COUNT
				NORTH		7 15	386 4 45 487
				SOUTH		7 15	376 2 45 400
GLENOAKS BL N/D SHADYSPRING DR	G04 3242 23	EV TU	08/27/68	TOTAL	8451	7 15	715 4 45 774
				NORTH	4003	11 15	193 4 45 483
				SOUTH	4448	7 15	531 4 15 307
GLENOAKS BL AT TUXFORD ST	G04 4242 33	PS TH	09/26/68	TOTAL	13451	6 30	1243 3 45 1401
				NORTH	6624	7 00	389 3 30 840
				SOUTH	6827	6 30	895 4 30 591
GLENOAKS BL AT TYLER ST		EV TH	02/29/68				MANUAL COUNT
				NORTH		7 00	302 4 30 262
				SOUTH		7 00	304 4 00 319
GLENROY AV N/O DALKEITH AV	100 1818 11	WR TH	02/08/68	TOTAL	1256	8 15	111 3 30 143
				NORTH	548	8 30	37 5 00 69
				SOUTH	708	8 15	74 3 45 80
GLORIA AV AT COHASSET ST	A00 1818 11	WV MO	08/19/68	TOTAL	753	7 15	110 4 30 89
				NORTH	396	7 15	96 3 15 33
				SOUTH	357	11 15	33 4 30 70
GLORIA AV N/O ROSCOE BL	A00 1818 11	WV TH	04/04/68	TOTAL	793	11 15	65 4 15 115
				NORTH	441	11 15	39 4 30 85
				SOUTH	352	11 15	26 3 00 32

L O C A T I O N			DATE	DIR	VOLUME	AM	PEAK	PM	
GLORIA AV AT TUPPER ST	A00 1818 11	WV MO	06/17/68	TOTAL	966	11 15	75	4 15	135
				NORTH	332	11 15	20	7 15	45
				SOUTH	634	11 15	55	4 15	97
GOLDEN ST FWY OFF/R N/O ROXFORD ST	G07 28 2	EV TU	02/06/68	TOTAL	8131	7 00	1068	4 30	712
				ONE WAY STREET NORTH BOUND					
GOLDEN STATE FWY OFF/R S/O 4TH ST	B00 20 2	CR TU	04/30/68	TOTAL	2948	8 00	252	3 30	222
				ONE WAY STREET NORTH BOUND					
GONZALES DR AT WOODLAKE AV	A00 1616 11	WV FR	03/01/68	TOTAL	345	7 15	38	4 45	36
				EAST	259	7 15	33	4 45	23
				WEST	86	7 45	7	4 45	13
GORHAM AV AT WESTGATE AV	200 2020 11	WR MO	11/04/68	TOTAL	2584	9 30	199	4 30	264
				EAST	1134	9 30	82	3 45	118
				WEST	1450	11 15	120	4 30	151
GOTHIC AV AT BARNESTON ST		WV MO	04/15/68	MANUAL COUNT					
				NORTH		7 45	74	5 00	142
				SOUTH		7 15	130	3 00	52
GOWER ST AT FRANKLIN AV	C00 3012 31	CR TU	01/09/68	TOTAL	9054	8 15	477	5 30	993
				NORTH	7369	11 15	369	5 15	887
				SOUTH	1685	7 45	231	12 45	109
GOWER ST AT LEXINGTON AV		CR WE	01/31/68	MANUAL COUNT					
				NORTH		8 15	236	4 45	445
				SOUTH		8 00	428	4 30	472
GOWER ST AT LEXINGTON AV		CR WE	03/27/68	MANUAL COUNT					
				NORTH		8 00	259	4 45	569
				SOUTH		7 45	455	4 45	402
GOWER ST AT MELROSE AV	100 3028 12	CR TH	09/05/68	TOTAL	5363	8 15	377	4 30	438
				NORTH	275	9 15	25	12 15	29
				SOUTH	5088	11 15	356	4 30	420

L O C A T I O N				DATE	DIR	VOLUME	AM	PEAK	PM
GOWER ST AT SANTA MONICA BL	200 2324 11	CR TH	03/21/68	TOTAL	10375	8 00	676	5 00	978
				NORTH	4966	11 15	314	5 30	583
				SOUTH	5409	8 15	413	5 00	403
GOWER ST N/O SCENIC AV NON DIRECTIONAL COUNT	A00 23 2	CR WE	03/13/68	TOTAL	758	7 30	57	5 45	79
GOWER ST AT SCENIC AV		CR TH	03/28/68	MANUAL COUNT					
				NORTH		8 30	51	5 00	251
				SOUTH		8 15	75	3 00	24
GOWER ST AT SUNSET BL	300 2424 11	CR MO	03/25/68	TOTAL	11721	8 15	793	5 15	968
				NORTH	5206	11 15	326	5 15	596
				SOUTH	6515	8 15	504	3 00	461
GRACE AV AT FRANKLIN AV		WR TU	11/19/68	MANUAL COUNT					
				NORTH		7 45	21	4 45	35
				SOUTH		7 45	61	3 15	25
GRACIOSA DR AT BEACHWOOD DR		CR MO	08/26/68	MANUAL COUNT					
				EAST		8 00	8	4 00	8
				WEST		9 00	27	3 00	18
GRAMERCY PL AT BROWNING BL		CR WE	03/09/68	MANUAL COUNT					
				NORTH		7 00	24	5 00	39
				SOUTH		7 00	16	4 30	39
GRAMERCY PL AT SANTA BARBARA AV	A00 2840 11	CR TH	11/07/68	TOTAL	1389	7 15	134	4 15	144
				NORTH	884	7 15	103	4 15	91
				SOUTH	505	7 45	32	5 00	62
GRAMERCY PL AT VENICE BL		CR FR	01/05/68	MANUAL COUNT					
				NORTH		7 30	79	4 45	102
				SOUTH		7 00	60	5 00	95
GRAMERCY PL AT 3RD ST		CR MO	01/15/68	MANUAL COUNT					
				NORTH		7 30	56	4 45	71
				SOUTH		8 00	38	3 15	17

LOCATION		DATE	DIR	VOLUME	AM	PEAK	PM		
GRAMERCY PL AT 41ST DR		03/05/68	CR TU						
					MANUAL COUNT				
			NORTH		7 00	69	4 15	47	
			SOUTH		8 00	24	4 45	49	
GRAMERCY PL AT 62ND ST		11/14/68	SR TH						
					MANUAL COUNT				
			NORTH		8 45	24	4 00	39	
			SOUTH		8 45	28	3 45	92	
GRAMERCY PL AT 69TH ST		03/07/68	SR TH						
					MANUAL COUNT				
			NORTH		7 00	64	3 00	71	
			SOUTH		7 15	41	4 15	99	
GRAMERCY PL AT 103RD ST	A00 1818 11	03/27/68	SR WE	TOTAL	607	7 00	50	5 45	82
				NORTH	287	6 15	30	6 00	44
				SOUTH	320	6 45	23	5 30	47
GRAMERCY PL AT 104TH ST	A00 1918 11	03/27/68	SR WE	TOTAL	497	7 00	44	2 45	59
				NORTH	163	6 45	24	4 00	13
				SOUTH	334	7 00	22	5 30	49
GRAMERCY PL AT 106TH ST	A00 1919 11	03/27/68	SR WE	TOTAL	314	7 15	26	2 30	38
				NORTH	147	7 15	17	4 15	12
				SOUTH	167	7 00	11	2 30	26
GRAND AV S/O JEFFERSON BL	C00 3030 22	02/14/68	CR WE	TOTAL	6141	7 30	562	4 30	936
				NORTH	2390	7 15	398	4 15	240
				SOUTH	3751	10 45	254	4 30	706
GRAND AV S/O JEFFERSON BL	C00 2828 22	06/18/68	CR TU	TOTAL	6196	7 30	525	4 30	937
				NORTH	2431	7 15	368	4 15	233
				SOUTH	3765	11 15	265	4 30	706
GRAND AV AT JEFFERSON BL	C00 3429 22	03/19/68	CR TU	TOTAL	6958	7 15	625	4 30	1100
				NORTH	2594	7 15	439	4 30	224
				SOUTH	4364	10 30	311	4 30	876
GRAND AV S/O PICO BL	C00 2828 22	05/15/68	CR WE	TOTAL	10641	7 30	1090	4 30	1279
				NORTH	5687	7 15	760	3 45	523
				SOUTH	4954	7 30	331	4 30	791

LOCATION	DATE	DIR	VOLUME	AM	PEAK	PM
GRAND AV N/O TEMPLE ST	F04 2030 23	CR WE	05/15/68	TOTAL	19137	7 15 1830 4 15 2247
				NORTH	11816	11 15 849 4 15 1785
				SOUTH	7321	7 00 1281 4 00 484
GRAND AV AT VENICE BL	C00 2828 22	CR TH	03/21/68	TOTAL	13479	7 15 1055 4 30 1564
				NORTH	6781	7 00 787 4 00 462
				SOUTH	6698	10 45 380 4 30 1140
GRAND AV N/O WASHINGTON BL	C00 3030 22	CR TU	06/18/68	TOTAL	11394	7 15 989 4 15 1329
				NORTH	5552	7 15 576 4 15 521
				SOUTH	5842	7 15 413 4 30 810
GRAND AV S/O 2ND ST	C00 2828 22	CR WE	06/12/68	TOTAL	14752	7 15 1760 4 15 1880
				NORTH	7584	7 15 418 4 30 1372
				SOUTH	7168	7 15 1342 4 00 579
GRAND AV S/O 5TH ST	C00 2828 22	CR TH	05/23/68	TOTAL	15251	7 30 1350 4 30 1674
				NORTH	8485	7 15 759 5 00 899
				SOUTH	6766	7 45 649 4 30 824
GRAND AV N/O 6TH ST	C00 2828 22	CR FR	03/01/68	TOTAL	13813	7 30 1297 4 30 1507
				NORTH	7800	7 15 724 4 30 855
				SOUTH	6013	7 45 611 4 15 716
GRAND AV S/O 7TH ST	C00 3030 22	CR FR	02/16/68	TOTAL	9638	11 15 760 4 15 1014
				NORTH	3443	11 15 271 2 45 351
				SOUTH	6195	7 30 600 4 15 733
GRAND AV AT 8TH ST		CR WE	07/10/68			MANUAL COUNT
				NORTH		8 00 546 4 30 571
				SOUTH		7 30 577 4 15 825
GRAND AV AT 9TH ST		CR WE	07/10/68			MANUAL COUNT
				NORTH		7 30 544 4 15 513
				SOUTH		7 15 514 4 30 918
GRAND AV N/O 11TH ST	C00 2929 22	CR TU	05/21/68	TOTAL	9065	7 15 889 4 15 1193
				NORTH	4549	7 00 521 4 15 498
				SOUTH	4516	7 15 371 4 30 722

LOCATION		DATE	DIR	VOLUME	AM	PEAK	PM		
GRAND AV AT 9TH ST SP		03/04/68	SR MO	MANUAL COUNT					
				NORTH	9 00	88	4 30	109	
				SOUTH	9 00	68	4 30	138	
GRAND AV AT 9TH ST SP	B00 2525 11	03/13/68	SR WE	TOTAL	2654	11 15	268	11 45	272
				NORTH	1457	11 15	132	11 45	163
				SOUTH	1197	11 15	136	4 15	136
GRANDE VISTA AV AT OLYMPIC BL	C00 2020 22	04/26/68	CR FR	TOTAL	8784	6 15	1026	3 30	846
				NORTH	6139	6 15	552	3 30	682
				SOUTH	2645	6 15	474	4 30	194
GRANDE VISTA AV AT 8TH ST		12/09/68	CR MO	MANUAL COUNT					
				NORTH	7 00	166	3 45	335	
				SOUTH	7 00	17	4 45	16	
GRAND VIEW BL AT STANWOOD DR	B00 1415 11	07/22/68	WR MO	TOTAL	2548	7 00	230	4 15	314
				NORTH	1411	7 00	185	6 30	127
				SOUTH	1137	8 45	81	4 15	211
GRAND VIEW ST N/O 6TH ST	B00 1717 11	04/02/68	CR TU	TOTAL	868	8 00	63	4 30	97
				NORTH	357	11 15	34	4 30	53
				SOUTH	511	8 15	49	5 00	48
GRANT ST W/O MCFARLAND AV	A00 2020 11	11/07/68	SR TH	TOTAL	546	9 45	39	4 30	111
				EAST	340	7 15	27	3 45	96
				WEST	206	6 15	21	4 45	26
GRAPE ST AT 103RD ST	A00 2420 11	08/27/68	SR TU	TOTAL	2323	6 30	119	4 30	181
				NORTH	562	9 30	35	4 30	55
				SOUTH	1761	6 30	90	8 00	131
GRAPE ST AT 114TH ST		11/25/68	SR MO	MANUAL COUNT					
				NORTH	7 30	25	4 00	28	
				SOUTH	8 15	16	3 00	30	
GREENFIELD AV AT PALMS BL	A00 1818 11	09/12/68	WR TH	TOTAL	600	7 30	53	5 00	58
				NORTH	316	7 15	38	5 15	31
				SOUTH	284	11 15	23	4 00	37

L O C A T I O N				DATE	DIR	VOLUME	AM	PEAK	PM
GREENLEAF ST AT SAUGUS AV	100 1515 11	EV MD	06/17/68	TOTAL	1980	11 15	136	5 00	255
				EAST	1108	11 15	69	5 00	140
				WEST	872	10 45	68	5 00	115
GRESHAM ST AT BAIRD AV	A00 2020 11	WV TU	01/16/68	TOTAL	890	7 15	89	3 15	136
				EAST	237	7 15	40	3 15	30
				WEST	653	10 30	59	3 00	111
GRIFFIN AV AT ALHAMBRA AV	C00 2424 11	CR TU	08/13/68	TOTAL	3074	7 30	238	4 15	311
				NORTH	1264	11 15	79	4 15	193
				SOUTH	1810	7 30	192	1 45	145
GRIFFIN AV AT N BROADWAY	C00 3434 22	CR MD	04/15/68	TOTAL	9748	7 00	396	4 30	985
				EAST	5593	7 15	660	4 15	469
				WEST	4155	6 45	244	4 30	528
GRIFFIN AV AT N MAIN ST	C00 2030 12	CR FR	01/26/68	TOTAL	5074	7 15	458	4 15	604
				NORTH	1758	11 15	121	4 15	299
				SOUTH	3316	7 15	402	4 15	305
GRIFFITH AV AT 16TH ST	C00 2020 22	CR TU	12/10/68	TOTAL	4894	7 00	624	4 00	722
				NORTH	2970	7 00	514	3 45	252
				SOUTH	1924	10 30	116	4 00	479
GRIMES PL E/O LAKE ENCINO DR HOLIDAY	A00 1919 11	WV MD	01/01/68	TOTAL	341	10 15	18	2 15	36
				EAST	93	10 30	7	4 00	13
				WEST	248	10 15	11	2 30	28
GUARDIA AV AT WADENA ST		CR TH	11/21/68				MANUAL COUNT		
				NORTH		8 45	23	4 15	64
				SOUTH		7 15	57	3 30	56
HALLDALE AV AT 37TH PL		CR FR	08/09/68				MANUAL COUNT		
				NORTH		7 15	59	5 00	87
				SOUTH		7 00	40	4 45	99
HALM AV AT BEVERLYWOOD ST	A00 4040 11	WR FR	12/06/68	TOTAL	969	8 15	267	4 45	154
				NORTH	173	7 30	15	4 45	21
				SOUTH	796	8 15	255	4 45	133

LOCATION			DATE	DIR	VOLUME	AM	PEAK	PM	
HALSTED ST AT ETIWANDA AV	A00 1615 11	WV MO	12/02/68	TOTAL	1175	11 15	132	11 30	141
				EAST	524	7 15	80	2 45	54
				WEST	651	11 15	84	11 30	91
HAMLIN ST AT COLUMBUS AV		EV WE	05/08/68				MANUAL COUNT		
				EAST		7 45	75	4 15	101
				WEST		7 45	43	3 15	63
HAMLIN ST AT COSTELLO AV HOLIDAY	A00 1818 11	EV MO	01/01/68	TOTAL	195	11 15	14	6 30	19
				EAST	121	11 15	9	6 15	13
				WEST	74	11 00	6	1 45	10
HAMLIN ST W/O LAUREL CYN BL	B00 1818 11	EV TH	12/05/68	TOTAL	8081	11 15	718	1 00	777
				EAST	3917	11 15	327	1 45	410
				WEST	4164	11 15	391	12 00	397
HAMLIN ST W/O LAUREL CYN BL	B00 1818 11	EV FR	12/06/68	TOTAL	9116	11 15	723	5 00	836
				EAST	4328	10 45	323	12 15	396
				WEST	4788	11 15	405	4 45	480
HAMLIN ST W/O LAUREL CYN BL	B00 1818 11	EV SA	12/07/68	TOTAL	9334	11 15	835	4 15	902
				EAST	4052	11 15	357	4 15	413
				WEST	5282	9 45	508	12 00	496
HAMLIN ST AT SHELTONDALE AV	A00 1818 11	WV WE	09/11/68	TOTAL	646	11 00	56	5 30	116
				EAST	329	10 15	21	6 00	96
				WEST	317	11 00	37	4 45	30
HAMLIN ST AT TYRONE AV		EV WE	11/20/68				MANUAL COUNT		
				EAST		8 00	64	3 00	81
				WEST		8 00	54	3 00	37
HAMLIN ST AT VAN NUYS BL		EV FR	02/02/68				MANUAL COUNT		
				EAST		8 00	98	4 30	149
				WEST		8 45	80	4 45	130
HANCOCK ST N/O ALHAMBRA AV	C00 2020 11	CR TU	08/13/68	TOTAL	436	11 15	42	4 15	46
				NORTH	221	11 15	27	11 45	27
				SOUTH	215	8 45	17	4 15	24

LOCATION	DATE	DIR	VOLUME	AM	PEAK	PM			
HANDOVER ST AT BURLINGAME AV	A00 2420 11	WR WE	06/12/68	TOTAL	239	11 15	23	5 45	28
				EAST	175	11 15	21	5 45	21
				WEST	64	8 45	6	6 30	10
HARBOR BL S/O SANTA CRUZ ST	C05 3546 34	PS FR	03/08/68	TOTAL	17012	11 15	1307	4 00	1711
				NORTH	8310	11 15	638	3 30	889
				SOUTH	8702	11 15	669	4 30	1048
HARBOR BL AT SWINFORD ST		SR FR	05/24/68				MANUAL COUNT		
				NORTH		7 00	1337	3 00	1023
				SOUTH		7 00	653	3 30	958
HARBOR BL AT SWINFORD ST	G04 4440 43	SR FR	11/15/68	TOTAL	24583	7 00	2126	3 30	2029
				NORTH	15324	6 45	1515	3 00	1228
				SOUTH	9259	7 30	861	3 45	938
HARBOR BL N/O VIADUCT ST	C00 2929 22	SR WE	07/03/68	TOTAL	10224	7 00	886	4 15	955
				NORTH	5027	6 45	597	3 00	418
				SOUTH	5197	11 15	351	4 30	592
HARBOR BL N/O VIADUCT ST HOLIDAY	C00 2929 22	SR TH	07/04/68	TOTAL	7085	11 00	560	4 15	625
				NORTH	2868	11 15	182	4 15	280
				SOUTH	4217	11 00	380	12 30	388
HARBOR BL N/O VIADUCT ST	C00 2929 22	SR FR	07/05/68	TOTAL	9359	11 15	672	4 15	754
				NORTH	4538	6 45	441	2 45	359
				SOUTH	4821	11 15	356	4 15	443
HARBOR BL N/O VIADUCT ST	C00 2929 22	SR SA	07/06/68	TOTAL	7336	11 15	596	12 00	684
				NORTH	3267	11 15	234	4 45	304
				SOUTH	4069	11 15	362	12 00	397
HARBOR BL AT 1ST ST SP		SR TU	04/23/68				MANUAL COUNT		
				NORTH		7 00	1113	3 00	770
				SOUTH		7 15	639	4 00	1123
HARBOR BL AT 1ST ST SP	G05 4545 33	SR FR	06/07/68	TOTAL	22269	7 00	1844	3 45	1938
				NORTH	10921	7 00	1087	2 45	909
				SOUTH	11348	11 15	873	4 00	1297

LOCATION	DATE	DIR	VOLUME	AM	PEAK	PM		
HARBOR BL AT 6TH ST SP C00 2133 22	SR FR	11/15/68	TOTAL	14531	11 15	1075	3 15	1372
			NORTH	5109	7 00	561	2 45	721
			SOUTH	9422	11 15	719	4 15	1058
HARBOR FWY N/B ON/R N/O CENTURY BL B00 22 2	SR TH	05/09/68	TOTAL	12946	6 15	888	6 00	1262
			ONE WAY STREET NORTH BOUND					
HARBOR FWY N/B ON/R S/O SLAUSON AV A00 24 1	CR FR	05/03/68	TOTAL	7552	11 15	509	2 45	642
			ONE WAY STREET NORTH BOUND					
HARB FWY OFF/R AT 6TH W/O FIGUEROA B00 22 2	CR FR	02/09/68	TOTAL	8930	8 15	830	6 15	620
			ONE WAY STREET NORTH BOUND					
HARBOR FWY N/B OFF/R N/O TEMPLE ST 200 22 2	CR WE	05/15/68	TOTAL	3684	7 15	519	12 30	344
			ONE WAY STREET NORTH BOUND					
HARB FWY OFF/R AT 6TH W/O FIGUEROA B00 22 2	CR FR	02/09/68	TOTAL	7552	8 15	736	11 30	606
			ONE WAY STREET SOUTH BOUND					
HARBOR FWY S/B OFF/R S/O 8TH ST A00 20 1	CR FR	03/01/68	TOTAL	4028	8 00	490	5 00	265
			ONE WAY STREET SOUTH BOUND					
HARCOURT AV AT ADAMS BL A00 2727 11	WR MO	10/21/68	TOTAL	2373	7 00	172	5 00	253
			NORTH	858	7 30	75	4 30	91
			SOUTH	1515	7 00	108	5 00	163
HARCOURT AV AT JEFFERSON BL B00 1414 11	WR TH	10/31/68	TOTAL	2278	7 15	193	4 30	288
			NORTH	1159	7 00	94	4 45	175
			SOUTH	1119	7 15	102	4 15	116
HARCOURT AV AT JEFFERSON BL	WR FR	12/27/68	MANUAL COUNT					
			NORTH		7 30	71	4 30	136
			SOUTH		7 00	50	4 45	86
HARDING ST AT CRANSTON ST	EV TU	12/17/68	MANUAL COUNT					
			EAST		7 30	29	5 00	67
			WEST		7 15	66	4 15	59

LOCATION			DATE	DIR	VOLUME	AM	PEAK	PM	
HARDING ST AT FENTON AV	A00 2019 11	EV TH	08/29/68	TOTAL	763	7 00	73	5 30	77
				EAST	103	8 15	5	5 00	38
				WEST	660	7 00	68	6 45	48
HARLOW AV AT BAGLEY AV	A00 3030 11	WR TU	07/09/68	TOTAL	712	11 15	56	5 00	79
				EAST	271	11 15	28	5 00	43
				WEST	441	7 30	39	4 30	41
HARPER AV AT MELROSE AV	100 3030 11	WR TU	09/17/68	TOTAL	2017	8 30	156	5 00	215
				NORTH	1178	8 30	84	5 00	147
				SOUTH	839	8 30	72	11 45	74
HARPER AV AT MELROSE AV		WR TU	10/29/68				MANUAL COUNT		
				NORTH		7 45	48	4 45	144
				SOUTH		8 15	123	4 00	103
HART ST AT FARMDALE AV	A00 1818 11	EV WE	02/07/68	TOTAL	1369	7 15	185	4 15	172
				EAST	962	7 15	161	4 15	102
				WEST	407	11 15	43	4 15	70
HART ST W/O FIRMAMENT AV NON DIRECTIONAL COUNT	A00 36 2	WV MO	06/17/68	TOTAL	72	10 15	7	3 30	11
HART ST AT LINDLEY AV		WV TH	03/14/68				MANUAL COUNT		
				EAST		7 00	55	4 45	110
				WEST		7 30	72	4 30	81
HART ST AT MASON AV	A00 1818 11	WV MO	03/11/68	TOTAL	1678	8 00	146	3 00	251
				EAST	582	8 00	53	5 15	120
				WEST	1096	8 00	93	3 00	198
HART ST AT MILWOOD AV	A00 1818 11	WV TH	09/12/68	TOTAL	652	10 15	41	6 15	75
				EAST	255	6 15	13	7 30	36
				WEST	397	10 15	31	6 15	55
HART ST AT ORION AV	C00 1818 11	WV FR	03/01/68	TOTAL	508	7 30	55	4 30	77
				EAST	257	7 30	23	4 30	34
				WEST	251	7 00	37	4 45	45

LOCATION		DATE	DIR	VOLUME	AM	PEAK	PM
HART ST AT OWENSMOUTH AV		05/20/68	WV MO				
					MANUAL COUNT		
			EAST		7 00	101	3 00
			WEST		8 30	22	4 30
							86
							48
HART ST AT VANALDEN AV	A00 1919 11	01/16/68	WV TU	TOTAL	1059	7 30	125
				EAST	704	7 30	86
				WEST	355	8 00	48
							4 15
							114
							63
							52
HART ST W/O VAN NUYS BL	A00 1818 11	02/01/68	EV TH	TOTAL	1285	11 15	87
				EAST	684	10 30	53
				WEST	601	8 00	41
							4 30
							140
							70
							83
HART ST AT WHITE OAK AV		05/14/68	WV TU				
					MANUAL COUNT		
			EAST		7 00	94	4 15
			WEST		7 30	54	5 00
							103
							56
HART ST AT WOODMAN AV		03/25/68	EV MO				
					MANUAL COUNT		
			EAST		7 00	98	4 30
			WEST		7 45	45	4 30
							79
							57
HART ST AT WOODMAN AV		12/20/68	EV FR				
					MANUAL COUNT		
			EAST		7 00	77	5 00
			WEST		7 00	46	3 00
							81
							36
HARTSOOK ST E/O LANKERSHIM BL	B00 1515 11	01/29/68	EV MO	TOTAL	1035	11 00	102
				EAST	383	11 15	45
				WEST	652	10 30	62
							12 00
							107
							48
							73
HARTZELL ST AT DRUMMOND ST	A00 1515 11	07/15/68	WR MO	TOTAL	1384	7 30	72
				NORTH	1016	8 45	51
				SOUTH	368	7 30	43
							5 15
							146
							124
							38
HARVARD BL AT MELROSE AV	A00 4040 11	12/17/68	CR TU	TOTAL	771	7 15	59
				NORTH	446	7 15	33
				SOUTH	325	7 45	26
							4 45
							90
							59
							37
HARVARD BL AT OLYMPIC BL	C00 2020 11	03/07/68	CR TH	TOTAL	3821	7 30	504
				NORTH	1611	7 30	273
				SOUTH	2210	7 15	234
							4 45
							554
							185
							380

LOCATION		DATE	DIR	VOLUME	AM	PEAK	PM
HASKELL AV AT VANOWEN ST		02/13/68	WV TU				
					MANUAL COUNT		
			NORTH		7 30	201	4 00
			SOUTH		8 00	307	4 30
							175
							480
HATTERAS ST AT CEDROS AV		09/23/68	EV MO				
					MANUAL COUNT		
			EAST		7 30	123	4 30
			WEST		7 30	89	3 00
							152
							159
HATTERAS ST AT LOUISE AV	B00 1818 11	07/17/68	WV WE				
				TOTAL	1123	7 15	89 12 45
				EAST	621	6 45	62 1 30
				WEST	502	10 15	36 6 15
							91
							46
							58
HATTERAS ST AT NOBLE AV	A00 1818 11	12/20/68	EV FR				
				TOTAL	2449	11 15	145 4 45
				EAST	1349	11 15	86 4 00
				WEST	1100	10 00	67 4 45
							299
							148
							157
HATTERAS ST AT VINELAND AV		12/19/68	EV TH				
					MANUAL COUNT		
			EAST		7 45	51	4 30
			WEST		8 00	24	4 15
							65
							46
HATTERAS ST AT WOODLAKE AV		11/08/68	WV FR				
					MANUAL COUNT		
			EAST		8 00	61	3 00
			WEST		8 00	34	4 45
							65
							54
HAUSER BL AT ADAMS BL	200 2218 11	06/17/68	WR MO				
				TOTAL	10703	7 15	690 5 00
				NORTH	5310	7 30	384 5 00
				SOUTH	5393	7 00	323 5 15
							938
							429
							529
HAUSER BL AT APPLE ST		10/15/68	WR TU				
					MANUAL COUNT		
			NORTH		7 30	412	5 00
			SOUTH		7 30	307	4 30
							497
							408
HAUSER BL N/O JEFFERSON BL	C00 2828 12	07/18/68	WR TH				
				TOTAL	7001	7 15	512 4 30
				NORTH	3099	7 30	222 4 30
				SOUTH	3902	7 00	315 4 45
							705
							325
							385
HAUSER BL AT OLYMPIC BL	C00 1218 11	03/05/68	WR TU				
				TOTAL	7943	7 30	784 4 15
				NORTH	3812	7 45	455 3 45
				SOUTH	4131	7 15	343 4 15
							839
							323
							537

LOCATION	DATE	DIR	VOLUME	AM	PEAK	PM			
HAUSER BL AT OLYMPIC BL	C00 2626 22	PS MO	09/23/68	TOTAL	6740	7 30	670	5 00	721
				NORTH	3620	7 30	486	5 00	299
				SOUTH	3120	11 15	190	4 30	426
HAUSER BL AT PACKARD ST	B00 1612 11	WR TU	01/02/68	TOTAL	7807	8 00	676	5 00	798
				NORTH	3983	7 30	436	4 45	336
				SOUTH	3824	8 00	253	5 15	465
HAUSER BL AT PICO BL	300 2520 11	WR TH	07/18/68	TOTAL	9503	7 30	843	4 45	990
				NORTH	5289	7 30	580	4 30	476
				SOUTH	4214	7 45	276	4 45	515
HAUSER BL S/O RODEO RD		CR MO	03/25/68				MANUAL COUNT		
				NORTH		7 30	133	5 00	83
				SOUTH		7 30	22	4 45	100
HAUSER BL S/O RODEO RD	B00 2727 11	WR FR	07/19/68	TOTAL	1709	7 00	113	4 30	163
				NORTH	1011	7 00	92	5 00	82
				SOUTH	698	11 15	35	4 30	83
HAUSER BL AT SAN VICENTE BL	C00 1620 11	WR FR	07/19/68	TOTAL	8322	7 30	700	4 45	864
				NORTH	4544	7 30	458	4 15	373
				SOUTH	3778	11 15	250	4 45	492
HAUSER BL AT VENICE BL	300 2424 11	WR FR	07/19/68	TOTAL	11080	7 30	808	5 15	1042
				NORTH	5199	7 30	425	4 15	424
				SOUTH	5881	7 30	383	5 15	633
HAUSER BL AT WASHINGTON BL	300 2025 11	WR MO	07/22/68	TOTAL	9280	6 45	662	4 15	806
				NORTH	4221	6 45	326	5 30	346
				SOUTH	5059	6 45	336	4 30	503
HAWTHORNE AV E/O LA BREA AV	A00 2020 11	WR WE	01/24/68	TOTAL	2402	11 00	175	12 45	234
				EAST	1073	8 15	80	12 45	146
				WEST	1329	11 00	97	5 30	107
HAWTHORNE AV E/O ORANGE DR	A00 2020 11	WR WE	01/24/68	TOTAL	3800	11 15	299	6 00	332
				EAST	1647	11 15	119	11 45	148
				WEST	2153	11 15	180	6 00	198

L O C A T I O N		DATE	DIR	VOLUME	AM	PEAK	PM
HAYNES ST AT BOBBYBOYAR AV		12/18/68	WV WE				
					MANUAL COUNT		
			EAST		8 00	18	3 00 21
			WEST		8 00	21	4 30 48
HAYNES ST AT VAN NUYS BL		02/01/68	EV TH				
					MANUAL COUNT		
			EAST		7 30	96	3 00 96
			WEST		7 30	56	4 15 106
HAYVENHURST AV S/O BOSQUE DR	B00 1818 11	11/21/68	WV TH	TOTAL	9002	7 45	819 4 45 984
				NORTH	4689	8 15	420 4 45 628
				SOUTH	4313	7 15	530 3 15 362
HAYVENHURST AV AT BOSQUE DR	B00 1818 11	01/12/68	WV FR	TOTAL	11838	8 00	1107 5 15 1499
				NORTH	7660	8 00	829 5 15 1141
				SOUTH	4178	7 15	383 5 15 358
HAYVENHURST AV AT BOSQUE DR	B00 1818 11	08/09/68	WV FR	TOTAL	8725	7 30	649 5 00 960
				NORTH	4920	9 30	299 5 00 653
				SOUTH	3805	7 15	394 5 30 309
HAYVENHURST AV N/O LANAI RD	C00 1414 11	11/21/68	WV TH	TOTAL	10408	8 00	842 3 15 975
				NORTH	5345	8 15	509 3 15 506
				SOUTH	5063	8 00	335 5 00 489
HAYVENHURST AV AT LIBBITT AV		05/20/68	WV MO				
					MANUAL COUNT		
			NORTH		8 00	457	5 00 507
			SOUTH		8 00	379	3 00 519
HAYVENHURST AV AT LIBBIT AV	C00 1414 11	06/07/68	WV FR	TOTAL	11385	7 45	774 4 15 1020
				NORTH	5937	7 45	489 2 45 553
				SOUTH	5448	8 15	300 4 15 514
HAYVENHURST AV N/O NORDHOFF ST	C00 4124 22	11/04/68	WV MO	TOTAL	4587	7 00	499 4 00 498
				NORTH	2277	7 30	127 4 00 333
				SOUTH	2310	7 00	391 3 00 199
HAYVENHURST AV S/O RINALDI ST	B00 1928 11	04/26/68	WV FR	TOTAL	2020	7 45	146 4 30 234
				NORTH	1079	7 30	85 4 00 121
				SOUTH	941	7 45	62 4 30 117

L O C A T I O N		DATE	DIR	VOLUME	AM	PEAK	PM
HAYVENHURST AV AT SHERMAN WAY		WV WE	01/31/68		MANUAL COUNT		
			NORTH		7 00	169	4 30 237
			SOUTH		7 15	519	4 15 424
HAYVENHURST AV S/O VANOWEN ST	200 3232 11	WV MO	11/04/68	TOTAL	4431	7 30	466 4 00 567
			NORTH	2325	7 45	239	4 00 342
			SOUTH	2106	7 15	245	4 30 260
HAYVENHURST AV S/O VENTURA BL	C00 3725 31	WV TU	11/26/68	TOTAL	12492	7 45	847 4 15 1151
			NORTH	7104	8 15	534	4 30 676
			SOUTH	5388	11 15	322	3 45 516
HAYVENHURST DR E/O LANAI RD	G14 2424 11	WV TH	11/21/68	TOTAL	2495	8 15	262 2 45 256
			EAST	1239	8 15	118	3 00 151
			WEST	1256	8 15	144	3 45 110
HAYWORTH AV AT BEVERLY BL		WR TH	07/25/68		MANUAL COUNT		
			NORTH		9 00	32	4 00 63
			SOUTH		9 00	72	3 30 133
HAYWORTH AV AT SUNSET BL	A00 2015 11	WR TH	03/21/68	TOTAL	2103	11 15	116 5 30 193
			NORTH	1177	8 15	86	5 30 109
			SOUTH	926	10 00	57	5 30 84
HAZELHURST PL S/O ERWIN ST	A00 1616 11	EV WE	03/13/68	TOTAL	860	8 15	50 2 45 119
			NORTH	451	8 15	24	4 30 56
			SOUTH	409	8 15	26	2 45 77
HAZELTINE AV AT BESSEMER ST		EV TH	05/09/68		MANUAL COUNT		
			NORTH		8 00	470	4 45 792
			SOUTH		7 45	505	4 30 815
HAZELTINE AV AT ERWIN ST	200 1717 11	EV MO	08/26/68	TOTAL	12402	11 15	879 4 45 1183
			NORTH	6469	11 15	466	4 45 627
			SOUTH	5933	11 15	413	4 45 556
HAZELTINE AV N/O VALERIO ST	B00 1515 11	EV TH	12/19/68	TOTAL	3883	7 15	436 4 00 518
			NORTH	1801	7 15	234	3 15 185
			SOUTH	2082	7 30	207	4 00 338

LOCATION		DATE	DIR	VOLUME	AM	PEAK	PM
HELIOTROPE DR AT MELROSE AV		11/27/68	CR WE				
					MANUAL COUNT		
			NORTH		7 15	403	4 45 364
			SOUTH		7 30	125	3 45 140
HELIOTROPE DR AT MELROSE AV	B00 2545 11	12/17/68	CR TU	TOTAL	4928	7 15	508 4 15 443
				NORTH	2524	7 15	372 4 15 327
				SOUTH	2404	11 15	211 12 00 242
HELIOTROPE DR AT OAKWOOD AV	C00 2625 21	12/17/68	CR TU	TOTAL	3202	7 30	337 4 15 296
				NORTH	1400	7 30	143 4 30 158
				SOUTH	1802	7 30	194 4 00 156
HENRY FORD AV S/O ANAHEIM ST	C00 3232 33	10/11/68	PS FR	TOTAL	14346	6 45	1793 4 15 1475
				NORTH	6065	11 15	511 4 15 1156
				SOUTH	8281	6 45	1628 12 00 574
HERMON AV W/O MONTEREY RD		01/02/68	CR TU				
						MANUAL COUNT	
			EAST		7 45	139	4 30 277
			WEST		7 15	299	4 30 154
HERRICK AV AT ASTORIA ST		03/04/68	EV MO				
						MANUAL COUNT	
			EAST		7 15	76	4 00 86
			WEST		7 00	76	4 30 110
HERRICK AV AT ROXFORD ST		01/24/68	EV WE				
						MANUAL COUNT	
			NORTH		7 00	496	2 00 220
			SOUTH		7 00	63	4 15 49
HESBY ST AT BELLINGHAM AV		08/05/68	EV MO				
						MANUAL COUNT	
			EAST		7 45	12	3 15 25
			WEST		8 45	11	5 00 19
HIGHBURY AV S/O VALLEY BL	B00 1515 11	08/14/68	CR WE	TOTAL	2176	11 15	187 2 45 254
				NORTH	2113	11 15	183 2 45 248
				SOUTH	63	8 45	5 3 00 8
HIGHLAND AV AT BEVERLY BL	G15 2626 22	05/17/68	WR FR	TOTAL	28666	7 30	2335 4 30 2557
				NORTH	13492	7 45	971 4 30 1410
				SOUTH	15174	7 00	1435 4 30 1147

LOCATION	DATE	DIR	VOLUME	AM	PEAK	PM
HIGHLAND AV N/O FRANKLIN AV N/I	C00 3040 34	PS MD	03/18/68	TOTAL	56280	7 45 4027 4 45 4610
				NORTH	28466	8 00 1375 4 45 2916
				SOUTH	27814	7 45 2689 3 45 1728
HIGHLAND AV S/O MELROSE AV	G15 2626 22	WR FR	05/17/68	TOTAL	27926	7 30 2242 4 45 2439
				NORTH	13767	7 45 947 4 45 1381
				SOUTH	14159	7 15 1313 4 30 1092
HIGHLAND AV AT MELROSE AV	C16 2540 24	WR WE	04/17/68	TOTAL	28338	8 00 2275 4 45 2525
				NORTH	12999	7 45 1033 4 45 1400
				SOUTH	15339	7 30 1300 3 45 1189
HIGHLAND AV AT ODIN ST		WR TU	08/13/68			MANUAL COUNT
				NORTH		8 15 1429 5 00 3409
				SOUTH		7 30 3283 4 00 1830
HIGHLAND AV AT OLYMPIC BL	200 2020 11	WR FR	03/08/68	TOTAL	12909	7 15 1232 4 30 1276
				NORTH	5573	7 45 637 4 30 564
				SOUTH	7336	7 15 607 4 15 716
HIGHLAND AV N/O SANTA MONICA BL	C00 2939 34	WR FR	05/17/68	TOTAL	35138	7 45 2542 4 30 2750
				NORTH	16458	7 45 948 4 30 1490
				SOUTH	18680	7 30 1603 3 45 1311
HIGHLAND AV N/O SANTA MONICA BL	C00 3240 34	WR TU	10/08/68	TOTAL	33608	7 45 2578 4 45 2931
				NORTH	16516	8 00 1002 5 00 1739
				SOUTH	17092	7 30 1598 4 45 1214
HIGHLAND AV N/O SANTA MONICA BL	C00 3040 34	WR FR	10/18/68	TOTAL	34806	7 30 2468 4 30 2741
				NORTH	16455	8 15 933 5 00 1481
				SOUTH	18351	7 30 1585 4 15 1320
HIGHLAND AV N/O SANTA MONICA BL	C00 2940 34	WR WE	11/06/68	TOTAL	34463	7 30 2600 4 45 2829
				NORTH	15982	7 45 953 4 45 1534
				SOUTH	18481	7 30 1674 4 15 1324
HIGHLAND AV N/O SANTA MONICA BL	C00 3040 34	WR FR	11/22/68	TOTAL	34813	7 30 2398 4 45 2803
				NORTH	16462	8 00 954 4 45 1542
				SOUTH	18351	7 15 1504 3 45 1319

L O C A T I O N			DATE	DIR	VOLUME	AM	PEAK	PM	
HIGHLAND AV N/O SANTA MONICA BL	C00 4040 44	WR TH	12/05/68	TOTAL	34341	7 30	2556	4 30	2810
				NORTH	16678	8 00	961	4 30	1560
				SOUTH	17663	7 15	1657	4 30	1250
HIGHLAND AV N/O SANTA MONICA BL	C00 3040 34	WR FR	12/13/68	TOTAL	34885	7 45	2383	4 45	2870
				NORTH	16151	8 30	924	4 45	1612
				SOUTH	18734	7 30	1593	3 30	1330
HIGHLAND AV S/O SANTA MONICA BL	C00 2939 32	WR FR	05/17/68	TOTAL	32293	7 45	2515	5 00	2709
				NORTH	15734	7 45	962	5 00	1641
				SOUTH	16559	7 45	1553	4 00	1144
HIGHLAND AV AT SANTA MONICA BL	C00 3040 34	WR FR	03/22/68	TOTAL	33553	7 45	2533	4 45	2914
				NORTH	15427	7 45	947	4 45	1612
				SOUTH	18126	7 45	1586	4 45	1302
HIGHLAND AV AT SANTA MONICA BL		WR FR	04/26/68				MANUAL COUNT		
				NORTH		8 00	1046	5 00	1642
				SOUTH		7 30	1678	4 00	1246
HIGHLAND AV AT WILLOUGHBY AV	C00 4242 44	WR FR	09/13/68	TOTAL	28281	7 45	2279	4 45	2329
				NORTH	12699	8 00	910	5 00	1268
				SOUTH	15582	7 45	1384	4 45	1063
HIGHLAND AV AT 3RD ST	C15 2727 22	PS FR	09/20/68	TOTAL	24412	8 00	1847	4 45	2420
				NORTH	11367	8 30	847	4 45	1333
				SOUTH	13045	7 30	1220	5 15	1096
HIGHLAND AV S/O 8TH ST	200 2020 11	WR WE	07/31/68	TOTAL	15426	7 30	1413	5 00	1491
				NORTH	7647	7 30	826	5 00	743
				SOUTH	7779	7 30	587	4 45	769
HIGUERA ST W/O JEFFERSON BL	C00 2020 11	WR TU	04/09/68	TOTAL	12950	8 00	1168	4 00	2025
				EAST	5657	7 30	509	4 15	729
				WEST	7293	8 00	723	4 00	1365
HIGUERA ST W/O JEFFERSON BL	G19 3724 31	WR TH	09/26/68	TOTAL	12282	7 30	1258	4 30	1303
				EAST	6102	7 30	637	4 30	725
				WEST	6180	7 15	622	4 45	592

LOCATION			DATE	DIR	VOLUME	AM	PEAK	PM	
HILGARD AV N/O LINDBROOK DR	200 2220 11	WR FR	03/15/68	TOTAL	7607	11 15	529	4 15	721
				NORTH	2732	11 15	194	7 30	219
				SOUTH	4875	11 15	335	4 15	516
HILL ST AT JEFFERSON BL	C00 3129 22	CR MO	03/18/68	TOTAL	7927	7 15	1060	4 30	1271
				NORTH	3984	7 15	868	4 00	379
				SOUTH	3943	11 00	220	4 30	915
HILL ST AT JEFFERSON BL	300 3030 22	CR MO	07/15/68	TOTAL	8017	7 15	1010	4 30	1327
				NORTH	4038	7 15	833	3 45	495
				SOUTH	3979	11 15	245	4 30	960
HILL ST AT OLYMPIC BL		CR MO	06/24/68				MANUAL COUNT		
				NORTH		7 30	460	3 30	426
				SOUTH		7 15	480	5 00	652
HILL ST AT ORD ST		CR TH	12/12/68				MANUAL COUNT		
				NORTH		7 30	202	4 30	1470
				SOUTH		7 15	1830	4 00	594
HILL ST S/O PICO BL	C00 2828 22	CR WE	05/15/68	TOTAL	8784	7 30	954	4 15	1050
				NORTH	4458	7 30	659	4 15	400
				SOUTH	4326	7 30	295	4 15	650
HILL ST AT PICO BL		CR MO	07/08/68				MANUAL COUNT		
				NORTH		7 30	669	4 15	492
				SOUTH		7 30	323	4 30	717
HILL ST N/O TEMPLE ST	C00 3030 22	CR FR	05/03/68	TOTAL	13084	7 30	1668	4 30	1672
				NORTH	7563	11 15	396	4 30	1475
				SOUTH	5521	7 30	1439	8 00	281
HILL ST N/O TEMPLE ST	C00 3030 22	CR SA	05/04/68	TOTAL	7463	11 00	469	2 15	560
				NORTH	4248	11 15	256	4 00	387
				SOUTH	3215	11 00	230	8 00	279
HILL ST N/O TEMPLE ST	C00 3030 22	CR SU	05/05/68	TOTAL	5436	11 15	227	5 15	536
				NORTH	2906	11 15	127	4 30	299
				SOUTH	2530	11 15	100	5 15	288

LOCATION		DATE	DIR	VOLUME	AM	PEAK	PM
HILL ST N/O TEMPLE ST	C00 3030 22	CR MO	05/06/68	TOTAL	13393	7 30	1605 4 45 1836
				NORTH	7373	11 15	408 4 45 1598
				SOUTH	6020	7 30	1395 12 45 320
HILL ST N/O TEMPLE ST	C00 3030 22	CR TU	05/07/68	TOTAL	12981	7 45	1519 4 30 1809
				NORTH	7110	11 15	393 4 30 1583
				SOUTH	5871	7 45	1321 12 30 340
HILL ST N/O TEMPLE ST	C00 3030 22	CR WE	05/08/68	TOTAL	12931	7 30	1682 4 30 1763
				NORTH	7068	11 15	401 4 30 1547
				SOUTH	5863	7 30	1479 12 15 327
HILL ST N/O TEMPLE ST	C00 3030 22	CR TH	05/09/68	TOTAL	13265	7 15	1424 4 45 1713
				NORTH	7265	11 15	406 4 45 1509
				SOUTH	6000	7 15	1222 1 00 355
HILL ST AT TEMPLE ST		CR TU	06/18/68				MANUAL COUNT
				NORTH	9 00	419 4 30 1518	
				SOUTH	7 15	1721 3 30 476	
HILL ST AT VENICE BL		CR MO	07/08/68				MANUAL COUNT
				NORTH	7 15	787 4 00 356	
				SOUTH	7 30	260 4 30 704	
HILL ST AT WASHINGTON BL		CR TU	06/25/68				MANUAL COUNT
				NORTH	7 15	570 3 45 474	
				SOUTH	7 45	301 4 30 683	
HILL ST AT 1ST ST		CR WE	06/19/68				MANUAL COUNT
				NORTH	7 45	391 4 45 854	
				SOUTH	7 15	1169 4 00 609	
HILL ST S/O 2ND ST	C00 3535 33	CR TU	05/14/68	TOTAL	16884	7 30	1537 4 15 1606
				NORTH	9433	7 30	595 4 45 1148
				SOUTH	7451	7 30	942 4 00 500
HILL ST N/O 4TH ST	C00 3030 33	CR FR	02/16/68	TOTAL	17877	7 45	1795 4 30 1490
				NORTH	6151	7 45	616 4 45 626
				SOUTH	11726	7 45	1179 4 30 896

LOCATION			DATE	DIR	VOLUME	AM	PEAK	PM	
HILL ST S/O 5TH ST	C00 3535 33	CR TU	05/21/68	TOTAL	15025	7 30	1266	4 30	1372
				NORTH	8119	7 30	555	4 30	879
				SOUTH	6906	7 30	711	4 15	516
HILL ST S/O 7TH ST	C00 3030 33	CR FR	02/16/68	TOTAL	14923	7 30	1159	4 30	1379
				NORTH	7496	7 30	570	4 30	763
				SOUTH	7427	7 45	600	4 30	616
HILL ST AT 7TH ST		CR FR	06/21/68				MANUAL COUNT		
				NORTH		7 30	437	5 00	683
				SOUTH		7 30	716	4 15	1316
HILL ST N/O 11TH ST	C00 2929 33	CR TU	05/28/68	TOTAL	9567	7 15	1004	4 15	971
				NORTH	4905	7 00	601	3 30	462
				SOUTH	4662	7 15	440	4 30	577
HILL ST AT 11TH ST		CR FR	06/28/68				MANUAL COUNT		
				NORTH		7 00	457	4 15	477
				SOUTH		7 00	356	4 15	580
HILL ST AT 12TH ST		CR FR	06/28/68				MANUAL COUNT		
				NORTH		7 00	578	4 15	533
				SOUTH		7 15	359	4 15	649
HILL ST AT 17TH ST		CR TU	06/25/68				MANUAL COUNT		
				NORTH		7 15	702	4 15	452
				SOUTH		7 15	202	4 15	694
HILL ST AT 18TH ST		CR TU	06/25/68				MANUAL COUNT		
				NORTH		7 15	597	4 15	481
				SOUTH		7 15	269	4 15	746
HILL ST AT 21ST ST		CR TU	07/09/68				MANUAL COUNT		
				NORTH		7 30	657	4 15	388
				SOUTH		7 30	194	4 30	658
HILLCREST DR AT JEFFERSON BL	A00 2727 11	WR TH	10/17/68	TOTAL	977	7 15	92	4 45	92
				NORTH	430	7 15	57	4 30	49
				SOUTH	547	7 45	43	6 15	55

L O C A T I O N			DATE	DIR	VOLUME	AM	PEAK	PM	
HILLCREST DR AT RODEO RD	A00 2727 11	WR TH	10/17/68	TOTAL	411	8 00	82	3 00	41
				NORTH	334	8 00	76	3 00	35
				SOUTH	77	7 00	14	6 30	8
HILLHURST AV AT FRANKLIN AV	300 3030 22	CR MO	01/15/68	TOTAL	13228	8 00	1024	5 00	1376
				NORTH	6910	11 15	370	5 00	1046
				SOUTH	6318	8 00	774	3 30	454
HILLHURST AV AT LOS FELIZ BL	300 3218 31	CR FR	03/22/68	TOTAL	7998	11 15	506	4 45	958
				NORTH	6466	11 15	387	4 45	835
				SOUTH	1532	7 45	120	3 30	141
HILLHURST AV AT PRICE ST		CR MO	06/03/68				MANUAL COUNT		
				NORTH		9 00	290	5 00	960
				SOUTH		7 30	625	3 30	392
HILLPARK DR W/O CAHUENGA BL	C00 1836 12	WR WE	01/10/68	TOTAL	672	7 45	60	5 45	63
				EAST	292	8 30	48	12 30	26
				WEST	380	11 00	20	5 45	54
HILLPARK DR W/O CAHUENGA BL	C00 1836 12	WR TH	01/11/68	TOTAL	696	8 00	61	6 15	62
				EAST	299	8 00	48	12 15	23
				WEST	397	11 00	20	5 15	51
HILLPARK DR W/O CAHUENGA BL	C00 1836 12	WR FR	01/12/68	TOTAL	731	7 30	63	5 45	71
				EAST	318	8 00	46	6 15	25
				WEST	413	11 15	25	5 45	52
HILLPARK DR W/O CAHUENGA BL	C00 1836 12	WR SA	01/13/68	TOTAL	668	11 15	54	12 00	62
				EAST	294	11 00	28	12 15	31
				WEST	374	11 15	28	5 30	41
HILLPARK DR W/O CAHUENGA BL	C00 1836 12	WR SU	01/14/68	TOTAL	546	11 15	49	3 15	52
				EAST	230	11 15	20	2 45	25
				WEST	316	11 15	29	3 45	32
HILLPARK DR W/O CAHUENGA BL	C00 1836 12	WR MO	01/15/68	TOTAL	745	8 30	57	5 30	88
				EAST	325	8 30	41	12 30	28
				WEST	420	11 00	35	5 30	67

LOCATION			DATE	DIR	VOLUME	AM	PEAK	PM	
HILLPARK DR W/O CAHUENGA BL	C00 1836 12	WR TU	01/16/68	TOTAL	714	7 30	59	5 15	76
				EAST	319	7 45	44	12 30	29
				WEST	395	10 15	26	5 15	60
HILLROSE ST AT TUJUNGA CYN BL		EV TH	02/08/68				MANUAL COUNT		
				EAST		7 30	126	5 00	202
				WEST		7 45	84	5 00	58
HOBART BL AT BEVERLY BL		CR MO	05/27/68				MANUAL COUNT		
				NORTH		7 00	25	5 00	127
				SOUTH		7 00	16	5 00	22
HOBART BL AT OLYMPIC BL	A00 1919 11	PS TH	04/04/68	TOTAL	1024	11 00	72	3 45	109
				NORTH	457	6 30	37	7 15	74
				SOUTH	567	10 45	47	3 45	63
HOBART BL AT SANTA MONICA BL	A00 4040 11	CR WE	12/18/68	TOTAL	3059	11 15	196	5 00	299
				NORTH	515	10 45	49	4 30	99
				SOUTH	2544	11 15	148	5 00	214
HOBART BL AT 4TH ST		CR TH	03/07/68				MANUAL COUNT		
				NORTH		8 00	90	4 45	224
				SOUTH		7 45	307	4 45	197
HOLLYWOOD BL AT CAHUENGA BL	C00 4040 33	PS WE	09/18/68	TOTAL	30340	11 15	1657	1 45	1923
				EAST	15615	11 15	842	1 45	992
				WEST	14725	11 15	815	7 30	1037
HOLLYWOOD BL E/O FAIRFAX AV	300 2626 22	PS TU	03/12/68	TOTAL	14064	8 00	1055	5 00	1257
				EAST	7121	8 00	700	2 30	445
				WEST	6943	11 15	435	5 00	821
HOLLYWOOD BL E/O FAIRFAX AV	300 2828 22	WR TH	10/10/68	TOTAL	16653	8 15	1219	5 15	1337
				EAST	7358	8 00	677	5 45	489
				WEST	9295	8 15	562	5 15	922
HOLLYWOOD BL E/O FAIRFAX AV	300 2525 22	WR FR	10/18/68	TOTAL	13809	9 15	776	5 45	1233
				EAST	4106	9 15	297	2 30	421
				WEST	9703	8 45	533	5 00	908

L O C A T I O N				DATE	DIR	VOLUME	AM	PEAK	PM
HOLLYWOOD BL E/O FAIRFAX AV	300 2525 22	WR TH	11/07/68	TOTAL	17010	8 15	1186	5 00	1363
				EAST	7772	7 15	755	3 45	558
				WEST	9238	8 15	513	5 00	915
HOLLYWOOD BL E/O FAIRFAX AV	300 2828 22	WR WE	12/04/68	TOTAL	17395	8 15	1275	5 15	1458
				EAST	7818	8 00	719	4 00	506
				WEST	9577	8 30	584	5 15	1010
HOLLYWOOD BL E/O FAIRFAX AV	300 2727 22	WR FR	12/13/68	TOTAL	16829	8 00	1116	4 30	1323
				EAST	7060	8 00	629	4 00	443
				WEST	9769	10 30	502	5 00	941
HOLLYWOOD BL E/O LA BREA AV	G12 3030 22	PS MO	10/14/68	TOTAL	22538	7 45	1210	5 00	1561
				EAST	12395	7 45	749	4 45	849
				WEST	10143	11 15	548	5 30	724
HOLLYWOOD BL W/O LA BREA AV	C00 2525 22	WR WE	01/24/68	TOTAL	18653	8 00	1237	5 00	1462
				EAST	10650	8 00	854	5 15	770
				WEST	8003	11 15	448	5 30	704
HOLLYWOOD BL AT MARTEL AV		WR WE	01/10/68				MANUAL COUNT		
				EAST		8 00	799	4 45	618
				WEST		8 00	365	5 00	670
HOLLYWOOD BL AT MARTEL AV	C00 2828 22	WR FR	01/19/68	TOTAL	17308	8 00	1168	4 30	1306
				EAST	9424	8 00	783	4 30	644
				WEST	7884	7 15	411	4 15	692
HOLLYWOOD BL AT MARTEL AV	C00 2828 22	WR SA	01/20/68	TOTAL	16026	11 15	1008	3 15	1117
				EAST	8864	10 45	525	3 00	618
				WEST	7162	11 15	494	3 15	501
HOLLYWOOD BL AT MARTEL AV	C00 2828 22	WR SU	01/21/68	TOTAL	13033	11 15	798	3 15	1080
				EAST	7023	11 15	417	3 15	554
				WEST	6010	10 45	448	3 15	526
HOLLYWOOD BL E/O VINE ST	C00 3039 24	CR MO	01/22/68	TOTAL	28940	10 30	1653	2 00	1971
				EAST	14443	11 00	833	2 15	1002
				WEST	14497	10 30	870	5 30	1012

L O C A T I O N			DATE	DIR	VOLUME	AM	PEAK	PM	
HOLLYWOOD BL W/O VINE ST	C00 3930 42	WR MO	01/22/68	TOTAL	29379	11 15	1736	2 00	1985
				EAST	14883	11 15	813	2 30	976
				WEST	14496	11 15	923	2 00	1023
HOLLYWOOD BL W/O WESTERN AV	C00 3030 32	PS TU	10/15/68	TOTAL	24653	11 15	1441	5 15	1667
				EAST	12216	11 15	704	5 15	782
				WEST	12437	11 15	737	5 15	885
HOLLYWOOD BL AT WILCOX AV	C00 4040 44	WR WE	03/27/68	TOTAL	29697	11 15	1723	2 15	1922
				EAST	15676	11 15	852	2 00	1029
				WEST	14021	11 15	871	2 30	918
HOLLYWD FWY S/B ON/R N/O TEMPLE ST	200 22 2	CR WE	05/15/68	TOTAL	4680	11 15	216	4 00	1007
				ONE WAY STREET SOUTH BOUND					
HOLLYWD FWY S/B OFF/R N/O TEMPLE ST	200 22 2	CR WE	05/15/68	TOTAL	3936	8 00	596	12 45	295
				ONE WAY STREET SOUTH BOUND					
HOLLYWOOD WAY AT KESWICK ST		EV MO	07/29/68	MANUAL COUNT					
				NORTH		7 15	241	4 15	1812
				SOUTH		7 00	1733	3 00	597
HOLLYWOOD WAY N/O LULL ST	C00 2829 22	EV TH	11/14/68	TOTAL	15856	6 30	2008	3 15	2018
				NORTH	7889	11 15	393	3 15	1499
				SOUTH	7967	6 30	1796	3 00	536
HOLMES AV AT SLAUSON AV	300 4036 22	SR TU	08/06/68	TOTAL	7170	7 00	1000	4 15	823
				NORTH	4236	7 00	831	3 30	330
				SOUTH	2934	7 00	169	4 30	553
HOLMES AV AT 55TH ST		SR TH	04/25/68	MANUAL COUNT					
				NORTH		7 00	698	4 00	316
				SOUTH		7 15	56	5 00	113
HOOPER AV AT VERNON AV	C00 2021 22	SR MO	05/20/68	TOTAL	9948	7 00	895	4 00	1043
				NORTH	5178	6 45	679	3 30	397
				SOUTH	4770	10 15	238	4 00	672

LOCATION			DATE	DIR	VOLUME	AM	PEAK	PM	
HOOPER AV AT WASHINGTON BL	C00 2424 22	CR WE	05/22/68	TOTAL	7216	7 00	848	3 45	906
				NORTH	3102	6 45	495	3 45	308
				SOUTH	4114	7 00	357	4 00	607
HOOPER AV AT 14TH ST	C00 2020 22	CR WE	12/11/68	TOTAL	5728	6 45	954	4 00	567
				NORTH	3409	6 45	772	4 00	222
				SOUTH	2319	7 15	199	4 00	345
HOOPER AV AT 16TH ST	C00 3220 11	CR TU	12/10/68	TOTAL	6609	7 00	798	3 45	861
				NORTH	3323	6 45	592	3 30	337
				SOUTH	3286	7 15	243	3 45	556
HOOPER AV AT 23RD ST		CR FR	01/05/68				MANUAL COUNT		
				NORTH		7 00	578	3 30	322
				SOUTH		7 30	188	4 00	499
HOOPER AV AT 46TH ST	C00 2020 22	SR TH	12/05/68	TOTAL	8959	7 00	835	4 00	1117
				NORTH	4555	7 00	656	3 45	375
				SOUTH	4404	10 45	230	4 00	745
HOOPER AV AT 47TH ST	C00 2020 22	SR WE	12/04/68	TOTAL	8954	6 45	800	4 00	1019
				NORTH	4472	6 45	639	4 00	347
				SOUTH	4482	11 15	241	4 00	672
HOOPER AV AT 53RD ST	C00 2020 22	SR WE	12/04/68	TOTAL	8784	6 45	745	4 00	1079
				NORTH	4211	6 45	576	4 15	340
				SOUTH	4573	11 15	234	4 00	746
HOOVER ST AT VERNON AV		CR WE	11/13/68				MANUAL COUNT		
				NORTH		7 15	1600	4 15	606
				SOUTH		8 15	157	5 00	1400
HOOVER ST AT ADAMS BL	C00 2830 22	CR WE	04/24/68	TOTAL	16338	7 30	1141	4 30	1673
				NORTH	7849	7 15	532	4 15	768
				SOUTH	8489	7 45	647	4 30	914
HOOVER ST AT CENTURY BL	300 2828 22	SR WE	04/24/68	TOTAL	7756	7 00	687	4 30	749
				NORTH	3309	7 00	439	4 00	264
				SOUTH	4447	7 00	248	5 00	534

L O C A T I O N				DATE	DIR	VOLUME	AM	PEAK	PM
HOOVER ST AT FLORENCE AV	C00 2828 22	SR WE	04/24/68	TOTAL	12900	7 00	1147	4 45	1363
				NORTH	6361	7 00	861	4 30	484
				SOUTH	6539	7 15	318	4 45	891
HOOVER ST N/O JEFFERSON BL	300 3737 33	CR FR	08/23/68	TOTAL	7224	8 15	451	4 30	839
				NORTH	2801	7 15	241	4 30	321
				SOUTH	4423	10 00	292	4 30	518
HOOVER ST N/O MANCHESTER AV	C00 2828 22	SR TH	05/23/68	TOTAL	12883	7 00	1066	4 30	1244
				NORTH	5925	7 00	777	4 00	471
				SOUTH	6958	11 15	351	4 30	810
HOOVER ST AT MANCHESTER AV		SR FR	12/27/68				MANUAL COUNT		
				NORTH		7 00	427	4 30	312
				SOUTH		8 30	179	4 45	812
HOOVER ST AT MELROSE AV		CR WE	11/27/68				MANUAL COUNT		
				NORTH		8 00	210	5 00	764
				SOUTH		7 30	822	4 00	301
HOOVER ST AT MELROSE AV	200 2020 11	CR WE	12/18/68	TOTAL	8844	7 30	971	4 45	916
				NORTH	4411	11 15	229	4 45	679
				SOUTH	4433	7 30	767	3 30	295
HOOVER ST S/O NORMAL AV	B00 1616 11	CR MO	12/02/68	TOTAL	7567	7 30	857	4 45	860
				NORTH	3788	8 00	211	5 00	637
				SOUTH	3779	7 30	669	3 45	267
HOOVER ST S/O SANTA BARBARA AV	C00 3222 32	CR FR	05/24/68	TOTAL	9033	7 15	952	4 30	801
				NORTH	5432	7 15	859	3 30	353
				SOUTH	3601	11 15	133	4 45	484
HOOVER ST AT SANTA MONICA BL		CR WE	12/04/68				MANUAL COUNT		
				NORTH		8 15	134	4 45	696
				SOUTH		8 45	41	4 00	46
HOOVER ST AT SANTA MONICA BL	B00 2020 11	CR WE	12/18/68	TOTAL	3730	11 15	204	4 45	486
				NORTH	2803	11 15	152	4 45	421
				SOUTH	927	7 45	72	12 00	77

LOCATION			DATE	DIR	VOLUME	AM	PEAK	PM	
HOOVER ST AT SLAUSON AV	C00 2828 22	SR WE	04/24/68	TOTAL	12063	7 00	1186	4 45	1428
				NORTH	6249	7 00	1019	4 15	485
				SOUTH	5814	11 15	283	4 45	997
HOOVER ST AT VERNON AV	C00 2828 22	SR WE	04/24/68	TOTAL	9367	7 15	1132	4 30	1067
				NORTH	5415	7 15	973	4 15	363
				SOUTH	3952	7 45	175	4 30	724
HOOVER ST AT 3RD ST		CR TH	03/07/68				MANUAL COUNT		
				NORTH		8 15	25	4 45	95
				SOUTH		7 30	130	3 00	63
HOOVER ST N/O 6TH ST		CR MO	05/27/68				MANUAL COUNT		
				NORTH		7 30	50	4 45	142
				SOUTH		7 30	148	4 30	91
HOOVER ST AT 7TH ST		CR TU	02/20/68				MANUAL COUNT		
				NORTH		7 45	581	4 45	1001
				SOUTH		7 30	739	4 30	668
HOOVER ST AT 7TH ST	C00 3032 32	CR WE	02/21/68	TOTAL	12571	7 30	1255	4 30	1634
				NORTH	6925	7 45	572	4 30	946
				SOUTH	5646	7 30	694	4 30	688
HOOVER ST AT 8TH ST		CR WE	02/21/68				MANUAL COUNT		
				NORTH		7 45	849	4 45	1182
				SOUTH		7 30	880	4 30	1008
HOOVER ST AT 9TH ST		CR FR	03/15/68				MANUAL COUNT		
				NORTH		7 45	897	4 30	1207
				SOUTH		7 30	1016	4 15	1278
HOOVER ST N/O 23RD ST	C00 3546 23	CR FR	08/23/68	TOTAL	15065	7 30	1241	4 45	1464
				NORTH	6444	7 15	647	4 45	580
				SOUTH	8621	7 45	606	4 30	925
HOOVER ST AT 23RD ST	C00 4045 44	CR TH	04/25/68	TOTAL	18306	8 00	1282	4 30	1761
				NORTH	8786	7 15	601	4 30	802
				SOUTH	9520	8 30	848	4 30	959

LOCATION	DATE	DIR	VOLUME	AM	PEAK	PM			
HOOVER ST AT 51ST ST	C00 2930 22	SR WE	07/10/68	TOTAL	11287	7 00	1126	4 30	1299
				NORTH	6021	7 00	949	4 15	421
				SOUTH	5266	11 15	225	4 30	898
HOOVER ST AT 54TH ST	C00 2828 22	SR WE	04/24/68	TOTAL	12167	7 00	1290	4 30	1390
				NORTH	6434	7 00	1068	4 15	489
				SOUTH	5733	10 00	238	4 30	908
HOOVER ST AT 76TH ST	C00 2828 22	SR TU	05/07/68	TOTAL	13456	7 00	1112	4 30	1395
				NORTH	6724	7 00	885	4 30	506
				SOUTH	6732	11 15	331	4 30	889
HOPE ST S/O PICO BL	C00 2828 22	CR WE	06/19/68	TOTAL	5235	7 45	423	4 15	567
				NORTH	3023	7 30	272	4 00	344
				SOUTH	2212	9 00	168	4 30	237
HOPE ST S/O 2ND ST	C00 1420 11	CR TU	05/21/68	TOTAL	2675	7 00	282	4 15	528
				NORTH	1105	7 45	50	4 15	442
				SOUTH	1570	7 00	242	3 15	138
HOPE ST N/O 11TH ST	C00 2828 22	CR TU	05/21/68	TOTAL	4546	7 30	456	4 30	687
				NORTH	2052	7 30	264	4 30	339
				SOUTH	2494	7 45	197	4 45	394
HORTENSE ST AT BEEMAN AV		EV FR	08/30/68	MANUAL COUNT					
				EAST	9 00	14	3 15	23	
				WEST	7 15	10	5 00	29	
HUBBARD ST AT AZTEC ST		EV WE	02/07/68	MANUAL COUNT					
				EAST	7 15	455	4 45	872	
				WEST	7 00	805	4 30	522	
HUBBARD ST AT ENVOY ST		EV TU	01/23/68	MANUAL COUNT					
				EAST	7 15	409	4 45	728	
				WEST	7 00	817	4 30	632	
HUGHES AV AT VENICE BL		WR MO	04/01/68	MANUAL COUNT					
				NORTH	7 30	185	4 45	314	
				SOUTH	8 00	319	4 30	190	

L O C A T I O N		DATE	DIR	VOLUME	AM	PEAK	PM		
HUNTINGTON DR AT ALHAMBRA RD	G22 6046 54	CR WE	01/31/68	TOTAL	14556	7 15	1897	5 15	1923
				NORTH	6785	11 15	461	5 00	1289
				SOUTH	7771	7 15	1609	5 30	742
HUNTINGTON DR AT EASTERN AV	G29 7171 44	PS TU	10/22/68	TOTAL	27495	7 00	3357	4 45	3258
				EAST	14992	11 00	599	4 45	2580
				WEST	13403	7 00	2892	4 45	678
HUNTINGTON DR AT ESMERALDA ST	G08 3238 33	CR TU	01/30/68	TOTAL	25338	7 15	3687	4 45	3012
				EAST	10545	11 15	578	4 30	2319
				WEST	14793	7 15	3397	5 30	862
HUNTINGTON DR AT HARRIMAN AV		CR FR	06/21/68				MANUAL COUNT		
				EAST		7 30	315	4 45	2395
				WEST		7 15	3312	3 45	646
HUNTINGTON DR AT MAIN ST	G06 3860 34	CR WE	01/31/68	TOTAL	14609	7 15	2203	4 30	1892
				NORTH	6836	11 15	495	4 30	1425
				SOUTH	7773	7 15	1924	5 15	674
HUNTINGTON DR AT MONTEREY RD	G04 4650 44	CR MD	01/15/68	TOTAL	23727	7 15	3273	4 30	3122
				EAST	10820	11 15	435	4 30	2531
				WEST	12907	7 15	2997	4 15	598
HUNTINGTON DR E/O POPLAR BL	610 4044 34	CR FR	01/12/68	TOTAL	20997	7 15	2569	4 45	2789
				EAST	10641	11 15	621	4 45	2001
				WEST	10356	7 15	2160	5 00	832
HUNTINGTON DR AT PORTOLA AV		CR TU	05/28/68				MANUAL COUNT		
				EAST		7 15	479	4 45	2937
				WEST		7 15	3266	3 30	725
HUNTINGTON DR AT PUEBLO AV	G04 8078 44	CR FR	01/26/68	TOTAL	29765	7 00	3059	5 00	3535
				EAST	15110	11 15	809	5 00	2463
				WEST	14655	6 45	2713	5 00	1072
HUNTINGTON DR AT TOPAZ ST		CR WE	06/05/68				MANUAL COUNT		
				EAST		8 00	344	4 30	2632
				WEST		7 15	3288	3 30	570

LOCATION		DATE	DIR	VOLUME	AM	PEAK	PM		
HUNTINGTON DR AT VAN HORNE AV	CR MD	01/29/68			MANUAL COUNT				
			EAST		9 00	431	4 45	2667	
			WEST		7 15	2627	4 15	578	
HUNTINGTON DR N AT COLLIS AV	CR FR	06/21/68			MANUAL COUNT				
			EAST		8 30	21	4 30	69	
			WEST		7 00	44	4 45	35	
HUNTINGTON DR N AT MONTEREY RD	CR TH	06/06/68			MANUAL COUNT				
			EAST		8 00	98	3 00	179	
			WEST		7 00	156	4 45	104	
HUNTINGTON DR SO AT MAYCREST AV	632 5939 43	CR TH	02/01/68	TOTAL	19903	7 15	2432	4 45	2636
				EAST	10511	11 15	660	4 45	2074
				WEST	9392	7 15	2008	5 30	708
HUNTINGTON DR SO AT POPLAR BL	618 4857 34	CR TH	02/01/68	TOTAL	22110	7 30	2621	4 30	2801
				NORTH	11912	11 15	716	4 30	2229
				SOUTH	10198	7 30	2142	5 30	769
HUTTON DR E/O BENEDICT CYN DR	WR TH	02/29/68			MANUAL COUNT				
			EAST		7 45	34	5 00	90	
			WEST		8 15	123	3 45	62	
HYDE PARK BL AT CRENSHAW BL	200 2020 11	CR WE	07/31/68	TOTAL	5183	7 00	482	4 30	485
				EAST	2924	7 15	318	4 30	242
				WEST	2259	6 45	167	4 45	248
HYDE PARK BL AT CRENSHAW BL	200 2020 11	SR MD	08/26/68	TOTAL	5290	7 15	466	4 30	510
				EAST	3118	7 15	313	4 15	250
				WEST	2172	7 15	153	4 30	273
HYDE PARK BL AT VAN NESS AV	SR MD	01/22/68			MANUAL COUNT				
			EAST		7 15	186	4 00	145	
			WEST		7 00	71	4 15	236	
HYDE PARK BL AT VAN NESS AV	800 1818 11	SR TH	03/14/68	TOTAL	3722	7 00	346	4 30	404
				EAST	1924	6 45	229	4 00	190
				WEST	1798	7 00	127	4 45	247

LOCATION			DATE	DIR	VOLUME	AM	PEAK	PM	
HYDE PARK BL AT WEST BL	C00 2820 11	SR FR	07/26/68	TOTAL	6352	7 00	506	4 45	654
				EAST	3730	7 00	347	4 45	359
				WEST	2622	6 45	164	4 30	312
HYDE PARK BL AT 8TH AV	200 2018 11	SR FR	07/26/68	TOTAL	4011	7 15	290	4 30	403
				EAST	2300	7 30	192	3 45	212
				WEST	1711	6 45	117	4 30	206
HYPERION AV S/O GRIFFITH PARK BL	C00 3030 22	PS FR	12/06/68	TOTAL	15358	7 30	1379	4 45	1606
				NORTH	7811	11 15	387	4 45	1108
				SOUTH	7547	7 15	1023	3 00	561
IMPERIAL HWY AT AVALON BL	D04 4242 44	SR MO	08/12/68	TOTAL	28786	7 00	2111	6 45	1763
				EAST	11873	7 00	812	7 00	796
				WEST	16913	6 45	1314	4 00	1357
IMPERIAL HWY W/O AVIATION BL	C00 4131 43	MS TU	03/05/68	TOTAL	40973	7 15	3868	3 15	3578
				EAST	20695	11 15	1406	4 00	2171
				WEST	20278	7 15	2738	3 00	1472
IMPERIAL HWY W/O AVIATION BL	C00 4131 43	MS WE	03/06/68	TOTAL	41577	7 30	3861	3 30	3525
				EAST	20840	11 15	1423	4 15	2260
				WEST	20737	7 15	2755	3 15	1473
IMPERIAL HWY W/O AVIATION BL	C00 4030 43	MS TH	06/27/68	TOTAL	46398	7 30	3886	4 30	3880
				EAST	23568	11 15	1525	4 30	2597
				WEST	22830	7 15	2741	3 00	1492
IMPERIAL HWY W/O AVIATION BL	C00 4031 43	MS WE	11/13/68	TOTAL	40368	7 30	3853	4 45	3695
				EAST	20470	11 15	1365	4 45	2594
				WEST	19898	7 30	2799	2 45	1278
IMPERIAL HWY AT AVIATION BL		WR WE	03/13/68				MANUAL COUNT		
				EAST		7 30	1186	4 15	2697
				WEST		7 15	2947	3 15	1324
IMPERIAL HWY AT BROADWAY	G04 4040 44	SR FR	05/10/68	TOTAL	35141	7 15	2489	3 45	2994
				EAST	16145	7 15	1235	4 15	1522
				WEST	18996	6 45	1435	3 30	1517

L O C A T I O N		DATE	DIR	VOLUME	AM	PEAK	PM
IMPERIAL HWY AT CENTRAL AV		MS FR	01/19/68		MANUAL COUNT		
				EAST	7 30	974	4 45 1583
				WEST	7 00	1440	4 00 1439
IMPERIAL HWY AT CENTRAL AV	D04 4242 44	MS TU	02/20/68	TOTAL 29213	7 00	2589	4 00 2818
				EAST 13827	7 30	1050	4 30 1454
				WEST 15386	7 00	1605	3 45 1410
IMPERIAL HWY AT CENTRAL AV	D04 4242 44	MS WE	02/21/68	TOTAL 29216	6 45	2479	4 30 2807
				EAST 13899	7 30	994	4 30 1467
				WEST 15317	6 45	1560	3 45 1416
IMPERIAL HWY AT CENTRAL AV	D04 4142 44	MS TU	06/11/68	TOTAL 28548	7 00	2187	4 00 2621
				EAST 13930	7 15	907	4 15 1337
				WEST 14618	6 45	1312	3 45 1328
IMPERIAL HWY AT CENTRAL AV	D04 4241 44	SR MO	10/21/68	TOTAL 24015	7 15	1872	4 30 2106
				EAST 9249	8 30	670	5 30 1081
				WEST 14766	6 45	1412	3 45 1296
IMPERIAL HWY E/O COAST BL	618 2332 23	PS WE	11/13/68	TOTAL 20890	7 15	1964	4 45 1732
				EAST 9796	7 30	1161	3 30 879
				WEST 11094	6 45	1006	4 45 1138
IMPERIAL HWY AT MENLO AV		SR MO	09/16/68		MANUAL COUNT		
				EAST	7 00	1255	4 30 1725
				WEST	7 15	1499	4 45 1397
IMPERIAL HWY AT MONA BL	D04 4040 43	SR MO	08/12/68	TOTAL 23147	6 30	1855	4 00 2444
				EAST 11239	6 15	772	4 00 1304
				WEST 11908	7 00	1124	3 45 1162
IMPERIAL HWY AT PERSHING DR		WR FR	07/12/68		MANUAL COUNT		
				EAST	7 30	715	3 00 398
				WEST	7 00	1145	4 45 1395
IMPERIAL HWY AT SAN PEDRO ST	G04 4747 44	SR FR	05/10/68	TOTAL 33268	7 00	2420	4 15 2985
				EAST 16579	7 15	999	4 15 1544
				WEST 16689	6 45	1503	3 45 1495

L O C A T I O N			DATE	DIR	VOLUME	AM	PEAK	PM	
IMPERIAL HWY W/O SEPULVEDA BL	C06 5353 43	PS MO	09/30/68	TOTAL	28085	7 15	2481	4 45	2415
				EAST	15207	7 30	1513	3 30	1379
				WEST	12878	6 45	1116	4 45	1208
IMPERIAL HWY AT STANFORD AV		SR TH	02/01/68				MANUAL COUNT		
				EAST		7 30	1112	4 15	1566
				WEST		7 00	1685	3 45	1491
IMPERIAL HWY AT STANFORD AV	D04 4242 44	SR WE	11/06/68	TOTAL	29757	7 00	2502	4 15	2908
				EAST	14572	7 30	1014	4 15	1636
				WEST	15185	7 00	1524	3 45	1292
IMPERIAL HWY E/O VERMONT AV	408 3030 33	MS WE	02/28/68	TOTAL	30365	7 00	2297	4 30	2892
				EAST	14629	7 00	820	4 00	1526
				WEST	15736	7 00	1477	4 30	1372
IMPERIAL HWY E/O VERMONT AV	408 3030 33	MS TH	02/29/68	TOTAL	32153	7 00	2731	4 00	2838
				EAST	16390	7 00	1239	3 45	1530
				WEST	15763	7 00	1492	4 30	1320
IMPERIAL HWY E/O VERMONT AV	310 3030 33	MS MO	05/27/68	TOTAL	31373	6 45	2521	4 00	2839
				EAST	15360	6 45	1046	3 30	1419
				WEST	16013	6 45	1475	4 00	1440
IMPERIAL HWY E/O VERMONT AV	408 3030 33	MS FR	10/18/68	TOTAL	39038	7 00	4024	4 30	3291
				EAST	17497	7 00	1193	4 30	1769
				WEST	21541	7 15	2843	4 45	1549
IMPERIAL HWY AT VERMONT AV		SR TU	12/03/68				MANUAL COUNT		
				EAST		7 00	1175	4 00	1592
				WEST		7 00	1560	4 00	1565
IMPERIAL HWY AT WADSWORTH AV	D04 4551 44	SR FR	05/17/68	TOTAL	30448	7 00	2222	3 45	2801
				EAST	15395	7 30	1057	4 30	1520
				WEST	15053	6 45	1226	3 45	1286
IMPERIAL HWY E/O WILMINGTON AV	G04 3142 34	PS TU	09/24/68	TOTAL	23282	7 00	2210	4 00	2374
				EAST	11691	7 00	930	4 15	1349
				WEST	11591	6 45	1285	3 45	1081

LOCATION			DATE	DIR	VOLUME	AM	PEAK	PM	
IMPERIAL HWY AT WILMINGTON AV	D04 4242 44	SR MO	08/12/68	TOTAL	25771	6 45	1937	4 00	2596
				EAST	14826	6 15	830	4 00	1586
				WEST	10945	6 45	1139	3 45	1047
IMPERIAL HWY AT 114TH ST		SR TH	06/13/68				MANUAL COUNT		
				EAST		7 15	1011	5 00	1087
				WEST		7 00	1355	4 00	1330
INDEX ST AT HASKELL AV		WV MO	02/05/68				MANUAL COUNT		
				EAST		7 00	82	2 45	66
				WEST		8 00	86	3 00	117
INDIANA ST AT OLYMPIC BL	100 4020 11	CR TU	05/07/68	TOTAL	8529	6 30	648	3 00	714
				NORTH	2714	11 15	192	4 30	335
				SOUTH	5815	6 15	528	2 30	439
INDIANA ST AT WHITTIER BL	100 2525 11	CR MO	05/13/68	TOTAL	10708	7 00	710	4 15	911
				NORTH	5177	11 15	368	3 30	502
				SOUTH	5531	6 15	458	2 30	428
INDIANA ST AT 1ST ST	B00 2020 11	CR TU	05/21/68	TOTAL	6344	10 45	355	4 00	536
				NORTH	3861	11 15	228	4 00	359
				SOUTH	2483	6 45	147	7 00	188
INDIANA ST AT 3RD ST	B00 2121 11	CR WE	05/22/68	TOTAL	8267	11 15	489	4 15	738
				NORTH	4353	11 15	250	4 15	441
				SOUTH	3914	6 45	250	4 30	313
INGLEWOOD BL S/O BRAY ST	C00 3233 22	WR TU	07/30/68	TOTAL	7281	7 15	747	4 45	1000
				NORTH	3957	7 00	250	4 45	700
				SOUTH	3324	7 15	514	4 30	307
INGLEWOOD BL AT CULVER BL	C00 3030 22	PS TU	10/29/68	TOTAL	11128	7 15	1265	4 45	1414
				NORTH	5773	7 15	510	4 45	820
				SOUTH	5355	7 30	775	4 15	601
INGOMAR ST AT ETIWANDA AV	A00 1818 11	WV TU	09/10/68	TOTAL	345	9 15	33	5 00	35
				EAST	141	9 15	20	5 00	16
				WEST	204	10 45	13	5 45	21

LOCATION	DATE	DIR	VOLUME	AM	PEAK	PM			
INGOMAR ST AT VARIEL AV	A00 1818 11	WV WE	06/26/68	TOTAL	800	11 15	45	6 00	157
				EAST	410	7 30	29	6 00	113
				WEST	390	11 15	21	12 00	96
INGRAHAM ST AT WILTON PL		CR MO	07/01/68				MANUAL COUNT		
				EAST		8 15	47	4 30	54
				WEST		9 00	55	4 15	125
INTERCEPTOR ST AT CROYDON AV		WR WE	04/03/68				MANUAL COUNT		
				EAST		7 00	84	3 00	83
				WEST		7 15	65	5 00	72
IOWA AV AT CORINTH AV	A00 2020 11	WR FR	04/19/68	TOTAL	3051	7 30	254	4 45	328
				EAST	1832	7 15	176	3 30	155
				WEST	1219	8 00	89	5 00	198
IOWA AV AT STONER AV	A00 2020 11	WR TU	09/10/68	TOTAL	1478	8 15	85	12 00	241
				EAST	785	8 30	57	12 00	177
				WEST	693	11 15	48	5 00	80
IROLD ST AT 9TH ST		CR FR	09/20/68				MANUAL COUNT		
				NORTH		7 15	122	4 15	84
				SOUTH		7 45	139	5 00	226
ISLAND AV AT Q ST	B00 1818 11	SR WE	10/10/68	TOTAL	577	7 15	45	4 45	56
				NORTH	251	7 45	18	6 00	23
				SOUTH	326	8 15	29	5 00	39
ISLAND AV AT R ST		SR FR	06/21/68				MANUAL COUNT		
				NORTH		7 00	14	4 45	23
				SOUTH		8 30	16	4 15	31
IVAR AV AT SELMA AV	C00 2323 11	CR TU	01/23/68	TOTAL	5301	11 15	400	4 45	491
				NORTH	2627	11 15	198	4 45	295
				SOUTH	2674	11 15	202	1 15	257
IVAR AV AT SUNSET BL	300 2020 11	WR MO	03/25/68	TOTAL	4977	11 15	355	4 45	544
				NORTH	2773	8 15	187	5 00	343
				SOUTH	2204	11 15	169	12 30	230

LOCATION		DATE	DIR	VOLUME	AM	PEAK	PM		
IVAR AV AT SUNSET BL		05/29/68	WR WE			MANUAL COUNT			
				NORTH	8 30	128	4 45	302	
				SOUTH	9 00	107	4 45	285	
JACKMAN AV S/O HUBBARD ST		01/23/68	EV TU			MANUAL COUNT			
				NORTH	7 00	40	2 45	59	
				SOUTH	7 00	33	4 30	41	
JEFFERSON BL AT BROADWAY	C00 2928 22	03/18/68	CR MO	TOTAL	11506	7 15	873	4 00	1191
				EAST	6325	7 15	507	4 15	641
				WEST	5181	11 00	383	3 30	605
JEFFERSON BL AT BUCKINGHAM RD		12/13/68	WR FR			MANUAL COUNT			
				EAST	7 45	462	4 15	645	
				WEST	7 30	528	4 45	613	
JEFFERSON BL AT CRENSHAW BL	300 3030 22	09/30/68	PS MO	TOTAL	13498	7 30	979	4 30	1248
				EAST	5971	7 30	521	4 30	596
				WEST	7527	7 00	486	5 15	666
JEFFERSON BL AT CRENSHAW BL	300 2727 22	10/31/68	CR TH	TOTAL	13085	7 15	994	4 30	1160
				EAST	6170	7 30	541	4 30	617
				WEST	6915	7 00	467	5 00	569
JEFFERSON BL S/O EXPOSITION BL	G14 2622 22	09/26/68	WR TH	TOTAL	3724	7 15	494	4 30	435
				NORTH	1561	7 15	172	3 30	207
				SOUTH	2163	7 15	322	4 30	254
JEFFERSON BL AT FARMDALE AV	C00 2727 22	10/30/68	WR WE	TOTAL	11167	7 30	989	4 30	1178
				EAST	5601	7 45	508	4 30	620
				WEST	5566	7 15	501	4 30	558
JEFFERSON BL AT FLOWER ST	C00 3030 22	07/29/68	CR MO	TOTAL	13542	11 15	914	4 15	1168
				EAST	7190	6 15	625	3 30	597
				WEST	6352	11 00	426	4 30	760
JEFFERSON BL AT GRAND AV	C00 2929 22	03/19/68	CR TU	TOTAL	13263	7 00	1228	4 30	1468
				EAST	6288	7 15	653	4 30	542
				WEST	6975	7 00	577	4 15	928

LOCATION		DATE	DIR	VOLUME	AM	PEAK	PM		
JEFFERSON BL AT HARCOURT AV	C00 2727 22	WR TH	10/31/68	TOTAL	12249	7 15	1075	4 15	1311
				EAST	6118	7 15	557	4 15	677
				WEST	6131	7 15	518	4 15	634
JEFFERSON BL AT HARCOURT AV		WR FR	12/27/68						
							MANUAL COUNT		
				EAST		7 30	337	4 30	576
		WEST		7 15	333	4 00	597		
JEFFERSON BL AT HAUSER BL	C00 4029 32	WR TH	07/18/68	TOTAL	11873	7 15	985	4 15	1244
				EAST	5046	7 15	404	4 00	537
				WEST	6827	7 15	581	4 30	733
JEFFERSON BL E/O HILL ST	C00 3030 22	CR MO	07/29/68	TOTAL	11174	7 30	803	4 15	1168
				EAST	5966	7 30	455	4 30	586
				WEST	5208	11 15	368	4 15	586
JEFFERSON BL AT HILL ST	C00 2929 22	CR MO	03/18/68	TOTAL	11234	7 00	968	4 00	1111
				EAST	5939	7 00	544	3 45	529
				WEST	5295	7 15	433	4 00	591
JEFFERSON BL AT HILLCREST DR	300 2727 22	WR TH	10/17/68	TOTAL	11193	7 30	897	4 30	1096
				EAST	4958	7 45	412	4 30	530
				WEST	6235	7 15	538	4 45	595
JEFFERSON BL AT HILLCREST AV		WR TH	12/26/68						
							MANUAL COUNT		
				EAST		7 30	262	3 45	525
		WEST		7 30	277	4 30	474		
JEFFERSON BL AT LA BREA AV	C00 3030 22	PS FR	04/05/68	TOTAL	14866	7 30	865	4 30	1434
				EAST	7850	7 30	423	4 15	790
				WEST	7016	7 00	476	5 00	678
JEFFERSON BL AT LA BREA AV		WR TU	06/02/68						
							MANUAL COUNT		
				EAST		7 00	391	4 15	1090
		WEST		7 00	496	4 45	657		
JEFFERSON BL AT LA BREA AV	C00 4040 43	WR MO	08/19/68	TOTAL	15963	7 30	1040	4 45	1602
				EAST	9364	7 30	584	4 45	944
				WEST	6599	7 15	479	4 30	674

L O C A T I O N			DATE	DIR	VOLUME	AM	PEAK	PM	
JEFFERSON BL W/O LA CIENEGA BL	C00 4020 31	WR MO	10/07/68	TOTAL	8383	7 15	886	4 30	906
				EAST	4581	7 30	439	4 30	561
				WEST	3802	7 15	450	4 30	345
JEFFERSON BL AT LA CIENEGA BL	C00 3444 34	PS FR	04/05/68	TOTAL	6915	7 00	576	4 30	765
				EAST	1572	9 30	126	4 15	209
				WEST	5343	7 00	510	4 30	575
JEFFERSON BL AT LA CIENEGA BL		WR TH	04/11/68				MANUAL COUNT		
				EAST		8 15	91	3 15	199
				WEST		7 00	627	4 30	599
JEFFERSON BL AT LA CIENEGA BL	C00 4040 34	WR TH	08/22/68	TOTAL	9866	7 00	859	4 15	1051
				EAST	3479	7 15	242	4 15	456
				WEST	6387	7 00	627	4 45	633
JEFFERSON BL AT LA CIENEGA BL		WR TH	10/03/68				MANUAL COUNT		
				EAST		7 15	439	4 45	604
				WEST		7 00	719	4 45	722
JEFFERSON BL AT MAIN ST	C00 2928 22	CR MO	03/18/68	TOTAL	9565	7 00	700	3 45	949
				EAST	4929	7 15	410	4 30	491
				WEST	4636	6 30	324	3 15	555
JEFFERSON BL AT MAPLE AV	B00 2420 22	CR FR	03/15/68	TOTAL	9679	7 15	713	4 00	974
				EAST	5275	7 15	388	4 00	506
				WEST	4404	7 15	325	4 00	468
JEFFERSON BL AT REDONDO BL	C00 4028 32	WR TU	08/06/68	TOTAL	14217	7 30	1074	4 15	1243
				EAST	6412	7 30	507	4 15	609
				WEST	7805	7 00	599	4 45	664
JEFFERSON BL S/O RODEO RD	G04 3532 32	WR FR	09/27/68	TOTAL	15112	7 30	1414	4 00	1532
				NORTH	8100	7 30	777	3 45	948
				SOUTH	7012	7 00	691	4 30	649
JEFFERSON BL AT VERMONT AV	C00 2230 22	PS TH	03/14/68	TOTAL	12779	7 30	901	4 45	1248
				EAST	6010	7 30	613	4 00	422
				WEST	6769	11 15	410	4 45	878

LOCATION			DATE	DIR	VOLUME	AM	PEAK	PM	
JEFFERSON BL AT VERMONT AV	C00 2630 22	CR MO	07/29/68	TOTAL	12768	7 30	827	4 30	1232
				EAST	6113	7 30	539	12 45	450
				WEST	6655	11 15	423	4 30	822
JEFFERSON BL AT VIRGINIA RD	C00 2727 22	WR FR	11/01/68	TOTAL	12295	8 00	855	4 30	1175
				EAST	6138	7 30	466	4 15	644
				WEST	6157	8 00	492	5 00	563
JEFFERSON BL AT VIRGINIA RD		WR FR	12/13/68				MANUAL	COUNT	
				EAST		7 30	468	4 15	690
				WEST		7 15	405	4 15	550
JEFFERSON BL AT WESTERN AV	C00 2424 22	PS WE	04/03/68	TOTAL	12116	7 15	765	4 30	1176
				EAST	5732	7 15	517	4 00	468
				WEST	6384	11 15	342	4 30	726
JEFFERSON BL AT 4TH AV	C00 2727 22	WR TU	12/03/68	TOTAL	12488	7 30	780	4 30	1159
				EAST	6129	7 45	475	4 30	533
				WEST	6359	10 45	365	4 45	651
JEFFERSON BL AT 7TH AV	C00 2828 22	CR MO	06/17/68	TOTAL	12457	11 15	782	4 30	1080
				EAST	6129	11 00	367	4 15	525
				WEST	6328	11 15	417	5 00	578
JEFFERSON BL AT 10TH AV	C00 2828 22	CR MO	06/17/68	TOTAL	12401	11 15	757	4 30	1055
				EAST	5906	11 15	353	4 15	512
				WEST	6495	11 15	404	4 45	571
JEFFERSON BL AT 12TH AV	300 2727 22	WR TU	11/26/68	TOTAL	13034	7 15	800	4 30	1258
				EAST	6614	7 45	433	4 15	611
				WEST	6420	7 00	405	4 45	657
JOHANNA AV W/O SUNLAND BL		EV WE	01/03/68				MANUAL	COUNT	
				EAST		7 15	102	3 30	30
				WEST		7 00	19	4 30	100
JOHNSTON ST AT ALHAMBRA AV	A00 2020 11	CR TU	08/13/68	TOTAL	807	6 45	68	12 15	85
				NORTH	354	9 15	25	3 15	38
				SOUTH	453	6 45	45	12 15	54

L O C A T I O N			DATE	DIR	VOLUME	AM	PEAK	PM	
JUNE ST AT BEVERLY BL	100 4040 11	WR TH	08/29/68	TOTAL	2034	8 15	151	4 45	201
				NORTH	818	8 30	71	5 00	90
				SOUTH	1216	11 00	92	4 15	122
JUNE ST AT BEVERLY BL		WR TH	10/24/68				MANUAL COUNT		
				NORTH		8 00	107	5 00	105
				SOUTH		8 00	165	4 30	138
JUNE ST AT MELROSE AV	100 1414 11	WR WE	09/11/68	TOTAL	2399	8 15	150	8 15	315
				NORTH	1555	8 45	95	8 00	277
				SOUTH	844	7 45	64	4 30	119
JUNE ST AT MELROSE AV		WR MO	10/28/68				MANUAL COUNT		
				NORTH		8 15	85	4 45	168
				SOUTH		7 15	66	4 15	59
JUNE ST N/D 2ND ST	100 1818 11	WR MO	05/20/68	TOTAL	1549	8 15	194	2 45	188
				NORTH	800	8 15	89	4 45	118
				SOUTH	749	8 00	117	2 45	81
JUNE ST AT 6TH ST		WR TH	08/29/68				MANUAL COUNT		
				NORTH		7 45	25	4 30	24
				SOUTH		7 45	41	3 30	24
KAREN DR AT BORIS DR		WV WE	07/17/68				MANUAL COUNT		
				EAST		9 00	8	4 30	8
				WEST		8 00	13	5 00	65
KELTON AV AT CHARNOCK RD	A00 1518 11	WR TH	09/12/68	TOTAL	1408	11 15	118	5 00	178
				NORTH	520	8 00	40	5 00	68
				SOUTH	888	11 00	85	5 00	110
KELTON AV AT PALMS BL		WR FR	10/18/68				MANUAL COUNT		
				NORTH		7 30	56	5 00	74
				SOUTH		7 30	131	5 00	75
KENISTON AV AT OLYMPIC BL	200 1515 11	PS MO	09/23/68	TOTAL	704	7 30	76	4 15	105
				NORTH	365	8 15	36	4 15	41
				SOUTH	339	7 45	43	4 30	69

LOCATION		DATE	DIR	VOLUME	AM	PEAK	PM		
KENMORE AV AT BEVERLY BL		12/06/68	CR FR			MANUAL COUNT			
				NORTH	7 00	71	4 30	255	
				SOUTH	7 30	170	4 30	75	
KENSINGTON RD AT AVON WAY	A00 3030 11	07/16/68	WR TU	TOTAL	383	11 15	24	5 15	49
				NORTH	173	7 00	12	5 00	22
				SOUTH	210	11 15	17	5 15	28
KENTER AV N/O BUNDY DR	B00 2020 11	08/26/68	WR MO	TOTAL	4889	8 45	348	4 45	450
				NORTH	1698	11 00	103	5 00	235
				SOUTH	3191	8 45	274	3 15	260
KENTER AV S/O SUNSET BL	B00 2020 11	01/10/68	WR WE	TOTAL	5821	8 15	470	3 30	527
				NORTH	2870	11 15	193	5 15	378
				SOUTH	2951	8 15	337	3 30	254
KENTWOOD AV AT 80TH PL		05/17/68	WR FR			MANUAL COUNT			
				NORTH	7 30	89	5 00	146	
				SOUTH	7 30	96	3 00	75	
KENYA ST AT CABRIOLE AV	A00 2020 11	01/12/68	WV FR	TOTAL	2414	7 00	297	4 45	291
				EAST	1099	7 00	148	5 15	110
				WEST	1315	7 00	149	4 45	184
KEOKUK AV AT OSO AV	A00 1820 11	12/02/68	WV MO	TOTAL	384	7 45	30	3 00	96
				NORTH	112	8 30	12	3 15	20
				SOUTH	272	7 45	19	3 00	76
KESTER AV AT CHASE ST	A00 1616 11	07/26/68	EV FR	TOTAL	1523	7 30	92	5 00	163
				NORTH	924	10 15	58	5 00	106
				SOUTH	599	7 30	39	5 00	57
KESTER AV AT MAGNOLIA BL	C00 3131 22	01/17/68	EV WE	TOTAL	9963	8 00	765	5 00	1013
				NORTH	4948	7 45	382	5 00	573
				SOUTH	5015	8 15	406	4 45	476
KESTER AV N/O OXNARD ST	300 1414 11	01/05/68	EV FR	TOTAL	13019	7 45	946	4 15	1196
				NORTH	6255	7 30	470	4 30	604
				SOUTH	6764	7 45	483	4 00	612

LOCATION		DATE	DIR	VOLUME	AM	PEAK	PM		
KESTER AV S/O RAYMER ST		05/31/68	EV FR			MANUAL COUNT			
				NORTH	7 15	85	4 15	198	
				SOUTH	7 00	66	4 00	204	
KESTER AV N/O SATICOY ST	B00 2018 11	01/18/68	EV TH	TOTAL	8695	11 15	570	4 00	903
				NORTH	4246	11 15	352	11 45	422
				SOUTH	4449	11 15	218	3 45	523
KESTER AV AT SHERMAN WAY		01/31/68	EV WE			MANUAL COUNT			
				NORTH	8 00	533	4 30	615	
				SOUTH	7 15	485	4 00	498	
KESTER AV AT SUTTON ST		09/17/68	EV TU			MANUAL COUNT			
				NORTH	8 00	109	2 15	61	
				SOUTH	8 00	38	4 30	110	
KESTER AV N/O VALLEY VISTA BL		02/29/68	EV TH			MANUAL COUNT			
				NORTH	7 45	79	5 00	66	
				SOUTH	8 30	31	4 45	103	
KESTER AV S/O VANOWEN ST	B00 3232 11	07/24/68	EV WE	TOTAL	11991	10 00	757	4 15	1123
				NORTH	5944	7 15	356	4 30	569
				SOUTH	6047	10 00	412	4 15	572
KESTER AV N/O VICTORY BL	200 1630 11	01/08/68	EV MO	TOTAL	12772	7 45	974	4 15	1180
				NORTH	6102	7 45	500	2 15	580
				SOUTH	6670	7 45	474	4 15	623
KESTER AV N/O VICTORY BL	B00 2030 11	07/25/68	EV TH	TOTAL	12617	9 30	826	4 15	1143
				NORTH	6150	7 15	461	4 30	537
				SOUTH	6467	9 30	457	4 15	608
KESTER AV AT VOSE ST		05/29/68	EV WE			MANUAL COUNT			
				NORTH	7 45	469	4 45	634	
				SOUTH	7 30	417	4 00	673	
KESWICK ST E/O ALABAMA AV	A00 1919 11	04/24/68	WV WE	TOTAL	821	8 45	81	2 30	86
				EAST	470	8 45	60	3 00	50
				WEST	351	7 30	27	2 15	48

LOCATION		DATE	DIR	VOLUME	AM	PEAK	PM
KESWICK ST AT HOLLYWOOD WAY		EV MO	07/29/68				
					MANUAL COUNT		
			EAST		7 00	58	4 45
			WEST		7 15	12	3 00
							58
							29
KESWICK ST AT LEMONA AV	A00 2020 11	EV MO	11/18/68	TOTAL	2960	11 15	250
				EAST	813	7 15	75
				WEST	2147	11 15	194
							4 00
							325
							118
							242
KESWICK ST AT TOBIAS AV	A00 1818 11	EV MO	03/25/68	TOTAL	2062	7 30	201
				EAST	835	11 15	62
				WEST	1227	7 15	172
							3 45
							252
							130
							129
KILFINAN ST AT DERWENT AV	B00 1717 11	WV WE	01/10/68	TOTAL	410	8 00	33
				NORTH	246	11 00	14
				SOUTH	164	7 00	24
							3 00
							72
							44
							31
KINCARDINE AV AT CASTLE HGHTS AV		WR TH	02/01/68				
					MANUAL COUNT		
			EAST		7 45	85	3 00
			WEST		8 30	27	3 00
							73
							51
KINGSBURY ST AT LOUISE AV		WV FR	05/10/68				
					MANUAL COUNT		
			EAST		7 30	48	3 00
			WEST		7 00	22	4 30
							51
							45
KINGSLEY DR AT BEVERLY BL		CR FR	12/06/68				
					MANUAL COUNT		
			NORTH		7 30	67	5 00
			SOUTH		7 30	296	5 00
							290
							193
KINGSLEY DR AT BEVERLY BL	A00 4528 12	CR TU	12/10/68	TOTAL	3535	7 30	383
				NORTH	1410	10 15	69
				SOUTH	2125	7 30	321
							4 45
							496
							312
							184
KINGSLEY DR AT OAKWOOD AV	200 2020 11	CR TH	12/19/68	TOTAL	3012	7 30	307
				NORTH	1516	11 15	102
				SOUTH	1496	7 30	272
							4 45
							316
							215
							107
KINROSS AV AT GAYLEY AV		WR MO	08/19/68				
					MANUAL COUNT		
			EAST		8 15	111	4 45
			WEST		9 00	112	4 45
							130
							367

L O C A T I O N			DATE	DIR	VOLUME	AM	PEAK	PM	
KIRKWOOD DR W/O LAUREL CYN BL	300 1610 11	WR MO	03/11/68	TOTAL	1868	8 00	165	1 00	132
				EAST	1741	7 45	160	1 00	127
				WEST	127	9 00	14	5 15	21
KITTRIDGE ST E/O COLUMBUS AV	A00 1818 11	EV TH	12/19/68	TOTAL	967	6 45	80	3 00	112
				EAST	352	7 30	21	4 00	53
				WEST	615	6 45	68	4 30	63
KITTRIDGE ST AT INDEPENDENCE AV		WV MO	04/29/68				MANUAL COUNT		
				EAST		8 45	13	4 30	143
				WEST		7 15	146	3 15	47
KITTRIDGE ST AT RIVERTON AV		EV TU	07/09/68				MANUAL COUNT		
				EAST		7 00	39	4 30	53
				WEST		7 00	32	3 30	39
KITTRIDGE ST AT SKOURAS DR	A00 1818 11	WV MO	07/08/68	TOTAL	2448	7 15	132	5 15	473
				EAST	1301	11 15	58	5 15	173
				WEST	1147	10 00	82	5 45	310
KITTRIDGE ST AT VAN NUYS BL		EV TH	02/01/68				MANUAL COUNT		
				EAST		7 45	172	3 00	284
				WEST		7 45	179	4 45	249
KITTRIDGE ST AT VARIEL AV		WV MO	05/06/68				MANUAL COUNT		
				EAST		7 00	122	4 00	130
				WEST		7 00	379	4 00	50
KLUMP AV AT OTSEGO ST		EV TH	09/26/68				MANUAL COUNT		
				NORTH		7 30	31	4 45	37
				SOUTH		8 00	21	4 30	85
KNAPP ST W/O DE SOTO AV	A00 1818 11	WV FR	03/08/68	TOTAL	2154	7 00	325	4 00	320
				EAST	1117	11 15	137	4 00	256
				WEST	1037	7 00	264	12 00	108
KNOLL DR AT FRONT ST S/I	C00 1625 11	SR FR	11/15/68	TOTAL	2759	6 30	326	3 30	408
				EAST	199	6 45	22	4 00	21
				WEST	2560	6 30	305	3 30	395

LOCATION	DATE	DIR	VOLUME	AM	PEAK	PM			
KNOLLWOOD DR E/O BALBOA BL	A00 1818 11	WV FR	02/16/68	TOTAL	1088	7 15	85	3 00	135
				EAST	283	11 15	21	4 30	39
				WEST	805	7 15	69	3 00	96
L ST AT AVALON BL	200 2020 11	SR TU	04/30/68	TOTAL	3761	11 15	262	2 45	386
				EAST	1468	8 45	109	4 15	162
				WEST	2293	11 15	157	3 00	230
L ST AT FIGUEROA ST		SR MO	12/02/68				MANUAL COUNT		
				EAST		9 00	164	3 00	440
				WEST		7 00	65	4 00	29
L ST W/O MCFARLAND AV	200 2020 11	SR TH	11/07/68	TOTAL	4060	11 15	256	4 15	484
				EAST	1990	10 45	131	4 00	227
				WEST	2070	7 30	139	4 15	266
L ST AT RONAN AV	200 2020 11	SR FR	06/07/68	TOTAL	2965	8 15	241	4 00	276
				EAST	1516	11 15	165	11 30	174
				WEST	1449	8 30	127	5 30	133
LA BREA AV AT ADAMS BL	C00 4042 44	PS MO	04/01/68	TOTAL	44567	7 15	3629	4 45	3813
				NORTH	22048	7 30	2208	4 45	1822
				SOUTH	22519	7 00	1424	5 00	2007
LA BREA AV AT ADAMS BL	C00 4440 44	WR TU	08/20/68	TOTAL	47272	7 15	3344	4 15	3916
				NORTH	22998	7 15	2078	5 30	1854
				SOUTH	24274	11 15	1278	4 30	2208
LA BREA AV AT BEVERLY BL	300 4040 44	WR TH	08/29/68	TOTAL	30254	8 00	1942	4 45	2541
				NORTH	14797	11 15	892	4 45	1489
				SOUTH	15457	7 30	1165	4 30	1093
LA BREA AV AT BEVERLY BL	300 4040 44	PS TU	10/08/68	TOTAL	29885	7 45	2167	5 00	2649
				NORTH	15277	8 15	901	5 00	1640
				SOUTH	14608	7 45	1284	3 00	1075
LA BREA AV AT BEVERLY BL	300 4040 44	WR FR	10/18/68	TOTAL	31441	7 45	2104	5 00	2657
				NORTH	16083	11 15	890	5 00	1630
				SOUTH	15358	7 45	1255	4 15	1101

L O C A T I O N			DATE	DIR	VOLUME	AM	PEAK	PM	
LA BREA AV AT BEVERLY BL	C00 4848 44	WR TH	11/07/68	TOTAL	31611	7 15	2235	4 45	2871
				NORTH	16040	8 00	965	5 00	1761
				SOUTH	15571	7 15	1300	4 30	1148
LA BREA AV AT BEVERLY BL	300 4142 44	WR WE	12/04/68	TOTAL	31335	7 30	2075	4 30	2719
				NORTH	16098	11 15	961	4 45	1596
				SOUTH	15237	7 30	1252	4 15	1137
LA BREA AV AT BEVERLY BL	300 4040 44	WR FR	12/13/68	TOTAL	31161	11 15	1990	4 30	2611
				NORTH	15040	11 15	893	4 45	1541
				SOUTH	16121	6 15	1187	3 45	1138
LA BREA AV AT COLISEUM ST		WR TH	01/04/68				MANUAL COUNT		
				NORTH		7 15	1851	5 00	1384
				SOUTH		7 15	1047	4 45	1871
LA BREA AV N/O DON LORENZO DR	C00 2727 22	WR WE	06/12/68	TOTAL	24261	7 30	2022	5 15	2144
				NORTH	12349	7 30	1176	5 15	1258
				SOUTH	11912	7 30	846	4 15	984
LA BREA AV AT DON LORENZO DR	D05 2230 23	WR TU	04/23/68	TOTAL	35655	7 00	3298	4 45	3957
				NORTH	14753	7 00	1563	4 45	1536
				SOUTH	20902	7 00	1735	4 45	2421
LA BREA AV AT EDGEWOOD PL	C00 4342 44	WR TU	07/02/68	TOTAL	20588	11 15	1145	4 30	1567
				NORTH	9538	11 15	409	6 30	840
				SOUTH	11050	11 15	736	4 30	958
LA BREA AV AT FERNDALE ST		WR FR	04/26/68				MANUAL COUNT		
				NORTH		7 15	2707	4 30	2426
				SOUTH		7 30	1445	4 30	2477
LA BREA AV AT FOUNTAIN AV	300 4242 44	WR TH	09/12/68	TOTAL	28802	8 00	1684	5 00	2309
				NORTH	14613	11 15	846	5 00	1509
				SOUTH	14189	7 30	1122	4 30	872
LA BREA AV S/O HOLLYWOOD BL	C00 3030 31	WR WE	01/24/68	TOTAL	26852	7 45	1452	5 00	1933
				NORTH	14158	11 15	697	5 00	1187
				SOUTH	12694	7 45	1009	3 45	765

L O C A T I O N			DATE	DIR	VOLUME	AM	PEAK	PM
LA BREA AV AT JEFFERSON BL	C00 4040 44	PS FR	04/05/68	TOTAL	51566	7 15	3550	4 30 4250
				NORTH	26602	7 15	2254	4 45 1957
				SOUTH	24964	7 00	1335	4 30 2309
LA BREA AV AT JEFFERSON BL	C00 4545 44	WR TU	08/20/68	TOTAL	43001	7 15	2926	4 45 3386
				NORTH	24773	7 15	2139	5 00 1780
				SOUTH	18228	11 15	959	4 45 1625
LA BREA AV AT MELROSE AV	300 4242 44	WR MO	09/16/68	TOTAL	31108	7 45	1998	4 45 2847
				NORTH	16813	11 15	926	4 45 1919
				SOUTH	14295	7 45	1201	4 30 963
LA BREA AV AT OAKWOOD AV	300 4242 44	WR FR	09/13/68	TOTAL	31339	7 30	1975	4 45 2504
				NORTH	15596	11 00	920	5 00 1449
				SOUTH	15743	7 30	1241	2 45 1175
LA BREA AV AT OAKWOOD AV		WR TU	10/22/68				MANUAL COUNT	
				NORTH		7 45	863	5 00 1744
				SOUTH		7 45	1097	4 30 1254
LA BREA AV AT OLYMPIC BL	C04 4040 44	WR WE	09/25/68	TOTAL	24592	7 30	1921	4 45 1935
				NORTH	11103	7 30	998	4 00 854
				SOUTH	13489	7 30	923	4 30 1125
LA BREA AV AT PICO BL	300 4042 44	WR TU	08/27/68	TOTAL	40795	7 30	2639	4 45 2928
				NORTH	22139	7 30	1601	5 00 1577
				SOUTH	18656	7 30	1038	4 00 1422
LA BREA AV AT RODEO RD		WR TH	01/18/68				MANUAL COUNT	
				NORTH		7 45	1957	4 30 1321
				SOUTH		7 00	1190	4 45 2229
LA BREA AV AT RODEO RD	D04 4140 43	MS TH	02/15/68	TOTAL	39545	7 15	3393	4 45 3545
				NORTH	17818	7 15	2118	4 00 1391
				SOUTH	21727	7 15	1275	4 45 2158
LA BREA AV AT RODEO RD	404 4040 44	MS MO	10/28/68	TOTAL	36687	7 30	3092	4 45 3442
				NORTH	15620	7 30	1986	4 30 1404
				SOUTH	21067	11 15	1138	5 15 2103

L O C A T I O N				DATE	DIR	VOLUME	AM	PEAK	PM
LA BREA AV AT STA MONICA BL	A00 4040 44	PS WE	09/18/68	TOTAL	28353	8 00	1822	4 45	2370
				NORTH	14918	11 15	913	4 45	1558
				SOUTH	13435	7 30	1137	3 45	883
LA BREA AV AT STA MONICA FWY RAMPS	C04 3040 34	WR TU	08/06/68	TOTAL	59007	7 15	4671	4 45	4608
				NORTH	29061	7 15	2708	4 45	2225
				SOUTH	29946	7 15	1963	4 45	2383
LA BREA AV AT SAN VICENTE BL	C00 4040 44	WR TH	08/08/68	TOTAL	34000	7 30	2341	5 00	3276
				NORTH	17870	7 45	1462	4 45	1413
				SOUTH	16130	11 15	933	5 00	1876
LA BREA AV N/O SUNSET BL	300 3030 33	WR TH	01/25/68	TOTAL	27840	8 00	1663	4 30	1977
				NORTH	14256	11 15	707	5 00	1192
				SOUTH	13584	7 45	1098	4 30	811
LA BREA AV AT VENICE BL	300 4040 44	PS MD	12/23/68	TOTAL	54623	7 30	3285	4 45	4321
				NORTH	32197	7 30	2275	4 45	2437
				SOUTH	22426	11 15	1301	4 30	1920
LA BREA AV AT WASHINGTON BL		WR FR	01/05/68				MANUAL COUNT		
				NORTH		7 30	1778	3 45	1961
				SOUTH		7 15	1450	4 30	2008
LA BREA AV AT WASHINGTON BL	300 4040 44	WR TH	08/08/68	TOTAL	48656	7 15	3252	4 30	3640
				NORTH	26896	7 15	1945	4 45	1953
				SOUTH	21760	7 15	1307	4 30	1696
LA BREA AV AT WESTHAVEN ST	C00 4040 44	WR FR	08/09/68	TOTAL	44999	7 15	3441	4 45	3557
				NORTH	22495	7 15	2237	5 00	1611
				SOUTH	22504	7 00	1224	4 45	1957
LA BREA AV AT WESTHAVEN ST		WR TH	09/26/68				MANUAL COUNT		
				NORTH		7 30	2658	4 30	2277
				SOUTH		7 30	1240	4 45	2162
LA BREA AV AT WILLOUGHBY AV	300 4242 44	WR TH	09/12/68	TOTAL	29826	7 45	1962	5 00	2467
				NORTH	15842	11 15	930	5 00	1601
				SOUTH	13984	7 45	1181	4 15	940

LOCATION		DATE	DIR	VOLUME	AM	PEAK	PM
LA BREA AV AT 21ST ST		04/15/68	WR MO				
					MANUAL COUNT		
				NORTH	7 30	1944	4 45 2259
				SOUTH	7 15	1590	5 00 1973
LA BREA AV AT 23RD ST	C04 4032 43	08/20/68	WR TU	TOTAL	7 30	2743	4 45 3349
				NORTH	7 30	1212	4 30 1447
				SOUTH	7 15	1563	4 45 1916
LA BREA AV AT 23RD ST		12/02/68	WR MO				
					MANUAL COUNT		
				NORTH	7 00	1128	4 30 1778
				SOUTH	7 30	1512	4 45 2006
LA BREA AV S/O 62ND PL	B00 2525 11	07/31/68	WR WE	TOTAL	7 15	1022	4 45 1407
				NORTH	7 15	639	5 00 595
				SOUTH	7 15	383	4 45 820
LA CANADA WAY AT MARY BELL AV E/I	A00 1518 11	03/05/68	EV TU	TOTAL	7 00	68	4 00 121
				EAST	7 00	57	4 00 83
				WEST	9 15	19	4 30 40
LA CANADA WAY AT MARY BELL AV W/I	A00 1514 11	03/05/68	EV TU	TOTAL	6 30	42	1 30 54
				EAST	8 00	8	1 30 25
				WEST	6 30	42	2 15 35
LACHMAN LN AT CHARME LN		02/20/68	WR TU				
					MANUAL COUNT		
				NORTH	7 30	45	5 00 42
				SOUTH	7 30	11	3 00 14
LACHMAN LANE N/O JACON WAY NON DIRECTIONAL COUNT	B00 32 2	04/18/68	WR TH	TOTAL	8 15	147	2 45 206
LACHMAN LN AT MERIVALE LN		07/12/68	WR FR				
					MANUAL COUNT		
				NORTH	7 30	50	4 45 97
				SOUTH	7 30	111	4 30 65
LACHMAN LANE S/O TELLEM DR	A00 1616 11	04/18/68	WR TH	TOTAL	7 15	202	3 30 219
				NORTH	7 30	57	3 00 126
				SOUTH	7 15	146	3 45 115

L O C A T I O N			DATE	DIR	VOLUME	AM	PEAK	PM
LA CIENEGA BL AT AIRDROME ST	300 4040 44	WR TH	06/20/68	TOTAL	42259	8 00	2813	5 00 3270
				NORTH	21723	8 15	1611	5 15 1641
				SOUTH	20536	7 15	1265	4 45 1639
LA CIENEGA BL AT BEVERLY BL	C00 4040 33	PS TH	07/11/68	TOTAL	33999	11 15	2017	4 45 2164
				NORTH	19070	11 15	1095	5 15 1397
				SOUTH	14929	11 00	935	6 15 922
LA CIENEGA BL AT BEVERLY BL	C00 4040 33	WR WE	09/04/68	TOTAL	33594	8 00	1961	4 45 2395
				NORTH	18024	11 15	1074	5 00 1386
				SOUTH	15570	8 00	1048	1 15 1030
LA CIENEGA BL AT BOWESFIELD ST	C00 4346 44	WR FR	02/02/68	TOTAL	47811	7 15	4156	5 00 4460
				NORTH	24075	7 15	2316	5 00 2139
				SOUTH	23736	7 45	1918	4 45 2326
LA CIENEGA BL AT BOWESFIELD ST		WR FR	03/22/68				MANUAL COUNT	
				NORTH		7 30	2445	5 00 2290
				SOUTH		7 15	2186	4 45 2415
LA CIENEGA BL AT CADILLAC AV	C00 4040 44	WR MD	07/01/68	TOTAL	35627	8 00	2334	5 00 2730
				NORTH	12749	8 00	1044	5 00 951
				SOUTH	22878	7 15	1401	5 00 1779
LA CIENEGA BL AT CADILLAC AV		WR WE	08/28/68				MANUAL COUNT	
				NORTH		8 15	1251	4 45 1392
				SOUTH		8 15	1403	5 00 1933
LA CIENEGA BL AT CASHIO ST	300 4040 44	WR WE	06/19/68	TOTAL	41485	8 15	2933	5 00 3166
				NORTH	22113	8 00	1904	5 15 1662
				SOUTH	19372	11 15	1068	5 00 1514
LA CIENEGA BL N/O CENTINELA AV	C10 3950 34	WR FR	06/28/68	TOTAL	39244	7 00	3795	4 45 3682
				NORTH	18562	7 15	1812	4 30 1965
				SOUTH	20682	7 00	2098	5 00 1777
LA CIENEGA BL S/O CENTINELA AV	C05 5038 32	WR FR	06/28/68	TOTAL	42933	7 30	4183	5 00 3927
				NORTH	21796	7 30	1970	4 45 2156
				SOUTH	21137	7 15	2264	5 00 1784

L O C A T I O N			DATE	DIR	VOLUME	AM	PEAK	PM	
LA CIENEGA BL AT CLEMSON ST	D04 3346 34	WR FR	02/02/68	TOTAL	54708	7 30	4970	5 00	5075
				NORTH	28408	7 45	2760	5 00	2680
				SOUTH	26300	7 30	2211	4 45	2436
LA CIENEGA BL AT CORBETT ST	C00 4346 44	WR FR	02/02/68	TOTAL	54335	7 15	4542	4 45	5138
				NORTH	28349	7 30	2737	4 45	2638
				SOUTH	25986	7 15	1873	4 30	2523
LA CIENEGA BL AT DAVID AV	C04 4440 43	WR MD	07/01/68	TOTAL	44100	8 00	3033	5 00	3277
				NORTH	18551	8 15	1441	4 30	1349
				SOUTH	25549	7 15	1785	5 00	1939
LA CIENEGA BL AT FAIRFAX AV	G06 3833 32	WR MD	09/16/68	TOTAL	39785	7 30	3450	4 45	3403
				NORTH	25083	7 15	2217	5 00	2231
				SOUTH	14702	7 30	1238	4 00	1217
LA CIENEGA BL AT FAIRVIEW BL		WR MD	05/13/68	TOTAL	BL 1				0
				NORTH	LA C9	7 15	2641	4 45	2548
				SOUTH	ENEG1	7 15	2955	5 00	2776
LA CIENEGA BL S/O JEFFERSON BL	G08 4032 43	WR TH	09/26/68	TOTAL	50436	7 30	4384	4 45	4374
				NORTH	25363	7 30	2292	4 45	2160
				SOUTH	25073	7 15	2101	4 45	2214
LA CIENEGA BL AT JEFFERSON BL	G06 4040 44	PS FR	04/05/68	TOTAL	51278	7 30	4097	5 00	4346
				NORTH	26579	7 30	2209	5 15	2264
				SOUTH	24699	7 30	1888	4 15	2087
LA CIENEGA BL AT JEFFERSON BL		WR TH	04/11/68				MANUAL COUNT		
				NORTH		7 30	2400	5 00	2681
				SOUTH		7 30	1893	5 00	2256
LA CIENEGA BL AT JEFFERSON BL		WR TH	10/03/68				MANUAL COUNT		
				NORTH		7 30	2672	5 00	2757
				SOUTH		7 15	2066	4 45	2715
LA CIENEGA BL AT JEFFERSON BL	C06 4040 44	WR FR	10/04/68	TOTAL	52794	7 30	4468	5 15	4528
				NORTH	25965	7 45	2266	5 15	2310
				SOUTH	26829	7 15	2239	5 00	2296

LOCATION	DATE	DIR	VOLUME	AM	PEAK	PM		
LA CIENEGA BL N/O LA TIJERA BL C21 4545 34	WR FR	06/28/68	TOTAL	56347	7 00	5307	4 45	5258
			NORTH	25929	6 45	2418	4 30	2540
			SOUTH	30418	7 00	2929	4 45	2746
LA CIENEGA BL S/O LA TIJERA BL C21 4343 33	WR FR	06/28/68	TOTAL	38432	7 00	3756	4 45	3585
			NORTH	19014	7 15	1840	4 45	1891
			SOUTH	19418	6 45	1976	4 45	1694
LA CIENEGA BL AT OLYMPIC BL 300 4040 44	WR MO	03/11/68	TOTAL	36485	7 45	2663	5 00	2808
			NORTH	18849	7 45	1611	5 00	1314
			SOUTH	17636	7 45	1052	5 00	1494
LA CIENEGA BL AT OLYMPIC BL 300 4040 44	PS TU	04/16/68	TOTAL	37771	8 00	2702	5 00	2991
			NORTH	19518	8 00	1651	5 00	1414
			SOUTH	18253	11 15	1115	5 00	1577
LA CIENEGA BL AT PICO BL 300 4040 44	WR MO	08/12/68	TOTAL	42503	8 15	2869	5 00	3220
			NORTH	22136	8 15	1848	5 00	1532
			SOUTH	20367	11 15	1239	5 00	1688
LA CIENEGA BL AT RODEO RD	WR TU	04/09/68				MANUAL COUNT		
			NORTH		7 15	2094	4 45	1943
			SOUTH		7 15	1672	4 15	2018
LA CIENEGA BL AT RODEO RD C04 5050 44	WR TU	08/13/68	TOTAL	43957	7 15	4231	4 45	3855
			NORTH	20871	7 15	2071	5 00	1850
			SOUTH	23086	7 15	2160	4 30	2046
LA CIENEGA BL AT RODEO RD	WR FR	10/18/68				MANUAL COUNT		
			NORTH		7 30	2160	5 00	2097
			SOUTH		7 15	2085	5 00	2436
LA CIENEGA BL AT RODEO RD	WR FR	10/04/68				MANUAL COUNT		
			NORTH		7 30	2574	4 45	2770
			SOUTH		7 30	2066	5 00	2289
LA CIENEGA BL AT SAWYER ST 300 4040 44	WR MO	08/12/68	TOTAL	47775	7 15	3459	5 00	4184
			NORTH	24835	7 00	2114	4 45	2251
			SOUTH	22940	7 30	1399	5 00	1935

L O C A T I O N		DATE	DIR	VOLUME	AM	PEAK	PM		
LA CIENEGA BL AT VENICE BL	G04 4040 44	PS WE	04/03/68	TOTAL	33177	8 00	2786	5 00	2731
				NORTH	13866	8 00	1301	4 45	1192
				SOUTH	19311	7 45	1563	5 15	1547
LA CIENEGA BL AT VENICE BL		WR FR	06/28/68			MANUAL COUNT			
				NORTH		8 00	1223	5 00	1901
				SOUTH		7 30	1114	4 45	1494
LA CIENEGA BL AT WARING AV		WR FR	08/09/68			MANUAL COUNT			
				NORTH		8 45	563	4 30	1247
				SOUTH		8 15	852	3 30	806
LA CIENEGA BL AT WARING AV	C00 3535 22	WR WE	10/09/68	TOTAL	24696	8 15	1450	4 45	1824
				NORTH	12645	11 15	668	4 45	1131
				SOUTH	12051	8 15	901	1 30	815
LA CIENEGA BL AT WASHINGTON BL		WR WE	04/10/68			MANUAL COUNT			
				NORTH		7 45	1194	5 00	1511
				SOUTH		7 30	1204	4 15	1238
LA CIENEGA BL AT WASHINGTON BL	C00 4540 34	WR TU	09/17/68	TOTAL	29728	7 30	2729	4 45	2548
				NORTH	13624	7 30	1110	4 45	1365
				SOUTH	16104	7 30	1619	5 00	1185
LA CIENEGA BL AT WASHINGTON BL		WR TH	10/10/68			MANUAL COUNT			
				NORTH		7 45	1232	5 00	1393
				SOUTH		7 30	1166	4 30	1207
LA CIENEGA BL AT WHITWORTH DR	300 4242 44	WR WE	08/21/68	TOTAL	39228	8 00	2530	5 00	2916
				NORTH	20332	8 00	1587	5 00	1432
				SOUTH	18896	11 15	1121	5 00	1484
LA CIENEGA BL AT WHITWORTH DR		WR WE	10/30/68			MANUAL COUNT			
				NORTH		8 30	1606	5 00	1564
				SOUTH		7 45	1069	5 00	1738
LA CIENEGA BL AT 18TH ST	C00 4242 44	WR TU	08/20/68	TOTAL	44364	7 45	2807	4 30	3476
				NORTH	21689	8 15	1627	5 00	1565
				SOUTH	22675	11 15	1340	4 30	1980

LOCATION	DATE	DIR	VOLUME	AM	PEAK	PM
LAFAYETTE RD S/O VENICE BL	WR FR 05/24/68			MANUAL COUNT		
		NORTH		7 15	162	5 00
		SOUTH		7 30	61	4 30
LA FAYETTE RD S/O VENICE BL	200 1717 11 WR FR 11/01/68	TOTAL	2809	7 15	246	5 15
		NORTH	1691	7 15	183	5 15
		SOUTH	1118	7 30	75	5 15
LAKE ST AT OLYMPIC BL	CR FR 05/03/68			MANUAL COUNT		
		NORTH		9 00	7	4 30
		SOUTH		8 30	26	3 00
LAKE ST N/O 6TH ST	A00 1717 11 CR TU 04/02/68	TOTAL	1195	11 15	98	4 15
		NORTH	621	11 15	48	11 45
		SOUTH	574	11 15	50	3 45
LAKE ST AT PENMAR AV	WR FR 05/31/68			MANUAL COUNT		
		EAST		7 30	85	3 45
		WEST		8 30	95	4 15
LAKE ENCINO DR AT GRIMES PL HOLIDAY	A00 2020 11 WV MD 01/01/68	TOTAL	401	10 45	20	3 45
		NORTH	170	11 00	6	3 45
		SOUTH	231	11 15	15	3 45
LAKE HOLLYWOOD DR W/O WONDER VW DR NON DIRECTIONAL COUNT	A00 26 2 EV WE 05/08/68	TOTAL	1173	7 30	79	5 15
LAKME AV AT 246TH ST	SR MO 10/28/68			MANUAL COUNT		
		NORTH		7 15	48	4 30
		SOUTH		7 00	63	4 15
LA LOMA RD AT FIGUEROA ST	CR TU 01/09/68			MANUAL COUNT		
		EAST		7 15	220	4 45
		WEST		7 30	139	4 30
LA MIRADA AV W/O WILTON PL	A00 2020 11 CR TH 01/18/68	TOTAL	924	7 30	72	5 00
		EAST	529	7 30	29	4 15
		WEST	395	7 30	43	5 00

LOCATION	DATE	DIR	VOLUME	AM	PEAK	PM	
LANAI DR N/O BOSQUE DR	WV TH 04/18/68			MANUAL COUNT			
		NORTH		8 00	39	3 00	35
		SOUTH		8 00	91	3 00	106
LANAI RD S/O HAYVENHURST AV	B00 1515 11 WV FR 12/20/68	TOTAL	3564	11 00	267	2 45	488
		NORTH	1731	11 00	150	2 45	232
		SOUTH	1833	11 00	117	2 45	256
LANAI RD N/O HAYVENHURST DR	A00 1515 11 WV FR 11/22/68	TOTAL	3315	7 15	438	3 00	387
		NORTH	1432	7 30	195	3 00	170
		SOUTH	1883	7 15	243	3 00	217
LANARK ST AT TILDEN AV	B00 1818 11 EV WE 05/15/68	TOTAL	6213	7 00	534	3 30	756
		EAST	3118	7 45	175	3 30	451
		WEST	3095	6 45	385	3 30	305
LANARK ST AT VAN NUYS BL	A00 2018 11 EV TH 05/02/68	TOTAL	6448	7 15	553	4 30	640
		EAST	2680	11 15	176	4 00	334
		WEST	3768	7 15	403	4 30	322
LANGDON AV AT NORDHOFF ST	A00 1820 11 WV FR 06/14/68	TOTAL	2210	11 00	346	6 15	325
		NORTH	1432	11 00	188	6 15	171
		SOUTH	778	10 45	161	6 15	154
LANKERSHIM BL N/O BURBANK BL	G04 3030 22 PS TH 03/14/68	TOTAL	23986	11 15	1540	4 15	1983
		NORTH	10267	11 15	668	5 00	946
		SOUTH	13719	7 15	1108	4 15	1085
LANKERSHIM BL AT BURBANK BL	EV MO 10/21/68			MANUAL COUNT			
		NORTH		9 00	469	4 15	976
		SOUTH		7 30	732	4 00	652
LANKERSHIM BL S/O CAHUENGA BL	C00 3039 34 EV FR 01/26/68	TOTAL	22813	7 30	1858	5 15	1869
		NORTH	10934	11 15	648	5 30	1249
		SOUTH	11879	7 30	1500	1 15	799
LANKERSHIM BL AT CAMARILLO ST	EV TH 10/17/68			MANUAL COUNT			
		NORTH		9 00	387	5 00	729
		SOUTH		7 30	455	4 45	583

L O C A T I O N			DATE	DIR	VOLUME	AM	PEAK	PM	
LANKERSHIM BL AT CHANDLER BL S/I			EV WE	07/24/68		MANUAL COUNT			
				NORTH		9 00	358	4 45	666
				SOUTH		8 30	449	4 15	573
LANKERSHIM BL N/O HOLLYWOOD FWY	G12 3030 33	EV FR	01/26/68	TOTAL	22018	7 30	1600	5 15	1834
				NORTH	10706	11 15	616	4 45	959
				SOUTH	11312	7 30	1148	5 15	906
LANKERSHIM BL N/O MAGNOLIA BL	D06 2525 22	EV FR	01/26/68	TOTAL	19389	11 15	1238	4 45	1531
				NORTH	10100	11 15	621	5 00	868
				SOUTH	9289	11 15	617	4 45	685
LANKERSHIM BL AT MAGNOLIA BL			EV MO	01/22/68		MANUAL COUNT			
				NORTH		7 15	392	3 30	789
				SOUTH		8 00	487	4 15	492
LANKERSHIM BL S/O MOORPARK ST	C00 3930 32	PS MO	09/16/68	TOTAL	15536	7 45	1334	5 30	1270
				NORTH	7630	11 15	470	5 30	874
				SOUTH	7906	7 45	1004	12 30	577
LANKERSHIM BL S/O OTSEGO ST	C00 3930 32	EV FR	01/26/68	TOTAL	17320	11 15	1130	5 00	1404
				NORTH	9014	11 15	578	5 00	800
				SOUTH	8306	10 45	553	3 00	636
LANKERSHIM BL AT SHERMAN WAY	604 3440 22	MS TU	04/16/68	TOTAL	23677	7 30	1953	4 30	2112
				NORTH	11502	7 30	749	4 30	1148
				SOUTH	12175	7 30	1204	4 15	979
LANKERSHIM BL AT SHERMAN WAY	604 3440 22	MS WE	04/17/68	TOTAL	24081	7 15	1898	4 30	2173
				NORTH	11558	7 30	717	4 30	1174
				SOUTH	12523	7 15	1181	4 30	999
LANKERSHIM BL AT SHERMAN WAY			EV FR	08/02/68		MANUAL COUNT			
				NORTH		7 30	581	4 30	906
				SOUTH		7 15	691	4 30	845
LANKERSHIM BL AT SHERMAN WAY	505 3340 22	MS TU	10/08/68	TOTAL	18167	11 15	1234	4 30	1628
				NORTH	9192	11 15	614	4 30	903
				SOUTH	8975	7 15	691	3 45	758

L O C A T I O N		DATE	DIR	VOLUME	AM	PEAK	PM
LANKERSHIM BL AT STRATHERN ST	D06 3240 23	EV FR	08/23/68	TOTAL	15329	11 15	903 4 00 1306
				NORTH	8261	11 15	473 4 30 685
				SOUTH	7068	7 00	459 4 15 629
LANKERSHIM BL AT TUXFORD ST	C00 3932 22	PS TH	03/14/68	TOTAL	17300	7 15	1638 4 30 1622
				NORTH	8978	7 15	609 5 00 949
				SOUTH	8322	7 15	1029 4 30 714
LANKERSHIM BL AT VALLEY SPRING LN		EV MO	05/20/68				MANUAL COUNT
				NORTH		8 15	240 5 00 670
				SOUTH		7 30	903 3 00 430
LANKERSHIM BL AT VENTURA BL	B00 1830 13	PS FR	01/26/68	TOTAL	9422	7 30	893 5 30 817
				NORTH	2025	8 15	191 12 30 172
				SOUTH	7397	7 30	741 5 30 673
LANKERSHIM BL AT VENTURA BL		EV TH	12/05/68				MANUAL COUNT
				NORTH		7 45	184 4 30 98
				SOUTH		7 30	1228 5 00 829
LANKERSHIM BL N/O VICTORY BL	C00 2839 23	PS TH	03/14/68	TOTAL	25406	7 15	1823 4 30 2198
				NORTH	12402	7 30	807 4 45 1107
				SOUTH	13004	7 15	1038 4 30 1096
LANKERSHIM BL AT VICTORY BL	C00 4240 34	EV TU	03/26/68	TOTAL	24473	7 30	1677 4 45 2234
				NORTH	10931	10 45	637 4 45 1086
				SOUTH	13542	7 15	1072 4 30 1180
LANSLOWNE AV S/O GRAVOIS AV	A00 1414 11	CR WE	08/14/68	TOTAL	1424	7 30	124 3 30 117
				NORTH	1011	7 30	102 3 30 93
				SOUTH	413	6 15	42 2 15 36
LARCHMONT BL AT BEVERLY BL	C00 3030 11	CR TH	08/29/68	TOTAL	7834	8 00	553 4 30 799
				NORTH	3818	11 15	269 4 30 435
				SOUTH	4016	7 30	357 5 00 368
LARCHMONT BL AT BEVERLY BL		CR TU	10/29/68				MANUAL COUNT
				NORTH		8 45	247 4 00 400
				SOUTH		7 15	385 5 00 402

LOCATION			DATE	DIR	VOLUME	AM	PEAK	PM	
LARCHMONT BL S/O MELROSE AV	C00 3232 11	CR WE	10/09/68	TOTAL	6676	8 00	539	5 00	651
				NORTH	3479	8 15	240	5 00	423
				SOUTH	3197	7 30	334	3 00	254
LARGA AV AT FLETCHER DR		CR FR	07/19/68				MANUAL COUNT		
				EAST		7 30	190	5 00	109
				WEST		7 00	56	3 00	181
LARGA AV E/O GLENDALE BL		CR TH	01/11/68				MANUAL COUNT		
				EAST		7 30	70	4 45	91
				WEST		7 30	94	4 30	122
LARKSPUR ST AT EL DORADO AV	A00 1818 11	EV MO	01/22/68	TOTAL	460	7 00	58	4 30	90
				EAST	203	7 15	40	4 30	24
				WEST	257	7 00	20	4 30	66
LARKSPUR ST S/O SAN FERNANDO RD	A00 1818 11	EV TH	12/05/68	TOTAL	240	7 30	20	4 45	37
				NORTH	78	7 45	9	4 00	14
				SOUTH	162	7 30	13	4 15	27
LARKSPUR ST AT TELFAIR AV	A00 1818 11	EV MO	01/22/68	TOTAL	616	7 15	101	4 45	99
				EAST	334	7 00	71	12 15	35
				WEST	282	7 15	34	4 45	72
LASSEN ST AT ALDEA AV		WV TH	03/21/68				MANUAL COUNT		
				EAST		7 15	559	3 30	456
				WEST		7 00	417	5 00	529
LASSEN ST AT CORBIN AV	C00 4222 11	WV TU	02/20/68	TOTAL	5115	7 15	685	4 45	536
				EAST	2587	7 00	301	4 45	268
				WEST	2528	7 15	386	4 45	268
LASSEN ST AT DE SOTO AV	C00 1624 11	WV FR	03/08/68	TOTAL	6166	7 00	751	4 45	569
				EAST	3213	6 45	458	4 45	321
				WEST	2953	7 15	321	2 45	305
LASSEN ST AT ENCINO AV	200 3230 11	WV WE	07/10/68	TOTAL	8481	7 00	833	4 30	862
				EAST	4178	6 45	491	4 30	371
				WEST	4303	7 00	345	5 00	502

LOCATION			DATE	DIR	VOLUME	AM	PEAK	PM	
LASSEN ST AT MASON AV HOLIDAY	C00 3741 33	WV MO	02/12/68	TOTAL	5532	11 15	355	4 30	679
				EAST	2611	11 15	153	4 30	367
				WEST	2921	11 15	202	4 30	312
LASSEN ST W/O RESEDA BL	C00 2440 11	WV TH	02/08/68	TOTAL	6988	7 00	667	3 45	753
				EAST	3260	7 00	368	3 45	369
				WEST	3728	7 00	299	4 45	482
LASSEN ST AT RESEDA BL	C00 2435 12	WV TH	03/28/68	TOTAL	6533	7 00	638	3 15	645
				EAST	3707	7 00	385	2 30	438
				WEST	2826	7 00	253	5 15	360
LASSEN ST AT SEPULVEDA BL	200 1824 11	WV MO	04/08/68	TOTAL	7394	7 00	715	4 00	809
				EAST	4610	7 00	522	4 00	469
				WEST	2784	6 45	203	4 45	422
LASSEN ST AT SEPULVEDA BL	200 1825 11	EV TH	05/02/68	TOTAL	8631	7 30	1140	4 45	809
				EAST	5009	7 30	726	4 00	439
				WEST	3622	7 15	422	5 00	486
LASSEN ST W/O TAMPA AV	B00 1119 11	WV MO	02/19/68	TOTAL	4138	7 15	464	4 45	454
				EAST	1878	7 00	215	4 45	215
				WEST	2260	7 15	254	3 45	246
LASSEN ST W/O WILBUR AV	B00 1713 11	WV FR	02/09/68	TOTAL	4945	7 15	691	3 00	536
				EAST	2412	7 15	321	3 00	288
				WEST	2533	7 15	370	2 45	271
LASSEN ST AT WILBUR AV	A00 1845 11	WV FR	01/05/68	TOTAL	6106	7 00	577	4 30	672
				EAST	2606	7 00	267	3 00	304
				WEST	3500	7 00	310	4 45	438
LA TIJERA BL N/O AIRPORT BL	G04 3042 23	PS TU	11/12/68	TOTAL	22730	7 30	1923	4 15	2250
				NORTH	14107	7 15	1076	4 15	1483
				SOUTH	8623	7 30	853	4 15	767
LA TIJERA BL AT AIRPORT BL		WR WE	12/11/68				MANUAL COUNT		
				EAST		7 30	707	4 15	1032
				WEST		7 30	1616	4 45	1311

L O C A T I O N		DATE	DIR	VOLUME	AM	PEAK	PM
LA TIJERA BL AT ALVERN CIR		WR MO 02/19/68			MANUAL COUNT		
			NORTH		7 15	1635	4 30 2014
			SOUTH		7 15	1379	4 30 1191
LA TIJERA BL N/O CENTINELA AV	C15 3030 33	WR FR 06/28/68	TOTAL	24335	7 15	1919	4 45 2314
			NORTH	12201	7 00	1050	4 00 1205
			SOUTH	12134	7 30	972	5 00 1191
LA TIJERA BL S/O CENTINELA AV	C04 4130 32	WR FR 06/28/68	TOTAL	30831	7 15	2181	4 45 2735
			NORTH	15076	7 00	1020	4 15 1452
			SOUTH	15755	7 15	1180	5 00 1377
LA TIJERA BL AT MANCHESTER AV		WR WE 02/14/68			MANUAL COUNT		
			NORTH		8 15	394	4 30 1012
			SOUTH		7 15	769	4 30 753
LA TIJERA BL AT 83RD ST		WR MO 06/24/68			MANUAL COUNT		
			NORTH		7 15	482	4 30 881
			SOUTH		7 15	708	4 00 1176
LA TUNA CYN RD AT SUNLAND BL		EV FR 07/26/68			MANUAL COUNT		
			EAST		7 00	150	4 15 296
			WEST		7 00	604	4 45 329
LA TUNA CYN RD W/O TUJUNGA CYN BL	C00 2222 22	EV FR 01/05/68	TOTAL	8005	7 00	1053	4 15 1021
			EAST	4134	7 00	247	4 15 774
			WEST	3871	7 00	806	4 15 247
LA TUNA CYN RD W/O TUJUNGA CYN BL	C00 2222 22	EV SA 01/06/68	TOTAL	5906	11 00	442	4 15 488
			EAST	3070	11 00	201	3 15 289
			WEST	2836	11 00	241	6 15 217
LA TUNA CYN RD W/O TUJUNGA CYN BL	C00 2222 22	EV SU 01/07/68	TOTAL	4719	11 15	300	2 00 531
			EAST	2480	11 15	152	2 00 286
			WEST	2239	11 00	151	1 45 246
LA TUNA CYN RD W/O TUJUNGA CYN BL	C00 2222 22	EV MO 01/08/68	TOTAL	7341	7 00	992	4 45 981
			EAST	3750	6 30	205	4 45 750
			WEST	3591	7 00	804	3 30 234

L O C A T I O N				DATE	DIR	VOLUME	AM	PEAK	PM
LA TUNA CYN RD W/O TUJUNGA CYN BL	C00 2222 22	EV TU	01/09/68	TOTAL	7530	7 00	1038	4 30	989
				EAST	3885	7 00	256	4 30	766
				WEST	3645	7 00	782	4 00	234
LA TUNA CYN RD W/O TUJUNGA CYN BL	C00 2222 22	EV WE	01/10/68	TOTAL	7393	7 00	1024	4 15	1006
				EAST	3824	7 00	257	4 15	780
				WEST	3569	7 00	767	4 15	226
LA TUNA CYN RD W/O TUJUNGA CYN BL	C00 2222 22	EV TH	01/11/68	TOTAL	7418	7 00	992	4 30	950
				EAST	3806	6 30	239	4 30	726
				WEST	3612	7 00	784	4 00	243
LA TUNA CYN RD W/O TUJUNGA CYN BL	C00 2224 22	PS MO	09/23/68	TOTAL	9202	7 00	1295	4 45	1111
				EAST	4636	7 15	308	4 45	852
				WEST	4566	6 45	1009	3 30	302
LA TUNA CYN RD E/O WILDWOOD AV	C00 2828 22	EV TU	01/09/68	TOTAL	9011	7 00	1135	4 30	1087
				EAST	4536	7 15	283	4 30	816
				WEST	4475	7 00	853	4 15	298
LAUREL AV AT SUNSET BL	B00 2016 11	WR MO	03/25/68	TOTAL	5547	8 00	481	4 45	410
				NORTH	1660	11 15	109	5 30	147
				SOUTH	3887	8 00	415	4 30	277
LAUREL CANYON BL AT ADDISON ST		EV FR	01/05/68	MANUAL COUNT					
				NORTH		8 15	613	5 00	1321
				SOUTH		8 15	1002	3 00	1128
LAUREL CYN BL AT BERRY DR		EV TU	07/16/68	MANUAL COUNT					
				NORTH		8 15	465	5 00	1117
				SOUTH		8 00	1541	5 00	793
LAUREL CYN BL AT BURBANK BL	300 4441 33	PS MO	01/29/68	TOTAL	24627	11 15	1642	3 15	2106
				NORTH	12963	11 15	867	5 00	1216
				SOUTH	11664	7 45	815	3 15	942
LAUREL CYN BL AT CANTON DR		EV TU	07/16/68	MANUAL COUNT					
				NORTH		8 30	571	5 00	1277
				SOUTH		8 15	1294	5 00	730

L O C A T I O N			DATE	DIR	VOLUME	AM	PEAK	PM	
LAUREL CYN BL S/O CHAMBERLAIN ST	200 2727 11	EV WE	04/03/68	TOTAL	12922	7 15	1114	3 00	1162
				NORTH	6768	7 15	649	4 15	625
				SOUTH	6154	7 15	465	3 00	606
LAUREL CYN BL N/O CHANDLER BL	410 3523 22	EV TU	01/30/68	TOTAL	24090	11 15	1550	4 45	1996
				NORTH	12462	11 15	807	4 45	1142
				SOUTH	11628	7 45	842	2 45	921
LAUREL CYN BL AT CHANDLER BL		EV TH	01/18/68				MANUAL COUNT		
				NORTH		8 45	686	4 15	1135
				SOUTH		8 00	840	4 45	1027
LAUREL CYN BL AT DONA PEGITA DR		EV TU	07/16/68				MANUAL COUNT		
				NORTH		8 00	439	5 00	1215
				SOUTH		8 00	1274	5 00	685
LAUREL CYN BL AT FRYMAN RD		EV FR	01/29/68				MANUAL COUNT		
				NORTH		8 00	845	4 45	1495
				SOUTH		7 00	1452	3 00	819
LAUREL CYN BL AT FRYMAN RD	C00 3530 32	EV TU	06/11/68	TOTAL	28196	8 00	2118	5 00	2330
				NORTH	14571	8 00	797	4 45	1375
				SOUTH	13625	7 30	1380	5 15	976
LAUREL CYN BL AT FRYMAN RD	C00 3530 32	EV WE	06/12/68	TOTAL	28991	7 45	2061	5 00	2373
				NORTH	15090	8 00	769	5 15	1389
				SOUTH	13901	7 15	1319	5 00	1001
LAUREL CYN BL AT FRYMAN RD	C00 3530 32	EV TH	06/13/68	TOTAL	28870	8 00	2055	5 00	2362
				NORTH	14723	8 15	826	5 15	1404
				SOUTH	14147	7 30	1291	5 00	983
LAUREL CYN BL N/O HOLLYWOOD BL	606 2132 23	PS TU	03/12/68	TOTAL	28869	8 00	2163	5 00	2443
				NORTH	14692	11 15	631	5 00	1732
				SOUTH	14177	8 00	1681	1 45	792
LAUREL CYN BL AT JEROME ST	300 3234 22	EV FR	08/09/68	TOTAL	9988	7 15	554	3 45	899
				NORTH	5282	11 15	313	3 45	599
				SOUTH	4706	7 15	377	7 30	358

L O C A T I O N		DATE	DIR	VOLUME	AM	PEAK	PM
LAUREL CYN BL AT KIRKWOOD DR		WR FR 03/01/68			MANUAL COUNT		
			NORTH		8 00	424	5 00 1870
			SOUTH		7 30	1741	3 15 820
LAUREL CYN BL AT KIRKWOOD DR	300 2224 22	WR MO 03/11/68	TOTAL	26529	7 30	2061	3 45 2299
			NORTH	13531	11 00	626	4 00 1547
			SOUTH	12998	7 45	1611	3 15 784
LAUREL CYN BL AT MOORPARK ST	300 3434 33	EV TU 04/30/68	TOTAL	32685	8 00	2087	3 00 2522
			NORTH	16086	11 15	938	4 45 1328
			SOUTH	16599	8 00	1258	3 00 1245
LAUREL CYN BL N/O MULHOLLAND DR	300 3032 22	EV WE 01/17/68	TOTAL	20680	7 30	1845	5 15 1869
			NORTH	10433	8 15	495	5 15 1271
			SOUTH	10247	7 30	1431	4 45 609
LAUREL CYN BL N/O MULHOLLAND DR	300 2139 22	EV WE 03/27/68	TOTAL	21631	7 30	1866	4 45 1839
			NORTH	11138	8 15	536	4 45 1239
			SOUTH	10493	7 30	1352	5 15 638
LAUREL CYN BL N/O MULHOLLAND DR	C00 2929 22	EV WE 11/20/68	TOTAL	22689	7 30	1880	4 45 1994
			NORTH	11643	7 45	524	5 15 1354
			SOUTH	11046	7 30	1379	4 00 676
LAUREL CYN BL AT MULHOLLAND DR	300 1736 12	PS TU 04/16/68	TOTAL	23043	7 30	1845	5 00 1879
			NORTH	10173	11 00	403	5 00 1244
			SOUTH	12870	7 30	1472	1 45 1160
LAUREL CYN BL S/O OSBORNE ST	300 2340 11	EV WE 02/07/68	TOTAL	10314	7 00	783	4 00 995
			NORTH	4630	11 15	245	4 00 554
			SOUTH	5684	7 00	587	4 15 446
LAUREL CYN BL AT OSBORNE ST	300 4036 11	PS TH 09/26/68	TOTAL	9861	7 15	598	4 30 888
			NORTH	4740	11 15	238	4 30 502
			SOUTH	5121	7 15	381	5 30 395
LAUREL CYN BL AT OXNARD ST	404 4242 33	EV TU 04/30/68	TOTAL	25168	11 15	1670	4 45 1966
			NORTH	12168	11 00	830	4 15 992
			SOUTH	13000	11 15	848	4 45 987

L O C A T I O N				DATE	DIR	VOLUME	AM	PEAK	PM
LAUREL CYN BL AT PAXTON ST	300 4040 21	EV WE	05/01/68	TOTAL	12125	7 15	893	3 00	1082
				NORTH	6068	7 15	446	3 45	504
				SOUTH	6057	7 15	447	3 00	621
LAUREL CYN BL AT PAXTON ST	300 4040 22	EV WE	09/11/68	TOTAL	12552	11 15	666	4 45	1129
				NORTH	6633	11 15	329	4 45	607
				SOUTH	5919	10 45	344	4 30	536
LAUREL CYN BL N/O PEORIA ST	300 2027 12	EV FR	02/09/68	TOTAL	15144	7 15	1421	4 30	1534
				NORTH	8106	7 30	533	4 30	1025
				SOUTH	7038	7 15	896	3 15	561
LAUREL CYN BL AT ROSCOE BL	300 4140 33	EV TU	04/23/68	TOTAL	15721	7 15	1262	4 30	1507
				NORTH	10293	7 15	676	4 30	1133
				SOUTH	5428	7 30	606	3 15	420
LAUREL CYN BL AT ROSCOE BL	300 4240 33	EV TU	08/06/68	TOTAL	6987	11 15	411	4 30	572
				NORTH	4018	11 00	240	4 30	389
				SOUTH	2969	7 15	216	1 45	274
LAUREL CYN BL AT ROSCOE BL	300 4242 33	EV FR	10/04/68	TOTAL	9245	7 15	598	4 30	1059
				NORTH	6040	7 15	326	4 30	666
				SOUTH	3205	7 00	289	4 30	393
LAUREL CYN BL AT RUNNYMEDE ST		EV WE	05/22/68				MANUAL COUNT		
				NORTH		7 15	664	4 30	1581
				SOUTH		7 15	1475	4 30	851
LAUREL CYN BL AT SAN FERN MISS BL		EV MO	05/27/68				MANUAL COUNT		
				NORTH		7 30	376	4 30	564
				SOUTH		7 00	1204	3 15	609
LAUREL CANYON BL AT STRATHERN ST		EV MO	06/17/68				MANUAL COUNT		
				NORTH		7 15	464	4 30	1334
				SOUTH		7 15	785	4 30	535
LAUREL CYN BL AT TONOPAH ST	200 2637 11	EV TH	08/08/68	TOTAL	9547	7 15	519	4 30	907
				NORTH	5051	11 15	248	4 30	563
				SOUTH	4496	7 00	358	4 00	355

L O C A T I O N		DATE	DIR	VOLUME	AM	PEAK	PM
LAUREL CYN BL AT VALERIO ST		EV FR	03/21/68		MANUAL COUNT		
				NORTH	7 15	680	4 45 1456
				SOUTH	7 15	1406	4 45 745
LAUREL CYN BL AT VAN NUYS BL	300 4233 33	EV TH	01/18/68	TOTAL	11 00	645	3 15 1000
				NORTH	10 45	266	3 30 463
				SOUTH	7 15	444	3 00 577
LAUREL CYN BL AT VAN NUYS BL	300 4131 33	MS WE	04/03/68	TOTAL	7 15	924	3 15 1074
				NORTH	7 15	429	4 45 524
				SOUTH	7 15	495	3 15 564
LAUREL CYN BL AT VAN NUYS BL	300 4131 33	MS TH	04/04/68	TOTAL	7 15	890	4 30 1106
				NORTH	7 15	416	4 30 558
				SOUTH	7 15	474	2 45 567
LAUREL CYN BL AT VAN NUYS BL	300 4132 33	MS WE	10/09/68	TOTAL	7 15	893	4 15 1063
				NORTH	7 15	412	4 15 533
				SOUTH	7 30	488	3 00 556
LAUREL CYN BL AT VANDWEN ST	300 4039 22	PS WE	03/06/68	TOTAL	7 15	1900	5 00 2169
				NORTH	11 15	887	5 00 1239
				SOUTH	7 15	1161	3 15 991
LAUREL CYN BL AT VENTURA BL	C00 4040 23	MS WE	01/03/68	TOTAL	8 00	1822	4 45 2034
				NORTH	8 00	771	4 45 1077
				SOUTH	7 45	1075	3 45 1008
LAUREL CYN BL AT VENTURA BL	C00 4040 23	MS TH	01/04/68	TOTAL	8 00	1817	5 00 1960
				NORTH	8 00	795	5 00 1021
				SOUTH	7 45	1047	3 00 969
LAUREL CYN BL AT VENTURA BL		EV FR	03/22/68		MANUAL COUNT		
				NORTH	8 00	832	4 45 1064
				SOUTH	7 30	958	3 45 1143
LAUREL CYN BL AT VENTURA BL	300 3439 23	MS FR	04/19/68	TOTAL	8 00	1785	4 45 2148
				NORTH	8 00	756	4 30 1115
				SOUTH	8 00	1029	4 45 1037

LOCATION	DATE	DIR	VOLUME	AM	PEAK	PM
LAUREL CYN BL AT VENTURA BL	MS TH 09/12/68			MANUAL COUNT		
		NORTH		8 00	648	4 45 1149
		SOUTH		8 00	1103	4 45 1042
LAUREL CYN BL AT VENTURA BL 300 3539 33	MS WE 10/02/68	TOTAL	25610	8 00	1865	5 00 2021
		NORTH	11729	8 15	746	5 00 1074
		SOUTH	13881	8 00	1131	3 00 1037
LAUREL CYN BL AT VICTORY BL	EV MO 08/12/68			MANUAL COUNT		
		NORTH		9 00	408	5 00 856
		SOUTH		8 00	499	5 00 950
LAUREL CYN BL AT WEBB AV	EV TU 02/20/68			MANUAL COUNT		
		NORTH		7 30	380	5 00 806
		SOUTH		7 15	996	4 30 657
LAURELGROVE AV AT VALLEY SPRING LN A00 1515 11	EV MO 03/04/68	TOTAL	236	8 30	22	12 00 26
		NORTH	114	10 45	10	5 45 12
		SOUTH	122	8 15	14	12 00 15
LAUREL GROVE AV AT VANOWEN ST	EV FR 04/19/68			MANUAL COUNT		
		NORTH		7 00	18	5 00 89
		SOUTH		7 30	52	3 30 80
LAURELVALE DR N/O CANTON DR NON DIRECTIONAL COUNT A00 2400 20	EV TU 09/03/68	TOTAL	803	9 30	28	8 30 518
LAYTON DR AT FORDYCE RD A00 3030 11	WR MO 07/15/68	TOTAL	287	11 15	29	3 30 29
		EAST	118	11 15	16	12 00 18
		WEST	169	11 00	15	3 30 16
LEDGEWOOD DR S/O BELDEN DR NON DIRECTIONAL COUNT 100 21 2	CR TU 12/10/68	TOTAL	1550	7 30	137	5 45 133
LEDGEWOOD DR N/O HEATHER DR NON DIRECTIONAL COUNT 100 24 2	CR TU 12/10/68	TOTAL	486	8 30	42	6 15 49

LOCATION	DATE	DIR	VOLUME	AM	PEAK	PM
LEDGEWOOD DR S/O HEATHER DR NON DIRECTIONAL COUNT	12/10/68	CR TU	TOTAL 834	8 30	75	5 45 77
LEHIGH AV AT DORA ST	12/05/68	EV TH	TOTAL 907	7 00	74	4 00 111
			NORTH 331	7 00	31	4 00 42
			SOUTH 576	7 15	43	3 45 70
LEHIGH AV AT VAN NUYS BL	09/04/68	EV WE			MANUAL COUNT	
			NORTH	9 00	37	3 45 76
			SOUTH	7 00	22	4 00 30
LEIMERT BL S/O SANTA BARBARA AV	11/01/68	CR FR	TOTAL 12103	7 15	1057	4 45 1371
			NORTH 5637	7 15	789	5 15 399
			SOUTH 6466	7 00	277	4 45 987
LELAND ST AT 17TH ST SP	10/21/68	SR MO			MANUAL COUNT	
			NORTH	8 30	61	3 00 78
			SOUTH	7 30	100	3 00 184
LEMONA AV N/O KESWICK ST	11/18/68	EV MO	TOTAL 3692	11 15	223	1 45 356
			NORTH 1723	11 15	147	11 45 212
			SOUTH 1969	7 00	86	4 30 202
LEMONA AV AT MAYALL ST	03/26/68	EV TU			MANUAL COUNT	
			NORTH	7 15	48	3 00 68
			SOUTH	7 30	59	5 00 100
LEMON GROVE AV E/O VAN NESS AV	09/05/68	CR TH	TOTAL 1494	8 15	94	4 30 151
			EAST 732	11 15	42	4 45 73
			WEST 762	8 30	53	4 30 80
LEMON GROVE AV W/O WILTON PL	01/17/68	CR WE	TOTAL 1555	8 30	142	4 15 171
			EAST 899	8 00	62	3 30 111
			WEST 656	8 30	85	4 45 71
LEMON GROVE AV AT WILTON PL	09/05/68	CR TH	TOTAL 1368	9 30	89	4 00 125
			EAST 873	8 45	50	4 00 92
			WEST 495	9 30	43	3 30 45

LOCATION		DATE	DIR	VOLUME	AM	PEAK	PM	
LENA AV N/O VANOWEN ST	C00 1818 11	12/27/68	WV FR	TOTAL	647	11 00	59 4 00	72
				NORTH	321	11 15	37 4 00	43
				SOUTH	326	7 00	26 12 15	31
LENAWEE AV S/O RODEO RD		04/29/68	WR MO			MANUAL COUNT		
				NORTH		7 15	171 4 45	130
				SOUTH		7 45	144 5 00	214
LENOX AV AT VANOWEN ST	A00 1820 11	12/19/68	EV TH	TOTAL	2218	11 00	189 3 45	222
				NORTH	216	7 15	25 2 45	20
				SOUTH	2002	11 00	172 3 45	207
LEXINGTON AV AT EL CENTRO AV		06/07/68	CR FR			MANUAL COUNT		
				EAST		7 30	102 4 15	87
				WEST		8 15	78 4 45	158
LEXINGTON AV AT GOWER ST		01/31/68	CR WE			MANUAL COUNT		
				EAST		8 15	129 4 30	207
				WEST		7 30	106 4 30	137
LEXINGTON AV AT GOWER ST		03/27/68	CR WE			MANUAL COUNT		
				EAST		8 00	176 4 30	254
				WEST		7 45	171 4 45	221
LEXINGTON AV AT VERMONT AV		12/03/68	CR TU			MANUAL COUNT		
				EAST		7 15	123 3 15	163
				WEST		8 15	47 5 00	125
LEXINGTON AV AT VERMONT AV	C00 2020 11	12/19/68	CR TH	TOTAL	2745	11 15	189 4 15	279
				EAST	1647	10 00	117 4 30	163
				WEST	1098	11 15	77 4 15	123
LEXINGTON AV W/O WILTON PL	A00 2020 11	01/18/68	CR TH	TOTAL	1292	11 15	79 5 00	158
				EAST	739	10 45	43 4 30	93
				WEST	553	11 15	38 5 00	66
LIBBITT AV AT HAYVENHURST AV		05/20/68	WV MO			MANUAL COUNT		
				EAST		8 00	41 2 30	32
				WEST		7 45	80 3 00	112

LOCATION	DATE	DIR	VOLUME	AM	PEAK	PM			
LIBBIT AV AT HAYVENHURST AV	A00 1010 11	WV FR	06/07/68	TOTAL	1497	8 00	125	2 30	154
				EAST	366	8 00	42	2 30	42
				WEST	1131	7 30	85	3 45	134
LILLYVALE AV S/O VALLEY BL	B00 1615 11	CR WE	08/14/68	TOTAL	1417	7 15	248	3 45	124
				NORTH	493	11 15	38	3 45	57
				SOUTH	924	7 15	234	5 15	94
LILLYVALE AV S/O VALLEY BL	B00 1615 11	CR TH	08/15/68	TOTAL	1313	7 15	236	5 15	120
				NORTH	438	11 15	40	6 00	49
				SOUTH	875	7 15	222	5 15	91
LILLYVALE AV S/O VALLEY BL	B00 1615 11	CR FR	08/16/68	TOTAL	1216	7 15	257	11 45	88
				NORTH	448	8 45	37	2 00	47
				SOUTH	768	7 15	244	12 30	48
LILLYVALE AV S/O VALLEY BL	B00 1615 11	CR SA	08/17/68	TOTAL	479	9 45	32	1 30	40
				NORTH	254	11 15	16	2 15	23
				SOUTH	225	10 00	19	12 15	22
LILLYVALE AV S/O VALLEY BL	B00 1615 11	CR SU	08/18/68	TOTAL	413	11 00	23	5 45	40
				NORTH	212	11 00	12	8 45	19
				SOUTH	201	11 15	11	6 15	23
LILLYVALE AV S/O VALLEY BL	B00 1615 11	CR MO	08/19/68	TOTAL	1501	7 15	274	5 15	141
				NORTH	502	10 00	41	4 00	59
				SOUTH	999	7 15	259	5 15	107
LILLYVALE AV S/O VALLEY BL	B00 1615 11	CR TU	08/20/68	TOTAL	1189	7 15	246	5 15	130
				NORTH	408	11 15	27	4 00	43
				SOUTH	781	7 15	229	5 15	93
LINCOLN BL AT MANCHESTER AV		MS TU	02/20/68				MANUAL COUNT		
				NORTH		7 15	721	4 45	1548
				SOUTH		7 30	1695	4 45	1182
LINCOLN BL AT MANCHESTER AV	G04 4040 44	MS TU	03/05/68	TOTAL	19514	7 30	2041	4 45	1714
				NORTH	10953	11 15	743	4 45	1486
				SOUTH	8561	7 30	1389	11 45	646

L O C A T I O N			DATE	DIR	VOLUME	AM	PEAK	PM	
LINCOLN BL AT MANCHESTER AV	G04 4040 44	MS WE	03/06/68	TOTAL	21694	7 15	2022	4 45	2364
				NORTH	10763	7 15	718	4 45	1485
				SOUTH	10931	7 15	1304	4 45	879
LINCOLN BL AT MANCHESTER AV	C04 4540 43	MS TH	06/27/68	TOTAL	24308	7 15	1977	4 45	2639
				NORTH	11664	11 15	695	4 45	1564
				SOUTH	12644	7 30	1362	4 45	1075
LINCOLN BL AT MANCHESTER AV	G04 4240 44	MS TU	11/12/68	TOTAL	24007	7 30	2322	4 45	2636
				NORTH	11968	7 30	766	4 45	1594
				SOUTH	12039	7 30	1556	4 45	1042
LINCOLN BL AT PALMS BL		WR TU	01/02/68				MANUAL COUNT		
				NORTH		7 15	1040	4 45	1360
				SOUTH		7 15	1207	4 15	1345
LINCOLN BL AT VENICE BL	G06 4040 33	WR MO	04/15/68	TOTAL	28201	7 15	2078	4 30	2576
				NORTH	13901	7 15	900	4 45	1417
				SOUTH	14300	7 15	1178	4 15	1171
LINCOLN BL AT VENICE BL		WR FR	09/06/68				MANUAL COUNT		
				NORTH		7 30	921	4 30	2141
				SOUTH		7 30	1128	5 00	1170
LINCOLN BL AT WASHINGTON BL		MS TH	02/15/68				MANUAL COUNT		
				NORTH		7 15	1192	4 45	1644
				SOUTH		7 30	1193	4 30	1110
LINCOLN BL AT WASHINGTON BL	300 4040 33	MS WE	03/06/68	TOTAL	28205	7 15	2619	4 30	2840
				NORTH	14203	7 15	1352	4 30	1613
				SOUTH	14002	7 30	1267	4 30	1227
LINCOLN BL AT WASHINGTON BL	300 4040 33	MS TH	03/07/68	TOTAL	27218	7 15	2597	4 30	2728
				NORTH	13973	7 15	1296	4 30	1558
				SOUTH	13245	7 15	1301	4 30	1170
LINCOLN BL AT WASHINGTON BL	300 4044 33	MS TH	06/27/68	TOTAL	30015	7 15	2310	4 45	2820
				NORTH	14955	7 15	1101	4 45	1564
				SOUTH	15060	7 15	1209	4 45	1256

L O C A T I O N			DATE	DIR	VOLUME	AM	PEAK	PM	
LINCOLN BL AT WASHINGTON BL	300 4040 33	MS MO	10/14/68	TOTAL	28176	7 15	2504	4 45	2787
				NORTH	14058	7 15	1229	4 45	1569
				SOUTH	14118	7 15	1275	4 15	1247
LINDBROOK DR AT GLENDON AV	300 2828 22	WR TH	01/18/68	TOTAL	9924	8 30	613	5 00	981
				EAST	4029	8 30	296	5 00	410
				WEST	5895	11 00	356	5 00	571
LINDBROOK DR AT HILGARD AV	300 2818 21	WR FR	03/29/68	TOTAL	6649	8 15	468	5 00	589
				EAST	4401	11 15	299	5 00	377
				WEST	2248	8 15	175	2 45	224
LINDLEY AV AT BURBANK BL	200 3335 11	WV FR	11/01/68	TOTAL	8218	7 30	683	4 45	732
				NORTH	4355	7 30	424	5 00	376
				SOUTH	3863	7 15	266	4 45	356
LINDLEY AV AT HART ST		WV TH	03/14/68				MANUAL COUNT		
				NORTH		7 30	522	4 30	553
				SOUTH		7 30	425	4 15	697
LINDLEY AV AT NORDHOFF ST		WV WE	01/03/68				MANUAL COUNT		
				NORTH		7 30	502	5 00	425
				SOUTH		7 30	14	3 00	20
LINDLEY AV S/O PARTHENIA ST	C00 3333 11	WV TU	07/16/68	TOTAL	13279	7 45	833	4 30	1210
				NORTH	6701	7 00	464	4 30	606
				SOUTH	6578	10 00	390	4 15	612
LINDLEY AV S/O RANCHO ST	A00 1818 11	WV SU	11/03/68	TOTAL	1524	10 30	88	5 45	253
				NORTH	706	10 15	51	5 30	98
				SOUTH	818	10 30	39	6 00	164
LINDLEY AV S/O RANCHO ST	A00 1818 11	WV MO	11/04/68	TOTAL	1059	8 00	125	5 15	95
				NORTH	654	7 45	81	2 15	67
				SOUTH	405	8 15	51	5 15	59
LINDLEY AV S/O RANCHO ST HOLIDAY	A00 1818 11	WV TU	11/05/68	TOTAL	1263	7 45	138	3 45	139
				NORTH	793	7 45	113	3 00	69
				SOUTH	470	8 15	37	4 15	89

L O C A T I O N		DATE	DIR	VOLUME	AM	PEAK	PM
LINDLEY AV AT RANCHO ST		11/04/68	WV MO			MANUAL COUNT	
				NORTH	7 45	82	3 00 67
				SOUTH	8 00	55	5 00 119
LINDLEY AV AT ROSCOE BL	C00 3031 22	05/23/68	WV TH	TOTAL 13194	7 30	1019	4 30 1142
				NORTH 6238	7 15	544	4 30 538
				SOUTH 6956	7 45	491	1 45 636
LINDLEY AV N/O SATICOY ST	C00 3131 22	11/06/68	WV WE	TOTAL 11398	7 15	871	4 30 1106
				NORTH 5271	7 15	409	4 30 571
				SOUTH 6127	7 30	466	3 15 552
LINDLEY AV AT VALERIO ST		06/05/68	WV WE			MANUAL COUNT	
				NORTH	7 00	348	4 30 540
				SOUTH	7 30	445	4 00 470
LINDLEY AV AT VANOWEN ST	300 3230 22	06/10/68	WV MO	TOTAL 10657	7 15	725	4 30 947
				NORTH 4473	7 30	335	4 30 392
				SOUTH 6184	7 15	393	4 30 555
LLOYD AV AT WILLARD ST		09/17/68	EV TU			MANUAL COUNT	
				NORTH	7 30	48	5 00 47
				SOUTH	8 00	31	4 45 66
LOCKLAND DR E/O MARLTON AV	C00 1818 11	03/01/68	WR FR	TOTAL 822	7 15	62	6 15 104
				EAST 335	8 45	16	6 00 56
				WEST 487	7 15	52	6 45 54
LOCKWOOD AV AT VIRGIL AV		12/06/68	CR FR			MANUAL COUNT	
				EAST	7 15	56	5 00 40
				WEST	7 15	38	4 30 60
LOCKWOOD AV AT VIRGIL AV	A00 4040 11	12/19/68	CR TH	TOTAL 983	7 45	65	4 30 87
				EAST 642	7 00	43	2 45 61
				WEST 341	7 45	28	5 15 44
LOGAN ST AT SUNSET BL		04/04/68	CR TH			MANUAL COUNT	
				NORTH	9 00	33	5 00 66
				SOUTH	8 30	72	4 45 105

LOCATION		DATE	DIR	VOLUME	AM	PEAK	PM
LOLETA AV AT COLORADO BL		CR TU 08/27/68			MANUAL COUNT		
			NORTH		7 30	10 4 15	6
			SOUTH		8 45	27 4 45	30
LOMA DR S/O BEVERLY BL		CR MO 04/15/68			MANUAL COUNT		
			NORTH		7 30	195 4 45	305
			SOUTH		7 30	300 4 30	185
LOMA DR AT 2ND ST		CR TU 06/11/68			MANUAL COUNT		
			NORTH		7 15	154 4 30	266
			SOUTH		7 15	270 4 15	126
LOMA DR AT 2ND ST		CR TH 12/19/68			MANUAL COUNT		
			NORTH		7 15	102 4 45	231
			SOUTH		7 15	258 3 00	182
LOMBARDY BL E/O EASTERN AV		CR MO 05/06/68			MANUAL COUNT		
			EAST		7 15	129 4 30	277
			WEST		7 00	220 4 15	212
LOMITA BL E/O WESTERN AV	C00 3040 23	PS TU 10/15/68		TOTAL 18970	7 00	1769 4 30	1851
				EAST 9355	7 00	949 3 00	977
				WEST 9615	7 15	828 4 30	1026
LOMITA BL AT WESTERN AV		SR MO 07/08/68			MANUAL COUNT		
			EAST		7 00	884 3 15	910
			WEST		7 00	729 5 00	1228
LONG BEACH AV AT VERNON AV	G63 2929 22	SR MO 05/20/68		TOTAL 7938	7 00	857 4 00	1229
				NORTH 3317	7 00	531 3 45	422
				SOUTH 4621	7 00	326 4 30	836
LORENA ST AT OLYMPIC BL		CR TU 04/30/68			MANUAL COUNT		
			NORTH		7 00	139 4 00	598
			SOUTH		7 00	594 3 30	194
LORENA ST AT POMONA FWY E/B RAMPS	315 34 2	CR MO 05/13/68		TOTAL 16546	7 00	1290 4 30	1679
				NORTH 8635	11 15	456 4 15	1172
				SOUTH 7911	6 30	942 3 15	523

LOCATION			DATE	DIR	VOLUME	AM	PEAK	PM	
LORENA ST AT WHITTIER BL	300 2929 22	PS TH	12/12/68	TOTAL	12844	7 15	1091	4 30	1267
				NORTH	6564	11 15	348	4 30	888
				SOUTH	6280	7 00	834	3 00	395
LORENA ST AT 1ST ST	300 3028 22	CR TU	04/30/68	TOTAL	6753	6 45	507	4 15	693
				NORTH	4088	11 15	235	4 45	541
				SOUTH	2665	6 30	349	3 30	183
LORENA ST AT 4TH ST	300 2435 11	CR MO	05/13/68	TOTAL	5889	7 00	564	3 30	599
				NORTH	2323	7 30	130	3 45	352
				SOUTH	3566	6 30	447	3 30	247
LORENA ST AT 8TH ST	C00 3030 22	CR MO	06/24/68	TOTAL	10623	7 00	1040	3 45	1139
				NORTH	4746	11 15	237	4 00	815
				SOUTH	5877	6 45	871	2 30	342
LORENZO PL W/O GLENBARR AV	800 1835 11	WR TU	07/09/68	TOTAL	544	10 45	42	4 45	56
				EAST	127	10 45	11	5 00	22
				WEST	417	11 15	32	4 00	44
LORENZO PL AT WIGTOWN RD	800 2624 11	WR MO	07/08/68	TOTAL	1713	8 30	110	1 45	251
				EAST	996	10 45	52	1 45	201
				WEST	717	8 30	65	5 00	59
LORING AV AT COMSTOCK AV		WR TU	08/27/68				MANUAL COUNT		
				NORTH		8 30	28	4 45	56
				SOUTH		8 15	62	4 15	47
LORING AV AT WYTON DR	800 2020 11	WR FR	03/29/68	TOTAL	1633	7 45	128	4 30	181
				NORTH	672	8 00	53	4 30	99
				SOUTH	961	7 45	78	5 00	89
LOS ALIMOS ST AT SHOSHONE AV	A00 1515 11	WV TU	08/13/68	TOTAL	915	10 00	74	2 15	125
				EAST	734	11 15	64	2 15	115
				WEST	181	10 00	17	3 30	27
LOS ANGELES ST AT ARCADIA ST		CR TU	11/26/68				MANUAL COUNT		
				NORTH		8 45	370	4 45	1394
				SOUTH		7 15	604	4 00	235

LOCATION			DATE	DIR	VOLUME	AM	PEAK	PM	
LOS ANGELES ST AT OLYMPIC BL	C00 2929 22	CR MO	05/27/68	TOTAL	12187	7 30	964	4 15	1353
				NORTH	5602	7 45	528	3 45	547
				SOUTH	6585	11 00	508	4 15	824
LOS ANGELES ST S/O PICO BL	C00 2828 22	CR WE	05/01/68	TOTAL	10564	7 00	1091	4 15	1241
				NORTH	5057	7 00	769	3 45	433
				SOUTH	5507	10 45	369	4 15	851
LOS ANGELES ST AT PICO BL	C00 2929 22	CR FR	05/24/68	TOTAL	10322	7 45	929	4 00	1121
				NORTH	4761	7 45	637	3 45	404
				SOUTH	5561	11 00	372	4 30	767
LOS ANGELES ST N/O TEMPLE ST	C00 3244 34	CR WE	06/19/68	TOTAL	23439	7 00	2084	4 15	2008
				NORTH	12968	11 00	869	4 30	1615
				SOUTH	10471	7 00	1623	2 15	655
LOS ANGELES AT TEMPLE ST	C00 3162 34	CR MO	11/25/68	TOTAL	21880	7 15	2114	4 15	1899
				NORTH	11742	11 15	774	4 30	1513
				SOUTH	10138	7 15	1580	2 00	663
LOS ANGELES ST AT TEMPLE ST		CR TU	11/26/68				MANUAL COUNT		
				NORTH		7 15	533	4 30	1682
				SOUTH		7 15	1722	3 00	578
LOS ANGELES ST AT 1ST ST	C00 3030 23	CR TU	04/16/68	TOTAL	17444	7 15	1641	4 15	1859
				NORTH	9225	11 00	547	4 45	1475
				SOUTH	8219	7 15	1239	1 15	494
LOS ANGELES ST AT 1ST ST		CR TU	11/26/68				MANUAL COUNT		
				NORTH		7 00	344	4 30	1549
				SOUTH		7 15	1211	3 45	394
LOS ANGELES ST S/O 2ND ST	C00 3840 22	CR TU	05/14/68	TOTAL	16601	7 15	1556	4 15	2006
				NORTH	9638	11 15	557	4 15	1544
				SOUTH	6963	7 15	1068	3 45	511
LOS ANGELES ST S/O 5TH ST	C00 2828 22	CR WE	06/19/68	TOTAL	15317	7 30	1407	4 30	1544
				NORTH	7769	7 15	495	4 30	990
				SOUTH	7548	7 30	940	4 15	597

LOCATION			DATE	DIR	VOLUME	AM	PEAK	PM	
LOS ANGELES ST AT 8TH ST	C00 2828 22	CR MD	06/24/68	TOTAL	12972	7 15	1059	3 45	1323
				NORTH	7042	7 15	628	4 00	705
				SOUTH	5930	11 00	468	3 30	664
LOS ANGELES ST AT 8TH ST		CR WE	07/03/68				MANUAL COUNT		
				NORTH		7 15	570	4 30	742
				SOUTH		7 45	507	4 15	781
LOS ANGELES ST AT 9TH ST	C00 2929 22	CR FR	05/24/68	TOTAL	12106	7 00	964	4 15	1337
				NORTH	5934	7 15	518	4 30	647
				SOUTH	6172	11 15	521	4 15	698
LOS ANGELES ST AT 9TH ST		CR WE	07/03/68				MANUAL COUNT		
				NORTH		7 30	503	4 15	648
				SOUTH		7 30	403	4 30	664
LOS ANGELES ST N/O 11TH ST	C00 2828 22	CR WE	06/12/68	TOTAL	9230	7 15	845	4 30	1010
				NORTH	4781	7 15	483	4 30	467
				SOUTH	4449	7 15	362	4 00	563
LOS ANGELES ST AT 12TH ST	C00 2929 22	CR FR	05/24/68	TOTAL	9951	7 15	834	4 00	1103
				NORTH	4584	7 30	563	4 00	398
				SOUTH	5367	10 45	370	4 15	708
LOS FELIZ BL AT HILLHURST AV	C00 4242 44	CR FR	03/22/68	TOTAL	35239	7 15	3135	4 30	2845
				EAST	15543	7 15	998	4 30	1544
				WEST	19696	7 15	2137	4 00	1333
LOS FELIZ BL AT LOS ANGELES RIVER	D04 3031 23	PS WE	09/18/68	TOTAL	32489	7 15	2537	4 45	2751
				NORTH	16242	11 15	869	4 45	1626
				SOUTH	16247	7 15	1706	3 15	1288
LOS FELIZ BL W/O RIVERSIDE DR	300 4232 43	PS WE	10/02/68	TOTAL	40213	7 15	3917	4 30	3863
				EAST	21264	7 15	1729	4 45	2414
				WEST	18949	7 15	2188	4 30	1544
LOS FELIZ BL AT RIVERSIDE DR	C00 4240 44	CR TU	05/07/68	TOTAL	43726	7 30	4148	4 45	4189
				EAST	23095	7 30	1800	4 45	2642
				WEST	20631	7 45	2516	4 45	1547

LOCATION			DATE	DIR	VOLUME	AM	PEAK	PM	
LOS FELIZ BL E/O VERMONT AV	C00 3242 34	PS TU	10/01/68	TOTAL	28020	7 30	2635	4 45	2691
				EAST	13754	7 30	807	4 45	1645
				WEST	14266	7 30	1828	4 00	1097
LOS FELIZ BL E/O WESTERN AV	C04 3030 22	PS FR	10/04/68	TOTAL	21368	7 30	2076	4 45	1646
				EAST	9224	7 30	503	5 15	872
				WEST	12144	7 30	1573	4 45	799
LOS PALOS ST AT OLYMPIC BL	A00 3520 11	CR MO	04/29/68	TOTAL	986	6 15	152	3 15	140
				NORTH	558	7 30	60	3 15	113
				SOUTH	428	6 15	97	4 30	39
LOU DILLON AV S/O 103RD ST	A00 28 1	SR MO	08/26/68	TOTAL	488	10 15	31	4 00	44
				ONE WAY STREET NORTH BOUND					
LOUISE AV AT HATTERAS ST	C00 3030 22	WV WE	07/17/68	TOTAL	1351	7 15	79	5 15	189
				NORTH	1032	10 45	53	5 15	168
				SOUTH	319	7 00	39	7 00	44
LOUISE AV AT KINGSBURY ST		WV FR	05/10/68	MANUAL COUNT					
				NORTH		7 15	162	3 00	275
				SOUTH		7 30	437	3 00	212
LOUISE AV S/O NORDHOFF ST	B00 1818 11	WV MO	11/04/68	TOTAL	1268	7 15	175	4 30	163
				NORTH	591	7 30	91	5 00	64
				SOUTH	677	7 00	85	4 15	113
LOUISE AV AT PRAIRIE ST		WV TH	05/16/68	MANUAL COUNT					
				NORTH		7 30	96	4 45	118
				SOUTH		7 30	166	3 00	68
LOUISE AV AT RINALDI ST	B00 3020 11	WV FR	01/05/68	TOTAL	1750	8 30	178	3 00	337
				NORTH	1021	7 15	99	3 00	198
				SOUTH	729	8 30	93	3 15	140
LOUISE AV AT SAN JOSE ST		WV TU	04/30/68	MANUAL COUNT					
				NORTH		8 30	116	4 00	157
				SOUTH		7 15	424	3 00	186

L O C A T I O N			DATE	DIR	VOLUME	AM	PEAK	PM	
LOUISE AV S/O SHERMAN WAY	C00 3630 22	WV MO	11/04/68	TOTAL	5751	7 30	677	4 30	527
				NORTH	2954	7 45	278	5 15	321
				SOUTH	2797	7 15	430	4 15	233
LOUISE AV AT TRIBUNE ST		WV TU	03/05/68				MANUAL COUNT		
				NORTH		7 15	189	3 00	262
				SOUTH		7 15	349	4 30	178
LOUISE AV N/O VENTURA BL	A00 1414 11	WV WE	10/30/68	TOTAL	2173	7 30	166	4 30	243
				NORTH	1029	8 00	62	4 30	154
				SOUTH	1144	7 30	105	2 30	115
LOUISE AV AT CENTINELA AV		WR FR	11/01/68				MANUAL COUNT		
				EAST		7 15	73	3 45	97
				WEST		7 30	11	5 00	52
LOUISE AV AT RINALDI ST		WV TU	01/02/68				MANUAL COUNT		
				NORTH		7 00	83	3 00	144
				SOUTH		7 15	77	3 00	58
LUCAS AV S/O BEVERLY BL	C00 2035 21	CR TH	01/11/68	TOTAL	8489	7 30	1009	4 30	1270
				NORTH	4395	11 15	193	4 30	1065
				SOUTH	4094	7 30	893	4 00	241
LUCILLE AV AT WALGROVE AV		WR TH	02/29/68				MANUAL COUNT		
				EAST		7 00	40	4 45	33
				WEST		8 00	87	3 00	48
LYNNFIELD ST E/O EASTERN AV		CR MO	05/06/68				MANUAL COUNT		
				EAST		7 15	62	4 15	52
				WEST		7 30	71	4 30	54
MACY ST AT MISSION RD	C00 2830 33	PS MO	10/21/68	TOTAL	16849	7 00	1837	4 30	1713
				EAST	9604	7 00	514	4 30	1330
				WEST	7245	7 00	1323	3 15	458
MACY ST AT VIGNES ST	C00 3030 33	CR TH	02/15/68	TOTAL	18494	7 00	2081	4 30	2113
				EAST	8904	7 30	458	4 45	1528
				WEST	9590	7 00	1673	4 15	638

LOCATION		DATE	DIR	VOLUME	AM	PEAK	PM		
MADISON AV AT CLINTON ST		10/22/68	CR TU			MANUAL COUNT			
				NORTH	7 15	36	4 45	68	
				SOUTH	7 30	62	4 15	46	
MADISON AV AT MELROSE AV		11/27/68	CR WE			MANUAL COUNT			
				NORTH	8 00	50	5 00	123	
				SOUTH	7 30	98	4 30	81	
MAGNOLIA BL AT CEDROS AV	200 3115 11	03/05/68	EV TU	TOTAL	8927	7 45	667	5 00	986
				EAST	4682	7 45	489	4 30	418
				WEST	4245	10 45	219	5 15	620
MAGNOLIA BL AT CEDROS AV		03/08/68	EV FR			MANUAL COUNT			
				EAST	7 45	454	4 45	427	
				WEST	8 00	207	3 00	346	
MAGNOLIA BL AT CORTEEN PL	200 2525 11	11/13/68	EV WE	TOTAL	12730	7 45	845	5 00	1281
				EAST	5920	7 45	532	3 15	454
				WEST	6810	11 15	359	5 00	877
MAGNOLIA BL AT FULTON AV	200 2716 11	03/18/68	EV MO	TOTAL	9901	7 30	816	5 00	1164
				EAST	4377	7 30	501	3 00	427
				WEST	5524	7 30	315	5 15	834
MAGNOLIA BL W/O HAZELTINE AV	B00 3131 11	07/30/68	EV TU	TOTAL	9307	7 30	591	4 45	941
				EAST	4640	7 30	338	4 30	438
				WEST	4667	10 00	279	5 00	518
MAGNOLIA BL E/O LANKERSHIM BL	200 2525 11	01/29/68	EV MO	TOTAL	13175	11 15	926	4 30	1141
				EAST	5834	7 45	418	4 30	494
				WEST	7341	10 45	528	4 30	647
MAGNOLIA BL AT LANKERSHIM BL		01/22/68	EV MO			MANUAL COUNT			
				EAST	7 30	503	3 30	538	
				WEST	7 15	423	4 30	617	
MAGNOLIA BL AT MORELLA AV		01/05/68	EV FR			MANUAL COUNT			
				EAST	7 30	570	3 15	459	
				WEST	7 45	398	4 45	1180	

L O C A T I O N		DATE	DIR	VOLUME	AM	PEAK	PM
MAGNOLIA BL AT RADFORD ST		EV FR 09/27/68			MANUAL COUNT		
			EAST		7 30	622	4 30 465
			WEST		7 15	488	4 45 1032
MAGNOLIA BL AT TYRONE AV		EV MO 04/18/68			MANUAL COUNT		
			EAST		8 00	383	4 45 432
			WEST		8 45	245	5 00 507
MAGNOLIA BL AT VAN NUYS BL	200 3025 11	PS WE 04/17/68	TOTAL	9973	7 45	786	5 00 1003
			EAST	4744	8 00	419	5 00 403
			WEST	5229	7 45	373	5 00 600
MAGNOLIA BL AT VAN NUYS BL	200 3033 21	PS TU 09/24/68	TOTAL	9830	7 30	790	4 45 918
			EAST	4914	7 30	461	4 45 407
			WEST	4916	7 15	340	4 45 511
MAGNOLIA BL AT VINELAND AV	200 2524 11	EV TU 04/30/68	TOTAL	15102	11 15	945	4 45 1282
			EAST	6309	10 45	413	4 30 498
			WEST	8793	11 15	567	4 45 813
MAGNOLIA BL W/O WOODMAN AV	300 3232 11	EV TU 07/30/68	TOTAL	9070	7 30	648	4 45 899
			EAST	4547	7 15	354	4 30 434
			WEST	4523	7 45	315	5 00 490
MAIN ST AT ADAMS BL	C00 4040 44	CR TH 04/25/68	TOTAL	15388	7 15	1775	4 15 2039
			NORTH	7659	7 15	1306	4 00 747
			SOUTH	7729	7 00	500	4 30 1356
MAIN ST N/O BROADWAY PL	C00 3040 34	CR TU 06/18/68	TOTAL	14441	7 00	1589	4 15 1832
			NORTH	6973	7 00	1213	3 45 573
			SOUTH	7468	11 15	408	4 15 1286
MAIN ST AT FLORENCE AV	C00 2828 22	SR MO 03/25/68	TOTAL	13863	7 00	1063	4 15 1378
			NORTH	7604	7 00	827	3 45 536
			SOUTH	6259	10 30	347	4 15 858
MAIN ST AT GAGE AV	C00 3030 22	SR FR 07/19/68	TOTAL	14357	7 00	982	4 30 1514
			NORTH	6904	7 00	775	4 15 447
			SOUTH	7453	11 15	328	4 30 1068

L O C A T I O N			DATE	DIR	VOLUME	AM	PEAK	PM	
MAIN ST E/O HUNTINGTON DR	C00 3424 12	CR WE	01/31/68	TOTAL	4688	7 00	946	5 00	295
				EAST	683	7 30	129	5 00	65
				WEST	4005	7 00	846	4 15	237
MAIN ST AT JEFFERSON BL	C00 3838 44	CR TU	03/19/68	TOTAL	15014	6 15	1297	4 15	1684
				NORTH	7090	6 15	1110	2 30	636
				SOUTH	7924	7 00	430	4 15	1378
MAIN ST AT MANCHESTER AV	C00 2828 22	SR MO	03/25/68	TOTAL	12660	7 00	907	4 00	1184
				NORTH	5988	7 00	611	3 45	463
				SOUTH	6672	11 00	417	4 15	739
MAIN ST S/O PICO BL	C00 3830 43	CR WE	05/01/68	TOTAL	13625	7 15	1282	4 15	1615
				NORTH	6378	7 15	848	4 00	653
				SOUTH	7247	7 00	461	4 15	1005
MAIN ST AT SLAUSON AV	C00 3030 33	SR TU	08/06/68	TOTAL	12824	7 00	1019	4 30	1355
				NORTH	5967	7 00	797	4 00	419
				SOUTH	6857	11 15	358	4 30	962
MAIN ST N/O TEMPLE ST	C00 3030 22	CR WE	05/15/68	TOTAL	17155	7 00	1566	4 30	1616
				NORTH	8333	11 15	578	4 30	1127
				SOUTH	8822	7 00	1278	12 45	567
MAIN ST AT TEMPLE ST	C00 3132 23	CR MO	11/25/68	TOTAL	18014	7 15	1673	4 30	1769
				NORTH	9181	10 45	535	4 30	1233
				SOUTH	8833	7 15	1269	1 15	595
MAIN ST AT VERNON AV	C00 2828 22	SR MO	05/27/68	TOTAL	9509	7 00	921	4 00	1119
				NORTH	4311	7 00	716	4 00	332
				SOUTH	5198	11 15	249	4 30	834
MAIN ST N/O WASHINGTON BL	C00 3040 34	CR TU	06/18/68	TOTAL	13749	7 00	1414	4 15	1747
				NORTH	6475	7 15	921	3 45	646
				SOUTH	7274	7 00	520	4 15	1148
MAIN ST AT WASHINGTON BL	C00 3840 44	MS TU	01/23/68	TOTAL	15130	7 15	1505	4 30	1722
				NORTH	7493	7 15	962	4 30	754
				SOUTH	7637	9 00	598	4 30	968

LOCATION	DATE	DIR	VOLUME	AM	PEAK	PM
MAIN ST AT WASHINGTON BL C00 3840 44 MS WE 01/24/68	TOTAL	14745	7 30	1457	4 30	1651
	NORTH	7465	7 15	931	4 15	731
	SOUTH	7280	8 15	550	4 30	940
MAIN ST AT WASHINGTON BL C00 4040 44 MS WE 04/24/68	TOTAL	13839	7 00	1341	4 30	1638
	NORTH	6791	7 15	912	4 00	688
	SOUTH	7048	6 30	455	4 30	1030
MAIN ST AT WASHINGTON BL C00 4040 44 MS TU 10/01/68	TOTAL	13660	7 15	1367	4 15	1683
	NORTH	6943	7 15	901	3 45	734
	SOUTH	6717	7 15	466	4 30	987
MAIN ST S/O 2ND ST C00 3535 22 CR TU 05/14/68	TOTAL	15952	7 15	1393	4 30	1453
	NORTH	7984	11 15	440	4 30	1069
	SOUTH	7968	7 15	988	3 45	548
MAIN ST S/O 5TH ST C00 2828 22 CR TH 05/16/68	TOTAL	16659	7 15	1240	4 30	1292
	NORTH	8439	7 15	456	4 30	767
	SOUTH	8220	7 15	784	4 15	560
MAIN ST S/O 6TH ST C00 2930 22 CR FR 02/16/68	TOTAL	17390	7 30	1144	4 30	1401
	NORTH	8523	7 15	517	4 30	704
	SOUTH	8867	7 45	650	4 30	697
MAIN ST AT 9TH ST CR FR 01/12/68				MANUAL COUNT		
	NORTH		7 00	639	4 15	726
	SOUTH		7 30	423	4 15	541
MAIN ST N/O 11TH ST C00 3540 33 CR TH 05/23/68	TOTAL	13282	7 00	1159	4 15	1321
	NORTH	6715	7 15	681	4 00	630
	SOUTH	6567	7 00	483	4 15	714
MAIN ST AT 18TH ST C10 3040 34 CR TH 04/25/68	TOTAL	13724	7 00	1398	4 00	1591
	NORTH	6432	7 00	903	4 00	628
	SOUTH	7292	7 00	495	4 30	1018
MAIN ST AT 51ST ST C00 3030 22 SR WE 06/26/68	TOTAL	13022	7 00	1062	4 30	1471
	NORTH	6452	7 00	838	3 30	453
	SOUTH	6570	11 15	342	4 30	1053

LOCATION			DATE	DIR	VOLUME	AM	PEAK	PM	
MAIN ST AT 79TH ST	C00 3030 22	SR FR	07/12/68	TOTAL	11646	7 00	810	6 15	876
				NORTH	6386	7 00	612	4 15	451
				SOUTH	5260	9 45	279	6 15	479
MAIN ST N/O 87TH ST	300 3028 22	SR FR	10/25/68	TOTAL	13530	7 30	826	4 30	1272
				NORTH	6274	7 15	574	4 30	464
				SOUTH	7256	11 15	394	4 45	823
MAIN ST S/O 87TH PL	300 2828 22	SR FR	08/23/68	TOTAL	12934	7 00	737	4 30	1233
				NORTH	6193	7 00	489	4 30	440
				SOUTH	6741	11 00	358	4 30	793
MAIN ST AT 87TH ST		CR MO	12/30/68				MANUAL COUNT		
	NORTH				7 00	459	3 45	429	
	SOUTH				9 00	282	4 15	746	
MAIN ST AT 118TH PL	300 2626 22	SR WE	11/06/68	TOTAL	7452	7 30	547	4 30	645
				NORTH	3552	8 00	316	4 15	292
				SOUTH	3900	6 45	290	4 30	368
MALCOLM AV AT MASSACHUSETTS AV		WR WE	10/30/68				MANUAL COUNT		
	NORTH				7 45	67	4 30	80	
	SOUTH				7 15	39	3 00	22	
MALTMAN AV AT MARATHON ST		CR TU	02/20/68				MANUAL COUNT		
	NORTH				7 15	25	4 30	35	
	SOUTH				7 30	58	4 45	26	
MALTMAN AV AT MARCIA DR		CR TU	02/20/68				MANUAL COUNT		
	NORTH				7 30	37	5 00	45	
	SOUTH				7 00	27	4 45	42	
MANCHESTER AV E/O AVALON BL	C00 3040 23	PS MO	09/23/68	TOTAL	28067	7 00	1897	4 00	2385
				EAST	10931	11 00	844	4 00	953
				WEST	17136	6 45	1355	4 15	1434
MANCHESTER AV AT AVALON BL	C00 4040 33	SR TU	03/26/68	TOTAL	40987	7 00	3127	3 45	3653
				EAST	23586	7 00	1625	3 45	2111
				WEST	17401	6 45	1512	4 00	1547

L O C A T I O N			DATE	DIR	VOLUME	AM	PEAK	PM	
MANCHESTER AV AT AVALON BL	C00 4040 33	SR MO	07/08/68	TOTAL	35252	7 00	2286	3 45	2733
				EAST	17977	7 00	1088	4 00	1459
				WEST	17275	6 30	1214	3 30	1305
MANCHESTER AV AT BROADWAY	C00 4040 33	SR MO	03/25/68	TOTAL	43745	6 30	2725	4 00	3336
				NORTH	22185	7 45	1408	3 30	1667
				SOUTH	21560	6 30	1355	4 00	1690
MANCHESTER AV AT CENTRAL AV	C00 4040 33	SR TU	05/07/68	TOTAL	30038	7 00	2237	4 00	2648
				EAST	16519	7 15	1120	3 45	1452
				WEST	13519	7 00	1117	4 00	1201
MANCHESTER AV AT FALMOUTH AV		WR TU	04/02/68				MANUAL COUNT		
				EAST		7 30	644	4 30	685
				WEST		7 15	427	5 00	639
MANCHESTER AV AT FALMOUTH AV	627 5050 33	WR TH	05/23/68	TOTAL	13560	7 30	878	4 15	1280
				EAST	6997	7 30	603	4 45	648
				WEST	6563	6 45	402	2 00	766
MANCHESTER AV AT FIGUEROA ST	C00 4033 32	SR TU	03/26/68	TOTAL	41208	7 00	2671	4 00	2961
				EAST	19167	7 00	1322	3 45	1323
				WEST	22041	7 00	1349	4 00	1668
MANCHESTER AV AT HOOVER ST		SR FR	12/27/68				MANUAL COUNT		
				EAST		7 00	1008	3 45	1356
				WEST		8 30	1033	4 15	1757
MANCHESTER AV AT LA TIJERA BL		WR WE	02/14/68				MANUAL COUNT		
				EAST		7 15	914	4 30	1402
				WEST		7 30	755	4 30	1151
MANCHESTER AV AT LINCOLN BL		MS TU	02/20/68				MANUAL COUNT		
				EAST		7 30	1174	3 00	1142
				WEST		7 30	1041	4 30	989
MANCHESTER AV AT LINCOLN BL	606 4040 33	MS TU	03/05/68	TOTAL	21608	7 30	2080	2 45	1817
				EAST	10721	7 30	1055	3 00	1057
				WEST	10887	7 30	1025	5 00	965

L O C A T I O N			DATE	DIR	VOLUME	AM	PEAK	PM	
MANCHESTER AV AT LINCOLN BL	606 4040 33	MS WE	03/06/68	TOTAL	21033	7 30	2071	3 00	1762
				EAST	10640	7 30	1071	3 00	1043
				WEST	10393	7 30	1000	4 45	961
MANCHESTER AV AT LINCOLN BL	304 4040 33	MS TH	06/27/68	TOTAL	21052	11 15	1221	4 30	1693
				EAST	11393	11 15	686	5 00	1005
				WEST	9659	7 30	582	3 30	748
MANCHESTER AV AT LINCOLN BL	606 4040 33	MS TU	11/12/68	TOTAL	22722	7 15	2041	4 30	1928
				EAST	11108	7 30	1052	3 00	1043
				WEST	11614	7 15	1037	4 30	1046
MANCHESTER AV AT MAIN ST	C00 4040 33	SR TU	03/26/68	TOTAL	38980	6 45	2714	3 45	3140
				EAST	18871	6 45	1363	3 45	1498
				WEST	20109	6 45	1351	3 45	1642
MANCHESTER AV AT NORMANDIE AV	C00 4040 23	SR TU	03/26/68	TOTAL	33000	7 00	2217	4 45	2572
				EAST	15226	7 00	1053	4 00	1104
				WEST	17774	6 45	1202	4 45	1480
MANCHESTER AV AT PERSHING DR	C00 2840 13	PS TU	11/12/68	TOTAL	7662	7 15	746	4 45	668
				EAST	1842	7 15	236	4 45	156
				WEST	5820	7 30	514	4 45	512
MANCHESTER AV AT RAMSGATE AV		WR TU	02/06/68				MANUAL COUNT		
				EAST		7 30	1006	4 00	1367
				WEST		7 30	944	4 30	1344
MANCHESTER AV AT SAN PEDRO ST	C00 4040 33	SR MO	03/25/68	TOTAL	38115	7 00	2702	4 00	2922
				EAST	19160	7 15	1421	4 00	1417
				WEST	18955	7 00	1298	4 00	1505
MANCHESTER AV AT SAN PEDRO ST		SR TU	12/31/68				MANUAL COUNT		
				EAST		7 30	1149	4 15	2027
				WEST		7 00	973	3 45	1275
MANCHESTER AV AT SARAN DR	317 2828 22	WR MO	06/10/68	TOTAL	12246	7 30	717	3 45	1126
				EAST	5274	7 45	498	3 30	463
				WEST	6972	6 30	419	4 00	678

L O C A T I O N			DATE	DIR	VOLUME	AM	PEAK	PM	
MANCHESTER AV AT VAN NESS AV	C00 4141 33	SR TH	07/11/68	TOTAL	8996	7 00	565	5 00	919
				EAST	4349	7 00	334	5 45	452
				WEST	4647	11 15	265	5 00	524
MANCHESTER AV E/O VERMONT AV	C00 2640 23	MS TH	02/15/68	TOTAL	37517	7 00	2552	3 45	2804
				EAST	18415	6 45	1368	3 45	1362
				WEST	19102	7 15	1210	4 45	1453
MANCHESTER AV E/O VERMONT AV	C00 3040 23	MS WE	06/12/68	TOTAL	40397	7 00	2305	3 45	2990
				EAST	19456	7 00	1223	5 45	1651
				WEST	20941	11 15	1220	4 30	1569
MANCHESTER AV E/O VERMONT AV	C00 3040 23	SR MO	10/21/68	TOTAL	38747	7 15	2541	4 30	3089
				EAST	18778	7 15	1359	4 30	1541
				WEST	19969	11 15	1215	4 00	1558
MANCHESTER AV AT VERMONT AV	C00 4040 33	SR FR	09/06/68	TOTAL	39005	7 00	2201	4 15	2872
				EAST	20076	11 15	1102	4 30	1419
				WEST	18929	7 00	1118	4 15	1464
MANCHESTER AV W/O WESTERN AV	C00 4030 32	PS MO	10/21/68	TOTAL	33401	7 15	2560	4 30	2896
				EAST	17882	7 30	1443	4 30	1682
				WEST	15519	7 00	1159	4 45	1259
MANCHESTER AV AT WESTERN AV	C00 4040 33	SR FR	07/12/68	TOTAL	33070	7 15	1843	5 30	2690
				EAST	15594	7 30	832	5 45	1604
				WEST	17476	7 15	1029	12 45	1327
MANDEVILLE CYN RD AT CHALON RD	C00 1213 11	WR TH	10/31/68	TOTAL	2508	7 30	197	5 15	261
				NORTH	1399	11 15	61	5 15	205
				SOUTH	1109	7 30	164	2 30	74
MANDEVILLE CYN RD AT MANDEVILLE LN	C00 1818 11	WR MO	11/04/68	TOTAL	5971	7 30	468	4 45	608
				NORTH	3885	11 15	214	4 45	500
				SOUTH	2086	7 30	312	3 30	182
MANDEVILLE LN AT MANDEVILLE CYN RD	B00 1412 11	WR MO	11/04/68	TOTAL	1484	7 30	203	3 45	119
				EAST	1380	7 30	189	3 45	113
				WEST	104	7 45	15	2 45	13

L O C A T I O N		DATE	DIR	VOLUME	AM	PEAK	PM
MANHATTAN PL AT OLYMPIC BL		CR FR	05/03/68			MANUAL COUNT	
				NORTH	8 30	42	5 00 66
				SOUTH	7 30	27	4 45 79
MANNING AV AT BUTTERFIELD RD	B00 2020 11	WR TU	06/25/68	TOTAL	4356	7 45	276 4 45 474
				NORTH	2541	7 30	170 5 15 282
				SOUTH	1815	11 15	122 4 45 203
MANNING AV AT DUNLEER DR	C00 2620 11	WR TU	06/25/68	TOTAL	3848	8 00	281 5 00 428
				NORTH	1779	8 15	113 5 00 229
				SOUTH	2069	8 00	169 4 45 208
MANNING AV W/O WOODBINE ST	C00 2727 11	WR FR	07/12/68	TOTAL	8473	7 45	674 5 00 883
				EAST	4189	7 45	389 5 00 389
				WEST	4284	8 30	319 5 00 494
MANSFIELD AV AT DELONGPRE AV		WR WE	11/06/68			MANUAL COUNT	
				NORTH	7 30	63	4 45 107
				SOUTH	7 45	56	3 00 95
MANSFIELD AV AT 8TH ST	200 1920 11	WR MO	06/24/68	TOTAL	1906	7 30	174 4 30 219
				NORTH	648	7 30	103 4 30 49
				SOUTH	1258	7 30	71 4 30 170
MANSON AV AT BRENFORD ST	A00 1820 11	WV TH	03/21/68	TOTAL	447	7 30	53 4 00 89
				NORTH	118	7 45	15 3 45 28
				SOUTH	329	7 30	38 4 00 62
MAPLE AV AT ADAMS BL	C00 2020 22	CR FR	04/26/68	TOTAL	7077	6 15	677 4 00 884
				NORTH	3471	6 15	442 4 00 346
				SOUTH	3606	6 15	235 4 15 564
MAPLE AV AT JEFFERSON BL	B00 2020 22	CR FR	03/15/68	TOTAL	5259	7 00	510 4 00 668
				NORTH	1867	7 00	309 4 00 149
				SOUTH	3392	11 15	203 4 00 519
MAPLE AV AT OLYMPIC BL	C00 2222 22	CR WE	12/18/68	TOTAL	9283	7 15	812 4 15 1124
				NORTH	3937	7 30	487 4 00 387
				SOUTH	5346	11 15	384 4 15 745

LOCATION			DATE	DIR	VOLUME	AM	PEAK	PM	
MAPLE AV AT 8TH ST	C00 2020 22	CR TH	12/26/68	TOTAL	7771	7 15	693	4 15	941
				NORTH	3786	7 15	462	4 15	334
				SOUTH	3985	11 15	296	4 15	607
MAPLE AV AT 11TH ST	C00 2220 22	CR TU	12/17/68	TOTAL	8799	7 00	898	4 15	1013
				NORTH	4434	7 00	591	4 00	406
				SOUTH	4365	10 15	334	4 15	610
MAPLE AV AT 16TH ST	C00 2020 22	CR TU	12/10/68	TOTAL	14836	7 15	1487	4 00	1590
				NORTH	7889	7 15	1094	3 45	672
				SOUTH	6947	11 15	470	4 15	995
MAPLEWOOD AV W/O WESTERN AV	B00 2525 11	CR WE	08/28/68	TOTAL	1364	11 15	89	3 45	122
				EAST	730	7 30	55	3 45	75
				WEST	634	11 15	43	12 00	57
MAPLEWOOD AV AT WESTERN AV		CR WE	10/23/68				MANUAL COUNT		
				EAST		7 30	55	5 00	53
				WEST		7 15	31	5 00	48
MAPLEWOOD AV W/O WILTON PL	B00 1515 11	CR WE	01/17/68	TOTAL	621	8 15	53	3 00	150
				EAST	221	8 15	23	3 00	49
				WEST	400	8 00	32	3 15	108
MAPLEWOOD AV AT WILTON PL	B00 1725 11	CR WE	08/28/68	TOTAL	672	7 45	61	5 30	65
				EAST	196	7 45	15	4 45	23
				WEST	476	8 00	46	1 00	51
MARATHON ST AT MALTMAN AV		CR TU	02/20/68				MANUAL COUNT		
				EAST		7 30	37	4 45	105
				WEST		7 15	56	4 45	54
MARCH AV AT JUSTICE ST		WV TH	12/26/68				MANUAL COUNT		
				NORTH		7 00	7	3 15	16
				SOUTH		7 45	26	4 15	75
MARENGO ST AT SOTO ST	C00 2019 21	CR WE	04/24/68	TOTAL	8662	7 00	649	4 00	1044
				EAST	6704	11 15	318	4 00	950
				WEST	1958	6 45	361	4 15	113

LOCATION			DATE	DIR	VOLUME	AM	PEAK	PM	
MARENGO ST AT STATE ST	C00 3939 33	PS TH	12/12/68	TOTAL	15199	7 00	1195	4 00	1531
				EAST	6606	7 00	547	4 15	672
				WEST	8593	7 00	648	4 00	866
MARGATE ST AT YARMOUTH AV	A00 2020 11	WV TU	03/19/68	TOTAL	1160	7 15	66	4 45	146
				EAST	217	7 30	31	2 30	22
				WEST	943	11 15	39	4 45	130
MARGO ST S/O PICO BL	A00 3535 11	CR WE	05/15/68	TOTAL	596	7 30	80	4 30	68
				NORTH	312	7 45	29	4 15	54
				SOUTH	284	7 15	55	11 30	26
MARIANO ST AT PONCE AV	A00 1818 11	WV TH	08/22/68	TOTAL	391	11 15	40	12 15	47
				EAST	292	11 15	25	1 00	34
				WEST	99	11 00	16	6 15	21
MARIANO ST AT ROYER AV	A00 1515 11	WV WE	08/14/68	TOTAL	509	10 00	49	3 30	65
				EAST	94	7 15	9	3 45	11
				WEST	415	10 00	42	3 30	56
MARIANO ST AT WOODLAKE AV	A00 1814 11	WV TH	06/13/68	TOTAL	813	7 30	79	3 15	77
				EAST	546	7 30	58	3 15	55
				WEST	267	7 30	21	4 30	28
MARIE ST AT CHURCH ST		CR TH	10/31/68				MANUAL COUNT		
				NORTH		7 15	7	5 00	28
				SOUTH		7 00	17	5 00	9
MARIE AV AT ROY ST		CR MO	11/04/68				MANUAL COUNT		
				NORTH		7 00	10	3 15	11
				SOUTH		7 30	19	3 15	18
MARIGOLD AV AT 254TH ST		SR WE	09/18/68				MANUAL COUNT		
				NORTH		7 45	26	5 00	36
				SOUTH		9 00	23	5 00	33
MARIONDALE AV N/O BERRIDGE RD	800 1515 11	CR MO	01/08/68	TOTAL	4369	7 15	390	3 45	438
				NORTH	2252	11 15	132	3 45	292
				SOUTH	2117	7 15	293	5 15	189

L O C A T I O N				DATE	DIR	VOLUME	AM	PEAK	PM
MARIONDALE AV S/O VALLEY BL	B00 1515 11	CR WE	08/14/68	TOTAL	4572	7 15	390	4 00	446
				NORTH	2582	11 15	157	4 00	317
				SOUTH	1990	7 15	303	5 15	163
MARIONDALE AV S/O VALLEY BL	B00 1515 11	CR TH	08/15/68	TOTAL	4269	7 15	345	3 45	476
				NORTH	2398	11 15	181	3 45	338
				SOUTH	1871	7 15	257	3 45	138
MARIONDALE AV S/O VALLEY BL	B00 1515 11	CR FR	08/16/68	TOTAL	3751	7 15	320	4 00	385
				NORTH	2018	11 15	159	4 00	303
				SOUTH	1733	7 15	248	6 15	119
MARIONDALE AV S/O VALLEY BL	B00 1515 11	CR SA	08/17/68	TOTAL	1838	10 30	110	12 30	171
				NORTH	972	11 15	54	12 30	94
				SOUTH	866	10 30	62	12 30	77
MARIONDALE AV S/O VALLEY BL	B00 1515 11	CR SU	08/18/68	TOTAL	1436	11 15	83	1 30	116
				NORTH	726	10 45	42	6 15	57
				SOUTH	710	11 15	42	7 00	68
MARIONDALE AV S/O VALLEY BL	B00 1515 11	CR MO	08/19/68	TOTAL	4426	7 15	346	3 45	434
				NORTH	2461	11 15	174	3 45	307
				SOUTH	1965	7 15	258	5 00	149
MARIONDALE AV S/O VALLEY BL	B00 1515 11	CR TU	08/20/68	TOTAL	4170	11 15	323	3 45	473
				NORTH	2422	11 15	218	4 00	349
				SOUTH	1748	7 15	241	5 15	145
MARLIN PL AT FALLBROOK AV		WV TH	12/19/68				MANUAL COUNT		
				EAST		8 00	45	5 00	51
				WEST		8 00	45	4 15	38
MARLIN PL AT FALLBROOK AV	A00 1818 11	WV FR	12/27/68	TOTAL	718	9 30	47	12 45	86
				EAST	413	9 30	32	12 45	57
				WEST	305	11 00	20	3 30	44
MARLTON AV AT SANTA BARBARA AV	C00 2524 22	WR MO	11/04/68	TOTAL	12869	11 00	958	4 00	1151
				NORTH	8636	11 00	655	4 00	780
				SOUTH	4233	11 15	303	5 00	452

LOCATION			DATE	DIR	VOLUME	AM	PEAK	PM	
MARTEL AV AT BEVERLY BL	A00 3232 11	WR TH	08/29/68	TOTAL	4376	8 15	317	4 45	477
				NORTH	2812	11 15	175	4 45	335
				SOUTH	1564	7 30	153	4 45	142
MARTEL AV AT BEVERLY BL		WR FR	10/25/68				MANUAL COUNT		
				NORTH		8 00	182	5 00	361
				SOUTH		7 30	245	3 00	194
MARTEL AV S/O HOLLYWOOD BL		WR WE	01/10/68				MANUAL COUNT		
				NORTH		8 45	21	5 00	58
				SOUTH		8 00	10	5 00	25
MARTEL AV AT HOLLYWOOD BL	A00 1818 11	WR FR	01/19/68	TOTAL	843	8 30	54	6 15	67
				NORTH	486	10 15	32	7 30	38
				SOUTH	357	8 30	25	6 15	38
MARTEL AV AT HOLLYWOOD BL	A00 1818 11	WR SA	01/20/68	TOTAL	853	8 30	58	12 15	126
				NORTH	507	8 45	45	12 00	102
				SOUTH	346	11 00	23	5 15	37
MARTEL AV AT HOLLYWOOD BL	A00 1818 11	WR SU	01/21/68	TOTAL	829	11 15	83	12 15	125
				NORTH	530	11 15	64	12 15	97
				SOUTH	299	11 15	19	12 00	32
MARY BELL AV N/O LA CANADA WAY E/I	A00 1111 11	EV TU	03/05/68	TOTAL	759	7 15	85	3 45	89
				NORTH	442	7 00	55	4 15	50
				SOUTH	317	7 15	34	3 30	51
MARY BELL AV S/O LA CANADA WAY W/I	A00 1616 11	EV TU	03/05/68	TOTAL	125	9 45	9	3 45	23
				NORTH	58	9 45	5	3 15	14
				SOUTH	67	9 45	4	4 00	11
MASON AV N/O ARMINTA ST	800 3131 11	WV TH	08/22/68	TOTAL	5700	7 15	531	4 45	673
				NORTH	2603	7 15	247	4 45	301
				SOUTH	3097	7 00	286	4 30	395
MASON AV AT CHASE ST	C00 3131 22	WV FR	02/09/68	TOTAL	5641	7 15	759	4 30	852
				NORTH	2789	7 15	463	4 15	299
				SOUTH	2852	7 15	296	4 30	557

LOCATION			DATE	DIR	VOLUME	AM	PEAK	PM	
MASON AV AT HART ST	C00 3030 22	WV TU	03/12/68	TOTAL	4326	7 15	412	4 45	543
				NORTH	2804	7 15	204	4 45	427
				SOUTH	1522	7 15	208	4 30	122
MASON AV AT LASSEN ST HOLIDAY	C00 4141 33	WV MO	02/12/68	TOTAL	4654	11 15	316	4 30	547
				NORTH	1889	10 45	133	4 45	291
				SOUTH	2765	11 15	196	4 15	284
MASON AV AT NORDHOFF ST	C00 4136 33	WV WE	02/28/68	TOTAL	2823	7 15	555	4 15	398
				NORTH	2385	7 15	528	4 15	245
				SOUTH	438	11 15	33	4 30	155
MASON AV AT NORDHOFF ST		WV TH	03/28/68				MANUAL COUNT		
				NORTH		7 15	504	4 15	226
				SOUTH		9 00	28	4 30	114
MASON AV AT PARTHENIA ST	B00 3131 22	WV MO	02/26/68	TOTAL	4945	7 15	717	4 15	908
				NORTH	2682	7 15	533	4 15	370
				SOUTH	2263	11 15	187	4 30	550
MASON ST AT PLUMMER ST	A00 3715 11	WV FR	02/23/68	TOTAL	2137	7 00	251	2 30	200
				NORTH	104	7 45	12	5 30	19
				SOUTH	2033	7 00	241	2 30	193
MASON AV AT PLUMMER ST		WV TH	12/12/68				MANUAL COUNT		
				NORTH		7 00	20	3 45	100
				SOUTH		7 15	276	3 00	173
MASON AV AT SHERMAN WAY		WV MO	12/30/68				MANUAL COUNT		
				NORTH		7 15	172	4 00	378
				SOUTH		7 00	341	4 30	330
MASON AV AT VANOWEN ST		WV MO	07/22/68				MANUAL COUNT		
				NORTH		7 15	142	4 15	110
				SOUTH		7 15	498	4 45	286
MASON AV AT VANOWEN ST		WV MO	09/30/68				MANUAL COUNT		
				NORTH		7 30	184	4 45	112
				SOUTH		7 00	486	4 30	290

LOCATION	DATE	DIR	VOLUME	AM	PEAK	PM			
MASON AV N/O VICTORY BL	D06 2643 24	WV WE	10/30/68	TOTAL	6010	7 15	652	6 00	634
				NORTH	2977	11 15	220	2 45	330
				SOUTH	3033	7 00	597	6 15	526
MASSACHUSETTS AV AT MALCOLM AV		WR WE	10/30/68				MANUAL COUNT		
				EAST		7 30	101	5 00	73
				WEST		7 30	99	5 00	42
MATTESON AV AT WASATCH AV	A00 1313 11	WR MO	04/22/68	TOTAL	377	11 15	34	4 45	53
				EAST	201	7 15	20	5 00	31
				WEST	176	11 15	21	4 45	24
MAYALL ST E/O AQUEDUCT AV NON DIRECTIONAL COUNT	A00 36 2	WV FR	06/14/68	TOTAL	144	11 00	8	12 30	34
MAYALL ST AT CALVIN AV	A00 2020 11	WV TH	06/06/68	TOTAL	531	7 30	63	7 30	123
				EAST	318	7 30	37	7 30	116
				WEST	213	7 30	26	3 45	31
MAYALL ST AT CASABA AV	A00 1717 11	WV FR	01/05/68	TOTAL	635	7 30	35	3 00	110
				EAST	327	7 30	18	3 45	51
				WEST	308	7 45	17	3 00	81
MAYALL ST AT LEMONA AV		EV TU	03/26/68				MANUAL COUNT		
				EAST		7 00	92	3 00	74
				WEST		7 15	79	4 15	96
MAYALL ST AT MELVIN AV	A00 2020 11	WV TH	06/06/68	TOTAL	822	7 30	139	2 30	242
				EAST	431	7 30	48	2 30	185
				WEST	391	7 30	91	3 00	71
MAYALL ST E/O OAKDALE AV	A00 2020 11	WV TH	03/21/68	TOTAL	292	7 45	66	2 30	29
				EAST	120	7 30	22	11 45	15
				WEST	172	7 45	45	2 30	19
MAYALL ST AT TUNNEY AV	A00 1919 11	WV TH	01/18/68	TOTAL	605	7 30	108	2 30	111
				EAST	393	7 30	57	2 30	58
				WEST	212	7 30	51	2 30	53

L O C A T I O N		DATE	DIR	VOLUME	AM	PEAK	PM
MAYWOOD AV AT CHICKASAW AV		CR TU	02/20/68		MANUAL COUNT		
			NORTH		8 00	67	3 00
			SOUTH		7 45	113	4 45
MCCARTHY VISTA N/O SAN VICENTE BL		WR FR	05/17/68		MANUAL COUNT		
			NORTH		8 00	647	5 00
			SOUTH		7 45	464	5 00
MCCORMICK ST E/O BALBOA BL	A00 1818 11	WV TU	03/19/68	TOTAL	7 15	55	4 30
			EAST	750	7 30	25	4 15
			WEST	396	7 15	33	5 15
				354			40
MCDONALD AV AT Q ST	100 2020 11	SR TH	10/10/68	TOTAL	7 45	45	3 15
			NORTH	317	7 30	20	4 15
			SOUTH	199	7 45	27	3 15
				118			19
MCKINLEY AV AT 57TH ST	B00 2020 11	SR TU	01/09/68	TOTAL	6 45	181	4 15
			NORTH	2952	6 30	88	3 15
			SOUTH	1218	6 45	97	4 15
				1734			274
MCKINLEY AV AT 103RD ST		SR TU	07/09/68		MANUAL COUNT		
			NORTH		7 45	47	3 15
			SOUTH		7 15	40	3 45
							60
							105
MCLENNAN AV AT PINERIDGE DR	A00 1717 11	WV FR	09/27/68	TOTAL	7 15	69	8 15
			NORTH	1033	7 45	34	6 45
			SOUTH	646	7 15	35	8 15
				387			54
MCLENNAN AV AT SUPERIOR ST	A00 1820 11	WV FR	10/25/68	TOTAL	7 30	38	2 30
			NORTH	1006	7 45	19	2 30
			SOUTH	334	7 30	24	2 30
				672			334
MELROSE AV AT ALEXANDRIA AV		CR WE	11/27/68		MANUAL COUNT		
			EAST		7 30	783	5 00
			WEST		7 45	400	4 45
							764
							1926
MELROSE AV AT ALEXANDRIA AV	C00 2727 22	CR TU	12/10/68	TOTAL	7 30	1206	4 45
			EAST	16039	7 30	776	5 30
			WEST	7497	11 15	671	4 30
				8542			719

L O C A T I O N		DATE	DIR	VOLUME	AM	PEAK	PM
MELROSE AV AT ARDMORE AV		CR MO	11/25/68		MANUAL COUNT		
				EAST	7 30	936	4 15 1074
				WEST	7 45	1031	4 00 1087
MELROSE AV AT CAHUENGA BL	C00 2627 22	WR FR	09/13/68	TOTAL	31402	7 45 2105	5 00 2419
				EAST	14715	7 45 1039	4 30 1114
				WEST	16687	7 30 1077	5 15 1333
MELROSE AV AT CAHUENGA BL		WR TU	10/22/68		MANUAL COUNT		
				EAST	7 45	1024	4 30 1101
				WEST	7 45	876	5 00 1168
MELROSE AV AT EDINBURGH AV	300 2828 22	PS WE	09/18/68	TOTAL	24720	8 00 1593	5 15 2231
				EAST	12063	7 30 837	5 00 1080
				WEST	12657	8 00 802	5 15 1169
MELROSE AV AT FAIRFAX AV	300 2828 22	WR TU	04/16/68	TOTAL	26084	7 45 1957	5 00 2271
				EAST	13558	7 45 1136	4 45 1247
				WEST	12526	8 00 841	5 00 1030
MELROSE AV AT GARDNER ST	C00 2929 22	WR FR	09/13/68	TOTAL	28508	7 45 1864	5 00 2337
				EAST	13810	7 30 975	5 00 1063
				WEST	14698	7 45 891	5 00 1274
MELROSE AV AT HARPER AV		WR TU	10/29/68		MANUAL COUNT		
				EAST	8 00	754	4 30 1117
				WEST	8 15	803	4 45 1043
MELROSE AV AT HARVARD BL	C00 2727 22	CR TU	12/17/68	TOTAL	26927	7 15 1819	4 45 2075
				EAST	13204	7 15 921	4 45 1014
				WEST	13723	7 30 909	4 45 1061
MELROSE AV AT HELIOTROPE DR		CR WE	11/27/68		MANUAL COUNT		
				EAST	7 15	952	4 45 523
				WEST	8 00	377	5 00 749
MELROSE AV AT HELIOTROPE DR	C00 2727 22	CR TU	12/17/68	TOTAL	15030	8 15 999	5 00 1207
				EAST	8025	6 15 796	5 30 628
				WEST	7005	11 15 492	4 45 662

L O C A T I O N			DATE	DIR	VOLUME	AM	PEAK	PM	
MELROSE AV AT HIGHLAND AV	C00 2828 22	WR WE	04/17/68	TOTAL	27415	8 00	1985	5 00	2267
				EAST	13502	8 00	1121	5 00	1083
				WEST	13913	11 15	889	5 00	1184
MELROSE AV AT HOOVER ST		CR WE	11/27/68				MANUAL COUNT		
				EAST		7 00	179	5 00	330
				WEST		7 30	139	4 45	98
MELROSE AV AT HOOVER ST	300 2040 21	CR WE	12/18/68	TOTAL	3188	7 45	285	4 45	369
				EAST	2189	7 15	143	4 30	273
				WEST	999	7 45	146	5 15	104
MELROSE AV AT JUNE ST	C00 2727 22	WR WE	09/11/68	TOTAL	28377	8 30	1821	4 30	2387
				EAST	13929	8 15	985	4 30	1189
				WEST	14448	8 45	853	5 15	1225
MELROSE AV AT JUNE ST		WR MD	10/28/68				MANUAL COUNT		
				EAST		7 30	982	5 00	1123
				WEST		8 00	996	5 00	1202
MELROSE AV AT LA BREA AV	C00 3030 22	WR FR	03/22/68	TOTAL	27914	7 45	1903	4 45	2089
				EAST	13868	7 30	1038	4 30	1037
				WEST	14046	8 00	890	4 45	1058
MELROSE AV AT LARCHMONT BL		CR WE	08/07/68				MANUAL COUNT		
				EAST		7 30	1042	4 00	1098
				WEST		7 15	931	5 00	1203
MELROSE AV AT LARCHMONT BL	C00 2828 22	CR WE	10/09/68	TOTAL	29468	7 30	2086	5 15	2173
				EAST	14894	7 30	1151	4 30	1108
				WEST	14574	7 30	935	5 15	1111
MELROSE AV AT MADISON AV		CR WE	11/27/68				MANUAL COUNT		
				EAST		7 30	392	5 00	481
				WEST		7 45	347	5 00	482
MELROSE AV AT NORMANDIE AV	C00 2525 22	CR MD	12/16/68	TOTAL	30238	7 30	2122	4 45	2286
				EAST	15436	7 30	1183	4 45	1153
				WEST	14802	8 00	964	5 00	1150

L O C A T I O N		DATE	DIR	VOLUME	AM	PEAK	PM
MELROSE AV AT ORLANDO AV	300 3225 22	09/04/68	WR WE	TOTAL 21901	11 15	1298	5 00 1872
				EAST 10107	11 15	617	5 00 948
				WEST 11794	8 00	727	5 00 924
MELROSE AV AT POINSETTIA PL		12/31/68	WR TU			MANUAL COUNT	
				EAST	7 45	733	3 45 969
				WEST	8 30	734	4 00 1040
MELROSE AV AT SPAULDING AV		12/31/68	WR TU			MANUAL COUNT	
				EAST	8 30	656	3 45 986
				WEST	8 15	748	4 00 1019
MELROSE AV AT VAN NESS AV		10/23/68	CR WE			MANUAL COUNT	
				EAST	7 30	955	4 45 1228
				WEST	7 30	992	5 00 1083
MELROSE AV AT VERMONT AV	C00 2620 22	03/22/68	CR FR	TOTAL 12112	7 30	1049	4 45 1145
				EAST 6659	7 30	598	4 45 532
				WEST 5453	7 30	451	4 45 613
MELROSE AV AT VERMONT AV	C00 2420 22	12/17/68	CR TU	TOTAL 10931	7 30	849	4 45 930
				EAST 6545	7 15	519	5 00 490
				WEST 4386	7 45	355	4 45 462
MELROSE AV AT VINE ST	C00 2524 22	11/13/68	CR WE	TOTAL 28409	8 00	1946	4 30 2261
				EAST 14047	8 00	1097	4 30 1148
				WEST 14362	11 15	890	5 15 1143
MELROSE AV AT VIRGIL AV	C00 2022 22	10/15/68	PS TU	TOTAL 6257	7 30	611	4 45 711
				EAST 3939	7 30	327	4 45 426
				WEST 2318	7 30	284	4 45 285
MELROSE AV AT VIRGIL AV	C00 1921 22	12/18/68	CR WE	TOTAL 5728	7 30	498	4 30 563
				EAST 3825	7 30	284	4 30 373
				WEST 1903	7 45	219	5 00 202
MELROSE AV AT WESTERN AV	C00 3028 22	03/27/68	CR WE	TOTAL 27325	7 30	1854	5 15 2083
				EAST 14269	7 30	938	5 15 1116
				WEST 13056	7 30	916	5 00 1003

L O C A T I O N				DATE	DIR	VOLUME	AM	PEAK	PM
MELROSE AV W/O WILTON PL	C00 2833 12	CR WE	01/17/68	TOTAL	24306	8 00	1636	5 15	1941
				EAST	13384	8 00	832	4 00	1095
				WEST	10922	7 45	821	5 00	895
MELROSE AV AT WILTON PL	C00 2828 22	CR MO	09/09/68	TOTAL	25801	8 00	1601	4 45	2014
				EAST	13351	8 45	769	4 00	1094
				WEST	12450	8 00	867	4 45	943
MELROSE AV AT WINDSOR BL	C00 2828 12	PS TH	09/19/68	TOTAL	30656	8 00	2106	5 00	2403
				EAST	16005	8 00	1130	4 30	1217
				WEST	14651	8 00	976	5 00	1189
MELROSE AV AT WINDSOR BL		CR TU	10/22/68				MANUAL COUNT		
				EAST		8 15	1019	4 00	1228
				WEST		8 00	1045	5 00	1183
MELVIN AV AT MAYALL ST	A00 1818 11	WV TH	06/06/68	TOTAL	250	6 45	24	2 45	39
				NORTH	117	6 45	18	2 45	23
				SOUTH	133	11 00	16	2 45	16
MENLO AV AT OLYMPIC BL		CR MO	05/20/68				MANUAL COUNT		
				NORTH		8 00	87	4 00	75
				SOUTH		7 30	55	5 00	38
MERIDIAN ST AT FIGUEROA ST	B00 1919 11	CR MO	05/20/68	TOTAL	4705	7 15	427	4 45	470
				EAST	2584	7 15	198	4 15	282
				WEST	2121	7 15	229	4 45	196
MERIDIAN ST AT MILWAUKEE AV		CR FR	09/20/68				MANUAL COUNT		
				EAST		7 15	85	4 45	117
				WEST		7 45	12	3 30	12
MERRIDY ST E/O VANALDEN AV	A00 1717 11	WV MO	10/28/68	TOTAL	857	7 15	128	3 15	309
				EAST	399	7 15	77	3 15	123
				WEST	458	7 15	51	3 15	186
MERRIDY ST W/O VANALDEN AV	A00 20 1	WV WE	12/04/68	TOTAL	434	7 00	125	4 00	114

ONE WAY STREET EAST BOUND

LOCATION		DATE	DIR	VOLUME	AM	PEAK	PM	
MESA RD AT W CHANNEL RD		01/17/68	WR WE					
						MANUAL COUNT		
			NORTH		9 00	11 3 30	28	
			SOUTH		8 00	130 3 00	85	
MESA ST AT 21ST ST SP		10/30/68	SR WE					
						MANUAL COUNT		
			NORTH		7 00	131 4 15	338	
			SOUTH		7 15	41 3 45	60	
MESA ST AT 22ND ST SP		03/21/68	SR TH					
						MANUAL COUNT		
			NORTH		9 00	60 3 30	230	
			SOUTH		7 30	106 4 30	243	
MEYLER ST AT 3RD ST SP		09/04/68	SR WE					
						MANUAL COUNT		
			NORTH		7 15	11 4 45	15	
			SOUTH		9 00	18 4 30	35	
MEYLER ST AT 18TH ST SP		09/20/68	SR FR					
						MANUAL COUNT		
			NORTH		7 15	97 3 00	52	
			SOUTH		7 30	40 3 00	70	
MIDVALE AV AT OLYMPIC BL		05/20/68	WR MO					
						MANUAL COUNT		
			NORTH		8 45	31 5 00	54	
			SOUTH		8 00	20 4 30	52	
MIDWOOD DR W/O BALBOA BL	G06 2929 11	03/22/68	WV FR	TOTAL	4282	7 00	340 3 15	405
				EAST	2223	7 00	231 3 15	222
				WEST	2059	10 45	109 5 00	244
MILBANK ST W/O WOODMAN AV		01/17/68	EV WE					
						MANUAL COUNT		
			EAST		7 45	149 3 15	110	
			WEST		8 15	30 4 30	93	
MILITARY AV AT PALMS BL		08/19/68	WR MO					
						MANUAL COUNT		
			NORTH		9 00	22 5 00	19	
			SOUTH		7 45	36 5 00	81	
MILITARY AV S/O QUEENSLAND ST	B00 1212 11	12/09/68	WR MO	TOTAL	1777	7 30	158 4 45	229
				NORTH	719	7 30	104 3 15	71
				SOUTH	1058	11 00	66 4 00	173

L O C A T I O N		DATE	DIR	VOLUME	AM	PEAK	PM
MILWAUKEE AV AT MERIDIAN ST		CR FR	09/20/68		MANUAL COUNT		
				NORTH	7 45	13	4 30
				SOUTH	7 15	77	3 45
MILWOOD AV AT HART ST	A00 1818 11	WV TH	09/12/68	TOTAL	697	11 00	84 4 15
				NORTH	468	10 30	75 5 15
				SOUTH	229	11 15	11 4 15
MINER ST S/O 22ND ST SP	B00 1212 11	SR WE	07/03/68	TOTAL	2421	7 30	194 12 15
				NORTH	1204	11 15	101 4 45
				SOUTH	1217	7 30	124 12 30
MINER ST S/O 22ND ST SP HOLIDAY	B00 1212 11	SR TH	07/04/68	TOTAL	2423	10 45	215 12 30
				NORTH	1201	11 00	80 4 15
				SOUTH	1222	10 45	143 12 30
MINER ST S/O 22ND ST SP	B00 1212 11	SR FR	07/05/68	TOTAL	1986	11 15	163 4 45
				NORTH	987	11 15	79 4 45
				SOUTH	999	11 15	84 11 45
MINER ST S/O 22ND ST SP	B00 1212 11	SR SA	07/06/68	TOTAL	2219	11 15	180 4 15
				NORTH	1107	11 15	69 4 30
				SOUTH	1112	11 15	111 11 45
MINER ST S/O 22ND ST SP	B00 1212 11	SR SU	07/07/68	TOTAL	2357	11 15	177 4 15
				NORTH	1241	10 45	64 4 15
				SOUTH	1116	11 15	115 12 45
MIRALESTE DR N/O CHANDELEUR DR	C00 3632 22	SR TH	08/29/68	TOTAL	3556	11 15	223 4 45
				NORTH	2040	11 15	124 4 45
				SOUTH	1516	10 45	101 3 15
MIRASOL ST AT OLYMPIC BL		CR FR	05/10/68		MANUAL COUNT		
				NORTH	8 30	19	4 00
				SOUTH	7 45	51	4 30
MISSION RD AT BALDWIN ST	C00 3030 22	CR TU	01/30/68	TOTAL	10793	7 15	1476 4 30
				NORTH	5130	7 15	338 4 30
				SOUTH	5663	7 15	1138 5 30

LOCATION	DATE	DIR	VOLUME	AM	PEAK	PM
MISSION RD AT BALDWIN ST	CR MO 03/25/68			MANUAL COUNT		
		NORTH		7 30	313	4 45 1195
		SOUTH		7 15	1276	4 15 315
MISSION RD S/O EASTLAKE AV	C00 3232 33 CR TH 07/11/68	TOTAL	17211	7 15	2185	4 30 1994
		NORTH	7983	7 15	447	4 30 1512
		SOUTH	9228	7 15	1738	3 45 512
MISSION RD AT EASTLAKE AV	C00 3230 33 CR MO 08/12/68	TOTAL	16599	7 15	2114	4 45 2035
		NORTH	7343	7 15	333	4 45 1587
		SOUTH	9256	7 15	1781	4 00 533
MISSION RD AT GALLARDO ST	CR FR 09/06/68			MANUAL COUNT		
		NORTH		7 45	557	4 30 1817
		SOUTH		7 00	1925	3 30 795
MISSION RD S/O KEARNEY ST	C00 3030 33 CR MO 08/19/68	TOTAL	11397	7 15	1165	4 30 1533
		NORTH	5940	11 15	345	4 30 1166
		SOUTH	5457	7 00	854	4 00 413
MISSION RD AT N MAIN ST	C00 3030 33 CR MO 08/12/68	TOTAL	13224	7 15	1573	4 45 1421
		NORTH	5944	7 30	326	4 45 1036
		SOUTH	7280	7 15	1249	4 15 432
MISSION RD S/O SOTO ST	D06 4032 22 PS TU 12/10/68	TOTAL	23240	7 30	3272	4 30 3006
		NORTH	11456	7 30	445	4 30 2438
		SOUTH	11784	7 30	2827	4 30 568
MISSION RD N/O 1ST ST	C00 3030 33 CR MO 08/19/68	TOTAL	11376	7 15	1172	4 30 1519
		NORTH	5922	11 15	353	4 30 1158
		SOUTH	5454	7 15	872	3 00 403
MISSION RD S/O 1ST ST	B00 2020 11 CR MO 08/19/68	TOTAL	5406	7 00	601	4 15 593
		NORTH	2583	10 00	307	4 15 384
		SOUTH	2823	7 00	443	4 00 231
MISSION RD AT 1ST ST	CR TU 04/23/68			MANUAL COUNT		
		NORTH		8 45	134	4 30 383
		SOUTH		7 00	867	4 00 402

LOCATION			DATE	DIR	VOLUME	AM	PEAK	PM	
MISSOURI AV E/O BUNDY DR	A00 2020 11	WR TU	01/09/68	TOTAL	2085	6 30	187	3 30	237
				EAST	1107	6 30	123	3 30	140
				WEST	978	11 15	78	3 00	103
MISSOURI AV AT WESTWOOD BL		WR TH	08/29/68				MANUAL COUNT		
				EAST		8 00	38	3 15	41
				WEST		8 45	23	4 00	65
MONA BL AT IMPERIAL HWY	C00 1618 11	SR MD	08/12/68	TOTAL	2083	10 45	103	3 45	211
				NORTH	997	6 45	52	4 00	138
				SOUTH	1086	10 00	58	7 15	90
MONA BL N/O SANTA ANA BL N/I	A00 1515 11	SR FR	12/27/68	TOTAL	479	10 00	32	5 00	44
				NORTH	138	9 15	9	1 15	16
				SOUTH	341	10 00	27	5 00	31
MONA BL S/O SANTA ANA BL S/I	A00 1122 11	SR FR	12/27/68	TOTAL	585	11 15	37	4 30	58
				NORTH	331	11 15	24	4 15	30
				SOUTH	254	9 45	17	4 30	29
MONROE ST AT VERMONT AV		CR WE	11/27/68				MANUAL COUNT		
				EAST		7 45	80	5 00	88
				WEST		9 00	54	3 00	67
MONTANA AV AT BENTLEY AV	200 2020 11	WR MD	06/24/68	TOTAL	13045	8 00	1226	4 30	1401
				EAST	6791	8 00	1057	12 15	408
				WEST	6254	11 15	359	4 30	1096
MONTANA AV AT GLENROY AV		WR FR	08/09/68				MANUAL COUNT		
				EAST		8 15	235	3 00	324
				WEST		7 45	1269	4 30	1032
MONTANA AV AT SEPULVEDA BL		WR TH	02/15/68				MANUAL COUNT		
				EAST		8 15	594	4 15	259
				WEST		7 45	234	4 45	1083
MONTANA AV AT SEPULVEDA BL		WR TU	11/12/68				MANUAL COUNT		
				EAST		7 45	607	3 45	232
				WEST		7 45	272	4 45	1213

LOCATION	DATE	DIR	VOLUME	AM	PEAK	PM		
MONTE MAR DR AT ROBERTSON BL	WR WE 08/28/68			MANUAL COUNT				
		EAST		8 15	86	5 00	178	
		WEST		8 30	130	4 45	178	
MONTEREY RD AT HERMON AV	CR TU 01/02/68			MANUAL COUNT				
		NORTH		7 15	271	4 30	565	
		SOUTH		7 15	745	4 30	234	
MONTEREY RD AT HUNTINGTON DR N	CR TH 06/06/68			MANUAL COUNT				
		NORTH		7 45	200	4 30	623	
		SOUTH		7 15	714	4 45	249	
MONTEREY RD AT AV 60	CR MO 03/11/68			MANUAL COUNT				
		NORTH		7 15	189	4 30	612	
		SOUTH		7 15	264	4 15	254	
MONTEREY RD AT AV 60	CR TU 09/24/68			MANUAL COUNT				
		NORTH		7 45	198	4 30	613	
		SOUTH		7 15	640	3 45	175	
MONTE VISTA ST AT AV 56	CR MO 08/26/68			MANUAL COUNT				
		EAST		9 00	149	4 15	300	
		WEST		7 30	142	5 00	298	
MOORPARK ST AT COLDWATER CYN AV	C00 2629 22	EV FR 03/15/68	TOTAL	10023	8 00	800	5 15	1162
			EAST	4442	7 45	475	4 30	367
			WEST	5581	8 00	341	5 15	815
MOORPARK ST AT FORMAN AV	EV TU 02/13/68			MANUAL COUNT				
		EAST		8 00	243	3 00	131	
		WEST		8 00	77	5 00	207	
MOORPARK ST AT LAUREL CYN BL	C00 2532 12	EV TU 04/30/68	TOTAL	11727	7 45	1002	5 15	1180
			EAST	6011	7 45	612	4 30	481
			WEST	5716	8 00	395	5 30	757
MOORPARK ST E/O SEPULVEDA BL	WV TH 06/13/68			MANUAL COUNT				
		EAST		7 30	236	4 45	113	
		WEST		9 00	101	5 00	425	

LOCATION			DATE	DIR	VOLUME	AM	PEAK	PM	
MOORPARK ST AT TUJUNGA AV	C00 2828 22	PS MO	09/16/68	TOTAL	11587	7 45	1115	5 15	1187
				EAST	5864	7 45	727	12 45	432
				WEST	5723	7 45	388	5 15	780
MORAGA DR E/O SEPULVEDA BL	C38 5050 11	WR WE	06/12/68	TOTAL	4335	8 15	346	4 45	418
				EAST	1818	8 00	145	5 30	152
				WEST	2517	7 15	234	4 45	277
MORRO DR AT ABARGO ST	A00 1110 11	WV TH	05/09/68	TOTAL	874	7 00	70	3 00	86
				NORTH	288	7 00	41	2 15	40
				SOUTH	586	7 15	31	5 30	60
MOTOR AV AT CHEVIOT DR		WR MO	08/26/68				MANUAL COUNT		
				NORTH		7 45	715	5 00	474
				SOUTH		8 30	265	5 00	690
MOTOR AV AT MONTE MAR DR		WR MO	01/08/68				MANUAL COUNT		
				NORTH		8 00	898	3 30	456
				SOUTH		9 00	261	5 00	838
MOTOR AV S/O PICO BL	C00 3030 32	PS TH	03/28/68	TOTAL	13572	8 00	1109	4 45	1373
				NORTH	7126	8 00	836	5 15	557
				SOUTH	6446	11 15	414	4 45	825
MOTOR AV AT PICO BL		WR MO	01/08/68				MANUAL COUNT		
				NORTH		8 00	978	5 00	504
				SOUTH		8 30	56	4 30	259
MOTOR AV N/O WASHINGTON BL	B00 2525 11	WR TU	01/02/68	TOTAL	6827	7 45	552	4 30	728
				NORTH	2372	7 15	221	4 45	269
				SOUTH	4455	7 45	350	4 30	467
MOTT ST AT BROOKLYN AV	A00 1918 11	CR TH	03/21/68	TOTAL	5442	7 30	408	4 00	641
				NORTH	2813	7 30	176	4 30	417
				SOUTH	2629	7 15	250	3 45	237
MOTT ST AT 1ST ST	A00 1720 11	CR TU	05/21/68	TOTAL	4198	7 15	404	4 30	464
				NORTH	2214	7 30	161	4 45	308
				SOUTH	1984	7 15	250	4 30	166

L O C A T I O N		DATE	DIR	VOLUME	AM	PEAK	PM	
MOTT ST AT 4TH ST	A00 1817 11	CR TH	05/16/68	TOTAL	5268	7 30	507 3 00	524
				NORTH	2652	7 45	199 4 00	282
				SOUTH	2616	7 30	314 3 00	260
MT GLEASON AV N/O MCGROARTY ST		EV TH	04/04/68				MANUAL COUNT	
				NORTH		8 00	32 5 00	10
				SOUTH		8 30	18 5 00	52
MT GLEASON AV AT SUMMITROSE ST		EV MO	01/22/68				MANUAL COUNT	
				NORTH		7 15	254 5 00	305
				SOUTH		7 15	235 2 45	199
MOZART ST AT DALY ST	100 2121 11	CR WE	01/31/68	TOTAL	507	6 45	59 4 00	51
				EAST	123	6 15	18 5 45	12
				WEST	384	7 15	52 3 45	42
MOZART ST AT DALY ST		CR FR	03/22/68				MANUAL COUNT	
				EAST		9 00	11 3 00	23
				WEST		7 15	65 3 45	43
MULHOLLAND DR AT BEVERLY GLEN BL	C00 2221 11	MS WE	01/24/68	TOTAL	4843	7 30	565 5 00	810
				EAST	1781	7 30	482 2 30	89
				WEST	3062	9 45	110 5 00	726
MULHOLLAND DR AT BEVERLY GLEN BL	C00 2221 11	MS TH	01/25/68	TOTAL	5301	7 30	551 4 45	971
				EAST	1554	7 30	460 4 30	80
				WEST	3747	10 30	133 4 45	894
MULHOLLAND DR AT BEVERLY GLEN BL	C00 2222 11	MS TU	04/30/68	TOTAL	4980	7 30	609 5 15	800
				EAST	1689	7 30	516 4 30	82
				WEST	3291	11 15	120 5 15	726
MULHOLLAND DR AT BEVERLY GLEN BL	C00 2222 11	MS WE	05/01/68	TOTAL	5222	7 30	557 5 15	927
				EAST	1656	7 30	459 4 30	95
				WEST	3566	8 00	112 5 15	849
MULHOLLAND DR AT COLDWATER CYN AV	C00 1818 11	EV TU	07/23/68	TOTAL	8385	11 15	333 5 00	1513
				EAST	780	8 30	45 3 45	83
				WEST	7605	11 15	297 5 00	1467

L O C A T I O N				DATE	DIR	VOLUME	AM	PEAK	PM
MULHOLLAND DR AT COLDWATER CYN DR	C00 2115 21	EV TU	07/23/68	TOTAL	8461	7 45	1410	12 30	484
				EAST	7382	7 45	1333	12 30	420
				WEST	1079	8 00	81	5 15	97
MULHOLLAND DR AT LAUREL CYN BL	300 2130 11	PS TU	04/16/68	TOTAL	2424	8 15	218	4 30	213
				EAST	1526	8 15	126	4 30	158
				WEST	898	7 45	99	2 15	64
MULHOLLAND DR E/O MULHOLLAND HWY	C00 1222 12	WV WE	10/09/68	TOTAL	5352	7 15	516	5 15	513
				EAST	2526	7 15	364	3 00	224
				WEST	2826	7 45	173	5 15	377
MULHOLLAND DR W/O MULHOLLAND HWY	D10 1822 11	WV WE	10/09/68	TOTAL	2905	7 15	328	5 00	322
				EAST	1400	7 15	238	2 45	123
				WEST	1505	8 00	103	5 15	226
MULHOLLAND DR AT MULHOLLAND HWY		WV MO	10/07/68				MANUAL COUNT		
				EAST		7 15	237	3 00	124
				WEST		7 45	182	5 00	354
MULHOLLAND DR E/O OUTPOST DR	B00 1313 11	EV WE	07/24/68	TOTAL	1599	7 45	137	5 00	179
				EAST	753	7 30	52	5 00	106
				WEST	846	7 45	89	5 00	73
MULHOLLAND DR AT OUTPOST DR		EV TU	07/30/68				MANUAL COUNT		
				EAST		8 00	185	3 00	72
				WEST		7 45	41	4 45	106
MULHOLLAND DR W/O ROSCOMARE RD	C00 1313 11	EV MO	07/22/68	TOTAL	4786	7 00	459	5 15	554
				EAST	2242	7 15	319	5 15	182
				WEST	2544	7 45	179	5 00	397
MULHOLLAND DR AT WOODCLIFF RD	C00 1620 11	EV MO	07/22/68	TOTAL	3021	7 15	260	5 15	540
				EAST	1560	7 15	235	4 45	159
				WEST	1461	8 15	66	5 15	383
MULHOLLAND DR AT W WILSON DR MID/1	B00 1820 11	EV WE	03/13/68	TOTAL	1573	7 45	176	5 15	170
				EAST	860	7 45	144	4 00	93
				WEST	713	10 15	36	5 30	115

L O C A T I O N				DATE	DIR	VOLUME	AM	PEAK	PM
MULHOLLAND HWY S/O MULHOLLAND DR	C00 2222 11	WV WE	10/09/68	TOTAL	4186	7 45	321	3 30	373
				NORTH	2122	7 45	216	2 45	188
				SOUTH	2064	10 30	116	5 15	224
MULLEN AV N/O PICO BL		WR MO	06/17/68				MANUAL COUNT		
				NORTH		7 30	26	4 45	78
				SOUTH		7 15	39	5 00	55
MULLEN AV N/O PICO BL	100 3030 11	WR WE	11/06/68	TOTAL	1292	7 30	108	4 00	144
				NORTH	643	11 15	50	4 15	63
				SOUTH	649	7 30	71	4 00	85
MULTNOMAH ST E/O SOTO ST		CR WE	07/17/68				MANUAL COUNT		
				EAST		7 15	109	4 45	328
				WEST		7 00	258	4 00	165
NAGLE AV AT STRATHERN ST	A00 1818 11	EV MO	08/26/68	TOTAL	969	10 45	55	5 00	210
				NORTH	362	8 45	38	6 30	36
				SOUTH	607	11 00	34	5 00	178
NAPA ST E/O BALBOA BL	A00 1919 11	WV TU	02/06/68	TOTAL	1618	7 30	278	4 15	291
				EAST	650	7 15	219	12 15	78
				WEST	968	11 15	110	4 15	261
NAPA ST AT VALJEAN AV	A00 1819 11	WV FR	08/16/68	TOTAL	1094	9 45	76	3 45	280
				EAST	476	9 45	67	4 00	105
				WEST	618	11 15	58	3 45	182
NATIONAL BL AT BARRINGTON AV		MS WE	02/07/68				MANUAL COUNT		
				EAST		7 15	409	4 15	588
				WEST		9 00	470	4 45	635
NATIONAL BL AT BARRINGTON AV	C00 2928 22	MS TH	03/07/68	TOTAL	11416	7 30	918	4 15	1159
				EAST	4950	7 30	428	4 15	581
				WEST	6466	7 15	494	3 15	623
NATIONAL BL AT BARRINGTON AV	C00 2928 22	MS FR	03/08/68	TOTAL	12660	7 15	944	4 15	1283
				EAST	5460	7 30	455	4 15	625
				WEST	7200	7 15	490	4 30	661

L O C A T I O N			DATE	DIR	VOLUME	AM	PEAK	PM	
NATIONAL BL AT BARRINGTON AV	C00 2826 22	MS WE	06/26/68	TOTAL	12331	7 00	810	4 30	1225
				EAST	5443	7 15	368	4 15	571
				WEST	6888	6 45	447	4 30	682
NATIONAL BL AT BARRINGTON AV	C00 2728 22	MS TU	10/08/68	TOTAL	11728	7 15	990	4 45	1110
				EAST	5331	7 30	490	4 15	572
				WEST	6397	7 15	513	5 15	610
NATIONAL BL E/O BUNDY DR		WR FR	04/12/68				MANUAL COUNT		
				EAST		7 45	243	4 30	517
				WEST		7 45	225	4 00	414
NATIONAL BL AT CLUB DR		WR TU	07/30/68				MANUAL COUNT		
				EAST		7 30	848	4 45	951
				WEST		7 45	455	5 00	859
NATIONAL BL N/O MANNING AV	D04 3326 11	WR TH	09/12/68	TOTAL	19040	8 15	1298	5 15	1932
				NORTH	9556	8 15	758	5 00	887
				SOUTH	9484	11 15	557	5 15	1060
NATIONAL BL AT MANNING AV		WR WE	02/28/68				MANUAL COUNT		
				NORTH		7 45	859	4 45	697
				SOUTH		7 30	610	5 00	922
NATIONAL BL AT ROBERTSON BL		WR MO	06/05/68				MANUAL COUNT		
				EAST		7 30	679	4 15	516
				WEST		7 30	212	4 45	464
NATIONAL BL S/O VENICE BL	B00 2426 21	WR MO	04/08/68	TOTAL	5746	7 30	496	4 15	661
				NORTH	3032	7 30	228	4 30	389
				SOUTH	2714	7 30	268	4 15	289
NATIONAL BL S/O VENICE BL	200 2525 21	WR MO	09/30/68	TOTAL	7668	7 30	895	4 15	822
				NORTH	3500	7 15	295	4 45	437
				SOUTH	4168	7 30	609	4 15	417
NATIONAL BL AT VENICE BL		WR TH	04/11/68				MANUAL COUNT		
				NORTH		8 15	226	4 30	412
				SOUTH		7 30	314	4 15	277

LOCATION			DATE	DIR	VOLUME	AM	PEAK	PM		
NATIONAL BL AT VENICE BL			10/10/68	WR TH						
							MANUAL COUNT			
					NORTH	7 00	253	4 30	479	
					SOUTH	7 30	583	4 30	340	
NAVARRO ST AT PORTOLA AV			01/03/68	CR WE						
							MANUAL COUNT			
					EAST	7 45	27	4 30	115	
					WEST	7 00	137	5 00	168	
NAVY ST AT PACIFIC AV			07/17/68	WR WE						
							MANUAL COUNT			
					EAST	7 30	17	4 30	32	
					WEST	8 30	19	4 15	29	
NEBRASKA AV AT COLBY AV			09/19/68	WR TH						
					TOTAL V AT		0	0		
					EAST NEBR1	8 00	90	4 15	100	
					WEST SKA 1	8 15	54	4 45	98	
NEBRASKA AV AT FEDERAL AV	A00 2020 11		09/13/68	WR FR						
					TOTAL	1619	7 15	152	5 00	181
					EAST	888	7 30	84	5 00	110
					WEST	731	7 15	70	5 15	76
NESTLE AV AT VALERIO ST	A00 1818 11		04/26/68	WV FR						
					TOTAL	1221	11 00	79	5 00	164
					NORTH	885	11 00	61	5 00	132
					SOUTH	336	8 00	22	4 30	41
NEVADA AV N/O OXNARD ST NON DIRECTIONAL COUNT	A00 40 2		06/08/68	WV SA						
					TOTAL	328	9 30	29	5 30	33
NEVADA AV N/O OXNARD ST NON DIRECTIONAL COUNT	A00 40 2		06/09/68	WV SU						
					TOTAL	358	10 15	27	1 00	39
NEVADA AV N/O OXNARD ST NON DIRECTIONAL COUNT	A00 40 2		06/10/68	WV MO						
					TOTAL	683	8 00	52	5 30	73
NEVADA AV N/O OXNARD ST NON DIRECTIONAL COUNT	A00 40 2		06/11/68	WV TU						
					TOTAL	703	11 00	53	4 45	85
NEVADA AV N/O OXNARD ST NON DIRECTIONAL COUNT	A00 40 2		06/12/68	WV WE						
					TOTAL	673	7 00	42	4 45	64

L O C A T I O N				DATE	DIR	VOLUME	AM	PEAK	PM	
NEVADA AV N/O OXNARD ST NON DIRECTIONAL COUNT	A00 40	2	WV TH	06/13/68	TOTAL	718	11 15	55	4 45	84
NEVADA AV N/O OXNARD ST NON DIRECTIONAL COUNT	A00 40	2	WV FR	06/14/68	TOTAL	787	11 15	63	5 00	84
NEWCASTLE AV AT VALLEY VISTA BL	A00 1818	11	WV FR	06/28/68	TOTAL	342	9 30	21	1 15	54
					NORTH	166	11 15	9	1 15	48
					SOUTH	176	9 30	15	5 15	21
NEWELL ST N/O RIVERSIDE DR			CR TU	06/25/68				MANUAL COUNT		
					NORTH		7 15	104	4 45	313
					SOUTH		7 00	130	3 30	171
NEW HAMPSHIRE AV AT OLYMPIC BL			CR MO	05/13/68				MANUAL COUNT		
					NORTH		9 00	38	5 00	67
					SOUTH		8 45	27	3 45	44
NICHOLS CYN RD N/O COURTNEY AV	B00 1111	11	WR WE	09/18/68	TOTAL	2368	8 15	310	6 00	222
					NORTH	978	11 15	49	5 15	133
					SOUTH	1390	8 15	268	6 00	99
NOBLE AV AT HATTERAS ST	B00 1818	11	EV FR	12/20/68	TOTAL	1398	7 30	122	4 30	145
					NORTH	802	7 45	83	2 15	80
					SOUTH	596	7 30	40	4 30	77
NOBLE AV AT PARTHENIA ST			EV WE	02/28/68				MANUAL COUNT		
					NORTH		7 30	53	4 15	75
					SOUTH		7 30	70	4 45	72
NOBLE AV AT ROSCOE BL	A00 1818	11	EV TH	05/02/68	TOTAL	2791	7 45	288	5 30	237
					NORTH	1364	7 15	132	5 15	114
					SOUTH	1427	7 45	182	3 45	135
NOBLE AV AT SUTTON ST	100 1515	11	EV FR	04/19/68	TOTAL	3470	8 15	200	4 15	420
					NORTH	1457	8 15	130	4 45	167
					SOUTH	2013	6 15	171	4 00	276

L O C A T I O N		DATE	DIR	VOLUME	AM	PEAK	PM			
NOBLE AV AT VALERIO ST		EV FR		02/02/68	MANUAL COUNT					
					NORTH	8 00	12	5 00	22	
					SOUTH	8 00	28	4 15	54	
NOBLE AV AT VALLEY VISTA BL		EV WE		02/21/68	MANUAL COUNT					
					NORTH	9 00	13	3 00	8	
					SOUTH	7 00	186	5 00	222	
NORDHOFF ST AT BALBOA BL	300 4342 33	PS MO		06/24/68	TOTAL	21693	7 00	1787	4 30	1736
					EAST	10902	7 00	944	11 45	900
					WEST	10791	8 00	948	5 30	1118
NORDHOFF ST AT BURNET AV		EV TH		07/11/68	MANUAL COUNT					
					EAST	7 15	930	4 30	1275	
					WEST	7 00	729	4 30	840	
NORDHOFF ST AT CANOGA AV	A00 2312 11	WV TH		02/08/68	TOTAL	6910	7 15	916	4 30	992
					EAST	2159	7 15	492	4 15	204
					WEST	4751	7 00	429	4 30	811
NORDHOFF ST AT CANOGA AV		WV TH		03/28/68	MANUAL COUNT					
					EAST	7 15	421	4 00	172	
					WEST	7 15	362	4 30	645	
NORDHOFF ST E/O DE SOTO AV	C00 3443 23	WV TH		02/29/68	TOTAL	8581	7 15	1189	4 30	1138
					EAST	4690	7 15	720	4 00	557
					WEST	3891	7 15	469	4 30	632
NORDHOFF ST AT ENCINO AV	300 3828 22	WV TU		07/09/68	TOTAL	18927	7 00	1608	4 45	1543
					EAST	9431	7 00	845	11 45	799
					WEST	9496	8 00	874	5 30	916
NORDHOFF ST AT LANGDON AV	300 2429 22	WV MO		06/17/68	TOTAL	24788	6 45	1446	4 30	2142
					EAST	12820	7 15	756	4 30	1171
					WEST	11968	6 15	764	4 45	978
NORDHOFF ST AT LINDLEY AV		WV WE		01/03/68	MANUAL COUNT					
					EAST	7 00	919	4 00	1192	
					WEST	7 30	1261	3 30	1383	

L O C A T I O N				DATE	DIR	VOLUME	AM	PEAK	PM
NORDHOFF ST AT MASON AV	C00 4444 33	WV TU	02/27/68	TOTAL	9881	7 15	1183	4 15	1384
				EAST	4808	7 30	575	4 30	755
				WEST	5073	7 00	648	4 15	649
NORDHOFF ST AT MASON AV		WV TH	03/28/68				MANUAL COUNT		
				EAST		7 30	552	4 15	806
				WEST		7 15	647	4 30	671
NORDHOFF ST AT PETIT AV	200 4040 11	WV TH	04/25/68	TOTAL	26704	7 30	2238	3 30	2060
				EAST	12938	7 30	975	3 30	1104
				WEST	13766	7 30	1263	6 00	1315
NORDHOFF ST W/O RESEDA BL	300 4433 32	WV WE	02/07/68	TOTAL	15268	7 15	1285	4 45	1590
				EAST	7328	7 30	655	4 15	676
				WEST	7940	7 00	654	4 45	922
NORDHOFF ST AT RESEDA BL	300 4444 33	PS WE	02/07/68	TOTAL	18271	7 15	1218	4 45	1889
				EAST	7328	7 30	655	4 15	676
				WEST	10943	11 15	687	4 30	1232
NORDHOFF ST AT RESEDA BL	300 4442 33	PS TU	06/25/68	TOTAL	18902	11 15	1285	4 45	1887
				EAST	7458	7 15	700	4 45	719
				WEST	11444	11 15	817	4 45	1168
NORDHOFF ST E/O SEPULVEDA BL	300 4014 11	EV TU	08/27/68	TOTAL	20145	7 00	1426	4 30	1764
				EAST	10586	7 00	714	4 30	980
				WEST	9559	6 30	756	4 30	784
NORDHOFF ST W/O TAMPA AV	C00 4434 22	WV TH	02/15/68	TOTAL	12582	7 15	1366	4 00	1263
				EAST	5805	7 00	594	4 30	623
				WEST	6777	7 15	782	4 00	668
NORDHOFF ST AT TAMPA AV	C00 4439 21	WV TH	02/15/68	TOTAL	12598	7 00	1320	4 00	1260
				EAST	5805	7 00	594	4 30	623
				WEST	6793	7 00	726	4 00	665
NORDHOFF ST W/O VAN NUYS BL	200 4040 11	PS MO	09/23/68	TOTAL	20231	7 00	1871	4 30	1850
				EAST	10149	7 00	948	4 00	937
				WEST	10082	6 45	929	4 30	982

L O C A T I O N				DATE	DIR	VOLUME	AM	PEAK	PM
NORDHOFF ST AT WHITE OAK AV	300 3738 22	WV TU	07/09/68	TOTAL	20492	7 00	1770	4 30	1690
				EAST	10313	7 00	888	11 45	840
				WEST	10179	8 00	925	5 30	960
NORDHOFF ST W/O WILBUR AV	200 1515 11	WV WE	02/14/68	TOTAL	16119	7 15	1548	4 45	1664
				EAST	7581	7 30	859	4 45	786
				WEST	8538	7 15	689	4 45	878
NORDHOFF ST AT ZELZAH AV		WV MO	03/11/66				MANUAL COUNT		
				EAST		7 15	990	4 00	1334
				WEST		7 15	1182	4 00	931
NORMANDIE AV AT BEVERLY BL	C00 2020 22	CR FR	07/26/68	TOTAL	15481	7 15	1479	4 30	1645
				NORTH	7576	7 15	383	4 30	1148
				SOUTH	7905	7 30	1110	4 15	508
NORMANDIE AV AT BEVERLY BL	C00 2020 22	CR WE	12/11/68	TOTAL	15575	7 15	1570	4 30	1604
				NORTH	7777	7 30	477	4 30	1112
				SOUTH	7798	7 15	1098	4 15	539
NORMANDIE AV AT CARSON ST	300 4021 22	SR TH	07/18/68	TOTAL	10787	7 00	850	4 00	1081
				NORTH	5429	7 00	539	2 45	427
				SOUTH	5358	11 15	321	4 00	659
NORMANDIE AV N/O CLINTON ST	300 2020 22	CR FR	07/26/68	TOTAL	13694	7 30	1095	4 30	1510
				NORTH	7940	11 15	389	4 30	1120
				SOUTH	5754	7 45	714	4 15	391
NORMANDIE AV AT EXPOSITION BL	C00 3021 22	CR MO	08/05/68	TOTAL	17541	7 30	1345	4 45	1671
				NORTH	9154	7 30	976	6 15	832
				SOUTH	8387	11 15	430	4 30	1035
NORMANDIE AV AT FLORENCE AV	300 3030 22	SR TU	07/23/68	TOTAL	16422	7 15	1192	4 30	1459
				NORTH	8286	7 15	858	4 15	608
				SOUTH	8136	11 15	384	4 30	864
NORMANDIE AV AT FOUNTAIN AV	200 2020 11	CR TH	12/12/68	TOTAL	9162	7 30	730	5 00	862
				NORTH	4780	8 00	285	4 45	563
				SOUTH	4382	7 30	467	5 00	302

L O C A T I O N				DATE	DIR	VOLUME	AM	PEAK	PM
NORMANDIE AV AT GAGE AV	C00 3030 22	SR WE	10/02/68	TOTAL	16503	7 15	1394	4 30	1654
				NORTH	8264	7 15	992	4 30	650
				SOUTH	8239	7 30	411	4 30	1004
NORMANDIE AV AT MANCHESTER AV	300 2630 22	SR TU	03/26/68	TOTAL	15169	7 00	1252	4 00	1313
				NORTH	7660	7 00	814	4 00	595
				SOUTH	7509	7 00	438	4 30	740
NORMANDIE AV AT MELROSE AV	C00 2020 22	CR MO	12/16/68	TOTAL	13779	7 30	1158	4 30	1514
				NORTH	7626	7 30	457	4 30	1068
				SOUTH	6153	7 30	701	4 30	446
NORMANDIE AV N/O MONROE ST	B00 2020 11	CR MO	08/05/68	TOTAL	11327	7 30	941	4 45	1081
				NORTH	5165	7 45	276	4 45	697
				SOUTH	6162	7 15	698	4 00	413
NORMANDIE AV AT OLYMPIC BL	B00 2021 21	CR MO	03/04/68	TOTAL	7001	7 30	696	4 30	817
				NORTH	3948	7 30	451	5 00	384
				SOUTH	3053	7 15	252	4 30	458
NORMANDIE AV AT ROMAINE ST		CR TU	08/20/68				MANUAL COUNT		
				NORTH		7 45	227	4 45	573
				SOUTH		7 30	591	4 15	416
NORMANDIE AV AT SANTA MONICA BL	B00 2020 11	CR MO	07/29/68	TOTAL	10484	6 15	609	4 45	949
				NORTH	5393	7 15	294	4 45	625
				SOUTH	5091	6 15	529	4 15	327
NORMANDIE AV AT SLAUSON AV	C00 3030 22	SR TH	08/29/68	TOTAL	17056	7 00	1172	4 15	1551
				NORTH	8497	7 00	868	3 30	579
				SOUTH	8559	11 00	385	4 15	1014
NORMANDIE AV AT 27TH ST		CR MO	02/19/68				MANUAL COUNT		
				NORTH		7 15	837	4 30	549
				SOUTH		7 45	332	4 30	838
NORMANDIE AV AT 39TH ST	B00 3030 11	CR TH	05/02/68	TOTAL	15511	7 30	1081	4 30	1583
				NORTH	7713	7 30	720	4 30	629
				SOUTH	7798	7 45	364	4 30	954

LOCATION			DATE	DIR	VOLUME	AM	PEAK	PM	
NORMANDIE AV AT 48TH ST	C00 3030 22	SR TH	06/27/68	TOTAL	17268	7 15	1201	4 30	1734
				NORTH	8416	7 00	886	4 30	632
				SOUTH	8852	11 15	392	4 45	1102
NORMANDIE AV AT 54TH ST	C00 3030 22	SR MO	05/06/68	TOTAL	17355	7 00	1344	4 45	1622
				NORTH	8744	7 00	949	4 00	639
				SOUTH	8611	7 30	412	4 45	1013
NORMANDIE AV AT 79TH ST	C00 3030 22	SR MO	07/15/68	TOTAL	13384	7 00	1125	5 45	1021
				NORTH	7954	7 00	786	4 30	591
				SOUTH	5430	7 00	339	6 15	502
NORMANDIE AV AT 92ND ST	300 3030 22	SR WE	07/17/68	TOTAL	11370	7 00	889	4 30	845
				NORTH	7668	7 00	642	4 00	624
				SOUTH	3702	6 45	249	5 15	324
NORMANDIE AV AT 182ND ST		SR WE	02/07/68				MANUAL COUNT		
				NORTH		7 00	599	3 45	657
				SOUTH		7 00	1561	3 00	669
NORMANDIE AV S/O 190TH ST	300 3722 32	PS WE	02/21/68	TOTAL	12881	7 00	1444	3 45	1939
				NORTH	6724	6 30	611	3 45	1232
				SOUTH	6157	7 00	862	3 15	770
N BROADWAY AT GRIFFIN AV	C00 4040 44	CR MO	04/15/68	TOTAL	22804	7 15	2235	4 45	1840
				NORTH	11518	7 30	604	5 00	1248
				SOUTH	11286	7 15	1662	4 15	675
N BROADWAY AT LOS ANGELES RIVER	C00 4022 42	PS WE	09/18/68	TOTAL	19652	7 15	2270	4 30	2133
				NORTH	9961	11 15	473	4 30	1603
				SOUTH	9691	7 15	1823	4 15	535
N BROADWAY W/O MISSION RD	C00 3131 22	PS WE	10/23/68	TOTAL	14466	7 15	1849	4 30	1562
				EAST	7365	7 30	364	4 30	1240
				WEST	7101	7 15	1491	3 45	372
N BROADWAY AT SOLANO AV	C00 3840 33	PS MO	12/09/68	TOTAL	19475	7 30	2260	4 45	2305
				NORTH	9878	11 15	428	4 45	1829
				SOUTH	9597	7 30	1838	3 30	641

LOCATION			DATE	DIR	VOLUME	AM	PEAK	PM
NO BROADWAY W/O THOMAS ST	C00 4030 43	CR TU	10/08/68	TOTAL	20743	7 15	2288	4 30 2108
				EAST	10511	7 15	577	4 30 1571
				WEST	10232	7 15	1711	3 00 682
N BROADWAY AT THOMAS ST	C00 3939 44	CR WE	12/11/68	TOTAL	20118	7 30	2201	4 30 2080
				NORTH	10650	7 30	658	4 30 1554
				SOUTH	9468	7 15	1564	3 15 600
NORTH FARING RD AT GREENDALE DR		WR MO	07/22/68				MANUAL COUNT	
				NORTH		7 30	19	5 00 39
				SOUTH		7 30	89	5 00 122
N MAIN ST AT DALY ST	C00 2830 12	CR TU	01/30/68	TOTAL	14503	7 15	1539	4 30 1597
				EAST	7601	7 45	525	4 30 1081
				WEST	6902	7 15	1046	4 15 519
N MAIN ST AT GRIFFIN AV	C00 2828 22	CR FR	01/26/68	TOTAL	14501	7 15	1581	4 30 1623
				EAST	7013	7 30	435	4 30 1020
				WEST	7588	7 15	1164	4 30 603
N MAIN ST E/O MISSION RD	B00 44 4	CR MO	08/12/68	TOTAL	9625	7 00	1731	4 00 770
							ONE WAY STREET WEST BOUND	
N MAIN ST AT WORKMAN ST	C00 2828 22	CR FR	01/26/68	TOTAL	13955	7 15	1436	4 30 1466
				EAST	7049	7 15	467	4 30 979
				WEST	6906	7 00	984	4 15 498
N MAIN ST AT AV 20	C00 2929 22	CR MO	01/29/68	TOTAL	12728	7 30	1092	4 00 1345
				EAST	5363	11 15	338	4 30 855
				WEST	7365	6 15	868	3 45 539
NORTON AV AT PICO BL	100 4225 11	CR TU	11/12/68	TOTAL	2771	11 15	186	4 45 305
				NORTH	950	11 15	50	5 45 124
				SOUTH	1821	11 15	136	4 15 206
NORTON AV AT 3RD ST	B00 2527 12	PS TH	09/26/68	TOTAL	2177	7 45	277	4 45 288
				NORTH	1249	7 30	143	4 45 200
				SOUTH	928	7 45	143	4 30 91

LOCATION	DATE	DIR	VOLUME	AM	PEAK	PM			
NORWALK AV E/O EAGLE ROCK BL	A00 1515 11	CR TU	04/02/68	TOTAL	2781	7 15	387	4 45	354
				EAST	1438	7 30	110	4 45	227
				WEST	1343	7 15	280	4 30	135
NOVGOROD ST AT TAMPICO AV		CR FR	07/26/68				MANUAL COUNT		
				EAST		7 00	29	4 45	90
				WEST		7 00	32	4 45	34
NOVICE ST W/O VAN NUYS BL		EV MO	01/08/68				MANUAL COUNT		
				EAST		8 00	51	4 30	51
				WEST		7 00	23	3 45	65
OAKDALE AV N/O ARMINTA ST	A00 2020 11	WV WE	04/03/68	TOTAL	1289	7 00	110	5 15	207
				NORTH	681	8 15	44	5 15	159
				SOUTH	608	7 00	73	3 00	64
OAKDALE AV AT LABRADOR ST		WV MO	03/25/68				MANUAL COUNT		
				NORTH		7 00	63	4 15	51
				SOUTH		7 30	73	4 30	112
OAKDALE AV N/O MAYALL ST NON DIRECTIONAL COUNT	A00 2020 21	WV TH	03/21/68	TOTAL	493	8 00	44	3 30	56
OAKDALE AV AT ROSCOE BL	A00 1718 11	WV MO	11/04/68	TOTAL	1129	7 45	144	2 45	112
				NORTH	587	7 15	78	4 00	45
				SOUTH	542	7 45	86	2 45	84
OAKDALE AV AT SUPERIOR ST	A00 1818 11	WV WE	04/03/68	TOTAL	1651	7 15	150	2 30	412
				NORTH	640	6 45	44	4 30	82
				SOUTH	1011	7 15	112	2 30	354
OAKDALE AV AT WELLS DR		WV WE	10/02/68				MANUAL COUNT		
				NORTH		7 30	33	3 15	30
				SOUTH		7 45	53	5 00	111
OAKWOOD AV AT FAIRFAX AV	A00 3535 11	WR TU	09/03/68	TOTAL	4493	11 15	294	12 30	387
				EAST	2402	10 45	152	12 30	209
				WEST	2091	11 15	144	12 30	178

L O C A T I O N		DATE	DIR	VOLUME	AM	PEAK	PM	
OAKWOOD AV AT GARDNER ST		12/11/68	WR WE			MANUAL COUNT		
				EAST	7 30	68	3 00	90
				WEST	7 30	54	3 30	56
OAKWOOD AV AT HELIOTROPE DR	C00 2626 21	12/17/68	CR TU	TOTAL	7 30	328	4 30	489
				EAST	7 30	191	4 30	301
				WEST	7 30	137	4 30	188
OAKWOOD AV AT KINGSLEY DR	C00 2020 11	12/19/68	CR TH	TOTAL	7 30	602	4 30	662
				EAST	7 30	383	5 00	367
				WEST	7 45	226	4 30	325
OAKWOOD AV AT LA BREA AV	A00 3030 11	09/13/68	WR FR	TOTAL	8 30	250	4 30	445
				EAST	8 45	153	4 30	244
				WEST	8 00	120	4 45	203
OAKWOOD AV AT LA BREA AV		10/22/68	WR TU			MANUAL COUNT		
				EAST	8 45	97	4 30	225
				WEST	8 15	106	4 45	137
OAKWOOD AV W/O VERMONT AV	C00 1928 11	04/10/68	CR WE	TOTAL	8 00	552	4 45	981
				EAST	8 15	400	4 45	780
				WEST	7 45	172	4 30	206
OAKWOOD AV AT WESTERN AV		08/08/68	CR TH			MANUAL COUNT		
				EAST	7 30	113	4 45	111
				WEST	8 00	191	4 45	334
OAKWOOD AV AT WESTERN AV	C00 2619 21	10/09/68	CR WE	TOTAL	7 30	406	4 45	576
				EAST	7 30	196	5 00	166
				WEST	7 30	210	4 45	421
OAKWOOD AV E/O WILTON PL	C00 2525 22	01/22/68	CR MO	TOTAL	8 15	165	4 30	247
				EAST	8 15	104	4 30	116
				WEST	10 30	100	4 30	131
OCCIDENTAL BL N/O 6TH ST		05/27/68	CR MO			MANUAL COUNT		
				NORTH	7 30	69	4 45	250
				SOUTH	7 45	153	4 30	76

L O C A T I O N			DATE	DIR	VOLUME	AM	PEAK	PM	
OCEAN AV N/O HOWLAND AV	100 2828 11	WR TU	07/23/68	TOTAL	2945	7 15	200	5 00	295
				NORTH	1951	7 15	139	5 00	198
				SOUTH	994	11 15	65	5 00	97
OCEAN AV S/O MILDRED AV VEN	100 3030 11	WR MO	07/08/68	TOTAL	2994	7 30	192	5 00	360
				NORTH	1836	7 30	127	5 00	223
				SOUTH	1158	7 15	71	4 45	143
OCEAN AV N/O WASHINGTON AV VEN	100 3030 11	WR MO	07/08/68	TOTAL	2120	11 15	137	5 00	247
				NORTH	1105	11 15	60	5 00	170
				SOUTH	1015	11 15	77	12 00	90
OCEAN PARK BL AT BUNDY DR	300 2828 22	WR TU	04/23/68	TOTAL	9291	7 00	890	4 00	1460
				EAST	5778	7 15	331	4 00	1169
				WEST	3513	7 00	574	4 30	331
OCEAN VIEW AV W/O LAKE ST	200 2020 11	CR MO	04/01/68	TOTAL	2937	8 00	193	4 15	285
				EAST	1300	11 00	84	4 00	132
				WEST	1637	8 00	139	4 45	170
ODIN ST AT HIGHLAND AV		WR TU	08/13/68				MANUAL COUNT		
				EAST		8 30	10	5 00	25
				WEST		9 00	276	3 00	367
D FARRELL ST E/O GAFFEY ST	B00 2020 11	SR WE	11/20/68	TOTAL	2592	7 15	201	4 00	369
				EAST	1059	7 00	134	3 15	86
				WEST	1533	11 15	85	4 00	299
OGDEN DR AT SUNSET BL	A00 1919 11	WR WE	04/17/68	TOTAL	1459	7 45	121	6 15	200
				NORTH	598	11 15	30	4 45	65
				SOUTH	861	7 45	107	6 30	159
OGDEN DR AT 3RD ST	C00 2520 21	PS TH	09/19/68	TOTAL	8176	11 15	681	4 00	927
				NORTH	2798	11 00	214	3 45	315
				SOUTH	5378	11 15	469	4 00	625
OHIO AV E/O CENTINELA AV		WR FR	05/31/68				MANUAL COUNT		
				EAST		7 30	248	4 30	430
				WEST		7 30	310	4 30	377

L O C A T I O N			DATE	DIR	VOLUME	AM	PEAK	PM	
OHIO AV AT FAIRBURN AV	B00 1718 11	WR FR	04/05/68	TOTAL	1041	7 45	88	3 00	206
				EAST	624	11 15	44	3 00	101
				WEST	417	7 45	69	2 15	115
OLDHAM ST AT WESTFALL DR		WV WE	12/04/68				MANUAL COUNT		
				EAST		7 00	65	3 00	27
				WEST		8 30	16	4 15	25
OLIVE ST S/O CENTURY BL	B00 42 3	SR TH	05/09/68	TOTAL	5190	7 00	471	3 45	612
				ONE WAY STREET NORTH BOUND					
OLIVE ST S/O PICO BL	C00 2828 22	CR WE	05/15/68	TOTAL	5772	7 15	704	4 15	868
				NORTH	2654	7 15	510	4 15	309
				SOUTH	3118	11 15	195	4 30	577
OLIVE ST AT PICO BL		CR FR	07/05/68				MANUAL COUNT		
				NORTH		7 15	293	4 00	228
				SOUTH		7 00	86	4 30	619
OLIVE ST S/O SLAUSON AV	B00 31 2	CR FR	05/03/68	TOTAL	8430	6 15	541	3 45	695
				ONE WAY STREET NORTH BOUND					
OLIVE ST AT VENICE BL		CR FR	07/05/68				MANUAL COUNT		
				NORTH		7 15	494	4 00	219
				SOUTH		7 45	141	4 30	647
OLIVE ST AT WASHINGTON BL		CR TH	06/27/68				MANUAL COUNT		
				NORTH		7 00	265	4 15	172
				SOUTH		7 30	118	4 15	541
OLIVE ST S/O 2ND ST	300 3535 33	CR TU	05/14/68	TOTAL	5423	7 15	458	4 30	901
				NORTH	4508	7 45	304	4 30	809
				SOUTH	915	7 15	158	4 15	98
OLIVE ST AT 4TH ST		CR MO	07/01/68				MANUAL COUNT		
				NORTH		7 30	300	5 00	1070
				SOUTH		7 30	407	4 30	614

L O C A T I O N

LOCATION	DATE	DIR	VOLUME	AM	PEAK	PM		
OLIVE ST S/O 5TH ST C00 2828 33	05/16/68	CR TH	TOTAL	14172	7 30	1094	4 30	1704
			NORTH	7982	11 15	427	4 45	1201
			SOUTH	6190	7 30	752	4 30	567
OLIVE ST AT 5TH ST C00 2828 33	07/01/68	CR MD	MANUAL COUNT					
			NORTH		7 30	356	5 00	944
			SOUTH		7 30	889	4 30	762
OLIVE ST AT 6TH ST C00 2828 33	07/01/68	CR MD	MANUAL COUNT					
			NORTH		7 30	415	4 45	794
			SOUTH		7 45	668	4 15	679
OLIVE ST S/O 7TH ST C00 3030 33	02/16/68	CR FR	TOTAL	11042	7 30	1003	4 30	1368
			NORTH	5132	11 15	375	4 30	724
			SOUTH	5910	7 30	637	4 15	664
OLIVE ST AT 7TH ST C00 2828 33	07/10/68	CR WE	MANUAL COUNT					
			NORTH		7 30	347	4 30	677
			SOUTH		7 30	733	4 30	738
OLIVE ST N/O 11TH ST C00 2929 22	05/21/68	CR TU	TOTAL	7323	7 15	787	4 30	1054
			NORTH	2922	7 15	393	4 15	323
			SOUTH	4401	7 15	394	4 30	737
OLIVE ST AT 11TH ST C00 2828 33	07/08/68	CR MD	MANUAL COUNT					
			NORTH		7 30	490	4 15	499
			SOUTH		7 15	267	4 30	597
OLIVE ST AT 12TH ST C00 2828 33	07/05/68	CR FR	MANUAL COUNT					
			NORTH		7 15	491	4 15	322
			SOUTH		7 00	225	4 30	763
OLIVE ST N/O 21ST ST NON DIRECTIONAL COUNT C00 28 3	12/06/68	CR FR	TOTAL	3553	7 30	407	4 15	547
OLYMPIC BL AT ALAMEDA ST C00 2828 33	11/19/68	CR TU	MANUAL COUNT					
			EAST		7 15	662	4 00	1283
			WEST		7 30	1570	4 00	955

L O C A T I O N		DATE	DIR	VOLUME	AM	PEAK	PM		
OLYMPIC BL AT ALVARADO ST	C00 4241 44	CR TH	02/29/68	TOTAL	28480	7 30	2605	4 30	3215
				EAST	13541	7 30	2055	4 30	751
				WEST	14939	11 15	827	4 45	2482
OLYMPIC BL AT ALVARADO ST		CR TU	04/30/68				MANUAL COUNT		
				EAST		7 30	2246	4 30	793
				WEST		7 45	477	5 00	1772
OLYMPIC BL E/O BARRINGTON AV	C00 5638 43	WR TU	05/28/68	TOTAL	25672	7 30	2101	4 30	2732
				EAST	13265	7 15	972	4 45	1543
				WEST	12407	7 45	1215	4 15	1285
OLYMPIC BL E/O BARRINGTON AV	C00 3550 34	WR TU	07/16/68	TOTAL	27345	7 15	2020	4 45	3187
				EAST	11604	7 45	1252	4 15	1146
				WEST	15741	7 00	1040	5 00	2106
OLYMPIC BL AT BEVERLY GLEN BL	C00 4846 44	PS TU	11/12/68	TOTAL	34752	8 15	3236	5 00	3819
				EAST	16571	8 15	2358	4 15	1286
				WEST	18181	11 15	1043	5 00	2643
OLYMPIC BL W/O BIXEL ST	C00 4030 43	CR FR	01/19/68	TOTAL	28048	7 30	2440	4 30	3377
				EAST	12404	7 30	1875	11 45	747
				WEST	15644	11 15	929	4 30	2760
OLYMPIC BL AT BLAINE ST	C00 4141 44	CR TH	02/29/68	TOTAL	28691	7 30	2691	4 30	3049
				EAST	14223	7 30	2186	4 30	800
				WEST	14468	11 15	906	4 30	2249
OLYMPIC BL AT BONNIE BRAE ST	C00 4242 44	PS TU	06/18/68	TOTAL	26868	7 30	2538	4 45	2968
				EAST	13934	7 30	2074	12 00	769
				WEST	12934	11 15	725	4 45	2269
OLYMPIC BL AT BOYLE AV		CR FR	04/26/68				MANUAL COUNT		
				EAST		7 30	554	4 30	1438
				WEST		7 15	1243	3 30	756
OLYMPIC BL E/O BROADWAY	C00 3131 33	CR TU	05/28/68	TOTAL	14842	8 15	1273	4 15	1634
				EAST	6254	8 15	830	4 30	458
				WEST	8588	11 00	539	4 15	1179

L O C A T I O N

L O C A T I O N		DATE	DIR	VOLUME	AM	PEAK	PM
OLYMPIC BL AT BRONSON AV		05/10/68	CR FR		MANUAL COUNT		
				EAST	7 30	2217	4 30 942
				WEST	7 30	724	4 45 2551
OLYMPIC BL AT BUNDY DR	C00 4949 44	03/28/68	PS TH	TOTAL	7 30	1607	4 30 1907
				EAST	7 30	1050	4 30 1154
				WEST	11 15	726	3 30 914
OLYMPIC BL AT CENTRAL AV	C00 3030 22	12/18/68	CR WE	TOTAL	6 30	1249	4 15 1737
				EAST	7 15	628	4 15 1159
				WEST	6 15	925	3 30 620
OLYMPIC BL E/O CENTURY PARK EAST	311 3232 33	07/16/68	WR TU	TOTAL	8 00	3303	5 00 3957
				EAST	8 00	2355	4 15 1384
				WEST	11 15	1167	5 00 2635
OLYMPIC BL E/O CENTURY PARK EAST	311 3232 33	07/17/68	WR WE	TOTAL	8 00	3325	4 45 3973
				EAST	8 00	2325	4 15 1456
				WEST	11 15	1274	5 00 2685
OLYMPIC BL E/O CENTURY PARK EAST	311 3232 33	07/18/68	WR TH	TOTAL	8 00	3176	4 45 3998
				EAST	7 45	2228	4 15 1443
				WEST	11 15	1185	5 00 2757
OLYMPIC BL E/O CENTURY PARK EAST	311 3232 33	07/19/68	WR FR	TOTAL	7 45	3167	4 45 4018
				EAST	7 45	2186	4 30 1457
				WEST	11 15	1186	5 00 2592
OLYMPIC BL E/O CENTURY PARK EAST	311 3232 33	07/20/68	WR SA	TOTAL	11 15	2057	11 45 2134
				EAST	11 15	935	5 00 943
				WEST	11 15	1122	11 45 1192
OLYMPIC BL E/O CENTURY PARK EAST	311 3232 33	07/21/68	WR SU	TOTAL	11 15	1639	11 45 1661
				EAST	11 00	825	4 30 844
				WEST	11 15	819	2 00 860
OLYMPIC BL E/O CENTURY PARK EAST	311 3232 33	07/22/68	WR MO	TOTAL	8 00	3271	4 45 3952
				EAST	7 45	2334	4 30 1362
				WEST	11 15	1193	4 45 2634

L O C A T I O N		DATE	DIR	VOLUME	AM	PEAK	PM
OLYMPIC BL AT CENTURY PARK WEST		WR MO	12/16/68		MANUAL COUNT		
				EAST	8 00	3084	5 00 1458
				WEST	7 45	879	5 00 2603
OLYMPIC BL AT COCHRAN AV	800 4242 44	WR WE	02/28/68	TOTAL	26375	7 45	2691 5 00 2907
				EAST	12383	7 45	1863 4 15 828
				WEST	13992	7 45	828 5 00 2143
OLYMPIC BL AT CRENSHAW BL	C00 4648 44	CR MO	03/04/68	TOTAL	26251	7 45	2752 5 00 2920
				EAST	12460	8 00	2102 4 30 729
				WEST	13791	11 15	711 5 00 2215
OLYMPIC BL AT CRENSHAW BL		CR TU	04/30/68		MANUAL COUNT		
				EAST	7 45	2147	4 30 857
				WEST	7 45	677	5 00 1787
OLYMPIC BL AT CRENSHAW BL		CR WE	10/16/68		MANUAL COUNT		
				EAST	7 30	2325	4 30 941
				WEST	7 45	690	5 00 2206
OLYMPIC BL AT CURSON AV	800 4242 44	WR WE	02/28/68	TOTAL	27916	7 45	3258 4 45 2965
				EAST	13805	7 45	2441 5 00 863
				WEST	14111	7 45	817 4 45 2135
OLYMPIC BL AT FAIRFAX AV	300 4242 44	WR FR	03/08/68	TOTAL	24107	7 45	2308 4 45 2374
				EAST	12930	7 45	1752 3 45 1015
				WEST	11177	11 15	604 5 00 1473
OLYMPIC BL W/O FIGUEROA ST	C00 4031 43	PS MO	10/21/68	TOTAL	29224	7 30	2470 4 15 2963
				EAST	11675	7 30	1802 6 15 697
				WEST	17549	11 15	1064 4 15 2355
OLYMPIC BL E/O FRANCISCO ST	C00 3042 34	CR WE	05/08/68	TOTAL	28695	7 30	2367 4 30 3481
				EAST	10583	7 30	1728 6 15 634
				WEST	18112	11 15	986 4 45 2894
OLYMPIC BL AT GLENDON AV		WR TU	04/30/68		MANUAL COUNT		
				EAST	8 00	2048	4 30 1268
				WEST	7 45	1058	5 00 2385

L O C A T I O N			DATE	DIR	VOLUME	AM	PEAK	PM	
OLYMPIC BL W/O GRAND AV	C00 3131 33	CR TH	05/16/68	TOTAL	25001	7 30	2128	4 30	2869
				EAST	10313	8 15	1564	6 15	848
				WEST	14688	11 00	883	4 45	2332
OLYMPIC BL AT GRANDE VISTA AV	C00 4040 33	CR FR	04/26/68	TOTAL	20555	6 15	1878	4 30	2020
				EAST	11864	11 15	639	4 30	1517
				WEST	8691	6 15	1278	3 15	545
OLYMPIC BL AT HAUSER BL	300 4040 44	PS MO	09/23/68	TOTAL	23857	7 45	2772	4 45	2371
				EAST	12389	7 45	2041	4 30	891
				WEST	11468	7 45	731	4 45	1502
OLYMPIC BL AT HIGHLAND AV	300 4242 44	WR FR	03/08/68	TOTAL	26913	7 45	2856	5 00	2982
				EAST	13833	7 45	2155	4 45	903
				WEST	13080	8 00	704	5 00	2112
OLYMPIC BL AT HILL ST		CR MO	06/24/68				MANUAL COUNT		
				EAST		8 00	1167	4 30	711
				WEST		7 15	555	3 45	1291
OLYMPIC BL AT HOBART BL	C00 4040 44	PS TH	04/04/68	TOTAL	31882	7 15	2863	4 30	3509
				EAST	14207	7 15	2182	4 00	838
				WEST	17675	11 15	944	4 45	2772
OLYMPIC BL AT INDIANA ST	300 4040 33	CR TU	05/07/68	TOTAL	19516	7 00	1718	4 30	2250
				EAST	10153	11 15	587	4 30	1644
				WEST	9363	7 00	1450	4 15	644
OLYMPIC BL AT KENISTON AV	300 4040 44	PS MO	09/23/68	TOTAL	24583	8 00	2822	4 45	2400
				EAST	13385	8 00	2219	4 45	918
				WEST	11198	11 00	653	4 45	1482
OLYMPIC BL E/O LA BREA AV	300 3542 34	WR FR	07/12/68	TOTAL	27997	7 45	2800	4 45	2984
				EAST	14541	7 30	2119	4 45	987
				WEST	13456	7 45	719	5 00	2030
OLYMPIC BL E/O LA BREA AV	300 3542 34	WR SA	07/13/68	TOTAL	18943	11 15	1255	11 45	1346
				EAST	9662	10 15	651	11 45	633
				WEST	9281	11 15	630	1 00	719

L O C A T I O N				DATE	DIR	VOLUME	AM	PEAK	PM
OLYMPIC BL E/O LA BREA AV	300 3042 34	WR SU	07/28/68	TOTAL	12959	11 15	786	3 00	932
				EAST	6165	11 15	366	2 30	458
				WEST	6794	11 15	420	1 45	511
OLYMPIC BL AT LA BREA AV	300 4040 44	WR MO	09/23/68	TOTAL	25364	7 45	2843	4 45	2402
				EAST	13480	7 45	2137	4 30	892
				WEST	11884	10 30	731	4 45	1514
OLYMPIC BL E/O LA CIENEGA BL	300 3042 34	WR WE	07/17/68	TOTAL	29292	8 00	2580	4 30	2990
				EAST	14886	7 30	1768	4 30	1234
				WEST	14406	11 15	867	4 30	1756
OLYMPIC BL AT LA CIENEGA BL	300 4040 44	PS TU	04/16/68	TOTAL	23487	8 00	2089	4 45	2588
				EAST	11345	7 45	1460	4 45	962
				WEST	12142	11 00	730	4 45	1626
OLYMPIC BL AT LAKE ST		CR FR	05/03/68				MANUAL COUNT		
				EAST		7 30	2191	4 15	847
				WEST		7 30	508	4 45	2522
OLYMPIC BL AT LORENA ST		CR TU	04/30/68				MANUAL COUNT		
				EAST		9 00	311	4 30	1341
				WEST		7 00	1201	3 15	486
OLYMPIC BL AT LOS ANGELES RIVER	C00 2335 22	PS TH	10/24/68	TOTAL	22485	7 15	2490	4 30	2131
				EAST	12068	7 30	831	4 30	1533
				WEST	10417	7 15	1665	3 15	713
OLYMPIC BL E/O LOS ANGELES ST	C00 2828 33	CR WE	05/01/68	TOTAL	8604	7 15	734	4 30	961
				EAST	4037	7 15	481	4 30	372
				WEST	4567	11 15	340	4 30	589
OLYMPIC BL AT LOS PALOS ST	300 4040 33	CR MO	04/29/68	TOTAL	19601	7 15	1934	4 45	2082
				EAST	9690	11 15	590	4 45	1552
				WEST	9911	7 15	1576	3 30	642
OLYMPIC BL E/O MAIN ST	C00 3030 33	PS TH	09/19/68	TOTAL	12543	7 30	1098	4 15	1383
				EAST	5821	7 30	686	4 30	495
				WEST	6722	10 45	477	4 15	909

L O C A T I O N

LOCATION	DATE	DIR	VOLUME	AM	PEAK	PM			
OLYMPIC BL AT MANHATTAN PL	CR FR	05/03/68	MANUAL COUNT						
			EAST	7 30	2256	4 15	866		
			WEST	7 15	563	4 45	2208		
OLYMPIC BL AT MAPLE AV	C00 2220 22	CR WE	12/18/68	TOTAL	4860	7 15	430	4 00	603
				EAST	2948	7 15	286	4 00	270
				WEST	1912	11 15	170	4 00	333
OLYMPIC BL AT MENLO AV	CR MO	05/20/68	MANUAL COUNT						
			EAST	7 30	2654	4 30	889		
			WEST	8 30	475	4 45	2453		
OLYMPIC BL AT MIDVALE AV	WR MO	05/20/68	MANUAL COUNT						
			EAST	8 00	2033	4 30	1339		
			WEST	7 30	1094	5 00	2258		
OLYMPIC BL AT MIRASOL ST	CR FR	05/10/68	MANUAL COUNT						
			EAST	7 00	312	4 15	1537		
			WEST	7 00	1563	3 15	797		
OLYMPIC BL AT NEW HAMPSHIRE AV	CR MO	05/13/68	MANUAL COUNT						
			EAST	7 30	2295	4 15	782		
			WEST	7 45	533	4 45	2428		
OLYMPIC BL E/O NORMANDIE AV	C00 3242 34	CR TU	06/25/68	TOTAL	28272	7 30	2628	4 45	2985
				EAST	14632	7 30	2112	1 00	821
				WEST	13640	11 15	751	4 45	2176
OLYMPIC BL E/O NORMANDIE AV	C00 3242 34	CR WE	06/26/68	TOTAL	28069	7 30	2598	4 45	3056
				EAST	14584	7 30	2089	4 15	860
				WEST	13485	11 15	725	4 45	2227
OLYMPIC BL E/O NORMANDIE AV	C00 3242 34	CR TH	06/27/68	TOTAL	28098	7 30	2562	4 45	2948
				EAST	14607	7 30	2070	4 15	805
				WEST	13491	11 15	753	4 45	2170
OLYMPIC BL E/O NORMANDIE AV	C00 3545 34	WR TH	07/11/68	TOTAL	27664	7 45	2641	4 45	2937
				EAST	13995	7 45	2093	4 30	838
				WEST	13669	11 15	761	4 45	2131

LOCATION	DATE	DIR	VOLUME	AM	PEAK	PM			
OLYMPIC BL E/O NORMANDIE AV	C00 3545 34	WR TU	07/16/68	TOTAL	28593	7 30	2795	4 45	3093
				EAST	14518	7 30	2205	4 45	868
				WEST	14075	11 15	739	4 45	2225
OLYMPIC BL E/O NORMANDIE AV	C00 3042 34	CR TU	10/08/68	TOTAL	28661	7 30	2667	5 00	2993
				EAST	14724	7 30	2085	4 45	879
				WEST	13937	11 15	729	5 00	2122
OLYMPIC BL E/O NORMANDIE AV	C00 3142 34	CR FR	10/18/68	TOTAL	28462	7 45	2715	4 45	2959
				EAST	14506	7 45	2130	3 45	815
				WEST	13956	11 15	751	4 45	2180
OLYMPIC BL E/O NORMANDIE AV	C00 3242 34	CR TH	11/07/68	TOTAL	28429	7 30	2635	4 45	3129
				EAST	14255	7 30	2014	5 00	821
				WEST	14174	11 15	693	4 45	2317
OLYMPIC BL E/O NORMANDIE AV	C00 3242 34	CR FR	11/22/68	TOTAL	28679	7 45	2730	4 45	3050
				EAST	14978	7 45	2189	4 30	910
				WEST	13701	11 15	660	5 00	2161
OLYMPIC BL E/O NORMANDIE AV	C00 3242 34	CR TU	12/03/68	TOTAL	27929	7 30	2625	4 45	3086
				EAST	13925	7 30	2064	4 45	845
				WEST	14004	11 15	769	4 45	2241
OLYMPIC BL AT OXFORD AV		CR FR	05/17/68				MANUAL COUNT		
				EAST		7 30	2214	4 15	821
				WEST		7 15	569	4 45	2458
OLYMPIC BL AT SEPULVEDA BL	C00 5050 44	PS TU	03/19/68	TOTAL	29766	7 45	2560	5 00	3342
				EAST	13782	8 00	1576	4 30	1333
				WEST	15984	7 30	1022	5 00	2111
OLYMPIC BL E/O SOTO ST	C00 3040 24	PS TH	09/19/68	TOTAL	21789	7 15	1926	4 30	2098
				EAST	10737	11 00	657	4 30	1338
				WEST	11052	7 00	1318	3 30	866
OLYMPIC BL AT SOTO ST		CR TH	04/25/68				MANUAL COUNT		
				EAST		7 30	638	4 30	1456
				WEST		7 15	1263	3 30	848

L O C A T I O N			DATE	DIR	VOLUME	AM	PEAK	PM	
OLYMPIC BL AT SPENCE ST	C00 4040 33	CR TU	04/30/68	TOTAL	17565	7 00	1622	4 15	1867
				EAST	9311	11 15	616	4 30	1421
				WEST	8254	7 00	1247	12 45	569
OLYMPIC BL AT VERMONT AV	C00 4241 44	CR TH	03/07/68	TOTAL	26970	7 30	2540	5 00	2887
				EAST	13724	7 30	2040	4 30	838
				WEST	13246	11 15	693	5 00	2078
OLYMPIC BL AT VERMONT AV		CR MO	05/20/68				MANUAL COUNT		
				EAST		7 30	2386	4 30	852
				WEST		8 00	527	4 45	2312
OLYMPIC BL AT VICTORIA AV		CR TH	06/06/68				MANUAL COUNT		
				EAST		8 00	2373	3 30	907
				WEST		7 45	621	4 45	2162
OLYMPIC BL AT WESTERN AV	C00 4343 44	PS MU	04/08/68	TOTAL	27784	7 30	2488	4 45	2883
				EAST	13879	7 30	1947	4 15	840
				WEST	13905	11 15	709	4 45	2054
OLYMPIC BL AT WESTERN AV		CR FR	05/17/68				MANUAL COUNT		
				EAST		7 30	2174	4 45	780
				WEST		7 15	613	4 45	2626
OLYMPIC BL AT WESTLAKE AV		CR TH	05/02/68				MANUAL COUNT		
				EAST		7 30	2128	4 30	724
				WEST		7 30	490	4 30	2446
OLYMPIC BL E/O WESTWOOD BL	C00 5040 43	WR TU	07/16/68	TOTAL	31867	8 00	2764	4 45	3329
				EAST	14727	8 00	1905	4 30	1222
				WEST	17140	11 15	985	4 45	2163
OLYMPIC BL AT WESTWOOD BL		WR FR	05/17/68				MANUAL COUNT		
				EAST		7 45	2520	4 30	1588
				WEST		7 45	1080	5 00	2351
OLYMPIC BL E/O 8TH ST	300 3031 22	PS FR	12/13/68	TOTAL	26166	7 15	2027	4 30	2883
				EAST	14335	11 15	784	4 30	2141
				WEST	11831	7 15	1469	3 30	810

L O C A T I O N			DATE	DIR	VOLUME	AM	PEAK	PM	
ORANGE DR S/O HOLLYWOOD BL	A00 2020 11	WR WE	01/24/68	TOTAL	6926	8 30	506	4 30	548
				NORTH	3669	11 15	205	5 00	372
				SOUTH	3257	8 30	328	11 30	227
ORANGE DR N/O SUNSET BL	A00 1818 11	WR TH	01/25/68	TOTAL	6801	7 45	454	6 45	580
				NORTH	3148	7 45	207	6 45	332
				SOUTH	3653	8 00	250	3 00	276
ORD ST AT HILL ST		CR TH	12/12/68				MANUAL COUNT		
				EAST		7 00	59	4 15	45
				WEST		7 00	134	4 30	345
ORION AV AT COHASSET ST	A00 1818 11	WV MO	10/28/68	TOTAL	827	7 15	93	4 30	90
				NORTH	506	7 15	82	4 30	75
				SOUTH	321	11 15	45	11 30	45
ORION AV AT HART ST	C00 1818 11	WV FR	03/01/68	TOTAL	905	7 30	45	4 45	178
				NORTH	315	7 30	24	3 00	40
				SOUTH	590	7 30	21	4 45	139
ORION AV AT ROSCOE BL		WV WE	03/27/68				MANUAL COUNT		
				NORTH		7 30	89	3 45	110
				SOUTH		7 00	90	4 00	93
ORION AV AT SATICOY ST	B00 1818 11	WV TH	05/09/68	TOTAL	2185	7 30	227	3 45	356
				NORTH	649	7 15	116	4 45	82
				SOUTH	1536	7 30	119	3 45	290
ORLANDO AV AT BEVERLY BL	200 1919 11	WR WE	09/04/68	TOTAL	4814	11 15	358	4 30	430
				NORTH	2392	11 15	171	4 30	247
				SOUTH	2422	8 15	213	2 15	226
ORLANDO AV AT BEVERLY BL		WR FR	10/25/68				MANUAL COUNT		
				NORTH		8 45	101	5 00	232
				SOUTH		8 00	234	4 45	205
ORLANDO AV AT MELROSE AV	200 1515 11	WR WE	09/04/68	TOTAL	3310	8 00	219	5 30	351
				NORTH	1847	11 15	109	5 30	255
				SOUTH	1463	8 15	125	12 30	116

LOCATION	DATE	DIR	VOLUME	AM	PEAK	PM
OSAGE AV AT 83RD ST B00 1818 11 WR MO 09/30/68	TOTAL	2830	7 00	296	3 45	469
	NORTH	1668	11 15	123	4 00	392
	SOUTH	1162	7 00	225	3 45	96
OSBORNE ST S/O FOOTHILL BL C00 4027 22 PS FR 08/02/68	TOTAL	12762	6 30	1049	4 30	1131
	NORTH	6162	11 15	284	4 30	769
	SOUTH	6600	6 30	821	3 00	413
OSBORNE ST AT GLENOAKS BL 300 3939 22 PS TH 04/04/68	TOTAL	11092	6 30	1083	4 30	906
	NORTH	4189	11 00	221	4 30	491
	SOUTH	6903	6 30	916	2 45	490
OSBORNE ST AT LAUREL CYN BL 300 3938 11 PS TH 09/26/68	TOTAL	15996	7 00	1135	4 15	1466
	EAST	8406	7 00	531	4 00	808
	WEST	7590	7 00	604	4 30	674
OSBORNE ST E/O SAN FERNANDO RD 300 1717 11 EV TH 07/11/68	TOTAL	13012	7 15	829	4 30	1146
	EAST	6232	7 15	340	4 45	621
	WEST	6780	7 00	502	4 15	552
OSD AV AT KEOKUK AV A00 2017 11 WV MO 12/02/68	TOTAL	432	7 30	41	3 15	60
	EAST	260	7 30	22	3 15	42
	WEST	172	8 00	22	3 00	20
OSD AV AT ROSCOE BL A00 1919 11 WV WE 12/04/68	TOTAL	1280	7 00	134	4 15	132
	NORTH	580	7 00	55	4 15	53
	SOUTH	700	7 15	79	4 15	79
OSTRONIC DR W/O WOODLAKE AV NON DIRECTIONAL COUNT A00 30 21 WV TH 02/29/68	TOTAL	633	7 30	30	3 45	246
	MANUAL COUNT					
	NORTH		7 45	24	4 45	26
SOUTH		7 00	48	5 00	23	
OTSEGO ST AT GENESTA AV WV TH 12/12/68	MANUAL COUNT					
	EAST		7 45	94	2 15	47
	WEST		8 00	50	4 15	39

L O C A T I O N		DATE	DIR	VOLUME	AM	PEAK	PM
OTSEGO ST AT KLUMP AV		EV TH 09/26/68			MANUAL COUNT		
			EAST		7 15	37	4 00 63
			WEST		9 00	34	5 00 139
OTSEGO ST E/O LANKERSHIM BL	B00 1515 11	EV MO 01/29/68	TOTAL	1475	11 15	177	12 15 178
			EAST	866	11 15	109	2 15 120
			WEST	609	11 15	68	4 45 73
OUTPOST DR N/O FRANKLIN AV	200 1919 11	PS MO 09/23/68	TOTAL	2438	8 30	193	5 00 199
			NORTH	1080	11 15	57	5 15 115
			SOUTH	1358	7 45	155	3 00 98
OVADA PL E/O SEPULVEDA BL		WR MO 06/24/68			MANUAL COUNT		
			NORTH		7 30	30	5 00 161
			SOUTH		8 45	74	3 15 47
OVERLAND AV AT ROSE AV		WR WE 06/19/68			MANUAL COUNT		
			NORTH		7 15	735	4 45 857
			SOUTH		7 30	416	4 45 1013
OWENSMOUTH AV AT GAULT ST		WV MO 05/27/68			MANUAL COUNT		
			NORTH		7 30	190	4 30 838
			SOUTH		7 00	597	3 15 366
OWENSMOUTH AV AT HART ST		WV MO 05/20/68			MANUAL COUNT		
			NORTH		8 45	171	4 45 861
			SOUTH		7 00	702	5 00 376
OWENSMOUTH AV AT STRATHERN ST	A00 1822 11	WV TH 10/10/68	TOTAL	6408	7 15	522	4 45 726
			NORTH	3152	7 15	177	4 45 452
			SOUTH	3256	7 15	345	4 30 291
OWENSMOUTH AV AT WYANDOTTE ST		WV TU 05/07/68			MANUAL COUNT		
			NORTH		7 45	149	4 30 690
			SOUTH		7 30	725	3 00 324
OXFORD AV AT BEVERLY BL		CR WE 08/21/68			MANUAL COUNT		
			NORTH		8 15	66	4 30 211
			SOUTH		8 00	109	3 45 99

L O C A T I O N

		DATE	DIR	VOLUME	AM	PEAK	PM		
OXFORD AV AT OLYMPIC BL	CR FR	05/17/68			MANUAL COUNT				
			NORTH		7 00	36	3 45	50	
			SOUTH		9 00	38	5 00	84	
OXFORD AV AT 1ST ST	CR WE	05/29/68			MANUAL COUNT				
			NORTH		8 00	89	4 45	279	
			SOUTH		7 45	193	3 15	140	
OXFORD AV AT 3RD ST	CR WE	08/21/68			MANUAL COUNT				
			NORTH		8 30	83	4 45	295	
			SOUTH		7 45	225	4 15	183	
OXFORD ST AT 7TH ST	CR WE	03/13/68			MANUAL COUNT				
			NORTH		7 30	85	5 00	125	
			SOUTH		7 45	138	5 00	228	
OXFORD AV AT 8TH ST	CR WE	08/21/68			MANUAL COUNT				
			NORTH		7 15	52	3 15	65	
			SOUTH		8 00	84	4 45	141	
OXNARD ST AT CLYBOURN AV	EV TU	01/02/68			MANUAL COUNT				
			EAST		7 15	201	4 00	193	
			WEST		7 00	74	4 45	149	
OXNARD ST AT COLDWATER CYN AV	EV MO	11/25/68			MANUAL COUNT				
			EAST		7 15	617	2 00	577	
			WEST		7 30	671	4 45	834	
OXNARD ST AT CRANER AV	EV FR	06/21/68			MANUAL COUNT				
			EAST		7 15	387	5 00	491	
			WEST		7 45	286	4 30	654	
OXNARD ST E/O IRVINE AV	800 3233 11	EV FR	08/16/68	TOTAL	12482	7 30	767	4 45	1231
				EAST	6565	7 15	424	4 45	637
				WEST	5917	7 30	349	4 30	614
OXNARD ST AT LAUREL CYN BL	G04 3238 33	EV WE	06/12/68	TOTAL	19458	7 30	1159	4 45	2147
				EAST	8307	7 30	759	4 00	602
				WEST	11151	11 15	530	5 00	1590

LOCATION	DATE	DIR	VOLUME	AM	PEAK	PM			
OXNARD ST W/O RADFORD AV	G08 3024 22	EV WE	08/14/68	TOTAL	13850	7 30	888	4 45	1406
				EAST	6877	7 30	405	4 45	725
				WEST	6973	7 45	489	4 45	681
OXNARD ST E/O SIMPSON AV	200 2824 11	EV WE	08/14/68	TOTAL	11985	7 30	721	4 30	1133
				EAST	5991	7 00	356	4 30	551
				WEST	5994	7 30	370	4 30	582
OXNARD ST W/O TAMPA AV NON DIRECTIONAL COUNT	A00 16 2	WV TU	03/19/68	TOTAL	302	7 30	35	4 30	41
OXNARD ST AT VAN NUYS BL		EV FR	01/26/68				MANUAL COUNT		
				EAST	9 00	320	4 15	593	
				WEST	7 45	389	4 15	464	
OXNARD ST AT VAN NUYS BL	B00 1818 11	EV FR	03/15/68	TOTAL	11532	11 15	831	4 30	1027
				EAST	5526	11 15	417	4 15	558
				WEST	6006	7 45	437	5 00	515
OXNARD ST AT WHITE OAK AV	A00 1515 11	WV FR	03/15/68	TOTAL	1729	7 30	195	5 30	201
				EAST	599	7 15	82	4 00	59
				WEST	1130	7 30	114	5 30	164
OXNARD ST AT WINNETKA AV		WV TU	03/19/68				MANUAL COUNT		
				EAST	7 15	262	4 15	149	
				WEST	7 00	118	5 00	70	
OXNARD ST AT WINNETKA AV	C00 3013 11	WV TH	05/23/68	TOTAL	2461	7 15	380	2 45	252
				EAST	1792	7 30	250	2 45	184
				WEST	669	7 15	136	2 45	68
OXNARD ST AT WOODLAKE AV	B00 1414 11	WV TU	01/09/68	TOTAL	1616	8 30	147	3 00	163
				EAST	671	8 00	103	3 00	74
				WEST	945	8 30	52	5 00	130
OXNARD ST AT WOODLAKE AV	B00 1414 11	WV TH	10/10/68	TOTAL	1895	8 00	189	5 15	239
				EAST	793	8 00	126	5 15	79
				WEST	1102	11 15	65	5 15	160

L O C A T I O N			DATE	DIR	VOLUME	AM	PEAK	PM	
PACIFIC AV AT FT MCARTHUR M/G SP	C00 2328 22	SR FR	01/26/68	TOTAL	13007	11 15	891	12 45	1089
				NORTH	5654	7 15	471	12 45	492
				SOUTH	7353	11 15	471	4 15	611
PACIFIC AV AT FRONT ST	D03 2240 23	SR MO	11/25/68	TOTAL	24977	6 45	2811	2 45	2050
				NORTH	8358	7 00	909	2 45	789
				SOUTH	16619	6 30	1992	3 00	1270
PACIFIC AV S/O MIRAFLORES AV	C00 3230 32	PS TU	11/12/68	TOTAL	35139	7 00	2463	3 30	2777
				NORTH	18305	7 00	1430	4 00	1867
				SOUTH	16834	10 45	1174	2 45	1201
PACIFIC AV N/O STEPHEN M WHITE DR	200 2121 23	PS MO	03/11/68	TOTAL	7170	11 15	577	3 45	641
				NORTH	3643	6 45	319	12 00	330
				SOUTH	3527	11 15	292	4 15	419
PACIFIC AV N/O STEPHEN M WHITE DR HOLIDAY	C00 2135 23	SR TH	07/04/68	TOTAL	20168	11 15	1342	1 45	1896
				NORTH	9463	11 15	478	4 45	1053
				SOUTH	10705	11 00	884	1 15	1020
PACIFIC AV N/O STEPHEN M WHITE DR	C00 2135 23	SR FR	07/05/68	TOTAL	11390	11 15	826	2 15	996
				NORTH	5419	11 15	351	2 30	475
				SOUTH	5971	11 15	475	12 00	545
PACIFIC AV N/O STEPHEN M WHITE DR	C00 2135 23	SR SA	07/06/68	TOTAL	10795	11 15	778	3 30	926
				NORTH	5010	11 15	327	1 45	437
				SOUTH	5785	11 15	451	1 00	510
PACIFIC AV N/O STEPHEN M WHITE DR	C00 2135 23	SR SU	07/07/68	TOTAL	14199	11 15	762	3 45	1577
				NORTH	6547	11 15	307	4 00	785
				SOUTH	7652	11 15	455	3 30	836
PACIFIC AV S/O STEPHEN M WHITE DR	C00 2828 22	SR WE	07/03/68	TOTAL	7339	11 15	571	12 00	617
				NORTH	3487	7 15	293	12 15	281
				SOUTH	3852	11 15	312	4 30	363
PACIFIC AV S/O STEPHEN M WHITE DR HOLIDAY	C00 2828 22	SR TH	07/04/68	TOTAL	13144	11 15	1037	1 15	1628
				NORTH	6292	11 15	431	2 00	705
				SOUTH	6852	11 15	606	1 15	1001

L O C A T I O N				DATE	DIR	VOLUME	AM	PEAK	PM
PACIFIC AV S/O STEPHEN M WHITE DR	C00 2828 22	SR FR	07/05/68	TOTAL	7527	11 15	572	11 30	592
				NORTH	3578	7 15	258	12 30	263
				SOUTH	3949	11 15	327	11 45	346
PACIFIC AV S/O STEPHEN M WHITE DR	C00 2828 22	SR SA	07/06/68	TOTAL	6741	11 15	525	3 30	561
				NORTH	2990	11 15	220	1 45	236
				SOUTH	3751	11 15	305	3 30	337
PACIFIC AV S/O STEPHEN M WHITE DR	C00 2828 22	SR SU	07/07/68	TOTAL	8471	11 15	498	3 00	899
				NORTH	3719	11 15	194	2 45	404
				SOUTH	4752	11 15	304	3 15	504
PACIFIC AV N/O 1ST ST SP	C00 3030 22	PS MO	12/02/68	TOTAL	17705	7 00	1495	4 00	1491
				NORTH	8826	7 00	868	3 45	751
				SOUTH	8879	7 15	655	4 00	755
PACIFIC AV AT 1ST ST SP	C00 3030 22	SR MO	11/25/68	TOTAL	17811	11 15	1297	4 15	1553
				NORTH	8913	11 15	666	3 30	763
				SOUTH	8898	7 15	656	4 15	798
PACIFIC AV AT 5TH ST SP	C00 3030 22	SR MO	11/25/68	TOTAL	13800	11 15	1192	12 45	1207
				NORTH	8386	11 15	677	3 30	693
				SOUTH	5414	11 15	515	12 45	522
PACIFIC AV AT 6TH ST SP	C00 2828 22	SR TU	11/26/68	TOTAL	17560	11 15	1328	4 15	1431
				NORTH	9069	11 15	675	3 30	734
				SOUTH	8491	11 15	653	4 15	706
PACIFIC AV AT 7TH ST SP	C00 2828 22	SR TU	11/26/68	TOTAL	18584	11 15	1343	4 15	1519
				NORTH	9223	11 15	657	4 15	736
				SOUTH	9361	11 15	686	4 15	783
PACIFIC AV AT 9TH ST SP	C00 2828 22	SR TU	11/26/68	TOTAL	17655	11 15	1238	4 15	1471
				NORTH	8531	11 15	600	4 15	694
				SOUTH	9124	11 15	638	4 15	777
PACIFIC AV AT 11TH ST SP	C00 3030 22	SR TU	12/03/68	TOTAL	16626	11 15	1225	4 15	1419
				NORTH	8444	11 15	625	3 45	726
				SOUTH	8182	11 15	600	4 15	756

LOCATION			DATE	DIR	VOLUME	AM	PEAK	PM	
PACIFIC AV AT 13TH ST SP	C00 3030 22	SR FR	12/06/68	TOTAL	19371	11 00	1171	4 15	1461
				NORTH	9561	11 00	599	3 30	710
				SOUTH	9810	11 15	577	4 15	781
PACIFIC AV AT 15TH ST SP	C00 3030 21	SR FR	12/06/68	TOTAL	18673	11 15	1105	4 00	1363
				NORTH	8966	11 15	568	4 00	665
				SOUTH	9707	11 15	537	4 30	711
PACIFIC AV AT 17TH ST SP	C00 3030 22	SR MO	12/09/68	TOTAL	13485	11 15	1008	3 30	1122
				NORTH	6374	11 15	499	3 30	563
				SOUTH	7111	11 15	509	4 15	582
PACIFIC AV N/O 22ND ST SP	C00 2828 22	SR WE	07/03/68	TOTAL	17471	11 15	1172	12 15	1341
				NORTH	8671	11 15	574	3 45	702
				SOUTH	8800	11 15	598	12 15	717
PACIFIC AV N/O 22ND ST SP HOLIDAY	C00 2828 22	SR TH	07/04/68	TOTAL	22265	11 15	1463	2 00	1828
				NORTH	10703	11 15	506	4 45	1095
				SOUTH	11562	11 15	957	2 00	988
PACIFIC AV N/O 22ND ST SP	C00 2828 22	SR FR	07/05/68	TOTAL	18575	11 15	1270	2 15	1454
				NORTH	9132	11 15	623	3 30	765
				SOUTH	9443	11 15	647	12 15	756
PACIFIC AV N/O 22ND ST SP	C00 2828 22	SR SA	07/06/68	TOTAL	16891	11 15	1181	2 00	1299
				NORTH	8181	11 15	546	2 30	678
				SOUTH	8710	11 00	637	11 30	646
PACIFIC AV N/O 22ND ST SP	C00 2828 22	SR SU	07/07/68	TOTAL	17131	11 15	892	4 00	1607
				NORTH	8180	11 15	380	4 15	851
				SOUTH	8951	11 15	512	2 00	791
PACIFIC AV AT 22ND ST SP	C00 2828 22	SR TU	04/30/68	TOTAL	14165	11 15	1027	12 00	1102
				NORTH	7003	7 00	542	3 30	569
				SOUTH	7162	11 15	511	12 00	617
PACIFIC AV AT 36TH ST SP	C00 2235 23	SR MO	12/02/68	TOTAL	6205	11 15	440	4 15	532
				NORTH	2769	6 45	325	12 00	209
				SOUTH	3436	11 15	281	4 15	361

L O C A T I O N		DATE	DIR	VOLUME	AM	PEAK	PM
PACIFIC AV AT NAVY ST		WR WE	07/17/68		MANUAL COUNT		
			NORTH		7 30	561	5 00 1021
			SOUTH		7 30	756	5 00 1169
PACIFIC AV AT WASHINGTON ST		WR WE	03/06/68		MANUAL COUNT		
			NORTH		7 30	159	3 00 110
			SOUTH		7 30	654	4 45 464
PACIFIC COAST HWY E/O ALAMEDA ST	OC00 3240 23	PS FR	10/11/68	TOTAL	29127	7 00	2482 4 00 2782
			EAST	12460	7 00	906	4 30 1225
			WEST	16667	7 00	1576	4 00 1557
PACIFIC COAST HWY AT AVALON BL		MS FR	03/08/68		MANUAL COUNT		
			EAST		7 15	1215	4 15 1310
			WEST		7 15	1297	4 30 1317
PACIFIC COAST HWY AT AVALON BL	C00 4141 44	MS WE	06/26/68	TOTAL	27228	7 00	1823 4 30 2442
			EAST	13563	7 00	985	4 30 1190
			WEST	13665	11 15	883	4 30 1252
PACIFIC COAST HWY AT AVALON BL	C00 4040 44	SR TH	10/10/68	TOTAL	25947	7 00	2171 4 30 2342
			EAST	14083	6 45	1197	3 45 1315
			WEST	11864	7 00	1064	4 45 1231
PACIFIC COAST HWY AT AVALON BL	C00 4242 44	SR FR	10/18/68	TOTAL	29769	7 00	2356 4 30 2603
			EAST	15213	7 00	1143	3 45 1315
			WEST	14556	7 00	1213	4 45 1348
PACIFIC COAST HWY AT AVALON BL	C00 4242 24	MS TH	11/07/68	TOTAL	27049	7 00	2277 4 00 2437
			EAST	14009	7 00	1175	3 45 1344
			WEST	13040	7 15	1120	4 45 1219
PACIFIC COAST HWY AT AVALON BL	C00 4040 34	SR FR	11/15/68	TOTAL	28202	7 00	2341 4 30 2341
			EAST	14628	6 45	1182	4 30 1152
			WEST	13574	7 15	1221	4 30 1189
PACIFIC COAST HWY AT AVALON BL	C00 4040 34	SR FR	11/22/68	TOTAL	29195	7 00	2440 4 15 2588
			EAST	15430	6 45	1178	3 15 1434
			WEST	13765	7 00	1292	4 30 1267

L O C A T I O N			DATE	DIR	VOLUME	AM	PEAK	PM
PACIFIC COAST HWY AT AVALON BL	C00 4040 34	SR WE	12/04/68	TOTAL	28247	7 15	2440	4 30 2550
				EAST	13569	7 00	1205	4 00 1220
				WEST	14678	7 30	1304	4 30 1371
PACIFIC COAST HWY AT AVALON BL	C00 4040 34	SR FR	12/13/68	TOTAL	28921	7 15	2411	4 30 2584
				EAST	14970	7 00	1172	3 45 1337
				WEST	13951	7 15	1251	4 30 1285
PACIFIC COAST HWY AT FIGUEROA ST	G09 4040 43	SR WE	06/12/68	TOTAL	30994	7 15	2082	4 30 2538
				EAST	17606	7 15	1268	4 15 1407
				WEST	13388	10 30	826	4 30 1142
PACIFIC COAST HWY AT NORMANDIE AV	C00 4242 33	SR TU	04/30/68	TOTAL	24712	7 15	1803	4 45 1961
				EAST	12799	7 00	1170	3 30 964
				WEST	11913	7 45	706	5 00 1213
PACIFIC COAST HWY N/O SUNSET BL	C00 2430 23	WR WE	01/17/68	TOTAL	26334	7 15	2855	5 00 2648
				NORTH	14069	11 15	671	5 00 2180
				SOUTH	12265	7 15	2359	1 30 737
PACIFIC COAST HWY N/O SUNSET BL	G04 5038 23	WR WE	03/20/68	TOTAL	26970	7 00	2492	4 30 2171
				NORTH	12715	10 15	957	4 15 1295
				SOUTH	14255	7 00	2011	3 00 956
PACIFIC COAST HWY N/O SUNSET BL	C04 3252 23	WR WE	11/20/68	TOTAL	30327	7 00	3218	4 45 3062
				NORTH	15055	11 15	729	4 45 2187
				SOUTH	15272	7 00	2731	3 15 1051
PACIFIC COAST HWY AT VERMONT AV	C00 4343 23	SR TU	04/30/68	TOTAL	30220	7 15	2241	4 30 2450
				EAST	12268	7 15	1093	3 30 949
				WEST	17952	7 00	1158	4 45 1648
PACIFIC COAST HWY AT WESTERN AV		MS TU	01/06/68				MANUAL COUNT	
				EAST		7 30	1632	4 15 1482
				WEST		7 15	688	4 30 1229
PACIFIC COAST HWY AT WESTERN AV	G04 4640 43	MS TU	02/20/68	TOTAL	26699	7 15	1627	4 00 2163
				EAST	14074	9 00	928	3 30 1139
				WEST	12625	7 15	785	4 45 1206

L O C A T I O N			DATE	DIR	VOLUME	AM	PEAK	PM	
PACIFIC COAST HWY AT WESTERN AV	G04 4640 43	MS WE	02/21/68	TOTAL	28647	7 15	2058	4 30	2174
				EAST	15943	7 00	1373	3 30	1154
				WEST	12704	10 45	766	4 30	1141
PACIFIC COAST HWY AT WESTERN AV	G04 4434 43	MS TH	06/06/68	TOTAL	28173	7 15	1866	4 45	2228
				EAST	15468	7 00	1247	3 00	1190
				WEST	12705	11 15	786	4 45	1243
PACIFIC COAST HWY AT WESTERN AV	G04 4035 43	MS TU	10/15/68	TOTAL	28373	7 00	2256	3 45	2205
				EAST	15472	6 45	1497	3 00	1141
				WEST	12901	11 15	864	4 30	1145
PACKARD ST AT CARMONA AV		WR WE	05/08/68				MANUAL COUNT		
				EAST		8 00	20	4 30	28
				WEST		8 45	17	5 00	50
PACKARD ST AT CARMONA AV	A00 3030 11	WR TH	08/01/68	TOTAL	826	11 15	79	4 30	83
				EAST	346	11 15	50	6 15	50
				WEST	480	11 15	29	4 30	55
PACKARD ST AT CLOVERDALE AV	100 2020 11	WR TH	08/15/68	TOTAL	431	10 00	26	5 00	55
				EAST	203	11 15	14	5 00	27
				WEST	228	10 00	13	7 00	35
PACKARD ST AT CRESCENT HTS BL		WR TU	08/27/68				MANUAL COUNT		
				EAST		8 45	30	4 30	60
				WEST		8 15	33	3 00	35
PACKARD ST AT MASSELIN AV		WR TU	05/28/68				MANUAL COUNT		
				EAST		7 30	23	3 30	32
				WEST		9 00	23	4 30	41
PACKARD ST AT SIERRA BONITA AV		WR TH	05/23/68				MANUAL COUNT		
				EAST		8 30	12	4 45	22
				WEST		9 00	24	3 45	27
PALM GROVE AV AT 21ST		WR MO	10/28/68				MANUAL COUNT		
				NORTH		7 15	22	3 45	22
				SOUTH		8 15	25	4 00	53

LOCATION			DATE	DIR	VOLUME	AM	PEAK	PM	
PALMS BL E/O GLYNDON COURT	A00 2525 11	WR TU	07/23/68	TOTAL	2316	7 15	263	4 45	236
				EAST	638	7 15	86	5 15	79
				WEST	1678	7 15	177	4 45	170
PALMS BL AT GREENFIELD AV	C00 3030 22	WR TH	09/12/68	TOTAL	8928	7 30	595	4 45	964
				EAST	4320	7 45	299	4 30	479
				WEST	4608	7 30	299	5 00	506
PALMS BL AT KELTON AV		WR FR	10/18/68				MANUAL COUNT		
				EAST		8 00	340	4 15	456
				WEST		7 30	390	5 00	635
PALMS BL AT LINCOLN BL		WR TU	01/02/68				MANUAL COUNT		
				EAST		7 00	29	3 00	45
				WEST		7 30	38	3 15	68
PALMS BL AT MILITARY AV		WR MO	08/19/68				MANUAL COUNT		
				EAST		7 15	250	4 30	459
				WEST		7 30	219	5 00	397
PALMS BL AT STEWART AV		WR WE	01/24/68				MANUAL COUNT		
				EAST		7 15	359	4 00	356
				WEST		7 15	394	4 30	482
PALMS BL AT WALGROVE AV	B00 2020 11	WR MO	08/26/68	TOTAL	2813	7 15	271	4 30	296
				EAST	872	7 15	132	4 45	77
				WEST	1941	7 15	139	4 30	224
PALOS VERDES DR N S/O ANAHEIM ST	C00 3232 32	SR MO	04/29/68	TOTAL	16793	7 15	1518	5 15	1532
				NORTH	8408	7 15	1255	3 30	557
				SOUTH	8385	11 15	392	5 00	1160
PALOS VERDES DR N W/O GAFFEY ST	C00 3030 32	PS TH	11/07/68	TOTAL	17784	7 00	1744	5 00	1574
				EAST	9052	7 00	1429	3 30	626
				WEST	8732	11 15	464	5 00	1131
PARK VIEW ST AT 6TH ST	C00 3617 11	CR TH	03/28/68	TOTAL	3353	11 15	208	4 45	377
				NORTH	2932	11 15	186	4 45	326
				SOUTH	421	7 15	28	5 30	55

L O C A T I O N		DATE	DIR	VOLUME	AM	PEAK	PM		
PARK WESTERN DR N/O CHANNEL ST		SR TH	06/06/68		MANUAL COUNT				
				NORTH	7 00	81	4 45	375	
				SOUTH	7 00	607	3 15	261	
PARTHENIA PL N/O PARTHENIA ST	C68 3414 21	EV TH	08/01/68	TOTAL	6372	11 15	412	4 45	568
				NORTH	3760	11 15	245	5 00	405
				SOUTH	2612	10 15	171	12 30	211
PARTHENIA ST AT DE SOTO AV	A00 2410 11	WV FR	02/09/68	TOTAL	2626	7 15	198	2 45	204
				EAST	963	7 45	99	2 45	77
				WEST	1663	6 45	108	3 00	132
PARTHENIA ST AT ENCINO AV HOLIDAY	B00 1818 11	WV MO	02/12/68	TOTAL	10722	7 00	944	4 45	1244
				EAST	5490	7 15	602	4 45	530
				WEST	5232	7 00	352	4 45	714
PARTHENIA ST AT FORBES AV	C00 3016 21	WV MO	02/05/68	TOTAL	14080	7 30	1414	4 45	1472
				EAST	7119	7 30	842	4 45	625
				WEST	6961	7 15	632	5 00	849
PARTHENIA ST AT MASON AV	B00 3131 22	WV MO	02/26/68	TOTAL	4213	7 15	570	4 30	403
				EAST	1596	7 15	216	3 45	148
				WEST	2617	7 15	354	4 30	261
PARTHENIA ST AT NOBLE AV		EV WE	02/28/68		MANUAL COUNT				
				EAST	7 15	806	4 00	866	
				WEST	7 15	803	4 30	1104	
PARTHENIA ST AT PETIT AV	B00 3017 11	WV MO	02/05/68	TOTAL	13389	11 15	887	4 30	1600
				EAST	5865	8 30	517	4 15	749
				WEST	7524	6 30	663	4 45	892
PARTHENIA ST W/O RESEDA BL	G04 4333 32	WV TU	02/06/68	TOTAL	14615	7 15	1471	4 30	1435
				EAST	7431	7 15	689	4 30	744
				WEST	7184	7 00	791	4 45	706
PARTHENIA ST AT RESEDA BL	G04 4343 33	WV TH	03/28/68	TOTAL	14386	7 15	1490	4 30	1452
				EAST	8425	7 15	863	4 30	817
				WEST	5961	7 15	627	5 00	656

L O C A T I O N		DATE	DIR	VOLUME	AM	PEAK	PM
PARTHENIA ST W/O TAMPA AV	C00 3037 22	WV TH	03/28/68	TOTAL	12944	7 00	1271 4 30 1423
				EAST	6176	7 00	614 4 30 718
				WEST	6768	7 00	657 4 30 705
PARTHENIA ST AT TAMPA AV		WV TH	01/11/68				MANUAL COUNT
				EAST		7 30	583 4 30 649
				WEST		7 15	640 4 45 628
PARTHENIA ST W/O WILBUR AV	B00 1616 11	WV WE	02/14/68	TOTAL	15030	7 15	1623 4 15 1564
				EAST	7598	7 15	850 4 15 802
				WEST	7432	7 15	773 4 15 762
PARTHENIA ST E/O WINNETKA AV	A00 1312 11	WV TH	08/22/68	TOTAL	6201	7 15	551 4 30 661
				EAST	2883	7 15	280 4 30 347
				WEST	3318	7 30	271 5 00 342
PARTHENIA ST AT WINNETKA AV HOLIDAY	B00 4114 11	WV MO	02/12/68	TOTAL	3559	7 30	316 4 30 464
				EAST	2422	7 15	212 4 15 331
				WEST	1137	7 30	110 5 30 163
PASADENA AV AT SAN FERNANDO RD		CR TH	03/21/68				MANUAL COUNT
				EAST		7 30	189 4 45 733
				WEST		7 00	643 4 15 226
PASADENA AV AT AV 20	C00 2828 22	CR MO	01/29/68	TOTAL	9128	7 00	860 4 45 1005
				EAST	5324	11 15	289 4 45 813
				WEST	3804	6 45	657 1 30 242
PASADENA AV AT AV 21		CR MO	02/07/68				MANUAL COUNT
				NORTH		7 15	179 4 45 551
				SOUTH		7 00	506 4 15 239
PASADENA AV AT AV 26	C00 2826 12	PS TU	12/10/68	TOTAL	7773	7 30	793 4 30 876
				NORTH	3877	11 15	241 4 30 632
				SOUTH	3896	7 30	627 4 15 268
PASEO DEL MAR E/O GAFFEY ST	A00 28 1	SR TH	09/05/68	TOTAL	375	7 30	595 4 45 964
				EAST		0	0
				WEST	375	11 15	39 11 45 53

L O C A T I O N				DATE	DIR	VOLUME	AM	PEAK	PM
PASEO DEL MAR E/O GAFFEY ST NON DIRECTIONAL COUNT	A00 56	1	SR TH	09/05/68	TOTAL	326	11 00	26 12 15	59
PAT AV AT VICTORY BL	A00 1818	11	WV TU	08/20/68	TOTAL	475	9 30	40 6 00	51
					NORTH	145	10 00	11 5 30	36
					SOUTH	330	11 00	32 3 00	33
PAXTON ST AT BORDEN AV			EV TH	11/07/68				MANUAL COUNT	
					EAST		7 15	134 3 15	264
					WEST		7 00	131 4 15	162
PAXTON ST AT DRONFIELD AV			EV TH	11/07/68				MANUAL COUNT	
					EAST		7 00	107 3 30	174
					WEST		7 00	80 4 15	97
PAXTON ST AT LAUREL CYN BL	C00 3827	22	EV WE	05/01/68	TOTAL	8446	7 15	803 4 30	798
					EAST	3750	7 15	411 4 15	361
					WEST	4696	7 00	427 4 30	445
PAXTON ST AT LAUREL CYN BL	A00 3631	22	EV TU	09/10/68	TOTAL	6219	11 15	429 3 30	805
					EAST	4107	7 15	377 3 45	390
					WEST	2112	11 15	266 3 30	432
PAXTON ST E/O SAN FERNANDO RD	C00 3232	22	EV TH	07/11/68	TOTAL	12228	7 15	1018 4 30	994
					EAST	5957	7 15	527 5 00	466
					WEST	6271	7 00	526 4 30	550
PAXTON ST AT SAN FERNANDO RD	C00 3032	22	EV WE	05/01/68	TOTAL	10800	7 15	926 3 45	1043
					EAST	4727	7 15	419 3 45	444
					WEST	6073	7 00	529 3 15	624
PEACH AV AT HART ST			WV FR	04/05/68				MANUAL COUNT	
					NORTH		7 30	36 3 30	42
					SOUTH		9 00	10 4 15	24
PEACH GROVE ST AT CLEON AV	A00 1515	11	EV TH	03/14/68	TOTAL	582	11 15	48 5 15	85
					EAST	361	11 15	36 4 30	57
					WEST	221	8 00	29 5 30	49

L O C A T I O N		DATE	DIR	VOLUME	AM	PEAK	PM	
PEARL ST AT CENTINELA AV		07/23/68	WR TU			MANUAL COUNT		
				EAST	7 15	292	4 00	760
				WEST	7 00	654	3 00	327
PEARL ST AT CENTINELA AV	B00 2021 11	09/05/68	WR TH	TOTAL	7 00	988	4 15	964
				EAST	7 30	244	4 15	781
				WEST	7 00	761	3 15	336
PENMAR AV AT LAKE ST		05/31/68	WR FR			MANUAL COUNT		
				NORTH	8 30	26	4 00	123
				SOUTH	8 00	108	4 00	184
PENROSE ST E/O SAN FERNANDO RD	C00 3131 22	07/11/68	EV TH	TOTAL	6 45	801	4 15	777
				EAST	11 15	272	4 30	432
				WEST	6 45	556	4 15	352
PENROSE ST AT SAN FERNANDO RD	A00 2020 11	03/27/68	EV WE	TOTAL	7 00	757	4 30	841
				EAST	7 15	231	4 30	403
				WEST	7 00	530	3 45	480
PEORIA ST AT TELFAIR AV		09/19/68	EV TH			MANUAL COUNT		
				EAST	7 30	106	2 45	77
				WEST	7 00	75	4 30	41
PERSHING DR AT MANCHESTER AV	C00 3230 22	11/12/68	PS TU	TOTAL	7 15	1025	4 30	1387
				NORTH	7 30	475	4 30	892
				SOUTH	7 00	577	4 45	535
PESCADORES AV S/O CUMBRE DR	A00 1515 11	04/26/68	SR FR	TOTAL	8 15	16	4 45	92
				NORTH	8 15	10	5 00	82
				SOUTH	10 45	7	5 45	33
PETIT AV AT LA MAIDA ST		03/14/68	WV TH			MANUAL COUNT		
				NORTH	7 00	76	4 30	203
				SOUTH	8 00	214	3 15	102
PETIT AV S/O NORDHOFF ST	A00 2020 11	12/02/68	WV MO	TOTAL	7 30	182	2 15	209
				NORTH	7 30	100	2 15	106
				SOUTH	7 30	82	2 15	103

L O C A T I O N	DATE	DIR	VOLUME	AM	PEAK	PM			
PETIT AV AT NORDHOFF ST	A00 2018 11	WV MO	04/29/68	TOTAL	1429	7 30	180	6 45	128
				NORTH	603	7 30	85	3 00	50
				SOUTH	826	7 45	96	6 45	85
PETIT AV S/O PARTHENIA ST	A00 2121 11	WV MO	02/05/68	TOTAL	1766	8 00	678	2 45	314
				NORTH	589	8 15	113	3 00	111
				SOUTH	1177	8 00	566	2 45	210
PETIT AV AT SAN JOSE ST	A00 1820 11	WV MO	08/19/68	TOTAL	1851	11 15	121	6 45	163
				NORTH	817	10 45	55	5 45	80
				SOUTH	1034	11 15	67	6 45	98
PETIT AV S/O VENTURA BL	A00 1818 11	WV TU	11/26/68	TOTAL	7854	7 15	699	5 00	674
				NORTH	4372	8 45	328	5 00	457
				SOUTH	3482	7 15	480	4 45	244
PICKFORD ST AT CRESCENT HGTS BL	100 2020 11	WR TH	08/15/68	TOTAL	734	7 45	62	4 45	91
				EAST	238	7 45	31	12 30	26
				WEST	496	10 00	31	4 45	69
PICO BL E/O ALVARADO ST	C00 2830 22	MS TU	01/23/68	TOTAL	15573	7 00	1195	4 45	1750
				EAST	6761	7 00	743	2 00	464
				WEST	8812	11 00	509	4 45	1312
PICO BL E/O ALVARADO ST	C00 2830 22	MS WE	01/24/68	TOTAL	15026	7 30	1213	4 45	1642
				EAST	6524	7 30	751	3 45	465
				WEST	8502	9 30	498	4 45	1294
PICO BL E/O ALVARADO ST	C00 3030 22	MS TU	04/23/68	TOTAL	15374	7 30	1191	4 15	1614
				EAST	6658	7 30	683	2 15	498
				WEST	8716	11 15	536	4 15	1169
PICO BL E/O ALVARADO ST	C00 3030 22	MS MO	10/07/68	TOTAL	16247	7 30	1353	4 30	1702
				EAST	7240	7 30	851	2 30	497
				WEST	9007	11 15	553	4 45	1239
PICO BL AT ARLINGTON AV	C00 2727 22	CR TU	10/22/68	TOTAL	14910	7 45	1205	4 45	1594
				EAST	7590	7 45	820	4 30	607
				WEST	7320	11 15	405	5 00	1009

L O C A T I O N

			DATE	DIR	VOLUME	AM	PEAK	PM	
PICO BL W/O BEVERWIL DR	300 3930 33	PS TU	11/12/68	TOTAL	25478	8 00	1798	4 45	2354
				EAST	12392	8 00	956	4 00	1217
				WEST	13086	8 15	887	5 00	1190
PICO BL AT BEVERWIL DR		WR TU	05/28/68				MANUAL COUNT		
				EAST		8 00	1134	4 30	1414
				WEST		8 15	735	5 00	1168
PICO BL E/O BROADWAY	C00 2626 22	CR TU	05/28/68	TOTAL	7713	7 15	728	4 15	893
				EAST	3844	7 00	424	4 30	375
				WEST	3869	7 30	313	4 15	529
PICO BL E/O BUNDY DR	300 3043 23	PS WE	04/03/68	TOTAL	24221	8 00	1533	4 30	1828
				EAST	14723	8 30	1048	2 45	1098
				WEST	9498	11 15	601	4 30	781
PICO BL AT CASTELLO AV		WR TH	03/14/68				MANUAL COUNT		
				EAST		8 00	947	4 15	1185
				WEST		8 00	880	5 00	1283
PICO BL AT COCHRAN AV	300 4040 33	WR TH	06/20/68	TOTAL	20180	7 45	1341	4 45	1789
				EAST	10513	7 45	768	4 30	867
				WEST	9667	8 00	601	4 45	944
PICO BL AT CORINTH AV		WR FR	02/02/68				MANUAL COUNT		
				EAST		7 15	955	4 15	1224
				WEST		7 15	720	4 45	1193
PICO BL AT CRENSHAW BL	C00 4027 32	PS FR	09/27/68	TOTAL	22175	7 30	1588	5 00	2168
				EAST	12032	7 30	1096	3 45	965
				WEST	10143	8 00	571	5 00	1272
PICO BL AT CRENSHAW BL		CR WE	10/16/68				MANUAL COUNT		
				EAST		7 30	983	4 00	836
				WEST		7 15	499	5 00	1213
PICO BL AT CRENSHAW BL	C00 3927 32	CR TU	10/29/68	TOTAL	20151	7 30	1727	4 45	2019
				EAST	10921	7 30	1123	4 15	882
				WEST	9230	7 45	607	4 45	1158

L O C A T I O N			DATE	DIR	VOLUME	AM	PEAK	PM	
PICO BL AT CRESCENT HEIGHTS BL	300 4040 33	WR MO	06/24/68	TOTAL	21084	8 15	1442	5 00	1783
				EAST	9604	8 15	674	4 30	767
				WEST	11480	8 15	768	5 00	1061
PICO BL AT CURSON AV	300 4040 33	WR FR	06/21/68	TOTAL	20778	7 15	1480	4 45	1809
				EAST	10957	7 15	863	4 30	953
				WEST	9821	6 45	646	5 15	891
PICO BL AT CURSON AV		WR FR	08/16/68				MANUAL COUNT		
				EAST		7 45	824	4 45	1029
				WEST		7 45	682	5 00	964
PICO BL W/O FIGUEROA ST	C00 2828 22	CR WE	05/08/68	TOTAL	16509	7 15	1391	4 30	1587
				EAST	8907	7 15	943	3 30	769
				WEST	7602	7 30	462	4 30	1018
PICO BL AT GENESEE AV	300 4040 33	WR TH	07/18/68	TOTAL	19144	7 30	1476	4 45	1685
				EAST	10075	7 30	810	4 15	820
				WEST	9069	7 45	666	4 45	911
PICO BL AT GENESEE AV		WR FR	09/27/68				MANUAL COUNT		
				EAST		7 45	870	4 15	929
				WEST		7 45	689	5 00	1023
PICO BL W/O GRAND AV	C00 2626 22	CR TU	05/21/68	TOTAL	12490	7 15	1067	4 15	1311
				EAST	6250	7 00	700	4 15	475
				WEST	6240	11 00	440	4 15	836
PICO BL E/O HAUSER BL	310 3040 23	PS TH	09/26/68	TOTAL	19703	7 45	1706	5 00	1832
				EAST	10552	7 30	1080	4 30	892
				WEST	9151	8 00	638	5 00	1002
PICO BL AT HAUSER BL	300 4040 33	WR FR	07/19/68	TOTAL	20125	7 15	1391	4 45	1761
				EAST	10125	7 00	824	4 00	815
				WEST	10000	11 15	593	5 00	1005
PICO BL AT HILL ST	C00 2424 22	CR TU	04/16/68	TOTAL	10321	7 15	970	4 15	1127
				EAST	5420	7 15	569	4 00	467
				WEST	4901	7 15	401	4 15	686

L O C A T I O N

			DATE	DIR	VOLUME	AM	PEAK	PM
PICO BL AT HILL ST		CR MO	07/08/68			MANUAL COUNT		
				EAST		7 30	552	3 45 451
				WEST		7 15	410	4 30 692
PICO BL AT LA BREA AV	300 4040 33	WR WE	08/21/68	TOTAL	20743	7 45	1464	4 45 1891
				EAST	11318	7 45	952	4 45 864
				WEST	9425	11 15	553	4 45 1027
PICO BL AT LA CIENEGA BL	300 4040 33	WR FR	08/09/68	TOTAL	25448	11 15	1560	5 15 2066
				EAST	12446	11 15	792	4 30 1008
				WEST	13002	11 15	768	5 15 1109
PICO BL E/O LOS ANGELES ST	B00 2020 11	CR WE	05/01/68	TOTAL	6429	7 00	617	3 45 760
				EAST	3240	7 00	411	3 45 337
				WEST	3189	11 00	263	3 15 431
PICO BL AT MOTOR AV		WR MO	01/08/68			MANUAL COUNT		
				EAST		8 00	1062	3 45 1006
				WEST		8 30	876	5 00 1548
PICO BL AT MOTOR AV	300 4040 33	PS TH	03/28/68	TOTAL	26939	8 15	1716	4 45 2507
				EAST	12212	8 00	959	4 15 1048
				WEST	14727	11 15	909	5 00 1549
PICO BL AT MULLEN AV		WR MO	06/17/68			MANUAL COUNT		
				EAST		7 30	811	4 00 1058
				WEST		7 15	563	5 00 1027
PICO BL AT MULLEN AV	300 4040 33	WR WE	11/06/68	TOTAL	21555	8 00	1627	4 45 2195
				EAST	11058	8 00	986	4 15 982
				WEST	10497	7 30	736	4 45 1266
PICO BL AT NORTON AV	C00 3030 22	CR FR	11/08/68	TOTAL	20198	7 15	1463	4 45 2122
				EAST	11594	7 15	966	4 30 1067
				WEST	8604	7 15	497	5 00 1120
PICO BL AT OLIVE ST		CR FR	07/05/68			MANUAL COUNT		
				EAST		7 00	576	3 45 443
				WEST		7 15	254	4 15 456

L O C A T I O N			DATE	DIR	VOLUME	AM	PEAK	PM	
PICO BL AT REDONDO BL	300 4040 33	WR TU	08/13/68	TOTAL	20794	7 30	1484	1 30	1769
				EAST	11021	7 30	901	1 15	1155
				WEST	9773	11 15	607	5 30	846
PICO BL AT RIMPAU BL		WR MO	06/17/68				MANUAL COUNT		
				EAST		7 30	906	3 45	917
				WEST		7 15	581	5 00	1207
PICO BL AT RIMPAU BL	300 4036 32	WR WE	11/06/68	TOTAL	23196	7 30	1813	5 00	2225
				EAST	12158	7 30	1110	4 00	977
				WEST	11038	7 30	703	5 00	1286
PICO BL AT ROBERTSON BL	300 4040 33	WR MO	04/15/68	TOTAL	23909	11 15	1585	4 30	2101
				EAST	12696	11 15	857	4 15	1168
				WEST	11213	8 00	834	5 00	994
PICO BL AT SAN PEDRO ST	B00 2020 11	CR TH	12/19/68	TOTAL	5506	7 15	506	4 00	757
				EAST	3678	7 15	357	4 00	493
				WEST	1828	10 15	161	4 00	264
PICO BL AT SAN VICENTE BL	310 3030 22	WR TU	11/12/68	TOTAL	22532	7 30	1818	4 45	2238
				EAST	10592	7 30	1118	4 00	906
				WEST	11940	7 45	708	5 00	1417
PICO BL W/O SENTOUS ST	C00 2830 22	CR FR	01/19/68	TOTAL	18097	7 30	1388	4 30	1929
				EAST	7135	7 15	752	4 15	492
				WEST	10962	8 00	696	4 30	1461
PICO BL E/O SEPULVEDA BL	300 3040 23	PS FR	03/29/68	TOTAL	28444	11 15	1791	4 00	2542
				EAST	14419	6 45	1090	3 45	1313
				WEST	14025	11 15	883	4 30	1325
PICO BL AT STANFORD AV	B00 2020 11	CR TH	12/19/68	TOTAL	4464	7 00	377	4 00	594
				EAST	3002	7 00	230	4 00	417
				WEST	1462	11 15	148	4 00	177
PICO BL AT VERMONT AV	C00 2828 22	PS WE	03/13/68	TOTAL	16149	7 30	1424	4 30	1634
				EAST	8166	7 30	914	3 45	604
				WEST	7983	7 30	510	4 30	1040

LOCATION	DATE	DIR	VOLUME	AM	PEAK	PM			
PICO BL AT WEST BL	C00 4242 33	WR TU	11/12/68	TOTAL	21621	7 45	1421	5 00	2146
				EAST	11303	7 15	921	4 15	986
				WEST	10318	11 15	602	5 00	1267
PICO BL AT WESTERN AV	C00 2828 22	PS WE	04/10/68	TOTAL	14780	7 15	1003	4 45	1569
				EAST	7475	7 15	716	4 30	562
				WEST	7305	11 15	421	4 45	1027
PICO BL AT WESTWOOD BL	300 4040 33	WR MO	04/15/68	TOTAL	24103	11 15	1656	4 45	2061
				EAST	11614	8 00	828	4 15	979
				WEST	12489	11 15	856	5 00	1130
PICO BL AT 4TH AV	C00 2727 22	WR TU	11/19/68	TOTAL	16716	7 30	1262	4 45	1759
				EAST	8602	7 30	848	4 45	708
				WEST	8114	11 15	521	4 45	1051
PICO BL AT 4TH AV		CR MO	12/23/68				MANUAL COUNT		
				EAST		7 30	669	3 45	795
				WEST		9 00	415	4 45	1134
PIERCE ST AT BEACHY AV	B00 1818 11	EV FR	05/03/68	TOTAL	987	8 00	74	3 00	213
				EAST	418	8 00	40	2 30	44
				WEST	569	7 30	35	3 00	171
PIERCE ST AT FENTON AV	A00 2020 11	EV TH	11/14/68	TOTAL	901	8 00	74	3 00	119
				NORTH	520	8 00	41	3 00	84
				SOUTH	381	8 15	38	2 45	36
PIERCE ST AT FENTON AV		EV TU	01/02/68				MANUAL COUNT		
				EAST		8 15	25	4 00	38
				WEST		7 15	28	3 30	28
PIERCE ST E/O SAN FERNANDO RD	C00 1919 11	EV TH	07/11/68	TOTAL	5016	7 15	427	4 30	470
				EAST	2444	7 15	220	4 45	234
				WEST	2572	7 15	207	4 30	249
PINERIDGE AV AT BALBOA BL		WV TU	02/06/68				MANUAL COUNT		
				EAST		7 30	123	3 00	73
				WEST		7 15	79	3 30	74

L O C A T I O N				DATE	DIR	VOLUME	AM	PEAK	PM	
PINERIDGE DR AT MCLENNAN AV	A00 1818 11	WV FR	09/27/68	TOTAL		1633	8 00	119	3 15	179
				EAST		927	11 00	53	5 45	100
				WEST		706	7 30	74	3 45	87
PLAINVIEW AV E/O MOUNT GLEASON AV	A00 1213 11	EV TU	05/14/68	TOTAL		504	7 45	61	4 30	55
				EAST		231	7 45	36	4 30	28
				WEST		273	7 30	29	4 30	27
PLATT AV AT CALIFA ST		WV WE	12/11/68					MANUAL COUNT		
				NORTH			7 30	242	5 00	439
				SOUTH			7 15	452	3 00	392
PLATT AV AT CALIFA ST	D04 3930 32	WV TH	12/26/68	TOTAL		7501	11 15	495	5 00	755
				NORTH		3531	11 15	219	5 00	400
				SOUTH		3970	11 15	276	5 00	355
PLATT AV AT VICTORY BL	C00 4646 33	PS TU	09/17/68	TOTAL		10673	7 30	1037	3 15	1007
				NORTH		5648	7 30	534	3 15	601
				SOUTH		5025	7 15	508	3 15	406
PLUMMER ST AT MASON AV	B00 2042 11	WV FR	02/23/68	TOTAL		5880	7 00	690	4 30	689
				EAST		2850	7 00	168	4 30	435
				WEST		3030	7 00	522	4 45	273
PLUMMER ST AT MASON AV		WV TH	12/12/68					MANUAL COUNT		
				EAST			7 15	165	4 30	486
				WEST			7 15	513	4 00	287
PLUMMER ST W/O RESEDA BL	C00 3135 21	WV TH	02/08/68	TOTAL		5923	7 15	445	4 00	628
				EAST		3299	7 15	318	3 00	353
				WEST		2624	10 00	175	4 00	308
PLUMMER ST W/O TAMPA AV	B00 1615 11	WV MO	02/19/68	TOTAL		3538	7 00	566	4 30	458
				EAST		2004	7 00	245	4 30	326
				WEST		1534	7 15	340	4 15	133
PLUMMER ST AT TAMPA AV	B00 1637 11	WV MO	02/19/68	TOTAL		3299	7 00	511	4 30	444
				EAST		2004	7 00	245	4 30	326
				WEST		1295	7 00	266	4 00	128

LOCATION			DATE	DIR	VOLUME	AM	PEAK	PM	
PLUMMER ST AT VANALDEN AV	C00 2431 12	WV TU	02/27/68	TOTAL	2997	7 15	384	2 45	373
				EAST	1586	7 15	205	3 00	211
				WEST	1411	7 00	186	2 45	169
PLUMMER ST W/O WILBUR AV	C00 3424 22	WV TU	02/13/68	TOTAL	3408	7 30	424	4 45	381
				EAST	1898	7 30	229	4 45	228
				WEST	1510	7 30	195	2 45	159
PLUMMER ST AT WILBUR AV	C00 3431 22	WV TU	02/13/68	TOTAL	4134	7 15	396	4 45	491
				EAST	1898	7 30	229	4 45	228
				WEST	2236	7 15	170	5 00	263
PLUMMER ST W/O WOODMAN AV		EV TH	04/11/68				MANUAL COUNT		
				EAST		7 00	304	4 00	149
				WEST		7 00	107	5 00	335
PLUMMER ST W/O WOODMAN AV		EV WE	05/22/68				MANUAL COUNT		
				EAST		7 30	324	4 00	192
				WEST		7 30	174	4 45	321
PLUMMER ST AT YOLANDA AV	C00 3124 11	WV FR	02/16/68	TOTAL	5148	7 15	495	4 30	526
				EAST	2852	7 00	353	4 30	265
				WEST	2296	7 15	145	4 00	267
PLUMMER ST E/O ZELZAH AV NON DIRECTIONAL COUNT	A00 33 2	WV FR	03/22/68	TOTAL	1151	8 15	107	3 00	92
PLYMOUTH BL AT 4TH ST		CR TH	02/01/68				MANUAL COUNT		
				NORTH		8 00	90	4 00	94
				SOUTH		3 45	71	4 30	102
POINSETTIA PL AT BEVERLY BL	A00 3232 11	WR TH	08/29/68	TOTAL	2566	11 15	154	4 45	273
				NORTH	1369	10 15	84	4 45	180
				SOUTH	1197	7 30	94	12 45	100
POINSETTIA PL AT BEVERLY BL		WR TU	12/31/68				MANUAL COUNT		
				NORTH		9 00	82	4 15	157
				SOUTH		8 15	97	3 30	112

L O C A T I O N		DATE	DIR	VOLUME	AM	PEAK	PM
POINSETTIA PL AT MELROSE AV	A00 3030 11	WR TU	09/17/68	TOTAL	3031	8 00	225 4 45 320
				NORTH	1425	8 00	96 4 45 189
				SOUTH	1606	7 30	135 3 45 136
POINSETTIA PL AT MELROSE AV		WR TU	12/31/68				MANUAL COUNT
				NORTH		8 15	74 4 15 146
				SOUTH		8 15	99 3 00 126
POINSETTIA PL AT SUNSET BL	A00 1517 11	WR TH	04/18/68	TOTAL	2716	9 00	168 4 45 253
				NORTH	1222	8 45	73 5 00 123
				SOUTH	1494	9 00	99 4 45 134
POLK ST AT BRADLEY AV		EV WE	02/28/68				MANUAL COUNT
				EAST		7 00	166 3 30 93
				WEST		7 00	246 3 00 160
POLK ST AT FOOTHILL BL	B00 1714 11	PS WE	07/31/68	TOTAL	4271	7 00	447 3 45 326
				EAST	1668	9 45	111 3 45 168
				WEST	2603	7 00	336 6 45 191
POMONA FWY E/B ON/R E/O LORENA ST	B00 24 2	CR MO	05/13/68	TOTAL	3917	7 00	173 4 15 603
							ONE WAY STREET EAST BOUND
POMONA FWY E/B OF/R W/O LORENA ST	B00 24 2	CR MO	05/13/68	TOTAL	1608	11 15	84 4 00 221
							ONE WAY STREET EAST BOUND
PONCE AV AT BERDON ST	A00 1818 11	WV TH	08/15/68	TOTAL	785	7 30	59 5 00 76
				NORTH	491	10 15	29 5 00 56
				SOUTH	294	7 30	41 12 45 26
PONCE AV AT CLARENDON ST	A00 1818 11	WV MO	08/12/68	TOTAL	1102	11 00	66 5 00 123
				NORTH	745	11 00	46 4 45 93
				SOUTH	357	10 15	26 4 30 34
PONCE AV AT MARIANO ST	A00 1818 11	WV TH	08/22/68	TOTAL	861	11 15	56 5 00 90
				NORTH	476	11 15	28 5 00 59
				SOUTH	385	9 15	30 6 15 38

L O C A T I O N

L O C A T I O N		DATE	DIR	VOLUME	AM	PEAK	PM
PONCE AV AT VENTURA BL		03/06/68	WV WE		MANUAL COUNT		
				NORTH	7 30	60	4 45 62
				SOUTH	7 00	76	5 00 118
POPLAR BL E/D HUNTINGTON DR SO	200 2323 11	02/01/68	CR TH	TOTAL	5415	7 00	477 4 45 632
				EAST	2804	7 15	167 4 45 411
				WEST	2611	7 00	318 5 00 229
PORTOLA AV AT HUNTINGTON DR		05/28/68	CR TU		MANUAL COUNT		
				NORTH	7 45	69	3 45 65
				SOUTH	7 00	36	5 00 33
PORTOLA AV AT NAVARRO ST		01/03/68	CR WE		MANUAL COUNT		
				NORTH	7 30	52	3 45 33
				SOUTH	9 00	46	4 30 147
PRAIRIE ST AT LOUISE AV		05/16/68	WV TH		MANUAL COUNT		
				EAST	7 30	85	3 00 71
				WEST	7 30	117	3 00 97
PRESIDENT AV AT 242ND PL		09/17/68	SR TU		MANUAL COUNT		
				NORTH	7 15	209	3 00 110
				SOUTH	7 00	17	3 00 15
PROSPECT AV AT RODNEY DR		12/10/68	CR TU		MANUAL COUNT		
				EAST	8 15	191	4 45 345
				WEST	8 45	177	4 45 203
PUEBLO AV AT HUNTINGTON DR	A00 1617 11	01/26/68	CR FR	TOTAL	2449	7 00	214 4 45 276
				NORTH	1546	7 15	130 4 30 181
				SOUTH	903	7 00	86 4 45 100
PURDUE AV AT SANTA MONICA BL	B00 2020 11	04/18/68	WR TH	TOTAL	2113	11 15	157 1 00 174
				NORTH	891	11 15	92 6 15 95
				SOUTH	1222	7 30	101 1 00 90
Q ST AT ISLAND AV	A00 2018 11	10/10/68	SR WE	TOTAL	1771	7 15	257 3 00 222
				EAST	778	7 15	110 2 30 103
				WEST	993	7 30	149 5 00 140

LOCATION	DATE	DIR	VOLUME	AM	PEAK	PM			
Q ST AT MCDONALD AV	A00 2020 11	SR TH	10/10/68	TOTAL	1394	7 30	184	4 15	197
				EAST	677	7 30	71	3 30	142
				WEST	717	7 30	113	4 30	89
RADFORD ST AT MAGNOLIA BL	EV FR	09/27/68	MANUAL COUNT						
			NORTH		7 15	65	3 00	58	
			SOUTH		7 30	62	3 00	65	
RALEIGH ST W/O WILTON PL	A00 1414 11	CR WE	01/17/68	TOTAL	333	7 15	38	4 45	51
				EAST	121	7 45	16	5 00	23
				WEST	212	7 15	25	5 30	29
RALSTON AV N/O BEAVER ST NON DIRECTIONAL COUNT	A00 16 2	EV TH	08/29/68	TOTAL	340	7 15	23	5 00	38
RALSTON AV S/O BEAVER ST NON DIRECTIONAL COUNT	A00 16 2	EV TH	08/29/68	TOTAL	471	11 00	29	4 30	54
RAMPART BL AT BEVERLY BL	C00 3938 33	CR FR	01/12/68	TOTAL	13610	7 30	1377	4 30	1508
				NORTH	8290	7 30	503	4 30	1225
				SOUTH	5320	7 45	907	3 45	311
RAMPART BL AT TEMPLE ST	C00 2820 21	CR TU	01/16/68	TOTAL	10682	7 15	1199	4 30	1295
				NORTH	6834	11 15	362	4 15	1042
				SOUTH	3848	7 15	855	4 30	263
RAMPART BL AT TEMPLE ST	CR FR	10/11/68	MANUAL COUNT						
			NORTH		7 30	393	4 45	1149	
			SOUTH		7 30	523	3 15	145	
RAMSGATE AV S/O MANCHESTER AV	WR TU	02/06/68	MANUAL COUNT						
			NORTH		7 15	168	3 30	111	
			SOUTH		7 30	61	4 30	145	
RAYEN ST E/O BALBOA BL	A00 1818 11	WV WE	11/20/68	TOTAL	1027	7 30	79	3 00	109
				EAST	363	10 30	30	2 45	46
				WEST	664	7 15	67	3 00	64

LOCATION			DATE	DIR	VOLUME	AM	PEAK	PM	
RAYEN ST AT BALBOA BL	A00 1919 11	WV MO	07/01/68	TOTAL	1275	7 15	113	12 15	124
				EAST	788	7 15	87	12 15	93
				WEST	487	9 00	32	3 30	42
RAYEN ST W/O HAYVENHURST AV	A00 1919 11	WV WE	12/04/68	TOTAL	925	8 15	62	3 15	175
				EAST	428	7 15	44	3 15	44
				WEST	497	8 15	28	3 30	134
RAYEN ST AT WHITE OAK AV		WV TH	04/18/68				MANUAL COUNT		
				EAST		7 15	70	5 00	82
				WEST		7 15	118	4 30	92
RAYMER ST AT KESTER AV		EV FR	05/31/68				MANUAL COUNT		
				EAST		7 00	138	3 45	329
				WEST		7 00	79	4 30	230
RAYMER ST W/O WOODLEY AV		WV WE	07/03/68				MANUAL COUNT		
				EAST		7 45	59	3 30	100
				WEST		7 15	88	4 30	48
RAYMER ST W/O WOODLEY AV	A00 2222 11	WV WE	07/10/68	TOTAL	1080	6 45	171	3 15	162
				EAST	579	7 15	66	3 15	100
				WEST	501	6 45	118	3 15	62
RAYMOND AV AT 40TH PL		CR WE	07/03/68				MANUAL COUNT		
				NORTH		7 00	13	3 00	15
				SOUTH		9 00	13	4 45	30
REDONDO BL AT ADAMS BL	300 2828 11	WR MO	06/17/68	TOTAL	8051	7 15	665	4 45	837
				NORTH	2674	7 15	275	4 45	259
				SOUTH	5377	7 15	390	4 45	578
REDONDO BL AT EDGEWOOD PL		WR WE	05/22/68				MANUAL COUNT		
				NORTH		7 30	491	4 30	335
				SOUTH		7 15	179	4 30	234
REDONDO BL AT JEFFERSON BL	C00 2020 11	WR TU	08/06/68	TOTAL	5480	7 15	480	4 30	608
				NORTH	2389	7 45	223	4 30	233
				SOUTH	3091	7 00	276	5 00	387

L O C A T I O N				DATE	DIR	VOLUME	AM	PEAK	PM
REDONDO BL S/O LA BREA AV	C06 2323 11	WR WE	10/16/68	TOTAL	4078	7 30	406	4 30	394
				NORTH	1790	7 15	230	4 15	126
				SOUTH	2288	7 30	180	4 30	269
REDONDO BL AT PICO BL	300 2525 11	WR TU	08/13/68	TOTAL	11051	7 30	951	4 45	1094
				NORTH	5637	8 00	581	4 45	527
				SOUTH	5414	7 15	388	5 00	567
REDONDO BL AT SAN VICENTE BL	300 2525 11	WR WE	08/14/68	TOTAL	9360	7 30	1018	5 15	986
				NORTH	4886	7 30	670	4 30	442
				SOUTH	4474	7 00	392	5 15	657
REDONDO BL AT WASHINGTON BL	300 2525 11	WR WE	08/14/68	TOTAL	9553	7 30	797	4 45	974
				NORTH	4789	7 30	498	4 45	418
				SOUTH	4764	7 00	330	4 45	556
REDONDO BEACH BL W/O FIGUEROA ST	C00 3020 21	PS FR	09/20/68	TOTAL	12580	6 45	1022	4 15	1430
				EAST	6409	7 30	630	4 00	701
				WEST	6171	6 15	531	4 30	763
RENO ST AT BEVERLY BL	A00 2015 11	CR TH	02/01/68	TOTAL	1569	7 30	202	4 30	216
				NORTH	776	7 45	68	4 45	120
				SOUTH	793	7 30	140	4 15	99
RENO ST AT BEVERLY BL		CR TH	04/04/68				MANUAL COUNT		
				NORTH		8 00	63	4 30	152
				SOUTH		7 30	124	4 30	74
RESEDA BL S/O DEVONSHIRE ST	C00 3040 22	WV TU	02/13/68	TOTAL	15452	7 15	1300	3 00	1319
				NORTH	7658	11 15	504	4 45	718
				SOUTH	7794	7 15	805	3 15	656
RESEDA BL AT DEVONSHIRE ST	C00 3036 22	PS TU	02/13/68	TOTAL	15452	7 15	1423	4 45	1333
				NORTH	7658	11 15	504	4 45	718
				SOUTH	7794	7 15	928	4 00	658
RESEDA BL AT DEVONSHIRE ST	C00 3034 32	PS TH	06/20/68	TOTAL	16914	11 15	1048	5 00	1459
				NORTH	8675	11 15	563	4 45	784
				SOUTH	8239	7 15	602	5 00	688

LOCATION	DATE	DIR	VOLUME	AM	PEAK	PM			
RESEDA BL S/O LASSEN ST	C00 4020 22	WV TU	02/06/68	TOTAL	17824	7 15	1182	2 45	1592
				NORTH	9145	11 15	598	4 45	954
				SOUTH	8679	7 15	727	2 45	826
RESEDA BL S/O NORDHOFF ST	C00 4532 32	WV WE	02/07/68	TOTAL	22287	11 15	1674	4 30	1950
				NORTH	10344	11 00	834	4 30	1080
				SOUTH	11943	11 15	844	3 00	993
RESEDA BL AT NORDHOFF ST	C00 4544 33	PS WE	02/07/68	TOTAL	19791	7 15	1413	4 30	1734
				NORTH	10344	11 00	834	4 30	1080
				SOUTH	9447	7 15	795	3 00	781
RESEDA BL AT NORDHOFF ST	C00 4544 33	PS MO	06/24/68	TOTAL	24650	11 15	1675	12 00	1911
				NORTH	12581	11 15	796	5 15	1044
				SOUTH	12069	11 15	879	12 00	1020
RESEDA BL S/O PLUMMER ST	C00 4040 22	WV TH	02/08/68	TOTAL	21919	11 15	1430	4 30	2020
				NORTH	10928	11 15	697	4 30	1182
				SOUTH	10991	7 00	809	3 00	978
RESEDA BL N/O ROSCOE BL	C00 3239 23	WV TU	02/06/68	TOTAL	25265	11 15	1734	3 30	1953
				NORTH	12857	11 15	877	2 45	1001
				SOUTH	12408	11 15	857	3 15	1007
RESEDA BL AT ROSCOE BL	C00 4241 33	MS MO	04/01/68	TOTAL	21130	11 15	1520	2 00	1599
				NORTH	9828	11 00	669	2 45	725
				SOUTH	11302	11 15	858	2 00	910
RESEDA BL AT ROSCOE BL	C00 4241 33	MS TU	04/02/68	TOTAL	22223	11 15	1427	3 30	1737
				NORTH	10518	11 15	639	4 45	843
				SOUTH	11705	11 15	788	3 15	948
RESEDA BL AT ROSCOE BL	C00 4545 33	MS FR	12/27/68	TOTAL	23078	11 15	1646	3 45	1930
				NORTH	11155	11 15	755	4 30	937
				SOUTH	11923	11 15	891	3 45	1031
RESEDA BL N/O SATICOY ST	D04 3439 22	PS MO	04/08/68	TOTAL	20706	10 30	1348	4 15	1644
				NORTH	10363	11 15	694	4 15	950
				SOUTH	10343	10 15	734	12 15	748

LOCATION	DATE	DIR	VOLUME	AM	PEAK	PM
RESEDA BL S/O SATICOY ST	C00 4231 32	PS TH	02/29/68	TOTAL	24727	11 15 1596 5 00 1839
				NORTH	12497	11 15 763 5 00 1029
				SOUTH	12230	11 15 833 3 15 922
RESEDA BL AT SHERMAN WAY	C00 4146 33	PS WE	02/28/68	TOTAL	25400	11 15 1586 4 00 1883
				NORTH	12751	11 15 822 4 30 970
				SOUTH	12649	10 15 791 4 00 918
RESEDA BL AT VANOWEN ST	C00 4040 33	WV MO	03/25/68	TOTAL	25512	11 15 1744 4 15 2054
				NORTH	12773	11 00 806 3 30 1107
				SOUTH	12739	11 15 940 4 30 1026
RESEDA BL AT VANOWEN ST		WV TU	07/23/68			MANUAL COUNT
				NORTH	7 45 769 4 15 1042	
				SOUTH	7 15 708 4 30 1089	
RESEDA BL AT VANOWEN ST		WV TU	10/01/68			MANUAL COUNT
				NORTH	7 30 946 3 15 1126	
				SOUTH	8 45 712 4 30 1200	
RESEDA BL N/O VENTURA BL	D04 2942 23	PS TU	06/25/68	TOTAL	19240	11 15 1290 4 30 1438
				NORTH	9786	11 00 680 2 45 744
				SOUTH	9454	11 15 620 5 00 713
RESEDA BL AT VENTURA BL	C00 3740 33	WV FR	01/05/68	TOTAL	14349	8 00 921 3 45 1227
				NORTH	4134	7 45 408 3 15 385
				SOUTH	10215	11 15 649 4 30 874
RESEDA BL AT VICTORY BL	C00 4245 33	PS TU	06/25/68	TOTAL	25401	11 15 1647 5 00 1845
				NORTH	12480	11 15 791 3 15 952
				SOUTH	12921	11 15 856 5 00 987
RESEDA BL AT VINCENNES ST	C00 2140 22	WV MO	10/28/68	TOTAL	24420	7 30 1821 4 00 2081
				NORTH	12079	11 15 816 4 30 1150
				SOUTH	12341	7 15 1186 3 15 1064
RESEDA BL AT VINCENNES ST		WV WE	12/18/68			MANUAL COUNT
				NORTH	8 15 604 4 45 1187	
				SOUTH	7 15 1164 3 30 1116	

L O C A T I O N		DATE	DIR	VOLUME	AM	PEAK	PM
RESERVOIR ST AT ALVARADO ST		01/29/68	CR MO			MANUAL COUNT	
				EAST	7 15	29	5 00 29
				WEST	8 45	30	4 45 168
REXFORD DR AT WHITWORTH DR	A00 1515 11	01/11/68	WR TH	TOTAL	2311	8 30	200 5 00 273
				NORTH	965	8 30	122 3 15 91
				SOUTH	1346	10 15	98 4 45 192
REXFORD DR AT WHITWORTH DR		09/26/68	WR TH			MANUAL COUNT	
				NORTH	7 45	128	5 00 78
				SOUTH	8 15	41	5 00 204
RHODE ISLAND AV AT SALTAIR AV	A00 4242 11	12/05/68	WR TH	TOTAL	148	11 15	7 5 15 39
				EAST	81	9 00	4 5 15 28
				WEST	67	7 30	6 5 15 11
RIDGELEY DR AT 8TH ST	100 2020 11	08/16/68	WR FR	TOTAL	924	10 15	109 5 00 90
				NORTH	364	9 45	84 3 45 27
				SOUTH	560	10 45	33 4 45 66
RIDGEWOOD PL N/O BEVERLY BL	B00 1616 11	01/11/68	CR TH	TOTAL	321	7 45	43 4 45 35
				NORTH	173	7 45	15 5 15 26
				SOUTH	148	7 45	28 4 45 14
RIDGEWOOD PL S/O BEVERLY BL	B00 1515 11	01/12/68	CR FR	TOTAL	749	8 15	52 4 00 177
				NORTH	539	8 15	39 4 00 116
				SOUTH	210	7 30	15 4 00 61
RIDGEWOOD PL S/O SANTA MONICA BL	A00 1515 11	01/18/68	CR TH	TOTAL	1028	8 15	96 2 45 136
				NORTH	347	8 30	32 1 15 44
				SOUTH	681	8 15	65 2 45 98
RIMPAU BL N/O PICO BL		06/17/68	WR MO			MANUAL COUNT	
				NORTH	7 30	304	5 00 240
				SOUTH	7 00	248	4 30 446
RIMPAU BL N/O PICO BL	B00 2525 11	12/03/68	WR TU	TOTAL	7577	7 30	736 4 30 760
				NORTH	3469	7 30	436 3 15 282
				SOUTH	4108	7 30	300 4 30 502

L O C A T I O N		DATE	DIR	VOLUME	AM	PEAK	PM	
RIMPAU BL S/O VENICE BL		06/18/68	WR TU			MANUAL COUNT		
				NORTH	7 30	91	5 00	192
				SOUTH	7 30	37	5 00	226
RIMPAU BL S/O VENICE BL	A00 4545 11	11/12/68	WR TU	TOTAL	7 30	166	5 00	323
				NORTH	7 15	123	5 45	138
				SOUTH	11 00	76	4 45	189
RIMPAU BL AT WASHINGTON BL	A00 4045 11	11/12/68	WR TU	TOTAL	7 15	167	4 30	254
				NORTH	7 15	51	4 45	60
				SOUTH	7 15	116	4 30	194
RIMPAU BL AT WILSHIRE BL	B00 2622 11	03/12/68	PS TU	TOTAL	7 15	744	4 30	686
				NORTH	7 30	466	4 30	362
				SOUTH	7 15	280	4 30	324
RIMPAU BL AT WILSHIRE BL	B00 2622 11	09/26/68	PS TH	TOTAL	7 30	767	4 45	667
				NORTH	7 30	472	4 45	358
				SOUTH	7 30	295	4 45	309
RINALDI ST AT BALBOA BL	C00 5042 33	04/05/68	PS FR	TOTAL	7 00	913	5 00	1317
				EAST	7 00	653	3 00	579
				WEST	8 00	338	5 00	796
RINALDI ST AT HAYVENHURST AV	C00 2638 22	04/26/68	WV FR	TOTAL	7 15	1469	4 30	1318
				EAST	7 15	1058	3 15	595
				WEST	7 00	426	5 00	768
RINALDI ST AT LOUISE AV	C00 4040 11	01/05/68	WV FR	TOTAL	7 15	1144	4 45	1066
				EAST	7 15	552	3 00	531
				WEST	7 15	592	4 30	588
RINALDI ST AT LOUISE AV		01/02/68	WV TU			MANUAL COUNT		
				EAST	7 00	588	5 00	449
				WEST	7 00	833	4 45	626
RINALDI ST AT SEPULVEDA BL	C00 4542 33	05/07/68	WV TU	TOTAL	7 15	1859	3 30	1360
				EAST	7 15	1036	3 30	565
				WEST	7 15	823	3 00	808

L O C A T I O N

			DATE	DIR	VOLUME	AM	PEAK	PM	
RINALDI ST AT SEPULVEDA BL		WV WE	08/14/68			MANUAL COUNT			
				EAST		7 00	536	4 00	535
				WEST		7 00	686	4 30	760
RINALDI ST E/O TAMPA AV		WV FR	07/12/68			MANUAL COUNT			
				EAST		7 15	106	5 00	91
				WEST		7 15	104	5 00	149
RINALDI ST W/O WOODLEY AV	C00 3941 22	PS WE	06/19/68	TOTAL	15592	7 15	1395	5 00	1369
				EAST	7794	7 15	1100	4 00	463
				WEST	7798	11 15	363	5 00	962
RINALDI ST E/O ZELZAH AV	B00 1213 11	PS WE	06/19/68	TOTAL	6805	7 00	631	4 45	678
				EAST	3063	7 00	304	4 45	296
				WEST	3742	7 15	327	4 45	382
RIPPLE ST E/O FLETCHER DR		CR WE	06/12/68			MANUAL COUNT			
				EAST		7 30	233	5 00	136
				WEST		7 30	131	4 30	183
RIVERSIDE DR AT EADS ST	C00 3132 22	PS MO	12/09/68	TOTAL	5944	7 15	604	4 30	858
				NORTH	3079	7 00	240	4 30	428
				SOUTH	2865	7 15	370	4 30	430
RIVERSIDE DR S/O FLETCHER DR	300 3930 42	PS MO	12/09/68	TOTAL	12119	7 30	1869	4 45	1652
				NORTH	5854	6 30	308	4 45	1319
				SOUTH	6265	7 30	1577	3 15	484
RIVERSIDE DR AT LOS FELIZ BL	C00 4246 44	CR TU	05/07/68	TOTAL	6650	7 15	1055	4 45	954
				NORTH	3761	8 45	345	4 45	822
				SOUTH	2889	7 15	832	3 00	264
RIVERSIDE DR S/O SAN FERNANDO RD	C00 3021 32	CR MO	01/29/68	TOTAL	7041	7 30	474	4 45	837
				NORTH	3130	11 15	223	3 30	328
				SOUTH	3911	7 30	284	4 45	581
RIVERSIDE DR AT STADIUM WY		CR TH	01/11/68			MANUAL COUNT			
				EAST		7 15	1505	3 15	493
				WEST		7 15	375	5 00	775

L O C A T I O N		DATE	DIR	VOLUME	AM	PEAK	PM		
RIVERSIDE DR AT LAUREL CYN BL	300 4539 33	PS MO	09/16/68	TOTAL	13347	7 45	1116	4 45	1219
				EAST	6087	7 45	678	3 00	504
				WEST	7260	11 15	446	4 45	796
RIVERSIDE DR AT NEWELL ST		CR TU	06/25/68				MANUAL COUNT		
				EAST		7 15	1348	3 30	542
				WEST		7 30	287	4 45	1556
RIVERSIDE DR AT TUJUNGA AV		EV FR	03/29/68				MANUAL COUNT		
				EAST		7 30	952	4 15	763
				WEST		8 15	212	5 00	749
RIVERSIDE DR W/O VINELAND AV	300 4024 32	PS MO	09/16/68	TOTAL	10673	7 45	1106	4 45	926
				EAST	6923	7 45	939	3 00	456
				WEST	3750	11 15	244	5 00	544
RIVERTON AV AT KITTRIDGE ST		EV TU	07/09/68				MANUAL COUNT		
				NORTH		7 15	68	4 15	50
				SOUTH		7 00	21	4 00	100
ROBERTSON BL AT AIRDROME ST		WR FR	08/23/68				MANUAL COUNT		
				NORTH		8 00	1047	4 30	955
				SOUTH		9 00	507	5 00	983
ROBERTSON BL AT MONTE MAR DR		WR WE	08/28/68				MANUAL COUNT		
				NORTH		8 15	1007	4 00	910
				SOUTH		9 00	647	5 00	1025
ROBERTSON BL S/O NATIONAL BL	608 4030 32	WR TU	01/02/68	TOTAL	15385	7 15	1290	3 30	1217
				NORTH	6933	7 45	584	3 30	561
				SOUTH	8452	7 00	770	3 15	662
ROBERTSON BL AT NATIONAL BL		WR MO	06/05/68				MANUAL COUNT		
				NORTH		8 00	509	4 45	712
				SOUTH		7 15	941	5 00	1117
ROBERTSON BL AT PICKFORD ST		WR WE	05/29/68				MANUAL COUNT		
				NORTH		8 15	1056	4 15	899
				SOUTH		8 30	552	5 00	1104

LOCATION			DATE	DIR	VOLUME	AM	PEAK	PM	
ROBERTSON BL N/O VENICE BL	B00 30	2	01/02/68	WR TU	TOTAL 9796	8 45	771	5 15	932
					ONE WAY STREET NORTH BOUND				
ROBERTSON BL S/O VENICE BL			04/02/68	WR TU			MANUAL COUNT		
					NORTH	7 45	338	4 45	504
					SOUTH	7 30	705	4 30	383
ROCHESTER AV AT BEVERLY GLEN BL HOLIDAY	B00 1935	11	06/04/68	WR TU	TOTAL 917	8 00	77	5 15	101
					EAST 605	8 00	55	6 00	69
					WEST 312	7 45	24	5 00	42
RODEO RD AT BUCKINGHAM RD	C00 2727	22	10/23/68	WR WE	TOTAL 6620	7 30	661	5 00	768
					EAST 2157	7 30	349	5 00	197
					WEST 4463	7 30	312	4 45	574
RODEO RD AT BUCKINGHAM RD			11/19/68	WR TU			MANUAL COUNT		
					EAST	7 30	681	4 15	391
					WEST	7 30	315	5 00	619
RODEO RD AT CLOVERDALE AV			06/21/68	WR FR			MANUAL COUNT		
					EAST	7 30	1032	4 00	1636
					WEST	7 00	607	5 00	1022
RODEO RD AT CLYDE AV	C14 3540	44	06/19/68	WR WE	TOTAL 18248	7 15	1541	4 30	1861
					EAST 8789	7 30	810	4 15	939
					WEST 9459	7 00	780	4 45	961
RODEO RD AT CLYDE AV			08/16/68	WR FR			MANUAL COUNT		
					EAST	7 30	851	4 15	1305
					WEST	7 00	835	4 45	1152
RODEO RD E/O CRENSHAW BL	C00 2534	23	09/30/68	PS MO	TOTAL 9163	7 30	843	4 45	977
					EAST 5071	7 30	558	4 45	444
					WEST 4092	7 15	290	4 45	533
RODEO RD AT CRENSHAW BL	C00 3535	33	10/30/68	CR WE	TOTAL 10649	7 15	1131	4 45	1147
					EAST 5591	7 15	791	4 15	495
					WEST 5058	7 15	340	4 45	701

L O C A T I O N				DATE	DIR	VOLUME	AM	PEAK	PM
RODEO RD AT DEGNAN BL	C00 2727 22	CR WE	10/30/68	TOTAL	8292	7 15	792	4 30	1087
				EAST	4554	7 30	589	4 15	515
				WEST	3738	7 00	259	4 45	587
RODEO RD W/O FARMDALE AV S/RDWAY NON DIRECTIONAL COUNT	A00 20 1	WR TH	10/31/68	TOTAL	883	7 30	81	3 45	73
RODEO RD AT FARMDALE AV S/RDWAY	C00 3232 22	WR TH	10/31/68	TOTAL	9342	7 15	984	4 45	1125
				EAST	4423	7 30	542	4 30	476
				WEST	4919	7 15	472	4 45	652
RODEO RD AT HAUSER BL		CR MO	03/25/68				MANUAL COUNT		
				EAST		7 30	943	4 30	965
				WEST		7 00	734	4 45	932
RODEO RD AT HAUSER BL	C00 4242 44	WR FR	07/19/68	TOTAL	20493	7 30	1636	4 30	2172
				EAST	10966	7 30	1010	4 30	1219
				WEST	9527	7 00	748	4 45	973
RODEO RD AT HILLCREST DR	C00 2930 22	WR TH	10/17/68	TOTAL	7498	7 15	883	4 45	786
				EAST	4490	7 15	608	4 15	404
				WEST	3008	7 15	275	4 45	402
RODEO RD AT LA BREA AV		WR TH	01/18/68				MANUAL COUNT		
				EAST		7 30	922	3 45	879
				WEST		7 30	873	4 45	1266
RODEO RD AT LA BREA AV	D04 4040 44	MS WE	02/14/68	TOTAL	23678	7 30	1824	4 45	2431
				EAST	10490	7 30	1143	4 15	1036
				WEST	13188	7 15	696	5 00	1442
RODEO RD AT LA BREA AV	D04 4040 44	MS TH	02/15/68	TOTAL	24415	7 30	2253	4 45	2323
				EAST	10242	7 45	1057	4 15	1033
				WEST	14173	7 30	1207	4 45	1355
RODEO RD AT LA BREA AV	D03 4042 44	MS MO	10/28/68	TOTAL	22661	6 15	1514	4 30	1890
				EAST	10037	6 15	912	2 30	991
				WEST	12624	7 00	980	4 45	1403

LOCATION	DATE	DIR	VOLUME	AM	PEAK	PM
RODEO RD W/O LA CIENEGA BL	D04 4132 43	WR MO	04/08/68	TOTAL	23287	6 45 1610 3 45 2273
				EAST	11753	7 30 836 4 15 1252
				WEST	11534	6 15 1020 3 45 1088
RODEO RD W/O LA CIENEGA BL	D04 4232 43	WR TH	09/26/68	TOTAL	15235	7 15 1346 4 45 1526
				EAST	3278	7 15 303 3 30 455
				WEST	11957	7 00 1050 4 45 1109
RODEO RD AT LA CIENEGA BL		WR TU	04/09/68			MANUAL COUNT
				EAST		7 45 836 4 15 1292
				WEST		7 00 777 4 30 890
RODEO RD AT LA CIENEGA BL	C04 4040 43	WR TH	08/22/68	TOTAL	23170	7 15 1868 4 30 2395
				EAST	12621	7 15 985 4 30 1473
				WEST	10549	7 00 921 4 45 960
RODEO RD AT LA CIENEGA BL		WR FR	10/04/68			MANUAL COUNT
				EAST		7 15 1015 4 30 1331
				WEST		7 00 930 4 45 1076
RODEO RD AT LA CIENEGA BL		WR FR	10/18/68			MANUAL COUNT
				EAST		7 30 1160 5 00 1787
				WEST		7 15 931 4 00 570
RODEO RD AT LENAWEA AV		WR MO	04/29/68			MANUAL COUNT
				EAST		7 30 1129 4 30 1325
				WEST		7 15 1434 4 45 1348
RODEO RD AT SANTA BARBARA AV	C16 3530 32	WR TH	11/14/68	TOTAL	16881	7 30 1480 4 45 1739
				EAST	12224	7 30 1146 4 45 1158
				WEST	4657	7 15 341 5 00 600
RODNEY DR AT PROSPECT AV		CR TU	12/10/68			MANUAL COUNT
				NORTH		9 00 50 4 15 91
				SOUTH		7 30 34 3 00 62
ROMAINE ST AT CAHUENGA BL		WR TH	09/26/68			MANUAL COUNT
				EAST		8 00 38 3 00 70
				WEST		8 00 56 5 00 53

L O C A T I O N		DATE	DIR	VOLUME	AM	PEAK	PM		
ROMAINE ST AT NORMANDIE AV	CR TU	08/20/68			MANUAL COUNT				
			EAST		7 15	52	3 00	32	
			WEST		8 00	59	4 30	110	
ROMAINE ST AT SEWARD ST	WR TH	11/21/68			MANUAL COUNT				
			EAST		7 45	102	3 00	169	
			WEST		8 15	80	3 15	89	
ROMAINE ST AT WESTERN AV	100 1740 11	CR FR	09/27/68	TOTAL	3756	11 15	256	5 15	409
				EAST	1290	11 15	77	5 15	138
				WEST	2466	11 15	179	4 45	273
ROMAINE ST E/O WILTON PL	100 1717 11	CR MO	01/22/68	TOTAL	1919	10 15	116	5 15	216
				EAST	966	9 00	57	4 30	119
				WEST	953	10 00	62	5 15	107
RONAN AV AT L ST	B00 2015 11	SR FR	06/07/68	TOTAL	726	11 15	78	12 15	122
				NORTH	291	11 15	40	3 00	49
				SOUTH	435	11 15	38	12 30	94
ROSCOE BL AT BALBOA BL	C00 4826 31	PS TU	03/12/68	TOTAL	27913	7 15	2272	4 45	2294
				EAST	12275	7 00	1349	3 30	939
				WEST	15638	11 15	1060	5 00	1517
ROSCOE BL E/O CEDROS AV	D08 3238 33	EV FR	02/02/68	TOTAL	33539	11 15	2042	4 45	2548
				EAST	17200	7 30	1110	3 45	1297
				WEST	16339	11 15	942	5 15	1348
ROSCOE BL AT COLDWATER CYN AV		EV MO	08/19/68			MANUAL COUNT			
				EAST		7 30	1343	4 30	1296
				WEST		7 15	949	4 45	1580
ROSCOE BL AT CORBIN AV	C00 2440 32	PS TU	06/25/68	TOTAL	19084	7 00	1527	4 30	1778
				EAST	9632	7 15	776	4 30	859
				WEST	9452	7 00	753	4 30	919
ROSCOE BL AT DE SOTO AV	D04 4242 33	WV WE	03/27/68	TOTAL	24147	7 15	1891	4 45	2261
				EAST	12576	7 15	990	4 30	1199
				WEST	11571	7 30	908	4 45	1073

L O C A T I O N

			DATE	DIR	VOLUME	AM	PEAK	PM	
ROSCOE BL E/O FALLBROOK AV	C00 3025 22	PS FR	06/21/68	TOTAL	16049	7 15	1273	4 30	1655
				EAST	8322	11 15	733	4 30	1005
				WEST	7727	7 30	746	12 30	682
ROSCOE BL AT GLORIA AV	C00 4741 44	WV TH	04/04/68	TOTAL	34962	7 15	2865	3 45	2888
				EAST	17597	7 30	1442	3 45	1569
				WEST	17365	7 00	1463	4 45	1424
ROSCOE BL AT LAUREL CYN BL	D04 4040 33	EV TU	04/23/68	TOTAL	23213	7 15	2087	4 45	2132
				EAST	11650	7 15	1166	4 45	946
				WEST	11563	7 15	921	4 45	1186
ROSCOE BL AT LAUREL CYN BL	D04 3939 33	EV TU	08/13/68	TOTAL	20632	7 15	1723	4 30	1760
				EAST	10831	7 15	955	4 30	915
				WEST	9801	7 00	790	4 30	845
ROSCOE BL W/O NOBLE AV	D02 3630 33	EV MO	01/29/68	TOTAL	39170	7 45	2748	4 30	3231
				EAST	19796	8 00	1627	4 30	1544
				WEST	19374	11 15	1223	4 45	1690
ROSCOE BL AT OAKDALE AV	C00 4524 32	WV MO	11/04/68	TOTAL	20032	7 15	1790	4 45	2003
				EAST	10205	7 30	966	4 45	998
				WEST	9827	7 15	834	5 15	1067
ROSCOE BL AT ORION AV		WV WE	03/27/68				MANUAL COUNT		
				EAST		7 30	2251	3 45	2175
				WEST		7 00	1641	4 30	1825
ROSCOE BL AT OSO AV	C00 4241 33	WV MO	11/18/68	TOTAL	21582	7 15	1819	4 45	2117
				EAST	10544	7 15	969	4 30	1036
				WEST	11038	7 15	850	5 00	1104
ROSCOE BL E/O RANCHITO AV	G04 3040 34	EV MO	01/29/68	TOTAL	27197	7 30	2001	4 45	2406
				EAST	13789	7 30	1062	4 30	1190
				WEST	13408	7 30	939	4 45	1223
ROSCOE BL W/O RESEDA BL	C00 4434 31	WV TU	02/06/68	TOTAL	19711	7 15	1767	4 30	1780
				EAST	10300	7 15	1113	4 15	807
				WEST	9411	7 00	682	4 45	1016

L O C A T I O N			DATE	DIR	VOLUME	AM	PEAK	PM
ROSCOE BL AT RESEDA BL	C00 4242 33	MS MO	04/01/68	TOTAL	19864	7 15	1826	4 15 1702
				EAST	9956	7 15	1039	3 00 860
				WEST	9908	7 15	787	5 00 988
ROSCOE BL AT RESEDA BL	C00 4242 33	MS TU	04/02/68	TOTAL	20973	7 15	1796	4 45 1839
				EAST	10513	7 30	1100	4 30 830
				WEST	10460	7 00	805	4 45 1021
ROSCOE BL AT RESEDA BL	C00 4440 33	MS TU	10/01/68	TOTAL	20806	7 15	2023	4 45 1947
				EAST	9919	7 15	1168	4 45 795
				WEST	10887	7 15	855	4 30 1171
ROSCOE BL AT SEPULVEDA BL	D04 4343 44	PS WE	06/19/68	TOTAL	46712	7 00	3096	4 30 3443
				EAST	24418	7 15	1737	3 30 1836
				WEST	22294	7 00	1379	4 30 1696
ROSCOE BL AT SHIRLEY AV	C00 2732 22	WV TU	11/19/68	TOTAL	20542	7 15	1924	4 30 1986
				EAST	10401	7 00	1109	4 15 942
				WEST	10141	7 15	836	4 45 1080
ROSCOE BL W/O TAMPA AV	D04 4232 32	WV MO	04/01/68	TOTAL	16115	7 15	1503	4 00 1448
				EAST	7526	7 00	796	4 00 681
				WEST	8589	7 15	735	4 45 822
ROSCOE BL AT TOPANGA CYN BL	C00 4343 33	MS TU	01/23/68	TOTAL	16281	7 30	1334	4 45 1513
				EAST	8331	7 30	725	4 45 788
				WEST	7950	7 30	609	4 45 725
ROSCOE BL AT TOPANGA CYN BL	C00 4343 33	MS WE	01/24/68	TOTAL	16431	7 30	1194	4 45 1626
				EAST	8138	7 15	615	4 45 840
				WEST	8293	7 30	594	4 45 786
ROSCOE BL AT TOPANGA CYN BL	300 4247 33	MS WE	04/24/68	TOTAL	17409	7 15	1329	4 45 1583
				EAST	8756	7 15	726	4 45 807
				WEST	8653	7 30	623	4 45 776
ROSCOE BL AT TOPANGA CYN BL	300 4247 33	MS TH	04/25/68	TOTAL	17856	7 15	1329	4 45 1716
				EAST	8931	7 15	731	4 45 917
				WEST	8925	7 30	599	4 45 799

L O C A T I O N		DATE	DIR	VOLUME	AM	PEAK	PM		
ROSCOE BL AT TOPANGA CYN BL	405 4247 33	MS TH	10/03/68	TOTAL	18900	7 30	1445	4 45	1910
				EAST	9492	7 30	745	4 30	998
				WEST	9408	7 30	700	5 00	924
ROSCOE BL AT VAN NUYS BL	G04 4338 44	MS TU	01/23/68	TOTAL	26468	7 15	2218	4 45	2129
				EAST	12656	7 15	1197	4 30	1033
				WEST	13812	7 15	1021	4 45	1123
ROSCOE BL AT VAN NUYS BL	G04 4338 44	MS WE	01/24/68	TOTAL	26585	7 15	1996	3 30	2107
				EAST	13055	7 30	1053	3 45	1051
				WEST	13530	7 15	971	4 45	1059
ROSCOE BL AT VAN NUYS BL	G04 4040 44	MS FR	04/26/68	TOTAL	32588	7 15	1987	4 30	2470
				EAST	16416	7 30	988	4 15	1256
				WEST	16172	7 00	1025	3 45	1225
ROSCOE BL AT VAN NUYS BL	G04 4040 44	MS TU	04/30/68	TOTAL	29368	7 30	1911	4 00	2293
				EAST	14729	7 30	964	4 00	1193
				WEST	14639	7 00	976	3 15	1141
ROSCOE BL AT VAN NUYS BL	G04 4340 44	MS MO	10/07/68	TOTAL	31604	7 15	2387	4 30	2551
				EAST	16111	7 15	1252	3 30	1305
				WEST	15493	7 15	1135	4 30	1326
ROSCOE BL AT VARIEL AV		WV TH	05/23/68				MANUAL COUNT		
				EAST		7 15	903	4 30	1404
				WEST		7 15	1025	4 30	1418
ROSCOE BL E/O VENTURA CYN AV	D04 3138 33	PS TU	09/24/68	TOTAL	27682	7 00	2493	4 30	2608
				EAST	14294	7 00	1370	4 00	1272
				WEST	13388	7 00	1123	4 30	1403
ROSCOE BL W/O WAKEFIELD AV	D04 4030 43	EV MO	01/29/68	TOTAL	27787	7 30	1943	4 15	2459
				EAST	13956	7 30	978	4 30	1274
				WEST	13831	7 30	965	4 15	1201
ROSCOE BL AT WHITSETT AV	D04 4040 33	EV FR	10/04/68	TOTAL	26363	7 00	2304	4 30	2389
				EAST	14102	7 00	1268	4 30	1265
				WEST	12261	7 00	1036	4 15	1141

L O C A T I O N			DATE	DIR	VOLUME	AM	PEAK	PM
ROSCOE BL W/O WILBUR AV	C00 3818 11	WV WE	02/14/68	TOTAL	19732	7 15	1856	4 15 1807
				EAST	10181	7 15	1090	4 00 845
				WEST	9551	7 15	766	4 45 1031
ROSCOE BL AT WOODLAKE AV	C00 5121 11	WV WE	09/25/68	TOTAL	4103	7 00	540	3 45 415
				EAST	2016	7 15	236	3 45 263
				WEST	2087	7 00	320	4 30 229
ROSCOE BL AT WOODMAN AV	D04 4039 44	EV WE	08/07/68	TOTAL	27495	7 00	2159	4 30 2431
				EAST	14381	7 00	1152	4 00 1192
				WEST	13114	7 00	1007	4 30 1283
ROSCOE BL AT WOODMAN AV		EV MO	11/18/68				MANUAL COUNT	
				EAST		7 15	1506	4 30 1417
				WEST		7 15	1093	4 30 1530
ROSCOE BL AT YOLANDA AV	B00 4545 22	WV TU	11/19/68	TOTAL	20851	7 15	1878	5 15 1898
				EAST	10610	7 00	1211	3 15 860
				WEST	10241	7 15	681	5 15 1232
ROSE AV AT OVERLAND AV		WR WE	06/19/68				MANUAL COUNT	
				EAST		7 30	159	4 45 102
				WEST		8 30	47	5 00 76
ROSE AV AT WALGROVE AV	C00 2820 21	WR MO	08/26/68	TOTAL	7027	7 00	601	4 15 646
				EAST	4536	6 15	289	4 15 419
				WEST	2491	7 00	361	4 15 227
ROSE AV AT 7TH AV		WR MO	06/03/68				MANUAL COUNT	
				EAST		7 30	296	4 30 522
				WEST		7 30	368	4 15 658
ROSECRANS AV AT FIGUEROA ST		SR FR	06/07/68				MANUAL COUNT	
				EAST		7 15	1427	3 45 1315
				WEST		7 00	953	3 45 1325
ROSECRANS AV E/O VERMONT AV	C00 3042 34	PS WE	10/23/68	TOTAL	33764	7 00	3006	4 30 3111
				EAST	16642	7 00	1419	4 30 1542
				WEST	17122	7 00	1587	4 30 1569

L O C A T I O N			DATE	DIR	VOLUME	AM	PEAK	PM	
ROSE MARIE LANE E/O BUNDY DR	A00 3535 11	WR MD	08/26/68	TOTAL	159	11 00	21	3 15	18
				EAST	64	11 15	6	3 00	12
				WEST	95	11 00	16	3 30	10
ROSEMONT AV AT SCOUT WY		CR FR	05/24/68				MANUAL COUNT		
				NORTH		8 15	63	4 45	118
				SOUTH		8 00	87	3 15	92
ROSEWOOD AV AT FAIRFAX AV	A00 0815 11	WR WE	04/17/68	TOTAL	2572	10 45	191	2 45	271
				EAST	899	10 45	88	12 15	90
				WEST	1673	7 45	136	2 45	193
ROSEWOOD AV AT GARDNER ST		WR TH	12/12/68				MANUAL COUNT		
				EAST		8 00	47	3 00	60
				WEST		7 30	38	3 45	52
ROSEWOOD AV AT ROSSMORE AV	200 1520 11	CR FR	09/06/68	TOTAL	2682	8 00	223	4 45	365
				EAST	1862	8 30	186	5 00	191
				WEST	820	11 15	50	4 45	176
ROSEWOOD AV W/O WILTON PL	A00 1515 11	CR WE	01/17/68	TOTAL	437	7 15	57	4 30	93
				EAST	146	8 00	25	6 45	16
				WEST	291	7 15	46	4 30	80
ROSITA ST W/O MALEZA PL	A00 1818 11	WV WE	09/04/68	TOTAL	1150	11 15	76	12 00	94
				EAST	777	11 15	48	5 15	69
				WEST	373	10 45	30	12 15	33
ROSITA ST E/O ROSITA PL	A00 1818 11	WV WE	09/04/68	TOTAL	1294	8 30	74	3 15	139
				EAST	515	8 30	28	5 00	73
				WEST	779	8 15	47	3 45	81
ROSSMORE AV S/O BEVERLY BL	B00 2020 11	PS TU	03/12/68	TOTAL	12803	7 30	1143	4 45	1374
				NORTH	6361	7 45	466	4 45	748
				SOUTH	6442	7 30	692	4 30	634
ROSSMORE AV AT ROSEWOOD AV	B00 2025 11	CR TU	10/01/68	TOTAL	14152	7 45	1023	4 30	1546
				NORTH	7864	7 45	476	4 30	1000
				SOUTH	6288	7 30	555	5 15	548

L O C A T I O N				DATE	DIR	VOLUME	AM	PEAK	PM
ROSSMORE AV N/O WILSHIRE BL	C00 2020 12	PS TU	03/12/68	TOTAL	8830	7 30	698	5 00	882
				NORTH	3765	7 45	290	4 30	375
				SOUTH	5065	7 30	413	3 00	595
ROXBURY ST AT 37TH ST SP	A00 1818 11	SR FR	06/28/68	TOTAL	142	10 30	11	4 30	15
				NORTH	83	10 30	10	2 15	8
				SOUTH	59	9 15	5	4 30	9
ROXBURY ST AT 37TH ST SP	A00 1818 11	SR SA	06/29/68	TOTAL	157	11 15	20	2 15	21
				NORTH	76	11 15	14	11 30	14
				SOUTH	81	11 15	6	2 00	18
ROXBURY ST AT 37TH ST SP	A00 1818 11	SR SU	06/30/68	TOTAL	160	10 15	10	2 15	23
				NORTH	107	10 45	5	5 00	17
				SOUTH	53	10 15	5	4 30	7
ROXFORD ST AT GLENOAKS BL		EV TH	01/04/68				MANUAL COUNT		
				EAST		7 15	386	4 15	405
				WEST		7 00	237	3 45	332
ROXFORD ST AT GLENOAKS BL	C00 1632 11	PS TH	07/25/68	TOTAL	7545	6 45	682	3 45	765
				EAST	4643	6 45	399	4 45	418
				WEST	2902	6 45	283	3 45	368
ROXFORD ST AT HERRICK AV		EV WE	01/24/68				MANUAL COUNT		
				EAST		7 00	491	4 15	408
				WEST		8 00	65	3 45	65
ROXFORD ST E/O SAN FERNANDO RD	C00 2121 11	EV TH	07/18/68	TOTAL	10104	6 45	908	3 45	1033
				EAST	5003	7 00	368	4 30	504
				WEST	5101	6 45	551	3 45	563
ROXFORD ST AT SAN FERNANDO RD	C00 3417 11	MS TU	04/23/68	TOTAL	10348	7 15	1253	4 15	1058
				EAST	5959	7 15	714	4 45	584
				WEST	4389	6 45	572	4 15	517
ROXFORD ST AT SAN FERNANDO RD	C00 3417 11	MS FR	04/26/68	TOTAL	11378	7 00	1257	3 45	1099
				EAST	6302	7 15	699	4 30	614
				WEST	5076	7 00	558	3 45	542

L O C A T I O N			DATE	DIR	VOLUME	AM	PEAK	PM		
ROYAL HILLS DR E/O CARIBETH DR NON DIRECTIONAL COUNT	A00 36	2	WV TH	04/18/68	TOTAL	1906	7 15	191	5 45	186
ROYAL WOODS DR W/O WOODFIELD DR NON DIRECTIONAL COUNT	A00 27	2	WV TH	09/05/68	TOTAL	603	10 45	49	6 15	56
ROYER AV AT MARIANO ST	A00 1515	11	WV WE	08/21/68	TOTAL	316	9 45	19	6 45	39
					NORTH	199	10 30	12	6 00	22
					SOUTH	117	9 15	10	7 00	20
ROYER AV S/O VICTORY BL NON DIRECTIONAL COUNT	A00 20	2	WV MO	05/13/68	TOTAL	409	7 45	24	3 45	109
ROYER AV S/O VICTORY BL NON DIRECTIONAL COUNT	A00 20	2	WV WE	08/14/68	TOTAL	389	10 00	32	4 15	40
RUBIO AV AT VENTURA BL	A00 1818	11	WV TH	02/29/68	TOTAL	1253	11 15	96	2 00	135
					NORTH	658	9 00	51	2 45	82
					SOUTH	595	11 15	49	1 45	63
RUBIO AV AT VENTURA BL			WV WE	09/04/68				MANUAL COUNT		
					NORTH		9 00	32	4 00	59
					SOUTH		9 00	22	3 45	33
RUNNYMEDE ST E/O LAUREL CYN BL			EV WE	05/22/68				MANUAL COUNT		
					EAST		7 15	60	4 30	48
					WEST		7 00	50	4 15	82
ST ANDREWS PL AT 36TH PL			CR FR	11/08/68				MANUAL COUNT		
					NORTH		7 30	68	5 00	95
					SOUTH		7 30	48	4 45	138
ST CLAIR AV N/O HOLLYWOOD FWY ON/R	A00 18	1	EV TH	12/05/68	TOTAL	2999	10 30	255	12 15	291
					ONE WAY STREET NORTH BOUND					
ST CLAIR AV N/O HOLLYWOOD FWY ON/R	A00 18	1	EV FR	12/06/68	TOTAL	3355	11 15	286	7 15	305
					ONE WAY STREET NORTH BOUND					

L O C A T I O N				DATE	DIR	VOLUME	AM	PEAK	PM	
ST CLAIR AV N/O HOLLYWOOD FWY ON/R	A00 18	1	EV SA	12/07/68	TOTAL	3996	11 15	390	1 30	441
ONE WAY STREET NORTH BOUND										
ST ESTABAN ST E/O COMMERCE AV	100 1212	11	EV TH	12/05/68	TOTAL	3206	7 30	259	4 15	318
					EAST	1462	7 30	115	4 15	142
					WEST	1744	7 00	149	4 15	176
ST ESTABAN ST AT COMMERCE AV			EV MO	07/08/68	MANUAL COUNT					
					EAST		7 00	34	5 00	29
					WEST		7 15	70	4 30	151
SALE AV AT BURBANK BL	B00 1814	11	WV TH	01/25/68	TOTAL	766	7 15	83	2 30	162
					NORTH	233	7 15	36	2 15	37
					SOUTH	533	7 15	47	3 00	136
SALE AV AT VENTURA BL	A00 1616	11	WV TU	02/06/68	TOTAL	440	11 15	49	5 00	65
					NORTH	404	11 15	46	5 00	63
					SOUTH	36	11 00	4	3 30	10
SALE AV AT VENTURA BL			WR FR	02/09/68	MANUAL COUNT					
					NORTH		7 30	23	3 30	68
					SOUTH		7 15	70	3 00	71
SALTAIR AV AT RHODE ISLAND AV	A00 4040	11	WR MO	12/16/68	TOTAL	731	7 00	53	4 15	71
					NORTH	337	10 15	25	5 00	33
					SOUTH	394	7 15	30	4 00	42
SALTAIR AV N/O SAN VICENTE BL			WR WE	07/17/68	MANUAL COUNT					
					NORTH		8 00	90	5 00	93
					SOUTH		8 45	69	5 00	116
SAN DIEGO FY OFF/R S/O SEPULVEDA BL	B00 26	2	WR TH	06/13/68	TOTAL	904	10 15	96	12 15	102
ONE WAY STREET NORTH BOUND										
SAN DIEGO FY OFF/R N/O SEPULVEDA BL	B00 25	2	WR WE	06/12/68	TOTAL	247	8 30	30	2 15	23
ONE WAY STREET SOUTH BOUND										

L O C A T I O N		DATE	DIR	VOLUME	AM	PEAK	PM		
SAN FERNANDO RD N/O BRAZIL ST	C00 3030 23	CR TH	09/19/68	TOTAL	21718	7 15	2271	4 30	2287
				NORTH	10423	7 30	682	4 45	1355
				SOUTH	11295	7 15	1589	3 45	1021
SAN FERNANDO RD AT FLETCHER DR	C00 3333 33	PS MO	10/21/68	TOTAL	24782	7 00	2265	4 30	2370
				EAST	13030	7 00	1518	4 00	1120
				WEST	11752	6 30	814	4 45	1419
SAN FERNANDO RD N/O OSBORNE ST	C00 1939 23	PS TH	04/04/68	TOTAL	11752	6 45	862	4 00	1194
				NORTH	5818	11 15	376	4 00	712
				SOUTH	5934	6 15	597	3 00	485
SAN FERNANDO RD AT OSBORNE ST	C00 2835 33	EV WE	05/01/68	TOTAL	11870	6 45	835	3 45	1179
				NORTH	5448	11 15	315	3 45	694
				SOUTH	6422	6 30	603	3 00	515
SAN FERNANDO RD N/O PASADENA AV		CR TH	03/21/68				MANUAL COUNT		
				NORTH		7 00	261	4 45	884
				SOUTH		7 15	515	3 45	374
SAN FERNANDO RD AT PASADENA AV	C00 2028 22	CR MO	01/29/68	TOTAL	7815	6 45	830	4 30	769
				NORTH	3558	6 45	219	4 45	495
				SOUTH	4257	6 45	611	3 45	350
SAN FERNANDO RD AT PAXTON ST	C00 2835 33	EV WE	05/01/68	TOTAL	14189	7 15	1022	4 00	1221
				NORTH	6907	7 15	515	4 00	644
				SOUTH	7282	7 15	507	3 00	640
SAN FERNANDO RD AT PENROSE ST	C00 3441 33	EV WE	03/27/68	TOTAL	11259	7 15	895	3 45	1197
				NORTH	5514	11 15	312	3 45	739
				SOUTH	5745	7 15	639	3 00	487
SAN FERNANDO RD S/O POLK ST	C00 3235 32	PS TU	08/13/68	TOTAL	9492	11 15	668	4 15	874
				NORTH	4418	11 15	278	5 00	415
				SOUTH	5074	11 15	390	4 00	491
SAN FERNANDO RD AT ROXFORD ST	C00 3442 33	MS WE	06/12/68	TOTAL	7069	6 45	542	5 00	750
				NORTH	4548	6 30	372	5 00	599
				SOUTH	2521	7 30	250	3 30	358

L O C A T I O N			DATE	DIR	VOLUME	AM	PEAK	PM	
SAN FERNANDO RD AT ROXFORD ST	C00 3442 33	MS FR	10/11/68	TOTAL	7669	7 15	642	4 30	843
				NORTH	4500	6 15	369	4 30	590
				SOUTH	3169	7 45	410	3 30	386
SAN FERNANDO RD AT SHELDON ST	C00 3034 33	EV TU	04/30/68	TOTAL	12146	7 00	1048	3 45	1207
				NORTH	6689	7 15	413	3 45	807
				SOUTH	5457	6 30	666	3 00	415
SAN FERNANDO RD AT SHELDON ST		EV FR	08/09/68				MANUAL COUNT		
				NORTH		7 00	323	3 45	663
				SOUTH		7 00	663	3 30	606
SAN FERNANDO RD S/O SUNLAND BL	C00 3227 32	PS FR	03/15/68	TOTAL	12129	6 30	955	3 45	1387
				NORTH	5510	11 15	371	3 45	828
				SOUTH	6619	6 30	762	3 30	571
SAN FERNANDO RD AT SUNLAND BL S/I		EV TU	08/06/68				MANUAL COUNT		
				EAST		7 00	422	3 00	395
				WEST		8 00	229	3 45	660
SAN FERNANDO RD AT TUXFORD ST	C00 3346 33	PS FR	03/15/68	TOTAL	12838	6 30	982	3 45	1497
				NORTH	7009	7 00	388	3 45	1019
				SOUTH	5829	6 30	621	4 15	500
SAN FERNANDO RD N/O VAN NUYS BL	C00 1935 23	PS FR	09/20/68	TOTAL	15002	7 00	825	4 15	1287
				NORTH	7110	11 15	402	3 45	675
				SOUTH	7892	7 00	440	4 45	642
SAN FERNANDO RD W/O VINELAND AV	D06 3323 22	MS TH	01/04/68	TOTAL	9732	6 30	872	3 30	1035
				EAST	5499	6 30	651	3 15	473
				WEST	4233	11 15	291	3 45	584
SAN FERNANDO RD W/O VINELAND AV	D06 3323 22	MS FR	01/05/68	TOTAL	10769	6 30	850	3 45	1239
				EAST	6177	6 30	649	3 30	565
				WEST	4592	11 15	306	3 45	682
SAN FERNANDO RD W/O VINELAND AV	D11 3123 22	MS TU	04/02/68	TOTAL	11162	6 30	881	3 30	1194
				EAST	5793	6 30	653	3 30	481
				WEST	5369	11 15	338	3 45	727

LOCATION	DATE	DIR	VOLUME	AM	PEAK	PM
SAN FERNANDO RD W/O VINELAND AV D11 3123 22 MS WE 04/03/68	TOTAL	11021	6 30	861	3 45	1197
	EAST	5835	6 15	643	3 30	459
	WEST	5186	11 00	290	3 45	743
SAN FERNANDO RD W/O VINELAND AV D10 3222 22 MS TU 10/08/68	TOTAL	10062	6 30	777	3 45	1116
	EAST	5270	6 15	581	2 45	450
	WEST	4792	11 15	304	3 45	702
SAN FERNANDO MISS BL AT ETIWANDA AV C00 3030 11 WV WE 09/04/68	TOTAL	7643	7 00	688	4 45	827
	EAST	3616	7 00	384	7 00	405
	WEST	4027	7 00	304	5 00	508
SAN FERN MISS BL E/O LAUREL CYN BL 300 2237 23 PS MO 09/23/68	TOTAL	11078	7 30	793	4 15	977
	EAST	6013	7 30	464	4 15	580
	WEST	5065	7 00	350	4 45	424
SAN FERN MISS BL AT LAUREL CYN BL EV MO 05/27/68				MANUAL COUNT		
	EAST		7 30	698	4 15	992
	WEST		7 00	335	5 00	435
SAN FERNANDO MISS BL E/O NOBLE AV 300 1924 11 EV TU 05/14/68	TOTAL	16830	7 15	1595	4 30	1889
	EAST	8429	7 15	969	4 15	722
	WEST	8401	7 00	648	4 45	1235
SAN FERNANDO MISS BL AT RESEDA BL C00 3142 22 WV MO 10/14/68	TOTAL	5489	7 15	700	5 00	612
	EAST	2045	7 00	344	3 30	229
	WEST	3444	7 15	369	5 00	458
SAN FERN MISS BL E/O SEPULVEDA BL C00 1351 11 EV MO 05/13/68	TOTAL	16528	7 15	1588	4 30	1658
	EAST	8432	7 15	979	4 00	739
	WEST	8096	7 00	633	4 45	1031
SAN FERN MISS BL W/O SEPULVEDA BL B00 1351 11 WV MO 05/13/68	TOTAL	17639	7 15	1529	4 30	1799
	EAST	8613	7 15	905	4 00	715
	WEST	9026	7 00	635	4 45	1171
SAN FERNANDO MISS BL AT ZELZAH AV B00 1515 11 WV FR 02/16/68	TOTAL	6830	7 00	748	4 45	700
	EAST	3749	6 45	525	3 45	331
	WEST	3081	7 00	256	5 00	404

L O C A T I O N		DATE	DIR	VOLUME	AM	PEAK	PM
SAN JOSE ST AT LOUISE AV		04/30/68	WV TU		MANUAL COUNT		
				EAST	7 15	154	3 15 128
				WEST	7 15	124	3 00 76
SAN JOSE ST AT PETIT AV		08/16/68	WV FR	A00 1919 11	TOTAL	2078	9 45 104 4 45 274
				EAST	1187	11 00	53 4 15 208
				WEST	891	9 45	57 8 00 89
SAN JULIAN ST AT 8TH ST		12/23/68	CR MO	B00 2020 11	TOTAL	3564	10 30 313 4 15 488
				NORTH	1568	10 30	157 4 00 170
				SOUTH	1996	10 45	160 4 15 332
SAN LORENZO ST N/O ENTRADA DR		02/08/68	WR TH	A00 1818 11	TOTAL	1302	7 30 104 2 45 199
				NORTH	805	11 15	46 3 00 149
				SOUTH	497	7 30	60 2 45 57
SAN MARINO ST AT WILTON PL		08/21/68	CR WE		MANUAL COUNT		
				EAST	7 30	16	4 30 14
				WEST	8 00	38	5 00 117
SAN MIGUEL ST AT NINFA CT		12/11/68	WV WE		MANUAL COUNT		
				EAST	8 00	24	3 00 34
				WEST	8 00	48	4 45 48
SAN PABLO ST N/O ALCAZAR ST NON DIRECTIONAL COUNT		06/13/68	CR TH	B00 24 2	TOTAL	2955	7 00 377 4 00 358
SAN PABLO ST AT ALCAZAR ST		05/21/68	CR TU		MANUAL COUNT		
				NORTH	7 45	119	4 30 393
				SOUTH	7 15	286	4 00 104
SAN PABLO ST S/O VALLEY BL		08/13/68	CR TU	B00 1414 11	TOTAL	2784	7 15 362 3 45 344
				NORTH	1361	11 15	114 4 00 258
				SOUTH	1423	7 15	302 12 30 116
SAN PEDRO ST AT ADAMS BL		03/20/68	PS WE	C00 2929 22	TOTAL	12981	7 00 1402 3 45 1624
				NORTH	7890	7 00	1001 3 45 830
				SOUTH	5091	6 45	423 3 45 794

L O C A T I O N				DATE	DIR	VOLUME	AM	PEAK	PM
SAN PEDRO ST AT CENTURY BL	300 3030 22	SR WE	08/21/68	TOTAL	8720	6 45	601	4 15	865
				NORTH	4436	6 45	404	4 00	367
				SOUTH	4284	11 15	231	4 15	503
SAN PEDRO ST AT GAGE AV	300 2121 22	SR WE	07/24/68	TOTAL	8879	6 45	794	4 00	908
				NORTH	4649	6 45	622	3 45	317
				SOUTH	4230	11 15	194	4 00	614
SAN PEDRO ST AT IMPERIAL HWY	300 3030 22	SR FR	05/10/68	TOTAL	9958	7 30	594	4 30	880
				NORTH	4992	7 00	391	4 45	396
				SOUTH	4966	7 30	239	4 30	488
SAN PEDRO ST AT MANCHESTER AV	C00 2828 22	SR MO	03/25/68	TOTAL	11810	7 00	885	4 00	1068
				NORTH	5734	6 45	597	3 45	448
				SOUTH	6076	7 45	350	4 30	643
SAN PEDRO ST AT MANCHESTER AV		SR TU	12/31/68				MANUAL COUNT		
				NORTH		7 00	455	4 00	492
				SOUTH		9 00	192	4 15	536
SAN PEDRO ST AT PICO BL	C00 3030 33	CR TH	12/19/68	TOTAL	19295	7 15	1591	4 15	1964
				NORTH	10368	7 15	986	4 00	918
				SOUTH	8927	7 15	605	4 15	1089
SAN PEDRO ST AT SANTA BARBARA AV	C00 2830 22	MS WE	01/24/68	TOTAL	6460	7 00	640	4 00	971
				NORTH	2920	7 00	497	4 00	238
				SOUTH	3540	11 00	156	4 30	740
SAN PEDRO ST AT SANTA BARBARA AV	C00 2830 22	MS TH	01/25/68	TOTAL	6339	7 00	624	4 15	923
				NORTH	2884	7 00	464	3 45	236
				SOUTH	3455	6 45	161	4 15	714
SAN PEDRO ST AT SANTA BARBARA AV	C00 2828 22	MS FR	10/04/68	TOTAL	7258	7 00	634	4 15	909
				NORTH	3467	7 00	509	3 30	296
				SOUTH	3791	10 15	163	4 15	650
SAN PEDRO ST N/O 4TH ST	C00 3030 22	CR MO	02/05/68	TOTAL	11193	7 15	1058	4 15	1478
				NORTH	5238	6 45	386	4 15	793
				SOUTH	5955	7 30	706	4 00	718

L O C A T I O N			DATE	DIR	VOLUME	AM	PEAK	PM	
SAN PEDRO ST AT 8TH ST	C00 3030 33	CR TH	12/26/68	TOTAL	13932	7 00	1210	4 00	1538
				NORTH	7830	7 00	746	4 00	767
				SOUTH	6102	7 00	464	4 00	771
SAN PEDRO ST AT 9TH ST	C00 3030 33	CR FR	12/20/68	TOTAL	18921	7 15	1405	4 00	2019
				NORTH	10217	7 15	869	4 15	969
				SOUTH	8704	11 15	635	4 00	1056
SAN PEDRO ST AT 11TH ST	C00 3232 33	CR TU	12/17/68	TOTAL	20720	7 15	1883	4 00	2286
				NORTH	11072	7 15	1231	4 15	1066
				SOUTH	9648	7 15	652	4 00	1228
SAN PEDRO ST AT 12TH ST	C00 3232 33	CR FR	04/26/68	TOTAL	18334	6 15	1418	4 00	1907
				NORTH	9682	6 30	875	4 00	857
				SOUTH	8652	6 15	547	4 15	1082
SAN PEDRO ST AT 12TH ST	C00 3030 33	CR TH	12/12/68	TOTAL	18806	7 15	1541	4 15	1918
				NORTH	9675	7 15	921	4 00	831
				SOUTH	9131	11 15	676	4 15	1093
SAN PEDRO ST AT 14TH PL		CR TH	06/13/68				MANUAL COUNT		
				NORTH		7 00	1167	4 00	865
				SOUTH		7 15	755	4 00	1614
SAN PEDRO ST AT 16TH ST	C00 3230 33	CR MO	12/09/68	TOTAL	17629	7 00	1514	3 45	1882
				NORTH	7027	7 00	956	3 30	634
				SOUTH	10602	11 15	742	4 00	1318
SAN PEDRO ST AT 28TH ST		CR MO	08/12/68				MANUAL COUNT		
				NORTH		7 00	1357	3 45	1041
				SOUTH		7 30	453	3 45	1065
SAN PEDRO ST AT 28TH ST	C00 3030 21	CR FR	08/16/68	TOTAL	17736	7 00	1617	4 00	2081
				NORTH	9051	7 00	1080	3 45	923
				SOUTH	8685	7 00	537	4 00	1190
SAN PEDRO ST AT 51ST ST	C00 2820 22	SR TH	06/27/68	TOTAL	6141	7 00	564	4 15	737
				NORTH	2989	7 00	441	4 00	258
				SOUTH	3152	11 15	131	4 15	502

LOCATION	DATE	DIR	VOLUME	AM	PEAK	PM
SAN PEDRO ST AT 120TH ST 300 2828 22 SR WE	08/28/68	TOTAL	6655	6 45	496	4 15 661
		NORTH	3325	6 45	327	4 15 307
		SOUTH	3330	7 00	173	4 15 354
SANTA ANA BL W/O MONA BL S/RV C00 1515 11 SR TU	02/27/68	TOTAL	906	9 45	70	5 00 92
		EAST	432	11 15	42	5 00 54
		WEST	474	9 45	43	3 15 53
SANTA ANA BL N/RDWH W/O MONA BL A00 1616 11 SR FR	04/26/68	TOTAL	3096	7 15	214	4 00 321
		EAST	1620	6 30	124	4 00 152
		WEST	1476	7 30	99	4 00 169
SANTA ANA BL AT MONA BL S/I A00 1515 11 SR FR	12/27/68	TOTAL	1095	10 30	71	4 30 109
		EAST	582	10 30	39	4 30 59
		WEST	513	10 45	38	3 45 56
STA ANA BL E/O WILMINGTON AV S/RV C00 1515 11 SR TU	02/27/68	TOTAL	1313	10 30	100	2 15 144
		EAST	635	10 30	45	2 30 68
		WEST	678	10 30	55	2 15 79
SANTA ANA BL E/O WILMINGTON AV N/I B00 1515 11 SR MO	12/30/68	TOTAL	2454	7 00	161	3 30 214
		EAST	994	11 00	71	1 45 80
		WEST	1460	7 00	95	3 30 146
STA ANA FWY OFF W/O LOS ANGELES ST A00 25 2 CR TU	12/03/68	TOTAL	5871	6 45	870	11 30 368
		ONE WAY STREET SOUTH BOUND				
SANTA BARBARA AV AT BROADWAY PL CR TH	12/05/68					MANUAL COUNT
		EAST		7 30	599	4 30 610
		WEST		7 00	402	3 30 668
SANTA BARBARA AV AT BUCKINGHAM RD C04 4042 34 WR FR	10/25/68	TOTAL	24782	7 30	1563	4 45 2080
		EAST	11963	7 30	958	4 45 918
		WEST	12819	6 45	686	4 45 1162
SANTA BARBARA AV AT COLISEUM ST C04 4042 34 WR TH	10/24/68	TOTAL	20238	7 30	1403	4 15 1654
		EAST	10054	7 30	713	4 15 836
		WEST	10184	7 30	690	5 15 878

L O C A T I O N		DATE	DIR	VOLUME	AM	PEAK	PM
SANTA BARBARA AV AT CRENSHAW BL		CR TH	01/04/68		MANUAL COUNT		
				EAST	7 30	745	4 15 838
				WEST	7 30	536	5 00 804
SANTA BARBARA AV AT CRENSHAW BL	G14 4431 42	MS WE	02/14/68	TOTAL	22714	7 30 1527	5 00 2129
				EAST	11927	7 30 864	5 30 988
				WEST	10787	7 45 674	5 00 1179
SANTA BARBARA AV AT CRENSHAW BL	G14 4431 42	MS TH	02/15/68	TOTAL	21627	7 30 1612	5 00 2049
				EAST	11417	7 30 862	4 45 957
				WEST	10210	7 30 750	5 00 1116
SANTA BARBARA AV AT CRENSHAW BL	G10 4030 42	MS TH	06/27/68	TOTAL	20815	7 30 1063	4 45 1661
				EAST	11452	7 30 594	4 45 854
				WEST	9363	11 15 489	4 45 807
SANTA BARBARA AV AT CRENSHAW BL		MS WE	09/18/68		MANUAL COUNT		
				EAST	7 30	945	4 30 966
				WEST	7 30	560	4 30 856
SANTA BARBARA AV AT CRENSHAW BL	C16 4430 42	MS WE	10/16/68	TOTAL	21137	7 30 1518	4 30 1788
				EAST	12127	7 30 936	4 30 936
				WEST	9010	7 30 582	4 45 876
SANTA BARBARA AV AT DEGNAN BL	C03 4040 33	CR TH	10/31/68	TOTAL	18309	7 30 1302	4 45 1689
				EAST	8034	7 30 753	4 45 728
				WEST	10275	7 30 549	5 15 1015
SANTA BARBARA AV AT FIGUEROA ST	G04 4042 44	CR MO	08/05/68	TOTAL	31237	7 15 2455	4 30 2599
				EAST	14716	7 15 1660	2 30 933
				WEST	16521	11 15 1032	4 45 1775
SANTA BARBARA AV AT GRAMERCY PL	C16 2828 22	CR TH	11/07/68	TOTAL	23661	7 30 1861	4 30 2241
				EAST	10548	7 30 1263	4 30 733
				WEST	13113	11 15 759	4 30 1508
SANTA BARBARA AV AT HILLCREST DR		WR MO	07/08/68		MANUAL COUNT		
				EAST	7 30	647	4 30 1067
				WEST	7 30	667	4 45 928

L O C A T I O N			DATE	DIR	VOLUME	AM	PEAK	PM	
SANTA BARBARA AV AT LEIMERT BL	C15 3252 33	CR FR	11/01/68	TOTAL	24334	7 30	1568	4 45	2361
				EAST	9769	7 30	861	4 45	790
				WEST	14565	11 15	755	4 30	1575
SANTA BARBARA AV AT MARLTON AV	C06 5252 55	WR MO	11/04/68	TOTAL	25298	7 15	1553	4 45	2155
				EAST	12429	7 15	873	4 15	1075
				WEST	12869	11 15	739	4 45	1156
SANTA BARBARA AV E/O RODEO RD	C25 3030 32	WR TH	11/14/68	TOTAL	19080	7 30	1311	4 30	1655
				EAST	9637	6 45	764	4 30	827
				WEST	9443	7 45	651	4 00	860
SANTA BARBARA AV AT SAN PEDRO ST	B00 2020 11	MS WE	01/24/68	TOTAL	8094	7 15	568	4 00	781
				EAST	4427	7 15	336	4 45	355
				WEST	3667	7 15	232	4 00	444
SANTA BARBARA AV AT SAN PEDRO ST	B00 2020 11	MS TH	01/25/68	TOTAL	8501	7 00	491	4 00	807
				EAST	4689	11 15	284	4 00	383
				WEST	3812	7 00	217	4 00	424
SANTA BARBARA AV AT SAN PEDRO ST	C00 3020 22	MS FR	10/04/68	TOTAL	10361	7 45	578	4 00	923
				EAST	5869	8 00	353	4 30	458
				WEST	4492	7 15	244	3 45	491
SANTA BARBARA AV AT VERMONT AV	D04 4040 34	MS WE	01/24/68	TOTAL	29870	7 15	2578	4 15	2730
				EAST	14147	7 15	1740	3 45	889
				WEST	15723	7 00	841	4 30	1912
SANTA BARBARA AV AT VERMONT AV	D04 4040 34	MS TH	01/25/68	TOTAL	30415	7 15	2327	4 30	2820
				EAST	14586	7 15	1600	4 30	900
				WEST	15829	11 15	815	4 30	1920
SANTA BARBARA AV AT VERMONT AV	D04 4040 34	PS TH	03/14/68	TOTAL	31171	7 30	2809	4 30	2917
				EAST	14430	7 30	1785	3 45	857
				WEST	16741	7 30	1024	4 30	2110
SANTA BARBARA AV AT VERMONT AV	D04 4740 34	MS WE	06/05/68	TOTAL	28814	7 15	2378	4 15	2485
				EAST	13898	7 15	1579	4 00	872
				WEST	14916	7 15	799	4 30	1697

L O C A T I O N			DATE	DIR	VOLUME	AM	PEAK	PM	
SANTA BARBARA AV AT VERMONT AV	C06 4040 34	MS TU	10/15/68	TOTAL	29365	7 30	2473	4 30	2658
				EAST	13850	7 15	1697	4 15	827
				WEST	15515	11 15	793	4 30	1834
SANTA BARBARA AV AT WESTERN AV	D04 4040 33	MS WE	01/24/68	TOTAL	25200	7 30	1999	4 30	2497
				EAST	11315	7 30	1330	4 15	863
				WEST	13885	11 15	736	4 45	1681
SANTA BARBARA AV AT WESTERN AV	D04 4040 33	MS TH	01/25/68	TOTAL	26307	7 30	2025	4 30	2450
				EAST	11812	7 15	1283	4 00	836
				WEST	14495	7 45	791	4 30	1653
SANTA BARBARA AV AT WESTERN AV	D04 4040 33	MS TU	05/28/68	TOTAL	27076	7 30	2132	4 45	2402
				EAST	12803	7 30	1416	4 15	884
				WEST	14273	10 45	749	4 45	1561
SANTA BARBARA AV AT WESTERN AV	D04 4240 33	CR MO	08/05/68	TOTAL	26505	7 15	1911	4 15	2326
				EAST	11744	7 15	1250	4 15	780
				WEST	14761	11 15	788	4 15	1546
SANTA BARBARA AV AT WESTERN AV		MS FR	09/13/68				MANUAL COUNT		
				EAST		7 15	1868	4 45	832
				WEST		8 00	686	4 45	1892
SANTA BARBARA AV AT WESTERN AV	C06 4040 33	MS TU	10/15/68	TOTAL	26603	7 30	2205	4 30	2499
				EAST	12945	7 30	1548	4 15	918
				WEST	13658	11 15	686	4 30	1619
SANTA BARBARA AV AT WESTSIDE AV	C02 4040 33	WR TH	11/14/68	TOTAL	17812	7 30	1380	4 15	1587
				EAST	8861	7 30	914	4 15	755
				WEST	8951	7 15	469	4 45	861
SANTA BARBARA AV AT WOODLAWN AV		CR FR	10/18/68				MANUAL COUNT		
				EAST		7 15	407	4 30	527
				WEST		7 30	447	4 00	720
SANTA BARBARA AV AT 4TH AV	C03 5454 44	WR MO	12/23/68	TOTAL	33427	11 15	1949	4 30	2730
				EAST	16304	7 30	1116	3 45	1147
				WEST	17123	11 15	1031	4 30	1651

L O C A T I O N		DATE	DIR	VOLUME	AM	PEAK	PM
SANTA CATALINA VW W/O CARMELINA AV A00 2828 11	WR WE	07/17/68	TOTAL	294	11 15	18	1 15 50
			EAST	134	9 00	14	3 15 31
			WEST	160	11 15	10	1 15 38
SANTA CRUZ ST W/O WESTERN AV	SR TU	01/09/68				MANUAL COUNT	
			EAST		7 30	113	3 00 84
			WEST		7 15	53	4 30 118
SANTA MONICA BL AT SEPULVEDA BL	WR FR	12/13/68				MANUAL COUNT	
			EAST		8 00	2091	3 30 1537
			WEST		7 45	1086	5 00 1657
SANTA MONICA BL AT BARRINGTON AV	MS FR	02/16/68				MANUAL COUNT	
			EAST		8 00	1051	4 45 1408
			WEST		7 30	948	4 45 1398
SANTA MONICA BL AT BARRINGTON AV C00 4244 33	MS TH	03/07/68	TOTAL	28073	7 30	1943	4 30 2319
			EAST	14699	7 30	1074	4 30 1193
			WEST	13374	11 15	920	4 30 1126
SANTA MONICA BL AT BARRINGTON AV C00 4244 33	MS FR	03/08/68	TOTAL	30828	7 30	1985	5 00 2591
			EAST	15810	7 30	1122	4 45 1274
			WEST	15018	7 45	876	5 15 1361
SANTA MONICA BL AT BARRINGTON AV C00 4040 33	MS WE	06/26/68	TOTAL	30483	11 15	1942	4 30 2572
			EAST	15339	11 15	968	4 30 1291
			WEST	15144	11 15	974	4 30 1281
SANTA MONICA BL AT BARRINGTON AV C00 4040 33	MS MO	10/07/68	TOTAL	28808	7 30	2016	4 45 2352
			EAST	15002	7 30	1097	4 45 1204
			WEST	13806	7 45	927	4 45 1148
SANTA MONICA BL W/O BUNDY DR C00 4032 32	PS TH	12/05/68	TOTAL	21515	11 15	1482	4 15 1734
			EAST	10577	11 15	706	3 45 864
			WEST	10938	11 15	776	4 00 890
SANTA MONICA BL AT EDGEMONT ST C00 3030 22	CR TH	12/12/68	TOTAL	17781	7 30	1283	4 30 1567
			EAST	8923	7 30	753	5 00 750
			WEST	8858	7 30	530	4 30 843

L O C A T I O N			DATE	DIR	VOLUME	AM	PEAK	PM
SANTA MONICA BL AT FEDERAL AV	C00 4545 33	WR TH	04/11/68	TOTAL	32605	11 15	2184	4 15 2496
				EAST	16493	11 15	1085	3 45 1368
				WEST	16112	11 15	1099	5 00 1227
SANTA MONICA BL AT GOWER ST	C00 2830 22	CR TH	03/21/68	TOTAL	35990	7 45	2297	4 30 2556
				EAST	15698	11 15	968	4 30 1288
				WEST	20292	7 45	1376	1 45 1357
SANTA MONICA BL AT GOWER ST	C00 3030 22	CR WE	10/09/68	TOTAL	28470	7 45	1761	4 45 2176
				EAST	13800	7 45	796	4 45 1121
				WEST	14670	7 45	965	4 45 1055
SANTA MONICA BL AT GOWER ST	C00 2828 22	CR FR	10/25/68	TOTAL	30907	7 30	1863	5 00 2229
				EAST	15089	8 00	889	5 00 1162
				WEST	15818	7 30	998	5 15 1087
SANTA MONICA BL AT GOWER ST	C00 2730 22	CR TH	11/07/68	TOTAL	29643	7 30	1810	4 45 2114
				EAST	14573	10 30	823	4 30 1149
				WEST	15070	7 45	1004	5 30 1009
SANTA MONICA BL AT GOWER ST	C00 2730 22	CR FR	11/15/68	TOTAL	30452	8 00	1887	4 45 2150
				EAST	14687	8 00	887	4 45 1194
				WEST	15765	7 30	1012	2 00 1097
SANTA MONICA BL AT GOWER ST	C00 2727 22	CR TU	12/03/68	TOTAL	29087	11 15	1736	4 30 2151
				EAST	13922	11 15	820	4 30 1141
				WEST	15165	7 45	992	1 30 1035
SANTA MONICA BL AT GOWER ST	C00 2830 22	CR FR	12/13/68	TOTAL	30854	11 15	1799	3 15 2252
				EAST	15218	11 15	866	3 15 1227
				WEST	15636	8 00	937	4 45 1094
SANTA MONICA BL AT HIGHLAND AV		WR FR	04/26/68				MANUAL COUNT	
				EAST		7 45	775	4 30 967
				WEST		8 00	887	4 45 1116
SANTA MONICA BL AT HOBART BL	C00 3030 22	CR WE	12/18/68	TOTAL	20929	11 15	1287	4 30 1676
				EAST	10488	7 15	674	4 30 868
				WEST	10441	11 15	674	4 30 808

L O C A T I O N		DATE	DIR	VOLUME	AM	PEAK	PM
SANTA MONICA BL AT HOOVER ST		12/04/68	CR WE			MANUAL COUNT	
				EAST	7 30	434	4 45 765
				WEST	7 30	221	5 00 312
SANTA MONICA BL AT HOOVER ST	C00 3030 22	12/18/68	CR WE	TOTAL	8 00	544	4 45 913
				EAST	7 30	365	4 45 633
				WEST	8 00	222	5 00 285
STA MONICA BL AT LA BREA AV	C00 3030 22	09/18/68	PS WE	TOTAL	11 15	1549	4 45 1815
				EAST	7 30	856	4 45 893
				WEST	11 00	780	5 45 958
SANTA MONICA BL N/I AT OVERLAND AV	D08 2135 23	04/12/68	WR FR	TOTAL	11 15	2378	6 45 2888
				EAST	8 00	1063	12 00 992
				WEST	11 15	1432	6 45 2174
SANTA MONICA BL AT SEPULVEDA BL	C00 6240 43	02/07/68	WR WE	TOTAL	7 45	2670	4 30 2708
				EAST	8 15	1667	3 00 1305
				WEST	11 15	1151	5 30 1508
SANTA MONICA BL AT SERRANO AV		12/04/68	CR WE			MANUAL COUNT	
				EAST	8 00	660	5 00 909
				WEST	7 30	581	4 30 911
SANTA MONICA BL AT VERMONT AV	C00 3028 22	03/22/68	CR FR	TOTAL	7 15	1213	4 45 1579
				EAST	7 15	646	4 45 795
				WEST	7 30	612	4 45 784
SANTA MONICA BL AT VERMONT AV		08/01/68	CR TH			MANUAL COUNT	
				EAST	7 15	480	4 45 753
				WEST	7 30	514	4 30 610
SANTA MONICA BL AT WESTERN AV	C00 3030 22	10/02/68	PS WE	TOTAL	9 00	1850	4 30 2070
				EAST	9 00	989	5 00 1138
				WEST	8 45	872	4 15 989
SANTA MONICA BL AT WILCOX AV	C00 3030 22	03/26/68	WR TU	TOTAL	10 45	1891	4 30 2106
				EAST	11 00	915	4 30 1079
				WEST	7 45	1030	5 15 1066

L O C A T I O N				DATE	DIR	VOLUME	AM	PEAK	PM
SANTA MONICA BL W/O WILTON PL	C00 3030 22	CR TH	01/18/68	TOTAL	29030	8 00	1873	5 00	2129
				EAST	14849	8 15	864	4 30	1206
				WEST	14181	7 45	1048	5 00	973
STA MONICA BL N/I AT AV OF STARS	G10 2032 23	WR FR	04/12/68	TOTAL	31836	11 15	2140	4 45	2291
				EAST	14623	8 15	1120	2 45	992
				WEST	17213	11 15	1171	4 45	1379
STA MONICA BL N/I AT BEVERLY GN BL	C00 3040 33	PS TU	03/19/68	TOTAL	31112	8 00	2174	5 00	2458
				EAST	14044	8 00	1375	11 45	953
				WEST	17068	11 15	1099	5 00	1663
STA MONICA BL N/RY AT WESTWOOD BL	C00 3038 33	WR WE	02/07/68	TOTAL	34077	8 00	2139	3 45	2224
				EAST	14343	8 00	1184	3 45	870
				WEST	19734	11 15	1103	4 45	1440
STA MONICA BL S/RY E/O BENECIA AV	C00 1818 11	WR MO	09/16/68	TOTAL	14361	8 00	1108	5 00	1366
				EAST	8005	8 00	953	12 30	639
				WEST	6356	11 15	380	5 00	936
STA MONICA FWY ON/R E/O CRENSHAW	A00 30 2	CR MO	10/28/68	TOTAL	13746	7 15	1363	2 45	823
				ONE WAY STREET EAST BOUND					
STA MONICA FWY ON/R W/O LA BREA AV	A00 25 2	WR TU	08/06/68	TOTAL	8248	7 00	637	3 00	568
				ONE WAY STREET EAST BOUND					
STA MONICA FWY ON/R W/O CRENSHAW	A00 30 2	CR MO	10/28/68	TOTAL	6005	6 45	550	5 00	443
				ONE WAY STREET WEST BOUND					
STA MONICA FWY ON/R W/O LA CIENEGA	B00 27 2	WR MO	07/01/68	TOTAL	8654	7 15	504	5 15	676
				ONE WAY STREET WEST BOUND					
STA MONICA FWY OFF/R W/O CRENSHAW	A00 27 2	CR TU	10/29/68	TOTAL	5288	9 00	382	4 15	533
				ONE WAY STREET EAST BOUND					
STA MONICA FWY OFF/R W/O LA BREA	A00 25 2	WR TU	08/06/68	TOTAL	3661	11 15	230	4 30	383
				ONE WAY STREET EAST BOUND					

L O C A T I O N				DATE	DIR	VOLUME	AM	PEAK	PM	
STA MONICA FWY OFF/R E/O CRENSHAW	C00 26	2	CR MO	10/28/68	TOTAL	12405	11 15	760	4 15	902
					ONE WAY STREET WEST BOUND					
STA MONICA FWY OFF/R E/O LA BREA	A00 30	2	WR TU	08/20/68	TOTAL	9287	8 00	666	3 45	596
					ONE WAY STREET WEST BOUND					
STA MON FY OFF/R E/O WASHINGTON BL	B00 26	2	WR MO	06/24/68	TOTAL	13016	7 15	1070	4 00	1006
					ONE WAY STREET WEST BOUND					
SANTA RITA ST AT WINNETKA AV	A00 2018	11	WV FR	08/09/68	TOTAL	996	9 45	135	12 15	158
					EAST	589	9 45	98	12 15	93
					WEST	407	7 00	74	11 45	68
SANTA YNEZ ST W/O GLENDALE BL	A00 1818	11	CR WE	01/31/68	TOTAL	727	7 45	55	5 00	124
					EAST	407	7 45	34	5 00	87
					WEST	320	8 00	24	4 45	43
SANTEE ST AT 11TH ST	B00 2020	11	CR MO	12/16/68	TOTAL	4188	7 00	397	4 00	488
					NORTH	1809	7 00	159	4 00	248
					SOUTH	2379	7 00	238	4 30	246
SAN VICENTE BL AT CARRILLO DR			WR FR	05/17/68					MANUAL COUNT	
					EAST		8 00	684	5 00	1002
					WEST		8 00	925	5 00	920
SAN VICENTE BL AT COCHRAN AV	C32 4040	44	WR MO	07/15/68	TOTAL	16727	7 45	1524	5 00	1714
					EAST	8500	7 30	730	5 00	820
					WEST	8227	8 00	838	5 00	894
SAN VICENTE BL AT CURSON AV	C08 4283	45	WR FR	06/21/68	TOTAL	16426	7 15	1363	4 30	1587
					EAST	9669	7 00	845	4 30	956
					WEST	6757	8 00	611	5 00	666
SAN VICENTE BL AT CURSON AV			WR TH	10/17/68					MANUAL COUNT	
					EAST		7 30	894	5 00	942
					WEST		8 00	1003	5 00	1100
SAN VICENTE BL AT HAUSER BL	C06 5162	45	WR FR	07/19/68	TOTAL	17895	7 45	1497	5 00	1796
					EAST	9818	7 30	780	5 00	957
					WEST	8077	8 00	750	5 00	839

L O C A T I O N		DATE	DIR	VOLUME	AM	PEAK	PM		
SAN VICENTE BL AT LA BREA AV	C40 5340 44	WR TH	08/08/68	TOTAL	15119	7 30	1373	5 00	1691
				EAST	8705	7 30	841	4 45	926
				WEST	6414	7 45	545	5 00	770
SAN VICENTE BL AT PICO BL	C00 2752 24	WR TU	11/12/68	TOTAL	12495	7 15	1213	4 45	1312
				NORTH	5291	8 00	490	5 00	676
				SOUTH	7204	6 45	793	4 30	717
SAN VICENTE BL AT REDONDO BL	C40 5050 44	WR TH	08/15/68	TOTAL	15417	7 30	1238	5 00	1582
				EAST	8862	7 30	707	4 30	848
				WEST	6555	8 00	579	5 00	761
SAN VICENTE BL N/O VENICE BL	C00 2727 22	WR WE	11/13/68	TOTAL	12648	7 30	1307	4 45	1381
				NORTH	5185	7 30	471	4 45	641
				SOUTH	7463	7 30	836	5 00	745
SAN VICENTE BL AT ANITA AV		WR TU	08/27/68				MANUAL COUNT		
				EAST		7 45	1149	5 00	1107
				WEST		7 30	581	5 00	1413
SAN VICENTE BL W/O BUNDY DR	G24 4524 32	PS TH	11/07/68	TOTAL	24116	8 00	1821	4 30	2120
				EAST	11580	8 00	1244	2 30	845
				WEST	12536	11 15	713	5 00	1380
SAN VICENTE BL AT DARLINGTON AV	C35 3434 22	WR MO	06/17/68	TOTAL	28219	8 00	1991	5 15	2170
				EAST	13934	8 00	1457	12 30	1081
				WEST	14285	11 15	971	5 15	1459
SAN VICENTE BL AT DARLINGTON AV		WR WE	07/10/68				MANUAL COUNT		
				EAST		8 00	1866	3 30	1368
				WEST		9 00	413	5 00	1335
SAN VICENTE BL AT SALTAIR AV		WR WE	07/17/68				MANUAL COUNT		
				EAST		8 00	1281	3 30	1007
				WEST		8 45	634	5 00	1621
SARAN DR AT MANCHESTER AV	A00 3535 11	WR MO	06/10/68	TOTAL	1000	7 45	110	7 00	78
				NORTH	540	7 30	59	2 45	45
				SOUTH	460	7 45	55	7 00	41

L O C A T I O N			DATE	DIR	VOLUME	AM	PEAK	PM	
SATICOY ST AT BELLAIRE AV	B00 2010 11	EV MO	11/18/68	TOTAL	4322	7 15	427	4 30	530
				EAST	1922	7 15	195	4 00	260
				WEST	2400	7 00	238	4 30	305
SATICOY ST E/O CANOGA AV	C00 1418 11	WV MO	01/29/68	TOTAL	14380	11 15	984	4 30	1397
				EAST	7453	8 00	567	4 30	775
				WEST	6927	11 15	537	4 00	670
SATICOY ST AT CANOGA AV		WV TU	02/06/68				MANUAL COUNT		
				EAST		7 15	527	4 30	664
				WEST		7 30	623	4 45	725
SATICOY ST AT HASKELL AV		WV MO	03/18/68				MANUAL COUNT		
				EAST		7 30	507	4 15	734
				WEST		7 15	797	4 30	919
SATICOY ST AT ORION AV	300 3630 21	WV TH	05/09/68	TOTAL	12987	7 00	1383	3 45	1420
				EAST	5991	7 00	740	3 45	679
				WEST	6996	7 15	660	4 30	761
SATICOY ST AT WHITSETT AV N/I		EV TU	08/06/68				MANUAL COUNT		
				EAST		7 00	3	4 00	10
				WEST		7 30	102	4 45	203
SATICOY ST AT WINNETKA AV	C00 3034 33	PS MO	06/24/68	TOTAL	13839	7 00	1038	4 30	1325
				EAST	7384	7 00	628	4 00	662
				WEST	6455	7 15	426	4 45	672
SATICOY ST AT WOODMAN AV		EV TH	05/23/68				MANUAL COUNT		
				EAST		8 30	60	3 30	342
				WEST		7 15	352	4 30	566
SAUGUS AV AT GREENLEAF ST	100 1515 11	EV MO	06/17/68	TOTAL	3956	7 30	207	5 15	352
				NORTH	1733	10 00	114	6 45	162
				SOUTH	2223	11 15	111	5 00	219
SAUGUS AV AT VALLEY VISTA BL		EV MO	04/22/68				MANUAL COUNT		
				NORTH		7 30	76	3 00	56
				SOUTH		7 30	156	4 45	222

LOCATION	DATE	DIR	VOLUME	AM	PEAK	PM			
SAWTELLE BL AT MASSACHUSETTS AV	WR WE	03/27/68		MANUAL COUNT					
			NORTH	7 15	439	5 00	292		
			SOUTH	7 30	246	4 00	412		
SAWYER ST AT CRESCENT HGHTS BL	WR TU	12/17/68		MANUAL COUNT					
			EAST	8 15	140	4 30	156		
			WEST	8 00	123	5 00	146		
SAWYER ST AT LA CIENEGA BL	A00 3030 11	WR MO	08/12/68	TOTAL	3693	8 15	295	5 15	363
				EAST	1878	8 15	179	2 30	174
				WEST	1815	8 15	116	5 00	230
SAYRE ST AT GLENOAKS BL	EV TH	02/15/68		MANUAL COUNT					
			EAST	7 15	49	4 30	66		
			WEST	7 15	117	2 30	214		
SCENIC AV W/O BEACHWOOD DR	CR WE	04/03/68		MANUAL COUNT					
			EAST	8 30	35	5 00	171		
			WEST	8 00	146	5 00	59		
SCENIC AV AT GOWER ST	CR TH	03/28/68		MANUAL COUNT					
			EAST	8 00	17	4 30	41		
			WEST	8 15	159	4 45	52		
SCOVILLE AV AT WYNGATE ST	EV WE	01/10/68		MANUAL COUNT					
			NORTH	9 00	22	3 00	30		
			SOUTH	8 45	16	4 00	64		
SEASIDE AV AT FERRY ST	SR TH	01/11/68		MANUAL COUNT					
			EAST	7 45	157	4 15	930		
			WEST	7 00	984	4 00	389		
SEASIDE AV W/O U S NAVAL ST GATE 9	C00 2424 22	PS TH	08/08/68	TOTAL	18601	11 00	1301	3 30	1720
				EAST	9300	6 30	704	3 30	828
				WEST	9301	11 15	679	4 15	1018
SEASIDE AV E/O VINC THOMAS BDG S P	G06 3030 23	SR TH	07/18/68	TOTAL	15639	7 00	1118	4 00	1359
				EAST	8670	6 45	739	3 30	695
				WEST	6969	11 15	500	4 15	717

L O C A T I O N				DATE	DIR	VOLUME	AM	PEAK	PM
SEASIDE AV W/O VINC THOMAS BDG S P C00 2626 22	SR TH	07/18/68	TOTAL	9742	7 30	668	4 00	1237	
			EAST	6090	11 00	384	4 00	900	
			WEST	3652	7 45	417	4 00	337	
SELMA AV W/O ARGYLE AV	B00 2020 11	CR FR	01/19/68	TOTAL	7480	11 15	491	5 15	777
				EAST	3815	11 15	235	5 15	432
				WEST	3665	11 15	256	5 15	345
SELMA AV AT ARGYLE AV	CR WE	01/03/68	MANUAL COUNT						
			EAST		8 15	157	5 00	469	
			WEST		8 15	126	4 30	228	
SELMA AV E/O IVAR AV	B00 2020 11	WR FR	01/19/68	TOTAL	8666	11 15	557	4 45	757
				EAST	4449	11 15	285	5 00	387
				WEST	4217	11 15	272	5 30	397
SELMA AV N/O SUNSET BL	B00 30 3	WR TH	03/21/68	TOTAL	8252	8 15	826	6 15	504
				ONE WAY STREET SOUTH BOUND					
SELMA AV AT VINE ST	A00 2424 11	CR FR	04/19/68	TOTAL	8536	11 15	590	4 45	774
				EAST	4881	11 15	321	4 30	447
				WEST	3655	11 15	269	4 45	337
SENATOR AV AT 263RD ST	SR TH	03/28/68	MANUAL COUNT						
			NORTH		7 15	134	4 45	30	
			SOUTH		7 15	18	5 00	58	
SEPTD ST AT AQUEDUCT AV	A00 1818 11	WV TU	06/18/68	TOTAL	345	11 15	60	11 45	92
				EAST	267	11 15	55	11 45	85
				WEST	78	6 15	8	6 00	10
SEPTD ST AT WILLIS AV	A00 1815 11	EV MO	04/29/68	TOTAL	336	6 45	25	2 45	77
				EAST	200	7 30	13	3 00	31
				WEST	136	6 45	15	2 45	50
SEPULVEDA BL S/O BRAND BL	G31 4545 22	WV MO	05/13/68	TOTAL	15561	7 15	951	4 15	1583
				NORTH	7978	7 15	559	4 15	805
				SOUTH	7583	11 15	463	4 30	795

L O C A T I O N				DATE	DIR	VOLUME	AM	PEAK	PM
SEPULVEDA BL AT CHATSWORTH ST	G26 5842 43	WV MO	05/27/68	TOTAL	19895	7 30	1122	4 30	1780
				NORTH	10392	7 30	679	4 00	978
				SOUTH	9503	11 15	480	4 45	859
SEPULVEDA BL AT CHURCH LN		WR MO	06/24/68				MANUAL COUNT		
				EAST		9 00	353	5 00	1887
				WEST		7 30	1447	4 45	339
SEPULVEDA BL AT DEVONSHIRE ST	G27 5756 44	PS WE	06/19/68	TOTAL	18344	11 00	1019	4 30	1648
				NORTH	9252	11 00	499	4 15	948
				SOUTH	9092	7 00	553	4 30	704
SEPULVEDA BL AT DEVONSHIRE ST		EV FR	12/13/68				MANUAL COUNT		
				NORTH		7 15	586	4 30	1495
				SOUTH		7 15	507	4 15	882
SEPULVEDA BL AT ERWIN ST	G04 3542 22	WV FR	05/03/68	TOTAL	23982	11 15	1451	4 30	2041
				NORTH	12551	11 15	819	5 00	1346
				SOUTH	11431	7 15	863	7 15	822
SEPULVEDA BL AT FIUME ST	G04 4236 32	WV MO	05/06/68	TOTAL	13722	7 00	1304	5 00	1793
				NORTH	5912	7 45	419	4 45	1052
				SOUTH	7810	6 45	1047	5 00	762
SEPULVEDA BL N/O IMPERIAL HWY	604 3140 34	PS WE	11/13/68	TOTAL	49125	7 30	4655	4 45	5174
				NORTH	24720	7 15	2482	4 30	2882
				SOUTH	24405	7 30	2213	4 45	2342
SEPULVEDA BL AT LASSEN ST	G26 5353 22	EV TH	05/02/68	TOTAL	16803	7 15	1007	4 15	1550
				NORTH	8945	11 15	460	4 45	980
				SOUTH	7858	7 00	616	3 30	590
SEPULVEDA BL AT MONTANA AV		WR TH	02/15/68				MANUAL COUNT		
				NORTH		7 45	827	4 45	1311
				SOUTH		7 15	986	4 00	217
SEPULVEDA BL AT MONTANA AV		WR TU	11/12/68				MANUAL COUNT		
				NORTH		8 00	393	5 00	1322
				SOUTH		7 30	1352	4 00	258

L O C A T I O N

DATE

DIR

VOLUME

AM

PEAK

PM

LOCATION	DATE	DIR	VOLUME	AM	PEAK	PM
SEPULVEDA BL AT MOORPARK ST	06/13/68	WV TH		MANUAL COUNT		
			NORTH	7 45	600	4 45 1228
			SOUTH	7 30	1146	4 30 1309
SEPULVEDA BL AT MORAGA DR	06/13/68	WR TH	TOTAL 18226	7 15	1570	5 15 2446
			NORTH 14452	11 15	608	5 30 2331
			SOUTH 3774	7 15	1244	2 30 212
SEPULVEDA BL N/O MULHOLLAND DR	01/17/68	WV WE	TOTAL 7107	6 45	666	5 15 1429
			NORTH 4310	11 15	99	5 15 1312
			SOUTH 2797	6 45	632	3 45 152
SEPULVEDA BL N/O MULHOLLAND DR	03/20/68	WV WE	TOTAL 8917	7 00	1363	5 15 1662
			NORTH 5121	10 00	126	5 15 1530
			SOUTH 3796	7 00	1311	3 00 175
SEPULVEDA BL N/O MULHOLLAND DR	11/27/68	WV WE	TOTAL 12273	7 15	1646	6 00 1763
			NORTH 7698	11 15	123	6 00 1585
			SOUTH 4575	7 15	1588	4 00 217
SEPULVEDA BL W/O NORMANDIE AV	02/20/68	MS TU	TOTAL 21179	7 00	1792	4 15 2002
			EAST 11758	6 45	1141	4 15 1154
			WEST 9421	7 15	677	4 15 848
SEPULVEDA BL W/O NORMANDIE AV	06/12/68	MS WE	TOTAL 27305	6 45	2200	4 30 2494
			EAST 14314	6 45	1355	3 30 1220
			WEST 12991	7 15	867	4 45 1358
SEPULVEDA BL W/O NORMANDIE AV	10/17/68	MS TH	TOTAL 26169	7 15	2227	4 30 2473
			EAST 14527	7 00	1397	3 30 1273
			WEST 11642	7 30	861	4 45 1269
SEPULVEDA BL AT OLYMPIC BL	03/19/68	PS TU	TOTAL 17461	7 30	1811	4 30 1896
			NORTH 9723	7 15	909	5 00 1098
			SOUTH 7738	7 30	915	4 15 823
SEPULVEDA BL AT OXNARD ST	03/25/68	WV MO	TOTAL 22441	7 30	1547	4 30 2029
			NORTH 11362	10 30	788	4 45 1213
			SOUTH 11079	7 15	971	4 15 852

L O C A T I O N			DATE	DIR	VOLUME	AM	PEAK	PM	
SEPULVEDA BL N/O RAYMER ST	G04 3647 23	WV FR	07/12/68	TOTAL	29856	6 45	1994	4 30	2711
				NORTH	14917	11 15	905	4 30	1669
				SOUTH	14939	6 45	1566	4 15	1052
SEPULVEDA BL AT RICHLAND AV		WR MO	05/27/68				MANUAL COUNT		
				NORTH		7 15	1192	5 00	993
				SOUTH		7 15	686	4 00	1192
SEPULVEDA BL AT RINALDI ST	C00 4838 43	WV TU	05/28/68	TOTAL	6825	7 30	623	4 15	634
				NORTH	6713	7 30	611	4 15	625
				SOUTH	112	7 30	12	4 30	16
SEPULVEDA BL AT RINALDI ST		WV WE	08/14/68				MANUAL COUNT		
				NORTH		7 15	530	5 00	1383
				SOUTH		7 30	7	4 15	7
SEPULVEDA BL AT ROSCOE BL	406 4150 33	PS WE	06/19/68	TOTAL	22294	11 15	1461	4 00	1829
				NORTH	11129	11 15	772	4 30	1182
				SOUTH	11165	7 00	919	11 45	734
SEPULVEDA BL N/O ROXFORD ST	C00 1318 11	EV SA	06/29/68	TOTAL	1145	11 15	78	3 15	107
				NORTH	528	11 15	36	4 00	45
				SOUTH	617	9 30	46	3 15	66
SEPULVEDA BL N/O ROXFORD ST	C00 1318 11	EV SU	06/30/68	TOTAL	1202	11 15	69	3 30	126
				NORTH	521	11 15	30	3 00	56
				SOUTH	681	11 15	39	3 30	75
SEPULVEDA BL N/O ROXFORD ST	C00 1318 11	EV MO	07/01/68	TOTAL	2279	6 45	404	3 45	275
				NORTH	1064	6 45	240	5 00	108
				SOUTH	1215	6 45	164	3 15	228
SEPULVEDA BL S/O SAN FERN MISS BL	300 4937 32	WV TU	05/14/68	TOTAL	10631	11 15	681	4 30	929
				NORTH	6167	7 15	355	4 45	557
				SOUTH	4464	11 15	340	4 30	411
SEPULVEDA BL AT SANTA MONICA BL		WR FR	12/13/68				MANUAL COUNT		
				NORTH		7 30	738	5 00	1075
				SOUTH		7 30	872	4 15	746

L O C A T I O N		DATE	DIR	VOLUME	AM	PEAK	PM		
SEPULVEDA BL AT SANTA MONICA BL	C00 3032 33	WR WE	02/07/68	TOTAL	15564	7 30	1659	4 30	1809
				NORTH	9056	7 30	806	4 45	1111
				SOUTH	6508	7 30	853	4 30	721
SEPULVEDA BL N/O SHERMAN WAY	G03 3535 22	WV FR	02/02/68	TOTAL	26578	11 15	1660	4 00	2192
				NORTH	13623	11 15	905	5 15	1205
				SOUTH	12955	7 15	851	3 15	1097
SEPULVEDA BL AT SHERMAN WAY		WV TH	02/01/68				MANUAL COUNT		
				NORTH		7 45	604	4 45	1072
				SOUTH		7 30	844	5 00	1039
SEPULVEDA BL AT SHERMAN WAY	504 4235 22	PS TU	03/12/68	TOTAL	24251	11 15	1573	4 15	2209
				NORTH	12684	11 15	870	4 30	1127
				SOUTH	11567	7 30	858	4 00	1108
SEPULVEDA BL AT STAGG ST	G04 4122 22	WV WE	05/08/68	TOTAL	23273	7 15	1588	3 45	2063
				NORTH	11772	11 15	798	4 30	1115
				SOUTH	11501	7 30	981	3 45	1004
SEPULVEDA BL N/O SUNSET BL	C00 3221 32	PS FR	11/08/68	TOTAL	17195	7 15	1746	4 45	2274
				NORTH	12275	11 15	508	5 00	2062
				SOUTH	4920	7 15	1399	3 30	240
SEPULVEDA BL AT VANDWEN ST	G04 4141 22	WV MD	03/25/68	TOTAL	20977	11 15	1332	4 30	1954
				NORTH	10847	11 15	662	4 45	1130
				SOUTH	10130	7 30	747	4 00	853
SEPULVEDA BL AT VENICE BL	C00 4040 33	PS TU	04/09/68	TOTAL	21591	7 30	1388	4 45	2324
				NORTH	13705	7 30	732	5 00	1587
				SOUTH	7886	7 15	657	4 30	791
SEPULVEDA BL AT VENTURA BL	G04 3741 33	PS FR	03/01/68	TOTAL	23516	7 45	1550	4 45	2109
				NORTH	11866	7 45	711	5 30	1171
				SOUTH	11650	6 45	1051	5 00	980
SEPULVEDA BL AT VENTURA BL		WV WE	03/20/68				MANUAL COUNT		
				NORTH		8 15	692	5 00	1197
				SOUTH		7 15	886	5 00	883

LOCATION	DATE	DIR	VOLUME	AM	PEAK	PM
SEPULVEDA BL AT VICTORY BL	G05 4750 33	MS TU	01/23/68	TOTAL	19563	11 15 1360 4 30 1905
				NORTH	10323	11 15 785 4 45 1185
				SOUTH	9240	7 30 766 4 30 734
SEPULVEDA BL AT VICTORY BL	G05 4750 33	MS WE	01/24/68	TOTAL	20998	10 30 1329 4 45 1926
				NORTH	11597	11 00 766 5 00 1264
				SOUTH	9401	7 45 744 3 45 737
SEPULVEDA BL AT VICTORY BL	G05 4849 33	MS TU	04/23/68	TOTAL	21721	10 45 1401 4 15 2031
				NORTH	11931	11 15 776 4 30 1274
				SOUTH	9790	7 30 765 4 15 784
SEPULVEDA BL AT VICTORY BL	G05 4849 33	MS WE	04/24/68	TOTAL	21832	7 30 1353 4 30 2170
				NORTH	12129	11 15 784 4 45 1457
				SOUTH	9703	7 30 778 4 15 767
SEPULVEDA BL AT VICTORY BL	G04 4949 33	MS MO	10/07/68	TOTAL	21243	7 30 1409 4 45 2019
				NORTH	11292	11 15 701 5 15 1299
				SOUTH	9951	7 15 883 4 15 802
SEPULVEDA BL AT VOSE ST	C00 4245 22	WV TU	07/30/68	TOTAL	21271	11 15 1331 4 30 1823
				NORTH	11184	10 30 703 5 15 1020
				SOUTH	10087	11 15 641 4 00 832
SEPULVEDA BL E/O WESTERN AV	G04 3244 23	PS TU	09/24/68	TOTAL	24877	7 00 1996 4 30 2370
				EAST	11838	7 00 1306 3 45 972
				WEST	13039	10 00 841 4 30 1432
SEPULVEDA BL AT WYANDOTTE ST		WV TU	01/30/68			MANUAL COUNT
				NORTH	7 30 762 5 00 1156	
				SOUTH	7 30 860 3 45 1256	
SEPULVEDA BL S/O 76TH ST	404 4030 32	PS TU	11/12/68	TOTAL	26688	7 30 2086 4 45 2449
				NORTH	12680	7 15 830 4 30 1332
				SOUTH	14008	7 30 1265 4 45 1140
SEPULVEDA BL AT 76TH ST		WR FR	06/14/68			MANUAL COUNT
				NORTH	7 30 941 4 45 1617	
				SOUTH	7 30 1282 5 00 1793	

LOCATION	DATE	DIR	VOLUME	AM	PEAK	PM
SEPULVEDA BL AT 77TH ST	404 4040 33	WR TH	03/28/68	TOTAL	28908	7 30 2230 4 45 2665
				NORTH	13081	7 15 883 4 15 1283
				SOUTH	15827	7 30 1348 4 45 1396
SEPULVEDA BL N/O 96TH ST	G04 4452 45	MS TU	03/05/68	TOTAL	47792	7 30 4200 4 30 4826
				NORTH	23631	11 15 1818 4 30 3233
				SOUTH	24161	7 30 2967 12 30 1757
SEPULVEDA BL N/O 96TH ST	G04 4452 45	MS WE	03/06/68	TOTAL	41719	7 30 4105 4 00 4288
				NORTH	23653	11 15 1811 4 30 3236
				SOUTH	18066	7 30 2858 12 30 1723
SEPULVEDA BL N/O 96TH ST	C05 4557 45	MS FR	06/28/68	TOTAL	53265	7 30 4039 4 45 5043
				NORTH	25405	11 15 1913 4 45 3106
				SOUTH	27860	7 30 2983 12 30 2039
SEPULVEDA BL N/O 96TH ST	G04 4452 45	MS WE	11/13/68	TOTAL	50845	7 15 4531 4 45 5137
				NORTH	24302	11 15 1719 4 45 3029
				SOUTH	26543	7 15 3135 4 45 2108
SERRANIA AV AT DUMETZ RD		WR TH	06/27/68	MANUAL COUNT		
				NORTH	7 45 12 3 00 8	
				SOUTH	8 00 66 5 00 164	
SERRANO AV AT 1ST ST		CR WE	03/20/68	MANUAL COUNT		
				NORTH	7 30 35 4 45 87	
				SOUTH	7 45 62 4 45 54	
SERRANO AV AT 3RD ST		CR WE	07/03/68	MANUAL COUNT		
				NORTH	7 30 35 4 30 130	
				SOUTH	7 45 64 5 00 46	
SERRANO AV AT 8TH ST		CR TH	03/21/68	MANUAL COUNT		
				NORTH	7 30 69 5 00 97	
				SOUTH	7 45 105 4 00 143	
SEWARD ST AT ROMAINE ST		WR TH	11/21/68	MANUAL COUNT		
				NORTH	8 00 71 3 00 136	
				SOUTH	9 00 95 3 30 125	

L O C A T I O N		DATE	DIR	VOLUME	AM	PEAK	PM
SEWARD ST AT WILLOUGHBY		WR TH 11/21/68				MANUAL COUNT	
			NORTH		9 00	56	5 00 114
			SOUTH		7 45	87	3 15 133
SHARP AV S/O SHELDON ST		EV TH 06/06/68				MANUAL COUNT	
			NORTH		7 15	52	3 00 79
			SOUTH		7 15	87	4 00 697
SHELDON ST AT ARLETA AV	G04 4242 33	EV TU 08/06/68	TOTAL	7975	7 00	673	4 00 836
			NORTH	3026	7 30	186	4 00 411
			SOUTH	4949	6 45	518	4 15 432
SHELDON ST AT GLENOAKS BL	200 3134 12	EV TU 04/30/68	TOTAL	7321	7 00	735	4 30 795
			EAST	3900	7 15	246	4 30 569
			WEST	3421	6 45	503	3 30 265
SHELDON ST N/O ROSCOE BL	C00 2634 23	EV TU 05/14/68	TOTAL	7652	7 00	918	4 30 789
			NORTH	3817	7 00	335	4 30 514
			SOUTH	3835	6 45	589	3 00 295
SHELDON ST N/O ROSCOE BL	C00 2828 23	EV TU 08/06/68	TOTAL	6284	7 00	657	4 00 642
			NORTH	3059	7 30	184	4 00 403
			SOUTH	3225	7 00	481	3 45 240
SHELDON ST E/O SAN FERNANDO RD	300 1515 11	EV TH 07/11/68	TOTAL	8405	7 00	807	4 30 796
			EAST	4112	7 00	251	4 30 487
			WEST	4293	7 00	556	4 15 312
SHELDON ST AT SAN FERNANDO RD		EV FR 08/09/68				MANUAL COUNT	
			EAST		7 00	320	4 45 443
			WEST		7 00	529	3 30 641
SHELDON ST AT SHARP AV		EV TH 06/06/68				MANUAL COUNT	
			EAST		7 15	427	4 45 360
			WEST		7 15	507	3 15 358
SHELTONDALE AV AT HAMLIN ST	A00 2020 11	WV WE 09/11/68	TOTAL	687	7 15	33	5 30 126
			NORTH	404	9 30	13	5 30 108
			SOUTH	283	7 15	20	6 45 27

L O C A T I O N		DATE	DIR	VOLUME	AM	PEAK	PM
SHENANDOAH ST AT AIRDROME ST		WR TU			MANUAL COUNT		
			NORTH		8 15	28	3 00 23
			SOUTH		8 15	22	3 30 57
SHENANDOAH ST AT BEVERLYWOOD ST		A00 2525 11	WR FR	12/06/68	TOTAL	1334	7 15 104 4 45 226
				NORTH	356	7 15	41 2 15 69
				SOUTH	978	8 00	70 4 45 198
SHENANDOAH ST AT CADILLAC AV			WR TU	12/10/68	MANUAL COUNT		
				NORTH	8 00	100	4 15 64
				SOUTH	8 15	48	3 30 52
SHERIDAN ST AT BREED ST			CR FR	11/08/68	MANUAL COUNT		
				EAST	7 30	67	4 45 303
				WEST	7 15	55	5 00 73
SHERMAN WAY AT AMESTOY AV HOLIDAY		J25 4040 33	WV TH	02/22/68	TOTAL	23292	7 00 1397 4 45 2099
				EAST	11527	6 45	983 4 15 832
				WEST	11765	11 15	671 4 45 1323
SHERMAN WAY E/O BALBOA BL		J12 2759 23	WV TU	02/06/68	TOTAL	28650	7 15 2623 4 30 2635
				EAST	14417	7 15	1800 3 45 1021
				WEST	14233	7 30	832 4 45 1657
SHERMAN WAY AT BALBOA BL			WV WE	01/24/68	MANUAL COUNT		
				EAST	7 15	1442	3 45 1022
				WEST	7 30	747	4 45 1693
SHERMAN WAY AT BELLAIRE AV		300 4022 32	EV TU	08/13/68	TOTAL	28298	7 15 2190 4 45 2443
				EAST	13363	7 15	1169 4 00 1136
				WEST	14935	7 15	1021 4 45 1370
SHERMAN WAY W/O CLYBOURN AV		300 2431 11	EV MO	09/16/68	TOTAL	4235	7 00 514 4 15 507
				EAST	2369	6 30	394 3 30 229
				WEST	1866	8 00	150 4 15 322
SHERMAN WAY AT CORBIN AV		J20 4444 33	WV TH	10/31/68	TOTAL	20787	7 15 1618 4 45 1924
				EAST	10364	7 15	871 4 30 869
				WEST	10423	7 15	747 5 00 1085

L O C A T I O N			DATE	DIR	VOLUME	AM	PEAK	PM	
SHERMAN WAY AT DE SOTO AV	G04 4949 33	WV MO	03/11/68	TOTAL	25230	7 15	1819	4 30	2294
				EAST	12600	7 30	832	4 30	1211
				WEST	12630	7 15	991	4 45	1093
SHERMAN WAY AT FIRMAMENT AV		WV WE	01/24/68				MANUAL COUNT		
				EAST		7 30	2966	3 45	3496
				WEST		7 00	1122	4 45	1864
SHERMAN WAY AT GEYSER AV	D04 4040 33	WV WE	02/28/68	TOTAL	26580	7 15	1877	4 30	2295
				EAST	13147	7 15	1163	4 15	977
				WEST	13433	11 15	828	5 00	1375
SHERMAN WAY AT HASKELL AV		WV WE	01/31/68				MANUAL COUNT		
				EAST		7 30	1510	4 30	1370
				WEST		7 30	1617	4 30	2056
SHERMAN WAY AT HAYVENHURST AV		WV WE	01/31/68				MANUAL COUNT		
				EAST		7 15	1848	4 15	1165
				WEST		7 30	1082	4 45	2155
SHERMAN WAY AT KESTER AV		EV WE	01/31/68				MANUAL COUNT		
				EAST		7 45	1651	3 00	1193
				WEST		7 30	756	4 30	1522
SHERMAN WAY AT LANKERSHIM BL	300 4838 33	MS TU	04/16/68	TOTAL	17417	7 15	1623	4 30	1695
				EAST	8870	7 15	973	4 15	770
				WEST	8547	7 15	650	4 30	940
SHERMAN WAY AT LANKERSHIM BL	300 4838 33	MS WE	04/17/68	TOTAL	17569	7 15	1523	4 15	1747
				EAST	9032	7 15	988	4 15	765
				WEST	8537	11 15	584	4 15	982
SHERMAN WAY AT LANKERSHIM BL		EV FR	08/02/68				MANUAL COUNT		
				EAST		7 15	1167	4 30	845
				WEST		7 00	594	4 30	1298
SHERMAN WAY AT LANKERSHIM BL	300 4638 33	MS TU	10/08/68	TOTAL	18734	7 15	1833	4 30	2005
				EAST	9962	7 15	1251	4 30	804
				WEST	8772	7 00	616	4 30	1201

L O C A T I O N		DATE	DIR	VOLUME	AM	PEAK	PM		
SHERMAN WAY AT LAUREL CYN BL	G04 4444 33	EV TU	03/26/68	TOTAL	19590	7 15	1608	4 15	2035
				EAST	11011	7 15	1090	3 15	991
				WEST	8579	11 15	603	4 15	1067
SHERMAN WAY AT MASON AV		WV MO	12/30/68					MANUAL COUNT	
				EAST		7 15	688	4 00	1014
				WEST		7 15	592	4 45	1077
SHERMAN WAY AT RESEDA BL	D05 3040 33	PS WE	02/28/68	TOTAL	25896	7 15	1765	4 45	2079
				EAST	13325	7 15	1129	3 30	938
				WEST	12571	11 15	808	5 00	1237
SHERMAN WAY W/O SEPULVEDA BL	J49 1626 32	WV FR	02/02/68	TOTAL	41324	7 15	2921	4 15	3430
				EAST	22118	7 15	1904	3 45	1680
				WEST	19206	10 45	1073	4 45	1861
SHERMAN WAY AT SEPULVEDA BL		WV TH	02/01/68					MANUAL COUNT	
				EAST		7 30	1937	3 45	1724
				WEST		7 00	1005	5 00	1628
SHERMAN WAY AT SEPULVEDA BL	J12 5452 32	PS TU	03/12/68	TOTAL	35999	7 30	2791	4 00	3066
				EAST	20451	7 30	1854	4 00	1607
				WEST	15548	7 00	949	4 30	1550
SHERMAN WAY W/O VAN NUYS BL	C00 4527 32	PS WE	03/13/68	TOTAL	24150	7 30	2078	4 30	2208
				EAST	11537	7 30	1212	4 15	913
				WEST	12613	7 15	879	4 30	1319
SHERMAN WAY AT VARNA AV	300 4222 31	EV MO	08/26/68	TOTAL	26009	7 15	2139	4 15	2212
				EAST	13286	7 15	1325	4 00	1039
				WEST	12723	7 30	833	4 30	1212
SHERMAN WAY W/O VINELAND AV	300 2435 22	PS TH	03/07/68	TOTAL	8954	7 00	814	3 30	927
				EAST	4497	6 45	448	3 00	443
				WEST	4457	7 30	385	4 00	503
SHERMAN WAY E/O WHITE OAK AV	J24 3550 23	PS TU	02/06/68	TOTAL	24553	7 15	1787	4 30	2246
				EAST	12351	7 15	1194	4 15	925
				WEST	12202	11 15	725	4 45	1357

L O C A T I O N			DATE	DIR	VOLUME	AM	PEAK	PM	
SHERMAN WAY AT WOODLEY AV	G03 4848 44	WV FR	04/12/68	TOTAL	37245	7 00	3093	4 45	3037
				EAST	17849	7 00	1623	4 15	1275
				WEST	19396	7 15	1518	4 45	1879
SHERMAN WAY E/O WOODMAN AV	300 4233 22	PS TH	03/07/68	TOTAL	18492	7 00	1468	4 30	1840
				EAST	8355	7 00	895	2 30	722
				WEST	10137	11 15	721	4 45	1194
SHERMAN WY AT WOODMAN AV		EV TH	07/18/68				MANUAL COUNT		
				EAST		7 15	1180	4 15	1047
				WEST		7 30	992	4 30	1728
SHERMAN GROVE AV AT APPERSON ST		EV TU	09/24/68				MANUAL COUNT		
				NORTH		7 45	17	4 15	26
				SOUTH		9 00	24	4 30	63
SHERMAN OAKS AV S/O VENTURA BL		WV WE	03/20/68				MANUAL COUNT		
				NORTH		8 00	164	5 00	206
				SOUTH		8 00	182	5 00	145
SHERMAN OAKS AV S/O VENTURA BL	300 2737 11	WV FR	05/03/68	TOTAL	4050	7 45	287	4 30	387
				NORTH	2290	7 45	157	4 30	268
				SOUTH	1760	7 15	142	2 30	147
SHIRLEY AV N/O ROSCOE BL NON DIRECTIONAL COUNT	A00 15 1	WV TU	11/19/68	TOTAL	333	8 00	22	3 00	42
SHIRLEY AV S/O ROSCOE BL NON DIRECTIONAL COUNT	A00 18 2	WV TU	11/19/68	TOTAL	883	7 30	77	4 15	91
SHIRLEY AV AT STRATHERN ST		WV MO	03/04/68				MANUAL COUNT		
				NORTH		7 00	70	4 15	70
				SOUTH		7 00	43	5 00	54
SHIRLEY AV AT STRATHERN ST	A00 1816 11	WV TU	07/09/68	TOTAL	1176	7 00	105	5 45	122
				NORTH	596	7 00	59	5 15	50
				SOUTH	580	7 00	46	5 45	79

L O C A T I O N		DATE	DIR	VOLUME	AM	PEAK	PM	
SHIRLEY AV AT VANOWEN ST	A00 1818 11	WV FR	01/05/68	TOTAL	904	8 45	95 6 15	76
				NORTH	438	8 45	64 2 45	36
				SOUTH	466	6 45	40 6 15	44
SHIRLEY AV AT WELLS DR		WV FR	10/04/68				MANUAL COUNT	
				NORTH		7 30	44 3 00	43
				SOUTH		7 30	74 3 15	139
SHORT AV AT BEETHOVEN ST		WR WE	12/18/68				MANUAL COUNT	
				EAST		7 30	43 3 15	74
				WEST		7 15	193 3 15	139
SHOSHONE AV AT CHATSWORTH ST	B00 1818 11	WV TU	08/13/68	TOTAL	1620	11 15	139 3 45	167
				NORTH	750	11 15	63 5 00	90
				SOUTH	870	11 00	77 3 45	93
SHOSHONE AV AT LOS ALIMOS ST	A00 1815 11	WV TU	08/13/68	TOTAL	801	11 15	44 3 00	86
				NORTH	546	11 00	36 3 00	65
				SOUTH	255	9 15	17 2 15	35
SHOSHONE AV AT MAYALL ST		WV TU	07/02/68				MANUAL COUNT	
				NORTH		7 00	10 5 00	12
				SOUTH		7 15	10 4 00	8
SHOSHONE AV AT MAYERLING ST		WV WE	01/24/68				MANUAL COUNT	
				NORTH		7 45	42 2 45	60
				SOUTH		7 45	56 3 00	51
SHOSHONE AV AT WEDDINGTON ST	A00 1808 11	WV FR	01/05/68	TOTAL	526	8 15	31 3 15	104
				NORTH	44	7 45	4 2 15	7
				SOUTH	482	8 15	30 3 15	99
SHOUP AV N/O OXNARD ST	C00 1535 11	WV WE	08/21/68	TOTAL	10107	7 30	701 4 45	1009
				NORTH	5366	7 45	330 5 00	563
				SOUTH	4741	7 00	390 4 45	457
SHOUP AV AT VANOWEN ST		WV FR	02/16/68				MANUAL COUNT	
				NORTH		7 15	573 4 15	605
				SOUTH		7 00	581 5 00	747

L O C A T I O N				DATE	DIR	VOLUME	AM	PEAK	PM
SICHEL ST AT ALHAMBRA AV	A00 2020 11	CR TU	08/13/68	TOTAL	602	7 15	61	4 00	69
				NORTH	281	11 15	23	4 15	36
				SOUTH	321	7 00	45	4 00	35
SIERRA BONITA AV N/O VENICE BL	A00 1818 11	WR WE	09/11/68	TOTAL	349	7 15	27	6 45	33
				NORTH	180	7 45	12	6 45	18
				SOUTH	169	9 15	18	6 45	15
SINOVA ST AT LATROBE ST		CR WE	01/03/68				MANUAL COUNT		
				EAST		7 15	16	4 30	70
				WEST		7 15	48	3 00	21
SISKIYOU ST AT SPENCE ST		CR WE	07/24/68				MANUAL COUNT		
				EAST		7 30	18	4 30	48
				WEST		7 00	28	4 45	28
SKYHILL DR W/O FREDONIA DR NON DIRECTIONAL COUNT	A00 26 2	EV TH	09/12/68	TOTAL	287	8 00	21	5 30	34
SLAUSON AV E/O AVALON BL	C00 3030 33	PS FR	10/25/68	TOTAL	28055	6 45	2072	4 00	2505
				EAST	14346	6 45	1327	4 00	1086
				WEST	13709	10 45	776	4 15	1536
SLAUSON AV AT BROADWAY	C00 3030 33	SR MO	05/06/68	TOTAL	31594	7 00	2196	4 15	2594
				EAST	17243	7 00	1415	2 30	1081
				WEST	14351	10 45	821	4 00	1543
SLAUSON AV AT BROADWAY	C00 3030 33	SR WE	10/02/68	TOTAL	29347	7 00	2052	4 00	2432
				EAST	15661	6 15	1357	2 15	992
				WEST	13686	10 45	791	4 00	1446
SLAUSON AV AT CENTRAL AV	C00 3030 32	SR MO	05/06/68	TOTAL	26515	7 00	2203	4 00	2739
				EAST	13916	7 00	1279	4 00	1348
				WEST	12599	7 00	924	4 00	1391
SLAUSON AV AT COMPTON AV	C00 3030 22	SR TU	08/06/68	TOTAL	25580	6 15	2131	3 45	2383
				EAST	13072	6 15	1180	3 45	1179
				WEST	12508	6 30	981	3 30	1226

LOCATION	DATE	DIR	VOLUME	AM	PEAK	PM
SLAUSON AV E/O CRENSHAW BL	C00 3030 33	PS MO	10/28/68	TOTAL	20731	7 15 1730 4 30 1948
				EAST	10022	7 15 1065 3 45 851
				WEST	10709	7 00 680 4 45 1148
SLAUSON AV S/O CULVER BL	WR TU	06/11/68	MANUAL COUNT			
			NORTH	7 00 67 3 00 64		
			SOUTH	7 15 43 5 00 105		
SLAUSON AV AT DENKER AV	C00 3030 33	SR MO	05/06/68	TOTAL	24519	7 15 1840 4 30 2185
				EAST	12737	7 30 1152 4 00 970
				WEST	11782	7 15 688 4 30 1251
SLAUSON AV AT FIGUEROA ST	C00 2828 33	SR MO	03/25/68	TOTAL	35243	7 15 2349 4 00 2832
				EAST	16022	7 15 1232 3 00 1092
				WEST	19221	7 00 1121 4 30 1814
SLAUSON AV AT HOLMES AV	300 3434 22	SR TU	08/06/68	TOTAL	24976	7 00 2140 3 45 2346
				EAST	13131	6 30 1296 4 00 1172
				WEST	11845	7 00 934 3 15 1206
SLAUSON AV AT MAIN ST	C00 3030 33	SR TU	08/06/68	TOTAL	28117	6 45 2121 4 30 2321
				EAST	14435	6 45 1400 2 15 990
				WEST	13682	11 15 754 4 30 1384
SLAUSON AV AT NORMANDIE AV	C00 3030 33	SR WE	08/21/68	TOTAL	26152	7 00 1744 4 00 2074
				EAST	13196	7 00 1027 4 00 976
				WEST	12956	6 45 722 4 00 1098
SLAUSON AV AT OLIVE ST	C00 3830 33	CR FR	05/03/68	TOTAL	33386	7 00 2194 3 30 2548
				EAST	17603	7 00 1448 2 45 1201
				WEST	15783	11 15 921 3 45 1516
SLAUSON AV AT SAN PEDRO ST	C00 3030 33	SR MO	05/06/68	TOTAL	33536	7 00 3211 4 00 2586
				EAST	19640	6 30 2414 11 30 1276
				WEST	13896	7 00 809 4 00 1582
SLAUSON AV AT VAN NESS AV	C00 3027 33	SR WE	10/02/68	TOTAL	22383	7 30 1696 4 45 1987
				EAST	11822	7 30 1165 4 45 949
				WEST	10561	7 00 547 4 30 1062

L O C A T I O N		DATE	DIR	VOLUME	AM	PEAK	PM
SLAUSON AV AT VERDUN AV		SR TH	06/27/68		MANUAL COUNT		
				EAST	7 15	744	4 00 1002
				WEST	7 00	688	4 45 939
SLAUSON AV AT VERDUN AV	C00 3030 22	WR TU	07/09/68	TOTAL	18085	7 15 1535	4 15 1740
				EAST	9023	7 15 835	4 00 940
				WEST	9062	7 00 743	4 45 878
SLAUSON AV AT VERMONT AV	C00 3030 33	PS FR	10/25/68	TOTAL	32220	7 00 2079	4 45 2663
				EAST	15035	7 30 1237	4 30 1019
				WEST	17185	7 00 866	4 45 1649
SLAUSON AV E/O WEST BL	C00 3030 33	PS TU	10/29/68	TOTAL	21213	7 15 1908	4 30 2116
				EAST	11589	7 15 1294	4 15 1068
				WEST	9624	6 30 644	4 30 1077
SLAUSON AV AT WEST BL	C00 3030 33	SR TH	08/08/68	TOTAL	19118	7 00 1400	4 15 1760
				EAST	9534	7 15 822	4 00 895
				WEST	9584	6 45 611	4 45 923
SLAUSON AV E/O WESTERN AV	C00 3030 33	PS FR	10/25/68	TOTAL	26419	7 30 1832	4 30 2278
				EAST	13515	7 15 1241	3 45 945
				WEST	12904	6 45 601	4 45 1373
SLAUSON AV AT 8TH AV	C00 3030 33	SR WE	10/02/68	TOTAL	22334	7 15 1705	4 30 2008
				EAST	11150	7 30 1049	4 15 946
				WEST	11184	7 00 693	4 30 1106
SOTO ST S/O MISSION RD	C00 2019 22	PS TU	12/10/68	TOTAL	12531	7 15 1691	4 30 1496
				NORTH	6164	11 15 293	4 45 1177
				SOUTH	6367	7 15 1471	4 00 370
SOTO ST AT MULTNOMAH ST		CR WE	07/17/68		MANUAL COUNT		
				NORTH	7 30	269	4 45 1314
				SOUTH	7 15	1404	4 15 452
SOTO ST AT OLYMPIC BL	600 4242 33	CR FR	04/19/68	TOTAL	35932	11 00 2278	4 15 2712
				NORTH	19529	10 30 1213	3 45 1622
				SOUTH	16403	11 00 1087	2 15 1227

L O C A T I O N

DATE

DIR

VOLUME

AM

PEAK

PM

LOCATION	DATE	DIR	VOLUME	AM	PEAK	PM
SOTO ST AT OLYMPIC BL	04/25/68	CR TH		MANUAL COUNT		
			NORTH	7 00	1183	4 15 1782
			SOUTH	7 00	1540	3 00 1092
SOTO ST N/O VALLEY BL	10/23/68	CR WE	TOTAL 5112	7 30	492	4 30 607
			NORTH 2527	7 30	244	4 30 256
			SOUTH 2585	7 30	248	4 30 351
SOTO ST S/O WABASH AV	03/21/68	PS TH	TOTAL 17663	7 00	1363	4 30 1600
			NORTH 9226	7 30	538	4 30 1008
			SOUTH 8437	7 00	828	4 00 616
SOTO ST AT WASHINGTON BL	10/24/68	PS TH	TOTAL 35695	7 15	3036	3 15 2813
			NORTH 16894	7 15	1369	4 00 1615
			SOUTH 18801	6 15	1752	2 30 1284
SOTO ST AT WHITTIER BL	10/23/68	PS WE	TOTAL 17212	7 00	1400	4 15 1424
			NORTH 8610	11 15	497	4 15 964
			SOUTH 8602	7 00	943	2 30 585
SOTO ST AT 1ST ST	04/12/68	CR FR	TOTAL 19131	7 00	1199	4 15 1420
			NORTH 10004	11 15	593	4 15 893
			SOUTH 9127	7 00	812	11 45 564
SOTO ST AT 1ST ST	04/30/68	CR TU	TOTAL 18177	7 00	1257	4 15 1527
			NORTH 9872	11 15	499	4 30 1023
			SOUTH 8305	7 00	812	4 00 521
SOTO ST AT 4TH ST	05/09/68	CR TH	TOTAL 17401	7 15	1283	4 15 1463
			NORTH 8973	7 30	477	4 30 953
			SOUTH 8428	7 00	849	4 15 513
SOTO ST AT 6TH ST	06/19/68	CR WE	TOTAL 17404	7 00	1095	4 15 1362
			NORTH 8923	10 30	497	4 15 878
			SOUTH 8481	7 00	711	4 30 500
SOTO ST AT 8TH ST	05/03/68	CR FR	TOTAL 46580	7 00	3192	4 15 3097
			NORTH 20216	11 00	1294	4 00 1692
			SOUTH 26364	6 15	2235	11 30 1598

LOCATION	DATE	DIR	VOLUME	AM	PEAK	PM			
SOTO ST AT 8TH ST	CR TU	08/20/68	MANUAL COUNT						
			NORTH	7 00	976	3 45	1788		
			SOUTH	7 15	1943	3 00	1220		
SOUTHWEST DR W/O VAN NESS AV	SR WE	02/28/68	MANUAL COUNT						
			EAST	7 00	101	4 45	92		
			WEST	7 00	41	4 30	148		
SPAULDING AV AT MELROSE AV	A00 2827 11	WR MD	09/16/68	TOTAL	2912	7 30	268	12 15	226
				NORTH	1511	7 30	132	6 30	131
				SOUTH	1401	7 15	140	11 45	106
SPAULDING AV AT MELROSE AV	WR TU	12/31/68	MANUAL COUNT						
			NORTH	7 45	43	3 45	110		
			SOUTH	8 30	110	4 15	96		
SPAULDING AV AT VENICE BL	200 2020 11	WR TU	08/20/68	TOTAL	4127	7 30	357	4 30	393
				NORTH	2053	7 30	205	4 30	194
				SOUTH	2074	7 15	162	4 30	199
SPENCE ST AT OLYMPIC BL	A00 4040 11	CR TU	04/30/68	TOTAL	1975	7 15	193	4 30	269
				NORTH	1056	11 15	86	4 30	209
				SOUTH	919	7 15	130	12 45	79
SPENCE ST AT SISKIYOU ST	CR WE	07/24/68	MANUAL COUNT						
			NORTH	9 00	24	4 30	63		
			SOUTH	7 00	49	4 45	72		
SPENCE ST AT UNION PACIFIC AV	CR TH	01/04/68	MANUAL COUNT						
			NORTH	9 00	19	4 00	95		
			SOUTH	7 00	53	3 00	45		
SPENCE ST AT WHITTIER BL	A00 2020 11	CR TH	06/20/68	TOTAL	2195	10 15	162	5 00	208
				NORTH	804	11 15	68	4 00	109
				SOUTH	1391	10 15	124	12 15	125
SPENCE ST AT WHITTIER BL	CR TU	09/03/68	MANUAL COUNT						
			NORTH	8 45	25	4 30	125		
			SOUTH	7 00	65	3 00	133		

LOCATION	DATE	DIR	VOLUME	AM	PEAK	PM			
SPRING ST N/O TEMPLE ST	C00 3040 34	CR WE	05/15/68	TOTAL	16908	7 30	1644	4 30	1533
				NORTH	7888	11 00	526	4 30	1101
				SOUTH	9020	7 45	1232	12 45	648
SPRING ST S/O 2ND ST	C00 2828 22	CR TU	06/11/68	TOTAL	16562	7 30	1490	4 30	1501
				NORTH	7056	7 00	417	4 45	992
				SOUTH	9506	7 45	1121	6 15	646
SPRING ST S/O 5TH ST	C00 2828 22	CR SA	05/18/68	TOTAL	9535	11 00	640	12 30	671
				NORTH	4540	11 15	290	3 15	325
				SOUTH	4995	10 45	368	1 45	378
SPRING ST S/O 5TH ST	C00 2828 22	CR SU	05/19/68	TOTAL	5992	11 15	285	3 15	380
				NORTH	3034	11 00	136	1 30	192
				SOUTH	2958	11 15	152	3 15	209
SPRING ST S/O 5TH ST	C00 2828 22	CR TU	05/21/68	TOTAL	12730	7 45	969	4 30	1104
				NORTH	6196	10 45	418	4 30	599
				SOUTH	6534	7 45	621	4 30	505
SPRING ST N/O 9TH ST		CR FR	01/12/68				MANUAL COUNT		
				NORTH		8 15	165	4 30	124
				SOUTH		7 30	202	4 30	397
SPRINGFIELD AV AT TRIBUNE ST		WV TU	09/10/68				MANUAL COUNT		
				NORTH		7 00	9	4 15	13
				SOUTH		7 30	14	3 00	14
STADIUM WY AT LANDA ST		CR WE	03/13/68				MANUAL COUNT		
				NORTH		9 00	55	4 45	1228
				SOUTH		7 15	1272	3 00	383
STADIUM WY S/O RIVERSIDE DR		CR TH	01/11/68				MANUAL COUNT		
				NORTH		7 00	71	4 45	1178
				SOUTH		7 15	1136	4 45	149
STAGG ST AT SEPULVEDA BL	A00 1414 11	WV WE	05/08/68	TOTAL	1665	11 15	154	3 45	297
				EAST	763	11 15	88	3 45	147
				WEST	902	11 15	66	4 30	175

L O C A T I O N		DATE	DIR	VOLUME	AM	PEAK	PM	
STAGG ST AT WHITSETT AV		EV TU 07/30/68				MANUAL COUNT		
			EAST		7 00	28	4 45	14
			WEST		7 00	72	5 00	66
STAGG ST AT WHITSETT AV		EV FR 10/11/68				MANUAL COUNT		
			EAST		7 30	37	2 00	30
			WEST		7 00	104	5 00	62
STANFORD AV AT IMPERIAL HWY	A00 1617 11	SR WE 11/06/68	TOTAL	515	7 45	38	4 30	53
			NORTH	325	11 15	27	11 30	40
			SOUTH	190	7 45	20	4 30	23
STANFORD AV AT 9TH ST	C00 2820 21	CR FR 12/20/68	TOTAL	3252	7 00	410	3 30	367
			NORTH	1868	7 00	285	3 15	236
			SOUTH	1384	9 30	148	3 45	163
STANFORD AV AT 12TH ST	C00 2828 22	CR TH 12/12/68	TOTAL	5051	7 00	524	4 00	650
			NORTH	2431	7 00	314	4 00	277
			SOUTH	2620	7 00	210	4 00	373
STANWOOD DR AT GRAND VIEW BL	B00 1414 11	WR MO 07/22/68	TOTAL	881	7 15	67	4 15	138
			EAST	491	11 15	27	4 15	107
			WEST	390	7 15	42	5 30	36
STATE ST S/O MARENGO ST	C00 2020 12	PS TH 12/12/68	TOTAL	12514	7 00	1253	3 45	1228
			NORTH	6689	7 00	789	5 15	494
			SOUTH	5825	7 00	464	3 45	856
STATE ST AT 1ST ST	B00 2020 11	CR TU 05/21/68	TOTAL	3254	7 15	227	3 45	370
			NORTH	1154	9 45	75	4 45	144
			SOUTH	2100	7 15	170	4 00	240
STATE COLLEGE DR E/O CAMPUS RD	C00 1638 11	CR WE 08/14/68	TOTAL	8254	7 00	913	1 15	625
			EAST	4260	11 15	293	1 15	447
			WEST	3994	7 00	866	5 15	239
STATE COLLEGE DR W/O CAMPUS RD	C00 2222 22	CR TH 08/15/68	TOTAL	9312	7 15	1303	6 15	637
			EAST	5486	7 15	620	6 15	418
			WEST	3826	7 15	683	7 45	287

L O C A T I O N			DATE	DIR	VOLUME	AM	PEAK	PM	
STATE COLLEGE DR W/O CAMPUS RD	C00 2222 22	CR FR	08/16/68	TOTAL	9327	7 15	1341	11 30	760
				EAST	4869	7 15	643	11 30	448
				WEST	4458	7 15	698	3 00	388
STATE COLLEGE DR W/O CAMPUS RD	C00 2222 22	CR SA	08/17/68	TOTAL	3238	10 45	246	6 15	219
				EAST	1666	10 30	128	1 00	120
				WEST	1572	6 15	125	7 00	110
STATE COLLEGE DR W/O CAMPUS RD	C00 2222 22	CR SU	08/18/68	TOTAL	2606	11 15	144	7 45	216
				EAST	1389	11 15	73	2 30	139
				WEST	1217	10 30	72	7 45	119
STATE COLLEGE DR W/O CAMPUS RD	C00 2222 22	CR MO	08/19/68	TOTAL	8587	7 15	1332	11 45	562
				EAST	5608	7 15	716	5 15	419
				WEST	2979	7 15	616	6 15	181
STATE COLLEGE DR W/O CAMPUS RD	C00 2222 22	CR TU	08/20/68	TOTAL	7893	7 15	1253	1 15	486
				EAST	5213	7 30	642	5 15	409
				WEST	2680	7 15	612	7 30	214
STEARNS DR AT AIRDROME ST	A00 3215 11	WR MO	06/24/68	TOTAL	871	10 30	49	12 00	97
				NORTH	306	8 00	16	12 00	70
				SOUTH	565	10 30	42	4 30	45
STEPHEN M WHITE DR E/O PACIFIC AV	C00 2020 22	SR FR	07/05/68	TOTAL	4853	11 15	294	2 30	543
				EAST	2351	11 15	172	2 00	267
				WEST	2502	11 15	122	3 45	295
STEPHEN M WHITE DR E/O PACIFIC AV	C00 2020 22	SR SA	07/06/68	TOTAL	4925	11 15	300	4 00	460
				EAST	2375	11 15	174	1 15	239
				WEST	2550	11 15	126	4 00	267
STEPHEN M WHITE DR E/O PACIFIC AV	C00 2020 22	SR SU	07/07/68	TOTAL	7374	11 15	306	4 15	897
				EAST	3570	11 15	186	2 00	441
				WEST	3804	11 15	120	4 30	522
STEWART AV AT PALMS BL		WR WE	01/24/68				MANUAL COUNT		
				NORTH		7 30	67	3 45	17
				SOUTH		7 30	45	4 15	68

L O C A T I O N		DATE	DIR	VOLUME	AM	PEAK	PM		
STOCKER ST AT CRENSHAW BL	CR WE	01/03/68			MANUAL COUNT				
			EAST		7 30	1026	4 30	573	
			WEST		8 00	276	5 00	647	
STONEHURST AV AT MCBROOM ST	EV WE	11/06/68			MANUAL COUNT				
			NORTH		7 30	64	3 30	88	
			SOUTH		9 00	24	4 00	55	
STONER AV AT BRADDOCK DR	WR TU	07/23/68			MANUAL COUNT				
			NORTH		9 00	6	4 15	7	
			SOUTH		7 00	46	4 45	45	
STONER AV AT IOWA AV	A00 1919 11	WR MO	09/09/68	TOTAL	964	11 00	59	5 15	98
				NORTH	455	10 15	27	5 15	58
				SOUTH	509	7 30	35	11 45	48
STRATHERN ST AT HASKELL AV	WV MO	03/18/68			MANUAL COUNT				
			EAST		7 30	241	5 00	328	
			WEST		8 15	39	5 00	109	
STRATHERN ST AT LANKERSHIM BL	B00 3236 11	EV TU	10/01/68	TOTAL	6573	7 45	563	3 30	718
				EAST	2204	8 00	235	3 30	193
				WEST	4369	7 30	347	4 00	536
STRATHERN ST AT LAUREL CANYON BL	EV MO	06/17/68			MANUAL COUNT				
			EAST		7 00	156	4 45	140	
			WEST		8 15	114	4 45	286	
STRATHERN ST AT NAGLE AV	G21 2031 11	EV FR	08/23/68	TOTAL	422	9 00	40	4 45	54
				EAST	145	9 00	27	5 00	29
				WEST	277	11 00	17	8 00	29
STRATHERN ST AT OWENSMOUTH AV	A00 1819 11	WV TH	10/10/68	TOTAL	1741	7 00	101	5 00	191
				EAST	582	7 00	37	7 15	79
				WEST	1159	7 00	64	5 00	138
STRATHERN ST E/O RADFORD AV	B00 1828 11	EV FR	08/02/68	TOTAL	4863	7 00	299	4 15	491
				EAST	2269	7 00	186	4 30	197
				WEST	2594	11 15	186	4 15	309

L O C A T I O N

			DATE	DIR	VOLUME	AM	PEAK	PM	
STRATHERN ST AT SHIRLEY AV		WV MD	03/04/68			MANUAL COUNT			
				EAST		7 15	62	4 30	63
				WEST		7 00	73	3 00	94
STRATHERN ST AT SHIRLEY AV	A00 1618 11	WV TU	07/09/68	TOTAL	1722	7 15	133	4 45	164
				EAST	799	7 15	64	4 00	84
				WEST	923	7 15	69	5 00	96
STRATHERN ST AT WILBUR AV		WV TU	09/24/68			MANUAL COUNT			
				EAST		7 15	134	3 00	222
				WEST		7 00	309	3 00	161
STRATHMORE DR E/O WOLFskill DR NON DIRECTIONAL COUNT	C00 5030 53	WR WE	02/21/68	TOTAL	7842	8 00	1053	4 15	582
STRATHMORE DR W/O WOLFskill DR	C00 3520 32	WR WE	02/21/68	TOTAL	10897	7 45	1028	4 30	1047
				EAST	5274	7 45	893	12 15	320
				WEST	5623	11 15	291	4 45	791
SUCCESS AV AT 96TH ST	A00 2219 11	SR TH	12/05/68	TOTAL	1532	8 15	120	2 45	164
				NORTH	998	7 45	84	3 00	117
				SOUTH	534	8 15	37	4 00	80
SUMMITROSE ST AT MT GLEASON AV		EV MD	01/22/68			MANUAL COUNT			
				EAST		7 00	2	5 00	10
				WEST		7 15	264	2 45	270
SUNBURST ST W/O HAYVENHURST AV	A00 1818 11	WV TU	12/03/68	TOTAL	514	11 15	20	3 00	146
				EAST	351	6 15	18	3 00	125
				WEST	163	10 00	10	3 30	23
SUNLAND BL W/O FOOTHILL BL	604 3836 22	PS WE	03/06/68	TOTAL	17236	7 00	1327	4 30	1529
				EAST	8444	10 45	372	4 30	1072
				WEST	8792	6 15	1042	3 00	615
SUNLAND BL W/O FOOTHILL BL	610 3532 22	PS MO	09/23/68	TOTAL	16165	7 15	1315	4 30	1452
				EAST	7979	10 30	369	4 30	1039
				WEST	8186	6 45	1026	3 15	544

L O C A T I O N		DATE	DIR	VOLUME	AM	PEAK	PM
SUNLAND BL AT JOHANNA AV		EV WE 01/03/68			MANUAL COUNT		
			NORTH		7 15	452	4 30 1430
			SOUTH		7 00	1410	3 00 674
SUNLAND BL AT LA CANADA WAY	C00 3030 22	EV WE 05/15/68	TOTAL	18961	7 00	1704	4 30 1714
			EAST	9378	7 15	415	4 45 1278
			WEST	9583	7 00	1319	2 45 654
SUNLAND BL AT LA TUNA CYN RD		EV FR 07/26/68			MANUAL COUNT		
			NORTH		7 00	357	4 45 1676
			SOUTH		7 00	1435	3 00 572
SUNLAND BL E/O SAN FERNANDO RD	300 2828 12	EV FR 07/12/68	TOTAL	21133	7 00	1401	3 45 1911
			EAST	10780	11 15	702	3 30 1245
			WEST	10353	6 15	989	4 30 703
SUNLAND BL AT SAN FERNANDO RD	300 2830 21	EV WE 05/01/68	TOTAL	20452	7 15	1442	4 30 1631
			NORTH	9065	11 15	512	4 30 876
			SOUTH	11387	7 15	1010	4 00 789
SUNLAND BL AT SAN FERNANDO RD S/I		EV TU 08/06/68			MANUAL COUNT		
			NORTH		7 15	360	3 45 835
			SOUTH		7 15	946	3 30 202
SUNLAND BL AT TUXFORD ST		EV TU 04/09/68			MANUAL COUNT		
			NORTH		8 45	291	4 30 1466
			SOUTH		7 00	1698	3 30 729
SUNLAND BL AT TUXFORD ST		EV FR 07/26/68			MANUAL COUNT		
			NORTH		7 15	276	4 30 1585
			SOUTH		7 00	1650	3 00 671
SUNLAND BL AT VINEDALE ST		EV TH 01/04/68			MANUAL COUNT		
			NORTH		8 15	306	4 30 1112
			SOUTH		7 30	1282	3 00 629
SUNLAND BL N/O VINELAND AV	300 2828 22	EV TU 12/17/68	TOTAL	16805	11 15	1061	3 15 1512
			NORTH	8335	11 15	519	3 30 822
			SOUTH	8470	7 15	639	3 15 696

LOCATION		DATE	DIR	VOLUME	AM	PEAK	PM
SUNLAND BL AT WORNOM AV		01/03/68	EV WE		MANUAL COUNT		
				EAST	7 15	452	4 30 1490
				WEST	7 00	1498	3 00 702
SUNSET BL AT ALVARADO ST	C00 4242 33	04/18/68	CR TH	TOTAL	23751	7 30 1965	4 30 2088
				EAST	12784	7 30 1488	4 30 857
				WEST	10967	11 15 626	4 45 1259
SUNSET BL AT BELLAGIO DR		01/30/68	WR TU		MANUAL COUNT		
				EAST	7 45	2125	3 15 979
				WEST	8 15	597	4 45 1892
SUNSET BL AT BERENDO ST		01/25/68	CR TH		MANUAL COUNT		
				EAST	7 30	785	4 30 740
				WEST	8 15	553	4 30 808
SUNSET BL W/O BEVERLY GLEN BL W/I	C00 3121 32	03/18/68	PS MO	TOTAL	23524	7 45 1917	5 00 2175
				EAST	11742	8 00 1181	4 30 1015
				WEST	11782	7 45 745	5 15 1213
SUNSET BL AT BEVERLY GLEN BL		01/29/68	WR MO		MANUAL COUNT		
				EAST	8 00	1208	4 00 1026
				WEST	7 45	1324	5 00 1201
SUNSET BL E/O BIENVENEDA AV	C00 2828 22	07/23/68	WR TU	TOTAL	17006	11 00 1162	4 15 1459
				EAST	8506	7 30 683	12 15 855
				WEST	8500	11 00 694	4 30 910
SUNSET BL E/O BRONSON AV	C00 3039 34	01/19/68	CR FR	TOTAL	49048	8 15 2912	4 45 3468
				EAST	27337	7 45 1609	5 00 1980
				WEST	21711	8 00 1331	4 45 1490
SUNSET BL W/O BUNDY DR	C00 2828 22	12/09/68	PS MO	TOTAL	20262	7 45 1830	3 30 1791
				EAST	10073	7 45 1234	3 15 862
				WEST	10189	7 30 600	5 00 1109
SUNSET BL AT CAREY ST		09/03/68	WR TU		MANUAL COUNT		
				EAST	7 30	1101	3 45 776
				WEST	9 00	510	5 00 1222

L O C A T I O N		DATE	DIR	VOLUME	AM	PEAK	PM		
SUNSET BL AT CARMELINA AV	WR TU	11/19/68			MANUAL COUNT				
			EAST		7 30	1024	3 30	836	
			WEST		7 30	582	5 00	1034	
SUNSET BL AT CHURCH LN	WR MO	01/29/68			MANUAL COUNT				
			EAST		7 45	1947	4 30	1215	
			WEST		8 15	721	5 00	1672	
SUNSET BL AT CRESCENT HGTS BL	G04 3641 34	WR FR	04/19/68	TOTAL	42633	8 15	2247	4 30	2700
				EAST	22084	11 15	1106	5 00	1491
				WEST	20549	8 00	1173	8 45	1420
SUNSET BL AT FULLER AV	C10 3035 33	WR TH	04/18/68	TOTAL	41760	11 15	2295	5 00	2665
				EAST	21479	8 00	1195	4 45	1339
				WEST	20281	11 15	1116	5 15	1378
SUNSET BL AT GOWER ST	C00 4040 44	CR MO	03/25/68	TOTAL	37494	8 00	2247	5 15	2848
				EAST	18228	10 45	1073	4 45	1400
				WEST	19266	8 00	1241	5 15	1487
SUNSET BL AT HAYWORTH AV	C00 3130 33	WR TH	03/21/68	TOTAL	40365	11 15	2123	4 30	2459
				EAST	20861	11 15	1141	1 00	1340
				WEST	19504	11 15	982	4 30	1243
SUNSET BL AT IVAR AV	C00 4040 44	WR MO	03/25/68	TOTAL	39863	8 00	2414	5 00	2727
				EAST	20106	8 15	1304	4 30	1349
				WEST	19757	8 00	1137	5 15	1406
SUNSET BL AT IVAR AV	WR WE	05/29/68			MANUAL COUNT				
			EAST		8 00	1303	4 45	1407	
			WEST		7 45	873	4 45	1412	
SUNSET BL W/O LA BREA AV	C00 3930 43	WR TH	01/25/68	TOTAL	44939	8 15	2414	4 45	2889
				EAST	22756	8 00	1329	2 30	1359
				WEST	22183	11 15	1189	5 00	1543
SUNSET BL E/O LAUREL CYN BL	D04 3231 33	PS WE	03/13/68	TOTAL	38418	8 00	2125	5 00	2485
				EAST	18870	8 15	986	5 00	1224
				WEST	19548	8 00	1191	5 00	1261

L O C A T I O N

			DATE	DIR	VOLUME	AM	PEAK	PM
SUNSET BL AT LOGAN ST		CR TH	04/04/68			MANUAL COUNT		
				EAST		7 15	1253	4 30 733
				WEST		7 30	497	4 30 1419
SUNSET BL AT OGDEN DR	C00 4040 44	WR WE	04/17/68	TOTAL	39137	8 15	2126	4 45 2492
				EAST	20290	8 15	1140	2 00 1303
				WEST	18847	8 15	986	3 45 1311
SUNSET BL E/O ORANGE DR	D10 3030 33	WR TH	01/25/68	TOTAL	43639	8 00	2594	4 45 2846
				EAST	22780	8 15	1492	5 00 1433
				WEST	20859	11 15	1149	4 45 1433
SUNSET BL AT POINSETTIA PL	C10 3030 33	WR TH	04/18/68	TOTAL	40700	11 15	2295	4 45 2601
				EAST	21120	8 00	1194	4 30 1271
				WEST	19580	11 15	1134	5 00 1362
SUNSET BL W/O ROCKINGHAM AV	C00 2626 22	WR MO	03/11/68	TOTAL	15855	7 30	1521	3 30 1317
				EAST	8163	7 30	1052	2 45 663
				WEST	7692	11 15	469	5 15 866
SUNSET BL W/O SELMA AV	C00 4331 33	WR FR	03/22/68	TOTAL	46100	11 15	2537	4 30 3074
				EAST	20872	11 15	1174	4 30 1557
				WEST	25228	8 00	1547	4 30 1517
SUNSET BL AT SELMA AV	C00 4332 33	WR FR	03/22/68	TOTAL	41326	11 15	2243	4 30 2789
				EAST	20872	11 15	1174	4 30 1557
				WEST	20454	8 00	1100	4 30 1232
SUNSET BL E/O SILVERLAKE BL	D10 3232 22	PS TU	10/15/68	TOTAL	25552	7 15	2131	4 45 2549
				EAST	12582	7 15	1560	4 15 812
				WEST	12970	11 15	722	4 45 1771
SUNSET BL W/O SILVERLAKE BL	C00 4040 33	PS WE	10/02/68	TOTAL	26525	7 30	2553	4 45 2293
				EAST	13900	7 30	1834	3 30 847
				WEST	12625	7 45	727	4 45 1494
SUNSET BL AT VERMONT AV	C00 3030 22	PS WE	10/02/68	TOTAL	15927	7 30	1293	4 45 1341
				EAST	8858	7 30	695	4 30 731
				WEST	7069	7 30	598	4 45 634

LOCATION		DATE	DIR	VOLUME	AM	PEAK	PM
SUNSET BL AT VETERAN AV		WR TU 01/30/68			MANUAL COUNT		
			EAST		7 45	2013	3 15 913
			WEST		8 00	712	5 00 1833
SUNSET BL E/O VINE ST	C00 3039 34	CR MO 01/22/68	TOTAL	41453	8 00	2499	5 00 3070
			EAST	22282	8 15	1342	5 00 1707
			WEST	19171	11 15	1183	5 15 1391
SUNSET BL AT WESTWOOD PL		WR TU 01/30/68			MANUAL COUNT		
			EAST		7 45	2058	3 00 927
			WEST		8 45	524	4 30 1311
SUNSET BL AT WILCOX AV	C00 4040 44	WR TU 03/26/68	TOTAL	40846	11 15	2342	5 00 2789
			EAST	20049	8 00	1256	4 45 1316
			WEST	20797	11 15	1200	5 30 1495
SUNSHINE TERRACE AT CARPENTER AV		EV TH 12/19/68			MANUAL COUNT		
			EAST		8 00	105	4 15 105
			WEST		8 00	76	2 15 55
SUPERIOR ST AT ENCINO AV	A00 2020 11	WV MO 05/27/68	TOTAL	608	7 45	39	5 00 60
			EAST	227	8 00	14	7 15 27
			WEST	381	7 45	25	5 15 45
SUPERIOR ST AT MCLENNAN AV	A00 1717 11	WV FR 10/25/68	TOTAL	393	8 00	28	2 30 138
			EAST	184	8 00	21	2 30 84
			WEST	209	7 30	13	2 30 54
SUPERIOR ST AT OAKDALE AV	A00 2018 11	WV WE 04/03/68	TOTAL	446	6 45	41	4 15 54
			EAST	319	7 30	30	6 00 35
			WEST	127	6 45	12	4 15 24
SUTTON ST AT KESTER AV		EV TU 09/17/68			MANUAL COUNT		
			EAST		8 00	43	3 45 46
			WEST		8 00	47	5 00 67
SUTTON ST AT NOBLE AV	100 1515 11	EV FR 04/19/68	TOTAL	427	10 00	41	4 15 66
			EAST	137	10 00	20	4 00 36
			WEST	290	10 30	23	4 15 34

LOCATION	DATE	DIR	VOLUME	AM	PEAK	PM			
SWEETZER AV AT BEVERLY BL	A00 3232 11	WR WE	09/04/68	TOTAL	3756	11 15	286	4 45	430
				NORTH	2012	11 15	142	4 45	268
				SOUTH	1744	11 15	144	4 15	170
SWINFORD ST AT HARBOR BL		SR FR	05/24/68				MANUAL COUNT		
				EAST		7 45	298	4 15	1042
				WEST		8 15	38	3 45	239
SWINFORD ST AT HARBOR BL	D11 3630 33	SR FR	11/15/68	TOTAL	8037	11 15	521	4 00	1279
				EAST	7086	11 15	411	4 15	1026
				WEST	951	11 15	110	3 45	281
SYCAMORE AV AT ADAMS BL	100 3535 11	WR MO	06/17/68	TOTAL	917	11 15	101	11 30	108
				NORTH	710	11 15	79	11 30	86
				SOUTH	207	10 45	27	6 00	29
SYCAMORE AV AT ADAMS BL		WR TH	08/15/68				MANUAL COUNT		
				NORTH		7 15	35	4 15	46
				SOUTH		9 00	13	4 30	25
SYCAMORE AV S/O HOLLYWOOD BL	100 2020 11	WR WE	01/24/68	TOTAL	2709	11 15	182	1 15	224
				NORTH	1224	11 15	83	5 00	115
				SOUTH	1485	10 15	118	12 15	128
SYLMAR AV AT GILMORE ST		EV WE	01/10/68				MANUAL COUNT		
				NORTH		8 00	131	3 45	255
				SOUTH		8 00	212	4 15	260
SYLVAN ST E/O SYLVIA AV	A00 1515 11	WV TU	06/11/68	TOTAL	418	8 15	17	7 45	120
				EAST	255	8 30	8	7 45	73
				WEST	163	7 30	11	7 45	47
SYLVAN ST AT VAN NUYS BL		EV TH	02/01/68				MANUAL COUNT		
				EAST		8 30	191	4 30	247
				WEST		8 00	154	4 15	240
SYLVIA AV AT ERWIN ST	A00 1818 11	WV TU	06/11/68	TOTAL	638	8 30	41	6 00	97
				NORTH	324	8 00	17	5 15	66
				SOUTH	314	8 30	27	6 45	33

L O C A T I O N			DATE	DIR	VOLUME	AM	PEAK	PM	
SYLVIA AV AT FRIAR ST	A00 1818 11	WV TU	06/11/68	TOTAL	613	10 30	40	5 30	83
				NORTH	287	8 00	27	6 00	30
				SOUTH	326	10 30	20	5 30	55
SYLVIA AV AT SYLVAN ST	A00 1818 11	WV WE	06/12/68	TOTAL	702	7 15	40	3 15	77
				NORTH	296	7 15	20	5 00	31
				SOUTH	406	8 30	23	3 15	59
TABOR ST AT CLARINGTON AV	A00 1616 11	WR WE	09/11/68	TOTAL	1005	7 45	78	5 30	100
				EAST	575	8 00	47	6 00	52
				WEST	430	7 45	31	5 30	48
TAMPA AV N/O BLACKHAWK ST	G08 4151 23	PS TH	06/20/68	TOTAL	2324	11 15	207	11 30	223
				NORTH	1125	8 30	123	4 30	109
				SOUTH	1199	11 15	129	11 45	141
TAMPA AV S/O DEVONSHIRE ST	C00 2020 11	WV MO	02/19/68	TOTAL	2278	7 15	425	3 00	324
				NORTH	1206	7 15	143	3 00	198
				SOUTH	1072	7 15	282	2 45	141
TAMPA AV S/O LASSEN ST	B00 2032 11	WV MO	02/19/68	TOTAL	3015	7 00	531	4 30	353
				NORTH	1871	7 00	326	4 30	286
				SOUTH	1144	7 00	205	2 45	146
TAMPA AV AT NORDHOFF ST	A00 1940 11	WV TH	02/15/68	TOTAL	1534	7 15	203	3 00	202
				NORTH	46	9 45	3	7 45	14
				SOUTH	1488	7 15	203	3 00	194
TAMPA AV N/O PARTHENIA ST	C00 3444 23	WV TH	02/15/68	TOTAL	1478	11 15	119	3 15	137
				NORTH	648	11 15	54	3 15	63
				SOUTH	830	7 30	67	3 00	76
TAMPA AV AT PARTHENIA ST		WV TH	01/11/68				MANUAL COUNT		
				NORTH		7 30	274	4 00	233
				SOUTH		8 45	26	4 15	65
TAMPA AV S/O PLUMMER ST	C00 1624 11	WV MO	02/19/68	TOTAL	2677	7 00	369	2 45	316
				NORTH	1385	7 00	178	4 30	185
				SOUTH	1292	7 00	191	2 45	167

L O C A T I O N			DATE	DIR	VOLUME	AM	PEAK	PM	
TAMPA AV AT PLUMMER ST	C00 1622 11	WV MO	02/19/68	TOTAL	2964	7 00	451	2 45	341
				NORTH	1385	7 00	178	4 30	185
				SOUTH	1579	7 00	273	3 00	200
TAMPA AV AT RINALDI ST		WV FR	07/12/68				MANUAL COUNT		
				NORTH		7 00	83	4 00	88
				SOUTH		7 15	144	3 30	106
TAMPA AV N/O ROSCOE BL	C00 3444 12	WV WE	02/14/68	TOTAL	7202	7 15	639	4 45	662
				NORTH	4016	7 15	327	5 15	381
				SOUTH	3186	7 15	312	4 45	304
TAMPA AV S/O SHERMAN WAY	C00 4432 32	WV TH	10/31/68	TOTAL	14446	7 15	1078	4 45	1284
				NORTH	8105	7 30	619	4 30	745
				SOUTH	6341	7 15	479	4 45	548
TAMPA AV AT VANOWEN ST		EV WE	07/24/68				MANUAL COUNT		
				NORTH		7 15	521	4 45	811
				SOUTH		7 15	609	4 15	625
TAMPA AV AT VANOWEN ST		WV WE	10/02/68				MANUAL COUNT		
				NORTH		7 15	667	4 45	806
				SOUTH		7 00	571	4 45	588
TAMPA AV N/O VENTURA FWY W/B RAMPS	C00 3232 22	WV WE	10/30/68	TOTAL	16008	7 15	1176	4 45	1406
				NORTH	8907	7 15	610	4 30	890
				SOUTH	7101	6 30	599	4 45	523
TAMPICO AV AT NOVGOROD ST		CR FR	07/26/68				MANUAL COUNT		
				NORTH		7 00	14	4 30	37
				SOUTH		7 00	13	3 00	11
TAPER AV AT WESTMONT DR		SR MO	04/01/68				MANUAL COUNT		
				NORTH		7 00	136	3 00	125
				SOUTH		7 00	154	3 00	152
TAPER AV AT WESTMONT DR	A00 2120 11	SR TU	04/02/68	TOTAL	2538	7 00	276	2 45	414
				NORTH	1288	8 00	159	2 45	302
				SOUTH	1250	7 00	145	3 00	116

L O C A T I O N		DATE	DIR	VOLUME	AM	PEAK	PM
TARZANA DR AT AVENIDA HACIENDA		07/31/68	WV WE			MANUAL COUNT	
				NORTH	7 15	12	4 15 7
				SOUTH	7 15	56	4 45 74
TELFAIR AV AT LARKSPUR ST	A00 2020 11	01/22/68	EV MO	TOTAL	100	6 15	16 5 00 15
				NORTH	41	11 15	4 5 00 9
				SOUTH	59	6 15	13 3 15 9
TELFAIR AV AT PEORIA ST		09/19/68	EV TH			MANUAL COUNT	
				NORTH	7 15	69	5 00 75
				SOUTH	7 30	149	2 30 123
TEMPLE ST AT ALVARADO ST	C00 3028 22	01/12/68	CR FR	TOTAL	12840	7 30	1338 4 30 1481
				EAST	7269	7 30	1082 4 00 548
				WEST	5571	11 15	265 4 30 954
TEMPLE ST E/O BEAUDRY AV	C00 3030 22	08/20/68	CR TU	TOTAL	12723	7 00	1094 4 15 1791
				EAST	6615	7 00	904 4 15 642
				WEST	6108	11 15	337 4 15 1149
TEMPLE ST AT BEAUDRY AV	C00 2828 22	01/12/68	CR FR	TOTAL	13110	7 15	1155 4 30 1658
				EAST	6618	7 15	907 5 30 465
				WEST	6492	11 15	355 4 30 1221
TEMPLE ST AT BENTON WAY	C00 2628 22	01/30/68	CR TU	TOTAL	12004	7 30	1396 4 45 1533
				EAST	6136	7 30	1106 3 45 461
				WEST	5868	11 15	298 4 45 1108
TEMPLE ST AT BENTON WAY	C00 2828 22	03/20/68	CR WE	TOTAL	12503	7 15	1344 4 30 1500
				EAST	6294	7 15	1065 4 15 449
				WEST	6209	11 15	310 4 45 1085
TEMPLE ST AT BENTON WAY		04/16/68	CR TU			MANUAL COUNT	
				EAST	7 15	1079	4 15 478
				WEST	7 15	296	4 45 1166
TEMPLE ST AT BONNIE BRAE ST	C00 3029 22	02/01/68	CR TH	TOTAL	11413	7 30	1277 4 45 1464
				EAST	5894	7 30	1013 2 00 461
				WEST	5519	7 45	276 4 45 1040

L O C A T I O N			DATE	DIR	VOLUME	AM	PEAK	PM	
TEMPLE ST E/O BROADWAY	C00 3031 33	CR TU	05/21/68	TOTAL	13847	7 15	1251	4 30	1417
				EAST	7266	7 00	751	4 30	547
				WEST	6581	7 15	522	4 30	870
TEMPLE ST AT BROADWAY		CR TU	06/18/68				MANUAL COUNT		
				EAST		7 15	711	4 15	577
				WEST		7 15	456	4 15	918
TEMPLE ST W/O E EDGEWARE RD	C00 3030 22	CR MO	08/19/68	TOTAL	10724	7 00	880	4 30	1471
				EAST	5609	7 00	676	4 30	635
				WEST	5115	10 30	262	4 30	836
TEMPLE ST W/O FIGUEROA ST	C00 2828 22	CR WE	05/01/68	TOTAL	12292	7 30	1188	4 15	1538
				EAST	6510	7 15	908	4 15	550
				WEST	5782	11 15	327	4 30	1034
TEMPLE ST E/O GLENDALE BL	C00 3030 22	CR TU	08/20/68	TOTAL	10467	7 00	866	4 30	1323
				EAST	5205	7 00	674	4 30	456
				WEST	5262	11 15	289	4 30	867
TEMPLE ST AT GLENDALE BL	C00 2931 22	CR FR	01/12/68	TOTAL	13319	7 30	1282	4 30	1659
				EAST	7184	7 30	972	4 00	599
				WEST	6135	11 15	311	4 30	1083
TEMPLE ST W/O GRAND AV	C00 3030 33	CR TU	05/14/68	TOTAL	17313	7 30	1519	4 15	1691
				EAST	9726	7 30	1132	12 45	700
				WEST	7587	11 00	455	4 15	1124
TEMPLE ST AT HILL ST		CR TU	06/18/68				MANUAL COUNT		
				EAST		7 15	663	4 30	827
				WEST		7 15	889	4 15	962
TEMPLE ST AT HOPE ST	C00 2835 33	CR TH	04/11/68	TOTAL	17238	7 00	1591	4 15	1649
				EAST	9659	7 00	1166	3 45	640
				WEST	7579	7 15	432	4 15	1012
TEMPLE ST E/O LOS ANGELES ST	C00 3030 33	CR WE	05/15/68	TOTAL	11417	7 15	1018	4 15	1128
				EAST	6054	6 45	646	12 30	486
				WEST	5363	11 15	447	4 15	683

LOCATION		DATE	DIR	VOLUME	AM	PEAK	PM
TEMPLE ST AT LOS ANGELES ST		11/26/68	CR TU				
						MANUAL COUNT	
			EAST		7 00	505	4 15 443
			WEST		7 15	393	4 15 733
TEMPLE ST AT LOS ANGELES ST	C00 3031 33	12/03/68	CR TU	TOTAL 10729	7 00	930	4 15 1288
				EAST 4950	7 00	547	4 15 480
				WEST 5779	9 30	435	4 15 808
TEMPLE ST AT MAIN ST	C00 3130 33	11/25/68	CR MO	TOTAL 11614	7 15	1114	4 15 1366
				EAST 6287	7 15	697	4 30 581
				WEST 5327	7 30	421	4 15 803
TEMPLE ST AT RAMPART BL	C00 2828 22	01/16/68	CR TU	TOTAL 13418	7 45	1660	5 00 1336
				EAST 7633	7 45	1328	4 15 509
				WEST 5785	8 30	376	5 00 839
TEMPLE ST AT RAMPART BL		10/11/68	CR FR				
						MANUAL COUNT	
			EAST		7 30	1214	4 15 559
			WEST		7 15	349	7 30 878
TEMPLE ST AT VENDOME ST	C00 3030 22	01/31/68	CR WE	TOTAL 9759	7 30	1073	4 45 1203
				EAST 4863	7 30	831	5 00 321
				WEST 4896	7 45	246	4 45 886
TEMPLE ST E/O WESTMORELAND AV		02/08/68	CR TH				
						MANUAL COUNT	
			EAST		7 30	409	4 30 950
			WEST		7 30	936	4 45 593
TENNESSEE AV AT FOX HILLS DR	A00 1515 11	09/13/68	WR FR	TOTAL 1282	11 15	175	11 45 195
				EAST 389	8 15	33	12 45 68
				WEST 893	11 15	153	11 30 164
THURSTON AV AT BRONWOOD AV	100 1212 11	01/22/68	WR MO	TOTAL 405	8 15	57	4 15 51
				NORTH 211	8 15	38	4 15 26
				SOUTH 194	7 30	21	4 30 25
TIGERTAIL RD N/O BONHILL RD	A00 3015 11	10/16/68	WR WE	TOTAL 1338	9 00	110	5 30 123
				NORTH 699	9 30	44	5 30 90
				SOUTH 639	8 45	78	6 30 48

L O C A T I O N

			DATE	DIR	VOLUME	AM	PEAK	PM	
TOBIAS AV S/O HART ST	A00 1515 11	EV FR	02/02/68	TOTAL	288	8 15	15	4 15	48
				NORTH	179	8 15	13	4 30	29
				SOUTH	109	11 15	5	3 30	24
TOBIAS AV S/O KESWICK ST	A00 1818 11	EV MO	03/25/68	TOTAL	1432	7 30	180	3 45	220
				NORTH	903	7 30	135	3 45	132
				SOUTH	529	7 00	54	3 45	88
TONOPAH ST W/O LAUREL CYN BL	A00 1818 11	EV TH	08/08/68	TOTAL	952	9 45	59	4 30	122
				EAST	498	6 45	46	4 30	67
				WEST	454	11 15	20	4 00	61
TOPANGA CYN BL S/O DEVONSHIRE ST	G04 4434 32	PS MO	03/11/68	TOTAL	18759	7 30	1527	4 15	1725
				NORTH	10070	7 45	515	4 15	1167
				SOUTH	8689	7 30	1013	3 30	693
TOPANGA CYN BL AT DEVONSHIRE ST		WV FR	09/13/68				MANUAL COUNT		
				NORTH		7 45	498	4 45	1646
				SOUTH		7 00	2332	3 00	937
TOPANGA CYN BL AT ROSCOE BL	G05 4545 33	MS TU	01/23/68	TOTAL	23012	7 45	1649	4 45	1918
				NORTH	11811	7 45	750	4 45	1131
				SOUTH	11201	7 45	899	4 00	816
TOPANGA CYN BL AT ROSCOE BL	G05 4545 33	MS WE	01/24/68	TOTAL	23209	7 45	1531	4 30	2014
				NORTH	11866	7 45	691	5 00	1180
				SOUTH	11343	7 30	841	4 00	886
TOPANGA CYN BL AT ROSCOE BL	G04 4343 33	MS WE	04/24/68	TOTAL	22924	7 30	1568	4 15	1897
				NORTH	11764	7 30	763	4 15	1097
				SOUTH	11160	7 45	811	4 00	818
TOPANGA CYN BL AT ROSCOE BL	G04 4343 33	MS TH	04/25/68	TOTAL	22627	7 30	1537	4 30	1752
				NORTH	11955	7 30	752	4 45	1084
				SOUTH	10672	7 30	785	3 15	758
TOPANGA CYN BL AT ROSCOE BL	G05 4545 33	MS TH	10/03/68	TOTAL	24406	7 15	1723	4 30	2017
				NORTH	12232	7 30	746	4 45	1248
				SOUTH	12174	7 00	1018	3 15	888

L O C A T I O N			DATE	DIR	VOLUME	AM	PEAK	PM
TOPANGA CYN BL AT SATICOY ST	G05 4443 33	WV TH	05/23/68	TOTAL	27460	7 30	1827	4 30 2248
				NORTH	14395	7 30	843	4 30 1359
				SOUTH	13065	7 15	986	3 15 945
TOPANGA CYN BL S/O SHERMAN WAY	G05 4433 32	PS WE	09/18/68	TOTAL	30166	7 15	2118	4 30 2378
				NORTH	15085	11 15	859	4 30 1394
				SOUTH	15081	7 15	1302	3 30 1013
TOPANGA CYN BL AT VENTURA BL	G05 4844 34	PS WE	09/25/68	TOTAL	21785	7 15	1699	4 45 1630
				NORTH	10119	7 15	1025	2 15 720
				SOUTH	11666	7 15	674	4 45 1040
TOWNE AV AT 95TH ST		SR WE	07/31/68				MANUAL COUNT	
				NORTH		8 30	11	4 00 17
				SOUTH		7 00	8	4 30 23
TRASK AV AT EPINARD ST VEN	200 2424 11	WR MO	07/08/68	TOTAL	984	9 45	83	12 30 73
				NORTH	443	9 15	55	12 00 39
				SOUTH	541	10 30	40	5 15 49
TRIBUNE ST AT CHIMINEAS ST		WV FR	11/08/68				MANUAL COUNT	
				EAST		7 30	38	3 00 36
				WEST		8 30	15	4 00 29
TRIBUNE ST AT SPRINGFIELD AV		WV TU	09/10/68				MANUAL COUNT	
				EAST		7 00	14	3 00 14
				WEST		8 30	11	4 45 35
TROOST AV AT COLLINS ST	A00 1815 11	EV FR	03/15/68	TOTAL	489	11 15	27	4 00 67
				NORTH	280	11 15	16	5 00 41
				SOUTH	209	7 15	15	4 15 29
TRUESDALE ST AT TELFAIR AV		EV FR	06/14/68				MANUAL COUNT	
				NORTH		7 00	47	4 00 26
				SOUTH		7 00	26	3 00 24
TRUXTON AV AT 83RD ST		WR FR	11/01/68				MANUAL COUNT	
				NORTH		7 45	48	5 00 176
				SOUTH		7 30	81	5 00 82

LOCATION	DATE	DIR	VOLUME	AM	PEAK	PM			
TUDOR DR W/O SAPPHIRE DR	A00 1717 11	WV TU	11/26/68	TOTAL	472	7 45	46	3 45	53
				EAST	306	7 30	29	5 00	37
				WEST	166	8 30	25	3 45	22
TUJUNGA AV AT RIVERSIDE DR		EV FR	03/29/68				MANUAL COUNT		
				NORTH		7 30	326	5 00	626
				SOUTH		7 30	397	4 30	462
TUJUNGA CYN BL AT APPERSON ST		EV MO	12/09/68				MANUAL COUNT		
				NORTH		7 15	136	4 45	257
				SOUTH		7 30	188	3 00	211
TUJUNGA CYN BL AT FOOTHILL BL	C00 2820 11	MS TU	04/02/68	TOTAL	6057	7 15	488	4 45	547
				NORTH	2530	11 15	136	4 45	338
				SOUTH	3527	6 45	402	3 30	270
TUJUNGA CYN BL AT FOOTHILL BL	C00 2820 11	MS WE	04/03/68	TOTAL	6201	7 00	469	4 30	601
				NORTH	2607	11 15	126	4 30	347
				SOUTH	3594	6 45	387	3 15	297
TUJUNGA CYN BL AT FOOTHILL BL	C00 2830 11	MS MO	10/07/68	TOTAL	5695	7 15	518	4 30	559
				NORTH	2355	11 15	139	4 30	327
				SOUTH	3340	7 00	399	3 15	295
TUJUNGA CYN BL N/O LA TUNA CYN RD	C00 1212 11	PS MO	10/07/68	TOTAL	8518	7 00	1103	4 45	837
				NORTH	4194	11 00	201	4 45	633
				SOUTH	4324	7 00	909	3 15	274
TUJUNGA CYN BL AT MARCUS AV		EV TU	05/28/68				MANUAL COUNT		
				EAST		7 00	216	3 15	263
				WEST		7 15	244	4 30	326
TULSA ST AT COLLETT AV	A00 1818 11	WV FR	01/05/68	TOTAL	917	7 15	120	2 45	141
				EAST	516	7 15	81	2 30	86
				WEST	401	7 30	39	3 00	73
TUNNEY AV AT MAYALL ST	B00 1919 11	WV TH	01/18/68	TOTAL	710	7 15	102	2 15	83
				NORTH	213	8 00	22	2 30	31
				SOUTH	497	7 15	86	2 15	52

L O C A T I O N			DATE	DIR	VOLUME	AM	PEAK	PM	
TUPPER ST AT GLORIA AV	A00 1818 11	WV MO	06/17/68	TOTAL	1101	10 45	62	7 15	175
				EAST	524	10 45	37	4 30	58
				WEST	577	11 15	29	7 15	134
TUPPER ST AT HASKELL AV		WV MO	06/10/68				MANUAL COUNT		
				EAST		7 15	265	2 00	200
				WEST		7 30	102	2 00	62
TUXFORD ST AT GLENOAKS BL	410 4132 32	PS TH	09/26/68	TOTAL	11238	7 00	1083	4 30	1037
				EAST	5737	7 30	385	4 30	698
				WEST	5501	7 00	728	3 45	406
TUXFORD ST AT LANKERSHIM BL	C00 4544 33	PS TH	03/14/68	TOTAL	21187	7 15	1936	4 30	1879
				EAST	10560	7 15	1019	4 30	874
				WEST	10627	7 00	918	4 30	1005
TUXFORD ST AT LA TUNA CYN RD		EV FR	07/26/68				MANUAL COUNT		
				EAST		7 30	145	4 15	641
				WEST		7 15	286	4 45	234
TUXFORD ST AT SAN FERNANDO RD	G04 4121 31	PS FR	03/15/68	TOTAL	16728	7 00	1444	4 00	1524
				EAST	7336	7 00	546	4 30	717
				WEST	9392	7 00	898	4 00	816
TUXFORD ST AT SUNLAND BL		EV TU	04/09/68				MANUAL COUNT		
				EAST		9 00	49	4 30	361
				WEST		7 00	30	4 30	38
TUXFORD ST AT SUNLAND BL		EV FR	07/26/68				MANUAL COUNT		
				EAST		8 15	80	4 30	341
				WEST		7 15	59	3 30	20
TYLER ST AT DE GARMO AV	B00 1320 11	EV TH	11/14/68	TOTAL	789	7 45	80	3 00	215
				NORTH	441	7 30	42	3 00	143
				SOUTH	348	7 45	39	3 00	72
TYLER ST AT GLENOAKS BL		EV TH	02/29/68				MANUAL COUNT		
				EAST		7 00	50	3 15	24
				WEST		7 00	144	3 00	135

L O C A T I O N

L O C A T I O N		DATE	DIR	VOLUME	AM	PEAK	PM
TYRONE AV AT HAMLIN ST		EV WE	11/20/68		MANUAL COUNT		
				NORTH	7 45	39	4 30 76
				SOUTH	7 45	36	4 15 52
UNION AV AT BEVERLY BL	C00 2025 11	CR TH	02/01/68	TOTAL	3184	7 45	358 4 45 395
				NORTH	1597	8 00	104 4 45 267
				SOUTH	1587	7 45	260 4 30 134
UNION AV AT BEVERLY BL		CR WE	04/03/68		MANUAL COUNT		
				NORTH	7 15	91	4 45 275
				SOUTH	7 45	240	4 30 132
UNION AV AT OLYMPIC BL	300 2121 11	CR WE	03/06/68	TOTAL	7580	7 30	608 4 15 739
				NORTH	3730	8 00	352 4 15 377
				SOUTH	3850	10 15	265 4 15 362
UNION AV S/O TEMPLE ST		CR FR	01/12/68		MANUAL COUNT		
				NORTH	7 45	67	4 30 218
				SOUTH	7 45	185	4 30 79
UNION AV AT 11TH ST	C00 1818 11	CR WE	05/22/68	TOTAL	8330	7 30	707 4 30 824
				NORTH	4284	7 30	394 4 30 434
				SOUTH	4046	7 30	313 4 30 390
UNION AV AT 18TH ST		CR MO	08/19/68		MANUAL COUNT		
				NORTH	7 30	219	4 15 301
				SOUTH	7 00	208	4 15 363
UNION PACIFIC AV AT SPENCE ST		CR TH	01/04/68		MANUAL COUNT		
				EAST	7 30	160	3 30 407
				WEST	7 00	424	3 00 199
VALERIO ST AT FAIR AV		EV TH	01/11/68		MANUAL COUNT		
				EAST	7 15	118	3 45 74
				WEST	7 00	113	3 00 66
VALERIO ST AT FAIR AV	B00 1818 11	EV TU	05/07/68	TOTAL	1847	7 15	248 2 45 417
				EAST	1109	7 45	168 2 45 326
				WEST	738	7 15	105 2 45 91

L O C A T I O N		DATE	DIR	VOLUME	AM	PEAK	PM
VALERIO ST AT GARDEN GROVE AV		WV TU					
		03/26/68					
						MANUAL COUNT	
			EAST		7 45	61	4 30 108
			WEST		8 00	73	4 30 144
VALERIO ST AT HASKELL AV		WV FR					
		04/19/68					
						MANUAL COUNT	
			EAST		7 45	65	5 00 49
			WEST		7 30	24	4 45 24
VALERIO ST AT HAZELTINE AV	B00 1313 11	EV TH					
		04/11/68	TOTAL	7607	7 30	587	4 30 858
			EAST	3687	7 30	251	4 30 445
			WEST	3920	7 30	336	4 30 413
VALERIO ST AT KESTER AV	B00 1818 11	EV FR					
		04/12/68	TOTAL	3639	7 00	342	4 30 396
			EAST	1303	6 45	156	3 45 126
			WEST	2336	7 00	191	4 30 286
VALERIO ST E/O LAUREL CYN BL		EV TH					
		03/21/68					
						MANUAL COUNT	
			EAST		7 15	97	4 45 36
			WEST		7 15	41	4 30 100
VALERIO ST AT LINDLEY AV		WV WE					
		06/05/68					
						MANUAL COUNT	
			EAST		7 00	67	4 15 95
			WEST		7 30	43	4 15 47
VALERIO ST AT NESTLE AV	A00 1010 11	WV MO					
		04/29/68	TOTAL	2181	11 15	144	3 00 257
			EAST	1078	11 00	73	3 00 140
			WEST	1103	11 15	72	3 15 119
VALERIO ST AT NOBLE AV		EV FR					
		02/02/68					
						MANUAL COUNT	
			EAST		7 30	147	3 45 122
			WEST		7 15	171	4 45 268
VALERIO ST E/O SEPULVEDA BL	B00 0909 11	EV FR					
		04/12/68	TOTAL	2643	7 15	274	4 30 319
			EAST	1044	7 30	123	4 00 115
			WEST	1599	6 45	182	4 30 211
VALERIO ST AT VAN NUYS BL	B00 1812 11	EV TH					
		04/11/68	TOTAL	7257	11 15	471	4 30 733
			EAST	3239	7 15	213	4 15 341
			WEST	4018	11 15	269	4 30 399

LOCATION	DATE	DIR	VOLUME	AM	PEAK	PM			
VALERIO ST AT WHITE OAK AV	A00 1818 11	WV MO	08/19/68	TOTAL	979	6 30	70	5 45	94
				EAST	530	6 30	41	5 15	49
				WEST	449	7 00	30	5 45	46
VALERIO ST W/O WOODMAN AV	B00 1818 11	EV TH	04/11/68	TOTAL	8280	7 30	612	4 30	950
				EAST	4476	7 30	323	4 30	529
				WEST	3804	7 30	289	4 30	421
VALJEAN AV AT NAPA ST	A00 1819 11	WV FR	08/16/68	TOTAL	426	11 15	47	11 45	65
				NORTH	228	11 15	43	11 45	56
				SOUTH	198	7 45	24	5 30	26
VALLEY BL AT BEATIE PL		CR TH	11/21/68				MANUAL COUNT		
				EAST		7 30	496	4 30	1455
				WEST		7 00	1459	4 15	633
VALLEY BL AT DEL PASO AV	C00 3232 33	CR MO	05/20/68	TOTAL	18467	7 00	2184	4 45	1962
				NORTH	8449	11 15	422	4 45	1548
				SOUTH	10018	7 00	1835	3 30	574
VALLEY BL E/O EASTERN AV	D10 3030 33	PS WE	10/23/68	TOTAL	20398	7 00	2815	4 45	2403
				EAST	10177	7 15	748	4 45	1885
				WEST	10221	7 00	2089	4 00	664
VALLEY BL E/O HIGHBURY AV	G14 3032 33	CR WE	08/14/68	TOTAL	25967	7 15	2557	4 00	2403
				EAST	13035	11 15	803	4 15	1569
				WEST	12932	7 15	2105	3 45	880
VALLEY BL W/O MARIANNA AV	C09 2730 23	CR TH	07/11/68	TOTAL	17589	7 15	1689	4 15	1755
				EAST	8768	7 30	566	4 30	1117
				WEST	8821	7 15	1148	4 00	666
VALLEY BL W/O MARIONDALE AV	C00 3834 33	CR FR	08/16/68	TOTAL	17374	7 00	1740	4 15	1873
				EAST	8524	11 15	449	4 30	1297
				WEST	8850	7 00	1397	4 15	608
VALLEY BL AT MARIONDALE AV	C00 3534 33	PS WE	12/11/68	TOTAL	18689	7 15	2132	4 30	2036
				EAST	8586	7 15	459	4 30	1406
				WEST	10103	7 15	1673	4 00	681

LOCATION	DATE	DIR	VOLUME	AM	PEAK	PM			
VALLEY BL E/O SOTO ST	G11 3233 33	PS WE	12/11/68	TOTAL	20447	7 00	2645	4 30	2760
				EAST	10096	7 15	551	4 30	2066
				WEST	10351	7 00	2103	4 15	733
VALLEY BL AT SOTO ST	G04 4133 43	CR WE	10/23/68	TOTAL	19803	7 15	2733	4 30	2473
				EAST	8967	7 15	548	4 30	1769
				WEST	10836	7 15	2185	4 00	747
VALLEY CIRCLE BL S/O CALVERT ST	D04 4230 32	PS TU	09/17/68	TOTAL	5233	7 30	550	3 30	445
				NORTH	2638	7 30	210	5 00	244
				SOUTH	2595	7 30	340	2 45	222
VALLEY CIRCLE BL N/O VANOWEN ST	B00 2217 11	PS TU	09/17/68	TOTAL	1216	7 45	135	6 00	117
				NORTH	592	7 45	47	6 00	88
				SOUTH	524	7 45	88	3 00	42
VALLEY SPRING LN AT LANKERSHIM BL		EV MO	05/20/68				MANUAL COUNT		
				EAST		8 15	50	4 45	37
				WEST		8 15	34	4 30	44
VALLEY SPRING LN AT LAURELGROVE AV	A00 1515 11	EV MO	03/04/68	TOTAL	332	10 30	27	3 15	35
				EAST	158	10 30	14	5 15	21
				WEST	174	10 00	14	3 15	18
VALLEY VISTA BL AT ALONZO AV	B00 1818 11	WV FR	06/28/68	TOTAL	2314	7 30	151	5 30	240
				EAST	1250	7 00	129	7 15	91
				WEST	1064	11 15	56	5 30	166
VAL VISTA BL AT CAMINO DE LA CUMB	C00 2020 11	EV TU	07/02/68	TOTAL	1796	11 00	110	5 15	255
				EAST	917	11 00	57	5 15	159
				WEST	879	8 00	57	4 45	103
VALLEY VISTA BL AT DIXIE CYN AV		EV TU	01/17/68				MANUAL COUNT		
				EAST		8 00	164	4 00	121
				WEST		8 00	79	4 45	200
VALLEY VISTA BL AT FULTON AV	B00 2318 11	EV FR	05/10/68	TOTAL	2908	8 00	247	5 15	319
				EAST	1507	8 00	171	3 00	140
				WEST	1401	8 15	79	5 15	201

L O C A T I O N				DATE	DIR	VOLUME	AM	PEAK	PM		
VALLEY VISTA BL AT KESTER AV				EV TH	02/29/68		MANUAL COUNT				
					EAST		7 45	154	4 30	123	
					WEST		7 15	56	5 00	200	
VALLEY VISTA BL AT KESTER AV				EV TH	05/09/68	TOTAL	2928	8 00	244	5 00	363
200	2020	11			EAST	1509	8 00	179	4 15	141	
					WEST	1419	8 00	65	5 00	241	
VALLEY VISTA BL AT NEWCASTLE AV				WV FR	06/28/68	TOTAL	1627	11 15	142	6 45	183
800	2828	11			EAST	763	11 15	89	6 15	89	
					WEST	864	11 15	53	6 45	131	
VALLEY VISTA BL AT NOBLE AV				EV WE	02/21/68		MANUAL COUNT				
					EAST		8 00	220	4 45	272	
					WEST		8 00	125	5 00	174	
VALLEY VISTA BL AT SAUGUS AV				EV MO	04/22/68		MANUAL COUNT				
					EAST		8 00	232	4 15	267	
					WEST		7 15	287	4 45	353	
VALLEY VISTA BL E/O SEPULVEDA BL				EV TH	05/09/68	TOTAL	7351	7 45	672	5 00	914
300	2828	11			EAST	2921	7 45	327	4 45	312	
					WEST	4430	7 15	378	5 00	618	
VALLEY VISTA BL AT STANSBURY AV				EV FR	05/10/68	TOTAL	2310	7 45	176	4 30	284
800	2020	11			EAST	989	7 45	90	5 15	124	
					WEST	1321	7 45	86	4 30	176	
VALLEY VISTA BL E/O VAN NUYS BL				EV MO	05/13/68	TOTAL	8857	7 00	936	5 15	1084
300	2020	11			EAST	4338	7 00	763	4 45	262	
					WEST	4519	8 45	218	5 15	857	
VALLEY VISTA BL S/O VENTURA BL				EV TU	06/11/68	TOTAL	2899	7 45	212	4 45	315
800	2020	11			NORTH	1892	7 45	168	4 45	214	
					SOUTH	1007	11 15	67	5 30	131	
VALLEY VISTA BL AT VENTURA CYN AV				EV FR	05/10/68	TOTAL	3723	8 15	248	5 00	435
A00	1212	11			EAST	2079	8 15	144	5 00	233	
					WEST	1644	8 00	106	5 15	208	

LOCATION	DATE	DIR	VOLUME	AM	PEAK	PM			
VALLEY VISTA BL E/O WOODLEY AV	A00 1212 11	WV MO	02/05/68	TOTAL	1151	7 45	122	5 00	176
				EAST	508	7 45	80	3 00	55
				WEST	643	8 30	43	5 00	138
VALLEY VISTA BL AT ZELZAH AV	B00 2730 11	WV TH	06/27/68	TOTAL	2013	11 00	127	5 30	231
				EAST	678	7 00	72	6 30	51
				WEST	1335	11 15	91	5 30	183
VALMONT ST AT MARCUS AV		EV FR	05/24/68				MANUAL COUNT		
				EAST		8 00	39	5 00	66
				WEST		7 30	50	4 45	53
VANALDEN AV AT HART ST	B00 1818 11	WV TU	01/16/68	TOTAL	1630	7 15	163	3 15	220
				NORTH	590	7 15	47	3 15	114
				SOUTH	1040	7 15	116	3 15	106
VANALDEN AV N/O MERRIDY ST NON DIRECTIONAL COUNT	A00 19 2	WV MO	12/02/68	TOTAL	807	7 00	113	3 00	162
VANALDEN AV AT PLUMMER ST	A00 1419 11	WV TU	02/27/68	TOTAL	2102	7 15	296	2 45	209
				NORTH	872	8 30	63	2 15	94
				SOUTH	1230	7 15	242	2 45	121
VANALDEN AV S/O VENTURA BL		WV FR	01/12/68				MANUAL COUNT		
				NORTH		8 00	338	3 00	274
				SOUTH		7 30	75	3 30	225
VANDALIA AV S/O VALLEY BL	A00 1515 11	CR FR	08/16/68	TOTAL	2811	7 15	361	6 15	262
				NORTH	1040	11 15	126	1 15	149
				SOUTH	1771	7 15	343	6 15	136
VAN HORNE AV N/O HUNTINGTON DR		CR MO	01/29/68				MANUAL COUNT		
				NORTH		7 15	58	4 45	231
				SOUTH		7 15	58	4 45	62
VAN NESS AV AT BEVERLY BL	B00 2020 11	CR MO	09/30/68	TOTAL	6242	8 15	546	4 45	728
				NORTH	2649	6 15	480	4 45	403
				SOUTH	3593	8 15	447	4 45	325

L O C A T I O N		DATE	DIR	VOLUME	AM	PEAK	PM
VAN NESS AV AT BEVERLY BL		CR TH	10/24/68		MANUAL COUNT		
				NORTH	7 45	250	4 45 402
				SOUTH	7 45	403	4 00 310
VAN NESS AV AT CENTURY BL	C00 2823 21	SR WE	07/10/68	TOTAL	8358	6 45 628	4 45 845
				NORTH	4397	6 45 365	3 45 433
				SOUTH	3961	6 45 263	5 00 458
VAN NESS AV N/O FLORENCE AV	200 1818 11	PS TH	10/03/68	TOTAL	7501	7 15 589	4 45 792
				NORTH	3833	7 15 361	4 45 377
				SOUTH	3668	7 45 233	4 45 415
VAN NESS AV AT FLORENCE AV		SR WE	05/29/68		MANUAL COUNT		
				NORTH	7 15	518	4 30 431
				SOUTH	7 45	217	5 00 440
VAN NESS AV AT FLORENCE AV	200 2018 11	SR TU	07/23/68	TOTAL	10166	7 15 736	5 00 966
				NORTH	4953	7 15 463	4 45 415
				SOUTH	5213	7 15 273	4 30 560
VAN NESS AV AT GAGE AV	200 1818 11	SR WE	07/24/68	TOTAL	7737	7 15 515	5 00 796
				NORTH	4015	7 00 373	5 00 368
				SOUTH	3722	11 15 176	5 00 428
VAN NESS AV AT HYDE PARK BL		SR MO	01/22/68		MANUAL COUNT		
				NORTH	7 15	451	4 15 468
				SOUTH	7 15	186	4 45 351
VAN NESS AV AT HYDE PARK BL	B00 1718 11	SR TH	03/14/68	TOTAL	8399	7 15 698	4 30 824
				NORTH	5074	7 00 499	4 30 467
				SOUTH	3325	7 15 207	4 30 357
VAN NESS AV AT LEMON GROVE AV	B00 2020 11	CR MO	09/09/68	TOTAL	8216	8 00 659	5 00 831
				NORTH	3983	8 00 226	5 00 532
				SOUTH	4233	7 45 436	4 30 320
VAN NESS AV AT MANCHESTER AV	B00 2435 11	SR TH	07/11/68	TOTAL	8996	7 00 565	5 00 919
				NORTH	4349	7 00 334	5 45 452
				SOUTH	4647	11 15 265	5 00 524

L O C A T I O N				DATE	DIR	VOLUME	AM	PEAK	PM
VAN NESS AV AT MELROSE AV	200 2020 11	CR FR	09/27/68	TOTAL	7938	7 45	773	4 45	814
				NORTH	3402	7 45	335	4 45	459
				SOUTH	4536	7 30	439	3 15	381
VAN NESS AV AT MELROSE AV		CR WE	10/23/68				MANUAL COUNT		
				NORTH		7 45	299	5 00	496
				SOUTH		8 00	367	5 00	359
VAN NESS AV AT SLAUSON AV	200 1616 11	SR TU	08/06/68	TOTAL	5313	7 00	401	4 15	480
				NORTH	3739	7 00	339	4 15	322
				SOUTH	1574	8 30	68	5 00	189
VAN NESS AV AT 1ST ST		CR TH	08/22/68				MANUAL COUNT		
				NORTH		8 00	204	4 30	344
				SOUTH		7 30	323	5 00	269
VAN NESS AV AT 62ND ST		SR WE	02/28/68				MANUAL COUNT		
				NORTH		7 00	435	4 00	387
				SOUTH		7 15	273	4 30	479
VAN NESS AV AT 62ND ST	B00 1718 11	SR TH	03/14/68	TOTAL	8680	7 15	758	4 30	858
				NORTH	4282	7 15	491	3 30	366
				SOUTH	4398	7 30	268	4 30	512
VAN NESS AV AT 79TH ST	B00 2820 11	SR TU	07/16/68	TOTAL	9511	7 00	617	4 45	972
				NORTH	5081	7 00	437	5 45	496
				SOUTH	4430	11 15	201	5 00	550
VAN NESS AV AT 92ND ST	B00 2323 11	SR WE	07/10/68	TOTAL	7557	7 15	486	5 00	825
				NORTH	3760	7 15	300	5 45	421
				SOUTH	3797	11 15	189	5 00	491
VAN NOORD AV AT HART ST		EV TH	09/26/68				MANUAL COUNT		
				NORTH		7 15	44	3 00	66
				SOUTH		7 30	183	2 45	130
VAN NUYS BL AT ALBERS ST	C00 4645 33	EV FR	09/13/68	TOTAL	38882	11 15	2157	8 45	2700
				NORTH	19346	11 15	1036	8 45	1257
				SOUTH	19536	11 15	1121	8 45	1443

L O C A T I O N		DATE	DIR	VOLUME	AM	PEAK	PM		
VAN NUYS BL AT AMBOY AV	CR TH	08/29/68			MANUAL COUNT				
			EAST		7 15	509	4 00	931	
			WEST		7 00	636	4 00	1012	
VAN NUYS BL AT ARCHWOOD ST	EV MO	04/22/68			MANUAL COUNT				
			NORTH		9 00	897	4 30	1518	
			SOUTH		7 45	1173	3 45	1418	
VAN NUYS BL AT BORDEN AV	EV MO	03/18/68			MANUAL COUNT				
			EAST		7 30	265	4 30	423	
			WEST		7 00	404	3 30	349	
VAN NUYS BL S/O BURBANK BL	G16 5745 43	EV WE	01/31/68	TOTAL	39073	11 15	2372	8 45	2741
				NORTH	18989	11 15	1109	8 45	1354
				SOUTH	20084	11 00	1284	4 30	1445
VAN NUYS BL AT BURBANK BL	G16 5845 44	EV TH	01/18/68	TOTAL	35013	8 15	2059	5 00	2513
				NORTH	15652	7 45	1220	4 30	1169
				SOUTH	19361	11 15	1174	8 30	1560
VAN NUYS BL AT BURBANK BL	EV FR	01/26/68			MANUAL COUNT				
			NORTH		7 45	1115	3 15	1477	
			SOUTH		9 00	981	4 15	1477	
VAN NUYS BL AT CALVERT ST	EV TU	01/23/68			MANUAL COUNT				
			NORTH		7 45	1093	3 30	1574	
			SOUTH		7 15	972	4 30	1401	
VAN NUYS BL AT CANTERBURY AV	EV TU	02/13/68			MANUAL COUNT				
			EAST		7 00	900	3 45	1149	
			WEST		7 00	895	3 00	989	
VAN NUYS BL AT CHANDLER BL	EV MO	02/05/68			MANUAL COUNT				
			NORTH		7 45	1002	3 30	340	
			SOUTH		7 45	1313	4 30	1585	
VAN NUYS BL AT DELANO ST	EV TU	01/23/68			MANUAL COUNT				
			NORTH		7 45	989	4 00	1222	
			SOUTH		7 45	1058	3 30	1373	

LOCATION	DATE	DIR	VOLUME	AM	PEAK	PM			
VAN NUYS BL AT DROMFIELD AV	EV TH	03/14/68	MANUAL COUNT						
			EAST	7 15	211	4 00	344		
			WEST	7 00	339	4 15	322		
VAN NUYS BL AT ERWIN ST	EV TH	01/25/68	MANUAL COUNT						
			NORTH	7 45	933	3 00	1297		
			SOUTH	7 45	1040	4 15	1337		
VAN NUYS BL AT FOOTHILL BL	C00 4014 21	MS TU	04/02/68	TOTAL	4153	6 45	348	4 30	410
				EAST	2811	7 00	196	4 15	298
				WEST	1342	6 45	155	4 30	112
VAN NUYS BL AT FOOTHILL BL	C00 4014 21	MS WE	04/03/68	TOTAL	4317	7 00	352	4 45	443
				EAST	2843	7 00	199	4 30	293
				WEST	1474	7 00	153	4 45	153
VAN NUYS BL AT FOOTHILL BL	300 4016 21	MS FR	10/11/68	TOTAL	4409	7 15	316	4 00	410
				EAST	3125	7 15	175	4 30	306
				WEST	1284	7 00	148	4 00	114
VAN NUYS BL AT FRIAR ST	EV MO	02/05/68	MANUAL COUNT						
			NORTH	9 00	985	4 15	1399		
			SOUTH	7 30	1224	3 30	1367		
VAN NUYS BL AT GILMORE ST	EV FR	02/02/68	MANUAL COUNT						
			NORTH	9 00	937	4 45	1399		
			SOUTH	8 15	1015	4 15	1391		
VAN NUYS BL AT HANLIN ST	EV FR	02/02/68	MANUAL COUNT						
			NORTH	9 00	907	5 00	1362		
			SOUTH	7 45	1061	4 30	1514		
VAN NUYS BL N/O HART ST	D05 5044 33	EV FR	02/02/68	TOTAL	46004	11 15	2881	4 15	3254
				NORTH	22357	11 15	1440	4 45	1781
				SOUTH	23647	11 15	1441	4 15	1583
VAN NUYS BL AT HAYNES ST	EV TH	02/01/68	MANUAL COUNT						
			NORTH	8 30	917	4 00	1171		
			SOUTH	7 30	792	3 00	1337		

L O C A T I O N

L O C A T I O N		DATE	DIR	VOLUME	AM	PEAK	PM
VAN NUYS BL AT KITTRIDGE ST		EV TH	02/01/68		MANUAL COUNT		
				NORTH	9 00	896	4 15 1319
				SOUTH	7 45	1175	3 45 1369
VAN NUYS BL AT LAUREL CYN BL	D04 4040 33	MS WE	01/24/68	TOTAL	18667	7 00	1266 4 00 1802
				EAST	9712	7 30	585 4 15 999
				WEST	8955	7 00	758 4 00 806
VAN NUYS BL AT LAUREL CYN BL	C04 3939 33	MS WE	04/03/68	TOTAL	19162	11 00	1119 3 45 1767
				EAST	10047	7 15	586 4 15 1065
				WEST	9115	6 30	635 3 00 793
VAN NUYS BL AT LAUREL CYN BL	C04 3939 33	MS TH	04/04/68	TOTAL	19621	11 15	1178 4 15 1745
				EAST	10355	11 00	597 4 15 1040
				WEST	9266	6 15	640 3 00 794
VAN NUYS BL AT LAUREL CYN BL	D04 4041 33	MS WE	10/09/68	TOTAL	19548	7 15	1318 4 15 1798
				EAST	10459	7 15	669 4 15 1044
				WEST	9089	7 00	668 4 30 770
VAN NUYS BL AT LEHIGH AV		EV WE	09/04/68		MANUAL COUNT		
				EAST	7 00	328	4 30 700
				WEST	7 00	436	3 30 600
VAN NUYS BL AT MAGNOLIA BL	C00 4242 33	EV TH	01/18/68	TOTAL	32957	11 15	2137 4 15 2505
				NORTH	16600	11 15	1079 3 00 1275
				SOUTH	16357	11 15	1058 4 15 1274
VAN NUYS BL AT MAGNOLIA BL	C00 4242 33	PS WE	04/17/68	TOTAL	36932	11 15	2275 8 45 2767
				NORTH	18559	11 15	1075 8 45 1351
				SOUTH	18373	11 15	1200 8 30 1435
VAN NUYS BL AT MAGNOLIA BL	C00 4240 33	PS TU	09/24/68	TOTAL	31259	11 15	2018 4 15 2284
				NORTH	16052	11 00	1024 3 45 1150
				SOUTH	15207	11 15	1018 4 30 1188
VAN NUYS BL N/O NORDHOFF ST	C00 3247 23	PS FR	09/20/68	TOTAL	19460	11 15	997 4 15 1742
				NORTH	8938	11 15	502 5 00 845
				SOUTH	10522	7 15	706 4 15 924

L O C A T I O N			DATE	DIR	VOLUME	AM	PEAK	PM	
VAN NUYS BL S/O NORDHOFF ST	C00 4040 32	EV FR	02/02/68	TOTAL	21560	11 15	1367	5 00	1765
				NORTH	10153	11 00	684	4 30	983
				SOUTH	11407	7 45	722	6 30	815
VAN NUYS BL AT NORDHOFF ST	C00 4146 33	EV FR	01/19/68	TOTAL	25668	7 15	1316	4 30	2158
				NORTH	13704	11 15	638	4 30	1307
				SOUTH	11964	7 15	866	3 15	963
VAN NUYS BL AT NOVICE ST		EV MO	01/08/68				MANUAL COUNT		
				NORTH		8 15	377	3 45	1043
				SOUTH		7 00	750	3 45	823
VAN NUYS BL AT OXNARD ST	G16 5858 33	EV MO	01/22/68	TOTAL	36174	11 15	2397	3 15	2760
				NORTH	17552	11 15	1205	2 00	1360
				SOUTH	18622	11 00	1194	4 30	1507
VAN NUYS BL AT OXNARD ST		EV FR	01/26/68				MANUAL COUNT		
				NORTH		7 45	1242	3 15	1487
				SOUTH		9 00	971	4 15	1564
VAN NUYS BL AT PARTHENIA ST N/1	G12 3038 22	EV FR	02/02/68	TOTAL	28583	11 15	1819	4 45	2442
				NORTH	15380	11 15	1020	4 45	1594
				SOUTH	13203	7 00	889	6 45	928
VAN NUYS BL AT RIVERSIDE DR	C00 3239 33	EV FR	01/19/68	TOTAL	43547	11 15	2478	3 00	2927
				NORTH	22322	11 15	1283	3 00	1590
				SOUTH	21225	11 15	1195	4 15	1394
VAN NUYS BL AT ROSCOE BL	D05 4040 44	MS TU	01/23/68	TOTAL	25369	11 15	1711	3 45	2093
				NORTH	13203	11 15	999	4 15	1157
				SOUTH	12166	7 15	986	3 30	1016
VAN NUYS BL AT ROSCOE BL	G05 4344 44	MS WE	02/07/68	TOTAL	24805	11 15	1665	4 00	2197
				NORTH	13542	11 15	985	4 00	1416
				SOUTH	11263	7 15	876	3 30	824
VAN NUYS BL AT ROSCOE BL	D04 4040 44	MS FR	04/26/68	TOTAL	31384	11 15	1814	3 45	2412
				NORTH	18357	11 15	1142	3 45	1511
				SOUTH	13027	7 30	931	3 45	901

L O C A T I O N		DATE	DIR	VOLUME	AM	PEAK	PM		
VAN NUYS BL AT ROSCOE BL	D04 4040 44	MS MD	04/29/68	TOTAL	26874	11 15	1728	4 00	2199
				NORTH	15689	11 15	1107	4 15	1491
				SOUTH	11185	7 15	887	3 15	767
VAN NUYS BL AT ROSCOE BL	D04 4339 44	MS MD	10/07/68	TOTAL	27789	11 15	1801	4 30	2312
				NORTH	15753	11 15	1098	4 45	1385
				SOUTH	12036	7 15	987	4 15	946
VAN NUYS BL AT SAN FERNANDO RD	D04 3938 33	EV FR	03/29/68	TOTAL	14934	7 15	983	3 45	1370
				EAST	6508	7 45	447	4 15	661
				WEST	8426	7 00	578	3 30	723
VAN NUYS BL AT SHERMAN WAY	G06 4646 44	EV FR	01/19/68	TOTAL	36119	11 15	2269	4 15	2888
				NORTH	16514	11 15	1068	4 45	1539
				SOUTH	19605	11 15	1201	4 00	1469
VAN NUYS BL AT SYLVAN ST		EV TH	02/01/68				MANUAL COUNT		
				NORTH		9 00	947	4 00	1231
				SOUTH		7 45	1002	3 45	1390
VAN NUYS BL AT VANOWEN ST		EV FR	01/12/68				MANUAL COUNT		
				NORTH		7 30	756	5 00	1859
				SOUTH		7 45	1158	4 30	1487
VAN NUYS BL AT VANOWEN ST	C00 4855 44	EV FR	01/19/68	TOTAL	45538	11 15	2543	4 30	3304
				NORTH	19183	11 15	1136	4 45	1471
				SOUTH	26355	11 15	1407	4 15	1879
VAN NUYS BL S/O VENTURA BL	C00 2527 21	EV TU	01/23/68	TOTAL	12175	7 30	1082	4 45	1220
				NORTH	5863	7 45	395	5 15	695
				SOUTH	6312	7 15	711	4 45	525
VAN NUYS BL AT VENTURA BL	C00 2439 23	MS WE	04/17/68	TOTAL	18651	7 30	1275	4 30	1539
				NORTH	6290	8 15	443	4 45	685
				SOUTH	12361	7 30	858	2 00	884
VAN NUYS BL AT VENTURA BL	C00 2439 23	MS FR	04/19/68	TOTAL	18804	7 45	1248	5 00	1494
				NORTH	6547	8 30	391	5 15	755
				SOUTH	12257	7 45	873	3 15	796

L O C A T I O N			DATE	DIR	VOLUME	AM	PEAK	PM
VAN NUYS BL AT VENTURA BL	C00 2538 13	MS TH	10/03/68	TOTAL	17271	7 30	1368	5 15 1443
				NORTH	5958	8 15	421	5 15 675
				SOUTH	11313	7 30	982	4 30 803
VAN NUYS BL AT VICTORY BL	C00 4747 44	EV MO	01/22/68	TOTAL	31841	11 15	2265	1 30 2469
				NORTH	15611	11 15	1220	1 00 1274
				SOUTH	16230	10 30	1083	3 00 1235
VAN NUYS BL AT VICTORY BL		EV FR	02/02/68				MANUAL COUNT	
				NORTH		9 00	941	5 00 1592
				SOUTH		7 45	991	4 30 1377
VAN NUYS BL AT VOSE ST		EV MO	01/29/68				MANUAL COUNT	
				NORTH		9 00	1007	3 00 1774
				SOUTH		7 45	1309	3 45 1516
VAN NUYS BL AT WOODMAN AV	G04 4240 33	PS FR	09/20/68	TOTAL	22373	6 45	1424	4 15 2219
				EAST	8689	11 15	481	3 45 906
				WEST	13684	6 45	1082	4 30 1373
VANOWEN ST AT BALBOA BL		WV TU	10/01/68				MANUAL COUNT	
				EAST		7 15	1293	4 15 1024
				WEST		7 00	980	5 00 1728
VANOWEN ST AT COLDWATER CYN AV	C00 2833 22	PS TU	09/24/68	TOTAL	18099	7 15	1641	4 30 1779
				EAST	9003	7 15	1025	4 30 699
				WEST	9096	7 15	616	4 30 1080
VANOWEN ST AT DENSMORE AV	C00 3131 22	WV WE	05/15/68	TOTAL	19585	7 15	1631	4 45 1974
				EAST	9847	7 15	1061	4 15 746
				WEST	9738	7 15	570	4 45 1294
VANOWEN ST AT FALLBROOK AV	C00 3638 22	PS WE	09/18/68	TOTAL	17737	7 15	1238	4 45 1516
				EAST	9421	7 00	890	3 00 735
				WEST	8316	11 15	535	4 45 854
VANOWEN ST AT FULTON AV	B00 3119 11	EV TU	05/07/68	TOTAL	19006	7 15	1582	4 30 1764
				EAST	9477	7 15	856	4 30 799
				WEST	9529	7 30	730	5 00 992

L O C A T I O N

DATE

DIR

VOLUME

AM

PEAK

PM

LOCATION		DATE	DIR	VOLUME	AM	PEAK	PM
VANOWEN ST AT HASKELL AV		02/13/68	WV TU				
					MANUAL COUNT		
				EAST	7 30	1081	4 00 644
				WEST	7 00	786	4 45 1558
VANOWEN ST W/O HAYVENHURST AV	C00 3232 22	07/17/68	WV WE	TOTAL	17061	7 15	1677 4 30 1624
				EAST	8832	7 15	1206 4 15 654
				WEST	8229	7 15	471 4 45 1051
VANOWEN ST W/O HAYVENHURST AV	C00 3232 22	07/18/68	WV TH	TOTAL	17190	7 15	1628 4 45 1611
				EAST	8880	7 15	1154 3 45 610
				WEST	8310	7 15	474 5 15 1065
VANOWEN ST W/O HAYVENHURST AV	C00 3232 22	07/19/68	WV FR	TOTAL	17732	7 15	1594 4 45 1652
				EAST	9127	7 15	1129 3 45 558
				WEST	8605	7 00	477 4 45 1113
VANOWEN ST W/O HAYVENHURST AV	C00 3232 22	07/20/68	WV SA	TOTAL	13010	11 15	881 12 00 914
				EAST	6657	11 15	440 11 45 454
				WEST	6353	11 15	441 3 45 469
VANOWEN ST W/O HAYVENHURST AV	C00 3232 22	07/21/68	WV SU	TOTAL	10143	11 15	706 11 45 779
				EAST	5208	11 00	350 5 00 360
				WEST	4935	11 15	361 11 45 440
VANOWEN ST W/O HAYVENHURST AV	C00 3232 22	07/22/68	WV MO	TOTAL	16724	7 00	1663 4 30 1622
				EAST	8737	7 00	1192 4 00 585
				WEST	7987	11 15	499 4 30 1088
VANOWEN ST W/O HAYVENHURST AV	C00 3232 22	07/23/68	WV TU	TOTAL	17005	7 00	1618 4 30 1694
				EAST	8633	7 00	1138 4 00 584
				WEST	8372	7 00	480 4 30 1149
VANOWEN ST W/O HAYVENHURST AV	C00 3728 32	09/28/68	WV SA	TOTAL	13735	11 15	910 3 45 1051
				EAST	7000	11 00	449 3 15 515
				WEST	6735	11 15	469 3 45 545
VANOWEN ST W/O HAYVENHURST AV	C00 3728 32	09/29/68	WV SU	TOTAL	10632	11 15	656 2 15 890
				EAST	5354	11 15	317 2 15 461
				WEST	5278	10 30	347 12 00 460

L O C A T I O N		DATE	DIR	VOLUME	AM	PEAK	PM		
VANOWEN ST W/O HAYVENHURST AV	C00 3728 32	WV MO	09/30/68	TOTAL	17579	7 30	1872	4 30	1923
				EAST	8929	7 30	1271	4 00	715
				WEST	8650	7 15	624	4 45	1259
VANOWEN ST W/O HAYVENHURST AV	C00 3728 32	WV TU	10/01/68	TOTAL	17975	7 30	1883	4 45	1941
				EAST	9065	7 30	1276	3 00	701
				WEST	8910	7 15	671	4 45	1295
VANOWEN ST W/O HAYVENHURST AV	C00 3728 32	WV WE	10/02/68	TOTAL	17403	7 30	1704	4 30	1836
				EAST	8739	7 30	1170	4 15	689
				WEST	8664	7 15	568	4 45	1206
VANOWEN ST W/O HAYVENHURST AV	C00 3728 32	WV TH	10/03/68	TOTAL	18068	7 30	1835	4 45	1995
				EAST	9264	7 30	1247	4 30	776
				WEST	8804	7 15	620	4 45	1269
VANOWEN ST W/O HAYVENHURST AV	C00 3728 32	WV FR	10/04/68	TOTAL	18780	7 15	1853	4 30	1993
				EAST	9510	7 30	1276	4 15	726
				WEST	9270	7 15	608	5 00	1323
VANOWEN ST AT LAUREL CYN BL	C00 2832 22	PS WE	03/06/68	TOTAL	16168	7 15	1264	4 30	1652
				EAST	8484	7 00	860	4 30	663
				WEST	7684	11 15	427	4 30	989
VANOWEN ST AT LAUREL GROVE AV		EV FR	04/19/68				MANUAL COUNT		
				EAST		7 00	900	4 30	902
				WEST		7 30	416	4 45	1292
VANOWEN ST AT LENA AV		WV MO	12/23/68				MANUAL COUNT		
				EAST		9 00	526	3 00	684
				WEST		9 00	229	4 45	851
VANOWEN ST AT LENA AV	C00 2932 22	WV TH	12/26/68	TOTAL	13653	11 15	916	5 00	1208
				EAST	6910	9 45	652	12 30	523
				WEST	6743	11 15	416	5 00	815
VANOWEN ST AT LENNOX AV	C00 3232 22	EV TH	12/19/68	TOTAL	23383	7 30	1687	4 30	2162
				EAST	11258	7 15	814	4 15	1055
				WEST	12125	7 30	887	4 30	1129

L O C A T I O N			DATE	DIR	VOLUME	AM	PEAK	PM	
VANOWEN ST AT LINDLEY AV	C00 3031 22	WV MO	05/27/68	TOTAL	19103	7 15	1765	4 45	1766
				EAST	10394	7 15	1164	4 15	867
				WEST	8709	7 00	618	5 00	948
VANOWEN ST AT MASON AV		WV MO	07/22/68				MANUAL COUNT		
				EAST		7 15	609	4 30	1076
				WEST		7 30	898	5 00	831
VANOWEN ST AT MASON AV		WV MO	09/30/68				MANUAL COUNT		
				EAST		7 30	782	4 15	1230
				WEST		7 00	940	4 45	849
VANOWEN ST AT RADFORD AV	C00 2423 22	EV MO	09/09/68	TOTAL	13179	6 45	1078	4 30	1317
				EAST	6667	6 45	851	2 45	450
				WEST	6512	11 15	380	4 30	952
VANOWEN ST AT RESEDA BL	C00 3327 22	PS TU	06/25/68	TOTAL	19017	7 00	1351	4 30	1608
				EAST	9753	7 00	834	3 45	809
				WEST	9264	11 15	562	5 15	891
VANOWEN ST AT RESEDA BL		WV TU	07/23/68				MANUAL COUNT		
				EAST		7 00	896	4 00	741
				WEST		7 15	642	5 00	910
VANOWEN ST AT RESEDA BL		WV TU	10/01/68				MANUAL COUNT		
				EAST		7 15	1134	4 15	922
				WEST		7 15	713	5 00	943
VANOWEN ST AT SEPULVEDA BL	C00 3437 33	WV MO	03/25/68	TOTAL	23309	7 15	1946	4 45	2126
				EAST	10792	7 30	1318	3 15	795
				WEST	12517	11 15	745	4 45	1404
VANOWEN ST AT SHIRLEY AV	C00 3030 22	WV FR	01/05/68	TOTAL	15414	7 15	948	4 45	1585
				EAST	8670	7 30	640	4 15	889
				WEST	6744	11 15	408	5 15	787
VANOWEN ST AT SHOUP AV		WV FR	02/16/68				MANUAL COUNT		
				EAST		7 15	809	5 00	642
				WEST		7 15	410	3 00	905

LOCATION	DATE	DIR	VOLUME	AM	PEAK	PM			
VANOWEN ST W/O TAMPA AV	C00 3131 22	WV SA	07/20/68	TOTAL	10902	11 15	766	4 15	826
				EAST	4028	11 00	262	4 15	346
				WEST	6874	11 15	507	12 00	540
VANOWEN ST W/O TAMPA AV	C00 3131 22	WV WE	07/24/68	TOTAL	15983	7 15	1225	4 45	1497
				EAST	8275	7 00	647	4 45	712
				WEST	7708	7 15	582	4 45	785
VANOWEN ST W/O TAMPA AV	C00 3923 32	WV TU	10/01/68	TOTAL	16802	7 15	1525	4 45	1620
				EAST	8480	7 15	792	4 15	808
				WEST	8322	7 00	780	5 00	876
VANOWEN ST W/O TAMPA AV	C00 3923 32	WV TH	10/03/68	TOTAL	17067	7 15	1514	5 00	1681
				EAST	8582	7 15	814	4 15	789
				WEST	8485	7 00	771	5 00	905
VANOWEN ST W/O TAMPA AV	C00 3923 32	WV FR	10/04/68	TOTAL	17688	7 15	1480	5 00	1727
				EAST	8973	7 30	789	4 15	810
				WEST	8715	7 00	770	5 00	964
VANOWEN ST AT TAMPA AV		EV WE	07/24/68				MANUAL COUNT		
				EAST		7 00	701	4 45	745
				WEST		7 15	578	5 00	939
VANOWEN ST AT TAMPA AV		WV WE	10/02/68				MANUAL COUNT		
				EAST		7 00	798	4 15	776
				WEST		7 00	654	5 00	853
VANOWEN ST E/O VAN NUYS BL	C00 2636 23	PS WE	03/13/68	TOTAL	22162	7 30	1739	4 30	1937
				EAST	10879	7 30	983	4 15	877
				WEST	11283	7 30	756	4 30	1062
VANOWEN ST AT VAN NUYS BL		EV FR	01/12/68				MANUAL COUNT		
				EAST		7 15	1094	4 45	1225
				WEST		7 30	769	4 00	1021
VANOWEN ST AT VINELAND AV	C00 2737 21	EV WE	03/27/68	TOTAL	15484	7 15	1229	4 15	1817
				EAST	7191	6 30	777	4 15	600
				WEST	8293	7 30	469	3 45	1229

L O C A T I O N

		DATE	DIR	VOLUME	AM	PEAK	PM
VANOWEN ST AT WHITE OAK AV		02/15/68	WV TH		MANUAL COUNT		
			EAST		7 15	998	4 15 928
			WEST		7 00	438	5 00 884
VANOWEN ST AT WHITE OAK AV		10/02/68	WV WE		MANUAL COUNT		
			EAST		7 15	1081	4 15 860
			WEST		7 00	624	5 00 1157
VANOWEN ST AT WINNETKA AV		07/25/68	WV TH		MANUAL COUNT		
			EAST		7 00	742	4 00 893
			WEST		7 00	832	4 45 767
VANOWEN ST AT WINNETKA AV	C00 3437 33	09/18/68	PS WE	TOTAL 17589	7 15	1706	4 15 1599
				EAST 9460	7 15	851	4 15 961
				WEST 8129	7 15	855	5 00 741
VANOWEN ST AT WINNETKA AV		10/03/68	WV TH		MANUAL COUNT		
			EAST		7 00	841	4 30 1002
			WEST		7 00	955	3 45 952
VANOWEN ST AT WOODLEY AV		02/19/68	WV MO		MANUAL COUNT		
			EAST		7 30	1266	3 45 750
			WEST		7 15	585	5 00 1217
VANOWEN ST AT WOODLEY AV		09/30/68	WV MO		MANUAL COUNT		
			EAST		7 30	1468	4 15 818
			WEST		7 15	673	5 00 1530
VARIEL AV AT INGOMAR ST	A00 1818 11	06/26/68	WV WE	TOTAL 1971	11 15	95	5 30 262
				NORTH 802	11 15	54	5 30 110
				SOUTH 1169	6 45	64	5 00 164
VARIEL AV AT KITTRIDGE ST		05/06/68	WV MO		MANUAL COUNT		
			NORTH		7 00	87	4 00 236
			SOUTH		7 00	101	4 15 94
VARIEL AV AT ROSCOE BL		05/23/68	WV TH		MANUAL COUNT		
			NORTH		7 15	69	4 45 67
			SOUTH		7 15	65	4 30 59

L O C A T I O N		DATE	DIR	VOLUME	AM	PEAK	PM
VARIEL AV AT SAN JOSE ST		05/22/68	WV WE		MANUAL COUNT		
				NORTH	7 15	16	4 15 41
				SOUTH	7 15	25	5 00 26
VARNA AV AT SHERMAN WAY	A00 1818 11	08/26/68	EV MO	TOTAL	2908	11 15	272 4 15 380
				NORTH	440	7 30	49 3 30 52
				SOUTH	2468	11 15	241 4 15 352
VENDOME ST AT TEMPLE ST	200 2018 11	01/31/68	CR WE	TOTAL	1882	7 30	262 4 45 281
				NORTH	953	8 00	59 4 45 231
				SOUTH	929	7 30	207 4 15 57
VENICE BL AT ALBANY ST		01/26/68	CR FR		MANUAL COUNT		
				EAST	7 15	995	3 45 413
				WEST	7 30	211	4 45 1066
VENICE BL AT ARLINGTON AV	C00 4030 22	10/22/68	CR TU	TOTAL	17129	7 30	1985 4 45 2040
				EAST	9703	7 45	1563 4 30 805
				WEST	7426	7 15	433 4 45 1272
VENICE BL AT BAGLEY AV	671 5430 33	04/10/68	WR WE	TOTAL	22637	7 30	1961 4 45 2235
				EAST	11136	7 15	1242 4 15 952
				WEST	11501	7 30	742 4 45 1393
VENICE BL AT BROADWAY	C00 2020 22	04/25/68	CR TH	TOTAL	7140	7 15	679 4 15 881
				EAST	3508	7 15	390 4 00 355
				WEST	3632	7 15	289 5 00 594
VENICE BL W/D CADILLAC AV	670 4039 33	04/05/68	WR FR	TOTAL	14192	7 30	1773 4 45 1652
				EAST	7682	7 30	1283 4 30 796
				WEST	6510	7 00	500 4 45 905
VENICE BL AT CADILLAC AV		03/29/68	WR FR		MANUAL COUNT		
				EAST	7 30	1495	4 30 893
				WEST	7 30	600	5 00 1384
VENICE BL AT CADILLAC AV	670 4039 33	04/05/68	PS FR	TOTAL	15800	7 30	1814 4 45 2027
				EAST	7682	7 30	1283 4 30 796
				WEST	8118	7 30	531 4 45 1280

L O C A T I O N

DATE DIR VOLUME AM PEAK PM

LOCATION	DATE	DIR	VOLUME	AM	PEAK	PM
VENICE BL AT CATALINA ST	03/01/68	CR FR		MANUAL COUNT		
		EAST		7 30	914	4 00 394
		WEST		7 30	301	5 00 1420
VENICE BL W/O CATTARAUGUS AV	04/02/68	WR TU	670 4030 33	TOTAL	20426	7 30 2263 4 45 2092
		EAST		11648	7 30 1582	4 30 980
		WEST		8778	7 30 681	4 45 1139
VENICE BL AT CENTINELA AV	06/26/68	MS WE	C06 5656 45	TOTAL	26631	7 15 2008 4 30 2428
		EAST		13658	7 15 1171	4 30 1271
		WEST		12973	7 15 837	5 00 1193
VENICE BL AT CENTINELA AV	10/11/68	MS FR	C06 5656 44	TOTAL	25517	7 30 2092 4 45 2515
		EAST		13311	7 45 1196	4 45 1385
		WEST		12206	7 30 913	5 00 1196
VENICE BL AT CENTINELA BL	04/09/68	WR TU	G06 5050 44	TOTAL	26846	7 00 1862 4 30 2367
		EAST		13376	7 00 1052	4 15 1225
		WEST		13470	11 15 823	5 15 1209
VENICE BL AT COCHRAN AV	07/16/68	WR TU	370 3030 33	TOTAL	18622	7 30 1981 4 45 2106
		EAST		9735	7 30 1466	4 30 813
		WEST		8887	7 00 538	4 45 1322
VENICE BL AT CRENSHAW BL	10/16/68	CR WE		MANUAL COUNT		
		EAST		7 30	1965	5 00 1139
		WEST		7 30	644	4 45 1591
VENICE BL AT CRENSHAW BL	10/30/68	CR WE	300 3232 33	TOTAL	21436	7 30 2500 4 45 2597
		EAST		12160	7 30 1781	4 45 1049
		WEST		9276	7 30 719	4 45 1548
VENICE BL AT CRENSHAW BL	12/02/68	PS MO	300 3529 33	TOTAL	22258	7 15 2461 5 00 2568
		EAST		12740	7 15 1781	4 45 1103
		WEST		9518	7 30 688	5 00 1473
VENICE BL AT FAIRFAX AV	07/02/68	WR TU	370 4040 33	TOTAL	17254	7 15 1927 4 30 1985
		EAST		8358	7 15 1337	4 15 700
		WEST		8896	7 00 613	4 45 1307

L O C A T I O N			DATE	DIR	VOLUME	AM	PEAK	PM	
VENICE BL E/O FIGUERDA ST	C00 2020 22	CR TH	06/20/68	TOTAL	9466	7 30	843	4 30	1188
				EAST	4470	7 00	575	4 00	343
				WEST	4996	11 00	337	4 30	856
VENICE BL W/O GEORGIA ST	C00 2626 22	CR FR	01/19/68	TOTAL	11603	7 30	1156	4 30	1507
				EAST	6226	7 30	893	4 00	494
				WEST	5377	11 15	305	4 30	1053
VENICE BL AT GRAMERCY PL		CR FR	01/05/68				MANUAL COUNT		
				EAST		7 30	1305	4 15	756
				WEST		7 45	419	4 45	1293
VENICE BL AT GRAND AV	C00 2020 22	CR TH	03/21/68	TOTAL	9735	7 30	882	4 30	1229
				EAST	5394	7 30	629	4 30	481
				WEST	4341	11 15	271	4 30	748
VENICE BL AT HAUSER BL	370 3030 31	WR MO	07/22/68	TOTAL	20866	7 15	2330	4 45	2316
				EAST	11890	7 30	1764	4 00	1016
				WEST	8976	7 00	583	4 45	1357
VENICE BL AT HILL ST		CR MO	07/08/68				MANUAL COUNT		
				EAST		7 15	384	4 30	302
				WEST		7 15	243	4 30	523
VENICE BL W/O HUGHES AV	660 4030 43	WR TU	04/02/68	TOTAL	24949	7 30	2312	4 45	2408
				EAST	12727	7 30	1567	4 15	979
				WEST	12222	8 00	784	5 00	1506
VENICE BL AT HUGHES AV		WR MO	04/01/68				MANUAL COUNT		
				EAST		7 30	1676	4 15	1005
				WEST		7 30	737	4 45	1520
VENICE BL AT LA CIENEGA BL	G70 3940 33	PS WE	04/03/68	TOTAL	21435	7 30	2223	4 45	2080
				EAST	12375	7 30	1632	4 15	975
				WEST	9060	7 15	625	4 45	1118
VENICE BL AT LA CIENEGA BL		WR FR	06/28/68				MANUAL COUNT		
				EAST		7 30	1332	4 45	1098
				WEST		7 15	553	4 45	1321

LOCATION		DATE	DIR	VOLUME	AM	PEAK	PM
VENICE BL AT LAFAYETTE RD		05/24/68	WR FR		MANUAL COUNT		
				EAST	7 30	2069	4 30 1284
				WEST	7 30	591	5 00 1737
VENICE BL AT LA FAYETTE RD	306 4040 44	11/04/68	WR MO	TOTAL 22453	7 30	2392	5 00 2661
				EAST 12850	7 30	1825	4 15 1199
				WEST 9603	8 00	586	5 00 1536
VENICE BL AT LAFAYETTE RD		11/26/68	WR TU		MANUAL COUNT		
				EAST	7 30	2001	4 15 1239
				WEST	7 00	621	5 00 1741
VENICE BL E/O LINCOLN BL	G06 4050 34	04/24/68	WR WE	TOTAL 16995	7 30	1208	4 30 1384
				EAST 7442	7 15	588	4 30 543
				WEST 9553	7 30	638	4 30 841
VENICE BL W/O LINCOLN BL	G08 5643 42	10/29/68	PS TU	TOTAL 12483	7 30	1014	4 30 1083
				EAST 6509	7 30	643	4 15 514
				WEST 5974	7 30	371	4 30 575
VENICE BL AT LINCOLN BL		09/06/68	WR FR		MANUAL COUNT		
				EAST	7 00	520	4 30 601
				WEST	7 15	523	4 30 987
VENICE BL AT NATIONAL BL		04/11/68	WR TH		MANUAL COUNT		
				EAST	7 30	1553	4 30 1140
				WEST	7 30	643	5 00 1252
VENICE BL AT NATIONAL BL		10/10/68	WR TH		MANUAL COUNT		
				EAST	7 30	1910	4 00 1071
				WEST	7 30	672	4 45 1276
VENICE BL AT OAK ST		01/23/68	CR TU		MANUAL COUNT		
				EAST	7 15	971	4 15 423
				WEST	7 30	234	4 45 1073
VENICE BL AT OLIVE ST		07/05/68	CR FR		MANUAL COUNT		
				EAST	7 15	420	3 45 370
				WEST	7 30	234	4 15 506

LOCATION	DATE	DIR	VOLUME	AM	PEAK	PM
VENICE BL W/O OVERLAND AV	770 4030 32	WR TU	04/02/68	TOTAL	24969	7 30 2175 4 30 2299
				EAST	13466	7 30 1401 4 15 1128
				WEST	11503	7 15 776 4 45 1231
VENICE BL AT RIMPAU BL		WR TU	06/18/68			MANUAL COUNT
				EAST		7 30 1214 4 15 644
				WEST		7 15 331 5 00 1262
VENICE BL AT RIMPAU BL	304 6555 44	WR TU	11/12/68	TOTAL	12217	7 30 1413 4 45 1507
				EAST	7008	7 30 1159 4 15 590
				WEST	5209	7 00 278 4 45 960
VENICE BL W/O ROBERTSON BL	660 4030 33	WR TU	04/02/68	TOTAL	25022	7 30 2421 4 45 2337
				EAST	13653	7 30 1616 4 15 1061
				WEST	11369	7 30 805 5 00 1319
VENICE BL AT ROBERTSON BL		WR TU	04/02/68			MANUAL COUNT
				EAST		7 30 1733 4 30 1108
				WEST		7 30 667 4 30 803
VENICE BL E/O SEPULVEDA BL	G06 4656 24	WR TU	04/02/68	TOTAL	24986	7 30 2052 4 45 2342
				EAST	12411	7 30 1164 4 15 1015
				WEST	12575	7 15 900 5 00 1371
VENICE BL W/O SEPULVEDA BL	G06 5040 43	WR TU	04/09/68	TOTAL	30951	7 00 2019 4 45 2681
				EAST	17329	7 00 1135 4 15 1361
				WEST	13622	7 15 885 4 45 1340
VENICE BL AT SEPULVEDA BL	G06 5656 44	PS TU	04/02/68	TOTAL	27262	7 15 2219 4 45 2448
				EAST	14687	7 15 1319 4 30 1130
				WEST	12575	7 15 900 5 00 1371
VENICE BL AT SPAULDING AV	370 3232 33	WR TU	08/20/68	TOTAL	17965	7 45 2090 4 45 1955
				EAST	9088	7 45 1579 4 00 778
				WEST	8877	7 00 583 5 00 1285
VENICE BL AT VICTORIA AV		WR MD	05/27/68			MANUAL COUNT
				EAST		7 30 2142 4 15 1220
				WEST		7 30 592 4 45 1703

L O C A T I O N			DATE	DIR	VOLUME	AM	PEAK	PM	
VENICE BL AT VINEYARD AV	305 6547 44	WR WE	11/13/68	TOTAL	16687	7 30	1857	5 00	2233
				EAST	5903	7 30	1098	4 30	506
				WEST	10784	7 45	764	5 00	1777
VENICE BL E/O WALGROVE AV	C06 4055 34	WR MD	10/14/68	TOTAL	24258	7 15	2226	4 30	2173
				EAST	13692	7 30	1326	4 15	1294
				WEST	10566	7 15	912	4 30	882
VENICE BL AT WESTERN AV	C00 2828 22	PS WE	04/03/68	TOTAL	14730	7 15	1467	5 00	1584
				EAST	8736	7 15	1164	3 45	610
				WEST	5994	7 30	313	5 00	1030
VENICE BL AT 4TH AV	C00 4242 44	WR MD	11/18/68	TOTAL	18423	7 15	2070	4 45	2179
				EAST	9958	7 15	1613	4 00	863
				WEST	8465	7 45	458	4 45	1386
VENICE BL AT 6TH AV		CR FR	11/15/68				MANUAL COUNT		
				EAST		7 30	1843	3 30	952
				WEST		7 45	653	4 45	1516
VENICE BL AT 6TH AV	C00 4242 44	WR WE	11/20/68	TOTAL	18997	7 00	2361	4 30	2266
				EAST	12018	7 00	1919	3 45	1142
				WEST	6979	7 45	478	4 45	1268
VENTURA BL AT CANOGA AV	C00 4444 32	PS WE	06/26/68	TOTAL	21037	11 15	1303	12 15	1613
				EAST	11587	7 15	837	12 15	911
				WEST	9450	11 15	602	5 00	756
VENTURA BL AT DEL MORENO DR	D10 4230 33	WV WE	09/11/68	TOTAL	17711	11 15	1138	3 45	1348
				EAST	8741	11 15	555	3 45	699
				WEST	8970	11 15	583	5 00	720
VENTURA BL AT DEL MORENO DR		WV FR	12/19/68				MANUAL COUNT		
				EAST		7 30	830	4 30	811
				WEST		7 15	543	3 30	1499
VENTURA BL AT FALLBROOK AV	C00 6070 33	MS WE	01/24/68	TOTAL	16417	11 15	1103	4 45	1561
				EAST	5198	7 30	428	11 30	429
				WEST	11219	11 15	701	4 45	1215

L O C A T I O N			DATE	DIR	VOLUME	AM	PEAK	PM	
VENTURA BL AT FALLBROOK AV	C00 6070 33	MS TH	01/25/68	TOTAL	16968	11 15	1162	5 00	1630
				EAST	5173	10 30	391	12 15	410
				WEST	11795	11 15	773	5 00	1310
VENTURA BL AT FALLBROOK AV	C00 5454 33	MS WE	04/24/68	TOTAL	16607	7 30	1016	4 30	1531
				EAST	4717	7 15	437	4 15	349
				WEST	11890	11 15	659	4 45	1207
VENTURA BL AT FALLBROOK AV	C00 5454 33	MS TH	04/25/68	TOTAL	17360	11 15	1116	4 45	1563
				EAST	4984	7 15	414	2 00	372
				WEST	12376	11 15	749	4 45	1251
VENTURA BL AT FALLBROOK AV	C00 5455 33	MS TH	10/03/68	TOTAL	17102	7 30	1045	4 45	1613
				EAST	5250	7 15	416	2 00	431
				WEST	11852	11 15	706	5 00	1272
VENTURA BL AT KELVIN AV		WV TH	12/05/68				MANUAL COUNT		
				EAST		7 30	861	2 45	865
				WEST		7 30	601	4 45	933
VENTURA BL AT KELVIN AV	C00 4651 33	WV TH	12/26/68	TOTAL	15333	11 15	1043	4 15	1472
				EAST	7188	11 15	568	4 30	696
				WEST	8145	11 00	493	3 45	806
VENTURA BL AT LANKERSHIM BL	300 4242 33	PS FR	01/26/68	TOTAL	14429	8 00	1517	5 15	1455
				EAST	7458	8 00	1261	12 30	445
				WEST	6971	11 15	369	5 15	1099
VENTURA BL AT LAUREL CYN BL	C00 4040 33	MS WE	01/03/68	TOTAL	18480	8 00	1193	5 00	1661
				EAST	9503	7 15	848	1 15	678
				WEST	8977	10 45	488	5 30	1083
VENTURA BL AT LAUREL CYN BL	C00 4040 33	MS TH	01/04/68	TOTAL	18836	7 45	1183	5 15	1702
				EAST	9855	7 30	869	4 00	681
				WEST	8981	11 15	499	5 15	1111
VENTURA BL AT LAUREL CYN BL		EV FR	03/22/68				MANUAL COUNT		
				EAST		7 45	857	5 00	731
				WEST		8 15	502	5 00	1150

L O C A T I O N			DATE	DIR	VOLUME	AM	PEAK	PM	
VENTURA BL AT LAUREL CYN BL	C00 4039 33	MS WE	04/17/68	TOTAL	18412	8 00	1181	5 15	1586
				EAST	9473	7 45	764	3 30	721
				WEST	8939	10 00	474	5 30	1007
VENTURA BL AT LAUREL CYN BL	C00 4039 33	MS TH	04/18/68	TOTAL	18366	8 15	1144	5 30	1641
				EAST	9532	7 45	764	4 30	656
				WEST	8834	11 15	522	5 30	1024
VENTURA BL AT LAUREL CYN BL		MS TH	09/12/68				MANUAL COUNT		
				EAST		7 45	802	4 30	1654
				WEST		8 00	468	5 00	1177
VENTURA BL AT LAUREL CYN BL	C00 4040 33	MS WE	10/02/68	TOTAL	18864	7 45	1350	5 15	1703
				EAST	10172	8 00	950	2 30	669
				WEST	8692	11 15	474	5 15	1060
VENTURA BL AT PONCE AV		WV WE	03/06/68				MANUAL COUNT		
				EAST		7 15	928	4 30	964
				WEST		7 45	537	4 45	1240
VENTURA BL E/O RESEDA BL	C00 3242 23	PS TU	06/25/68	TOTAL	24216	11 15	1651	4 45	1859
				EAST	11165	7 00	1019	12 00	783
				WEST	13051	11 15	917	5 00	1218
VENTURA BL AT RESEDA BL	C00 4343 33	WV FR	01/05/68	TOTAL	25948	11 00	1467	4 45	2345
				EAST	9989	7 15	597	2 45	832
				WEST	15959	11 15	908	5 00	1628
VENTURA BL AT RUBIO AV	C00 4444 32	WV TH	02/29/68	TOTAL	26327	8 30	1966	4 45	2006
				EAST	14430	8 30	1410	2 30	1091
				WEST	11897	11 15	952	5 45	1131
VENTURA BL AT RUBIO AV		WV WE	09/04/68				MANUAL COUNT		
				EAST		7 15	898	4 00	969
				WEST		8 45	612	4 30	1504
VENTURA BL AT SALE AV	C00 5546 33	WV TU	02/06/68	TOTAL	23364	7 45	1514	4 45	2153
				EAST	11324	7 15	956	4 45	871
				WEST	12040	11 00	721	4 45	1282

L O C A T I O N		DATE	DIR	VOLUME	AM	PEAK	PM
VENTURA BL AT SALE AV		WV FR	02/09/68		MANUAL COUNT		
				EAST	7 15	921	4 45 1024
				WEST	7 45	760	4 45 1568
VENTURA BL W/O SEPULVEDA BL	G04 3830 33	WV TH	12/19/68	TOTAL	31380	10 30 2011	5 00 2711
				EAST	14034	8 00 994	2 30 1036
				WEST	17346	10 30 1078	5 00 1773
VENTURA BL AT SEPULVEDA BL	G04 3839 33	PS MO	03/04/68	TOTAL	26368	11 00 1786	4 15 2134
				EAST	13343	7 45 1175	4 00 1000
				WEST	13025	11 15 904	4 15 1146
VENTURA BL AT SEPULVEDA BL		WV WE	03/20/68		MANUAL COUNT		
				EAST	7 45	1264	4 00 1080
				WEST	8 45	569	5 00 1276
VENTURA BL AT SHERMAN OAKS AV		WV WE	03/20/68		MANUAL COUNT		
				EAST	7 30	1642	3 15 1510
				WEST	8 00	846	5 00 1767
VENTURA BL AT SHERMAN OAKS AV	C00 3939 33	WV FR	05/03/68	TOTAL	36211	11 15 2133	5 00 2868
				EAST	18018	7 45 1288	3 15 1326
				WEST	18193	11 15 1005	5 15 1759
VENTURA BL AT TOPANGA CYN BL	C00 4446 33	PS WE	09/25/68	TOTAL	21840	7 00 1633	4 30 1778
				EAST	11919	7 00 1276	3 30 884
				WEST	9921	11 15 592	4 45 927
VENTURA BL E/O TUJUNGA AV	D10 3030 22	EV WE	04/10/68	TOTAL	20171	8 00 1391	5 15 2214
				EAST	9596	7 45 1045	1 15 598
				WEST	10575	11 00 528	5 15 1650
VENTURA BL AT VANALDEN AV		WV FR	01/12/68		MANUAL COUNT		
				EAST	7 30	1192	3 30 1294
				WEST	8 15	508	4 30 1091
VENTURA BL AT VAN NUYS BL	C00 3939 33	MS WE	04/17/68	TOTAL	26321	11 15 1712	4 30 2178
				EAST	13285	8 00 988	1 45 979
				WEST	13036	11 15 806	4 45 1274

LOCATION		DATE	DIR	VOLUME	AM	PEAK	PM	
VENTURA BL AT VAN NUYS BL	C00 3939 33	MS TH	04/18/68	TOTAL	26649	8 00	1794 4 30	2220
				EAST	13841	8 00	1155 4 00	979
				WEST	12808	11 00	798 5 00	1331
VENTURA BL AT VAN NUYS BL	C00 4040 33	MS WE	10/02/68	TOTAL	27152	8 00	1821 5 00	2229
				EAST	14260	8 00	1196 4 15	1024
				WEST	12892	11 00	746 5 15	1275
VENTURA BL AT VINELAND AV		EV FR	03/22/68				MANUAL COUNT	
				EAST		7 30	1141 4 45	658
				WEST		8 00	343 5 00	1836
VENTURA BL E/O WHITE OAK AV	C00 2639 13	PS WE	02/28/68	TOTAL	25528	8 00	1767 5 15	2239
				EAST	12239	8 00	1343 3 45	918
				WEST	13289	11 15	820 5 30	1550
VENTURA BL AT WILLIS AV		EV WE	07/31/68				MANUAL COUNT	
				EAST		7 30	1003 4 30	1037
				WEST		9 00	672 5 00	1535
VENTURA BL AT WILLIS AV	C00 4030 32	EV WE	12/04/68	TOTAL	AT 6	11 15	1913 0	3417
				EAST	VENT4	13 30	IS 1 45	303
				WEST	RA B3	V1 00	960 2 0	WEE5
VENTURA BL E/O WINNETKA AV	C00 3342 23	PS WE	06/26/68	TOTAL	18961	11 15	1227 4 30	1495
				EAST	9248	11 15	662 4 30	714
				WEST	9713	11 15	565 4 45	808
VERDUGO RD AT FLETCHER DR	604 2430 23	CR MO	04/15/68	TOTAL	18967	7 15	2797 4 30	1227
				NORTH	3261	11 15	140 4 45	714
				SOUTH	15706	7 15	2692 3 15	849
VERDUN AV AT SLAUSON AV	A00 1520 11	WR TU	07/09/68	TOTAL	896	7 15	73 3 45	81
				NORTH	398	7 00	31 8 00	49
				SOUTH	498	7 15	43 3 15	60
VERMONT AV AT ADAMS BL		CR WE	02/21/68				MANUAL COUNT	
				NORTH		7 15	1179 4 45	873
				SOUTH		8 15	719 4 30	1110

L O C A T I O N				DATE	DIR	VOLUME	AM	PEAK	PM
VERMONT AV AT ADAMS BL	C00 3030 32	PS TH	03/14/68	TOTAL	23709	7 15	1807	4 45	2160
				NORTH	11775	7 15	1136	4 30	840
				SOUTH	11934	8 00	682	4 45	1325
VERMONT AV N/O ANAHEIM ST	C00 3740 24	PS WE	02/21/68	TOTAL	16958	7 15	1738	4 30	1816
				NORTH	8686	7 15	1126	4 30	785
				SOUTH	8272	7 00	620	5 00	1074
VERMONT AV N/O ANAHEIM ST	C00 3740 24	SR MO	04/29/68	TOTAL	16241	7 00	1620	4 30	1619
				NORTH	8533	7 15	1068	4 00	820
				SOUTH	7708	7 00	567	4 45	943
VERMONT AV AT ARTESIA BL	C00 4545 33	SR FR	04/26/68	TOTAL	14622	7 00	1161	4 15	1333
				NORTH	6825	7 30	553	4 15	693
				SOUTH	7797	7 00	695	5 00	673
VERMONT AV AT BARNSDALL AV		CR FR	05/31/68				MANUAL COUNT		
				NORTH		8 00	515	4 30	1093
				SOUTH		7 45	786	3 30	778
VERMONT AV AT BEVERLY BL	C00 4242 44	PS WE	10/02/68	TOTAL	35152	7 30	2777	4 45	2679
				NORTH	18755	11 15	1083	5 00	1618
				SOUTH	16397	7 30	1737	4 45	1068
VERMONT AV AT BEVERLY BL	C00 4242 44	CR WE	12/11/68	TOTAL	40741	7 30	3068	4 30	3087
				NORTH	19378	11 00	1117	4 45	1771
				SOUTH	21363	7 00	2030	3 45	1356
VERMONT AV AT CENTURY BL	G27 7878 44	SR TU	09/03/68	TOTAL	21909	6 45	1469	4 30	1878
				NORTH	11346	6 45	980	4 00	908
				SOUTH	10563	11 00	578	4 45	1070
VERMONT AV AT CENTURY BL		SR TU	12/03/68				MANUAL COUNT		
				NORTH		7 15	1137	4 15	855
				SOUTH		7 30	586	3 45	1286
VERMONT AV AT CLINTON ST		CR MO	12/09/68				MANUAL COUNT		
				NORTH		7 45	1332	5 00	1651
				SOUTH		7 15	1048	3 15	1237

L O C A T I O N		DATE	DIR	VOLUME	AM	PEAK	PM		
VERMONT AV AT EL SEGUNDO BL	G33 5350 33	SR MO	05/13/68	TOTAL	12891	7 00	1161	4 00	1196
				NORTH	6699	7 00	670	3 45	649
				SOUTH	6192	6 45	539	4 30	625
VERMONT AV S/D EXPOSITION BL	C00 2828 32	CR WE	04/17/68	TOTAL	20742	7 15	1624	4 30	1692
				NORTH	10393	7 15	1069	3 45	725
				SOUTH	10349	11 15	593	4 30	987
VERMONT AV AT FLORENCE AV		MS FR	01/19/68				MANUAL COUNT		
				NORTH		7 15	1050	4 30	948
				SOUTH		8 45	353	4 30	1070
VERMONT AV AT FLORENCE AV	G05 5656 44	MS TH	02/15/68	TOTAL	20010	7 15	1480	4 45	1813
				NORTH	10981	7 00	1120	4 15	798
				SOUTH	9029	11 15	468	4 45	1035
VERMONT AV AT FLORENCE AV	G05 5656 44	MS FR	02/16/68	TOTAL	23589	7 00	1457	4 45	2068
				NORTH	12965	7 00	1113	4 45	884
				SOUTH	10624	11 15	569	4 45	1184
VERMONT AV AT FLORENCE AV	G04 5043 44	SR FR	06/14/68	TOTAL	23374	7 15	1249	4 30	1969
				NORTH	12339	7 15	915	4 30	872
				SOUTH	11035	11 15	575	4 45	1119
VERMONT AV AT FLORENCE AV	G04 6363 44	MS FR	10/25/68	TOTAL	22433	7 00	1651	4 45	2008
				NORTH	11423	7 00	1263	4 45	777
				SOUTH	11010	11 15	529	4 45	1231
VERMONT AV AT FOUNTAIN AV	C00 4040 44	CR MO	12/16/68	TOTAL	28078	11 00	1695	4 45	2068
				NORTH	14627	11 15	913	5 00	1175
				SOUTH	13451	6 45	846	4 15	970
VERMONT AV AT FRANKLIN AV	C00 2028 22	CR MO	01/15/68	TOTAL	13880	7 00	914	4 45	1332
				NORTH	7558	10 30	482	4 45	886
				SOUTH	6322	7 00	671	3 30	464
VERMONT AV AT IMPERIAL HWY	G50 5555 44	SR TU	05/14/68	TOTAL	16236	7 00	1270	4 15	1553
				NORTH	7103	7 15	673	4 00	662
				SOUTH	9133	7 00	599	4 45	923

L O C A T I O N

DATE

DIR

VOLUME

AM

PEAK

PM

LOCATION	DATE	DIR	VOLUME	AM	PEAK	PM
VERMONT AV AT IMPERIAL HWY	12/03/68	SR TU				
					MANUAL COUNT	
			NORTH	7 00	877	3 45
			SOUTH	7 00	607	4 45
VERMONT AV AT JEFFERSON BL	03/14/68	PS TH	C00 3030 32			
			TOTAL	7 15	1770	5 00
			NORTH	7 15	1131	4 15
			SOUTH	7 30	644	5 00
VERMONT AV AT JEFFERSON BL	04/17/68	CR WE	C00 2830 32			
			TOTAL	7 15	1651	4 00
			NORTH	7 15	1093	4 30
			SOUTH	10 45	582	4 00
VERMONT AV AT LEEWARD AV	10/28/68	CR MO				
					MANUAL COUNT	
			NORTH	7 30	1447	5 00
			SOUTH	7 15	1042	4 30
VERMONT AV AT LEXINGTON AV	12/03/68	CR TU				
					MANUAL COUNT	
			NORTH	9 00	826	5 00
			SOUTH	7 30	978	4 00
VERMONT AV AT LEXINGTON AV	12/19/68	CR TH	C00 4040 44			
			TOTAL	11 15	1728	3 00
			NORTH	11 15	876	5 15
			SOUTH	7 30	913	3 15
VERMONT AV S/O MELROSE AV	12/02/68	PS MO	C00 4030 43			
			TOTAL	7 30	2376	5 00
			NORTH	7 45	1354	5 00
			SOUTH	7 30	1050	12 30
VERMONT AV AT MELROSE AV	12/17/68	CR TU	C00 3939 44			
			TOTAL	7 30	2289	5 00
			NORTH	7 45	1235	5 00
			SOUTH	7 30	1091	3 00
VERMONT AV AT MONROE ST	11/27/68	CR WE				
					MANUAL COUNT	
			NORTH	9 00	978	5 00
			SOUTH	7 30	1129	3 15
VERMONT AV AT MONROE ST	12/20/68	CR FR	C00 4040 44			
			TOTAL	11 15	2060	4 30
			NORTH	11 15	997	4 45
			SOUTH	11 15	1063	12 45

L O C A T I O N			DATE	DIR	VOLUME	AM	PEAK	PM	
VERMONT AV AT OAKWOOD AV	C00 4040 44	CR WE	04/10/68	TOTAL	40370	11 15	2596	4 00	3020
				NORTH	16906	11 15	1083	4 45	1608
				SOUTH	23464	7 00	1950	4 00	1540
VERMONT AV AT OAKWOOD AV		CR FR	12/06/68				MANUAL COUNT		
				NORTH		7 45	1121	5 00	1951
				SOUTH		7 15	2662	4 30	1910
VERMONT AV AT OLYMPIC BL	C00 3031 33	CR TH	03/07/68	TOTAL	28891	7 15	2334	4 30	2368
				NORTH	13783	7 15	1380	4 45	1050
				SOUTH	15108	7 15	954	4 00	1339
VERMONT AV AT OLYMPIC BL		CR MO	05/20/68				MANUAL COUNT		
				NORTH		7 30	1410	4 45	1135
				SOUTH		7 15	968	4 30	1154
VERMONT AV AT PICO BL	C00 3232 33	PS WE	03/13/68	TOTAL	28598	7 30	2385	4 30	2443
				NORTH	13972	7 30	1415	4 45	1117
				SOUTH	14626	7 15	1015	4 15	1339
VERMONT AV AT SANTA BARBARA AV	C00 2830 22	MS WE	01/24/68	TOTAL	19386	7 15	1349	4 30	1533
				NORTH	9277	7 15	889	4 00	636
				SOUTH	10109	10 45	591	4 45	942
VERMONT AV AT SANTA BARBARA AV	C00 2830 22	MS TH	01/25/68	TOTAL	19964	7 15	1337	4 30	1573
				NORTH	9621	7 15	872	4 15	661
				SOUTH	10343	11 00	575	4 30	916
VERMONT AV AT SANTA BARBARA AV	C00 3030 22	PS TH	03/14/68	TOTAL	20425	7 30	1403	4 30	1555
				NORTH	9457	7 00	879	4 15	625
				SOUTH	10968	11 15	592	4 30	957
VERMONT AV AT SANTA BARBARA AV	C00 2828 22	CR WE	04/17/68	TOTAL	19167	7 30	1303	4 30	1514
				NORTH	9128	7 30	844	3 15	632
				SOUTH	10039	11 15	630	4 30	903
VERMONT AV AT SANTA BARBARA AV	C00 3030 22	MS WE	06/05/68	TOTAL	19465	7 15	1328	4 30	1510
				NORTH	9327	7 15	842	4 15	640
				SOUTH	10138	11 15	561	4 30	908

L O C A T I O N			DATE	DIR	VOLUME	AM	PEAK	PM	
VERMONT AV AT SANTA BARBARA AV	C00 3133 22	MS TU	10/15/68	TOTAL	19750	7 15	1445	4 30	1542
				NORTH	9463	7 15	948	4 15	630
				SOUTH	10287	10 30	576	4 45	921
VERMONT AV N/O SANTA MONICA BL	C00 3040 34	PS WE	12/04/68	TOTAL	30117	10 45	1633	4 45	2177
				NORTH	15524	10 45	953	5 00	1226
				SOUTH	14593	7 15	868	3 15	1087
VERMONT AV AT SANTA MONICA BL		CR TH	08/01/68				MANUAL COUNT		
				NORTH		8 30	904	4 45	1435
				SOUTH		7 15	1112	3 45	1152
VERMONT AV AT SLAUSON AV	C00 2828 22	PS FR	10/25/68	TOTAL	21395	7 15	1297	5 00	1659
				NORTH	11269	7 15	923	5 00	778
				SOUTH	10126	11 15	530	5 00	881
VERMONT AV AT SUNSET BL	C00 4040 44	PS WE	10/02/68	TOTAL	33199	8 00	1936	4 45	2368
				NORTH	17074	11 15	977	5 00	1325
				SOUTH	16125	7 30	1132	3 00	1200
VERMONT AV AT VENICE BL	C00 3232 33	CR TU	04/23/68	TOTAL	30186	7 15	2427	4 30	2507
				NORTH	14729	7 30	1415	4 45	1078
				SOUTH	15457	7 15	1017	4 30	1430
VERMONT AV AT VERMONT PL		CR MD	08/26/68				MANUAL COUNT		
				NORTH		8 15	848	4 45	1308
				SOUTH		7 15	905	4 00	1158
VERMONT AV AT VERNON AV	C00 2828 22	SR FR	05/03/68	TOTAL	21351	7 30	1251	4 30	1581
				NORTH	10789	7 30	842	4 15	692
				SOUTH	10562	11 15	544	4 45	926
VERMONT AV AT VERNON AV	C00 3018 22	SR MD	05/27/68	TOTAL	19952	7 15	1302	4 30	1601
				NORTH	9352	7 15	837	4 00	675
				SOUTH	10600	10 30	558	4 45	972
VERMONT AV AT WASHINGTON BL	C00 3030 33	CR TH	04/04/68	TOTAL	27971	7 15	2065	4 30	2375
				NORTH	13345	7 15	1107	4 30	992
				SOUTH	14626	7 00	970	4 30	1383

LOCATION			DATE	DIR	VOLUME	AM	PEAK	PM	
VERMONT AV AT WASHINGTON BL	C00 3535 33	CR TH	04/25/68	TOTAL	30192	7 30	2483	4 30	2484
				NORTH	15114	7 30	1516	5 15	1104
				SOUTH	15078	7 15	989	4 30	1413
VERMONT AV N/O WILSHIRE BL	C00 3240 34	PS MD	03/18/68	TOTAL	32571	7 15	2470	4 30	2465
				NORTH	16491	7 15	1183	4 45	1380
				SOUTH	16080	7 15	1287	4 00	1141
VERMONT AV AT 3RD ST	C00 4029 44	CR MO	04/08/68	TOTAL	37629	7 30	2879	4 30	3009
				NORTH	19074	11 15	1087	4 30	1870
				SOUTH	18555	7 30	2050	4 00	1174
VERMONT AV AT 7TH ST	C00 3030 33	CR TU	04/16/68	TOTAL	30340	7 30	2248	4 30	2341
				NORTH	15057	7 30	1241	4 45	1143
				SOUTH	15283	7 30	1007	4 00	1218
VERMONT AV AT 29TH ST		CR WE	02/21/68				MANUAL COUNT		
				NORTH		7 15	1149	4 45	839
				SOUTH		8 15	787	4 15	1342
VERMONT AV AT 39TH ST	C00 2828 32	CR TH	05/02/68	TOTAL	21726	7 30	1525	4 30	1687
				NORTH	10685	7 30	954	4 00	725
				SOUTH	11041	11 15	598	4 45	995
VERMONT AV AT 54TH ST	C00 2828 22	SR TU	06/11/68	TOTAL	21762	7 15	1379	4 30	1750
				NORTH	11791	7 15	1035	3 45	830
				SOUTH	9971	11 00	589	4 45	966
VERMONT AV AT 79TH ST	D04 5655 44	SR FR	08/23/68	TOTAL	25268	11 15	1324	4 30	2113
				NORTH	12207	7 00	901	4 00	867
				SOUTH	13061	11 15	717	4 45	1256
VERMONT AV AT 168TH ST		SR TH	04/04/68				MANUAL COUNT		
				NORTH		7 15	709	3 45	715
				SOUTH		7 00	639	4 30	773
VERMONT AV AT 190TH ST	C00 3840 33	PS TH	10/17/68	TOTAL	9499	6 45	898	3 45	980
				NORTH	4806	6 45	488	3 45	598
				SOUTH	4693	6 45	410	4 15	426

LOCATION			DATE	DIR	VOLUME	AM	PEAK	PM	
VERNON AV AT ALAMEDA ST	C00 2134 22	SR WE	05/22/68	TOTAL	10327	7 00	985	3 45	1169
				EAST	4438	6 15	575	4 30	372
				WEST	5889	7 00	507	3 45	827
VERNON AV AT ARLINGTON AV	C00 2626 22	SR WE	05/22/68	TOTAL	13328	7 15	993	4 30	1125
				EAST	6434	7 30	680	4 15	448
				WEST	6894	10 45	345	4 30	684
VERNON AV E/O AVALON BL	C00 2020 22	PS MO	09/23/68	TOTAL	13681	7 45	791	3 45	992
				EAST	7176	7 15	546	2 15	455
				WEST	6505	11 15	363	3 45	608
VERNON AV W/O AVALON BL	C00 2020 22	PS MO	09/23/68	TOTAL	15222	7 00	937	4 15	1146
				EAST	7449	7 00	554	2 30	485
				WEST	7773	11 15	469	3 30	711
VERNON AV AT BROADWAY		CR WE	11/13/68				MANUAL COUNT		
				EAST		7 15	650	3 30	616
				WEST		7 15	444	4 30	842
VERNON AV W/O COMPTON AV	B00 2121 22	PS TU	03/19/68	TOTAL	10260	6 30	824	3 30	964
				EAST	4753	6 15	531	2 30	382
				WEST	5507	7 00	340	3 30	658
VERNON AV AT COMPTON AV	C00 2121 22	SR MO	05/20/68	TOTAL	9699	6 30	785	3 45	963
				EAST	4849	6 30	543	2 45	365
				WEST	4850	7 00	309	3 45	645
VERNON AV AT FIGUEROA ST		CR MO	04/22/68				MANUAL COUNT		
				EAST		7 15	1240	3 30	850
				WEST		8 45	438	3 45	1072
VERNON AV AT FIGUEROA ST	C00 3030 22	CR TU	07/16/68	TOTAL	22437	7 00	1373	4 00	1666
				EAST	11062	7 00	941	2 30	678
				WEST	11375	11 15	574	4 15	1042
VERNON AV AT HOOPER AV	C00 2121 22	SR MO	05/20/68	TOTAL	10788	7 00	816	3 45	951
				EAST	5350	6 30	515	2 00	381
				WEST	5438	7 00	359	3 45	626

L O C A T I O N

			DATE	DIR	VOLUME	AM	PEAK	PM
VERNON AV AT HOOVER ST		CR WE	11/13/68			MANUAL COUNT		
				EAST		7 15	1728	4 30 897
				WEST		8 00	432	4 15 1109
VERNON AV AT HOOVER ST	C00 2828 22	SR WE	04/24/68	TOTAL	20795	7 15	1356	4 30 1646
				EAST	10258	7 15	935	2 45 653
				WEST	10537	10 45	492	4 30 1095
VERNON AV AT LONG BEACH AV	C00 2121 22	SR MO	05/20/68	TOTAL	9157	6 45	885	3 30 961
				EAST	4347	6 15	568	2 45 305
				WEST	4810	6 45	384	3 30 708
VERNON AV AT MAIN ST	C00 3020 22	CR TH	05/02/68	TOTAL	17871	7 15	964	4 00 1384
				EAST	9434	6 30	567	4 15 636
				WEST	8437	10 45	451	4 00 749
VERNON AV AT MAIN ST	C00 3021 22	SR FR	06/21/68	TOTAL	19236	11 15	1004	4 00 1434
				EAST	10134	11 15	527	3 30 651
				WEST	9102	11 00	480	4 15 791
VERNON AV AT VERMONT AV	C00 2828 22	SR MO	05/27/68	TOTAL	20016	7 15	1346	4 15 1617
				EAST	9784	7 30	941	4 30 573
				WEST	10232	11 15	520	4 15 1045
VERNON AV AT VERMONT AV	C00 3030 22	CR TU	07/16/68	TOTAL	19718	7 15	1213	4 30 1468
				EAST	8821	7 30	823	6 15 517
				WEST	10897	11 15	534	4 45 1028
VERNON AV W/O WESTERN AV	C00 2626 22	PS MO	02/19/68	TOTAL	13318	7 45	1016	4 30 1216
				EAST	6660	7 45	740	4 30 439
				WEST	6658	11 15	351	4 30 777
VERNON AV AT 6TH AV		CR TU	02/27/68			MANUAL COUNT		
				EAST		7 30	649	4 30 448
				WEST		7 30	281	4 45 732
VERNON AV W/O 8TH AV	C00 2626 22	PS MO	10/28/68	TOTAL	12546	7 30	961	4 30 1149
				EAST	5999	7 30	621	3 45 497
				WEST	6547	11 00	385	4 45 724

L O C A T I O N

			DATE	DIR	VOLUME	AM	PEAK	PM	
VERNON AV AT 8TH AV	C00 2626 22	SR TU	08/20/68	TOTAL	11850	11 15	676	4 45	1026
				EAST	5611	7 30	364	4 15	435
				WEST	6239	11 15	352	4 45	634
VESPER AV S/O BURBANK BL	B00 1818 11	EV WE	01/31/68	TOTAL	2637	7 30	282	3 00	261
				NORTH	1562	7 30	120	3 00	155
				SOUTH	1075	7 30	162	2 45	111
VESPER AV AT BURBANK BL		EV MO	02/19/68				MANUAL COUNT		
				NORTH		7 15	104	3 00	136
				SOUTH		7 45	76	3 45	108
VESPER AV S/O VICTORY BL	B00 1818 11	EV TH	02/01/68	TOTAL	7457	7 45	630	4 15	743
				NORTH	3994	11 15	315	4 30	436
				SOUTH	3463	7 45	365	4 00	316
VESPER AV AT VICTORY BL		EV MO	04/22/68				MANUAL COUNT		
				NORTH		7 45	221	4 15	358
				SOUTH		8 00	199	4 00	332
VESPER AV S/O VOSE ST	A00 1212 11	EV MO	02/05/68	TOTAL	980	11 15	78	12 15	112
				NORTH	703	11 15	54	12 30	89
				SOUTH	277	11 15	24	1 15	35
VETERAN AV S/O SUNSET BL		WR TU	01/30/68				MANUAL COUNT		
				NORTH		7 45	259	5 00	468
				SOUTH		7 45	363	5 00	259
VETERAN AV AT WILSHIRE BL		WR MO	07/15/68				MANUAL COUNT		
				NORTH		7 45	395	5 00	480
				SOUTH		7 30	509	5 00	943
VICKSBURG AV AT 98TH ST	B00 2018 11	WR WE	08/28/68	TOTAL	3566	11 15	282	4 30	344
				NORTH	2582	11 15	217	4 30	277
				SOUTH	984	7 45	149	12 30	129
VICTORY BL AT BALBOA BL	D04 2840 34	WV TU	03/26/68	TOTAL	23606	7 15	2559	5 00	2682
				EAST	10499	7 15	1644	3 00	830
				WEST	13107	7 15	915	5 00	2115

L O C A T I O N		DATE	DIR	VOLUME	AM	PEAK	PM
VICTORY BL AT BECK AV		EV FR 12/20/68			MANUAL COUNT		
			EAST		7 15	839	4 30 955
			WEST		7 30	638	3 45 1653
VICTORY BL AT BELLINGHAM AV		EV TH 08/08/68			MANUAL COUNT		
			EAST		7 15	1174	4 30 1203
			WEST		7 30	744	4 30 1648
VICTORY BL AT COLDWATER CYN AV		EV TU 04/30/68			MANUAL COUNT		
			EAST		7 15	2271	4 30 1773
			WEST		7 30	1229	5 00 1964
VICTORY BL AT LANKERSHIM BL	C00 4040 44	EV TU 03/26/68	TOTAL	20655	7 15	1619	3 45 1643
			EAST	11637	7 15	992	4 00 901
			WEST	9018	11 15	645	4 30 809
VICTORY BL AT LAUREL CYN BL		EV MD 08/12/68			MANUAL COUNT		
			EAST		7 15	1121	4 45 996
			WEST		7 30	653	4 30 1367
VICTORY BL AT OWENSMOUTH AV		WV TH 12/26/68			MANUAL COUNT		
			EAST		7 15	1096	4 15 606
			WEST		8 45	505	4 30 1347
VICTORY BL AT PAT AV	A00 4040 11	WV TU 08/20/68	TOTAL	507	11 00	32	3 15 48
			EAST	70	11 15	4	2 30 15
			WEST	437	11 00	28	4 45 43
VICTORY BL AT PLATT AV	D04 4242 33	PS TU 09/17/68	TOTAL	8571	7 15	512	5 00 828
			EAST	2993	7 30	300	2 45 246
			WEST	5578	11 15	339	4 45 638
VICTORY BL AT RANCHITO AV		EV FR 12/20/68			MANUAL COUNT		
			EAST		7 15	1447	4 30 1497
			WEST		7 45	1118	4 30 1867
VICTORY BL AT RESEDA BL	C00 4347 33	PS TU 06/25/68	TOTAL	15989	7 00	1269	4 45 1675
			EAST	7670	7 15	884	4 45 660
			WEST	8319	8 15	660	5 15 1032

L O C A T I O N

				DATE	DIR	VOLUME	AM	PEAK	PM
VICTORY BL AT ROYER AV	B00 1824 11	WV WE	05/08/68	TOTAL	16141	7 15	990	4 45	1560
				EAST	7470	7 15	803	3 15	569
				WEST	8671	11 15	457	5 00	1119
VICTORY BL AT SEPULVEDA BL	D05 4040 44	MS TU	01/23/68	TOTAL	34187	7 30	2942	4 30	3183
				EAST	17439	7 30	2210	3 30	1291
				WEST	16748	11 15	997	4 30	2052
VICTORY BL AT SEPULVEDA BL	D05 4040 44	MS WE	01/24/68	TOTAL	34753	7 30	2965	4 30	3276
				EAST	17820	7 30	2086	4 00	1387
				WEST	16933	11 15	954	4 30	2011
VICTORY BL AT SEPULVEDA BL	D04 4039 43	MS TH	04/25/68	TOTAL	35114	7 30	2906	4 30	3155
				EAST	17791	7 45	1984	4 00	1353
				WEST	17323	7 15	951	4 45	1898
VICTORY BL AT SEPULVEDA BL	D04 4039 43	MS FR	04/26/68	TOTAL	37453	7 45	2902	4 45	3318
				EAST	18904	7 45	1988	4 00	1346
				WEST	18549	11 15	984	4 45	2047
VICTORY BL AT SEPULVEDA BL	D04 4040 33	MS FR	10/04/68	TOTAL	39534	7 00	3514	4 30	3447
				EAST	21612	7 00	2592	3 45	1573
				WEST	17922	11 15	968	4 45	2026
VICTORY BL AT VAN NUYS BL		EV FR	02/02/68				MANUAL COUNT		
				EAST		7 15	1539	4 30	1213
				WEST		7 30	836	4 45	1602
VICTORY BL AT VARIEL AV		WV WE	08/21/68				MANUAL COUNT		
				EAST		7 00	435	4 15	681
				WEST		7 00	801	5 00	554
VICTORY BL AT VESPER AV		EV MD	04/22/68				MANUAL COUNT		
				EAST		7 45	1642	4 00	1099
				WEST		7 15	923	4 45	1598
VICTORY BL AT VINELAND AV	404 3939 44	MS WE	01/03/68	TOTAL	19781	7 15	1503	4 15	2141
				EAST	9339	7 15	908	4 15	788
				WEST	10442	7 30	620	4 15	1353

L O C A T I O N			DATE	DIR	VOLUME	AM	PEAK	PM	
VICTORY BL AT VINELAND AV	404 3939 44	MS TH	01/04/68	TOTAL	19379	7 15	1466	4 30	2134
				EAST	9121	7 00	899	4 15	800
				WEST	10258	11 15	608	4 30	1335
VICTORY BL AT VINELAND AV	D04 4043 34	MS TU	04/16/68	TOTAL	19991	7 15	1497	4 30	2107
				EAST	9524	7 00	911	4 30	832
				WEST	10467	7 30	618	4 30	1275
VICTORY BL AT VINELAND AV	D04 4043 34	MS WE	04/17/68	TOTAL	20101	7 15	1426	4 45	2044
				EAST	9480	7 00	869	4 30	800
				WEST	10621	7 45	615	4 45	1311
VICTORY BL AT VINELAND AV	404 4139 44	MS WE	10/09/68	TOTAL	22026	7 00	1919	4 30	2314
				EAST	10311	7 00	1023	4 30	849
				WEST	11715	7 30	904	4 30	1465
VICTORY BL AT WHITE OAK AV	D04 4242 34	WV FR	11/01/68	TOTAL	19702	7 15	1995	4 45	2245
				EAST	8771	7 15	1342	3 45	656
				WEST	10931	7 15	653	4 45	1686
VICTORY BL AT WHITSETT AV	300 4040 44	EV TH	08/08/68	TOTAL	35012	7 15	2565	4 30	3163
				EAST	17007	7 15	1750	4 30	1185
				WEST	18005	11 15	929	4 30	1978
VICTORY BL AT WINNETKA AV		WV TU	03/19/68				MANUAL COUNT		
				EAST		9 00	371	3 30	660
				WEST		7 00	788	5 00	561
VICTORY BL AT WOODLEY AV		WV MO	12/23/68				MANUAL COUNT		
				EAST		7 30	1923	4 00	907
				WEST		7 30	570	4 45	2350
VICTORY BL E/O WOODMAN AV	D04 3040 23	PS TU	09/24/68	TOTAL	30894	7 15	2878	4 30	2825
				EAST	15803	7 15	1719	5 00	1292
				WEST	15091	7 15	1159	4 30	1533
VICTORY BL AT YOLANDA AV		WV WE	04/17/68				MANUAL COUNT		
				EAST		7 15	1056	3 00	709
				WEST		7 15	758	4 45	1031

LOCATION	DATE	DIR	VOLUME	AM	PEAK	PM			
VIGNES ST AT MACY ST	C00 3032 32	CR TH	02/15/68	TOTAL	10841	6 30	772	4 30	1102
				NORTH	5439	6 15	453	4 30	675
				SOUTH	5402	6 45	363	3 15	673
VINCENNES ST AT RESEDA BL	A00 1717 11	WV MD	10/28/68	TOTAL	1646	7 30	145	1 15	167
				EAST	324	7 15	30	1 15	36
				WEST	1322	7 30	119	1 15	131
VINCENT AV AT YOSEMITE DR	CR FR	03/29/68	MANUAL COUNT						
			NORTH	7 15	37	4 30	148		
				SOUTH	7 15	26	3 00	23	
VINE ST N/O MELROSE AV	300 3044 23	PS TH	01/25/68	TOTAL	19638	7 45	1429	4 45	1788
				NORTH	9852	8 00	666	4 45	1012
				SOUTH	9786	7 30	816	4 45	776
VINE ST AT MELROSE AV	300 3244 33	WR TH	09/12/68	TOTAL	17769	7 30	1343	4 45	1710
				NORTH	8056	8 00	583	4 30	933
				SOUTH	9713	7 30	801	4 45	796
VINE ST N/O SELMA AV	300 3039 23	CR FR	01/19/68	TOTAL	23851	11 15	1405	4 45	1694
				NORTH	11571	11 15	721	4 45	924
				SOUTH	12280	8 15	846	3 45	806
VINE ST S/O SELMA AV	300 3930 32	WR TH	01/25/68	TOTAL	21453	11 15	1328	4 45	1687
				NORTH	10165	11 15	632	4 30	945
				SOUTH	11288	8 00	834	2 00	782
VINE ST S/O SUNSET BL	300 4030 32	PS WE	10/02/68	TOTAL	23751	8 00	1451	5 15	1910
				NORTH	11756	11 15	675	5 15	1161
				SOUTH	11995	8 00	897	2 15	851
VINE ST AT WILLOUGHBY AV	300 4040 33	CR WE	09/11/68	TOTAL	19884	8 00	1205	4 30	1795
				NORTH	10403	11 15	625	4 45	1086
				SOUTH	9481	7 00	659	4 30	724
VINEDALE ST AT SUNLAND BL	EV TH	01/04/68	MANUAL COUNT						
			EAST	7 45	37	3 30	23		
				WEST	8 15	56	3 00	60	

L O C A T I O N		DATE	DIR	VOLUME	AM	PEAK	PM			
VINELAND AV AT CAMARILLO ST		EV TH		10/17/68		MANUAL COUNT				
			NORTH		7 30	396	4 45	537		
			SOUTH		7 30	1075	4 15	1100		
VINELAND AV AT HATTERAS ST		EV TH		12/19/68		MANUAL COUNT				
			NORTH		7 30	442	4 00	825		
			SOUTH		7 30	703	4 00	779		
VINELAND AV N/O MAGNOLIA BL	G04 4050 24	PS MO		09/16/68	TOTAL	18130	7 15	1353	4 30	1583
			NORTH		8852		7 00	630	5 00	788
			SOUTH		9278		7 15	731	4 15	823
VINELAND AV N/O SHERMAN WAY	300 3737 22	PS MO		03/11/68	TOTAL	14896	7 15	1161	4 45	1315
			NORTH		6505		11 15	433	4 45	751
			SOUTH		8391		7 15	876	3 15	665
VINELAND AV N/O SHERMAN WAY	300 3637 22	PS TU		09/17/68	TOTAL	15241	7 15	1121	4 30	1381
			NORTH		7624		11 15	422	4 30	844
			SOUTH		7617		7 15	782	3 30	569
VINELAND AV AT SHERMAN WAY	C00 2237 22	EV WE		03/27/68	TOTAL	18770	7 15	1536	3 45	1681
			NORTH		10163		7 15	639	3 45	1055
			SOUTH		8607		7 15	897	3 15	644
VINELAND AV AT SUNLAND BL	300 2422 21	EV WE		12/18/68	TOTAL	10406	7 15	619	4 15	1090
			NORTH		8931		7 15	519	4 15	931
			SOUTH		1475		7 00	104	4 15	159
VINELAND AV N/O VANOWEN ST	C00 3541 22	EV TH		07/25/68	TOTAL	18602	7 00	1313	3 30	1682
			NORTH		9085		6 30	547	4 30	911
			SOUTH		9517		7 00	807	3 30	805
VINELAND AV AT VENTURA BL		EV FR		03/22/68		MANUAL COUNT				
			NORTH		7 30	174	3 45	146		
			SOUTH		7 00	564	5 00	427		
VINELAND AV AT VICTORY BL	C00 3644 22	MS WE		01/24/68	TOTAL	17643	7 15	1344	4 30	1640
			NORTH		8830		7 15	634	4 30	846
			SOUTH		8813		7 30	725	4 00	852

L O C A T I O N				DATE	DIR	VOLUME	AM	PEAK	PM
VINELAND AV AT VICTORY BL	C00 3644 22	MS TH	01/25/68	TOTAL	17448	7 15	1343	4 30	1634
				NORTH	8749	7 15	640	4 30	858
				SOUTH	8699	7 15	703	3 45	847
VINELAND AV AT VICTORY BL	C00 3640 22	MS TU	04/16/68	TOTAL	16477	7 15	1389	4 30	1538
				NORTH	7393	7 15	666	4 30	710
				SOUTH	9084	7 30	727	4 30	828
VINELAND AV AT VICTORY BL	C00 3640 22	MS WE	04/17/68	TOTAL	17230	7 15	1277	4 30	1634
				NORTH	8202	7 15	535	4 45	860
				SOUTH	9028	7 30	748	4 00	846
VINELAND AV AT VICTORY BL	300 3541 22	MS TU	10/08/68	TOTAL	16583	7 00	1385	4 30	1411
				NORTH	8005	7 00	647	4 45	689
				SOUTH	8578	7 00	738	3 45	765
VINELAND AV AT WRIGHTWOOD DR		EV TU	12/17/68				MANUAL COUNT		
				NORTH		7 30	45	5 00	79
				SOUTH		7 30	71	5 00	124
VINEYARD AV AT ST ELMO DR		WR TH	06/06/68				MANUAL COUNT		
				NORTH		8 15	57	4 45	107
				SOUTH		7 00	67	3 15	62
VINEYARD AV S/O VENICE BL	A00 4040 11	WR WE	11/13/68	TOTAL	308	7 45	20	3 15	38
				NORTH	176	7 15	18	3 15	26
				SOUTH	132	10 45	8	3 45	22
VINEYARD AV AT WASHINGTON BL	A00 4540 11	WR WE	11/13/68	TOTAL	2168	7 15	163	4 45	191
				NORTH	717	7 45	52	4 45	68
				SOUTH	1451	7 15	112	4 45	123
VINEYARD AV AT 23RD ST	A00 2018 11	WR FR	01/12/68	TOTAL	849	8 30	53	5 15	87
				NORTH	129	8 30	10	7 15	15
				SOUTH	720	8 30	43	5 15	78
VIRGIL AV AT BEVERLY BL		CR TU	20/06/68				MANUAL COUNT		
				NORTH		7 30	350	4 45	1686
				SOUTH		7 30	2508	3 45	773

L O C A T I O N		DATE	DIR	VOLUME	AM	PEAK	PM
VIRGIL AV AT CLINTON ST		12/06/68	CR FR		MANUAL COUNT		
				NORTH	7 30	393	4 45 1600
				SOUTH	7 30	1490	3 15 684
VIRGIL AV AT CLINTON ST	C00 2727 22	12/11/68	CR WE	TOTAL 15033	7 30	1568	4 45 1845
				NORTH 7672	11 15	405	4 45 1424
				SOUTH 7361	7 15	1199	3 00 512
VIRGIL AV AT FOUNTAIN AV	C00 3030 22	12/16/68	CR MO	TOTAL 12992	7 30	1110	4 45 1376
				NORTH 6114	11 15	404	4 45 938
				SOUTH 6878	7 30	868	3 15 524
VIRGIL AV AT LOCKWOOD AV		12/06/68	CR FR		MANUAL COUNT		
				NORTH	8 00	382	4 45 1465
				SOUTH	7 30	1352	3 15 697
VIRGIL AV AT LOCKWOOD AV	C00 3030 33	12/19/68	CR TH	TOTAL 18499	6 15	1652	4 30 1760
				NORTH 8408	11 15	464	4 45 1280
				SOUTH 10091	6 15	1539	3 00 610
VIRGIL AV AT MELROSE AV	C00 3030 32	10/01/68	PS TU	TOTAL 17348	7 30	1630	4 45 2105
				NORTH 8413	7 30	454	4 45 1593
				SOUTH 8935	7 30	1176	3 45 597
VIRGIL AV AT MELROSE AV	C00 2728 22	12/19/68	CR TH	TOTAL 17232	7 30	1601	4 45 1950
				NORTH 8284	7 45	430	4 45 1447
				SOUTH 8948	7 30	1215	3 45 662
VIRGIL AV AT 2ND ST		05/29/68	CR WE		MANUAL COUNT		
				NORTH	7 15	281	4 30 1358
				SOUTH	7 30	1450	3 45 557
VIRGIL AV N/O 3RD ST	C00 2727 22	12/02/68	PS MO	TOTAL 14963	7 30	1543	4 30 1749
				NORTH 7064	11 15	322	4 30 1275
				SOUTH 7899	7 30	1244	3 30 538
VIRGINIA AV W/O WILTON PL	200 2020 11	01/18/68	CR TH	TOTAL 1806	9 00	121	3 15 206
				EAST 837	9 15	59	3 15 96
				WEST 969	9 00	63	5 00 131

LOCATION			DATE	DIR	VOLUME	AM	PEAK	PM	
VIRGINIA RD AT JEFFERSON BL	A00 2725 11	WR FR	11/01/68	TOTAL	1077	7 15	85	4 45	136
				NORTH	495	7 15	47	4 45	74
				SOUTH	582	7 15	38	4 15	65
VIRGINIA RD AT JEFFERSON BL		WR FR	12/13/68				MANUAL COUNT		
				NORTH		7 45	46	4 45	65
				SOUTH		7 45	21	4 00	63
VISTA ST AT ROMAINE ST		WR TH	09/19/68				MANUAL COUNT		
				NORTH		9 00	32	5 00	76
				SOUTH		8 30	63	5 00	74
VISTA ST AT WILLOUGHBY AV	A00 4030 11	WR TH	10/03/68	TOTAL	1173	8 15	93	5 15	105
				NORTH	433	7 45	33	5 00	45
				SOUTH	740	8 15	64	5 30	64
VISTA DEL MAR AT GRAND AV		WR WE	11/06/68				MANUAL COUNT		
				NORTH		7 15	1990	3 00	362
				SOUTH		7 30	368	4 45	1432
VOSE ST W/O KESTER AV		EV WE	05/29/68				MANUAL COUNT		
				EAST		8 45	60	4 15	105
				WEST		7 30	39	4 00	96
VOSE ST AT SEPULVEDA BL	A00 1819 11	WV TU	07/30/68	TOTAL	1460	11 15	130	11 30	150
				EAST	371	11 15	55	11 30	62
				WEST	1089	11 15	75	4 45	116
VOSE ST W/O VAN NUYS BL	A00 1818 11	EV TH	02/01/68	TOTAL	1760	11 15	142	4 30	198
				EAST	1055	7 30	94	4 30	110
				WEST	705	11 15	75	12 00	90
VOSE ST AT VAN NUYS BL		EV MO	01/29/68				MANUAL COUNT		
				EAST		7 45	92	4 30	171
				WEST		9 00	132	3 00	168
WADSWORTH AV AT IMPERIAL HWY	B00 1818 11	SR TH	05/16/68	TOTAL	1192	9 00	106	5 00	94
				NORTH	373	8 45	22	12 45	32
				SOUTH	819	9 00	88	5 00	74

L O C A T I O N		DATE	DIR	VOLUME	AM	PEAK	PM
WALGROVE AV AT LUCILLE AV		02/29/68	WR TH		MANUAL COUNT		
				NORTH	7 00	602	4 45 644
				SOUTH	7 15	660	4 00 749
WALGROVE AV AT PALMS BL		09/12/68	WR TH	TOTAL 10803	7 00	817	2 15 972
B00 1818 11				NORTH 5261	7 00	590	4 45 618
				SOUTH 5542	6 15	365	2 30 717
WALGROVE AV AT ROSE AV		08/23/68	WR FR	TOTAL 13042	6 45	1209	4 00 1529
B00 2525 11				NORTH 5926	6 30	772	4 30 584
				SOUTH 7116	7 00	466	4 00 993
WALKER AV AT 1ST ST SP		10/01/68	SR TU		MANUAL COUNT		
				NORTH	7 15	32	4 30 55
				SOUTH	7 45	70	3 00 83
WALKER AV AT 1ST ST SP		10/15/68	SR TU	TOTAL 983	7 45	127	3 00 102
B00 2020 11				NORTH 455	7 15	37	6 30 38
				SOUTH 528	7 45	97	3 00 67
WALL ST AT 11TH ST		12/16/68	CR MO	TOTAL 3749	11 15	346	4 00 422
B00 2020 11				NORTH 1548	11 00	156	4 00 172
				SOUTH 2201	11 15	192	4 15 250
WALL ST AT 12TH ST		12/12/68	CR TH	TOTAL 3059	9 45	234	4 00 425
B00 2020 11				NORTH 1072	7 30	100	4 00 201
				SOUTH 1987	9 45	164	4 15 231
WARING AV E/O LA CIENEGA BL		10/09/68	WR WE	TOTAL 2255	11 15	158	4 45 235
C00 2727 11				EAST 761	8 30	60	4 45 76
				WEST 1494	11 15	105	4 45 159
WASATCH AV AT BARBARA AV		04/22/68	WR MO	TOTAL 559	11 15	75	6 15 75
A00 2020 11				NORTH 340	11 15	40	6 15 40
				SOUTH 219	11 15	35	6 15 35
WASATCH AV S/O MATTESON AV		04/22/68	WR MO	TOTAL 638	11 15	83	6 15 83
NON DIRECTIONAL COUNT							

L O C A T I O N				DATE	DIR	VOLUME	AM	PEAK	PM
WASATCH AV AT WESTMINSTER AV	A00 1718 11	WR TH	03/28/68	TOTAL	1037	7 00	62	5 15	318
				NORTH	591	7 30	36	5 15	269
				SOUTH	446	7 00	26	5 00	62
WASHINGTON BL AT ADAMS BL	C00 4040 44	WR MD	09/16/68	TOTAL	13734	7 15	1473	4 30	1268
				EAST	7917	7 30	1016	3 45	724
				WEST	5817	7 15	513	4 30	560
WASHINGTON BL E/O ALAMEDA ST	C00 3242 34	CR WE	04/03/68	TOTAL	17776	7 00	1817	4 30	2025
				EAST	8762	7 00	576	4 30	1270
				WEST	9014	7 00	1241	3 30	809
WASHINGTON BL AT ALAMEDA ST		CR TH	04/25/68				MANUAL COUNT		
				EAST		7 00	654	4 15	1506
				WEST		7 15	1142	4 00	854
WASHINGTON BL AT ALAMEDA ST	C04 4242 44	CR FR	10/04/68	TOTAL	19392	7 00	1650	4 30	2351
				EAST	11290	11 00	707	4 30	1643
				WEST	8102	6 45	973	4 00	744
WASHINGTON BL AT APPLE ST	C08 3535 43	WR WE	06/19/68	TOTAL	12733	7 15	1096	4 30	1179
				EAST	4958	7 15	514	4 15	531
				WEST	7775	6 45	626	5 00	739
WASHINGTON BL AT APPLE ST		WR FR	06/21/68				MANUAL COUNT		
				EAST		7 30	581	3 30	584
				WEST		7 00	533	3 30	722
WASHINGTON BL AT ARLINGTON AV	C00 4040 44	CR WE	10/23/68	TOTAL	21873	7 30	1875	4 45	2298
				EAST	10441	7 30	1186	4 15	773
				WEST	11432	7 30	689	4 45	1529
WASHINGTON BL AT BROADWAY		CR TU	07/09/68				MANUAL COUNT		
				EAST		7 15	877	4 30	1296
				WEST		7 15	1067	4 30	1241
WASHINGTON BL AT BRONSON AV		CR FR	03/01/68				MANUAL COUNT		
				EAST		7 30	976	4 30	945
				WEST		7 30	479	4 45	1215

L O C A T I O N			DATE	DIR	VOLUME	AM	PEAK	PM	
WASHINGTON BL W/O CENTRAL AV	C04 4232 44	PS TU	03/19/68	TOTAL	22989	7 15	1844	4 45	3188
				EAST	12674	6 45	800	4 45	2140
				WEST	10315	7 15	1122	4 15	1150
WASHINGTON BL W/O CENTRAL AV	C00 5235 43	CR WE	05/22/68	TOTAL	21833	7 15	2035	4 30	2903
				EAST	11342	7 00	757	4 30	1885
				WEST	10491	7 15	1286	4 00	1033
WASHINGTON BL AT CENTRAL AV	D04 4343 44	PS TH	10/24/68	TOTAL	23432	7 30	2389	4 30	2827
				EAST	11522	7 00	806	4 30	1735
				WEST	11910	7 30	1680	4 00	1139
WASHINGTON BL AT CRENSHAW BL	C00 4242 44	PS FR	09/27/68	TOTAL	21691	7 30	1674	5 00	1972
				EAST	10233	7 30	1099	4 15	774
				WEST	11458	7 00	596	5 00	1215
WASHINGTON BL AT CURSON AV	C00 4040 33	WR MO	07/01/68	TOTAL	13197	7 15	1049	4 15	1303
				EAST	6659	7 30	638	4 15	758
				WEST	6538	7 00	460	4 45	638
WASHINGTON BL AT CURSON AV		WR FR	09/27/68				MANUAL COUNT		
				EAST		7 30	935	4 00	960
				WEST		7 00	526	4 45	780
WASHINGTON BL AT FAIRFAX AV	C00 4240 44	PS TH	04/04/68	TOTAL	17222	7 00	1606	4 00	1490
				EAST	5873	7 15	578	4 00	572
				WEST	11349	7 00	1058	4 15	918
WASHINGTON BL AT FIGUEROA ST	C00 4040 44	MS TU	01/23/68	TOTAL	21908	7 15	1793	4 15	2231
				EAST	8764	7 15	904	4 15	803
				WEST	13144	11 00	895	4 15	1428
WASHINGTON BL AT FIGUEROA ST	C00 4040 44	MS WE	01/24/68	TOTAL	28632	7 15	1665	4 00	3866
				EAST	8735	7 15	853	4 30	832
				WEST	19897	10 45	880	4 00	3113
WASHINGTON BL AT FIGUEROA ST	C00 4242 44	MS TU	04/23/68	TOTAL	21433	7 30	1723	4 30	2381
				EAST	8963	7 30	944	4 30	856
				WEST	12470	11 15	815	4 30	1525

L O C A T I O N			DATE	DIR	VOLUME	AM	PEAK	PM	
WASHINGTON BL AT FIGUEROA ST	C00 4242 44	MS WE	04/24/68	TOTAL	21619	7 45	1742	4 30	2282
				EAST	8936	7 45	927	4 15	768
				WEST	12683	7 00	841	4 30	1519
WASHINGTON BL AT FIGUEROA ST	C00 4040 44	CR TU	06/25/68	TOTAL	19624	7 15	1655	4 15	2083
				EAST	7886	7 15	927	4 15	709
				WEST	11738	11 15	819	4 30	1374
WASHINGTON BL AT FIGUEROA ST	C00 4040 44	MS TU	10/01/68	TOTAL	20725	7 15	1673	4 30	2227
				EAST	9173	7 15	1000	4 15	812
				WEST	11552	7 30	742	4 30	1423
WASHINGTON BL AT FLOWER ST	C00 4040 44	CR TU	06/25/68	TOTAL	20906	7 15	1715	4 15	2313
				EAST	8977	7 15	904	4 15	901
				WEST	11929	11 15	837	4 30	1433
WASHINGTON BL AT FLOWER ST	C00 4040 44	CR WE	06/26/68	TOTAL	21947	7 15	1785	4 30	2391
				EAST	9819	7 00	981	4 30	931
				WEST	12128	7 30	842	4 30	1460
WASHINGTON BL AT FLOWER ST	C00 404	CR TH	06/27/68	TOTAL	22010	7 15	1728	4 15	2313
				EAST	9862	7 00	929	4 00	933
				WEST	12148	11 00	857	4 15	1388
WASHINGTON BL AT HAUSER BL	C00 4040 44	WR FR	07/19/68	TOTAL	15601	7 45	1096	4 15	1505
				EAST	7888	7 45	721	4 15	827
				WEST	7713	6 45	496	5 00	686
WASHINGTON BL AT HILL ST		CR TU	06/25/68				MANUAL COUNT		
				EAST		7 00	849	4 15	1195
				WEST		7 15	1102	4 30	1396
WASHINGTON BL AT HOOPER AV	C00 5252 44	CR WE	05/22/68	TOTAL	22209	7 00	2399	4 30	2835
				EAST	10741	6 30	771	4 30	1810
				WEST	11468	7 00	1646	3 45	1093
WASHINGTON BL AT LA BREA AV		WR FR	01/05/68				MANUAL COUNT		
				EAST		7 30	735	4 15	886
				WEST		7 00	544	4 45	973

L O C A T I O N		DATE	DIR	VOLUME	AM	PEAK	PM		
WASHINGTON BL AT LA BREA AV	C00 4040 44	WR FR	10/04/68	TOTAL	21600	7 30	1654	4 45	1894
				EAST	10718	7 30	982	4 15	872
				WEST	10882	7 30	672	5 15	1111
WASHINGTON BL W/O LA CIENEGA BL	C00 4333 42	WR MO	04/08/68	TOTAL	17091	7 15	1299	3 45	1746
				EAST	9077	7 00	800	4 00	962
				WEST	8014	8 00	522	4 30	815
WASHINGTON BL W/O LA CIENEGA BL	C00 4037 42	WR TU	10/01/68	TOTAL	15595	7 30	1336	4 30	1554
				EAST	8213	7 30	797	3 45	832
				WEST	7382	7 00	566	4 30	765
WASHINGTON BL AT LA CIENEGA BL		WR WE	04/10/68				MANUAL COUNT		
				EAST		7 30	853	4 15	997
				WEST		7 00	712	4 30	711
WASHINGTON BL AT LA CIENEGA BL		WR TH	10/10/68				MANUAL COUNT		
				EAST		7 30	1116	4 00	868
				WEST		7 00	668	3 45	696
WASHINGTON BL AT LA CIENEGA BL	C00 4340 44	WR TU	11/12/68	TOTAL	16077	7 15	1613	4 30	1549
				EAST	8320	7 30	938	4 00	831
				WEST	7757	7 15	680	4 30	720
WASHINGTON BL AT LINCOLN BL		MS TH	02/15/68				MANUAL COUNT		
				EAST		7 15	1066	4 30	836
				WEST		7 30	611	4 30	1237
WASHINGTON BL AT LINCOLN BL	C04 4040 33	MS TH	06/27/68	TOTAL	24809	7 15	1689	4 45	2230
				EAST	12439	7 15	1011	4 30	991
				WEST	12370	11 15	726	4 45	1266
WASHINGTON BL AT LINCOLN BL	C06 4040 33	MS FR	10/11/68	TOTAL	27380	7 30	1898	4 30	2476
				EAST	12871	7 15	1291	4 30	1068
				WEST	14509	11 15	789	4 45	1446
WASHINGTON BL E/O LOS ANGELES ST	C00 3040 34	CR FR	07/12/68	TOTAL	23329	7 15	2023	4 30	2678
				EAST	10911	7 00	843	4 30	1428
				WEST	12418	7 30	1237	4 00	1289

L O C A T I O N			DATE	DIR	VOLUME	AM	PEAK	PM
WASHINGTON BL AT MAIN ST	C00 4040 44	MS TU	01/23/68	TOTAL	22516	7 30	1898	4 45 2375
				EAST	10342	7 15	783	4 45 1263
				WEST	12174	7 30	1123	3 45 1154
WASHINGTON BL AT MAIN ST	C00 4040 44	MS WE	01/24/68	TOTAL	22310	7 30	1919	4 30 2360
				EAST	10297	7 15	781	4 30 1246
				WEST	12013	7 30	1168	4 00 1142
WASHINGTON BL AT MAIN ST	C00 4040 44	MS WE	04/24/68	TOTAL	22491	7 15	1924	4 30 2725
				EAST	10650	7 15	903	4 30 1417
				WEST	11841	7 15	1021	4 30 1308
WASHINGTON BL AT MAIN ST	C00 4040 44	CR TU	06/25/68	TOTAL	22318	7 15	2034	4 30 2656
				EAST	10271	7 15	910	4 30 1265
				WEST	12047	7 30	1146	4 30 1391
WASHINGTON BL AT MAIN ST	C00 4040 44	CR WE	06/26/68	TOTAL	21870	7 15	1982	4 30 2519
				EAST	10066	7 15	884	4 30 1242
				WEST	11804	7 30	1117	4 15 1292
WASHINGTON BL AT MAIN ST	C00 4040 44	CR TH	06/27/68	TOTAL	22036	7 15	1945	4 15 2503
				EAST	10201	7 15	860	4 30 1272
				WEST	11835	7 30	1101	4 15 1266
WASHINGTON BL AT MAIN ST	C00 4040 44	MS TU	10/01/68	TOTAL	23372	6 30	1925	4 00 2758
				EAST	10241	6 45	811	4 30 1344
				WEST	13131	6 15	1204	4 00 1506
WASHINGTON BL AT NORMANDIE AV	C10 3040 34	CR WE	04/24/68	TOTAL	19813	7 30	1658	4 30 2331
				EAST	12527	7 30	1313	4 30 1281
				WEST	7286	10 15	392	4 45 1065
WASHINGTON BL AT OLIVE ST	C00 4040 44	CR TU	06/25/68	TOTAL	20839	7 15	1886	4 30 2202
				EAST	9144	7 15	904	4 15 939
				WEST	11695	7 30	993	4 30 1280
WASHINGTON BL AT OLIVE ST	C00 4040 44	CR WE	06/26/68	TOTAL	20999	7 15	1889	4 30 2313
				EAST	9198	7 15	913	4 30 963
				WEST	11801	7 30	1012	4 30 1350

LOCATION	DATE	DIR	VOLUME	AM	PEAK	PM
WASHINGTON BL AT OLIVE ST	C00 4040 44	CR TH	06/27/68	TOTAL	21191	7 15 1860 4 15 2300
				EAST	9403	7 15 879 4 15 994
				WEST	11788	7 15 981 4 15 1306
WASHINGTON BL AT REDONDO BL	C00 4040 44	WR WE	08/14/68	TOTAL	15024	7 15 1112 4 15 1261
				EAST	7264	7 15 681 4 15 664
				WEST	7760	7 00 436 5 00 696
WASHINGTON BL AT RIMPAU BL	C00 4040 44	WR TU	11/12/68	TOTAL	14764	7 30 1123 4 45 1541
				EAST	6257	7 30 640 4 15 605
				WEST	8507	7 30 483 5 00 970
WASHINGTON BL E/O SAN PEDRO ST	C00 3545 34	CR WE	05/22/68	TOTAL	21159	7 15 1934 4 30 2859
				EAST	10377	7 00 724 4 30 1770
				WEST	10782	7 15 1254 4 00 1130
WASHINGTON BL W/O SANTA FE AV	C00 4335 43	CR TU	04/23/68	TOTAL	18033	7 15 1716 4 30 2099
				EAST	9312	10 45 595 4 30 1362
				WEST	8721	7 15 1137 4 30 737
WASHINGTON BL AT SANTEE ST	C00 4040 44	CR TU	06/25/68	TOTAL	22984	7 15 2036 4 30 3041
				EAST	10984	7 00 898 4 30 1663
				WEST	12000	7 15 1157 4 15 1380
WASHINGTON BL AT SANTEE ST	C00 4040 44	CR TH	06/27/68	TOTAL	23519	7 15 2117 4 30 2913
				EAST	11078	7 15 937 4 30 1586
				WEST	12441	7 15 1180 4 30 1327
WASHINGTON BL AT SOTO ST	C00 40 43	PS TH	10/24/68	TOTAL	20860	7 15 1773 4 30 2247
				EAST	10721	7 45 693 4 30 1512
				WEST	10139	6 45 1201 4 15 770
WASHINGTON BL AT VERMONT AV	C00 4040 44	CR TH	04/04/68	TOTAL	16430	7 15 1371 4 45 1693
				EAST	8847	7 30 1003 4 15 770
				WEST	7583	10 45 490 4 45 1043
WASHINGTON BL AT VERMONT AV	C00 4040 44	CR WE	04/24/68	TOTAL	19110	7 30 1757 4 30 1841
				EAST	10752	7 30 1254 4 30 882
				WEST	8358	7 30 503 4 45 985

L O C A T I O N

DATE

DIR

VOLUME

AM

PEAK

PM

WASHINGTON BL AT VINEYARD AV	C00 4040 44	WR TH	11/14/68	TOTAL	16550	7 30	1325	4 45	1623
				EAST	8511	7 30	914	4 15	718
				WEST	8039	7 30	411	5 00	985
WASHINGTON BL AT WEST BL		WR MO	05/13/68				MANUAL	COUNT	
				EAST		7 30	927	4 15	671
				WEST		7 30	519	4 45	1198
WASHINGTON BL AT WEST BL	C00 4030 43	WR TH	11/14/68	TOTAL	17916	7 30	1497	4 45	1752
				EAST	7911	7 15	818	4 15	648
				WEST	10005	7 30	689	5 00	1141
WASHINGTON BL AT WESTERN AV	C00 4040 44	CR WE	04/24/68	TOTAL	18560	7 30	1510	4 45	1881
				EAST	9102	7 30	1010	4 30	703
				WEST	9458	10 30	510	4 45	1195
WASHINGTON BL AT 4TH AV	C00 4040 44	WR MO	11/18/68	TOTAL	17808	7 30	1408	4 45	1914
				EAST	8661	7 30	943	4 15	743
				WEST	9147	11 15	467	4 45	1223
WASHINGTON BL AT 6TH AV		CR WE	11/13/68				MANUAL	COUNT	
				EAST		7 30	989	4 00	749
				WEST		7 30	443	4 45	1368
WASHINGTON BL AT 6TH AV	C00 4242 44	WR TU	11/19/68	TOTAL	17169	7 30	1292	4 45	1893
				EAST	8292	7 15	867	4 15	692
				WEST	8877	8 00	433	5 00	1244
WASHINGTON BL AT 10TH AV	C11 3940 34	WR TH	11/14/68	TOTAL	17630	7 30	1437	4 45	1855
				EAST	8895	7 30	923	4 15	716
				WEST	8735	7 30	514	4 45	1201
WASHINGTON ST AT PACIFIC AV		WR WE	03/06/68				MANUAL	COUNT	
				EAST		7 15	75	3 30	126
				WEST		7 45	276	4 45	655
WASHINGTON ST AT STRONGS DR		WR TU	03/12/68				MANUAL	COUNT	
				EAST		7 15	729	4 45	379
				WEST		7 30	248	5 00	627

L O C A T I O N

L O C A T I O N		DATE	DIR	VOLUME	AM	PEAK	PM
WATSON ST AT OPP ST		SR TU	11/12/68		MANUAL COUNT		
			NORTH		7 00	30	4 15 74
			SOUTH		7 00	50	4 30 63
WAWONA PL N/O YOSEMITE DR	A00 1717 11	CR MO	02/19/68	TOTAL	464	7 30	59 3 00 66
			NORTH	185	7 45	13	3 00 35
			SOUTH	279	7 30	46	2 30 38
WAWONA ST E/O AV 42	100 20 1	CR MO	02/19/68	TOTAL	818	7 15	76 5 30 97
NON DIRECTIONAL COUNT							
WEBB AV E/O LAUREL CYN BL		EV TU	02/20/68		MANUAL COUNT		
			EAST		7 15	231	4 30 185
			WEST		7 15	104	3 45 262
WEDDINGTON ST W/O SHOSHONE AV	A00 1818 11	WV FR	01/05/68	TOTAL	684	7 45	66 3 00 123
			EAST	403	7 45	36	3 00 80
			WEST	281	7 45	30	2 30 44
WEDDINGTON ST AT VESPER AV		EV WE	11/13/68		MANUAL COUNT		
			EAST		7 00	32	4 15 54
			WEST		7 45	38	4 30 47
WEDDINGTON ST AT WILKINSON AV	A00 1818 11	EV TH	06/13/68	TOTAL	652	11 15	40 4 45 74
			EAST	302	11 15	20	4 30 36
			WEST	350	7 30	29	4 45 42
WELLER ST S/O 1ST ST	A00 2121 11	CR WE	05/08/68	TOTAL	1344	9 45	113 1 30 127
			NORTH	567	9 45	53	1 30 61
			SOUTH	777	9 45	60	3 45 87
WELLINGTON RD AT 30TH ST	A00 1515 11	WR MO	01/08/68	TOTAL	563	7 15	43 4 30 97
			NORTH	237	7 30	19	3 45 27
			SOUTH	326	7 15	24	4 30 71
WELLS DR AT OAKDALE AV		WV WE	10/02/68		MANUAL COUNT		
			EAST		7 30	127	2 45 159
			WEST		7 30	197	3 15 127

L O C A T I O N		DATE	DIR	VOLUME	AM	PEAK	PM	
WELLS DR AT SHIRLEY AV		10/04/68	WV FR			MANUAL COUNT		
			EAST		7 45	151	3 15	151
			WEST		7 30	180	5 00	122
WELLS DR AT WINNETKA AV		03/26/68	WV TU			MANUAL COUNT		
			EAST		7 15	151	3 00	131
			WEST		7 00	143	3 00	144
WELLWORTH AV AT BEVERLY GLEN BL HOLIDAY		06/04/68	WR TU			MANUAL COUNT		
B00 1820 11			TOTAL	790	8 00	73	5 15	77
			EAST	360	8 15	36	5 15	41
			WEST	430	8 00	41	4 30	42
WENTWORTH ST AT ARLETA ST		08/06/68	EV TU			MANUAL COUNT		
B00 1818 11			TOTAL	2353	7 00	256	7 30	184
			NORTH	1633	7 00	188	4 30	130
			SOUTH	720	7 00	68	7 45	71
WENTWORTH ST AT ARLETA AV		07/31/68	EV WE			MANUAL COUNT		
			EAST		7 15	183	4 15	105
			WEST		7 00	66	3 15	33
WENTWORTH ST AT CANTERBURY AV		01/09/68	EV TU			MANUAL COUNT		
			EAST		7 15	49	4 30	136
			WEST		7 00	161	4 15	118
WEST BL AT ADAMS BL		10/21/68	WR MO			MANUAL COUNT		
B00 1515 11			TOTAL	4786	7 30	370	4 45	604
			NORTH	2024	7 15	181	4 30	236
			SOUTH	2762	7 45	205	5 00	373
WEST BL N/O FLORENCE AV		08/21/68	SR WE			MANUAL COUNT		
300 2829 22			TOTAL	5106	11 15	333	4 00	520
			NORTH	2498	7 15	165	4 00	238
			SOUTH	2608	11 15	191	4 15	282
WEST BL AT HYDE PARK BL		07/26/68	SR FR			MANUAL COUNT		
300 2828 22			TOTAL	10268	7 15	700	4 45	1035
			NORTH	5464	7 15	426	3 45	533
			SOUTH	4804	7 15	274	4 45	549
WEST BL AT PICO BL		11/12/68	WR TU			MANUAL COUNT		
C00 3230 31			TOTAL	5495	7 30	629	3 15	480
			NORTH	3848	7 30	455	5 15	316
			SOUTH	1647	7 45	175	3 15	215

LOCATION		DATE	DIR	VOLUME	AM	PEAK	PM
WEST BL AT SLAUSON AV	300 2816 21	08/08/68	SR TH	TOTAL	7542	7 15	593 4 45 748
				NORTH	4711	7 15 418 4 45 392	
				SOUTH	2831	7 45 195 4 45 356	
WEST BL AT WASHINGTON BL		05/13/68	WR MO				MANUAL COUNT
				NORTH		7 15 225 5 00 180	
				SOUTH		7 30 267 4 15 436	
WEST BL AT WASHINGTON BL	B00 2020 11	11/13/68	WR WE	TOTAL	6568	7 30	515 4 45 729
				NORTH	2178	7 30 235 3 30 227	
				SOUTH	4390	7 45 283 4 45 536	
WEST BL AT 16TH PL		12/04/68	WR WE				MANUAL COUNT
				NORTH		7 30 517 3 00 284	
				SOUTH		7 45 271 5 00 653	
W CHANNEL RD AT MESA RD		01/17/68	WR WE				MANUAL COUNT
				EAST		8 00 735 3 30 373	
				WEST		8 00 318 5 00 1338	
WESTDALE AV AT AV 46	A00 1818 11	04/01/68	CR MO	TOTAL	2788	11 00	191 4 15 286
				EAST	923	7 45 62 4 15 83	
				WEST	1865	11 00 135 4 30 203	
WESTERN AV AT ADAMS BL		03/12/68	CR TU				MANUAL COUNT
				NORTH		7 00 1189 3 45 926	
				SOUTH		9 00 552 4 15 1211	
WESTERN AV AT ADAMS BL	C00 3636 33	04/03/68	CR WE	TOTAL	27609	7 15	1987 4 15 2059
				NORTH	14798	7 00 1426 4 15 932	
				SOUTH	12811	11 00 707 4 45 1147	
WESTERN AV AT ADAMS BL	C00 3238 33	09/19/68	PS TH	TOTAL	26819	7 15	1827 4 30 2088
				NORTH	13815	7 15 1227 4 30 905	
				SOUTH	13004	11 15 686 4 30 1183	
WESTERN AV AT BEVERLY BL		03/18/68	CR MO				MANUAL COUNT
				NORTH		8 45 672 5 00 1274	
				SOUTH		7 30 1222 4 00 875	

L O C A T I O N				DATE	DIR	VOLUME	AM	PEAK	PM
WESTERN AV AT BEVERLY BL	C00 2828 22	CR FR	11/08/68	TOTAL	29959	7 30	1917	4 45	2078
				NORTH	14962	11 15	811	5 15	1249
				SOUTH	14997	7 15	1227	4 00	929
WESTERN AV AT BYNNER DR		SR WE	01/10/68				MANUAL COUNT		
				NORTH		7 15	750	3 15	392
				SOUTH		8 00	333	5 00	715
WESTERN AV AT BYNNER DR	G04 4040 33	SR MD	11/18/68	TOTAL	11691	7 30	1001	4 45	991
				NORTH	5611	7 30	665	3 00	420
				SOUTH	6080	11 15	352	5 15	691
WESTERN AV S/O CARSON ST	G04 4022 32	PS TH	10/17/68	TOTAL	23951	7 00	2011	4 00	2221
				NORTH	10877	7 00	1220	3 15	976
				SOUTH	13074	7 15	823	4 00	1458
WESTERN AV AT CENTURY BL	C00 1818 11	MS WE	01/03/68	TOTAL	15766	7 15	1060	4 45	1245
				NORTH	8745	7 15	660	3 15	662
				SOUTH	7021	7 00	421	5 00	590
WESTERN AV AT CENTURY BL	C00 5120 11	MS WE	03/06/68	TOTAL	14476	7 00	1003	4 45	1109
				NORTH	7284	7 00	557	3 45	523
				SOUTH	7192	7 00	446	4 45	622
WESTERN AV AT CENTURY BL	C00 4040 33	MS MD	05/27/68	TOTAL	15379	7 00	1130	4 15	1194
				NORTH	8145	7 00	685	4 00	651
				SOUTH	7234	7 15	445	5 00	629
WESTERN AV AT CENTURY BL		MS TH	07/25/68				MANUAL COUNT		
				NORTH		7 00	717	4 00	760
				SOUTH		7 15	443	4 15	714
WESTERN AV S/O DODSON AV	304 3340 23	PS TU	03/12/68	TOTAL	14896	8 00	1169	5 45	1340
				NORTH	7181	7 30	858	3 45	576
				SOUTH	7715	8 15	447	5 45	953
WESTERN AV AT EXPOSITION BL	C00 2830 22	CR WE	04/03/68	TOTAL	26222	7 15	1732	4 30	2010
				NORTH	13559	7 15	1222	4 15	913
				SOUTH	12663	11 15	668	4 45	1150

L O C A T I O N

				DATE	DIR	VOLUME	AM	PEAK	PM	
WESTERN AV N/O FLORENCE AV	C00 2830 22	PS MO	09/23/68	TOTAL		21496	7 15	1508	4 15	1637
				NORTH		11241	7 15	994	3 30	782
				SOUTH		10255	11 15	556	4 30	908
WESTERN AV AT FLORENCE AV		MS FR	01/19/68					MANUAL COUNT		
				NORTH			7 15	1062	4 00	1088
				SOUTH			7 00	489	5 00	933
WESTERN AV AT FLORENCE AV	C00 2828 22	MS TU	02/20/68	TOTAL		17696	7 00	1029	4 45	1509
				NORTH		9534	7 00	854	4 00	604
				SOUTH		8162	11 15	576	4 45	921
WESTERN AV AT FLORENCE AV	C00 2828 22	MS WE	02/21/68	TOTAL		21384	7 00	1241	4 45	1496
				NORTH		10934	7 00	756	4 45	636
				SOUTH		10450	11 15	556	4 30	882
WESTERN AV AT FLORENCE AV	C00 3030 22	SR FR	06/14/68	TOTAL		23523	7 00	1357	4 30	1724
				NORTH		13332	7 00	955	4 00	855
				SOUTH		10191	11 15	578	4 30	905
WESTERN AV AT FLORENCE AV		MS TH	09/12/68					MANUAL COUNT		
				NORTH			7 15	886	4 00	1976
				SOUTH			7 00	389	5 00	1007
WESTERN AV AT FLORENCE AV	C00 3030 22	MS TU	10/22/68	TOTAL		21167	7 15	1482	4 30	1641
				NORTH		10780	7 15	978	4 30	721
				SOUTH		10387	11 15	574	4 30	920
WESTERN AV AT FOUNTAIN AV	C00 2927 22	CR WE	08/28/68	TOTAL		21806	11 15	1244	5 00	1669
				NORTH		11577	11 15	624	5 00	978
				SOUTH		10229	11 15	620	4 30	729
WESTERN AV AT GAGE AV	C00 3030 22	SR FR	07/26/68	TOTAL		25489	7 15	1535	4 45	1885
				NORTH		12943	7 15	1116	4 45	785
				SOUTH		12546	11 15	646	4 45	1100
WESTERN AV AT JEFFERSON BL	C00 2828 22	PS WE	04/03/68	TOTAL		26263	7 30	1788	4 30	2029
				NORTH		13540	7 00	1203	4 15	882
				SOUTH		12723	10 45	681	4 30	1179

L O C A T I O N		DATE	DIR	VOLUME	AM	PEAK	PM
WESTERN AV AT LOMITA BL		07/08/68	SR MO				
					MANUAL COUNT		
				NORTH	7 00	828	3 30 653
				SOUTH	7 30	457	4 30 1278
WESTERN AV AT MANCHESTER AV	C00 3030 22	05/10/68	SR FR	TOTAL	11 15	1224	4 15 1608
				NORTH	7 15	710	4 00 828
				SOUTH	11 15	629	4 45 801
WESTERN AV AT MAPLEWOOD AV	C00 2730 22	11/22/68	CR FR	TOTAL	7 45	1957	5 00 2082
				NORTH	11 15	770	5 00 1266
				SOUTH	7 45	1320	3 45 883
WESTERN AV AT MAPLEWOOD AV	C00 2727 22	09/27/68	CR FR	TOTAL	7 30	1971	4 15 2015
				NORTH	11 15	769	5 15 1215
				SOUTH	7 30	1330	4 00 924
WESTERN AV AT MAPLEWOOD AV	C00 3232 22	10/08/68	CR TU	TOTAL	7 30	1960	4 30 2052
				NORTH	11 15	826	4 45 1266
				SOUTH	7 30	1258	3 30 882
WESTERN AV AT MAPLEWOOD AV	C00 2729 22	10/18/68	CR FR	TOTAL	7 30	1981	4 45 2079
				NORTH	11 15	762	4 45 1259
				SOUTH	7 30	1285	3 45 901
WESTERN AV AT MAPLEWOOD AV		10/23/68	CR WE				
					MANUAL COUNT		
				NORTH	7 30	692	4 45 1252
				SOUTH	7 30	1235	3 45 919
WESTERN AV AT MAPLEWOOD AV	C00 2730 22	11/07/68	CR TH	TOTAL	7 30	1961	4 15 2029
				NORTH	11 15	833	5 00 1242
				SOUTH	7 30	1343	3 30 896
WESTERN AV AT MAPLEWOOD AV	C00 3030 22	12/03/68	CR TU	TOTAL	7 45	1870	5 00 2471
				NORTH	11 15	1074	5 00 1746
				SOUTH	7 30	1099	3 45 901
WESTERN AV AT MAPLEWOOD AV	C00 2729 22	12/13/68	CR FR	TOTAL	7 45	1877	5 00 2126
				NORTH	11 15	815	5 00 1298
				SOUTH	7 45	1237	3 15 915

L O C A T I O N				DATE	DIR	VOLUME	AM	PEAK	PM
WESTERN AV AT MELROSE AV	C00 3030 22	CR FR	11/08/68	TOTAL	29459	8 00	1759	4 45	2130
				NORTH	15270	11 15	793	5 15	1310
				SOUTH	14189	8 00	1092	3 45	915
WESTERN AV AT OAKWOOD AV		CR TH	08/08/68				MANUAL COUNT		
				NORTH		8 45	640	4 45	1337
				SOUTH		7 45	1167	4 00	831
WESTERN AV AT OAKWOOD AV	C00 2828 22	CR WE	10/09/68	TOTAL	26304	7 30	1820	5 00	2046
				NORTH	13505	11 15	687	5 00	1276
				SOUTH	12799	7 45	1198	3 45	792
WESTERN AV AT OLYMPIC BL	C00 2828 22	PS MO	04/08/68	TOTAL	23156	7 30	1465	3 45	1625
				NORTH	11049	8 00	850	1 45	675
				SOUTH	12107	11 00	719	3 45	980
WESTERN AV AT OLYMPIC BL		CR FR	05/17/68				MANUAL COUNT		
				NORTH		7 30	1024	4 30	905
				SOUTH		7 30	810	4 45	993
WESTERN AV AT PACIFIC COAST HWY		MS TU	01/06/68				MANUAL COUNT		
				NORTH		7 15	1141	4 30	1043
				SOUTH		7 15	519	4 45	902
WESTERN AV AT PACIFIC COAST HWY	G04 4044 33	MS TU	02/20/68	TOTAL	19488	7 15	1597	4 30	1712
				NORTH	10651	7 30	1001	4 00	860
				SOUTH	8837	7 00	651	4 30	875
WESTERN AV AT PACIFIC COAST HWY	G04 4044 33	MS WE	02/21/68	TOTAL	19692	7 00	1158	4 15	1679
				NORTH	10343	7 00	633	4 15	826
				SOUTH	9349	7 00	525	4 15	853
WESTERN AV AT PACIFIC COAST HWY	G04 4038 33	MS FR	06/07/68	TOTAL	20959	7 00	1415	4 30	1707
				NORTH	12375	7 00	901	4 15	865
				SOUTH	8584	7 00	514	4 30	844
WESTERN AV AT PACIFIC COAST HWY	G04 4040 33	MS TU	10/15/68	TOTAL	19380	7 15	1450	3 45	1706
				NORTH	11102	7 15	902	3 45	982
				SOUTH	8278	7 30	557	5 00	765

LOCATION	DATE	DIR	VOLUME	AM	PEAK	PM
WESTERN AV AT PARK WESTERN DR	G04 4343 33	SR TU	01/09/68	TOTAL	23491	7 45 2231 4 30 2053
				NORTH	11907	7 45 1331 3 30 1058
				SOUTH	11584	7 45 900 4 30 1078
WESTERN AV AT PICO BL	C00 2828 22	PS TU	06/18/68	TOTAL	28591	7 45 1909 4 45 1999
				NORTH	14373	8 15 1173 4 45 952
				SOUTH	14218	11 15 810 4 45 1047
WESTERN AV AT ROMAINE ST	C00 4040 33	CR WE	08/28/68	TOTAL	28033	7 30 1680 4 45 2074
				NORTH	14440	11 00 810 5 00 1272
				SOUTH	13593	7 30 1091 4 15 882
WESTERN AV AT SANTA BARBARA AV	C00 2830 22	MS TH	01/25/68	TOTAL	21863	7 00 1419 4 45 1633
				NORTH	9843	7 15 967 4 15 640
				SOUTH	12020	11 00 611 4 30 1004
WESTERN AV AT SANTA BARBARA AV	C00 2830 22	MS W5	02/07/68	TOTAL	24231	7 15 1524 4 30 1734
				NORTH	11229	7 15 1004 4 00 741
				SOUTH	13002	10 00 589 4 30 1036
WESTERN AV AT SANTA BARBARA AV	C00 2828 22	CR WE	04/03/68	TOTAL	22825	7 15 1470 4 45 1688
				NORTH	11679	7 15 1022 4 15 779
				SOUTH	11146	10 45 587 4 45 933
WESTERN AV AT SANTA BARBARA AV	C00 3030 22	MS TU	05/28/68	TOTAL	23520	7 00 1517 4 45 1724
				NORTH	11828	7 15 1038 4 30 793
				SOUTH	11692	11 15 637 4 45 932
WESTERN AV AT SANTA BARBARA AV		MS FR	09/13/68			MANUAL COUNT
				NORTH	7 15 1445 4 15 1359	
				SOUTH	9 00 503 5 00 1019	
WESTERN AV AT SANTA BARBARA AV	C00 3232 22	MS TU	10/15/68	TOTAL	22634	7 15 1393 4 30 1713
				NORTH	11365	7 00 983 4 30 772
				SOUTH	11269	11 00 584 4 30 941
WESTERN AV AT SANTA CRUZ ST		SR TU	01/09/68			MANUAL COUNT
				NORTH	7 15 1027 4 30 1050	
				SOUTH	8 00 651 4 45 1041	

L O C A T I O N				DATE	DIR	VOLUME	AM	PEAK	PM
WESTERN AV AT SANTA MONICA BL	C00 4030 32	PS TH	10/03/68	TOTAL	30333	11 00	1541	5 15	2282
				NORTH	15830	11 15	786	5 15	1460
				SOUTH	14503	7 30	1153	4 15	938
WESTERN AV AT SLAUSON AV	C00 2828 22	SR MO	03/25/68	TOTAL	23840	7 00	1510	4 15	1751
				NORTH	13422	7 00	1042	3 45	929
				SOUTH	10418	11 15	545	4 45	915
WESTERN AV AT VENICE BL	C00 2828 22	PS WE	04/03/68	TOTAL	30021	7 30	2091	4 30	2248
				NORTH	15250	7 30	1279	4 30	1095
				SOUTH	14771	7 15	834	4 45	1164
WESTERN AV AT WILSHIRE BL		CR FR	03/08/68				MANUAL COUNT		
				NORTH		8 15	775	4 30	1117
				SOUTH		7 15	870	4 00	856
WESTERN AV AT WILSHIRE BL	C00 3131 22	PS MO	03/11/68	TOTAL	24951	7 30	1690	4 15	1768
				NORTH	12859	7 30	810	4 30	924
				SOUTH	12092	7 30	880	4 00	875
WESTERN AV N/O 1ST ST SP	G20 3240 24	MS TH	02/29/68	TOTAL	23446	7 30	1720	5 00	2120
				NORTH	12020	7 15	971	5 00	1046
				SOUTH	11426	7 30	771	5 00	1074
WESTERN AV N/O 1ST ST SP	G20 3040 24	MS FR	06/07/68	TOTAL	25722	11 15	1548	4 45	2166
				NORTH	12845	11 15	790	4 15	1103
				SOUTH	12877	11 15	758	5 15	1116
WESTERN AV N/O 1ST ST SP	G16 3040 24	MS TU	10/15/68	TOTAL	24639	7 15	1776	4 15	2256
				NORTH	12715	7 15	1015	3 45	1193
				SOUTH	11924	7 15	761	4 30	1127
WESTERN AV AT 1ST ST SP		SR TH	01/11/68				MANUAL COUNT		
				NORTH		7 30	1108	3 00	1001
				SOUTH		7 45	651	3 45	1060
WESTERN AV AT 1ST ST SP	G56 4640 34	SR MO	11/18/68	TOTAL	24607	7 15	1932	4 30	2216
				NORTH	12699	7 15	1159	4 15	1109
				SOUTH	11908	7 15	773	4 30	1109

LOCATION		DATE	DIR	VOLUME	AM	PEAK	PM
WESTERN AV AT 9TH ST SP		01/12/68	SR FR				
					MANUAL COUNT		
				NORTH	7 30	776	3 00 501
				SOUTH	7 45	319	5 00 718
WESTERN AV AT 9TH ST SP	G04 4040 44	11/18/68	SR MO	TOTAL	7 30	1045	4 30 974
				NORTH	7 30	710	3 00 479
				SOUTH	7 30	335	5 15 575
WESTERN AV AT 15TH ST		03/14/68	CR TH				
					MANUAL COUNT		
				NORTH	7 30	1283	4 30 1322
				SOUTH	7 30	859	4 15 1137
WESTERN AV AT 19TH ST SP	G04 4440 34	11/19/68	SR TU	TOTAL	7 30	1116	4 45 1329
				NORTH	7 15	722	2 15 540
				SOUTH	11 15	499	5 00 919
WESTERN AV S/O 20TH ST	C00 2827 22	05/28/68	CR TU	TOTAL	7 15	2469	4 30 2689
				NORTH	7 15	1415	4 30 1329
				SOUTH	11 15	1074	4 45 1361
WESTERN AV AT 25TH ST SP	C00 4041 23	10/14/68	MS MO	TOTAL	10 15	382	5 15 789
				NORTH	7 15	133	3 00 112
				SOUTH	11 15	297	5 15 697
WESTERN AV AT 25TH ST S P	C00 2040 23	06/13/68	MS TH	TOTAL	11 15	649	5 00 843
				NORTH	11 15	186	6 15 186
				SOUTH	11 15	463	5 00 738
WESTERN AV AT 25TH ST SP		02/13/68	MS TU				
					MANUAL COUNT		
				NORTH	7 15	135	3 15 153
				SOUTH	8 15	215	4 45 623
WESTERN AV AT 25TH ST SP	C00 2240 23	02/28/68	MS WE	TOTAL	7 30	529	5 15 854
				NORTH	7 30	151	2 45 148
				SOUTH	11 00	383	5 15 759
WESTERN AV AT 25TH ST SP	C00 2240 23	02/29/68	MS TH	TOTAL	10 45	416	5 15 823
				NORTH	7 30	138	3 15 156
				SOUTH	10 45	304	5 15 695

L O C A T I O N			DATE	DIR	VOLUME	AM	PEAK	PM	
WESTERN AV AT 25TH ST SP	C00 4040 33	SR TU	11/19/68	TOTAL	7727	11 15	461	4 45	819
				NORTH	1849	7 45	183	4 15	171
				SOUTH	5878	11 15	374	4 45	665
WESTERN AV AT 42ND ST		CR TU	02/13/68				MANUAL COUNT		
				NORTH		7 15	1193	3 45	795
				SOUTH		8 00	552	4 30	1134
WESTERN AV AT 48TH ST	C00 3030 22	SR TU	05/28/68	TOTAL	22350	7 15	1450	4 30	1738
				NORTH	11485	7 00	999	4 30	795
				SOUTH	10865	11 15	568	4 45	960
WESTERN AV AT 190TH ST		MS TH	01/18/68				MANUAL COUNT		
				NORTH		7 00	1017	4 00	1676
				SOUTH		7 00	1404	3 00	1327
WESTERN AV AT 190TH ST	C00 4345 43	MS TU	02/20/68	TOTAL	23735	7 00	2177	3 30	2382
				NORTH	11353	7 15	1006	4 00	1297
				SOUTH	12382	6 30	1210	3 00	1168
WESTERN AV AT 190TH ST	C00 4345 43	MS WE	02/21/68	TOTAL	24383	7 15	2311	3 30	2302
				NORTH	11475	7 15	1015	3 45	1268
				SOUTH	12908	7 15	1296	3 00	1088
WESTERN AV AT 190TH ST	C00 4043 33	MS TH	06/13/68	TOTAL	25449	7 00	2218	3 30	2306
				NORTH	11812	7 00	980	3 45	1305
				SOUTH	13637	6 30	1291	3 00	1102
WESTERN AV AT 190TH ST	C00 4045 43	MS TH	10/17/68	TOTAL	25581	6 45	2436	4 00	2392
				NORTH	12163	7 15	1168	3 45	1351
				SOUTH	13418	6 45	1316	2 45	1186
WESTERN AV AT 242ND PL		SR TU	12/10/68				MANUAL COUNT		
				NORTH		7 15	1019	3 00	836
				SOUTH		7 15	560	4 30	901
WESTFALL DR AT BALLINA CYN DR	A00 1818 11	WV FR	04/19/68	TOTAL	847	10 45	54	5 30	102
				EAST	231	10 45	20	11 30	15
				WEST	616	10 45	34	5 30	98

L O C A T I O N

DATE

DIR

VOLUME

AM

PEAK

PM

LOCATION	DATE	DIR	VOLUME	AM	PEAK	PM		
WESTFALL DR AT DELLVALE PL	12/05/68	WV TH	MANUAL COUNT					
			NORTH	8 00	34	3 00	39	
			SOUTH	7 00	56	3 00	42	
WESTGATE AV AT GORHAM AV	11/04/68	WR MO	TOTAL	2727	7 45	186	5 15	271
			NORTH	1641	7 45	126	5 15	199
			SOUTH	1086	11 15	83	4 15	112
WESTHAVEN ST AT LA BREA AV	08/12/68	WR MO	TOTAL	1781	10 45	139	4 15	146
			EAST	1187	7 15	83	4 15	129
			WEST	594	10 45	91	6 15	68
WESTHAVEN ST AT LA BREA AV	09/26/68	WR TH	MANUAL COUNT					
			EAST	7 15	76	5 00	94	
WESTHAVEN ST AT LA BREA AV	09/26/68	WR TH	MANUAL COUNT					
			WEST	7 30	66	5 00	116	
WESTHOLME AV AT KINNARD AV	10/15/68	WR TU	MANUAL COUNT					
			NORTH	7 30	147	5 00	114	
			SOUTH	8 30	119	4 45	219	
WESTHOLME AV AT ROCHESTER AV	12/23/68	WR MO	MANUAL COUNT					
			NORTH	8 15	58	4 15	96	
			SOUTH	9 00	62	4 15	139	
WESTLAKE AV AT OLYMPIC BL	05/02/68	CR TH	MANUAL COUNT					
			NORTH	8 15	47	4 15	57	
			SOUTH	8 45	52	4 15	99	
WESTMINSTER AV AT WASATCH AV	03/28/68	WR TH	TOTAL	406	7 00	33	5 15	80
			EAST	101	10 00	6	5 15	47
			WEST	305	7 15	29	4 15	38
WESTMONT DR AT TAPER AV	04/01/68	SR MO	MANUAL COUNT					
			EAST	7 00	32	3 00	27	
			WEST	7 30	76	4 30	151	
WESTMONT DR AT TAPER AV	04/02/68	SR TU	TOTAL	1687	7 45	127	3 30	194
			EAST	267	7 00	33	2 45	47
			WEST	1420	11 00	96	4 15	185

L O C A T I O N

			DATE	DIR	VOLUME	AM	PEAK	PM	
WESTMORELAND AV AT BEVERLY BL			02/08/68						MANUAL COUNT
				NORTH		7 00	66	4 30	314
				SOUTH		7 30	110	4 30	75
WESTMORELAND AV AT WILSHIRE BL	A00 2522 11	PS MO	04/08/68	TOTAL	4239	11 15	390	4 15	551
				NORTH	2149	11 15	193	5 00	267
				SOUTH	2090	11 15	197	4 30	310
WESTMORELAND AV AT 11TH ST		CR TU	01/09/68						MANUAL COUNT
				NORTH		7 30	92	4 15	222
				SOUTH		7 45	95	5 00	146
WESTRIDGE RD S/O MANGO WAY	B00 1111 11	WR FR	11/01/68	TOTAL	2688	7 45	235	5 00	263
				NORTH	1353	7 45	169	4 00	104
				SOUTH	1335	7 45	66	5 00	181
WESTWOOD BL AT MISSOURI AV		WR TH	08/29/68						MANUAL COUNT
				NORTH		7 30	727	4 45	854
				SOUTH		7 15	387	4 30	1064
WESTWOOD BL AT OLYMPIC BL	C00 2828 11	WR TH	04/11/68	TOTAL	19705	11 15	1247	4 45	1878
				NORTH	9049	7 45	738	5 00	761
				SOUTH	10656	11 15	711	4 45	1119
WESTWOOD BL AT OLYMPIC BL		WR FR	05/17/68						MANUAL COUNT
				NORTH		7 45	1092	4 45	958
				SOUTH		7 30	536	4 45	1154
WESTWOOD BL AT PICO BL	C00 2828 21	WR MO	04/15/68	TOTAL	15531	7 30	1166	5 00	1500
				NORTH	6908	7 30	740	5 00	599
				SOUTH	8623	11 15	528	4 30	923
WESTWOOD BL AT STA MONICA BL N/RV	D04 2840 28	WR WE	02/07/68	TOTAL	23615	7 45	1590	4 45	2191
				NORTH	12910	7 45	1077	2 30	1037
				SOUTH	10705	11 15	737	4 30	1205
WESTWOOD BL AT WILSHIRE BL		WR WE	02/07/68						MANUAL COUNT
				NORTH		7 45	890	4 45	707
				SOUTH		7 30	463	4 30	1167

L O C A T I O N		DATE	DIR	VOLUME	AM	PEAK	PM		
WESTWOOD BL AT WILSHIRE BL	C00 4242 34	PS TU	03/19/68	TOTAL	21695	11 15	1504	4 45	1756
				NORTH	10225	7 45	782	1 30	770
				SOUTH	11470	11 15	838	4 30	1061
WESTWOOD BL AT WILSHIRE BL		WR MO	07/15/68				MANUAL COUNT		
				NORTH		7 45	1039	5 00	895
				SOUTH		9 00	423	4 30	871
WESTWOOD BL AT WILSHIRE BL	C00 4040 34	WR FR	10/18/68	TOTAL	23590	11 15	1450	4 30	1879
				NORTH	11992	8 00	994	4 30	845
				SOUTH	11598	11 15	748	4 15	1065
WESTWOOD BL AT WILSHIRE BL	C00 4040 34	WR TU	10/22/68	TOTAL	23208	7 45	1496	4 00	1734
				NORTH	11073	7 45	1032	6 00	815
				SOUTH	12135	11 15	788	4 15	1001
WESTWOOD BL AT WILSHIRE BL	C00 4042 34	WR TH	11/07/68	TOTAL	22585	11 15	1489	3 45	1675
				NORTH	11161	7 45	945	6 15	786
				SOUTH	11424	11 15	756	3 45	974
WESTWOOD BL AT WILSHIRE BL	C00 4042 34	WR TH	11/21/68	TOTAL	21723	11 15	1355	4 30	1695
				NORTH	10431	7 45	859	6 00	772
				SOUTH	11292	11 15	670	4 00	987
WESTWOOD BL AT WILSHIRE BL	C00 4042 34	WR FR	11/22/68	TOTAL	22470	8 00	1345	3 00	1763
				NORTH	11142	7 45	884	1 45	825
				SOUTH	11328	10 00	639	8 45	984
WESTWOOD BL AT WILSHIRE BL	C00 4242 34	WR TH	12/05/68	TOTAL	20648	8 00	1226	4 00	1636
				NORTH	8137	8 15	780	4 15	605
				SOUTH	12511	11 15	736	4 00	1053
WESTWOOD BL AT WILSHIRE BL	C00 4042 34	WR FR	12/13/68	TOTAL	24501	11 15	1558	4 30	1893
				NORTH	11782	7 45	801	4 30	866
				SOUTH	12719	11 15	874	4 30	1027
WESTWOOD PL S/O SUNSET BL		WR TU	01/30/68				MANUAL COUNT		
				NORTH		9 00	149	4 30	661
				SOUTH		7 45	624	4 30	87

L O C A T I O N

				DATE	DIR	VOLUME	AM	PEAK	PM	
WEYBURN AV AT GAYLEY AV	300 2828 22	WR TH	01/18/68	TOTAL		9129	7 45	594	2 45	740
				EAST		4647	7 45	490	2 45	351
				WEST		4482	11 15	259	4 45	465
WEYMOUTH AV AT 7TH ST SP	800 1818 11	SR WE	11/20/68	TOTAL		8854	7 30	658	2 45	843
				NORTH		3776	7 30	251	3 00	380
				SOUTH		5078	7 15	415	2 45	484
WEYMOUTH AV AT 9TH ST SP	C00 1418 11	SR TU	11/19/68	TOTAL		6592	7 15	566	3 00	634
				NORTH		3027	7 15	252	3 00	321
				SOUTH		3565	7 15	314	4 00	313
WHEATLAND AV AT LA CANADA WAY	800 1111 11	EV TH	06/13/68	TOTAL		1379	7 30	90	5 00	131
				NORTH		795	11 15	33	5 00	94
				SOUTH		584	7 30	71	2 15	56
WHEATLAND AV N/O SUNLAND BL	200 2020 11	EV TH	06/13/68	TOTAL		2648	7 30	234	5 00	226
				NORTH		1531	7 30	77	5 00	180
				SOUTH		1117	7 00	162	1 15	94
WHIPPLE ST AT SATSUMA AV		EV WE	11/06/68					MANUAL COUNT		
				EAST			8 00	145	2 00	110
				WEST			8 00	110	2 00	82
WHITAKER AV N/O PARTHENIA ST	A00 1818 11	WV TU	12/03/68	TOTAL		888	7 45	135	3 00	306
				NORTH		666	7 45	112	3 00	290
				SOUTH		222	7 30	25	7 15	28
WHITE OAK AV AT HART ST		WV TU	05/14/68					MANUAL COUNT		
				NORTH			7 30	485	4 30	754
				SOUTH			7 15	466	4 45	669
WHITE OAK AV AT NORDHOFF ST	G27 2336 11	WV TU	07/09/68	TOTAL		309	9 30	27	7 00	30
				NORTH		163	9 30	12	6 30	21
				SOUTH		146	9 30	15	2 15	14
WHITE OAK AV AT ROSCOE BL	C00 3641 21	WV FR	11/01/68	TOTAL		5467	7 00	635	4 30	562
				NORTH		3825	7 00	415	4 30	369
				SOUTH		1642	7 00	220	4 30	193

L O C A T I O N			DATE	DIR	VOLUME	AM	PEAK	PM	
WHITE OAK AV N/O SHERMAN WAY	C00 3241 23	PS TU	03/19/68	TOTAL	10415	7 15	819	4 15	990
				NORTH	5742	7 15	388	4 30	589
				SOUTH	4673	7 15	431	4 15	412
WHITE OAK AV AT VALERIO ST	C00 3737 22	WV TH	09/19/68	TOTAL	10898	7 15	740	4 45	1109
				NORTH	5946	7 30	336	4 45	642
				SOUTH	4952	7 00	416	4 45	467
WHITE OAK AV AT VANDOWEN ST		WV TH	02/15/68				MANUAL COUNT		
				NORTH		7 15	600	4 30	1083
				SOUTH		7 15	420	5 00	567
WHITE OAK AV AT VANDOWEN ST		WV WE	10/02/68				MANUAL COUNT		
				NORTH		7 30	550	4 45	934
				SOUTH		7 00	579	5 00	623
WHITE OAK AV N/O VENTURA BL	200 1717 11	PS MO	03/04/68	TOTAL	12979	7 45	997	2 45	972
				NORTH	5661	7 45	454	2 45	447
				SOUTH	7318	8 00	560	6 15	551
WHITE OAK AV AT VICTORY BL	G04 4240 33	WV FR	11/01/68	TOTAL	16484	7 30	1653	4 45	1464
				NORTH	8697	7 30	1040	5 00	769
				SOUTH	7787	7 15	626	4 45	701
WHITE OAK PL W/O ALONZO AV	A00 1414 11	WV WE	10/30/68	TOTAL	245	8 00	24	6 15	27
				EAST	108	8 00	11	3 00	13
				WEST	137	8 00	13	5 45	17
WHITE OAK PL W/O ALONZO AV	A00 1414 11	WV TH	10/31/68	TOTAL	323	7 45	28	7 30	49
				EAST	140	7 45	12	7 30	29
				WEST	183	8 00	16	6 45	21
WHITE OAK PL W/O ALONZO AV	A00 1414 11	WV FR	11/01/68	TOTAL	248	7 45	29	6 45	32
				EAST	98	7 45	16	3 15	12
				WEST	150	8 15	14	6 45	23
WHITE OAK PL W/O ALONZO AV	A00 1414 11	WV SA	11/02/68	TOTAL	366	8 30	16	3 45	95
				EAST	151	7 45	10	6 45	26
				WEST	215	8 45	10	3 45	78

L O C A T I O N		DATE	DIR	VOLUME	AM	PEAK	PM	
WHITE OAK PL W/O ALONZO AV	A00 1414 11	WV SU	11/03/68	TOTAL	198	11 15	14 3 15	29
				EAST	80	10 15	7 3 15	11
				WEST	118	11 15	11 3 30	18
WHITE OAK PL W/O ALONZO AV	A00 1414 11	WV MO	11/04/68	TOTAL	261	8 15	30 2 15	34
				EAST	110	8 15	15 5 15	17
				WEST	151	8 15	15 2 15	23
WHITE OAK PL W/O ALONZO AV HOLIDAY	A00 1414 11	WV TU	11/05/68	TOTAL	270	11 00	26 3 30	32
				EAST	110	11 00	14 6 15	13
				WEST	160	11 00	12 3 15	25
WHITE OAK PL AT ALONZO AV	A00 1418 11	WV TH	08/15/68	TOTAL	1043	8 30	60 6 00	112
				EAST	94	8 30	12 4 30	12
				WEST	949	11 15	48 6 00	104
WHITE OAK PL AT ALONZO AV		WV MO	11/04/68				MANUAL COUNT	
				EAST		7 30	15 3 00	12
				WEST		7 30	30 5 00	63
WHITLEY AV AT FRANKLIN AV		WR WE	11/20/68				MANUAL COUNT	
				NORTH		7 45	33 4 45	77
				SOUTH		7 30	72 3 30	58
WHITSETT AV AT HUSTON ST		EV WE	10/30/68				MANUAL COUNT	
				NORTH		7 30	345 5 00	663
				SOUTH		7 30	549 4 30	456
WHITSETT AV AT ROSCOE BL	C00 3144 22	EV WE	07/31/68	TOTAL	5500	7 15	481 4 30	483
				NORTH	3647	7 30	267 4 30	380
				SOUTH	1853	7 00	222 12 15	136
WHITSETT AV AT SATICOY ST N/I		EV TU	08/06/68				MANUAL COUNT	
				NORTH		7 15	98 4 45	292
				SOUTH		7 00	466 4 30	201
WHITSETT AV AT SATICOY ST S/I		EV WE	08/07/68				MANUAL COUNT	
				NORTH		7 15	201 4 30	399
				SOUTH		7 15	365 4 45	161

L O C A T I O N

DATE

DIR

VOLUME

AM

PEAK

PM

LOCATION	DATE	DIR	VOLUME	AM	PEAK	PM			
WHITSETT AV AT STAGG ST	EV TU 07/30/68			MANUAL COUNT					
		NORTH		7 30	107	4 30	386		
		SOUTH		7 00	309	4 30	205		
WHITSETT AV AT STAGG ST	EV FR 10/11/68			MANUAL COUNT					
		NORTH		7 30	268	4 30	435		
		SOUTH		7 00	472	3 00	324		
WHITSETT AV N/O VENTURA BL	C00 2832 23	EV WE	01/31/68	TOTAL	8455	8 00	677	4 45	800
				NORTH	4126	11 15	255	5 15	478
				SOUTH	4329	8 00	489	4 45	340
WHITSETT AV S/O VICTORY BL	300 3128 22	EV MO	01/08/68	TOTAL	9599	7 30	735	4 45	1005
				NORTH	5336	7 30	375	4 45	573
				SOUTH	4263	7 30	360	4 30	434
WHITSETT AV AT VICTORY BL	300 3232 22	EV TH	08/08/68	TOTAL	9944	7 45	740	4 45	849
				NORTH	5138	11 15	334	4 45	442
				SOUTH	4806	7 45	433	5 00	408
WHITTIER BL W/O BOYLE AV	C00 3530 32	CR MO	05/06/68	TOTAL	12948	7 15	1637	4 45	1852
				EAST	6529	11 15	302	4 45	1539
				WEST	6419	7 15	1361	3 00	358
WHITTIER BL AT BOYLE AV		CR TU	04/23/68			MANUAL COUNT			
				EAST		7 00	285	4 30	1588
				WEST		7 00	1352	3 30	349
WHITTIER BL AT EUCLID AV	C00 2929 22	CR TU	05/21/68	TOTAL	15090	7 00	1455	4 30	1600
				EAST	7513	11 15	328	4 30	1226
				WEST	7577	7 00	1189	3 30	463
WHITTIER BL W/O INDIANA ST	C00 2930 22	PS TH	10/24/68	TOTAL	15872	7 00	1595	4 45	1377
				EAST	7670	11 15	425	4 45	982
				WEST	8202	7 00	1318	3 30	491
WHITTIER BL AT INDIANA ST	C00 3535 22	CR MO	05/13/68	TOTAL	16505	7 00	1408	4 30	1526
				EAST	7958	11 00	509	4 30	1006
				WEST	8547	7 00	1132	3 30	542

LOCATION			DATE	DIR	VOLUME	AM	PEAK	PM	
WHITTIER BL AT SOTO ST	C00 2929 22	PS WE	10/23/68	TOTAL	14921	7 00	1651	4 30	1753
				EAST	6977	11 15	348	4 30	1377
				WEST	7944	7 00	1378	3 15	432
WHITTIER BL AT SPENCE ST		CR TU	09/03/68				MANUAL COUNT		
				EAST		8 00	299	4 45	1046
				WEST		7 00	1116	4 00	568
WHITWORTH DR AT BEDFORD ST	B00 1515 11	WR MO	09/30/68	TOTAL	1982	8 15	178	5 00	235
				EAST	735	8 30	59	4 15	93
				WEST	1247	8 15	119	5 15	147
WHITWORTH DR AT CRESCENT DR		WR FR	09/27/68				MANUAL COUNT		
				EAST		8 15	33	4 45	68
				WEST		8 15	86	5 00	123
WHITWORTH DR AT CRESCENT HTS BL		WR TH	08/29/68				MANUAL COUNT		
				EAST		8 15	30	3 45	52
				WEST		8 15	61	4 45	83
WHITWORTH DR AT DOHENY DR		WR FR	08/23/68				MANUAL COUNT		
				EAST		8 00	114	4 45	146
				WEST		8 15	59	5 00	141
WHITWORTH DR AT FAIRFAX AV	200 1414 11	WR MO	07/22/68	TOTAL	2157	10 30	165	5 00	191
				EAST	1106	10 30	93	5 00	84
				WEST	1051	11 00	81	5 00	107
WHITWORTH DR AT LA CIENEGA BL	100 3030 11	WR MO	08/12/68	TOTAL	2744	11 15	215	5 00	258
				EAST	1700	11 15	136	12 45	156
				WEST	1044	11 15	79	5 00	124
WHITWORTH DR AT LA CIENEGA BL		WR WE	10/30/68				MANUAL COUNT		
				EAST		8 00	156	4 30	147
				WEST		8 15	80	4 45	132
WHITWORTH DR AT REXFORD DR	A00 1515 11	WR TH	01/11/68	TOTAL	2052	8 15	197	4 45	248
				EAST	727	8 15	63	5 00	96
				WEST	1325	8 30	136	4 45	153

L O C A T I O N			DATE	DIR	VOLUME	AM	PEAK	PM	
WILCOX AV AT MELROSE AV	B00 2620 11	WR WE	09/11/68	TOTAL	3160	7 30	223	5 00	333
				NORTH	1051	11 15	68	5 00	131
				SOUTH	2109	7 30	170	4 15	206
WILCOX AV AT SANTA MONICA BL	200 2323 11	WR TU	03/26/68	TOTAL	6324	7 30	471	4 30	642
				NORTH	2809	11 15	218	4 30	336
				SOUTH	3515	7 30	310	4 15	307
WILCOX AV AT SUNSET BL	200 2325 11	WR TU	03/26/68	TOTAL	9971	8 15	676	4 30	831
				NORTH	4175	11 15	294	5 00	419
				SOUTH	5796	8 15	420	2 30	446
WILCOX AV AT WILLOUGHBY AV	200 2020 11	WR MO	08/05/68	TOTAL	4544	8 00	330	4 15	446
				NORTH	2037	8 30	145	4 15	236
				SOUTH	2507	8 00	196	4 30	211
WILEY POST AV E/O LA TIJERA BL		WR MO	06/24/68				MANUAL COUNT		
				EAST		7 15	79	4 30	100
				WEST		7 00	84	4 45	156
WILKINSON AV AT WEDDINGTON ST	A00 1818 11	EV TH	06/13/68	TOTAL	579	11 15	32	7 45	77
				NORTH	431	11 15	21	7 30	63
				SOUTH	148	9 30	12	4 45	19
WILLIS AV AT ARMINTA ST		EV FR	07/12/68				MANUAL COUNT		
				NORTH		7 45	8	4 15	53
				SOUTH		7 15	300	3 30	228
WILLIS AV S/O CAMARILLO ST	A00 1818 11	EV TH	03/07/68	TOTAL	1252	11 00	84	5 30	168
				NORTH	671	11 00	42	5 30	119
				SOUTH	581	9 45	45	12 00	56
WILLIS AV AT LANARK ST		EV WE	06/26/68				MANUAL COUNT		
				NORTH		8 45	72	4 15	270
				SOUTH		7 15	248	3 30	217
WILLIS AV AT SEPTO ST	A00 1818 11	EV MO	04/29/68	TOTAL	469	7 00	31	4 15	55
				NORTH	348	9 45	14	4 15	49
				SOUTH	121	7 00	21	7 00	13

L O C A T I O N			DATE	DIR	VOLUME	AM	PEAK	PM	
WILLIS AV N/O VENTURA BL	C00 1223 12	EV TH	12/05/68	TOTAL	3712	9 15	318	2 00	330
				NORTH	2045	10 00	178	1 30	214
				SOUTH	1667	9 15	148	2 30	141
WILLOUGHBY AV AT CAHUENGA BL	B00 2012 11	WR WE	09/11/68	TOTAL	6259	11 15	418	4 45	732
				EAST	3591	11 15	227	4 45	416
				WEST	2668	11 00	194	4 45	316
WILLOUGHBY AV AT CRESCENT HGTS BL	A00 4020 11	WR TU	09/17/68	TOTAL	3607	7 45	250	5 00	411
				EAST	1814	7 30	126	5 00	187
				WEST	1793	7 45	133	5 00	224
WILLOUGHBY AV AT FAIRFAX AV		WR FR	08/09/68				MANUAL COUNT		
				EAST		8 00	119	5 00	244
				WEST		7 45	160	5 00	260
WILLOUGHBY AV AT FAIRFAX AV	A00 3030 11	WR MO	09/16/68	TOTAL	4857	8 00	353	5 00	485
				EAST	1812	8 15	125	5 00	195
				WEST	3045	8 00	233	12 15	304
WILLOUGHBY AV AT FORMOSA AV		WR MO	08/12/68				MANUAL COUNT		
				EAST		8 00	130	5 00	225
				WEST		8 00	144	5 00	360
WILLOUGHBY AV AT HIGHLAND AV	B00 1919 11	WR TH	09/12/68	TOTAL	7351	11 15	479	5 00	869
				EAST	3771	8 45	253	5 00	440
				WEST	3580	11 15	246	5 00	429
WILLOUGHBY AV AT LA BREA AV	B00 1519 11	WR FR	09/13/68	TOTAL	7230	7 45	472	4 30	765
				EAST	3735	7 30	248	4 30	348
				WEST	3495	11 15	239	5 00	433
WILLOUGHBY AV AT SEWARD ST		WR TH	11/21/68				MANUAL COUNT		
				EAST		8 00	318	5 00	421
				WEST		8 15	279	4 30	368
WILLOUGHBY AV AT VINE ST	B00 1220 11	CR TH	09/12/68	TOTAL	5233	8 15	359	5 00	568
				EAST	3148	8 30	225	5 00	347
				WEST	2085	7 45	143	4 45	242

L O C A T I O N				DATE	DIR	VOLUME	AM	PEAK	PM
WILLOUGHBY AV AT VISTA ST	B00 2020 11	WR TH	10/03/68	TOTAL	4127	7 30	326	5 00	468
				EAST	2225	7 30	224	5 00	221
				WEST	1902	11 15	110	5 00	247
WILLOUGHBY AV AT WILCOX AV	B00 2020 11	WR MO	08/05/68	TOTAL	7678	11 15	526	4 30	830
				EAST	4214	7 45	282	4 30	503
				WEST	3464	11 15	251	5 00	340
WILLOW GLEN RD AT DEVISTA DR		WR FR	05/10/68				MANUAL COUNT		
				EAST		7 45	33	5 00	19
				WEST		7 45	15	5 00	59
WILMINGTON AV AT IMPERIAL HWY	C00 4420 31	SR TU	06/11/68	TOTAL	10162	6 30	541	4 30	874
				NORTH	5253	6 30	332	4 00	419
				SOUTH	4909	10 30	265	4 30	492
WILMINGTON AV AT 111TH ST	B00 2020 11	SR WE	08/28/68	TOTAL	9408	11 00	555	4 30	702
				NORTH	4650	11 15	259	4 00	347
				SOUTH	4758	11 00	297	12 30	431
WILMINGTON BL N/O DENNI ST	C00 2828 22	PS TU	09/24/68	TOTAL	10056	7 15	706	4 15	866
				NORTH	5191	11 15	374	4 15	509
				SOUTH	4865	7 15	385	3 45	399
WILMINGTON BL S/O LOMITA BL	C00 2828 22	PS TU	09/24/68	TOTAL	11744	7 15	995	4 15	1020
				NORTH	6231	7 15	567	4 30	540
				SOUTH	5513	7 00	454	4 15	492
WILSHIRE BL E/O ALVARADO ST	C00 2828 22	MS TU	01/23/68	TOTAL	20198	8 00	1397	5 00	1809
				EAST	10343	7 45	1002	1 30	832
				WEST	9855	11 15	700	5 00	1214
WILSHIRE BL E/O ALVARADO ST	C00 2828 22	MS WE	01/24/68	TOTAL	19243	7 45	1351	5 00	1795
				EAST	9804	7 45	987	2 00	756
				WEST	9439	11 00	707	5 00	1177
WILSHIRE BL E/O ALVARADO ST	C00 2828 22	MS WE	04/24/68	TOTAL	18955	7 45	1406	4 45	1713
				EAST	9868	7 45	992	1 45	748
				WEST	9087	11 15	643	4 45	1133

L O C A T I O N				DATE	DIR	VOLUME	AM	PEAK	PM
WILSHIRE BL E/O ALVARADO ST	C00 3030 22	MS MO	10/07/68	TOTAL	19943	11 15	1400	4 45	1763
				EAST	10321	7 30	974	1 15	820
				WEST	9622	11 15	717	4 45	1081
WILSHIRE BL AT BUNDY DR	D04 4040 33	PS FR	03/15/68	TOTAL	34082	11 15	2025	4 45	2768
				EAST	17584	11 15	1030	4 45	1349
				WEST	16498	11 15	995	5 15	1438
WILSHIRE BL AT FAIRFAX AV	C04 4333 43	PS WE	09/25/68	TOTAL	25688	11 15	1851	5 00	2333
				EAST	13192	7 30	1077	5 00	1043
				WEST	12496	11 15	917	5 00	1290
WILSHIRE BL AT FAIRFAX AV	C04 4236 43	WR TH	10/10/68	TOTAL	29910	11 15	1902	5 00	2655
				EAST	14816	7 45	1146	5 00	1188
				WEST	15094	11 15	950	5 00	1467
WILSHIRE BL AT FAIRFAX AV	C04 4031 43	WR FR	10/18/68	TOTAL	30334	11 15	1990	4 45	2499
				EAST	15299	7 30	1191	4 45	1165
				WEST	15035	11 15	955	4 30	1349
WILSHIRE BL AT FAIRFAX AV	403 4833 43	WR WE	11/06/68	TOTAL	27401	11 15	1886	4 45	2379
				EAST	13877	7 15	1031	1 15	1063
				WEST	13524	11 15	872	4 45	1360
WILSHIRE BL AT FAIRFAX AV	C03 4232 43	WR FR	11/22/68	TOTAL	34386	11 15	2217	4 45	2928
				EAST	18978	7 45	1592	5 00	1585
				WEST	15408	11 15	974	4 45	1351
WILSHIRE BL AT FAIRFAX AV	C02 4232 43	WR TH	12/05/68	TOTAL	29813	11 00	2001	5 00	2477
				EAST	15375	7 45	1220	5 00	1223
				WEST	14438	11 15	935	4 30	1296
WILSHIRE BL AT FAIRFAX AV	C03 4232 43	WR FR	12/20/68	TOTAL	32629	11 15	2137	5 00	2693
				EAST	16636	11 15	1095	4 45	1315
				WEST	15993	11 15	1042	5 00	1397
WILSHIRE BL W/O FIGUEROA ST	C00 3030 22	CR WE	05/01/68	TOTAL	17900	7 30	1578	4 45	1416
				EAST	10739	7 30	1081	6 15	744
				WEST	7161	8 00	552	4 45	706

L O C A T I O N				DATE	DIR	VOLUME	AM	PEAK	PM			
WILSHIRE BL AT GAYLEY AV				WR MO	07/15/68		MANUAL COUNT					
					EAST		8 15	3068	3 00	1807		
					WEST		9 00	966	5 00	2066		
WILSHIRE BL W/O GRAND AV				C00 2626 22	CR TU	05/14/68	TOTAL	7444	7 45	654	4 45	741
					EAST	4645	7 45	435	4 45	391		
					WEST	2799	11 00	234	4 45	350		
WILSHIRE BL AT RIMPAU BL				C00 4242 33	PS TU	03/12/68	TOTAL	29105	7 45	2324	4 45	2739
					EAST	14165	7 45	1545	4 45	1100		
					WEST	14940	11 15	945	5 00	1642		
WILSHIRE BL AT RIMPAU BL				C00 4040 33	PS TH	09/26/68	TOTAL	30422	7 45	2619	5 00	2899
					EAST	14848	7 45	1784	4 45	1192		
					WEST	15574	11 15	938	5 00	1721		
WILSHIRE BL E/O VETERAN AV				404 3240 34	PS FR	03/15/68	TOTAL	61912	8 15	3981	3 45	4053
					EAST	32810	8 00	2848	1 15	2050		
					WEST	29102	10 45	1832	5 15	2463		
WILSHIRE BL AT VETERAN AV					WR MO	07/15/68		MANUAL COUNT				
					EAST		7 45	3497	3 15	1995		
					WEST		9 00	1135	4 00	2836		
WILSHIRE BL W/O WESTERN AV				C00 4030 32	CR TU	01/16/68	TOTAL	28186	8 00	2091	4 45	2302
					EAST	15423	8 00	1546	1 45	1102		
					WEST	12763	11 15	917	4 45	1372		
WILSHIRE BL AT WESTERN AV					CR FR	03/08/68		MANUAL COUNT				
					EAST		7 30	1566	5 00	1004		
					WEST		8 15	697	5 00	1742		
WILSHIRE BL AT WESTERN AV				C00 4040 33	PS MO	03/11/68	TOTAL	32813	7 45	2721	4 45	2828
					EAST	18860	7 45	2128	4 45	1245		
					WEST	13953	11 15	959	4 45	1583		
WILSHIRE BL AT WESTMORELAND AV				C11 3029 33	PS MO	04/08/68	TOTAL	24538	7 30	1776	4 45	2296
					EAST	11744	7 30	1055	4 30	954		
					WEST	12794	11 15	942	4 45	1353		

L O C A T I O N				DATE	DIR	VOLUME	AM	PEAK	PM			
WILSHIRE BL AT WESTWOOD BL				WR WE	02/07/68		MANUAL COUNT					
					EAST		8 00	2598	3 15	1737		
					WEST		8 15	968	5 00	2166		
WILSHIRE BL AT WESTWOOD BL				404 4444 44	PS TU	03/19/68	TOTAL	43563	8 15	3161	1 45	3225
					EAST	24744	8 00	2336	1 30	1709		
					WEST	18819	11 15	1026	5 15	1710		
WILSHIRE BL AT WESTWOOD BL				WR MD	07/15/68		MANUAL COUNT					
					EAST		8 00	2645	4 45	1529		
					WEST		8 45	952	5 00	2032		
WILSHIRE BL AT WESTWOOD BL				304 4444 44	WR FR	10/18/68	TOTAL	48307	8 15	3325	5 00	3150
					EAST	27335	8 00	2379	7 15	1740		
					WEST	20972	11 15	1125	5 15	1849		
WILSHIRE BL AT WESTWOOD BL				302 4242 44	WR TH	11/21/68	TOTAL	45533	8 00	3329	4 15	3105
					EAST	26453	8 00	2350	1 30	1656		
					WEST	19080	8 30	1012	4 30	1624		
WILSHIRE BL AT WESTWOOD BL				302 4242 44	WR FR	11/22/68	TOTAL	46181	7 45	3167	7 15	3085
					EAST	27739	7 30	2216	7 15	1837		
					WEST	18442	9 45	1014	4 45	1670		
WILSHIRE BL AT WESTWOOD BL				303 4242 44	WR TH	12/05/68	TOTAL	43752	8 15	3163	2 00	2973
					EAST	24745	8 00	2295	2 00	1673		
					WEST	19007	11 15	1137	5 45	1529		
WILSHIRE BL AT WESTWOOD BL				303 4242 44	WR FR	12/13/68	TOTAL	46495	8 00	3077	3 45	3116
					EAST	27536	8 00	2216	7 15	1744		
					WEST	18959	11 00	1123	4 15	1492		
WILTON PL AT BEVERLY BL				C00 2020 22	CR FR	07/26/68	TOTAL	13615	7 30	1112	4 30	1442
					NORTH	6139	8 00	469	4 45	792		
					SOUTH	7476	6 45	720	4 30	669		
WILTON PL AT BEVERLY BL				C00 2020 22	CR FR	09/27/68	TOTAL	13585	7 30	1437	4 30	1529
					NORTH	6569	7 15	637	4 45	886		
					SOUTH	7016	7 30	819	4 30	679		

L O C A T I O N				DATE	DIR	VOLUME	AM	PEAK	PM
WILTON PL S/O CLINTON ST	C00 2020 22	CR FR	07/26/68	TOTAL	11921	7 30	971	4 45	1311
				NORTH	6835	7 30	471	4 45	846
				SOUTH	5086	7 30	500	4 00	509
WILTON PL S/O FOUNTAIN AV	300 2424 22	CR TH	07/25/68	TOTAL	13305	7 30	1013	4 45	1344
				NORTH	7572	7 30	470	5 00	841
				SOUTH	5733	7 30	543	4 45	503
WILTON PL AT FOUNTAIN AV	300 2626 22	CR WE	08/28/68	TOTAL	11376	7 30	836	4 45	1136
				NORTH	7157	7 30	435	4 45	825
				SOUTH	4219	7 45	423	4 15	330
WILTON PL N/O HOLLYWOOD BL	C00 2424 11	CR TH	07/25/68	TOTAL	6165	7 45	353	4 45	683
				NORTH	3318	11 00	167	4 45	495
				SOUTH	2847	7 15	259	5 15	202
WILTON PL AT INGRAHAM ST		CR MO	07/01/68				MANUAL COUNT		
				NORTH		7 30	717	4 45	1212
				SOUTH		7 30	720	4 30	817
WILTON PL AT LEMON GROVE AV	C00 2525 22	CR TH	09/05/68	TOTAL	13458	7 45	1095	4 45	1374
				NORTH	6933	7 45	458	5 00	823
				SOUTH	6525	7 30	648	4 00	578
WILTON PL AT MAPLEWOOD AV	C00 2020 22	CR TU	10/15/68	TOTAL	11056	7 30	1083	4 45	1295
				NORTH	6699	7 30	543	4 45	893
				SOUTH	4357	7 30	540	4 00	496
WILTON PL AT MELROSE AV	C00 2530 22	CR MU	09/09/68	TOTAL	12996	8 00	1103	4 45	1368
				NORTH	6879	7 45	554	4 45	847
				SOUTH	6117	8 15	556	4 45	521
WILTON PL N/O ROMAINE ST	C00 2020 22	CR FR	07/26/68	TOTAL	15076	7 15	986	4 30	1449
				NORTH	8166	10 30	432	5 00	908
				SOUTH	6910	7 00	605	3 45	590
WILTON PL AT SAN MARINO ST		CR WE	08/21/68				MANUAL COUNT		
				NORTH		7 30	730	4 45	676
				SOUTH		7 45	396	4 30	890

LOCATION	DATE	DIR	VOLUME	AM	PEAK	PM
WILTON PL N/O 2ND ST	C00 1919 22	CR FR	05/03/68	TOTAL	12062	7 15 1131 4 45 1352
				NORTH	6443	7 30 585 4 45 831
				SOUTH	5619	7 00 652 4 30 533
WILTON PL AT 7TH ST		CR WE	01/24/68			MANUAL COUNT
				NORTH		7 45 799 4 45 713
				SOUTH		7 45 627 4 30 772
WINDSOR BL AT BEVERLY BL	100 3216 11	CR TH	08/29/68	TOTAL	1360	7 45 123 4 45 158
				NORTH	614	11 15 51 5 00 96
				SOUTH	746	7 30 94 4 30 71
WINDSOR BL AT BEVERLY BL		CR TH	10/24/68			MANUAL COUNT
				NORTH		8 15 43 4 45 84
				SOUTH		7 30 123 5 00 51
WINDSOR BL AT MELROSE AV	100 1530 11	WR TH	09/12/68	TOTAL	1943	11 15 151 4 30 193
				NORTH	916	10 45 62 4 45 111
				SOUTH	1027	11 15 95 2 15 98
WINDSOR BL AT MELROSE AV	100 4040 11	PS TH	09/19/68	TOTAL	2571	11 15 200 5 30 258
				NORTH	886	11 15 56 5 15 121
				SOUTH	1685	11 15 144 6 00 152
WINDSOR BL AT MELROSE AV		CR TU	10/22/68			MANUAL COUNT
				NORTH		8 15 45 4 45 101
				SOUTH		8 00 36 3 30 83
WINDSOR BL AT 9TH ST		WR MO	12/30/68			MANUAL COUNT
				NORTH		8 00 18 3 30 39
				SOUTH		8 00 13 3 45 30
WINNETKA AV AT CHASE ST	B00 3434 11	WV TU	02/13/68	TOTAL	9533	7 30 923 4 45 997
				NORTH	5314	7 30 571 4 15 430
				SOUTH	4219	7 30 352 4 45 586
WINNETKA AV AT GILMORE ST	C00 4434 32	WV TH	08/15/68	TOTAL	19563	7 15 1491 4 45 1769
				NORTH	10090	7 30 667 4 45 971
				SOUTH	9473	7 00 861 5 00 799

L O C A T I O N

DATE DIR VOLUME AM PEAK PM

LOCATION	DATE	DIR	VOLUME	AM	PEAK	PM
WINNETKA AV AT OXNARD ST	03/19/68	WV TU		MANUAL COUNT		
		NORTH		7 15	1003	4 00 901
		SOUTH		7 00	1007	4 45 1099
WINNETKA AV AT OXNARD ST C00 3939 33	05/23/68	WV TH	TOTAL 26283	7 15	2007	5 00 1993
		NORTH	13097	7 30	1148	6 00 1141
		SOUTH	13186	6 30	951	2 30 955
WINNETKA AV AT PARTHENIA ST HOLIDAY B00 2021 11	02/12/68	WV MO	TOTAL 7020	7 15	640	4 45 818
		NORTH	4610	7 15	517	12 00 425
		SOUTH	2410	11 15	195	4 45 418
WINNETKA AV AT SANTA RITA ST B00 1320 11	08/09/68	WV FR	TOTAL 4782	7 00	479	12 00 413
		NORTH	2109	7 00	237	12 00 155
		SOUTH	2673	7 00	242	12 00 258
WINNETKA AV AT SATICOY ST 300 4044 33	06/24/68	PS MO	TOTAL 14278	7 15	932	4 45 1468
		NORTH	7598	7 30	521	4 45 779
		SOUTH	6680	6 45	468	4 30 698
WINNETKA AV AT VANOWEN ST	07/25/68	WV TH		MANUAL COUNT		
		NORTH		7 15	691	3 45 808
		SOUTH		7 00	1169	4 30 789
WINNETKA AV AT VANOWEN ST C00 4242 33	09/18/68	PS WE	TOTAL 22583	7 00	1612	6 15 1943
		NORTH	12480	11 15	768	4 45 952
		SOUTH	10103	7 00	1070	6 15 1077
WINNETKA AV AT VANOWEN ST	10/03/68	WV TH		MANUAL COUNT		
		NORTH		7 30	663	4 15 867
		SOUTH		7 30	1036	4 45 857
WINNETKA AV AT VICTORY BL	03/19/68	WV TU		MANUAL COUNT		
		NORTH		7 30	734	4 00 1033
		SOUTH		7 00	1352	4 30 875
WINNETKA AV AT WELLS DR	03/26/68	WV TU		MANUAL COUNT		
		NORTH		7 00	50	3 00 47
		SOUTH		7 30	94	3 15 168

L O C A T I O N				DATE	DIR	VOLUME	AM	PEAK	PM
WINSTON ST E/O LOS ANGELES ST	100 1515 11	CR WE	05/08/68	TOTAL	1119	10 45	102	4 30	128
				EAST	666	10 45	68	4 30	77
				WEST	453	9 15	41	4 30	51
WOLFSKILL DR N/O STRATHMORE DR NON DIRECTIONAL COUNT	C00 3618 21	WR WE	02/21/68	TOTAL	8005	8 00	444	4 30	679
WOLFSKILL DR S/O STRATHMORE DR	C00 1818 11	WR WE	02/21/68	TOTAL	3466	7 45	199	3 30	379
				NORTH	2327	11 15	128	3 30	297
				SOUTH	1139	7 45	75	2 30	97
WONDER VW DR E/O LAKE HOLLYWOOD DR NON DIRECTIONAL COUNT	A00 1713 21	EV MU	04/22/68	TOTAL	147	8 45	10	5 45	18
WOODCLIFF RD N/O MULHOLLAND DR	B00 1616 11	EV WE	01/17/68	TOTAL	2047	7 15	343	5 15	320
				NORTH	939	9 00	32	5 15	256
				SOUTH	1108	7 15	321	5 15	64
WOODCLIFF RD N/O MULHOLLAND DR	B00 1414 11	EV WE	03/20/68	TOTAL	1940	7 15	359	5 30	294
				NORTH	968	11 15	33	5 30	262
				SOUTH	972	7 15	342	3 00	36
WOODCLIFF RD N/O MULHOLLAND DR	B00 1614 11	EV WE	11/20/68	TOTAL	2164	7 30	372	5 15	355
				NORTH	1010	11 00	30	5 15	280
				SOUTH	1154	7 30	352	5 15	75
WOODFIELD DR N/O ROYAL WOODS DR NON DIRECTIONAL COUNT	A00 27 2	WV TH	09/05/68	TOTAL	239	10 45	24	2 45	24
WOODLAKE AV AT BURBANK BL	A00 1515 11	WV TU	01/02/68	TOTAL	1775	8 15	212	2 45	213
				NORTH	907	8 15	95	5 15	96
				SOUTH	868	8 15	117	2 45	126
WOODLAKE AV AT BURBANK BL	A00 1414 11	WV WE	06/12/68	TOTAL	2765	8 00	202	5 45	260
				NORTH	1575	7 45	107	5 45	180
				SOUTH	1190	8 00	101	4 15	99

LOCATION	DATE	DIR	VOLUME	AM	PEAK	PM			
WOODLAKE AV AT GONZALES DR	A00 1518 11	WV FR	03/01/68	TOTAL	2230	11 15	164	5 15	226
				NORTH	1298	11 00	78	5 15	166
				SOUTH	932	11 15	87	6 15	87
WOODLAKE AV AT HATTERAS ST	WR FR	11/08/68	MANUAL COUNT						
			NORTH		8 00	105	5 00	165	
			SOUTH		8 00	88	3 00	116	
WOODLAKE AV S/O JUSTICE ST NON DIRECTIONAL COUNT	200 64 2	PS FR	06/21/68	TOTAL	5251	7 15	387	4 45	551
WOODLAKE AV AT MARIANO ST	A00 1418 11	WV TH	06/13/68	TOTAL	3062	7 15	305	5 15	341
				NORTH	1910	7 15	189	5 15	239
				SOUTH	1152	7 15	116	3 00	121
WOODLAKE AV AT OSTRONIC DR	A00 1415 11	WV TH	02/29/68	TOTAL	2762	7 15	195	5 00	300
				NORTH	1663	11 15	73	5 00	202
				SOUTH	1099	7 15	131	4 45	102
WOODLAKE AV AT OXNARD ST	A00 0916 11	WV TU	01/09/68	TOTAL	2098	8 30	182	2 45	417
				NORTH	926	8 30	64	4 30	107
				SOUTH	1172	8 15	122	2 30	329
WOODLAKE AV AT OXNARD ST	A00 1016 11	WV TH	10/10/68	TOTAL	2879	7 30	264	4 45	284
				NORTH	1527	7 30	102	5 30	150
				SOUTH	1352	7 30	162	4 45	158
WOODLAKE AV AT ROSCOE BL	A00 1837 11	WV TH	10/10/68	TOTAL	969	7 15	99	3 00	81
				NORTH	426	7 15	31	5 15	48
				SOUTH	543	7 15	68	6 00	38
WOODLAKE AV N/O VANOWEN ST	C00 3041 22	WV TH	10/10/68	TOTAL	2319	7 15	196	5 15	214
				NORTH	972	11 15	43	5 15	123
				SOUTH	1347	7 00	165	6 45	112
WOODLAKE AV N/O VICTORY BL	C00 3735 21	WV WE	10/09/68	TOTAL	2004	7 30	146	4 45	218
				NORTH	1077	7 30	51	5 00	133
				SOUTH	927	7 30	95	4 00	103

L O C A T I O N		DATE	DIR	VOLUME	AM	PEAK	PM
WOODLEY AV AT ARMSTEAD ST		WV MO 05/13/68					
							MANUAL COUNT
			NORTH		7 30	80	5 00 243
			SOUTH		7 00	235	3 15 108
WOODLEY AV AT BALBOA BL	A00 2528 11	WV FR 03/22/68	TOTAL	940	7 15	112	4 30 87
			EAST	507	7 15	71	4 30 40
			WEST	433	7 15	41	5 00 47
WOODLEY AV AT LASSEN ST	C00 4545 33	WV MO 04/08/68	TOTAL	5465	7 15	423	4 15 580
			NORTH	2729	11 00	169	4 30 402
			SOUTH	2736	6 45	317	3 45 224
WOODLEY AV AT RAYMER ST		WV WE 07/03/68					MANUAL COUNT
			NORTH		7 15	444	4 30 2083
			SOUTH		7 15	1635	3 45 715
WOODLEY AV AT RAYMER ST	C00 4435 32	WV TH 08/08/68	TOTAL	16841	7 30	2025	4 15 2176
			NORTH	8754	11 15	734	4 30 1559
			SOUTH	8087	7 30	1631	12 45 663
WOODLEY AV S/O ROSCOE BL	D10 3535 32	WV WE 08/07/68	TOTAL	16905	7 00	2003	4 15 2173
			NORTH	8752	11 15	770	4 30 1673
			SOUTH	8153	7 00	1648	12 30 694
WOODLEY AV AT ROSCOE BL	D10 3525 32	WV MO 04/08/68	TOTAL	11757	7 15	890	4 30 1586
			NORTH	7972	11 15	650	4 30 1370
			SOUTH	3785	7 30	528	12 15 296
WOODLEY AV AT SHERMAN WAY	C00 4040 33	WV FR 04/12/68	TOTAL	12270	7 15	986	4 30 1384
			NORTH	5209	7 15	648	3 45 402
			SOUTH	7061	11 15	567	4 30 1010
WOODLEY AV AT VALLEY VISTA BL	A00 1815 11	WV MO 02/05/68	TOTAL	654	7 45	86	3 00 77
			NORTH	116	11 15	12	4 30 24
			SOUTH	538	7 45	80	3 00 66
WOODLEY AV S/O VANOWEN ST	B00 4040 11	PS TU 06/18/68	TOTAL	6133	7 15	585	4 15 658
			NORTH	3088	7 15	381	3 30 261
			SOUTH	3045	7 15	204	4 15 415

L O C A T I O N

DATE

DIR

VOLUME

AM

PEAK

PM

LOCATION		DATE	DIR	VOLUME	AM	PEAK	PM			
WOODLEY AV AT VANOWEN ST		02/19/68	WV MO		MANUAL COUNT					
					NORTH	7 30	375	4 30	290	
					SOUTH	7 45	250	4 45	574	
WOODLEY AV AT VANOWEN ST		09/30/68	WV MO		MANUAL COUNT					
					NORTH	7 15	572	4 15	317	
					SOUTH	7 30	305	4 30	685	
WOODLEY AV N/O VICTORY BL	D04 3039 23	12/20/68	WV FR		TOTAL	5817	7 30	503	4 30	624
					NORTH	2613	7 15	288	4 00	232
					SOUTH	3204	11 15	227	4 30	405
WOODLEY AV AT VICTORY BL		12/23/68	WV MO		MANUAL COUNT					
					NORTH	9 00	23	3 45	58	
					SOUTH	7 15	242	4 30	433	
WOODMAN AV AT BRANFORD ST		05/23/68	EV TH		MANUAL COUNT					
					NORTH	7 30	788	4 30	2063	
					SOUTH	7 30	1329	4 30	990	
WOODMAN AV AT BURBANK BL	300 4041 33	09/24/68	PS TU		TOTAL	20661	7 30	1939	4 45	1722
					NORTH	9997	7 15	882	5 00	934
					SOUTH	10664	7 30	1061	4 45	790
WOODMAN AV AT CHASE ST	300 4142 33	05/03/68	EV FR		TOTAL	26317	7 15	1465	4 45	2449
					NORTH	13614	11 15	795	4 45	1518
					SOUTH	12703	7 15	991	4 30	946
WOODMAN AV N/O GAULT ST	300 4037 22	08/21/68	EV WE		TOTAL	24401	7 30	1598	4 30	2131
					NORTH	11836	7 30	762	4 30	1063
					SOUTH	12565	7 45	846	4 30	1068
WOODMAN AV AT HART ST		03/25/68	EV MO		MANUAL COUNT					
					NORTH	7 45	927	5 00	1318	
					SOUTH	7 30	1289	4 30	1219	
WOODMAN AV AT HART ST		12/20/68	EV FR		MANUAL COUNT					
					NORTH	7 30	678	5 00	1172	
					SOUTH	7 30	896	4 30	1183	

L O C A T I O N		DATE	DIR	VOLUME	AM	PEAK	PM
WOODMAN AV AT MILBANK ST		EV WE 01/17/68					
					MANUAL COUNT		
			NORTH		7 45	671	5 00 760
			SOUTH		8 15	801	4 30 957
WOODMAN AV AT MILBANK ST		EV TU 08/27/68					
					MANUAL COUNT		
			NORTH		8 15	552	5 00 799
			SOUTH		8 15	680	4 45 890
WOODMAN AV AT PLUMMER ST		EV TH 04/11/68					
					MANUAL COUNT		
			NORTH		7 00	259	5 00 1011
			SOUTH		7 30	380	3 15 373
WOODMAN AV AT PLUMMER ST		EV WE 05/22/68					
					MANUAL COUNT		
			NORTH		7 00	318	4 45 907
			SOUTH		7 30	481	3 30 383
WOODMAN AV AT PLUMMER ST		EV MO 08/26/68					
					MANUAL COUNT		
			NORTH		7 15	220	4 45 843
			SOUTH		7 15	354	4 45 297
WOODMAN AV N/O ROSCOE BL	G04 2940 23	PS TU 09/24/68					
			TOTAL	21591	7 30	1731	4 30 2059
			NORTH	10235	11 15	628	4 30 1223
			SOUTH	11356	7 30	1266	4 30 836
WOODMAN AV AT ROSCOE BL	G04 3939 33	EV WE 08/07/68					
			TOTAL	23567	7 30	1783	4 30 2080
			NORTH	11897	11 15	787	4 30 1316
			SOUTH	11670	7 30	1266	4 15 793
WOODMAN AV AT ROSCOE BL		EV MO 11/18/68					
					MANUAL COUNT		
			NORTH		7 30	600	4 30 1564
			SOUTH		7 30	1285	3 45 952
WOODMAN AV AT SATICOY ST		EV TH 05/23/68					
					MANUAL COUNT		
			NORTH		7 30	1090	4 30 1751
			SOUTH		7 30	1394	4 15 1120
WOODMAN AV N/O SHERMAN WAY	704 3042 23	PS TH 03/07/68					
			TOTAL	29233	7 30	2268	4 30 2502
			NORTH	14966	11 15	972	5 00 1390
			SOUTH	14267	7 30	1377	4 30 1155

L O C A T I O N		DATE	DIR	VOLUME	AM	PEAK	PM
WOODMAN AV AT SHERMAN WY		EV TH 07/18/68			MANUAL COUNT		
			NORTH		7 45	792	4 30 1119
			SOUTH		7 15	1204	4 30 1384
WOODMAN AV AT VAN NUYS BL	C00 4437 33	PS FR 09/20/68	TOTAL	12623	7 30	1143	4 45 1092
			NORTH	4943	11 15	288	4 45 606
			SOUTH	7680	7 30	925	2 30 524
WOODMAN AV N/O VENTURA BL	300 2137 22	PS WE 04/17/68	TOTAL	12884	8 00	838	3 15 993
			NORTH	6306	10 00	430	5 00 491
			SOUTH	6578	8 00	466	3 00 536
WOODMAN AV AT VICTORY BL	605 4041 33	EV TU 03/26/68	TOTAL	26567	7 30	2136	4 45 2360
			NORTH	11750	7 30	737	4 45 1117
			SOUTH	14817	7 15	1400	4 30 1259
WOODMAN AV AT WOODMAN PL		EV FR 05/17/68			MANUAL COUNT		
			NORTH		7 30	1159	4 45 1792
			SOUTH		7 30	1614	4 30 1670
WOODMAN PL E/O WOODMAN AV		EV FR 05/17/68			MANUAL COUNT		
			EAST		7 30	50	4 30 67
			WEST		8 30	65	4 45 84
W WILSON DR E/I N/O MULHOLLAND DR	300 2412 11	EV WE 01/17/68	TOTAL	2308	8 00	227	5 30 206
			NORTH	1086	8 00	59	5 15 130
			SOUTH	1222	8 00	168	3 00 92
W WILSON DR E/I N/O MULHOLLAND DR	300 1812 11	EV WE 03/20/68	TOTAL	2670	8 15	257	5 30 236
			NORTH	1467	8 15	101	5 30 175
			SOUTH	1203	8 15	156	3 00 91
W WILSON DR E/I N/O MULHOLLAND DR	300 2017 11	EV WE 11/20/68	TOTAL	2252	8 00	256	5 45 179
			NORTH	1079	8 00	75	5 45 122
			SOUTH	1173	8 00	181	3 00 91
W WILSON DR MID/1 AT MULHOLLAND DR	200 1213 11	EV WE 03/13/68	TOTAL	1358	7 30	144	2 15 111
			NORTH	862	7 15	120	6 45 62
			SOUTH	496	10 30	29	2 15 83

L O C A T I O N				DATE	DIR	VOLUME	AM	PEAK	PM
WORKMAN ST AT ALHAMBRA AV	B00 2020 11	CR TU	08/13/68	TOTAL	1053	7 00	103	4 45	91
				NORTH	417	7 00	33	3 00	49
				SOUTH	636	7 15	71	4 45	57
WORKMAN ST AT N MAIN ST	B00 1919 11	CR FR	01/26/68	TOTAL	2103	7 45	141	4 30	238
				NORTH	909	11 15	63	4 30	100
				SOUTH	1194	7 30	104	4 30	138
WRIGHTWOOD LANE S/O FREDONIA DR	A00 1212 11	EV TH	09/12/68	TOTAL	454	8 15	36	5 15	59
				NORTH	246	8 15	28	5 45	32
				SOUTH	208	11 00	14	5 15	32
WYANDOTTE ST W/O BAKMAN AV	A00 1818 11	EV TH	09/05/68	TOTAL	396	7 15	31	4 45	77
				EAST	212	7 15	18	4 15	59
				WEST	184	8 00	15	5 15	21
WYANDOTTE ST AT GLADE AV	A00 1818 11	WV MO	06/10/68	TOTAL	453	10 30	27	4 15	51
				EAST	133	6 30	12	7 30	19
				WEST	320	11 15	19	4 15	42
WYANDOTTE ST AT OWENSMOUTH AV		WV TU	05/07/68				MANUAL COUNT		
				EAST		7 30	112	4 30	164
				WEST		8 15	30	4 45	67
WYANDOTTE ST W/O SEPULVEDA BL	A00 1818 11	WV FR	02/02/68	TOTAL	1662	9 45	126	8 30	193
				EAST	580	9 45	41	8 45	73
				WEST	1082	10 00	88	3 15	131
WYANDOTTE ST AT SEPULVEDA BL		WV TU	01/30/68				MANUAL COUNT		
				EAST		7 00	43	3 45	57
				WEST		7 00	18	4 45	41
WYTON DR AT LORING AV	B00 2020 11	WR MO	04/01/68	TOTAL	2628	8 15	297	4 30	248
				EAST	1083	7 30	80	4 45	133
				WEST	1545	8 15	229	3 15	130
YARMOUTH AV AT MARGATE ST	A00 2020 11	WV TU	03/19/68	TOTAL	1057	7 45	131	5 45	76
				NORTH	232	7 45	23	5 45	31
				SOUTH	825	7 45	108	3 30	55

L O C A T I O N

DATE

DIR

VOLUME

AM

PEAK

PM

YOLANDA AV AT BURBANK BL	C00 1818 11	WV TH	01/04/68	TOTAL	1702	8 15	130	4 15	183
				NORTH	949	11 00	65	4 15	115
				SOUTH	753	6 15	81	4 15	68
YOLANDA AV N/O HATTERAS ST NON DIRECTIONAL COUNT	700 10 1	WV MO	12/23/68	TOTAL	158	11 15	15	4 15	17
YOLANDA AV N/O PLUMMER ST NON DIRECTIONAL COUNT	A00 15 2	WV FR	02/16/68	TOTAL	350	8 15	27	4 00	95
YOLANDA AV S/O ROSCOE BL NON DIRECTIONAL COUNT	A00 18 2	WV TU	11/19/68	TOTAL	642	7 00	56	5 00	61
YORK BL AT EAGLE ROCK BL	300 1829 13	PS MO	10/21/68	TOTAL	9949	7 15	998	4 45	792
				EAST	2256	7 15	204	4 45	238
				WEST	7693	7 00	801	5 15	560
YORK BL AT FIGUEROA ST	C00 4041 33	CR TU	10/22/68	TOTAL	18862	7 15	1497	4 30	1675
				EAST	7829	7 15	559	4 45	757
				WEST	11033	7 15	938	4 30	949
YORK BL AT SAN PASQUAL AV		CR MO	07/29/68				MANUAL COUNT		
				EAST		7 00	621	5 00	915
				WEST		7 00	583	4 30	767
YORK BL AT AV 49		CR FR	06/14/68				MANUAL COUNT		
				EAST		7 15	530	4 45	981
				WEST		7 30	941	4 15	918
YORK BL AT AV 51	C00 2828 22	PS TU	12/10/68	TOTAL	17443	7 30	1237	4 45	1674
				EAST	8614	11 15	512	4 45	955
				WEST	8829	7 15	782	4 30	725
YOSEMITE DR W/O COLLEGE VIEW AV	A00 1616 11	CR MO	02/19/68	TOTAL	1784	7 15	188	3 15	194
				EAST	817	7 00	132	2 30	82
				WEST	967	7 30	66	4 45	131
YOSEMITE DR E/O EAGLE ROCK BL	B00 2525 11	CR TH	07/11/68	TOTAL	8585	7 15	697	4 45	767
				EAST	4272	7 15	309	4 45	432
				WEST	4313	7 15	388	12 15	347

L O C A T I O N				DATE	DIR	VOLUME	AM	PEAK	PM
YOSEMITE DR W/O FIGUEROA ST	B00 2020 11	CR TU	07/23/68	TOTAL	6301	7 00	622	4 45	576
				EAST	3172	7 00	297	11 45	271
				WEST	3129	7 00	325	4 45	321
YOSEMITE DR E/O TOWNSEND AV	B00 2525 11	CR FR	07/12/68	TOTAL	8427	7 00	712	4 45	754
				EAST	4088	7 00	257	5 00	407
				WEST	4339	7 00	455	4 45	348
YOSEMITE DR AT VINCENT AV		CR FR	03/29/68				MANUAL COUNT		
				EAST		7 15	406	4 45	695
				WEST		7 15	574	4 45	483
YOSEMITE WY AT ROUND TOP DR		CR MO	06/24/68				MANUAL COUNT		
				NORTH		8 45	31	4 30	52
				SOUTH		9 00	30	5 00	82
YOSEMITE WAY S/O YOSEMITE DR	C00 1414 11	CR WE	03/06/68	TOTAL	1640	7 15	182	3 15	211
				NORTH	1123	7 00	138	3 00	148
				SOUTH	517	7 30	51	4 00	82
YOSEMITE WAY E/O AV 42 NON DIRECTIONAL COUNT	100 20 1	CR MO	02/19/68	TOTAL	1104	7 00	95	4 30	117
YUCCA ST AT CHEROKEE ST		WR MO	12/23/68				MANUAL COUNT		
				EAST		8 45	96	4 00	290
				WEST		8 15	57	3 15	196
YUCCA ST W/O WILCOX AV	200 1919 11	WR TU	07/23/68	TOTAL	4833	11 15	300	4 30	395
				EAST	2623	11 15	152	4 30	215
				WEST	2210	10 45	149	4 30	180
ZAYANTA DR AT 80TH ST	A00 1818 11	WR MO	03/18/68	TOTAL	163	7 30	17	4 30	48
				NORTH	35	7 30	5	5 15	6
				SOUTH	128	9 00	12	4 30	43
ZELZAH AV AT NORDHOFF ST		WV MO	03/11/66				MANUAL COUNT		
				NORTH		7 15	277	4 45	151
				SOUTH		7 45	550	3 00	640

L O C A T I O N

			DATE	DIR	VOLUME	AM	PEAK	PM	
ZELZAH AV AT PLUMMER ST	C00 3028 22	WV FR	03/22/68	TOTAL	7308	8 15	613	4 30	649
				NORTH	5580	11 15	360	4 30	530
				SOUTH	1728	8 00	301	4 30	119
ZELZAH AV S/O RANCHO ST	A00 1818 11	WV WE	10/30/68	TOTAL	995	7 45	82	3 15	98
				NORTH	517	7 45	64	3 15	48
				SOUTH	478	8 30	25	5 45	58
ZELZAH AV S/O RANCHO ST	A00 1818 11	WV TH	10/31/68	TOTAL	1212	8 00	88	2 45	149
				NORTH	572	8 00	67	2 45	46
				SOUTH	640	11 00	27	2 45	103
ZELZAH AV S/O RANCHO ST	A00 1818 11	WV FR	11/01/68	TOTAL	1264	8 30	103	2 00	172
				NORTH	600	8 30	64	2 00	53
				SOUTH	664	8 45	39	2 00	119
ZELZAH AV S/O RANCHO ST	A00 1818 11	WV SA	11/02/68	TOTAL	1081	9 45	78	4 30	110
				NORTH	556	9 45	54	4 00	53
				SOUTH	525	11 00	30	4 30	59
ZELZAH AV S/O RANCHO ST	A00 1818 11	WV SU	11/03/68	TOTAL	756	10 15	59	3 15	66
				NORTH	407	10 15	36	3 15	36
				SOUTH	349	10 45	25	4 45	32
ZELZAH AV S/O RANCHO ST	A00 1818 11	WV MO	11/04/68	TOTAL	1145	8 00	92	3 15	139
				NORTH	514	8 00	64	2 45	44
				SOUTH	631	8 15	28	4 00	102
ZELZAH AV S/O RANCHO ST HOLIDAY	A00 1818 11	WV TU	11/05/68	TOTAL	1193	7 45	92	2 30	117
				NORTH	564	7 45	60	2 30	57
				SOUTH	629	8 00	34	4 30	68
ZELZAH AV AT RANCHO ST		WV MO	11/04/68				MANUAL COUNT		
				NORTH		8 00	65	3 15	48
				SOUTH		8 15	32	5 00	82
ZELZAH AV AT SAN FERNANDO MISS BL	B00 1513 11	WV FR	02/16/68	TOTAL	7874	7 15	676	4 45	861
				NORTH	3789	7 30	242	4 45	406
				SOUTH	4085	7 00	448	4 30	456

L O C A T I O N				DATE	DIR	VOLUME	AM	PEAK	PM
ZELZAH AV AT VALLEY VISTA BL	A00 1818 11	WV MD	07/01/68	TOTAL	1507	8 30	115	7 45	129
				NORTH	765	8 45	79	5 15	54
				SOUTH	742	11 15	46	8 30	92
ZOMBAR AV AT COHASSET ST	A00 1818 11	WV FR	07/12/68	TOTAL	509	11 15	41	12 00	117
				NORTH	128	9 00	10	4 00	17
				SOUTH	381	11 15	37	12 00	109
AV 20 N/O N MAIN ST	C00 2020 12	CR MD	01/29/68	TOTAL	2923	7 00	236	4 00	340
				NORTH	1578	6 30	133	4 00	190
				SOUTH	1345	7 15	128	3 15	166
AV 20 S/O PASADENA AV		CR TH	03/21/68				MANUAL COUNT		
				NORTH		7 00	194	5 00	637
				SOUTH		7 00	299	4 45	187
AV 26 AT FIGUEROA ST		CR TH	03/14/68				MANUAL COUNT		
				EAST		7 15	741	3 30	407
				WEST		7 15	510	4 30	1221
AV 30 AT CAZADOR ST		CR TH	09/19/68				MANUAL COUNT		
				EAST		7 00	87	3 15	65
				WEST		8 15	33	4 15	29
AV 33 W/O HUMBOLDT ST	A00 4040 11	CR TH	07/25/68	TOTAL	2501	7 15	299	3 45	361
				EAST	1311	7 15	162	3 45	222
				WEST	1190	7 15	137	4 00	139
AV 36 W/O EAGLE ROCK BL	B00 2220 11	CR FR	04/12/68	TOTAL	3879	6 45	457	4 30	434
				EAST	2071	11 15	109	4 30	364
				WEST	1808	6 45	375	2 30	99
AV 46 AT WESTDALE AV	A00 1818 11	CR MD	04/01/68	TOTAL	2821	8 00	199	4 15	276
				NORTH	897	9 15	61	4 15	99
				SOUTH	1924	8 00	154	4 00	182
AV 50 AT BALTIMORE ST		CR TU	01/16/68				MANUAL COUNT		
				NORTH		8 45	133	4 30	292
				SOUTH		7 00	157	5 00	171

LOCATION		DATE	DIR	VOLUME	AM	PEAK	PM
AV 50 N/O FIGUEROA ST	200 2525 11	PS MO	12/09/68	TOTAL	6610	7 15	460 4 30 658
				NORTH	3197	11 15	189 4 30 411
				SOUTH	3413	7 15	322 4 00 265
AV 51 N/O YORK BL	C00 2020 11	PS MO	12/09/68	TOTAL	4448	11 15	319 2 30 402
				NORTH	2003	11 15	148 4 15 220
				SOUTH	2445	7 15	193 2 30 236
AV 56 AT ASH ST		CR MO	12/09/68				MANUAL COUNT
				NORTH		7 15	124 4 45 335
				SOUTH		7 15	182 3 00 168
AV 56 AT MONTE VISTA ST		CR MO	08/26/68				MANUAL COUNT
				NORTH		8 45	50 4 30 132
				SOUTH		7 15	175 5 00 180
AV 57 AT STRATFORD RD		CR TU	11/12/68				MANUAL COUNT
				NORTH		8 00	21 4 45 75
				SOUTH		7 45	44 4 45 36
AV 60 AT FIGUEROA ST		CR TH	02/29/68				MANUAL COUNT
				EAST		8 15	28 5 00 44
				WEST		7 15	278 4 30 404
AV 60 AT MONTEREY RD		CR MO	03/11/68				MANUAL COUNT
				EAST		7 15	323 4 30 352
				WEST		7 15	645 4 30 191
AV 60 AT MONTEREY RD		CR TU	09/24/68				MANUAL COUNT
				EAST		7 15	359 4 30 331
				WEST		7 15	257 5 00 206
AV 60 E/O OAK HILL AV	B00 2020 11	CR MO	01/08/68	TOTAL	4269	7 15	338 4 00 451
				EAST	2140	7 15	153 4 00 265
				WEST	2129	7 30	193 4 00 186
AV 63 AT GARVANZA AV		CR MO	10/28/68				MANUAL COUNT
				NORTH		7 15	68 4 45 112
				SOUTH		7 30	90 4 30 50

L O C A T I O N				DATE	DIR	VOLUME	AM	PEAK	PM	
AV 66 S/O MERIDIAN ST	C00 3030 22	CR TU	01/09/68	TOTAL		2212	7 15	169	5 00	228
				NORTH		1138	10 15	59	4 45	162
				SOUTH		1074	7 15	136	3 45	95
AV 66 N/O YORK BL	C00 2828 22	CR TU	01/09/68	TOTAL		2759	7 45	211	4 30	285
				NORTH		1263	8 45	61	4 15	187
				SOUTH		1496	7 45	173	6 00	111
1ST ST AT ALAMEDA ST		CR FR	04/19/68					MANUAL COUNT		
				EAST			7 15	420	4 30	1313
				WEST			7 15	1160	4 15	664
1ST ST AT BALBOA BL		WV MD	02/26/68					MANUAL COUNT		
				EAST			7 30	11	3 15	14
				WEST			8 45	39	4 00	366
1ST ST AT BEAUDRY AV	C00 2226 22	CR MD	01/15/68	TOTAL		14292	7 45	1372	4 15	2137
				EAST		6502	6 30	916	4 15	600
				WEST		7790	7 15	503	4 15	1537
1ST ST W/O BOYLE AV	C00 3224 32	CR TH	12/12/68	TOTAL		13470	7 15	1386	4 30	1443
				EAST		6883	11 15	378	4 30	1064
				WEST		6587	7 15	1079	3 30	478
1ST ST AT BOYLE AV		CR TU	04/16/68					MANUAL COUNT		
				EAST			7 45	326	4 30	1081
				WEST			7 00	803	3 30	371
1ST ST AT BREED ST		CR MD	05/20/68					MANUAL COUNT		
				EAST			7 45	262	4 30	1010
				WEST			7 15	867	3 00	438
1ST ST E/O BROADWAY	C00 3242 23	CR TU	06/25/68	TOTAL		20481	7 00	1810	4 15	2298
				EAST		10393	7 00	787	4 15	1245
				WEST		10088	7 15	1068	4 15	1053
1ST ST AT CLARENCE ST	C00 3535 22	CR FR	05/10/68	TOTAL		15624	8 00	1646	4 15	1556
				EAST		7146	11 15	345	4 30	1097
				WEST		8478	8 00	1387	4 15	470

L O C A T I O N		DATE	DIR	VOLUME	AM	PEAK	PM
1ST ST AT CLARENCE ST		08/22/68	CR TH			MANUAL COUNT	
				EAST	7 15	251	4 30 1483
				WEST	7 00	1363	3 30 435
1ST W/O COMMONWEALTH AV		02/05/68	CR MO			MANUAL COUNT	
				EAST	7 30	457	4 45 283
				WEST	7 30	231	4 30 528
1ST ST W/O FIGUEROA ST	C00 2828 22	05/01/68	CR WE	TOTAL	7 15	1915	4 15 2205
				EAST	7 15	1491	4 30 625
				WEST	11 15	500	4 15 1605
1ST ST AT FREMONT AV	C00 3222 22	02/02/68	CR FR	TOTAL	7 15	1759	4 15 2195
				EAST	7 00	1444	4 30 674
				WEST	11 15	387	4 15 1531
1ST ST E/O GLENDALE BL	G02 11 1	01/11/68	CR TH	TOTAL	11 15	49	4 00 220
				ONE WAY STREET WEST BOUND			
1ST ST W/O GRAND AV	BC5 4033 43	06/18/68	CR TU	TOTAL	7 15	2117	4 15 1776
				EAST	7 30	1468	4 00 924
				WEST	7 00	738	4 30 874
1ST ST W/O HEWITT ST	C00 2828 22	07/26/68	CR FR	TOTAL	7 15	1707	4 30 1905
				EAST	7 15	442	4 30 1381
				WEST	7 00	1283	3 15 593
1ST ST AT HILL ST		06/19/68	CR WE			MANUAL COUNT	
				EAST	7 00	782	4 45 1549
				WEST	7 15	1149	4 15 954
1ST ST AT INDIANA ST	C00 2828 22	05/21/68	CR TU	TOTAL	7 00	854	4 45 1120
				EAST	11 15	247	4 45 822
				WEST	7 00	654	4 45 298
1ST ST AT LORENA ST	C00 3030 22	04/30/68	CR TU	TOTAL	7 15	897	4 30 1208
				EAST	11 00	294	4 30 812
				WEST	7 15	688	4 15 402

L O C A T I O N			DATE	DIR	VOLUME	AM	PEAK	PM	
1ST ST AT LOS ANGELES ST	C00 4545 33	CR TU	04/16/68	TOTAL	17403	7 15	1641	4 15	1771
				EAST	7417	7 00	566	4 30	935
				WEST	9986	7 15	1086	4 15	837
1ST ST AT LOS ANGELES ST		CR TU	11/26/68				MANUAL COUNT		
				EAST		7 00	765	4 30	1314
				WEST		7 15	1052	4 00	741
1ST ST E/O MAIN ST	C00 3545 23	CR TU	11/26/68	TOTAL	18918	7 15	1799	4 15	2015
				EAST	10053	7 00	744	4 15	1159
				WEST	8865	7 15	1112	4 00	868
1ST ST AT MCCADDEN PL		WR FR	04/19/68				MANUAL COUNT		
				EAST		7 45	36	5 00	29
				WEST		7 30	17	4 00	21
1ST ST AT MISSION RD		CR TU	04/23/68				MANUAL COUNT		
				EAST		7 15	446	4 30	1718
				WEST		7 00	1281	4 30	489
1ST ST AT OLIVE ST		CR WE	06/19/68				MANUAL COUNT		
				EAST		7 45	1064	4 30	1125
				WEST		7 00	1355	4 30	981
1ST ST AT OXFORD AV		CR WE	05/29/68				MANUAL COUNT		
				EAST		8 00	84	4 30	173
				WEST		8 45	41	4 45	137
1ST ST AT SERRANO AV		CR WE	03/20/68				MANUAL COUNT		
				EAST		7 45	50	4 15	98
				WEST		8 00	71	4 45	125
1ST ST AT SOTO ST	C00 2828 22	CR TH	04/11/68	TOTAL	12156	7 00	766	4 30	1245
				EAST	6863	11 15	372	4 30	936
				WEST	5293	6 45	549	6 15	353
1ST ST AT SOTO ST	C00 3030 22	CR TU	04/30/68	TOTAL	12714	7 15	968	4 45	1266
				EAST	6608	11 00	342	4 45	931
				WEST	6106	7 15	743	3 30	407

L O C A T I O N

DATE

DIR

VOLUME

AM

PEAK

PM

1ST ST AT STATE ST	C00 2828 22	CR TU	05/21/68	TOTAL	12983	7 15	1190	4 30	1336
				EAST	6646	11 15	377	4 30	994
				WEST	6337	7 15	917	3 30	387
1ST ST AT UTAH ST		CR MO	03/04/68				MANUAL COUNT		
				EAST		7 30	272	4 30	1015
				WEST		7 00	1434	3 00	400
1ST ST AT UTAH ST		CR TU	11/12/68				MANUAL COUNT		
				EAST		7 45	292	4 30	1086
				WEST		7 15	1539	3 45	415
1ST ST AT VAN NESS AV		CR TH	08/22/68				MANUAL COUNT		
				EAST		8 45	22	4 30	36
				WEST		9 00	24	4 45	63
1ST ST E/O WELLER ST	C00 3040 23	CR FR	05/03/68	TOTAL	19393	7 15	1690	4 30	1940
				EAST	8983	7 15	554	4 30	1114
				WEST	10410	7 30	1145	4 00	895
1ST ST E/O WELLER ST	C00 3040 23	CR TH	05/09/68	TOTAL	18209	7 15	1685	4 15	1968
				EAST	8567	7 15	569	4 15	1131
				WEST	9642	7 15	1116	4 00	841
1ST ST E/O WELLER ST	C00 3545 23	CR SA	05/18/68	TOTAL	14157	11 15	873	12 15	968
				EAST	7173	11 15	445	5 45	497
				WEST	6984	10 45	433	12 15	493
1ST ST E/O WELLER ST	C00 3545 23	CR SU	05/19/68	TOTAL	11915	11 15	666	4 45	910
				EAST	6049	11 15	320	4 45	513
				WEST	5866	11 15	346	3 15	444
1ST ST E/O WELLER ST	C00 3545 23	CR MO	05/20/68	TOTAL	17741	7 15	1534	4 30	1855
				EAST	8215	11 15	524	4 30	1057
				WEST	9526	7 15	1020	4 15	868
1ST ST E/O WELLER ST	C00 3545 23	CR TU	05/21/68	TOTAL	17429	7 15	1538	4 15	1870
				EAST	8022	11 15	537	4 30	1114
				WEST	9407	7 15	1091	4 00	800

L O C A T I O N				DATE	DIR	VOLUME	AM	PEAK	PM
1ST ST E/O WELLER ST	C00 3545 23	CR WE	06/19/68	TOTAL	18069	7 15	1599	4 15	1843
				EAST	8546	7 15	558	4 30	1096
				WEST	9523	7 00	1042	4 15	767
1ST ST W/O WILTON PL	A00 2020 11	CR MO	01/15/68	TOTAL	869	7 30	50	4 45	325
				EAST	373	8 00	31	4 30	128
				WEST	496	7 30	20	4 45	199
1ST ST AT BEACON ST SP	200 2424 11	SR WE	06/26/68	TOTAL	2639	7 00	275	4 00	244
				EAST	1895	7 00	233	12 00	146
				WEST	744	11 15	73	4 00	125
1ST ST AT GAFFEY ST SP		MS TH	02/08/68				MANUAL COUNT		
				EAST		7 15	588	3 00	361
				WEST		7 30	135	4 30	538
1ST ST AT GAFFEY ST SP	200 2020 11	MS TU	02/27/68	TOTAL	8771	7 15	804	4 30	771
				EAST	5763	7 00	700	3 15	387
				WEST	3008	11 15	229	4 15	458
1ST ST AT GAFFEY ST SP	200 2020 11	MS WE	02/28/68	TOTAL	8784	7 15	784	4 30	786
				EAST	5626	7 15	661	3 15	384
				WEST	3158	11 15	226	4 30	461
1ST ST AT GAFFEY ST SP	200 2020 11	MS TH	06/06/68	TOTAL	9658	7 45	778	4 45	799
				EAST	6425	7 15	661	11 30	519
				WEST	3233	11 15	235	4 30	443
1ST ST AT GAFFEY ST SP	200 2020 11	MS FR	10/11/68	TOTAL	9571	7 00	736	4 30	814
				EAST	6022	7 00	567	6 30	422
				WEST	3549	11 15	237	4 30	451
1ST ST AT GAFFEY ST SP	200 2020 11	SR WE	11/20/68	TOTAL	8915	6 45	787	4 15	797
				EAST	5676	6 45	664	3 00	385
				WEST	3239	11 15	230	4 15	459
1ST ST E/O HARBOR BL SP	200 2530 11	SR FR	06/07/68	TOTAL	2934	11 15	280	4 00	341
				EAST	1600	6 30	233	12 00	118
				WEST	1334	11 00	177	4 00	264

L O C A T I O N

DATE

DIR

VOLUME

AM

PEAK

PM

LOCATION	DATE	DIR	VOLUME	AM	PEAK	PM			
1ST ST AT HARBOR BL SP	SR TU		04/23/68	MANUAL COUNT					
				EAST	7 00	191	4 45	63	
				WEST	9 00	51	4 15	236	
1ST ST AT PACIFIC AV SP	B00 2020 11	SR MO	11/25/68	TOTAL	5534	7 00	517	3 45	603
				EAST	3018	7 00	413	3 00	242
				WEST	2516	11 15	199	3 45	388
1ST ST AT WALKER AV SP	SR TU		10/01/68	MANUAL COUNT					
				EAST	7 15	506	3 00	325	
				WEST	7 45	185	4 30	553	
1ST ST AT WALKER AV SP	B00 2020 11	SR FR	11/08/68	TOTAL	9131	7 15	655	4 45	820
				EAST	4444	7 15	490	6 30	318
				WEST	4687	11 15	310	4 30	539
1ST ST AT WESTERN AV SP	SR TH		01/11/68	MANUAL COUNT					
				EAST	7 30	249	3 00	134	
				WEST	8 00	269	5 00	524	
1ST ST AT WESTERN AV SP	B00 1835 12	SR MO	11/18/68	TOTAL	6799	7 30	574	4 15	677
				EAST	1839	7 30	294	3 00	156
				WEST	4960	11 15	323	4 30	573
2ND ST AT ALAMEDA ST	CR FR		11/22/68	MANUAL COUNT					
				EAST	7 00	218	4 30	561	
				WEST	7 15	369	3 45	192	
2ND ST AT BEAUDRY AV	C00 4040 33	CR MO	01/29/68	TOTAL	10657	7 00	1387	4 15	1388
				EAST	5651	7 00	1171	3 30	409
				WEST	5006	11 00	249	4 30	1034
2ND ST AT BEAUDRY AV	C00 4040 34	CR MO	02/05/68	TOTAL	11314	7 15	1523	4 30	1387
				EAST	5955	7 15	1242	3 45	401
				WEST	5359	7 30	297	4 30	1073
2ND ST E/O BROADWAY	C00 1818 11	CR TU	05/21/68	TOTAL	8031	7 15	719	4 15	922
				EAST	4832	7 15	570	4 15	350
				WEST	3199	11 00	167	4 30	572

L O C A T I O N		DATE	DIR	VOLUME	AM	PEAK	PM
2ND ST AT DETROIT ST		WR WE	11/20/68		MANUAL COUNT		
				EAST	7 45	85	4 30 96
				WEST	7 30	95	4 45 109
2ND ST W/O FIGUEROA ST	C00 4337 42	CR WE	05/01/68	TOTAL	12942	7 15	1578 4 30 1583
				EAST	7682	7 15	1268 4 00 604
				WEST	5260	7 15	310 4 30 1046
2ND ST W/O GRAND AV	A00 1818 11	CR TU	05/14/68	TOTAL	475	8 15	59 4 15 62
				EAST	149	7 45	23 3 45 39
				WEST	326	8 30	42 4 30 42
2ND ST AT HILL ST		CR TH	06/20/68		MANUAL COUNT		
				EAST	7 15	672	4 15 380
				WEST	8 15	263	4 15 909
2ND ST AT LOMA DR		CR TU	06/11/68		MANUAL COUNT		
				EAST	7 15	77	3 00 94
				WEST	7 30	188	3 00 104
2ND ST AT LOMA DR		CR TH	12/19/68		MANUAL COUNT		
				EAST	7 15	26	3 00 19
				WEST	7 30	131	3 00 160
2ND ST E/O LOS ANGELES ST	C00 2020 11	CR WE	05/08/68	TOTAL	7180	7 15	513 4 15 766
				EAST	3695	7 00	320 4 15 407
				WEST	3485	10 00	233 4 15 359
2ND ST E/O LUCAS AV	D02 3228 22	CR TH	01/11/68	TOTAL	10287	7 30	1339 4 30 1378
				EAST	5237	7 15	1115 12 30 281
				WEST	5050	7 45	242 4 30 1114
2ND ST AT OXFORD AV		CR FR	03/29/68		MANUAL COUNT		
				EAST	7 30	426	5 00 341
				WEST	7 30	217	4 45 513
2ND ST E/O SAN PEDRO ST	C00 2020 11	CR WE	01/10/68	TOTAL	6792	7 15	559 4 15 737
				EAST	3413	7 30	281 4 15 407
				WEST	3379	7 15	279 4 30 334

LOCATION		DATE	DIR	VOLUME	AM	PEAK	PM		
2ND ST AT VIRGIL AV		05/29/68	CR WE						
					MANUAL COUNT				
				EAST	8 45	17	4 30	85	
				WEST	8 30	32	4 30	120	
2ND ST W/O WILTON PL	C00 2020 11	01/15/68	CR MO	TOTAL	3757	7 45	553	4 45	572
				EAST	2031	7 45	381	3 00	302
				WEST	1726	7 45	172	4 45	361
3RD PL W/O INDIANA ST	300 4231 32	05/22/68	CR WE	TOTAL	11575	7 00	1373	4 45	1484
				EAST	5630	11 15	244	4 45	1160
				WEST	5945	7 00	1216	4 30	341
3RD ST W/O ALVARADO ST	300 3030 22	10/04/68	PS FR	TOTAL	18143	7 45	1763	4 45	2054
				EAST	10776	7 30	1309	4 30	907
				WEST	7367	8 00	511	4 45	1167
3RD ST AT ALVARADO ST	300 3130 22	03/28/68	CR TH	TOTAL	18649	7 30	1704	4 30	1963
				EAST	10959	7 15	1326	4 30	849
				WEST	7690	11 00	466	4 30	1114
3RD ST E/O BROADWAY	B00 40 4	05/21/68	CR TU	TOTAL	6164	7 15	554	4 00	639
				ONE WAY STREET WEST BOUND					
3RD ST AT CENTRAL AV	A00 5656 44	04/12/68	CR FR	TOTAL	22451	7 00	3846	6 15	1494
				EAST	11078	7 00	1872	11 30	741
				WEST	11373	7 00	1974	6 15	754
3RD ST AT DOHENY DR	C00 1825 12	04/17/68	PS WE	TOTAL	8048	8 00	632	4 45	870
				EAST	2552	11 15	196	5 00	360
				WEST	5496	8 00	442	4 45	522
3RD ST W/O FIGUEROA ST	A00 60 5	05/01/68	CR WE	TOTAL	7146	7 15	389	4 15	1416
				ONE WAY STREET WEST BOUND					
3RD ST AT GRAMERCY PL		01/15/68	CR MO						
					MANUAL COUNT				
				EAST	7 45	1141	4 30	800	
				WEST	8 00	632	4 45	1227	

L O C A T I O N			DATE	DIR	VOLUME	AM	PEAK	PM	
3RD ST AT HIGHLAND AV	C00 2727 22	PS FR	09/20/68	TOTAL	21499	10 30	1406	4 30	2099
				EAST	9922	8 00	753	5 15	927
				WEST	11577	10 30	792	4 00	1268
3RD ST AT HOOVER ST		CR TH	03/07/68				MANUAL COUNT		
				EAST		7 30	1331	4 30	932
				WEST		7 30	529	4 45	1216
3RD ST AT INDIANA ST	C00 1746 13	CR WE	05/22/68	TOTAL	7905	7 00	1397	4 15	474
				EAST	294	10 45	16	7 00	59
				WEST	7611	7 00	1393	4 30	455
3RD ST E/O LOS ANGELES ST	B00 56 4	CR WE	05/08/68	TOTAL	9610	7 15	1234	4 00	1029
				ONE WAY STREET WEST BOUND					
3RD ST AT NORTON AV	C00 2828 22	PS TH	09/26/68	TOTAL	20577	7 45	1962	4 45	2190
				EAST	10832	7 30	1304	4 45	976
				WEST	9745	8 15	733	4 45	1214
3RD ST AT OGDEN DR	C10 2536 23	PS TH	09/19/68	TOTAL	22628	11 15	1519	5 00	2147
				EAST	10256	8 00	663	5 00	1022
				WEST	12372	11 15	897	5 00	1125
3RD ST AT OXFORD AV		CR WE	08/21/68				MANUAL COUNT		
				EAST		7 45	1055	4 45	781
				WEST		7 45	602	4 45	1997
3RD ST AT SERRANO AV		CR WE	07/03/68				MANUAL COUNT		
				EAST		7 30	1172	4 45	782
				WEST		8 00	596	4 45	1363
3RD ST AT SWALL DR		WS TU	01/16/68				MANUAL COUNT		
				EAST		8 15	426	5 00	531
				WEST		8 00	470	4 30	665
3RD ST AT VERMONT AV	C00 2828 22	PS TU	06/18/68	TOTAL	19378	7 45	1599	4 45	2035
				EAST	10226	7 45	1110	4 30	806
				WEST	9152	11 15	564	4 45	1232

LOCATION	DATE	DIR	VOLUME	AM	PEAK	PM
3RD ST W/D WILTON PL	C00 2828 22	CR TU	01/16/68	TOTAL	19147	8 00 1648 4 45 2076
				EAST	9727	7 45 992 4 45 798
				WEST	9420	8 00 663 4 45 1278
3RD ST AT MEYLER ST SP		SR WE	09/04/68			MANUAL COUNT
				EAST	8 00 39 3 45 43	
				WEST	7 45 18 4 15 65	
4TH AV AT JEFFERSON BL	B00 1940 11	WR MO	11/11/68	TOTAL	1714	11 15 112 4 30 193
				NORTH	617	11 15 50 5 00 60
				SOUTH	1097	8 45 75 4 30 138
4TH AV AT OLYMPIC BL	A00 1414 11	CR WE	03/20/68	TOTAL	1757	7 30 222 4 45 248
				NORTH	1012	7 30 185 4 30 115
				SOUTH	745	8 15 57 5 00 139
4TH AV AT PICO BL	B00 3020 11	WR MO	11/18/68	TOTAL	3726	7 15 394 4 30 480
				NORTH	2358	7 15 304 4 30 263
				SOUTH	1368	7 15 90 4 15 222
4TH AV AT PICO BL		CR MO	12/23/68			MANUAL COUNT
				NORTH	7 30 212 4 15 205	
				SOUTH	8 15 58 4 30 174	
4TH AV AT SANTA BARBARA AV	B00 1745 11	WR TH	11/21/68	TOTAL	2720	7 15 305 4 45 374
				NORTH	1481	7 15 190 5 00 139
				SOUTH	1239	7 45 129 4 30 239
4TH AV AT VENICE BL	B00 2730 11	WR MO	11/18/68	TOTAL	4266	7 30 427 4 45 586
				NORTH	2045	7 30 278 4 45 270
				SOUTH	2221	7 30 149 4 45 316
4TH AV AT WASHINGTON BL	B00 2727 11	WR TU	11/19/68	TOTAL	2924	7 30 324 4 45 369
				NORTH	919	7 30 115 4 45 104
				SOUTH	2005	7 30 209 4 15 267
4TH AV AT 60TH ST		SR TH	01/18/68			MANUAL COUNT
				NORTH	7 00 87 4 30 63	
				SOUTH	7 30 37 4 45 124	

L O C A T I O N			DATE	DIR	VOLUME	AM	PEAK	PM
4TH ST AT BREED ST			CR TU	01/09/68			MANUAL COUNT	
					EAST	7 00	362	4 30 1203
					WEST	7 00	1474	3 15 466
4TH ST E/O BROADWAY	B00 40	4	CR TU	05/21/68	TOTAL	6 45	1474	4 15 1225
					ONE WAY STREET EAST BOUND			
4TH ST W/O BROADWAY	B00 40	4	CR WE	02/07/68	TOTAL	7 15	1549	4 30 1253
					ONE WAY STREET EAST BOUND			
4TH ST AT CUMMINGS ST	C00 4024	32	CR TU	04/30/68	TOTAL	7 00	2082	4 15 1661
					EAST	11 15	435	4 15 1442
					WEST	7 00	1675	7 30 348
4TH ST AT EVERGREEN AV			CR TH	03/28/68			MANUAL COUNT	
					EAST	7 15	316	4 45 1519
					WEST	7 15	1311	4 00 461
4TH ST AT GLESS ST	C00 3030	22	CR FR	05/10/68	TOTAL	7 00	2549	4 30 2856
					EAST	10 45	550	4 30 2284
					WEST	7 00	2153	2 45 718
4TH ST W/O GRAND AV	200 44	4	CR TU	05/14/68	TOTAL	7 15	2596	6 15 1081
					ONE WAY STREET EAST BOUND			
4TH ST AT HOBART BL			CR TH	03/07/68			MANUAL COUNT	
					EAST	7 30	267	4 45 170
					WEST	8 00	112	4 45 408
4TH ST E/O LOS ANGELES ST	B00 40	4	CR WE	05/08/68	TOTAL	7 00	843	4 30 1343
					ONE WAY STREET EAST BOUND			
4TH ST AT MOTT ST	C00 3232	22	CR TH	05/09/68	TOTAL	7 00	1474	4 30 1605
					EAST	11 15	319	4 30 1183
					WEST	6 45	1195	8 45 436
4TH ST VIADUCT W/O OLIVE ST	100 43	4	CR WE	05/01/68	TOTAL	7 30	2562	6 15 1097
					ONE WAY STREET EAST BOUND			

LOCATION			DATE	DIR	VOLUME	AM	PEAK	PM
4TH ST AT PLYMOUTH BL			02/01/68	CR TH		MANUAL COUNT		
					EAST	7 30	120	4 30 73
					WEST	7 45	68	4 45 128
4TH ST AT SAVANNAH ST			03/27/68	CR WE		MANUAL COUNT		
					EAST	7 15	291	4 30 1266
					WEST	7 00	1446	3 00 447
4TH ST AT SOTO ST	C00	2929 22	12/13/68	PS FR	TOTAL	7 00	1572	4 45 1781
					EAST	7 45	397	4 45 1321
					WEST	7 00	1289	6 15 505
4TH ST W/O WILTON PL	B00	2020 11	01/16/68	CR TU	TOTAL	8 00	248	4 45 346
					EAST	8 00	170	4 30 150
					WEST	8 15	80	5 00 221
4TH ST L/LEVEL W/O FIGUEROA ST	A00	24 2	05/01/68	CR WE	TOTAL	8 00	287	4 30 415
					ONE WAY STREET EAST BOUND			
5TH ST E/O BROADWAY	B00	42 4	05/23/68	CR TH	TOTAL	7 15	1147	4 15 1326
					ONE WAY STREET WEST BOUND			
5TH ST W/O FIGUEROA ST	A00	77 5	05/08/68	CR WE	TOTAL	11 15	1896	4 45 2714
					ONE WAY STREET WEST BOUND			
5TH ST W/O FIGUEROA ST	A00	77 5	05/09/68	CR TH	TOTAL	11 15	1880	4 15 2653
					ONE WAY STREET WEST BOUND			
5TH ST W/O FIGUEROA ST	B00	76 5	05/21/68	CR TU	TOTAL	11 15	1881	4 45 2461
					ONE WAY STREET WEST BOUND			
5TH ST E/O FLOWER ST	B00	60 6	02/07/68	CR WE	TOTAL	11 15	1593	4 00 2186
					ONE WAY STREET WEST BOUND			
5TH ST W/O GRAND AV	B00	57 5	05/14/68	CR TU	TOTAL	11 15	1759	4 15 2312
					ONE WAY STREET WEST BOUND			
5TH ST E/O LOS ANGELES ST	B00	40 4	05/08/68	CR WE	TOTAL	7 30	864	4 00 910
					ONE WAY STREET WEST BOUND			

L O C A T I O N				DATE	DIR	VOLUME	AM	PEAK	PM	
5TH ST W/O OLIVE ST	B00 48	4	CR FR	03/01/68	TOTAL	22782	11 15	1554	4 30	2093
					ONE WAY STREET	WEST	BOUND			
5TH ST W/O OLIVE ST	B00 50	5	CR TH	06/06/68	TOTAL	27150	11 15	1524	4 45	2188
					ONE WAY STREET	WEST	BOUND			
5TH ST W/O WILTON PL	B00 2020	11	CR TU	01/16/68	TOTAL	1320	7 45	101	4 45	196
					EAST	652	8 15	60	4 15	71
					WEST	668	7 30	47	4 45	130
5TH ST AT GAFFEY ST SP	B00 2020	11	SR FR	11/22/68	TOTAL	3985	11 15	320	4 15	577
					EAST	1653	7 30	145	4 30	196
					WEST	2332	11 15	227	4 15	383
5TH ST AT PACIFIC AV SP	B00 2028	11	SR MO	11/25/68	TOTAL	4940	11 15	450	4 15	573
					EAST	2068	7 30	235	12 45	216
					WEST	2872	11 15	287	4 15	417
6TH AV N/O SANTA BARBARA AV	A00 1717	11	CR TU	02/27/68	TOTAL	1095	7 15	149	4 30	114
					NORTH	585	7 15	100	4 00	48
					SOUTH	510	7 15	49	4 45	77
6TH AV AT VENICE BL			CR FR	11/15/68				MANUAL COUNT		
					NORTH		7 30	191	3 45	143
					SOUTH		8 00	72	4 30	100
6TH AV AT VENICE BL	B00 1920	11	WR TU	11/19/68	TOTAL	2257	7 30	265	4 45	327
					NORTH	1542	7 30	211	4 45	215
					SOUTH	715	7 45	58	4 45	112
6TH AV AT VERNON AV			CR TU	02/27/68				MANUAL COUNT		
					NORTH		8 15	52	3 15	57
					SOUTH		8 00	31	5 00	55
6TH AV AT WASHINGTON BL			CR WE	11/13/68				MANUAL COUNT		
					NORTH		7 15	286	4 15	239
					SOUTH		7 30	130	4 45	251

LOCATION	DATE	DIR	VOLUME	AM	PEAK	PM
6TH AV AT WASHINGTON BL	B00 2020 11	WR WE	11/20/68	TOTAL	3998	7 15 446 4 30 542
				NORTH	2492	7 15 311 4 30 298
				SOUTH	1506	7 45 152 4 30 244
6TH ST E/O ALAMEDA ST	C00 3228 22	CR WE	01/10/68	TOTAL	12275	7 15 1547 4 30 1752
				EAST	6862	7 15 390 4 30 1471
				WEST	5413	7 15 1157 12 45 305
6TH ST AT ALAMEDA ST		CR FR	04/19/68			MANUAL COUNT
				EAST		7 30 454 4 30 1715
				WEST		7 00 1189 3 45 326
6TH ST AT ALVARADO ST	C00 2929 33	CR TH	04/11/68	TOTAL	18853	11 15 1282 4 30 1900
				EAST	9051	7 30 824 1 15 723
				WEST	9802	11 15 656 4 30 1187
6TH ST E/O BROADWAY	B00 42 4	CR TH	05/23/68	TOTAL	14704	7 30 1211 4 30 1267
						ONE WAY STREET EAST BOUND
6TH ST AT CORONADO ST	C00 3030 22	CR MD	04/08/68	TOTAL	18724	7 30 1417 4 30 2099
				EAST	8787	7 45 928 1 00 711
				WEST	9937	11 15 663 4 30 1412
6TH ST W/O CURSON AV	C00 3030 22	WR FR	08/16/68	TOTAL	20822	11 15 1406 4 45 2146
				EAST	11586	7 30 937 5 00 989
				WEST	9236	11 15 627 4 45 1176
6TH ST E/O DUNSMUIR AV	C00 2828 22	WR TU	08/27/68	TOTAL	18919	7 45 1576 4 30 2056
				EAST	10271	7 45 897 4 30 1036
				WEST	8648	8 00 716 4 45 1057
6TH ST W/O FIGUEROA ST	B00 30 3	CR FR	02/09/68	TOTAL	8699	7 30 926 4 30 743
						ONE WAY STREET EAST BOUND
6TH ST W/O FIGUEROA ST	B00 31 3	CR FR	03/01/68	TOTAL	8891	7 30 922 4 30 824
						ONE WAY STREET EAST BOUND
6TH ST W/O FIGUEROA ST	C10 30 3	CR FR	05/03/68	TOTAL	8921	7 30 682 4 30 832
						ONE WAY STREET EAST BOUND

L O C A T I O N				DATE	DIR	VOLUME	AM	PEAK	PM	
6TH ST W/O FIGUEROA ST	C10 30	3	CR SA	05/04/68	TOTAL	5170	11 15	357	12 00	392
					ONE WAY STREET EAST			BOUND		
6TH ST W/O FIGUEROA ST	C10 30	3	CR SU	05/05/68	TOTAL	3981	11 15	213	3 15	306
					ONE WAY STREET EAST			BOUND		
6TH ST W/O FIGUEROA ST	C10 30	3	CR MO	05/06/68	TOTAL	9559	11 15	686	4 30	974
					ONE WAY STREET EAST			BOUND		
6TH ST W/O FIGUEROA ST	C10 30	3	CR TH	05/09/68	TOTAL	8888	7 30	884	4 30	819
					ONE WAY STREET EAST			BOUND		
6TH ST W/O FIGUEROA ST	B00 30	3	CR TU	05/21/68	TOTAL	8884	7 30	871	4 30	827
					ONE WAY STREET EAST			BOUND		
6TH ST W/O FIGUEROA ST	B00 30	3	CR WE	05/22/68	TOTAL	9086	7 15	859	4 30	920
					ONE WAY STREET EAST			BOUND		
6TH ST W/O FLOWER ST	B00 40	4	CR FR	02/09/68	TOTAL	22052	7 45	2156	4 15	1434
					ONE WAY STREET EAST			BOUND		
6TH ST W/O FLOWER ST	B00 44	4	CR FR	03/01/68	TOTAL	21553	7 45	2048	11 45	1416
					ONE WAY STREET EAST			BOUND		
6TH ST AT HOOVER ST			CR MO	05/27/68				MANUAL COUNT		
					EAST		7 30	914	4 30	690
					WEST		7 45	586	4 45	1334
6TH ST AT JUNE ST			WR TH	08/29/68				MANUAL COUNT		
					EAST		7 45	782	4 45	678
					WEST		8 00	470	4 45	1175
6TH ST E/O LOS ANGELES ST	B00 50	4	CR WE	05/08/68	TOTAL	15096	7 30	1407	4 30	1287
					ONE WAY STREET EAST			BOUND		
6TH ST E/O MATEO ST	C00 2230	23	CR TH	08/29/68	TOTAL	11580	7 00	1577	4 30	1665
					EAST	6389	11 15	292	4 30	1468
					WEST	5191	7 00	1326	3 30	238

LOCATION				DATE	DIR	VOLUME	AM	PEAK	PM		
6TH ST AT PARK VIEW ST	C00	3030	33	CR TH	03/28/68	TOTAL	19047	7 15	1470	4 30	1820
						EAST	9327	6 45	1052	3 45	693
						WEST	9720	11 15	641	4 30	1307
6TH ST AT SOTO ST	A00	2020	11	CR WE	06/19/68	TOTAL	2303	6 45	220	4 15	266
						EAST	1269	11 15	64	4 15	204
						WEST	1034	6 45	158	3 15	77
6TH ST W/O VERMONT AV	C00	2222	22	CR MO	06/24/68	TOTAL	18663	7 30	1577	4 30	1861
						EAST	9225	7 30	966	4 15	850
						WEST	9438	11 15	671	4 30	1058
6TH ST W/O WILTON PL	C00	2525	22	CR TU	01/16/68	TOTAL	13901	7 45	1469	4 45	1485
						EAST	7140	7 45	1062	4 45	538
						WEST	6761	11 15	448	4 45	947
6TH ST AT HARBOR BL SP	B00	2040	14	SR MO	11/18/68	TOTAL	5957	6 45	443	12 45	510
						EAST	2787	6 45	392	11 30	217
						WEST	3170	11 15	208	3 30	334
6TH ST AT PACIFIC AV SP	B00	2020	11	SR TU	11/26/68	TOTAL	5304	10 15	423	12 00	440
						EAST	2510	10 15	216	12 00	229
						WEST	2794	11 15	208	2 30	243
7TH AV AT ADAMS BL E/I	B00	2020	11	WR TU	11/19/68	TOTAL	4727	7 30	513	4 30	620
						NORTH	2518	7 15	371	4 45	238
						SOUTH	2209	7 30	174	4 30	382
7TH AV AT EXPOSITION BL	C00	2525	11	WR MO	08/26/68	TOTAL	4002	7 15	289	4 30	524
						NORTH	1602	7 15	172	5 00	170
						SOUTH	2400	8 45	171	4 30	363
7TH AV AT JEFFERSON BL	B00	2020	11	CR MO	06/17/68	TOTAL	4655	7 30	347	4 45	585
						NORTH	2210	7 30	221	5 00	259
						SOUTH	2445	7 30	126	4 15	359
7TH AV AT ROSE AV				WR MO	06/03/68				MANUAL COUNT		
						NORTH		7 00	160	5 00	173
						SOUTH		8 00	17	3 00	27

L O C A T I O N			DATE	DIR	VOLUME	AM	PEAK	PM	
7TH PL W/O FIGUEROA ST	A00 3030 11	CR WE	05/08/68	TOTAL	1147	10 45	107	3 45	125
				EAST	637	10 45	68	3 45	68
				WEST	510	8 15	45	3 45	57
7TH ST AT ALAMEDA ST		CR FR	11/22/68				MANUAL COUNT		
				EAST		7 00	596	4 30	1191
				WEST		7 15	1068	3 45	673
7TH ST AT ANDERSON ST	C00 3540 33	CR FR	05/10/68	TOTAL	19186	7 15	2118	4 30	1689
				EAST	9665	11 15	595	4 30	1332
				WEST	9521	7 15	1728	11 30	484
7TH ST AT BOYLE AV	C00 2020 22	CR MD	05/06/68	TOTAL	9418	7 15	925	4 30	1276
				EAST	7437	7 30	526	4 30	1171
				WEST	1981	6 45	447	2 45	135
7TH ST E/O BROADWAY	C00 3030 33	CR TH	05/23/68	TOTAL	17035	11 00	1171	4 30	1408
				EAST	7884	11 00	543	4 30	635
				WEST	9151	11 00	628	4 30	773
7TH ST W/O FIGUEROA ST	C00 3028 22	CR WE	05/08/68	TOTAL	16146	7 45	1189	4 30	1461
				EAST	6872	7 15	646	4 30	584
				WEST	9274	8 00	583	4 45	903
7TH ST W/O GRAND AV	C00 2828 33	CR TU	05/14/68	TOTAL	17186	11 15	1398	4 30	1451
				EAST	7997	11 15	740	6 15	740
				WEST	9189	11 15	658	4 30	874
7TH ST AT HILL ST		CR FR	06/21/68				MANUAL COUNT		
				EAST		7 45	496	4 30	554
				WEST		7 45	622	4 30	814
7TH ST AT HOOVER ST		CR TU	02/20/68				MANUAL COUNT		
				EAST		7 30	414	4 30	446
				WEST		7 30	346	4 30	817
7TH ST AT HOOVER ST	C00 2728 22	CR WE	02/21/68	TOTAL	10450	7 30	765	4 45	1284
				EAST	4590	7 30	405	4 45	477
				WEST	5860	11 15	419	4 30	810

L O C A T I O N				DATE	DIR	VOLUME	AM	PEAK	PM
7TH ST E/O LOS ANGELES ST	C00 2828 22	CR WE	05/08/68	TOTAL	17330	7 15	1316	4 30	1423
				EAST	8606	7 15	696	4 30	739
				WEST	8724	7 30	636	4 00	716
7TH ST AT OLIVE ST		CR WE	07/10/68				MANUAL COUNT		
				EAST		7 30	611	4 45	679
				WEST		7 30	592	4 15	675
7TH ST AT OXFORD ST		CR WE	03/13/68				MANUAL COUNT		
				EAST		7 45	553	4 30	257
				WEST		8 00	170	4 30	515
7TH ST AT VERMONT AV	C00 2828 22	CR TU	04/16/68	TOTAL	9767	11 15	718	4 30	1080
				EAST	3522	7 15	385	4 15	392
				WEST	6245	11 15	492	4 45	703
7TH ST AT WILTON PL		CR WE	01/24/68				MANUAL COUNT		
				EAST		7 30	26	3 30	20
				WEST		8 00	70	4 45	186
7TH ST AT GAFFEY ST SP	B00 2523 11	SR WE	11/20/68	TOTAL	7244	11 15	565	4 15	723
				EAST	3950	7 30	382	3 00	342
				WEST	3294	11 15	292	4 15	453
7TH ST AT PACIFIC AV SP	B00 2020 11	SR TU	11/26/68	TOTAL	7382	11 15	680	11 30	699
				EAST	3825	11 15	335	12 45	378
				WEST	3557	11 15	345	4 15	432
7TH ST AT WEYMOUTH AV SP	B00 2425 11	SR WE	11/20/68	TOTAL	4609	11 15	356	4 30	534
				EAST	1269	8 00	167	2 45	131
				WEST	3340	11 15	281	4 45	443
8TH AV AT FLORENCE AV	300 2020 22	SR TU	07/23/68	TOTAL	6903	6 45	609	4 30	627
				NORTH	3536	7 00	404	4 30	282
				SOUTH	3367	6 45	208	4 45	348
8TH AV AT HYDE PARK BL	200 2620 11	SR MO	07/29/68	TOTAL	5875	7 00	475	5 00	441
				NORTH	3218	7 15	347	1 00	197
				SOUTH	2657	11 15	162	4 30	263

L O C A T I O N				DATE	DIR	VOLUME	AM	PEAK	PM		
8TH AV AT SLAUSON AV	200	1816	11	SR WE	08/07/68	TOTAL	4047	7 00	401	4 15	295
						NORTH	3060	7 00	340	3 45	223
						SOUTH	987	7 15	63	5 15	88
8TH AV AT VERNON AV	800	1640	11	SR TU	08/20/68	TOTAL	2548	7 30	137	4 30	282
						NORTH	1353	7 15	96	5 00	136
						SOUTH	1195	8 45	55	4 30	157
8TH AV AT 48TH ST	800	1618	11	SR FR	05/24/68	TOTAL	2790	7 15	231	4 45	324
						NORTH	1592	7 15	172	5 45	156
						SOUTH	1198	7 30	59	4 45	188
8TH AV AT 79TH ST	800	2020	11	SR TH	08/22/68	TOTAL	6103	7 00	485	4 15	614
						NORTH	3437	7 00	328	4 15	313
						SOUTH	2666	7 00	157	4 45	332
8TH PL W/O FIGUERDA ST	A00	2727	11	CR WE	05/08/68	TOTAL	1722	7 30	152	2 45	213
						EAST	289	10 30	32	5 00	47
						WEST	1433	7 30	130	2 45	194
8TH ST AT ALAMEDA ST				CR FR	11/22/68				MANUAL COUNT		
						EAST		7 00	210	4 30	454
						WEST		7 30	55	4 15	32
8TH ST AT BOYLE AV	300	2828	22	CR FR	05/03/68	TOTAL	6845	7 15	884	4 30	813
						EAST	2433	11 15	127	4 30	569
						WEST	4412	7 15	799	6 15	293
8TH ST E/O BROADWAY	800	42	4	CR TH	05/23/68	TOTAL	14287	7 30	1080	4 15	1602
						ONE WAY STREET WEST BOUND					
8TH ST AT CONCORD AV				CR TH	12/05/68				MANUAL COUNT		
						EAST		7 00	172	4 30	725
						WEST		7 00	793	4 30	308
8TH ST W/O EUCLID AV	300	2929	22	PS TH	12/12/68	TOTAL	8399	7 00	1063	4 30	1087
						EAST	3633	7 00	246	4 30	696
						WEST	4766	7 00	817	4 30	391

L O C A T I O N				DATE	DIR	VOLUME	AM	PEAK	PM
8TH ST E/O FAIRFAX AV	B00 2020 11	WR WE	02/21/68	TOTAL	4805	7 45	350	4 30	620
				EAST	2061	7 45	238	4 30	224
				WEST	2744	11 15	190	4 30	396
8TH ST W/O FIGUEROA ST	A00 57 5	CR WE	05/08/68	TOTAL	20358	11 15	1426	4 30	2459
				ONE WAY STREET WEST BOUND					
8TH ST W/O GARLAND AV	C00 3030 23	CR TU	02/20/68	TOTAL	20576	7 45	1779	4 45	2240
				EAST	7133	7 30	791	4 30	603
				WEST	13443	8 15	1130	5 00	1642
8TH ST W/O GARLAND AV OFF CENTER LANE	C00 3030 23	CR MD	04/01/68	TOTAL	21974	8 00	1820	5 00	2400
				EAST	6400	7 45	700	1 45	495
				WEST	15574	8 45	1235	5 00	2099
8TH ST W/O GOLDEN AV	B00 42 3	CR FR	03/01/68	TOTAL	10667	11 15	665	4 30	1723
				ONE WAY STREET WEST BOUND					
8TH ST W/O GRAND AV	B00 46 4	CR TH	05/16/68	TOTAL	17785	11 15	1252	4 30	2020
				ONE WAY STREET WEST BOUND					
8TH ST AT GRANDE VISTA AV		CR MD	12/09/68	MANUAL COUNT					
				EAST		7 00	379	4 45	689
				WEST		7 00	791	3 45	339
8TH ST AT GREEN AV		CR MD	01/08/68	MANUAL COUNT					
				EAST		7 30	803	4 30	445
				WEST		8 00	791	4 45	1654
8TH ST W/O HAUSER BL	B00 2020 11	WR WE	02/21/68	TOTAL	4517	11 15	315	4 30	675
				EAST	2319	8 00	172	4 30	421
				WEST	2198	11 15	171	4 45	275
8TH ST AT HOOVER ST		CR WE	02/21/68	MANUAL COUNT					
				EAST		7 30	863	4 30	405
				WEST		8 00	445	4 45	1595
8TH ST W/O LORENA ST	300 2929 22	CR WE	09/25/68	TOTAL	7182	7 00	870	4 30	883
				EAST	3462	11 15	176	4 30	646
				WEST	3720	7 00	721	3 15	275

L O C A T I O N				DATE	DIR	VOLUME	AM	PEAK	PM
8TH ST AT LORENA ST	300 2828 22	CR MO	05/20/68	TOTAL	6295	7 00	634	4 15	671
				EAST	2876	11 15	183	4 15	369
				WEST	3419	7 00	479	3 45	309
8TH ST E/O LOS ANGELES ST	A00 53 4	CR FR	05/03/68	TOTAL	12454	10 45	965	4 15	1418
				ONE WAY STREET WEST BOUND					
8TH ST E/O LOS ANGELES ST	A00 53 4	CR SA	05/04/68	TOTAL	7360	11 15	698	12 00	747
				ONE WAY STREET WEST BOUND					
8TH ST E/O LOS ANGELES ST	A00 53 4	CR SU	05/05/68	TOTAL	3405	10 00	198	2 30	300
				ONE WAY STREET WEST BOUND					
8TH ST E/O LOS ANGELES ST	A00 53 4	CR MO	05/06/68	TOTAL	11871	7 30	983	4 15	1364
				ONE WAY STREET WEST BOUND					
8TH ST E/O LOS ANGELES ST	A00 53 4	CR TU	05/07/68	TOTAL	11240	7 30	937	4 15	1318
				ONE WAY STREET WEST BOUND					
8TH ST E/O LOS ANGELES ST	A00 53 4	CR WE	05/08/68	TOTAL	11409	7 30	950	4 00	1287
				ONE WAY STREET WEST BOUND					
8TH ST E/O LOS ANGELES ST	A00 53 4	CR TH	05/09/68	TOTAL	11422	7 30	895	4 15	1331
				ONE WAY STREET WEST BOUND					
8TH ST AT MANSFIELD AV	200 1815 11	WR MO	05/27/68	TOTAL	1929	7 45	195	4 30	236
				EAST	1325	7 45	134	4 30	175
				WEST	604	7 45	61	4 45	67
8TH ST AT MAPLE AV	C00 3030 22	CR TH	12/26/68	TOTAL	7629	7 30	676	4 15	923
				EAST	1040	7 45	91	4 30	192
				WEST	6589	7 30	595	4 00	756
8TH ST W/O MOTT ST	300 2929 22	CR WE	09/25/68	TOTAL	8885	7 15	976	4 00	1106
				EAST	3853	11 15	200	4 00	754
				WEST	5032	7 15	860	3 15	362

LOCATION	DATE	DIR	VOLUME	AM	PEAK	PM
8TH ST W/O OLIVE ST	B00 46 4	CR FR	02/09/68	TOTAL 16531	7 45 1223	4 00 1765
				ONE WAY STREET WEST	BOUND	
8TH ST AT OXFORD AV		CR WE	08/21/68		MANUAL COUNT	
				EAST	7 30 973	3 45 407
				WEST	7 30 340	4 45 1244
8TH ST AT RIDGELEY DR	B00 2020 11	WR MO	08/19/68	TOTAL 6665	7 30 529	4 15 723
				EAST 4564	7 15 345	4 15 515
				WEST 2101	7 30 196	4 45 252
8TH ST AT ROSALIND PL		CR TU	12/10/68		MANUAL COUNT	
				EAST	7 15 219	4 30 659
				WEST	7 00 847	4 15 393
8TH ST AT SAN JULIAN ST	C00 3030 22	CR MO	12/23/68	TOTAL 8684	7 30 834	4 15 912
				EAST 2168	11 15 217	4 30 325
				WEST 6516	7 15 707	4 00 621
8TH ST AT SAN PEDRO ST	C00 3030 22	CR TH	12/26/68	TOTAL 6668	7 15 606	4 15 750
				EAST 1723	7 15 127	4 30 300
				WEST 4945	7 15 479	4 00 477
8TH ST AT SERRANO AV		CR TH	03/21/68		MANUAL COUNT	
				EAST	7 30 1094	3 00 400
				WEST	7 30 341	4 45 1456
8TH ST AT SOTO ST	300 2828 22	CR FR	05/03/68	TOTAL 10625	7 15 897	4 30 1375
				EAST 5885	11 15 286	4 30 987
				WEST 4740	7 15 642	3 15 410
8TH ST AT SOTO ST		CR TU	08/20/68		MANUAL COUNT	
				EAST	8 00 219	4 30 991
				WEST	7 00 778	4 00 408
8TH ST AT UNION AV	C00 2828 22	CR WE	02/21/68	TOTAL 18051	7 30 1637	4 30 2095
				EAST 6716	7 30 835	4 30 607
				WEST 11335	7 45 807	4 15 1548

L O C A T I O N			DATE	DIR	VOLUME	AM	PEAK	PM	
8TH ST AT UNION AV OFF CENTER LANE	C00 3030 22	CR MO	04/01/68	TOTAL	18377	7 45	1528	4 45	2028
				EAST	6388	7 45	786	1 15	478
				WEST	11989	8 00	762	4 45	1657
8TH ST AT VERMONT AV	C00 3028 22	CR WE	02/14/68	TOTAL	19457	7 30	1719	4 30	2311
				EAST	8264	7 30	1023	4 30	575
				WEST	11193	11 15	846	4 30	1736
8TH ST AT WALL ST	C00 3030 22	CR MO	12/23/68	TOTAL	9044	7 30	801	4 15	995
				EAST	1957	11 15	207	4 30	293
				WEST	7087	7 30	695	4 00	718
8TH ST AT WESTERN AV	C00 2828 22	CR WE	02/14/68	TOTAL	12917	7 30	1313	4 30	1557
				EAST	4846	7 30	983	4 30	316
				WEST	8071	11 15	482	4 45	1243
9TH AV AT SANTA BARBARA AV	C06 2540 11	WR TH	11/14/68	TOTAL	2849	7 30	406	4 30	324
				NORTH	1605	7 30	239	3 00	144
				SOUTH	1244	7 30	167	4 30	195
9TH ST E/O BROADWAY	B00 42 4	CR TH	05/23/68	TOTAL	13637	7 45	1139	4 30	1300
				ONE WAY STREET EAST BOUND					
9TH ST W/O FIGUEROA ST	B00 50 5	CR WE	06/05/68	TOTAL	22069	7 30	2337	6 15	1471
				ONE WAY STREET EAST BOUND					
9TH ST W/O GRAND AV	B00 46 4	CR TH	05/16/68	TOTAL	18322	7 30	1956	4 30	1347
				ONE WAY STREET EAST BOUND					
9TH ST AT HOOVER ST		CR FR	03/15/68				MANUAL COUNT		
				EAST		7 30	681	4 15	349
				WEST		8 45	149	5 00	598
9TH ST AT IROLO ST		CR FR	09/20/68				MANUAL COUNT		
				EAST		7 30	550	4 45	260
				WEST		7 45	188	4 45	657

L O C A T I O N				DATE	DIR	VOLUME	AM	PEAK	PM	
9TH ST E/O LOS ANGELES ST	C00 54	4	CR FR	05/03/68	TOTAL	12382	7 00	1114	4 15	1281
					ONE WAY STREET EAST			BOUND		
9TH ST E/O LOS ANGELES ST	C00 54	4	CR TU	05/07/68	TOTAL	10223	7 00	919	4 15	1070
					ONE WAY STREET EAST			BOUND		
9TH ST E/O LOS ANGELES ST	C00 54	4	CR WE	05/08/68	TOTAL	10009	6 45	855	4 15	1058
					ONE WAY STREET EAST			BOUND		
9TH ST E/O LOS ANGELES ST	C00 54	4	CR TH	05/09/68	TOTAL	10215	7 00	863	4 15	1085
					ONE WAY STREET EAST			BOUND		
9TH ST E/O LOS ANGELES ST	B00 54	4	CR SA	05/18/68	TOTAL	6172	11 15	608	11 30	619
					ONE WAY STREET EAST			BOUND		
9TH ST E/O LOS ANGELES ST	B00 54	4	CR SU	05/19/68	TOTAL	2507	10 15	184	12 15	187
					ONE WAY STREET EAST			BOUND		
9TH ST E/O LOS ANGELES ST	B00 54	4	CR MO	05/20/68	TOTAL	10881	7 15	893	4 30	1106
					ONE WAY STREET EAST			BOUND		
9TH ST AT SAN PEDRO ST	C00 2524	22	CR MO	04/29/68	TOTAL	16963	7 15	1410	4 30	1582
					EAST	8880	7 00	616	4 30	1051
					WEST	8083	7 30	833	3 30	590
9TH ST AT SAN PEDRO ST	C00 2830	22	CR FR	12/20/68	TOTAL	17982	7 00	1406	4 00	1596
					EAST	9811	10 45	666	4 00	916
					WEST	8171	7 00	782	4 00	680
9TH ST AT STANFORD AV	C00 3030	22	CR FR	12/20/68	TOTAL	17754	7 15	1517	4 00	1662
					EAST	9035	7 15	599	4 00	923
					WEST	8719	7 15	918	4 00	739
9TH ST AT TOWNE AV	C00 3030	22	CR FR	12/20/68	TOTAL	16033	7 30	1333	12 30	1338
					EAST	8103	11 15	687	1 15	845
					WEST	7930	7 30	799	4 15	671
9TH ST AT VERMONT AV	B00 2018	11	CR WE	02/14/68	TOTAL	7195	7 30	779	4 45	1006
					EAST	3929	7 30	627	4 45	333
					WEST	3266	11 15	197	4 45	673

L O C A T I O N				DATE	DIR	VOLUME	AM	PEAK	PM
9TH ST AT CABRILLO AV SP	B00 2525 11	SR TU	12/03/68	TOTAL	10588	11 15	714	4 30	975
				EAST	5329	7 30	480	2 45	422
				WEST	5259	11 15	405	4 30	652
9TH ST AT GAFFEY ST SP	C00 3028 22	SR FR	12/13/68	TOTAL	10437	11 15	704	4 15	965
				EAST	5615	7 15	430	3 00	431
				WEST	4822	11 15	379	4 45	573
9TH ST AT GRAND AV SP		SR MO	03/04/68				MANUAL COUNT		
				EAST		7 15	350	3 00	255
				WEST		9 00	186	4 30	452
9TH ST AT GRAND AV SP	B00 2020 11	SR WE	03/13/68	TOTAL	7593	11 15	590	4 15	654
				EAST	3919	7 15	343	1 15	325
				WEST	3674	11 15	308	4 30	430
9TH ST AT PACIFIC AV SP	B00 2020 11	SR TU	11/26/68	TOTAL	8536	11 15	710	11 30	739
				EAST	4758	10 00	367	12 45	441
				WEST	3778	11 15	369	4 15	397
9TH ST W/O WESTERN AV SP	C00 4030 32	PS TU	12/03/68	TOTAL	2950	7 30	237	4 30	307
				EAST	862	7 30	113	11 30	80
				WEST	2088	10 45	129	4 45	259
9TH ST AT WESTERN AV SP		SR FR	01/12/68				MANUAL COUNT		
				EAST		7 45	198	3 30	216
				WEST		8 00	185	5 00	392
9TH ST AT WESTERN AV SP	C00 3840 33	SR MO	11/18/68	TOTAL	5082	11 15	344	4 45	580
				EAST	2015	7 30	207	4 30	188
				WEST	3067	11 15	216	4 45	403
9TH ST AT WEYMOUTH AV SP	C00 2523 21	SR TU	11/19/68	TOTAL	6976	7 30	526	4 45	717
				EAST	3098	7 30	348	2 30	310
				WEST	3878	11 15	258	4 45	516
10TH AV AT ADAMS BL		CR FR	11/15/68				MANUAL COUNT		
				NORTH		7 15	193	4 30	156
				SOUTH		7 45	134	5 00	301

LOCATION	DATE	DIR	VOLUME	AM	PEAK	PM			
10TH AV AT ADAMS BL	C00 2626 11	WR TH	11/21/68	TOTAL	4152	7 30	339	4 30	489
				NORTH	1758	7 15	204	5 00	170
				SOUTH	2394	7 30	138	4 15	329
10TH AV AT JEFFERSON BL	A00 2020 11	CR MO	06/17/68	TOTAL	1138	9 30	84	3 45	127
				NORTH	518	9 30	32	3 45	68
				SOUTH	620	10 15	53	4 45	65
10TH AV S/O WASHINGTON BL	C00 3026 21	WR TH	11/14/68	TOTAL	5207	7 30	463	4 45	575
				NORTH	2545	7 30	277	4 45	276
				SOUTH	2662	7 45	186	4 30	306
10TH AV AT 23RD ST		CR FR	09/06/68				MANUAL COUNT		
				NORTH		7 30	134	4 15	227
				SOUTH		8 00	122	4 45	345
10TH PL W/O FIGUERDA ST	A00 2828 11	CR WE	05/08/68	TOTAL	902	11 00	68	4 30	139
				EAST	370	11 15	34	3 15	55
				WEST	532	8 30	43	4 30	104
11TH AV AT EXPOSITION BL	B00 2020 11	WR TH	11/21/68	TOTAL	3644	7 45	241	4 15	475
				NORTH	1695	7 15	129	4 15	222
				SOUTH	1949	7 45	119	4 45	266
11TH AV AT 36TH ST	A00 4040 11	WR TU	11/26/68	TOTAL	2361	7 30	134	4 00	300
				NORTH	1691	7 30	99	4 00	227
				SOUTH	670	11 15	42	4 30	95
11TH AV AT 36TH ST		CR FR	11/29/68				MANUAL COUNT		
				NORTH		9 00	61	4 30	187
				SOUTH		9 00	34	4 45	66
11TH ST E/O BROADWAY	C00 2028 11	CR TU	05/28/68	TOTAL	5555	7 15	550	4 15	752
				EAST	2511	7 15	293	4 15	320
				WEST	3044	7 15	257	4 30	444
11TH ST AT CATALINA ST		CR MO	06/10/68				MANUAL COUNT		
				EAST		7 30	201	4 30	102
				WEST		7 45	97	4 45	367

L O C A T I O N			DATE	DIR	VOLUME	AM	PEAK	PM	
11TH ST W/O FIGUEROA ST	C00 2424 22	CR WE	05/08/68	TOTAL	7558	7 15	647	4 15	943
				EAST	3269	7 15	487	4 00	222
				WEST	4289	11 15	215	4 15	725
11TH ST W/O GRAND AV	C00 2121 22	CR TH	05/16/68	TOTAL	7218	7 15	683	4 30	1057
				EAST	2894	7 15	418	4 15	280
				WEST	4324	7 15	265	4 30	789
11TH ST AT HILL ST		CR FR	06/28/68				MANUAL COUNT		
				EAST		7 15	346	4 30	520
				WEST		7 30	284	4 30	619
11TH ST E/O LOS ANGELES ST	B00 2020 11	CR WE	05/01/68	TOTAL	4656	7 15	486	4 15	734
				EAST	2005	7 15	318	4 15	313
				WEST	2651	10 15	178	4 15	421
11TH ST AT MAPLE AV	B00 2020 11	CR TU	12/17/68	TOTAL	3942	11 15	330	4 15	576
				EAST	2131	7 00	180	4 30	315
				WEST	1811	11 15	153	4 15	262
11TH ST AT OLIVE ST		CR MD	07/08/68				MANUAL COUNT		
				EAST		7 30	403	4 30	350
				WEST		7 15	208	4 45	687
11TH ST W/O SAN PEDRO ST	A00 2222 11	CR TU	12/17/68	TOTAL	5076	9 15	325	4 00	587
				EAST	2799	9 15	176	4 15	374
				WEST	2277	7 15	173	3 45	226
11TH ST AT SANTEE ST	B00 2020 11	CR TU	12/17/68	TOTAL	4984	7 00	447	4 00	701
				EAST	2359	7 00	273	4 00	314
				WEST	2625	10 15	223	4 00	387
11TH ST W/O SENTOUS ST	C00 2021 22	CR FR	01/19/68	TOTAL	8788	7 15	741	4 30	871
				EAST	4202	7 00	549	6 15	278
				WEST	4586	11 15	287	4 30	671
11TH ST AT WALL ST	B00 2020 11	CR MD	12/16/68	TOTAL	3652	11 15	272	4 15	562
				EAST	1895	11 15	141	4 15	344
				WEST	1757	11 15	131	4 15	218

L O C A T I O N		DATE	DIR	VOLUME	AM	PEAK	PM
11TH ST AT WESTMORELAND AV		01/09/68	CR TU			MANUAL COUNT	
				EAST	7 30	260	4 45 160
				WEST	7 30	117	4 45 448
11TH ST AT PACIFIC AV SP	B00 2020 11	12/03/68	SR TU	TOTAL	2087	11 00	210 4 15 225
				EAST	1061	9 30	81 4 45 110
				WEST	1026	11 00	134 4 15 121
12TH AV AT JEFFERSON BL	A00 4036 11	11/26/68	WR TU	TOTAL	611	11 15	39 4 15 117
				NORTH	196	8 00	12 4 15 43
				SOUTH	415	11 15	28 4 15 74
12TH ST E/O BROADWAY	C00 2020 22	05/28/68	CR TU	TOTAL	7552	7 00	784 4 15 925
				EAST	3548	7 00	385 4 30 445
				WEST	4004	7 00	399 4 00 507
12TH ST AT CENTRAL AV	C00 2020 11	12/18/68	CR WE	TOTAL	5671	7 00	645 4 15 785
				EAST	3234	7 00	227 4 15 582
				WEST	2437	7 00	418 3 45 249
12TH ST W/O FIGUERDA ST	C00 2020 22	06/05/68	CR WE	TOTAL	7992	7 15	915 4 15 1138
				EAST	3605	7 15	687 4 15 303
				WEST	4387	10 45	250 4 30 844
12TH ST W/O GRAND AV	C00 2121 22	05/21/68	CR TU	TOTAL	8151	7 15	933 4 30 1104
				EAST	3830	7 15	632 4 15 368
				WEST	4321	7 30	317 4 30 752
12TH ST AT HILL ST		06/28/68	CR FR			MANUAL COUNT	
				EAST	7 15	391	4 30 471
				WEST	7 15	379	4 15 496
12TH ST E/O LOS ANGELES ST	C00 2020 11	05/01/68	CR WE	TOTAL	7596	7 00	823 4 15 1051
				EAST	3323	7 00	403 4 15 434
				WEST	4273	7 15	426 4 15 617
12TH ST AT OLIVE ST		07/05/68	CR FR			MANUAL COUNT	
				EAST	7 15	341	4 00 308
				WEST	7 15	323	4 15 581

L O C A T I O N				DATE	DIR	VOLUME	AM	PEAK	PM
12TH ST AT SAN PEDRO ST	C00 1818 11	CR FR	04/26/68	TOTAL	8032	6 15	803	4 15	972
				EAST	4041	6 15	368	4 30	561
				WEST	3991	6 15	437	4 15	422
12TH ST AT SAN PEDRO ST	C00 2020 11	CR TH	12/12/68	TOTAL	8067	7 00	825	4 15	1102
				EAST	4212	7 00	379	4 15	667
				WEST	3855	7 15	466	3 45	468
12TH ST W/O SENTOUS ST	C00 2021 22	CR FR	01/19/68	TOTAL	6812	7 30	944	4 15	1005
				EAST	3716	7 15	747	3 45	241
				WEST	3096	7 30	210	4 30	795
12TH ST AT STANFORD AV	C00 2020 11	CR TH	12/12/68	TOTAL	6524	7 15	671	4 30	871
				EAST	3865	7 15	284	4 30	637
				WEST	2659	7 30	399	4 00	267
12TH ST AT WALL ST	C00 2020 11	CR TH	12/12/68	TOTAL	8034	7 15	826	4 00	1040
				EAST	3703	7 00	340	4 15	544
				WEST	4331	7 15	506	4 00	510
13TH ST AT GAFFEY ST SP	B00 2520 11	SR TH	11/21/68	TOTAL	6189	7 15	491	4 15	762
				EAST	3423	7 15	375	4 15	350
				WEST	2766	11 15	196	4 15	412
13TH ST AT PACIFIC AV SP	B00 2020 11	SR FR	12/06/68	TOTAL	4890	7 15	315	4 15	597
				EAST	2722	7 00	237	4 00	254
				WEST	2168	11 15	160	4 15	355
14TH ST AT ALAMEDA ST		CR FR	11/22/68				MANUAL COUNT		
				EAST		7 00	162	4 30	517
				WEST		7 00	940	4 30	740
14TH ST AT CENTRAL AV	A00 2020 11	CR WE	12/11/68	TOTAL	3474	7 30	323	4 00	592
				EAST	1776	7 00	146	4 00	346
				WEST	1698	7 30	217	4 00	246
14TH ST AT HOOPER AV	A00 2018 11	CR WE	12/11/68	TOTAL	2514	7 15	245	4 00	526
				EAST	1071	7 15	90	4 00	272
				WEST	1443	7 15	155	4 00	254

L O C A T I O N			DATE	DIR	VOLUME	AM	PEAK	PM		
15TH ST AT WESTERN AV			CR TH	03/14/68			MANUAL COUNT			
					EAST	7 30	56	4 15	53	
					WEST	8 00	29	5 00	35	
16TH PL AT WEST BL			WR WE	12/04/68			MANUAL COUNT			
					EAST	7 00	41	3 15	20	
					WEST	7 00	68	4 00	94	
16TH ST E/O CENTRAL AV	B00 38	2	CR WE	12/11/68	TOTAL	9751	7 00	1083	4 00	817
					ONE WAY STREET WEST BOUND					
16TH ST W/O CENTRAL AV	B00 55	2	CR WE	12/11/68	TOTAL	8724	7 15	883	3 45	899
					ONE WAY STREET WEST BOUND					
16TH ST E/O GRIFFITH AV	B00 40	2	CR TU	12/10/68	TOTAL	2046	7 00	324	4 00	280
					ONE WAY STREET WEST BOUND					
16TH ST W/O GRIFFITH AV	B00 40	2	CR TU	12/10/68	TOTAL	1701	7 00	180	4 00	257
					ONE WAY STREET WEST BOUND					
16TH ST E/O HOOPER AV	B00 20	2	CR TU	12/10/68	TOTAL	1148	7 15	154	3 30	148
					ONE WAY STREET WEST BOUND					
16TH ST W/O HOOPER AV	B00 32	2	CR TU	12/10/68	TOTAL	2334	7 15	262	3 15	328
					ONE WAY STREET WEST BOUND					
16TH ST E/O LOS ANGELES ST	C00 2121	22	CR TH	06/20/68	TOTAL	5701	7 15	527	4 15	726
					EAST	2507	7 00	267	4 15	300
					WEST	3194	7 30	287	4 15	426
16TH ST AT MAPLE AV	C00 2020	22	CR TU	12/10/68	TOTAL	8612	7 15	799	4 15	1071
					EAST	2823	7 15	229	4 30	416
					WEST	5789	7 15	570	4 00	662
16TH ST AT SAN PEDRO ST	C00 2032	12	CR MO	12/09/68	TOTAL	13950	7 15	1411	4 00	1585
					EAST	2921	7 30	219	4 00	519
					WEST	11029	7 00	1207	3 45	1069

LOCATION				DATE	DIR	VOLUME	AM	PEAK	PM	
17TH ST W/O GRIFFITH AV	A00 56	4	CR WE	05/22/68	TOTAL	3043	7 15	339	5 15	248
					ONE WAY STREET EAST BOUND					
17TH ST AT GAFFEY ST SP	B00 2525	11	SR FR	11/22/68	TOTAL	7202	7 00	513	4 00	742
					EAST	3840	6 45	383	3 15	306
					WEST	3362	11 15	220	4 15	480
17TH ST AT LELAND ST SP			SR MD	10/21/68				MANUAL COUNT		
					EAST		7 00	335	3 00	161
					WEST		7 30	213	4 45	359
18TH ST W/O BROADWAY	A00 40	1	CR FR	08/23/68	TOTAL	4616	7 30	345	4 00	524
					ONE WAY STREET EAST BOUND					
18TH ST W/O CENTRAL AV	A00 2020	11	CR FR	08/23/68	TOTAL	1688	11 15	133	4 00	190
					EAST	1137	10 45	91	4 15	127
					WEST	551	11 15	45	4 00	68
18TH ST AT LA CIENEGA BL	C00 2020	11	WR TU	08/20/68	TOTAL	4752	8 00	392	5 15	447
					EAST	2682	8 00	270	5 15	190
					WEST	2070	11 15	133	5 00	258
18TH ST W/O MAIN ST	A00 40	1	CR TH	04/25/68	TOTAL	2701	8 15	226	3 15	312
					ONE WAY STREET EAST BOUND					
18TH ST AT UNION AV			CR MD	08/19/68				MANUAL COUNT		
					EAST		7 00	32	5 00	25
					WEST		7 30	92	3 00	118
18TH ST AT MEYLER ST SP			SR FR	09/20/68				MANUAL COUNT		
					EAST		7 15	38	3 00	32
					WEST		7 15	32	3 00	43
19TH ST AT WESTERN AV SP	B00 1828	11	SR TU	11/19/68	TOTAL	3890	7 30	399	2 45	336
					EAST	1887	7 15	250	12 45	145
					WEST	2003	7 30	155	4 30	219

LOCATION		DATE	DIR	VOLUME	AM	PEAK	PM
21ST ST AT HILL ST	CR TU	07/09/68			MANUAL COUNT		
			EAST		8 00	11 3 30	16
			WEST		7 30	39 4 00	47
21ST ST AT LA BREA AV	WR MO	04/15/68			MANUAL COUNT		
			EAST		7 15	61 4 45	67
			WEST		9 00	23 3 45	37
21ST ST AT MESA ST SP	SR WE	10/30/68			MANUAL COUNT		
			EAST		7 00	306 3 30	63
			WEST		9 00	130 4 15	302
22ND ST AT ALMA ST SP	SR TU	10/15/68			MANUAL COUNT		
			EAST		9 45	25 4 15	46
			WEST		7 15	20 3 00	53
22ND ST AT GAFFEY ST SP	SR TU	09/17/68			MANUAL COUNT		
			EAST		7 30	23 3 00	19
			WEST		8 30	81 4 15	271
22ND ST AT GAFFEY ST SP	SR MO	10/14/68	TOTAL	2296	11 15	165 4 15	328
			EAST	245	7 30	21 5 15	25
			WEST	2051	11 00	158 4 15	312
22ND ST AT MESA ST SP	SR TH	03/21/68			MANUAL COUNT		
			EAST		7 00	477 3 00	224
			WEST		9 00	93 4 15	308
22ND ST E/O PACIFIC AV SP	SR WE	07/03/68	TOTAL	8959	11 15	622 4 00	735
			EAST	4708	7 15	469 12 15	409
			WEST	4251	11 15	360 4 15	483
22ND ST E/O PACIFIC AV SP HOLIDAY	SR TH	07/04/68	TOTAL	8840	11 00	562 4 15	702
			EAST	5271	10 30	340 4 15	440
			WEST	3569	11 00	253 4 00	287
22ND ST E/O PACIFIC AV SP	SR SA	07/06/68	TOTAL	8300	11 00	626 12 30	726
			EAST	4534	10 45	361 1 00	392
			WEST	3766	11 15	284 4 30	349

LOCATION	DATE	DIR	VOLUME	AM	PEAK	PM			
22ND ST E/O PACIFIC AV SP	B00 2020 11	SR SU	07/07/68	TOTAL	6405	11 00	414	4 15	594
				EAST	2826	11 00	246	6 15	238
				WEST	3579	11 15	173	3 45	392
22ND ST AT PACIFIC AV SP	B00 2020 11	SR TU	04/30/68	TOTAL	7736	7 15	577	4 15	692
				EAST	3460	7 15	472	12 00	306
				WEST	4276	11 15	340	4 15	488
22ND ST W/O SIGNAL ST SP	C00 1820 12	SR WE	07/03/68	TOTAL	5529	11 00	468	12 45	472
				EAST	2821	11 00	259	1 30	257
				WEST	2708	10 30	211	12 30	227
23RD ST AT HOOPER AV		CR FR	01/05/68				MANUAL COUNT		
				EAST		9 00	24	4 30	59
				WEST		7 00	21	4 00	60
23RD ST E/O HOOVER ST	C00 1818 11	CR FR	08/02/68	TOTAL	4840	7 45	251	4 30	549
				EAST	1825	7 45	136	4 15	163
				WEST	3015	11 15	158	4 30	389
23RD ST AT HOOVER ST	B00 2020 11	CR WE	06/12/68	TOTAL	3920	7 15	226	4 30	480
				EAST	895	7 15	92	4 15	70
				WEST	3025	10 15	171	4 30	411
23RD ST W/O LA BREA AV	B00 1616 11	WR TU	08/20/68	TOTAL	2160	7 00	170	4 30	157
				EAST	1390	7 00	145	6 45	92
				WEST	770	11 15	44	4 30	75
23RD ST E/O MAIN ST	200 2020 11	CR FR	08/02/68	TOTAL	4678	7 00	432	4 00	685
				EAST	1876	7 00	247	3 45	269
				WEST	2802	7 15	192	4 15	436
23RD ST AT VINEYARD AV	A00 2018 11	WR FR	01/12/68	TOTAL	728	7 45	55	4 45	77
				EAST	203	7 30	15	7 00	24
				WEST	525	7 45	43	4 45	62
23RD ST AT 10TH AV		CR FR	09/06/68				MANUAL COUNT		
				EAST		7 30	19	4 00	61
				WEST		7 15	30	3 45	42

LOCATION		DATE	DIR	VOLUME	AM	PEAK	PM
25TH ST W/O GAFFEY ST SP	G04 2323 11	PS FR	11/08/68	TOTAL	7551	8 00	436 4 30 688
				EAST	3886	8 00	291 3 00 298
				WEST	3665	11 00	218 5 00 401
25TH ST AT GAFFEY ST SP	G04 2520 11	SR FR	11/22/68	TOTAL	4912	7 15	496 3 30 372
				EAST	4107	7 15	425 12 15 300
				WEST	805	7 15	71 4 00 87
25TH ST AT WESTERN AV SP		MS TU	02/13/68				MANUAL COUNT
				EAST		7 15	661 3 30 495
				WEST		8 00	188 4 00 373
25TH ST AT WESTERN AV SP	C00 4030 43	MS WE	02/28/68	TOTAL	9445	7 30	884 3 45 830
				EAST	6043	7 30	666 3 30 495
				WEST	3402	7 30	218 4 15 353
25TH ST AT WESTERN AV SP	C00 4030 43	MS TH	02/29/68	TOTAL	9886	7 30	914 4 00 842
				EAST	6231	7 30	684 2 45 499
				WEST	3655	11 15	236 4 15 386
25TH ST AT WESTERN AV SP	G04 3538 22	SR TU	11/19/68	TOTAL	9583	7 15	903 3 30 878
				EAST	5789	7 15	677 2 30 502
				WEST	3794	11 15	267 3 30 392
27TH ST AT BUDLONG AV		CR WE	02/21/68				MANUAL COUNT
				EAST		8 00	26 4 00 67
				WEST		7 45	63 4 15 73
27TH ST AT NORMANDIE AV		CR MO	02/19/68				MANUAL COUNT
				EAST		7 00	23 4 30 51
				WEST		8 45	29 4 15 54
28TH ST AT BUCKINGHAM RD	A00 2727 11	WR FR	08/02/68	TOTAL	1093	11 00	61 6 30 104
				EAST	482	11 15	27 7 15 50
				WEST	611	9 30	48 5 00 59
28TH ST AT SAN PEDRO ST		CR MO	08/12/68				MANUAL COUNT
				EAST		8 15	21 4 30 59
				WEST		7 15	25 3 45 52

LOCATION			DATE	DIR	VOLUME	AM	PEAK	PM	
28TH ST AT SAN PEDRO ST	A00 2032 11	CR FR	08/16/68	TOTAL	1200	10 30	77	4 45	106
				EAST	468	10 30	35	5 00	49
				WEST	732	9 45	47	7 15	65
29TH ST AT BUCKINGHAM RD		WR TU	10/29/68				MANUAL COUNT		
				EAST		7 45	34	4 15	52
				WEST		7 15	34	4 15	65
29TH ST AT CRENSHAW BL	A00 3030 11	WR TU	11/26/68	TOTAL	2263	7 30	167	4 45	294
				EAST	1196	7 30	93	4 15	155
				WEST	1067	7 15	79	4 45	145
29TH ST AT VERMONT AV		CR WE	02/21/68				MANUAL COUNT		
				EAST		7 15	81	4 30	86
				WEST		7 15	82	4 30	196
30TH ST AT WELLINGTON RD	B00 1615 11	WR MO	01/08/68	TOTAL	737	7 30	43	4 15	95
				EAST	369	7 15	26	4 00	45
				WEST	368	11 00	22	4 15	52
36TH PL AT ST ANDREWS PL		CR FR	11/08/68				MANUAL COUNT		
				EAST		7 15	104	4 30	117
				WEST		7 15	58	4 45	134
36TH ST AT WESTERN AV	B00 1520 11	CR TH	05/02/68	TOTAL	1360	8 45	93	6 30	137
				EAST	880	8 15	61	6 30	101
				WEST	480	8 45	37	3 45	58
36TH ST AT 11TH AV	B00 1518 11	WR TU	11/26/68	TOTAL	2879	7 30	181	4 30	371
				EAST	1815	7 30	114	4 30	246
				WEST	1064	7 15	68	4 45	134
36TH ST AT 11TH AV		CR FR	11/29/68				MANUAL COUNT		
				EAST		8 30	74	4 45	245
				WEST		7 45	43	4 00	100
36TH ST AT PACIFIC AV SP	100 1820 12	SR MO	12/02/68	TOTAL	957	11 15	73	3 00	134
				EAST	172	9 30	17	3 00	23
				WEST	785	11 15	63	3 00	111

L O C A T I O N				DATE	DIR	VOLUME	AM	PEAK	PM		
37TH PL AT HALLDALE AV			CR FR	08/09/68			MANUAL COUNT				
					EAST		7 15	64	5 00	75	
					WEST		7 00	36	4 45	43	
37TH PL AT RUTHELEN ST			CR TH	11/07/68			MANUAL COUNT				
					EAST		9 00	25	5 00	54	
					WEST		8 30	16	4 30	38	
37TH ST AT FLOWER ST			CR MO	11/18/68			MANUAL COUNT				
					EAST		7 30	820	3 30	397	
					WEST		8 30	482	4 45	958	
37TH ST AT EMILY ST SP	200	2020	11	SR FR	06/28/68	TOTAL	768	11 00	55	5 00	118
					EAST	374		11 15	26	4 30	44
					WEST	394		8 30	37	5 00	85
37TH ST AT EMILY ST SP	200	2020	11	SR SA	06/29/68	TOTAL	738	11 15	37	7 00	97
					EAST	393		11 15	25	4 00	45
					WEST	345		8 15	17	6 45	61
37TH ST AT EMILY ST SP	200	2020	11	SR SU	06/30/68	TOTAL	724	10 45	49	12 45	76
					EAST	392		10 45	28	2 45	42
					WEST	332		11 15	21	12 45	38
37TH ST W/O ROXBURY ST SP	200	2020	11	SR FR	06/28/68	TOTAL	122	8 00	17	2 45	11
					EAST	73		8 00	12	7 30	8
					WEST	49		10 30	8	2 45	5
37TH ST W/O ROXBURY ST SP	200	2020	11	SR SA	06/29/68	TOTAL	93	9 45	11	11 30	12
					EAST	62		10 00	7	7 00	7
					WEST	31		11 15	6	11 30	7
37TH ST W/O ROXBURY ST SP	200	2020	11	SR SU	06/30/68	TOTAL	121	10 00	9	5 00	16
					EAST	86		11 15	5	5 00	13
					WEST	35		10 00	4	3 30	4
39TH ST AT ARLINGTON AV	B00	2020	11	WR MO	11/25/68	TOTAL	4899	7 15	508	4 15	563
					EAST	2764		7 15	385	4 30	253
					WEST	2135		7 15	123	4 15	312

L O C A T I O N			DATE	DIR	VOLUME	AM	PEAK	PM	
39TH ST AT CRENSHAW BL	504 1717 22	CR TH	04/25/68	TOTAL	9723	10 15	642	5 00	768
				EAST	5420	7 15	390	12 45	426
				WEST	4303	10 00	289	4 45	410
39TH ST AT CRENSHAW BL	B00 2020 22	WR MO	11/25/68	TOTAL	11037	11 00	803	5 15	920
				EAST	6150	11 15	475	1 45	541
				WEST	4887	11 00	331	5 15	505
39TH ST AT DEGNAN BL		CR TH	11/07/68				MANUAL COUNT		
				EAST		7 30	249	4 30	285
				WEST		8 00	188	4 45	366
39TH ST AT DUBLIN AV	B00 2020 11	WR MO	11/25/68	TOTAL	4698	7 30	456	4 30	554
				EAST	2679	7 30	310	4 15	259
				WEST	2019	7 30	146	4 30	309
41ST ST AT CENTRAL AV	B00 2020 11	CR TH	05/02/68	TOTAL	5714	7 15	399	3 45	629
				EAST	1993	7 15	179	3 45	189
				WEST	3721	8 00	226	3 15	443
42ND ST AT SUTRO AV		CR WE	07/03/68				MANUAL COUNT		
				EAST		7 30	77	4 00	110
				WEST		8 00	44	4 45	142
42ND ST W/O WESTERN AV		CR TU	02/13/68				MANUAL COUNT		
				EAST		7 45	62	5 00	55
				WEST		7 15	19	4 30	31
43RD ST AT AVALON BL		CR TU	01/30/68				MANUAL COUNT		
				EAST		8 30	59	4 15	83
				WEST		7 00	35	3 00	71
46TH ST AT BROADWAY		SR FR	10/11/68				MANUAL COUNT		
				EAST		8 00	23	8 00	66
				WEST		9 00	34	4 15	91
46TH ST AT HOOPER AV	A00 2020 11	SR TH	12/05/68	TOTAL	833	11 15	57	3 45	80
				EAST	506	11 00	41	3 45	48
				WEST	327	6 45	24	3 30	40

L O C A T I O N				DATE	DIR	VOLUME	AM	PEAK	PM
47TH ST AT HOOPER AV	A00 2020 11	SR WE	12/04/68	TOTAL	800	10 45	59	3 45	100
				EAST	450	10 45	47	12 45	49
				WEST	350	8 30	25	3 30	69
48TH ST AT CRENSHAW BL	A00 2530 12	SR WE	05/22/68	TOTAL	5915	7 30	515	4 45	640
				EAST	2250	7 30	282	4 45	256
				WEST	3665	7 15	241	4 30	386
48TH ST AT DENKER AV	C00 2828 22	SR FR	02/16/68	TOTAL	7135	7 15	627	4 30	755
				EAST	4035	7 15	437	4 30	380
				WEST	3100	7 30	190	4 45	389
48TH ST AT NORMANDIE AV	C00 3015 31	SR FR	05/24/68	TOTAL	6007	7 15	432	5 15	495
				EAST	4412	7 00	388	5 30	343
				WEST	1595	11 15	83	5 15	157
48TH ST AT WESTERN AV	C00 3030 22	SR TU	05/28/68	TOTAL	8322	7 30	722	4 30	810
				EAST	4673	7 30	509	4 15	364
				WEST	3649	7 30	213	4 30	448
48TH ST AT 8TH AV	C00 3030 22	SR FR	05/24/68	TOTAL	7848	7 30	593	4 45	810
				EAST	3692	7 30	330	4 15	336
				WEST	4156	7 30	263	4 45	475
51ST ST AT AVALON BL	200 2020 11	CR TH	05/02/68	TOTAL	7934	7 30	488	4 00	695
				EAST	4189	7 30	313	4 00	329
				WEST	3745	11 00	183	4 00	366
51ST ST AT BROADWAY	B00 2020 11	SR TU	06/25/68	TOTAL	8046	7 00	467	4 00	690
				EAST	4126	6 30	271	4 00	328
				WEST	3920	11 15	213	4 00	362
51ST ST AT CENTRAL AV	200 2020 11	SR TU	07/30/68	TOTAL	3375	10 15	200	4 30	281
				EAST	2577	10 15	162	4 30	227
				WEST	798	9 00	47	3 30	64
51ST ST AT FIGUEROA ST	B00 2020 11	SR TU	06/25/68	TOTAL	6255	7 00	376	4 30	780
				EAST	2259	7 00	221	4 30	197
				WEST	3996	10 30	203	4 30	583

LOCATION	DATE	DIR	VOLUME	AM	PEAK	PM			
51ST ST AT HOOVER ST	800 2022 11	SR WE	07/10/68	TOTAL	4315	8 15	252	4 15	373
				EAST	1245	7 00	107	4 45	83
				WEST	3070	8 45	166	4 15	300
51ST ST AT MAIN ST	200 2020 11	SR WE	06/26/68	TOTAL	6840	11 00	389	4 00	590
				EAST	3483	7 00	208	4 00	260
				WEST	3357	11 00	195	4 00	330
51ST ST AT SAN PEDRO ST	200 2020 11	SR TH	06/27/68	TOTAL	6952	11 15	374	4 00	626
				EAST	3202	7 15	199	4 00	277
				WEST	3750	11 15	189	3 45	356
53RD ST AT COMPTON AV		SR MO	07/22/68				MANUAL COUNT		
				EAST		7 15	34	4 30	45
				WEST		9 00	21	3 45	36
53RD ST AT HOOPER AV	800 2020 11	SR WE	12/04/68	TOTAL	1383	7 30	99	3 00	173
				EAST	607	7 30	42	3 00	61
				WEST	776	7 30	57	3 15	116
54TH ST AT ARLINGTON AV	C00 3030 21	SR TU	07/09/68	TOTAL	11059	7 30	752	4 00	887
				EAST	5380	7 00	438	3 45	460
				WEST	5679	7 30	342	4 45	495
54TH ST AT DENKER AV	800 1919 11	SR MO	02/19/68	TOTAL	10341	7 30	771	4 45	1029
				EAST	4813	7 30	452	4 15	394
				WEST	5528	7 15	327	4 45	651
54TH ST AT NORMANDIE AV	800 2020 11	SR MO	05/06/68	TOTAL	10035	7 00	731	4 15	870
				EAST	5250	7 15	465	3 45	397
				WEST	4785	7 00	274	4 45	501
55TH ST W/O ALAMEDA ST	200 2020 11	SR MO	07/15/68	TOTAL	6162	6 30	758	3 45	827
				EAST	3353	6 30	502	4 00	339
				WEST	2809	7 00	287	3 30	509
55TH ST AT HOLMES AV		SR TH	04/25/68				MANUAL COUNT		
				EAST		7 00	325	4 15	555
				WEST		7 00	257	3 30	482

LOCATION			DATE	DIR	VOLUME	AM	PEAK	PM			
55TH ST E/O LONG BEACH AV	200	2020	11	SR MD	07/15/68	TOTAL	6675	7 00	600	4 15	815
						EAST	4237	6 30	336	4 30	602
						WEST	2438	7 00	273	3 30	286
55TH ST W/O LONG BEACH AV	200	2020	11	SR MD	07/15/68	TOTAL	5993	6 30	548	3 45	728
						EAST	3000	6 30	370	4 00	302
						WEST	2993	6 45	182	3 30	433
56TH ST AT BROADWAY				SR TH	03/07/68				MANUAL COUNT		
						EAST	9 00	8	3 45	19	
						WEST	8 45	37	4 30	66	
57TH ST AT ST ANDREWS PL				SR TU	01/23/68				MANUAL COUNT		
						EAST	7 30	14	3 30	29	
						WEST	8 45	22	4 15	50	
60TH ST AT ALVISD AV	A00	1915	11	SR TU	03/12/68	TOTAL	1159	7 30	112	2 45	129
						EAST	286	7 15	40	2 30	52
						WEST	873	8 00	86	4 30	101
60TH ST AT 2ND AV				SR WE	01/31/68				MANUAL COUNT		
						EAST	7 15	47	3 30	35	
						WEST	7 15	61	4 00	27	
60TH ST AT 3RD AV				SR TH	01/25/68				MANUAL COUNT		
						EAST	8 00	41	3 00	61	
						WEST	8 00	53	4 00	45	
60TH ST AT 4TH AV				SR TH	01/18/68				MANUAL COUNT		
						EAST	7 15	68	4 45	52	
						WEST	8 30	25	4 30	31	
62ND ST AT GRAMERCY PL				SR TH	11/14/68				MANUAL COUNT		
						EAST	7 00	167	4 15	173	
						WEST	7 00	126	4 30	192	
62ND ST E/O VAN NESS AV				SR WE	02/28/68				MANUAL COUNT		
						EAST	7 00	162	4 30	122	
						WEST	8 45	75	4 30	212	

L O C A T I O N		DATE	DIR	VOLUME	AM	PEAK	PM		
62ND ST AT VAN NESS AV	B00 1520 11	SR TH	03/14/68	TOTAL	3299	6 45	209	4 15	355
				EAST	1528	7 15	124	4 15	132
				WEST	1771	11 15	118	4 15	223
64TH ST AT RAYMOND AV		SR MO	01/15/68				MANUAL COUNT		
				EAST		7 00	23	4 15	46
				WEST		8 30	20	5 00	33
76TH ST AT HOOVER ST	B00 2020 11	SR TU	05/07/68	TOTAL	3308	7 15	191	4 00	354
				EAST	1280	7 15	111	3 45	118
				WEST	2028	11 15	112	4 00	249
76TH ST AT RAYMOND AV		SR TU	01/02/68				MANUAL COUNT		
				EAST		7 15	106	4 30	94
				WEST		8 00	39	4 15	137
76TH ST E/O SEPULVEDA BL		WR FR	06/14/68				MANUAL COUNT		
				EAST		7 15	155	5 00	175
				WEST		7 15	137	5 00	294
77TH ST W/O SEPULVEDA BL		WR FR	06/14/68				MANUAL COUNT		
				EAST		7 15	543	4 45	269
				WEST		7 30	142	5 00	530
77TH ST AT SEPULVEDA BL	B00 2018 11	WR TH	03/28/68	TOTAL	6628	7 30	758	5 00	608
				EAST	4449	7 15	588	3 15	323
				WEST	2179	7 30	181	5 00	336
79TH ST AT AVALON BL	200 1816 11	SR TH	07/11/68	TOTAL	3432	6 45	234	4 15	310
				EAST	1427	7 00	88	3 45	118
				WEST	2005	6 45	150	4 15	195
79TH ST AT BROADWAY	A00 2020 11	SR TH	07/11/68	TOTAL	3276	10 00	196	4 00	428
				EAST	1660	10 00	119	4 00	227
				WEST	1616	11 15	82	4 00	201
79TH ST W/O BUDLONG AV	300 2129 11	SR FR	10/25/68	TOTAL	2856	7 15	275	4 15	247
				EAST	1495	7 15	196	5 15	118
				WEST	1361	8 00	90	4 15	151

L O C A T I O N				DATE	DIR	VOLUME	AM	PEAK	PM
79TH ST AT CENTRAL AV	C00 2530 12	SR FR	07/12/68	TOTAL	5372	6 45	397	4 30	540
				EAST	1961	6 15	112	4 30	205
				WEST	3411	6 45	295	4 00	345
79TH ST AT CRENSHAW BL	A00 1818 11	SR TU	07/16/68	TOTAL	637	11 15	51	6 15	51
				EAST	143	11 15	12	3 15	20
				WEST	494	10 45	40	8 15	41
79TH ST AT MAIN ST	B00 2016 11	SR MO	07/12/68	TOTAL	3551	11 15	168	4 30	362
				EAST	1499	7 00	91	5 45	137
				WEST	2052	11 15	100	4 30	235
79TH ST AT NORMANDIE AV	B00 2025 11	SR MO	07/15/68	TOTAL	1634	7 15	115	4 30	161
				EAST	1026	7 30	96	4 30	90
				WEST	608	9 30	44	3 45	83
79TH ST E/O VAN NESS AV	B00 2020 11	SR TU	10/22/68	TOTAL	1387	7 00	129	4 45	171
				EAST	677	7 00	81	4 15	88
				WEST	710	11 15	48	5 00	102
79TH ST AT VAN NESS AV	A00 2120 11	SR TU	07/16/68	TOTAL	1338	6 45	81	4 45	170
				EAST	589	7 45	34	4 45	66
				WEST	749	6 45	50	4 45	104
79TH ST E/O VERMONT AV	A00 2020 11	SR FR	08/23/68	TOTAL	2536	11 15	142	4 15	240
				EAST	1185	7 00	77	4 15	94
				WEST	1351	11 15	83	4 30	151
79TH ST AT 8TH AV	A00 1822 11	SR TH	08/22/68	TOTAL	786	7 15	56	5 15	94
				EAST	334	7 30	19	4 30	42
				WEST	452	7 15	40	5 15	55
80TH PL AT KENTWOOD AV		WR FR	05/17/68				MANUAL COUNT		
				EAST		7 30	41	4 30	53
				WEST		7 30	46	4 45	73
80TH ST AT DUNBARTON AV		WR WE	11/13/68				MANUAL COUNT		
				EAST		7 30	239	3 00	280
				WEST		7 30	281	4 45	341

L O C A T I O N			DATE	DIR	VOLUME	AM	PEAK	PM	
80TH ST AT ZAYANTA DR	A00 1818 11	WR MO	03/18/68	TOTAL	742	7 15	75	5 00	83
				EAST	415	7 15	53	2 30	48
				WEST	327	7 45	30	5 00	50
83RD ST AT GEORGETOWN AV		WR TH	10/31/68				MANUAL COUNT		
				EAST		7 30	201	4 45	255
				WEST		7 15	300	3 00	187
83RD W/O LA TIJERA BL		WR MO	06/24/68				MANUAL COUNT		
				EAST		7 15	221	5 00	121
				WEST		7 15	54	4 30	196
83RD ST AT NORMANDIE AV	200 2525 11	SR TU	10/22/68	TOTAL	5066	7 15	398	4 30	583
				EAST	2494	7 15	254	4 15	255
				WEST	2572	11 00	157	4 45	340
83RD ST AT OSAGE ST	A00 1818 11	WR MO	09/30/68	TOTAL	1802	7 30	246	3 45	208
				EAST	956	7 30	135	3 45	105
				WEST	846	7 30	111	3 30	105
83RD ST AT TRUXTON AV		WR FR	11/01/68				MANUAL COUNT		
				EAST		7 15	205	5 00	151
				WEST		7 15	88	5 00	209
83RD ST E/O VAN NESS AV	B00 2020 11	SR TU	10/22/68	TOTAL	2094	7 15	188	4 15	288
				EAST	969	7 15	107	4 15	139
				WEST	1125	7 15	81	4 45	149
83RD ST W/O VERMONT AV	200 2525 11	SR TU	10/22/68	TOTAL	6395	7 15	448	4 30	753
				EAST	3878	7 15	319	4 30	416
				WEST	2517	11 15	154	4 45	341
83RD ST AT WESTERN AV	B00 2025 11	SR WE	10/30/68	TOTAL	3678	7 00	285	4 15	448
				EAST	1887	7 00	172	4 15	197
				WEST	1791	7 00	113	4 45	263
85TH ST AT BUDLONG AV	B00 1515 11	SR TH	10/03/68	TOTAL	756	11 15	49	2 15	80
				EAST	486	7 30	41	4 45	57
				WEST	270	11 15	30	2 45	41

L O C A T I O N		DATE	DIR	VOLUME	AM	PEAK	PM
87TH ST AT MAIN ST		12/30/68	CR MD				
						MANUAL COUNT	
				EAST	7 00	11 4 45	29
				WEST	9 00	25 3 00	78
89TH ST E/O GRAMERCY PL	A00 1818 11	04/26/68	SR FR	TOTAL	3060	11 15	186 4 00 397
				EAST	1725	7 15	94 4 00 210
				WEST	1335	11 15	100 4 45 188
92ND ST AT ANZAC AV	B00 1616 11	08/26/68	SR MD	TOTAL	4598	6 45	371 4 15 490
				EAST	2301	6 15	189 4 15 226
				WEST	2297	7 00	205 4 00 269
92ND ST AT CENTRAL AV	B00 2827 11	08/26/68	SR MD	TOTAL	5259	6 30	317 4 15 542
				EAST	2390	6 30	159 4 15 249
				WEST	2869	11 15	169 4 15 293
92ND ST AT DENKER AV	B00 2223 11	07/30/68	SR TU	TOTAL	2661	6 45	180 4 15 264
				EAST	1628	6 45	131 4 15 151
				WEST	1033	11 15	58 4 15 113
92ND ST AT NORMANDIE AV	B00 2520 11	07/17/68	SR WE	TOTAL	1977	7 00	129 6 15 250
				EAST	1539	7 00	106 6 15 216
				WEST	438	6 45	27 5 00 39
92ND ST AT VAN NESS AV	B00 2028 11	07/10/68	SR WE	TOTAL	2706	7 45	136 5 45 356
				EAST	1389	11 15	68 5 45 275
				WEST	1317	8 15	79 12 30 152
93RD ST E/O CENTRAL AV	A00 1818 11	12/05/68	SR TH	TOTAL	977	9 45	417 12 00 95
				EAST	675	9 45	400 11 45 63
				WEST	302	7 00	21 1 30 47
95TH ST AT AVALON BL	B00 1818 11	07/31/68	SR WE	TOTAL	654	10 30	43 4 30 62
				EAST	244	10 30	23 5 00 25
				WEST	410	9 45	23 4 30 44
95TH ST AT MCKINLEY AV	A00 1818 11	12/27/68	SR FR	TOTAL	2313	11 00	54 7 15 371
				EAST	1079	11 15	23 7 30 172
				WEST	1234	11 00	32 7 00 213

L O C A T I O N		DATE	DIR	VOLUME	AM	PEAK	PM		
95TH ST AT TOWNE AV		07/31/68	SR WE			MANUAL COUNT			
				EAST	7 00	19	4 00	24	
				WEST	9 00	22	4 00	32	
96TH ST E/O BELFORD AV	A00 3030 11	07/30/68	WR TU	TOTAL	2734	7 15	262	4 00	307
				EAST	1087	7 15	178	12 15	113
				WEST	1647	11 15	133	4 00	255
96TH ST AT SUCCESS AV	A00 1514 11	12/05/68	SR TH	TOTAL	1340	11 15	102	3 30	135
				EAST	621	8 30	66	4 15	66
				WEST	719	11 15	60	3 00	80
97TH ST AT BEACH ST		03/01/68	SR FR			MANUAL COUNT			
				EAST	8 00	144	4 15	286	
				WEST	7 15	148	4 00	310	
98TH ST AT VICKSBURG AV	B00 2018 11	08/28/68	WR WE	TOTAL	5352	7 45	723	4 45	585
				EAST	3101	7 45	514	12 15	290
				WEST	2251	11 00	234	4 45	387
103RD ST AT CENTRAL AV	300 2828 21	05/09/68	SR TH	TOTAL	8621	7 45	511	4 30	712
				EAST	2695	8 00	245	4 30	217
				WEST	5926	11 15	358	4 30	495
103RD ST AT GRAMERCY PL	A00 1818 11	03/28/68	SR TH	TOTAL	601	7 00	38	4 30	97
				EAST	294	6 30	19	6 00	63
				WEST	307	7 00	20	5 15	39
103RD ST AT GRAPE ST		07/09/68	SR TU			MANUAL COUNT			
				EAST	7 30	233	3 30	288	
				WEST	8 15	152	3 30	285	
103RD ST AT GRAPE ST	B00 2020 11	08/27/68	SR TU	TOTAL	7097	11 15	461	4 30	522
				EAST	4149	11 00	259	4 45	287
				WEST	2948	11 15	204	4 30	248
103RD ST AT LOU DILLON AV	B00 2020 11	09/24/68	SR TU	TOTAL	6931	7 15	574	3 15	532
				EAST	4056	7 15	360	5 15	283
				WEST	2875	7 45	219	3 15	303

LOCATION		DATE	DIR	VOLUME	AM	PEAK	PM
103RD ST AT MCKINLEY AV		07/09/68	SR TU				
						MANUAL COUNT	
				EAST	7 45	166	3 45 184
				WEST	7 15	163	4 45 277
105TH ST AT CENTRAL AV	A00 1818 11	10/07/68	SR MD	TOTAL	676	8 15	47 5 30 59
				EAST	281	10 15	19 4 45 27
				WEST	395	8 15	29 6 00 38
106TH ST AT GRAMERCY PL	A00 1520 11	03/27/68	SR WE	TOTAL	751	8 00	82 4 45 216
				EAST	426	8 15	64 4 45 117
				WEST	325	7 45	21 4 15 108
108TH ST AT AVALON BL	B00 1828 12	05/13/68	SR MD	TOTAL	5245	7 30	327 4 00 516
				EAST	2666	7 30	179 4 15 284
				WEST	2579	7 15	151 4 00 244
111TH ST AT WILMINGTON AV	100 1515 11	08/27/68	SR TU	TOTAL	848	10 45	81 3 15 93
				EAST	409	10 45	52 2 30 63
				WEST	439	10 45	29 5 00 40
114TH ST AT GRAPE ST		11/25/68	SR MD				MANUAL COUNT
				EAST	7 00	21	4 00 53
				WEST	7 30	28	3 30 40
114TH ST E/O IMPERIAL HWY	A00 24 1	05/16/68	SR TH	TOTAL	1368	7 00	82 4 30 120
				ONE WAY STREET WEST BOUND			
118TH PL AT MAIN ST	100 1515 11	11/06/68	SR WE	TOTAL	710	11 15	49 4 30 86
				EAST	259	6 15	22 4 30 36
				WEST	451	11 15	41 4 30 50
118TH ST AT STANFORD AV		01/09/68	SR TU				MANUAL COUNT
				EAST	7 15	27	4 30 58
				WEST	7 15	31	4 30 37
120TH ST W/O AVALON BL	B00 2828 11	10/23/68	PS WE	TOTAL	6257	7 00	535 4 00 688
				EAST	3170	7 15	229 4 15 397
				WEST	3087	7 00	319 3 45 326

L O C A T I O N			DATE	DIR	VOLUME	AM	PEAK	PM	
120TH ST AT BROADWAY	C00 3030 22	SR WE	08/28/68	TOTAL	6297	6 30	386	4 30	618
				EAST	3150	7 00	151	4 15	360
				WEST	3147	6 30	258	4 45	287
120TH ST AT CENTRAL AV	B00 2828 11	PS WE	08/28/68	TOTAL	5849	6 45	347	4 00	546
				EAST	3142	7 00	165	4 30	336
				WEST	2707	6 45	185	4 00	225
120TH ST AT SAN PEDRO ST	C00 3029 21	SR WE	08/28/68	TOTAL	6021	6 30	342	4 15	607
				EAST	3046	11 15	140	4 15	351
				WEST	2975	6 30	225	4 30	271
120TH ST W/O VERMONT AV	300 3232 22	PS WE	10/23/68	TOTAL	6535	7 00	786	3 45	787
				EAST	3247	7 00	342	4 00	453
				WEST	3288	7 00	444	3 45	340
168TH ST AT VERMONT AV		SR TH	04/04/68				MANUAL COUNT		
				EAST		7 15	84	4 15	85
				WEST		7 00	61	3 30	92
182ND ST W/O NORMANDIE AV	200 1523 11	SR FR	01/26/68	TOTAL	4727	7 15	573	4 15	611
				EAST	2577	7 15	329	4 15	335
				WEST	2150	7 15	244	4 30	278
182ND ST AT NORMANDIE AV		SR WE	02/07/68				MANUAL COUNT		
				EAST		7 00	304	3 45	244
				WEST		7 00	291	3 00	287
186TH ST AT DENKER AV		SR MO	03/11/68				MANUAL COUNT		
				EAST		8 15	62	4 00	178
				WEST		7 30	113	4 00	101
190TH ST AT FIGUEROA ST	D08 2040 24	SR TH	07/18/68	TOTAL	11457	6 45	1191	4 00	1294
				EAST	6009	7 00	444	4 15	880
				WEST	5448	6 45	763	4 00	417
190TH ST AT VERMONT AV	G04 4344 33	PS TH	10/17/68	TOTAL	12085	7 00	1442	4 00	1595
				EAST	6643	7 15	618	4 00	1156
				WEST	5442	6 30	836	3 15	578

LOCATION		DATE	DIR	VOLUME	AM	PEAK	PM
190TH ST AT WESTERN AV		MS TH	01/18/68				MANUAL COUNT
				EAST	7 00	929	4 00 1473
				WEST	7 15	550	4 00 973
190TH ST AT WESTERN AV	D04 4333 31	MS TU	02/20/68	TOTAL	6 45	1394	4 00 2043
				EAST	6 30	979	4 30 1411
				WEST	7 15	475	3 45 845
190TH ST AT WESTERN AV	D04 4333 31	MS WE	02/21/68	TOTAL	6 45	1524	3 45 1897
				EAST	6 30	998	3 30 1088
				WEST	7 00	560	3 45 859
190TH ST AT WESTERN AV	D04 3620 31	MS TH	06/13/68	TOTAL	7 45	954	4 00 2191
				EAST	7 45	614	4 30 1285
				WEST	7 15	488	4 00 1033
190TH ST AT WESTERN AV	D04 3220 31	MS TH	10/17/68	TOTAL	6 45	1422	4 00 1851
				EAST	6 45	979	3 30 1132
				WEST	7 30	515	4 00 774
205TH ST AT HARVARD BL		SR TU	07/16/68				MANUAL COUNT
				EAST	7 30	21	3 45 28
				WEST	7 30	12	4 30 14
208TH ST AT HARVARD BL	A00 1616 11	SR WE	11/06/68	TOTAL	6 30	115	4 15 136
				EAST	6 30	35	4 15 80
				WEST	6 30	80	3 15 62
242ND PL AT PRESIDENT AV		SR TU	09/17/68				MANUAL COUNT
				EAST	7 30	326	3 00 243
				WEST	7 45	28	5 00 13
242ND PL AT WESTERN AV		SR TU	12/10/68				MANUAL COUNT
				EAST	7 30	186	4 00 59
				WEST	7 30	149	3 00 231
246TH ST AT LAKME AV		SR MO	10/28/68				MANUAL COUNT
				EAST	7 15	37	4 30 58
				WEST	8 15	21	5 00 24

L O C A T I O N	DATE	DIR	VOLUME	AM	PEAK	PM	
254TH ST AT MARIGOLD AV	SR WE	09/18/68		MANUAL COUNT			
			EAST	7 00	22	5 00	24
			WEST	7 45	26	5 00	24
263RD ST AT PRESIDENT AV	SR WE	03/27/68		MANUAL COUNT			
			EAST	7 00	56	4 15	44
			WEST	7 30	18	4 30	60