

# TRAFFIC COUNTS - 1969

UP-TP  
S.C.R.T.D. LIBRARY Counts-1969

City of Los Angeles  
Department of Traffic



S.C.R.T.D. LIBRARY



RECEIVED  
AUG 4 1970  
SO. CAL. R.I.D.  
OFFICE OF ASST. GEN. MGR.  
FOR ENGINEERING

## DEPARTMENT OF TRAFFIC CITY OF LOS ANGELES

S.S TAYLOR, City Traffic Engineer



## P R E F A C E

This publication is a compilation of traffic counts made by the Traffic Department of the City of Los Angeles during the calendar year 1969.

These counts are entirely within the physical boundaries of the City of Los Angeles and were taken on surface streets and some freeway ramps connecting to surface streets. Vehicle counts on freeways proper are not included.

Data from both manual 6-hour counts and 24-hour machine counts are included. The manual counts are identified as such and indicate an expanded 24-hour total. A double \*\* indicates an expanded 24-hour total based on the PM peak-hour total. A single \* indicates an expanded 24-hour total based on the 6-hour total.

The following information is included in the tabulation. Reading from left to right.

The alphabetical name of the street on which the count was taken and the cardinal direction from the cross street. The use of the term "at" in referring to a machine count indicates the approaches to the intersections were counted. The terms S/O, N/O, E/O and W/O in referring to a machine count indicates that the count was taken south of, north of, east of or west of the cross street mentioned.

The physical description of certain road characteristics is defined by a nine-digit code. The table on the following page defines this code.

There are two alphabetical characters which indicate the nature and origin of the request.

Day of week.

Date.

Data. The following data included:

Twenty-four hour total volume westbound or southbound.  
Machine counts only.

Twenty-four hour total volume eastbound or northbound.  
Machine counts only.

A.M. peak hour for both directions combined and then for individual directions.

P.M. peak hour for both directions combined and then for individual directions.

The time of beginning for each of these peak hours is also included.

Any questions pertaining to the information presented in this publication may be referred to the Survey Division of the Department of Traffic, 461-3553.

S.C.R.T.D. LIBRARY

S A M P L E

ADAMS BL. E/O CENTRAL AVE.

L E G E N D

CHARACTER CODE COLUMN NUMBER

1	- MEDIAN & PVMT. TYPES	C	AC. PVMT. DBL. CENTERLINE
23	- MEDIAN WIDTH	00	NO MEDIAN
45	- N/E ROADWAY WIDTH	27	NORTH ROADWAY 27'
67	- S/W ROADWAY WIDTH	27	SOUTH ROADWAY 27'
8	- N/E MARKED LANES	2	NORTH SIDE 2 MARKED LANES
9	- S/W MARKED LANES	2	SOUTH SIDE 2 MARKED LANES
		*	
	- ORIGINATING REQUEST	CR MS PS	CENTRAL DISTRICT REQUEST OR MASTER STATION OR PRIMARY STATION

01449



STREET PHYSICAL CHARACTERISTICS CODE

Most of the counts in this publication include a 9 character code indicating the following physical characteristics of the street upon which the count was taken, see sample.

1st character	Median and Pavement Types	(See Code Below)
2nd & 3rd characters	Median Width	(Feet)
4th & 5th characters	N/E Roadway Width	(Feet)
6th & 7th characters	S/W Roadway Width	(Feet)
8th character	N/E Marked Lanes	(No.)
9th character	S/W Marked Lanes	(No.)

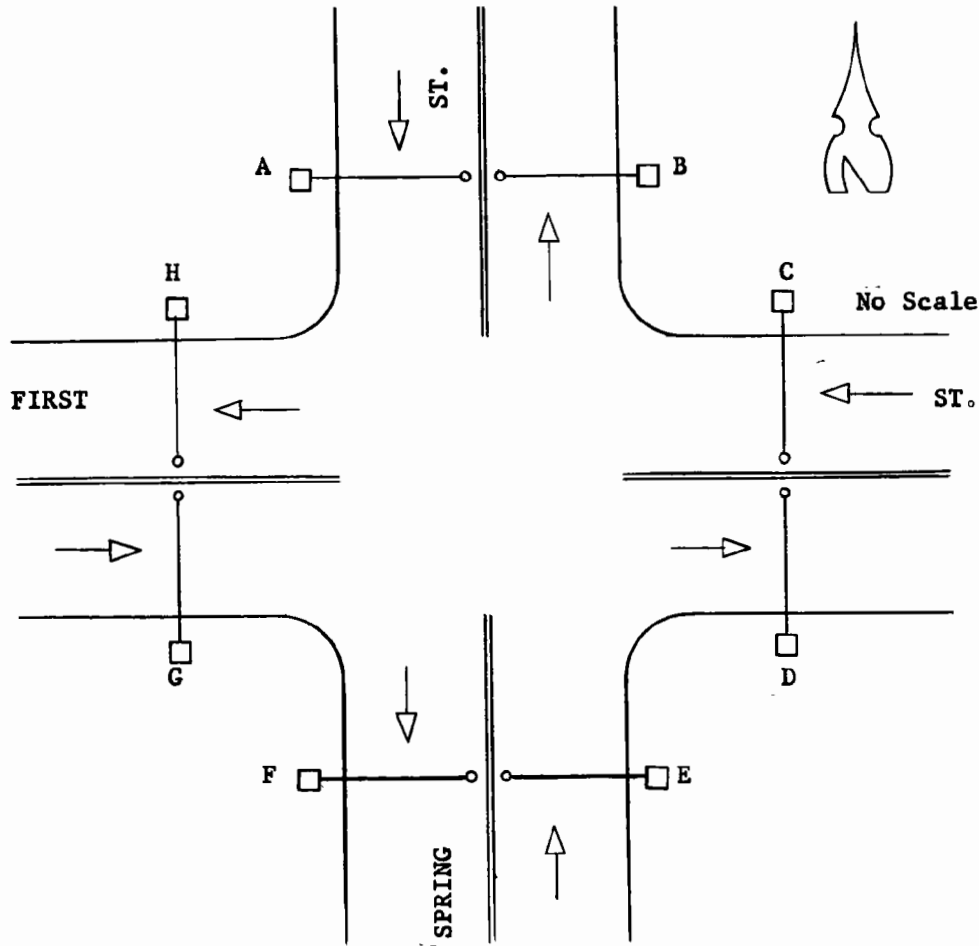
Median and Pavement Type Code

<u>Median Treatment</u>	<u>AC Pvmt</u>	<u>PCC Pvmt</u>
None	A	1
Single Centerline	B	2
Double Centerline	C	3
Double - Double Centerline or Paint Channelization	D	4
Paint and Bar Channelization	F	5
Raised Curb	G	6
Unimproved	J	7



S.C.R.T.D. LIBRARY

City of Los Angeles  
 Department of Traffic  
 Survey Division

EXPLANATION OF NOTATIONS USED IN TRAFFIC COUNT INFORMATION



LEGEND

-  Traffic Counter
-  Direction of Traffic

- A + B = Spring St. N/O First St.
- A + E = Spring St. AT First St. (2 Approaches)
- C + D = First St. E/O Spring St.
- C + G = First St. AT Spring St. (2 Approaches)
- E + F = Spring St. S/O First St.
- G + H = First St. W/O Spring St.

LOCATION	PHYS. DESCR	RG DY	DATE	DIR.	VOLUME	AM PEAK	PM PEAK		
ACADEMY RD E/O PARK RD	C00-2240-24	CR TU	09-30-69	TOTAL	4019	11:15	352	10:00	572
				EAST	2810	11:15	218	10:00	558
				WEST	1209	11:15	134	6:45	146
ACARI DR N/O BELOIT AV	B00-1212-11	WR WE	10-08-69	TOTAL	1140	7:30	109	3:15	130
				NORTH	526	8:15	43	5:15	64
				SOUTH	614	7:15	79	2:45	79
ADAMS BL AT BROADWAY -CENTRAL-		CR FR	01-31-69	TOTAL	15060	**	MANUAL COUNT		
				EAST		7:30	537	3:45	835
				WEST		7:30	457	4:00	671
ADAMS BL E/O CENTRAL AV	C00-3030-22	CR MD	05-05-69	TOTAL	7596	7:30	575	4:15	943
				EAST	3737	7:30	273	4:15	502
				WEST	3859	7:00	318	4:15	441
ADAMS BL AT COMPTON AV	C00-3018-21	CR TH	06-19-69	TOTAL	4284	7:15	332	4:30	491
				EAST	2829	7:30	229	4:30	357
				WEST	1455	11:15	111	3:15	195
ADAMS BL AT CRENSHAW BL	C00-4040-33	PS MD	03-24-69	TOTAL	18585	7:15	1342	4:45	1600
				EAST	9900	7:15	894	4:00	737
				WEST	8685	7:00	457	4:45	893
ADAMS BL AT FAIRFAX AV	C00-3030-22	PS TH	02-06-69	TOTAL	6649	7:00	740	4:45	685
				EAST	2914	7:00	345	3:15	426
				WEST	3735	7:00	395	4:45	363
ADAMS BL AT FAIRFAX AV	C00-2530-22	PS TH	06-12-69	TOTAL	7141	7:00	711	4:15	711
				EAST	2945	7:00	359	4:00	363
				WEST	4196	6:45	366	3:30	359
ADAMS BL AT FIGUEROA ST		CR FR	02-07-69	TOTAL	21500	**	MANUAL COUNT		
				EAST		7:30	969	4:45	1007
				WEST		7:30	521	4:15	1143
ADAMS BL AT FIGUEROA ST	D03-2130-23	PS TH	05-01-69	TOTAL	16698	7:00	1265	3:30	1483
				EAST	6792	7:15	735	3:30	486
				WEST	9906	10:45	598	3:30	997

LOCATION	PHYS. DESCR	RG DY	DATE	DIR. VOLUME	AM PEAK	PM PEAK
ADAMS BL AT FLOWER ST		CR FR	02-07-69	TOTAL 17620 EAST WEST	** 7:30 8:00	MANUAL COUNT 867 4:30 719 3:30 1257
ADAMS BL AT GRAND AV -CENTRAL-		CR FR	01-31-69	TOTAL 15810 EAST WEST	** 7:30 7:15	MANUAL COUNT 765 3:30 472 4:00 800 781
ADAMS BL AT GRIFFITH AV	C00-2828-22	CR WE	06-18-69	TOTAL 9403 EAST 4822 WEST 4581	7:00 6:45 7:15	687 4:30 313 4:30 379 4:00 1098 602 511
ADAMS BL AT HILL ST		CR FR	01-31-69	TOTAL 13730 EAST WEST	** 7:30 7:30	MANUAL COUNT 568 3:30 509 4:30 675 698
ADAMS BL E/O HOOPER AV	C00-3030-22	CR MD	05-05-69	TOTAL 5573 EAST 2825 WEST 2748	7:00 7:30 7:00	452 4:00 236 4:15 240 3:15 675 343 367
ADAMS BL AT HOOPER AV	C00-2428-22	CR FR	06-20-69	TOTAL 6583 EAST 3692 WEST 2891	6:30 6:30 7:00	469 4:15 266 4:30 232 4:15 853 486 367
ADAMS BL AT HOPE ST		CR FR	02-07-69	TOTAL 15100 EAST WEST	** 7:30 7:30	MANUAL COUNT 1038 3:45 448 4:00 709 801
ADAMS BL AT LA BREA AV	C00-4040-33	PS TH	02-20-69	TOTAL 18358 EAST 9868 WEST 8490	11:15 11:15 7:15	1045 4:30 592 4:15 461 4:30 1565 794 780
ADAMS BL E/O MAIN ST -CENTRAL-	C00-3030-22	CR MD	05-05-69	TOTAL 11019 EAST 5728 WEST 5291	7:30 7:30 7:30	898 4:30 431 4:30 467 4:30 1259 680 579
ADAMS BL AT MAPLE AV	C00-3030-22	CR FR	06-20-69	TOTAL 12946 EAST 6592 WEST 6354	7:15 7:15 7:15	881 4:15 391 4:45 490 4:15 1271 699 600



LOCATION	PHYS. DESCR	RG DY	DATE	DIR.	VOLUME	AM PEAK	PM PEAK		
ADAMS BL AT NORMANDIE AV	C00-3030-23	CR MD	11-03-69	TOTAL	17084	7:30	1294	4:45	1791
				EAST	8122	7:15	902	4:45	561
				WEST	8962	11:15	484	4:45	1230
ADAMS BL AT SAN PEDRO ST -CENTRAL	C00-3028-22	PS TH	05-01-69	TOTAL	10627	7:15	779	4:15	1244
				EAST	5602	7:15	365	4:30	686
				WEST	5025	7:00	415	4:00	580
ADAMS BL E/O SAN PEDRO ST -CENTRAL	C00-3030-22	CR MD	05-05-69	TOTAL	9998	7:15	731	4:00	1218
				EAST	5086	7:30	332	4:00	619
				WEST	4912	7:15	401	4:00	599
ADAMS BL AT VERMONT AV	C00-3030-33	PS MD	03-17-69	TOTAL	17113	7:15	1509	4:30	1645
				EAST	7698	7:15	1044	3:30	486
				WEST	9415	10:00	467	4:30	1194
ADAMS BL AT WESTERN AV	C00-3030-22	PS TU	04-01-69	TOTAL	16252	7:30	1096	4:30	1647
				EAST	7478	7:30	726	4:30	574
				WEST	8774	11:15	429	4:45	1074
ADDISON ST AT LAURELGROVE AV	A00-1818-11	EV TU	08-19-69	TOTAL	359	11:15	24	2:15	42
				EAST	253	11:15	20	2:15	33
				WEST	106	11:15	4	4:45	13
ADDISON ST AT RANCHITO AV		EV TU	06-10-69	TOTAL	800	**	MANUAL COUNT		
				EAST		7:45	18	4:30	18
				WEST		7:45	30	4:15	62
ADDISON ST AT WOODMAN AV	A00-1814-11	EV TH	08-07-69	TOTAL	1337	7:30	138	12:15	131
				EAST	767	7:45	67	5:30	58
				WEST	570	7:15	82	12:15	78
ADDISON WY AT NORWALK AV		CR WE	12-03-69	TOTAL	659	*	MANUAL COUNT		
				EAST	373	7:30	46	5:00	34
				WEST	286	7:45	32	3:00	43
AGNES AV AT DEHOUGNE ST	A00-1818-11	EV TU	03-18-69	TOTAL	430	10:15	25	3:30	85
				NORTH	261	10:15	14	3:30	66
				SOUTH	169	11:15	13	4:15	18

LOCATION	PHYS. DESCR	RG DY	DATE	DIR.	VOLUME	AM PEAK	PM PEAK
AIGLON ST N/O TAHQUITZ PL	A00-4200-10	WR WE	11-19-69	TOTAL	258	8:00	33 5:15 30
				NON-DIR COUNT			
AIRDROME ST AT SPAULDING AV		WR TH	08-07-69	TOTAL	3430	**	MANUAL COUNT
				EAST		7:15	169 4:45 136
				WEST		7:00	112 4:45 207
AIRLANE AV AT 83RD ST		WR TH	10-10-69	TOTAL	467	*	MANUAL COUNT
				NORTH	204	7:00	16 5:00 29
				SOUTH	263	7:15	29 3:45 27
AIRPORT AV W/O BUNDY DR	C00-2515-21	WR TH	08-14-69	TOTAL	6426	11:15	667 11:45 703
				EAST	3728	11:15	401 4:15 473
				WEST	2698	11:15	266 12:00 377
AIRPORT BL N/O CENTURY BL	C00-3030-23	PS WE	04-23-69	TOTAL	18797	7:15	1482 4:30 1428
				NORTH	8813	7:00	713 3:15 766
				SOUTH	9984	7:15	778 4:45 738
AIRPORT BL AT CENTURY BL		WR TH	07-31-69	TOTAL	13239	*	MANUAL COUNT
				NORTH	3729	7:30	236 3:30 390
				SOUTH	9510	7:30	781 5:00 777
AIRPORT BL AT CENTURY BL		WR WE	11-26-69	TOTAL	15446	*	MANUAL COUNT
				NORTH	4056	7:45	234 3:15 501
				SOUTH	11390	7:30	883 4:45 938
AIRPORT BL AT 98TH ST		WR MO	06-02-69	TOTAL	13170	**	MANUAL COUNT
				NORTH		7:00	676 3:15 762
				SOUTH		7:30	1142 3:00 555
AKRON ST AT CHATTANOOGA AV	B00-1515-11	WR MO	03-17-69	TOTAL	1327	7:00	130 3:15 175
				EAST	788	7:30	117 3:15 100
				WEST	539	9:15	27 5:15 101
ALAMEDA ST S/O ANAHEIM ST	300-3222-32	PS TH	02-27-69	TOTAL	18001	7:00	1890 4:00 2045
				NORTH	9434	7:00	886 4:00 1418
				SOUTH	8567	7:00	1004 4:15 642

LOCATION	PHYS. DESCR	RG DY	DATE	DIR.	VOLUME	AM PEAK	PM PEAK			
ALAMEDA ST AT MCFARLAND AV	300-2020-22	SR WE	03-26-69	TOTAL	14452	7:00	1421	4:00	1525	
				NORTH	8083	7:00	712	4:00	1078	
				SOUTH	6369	7:15	719	1:45	488	
ALAMEDA ST AT MCFARLAND AV		SR TH	03-27-69	TOTAL	16530	**	MANUAL COUNT			
				EAST		7:15	676	4:00	1123	
				WEST		7:00	820	3:30	530	
ALAMEDA ST AT NEWTON ST -CENTRAL-		CR TH	07-24-69	TOTAL	23750	**	MANUAL COUNT			
				NORTH		7:15	807	4:30	990	
				SOUTH		7:15	1221	4:00	1385	
ALAMEDA ST N/O PACIFIC COAST HWY	C00-2021-22	PS WE	06-11-69	TOTAL	11039		6:45	1031	4:00	1205
				NORTH	5458	11:00	288	4:15	804	
				SOUTH	5581	6:45	783	3:45	430	
ALAMEDA ST S/O PACIFIC COAST HWY	C00-2021-22	PS WE	06-11-69	TOTAL	12411		6:45	1357	4:15	1109
				NORTH	5780	11:00	402	4:15	754	
				SOUTH	6631	6:45	1152	2:45	420	
ALAMEDA ST AT WASHINGTON BL		CR FR	07-25-69	TOTAL	23380	**	MANUAL COUNT			
				NORTH		7:00	1227	3:30	1241	
				SOUTH		7:15	1293	4:15	1097	
ALAMEDA ST AT 15TH ST		CR WE	09-10-69	TOTAL	27677	*	MANUAL COUNT			
				NORTH	13507	7:00	1176	4:15	1107	
				SOUTH	14170	7:00	1142	4:30	1244	
ALAMEDA ST AT 20TH ST		CR FR	02-28-69	TOTAL	24690	**	MANUAL COUNT			
				NORTH		7:15	1112	3:45	1328	
				SOUTH		7:15	1214	4:15	1141	
ALAMEDA ST S/O 25TH ST	300-2020-22	CR TU	05-06-69	TOTAL	12082		7:00	1110	3:15	1030
				NORTH	8050	7:00	895	3:30	704	
				SOUTH	4032	10:00	425	3:45	362	
ALAMEDA ST AT 25TH ST		CR WE	09-03-69	TOTAL	30629	*	MANUAL COUNT			
				NORTH	17387	7:00	1465	3:45	1588	
				SOUTH	13242	7:00	1123	4:30	1069	

LOCATION	PHYS. DESCR	RG DY	DATE	DIR.	VOLUME	AM PEAK	PM PEAK		
ALAMEDA ST AT 41ST ST	C00-2022-22	CR FR	08-29-69	TOTAL	6092	7:00	503	3:30	685
				NORTH	3888	6:45	409	3:30	447
				SOUTH	2204	11:00	228	4:15	270
ALBANY ST AT OLYMPIC BL		CR TU	02-25-69	TOTAL	1930	**	MANUAL COUNT		
				NORTH		8:45	56	5:00	101
				SOUTH		8:30	83	3:15	92
ALBANY ST AT OLYMPIC BL	800-2016-11	CR TU	08-05-69	TOTAL	2549	7:45	164	4:45	230
				NORTH	1671	7:45	135	4:00	144
				SOUTH	878	10:30	54	9:30	101
ALBANY ST AT PICO BL	A00-2020-11	CR TU	08-05-69	TOTAL	2136	11:15	169	3:45	224
				NORTH	877	11:00	66	3:45	123
				SOUTH	1259	7:15	109	4:15	114
ALBANY ST N/O VENICE BL	A00-2020-11	CR TU	08-05-69	TOTAL	1237	11:15	67	4:15	177
				NORTH	410	7:30	39	4:00	66
				SOUTH	827	11:15	44	4:15	112
ALBANY ST AT 12TH ST		CR FR	08-08-69	TOTAL	2630	**	MANUAL COUNT		
				NORTH		7:15	123	4:30	178
				SOUTH		8:15	45	4:15	85
ALBRIGHT ST AT MONUMENT ST		WR WE	03-05-69	TOTAL	1340	**	MANUAL COUNT		
				EAST		8:00	49	4:30	79
				WEST		8:00	61	4:00	55
ALBRIGHT ST AT VIA DE LA PAZ	A00-2527-11	WR TH	04-10-69	TOTAL	1397	11:15	84	2:30	452
				EAST	278	7:15	29	2:30	115
				WEST	1119	11:15	71	2:30	337
ALCAZAR ST AT TREMONT ST		CR TH	02-27-69	TOTAL	2950	**	MANUAL COUNT		
				EAST		7:15	72	4:00	173
				WEST		7:15	489	3:45	122
ALCOTT ST AT DOHENY DR		WR FR	05-02-69	TOTAL	830	**	MANUAL COUNT		
				EAST		8:00	24	4:00	40
				WEST		8:15	62	3:00	43



LOCATION	PHYS. DESCR	RG	DY	DATE	DIR.	VOLUME	AM PEAK	PM PEAK	
ALDEA AV AT WEDDINGTON ST				11-10-69	TOTAL	490 *	MANUAL COUNT		
					NORTH	284	8:15	26	3:45 42
					SOUTH	206	8:00	29	3:00 15
ALDINE CT N/O 13TH ST -SAN PEDRO-	A00-34 -1	SR	TH	01-23-69	TOTAL	85	8:15	7	4:45 19
					NON-DIR COUNT				
ALEXANDRIA AV AT 1ST ST				07-18-69	TOTAL	1200 **	MANUAL COUNT		
					NORTH		9:00	52	4:30 88
					SOUTH		7:30	84	4:45 32
ALLOTT AV N/O SHERMAN WY	B00-1818-11	EV	FR	07-18-69	TOTAL	1872	8:00	128	4:30 254
					NORTH	841	11:15	31	4:30 158
					SOUTH	1031	7:45	95	4:15 101
ALMA ST N/O 37TH ST -SAN PEDRO-	200-1818-11	SR	WE	12-17-69	TOTAL	2613	7:00	397	3:15 570
					NORTH	768	7:00	154	3:30 105
					SOUTH	1845	7:00	243	3:15 470
ALMAR AV AT MIAMI WY	A00-2727-11	WR	WE	10-15-69	TOTAL	1025	8:15	89	7:15 132
					NORTH	498	8:15	52	7:30 76
					SOUTH	527	11:00	41	5:00 74
ALMAR AV AT NORTHFIELD ST	A00-2720-11	WR	WE	10-15-69	TOTAL	1108	7:00	132	4:00 156
					NORTH	878	7:00	115	4:00 139
					SOUTH	230	11:15	19	3:15 43
ALMAR AV AT PUERTO DEL MAR	A00-4030-11	WR	TH	05-22-69	TOTAL	367	9:00	29	5:45 44
					EAST	245	10:30	19	5:00 37
					WEST	122	8:45	13	4:15 13
ALMAYO AV AT FOX HILLS DR	A00-2728-11	WR	WE	06-25-69	TOTAL	245	10:45	31	6:45 27
					EAST	231	10:45	26	6:45 25
					WEST	14	10:30	5	6:45 2
ALMERIA ST N/O PASEO DEL MAR	100-4000-10	SR	WE	12-17-69	TOTAL	271	11:00	20	3:45 62
					NON-DIR COUNT				

LOCATION	PHYS. DESCR	RG DY	DATE	DIR.	VOLUME	AM PEAK	PM PEAK		
ALMOLOYA DR AT CHAPALA DR	A00-3030-11	WR MO	02-10-69	TOTAL	564	8:00	49	5:30	105
				EAST	248	8:15	28	5:30	55
				WEST	316	7:45	22	5:15	55
ALMOLOYA DR N/O CHAUTAUQUA BL	100-4545-11	WR MO	03-10-69	TOTAL	1179	7:30	109	4:45	115
				NORTH	629	7:30	38	4:45	88
				SOUTH	550	7:00	76	3:00	51
ALMOLOYA DR AT TOYOPA DR	100-3040-11	WR MO	02-10-69	TOTAL	1214	7:15	110	2:30	165
				EAST	537	7:15	91	2:30	99
				WEST	677	8:00	35	5:15	101
ALPHA ST S/O KENDALL AV	A00-3600-10	CR TU	11-25-69	TOTAL	448	7:00	37	3:15	58
				NON-DIR COUNT					
ALPINE WY AT DELLMONT DR	A00-1818-11	EV MO	07-14-69	TOTAL	287	9:45	24	8:00	38
				NORTH	176	9:45	14	5:00	28
				SOUTH	111	9:30	12	8:00	22
ALTA VISTA BL AT 1ST ST		WR FR	04-18-69	TOTAL	2480	**	MANUAL COUNT		
				NORTH		8:00	102	4:30	149
				SOUTH		7:30	104	4:00	99
ALVARADO ST AT BEVERLY BL	300-3030-33	PS TU	04-15-69	TOTAL	29551	7:30	2214	4:30	2556
				NORTH	14219	11:15	736	4:30	1709
				SOUTH	15332	7:30	1697	4:00	940
ALVARADO ST S/O GLENDALE BL	300-2727-22	PS TU	04-15-69	TOTAL	18464	7:15	1756	4:45	1844
				NORTH	9326	11:15	380	5:00	1337
				SOUTH	9138	7:15	1423	4:00	538
ALVARADO ST AT PICO BL		CR MO	03-10-69	TOTAL	13830	**	MANUAL COUNT		
				NORTH		8:00	648	4:30	659
				SOUTH		7:45	493	5:00	724
ALVARADO ST AT PICO BL	C00-3030-22	CR TH	07-31-69	TOTAL	12965	7:30	1008	4:30	1367
				NORTH	6151	7:45	590	4:30	627
				SOUTH	6814	7:15	462	4:30	740

LOCATION	PHYS. DESCR	RG	DY	DATE	DIR.	VOLUME	AM PEAK	PM PEAK	
ALVARADO ST AT WILSHIRE BL		MS	TU	04-01-69	TOTAL	20770	**	MANUAL COUNT	
					NORTH		7:30	620	4:45 1191
					SOUTH		7:30	1263	4:30 886
ALVARADO ST AT WILSHIRE BL	C00-3030-33	CR	TH	07-31-69	TOTAL	22483	7:30	1594	4:30 1932
					NORTH	10858	11:15	527	4:45 1130
					SOUTH	11625	7:15	1076	4:15 866
ALVERN ST N/O THORNBURN ST	B00-1818-11	WR	TU	11-25-69	TOTAL	2815	11:15	263	11:45 278
					NORTH	1284	11:15	74	4:45 166
					SOUTH	1531	8:00	198	11:30 188
AMBOY AV S/O BRACKEN ST	A00-1600-20	EV	TH	04-03-69	TOTAL	716	8:45	51	3:45 78
					NON-DIR COUNT				
AMBOY AV AT BRACKEN ST		EV	TU	04-29-69	TOTAL	760	**	MANUAL COUNT	
					NORTH		8:30	19	4:15 49
					SOUTH		7:15	40	3:00 27
AMBOY AV AT JUDD ST		EV	TU	05-27-69	TOTAL	480	**	MANUAL COUNT	
					NORTH		8:00	6	4:15 31
					SOUTH		8:00	4	4:45 17
AMESTOY AV AT SAN FERNANDO MISSION BL		WV	TH	04-24-69	TOTAL	1170	**	MANUAL COUNT	
					NORTH		7:15	65	4:00 62
					SOUTH		9:00	78	5:00 55
AMESTOY AV AT WEDDINGTON ST		WV	TH	07-03-69	TOTAL	3350	**	MANUAL COUNT	
					NORTH		8:45	59	5:00 252
					SOUTH		7:45	134	4:00 83
ANAHEIM ST AT AVALON BL	C00-2828-22	PS	WE	01-29-69	TOTAL	19549	7:00	1555	4:30 1775
					EAST	9317	7:00	817	4:15 763
					WEST	10232	7:00	738	4:30 1039
ANAHEIM ST AT BANNING BL	C00-3030-22	SR	TU	03-25-69	TOTAL	20910	6:45	1697	4:30 2056
					EAST	9743	6:45	898	4:30 807
					WEST	11167	7:00	838	4:30 1249

LOCATION	PHYS. DESCR	RG DY	DATE	DIR.	VOLUME	AM PEAK	PM PEAK		
ANAHEIM ST E/O HENRY FORD AV	C00-3040-23	MS TU	01-28-69	TOTAL	26067	7:00	2607	4:30	2745
				EAST	12821	7:15	1113	4:30	1573
				WEST	13246	7:00	1496	4:30	1171
ANAHEIM ST E/O HENRY FORD AV	C00-3040-23	MS MD	06-16-69	TOTAL	27257	7:00	2451	4:15	2683
				EAST	13793	7:15	1029	4:15	1723
				WEST	13464	7:00	1425	4:00	981
ANAHEIM ST E/O HENRY FORD AV	C00-3040-23	SR MD	10-27-69	TOTAL	27163	7:00	2486	4:30	2826
				EAST	12810	7:00	1044	4:30	1582
				WEST	14353	6:45	1496	4:30	1244
ANAHEIM ST W/O PALOS VERDES DR -NORTH-	C00-3230-32	SR MD	01-20-69	TOTAL	8601	7:15	1084	4:15	875
				EAST	4320	7:00	868	3:00	254
				WEST	4281	11:15	247	4:30	636
ANAHEIM ST E/O VERMONT AV	C00-2432-23	SR MD	01-20-69	TOTAL	19612	7:30	1958	4:30	1735
				EAST	10561	7:30	1482	12:30	702
				WEST	9051	10:15	514	4:30	1147
ANAHEIM ST E/O WESTERN AV	C00-2727-22	PS WE	03-26-69	TOTAL	7002	7:00	619	4:00	615
				EAST	3662	7:00	479	4:00	279
				WEST	3340	11:15	248	4:30	339
ANDASOL AV AT MARLIN PL	A00-1818-11	WV WE	08-27-69	TOTAL	1014	11:15	44	7:15	379
				NORTH	524	11:15	21	7:15	218
				SOUTH	490	11:15	23	7:30	163
ANGELO DR AT BROOKLAWN DR		WR MD	06-30-69	TOTAL	1900	**	MANUAL COUNT		
				NORTH		9:00	64	5:00	132
				SOUTH		8:30	61	3:45	58
APPERSON ST AT FLORALITA AV	A00-1818-11	EV WE	01-08-69	TOTAL	1559	7:30	121	4:15	225
				EAST	764	7:45	62	4:30	148
				WEST	795	7:30	63	3:45	98
ARDEN BL AT 6TH ST	B00-2019-11	CR MD	10-20-69	TOTAL	2834	7:30	361	4:30	409
				NORTH	1145	7:30	104	4:30	257
				SOUTH	1689	7:30	257	4:30	152



LOCATION	PHYS. DESCR	RG	DY	DATE	DIR.	VOLUME	AM PEAK	PM PEAK		
ARDMORE AV AT ROSEWOOD AV -HWOOD		CR	WE	08-27-69	TOTAL	741	*	MANUAL COUNT		
					NORTH	199	7:45	17	4:45	45
					SOUTH	542	8:15	50	5:00	20
ARGYLE AV AT FRANKLIN AV		CR	WE	03-19-69	TOTAL	10190	**	MANUAL COUNT		
					NORTH		8:00	167	4:45	807
					SOUTH		8:00	307	4:30	212
ARGYLE AV AT FRANKLIN AV		CR	WE	08-20-69	TOTAL	6967	*	MANUAL COUNT		
					NORTH	4305	9:00	158	5:00	710
					SOUTH	2662	8:00	231	5:00	255
ARLETA AV AT BRANFORD ST	C00-3024-22	EV	MO	10-06-69	TOTAL	7458		MANUAL COUNT		
					NORTH	4249	7:15	851	4:45	753
					SOUTH	3209	7:45	356	4:45	526
ARLETA AV AT FILMORE ST		EV	TU	08-05-69	TOTAL	11460	**	MANUAL COUNT		
					NORTH		7:00	561	4:15	244
					SOUTH		7:15	271	4:45	745
ARLETA AV AT MONTAGUE ST		EV	TH	12-11-69	TOTAL	8591	*	MANUAL COUNT		
					EAST	4314	7:00	666	4:30	289
					WEST	4277	8:00	197	4:30	525
ARLETA AV AT OSBORNE ST	C00-3028-22	EV	TU	10-28-69	TOTAL	6698		MANUAL COUNT		
					NORTH	3922	7:00	802	4:30	742
					SOUTH	2776	7:45	250	4:30	538
ARLETA AV AT TERRA BELLA ST	A00-1530-11	EV	MO	10-27-69	TOTAL	4712		MANUAL COUNT		
					NORTH	2128	7:00	706	4:30	496
					SOUTH	2584	7:15	159	4:45	305
ARLETA AV AT VAN NUYS BL		EV	TH	07-31-69	TOTAL	5620	**	MANUAL COUNT		
					NORTH		7:00	573	4:30	192
					SOUTH		7:15	159	4:45	305
ARLETA AV AT VAN NUYS BL	C00-3024-12	EV	MO	12-08-69	TOTAL	9175		MANUAL COUNT		
					NORTH	2774	7:30	63	4:45	215
					SOUTH	6401	7:00	736	4:45	347
ARLETA AV AT VAN NUYS BL		EV	MO	12-08-69	TOTAL	9175		MANUAL COUNT		
					NORTH	2774	7:15	986	4:00	859
					SOUTH	6401	7:15	232	4:30	401
						6:30	769	4:00	466	

LOCATION	PHYS. DESCR	RG DY	DATE	DIR.	VOLUME	AM PEAK	PM PEAK		
ARLETA AV AT WENTWORTH ST		EV WE	12-17-69	TOTAL	11777	*	MANUAL COUNT		
				NORTH	6502	7:30	299	4:30	798
				SOUTH	5275	7:00	814	4:15	340
ARLINGTON AV AT ADAMS BL	C00-2020-22	CR FR	10-31-69	TOTAL	20025	7:15	1467	4:45	1853
				NORTH	9868	7:15	1056	4:45	728
				SOUTH	10157	11:15	459	4:30	1137
ARLINGTON AV AT EXPOSITION BL		CR FR	01-10-69	TOTAL	17840	**	MANUAL COUNT		
				NORTH		7:15	848	4:30	742
				SOUTH		7:45	423	4:15	1042
ARLINGTON AV AT EXPOSITION BL		CR FR	12-05-69	TOTAL	18554	*	MANUAL COUNT		
				NORTH	10055	7:15	920	5:00	735
				SOUTH	8499	7:30	423	5:00	946
ARLINGTON AV AT OLYMPIC BL	800-1515-11	CR TU	11-18-69	TOTAL	6610	7:30	561	4:45	782
				NORTH	2965	7:30	304	5:15	253
				SOUTH	3645	7:30	257	4:45	537
ARLINGTON AV AT RODEO RD		CR FR	01-10-69	TOTAL	15640	**	MANUAL COUNT		
				NORTH		7:15	830	4:30	678
				SOUTH		7:45	425	4:30	886
ARLINGTON AV AT 37TH PL		CR WE	08-13-69	TOTAL	15230	**	MANUAL COUNT		
				NORTH		7:15	859	4:30	587
				SOUTH		7:00	350	4:45	936
ARLINGTON AV AT 37TH PL		CR FR	12-05-69	TOTAL	20275	*	MANUAL COUNT		
				NORTH	10753	7:15	1049	4:00	811
				SOUTH	9522	7:15	459	4:45	1102
ARLINGTON AV AT 39TH ST		CR WE	08-13-69	TOTAL	14240	**	MANUAL COUNT		
				NORTH		7:15	688	4:15	483
				SOUTH		7:45	355	4:45	941
ARLINGTON AV AT 39TH ST		CR FR	12-05-69	TOTAL	17387	*	MANUAL COUNT		
				NORTH	8065	7:15	774	3:45	644
				SOUTH	9322	7:15	447	4:15	1038

LOCATION	PHYS. DESCR	RG	DY	DATE	DIR.	VOLUME	AM PEAK	PM PEAK			
ARMINTA ST AT ARVILLA AV			EV	FR	11-21-69	TOTAL	636	*	MANUAL COUNT		
						EAST	343	7:15	32	2:45	34
						WEST	293	7:15	21	2:15	32
ARMINTA ST AT FERNCOLA AV			EV	MO	11-17-69	TOTAL	577	*	MANUAL COUNT		
						EAST	314	8:00	21	4:00	32
						WEST	263	7:15	19	4:45	25
ARMINTA ST AT SANCOLA AV			EV	TU	11-18-69	TOTAL	587	*	MANUAL COUNT		
						EAST	284	8:00	16	4:30	34
						WEST	303	7:15	17	5:00	41
ARMINTA ST W/O VAN NUYS BL	C00-3218-31		EV	WE	09-24-69	TOTAL	5313				
						EAST	3232	6:45	204	4:15	671
						WEST	2081	7:15	216	4:15	251
ART ST AT HELEN AV			EV	MO	08-18-69	TOTAL	1771	*	MANUAL COUNT		
						EAST	984	7:15	34	4:30	165
						WEST	787	7:00	106	5:00	57
ART ST W/O WHEATLAND AV	100-1414-11		EV	TH	09-18-69	TOTAL	2309				
						EAST	1224	11:15	65	4:30	259
						WEST	1085	7:30	111	4:15	154
ASCOT AV AT VERNON AV -CENTRAL-	B00-2020-11		CR	TU	06-24-69	TOTAL	2353				
						NORTH	1070	6:00	80	4:00	255
						SOUTH	1283	11:15	75	4:15	102
ASHTON AV AT DEVON AV			WR	TU	12-09-69	TOTAL	842	*	MANUAL COUNT		
						NORTH	415	8:30	32	3:45	43
						SOUTH	427	8:30	30	3:15	46
ASTORIA ST AT GLENOAKS BL			EV	TU	07-08-69	TOTAL	1790	**	MANUAL COUNT		
						EAST		7:30	76	4:00	96
						WEST		7:15	75	4:45	83
ASTORIA ST AT NORRIS AV			EV	MO	10-20-69	TOTAL	3202	*	MANUAL COUNT		
						EAST	1856	7:15	125	4:45	258
						WEST	1346	7:30	109	4:30	118

LOCATION	PHYS. DESCR	RG DY	DATE	DIR.	VOLUME	AM PEAK	PM PEAK
ATLANTIC ST E/O EUCLID AV	B00-2000-10	CR WE	12-03-69	TOTAL	2167	6:45 136	3:30 222
ATLANTIC ST W/O EUCLID AV	B00-2800-20	CR WE	12-03-69	TOTAL	1187	6:45 132	3:30 117
ATLANTIC ST AT GRANDE VISTA AV	B00-1616-11	CR TU	12-02-69	TOTAL	1193	6:45 89	4:45 163
				EAST	421	6:45 23	4:45 88
				WEST	772	6:45 66	4:45 75
ATOLL AV S/O LONGRIDGE AV	A00-1818-11	EV WE	03-19-69	TOTAL	927	7:30 69	3:00 113
				NORTH	557	11:15 37	4:45 76
				SOUTH	370	7:30 36	6:30 58
AVALON BL AT ANAHEIM ST	C00-2828-22	PS WE	01-29-69	TOTAL	13980	11:15 1044	12:30 1195
				NORTH	6850	11:15 533	4:15 635
				SOUTH	7130	7:00 534	12:15 674
AVALON BL AT FLORENCE AV	300-3334-22	MS WE	02-26-69	TOTAL	14823	6:15 1198	4:15 1365
				NORTH	7543	6:15 1008	2:15 526
				SOUTH	7280	11:00 418	4:15 933
AVALON BL AT FLORENCE AV	300-3232-22	MS FR	04-25-69	TOTAL	17766	7:00 1335	4:30 1639
				NORTH	9056	6:45 1036	3:45 595
				SOUTH	8710	11:00 466	4:15 1087
AVALON BL AT FLORENCE AV	300-3232-22	MS TU	10-07-69	TOTAL	15500	7:00 1377	4:15 1498
				NORTH	8191	7:00 1079	4:00 547
				SOUTH	7309	10:30 387	4:15 957
AVALON BL N/O IMPERIAL HWY	C00-3030-22	MS TU	02-18-69	TOTAL	13187	7:15 1055	4:30 1135
				NORTH	6327	7:00 693	3:00 484
				SOUTH	6860	7:15 400	4:45 704
AVALON BL N/O IMPERIAL HWY	C00-3030-22	MS WE	04-23-69	TOTAL	14392	7:00 1085	4:15 1294
				NORTH	7373	7:00 713	4:00 635
				SOUTH	7019	6:30 384	4:30 723



LOCATION	PHYS. DESCR	RG DY	DATE	DIR.	VOLUME	AM PEAK	PM PEAK
AVALON BL N/O IMPERIAL HWY	C00-3030-22	MS TH	10-09-69	TOTAL	15826	7:00 1228	4:00 1356
				NORTH	7949	7:00 807	3:45 669
				SOUTH	7877	6:30 439	4:45 727
AVALON BL S/O JEFFERSON BL	C00-3130-22	CR TH	12-04-69	TOTAL	12342	7:00 1380	4:00 1385
				NORTH	6602	7:00 1025	3:30 685
				SOUTH	5740	6:45 370	4:30 785
AVALON BL S/O LOMITA BL	D04-3737-22	PS WE	03-26-69	TOTAL	15244	7:15 974	4:30 1271
				NORTH	7317	11:15 426	4:45 713
				SOUTH	7927	7:15 616	3:30 608
AVALON BL AT MANCHESTER AV		SR TH	01-30-69	TOTAL	16190	** MANUAL COUNT	
				NORTH		7:00 796	4:15 624
				SOUTH		7:15 482	4:45 995
AVALON BL S/O MANCHESTER AV	C00-3030-22	PS TH	04-24-69	TOTAL	15326	7:00 1140	4:15 1311
				NORTH	8117	6:45 762	4:00 541
				SOUTH	7209	7:00 380	4:15 773
AVALON BL AT MANCHESTER AV		SR FR	04-25-69	TOTAL	14830	** MANUAL COUNT	
				NORTH		7:00 773	4:00 572
				SOUTH		7:00 402	4:30 911
AVALON BL AT PACIFIC COAST HWY	300-4040-33	SR FR	01-17-69	TOTAL	19860	11:15 1394	4:15 1795
				NORTH	8804	11:15 675	4:45 905
				SOUTH	11056	11:15 719	4:15 947
AVALON BL AT PACIFIC COAST HWY	300-4040-33	SR TH	04-17-69	TOTAL	16922	11:15 1164	4:15 1472
				NORTH	7969	11:15 632	4:30 788
				SOUTH	8953	7:30 674	4:00 700
AVALON BL AT PACIFIC COAST HWY	300-4040-33	MS TH	10-23-69	TOTAL	17250	7:15 1266	4:15 1468
				NORTH	8288	11:15 585	4:30 784
				SOUTH	8962	7:15 747	4:15 686
AVALON BL AT SANTA BARBARA AV	C00-3130-22	CR MO	06-23-69	TOTAL	13804	7:00 1291	4:00 1479
				NORTH	7832	7:00 975	3:30 710
				SOUTH	5972	6:30 359	4:30 854

LOCATION	PHYS. DESCR	RG DY	DATE	DIR.	VOLUME	AM PEAK	PM PEAK		
AVALON BL S/O SANTA BARBARA AV	C00-3034-22	CR WE	11-05-69	TOTAL	15388	7:15	1509	4:00	1686
				NORTH	7884	7:15	1104	3:30	734
				SOUTH	7504	6:45	422	4:15	1006
AVALON BL AT VERNON AV -CENTRAL-	C00-3131-22	CR TU	06-24-69	TOTAL	15714	7:00	1289	4:00	1468
				NORTH	7806	7:00	901	3:30	676
				SOUTH	7908	11:15	437	4:00	899
AVALON BL AT 41ST ST	C00-3030-22	CR TH	08-14-69	TOTAL	15037	7:00	1292	4:00	1483
				NORTH	7699	7:00	951	3:30	669
				SOUTH	7338	11:15	379	4:15	936
AVALON BL AT 42ND PL	C00-3030-22	CR WE	08-27-69	TOTAL	14725	7:15	1209	3:45	1421
				NORTH	7218	7:15	857	3:30	628
				SOUTH	7507	6:30	400	4:30	898
AVALON BL AT 43RD ST		CR WE	03-26-69	TOTAL	17010	**	MANUAL COUNT		
				NORTH		7:00	911	3:30	704
				SOUTH		7:15	399	4:30	997
AVALON BL AT 81ST ST		SR MO	07-21-69	TOTAL	13630	**	MANUAL COUNT		
				NORTH		7:15	746	3:30	571
				SOUTH		7:00	286	4:15	792
AVALON BL AT 84TH ST		SR FR	10-03-69	TOTAL	16827	*	MANUAL COUNT		
				NORTH	8516	7:00	958	4:00	655
				SOUTH	8311	7:15	412	4:30	985
AVALON BL AT 94TH ST	C00-3030-22	CR FR	04-11-69	TOTAL	17158	7:00	1090	4:30	1405
				NORTH	9176	6:45	761	4:00	623
				SOUTH	7982	11:15	414	4:15	793
AVALON BL N/O 108TH ST	C00-3030-22	SR WE	07-09-69	TOTAL	15805	7:15	1034	4:30	1408
				NORTH	8242	7:15	659	4:30	643
				SOUTH	7563	10:45	383	4:30	765
AVALON BL N/O 108TH ST	C00-3030-22	SR MO	08-11-69	TOTAL	15633	7:00	1066	5:00	1260
				NORTH	8155	7:00	659	4:15	624
				SOUTH	7478	7:00	407	5:00	676

LOCATION	PHYS. DESCR	RG	DY	DATE	DIR.	VOLUME	AM PEAK	PM PEAK
AVALON BL N/O 120TH ST	C00-2834-23	PS	FR	05-23-69	TOTAL	15673	7:00 997	4:00 1317
					NORTH	8218	7:00 623	4:00 726
					SOUTH	7455	6:45 388	4:45 656
AVENIDA HACIENDA N/O TARZANA DR	A00-1212-11	WV	FR	09-19-69	TOTAL	1225	7:15 132	5:15 191
					NORTH	689	7:15 71	5:15 98
					SOUTH	536	7:30 68	5:15 93
AVENIDA ORIENTE N/O TARZANA DR	A00-1600-20	WV	FR	09-19-69	TOTAL	138	8:00 12	2:45 17
					NON-DIR COUNT			
AVENIDA ORIENTE S/O VENTURA BL	A00-1818-11	WV	TU	08-12-69	TOTAL	752	10:15 50	3:00 152
					NORTH	475	7:15 35	3:45 121
					SOUTH	277	10:30 24	3:00 34
AVENUE OF THE STARS N/O OLYMPIC BL	G29-3545-34	WR	WE	03-05-69	TOTAL	18237	8:00 1489	5:00 1665
					NORTH	9270	8:00 1144	4:30 672
					SOUTH	8967	11:15 585	5:00 999
AVENUE OF THE STARS S/O OLYMPIC BL	G29-3535-33	WR	WE	03-05-69	TOTAL	13311	8:00 858	4:00 1275
					NORTH	5746	8:00 600	5:30 413
					SOUTH	7565	11:15 442	4:00 920
AVENUE OF THE STARS N/O PICO BL	D25-3333-33	PS	MO	05-19-69	TOTAL	11598	8:00 797	5:00 1085
					NORTH	5743	7:30 545	5:15 426
					SOUTH	5855	11:15 292	5:00 669
AVENUE OF THE STARS S/O SANTA MONICA BL	G16-4532-43	WR	TU	06-10-69	TOTAL	19665	8:15 1870	4:30 1558
					NORTH	9144	8:00 702	4:45 859
					SOUTH	10521	8:15 1172	2:00 751
AVENUE OF THE STARS AT SANTA MONICA BL S/RDWAY	G20-5040-44	WR	WE	07-23-69	TOTAL	16843	8:15 1499	4:45 1383
					NORTH	9110	8:15 755	4:45 911
					SOUTH	7733	8:15 744	2:15 514
AVERILL PARK DR AT DODSON AV		SR	TH	02-27-69	TOTAL	910	** MANUAL COUNT	
					EAST		7:00 56	4:15 25
					WEST		7:45 24	5:00 66

LOCATION	PHYS. DESCR	RG DY	DATE	DIR.	VOLUME	AM PEAK	PM PEAK
AVIATION BL S/O CENTURY BL	C00-4532-43	PS TU	06-17-69	TOTAL	21973	7:15 1905	4:30 2494
				NORTH	11163	11:15 809	4:30 1428
				SOUTH	10810	7:15 1247	4:45 1124
AVIATION BL AT CENTURY BL		WR MO	07-07-69	TOTAL	21040	** MANUAL COUNT	
				NORTH		7:45 619	4:30 1392
				SOUTH		7:15 1144	3:15 712
AVIATION BL AT IMPERIAL HWY		WR WE	12-10-69	TOTAL	23060	* MANUAL COUNT	
				NORTH	10213	7:00 1081	4:45 933
				SOUTH	12847	7:30 1088	4:30 1247
B ST AT AVALON BL	C00-2222-22	SR FR	12-19-69	TOTAL	17530	7:00 1393	4:00 1818
				EAST	9060	11:15 688	4:00 1129
				WEST	8470	6:45 795	4:15 704
B ST AT BROAD AV		SR WE	10-15-69	TOTAL	17234	* MANUAL COUNT	
				EAST	8906	7:00 775	4:00 1074
				WEST	8328	7:15 851	4:30 646
B ST AT BROAD AV	C00-2424-22	SR TH	10-16-69	TOTAL	18650	9:15 1634	4:00 1456
				EAST	8729	7:00 857	4:00 1043
				WEST	9921	9:15 1180	1:45 696
B ST AT FIGUEROA ST		SR TU	04-01-69	TOTAL	22260	** MANUAL COUNT	
				EAST		7:15 885	4:15 1103
				WEST		7:00 628	4:30 1123
B ST AT FRIES AV	C00-2424-22	SR FR	12-19-69	TOTAL	19540	7:00 1756	3:45 1889
				EAST	10100	7:00 949	3:45 1137
				WEST	9440	6:45 828	4:15 826
B ST E/O WILMINGTON BL	C00-2222-22	PS TU	02-04-69	TOTAL	18851	7:15 1457	4:30 2275
				EAST	9851	7:15 933	4:15 1010
				WEST	9000	11:15 653	4:30 1264
BABBITT AV AT FLANDERS ST	A00-1818-11	WV TU	01-07-69	TOTAL	1563	8:00 91	4:15 535
				NORTH	607	11:15 34	4:15 148
				SOUTH	956	8:00 63	4:15 388

LOCATION	PHYS. DESCR	RG DY	DATE	DIR.	VOLUME	AM PEAK	PM PEAK
BABCOCK AV S/O VOSE ST	A00-3600-20	EV WE	11-12-69	TOTAL	825	7:30	87 4:00 96
				NON-DIR COUNT			
BABCOCK AV AT VOSE ST		EV MO	12-15-69	TOTAL	610	*	MANUAL COUNT
				NORTH	446	7:15	32 4:30 46
				SOUTH	164	7:30	22 4:30 12
BACHRY PL AT RIDERWOOD DR	A00-1717-11	EV TU	04-29-69	TOTAL	286	7:30	77 6:30 94
				NORTH	124	7:30	49 2:00 16
				SOUTH	162	8:15	32 6:30 84
BAKMAN AV N/O KESWICK ST	A00-1414-11	EV FR	10-31-69	TOTAL	436	11:15	23 3:15 79
				NORTH	251	11:15	15 5:45 43
				SOUTH	185	7:00	15 3:15 42
BALBOA BL AT CHATSWORTH ST	C00-4242-33	WV FR	06-20-69	TOTAL	24134	11:15	1530 4:30 2003
				NORTH	11947	11:15	819 4:45 1012
				SOUTH	12187	11:15	711 4:30 1010
BALBOA BL AT COLVEN RD		WV MC	07-14-69	TOTAL	9620	**	MANUAL COUNT
				NORTH		7:00	511 4:30 439
				SOUTH		7:15	322 4:30 523
BALBOA BL AT DEVONSHIRE ST	300-4144-33	MS TH	01-23-69	TOTAL	18346	11:15	1207 4:45 1665
				NORTH	8939	11:15	635 4:30 931
				SOUTH	9407	7:30	844 3:15 821
BALBOA BL AT DEVONSHIRE ST		WV TH	03-06-69	TOTAL	19430	**	MANUAL COUNT
				NORTH		8:00	378 4:15 939
				SOUTH		7:15	845 4:00 1004
BALBOA BL AT DEVONSHIRE ST	300-4141-33	MS TH	04-10-69	TOTAL	20215	11:15	1313 4:45 1696
				NORTH	9693	11:15	638 4:45 958
				SOUTH	10522	7:15	803 3:30 871
BALBOA BL AT DEVONSHIRE ST	300-4144-33	MS TH	10-09-69	TOTAL	19823	11:15	1224 4:15 1705
				NORTH	9039	11:15	598 4:15 928
				SOUTH	10784	7:15	925 3:30 871

LOCATION	PHYS. DESCR	RG DY	DATE	DIR.	VOLUME	AM PEAK	PM PEAK		
BALBOA BL AT LASSEN ST	300-4544-33	WV TH	09-25-69	TOTAL	16380	7:30	1163	4:45	1595
				NORTH	8102	11:15	450	4:30	948
				SOUTH	8278	7:30	717	5:00	671
BALBOA BL AT MIDWOOD DR		WV TU	09-30-69	TOTAL	18038	*	MANUAL COUNT		
				NORTH	9388	7:00	747	4:45	945
				SOUTH	8650	7:00	767	4:30	805
BALBOA BL AT NAPA ST		WV MO	12-29-69	TOTAL	16407	*	MANUAL COUNT		
				NORTH	8053	7:15	419	4:30	924
				SOUTH	8354	7:15	752	3:45	717
BALBOA BL AT NORDHOFF ST	300-4243-33	PS WE	12-17-69	TOTAL	17995	7:30	1253	4:15	1685
				NORTH	9264	11:15	588	4:30	1006
				SOUTH	8731	7:15	852	3:45	756
BALBOA BL AT PARTHENIA ST	404-4240-32	WV WE	06-04-69	TOTAL	16432	7:15	1167	4:15	1510
				NORTH	9016	11:15	563	4:15	987
				SOUTH	7416	7:15	746	3:00	532
BALBOA BL AT PINERIDGE DR	D04-4343-33	WV FR	06-20-69	TOTAL	14275	7:00	838	4:30	1425
				NORTH	8690	7:00	509	4:00	741
				SOUTH	5585	7:15	334	4:30	703
BALBOA BL AT RAYEN ST	300-4444-21	WV TU	06-10-69	TOTAL	14595	7:15	1081	4:30	1438
				NORTH	7703	11:15	451	4:30	878
				SOUTH	6892	7:15	722	4:30	560
BALBOA BL AT RINALDI ST	C00-4647-33	PS WE	02-26-69	TOTAL	15612	7:15	1366	4:30	1445
				NORTH	6727	7:15	417	4:30	656
				SOUTH	8885	7:15	949	4:30	787
BALBOA BL AT ROSCOE BL	300-3339-23	PS FR	06-06-69	TOTAL	20041	7:00	1368	4:30	1893
				NORTH	9225	11:15	496	5:00	900
				SOUTH	10816	7:00	826	4:15	1028
BALBOA BL AT SATICOY ST	300-4746-11	WV FR	10-10-69	TOTAL	20562	7:00	1208	4:15	1973
				NORTH	8838	7:30	568	4:30	853
				SOUTH	11724	6:30	790	4:15	1131

LOCATION	PHYS. DESCR	RG	DY	DATE	DIR.	VOLUME	AM PEAK	PM PEAK
BALBOA BL AT STRATHERN ST		WV	TH	02-13-69	TOTAL	20810	**	MANUAL COUNT
					NORTH		7:00	646 4:30 1212
					SOUTH		7:15	1001 4:15 869
BALBOA BL AT STRATHERN ST	300-2038-11	WV	FR	03-07-69	TOTAL	19027		7:30 1408 4:30 1955
					NORTH	9782	11:15	601 4:30 1124
					SOUTH	9245	7:45	902 4:15 867
BALBOA BL N/O VICTORY BL	C00-3240-23	PS	FR	05-09-69	TOTAL	18362		7:30 1599 4:30 1677
					NORTH	8769	7:30	806 4:30 774
					SOUTH	9593	7:00	813 4:30 903
BALBOA BL AT VICTORY BL		WV	TU	11-25-69	TOTAL	24087	*	MANUAL COUNT
					NORTH	12283	7:30	1330 4:15 998
					SOUTH	11804	7:30	1067 5:00 1069
BALBOA BL AT WESTBURY DR	D04-4242-33	WV	MO	06-23-69	TOTAL	10364		7:00 784 4:00 1067
					NORTH	5577	7:00	513 4:45 453
					SOUTH	4787	11:15	297 3:45 680
BALBOA BL AT WOODLEY AV	D04-4343-33	WV	TU	01-07-69	TOTAL	8290		7:00 909 4:15 945
					NORTH	4143	7:00	532 4:15 395
					SOUTH	4147	7:00	377 4:30 570
BALLINA DR AT BALLINA CANYON RD		WV	TH	09-04-69	TOTAL	1092	*	MANUAL COUNT
					NORTH	326	8:45	36 4:15 34
					SOUTH	766	8:45	47 3:45 81
BANDINI ST AT SEPULVEDA ST	B00-2525-11	SR	TH	12-18-69	TOTAL	3666		11:15 230 4:30 450
					NORTH	1937	6:45	147 4:30 267
					SOUTH	1729	11:15	112 4:00 188
BANDINI ST AT SUMMERLAND AV		SR	WE	11-05-69	TOTAL	2415	*	MANUAL COUNT
					NORTH	1645	7:15	108 3:15 182
					SOUTH	770	7:00	69 4:15 72
BANDINI ST S/O SUMMERLAND AV	B00-2525-11	SR	FR	12-19-69	TOTAL	3206		11:15 269 3:00 372
					NORTH	1569	11:15	98 4:30 171
					SOUTH	1637	11:15	171 12:00 235

LOCATION	PHYS. DESCR	RG DY	DATE	DIR.	VOLUME	AM PEAK	PM PEAK		
BANNING BL AT ANAHEIM ST	A00-1023-11	SR TU	03-25-69	TOTAL	1032	6:45	142	12:15	85
				NORTH	90	11:15	5	12:15	16
				SOUTH	942	6:45	137	4:00	69
BANNING BL S/O SANDISON ST	A00-40 -1	SR WE	01-22-69	TOTAL	468	7:15	21	4:00	208
				NON-DIR COUNT					
BARHAM BL S/O FOREST LAWN DR	D04-3530-32	PS TH	02-06-69	TOTAL	31108	7:15	2691	4:45	2875
				NORTH	15558	7:15	900	5:15	1778
				SOUTH	15550	7:15	1791	3:45	1161
BARNER AV AT KINBROOK ST		EV MO	09-15-69	TOTAL	798	*	MANUAL COUNT		
				NORTH	437	7:00	24	5:00	67
				SOUTH	361	7:00	44	3:45	24
BARRINGTON AV AT EXPOSITION BL	C00-1717-11	WR WE	04-02-69	TOTAL	12617	7:15	947	4:45	1380
				NORTH	6374	7:15	531	4:45	662
				SOUTH	6243	11:15	495	4:15	772
BARRINGTON AV AT FEDERAL AV		WR MO	05-05-69	TOTAL	9770	**	MANUAL COUNT		
				NORTH		7:00	465	4:45	360
				SOUTH		7:30	309	4:15	617
BARRINGTON AV AT GATEWAY BL	300-4040-34	WR TU	07-29-69	TOTAL	12295	7:00	1173	4:45	1348
				NORTH	6613	7:00	782	5:00	675
				SOUTH	5682	7:15	456	4:30	722
BARRINGTON AV AT LA GRANGE AV		WR TU	08-26-69	TOTAL	12389	*	MANUAL COUNT		
				NORTH	6312	8:15	347	4:45	825
				SOUTH	6077	7:30	536	4:30	507
BARRINGTON AV AT NATIONAL BL	C00-2030-22	MS TU	01-28-69	TOTAL	9993	7:30	1018	4:30	1305
				NORTH	4045	7:30	564	5:00	409
				SOUTH	5948	7:30	454	4:15	959
BARRINGTON AV AT NATIONAL BL	C00-2432-22	MS TH	04-03-69	TOTAL	9953	7:30	637	4:30	1365
				NORTH	4307	7:30	356	4:45	484
				SOUTH	5646	11:15	309	4:30	912



LOCATION	PHYS. DESCR	RG DY	DATE	DIR.	VOLUME	AM PEAK	PM PEAK
BARRINGTON AV AT NATIONAL BL	C00-2535-22	MS TU	07-22-69	TOTAL	10499	7:15 936	4:30 1311
				NORTH	4554	7:00 531	4:45 455
				SOUTH	5945	7:15 416	4:00 915
BARRINGTON AV AT NATIONAL BL	C00-1830-22	MS WE	11-05-69	TOTAL	10397	7:30 1013	4:30 1311
				NORTH	4525	7:00 585	5:00 422
				SOUTH	5872	7:30 466	4:30 901
BARRINGTON AV AT NEBRASKA AV		WR MO	03-24-69	TOTAL	12920	** MANUAL COUNT	
				NORTH		7:30 447	4:45 788
				SOUTH		7:30 631	4:30 504
BARRINGTON AV AT OLYMPIC BL	300-2020-11	PS MO	04-21-69	TOTAL	13126	7:15 1249	4:30 1365
				NORTH	6731	7:15 653	4:45 752
				SOUTH	6395	7:30 598	4:15 656
BARRINGTON AV AT SANTA MONICA BL	C00-3020-21	WR TU	01-28-69	TOTAL	11949	7:30 1038	5:00 1215
				NORTH	5911	7:30 440	5:00 715
				SOUTH	6038	7:30 598	1:45 523
BARRINGTON AV AT SANTA MONICA BL		WR TU	03-18-69	TOTAL	11600	** MANUAL COUNT	
				NORTH		7:30 450	5:00 694
				SOUTH		7:45 493	5:00 466
BARRINGTON AV AT SANTA MONICA BL	C00-3020-21	MS TH	07-24-69	TOTAL	12405	7:30 866	5:00 1215
				NORTH	6486	11:15 409	5:00 762
				SOUTH	5919	7:30 502	4:30 467
BARRINGTON AV AT SANTA MONICA BL	C00-3219-21	MS FR	11-07-69	TOTAL	13259	7:30 926	4:30 1297
				NORTH	6648	11:15 402	4:45 785
				SOUTH	6611	7:30 556	4:15 585
BARRINGTON AV AT SUNSET BL		WR MO	05-03-69	TOTAL	6390	** MANUAL COUNT	
				NORTH		7:45 451	4:30 492
				SOUTH		7:45 202	3:00 147
HARRY AV AT SANTA MONICA BL		WR WE	12-03-69	TOTAL	1503	* MANUAL COUNT	
				NORTH	883	8:30 57	3:15 95
				SOUTH	620	7:15 53	3:15 64

LOCATION	PHYS. DESCR	RG DY	DATE	DIR.	VOLUME	AM PEAK	PM PEAK
BATES AV AT SUNSET BL		CR WE	10-29-69	TOTAL	657 *	MANUAL COUNT	
				NORTH	249	7:45	25 5:00 25
				SOUTH	408	7:45	51 4:15 35
BAYLISS RD AT LA CONDESA DR	A00-4040-11	WR TH	12-04-69	TOTAL	548	10:15	47 4:45 62
				EAST	234	7:00	15 4:45 47
				WEST	314	10:15	33 3:30 34
BAYLISS RD W/O WESTRIDGE RD	A00-3232-11	WR TH	11-20-69	TOTAL	1126	7:30	109 3:15 116
				EAST	709	7:30	92 3:00 61
				WEST	417	11:15	32 5:00 64
BAYPOINT AV S/O SANDISON ST	C00-40 -1	SR FR	01-24-69	TOTAL	220	7:30	19 1:00 47
				NON-DIR COUNT			
BEACHWOOD DR S/O FRANKLIN AV	C00-2018-11	WR WE	08-13-69	TOTAL	1946	8:45	171 5:30 224
				NORTH	1776	8:45	163 5:30 196
				SOUTH	170	11:15	6 5:30 28
BEACHWOOD DR AT FRANKLIN AV		CR WE	08-20-69	TOTAL	5437 *	MANUAL COUNT	
				NORTH	1005	8:15	53 5:00 146
				SOUTH	4432	8:00	450 4:45 280
BEACHWOOD DR AT SCENIC AV		CR WE	08-13-69	TOTAL	7169 *	MANUAL COUNT	
				NORTH	2794	8:30	121 5:00 362
				SOUTH	4375	8:00	473 4:45 231
BEACHY AV AT OSBORNE ST	B00-1614-11	EV MD	10-20-69	TOTAL	2838	7:00	297 5:00 257
				NORTH	1214	7:15	124 3:45 129
				SOUTH	1624	7:00	190 5:00 140
BEACHY AV AT TERRA BELLA ST	A00-1018-11	EV TU	10-28-69	TOTAL	3319	8:00	272 3:00 382
				NORTH	1302	8:00	128 3:15 155
				SOUTH	2017	7:00	144 2:45 239
BEACHY AV AT VAN NUYS BL	A00-1918-11	EV WE	11-19-69	TOTAL	4453	7:00	421 4:00 484
				NORTH	2556	11:15	149 4:30 290
				SOUTH	1897	7:00	313 4:00 201

L O C A T I O N	PHYS. DESCR	RG DY	DATE	DIR.	VOLUME	AM PEAK	PM PEAK
BEACON ST N/O HARBOR BL	B00-1214-11	SR FR	01-24-69	TOTAL	1444	11:15	114 4:30 155
				NORTH	655	7:45	65 6:15 58
				SOUTH	789	11:15	56 4:30 120
BEACON ST AT O FARRELL ST		SR TH	06-05-69	TOTAL	7810	**	MANUAL COUNT
				NORTH		7:00	67 3:45 79
				SOUTH		7:15	109 4:00 702
BEACON ST AT 9TH ST -SAN PEDRO-	200-2020-11	SR TH	12-18-69	TOTAL	5496	11:00	441 4:15 550
				NORTH	2155	11:15	175 2:15 187
				SOUTH	3341	11:00	267 4:15 396
BEAUDRY AV N/O 6TH ST	C00-2122-22	CR WE	09-24-69	TOTAL	4385	7:30	601 4:30 666
				NORTH	1343	7:15	159 4:45 296
				SOUTH	3042	7:45	486 4:30 378
BEAVER ST AT GARRICK AV	A00-1818-11	EV TH	12-11-69	TOTAL	770	8:15	44 2:45 167
				EAST	297	9:15	30 2:45 90
				WEST	473	6:45	31 4:15 82
BECK AV AT SUBBANK BL	A00-1616-11	EV MO	03-17-69	TOTAL	920	7:00	57 3:45 165
				NORTH	615	7:00	38 3:45 139
				SOUTH	305	7:15	19 3:15 33
BEDFORD ST AT CHALMERS DR		WR TH	01-09-69	TOTAL	1700	**	MANUAL COUNT
				NORTH		8:45	60 4:45 82
				SOUTH		8:00	40 4:15 88
BEE MAN AV AT HORTENSE ST	A00-1010-11	EV TU	04-08-69	TOTAL	246	7:30	41 4:45 34
				NORTH	142	7:45	32 4:45 25
				SOUTH	104	7:30	10 5:00 13
BEETHOVEN ST AT PALMS BL	B00-1818-11	WR TU	07-29-69	TOTAL	4682	7:00	479 4:30 527
				NORTH	2770	7:00	358 4:30 280
				SOUTH	1912	7:00	121 4:00 265
BEETHOVEN ST AT VENICE BL	B00-2020-11	WR TU	07-29-69	TOTAL	5880	7:15	699 4:30 579
				NORTH	2689	7:00	288 4:30 293
				SOUTH	3191	7:15	421 4:00 288

LOCATION	PHYS. DESCR	RG DY	DATE	DIR.	VOLUME	AM PEAK	PM PEAK		
BELFORD AV N/O INTERCEPTOR ST	A00-4042-11	WR WE	04-23-69	TOTAL	1559	7:00	183	2:30	270
				NORTH	629	6:45	51	2:30	148
				SOUTH	930	7:00	132	6:45	157
BELLAIRE AV S/O BURBANK BL	A00-1600-20	EV TH	08-21-69	TOTAL	2104	11:15	142	5:15	198
				NON-DIR COUNT					
BELLAIRE AV AT CHANDLER BL	A00-1818-11	EV FR	08-22-69	TOTAL	1587	7:30	124	4:45	164
				NORTH	609	7:30	40	4:45	76
				SOUTH	978	7:45	86	4:30	101
BELLAIRE AV E/O COLDWATER CANYON AV	B00-1616-11	EV FR	12-26-69	TOTAL	3276	11:15	215	3:45	329
				EAST	1475	11:15	115	2:30	187
				WEST	1801	7:45	108	4:30	173
BELLAIRE AV N/O LORNE ST	B00-1615-11	EV FR	04-18-69	TOTAL	3837	7:00	346	4:30	404
				NORTH	2015	7:30	196	4:30	243
				SOUTH	1822	7:00	164	2:45	181
BELLAIRE AV AT MAGNOLIA BL	A00-1418-11	EV WE	08-20-69	TOTAL	1228	10:45	90	7:15	94
				NORTH	481	11:15	34	12:15	40
				SOUTH	747	10:15	61	5:15	58
BELLAIRE AV AT OXNARD ST	B00-1515-11	EV WE	07-09-69	TOTAL	2999	7:30	311	4:15	257
				NORTH	1310	11:15	83	4:45	136
				SOUTH	1689	7:15	220	4:00	137
BELLAIRE AV N/O SHERMAN WY	C00-1815-11	EV FR	04-18-69	TOTAL	5273	7:15	395	3:45	523
				NORTH	2465	7:45	201	4:30	223
				SOUTH	2808	7:15	245	3:45	311
BELLAIRE AV AT SHERMAN WY	B00-1815-11	EV TU	07-01-69	TOTAL	5081	7:15	419	4:30	458
				NORTH	2170	7:15	194	5:00	182
				SOUTH	2911	7:15	225	4:30	276
BELLAIRE AV AT VANOWEN ST	C00-1515-11	EV WE	07-02-69	TOTAL	3862	7:00	259	4:30	392
				NORTH	1607	7:15	104	4:30	187
				SOUTH	2255	6:45	163	3:45	214

LOCATION	PHYS. DESCR	RG DY	DATE	DIR.	VOLUME	AM PEAK	PM PEAK		
BELLAIRE AV AT VICTORY BL	B00-1828-11	EV TU	07-08-69	TOTAL	3381	7:15	307	4:45	302
				NORTH	1418	7:30	112	5:00	146
				SOUTH	1963	7:15	199	4:30	164
BELLEVUE AV W/O BENTON WY	B00-2121-11	CR WE	04-23-69	TOTAL	5307	7:30	702	4:45	795
				EAST	2566	7:30	620	3:45	138
				WEST	2741	11:15	111	4:45	675
BELLEVUE AV W/O BENTON WY	B00-1918-11	CR WE	12-03-69	TOTAL	5527	7:15	676	4:30	764
				EAST	2561	7:15	579	3:30	145
				WEST	2966	11:15	113	4:30	630
BELLEVUE AV W/O DOUGLAS ST	300-3030-22	CR WE	04-16-69	TOTAL	5265	7:00	559	4:30	724
				EAST	2654	7:00	436	6:30	165
				WEST	2611	7:15	135	4:30	562
BELLEVUE AV W/O DOUGLAS ST	300-3030-22	CR WE	12-10-69	TOTAL	5016	7:30	465	4:30	692
				EAST	2632	7:30	353	3:00	181
				WEST	2384	7:45	119	4:30	515
BELLEVUE AV E/O EAST EDGEWARE RD	300-3533-22	CR WE	12-10-69	TOTAL	2227	7:15	159	4:30	267
				EAST	1121	11:15	60	4:30	133
				WEST	1106	7:15	92	4:30	134
BELLEVUE AV AT ECHO PARK AV		CR WE	04-02-69	TOTAL	10430	**	MANUAL COUNT		
				EAST		9:00	153	4:15	487
				WEST		7:15	201	4:45	556
BELLEVUE AV AT PARKMAN AV	B00-2020-11	CR WE	12-03-69	TOTAL	3783	7:15	266	4:45	678
				EAST	1033	7:15	171	3:45	90
				WEST	2750	11:15	123	4:45	591
BELLEVUE AV E/O SILVER LAKE BL	B00-2222-11	CR WE	04-23-69	TOTAL	2325	7:15	251	4:30	363
				EAST	961	7:15	172	5:30	82
				WEST	1364	7:15	79	4:30	292
BELLEVUE AV E/O SILVER LAKE BL	B00-2222-11	CR WE	12-03-69	TOTAL	2636	7:15	240	4:45	387
				EAST	1066	7:15	160	5:00	93
				WEST	1570	7:45	83	4:45	298

LOCATION	PHYS. DESCR	RG DY	DATE	DIR.	VOLUME	AM PEAK	PM PEAK
BELMAR AV AT VICTORY BL	A00-1818-11	WV TU	12-30-69	TOTAL	1355	11:15	94 6:45 144
				NORTH	565	11:15	39 6:45 88
				SOUTH	790	7:45	61 4:30 76
BELMONT AV AT TEMPLE ST		CR MO	08-11-69	TOTAL	4656	*	MANUAL COUNT
				NORTH	2086	7:30	121 4:45 350
				SOUTH	2570	7:45	323 3:30 158
BELOIT AV AT ELDERWOOD ST	B00-1414-11	WR TH	08-21-69	TOTAL	1200	11:15	72 5:00 129
				NORTH	787	11:15	42 5:00 87
				SOUTH	413	11:15	30 5:30 43
BELOIT AV AT MONTANA AV		WR WE	10-22-69	TOTAL	1235	*	MANUAL COUNT
				NORTH	357	7:45	38 4:30 33
				SOUTH	878	7:45	160 5:00 50
BELOIT AV N/O SANTA MONICA BL	A00-1400-10	WR TU	04-22-69	TOTAL	1609	8:00	114 3:30 214
				ONE WAY STREET S/B			
BENEDICT CANYON DR AT HUTTON DR		WR MO	12-22-69	TOTAL	8995	*	MANUAL COUNT
				NORTH	4862	8:15	97 5:00 1048
				SOUTH	4133	7:45	695 4:45 96
BENTON WY AT SUNSET BL		CR MO	04-28-69	TOTAL	1870	**	MANUAL COUNT
				NORTH		7:15	52 4:45 131
				SOUTH		7:45	104 4:15 56
BERENDO ST AT PICO BL		CR MO	12-15-69	TOTAL	1432	*	MANUAL COUNT
				NORTH	737	8:00	63 4:30 95
				SOUTH	695	8:00	56 3:15 67
BERENDO ST AT 8TH ST		CR FR	05-23-69	TOTAL	3070	**	MANUAL COUNT
				NORTH		7:15	61 4:15 74
				SOUTH		7:45	100 4:30 233
BERRY DR AT DONA LOLA DR		EV MO	09-08-69	TOTAL	410	*	MANUAL COUNT
				NORTH	225	9:00	22 4:45 23
				SOUTH	185	8:45	16 4:30 18

LOCATION	PHYS. DESCR	RG DY	DATE	DIR.	VOLUME	AM PEAK	PM PEAK
BERRYMAN AV AT CULVER BL N RDWY	A00-3030-11	WR WE	10-01-69	TOTAL	2947	7:15 297	4:45 316
				NORTH	1610	7:15 196	3:00 192
				SOUTH	1337	7:15 101	5:15 147
BERTRAND AV AT HARTLAND ST	A00-1816-11	WV MO	08-11-69	TOTAL	628	10:15 33	10:45 91
				NORTH	405	10:15 23	10:45 89
				SOUTH	223	11:15 15	4:30 27
BESWICK ST AT CALZONA ST	B00-1816-11	CR WE	12-03-69	TOTAL	2974	6:30 232	5:00 303
				EAST	1032	6:15 77	4:30 155
				WEST	1942	6:30 160	5:00 159
BEVERLY BL AT ALVARADO ST	C00-4242-44	PS TU	04-15-69	TOTAL	20320	7:30 2094	4:30 2423
				EAST	9553	7:30 1359	4:15 759
				WEST	10767	7:30 735	4:30 1673
BEVERLY BL AT ARDEN BL	C00-3535-33	WR FR	03-28-69	TOTAL	25882	8:00 1533	4:45 2397
				EAST	12668	7:30 743	4:45 1080
				WEST	13214	8:00 829	5:00 1339
BEVERLY BL AT ARDEN BL	C00-3535-33	CR FR	06-13-69	TOTAL	24880	7:45 1955	5:00 2264
				EAST	12225	7:45 1022	4:30 1020
				WEST	12655	8:00 955	5:00 1280
BEVERLY BL AT CRESCENT HEIGHTS BL	300-3939-33	WR WE	10-29-69	TOTAL	30508	7:45 2282	5:00 2793
				EAST	16006	7:30 1257	4:45 1521
				WEST	14502	8:00 1135	5:00 1278
BEVERLY BL AT FAIRFAX AV	300-4030-33	PS TH	03-27-69	TOTAL	29694	8:00 2008	5:00 2431
				EAST	15032	7:45 1041	5:00 1303
				WEST	14662	8:00 992	5:30 1138
BEVERLY BL AT GARDNER ST		WR FR	01-03-69	TOTAL	25820	** MANUAL COUNT	
				EAST		8:00 836	4:45 1347
				WEST		8:15 993	4:45 1235
BEVERLY BL AT HAYWORTH AV		WR FR	09-26-69	TOTAL	29560	* MANUAL COUNT	
				EAST		7:45 1088	5:00 1568
				WEST		8:15 992	5:00 1198

LOCATION	PHYS. DESCR	RG DY	DATE	DIR.	VOLUME	AM PEAK	PM PEAK		
BEVERLY BL AT KINGSLEY DR		CR TU	12-16-69	TOTAL	24456 *	MANUAL COUNT			
				EAST	13355	8:00	1214	5:00	1074
				WEST	11101	8:00	816	4:45	1107
BEVERLY BL AT LA BREA AV	300-3030-22	PS FR	03-28-69	TOTAL	29843	8:00	2073	4:45	2402
				EAST	15628	8:00	1040	5:00	1194
				WEST	14215	8:00	1033	4:45	1217
BEVERLY BL AT LA BREA AV	300-3030-22	PS TU	04-01-69	TOTAL	25933	7:15	1886	4:30	2123
				EAST	14110	11:00	953	4:45	1191
				WEST	11823	7:15	961	4:30	937
BEVERLY BL AT LA CIENEGA BL	300-4040-33	PS TU	03-18-69	TOTAL	26042	8:15	1942	4:45	2395
				EAST	12728	8:00	999	4:45	1191
				WEST	13314	8:15	956	5:00	1209
SEVERLY BL W/O LAKE ST -CENTRAL-	C00-4030-43	CR WE	04-16-69	TOTAL	18290	7:30	1986	4:30	2211
				EAST	10477	7:15	1532	4:30	800
				WEST	7813	7:30	491	4:30	1411
BEVERLY BL W/O LAKE ST -CENTRAL-	C00-4030-43	CR WE	12-10-69	TOTAL	20926	7:15	2243	4:30	2409
				EAST	10926	7:15	1680	4:15	848
				WEST	10000	11:15	628	4:30	1584
BEVERLY BL E/O MADISON AV	C00-3030-33	CR WE	04-23-69	TOTAL	23121	7:30	2196	4:30	2292
				EAST	11492	7:30	1191	4:45	1055
				WEST	11629	7:30	1005	4:30	1248
BEVERLY BL E/O MADISON AV	C00-3030-33	CR WE	12-03-69	TOTAL	24358	7:45	2124	4:45	2430
				EAST	11631	7:30	1034	5:00	1033
				WEST	12727	7:45	1096	4:45	1404
BEVERLY BL AT MANSFIELD AV	C00-3030-22	WR MD	01-27-69	TOTAL	26564	8:00	2106	4:45	2355
				EAST	13654	8:00	1100	4:45	1217
				WEST	12910	8:00	1006	4:45	1136
BEVERLY BL AT ORANGE DR	C00-3030-22	WR FR	01-24-69	TOTAL	25900	8:00	2087	5:00	2175
				EAST	13034	8:00	1076	5:00	1113
				WEST	12866	8:00	1011	5:15	1080



LOCATION	PHYS. DESCR	RG DY	DATE	DIR.	VOLUME	AM PEAK	PM PEAK		
BEVERLY BL AT PARK VIEW ST		CR FR	12-19-69	TOTAL	24342 *	MANUAL COUNT			
				EAST	13634	7:30	1634	4:30	904
				WEST	10708	7:45	508	4:30	1567
BEVERLY BL AT STANLEY AV	300-2828-22	WR WE	08-13-69	TOTAL	28543	11:15	1787	5:00	2445
				EAST	14405	11:15	864	5:00	1293
				WEST	14138	8:15	1092	5:00	1152
BEVERLY BL AT SWEETZER AV		WR TU	01-07-69	TOTAL	24960 **	MANUAL COUNT			
				EAST		8:00	1017	5:00	1299
				WEST		8:15	1019	5:00	1197
BEVERLY BL AT VERMONT AV	C00-3030-33	PS MO	04-07-69	TOTAL	23216	7:00	1949	4:15	2078
				EAST	11751	6:30	1220	3:45	1011
				WEST	11465	7:15	934	4:30	1193
BEVERLY BL AT VIRGIL AV	C00-3030-33	CR WE	11-12-69	TOTAL	13730	7:30	1173	4:45	1651
				EAST	5354	7:30	795	12:15	330
				WEST	8376	11:15	475	4:45	1366
BEVERLY BL AT WESTERN AV	C00-2626-22	WR WE	08-13-69	TOTAL	24395	8:00	1835	4:45	2241
				EAST	12450	7:30	971	5:15	1111
				WEST	11945	8:00	882	4:45	1200
BEVERLY BL AT WILTON PL		CR MO	10-06-69	TOTAL	25375 *	MANUAL COUNT			
				EAST	14410	7:30	1268	4:45	1201
				WEST	10965	7:45	853	4:45	1143
BEVERLY DR AT CASHIO ST		WR TH	04-24-69	TOTAL	9180 **	MANUAL COUNT			
				NORTH		8:00	516	5:00	626
				SOUTH		8:45	211	3:15	292
BEVERLY DR AT FRANKLIN CANYON DR	100-2016-11	WR FR	10-17-69	TOTAL	869	8:15	91	5:15	85
				NORTH	494	11:15	45	5:15	38
				SOUTH	375	8:15	55	11:45	37
BEVERLY GLEN BL AT GREENLEAF ST		EV MO	10-06-69	TOTAL	7653 *	MANUAL COUNT			
				NORTH	3858	8:00	209	5:00	563
				SOUTH	3795	7:30	433	5:00	321

LOCATION	PHYS. DESCR	RG	DY	DATE	DIR.	VOLUME	AM PEAK	PM PEAK		
BEVERLY GLEN BL AT MULHOLLAND DR	C00-1816-11	MS	TH	03-06-69	TOTAL	8782	7:45	1213	5:00	1045
					NORTH	3484	11:15	123	5:00	797
					SOUTH	5298	7:45	1104	5:15	244
BEVERLY GLEN BL N/O MULHOLLAND DR	C00-1717-11	EV	WE	07-16-69	TOTAL	12441	7:30	1353	5:15	1638
					NORTH	6581	11:15	216	5:15	1396
					SOUTH	5860	7:30	1215	12:30	274
BEVERLY GLEN BL AT MULHOLLAND DR	C00-1717-21	MS	TH	10-02-69	TOTAL	9427	8:00	1250	5:30	1090
					NORTH	3592	8:00	117	5:30	829
					SOUTH	5835	7:15	1150	3:45	271
BEVERLY GLEN BL N/O MULHOLLAND DR	C00-1817-11	EV	WE	11-19-69	TOTAL	12392	8:00	1288	5:15	1591
					NORTH	6515	11:15	241	5:15	1352
					SOUTH	5877	7:00	1099	3:00	276
BEVERLY GLEN BL AT OLYMPIC BL	C00-3030-22	WR	FR	06-06-69	TOTAL	9990	8:00	872	5:15	963
					NORTH	4536	8:00	365	5:30	456
					SOUTH	5454	8:00	507	4:45	531
BEVERLY GLEN BL AT SANTA MONICA BL	C00-2930-22	PS	FR	02-14-69	TOTAL	13249	7:45	1201	4:45	1245
					NORTH	5655	7:45	547	5:30	543
					SOUTH	7594	7:30	675	4:45	706
BEVERLY GLEN BL AT SANTA MONICA BL		WR	TU	04-15-69	TOTAL	15100	**	MANUAL COUNT		
					NORTH		7:45	577	5:00	841
					SOUTH		7:45	711	5:00	669
BEVERLY GLEN BL AT SANTA MONICA BL	C00-2929-22	PS	MO	06-09-69	TOTAL	12761	7:30	1107	4:30	1144
					NORTH	5308	8:00	461	5:30	535
					SOUTH	7453	7:30	704	4:30	643
BEVERLY GLEN BL S/O SUNSET BL	300-7858-31	PS	TU	03-11-69	TOTAL	9266	7:15	963	5:00	935
					NORTH	4730	8:00	249	5:30	729
					SOUTH	4536	7:15	724	3:15	297
BEVERLY GLEN BL N/O SUNSET BL	311-6840-22	PS	TU	03-11-69	TOTAL	9320	7:30	1154	4:45	1005
					NORTH	4586	7:30	231	4:45	802
					SOUTH	4734	7:15	948	3:45	340

LOCATION	PHYS. DESCR	PG DY	DATE	DIR.	VOLUME	AM PEAK	PM PEAK
BEVERLY WOOD ST AT BEVERWIL DR	B00-1816-11	WR TU	12-23-69	TOTAL	2881	10:45 243	3:30 238
				EAST	1804	11:15 134	3:30 160
				WEST	1077	10:45 118	4:45 100
BEVERLY WOOD ST AT CASTLE HEIGHTS AV		WR TH	03-27-69	TOTAL	2780	** MANUAL COUNT	
				EAST		8:15 110	4:45 122
				WEST		8:30 85	4:30 156
BEVERLY WOOD ST AT PALM AV		WR WE	04-09-69	TOTAL	990	** MANUAL COUNT	
				EAST		8:00 33	3:00 57
				WEST		8:30 30	5:00 42
BEVERWIL DR AT BEVERLY WOOD ST	B00-2812-11	WR TU	12-23-69	TOTAL	10003	0:30 446	5:15 1103
				NORTH	6960	0:45 406	5:15 701
				SOUTH	3043	11:15 222	5:00 413
BEVERWIL DR AT CASTLE HEIGHTS AV		WR TU	07-08-69	TOTAL	8270	** MANUAL COUNT	
				NORTH		8:00 206	4:15 88
				SOUTH		9:00 233	5:00 739
BIENVENEDA AV AT SUNSET BL		WR MO	06-16-69	TOTAL	1710	** MANUAL COUNT	
				NORTH		7:30 17	4:00 25
				SOUTH		7:45 240	3:15 146
BIENVENEDA AV N/O SUNSET BL	B00-1414-11	WR MO	06-16-69	TOTAL	3570	7:15 284	2:30 361
				NORTH	1681	11:15 91	4:45 239
				SOUTH	1889	7:15 237	3:00 189
BIENVENEDA AV S/O SUNSET BL	A00-1919-11	WR TU	06-17-69	TOTAL	469	10:15 29	7:00 60
				NORTH	212	11:00 20	1:00 31
				SOUTH	257	7:45 13	7:00 47
BIXEL ST S/O WILSHIRE BL	B00-1919-11	CR MO	05-12-69	TOTAL	7783	7:30 531	4:15 780
				NORTH	2357	11:15 163	4:45 302
				SOUTH	5426	7:00 420	4:15 501
BIXEL ST AT WILSHIRE BL	B00-2020-11	CR WE	08-06-69	TOTAL	7094	8:00 534	4:30 774
				NORTH	2170	11:15 159	4:30 299
				SOUTH	4924	8:00 419	4:30 475

L O C A T I O N	PHYS. DESCR	RG DY	DATE	DIR.	VOLUME	AM PEAK	PM PEAK		
BIXEL ST S/O 6TH ST	B00-1919-11	CR MO	05-12-69	TOTAL	7629	11:15	552	4:30	844
				NORTH	3395	11:15	257	4:45	416
				SOUTH	4234	7:30	374	4:15	448
BIXEL ST S/O 7TH ST	B00-1919-11	CR TU	05-13-69	TOTAL	11055	11:00	704	4:15	1060
				NORTH	1426	8:00	108	4:15	228
				SOUTH	9629	11:00	613	4:15	832
BLACKBURN AV AT ORLANDO AV		WR TH	03-20-69	TOTAL	1650	**	MANUAL COUNT		
				EAST		8:45	51	5:00	102
				WEST		8:15	43	4:30	63
BLAINE ST AT OLYMPIC BL		CR FR	10-17-69	TOTAL	4944	*	MANUAL COUNT		
				NORTH	3057	8:15	361	3:00	140
				SOUTH	1887	8:15	90	4:30	274
BLEDSOE ST AT BRADLEY AV		EV TU	07-08-69	TOTAL	4420	**	MANUAL COUNT		
				EAST		7:15	219	4:30	353
				WEST		7:15	194	4:00	89
BLEDSOE ST W/O FOOTHILL BL	A00-1717-11	EV WE	03-05-69	TOTAL	1309	7:00	157	4:00	185
				EAST	869	6:45	134	3:45	149
				WEST	440	7:15	35	4:45	45
BLEDSOE ST AT GLENOAKS BL		EV WE	07-09-69	TOTAL	2700	**	MANUAL COUNT		
				EAST		7:00	63	4:30	168
				WEST		7:30	101	4:30	102
BLEDSOE ST AT HERRICK AV		EV TH	07-17-69	TOTAL	2810	**	MANUAL COUNT		
				EAST		7:00	78	4:30	201
				WEST		7:15	129	4:15	80
BLINN AV AT PACIFIC COAST HWY	200-2222-11	SR TU	12-30-69	TOTAL	1915	10:15	154	4:00	247
				NORTH	1004	10:15	98	4:15	135
				SOUTH	911	11:00	81	4:00	117
BLIX ST AT IRVINE AV	A00-1818-11	EV FR	10-31-69	TOTAL	265	7:30	51	4:45	47
				EAST	206	7:30	48	4:45	44
				WEST	59	7:30	3	2:30	24

LOCATION	PHYS. DESCR	RG DY	DATE	DIR.	VOLUME	AM PEAK	PM PEAK		
BLOOM ST AT CARDINAL ST		CR TH	09-11-69	TOTAL	256 *	MANUAL COUNT			
				EAST	162	9:00	8	4:30	21
				WEST	94	8:00	8	3:00	13
BLUEBELL AV N/O LA MAIDA ST	A00-29 -2	EV WE	01-29-69	TOTAL	234	7:45	16	6:00	45
				NON-DIR COUNT					
BLUFFSIDE DR W/O LANKERSHIM BL	100-3600-20	EV TU	04-15-69	TOTAL	2400	7:45	209	5:30	229
				NON-DIR COUNT					
BLYTHE ST W/O VAN NUYS BL	A00-1818-11	EV MO	09-29-69	TOTAL	3926	11:15	345	4:30	435
				EAST	2215	11:15	239	4:30	251
				WEST	1711	11:15	106	4:00	192
BLYTHE ST AT WILLIS AV		EV TU	08-05-69	TOTAL	1520 **	MANUAL COUNT			
				EAST		7:00	118	4:00	75
				WEST		7:00	54	4:15	77
BOHLIG RD AT MARIONDALE AV		CR MO	06-16-69	TOTAL	1240 **	MANUAL COUNT			
				EAST		7:00	25	4:30	80
				WEST		7:30	41	5:00	44
BONNIE BRAE ST AT CLINTON ST		CR FR	05-23-69	TOTAL	3720 **	MANUAL COUNT			
				NORTH		7:45	27	4:45	302
				SOUTH		7:45	140	4:45	70
BONNIE BRAE ST AT OLYMPIC BL	B00-1920-11	PS TH	05-01-69	TOTAL	1167	10:45	87	5:00	102
				NORTH	376	11:00	34	5:15	36
				SOUTH	791	10:45	57	4:15	72
BONNIE BRAE ST AT 3RD ST		CR TH	01-09-69	TOTAL	5970 **	MANUAL COUNT			
				NORTH		7:45	69	4:30	396
				SOUTH		7:30	436	4:15	201
BORDEN AV AT PAXTON ST	A00-1813-11	EV TU	08-19-69	TOTAL	2160	11:15	93	7:00	192
				NORTH	1227	11:15	51	7:45	123
				SOUTH	933	6:30	49	2:00	87

LOCATION	PHYS. DESCR	RG DY	DATE	DIR.	VOLUME	AM PEAK	PM PEAK		
BORDEN AV AT VAN NUYS BL		EV TU	06-17-69	TOTAL	1760	**	MANUAL COUNT		
				NORTH		7:30	121	4:30	104
				SOUTH		7:00	60	3:15	72
BOSQUE DR AT HAYVENHURST AV		WV WE	06-11-69	TOTAL	1940	**	MANUAL COUNT		
				EAST		7:30	106	3:15	106
				WEST		8:00	90	3:00	88
BOYD ST E/O LOS ANGELES ST	B00-1717-11	CR WE	06-25-69	TOTAL	1546				
				EAST	1078	7:15	263	3:45	171
				WEST	468	10:30	58	12:00	52
BOYLE AV N/O 4TH ST	C00-2828-22	CR TH	06-05-69	TOTAL	7068				
				NORTH	3818	7:00	608	4:15	608
				SOUTH	3250	7:00	241	4:15	358
BOYLE AV AT 8TH ST	C00-2530-12	CR TH	06-05-69	TOTAL	10960				
				NORTH	4242	6:45	905	4:30	1247
				SOUTH	6718	7:00	273	4:15	570
BOYLSTON ST AT COLTON ST	A00-2029-11	CR MO	09-22-69	TOTAL	917				
				NORTH	434	6:45	52	5:45	163
				SOUTH	483	7:30	22	6:45	68
BRACKEN ST AT AMBOY AV	A00-1513-11	EV TH	03-20-69	TOTAL	479				
				EAST	332	7:30	24	4:15	179
				WEST	147	8:15	17	4:15	141
BRADDOCK DR AT INGLEWOOD BL	200-2020-11	WR FR	08-08-69	TOTAL	6282				
				EAST	2770	7:00	498	4:45	631
				WEST	3512	6:45	260	4:45	275
BRADDOCK DR AT SAN DIEGO FWY -S/B ON-	B00-1919-11	WR MO	11-17-69	TOTAL	11676				
				EAST	5052	7:00	1102	4:30	1042
				WEST	6624	6:45	629	6:30	415
BRADDOCK DR W/O SAWTELLE BL	B00-2020-11	WR TU	02-04-69	TOTAL	8645				
				EAST	3622	7:00	744	4:30	745
				WEST	5023	6:45	442	3:15	288
						7:15	346	4:45	502

LOCATION	PHYS. DESCR	RG DY	DATE	DIR.	VOLUME	AM PEAK	PM PEAK			
BRADFORD PL AT DARYL AV			07-10-69	TOTAL	680	**	MANUAL COUNT			
				NORTH			7:00	37	5:00	42
				SOUTH			7:00	33	3:00	26
BRADFORD PL AT FIRMA CT			07-10-69	TOTAL	1020	**	MANUAL COUNT			
				NORTH			7:00	66	3:15	55
				SOUTH			7:15	64	7:15	47
BRADFORD PL AT NUGENT PL			07-10-69	TOTAL	820	**	MANUAL COUNT			
				NORTH			7:00	33	5:00	41
				SOUTH			7:15	57	3:00	41
BRADLEY AV AT BLEDSOE ST			07-08-69	TOTAL	3550	**	MANUAL COUNT			
				NORTH			7:00	97	4:00	231
				SOUTH			7:00	89	4:45	124
BRADLEY AV N/O PENROSE ST	100-1515-11		04-23-69	TOTAL	2803		7:15	244	4:30	259
				NORTH	1653		7:15	159	5:00	155
				SOUTH	1150		10:30	100	4:30	118
BRADLEY AV N/O TUXFORD ST	100-1414-11		04-23-69	TOTAL	3943		7:15	377	1:15	315
				NORTH	1969		7:45	165	3:30	187
				SOUTH	1974		6:15	232	1:00	161
BRADLEY AV AT TUXFORD ST			06-26-69	TOTAL	2110	**	MANUAL COUNT			
				NORTH			7:30	73	4:00	112
				SOUTH			7:00	141	3:00	99
BRAND BL E/O LAUREL CANYON BL	C00-1515-11		04-28-69	TOTAL	10065		6:45	843	4:00	807
				EAST	3935		6:45	370	3:30	368
				WEST	6130		7:00	477	4:30	489
BRAND BL E/O SEPULVEDA BL	G04-4143-33		11-17-69	TOTAL	9355		7:15	784	4:30	1220
				EAST	4330		7:30	419	4:15	454
				WEST	5025		7:00	396	4:30	790
BRANFORD ST AT ARLETA AV	C00-3131-22		10-06-69	TOTAL	10162		7:00	1165	4:30	1183
				EAST	4851		7:00	812	4:15	377
				WEST	5311		7:15	362	4:30	822

LOCATION	PHYS. DESCR	RG DY	DATE	DIR.	VOLUME	AM PEAK	PM PEAK		
BRANFORD ST AT DORRINGTON AV		EV WE	06-18-69	TOTAL	9330	**	MANUAL COUNT		
				EAST		7:00	527	4:30	392
				WEST		7:00	318	5:00	541
BROAD AV AT B ST		SR WE	10-15-69	TOTAL	2852	*	MANUAL COUNT		
				NORTH	1480	8:00	72	4:15	205
				SOUTH	1372	7:15	142	4:30	132
BROAD AV AT B ST	C00-2828-22	SR TH	10-16-69	TOTAL	2751				
				NORTH	1409	10:00	109	4:15	245
				SOUTH	1342	7:15	184	4:30	126
BROAD AV AT L ST		SR TH	03-20-69	TOTAL	2740	**	MANUAL COUNT		
				NORTH		8:00	56	4:30	150
				SOUTH		8:45	87	3:45	124
BROAD AV AT OPP ST		SR TU	03-18-69	TOTAL	2920	**	MANUAL COUNT		
				NORTH		7:30	52	4:30	148
				SOUTH		7:30	118	4:15	144
BRUAD AV AT PACIFIC COAST HWY	200-2428-11	CR TH	04-17-69	TOTAL	2902				
				NORTH	942	11:15	84	4:15	107
				SOUTH	1960	7:15	254	2:30	209
BROADWAY -CENTRAL- AT ADAMS BL		CR FR	01-31-69	TOTAL	18660	**	MANUAL COUNT		
				NORTH		7:15	984	4:00	843
				SOUTH		7:15	328	4:30	1023
BROADWAY -CENTRAL- AT ADAMS BL	C00-3030-22	CR TH	06-26-69	TOTAL	11899				
				NORTH	6190	7:15	930	3:45	527
				SOUTH	5709	10:30	350	4:30	810
BROADWAY -CENTRAL- AT ADAMS BL	C00-3030-22	CR MD	09-15-69	TOTAL	12704				
				NORTH	6494	7:15	894	3:30	558
				SOUTH	6210	11:15	379	4:30	817
BRUADWAY -CENTRAL- AT ADAMS BL	C00-3030-22	CR TU	10-21-69	TOTAL	6914				
				NORTH	3113	11:15	86	4:00	588
				SOUTH	3801	11:15	93	4:15	829



L O C A T I O N	PHYS. DESCR	RG DY	DATE	DIR.	VOLUME	AM PEAK	PM PEAK
BROADWAY -CENTRAL- AT ADAMS BL	C00-3030-22	CR WE	10-22-69	TOTAL	11669	7:15 1287	4:00 1286
				NORTH	6045	7:15 1012	3:45 504
				SOUTH	5624	10:45 357	4:00 792
BROADWAY -CENTRAL- AT ADAMS BL	C00-3030-22	CR TH	10-23-69	TOTAL	11833	7:15 1268	4:30 1460
				NORTH	6129	7:15 982	4:00 607
				SOUTH	5704	11:15 327	4:30 944
BROADWAY -CENTRAL- AT ADAMS BL	C00-3030-22	CR FR	10-24-69	TOTAL	12692	7:15 1279	4:15 1420
				NORTH	6475	7:15 975	3:45 549
				SOUTH	6217	11:15 384	4:15 898
BROADWAY -CENTRAL- AT ADAMS BL	C00-3030-22	CR MD	10-27-69	TOTAL	12018	7:15 1264	4:00 1331
				NORTH	6179	7:15 946	3:45 582
				SOUTH	5839	11:00 377	4:30 807
BROADWAY -CENTRAL- AT FLORENCE AV	C00-4040-33	PS TU	04-29-69	TOTAL	17695	7:15 1303	4:30 1617
				NORTH	8652	7:00 1028	4:00 688
				SOUTH	9043	11:15 440	4:30 1012
BROADWAY -CENTRAL- S/O IMPERIAL HWY	C00-2222-22	SR WE	10-08-69	TOTAL	8827	7:00 711	4:00 828
				NORTH	4828	7:00 481	3:30 474
				SOUTH	3999	6:45 249	4:45 399
BROADWAY -CENTRAL- AT JEFFERSON BL		CR FR	01-17-69	TOTAL	15910	** MANUAL COUNT	
				NORTH		7:15 1124	4:00 552
				SOUTH		7:15 292	4:30 1039
BROADWAY -CENTRAL- S/O OLYMPIC BL	C00-3030-22	CR WE	05-21-69	TOTAL	11789	7:15 897	4:15 1130
				NORTH	5993	7:30 520	4:00 559
				SOUTH	5796	11:15 360	4:15 582
BROADWAY -CENTRAL- S/O PICO BL	C00-2626-22	CR WE	05-14-69	TOTAL	10996	7:15 990	3:45 1108
				NORTH	5663	7:15 654	3:30 501
				SOUTH	5333	11:00 399	4:00 654
BROADWAY -CENTRAL- AT SANTA BARBARA AV	C00-3434-22	CR WE	11-05-69	TOTAL	7765	7:00 737	4:15 1018
				NORTH	3205	7:00 550	3:45 237
				SOUTH	4560	11:15 224	4:15 807

LOCATION	PHYS. DESCR	RG DY	DATE	DIR.	VOLUME	AM PEAK	PM PEAK		
BROADWAY -CENTRAL- N/O TEMPLE ST	C00-3030-22	CR WE	05-14-69	TOTAL	19132	7:15	1641	4:15	1539
				NORTH	9401	11:15	647	4:15	1040
				SOUTH	9731	7:30	1202	1:00	685
BROADWAY -CENTRAL- AT VENICE BL	C00-2828-22	CR FR	12-12-69	TOTAL	13786	7:00	1193	4:00	1394
				NORTH	7068	7:00	824	4:00	669
				SOUTH	6718	11:15	428	4:15	748
BROADWAY -CENTRAL- AT VERNON AV -CENTRAL-	C00-3040-33	CR MD	09-29-69	TOTAL	21214	7:15	1804	4:45	2162
				NORTH	10871	7:15	1451	5:00	809
				SOUTH	10343	11:15	549	4:30	1432
BROADWAY -CENTRAL- S/O WASHINGTON BL	C00-3030-22	CR MD	05-05-69	TOTAL	13014	7:15	1132	4:00	1333
				NORTH	6375	7:15	771	3:45	556
				SOUTH	6639	11:15	465	4:30	826
BROADWAY -CENTRAL- AT WASHINGTON BL		CR MD	11-24-69	TOTAL	15154	*	MANUAL COUNT		
				NORTH	8422	7:15	876	3:45	636
				SOUTH	6732	7:45	363	4:45	820
BROADWAY -CENTRAL- S/O 2ND ST	C00-2828-22	CR TU	05-13-69	TOTAL	17541	7:15	1354	4:30	1460
				NORTH	8562	7:15	535	4:30	819
				SOUTH	8979	7:15	819	4:15	659
BROADWAY -CENTRAL- S/O 5TH ST	C00-2829-22	CR TH	05-22-69	TOTAL	17080	7:15	1268	4:30	1264
				NORTH	8855	7:15	575	4:30	738
				SOUTH	8225	7:15	693	4:15	545
BROADWAY -CENTRAL- AT 23RD ST		CR FR	02-07-69	TOTAL	13770	**	MANUAL COUNT		
				NORTH		7:15	903	4:00	629
				SOUTH		7:30	333	4:30	748
BROADWAY -CENTRAL- AT 30TH ST		CR TH	02-06-69	TOTAL	16300	**	MANUAL COUNT		
				NORTH		7:15	1036	4:00	665
				SOUTH		7:30	312	4:15	965
BROADWAY -CENTRAL- N/O 108TH ST	C00-2222-12	SR TU	11-04-69	TOTAL	9061	7:00	773	3:45	836
				NORTH	4918	7:00	573	3:30	414
				SOUTH	4143	11:15	192	4:30	429

LOCATION	PHYS. DESCR	RG DY	DATE	DIR.	VOLUME	AM PEAK	PM PEAK
BROADWAY -CENTRAL- N/O 113TH ST	G40-4545-33	SR FR	06-27-69	TOTAL	13854	6:45 839	4:30 1147
				NORTH	7153	6:45 547	3:45 588
				SOUTH	6701	11:15 299	4:45 615
BROADWAY -CENTRAL- AT 115TH ST		SR TU	07-29-69	TOTAL	7450	** MANUAL COUNT	
				NORTH		7:00 433	4:00 407
				SOUTH		7:15 228	4:00 338
BROADWAY PL NEAR OLYMPIC S/O BROADWAY	C00-3030-22	CR WE	05-21-69	TOTAL	1543	7:30 126	3:45 165
				NORTH	642	7:30 55	3:45 75
				SOUTH	901	11:00 75	3:15 101
BROADWAY PL-N/SEGMENT S/O 36TH PL	F08-3030-22	CR FR	11-07-69	TOTAL	8866	7:00 877	4:00 1129
				NORTH	3760	7:00 632	3:30 341
				SOUTH	5106	11:15 252	4:15 864
BROCKTON AV AT IDAHO AV	A00-4040-11	WR WE	10-01-69	TOTAL	1864	7:45 378	3:00 188
				NORTH	926	7:30 274	4:30 75
				SOUTH	938	7:45 109	2:30 134
BRUNSON AV AT FRANKLIN AV		CR FR	08-08-69	TOTAL	6550	** MANUAL COUNT	
				NORTH		8:45 139	4:45 421
				SOUTH		8:00 212	4:45 234
BRUNSON AV AT 28TH ST		CR MO	01-06-69	TOTAL	820	** MANUAL COUNT	
				NORTH		7:00 51	3:15 27
				SOUTH		8:30 29	4:15 55
BROOKLYN AV W/O LORENA ST	C00-3030-33	PS FR	05-16-69	TOTAL	18959	7:00 1732	4:30 1840
				EAST	9261	11:15 378	4:30 1165
				WEST	9698	7:00 1367	4:30 675
BROOKLYN AV E/O ST LOUIS ST	C00-2830-33	CR TU	02-11-69	TOTAL	18329	7:15 1784	4:45 1745
				EAST	8953	11:00 456	4:45 1264
				WEST	9376	7:15 1450	6:00 562
BROOKLYN AV W/O SOTO ST	C00-3030-23	CR WE	02-12-69 HOLIDAY	TOTAL	17499	7:00 1404	4:30 1535
				EAST	8152	11:15 385	4:30 1018
				WEST	9347	7:00 1166	6:15 607

LOCATION	PHYS. DESCR	RG DY	DATE	DIR.	VOLUME	AM PEAK	PM PEAK		
BROOKS AV -VENICE- AT LINCOLN BL	B00-1818-11	WR WE	08-20-69	TOTAL	3478	11:15	209	5:00	329
				EAST	1463	10:30	82	4:30	161
				WEST	2015	11:15	136	5:15	180
BROOKS AV -VENICE- AT MAIN ST -VENICE-	B00-1412-11	WR WE	11-19-69	TOTAL	1962	8:15	121	4:00	184
				EAST	1167	7:30	91	4:00	104
				WEST	795	11:15	45	4:00	80
BROOKS AV -VENICE- AT PACIFIC AV -VENICE-	A00-2730-11	WR TH	10-02-69	TOTAL	1419	11:15	76	3:00	123
				EAST	747	11:15	33	3:00	66
				WEST	672	11:15	43	5:30	74
BRYANT ST AT ETON AV	A00-1818-11	WV FR	01-03-69	TOTAL	200	11:00	23	4:30	25
				EAST	84	8:45	14	6:15	11
				WEST	116	11:00	12	4:30	17
BUCKINGHAM RD AT EXPOSITION BL	C00-2720-11	WR WE	03-19-69	TOTAL	2083	7:30	171	5:15	205
				NORTH	982	10:15	132	4:00	81
				SOUTH	1101	7:45	68	4:45	134
BUCKINGHAM RD S/O 29TH ST	B00-2020-11	WR TU	03-18-69	TOTAL	2384	7:15	186	4:45	235
				NORTH	1393	7:15	138	4:45	121
				SOUTH	991	8:15	57	5:00	118
BUCKLER AV AT SLAUSON AV	B00-1530-13	SR FR	05-02-69	TOTAL	5648	7:15	424	4:45	612
				NORTH	1399	7:15	124	9:45	268
				SOUTH	4249	7:00	310	4:45	513
BUDLONG AV AT GAGE AV	B00-1515-11	SR TH	07-24-69	TOTAL	1388	11:15	67	4:30	150
				NORTH	612	11:15	49	12:45	64
				SOUTH	776	6:45	34	4:30	102
BUDLONG AV AT GAGE AV		SR TU	10-21-69	TOTAL	1691	*	MANUAL COUNT		
				NORTH	801	7:15	65	4:30	79
				SOUTH	890	8:00	44	4:30	131
BUDLONG AV AT 68TH ST		SR FR	09-19-69	TOTAL	1012	*	MANUAL COUNT		
				NORTH	420	7:00	28	4:30	52
				SOUTH	592	7:15	33	4:30	83

LOCATION	PHYS. DESCR	RG	DY	DATE	DIR.	VOLUME	AM PEAK	PM PEAK		
BUFFALO AV AT ALBERS ST		EV	MO	08-25-69	TOTAL	617	*	MANUAL COUNT		
					NORTH	293	8:30	35	4:15	27
					SOUTH	324	7:00	19	4:30	42
BUFFALO AV AT BESSEMER ST		EV	TH	08-21-69	TOTAL	523	*	MANUAL COUNT		
					NORTH	272	8:00	17	4:30	36
					SOUTH	251	7:30	21	3:45	31
BUNDY DR AT AIRPORT AV	C00-3535-32	WR	TH	08-14-69	TOTAL	27375		7:00 2767 4:30 2626		
					NORTH	13058	7:00	1585	4:45	1026
					SOUTH	14317	7:00	1182	4:00	1665
BUNDY DR AT NATIONAL BL	D10-2535-23	WR	MO	07-28-69	TOTAL	31763		7:15 2925 4:30 3280		
					NORTH	14978	7:00	1683	4:45	1271
					SOUTH	16785	7:15	1322	4:15	2024
BUNDY DR AT OCEAN PARK BL	C00-3327-32	WR	MO	11-17-69	TOTAL	25241		7:15 2651 4:45 2418		
					NORTH	13966	7:15	1534	4:45	1168
					SOUTH	11275	7:15	1117	4:30	1272
BUNDY DR AT OLYMPIC BL	C00-2020-22	PS	WE	02-12-69 HOLIDAY	TOTAL	25081		7:00 2132 4:45 2205		
					NORTH	14094	7:00	1172	4:30	1331
					SOUTH	10987	7:15	1017	3:15	884
BUNDY DR AT OLYMPIC BL		WR	FR	03-07-69	TOTAL	24080	**	MANUAL COUNT		
					NORTH		7:15	1060	4:30	1314
					SOUTH		7:15	1111	3:30	1094
BUNDY DR AT PEARL ST	C00-3030-22	WR	TH	08-07-69	TOTAL	27022		7:00 2705 4:30 2358		
					NORTH	13443	7:00	1243	4:30	1149
					SOUTH	13579	7:00	1462	4:30	1209
BUNDY DR AT PICO BL	C03-4030-43	WR	WE	02-12-69 HOLIDAY	TOTAL	26960		7:15 2103 4:30 2515		
					NORTH	15280	6:45	1331	4:45	1333
					SOUTH	11680	7:15	832	4:15	1202
BUNDY DR AT SANTA MONICA BL		WR	WE	04-16-69	TOTAL	13830	**	MANUAL COUNT		
					NORTH		7:45	504	4:45	853
					SOUTH		7:45	781	4:30	530

LOCATION	PHYS. DESCR	RG DY	DATE	DIR. VOLUME	AM PEAK	PM PEAK
BUNDY DR AT SANTA MONICA FWY -E/B ON-	G10-3039-33	WR MO	11-17-69	TOTAL	30826	7:15 3109 4:30 2957
				NORTH	12958	7:15 1316 4:30 1252
				SOUTH	17868	7:15 1793 4:30 1705
BUNDY DR AT WILSHIRE BL	C00-2020-21	PS MO	02-17-69	TOTAL	13166	7:30 1150 5:00 1245
				NORTH	7003	7:30 471 5:00 800
				SOUTH	6163	7:15 681 3:30 491
BUNDY DR AT WILSHIRE BL	C00-2019-21	PS TH	06-12-69	TOTAL	14275	7:15 1013 4:45 1314
				NORTH	7484	11:15 465 4:45 808
				SOUTH	6791	7:00 614 4:30 524
BURBANK BL AT BECK AV	300-3228-22	EV MO	03-17-69	TOTAL	17586	7:15 1397 4:30 1705
				EAST	9217	7:15 844 4:30 734
				WEST	8369	7:15 553 4:45 972
BURBANK BL AT CLEON AV		EV TU	06-24-69	TOTAL	16450	** MANUAL COUNT
				EAST		7:00 807 4:45 641
				WEST		7:30 366 4:30 1004
BURBANK BL AT COLDWATER CANYON AV	G04-4240-33	EV TH	08-07-69	TOTAL	14208	7:30 1072 4:45 1388
				EAST	7923	7:15 633 4:00 582
				WEST	6285	7:30 448 5:00 909
BURBANK BL AT COLDWATER CANYON AV	D04-4237-33	EV TH	10-30-69	TOTAL	18089	7:30 1252 5:00 1700
				EAST	9557	7:15 696 3:00 1003
				WEST	8532	8:00 643 5:00 1093
BURBANK BL AT FALLBROOK AV	B00-1809-11	WV MO	08-11-69	TOTAL	2810	7:00 403 11:45 367
				EAST	1529	7:00 225 11:45 175
				WEST	1281	7:15 180 11:45 168
BURBANK BL AT FULTON AV	C00-1730-11	EV TH	08-21-69	TOTAL	6778	11:15 395 4:45 598
				NORTH	3169	11:15 199 4:45 337
				SOUTH	3609	8:15 242 4:30 278
BURBANK BL AT HAZELTINE AV	300-3940-22	EV TH	08-21-69	TOTAL	15925	7:45 924 5:00 1640
				EAST	8252	7:30 516 4:45 734
				WEST	7673	8:30 502 5:00 909

LOCATION	PHYS. DESCR	RG	DTY	DATE	DIR.	VOLUME	AM PEAK	PM PEAK
BURBANK BL AT KESTER AV	C00-4444-33	EV	MO	06-23-69	TOTAL	21652	7:30 1611	4:45 2050
					EAST	10731	7:30 1045	4:30 904
					WEST	10921	11:15 650	5:00 1213
BURBANK BL AT LAUREL CANYON BL	300-4442-33	PS	MO	02-03-69	TOTAL	18995	7:30 1627	5:00 1795
					EAST	9442	7:30 968	3:30 664
					WEST	9553	7:30 659	5:30 1220
BURBANK BL AT LOUISE AV -VALLEY-		WV	FR	06-20-69	TOTAL	6130	** MANUAL COUNT	
					EAST		7:15 420	4:45 253
					WEST		8:00 147	5:00 360
BURBANK BL E/O SEPULVEDA BL	C00-2039-23	PS	FR	06-06-69	TOTAL	26757	7:45 1919	5:00 2903
					EAST	11733	7:45 1143	4:30 1015
					WEST	15024	11:15 730	5:00 1968
BURBANK BL AT SEPULVEDA BL		EV	FR	12-12-69	TOTAL	30189	* MANUAL COUNT	
					EAST	16583	7:45 1631	4:00 1179
					WEST	13606	8:00 833	5:00 1432
BURBANK BL AT SHOUP AV	C00-1829-11	WV	WE	10-15-69	TOTAL	1813	7:15 202	3:45 226
					EAST	1591	7:45 167	2:30 198
					WEST	222	7:30 38	3:45 55
BURBANK BL AT SHOUP AV		WV	TU	10-28-69	TOTAL	1736	* MANUAL COUNT	
					EAST	1598	7:00 171	3:15 126
					WEST	138	7:15 9	3:15 16
BURBANK BL AT TYRONE AV		EV	WE	12-17-69	TOTAL	18280	* MANUAL COUNT	
					EAST	9031	7:30 685	4:30 898
					WEST	9249	7:30 582	5:00 1031
BURBANK BL AT VALLEY CIRCLE BL		WV	TU	07-29-69	TOTAL	5507	* MANUAL COUNT	
					EAST	1783	7:30 215	3:45 114
					WEST	3724	7:00 370	5:00 289
BURBANK BL AT VESPER AV		EV	WE	05-28-69	TOTAL	22160	** MANUAL COUNT	
					EAST		7:45 1213	4:30 929
					WEST		7:30 724	4:45 1287

LOCATION	PHYS. DESCR	RG DY	DATE	DIR.	VOLUME	AM PEAK	PM PEAK		
BURBANK BL AT WHITE OAK AV	C00-3330-22	WV WE	06-25-69	TOTAL	7032	7:30	497	5:00	680
				EAST	3859	7:30	390	5:15	284
				WEST	3173	11:15	191	5:00	398
BURBANK BL AT WHITSETT AV	C00-4544-33	EV MO	08-25-69	TOTAL	13242	7:30	938	5:00	1359
				EAST	6361	7:15	610	4:45	437
				WEST	6881	11:15	366	5:00	931
BURBANK BL AT WOODMAN AV	300-3737-22	PS TU	04-01-69	TOTAL	15055	11:15	887	4:45	1541
				EAST	7373	7:30	530	4:30	632
				WEST	7682	11:15	435	5:00	933
BURNET AV AT RAYEN ST		EV TH	12-11-69	TOTAL	770	*	MANUAL COUNT		
				NORTH	242	7:30	17	4:15	25
				SOUTH	528	7:00	30	4:30	61
BURNET AV AT SAN JOSE ST		EV TU	05-20-69	TOTAL	3630	**	MANUAL COUNT		
				NORTH		7:00	319	3:30	160
				SOUTH		8:00	72	4:45	203
BURNSIDE AV AT WILSHIRE BL	B00-1818-11	WR FR	06-06-69	TOTAL	2269	11:15	196	4:15	207
				NORTH	907	11:15	99	11:30	109
				SOUTH	1362	8:15	107	4:15	112
BURTON WY W/O LA CIENEGA BL	G30-4535-33	WR FR	10-24-69	TOTAL	18656	7:45	1565	5:00	1890
				EAST	9870	7:45	896	4:45	905
				WEST	8786	8:00	677	5:00	988
BURTON WY AT ROBERTSON BL	G70-3250-35	WR WE	10-08-69	TOTAL	17965	8:15	1647	5:00	1797
				EAST	9632	8:15	970	4:45	887
				WEST	8333	8:15	677	5:15	955
BUTLER AV AT NATIONAL BL	B00-1616-11	WR MO	07-28-69	TOTAL	2373	7:15	221	12:15	192
				NORTH	1319	7:15	106	12:00	106
				SOUTH	1054	7:15	115	12:15	88
BUTLER AV AT OHIO AV		WR TU	01-28-69	TOTAL	1570	**	MANUAL COUNT		
				NORTH		8:15	61	5:00	115
				SOUTH		8:00	113	4:15	42



LOCATION	PHYS. DESCR	RG	DY	DATE	DIR.	VOLUME	AM PEAK	PM PEAK		
BUTLER AV AT OHIO AV	A00-4040-11	WR	TH	10-09-69	TOTAL	2398	7:30	255	6:00	386
					NORTH	1027	11:00	82	1:45	95
					SOUTH	1371	7:30	212	6:00	327
BYNNER DR AT CHANDELEUR DR		SR	WE	12-17-69	TOTAL	847	*	MANUAL COUNT		
					NORTH	500	8:15	24	4:30	70
					SOUTH	347	7:30	39	3:30	33
BYNNER DR AT CHANDELEUR DR		SR	WE	12-17-69	TOTAL	847	*	MANUAL COUNT		
					NORTH	500	8:15	24	4:30	70
					SOUTH	347	7:30	39	3:30	33
BYNNER DR S/O 7TH ST -SAN PEDRO-	A00-30 -1	SR	WE	01-29-69	TOTAL	219	8:15	25	2:30	47
					NON-DIR COUNT					
CADILLAC AV AT HALM AV		WR	MO	04-07-69	TOTAL	8130	**	MANUAL COUNT		
					EAST		7:45	336	5:00	286
					WEST		7:45	320	5:00	527
CADILLAC AV N/O VENICE BL	C04-2616-21	PS	FR	02-07-69	TOTAL	11569	8:00	906	5:15	945
					NORTH	10431	8:00	776	5:15	895
					SOUTH	1138	7:15	175	4:00	96
CAHUENGA BL AT FRANKLIN AV	C00-4040-33	WR	FR	09-19-69	TOTAL	24180	8:15	1947	4:45	2152
					NORTH	11568	11:15	534	5:00	1555
					SOUTH	12612	8:15	1617	11:30	735
CAHUENGA BL N/O FRANKLIN AV	300-3545-23	WR	TU	10-28-69	TOTAL	22261	7:30	1675	5:00	2570
					NORTH	14710	11:15	607	5:00	2309
					SOUTH	7551	7:30	1140	2:15	542
CAHUENGA BL AT HOLLYWOOD BL	C00-2527-12	WR	WE	01-15-69	TOTAL	18136	7:45	1124	5:00	1535
					NORTH	9421	11:15	467	5:15	1141
					SOUTH	8715	7:45	846	2:15	605
CAHUENGA BL AT HOLLYWOOD BL	C00-2424-12	WR	MO	06-02-69	TOTAL	18105	8:00	1249	4:45	1585
					NORTH	9452	11:15	517	4:45	1200
					SOUTH	8653	8:00	931	2:15	615

LOCATION	PHYS. DESCR	RG DY	DATE	DIR. VOLUME	AM PEAK	PM PEAK
CAHUENGA BL S/O ODIN ST	300-3434-33	WR TH	08-07-69	TOTAL 18111	7:30 1324	4:45 2293
				NORTH 13940	11:15 587	4:45 2169
				SOUTH 4171	7:30 897	10:00 400
CAHUENGA BL S/O ODIN ST	300-3434-33	WR FR	08-08-69	TOTAL 20246	7:30 1292	5:15 2373
				NORTH 15263	11:15 530	5:15 2238
				SOUTH 4983	7:30 859	11:00 921
CAHUENGA BL AT SANTA MONICA BL	300-3525-22	WR FR	09-19-69	TOTAL 9004	7:45 624	4:30 956
				NORTH 4477	11:15 266	4:30 605
				SOUTH 4527	7:45 369	5:00 375
CAHUENGA BL N/O SUNSET BL	C00-2223-11	WR TH	05-29-69	TOTAL 17214	7:45 1072	4:45 1594
				NORTH 8926	11:15 509	4:45 1103
				SOUTH 8288	7:45 721	2:15 632
CAHUENGA BL N/O SUNSET BL	C00-2020-11	WR TH	06-19-69	TOTAL 18042	8:15 1068	5:00 1568
				NORTH 9221	11:15 453	5:00 1114
				SOUTH 8821	8:15 760	2:15 638
CAHUENGA BL S/O WHITLEY AV	300-4033-32	WR TU	10-28-69	TOTAL 17991	7:30 1437	5:00 2536
				NORTH 13842	11:15 548	5:00 176
				SOUTH 4149	7:15 977	11:45 172
CAHUENGA BL N/O YUCCA ST	C00-3242-23	WR WE	10-29-69	TOTAL 19720	7:45 1469	5:00 1972
				NORTH 11252	11:15 462	5:00 1642
				SOUTH 8468	7:45 1092	2:00 581
CAHUENGA BL -EAST- N/O LAKERIDGE PL	A00-1800-10	EV WE	11-19-69	TOTAL 8413	11:15 313	5:15 1743
CAHUENGA BL -EAST- S/O PILGRIMAGE BRIDGE	C00-3011-31	WR WE	07-23-69	TOTAL 18023	8:00 1211	5:00 2714
				NORTH 15966	11:15 642	5:00 2665
				SOUTH 2057	7:45 667	3:45 58
CAHUENGA BL -WEST- AT BARHAM BL	300-1240-13	EV TH	07-24-69	TOTAL 17191	7:45 1424	5:15 1547
				NORTH 6839	8:00 317	5:15 632
				SOUTH 10352	7:30 1119	11:45 625

L O C A T I O N	PHYS. DESCR	RG DY	DATE	DIR.	VOLUME	AM PEAK	PM PEAK
CAHUENGA BL -WEST- N/O MULHOLLAND DR	300-1220-12	EV WE	07-16-69	TOTAL	21913	7:30 2372	5:00 1850
				NORTH	6381	7:45 294	5:00 898
				SOUTH	15532	7:30 2090	5:00 952
CAHUENGA BL -WEST- N/O MULHOLLAND DR	300-1222-12	EV WE	11-19-69	TOTAL	19612	8:15 2096	5:00 1878
				NORTH	6658	8:30 297	5:15 952
				SOUTH	12954	8:15 1807	4:45 947
CAHUENGA BL -WEST- S/O PILGRIMAGE BRIDGE	C00-1841-13	WR FR	07-25-69	TOTAL	38407	7:45 3555	5:00 2708
				NORTH	7320	7:45 322	5:00 998
				SOUTH	31087	7:45 3233	6:30 1736
CALIFA ST AT FULCHER AV		EV MO	07-07-69	TOTAL	470	**	MANUAL COUNT
				EAST		7:00 23	4:30 20
				WEST		7:15 14	4:45 27
CALIFORNIA AV AT LINCOLN BL	B00-2050-11	WR MO	08-18-69	TOTAL	4349	10:00 329	5:15 400
				EAST	2537	11:15 169	12:15 248
				WEST	1812	11:00 140	5:45 219
CALNEVA DR N/O MULHOLLAND DR	C00-1515-11	EV WE	07-16-69	TOTAL	3371	7:15 634	5:15 510
				NORTH	1301	11:15 25	5:15 449
				SOUTH	2070	7:00 617	12:15 86
CALNEVA DR N/O MULHOLLAND DR	C00-1412-11	EV WE	11-19-69	TOTAL	4879	7:00 719	5:30 846
				NORTH	2773	11:15 81	5:30 782
				SOUTH	2106	7:00 692	3:30 73
CALVERT ST AT VALLEY CIRCLE BL		WV MO	03-03-69	TOTAL	1810	**	MANUAL COUNT
				EAST		8:00 151	2:30 117
				WEST		7:45 56	2:30 64
CALVERT ST AT VALLEY CIRCLE BL	A00-2020-11	WV TU	03-11-69	TOTAL	1749	7:45 273	2:45 375
				EAST	1200	7:45 204	2:45 213
				WEST	549	7:45 69	2:45 159
CALZONA ST AT BESWICK ST	C00-2014-11	CR TU	12-02-69	TOTAL	4761	11:15 339	4:00 430
				NORTH	1528	10:45 98	4:00 251
				SOUTH	3233	11:15 245	2:30 260

LOCATION	PHYS. DESCR	RG DY	DATE	DIR.	VOLUME	AM PEAK	PM PEAK		
CALZONA ST N/O OLYMPIC BL	800-2020-11	CR TH	01-09-69	TOTAL	3176	11:15	235	2:30	305
				NORTH	1517	11:00	113	4:00	234
				SOUTH	1659	6:30	178	1:45	152
CALZONA ST S/O OLYMPIC BL	100-2020-11	CR TH	01-09-69	TOTAL	1079	6:30	130	2:30	125
				NORTH	521	10:15	38	3:00	74
				SOUTH	558	6:30	109	2:30	53
CALZONA ST S/O WHITTIER BL	200-2020-11	CR TU	12-02-69	TOTAL	1576	9:00	110	3:30	148
				NORTH	807	9:00	71	3:30	78
				SOUTH	769	6:45	84	3:15	71
CAMARILLO ST AT BELLFLOWER AV		EV FR	10-03-69	TOTAL	9844	*	MANUAL COUNT		
				EAST	4418	7:30	344	4:00	439
				WEST	5426	7:30	298	4:45	632
CAMARILLO ST W/O LANKERSHIM BL	300-2626-22	EV TH	07-24-69	TOTAL	9034	11:15	507	4:45	849
				EAST	4118	11:15	242	12:30	335
				WEST	4916	11:15	265	5:00	537
CAMARILLO ST AT SEPULVEDA BL		EV WE	09-17-69	TOTAL	1073	*	MANUAL COUNT		
				EAST	178	8:15	20	3:00	13
				WEST	895	7:30	64	4:45	91
CAMARILLO ST E/O VINELAND AV	300-2323-11	PS TU	02-04-69	TOTAL	7369	7:30	537	4:30	735
				EAST	3368	7:45	256	4:30	357
				WEST	4001	7:15	302	4:30	379
CAMARILLO ST E/O VINELAND AV	300-2223-11	EV TH	07-24-69	TOTAL	7694	11:15	481	5:00	718
				EAST	3627	11:15	230	5:00	379
				WEST	4067	7:30	274	4:30	344
CAMELLIA AV S/O DILLING ST	A00-36 -2	EV WE	01-29-69	TOTAL	173	7:00	19	7:00	21
				NON-DIR COUNT					
CAMELLIA AV S/O STAGG ST	A00-1818-11	EV FR	10-31-69	TOTAL	917	11:15	21	3:15	344
				NORTH	363	7:00	18	3:15	164
				SOUTH	554	11:15	16	4:00	183

LOCATION	PHYS. DESCR	RG DY	DATE	DIR.	VOLUME	AM PEAK	PM PEAK		
CAMPUS RD -EAGLE RK- AT WESTDALE AV		CR FR	04-04-69	TOTAL	2750	**	MANUAL COUNT		
				NORTH		9:00	105	5:00	186
				SOUTH		8:45	60	5:00	89
CAMULOS ST S/O LANFRANCO ST	100-23 -1	CR WE	01-08-69	TOTAL	139	6:45	16	3:15	15
				NON-DIR COUNT					
CAMULOS ST AT WHITTIER BL		CR WE	03-19-69	TOTAL	800	**	MANUAL COUNT		
				NORTH		7:00	17	4:00	26
				SOUTH		7:45	45	5:00	54
CANFIELD AV AT ALCOTT ST		WR MO	04-28-69	TOTAL	1960	**	MANUAL COUNT		
				NORTH		8:15	112	3:30	76
				SOUTH		8:00	49	4:45	120
CANOGA AV AT DEVONSHIRE ST	C00-3233-21	WV WE	12-03-69	TOTAL	2442	11:15	173	4:45	311
				NORTH	1506	11:15	125	4:45	224
				SOUTH	936	7:15	65	3:30	100
CANOGA AV AT SHERMAN WY		WV MO	01-13-69	TOTAL	14000	**	MANUAL COUNT		
				NORTH		7:45	526	4:30	835
				SOUTH		7:00	685	3:15	565
CANOGA AV AT VENTURA BL	C00-2424-12	PS WE	03-26-69	TOTAL	9543	11:15	739	5:00	1112
				NORTH	2988	7:15	432	5:15	299
				SOUTH	6555	11:15	634	4:45	901
CARLTON WY -HWOOD- AT WESTERN AV		CR MO	09-22-69	TOTAL	1099	*	MANUAL COUNT		
				EAST	514	7:00	30	4:45	55
				WEST	585	8:00	62	4:45	60
CAROLINA ST AT 26TH ST -SAN PEDRO-		SR FR	05-02-69	TOTAL	1100	**	MANUAL COUNT		
				NORTH		7:00	35	4:15	40
				SOUTH		7:15	63	4:00	70
CAROLINA ST AT 37TH ST -SAN PEDRO-		SR MO	11-10-69	TOTAL	192	*	MANUAL COUNT		
				NORTH	84	8:15	7	3:00	12
				SOUTH	108	8:15	9	4:00	14

LOCATION	PHYS. DESCR	RG DY	DATE	DIR.	VOLUME	AM PEAK	PM PEAK		
CAROLWOOD DR AT SUNSET BL		WR MO	03-03-69	TOTAL	660	**	MANUAL COUNT		
				NORTH		9:00	6	4:30	11
				SOUTH		7:30	83	3:45	55
CARONDELET ST AT 6TH ST		CR TU	08-19-69	TOTAL	1122	*	MANUAL COUNT		
				NORTH	660	9:00	32	4:30	91
				SOUTH	462	7:30	35	4:00	79
CARRILLO DR AT COMMODORE SLOAT DR		WR MO	06-09-69	TOTAL	14120	**	MANUAL COUNT		
				NORTH		8:00	603	4:45	457
				SOUTH		8:00	425	5:00	955
CARSON ST W/O NORMANDIE AV	C00-3020-32	PS TU	06-10-69	TOTAL	22567				
				EAST	11715	11:15	1469	4:30	1968
				WEST	10852	7:15	748	4:30	880
CARSON ST E/O WESTERN AV	C00-2030-23	PS MO	06-09-69	TOTAL	20132				
				EAST	10114	11:15	1307	3:45	1587
				WEST	10018	7:00	712	3:45	757
CASHIO ST AT BEVERLY DR		WR TH	04-24-69	TOTAL	2050	**	MANUAL COUNT		
				EAST		8:15	41	5:00	145
				WEST		8:15	189	4:00	60
CASHMERE ST AT MONTANA AV		WR TH	06-26-69	TOTAL	790	**	MANUAL COUNT		
				NORTH		8:30	27	5:00	58
				SOUTH		8:15	23	3:45	21
CASTLE HEIGHTS AV AT BEVERLY WOOD ST		WR TH	03-27-69	TOTAL	8550	**	MANUAL COUNT		
				NORTH		8:00	492	4:45	389
				SOUTH		7:30	177	5:00	466
CATALINA ST AT 4TH ST		CR FR	03-21-69	TOTAL	6550	**	MANUAL COUNT		
				NORTH		7:45	217	4:30	433
				SOUTH		7:45	466	5:00	222
CEDROS AV AT CHASE ST		EV TU	12-16-69	TOTAL	1910	*	MANUAL COUNT		
				NORTH	942	7:30	36	4:45	120
				SOUTH	968	7:30	31	4:00	108

LOCATION	PHYS. DESCR	RG DY	DATE	DIR.	VOLUME	AM PEAK	PM PEAK		
CEDROS AV AT GILMORE ST		EV WE	11-26-69	TOTAL	3877 *	MANUAL COUNT			
				NORTH	1760	7:30	155	4:30	163
				SOUTH	2117	7:30	214	3:00	219
CEDROS AV AT HUSTON ST		EV TU	11-18-69	TOTAL	371 *	MANUAL COUNT			
				NORTH	108	8:15	13	4:30	12
				SOUTH	263	7:45	22	4:15	27
CEDROS AV N/O NORDHOFF ST	A00-1818-11	EV TH	01-09-69	TOTAL	440	7:15	29	3:45	45
				NORTH	225	11:00	14	3:45	31
				SOUTH	215	7:15	22	2:45	24
CEDROS AV S/O PLUMMER ST	A00-1414-11	EV TH	01-09-69	TOTAL	647	7:15	62	3:15	85
				NORTH	326	7:15	38	4:00	37
				SOUTH	321	7:30	25	3:15	49
CEDROS AV AT RUNNYMEDE ST	A00-1818-11	EV FR	06-27-69	TOTAL	1047	11:15	80	2:15	229
				NORTH	409	11:15	26	1:30	93
				SOUTH	638	11:15	54	2:30	167
CEDROS AV AT TUPPER ST		EV WE	01-15-69	TOTAL	520 **	MANUAL COUNT			
				NORTH		8:45	8	4:00	32
				SOUTH		7:00	19	4:00	20
CENTINELA AV AT CULVER BL	300-2030-22	WR TH	08-14-69	TOTAL	17354	7:00	1306	4:30	2019
				NORTH	9245	11:15	458	4:45	1235
				SOUTH	8109	7:00	751	4:30	806
CENTINELA AV AT HAVELOCK AV		WR TU	04-01-69	TOTAL	15870 **	MANUAL COUNT			
				NORTH		7:00	431	4:45	984
				SOUTH		7:15	647	4:15	603
CENTINELA AV AT LA CIENEGA BL		WR TH	07-24-69	TOTAL	22100 **	MANUAL COUNT			
				EAST		7:30	563	4:30	1196
				WEST		7:00	1335	5:00	1014
CENTINELA AV AT LA TIJERA BL		WR MO	08-18-69	TOTAL	17829 *	MANUAL COUNT			
				EAST	7985	7:45	505	4:45	908
				WEST	9844	7:15	940	5:00	829

LOCATION	PHYS. DESCR	RG DY	DATE	DIR.	VOLUME	AM PEAK	PM PEAK		
CENTINELA AV AT LOUISE AV -MAR VISTA-	200-2526-11	WR TH	08-28-69	TOTAL	18249	7:00	1192	4:45	2055
				NORTH	9128	6:45	675	5:00	1113
				SOUTH	9121	7:30	553	4:30	987
CENTINELA AV AT MARINA FWY-E/B ON-	414-3540-23	WR TU	11-04-69	TOTAL	15288	7:00	1570	4:30	1495
				NORTH	5822	7:00	553	4:45	621
				SOUTH	9466	7:15	1032	4:15	881
CENTINELA AVE AT MARINA FWY-W/B OFF-	604-4040-33	WR TU	11-04-69	TOTAL	9585	7:30	1059	4:45	1014
				NORTH	3119	7:00	231	4:45	427
				SOUTH	6466	7:30	875	4:30	598
CENTINELA AV N/O OCEAN PARK BL	C00-3232-22	WR MO	07-28-69	TOTAL	5011	7:00	701	4:00	686
				NORTH	2486	0:30	157	4:00	523
				SOUTH	2525	7:00	606	3:15	237
CENTINELA AV AT OHIO AV		WR MO	03-24-69	TOTAL	3470	**	MANUAL COUNT		
				NORTH		8:15	99	5:00	259
				SOUTH		7:15	86	5:00	86
CENTINELA AV AT OHIO AV		WR FR	11-14-69	TOTAL	3242	*	MANUAL COUNT		
				NORTH	2164	7:45	114	4:30	274
				SOUTH	1078	7:45	104	4:30	117
CENTINELA AV AT PALMS BL	C00-4040-33	WR FR	08-08-69	TOTAL	17563	7:00	1260	4:00	2231
				NORTH	5922	11:15	496	5:00	570
				SOUTH	11641	7:15	903	4:00	1699
CENTINELA AV AT PICO BL	G04-3530-33	WR TH	08-07-69	TOTAL	7764	7:00	1037	4:00	906
				NORTH	2118	7:00	217	4:00	322
				SOUTH	5646	6:45	825	3:30	627
CENTINELA AV AT ROSE AV	C00-4030-32	WR FR	08-08-69	TOTAL	25696	7:00	2179	4:15	2987
				NORTH	12230	6:45	1340	4:45	1147
				SOUTH	13466	7:15	967	4:15	1890
CENTINELA AV AT SANTA MONICA FWY -W/B OFF-	G04-3115-21	WR TH	10-02-69	TOTAL	6066	7:15	568	4:30	891
				NORTH	2458	7:15	295	4:30	308
				SOUTH	3608	11:15	300	4:30	583



LOCATION	PHYS. DESCR	RG DY	DATE	DIR.	VOLUME	AM PEAK	PM PEAK
CENTINELA AV AT VENICE BL	C00-4040-33	WR TU	01-28-69	TOTAL	20150	7:15 2138	4:45 2365
				NORTH	10285	7:00 991	5:00 1218
				SOUTH	9865	7:15 1149	4:30 1247
CENTINELA AV AT VENICE BL	C00-4040-33	WR MO	03-17-69	TOTAL	24070	**	MANUAL COUNT
				NORTH		7:00 976	5:00 1166
				SOUTH		7:30 1095	4:30 1241
CENTINELA AV AT VENICE BL	C00-3939-33	MS TH	04-03-69	TOTAL	20259	7:15 1683	4:30 2312
				NORTH	10626	7:15 676	5:00 1192
				SOUTH	9633	7:15 1007	4:00 1216
CENTINELA AV AT VENICE BL	C00-4040-33	MS MO	07-21-69	TOTAL	21933	7:15 1667	4:45 2116
				NORTH	11611	6:45 744	4:45 1210
				SOUTH	10322	7:15 1036	4:30 943
CENTINELA AV AT VENICE BL	C00-4039-22	MS MO	11-10-69	TOTAL	22841	7:00 2148	4:30 2396
				NORTH	11246	7:00 1004	5:15 1131
				SOUTH	11595	7:00 1144	4:15 1348
CENTRAL AV AT ADAMS BL	C00-3030-22	CR MO	07-28-69	TOTAL	17724	6:15 1309	3:15 1435
				NORTH	8967	6:15 889	2:30 837
				SOUTH	8757	10:45 528	4:00 893
CENTRAL AV N/O CENTURY BL	404-3040-34	MS TH	02-20-69	TOTAL	23801	6:45 1597	4:15 2145
				NORTH	14381	7:00 1214	4:15 1122
				SOUTH	9420	11:15 430	4:30 1023
CENTRAL AV N/O CENTURY BL	404-3140-34	MS TH	04-24-69	TOTAL	18887	6:45 1381	4:00 1711
				NORTH	9826	6:45 954	4:00 787
				SOUTH	9061	11:15 426	4:30 986
CENTRAL AV N/O CENTURY BL	404-3040-33	MS TU	10-14-69	TOTAL	20255	7:00 1502	4:15 1691
				NORTH	10154	7:00 1042	4:00 753
				SOUTH	10101	11:15 578	4:45 997
CENTRAL AV N/O FLORENCE AV	C00-3333-22	MS FR	02-21-69	TOTAL	21039	7:00 1554	4:00 1815
				NORTH	10409	7:00 1140	2:15 666
				SOUTH	10630	11:15 564	4:00 1204

LOCATION	PHYS. DESCR	RG DY	DATE	DIR.	VOLUME	AM PEAK	PM PEAK
CENTRAL AV N/O FLORENCE AV	C00-3033-22	MS FR	04-25-69	TOTAL	19783	6:45 1488	4:30 1727
				NORTH	9864	7:00 1028	4:00 586
				SOUTH	9919	11:15 445	4:30 1153
CENTRAL AV N/O FLORENCE AV	C00-3333-22	MS FR	10-03-69	TOTAL	21285	6:45 1452	4:15 1801
				NORTH	10623	6:30 1050	4:00 662
				SOUTH	10662	10:45 514	4:15 1172
CENTRAL AV AT GAGE AV	C00-3030-22	SR TU	10-28-69	TOTAL	17839	7:00 1563	4:00 1765
				NORTH	9126	7:00 1166	3:00 750
				SOUTH	8713	11:15 482	4:15 1124
CENTRAL AV AT IMPERIAL HWY	D04-4042-44	MS WE	02-19-69	TOTAL	18261	6:45 1342	4:30 1575
				NORTH	9617	6:45 895	4:45 659
				SOUTH	8644	11:15 507	4:30 914
CENTRAL AV AT IMPERIAL HWY	D04-4040-44	MS TH	04-24-69	TOTAL	14640	6:45 829	4:15 1367
				NORTH	5965	6:45 446	3:45 480
				SOUTH	8675	11:15 450	4:30 924
CENTRAL AV AT IMPERIAL HWY	D04-4040-33	MS TH	10-09-69	TOTAL	17745	6:45 1214	4:15 1514
				NORTH	9286	6:45 813	3:15 694
				SOUTH	8459	11:15 412	4:15 903
CENTRAL AV N/O JEFFERSON BL	C00-3030-22	CR TU	05-06-69	TOTAL	16505	7:00 1348	4:00 1589
				NORTH	8347	7:00 901	4:00 694
				SOUTH	8158	11:15 455	4:15 925
CENTRAL AV AT SANTA BARBARA AV	C00-2930-22	CR TH	07-10-69	TOTAL	16687	7:00 1288	3:45 1368
				NORTH	8207	7:00 846	3:15 642
				SOUTH	8480	11:15 527	3:45 766
CENTRAL AV AT SANTA BARBARA AV	C00-3030-22	CR WE	11-05-69	TOTAL	18888	7:00 1490	3:45 1733
				NORTH	8826	7:00 1011	3:15 732
				SOUTH	10062	11:15 536	4:30 1159
CENTRAL AV S/O SLAUSON AV	C00-3232-22	SR TU	10-07-69	TOTAL	16263	7:00 1289	4:30 1510
				NORTH	7250	7:00 774	4:00 598
				SOUTH	9013	6:30 519	4:30 981

L O C A T I O N	PHYS. DESCR	RG DY	DATE	DIR.	VOLUME	AM PEAK	PM PEAK
CENTRAL AV N/O VERNON AV -CENTRAL-	C00-2828-22	MS TH	02-27-69	TOTAL	18409	7:00 1351	4:00 1595
				NORTH	9000	7:00 908	3:30 693
				SOUTH	9409	11:00 509	4:30 963
CENTRAL AV N/O VERNON AV -CENTRAL-	C00-3030-22	MS TH	04-10-69	TOTAL	18165	7:00 1357	4:00 1523
				NORTH	9011	7:00 911	3:30 655
				SOUTH	9154	11:15 502	4:15 907
CENTRAL AV N/O VERNON AV -CENTRAL-	C00-3030-22	MS FR	12-12-69	TOTAL	20179	7:00 1326	4:00 1669
				NORTH	9733	7:00 906	3:45 708
				SOUTH	10446	11:15 563	4:30 990
CENTRAL AV S/O WASHINGTON BL	C00-3030-22	MS FR	02-07-69	TOTAL	17690	6:45 1474	4:00 1665
				NORTH	9370	6:45 1026	3:30 801
				SOUTH	8320	10:30 480	4:00 872
CENTRAL AV S/O WASHINGTON BL	C00-3030-22	MS FR	05-02-69	TOTAL	18069	7:00 1402	4:00 1744
				NORTH	9085	7:00 944	3:30 787
				SOUTH	8984	10:45 564	4:00 988
CENTRAL AV S/O WASHINGTON BL	C00-3030-22	MS TH	09-25-69	TOTAL	17401	7:00 1486	4:00 1585
				NORTH	8798	7:00 963	3:45 727
				SOUTH	8603	7:30 534	4:15 947
CENTRAL AV S/O WASHINGTON BL	C00-3030-22	MS MD	12-15-69	TOTAL	17607	7:00 1518	4:00 1713
				NORTH	9087	7:00 1025	3:45 798
				SOUTH	8520	10:45 519	4:00 929
CENTRAL AV AT 2ND ST	C00-3020-22	CR TH	01-09-69	TOTAL	8978	7:00 772	4:30 1005
				NORTH	5192	7:00 434	4:30 682
				SOUTH	3786	7:00 338	4:00 357
CENTRAL AV AT 4TH ST	D10-3140-23	CR MO	01-20-69	TOTAL	9875	7:15 886	4:15 1205
				NORTH	5897	7:30 554	4:30 753
				SOUTH	3978	7:00 374	3:30 483
CENTRAL AV AT 6TH ST	D08-3041-23	CR TU	01-14-69	TOTAL	10788	7:15 963	4:15 1315
				NORTH	6907	7:15 634	4:15 817
				SOUTH	3881	7:15 329	4:15 496

LOCATION	PHYS. DESCR	RG DY	DATE	DIR.	VOLUME	AM PEAK	PM PEAK		
CENTRAL AV AT 7TH ST	C00-3030-22	CR WE	01-08-69	TOTAL	16723	7:15	1656	4:00	1595
				NORTH	7953	7:00	693	4:15	748
				SOUTH	8770	7:15	998	4:00	846
CENTRAL AV AT 8TH ST	C00-3030-22	CR TH	01-02-69	TOTAL	17665	7:15	1521	3:45	1485
				NORTH	8597	7:15	731	4:00	672
				SOUTH	9068	7:00	794	3:45	811
CENTRAL AV AT 22ND ST	C00-3030-22	CR FR	08-15-69	TOTAL	18661	7:00	1306	4:00	1667
				NORTH	9728	7:00	895	4:00	794
				SOUTH	8933	11:15	474	4:15	883
CENTRAL AV AT 23RD ST		CR WE	07-30-69	TOTAL	15250	**	MANUAL COUNT		
				NORTH		7:00	994	4:00	679
				SOUTH		7:00	440	4:15	846
CENTRAL AV AT 25TH ST		CR MO	08-04-69	TOTAL	15830	**	MANUAL COUNT		
				NORTH		7:00	802	3:45	651
				SOUTH		7:00	479	4:15	932
CENTRAL AV AT 29TH ST	C00-2928-22	CR TU	08-12-69	TOTAL	17036	7:00	1394	4:15	1369
				NORTH	8516	7:00	923	3:30	637
				SOUTH	8520	11:15	457	4:30	819
CENTRAL AV AT 52ND ST	C00-3028-22	SR TU	02-18-69	TOTAL	17563	7:00	1335	4:00	1475
				NORTH	8454	7:00	865	3:45	651
				SOUTH	9109	10:45	476	4:30	904
CENTRAL AV AT 93RD ST		SR TH	07-24-69	TOTAL	11120	**	MANUAL COUNT		
				NORTH		7:00	560	4:15	471
				SOUTH		7:45	285	4:45	641
CENTRAL AV AT 93RD ST	D05-3040-23	SR TU	10-28-69	TOTAL	13099	7:00	944	4:30	1149
				NORTH	6770	7:00	641	3:45	474
				SOUTH	6329	11:15	346	4:30	692
CENTRAL AV N/O 120TH ST	404-3040-23	PS TH	10-09-69	TOTAL	17030	7:15	1167	4:15	1477
				NORTH	8851	7:00	760	3:45	693
				SOUTH	8179	11:15	370	4:15	836

LOCATION	PHYS. DESCR	RG DY	DATE	DIR.	VOLUME	AM PEAK	PM PEAK		
CENTURY BL W/O AIRPORT BL	G06-5948-54	PS TH	03-13-69	TOTAL	48115	7:30	3211	3:00	3145
				EAST	23603	7:30	1371	3:15	1760
				WEST	24512	7:30	1840	4:30	1559
CENTURY BL W/O AIRPORT BL	G04-5948-54	PS TH	04-24-69	TOTAL	45138	10:30	2817	3:15	3061
				EAST	25176	7:00	1380	3:15	1774
				WEST	19962	10:30	1491	3:30	1298
CENTURY BL E/O AIRPORT BL	G04-4959-45	PS TH	04-24-69	TOTAL	53936	7:30	3625	3:15	3709
				EAST	25185	11:15	1432	3:15	1930
				WEST	28751	7:00	2283	4:30	1864
CENTURY BL AT AIRPORT BL		WR TH	07-31-69	TOTAL	49807	*	MANUAL COUNT		
				EAST	23140	7:45	1652	3:00	1895
				WEST	26667	7:30	2449	3:30	1838
CENTURY BL AT AIRPORT BL		WR WE	11-26-69	TOTAL	48327	*	MANUAL COUNT		
				EAST	20992	7:30	1399	3:15	1960
				WEST	27335	7:45	2078	3:00	2258
CENTURY BL E/O AVALON BL	C00-3040-23	PS MO	03-31-69	TOTAL	10107	11:15	530	4:45	830
				EAST	5209	11:15	286	4:00	444
				WEST	4898	6:30	288	5:00	432
CENTURY BL AT AVIATION BL		WR MO	07-07-69	TOTAL	46950	**	MANUAL COUNT		
				EAST		7:45	1882	3:45	2603
				WEST		7:00	2526	3:00	2093
CENTURY BL AT GLASGOW PL		WR MO	07-14-69	TOTAL	42740	**	MANUAL COUNT		
				EAST		8:15	1432	4:45	2321
				WEST		7:30	2791	3:15	1953
CENTURY BL E/O GLASGOW PL	G04-4535-43	WR TH	07-24-69	TOTAL	67665	7:45	4180	3:00	4273
				EAST	33259	11:15	1883	3:15	2318
				WEST	34406	6:30	2734	12:45	2050
CENTURY BL AT HARBOR FWY	C00-4040-44	SR WE	07-02-69	TOTAL	29184	6:45	1748	4:00	2054
				EAST	17516	7:45	940	6:00	1347
				WEST	11668	6:45	923	4:00	919

L O C A T I O N	PHYS. DESCR	RG DY	DATE	DIR.	VOLUME	AM PEAK	PM PEAK		
CENTURY BL E/O HUGHES DRIVEWAY	D04-3545-34	WR TH	07-24-69	TOTAL	65743	7:30	3861	2:45	4226
				EAST	32311	11:15	1876	3:15	2371
				WEST	33432	6:45	2546	12:30	1965
CENTURY BL AT LA CIENEGA BL	408-3030-33	PS FR	03-28-69	TOTAL	40320	**	MANUAL COUNT		
				EAST		8:30	1634	3:15	2527
				WEST		7:00	2510	3:00	1505
CENTURY BL E/O VERMONT AV	C00-4030-43	MS TH	02-20-69	TOTAL	33939	6:30	1844	4:30	2660
				EAST	17532	6:15	946	4:15	1271
				WEST	16407	6:30	917	4:30	1409
CENTURY BL AT WESTERN AV	C00-4030-43	MS TH	02-20-69	TOTAL	27778	7:00	1877	4:15	2295
				EAST	13998	7:00	888	4:15	1205
				WEST	13780	6:45	1018	4:30	1119
CENTURY BL AT WESTERN AV	C00-4030-43	MS TH	04-24-69	TOTAL	37968	7:00	2636	4:15	3329
				EAST	21801	7:00	1480	5:45	2515
				WEST	16167	7:00	1156	12:30	1454
CENTURY BL AT WESTERN AV	C00-4030-43	MS FR	10-10-69	TOTAL	36873	7:00	2530	4:30	2630
				EAST	20143	7:00	1393	11:00	1799
				WEST	16730	7:15	1154	7:00	1478
CENTURY PK -EAST- AT OLYMPIC BL	D03-4535-43	WR TU	02-18-69	TOTAL	7670	**	MANUAL COUNT		
				NORTH		8:00	373	3:00	225
				SOUTH		9:00	136	4:30	542
CENTURY PK -EAST- S/O OLYMPIC BL	D03-3045-34	WR TU	02-18-69	TOTAL	3995	8:00	348	4:45	395
				NORTH	2461	8:00	282	12:30	200
				SOUTH	1534	11:15	117	4:30	228
CENTURY PK -EAST- N/O OLYMPIC BL	D03-3242-34	PS MO	05-19-69	TOTAL	6548	11:15	498	4:45	775
				NORTH	3286	8:00	336	1:30	274
				SOUTH	3262	11:15	244	4:45	539
CENTURY PK -EAST- N/O OLYMPIC BL	D03-3242-34	PS MO	05-19-69	TOTAL	9244	8:15	816	4:45	837
				NORTH	4574	8:15	415	4:45	369
				SOUTH	4670	8:00	419	4:45	468

LOCATION	PHYS. DESCR	RG DY	DATE	DIR.	VOLUME	AM PEAK	PM PEAK		
CENTURY PK -EAST- S/O SANTA MONICA BL	C00-3232-33	WR MO	06-09-69	TOTAL	8418	8:15	749	5:15	773
				NORTH	5309	11:15	328	5:15	607
				SOUTH	3109	8:15	462	1:45	230
CENTURY PK -EAST- S/O SANTA MONICA BL	C00-3232-32	WR TU	06-10-69	TOTAL	9156	11:15	757	4:45	892
				NORTH	4184	8:00	372	4:30	403
				SOUTH	4972	11:15	435	4:45	493
CENTURY PARK WEST S/O STA MONICA BL S RDWY	C00-3232-33	WR WE	12-17-69	TOTAL	8766	11:15	541	5:30	757
				NORTH	5577	11:15	346	5:30	590
				SOUTH	3189	8:15	369	12:00	264
CHALMERS DR AT BEDFORD ST		WR TH	01-09-69	TOTAL	640	**	MANUAL COUNT		
				EAST		8:30	43	4:00	50
				WEST		8:15	16	3:00	14
CHALON RD AT ROSCOMARE RD	C00-1012-11	WR TH	10-16-69	TOTAL	2279	11:15	84	4:45	472
				EAST	1944	11:15	71	4:45	441
				WEST	335	8:00	33	2:30	46
CHANDLER BL AT BELLAIRE AV	D98-3335-22	EV FR	08-22-69	TOTAL	8120	7:30	624	5:00	961
				EAST	4308	7:30	417	4:45	412
				WEST	3812	11:15	215	5:00	562
CHANDLER BL AT COLDWATER CANYON AV	G99-3333-22	EV TH	11-13-69	TOTAL	8958	7:30	946	4:30	1001
				EAST	4604	7:30	563	4:30	446
				WEST	4354	7:45	403	4:45	579
CHANDLER BL AT ETHEL AV	G48-3825-22	EV FR	08-22-69	TOTAL	7836	7:15	604	4:45	912
				EAST	3869	7:15	376	4:45	376
				WEST	3967	7:00	229	4:30	546
CHANDLER BL AT HAZELTINE AV	G49-2929-22	EV TH	08-28-69	TOTAL	5902	8:00	415	4:45	639
				EAST	3016	11:15	218	4:45	323
				WEST	2886	8:00	218	4:45	316
CHANDLER BL AT WHITSETT AV	D61-4233-22	EV WE	08-20-69	TOTAL	7794	8:00	542	4:45	965
				EAST	3752	8:00	348	4:45	382
				WEST	4042	11:15	242	4:45	583

LOCATION	PHYS. DESCR	RG DY	DATE	DIR.	VOLUME	AM PEAK	PM PEAK
CHANDLER BL AT WOODMAN AV	G46-2934-22	EV TH	01-30-69	TOTAL	6365	7:30 540	5:00 845
				EAST	2122	7:30 205	4:30 300
				WEST	4243	7:30 335	5:00 557
CHANNEL ST AT GAFFEY ST		SR WE	04-23-69	TOTAL	18770	**	MANUAL COUNT
				EAST		7:00 500	3:30 250
				WEST		7:00 622	4:45 1627
CHANNEL ST E/O GAFFEY ST	D08-3633-33	SR MO	12-29-69	TOTAL	26634	6:45 2009	4:15 2380
				EAST	13855	7:00 1584	3:45 1061
				WEST	12779	11:15 687	4:45 1534
CHANNEL ST W/O GAFFEY ST	200-2020-11	SR MO	12-29-69	TOTAL	6740	7:15 464	4:45 745
				EAST	3682	7:00 408	3:15 271
				WEST	3058	11:15 189	4:45 518
CHAPALA DR AT ALMOLOYA DR	A00-3030-11	WR MO	02-10-69	TOTAL	147	7:15 27	5:30 15
				NORTH	61	7:00 9	5:15 8
				SOUTH	86	7:15 22	1:30 12
CHAPARAL ST W/O WESTGATE AV	A00-2020-11	WR TH	10-16-69	TOTAL	551	7:45 53	2:00 82
				EAST	302	7:45 40	3:00 53
				WEST	249	7:15 14	2:00 62
CHARLOTTE ST W/O SOTO ST	B00-2020-11	CR FR	09-19-69	TOTAL	2508	7:00 301	4:30 270
				EAST	1116	11:00 65	4:30 190
				WEST	1392	7:00 269	3:45 93
CHARNOCK RD E/O CENTINELA AV	B00-2020-11	WR TH	08-14-69	TOTAL	1299	10:45 98	5:00 180
				EAST	756	10:45 53	5:00 131
				WEST	543	11:15 46	4:30 56
CHARNOCK RD E/O SEPULVEDA BL	B00-1818-11	WR FR	08-15-69	TOTAL	2853	11:15 150	4:45 276
				EAST	1586	11:15 73	4:45 168
				WEST	1267	11:15 77	12:00 132
CHASE ST AT CEDROS AV		EV TU	12-16-69	TOTAL	4005	*	MANUAL COUNT
				EAST	1811	7:30 143	4:30 159
				WEST	2194	7:30 78	4:45 287



LOCATION	PHYS. DESCR	RG DY	DATE	DIR.	VOLUME	AM PEAK	PM PEAK
CHASE ST AT COLUMBUS AV	A00-1018-11	EV MO	03-24-69	TOTAL	1247	11:15	58 5:30 386
				EAST	825	11:15	34 5:30 345
				WEST	422	6:30	36 4:15 58
CHASE ST AT ETIWANDA AV		WV MO	12-15-69	TOTAL	3162	*	MANUAL COUNT
				EAST	1487	7:30	150 3:00 139
				WEST	1675	7:30	163 4:00 167
CHASE ST AT FARRALONE AV	A00-1818-11	WV FR	01-03-69	TOTAL	3192	7:30	389 4:45 475
				EAST	1647	7:00	190 4:45 299
				WEST	1545	7:30	235 4:45 175
CHASE ST AT GLORIA AV		WV WE	11-26-69	TOTAL	1454	*	MANUAL COUNT
				EAST	1001	7:30	75 4:00 147
				WEST	453	7:00	55 4:00 41
CHASE ST AT HAYVENHURST AV	A00-1615-11	WV WE	10-15-69	TOTAL	1078	7:00	228 2:30 159
				EAST	312	7:30	26 3:30 28
				WEST	766	7:00	205 2:30 140
CHASE ST AT HAZELTINE AV	C00-2828-22	EV TU	10-14-69	TOTAL	10633	7:15	805 4:30 1119
				EAST	4538	7:15	455 4:15 420
				WEST	6095	8:15	406 4:45 714
CHASE ST AT SEPULVEDA BL	A00-1818-11	WV TU	11-04-69	TOTAL	2242	7:30	229 4:45 229
				EAST	1574	7:30	170 4:45 142
				WEST	668	7:15	62 4:30 97
CHASE ST AT WHITE OAK AV		WV TU	09-16-69	TOTAL	2152	*	MANUAL COUNT
				EAST	1734	7:15	158 5:00 164
				WEST	418	7:00	44 4:45 46
CHATSWORTH DR AT LAUREL CANYON BL		EV TU	12-30-69	TOTAL	6967	*	MANUAL COUNT
				EAST	4641	7:30	308 4:30 509
				WEST	2326	7:00	138 4:45 279
CHATSWORTH ST AT BALBOA BL	C00-4236-43	WV FR	06-20-69	TOTAL	23458	11:15	1041 5:00 2637
				EAST	12763	11:15	593 12:15 1001
				WEST	10695	11:15	448 5:00 1753

LOCATION	PHYS. DESCR	RG DY	DATE	DIR.	VOLUME	AM PEAK	PM PEAK		
CHATSWORTH ST AT CANOGA AV	B00-1212-11	WV TH	04-10-69	TOTAL	2261	7:00	492	4:30	286
				EAST	1391	7:00	472	5:00	59
				WEST	870	7:30	33	4:30	228
CHATSWORTH ST AT CANOGA AV		WV WE	04-23-69	TOTAL	2800	**	MANUAL COUNT		
				EAST		7:00	465	3:00	58
				WEST		7:00	47	4:30	222
CHATSWORTH ST AT DE SOTO AV	B00-1013-11	WV FR	04-11-69	TOTAL	2285	6:15	453	5:00	243
				EAST	1438	6:15	441	2:45	78
				WEST	847	7:30	45	5:00	195
CHATSWORTH ST AT LINDLEY AV	C00-2032-12	WV TH	10-23-69	TOTAL	13823	7:15	1408	5:00	1476
				EAST	6522	7:15	870	3:00	533
				WEST	7301	7:15	538	5:00	989
CHATSWORTH ST AT LURLINE AV		WV TU	07-01-69	TOTAL	1990	**	MANUAL COUNT		
				EAST		7:00	251	4:30	56
				WEST		9:00	22	4:00	143
CHATSWORTH ST E/O MASON AV	A00-3838-11	WV TH	04-10-69	TOTAL	600	7:15	75	2:30	93
				EAST	293	7:15	36	2:30	53
				WEST	307	7:30	43	2:30	40
CHATSWORTH ST AT OWENSMOUTH AV		WV TU	07-01-69	TOTAL	2950	**	MANUAL COUNT		
				EAST		7:00	431	3:00	51
				WEST		7:15	30	5:00	244
CHATSWORTH ST W/O RESEDA BL	A00-5320-11	WV WE	07-09-69	TOTAL	4390	7:30	359	5:30	462
				EAST	2010	7:30	235	5:15	146
				WEST	2380	11:15	97	5:30	323
CHATSWORTH ST AT SANTA SUSANNA AV	B00-1818-11	WV TH	04-10-69	TOTAL	663	8:15	157	4:30	75
				EAST	325	8:00	64	5:15	43
				WEST	338	8:15	93	4:15	46
CHATSWORTH ST AT SEPULVEDA BL		WV MO	07-14-69	TOTAL	11430	**	MANUAL COUNT		
				EAST		7:00	911	3:30	433
				WEST		7:00	279	5:00	710

LOCATION	PHYS. DESCR	RG DY	DATE	DIR.	VOLUME	AM PEAK	PM PEAK		
CHATSWORTH ST E/O TAMPA AV	C00-2838-23	WV WE	07-09-69	TOTAL	2121	7:00	247	4:45	221
				EAST	839	7:00	84	4:45	93
				WEST	1282	7:15	164	5:00	133
CHATSWORTH ST AT VANALDEN AV		WV MO	12-22-69	TOTAL	3590	*	MANUAL COUNT		
				EAST	1175	7:00	105	4:45	140
				WEST	2415	7:00	121	5:00	329
CHATSWORTH ST AT VARIEL AV		WV WE	07-02-69	TOTAL	3270	**	MANUAL COUNT		
				EAST		7:00	458	4:00	74
				WEST		8:30	29	5:00	253
CHATSWORTH ST AT WHITE OAK AV	C00-4040-33	WV WE	12-10-69	TOTAL	18321	7:00	1665	4:30	1714
				EAST	9073	7:15	1017	3:00	902
				WEST	9248	6:45	726	4:45	1050
CHATSWORTH ST AT WILBUR AV		WV MO	08-04-69	TOTAL	4220	**	MANUAL COUNT		
				EAST		7:15	192	4:30	101
				WEST		7:00	136	5:00	321
CHATSWORTH ST AT YGLANDA AV	A00-3232-11	WV FR	06-27-69	TOTAL	3482	7:15	219	5:45	442
				EAST	1557	7:30	153	5:45	207
				WEST	1925	11:15	96	5:00	273
CHATSWORTH ST AT YOLANDA AV		WV MO	12-08-69	TOTAL	6831	*	MANUAL COUNT		
				EAST	2888	7:00	368	4:15	240
				WEST	3943	7:00	282	4:45	417
CHAUTAUQUA BL AT ALMOLOYA DR	B00-2515-11	WR MO	03-10-69	TOTAL	14419	7:15	1396	5:00	1305
				EAST	7561	11:15	408	5:00	998
				WEST	6858	7:15	1024	3:15	486
CHAUTAUQUA BL N/O PACIFIC COAST HWY	300-1818-22	WR WE	11-12-69	TOTAL	12386	7:30	1247	4:45	1095
				NORTH	6507	11:00	367	5:00	743
				SOUTH	5879	7:30	973	4:15	386
CHAUTAUQUA BL S/O SUNSET BL	G14-2015-21	PS FR	05-23-69	TOTAL	16350	7:30	1385	5:15	1377
				NORTH	7991	11:15	433	5:15	927
				SOUTH	8359	7:30	1026	3:00	575

LOCATION	PHYS. DESCR	RG DY	DATE	DIR.	VOLUME	AM PEAK	PM PEAK		
CHAUTAQUA BL S/O SUNSET BL	C00-3515-31	WR FR	07-18-69	TOTAL	16136	7:15	1269	4:45	1264
				NORTH	7858	11:15	473	5:00	837
				SOUTH	8278	7:15	971	12:15	577
CHAUTAQUA BL S/O SUNSET BL	G14-3565-33	WR WE	11-12-69	TOTAL	10741	7:30	1058	4:30	894
				NORTH	4984	11:00	296	5:00	560
				SOUTH	5757	7:30	808	3:15	404
CHAVEZ RAVINE PL AT STADIUM WY	C00-2018-21	CR TU	09-30-69	TOTAL	3838	8:30	196	4:45	1019
				NORTH	2260	10:45	51	4:45	899
				SOUTH	1578	8:30	149	4:30	131
CHELAN DR W/O OUTPOST DR	A00-24 -1	WR WE	02-05-69	TOTAL	318	8:15	83	3:30	37
				NON-DIR COUNT					
CHENAULT ST E/O WESTGATE AV	A00-2020-11	WR WE	10-22-69	TOTAL	731	8:00	69	2:45	93
				EAST	302	8:15	36	2:45	43
				WEST	429	7:45	36	5:15	54
CHICKASAW AV AT GLEN IRIS AV		CR WE	09-10-69	TOTAL	1054	*	MANUAL COUNT		
				EAST	580	8:15	39	5:00	80
				WEST	474	7:45	54	4:45	41
CIMARRON ST AT HAAS AV		SR TH	04-17-69	TOTAL	800	**	MANUAL COUNT		
				EAST		7:45	31	4:15	51
				WEST		7:00	38	4:15	29
CLARENDON ST AT GLADE AV		WV TH	10-09-69	TOTAL	1341	*	MANUAL COUNT		
				EAST	756	9:00	101	4:30	57
				WEST	585	9:00	48	4:00	61
CLARENDON ST AT TOPANGA CANYON BL		WV TU	10-28-69	TOTAL	2133	*	MANUAL COUNT		
				EAST	1532	9:00	137	3:15	136
				WEST	601	7:00	37	4:00	86
CLARK ST -VALLEY- AT LEMONA AV		EV WE	10-01-69	TOTAL	589	*	MANUAL COUNT		
				EAST	479	8:00	43	2:00	61
				WEST	110	7:00	18	2:30	6

LOCATION	PHYS. DESCR	RG DY	DATE	DIR.	VOLUME	AM PEAK	PM PEAK		
CLARK ST -VALLEY- AT RESEDA BL		WV WE	03-26-69	TOTAL	2410	**	MANUAL COUNT		
				EAST		9:00	106	3:00	130
				WEST		9:00	53	5:00	111
CLIFON AV AT BURBANK BL		EV TU	06-24-69	TOTAL	1240	**	MANUAL COUNT		
				NORTH		7:30	31	4:15	96
				SOUTH		8:15	21	4:15	28
CLINTON ST AT HOBART BL		CR FR	08-01-69	TOTAL	760	*	MANUAL COUNT		
				EAST	408	7:45	30	5:00	45
				WEST	352	7:30	31	4:45	44
CLOVERDALE AV AT WILSHIRE BL	200-2020-11	WR TH	06-05-69	TOTAL	2179		MANUAL COUNT		
				NORTH	1094	11:15	156	4:45	270
				SOUTH	1085	8:00	84	4:45	122
CLOVERDALE AV AT 6TH ST		WR FR	03-28-69	TOTAL	1750	**	MANUAL COUNT		
				NORTH		8:00	51	4:45	115
				SOUTH		8:00	79	4:15	60
CLOVERDALE AV AT 6TH ST		WR TH	10-23-69	TOTAL	1402	*	MANUAL COUNT		
				NORTH	686	9:00	46	5:00	89
				SOUTH	716	7:30	56	5:00	82
CLUB DR AT MOTOR AV		WR MO	06-02-69	TOTAL	780	**	MANUAL COUNT		
				EAST		9:00	19	3:00	22
				WEST		8:45	53	3:00	56
CLYBOURN AV AT CROCKETT ST		EV TU	04-15-69	TOTAL	950	**	MANUAL COUNT		
				NORTH		7:00	16	4:00	31
				SOUTH		7:00	70	4:15	64
CLYBOURN AV AT MOORPARK ST		EV FR	09-19-69	TOTAL	1665	*	MANUAL COUNT		
				NORTH	1287	7:30	63	5:00	174
				SOUTH	378	7:45	24	4:15	43
COBALT ST E/O FELLOWS AV	A00-20 -2 NON-DIR COUNT	EV WE	03-12-69	TOTAL	1807		MANUAL COUNT		
						7:00	135	4:45	235

LOCATION	PHYS. DESCR	RG	DY	DATE	DIR.	VOLUME	AM PEAK	PM PEAK		
COBALT ST W/O FELLOWS AV	A00-20 -2	EV	WE	03-12-69	TOTAL	1856	7:00	143	4:45	184
	NON-DIR				COUNT					
COBALT ST AT FELLOWS AV		EV	TU	07-01-69	TOTAL	1430	**	MANUAL COUNT		
					EAST		9:00	28	5:00	96
					WEST		7:15	63	4:30	47
COCHRAN AV AT SATURN ST		WR	FR	06-20-69	TOTAL	4860	**	MANUAL COUNT		
					NORTH		7:45	232	4:45	206
					SOUTH		7:30	144	4:30	280
COCHRAN AV AT WILSHIRE BL	B00-2020-11	WR	FR	06-06-69	TOTAL	6274	8:00	478	5:00	662
					NORTH	2597	8:00	234	4:45	252
					SOUTH	3677	11:15	239	5:00	413
COHASSET ST AT ORION AV	A00-1418-11	WV	TU	08-26-69	TOTAL	357	10:15	29	12:15	54
					EAST	206	10:45	19	1:00	45
					WEST	151	9:45	12	5:15	26
COHASSET ST AT WOODLAKE AV	A00-1518-11	WV	FR	08-08-69	TOTAL	3707	7:45	318	7:00	674
					EAST	2602	7:45	310	2:45	327
					WEST	1105	11:15	33	7:00	427
COHASSET ST AT WOODLAKE AV		WV	WE	08-20-69	TOTAL	2342	*	MANUAL COUNT		
					EAST	2110	7:30	269	4:30	150
					WEST	232	7:15	17	5:00	23
COHASSET ST AT WOODLAKE AV		WV	WE	11-05-69	TOTAL	3710	*	MANUAL COUNT		
					EAST	3339	7:30	340	3:00	314
					WEST	371	8:00	26	2:00	37
COHASSET ST AT ZOMBAR AV	A00-1818-11	WV	MO	08-25-69	TOTAL	312	7:30	20	4:45	31
					EAST	111	9:00	9	2:45	13
					WEST	201	11:15	10	6:30	21
COLDEN AV AT HARBOR FWY	200-1820-11	SR	WE	08-06-69	TOTAL	7082	11:15	305	4:15	553
					EAST	4936	7:15	302	3:45	333
					WEST	2146	11:15	91	4:30	229

LOCATION	PHYS. DESCR	RG DY	DATE	DIR.	VOLUME	AM PEAK	PM PEAK		
COLDWATER CANYON AV AT BELLAIRE AV	C00-3330-22	EV FR	12-26-69	TOTAL	8906	7:00	733	4:15	702
				NORTH	3485	11:15	250	4:00	316
				SOUTH	5421	7:00	519	3:30	395
COLDWATER CANYON AV AT BURBANK BL	C00-3734-33	EV TH	08-07-69	TOTAL	13074	11:15	719	4:45	1112
				NORTH	7427	11:15	333	5:15	687
				SOUTH	5647	10:45	421	4:45	440
COLDWATER CANYON AV AT BURBANK BL	C00-3636-33	EV TH	10-30-69	TOTAL	14136	7:30	1215	4:45	1150
				NORTH	7846	7:30	554	5:15	762
				SOUTH	6290	7:30	661	3:00	498
COLDWATER CANYON AV AT CHANDLER BL	C00-3232-22	EV FR	11-14-69	TOTAL	17257	7:30	1311	5:00	1285
				NORTH	9230	7:45	655	5:30	884
				SOUTH	8027	7:30	664	2:45	643
COLDWATER CANYON AV AT KITTRIDGE ST		EV TU	09-02-69	TOTAL	10865	* MANUAL COUNT			
				NORTH	5468	7:30	311	4:45	617
				SOUTH	5397	7:30	404	4:30	481
COLDWATER CANYON AV AT MAGNOLIA BL	C00-3333-22	EV TH	08-14-69	TOTAL	18192	11:15	950	5:15	1633
				NORTH	10192	11:15	495	5:15	1155
				SOUTH	8000	7:45	649	12:15	539
COLDWATER CANYON AV AT MOORPARK ST	C00-3024-22	EV WE	06-04-69	TOTAL	22759	8:00	1629	5:00	1962
				NORTH	11260	8:15	589	5:00	1255
				SOUTH	11499	8:00	1052	3:45	769
COLDWATER CANYON AV N/O MULHOLLAND DR	C00-2214-11	EV WE	07-23-69	TOTAL	15106	8:00	1670	5:15	1725
				NORTH	7621	11:15	301	5:15	1421
				SOUTH	7485	8:00	1407	12:30	390
COLDWATER CANYON AV N/O MULHOLLAND DR	C00-1814-11	EV WE	11-19-69	TOTAL	14702	8:00	1681	5:15	1499
				NORTH	6957	11:00	301	5:15	1148
				SOUTH	7745	8:00	1421	11:30	400
COLDWATER CANYON AV AT RIVERSIDE DR -VALLEY-	C00-3128-32	EV TH	08-14-69	TOTAL	20987	7:45	1303	5:15	1743
				NORTH	11097	11:15	593	5:15	1226
				SOUTH	9890	7:45	882	12:30	639

L O C A T I O N	PHYS. DESCR	RG DY	DATE	DIR.	VOLUME	AM PEAK	PM PEAK		
COLDWATER CANYON AV AT ROSCOE BL	C00-3533-33	EV MO	10-06-69	TOTAL	10549	7:15	1162	4:30	1283
				NORTH	6944	7:15	676	4:30	843
				SOUTH	3605	7:15	486	4:30	440
COLDWATER CANYON AV AT SHERMAN WY	C00-3122-22	EV TH	07-24-69	TOTAL	11689	11:15	747	4:15	978
				NORTH	5762	7:30	459	12:30	510
				SOUTH	5927	11:15	396	4:00	534
COLDWATER CANYON AV N/O SHERMAN WY	C00-2020-22	EV FR	10-24-69	TOTAL	13479	7:15	934	3:00	1172
				NORTH	6736	7:30	498	3:00	602
				SOUTH	6743	6:15	572	2:30	580
COLDWATER CANYON AV AT VANOWEN ST	C00-2830-22	EV WE	07-02-69	TOTAL	11899	11:15	714	4:45	1000
				NORTH	5934	11:15	349	4:15	514
				SOUTH	5965	7:00	410	4:45	488
COLDWATER CANYON AV AT VENTURA BL		EV TH	05-22-69	TOTAL	18750	**	MANUAL COUNT		
				NORTH		7:45	398	5:00	1249
				SOUTH		7:30	1069	3:15	626
COLDWATER CANYON AV AT VICTORY BL	C00-2425-22	EV TU	07-08-69	TOTAL	14537	7:30	1079	4:45	1251
				NORTH	6742	11:15	382	4:45	581
				SOUTH	7795	7:30	641	4:45	670
COLDWATER CANYON AV AT VOSE ST	C00-3030-22	EV WE	07-02-69	TOTAL	11211	11:15	667	4:30	982
				NORTH	5939	11:15	345	4:15	489
				SOUTH	5272	11:15	322	4:30	500
COLE AV AT FOUNTAIN AV		WR FR	05-09-69	TOTAL	4460	**	MANUAL COUNT		
				NORTH		8:45	89	3:30	246
				SOUTH		8:00	242	4:15	200
COLE AV AT FOUNTAIN AV	C00-2626-22	WR FR	05-16-69	TOTAL	4742	7:45	387	3:30	432
				NORTH	1747	11:15	111	4:30	217
				SOUTH	2995	7:45	278	1:15	242
COLFAX AV AT ERWIN ST		EV FR	05-02-69	TOTAL	5490	**	MANUAL COUNT		
				NORTH		7:30	151	3:00	174
				SOUTH		7:45	220	4:00	375



LOCATION	PHYS. DESCR	RG DY	DATE	DIR.	VOLUME	AM PEAK	PM PEAK		
COLFAX AV AT MAGNOLIA BL	200-2428-11	EV TH	10-30-69	TOTAL	8676	7:30	878	4:45	851
				NORTH	4250	7:30	389	4:45	457
				SOUTH	4426	7:30	489	5:00	402
COLFAX AV AT RIVERSIDE DR -VALLEY-	200-2828-11	EV FR	09-26-69	TOTAL	8545	7:15	852	2:45	864
				NORTH	4017	7:15	476	2:45	415
				SOUTH	4528	7:45	411	2:45	449
COLISEUM ST AT STEVELY AV		WR TH	10-02-69	TOTAL	13077	*	MANUAL COUNT		
				EAST	7202	7:45	472	4:45	722
				WEST	5875	7:15	500	4:45	516
COLISEUM ST AT VICTORIA AV		WR TU	03-18-69	TOTAL	8250	**	MANUAL COUNT		
				EAST		7:15	628	4:30	266
				WEST		7:30	154	5:00	559
COLLEGE ST AT NORTH SPRING ST	C00-2025-21	CR WE	11-19-69	TOTAL	5419	7:00	726	4:30	514
				EAST	3969	7:00	514	4:30	324
				WEST	1450	7:00	212	4:30	190
COLLINS ST AT TUJUNGA AV		EV TU	12-09-69	TOTAL	450	*	MANUAL COUNT		
				EAST	260	7:00	15	4:00	28
				WEST	190	8:00	12	5:00	26
COLLINS ST AT WILLOW CREST AV	A00-1818-11	EV TH	12-18-69	TOTAL	319	11:00	39	4:30	35
				EAST	118	7:00	19	6:30	12
				WEST	201	11:00	23	4:30	27
COLLIS AV W/O HUNTINGTON DR -NORTH-	B00-3029-11	CR FR	11-21-69	TOTAL	3549	7:30	215	4:45	367
				EAST	1683	7:30	150	5:30	120
				WEST	1866	11:15	79	4:45	255
COLORADO BL AT BROADWAY -EAGLE RK-		CR WE	07-23-69	TOTAL	36860	**	MANUAL COUNT		
				EAST		7:15	1589	4:30	1974
				WEST		7:15	1942	4:45	1712
COLORADO BL W/O EAGLE ROCK BL	C00-5042-43	CR FR	06-06-69	TOTAL	43959	7:00	3593	4:30	4220
				EAST	23291	7:00	1746	4:30	2303
				WEST	20668	7:15	1891	4:30	1917

LOCATION	PHYS. DESCR	RG DY	DATE	DIR.	VOLUME	AM PEAK	PM PEAK			
COLORADO BL AT EAGLE ROCK BL		CR TU	07-08-69	TOTAL	40580	**	MANUAL COUNT			
				EAST		7:15	1659	4:45	2073	
				WEST		7:15	2132	4:30	1985	
COLORADO BL AT FIGUEROA ST	C00-3840-33	CR MC	11-24-69	TOTAL	29808		7:15 3336 4:30 2982			
				EAST	13253		7:15 1601 4:30 1316			
				WEST	16555		7:15 1735 4:30 1666			
COLORADO BL AT ROCKLAND AV		CR MO	04-21-69	TOTAL	41880	**	MANUAL COUNT			
				EAST		7:15	1953	4:45	2360	
				WEST		7:15	1836	4:45	1828	
COLUMBUS AV AT CHASE ST	100-2115-11	EV TH	03-06-69	TOTAL	1973		11:15 104 5:00 195			
				NORTH	1202		11:15 61 4:00 141			
				SOUTH	771		11:15 43 5:00 86			
COLUMBUS AV AT CHASE ST		EV TH	04-17-69	TOTAL	1370	**	MANUAL COUNT			
				NORTH		7:30	48	4:45	78	
				SOUTH		7:30	61	4:30	59	
COLUMBUS AV AT KITTRIDGE ST		EV FR	02-07-69	TOTAL	770	**	MANUAL COUNT			
				NORTH		7:45	32	5:00	64	
				SOUTH		7:00	14	2:00	13	
COLUMBUS AV AT PARTHENIA ST		EV FR	05-09-69	TOTAL	2250	**	MANUAL COUNT			
				NORTH		7:15	56	4:30	102	
				SOUTH		7:30	68	4:00	123	
COLVEN RD AT MCLENNAN AV		WV WE	11-26-69	TOTAL	474	*	MANUAL COUNT			
				EAST	282		7:45	19	5:00	34
				WEST	192		8:00	24	5:00	13
COMANCHE AV AT BAHAMA ST		WV WE	07-09-69	TOTAL	3950	**	MANUAL COUNT			
				NORTH		7:15	338	4:00	180	
				SOUTH		7:15	56	4:30	215	
COMMODORE SLOAT DR AT CARRILLO DR		WR MO	06-09-69	TOTAL	1330	**	MANUAL COUNT			
				EAST		8:15	82	4:30	90	
				WEST		8:30	66	5:00	43	

L O C A T I O N	PHYS. DESCR	RG DY	DATE	DIR.	VOLUME	AM PEAK	PM PEAK		
COMMONWEALTH AV -CENTRAL- AT FRANKLIN AV		CR FR	01-10-69	TOTAL	3600	**	MANUAL COUNT		
				NORTH		7:45	54	5:00	174
				SOUTH		7:45	332	4:00	186
COMMONWEALTH AV -CENTRAL- AT 2ND ST		CR WE	10-28-69	TOTAL	6408	*	MANUAL COUNT		
				NORTH	4681	7:45	198	4:45	794
				SOUTH	1727	7:30	270	3:00	100
COMPTON AV AT ADAMS BL	B00-2022-11	CR TH	06-19-69	TOTAL	3984				
				NORTH	2195	6:45	429	3:45	376
				SOUTH	1789	6:30	302	3:15	210
COMPTON AV AT CENTURY BL	B00-2018-11	SR MO	05-19-69	TOTAL	8781				
				NORTH	4336	7:00	135	4:15	204
				SOUTH	4445	11:15	520	3:45	736
COMPTON AV AT IMPERIAL HWY	C00-3020-21	SR MU	05-19-69	TOTAL	8422				
				NORTH	3340	6:45	290	3:15	341
				SOUTH	5082	11:15	255	3:45	403
COMPTON AV N/O IMPERIAL HWY	C00-2020-11	SR MO	06-09-69	TOTAL	9579				
				NORTH	4778	7:00	472	4:00	704
				SOUTH	4801	7:00	225	3:45	262
COMPTON AV N/O SLAUSON AV	300-2232-23	SR FR	07-25-69	TOTAL	9693				
				NORTH	4918	11:15	269	4:15	448
				SOUTH	4775	7:00	731	4:30	901
COMPTON AV S/O VERNON AV -CENTRAL-	300-2727-22	SR FR	07-25-69	TOTAL	6209				
				NORTH	3670	7:00	517	3:45	322
				SOUTH	2539	11:15	236	4:30	583
COMPTON AV S/O WASHINGTON BL	B00-2020-11	CR MO	05-05-69	TOTAL	3358				
				NORTH	1514	7:00	406	3:30	260
				SOUTH	1844	11:00	131	4:15	367
COMPTON AV S/O 41ST ST	B00-2020-12	SR TH	07-24-69	TOTAL	4296				
				NORTH	2546	7:00	413	4:15	458
				SOUTH	1750	7:00	349	4:00	223
						11:15	86	4:30	271

LOCATION	PHYS. DESCR	RG DY	DATE	DIR.	VOLUME	AM PEAK	PM PEAK		
COMPTON AV S/O 41ST ST	800-2020-11	CR WE	08-20-69	TOTAL	4169	6:45	443	4:30	409
				NORTH	2515	6:45	352	3:15	189
				SOUTH	1654	7:00	93	4:30	239
COMPTON AV N/O 54TH ST	200-2828-22	SR WE	07-23-69	TOTAL	7964	7:00	606	4:15	782
				NORTH	4358	7:00	426	2:00	356
				SOUTH	3606	11:15	158	4:15	463
COMPTON AV S/O 92ND ST	100-2020-11	SR MD	05-19-69	TOTAL	1747	11:15	103	3:30	160
				NORTH	520	8:00	38	4:45	44
				SOUTH	1227	11:15	71	4:00	126
COMPTON AV AT 96TH ST		SR MD	07-28-69	TOTAL	5580	**	MANUAL COUNT		
				NORTH		7:30	208	4:30	304
				SOUTH		8:00	115	4:15	254
COMPTON AV AT 110TH ST		SR MD	01-13-69	TOTAL	8060	**	MANUAL COUNT		
				NORTH		7:15	353	4:15	300
				SOUTH		7:45	226	4:30	506
COMPTON AV AT 111TH ST	800-2020-11	SR MD	05-19-69	TOTAL	10023	7:45	627	3:45	869
				NORTH	4503	7:15	356	3:45	384
				SOUTH	5520	7:45	316	4:15	511
COMSTOCK AV AT WILSHIRE BL	C00-2020-21	WR TH	12-18-69	TOTAL	6467	7:30	624	4:30	578
				NORTH	2956	10:45	193	4:30	373
				SOUTH	3511	7:15	461	2:45	251
CORBIN AV AT HART ST		WV MD	02-10-69	TOTAL	11320	**	MANUAL COUNT		
				NORTH		7:30	429	4:30	500
				SOUTH		7:30	565	4:30	632
CORBIN AV AT HART ST	C00-3020-21	WV MD	03-03-69	TOTAL	11047	7:30	945	4:45	1125
				NORTH	5000	7:30	391	4:45	528
				SOUTH	6047	7:30	554	4:45	594
CORBIN AV AT ROSCOE BL	C00-3330-22	WV TU	06-24-69	TOTAL	11941	7:15	910	4:30	1191
				NORTH	4556	7:00	419	5:00	423
				SOUTH	7385	11:15	499	4:30	768

LOCATION	PHYS. DESCR	RG	DY	DATE	DIR.	VOLUME	AM PEAK	PM PEAK			
CORBIN AV AT SHERMAN WY			WV	TU	12-30-69	TOTAL	10253	*	MANUAL COUNT		
						NORTH	4143	7:30	208	4:45	553
						SOUTH	6110	7:45	430	4:30	590
CORBIN AV AT VENTURA BL			WV	MO	07-28-69	TOTAL	4320	**	MANUAL COUNT		
						NORTH		7:45	88	4:45	145
						SOUTH		7:30	297	5:00	287
CORBIN AV AT VICTORY BL	C00-3131-22		WV	MO	12-29-69	TOTAL	7963	7:45	532	4:45	766
						NORTH	3038	11:15	192	4:45	334
						SOUTH	4925	7:15	366	4:30	435
CORBIN AV AT VICTORY BL	C00-3131-22		WV	MO	12-29-69	TOTAL	7963	7:45	532	4:45	766
						NORTH	3038	11:15	192	4:45	334
						SOUTH	4925	7:15	366	4:30	435
CORINGA DR W/O AVENUE 51	A00-30 -1		CR	WE	02-12-69	TOTAL	597	11:15	46	4:00	59
						NON-DIR COUNT					
CORINTH AV AT IOWA AV			WR	WE	11-26-69	TOTAL	3263	*	MANUAL COUNT		
						NORTH	1320	8:45	141	4:30	86
						SOUTH	1943	8:30	130	3:45	205
CORISCO ST AT FULLBRIGHT AV			WV	WE	07-09-69	TOTAL	1770	**	MANUAL COUNT		
						EAST		7:15	104	4:00	68
						WEST		8:45	33	4:15	109
CORONADO ST N/O TEMPLE ST	R00-2020-11		CR	TU	04-15-69	TOTAL	4282	7:30	305	4:30	395
						NORTH	2009	11:15	130	4:45	252
						SOUTH	2273	7:30	233	6:00	156
CORONADO ST N/O TEMPLE ST	B00-2020-11		CR	WE	12-10-69	TOTAL	4459	7:30	394	4:15	454
						NORTH	2164	11:15	135	4:15	300
						SOUTH	2295	7:30	297	3:30	172
COSTELLO AV AT OSBORNE ST			EV	MO	05-19-69	TOTAL	350	**	MANUAL COUNT		
						NORTH		7:15	17	3:00	19
						SOUTH		7:00	10	4:00	16

LOCATION	PHYS. DESCR	RG DY	DATE	DIR.	VOLUME	AM PEAK	PM PEAK
COUNTRY CLUB DR AT WINDSOR BL	B00-1919-11	CR WE	08-13-69	TOTAL	3915	7:30 449	4:30 453
				EAST	1971	7:45 178	4:30 224
				WEST	1944	7:30 277	5:00 261
COURTNEY AV AT HOLLYWOOD BL		WR TU	04-08-69	TOTAL	2530	** MANUAL COUNT	
				NORTH		8:15 48	5:00 204
				SOUTH		8:00 133	3:00 49
CRANSTON AV AT TRIPOLI AV		EV MO	08-11-69	TOTAL	550	** MANUAL COUNT	
				NORTH		7:00 12	5:00 19
				SOUTH		7:30 13	4:45 36
CRENSHAW BL AT ADAMS BL	C00-4032-43	PS MO	03-24-69	TOTAL	44811	7:15 3151	4:30 3249
				NORTH	24699	7:00 2208	5:00 1523
				SOUTH	20112	11:15 1048	4:15 1783
CRENSHAW BL S/O ADAMS BL	C00-4332-43	CR SA	11-22-69	TOTAL	49578	11:15 2831	1:45 3209
				NORTH	24175	11:15 1316	6:15 1520
				SOUTH	25403	11:15 1515	1:45 1830
CRENSHAW BL AT FLORENCE AV	300-4040-33	PS TU	04-08-69	TOTAL	22926	7:15 1695	4:30 2142
				NORTH	10041	7:15 1015	4:00 820
				SOUTH	12885	11:15 685	4:30 1367
CRENSHAW BL AT JEFFERSON BL	C00-4040-44	PS TU	04-08-69	TOTAL	45112	7:15 3139	4:15 3475
				NORTH	23137	7:15 2027	4:15 1516
				SOUTH	21975	11:15 1302	4:15 1959
CRENSHAW BL AT PICO BL	C00-3030-33	PS TU	04-08-69	TOTAL	22511	7:30 1826	4:30 2079
				NORTH	11792	7:30 1160	4:45 818
				SOUTH	10719	7:15 708	4:30 1273
CRENSHAW BL AT SANTA BARBARA AV	300-4230-43	WR MO	01-27-69	TOTAL	38339	7:30 2440	4:30 3185
				NORTH	20156	7:30 1728	4:00 1393
				SOUTH	18183	11:15 1016	4:45 1855
CRENSHAW BL AT SANTA BARBARA AV	C00-4030-43	MS TH	04-10-69	TOTAL	38869	7:30 2499	4:30 3081
				NORTH	20564	7:15 1754	3:45 1324
				SOUTH	18305	11:00 1093	4:45 1803

LOCATION	PHYS. DESCR	RG	DY	DATE	DIR.	VOLUME	AM PEAK	PM PEAK
CRENSHAW BL AT SANTA BARBARA AV	C00-4030-43	MS	TH	10-02-69	TOTAL	38866	7:30 2674	4:30 3008
					NORTH	20437	7:30 1881	4:00 1344
					SOUTH	18429	11:15 1014	4:45 1730
CRENSHAW BL AT SLAUSON AV	404-6840-14	SR	WE	10-29-69	TOTAL	30756	7:15 2160	4:45 2831
					NORTH	14032	7:15 1371	4:15 1051
					SOUTH	16724	11:15 867	4:45 1858
CRENSHAW BL AT STOCKER ST		CR	WE	07-30-69	TOTAL	35110	* MANUAL COUNT	
					NORTH	17561	7:15 1601	4:45 1314
					SOUTH	17549	7:30 913	4:45 2049
CRENSHAW BL AT VENICE BL	C00-3232-33	PS	FR	04-04-69	TOTAL	28495	11:15 1802	4:15 2083
					NORTH	15043	7:30 1168	4:30 972
					SOUTH	13452	11:15 893	4:00 1137
CRENSHAW BL AT VERNON AV -CENTRAL-		SR	TU	10-07-69	TOTAL	31064	* MANUAL COUNT	
					NORTH	14332	7:15 1265	4:15 1119
					SOUTH	16732	7:30 1039	4:45 1740
CRENSHAW BL N/O VERNON AV -CENTRAL-	300-3242-34	CR	FR	11-21-69	TOTAL	41826	7:30 2416	4:30 3159
					NORTH	21073	7:30 1495	4:15 1460
					SOUTH	20753	11:15 994	4:45 1725
CRENSHAW BL AT WASHINGTON BL	300-3535-33	PS	MO	03-24-69	TOTAL	33114	7:30 2432	5:00 2506
					NORTH	17610	7:30 1371	5:00 1232
					SOUTH	15504	7:30 1061	5:00 1274
CRENSHAW BL S/O WILSHIRE BL	C00-4024-42	PS	TH	02-20-69	TOTAL	14384	7:30 900	4:30 1275
					NORTH	8707	8:00 598	5:00 759
					SOUTH	5677	7:15 313	4:30 537
CRENSHAW BL N/O 48TH ST	404-4040-44	SR	TH	10-02-69	TOTAL	38785	7:15 2712	4:30 3086
					NORTH	20235	7:30 1836	4:00 1431
					SOUTH	18550	11:15 964	4:45 1723
CRENSHAW BL AT 48TH ST		SR	TU	10-07-69	TOTAL	31663	* MANUAL COUNT	
					NORTH	17855	7:30 1693	4:00 1356
					SOUTH	13808	7:30 795	4:30 1643

LOCATION	PHYS. DESCR	RG DY	DATE	DIR.	VOLUME	AM PEAK	PM PEAK
CRENSHAW BL AT 52ND ST	404-4040-44	SR WE	10-29-69	TOTAL	34533	7:15 2540	4:30 2962
				NORTH	17521	7:15 1736	4:15 1289
				SOUTH	17012	11:15 884	4:30 1732
CRESCENT AV AT 19TH ST -SAN PEDRO-	B00-1218-11	SR TH	12-18-69	TOTAL	5191	6:45 499	4:00 505
				NORTH	2423	6:45 388	2:45 202
				SOUTH	2768	11:15 231	4:15 327
CRESCENT HEIGHTS BL AT MELROSE AV		WR TU	12-02-69	TOTAL	15984	* MANUAL COUNT	
				NORTH	7254	8:30 319	5:00 896
				SOUTH	8730	8:15 948	3:30 520
CRESCENT HEIGHTS BL S/O OLYMPIC BL	B00-2020-11	WR TU	09-30-69	TOTAL	10408	8:00 803	5:00 1003
				NORTH	5680	8:00 524	6:00 446
				SOUTH	4728	11:15 302	5:00 592
CRESCENT HEIGHTS BL N/O WILSHIRE BL	C00-2322-22	WR TU	09-30-69	TOTAL	16931	8:15 1263	4:45 1663
				NORTH	8400	8:15 548	4:45 932
				SOUTH	8531	9:00 743	4:45 731
CRESCENT HEIGHTS BL N/O 3RD ST	C00-2020-22	PS WE	04-16-69	TOTAL	13068	7:45 1028	5:00 1176
				NORTH	6181	11:15 398	4:30 678
				SOUTH	6887	7:45 707	5:00 503
CRESCENT HEIGHTS BL AT 6TH ST	C00-2020-22	WR WE	06-18-69	TOTAL	16910	8:00 1249	5:00 1467
				NORTH	8090	11:15 563	5:00 864
				SOUTH	8820	8:00 765	12:45 686
CROCKETT ST AT CLYBOURN AV		EV TU	04-15-69	TOTAL	990	** MANUAL COUNT	
				EAST		7:30 34	4:30 69
				WEST		7:00 28	3:00 30
CRYSTAL SPRINGS DR -PVT- S/O ZOO DR	C00-2014-21	CR FR	05-30-69 HOLIDAY	TOTAL	8151	11:15 773	1:30 1296
				NORTH	4017	11:15 504	1:00 703
				SOUTH	4134	11:15 269	6:00 684
CRYSTAL SPRINGS DR -PVT- S/O ZOO DR	C00-2014-21	CR SA	05-31-69	TOTAL	5711	11:15 481	2:00 765
				NORTH	2293	11:15 285	2:00 347
				SOUTH	3418	11:15 196	3:45 519



LOCATION	PHYS. DESCR	RG	DY	DATE	DIR.	VOLUME	AM PEAK	PM PEAK		
CRYSTAL SPRINGS DR -PVT- S/O ZOO DR	C00-2014-21	CR	SU	06-01-69	TOTAL	7340	11:15	487	2:00	1057
					NORTH	2780	11:15	276	1:15	499
					SOUTH	4560	11:15	211	3:45	765
CRYSTAL SPRINGS DR -PVT- S/O ZOO DR	C00-2014-21	CR	WE	06-04-69	TOTAL	3998	7:15	852	5:00	751
					NORTH	1839	11:00	109	5:00	648
					SOUTH	2159	7:15	793	3:30	131
CULVER BL AT CENTINELA AV	300-3025-22	WR	TH	08-14-69	TOTAL	13714	7:00	1298	4:45	1312
					EAST	6106	7:15	720	3:30	643
					WEST	7608	6:30	653	5:15	752
CULVER BL AT INGLEWOOD BL	C00-2525-22	PS	TH	03-13-69	TOTAL	15076	7:00	1455	4:30	1495
					EAST	6873	7:00	725	4:15	714
					WEST	8203	7:00	730	5:00	822
CULVER BL N RDWY AT BERRYMAN AV	A00-3327-12	WR	WE	10-01-69	TOTAL	2626	7:30	389	3:00	249
					EAST	1368	7:15	179	3:00	175
					WEST	1258	7:45	221	4:45	104
CUMBRE DR AT ANCHOVY AV	B00-1810-11	SR	WE	12-17-69	TOTAL	749	7:00	50	3:30	166
					EAST	311	7:00	30	3:30	73
					WEST	438	7:15	21	4:00	94
CUMBRE DR W/O MANTIS AV	B00-1818-11	SR	MO	07-21-69	TOTAL	2043	11:15	102	6:15	186
					EAST	1026	6:45	72	9:15	86
					WEST	1017	11:15	47	6:15	136
CUMPSTON ST AT AUCKLAND AV		EV	MO	11-24-69	TOTAL	292	*	MANUAL COUNT		
					EAST	159	8:00	17	3:15	24
					WEST	133	8:00	10	2:45	21
CUMPSTON ST AT TUJUNGA AV		EV	TH	06-12-69	TOTAL	1920	**	MANUAL COUNT		
					EAST		7:30	42	4:30	46
					WEST		7:45	75	4:15	146
CUMPSTON ST AT TUJUNGA AV		EV	MO	12-08-69	TOTAL	1282	*	MANUAL COUNT		
					EAST	432	7:30	36	3:30	41
					WEST	850	7:45	76	3:15	83

LOCATION	PHYS. DESCR	RG	DY	DATE	DIR.	VOLUME	AM PEAK	PM PEAK				
CURSON AV AT HOLLYWOOD BL			WR	WE	12-03-69	TOTAL	737	*	MANUAL COUNT			
						NORTH	427	7:45	31	4:45	51	
						SOUTH	310	7:45	30	5:00	29	
CURSON AV AT MELROSE AV			WR	TH	03-27-69	TOTAL	970	**	MANUAL COUNT			
						NORTH		9:00	36	5:00	58	
						SOUTH		8:00	48	4:45	39	
CURSON AV AT 6TH ST	B00-2019-11		WR	MO	06-23-69	TOTAL	5302		11:15	370	4:15	666
						NORTH	3434	11:15	232	4:30	523	
						SOUTH	1868	7:15	202	12:15	161	
CYPRESS AV S/O DIVISION ST	G06-4332-32		CR	TH	02-13-69	TOTAL	8844		7:15	752	4:30	775
						NORTH	3808	7:30	222	4:30	440	
						SOUTH	5036	7:00	550	3:15	389	
CYPRESS AV AT FIGUERDA ST	C00-3045-21		CR	MO	09-22-69	TOTAL	2385		7:45	248	4:15	249
						EAST	1424	7:15	105	4:30	163	
						WEST	961	7:45	156	4:00	101	
CYPRESS AV AT FUTURE ST			CR	MO	08-25-69	TOTAL	8259	*	MANUAL COUNT			
						EAST	4880	7:00	465	4:00	399	
						WEST	3379	7:30	178	4:45	431	
CYPRESS AV N/O MACED ST	G06-3542-23		CR	TH	02-13-69	TOTAL	10002		7:15	805	4:30	905
						NORTH	4222	11:15	240	4:30	475	
						SOUTH	5780	7:00	625	4:00	451	
CYPRESS AV AT MACED ST			CR	TU	06-17-69	TOTAL	10050	**	MANUAL COUNT			
						EAST		7:00	655	3:45	514	
						WEST		7:30	171	4:30	491	
CYPRESS AV AT MERCED ST			CR	WE	06-18-69	TOTAL	9210	**	MANUAL COUNT			
						EAST		7:00	748	3:15	473	
						WEST		7:30	177	4:15	448	
CYPRESS AV AT ROSEVIEW AV			CR	MO	03-17-69	TOTAL	8580	**	MANUAL COUNT			
						EAST		7:15	537	4:30	386	
						WEST		7:30	205	4:30	472	

LOCATION	PHYS. DESCR	RG	DY	DATE	DIR.	VOLUME	AM PEAK	PM PEAK				
D ST AT MCFARLAND AV			SR	TH	02-13-69	TOTAL	2040	**	MANUAL COUNT			
						EAST			7:15	108	4:30	80
						WEST			7:00	56	4:15	124
DARBY AV AT NORDHOFF ST			WV	MO	11-03-69	TOTAL	2110	*	MANUAL COUNT			
						NORTH	465		8:00	24	4:45	54
						SOUTH	1645		9:00	113	3:00	208
DAUBERT ST E/O D MELVENY AV	A00-1818-11		EV	TH	07-10-69	TOTAL	282		11:15	15	12:00	60
						EAST	144		11:15	5	12:00	27
						WEST	138		11:15	10	11:45	25
DAUBERT ST AT ONEIDA AV	A00-1818-11		EV	TU	03-18-69	TOTAL	377		7:15	62	2:45	75
						EAST	252		7:15	40	2:45	59
						WEST	125		7:30	22	2:45	19
DAY ST AT HAINES CANYON AV			EV	TU	08-19-69	TOTAL	949	*	MANUAL COUNT			
						EAST	573		7:00	61	4:00	57
						WEST	376		8:00	15	5:00	60
DAY ST AT SILVERTON AV			EV	MO	07-21-69	TOTAL	380	**	MANUAL COUNT			
						EAST			7:15	9	5:00	13
						WEST			8:00	6	4:30	25
DEEPWATER AV S/O SANDISON ST	A00-34 -1		SR	TH	01-23-69	TOTAL	207		8:00	19	4:30	35
						NON-DIR COUNT						
DEERING AV S/O ROSCOE BL	C00-4400-20		WV	TH	05-08-69	TOTAL	3828		11:15	262	4:15	401
						NON-DIR COUNT						
DEERING AV AT SATICOY ST			WV	MO	05-12-69	TOTAL	3400	**	MANUAL COUNT			
						NORTH			8:30	60	4:15	101
						SOUTH			9:00	72	4:15	239
DEHOUGNE ST AT AGNES AV	A00-1818-11		EV	TU	03-18-69	TOTAL	375		7:30	24	4:15	45
						EAST	155		11:15	9	5:00	22
						WEST	220		9:15	17	4:15	30

LOCATION	PHYS. DESCR	RG DY	DATE	DIR.	VOLUME	AM PEAK	PM PEAK		
DELAND ST AT KESTER AV	A00-1818-11	EV WE	07-02-69	TOTAL	2410	7:30	195	4:00	238
				EAST	1301	7:30	137	4:00	129
				WEST	1109	11:15	66	4:15	110
DELLMONT DR AT ALPINE WY	A00-1717-11	EV MO	07-14-69	TOTAL	333	9:45	40	7:15	102
				EAST	265	9:45	34	7:15	99
				WEST	68	8:15	7	1:30	18
DEL MORENO DR S/O VENTURA BL	B00-2020-11	WV TH	12-04-69	TOTAL	1777	7:30	261	2:45	198
				NORTH	899	7:30	147	2:45	101
				SOUTH	878	7:30	114	2:30	100
DE LONGPRE AV AT MANSFIELD AV		WR TU	03-25-69	TOTAL	3120	**	MANUAL COUNT		
				EAST		8:00	56	5:00	124
				WEST		8:00	60	5:00	188
DE LONGPRE AV AT ORANGE DR		WR WE	12-17-69	TOTAL	1832	*	MANUAL COUNT		
				EAST	639	8:15	41	4:45	83
				WEST	1193	8:15	62	3:30	136
DE LONGPRE AV AT ST ANDREWS PL		CR FR	09-05-69	TOTAL	916	*	MANUAL COUNT		
				EAST	338	8:45	21	4:45	55
				WEST	578	8:30	24	4:45	82
DE LONGPRE AV AT WILCOX AV		WR TU	03-25-69	TOTAL	3270	**	MANUAL COUNT		
				EAST		8:45	150	3:00	222
				WEST		8:00	34	4:45	105
DE LONGPRE AV AT WILCOX AV		WR TU	08-19-69	TOTAL	2271	*	MANUAL COUNT		
				EAST	1348	8:45	95	4:45	160
				WEST	923	8:45	39	5:00	117
DENKER AV AT GAGE AV	B00-2020-11	SR TU	04-22-69	TOTAL	4779		431	4:30	665
				NORTH	2375	7:00	320	4:30	239
				SOUTH	2404	8:45	118	4:30	426
DENKER AV AT 215TH ST		SR TU	08-05-69	TOTAL	2580	**	MANUAL COUNT		
				NORTH		7:00	68	4:00	101
				SOUTH		7:15	65	4:00	157

LOCATION	PHYS. DESCR	RG	DY	DATE	DIR.	VOLUME	AM	PM	PEAK	
DENVER AV AT IMPERIAL HWY	B00-2020-11	SR	TU	07-01-69	TOTAL	500	6:15	55	3:00	59
					NORTH	332	6:15	43	3:00	48
					SOUTH	168	10:30	15	4:45	23
DENVER AV N/O 108TH ST	A00-3232-11	SR	WE	06-25-69	TOTAL	407	11:15	27	2:45	55
					NORTH	247	10:45	14	2:45	25
					SOUTH	160	11:15	17	11:45	18
DESERET DR AT DEGOVIA AV		WV	MO	06-09-69	TOTAL	2030	**	MANUAL COUNT		
					NORTH		8:00	58	4:45	88
					SOUTH		7:00	40	5:00	115
DE SOTO AV AT DEVONSHIRE ST	C00-4039-11	PS	TH	06-19-69	TOTAL	6726	7:15	589	4:45	697
					NORTH	5075	11:15	297	4:30	636
					SOUTH	1651	7:15	319	2:30	150
DE SOTO AV AT KITTRIDGE ST		WV	TH	10-02-69	TOTAL	13431	*	MANUAL COUNT		
					NORTH	6114	7:30	460	4:30	626
					SOUTH	7317	7:00	948	4:45	519
DE SOTO AV AT KITTRIDGE ST	C00-2121-22	WV	WE	10-08-69	TOTAL	12930	7:00	1321	4:45	1252
					NORTH	6241	11:15	493	4:45	737
					SOUTH	6689	7:00	920	4:45	515
DE SOTO AV AT ROSCOE BL	C00-5040-33	WV	WE	10-08-69	TOTAL	19298	7:15	1718	4:30	1807
					NORTH	8945	7:15	852	4:45	887
					SOUTH	10353	7:15	866	4:30	951
DE SOTO AV AT VANOWEN ST	C00-2332-22	WV	MO	08-11-69	TOTAL	14553	7:15	1303	4:45	1403
					NORTH	6166	11:15	420	4:45	771
					SOUTH	8387	7:15	981	5:00	643
DETROIT ST AT 2ND ST		WR	MO	08-04-69	TOTAL	1700	**	MANUAL COUNT		
					NORTH		8:15	97	5:00	125
					SOUTH		8:30	63	3:45	45
DETROIT ST AT 3RD ST		WR	TU	03-25-69	TOTAL	1340	**	MANUAL COUNT		
					NORTH		8:45	45	3:00	62
					SOUTH		7:15	69	3:00	72

L O C A T I O N	PHYS. DESCR	RG DY	DATE	DIR.	VOLUME	AM PEAK	PM PEAK		
DETROIT ST AT 6TH ST		WR FR	03-28-69	TOTAL	1860	**	MANUAL COUNT		
				NORTH		9:00	49	4:30	132
				SOUTH		7:45	154	3:00	54
DEVONSHIRE ST E/O BALBOA BL	G04-2841-23	WV TH	01-02-69	TOTAL	33484	6:45	2367	4:00	2625
				EAST	17340	6:45	1576	4:00	1262
				WEST	16144	11:15	859	5:30	1417
DEVONSHIRE ST AT BALBOA BL	G05-4140-33	MS MO	01-27-69	TOTAL	35359	7:15	2987	4:00	2615
				EAST	18621	7:15	1901	4:00	1262
				WEST	16738	7:15	1086	5:15	1415
DEVONSHIRE ST AT BALBOA BL		WV TH	03-06-69	TOTAL	30620	**	MANUAL COUNT		
				EAST		7:00	1736	3:15	1352
				WEST		7:00	1446	5:00	1710
DEVONSHIRE ST AT BALBOA BL	G04-4141-33	MS WE	04-09-69	TOTAL	37274	7:00	2988	3:30	2789
				EAST	19574	7:00	1737	3:30	1457
				WEST	17700	7:00	1251	5:00	1509
DEVONSHIRE ST AT BALBOA BL	G06-4242-33	MS TH	10-09-69	TOTAL	39084	7:00	3198	4:30	2810
				EAST	20308	6:30	1902	3:00	1435
				WEST	18776	7:00	1361	6:00	1559
DEVONSHIRE ST AT CANOGA AV	G04-4240-33	WV WE	12-03-69	TOTAL	30015	7:00	2364	4:45	2689
				EAST	15861	6:15	1740	3:15	1062
				WEST	14154	7:30	873	5:00	1739
DEVONSHIRE ST W/O CORBIN AV	C00-2539-22	WV FR	12-05-69	TOTAL	36733	7:00	3311	5:00	3277
				EAST	18211	6:45	1995	2:45	1311
				WEST	18522	7:15	1365	5:00	1997
DEVONSHIRE ST E/O CORBIN AV	G06-2636-23	WV FR	12-05-69	TOTAL	40299	6:45	3913	4:45	3344
				EAST	21712	6:45	2424	4:30	1584
				WEST	18587	7:00	1546	5:15	1812
DEVONSHIRE ST AT DE SOTO AV	D04-4242-33	PS TH	06-19-69	TOTAL	31642	7:15	2323	4:30	2649
				EAST	16184	6:30	1427	4:45	1190
				WEST	15458	7:15	1172	5:00	1469

LOCATION	PHYS. DESCR	RG DY	DATE	DIR.	VOLUME	AM PEAK	PM PEAK
DEVONSHIRE ST AT HAYVENHURST AV	D04-4040-33	WV TH	10-23-69	TOTAL	41155	6:45 3179	5:00 3133
				EAST	20589	6:45 1902	3:30 1414
				WEST	20566	7:00 1286	5:00 1771
DEVONSHIRE ST AT LEMONA AV	C00-4242-33	EV TH	10-23-69	TOTAL	20710	7:00 1886	4:30 2056
				EAST	10919	7:00 1150	4:15 907
				WEST	9791	7:00 736	4:45 1176
DEVONSHIRE ST AT LURLINE AV		WV TU	12-02-69	TOTAL	30847	* MANUAL COUNT	
				EAST	14924	7:00 1443	4:15 1161
				WEST	15923	7:15 1286	5:00 1833
DEVONSHIRE ST AT MASON AV	G04-4242-33	WV WE	12-03-69	TOTAL	30661	7:00 2665	4:45 2846
				EAST	15623	6:15 1563	2:45 1216
				WEST	15038	7:30 1256	5:00 1714
DEVONSHIRE ST AT MELVIN AV		WV TH	08-28-69	TOTAL	33271	* MANUAL COUNT	
				EAST	16807	7:00 1687	4:30 1319
				WEST	16464	7:15 1177	4:45 1826
DEVONSHIRE ST AT PETIT AV		WV MO	12-01-69	TOTAL	40275	* MANUAL COUNT	
				EAST	21833	7:00 1906	3:15 1606
				WEST	18442	7:00 1310	3:30 1710
DEVONSHIRE ST AT RESEDA BL	D05-4242-33	PS WE	04-09-69	TOTAL	34071	7:00 3178	4:30 2807
				EAST	17824	7:00 1791	4:30 1385
				WEST	16247	7:30 1417	5:00 1428
DEVONSHIRE ST AT SAN DIEGO FWY --N/B OFF--	G10-3424-32	WV TU	12-09-69	TOTAL	27494	6:45 2368	4:30 2470
				EAST	10708	7:15 1044	4:00 865
				WEST	16786	6:45 1351	4:30 1668
DEVONSHIRE ST W/O SEPULVEDA BL	G00-4530-32	WV TH	01-02-69	TOTAL	24800	7:15 1647	4:30 2315
				EAST	12220	7:30 977	4:00 1002
				WEST	12580	6:45 717	4:30 1325
DEVONSHIRE ST AT SEPULVEDA BL	C00-4441-33	EV TH	06-05-69	TOTAL	23967	7:15 1839	4:45 2096
				EAST	14418	7:15 1120	4:15 1184
				WEST	9549	7:15 719	5:15 1072

LOCATION	PHYS. DESCR	RG DY	DATE	DIR.	VOLUME	AM PEAK	PM PEAK
DEVONSHIRE ST E/O TAMPA AV	D04-2643-23	PS TH	04-10-69	TOTAL	35410	7:00 3437	4:30 3024
				EAST	18493	6:45 2029	3:00 1408
				WEST	16917	7:00 1479	5:15 1686
DEVONSHIRE ST E/O TOPANGA CANYON BL	300-3444-14	PS TH	04-10-69	TOTAL	24443	6:45 1935	4:30 2207
				EAST	11979	6:15 1397	3:00 869
				WEST	12464	7:15 766	4:45 1462
DEVONSHIRE ST AT VARIEL AV		WV WE	12-03-69	TOTAL	29161 *	MANUAL COUNT	
				EAST	13724	7:00 1371	3:45 1046
				WEST	15437	7:30 874	5:00 1871
DEVONSHIRE ST AT WHITE OAK AV	C00-2636-22	WV WE	10-22-69	TOTAL	36551	7:00 3514	4:30 2796
				EAST	18370	6:30 1855	3:00 1306
				WEST	18181	7:00 1717	5:15 1625
DEVONSHIRE ST AT WOODLEY AV	G04-4339-33	WV FR	01-03-69	TOTAL	37473	7:15 2593	3:45 2835
				EAST	19718	7:30 1884	4:00 1357
				WEST	17755	11:15 968	5:45 1573
DEVONSHIRE ST AT WOODMAN AV	C00-4232-32	EV MO	12-01-69	TOTAL	17344	7:00 1656	4:30 1719
				EAST	10255	7:15 1116	3:45 803
				WEST	7089	6:30 564	4:45 966
DIAMOND ST W/O FIGUERDA ST	C00-2020-11	CR WE	06-25-69	TOTAL	1646	7:15 216	4:00 368
				EAST	532	10:45 30	4:00 212
				WEST	1114	7:00 190	3:45 165
DICKENS ST AT SEPULVEDA BL		WR MO	09-08-69	TOTAL	2003 *	MANUAL COUNT	
				EAST	1052	9:00 58	4:45 166
				WEST	951	7:15 59	3:15 95
DIVISION ST AT WOLLAM ST		CR MO	12-08-69	TOTAL	4029 *	MANUAL COUNT	
				NORTH	1938	7:15 84	4:45 254
				SOUTH	2091	7:00 307	3:15 111
DIVISION ST AT AVENUE 33		CR TU	02-25-69	TOTAL	4800 **	MANUAL COUNT	
				EAST		8:00 90	5:00 333
				WEST		7:15 327	3:00 147



LOCATION	PHYS. DESCR	RG DY	DATE	DIR.	VOLUME	AM PEAK	PM PEAK	
DIXIE CANYON AV AT VALLEY VISTA BL		EV MO	11-17-69	TOTAL	1266	*	MANUAL COUNT	
				NORTH	782	7:45	73 3:15	83
				SOUTH	484	8:00	35 3:00	58
DODSON AV AT AVERILL PARK DR		SR TH	02-27-69	TOTAL	2210	**	MANUAL COUNT	
				NORTH		8:00	194 3:00	140
				SOUTH		8:00	49 4:30	81
DODSON AV AT 14TH ST -SAN PEDRO-		SR MO	02-24-69	TOTAL	1850	**	MANUAL COUNT	
				NORTH		7:30	180 3:30	94
				SOUTH		8:15	55 4:45	91
DOHENY DR AT ALCOTT ST		WR FR	05-02-69	TOTAL	1320	**	MANUAL COUNT	
				NORTH		8:00	72 4:00	36
				SOUTH		8:30	35 5:00	96
DOHENY DR S/O ALCOTT ST	100-2020-11	WR FR	10-24-69	TOTAL	1186			
				NORTH	584	7:15	58 4:45	53
				SOUTH	602	8:15	49 5:00	72
DOHENY DR AT SHOREHAM DR	300-2020-11	WR TH	10-09-69	TOTAL	5395			
				NORTH	2808	8:30	162 5:15	239
				SOUTH	2587	11:15	184 2:00	215
DOHENY DR AT 3RD ST	C00-3030-22	PS MO	03-17-69	TOTAL	16862			
				NORTH	8730	8:15	659 5:00	845
				SOUTH	8132	8:00	752 3:15	666
DONA LOLA DR E/O BERRY DR	A00-1717-11	EV TU	07-29-69	TOTAL	303			
				EAST	179	7:30	14 5:45	52
				WEST	124	8:15	14 6:00	49
DONA TERESA DR E/O DONA DOLORES PL	A00-3200-20	EV TU	05-06-69	TOTAL	353			
				NON-DIR COUNT		7:45	36 5:45	39
DONA TERESA DR N/O DONA EVITA DR	A00-3200-20	EV TU	05-06-69	TOTAL	276			
				NON-DIR COUNT		7:15	22 5:30	38

LOCATION	PHYS. DESCR	RG	DY	DATE	DIR.	VOLUME	AM PEAK	PM PEAK		
DON CARLOS DR N/O DON DIEGO DR	A00-27	-1	WR WE	02-05-69	TOTAL	269	7:30	24	3:30	33
	NON-DIR COUNT									
DON FELIPE DR AT MARLTON AV			WR MO	05-19-69	TOTAL	2940	**	MANUAL COUNT		
					EAST		7:15	228	3:00	104
					WEST		7:45	181	7:45	190
DON IBARRA PL E/O DON ARELLANES DR	A00-30	-1	WR WE	02-05-69	TOTAL	312	7:00	35	3:45	71
	NON-DIR COUNT									
DON ORTEGA PL N/O DON FELIPE DR	A00-30	-1	WR WE	02-05-69	TOTAL	160	7:45	16	5:45	18
	NON-DIR COUNT									
DON PIO DR AT COSTANSO ST			WV TU	08-26-69	TOTAL	1778	*	MANUAL COUNT		
					NORTH	813	7:15	56	4:30	79
					SOUTH	965	9:00	53	3:00	111
DON PIO DR AT DUMETZ RD			WV WE	08-27-69	TOTAL	1167	*	MANUAL COUNT		
					NORTH	180	7:00	18	3:45	12
					SOUTH	987	7:00	23	5:00	158
DON PIO DR AT LOPEZ ST			WV TH	06-26-69	TOTAL	1670	**	MANUAL COUNT		
					NORTH		8:30	37	5:00	48
					SOUTH		8:45	42	4:45	119
DON RODOLFO PL S/O DON JOSE DR	A00-30	-1	WR TU	02-04-69	TOTAL	202	7:00	22	5:15	31
	NON-DIR COUNT									
DORRINGTON AV AT BRANFORD ST			EV WE	06-18-69	TOTAL	770	**	MANUAL COUNT		
					NORTH		7:00	43	2:30	48
					SOUTH		7:30	33	2:45	29
DOUGLAS ST AT IMPERIAL HWY			WR WE	03-05-69	TOTAL	12900	**	MANUAL COUNT		
					NORTH		7:15	650	4:30	828
					SOUTH		7:30	143	4:30	462

LOCATION	PHYS. DESCR	RG	DY	DATE	DIR.	VOLUME	AM PEAK	PM PEAK	
DRONFIELD AV AT FILMORE ST		EV	MO	04-28-69	TOTAL	2070	**	MANUAL COUNT	
					NORTH		7:30	72	5:00 107
					SOUTH		7:00	62	4:15 100
DRONFIELD AV AT HUBBARD ST		EV	MO	11-10-69	TOTAL	2199	*	MANUAL COUNT	
					NORTH	923	7:30	93	2:30 84
					SOUTH	1276	7:00	143	4:30 90
DRONFIELD AV AT SAYRE ST	A00-1819-11	EV	TH	04-03-69	TOTAL	1656		11:15 93	4:45 145
					NORTH	1014	11:15	61	5:15 98
					SOUTH	642	11:15	32	2:30 76
DRONFIELD AV AT VAN NUYS BL		EV	WE	04-30-69	TOTAL	1860	**	MANUAL COUNT	
					NORTH		7:30	40	3:45 67
					SOUTH		7:45	60	3:30 119
DRONFIELD AV AT VAN NUYS BL		EV	TU	06-17-69	TOTAL	1770	**	MANUAL COUNT	
					NORTH		7:45	51	4:15 76
					SOUTH		7:00	93	5:00 101
DUMETZ RD AT DGN PIO DR		WV	WE	08-27-69	TOTAL	2909	*	MANUAL COUNT	
					EAST	1243	7:30	87	4:30 134
					WEST	1666	9:00	68	5:00 248
DUNDEE DR W/O COMMONWEALTH AV -CENTRAL-	100-18 -2	CR	WE	02-05-69	TOTAL	188		8:00 18	2:45 23
					NON-DIR COUNT				
DUNSMUIR AV N/O WASHINGTON BL	A00-40 -1	WR	TH	01-16-69	TOTAL	108		9:30 12	4:45 15
					NON-DIR COUNT				
DUNSMUIR AV AT WILSHIRE BL	200-1818-11	WR	TH	06-05-69	TOTAL	1767		11:15 153	5:00 181
					NORTH	756	7:45	83	2:30 85
					SOUTH	1011	11:15	93	5:00 110
EAGLE ST E/O ESTUDILLO AV	A00-40 -1	CR	TH	01-09-69	TOTAL	161		7:00 10	5:30 44
					NON-DIR COUNT				

LOCATION	PHYS. DESCR	RG	DY	DATE	DIR.	VOLUME	AM PEAK	PM PEAK
EAGLE ROCK BL AT CHICKASAW AV		CR	MO	07-28-69	TOTAL	16590	**	MANUAL COUNT
					NORTH		7:30	634 4:45 999
					SOUTH		7:15	729 4:15 660
EAGLE ROCK BL S/O COLORADO BL	G08-5041-42	CR	FR	06-06-69	TOTAL	20149		11:15 1254 5:00 1577
					NORTH	10895	11:15	696 5:00 921
					SOUTH	9254	11:15	558 4:45 673
EAGLE ROCK BL AT COLORADO BL		CR	TU	07-08-69	TOTAL	9650	**	MANUAL COUNT
					NORTH		7:30	445 4:15 885
					SOUTH		7:00	113 4:45 80
EAGLE ROCK BL AT EL PASO DR		CR	MO	05-12-69	TOTAL	27900	**	MANUAL COUNT
					NORTH		7:30	720 4:45 1967
					SOUTH		7:15	1766 4:30 823
EAGLE ROCK BL AT YGRK BL		CR	WE	01-15-69	TOTAL	25510	**	MANUAL COUNT
					NORTH		7:30	707 4:45 1787
					SOUTH		7:15	1510 3:00 764
EAGLE ROCK BL AT YORK BL	G09-6450-44	PS	FR	06-06-69	TOTAL	27964		7:15 1930 5:00 2555
					NORTH	14514	11:15	720 4:45 1699
					SOUTH	13450	7:00	1336 2:45 874
EAGLE ROCK BL N/O AVENUE 33	G04-3446-23	PS	FR	06-06-69	TOTAL	10026		7:15 1326 4:45 1101
					NORTH	4518	7:30	231 4:45 795
					SOUTH	5508	7:15	1097 3:00 362
EAST EDGEWARE RD N/O TEMPLE ST	300-2020-22	CR	WE	12-10-69	TOTAL	5297		7:00 499 4:15 741
					NORTH	2613	10:45	118 4:15 587
					SOUTH	2684	7:00	413 2:30 185
EASTERN AV AT HUNTINGTON DR	C00-3020-21	PS	TU	06-03-69	TOTAL	8641		7:15 656 4:15 787
					NORTH	6630	7:15	383 4:15 634
					SOUTH	2011	7:00	281 5:15 177
EASTERN AV S/O HUNTINGTON DR	C00-3030-22	CR	FR	09-19-69	TOTAL	13553		11:15 789 4:30 1180
					NORTH	6795	11:15	382 4:45 669
					SOUTH	6758	11:15	407 4:30 525

LOCATION	PHYS. DESCR	RG DY	DATE	DIR.	VOLUME	AM PEAK	PM PEAK		
EASTERN AV AT NORELLE ST	300-2828-22	CR FR	09-19-69	TOTAL	10640	6:30	783	4:30	1010
				NORTH	4899	11:15	285	4:30	583
				SOUTH	5741	6:30	524	4:30	427
EASTERN AV N/O VALLEY BL	300-2828-22	PS TU	05-27-69	TOTAL	8956	7:00	897	4:30	797
				NORTH	3813	11:15	206	4:30	461
				SOUTH	5143	7:00	711	3:15	415
EASTLAKE AV AT ALCAZAR ST		CR WE	11-26-69	TOTAL	2330	*	MANUAL COUNT		
				NORTH	1113	7:30	151	3:15	94
				SOUTH	1217	8:15	127	4:00	118
EATON ST W/O AVENUE 51	100-24 -1	CR TH	02-13-69	TOTAL	165	9:30	18	2:30	20
				NON-DIR COUNT					
ECHO PARK AV AT SCOTT AV	C00-2424-11	CR TU	12-02-69	TOTAL	9104	7:15	628	5:15	766
				NORTH	4346	11:15	182	5:15	486
				SOUTH	4758	7:15	502	4:15	308
ECHO PARK AV AT SUNSET BL	200-2427-12	CR TU	12-02-69	TOTAL	10043	7:00	675	4:45	701
				NORTH	4024	11:15	254	4:45	382
				SOUTH	6019	7:00	581	6:15	357
EDGEMONT ST AT LILY CREST AV		CR TU	04-15-69	TOTAL	6340	**	MANUAL COUNT		
				NORTH		7:00	225	4:45	384
				SOUTH		7:15	244	3:45	250
EDGEWOOD PL AT LONGWOOD AV		WR WE	05-28-69	TOTAL	780	**	MANUAL COUNT		
				EAST		7:15	75	5:00	50
				WEST		8:00	52	3:00	28
EDINBURGH AV AT MELROSE AV	B00-1724-11	PS WE	03-26-69	TOTAL	1641	8:15	127	3:00	150
				NORTH	1018	9:00	80	2:45	102
				SOUTH	623	8:15	61	3:30	54
EDINBURGH AV AT MELROSE AV		WR FR	11-14-69	TOTAL	1792	*	MANUAL COUNT		
				NORTH	883	8:15	54	4:45	105
				SOUTH	909	8:30	76	3:00	91

L O C A T I O N	PHYS. DESCR	RG DY	DATE	DIR. VOLUME	AM PEAK	PM PEAK
EDITH ST S/O PATRICIA AV	A00-32 -1	WR WE	01-15-69	TOTAL 163 NON-DIR COUNT	10:45 15	5:00 16
EDWARD AV AT AVENUE 30		CR TH	04-10-69	TOTAL 1170 NORTH SOUTH	** 7:45 31 7:30 66	MANUAL COUNT 4:30 74 5:00 43
ELL AT ST AT ROD AV		WR WE	08-27-69	TOTAL 149 EAST WEST	* 7:30 5 7:00 5	MANUAL COUNT 4:45 4 3:30 18
ELDERWOOD ST E/O BELGIT AV	A00-3232-11	WR TH	08-21-69	TOTAL 170 EAST WEST	8:15 24 8:00 15 11:15 10	11:45 22 7:15 10 12:00 14
ELECTRIC AV N/O VENICE BL	A00-3000-10	WR WE	04-09-69	TOTAL 731	7:45 81	4:15 75
EL MEDIO AV AT JUNALUSKA WY	B00-1418-11	WR TH	05-19-69	TOTAL 3302 NORTH 1951 SOUTH 1351	7:15 336 7:15 215 7:30 124	6:45 455 6:45 356 4:00 236
EL SEGUNDO BL AT HOOVER ST	G10-3535-33	SR TU	12-23-69	TOTAL 34803 EAST 17677 WEST 17126	7:00 2279 6:45 1009 7:00 1281	3:45 3326 3:45 1786 4:00 1548
EL SEGUNDO BL E/O VERMONT AV	F09-3232-33	PS TH	03-27-69	TOTAL 34453 EAST 16898 WEST 17555	7:00 3221 7:00 1235 6:30 2020	4:00 3217 4:00 1797 3:30 1490
EMERSON AV AT MANCHESTER AV	B00-1519-11	WR TU	06-17-69	TOTAL 8101 NORTH 4052 SOUTH 4049	7:00 658 11:15 282 7:00 442	4:45 722 4:45 458 7:00 299
EMERSON AV AT MANCHESTER AV	B00-1519-11	WR WE	07-17-69	TOTAL 8101 EAST 4052 WEST 2871	7:45 117 7:45 133 8:30 86	5:45 722 5:45 458 5:45 299

LOCATION	PHYS. DESCR	RG DY	DATE	DIR.	VOLUME	AM PEAK	PM PEAK		
ENTRADA DR E/O OCEAN AV -PAC PAL-	C00-1515-11	WR TH	11-20-69	TOTAL	13412	7:15	1101	4:30	1299
				EAST	6575	7:15	815	2:30	486
				WEST	6837	11:15	360	4:30	896
EPINARD ST AT TRASK AV	200-2525-11	WR MO	07-14-69	TOTAL	201	7:30	20	7:45	23
				EAST	116	9:00	10	7:45	18
				WEST	85	7:00	12	9:30	14
ERWIN ST AT COLFAX AV		EV FR	05-02-69	TOTAL	2380	**	MANUAL COUNT		
				EAST		7:45	33	5:00	119
				WEST		7:15	79	5:00	119
ERWIN ST AT ETHEL AV		EV MO	03-10-69	TOTAL	730	**	MANUAL COUNT		
				EAST		7:15	68	3:00	46
				WEST		7:30	37	3:00	27
ERWIN ST AT LAUREL CANYON BL	B00-1535-13	EV MO	06-30-69	TOTAL	4961	11:15	408	12:15	476
				EAST	1656	11:15	151	12:00	170
				WEST	3305	11:15	257	12:30	322
ERWIN ST AT LONGRIDGE AV		EV TU	05-27-69	TOTAL	1030	**	MANUAL COUNT		
				EAST		7:15	59	5:00	45
				WEST		7:30	34	3:00	58
ERWIN ST E/O SEPULVEDA BL	A00-1700-20	WV FR	11-14-69	TOTAL	3331	7:45	181	8:15	617
				NON-DIR COUNT					
ERWIN ST AT VAN NUYS BL	B00-1818-11	EV MO	06-09-69	TOTAL	2680	8:45	223	4:15	279
				EAST	1319	10:45	90	2:00	130
				WEST	1361	8:45	134	3:45	163
ERWIN ST AT WHITSETT AV	B00-1720-11	EV WE	07-09-69	TOTAL	1619	7:15	318	12:30	156
				EAST	1212	7:15	273	12:15	108
				WEST	407	7:00	50	12:30	51
ERWIN ST AT WILBUR AV		WV TH	10-23-69	TOTAL	1457	*	MANUAL COUNT		
				EAST	376	7:30	51	4:45	26
				WEST	1081	7:15	123	3:00	144

LOCATION	PHYS. DESCR	RG DY	DATE	DIR.	VOLUME	AM PEAK	PM PEAK
ERWIN ST AT WOODLAKE AV		WV TU	03-18-69	TOTAL	580	**	MANUAL COUNT
				EAST		8:00	61 5:00 24
				WEST		8:00	16 4:30 34
ERWIN ST AT WOODMAN AV	B00-1817-11	EV TU	07-22-69	TOTAL	1570	7:30	145 4:30 138
				EAST	466	11:15	36 4:15 49
				WEST	1104	7:30	105 5:00 93
ESCOBEDO DR AT CLARIN ST		WV FR	10-10-69	TOTAL	1378	*	MANUAL COUNT
				NORTH	770	7:00	87 5:00 46
				SOUTH	608	7:30	24 5:00 76
ESSEX ST AT 14TH PL		CR MO	10-20-69	TOTAL	387	*	MANUAL COUNT
				NORTH	188	7:15	25 3:15 21
				SOUTH	199	9:00	17 4:00 21
ESTEPA DR E/O AMORET DR	A00-1212-11	EV FR	04-04-69	TOTAL	285	11:15	20 2:00 31
				EAST	165	11:15	13 2:00 20
				WEST	120	8:30	9 4:15 13
ESTEPA DR W/O HAINES CANYON AV	A00-3600-20	EV FR	04-04-69	TOTAL	2019	10:45	179 7:00 263
							NON-DIR COUNT
ETHEL AV AT BURBANK BL	B00-1720-12	EV TH	08-21-69	TOTAL	1672	11:15	109 7:30 184
				NORTH	721	11:15	35 7:00 71
				SOUTH	951	8:15	79 7:45 130
ETHEL AV N/O CHANDLER BL	C00-1515-11	EV MO	04-21-69	TOTAL	2632	7:30	417 3:00 326
				NORTH	1198	7:30	305 3:00 122
				SOUTH	1434	7:45	117 3:00 204
ETHEL AV AT CHANDLER BL	A00-1514-11	EV FR	08-22-69	TOTAL	1247	11:15	67 4:45 112
				NORTH	572	7:45	37 4:00 59
				SOUTH	675	11:15	41 4:45 61
ETHEL AV AT ERWIN ST		EV MO	03-10-69	TOTAL	4730	**	MANUAL COUNT
				NORTH		7:30	150 2:45 335
				SOUTH		7:30	276 2:45 138



LOCATION	PHYS. DESCR	RG DY	DATE	DIR.	VOLUME	AM PEAK	PM PEAK		
ETHEL AV S/O OXNARD ST	C00-2821-32	EV MD	04-21-69	TOTAL	6598	7:30	747	2:45	576
				NORTH	3474	11:15	308	2:45	416
				SOUTH	3124	7:30	475	6:15	370
ETHEL AV AT SHERMAN WY	A00-1318-11	EV TU	07-22-69	TOTAL	2980	7:15	338	12:00	332
				NORTH	2004	7:00	292	12:15	251
				SOUTH	976	11:15	92	3:00	109
ETHEL AV AT VANOWEN ST	A00-1530-11	EV TU	07-08-69	TOTAL	2013	7:00	225	12:00	185
				NORTH	591	7:00	61	4:30	60
				SOUTH	1422	7:00	164	12:00	145
ETHEL AV S/O VICTORY BL	B00-1616-11	EV MD	04-21-69	TOTAL	5156	7:15	571	2:45	468
				NORTH	3294	7:15	343	2:45	354
				SOUTH	1862	7:30	252	6:00	218
ETIWANDA AV AT CHASE ST		WV MD	12-15-69	TOTAL	944	*	MANUAL COUNT		
				NORTH	507	7:00	53	4:15	47
				SOUTH	437	7:00	69	4:15	28
ETIWANDA AV AT HART ST	B00-1818-11	WV WE	04-16-69	TOTAL	5589	11:15	397	4:45	537
				NORTH	2473	11:15	187	4:45	226
				SOUTH	3116	11:15	210	4:45	311
ETIWANDA AV AT STRATHERN ST	A00-1818-11	WV FR	01-03-69	TOTAL	2754	11:15	211	4:45	325
				NORTH	1340	11:15	80	4:45	176
				SOUTH	1414	11:00	132	4:15	159
ETIWANDA AV AT TRIBUNE ST	A00-2020-11	WV WE	06-25-69	TOTAL	1115	10:45	94	3:30	115
				NORTH	653	10:45	81	5:45	69
				SOUTH	462	7:45	35	2:00	54
ETIWANDA AV AT TRIBUNE ST		WV MD	10-27-69	TOTAL	1115	*	MANUAL COUNT		
				NORTH	648	8:30	33	4:45	86
				SOUTH	467	7:00	41	3:00	44
ETIWANDA AV AT VENTURA BL		WV FR	02-14-69	TOTAL	1000	**	MANUAL COUNT		
				NORTH		7:15	19	3:45	30
				SOUTH		8:45	26	4:45	70

LOCATION	PHYS. DESCR	RG DY	DATE	DIR.	VOLUME	AM PEAK	PM PEAK		
ETIWANDA AV AT VENTURA BL	A00-1518-11	WV TU	08-12-69	TOTAL	871	11:15	69	1:15	77
				NORTH	224	10:15	16	7:00	20
				SOUTH	647	9:45	56	1:15	66
EUCLID AV AT ATLANTIC ST	B00-2020-11	CR WE	12-03-69	TOTAL	4391	6:30	381	4:15	488
				NORTH	2174	7:00	167	4:15	284
				SOUTH	2217	6:30	251	4:15	204
EUCLID AV AT OREGON ST		CR TU	04-22-69	TOTAL	6460	**	MANUAL COUNT		
				NORTH		7:45	149	4:30	442
				SOUTH		7:00	312	4:45	204
EUCLID AV S/O 4TH ST	B00-1920-11	CR MO	05-19-69	TOTAL	4393	6:45	262	3:00	511
				NORTH	2238	11:15	123	4:30	259
				SOUTH	2155	6:30	188	3:00	305
EVERGREEN AV AT BROOKLYN AV	B00-1820-11	PS FR	05-16-69	TOTAL	8886	6:45	550	4:15	751
				NORTH	3575	7:15	157	4:15	404
				SOUTH	5311	6:45	422	6:30	391
EVERGREEN AV AT FOLSOM ST	C00-2121-22	CR WE	09-17-69	TOTAL	8067	6:30	465	4:30	764
				NORTH	4388	11:15	213	4:30	513
				SOUTH	3679	6:30	323	6:00	333
EVERGREEN AV AT WABASH AV	C00-2315-11	CR WE	09-17-69	TOTAL	4222	7:30	238	4:30	443
				NORTH	3045	7:30	176	4:30	333
				SOUTH	1177	10:15	74	5:00	131
EXCELSIOR ST N/O HERRICK AV	A00-1800-10	EV FR	03-14-69	TOTAL	291	11:15	13	5:30	34
				ONE WAY STREET S/B					
EXCELSIOR ST AT HERRICK AV		EV TU	04-22-69	TOTAL	480	**	MANUAL COUNT		
				EAST		7:30	23	5:00	17
				WEST		7:30	15	5:00	31
EXPOSITION BL AT ARLINGTON AV		CR FR	01-10-69	TOTAL	13070	**	MANUAL COUNT		
				EAST		7:30	497	4:45	492
				WEST		7:30	403	5:00	815

LOCATION	PHYS. DESCR	RG DY	DATE	DIR.	VOLUME	AM PEAK	PM PEAK
EXPOSITION BL AT ARLINGTON AV		CR FR	12-05-69	TOTAL	11615 *	MANUAL COUNT	
				EAST	5961	7:45	658 4:45 492
				WEST	5654	7:00	330 4:30 744
EXPOSITION BL AT BARRINGTON AV	B00-1414-11	WR FR	03-21-69	TOTAL	1979	11:15	143 4:15 206
				EAST	688	11:15	64 4:30 103
				WEST	1291	8:00	93 3:45 117
EXPOSITION BL AT BUCKINGHAM RD	B00-1620-11	WR WE	03-19-69	TOTAL	8052	7:15	798 4:45 925
				EAST	3723	7:15	374 4:30 435
				WEST	4329	7:15	424 4:45 489
EXPOSITION BL AT DEGNAN BL		CR TU	03-04-69	TOTAL	10230 **	MANUAL COUNT	
				EAST		7:30	458 4:30 381
				WEST		7:00	370 5:00 642
EXPOSITION BL AT NORMANDIE AV		CR FR	01-10-69	TOTAL	28210 **	MANUAL COUNT	
				EAST		7:30	2006 3:15 830
				WEST		7:15	373 4:45 1991
EXPOSITION BL E/O NORMANDIE AV	G24-4040-44	PS WE	04-09-69	TOTAL	20050	7:15	2222 4:30 2517
				EAST	10478	7:15	1873 3:45 716
				WEST	9572	11:15	415 4:30 1828
EXPOSITION BL AT SEPULVEDA BL	B00-2014-11	WR FR	11-07-69	TOTAL	2399	11:15	182 4:00 332
				EAST	1490	11:15	132 4:00 246
				WEST	909	7:00	87 4:15 91
EXPOSITION BL AT VERMONT AV		CR FR	01-10-69	TOTAL	25510 **	MANUAL COUNT	
				EAST		7:30	1803 4:15 621
				WEST		8:30	435 4:30 1930
EXPOSITION BL AT WESTERN AV		CR MD	01-13-69	TOTAL	25050 **	MANUAL COUNT	
				EAST		7:15	1849 4:15 770
				WEST		7:00	468 4:30 1735
F ST AT MAR VISTA AV	A00-2121-11	SR MD	02-24-69	TOTAL	515	8:15	49 3:00 65
				EAST	105	8:00	18 3:00 37
				WEST	410	8:30	38 4:15 46

LOCATION	PHYS. DESCR	RG DY	DATE	DIR. VOLUME	AM PEAK	PM PEAK
FAIRFAX AV AT ADAMS BL	C00-3939-33	PS TH	06-12-69	TOTAL 26711	7:00 2262	4:00 2178
				NORTH 14940	7:00 1364	3:30 1231
				SOUTH 11771	7:15 933	4:00 982
FAIRFAX AV AT BEVERLY BL	300-2727-22	PS MO	05-12-69	TOTAL 18703	11:15 1142	2:45 1466
				NORTH 9319	11:15 525	4:15 829
				SOUTH 9284	11:15 617	12:45 705
FAIRFAX AV AT DREXEL AV	C00-3030-22	WP WE	08-13-69	TOTAL 23065	11:15 1576	4:45 1732
				NORTH 11590	11:15 846	5:00 938
				SOUTH 11475	11:15 730	12:30 878
FAIRFAX AV AT PICO BL		WR MO	02-17-69	TOTAL 13230	** MANUAL COUNT	
				NORTH	8:00 675	4:30 610
				SOUTH	7:45 510	3:15 713
FAIRFAX AV AT SUNSET BL	C00-3030-11	WR WE	12-03-69	TOTAL 13621	8:15 824	5:15 997
				NORTH 7200	11:15 374	5:15 616
				SOUTH 6421	7:45 564	1:45 406
FAIRFAX AV AT VENICE BL		WR WE	12-31-69	TOTAL 21447	* MANUAL COUNT	
				NORTH 13030	7:45 1076	3:30 1122
				SOUTH 8417	8:00 556	4:00 752
FAIRFAX AV AT WASHINGTON BL	C04-4040-44	PS TH	02-06-69	TOTAL 20811	7:15 2078	3:45 1745
				NORTH 12886	7:00 1343	3:30 1068
				SOUTH 7925	7:15 762	4:00 687
FAIRFAX AV AT WASHINGTON BL	D03-4040-44	PS TU	06-10-69	TOTAL 23192	7:00 1977	3:45 1996
				NORTH 14431	7:00 1288	5:00 1308
				SOUTH 8761	7:00 689	4:00 825
FAIRFAX AV AT WASHINGTON BL		WR FR	10-10-69	TOTAL 25992	* MANUAL COUNT	
				NORTH 16482	7:15 1391	4:45 1372
				SOUTH 9510	7:30 750	4:45 804
FAIRFAX AV AT WILSHIRE BL		WR TU	12-02-69	TOTAL 20263	* MANUAL COUNT	
				NORTH 9919	8:30 680	5:00 863
				SOUTH 10344	8:15 710	4:30 1071

LOCATION	PHYS. DESCR	RG DY	DATE	DIR.	VOLUME	AM PEAK	PM PEAK
FAIRFAX AV AT WILSHIRE BL	300-3030-32	PS WE	12-17-69	TOTAL	23867	11:15 1478	4:45 1797
				NORTH	12191	11:15 792	5:30 962
				SOUTH	11676	11:15 686	2:30 894
FAIRFAX AV AT 3RD ST	C00-3030-22	WR TH	10-23-69	TOTAL	23228	11:15 1555	4:45 1765
				NORTH	12334	11:15 817	4:45 1013
				SOUTH	10894	11:15 738	1:00 814
FAIRFAX AV AT 6TH ST	C00-3027-22	WR WE	06-18-69	TOTAL	23954	11:15 1421	5:15 1751
				NORTH	12094	11:15 753	5:00 955
				SOUTH	11860	11:15 668	2:45 932
FAIRFAX AV AT 6TH ST		WR WE	08-06-69	TOTAL	19666	* MANUAL COUNT	
				NORTH	9773	8:15 631	5:00 991
				SOUTH	9893	8:30 628	3:45 894
FAIRFAX AV AT 8TH ST	300-3030-22	WR TU	11-25-69	TOTAL	24053	11:15 1514	5:00 1966
				NORTH	12162	9:45 898	5:00 887
				SOUTH	11891	11:15 704	5:00 1079
FAIRVIEW BL AT LA CIENEGA BL		WR MO	07-28-69	TOTAL	7210	** MANUAL COUNT	
				EAST		7:45 194	5:00 308
				WEST		7:00 540	4:45 413
FAIRVIEW BL AT LA CIENEGA WWY		WR MO	08-04-69	TOTAL	4500	** MANUAL COUNT	
				EAST		7:30 148	5:00 124
				WEST		9:00 118	5:00 326
FALLBROOK AV S/O ROSCOE BL	D04-4333-32	PS WE	03-26-69	TOTAL	10389	7:30 1181	4:45 1274
				NORTH	5407	7:30 956	12:30 493
				SOUTH	4982	11:15 436	4:45 928
FALLBROOK AV AT SATICOY ST	C00-4242-33	WV MO	11-24-69	TOTAL	15175	7:30 1403	4:45 1797
				NORTH	8550	7:30 1038	4:45 763
				SOUTH	6625	11:15 520	4:45 1034
FALLBROOK AV AT VANOWEN ST	C00-3443-33	PS TU	06-17-69	TOTAL	21581	7:15 1599	4:45 2199
				NORTH	10258	7:30 873	4:45 924
				SOUTH	11323	11:15 728	4:45 1275

LOCATION	PHYS. DESCR	RG DY	DATE	DIR.	VOLUME	AM PEAK	PM PEAK
FALLBROOK AV AT VENTURA BL	B00-1642-13	WV TU	03-11-69	TOTAL	14038	7:15 1200	4:45 1325
				NORTH	5003	7:30 504	4:15 439
				SOUTH	9035	7:15 699	4:45 910
FALLBROOK AV AT VENTURA BL		WV TH	03-20-69	TOTAL	15590	** MANUAL COUNT	
				NORTH		7:45 575	3:30 633
				SOUTH		7:15 680	4:45 926
FALLBROOK AV AT VENTURA BL	B00-1443-13	MS FR	10-03-69	TOTAL	16057	7:30 1176	5:00 1493
				NORTH	5897	7:30 524	4:30 462
				SOUTH	10160	7:15 655	5:00 1036
FARLIN ST E/O DELOIT AV	A00-3232-11	WR TH	08-21-69	TOTAL	171	8:15 16	5:00 16
				EAST	88	8:15 8	9:15 9
				WEST	83	8:45 9	5:30 8
FARMDALE AV -CENTRAL- AT JEFFERSON BL		WR TH	01-02-69	TOTAL	2900	** MANUAL COUNT	
				NORTH		7:30 100	4:45 221
				SOUTH		7:15 31	4:15 69
FARMDALE AV -VALLEY- S/O DILLING ST	A00-36 -2	EV WE	01-29-69	TOTAL	204	8:45 18	2:30 22
				NON-DIR COUNT			
FARRALONE AV AT CHASE ST	A00-1818-11	WV FR	01-03-69	TOTAL	1457	7:30 100	5:00 235
				NORTH	898	7:15 60	4:30 120
				SOUTH	559	8:00 47	5:00 120
FARRALONE AV AT SHERMAN WY		WV TU	11-04-69	TOTAL	774	* MANUAL COUNT	
				NORTH	227	8:00 22	3:15 22
				SOUTH	547	7:30 52	4:00 49
FARRALONE AV AT VALERIO ST		WV TH	11-13-69	TOTAL	852	* MANUAL COUNT	
				NORTH	472	7:45 42	4:00 46
				SOUTH	380	7:00 36	4:00 34
FEDERAL AV AT NATIONAL BL		WR FR	12-26-69	TOTAL	3200	* MANUAL COUNT	
				NORTH	1433	8:00 68	5:00 183
				SOUTH	1767	8:15 116	4:15 190

LOCATION	PHYS. DESCR	RG DY	DATE	DIR.	VOLUME	AM PEAK	PM PEAK	
FELLOWS AV N/O COBALT ST	A00-1818-11	EV WE	03-12-69	TOTAL	339	7:15	21 4:30	65
				NORTH	128	11:15	7 4:30	23
				SOUTH	211	7:15	16 4:30	43
FENTON AV AT MACLAY ST		EV TU	11-18-69	TOTAL	2114 *	MANUAL COUNT		
				NORTH	453	7:30	32 3:30	58
				SOUTH	1661	7:00	198 2:30	127
FENTON AV AT PIERCE ST		EV WE	07-23-69	TOTAL	620 **	MANUAL COUNT		
				NORTH		7:15	18 3:30	32
				SOUTH		7:00	36 3:30	30
FENTON AV AT POLK ST		EV TU	05-27-69	TOTAL	1250 **	MANUAL COUNT		
				NORTH		7:00	14 4:15	19
				SOUTH		7:00	120 3:45	106
FERNWOOD AV AT RIDGEWOOD PL		CR TH	12-11-69	TOTAL	1155 *	MANUAL COUNT		
				EAST	709	8:30	82 2:45	56
				WEST	446	8:45	44 3:00	46
FERRY ST AT SEASIDE AV	800-3020-11	SR TU	01-28-69	TOTAL	3508	9:30	320 4:00	375
				NORTH	3090	9:30	264 4:00	352
				SOUTH	418	10:45	110 6:15	67
FIGUERGA ST AT ADAMS BL		CR FR	02-07-69	TOTAL	25490 **	MANUAL COUNT		
				NORTH		7:00	1097 4:15	955
				SOUTH		7:45	1025 4:30	1594
FIGUEROA ST AT ADAMS BL	C00-4040-44	PS TH	05-01-69	TOTAL	24539	7:30	2302 4:30	2408
				NORTH	11860	7:30	1350 4:15	921
				SOUTH	12679	7:45	1005 4:30	1521
FIGUEROA ST AT ADAMS BL	C00-3838-44	CR WE	06-25-69	TOTAL	25342	7:45	2537 4:30	2240
				NORTH	10782	7:30	1045 4:30	859
				SOUTH	14560	10:15	1538 4:30	1381
FIGUEROA ST AT ADAMS BL	C00-4040-44	CR MO	10-20-69	TOTAL	21280	7:15	1779 4:15	2144
				NORTH	9527	7:30	957 4:30	823
				SOUTH	11753	8:30	928 4:15	1344

LOCATION	PHYS. DESCR	RG DY	DATE	DIR.	VOLUME	AM PEAK	PM PEAK		
FIGUEROA ST S/O ARTESIA BL	300-2020-22	PS TH	03-27-69	TOTAL	8592	7:00	912	3:45	857
				NORTH	4337	7:15	467	3:45	434
				SOUTH	4255	6:45	459	4:15	438
FIGUEROA ST S/O BOSTON ST	C00-4133-33	CR WE	05-14-69	TOTAL	15406	7:15	1730	4:30	2357
				NORTH	9140	11:15	533	4:30	1940
				SOUTH	6266	7:15	1304	4:00	436
FIGUEROA ST N/O CENTURY BL	C00-3040-34	PS MD	03-31-69	TOTAL	13145	6:30	790	4:00	1280
				NORTH	6119	6:30	522	3:45	528
				SOUTH	7026	10:45	357	4:00	757
FIGUEROA ST S/O COLORADO BL	C00-3030-22	PS TU	02-11-69	TOTAL	6692	7:15	510	5:00	705
				NORTH	3400	11:15	260	5:00	366
				SOUTH	3292	7:15	273	4:15	352
FIGUEROA ST AT CYPRESS AV	G04-4040-33	CR MD	09-22-69	TOTAL	14144	7:15	1563	4:45	1226
				NORTH	7135	7:00	401	4:45	903
				SOUTH	7009	7:15	1185	2:45	433
FIGUEROA ST N/O EL SEGUNDO BL	300-3040-24	PS MD	06-09-69	TOTAL	8075	6:45	818	4:00	848
				NORTH	4054	7:00	396	3:45	527
				SOUTH	4021	6:30	450	4:45	397
FIGUEROA ST N/O FLORENCE AV	C00-2937-23	PS MD	04-28-69	TOTAL	16999	7:15	1552	4:30	2038
				NORTH	7558	7:15	1209	4:15	543
				SOUTH	9441	11:15	385	4:30	1508
FIGUEROA ST AT JEFFERSON BL		CR TH	01-16-69	TOTAL	22250	**	MANUAL COUNT		
				NORTH		7:30	1153	4:15	618
				SOUTH		9:00	421	4:30	1607
FIGUEROA ST S/O OLYMPIC BL	C00-3030-33	CR WE	05-21-69	TOTAL	15986	7:15	1437	4:15	1518
				NORTH	7439	7:15	797	4:00	614
				SOUTH	8547	7:15	640	4:30	911
FIGUEROA ST S/O PICO BL	C00-4030-43	CR WE	05-07-69	TOTAL	15673	7:15	1325	4:30	1652
				NORTH	7419	7:15	855	4:30	580
				SOUTH	8254	11:15	560	4:30	1072



LOCATION	PHYS. DESCR	RG DY	DATE	DIR. VOLUME	AM PEAK	PM PEAK
FIGUEROA ST N/O SANTA BARBARA AV	C00-3040-34	PS TU	03-18-69	TOTAL 18858	7:15 1884	4:30 2115
				NORTH 8813	7:30 1492	4:00 678
				SOUTH 10045	11:15 548	4:30 1559
FIGUEROA ST AT WASHINGTON BL	C00-4040-44	MS TH	02-06-69	TOTAL 18353	7:30 1498	4:15 2045
				NORTH 9991	7:30 1029	4:15 795
				SOUTH 8362	11:15 498	4:15 1252
FIGUEROA ST AT WASHINGTON BL		CR WE	03-12-69	TOTAL 19240	** MANUAL COUNT	
				NORTH	7:30 1041	4:30 841
				SOUTH	7:45 410	4:30 1083
FIGUEROA ST S/O WASHINGTON BL	C00-4030-43	CR MO	03-17-69	TOTAL 18885	7:15 1592	4:30 1955
				NORTH 10940	7:15 1212	4:30 840
				SOUTH 7945	11:15 503	4:30 1114
FIGUEROA ST AT WASHINGTON BL	C00-4040-44	MS WE	04-30-69	TOTAL 18586	7:30 1432	4:15 2039
				NORTH 9963	7:15 974	4:15 839
				SOUTH 8623	11:15 578	4:15 1200
FIGUEROA ST AT WASHINGTON BL	C00-4040-44	MS WE	09-24-69	TOTAL 17654	7:30 1383	4:30 1879
				NORTH 10076	7:30 955	4:30 859
				SOUTH 7578	11:15 429	4:30 1020
FIGUEROA ST AT WASHINGTON BL	C00-4042-44	MS FR	12-12-69	TOTAL 17799	7:30 1161	4:30 1794
				NORTH 9343	7:30 775	10:30 801
				SOUTH 8456	11:15 494	4:30 1070
FIGUEROA ST AT YORK BL	C00-4040-33	PS FR	02-14-69	TOTAL 21716	7:15 1738	4:45 2045
				NORTH 12381	11:15 715	5:00 1439
				SOUTH 9335	7:00 1237	4:30 666
FIGUEROA ST AT YOSEMITE DR		CR WE	07-02-69	TOTAL 11670	** MANUAL COUNT	
				NORTH	7:30 410	4:45 709
				SOUTH	7:00 451	4:15 458
FIGUEROA ST AT YOSEMITE DR	300-2929-22	CR TU	11-25-69	TOTAL 13479	7:15 1010	4:45 1198
				NORTH 6765	7:15 457	4:30 628
				SOUTH 6714	7:15 553	4:15 576

L O C A T I O N	PHYS. DESCR	RG DY	DATE	DIR.	VOLUME	AM PEAK	PM PEAK
FIGUEROA ST AT AVENUE 50	C00-4040-33	PS FR	02-14-69	TOTAL	15659	7:15 1605	4:45 1625
				NORTH	7532	11:15 440	4:45 1130
				SOUTH	8127	7:15 1334	12:45 556
FIGUEROA ST S/O 2ND ST	D03-4232-43	CR TU	05-13-69	TOTAL	23361	7:15 2493	4:00 2763
				NORTH	11516	7:30 659	4:45 2048
				SOUTH	11845	7:00 1859	3:45 1239
FIGUEROA ST AT 3RD ST		CR TH	02-13-69	TOTAL	30250	** MANUAL COUNT	
				NORTH		7:30 564	4:45 1798
				SOUTH		7:30 1470	4:00 1227
FIGUEROA ST AT 5TH ST		CR MO	04-07-69	TOTAL	24260	** MANUAL COUNT	
				NORTH		7:30 691	4:30 1509
				SOUTH		7:30 1298	4:00 917
FIGUEROA ST S/O 5TH ST	C00-3030-33	CR TU	05-20-69	TOTAL	24422	7:30 1865	4:15 2381
				NORTH	14973	11:15 779	4:30 1689
				SOUTH	9449	7:30 1154	4:00 727
FIGUEROA ST AT 5TH ST		CR FR	11-28-69	TOTAL	20190	* MANUAL COUNT	
				NORTH	9848	7:15 518	4:15 1096
				SOUTH	10342	7:15 904	4:15 1046
FIGUEROA ST AT 5TH ST		CR FR	11-28-69	TOTAL	20190	* MANUAL COUNT	
				NORTH	9848	7:15 518	4:15 1096
				SOUTH	10342	7:15 904	4:15 1046
FIGUEROA ST AT 6TH ST		CR WE	02-05-69	TOTAL	19330	** MANUAL COUNT	
				NORTH		7:30 934	5:00 1125
				SOUTH		7:30 1143	4:00 808
FIGUEROA ST AT 23RD ST		CR FR	02-14-69	TOTAL	19750	** MANUAL COUNT	
				NORTH		7:15 1070	4:15 841
				SOUTH		7:45 393	4:30 1134
FIGUEROA ST AT 23RD ST		CR TU	09-16-69	TOTAL	18970	* MANUAL COUNT	
				NORTH	11070	7:30 1003	4:30 950
				SOUTH	7900	7:30 343	4:45 1123

LOCATION	PHYS. DESCR	RG	DY	DATE	DIR.	VOLUME	AM PEAK	PM PEAK			
FIGUEROA ST AT 30TH ST			CR	TH	01-23-69	TOTAL	22210	**	MANUAL COUNT		
						NORTH		7:30	1095	4:00	671
						SOUTH		7:15	455	4:30	1550
FIGUEROA ST AT 94TH ST			SR	TU	04-08-69	TOTAL	16620	**	MANUAL COUNT		
						NORTH		7:00	1128	4:00	610
						SOUTH		7:30	277	4:45	1052
FIGUEROA ST N/O 108TH ST	C00-3240-24		SR	TH	06-26-69	TOTAL	11821				
						NORTH	6084	7:15	584	3:45	493
						SOUTH	5737	6:30	297	5:00	699
FIGUEROA ST N/O 108TH ST	C00-3040-24		SR	MO	08-11-69	TOTAL	10387				
						NORTH	4885	7:15	464	4:00	428
						SOUTH	5502	11:15	293	4:45	564
FIGUEROA ST N/O 108TH ST	C00-3040-24		SR	MO	10-06-69	TOTAL	10121				
						NORTH	5086	7:15	631	4:00	400
						SOUTH	5035	11:15	267	4:45	566
FIGUEROA ST N/O 108TH ST	C00-3040-24		SR	TU	11-04-69	TOTAL	9411				
						NORTH	5068	7:00	529	4:15	489
						SOUTH	4343	7:00	316	4:30	431
FIGUEROA ST AT 149TH ST	C00-2422-22		SR	TU	07-29-69	TOTAL	8834				
						NORTH	4621	7:00	452	3:30	577
						SOUTH	4213	6:45	483	3:45	460
FILMORE ST AT ARLETA AV			EV	TU	08-05-69	TOTAL	960	**	MANUAL COUNT		
						EAST		7:00	8	4:30	11
						WEST		7:00	92	4:45	85
FILMORE ST AT DRONFIELD AV			EV	MO	04-28-69	TOTAL	1400	**	MANUAL COUNT		
						EAST		7:00	43	4:45	59
						WEST		8:00	57	3:00	81
FILMORE ST AT GLENDAKS BL	A00-1811-11		EV	TH	04-24-69	TOTAL	1968				
						EAST	910	11:15	63	4:45	72
						WEST	1058	7:30	106	3:45	82

LOCATION	PHYS. DESCR	RG DY	DATE	DIR.	VOLUME	AM PEAK	PM PEAK		
FLANDERS ST AT BABBITT AV	A00-1818-11	WV FR	01-24-69	TOTAL	436	7:15	61	2:45	55
				EAST	240	8:15	26	3:00	34
				WEST	196	7:15	35	2:45	26
FLETCHER DR N/O GLENDALE BL	C00-2330-23	PS TU	03-11-69	TOTAL	15382	7:30	1512	4:45	1775
				NORTH	8630	7:30	560	4:45	1219
				SOUTH	6752	7:15	957	4:30	560
FLETCHER DR AT SAN FERNANDO RD	C00-3232-33	PS FR	04-07-69	TOTAL	13425	7:30	1445	5:30	1245
				NORTH	6901	8:00	574	5:30	848
				SOUTH	6524	7:15	956	3:15	516
FLORALITA AV AT APPERSON ST	A00-1515-11	EV WE	01-08-69	TOTAL	455	11:15	24	4:30	75
				NORTH	150	8:00	9	4:45	33
				SOUTH	305	11:15	21	4:15	42
FLORENCE AV AT AVALON BL	300-4040-44	MS WE	02-26-69	TOTAL	32749	7:00	2502	4:00	2785
				EAST	18295	7:30	1433	4:00	1501
				WEST	14454	6:45	1118	4:15	1283
FLORENCE AV AT AVALON BL	300-4040-44	MS FR	04-25-69	TOTAL	33013	7:00	2185	4:30	2655
				EAST	16979	7:15	1177	4:00	1383
				WEST	16034	6:45	1084	4:30	1324
FLORENCE AV AT AVALON BL	300-4040-44	MS TU	10-07-69	TOTAL	29132	7:00	2213	4:00	2556
				EAST	14623	7:15	1114	4:00	1203
				WEST	14509	7:00	1132	4:00	1353
FLORENCE AV AT BROADWAY -CENTRAL-	300-4040-44	PS FR	04-25-69	TOTAL	38957	6:00	2316	4:00	2730
				EAST	20301	6:00	1370	4:00	1464
				WEST	18656	5:30	1011	3:00	1352
FLORENCE AV AT CRENSHAW BL	C00-4040-44	PS TU	04-08-69	TOTAL	25685	7:00	2270	4:00	2580
				EAST	12544	7:30	1263	3:45	1410
				WEST	13141	6:45	1139	4:30	1344

LOCATION	PHYS. DESCR	RG DY	DATE	DIR. VOLUME	AM PEAK	PM PEAK		
FLORENCE AV AT VAN NESS AV		SR WE	02-05-69	TOTAL 34000 EAST WEST	** 7:15 7:00	MANUAL COUNT 1178 1230	4:15 4:45	1310 2090
FLORENCE AV AT VERMONT AV	300-4040-44	MS MD	03-03-69	TOTAL 35871 EAST 18429 WEST 17442	7:00 7:00 7:00	2880 1777 1103	4:00 4:00 4:30	3025 1426 1621
FLORENCE AV AT VERMONT AV	300-4040-44	MS TU	04-29-69	TOTAL 36779 EAST 18608 WEST 18171	6:30 6:15 7:00	2703 1710 1142	4:30 2:45 4:15	3083 1446 1744
FLORENCE AV AT VERMONT AV	300-4040-44	MS FR	10-03-69	TOTAL 39346 EAST 19898 WEST 19448	7:15 7:15 7:15	2770 1614 1156	4:00 4:00 4:45	3084 1554 1681
FLORENCE AV AT WESTERN AV	300-4040-44	M2 FR	02-28-69	TOTAL 32838 EAST 16463 WEST 16375	7:00 6:45 7:00	2586 1463 1127	4:30 4:00 4:45	2795 1302 1552
FLORENCE AV AT WESTERN AV	300-4040-44	MS TU	04-29-69	TOTAL 39003 EAST 22092 WEST 16911	7:00 7:00 7:00	3177 1988 1189	4:30 4:00 4:30	3357 1800 1638
FLORENCE AV AT WESTERN AV	300-4040-44	MS FR	10-03-69	TOTAL 34908 EAST 17028 WEST 17880	7:30 7:30 7:00	2529 1483 1132	4:30 4:00 4:45	2853 1411 1576
FLORENCE AV AT 5TH AV-JOG NR 6TH AV	300-4040-43	SR MD	11-24-69	TOTAL 31186 EAST 15675 WEST 15511	7:00 7:15 7:00	2585 1413 1197	4:30 3:45 4:30	2878 1487 1490
FLOWER ST AT ADAMS BL		CR FR	02-07-69	TOTAL 15420 NORTH SOUTH	** 7:15 7:45	MANUAL COUNT 929 195	4:15 4:30	665 877
FLOWER ST N/O FLORENCE AV	800-4000-30	SR TU	10-28-69	TOTAL 10989 ONE WAY STREET S/B	7:30	750	3:45	716

LOCATION	PHYS. DESCR	RG	BY	DATE	DIR.	VOLUME	AM PEAK	PM PEAK			
FLOWER ST AT JEFFERSON BL			CR	MC	01-13-69	TOTAL	16880	**	MANUAL COUNT		
						NORTH		7:30	673	4:00	667
						SOUTH		9:00	218	4:30	1021
FLOWER ST S/O OLYMPIC BL	C00-3030-22		CR	WE	05-21-69	TOTAL	9175	7:15	992	4:15	1271
						NORTH	4478	7:15	656	4:15	500
						SOUTH	4697	7:15	336	4:30	788
FLOWER ST S/O PICO BL	C00-2929-22		CF	WE	05-21-69	TOTAL	9294	7:15	993	4:15	1245
						NORTH	4107	7:15	729	4:15	881
						SOUTH	5187	11:15	299	4:30	878
FLOWER ST S/O SLAUSON AV	A00-2800-10		SR	MO	11-03-69	TOTAL	8128	7:15	535	4:15	618
						ONE WAY STREET S/B					
FLOWER ST S/O 3RD ST	D04-4032-32		CR	TH	04-03-69	TOTAL	4767	7:15	381	4:30	981
						NORTH	3534	11:15	175	4:30	871
						SOUTH	1233	7:00	254	4:00	134
FLOWER ST S/O 5TH ST	C00-2828-22		CR	TU	05-20-69	TOTAL	9389	7:30	737	4:30	1245
						NORTH	6661	11:15	432	4:30	988
						SOUTH	2728	7:30	353	4:15	272
FLOWER ST AT 18TH ST	C00-3030-33		CR	WE	01-15-69	TOTAL	12527	7:15	1282	4:15	1465
						NORTH	6818	7:15	1017	4:15	626
						SOUTH	5709	11:15	343	4:30	856
FLOWER ST AT 23RD ST			CR	TU	02-18-69	TOTAL	13770	**	MANUAL COUNT		
						NORTH		7:15	1021	4:15	637
						SOUTH		7:45	250	4:30	740
FLOWER ST AT 30TH ST			CR	FR	01-24-69	TOTAL	13230	**	MANUAL COUNT		
						NORTH		7:15	1094	4:00	397
						SOUTH		7:45	220	4:15	926
FLOWER ST AT 30TH ST	300-3030-22		CR	WE	06-25-69	TOTAL	10723	7:30	1107	4:15	1325
						NORTH	4581	7:15	892	4:00	294
						SOUTH	5742	11:15	437	4:15	1036

LOCATION	PHYS. DESCR	RG DY	DATE	DIR.	VOLUME	AM PEAK	PM PEAK
FLOWER ST AT 30TH ST	300-2828-22	CR WE	10-15-69	TOTAL	10164	7:15 1206	4:15 1247
				NORTH	4425	7:15 1007	3:45 282
				SOUTH	5739	11:15 343	4:15 971
FOOTHILL BL AT BLEDSOE ST	C00-2525-11	EV WE	02-19-69	TOTAL	8022	7:00 757	3:45 795
				NORTH	4287	6:45 526	3:45 305
				SOUTH	3735	7:00 250	3:45 487
FOOTHILL BL AT HUBBARD ST	C00-3923-22	PS MO	05-05-69	TOTAL	13841	7:15 955	4:15 1340
				NORTH	6116	7:00 464	4:45 611
				SOUTH	7725	11:15 522	4:15 742
FOOTHILL BL AT OSBORNE ST	D14-3437-23	PS TH	05-29-69	TOTAL	15359	7:15 1427	4:30 1182
				EAST	7950	7:30 760	4:00 662
				WEST	7409	7:00 720	7:00 559
FOOTHILL BL AT PLAINVIEW AV		EV TH	05-22-69	TOTAL	18660	** MANUAL COUNT	
				EAST		7:15 605	4:30 928
				WEST		7:15 765	4:45 938
FOOTHILL BL AT POLK ST	C00-2540-22	PS WE	02-19-69	TOTAL	9002	7:15 815	4:30 885
				NORTH	4636	7:15 424	2:45 391
				SOUTH	4366	7:15 391	4:00 521
FOOTHILL BL AT ROXFORD ST	C00-4545-33	EV WE	02-19-69	TOTAL	4095	7:00 415	4:00 485
				NORTH	3587	7:00 387	4:00 449
				SOUTH	508	10:15 57	3:30 42
FOOTHILL BL W/O SUNLAND BL	G08-3030-22	MS TH	05-22-69	TOTAL	8056	7:15 662	4:30 784
				EAST	4070	7:00 309	4:00 477
				WEST	3986	7:15 357	5:15 341
FOOTHILL BL E/O SUNLAND BL	G04-3333-22	PS WE	05-28-69	TOTAL	28426	7:00 2339	4:45 2383
				EAST	14193	11:15 685	4:30 1613
				WEST	14233	7:00 1672	3:00 992
FOOTHILL BL W/O SUNLAND BL	C00-4330-22	MS MO	07-14-69	TOTAL	8263	7:00 638	4:30 727
				EAST	4270	7:00 284	4:30 433
				WEST	3993	7:00 354	5:00 305

LOCATION	PHYS. DESCR	RG DY	DATE	DIR.	VOLUME	AM PEAK	PM PEAK		
FOOTHILL BL W/C SUNLAND BL	C00-3434-22	MS TH	11-06-69	TOTAL	7289	7:15	668	4:00	711
				EAST	3751	7:15	304	4:00	445
				WEST	3538	7:00	364	4:30	279
FOOTHILL BL AT TERRA BELLA ST		EV TU	07-15-69	TOTAL	14650	**	MANUAL COUNT		
				NORTH		7:15	509	4:45	811
				SOUTH		7:00	564	4:30	654
FOOTHILL BL AT TUJUNGA CANYON BL		EV WE	02-26-69	TOTAL	22170	**	MANUAL COUNT		
				EAST		7:15	687	5:00	1156
				WEST		7:00	714	5:00	1061
FOOTHILL BL AT TUJUNGA CANYON BL	C00-4244-33	MS FR	03-14-69	TOTAL	19418	11:15	1129	4:45	1705
				EAST	9022	7:15	558	4:15	705
				WEST	10396	11:15	603	5:00	1012
FOOTHILL BL AT TUJUNGA CANYON BL	C00-4146-33	MS TH	04-24-69	TOTAL	17766	7:00	1051	4:30	1597
				EAST	8184	7:15	537	4:30	675
				WEST	9582	11:15	568	5:00	935
FOOTHILL BL AT TUJUNGA CANYON BL	C00-4146-33	MS MD	07-14-69	TOTAL	17724	11:15	1025	5:00	1462
				EAST	8217	7:00	539	4:30	616
				WEST	9507	11:15	571	4:45	872
FOOTHILL BL AT TUJUNGA CANYON BL	C00-4247-33	MS FR	12-12-69	TOTAL	19376	11:15	1083	5:15	1815
				EAST	9186	7:15	571	5:15	760
				WEST	10190	11:15	563	5:00	1077
FOOTHILL BL AT VAN NUYS BL	C00-4042-23	MS TH	02-20-69	TOTAL	10947	11:15	807	5:00	1055
				NORTH	4399	11:00	354	5:00	584
				SOUTH	6548	11:15	458	2:45	595
FOOTHILL BL AT VAN NUYS BL	C00-4141-33	EV TU	05-27-69	TOTAL	14161	7:00	1212	4:00	1341
				NORTH	7029	7:00	545	4:45	672
				SOUTH	7132	7:00	667	4:00	697
FOOTHILL BL AT VAN NUYS BL	C00-4242-33	MS MD	07-07-69	TOTAL	14812	7:15	1139	3:45	1342
				NORTH	7132	7:15	522	3:30	648
				SOUTH	7680	7:15	617	3:45	715



LOCATION	PHYS. DESCR	RG DY	DATE	DIR. VOLUME	AM PEAK	PM PEAK	
FOOTHILL BL AT VAN NUYS BL	C00-4242-33	MS FR	12-12-69	TOTAL	16087		
				NORTH	7691	6:45 1235	4:15 1680
				SOUTH	8396	7:15 590	4:30 831
FOOTHILL BL AT VAN NUYS BL	C00-4242-33	MS FR	12-12-69	TOTAL	16087		
				NORTH	7691	6:45 1235	4:15 1680
				SOUTH	8396	7:15 590	4:30 831
FORMAN AV AT MOORPARK ST		EV FR	09-19-69	TOTAL	1715	* MANUAL COUNT	
				NORTH	907	8:00 68	3:15 94
				SOUTH	808	8:30 68	5:00 80
FOUNTAIN AV AT COLE AV		WR FR	05-09-69	TOTAL	11110	** MANUAL COUNT	
				EAST		8:15 431	4:00 584
				WEST		8:00 289	4:45 527
FOUNTAIN AV AT COLE AV	300-1919-11	WR FR	05-16-69	TOTAL	12904		
				EAST	7154	11:15 688	4:45 1081
				WEST	5750	8:00 432	4:30 575
FOUNTAIN AV W/O HIGHLAND AV	800-3535-11	WR TU	07-15-69	TOTAL	18340		
				EAST	9423	11:15 1059	5:15 1382
				WEST	8917	8:15 644	5:30 635
FOUNTAIN AV AT HOBART BL		SR MO	01-06-69	TOTAL	10430	** MANUAL COUNT	
				EAST		7:45 428	4:45 525
				WEST		7:45 338	4:30 518
FOUNTAIN AV AT HYPERION AV		CR MO	04-28-69	TOTAL	13050	** MANUAL COUNT	
				EAST		7:30 402	4:45 1206
				WEST		7:30 125	3:00 99
FOUNTAIN AV E/O LA BREA AV	800-2028-11	WR TH	07-10-69	TOTAL	20116		
				EAST	10601	11:15 1163	5:00 1667
				WEST	9515	8:15 716	5:00 808
FOUNTAIN AV AT MANSFIELD AV		WR WE	03-26-69	TOTAL	15430	** MANUAL COUNT	
				EAST		8:15 712	4:30 731
				WEST		8:00 500	5:00 812

LOCATION	PHYS. DESCR	RG DY	DATE	DIR.	VOLUME	AM PEAK	PM PEAK		
FOUNTAIN AV AT MANSFIELD AV		WR FR	04-11-69	TOTAL	15020	**	MANUAL COUNT		
				EAST		8:15	766	3:00	740
				WEST		8:15	470	5:00	762
FOUNTAIN AV AT ORANGE DR		WR MO	04-14-69	TOTAL	16130	**	MANUAL COUNT		
				EAST		8:15	854	5:00	830
				WEST		8:30	481	4:45	783
FOUNTAIN AV AT POINSETTIA PL		WR MO	08-25-69	TOTAL	19415	*	MANUAL COUNT		
				EAST	10340	8:00	869	3:15	829
				WEST	9075	8:15	516	4:45	1045
FOUNTAIN AV AT SPAULDING AV		WR MO	08-25-69	TOTAL	19295	*	MANUAL COUNT		
				EAST	9886	8:15	717	5:00	866
				WEST	9409	8:00	661	5:00	934
FOX ST AT ARLETA AV		EV TU	07-22-69	TOTAL	2610	**	MANUAL COUNT		
				EAST		7:00	164	4:15	132
				WEST		7:00	119	4:45	129
FOX HILLS DR AT ALMAYO AV	C00-3535-11	WR TU	05-27-69	TOTAL	714	11:00	48	5:30	89
				NORTH	427	11:00	31	5:30	55
				SOUTH	287	11:15	19	5:45	34
FRAMPTON AV S/O 253RD ST	A00-1515-11	SR WE	10-15-69	TOTAL	1348	8:30	104	4:00	154
				NORTH	837	8:45	70	5:15	97
				SOUTH	511	9:45	45	2:00	77
FRANCISCO ST -CENTRAL- S/O WILSHIRE BL	C00-2424-11	CR WE	06-04-69	TOTAL	3995	7:45	456	4:30	397
				NORTH	2309	11:15	193	4:30	259
				SOUTH	1686	7:45	332	4:30	138
FRANCISCO ST -CENTRAL- S/O 7TH ST	B00-2020-11	CR WE	06-04-69	TOTAL	4843	7:45	469	4:15	445
				NORTH	2999	11:15	259	4:45	304
				SOUTH	1844	7:30	267	4:15	163
FRANKLIN AV AT ARGYLE AV		CR WE	03-19-69	TOTAL	24960	**	MANUAL COUNT		
				EAST		8:00	786	4:45	852
				WEST		8:00	1290	4:45	1644

LOCATION	PHYS. DESCR	RG DY	DATE	DIR.	VOLUME	AM PEAK	PM PEAK		
FRANKLIN AV AT ARGYLE AV		CR WE	08-20-69	TOTAL	26813 *	MANUAL COUNT			
				EAST	8843	8:00	708	5:00	874
				WEST	17970	7:45	1213	4:45	1991
FRANKLIN AV AT BEACHWOOD DR		CR WE	08-20-69	TOTAL	24084 *	MANUAL COUNT			
				EAST	10215	8:15	567	4:45	1089
				WEST	13869	7:45	955	4:45	1475
FRANKLIN AV AT BRONSON AV		CR FR	08-08-69	TOTAL	22180 **	MANUAL COUNT			
				EAST		7:45	786	4:45	970
				WEST		8:15	822	4:45	1248
FRANKLIN AV AT CAHUENGA BL	300-3230-23	WR FR	09-19-69	TOTAL	20128	7:45	1330	5:15	1744
				EAST	9024	7:45	635	5:30	659
				WEST	11104	8:15	714	5:15	1104
FRANKLIN AV AT COMMONWEALTH AV -CENTRAL-		CR FR	01-10-69	TOTAL	6700 **	MANUAL COUNT			
				EAST		7:15	177	4:45	396
				WEST		8:00	328	3:00	274
FRANKLIN AV AT FULLER AV		WR WE	06-25-69	TOTAL	8620 **	MANUAL COUNT			
				EAST		8:30	218	4:30	316
				WEST		8:15	596	4:45	546
FRANKLIN AV AT FULLER AV		WR MO	09-29-69	TOTAL	8658 *	MANUAL COUNT			
				EAST	3181	8:15	254	5:00	309
				WEST	5477	8:30	457	5:00	475
FRANKLIN AV AT GARDNER ST	B00-2020-11	WR MO	09-22-69	TOTAL	7518	8:30	488	6:15	557
				EAST	1755	7:30	102	6:45	149
				WEST	5763	8:30	404	5:45	430
FRANKLIN AV AT GARFIELD PL		CR MO	01-20-69	TOTAL	20720 **	MANUAL COUNT			
				EAST		7:30	861	5:00	978
				WEST		8:00	1097	4:45	1094
FRANKLIN AV AT GOWER ST		CR WE	08-20-69	TOTAL	22773 *	MANUAL COUNT			
				EAST	7731	8:15	424	4:45	821
				WEST	15042	8:00	1255	4:45	1308

LOCATION	PHYS. DESCR	RG DY	DATE	DIR. VOLUME	AM PEAK	PM PEAK
FRANKLIN AV W/O HIGHLAND AV	C00-2424-22	WR WE	06-18-69	TOTAL	31889	8:00 2044 5:45 2142
				EAST	15761	11:15 849 5:00 1074
				WEST	16128	8:00 1173 5:45 1080
FRANKLIN AV E/O HIGHLAND AV	300-1520-12	WR TU	09-23-69	TOTAL	15139	8:00 1026 6:30 1077
				EAST	6358	8:30 455 6:45 451
				WEST	8781	8:00 587 5:45 682
FRANKLIN AV AT LA BREA AV	D07-4540-44	WR MD	08-10-69	TOTAL	17737	8:00 1259 5:30 1269
				EAST	4148	8:00 304 5:30 345
				WEST	13589	8:00 955 5:30 924
FRANKLIN AV E/O ORANGE DR	C00-2626-22	WR FR	08-15-69	TOTAL	32114	8:00 1995 5:45 2122
				EAST	15295	8:15 820 5:45 1041
				WEST	16819	8:00 1195 5:15 1093
FRANKLIN AV E/O ORANGE DR	C00-2222-21	WR MD	08-25-69	TOTAL	31595	8:00 2045 4:45 2188
				EAST	15681	8:00 850 4:30 1143
				WEST	15914	7:30 1224 4:45 1054
FRANKLIN AV AT ORANGE AV		WR TH	08-07-69	TOTAL	23980	* MANUAL COUNT
				EAST		9:30 922 4:45 1307
				WEST		8:00 1239 4:45 1097
FRANKLIN AV E/O OUTPOST DR	C00-2222-22	WR TH	07-10-69	TOTAL	27268	8:00 1634 5:30 1907
				EAST	13017	8:00 774 6:00 971
				WEST	14251	7:45 872 5:15 980
FRANKLIN AV AT WILTON PL		CR FR	12-26-69	TOTAL	17074	* MANUAL COUNT
				EAST	8241	9:00 377 4:00 890
				WEST	8833	8:45 508 4:15 906
FRANKLIN PL AT HIGHLAND AV	C00-2416-21	WR TU	09-23-69	TOTAL	15299	8:30 886 6:15 1124
				EAST	14856	8:15 875 6:15 1094
				WEST	443	11:15 29 4:45 79
FRANKLIN CANYON DR E/O BEVERLY DR	100-1818-11	WR FR	10-17-69	TOTAL	795	8:00 57 5:00 103
				EAST	342	8:00 21 5:00 52
				WEST	453	8:00 36 3:15 60

LOCATION	PHYS. DESCR	RG DY	DATE	DIR.	VOLUME	AM PEAK	PM PEAK
FRIAR ST AT VAN NUYS BL	B00-1818-11	EV MO	06-09-69	TOTAL	2807	11:15 248	1:45 279
				EAST	1191	11:15 99	4:30 166
				WEST	1616	11:15 149	11:45 163
FRIAR ST AT VESPER AV		EV WE	04-16-69	TOTAL	2090	** MANUAL COUNT	
				EAST		8:00 62	4:00 64
				WEST		8:15 106	4:45 145
FORES AV AT B ST	C00-2828-22	SR FR	12-19-69	TOTAL	3493	6:45 393	3:45 375
				NORTH	2067	11:00 250	3:45 293
				SOUTH	1426	6:45 303	12:00 158
FRIGATE AV AT ROBIDOUX ST		SR TH	08-29-69	TOTAL	612	* MANUAL COUNT	
				NORTH	305	7:15 16	4:30 43
				SOUTH	307	8:45 18	4:30 37
FRONT ST E/O PACIFIC AV -SAN PEDRO-	C00-2438-23	PS FR	06-13-69	TOTAL	25629	6:15 1888	2:45 2036
				EAST	12460	6:00 1556	2:30 915
				WEST	13169	11:15 916	3:15 1268
FULLER AV AT FRANKLIN AV		WR WE	06-25-69	TOTAL	1830	** MANUAL COUNT	
				NORTH		8:30 71	4:45 139
				SOUTH		8:30 87	4:15 44
FULLER AV AT FRANKLIN AV		WR MO	09-29-69	TOTAL	1477	* MANUAL COUNT	
				NORTH	921	9:00 51	5:00 107
				SOUTH	556	8:15 88	4:15 28
FULTON AV AT HATTERAS ST		TU	02-11-69	TOTAL	8130	** MANUAL COUNT	
				NORTH		7:30 622	5:00 467
				SOUTH		7:30 393	4:45 346
FULTON AV AT KITTRIDGE ST		EV TH	03-13-69	TOTAL	6740	** MANUAL COUNT	
				NORTH		7:30 263	5:00 402
				SOUTH		7:15 288	4:45 272
FULTON AV AT MAGNOLIA BL	B00-1713-11	EV WE	08-20-69	TOTAL	6852	9:45 429	5:00 665
				NORTH	3575	11:15 217	5:00 411
				SOUTH	3277	8:00 244	4:30 271

LOCATION	PHYS. DESCR	RG DY	DATE	DIR.	VOLUME	AM PEAK	PM PEAK		
FULTON AV AT MOORPARK ST	B00-2829-11	EV TH	08-28-69	TOTAL	7103	11:15	420	5:00	703
				NORTH	3193	9:45	199	5:00	396
				SOUTH	3910	8:00	291	4:45	312
FULTON AV AT RIVERSIDE DR -VALLEY-	C00-2830-21	EV TU	09-02-69	TOTAL	9883	11:15	643	5:00	980
				NORTH	5012	11:15	320	5:00	562
				SOUTH	4871	8:15	349	4:00	438
FULTON AV AT SHERMAN #Y	C00-3118-11	EV FR	07-18-69	TOTAL	2712	7:15	187	4:30	342
				NORTH	1540	7:15	131	4:00	142
				SOUTH	1172	11:15	92	4:30	211
FULTON AV AT VENTURA BL	B00-1828-11	EV FR	09-26-69	TOTAL	4444	8:00	425	3:00	415
				NORTH	1016	7:30	100	4:45	86
				SOUTH	3428	8:00	343	2:45	336
FULTON AV AT VICTORY BL	B00-2932-11	EV MO	07-07-69	TOTAL	6592	11:15	448	11:45	566
				NORTH	3447	11:15	280	11:45	338
				SOUTH	3145	7:15	298	5:00	242
GAFFEY ST AT CHANNEL ST		SR WE	08-23-69	TOTAL	21670	**	MANUAL COUNT		
				NORTH		7:00	1440	4:00	1521
				SOUTH		7:00	701	4:00	646
GAFFEY ST S/O CHANNEL ST	F04-4630-32	SR MO	12-29-69	TOTAL	28230	7:15	1881	4:00	2814
				NORTH	14370	7:00	1256	4:00	1325
				SOUTH	13860	11:15	777	4:30	1558
GAFFEY ST N/O CHANNEL ST	D04-2840-23	SR MO	12-29-69	TOTAL	14318	11:15	919	3:45	1248
				NORTH	6895	11:15	463	4:15	631
				SOUTH	7423	7:00	620	3:45	632
GAFFEY ST N/O CHANNEL ST	D04-2840-23	SR MO	12-29-69	TOTAL	14318	11:15	919	3:45	1248
				NORTH	6895	11:15	463	4:15	631
				SOUTH	7423	7:00	620	3:45	632
GAFFEY ST AT MIRAFLORES AV	D10-3030-22	SR FR	12-19-69	TOTAL	32059	7:00	2073	4:00	2913
				NORTH	16346	7:00	1408	3:30	1348
				SOUTH	15713	11:15	849	4:30	1690

LOCATION	PHYS. DESCR	RG DY	DATE	DIR. VOLUME	AM PEAK	PM PEAK
GAFFEY ST AT 1ST ST -SAN PEDRO-	C00-4040-33	MS WE	01-22-69	TOTAL 24142	7:15 1509	4:15 2325
				NORTH 11269	7:15 775	4:15 1024
				SOUTH 12873	7:00 741	4:30 1341
GAFFEY ST AT 1ST ST -SAN PEDRO-	C00-4040-33	MS TH	06-12-69	TOTAL 27903	7:15 1809	4:30 2454
				NORTH 13351	7:15 935	4:00 1098
				SOUTH 14552	7:15 874	4:30 1392
GAFFEY ST AT 1ST ST -SAN PEDRO-	C00-4040-33	MS WE	10-22-69	TOTAL 26827	7:15 1895	4:30 2430
				NORTH 12825	7:15 1086	4:00 1034
				SOUTH 14002	7:00 839	4:30 1410
GAFFEY ST N/O 9TH ST -SAN PEDRO-	C00-3040-23	PS FR	01-31-69	TOTAL 26079	11:15 1597	4:45 2345
				NORTH 12897	7:00 880	4:15 1003
				SOUTH 13182	11:15 807	4:45 1408
GAFFEY ST N/O 13TH ST -SAN PEDRO-	B00-2525-11	PS FR	01-31-69	TOTAL 21143	7:15 1305	4:30 1895
				NORTH 11028	7:30 738	4:00 870
				SOUTH 10115	11:15 641	4:30 1032
GAFFEY ST N/O 25TH ST -SAN PEDRO-	300-2525-11	PS FR	01-31-69	TOTAL 12402	7:00 877	4:30 1115
				NORTH 6607	7:00 622	4:15 490
				SOUTH 5795	10:30 283	5:00 649
GAFFEY ST AT 25TH ST -SAN PEDRO-		SR MO	02-10-69	TOTAL 8770	**	MANUAL COUNT
				NORTH	7:00 265	4:00 247
				SOUTH	7:15 236	4:45 630
GAFFEY ST N/O 30TH ST -SAN PEDRO-	I00-2525-11	PS TH	01-30-69	TOTAL 4672	7:00 362	4:30 405
				NORTH 2337	7:00 204	4:00 192
				SOUTH 2335	6:45 173	4:30 225
GAGE AV AT BUDLONG AV	C00-3030-22	SR TH	07-24-69	TOTAL 9622	7:00 704	4:00 994
				EAST 4330	7:00 378	4:00 391
				WEST 5292	7:00 326	4:00 603
GAGE AV AT BUDLONG AV		SR TU	10-21-69	TOTAL 10459	*	MANUAL COUNT
				EAST 4253	7:15 433	3:30 348
				WEST 6206	7:00 365	4:30 771

LOCATION	PHYS. DESCR	RG DY	DATE	DIR.	VOLUME	AM PEAK	PM PEAK
GAGE AV AT DENKER AV	B00-1820-11	SR TU	04-22-69	TOTAL	3161	7:00 250	4:30 327
				EAST	963	7:15 89	3:45 97
				WEST	2198	7:00 163	4:30 242
GAGE AV-JDG NR 64TH ST AT VERMONT AV	C00-3638-33	SR MO	09-29-69	TOTAL	10578	7:00 728	4:15 1027
				EAST	4244	7:00 396	4:15 373
				WEST	6334	6:45 333	4:15 654
GARDNER ST AT BEVERLY BL		WR FR	01-03-69	TOTAL	3100	** MANUAL COUNT	
				NORTH		8:30 54	4:30 171
				SOUTH		8:00 151	4:15 139
GARDNER ST S/O FRANKLIN AV	B00-1920-11	WR MO	09-22-69	TOTAL	2815	8:30 223	6:00 245
				NORTH	1220	9:15 87	6:00 116
				SOUTH	1595	8:30 142	6:00 129
GARDNER ST N/O HOLLYWOOD BL	B00-1414-11	WR TU	08-12-69	TOTAL	3094	9:15 214	5:15 283
				NORTH	1460	11:15 71	4:30 149
				SOUTH	1634	9:15 150	5:00 145
GARDNER ST AT MELROSE AV		WR WE	01-08-69	TOTAL	3870	** MANUAL COUNT	
				NORTH		8:30 88	4:45 248
				SOUTH		7:30 205	4:30 139
GARDNER ST AT ROSEWOOD AV -HWOOD	B00-1414-11	WR WE	01-22-69	TOTAL	1534	11:15 101	4:45 185
				NORTH	1333	7:15 86	4:45 167
				SOUTH	201	8:15 21	12:00 50
GARDNER ST AT SUNSET BL	B00-1717-11	WR MO	09-22-69	TOTAL	7809	8:00 499	5:30 632
				NORTH	4227	8:00 260	4:45 411
				SOUTH	3582	7:45 251	5:30 304
GARDNER ST N/O 3RD ST	B00-2020-11	WR FR	10-24-69	TOTAL	2726	11:15 175	5:00 322
				NORTH	1242	11:15 77	5:00 185
				SOUTH	1484	8:15 119	4:45 139
GARLAND AV AT 8TH ST		CR TH	09-18-69	TOTAL	2187	* MANUAL COUNT	
				NORTH	975	7:45 64	4:45 126
				SOUTH	1212	7:30 85	4:30 116



LOCATION	PHYS. DESCR	RG DY	DATE	DIR.	VOLUME	AM PEAK	PM PEAK		
GARLAND AV AT 8TH ST	A00-2020-11	CR WE	11-12-69	TOTAL	2334	8:30	170	4:45	256
				NORTH	1227	8:45	95	6:00	122
				SOUTH	1107	7:45	98	4:30	155
GARRICK AV N/O BEAVER ST	A00-1800-20	EV TH	12-11-69	TOTAL	457	11:15	29	4:15	101
				NON-DIR COUNT					
GATEWAY BL AT BARRINGTON AV	620-3030-22	WR TU	07-29-69	TOTAL	7948	7:00	697	4:15	1031
				EAST	4549	7:00	492	4:15	597
				WEST	3399	6:45	226	4:45	448
GATEWAY BL S/O PICO BL	622-3434-22	WR MO	04-21-69	TOTAL	7666	7:15	855	4:30	907
				NORTH	4275	7:15	647	4:15	426
				SOUTH	3391	6:45	224	4:30	507
GAULT ST AT STANSBURY AV		EV TU	06-10-69	TOTAL	590	**	MANUAL COUNT		
				EAST		8:00	27	3:00	27
				WEST		7:30	17	4:00	32
GAVINA AV AT RAJAH ST	A00-3333-11	EV FR	04-04-69	TOTAL	532	10:00	45	5:45	52
				EAST	330	11:15	25	5:00	42
				WEST	202	10:00	35	7:45	22
GAVIOTA AV AT KINGSBURY ST	A00-1818-11	WV TU	04-01-69	TOTAL	545	10:30	94	4:45	65
				NORTH	269	10:15	83	11:45	35
				SOUTH	276	9:00	19	4:45	46
GAYLEY AV AT BUENOS AYRES DR -PVT-		MO	01-13-69	TOTAL	7240	**	MANUAL COUNT		
				NORTH		7:45	578	4:45	439
				SOUTH		7:30	535	4:45	285
GAYLEY AV AT BUENOS AYRES DR -PVT-	306-3535-23	WR TH	02-06-69	TOTAL	9823	7:30	937	4:15	715
				NORTH	5484	7:30	477	4:45	454
				SOUTH	4339	7:30	460	4:15	285
GENESEE AV AT ROSEWOOD AV -HWOOD		WR WE	04-09-69	TOTAL	2370	**	MANUAL COUNT		
				NORTH		7:15	102	4:15	82
				SOUTH		7:30	160	3:00	155

LOCATION	PHYS. DESCR	RG DY	DATE	DIR.	VOLUME	AM PEAK	PM PEAK
GENESEE AV AT SUNSET BL		WR TH	04-10-69	TOTAL	1470	**	MANUAL COUNT
				NORTH		7:45	30 5:00 93
				SOUTH		8:00	67 3:45 54
GENESEE AV S/O WASHINGTON BL	300-1814-11	WR MO	06-09-69	TOTAL	1220		10:30 87 3:45 116
				NORTH	836	6:15	51 5:00 69
				SOUTH	384	10:30	47 4:00 51
GERMAIN ST AT FULLBRIGHT AV		WV TU	04-29-69	TOTAL	490	**	MANUAL COUNT
				EAST		7:15	23 4:00 24
				WEST		7:45	23 4:30 25
GILMORE ST AT CEDROS AV		EV WE	11-26-69	TOTAL	2869	*	MANUAL COUNT
				EAST	1598	7:30	126 2:15 141
				WEST	1271	7:30	134 5:00 116
GILMORE ST AT KEOKUK AV		WV TH	08-28-69	TOTAL	666	*	MANUAL COUNT
				EAST	392	9:00	26 4:30 51
				WEST	274	7:00	16 4:45 41
GILMORE ST AT SYLMAR AV		EV TU	12-02-69	TOTAL	2594	*	MANUAL COUNT
				EAST	1673	8:00	76 3:15 175
				WEST	921	8:00	87 2:15 80
GILMORE ST AT TYRONE AV		EV TH	04-17-69	TOTAL	1750	**	MANUAL COUNT
				EAST		8:00	39 4:45 116
				WEST		7:45	70 3:00 59
GILMORE ST AT VAN NUYS BL	800-1818-11	EV MO	05-09-69	TOTAL	3717		11:15 288 12:00 370
				EAST	2160	11:15	151 12:00 211
				WEST	1557	11:15	137 12:15 160
GLADE AV AT CLARENDON ST		WV TH	10-09-69	TOTAL	760	*	MANUAL COUNT
				NORTH	4	7:45	75 3:00 71
				SOUTH	756	7:00	0 4:15 1
GLADSTONE AV AT PIERCE ST	A00-1420-11	EV TH	03-13-69	TOTAL	1158		8:00 80 4:30 205
				NORTH	193	8:00	15 4:45 26
				SOUTH	965	8:00	65 4:30 184

LOCATION	PHYS. DESCR	RG DY	DATE	DIR.	VOLUME	AM PEAK	PM PEAK		
GLADSTONE AV AT PIERCE ST		EV TH	07-24-69	TOTAL	1250 **	MANUAL COUNT			
				NORTH		7:00	48	5:00	53
				SOUTH		7:00	51	4:30	72
GLADWIN ST E/O BELDIT AV	A00-3737-11	WR TH	08-21-69	TOTAL	170	8:45	43	1:30	14
				EAST	102	8:45	32	7:30	11
				WEST	68	9:00	12	12:30	9
GLADYS AV AT 6TH ST	B00-2020-11	CR FR	01-10-69	TOTAL	873	10:45	69	4:15	75
				NORTH	515	10:45	32	4:15	44
				SOUTH	358	10:45	37	4:15	33
GLEASON AV E/O DACOTAH ST	A00-30 -1	CR WE	01-08-69	TOTAL	141	9:45	10	3:45	26
				NON-DIR COUNT					
GLEASON AV W/O DACOTAH ST	A00-30 -1	CR WE	01-08-69	TOTAL	110	9:45	14	3:15	16
				NON-DIR COUNT					
GLEDHILL ST AT VALJEAN AV	A00-1817-11	WV MO	03-03-69	TOTAL	346	7:45	37	5:00	45
				EAST	231	7:45	27	5:00	33
				WEST	115	8:30	11	2:30	22
GLENDALE BL N/O ALVARADO ST	G18-4456-34	PS WE	04-16-69	TOTAL	36540	7:30	4132	4:30	4166
				NORTH	16979	11:15	736	4:30	3253
				SOUTH	19561	7:30	3597	3:30	1101
GLENDALE BL AT APEX AV		CR TU	12-02-69	TOTAL	15483 *	MANUAL COUNT			
				NORTH	6511	7:30	246	5:00	1052
				SOUTH	8972	7:30	1391	3:15	459
GLENDALE BL AT BRANDEN ST	C00-4031-43	CR WE	12-10-69	TOTAL	40470	7:15	4384	4:45	4951
				NORTH	20817	11:15	934	4:45	3932
				SOUTH	19653	7:15	3620	4:00	1185
GLENDALE BL AT FLETCHER DR	300-3232-33	PS TU	03-11-69	TOTAL	18627	7:15	1815	5:00	2335
				EAST	8857	7:15	1442	4:30	664
				WEST	9770	10:45	450	5:00	1721

LOCATION	PHYS. DESCR	RG DY	DATE	DIR.	VOLUME	AM PEAK	PM PEAK
GLENDALE BL N/O ROCKWOOD ST	C00-2828-22	CR WE	06-18-69	TOTAL	16297	7:30 1844	4:00 2134
				NORTH	7967	11:15 395	4:15 1729
				SOUTH	8330	7:30 1617	4:00 422
GLENDALE BL N/O ROCKWOOD ST	C00-3030-22	CR WE	12-03-69	TOTAL	17915	7:30 2353	4:30 2314
				NORTH	8127	11:15 340	4:30 1798
				SOUTH	9788	7:30 2120	4:15 576
GLENDAKS BL AT ASTORIA ST		EV TU	07-08-69	TOTAL	6690	** MANUAL COUNT	
				NORTH		7:15 231	4:00 313
				SOUTH		7:15 273	4:15 356
GLENDAKS BL AT BLEDSOE ST		EV WE	07-09-69	TOTAL	4490	** MANUAL COUNT	
				NORTH		7:15 179	4:15 219
				SOUTH		7:00 131	4:30 230
GLENDAKS BL AT FILMORE ST	A00-3837-11	EV FR	04-04-69	TOTAL	14106	7:00 1011	4:15 1135
				NORTH	7110	7:15 465	4:30 608
				SOUTH	6996	7:00 565	4:00 539
GLENDAKS BL AT HELEN AV	G04-4040-33	EV FR	03-14-69	TOTAL	20488	7:00 1704	4:30 2405
				NORTH	11704	7:00 555	4:30 1777
				SOUTH	8784	6:30 1232	3:45 711
GLENDAKS BL AT OSBORNE ST	G04-4242-33	PS TH	05-29-69	TOTAL	12672	6:45 984	3:45 1377
				NORTH	7330	11:15 367	4:30 997
				SOUTH	5342	6:45 688	3:15 457
GLENDAKS BL AT ROSCOE BL	G00-3242-23	EV FR	11-07-69	TOTAL	16552	7:00 1811	4:30 1822
				NORTH	6608	11:15 286	4:30 1173
				SOUTH	9944	7:00 1538	3:00 694
GLENDAKS BL AT ROXFORD ST	C00-3430-22	PS TH	05-01-69	TOTAL	3664	7:00 367	3:00 352
				NORTH	2527	7:00 288	2:45 229
				SOUTH	1137	11:00 87	3:00 123
GLENDAKS BL AT SAYRE ST	C00-3029-22	EV TH	05-01-69	TOTAL	9927	7:15 770	4:00 895
				NORTH	5078	7:15 345	4:30 487
				SOUTH	4849	7:15 425	3:00 450

LOCATION	PHYS. DESCR	RG DY	DATE	DIR.	VOLUME	AM PEAK	PM PEAK		
GLENDAKS BL AT SAYRE ST		EV TU	06-03-69	TOTAL	8940	**	MANUAL COUNT		
				NORTH		7:00	338	4:30	493
				SOUTH		8:00	207	3:00	401
GLENDAKS BL AT TUXFORD ST	G04-4242-33	EV WE	04-23-69	TOTAL	15101				
				NORTH	6882	6:30	1304	4:00	1650
				SOUTH	8219	7:00	411	4:00	887
GLENDAKS BL AT TYLER ST		EV TH	06-19-69	TOTAL	5570	**	MANUAL COUNT		
				NORTH		7:15	268	5:00	293
				SOUTH		7:00	291	4:00	264
GLENDAKS BL AT VINEDALE ST		EV MD	05-26-69	TOTAL	21460	**	MANUAL COUNT		
				NORTH		7:30	461	3:30	1597
				SOUTH		7:00	978	4:15	549
GLESS ST AT 4TH ST	A00-2020-11	CR WE	08-06-69	TOTAL	1494				
				NORTH	498	7:00	93	4:00	244
				SOUTH	996	7:30	36	4:00	111
GLORIA AV AT CHASE ST		WV WE	11-26-69	TOTAL	1075	*	MANUAL COUNT		
				NORTH	660	7:45	122	4:00	56
				SOUTH	415	8:00	45	3:30	38
GLORIA AV AT CHASE ST		WV WE	11-26-69	TOTAL	1075	*	MANUAL COUNT		
				NORTH	660	7:45	122	4:00	56
				SOUTH	415	8:00	45	3:30	38
GLORIA AV AT LIGGETT ST	A00-1819-11	WV FR	09-19-69	TOTAL	1524				
				NORTH	711	7:15	145	2:30	276
				SOUTH	813	7:30	58	2:30	119
GOLDEN STATE FWY-S/B-ON S/O ZOO DR	B00-2800-20	CR FR	05-30-69	TOTAL	3282				
				NORTH		6:45	93	2:30	157
				SOUTH		11:15	46	3:15	805
GOLDEN STATE FWY-S/B-ON S/O ZOO DR	B00-2800-20	CR SA	05-31-69	TOTAL	1777				
				NORTH		11:15	34	5:15	353
				SOUTH					

L O C A T I O N	PHYS. DESCR	RG DY	DATE	DIR.	VOLUME	AM PEAK	PM PEAK
GOLDEN STATE FWY-S/B-ON S/O ZOO DR	B00-2800-20	CR SU	06-01-69	TOTAL	1926	11:15 33	5:30 449
GOLDEN STATE FWY-S/B-ON S/O ZOO DR	B00-2800-20	CR MO	06-02-69	TOTAL	477	7:45 37	3:15 73
GOLDEN STATE FWY -N/B OFF- N/O ZOO DR	C00-2600-20	CR FR	05-30-69	TOTAL	2005	10:30 335	12:45 330
GOLDEN STATE FWY -N/B OFF- N/O ZOO DR	C00-2600-20	CR SA	05-31-69	TOTAL	1471	11:15 223	11:45 244
GOLDEN STATE FWY -N/B OFF- N/O ZOO DR	C00-2600-20	CR SU	06-01-69	TOTAL	1546	11:00 231	12:45 296
GOLDEN STATE FWY -N/B OFF- N/O ZOO DR	C00-2600-20	CR MO	06-02-69	TOTAL	405	11:15 45	12:30 49
GOLDEN STATE FWY -S/B OFF- N/O OSBORNE ST	A00-2800-20	EV TU	10-28-69	TOTAL	2525	7:30 242	4:30 265
GOLDEN STATE FWY -S/B OFF- N/O SAN FERNANDO MISSION BL	A00-2800-20	EV TU	11-18-69	TOTAL	940	7:30 144	4:00 93
GOLDEN STATE FWY -S/B OFF- N/O VAN NUYS BL	A00-2800-20	EV FR	07-11-69	TOTAL	2203	11:15 148	11:30 169
GOLDEN STATE FWY -S/B OFF- N/O VAN NUYS BL	A00-2800-20	EV TU	11-18-69	TOTAL	2302	7:30 204	4:00 242

LOCATION	PHYS. DESCR	RG DY	DATE	DIR.	VOLUME	AM PEAK	PM PEAK		
GOTHIC AV AT SAN FERNANDO MISSION BL		WV WE	06-25-69	TOTAL	1050	**	MANUAL COUNT		
				NORTH		8:00	66	3:00	38
				SOUTH		7:15	89	3:45	67
GOWER ST AT FRANKLIN AV		CR WE	08-20-69	TOTAL	7761	*	MANUAL COUNT		
				NORTH	6488	9:00	238	5:00	965
				SOUTH	1273	8:00	155	4:00	79
GOWER ST AT SCENIC AV		CR MD	08-11-69	TOTAL	2400	**	MANUAL COUNT		
				NORTH		7:45	32	4:45	215
				SOUTH		7:15	50	4:30	25
GRAND AV -CENTRAL- AT ADAMS BL		CR FR	01-31-69	TOTAL	12430	**	MANUAL COUNT		
				NORTH		7:15	402	4:15	538
				SOUTH		7:45	367	4:30	705
GRAND AV -CENTRAL- AT ADAMS BL	C00-3030-22	CR MD	11-10-69	TOTAL	9934				
				NORTH	4589	7:00	483	3:45	541
				SOUTH	5345	7:45	409	4:30	674
GRAND AV -CENTRAL- N/O IMPERIAL HWY	B00-3100-30	SR TU	07-01-69	TOTAL	8136				
						7:00	516	4:00	560
GRAND AV -CENTRAL- AT JEFFERSON BL		CR FR	01-17-69	TOTAL	11200	**	MANUAL COUNT		
				NORTH		7:30	391	4:15	314
				SOUTH		7:45	197	4:15	806
GRAND AV -CENTRAL- S/O OLYMPIC BL	C00-3030-22	CR WE	05-21-69	TOTAL	9881				
				NORTH	5048	7:15	615	4:15	548
				SOUTH	4833	7:30	476	4:30	720
GRAND AV -CENTRAL- S/O PICO BL	C00-2727-22	CR WE	05-14-69	TOTAL	9504				
				NORTH	4171	7:15	686	3:45	326
				SOUTH	5333	11:00	341	4:30	872
GRAND AV -CENTRAL- N/O TEMPLE ST	D04-2131-23	CR TH	05-01-69	TOTAL	20599				
				NORTH	11757	11:15	793	4:30	611
				SOUTH	8842	6:45	1247	11:45	586

L O C A T I O N	PHYS. DESCR	RG DY	DATE	DIR.	VOLUME	AM PEAK	PM PEAK		
GRAND AV -CENTRAL- N/O TEMPLE ST	D04-2131-23	CR FR	05-02-69	TOTAL	20561	7:15	1958	4:15	2193
				NORTH	11599	11:15	740	4:30	1760
				SOUTH	8962	7:00	1453	12:30	590
GRAND AV -CENTRAL- N/O TEMPLE ST	D04-2131-23	CR SA	05-03-69	TOTAL	9980	11:15	694	11:45	764
				NORTH	5493	11:15	370	4:15	539
				SOUTH	4487	6:45	390	11:30	344
GRAND AV -CENTRAL- N/O TEMPLE ST	D04-2131-23	CR SU	05-04-69	TOTAL	6208	11:15	231	5:30	752
				NORTH	3707	0:00	165	5:30	567
				SOUTH	2501	11:15	120	3:45	289
GRAND AV -CENTRAL- N/O TEMPLE ST	D04-2131-23	CR MO	05-05-69	TOTAL	21586	7:15	1936	4:15	2250
				NORTH	12291	11:15	741	4:15	1791
				SOUTH	9295	7:00	1475	11:30	629
GRAND AV -CENTRAL- N/O TEMPLE ST	D04-2131-23	CR TU	05-06-69	TOTAL	19830	7:30	1893	4:15	2225
				NORTH	11565	11:15	794	4:30	1813
				SOUTH	8265	6:45	1397	3:30	493
GRAND AV -CENTRAL- N/O TEMPLE ST	D04-2131-23	CR WE	05-07-69	TOTAL	21860	7:15	1862	4:15	2242
				NORTH	12508	11:15	767	4:30	1810
				SOUTH	9352	6:45	1370	12:00	632
GRAND AV -CENTRAL- AT 1ST ST		CR TU	01-29-69	TOTAL	21880	**	MANUAL COUNT		
				NORTH		7:15	477	4:30	1569
				SOUTH		7:30	1240	4:15	619
GRAND AV -CENTRAL- S/O 2ND ST	C00-3030-22	CR TU	05-20-69	TOTAL	16238	7:15	1826	4:00	1933
				NORTH	7616	7:30	454	4:15	1370
				SOUTH	8622	7:15	1390	3:45	688
GRAND AV -CENTRAL- S/O 5TH ST	C00-3030-22	CR WE	05-28-69	TOTAL	15757	7:30	1451	4:30	1465
				NORTH	8942	7:30	721	5:00	882
				SOUTH	6815	8:00	753	4:00	693
GRAND AV -CENTRAL- AT 17TH ST		SR TH	12-11-69	TOTAL	1585	*	MANUAL COUNT		
				NORTH	737	7:15	55	3:15	67
				SOUTH	848	9:00	43	4:30	121



LOCATION	PHYS. DESCR	RG DY	DATE	DIR. VOLUME	AM PEAK	PM PEAK			
GRAND AV -CENTRAL- AT 23RD ST		CR FR	02-14-69	TOTAL	14180	**	MANUAL COUNT		
				NORTH		7:15	637	4:00	618
				SOUTH		7:45	466	4:15	800
GRAND AV -CENTRAL- AT 30TH ST		CR FR	03-07-69	TOTAL	12090	**	MANUAL COUNT		
				NORTH		7:15	543	4:15	317
				SOUTH		7:30	238	4:30	892
GRAND AV -CENTRAL- AT 30TH ST	C00-3030-22	CR WE	06-25-69	TOTAL	8116				
				NORTH	3401	7:15	568	4:00	298
				SOUTH	4715	10:15	460	4:15	761
GRAND AV -CENTRAL- AT 30TH ST	C00-3030-22	CR MO	10-20-69	TOTAL	8333				
				NORTH	3650	7:30	601	4:00	346
				SOUTH	4683	11:15	314	4:30	711
GRAND AV -CENTRAL- N/O 39TH ST	C00-2828-22	CR FR	11-07-69	TOTAL	2847				
				NORTH	1049	7:15	260	4:00	83
				SOUTH	1798	11:15	105	4:30	442
GRAND AV -CENTRAL- S/O 40TH PL	A00-3400-10	CR TU	12-09-69	TOTAL	854	7:15	191	2:15	75
ONE WAY STREET N/B									
GRAND AV -CENTRAL- N/O 108TH ST	A00-3000-10	SR TH	06-26-69	TOTAL	422	9:30	50	5:30	41
ONE WAY STREET S/B									
GRAND AV -CENTRAL- N/O 108TH ST	A00-2200-10	SR MO	10-06-69	TOTAL	324	6:30	22	3:30	30
ONE WAY STREET S/B									
GRAND AV -CENTRAL- N/O 108TH ST	A00-3000-10	SR TU	11-04-69	TOTAL	441	6:30	31	4:30	45
ONE WAY STREET S/B									
GRAND AV N/O 112TH STREET	B00-0032-02	SR TU	12-23-69	TOTAL	8415	11:15	480	3:15	583
ONE WAY STREET S/B									

LOCATION	PHYS. DESCR	RG DY	DATE	DIR. VOLUME	AM PEAK	PM PEAK
GRAND AV S/O 112TH STREET	B00-0032-02	SR TU	12-23-69	TOTAL 8411	10:00 477	1:45 583
				ONE WAY STREET S/B		
GRAND AV -SAN PEDRO- AT 9TH ST -SAN PEDRO-	B00-2424-11	SR WE	07-16-69	TOTAL 2863	11:15 277	11:45 284
				NORTH 1582	11:15 156	11:45 155
				SOUTH 1281	11:15 121	4:15 140
GRANDE VISTA AV AT ATLANTIC ST	B00-2012-21	CR TU	12-02-69	TOTAL 1521	11:15 94	3:15 148
				NORTH 1378	10:30 87	3:15 143
				SOUTH 143	9:00 14	8:00 13
GRANDE VISTA AV AT WASHINGTON BL	404-4242-34	CR TH	09-18-69	TOTAL 21259	7:15 1987	4:30 2261
				NORTH 10983	7:15 1043	4:30 1217
				SOUTH 10276	6:30 1005	4:30 1044
GRAND VIEW BL AT LAWLER ST		WR WE	01-15-69	TOTAL 2740	**	MANUAL COUNT
				NON-DIR COUNT		
GRAND VIEW BL S/O LAWLER ST	B00-32 -2	WR TH	01-16-69	TOTAL 1773	7:15 176	4:45 240
				NON-DIR COUNT		
GRAND VIEW BL AT VENICE BL	C00-3232-11	WR MD	07-28-69	TOTAL 5536	11:15 388	4:15 586
				NORTH 3573	10:30 270	4:30 366
				SOUTH 1963	7:30 176	4:15 233
GRANVILLE AV AT OLYMPIC BL		WR TH	06-05-69	TOTAL 1100	**	MANUAL COUNT
				NORTH	8:15 10	4:30 26
				SOUTH	8:00 33	4:00 84
GRAPE ST AT 103RD ST	A00-2420-11	SR WE	04-02-69	TOTAL 2644	10:30 171	4:15 302
				NORTH 695	10:15 61	4:00 83
				SOUTH 1949	11:15 109	4:15 226
GRAYSBY AV S/O 26TH ST -SAN PEDRO-	B00-1818-11	SR FR	07-18-69	TOTAL 1348	10:15 111	5:00 133
				NORTH 783	10:15 76	3:30 73
				SOUTH 565	11:15 35	5:15 81

LOCATION	PHYS. DESCR	RG DY	DATE	DIR.	VOLUME	AM PEAK	PM PEAK		
GREENBRIAR DR AT ELLENITA AV		WV MO	09-29-69	TOTAL	1319 *	MANUAL COUNT			
				EAST	603	7:30	54	3:00	60
				WEST	716	7:30	60	3:00	70
GREENBRIAR DR AT ROMERO DR		WV TU	07-08-69	TOTAL	1260 **	MANUAL COUNT			
				EAST		8:15	53	3:30	87
				WEST		8:30	76	3:00	39
GREENBUSH AV AT BESSEMER ST		EV TH	08-21-69	TOTAL	389 *	MANUAL COUNT			
				NORTH	119	7:15	10	4:30	29
				SOUTH	270	7:15	15	4:30	13
GREENLEAF ST AT BEVERLY GLEN BL		EV MO	10-06-69	TOTAL	1224 *	MANUAL COUNT			
				EAST	686	8:15	67	3:45	56
				WEST	538	8:30	56	4:00	49
GREENWOOD AV N/O APPLETON WY	A00-32 -1 NON-DIR COUNT	WR TH	01-16-69	TOTAL	170	8:00	10	4:45	50
GRENOLE ST S/O LAS CASAS AV	A00-2600-10 ONE WAY STREET N/B	WR FR	07-11-69	TOTAL	265	9:00	20	9:30	65
GRETN GREEN WY AT SAN VICENTE BL -BRENTWOOD-		WR MO	01-06-69	TOTAL	2680 **	MANUAL COUNT			
				NORTH		8:15	149	3:00	146
				SOUTH		8:15	137	4:30	122
GRIFFIN AV AT AVENUE 33		CR MO	12-01-69	TOTAL	8226 *	MANUAL COUNT			
				NORTH	4269	7:15	230	4:45	573
				SOUTH	3957	7:15	657	3:30	198
GRIFFIN AV AT AVENUE 39		CR TH	01-30-69	TOTAL	7060 **	MANUAL COUNT			
				NORTH		7:30	92	4:30	543
				SOUTH		7:15	615	3:15	163
GRIFFITH AV AT ADAMS BL	C00-2222-22	CR WE	06-18-69	TOTAL	6258	7:00	564	4:00	818
				NORTH	2906	7:00	363	3:45	287
				SOUTH	3352	11:15	198	4:00	547

LOCATION	PHYS. DESCR	RG DY	DATE	DIR.	VOLUME	AM PEAK	PM PEAK		
GRIFFITH AV AT JEFFERSON BL	B00-2021-12	CR TU	07-08-69	TOTAL	5184	7:00	337	3:45	619
				NORTH	1765	7:00	235	3:15	149
				SOUTH	3419	11:15	186	3:45	499
GRIFFITH AV AT WASHINGTON BL	C00-2320-22	CR TU	07-08-69	TOTAL	6433	7:15	611	4:00	902
				NORTH	2812	7:15	396	3:45	304
				SOUTH	3621	11:15	245	4:00	615
GRIFFITH AV AT 23RD ST	C00-2121-22	CR TH	08-07-69	TOTAL	5911	7:15	521	4:00	736
				NORTH	2783	7:15	343	4:00	238
				SOUTH	3128	11:15	185	4:00	498
GRIFFITH PARK BL AT LOS FELIZ BL		CR TU	05-27-69	TOTAL	4950	**	MANUAL COUNT		
				NORTH		7:30	291	5:00	391
				SOUTH		7:45	233	3:00	104
GRIFFITH PARK DR -PVT- N/O GOLDEN STATE FWY -N/B OFF-	G09-3236-33	CR FR	08-15-69	TOTAL	6175	7:15	714	5:15	1010
				NORTH	3348	11:15	200	5:15	827
				SOUTH	2827	7:15	624	3:00	249
GRIFFITH PARK DR -PVT- N/O GOLDEN STATE FWY -N/B OFF-	G09-3236-33	CR SA	08-16-69	TOTAL	5898	11:15	422	3:30	648
				NORTH	3153	11:15	279	1:30	393
				SOUTH	2745	11:15	143	5:15	352
GRIFFITH PARK DR -PVT- N/O GOLDEN STATE FWY -N/B OFF-	G09-3236-33	CR SU	08-17-69	TOTAL	12203	11:15	604	2:45	1596
				NORTH	6071	11:15	406	2:45	902
				SOUTH	6132	11:15	198	5:00	1011
GRIFFITH PARK DR -PVT- N/O GOLDEN STATE FWY -N/B OFF-	G09-3236-33	CR MO	08-18-69	TOTAL	6152	7:15	658	5:15	888
				NORTH	3210	11:15	182	5:15	702
				SOUTH	2942	7:15	556	3:00	285
GRIFFITH PARK DR -PVT- N/O LOS FELIZ BL	C00-3247-34	CR MO	08-04-69	TOTAL	6420	7:30	987	5:00	831
				NORTH	2919	11:15	178	5:00	641
				SOUTH	3501	7:30	873	3:30	310
GRIFFITH PARK DR -PVT- N/O LOS FELIZ BL	C00-3247-34	CR FR	08-08-69	TOTAL	6083	7:30	986	5:00	901
				NORTH	2896	11:15	158	5:00	742
				SOUTH	3187	7:30	885	3:30	219

LOCATION	PHYS. DESCR	RG	DY	DATE	DIR.	VOLUME	AM PEAK	PM PEAK			
GULLG AV AT MONTAGUE ST			EV	TU	11-18-69	TOTAL	459	*	MANUAL COUNT		
						NORTH	211	7:30	11	3:00	26
						SOUTH	258	7:00	30	2:00	24
GUTHRIE DR S/O DAVID AV	A00-30 -1	WR	WE	01-15-69	TOTAL	553	11:00	40	3:15	72	
					NON-DIR COUNT						
HADDON AV AT JODD ST			EV	WE	05-28-69	TOTAL	1700	**	MANUAL COUNT		
						NORTH		7:00	50	4:15	108
						SOUTH		7:00	44	4:15	62
HAINES CANYON AV AT DAY ST			EV	TU	08-19-69	TOTAL	1042	*	MANUAL COUNT		
						NORTH	737	9:00	25	4:45	120
						SOUTH	305	7:30	41	4:00	26
HAINES CANYON AV N/O MISTLETOE RD	A00-2400-20	EV	TH	11-06-69	TOTAL	1867	7:30	200	4:30	198	
					NON-DIR COUNT						
HAMILTON AV -E/W SAN PEDRO- W/O WALKER AV	A00-1800-10	SR	FR	06-27-69	TOTAL	377	11:15	19	4:15	42	
					NON-DIR COUNT						
HAMLIN ST AT VAN NUYS BL	600-2525-11	EV	MO	06-09-69	TOTAL	2408	11:15	193	12:00	283	
					EAST	1269	11:15	83	12:15	177	
					WEST	1139	11:15	110	5:00	136	
HANLEY AV E/O KENTER AV	800-1818-11	WR	MO	08-25-69	TOTAL	178	9:15	15	6:45	23	
					EAST	64	9:15	7	6:45	9	
					WEST	114	11:15	5	6:45	14	
HARBOR BL N/O CRESCENT AV	800-1111-11	SR	FR	01-24-69	TOTAL	5234	7:00	631	4:15	525	
					NORTH	2890	7:00	587	3:00	208	
					SOUTH	2344	11:15	195	4:15	381	
HARBOR BL S/O SANTA CRUZ ST	G05-3546-23	PS	FR	06-13-69	TOTAL	27696	7:00	2042	3:30	2209	
					NORTH	14208	6:45	1138	2:45	1148	
					SOUTH	13488	11:15	1033	4:00	1272	

LOCATION	PHYS. DESCR	RG DY	DATE	DIR.	VOLUME	AM PEAK	PM PEAK		
HARBOR BL AT 6TH ST -SAN PEDRO-		SR TH	03-06-69	TOTAL	19940	**	MANUAL COUNT		
				NORTH		7:00	914	3:00	607
				SOUTH		8:45	543	4:00	1387
HARBOR FWY N/B ON/R N/O 3 RD ST	A00-22 -1	CR WE	02-12-69	TOTAL	5096	11:15	319	4:45	844
				ONE WAY STREET N/B					
HARBOR FWY -N/B OFF- N/O TEMPLE ST	100-2400-20	CR WE	05-14-69	TOTAL	4488	7:15	675	12:30	360
				ONE WAY STREET N/B					
HART ST AT CORBIN AV		WV MD	02-10-69	TOTAL	1390	**	MANUAL COUNT		
				EAST		7:30	66	4:15	73
				WEST		7:15	67	5:00	66
HART ST AT CORBIN AV	A00-1918-11	WV MD	03-03-69	TOTAL	1561	7:15	134	6:00	145
				EAST	897	7:30	82	2:45	79
				WEST	664	7:00	58	6:00	84
HART ST AT ETIWANDA AV	A00-1818-11	WV WE	04-16-69	TOTAL	2174	11:15	148	4:00	223
				EAST	1174	11:15	90	4:00	148
				WEST	1000	11:15	58	4:45	90
HART ST AT FARMDALE AV-VALLEY-		EV WE	03-19-69	TOTAL	1790	**	MANUAL COUNT		
				EAST		7:30	116	4:15	61
				WEST		7:15	26	4:30	118
HART ST AT LAUREL CANYON BL	A00-2727-11	EV MD	06-30-69	TOTAL	2362	11:15	140	4:30	244
				EAST	715	11:15	42	12:30	64
				WEST	1647	11:15	98	4:15	203
HART ST AT MATILIJA AV		EV MD	04-14-69	TOTAL	2060	**	MANUAL COUNT		
				EAST		8:15	64	4:45	75
				WEST		7:30	80	4:15	131
HART ST AT USU AV		WV WE	01-22-69	TOTAL	1490	**	MANUAL COUNT		
				EAST		8:15	98	3:00	73
				WEST		8:00	43	3:30	76

LOCATION	PHYS. DESCR	RG	DY	DATE	DIR.	VOLUME	AM PEAK	PM PEAK				
HART ST AT RANCHITO AV			EV	MO	06-09-69	TOTAL	1260	**	MANUAL COUNT			
						EAST			7:00	52	2:15	72
						WEST			7:30	58	4:00	54
HART ST AT WHITE OAK AV			WV	TH	11-06-69	TOTAL	1604	*	MANUAL COUNT			
						EAST	1029		7:00	93	4:15	105
						WEST	575		7:30	59	4:30	67
HART ST AT WOODMAN AV	B00-1414-11		EV	MO	10-27-69	TOTAL	1924					
						EAST	1276		7:30	127	3:00	146
						WEST	648		7:30	65	2:15	71
HARTLAND ST AT BERTRAND AV	A00-1818-11		WV	MO	08-11-69	TOTAL	686					
						EAST	373		0:30	90	4:45	111
						WEST	313		11:15	17	1:15	41
HARTLAND ST W/O VAN NUYS BL	A00-3200-20		EV	TH	06-26-69	TOTAL	1128					
									11:15	120	12:00	145
HARTLAND ST AT ZELZAH AV	A00-1818-11		WV	TU	03-11-69	TOTAL	569					
						EAST	242		7:30	32	5:15	55
						WEST	327		7:15	14	8:45	40
HARTSOOK ST AT WILLIS AV	A00-1414-11		EV	MO	01-20-69	TOTAL	211					
						EAST	127		9:15	16	5:45	35
						WEST	84		11:15	11	5:15	14
HASKELL AV AT HARTSOOK ST			WV	FR	09-12-69	TOTAL	3884	*	MANUAL COUNT			
						NORTH	3257		8:00	117	5:00	562
						SOUTH	627		7:30	59	4:15	56
HASKELL AV AT SATICOY ST	300-3026-21		WV	MO	03-03-69	TOTAL	8125					
						NORTH	4928		7:15	1237	4:30	1005
						SOUTH	3197		7:15	1095	3:00	393
HASKELL AV N/O STAGG ST	B00-3232-11		WV	WE	08-27-69	TOTAL	4816					
						NORTH	2532		7:30	630	12:30	265
						SOUTH	2284		11:15	257	4:30	517

LOCATION	PHYS. DESCR	RG DY	DATE	DIR.	VOLUME	AM PEAK	PM PEAK
HASKELL AV AT VENTURA BL		WV TU	08-05-69	TOTAL	7550	**	MANUAL COUNT
				NORTH		8:30	121 5:00 384
				SOUTH		8:15	445 3:45 371
HASKELL AV AT VENTURA BL	B00-1820-11	WV TH	09-25-69	TOTAL	7972		8:15 627 5:15 729
				NORTH	2675	8:00	193 5:15 422
				SOUTH	5297	8:15	450 3:00 427
HATTERAS ST AT BECKFORD AV		WV WE	03-19-69	TOTAL	1140	**	MANUAL COUNT
				EAST		7:00	15 3:15 79
				WEST		8:00	19 5:00 35
HATTERAS ST AT KESTER AV	B00-1818-11	EV WE	07-02-69	TOTAL	2815		11:15 192 5:00 350
				EAST	1456	11:00	115 5:00 133
				WEST	1359	11:15	78 5:00 217
HATTERAS ST AT KESTER AV		EV WE	08-06-69	TOTAL	2641	*	MANUAL COUNT
				EAST	1377	7:30	104 4:15 130
				WEST	1264	7:30	80 4:30 162
HATTERAS ST AT TAMPA AV	A00-0914-11	WV WE	10-15-69	TOTAL	1131		8:30 72 6:15 96
				EAST	414	8:30	34 3:45 38
				WEST	717	10:45	42 8:45 67
HATTERAS ST AT TAMPA AV		WV TH	11-06-69	TOTAL	675	*	MANUAL COUNT
				EAST	361	7:15	30 2:00 38
				WEST	314	7:30	35 4:30 26
HATTERAS ST AT VANALDEN AV		WV MO	04-14-69	TOTAL	520	**	MANUAL COUNT
				EAST		8:00	17 5:00 34
				WEST		7:45	16 3:30 18
HATTERAS ST AT VAN NUYS BL	B00-1818-11	EV FR	06-20-69	TOTAL	4056		11:15 299 4:30 442
				EAST	2319	11:15	185 4:30 272
				WEST	1737	11:15	114 4:00 173
HATTERAS ST E/O VINELAND AV	A00-18 -2	EV WE	03-19-69	TOTAL	818		8:00 66 4:15 132
				NON-DIR COUNT			



LOCATION	PHYS. DESCR	RG DY	DATE	DIR.	VOLUME	AM PEAK	PM PEAK			
HATTERAS ST AT VINELAND AV		EV FR	05-23-69	TOTAL	990	**	MANUAL COUNT			
				EAST			7:30	93	4:30	63
				WEST			8:00	36	4:30	36
HATTERAS ST AT WOODLAKE AV		WV WE	12-10-69	TOTAL	1435	*	MANUAL COUNT			
				EAST	888		8:00	111	9:00	80
				WEST	547		8:00	49	3:00	48
HAUSER BL AT OLYMPIC BL	C00-1920-22	PS TH	03-27-69	TOTAL	7947		7:30	724	4:30	870
				NORTH	4028		7:45	467	5:00	371
				SOUTH	3919		7:15	275	4:30	521
HAUSER BL AT PACKARD ST		WR WE	02-05-69	TOTAL	8550	**	MANUAL COUNT			
				NORTH			8:00	509	4:30	360
				SOUTH			8:00	267	4:45	495
HAUSER BL AT SMILEY DR		WR TU	03-04-69	TOTAL	8130	**	MANUAL COUNT			
				NORTH			7:15	348	4:15	382
				SOUTH			7:15	306	4:45	431
HAUSER BL N/O WASHINGTON BL	200-2424-11	PS MO	04-28-69	TOTAL	8869		7:15	757	5:15	829
				NORTH	4137		7:15	446	5:15	325
				SOUTH	4732		7:45	361	5:00	509
HAUSER BL AT WILSHIRE BL	C00-2020-21	WR FR	06-06-69	TOTAL	8675		7:15	657	5:00	810
				NORTH	4288		7:45	305	5:00	449
				SOUTH	4387		7:15	376	5:45	362
HAUSER BL AT ... ST	C00-2020-11	WR MO	06-23-69	TOTAL	6913		7:45	612	4:45	580
				NORTH	3363		11:15	311	4:45	411
				SOUTH	3550		7:45	425	1:00	285
HAYNES ST AT FIRMAMENT AV		WV MO	01-27-69	TOTAL	520	**	MANUAL COUNT			
				EAST			7:30	21	3:00	14
				WEST			8:15	16	4:30	38
HAYNES ST AT VAN NUYS BL	B00-1818-11	WV TU	06-10-69	TOTAL	2415		11:15	237	2:00	290
				EAST	1339		11:15	140	2:00	177
				WEST	1076		11:15	97	12:30	123

LOCATION	PHYS. DESCR	RG DY	DATE	DIR.	VOLUME	AM PEAK	PM PEAK		
HAYVENHURST AV AT BOSQUE DR		WV WE	06-11-69	TOTAL	8750	**	MANUAL COUNT		
				NORTH		8:00	395	4:45	557
				SOUTH		7:00	389	4:00	318
HAYVENHURST AV AT CALNEVA DR	A00-1815-11	WV WE	09-17-69	TOTAL	3412	7:15	624	3:30	408
				NORTH	105	6:30	20	2:30	14
				SOUTH	3307	7:15	618	3:30	403
HAYVENHURST AV AT CHASE ST	G04-3510-21	WV WE	10-15-69	TOTAL	3523	7:00	461	4:00	549
				NORTH	1742	11:15	124	4:00	457
				SOUTH	1781	7:00	397	12:30	158
HAYVENHURST AV AT DEVONSHIRE ST	C00-3232-22	WV TH	06-12-69	TOTAL	5112	8:15	406	4:00	559
				NORTH	2253	8:15	159	4:00	246
				SOUTH	2859	8:30	258	3:45	331
HAYVENHURST AV AT LANAI RD		WV TH	06-05-69	TOTAL	8350	**	MANUAL COUNT		
				NORTH		8:00	356	4:15	352
				SOUTH		8:00	289	3:15	483
HAYVENHURST AV AT LANAI RD	C00-1414-11	WV TU	06-10-69	TOTAL	9275	8:00	681	5:00	848
				NORTH	4087	8:00	361	5:00	387
				SOUTH	5188	8:00	320	4:30	475
HAYVENHURST AV S/O LANAI RD	C00-1515-11	WV FR	08-01-69	TOTAL	7838	7:30	467	5:45	676
				NORTH	4235	8:30	303	6:15	393
				SOUTH	3603	10:45	226	5:15	313
HAYVENHURST AV AT LIBBIT AV		WV WE	06-11-69	TOTAL	9960	**	MANUAL COUNT		
				NORTH		7:45	469	3:30	488
				SOUTH		7:30	256	4:15	508
HAYVENHURST AV AT MAGNOLIA BL		EV FR	06-27-69	TOTAL	13220	**	MANUAL COUNT		
				NORTH		9:00	410	5:00	726
				SOUTH		8:15	540	3:00	596
HAYVENHURST AV AT MAGNOLIA BL	B00-2237-11	WV TU	07-08-69	TOTAL	14369	11:15	886	2:45	1067
				NORTH	7364	11:15	502	4:45	743
				SOUTH	7005	8:00	553	2:30	575

LOCATION	PHYS. DESCR	RG DY	DATE	DIR.	VOLUME	AM PEAK	PM PEAK		
HAYVENHURST AV AT NAPA ST	B00-1012-11	EV MO	08-11-69	TOTAL	3602	7:00	431	4:00	476
				NORTH	1820	11:15	103	4:00	386
				SOUTH	1782	7:00	353	12:15	140
HAYVENHURST AV AT PLUMMER ST	C00-3030-21	WV TH	06-12-69	TOTAL	5797	7:15	516	4:30	939
				NORTH	3550	11:15	193	4:30	768
				SOUTH	2247	7:15	327	2:30	188
HAYVENHURST AV AT SATICOY ST	200-1514-11	WV FR	10-10-69	TOTAL	5527	7:30	417	5:00	818
				NORTH	4567	7:30	376	4:45	735
				SOUTH	960	11:15	101	4:15	141
HAYVENHURST AV AT SUPERIOR ST		WV FR	04-25-69	TOTAL	4210	**	MANUAL COUNT		
				NORTH		8:30	82	4:15	272
				SOUTH		7:15	226	4:00	149
HAYWORTH AV AT BEVERLY BL		WR FR	09-26-69	TOTAL	1884	*	MANUAL COUNT		
				NORTH	533	8:00	25	5:00	61
				SOUTH	1351	7:45	72	4:15	152
HAZELTINE AV AT BURBANK BL	300-3025-21	EV TH	08-21-69	TOTAL	11775	11:15	768	4:45	1065
				NORTH	5307	11:15	343	5:15	547
				SOUTH	6468	7:45	475	4:30	527
HAZELTINE AV AT CHANDLER BL	C00-3022-22	EV TH	08-28-69	TOTAL	10851	11:15	698	4:45	1129
				NORTH	5335	11:15	342	5:15	594
				SOUTH	5516	8:00	390	4:45	539
HAZELTINE AV AT CHASE ST	A00-1818-11	EV TU	10-14-69	TOTAL	1744	8:15	129	2:45	283
				NORTH	849	8:00	73	3:00	182
				SOUTH	895	8:45	70	2:45	105
HAZELTINE AV AT MAGNOLIA BL	C00-3332-22	EV TU	09-02-69	TOTAL	12421	11:15	829	5:00	1223
				NORTH	6127	11:15	375	5:00	704
				SOUTH	6294	8:00	465	4:30	543
HAZELTINE AV AT MOORPARK ST	C00-2731-22	EV TH	08-28-69	TOTAL	8078	11:15	525	5:00	791
				NORTH	3033	11:15	199	5:00	352
				SOUTH	5045	7:45	369	5:00	439

LOCATION	PHYS. DESCR	RG DY	DATE	DIR. VOLUME	AM PEAK	PM PEAK
HAZELTINE AV AT OXNARD ST	200-3028-11	EV TU	08-05-69	TOTAL	13158	11:15 973 4:45 1198
				NORTH	6571	7:45 451 5:00 655
				SOUTH	6587	11:15 575 3:30 629
HAZELTINE AV AT RIVERSIDE DR -VALLEY-	C00-3231-22	EV FR	08-29-69	TOTAL	14196	11:15 967 5:00 1412
				NORTH	7130	11:15 441 5:15 838
				SOUTH	7066	11:15 526 4:45 595
HAZELTINE AV AT RUSCOE BL	A00-1818-11	EV TU	10-07-69	TOTAL	1970	7:15 205 2:30 182
				NORTH	889	7:15 85 4:00 78
				SOUTH	1081	7:15 120 2:30 111
HAZELTINE AV AT SHERMAN WY		EV TU	11-25-69	TOTAL	9263 *	MANUAL COUNT
				NORTH	4732	7:45 367 4:45 473
				SOUTH	4531	7:30 356 4:30 472
HAZELTINE AV AT VANOWEN ST	300-3232-22	EV MD	07-21-69	TOTAL	9569	7:30 814 4:30 891
				NORTH	5575	7:30 422 4:30 534
				SOUTH	3994	7:30 392 4:00 364
HAZELTINE AV AT VICTORY BL	200-3027-11	EV TU	07-22-69	TOTAL	12925	7:30 974 4:30 1279
				NORTH	6823	7:30 498 4:30 683
				SOUTH	6102	7:30 476 4:30 596
HELEN AV N/O GLENDOKS BL	A00-2020-11	EV FR	03-14-69	TOTAL	7263	11:15 463 4:45 1095
				NORTH	2633	11:15 124 4:30 557
				SOUTH	4630	10:15 345 5:00 569
HENRY FORD AV S/O ANAHEIM ST	C00-3030-33	PS TU	01-28-69	TOTAL	9808	6:30 1138 4:30 1135
				NORTH	5002	11:00 402 4:30 978
				SOUTH	4806	6:30 972 6:15 333
HERRICK AV AT BLEDSOE ST		EV TH	07-17-69	TOTAL	840 **	MANUAL COUNT
				NORTH		7:00 55 4:30 48
				SOUTH		7:15 43 5:00 36
HERRICK AV E/O EXCELSIOR ST	A00-1800-20	EV WE	03-12-69	TOTAL	431	7:45 24 3:45 132
				NON-DIR COUNT		

LOCATION	PHYS. DESCR	RG	DAY	DATE	DIR.	VOLUME	AM PEAK	PM PEAK		
HERRICK AV AT VAN NUYS BL		EV	MO	01-06-69	TOTAL	1800	**	MANUAL COUNT		
					NORTH		7:00	30	3:45	69
					SOUTH		7:30	59	3:00	111
HESBY ST AT LAURELGROVE AV	A00-1818-11	EV	MO	08-18-69	TOTAL	354		7:00 25 7:00 33		
					EAST	201	8:00	15	6:45	21
					WEST	153	10:30	11	5:30	17
HESPERIA AV AT TARZANA ST		WV	FR	10-10-69	TOTAL	249	*	MANUAL COUNT		
					NORTH	148	7:00	18	4:15	13
					SOUTH	101	7:00	6	4:00	13
HIGHLAND AV N/O FRANKLIN AV	C00-2929-34	PS	WE	01-15-69	TOTAL	59172		7:30 4161 4:45 4835		
					NORTH	28358	11:15	1363	5:00	3101
					SOUTH	30814	7:30	2861	3:30	1838
HIGHLAND AV AT FRANKLIN AV	C00-4040-34	WR	TU	09-23-69	TOTAL	65053		7:30 4511 5:00 5395		
					NORTH	34061	7:30	1755	5:00	3552
					SOUTH	30992	7:30	2756	5:30	1908
HIGHLAND AV AT FRANKLIN PL	C00-3545-34	WR	TU	09-23-69	TOTAL	56246		8:00 3850 4:45 4610		
					NORTH	20838	11:15	1057	4:45	2291
					SOUTH	35408	8:15	2936	5:30	2405
HIGHLAND AV AT HOLLYWOOD BL		WR	TH	06-12-69	TOTAL	36010	**	MANUAL COUNT		
					NORTH		8:15	948	4:45	2190
					SOUTH		7:45	2119	3:15	1411
HIGHLAND AV AT HOLLYWOOD BL	C00-3245-34	WR	TU	09-23-69	TOTAL	40429		8:15 2751 4:45 3457		
					NORTH	18727	11:15	972	4:45	2278
					SOUTH	21702	8:15	1932	3:30	1375
HIGHLAND AV AT OLYMPIC BL		WR	TU	07-02-69	TOTAL	14620	**	MANUAL COUNT		
					NORTH		7:30	792	5:00	670
					SOUTH		7:30	525	4:00	792
HIGHLAND AV N/O SANTA MONICA BL	C00-3240-34	WR	SA	04-19-69	TOTAL	28922		11:15 1820 11:45 1903		
					NORTH	13735	11:15	865	12:00	981
					SOUTH	15187	11:15	955	11:45	979

L O C A T I O N	PHYS. DESCR	RG DY	DATE	DIR. VOLUME	AM PEAK	PM PEAK
HIGHLAND AV N/O SANTA MONICA BL	C00-3240-34	WR SU	04-20-69	TOTAL 23279	11:15 1218	12:15 1576
				NORTH 10948	11:15 593	12:15 782
				SOUTH 12331	11:15 625	8:00 910
HIGHLAND AV N/O SANTA MONICA BL	C00-3340-34	WR WE	06-04-69	TOTAL 34480	7:30 2523	4:45 2673
				NORTH 15783	8:00 930	4:45 1376
				SOUTH 18697	7:15 1608	4:15 1302
HIGHLAND AV N/O SANTA MONICA BL	C00-3240-34	WR FR	06-20-69	TOTAL 38072	8:00 2522	4:30 3004
				NORTH 17498	8:00 1031	4:45 1569
				SOUTH 20574	7:15 1603	4:30 1445
HIGHLAND AV AT SELMA AV		WR WE	07-09-69	TOTAL 34830	** MANUAL COUNT	
				NORTH	8:00 1090	4:45 2036
				SOUTH	7:30 2051	4:30 1447
HIGHLAND AV AT SUNSET BL		WR FR	07-11-69	TOTAL 34250	** MANUAL COUNT	
				NORTH	7:45 1055	4:45 2013
				SOUTH	7:30 2233	3:45 1412
HIGHLAND AV S/O SUNSET BL	C00-3240-34	WR TU	08-12-69	TOTAL 40518	7:45 2721	4:45 3061
				NORTH 18609	11:15 995	4:45 1779
				SOUTH 21909	7:45 1764	12:30 1455
HIGHLAND AV AT WILLOUGHBY AV		WR FR	01-03-69	TOTAL 26000	** MANUAL COUNT	
				NORTH	4:00 877	4:45 1432
				SOUTH	7:15 1233	4:30 1168
HIGHLAND AV AT WILSHIRE BL		WR MO	03-10-69	TOTAL 16850	** MANUAL COUNT	
				NORTH	7:30 962	4:45 753
				SOUTH	7:15 967	4:30 932
HIGHLAND AV S/O WILSHIRE BL	200-2020-11	WR TH	03-20-69	TOTAL 16701	7:15 1552	4:30 1545
				NORTH 8400	7:30 904	4:30 776
				SOUTH 8301	7:15 655	4:45 773
HIGHLAND AV AT 3RD ST	G16-2727-22	PS TU	03-25-69	TOTAL 24902	7:30 2217	4:45 2291
				NORTH 11577	7:30 919	4:45 1297
				SOUTH 13325	7:30 1298	5:00 1048

LOCATION	PHYS. DESCR	RG DY	DATE	DIR.	VOLUME	AM PEAK	PM PEAK
HIGHLAND AV AT 6TH ST	G14-2525-22	WR TU	11-25-69	TOTAL	24409	7:30 2172	4:30 2273
				NORTH	11588	7:30 1045	4:30 1180
				SOUTH	12821	7:15 1129	4:30 1093
HIGHLAND AV AT 8TH ST		WR TH	12-04-69	TOTAL	19826 *	MANUAL COUNT	
				NORTH	10455	7:45 1028	5:00 775
				SOUTH	9371	7:30 730	4:00 871
HIGHLAND AV N/O 9TH ST	200-2020-11	WR TH	03-19-69	TOTAL	16567	7:15 1478	5:00 1475
				NORTH	8416	7:45 883	5:00 721
				SOUTH	8151	7:00 624	4:00 769
HIGHLANDER RD AT POMELO DR		WV WE	11-12-69	TOTAL	1908 *	MANUAL COUNT	
				EAST	1088	7:30 83	4:45 105
				WEST	820	7:15 29	4:30 96
HIGHLANDER RD AT SCARBOROUGH PEAK DR		WV WE	11-12-69	TOTAL	1247 *	MANUAL COUNT	
				EAST	648	7:30 45	5:00 67
				WEST	599	7:15 64	4:45 58
HILGARD AV AT COMSTOCK AV	300-3027-22	WR FR	08-29-69	TOTAL	8337	11:15 544	4:30 794
				NORTH	4341	11:15 272	5:00 518
				SOUTH	3996	7:30 343	1:00 325
HILGARD AV AT LE CONTE AV		WR MD	06-09-69	TOTAL	7860 **	MANUAL COUNT	
				NORTH		7:30 220	4:30 265
				SOUTH		7:45 383	4:30 521
HILGARD AV AT WARNER AV	409-2940-23	WR MD	10-20-69	TOTAL	11832	11:15 735	4:30 1134
				NORTH	5352	7:30 328	6:00 558
				SOUTH	6480	8:30 495	4:30 627
HILL ST AT ADAMS BL		CR FR	01-31-69	TOTAL	14170 **	MANUAL COUNT	
				NORTH		7:15 810	4:00 541
				SOUTH		7:30 279	4:30 876
HILL ST AT ADAMS BL	300-3030-22	CR FR	11-07-69	TOTAL	8957	7:30 1105	4:15 1398
				NORTH	4376	7:30 863	3:45 529
				SOUTH	4581	11:15 251	4:15 932

LOCATION	PHYS. DESCR	RG DY	DATE	DIR.	VOLUME	AM PEAK	PM PEAK		
HILL ST AT JEFFERSON BL			01-17-69	TOTAL	14870	**	MANUAL COUNT		
				NORTH		7:15	869	3:45	474
				SOUTH		7:15	220	4:30	1013
HILL ST S/O OLYMPIC BL	C00-2828-33	CR TU	05-20-69	TOTAL	8534	7:15	796	4:15	928
				NORTH	4227	7:15	435	4:00	489
				SOUTH	4307	6:45	417	4:15	446
HILL ST S/O PICO BL	C00-3030-22	CR TH	05-01-69	TOTAL	8928	7:15	934	4:15	1042
				NORTH	4432	7:15	628	4:00	468
				SOUTH	4496	7:15	306	4:30	622
HILL ST S/O PICO BL	C00-3030-22	CR FR	05-02-69	TOTAL	8950	7:15	937	4:15	1131
				NORTH	4546	7:15	613	4:00	498
				SOUTH	4404	7:15	324	4:15	642
HILL ST S/O PICO BL	C00-3030-22	CR SA	05-03-69	TOTAL	4910	11:15	403	11:45	430
				NORTH	2340	11:15	210	11:45	223
				SOUTH	2570	11:15	193	2:30	222
HILL ST S/O PICO BL	C00-3030-22	CR SU	05-04-69	TOTAL	2509	11:15	142	3:15	190
				NORTH	1109	11:15	75	12:30	88
				SOUTH	1400	11:15	67	4:15	108
HILL ST S/O PICO BL	C00-3030-22	CR MD	05-05-69	TOTAL	9379	7:30	870	4:15	1063
				NORTH	4737	7:15	604	4:00	506
				SOUTH	4642	11:15	330	4:15	581
HILL ST S/O PICO BL	C00-3030-22	CR TU	05-06-69	TOTAL	8740	7:15	954	4:15	976
				NORTH	4437	7:15	611	4:00	431
				SOUTH	4303	7:30	347	4:30	582
HILL ST S/O PICO BL	C00-3030-22	CR WE	05-07-69	TOTAL	8724	7:15	932	4:15	1042
				NORTH	4453	7:15	607	4:00	457
				SOUTH	4271	7:15	325	4:15	588
HILL ST AT SANTA BARBARA AV	B00-2228-22	CR TU	12-09-69	TOTAL	8324	7:15	611	4:30	996
				NORTH	5856	7:15	527	4:00	512
				SOUTH	2468	11:15	134	4:30	490



LOCATION	PHYS. DESCR	RG	DY	DATE	DIR.	VOLUME	AM PEAK	PM PEAK		
HILL ST N/O TEMPLE ST	C00-3131-33	CR	WE	05-14-69	TOTAL	16568	7:15	1798	4:30	1903
					NORTH	7751	11:15	411	4:30	1598
					SOUTH	8817	7:15	1532	12:30	544
HILL ST AT WASHINGTON BL	300-2030-22	CR	FR	11-07-69	TOTAL	9303	7:15	894	4:15	1245
					NORTH	5105	7:15	643	3:45	595
					SOUTH	4198	11:00	261	4:15	714
HILL ST S/O 2ND ST	C00-3232-33	CR	TU	05-13-69	TOTAL	17364	7:15	1645	4:00	1535
					NORTH	8701	7:15	651	4:45	898
					SOUTH	8663	7:30	1013	4:00	682
HILL ST S/O 5TH ST	C00-2727-33	CR	TH	05-15-69	TOTAL	15906	7:15	1278	4:30	1383
					NORTH	8168	7:15	560	4:30	815
					SOUTH	7738	7:30	746	4:30	568
HILL ST S/O 39TH ST	300-3030-22	CR	WE	11-05-69	TOTAL	5607	7:15	862	4:30	749
					NORTH	3183	7:15	778	4:00	264
					SOUTH	2424	11:15	115	4:30	529
HILLCREST DR AT SANTO TOMAS DR		WR	MO	12-08-69	TOTAL	2938	*	MANUAL	COUNT	
					NORTH	1677	8:15	99	5:00	204
					SOUTH	1261	8:15	136	3:00	87
HILLHURST AV N/O LOS FELIZ BL	620-1717-11	CR	WE	08-06-69	TOTAL	5150	11:15	237	7:15	622
					NORTH	2910	7:45	173	7:15	517
					SOUTH	2245	11:15	104	11:00	450
HILLROSE ST E/O LAS LUNITAS AV	A00-20 -2	EV	WE	01-08-69	TOTAL	1674	7:15	171	2:45	196
					NON-DIR COUNT					
HILLROSE ST W/O LAS LUNITAS AV	A00-20 -2	EV	TH	01-09-69	TOTAL	1842	7:45	181	3:00	279
					NON-DIR COUNT					
HILLROSE ST AT OSWEGO ST	A00-1111-11	EV	WE	05-28-69	TOTAL	356	7:15	30	4:45	49
					EAST	265	7:45	16	4:45	41
					WEST	91	6:45	21	5:30	12

LOCATION	PHYS. DESCR	RG DY	DATE	DIR.	VOLUME	AM PEAK	PM PEAK	
HILLVIEW PARK AV AT HATTERAS ST		EV WE	09-24-69	TOTAL	988	*	MANUAL COUNT	
				NORTH	533	8:15	65 5:00	39
				SOUTH	455	7:15	47 5:00	40
HINDRY PL AT 96TH ST	A00-4040-11	WR TH	11-13-69	TOTAL	1478		11:15 83 5:00	167
				NORTH	371	7:15	47 6:30	37
				SOUTH	1107	11:15	65 5:00	139
HOBART BL AT FOUNTAIN AV		SR MO	01-06-69	TOTAL	2540	**	MANUAL COUNT	
				NORTH		7:30	53 4:45	147
				SOUTH		8:00	73 4:00	107
HOBART BL AT OLYMPIC BL	A00-2020-11	PS WE	04-09-69	TOTAL	613		8:15 57 3:45	64
				NORTH	447	8:15	49 11:30	40
				SOUTH	166	11:15	11 3:45	29
HOBART BL AT SANTA MONICA BL		CR FR	01-17-69	TOTAL	2480	**	MANUAL COUNT	
				NORTH		9:00	25 4:30	83
				SOUTH		8:00	125 4:15	165
HOBART BL AT 2ND ST	B00-2015-11	CR TU	04-08-69	TOTAL	1882		8:00 189 4:30	324
				NORTH	1075	11:15	58 4:30	251
				SOUTH	807	7:30	137 4:30	73
HOBART BL AT 7TH ST		CR TU	03-04-69	TOTAL	2420	**	MANUAL COUNT	
				NORTH		7:45	113 4:45	109
				SOUTH		7:30	101 4:30	133
HOLLYWOOD BL AT CAHUENGA BL	C00-3939-44	WR WE	01-15-69	TOTAL	30922		11:15 1746 1:15	2025
				EAST	16385	11:15	900 1:00	1039
				WEST	14537	11:15	846 1:15	982
HOLLYWOOD BL AT CAHUENGA BL	C00-4040-33	WR TU	06-03-69	TOTAL	29585		10:30 1502 2:00	1910
				EAST	15230	8:00	760 2:15	1045
				WEST	14355	10:30	798 12:30	997
HOLLYWOOD BL W/O CAHUENGA BL	C00-4530-32	WR TH	08-14-69	TOTAL	34086		11:15 1904 7:45	2151
				EAST	17784	11:15	969 5:15	1142
				WEST	16302	11:15	935 7:45	1176

LOCATION	PHYS. DESCR	RG DY	DATE	DIR.	VOLUME	AM PEAK	PM PEAK		
HOLLYWOOD BL AT COURTNEY AV		WR TU	04-08-69	TOTAL	15120	**	MANUAL COUNT		
				EAST		8:00	736	5:00	528
				WEST		8:15	591	5:00	984
HOLLYWOOD BL AT CURSON AV		WR WE	12-03-69	TOTAL	20461	*	MANUAL COUNT		
				EAST	10105	7:45	934	5:00	703
				WEST	10356	8:15	725	5:00	1044
HOLLYWOOD BL E/O FAIRFAX AV	300-2525-22	WR FR	01-31-69	TOTAL	18379				
				EAST	8148	8:30	1162	5:15	1425
				WEST	10231	8:30	594	2:15	520
HOLLYWOOD BL E/O FAIRFAX AV	300-2714-21	WR FR	04-18-69	TOTAL	17254				
				EAST	8539	8:15	1210	5:00	1290
				WEST	8715	11:15	808	2:15	600
HOLLYWOOD BL E/O FAIRFAX AV	300-2727-22	WR FR	06-20-69	TOTAL	19245				
				EAST	8789	7:45	1233	5:15	1637
				WEST	10456	11:15	796	6:00	666
HOLLYWOOD BL AT GARDNER ST	C00-2727-21	WR WE	10-29-69	TOTAL	15664				
				EAST	9399	7:45	1266	5:00	1290
				WEST	6265	8:30	899	5:15	659
HOLLYWOOD BL AT GARFIELD PL		CR TH	10-02-69	TOTAL	19645	*	MANUAL COUNT		
				EAST	8892	8:00	661	5:00	881
				WEST	10753	8:00	741	4:45	985
HOLLYWOOD BL AT GENESEE AV		WR WE	04-09-69	TOTAL	15600	**	MANUAL COUNT		
				EAST		8:15	732	3:00	617
				WEST		8:30	588	5:00	943
HOLLYWOOD BL AT HIGHLAND AV		WR TH	06-12-69	TOTAL	20950	**	MANUAL COUNT		
				EAST		8:00	745	4:15	1212
				WEST		8:00	590	3:30	883
HOLLYWOOD BL AT HIGHLAND AV	C00-4240-33	WR TU	09-23-69	TOTAL	26512				
				EAST	13346	8:15	1522	5:15	1832
				WEST	13166	11:15	765	5:15	987
							809	5:30	870

LOCATION	PHYS. DESCR	RG DY	DATE	DIR.	VOLUME	AM PEAK	PM PEAK		
HOLLYWOOD BL AT KENMORE AV		CR FR	09-26-69	TOTAL	18764 *	MANUAL COUNT			
				EAST	8436	7:30	635	4:30	755
				WEST	10328	8:00	540	5:00	1174
HOLLYWOOD BL E/O LA BREA AV	G07-2227-23	PS TH	01-16-69	TOTAL	25398	10:30	1525	1:30	1625
				EAST	14171	11:15	876	1:30	912
				WEST	11227	10:30	674	5:00	785
HOLLYWOOD BL E/O LA BREA AV	G12-5630-33	PS MO	06-02-69	TOTAL	23808	11:15	1358	4:45	1636
				EAST	10954	11:15	817	1:45	920
				WEST	9854	11:15	541	5:00	726
HOLLYWOOD BL AT LAUREL CANYON BL		WR FR	07-18-69	TOTAL	9600 **	MANUAL COUNT			
				EAST		7:00	6	5:00	36
				WEST		8:45	172	5:00	924
HOLLYWOOD BL AT NORMANDIE AV	C00-3030-22	CR TH	09-18-69	TOTAL	22274	11:15	1259	4:45	1702
				EAST	10719	7:30	657	4:45	738
				WEST	11555	11:15	685	4:45	964
HOLLYWOOD BL AT ORANGE DR		WR TU	10-21-69	TOTAL	17520 *	MANUAL COUNT			
				EAST	10412	8:00	812	3:00	879
				WEST	7108	8:30	485	3:30	659
HOLLYWOOD BL AT SERRANO AV		CR MO	04-21-69	TOTAL	15200 **	MANUAL COUNT			
				EAST		7:45	614	4:00	697
				WEST		8:00	598	5:00	823
HOLLYWOOD BL AT SYCAMORE AV		WR FR	06-27-69	TOTAL	18190 **	MANUAL COUNT			
				EAST		8:45	815	5:00	1023
				WEST		8:15	449	4:30	796
HOLLYWOOD BL W/O WESTERN AV	C00-3030-22	PS WE	03-12-69	TOTAL	25917	10:45	1510	5:15	1725
				EAST	12536	11:15	700	5:30	807
				WEST	13381	10:45	849	5:15	930
HOLLYWOOD BL AT WESTERN AV		CR FR	08-08-69	TOTAL	16930 **	MANUAL COUNT			
				EAST		9:00	570	5:00	826
				WEST		8:00	633	5:00	867

LOCATION	PHYS. DESCR	RG DY	DATE	DIR. VOLUME	AM PEAK	PM PEAK
HOLLYWOOD BL AT WESTERN AV	C00-3233-33	WR TH	09-18-69	TOTAL	23952	11:15 1374 5:00 1553
				EAST	12165	11:15 710 5:00 805
				WEST	11787	11:15 664 12:45 760
HOLLYWOOD FWY -S/B ON- S/O SHERMAN WY	A00-2800-20	EV TU	07-01-69	TOTAL	11221	7:00 1019 4:15 875
HOLLYWOOD FWY -S/B ON- N/O TEMPLE ST	100-2400-10	CR WE	05-14-69	TOTAL	7196	11:15 459 4:00 1027
HOLLYWOOD FWY N/B OFF-R S/O BEACHWOOD DR	A00-1200-10	WR WE	08-13-69	TOTAL	1160	11:15 52 5:45 156
HOLLYWOOD FWY -N/B OFF- S/O GOWER ST	A00-2000-20	WR WE	08-27-69	TOTAL	2446	8:30 195 7:00 185
HOLLYWOOD FWY -N/B OFF- S/O SANTA MONICA BL	A00-26 -2	CR WE	01-08-69	TOTAL	10037	7:45 650 5:00 740
HOLLYWOOD FWY -N/B OFF- S/O VERMONT AV	A00-26 -2	CR MD	01-06-69	TOTAL	16026	8:30 1333 3:45 1002
HOLLYWOOD FWY -S/B OFF- N/O RUSCOE BL	A00-2800-20	EV MD	10-06-69	TOTAL	1159	6:30 135 4:15 114
HOLLYWOOD FWY -S/B OFF- N/O SHERMAN WY	A00-2600-20	EV TU	07-01-69	TOTAL	4229	7:00 670 3:00 282
HOLLYWOOD FWY -S/B OFF- N/O TEMPLE ST	100-2400-20	CR WE	05-14-69	TOTAL	4583	8:30 663 7:30 419



L O C A T I O N	PHYS. DESCR	RG DY	DATE	DIR.	VOLUME	AM PEAK	PM PEAK
HOOVER ST S/O ADAMS BL	C00-2020-22	CR SU	01-19-69	TOTAL	6161	11:15	359 4:15 835
				NORTH	4013	11:15	170 4:15 695
				SOUTH	2148	11:15	189 12:00 449
HOOVER ST AT BEVERLY BL	B00-1720-11	CR WE	11-12-69	TOTAL	928	8:00	68 3:00 83
				NORTH	441	8:00	32 5:00 48
				SOUTH	487	7:45	39 3:00 45
HOOVER ST AT EL SEGUNDO BL	A00-2020-11	SR TU	12-23-69	TOTAL	1164	9:00	94 6:45 80
				NORTH	547	7:15	62 6:45 42
				SOUTH	617	10:15	45 4:30 45
HOOVER ST S/O FOUNTAIN AV	B00-1012-11	CR FR	12-12-69	TOTAL	1737	11:15	113 12:45 154
				NORTH	1071	11:15	57 4:30 99
				SOUTH	666	11:15	56 12:45 62
HOOVER ST N/O IMPERIAL HWY	300-2828-22	SR WE	07-02-69	TOTAL	6233	6:45	446 4:45 662
				NORTH	2885	7:00	277 4:45 277
				SOUTH	3348	6:30	203 4:45 385
HOOVER ST AT MANCHESTER AV		SR WE	04-30-69	TOTAL	11170	**	MANUAL COUNT
				NORTH		7:00	643 4:00 317
				SOUTH		7:00	258 4:45 800
HOOVER ST AT MANCHESTER AV		SR WE	06-04-69	TOTAL	11860	**	MANUAL COUNT
				NORTH		7:15	675 4:00 407
				SOUTH		7:00	258 4:45 779
HOOVER ST AT MANCHESTER AV	300-2228-22	SR TU	10-07-69	TOTAL	10792	7:00	948 4:45 1037
				NORTH	4653	7:00	691 3:30 363
				SOUTH	6139	11:15	339 4:45 730
HOOVER ST S/O NORMAL AV	B00-1812-11	PS FR	04-11-69	TOTAL	8551	7:15	817 4:45 935
				NORTH	4069	11:15	182 4:45 673
				SOUTH	4482	7:15	673 3:00 289
HOOVER ST AT OLYMPIC BL	C00-3131-23	CR WE	07-30-69	TOTAL	17093	7:30	1635 4:30 1695
				NORTH	8476	7:30	789 4:30 883
				SOUTH	8617	7:30	846 4:30 812

C A T I O N

	PHYS. DESCR	RG	DY	DATE	DIR.	VOLUME	AM PEAK	PM PEAK		
HOOVER ST AT PICO BL	C00-3035-22	CR	WE	07-30-69	TOTAL	16232	7:30	1493	4:30	1603
					NORTH	7455	7:45	693	4:30	811
					SOUTH	8777	7:30	822	4:30	792
HOOVER ST N/O TEMPLE ST	C00-2020-12	CR	WE	11-12-69	TOTAL	7522	7:30	898	4:45	1064
					NORTH	3814	11:15	140	4:45	901
					SOUTH	3708	7:30	744	4:00	219
HOOVER ST AT VENICE BL	C00-4444-33	CR	WE	07-30-69	TOTAL	25218	7:30	2346	4:30	2569
					NORTH	12469	7:45	1241	4:30	1283
					SOUTH	12749	7:15	1132	4:15	1308
HOOVER ST AT WASHINGTON BL	C00-4242-44	CR	TH	07-31-69	TOTAL	23896	7:30	2134	4:30	2382
					NORTH	11825	7:15	1158	4:15	1131
					SOUTH	12071	7:45	1000	4:30	1256
HOOVER ST AT 3RD ST		CR	TH	06-26-69	TOTAL	8690	**	MANUAL COUNT		
					NORTH		7:30	1197	4:15	799
					SOUTH		7:45	111	4:15	70
HOOVER ST N/O 5TH ST	800-2020-11	CR	FR	11-14-69	TOTAL	2269	7:45	189	5:00	302
					NORTH	1110	11:15	49	5:00	217
					SOUTH	1159	7:15	145	5:00	85
HOOVER ST AT 8TH ST	C00-3232-33	CR	TH	12-11-69	TOTAL	18752	7:30	1827	4:15	2046
					NORTH	9022	7:30	811	4:30	1059
					SOUTH	9730	7:30	1016	4:15	997
HOOVER ST AT 12TH ST		CR	WE	07-16-69	TOTAL	19382	*	MANUAL COUNT		
					NORTH	9026	7:45	774	4:45	897
					SOUTH	10356	7:30	873	4:30	962
HOOVER ST AT 15TH ST	C00-5040-33	CR	MU	11-03-69	TOTAL	28858	7:30	2418	4:45	3002
					NORTH	15472	7:30	1312	4:45	1610
					SOUTH	13386	7:15	1113	4:45	1392
HOOVER ST AT 22ND ST		CR	TU	09-30-69	TOTAL	25675	*	MANUAL COUNT		
					NORTH	12083	7:15	792	4:30	1275
					SOUTH	13592	8:00	1161	4:30	1222



LOCATION	PHYS. DESCR	RG DY	DATE	DIR. VOLUME	AM PEAK	PM PEAK			
HOOVER ST AT 29TH ST		CR TH	05-29-69	TOTAL	18200	**	MANUAL COUNT		
				NORTH		7:15	431	4:30	879
				SOUTH		7:15	674	4:15	941
HOOVER ST AT 79TH ST	C00-2828-22	SR MD	10-06-69	TOTAL	12083	7:00	1066	4:45	1309
				NORTH	6032	7:00	853	4:00	482
				SOUTH	6051	11:15	271	4:45	851
HOOVER ST N/O 108TH ST	300-2930-22	SR WE	06-25-69	TOTAL	5662	7:00	448	4:30	623
				NORTH	2765	7:00	310	4:30	243
				SOUTH	2897	11:15	168	4:30	380
HOOVER ST AT 108TH ST	300-2828-22	SR TU	12-23-69	TOTAL	6507	11:15	310	4:30	681
				NORTH	2692	7:00	241	4:00	264
				SOUTH	3815	11:15	185	5:00	445
HOOVER ST S/O 182ND ST	A00-32 -1	SR WE	02-26-69	TOTAL	396	6:30	59	3:30	46
				NON-DIR COUNT					
HOPE ST S/O OLYMPIC BL	C00-3030-22	CR TH	05-22-69	TOTAL	5453	7:30	549	4:30	818
				NORTH	2661	7:30	310	4:30	393
				SOUTH	2792	7:45	241	4:30	425
HOPE ST S/O PICO BL	C00-2727-22	CR WE	05-14-69	TOTAL	4665	10:30	359	4:15	459
				NORTH	2136	7:30	218	3:45	217
				SOUTH	2529	10:00	214	4:30	268
HOPE ST AT VENICE BL	C00-3232-22	CR MD	12-15-69	TOTAL	4431	11:15	343	3:30	471
				NORTH	1321	7:15	137	1:15	139
				SOUTH	3110	11:15	241	3:30	361
HOPE ST N/O WASHINGTON BL	C00-3232-22	CR MD	12-15-69	TOTAL	1601	11:15	168	11:30	174
				NORTH	871	10:00	87	11:30	98
				SOUTH	730	11:15	85	11:45	94
HORIZON AV E/O MAIN ST -VENICE-	A00-2828-11	WR TU	04-29-69	TOTAL	564	10:45	47	3:00	60
				EAST	239	9:45	22	1:45	25
				WEST	325	10:45	28	3:00	38

LOCATION	PHYS. DESCR	RG DY	DATE	DIR.	VOLUME	AM PEAK	PM PEAK
HORTENSE ST AT BEEMAN AV	A00-1213-11	EV TU	04-08-69	TOTAL	470	9:45	33 5:00 74
				EAST	201	9:45	17 5:00 32
				WEST	269	11:15	19 5:00 42
HORTENSE ST W/O VAN NUYS BL	A00-1515-11	EV WE	03-19-69	TOTAL	3430	10:45	245 4:15 285
				EAST	1762	11:15	134 1:45 155
				WEST	1668	10:00	123 4:45 154
HUB ST W/O AVENUE 51	100-25 -1	CR WE	02-12-69	TOTAL	323	11:15	42 5:45 79
				NON-DIR COUNT			
HUBBARD ST AT AZTEC ST		EV MO	04-14-69	TOTAL	15490	**	MANUAL COUNT
				EAST		7:15	531 4:45 900
				WEST		7:00	977 3:15 649
HUBBARD ST AT DRONFIELD AV		EV MO	11-10-69	TOTAL	11648	*	MANUAL COUNT
				EAST	6434	7:30	336 4:30 656
				WEST	5214	7:15	416 3:15 417
HUBBARD ST AT FOOTHILL BL	100-3022-11	PS MO	05-05-69	TOTAL	9951	7:00	759 4:15 812
				EAST	5366	11:15	330 4:30 518
				WEST	4585	7:00	523 3:15 385
HUBBARD ST E/O FOOTHILL BL	C00-3448-11	EV WE	07-30-69	TOTAL	10661	7:15	744 4:30 944
				EAST	5428	11:15	269 4:45 664
				WEST	5233	7:00	555 7:00 369
HUBBARD ST AT KISMET AV	B00-3124-11	EV WE	07-30-69	TOTAL	6819	7:00	490 4:45 609
				EAST	3560	11:15	178 4:45 443
				WEST	3259	7:00	347 7:15 240
HUBBARD ST AT SIMSHAW AV	B00-3232-11	EV WE	07-30-69	TOTAL	2895	10:30	211 4:30 265
				EAST	2159	10:30	183 4:30 239
				WEST	736	7:00	65 9:30 165
HUDSON AV S/O YUCCA ST	B00-1515-11	WR MO	08-11-69	TOTAL	1122	11:15	65 7:15 92
				NORTH	595	11:15	41 4:45 52
				SOUTH	527	0:00	30 7:30 45

LOCATION	PHYS. DESCR	RG DY	DATE	DIR.	VOLUME	AM PEAK	PM PEAK
HOMEDALE ST E/O BELOIT AV	A00-3232-11	WR FR	08-22-69	TOTAL	262	11:15 25	7:30 30
				EAST	132	11:00 17	7:30 18
				WEST	130	8:00 17	1:30 12
HOMEWOOD AV AT WILCOX AV		WR MO	05-19-69	TOTAL	710	** MANUAL COUNT	
				EAST		8:00 13	5:00 16
				WEST		7:15 15	7:45 55
HONOLULU AV E/O LA TUNA CANYON RD	C00-2222-11	EV TH	04-24-69	TOTAL	12321	7:00 1186	4:45 1370
				EAST	6372	7:00 658	4:45 768
				WEST	5949	7:00 528	4:45 602
HONOLULU AV E/O TUJUNGA CANYON BL	B00-2222-22	EV FR	12-12-69	TOTAL	12983	7:00 1264	4:45 1494
				EAST	6813	7:00 781	4:45 845
				WEST	6170	7:15 492	4:45 648
HOOPER AV AT ADAMS BL	C00-2020-12	CR FR	06-20-69	TOTAL	8047	6:45 754	3:45 819
				NORTH	4378	6:30 527	3:45 347
				SOUTH	3669	7:30 267	4:00 497
HOOPER AV S/O WASHINGTON BL	C00-2020-22	CR MO	05-05-69	TOTAL	5951	7:00 772	4:00 775
				NORTH	3471	7:00 574	3:45 350
				SOUTH	2480	7:00 198	4:00 433
HOOPER AV AT 17TH ST	C00-2030-11	CR TU	08-19-69	TOTAL	5446	7:00 620	4:00 765
				NORTH	2910	6:45 481	3:45 323
				SOUTH	2536	7:45 160	4:00 449
HOOPER AV AT 20TH ST	C00-2020-21	CR TU	08-19-69	TOTAL	5146	7:00 633	4:00 614
				NORTH	2806	7:00 469	3:45 245
				SOUTH	2340	7:00 164	4:00 377
HOOPER AV AT 41ST ST	C00-2020-21	CR TU	08-26-69	TOTAL	8732	6:45 829	4:00 916
				NORTH	4493	6:45 645	3:30 319
				SOUTH	4239	11:15 249	4:00 604
HOOPER AV AT 42ND PL	C00-2020-22	CR TU	08-26-69	TOTAL	7696	6:45 638	4:15 891
				NORTH	3717	6:45 491	4:15 281
				SOUTH	3979	11:00 197	4:00 616

LOCATION	PHYS. DESCR	RG DY	DATE	DIR.	VOLUME	AM PEAK	PM PEAK
HUNTINGTON DR AT EASTERN AV	G04-8484-44	PS WE	11-25-69	TOTAL	28830	7:15 3375	4:45 3318
				EAST	15237	11:15 724	4:45 2659
				WEST	13593	7:00 2798	4:30 673
HUNTINGTON DR AT MONTEREY RD		CR TU	10-14-69	TOTAL	29108	* MANUAL COUNT	
				EAST	11883	7:30 256	4:45 2099
				WEST	17225	7:15 3357	4:30 566
HUNTINGTON DR -NORTH- AT COLLIS AV	C00-1515-11	CR MO	11-24-69	TOTAL	1429	7:15 176	3:15 127
				NORTH	808	8:15 48	5:00 90
				SOUTH	621	7:15 132	3:30 58
HUNTINGTON DR -NORTH- AT MONTEREY RD		CR WE	04-23-69	TOTAL	2860	** MANUAL COUNT	
				EAST		7:30 102	3:45 185
				WEST		7:15 218	5:00 101
HUNTINGTON DR -NORTH- AT TOPAZ ST	G07-3838-33	CR FR	11-21-69	TOTAL	26236	7:00 3704	4:30 3028
				NORTH	11465	11:15 463	4:30 2459
				SOUTH	14771	7:00 3437	3:00 613
HUNTINGTON DR -SOUTH- AT POPLAR BL		CR WE	11-12-69	TOTAL	26963	* MANUAL COUNT	
				EAST	14128	7:00 477	4:45 2367
				WEST	12835	7:00 2326	4:15 510
HUNTINGTON DR -SOUTH- AT TOPAZ ST	B00-2727-11	CR FR	11-21-69	TOTAL	8376	11:15 448	4:15 1041
				NORTH	6232	11:15 307	4:15 901
				SOUTH	2144	7:00 221	5:45 154
HUSTON ST AT CEDROS AV		EV TU	11-18-69	TOTAL	1832	* MANUAL COUNT	
				EAST	965	7:45 90	4:30 66
				WEST	867	8:15 38	5:00 127
HYPERION AV AT FOUNTAIN AV		CR MO	04-28-69	TOTAL	5830	** MANUAL COUNT	
				NORTH		7:45 33	4:45 60
				SOUTH		7:30 1165	4:15 523
HYPERION AV S/O GRIFFITH PARK BL	C00-3030-22	PS TH	03-13-69	TOTAL	15873	7:15 1510	5:00 1705
				NORTH	7901	7:30 397	4:45 1117
				SOUTH	7972	7:15 1134	5:00 608

LOCATION	PHYS. DESCR	RG	DY	DATE	DIR.	VOLUME	AM PEAK	PM PEAK		
IDA AV AT LYCEUM AV	A00-3030-11	WR	TH	08-28-69	TOTAL	509	6:45	33	4:45	112
					EAST	278	6:45	22	4:45	62
					WEST	231	11:15	13	4:45	50
IDAHO AV AT BROCKTON AV	A00-4040-11	WR	WE	10-01-69	TOTAL	3684	7:30	261	4:30	439
					EAST	2188	11:15	131	4:45	283
					WEST	1496	7:45	133	4:15	162
IDAHO AV AT STONER AV	A00-3939-11	WR	FR	12-19-69	TOTAL	2221	11:15	145	4:00	247
					EAST	1188	7:45	83	3:45	137
					WEST	1033	11:15	62	4:00	114
IDAHO AV AT WESTGATE AV		WR	WE	04-02-69	TOTAL	2800	**	MANUAL COUNT		
					EAST		7:30	100	4:30	167
					WEST		7:45	88	4:45	113
IDAHO AV AT WESTGATE AV	A00-3939-11	WR	FR	12-19-69	TOTAL	2771	8:00	192	4:30	324
					EAST	1625	11:15	100	4:30	183
					WEST	1146	7:30	94	4:30	141
IMPERIAL HWY W/O AVIATION BL	C00-4042-43	MS	TH	01-30-69	TOTAL	44910	7:15	3952	4:00	4265
					EAST	25325	11:15	1769	4:00	3090
					WEST	19585	7:15	2716	2:45	1282
IMPERIAL HWY W/O AVIATION BL	C00-4032-43	MS	MO	04-07-69	TOTAL	35222	7:15	3726	3:00	2804
					EAST	15352	11:15	1359	3:00	1560
					WEST	19870	7:15	2810	12:30	1335
IMPERIAL HWY W/O AVIATION BL	C00-4032-43	MS	TH	07-24-69	TOTAL	44024	7:30	3506	4:30	3752
					EAST	22554	11:15	1566	4:45	2587
					WEST	21470	7:30	2548	12:30	1482
IMPERIAL HWY AT AVIATION BL		WR	WE	12-10-69	TOTAL	43885	*	MANUAL COUNT		
					EAST	23894	7:30	1113	4:45	2783
					WEST	19991	7:30	2770	3:15	1134
IMPERIAL HWY AT CENTRAL AV	D04-4040-44	MS	WE	02-19-69	TOTAL	27813	7:00	2365	4:15	2555
					EAST	13512	7:15	983	4:30	1411
					WEST	14301	6:45	1457	3:45	1213

LOCATION	PHYS. DESCR	RG DY	DATE	DIR.	VOLUME	AM PEAK	PM PEAK
IMPERIAL HWY AT CENTRAL AV	D04-4040-44	MS TH	04-24-69	TOTAL	30658	7:00 2585	3:45 2894
				EAST	14284	7:00 952	4:00 1466
				WEST	16374	6:45 1633	3:45 1450
IMPERIAL HWY AT CENTRAL AV	D04-4040-44	MS TH	10-09-69	TOTAL	28589	7:00 2414	3:45 2552
				EAST	13766	7:30 953	3:45 1329
				WEST	14823	6:45 1473	3:45 1223
IMPERIAL HWY AT COMPTON AV	D04-4242-44	SR WE	03-19-69	TOTAL	27748	6:45 2509	4:00 2665
				EAST	13824	7:30 903	4:15 1520
				WEST	13924	6:45 1655	3:45 1260
IMPERIAL HWY AT DOUGLAS ST		WR WE	03-05-69	TOTAL	33570	** MANUAL COUNT	
				EAST		7:45 1134	3:30 2096
				WEST		7:15 2752	3:30 1261
IMPERIAL HWY AT FIGUEROA ST	300-4042-44	SR WE	03-19-69	TOTAL	33979	7:00 2905	4:00 2935
				EAST	16747	7:15 1236	4:45 1535
				WEST	17232	7:00 1687	4:00 1452
IMPERIAL HWY AT HARBOR FWY	C00-4040-44	SR WE	07-09-69	TOTAL	32993	7:00 2421	4:00 2677
				EAST	17467	7:00 994	3:45 1475
				WEST	15526	7:00 1427	4:30 1228
IMPERIAL HWY AT INGLEWOOD AV	C00-4545-33	WR FR	11-14-69	TOTAL	39952	6:45 3134	4:00 3590
				EAST	19840	11:15 1383	4:15 2312
				WEST	20112	6:45 2244	3:15 1331
IMPERIAL HWY W/O LA CIENEGA BL	C00-4532-43	WR TH	06-12-69	TOTAL	41655	7:15 3563	4:30 3613
				EAST	21481	11:15 1323	4:30 2544
				WEST	20174	7:00 2728	12:45 1272
IMPERIAL HWY W/O MONA BL	D04-4232-43	SR WE	03-19-69	TOTAL	23017	6:45 2273	4:45 2445
				EAST	11131	6:15 900	4:00 1365
				WEST	11886	6:45 1465	4:45 1213
IMPERIAL HWY E/O PERSHING DR	625-3540-23	PS MD	03-17-69	TOTAL	20386	7:30 1826	4:30 1795
				EAST	10077	7:45 1219	3:30 871
				WEST	10309	6:45 835	4:45 1125

LOCATION	PHYS. DESCR	RG DY	DATE	DIR. VOLUME	AM PEAK	PM PEAK
IMPERIAL HWY W/O SEPULVEDA BL	G03-5360-43	PS MD	03-17-69	TOTAL	29292	7:45 2213 4:45 2645
				EAST	14887	7:45 1511 3:45 1270
				WEST	14405	6:15 1049 4:45 1442
IMPERIAL HWY AT STANFORD AV -CENTRAL-		SR TH	10-23-69	TOTAL	31059	* MANUAL COUNT
				EAST	15138	7:30 999 4:00 1579
				WEST	15921	7:00 1525 3:45 1346
IMPERIAL HWY E/O VERMONT AV	408-3030-33	MS MD	02-24-69	TOTAL	28446	7:00 2333 4:00 2705
				EAST	13991	7:15 1115 4:00 1528
				WEST	14455	7:00 1221 4:45 1227
IMPERIAL HWY E/O VERMONT AV	408-3030-33	MS WE	04-23-69	TOTAL	32431	7:00 2608 4:00 2862
				EAST	15625	7:00 1115 4:30 1413
				WEST	16806	7:00 1493 4:00 1475
IMPERIAL HWY E/O VERMONT AV	408-3038-33	MS WE	10-08-69	TOTAL	34119	7:00 2811 3:45 2917
				EAST	16751	7:00 1164 3:45 1499
				WEST	17368	7:00 1647 3:45 1418
IMPERIAL HWY E/O VISTA DEL MAR	618-2030-23	WR WE	06-11-69	TOTAL	7219	8:30 894 5:45 721
				EAST	3820	8:30 767 1:30 279
				WEST	3399	11:15 125 5:45 558
IMPERIAL HWY E/O WILMINGTON AV	G04-3240-34	PS FR	05-23-69	TOTAL	27288	6:30 2296 3:45 2823
				EAST	13849	6:00 920 3:45 1609
				WEST	13439	6:30 1423 3:45 1214
INDEX ST AT LOUISE AV -VALLEY-	A00-1818-11	WV MD	01-06-69	TOTAL	888	7:00 134 2:30 125
				EAST	301	7:15 46 3:00 39
				WEST	587	8:30 100 2:30 83
INDIANAPOLIS ST AT MCLAUGHLIN AV	C00-1818-22	WR MD	11-03-69	TOTAL	1866	8:00 187 2:45 222
				EAST	846	8:00 94 2:30 118
				WEST	1020	7:45 93 4:45 142
INGLEWOOD AV AT IMPERIAL HWY	C00-2726-21	WR FR	11-14-69	TOTAL	14021	7:00 1010 4:15 1207
				NORTH	7391	6:45 578 4:00 649
				SOUTH	6630	7:00 440 5:00 603

LOCATION	PHYS. DESCR	RG	DY	DATE	DIR.	VOLUME	AM PEAK	PM PEAK		
INGLEWOOD BL AT BRADDOCK DR	C00-3030-22	WR	FR	08-08-69	TOTAL	10859	7:15	1010	4:45	1409
					NORTH	5246	7:00	371	4:45	844
					SOUTH	5613	7:15	651	4:30	578
INGLEWOOD BL AT CULVER BL	C00-2727-22	PS	TH	03-13-69	TOTAL	11708	7:15	1287	4:45	1368
					NORTH	5284	7:00	467	4:45	746
					SOUTH	6424	7:15	828	4:00	667
INGLEWOOD BL S/O VENICE BL	B00-1919-11	WR	MO	03-17-69	TOTAL	6295	7:15	517	5:00	795
					NORTH	3294	7:00	271	5:00	430
					SOUTH	3001	7:30	262	4:00	393
INGLEWOOD BL AT VENICE BL	B00-2018-11	WR	TH	08-07-69	TOTAL	5103	7:00	464	4:45	533
					NORTH	3012	7:00	262	4:45	364
					SOUTH	2091	7:00	202	4:00	195
INGLEWOOD BL AT WASHINGTON BL CUL CITY	C00-3020-21	WR	WE	08-06-69	TOTAL	8618	7:00	768	4:45	971
					NORTH	5324	7:00	435	4:45	687
					SOUTH	3294	7:00	333	3:30	322
INGOMAR ST AT SHOUP AV		WV	TU	11-18-69	TOTAL	1548	*	MANUAL COUNT		
					EAST	834	7:00	95	2:45	84
					WEST	714	7:00	96	2:45	95
INGOMAR ST AT SHOUP AV	A00-2020-12	WV	TH	12-04-69	TOTAL	1305	7:00	195	3:00	272
					EAST	691	7:00	109	2:30	61
					WEST	614	7:00	86	3:00	217
INTERCEPTOR ST AT BELFORD AV	B00-2018-11	WR	MO	04-07-69	TOTAL	1694	7:15	160	4:45	236
					EAST	1077	7:00	76	4:45	183
					WEST	617	7:15	85	3:00	58
INTERCEPTOR ST AT FLEETWING AV		WR	WE	06-18-69	TOTAL	760	**	MANUAL COUNT		
					EAST		7:15	39	4:15	33
					WEST		7:15	40	5:00	43
INTERCEPTOR ST AT HOXEY AV		WR	WE	06-18-69	TOTAL	820	**	MANUAL COUNT		
					EAST		7:15	28	4:15	32
					WEST		7:15	43	4:30	50



LOCATION	PHYS. DESCR	RG DY	DATE	DIR.	VOLUME	AM PEAK	PM PEAK		
IOWA AV AT CORINTH AV		WR WE	11-26-69	TOTAL	2511 *	MANUAL COUNT			
				EAST	1708	7:45	136	3:30	151
				WEST	803	8:00	55	5:00	74
IOWA AV AT PURDUE AV		WR TU	09-30-69	TOTAL	3447 *	MANUAL COUNT			
				EAST	1786	8:15	153	4:15	154
				WEST	1661	8:15	135	4:30	178
IOWA AV AT WESTGATE AV		WR WE	04-23-69	TOTAL	1550 **	MANUAL COUNT			
				EAST		7:15	51	4:30	70
				WEST		7:30	43	4:30	85
IROLO ST AT 7TH ST		CR WE	10-08-69	TOTAL	6903 *	MANUAL COUNT			
				NORTH	2147	7:30	284	4:30	180
				SOUTH	4756	7:45	373	4:30	459
IRVINE AV AT BLIX ST	A00-1515-11	EV TH	10-30-69	TOTAL	390	7:15	26	4:45	66
				NORTH	175	7:15	10	4:30	43
				SOUTH	215	7:15	16	5:00	27
IRVINE AV AT WEDDINGTON ST		EV WE	01-29-69	TOTAL	440 **	MANUAL COUNT			
				NORTH		7:30	49	3:15	30
				SOUTH		7:30	39	3:00	14
JASON AV AT ROSCOE BL		WV TH	09-11-69	TOTAL	814 *	MANUAL COUNT			
				NORTH	265	7:00	14	4:30	31
				SOUTH	549	7:15	56	3:30	34
JEFFERSON BL AT BROADWAY -CENTRAL-		CR FR	01-17-69	TOTAL	12990 **	MANUAL COUNT			
				EAST		7:30	468	4:30	647
				WEST		7:30	360	4:00	652
JEFFERSON BL W/O CENTRAL AV	C00-2525-22	CR TU	05-06-69	TOTAL	4287	7:00	318	4:15	381
				EAST	2306	11:00	162	4:30	227
				WEST	1981	6:45	200	3:45	162
JEFFERSON BL W/O CENTRAL AV	C00-2221-22	CR TH	07-10-69	TOTAL	4222	11:15	310	4:15	320
				EAST	2487	11:15	175	2:30	136
				WEST	1735	7:15	147	11:45	127

L O C A T I O N	PHYS. DESCR	RG DY	DATE	DIR.	VOLUME	AM PEAK	PM PEAK
JEFFERSON BL AT CRENSHAW BL	300-2727-22	PS MO	03-17-69	TOTAL	14031	7:15 960	4:30 1225
				EAST	6711	7:15 580	4:15 660
				WEST	7320	10:30 465	5:00 597
JEFFERSON BL AT FARMDALE AV -CENTRAL-		WR TH	01-02-69	TOTAL	11380	** MANUAL COUNT	
				EAST		7:30 333	4:15 625
				WEST		7:00 369	4:45 513
JEFFERSON BL AT FIGUEROA ST		CR TH	01-16-69	TOTAL	14880	** MANUAL COUNT	
				EAST		7:15 646	4:00 657
				WEST		7:30 386	4:30 831
JEFFERSON BL AT FLOWER ST		CR MO	01-13-69	TOTAL	12850	** MANUAL COUNT	
				EAST		7:15 1234	4:00 456
				WEST		7:45 396	4:30 829
JEFFERSON BL AT GRAND AV -CENTRAL-		CR FR	01-17-69	TOTAL	14320	** MANUAL COUNT	
				EAST		7:30 605	4:30 615
				WEST		7:15 491	4:30 817
JEFFERSON BL AT GRIFFITH AV	C00-2424-22	CR TU	07-08-69	TOTAL	6686	7:15 474	3:45 563
				EAST	3304	11:15 212	4:15 278
				WEST	3382	7:00 276	3:45 289
JEFFERSON BL AT HILL ST		CR FR	01-17-69	TOTAL	14840	** MANUAL COUNT	
				EAST		7:30 569	4:30 643
				WEST		7:15 492	4:15 841
JEFFERSON BL AT LA BREA AV	C00-4035-43	PS TH	02-20-69	TOTAL	17302	7:30 1109	4:30 1875
				EAST	10190	7:15 653	4:30 1128
				WEST	7112	8:00 499	5:00 772
JEFFERSON BL AT LA BREA AV		WR FR	04-11-69	TOTAL	19910	** MANUAL COUNT	
				EAST		7:15 757	4:30 1002
				WEST		7:15 685	4:45 989
JEFFERSON BL AT LA CIENEGA BL	C03-3553-34	PS FR	02-07-69	TOTAL	12453	6:45 1220	4:15 1365
				EAST	5571	6:45 520	4:00 713
				WEST	6882	7:00 701	4:30 705

LOCATION	PHYS. DESCR	RG DY	DATE	DIR.	VOLUME	AM PEAK	PM PEAK
JEFFERSON BL AT LA CIENEGA BL	C00-3956-34	PS WE	06-11-69	TOTAL	12496	7:00 1178	4:30 1364
				EAST	5777	7:30 488	4:00 702
				WEST	6719	7:00 760	4:45 685
JEFFERSON BL AT MAIN ST -CENTRAL-		CR TU	01-28-69	TOTAL	9050	** MANUAL COUNT	
				EAST		7:30 349	4:15 420
				WEST		7:30 310	4:15 485
JEFFERSON BL AT MAPLE AV	C00-2828-22	CR TU	07-08-69	TOTAL	8101	7:15 591	4:00 773
				EAST	4310	7:15 291	4:00 421
				WEST	3791	7:15 300	3:45 364
JEFFERSON BL AT MESMER AV	D07-4040-33	WR TH	10-02-69	TOTAL	22188	7:15 2763	3:00 1751
				EAST	8355	7:15 745	3:15 743
				WEST	13833	7:15 2018	2:45 1029
JEFFERSON BL S/O NATIONAL BL	D10-2525-22	PS WE	04-30-69	TOTAL	6932	7:00 796	4:15 774
				NORTH	3519	7:00 309	3:45 424
				SOUTH	3413	7:00 487	4:15 351
JEFFERSON BL AT REDONDO BL	C00-4030-32	WR MD	07-14-69	TOTAL	16340	7:30 1324	4:00 1327
				EAST	7586	7:30 736	4:00 701
				WEST	8754	7:00 628	5:00 733
JEFFERSON BL AT REDONDO BL		WR WE	12-10-69	TOTAL	17248	* MANUAL COUNT	
				EAST	8857	7:45 726	4:15 861
				WEST	8391	7:15 730	5:00 751
JEFFERSON BL AT SAN DIEGO FWY -N/B OFF-	G14-4645-44	WR TU	11-04-69	TOTAL	25915	11:15 1765	4:30 2497
				EAST	11243	11:15 904	4:45 1320
				WEST	14672	7:15 1173	4:30 1183
JEFFERSON BL AT SAN DIEGO FWY -S/B OFF-	G14-4646-44	WR TU	11-04-69	TOTAL	24926	7:15 2556	4:30 2588
				EAST	13535	7:15 1003	4:30 1724
				WEST	11391	7:15 1553	3:15 865
JEFFERSON BL AT SAN PEDRO ST -CENTRAL	C00-2828-22	CR TH	12-04-69	TOTAL	7247	7:15 565	4:15 835
				EAST	4113	7:30 289	4:15 514
				WEST	3134	7:15 283	3:45 352

LOCATION	PHYS. DESCR	RG DY	DATE	DIR.	VOLUME	AM PEAK	PM PEAK
JEFFERSON BL AT VERMONT AV	C00-2830-22	PS TU	03-18-69	TOTAL	12692	7:30 928	4:30 1275
				EAST	6127	7:30 662	2:15 435
				WEST	6565	11:15 430	4:30 875
JEFFERSON BL AT WESTERN AV	C00-2228-22	PS TU	04-01-69	TOTAL	13220	11:15 777	4:15 1177
				EAST	6985	7:15 535	4:00 552
				WEST	6235	11:15 346	4:30 659
JEFFERSON BL AT 10TH AV		CR MO	01-06-69	TOTAL	12300	** MANUAL COUNT	
				EAST		7:30 486	4:15 580
				WEST		7:45 324	4:45 650
JELICO AV S/O PARTHENIA ST	A00-1515-11	WV TH	07-17-69	TOTAL	720	11:15 37	4:45 93
				NORTH	431	11:15 25	2:15 43
				SOUTH	289	10:45 19	4:45 51
JOLETTE AV AT MEADOW LARK AV	A00-2420-11	WV TU	06-24-69	TOTAL	2202	11:15 110	12:30 308
				EAST	766	6:45 51	12:30 132
				WEST	1436	11:15 67	6:00 204
JOLETTE AV AT WESTBURY DR	A00-1840-11	WV MO	06-23-69	TOTAL	2005	11:15 130	3:15 159
				NORTH	675	11:00 55	6:30 58
				SOUTH	1330	10:00 94	2:15 112
JORDAN AV AT SHERMAN WY	100-1818-11	WV WE	10-22-69	TOTAL	2113	11:00 225	4:00 208
				NORTH	955	10:45 140	4:00 123
				SOUTH	1158	8:15 127	3:00 104
JORDAN AV AT SHERMAN WY		WV WE	10-29-69	TOTAL	1641	* MANUAL COUNT	
				NORTH	690	7:45 29	3:00 82
				SOUTH	951	8:30 63	4:00 107
JUNALUSKA WY W/O EL MEDIO AV	A00-2525-11	WR TH	06-19-69	TOTAL	429	7:30 39	6:30 85
				EAST	238	7:30 33	6:45 50
				WEST	191	10:45 9	6:00 44
KANSAS AV N/O MANCHESTER AV	A00-1515-11	SR MO	03-03-69	TOTAL	1860	11:15 200	1:00 225
				NORTH	1266	11:15 136	11:45 149
				SOUTH	594	10:30 72	1:00 91

L O C A T I O N	PHYS. DESCR	RG DY	DATE	DIR.	VOLUME	AM PEAK	PM PEAK		
KEARSARGE ST AT WESTGATE AV		WR WE	09-03-69	TOTAL	1120 *	MANUAL COUNT			
				EAST	629	8:15	49	4:45	57
				WEST	491	8:00	52	4:30	53
KELTON AV AT OHIO AV	A00-3232-11	WR FR	01-03-69	TOTAL	1856	11:15	120	3:45	225
				NORTH	279	7:15	25	3:00	34
				SOUTH	1577	11:15	105	4:00	203
KELVIN AV AT QUEDO DR		WV WE	06-18-69	TOTAL	1550 **	MANUAL COUNT			
				NORTH		7:15	119	9:00	122
				SOUTH		7:15	28	3:45	33
KELVIN AV AT QUEDO DR		WV WE	10-01-69	TOTAL	1632 *	MANUAL COUNT			
				NORTH	1238	7:30	123	3:00	150
				SOUTH	394	7:15	27	4:00	60
KELVIN AV AT QUEDO DR	A00-2020-11	WV TH	10-02-69	TOTAL	1677	7:30	184	2:45	261
				NORTH	1051	7:30	136	2:45	138
				SOUTH	626	7:30	48	3:00	127
KELVIN AV AT TIARA ST		WV MD	06-02-69	TOTAL	1580 **	MANUAL COUNT			
				NORTH		7:15	98	4:45	103
				SOUTH		7:00	94	4:30	53
KENISTON AV AT OLYMPIC BL	200-1519-11	PS MD	03-03-69	TOTAL	512	7:45	74	3:00	55
				NORTH	316	7:45	46	3:15	26
				SOUTH	196	8:00	30	3:00	25
KENMORE AV AT HOLLYWOOD BL		CR FR	09-26-69	TOTAL	1482 *	MANUAL COUNT			
				NORTH	770	8:45	44	3:15	90
				SOUTH	712	8:00	50	4:30	70
KENTER AV N/O BONHILL RD	B00-1818-11	WR TH	11-20-69	TOTAL	5057	8:15	463	4:30	454
				NORTH	2508	11:15	150	4:30	275
				SOUTH	2549	8:15	318	3:15	195
KENTER AV S/O BONHILL RD	B00-1818-11	WR TH	11-20-69	TOTAL	6734	7:45	581	4:30	639
				NORTH	3342	11:15	176	5:00	383
				SOUTH	3392	7:45	408	2:30	275

LOCATION	PHYS. DESCR	RG DY	DATE	DIR.	VOLUME	AM PEAK	PM PEAK		
KENTER AV AT SUNSET BL		WR MO	06-02-69	TOTAL	8730	**	MANUAL COUNT		
				EAST		8:30	153	5:00	420
				WEST		7:30	563	3:15	453
KENTWOOD AV AT 77TH ST		WR WE	03-19-69	TOTAL	1660	**	MANUAL COUNT		
				NORTH		8:00	68	3:00	87
				SOUTH		7:15	171	3:00	79
KENTWOOD AV AT 80TH ST		WR MO	05-12-69	TOTAL	1420	**	MANUAL COUNT		
				NORTH		8:00	56	5:00	83
				SOUTH		7:30	116	5:00	59
KENTWOOD AV AT 83RD ST		WR FR	05-16-69	TOTAL	2660	**	MANUAL COUNT		
				NORTH		8:15	92	5:00	148
				SOUTH		7:30	150	3:15	118
KESTER AV AT BURBANK BL	300-3131-22	EV MO	06-23-69	TOTAL	12782		11:15 889 4:45 1282		
				NORTH	5981	11:15	430	4:45	655
				SOUTH	6801	11:15	459	4:30	646
KESTER AV AT HATTERAS ST		EV WE	08-06-69	TOTAL	11561	*	MANUAL COUNT		
				NORTH	5696	7:30	462	4:45	505
				SOUTH	5865	7:45	413	4:30	568
KESTER AV AT PARTHENIA ST	A00-1719-11	EV TH	03-06-69	TOTAL	1299		7:30 84 3:30 155		
				NORTH	703	7:30	56	5:00	76
				SOUTH	596	10:45	50	3:30	85
KESTER AV S/O SATICOY ST	200-3230-11	EV MO	04-07-69	TOTAL	11238		11:15 726 4:15 1129		
				NORTH	5893	11:15	422	4:15	530
				SOUTH	5345	7:15	409	4:00	616
KESTER AV AT SHERMAN WY	300-3016-21	EV MO	04-07-69	TOTAL	12362		11:15 742 4:00 1163		
				NORTH	6701	11:15	413	4:45	653
				SOUTH	5661	7:30	381	4:00	591
KESTER AV AT VALERIO ST	200-1630-11	EV MO	09-22-69	TOTAL	11878		7:15 934 4:30 1183		
				NORTH	6624	7:15	517	4:30	646
				SOUTH	5254	7:30	426	4:30	537

LOCATION	PHYS. DESCR	RG DY	DATE	DIR.	VOLUME	AM PEAK	PM PEAK		
KESTER AV N/O WYANDOTTE ST	200-1515-11	EV MO	08-11-69	TOTAL	9191	11:15	546	4:00	914
				NORTH	6398	11:15	401	4:30	591
				SOUTH	2793	11:15	145	4:00	372
KESWICK ST AT BAKMAN AV	A00-1814-11	EV TH	11-20-69	TOTAL	734	7:00	60	3:15	134
				EAST	286	11:15	18	4:30	49
				WEST	448	7:00	47	3:15	107
KESWICK ST W/O VAN NUYS BL	C00-2020-21	EV TU	09-23-69	TOTAL	5894	7:00	458	4:00	607
				EAST	1916	11:15	152	4:00	317
				WEST	3978	3:00	360	2:15	314
KING AV S/O L ST	200-2020-11	SR FR	10-24-69	TOTAL	1116	8:15	62	4:15	456
				NORTH	714	8:15	54	4:15	314
				SOUTH	402	9:00	11	4:45	192
KINGS RD -JOG NR FLORES ST- AT MELROSE AV		WR MO	10-20-69	TOTAL	1447	*	MANUAL COUNT		
				NORTH	453	8:15	38	4:45	41
				SOUTH	994	8:15	73	3:00	103
KINGS RD AT ROSEWOOD AV -HWOOD		WR FR	10-31-69	TOTAL	852	*	MANUAL COUNT		
				NORTH	331	8:00	33	5:00	35
				SOUTH	521	8:15	59	4:30	36
KINGSBURY ST AT GAVIOTA AV	A00-1818-11	WV TU	03-11-69	TOTAL	682	7:15	78	2:30	225
				EAST	284	7:00	12	4:15	169
				WEST	398	7:15	67	2:30	182
KINGSLEY DR AT BEVERLY BL		CR TU	12-16-69	TOTAL	3803	*	MANUAL COUNT		
				NORTH	1637	7:45	76	4:45	296
				SOUTH	2166	7:45	278	5:00	174
KINGSLEY DR AT 2ND ST		CR TH	12-18-69	TOTAL	3085	*	MANUAL COUNT		
				NORTH	1598	7:45	64	4:45	343
				SOUTH	1487	7:45	229	4:15	82
KIRKWOOD DR AT LAUREL CANYON BL		WR TU	04-22-69	TOTAL	2080	**	MANUAL COUNT		
				EAST		8:00	181	3:30	114
				WEST		9:00	21	5:00	94

LOCATION	PHYS. DESCR	RG DY	DATE	DIR.	VOLUME	AM PEAK	PM PEAK		
KITTRIDGE ST AT COLDWATER CANYON AV		EV TU	09-02-69	TOTAL	1282 *	MANUAL COUNT			
				EAST	897	8:00	80	3:00	95
				WEST	385	7:45	42	4:30	33
KITTRIDGE ST AT DE SOTO AV		WV TH	10-02-69	TOTAL	1332 *	MANUAL COUNT			
				EAST	538	7:00	40	5:00	82
				WEST	794	7:15	78	4:30	76
KITTRIDGE ST AT DE SOTO AV	A00-1018-11	WV WE	10-08-69	TOTAL	1590	7:30	132	2:30	149
				EAST	527	7:15	39	9:15	65
				WEST	1063	7:30	94	2:30	109
KITTRIDGE ST AT FULTON AV		EV TH	03-13-69	TOTAL	1120 **	MANUAL COUNT			
				EAST		7:15	148	4:00	81
				WEST		7:00	31	5:00	31
KITTRIDGE ST AT KESTER AV	A00-2118-11	EV MO	07-07-69	TOTAL	2248	11:15	171	12:00	253
				EAST	705	7:00	67	4:30	59
				WEST	1543	11:15	118	12:00	201
KITTRIDGE ST AT LAUREL CANYON BL	A00-3030-11	EV WE	07-02-69	TOTAL	5246	11:15	479	12:00	498
				EAST	3328	11:15	309	12:00	349
				WEST	1918	11:15	170	4:15	175
KITTRIDGE ST AT LONGRIDGE AV	A00-1515-11	EV TH	03-13-69	TOTAL	447	7:30	42	3:45	65
				EAST	300	10:15	20	5:15	41
				WEST	147	7:30	33	3:30	45
KITTRIDGE ST AT VAN NUYS BL	B00-1818-11	EV MO	06-09-69	TOTAL	5313	11:15	445	12:45	545
				EAST	3073	11:15	261	12:45	323
				WEST	2240	11:15	184	4:45	237
KLAMATH PL W/O EASTERN AV	A00-24 -1	CR TH	01-09-69	TOTAL	243	8:30	17	3:45	57
				NON-DIR COUNT					
KLING ST AT ARCOLA AV		EV MO	12-15-69	TOTAL	386 *	MANUAL COUNT			
				EAST	180	7:30	17	4:30	18
				WEST	206	7:45	11	4:30	23



LOCATION	PHYS. DESCR	RG DY	DATE	DIR.	VOLUME	AM PEAK	PM PEAK		
KLING ST AT ATOLL AV		WR TH	09-18-69	TOTAL	897 *	MANUAL COUNT			
				EAST	430	9:00	27	5:00	49
				WEST	467	7:45	42	5:00	49
KLING ST AT ETHEL AV		EV TH	09-18-69	TOTAL	984 *	MANUAL COUNT			
				EAST	451	7:00	42	5:00	34
				WEST	533	7:30	40	5:00	63
KLING ST AT LEDGE AV	A00-1514-11	EV FR	12-12-69	TOTAL	725	11:15	48	3:15	86
				EAST	481	11:15	31	3:15	58
				WEST	244	8:30	25	3:00	30
KLING ST AT MORSE AV		EV FR	10-03-69	TOTAL	902 *	MANUAL COUNT			
				EAST	418	7:15	51	5:00	32
				WEST	484	7:45	30	5:00	59
KRAFT AV AT LANDALE ST		EV MD	09-22-69	TOTAL	389 *	MANUAL COUNT			
				NORTH	223	7:15	14	3:00	25
				SOUTH	166	7:45	7	3:00	28
KRAFT AV AT LANDALE ST	A00-1818-11	EV WE	10-29-69	TOTAL	522	7:15	64	5:00	116
				NORTH	250	7:45	23	5:15	30
				SOUTH	272	7:15	47	4:30	94
L ST AT BROAD AV		SR TH	03-20-69	TOTAL	3620 **	MANUAL COUNT			
				EAST		8:45	99	4:15	176
				WEST		7:15	144	3:00	186
L ST AT KING AV	A00-1515-11	SR FR	10-24-69	TOTAL	2393	8:15	190	3:15	435
				EAST	970	8:15	79	2:15	103
				WEST	1423	9:00	123	3:15	376
LA BREA AV AT ADAMS BL	C00-4242-44	PS TH	02-20-69	TOTAL	53400	7:15	3594	4:15	4555
				NORTH	25629	7:30	2228	4:45	2017
				SOUTH	27771	7:15	1376	4:15	2571
LA BREA AV AT BEVERLY BL	300-4040-44	WR FR	01-31-69	TOTAL	35144	7:30	2178	4:45	2925
				NORTH	18010	11:15	981	4:45	1734
				SOUTH	17134	7:15	1274	4:30	1213

LOCATION	PHYS. DESCR	RG	BY	DATE	DIR.	VOLUME	AM PEAK		PM PEAK	
LA BREA AV AT BEVERLY BL	300-4040-44	WR	FR	04-25-69	TOTAL	33127	7:15	2137	4:45	3087
					NORTH	18412	8:00	1051	4:45	1877
					SOUTH	14715	7:00	1193	4:30	1244
LA BREA AV AT BEVERLY BL	300-4040-44	WR	FR	06-20-69	TOTAL	32953	8:00	2083	4:45	2759
					NORTH	16907	11:15	1021	5:00	1611
					SOUTH	16046	8:00	1201	4:30	1169
LA BREA AV S/O COLISEUM ST	G12-3333-33	WR	WE	04-09-69	TOTAL	28682	7:00	2728	4:15	2954
					NORTH	14476	7:30	1725	5:00	1335
					SOUTH	14206	6:45	1096	4:15	1670
LA BREA AV N/O FERNDAL ST	D12-3246-34	WR	FR	09-26-69	TOTAL	50278	7:15	3735	4:45	4165
					NORTH	25937	7:15	2394	4:45	1934
					SOUTH	24341	7:00	1350	4:30	2249
LA BREA AV N/O FERNDAL ST	D12-3246-34	WR	MO	09-29-69	TOTAL	46345	7:15	3993	4:30	3944
					NORTH	24082	7:15	2588	4:45	1885
					SOUTH	22263	7:15	1405	4:15	2117
LA BREA AV S/O FOUNTAIN AV	300-4032-43	WR	FR	09-26-69	TOTAL	30960	11:15	1737	4:45	2454
					NORTH	16754	11:15	950	4:45	1562
					SOUTH	14206	7:30	1126	5:00	893
LA BREA AV S/O FOUNTAIN AV	300-4032-43	WR	MO	09-29-69	TOTAL	28321	8:00	1810	4:45	2354
					NORTH	15356	11:15	879	4:45	1527
					SOUTH	12965	7:30	1157	12:00	834
LA BREA AV AT FRANKLIN AV	C00-4220-41	WR	MO	08-10-69	TOTAL	11871	8:00	666	5:30	920
					NORTH	10275	11:15	556	4:45	837
					SOUTH	1596	8:00	195	6:00	111
LA BREA AV S/O FRANKLIN AV	C00-4525-42	WR	MO	09-22-69	TOTAL	18493	8:30	1164	7:00	1633
					NORTH	10415	11:15	409	7:00	1107
					SOUTH	8078	8:00	736	6:45	526
LA BREA AV S/O FRANKLIN AV	C00-4530-42	WR	FR	10-10-69	TOTAL	19186	8:00	1166	5:15	1426
					NORTH	10425	11:15	493	5:30	925
					SOUTH	8761	7:45	724	4:30	572

LOCATION	PHYS. DESCR	RG DY	DATE	DIR. VOLUME	AM PEAK	PM PEAK
LA BREA AV N/O HOLLYWOOD BL	C00-2530-23	WR MO	08-11-69	TOTAL 18583	7:30 1089	5:30 1455
				NORTH 9983	10:30 479	5:30 866
				SOUTH 8600	7:30 742	5:30 589
LA BREA AV S/O HOLLYWOOD BL	300-3333-33	WR FR	09-26-69	TOTAL 28974	11:15 1468	4:45 2097
				NORTH 16065	11:15 774	4:45 1359
				SOUTH 12909	7:30 951	2:45 760
LA BREA AV S/O HOLLYWOOD BL	300-3333-33	WR SA	09-27-69	TOTAL 26506	11:15 1409	2:45 1810
				NORTH 14463	11:15 714	2:45 1107
				SOUTH 12043	11:15 695	11:15 747
LA BREA AV S/O HOLLYWOOD BL	300-3333-33	WR SU	09-28-69	TOTAL 21942	0:00 1344	6:45 1456
				NORTH 11771	0:00 712	7:00 793
				SOUTH 10171	0:00 632	6:45 676
LA BREA AV S/O HOLLYWOOD BL	300-3333-33	WR MO	09-29-69	TOTAL 26405	8:00 1533	5:15 1785
				NORTH 14206	11:15 769	5:15 1142
				SOUTH 12199	7:30 973	1:30 706
LA BREA AV AT JEFFERSON BL	C00-4245-44	PS TH	02-20-69	TOTAL 46789	7:30 2975	4:45 3955
				NORTH 24673	7:30 1906	5:00 1923
				SOUTH 22116	7:00 1072	4:45 2050
LA BREA AV N/O JEFFERSON BL	C00-3545-34	WR TH	02-20-69	TOTAL 45534	7:30 2858	4:45 4005
				NORTH 23418	7:30 1789	4:45 1954
				SOUTH 22116	7:00 1072	4:45 2050
LA BREA AV AT OLYMPIC BL	G03-4040-44	PS TH	02-27-69	TOTAL 28590	7:45 2017	4:30 2455
				NORTH 14334	7:45 1130	4:45 1214
				SOUTH 14256	8:00 888	4:30 1243
LA BREA AV S/O OLYMPIC BL	G07-4332-43	WR FR	09-26-69	TOTAL 29766	7:45 2016	4:45 2697
				NORTH 16737	7:30 1252	4:30 1192
				SOUTH 13029	7:45 775	4:45 1532
LA BREA AV S/O OLYMPIC BL	G07-4332-43	WR SA	09-27-69	TOTAL 25865	11:15 1642	3:30 1811
				NORTH 14578	11:15 1006	12:30 1041
				SOUTH 11287	11:15 636	3:30 919

LOCATION	PHYS. DESCR	RG	BY	DATE	DIR.	VOLUME	AM PEAK	PM PEAK
LA BREA AV S/O OLYMPIC BL	G07-4332-43	WR	MO	09-29-69	TOTAL	27966	7:45 2003	4:00 2419
					NORTH	14696	7:45 1241	4:30 1114
					SOUTH	13270	11:15 759	4:00 1343
LA BREA AV AT PICO BL	300-4040-44	PS	WE	02-26-69	TOTAL	41506	7:30 3290	4:45 3435
					NORTH	23370	7:30 2135	4:45 1788
					SOUTH	18136	7:30 1155	4:45 1646
LA BREA AV AT RODEO RD	304-4240-44	WR	MO	01-27-69	TOTAL	38556	7:15 3179	4:45 3345
					NORTH	18009	7:15 2038	4:30 1368
					SOUTH	20547	7:15 1141	5:00 1986
LA BREA AV AT RODEO RD	403-4240-44	MS	WE	04-09-69	TOTAL	42071	7:15 3562	4:30 3867
					NORTH	19386	7:15 2278	4:45 1541
					SOUTH	22685	7:15 1284	4:30 2352
LA BREA AV AT RODEO RD		WR	TH	06-05-69	TOTAL	38320	** MANUAL COUNT	
					NORTH		7:00 2047	5:00 1444
					SOUTH		7:00 1198	4:45 2388
LA BREA AV S/O RODEO RD	404-4232-43	WR	FR	09-26-69	TOTAL	36834	7:15 2842	5:00 3278
					NORTH	17995	7:15 1808	5:00 1456
					SOUTH	18839	7:15 1034	5:15 1829
LA BREA AV S/O RODEO RD	404-4232-43	WR	MO	09-29-69	TOTAL	36173	7:15 3432	4:30 3159
					NORTH	18402	7:15 2227	5:00 1393
					SOUTH	17771	7:15 1205	4:30 1859
LA BREA AV AT RODEO RD	403-4240-44	MS	TU	09-30-69	TOTAL	42134	7:15 3652	4:45 3715
					NORTH	18559	7:15 2266	4:45 1325
					SOUTH	23575	7:30 1439	4:45 2390
LA BREA AV AT RODEO RD	404-4040-44	MS	FR	11-14-69	TOTAL	45954	7:00 3547	4:45 3798
					NORTH	20885	7:00 2243	4:45 1489
					SOUTH	25069	7:15 1311	4:30 2312
LA BREA AV S/O ROSEWOOD AV -HWJOD	300-4032-43	WR	FR	09-26-69	TOTAL	35665	7:45 2325	4:45 2919
					NORTH	18377	11:15 1001	4:45 1754
					SOUTH	17288	7:30 1463	3:30 1221

LOCATION	PHYS. DESCR	RG DY	DATE	DIR. VOLUME	AM PEAK	PM PEAK
LA BREA AV S/O ROSEWOOD AV -HWOOD	300-4032-43	WR MO	09-29-69	TOTAL 32459 NORTH 16470 SOUTH 15989	7:45 2330 8:00 1002 7:15 1470	4:45 2779 4:45 1680 3:15 1145
LA BREA AV AT SAN VICENTE BL		WR TH	04-10-69	TOTAL 34920 NORTH SOUTH	** 7:30 1773 7:30 1114	MANUAL COUNT 4:45 1653 4:45 1839
LA BREA AV N/O STOCKER ST	G04-3360-35	PS MO	06-16-69	TOTAL 28618 NORTH 13278 SOUTH 15340	7:00 2717 7:00 1427 7:00 1290	4:30 3012 4:30 1234 4:30 1778
LA BREA AV AT SUNSET BL		WR FR	07-18-69	TOTAL 25970 NORTH SOUTH	** 8:30 767 7:30 1008	MANUAL COUNT 4:45 1772 5:00 825
LA BREA AV AT VENICE BL	300-4140-34	PS WE	02-26-69	TOTAL 44605 NORTH 23278 SOUTH 21327	8:00 3032 8:00 1761 7:15 1376	5:45 3625 5:45 2099 4:30 1798
LA BREA AV S/O VENICE BL	300-4032-43	WR FR	10-10-69	TOTAL 48769 NORTH 23608 SOUTH 25161	7:15 3789 7:15 2081 7:15 1708	4:45 3885 4:45 1796 5:00 2112
LA BREA AV AT VERONICA ST	G15-3732-43	WR MO	09-22-69	TOTAL 27809 NORTH 13913 SOUTH 13896	7:15 2757 7:15 1653 7:00 1106	4:45 2740 4:30 1164 4:45 1606
LA BREA AV AT WASHINGTON BL	C00-4040-44	PS WE	02-26-69	TOTAL 48142 NORTH 25915 SOUTH 22227	7:30 3400 7:30 1982 7:30 1418	4:45 3785 4:45 1965 4:45 1817
LA BREA AV AT WASHINGTON BL		WR FR	10-24-69	TOTAL 47458 NORTH 25441 SOUTH 22017	* 7:45 1981 7:30 1456	MANUAL COUNT 5:00 2186 4:30 2079
LA BREA AV S/O WILLOUGHBY AV	300-3240-34	WR FR	07-26-69	TOTAL 34047 NORTH 17904 SOUTH 16143	8:00 2193 11:15 993 7:45 1299	5:00 2765 5:00 1728 3:30 1088

LOCATION	PHYS. DESCR	RG DY	DATE	DIR.	VOLUME	AM PEAK	PM PEAK		
LA BREA AV S/O WILLOUGHBY AV				TOTAL	30233	7:30	2023	4:30	2497
				NORTH	15178	11:15	970	4:30	1476
				SOUTH	15055	7:30	1253	12:45	1069
LA BREA A AT 1S				TOTAL	29730	**	MANUAL COUNT		
				NORTH		8:15	950	5:00	1849
				SOUTH		7:30	1269	3:15	1124
LA BREA AV AT 2ND				TOTAL	29450	**	MANUAL COUNT		
				NORTH		8:00	927	4:45	1786
				SOUTH		7:30	1272	4:30	1159
LA BREA AV S/O 3RD				TOTAL	34979	7:30	2181	4:45	2958
				NORTH	17872	11:15	1036	4:45	1788
				SOUTH	17107	7:30	1246	3:30	1215
LA BREA AV S/O 3RD S				TOTAL	30179	11:15	1938	1:45	2135
				NORTH	15165	11:15	996	3:45	1092
				SOUTH	15014	11:15	942	2:00	1069
LA BREA AV S/O 3RD ST				TOTAL	20905	11:15	1204	4:45	1569
				NORTH	10429	11:15	577	4:30	877
				SOUTH	10476	11:15	627	1:45	744
LA BREA AV S/O 3RD ST				TOTAL	31827	8:00	2221	4:30	2983
				NORTH	16345	8:00	999	4:45	1829
				SOUTH	15482	8:00	1222	5:00	1156
LA BREA AV AT 3RD ST			10-29-69	TOTAL	32681	7:45	2233	4:45	2955
				NORTH	16374	11:15	1029	4:45	1712
				SOUTH	16307	7:15	1356	4:45	1243
LA BREA AV AT 4TH ST			WR FR 04-18-69	TOTAL	27760	**	MANUAL COUNT		
				NORTH		8:15	972	4:45	1602
				SOUTH		7:30	1286	4:45	1174
LA BREA AV AT 6TH ST	300-4040-44		WR MD 06-23-69	TOTAL	30198	7:15	1997	4:30	2722
				NORTH	14605	8:30	957	4:30	1509
				SOUTH	15593	7:15	1132	4:30	1213

LOCATION	PHYS. DESCR	RG DY	DATE	DIR.	VOLUME	AM PEAK	PM PEAK
LA CIENEGA BL S/O AIRBORNE ST	300-4033-43	PS TH	05-01-69	TOTAL	44972	8:00 3208	5:00 3514
				NORTH	23286	8:00 2011	5:00 1765
				SOUTH	21686	11:15 1190	5:00 1749
LA CIENEGA BL AT BEVERLY BL	C00-4040-33	PS MD	04-21-69	TOTAL	32493	8:00 2095	4:00 2344
				NORTH	16831	11:15 1008	4:00 1390
				SOUTH	15662	7:45 1184	1:45 1134
LA CIENEGA BL AT CENTINELA AV		WR TH	07-24-69	TOTAL	39180	** MANUAL COUNT	
				NORTH		7:15 1705	4:45 2099
				SOUTH		7:15 2285	4:45 1819
LA CIENEGA BL S/O CENTINELA AV	G08-4232-32	WR TH	11-13-69	TOTAL	42319	7:15 4301	5:00 4140
				NORTH	21515	7:00 2097	5:00 2285
				SOUTH	20804	7:30 2455	5:00 1855
LA CIENEGA BL S/O CENTURY BL	G03-4237-42	PS TU	06-17-69	TOTAL	28255	7:00 1877	4:45 2999
				NORTH	11437	11:15 868	4:15 1473
				SOUTH	16818	7:00 1294	5:00 1607
LA CIENEGA BL AT CENTURY BL		WR TU	07-15-69	TOTAL	25750	** MANUAL COUNT	
				NORTH		8:15 517	4:30 1343
				SOUTH		7:15 1654	5:00 1232
LA CIENEGA BL AT FAIRVIEW BL		WR MD	07-28-69	TOTAL	52830	** MANUAL COUNT	
				NORTH		7:15 2576	4:45 2715
				SOUTH		7:00 2829	5:00 2568
LA CIENEGA BL N/O IMPERIAL HWY	G03-3245-24	WR TH	06-12-69	TOTAL	19191	7:00 2081	4:30 1825
				NORTH	7293	7:00 812	12:30 515
				SOUTH	11898	6:45 1271	4:30 1370
LA CIENEGA BL AT JEFFERSON BL	C04-4040-44	PS MD	02-10-69	TOTAL	46311	7:30 3933	4:30 4055
				NORTH	24257	7:45 2052	4:30 2062
				SOUTH	22054	7:15 1994	4:30 1990
LA CIENEGA BL AT JEFFERSON BL	D04-4040-44	PS WE	06-11-69	TOTAL	48323	7:15 4058	4:45 4034
				NORTH	25933	7:15 2259	5:00 2219
				SOUTH	22390	7:00 1818	4:30 1878

LOCATION	PHYS. DESCR	RG DY	DATE	DIR.	VOLUME	AM PEAK	PM PEAK		
LA CIENEGA BL AT LA TIJERA BL		WR TH	08-14-69	TOTAL	52348 *	MANUAL COUNT			
				NORTH	20870	7:00	1664	4:45	2001
				SOUTH	31478	7:15	3221	4:45	2620
LA CIENEGA BL AT OLYMPIC BL		WR FR	02-21-69	TOTAL	32750 **	MANUAL COUNT			
				NORTH		8:15	1481	4:45	1532
				SOUTH		7:30	958	4:45	1743
LA CIENEGA BL AT OLYMPIC BL	300-4040-44	PS MD	03-24-69	TOTAL	36443	8:00	2449	4:45	2861
				NORTH	17731	8:00	1403	5:00	1251
				SOUTH	18712	11:15	1130	4:45	1628
LA CIENEGA BL AT PICO BL		WR TH	02-06-69	TOTAL	35260 **	MANUAL COUNT			
				NORTH		8:00	1494	4:15	1360
				SOUTH		7:15	1237	5:00	2166
LA CIENEGA BL AT RODEO RD	C04-4042-44	PS MD	02-10-69	TOTAL	40914	7:30	3894	5:00	3725
				NORTH	19439	7:15	2027	5:00	1745
				SOUTH	21475	7:45	1978	5:15	1986
LA CIENEGA BL AT VENICE BL	C11-4040-44	PS FR	02-07-69	TOTAL	31411	7:30	2436	4:45	2705
				NORTH	13799	8:00	1139	4:30	1269
				SOUTH	17612	7:30	1361	4:45	1440
LA CIENEGA BL AT 18TH ST		WR TH	09-04-69	TOTAL	45552 *	MANUAL COUNT			
				NORTH	25187	8:15	2319	4:45	1939
				SOUTH	20365	7:30	1280	5:00	1958
LA GRANGE AV AT BARRINGTON AV		WR TU	08-26-69	TOTAL	1273 *	MANUAL COUNT			
				EAST	897	7:45	50	4:15	117
				WEST	376	7:45	25	5:00	41
LA JOLLA AV AT 6TH ST	B00-2045-11	WR TH	07-10-69	TOTAL	3071	8:30	263	4:45	349
				NORTH	1928	11:15	142	4:45	271
				SOUTH	1143	8:30	126	12:30	102
LAKE ST -CENTRAL- AT OLYMPIC BL		CR TH	04-03-69	TOTAL	1200 **	MANUAL COUNT			
				NORTH		8:15	49	3:45	80
				SOUTH		9:00	33	5:00	40



LOCATION	PHYS. DESCR	RG DY	DATE	DIR.	VOLUME	AM PEAK	PM PEAK
LAKME AV AT DENNI ST		SR MO	03-17-69	TOTAL	720	**	MANUAL COUNT
				EAST		9:00	18 4:15 51
				WEST		7:00	18 3:00 21
LAKME AV AT 248TH ST		SR MO	10-27-69	TOTAL	1223	*	MANUAL COUNT
				NORTH	547	7:15	34 4:30 67
				SOUTH	676	7:15	76 4:30 52
LA MAIDA ST E/O MORELLA AV	A00-1414-11	EV TU	07-29-69	TOTAL	189	10:00	15 5:00 33
				EAST	109	7:15	8 5:15 26
				WEST	80	10:15	9 4:15 11
LA MIRADA AV AT VINE ST		CR TH	10-09-69	TOTAL	772	*	MANUAL COUNT
				EAST	237	9:00	18 3:30 24
				WEST	535	9:00	39 3:00 54
LANAI RD S/O HAYVENHURST AV	A00-1515-11	WV TU	06-10-69	TOTAL	3994	8:00	456 2:45 440
				NORTH	1987	8:00	227 3:00 227
				SOUTH	2007	8:00	229 2:45 229
LANAI RD E/O HAYVENHURST AV	A00-1515-11	WV FR	08-01-69	TOTAL	3784	11:15	245 12:00 341
				EAST	1981	11:15	140 12:00 195
				WEST	1803	7:30	170 12:15 153
LANAI RD AT MARBRO DR		WV WE	11-26-69	TOTAL	2932	*	MANUAL COUNT
				NORTH	1835	8:15	175 3:00 169
				SOUTH	1097	9:00	72 3:30 138
LANARK ST -VALLEY- AT RANCHITO AV		EV TU	04-15-69	TOTAL	5870	**	MANUAL COUNT
				EAST		7:30	180 4:45 318
				WEST		7:15	257 5:00 269
LANDALE ST AT KRAFT AV	A00-1818-11	EV WE	10-29-69	TOTAL	374	7:45	26 5:00 94
				EAST	189	7:45	14 5:00 71
				WEST	185	7:45	12 5:00 23
LANDALE ST E/O RHODES AV	A00-28 -2	EV TH	01-30-69	TOTAL	207	8:30	19 4:15 26
				NON-DIR COUNT			

LOCATION	PHYS. DESCR	RG DY	DATE	DIR.	VOLUME	AM PEAK	PM PEAK
LANDALE ST W/O RHODES AV	A00-28 -2	EV TH	01-30-69	TOTAL	164	7:30	19 5:15 19
				NON-DIR COUNT			
LANGDON AV AT PARTHENIA ST		WR FR	09-12-69	TOTAL	1409	*	MANUAL COUNT
				NORTH	775	8:30	47 4:00 93
				SOUTH	634	8:00	58 3:00 51
LANGDON AV AT PARTHENIA ST		WV TH	11-20-69	TOTAL	1659	*	MANUAL COUNT
				NORTH	799	7:45	58 3:15 78
				SOUTH	860	8:00	101 3:00 77
LANGDON AV AT ROSCOE BL		WV TH	04-10-69	TOTAL	1270	**	MANUAL COUNT
				NORTH		7:45	69 4:30 84
				SOUTH		7:45	75 4:00 43
LANKERSHIM BL AT BLUFFSIDE DR	604-4040-44	EV TU	04-15-69	TOTAL	23871	7:45	2051 5:15 1829
				NORTH	10988	11:15	698 5:30 1171
				SOUTH	12883	7:45	1575 1:00 902
LANKERSHIM BL N/O BURBANK BL	G04-3030-22	PS TU	01-28-69	TOTAL	17671	11:15	1275 4:30 1435
				NORTH	7086	11:15	568 4:45 683
				SOUTH	9985	7:45	742 4:30 764
LANKERSHIM BL N/O CAHUENGA BL	D06-3019-22	EV MD	05-19-69	TOTAL	13881	8:15	1155 5:15 1210
				NORTH	6679	11:15	423 5:30 822
				SOUTH	7202	8:00	884 1:45 519
LANKERSHIM BL AT CAMARILLO ST	G04-3232-22	EV TH	07-24-69	TOTAL	16983	11:15	1088 4:45 1381
				NORTH	9095	11:15	594 5:00 822
				SOUTH	7888	11:15	494 12:15 630
LANKERSHIM BL AT HORTENSE ST		EV WE	04-02-69	TOTAL	17210	**	MANUAL COUNT
				NORTH		9:00	507 5:00 1178
				SOUTH		7:15	647 4:45 543
LANKERSHIM BL AT MAGNOLIA BL	C00-3924-32	EV WE	04-16-69	TOTAL	16943	11:15	1187 4:30 1272
				NORTH	8614	11:15	609 4:45 681
				SOUTH	8329	11:15	578 12:00 624

L O C A T I O N	PHYS. DESCR	RG DY	DATE	DIR.	VOLUME	AM PEAK	PM PEAK		
LANKERSHIM BL S/O MOORPARK ST	C00-3630-32	PS TH	02-06-69	TOTAL	16098	7:45	1490	5:00	1245
				NORTH	7776	11:15	496	5:15	816
				SOUTH	8322	7:45	1132	2:30	542
LANKERSHIM BL AT MOORPARK ST	C00-4040-33	EV TH	07-24-69	TOTAL	16874	8:00	1175	5:15	1458
				NORTH	8146	11:15	494	5:30	880
				SOUTH	8728	8:00	829	12:45	618
LANKERSHIM BL AT OXNARD ST	C00-3636-22	EV WE	04-16-69	TOTAL	18533	11:15	1252	4:15	1409
				NORTH	9704	11:15	613	4:15	751
				SOUTH	8829	11:15	639	4:15	658
LANKERSHIM BL S/O SAN FERNANDO RD	C00-3236-22	EV TH	04-17-69	TOTAL	5559	7:15	480	4:15	501
				NORTH	2940	6:30	246	4:15	287
				SOUTH	2619	7:15	275	3:30	227
LANKERSHIM BL AT SATICOY ST	C00-3636-22	EV TH	04-17-69	TOTAL	16907	11:15	1027	4:30	1478
				NORTH	8467	11:15	511	4:30	843
				SOUTH	8440	7:15	657	4:15	646
LANKERSHIM BL AT SHERMAN WY	505-3441-22	MS WE	01-29-69	TOTAL	18091	7:30	1304	4:30	1655
				NORTH	9105	11:15	583	4:30	885
				SOUTH	8986	7:30	755	4:15	784
LANKERSHIM BL AT SHERMAN WY	505-3440-22	EV TH	07-10-69	TOTAL	20832	11:15	1329	4:15	1800
				NORTH	11761	11:15	741	4:15	1126
				SOUTH	9071	7:00	733	4:00	703
LANKERSHIM BL AT TUXFORD ST	C00-4034-22	PS TU	05-13-69	TOTAL	12179	7:00	920	4:15	1122
				NORTH	6599	11:15	387	4:15	624
				SOUTH	5580	7:00	544	3:00	501
LANKERSHIM BL AT VALLEY SPRING LN		EV MO	10-27-69	TOTAL	15058	*	MANUAL COUNT		
				NORTH	6274	8:15	306	5:00	768
				SOUTH	8784	7:30	1019	5:00	485
LANKERSHIM BL AT VANDWEN ST	C00-4040-33	EV WE	04-16-69	TOTAL	19138	11:15	1265	4:30	1658
				NORTH	9707	11:15	575	4:30	750
				SOUTH	9431	11:15	690	4:30	908

LOCATION	PHYS. DESCR	RG DY	DATE	DIR.	VOLUME	AM PEAK	PM PEAK		
LANKERSHIM BL AT VENTURA BL	B00-1831-13	PS SA	02-08-69	TOTAL	10652	11:15	805		
				NORTH	1962	10:15	175		
				SOUTH	8690	11:15	643		
LANKERSHIM BL AT VENTURA BL	B00-1831-13	PS MO	02-10-69	TOTAL	13893	7:45	1055		
				NORTH	2193	7:00	193		
				SOUTH	11700	7:45	917		
LANKERSHIM BL AT VENTURA BL	B00-1831-13	PS TU	02-11-69	TOTAL	14028	7:30	985		
				NORTH	2115	7:30	153		
				SOUTH	11913	7:45	870		
LANKERSHIM BL S/O VENTURA BL	B00-1818-11	EV WE	04-16-69	TOTAL	3561	8:00	325		
				NORTH	2000	8:00	146		
				SOUTH	1561	11:15	205		
LANKERSHIM BL N/O VICTORY BL	D02-3939-24	PS TU	01-28-69	TOTAL	20056	7:45	1845		
				NORTH	9785	7:45	875		
				SOUTH	10271	10:15	982		
LANKERSHIM BL N/O VINELAND AV	G04-3232-22	EV MO	05-19-69	TOTAL	15940	11:15	1193		
				NORTH	8006	11:15	635		
				SOUTH	7934	11:15	587		
LANKERSHIM BL S/O VINELAND AV	G04-3232-22	EV MO	05-19-69	TOTAL	16872	11:15	1289		
				NORTH	9180	11:15	820		
				SOUTH	7692	11:15	620		
LAPEER DR AT 3RD ST		WR MO	05-19-69	TOTAL	2020	**	MANUAL COUNT		
				NORTH		8:15	99	5:00	158
				SOUTH		8:15	50	4:30	44
LARCHMONT BL N/O 3RD ST	C00-4040-11	CR TU	10-28-69	TOTAL	6501	8:00	719		
				NORTH	3211	11:00	361		
				SOUTH	3290	8:00	373		
LARGA AV AT SILVER LAKE BL		CR MO	07-14-69	TOTAL	1350	**	MANUAL COUNT		
				EAST		7:15	113	4:00	43
				WEST		7:30	38	5:00	92

LOCATION	PHYS. DESCR	RG	DY	DATE	DIR.	VOLUME	AM PEAK	PM PEAK		
LARKSPUR ST E/O ENCINITAS AV	A00-18 -1	EV	TH	01-09-69	TOTAL	934	7:30	119	4:30	135
					EAST	560	7:30	90	4:15	61
					WEST	374	6:30	57	4:30	77
LA RUE ST E/O O MELVENY AV	A00-1818-11	EV	WE	07-09-69	TOTAL	803	11:15	30	12:00	140
					EAST	399	7:15	85	12:00	72
					WEST	404	11:15	22	12:00	68
LAS CASAS AV AT GRENOLA ST	A00-2640-11	WR	FR	07-11-69	TOTAL	931	11:15	63	6:00	95
					NORTH	304	7:30	22	1:30	39
					SOUTH	627	11:15	49	6:45	67
LAS LUNITAS AV S/O HILLROSE ST	A00-1313-11	EV	WE	01-08-69	TOTAL	216	7:30	28	4:30	45
					NORTH	72	7:45	8	4:30	8
					SOUTH	144	7:30	21	4:30	34
LASSEN ST AT BALBOA BL	200-3232-11	WV	FR	06-13-69	TOTAL	11063	7:15	944	4:45	1117
					EAST	5544	7:15	633	4:15	468
					WEST	5519	7:15	311	5:00	673
LASSEN ST W/O CANOGA AV	C00-1212-11	WV	TU	11-25-69	TOTAL	6748	7:15	739	4:45	782
					EAST	3305	7:15	407	4:45	360
					WEST	3443	7:15	332	4:45	422
LASSEN ST AT MASON AV	C00-4441-13	WV	FR	02-28-69	TOTAL	7931	7:15	837	2:45	775
					EAST	3780	7:15	394	2:45	418
					WEST	4151	7:15	443	5:00	441
LASSEN ST AT WOODMAN AV	C00-2020-11	EV	MO	12-01-69	TOTAL	4496	6:45	551	4:00	472
					EAST	3231	6:30	429	3:15	298
					WEST	1265	7:00	143	4:45	212
LASSEN ST AT ZELZAH AV		WV	MO	08-18-69	TOTAL	8374	*	MANUAL COUNT		
					EAST	3696	7:00	424	4:45	272
					WEST	4678	7:15	296	4:45	577
LA TIJERA BL N/O AIRPORT BL	G03-2940-23	PS	TH	03-13-69	TOTAL	28464	7:15	2369	4:45	2595
					NORTH	14923	7:30	1074	4:30	1509
					SOUTH	13541	7:15	1300	5:15	1154

LOCATION	PHYS. DESCR	RG DY	DATE	DIR.	VOLUME	AM PEAK	PM PEAK
LA TIJERA BL AT CENTINELA AV		WR MO	08-18-69	TOTAL	25896	*	MANUAL COUNT
				NORTH	14633	7:15	1067 4:45 1448
				SOUTH	11263	7:15	1009 4:45 1120
LA TIJERA BL N/O MANCHESTER AV	C04-3240-24	WR TH	01-30-69	TOTAL	16059	7:30	1184 4:45 1485
				NORTH	7848	11:15	462 4:45 797
				SOUTH	8211	7:30	731 4:45 685
LA TIJERA BL S/O MANCHESTER AV	D03-4532-32	WR TU	06-17-69	TOTAL	15573	11:15	991 4:45 1502
				NORTH	7643	11:15	501 4:45 831
				SOUTH	7930	7:15	584 5:00 679
LA TIJERA BL E/O SEPULVEDA BL	D03-3040-23	PS FR	05-02-69	TOTAL	12929	11:15	890 4:45 1293
				EAST	5060	11:15	323 4:45 576
				WEST	7869	11:15	567 4:45 717
LA TIJERA BL N/O THORNBURN ST	C03-3240-23	WR TH	01-30-69	TOTAL	30832	7:30	2528 4:45 2925
				NORTH	15843	7:30	1188 4:45 1596
				SOUTH	14989	7:15	1397 5:00 1328
LA TIJERA BL AT 63RD ST	B00-1919-11	WR FR	11-14-69	TOTAL	5745	6:45	488 4:15 567
				NORTH	3091	7:15	247 3:30 345
				SOUTH	2654	6:45	283 5:00 247
LA TIJERA BL N/O 74TH ST	C03-3240-23	WR TH	01-30-69	TOTAL	39959	7:15	3419 4:45 3755
				NORTH	18600	7:15	1510 4:00 1767
				SOUTH	21359	7:15	1909 4:45 2010
LA TUNA CANYON RD W/O LEDGE AV	300-5600-20	EV WE	11-05-69	TOTAL	10485	7:00	1163 4:30 1326
				NON-DIR COUNT			
LA TUNA CANYON RD AT SUNLAND BL	C00-3732-13	EV FR	11-07-69	TOTAL	7055	7:15	803 4:45 748
				EAST	2803	7:45	195 4:45 467
				WEST	4252	7:15	636 4:00 310
LA TUNA CANYON RD W/O TUJUNGA CANYON BL	C00-2222-22	PS TH	04-24-69	TOTAL	9133	7:00	1077 4:45 1148
				EAST	4747	7:15	283 4:45 871
				WEST	4386	7:00	806 4:30 285

L O C A T I O N	PHYS. DESCR	RG DY	DATE	DIR.	VOLUME	AM PEAK	PM PEAK		
LA TUNA CANYON RD AT WARN AV	300-2828-22	EV FR	06-27-69	TOTAL	8998	7:15	1012	4:30	917
				EAST	3704	7:00	164	4:30	598
				WEST	5294	7:15	861	4:30	319
LA TUNA CANYON RD AT WHEATLAND AV	C00-2428-22	EV TH	11-06-69	TOTAL	7789	7:00	1005	4:45	689
				EAST	3581	7:30	278	4:45	462
				WEST	4208	7:00	745	2:15	238
LA TUNA CANYON RD W/O WILDWOOD AV	C00-5500-40	EV TH	05-29-69	TOTAL	8287	7:00	1028	4:30	728
				NON-DIR COUNT					
LAUREL AV AT SELMA AV		WR TH	03-06-69	TOTAL	4470	**	MANUAL COUNT		
				NORTH		9:00	86	4:45	215
				SOUTH		8:30	325	5:00	232
LAUREL CANYON BL AT BURBANK BL	300-4444-32	PS WE	01-29-69	TOTAL	22314	11:15	1383	4:45	1945
				NORTH	11911	11:15	762	5:00	1096
				SOUTH	10403	8:00	627	4:45	845
LAUREL CANYON BL AT CHATSWORTH DR		EV TU	12-30-69	TOTAL	11149	*	MANUAL COUNT		
				NORTH	5470	7:00	241	4:15	648
				SOUTH	5679	7:15	250	4:30	546
LAUREL CANYON BL N/O HOLLYWOOD BL	611-2035-23	PS WE	03-26-69	TOTAL	31545	7:45	2223	5:15	2576
				NORTH	16033	11:15	698	5:00	1813
				SOUTH	15512	7:45	1744	6:45	904
LAUREL CANYON BL AT HOLLYWOOD BL		WR FR	07-18-69	TOTAL	18080	**	MANUAL COUNT		
				NORTH		7:15	369	4:45	944
				SOUTH		7:45	1800	4:00	864
LAUREL CANYON BL AT KIRKWOOD DR		WR TU	04-22-69	TOTAL	21310	**	MANUAL COUNT		
				NORTH		8:30	483	4:30	1428
				SOUTH		7:30	1684	3:00	703
LAUREL CANYON BL AT LA MAIDA ST		EV WE	07-30-69	TOTAL	23182	*	MANUAL COUNT		
				NORTH	11376	8:45	650	5:00	1304
				SOUTH	11806	7:45	1038	5:00	842

LOCATION	PHYS. DESCR	RG DY	DATE	DIR.	VOLUME	AM PEAK	PM PEAK		
LAUREL CANYON BL AT LOOKOUT MOUNTAIN AV		WR WE	04-23-69	TOTAL	22120	**	MANUAL COUNT		
				NORTH		8:00	510	5:00	1622
				SOUTH		7:30	1290	4:00	590
LAUREL CANYON BL AT MAGNOLIA BL	300-4141-33	EV WE	08-20-69	TOTAL	24149	11:15	1449	5:15	1896
				NORTH	12669	11:15	736	5:30	1190
				SOUTH	11480	7:30	746	5:00	758
LAUREL CANYON BL AT MT OLYMPUS DR		WR FR	02-28-69	TOTAL	23530	**	MANUAL COUNT		
				NORTH		8:00	504	5:00	1669
				SOUTH		7:45	1499	4:30	684
LAUREL CANYON BL AT MULHOLLAND DR	300-1824-12	PS MO	06-09-69	TOTAL	21375	7:15	1641	5:15	1882
				NORTH	10294	11:15	475	5:30	1242
				SOUTH	11081	7:15	1383	5:00	663
LAUREL CANYON BL N/O MULHOLLAND DR	300-2434-22	EV WE	07-16-69	TOTAL	23429	8:00	1823	5:00	2092
				NORTH	11804	11:15	519	5:00	1448
				SOUTH	11625	8:00	1383	5:15	694
LAUREL CANYON BL N/O MULHOLLAND DR	300-2732-23	EV MO	08-25-69	TOTAL	21969	7:45	1691	5:15	1880
				NORTH	11100	11:15	492	5:00	1280
				SOUTH	10869	7:45	1342	5:15	615
LAUREL CANYON BL N/O MULHOLLAND DR	300-2430-22	EV WE	12-10-69	TOTAL	23457	7:45	1834	4:45	1982
				NORTH	12013	11:15	496	4:45	1308
				SOUTH	11444	7:30	1390	5:15	693
LAUREL CANYON BL AT OSBORNE ST	300-4037-11	PS WE	04-30-69	TOTAL	9933	7:00	654	4:15	972
				NORTH	5216	11:15	212	4:15	606
				SOUTH	4717	7:00	455	3:00	420
LAUREL CANYON BL AT RINALDI ST		EV WE	08-27-69	TOTAL	16644	*	MANUAL COUNT		
				NORTH	7308	7:15	355	4:45	953
				SOUTH	9336	7:00	1033	4:30	739
LAUREL CANYON BL AT RIVERSIDE DR -VALLEY-	300-4141-33	EV FR	08-15-69	TOTAL	30469	11:15	1804	5:00	2323
				NORTH	16106	11:15	917	5:30	1481
				SOUTH	14363	7:45	980	7:30	917



LOCATION	PHYS. DESCR	RG DY	DATE	DIR.	VOLUME	AM PEAK	PM PEAK		
LAUREL CANYON BL AT SATICOY ST	300-4444-33	EV MO	11-03-69	TOTAL	13249	7:30	861	4:45	1358
				NORTH	7495	11:15	426	4:45	956
				SOUTH	5754	7:15	565	4:30	420
LAUREL CANYON BL AT SHERMAN WY	G03-4646-33	EV TU	07-01-69	TOTAL	16739	11:15	1135	4:15	1403
				NORTH	9557	11:15	635	4:30	943
				SOUTH	7182	7:00	609	11:30	506
LAUREL CANYON BL N/O SUNSET BL	100-4000-20	WR WE	12-03-69	TOTAL	11077	11:15	526	4:45	1056
				ONE WAY STREET N/B					
LAUREL CANYON BL AT VALLEY SPRING LN		EV TU	03-25-69	TOTAL	29230	**	MANUAL COUNT		
				NORTH		8:45	895	5:00	1642
				SOUTH		7:30	1371	3:15	1281
LAUREL CANYON BL AT VAN NUYS BL	300-4032-33	MS TH	02-20-69	TOTAL	14788	11:15	899	4:30	1585
				NORTH	5082	11:15	270	4:30	591
				SOUTH	9706	11:15	629	2:45	1013
LAUREL CANYON BL AT VAN NUYS BL		EV MO	03-17-69	TOTAL	13710	**	MANUAL COUNT		
				EAST		7:00	447	3:30	741
				WEST		7:15	377	4:00	630
LAUREL CANYON BL AT VAN NUYS BL	300-4031-33	EV MO	06-02-69	TOTAL	14119	7:15	916	3:00	1276
				NORTH	5905	7:15	396	4:15	576
				SOUTH	8214	7:30	525	3:00	772
LAUREL CANYON BL AT VAN NUYS BL	300-4031-33	MS MO	07-07-69	TOTAL	12854	11:15	755	4:15	1088
				NORTH	5954	11:15	315	4:15	544
				SOUTH	6900	11:15	440	12:15	571
LAUREL CANYON BL AT VAN NUYS BL	300-4032-33	MS FR	12-19-69	TOTAL	15207	11:15	868	4:30	1420
				NORTH	7220	11:15	377	4:30	723
				SOUTH	7987	11:15	491	4:30	697
LAUREL CANYON BL AT VANOWEN ST	300-4039-22	PS MO	02-10-69	TOTAL	17696	11:15	1233	4:45	1475
				NORTH	9418	11:15	587	12:30	799
				SOUTH	8278	11:15	646	4:30	728

LOCATION	PHYS. DESCR	RG	DY	DATE	DIR.	VOLUME	AM PEAK		PM PEAK	
LAUREL CANYON BL AT VANOWEN ST	300-4039-22	PS	TU	02-11-69	TOTAL	16820	11:15	1205	4:30	1425
					NORTH	9142	11:15	601	5:15	763
					SOUTH	7678	11:15	604	4:30	727
LAUREL CANYON BL AT VANOWEN ST	300-4039-22	PS	WE	02-12-69 HOLIDAY	TOTAL	17690	11:15	1347	4:30	1525
					NORTH	9502	11:15	608	4:00	824
					SOUTH	8188	11:15	739	11:30	759
LAUREL CANYON BL AT VENTURA BL	300-3839-33	MS	FR	01-17-69	TOTAL	26230	8:15	1686	4:45	2145
					NORTH	12647	8:00	767	4:45	1161
					SOUTH	13583	8:15	932	4:45	979
LAUREL CANYON BL AT VENTURA BL	300-3539-33	MS	TU	05-06-69	TOTAL	26181	8:00	1835	4:45	2077
					NORTH	12616	8:15	781	4:45	1146
					SOUTH	13565	7:45	1109	3:15	955
LAUREL CANYON BL AT VENTURA BL	300-3939-33	MS	FR	07-25-69	TOTAL	29140	7:45	1804	4:45	2181
					NORTH	13596	8:45	695	4:45	1182
					SOUTH	15544	7:45	1183	4:30	1015
LAUREL CANYON BL AT VENTURA BL	300-3939-33	MS	SA	07-26-69	TOTAL	26915	11:15	1649	12:15	1824
					NORTH	12592	11:15	761	3:45	852
					SOUTH	14323	11:15	888	12:15	1035
LAUREL CANYON BL AT VENTURA BL	300-3939-33	MS	SU	07-27-69	TOTAL	21997	11:15	1252	5:15	1533
					NORTH	10912	0:00	642	4:00	774
					SOUTH	11085	11:15	670	5:45	819
LAUREL CANYON BL AT VENTURA BL	300-3939-33	MS	MO	07-28-69	TOTAL	26892	7:45	1740	4:45	2000
					NORTH	12805	11:15	649	5:15	1133
					SOUTH	14087	7:45	1112	4:30	921
LAUREL CANYON BL AT VENTURA BL	300-3939-33	MS	TU	07-29-69	TOTAL	26640	7:45	1726	5:00	2059
					NORTH	12757	11:15	649	5:00	1123
					SOUTH	13883	7:45	1118	12:00	973
LAUREL CANYON BL AT VENTURA BL	300-3939-33	MS	WE	07-30-69	TOTAL	27249	7:30	1722	5:00	2118
					NORTH	13110	8:45	694	4:45	1182
					SOUTH	14139	7:30	1115	5:00	947

L O C A T I O N	PHYS. DESCR	RG DY	DATE	DIR. VOLUME	AM PEAK	PM PEAK
LAUREL CANYON BL AT VENTURA BL	300-3939-33	MS TH	07-31-69	TOTAL	27600	7:30 1761 5:00 2059
				NORTH	13120	9:30 716 5:00 1130
				SOUTH	14480	7:30 1161 5:15 938
LAUREL CANYON BL AT VENTURA BL	300-3640-33	MS WE	12-10-69	TOTAL	28226	8:00 1896 5:30 2157
				NORTH	13326	8:45 801 5:30 1226
				SOUTH	14900	7:30 1178 3:15 1041
LAUREL CANYON BL AT VICTORY BL	603-4242-33	EV WE	07-02-69	TOTAL	22061	11:15 1638 4:30 1713
				NORTH	9964	11:15 693 4:30 965
				SOUTH	12097	11:15 945 11:45 960
LAURELGROVE AV AT ADDISON ST	A00-1618-11	EV TU	08-19-69	TOTAL	840	11:00 60 5:15 144
				NORTH	470	10:15 35 5:15 113
				SOUTH	370	10:45 29 5:00 36
LAURELGROVE AV AT HESBY ST	A00-1818-11	EV MD	08-18-69	TOTAL	854	10:15 99 3:45 149
				NORTH	475	10:15 40 3:45 120
				SOUTH	379	10:45 63 5:00 37
LAURELGROVE AV AT VANOWEN ST	A00-1818-11	EV WE	07-23-69	TOTAL	2364	11:15 135 5:15 237
				NORTH	1265	11:15 89 8:30 133
				SOUTH	1099	7:45 59 7:30 158
LAUREL TERRACE DR W/O LAUREL CANYON BL	C00-1218-11	EV TU	09-30-69	TOTAL	5357	7:45 598 4:45 489
				EAST	3003	7:45 490 4:45 201
				WEST	2354	8:45 148 5:30 300
LAUREL TERRACE DR W/O RHODES AV	B00-1818-11	EV TU	09-30-69	TOTAL	5740	7:45 650 5:00 531
				EAST	3005	7:30 477 5:00 215
				WEST	2735	8:45 199 5:15 317
LAWLER ST W/O GRAND VIEW BL	A00-28 -1	WR TH	02-13-69	TOTAL	142	6:45 11 4:00 26
				NON-DIR COUNT		
LAWRENCE ST AT 14TH ST		CR FR	08-22-69	TOTAL	760	* MANUAL COUNT
				NORTH	220	9:00 15 4:30 30
				SOUTH	540	7:00 44 4:15 63

L O C A T I O N	PHYS. DESCR	RG DY	DATE	DIR. VOLUME	AM PEAK	PM PEAK
LE CONTE AV AT HILGARD AV		WR MO	06-09-69	TOTAL 8040	**	MANUAL COUNT
				EAST	8:00	234 5:00 644
				WEST	7:30	200 4:30 160
LE CONTE AV AT WESTWOOD BL		WR TU	12-16-69	TOTAL 11479	*	MANUAL COUNT
				EAST	7:45	396 4:00 546
				WEST	7:15	383 4:30 561
LEDGE AV AT KLING ST	A00-1414-11	EV FR	12-12-69	TOTAL 1102		
				NORTH	7:45	72 3:00 153
					11:00	47 3:00 121
				SOUTH	7:45	45 2:15 32
LEGARY PL W/O MALGREN AV	A00-30 -1	SR WE	01-29-69	TOTAL 156		
					10:45	17 4:15 18
						NON-DIR COUNT
LEIMERT BL S/O SANTA BARBARA AV	616-4343-33	PS MO	04-28-69	TOTAL 9800		
				NORTH	7:15	990 4:30 1031
					7:15	804 3:15 400
				SOUTH	11:15	218 4:30 715
LEIMERT BL S/O SANTA BARBARA AV	617-4444-33	CR FR	10-31-69	TOTAL 10563		
				NORTH	7:15	1006 5:00 1043
					7:15	838 4:15 410
				SOUTH	11:15	234 5:00 685
LEMARSH ST AT LURLINE AV	A00-2118-11	WV FR	02-28-69	TOTAL 988		
				EAST	7:15	141 5:30 205
					7:30	27 2:30 97
				WEST	7:15	115 5:30 191
LEMAY ST AT NOBLE AV		EV WE	05-28-69	TOTAL 570	**	MANUAL COUNT
				EAST	7:30	17 4:30 28
				WEST	7:45	18 4:15 29
LEMON ST N/O OLYMPIC BL	A00-1616-11	CR TU	05-06-69	TOTAL 481		
				NORTH	6:30	75 1:00 54
					6:30	14 1:30 22
				SOUTH	6:30	61 1:00 33
LEMONA AV AT CLARK ST -VALLEY-		EV WE	10-01-69	TOTAL 935	*	MANUAL COUNT
				NORTH	8:00	124 2:00 63
				SOUTH	7:00	23 2:00 37

L O C A T I O N	PHYS. DESCR	RG DY	DATE	DIR.	VOLUME	AM PEAK	PM PEAK
LEMONA AV N/O NORDHOFF ST	A00-1717-11	EV TH	10-23-69	TOTAL	2153	8:15 110	4:00 599
				NORTH	1656	8:15 56	4:00 552
				SOUTH	497	8:15 54	6:15 50
LENNOX AV AT ROSCOE BL		EV WE	01-08-69	TOTAL	4100	** MANUAL COUNT	
				NORTH		7:00 70	4:00 253
				SOUTH		7:30 68	4:30 157
LENNOX AV AT ROSCOE BL		EV MO	07-21-69	TOTAL	3820	** MANUAL COUNT	
				NORTH		8:00 66	4:30 249
				SOUTH		7:15 70	4:30 133
LENNOX AV AT ROSCOE BL	B00-1618-11	EV WE	10-01-69	TOTAL	3470	11:15 183	4:15 558
				NORTH	1680	11:15 75	4:30 356
				SOUTH	1790	10:30 138	4:15 204
LENNOX AV AT VANOWEN ST	A00-1820-11	EV TH	06-26-69	TOTAL	2481	10:45 216	1:45 221
				NORTH	298	10:00 27	1:30 29
				SOUTH	2183	10:45 203	4:30 198
LEVERING AV AT MIDVALE AV		WR WE	01-29-69	TOTAL	7690	** MANUAL COUNT	
				EAST		8:15 447	4:00 173
				WEST		8:45 86	4:45 596
LEVINSON ST-COUNTY- E/O NORMANDIE AV	A00-1818-11	SR TH	03-20-69	TOTAL	562	7:45 44	4:15 132
				EAST	358	7:45 26	4:15 94
				WEST	204	8:15 20	4:15 38
LEVITT LANE S/O SUTTON ST	A00-2300-20	EV WE	11-12-69	TOTAL	61	9:30 14	3:00 7
				NON-DIR COUNT			
LIBBIT AV AT HAYVENHURST AV		WV WE	06-11-69	TOTAL	1900	** MANUAL COUNT	
				EAST		8:00 29	3:30 39
				WEST		8:00 95	4:00 151
LIGGETT ST AT GLORIA AV	A00-1717-11	WV FR	09-19-69	TOTAL	405	8:30 41	6:00 52
				EAST	178	8:00 29	2:45 26
				WEST	227	8:45 16	6:00 42

L O C A T I O N	PHYS. DESCR	RG DY	DATE	DIR. VOLUME	AM PEAK	PM PEAK
LINCOLN BL AT CALIFORNIA AV	C00-4240-33	WR MO	08-18-69	TOTAL 26649	11:15 1793	4:45 2263
				NORTH 15431	11:15 936	4:45 1365
				SOUTH 11218	11:15 857	11:30 904
LINCOLN BL AT MANCHESTER AV	C03-4240-43	WR TH	01-30-69	TOTAL 26651	7:15 2453	4:45 2825
				NORTH 14509	7:15 960	4:45 1855
				SOUTH 12142	7:15 1493	4:30 988
LINCOLN BL AT MANCHESTER AV		WR FR	03-21-69	TOTAL 30180	** MANUAL COUNT	
				NORTH	7:30 754	5:00 1829
				SOUTH	7:15 1382	4:45 1189
LINCOLN BL AT MANCHESTER AV	G00-4040-43	MS MO	04-07-69	TOTAL 25699	7:30 2274	4:45 2621
				NORTH 13061	11:15 927	4:45 1593
				SOUTH 12638	7:30 1630	4:45 1028
LINCOLN BL AT MANCHESTER AV	G03-4240-43	MS TU	07-22-69	TOTAL 28033	7:30 2489	4:45 2601
				NORTH 13171	11:15 809	4:45 1544
				SOUTH 14862	7:30 1736	4:45 1057
LINCOLN BL AT MANCHESTER AV	G04-4540-43	MS WE	11-05-69	TOTAL 24748	7:30 1674	4:45 2552
				NORTH 12843	11:15 793	4:45 1568
				SOUTH 11905	7:30 922	4:30 990
LINCOLN BL AT ROSE AV	C00-4343-33	PS TU	04-22-69	TOTAL 34553	7:15 2232	4:15 3097
				NORTH 15917	6:45 1034	4:30 1442
				SOUTH 18636	7:15 1236	4:15 1666
LINCOLN BL AT SUPERBA AV	C00-4343-33	WR WE	08-20-69	TOTAL 31646	11:15 1935	5:00 2545
				NORTH 15239	11:15 920	3:45 1319
				SOUTH 16407	7:00 1155	4:15 1292
LINCOLN BL AT VENICE BL	G07-3939-33	WR MO	12-22-69	TOTAL 32142	11:15 1935	4:45 2626
				NORTH 15928	11:15 965	4:45 1373
				SOUTH 16214	7:15 1072	4:45 1253
LINCOLN BL AT WASHINGTON BL	300-4545-33	MS TU	02-25-69	TOTAL 26980	7:15 2504	4:15 2585
				NORTH 13658	7:30 1244	5:00 1467
				SOUTH 13322	7:15 1294	4:15 1169

LOCATION	PHYS. DESCR	RG DY	DATE	DIR. VOLUME	AM PEAK	PM PEAK		
LINCOLN BL AT WASHINGTON BL		WR FR	03-21-69	TOTAL 32490	**	MANUAL COUNT		
				NORTH	7:15	1256	4:15	1864
				SOUTH	7:15	1288	4:30	1385
LINCOLN BL AT WASHINGTON BL	300-4042-33	MS FR	04-04-69	TOTAL 32921	7:00	2519	5:00	2751
				NORTH 16551	7:15	1149	5:00	1672
				SOUTH 16370	6:45	1411	3:15	1103
LINCOLN BL AT WASHINGTON BL	300-4042-33	MS TH	08-28-69	TOTAL 30500	7:15	2160	4:15	2760
				NORTH 15579	11:15	991	4:30	1594
				SOUTH 14921	7:15	1236	4:15	1197
LINCOLN BL AT WASHINGTON BL	300-4042-33	MS WE	11-05-69	TOTAL 30409	7:15	2627	4:45	2909
				NORTH 16979	7:00	1333	4:45	1865
				SOUTH 13430	7:15	1322	4:30	1063
LINCOLN BL S/O WASHINGTON BL	300-3930-32	WR TU	12-23-69	TOTAL 31929	7:15	2215	4:30	2900
				NORTH 16010	11:15	875	4:45	1571
				SOUTH 15919	7:15	1351	4:30	1340
LINCOLN BL AT 83RD ST	300-4345-33	WR MO	11-24-69	TOTAL 27108	7:15	2584	4:45	2970
				NORTH 12132	7:15	883	4:45	1425
				SOUTH 14976	7:15	1701	4:45	1545
LINDRROOK DR AT SELBY AV		WR WE	06-25-69	TOTAL 3110	**	MANUAL COUNT		
				EAST	8:30	79	4:45	216
				WEST	8:45	68	3:45	95
LINDLEY AV AT HATTERAS ST		WV MO	12-15-69	TOTAL 7641	*	MANUAL COUNT		
				NORTH 3550	7:30	322	4:30	316
				SOUTH 4091	7:30	298	4:45	397
LINDLEY AV AT TOPHAM ST	300-3017-11	WV TH	11-20-69	TOTAL 8640	7:30	741	4:45	857
				NORTH 3799	7:45	390	3:00	363
				SOUTH 4841	7:30	357	4:45	506
LINDLEY AV AT TULSA ST		WV TH	02-27-69	TOTAL 950	**	MANUAL COUNT		
				NORTH	7:00	45	5:00	44
				SOUTH	7:15	119	4:00	51

L O C A T I O N	PHYS. DESCR	RG DY	DATE	DIR.	VOLUME	AM PEAK	PM PEAK
LINDLEY AV AT VALERIO ST		WV FR	06-06-69	TOTAL	12580	**	MANUAL COUNT
				NORTH		7:30	286 4:45 685
				SOUTH		7:45	438 4:30 573
LOCKHURST DR AT VICTORY BL		WV TH	11-20-69	TOTAL	953	*	MANUAL COUNT
				NORTH	298	7:30	29 3:00 32
				SOUTH	655	7:00	62 3:15 59
LOCKHURST DR AT VICTORY BL	A00-1818-11	WV FR	11-21-69	TOTAL	960		7:45 68 3:15 179
				NORTH	311	7:45	28 3:15 79
				SOUTH	649	8:00	44 3:15 100
LOMITA BL AT NEPTUNE AV		SR MO	07-21-69	TOTAL	32135	*	MANUAL COUNT
				EAST	17194	7:00	905 4:30 766
				WEST	14941	7:00	644 4:30 611
LOMITA BL E/O WESTERN AV	C00-3645-23	PS FR	03-28-69	TOTAL	21069		7:00 1458 4:30 2135
				EAST	10065	7:15	799 3:15 1204
				WEST	11004	7:00	701 4:45 1152
LONDON ST AT SILVER LAKE BL		CR MO	11-10-69	TOTAL	1900	*	MANUAL COUNT
				EAST	1449	8:15	127 3:45 180
				WEST	451	8:00	29 5:00 66
LONDON ST E/O VENDOME ST	B00-1620-11	CR WE	12-03-69	TOTAL	866		8:00 68 4:30 100
				EAST	495	8:00	29 4:30 69
				WEST	371	7:45	40 4:45 35
LONG BEACH AV S/O SANTA BARBARA AV	G65-3030-22	CR FR	12-05-69	TOTAL	9873		7:15 1192 4:00 1491
				NORTH	4951	7:15	892 3:30 700
				SOUTH	4922	6:45	363 4:15 958
LONG BEACH AV N/O VERNON AV -CENTRAL-	G65-3030-22	CR FR	12-05-69	TOTAL	10363		6:30 1221 4:00 1411
				NORTH	4933	6:45	875 3:30 571
				SOUTH	5430	6:15	372 4:30 888
LONG BEACH AV S/O WASHINGTON BL	G65-3028-22	CR MO	05-05-69	TOTAL	10537		7:00 1343 4:00 1464
				NORTH	6198	7:00	983 3:45 846
				SOUTH	4339	7:15	367 4:30 715



LOCATION	PHYS. DESCR	RG DY	DATE	DIR.	VOLUME	AM PEAK	PM PEAK		
LONG BEACH AV -EAST- N/O SLAUSON AV	G62-2800-20	SR FR	09-12-69	TOTAL	1188	6:45	336	3:15	74
				ONE WAY STREET N/B					
LONG BEACH AV -WEST- N/O SLAUSON AV	G62-2000-10	SR FR	09-12-69	TOTAL	1404	11:00	80	4:30	251
				ONE WAY STREET S/B					
LONGBOW DR AT SCADLOCK LN		EV TH	02-06-69	TOTAL	1070	**	MANUAL COUNT		
				EAST		7:45	33	3:00	15
				WEST		8:30	39	5:00	92
LONGBOW DR S/O VISTA HAVEN RD	A00-3200-20	EV FR	11-14-69	TOTAL	562	7:30	72	3:15	172
				NON-DIR COUNT					
LONGRIDGE AV AT ATOLL AV	A00-1515-11	EV TU	03-18-69	TOTAL	399	7:15	26	3:00	74
				EAST	113	7:15	12	3:00	30
				WEST	286	6:15	16	6:45	56
LONGRIDGE AV AT KITTRIDGE ST	A00-1815-11	EV TH	03-13-69	TOTAL	352	10:15	24	3:15	45
				NORTH	277	10:15	20	5:30	28
				SOUTH	75	7:30	5	4:45	19
LOOKOUT MOUNTAIN AV AT OAKSTONE WY		WR TH	07-24-69	TOTAL	787	*	MANUAL COUNT		
				EAST	343	8:30	36	3:30	27
				WEST	444	8:30	21	5:00	63
LORENA ST AT WHITTIER BL	300-2930-22	PS MO	05-12-69	TOTAL	13862	7:00	1085	3:30	1376
				NORTH	7089	11:15	348	3:30	976
				SOUTH	6773	7:00	804	1:45	486
LOS ANGELES ST S/O OLYMPIC BL	C00-3030-22	CR TU	05-20-69	TOTAL	10487	7:15	895	4:15	1236
				NORTH	5037	7:15	466	4:00	538
				SOUTH	5450	7:00	435	4:15	707
LOS ANGELES ST S/O PICO BL	C00-2727-22	CR WE	05-14-69	TOTAL	10325	7:15	997	4:00	1207
				NORTH	4907	7:15	681	4:00	428
				SOUTH	5418	11:00	365	4:15	787

LOCATION	PHYS. DESCR	RG DY	DATE	DIR.	VOLUME	AM PEAK	PM PEAK		
LOS ANGELES ST AT TEMPLE ST		CR MD	02-03-69	TOTAL	24060	**	MANUAL COUNT		
				NORTH		9:00	564	4:30	1851
				SOUTH		7:15	1424	3:00	555
LOS ANGELES ST N/O TEMPLE ST	C00-3252-34	CR WE	05-14-69	TOTAL	24737	7:15	2201	4:30	2171
				NORTH	13905	10:30	924	4:30	1813
				SOUTH	10832	7:00	1679	1:45	726
LOS ANGELES ST AT WASHINGTON BL	C00-2828-22	CR MD	11-10-69	TOTAL	6375	7:15	553	4:00	818
				NORTH	2030	7:15	274	3:45	260
				SOUTH	4345	11:15	276	4:30	594
LOS ANGELES ST S/O 2ND ST	C00-3030-22	CR WE	05-28-69	TOTAL	16700	7:15	1671	4:15	1865
				NORTH	8925	11:15	593	4:30	1414
				SOUTH	7775	7:15	1219	3:45	574
LOS ANGELES ST N/O 4TH ST	C00-2828-22	CR TH	06-05-69	TOTAL	16200	7:00	1508	4:30	1772
				NORTH	8402	11:15	524	4:30	1211
				SOUTH	7798	7:15	1027	4:00	632
LOS ANGELES ST N/O 4TH ST	C00-2828-22	CR FR	06-06-69	TOTAL	17056	7:30	1463	4:15	1815
				NORTH	9163	11:15	569	4:30	1282
				SOUTH	7893	7:30	1002	4:00	665
LOS ANGELES ST N/O 4TH ST	C00-2828-22	CR SA	06-07-69	TOTAL	10849	11:15	929	12:00	995
				NORTH	5489	11:15	492	12:00	579
				SOUTH	5360	10:45	480	11:30	435
LOS ANGELES ST N/O 4TH ST	C00-2828-22	CR SU	06-08-69	TOTAL	6652	11:15	399	1:00	510
				NORTH	3399	11:15	207	1:00	273
				SOUTH	3253	11:15	192	12:30	248
LOS ANGELES ST N/O 4TH ST	C00-2828-22	CR MD	06-09-69	TOTAL	16954	7:15	1560	4:15	1818
				NORTH	9127	11:15	569	4:15	1263
				SOUTH	7827	7:15	1059	3:45	657
LOS ANGELES ST S/O 5TH ST	C00-2727-22	CR TH	05-22-69	TOTAL	15920	7:30	1507	4:30	1813
				NORTH	8611	7:30	596	4:30	1278
				SOUTH	7309	7:30	911	4:00	587

LOCATION	PHYS. DESCR	RG DY	DATE	DIR. VOLUME	AM PEAK	PM PEAK
LOS FELIZ BL E/O GOLDEN STATE FWY -N/D OFF-	D06-3232-33	PS MD	03-10-69	TOTAL	33819	7:45 2909 4:30 2885
				EAST	16287	7:45 931 5:00 1727
				WEST	17532	7:15 2025 3:15 1430
LOS FELIZ BL AT GRIFFITH PARK BL		CR TU	05-27-69	TOTAL	40680	** MANUAL COUNT
				EAST		7:15 1366 4:45 2399
				WEST		7:30 2647 4:30 1669
LOS FELIZ BL W/O RIVERSIDE DR -CENTRAL-	C00-4032-43	PS WE	03-12-69	TOTAL	40458	7:30 3845 4:30 4335
				EAST	18491	7:15 1257 4:45 2481
				WEST	21967	7:30 2591 4:30 1954
LOS FELIZ BL AT RODNEY DR		CR FR	02-14-69	TOTAL	29970	** MANUAL COUNT
				EAST		7:30 948 5:00 1675
				WEST		7:30 2065 4:30 1322
LOS FELIZ BL AT VERMONT AV		CR TH	01-30-69	TOTAL	23430	** MANUAL COUNT
				EAST		7:30 700 4:30 1154
				WEST		8:00 2066 4:00 1189
LOS FELIZ BL E/O VERMONT AV	C00-3040-33	PS MD	03-10-69	TOTAL	30800	7:45 3269 4:30 2875
				EAST	14125	7:15 986 5:00 1679
				WEST	16675	7:45 2363 4:00 1317
LOS FELIZ BL E/O WESTERN AV	G04-3022-22	PS WE	03-12-69	TOTAL	20646	7:45 1902 5:00 1715
				EAST	9190	7:15 527 5:00 898
				WEST	11456	7:45 1411 4:30 848
LOUISE AV -VALLEY- AT BURBANK BL		WV FR	06-20-69	TOTAL	4650	** MANUAL COUNT
				NORTH		7:15 174 5:00 384
				SOUTH		7:15 93 4:45 81
LOUISE AV -VALLEY- AT CHATSWORTH ST	C00-2818-11	WV WE	06-11-69	TOTAL	3867	7:15 506 3:00 487
				NORTH	1730	7:15 192 3:00 270
				SOUTH	2137	7:30 321 2:45 220
LOUISE AV -VALLEY- AT INDEX ST	B00-3114-11	WV MD	01-06-69	TOTAL	2173	7:15 272 2:45 285
				NORTH	1335	7:15 149 3:00 201
				SOUTH	838	7:00 144 2:00 114

LOCATION	PHYS. DESCR	RG DY	DATE	DIR.	VOLUME	AM PEAK	PM PEAK		
LOUISE AV -VALLEY- AT MAYALL ST -PVT-		WV MO	11-17-69	TOTAL	2262 *	MANUAL COUNT			
				NORTH	1026	7:00	63	5:00	135
				SOUTH	1236	7:30	154	3:45	101
LOUISE AV -VALLEY- AT PRAIRIE ST	C00-3231-22	WV TU	08-12-69	TOTAL	1887	7:15	182	5:30	175
				NORTH	955	11:15	42	5:30	122
				SOUTH	932	7:00	155	12:00	80
LOUISE AV -VALLEY- S/O ROSCOE BL	C00-3330-22	WV TU	06-17-69	TOTAL	4317	7:15	447	4:30	417
				NORTH	2335	7:15	311	4:45	181
				SOUTH	1982	7:30	146	4:30	238
LOUISE AV -VALLEY- AT SAN JOSE ST	C00-3228-22	WV WE	02-26-69	TOTAL	3532	7:15	420	2:45	445
				NORTH	1677	7:45	103	2:45	193
				SOUTH	1855	7:15	338	2:45	251
LOUISE AV -MAR VISTA- AT STEWART AV	A00-3030-11	WR WE	10-01-69	TOTAL	1330	7:15	96	5:15	238
				EAST	626	6:45	68	5:30	80
				WEST	704	11:15	35	5:15	164
LOUVRE ST AT NORRIS AV		EV TU	06-10-69	TOTAL	360 **	MANUAL COUNT			
				EAST		7:30	14	4:30	21
				WEST		7:15	12	4:30	15
LOVELANE PL W/O WOODBINE ST	A00-32 -1	WR WE	01-15-69	TOTAL	191	8:15	26	3:15	26
				NON-DIR COUNT					
LOYOLA BL AT MANCHESTER AV		WR TH	02-20-69	TOTAL	2370 **	MANUAL COUNT			
				NORTH		9:00	8	3:45	47
				SOUTH		7:30	99	3:45	190
LUCAS AV AT WILSHIRE BL	B00-2020-11	CR TU	09-23-69	TOTAL	4611	7:30	341	4:45	590
				NORTH	1802	11:15	109	4:45	327
				SOUTH	2809	7:30	263	4:45	263
LUCAS AV AT 3RD ST	C00-2020-21	CR MO	09-22-69	TOTAL	6522	7:15	516	4:45	788
				NORTH	3276	11:15	176	4:45	610
				SOUTH	3246	7:15	416	12:45	213

L O C A T I O N	PHYS. DESCR	RG DY	DATE	DIR.	VOLUME	AM PEAK	PM PEAK		
LUCAS AV AT 6TH ST	B00-2020-11	CR TU	09-23-69	TOTAL	6139	8:15	494	4:30	717
				NORTH	2995	11:15	184	4:45	495
				SOUTH	3144	8:15	379	4:15	257
LUCERNE AV -WEST LA- AT SEPULVEDA BL	A00-3029-11	WR FR	10-03-69	TOTAL	2703	11:15	107	6:00	329
				EAST	1286	11:15	58	5:45	153
				WEST	1417	11:15	49	6:00	185
LUCERNE BL AT FRANCIS AV	200-1818-11	CR MO	10-27-69	TOTAL	3668	7:30	472	4:45	448
				NORTH	1157	7:30	210	4:45	101
				SOUTH	2511	7:30	262	4:45	347
LUCERNE BL N/O 3RD ST	A00-4040-11	CR MO	10-27-69	TOTAL	1108	7:15	85	4:45	138
				NORTH	552	9:30	46	3:15	73
				SOUTH	556	7:30	52	5:00	76
LUCERNE BL AT 5TH ST	A00-4040-11	CR MO	10-27-69	TOTAL	1455	7:30	96	3:15	262
				NORTH	905	7:30	55	4:45	204
				SOUTH	550	7:45	43	3:45	93
LUCERNE BL AT 8TH ST	B00-2020-11	CR MO	10-27-69	TOTAL	4392	7:30	737	4:00	501
				NORTH	1199	7:30	241	4:45	93
				SOUTH	3193	7:30	496	4:00	412
LULL ST AT SHADYGLADE AV		EV TH	09-25-69	TOTAL	511	*	MANUAL COUNT		
				EAST	197	8:00	9	4:15	25
				WEST	314	7:00	40	3:45	23
LURLINE AV AT DEVONSHIRE ST		WV TU	12-02-69	TOTAL	1458	*	MANUAL COUNT		
				NORTH	603	7:00	65	3:00	74
				SOUTH	855	7:45	135	3:00	70
LURLINE AV AT LEMARSH ST	A00-2120-11	WV FR	02-28-69	TOTAL	2623	7:00	364	2:30	345
				NORTH	1364	7:15	142	2:15	195
				SOUTH	1259	6:30	272	2:30	150
LYCEUM AV AT IDA AV	A00-3030-11	WR TH	08-28-69	TOTAL	863	10:30	43	4:45	174
				NORTH	538	6:15	29	4:45	109
				SOUTH	325	11:00	19	4:30	66

L O C A T I O N	PHYS. DESCR	RG DY	DATE	DIR.	VOLUME	AM PEAK	PM PEAK
MACAPA DR E/C MULHOLLAND DR	A00-24 -2	WR TH	02-06-69	TOTAL	251	10:00	26 5:00 31
	NON-DIR COUNT						
MACFARLANE DR AT CALDERON RD		WV MO	06-16-69	TOTAL	740	**	MANUAL COUNT
				EAST		7:00	32 3:30 19
				WEST		7:00	22 5:00 55
MACLAY ST AT FENTON AV		EV TU	11-18-69	TOTAL	2502	*	MANUAL COUNT
				EAST	2136	7:30	140 4:30 231
				WEST	366	7:45	30 3:15 38
MACY ST AT MISSION RD	C00-3030-33	PS TH	05-22-69	TOTAL	17965	7:00	1864 4:15 2290
				EAST	10865	7:00	525 4:15 1876
				WEST	7100	7:00	1339 3:45 427
MACY ST AT VIGNES ST		CR TH	08-28-69	TOTAL	23158	*	MANUAL COUNT
				EAST	13021	7:15	503 4:30 2123
				WEST	10137	7:15	1534 4:15 606
MADISON AV AT MELROSE AV	100-4535-11	CR WE	01-15-69	TOTAL	2045	11:15	166 2:00 185
				NORTH	541	8:15	46 4:45 111
				SOUTH	1504	11:15	135 2:00 152
MAGNOLIA BL AT COLFAX AV	200-2424-11	EV TH	10-30-69	TOTAL	16342	7:30	1206 5:00 1593
				EAST	7502	7:30	689 1:45 573
				WEST	8840	7:30	517 5:45 1173
MAGNOLIA BL AT HAZELTINE AV	300-3131-22	EV MO	12-29-69	TOTAL	9764	11:15	663 4:45 1045
				EAST	4869	11:15	362 4:45 455
				WEST	4895	11:15	301 4:45 590
MAGNOLIA BL AT KESTER AV	300-3222-22	EV FR	06-20-69	TOTAL	9299	11:15	465 5:00 993
				EAST	4035	7:45	349 12:45 328
				WEST	5264	11:15	226 5:00 711
MAGNOLIA BL AT LANKERSHIM BL	200-2425-11	EV WE	04-16-69	TOTAL	15641	7:30	1045 4:30 1300
				EAST	7657	7:30	559 4:00 569
				WEST	7984	11:15	505 4:30 762

LOCATION	PHYS. DESCR	RG DY	DATE	DIR.	VOLUME	AM PEAK	PM PEAK
MAGNOLIA BL AT LAUREL CANYON BL	300-2424-12	EV WE	08-20-69	TOTAL	14434	11:15 865	5:00 1175
				EAST	7351	7:30 548	12:00 503
				WEST	7083	11:15 463	5:00 766
MAGNOLIA BL AT RADFORD AV		EV WE	03-12-69	TOTAL	14520	** MANUAL COUNT	
				EAST		7:30 621	2:45 441
				WEST		7:30 453	4:30 1011
MAGNOLIA BL AT RADFORD AV	200-2525-11	EV TU	04-22-69	TOTAL	14327	7:45 1092	5:00 1250
				EAST	6259	7:45 668	2:45 541
				WEST	8068	11:15 430	5:00 889
MAGNOLIA BL AT RIVERTON AV		EV FR	11-14-69	TOTAL	17464	* MANUAL COUNT	
				EAST	9204	8:00 545	3:15 860
				WEST	8260	7:30 439	4:15 870
MAGNOLIA BL AT SEPULVEDA BL	A00-2022-12	WV FR	11-14-69	TOTAL	4472	8:30 266	4:45 580
				EAST	456	8:45 37	5:00 73
				WEST	4016	8:15 234	4:45 518
MAGNOLIA BL W/O TUJUNGA AV	200-2525-11	EV MD	04-21-69	TOTAL	19244	11:15 1289	4:45 1626
				EAST	9300	7:45 833	3:15 740
				WEST	9944	11:15 678	4:45 1022
MAGNOLIA BL AT VAN NUYS BL	200-3033-11	PS FR	06-06-69	TOTAL	13063	7:45 810	5:00 1342
				EAST	5996	8:00 453	4:00 559
				WEST	7067	11:15 356	5:15 864
MAGNOLIA BL AT WHITSETT AV	200-3125-11	EV FR	08-15-69	TOTAL	12707	11:15 715	5:00 1225
				EAST	6230	7:00 410	5:15 467
				WEST	6477	11:15 347	5:00 761
MAGNOLIA BL AT WHITSETT AV	200-3125-11	EV FR	12-19-69	TOTAL	13502	10:45 859	3:45 1266
				EAST	6391	10:45 453	3:15 545
				WEST	7111	11:15 413	4:30 754
MAGNOLIA BL AT WOODMAN AV	C00-3231-22	EV MD	12-22-69	TOTAL	11214	11:15 701	3:00 1136
				EAST	5050	11:15 319	4:15 480
				WEST	6164	11:15 382	3:00 748

LOCATION	PHYS. DESCR	RG DY	DATE	DIR.	VOLUME	AM PEAK	PM PEAK		
MAIN ST -CENTRAL- S/O GAGE AV	C00-3030-22	CR WE	08-13-69	TOTAL	11807	7:15	872	4:30	1188
				NORTH	5767	7:00	665	3:45	415
				SOUTH	6040	11:15	294	4:30	825
MAIN ST -CENTRAL- AT JEFFERSON BL		CR TU	01-28-69	TOTAL	18730	**	MANUAL COUNT		
				NORTH		7:15	1234	4:00	542
				SOUTH		8:15	415	4:30	1331
MAIN ST -CENTRAL- AT MANCHESTER AV		SR TU	01-07-69	TOTAL	12930	**	MANUAL COUNT		
				NORTH		7:00	654	3:45	515
				SOUTH		7:30	265	4:30	778
MAIN ST -CENTRAL- N/O MANCHESTER AV	C00-3030-22	SR WE	08-13-69	TOTAL	11854	11:15	633	4:30	1016
				NORTH	5315	6:45	434	3:15	358
				SOUTH	6539	11:15	357	4:30	680
MAIN ST -CENTRAL- S/O OLYMPIC BL	C00-3030-22	CR WE	05-21-69	TOTAL	13103	7:15	1106	4:15	1436
				NORTH	6129	7:15	601	4:00	628
				SOUTH	6974	7:00	514	4:30	837
MAIN ST -CENTRAL- S/O PICO BL	C00-3040-34	CR WE	05-14-69	TOTAL	13879	7:15	1310	4:00	1562
				NORTH	6366	7:15	847	4:00	614
				SOUTH	7513	10:30	511	4:15	980
MAIN STREET AT ROSE AV	C00-3030-22	WR FR	10-03-69	TOTAL	10079	7:15	686	4:15	1045
				NORTH	6160	7:15	392	4:45	647
				SOUTH	3919	7:15	294	4:15	401
MAIN ST -CENTRAL- AT SANTA BARBARA AV	C00-3030-22	CR TH	08-14-69	TOTAL	8068	6:45	843	4:30	937
				NORTH	4501	6:45	729	3:45	297
				SOUTH	3567	11:15	193	4:30	664
MAIN ST -CENTRAL- N/O TEMPLE ST	C00-3232-22	CR WE	05-14-69	TOTAL	17341	7:15	1639	4:30	1623
				NORTH	8509	11:15	551	4:30	1168
				SOUTH	8832	7:15	1280	3:30	571
MAIN ST -CENTRAL- AT VERNON AV -CENTRAL-	C00-2528-22	CR FR	09-26-69	TOTAL	11406	7:15	981	4:30	1387
				NORTH	5246	7:15	778	4:00	397
				SOUTH	6160	11:15	310	4:30	1009



LOCATION	PHYS. DESCR	RG DY	DATE	DIR.	VOLUME	AM PEAK	PM PEAK		
MAIN ST -CENTRAL- AT WASHINGTON BL	C00-4040-44	MS TH	02-06-69	TOTAL	14842	7:00	1603	3:45	1715
				NORTH	7815	7:15	1130	3:45	823
				SOUTH	7027	7:00	491	4:30	1033
MAIN ST -CENTRAL- AT WASHINGTON BL		CR TH	03-13-69	TOTAL	18070	**	MANUAL COUNT		
				NORTH		7:15	1116	3:45	728
				SOUTH		7:00	506	4:15	1079
MAIN ST -CENTRAL- AT WASHINGTON BL	C00-3838-44	MS TH	09-25-69	TOTAL	15165	7:15	1516	4:15	1621
				NORTH	7304	7:15	996	3:30	675
				SOUTH	7861	7:00	524	4:15	974
MAIN ST -CENTRAL- AT WASHINGTON BL	C00-4039-44	MS MO	12-15-69	TOTAL	16191	7:15	1528	4:00	1867
				NORTH	7802	7:15	1018	3:45	835
				SOUTH	8389	11:15	518	4:30	1069
MAIN ST -CENTRAL- S/O 2ND ST	C00-2927-22	CR TU	05-13-69	TOTAL	16247	7:00	1457	4:00	1535
				NORTH	7829	11:15	430	4:30	1050
				SOUTH	8418	7:15	1055	3:30	638
MAIN ST -CENTRAL- AT 2ND ST		CR FR	08-15-69	TOTAL	16898	*	MANUAL COUNT		
				NORTH	7668	7:00	424	4:30	1024
				SOUTH	9230	7:30	1154	4:00	749
MAIN ST -CENTRAL- AT 3RD ST		CR FR	08-15-69	TOTAL	14197	*	MANUAL COUNT		
				NORTH	6504	7:00	369	4:45	815
				SOUTH	7693	7:30	849	4:00	592
MAIN ST -CENTRAL- S/O 5TH ST	C00-2727-22	CR TH	05-15-69	TOTAL	16123	7:15	1200	4:15	1279
				NORTH	8147	11:15	494	4:30	713
				SOUTH	7976	7:15	759	4:15	572
MAIN ST -CENTRAL- AT 7TH ST	C00-3030-22	CR MO	05-26-69	TOTAL	16425	7:15	1212	4:15	1413
				NORTH	7661	7:00	548	4:15	745
				SOUTH	8764	7:30	675	4:00	680
MAIN ST -CENTRAL- AT 30TH ST	C00-3838-44	CR TH	06-19-69	TOTAL	14018	7:15	1609	4:00	1754
				NORTH	6905	7:15	1202	3:45	654
				SOUTH	7113	11:15	409	4:30	1213

LOCATION	PHYS. DESCR	RG DY	DATE	DIR. VOLUME	AM PEAK	PM PEAK
MAIN ST -CENTRAL- AT 30TH ST	C00-4040-44	CR TH	09-11-69	TOTAL 13679	7:00 1487	4:00 1628
				NORTH 6749	7:00 1092	3:45 620
				SOUTH 6930	11:15 408	4:30 1098
MAIN ST -CENTRAL- AT 30TH ST	C00-4040-44	CR WE	10-22-69	TOTAL 14121	7:00 1734	4:00 1743
				NORTH 6898	7:00 1306	3:30 664
				SOUTH 7223	7:00 428	4:30 1225
MAIN ST -CENTRAL- AT 30TH ST	C00-4040-44	CR TH	10-23-69	TOTAL 14480	7:00 1661	4:15 1908
				NORTH 7034	7:00 1246	4:00 696
				SOUTH 7446	7:00 415	4:30 1316
MAIN ST -CENTRAL- AT 30TH ST	C00-4040-44	CR FR	10-24-69	TOTAL 15822	7:15 1701	4:15 1955
				NORTH 7481	7:15 1259	3:45 713
				SOUTH 8341	11:15 417	4:30 1329
MAIN ST -CENTRAL- AT 30TH ST	C00-4040-44	CR MO	10-27-69	TOTAL 14626	7:15 1634	4:00 1800
				NORTH 6953	7:15 1206	3:45 673
				SOUTH 7673	11:15 448	4:30 1258
MAIN ST -CENTRAL- AT 36TH PL	C00-3040-24	CR TU	12-09-69	TOTAL 11456	7:00 1280	4:15 1500
				NORTH 4686	7:00 955	3:30 418
				SOUTH 6770	11:15 392	4:15 1170
MAIN ST -CENTRAL- AT 46TH ST		CR MO	12-15-69	TOTAL 14489	* MANUAL COUNT	
				NORTH 7846	7:15 1091	3:45 522
				SOUTH 6643	9:00 213	4:30 944
MAIN ST-CENTRAL- AT 82ND ST-JOG NR 82ND PL		SR MO	08-11-69	TOTAL 11520	** MANUAL COUNT	
				NORTH	7:00 577	3:15 394
				SOUTH	8:30 306	5:00 758
MAIN ST -CENTRAL- N/O 108TH ST	300-2930-22	SR FR	06-27-69	TOTAL 10832	11:15 516	4:45 917
				NORTH 5071	6:45 324	4:00 417
				SOUTH 5761	11:15 266	5:00 556
MAIN ST -CENTRAL- N/O 108TH ST	300-2828-22	SR TU	11-04-69	TOTAL 10751	7:00 769	4:00 1055
				NORTH 4891	6:45 532	4:00 466
				SOUTH 5860	11:15 362	4:30 602

LOCATION	PHYS. DESCR	RG DY	DATE	DIR.	VOLUME	AM PEAK	PM PEAK		
MAIN ST -CENTRAL- N/O 113TH ST	300-2929-22	SR FR	06-27-69	TOTAL	12403	11:15	644	4:30	1037
				NORTH	5785	7:15	376	4:00	466
				SOUTH	6618	11:15	344	4:45	598
MAIN ST -CENTRAL- N/O 113TH ST	300-3030-22	SR MO	08-11-69	TOTAL	7421	7:15	481	4:15	618
				NORTH	4197	7:15	318	4:15	363
				SOUTH	3224	11:15	187	4:30	269
MAIN ST -VENICE- AT BROOKS AV -VENICE-	C00-2821-21	WR WE	11-19-69	TOTAL	6831	7:30	518	4:30	640
				NORTH	2766	11:15	193	4:30	231
				SOUTH	4065	7:30	316	4:30	409
MANCHESTER AV E/O AIRPORT BL	606-3040-23	PS WE	04-30-69	TOTAL	26608	11:15	1738	4:45	2386
				EAST	14086	11:15	893	4:45	1168
				WEST	12522	11:15	845	4:15	1237
MANCHESTER AV AT AVALON BL		SR TH	01-30-69	TOTAL	31390	**	MANUAL COUNT		
				EAST		7:30	1159	4:15	1503
				WEST		7:00	1559	4:15	1636
MANCHESTER AV E/O AVALON BL	C00-3040-23	PS TH	04-24-69	TOTAL	35940	7:00	2575	4:00	2905
				EAST	17118	7:15	1113	4:00	1409
				WEST	18822	6:30	1474	4:15	1502
MANCHESTER AV AT AVALON BL		SR FR	04-25-69	TOTAL	30710	**	MANUAL COUNT		
				EAST		7:15	1214	4:00	1559
				WEST		7:00	1339	4:30	1512
MANCHESTER AV AT EMERSON AV	603-4040-33	WR TU	06-17-69	TOTAL	24957	7:15	1687	4:30	2147
				EAST	12802	7:30	995	2:00	1110
				WEST	12155	7:00	819	5:00	1167
MANCHESTER AV AT HOOVER ST		SR WE	04-30-69	TOTAL	33400	**	MANUAL COUNT		
				EAST		7:15	1340	3:45	1430
				WEST		7:00	1294	4:15	1910
MANCHESTER AV AT HOOVER ST		SR WE	06-04-69	TOTAL	30880	**	MANUAL COUNT		
				EAST		7:15	1362	5:00	1547
				WEST		7:30	1244	3:30	1541

L O C A T I O N	PHYS. DESCR	RG DY	DATE	DIR. VOLUME	AM PEAK	PM PEAK
MANCHESTER AV AT KANSAS AV	C00-3030-32	SR MO	03-03-69	TOTAL	35464	7:30 2370 4:30 2635
				EAST	18346	7:30 1376 3:30 1283
				WEST	17118	11:15 1110 5:00 1384
MANCHESTER AV AT LINCOLN BL	303-4040-33	WR TH	01-30-69	TOTAL	22314	7:30 2065 3:00 1845
				EAST	10434	7:30 1022 3:00 961
				WEST	11880	7:30 1043 5:00 1100
MANCHESTER AV AT LINCOLN BL		WR FR	03-21-69	TOTAL	21770	** MANUAL COUNT
				EAST		7:30 1158 3:00 1016
				WEST		7:30 1302 4:30 1161
MANCHESTER AV AT LINCOLN BL	603-4040-33	MS TU	04-08-69	TOTAL	22121	7:15 1948 4:45 1790
				EAST	10289	7:15 979 3:00 914
				WEST	11832	7:15 969 5:00 1121
MANCHESTER AV AT LINCOLN BL	607-4040-33	MS TU	07-22-69	TOTAL	23711	11:15 1345 4:30 1908
				EAST	11007	7:30 814 12:15 874
				WEST	12704	11:15 817 4:45 1120
MANCHESTER AV AT LINCOLN BL	604-4040-33	MS WE	11-05-69	TOTAL	24083	8:00 1966 3:00 2126
				EAST	11976	8:00 1091 3:00 1189
				WEST	12107	8:00 875 4:45 1046
MANCHESTER AV AT LOYOLA BL		WR TH	02-20-69	TOTAL	23590	** MANUAL COUNT
				EAST		7:30 1090 3:00 1107
				WEST		7:15 1100 5:00 1252
MANCHESTER AV AT MAIN ST -CENTRAL-		SR TU	01-07-69	TOTAL	31880	** MANUAL COUNT
				EAST		7:30 1315 4:15 1529
				WEST		7:00 1215 4:00 1659
MANCHESTER AV AT NORMANDIE AV		SR FR	01-09-69	TOTAL	37210	** MANUAL COUNT
				EAST		7:30 1227 4:30 1369
				WEST		7:15 1541 3:30 2352
MANCHESTER AV AT NORMANDIE AV		SR TU	04-29-69	TOTAL	33840	** MANUAL COUNT
				EAST		7:15 1279 4:15 1625
				WEST		7:30 1276 4:30 1759

LOCATION	PHYS. DESCR	RG DY	DATE	DIR.	VOLUME	AM PEAK	PM PEAK		
MANCHESTER AV AT NORMANDIE AV		SR TU	06-03-69	TOTAL	31290	**	MANUAL COUNT		
				EAST		7:15	1129	4:15	1505
				WEST		7:00	1293	4:15	1624
MANCHESTER AV AT PERSHING DR	C00-3542-13	PS WE	03-12-69	TOTAL	7064		7:30 640 3:00 635		
				EAST	1375		7:30 191 3:15 157		
				WEST	5689		7:30 449 4:45 511		
MANCHESTER AV W/O SEPULVEDA BL	604-4030-32	PS WE	04-30-69	TOTAL	26635		7:15 1887 4:45 2275		
				EAST	14006		7:30 1025 3:00 1210		
				WEST	12629		7:15 871 4:45 1233		
MANCHESTER AV AT SEPULVEDA WWY		WR TH	04-17-69	TOTAL	24260	**	MANUAL COUNT		
				EAST		7:30	1096	3:00	1203
				WEST		7:30	892	4:45	1223
MANCHESTER AV E/O VERMONT AV	C00-3040-23	MS WE	03-19-69	TOTAL	39426		7:15 3177 4:30 2815		
				EAST	20079		7:30 2088 3:45 1316		
				WEST	19347		6:45 1161 4:15 1542		
MANCHESTER AV E/O VERMONT AV	C00-3040-23	MS MO	04-28-69	TOTAL	38023		7:00 2390 4:00 2854		
				EAST	18381		6:30 1266 4:15 1322		
				WEST	19642		11:15 1142 4:00 1569		
MANCHESTER AV E/O VERMONT AV	C00-3040-23	MS TU	10-07-69	TOTAL	39825		7:00 2516 4:15 2888		
				EAST	19062		7:00 1336 3:30 1351		
				WEST	20763		7:15 1184 4:00 1550		
MANCHESTER AV W/O WESTERN AV	C00-4030-32	PS TH	04-24-69	TOTAL	30901		7:15 2038 4:15 2538		
				EAST	15083		7:15 1017 5:45 1535		
				WEST	15818		11:15 957 12:15 1254		
MANNING AV AT WILSHIRE BL		WR MO	10-06-69	TOTAL	1148	*	MANUAL COUNT		
				NORTH	667		8:30 97 4:45 41		
				SOUTH	481		8:45 33 3:30 60		
MANSFIELD AV AT BEVERLY BL	A00-2828-11	WR TH	01-23-69	TOTAL	744		8:45 62 2:00 75		
				NORTH	381		7:15 32 2:00 44		
				SOUTH	363		9:00 33 4:45 39		

L O C A T I O N	PHYS. DESCR	RG DY	DATE	DIR.	VOLUME	AM PEAK	PM PEAK		
MANSFIELD AV AT DE LONGPRE AV		WR TU	03-25-69	TOTAL	2070	**	MANUAL COUNT		
				NORTH		8:00	47	4:30	121
				SOUTH		7:15	59	4:30	86
MANSFIELD AV AT FOUNTAIN AV		WR WE	03-26-69	TOTAL	1760	**	MANUAL COUNT		
				NORTH		8:00	48	4:30	96
				SOUTH		8:30	45	5:00	80
MANSFIELD AV AT FOUNTAIN AV		WR FR	04-11-69	TOTAL	1760	**	MANUAL COUNT		
				NORTH		7:45	41	4:00	100
				SOUTH		8:45	39	5:00	76
MANTIS AV W/O MORAY AV	B00-1515-11	SR TH	07-17-69	TOTAL	1366				
				EAST	627	11:15	151	12:00	136
				WEST	739	10:00	79	12:00	79
MANTIS AV AT MORSE DR		SR WE	09-10-69	TOTAL	946	*	MANUAL COUNT		
				NORTH	230	7:30	22	4:00	20
				SOUTH	716	7:45	82	3:00	51
MAPLE AV AT ADAMS BL	C00-2020-22	CR FR	06-20-69	TOTAL	7709				
				NORTH	3528	6:45	652	4:15	945
				SOUTH	4181	6:45	422	3:45	349
MAPLE AV AT JEFFERSON BL	B00-2020-12	CR TU	07-08-69	TOTAL	4889				
				NORTH	1915	7:00	439	4:00	550
				SOUTH	2974	6:45	287	3:45	142
MAPLE AV AT PICO BL	C00-1818-22	CR MO	12-15-69	TOTAL	11878				
				NORTH	6489	7:00	883	4:00	1262
				SOUTH	5389	7:15	886	4:00	548
MAPLE AV AT WASHINGTON BL	J10-2830-22	CR WE	01-15-69	TOTAL	9773				
				NORTH	3949	7:15	397	4:00	714
				SOUTH	5824	11:15	397	4:00	714
MAPLE AV N/O 6TH ST	C00-1919-22	CR TH	07-10-69	TOTAL	4064				
				NORTH	3105	7:00	883	4:00	1285
				SOUTH	959	7:00	518	3:45	417
				SOUTH	959	7:30	365	4:00	882
				TOTAL	4064				
				NORTH	3105	7:30	337	4:15	467
				SOUTH	959	7:30	240	4:00	290
						7:15	99	4:15	173

LOCATION	PHYS. DESCR	RG DY	DATE	DIR.	VOLUME	AM PEAK	PM PEAK		
MAPLE AV AT 7TH ST	C00-2020-22	CR MO	01-13-69	TOTAL	7439	7:30	535	4:30	945
				NORTH	3914	7:30	333	4:45	534
				SOUTH	3525	11:15	225	4:30	414
MAPLE AV N/O 7TH ST	C00-1919-22	CR TH	07-10-69	TOTAL	7463	7:15	609	4:30	804
				NORTH	3370	7:15	357	4:15	410
				SOUTH	4093	7:00	257	4:30	409
MAPLE AV AT 18TH ST	C00-2020-22	CR FR	08-08-69	TOTAL	7597	7:15	686	4:15	843
				NORTH	4572	7:00	505	4:00	421
				SOUTH	3025	11:15	216	4:15	439
MAPLE AV AT 23RD ST	C00-2020-22	CR TH	08-07-69	TOTAL	7354	7:15	749	4:30	769
				NORTH	3516	7:15	482	3:45	278
				SOUTH	3838	7:15	267	4:30	517
MAPLE AV AT 30TH ST	C00-2020-22	CR TU	08-12-69	TOTAL	6011	7:00	557	3:30	731
				NORTH	2571	7:00	383	3:45	246
				SOUTH	3440	6:15	235	3:30	500
MAPLETON DR AT SUNSET BL		WR MO	03-03-69	TOTAL	660	**	MANUAL COUNT		
				NORTH		8:45	8	5:00	32
				SOUTH		7:30	100	4:45	34
MARENGO ST AT STATE ST	C00-4040-33	CR TU	05-27-69	TOTAL	17051	7:15	1218	3:45	1699
				EAST	7841	7:30	590	4:15	767
				WEST	9210	7:15	633	3:45	956
MARGO ST S/O PICO BL	A00-1818-11	CR WE	06-25-69	TOTAL	528	7:00	69	4:15	69
				NORTH	244	11:15	28	4:30	31
				SOUTH	284	7:00	52	4:15	38
MARIANO ST AT ROYER AV	A00-1414-11	WV TH	05-08-69	TOTAL	829	8:00	74	3:15	127
				EAST	412	7:45	51	6:45	35
				WEST	417	11:15	25	3:15	94
MARIE AV N/O CHURCH ST	A00-16 -1	CR WE	02-12-69	TOTAL	205	10:45	31	6:45	23
				NON-DIR COUNT					

LOCATION	PHYS. DESCR	RG	DY	DATE	DIR.	VOLUME	AM PEAK	PM PEAK		
MARINA FWY-W/B OFF- E/O CENTINELA AVE	A00-2600-20	WR	WE	11-05-69	TOTAL	5100	7:15	496	4:45	651
MARIONDALE AV N/O BERRIDGE RD	800-1415-11	CR	MD	07-07-69	TOTAL	2019	7:15	189	3:45	221
					NORTH	869	11:15	43	9:30	131
					SOUTH	1150	7:15	159	5:15	122
MARIONDALE AV AT BOHLIG RD		CR	MD	06-16-69	TOTAL	1760	**	MANUAL COUNT		
					NORTH		8:45	26	4:00	119
					SOUTH		8:45	105	3:00	57
MARIPOSA AV S/O ROMAINE ST	A00-3535-11	CR	FR	11-07-69	TOTAL	1362	7:30	82	5:15	306
					NORTH	969	7:30	55	5:00	285
					SOUTH	393	11:15	26	6:30	38
MARIPOSA AV AT 8TH ST		CR	MD	02-10-69	TOTAL	1700	**	MANUAL COUNT		
					NORTH		7:45	90	4:30	30
					SOUTH		7:15	82	4:30	140
MARLIN PL AT ANDASOL AV	A00-1717-11	WV	WE	08-27-69	TOTAL	380	11:15	23	7:00	79
					EAST	142	11:15	8	6:45	46
					WEST	238	11:15	15	11:45	44
MARLIN PL AT SALE AV		WV	WE	08-06-69	TOTAL	900	**	MANUAL COUNT		
					EAST		7:15	38	4:45	68
					WEST		7:15	16	4:15	22
MARMION WY S/O MT WASHINGTON DR	800-2222-11	CR	TH	11-20-69	TOTAL	6244	7:00	838	4:15	652
					NORTH	2824	9:45	120	4:15	509
					SOUTH	3420	7:00	721	3:15	271
MARTEL AV AT MELROSE AV		WR	TH	03-27-69	TOTAL	1960	**	MANUAL COUNT		
					NORTH		9:00	61	5:00	120
					SOUTH		8:15	78	4:45	76
MAR VISTA AV AT F ST	200-2121-11	SR	MD	02-24-69	TOTAL	564	7:45	63	4:15	65
					NORTH	300	7:45	32	4:15	36
					SOUTH	264	7:45	31	4:15	31



LOCATION	PHYS. DESCR	RG DY	DATE	DIR.	VOLUME	AM PEAK	PM PEAK
MASON AV AT CHATSWORTH ST	B00-2448-11	WV TH	12-04-69	TOTAL	2068	7:30	3:45
				NORTH	1686	7:30	4:00
				SOUTH	382	7:30	3:15
MASON AV AT DEVONSHIRE ST	C00-4242-32	WV WE	12-03-69	TOTAL	7708	7:00	4:30
				NORTH	3669	11:15	4:45
				SOUTH	4039	6:45	3:30
MASON AV AT LASSEN ST	C00-3938-33	WV FR	02-28-69	TOTAL	7014	7:15	2:45
				NORTH	2971	7:15	4:30
				SOUTH	4043	7:30	2:45
MASON AV AT NORDHOFF ST	G00-4135-33	WV TH	01-02-69	TOTAL	2615	7:15	4:15
				NORTH	2074	7:15	4:15
				SOUTH	541	11:15	4:30
MASON AV AT PLUMMER ST	A00-3716-11	WV TH	01-02-69	TOTAL	2492	7:15	4:00
				NORTH	518	11:15	4:00
				SOUTH	1974	7:15	12:15
MASON AV AT SHERMAN WY	C00-3035-21	WV TU	06-24-69	TOTAL	6392	7:15	4:45
				NORTH	3067	11:15	4:45
				SOUTH	3325	7:15	4:45
MASON AV AT VICTORY BL	C00-3143-34	WV TH	10-16-69	TOTAL	9980	11:15	11:45
				NORTH	5896	11:15	11:30
				SOUTH	4084	7:00	6:00
MASSACHUSETTS AV AT VETERAN AV		WR MO	06-09-69	TOTAL	2200	**	MANUAL COUNT
				EAST		7:45	3:45
				WEST		7:45	4:30
MASSELIN AV AT WILSHIRE BL	B00-2020-11	WR FR	06-06-69	TOTAL	4809	11:15	4:15
				NORTH	2323	11:15	4:30
				SOUTH	2486	7:30	4:15
MATED ST N/O OLYMPIC BL	C00-2020-11	CR MO	08-18-69	TOTAL	7141	7:00	3:30
				NORTH	2056	7:00	4:00
				SOUTH	5085	6:45	12:00

L O C A T I O N	PHYS. DESCR	RG DY	DATE	DIR.	VOLUME	AM PEAK	PM PEAK		
MATED ST AT 4TH PL		CR FR	03-14-69	TOTAL	5630	**	MANUAL COUNT		
				NORTH		7:15	175	4:30	402
				SOUTH		7:45	131	3:30	161
MATED ST AT 6TH ST		CR MO	03-24-69	TOTAL	6280	**	MANUAL COUNT		
				NORTH		7:45	186	4:00	303
				SOUTH		7:30	247	3:30	325
MATED ST AT 7TH ST	C00-2020-11	CR FR	02-07-69	TOTAL	7598		11:00 665 4:00 705		
				NORTH	3658		11:00 321 3:45 360		
				SOUTH	3940		11:00 344 4:15 368		
MATED ST AT 7TH ST		CR MO	03-17-69	TOTAL	5710	**	MANUAL COUNT		
				NORTH		7:15	238	3:45	280
				SOUTH		7:45	227	5:00	291
MATHER AV AT FENWICK ST		EV WE	01-29-69	TOTAL	520	**	MANUAL COUNT		
				NORTH		8:45	14	4:30	39
				SOUTH		7:00	11	3:45	13
MATHER AV AT KYLE ST		EV WE	06-11-69	TOTAL	440	**	MANUAL COUNT		
				NORTH		8:00	10	3:30	29
				SOUTH		7:15	19	5:00	15
MAYALL ST -PVT- AT CALVIN AV -VALLEY-		WV TH	11-06-69	TOTAL	595	*	MANUAL COUNT		
				EAST	274		7:00 41 3:00 32		
				WEST	321		7:15 34 3:00 55		
MAYALL ST -PVT- AT CASABA AV		WV TH	11-13-69	TOTAL	786	*	MANUAL COUNT		
				EAST	399		7:15 26 4:45 51		
				WEST	387		7:00 26 4:15 48		
MAYALL ST -PVT- AT LOUISE AV -VALLEY-		WV MO	11-17-69	TOTAL	1860	*	MANUAL COUNT		
				EAST	620		7:15 30 3:00 68		
				WEST	1240		7:30 95 4:30 138		
MAYALL ST -PVT- AT MELVIN AV		WV TH	11-13-69	TOTAL	784	*	MANUAL COUNT		
				EAST	376		7:30 38 3:00 40		
				WEST	408		7:30 45 3:00 38		

LOCATION	PHYS. DESCR	RG	DY	DATE	DIR.	VOLUME	AM PEAK	PM PEAK		
MAYERLING ST -PVT- W/O SHOSHONE AV	A00-19 -2	WV	TU	02-04-69	TOTAL	765	7:45	267	2:45	114
					NON-DIR COUNT					
MCBROOM ST E/O WHEATLAND AV	A00-1414-11	EV	WE	01-08-69	TOTAL	662	7:00	81	3:15	95
					EAST	277	7:00	21	4:45	30
					WEST	385	7:00	60	3:15	63
MCCONNELL DR AT BEVERLY WOOD ST		WR	TH	09-25-69	TOTAL	1510	*	MANUAL COUNT		
					NORTH	979	7:45	84	4:30	88
					SOUTH	531	7:30	32	4:45	66
MCDONALD AV AT OPP ST		SR	MO	12-08-69	TOTAL	704	*	MANUAL COUNT		
					NORTH	474	8:00	34	4:30	52
					SOUTH	230	7:00	22	3:00	25
MCFARLAND AV AT ALAMEDA ST	A00-2030-12	SR	WE	03-26-69	TOTAL	1723	11:00	176	2:00	180
					EAST	178	7:00	23	4:30	21
					WEST	1545	11:00	167	2:00	159
MCFARLAND AV AT D ST		SR	TH	02-13-69	TOTAL	1110	**	MANUAL COUNT		
					NORTH		7:30	24	4:30	61
					SOUTH		7:00	72	4:15	50
MCKINLEY AV -CENTRAL- AT VERNON AV -CENTRAL-	B00-2020-11	CR	FR	08-22-69	TOTAL	5121	11:15	291	4:00	514
					NORTH	2553	6:45	150	4:00	228
					SOUTH	2568	11:15	147	4:30	290
MCKINLEY AV -CENTRAL- AT 41ST ST	B00-2020-11	CR	WE	08-27-69	TOTAL	3240	7:15	220	4:15	339
					NORTH	1640	7:00	152	4:00	137
					SOUTH	1600	10:45	94	4:15	209
MCKINLEY AV -CENTRAL- AT 88TH PL	B00-2020-11	SR	TU	02-04-69	TOTAL	2142	7:00	111	4:45	215
					NORTH	956	7:45	61	4:15	94
					SOUTH	1186	10:15	56	4:45	132
MCKINLEY AV -CENTRAL- AT 98TH ST		SR	WE	04-16-69	TOTAL	1950	**	MANUAL COUNT		
					NORTH		7:00	56	4:30	97
					SOUTH		7:00	60	4:15	98

LOCATION	PHYS. DESCR	RG	DIY	DATE	DIR.	VOLUME	AM PEAK	PM PEAK
MCLAUGHLIN AV AT CHARNOCK RD	C00-3030-22	WR	TU	08-26-69	TOTAL	7117	7:00 645	4:30 904
					NORTH	3546	7:00 398	4:45 412
					SOUTH	3571	7:00 247	4:15 510
MCLAUGHLIN AV N/O MATTESON AV	B00-2020-11	WR	TU	08-26-69	TOTAL	5555	7:15 493	4:45 788
					NORTH	2937	7:15 275	5:00 424
					SOUTH	2618	7:15 218	4:15 383
MCLAUGHLIN AV AT PALMS BL	C00-3030-22	WR	TU	08-19-69	TOTAL	7351	7:30 627	4:45 994
					NORTH	3694	7:00 392	4:45 469
					SOUTH	3657	7:30 256	4:45 525
MCLAUGHLIN AV AT VENICE BL	C00-2036-12	WR	TU	08-19-69	TOTAL	6930	7:15 650	4:45 940
					NORTH	3136	6:45 286	5:00 515
					SOUTH	3794	7:30 421	4:30 437
MCLAUGHLIN AV N/O WASHINGTON PL	B00-2020-11	WR	TU	08-26-69	TOTAL	5262	7:15 444	4:45 736
					NORTH	2526	7:15 249	4:45 363
					SOUTH	2736	7:30 199	4:45 373
MEADOWBROOK AV AT PACKARD ST	A00-2727-11	WR	MO	04-28-69	TOTAL	499	11:15 21	5:15 46
					NORTH	352	10:15 18	8:45 37
					SOUTH	147	11:15 7	6:45 10
MEADOW LARK AV N/O JOLETTE AV	A00-2020-11	WV	TU	06-24-69	TOTAL	1559	11:15 67	12:30 195
					NORTH	622	8:30 36	8:00 86
					SOUTH	937	11:15 51	12:00 151
MEDILL PL N/O CLUB DR	A00-32 -1	WR	WE	01-15-69	TOTAL	327	11:00 34	2:45 35
					NON-DIR COUNT			
MELROSE AV AT CRESCENT HEIGHTS BL		WR	TU	12-02-69	TOTAL	19600	* MANUAL COUNT	
					EAST	10161	8:15 688	5:00 971
					WEST	9439	8:15 743	4:45 774
MELROSE AV AT CURSON AV		WR	TH	03-27-69	TOTAL	22360	** MANUAL COUNT	
					EAST		7:30 931	4:45 1116
					WEST		7:45 921	3:45 1120

L O C A T I O N	PHYS. DESCR	RG DY	DATE	DIR.	VOLUME	AM PEAK	PM PEAK
MELROSE AV AT EDINBURGH AV	300-2727-22	PS WE	03-26-69	TOTAL	23720	11:15 1525	5:00 1939
				EAST	12092	7:45 783	4:45 989
				WEST	11628	11:15 844	5:00 954
MELROSE AV AT EDINBURGH AV		WR FR	11-14-69	TOTAL	18113	* MANUAL COUNT	
				EAST	9360	8:30 613	5:00 832
				WEST	8753	8:15 656	4:30 764
MELROSE AV AT GARDNER ST		WR WE	01-08-69	TOTAL	22320	** MANUAL COUNT	
				EAST		7:45 918	5:00 1062
				WEST		8:00 888	4:45 1170
MELROSE AV AT KINGS RD -JOG NR FLORES ST-		WR MO	10-20-69	TOTAL	19036	* MANUAL COUNT	
				EAST	9585	9:00 608	5:00 1032
				WEST	9451	8:15 697	5:00 813
MELROSE AV AT LA BREA AV	C00-3030-22	PS WE	04-16-69	TOTAL	26791	8:00 1812	5:15 1971
				EAST	12888	7:45 895	5:00 948
				WEST	13903	8:00 931	5:15 1037
MELROSE AV AT MADISON AV	C00-2626-22	CR TU	01-14-69	TOTAL	8127	7:30 759	4:45 955
				EAST	4554	7:30 396	4:45 493
				WEST	3573	7:45 378	5:00 460
MELROSE AV AT MARTEL AV		WR TH	03-27-69	TOTAL	22970	** MANUAL COUNT	
				EAST		7:30 1027	5:00 1175
				WEST		7:45 960	4:30 1122
MELROSE AV AT STANLEY AV		WR TU	09-30-69	TOTAL	19349	* MANUAL COUNT	
				EAST	8295	8:30 573	5:00 947
				WEST	11054	8:15 859	5:00 949
MELROSE AV AT VIRGIL AV	C00-2021-22	PS FR	04-11-69	TOTAL	7150	7:15 643	4:45 776
				EAST	4404	7:15 372	4:30 450
				WEST	2746	7:45 288	4:45 334
MELROSE AV AT WILCOX AV		WR FR	01-03-69	TOTAL	22940	* MANUAL COUNT	
				EAST		8:15 855	4:30 1067
				WEST		7:45 839	4:45 1227

LOCATION	PHYS. DESCR	RG	DAY	DATE	DIR.	VOLUME	AM PEAK	PM PEAK		
MELROSE AV AT WINDSOR BL	C00-2727-22	PS	TU	03-25-69	TOTAL	29859	7:30	2034	5:00	2360
					EAST	15951	8:00	1115	4:00	1265
					WEST	13908	7:30	951	5:00	1171
MELROSE HILL N/O MARATHON ST	A00-25 -1	CR	WE	02-05-69	TOTAL	221	10:45	19	4:00	63
					NON-DIR COUNT					
MERCURY AV E/O SIERRA ST	B00-1818-11	CR	WE	12-03-69	TOTAL	2665	7:15	299	4:15	248
					EAST	1382	7:15	244	5:00	97
					WEST	1283	7:45	83	4:15	153
MERIDIAN ST AT AVENUE 51	A00-2020-11	CR	MO	11-24-69	TOTAL	2151	8:00	249	3:00	404
					EAST	1136	7:45	186	3:00	240
					WEST	1015	8:00	63	4:45	188
MESA RD AT WEST CHANNEL RD		WR	MO	05-12-69	TOTAL	1010	**	MANUAL COUNT		
					EAST		8:00	154	3:45	79
					WEST		8:15	19	4:00	22
MESA ST AT 9TH ST -SAN PEDRO-	B00-2020-11	SR	TU	04-22-69	TOTAL	2847	11:15	284	3:45	319
					NORTH	972	10:45	96	4:15	101
					SOUTH	1875	11:15	194	3:45	230
MESA ST AT 15TH ST -SAN PEDRO-		SR	WE	05-28-69	TOTAL	2300	**	MANUAL COUNT		
					NORTH		9:00	49	4:15	121
					SOUTH		9:00	42	4:30	109
MESA ST AT 17TH ST -SAN PEDRO-		SR	TU	05-27-69	TOTAL	2630	**	MANUAL COUNT		
					NORTH		7:00	44	4:00	157
					SOUTH		8:30	39	4:45	106
MESMER AV AT JEFFERSON BL	C00-2220-21	WR	TH	10-02-69	TOTAL	7102	11:15	588	4:30	1387
					NORTH	5943	11:15	531	4:30	1300
					SOUTH	1159	7:00	144	4:00	137
MEYLER ST AT SUMMERLAND AV	B00-1620-11	SR	MO	12-15-69	TOTAL	690	11:15	49	2:45	106
					NORTH	186	7:15	14	3:15	44
					SOUTH	504	11:15	37	2:30	65

LOCATION	PHYS. DESCR	RG DY	DATE	DIR.	VOLUME	AM PEAK	PM PEAK
MIAMI WY AT ALMAR AV	A00-1616-11	WR WE	10-15-69	TOTAL	485	8:15	41 5:00 104
				EAST	187	8:00	23 7:30 34
				WEST	298	8:15	19 5:00 94
MIDVALE AV AT OHIO AV	A00-3232-11	WR MD	01-06-69	TOTAL	1422	11:15	110 5:15 165
				NORTH	785	11:15	58 5:15 98
				SOUTH	637	10:45	53 5:00 80
MILBANK ST AT HAZELTINE AV	A00-1818-11	EV TU	09-02-69	TOTAL	2945	11:15	185 5:15 271
				EAST	1879	11:15	118 4:45 205
				WEST	1066	9:45	81 6:30 101
MILLMARK GROVE ST AT TAPER AV	A00-2020-11	SR TH	01-16-69	TOTAL	1012	8:30	78 4:15 125
				EAST	378	8:15	42 3:45 47
				WEST	634	7:45	39 5:00 97
MILNER RD AT LAS PALMAS AV		WR MD	10-27-69	TOTAL	516	*	MANUAL COUNT
				EAST	319	7:30	18 4:00 37
				WEST	197	7:00	20 3:15 15
MIRAFLORES AV W/D GAFFEY ST	A00-2020-11	SR FR	12-19-69	TOTAL	830	8:45	89 12:15 95
				EAST	508	11:15	45 11:45 57
				WEST	322	8:45	44 12:15 38
MISSION RD AT MACY ST	C00-3030-33	PS FR	05-23-69	TOTAL	20640	7:00	2519 4:30 1829
				NORTH	7818	8:00	483 4:30 1100
				SOUTH	12822	7:00	2057 3:00 924
MISSION RD AT SOTO ST	C00-5018-41	CR TH	06-05-69	TOTAL	14007	11:15	629 4:45 2497
				EAST	12077	11:15	494 4:45 2425
				WEST	1930	6:15	195 6:15 137
MISSISSIPPI AV AT PURDUE AV	300-2222-11	WR WE	07-30-69	TOTAL	838	11:15	55 3:00 92
				EAST	405	7:15	28 3:45 58
				WEST	433	11:15	32 4:30 41
MOLINO ST AT 4TH ST	A00-2230-11	CR TU	01-14-69	TOTAL	2003	9:45	166 4:15 305
				NORTH	802	9:45	79 1:45 92
				SOUTH	1201	10:30	94 4:15 246

LOCATION	PHYS. DESCR	RG DY	DATE	DIR.	VOLUME	AM PEAK	PM PEAK
MONACO DR AT SAN REMO DR	A00-2425-11	WR WE	06-25-69	TOTAL	371	11:15	28 6:30
				EAST	248	11:15	21 3:00
				WEST	123	9:00	9 6:30
MONROE ST AT VERMONT AV	C00-2026-21	CR MD	01-06-69	TOTAL	2702	11:15	194 1:45
				EAST	1583	9:15	99 1:45
				WEST	1119	11:15	99 2:00
MONTAGUE ST AT GULLO AV		EV TU	11-18-69	TOTAL	1289	*	MANUAL COUNT
				EAST	639	7:00	48 3:00
				WEST	650	7:00	47 2:45
MONTANA AV AT BELDIT AV		WR WE	10-22-69	TOTAL	772	*	MANUAL COUNT
				EAST	18	8:30	5 4:45
				WEST	754	8:15	37 5:00
MONTANA AV AT BUNDY DR	200-2026-12	PS MD	05-26-69	TOTAL	6643	8:15	554 4:45
				NORTH	3248	8:15	274 5:00
				SOUTH	3395	7:30	289 4:30
MONTANA AV AT CASHMERE ST		WR TH	06-26-69	TOTAL	14610	**	MANUAL COUNT
				EAST		7:45	1184 3:45
				WEST		8:15	178 4:30
MONTANA AV AT LEVERING AV		WR FR	06-27-69	TOTAL	11720	**	MANUAL COUNT
				EAST		7:45	1198 3:00
				WEST		7:15	143 4:30
MONTANA AV AT WESTGATE AV		WR WE	04-30-69	TOTAL	6920	**	MANUAL COUNT
				EAST		8:15	320 4:30
				WEST		7:45	254 5:00
MONTECITO DR AT PAGODA PL	B00-1111-11	CR FR	09-19-69	TOTAL	504	7:30	41 4:30
				NORTH	297	8:15	20 6:15
				SOUTH	207	6:45	26 4:30
MONTE MAR DR AT BAGLEY AV	B00-1818-11	WR MD	12-29-69	TOTAL	7515	10:45	583 4:45
				EAST	3489	10:45	385 4:45
				WEST	4026	8:00	398 12:30



LOCATION	PHYS. DESCR	RG	DY	DATE	DIR.	VOLUME	AM PEAK	PM PEAK		
MONTEREY RD AT HUNTINGTON DR		CR	TU	10-14-69	TOTAL	6260	*	MANUAL COUNT		
					NORTH	1760	7:30	128	4:30	184
					SOUTH	4500	7:15	637	4:00	302
MONTEREY RD AT HUNTINGTON DR -NORTH-		CR	WE	04-23-69	TOTAL	9530	**	MANUAL COUNT		
					NORTH		7:45	182	4:30	698
					SOUTH		7:15	787	4:15	255
MONTEREY RD AT KENDALL AV		CR	MO	02-17-69	TOTAL	7760	**	MANUAL COUNT		
					NORTH		7:00	181	4:30	502
					SOUTH		7:15	704	4:00	274
MONTEREY RD AT REDFIELD AV		CR	MO	02-24-69	TOTAL	7560	**	MANUAL COUNT		
					NORTH		7:15	211	4:45	516
					SOUTH		7:15	718	4:30	240
MONTEREY RD AT WHEELING WY		CR	WE	02-26-69	TOTAL	9220	**	MANUAL COUNT		
					NORTH		8:30	198	4:45	577
					SOUTH		7:15	799	4:15	345
MONTEREY RD AT AVENUE 60		CR	TH	10-16-69	TOTAL	7496	*	MANUAL COUNT		
					NORTH	4030	7:45	195	4:30	593
					SOUTH	3466	7:15	555	3:45	195
MONUMENT ST AT ALBRIGHT ST		WR	WE	03-05-69	TOTAL	3360	**	MANUAL COUNT		
					NORTH		8:15	68	4:30	258
					SOUTH		7:30	104	4:00	78
MOORPARK ST AT CAHUENGA BL	200-2028-11	EV	TH	04-17-69	TOTAL	5850				
					EAST	2791	7:45	305	3:15	243
					WEST	3059	11:15	161	5:00	380
MOORPARK ST W/O CLYBOURN AV	200-1515-11	EV	TH	04-17-69	TOTAL	2617				
					EAST	1320	7:45	145	12:15	117
					WEST	1297	11:15	110	5:30	185
MOORPARK ST AT COLDWATER CANYON AV	C00-2629-22	EV	WE	06-04-69	TOTAL	11001				
					EAST	5287	8:00	491	3:00	540
					WEST	5714	8:00	371	5:00	791

LOCATION	PHYS. DESCR	RG DY	DATE	DIR.	VOLUME	AM PEAK	PM PEAK
MOORPARK ST AT COLFAX AV	C00-3131-22	EV TH	04-17-69	TOTAL	10987	7:30 1084	5:15 1192
				EAST	5547	7:30 663	2:45 478
				WEST	5440	7:45 426	5:15 769
MOORPARK ST AT FORMAN AV		EV FR	09-19-69	TOTAL	3352 *	MANUAL COUNT	
				EAST	1905	7:45 160	4:30 165
				WEST	1447	9:00 55	5:00 188
MOORPARK ST AT FULTON AV	C00-3029-21	EV FR	04-18-69	TOTAL	9128	7:45 647	5:15 1158
				EAST	4217	7:45 348	5:00 388
				WEST	4911	7:45 299	5:15 783
MOORPARK ST AT FULTON AV	C00-3029-22	EV TH	08-28-69	TOTAL	8235	7:45 468	5:00 919
				EAST	4138	7:45 290	5:00 365
				WEST	4097	11:15 210	5:15 567
MOORPARK ST AT HAZELTINE AV	B00-1930-11	EV TH	08-28-69	TOTAL	8261	11:15 464	5:15 1022
				EAST	3981	11:15 226	5:00 561
				WEST	4280	11:15 238	5:15 476
MOORPARK ST AT LEDGE AV		EV FR	09-19-69	TOTAL	3599 *	MANUAL COUNT	
				EAST	1922	7:45 182	3:00 163
				WEST	1677	7:45 86	5:00 212
MOORPARK ST AT TUJUNGA AV	C00-2828-22	PS TH	01-30-69	TOTAL	12278	7:45 1223	5:15 1335
				EAST	6298	7:45 876	2:30 488
				WEST	5980	7:45 347	5:15 907
MOORPARK ST E/O TYRONE AV	C00-5500-20	EV TU	04-08-69	TOTAL	9063	8:15 660	5:15 1049
				NON-DIR COUNT			
MOORPARK ST AT VINELAND AV	C00-3327-11	EV TH	04-17-69	TOTAL	12404	7:45 1242	5:15 1066
				EAST	6262	7:45 806	3:15 520
				WEST	6142	7:45 436	5:15 713
MOORPARK ST AT WHITSETT AV	C00-2926-21	EV FR	04-18-69	TOTAL	11474	7:30 897	5:15 1348
				EAST	5584	7:30 562	4:45 460
				WEST	5890	7:30 335	5:15 908

LOCATION	PHYS. DESCR	RG DY	DATE	DIR. VOLUME	AM PEAK	PM PEAK
MOORPARK ST AT WHITSETT AV	C00-3028-21	EV MD	06-02-69	TOTAL	10587	8:00 857 5:00 1176
				EAST	5461	8:00 543 5:00 451
				WEST	5126	7:45 318 5:15 726
MOORPARK ST AT WHITSETT AV	C00-2926-21	EV FR	12-19-69	TOTAL	11495	8:00 878 4:45 1205
				EAST	5826	7:45 546 4:15 475
				WEST	5669	11:15 316 4:45 746
MOORPARK ST AT WOODMAN AV	B00-1832-11	EV TU	04-08-69	TOTAL	10736	11:15 764 5:15 1093
				EAST	5267	11:15 455 4:45 479
				WEST	5469	8:00 389 5:30 642
MORAY AV S/O 25TH ST -SAN PEDRO-	B00-1818-11	SR TH	07-17-69	TOTAL	2619	11:15 153 5:00 225
				NORTH	1453	7:15 150 12:15 108
				SOUTH	1166	11:15 83 5:00 137
MORELLA AV S/O LA MAIDA ST	A00-3200-20	EV TU	07-29-69	TOTAL	414	11:15 24 12:00 47
				NON-DIR COUNT		
MORSE AV AT KLING ST		EV FR	10-03-69	TOTAL	79	* MANUAL COUNT
				NORTH	70	9:00 7 4:45 8
				SOUTH	9	9:00 1 4:45 3
MOTOR AV AT CLUB DR		WR MO	06-02-69	TOTAL	12950	** MANUAL COUNT
				NORTH		8:00 865 4:45 512
				SOUTH		8:00 279 5:00 783
MOTOR AV AT CLUB DR	200-2525-11	WR FR	12-19-69	TOTAL	14083	7:45 1217 5:00 1220
				NORTH	7890	7:45 974 4:45 520
				SOUTH	6193	11:15 353 5:00 709
MOTOR AV S/O PICO BL	C00-3232-32	PS TH	03-20-69	TOTAL	12672	8:15 991 4:30 1235
				NORTH	6735	8:15 745 3:30 516
				SOUTH	5937	11:15 398 5:00 734
MOTOR AV AT PICO BL		WR TU	06-10-69	TOTAL	8890	** MANUAL COUNT
				NORTH		7:45 1008 4:30 618
				SOUTH		7:00 72 5:00 271

LOCATION	PHYS. DESCR	RG DY	DATE	DIR.	VOLUME	AM PEAK	PM PEAK		
MOTOR AV AT VENICE BL	B00-2530-12	PS TU	04-29-69	TOTAL	8027	7:45	740	5:00	830
				NORTH	2567	7:45	220	5:00	326
				SOUTH	5460	7:45	520	4:30	522
MT WASHINGTON DR AT SAN RAFAEL AV	A00-1020-11	CR TH	11-20-69	TOTAL	423	8:15	46	2:45	66
				EAST	13	8:15	7	6:30	3
				WEST	410	8:00	41	2:45	66
MULBERRY DR AT OSWEGO ST	A00-1818-11	EV WE	05-21-69	TOTAL	307	7:15	47	4:15	32
				EAST	102	7:15	11	3:45	17
				WEST	205	7:15	36	2:45	22
MULHOLLAND DR AT BEVERLY GLEN BL	C00-2221-11	MS TH	03-06-69	TOTAL	5722	7:30	726	5:15	1025
				EAST	2061	7:30	635	4:15	93
				WEST	3661	11:15	128	5:15	937
MULHOLLAND DR AT BEVERLY GLEN BL	C00-2220-11	MS TH	10-02-69	TOTAL	5794	7:45	810	4:45	925
				EAST	2111	7:45	673	2:30	102
				WEST	3683	7:45	137	5:00	844
MULHOLLAND DR AT ENCINO HILLS DR		WV MO	02-17-69	TOTAL	380	**	MANUAL COUNT		
				EAST		8:00	5	3:00	11
				WEST		8:45	23	5:00	27
MULHOLLAND DR AT LAUREL CANYON BL	C00-2527-11	PS MO	06-09-69	TOTAL	3936	8:00	291	5:15	426
				EAST	1713	7:15	120	5:15	155
				WEST	2223	8:00	180	5:15	271
MULHOLLAND DR W/O RIMERTON RD	C00-2828-11	WV TU	04-01-69	TOTAL	5814	7:15	711	5:15	964
				EAST	2443	7:15	661	12:45	105
				WEST	3371	11:15	95	5:15	892
NAOMI AV AT WASHINGTON BL	A00-2020-11	CR TU	08-19-69	TOTAL	4078	6:30	345	3:45	494
				NORTH	1635	7:00	153	3:45	221
				SOUTH	2443	6:30	203	3:45	273
NAPA ST E/O BALBOA BL	A00-1919-11	WV TH	12-18-69	TOTAL	1740	7:30	308	4:15	251
				EAST	661	7:30	240	12:30	84
				WEST	1079	11:15	94	4:15	223

LOCATION	PHYS. DESCR	RG DY	DATE	DIR.	VOLUME	AM PEAK	PM PEAK
NAPA ST AT VALJEAN AV	A00-1919-11	WV TU	07-15-69	TOTAL	700	7:15	51 12:45 106
				EAST	367	6:45	31 12:45 62
				WEST	333	7:15	21 1:30 50
NATICK AV AT COLLINS ST		EV WE	09-17-69	TOTAL	532	*	MANUAL COUNT
				NORTH	258	7:15	33 5:00 20
				SOUTH	274	8:00	19 5:00 34
NATIONAL BL AT BARRINGTON AV	C00-3030-22	MS TU	01-28-69	TOTAL	11598	7:30	987 4:30 1105
				EAST	5018	7:30	492 4:30 520
				WEST	6580	7:15	509 5:00 630
NATIONAL BL AT BARRINGTON AV	C00-3030-22	MS TH	04-03-69	TOTAL	11443	11:15	754 4:30 1119
				EAST	4769	11:15	322 4:00 522
				WEST	6674	11:15	432 4:30 625
NATIONAL BL AT BARRINGTON AV	C00-3030-22	MS TU	07-22-69	TOTAL	12870	7:00	868 4:15 1273
				EAST	5795	7:30	426 4:15 653
				WEST	7075	7:00	475 5:00 666
NATIONAL BL AT BARRINGTON AV	C00-3030-22	MS WE	11-05-69	TOTAL	12369	7:15	967 4:15 1200
				EAST	5305	7:30	502 4:15 526
				WEST	7064	7:00	487 4:45 704
NATIONAL BL E/O BUNDY DR	C00-2020-22	WR MO	07-28-69	TOTAL	9746	11:15	580 6:15 914
				EAST	4588	11:15	292 4:30 480
				WEST	5158	11:15	288 6:15 620
NATIONAL BL AT FEDERAL AV		WR FR	12-26-69	TOTAL	1009	*	MANUAL COUNT
				EAST	507	7:45	33 4:00 50
				WEST	502	8:45	28 3:00 60
NATIONAL BL AT INGLEWOOD BL		WR FR	02-28-69	TOTAL	11540	**	MANUAL COUNT
				EAST		7:15	363 4:15 525
				WEST		7:30	364 4:45 629
NATIONAL BL AT ROBERTSON BL		WR TU	06-17-69	TOTAL	9680	**	MANUAL COUNT
				EAST		7:30	833 4:30 546
				WEST		7:30	214 4:30 422

LOCATION	PHYS. DESCR	RG DY	DATE	DIR.	VOLUME	AM PEAK	PM PEAK
NATIONAL BL AT SAN DIEGO FWY -S/B CN-	D09-2038-23	WR TU	11-04-69	TOTAL	24749	7:15 1855	4:30 2356
				EAST	10984	7:30 853	4:15 997
				WEST	13765	7:15 1017	4:30 1364
NATIONAL BL AT SAN DIEGO FWY -N/B OFF-	D10-2430-22	WR TU	11-04-69	TOTAL	19356	7:15 1448	4:30 1842
				EAST	8344	7:45 665	4:30 689
				WEST	11012	7:15 810	5:00 1170
NATIONAL BL AT SAWTELLE BL	C00-3540-33	WR TU	10-07-69	TOTAL	18723	7:30 1333	4:00 1691
				EAST	8311	7:15 688	4:00 805
				WEST	10412	11:15 649	4:45 968
NATIONAL BL AT SEPULVEDA BL	C00-3535-33	WR MO	11-03-69	TOTAL	21817	7:30 1788	4:30 2106
				EAST	11614	7:45 1136	4:30 1039
				WEST	10203	7:30 740	5:00 1110
NATOMA AV AT RUSTON RD	A00-1111-11	WV FR	10-03-69	TOTAL	1033	7:30 87	5:00 103
				NORTH	247	7:15 28	2:30 27
				SOUTH	786	7:45 66	5:00 87
NATOMA AV AT WELLS DR	A00-1815-11	WV TH	10-02-69	TOTAL	1283	7:30 127	6:15 208
				NORTH	935	7:45 80	6:15 181
				SOUTH	348	7:00 56	3:00 52
NEBRASKA AV AT BARRINGTON AV		WR MO	03-24-69	TOTAL	1510	** MANUAL COUNT	
				EAST		7:15 71	4:00 90
				WEST		7:15 53	4:30 61
NEPTUNE AV AT OPP ST		SR MO	12-08-69	TOTAL	2629	* MANUAL COUNT	
				NORTH	1304	8:30 58	4:30 178
				SOUTH	1325	7:00 104	4:15 117
NEW HAMPSHIRE AV AT OAKWOOD AV -CENTRAL-	A00-4539-11	CR FR	01-10-69	TOTAL	5464	7:30 477	4:15 565
				NORTH	3024	7:30 188	5:00 363
				SOUTH	2440	7:30 289	4:00 250
NICOLET AV AT PINAFORE ST		WR TU	07-29-69	TOTAL	1840	** MANUAL COUNT	
				NORTH		7:30 61	5:00 53
				SOUTH		7:30 46	4:45 131

LOCATION	PHYS. DESCR	RG DY	DATE	DIR.	VOLUME	AM PEAK	PM PEAK		
NOBLE AV AT BURBANK BL	A00-1818-11	EV WE	08-06-69	TOTAL	2668	7:00	215	4:30	253
				NORTH	1075	7:15	98	5:00	92
				SOUTH	1593	7:00	132	4:15	175
NOBLE AV AT RAYEN ST		EV TH	12-11-69	TOTAL	1348	*	MANUAL COUNT		
				NORTH	455	7:45	38	4:00	41
				SOUTH	893	7:00	64	5:00	81
NOBLE AV AT VALERIO ST		EV TU	05-13-69	TOTAL	970	**	MANUAL COUNT		
				NORTH		8:00	20	3:00	33
				SOUTH		8:00	26	4:15	64
NORDHOFF ST AT BALBOA BL	300-4342-33	PS WE	12-17-69	TOTAL	30048	7:15	2440	3:00	2426
				EAST	15450	7:15	1227	3:00	1401
				WEST	14598	7:45	1236	5:00	1227
NORDHOFF ST AT DARBY AV		WV MO	11-03-69	TOTAL	31776	*	MANUAL COUNT		
				EAST	12659	7:15	1249	4:30	1032
				WEST	19117	7:15	1903	4:00	1417
NORDHOFF ST W/O HASKELL AV	C00-2227-22	WV FR	06-13-69	TOTAL	27404	7:00	1860	4:15	2177
				EAST	13371	7:00	1141	4:00	952
				WEST	14033	11:15	694	4:45	1299
NORDHOFF ST AT LEMONA AV		EV TU	09-02-69	TOTAL	19309	*	MANUAL COUNT		
				EAST	9959	7:15	839	4:15	982
				WEST	9350	7:00	660	4:45	936
NORDHOFF ST AT LEMONA AV	200-4040-11	EV TH	10-23-69	TOTAL	22335	7:00	1814	4:45	1923
				EAST	11589	7:30	999	4:15	1020
				WEST	10746	6:45	888	5:00	961
NORDHOFF ST AT MASON AV	C00-4545-33	WV TH	01-02-69	TOTAL	10655	7:15	1149	4:30	1495
				EAST	5323	7:15	536	4:30	799
				WEST	5332	7:15	613	4:30	697
NORDHOFF ST N/O OSBORNE ST	300-2727-11	EV TU	10-21-69	TOTAL	10708	7:00	926	4:30	1181
				NORTH	4990	7:00	351	4:30	619
				SOUTH	5718	7:15	576	4:30	562

LOCATION	PHYS. DESCR	RG DY	DATE	DIR. VOLUME	AM PEAK	PM PEAK
NORDHOFF ST AT RESEDA BL	300-4542-33	PS TH	02-27-69	TOTAL 20436	7:15 1576	4:45 2025
				EAST 8917	7:15 1027	4:30 787
				WEST 11519	11:15 607	5:00 1245
NORDHOFF ST E/O RESEDA BL	300-3944-13	WV FR	10-17-69	TOTAL 24145	7:00 1627	4:45 2205
				EAST 10505	7:15 1070	4:45 835
				WEST 13640	11:15 861	4:45 1370
NORDHOFF ST AT RESEDA BL		WV TH	11-20-69	TOTAL 21476	* MANUAL COUNT	
				EAST 10610	7:15 1036	4:45 822
				WEST 10866	7:15 874	5:00 1015
NORDHOFF ST AT SAN DIEGO FWY -N/B OFF-	G04-4032-32	WV MO	11-10-69	TOTAL 25725	7:15 2143	4:30 2110
				EAST 11513	7:15 955	4:00 1068
				WEST 14212	7:15 1188	5:00 1092
NORDHOFF ST AT SEPULVEDA BL		WV WF	07-16-69	TOTAL 20610	** MANUAL COUNT	
				EAST	7:15 979	4:30 1126
				WEST	7:00 806	5:00 935
NORDHOFF ST AT SEPULVEDA BL	300-2414-21	WV FR	11-21-69	TOTAL 24791	7:15 1802	4:45 1944
				EAST 14227	7:45 1073	4:30 1158
				WEST 10564	6:45 786	5:00 790
NORDHOFF ST AT VAN NUYS BL		EV MO	04-21-69	TOTAL 23220	** MANUAL COUNT	
				EAST	7:15 1140	4:00 1090
				WEST	7:30 617	4:30 1232
NORDHOFF ST W/O VAN NUYS BL	300-4040-11	PS FR	04-25-69	TOTAL 24773	7:00 1832	4:45 2104
				EAST 13369	7:15 1115	4:00 1094
				WEST 11404	6:45 745	5:00 1068
NORDHOFF ST W/O WILBUR AV	C00-4400-40	WV FR	05-09-69	TOTAL 15633	7:00 1256	4:30 1474
				NON-DIR COUNT		
NORDHOFF ST AT WILBUR AV		WV TU	06-24-69	TOTAL 12630	** MANUAL COUNT	
				EAST	7:15 582	4:45 600
				WEST	7:15 509	4:45 663



LOCATION	PHYS. DESCR	RG	DAY	DATE	DIR.	VOLUME	AM PEAK	PM PEAK		
NORDHOFF ST AT WOODMAN AV	300-3736-11	EV	TU	10-28-69	TOTAL	13069	7:00	1120	4:45	1295
					EAST	8357	7:00	800	4:15	772
					WEST	4712	7:00	320	4:45	565
NORDHOFF ST W/O ZELZAH AV	D16-4851-34	WV	TH	10-23-69	TOTAL	28844	7:15	2008	4:30	2506
					EAST	15051	11:15	753	3:00	1365
					WEST	13793	7:15	1059	3:45	1207
NORMAL AV E/O VERMONT AV	A00-2727-11	CR	TH	01-09-69	TOTAL	1637	8:00	134	5:00	145
					EAST	645	7:45	71	5:00	69
					WEST	992	11:15	78	12:30	103
NDRMAL AV AT VIRGIL AV	C00-2927-11	CR	TH	01-09-69	TOTAL	1455	7:30	128	5:00	125
					EAST	834	8:15	76	5:00	72
					WEST	621	7:30	69	12:45	59
NORMAN PL N/O AZURE PL	A00-3535-11	WR	TU	07-15-69	TOTAL	946	7:30	96	4:45	78
					NORTH	526	7:15	69	6:00	41
					SOUTH	420	8:00	35	5:00	39
NORMANDIE AV AT ADAMS BL	C00-2820-22	CR	MO	11-03-69	TOTAL	15595	7:30	1326	4:30	1608
					NORTH	7735	7:15	981	4:15	595
					SOUTH	7860	8:00	403	4:30	1025
NORMANDIE AV AT EXPOSITION BL		CR	FR	01-10-69	TOTAL	21200	**	MANUAL COUNT		
					NORTH		7:15	1067	4:15	774
					SOUTH		7:15	458	5:00	1346
NORMANDIE AV AT HOLLYWOOD BL	200-1918-11	CR	WE	09-17-69	TOTAL	6649	7:30	492	5:00	620
					NORTH	4013	11:15	219	5:00	467
					SOUTH	2636	7:30	316	5:45	171
NORMANDIE AV AT JEFFERSON BL	C00-1825-22	CR	WE	02-05-69	TOTAL	15058	7:30	1400	4:15	1565
					NORTH	8037	7:30	997	4:15	625
					SOUTH	7021	7:45	407	4:30	942
NORMANDIE AV AT LEVINSON ST-COUNTY-	300-3821-22	SR	TH	03-09-69	TOTAL	9585	6:45	782	4:00	1075
					NORTH	3645	6:30	525	2:45	289
					SOUTH	5940	11:15	341	4:00	863

LOCATION	PHYS. DESCR	RG DY	DATE	DIR. VOLUME	AM PEAK	PM PEAK
NORMANDIE AV AT MANCHESTER AV		SR FR	01-09-69	TOTAL	15420	** MANUAL COUNT
				NORTH		7:00 695 3:45 557
				SOUTH		7:15 549 4:45 985
NORMANDIE AV N/O MANCHESTER AV	C00-3230-22	SR TH	02-06-69	TOTAL	15543	7:00 1241 4:45 1365
				NORTH	8206	7:00 843 3:30 627
				SOUTH	7337	7:00 398 4:45 782
NORMANDIE AV AT MANCHESTER AV		SR TU	04-29-69	TOTAL	14300	** MANUAL COUNT
				NORTH		7:00 655 4:30 602
				SOUTH		7:15 453 4:45 828
NORMANDIE AV AT MANCHESTER AV		SR TU	06-03-69	TOTAL	14450	** MANUAL COUNT
				NORTH		7:00 740 4:15 655
				SOUTH		7:00 380 4:45 790
NORMANDIE AV AT OAKWOOD AV -CENTRAL-	C00-2020-22	CR FR	01-10-69	TOTAL	15765	7:45 1486 4:30 1655
				NORTH	7977	8:00 477 4:45 1147
				SOUTH	7738	7:30 1081 4:00 535
NORMANDIE AV AT OLYMPIC BL	B00-2020-11	CR FR	11-14-69	TOTAL	8630	7:30 804 4:30 999
				NORTH	4963	7:45 538 4:45 483
				SOUTH	3667	7:15 284 4:30 517
NORMANDIE AV AT PICO BL	C00-3020-21	CR MD	11-17-69	TOTAL	9461	7:30 810 4:45 1027
				NORTH	5953	7:45 569 4:45 599
				SOUTH	3508	7:15 293 4:30 441
NORMANDIE AV AT ROSEWOOD AV -HWOOD		CR FR	06-13-69	TOTAL	16720	** MANUAL COUNT
				NORTH		7:45 381 4:30 1165
				SOUTH		7:30 1083 4:30 507
NORMANDIE AV AT SANTA BARBARA AV	C00-3030-22	CR MD	12-15-69	TOTAL	20222	7:15 1483 4:30 1853
				NORTH	8909	7:15 1063 3:45 684
				SOUTH	11313	7:45 505 5:00 1237
NORMANDIE AV AT SANTA MONICA BL	B00-2020-11	CR FR	01-10-69	TOTAL	10982	7:30 897 5:00 985
				NORTH	5799	7:30 328 5:00 655
				SOUTH	5183	7:30 569 3:15 367

L O C A T I O N	PHYS. DESCR	RG DY	DATE	DIR.	VOLUME	AM PEAK	PM PEAK
NORMANDIE AV AT TORRANCE BL	300-3422-22	SR MO	12-22-69	TOTAL	14071	6:45 994	4:00 1584
				NORTH	7557	6:45 733	3:15 635
				SOUTH	6514	11:15 520	4:00 993
NORMANDIE AV AT VERNON AV -CENTRAL-	C00-3030-22	CR TH	10-30-69	TOTAL	18013	7:15 1664	4:00 1731
				NORTH	9722	7:15 1234	4:30 687
				SOUTH	8291	7:30 433	4:00 1062
NORMANDIE -JOG NR MARIPOSA- S/O WASHINGTON BL	C00-1818-22	CR TU	02-04-69	TOTAL	16275	7:30 1488	4:30 1665
				NORTH	8710	7:30 909	4:30 755
				SOUTH	7565	7:30 579	4:30 912
NORMANDIE AV AT 1ST ST	C00-1818-22	CR FR	12-05-69	TOTAL	16807	8:00 1578	4:30 1711
				NORTH	8189	8:00 541	4:30 1157
				SOUTH	8618	7:30 1135	4:15 572
NORMANDIE AV AT 2ND ST	C00-2020-22	CR TU	04-22-69	TOTAL	15965	7:30 1650	4:30 1777
				NORTH	6963	7:30 382	4:30 1038
				SOUTH	9002	7:30 1268	4:15 742
NORMANDIE AV AT 3RD ST	C00-2030-22	CR TH	11-13-69	TOTAL	15220	7:30 1541	4:30 1586
				NORTH	7024	7:30 435	4:30 1065
				SOUTH	8196	7:30 1106	3:45 578
NORMANDIE AV AT 5TH ST		CR MO	09-15-69	TOTAL	13129	* MANUAL COUNT	
				NORTH	5781	7:45 258	4:45 839
				SOUTH	7348	7:45 1002	4:00 348
NORMANDIE AV AT 23RD ST		CR WE	01-29-69	TOTAL	17730	** MANUAL COUNT	
				NORTH		7:30 1209	4:30 784
				SOUTH		7:15 398	4:30 989
NORMANDIE AV AT 24TH ST		CR WE	02-05-69	TOTAL	16130	** MANUAL COUNT	
				NORTH		7:15 1048	4:30 630
				SOUTH		7:15 410	4:30 983
NORMANDIE AV AT 59TH ST		SR TH	11-13-69	TOTAL	20451	* MANUAL COUNT	
				NORTH	10567	7:15 1246	3:30 733
				SOUTH	9884	7:30 484	5:00 1212

LOCATION	PHYS. DESCR	RG DY	DATE	DIR.	VOLUME	AM PEAK	PM PEAK
NORMANDIE AV AT 182ND ST	300-2030-22	SR MO	12-22-69	TOTAL	12574	7:00 791	4:00 1386
				NORTH	6325	7:15 430	4:00 757
				SOUTH	6249	11:15 370	4:30 690
NORMANDIE AV S/O 190TH ST	300-2521-22	PS FR	03-21-69	TOTAL	13878	7:00 1455	3:30 1855
				NORTH	7262	6:45 635	3:45 1167
				SOUTH	6616	7:00 828	3:30 687
NORMANDIE AV AT 190TH ST	300-3831-33	SR MO	12-22-69	TOTAL	14559	6:30 1444	3:30 1922
				NORTH	7848	7:00 558	3:45 1307
				SOUTH	6711	6:30 901	3:15 808
NORMANDIE AV AT 253RD ST	C00-4040-33	SR WE	10-15-69	TOTAL	10746	7:15 965	4:15 1138
				NORTH	5206	7:15 486	4:15 556
				SOUTH	5540	7:15 479	4:30 596
NORRIS AV AT ASTORIA ST		EV MO	10-20-69	TOTAL	608	* MANUAL COUNT	
				NORTH	195	8:00 20	4:45 18
				SOUTH	413	7:45 30	3:15 43
NORRIS AV AT VAN NUYS BL		EV WE	10-15-69	TOTAL	1146	* MANUAL COUNT	
				EAST	371	7:00 34	4:15 36
				WEST	775	8:00 117	3:00 99
NORTH BROADWAY W/O MISSION RD	C00-3132-32	PS TU	06-03-69	TOTAL	14893	7:00 1687	4:30 1600
				EAST	7438	11:15 297	4:30 1247
				WEST	7455	7:00 1389	4:15 431
NORTH BROADWAY AT PASADENA AV	C00-3221-32	PS TH	04-03-69	TOTAL	22308	7:00 2193	4:30 2523
				NORTH	12230	11:15 593	4:30 1989
				SOUTH	10078	7:00 1698	3:45 634
NORTH BROADWAY AT SOLANO AV	C00-4040-44	PS FR	03-07-69	TOTAL	22534	7:15 2492	4:30 2325
				NORTH	10915	11:15 513	5:00 1810
				SOUTH	11619	7:00 2085	4:00 592
NORTHFIELD ST AT ALMAR AV	A00-1820-11	WR WE	10-15-69	TOTAL	1625	7:30 142	3:45 197
				EAST	425	7:30 50	3:30 100
				WEST	1200	7:00 96	4:30 162

LOCATION	PHYS. DESCR	RG DY	DATE	DIR.	VOLUME	AM PEAK	PM PEAK
NORTHFIELD ST AT PALMERA AV	A00-2424-11	WR TH	10-16-69	TOTAL	2278	7:45 387	3:00 414
				EAST	1126	7:45 249	3:00 259
				WEST	1152	7:45 138	5:30 168
NORTH MAIN ST AT TEMPLE ST		CR MD	02-03-69	TOTAL	18640	**	MANUAL COUNT
				NORTH		9:00 409	4:45 1237
				SOUTH		7:30 1375	3:15 627
NORTH SPRING ST AT COLLEGE ST	C00-2028-21	CR WE	11-19-69	TOTAL	2464	7:30 490	3:15 264
				NORTH	727	7:45 124	4:30 73
				SOUTH	1737	7:15 434	3:15 193
NORTH VENICE BL E/O PACIFIC AV -VENICE-	100-2900-30	WR MO	10-06-69	TOTAL	2146	11:15 122	4:15 207
				ONE WAY STREET W/B			
NORTON AV AT 1ST ST		CR TH	12-18-69	TOTAL	1362	*	MANUAL COUNT
				NORTH	813	8:15 44	4:45 112
				SOUTH	549	7:45 73	4:00 46
NORTON AV AT 1ST ST		CR TH	12-18-69	TOTAL	1362	*	MANUAL COUNT
				NORTH	813	8:15 44	4:45 112
				SOUTH	549	7:45 73	4:00 46
NORTON AV AT 3RD ST	B00-2027-12	PS TH	02-27-69	TOTAL	2685	7:45 346	4:45 355
				NORTH	1705	7:45 208	4:45 253
				SOUTH	980	7:30 141	4:45 105
NORWALK AV AT ADDISON WY		CR WE	12-03-69	TOTAL	3240	*	MANUAL COUNT
				NORTH	1370	7:30 109	4:45 189
				SOUTH	1870	7:15 251	3:00 126
OAKDALE AV AT SHERMAN WY		WV WE	12-31-69	TOTAL	1501	*	MANUAL COUNT
				NORTH	963	7:00 62	4:45 95
				SOUTH	538	7:30 44	5:00 50
OAKDALE AV AT STRATHERN ST		WV TU	10-14-69	TOTAL	1143	*	MANUAL COUNT
				NORTH	568	7:15 57	4:15 53
				SOUTH	575	7:30 57	4:30 50

LOCATION	PHYS. DESCR	RG DY	DATE	DIR.	VOLUME	AM PEAK	PM PEAK
OAKWOOD AV -CENTRAL- AT NEW HAMPSHIRE AV	C00-2520-21	CR FR	01-10-69	TOTAL	6192	7:45	497
				EAST	3951	7:30	348
				WEST	2241	8:00	161
OAKWOOD AV -CENTRAL- AT NORMANDIE AV	300-1820-11	CR FR	01-10-69	TOTAL	6646	7:30	739
				EAST	3585	7:30	450
				WEST	3061	8:00	314
OAKWOOD AV -CENTRAL- W/O VERMONT AV	C00-3020-31	CR MD	01-06-69	TOTAL	7917	7:15	578
				EAST	5778	7:00	437
				WEST	2139	8:30	151
OCCIDENTAL BL N/O COUNCIL ST	A00-4040-11	WR TH	02-27-69	TOTAL	1349	8:45	164
				NORTH	611	11:15	43
				SOUTH	738	8:45	130
OCCIDENTAL BL S/O HYANS ST	A00-4040-11	WR TH	02-27-69	TOTAL	1123	7:45	99
				NORTH	544	11:15	42
				SOUTH	579	7:45	66
OCEAN AV -VENICE AT WASHINGTON ST	607-5618-41	WR WE	10-22-69	TOTAL	7619	7:45	695
				NORTH	6172	7:45	551
				SOUTH	1447	7:45	144
OCEAN AV -PAC PAL- W/O ENTRADA DR	C00-1414-11	WR TH	11-20-69	TOTAL	4676	7:30	539
				EAST	2183	11:15	129
				WEST	2493	7:30	460
OCEAN PARK BL AT BUNDY DR	B00-2730-22	WR MD	11-17-69	TOTAL	10291	7:00	937
				EAST	5973	11:15	359
				WEST	4318	7:00	592
OCEAN PARK BL AT CENTINELA AV	C00-3030-22	WR MD	07-28-69	TOTAL	12171	6:45	1411
				EAST	6057	7:00	484
				WEST	6114	6:45	993
ODIN ST N/O CAHUENGA BL	300-2020-22	WR MD	08-04-69	TOTAL	8520	7:15	535
				EAST	3539	7:00	334
				WEST	4981	11:15	292

L O C A T I O N	PHYS. DESCR	RG DY	DATE	DIR. VOLUME	AM PEAK	PM PEAK
ODIN ST W/O CAHUENGA BL	300-2020-22	WR TU	08-05-69	TOTAL	9712	9:30 555 7:00 824
				EAST	3990	7:30 344 10:15 477
				WEST	5722	9:45 379 7:00 632
ODIN ST W/O CAHUENGA BL	300-2020-22	WR WE	08-06-69	TOTAL	8614	7:45 521 5:00 708
				EAST	3649	7:00 350 5:00 437
				WEST	4965	11:15 316 2:30 368
ODIN ST W/O CAHUENGA BL	300-2020-22	WR TH	08-07-69	TOTAL	10303	11:15 570 7:15 854
				EAST	4162	7:15 373 10:00 490
				WEST	6141	11:15 408 7:15 687
ODIN ST W/O CAHUENGA BL	300-2020-22	WR FR	08-08-69	TOTAL	11689	11:15 541 11:00 1243
				EAST	4706	7:30 323 11:00 882
				WEST	6983	11:15 367 6:45 1028
O FARRELL ST AT BEACON ST		SR TH	06-05-69	TOTAL	1870	** MANUAL COUNT
				EAST		7:00 110 4:00 83
				WEST		8:15 35 4:00 104
O FARRELL ST AT PACIFIC AV -SAN PEDRO-	300-2020-11	SR FR	12-12-69	TOTAL	2443	7:00 177 4:00 239
				EAST	1130	6:45 129 8:30 88
				WEST	1313	8:30 113 4:00 181
OGDEN DR AT 3RD ST	C00-2019-21	PS TH	03-27-69	TOTAL	7850	11:15 741 12:45 816
				NORTH	2933	11:15 203 3:30 310
				SOUTH	4917	11:15 538 12:45 530
OGDEN DR AT 6TH ST	C00-2018-11	WR MO	06-23-69	TOTAL	2749	11:15 207 4:30 331
				NORTH	1998	11:15 175 4:15 268
				SOUTH	751	8:00 62 5:00 81
OHIO AV AT BUTLER AV		WR TU	01-28-69	TOTAL	11350	** MANUAL COUNT
				EAST		7:45 650 4:15 333
				WEST		7:30 409 4:45 802
OHIO AV AT BUTLER AV	B00-1818-11	WR TH	10-09-69	TOTAL	11038	7:30 1152 4:45 1180
				EAST	3787	7:30 654 12:30 262
				WEST	7251	11:15 495 4:45 949

LOCATION	PHYS. DESCR	RG DY	DATE	DIR.	VOLUME	AM PEAK	PM PEAK
OHIO AV AT KELTON AV	B00-1817-11	WR FR	01-03-69	TOTAL	8179	7:45 945	4:45 825
				EAST	4518	7:45 619	1:00 397
				WEST	3661	7:45 326	5:00 542
OHIO AV AT STONER AV	B00-1717-11	WR TH	12-18-69	TOTAL	3493	7:30 418	2:15 359
				EAST	1596	7:30 212	2:15 170
				WEST	1897	7:30 206	4:30 204
OHIO AV AT VETERAN AV		WR FR	07-25-69	TOTAL	11170	**	MANUAL COUNT
				EAST		8:00 627	4:30 459
				WEST		7:30 254	5:00 658
OHIO AV E/O WESTGATE AV	B00-1717-11	WR TH	12-18-69	TOTAL	3406	7:30 317	4:00 345
				EAST	1401	8:00 170	5:00 130
				WEST	2005	11:15 131	2:15 222
OLIVE ST -CENTRAL- S/O OLYMPIC BL	C00-3028-33	CR TU	05-20-69	TOTAL	7979	7:15 955	4:15 1079
				NDRTH	3629	7:15 450	4:00 451
				SOUTH	4350	7:15 505	4:15 633
OLIVE ST -CENTRAL- S/O PICO BL	C00-3030-22	CR WE	05-28-69	TOTAL	6344	7:15 839	4:15 973
				NORTH	2948	7:15 575	4:00 358
				SOUTH	3396	7:00 264	4:30 628
OLIVE ST -CENTRAL- S/O 5TH ST	C00-2929-33	CR TH	05-15-69	TOTAL	13903	7:30 993	4:45 1715
				NORTH	8138	11:15 458	4:45 1098
				SOUTH	5765	7:15 580	4:15 653
OLIVE ST -CENTRAL- N/O 108TH ST	A00-3000-10	SR TH	06-26-69	TOTAL	560	9:45 44	7:30 151
		ONE WAY STREET N/B					
OLIVE ST -CENTRAL- N/O 108TH ST	A00-3200-10	SR MO	10-06-69	TOTAL	909	7:15 157	3:45 71
		ONE WAY STREET N/B					
OLIVE ST -CENTRAL- N/O 108TH ST	A00-3200-10	SR TU	11-04-69	TOTAL	574	6:45 84	3:45 45
		ONE WAY STREET N/B					



L O C A T I O N	PHYS. DESCR	RG DY	DATE	DIR.	VOLUME	AM PEAK	PM PEAK
OLIVE ST -CENTRAL- S/O 112TH ST	B00-3200-20	SR TU	12-23-69	TOTAL	9949	10:45	593 3:30 698
OLIVE ST -CENTRAL- N/O 112TH ST	B00-3200-20	SR TU	12-23-69	TOTAL	10257	10:45	581 3:30 740
OLIVE ST -CENTRAL- N/O 113TH ST	A00-3000-10	SR TH	06-26-69	TOTAL	9269	6:15	553 4:00 605
OLIVER ST AT PALOS VERDES ST		SR WE	10-22-69	TOTAL	699	*	MANUAL COUNT
				EAST	150	7:00	8 3:15 17
				WEST	549	7:15	43 3:45 74
OLYMPIC BL AT ALBANY ST		CR TU	02-25-69	TOTAL	29330	**	MANUAL COUNT
				EAST		7:15	2020 4:30 787
				WEST		8:15	575 4:45 2146
OLYMPIC BL AT ALBANY ST	C00-4141-44	CR TU	08-05-69	TOTAL	25808	7:45	2405 4:45 2537
				EAST	13155	7:30	1833 4:30 748
				WEST	12653	11:15	775 4:45 1805
OLYMPIC BL W/O ALVARADO ST	C00-4239-43	CR TH	01-23-69	TOTAL	31655	8:15	3080 4:30 3725
				EAST	14392	8:15	2470 4:30 862
				WEST	17263	11:15	847 4:30 2859
OLYMPIC BL AT ARLINGTON AV	C00-4030-43	CR WE	11-19-69	TOTAL	29578	7:45	2807 5:00 3071
				EAST	15844	7:30	2173 4:30 1025
				WEST	13734	11:15	696 5:00 2096
OLYMPIC BL AT BARRINGTON AV	C00-4949-44	PS MD	04-21-69	TOTAL	25868	7:30	2373 4:30 2875
				EAST	11119	7:45	1137 4:15 1310
				WEST	14749	7:30	1250 5:00 1696
OLYMPIC BL AT BEVERLY GLEN BL	C00-4848-44	WR FR	02-14-69	TOTAL	40128	8:00	3683 5:00 4305
				EAST	18094	8:00	2568 3:45 1370
				WEST	22034	11:15	1249 5:00 3198

LOCATION	PHYS. DESCR	RG DY	DATE	DIR.	VOLUME	AM PEAK	PM PEAK
OLYMPIC BL AT BEVERLY GLEN BL	300-4545-44	WR FR	06-06-69	TOTAL	36915	6:45 3110	5:00 3664
				EAST	18829	6:45 2539	4:15 1352
				WEST	18086	11:15 1015	5:15 2483
OLYMPIC BL W/O BLAINE ST	C00-4232-43	CR WE	02-05-69	TOTAL	28819	7:30 2890	4:45 2855
				EAST	15717	7:30 2341	3:45 824
				WEST	13102	11:15 739	4:45 2071
OLYMPIC BL AT BLAINE ST		CR FR	10-17-69	TOTAL	34098	* MANUAL COUNT	
				EAST	17982	7:30 2169	4:30 897
				WEST	16116	7:45 579	4:45 2310
OLYMPIC BL AT BONNIE BRAE ST	C00-4242-44	PS TH	05-01-69	TOTAL	27743	7:45 2425	4:30 2833
				EAST	14269	7:15 1923	11:30 775
				WEST	13474	11:15 780	4:30 2105
OLYMPIC BL E/O BROADWAY -CENTRAL-	C00-3030-33	CR TU	05-13-69	TOTAL	16112	7:30 1414	4:00 1726
				EAST	6441	8:00 875	4:30 513
				WEST	9671	11:15 637	4:00 1234
OLYMPIC BL AT BUNDY DR	C00-4848-44	PS WE	02-12-69 HOLIDAY	TOTAL	22244	7:30 1788	4:45 2475
				EAST	9636	7:30 974	4:30 1078
				WEST	12608	11:15 831	4:45 1409
OLYMPIC BL AT BUNDY DR		WR FR	03-07-69	TOTAL	27600	** MANUAL COUNT	
				EAST		7:30 1116	4:30 1333
				WEST		7:15 996	5:00 1427
OLYMPIC BL AT CENTURY PK -EAST-		WR MD	02-10-69	TOTAL	43860	** MANUAL COUNT	
				EAST		9:00 2604	4:15 1505
				WEST		8:00 1217	5:00 2881
OLYMPIC BL W/O CENTURY PK -WEST-	300-4533-43	PS MO	05-19-69	TOTAL	37642	8:15 3711	5:00 4028
				EAST	18332	8:15 2752	4:30 1280
				WEST	19310	11:15 1136	5:00 2835
OLYMPIC BL W/O CRENSHAW BL	C00-4232-43	WR MD	01-27-69	TOTAL	24350	7:30 2527	5:00 2555
				EAST	14132	7:30 2038	4:30 940
				WEST	10218	11:15 594	5:00 1673

LOCATION	PHYS. DESCR	RG DY	DATE	DIR.	VOLUME	AM PEAK	PM PEAK		
OLYMPIC BL E/O CRENSHAW BL	C00-3245-34	CR WE	09-24-69	TOTAL	28504	8:00	2786	5:00	3130
				EAST	14329	7:45	2042	4:30	896
				WEST	14175	11:15	747	5:00	2266
OLYMPIC BL E/O CRENSHAW BL	C00-3245-34	CR TH	09-25-69	TOTAL	26665	7:45	2694	5:00	2733
				EAST	14454	7:30	2002	5:00	937
				WEST	12211	7:45	722	5:00	1796
OLYMPIC BL W/O FAIRFAX AV	300-4235-43	WR WE	01-15-69	TOTAL	26120	8:00	2530	5:00	2715
				EAST	13871	8:00	1817	5:00	1070
				WEST	12249	8:00	713	5:00	1646
OLYMPIC BL W/O FAIRFAX AV	300-4232-43	WR WE	09-24-69	TOTAL	28412	7:45	2834	5:00	3073
				EAST	14683	7:45	2003	4:45	1151
				WEST	13729	8:00	884	5:00	1945
OLYMPIC BL W/O FAIRFAX AV	300-4533-43	WR WE	10-08-69	TOTAL	28260	7:30	2789	5:00	2867
				EAST	14968	7:30	2022	4:45	1195
				WEST	13292	8:00	872	5:00	1699
OLYMPIC BL W/O FIGUEROA ST	C00-7232-53	CR TH	02-06-69	TOTAL	29134	7:45	2610	4:45	2935
				EAST	11682	7:30	1849	12:15	654
				WEST	17452	11:15	1049	4:30	2329
OLYMPIC BL W/O FIGUEROA ST	C00-6033-53	CR WE	05-21-69	TOTAL	30356	8:00	2301	4:30	3031
				EAST	11924	6:45	1670	11:30	709
				WEST	18432	11:15	1192	4:30	2380
OLYMPIC BL E/O FIGUEROA ST	C00-3253-34	CR SA	07-12-69	TOTAL	17681	11:15	1355	11:45	1457
				EAST	6912	10:00	574	11:45	528
				WEST	10769	11:15	827	3:45	1045
OLYMPIC BL W/O FIGUEROA ST	C00-4232-43	CR WE	09-24-69	TOTAL	30967	7:30	2432	4:30	3136
				EAST	11685	7:30	1672	11:45	683
				WEST	19282	11:15	1160	4:30	2456
OLYMPIC BL W/O FIGUEROA ST	C00-4232-43	CR TH	09-25-69	TOTAL	31662	8:00	2444	4:45	3147
				EAST	12030	7:45	1687	11:30	749
				WEST	19632	11:15	1071	4:45	2488

LOCATION	PHYS. DESCR	RG DY	DATE	DIR.	VOLUME	AM PEAK	PM PEAK
OLYMPIC BL W/O FIGUEROA ST	C00-4230-43	CR WE	10-08-69	TOTAL	29314	7:45 2469	4:30 2914
				EAST	11498	7:45 1717	1:00 669
				WEST	17816	11:15 1123	4:45 2269
OLYMPIC BL W/O FIGUEROA ST	C00-4230-43	CR TH	10-09-69	TOTAL	29300	7:30 2385	4:30 2814
				EAST	11856	7:45 1684	12:00 701
				WEST	17444	11:00 1055	4:45 2187
OLYMPIC BL W/O GRAND AV -CENTRAL-	C00-3232-33	CR TH	05-08-69	TOTAL	23585	7:30 1946	4:30 2413
				EAST	9828	7:30 1406	11:30 593
				WEST	13757	11:15 817	4:30 1839
OLYMPIC BL AT GRANVILLE AV		WR TH	06-05-69	TOTAL	26770	** MANUAL COUNT	
				EAST		7:30 1147	4:30 1188
				WEST		7:45 1057	5:00 1489
OLYMPIC BL W/O HAUSER BL	300-4235-43	WR WE	01-15-69	TOTAL	26286	7:45 2759	5:00 2765
				EAST	13328	7:45 1899	4:45 1008
				WEST	12958	8:00 864	5:00 1825
OLYMPIC BL AT HAUSER BL	300-4242-44	PS TH	03-27-69	TOTAL	27270	7:45 2614	5:00 2768
				EAST	13847	7:45 1800	4:45 967
				WEST	13423	8:00 851	5:00 1808
OLYMPIC BL AT HIGHLAND AV		WR TU	07-02-69	TOTAL	35700	** MANUAL COUNT	
				EAST		7:30 2162	4:45 1014
				WEST		7:45 828	5:00 2556
OLYMPIC BL W/O HILL ST	C00-3030-33	CR WE	02-05-69	TOTAL	20655	7:30 1752	4:00 2155
				EAST	8415	7:30 1114	4:30 618
				WEST	12240	11:15 740	4:00 1581
OLYMPIC BL AT HOBART BL	C00-4242-44	PS WE	04-09-69	TOTAL	28125	7:30 2520	4:45 3012
				EAST	14072	7:30 1861	4:30 903
				WEST	14053	11:15 744	4:45 2154
OLYMPIC BL AT HOOVER ST	C00-4242-44	CR WE	07-30-69	TOTAL	28221	7:45 2781	4:45 2839
				EAST	14986	7:45 2220	4:15 905
				WEST	13235	11:15 714	5:00 1991

LOCATION	PHYS. DESCR	RG DY	DATE	DIR.	VOLUME	AM PEAK	PM PEAK
OLYMPIC BL AT KENISTON AV	300-4242-44	PS MD	03-03-69	TOTAL	30038	7:30 3091	4:45 3265
				EAST	14348	7:15 2187	4:45 1031
				WEST	15690	8:00 973	4:30 2246
OLYMPIC BL W/O LA BREA AV	300-4235-43	WR WE	01-15-69	TOTAL	26358	7:45 2620	5:00 2845
				EAST	12823	8:00 1846	4:45 904
				WEST	13535	7:45 779	5:00 1954
OLYMPIC BL AT LA BREA AV	G03-4042-44	PS TH	02-27-69	TOTAL	26954	8:00 2670	4:45 2915
				EAST	13891	8:00 1936	4:45 963
				WEST	13063	7:45 736	4:45 1952
OLYMPIC BL W/O LA CIENEGA BL	300-4235-43	WR TH	01-16-69	TOTAL	31840	8:00 2727	5:15 3345
				EAST	16255	7:45 1797	5:15 1456
				WEST	15585	8:15 989	5:15 1886
OLYMPIC BL AT LA CIENEGA BL		WR FR	02-21-69	TOTAL	34150	** MANUAL COUNT	
				EAST		7:45 1689	4:30 1556
				WEST		8:00 866	4:45 1859
OLYMPIC BL AT LA CIENEGA BL	300-4042-44	PS MD	03-24-69	TOTAL	30781	8:00 2236	5:00 3226
				EAST	15414	8:15 1299	5:00 1272
				WEST	15367	8:00 949	5:00 1954
OLYMPIC BL AT LAKE ST -CENTRAL-		CR TH	04-03-69	TOTAL	31930	** MANUAL COUNT	
				EAST		7:15 2159	4:30 779
				WEST		7:45 602	4:45 2414
OLYMPIC BL AT LEMON ST	C00-4032-33	CR TU	05-06-69	TOTAL	19334	7:30 1913	4:15 1960
				EAST	9008	7:15 590	4:15 1248
				WEST	10326	7:30 1344	4:00 729
OLYMPIC BL E/O LOS ANGELES ST	C00-3030-33	CR WE	05-14-69	TOTAL	8820	7:15 729	3:45 1029
				EAST	4001	7:00 425	4:15 385
				WEST	4819	10:30 370	3:45 669
OLYMPIC BL E/O MAIN ST -CENTRAL-	C00-3030-33	PS MD	05-12-69	TOTAL	13006	7:30 1162	4:00 1408
				EAST	6205	7:15 704	4:15 576
				WEST	6801	11:15 508	4:00 855

LOCATION	PHYS. DESCR	RG DY	DATE	DIR.	VOLUME	AM PEAK	PM PEAK		
OLYMPIC BL AT MATEO ST		CR FR	03-14-69	TOTAL	21680	**	MANUAL COUNT		
				EAST		7:15	622	4:30	1461
				WEST		7:30	1104	3:30	707
OLYMPIC BL AT MATEO ST	C00-3232-33	CR MO	08-18-69	TOTAL	18166	6:45	1803	4:15	1854
				EAST	8944	7:15	641	4:15	1242
				WEST	9222	6:45	1216	3:15	712
OLYMPIC BL E/O NORMANDIE AV	C00-3042-34	CR WE	01-08-69	TOTAL	27425	7:30	2672	4:45	3055
				EAST	13949	7:30	2070	4:15	817
				WEST	13476	11:15	735	4:45	2256
OLYMPIC BL E/O NORMANDIE AV	C00-3242-34	CR FR	01-31-69	TOTAL	29464	7:15	2710	4:30	3085
				EAST	15204	7:30	2168	4:30	974
				WEST	14260	11:15	780	4:30	2107
OLYMPIC BL E/O NORMANDIE AV	C00-3242-34	CR SA	02-01-69	TOTAL	21689	11:15	1578	1:00	1655
				EAST	11560	10:15	868	1:00	825
				WEST	10129	11:15	767	3:00	864
OLYMPIC BL E/O NORMANDIE AV	C00-3242-34	CR SU	02-02-69	TOTAL	15458	11:15	1025	1:15	1265
				EAST	8046	11:15	508	1:15	641
				WEST	7412	11:15	517	1:15	622
OLYMPIC BL E/O NORMANDIE AV	C00-3542-34	WR FR	03-28-69	TOTAL	29500	8:15	2188	4:30	2934
				EAST	14709	8:00	1669	3:15	889
				WEST	14791	10:15	821	4:45	2080
OLYMPIC BL E/O NORMANDIE AV	C00-3342-34	CR FR	04-25-69	TOTAL	29806	7:30	2598	4:45	3001
				EAST	15473	7:30	2065	4:15	881
				WEST	14333	11:15	752	4:45	2127
OLYMPIC BL E/O NORMANDIE AV	C00-3242-34	CR FR	06-13-69	TOTAL	29151	7:30	2670	4:30	2944
				EAST	14721	7:30	2047	4:15	913
				WEST	14430	11:15	746	4:45	2080
OLYMPIC BL AT NORMANDIE AV	C00-4040-44	CR FR	11-14-69	TOTAL	29685	7:30	2395	4:45	3129
				EAST	14463	7:15	1744	4:30	923
				WEST	15222	11:15	744	5:00	2240

LOCATION	PHYS. DESCR	RG	DY	DATE	DIR.	VOLUME	AM PEAK	PM PEAK
OLYMPIC BL W/O RIMPAU BL	300-4035-43	WR	WE	01-15-69	TOTAL	26961	7:45 2979	5:00 3145
					EAST	13146	7:45 2159	5:00 894
					WEST	13815	7:45 820	5:00 2254
OLYMPIC BL E/O ROBERTSON BL	300-3542-34	WR	TH	01-16-69	TOTAL	31776	8:15 2879	5:00 3245
					EAST	15775	7:45 1798	5:00 1407
					WEST	16001	8:15 1183	5:15 1851
OLYMPIC BL E/O SANTA FE AV	C00-2430-22	PS	TH	05-22-69	TOTAL	22123	7:15 2362	4:30 2159
					EAST	11747	6:45 761	4:30 1519
					WEST	10376	7:00 1604	3:30 705
OLYMPIC BL AT SAN VICENTE BL		WR	FR	02-21-69	TOTAL	33080	** MANUAL COUNT	
					EAST		7:45 1944	4:45 1514
					WEST		8:00 742	4:45 1794
OLYMPIC BL AT SEPULVEDA BL	C00-4848-44	PS	TH	02-13-69	TOTAL	33425	7:45 2987	4:45 3505
					EAST	15655	7:45 1912	4:15 1461
					WEST	17770	7:30 1080	5:00 2303
OLYMPIC BL E/O SOTO ST	C00-3040-23	PS	MO	05-12-69	TOTAL	23096	7:00 2066	4:15 2258
					EAST	10960	11:15 644	4:30 1373
					WEST	12136	7:00 1438	4:00 943
OLYMPIC BL AT TOWNE AV	C00-3030-22	CR	TH	08-21-69	TOTAL	16299	7:15 1438	4:15 1525
					EAST	8766	7:15 583	4:30 1040
					WEST	7533	7:15 855	3:30 549
OLYMPIC BL AT UNION AV	C00-4040-44	CR	MO	08-04-69	TOTAL	27770	7:45 2521	4:30 2648
					EAST	14370	7:30 1947	4:15 822
					WEST	13400	11:15 849	4:45 1851
OLYMPIC BL AT UNION AV		CR	MO	09-29-69	TOTAL	32946	* MANUAL COUNT	
					EAST	18217	7:30 2188	4:30 862
					WEST	14729	8:15 607	4:30 1939
OLYMPIC BL AT VALENCIA ST		CR	TH	09-11-69	TOTAL	31776	* MANUAL COUNT	
					EAST	17599	7:30 2253	4:30 882
					WEST	14177	9:00 602	4:45 2159

LOCATION	PHYS. DESCR	RG DY	DATE	DIR.	VOLUME	AM PEAK	PM PEAK
OLYMPIC BL W/O VERMONT AV	C00-4050-44	CR TH	03-06-69	TOTAL	29620	7:30 3175	4:45 2855
				EAST	15749	7:30 2631	4:45 851
				WEST	13871	11:15 755	4:45 2004
OLYMPIC BL AT VERMONT AV	C00-4242-44	PS FR	03-14-69	TOTAL	31923	7:30 2778	4:45 3255
				EAST	15963	7:30 2190	4:00 942
				WEST	15960	11:15 857	4:45 2387
OLYMPIC BL E/O VERMONT AV	C00-3242-34	CR SA	07-12-69	TOTAL	21115	11:15 1459	11:30 1492
				EAST	10570	10:15 730	11:30 709
				WEST	10545	11:15 767	4:30 838
OLYMPIC BL E/O VERMONT AV	C00-3242-34	CR WE	09-24-69	TOTAL	28239	7:45 2610	4:45 2863
				EAST	14078	7:30 2001	4:15 838
				WEST	14161	11:15 768	5:00 2083
OLYMPIC BL E/O VERMONT AV	C00-3242-34	CR TH	09-25-69	TOTAL	28471	7:30 2584	5:00 2866
				EAST	14083	7:30 1991	4:30 815
				WEST	14388	11:15 786	5:00 2065
OLYMPIC BL E/O VERMONT AV	C00-3242-34	CR WE	10-08-69	TOTAL	28429	7:30 2588	4:45 2963
				EAST	13981	7:30 1984	4:15 833
				WEST	14448	11:15 762	4:45 2147
OLYMPIC BL E/O VERMONT AV	C00-3242-34	CR TH	10-09-69	TOTAL	28352	7:45 2588	4:45 2967
				EAST	14006	7:45 1968	4:30 796
				WEST	14346	11:15 714	4:45 2180
OLYMPIC BL AT WALL ST -CENTRAL-	C00-2222-21	CR WE	01-15-69	TOTAL	2931	11:00 231	4:15 315
				EAST	2119	11:00 177	4:30 237
				WEST	812	8:15 81	4:15 81
OLYMPIC BL W/O WESTERN AV	C00-4232-43	WR TU	01-28-69	TOTAL	27350	7:30 2635	4:30 2885
				EAST	14211	7:30 2036	4:00 909
				WEST	13139	10:30 702	4:30 1996
OLYMPIC BL AT WESTERN AV	C00-4242-44	PS WE	04-09-69	TOTAL	28045	7:30 2566	4:45 2786
				EAST	14262	7:30 1942	4:00 915
				WEST	13783	11:15 802	5:00 1931



L U C A T I O N	PHYS. DESCR	RG DY	DATE	DIR.	VOLUME	AM PEAK	PM PEAK		
OLYMPIC BL E/O WESTERN AV	C00-3242-34	CR SA	07-12-69	TOTAL	21911	11:15	1614	11:45	1613
				EAST	11008	11:15	763	11:30	867
				WEST	10903	11:15	851	11:45	859
OLYMPIC BL E/O 8TH ST	612-3032-22	PS TU	05-20-69	TOTAL	21301	7:00	1977	4:15	2357
				EAST	10404	11:15	628	4:15	1681
				WEST	10897	7:00	1583	4:00	709
O MELVENY AV AT DAUBERT ST	A00-1818-11	EV TH	07-10-69	TOTAL	1848	7:15	343	11:45	304
				NORTH	816	7:30	151	11:45	121
				SOUTH	1032	7:15	193	12:00	182
O MELVENY AV AT LA RUE ST	A00-1818-11	EV WE	07-09-69	TOTAL	1742	7:15	279	12:00	288
				NORTH	795	11:15	42	12:00	129
				SOUTH	947	7:15	185	12:00	159
ONEIDA AV AT DAUBERT ST	A00-1818-11	EV TU	03-18-69	TOTAL	492	7:15	83	2:30	115
				NORTH	107	7:15	12	2:30	19
				SOUTH	385	7:15	71	2:30	92
OPP ST AT BROAD AV		SR TU	03-18-69	TOTAL	4440	**	MANUAL COUNT		
				EAST		7:15	156	3:45	216
				WEST		7:00	98	4:30	228
OPP ST AT MCDONALD AV		SR MU	12-08-69	TOTAL	4192	*	MANUAL COUNT		
				EAST	2103	7:15	166	4:15	221
				WEST	2089	8:30	117	4:30	244
OPP ST AT NEPTUNE AV		SR MD	12-08-69	TOTAL	4824	*	MANUAL COUNT		
				EAST	2183	7:15	186	4:15	194
				WEST	2641	7:45	141	4:30	309
ORANGE DR AT REVERLY DL	100-2828-11	WR FR	01-24-69	TOTAL	900	7:45	94	5:15	85
				NORTH	494	8:00	51	5:00	46
				SOUTH	406	7:30	50	3:45	39
ORANGE DR AT DE LONGPRE AV		WR WE	12-17-69	TOTAL	2314	*	MANUAL COUNT		
				NORTH	1125	7:45	91	4:30	102
				SOUTH	1189	7:45	118	3:45	114

L O C A T I O N	PHYS. DESCR	RG DY	DATE	DIR.	VOLUME	AM PEAK	PM PEAK		
ORANGE DR AT FOUNTAIN AV		WR MO	04-14-69	TOTAL	2180	**	MANUAL COUNT		
				NORTH		7:45	50	5:00	121
				SOUTH		7:45	112	4:45	97
ORANGE DR S/O FRANKLIN AV	B00-2020-11	WR TU	10-28-69	TOTAL	3383		8:00 257 2:45 306		
				NORTH	1649	10:45	96	2:45	154
				SOUTH	1734	8:00	196	2:45	152
ORANGE DR AT HOLLYWOOD BL		WR TU	10-21-69	TOTAL	3995	*	MANUAL COUNT		
				NORTH	2256	8:00	109	5:00	283
				SOUTH	1739	7:45	185	4:30	133
ORANGE DR S/O HOLLYWOOD BL	A00-4040-11	WR TU	10-28-69	TOTAL	6743		11:15 428 2:30 549		
				NORTH	3948	11:15	262	2:30	343
				SOUTH	2795	7:45	212	1:15	235
ORANGE DR AT SUNSET BL		WR TH	07-17-69	TOTAL	5060	**	MANUAL COUNT		
				NORTH		8:45	123	5:00	204
				SOUTH		8:15	208	4:45	302
ORCHID AV AT FRANKLIN AV		WR TH	08-07-69	TOTAL	1870	**	MANUAL COUNT		
				NORTH		8:15	50	5:00	164
				SOUTH		7:45	42	4:45	23
ORION AV AT COHASSET ST	A00-1818-11	WV TU	08-26-69	TOTAL	923		7:15 79 4:30 126		
				NORTH	501	7:15	56	4:30	55
				SOUTH	422	11:15	33	4:45	71
ORION AV AT PARTHENIA ST		WV WE	11-05-69	TOTAL	1388	*	MANUAL COUNT		
				NORTH	434	8:00	25	4:30	52
				SOUTH	954	7:30	115	4:30	76
ORION AV AT SATICOY ST		WV FR	02-28-69	TOTAL	4300	**	MANUAL COUNT		
				NORTH		7:15	174	5:00	44
				SOUTH		7:00	106	4:00	386
ORION AV AT VALERIO ST	A00-1818-11	WV TH	11-20-69	TOTAL	790		11:15 74 4:30 115		
				NORTH	260	7:30	33	4:30	25
				SOUTH	530	11:15	55	4:30	90

LOCATION	PHYS. DESCR	RG DY	DATE	DIR.	VOLUME	AM PEAK	PM PEAK		
ORION AV N/O WYANDOTTE ST	A00-1818-11	WV MO	08-25-69	TOTAL	647	11:15	38	7:00	199
				NORTH	220	10:45	20	5:15	30
				SOUTH	427	11:15	21	7:00	180
ORLANDO AV AT BLACKBURN AV		WR TH	03-20-69	TOTAL	5930	**	MANUAL COUNT		
				NORTH		8:45	159	5:00	301
				SOUTH		8:15	236	5:00	292
OSBORNE ST AT ARLETA AV	300-4242-33	EV TU	10-28-69	TOTAL	20234	7:15	1750	4:15	2101
				EAST	10299	7:00	1093	4:30	895
				WEST	9935	7:15	677	4:15	1209
OSBORNE ST AT BEACHY AV	300-3724-22	EV MO	10-20-69	TOTAL	19938	7:15	1570	4:30	2141
				EAST	9634	7:00	904	4:15	856
				WEST	10304	7:15	672	4:30	1291
OSBORNE ST AT COLBATH AV		EV WE	05-14-69	TOTAL	3460	**	MANUAL COUNT		
				EAST		7:00	74	4:45	160
				WEST		7:00	141	4:30	186
OSBORNE ST AT COSTELLO AV		EV MO	05-19-69	TOTAL	2520	**	MANUAL COUNT		
				EAST		7:00	87	3:00	97
				WEST		8:00	70	5:00	155
OSBORNE ST S/O FOOTHILL BL	C00-3624-32	PS MO	06-02-69	TOTAL	13230	6:45	1155	4:45	1275
				NORTH	6563	11:15	286	4:45	916
				SOUTH	6667	6:45	917	3:30	485
OSBORNE ST AT GLENOAKS BL	300-4040-22	PS MO	06-02-69	TOTAL	15333	7:00	1250	3:45	1424
				EAST	7806	10:45	522	3:45	896
				WEST	7527	6:45	982	3:30	547
OSBORNE ST AT GOLDEN STATE FWY -S/B OFF-	410-3239-22	EV MO	10-27-69	TOTAL	19126	7:15	1722	4:15	1849
				EAST	10393	7:00	1124	4:15	873
				WEST	8733	7:15	601	4:15	976
OSBORNE ST AT LAUREL CANYON BL	300-4441-33	PS WE	04-30-69	TOTAL	18268	7:00	1297	4:00	1612
				EAST	9437	7:15	587	4:45	911
				WEST	8831	6:45	737	4:15	721

LOCATION	PHYS. DESCR	RG DY	DATE	DIR.	VOLUME	AM PEAK	PM PEAK
OSBORNE ST AT NORDHOFF ST	300-4234-32	EV TU	10-21-69	TOTAL	14398	7:00 858	4:30 1478
				EAST	4490	11:15 271	4:45 479
				WEST	9908	7:15 658	4:15 1021
OSBORNE ST AT OSBORNE PL		EV MO	11-24-69	TOTAL	13540 *	MANUAL COUNT	
				EAST	7040	7:15 340	4:45 772
				WEST	6500	7:00 695	3:15 488
OSBORNE ST E/O VAN NUYS BL	800-1919-11	EV TH	06-26-69	TOTAL	2477	11:15 174	4:30 238
				EAST	942	11:00 64	4:30 94
				WEST	1535	11:15 111	4:30 144
OSBORNE ST AT WOODMAN AV	C00-3544-33	EV TU	10-21-69	TOTAL	8248	11:15 456	4:15 800
				EAST	2585	11:00 147	4:15 270
				WEST	5663	11:15 317	4:15 530
OSD AV AT HART ST		WV WE	01-22-69	TOTAL	1140 **	MANUAL COUNT	
				NORTH		8:00 40	4:00 63
				SOUTH		8:00 66	3:00 51
OSD AV AT HIAWATHA ST		WV MO	04-28-69	TOTAL	630 **	MANUAL COUNT	
				NORTH		7:30 14	3:00 34
				SOUTH		8:15 32	4:45 29
OSWEGO ST AT HILLROSE ST	A00-1011-11	EV TU	04-29-69	TOTAL	1011	7:30 109	4:30 188
				NORTH	611	7:30 56	4:30 165
				SOUTH	400	7:30 53	6:30 87
OSWEGO ST AT HILLROSE ST	B00-1111-11	EV TH	05-22-69	TOTAL	547	7:30 70	5:30 85
				NORTH	193	7:30 14	5:30 56
				SOUTH	354	7:30 56	6:00 35
OSWEGO ST AT MULBERRY DR	A00-1818-11	EV WE	05-21-69	TOTAL	497	7:45 39	5:15 69
				NORTH	314	7:45 21	5:15 57
				SOUTH	183	7:15 19	8:15 28
OUTPOST DR N/O FRANKLIN AV	200-1515-11	WR TH	01-16-69	TOTAL	2667	7:45 267	5:45 205
				NORTH	1239	7:45 65	5:45 130
				SOUTH	1428	8:15 205	4:30 92

LOCATION	PHYS. DESCR	RG DY	DATE	DIR.	VOLUME	AM PEAK	PM PEAK		
OUTPOST DR N/O FRANKLIN AV	200-1919-11	PS MD	06-02-69	TOTAL	2763	7:30	259	5:30	227
				NORTH	1290	11:15	61	5:00	162
				SOUTH	1473	7:30	219	6:00	90
OVERHILL DR AT 63RD ST	C00-3232-22	WR FR	11-21-69	TOTAL	5786	7:15	395	4:30	599
				NORTH	2783	7:00	249	4:30	277
				SOUTH	3003	8:15	167	5:15	334
OVERLAND AV AT PALMS BL	800-1416-11	PS WE	04-30-69	TOTAL	12656	7:45	909	5:15	1256
				NORTH	5483	7:00	354	5:15	528
				SOUTH	7173	7:45	589	5:00	740
OVERLAND AV AT PICO BL		WR TH	02-20-69	TOTAL	16310	**	MANUAL COUNT		
				NORTH		7:45	940	5:00	1087
				SOUTH		8:15	430	5:00	544
OWENSMOUTH AV N/O VANDWEN ST	800-3030-22	WV TH	10-16-69	TOTAL	10512	7:15	910	4:30	1154
				NORTH	5173	11:15	331	4:30	742
				SOUTH	5339	7:00	743	12:15	494
OXNARD ST AT HAZELTINE AV	200-2530-11	EV TU	08-05-69	TOTAL	11973	7:15	784	4:30	1103
				EAST	5187	11:15	314	4:30	589
				WEST	6786	7:15	522	3:45	519
OXNARD ST AT KESTER AV	800-2811-11	EV TU	08-05-69	TOTAL	10654	11:15	856	4:30	935
				EAST	5150	11:15	424	4:30	438
				WEST	5504	11:15	432	4:45	497
OXNARD ST AT LAURELGROVE AV		EV FR	08-22-69	TOTAL	14846	*	MANUAL COUNT		
				EAST	7395	7:30	689	5:00	545
				WEST	7451	7:30	325	5:00	1056
OXNARD ST E/O PLATT AV	800-3131-11	WV WE	09-17-69	TOTAL	1316	8:00	139	3:00	183
				EAST	666	7:30	79	3:00	114
				WEST	650	8:00	61	3:30	71
OXNARD ST AT ST CLAIR AV		EV FR	09-05-69	TOTAL	15962	*	MANUAL COUNT		
				EAST	7498	7:30	726	4:45	554
				WEST	8464	7:30	382	4:45	1177

LOCATION	PHYS. DESCR	RG DY	DATE	DIR.	VOLUME	AM PEAK	PM PEAK		
OXNARD ST AT WHITSETT AV	300-2033-22	EV WE	07-09-69	TOTAL	15618	7:00	1161	4:45	1555
				EAST	7307	7:00	675	12:00	584
				WEST	8311	7:00	486	4:45	1070
OXNARD ST AT WOODMAN AV	300-2832-22	EV WE	08-06-69	TOTAL	13706	7:30	973	4:45	1236
				EAST	6439	7:15	483	4:30	629
				WEST	7267	11:15	457	4:45	634
PACIFIC AV -SAN PEDRO- AT CHANNEL ST		SR TU	04-22-69	TOTAL	46890	**	MANUAL COUNT		
				NORTH		7:00	1263	4:00	2001
				SOUTH		7:00	2230	4:30	2688
PACIFIC AV -SAN PEDRO- N/O CHANNEL ST	G08-3532-33	SR MO	12-29-69	TOTAL	60357	6:45	3933	4:00	5744
				NORTH	24820	7:00	2027	3:45	2759
				SOUTH	35537	2:15	2105	4:15	3160
PACIFIC AV -SAN PEDRO- S/O CHANNEL ST	G08-3232-32	SR MO	12-29-69	TOTAL	35705	6:45	2859	3:30	3348
				NORTH	17220	11:15	1354	3:45	2076
				SOUTH	18485	6:45	1822	12:45	1478
PACIFIC AV -SAN PEDRO- S/O MIRAFLORES AV	C00-4030-32	PS FR	06-13-69	TOTAL	43364	6:30	3217	3:15	3388
				NORTH	21533	10:15	1374	3:45	2009
				SOUTH	21831	6:30	2001	4:15	1476
PACIFIC AV -SAN PEDRO- AT O FARRELL ST	C00-2828-22	SR FR	12-12-69	TOTAL	20414	6:45	1492	4:15	1661
				NORTH	10069	6:30	883	4:30	754
				SOUTH	10345	7:15	759	4:00	911
PACIFIC AV -SAN PEDRO- AT SANTA CRUZ ST		SR TH	11-06-69	TOTAL	16884	*	MANUAL COUNT		
				NORTH	8267	7:00	809	4:30	693
				SOUTH	8617	7:15	701	4:15	688
PACIFIC AV -SAN PEDRO- N/O STEPHEN M WHITE DR	C00-2135-23	PS FR	01-31-69	TOTAL	7271	11:15	482	2:00	655
				NORTH	3139	7:30	257	2:00	287
				SOUTH	4132	11:15	261	4:00	389
PACIFIC AV -SAN PEDRO- N/O 1ST ST -SAN PEDRO-	C00-2828-22	PS FR	06-13-69	TOTAL	21238	7:00	1451	4:15	1732
				NORTH	10355	7:00	740	4:15	773
				SOUTH	10883	7:15	713	4:15	959

LOCATION	PHYS. DESCR	RG DY	DATE	DIR. VOLUME	AM PEAK	PM PEAK
PACIFIC AV -VENICE- AT BROOKS AV -VENICE-	C00-1826-22	WR TH	10-02-69	TOTAL	16954	7:00 1314 4:45 1544
				NORTH	8279	7:00 499 5:00 797
				SOUTH	8675	7:00 815 4:45 752
PACIFIC AV -VENICE- AT NORTH VENICE BL	B00-2022-11	WR MO	10-06-69	TOTAL	13204	7:30 1041 4:45 1212
				NORTH	5845	7:45 413 5:00 592
				SOUTH	7359	7:15 656 4:30 655
PACIFIC AV -VENICE- AT ROSE AV	C00-2222-22	WR FR	10-03-69	TOTAL	19306	7:30 1594 4:45 1741
				NORTH	9434	7:30 690 5:00 903
				SOUTH	9872	7:30 904 4:45 842
PACIFIC AV -VENICE- AT VENICE BL	B00-2020-11	PS TU	05-27-69	TOTAL	13168	7:15 960 4:45 1237
				NORTH	5624	7:15 356 4:45 587
				SOUTH	7544	7:15 604 4:45 650
PACIFIC AV -VENICE- N/O VIA MARINA	B00-1717-11	WR TU	12-23-69	TOTAL	1734	11:15 102 2:45 172
				NORTH	551	11:00 44 3:15 66
				SOUTH	1183	11:15 66 2:30 110
PACIFIC AV -VENICE- N/O VIA MARINA	B00-1717-11	WR TU	12-23-69	TOTAL	1734	11:15 102 2:45 172
				NORTH	551	11:00 44 3:15 66
				SOUTH	1183	11:15 66 2:30 110
PACIFIC AV -VENICE- AT WASHINGTON ST	C00-2020-11	WR MO	10-06-69	TOTAL	8742	7:15 1095 4:30 634
				NORTH	2397	7:15 468 2:15 184
				SOUTH	6345	7:15 627 4:30 522
PACIFIC AV -VENICE- AT WESTMINSTER AV -MAR VISTA-		WR WE	04-16-69	TOTAL	13120	** MANUAL COUNT
				NORTH		7:15 491 5:00 782
				SOUTH		7:15 705 4:30 530
PACIFIC AV -VENICE- AT WINDWARD AV	C00-3024-22	WR MO	10-06-69	TOTAL	14134	7:30 1123 4:45 1388
				NORTH	5741	11:15 345 4:45 709
				SOUTH	8393	7:30 789 4:30 712
PACIFIC COAST HWY E/O ALAMEDA ST	C00-3242-23	PS TH	06-12-69	TOTAL	26795	7:00 2291 4:15 2509
				EAST	14280	7:00 1073 4:30 1369
				WEST	12515	6:45 1238 4:15 1154

LOCATION	PHYS. DESCR	RG	BY	DATE	DIR.	VOLUME	AM PEAK	PM PEAK		
PACIFIC COAST HWY AT AVALON BL	C00-4040-34	SR	FR	01-17-69	TOTAL	30960	7:00	2436	4:30	2655
					EAST	17117	7:00	1366	4:15	1423
					WEST	13843	7:15	1114	4:30	1236
PACIFIC COAST HWY AT AVALON BL	C00-4040-34	SR	FR	03-21-69	TOTAL	30054	7:15	2472	4:30	2582
					EAST	15348	7:15	1228	4:30	1316
					WEST	14706	7:15	1244	4:45	1304
PACIFIC COAST HWY AT AVALON BL	C00-4040-34	SR	FR	04-18-69	TOTAL	35280	7:00	2824	4:30	2945
					EAST	20450	7:00	1593	4:45	1697
					WEST	14830	7:00	1231	4:30	1266
PACIFIC COAST HWY AT AVALON BL	C00-4240-34	SR	WE	06-11-69	TOTAL	28112	7:00	2215	4:15	2400
					EAST	14419	6:45	1090	4:15	1259
					WEST	13693	7:15	1190	4:30	1151
PACIFIC COAST HWY W/O AVALON BL	C00-4030-32	SR	TH	10-16-69	TOTAL	29187	7:00	2446	4:30	2521
					EAST	14705	7:00	1226	4:30	1330
					WEST	14482	7:00	1220	4:15	1211
PACIFIC COAST HWY AT AVALON BL	C00-4040-34	MS	TH	10-23-69	TOTAL	29055	8:15	2026	4:30	2645
					EAST	13548	7:00	1165	4:30	1253
					WEST	15507	8:15	1371	4:30	1392
PACIFIC COAST HWY AT BLINN AV	C00-4042-33	SR	TU	12-30-69	TOTAL	23802	7:00	1842	4:15	2486
					EAST	11481	7:00	911	3:45	1318
					WEST	12321	7:00	931	4:30	1216
PACIFIC COAST HWY AT BROAD AV	C00-4040-44	CR	TH	04-17-69	TOTAL	22034	7:00	2056	4:30	1853
					EAST	9644	7:00	962	4:30	723
					WEST	12390	7:00	1094	4:15	1149
PACIFIC COAST HWY N/O CHAUTAUQUA BL	D00-4040-33	WR	FR	07-18-69	TOTAL	48433	7:15	3407	5:15	3685
					NORTH	25520	11:15	1413	5:15	2625
					SOUTH	22913	7:15	2806	3:00	1635
PACIFIC COAST HWY S/O ENTRADA DR	G07-3530-32	WR	TU	11-25-69	TOTAL	40026	7:30	3646	4:45	3365
					NORTH	19976	11:15	1202	5:00	2425
					SOUTH	20030	7:15	2826	3:00	1388



LOCATION	PHYS. DESCR	RG DY	DATE	DIR.	VOLUME	AM PEAK	PM PEAK
PACIFIC COAST HWY AT NEPTUNE AV	C00-4040-33	SR WE	10-15-69	TOTAL	29556	7:00 2407	4:30 2626
				EAST	14857	6:45 1191	4:15 1429
				WEST	14699	7:15 1258	4:30 1242
PACIFIC COAST HWY N/O SUNSET BL	D20-3230-23	WR WE	07-16-69	TOTAL	34256	7:15 2853	5:00 2585
				NORTH	15514	11:15 869	5:00 1535
				SOUTH	18742	7:15 2369	3:15 1211
PACIFIC COAST HWY N/O SUNSET BL	G06-4040-33	WR WE	11-19-69	TOTAL	31486	7:15 3198	4:45 2976
				NORTH	15512	11:15 726	5:00 2136
				SOUTH	15974	7:15 2671	3:30 1078
PACIFIC COAST HWY N/O TEMESCAL CYN RD	D12-3043-23	WR FR	07-25-69	TOTAL	37991	6:45 2630	4:45 3287
				NORTH	21025	11:15 1134	4:45 2404
				SOUTH	16966	6:45 2238	3:15 1102
PACIFIC COAST HWY AT WESTERN AV	G04-3434-33	MS TH	02-27-69	TOTAL	29003	7:15 2236	4:30 2445
				EAST	15845	7:15 1459	3:45 1198
				WEST	13158	11:15 850	4:45 1287
PACIFIC COAST HWY AT WESTERN AV	G04-4236-33	MS TU	06-10-69	TOTAL	30673	7:15 2276	4:45 2531
				EAST	17155	7:15 1513	4:45 1216
				WEST	13518	11:15 837	4:30 1317
PACIFIC COAST HWY AT WESTERN AV	G04-4033-33	SR TU	10-28-69	TOTAL	28241	7:15 2118	4:00 2295
				EAST	15119	7:00 1328	3:30 1185
				WEST	13122	11:15 843	4:45 1263
PACKARD ST AT MEADOWBROOK AV	A00-2727-11	WR MO	04-28-69	TOTAL	831	11:15 42	4:30 84
				EAST	382	6:45 22	4:00 35
				WEST	449	7:45 33	4:30 52
PALMERA AV AT NORTHFIELD ST	A00-2424-11	WR TH	10-16-69	TOTAL	477	7:30 36	2:45 128
				NORTH	337	7:30 35	2:45 88
				SOUTH	140	9:15 6	4:45 47
PALMS BL AT BEETHOVEN ST	B00-2020-11	WR TU	07-29-69	TOTAL	6630	7:00 646	4:30 668
				EAST	2697	7:00 272	4:30 229
				WEST	3933	7:00 374	4:45 449

LOCATION	PHYS. DESCR	RG DY	DATE	DIR.	VOLUME	AM PEAK	PM PEAK
PALMS BL AT CENTINELA AV	B00-2720-11	WR FR	08-08-69	TOTAL	8249	6:45 693	4:00 801
				EAST	4816	6:45 484	4:00 436
				WEST	3433	7:00 223	5:00 412
PALMS BL E/O CLARINGTON AV	C00-3030-22	WR MD	01-06-69	TOTAL	10794	7:30 1066	4:45 1205
				EAST	5253	7:30 669	5:00 432
				WEST	5541	7:30 397	4:45 790
PALMS BL AT MCLAUGHLIN AV	B00-2030-12	WR TU	08-18-69	TOTAL	7701	7:15 493	5:00 850
				EAST	3305	7:15 253	4:45 320
				WEST	4654	11:15 266	5:00 557
PALMS BL W/O MOTOR AV	C00-3030-22	WR MD	01-06-69	TOTAL	9879	7:15 1056	4:30 1045
				EAST	4976	7:30 633	4:15 416
				WEST	4903	7:15 434	4:30 638
PALMS BL AT OVERLAND AV	C00-3030-22	PS TU	04-29-69	TOTAL	11094	7:15 1133	4:45 1215
				EAST	5196	7:30 626	4:45 504
				WEST	5898	7:00 556	5:00 715
PALMS BL AT SAWTELLE BL	C00-3030-22	WR FR	08-15-69	TOTAL	11578	11:15 607	4:45 1228
				EAST	4614	6:45 307	4:45 472
				WEST	6964	11:15 364	4:45 756
PALMS BL E/O SEPULVEDA BL	C00-3030-22	WR FR	01-03-69	TOTAL	9831	7:30 811	4:45 1075
				EAST	4552	7:30 395	4:15 507
				WEST	5279	7:30 416	4:45 628
PALMS BL AT SEPULVEDA BL	C00-3030-22	WR TU	11-18-69	TOTAL	11666	7:15 962	4:30 1303
				EAST	5523	7:15 481	4:15 576
				WEST	6143	7:15 481	4:30 734
PALMS BL AT TILDEN AV -WEST LA-		WR WE	12-17-69	TOTAL	11993	* MANJAL COUNT	
				EAST	5959	7:45 475	4:30 592
				WEST	6034	7:30 402	5:00 626
PALMS BL AT WALGROVE AV	A00-2418-11	PS TU	04-22-69	TOTAL	3213	7:15 415	4:15 346
				EAST	1048	6:45 207	4:15 96
				WEST	2165	7:15 224	4:15 250

LOCATION	PHYS. DESCR	RG DY	DATE	DIR.	VOLUME	AM PEAK	PM PEAK		
PALOS VERDES DR -NORTH- S/O ANAHEIM ST	C00-3230-32	SR SA	01-18-69	TOTAL	13238	11:15	967	12:00	1035
				NORTH	6903	8:15	614	12:00	552
				SOUTH	6335	11:15	466	4:15	585
PALOS VERDES DR -NORTH- S/O ANAHEIM ST	C00-3230-32	SR SU	01-19-69	TOTAL	9404	11:15	618	4:00	835
				NORTH	4582	11:15	337	1:30	414
				SOUTH	4822	11:15	281	4:15	507
PALOS VERDES DR -NORTH- S/O ANAHEIM ST	C00-3230-32	SR MO	01-20-69	TOTAL	15516	7:45	1431	5:00	1455
				NORTH	7796	6:45	1204	3:15	468
				SOUTH	7720	10:00	384	4:45	1086
PALOS VERDES DR -NORTH- W/O GAFFEY ST	C00-3033-32	PS FR	06-13-69	TOTAL	17851	7:15	1583	5:00	1659
				EAST	8664	7:15	1247	3:30	651
				WEST	9187	11:15	475	5:15	1191
PALOS VERDES ST AT OLIVER ST		SR WE	10-22-69	TOTAL	17842	*	MANUAL COUNT		
				NORTH	8779	7:00	870	3:30	688
				SOUTH	9063	7:15	678	4:00	820
PARKMAN AV AT SILVER LAKE BL	B00-2020-11	CR FR	12-05-69	TOTAL	2825	8:15	141	4:45	441
				NORTH	1320	7:30	53	4:45	322
				SOUTH	1505	8:45	107	4:45	119
PARK OAK DR N/O SPRING OAK DR	A00-31 -2	CR WE	02-05-69	TOTAL	457	8:30	40	4:15	75
				NON-DIR COUNT					
PARK OAK PL E/O PARK OAK DR	A00-24 -2	CR WE	02-05-69	TOTAL	249	7:00	17	4:30	127
				NON-DIR COUNT					
PARK VIEW ST AT BEVERLY BL		CR FR	12-19-69	TOTAL	953	*	MANUAL COUNT		
				NORTH	566	7:00	37	4:00	59
				SOUTH	387	7:45	34	4:30	40
PARTHENIA PL AT COLUMBUS AV		EV TH	05-15-69	TOTAL	6060	**	MANUAL COUNT		
				EAST		7:45	100	4:00	107
				WEST		7:15	202	4:30	499

LOCATION	PHYS. DESCR	RG DY	DATE	DIR.	VOLUME	AM PEAK	PM PEAK
PARTHENIA ST AT BALBOA BL	D04-3940-33	WV WE	06-04-69	TOTAL	16294	7:15 1631	4:45 1546
				EAST	8066	7:15 1003	4:30 608
				WEST	8228	7:00 641	4:45 962
PARTHENIA ST AT COLUMBUS AV		EV FR	05-09-69	TOTAL	17350	** MANUAL COUNT	
				EAST		7:30 771	4:30 780
				WEST		7:00 740	5:00 955
PARTHENIA ST E/O JELICO AV	B00-3000-20	WV TH	07-17-69	TOTAL	13348	7:00 1221	4:30 1301
				NON-DIR COUNT			
PARTHENIA ST AT JELICO AV		WV FR	07-25-69	TOTAL	15220	** MANUAL COUNT	
				EAST		7:15 848	4:45 668
				WEST		7:00 511	4:45 854
PARTHENIA ST AT JELICO AV		WV TU	11-04-69	TOTAL	11495	* MANUAL COUNT	
				EAST	5811	7:15 516	4:15 544
				WEST	5684	7:15 478	4:45 542
PARTHENIA ST AT KESTER AV	G20-4444-33	EV TH	03-06-69	TOTAL	21170	7:15 1667	4:45 2115
				EAST	10519	7:30 1084	4:30 883
				WEST	10651	6:45 750	5:00 1284
PARTHENIA ST AT LANGDON AV		WR FR	09-12-69	TOTAL	17533	* MANUAL COUNT	
				EAST	8857	7:15 715	4:15 943
				WEST	8676	7:00 500	5:00 1066
PARTHENIA ST AT LANGDON AV		WV TH	11-20-69	TOTAL	18536	* MANUAL COUNT	
				EAST	8208	7:15 766	4:00 697
				WEST	10328	7:15 879	4:45 1089
PARTHENIA ST AT ORION AV		WV WE	11-05-69	TOTAL	19041	* MANUAL COUNT	
				EAST	9251	7:30 849	4:00 816
				WEST	9790	7:00 824	4:30 1059
PARTHENIA ST AT SEPULVEDA BL	B00-1431-11	WV TU	11-04-69	TOTAL	15453	7:00 1417	4:30 1542
				EAST	7476	7:30 726	4:15 714
				WEST	7977	7:00 738	5:00 895

LOCATION	PHYS. DESCR	RG DY	DATE	DIR.	VOLUME	AM PEAK	PM PEAK		
PARTHENIA ST AT TOBIAS AV	G23-4040-43	EV TU	10-21-69	TOTAL	14935	7:00	1182	4:45	1388
				EAST	7817	7:30	700	4:15	587
				WEST	7118	7:00	513	4:45	813
PARTHENIA ST AT WILLIS AV	G21-4343-33	EV MO	04-07-69	TOTAL	20241	7:15	1582	4:30	1860
				EAST	10264	7:15	967	4:00	848
				WEST	9977	7:00	617	5:15	1184
PASADENA AV AT AVENUE 26	C00-2828-22	PS FR	02-14-69	TOTAL	10013	7:00	789	4:00	1015
				NORTH	5553	11:15	304	4:45	762
				SOUTH	4460	7:00	627	4:00	309
PASADENA AV N/O AVENUE 37	C00-3535-22	CR TH	11-20-69	TOTAL	5380	7:00	663	4:15	532
				NORTH	2831	11:15	178	4:30	432
				SOUTH	2549	7:00	580	12:00	146
PASADENA AV AT AVENUE 37		CR TU	11-25-69	TOTAL	7545	*	MANUAL COUNT		
				NORTH	4025	9:00	137	4:30	659
				SOUTH	3520	7:00	652	3:30	185
PASADENA FWY SB ON S/O STADIUM WAY	B00-2200-20	CR WE	10-01-69	TOTAL	3302	7:30	718	9:45	972
		ONE WAY STREET S/B							
PASADENA FWY NB OFF S/O STADIUM WAY	B00-2200-20	CR WE	10-01-69	TOTAL	2136	9:15	118	7:00	674
		ONE WAY STREET N/B							
PASADENA FWY -S/B OFF- S/O STADIUM WY	B00-2200-20	CR WE	10-01-69	TOTAL	1213	7:30	446	6:45	150
		ONE WAY STREET S/B							
PASEO DEL MAR AT BARBARA ST		SR MO	11-03-69	TOTAL	3094	*	MANUAL COUNT		
				EAST	1485	7:15	83	3:30	175
				WEST	1609	8:00	89	3:30	177
PATTON AV AT 22ND ST -SAN PEDRO-		SR WE	11-05-69	TOTAL	499	*	MANUAL COUNT		
				NORTH	246	7:15	26	3:00	22
				SOUTH	253	7:30	18	4:15	32

LOCATION	PHYS. DESCR	RG DY	DATE	DIR.	VOLUME	AM PEAK	PM PEAK
PATTON AV AT 25TH ST -SAN PEDRO-		SR TH	03-06-69	TOTAL	1860	**	MANUAL COUNT
				NORTH		7:15	146 3:00 124
				SOUTH		7:15	25 3:30 62
PATTON AV AT 25TH ST -SAN PEDRO-	B00-1717-11	SR FR	10-17-69	TOTAL	2220	7:00	196 4:30 182
				NORTH	1611	7:00	171 6:15 133
				SOUTH	609	11:15	28 2:15 75
PAXTON ST AT BORDEN AV	C00-3118-11	EV TU	08-19-69	TOTAL	4467	11:15	218 3:30 386
				EAST	2810	11:15	141 4:45 254
				WEST	1657	6:30	134 3:30 138
PAXTON ST W/O LAUREL CANYON BL	C00-3828-32	EV WE	03-05-69	TOTAL	9247	7:15	881 4:30 985
				EAST	4624	7:15	485 4:30 527
				WEST	4623	6:30	426 3:45 454
PEARL ST AT BUNDY DR	B00-1818-11	WR TH	08-07-69	TOTAL	3187	7:00	290 4:00 502
				EAST	1910	6:45	144 3:45 405
				WEST	1277	7:00	150 5:00 121
PENMAR AV AT VENICE BL	100-2424-11	WR MO	12-22-69	TOTAL	1387	7:00	148 4:30 161
				NORTH	936	7:00	127 4:45 115
				SOUTH	451	10:30	42 4:30 51
PENROSE ST W/O VILLAGE AV	200-30 -2	EV MO	03-17-69	TOTAL	1904	7:45	325 2:30 327
				NON-DIR COUNT			
PEORIA ST E/O GLENDAKS BL	100-1515-11	EV WE	04-23-69	TOTAL	1630	7:00	180 4:00 188
				EAST	821	11:15	44 4:00 129
				WEST	809	7:00	141 4:15 64
PEORIA ST W/O LANKERSHIM BL	100-1515-11	EV FR	11-07-69	TOTAL	891	11:15	59 3:15 110
				EAST	425	6:30	39 3:45 50
				WEST	466	11:00	28 3:15 71
PEORIA ST E/O LAUREL CANYON BL	100-1818-11	EV TH	11-06-69	TOTAL	2198	7:30	240 2:45 329
				EAST	1026	7:45	74 2:45 137
				WEST	1172	7:30	170 2:45 192

LOCATION	PHYS. DESCR	RG DY	DATE	DIR.	VOLUME	AM PEAK	PM PEAK
PEORIA ST N/O ROSCOE BL	G24-1818-11	EV TH	11-06-69	TOTAL	2967	7:15	487 2:45 515
				NORTH	1218	7:15	167 2:45 199
				SOUTH	1749	7:30	325 2:45 316
PEORIA ST AT TELFAIR AV		EV WE	08-06-69	TOTAL	1080	**	MANUAL COUNT
				EAST		7:30	66 5:00 65
				WEST		8:45	20 4:30 43
PEORIA ST AT TELFAIR AV		EV MC	12-08-69	TOTAL	1489	*	MANUAL COUNT
				EAST	1066	7:15	117 2:45 95
				WEST	423	7:30	31 3:45 44
PERA RD AT STARK AV		WV FR	12-19-69	TOTAL	300	*	MANUAL COUNT
				EAST	148	8:00	13 4:30 15
				WEST	152	8:45	9 4:15 18
PERSHING DR AT MANCHESTER AV	C00-3030-22	PS WE	03-12-69	TOTAL	11960	7:30	939 4:30 1295
				NORTH	5978	7:15	419 4:15 819
				SOUTH	5982	7:30	540 2:45 561
PETIT AV AT DEVONSHIRE ST		WV MD	12-01-69	TOTAL	1188	*	MANUAL COUNT
				NORTH	129	7:00	8 4:15 17
				SOUTH	1059	7:30	68 3:15 118
PETIT AV S/O NORDHOFF ST	A00-2020-11	WV FR	01-24-69	TOTAL	982	7:30	114 3:00 95
				NORTH	482	7:15	66 3:00 43
				SOUTH	500	7:30	51 4:45 69
PETIT AV AT SAN JOSE ST	A00-1820-11	WV FR	03-07-69	TOTAL	2309	11:15	119 5:15 295
				NORTH	1133	7:15	55 5:15 159
				SOUTH	1176	11:15	66 3:15 149
PHILLIPPI AV N/O TERRA BELLA ST	A00-1313-11	EV MD	12-15-69	TOTAL	351	8:00	60 4:30 39
				NORTH	87	10:45	12 4:00 16
				SOUTH	264	8:00	53 4:45 27
PICO BL AT ALBANY ST	C00-1820-12	CR TU	08-05-69	TOTAL	16647	7:15	1325 4:30 1682
				EAST	5453	7:15	505 12:30 365
				WEST	11194	7:15	820 4:30 1352

LOCATION	PHYS. DESCR	RG DY	DATE	DIR.	VOLUME	AM PEAK	PM PEAK		
PICO BL E/O ALVARADO ST	C00-3030-22	CR TH	03-06-69	TOTAL	14990	7:30	1162	4:30	1475
				EAST	6550	7:30	693	4:30	456
				WEST	8440	11:15	474	4:30	1022
PICO BL AT ALVARADO ST		CR MO	03-10-69	TOTAL	16710	**	MANUAL COUNT		
				EAST		7:30	808	3:30	505
				WEST		8:00	518	5:00	1166
PICO BL E/O ALVARADO ST	C00-3030-22	MS WE	04-30-69	TOTAL	15168	7:30	1167	4:45	1619
				EAST	6673	7:30	686	4:00	478
				WEST	8495	11:15	499	4:45	1201
PICO BL AT ALVARADO ST	C00-3030-22	CR TH	07-31-69	TOTAL	16341	7:30	1284	4:30	1726
				EAST	6102	7:15	583	4:15	396
				WEST	10239	7:30	703	4:30	1347
PICO BL E/O ALVARADO ST	C00-3030-22	MS TH	09-25-69	TOTAL	14443	7:30	1083	4:45	1467
				EAST	6191	7:30	639	2:45	445
				WEST	8252	11:15	447	4:45	1116
PICO BL E/O ALVARADO ST	C00-3030-22	MS TU	12-16-69	TOTAL	11954	7:00	1030	4:00	1171
				EAST	6567	7:00	704	12:15	456
				WEST	5387	11:15	428	4:00	733
PICO BL AT BERENDO ST		CR MO	12-15-69	TOTAL	15380	*	MANUAL COUNT		
				EAST	7266	7:45	831	4:15	483
				WEST	8114	7:30	384	5:00	1174
PICO BL W/O BEVERWIL DR	300-4030-32	PS TU	02-18-69	TOTAL	23610	8:00	1747	5:00	2205
				EAST	10932	8:00	886	5:15	952
				WEST	12678	8:00	861	5:00	1261
PICO BL W/O BEVERWIL DR	300-4030-32	PS WE	06-11-69	TOTAL	27302	11:15	1705	4:45	2392
				EAST	13089	8:00	847	4:30	1139
				WEST	14213	11:15	908	5:15	1309
PICO BL E/O BROADWAY -CENTRAL-	C00-2828-22	CR TU	05-20-69	TOTAL	8561	7:15	789	4:00	1046
				EAST	4340	7:00	478	4:00	447
				WEST	4221	7:15	334	4:30	615



L O C A T I O N	PHYS. DESCR	RG DY	DATE	DIR.	VOLUME	AM PEAK	PM PEAK		
PICO BL AT BUNDY DR	300-4040-33	WR WE	02-12-69 HOLIDAY	TOTAL	18137	11:15	1261	4:30	1655
				EAST	9166	11:15	667	4:00	936
				WEST	8971	11:15	594	4:30	768
PICO BL E/O BUNDY DR	300-3040-23	PS TH	02-13-69	TOTAL	18599	7:15	1289	4:30	1685
				EAST	9321	7:30	712	4:15	922
				WEST	9278	7:15	594	4:30	782
PICO BL AT CENTINELA AV	G07-4248-33	WR FR	08-08-69	TOTAL	26409	11:15	1626	4:00	2385
				EAST	13813	7:00	896	4:00	1351
				WEST	12596	11:15	789	4:30	1088
PICO BL AT COTNER AV		WR TH	10-02-69	TOTAL	28935	*	MANUAL COUNT		
				EAST	15404	7:45	1366	4:15	1419
				WEST	13531	7:15	800	5:00	1371
PICO BL AT CRENSHAW BL	C00-4030-32	PS TU	04-08-69	TOTAL	20267	7:30	1646	5:00	1932
				EAST	10717	7:30	1017	3:45	816
				WEST	9550	7:30	629	5:00	1210
PICO BL AT FAIRFAX AV		WR MO	02-17-69	TOTAL	18210	**	MANUAL COUNT		
				EAST		7:45	937	4:00	878
				WEST		7:45	687	5:00	943
PICO BL W/O FIGUEROA ST	C00-3030-22	CR WE	05-28-69	TOTAL	16039	7:00	1348	4:30	1545
				EAST	8844	6:45	1037	3:45	705
				WEST	7195	11:15	449	4:30	985
PICO BL W/O GRAND AV -CENTRAL-	C00-2424-22	CR TH	05-08-69	TOTAL	13436	6:45	1065	4:00	1271
				EAST	7123	6:45	816	3:15	545
				WEST	6313	11:15	443	4:15	788
PICO BL E/O HAUSER BL	300-3040-23	PS WE	04-02-69	TOTAL	18916	7:30	1267	5:00	1779
				EAST	9692	7:30	762	4:00	825
				WEST	9224	11:15	563	5:00	1013
PICO BL AT HOOVER ST	C00-3030-22	CR TH	08-21-69	TOTAL	14906	7:30	1012	4:30	1456
				EAST	6860	7:15	608	4:00	460
				WEST	8046	10:45	444	4:30	1026

LOCATION	PHYS. DESCR	RG DY	DATE	DIR.	VOLUME	AM PEAK	PM PEAK		
PICO BL AT LA BREA AV	300-4040-33	PS WE	02-26-69	TOTAL	19481	7:30	1522	4:45	1815
				EAST	10350	7:30	964	4:30	812
				WEST	9131	7:30	558	5:00	1032
PICO BL AT LA CIENEGA BL		WR TH	02-06-69	TOTAL	18610	**	MANUAL COUNT		
				EAST		7:45	856	4:45	944
				WEST		7:30	705	5:00	917
PICO BL E/O LOS ANGELES ST	800-2020-11	CR WE	05-14-69	TOTAL	6949	7:00	587	4:30	742
				EAST	3620	7:00	519	4:00	363
				WEST	3329	11:15	255	5:15	439
PICO BL AT MOTOR AV	300-4042-33	PS FR	03-21-69	TOTAL	24540	11:15	1530	4:30	2145
				EAST	10519	8:00	753	12:45	788
				WEST	14021	11:15	908	5:00	1381
PICO BL AT NORMANDIE AV	C00-2828-22	CR MO	11-17-69	TOTAL	15042	7:30	1205	5:00	1563
				EAST	7430	7:30	835	4:15	533
				WEST	7612	11:15	444	5:00	1064
PICO BL AT OVERLAND AV		WR TH	02-20-69	TOTAL	23030	**	MANUAL COUNT		
				EAST		8:00	697	4:30	989
				WEST		8:15	700	5:00	1314
PICO BL E/O ROBERTSON BL	300-3040-23	WR WE	11-12-69	TOTAL	23539	8:00	1574	4:30	2030
				EAST	11862	11:15	726	4:30	1050
				WEST	11677	8:00	859	5:00	1005
PICO BL E/O SEPULVEDA BL	300-3040-23	PS TH	02-13-69	TOTAL	24416	11:15	1519	4:45	2145
				EAST	12035	7:45	871	4:45	979
				WEST	12381	7:15	691	5:00	1181
PICO BL E/O SEPULVEDA BL	300-3040-23	PS TU	06-10-69	TOTAL	26043	11:15	1734	4:30	2277
				EAST	12692	7:45	949	4:15	1086
				WEST	13351	11:15	845	5:00	1226
PICO BL AT SERRANO AV		CR FR	05-23-69	TOTAL	17540	**	MANUAL COUNT		
				EAST		7:30	774	3:45	553
				WEST		7:45	343	5:00	1201

LOCATION	PHYS. DESCR	RG DY	DATE	DIR.	VOLUME	AM PEAK	PM PEAK
PICO BL E/O SOTO ST	A00-2828-11	CR FR	12-05-69	TOTAL	2532	11:15 182	4:00 287
				EAST	1354	7:45 107	4:00 169
				WEST	1178	11:15 92	2:00 119
PICO BL AT UNION AV	C00-3028-22	CR FR	08-01-69	TOTAL	17293	7:15 1249	4:30 1705
				EAST	7177	7:15 639	4:15 472
				WEST	10116	7:30 631	4:30 1244
PICO BL AT VERMONT AV	C00-3030-22	PS FR	03-14-69	TOTAL	17912	7:15 1339	4:45 1835
				EAST	8705	7:15 867	4:15 645
				WEST	9207	11:15 560	4:45 1262
PICO BL AT VETERAN AV		WR MD	09-15-69	TOTAL	23403	* MANUAL COUNT	
				EAST	12309	8:00 998	4:15 1072
				WEST	11094	7:30 679	5:00 1110
PICO BL AT WESTERN AV	C00-3030-22	PS FR	04-04-69	TOTAL	15334	11:15 889	4:30 1353
				EAST	7549	7:15 608	4:30 548
				WEST	7785	11:15 441	4:45 805
PICO BL AT WESTWOOD BL	300-4040-33	WR SA	02-22-69	TOTAL	24579	11:15 1849	1:30 2115
				EAST	12908	11:15 997	1:45 1157
				WEST	11671	11:15 852	1:30 961
PICO BL AT WESTWOOD BL	300-4040-33	WR SU	02-23-69	TOTAL	12443	11:15 811	1:30 945
				EAST	6388	11:15 419	4:15 497
				WEST	6055	11:15 392	1:30 487
PICO BL AT WESTWOOD BL	300-4040-33	WR TH	03-06-69	TOTAL	22473	10:00 1549	4:45 1875
				EAST	10950	11:00 792	4:15 921
				WEST	11523	10:00 860	5:00 1071
PICO BL AT WESTWOOD BL	300-4040-33	WR FR	03-28-69	TOTAL	27743	11:15 1845	4:45 2351
				EAST	12774	11:15 808	4:15 1200
				WEST	14969	11:15 1037	5:00 1279
PICO BL AT WESTWOOD BL	300-4040-33	WR TU	04-01-69	TOTAL	25371	11:15 1817	4:30 2048
				EAST	11506	11:15 827	4:15 946
				WEST	13865	11:15 990	4:45 1157

LOCATION	PHYS. DESCR	RG DY	DATE	DIR.	VOLUME	AM PEAK	PM PEAK
PICO BL AT WESTWOOD BL	300-4040-33	WR TH	04-17-69	TOTAL	24254	11:15 1566	4:30 2025
				EAST	11857	8:00 791	4:00 1022
				WEST	12397	11:15 791	5:00 1089
PICO BL AT WESTWOOD BL	300-4040-33	WR FR	04-25-69	TOTAL	25917	11:15 1511	5:15 2100
				EAST	12622	11:15 749	4:30 1043
				WEST	13295	11:15 762	5:30 1222
PICO BL AT WESTWOOD BL	300-4040-33	WR WE	06-04-69	TOTAL	26563	11:15 1711	4:15 2155
				EAST	13031	11:15 822	4:15 1040
				WEST	13532	11:15 889	4:15 1115
PICO BL AT WESTWOOD BL	300-4040-33	WR FR	06-27-69	TOTAL	26629	11:15 1700	5:15 2016
				EAST	13519	11:15 941	12:00 1055
				WEST	13110	11:15 759	5:30 1156
PICO BL AT WOOSTER ST		WR FR	10-31-69	TOTAL	21727 *	MANUAL COUNT	
				EAST	10429	7:45 733	5:00 941
				WEST	11298	8:00 869	4:45 1041
PIEDMONT AV AT AVENUE 61		CR TU	09-23-69	TOTAL	1817 *	MANUAL COUNT	
				EAST	321	8:15 30	5:00 34
				WEST	1496	7:30 147	3:00 129
GEORGE ST AT GLADSTONE AV	A00-1320-11	EV TH	03-13-69	TOTAL	663	6:15 62	8:00 45
				EAST	151	8:30 19	4:30 16
				WEST	512	6:15 47	8:00 44
PINAFORE ST AT NICOLET AV		WR TU	07-29-69	TOTAL	2210 **	MANUAL COUNT	
				EAST		7:00 98	4:45 94
				WEST		7:30 68	4:45 127
PINERIDGE DR AT HALBOA BL	B00-2017-11	WV FR	06-20-69	TOTAL	2752	11:15 165	12:30 272
				EAST	1652	11:15 88	12:30 165
				WEST	1100	11:15 77	12:15 108
PINWOOD AV AT VALMONT ST		EV TH	02-27-69	TOTAL	950 **	MANUAL COUNT	
				NORTH		7:00 25	2:00 54
				SOUTH		8:00 38	3:00 41

LOCATION	PHYS. DESCR	RG DY	DATE	DIR.	VOLUME	AM PEAK	PM PEAK		
PLAINVIEW AV AT FOOTHILL BL			05-22-69	TOTAL	1160	**	MANUAL COUNT		
				NORTH		7:15	29	3:45	36
				SOUTH		7:45	59	3:00	80
PLATT AV AT VICTORY BL	C00-4646-33	PS TU	06-17-69	TOTAL	11828	7:15	1179	3:00	1066
				NORTH	6234	7:30	541	3:00	628
				SOUTH	5594	7:15	649	4:45	488
PLUMMER ST AT BALBOA BL	800-1837-12	WV TH	06-12-69	TOTAL	3178	7:15	258	4:45	445
				EAST	186	7:15	21	3:00	85
				WEST	2992	7:15	237	4:45	435
PLUMMER ST AT HAYVENHURST AV	C00-1212-11	WV TH	06-12-69	TOTAL	6682	7:15	672	4:45	771
				EAST	3007	7:15	424	3:00	312
				WEST	3675	7:00	248	4:45	578
PLUMMER ST AT MASON AV	800-2149-11	WV TH	01-02-69	TOTAL	6428	7:00	558	4:30	795
				EAST	3178	11:15	222	4:30	507
				WEST	3250	7:00	388	4:45	301
PLUMMER ST AT SEPULVEDA BL	800-3219-11	WV TH	06-12-69	TOTAL	8251	7:00	878	4:15	927
				EAST	3448	7:15	472	3:00	393
				WEST	4803	6:45	447	4:45	639
PLUMMER ST AT TAMPA AV			09-11-69	TOTAL	4269	*	MANUAL COUNT		
				EAST	2653	7:15	147	4:30	340
				WEST	1616	7:15	177	4:30	145
PLUMMER ST AT VAN NUYS BL	C00-3013-21	EV MO	10-20-69	TOTAL	6832	7:00	950	4:15	804
				EAST	4417	7:00	610	4:00	478
				WEST	2415	7:00	340	4:45	417
POINSETTIA PL AT FOUNTAIN AV			08-25-69	TOTAL	1292	*	MANUAL COUNT		
				NORTH	519	7:30	32	4:30	58
				SOUTH	773	8:15	59	3:00	74
POINSETTIA PL AT OAKWOOD AV -CENTRAL-			04-02-69	TOTAL	2690	**	MANUAL COUNT		
				NORTH		9:00	46	4:30	183
				SOUTH		7:15	92	4:30	86

L O C A T I O N	PHYS. DESCR	RG DY	DATE	DIR.	VOLUME	AM PEAK	PM PEAK		
POINSETTIA PL AT WARING AV		WR TH	12-11-69	TOTAL	2762 *	MANUAL COUNT			
				NORTH	1435	7:15	87	5:00	170
				SOUTH	1327	7:45	117	3:15	117
POLK ST AT FENTON AV		EV TU	05-27-69	TOTAL	3850 **	MANUAL COUNT			
				EAST		7:30	154	3:00	248
				WEST		7:00	263	4:30	137
POLK ST AT FOOTHILL BL	B00-1618-11	PS WE	02-19-69	TOTAL	5385	7:15	706	3:00	565
				EAST	1859	7:15	170	3:00	268
				WEST	3526	7:00	537	2:45	308
POLK ST AT HERRICK AV	B00-16 -1	EV TH	01-09-69	TOTAL	4466	7:15	438	4:30	485
				EAST	2045	7:30	176	4:30	276
				WEST	2421	7:15	264	3:00	243
PONCE AV AT VENTURA BL	A00-1518-11	WV TU	03-25-69	TOTAL	1132	7:15	108	3:45	123
				NORTH	589	7:30	67	3:45	75
				SOUTH	543	7:15	46	4:15	57
PORTER ST AT SANTA FE AV	A00-2320-11	CR MO	08-18-69	TOTAL	4541	6:15	446	2:15	365
				EAST	3899	6:15	397	2:00	314
				WEST	642	7:15	57	3:00	89
PRAIRIE ST AT LOUISE AV -VALLEY-	A00-1818-11	WV TU	08-12-69	TOTAL	1385	11:15	53	12:00	237
				EAST	740	7:15	81	8:00	93
				WEST	645	11:15	28	12:00	154
PRAIRIE ST AT RESEDA BL		WV FR	01-24-69	TOTAL	1170 **	MANUAL COUNT			
				EAST		7:30	64	3:15	60
				WEST		9:00	14	4:30	57
PRAIRIE ST AT RESEDA BL	A00-1610-11	WV TH	02-27-69	TOTAL	1101	8:45	108	6:15	85
				EAST	747	7:30	59	6:00	62
				WEST	354	8:45	61	6:30	26
PRESIDENT AV N/O LOMITA BL	A00-2020-11	SR TU	10-28-69	TOTAL	3595	6:45	401	2:15	381
				NORTH	1422	6:15	244	2:00	151
				SOUTH	2173	7:00	233	2:30	261

LOCATION	PHYS. DESCR	RG DY	DATE	DIR.	VOLUME	AM PEAK	PM PEAK		
PRESIDENT AV S/O 242ND PL	A00-2020-11	SR MO	10-27-69	TOTAL	2517	7:00	373	5:45	368
				NORTH	1570	7:00	214	6:15	323
				SOUTH	947	7:00	159	2:00	158
PUERTO DEL MAR AT ALMAR AV	A00-3040-11	WR TH	05-22-69	TOTAL	452	11:15	23	4:00	93
				NORTH	132	7:45	20	4:30	14
				SOUTH	320	11:15	15	4:00	82
PURDUE AV AT MISSISSIPPI AV	300-2222-11	WR WE	07-30-69	TOTAL	1990	11:15	127	4:30	335
				NORTH	1101	8:15	87	4:45	117
				SOUTH	889	11:15	52	4:15	223
Q ST AT BAYPOINT AV		SR TH	09-11-69	TOTAL	763	*	MANUAL COUNT		
				EAST	451	8:00	32	5:00	51
				WEST	312	8:15	19	5:00	41
QUEDO DR AT KELVIN AV		WV WE	06-18-69	TOTAL	1770	**	MANUAL COUNT		
				EAST		7:15	180	2:45	109
				WEST		7:00	45	2:15	68
QUEDO DR AT KELVIN AV		WV WE	10-01-69	TOTAL	1855	*	MANUAL COUNT		
				EAST	1355	7:15	161	3:00	131
				WEST	500	7:30	61	4:45	39
QUEDO DR AT KELVIN AV	A00-1814-11	WV TH	10-02-69	TOTAL	1785	7:30	192	2:45	419
				EAST	1159	7:30	157	2:45	255
				WEST	626	8:15	37	2:30	168
RADFORD AV AT MAGNOLIA BL		EV WE	03-12-69	TOTAL	750	**	MANUAL COUNT		
				NORTH		7:30	37	2:45	24
				SOUTH		7:45	53	2:00	51
RADFORD AV AT MAGNOLIA BL	A00-1512-11	EV TU	04-22-69	TOTAL	1223	7:30	122	4:30	191
				NORTH	319	7:15	42	1:15	33
				SOUTH	904	7:30	82	4:30	171
RADFORD AV AT VICTORY BL	B00-1815-11	EV TU	04-08-69	TOTAL	5145	11:15	329	4:15	486
				NORTH	2538	11:15	166	5:00	279
				SOUTH	2607	11:15	163	2:45	235

LOCATION	PHYS. DESCR	RG DY	DATE	DIR.	VOLUME	AM PEAK	PM PEAK
RAJAH ST AT GAVINA AV	A00-2020-11	EV TH	04-03-69	TOTAL	233	8:30	22 4:30
				NORTH	145	8:30	14 4:45
				SOUTH	88	8:30	8 12:00
RAMIREZ ST AT VIGNES ST		CR WE	08-27-69	TOTAL	4398 *		MANUAL COUNT
				EAST	371	9:00	29 3:00
				WEST	4027	7:15	198 4:30
RAMPART BL N/O TEMPLE ST	B00-2020-11	CR WE	04-16-69	TOTAL	8565	7:30	784 4:30
				NORTH	6120	11:15	327 4:15
				SOUTH	2445	7:30	508 2:30
RAMPART BL N/O TEMPLE ST	B00-2020-11	CR WE	12-03-69	TOTAL	9551	7:45	849 4:15
				NORTH	6083	11:15	376 4:15
				SOUTH	3468	7:30	685 12:30
RAMPART BL AT WILSHIRE BL	C00-1818-22	CR FR	12-05-69	TOTAL	12055	7:30	1247 4:30
				NORTH	6253	7:30	460 4:30
				SOUTH	5802	7:30	787 4:15
RAMPART BL AT 3RD ST	C00-4040-33	CR TH	11-13-69	TOTAL	13340	7:30	1431 4:00
				NORTH	5191	11:15	399 4:00
				SOUTH	8149	7:30	1205 4:00
RAMPART BL AT 7TH ST	C00-1815-22	CR TH	12-11-69	TOTAL	8511	7:30	904 4:15
				NORTH	4350	7:30	414 4:45
				SOUTH	4161	7:30	490 4:15
RANCHITO AV AT ADDISON ST		EV TU	06-10-69	TOTAL	1210 **		MANUAL COUNT
				NORTH		7:30	35 4:45
				SOUTH		8:00	50 4:00
RANCHITO AV AT HART ST		EV MD	06-09-69	TOTAL	1310 **		MANUAL COUNT
				NORTH		7:45	24 5:00
				SOUTH		7:45	72 4:45
RANCHITO AV AT ROSCOE BL	B00-1818-11	EV MD	09-29-69	TOTAL	1824	7:30	212 2:45
				NORTH	1041	7:15	91 2:45
				SOUTH	783	7:30	129 3:00



LOCATION	PHYS. DESCR	RG DY	DATE	DIR.	VOLUME	AM PEAK	PM PEAK		
RANCHITO AV AT SHERMAN WY	A00-1218-11	EV MD	07-21-69	TOTAL	1914	11:15	216	3:45	167
				NORTH	577	10:45	111	6:15	58
				SOUTH	1337	7:00	141	3:45	124
RAYEN ST E/O BALBOA BL	A00-1818-11	WV WE	01-22-69	TOTAL	969	7:45	80	3:30	115
				EAST	379	10:45	20	3:00	55
				WEST	590	7:45	68	4:00	68
RAYEN ST AT BALBOA BL	A00-1818-11	WV TU	06-10-69	TOTAL	1724	7:30	251	6:30	296
				EAST	1044	7:30	187	6:30	249
				WEST	680	7:30	64	3:15	76
RAYEN ST AT BURNET AV		EV TH	12-11-69	TOTAL	2718	*	MANUAL COUNT		
				EAST	1348	7:30	69	4:15	168
				WEST	1370	7:00	136	5:00	132
RAYEN ST W/O HAYVENHURST AV	A00-1919-11	WV WE	01-22-69	TOTAL	903	7:45	81	4:15	125
				EAST	446	7:30	58	3:45	63
				WEST	457	11:15	26	4:15	68
RAYEN ST W/O HAYVENHURST AV	A00-1919-11	WV WE	03-05-69	TOTAL	1013	8:30	77	3:15	135
				EAST	577	8:00	57	3:15	101
				WEST	436	11:00	24	5:30	59
RAYEN ST AT NOBLE AV		EV TH	12-11-69	TOTAL	2516	*	MANUAL COUNT		
				EAST	1304	7:15	70	4:15	155
				WEST	1212	7:00	105	5:00	113
RAYEN ST AT NOBLE AV		EV TH	12-11-69	TOTAL	2516	*	MANUAL COUNT		
				EAST	1304	7:15	70	4:15	155
				WEST	1212	7:00	105	5:00	113
RAYEN ST AT SEPULVEDA BL		WV TU	08-26-69	TOTAL	2849	*	MANUAL COUNT		
				EAST	1254	7:00	103	4:30	133
				WEST	1595	7:00	149	4:30	156
RAYEN ST AT SEPULVEDA BL	100-1720-11	WR TU	08-26-69	TOTAL	2836	7:00	237	4:30	276
				EAST	1157	7:00	98	4:30	118
				WEST	1679	7:00	139	4:30	158

LOCATION	PHYS. DESCR	RG DY	DATE	DIR.	VOLUME	AM PEAK	PM PEAK		
RAYEN ST AT TOBIAS AV		EV TH	08-14-69	TOTAL	2044 *	MANUAL COUNT			
				EAST	1055	9:00	91	4:15	93
				WEST	989	7:00	58	5:00	125
RAYEN ST AT WHITE OAK AV		WV TU	01-07-69	TOTAL	1620 **	MANUAL COUNT			
				EAST		7:15	58	4:00	77
				WEST		7:15	160	4:30	85
RAYMER ST AT SEPULVEDA BL	C00-1819-11	WV MO	11-03-69	TOTAL	5537	11:15	340	4:30	806
				EAST	695	11:15	120	4:00	214
				WEST	4842	11:15	220	4:30	608
RAYMOND AV AT 37TH DR		CR TH	01-09-69	TOTAL	1780 **	MANUAL COUNT			
				NORTH		7:30	50	4:30	87
				SOUTH		7:30	26	4:45	91
RAYNETA DR AT CODY RD		EV TH	07-10-69	TOTAL	630 **	MANUAL COUNT			
				EAST		7:30	31	5:00	33
				WEST		7:30	17	4:30	30
RAYNETA DR W/O SAUGUS AV	100-3600-20	EV TU	07-08-69	TOTAL	395	7:30	37	4:00	40
				NON-DIR COUNT					
RAYNETA DR E/O SAUGUS AV	A00-2100-20	EV TU	07-08-69	TOTAL	679	11:15	45	1:30	107
				NON-DIR COUNT					
REDONDO BL AT BANGOR ST		WR FR	12-05-69	TOTAL	11013 *	MANUAL COUNT			
				NORTH	5376	7:15	450	4:45	466
				SOUTH	5637	7:15	357	4:45	667
REDONDO BL AT BANGOR ST		WR FR	12-05-69	TOTAL	11013 *	MANUAL COUNT			
				NORTH	5376	7:15	450	4:45	466
				SOUTH	5637	7:15	357	4:45	667
REDONDO BL N/O JEFFERSON BL	300-2526-11	WR MO	07-14-69	TOTAL	5975	7:15	499	5:00	776
				NORTH	2624	7:15	209	5:00	314
				SOUTH	3351	7:00	298	5:00	462

LOCATION	PHYS. DESCR	RG DY	DATE	DIR.	VOLUME	AM PEAK	PM PEAK
REDONDO BL S/O WASHINGTON BL	200-1919-11	PS MO	04-28-69	TOTAL	9475	7:30	1068
				NORTH	4721	7:30	522
				SOUTH	4754	7:30	563
REDONDO BL AT WESTHAVEN ST		WR WE	03-26-69	TOTAL	7150	**	MANUAL COUNT
				NORTH		7:15	298
				SOUTH		7:15	417
REDONDO BEACH BL W/O FIGUEROA ST	C00-3220-11	SR TH	03-27-69	TOTAL	14347	7:00	1643
				EAST	6414	7:15	659
				WEST	7933	6:30	1111
REDWOOD AV N/O MAXELLA AV	A00-4040-11	WR TU	12-23-69	TOTAL	2046	7:00	288
				NORTH	1390	7:00	208
				SOUTH	656	11:15	91
REMICK AV AT ALLEGHENY ST		EV TH	04-17-69	TOTAL	500	**	MANUAL COUNT
				EAST		7:00	19
				WEST		7:00	31
REMICK AV S/O PAXTON ST	A00-1818-11	EV TU	03-04-69	TOTAL	502	7:30	65
				NORTH	322	7:30	44
				SOUTH	180	7:30	27
REMICK AV N/O VAN NUYS BL	A00-1818-11	EV TU	03-04-69	TOTAL	1367	7:30	195
				NORTH	876	7:30	129
				SOUTH	491	7:30	74
REMMET AV AT SHERMAN WY	100-1818-11	WV FR	10-17-69	TOTAL	1324	11:15	187
				NORTH	893	11:15	135
				SOUTH	431	11:15	58
RESEDA BL AT CHATSWORTH ST	C00-2233-22	WV TU	12-09-69	TOTAL	12221	7:15	1185
				NORTH	7585	11:15	762
				SOUTH	4636	7:15	445
RESEDA BL AT CLARK ST -VALLEY-		WV WE	03-26-69	TOTAL	17840	**	MANUAL COUNT
				NORTH		9:00	913
				SOUTH		8:45	871

LOCATION	PHYS. DESCR	RG DY	DATE	DIR.	VOLUME	AM PEAK	PM PEAK
RESEDA BL AT DEVONSHIRE ST	C00-4245-33	PS WE	04-09-69	TOTAL	19261	7:15 1568	4:30 1849
				NORTH	9698	11:15 650	4:30 964
				SOUTH	9563	7:15 987	4:45 894
RESEDA BL AT MAYALL ST -PVT-		WV WE	11-19-69	TOTAL	24608 *	MANUAL COUNT	
				NORTH	10459	7:15 625	4:45 1154
				SOUTH	14149	7:30 1191	3:45 1298
RESEDA BL AT NORDHOFF ST	C00-4444-33	PS TH	02-27-69	TOTAL	25843	7:30 2011	4:15 1965
				NORTH	14268	7:45 1064	5:00 1158
				SOUTH	11575	7:30 971	3:30 858
RESEDA BL AT PASEO NUEVO DR		WV TU	08-05-69	TOTAL	1210 **	MANUAL COUNT	
				NORTH		8:00 23	4:15 46
				SOUTH		7:30 92	4:00 75
RESEDA BL AT PRAIRIE ST		WV FR	01-24-69	TOTAL	23320 **	MANUAL COUNT	
				NORTH		7:30 659	4:30 1411
				SOUTH		7:30 1005	3:15 921
RESEDA BL AT PRAIRIE ST	C00-4020-22	WV TH	02-27-69	TOTAL	28995	7:45 1830	4:00 2705
				NORTH	13013	8:00 809	4:45 1260
				SOUTH	15982	7:15 1133	3:45 1634
RESEDA BL AT RINALDI ST	D04-4242-33	WR WE	06-11-69	TOTAL	2932	11:15 139	5:15 353
				NORTH	2545	11:15 118	5:15 333
				SOUTH	387	7:00 55	2:30 49
RESEDA BL AT ROSCOE BL	C00-4541-33	MS TH	02-27-69	TOTAL	27489	7:30 1742	4:15 2285
				NORTH	13884	7:15 890	4:15 1151
				SOUTH	13605	7:45 893	4:15 1137
RESEDA BL AT ROSCOE BL		WV TU	03-11-69	TOTAL	22670 **	MANUAL COUNT	
				NORTH		7:15 1063	4:15 1123
				SOUTH		7:15 945	3:30 1144
RESEDA BL AT ROSCOE BL	C00-4541-33	MS FR	06-06-69	TOTAL	33378	11:15 1802	4:45 2591
				NORTH	14162	11:15 817	4:45 1174
				SOUTH	19216	7:15 1153	7:45 1645

LOCATION	PHYS. DESCR	RG DY	DATE	DIR. VOLUME	AM PEAK	PM PEAK
RESEDA BL AT ROSCOE BL		WV WE	07-16-69	TOTAL 19610 NORTH SOUTH	** 7:30 7:30	MANUAL COUNT 762 4:00 1073 837 3:30 888
RESEDA BL AT ROSCOE BL	C00-4541-33	MS TH	10-09-69	TOTAL 28673 NORTH 13557 SOUTH 15116	11:15 11:15 11:15	1767 4:30 2264 846 4:30 1068 921 3:00 1243
RESEDA BL S/O SATICOY ST	C00-4232-32	PS MO	04-14-69	TOTAL 27887 NORTH 13848 SOUTH 14039	11:15 11:15 11:15	1830 4:15 2156 904 4:45 1186 926 4:00 1027
RESEDA BL N/O SATICOY ST	C00-3245-23	PS MO	04-14-69	TOTAL 26011 NORTH 12143 SOUTH 13868	11:15 11:15 11:15	1738 4:15 2042 817 4:45 1030 921 4:15 1024
RESEDA BL AT SHERMAN WY	C00-4347-33	PS MO	03-24-69	TOTAL 28393 NORTH 14317 SOUTH 14076	11:15 11:15 11:15	1814 3:30 2288 928 3:30 1253 886 3:15 1066
RESEDA BL AT TOPHAM ST	C00-4446-33	WV TU	11-25-69	TOTAL 27811 NORTH 14523 SOUTH 13288	7:30 7:30 11:15	1747 3:15 2130 1000 3:30 1159 800 4:45 1028
RESEDA BL N/O VENTURA BL	D04-2943-23	PS MO	03-31-69	TOTAL 20314 NORTH 10506 SOUTH 9808	11:15 10:45 11:15	1481 4:30 1703 819 2:15 888 695 4:30 824
RESEDA BL AT VENTURA BL		WV WE	04-16-69	TOTAL 12880 NORTH SOUTH	** 7:15 7:45	MANUAL COUNT 422 3:00 390 575 4:45 898
RESEDA BL AT VICTORY BL	C00-4047-33	PS TH	03-27-69	TOTAL 28159 NORTH 13701 SOUTH 14458	7:15 7:15 11:15	1812 3:00 2127 970 3:00 1072 852 4:45 1143
RESERVOIR ST AT SILVER LAKE BL		CR FR	09-05-69	TOTAL 1971 EAST 1701 WEST 270	* 9:00 7:15	MANUAL COUNT 65 4:45 274 37 3:30 24

LOCATION	PHYS. DESCR	RG DY	DATE	DIR.	VOLUME	AM PEAK	PM PEAK		
RESERVOIR ST AT WATERLOO ST		CR MD	02-03-69	TOTAL	870	**	MANUAL COUNT		
				EAST		7:00	9	4:15	28
				WEST		7:15	19	4:45	59
RICHELIEU AV N/O KLAMATH ST	A00-36 -1	CR TH	01-09-69	TOTAL	566	6:45	69	5:45	131
				NON-DIR COUNT					
RIDERWOOD DR E/O BACHRY PL	A00-3600-20	EV MD	04-28-69	TOTAL	259	7:30	23	7:00	39
				NON-DIR COUNT					
RIDERWOOD DR E/O OSWEGO ST	A00-3600-20	EV MD	04-28-69	TOTAL	455	7:45	46	3:30	67
				NON-DIR COUNT					
RIDGELEY DR AT WILSHIRE BL	200-1818-11	WR TH	06-05-69	TOTAL	1503	11:15	112	4:00	144
				NORTH	874	11:15	73	2:15	95
				SOUTH	629	8:45	55	5:30	56
RIMPAU BL AT WILSHIRE BL	C00-2520-11	PS MD	03-03-69	TOTAL	6043	7:30	679	4:30	645
				NORTH	3475	7:00	387	3:45	337
				SOUTH	2568	7:30	318	4:45	329
RIMPAU BL AT 6TH ST	B00-2020-11	WR MD	10-20-69	TOTAL	5207	7:30	571	4:30	594
				NORTH	3055	7:30	344	4:30	340
				SOUTH	2152	7:30	227	4:30	254
RINALDI ST AT BALBOA BL	C00-4942-33	PS TH	02-27-69	TOTAL	13228	7:15	1329	5:00	1355
				EAST	5997	7:15	854	4:45	490
				WEST	7231	7:15	475	5:00	881
RINALDI ST AT LAUREL CANYON BL		EV WE	08-27-69	TOTAL	11666	*	MANUAL COUNT		
				EAST	9392	7:00	783	4:30	832
				WEST	2274	7:00	127	4:30	265
RINALDI ST AT RESEDA BL	D04-4242-33	WV WE	06-11-69	TOTAL	2467	7:15	279	2:45	224
				EAST	2178	7:15	257	3:00	193
				WEST	289	7:00	24	2:00	38

LOCATION	PHYS. DESCR	RG DY	DATE	DIR.	VOLUME	AM PEAK		PM PEAK	
RINALDI ST W/O WOODLEY AV	C00-3940-22	PS MD	03-03-69	TOTAL	13800	7:15	1630	5:15	1435
				EAST	6536	7:15	1258	3:15	478
				WEST	7264	7:15	372	5:15	1042
RINALDI ST E/O ZELZAH AV	B00-1111-11	PS WE	06-11-69	TOTAL	6216	7:00	603	4:45	657
				EAST	3089	7:00	339	4:15	317
				WEST	3127	7:00	264	4:45	352
RIVERSIDE DR -CENTRAL- AT EADS ST	C00-3232-22	PS TU	03-11-69	TOTAL	7399	7:15	677	4:30	1015
				EAST	3856	7:15	406	4:30	531
				WEST	3543	7:15	271	5:00	526
RIVERSIDE DR -CENTRAL- S/O FLETCHER DR	300-4032-42	CR WE	03-12-69	TOTAL	11093	7:15	1673	4:45	1885
				NORTH	6089	6:15	378	4:45	1608
				SOUTH	5004	7:15	1313	3:15	420
RIVERSIDE DR -VALLEY- AT COLDWATER CANYON AV	300-3737-22	EV TH	08-14-69	TOTAL	14391	11:15	858	4:30	1507
				EAST	6717	7:30	462	2:45	633
				WEST	7674	11:15	452	4:45	964
RIVERSIDE DR -VALLEY- AT COLFAX AV	300-4244-33	EV FR	09-26-69	TOTAL	14568	7:30	1035	5:00	1455
				EAST	7137	7:30	647	2:45	586
				WEST	7431	8:00	447	4:45	945
RIVERSIDE DR -VALLEY- AT FULTON AV	C00-4242-33	EV TU	09-02-69	TOTAL	12292	11:00	916	5:30	1211
				EAST	6244	10:15	474	4:30	543
				WEST	6048	10:45	458	5:30	725
RIVERSIDE DR -VALLEY- AT HAZELTINE AV	C00-4343-33	EV FR	08-29-69	TOTAL	10514	11:15	626	5:15	1144
				EAST	4102	11:15	310	11:30	339
				WEST	6412	11:15	316	5:15	903
RIVERSIDE DR -VALLEY- AT LAUREL CANYON BL	300-4539-33	PS SA	02-08-69	TOTAL	13690	11:15	1136	6:15	1135
				EAST	6503	11:15	567	6:15	567
				WEST	7187	11:15	569	2:45	587
RIVERSIDE DR -VALLEY- AT LAUREL CANYON BL	300-4539-33	PS SU	02-09-69	TOTAL	9711	11:00	712	1:15	865
				EAST	4356	11:00	349	1:15	418
				WEST	5355	11:15	372	2:30	474

LOCATION	PHYS. DESCR	RG DY	DATE	DIR.	VOLUME	AM PEAK	PM PEAK		
RIVERSIDE DR -VALLEY- AT LAUREL CANYON BL	300-4539-33	PS MO	02-10-69	TOTAL	13524	7:30	999	4:45	1315
				EAST	6310	7:30	606	3:00	531
				WEST	7214	7:45	418	4:45	841
RIVERSIDE DR -VALLEY- AT LAUREL CANYON BL	300-4539-33	PS TU	02-11-69	TOTAL	13368	7:45	994	5:00	1135
				EAST	6173	7:15	613	2:30	531
				WEST	7195	8:15	426	5:30	735
RIVERSIDE DR -VALLEY- E/O TUJUNGA AV	C00-3442-23	EV FR	10-31-69	TOTAL	9345	8:00	922	5:00	1070
				EAST	4289	8:00	755	5:00	311
				WEST	5056	11:15	252	4:45	768
RIVERSIDE DR -VALLEY- W/O VINELAND AV	300-3925-32	PS TH	02-06-69	TOTAL	7993	7:45	829	5:00	705
				EAST	5158	7:45	733	3:15	321
				WEST	2835	11:15	167	5:00	423
RIVERSIDE DR -VALLEY- AT WHITSETT AV	C00-4445-33	EV FR	08-15-69	TOTAL	12890	11:15	772	5:00	1423
				EAST	6157	11:15	388	5:00	540
				WEST	6733	11:15	384	5:00	883
RIVERSIDE DR -VALLEY- AT WHITSETT AV	C00-4545-33	EV FR	12-19-69	TOTAL	15730	11:15	900	5:00	1606
				EAST	7773	10:45	483	3:00	721
				WEST	7957	11:15	443	5:15	973
RIVERTON AV AT MAGNOLIA BL		EV FR	11-14-69	TOTAL	1155	*	MANUAL COUNT		
				NORTH	502	7:15	60	4:00	44
				SOUTH	653	7:00	50	3:00	57
ROBERTSON BL AT BURTON WY	300-2426-11	WR WE	10-08-69	TOTAL	17065	11:15	1164	4:45	1609
				NORTH	8028	11:15	566	5:00	783
				SOUTH	9037	11:15	598	4:45	841
ROBERTSON BL AT CATTARAUGUS AV	300-3029-22	WR TU	04-22-69	TOTAL	27771	7:45	2045	5:00	2265
				NORTH	13667	7:45	1175	2:30	1046
				SOUTH	14104	7:15	977	5:00	1299
ROBERTSON BL AT NATIONAL BL		WR TU	06-17-69	TOTAL	15640	**	MANUAL COUNT		
				NORTH		8:15	622	4:30	621
				SOUTH		7:30	919	3:15	943



LOCATION	PHYS. DESCR	RG DY	DATE	DIR. VOLUME	AM PEAK	PM PEAK
ROBERTSON BL N/O PICO BL	200-2828-11	WR MO	04-21-69	TOTAL 21831	8:15 1610	4:45 1807
				NORTH 11732	8:15 1065	3:15 910
				SOUTH 10099	11:15 752	5:00 965
ROBERTSON BL S/O PICO BL	200-2727-11	PS TH	05-01-69	TOTAL 24436	10:15 1631	4:45 1915
				NORTH 12287	8:15 963	3:00 857
				SOUTH 12149	10:15 828	4:45 1161
ROBERTSON BL N/O ROBERTSON PL	300-3030-22	WR MO	12-29-69	TOTAL 26113	11:15 1784	5:00 2105
				NORTH 13234	11:15 920	2:15 1035
				SOUTH 12879	11:15 864	5:00 1125
ROBERTSON BL N/O VENICE BL	A00-2700-20	WR MO	04-21-69	TOTAL 9097	8:00 682	4:30 807
				ONE WAY STREET N/B		
ROBERTSON BL AT WHITWORTH DR		WR TH	04-24-69	TOTAL 19490	**	MANUAL COUNT
				NORTH	8:15 967	3:30 967
				SOUTH	8:30 583	5:00 982
ROBERTSON BL AT 3RD ST	200-2727-11	WR FR	10-24-69	TOTAL 18211	8:15 1347	5:00 1546
				NORTH 10181	11:15 705	5:00 868
				SOUTH 8030	8:15 628	4:45 698
ROBERTSON BL AT 18TH ST	300-2525-22	WR MO	04-21-69	TOTAL 26532	7:45 1977	5:00 2175
				NORTH 14701	7:45 1407	3:00 1084
				SOUTH 11831	11:15 776	5:00 1210
ROBERTSON PL N/O ROBERTSON BL	A00-3030-11	WR MO	12-29-69	TOTAL 564	8:00 36	3:45 69
				NORTH 461	8:00 33	5:00 54
				SOUTH 103	8:45 7	3:45 17
RODEO RD AT ARLINGTON AV		CR FR	01-10-69	TOTAL 17490	**	MANUAL COUNT
				EAST	7:30 1351	4:15 478
				WEST	7:30 225	4:45 1271
RODEO RD AT ARLINGTON AV	C00-2228-22	CR FR	10-31-69	TOTAL 14833	6:45 1482	5:45 1591
				EAST 8246	6:45 1422	4:30 524
				WEST 6587	8:45 277	5:45 1191

LOCATION	PHYS. DESCR	RG DY	DATE	DIR.	VOLUME	AM PEAK	PM PEAK
RODEO RD E/O CRENSHAW BL	C00-2535-23	PS TU	03-18-69	TOTAL	10059	7:15 885	4:45 1075
				EAST	5168	7:15 612	4:45 430
				WEST	4891	7:00 301	4:45 644
RODEO RD AT LA BREA AV	C03-4240-44	WR MO	01-27-69	TOTAL	25625	7:30 2063	4:30 2245
				EAST	9498	7:30 940	4:00 830
				WEST	16127	7:00 1164	4:45 1472
RODEO RD AT LA BREA AV	G02-4242-44	MS WE	04-09-69	TOTAL	25320	7:30 1630	4:30 2225
				EAST	10477	7:30 1220	4:00 1017
				WEST	14843	11:15 758	4:45 1337
RODEO RD AT LA BREA AV		WR TH	06-05-69	TOTAL	21050	** MANUAL COUNT	
				EAST		7:30 889	4:30 802
				WEST		7:00 845	4:45 1303
RODEO RD AT LA BREA AV	D03-4242-44	MS TU	09-30-69	TOTAL	21511	7:15 1960	4:30 1947
				EAST	9478	7:15 1016	3:45 846
				WEST	12033	7:30 949	4:45 1195
RODEO RD AT LA BREA AV	D03-4245-34	MS FR	11-14-69	TOTAL	26426	7:00 1924	4:30 2450
				EAST	11745	7:00 1051	4:15 1162
				WEST	14681	7:00 873	4:30 1339
RODEO RD AT WESTSIDE AV	C00-3030-22	CR FR	10-31-69	TOTAL	8676	7:00 831	5:00 1037
				EAST	4806	6:45 650	4:30 424
				WEST	3870	7:30 212	5:00 655
ROMERO DR AT VALDEZ DR		WV TU	07-08-69	TOTAL	1230	** MANUAL COUNT	
				NORTH		7:00 45	4:00 46
				SOUTH		8:30 38	5:00 77
ROSCOE BL AT BALBOA BL	C00-4839-33	PS FR	06-06-69	TOTAL	33687	7:15 2880	4:45 2699
				EAST	16669	7:15 1916	6:30 1023
				WEST	17018	7:15 964	5:00 1697
ROSCOE BL AT BRIMFIELD AV		EV FR	08-08-69	TOTAL	36485	* MANUAL COUNT	
				EAST	18529	7:30 1466	4:30 1601
				WEST	17956	7:15 1058	5:00 1989

LOCATION	PHYS. DESCR	RG	DY	DATE	DIR.	VOLUME	AM PEAK	PM PEAK		
ROSCOE BL AT COLDWATER CANYON AV	C00-4343-33	EV	MO	10-06-69	TOTAL	33046	7:15	3052	4:30	3193
					EAST	16282	7:00	1661	4:30	1355
					WEST	16764	7:15	1408	4:30	1798
ROSCOE BL AT CORBIN AV	C00-3539-33	WV	TU	06-24-69	TOTAL	20784	7:15	1664	4:45	1972
					EAST	10522	7:00	960	4:45	903
					WEST	10262	7:15	707	4:45	1069
ROSCOE BL AT CORBIN AV		WV	WE	06-25-69	TOTAL	20150	**	MANUAL COUNT		
					EAST		7:15	977	4:30	986
					WEST		7:15	761	4:45	1029
ROSCOE BL AT DEERING AV	C00-3757-33	WV	WE	06-18-69	TOTAL	27806	7:15	2023	4:45	2630
					EAST	13583	7:00	1034	4:45	1310
					WEST	14223	7:15	1056	4:45	1320
ROSCOE BL AT DEERING AV		WV	MO	06-23-69	TOTAL	26400	**	MANUAL COUNT		
					EAST		7:15	963	5:00	1277
					WEST		7:15	1042	4:30	1363
ROSCOE BL AT DE SOTO AV	D04-4242-33	WV	WE	10-08-69	TOTAL	26374	7:15	2185	4:30	2492
					EAST	14176	7:15	1158	4:30	1369
					WEST	12198	7:15	1027	4:45	1143
ROSCOE BL E/O FALLBROOK AV	300-3024-22	PS	WE	03-26-69	TOTAL	15514	7:30	1744	4:45	1786
					EAST	7895	7:30	663	4:45	1127
					WEST	7619	7:30	1081	4:45	659
ROSCOE BL AT GLENOAKS BL	C00-2818-21	EV	FR	11-07-69	TOTAL	7423	7:30	483	4:45	990
					EAST	5468	11:15	229	5:00	811
					WEST	1955	7:30	262	4:00	181
ROSCOE BL AT HAZELTINE AV	D04-4242-44	EV	TU	10-07-69	TOTAL	32546	7:30	2383	4:30	2752
					EAST	16166	7:15	1249	4:30	1292
					WEST	16380	7:45	1167	4:45	1500
ROSCOE BL AT HILLARY DR		WR	WE	09-10-69	TOTAL	3218	*	MANUAL COUNT		
					EAST	1536	7:45	95	4:15	234
					WEST	1682	7:00	247	4:45	144

LOCATION	PHYS. DESCR	RG DY	DATE	DIR.	VOLUME	AM PEAK	PM PEAK
ROSCOE BL AT HOLLYWOOD FWY -S/B OFF-	D10-3333-22	EV MD	10-06-69	TOTAL	32994	7:15 3053	4:30 3264
				EAST	17030	7:00 1818	4:30 1535
				WEST	15964	7:15 1251	4:30 1729
ROSCOE BL AT JASON AV		WV TH	09-11-69	TOTAL	3996 *	MANUAL COUNT	
				EAST	2032	7:00 129	4:15 314
				WEST	1964	7:00 261	4:45 208
ROSCOE BL AT LANGDON AV		WV TH	04-10-69	TOTAL	32410 **	MANUAL COUNT	
				EAST		7:15 1538	4:00 1963
				WEST		7:00 1252	4:45 1278
ROSCOE BL AT LENNOX AV		EV WE	01-08-69	TOTAL	25400 **	MANUAL COUNT	
				EAST		7:30 1050	4:00 1155
				WEST		7:15 1252	4:30 1385
ROSCOE BL AT LENNOX AV		EV MD	07-21-69	TOTAL	24960 **	MANUAL COUNT	
				EAST		7:15 993	4:45 1148
				WEST		7:30 888	4:30 1348
ROSCOE BL AT LENNOX AV	D04-4040-44	EV WE	10-01-69	TOTAL	32184	7:15 2716	4:30 2635
				EAST	15720	7:15 1456	4:00 1135
				WEST	16464	7:15 1260	4:30 1526
ROSCOE BL AT LURLINE AV	C00-4444-33	WV FR	10-17-69	TOTAL	26764	7:30 1920	5:00 2588
				EAST	13945	7:30 984	4:45 1401
				WEST	12819	7:30 936	5:15 1225
ROSCOE BL AT RESEDA BL	C00-4442-33	MS TH	02-27-69	TOTAL	22708	7:15 2125	4:45 2115
				EAST	11122	7:00 1290	4:45 860
				WEST	11586	7:15 841	5:00 1258
ROSCOE BL AT RESEDA BL		WV TU	03-11-69	TOTAL	23710 **	MANUAL COUNT	
				EAST		7:15 1478	3:00 902
				WEST		7:15 983	5:00 1469
ROSCOE BL AT RESEDA BL	C00-4442-33	MS FR	06-06-69	TOTAL	26157	7:15 2020	4:45 2270
				EAST	12576	7:00 1244	4:45 968
				WEST	13581	7:30 830	4:30 1310

LOCATION	PHYS. DESCR	RG DY	DATE	DIR. VOLUME	AM PEAK	PM PEAK
ROSCOE BL AT RESEDA BL		WV WE	07-16-69	TOTAL 22840 EAST WEST	** 7:15 7:15	MANUAL COUNT 1449 5:00 793 4:30
ROSCOE BL AT RESEDA BL	C00-4242-33	MS TH	10-09-69	TOTAL 24581 EAST 11472 WEST 13109	7:15 7:00 7:15	2316 4:45 1278 4:15 1044 5:00
ROSCOE BL AT SALE AV	C00-3024-22	WV WE	03-26-69	TOTAL 16294 EAST 7927 WEST 8367	7:30 7:15 7:30	1761 4:45 680 4:45 1106 12:30
ROSCOE BL AT SAN DIEGO FWY -N/B OFF-	G04-4040-34	WV MO	12-08-69	TOTAL 37619 EAST 16800 WEST 20819	7:15 7:15 7:15	2729 4:15 1456 4:15 1273 4:45
ROSCOE BL AT SEPULVEDA BL	D04-4343-33	PS TU	12-16-69	TOTAL 41981 EAST 22314 WEST 19667	7:15 7:30 7:00	2791 4:15 1570 4:30 1294 4:15
ROSCOE BL AT TOBIAS AV	C00-4240-44	EV WE	10-01-69	TOTAL 29642 EAST 15033 WEST 14609	7:15 7:30 7:00	1940 4:45 1119 4:45 909 4:45
ROSCOE BL AT TOPANGA CANYON BL	300-4247-33	WV MO	03-10-69	TOTAL 19153 EAST 8973 WEST 10180	7:15 7:15 7:15	1770 4:45 863 4:45 907 5:00
ROSCOE BL AT TOPANGA CANYON BL		WV WE	03-12-69	TOTAL 20530 EAST WEST	** 7:15 7:30	MANUAL COUNT 836 4:45 790 4:45
ROSCOE BL AT TOPANGA CANYON BL	300-4246-33	MS FR	04-11-69	TOTAL 20422 EAST 10186 WEST 10236	7:15 7:00 7:30	1497 4:45 818 4:30 711 4:45
ROSCOE BL AT TOPANGA CANYON BL	404-4346-33	MS FR	10-03-69	TOTAL 20576 EAST 9951 WEST 10625	11:15 7:00 11:15	1271 5:15 786 4:30 632 5:00

LOCATION	PHYS. DESCR	RG DY	DATE	DIR.	VOLUME	AM PEAK	PM PEAK
ROSCOE BL AT VAN NUYS BL	G04-3939-44	EV TU	03-04-69	TOTAL	29739	7:15 2095	4:30 2205
				EAST	14210	7:30 1008	2:00 1027
				WEST	15529	7:15 1093	5:00 1293
ROSCOE BL AT VAN NUYS BL		EV FR	03-14-69	TOTAL	25720	** MANUAL COUNT	
				EAST		7:30 976	3:45 1109
				WEST		7:00 948	5:00 1463
ROSCOE BL AT VAN NUYS BL	G04-4040-44	MS MO	05-12-69	TOTAL	30035	7:15 2022	4:30 2296
				EAST	14111	7:15 999	3:30 1013
				WEST	15924	7:15 1023	4:30 1336
ROSCOE BL AT VAN NUYS BL		EV FR	08-01-69	TOTAL	28110	** MANUAL COUNT	
				EAST		7:30 1007	3:45 1205
				WEST		7:00 1032	5:00 1606
ROSCOE BL AT VAN NUYS BL	G04-4040-44	MS TH	09-25-69	TOTAL	32726	7:15 2269	4:45 2526
				EAST	15756	7:15 1132	2:45 1213
				WEST	16970	7:15 1137	4:45 1417
ROSCOE BL AT VAN NUYS BL	D04-4040-44	MS WE	12-17-69	TOTAL	35583	7:15 2315	4:15 2639
				EAST	16360	7:30 1155	3:45 1220
				WEST	19223	7:00 1206	4:15 1452
ROSCOE BL E/O VENTURA CANYON AV	D00-3039-23	PS MO	04-28-69	TOTAL	28971	7:00 2468	4:30 2632
				EAST	14661	7:15 1381	4:45 1244
				WEST	14310	7:00 1100	4:30 1391
ROSCOE BL AT VENTURA CANYON AV	D04-4038-43	EV TU	10-07-69	TOTAL	31412	7:00 2631	4:30 2924
				EAST	16832	7:00 1515	4:30 1452
				WEST	14580	7:15 1135	4:30 1472
ROSCOE BL AT WILLIS AV	C00-4040-44	EV WE	10-01-69	TOTAL	34600	7:15 2409	4:30 2921
				EAST	18628	7:30 1598	4:30 1460
				WEST	15972	6:45 991	4:30 1461
ROSCOE BL AT WINNETKA AV	C00-4744-33	WV WE	10-08-69	TOTAL	21309	7:15 1911	4:45 2008
				EAST	10877	7:00 994	4:45 1029
				WEST	10432	7:15 919	4:45 979

LOCATION	PHYS. DESCR	RG DY	DATE	DIR.	VOLUME	AM PEAK	PM PEAK
ROSCOE BL AT WOODLEY AV		WV TU	04-08-69	TOTAL	27700	**	MANUAL COUNT
				EAST		7:15	1969 3:45 1112
				WEST		7:00	1747 4:30 1658
ROSCOMARE RD N/O CHALON RD	B00-1414-11	WR TH	10-16-69	TOTAL	4522	7:30	511 4:45 526
				NORTH	2432	11:15	130 4:45 432
				SOUTH	2090	7:30	449 3:15 138
ROSE AV W/O CENTINELA AV	C00-2620-21	WR FR	08-08-69	TOTAL	5152	7:15	359 4:45 516
				EAST	2572	7:15	273 7:00 188
				WEST	2580	11:15	127 4:45 361
ROSE AV AT GREENFIELD AV		WR TU	09-02-69	TOTAL	1673	*	MANUAL COUNT
				EAST	867	7:45	68 5:00 84
				WEST	806	7:15	59 5:00 88
ROSE AV AT LINCOLN BL	C00-1830-12	PS TU	04-22-69	TOTAL	10619	7:00	749 4:30 924
				EAST	7068	11:15	404 4:30 598
				WEST	3551	7:30	361 4:30 326
ROSE AV AT MAIN STREET	B00-2020-11	WR FR	10-03-69	TOTAL	6329	11:15	378 4:15 571
				EAST	2288	11:15	141 4:30 210
				WEST	4041	11:15	237 4:15 366
ROSE AV AT PACIFIC AV -VENICE-	B00-2020-11	WR FR	10-03-69	TOTAL	3553	11:00	215 5:00 353
				EAST	1125	11:00	62 2:15 109
				WEST	2428	11:00	153 5:00 274
ROSE AV AT WALGROVE AV	C00-3020-21	WR WE	11-19-69	TOTAL	7350	7:00	817 4:15 714
				EAST	4188	7:00	358 4:30 405
				WEST	3162	6:45	463 4:00 327
ROSE AV AT 7TH AV -VENICE		WR WE	04-16-69	TOTAL	12150	**	MANUAL COUNT
				EAST		7:00	347 4:30 564
				WEST		7:30	423 4:45 651
ROSECRANS AV E/O VERMONT AV	C00-3242-34	PS MO	06-09-69	TOTAL	36227	6:45	3126 4:00 3248
				EAST	17847	6:45	1413 4:00 1668
				WEST	18380	6:45	1713 4:15 1606

LOCATION	PHYS. DESCR	RG DY	DATE	DIR.	VOLUME	AM PEAK	PM PEAK			
ROSEVIEW AV AT CYPRESS AV		CR MO	03-17-69	TOTAL	920	**	MANUAL COUNT			
				NORTH			8:45	19	4:45	50
				SOUTH			7:15	62	3:30	42
ROSEWOOD AV -HWOOD AT ARDMORE AV		CR WE	08-27-69	TOTAL	573	*	MANUAL COUNT			
				EAST	263		7:30	17	5:00	23
				WEST	310		7:30	38	5:00	57
ROSEWOOD AV -HWOOD AT GENESEE AV		WR WE	04-09-69	TOTAL	1450	**	MANUAL COUNT			
				EAST			7:15	85	5:00	85
				WEST			7:45	53	3:00	60
ROSEWOOD AV -HWOOD AT KINGS RD		WR FR	10-31-69	TOTAL	1200	*	MANUAL COUNT			
				EAST	540		8:30	39	4:45	61
				WEST	660		8:15	66	5:00	64
ROSEWOOD AV -HWOOD AT NORMANDIE AV		CR FR	06-13-69	TOTAL	1620	**	MANUAL COUNT			
				EAST			8:15	25	5:00	32
				WEST			9:00	88	4:30	130
ROSEWOOD AV -HWOOD AT SPAULDING AV		WR MO	11-17-69	TOTAL	2055	*	MANUAL COUNT			
				EAST	1273		7:30	68	3:00	144
				WEST	782		7:15	61	4:45	73
ROSEWOOD AV -HWOOD W/O VERMONT AV	C00-2626-21	CR TH	01-09-69	TOTAL	10058		7:15	1108	4:15	685
				EAST	7523		7:15	840	6:15	489
				WEST	2535		7:45	270	4:30	214
ROSEWOOD AV -HWOOD AT WINDSOR BL		CR MO	08-11-69	TOTAL	930	**	MANUAL COUNT			
				EAST			7:30	44	4:45	57
				WEST			7:30	25	5:00	36
ROSEWOOD AV -MAR VISTA- N/O APPLETON WY	A00-32 -1	WR WE	01-15-69	TOTAL	241		7:30	22	3:15	60
				NON-DIR COUNT						
ROSSMORE AV S/O BEVERLY BL	C00-2020-21	PS WE	03-26-69	TOTAL	15191		7:30	1376	4:45	1597
				NORTH	7429		8:00	544	4:45	910
				SOUTH	7762		7:30	883	5:00	693



LOCATION	PHYS. DESCR	RG	DY	DATE	DIR.	VOLUME	AM PEAK	PM PEAK		
ROSSMORE AV N/O WILSHIRE BL	C00-2020-11	PS	FR	02-28-69	TOTAL	9724	7:15	872	4:30	955
					NORTH	4466	7:15	330	4:45	458
					SOUTH	5258	7:15	542	4:30	510
ROSSMORE AV AT 3RD ST	B00-2020-11	CR	MO	10-27-69	TOTAL	13624	7:30	1356	4:45	1448
					NORTH	6219	7:45	500	4:45	736
					SOUTH	7405	7:30	881	4:45	712
ROXFORD ST E/O ENCINITAS AV	C00-3842-23	EV	TH	12-11-69	TOTAL	13576	7:15	1475	4:30	1438
					EAST	6704	7:15	783	4:30	701
					WEST	6872	7:00	742	4:30	737
ROXFORD ST AT FOOTHILL BL	C00-5143-33	EV	WE	02-19-69	TOTAL	3743	7:15	377	4:30	415
					EAST	3380	7:15	359	4:45	350
					WEST	363	11:15	33	4:00	73
ROXFORD ST AT GLENOAKS BL	C00-4034-11	PS	TH	05-01-69	TOTAL	10099	7:00	953	4:30	1025
					EAST	7323	7:00	685	4:45	784
					WEST	2776	6:45	272	3:45	377
ROXFORD ST AT SAN FERNANDO RD	C00-3519-11	MS	WE	02-19-69	TOTAL	11541	7:00	1241	4:00	1145
					EAST	6380	7:15	679	4:30	687
					WEST	5161	6:45	614	4:00	560
ROXFORD ST AT SAN FERNANDO RD	C00-3419-11	MS	TH	05-01-69	TOTAL	11680	7:00	1280	4:30	1073
					EAST	6475	7:15	699	4:30	701
					WEST	5205	7:00	612	3:00	508
ROXFORD ST AT SAN FERNANDO RD	C00-3418-11	MS	FR	07-11-69	TOTAL	11787	7:00	1242	4:00	1039
					EAST	6376	7:15	663	4:45	603
					WEST	5411	7:00	615	4:00	517
ROXFORD ST AT SAN FERNANDO RD	C00-3415-11	MS	TU	12-09-69	TOTAL	11763	7:15	1330	3:45	1153
					EAST	6404	7:15	722	4:30	643
					WEST	5359	7:00	616	3:15	598
ROXFORD ST AT TELFAIR AV		EV	TU	09-16-69	TOTAL	14569	*	MANUAL COUNT		
					EAST	7064	7:15	805	4:30	655
					WEST	7505	7:00	788	4:00	694

LOCATION	PHYS. DESCR	RG DY	DATE	DIR.	VOLUME	AM PEAK	PM PEAK
ROXTON AV AT DUBLIN AV		CR TU	03-11-69	TOTAL	2200	**	MANUAL COUNT
				NORTH		7:30	192 5:00 105
				SOUTH		7:45	63 5:00 115
ROYER AV AT MARIANO ST	A00-1414-11	WV WE	05-07-69	TOTAL	429	7:00	32 7:00 99
				NORTH	266	7:00	17 7:00 62
				SOUTH	163	7:00	15 6:45 37
RUBIO AV AT VENTURA BL		WV TU	12-30-69	TOTAL	1256	*	MANUAL COUNT
				NORTH	721	9:00	68 3:00 79
				SOUTH	535	9:00	35 4:15 58
RUBIO AV AT VENTURA BL		WV TU	12-30-69	TOTAL	1256	*	MANUAL COUNT
				NORTH	721	9:00	68 3:00 79
				SOUTH	535	9:00	35 4:15 58
RYE ST W/O RHODES AV	A00-28 -2	EV TH	01-30-69	TOTAL	120	8:30	14 5:30 17
				NON-DIR COUNT			
RYE ST E/O RHODES AV	A00-28 -2	EV TH	01-30-69	TOTAL	118	9:15	15 4:45 18
				NON-DIR COUNT			
ST ANDREWS PL AT DE LONGPRE AV		CR FR	09-05-69	TOTAL	1475	*	MANUAL COUNT
				NORTH	662	9:00	49 4:45 80
				SOUTH	813	8:30	62 4:45 91
ST ANDREWS PL S/O HOLLYWOOD BL	B00-1313-11	CR WE	12-17-69	TOTAL	2522	11:15	130 4:00 253
				NORTH	1188	10:30	64 3:15 106
				SOUTH	1334	11:15	74 4:00 157
ST ANDREWS PL N/O SUNSET BL	B00-1313-11	CR WE	12-17-69	TOTAL	2260	11:15	138 5:15 236
				NORTH	1140	11:15	57 5:15 135
				SOUTH	1120	11:15	81 5:15 101
ST ANDREWS PL AT 3RD ST		CR WE	10-01-69	TOTAL	22867	*	MANUAL COUNT
				NORTH	12671	7:45	1323 4:45 1004
				SOUTH	10196	7:45	671 4:45 1400

LOCATION	PHYS. DESCR	RG	DY	DATE	DIR.	VOLUME	AM PEAK	PM PEAK			
ST ANDREWS PL AT 7TH ST		CR	TU	03-04-69	TOTAL	2640	**	MANUAL COUNT			
					NORTH			7:30	93	4:30	114
					SOUTH			7:45	117	5:00	150
ST ANDREWS PL AT 9TH ST		CR	TH	07-10-69	TOTAL	1180	**	MANUAL COUNT			
					NORTH			8:30	36	5:00	57
					SOUTH			7:30	63	4:15	61
ST ANDREWS PL AT 48TH ST		SR	FR	05-23-69	TOTAL	1280	**	MANUAL COUNT			
					NORTH			8:00	34	5:00	72
					SOUTH			7:45	28	4:45	56
ST ANDREWS PL AT 54TH ST		SR	TH	07-17-69	TOTAL	810	**	MANUAL COUNT			
					NORTH			7:15	33	4:15	54
					SOUTH			7:00	19	5:00	27
ST CHARLES PL W/O CRENSHAW BL	C00-2828-11	WR	TH	01-02-69	TOTAL	1464					
					EAST	389		7:00	29	3:45	39
					WEST	1075		7:45	94	4:30	121
ST CHARLES PL E/O LA FAYETTE RD	A00-2525-11	WR	TH	01-02-69	TOTAL	1761					
					EAST	676		8:00	129	12:15	275
					WEST	1085		8:30	42	12:15	125
							7:45	99	12:00	148	
ST CLAIR AV AT EMELITA ST		EV	TU	09-23-69	TOTAL	867	*	MANUAL COUNT			
					NORTH	484		7:15	47	3:00	45
					SOUTH	383		8:00	34	4:00	53
ST CLAIR AV AT OXNARD ST		EV	FR	09-05-69	TOTAL	887	*	MANUAL COUNT			
					NORTH	674		7:00	50	3:00	61
					SOUTH	213		7:15	25	5:00	17
ST CLAIR AV AT STRATHERN ST	A00-1618-11	EV	WE	10-29-69	TOTAL	540					
					NORTH	287		11:15	47	12:00	59
					SOUTH	253		11:15	34	12:00	47
							7:15	22	5:00	25	
ST ESTABAN ST AT MARCUS AV	B00-1818-11	EV	WE	11-05-69	TOTAL	2593					
					EAST	1210		7:15	236	4:45	247
					WEST	1383		6:45	161	3:00	120
							7:30	97	4:45	159	

LOCATION	PHYS. DESCR	RG DY	DATE	DIR.	VOLUME	AM PEAK	PM PEAK
ST ESTEBAN ST W/O TUJUNGA CANYON BL	B00-1414-11	EV WE	11-05-69	TOTAL	2867	7:00	313
				EAST	1500	7:00	109
				WEST	1367	11:15	208
ST LOUIS ST S/O SHERIDAN PL	B00-2020-11	CR TH	09-18-69	TOTAL	1849	6:30	227
				NORTH	843	8:15	134
				SOUTH	1006	6:30	93
ST LOUIS ST AT 4TH ST	CR WE	03-05-69	TOTAL	2610	**	MANUAL COUNT	
			NORTH		9:00	189	
			SOUTH		7:00	72	
SALE AV S/O ROSCOE BL	A00-1919-11	WV WE	03-26-69	TOTAL	1348	8:15	163
				NORTH	569	7:00	65
				SOUTH	779	8:15	103
SALE AV AT STRATHERN ST	A00-1518-11	WV WE	09-17-69	TOTAL	855	7:15	156
				NORTH	347	8:00	94
				SOUTH	508	10:15	81
SALE AV AT VALERIO ST	WV MD	08-25-69	TOTAL	621	*	MANUAL COUNT	
			NORTH	267	7:30	34	
			SOUTH	354	7:15	36	
SALE AV AT VENTURA BL	A00-1510-11	WV TU	03-25-69	TOTAL	1085	7:15	135
				NORTH	554	10:45	83
				SOUTH	531	7:15	71
SALE AV AT VENTURA BL	WV TH	03-27-69	TOTAL	950	**	MANUAL COUNT	
			NORTH		3:45	77	
			SOUTH		7:00	18	
SALE AV AT VENTURA BL	A00-1510-11	WV WE	05-07-69	TOTAL	1412	7:15	222
				NORTH	892	7:00	185
				SOUTH	520	7:30	62
SALTAIR AV AT CHAPARAL ST	C00-1820-11	WR TH	10-16-69	TOTAL	967	7:30	189
				NORTH	668	7:30	154
				SOUTH	299	7:15	42

L O C A T I O N	PHYS. DESCR	RG DY	DATE	DIR.	VOLUME	AM PEAK	PM PEAK		
SAMPSON WY -PVT- S/O 6TH ST -SAN PEDRO-	D08-2628-22	SR FR	05-16-69	TOTAL	9301	11:15	649	9:15	797
				NORTH	4555	11:15	225	10:00	461
				SOUTH	4746	11:15	424	8:00	467
SAMPSON WY -PVT- S/O 6TH ST -SAN PEDRO-	D08-2628-22	SR SA	05-24-69	TOTAL	14002	11:15	701	4:30	1136
				NORTH	7255	11:15	282	4:30	724
				SOUTH	6747	11:15	419	8:00	624
SAMPSON WY -PVT- S/O 6TH ST -SAN PEDRO-	D08-2628-22	SR SU	05-25-69	TOTAL	16116	11:15	788	3:15	2048
				NORTH	8546	11:15	293	3:15	1163
				SOUTH	7570	11:15	495	2:00	986
SAMPSON WY -PVT- S/O 6TH ST -SAN PEDRO-	D08-2628-22	SR MD	05-26-69	TOTAL	6165	11:15	519	12:00	602
				NORTH	3117	11:15	198	2:15	364
				SOUTH	3048	11:15	321	11:45	354
SANBORN -CENTRAL- AT SUNSET BL		CR FR	09-19-69	TOTAL	1726	*	MANUAL COUNT		
				NORTH	615	7:45	39	3:30	51
				SOUTH	1111	7:30	184	3:00	79
SAN DIEGO FWY -S/B ON- S/O BRADDOCK DR	A00-2600-20	WR MD	11-17-69	TOTAL	0	25:30	0	6:45	0
				ONE WAY STREET S/B					
SAN DIEGO FWY -S/B ON- S/O NATIONAL BL	A00-2600-20	WR MD	11-04-69	TOTAL	6236	7:00	592	4:30	755
				ONE WAY STREET S/B					
SAN DIEGO FWY -S/B ON- S/O SEPULVEDA BL	A00-2700-20	WR MD	11-03-69	TOTAL	4610	7:30	564	3:30	534
				ONE WAY STREET S/B					
SAN DIEGO FWY -N/B OFF- S/O DEVONSHIRE ST	G30-2800-20	WV MD	12-08-69	TOTAL	12818	7:15	741	3:45	1188
				ONE WAY STREET N/B					
SAN DIEGO FWY -N/B OFF- S/O JEFFERSON BL	A00-2800-20	WR TU	11-04-69	TOTAL	4773	7:00	864	3:15	419
				ONE WAY STREET N/B					

LOCATION	PHYS. DESCR	RG DY	DATE	DIR. VOLUME	AM PEAK	PM PEAK
SAN DIEGO FWY -N/B OFF- S/O NATIONAL BL	A00-3000-30	WR MO	11-03-69	TOTAL 5435	8:00 695	4:30 506
SAN DIEGO FWY -N/B OFF- S/O NORDHOFF ST	A00-3400-30	WV MO	11-10-69	TOTAL 15817	7:30 1330	5:00 1432
SAN DIEGO FWY -N/B OFF- S/O ROSCOE BL	A00-3200-30	WV TU	11-04-69	TOTAL 16442	7:15 1475	5:00 1252
SAN DIEGO FWY -N/B OFF- S/O SAN FERNANDO MISSION BL	A00-2800-20	WV MO	11-17-69	TOTAL 6825	7:30 421	4:30 865
SAN DIEGO FWY -N/B OFF- N/O SHERMAN WY	A00-2800-20	WV MO	11-03-69	TOTAL 7213	7:00 938	5:00 674
SAN DIEGO FWY -N/B OFF- S/O SHERMAN WY	A00-2800-20	WV TH	11-06-69	TOTAL 5802	7:30 500	2:00 378
SAN DIEGO FWY -S/B OFF- N/O JEFFERSON BL	A00-2800-30	WR TU	11-04-69	TOTAL 5826	6:15 726	3:00 453
SAN DIEGO FWY -S/B OFF- N/O SANTA MONICA BL	A00-3000-20	WR TU	04-22-69	TOTAL 7135	7:45 801	4:15 485
SANDISON ST E/O EUDORA AV	A00-34 -1	SR WE	01-22-69	TOTAL 326	8:15 59	4:15 91
SANDISON ST AT RONAN AV		SR TH	12-04-69	TOTAL 676	* MANUAL COUNT	
				NORTH 399	7:30 34	3:00 41
				SOUTH 277	7:30 27	3:00 28

LOCATION	PHYS. DESCR	RG DY	DATE	DIR.	VOLUME	AM PEAK	PM PEAK		
SANDY CAPE DR E/O SURFVIEW DR	C00-3535-11	WR FR	10-10-69	TOTAL	736	7:45	69	5:45	129
				EAST	362	8:00	43	5:30	96
				WEST	374	7:15	28	3:00	73
SAN FELICIANO DR AT SAN MIGUEL ST		EV TU	10-14-69	TOTAL	2081	*	MANUAL COUNT		
				NORTH	1106	7:30	135	2:15	95
				SOUTH	975	7:30	94	2:15	104
SAN FERNANDO RD AT FLETCHER DR		CR TH	02-27-69	TOTAL	25650	**	MANUAL COUNT		
				NORTH		7:00	890	5:00	1624
				SOUTH		7:00	1238	3:45	941
SAN FERNANDO RD 48 FLETCHER DR	C00-3232-33	PS TH	04-03-69	TOTAL	26631	7:00	1984	4:15	2631
				NORTH	12915	6:15	837	5:00	1519
				SOUTH	13716	7:00	1295	4:15	1244
SAN FERNANDO RD N/O OSBORNE ST	C00-1835-23	PS MO	06-02-69	TOTAL	12102	6:30	934	3:45	1226
				NORTH	5650	11:15	352	3:45	706
				SOUTH	6452	6:30	671	3:45	520
SAN FERNANDO RD S/O POLK ST	C00-3234-32	PS FR	05-02-69	TOTAL	11304	11:15	699	4:15	1047
				NORTH	5085	11:15	279	4:45	500
				SOUTH	6219	11:15	420	4:00	597
SAN FERNANDO RD AT ROSCOE BL		EV MO	06-30-69	TOTAL	11630	**	MANUAL COUNT		
				NORTH		8:45	154	3:45	709
				SOUTH		7:00	638	3:15	454
SAN FERNANDO RD AT ROXFORD ST	C00-3540-33	MS WE	02-19-69	TOTAL	7585	7:00	749	4:30	875
				NORTH	3597	6:30	348	4:30	472
				SOUTH	3988	7:30	490	3:30	460
SAN FERNANDO RD AT ROXFORD ST	C00-3442-33	MS TH	05-01-69	TOTAL	8552	7:00	767	4:30	934
				NORTH	4342	6:15	379	4:45	541
				SOUTH	4210	7:00	485	3:30	522
SAN FERNANDO RD AT ROXFORD ST	C00-3442-33	MS WE	07-16-69	TOTAL	8494	7:00	640	4:15	988
				NORTH	4444	6:15	378	4:30	562
				SOUTH	4050	7:00	372	3:30	444

LOCATION	PHYS. DESCR	RG DY	DATE	DIR.	VOLUME	AM PEAK	PM PEAK		
SAN FERNANDO RD AT ROXFORD ST	C00-3939-33	MS TU	12-09-69	TOTAL	8056	7:00	756	4:15	853
				NORTH	4217	6:15	365	4:30	569
				SOUTH	3839	7:15	470	3:30	474
SAN FERNANDO RD S/O SUNLAND BL	C00-2828-32	PS TU	05-13-69	TOTAL	10846	6:30	1028	3:45	1073
				NORTH	5033	11:15	336	3:45	708
				SOUTH	5813	6:30	820	3:00	473
SAN FERNANDO RD AT TUXFORD ST	C00-3345-33	PS TU	05-13-69	TOTAL	12067	6:30	981	3:45	1317
				NORTH	6616	7:00	398	3:45	869
				SOUTH	5451	6:30	614	3:00	470
SAN FERNANDO RD N/O VAN NUYS BL	C00-1935-23	PS FR	02-21-69	TOTAL	13460	11:15	893	4:00	1285
				NORTH	6937	11:15	446	4:15	738
				SOUTH	6523	7:30	529	3:30	586
SAN FERNANDO RD S/O VERDUGO RD	C00-3028-22	CR TH	08-21-69	TOTAL	18153	7:15	2057	4:15	2259
				NORTH	9420	7:00	602	4:15	1565
				SOUTH	8733	7:15	1470	4:00	716
SAN FERNANDO RD W/O VINELAND AV	D10-2820-22	MS FR	03-14-69	TOTAL	11070	6:45	865	4:00	1215
				EAST	5628	6:45	600	4:00	472
				WEST	5442	11:15	314	4:00	740
SAN FERNANDO RD W/O VINELAND AV	D10-3222-22	MS MO	05-05-69	TOTAL	10711	6:30	832	3:30	1224
				EAST	5627	6:15	619	3:00	519
				WEST	5084	11:15	311	3:45	760
SAN FERNANDO RD W/O VINELAND AV	D12-3222-22	MS TU	07-15-69	TOTAL	10471	6:15	838	3:45	1171
				EAST	5363	6:15	616	3:45	425
				WEST	5108	11:15	324	3:45	746
SAN FERNANDO RD W/O VINELAND AV	D10-3224-22	MS MO	12-15-69	TOTAL	11427	7:15	957	3:30	1275
				EAST	6075	7:15	667	3:00	536
				WEST	5352	11:15	318	3:45	763
SAN FERNANDO RD S/O AVENUE 26	408-2220-22	CR MO	01-13-69	TOTAL	11185	7:00	1539	4:30	1625
				NORTH	5697	10:15	199	4:30	1339
				SOUTH	5488	7:00	1387	4:00	356



LOCATION	PHYS. DESCR	RG DY	DATE	DIR.	VOLUME	AM PEAK	PM PEAK		
SAN FERNANDO RD N/O AVENUE 26	C00-2230-23	CR TH	02-13-69	TOTAL	19710	7:00	2307	4:30	2495
				NORTH	10951	10:45	453	4:30	2066
				SOUTH	8759	7:00	1878	3:15	577
SAN FERNANDO MISSION BL AT AMESTOY AV		WV TH	04-24-69	TOTAL	12840	**	MANUAL COUNT		
				EAST		7:00	439	5:00	377
				WEST		7:00	296	5:00	907
SAN FERNANDO MISSION BL AT BALBOA BL	C00-3940-33	EV MO	06-09-69	TOTAL	13424	7:00	1035	4:45	1357
				EAST	5800	7:00	669	3:15	430
				WEST	7624	11:15	408	5:15	985
SAN FERNANDO MISSION BL AT GOLDEN STATE FWY -S/B OFF-	300-3441-22	EV TU	11-18-69	TOTAL	18098	7:15	1778	4:30	1970
				EAST	9134	7:15	1157	4:15	718
				WEST	8964	7:15	621	4:45	1301
SAN FERNANDO MISSION BL AT GOTHIC AV		WV WE	06-25-69	TOTAL	17680	**	MANUAL COUNT		
				EAST		7:00	873	3:00	486
				WEST		8:45	281	4:45	1282
SAN FERNANDO MISSION BL E/O LAUREL CANYON BL	300-2139-23	PS TH	05-01-69	TOTAL	12214	11:15	721	4:15	1132
				EAST	6500	7:45	432	4:15	622
				WEST	5714	11:15	377	4:45	525
SAN FERNANDO MISSION BL AT SAN DIEGO FWY -N/B OFF-	300-3131-11	WV MO	11-17-69	TOTAL	12723	7:00	1261	4:30	1168
				EAST	5128	6:45	682	3:15	368
				WEST	7595	7:15	588	4:45	860
SAN FERNANDO MISSION BL AT SEPULVEDA BL	300-1651-11	WV TU	11-18-69	TOTAL	16863	7:00	1455	4:15	1626
				EAST	8376	7:15	810	4:15	738
				WEST	8487	7:00	664	4:30	894
SAN FERNANDO MISSION BL AT WOODLEY AV	300-3131-22	WV TH	06-05-69	TOTAL	17753	6:45	1224	5:00	1720
				EAST	8493	6:45	927	6:45	580
				WEST	9260	11:15	412	5:00	1209
SAN FORD ST W/O CENTINELA AV	A00-4000-10	WR TU	11-04-69	TOTAL	327	8:00	51	3:15	47
									ONE WAY STREET E/B

LOCATION	PHYS. DESCR	RG DY	DATE	DIR.	VOLUME	AM PEAK	PM PEAK		
SAN JOSE ST AT BURNET AV		EV TU	05-20-69	TOTAL	1960	**	MANUAL COUNT		
				EAST		7:00	104	3:15	109
				WEST		7:00	132	3:30	87
SAN JOSE ST AT PETIT AV	A00-1919-11	WV FR	03-07-69	TOTAL	2070	7:30	172	5:00	305
				EAST	1070	7:45	83	5:00	173
				WEST	1000	7:15	97	4:45	139
SAN JOSE ST AT WOODMAN AV		EV TU	11-04-69	TOTAL	2124	*	MANUAL COUNT		
				EAST	961	8:00	77	4:30	92
				WEST	1163	7:00	107	2:45	99
SAN JULIAN ST AT 6TH ST	B00-2020-11	CR MD	01-13-69	TOTAL	1990	7:45	146	4:30	495
				NORTH	1243	7:45	91	4:30	284
				SOUTH	747	7:45	55	4:30	212
SAN JULIAN ST AT 7TH ST	B00-2020-11	CR FR	01-10-69	TOTAL	2687	10:45	198	4:00	465
				NORTH	1452	10:45	123	4:00	229
				SOUTH	1235	9:00	90	4:00	233
SAN MIGUEL ST AT SAN FELICIANO DR		EV TU	10-14-69	TOTAL	747	*	MANUAL COUNT		
				EAST	390	7:30	62	2:30	38
				WEST	357	7:30	55	2:00	33
SAN PABLO ST S/O VALLEY BL	B00-1212-11	CR FR	09-19-69	TOTAL	2902	7:15	366	4:00	407
				NORTH	1474	11:15	104	4:00	318
				SOUTH	1428	7:30	300	12:15	113
SAN PEDRO PL AT VERNON AV -CENTRAL-	G04-3229-32	CR TH	08-28-69	TOTAL	4095	7:00	241	4:15	504
				NORTH	1778	7:00	166	4:15	135
				SOUTH	2317	10:15	131	4:15	369
SAN PEDRO PL AT 43RD ST	C00-2730-22	CR TH	08-14-69	TOTAL	3935	7:00	277	4:15	471
				NORTH	1664	7:00	186	4:15	134
				SOUTH	2271	11:15	102	4:15	337
SAN PEDRO ST -CENTRAL AT ADAMS BL	C00-3030-22	PS TH	05-01-69	TOTAL	17455	7:00	1641	4:00	2001
				NORTH	8611	7:00	1061	3:15	859
				SOUTH	8844	7:00	580	4:15	1235

LOCATION	PHYS. DESCR	RG DY	DATE	DIR.	VOLUME	AM PEAK		PM PEAK	
SAN PEDRO ST -CENTRAL AT ADAMS BL	C00-3030-22	CR MO	06-23-69	TOTAL	16564	7:00	1533	4:00	1953
				NORTH	8296	7:00	1058	3:30	831
				SOUTH	8268	6:30	499	4:15	1202
SAN PEDRO ST -CENTRAL N/O JEFFERSON BL	C00-3030-22	CR TU	05-06-69	TOTAL	16119	7:00	1463	3:45	1854
				NORTH	7959	7:15	1024	3:30	757
				SOUTH	8160	6:30	491	3:45	1099
SAN PEDRO ST -CENTRAL AT JEFFERSON BL	G42-2430-22	CR FR	12-05-69	TOTAL	11076	6:45	701	4:15	1437
				NORTH	2297	7:15	228	3:15	188
				SOUTH	8779	6:30	492	4:15	1281
SAN PEDRO ST -CENTRAL S/O METTLER ST	C00-3030-22	CR WE	08-13-69	TOTAL	5980	7:15	507	4:00	851
				NORTH	2556	7:15	354	3:45	201
				SOUTH	3424	7:00	172	4:00	652
SAN PEDRO ST -CENTRAL AT SANTA BARBARA AV	C00-3030-22	MS MO	03-03-69	TOTAL	6827	7:00	630	4:30	905
				NORTH	3214	7:00	468	3:45	282
				SOUTH	3613	11:15	195	4:30	655
SAN PEDRO ST -CENTRAL AT SANTA BARBARA AV	C00-3030-22	MS FR	04-04-69	TOTAL	5965	7:00	627	3:00	558
				NORTH	3356	7:00	486	3:15	228
				SOUTH	2609	11:15	237	3:00	332
SAN PEDRO ST -CENTRAL AT SANTA BARBARA AV	C00-2828-22	MS FR	09-26-69	TOTAL	7163	7:15	600	4:00	955
				NORTH	3099	7:00	488	4:00	278
				SOUTH	4064	8:00	182	4:30	701
SAN PEDRO ST -CENTRAL AT SANTA BARBARA AV	C00-3028-22	MS FR	12-05-69	TOTAL	7022	7:15	668	4:00	977
				NORTH	3085	7:15	521	3:30	270
				SOUTH	3937	11:15	157	4:30	748
SAN PEDRO ST -CENTRAL AT VERNON AV -CENTRAL-	300-2028-22	CR TH	08-28-69	TOTAL	6857	7:00	920	4:00	722
				NORTH	4061	7:00	803	3:30	275
				SOUTH	2796	11:15	140	4:15	465
SAN PEDRO ST -CENTRAL S/O WASHINGTON BL	C00-3030-22	CR TU	05-06-69	TOTAL	17347	7:00	1741	4:00	2068
				NORTH	8470	7:00	1117	3:45	855
				SOUTH	8877	7:00	624	4:15	1255

LOCATION	PHYS. DESCR	RG DY	DATE	DIR.	VOLUME	AM PEAK	PM PEAK		
SAN PEDRO ST -CENTRAL AT WASHINGTON BL	C00-3030-23	CR FR	08-08-69	TOTAL	19436	7:00	1678	4:00	2009
				NORTH	9096	7:00	1049	3:30	872
				SOUTH	10340	6:30	647	4:30	1252
SAN PEDRO ST -CENTRAL AT 6TH ST	C00-3131-33	CR TU	01-14-69	TOTAL	12695	7:15	1335	4:15	1735
				NORTH	6355	7:30	627	4:30	883
				SOUTH	6340	7:15	708	4:15	856
SAN PEDRO ST -CENTRAL AT 7TH ST	C00-3030-33	CR FR	02-07-69	TOTAL	14641	7:00	1310	4:15	1925
				NORTH	7906	7:00	695	4:15	1039
				SOUTH	6735	7:00	615	4:15	883
SAN PEDRO ST -CENTRAL AT 23RD ST	C00-3030-22	CR FR	08-08-69	TOTAL	17769	6:30	1559	4:00	1961
				NORTH	8999	6:45	1031	3:30	825
				SOUTH	8770	6:30	544	4:15	1199
SAN PEDRO ST -CENTRAL AT 30TH ST	C00-3030-22	CR TU	08-12-69	TOTAL	16164	7:00	1537	3:45	1892
				NORTH	7957	7:00	1077	3:30	724
				SOUTH	8207	6:15	508	3:45	1179
SAN PEDRO ST -CENTRAL S/O 48TH ST	300-2020-22	CR WE	08-13-69	TOTAL	6805	7:15	680	4:15	817
				NORTH	3519	7:15	556	3:45	286
				SOUTH	3286	11:15	140	4:15	546
SAN PEDRO ST -CENTRAL AT 52ND ST		SR TU	12-09-69	TOTAL	8401	*	MANUAL COUNT		
				NORTH	4465	7:00	720	3:30	299
				SOUTH	3936	7:00	145	4:30	611
SAN PEDRO ST -CENTRAL AT 52ND ST	300-2020-22	SR TH	12-11-69	TOTAL	6859	7:00	807	4:15	914
				NORTH	3460	7:00	665	3:30	288
				SOUTH	3399	11:15	137	4:30	670
SAN PEDRO ST -CENTRAL AT 102ND ST	300-3030-22	SR WE	03-19-69	TOTAL	9439	7:00	743	4:30	965
				NORTH	4669	7:00	485	4:00	386
				SOUTH	4770	7:00	258	4:30	607
SAN PEDRO ST -CENTRAL N/O 108TH ST	300-3030-22	SR TH	06-26-69	TOTAL	9493	6:45	531	4:30	910
				NORTH	4713	6:45	404	4:30	373
				SOUTH	4780	10:45	251	4:30	537

LOCATION	PHYS. DESCR	RG DY	DATE	DIR.	VOLUME	AM PEAK	PM PEAK		
SAN PEDRO ST -CENTRAL N/O 108TH ST	C00-3030-22	SR MO	08-11-69	TOTAL	12464	7:00	944	4:15	1144
				NORTH	6072	7:00	627	4:00	496
				SOUTH	6392	11:15	352	4:30	686
SAN RAFAEL AV AT MT WASHINGTON DR	B00-1818-11	CR TH	11-20-69	TOTAL	561	8:00	74	4:00	49
				NORTH	263	7:45	31	6:15	26
				SOUTH	298	8:00	45	4:00	27
SAN REMO DR N/O MONACO DR	A00-2525-11	WR TU	06-24-69	TOTAL	454	9:30	33	3:30	55
				NORTH	196	11:15	10	3:30	27
				SOUTH	258	8:45	24	4:00	28
SANTA BARBARA AV AT AVALON BL	B00-2020-11	CR MO	06-23-69	TOTAL	8999	11:15	565	4:15	804
				EAST	5513	5:15	361	1:00	536
				WEST	3486	11:15	222	4:30	411
SANTA BARBARA AV AT CENTRAL AV	D14-3320-21	CR TH	07-10-69	TOTAL	3708	11:15	257	11:45	290
				EAST	2776	11:15	199	4:45	64
				WEST	932	9:00	81	11:45	62
SANTA BARBARA AV AT CENTRAL AV	D11-3220-21	CR WE	11-05-69	TOTAL	3416	7:15	271	4:30	312
				EAST	2601	7:15	218	4:30	226
				WEST	815	7:30	60	3:15	98
SANTA BARBARA AV AT CRENSHAW BL	C15-4532-42	WR MO	01-27-69	TOTAL	22635	7:30	1422	4:45	1975
				EAST	12442	7:30	841	4:15	938
				WEST	10193	11:15	642	4:45	1043
SANTA BARBARA AV AT CRENSHAW BL	G12-4126-42	MS TH	04-10-69	TOTAL	24965	7:30	1570	4:45	1853
				EAST	15478	7:30	1013	2:15	1053
				WEST	9487	7:30	557	4:30	856
SANTA BARBARA AV AT CRENSHAW BL	G12-4030-42	MS TH	10-02-69	TOTAL	23215	7:15	1460	4:45	1899
				EAST	13741	7:15	929	4:15	1058
				WEST	9474	7:30	563	5:00	862
SANTA BARBARA AV AT HALLDALE AV		CR FR	12-12-69	TOTAL	29388	*	MANUAL COUNT		
				EAST	14706	7:30	1768	4:15	929
				WEST	14682	8:45	642	4:45	1768

LOCATION	PHYS. DESCR	RG DY	DATE	DIR.	VOLUME	AM PEAK	PM PEAK		
SANTA BARBARA AV AT HALLEDALE AV		CR FR	12-12-69	TOTAL	29388 *	MANUAL COUNT			
				EAST	14706	7:30	1768	4:15	929
				WEST	14682	8:45	642	4:45	1768
SANTA BARBARA AV AT HILL ST	F04-4040-44	CR WE	12-10-69	TOTAL	25238	7:15	2361	4:30	2081
				EAST	14301	7:00	1818	2:15	966
				WEST	10937	11:15	594	4:30	1272
SANTA BARBARA AV E/O LEIMERT BL	G16-4352-33	PS MD	04-28-69	TOTAL	27074	7:15	2228	4:30	2539
				EAST	13808	7:15	1570	4:15	975
				WEST	13266	11:15	624	4:30	1594
SANTA BARBARA AV AT MAIN ST -CENTRAL-	C00-4242-44	CR TH	08-14-69	TOTAL	14701	7:00	935	4:00	1304
				EAST	7224	7:00	471	4:00	570
				WEST	7477	7:30	471	4:00	734
SANTA BARBARA AV AT NORMANDIE AV	D04-4050-34	CR TH	10-30-69	TOTAL	28994	6:30	2059	4:45	2656
				EAST	13976	6:15	1649	3:00	868
				WEST	15018	11:15	746	4:45	1823
SANTA BARBARA AV AT SAN PEDRO ST -CENTRAL	C00-3020-22	MS MD	03-03-69	TOTAL	10629	7:00	667	4:00	995
				EAST	5793	7:15	396	4:30	469
				WEST	4836	7:00	277	4:00	527
SANTA BARBARA AV AT SAN PEDRO ST -CENTRAL	C00-3021-22	MS FR	04-04-69	TOTAL	11475	11:15	728	3:45	877
				EAST	6434	11:15	386	4:15	473
				WEST	5041	11:15	342	3:45	421
SANTA BARBARA AV AT SAN PEDRO ST -CENTRAL	C00-3020-22	CR FR	07-25-69	TOTAL	10952	11:15	519	4:00	969
				EAST	6138	7:30	332	4:45	490
				WEST	4814	11:15	239	4:00	484
SANTA BARBARA AV AT SAN PEDRO ST -CENTRAL	C00-3020-21	MS FR	09-26-69	TOTAL	10749	7:30	627	4:00	1022
				EAST	6029	7:30	385	4:30	512
				WEST	4720	11:15	251	4:00	530
SANTA BARBARA AV AT SAN PEDRO ST -CENTRAL	C00-3020-22	MS FR	12-05-69	TOTAL	11972	8:00	834	4:30	1089
				EAST	7218	8:30	522	4:30	556
				WEST	4754	8:00	318	4:30	533

LOCATION	PHYS. DESCR	RG DY	DATE	DIR.	VOLUME	AM PEAK	PM PEAK
SANTA BARBARA AV AT TRINITY ST	D10-3535-22	CR MO	07-28-69	TOTAL	12985	7:15 903	4:30 1153
				EAST	6385	7:15 419	4:30 564
				WEST	6600	7:15 484	4:30 589
SANTA BARBARA AV AT VERMONT AV	D04-4040-34	CR TH	03-06-69	TOTAL	31551	7:15 2652	4:30 2765
				EAST	15155	7:15 1853	5:45 909
				WEST	16396	11:15 823	4:30 1899
SANTA BARBARA AV AT VERMONT AV	D05-4640-34	MS TU	04-08-69	TOTAL	30262	7:15 2609	4:30 2720
				EAST	14341	7:15 1801	3:00 850
				WEST	15921	11:15 789	4:30 1914
SANTA BARBARA AV AT VERMONT AV	D04-4240-34	MS MO	09-29-69	TOTAL	29929	7:15 2627	4:45 2446
				EAST	14349	7:15 1848	4:15 867
				WEST	15580	11:15 805	4:45 1683
SANTA BARBARA AV AT WALTON AV		CR WE	10-22-69	TOTAL	30191	* MANUAL COUNT	
				EAST	14837	7:30 1947	3:45 834
				WEST	15354	7:30 628	4:30 2011
SANTA BARBARA AV AT WESTERN AV	D04-4040-33	CR TH	03-06-69	TOTAL	27693	7:15 2209	4:45 2515
				EAST	12795	7:15 1588	4:15 854
				WEST	14898	11:15 762	4:45 1683
SANTA BARBARA AV AT WESTERN AV	G04-4040-33	MS FR	04-11-69	TOTAL	28526	7:15 2105	4:30 2518
				EAST	12801	7:15 1475	3:45 820
				WEST	15725	11:15 698	4:30 1719
SANTA BARBARA AV AT WESTERN AV	D04-4040-33	MS TH	10-02-69	TOTAL	28011	7:15 2117	4:30 2430
				EAST	13019	7:15 1528	4:15 845
				WEST	14992	11:15 827	4:30 1623
SANTA CRUZ ST AT PACIFIC AV -SAN PEDRO-		SR TH	11-06-69	TOTAL	1191	* MANUAL COUNT	
				EAST	317	8:00 28	3:15 34
				WEST	874	7:00 31	4:00 139
SANTA FE AV AT OLYMPIC BL	C00-3238-33	CR MO	08-18-69	TOTAL	23976	7:15 1803	2:45 1814
				NORTH	11042	11:00 816	3:30 986
				SOUTH	12934	7:15 1166	2:15 1016

LOCATION	PHYS. DESCR	RG DY	DATE	DIR.	VOLUME	AM PEAK	PM PEAK		
SANTA FE AV AT PORTER ST	C00-3232-33	CR MO	08-18-69	TOTAL	20820	10:45	1519	2:30	1634
				NORTH	10857	10:00	811	3:15	874
				SOUTH	9963	7:00	791	2:30	821
SANTA FE AV N/O WASHINGTON BL	C00-2828-22	CR MO	07-21-69	TOTAL	20071	7:15	1641	4:00	1582
				NORTH	10056	7:15	802	3:45	855
				SOUTH	10015	7:15	839	4:15	792
SANTA FE AV AT WASHINGTON BL	C00-3030-22	CR TU	08-19-69	TOTAL	19803	7:00	1427	3:15	1643
				NORTH	9728	10:15	734	3:15	840
				SOUTH	10075	6:15	763	4:15	885
SANTA FE AV AT 3RD ST		CR TU	08-05-69	TOTAL	7060	**	MANUAL COUNT		
				NORTH		7:00	276	4:30	408
				SOUTH		7:00	330	4:00	298
SANTA FE AV AT 7TH ST	C00-3020-31	CR MO	01-06-69	TOTAL	8894	7:00	758	4:00	955
				NORTH	5474	7:00	520	4:00	566
				SOUTH	3420	10:45	248	4:30	433
SANTA FE AV AT 8TH ST	C00-3030-22	CR FR	01-03-69	TOTAL	14221	7:00	1243	3:45	1205
				NORTH	8406	7:00	758	6:15	674
				SOUTH	5815	7:00	485	3:45	604
SANTA FE AV AT 12TH ST		CR TH	04-10-69	TOTAL	16290	**	MANUAL COUNT		
				NORTH		7:15	683	3:15	916
				SOUTH		7:15	939	3:30	713
SANTA FE AV AT 15TH ST		CR TU	09-02-69	TOTAL	20432	*	MANUAL COUNT		
				NORTH	9815	9:00	616	3:30	947
				SOUTH	10617	7:15	1033	3:00	846
SANTA FE AV N/O 16TH ST	C00-2828-22	CR WE	07-23-69	TOTAL	20399	6:45	1575	3:15	1662
				NORTH	10139	7:00	734	3:30	904
				SOUTH	10260	6:30	849	4:15	824
SANTA FE AV AT 23RD ST		CR FR	05-16-69	TOTAL	19170	**	MANUAL COUNT		
				NORTH		7:15	779	3:15	884
				SOUTH		7:15	769	4:30	1033



L O C A T I O N	PHYS. DESCR	RG DY	DATE	DIR.	VOLUME	AM PEAK	PM PEAK		
SANTA MONICA BL AT GOWER ST	C00-2727-22	CR TU	06-03-69	TOTAL	30729	7:30	1942	4:30	2157
				EAST	14998	8:00	889	4:15	1144
				WEST	15731	7:30	1085	4:30	1026
SANTA MONICA BL AT GOWER ST	C00-2829-22	CR FR	06-20-69	TOTAL	33196	11:15	1893	3:15	2182
				EAST	16118	11:15	890	3:15	1161
				WEST	17078	8:00	1008	4:45	1067
SANTA MONICA BL AT HOBART BL		CR FR	01-17-69	TOTAL	18630	**	MANUAL COUNT		
				EAST		7:30	742	4:45	916
				WEST		8:00	597	5:00	947
SANTA MONICA BL AT NORMANDIE AV	C00-3030-22	CR FR	01-10-69	TOTAL	19773	7:30	1402	5:00	1625
				EAST	9661	7:30	798	5:00	791
				WEST	10112	7:45	626	4:30	873
SANTA MONICA BL AT OVERLAND AV		WR TH	04-17-69	TOTAL	25190	**	MANUAL COUNT		
				EAST		8:00	1291	3:45	989
				WEST		7:45	881	5:00	1530
SANTA MONICA BL AT OXFORD AV -CENTRAL-		CR WE	06-11-69	TOTAL	26980	**	MANUAL COUNT		
				EAST		7:15	863	4:30	1238
				WEST		7:45	1246	5:00	1460
SANTA MONICA BL E/O PURDUE AV	C00-3344-23	WR TU	03-04-69	TOTAL	29343	7:30	2093	5:15	2145
				EAST	16164	7:30	1164	2:45	1174
				WEST	13179	7:30	929	5:15	1086
SANTA MONICA BL E/O SAWTELLE BL	C00-3344-23	WR TU	03-04-69	TOTAL	34877	7:30	2572	4:45	2355
				EAST	17929	7:45	1315	4:15	1239
				WEST	16948	7:30	1258	5:15	1205
SANTA MONICA BL AT SAWTELLE BL		WR FR	05-09-69	TOTAL	26520	**	MANUAL COUNT		
				EAST		8:00	1267	4:30	1341
				WEST		7:45	1056	4:30	1311
SANTA MONICA BL AT SAWTELLE BL	C00-4242-33	PS FR	05-23-69	TOTAL	37493	11:15	2356	4:30	2680
				EAST	18400	7:15	1227	4:30	1274
				WEST	19093	11:15	1183	4:30	1406

LOCATION	PHYS. DESCR	RG DY	DATE	DIR.	VOLUME	AM PEAK	PM PEAK
SANTA MONICA BL W/O SEPULVEDA BL	C00-7534-43	WR FR	03-07-69	TOTAL	46257	7:45 2900	5:00 3025
				EAST	24267	7:45 1912	12:15 1595
				WEST	21990	11:00 1333	5:00 1654
SANTA MONICA BL AT SEPULVEDA BL		WR FR	03-28-69	TOTAL	29700	** MANUAL COUNT	
				EAST		8:00 1900	4:00 1414
				WEST		7:30 1110	5:00 1556
SANTA MONICA BL AT SERRANO AV	C00-3220-21	CR WE	01-08-69	TOTAL	20012	7:45 1292	5:00 1765
				EAST	9604	7:45 687	5:00 868
				WEST	10408	11:15 687	4:30 918
SANTA MONICA BL AT VERMONT AV	C00-3030-22	CR TH	01-02-69	TOTAL	14916	7:30 929	4:45 1445
				EAST	7779	11:15 466	4:30 735
				WEST	7137	7:30 492	4:45 712
SANTA MONICA BL AT VETERAN AV		WR FR	05-02-69	TOTAL	24170	** MANUAL COUNT	
				EAST		8:00 1210	4:00 867
				WEST		7:45 936	4:45 1550
SANTA MONICA BL AT VIRGIL AV	C00-3030-22	CR TH	01-02-69	TOTAL	12414	7:15 923	4:45 1225
				EAST	6321	7:15 377	5:15 640
				WEST	6093	7:15 546	4:45 585
SANTA MONICA BL AT WESTERN AV	C00-3030-22	PS WE	03-12-69	TOTAL	31663	7:30 2120	5:00 2235
				EAST	16363	7:15 1214	5:00 1214
				WEST	15300	8:00 937	4:45 1032
SANTA MONICA BL AT WESTGATE AV		WR MD	06-16-69	TOTAL	25470	** MANUAL COUNT	
				EAST		7:30 931	4:15 1375
				WEST		7:30 920	5:00 1172
SANTA MONICA BL N/RDWAY E/O AVENUE OF THE STARS	C00-2339-23	WR WE	07-23-69	TOTAL	30004	11:15 1937	4:30 2363
				EAST	14383	8:30 1022	3:45 982
				WEST	15621	11:15 1074	4:30 1403
SANTA MONICA BL N/RDWAY AT AVENUE OF THE STARS	G04-2239-23	WR WE	07-23-69	TOTAL	29460	8:15 2088	4:30 2193
				EAST	13751	7:15 1148	12:45 898
				WEST	15709	11:15 1074	4:30 1403

L O C A T I O N	PHYS. DESCR	RG DY	DATE	DIR.	VOLUME	AM PEAK	PM PEAK			
SANTA MONICA BL N/RDWAY AT BEVERLY GLEN BL	C00-3434-33	PS FR	02-14-69	TOTAL	22950	11:15	1398	4:30	2215	
				EAST	4878	11:15	231	12:00	787	
				WEST	18072	11:15	1167	5:00	1562	
SANTA MONICA BL N/RDWAY E/O PANDORA AV	D10-2020-22	WR FR	03-07-69	TOTAL	32672	11:15	2118	5:00	2365	
				EAST	15432	8:00	1268	1:00	1019	
				WEST	17240	11:15	1103	5:15	1480	
SANTA MONICA BL-N RDWAY E/O WESTWOOD BL	C00-2039-23	WR FR	03-07-69	TOTAL	34417	7:45	2189	5:30	2255	
				EAST	15189	8:00	1243	12:45	1039	
				WEST	19228	11:15	1179	5:30	1426	
SANTA MONICA BL S/RDWAY AT AVENUE OF THE STARS	G04-4032-33	WR WE	07-23-69	TOTAL	14494	8:15	1209	4:45	1141	
				EAST	8988	8:15	915	1:30	707	
				WEST	5506	11:15	446	5:15	538	
STA MONICA BL S RDWAY AT CENTURY PARK WEST	G06-2030-23	WR WE	12-17-69	TOTAL	15725	8:15	1340	5:00	1226	
				EAST	10433	8:15	1143	1:00	798	
				WEST	5292	11:15	344	5:00	627	
SANTA MONICA FWY -E/B ON- E/O BUNDY DR	A00-2600-20	WR MO	11-17-69	TOTAL	10910	7:15	1010	4:15	1104	
				ONE WAY STREET E/B						
SANTA MONICA FWY -W/B ON- W/O CENTINELA AV	G08-2800-20	WR TH	10-02-69	TOTAL	3490	7:30	251	4:30	429	
				ONE WAY STREET W/B						
SANTA MONICA FWY -W/B OFF- W/O CENTINELA AV	608-2700-20	WR TH	10-02-69	TOTAL	4461	6:45	1021	2:45	367	
				ONE WAY STREET W/B						
SANTO TOMAS DR AT HILLCREST DR		WR MO	12-08-69	TOTAL	1456	*	MANUAL COUNT			
				EAST	561	8:15	56	3:00	40	
				WEST	895	7:15	60	3:15	92	
SAN VICENTE BL AT CARRILLO DR		WR MO	08-04-69	TOTAL	19670	**	MANUAL COUNT			
				EAST		8:00	743	5:00	1065	
				WEST		8:00	926	4:45	902	

LOCATION	PHYS. DESCR	RG DY	DATE	DIR.	VOLUME	AM PEAK	PM PEAK		
SAN VICENTE BL AT LA BREA AV		WR TH	04-10-69	TOTAL	17130	**	MANUAL COUNT		
				EAST		7:15	898	4:45	847
				WEST		7:45	621	5:00	866
SAN VICENTE BL AT OLYMPIC BL		WR FR	02-21-69	TOTAL	16130	**	MANUAL COUNT		
				NORTH		8:15	786	4:45	694
				SOUTH		8:00	706	4:45	919
SAN VICENTE BL AT WILSHIRE BL	G14-5042-44	WR TH	10-23-69	TOTAL	17786				
				NORTH	8675	8:15	884	5:00	866
				SOUTH	9111	8:00	890	4:45	853
SAN VICENTE BL -BRENTWOOD- W/O BUNDY DR	G25-4032-32	PS MO	06-16-69	TOTAL	24577				
				EAST	11960	8:15	1748	4:45	2124
				WEST	12617	7:45	1137	3:00	904
SAN VICENTE BL -BRENTWOOD- AT GRETNA GREEN WY		WR MO	01-06-69	TOTAL	23520	**	MANUAL COUNT		
				EAST		8:00	1374	4:00	976
				WEST		8:15	584	4:45	1376
SAN VICENTE BL -BRENTWOOD- AT SALTAIR AV		WR FR	04-25-69	TOTAL	26760	**	MANUAL COUNT		
				EAST		8:00	1405	4:00	1123
				WEST		8:15	656	4:45	1553
SATICOY ST W/O BALBOA BL	300-3030-22	WV TU	06-17-69	TOTAL	12484				
				EAST	6873	7:15	1243	5:15	1179
				WEST	5611	7:15	1029	12:00	441
SATICOY ST AT BALBOA BL	300-3122-22	WV TH	10-09-69	TOTAL	11948				
				EAST	6883	11:15	349	5:15	764
				WEST	5065	7:00	1315	4:30	1401
SATICOY ST AT DEERING AV		WV MO	05-12-69	TOTAL	14120	**	MANUAL COUNT		
				EAST		7:15	654	4:30	716
				WEST		7:30	708	5:00	696
SATICOY ST AT FALLBROOK AV	C00-3333-11	WV MO	11-24-69	TOTAL	7500				
				EAST	2991	7:15	683	4:30	669
				WEST	4509	7:15	344	4:00	249
				WEST	4509	7:30	356	5:00	462

L O C A T I O N	PHYS. DESCR	RG DY	DATE	DIR.	VOLUME	AM PEAK	PM PEAK		
SATICOY ST AT HASKELL AV	300-2221-22	WV MO	03-03-69	TOTAL	15122	7:15	1455	4:30	2065
				EAST	6039	7:15	604	4:15	867
				WEST	9083	7:00	877	4:45	1283
SATICOY ST W/O HASKELL AV	C00-2232-22	WV FR	03-07-69	TOTAL	13407	7:15	1450	4:15	1755
				EAST	6398	7:15	630	4:15	950
				WEST	7009	7:15	820	5:00	906
SATICOY ST W/O HAYVENHURST AV	200-1515-11	WV FR	10-10-69	TOTAL	8840	7:15	890	4:30	1062
				EAST	4328	7:00	598	4:00	347
				WEST	4512	7:15	316	5:00	757
SATICOY ST AT KESTER AV	200-3030-11	EV MO	09-22-69	TOTAL	10973	7:00	1195	4:00	1152
				EAST	5611	7:00	655	4:00	577
				WEST	5362	7:00	540	4:30	615
SATICOY ST AT ORION AV		WV FR	02-28-69	TOTAL	18970	**	MANUAL COUNT		
				EAST		7:00	894	4:15	946
				WEST		7:00	774	4:30	951
SATICOY ST E/O ORION AV	300-2431-11	WV TH	03-06-69	TOTAL	14519	7:00	1587	3:45	1575
				EAST	6790	7:00	822	4:00	762
				WEST	7729	7:00	765	4:45	866
SATICOY ST W/O SEPULVEDA BL	C00-3131-11	WV FR	06-13-69	TOTAL	14447	7:30	1231	4:30	1661
				EAST	6312	7:15	625	4:00	758
				WEST	8135	7:30	676	4:45	985
SATICOY ST AT SHOUP AV	100-2714-11	EV MO	11-24-69	TOTAL	9078	7:45	674	4:45	873
				EAST	4198	7:15	370	3:15	380
				WEST	4880	11:15	311	4:45	498
SATICOY ST AT TAMPA AV	C00-3232-12	WV FR	06-13-69	TOTAL	14778	7:30	1072	4:45	1423
				EAST	7562	7:30	656	4:45	594
				WEST	7216	7:45	436	4:45	829
SATICOY ST AT VAN NUYS BL	800-3023-11	EV TU	09-23-69	TOTAL	8038	7:15	755	4:00	801
				EAST	6312	7:15	576	4:15	570
				WEST	1726	7:30	191	3:15	245

LOCATION	PHYS. DESCR	RG DY	DATE	DIR.	VOLUME	AM PEAK	PM PEAK
SATICOY ST AT WINNETKA AV	C00-3633-33	PS MD	04-14-69	TOTAL	14010	7:15 1094	5:00 1387
				EAST	7013	7:15 632	4:30 607
				WEST	6997	7:15 462	5:00 790
SAUGUS AV N/O RAYNETA DR	A00-1515-11	EV TU	07-08-69	TOTAL	967	7:30 70	5:15 101
				NORTH	422	11:15 33	12:00 52
				SOUTH	545	7:15 34	5:15 61
SAWTELLE BL AT BRADDOCK DR	G06-2929-22	WR MD	12-29-69	TOTAL	13252	11:15 796	5:00 1264
				NORTH	8137	6:45 496	5:00 824
				SOUTH	5115	11:15 352	4:45 461
SAWTELLE BL AT NATIONAL BL	C00-2929-22	WR TU	10-07-69	TOTAL	14265	7:30 1414	4:30 1415
				NORTH	5939	7:15 720	4:45 471
				SOUTH	8326	7:30 694	4:30 972
SAWTELLE BL N/O OLYMPIC BL	B00-2020-11	PS MD	05-26-69	TOTAL	10552	7:15 901	4:00 1114
				NORTH	5193	7:15 459	4:00 488
				SOUTH	5359	7:30 458	4:15 627
SAWTELLE BL AT PALMS BL	C00-2628-12	WR FR	08-15-69	TOTAL	10727	7:00 746	4:30 1346
				NORTH	5132	7:00 353	4:45 667
				SOUTH	5595	7:00 393	4:30 710
SAWTELLE BL AT SANTA MONICA BL		WR FR	05-09-69	TOTAL	9100	** MANUAL COUNT	
				NORTH		7:15 393	5:00 451
				SOUTH		7:30 277	4:00 459
SAWTELLE BL AT TENNESSEE AV		WR FR	12-19-69	TOTAL	16130	* MANUAL COUNT	
				NORTH	8495	7:15 695	5:00 808
				SOUTH	7635	7:30 438	4:15 885
SAWTELLE BL AT VENICE BL		WR TH	06-19-69	TOTAL	11820	** MANUAL COUNT	
				EAST		8:45 313	5:00 681
				WEST		7:30 496	4:45 501
SAWTELLE BL AT VENICE BL	C00-2627-22	WR FR	08-15-69	TOTAL	11800	11:15 668	5:00 1152
				NORTH	7628	11:15 458	5:00 694
				SOUTH	4172	11:15 210	4:45 479

LOCATION	PHYS. DESCR	RG	DY	DATE	DIR.	VOLUME	AM PEAK	PM PEAK		
SAYLEN LN W/O MARIE AV	A00-24 -1	CR	TH	02-13-69	TOTAL	189	7:30	14	4:00	66
	NON-DIR COUNT									
SAYRE ST E/O BRADLEY AV	A00-1818-11	EV	WE	04-02-69	TOTAL	950	10:30	127	2:45	164
					EAST	500	10:30	101	2:45	139
					WEST	450	11:00	43	4:30	59
SAYRE ST AT DRONFIELD AV	B00-1818-11	EV	TH	04-03-69	TOTAL	6229	11:15	405	4:00	688
					EAST	2230	11:15	145	4:15	263
					WEST	3999	11:15	260	4:00	454
SAYRE ST AT ELDRIDGE AV	B00-1818-11	EV	WE	04-02-69	TOTAL	5778	11:15	380	4:30	570
					EAST	2942	11:15	190	4:30	295
					WEST	2836	11:15	190	3:45	312
SAYRE ST AT FOOTHILL BL	C00-2121-21	EV	TH	04-03-69	TOTAL	6600	11:15	407	4:00	626
					EAST	1906	11:15	135	4:15	212
					WEST	4694	11:15	272	4:00	424
SAYRE ST AT GLENOAKS BL	B00-1818-11	EV	WE	04-02-69	TOTAL	2458	10:45	174	2:45	211
					EAST	640	10:00	39	6:30	64
					WEST	1818	10:45	141	2:15	162
SAYRE ST AT GLENOAKS BL	B00-1818-11	EV	TH	05-01-69	TOTAL	2885	10:45	179	3:00	278
					EAST	823	7:30	50	3:15	98
					WEST	2062	11:00	137	3:00	183
SAYRE ST AT GLENOAKS BL		EV	TU	06-03-69	TOTAL	2430	**	MANUAL COUNT		
					EAST		7:15	47	2:45	81
					WEST		7:00	60	3:15	162
SAYRE ST AT SIMSHAW AV	200-1824-11	EV	FR	04-04-69	TOTAL	2393	7:30	246	3:45	339
					EAST	1444	7:00	193	3:00	136
					WEST	949	11:15	65	3:45	232
SCADLOCK LN AT LONGBOW DR		EV	TH	02-06-69	TOTAL	310	**	MANUAL COUNT		
					NORTH		7:30	11	3:00	9
					SOUTH		7:30	124	4:45	22

LOCATION	PHYS. DESCR	RG DY	DATE	DIR.	VOLUME	AM PEAK	PM PEAK		
SCENIC AV AT GOWER ST		CR MO	08-11-69	TOTAL	630	**	MANUAL COUNT		
				EAST		7:45	11	4:00	17
				WEST		7:45	118	5:00	46
SCHOOLCRAFT ST AT GLADE AV		WV TH	01-16-69	TOTAL	1040	**	MANUAL COUNT		
				EAST		7:15	43	3:00	29
				WEST		7:30	53	3:00	75
SCHOOLCRAFT ST AT SHOUP AV	A00-1820-11	WV TU	04-15-69	TOTAL	1403				
				EAST	660	6:45	102	3:45	58
				WEST	743	7:30	65	3:15	92
SCHOOLCRAFT ST AT SHOUP AV		WV MO	05-12-69	TOTAL	1420	**	MANUAL COUNT		
				EAST		7:15	96	5:00	55
				WEST		7:30	62	5:00	87
SCOTT AV AT ECHO PARK AV	C00-1820-12	CR TU	12-02-69	TOTAL	2902				
				EAST	1769	7:45	135	4:30	236
				WEST	1133	7:30	80	4:45	159
SCOTT AV W/O STADIUM WY	C00-3030-22	CR TU	09-30-69	TOTAL	2764				
				EAST	1646	7:00	137	7:00	388
				WEST	1118	11:15	41	10:00	392
SEAGROVE AV S/O SANDISON ST	A00-34 -1	SR FR	01-24-69	TOTAL	213	8:00	17	6:30	26
				NON-DIR COUNT					
SEASIDE AV AT FERRY ST	D04-2822-22	SR TU	01-28-69	TOTAL	10183				
				EAST	5364	11:15	313	3:45	1214
				WEST	4819	7:30	799	6:15	296
SEASIDE AV W/O US NAVAL BASE -GATE 9-	C00-3226-32	PS TU	06-17-69	TOTAL	17517				
				EAST	8661	7:00	570	3:30	1080
				WEST	8856	7:30	824	4:15	690
SELBY AV AT LINDBROOK DR		WR WE	06-25-69	TOTAL	5580	**	MANUAL COUNT		
				NORTH		7:45	214	5:00	200
				SOUTH		8:15	112	4:45	358



LOCATION	PHYS. DESCR	RG DY	DATE	DIR.	VOLUME	AM PEAK	PM PEAK
SELMA AV AT LAUREL AV		WR TH	03-06-69	TOTAL	1270	**	MANUAL COUNT
				EAST		8:15	23 4:00 65
				WEST		9:00	29 5:00 62
SEPULVEDA BL AT BURBANK BL		EV FR	12-12-69	TOTAL	25140	*	MANUAL COUNT
				NORTH	12873	7:30	740 4:45 1304
				SOUTH	12267	8:00	790 4:45 1173
SEPULVEDA BL AT CAMARILLO ST		EV WE	09-17-69	TOTAL	23997	*	MANUAL COUNT
				NORTH	10466	7:45	562 5:00 1250
				SOUTH	13531	8:00	1258 4:45 1057
SEPULVEDA BL AT CHASE ST	D04-4848-33	WV TU	11-04-69	TOTAL	21231		MANUAL COUNT
				NORTH	11275	11:15	1384 4:30 2040
				SOUTH	9956	11:15	714 4:30 1353
						7:15	862 3:15 739
SEPULVEDA BL AT CHATSWORTH ST		WV MO	07-14-69	TOTAL	18800	**	MANUAL COUNT
				NORTH		7:30	638 4:15 971
				SOUTH		8:15	385 4:45 909
SEPULVEDA BL AT CHURCH LN		WR MO	11-24-69	TOTAL	25116	*	MANUAL COUNT
				NORTH	13740	8:30	391 5:00 1958
				SOUTH	11376	7:30	1589 4:30 332
SEPULVEDA BL AT DEVONSHIRE ST	G26-5854-44	EV TH	06-05-69	TOTAL	18707		MANUAL COUNT
				NORTH	9153	11:15	1091 4:30 1759
				SOUTH	9554	11:15	503 4:15 920
						11:15	588 4:30 844
SEPULVEDA BL AT DICKENS ST		WR MO	09-08-69	TOTAL	18280	*	MANUAL COUNT
				NORTH	9783	8:15	567 5:00 1105
				SOUTH	8497	7:00	859 5:00 590
SEPULVEDA BL AT ERWIN ST	G06-4040-22	WV TH	11-20-69	TOTAL	23873		MANUAL COUNT
				NORTH	12496	11:15	1496 4:30 2307
				SOUTH	11377	11:15	833 4:45 1433
						7:30	975 4:15 896
SEPULVEDA BL AT EXPOSITION BL	300-3232-22	WR FR	11-07-69	TOTAL	23603		MANUAL COUNT
				NORTH	12749	7:30	1869 4:30 2282
				SOUTH	10854	7:30	1234 5:00 1010
						7:45	636 4:00 1302

LOCATION	PHYS. DESCR	RG DY	DATE	DIR.	VOLUME	AM PEAK	PM PEAK
SEPULVEDA BL N/O IMPERIAL HWY	611-4045-34	PS FR	03-14-69	TOTAL	50497	7:45 3679	4:45 4815
				NORTH	24425	8:45 2187	4:45 2692
				SOUTH	26072	7:30 2192	4:00 2177
SEPULVEDA BL AT LUCERNE AV -WEST LA-	C00-4040-33	WR FR	10-03-69	TOTAL	23162	7:30 1417	5:00 2305
				NORTH	11825	7:30 648	5:00 1288
				SOUTH	11337	7:15 775	7:00 1083
SEPULVEDA BL AT MAGNOLIA BL	G04-5047-33	WV MO	11-17-69	TOTAL	22202	7:15 1842	4:45 2053
				NORTH	10480	11:15 646	4:45 1148
				SOUTH	11722	7:00 1362	4:45 905
SEPULVEDA BL N/O MULHOLLAND DR	C00-3030-12	WV WE	07-16-69	TOTAL	12475	6:45 1378	5:15 1431
				NORTH	5339	11:15 139	5:15 1297
				SOUTH	7136	6:45 1316	12:30 1122
SEPULVEDA BL N/O MULHOLLAND DR	C00-3035-12	WR WE	11-19-69	TOTAL	10188	7:00 1957	5:15 1496
				NORTH	5112	11:15 116	5:30 1356
				SOUTH	5076	7:00 1900	3:30 193
SEPULVEDA BL AT NATIONAL BL	300-3939-33	WR TU	10-07-69	TOTAL	22389	7:30 2131	5:15 1958
				NORTH	11598	7:30 1218	5:45 985
				SOUTH	10791	7:30 913	4:00 1156
SEPULVEDA BL AT NORDHOFF ST		WV WE	07-16-69	TOTAL	21950	** MANUAL COUNT	
				NORTH		8:30 520	4:30 1463
				SOUTH		7:15 818	4:45 732
SEPULVEDA BL AT NORDHOFF ST	G27-5454-33	WV FR	11-21-69	TOTAL	28042	7:00 1764	4:30 2676
				NORTH	16251	11:15 830	5:00 1815
				SOUTH	11791	7:15 1082	3:00 990
SEPULVEDA BL W/O NORMANDIE AV	606-4030-32	MS TU	01-28-69	TOTAL	20798	7:00 1940	4:30 1975
				EAST	10167	7:00 1056	4:30 888
				WEST	10631	7:00 884	4:45 1091
SEPULVEDA BL W/O NORMANDIE AV	605-4030-32	MS TU	06-10-69	TOTAL	25792	7:15 1921	4:30 2321
				EAST	12772	7:00 937	3:15 1054
				WEST	13020	7:15 995	4:30 1301

LOCATION	PHYS. DESCR	RG DY	DATE	DIR. VOLUME	AM PEAK	PM PEAK
SEPULVEDA BL W/O NORMANDIE AV	D06-4030-32	MS MD	12-15-69	TOTAL	30843	7:00 2486 4:30 2953
				EAST	15930	7:00 1406 3:15 1415
				WEST	14913	7:15 1081 4:30 1553
SEPULVEDA BL AT OLYMPIC BL	C00-3035-33	PS FR	02-14-69	TOTAL	17657	8:45 1405 4:15 2105
				NORTH	10541	9:00 1015 5:00 1064
				SOUTH	7116	11:15 493 4:00 1095
SEPULVEDA BL AT PALMS BL	300-4040-33	WR TU	11-18-69	TOTAL	19535	7:30 1550 4:45 2066
				NORTH	10164	7:30 790 5:15 1114
				SOUTH	9371	7:30 760 4:30 1035
SEPULVEDA BL AT PARTHENIA ST	D04-4850-33	WV TU	11-04-69	TOTAL	21437	11:15 1343 4:30 2185
				NORTH	11397	11:15 685 4:45 1417
				SOUTH	10040	7:30 966 4:00 796
SEPULVEDA BL AT PLUMMER ST	G26-5656-44	WV TH	06-12-69	TOTAL	20390	7:15 1314 4:30 1919
				NORTH	11914	11:15 607 4:45 1302
				SOUTH	8476	7:15 710 2:45 643
SEPULVEDA BL AT QUEENSLAND ST	300-3939-33	WR TU	10-07-69	TOTAL	18947	7:30 1806 5:15 1851
				NORTH	11109	7:30 1226 5:45 990
				SOUTH	7838	7:45 605 5:15 937
SEPULVEDA BL AT RAYEN ST	G17-5558-44	WR TU	08-26-69	TOTAL	24230	11:15 1463 4:45 2205
				NORTH	13046	11:15 768 4:45 1388
				SOUTH	11184	7:30 753 4:15 846
SEPULVEDA BL AT RAYEN ST		WV TU	08-26-69	TOTAL	22552	* MANUAL COUNT
				NORTH	12081	9:00 468 5:00 1494
				SOUTH	10471	7:00 772 4:15 894
SEPULVEDA BL AT ROSCOE BL	504-4346-23	PS TU	12-16-69	TOTAL	21568	11:15 1271 4:00 2060
				NORTH	11660	11:15 641 4:30 1339
				SOUTH	9908	7:15 825 3:15 786
SEPULVEDA BL N/O ROXFORD ST	C00-1318-11	WV TH	12-11-69	TOTAL	2419	6:45 363 3:15 331
				NORTH	912	6:30 170 4:45 103
				SOUTH	1507	7:00 227 3:15 278

LOCATION	PHYS. DESCR	RG DY	DATE	DIR.	VOLUME	AM PEAK	PM PEAK
SEPULVEDA BL AT SAN DIEGO FWY -S/B DN-	D14-3045-34	WR TU	11-04-69	TOTAL	33745	7:30 3006	4:45 3188
				NORTH	14234	7:30 1450	4:45 1317
				SOUTH	19511	7:30 1556	4:45 1871
SEPULVEDA BL AT SANTA MONICA BL		WR FR	03-28-69	TOTAL	20000	** MANUAL COUNT	
				NORTH		7:30 754	4:30 1324
				SOUTH		7:30 1052	4:15 676
SEPULVEDA BL AT SATICOY ST	D04-4848-33	WV MO	11-03-69	TOTAL	24262	11:15 1668	4:15 2195
				NORTH	12437	11:15 889	4:30 1127
				SOUTH	11825	7:30 851	4:00 1090
SEPULVEDA BL AT SHERMAN WY	D04-4847-33	PS MO	05-12-69	TOTAL	24202	11:15 1593	4:30 2233
				NORTH	11548	11:15 779	4:30 1011
				SOUTH	12654	11:15 814	4:30 1222
SEPULVEDA BL AT STAGG ST		WV MO	03-31-69	TOTAL	18890	** MANUAL COUNT	
				NORTH		9:00 466	4:15 950
				SOUTH		7:15 629	4:30 939
SEPULVEDA BL N/O SUNSET BL	C00-3322-32	WR TU	03-11-69	TOTAL	12595	7:45 818	4:45 1765
				NORTH	10321	11:15 478	4:45 1666
				SOUTH	2274	7:45 454	3:15 135
SEPULVEDA BL AT TUPPER ST	G25-5555-44	WV MO	11-10-69	TOTAL	21410	7:30 1434	4:45 1955
				NORTH	11652	11:15 651	4:45 1252
				SOUTH	9758	7:45 878	4:00 764
SEPULVEDA BL AT VALERIO ST	D04-4848-33	WV MO	11-03-69	TOTAL	25384	11:15 1721	4:15 2285
				NORTH	14292	11:15 963	4:15 1245
				SOUTH	11092	11:15 758	4:30 1040
SEPULVEDA BL AT VENICE BL	C00-4142-34	PS TU	03-11-69	TOTAL	19680	7:30 1551	4:15 2025
				NORTH	11687	7:30 797	4:30 1183
				SOUTH	7993	7:15 759	4:15 857
SEPULVEDA BL AT VENTURA BL	G04-4039-33	PS WE	03-19-69	TOTAL	23583	7:45 1738	5:00 2155
				NORTH	10817	8:00 663	5:00 1146
				SOUTH	12766	6:45 1287	5:00 1010

LOCATION	PHYS. DESCR	RG DY	DATE	DIR.	VOLUME	AM PEAK	PM PEAK		
SEPULVEDA BL AT VENTURA BL		EV FR	08-29-69	TOTAL	21474 *	MANUAL COUNT			
				NORTH	11355	9:00	579	5:00	1325
				SOUTH	10119	7:00	705	5:00	953
SEPULVEDA BL AT VICTORY BL	G05-4949-33	MS WE	01-22-69	TOTAL	19812	11:15	1256	4:30	1895
				NORTH	9754	11:15	618	4:45	1172
				SOUTH	10058	7:45	799	4:00	823
SEPULVEDA BL AT VICTORY BL		WV TH	03-13-69	TOTAL	23600 **	MANUAL COUNT			
				NORTH		7:15	504	5:00	1547
				SOUTH		7:30	856	4:15	813
SEPULVEDA BL AT VICTORY BL	G04-4940-34	MS MO	05-12-69	TOTAL	22133	11:15	1484	4:30	2037
				NORTH	12038	11:15	837	4:30	1279
				SOUTH	10095	7:30	797	3:30	788
SEPULVEDA BL AT VICTORY BL	G04-4949-33	MS FR	10-10-69	TOTAL	25565	11:15	1453	4:45	2191
				NORTH	13731	11:15	832	4:30	1400
				SOUTH	11834	7:15	931	4:45	813
SEPULVEDA BL E/O WESTERN AV	G04-3242-23	PS TU	06-10-69	TOTAL	26070	7:15	1852	4:30	2322
				EAST	12759	7:15	926	4:45	979
				WEST	13311	7:00	930	4:30	1357
SEPULVEDA BL S/O 76TH ST	404-4332-32	PS WE	06-11-69	TOTAL	27513	7:15	2025	4:30	2537
				NORTH	13085	7:15	865	4:30	1350
				SOUTH	14428	7:15	1160	4:45	1189
SEPULVEDA BL N/O 96TH ST	C03-4553-44	WR TH	01-30-69	TOTAL	55247	7:30	5343	4:45	5195
				NORTH	26340	11:15	1882	4:45	3231
				SOUTH	28907	7:30	3896	4:45	1961
SEPULVEDA BL N/O 96TH ST	G04-4560-45	MS MO	04-07-69	TOTAL	50143	7:15	4639	4:45	4744
				NORTH	24725	11:15	1770	4:45	3032
				SOUTH	25418	7:15	3292	12:30	1963
SEPULVEDA BL N/O 96TH ST	G07-4056-44	MS WE	07-24-69	TOTAL	55621	7:15	4715	4:45	5000
				NORTH	26162	11:15	1873	4:45	3095
				SOUTH	29459	7:15	3383	12:30	2094

LOCATION	PHYS. DESCR	RG DY	DATE	DIR.	VOLUME	AM PEAK	PM PEAK		
SEPULVEDA BL AT 96TH ST		WR FR	08-29-69	TOTAL	58381	*	MANUAL COUNT		
				NORTH	26132	7:30	1383	4:15	2892
				SOUTH	32249	7:30	3245	4:45	2475
SEPULVEDA BL N/O 96TH ST	G07-4556-45	MS TH	11-13-69	TOTAL	53778	7:30	4545	4:45	4980
				NORTH	26350	11:15	1893	4:45	3090
				SOUTH	27428	7:30	3112	12:30	2010
SEPULVEDA CT AT SEPULVEDA BL	800-1416-11	WR TU	10-07-69	TOTAL	1252	8:45	110	4:15	120
				EAST	314	7:30	32	4:30	32
				WEST	938	8:30	83	4:00	94
SEPULVEDA ST AT BANDINI ST	200-2020-11	SR TH	12-18-69	TOTAL	1538	7:45	119	4:15	207
				EAST	485	7:45	57	6:15	45
				WEST	1053	11:15	77	4:15	171
SERRANO AV AT HOLLYWOOD BL		CR MO	04-21-69	TOTAL	1790	**	MANUAL COUNT		
				NORTH		7:45	40	5:00	95
				SOUTH		7:30	92	5:00	84
SERRANO AV N/O SANTA MONICA BL	800-2020-11	CR WE	01-08-69	TOTAL	2537	11:15	154	5:15	255
				NORTH	1502	11:15	88	5:15	191
				SOUTH	1035	7:00	75	3:30	90
SEVENHILLS DR N/O COMMERCE AV	A00-1818-11	EV MO	07-14-69	TOTAL	2178	6:45	130	5:00	450
				NORTH	936	11:15	39	5:15	125
				SOUTH	1242	6:45	109	5:00	330
SEWARD ST AT WILLOUGHBY AV		WR TU	08-05-69	TOTAL	1590	**	MANUAL COUNT		
				NORTH		9:00	55	4:30	72
				SOUTH		9:00	73	3:30	87
SHARP AV AT FILMORE ST		EV TH	08-28-69	TOTAL	1954	*	MANUAL COUNT		
				NORTH	599	7:00	41	4:30	74
				SOUTH	1355	7:00	134	4:30	142
SHERMAN WY AT CANOGA AV		WV MO	01-13-69	TOTAL	23760	**	MANUAL COUNT		
				EAST		7:15	935	4:45	1154
				WEST		7:15	895	4:30	1222

LOCATION	PHYS. DESCR	RG DY	DATE	DIR.	VOLUME	AM PEAK	PM PEAK		
SHERMAN WY AT CARLSON CIR		WV WE	01-22-69	TOTAL	12110	**	MANUAL COUNT		
				EAST		7:30	272	3:00	319
				WEST		7:45	466	5:00	892
SHERMAN WY AT COLDWATER CANYON AV	C00-4545-33	EV TH	07-24-69	TOTAL	33078		7:15 2689 4:45 2736		
				EAST	15767		7:00 1427 4:30 1316		
				WEST	17311		7:15 1275 4:45 1469		
SHERMAN WY AT CORBIN AV		WV TU	12-30-69	TOTAL	21081	*	MANUAL COUNT		
				EAST	9928		7:15 757 4:15 883		
				WEST	11153		7:00 557 5:00 1282		
SHERMAN WY AT FARRALONE AV		WV TU	11-04-69	TOTAL	15606	*	MANUAL COUNT		
				EAST	7609		7:30 651 3:00 613		
				WEST	7997		7:45 458 4:30 990		
SHERMAN WY AT FULTON AV	300-4232-33	EV MO	07-21-69	TOTAL	30693		7:15 2416 4:30 2698		
				EAST	15544		7:15 1324 4:15 1270		
				WEST	15149		7:30 1103 4:30 1432		
SHERMAN WY AT FULTON AV	300-4032-32	EV MO	10-27-69	TOTAL	33690		7:15 2755 3:45 2910		
				EAST	17348		7:15 1599 4:15 1351		
				WEST	16342		7:00 1178 3:45 1563		
SHERMAN WY AT HAZELTINE AV	C00-2833-22	EV MO	07-21-69	TOTAL	27569		7:00 2072 4:30 2391		
				EAST	13789		7:00 1209 4:00 1089		
				WEST	13780		7:15 879 4:30 1322		
SHERMAN WY AT HAZELTINE AV		EV TU	11-25-69	TOTAL	34020	*	MANUAL COUNT		
				EAST	16635		7:00 1333 4:45 1321		
				WEST	17385		7:30 1238 4:30 1560		
SHERMAN WY AT JORDAN AV	D04-3939-33	WV WE	10-22-69	TOTAL	21240		11:15 1440 4:15 1850		
				EAST	9715		7:15 762 3:45 769		
				WEST	11525		11:15 789 4:15 1105		
SHERMAN WY AT LANKERSHIM BL	300-4739-43	MS WE	01-29-69	TOTAL	19192		7:15 1826 4:30 1935		
				EAST	10211		7:15 1259 4:15 799		
				WEST	8981		11:15 682 4:30 1154		

LOCATION	PHYS. DESCR	RG DY	DATE	DIR.	VOLUME	AM PEAK	PM PEAK
SHERMAN WY AT LANKERSHIM BL	300-4836-33	MS WE	05-07-69	TOTAL	20640	7:00 1885	4:30 1991
				EAST	11064	7:00 1297	3:00 832
				WEST	9576	11:15 640	4:30 1185
SHERMAN WY AT LANKERSHIM BL	300-4237-33	EV TH	07-10-69	TOTAL	20782	7:00 1838	4:15 1861
				EAST	11191	7:00 1280	2:45 820
				WEST	9591	11:15 699	4:30 1108
SHERMAN WY AT LANKERSHIM BL	300-4738-33	MS TU	12-16-69	TOTAL	21823	7:15 1963	4:30 2096
				EAST	11802	7:15 1351	4:15 933
				WEST	10021	11:15 669	4:30 1178
SHERMAN WY AT MASON AV	J20-4444-33	WV TU	06-24-69	TOTAL	22752	11:15 1428	4:30 1939
				EAST	11892	11:15 697	4:30 1002
				WEST	10860	11:15 731	4:45 938
SHERMAN WY AT OAKDALE AV		WV WE	12-31-69	TOTAL	19368	* MANUAL COUNT	
				EAST	9705	7:15 640	3:00 940
				WEST	9663	7:00 455	4:00 1051
SHERMAN WY AT REMMET AV	D04-4040-33	WV FR	10-17-69	TOTAL	28861	11:15 1799	5:00 2540
				EAST	15015	11:15 886	5:15 1341
				WEST	13846	11:15 913	5:00 1243
SHERMAN WY AT RESEDA BL	G04-3039-33	PS MO	03-24-69	TOTAL	25386	11:15 1698	4:45 1914
				EAST	13365	7:00 1100	12:15 957
				WEST	12021	11:15 837	5:15 1060
SHERMAN WY AT SAN DIEGO FWY -N/B OFF-	G04-4848-44	WV MO	11-03-69	TOTAL	35033	7:30 2776	4:30 3428
				EAST	18569	7:15 1719	4:15 1476
				WEST	16464	7:30 1088	4:45 2098
SHERMAN WY AT SEPULVEDA BL	G04-4944-43	PS MO	05-12-69	TOTAL	36715	7:00 2755	4:30 3121
				EAST	20747	7:00 1824	3:15 1569
				WEST	15968	7:00 931	4:45 1691
SHERMAN WY AT VAN NUYS BL		EV FR	04-04-69	TOTAL	24490	** MANUAL COUNT	
				EAST		7:30 1020	4:30 986
				WEST		9:00 994	3:15 1463



LOCATION	PHYS. DESCR	RG DY	DATE	DIR.	VOLUME	AM PEAK	PM PEAK		
SHERMAN WY E/O VAN NUYS BL	C00-2236-23	EV TU	12-02-69	TOTAL	34044	7:30	2594	4:15	2709
				EAST	17446	7:30	1446	4:00	1287
				WEST	16598	7:30	1148	5:00	1450
SHERMAN WY W/O VAN NUYS BL	C00-5227-32	PS TU	12-16-69	TOTAL	30390	7:15	2250	4:00	2582
				EAST	14494	7:15	1273	3:45	1062
				WEST	15896	7:45	985	4:15	1545
SHERMAN WY W/O VINELAND AV	300-2538-22	PS TH	05-15-69	TOTAL	10206	7:00	863	4:00	1024
				EAST	5010	6:30	501	4:15	453
				WEST	5196	7:00	368	4:00	582
SHERMAN WY E/O WHITE OAK AV	J25-3640-22	PS FR	03-21-69	TOTAL	22933	7:15	1505	4:45	2060
				EAST	10493	7:15	920	4:30	732
				WEST	12440	11:15	803	4:45	1339
SHERMAN WY AT WHITSETT AV	D03-4445-33	EV TU	07-01-69	TOTAL	33925	7:00	2533	4:30	3046
				EAST	16342	7:00	1367	4:15	1382
				WEST	17583	6:45	1179	4:30	1696
SHERMAN WY AT WHITSETT AV		EV FR	08-15-69	TOTAL	37073	*	MANUAL COUNT		
				EAST	18008	7:00	1562	4:30	1491
				WEST	19065	7:00	1114	4:30	1974
SHERMAN WY AT WOODLEY AV	G04-5049-44	PS TH	03-20-69	TOTAL	32951	7:15	3335	4:30	3085
				EAST	16618	7:15	1836	4:00	1230
				WEST	16333	7:15	1499	4:45	1905
SHERMAN WY E/O WOODMAN AV	300-3240-23	PS TH	05-15-69	TOTAL	31314	7:15	2690	4:30	2812
				EAST	15639	7:00	1632	4:00	1241
				WEST	15675	7:15	1091	4:45	1620
SHERMAN GROVE AV AT WENTWORTH ST		EV TH	12-18-69	TOTAL	2095	*	MANUAL COUNT		
				NORTH	1851	7:15	102	4:45	225
				SOUTH	244	7:15	30	5:00	18
SHOREHAM DR AT DOHENY DR	A00-1614-11	WR WE	10-29-69	TOTAL	1471	8:15	118	4:30	113
				EAST	710	10:45	50	4:30	63
				WEST	761	8:15	73	3:45	54

L O C A T I O N	PHYS. DESCR	RG DY	DATE	DIR.	VOLUME	AM PEAK	PM PEAK		
SHOSHONE AV AT MAYERLING ST -PVT-	A00-1520-11	WV TU	02-04-69	TOTAL	800	7:45	104	2:45	125
				NORTH	499	7:45	60	2:45	76
				SOUTH	301	8:15	44	3:00	52
SHOSHONE AV N/O MAYERLING ST -PVT-	A00-2020-11	WV TU	02-04-69	TOTAL	578	8:00	89	2:45	105
				NORTH	277	8:00	45	2:45	56
				SOUTH	301	8:15	44	3:00	52
SHOUP AV AT BURBANK BL	C00-2831-22	WV WE	10-15-69	TOTAL	9989	7:45	795	5:00	987
				NORTH	4738	7:30	375	5:00	534
				SOUTH	5251	8:15	491	5:00	453
SHOUP AV AT INGOMAR ST		WV TU	11-18-69	TOTAL	6081	*	MANUAL COUNT		
				NORTH	3421	7:30	326	5:00	309
				SOUTH	2660	7:30	207	4:45	267
SHOUP AV AT INGOMAR ST	C00-3131-22	WV TH	12-04-69	TOTAL	5674	7:30	629	4:45	701
				NORTH	3089	7:30	320	4:45	333
				SOUTH	2585	7:30	309	4:30	395
SHOUP AV AT SCHOOLCRAFT ST	D04-4040-33	WV TU	04-15-69	TOTAL	14547	7:30	1198	4:45	1486
				NORTH	6969	7:30	624	4:45	660
				SOUTH	7578	7:00	595	5:00	828
SHOUP AV AT SCHOOLCRAFT ST		WV MO	05-12-69	TOTAL	13250	**	MANUAL COUNT		
				NORTH		7:15	425	4:15	530
				SOUTH		7:30	395	4:45	795
SHOUP AV AT VICTORY BL		WV WE	08-06-69	TOTAL	10358	*	MANUAL COUNT		
				NORTH	4965	7:30	445	4:45	541
				SOUTH	5393	7:15	544	5:00	479
SIERRA ST AT MERCURY AV	B00-2418-11	CR WE	12-03-69	TOTAL	2036	7:45	129	4:30	308
				NORTH	1541	11:15	92	4:30	184
				SOUTH	495	8:00	40	4:30	124
SIGNATURE DR AT BRADFORD PL		WV MO	12-01-69	TOTAL	2438	*	MANUAL COUNT		
				EAST	519	7:00	89	5:00	38
				WEST	1919	7:00	288	3:00	205

LOCATION	PHYS. DESCR	RG DY	DATE	DIR.	VOLUME	AM PEAK	PM PEAK		
SILVER LAKE BL N/O BELLEVUE AV	606-3046-22	CR WE	04-23-69	TOTAL	15696	7:30	1578	4:30	1694
				NORTH	8115	11:15	362	4:30	1354
				SOUTH	7581	7:30	1296	6:15	397
SILVER LAKE BL AT BELLEVUE AV	605-2840-22	CR WE	11-12-69	TOTAL	10142	7:30	1416	3:45	629
				NORTH	2955	10:30	313	4:30	287
				SOUTH	7187	7:30	1228	6:15	383
SILVER LAKE BL N/O BELLEVUE AV	300-3030-22	CR WE	12-10-69	TOTAL	15484	7:30	1432	4:45	1634
				NORTH	8139	11:15	367	4:45	1303
				SOUTH	7345	7:30	1176	12:15	384
SILVER LAKE BL AT EFFIE ST		CR FR	09-19-69	TOTAL	12026	*	MANUAL COUNT		
				NORTH	6415	7:30	227	4:45	1122
				SOUTH	5611	7:30	942	4:15	275
SILVER LAKE BL AT LARGA AV		CR MO	07-14-69	TOTAL	780	**	MANUAL COUNT		
				NORTH		7:15	35	5:00	27
				SOUTH		7:15	15	5:00	51
SILVER LAKE BL AT LONDON ST		CR MO	11-10-69	TOTAL	18543	*	MANUAL COUNT		
				NORTH	10699	7:15	425	5:00	1449
				SOUTH	7844	7:30	1150	3:00	332
SILVER LAKE BL AT RESERVOIR ST		CR FR	09-05-69	TOTAL	14459	*	MANUAL COUNT		
				NORTH	6540	9:00	154	4:30	1258
				SOUTH	7919	7:30	1237	4:30	334
SILVER LAKE BL AT VAN PELT PL		CR TH	01-16-69	TOTAL	12470	**	MANUAL COUNT		
				NORTH		7:45	167	4:45	978
				SOUTH		7:30	888	4:00	269
SILVER LAKE BL AT VIRGIL AV		CR FR	08-01-69	TOTAL	12540	**	MANUAL COUNT		
				EAST		8:00	352	4:45	851
				WEST		7:30	845	4:15	403
SILVER LAKE BL AT VIRGIL AV	C00-3030-33	CR TH	12-11-69	TOTAL	13547	7:30	1352	4:30	1300
				EAST	6704	11:15	324	4:30	918
				WEST	6843	7:30	1036	3:30	492

LOCATION	PHYS. DESCR	RG DY	DATE	DIR.	VOLUME	AM PEAK	PM PEAK		
SIMPSON AV AT CALVERT ST		EV TU	08-19-69	TOTAL	295 *	MANUAL COUNT			
				NORTH	150	9:00	11	4:00	20
				SOUTH	145	8:30	12	5:00	14
SLAUSON AV E/O AVALON BL	C00-3030-33	PS FR	04-11-69	TOTAL	28739	6:45	2079	4:15	2601
				EAST	14734	6:45	1226	4:00	1165
				WEST	14005	7:15	896	4:15	1473
SLAUSON AV AT BUCKLER AV	C00-4639-43	SR FR	05-02-69	TOTAL	22621	6:30	1930	4:15	2045
				EAST	11730	6:30	1062	4:00	1191
				WEST	10891	6:30	868	5:00	1003
SLAUSON AV AT BUCKLER AV		SR TH	05-22-69	TOTAL	23980 **	MANUAL COUNT			
				EAST		7:30	1259	4:15	1461
				WEST		7:00	815	4:45	937
SLAUSON AV E/O CRENSHAW BL	C00-3030-33	PS TU	04-08-69	TOTAL	22607	7:15	1910	4:30	2016
				EAST	11151	7:15	1136	4:00	949
				WEST	11456	6:45	785	4:45	1150
SLAUSON AV AT VERMONT AV	C00-3030-33	PS MO	03-31-69	TOTAL	30338	7:15	2067	4:30	2390
				EAST	15060	7:30	1176	4:00	1067
				WEST	15278	7:15	896	4:30	1325
SLAUSON AV E/O WEST BL	C00-3030-33	PS WE	04-09-69	TOTAL	20486	7:30	1773	4:15	1917
				EAST	10530	7:30	1115	4:15	989
				WEST	9956	7:15	669	5:00	983
SLAUSON AV E/O WESTERN AV	C00-3030-33	SR WE	10-29-69	TOTAL	25695	6:45	1916	4:30	2291
				EAST	13539	6:45	1199	3:45	1106
				WEST	12156	7:00	754	4:30	1271
SOLANO AV N/O NORTH BROADWAY	200-2018-11	CR TU	09-30-69	TOTAL	4356	11:15	294	3:30	367
				NORTH	1707	11:15	97	4:45	185
				SOUTH	2649	6:45	226	3:15	218
SOMERSET DR AT 36TH ST	A00-2725-11	WR WE	03-19-69	TOTAL	420	7:15	35	4:15	55
				NORTH	179	6:45	12	4:15	23
				SOUTH	241	7:15	24	5:00	30

LOCATION	PHYS. DESCR	RG DY	DATE	DIR. VOLUME	AM PEAK	PM PEAK	
SOTO ST AT MISSION RD	C00-2050-24	CR TH	06-05-69	TOTAL	19914	7:15 3104	4:30 1957
				NORTH	6907	11:15 290	4:30 1407
				SOUTH	13007	7:15 2857	3:45 603
SOTO ST AT PICO BL	300-2838-23	CR FR	12-05-69	TOTAL	38340	7:00 2890	3:30 2693
				NORTH	19072	7:00 1334	3:45 1618
				SOUTH	19268	6:15 1789	2:00 1328
SOTO ST AT SHERIDAN ST	C00-3030-22	CR MO	05-19-69	TOTAL	14430	** MANUAL COUNT	
				NORTH		7:15 424	4:30 868
				SOUTH		7:00 872	4:15 575
SOTO ST S/O WABASH AV	C00-3030-22	CR TU	05-27-69	TOTAL	18057	7:00 1290	4:45 1475
				NORTH	9320	7:15 516	4:45 953
				SOUTH	8737	7:00 801	3:30 581
SOTO ST AT WASHINGTON BL	300-2828-22	PS MO	07-07-69	TOTAL	35065	6:30 2963	3:45 2741
				NORTH	16573	7:00 1185	3:45 1622
				SOUTH	18492	6:30 1865	2:15 1167
SOTO ST AT WHITTIER BL	300-3030-22	PS FR	05-16-69	TOTAL	20089	6:45 1504	4:00 1505
				NORTH	10030	6:45 561	4:15 1017
				SOUTH	10059	6:45 943	3:00 618
SOTO ST AT 7TH ST	C00-3030-11	SR TU	07-01-69	TOTAL	20897	* MANUAL COUNT	
				NORTH	14104	7:15 848	4:30 1607
				SOUTH	6793	7:00 705	4:15 513
SOUTH WEST BL N/O IMPERIAL HWY	C00-3030-11	SR TU	07-01-69	TOTAL	372	9:30 19	6:30 71
				NORTH	103	10:15 8	7:30 13
				SOUTH	269	9:00 15	6:30 65
SPAULDING AV AT AIRDROME ST	C00-3030-11	WR TH	08-07-69	TOTAL	1920	** MANUAL COUNT	
				NORTH		7:30 231	4:30 126
				SOUTH		7:00 60	4:45 66
SPAULDING AV AT FOUNTAIN AV	C00-3030-11	WR MO	08-25-69	TOTAL	664	* MANUAL COUNT	
				NORTH	460	9:00 33	4:45 57
				SOUTH	204	8:45 22	5:00 25

LOCATION	PHYS. DESCR	RG	DY	DATE	DIR.	VOLUME	AM PEAK	PM PEAK			
SPAULDING AV AT ROSEWOOD AV -HWOOD		WR	MO	11-17-69	TOTAL	2608	*	MANUAL COUNT			
					NORTH	1010	8:30	54	4:45	124	
					SOUTH	1598	7:45	156	3:00	148	
SPRING ST N/O TEMPLE ST	C00-3139-34	CR	TH	05-01-69	TOTAL	17406		7:15	1600	4:15	1624
					NORTH	8126	10:45	600	4:15	1127	
					SOUTH	9280	7:15	1172	12:30	666	
SPRING ST N/O TEMPLE ST	C00-3139-34	CR	FR	05-02-69	TOTAL	17436		7:30	1669	4:15	1674
					NORTH	8177	11:00	571	4:15	1167	
					SOUTH	9259	7:30	1237	1:30	661	
SPRING ST N/O TEMPLE ST	C00-3139-34	CR	SA	05-03-69	TOTAL	11039		11:15	806	3:00	808
					NORTH	5157	11:15	344	3:00	444	
					SOUTH	5882	10:45	470	11:30	428	
SPRING ST N/O TEMPLE ST	C00-3139-34	CR	SU	05-04-69	TOTAL	7788		11:15	419	1:00	615
					NORTH	3806	11:15	212	3:15	298	
					SOUTH	3982	11:15	207	1:30	352	
SPRING ST N/O TEMPLE ST	C00-3139-34	CR	MO	05-05-69	TOTAL	18475		7:45	1646	4:30	1660
					NORTH	8565	11:15	597	4:30	1088	
					SOUTH	9910	7:45	1246	1:15	702	
SPRING ST N/O TEMPLE ST	C00-3139-34	CR	TU	05-06-69	TOTAL	17314		7:45	1602	4:15	1599
					NORTH	8067	11:15	549	4:15	1100	
					SOUTH	9247	7:45	1222	1:00	652	
SPRING ST N/O TEMPLE ST	C00-3139-34	CR	WE	05-07-69	TOTAL	17225		7:30	1640	4:30	1644
					NORTH	7963	11:15	521	4:30	1128	
					SOUTH	9262	7:30	1243	12:45	644	
SPRING ST S/O 2ND ST	C00-2727-22	CR	TU	05-13-69	TOTAL	15608		7:30	1445	4:15	1367
					NORTH	6704	11:15	423	4:30	853	
					SOUTH	8904	7:30	1111	3:45	613	
SPRING ST S/O 5TH ST	C00-2828-22	CR	WE	05-28-69	TOTAL	13382		7:30	1104	4:30	1158
					NORTH	6604	10:30	429	4:45	663	
					SOUTH	6778	7:30	730	4:15	506	

LOCATION	PHYS. DESCR	RG DY	DATE	DIR.	VOLUME	AM PEAK	PM PEAK		
SPRING ST S/O 7TH ST	C00-2828-22	CR MO	05-26-69	TOTAL	9292	7:30	744	4:30	944
				NORTH	3555	7:30	318	4:30	388
				SOUTH	5737	7:15	438	4:15	560
SPRING ST N/O 108TH ST	A00-3030-11	SR TH	06-26-69	TOTAL	590	10:45	46	4:45	88
				NORTH	348	10:45	31	4:45	71
				SOUTH	242	11:00	16	6:45	42
SPRING ST N/O 108TH ST	A00-1515-11	SR MO	08-11-69	TOTAL	2861	11:15	178	4:45	289
				NORTH	1174	7:00	92	4:30	118
				SOUTH	1687	11:15	118	4:45	178
SPRINGFIELD AV S/O NASHVILLE ST	A00-1818-11	WV TH	07-31-69	TOTAL	1090	8:30	50	3:00	241
				NORTH	722	7:15	24	3:00	145
				SOUTH	368	8:30	26	3:00	96
STADIUM WY N/O ACADEMY RD	C00-3232-33	CR WE	10-01-69	TOTAL	7839	8:00	657	9:45	2101
				NORTH	4278	11:15	70	9:45	2080
				SOUTH	3561	8:00	612	7:00	914
STADIUM WY W/O CHAVEZ RAVINE PL	C00-2020-22	CR TU	09-30-69	TOTAL	5896	7:30	972	4:30	964
				EAST	3068	7:15	906	10:30	196
				WEST	2828	11:15	131	4:45	843
STADIUM WY E/O GOLDEN STATE FWY	C00-3232-33	CR WE	10-01-69	TOTAL	9093	7:15	1641	4:45	1304
				EAST	5084	7:15	1604	7:00	928
				WEST	4009	10:45	73	4:45	1191
STADIUM WY N/O SCOTT AV	C00-2840-23	CR MO	04-21-69	TOTAL	7822	7:15	1625	4:45	1410
				NORTH	3736	11:15	173	4:45	1270
				SOUTH	4086	7:15	1564	4:15	152
STADIUM WY AT SCOTT AV	C00-4040-33	CR TU	09-30-69	TOTAL	6945	7:30	1527	4:45	1244
				NORTH	3024	11:15	157	4:45	1141
				SOUTH	3921	7:30	1461	3:15	158
STAGG ST E/O CAMELLIA AV	A00-3000-20	EV FR	10-31-69	TOTAL	1733	7:15	129	4:30	205
				NON-DIR COUNT					

LOCATION	PHYS. DESCR	RG DY	DATE	DIR.	VOLUME	AM PEAK	PM PEAK		
STAGG ST AT SEPULVEDA BL		WV MD	03-31-69	TOTAL	2820	**	MANUAL COUNT		
				EAST		8:30	39	3:30	137
				WEST		9:00	46	5:00	145
STAGG ST E/O VINELAND AV	A00-2000-20	EV TH	07-17-69	TOTAL	971	11:15	56	4:15	113
				NON-DIR COUNT					
STANFORD AV -CENTRAL- AT IMPERIAL HWY		SR TH	10-23-69	TOTAL	420	*	MANUAL COUNT		
				NORTH	237	7:30	13	3:15	32
				SOUTH	183	7:00	12	4:45	19
STANFORD AV -CENTRAL- AT PICO BL	C00-3030-22	CR WE	01-15-69	TOTAL	2731	7:30	291	3:45	315
				NORTH	1648	7:30	197	3:45	191
				SOUTH	1083	7:15	102	3:45	121
STANFORD AV -CENTRAL- AT 7TH ST	B00-2030-12	CR TU	01-07-69	TOTAL	2169	11:15	178	4:00	245
				NORTH	1054	9:45	85	4:00	160
				SOUTH	1115	11:15	100	3:15	116
STANFORD AV -CENTRAL- AT 8TH ST	C00-2020-12	CR TH	01-02-69	TOTAL	2642	7:15	273	4:00	335
				NORTH	1636	7:15	185	4:00	197
				SOUTH	1006	10:00	92	4:00	137
STANLEY AV AT MELROSE AV		WR TU	09-30-69	TOTAL	1749	*	MANUAL COUNT		
				NORTH	777	8:15	59	5:00	95
				SOUTH	972	8:00	106	5:00	72
STANLEY AV AT SUNSET BL		WV TU	04-01-69	TOTAL	2100	**	MANUAL COUNT		
				NORTH		8:15	52	5:00	126
				SOUTH		8:30	98	5:00	84
STATE ST AT MARENGO ST	C00-2021-21	CR TU	05-27-69	TOTAL	12206	7:00	1320	3:30	1027
				NORTH	7595	7:00	998	5:00	596
				SOUTH	4611	7:00	322	3:45	582
STEWART AV AT LOUISE AV -MAR VISTA-	A00-3030-11	WR WE	10-01-69	TOTAL	948	7:15	58	5:00	159
				NORTH	423	7:00	22	7:45	114
				SOUTH	525	7:15	38	5:00	118



LOCATION	PHYS. DESCR	RG DY	DATE	DIR.	VOLUME	AM PEAK	PM PEAK
STOCKER ST AT CRENSHAW BL		CR WE	07-30-69	TOTAL	13657	*	MANUAL COUNT
				EAST	9200	7:30	954 4:00 652
				WEST	4457	7:15	279 4:45 619
STONE CANYON RD AT SUNSET BL		WR TH	08-21-69	TOTAL	1073	*	MANUAL COUNT
				NORTH	260	8:00	11 4:15 52
				SOUTH	813	9:00	77 3:30 99
STONEHURST AV AT ART ST		EV TU	08-12-69	TOTAL	3010	*	MANUAL COUNT
				NORTH	1224	7:15	63 4:45 168
				SOUTH	1786	7:15	140 4:30 181
STONER AV AT IDAHO AV	A00-3939-11	WR FR	12-19-69	TOTAL	1478	11:15	86 4:30 159
				NORTH	708	7:30	56 4:45 69
				SOUTH	770	11:15	39 4:30 90
STONER AV AT OHIO AV	A00-4040-11	WR TH	12-18-69	TOTAL	724	7:30	71 2:45 176
				NORTH	492	7:30	45 2:45 127
				SOUTH	232	7:45	29 2:15 72
STRATHERN ST W/O BALBOA BL	B00-1418-11	WV FR	03-07-69	TOTAL	1861	6:30	168 4:30 195
				EAST	981	6:15	151 3:00 67
				WEST	880	11:00	45 4:30 135
STRATHERN ST AT ETIWANDA AV	B00-1818-11	WV MO	01-06-69	TOTAL	3483	7:00	555 2:45 405
				EAST	1537	7:15	183 2:45 233
				WEST	1946	7:00	383 4:30 208
STRATHERN ST AT GREENBUSH AV	A00-3131-11	EV FR	12-26-69	TOTAL	644	11:15	35 3:45 122
				EAST	448	11:15	29 3:45 80
				WEST	196	10:15	12 3:45 42
STRATHERN ST AT OAKDALE AV		WV TU	10-14-69	TOTAL	1541	*	MANUAL COUNT
				EAST	660	7:00	54 4:30 62
				WEST	881	7:00	76 5:00 82
STRATHERN ST AT ST CLAIR AV	300-2828-11	EV WE	10-29-69	TOTAL	4509	7:15	425 3:00 504
				EAST	2058	11:15	192 3:00 250
				WEST	2451	7:15	227 4:30 289

LOCATION	PHYS. DESCR	RG	DY	DATE	DIR.	VOLUME	AM PEAK	PM PEAK				
STRATHERN ST AT ST CLAIR AV			EV	MO	11-03-69	TOTAL	4777	*	MANUAL COUNT			
						EAST	2115	7:30	204	3:00	182	
						WEST	2662	7:15	171	4:30	283	
STRATHERN ST AT SALE AV	A00-1919-11		WV	WE	09-17-69	TOTAL	1791		8:00	289	2:15	255
						EAST	569	7:30	82	4:45	57	
						WEST	1222	8:00	236	2:15	225	
STRATHERN ST AT TAMPA AV	A00-1819-11		WV	WE	10-15-69	TOTAL	2367		7:00	233	6:15	318
						EAST	1082	7:15	118	4:15	113	
						WEST	1285	7:00	118	6:15	242	
STRATHERN ST AT TAMPA AV			WV	WE	10-29-69	TOTAL	1827	*	MANUAL COUNT			
						EAST	916	7:00	104	4:45	69	
						WEST	911	7:00	81	3:30	97	
STRATHERN ST AT TAMPA AV	A00-1919-11		WV	WE	12-03-69	TOTAL	2073		7:15	216	3:00	263
						EAST	1017	7:15	132	3:00	160	
						WEST	1056	7:15	84	3:00	103	
STRATHERN ST E/O WHITSETT AV	C00-2828-11		EV	TU	12-23-69	TOTAL	3604		11:15	153	4:30	407
						EAST	1527	7:15	85	4:30	149	
						WEST	2077	11:15	88	4:30	258	
SUMMERLAND AV AT BANDINI ST			SR	WE	11-05-69	TOTAL	4304	*	MANUAL COUNT			
						EAST	2274	7:00	345	3:00	138	
						WEST	2030	7:30	79	4:30	290	
SUMMERLAND AV AT MEYLER ST	B00-1810-11		SR	MO	12-15-69	TOTAL	3838		7:00	416	4:30	479
						EAST	1909	7:00	350	4:30	132	
						WEST	1929	11:15	110	4:30	347	
SUMMERLAND AV E/O WESTERN AV	B00-1616-11		SR	TU	12-16-69	TOTAL	5793		7:30	521	4:00	681
						EAST	2846	7:15	309	3:15	364	
						WEST	2947	7:30	212	4:30	365	
SUMMERLAND PL W/O GAFFEY ST	B00-1809-11		SR	TU	12-16-69	TOTAL	5794		7:00	531	4:30	536
						EAST	3716	7:00	473	3:15	272	
						WEST	2078	11:15	116	4:30	313	

LOCATION	PHYS. DESCR	RG DY	DATE	DIR.	VOLUME	AM PEAK	PM PEAK
SUNBURST ST W/O HAYVENHURST AV	A00-1818-11	WV FR	01-24-69	TOTAL	444	7:15	32 5:15 55
				EAST	304	7:15	27 6:15 28
				WEST	140	7:45	9 5:15 25
SUNBURST ST W/O HAYVENHURST AV	A00-1818-11	WV WE	03-05-69	TOTAL	486	8:15	58 3:00 55
				EAST	303	8:00	44 2:45 32
				WEST	183	8:30	16 3:45 28
SUNLAND BL W/O FOOTHILL BL	504-3632-22	PS FR	05-23-69	TOTAL	22503	7:00	1659 4:45 1947
				EAST	10972	11:15	486 4:45 1343
				WEST	11531	6:45	1269 3:00 760
SUNLAND BL S/O NETTLETON ST	300-3346-22	EV WE	04-23-69	TOTAL	19981	7:00	1589 4:15 1777
				NORTH	9574	11:15	560 4:45 1202
				SOUTH	10407	7:00	1261 2:45 672
SUNNYSLOPE AV AT VICTORY BL		EV FR	04-11-69	TOTAL	750	**	MANUAL COUNT
				NORTH		7:30	28 3:30 22
				SOUTH		7:30	66 5:00 53
SUNSET BL AT ALLENFORD AV		WR TH	11-20-69	TOTAL	16941	*	MANUAL COUNT
				EAST	10481	7:30	1175 3:00 755
				WEST	6460	7:30	489 5:00 627
SUNSET BL E/O ALVARADO ST	C00-3342-23	PS TU	04-15-69	TOTAL	26951	7:30	1859 4:45 2343
				EAST	13942	7:30	1333 4:15 974
				WEST	13009	11:15	729 4:45 1372
SUNSET BL AT BARRINGTON AV		WR MO	05-03-69	TOTAL	27880	**	MANUAL COUNT
				EAST		7:45	1518 3:00 1165
				WEST		7:45	1044 5:00 1623
SUNSET BL AT BATES AV		CR WE	10-29-69	TOTAL	17807	*	MANUAL COUNT
				EAST	8685	7:15	904 4:00 690
				WEST	9122	7:45	489 4:45 1060
SUNSET BL E/O BEAUDRY AV	C00-3340-23	CR WE	04-16-69	TOTAL	23252	7:15	2372 4:30 2495
				EAST	12296	7:15	1834 4:15 783
				WEST	10956	11:15	573 4:30 1725

L O C A T I O N	PHYS. DESCR	RG DY	DATE	DIR.	VOLUME	AM PEAK	PM PEAK
SUNSET BL W/O BEAUDRY AV	F03-4030-32	CR WE	11-19-69	TOTAL	22481	7:30 2542	4:15 2723
				EAST	11374	7:30 2085	4:45 667
				WEST	11107	11:15 581	4:15 2060
SUNSET BL E/O BEAUDRY AV	C00-3040-23	CR WE	12-03-69	TOTAL	23182	7:15 2374	4:00 2831
				EAST	12049	7:15 1828	3:45 851
				WEST	11133	10:45 609	4:00 2001
SUNSET BL AT BENTON WY		CR MO	04-28-69	TOTAL	25300	** MANUAL COUNT	
				EAST		7:30 1691	4:45 913
				WEST		9:00 450	4:45 1617
SUNSET BL W/O BEVERLY GLEN BL	C00-2921-32	PS TU	03-11-69	TOTAL	25698	7:45 2175	5:00 2315
				EAST	12644	8:00 1186	4:30 1081
				WEST	13054	7:45 1024	5:15 1335
SUNSET BL W/O BUNDY DR	C00-2525-22	PS WE	02-12-69 HOLIDAY	TOTAL	20499	11:15 1447	5:15 1765
				EAST	10236	8:00 841	6:15 787
				WEST	10263	11:15 660	5:15 1111
SUNSET BL W/O BUNDY DR	C00-2727-22	PS WE	06-11-69	TOTAL	23690	8:00 1772	5:00 1938
				EAST	11789	8:00 1176	3:15 928
				WEST	11901	11:15 656	5:15 1182
SUNSET BL W/O CAHUENGA BL	C00-4030-43	WR TH	05-29-69	TOTAL	41370	11:00 2394	5:00 2465
				EAST	19400	11:15 1087	4:00 1181
				WEST	21970	10:45 1343	5:00 1345
SUNSET BL W/O CAHUENGA BL	C00-4030-43	WR FR	05-30-69 HOLIDAY	TOTAL	36064	0:00 1848	9:15 2291
				EAST	17409	0:00 944	7:15 1214
				WEST	18655	11:15 881	9:00 1323
SUNSET BL W/O CAHUENGA BL	C00-4030-43	WR SA	05-31-69	TOTAL	38901	11:15 2030	8:15 2392
				EAST	18532	11:15 949	10:00 1145
				WEST	20369	11:15 1081	7:00 1310
SUNSET BL W/O CAHUENGA BL	C00-4030-43	WR SU	06-01-69	TOTAL	33805	11:15 1677	4:30 2378
				EAST	17193	0:30 999	4:30 1161
				WEST	16612	11:15 905	3:00 1222

LOCATION	PHYS. DESCR	RG DY	DATE	DIR.	VOLUME	AM PEAK	PM PEAK
SUNSET BL W/O CAHUENGA BL	C00-4532-43	WR TH	06-19-69	TOTAL	45203	11:15 2401	5:00 3083
				EAST	23800	8:30 1461	4:45 1734
				WEST	21403	11:15 1248	5:00 1350
SUNSET BL AT CAROLWOOD DR		WR MO	03-03-69	TOTAL	23860	** MANUAL COUNT	
				EAST		8:00 1533	3:15 932
				WEST		7:45 676	5:00 1454
SUNSET BL W/O CHAUTAUQUA BL	G06-2424-22	PS FR	05-23-69	TOTAL	28912	7:00 2374	5:00 2397
				EAST	14776	6:45 1622	3:15 1172
				WEST	14136	7:15 865	5:00 1555
SUNSET BL W/O CHAUTAUQUA BL	G00-2525-22	WR FR	07-18-69	TOTAL	27580	7:15 2059	5:15 2210
				EAST	14113	7:15 1472	12:15 1004
				WEST	13467	11:15 887	5:15 1405
SUNSET BL AT CLIFFWOOD AV	C00-2929-22	WR MO	08-25-69	TOTAL	16793	11:15 1129	3:15 1323
				EAST	7908	8:15 638	3:15 697
				WEST	8885	11:15 629	5:00 843
SUNSET BL AT COURTNEY AV		WR TH	04-03-69	TOTAL	27780	** MANUAL COUNT	
				EAST		8:15 1084	4:30 1442
				WEST		8:15 1052	5:00 1336
SUNSET BL E/O ECHO PARK AV	C00-3340-23	CR WE	04-16-69	TOTAL	25541	7:15 1992	4:15 2432
				EAST	12776	7:15 1432	4:15 853
				WEST	12765	11:15 697	4:30 1579
SUNSET BL E/O ECHO PARK AV	C00-3543-23	CR WE	12-10-69	TOTAL	25384	7:15 1976	4:30 2625
				EAST	12828	7:15 1438	4:00 929
				WEST	12556	11:15 714	4:30 1703
SUNSET BL W/O ELYSIAN PARK AV	C00-4530-32	CR TU	12-16-69	TOTAL	20793	7:15 1861	4:15 2071
				EAST	11043	7:00 1397	4:15 744
				WEST	9750	11:15 574	4:30 1369
SUNSET BL E/O ELYSIAN PARK AV	D12-3030-22	CR TU	12-16-69	TOTAL	19632	7:15 2306	4:30 2307
				EAST	11305	7:15 1890	4:15 697
				WEST	8327	7:15 416	4:30 1646

L O C A T I O N	PHYS. DESCR	RG DY	DATE	DIR. VOLUME	AM PEAK	PM PEAK
SUNSET BL AT FAIRFAX AV	C00-4043-44	WR WE	12-03-69	TOTAL	41754	11:15 2108 5:00 2735
				EAST	20830	11:15 1163 4:30 1415
				WEST	20924	8:00 1116 10:00 1397
SUNSET BL E/O FIGUEROA ST	C00-3040-23	CR WE	11-19-69	TOTAL	21803	7:30 2307 4:30 2594
				EAST	11152	7:30 1546 4:15 938
				WEST	10651	7:30 761 4:30 1666
SUNSET BL AT GARDNER ST	C00-4040-44	WR TU	09-23-69	TOTAL	40411	11:15 2137 5:00 2642
				EAST	21182	11:00 1120 4:30 1442
				WEST	19229	11:15 1021 5:30 1251
SUNSET BL AT GENESEE AV		WR TH	04-10-69	TOTAL	27130	** MANUAL COUNT
				EAST		8:00 1176 5:00 1459
				WEST		8:00 1098 3:30 1254
SUNSET BL E/O GRAND AV -CENTRAL-	C00-3040-23	CR WE	11-19-69	TOTAL	23273	7:15 2258 4:30 2797
				EAST	10746	7:30 1265 4:15 1222
				WEST	12527	7:15 1006 4:30 1582
SUNSET BL AT HIGHLAND AV		WR FR	07-11-69	TOTAL	29160	** MANUAL COUNT
				EAST		8:45 1270 5:00 1605
				WEST		9:00 809 5:00 1311
SUNSET BL AT HIGHLAND AV	C00-4545-44	WR TH	09-25-69	TOTAL	41611	11:15 2322 4:45 2913
				EAST	22374	8:00 1346 4:45 1574
				WEST	19237	11:15 1142 4:45 1339
SUNSET BL AT KENTER AV		WR MO	06-02-69	TOTAL	21380	** MANUAL COUNT
				NORTH		7:30 912 3:00 886
				SOUTH		7:45 693 5:00 1252
SUNSET BL AT LA BREA AV		WR FR	07-18-69	TOTAL	29370	** MANUAL COUNT
				EAST		8:00 1315 4:15 1433
				WEST		8:30 952 5:00 1504
SUNSET BL E/O LAUREL CANYON BL	C00-3030-33	PS WE	03-26-69	TOTAL	42355	11:15 2165 4:45 2658
				EAST	21417	11:15 1100 4:45 1501
				WEST	20938	8:15 1213 12:45 1345

LOCATION	PHYS. DESCR	RG DY	DATE	DIR.	VOLUME	AM PEAK	PM PEAK
SUNSET BL AT MANZANITA ST		CR WE	09-17-69	TOTAL	21316	*	MANUAL COUNT
				EAST	9430	7:30	944 4:15 758
				WEST	11886	7:30	739 4:45 1349
SUNSET BL AT MAPLETON DR		WR MO	03-03-69	TOTAL	23510	**	MANUAL COUNT
				EAST		8:00	1430 3:30 896
				WEST		7:45	720 5:00 1455
SUNSET BL E/O MICHELTORENA ST	C10-3333-22	CR TU	04-15-69	TOTAL	29570		
				EAST	15422	7:15	2294 4:45 2595
				WEST	14148	11:15	1565 4:00 979
SUNSET BL E/O MICHELTORENA ST	C10-3333-22	CR WE	04-16-69	TOTAL	29257		
				EAST	15022	7:15	2457 4:45 2652
				WEST	14235	11:15	1735 4:00 977
SUNSET BL E/O MICHELTORENA ST	D08-3032-22	CR WE	12-10-69	TOTAL	29340		
				EAST	14901	7:30	734 4:45 1713
				WEST	14439	11:15	2445 4:30 2686
SUNSET BL AT NEW HAMPSHIRE AV		CR MO	05-05-69	TOTAL	19850	**	MANUAL COUNT
				EAST		7:15	735 4:30 1229
				WEST		8:15	505 5:00 756
SUNSET BL AT ORANGE DR		WR TH	07-17-69	TOTAL	28000	**	MANUAL COUNT
				EAST		8:30	1274 5:00 1380
				WEST		8:00	1061 5:00 1420
SUNSET BL E/O PACIFIC COAST HWY	D04-5037-23	PS MO	05-26-69	TOTAL	10435		
				EAST	5394	7:30	792 4:45 805
				WEST	5041	7:00	343 4:45 469
SUNSET BL E/O PACIFIC COAST HWY	C00-4540-23	WR TH	07-17-69	TOTAL	13702		
				EAST	7314	11:15	471 3:00 404
				WEST	6388	11:15	909 4:45 1036
SUNSET BL E/O PACIFIC COAST HWY	D00-4540-33	WR FR	07-25-69	TOTAL	11476		
				EAST	5569	11:15	436 5:15 645
				WEST	5907	11:15	473 12:30 546
SUNSET BL E/O PACIFIC COAST HWY				TOTAL	11476		
				EAST	5569	11:15	676 4:15 863
				WEST	5907	11:15	290 5:00 467

LOCATION	PHYS. DESCR	RG DY	DATE	DIR.	VOLUME	AM PEAK	PM PEAK
SUNSET BL E/O PACIFIC COAST HWY	D00-4540-33	WR SA	07-26-69	TOTAL	11975	11:15	791 3:30 1069
				EAST	5709	11:15	322 3:45 588
				WEST	6266	11:15	469 12:15 535
SUNSET BL E/O PACIFIC COAST HWY	D00-4540-33	WR SU	07-27-69	TOTAL	12555	11:15	858 3:45 1229
				EAST	6113	11:15	309 4:00 733
				WEST	6442	11:15	549 1:15 666
SUNSET BL E/O PACIFIC COAST HWY	D04-3035-33	WR WE	11-12-69	TOTAL	7728	7:30	673 3:15 675
				EAST	3919	7:30	414 4:45 322
				WEST	3809	8:00	292 3:15 389
SUNSET BL AT PARK AV -CENTRAL-		CR WE	02-26-69	TOTAL	23550	**	MANUAL COUNT
				EAST		7:30	1637 4:30 909
				WEST		7:45	500 5:00 1446
SUNSET BL AT SANBORN -CENTRAL-		CR FR	09-19-69	TOTAL	22012	*	MANUAL COUNT
				EAST	9583	7:30	896 4:15 764
				WEST	12429	7:45	710 5:00 1480
SUNSET BL W/O SILVER LAKE BL	C00-4333-32	PS TU	04-15-69	TOTAL	29175	7:15	2310 4:45 2637
				EAST	14608	7:15	1629 4:45 911
				WEST	14567	11:15	785 4:45 1726
SUNSET BL E/O SILVER LAKE BL	C00-3343-23	PS TU	04-15-69	TOTAL	30547	7:15	2439 4:45 2750
				EAST	14064	7:15	1725 4:15 902
				WEST	16483	11:15	862 4:45 1885
SUNSET BL AT STANLEY AV		WV TU	04-01-69	TOTAL	27470	**	MANUAL COUNT
				EAST		8:30	1139 5:00 1438
				WEST		8:00	1014 5:00 1309
SUNSET BL AT STONE CANYON RD		WR TH	08-21-69	TOTAL	23738	*	MANUAL COUNT
				EAST	12259	8:00	1304 3:30 839
				WEST	11479	9:00	547 5:00 1432
SUNSET BL AT TEMESCAL CYN RD		WR TU	11-04-69	TOTAL	18324	*	MANUAL COUNT
				EAST	9982	7:30	1111 3:15 744
				WEST	8342	7:30	487 5:00 926



LOCATION	PHYS. DESCR	RG DY	DATE	DIR.	VOLUME	AM PEAK	PM PEAK
SUNSET BL AT TEMESCAL CYN RD	G12-3340-23	WR WE	11-12-69	TOTAL	16194	7:30 1604	5:00 1424
				EAST	8525	7:30 1192	3:00 711
				WEST	7669	11:15 455	5:00 937
SUNSET BL W/O WATERLOO ST	C00-4232-32	CR MD	04-14-69	TOTAL	26271	7:15 2116	4:30 2395
				EAST	13958	7:15 1571	4:30 962
				WEST	12313	11:15 691	4:45 1468
SUNSET BL W/O WATERLOO ST	C00-4232-32	CR TU	04-15-69	TOTAL	27548	7:15 1955	4:45 2458
				EAST	14466	7:15 1403	4:15 974
				WEST	13082	11:15 699	4:45 1514
SUNSET BL W/O WATERLOO ST	C00-4232-32	CR WE	04-16-69	TOTAL	25944	7:15 2053	4:45 2362
				EAST	13704	7:15 1548	4:00 915
				WEST	12240	11:15 632	4:45 1510
SUNSET BL W/O WATERLOO ST	C00-4032-32	CR WE	12-10-69	TOTAL	26918	7:30 2315	4:45 2655
				EAST	14140	7:30 1751	4:30 1001
				WEST	12778	11:15 581	4:45 1690
SUPERBA AV AT LINCOLN BL	A00-2830-11	WR WE	08-20-69	TOTAL	1757	7:00 153	4:00 181
				EAST	993	7:00 70	4:15 97
				WEST	764	7:00 83	4:45 90
SUPERIOR ST AT HAYVENHURST AV		WV FR	04-25-69	TOTAL	430	** MANUAL COUNT	
				EAST		7:15 126	3:00 29
				WEST		7:30 15	3:00 14
SURFVIEW DR AT SANDY CAPE DR	A00-4040-11	WR FR	10-10-69	TOTAL	705	8:00 55	5:30 117
				NORTH	270	8:00 26	5:30 57
				SOUTH	435	7:45 32	5:30 60
SUTTON ST AT LEVITT LANE	100-1515-11	EV WE	11-12-69	TOTAL	1296	8:15 132	3:00 208
				EAST	637	8:15 83	4:30 76
				WEST	659	8:15 49	3:00 132
SWEETZER AV AT BEVERLY BL		WR TU	01-07-69	TOTAL	3730	** MANUAL COUNT	
				NORTH		8:15 124	4:45 281
				SOUTH		8:15 127	3:00 92

LOCATION	PHYS. DESCR	RG DY	DATE	DIR.	VOLUME	AM PEAK	PM PEAK		
SWEETZER AV AT 1ST ST		WR TU	12-09-69	TOTAL	3560 *	MANUAL COUNT			
				NORTH	1774	8:15	115	5:00	231
				SOUTH	1786	8:00	170	4:45	159
SYCAMORE AV AT HOLLYWOOD BL		WR FR	06-27-69	TOTAL	2640 **	MANUAL COUNT			
				NORTH		8:00	45	4:15	142
				SOUTH		7:15	124	4:45	122
SYCAMORE AV -PVT- N/O FITCH DR	100-1800-10	WR FR	11-21-69	TOTAL	472	10:45	30	1:00	109
				NON-DIR COUNT					
SYLMAR AV AT GILMORE ST		EV TU	12-02-69	TOTAL	4988 *	MANUAL COUNT			
				NORTH	2526	7:45	176	4:15	250
				SOUTH	2462	7:30	165	4:30	283
SYLVAN ST AT LAUREL CANYON BL	800-1530-11	EV MO	06-30-69	TOTAL	3367	11:15	326	12:00	365
				EAST	2604	11:15	250	12:00	304
				WEST	763	11:15	76	11:30	82
SYLVAN ST AT MARY ELLEN AV		EV WE	07-30-69	TOTAL	340 **	MANUAL COUNT			
				EAST		7:00	13	4:45	20
				WEST		7:00	6	4:45	14
SYLVAN ST AT VAN NUYS BL	800-2521-11	EV MO	06-09-69	TOTAL	6555	11:15	565	11:45	585
				EAST	3298	11:15	249	4:45	287
				WEST	3257	11:15	316	1:30	346
TALMADGE ST AT MELBOURNE AV		CR TH	05-22-69	TOTAL	5280 **	MANUAL COUNT			
				NORTH		7:30	203	5:00	351
				SOUTH		7:30	352	3:00	177
TAMPA AV N/O BLACKHAWK ST	608-4252-23	PS WE	04-09-69	TOTAL	3039	7:15	366	3:00	439
				NORTH	1582	7:15	123	3:00	239
				SOUTH	1457	7:00	246	3:00	200
TAMPA AV S/O BRAEMORE RD	014-3333-22	WV FR	08-01-69	TOTAL	3337	7:00	265	5:15	261
				NORTH	1645	11:15	81	5:15	172
				SOUTH	1692	7:00	176	3:00	154

LOCATION	PHYS. DESCR	RG DY	DATE	DIR.	VOLUME	AM PEAK	PM PEAK		
TAMPA AV S/O BRAEMORE RD	D14-3333-22	WV SU	08-03-69	TOTAL	2588	11:15	192	7:15	222
				NORTH	1276	11:15	95	8:00	117
				SOUTH	1312	10:15	108	7:15	115
TAMPA AV AT HATTERAS ST	C00-2433-22	WV WE	10-15-69	TOTAL	16203	7:30	1189	4:45	1336
				NORTH	9517	7:30	709	4:45	876
				SOUTH	6686	6:15	598	2:45	495
TAMPA AV AT PLUMMER ST		EV TH	09-11-69	TOTAL	3169	*	MANUAL COUNT		
				NORTH	1539	7:00	78	4:45	221
				SOUTH	1630	7:30	193	3:45	110
TAMPA AV AT SATICOY ST	C00-4442-33	WV FR	06-13-69	TOTAL	13663	7:15	992	5:00	1161
				NORTH	7425	7:15	560	4:30	661
				SOUTH	6238	7:45	433	5:00	505
TAMPA AV AT STRATHERN ST	C00-4442-33	WV WE	10-15-69	TOTAL	11457	7:15	1093	4:30	1037
				NORTH	6436	7:15	689	4:45	574
				SOUTH	5021	7:15	404	4:30	478
TAMPA AV AT STRATHERN ST		WV WE	10-29-69	TOTAL	12348	*	MANUAL COUNT		
				NORTH	7082	7:30	653	5:00	622
				SOUTH	5266	7:15	433	4:15	524
TAMPA AV AT STRATHERN ST	C00-4442-33	WV WE	12-03-69	TOTAL	11927	7:30	1129	4:30	1099
				NORTH	6703	7:30	704	4:30	592
				SOUTH	5224	7:30	425	4:15	515
TAMPA AV AT VICTORY BL	C00-4241-33	WV WE	06-18-69	TOTAL	16535	7:15	1115	4:30	1378
				NORTH	8845	7:15	580	4:30	774
				SOUTH	7690	6:45	573	4:30	604
TAPER AV N/O MILLMARK GROVE ST	A00-2020-11	SR TH	01-16-69	TOTAL	1067	8:00	137	4:00	145
				NORTH	465	7:45	64	4:45	80
				SOUTH	602	8:15	74	3:30	100
TAPER AV AT WESTMONT DR	A00-2020-11	SR TH	01-16-69	TOTAL	2260	7:00	245	2:45	265
				NORTH	1077	8:00	134	3:00	138
				SOUTH	1183	7:00	125	2:45	135

LOCATION	PHYS. DESCR	RG DY	DATE	DIR.	VOLUME	AM PEAK	PM PEAK		
TARZANA DR W/O AVENIDA HACIENDA	A00-1800-20	WV FR	09-19-69	TOTAL	443	7:30	34	4:45	70
				NON-DIR COUNT					
TARZANA DR AT AVENIDA ORIENTE	A00-1620-11	WV FR	09-19-69	TOTAL	1739	7:45	174	7:00	242
				EAST	945	7:45	121	7:00	191
				WEST	794	7:15	71	5:30	110
TARZANA ST AT HESPERIA AV		WV FR	10-10-69	TOTAL	363	*	MANUAL COUNT		
				EAST	258	7:45	30	4:30	29
				WEST	105	7:45	9	5:00	14
TELFAIR AV AT PEORIA ST		EV WE	08-06-69	TOTAL	1300	**	MANUAL COUNT		
				NORTH		8:15	24	5:00	83
				SOUTH		7:30	47	5:00	47
TELFAIR AV AT PEORIA ST		EV MO	12-08-69	TOTAL	1890	*	MANUAL COUNT		
				NORTH	824	7:15	53	4:30	71
				SOUTH	1066	7:15	128	2:45	136
TELFAIR AV AT TERRA BELLA ST	A00-1818-11	EV FR	04-04-69	TOTAL	1699	11:15	104	5:30	151
				NORTH	960	11:15	57	5:45	93
				SOUTH	739	11:15	47	4:15	74
TELFAIR AV AT TUXFORD ST	A00-2020-11	EV WE	10-29-69	TOTAL	864	10:45	99	3:45	89
				NORTH	729	10:45	83	3:15	77
				SOUTH	135	10:45	16	3:45	13
TEMESCAL CYN RD N/O PACIFIC COAST HWY	D04-3245-24	WR WE	10-08-69	TOTAL	6362	7:15	706	5:15	804
				NORTH	3698	7:15	286	5:15	626
				SOUTH	2664	7:15	420	3:15	190
TEMESCAL CYN RD S/O SUNSET BL	G07-4232-32	WR WE	10-08-69	TOTAL	4645	7:30	474	5:00	517
				NORTH	2560	11:15	120	5:00	370
				SOUTH	2085	7:30	346	3:00	179
TEMESCAL CYN RD AT SUNSET BL		WR TU	11-04-69	TOTAL	2692	*	MANUAL COUNT		
				NORTH	2566	8:00	127	4:45	310
				SOUTH	126	9:00	13	5:00	13

LOCATION	PHYS. DESCR	RG DY	DATE	DIR.	VOLUME	AM PEAK	PM PEAK
TEMESCAL CANYON RD -PVT- S/O SUNSET BL	G03-4032-32	WR TH	07-17-69	TOTAL	1832	11:15	198 11:45 381
				NORTH	998	11:15	91 11:45 172
				SOUTH	834	7:00	176 11:45 155
TEMESCAL CANYON RD -PVT- S/O SUNSET BL	G03-4030-32	WR FR	07-25-69	TOTAL	1805	7:30	294 12:00 287
				NORTH	990	11:15	67 12:15 114
				SOUTH	815	7:15	185 11:45 112
TEMESCAL CANYON RD -PVT- S/O SUNSET BL	G03-4030-32	WR SA	07-26-69	TOTAL	944	10:00	82 5:15 109
				NORTH	579	10:00	52 12:00 60
				SOUTH	365	9:45	33 5:00 57
TEMESCAL CANYON RD -PVT- S/O SUNSET BL	G03-4030-32	WR SU	07-27-69	TOTAL	710	11:15	95 12:00 113
				NORTH	368	11:15	65 12:00 88
				SOUTH	342	11:15	30 1:00 37
TEMESCAL DR S/O SUNSET BL	G04-4232-32	PS MO	05-26-69	TOTAL	1897	7:30	280 3:00 349
				NORTH	1037	7:45	89 3:00 230
				SOUTH	860	7:30	192 3:00 119
TEMPLE ST E/O BEAUDRY AV	C00-3030-22	CR WE	04-16-69	TOTAL	11708	7:00	997 4:15 1519
				EAST	6086	7:00	806 12:00 419
				WEST	5622	11:15	302 4:15 1119
TEMPLE ST E/O BEAUDRY AV	C00-3030-22	CR WE	12-03-69	TOTAL	12881	7:00	1179 4:15 1754
				EAST	6580	7:00	996 4:00 544
				WEST	6301	11:15	349 4:30 1234
TEMPLE ST AT BELMONT AV		CR MO	08-11-69	TOTAL	12675	* MANUAL COUNT	
				EAST	6702	7:15	798 4:30 492
				WEST	5973	7:30	309 4:30 787
TEMPLE ST E/O BROADWAY -CENTRAL-	C00-2430-23	CR TU	05-20-69	TOTAL	13870	7:00	1240 4:15 1411
				EAST	6894	7:00	716 4:15 503
				WEST	6976	7:15	534 4:15 908
TEMPLE ST W/O FIGUEROA ST	C00-2727-22	CR WE	05-07-69	TOTAL	12329	7:30	1105 4:15 1682
				EAST	6656	7:15	832 3:45 545
				WEST	5673	11:00	340 4:15 1139

LOCATION	PHYS. DESCR	RG DY	DATE	DIR.	VOLUME	AM PEAK	PM PEAK		
TEMPLE ST AT HOPE ST		CR TU	04-08-69	TOTAL	20470	**	MANUAL COUNT		
				EAST		7:15	1363	4:00	813
				WEST		7:00	358	4:30	1234
TEMPLE ST AT LOS ANGELES ST		CR MO	02-03-69	TOTAL	12430	**	MANUAL COUNT		
				EAST		7:00	436	4:15	557
				WEST		7:30	400	4:15	686
TEMPLE ST E/O LOS ANGELES ST	C00-3131-33	CR TH	05-01-69	TOTAL	12102				
				EAST	6307	7:00	729	2:45	508
				WEST	5795	10:30	459	4:15	705
TEMPLE ST E/O LOS ANGELES ST	C00-3131-33	CR FR	05-02-69	TOTAL	12004				
				EAST	6236	7:00	719	2:30	537
				WEST	5768	7:30	422	4:00	747
TEMPLE ST E/O LOS ANGELES ST	C00-3131-33	CR SA	05-03-69	TOTAL	5045				
				EAST	2596	10:45	341	12:00	353
				WEST	2449	11:15	165	12:00	196
TEMPLE ST E/O LOS ANGELES ST	C00-3131-33	CR SU	05-04-69	TOTAL	3753				
				EAST	1862	11:15	200	3:15	299
				WEST	1891	11:15	100	2:15	157
TEMPLE ST E/O LOS ANGELES ST	C00-3131-33	CR MO	05-05-69	TOTAL	12497				
				EAST	6464	7:00	1133	4:15	1175
				WEST	6033	7:00	750	2:00	563
TEMPLE ST E/O LOS ANGELES ST	C00-3131-33	CR TU	05-06-69	TOTAL	11803				
				EAST	6145	10:45	483	4:00	715
				WEST	5658	7:00	1053	4:00	1238
TEMPLE ST E/O LOS ANGELES ST	C00-3131-33	CR WE	05-07-69	TOTAL	11895				
				EAST	6129	6:45	728	4:15	504
				WEST	5766	10:45	426	4:00	745
TEMPLE ST E/O LOS ANGELES ST	C00-3131-33	CR WE	05-07-69	TOTAL	11895				
				EAST	6129	7:00	1060	4:00	1246
				WEST	5766	6:45	698	12:45	476
TEMPLE ST AT NORTH MAIN ST		CR MO	02-03-69	TOTAL	13080	**	MANUAL COUNT		
				EAST		7:00	645	4:15	568
				WEST		7:30	431	4:15	740

LOCATION	PHYS. DESCR	RG DY	DATE	DIR.	VOLUME	AM PEAK	PM PEAK		
TEMPLE ST E/O ROSEMONT AV	C00-3030-22	CR WE	04-23-69	TOTAL	12675	7:30	1430	4:30	1408
				EAST	7175	7:15	1119	3:45	575
				WEST	5500	8:00	329	4:30	915
TEMPLE ST E/O ROSEMONT AV	C00-3030-22	CR WE	12-03-69	TOTAL	14951	7:30	1550	4:30	1722
				EAST	7705	7:15	1225	3:30	687
				WEST	7246	8:00	384	4:45	1196
TEMPLE ST W/O VENDOME ST	C00-3030-22	CR WE	04-23-69	TOTAL	10806	7:15	1266	4:30	1296
				EAST	5552	7:15	1005	3:45	444
				WEST	5254	11:15	280	4:30	956
TEMPLE ST W/O VENDOME ST	C00-3030-22	CR WE	12-03-69	TOTAL	11454	7:15	1205	4:30	1404
				EAST	5799	7:15	941	3:30	524
				WEST	5655	11:15	260	4:45	1050
TEMPLE ST AT WESTLAKE AV		CR MO	12-22-69	TOTAL	14760	* MANUAL COUNT			
				EAST	8260	7:30	947	3:15	634
				WEST	6500	7:45	273	4:45	1044
TENNESSEE AV AT WESTGATE AV	A00-5050-11	WR FR	03-14-69	TOTAL	570	11:15	41	4:45	55
				EAST	288	7:30	32	3:30	37
				WEST	282	11:15	17	7:30	30
TENNESSEE PL AT WESTGATE AV	A00-5050-11	WR TH	04-10-69	TOTAL	567	8:15	58	4:30	62
				EAST	373	8:00	44	4:30	39
				WEST	194	9:00	17	4:30	23
TERMINAL ISLAND FWY S/O ANAHEIM ST	G05-3535-33	PS TU	06-17-69	TOTAL	21528	6:45	3131	4:15	3472
				NORTH	11552	11:15	755	4:15	3177
				SOUTH	9976	6:45	2795	3:00	598
TERRA BELLA ST AT ARLETA AV	300-3030-22	EV MO	10-27-69	TOTAL	11255	7:00	1225	4:15	1296
				EAST	5611	7:00	841	4:45	478
				WEST	5644	7:00	384	4:30	825
TERRA BELLA ST AT BEACHY AV	300-3030-12	EV TU	10-28-69	TOTAL	10626	7:00	1074	4:45	1302
				EAST	5030	7:00	715	4:15	459
				WEST	5596	7:00	359	4:45	845

LOCATION	PHYS. DESCR	RG DY	DATE	DIR.	VOLUME	AM PEAK	PM PEAK		
TERRA BELLA ST AT FOOTHILL BL		EV TU	07-15-69	TOTAL	3420	**	MANUAL COUNT		
				EAST		7:30	41	4:45	89
				WEST		7:00	339	5:00	253
TERRA BELLA ST AT PHILLIPPI AV	A00-1414-11	EV FR	12-12-69	TOTAL	941	7:00	95	2:45	192
				EAST	145	11:15	20	2:30	60
				WEST	796	6:45	94	3:00	138
TERRA BELLA ST AT TELFAIR AV	200-1633-11	EV FR	04-04-69	TOTAL	4272	7:15	306	4:00	430
				EAST	2576	7:00	199	3:45	270
				WEST	1696	7:15	121	4:00	161
TERRA BELLA ST AT WOODMAN AV	200-1530-11	EV TU	10-28-69	TOTAL	9812	6:45	928	4:30	1106
				EAST	3851	7:15	317	3:00	424
				WEST	5961	6:30	670	4:45	757
THELMA AV S/O DRUID ST	A00-30 -1	CR WE	01-08-69	TOTAL	334	7:45	15	5:45	120
				NON-DIR COUNT					
THELMA AV N/O DRUID ST	A00-30 -1	CR WE	01-08-69	TOTAL	435	7:15	35	6:30	47
				NON-DIR COUNT					
TIARA ST AT KELVIN AV		WV MD	06-02-69	TOTAL	830	**	MANUAL COUNT		
				EAST		7:45	25	3:15	67
				WEST		8:00	23	3:45	16
TINKER AV AT FENWICK ST		EV TH	08-14-69	TOTAL	180	*	MANUAL COUNT		
				NORTH	70	8:00	7	5:00	11
				SOUTH	110	7:00	9	3:00	14
TIPTON WY E/O FIGUEROA ST	A00-34 -1	CR TH	02-13-69	TOTAL	482	7:00	30	5:00	110
				NON-DIR COUNT					
TITUS ST AT VAN NUYS BL	A00-1818-11	EV MO	09-29-69	TOTAL	4452	11:15	330	4:45	569
				EAST	2515	11:15	208	4:45	401
				WEST	1937	7:30	188	4:45	168



LOCATION	PHYS. DESCR	RG DY	DATE	DIR.	VOLUME	AM PEAK	PM PEAK
TOBIAS AV AT PARTHENIA ST	B00-1818-11	EV TU	10-21-69	TOTAL	4032	11:15	298 4:45 521
				NORTH	3007	11:15	241 4:45 451
				SOUTH	1025	7:15	101 12:45 88
TOBIAS AV AT RAYEN ST		EV TH	08-14-69	TOTAL	2032	*	MANUAL COUNT
				NORTH	1346	7:00	68 4:45 184
				SOUTH	686	9:00	49 5:00 73
TOBIAS AV N/O ROSCOE BL	B00-1818-11	EV WE	10-01-69	TOTAL	6595	11:15	568 12:45 647
				NORTH	2947	11:15	294 11:30 324
				SOUTH	3648	11:15	274 1:30 365
TOLAND WY AT AVENUE 46		CR MO	10-27-69	TOTAL	1276	*	MANUAL COUNT
				EAST	564	8:00	50 4:15 49
				WEST	712	8:00	69 4:00 60
TOPANGA CANYON BL AT CLARENDON ST		WV TU	10-28-69	TOTAL	25109	*	MANUAL COUNT
				NORTH	14715	7:30	1347 5:00 1144
				SOUTH	10394	7:30	623 4:30 1054
TOPANGA CANYON BL S/O DEVONSHIRE ST	G04-4532-43	PS TH	04-10-69	TOTAL	22935	7:00	2322 4:45 2186
				NORTH	11094	11:00	517 4:45 1610
				SOUTH	11841	7:00	1902 3:15 787
TOPANGA CANYON BL AT ROSCOE BL	G04-4644-33	WV MO	03-10-69	TOTAL	24328	7:15	1797 4:15 1905
				NORTH	11926	7:30	698 4:15 1137
				SOUTH	12402	7:15	1106 2:45 893
TOPANGA CANYON BL AT ROSCOE BL		WV WE	03-12-69	TOTAL	21510	**	MANUAL COUNT
				NORTH		7:30	653 4:15 1327
				SOUTH		7:00	1103 4:00 824
TOPANGA CANYON BL AT ROSCOE BL	G04-4544-33	MS FR	04-11-69	TOTAL	28208	7:30	1814 4:45 2299
				NORTH	14039	11:15	731 4:30 1313
				SOUTH	14169	7:30	1134 5:15 1007
TOPANGA CANYON BL AT ROSCOE BL	G04-4343-33	MS FR	10-03-69	TOTAL	28510	7:15	1881 4:45 2295
				NORTH	14034	11:15	733 4:30 1302
				SOUTH	14476	7:15	1179 4:45 1000

LOCATION	PHYS. DESCR	RG DY	DATE	DIR. VOLUME	AM PEAK	PM PEAK		
TOPANGA CANYON BL AT RUNNYMEDE ST		WV MO	11-03-69	TOTAL 28307 *	MANUAL COUNT			
				NORTH 14729	7:30	852	4:45	1616
				SOUTH 13578	7:15	1367	4:00	947
TOPANGA CANYON BL S/O SHERMAN WY	G05-4434-32	PS MO	04-14-69	TOTAL 30284	7:30	2068	4:00	2434
				NORTH 15053	11:15	916	4:00	1095
				SOUTH 15231	7:00	1213	11:45	1067
TOPANGA CANYON BL AT VENTURA BL	G04-4844-33	PS TU	03-25-69	TOTAL 23630	7:30	1602	4:45	1931
				NORTH 10446	7:15	852	3:15	838
				SOUTH 13184	10:00	852	4:45	1141
TOPANGA CANYON BL AT VICTORY BL	G04-4444-33	WV WE	07-09-69	TOTAL 35025	7:15	2252	4:30	2599
				NORTH 17909	7:15	1201	4:15	1473
				SOUTH 17116	6:45	1082	12:15	1226
TOPAZ ST W/O HUNTINGTON DR -NORTH-	A00-1717-11	CR FR	11-21-69	TOTAL 694	11:15	53	3:00	95
				EAST 332	11:15	26	3:00	41
				WEST 362	11:15	27	3:00	54
TOPAZ ST E/O HUNTINGTON DR -NORTH-	B00-2020-11	CR FR	11-21-69	TOTAL 1064	11:15	45	6:45	301
				EAST 665	11:15	33	6:30	199
				WEST 399	7:30	19	6:45	118
TOPHAM ST AT LINDLEY AV	700-1512-11	WV TU	11-25-69	TOTAL 1343	7:15	136	4:30	140
				EAST 483	7:15	47	2:15	50
				WEST 860	7:15	89	4:30	95
TOPHAM ST AT WILBUR AV	800-1515-11	WV TU	12-30-69	TOTAL 2479	11:15	149	4:30	248
				EAST 1602	8:00	118	4:45	146
				WEST 877	11:15	61	4:30	103
TORRANCE BL AT NORMANDIE AV	C00-4038-33	SR MO	12-22-69	TOTAL 15427	7:00	1321	4:15	1577
				EAST 7757	7:00	570	4:00	900
				WEST 7670	7:00	751	4:15	688
TOWNE AV AT 4TH ST	C00-2525-11	CR FR	01-10-69	TOTAL 3514	7:15	538	4:30	525
				NORTH 1522	7:15	101	4:30	370
				SOUTH 1992	7:15	437	4:15	168

LOCATION	PHYS. DESCR	RG DY	DATE	DIR.	VOLUME	AM PEAK	PM PEAK		
TOWNE AV AT 5TH ST	C00-2525-11	CR FR	01-10-69	TOTAL	4414	7:00	572	4:15	565
				NORTH	2020	7:00	125	4:30	386
				SOUTH	2394	7:00	447	4:00	197
TOWNE AV AT 6TH ST	C00-2525-11	CR FR	02-07-69	TOTAL	4664	7:15	359	3:45	545
				NORTH	1760	10:45	140	4:00	328
				SOUTH	2904	7:15	315	3:45	226
TOWNE AV AT 7TH ST	C00-2828-11	CR TH	01-09-69	TOTAL	3445	7:15	361	4:00	485
				NORTH	1525	10:30	128	4:00	271
				SOUTH	1920	7:15	237	3:45	218
TOWNE AV AT 8TH ST	B00-2030-11	CR TH	01-02-69	TOTAL	2632	7:15	283	4:00	305
				NORTH	907	8:45	80	4:00	104
				SOUTH	1725	7:15	206	4:00	202
TOWNE AV AT 9TH ST	B00-2020-11	CR MO	01-13-69	TOTAL	1656	7:00	148	4:00	235
				NORTH	576	10:45	50	4:00	108
				SOUTH	1080	7:45	105	4:15	131
TOYOPA DR AT ALMOLOYA DR	100-4040-11	WR MO	02-10-69	TOTAL	1045	7:00	142	2:45	165
				NORTH	626	7:00	116	3:00	91
				SOUTH	419	7:45	41	2:45	85
TRASK AV AT EPINARD ST	200-2626-11	WR MO	07-14-69	TOTAL	1074	11:00	104	5:00	101
				NORTH	485	7:00	49	5:00	44
				SOUTH	589	11:00	86	4:30	62
TRIBUNE ST AT ETIWANDA AV	A00-2020-11	WV WE	06-25-69	TOTAL	1359	11:15	184	2:45	219
				EAST	628	7:00	53	2:45	93
				WEST	731	11:15	133	11:30	139
TRIBUNE ST AT ETIWANDA AV		WV MO	10-27-69	TOTAL	1460	*	MANUAL COUNT		
				EAST	925	8:00	106	3:00	80
				WEST	535	8:00	55	3:15	52
TRINITY ST AT JEFFERSON BL	C00-2020-11	CR TU	06-17-69	TOTAL	1852	7:15	140	4:00	227
				NORTH	886	7:15	82	4:00	89
				SOUTH	966	9:45	84	4:30	138

LOCATION	PHYS. DESCR	RG DY	DATE	DIR.	VOLUME	AM PEAK	PM PEAK		
TRINITY ST AT SANTA BARBARA AV	A00-2020-11	CR MO	07-28-69	TOTAL	870	10:15	116	5:15	150
				NORTH	194	10:45	16	4:30	34
				SOUTH	676	10:15	105	5:15	131
TUJUNGA AV AT COLLINS ST		EV TU	12-09-69	TOTAL	4253	*	MANUAL COUNT		
				NORTH	3405	7:30	258	5:00	317
				SOUTH	848	7:00	59	3:30	96
TUJUNGA AV AT COLLINS ST		EV TU	12-09-69	TOTAL	4253	*	MANUAL COUNT		
				NORTH	3405	7:30	258	5:00	317
				SOUTH	848	7:00	59	3:30	96
TUJUNGA AV AT CUMPSTON ST		EV TH	06-12-69	TOTAL	5740	**	MANUAL COUNT		
				NORTH		7:30	185	4:30	253
				SOUTH		7:30	279	4:15	321
TUJUNGA AV S/O CUMPSTON ST	300-3225-21	EV WE	11-12-69	TOTAL	7457	7:45	554	3:00	640
				NORTH	2781	11:15	197	3:00	295
				SOUTH	4676	7:45	374	4:30	390
TUJUNGA AV AT CUMPSTON ST		EV MO	12-08-69	TOTAL	6019	*	MANUAL COUNT		
				NORTH	2798	7:30	197	3:00	260
				SOUTH	3221	7:45	244	3:30	273
TUJUNGA AV N/O HATTERAS ST	200-1416-11	EV TH	11-12-69	TOTAL	5921	11:15	392	4:30	565
				NORTH	3510	11:15	210	4:45	332
				SOUTH	2411	11:15	182	4:30	237
TUJUNGA AV AT MORRISON ST	200-2424-11	EV WE	09-24-69	TOTAL	9432	7:30	616	4:15	872
				NORTH	4458	7:45	318	4:30	380
				SOUTH	4974	7:15	306	4:15	505
TUJUNGA AV AT SATICOY ST	C00-2828-22	EV FR	12-26-69	TOTAL	6568	7:15	518	4:30	573
				NORTH	3372	11:15	213	4:30	357
				SOUTH	3196	7:00	356	3:00	235
TUJUNGA AV AT SHERMAN WY	800-2229-22	EV FR	12-26-69	TOTAL	7094	7:30	660	4:15	597
				NORTH	3978	11:15	270	4:15	406
				SOUTH	3116	7:15	426	3:00	215

LOCATION	PHYS. DESCR	RG DY	DATE	DIR.	VOLUME	AM PEAK	PM PEAK
TUJUNGA AV AT VANOWEN ST		EV MD	07-07-69	TOTAL	9880	**	MANUAL COUNT
				NORTH		7:15	393 4:30 366
				SOUTH		7:15	346 4:30 622
TUJUNGA AV AT VANOWEN ST	200-3131-12	EV TH	12-18-69	TOTAL	9102	7:15	859 4:15 981
				NORTH	4044	7:00	384 4:30 412
				SOUTH	5058	7:15	481 4:15 572
TUJUNGA CANYON BL AT FOOTHILL BL		EV WE	02-26-69	TOTAL	5770	**	MANUAL COUNT
				NORTH		7:30	214 4:30 317
				SOUTH		7:00	387 3:15 260
TUJUNGA CANYON BL AT FOOTHILL BL	C00-3030-11	MS FR	03-14-69	TOTAL	6799	6:45	524 5:00 625
				NORTH	2772	11:15	137 5:00 357
				SOUTH	4027	6:45	421 6:00 301
TUJUNGA CANYON BL AT FOOTHILL BL	C00-2832-11	MS TH	04-24-69	TOTAL	6253	7:15	489 4:30 614
				NORTH	2587	11:15	135 4:45 343
				SOUTH	3666	7:00	392 4:30 274
TUJUNGA CANYON BL AT FOOTHILL BL	C00-2832-11	MS MO	07-14-69	TOTAL	5681	7:00	486 4:30 518
				NORTH	1996	11:15	91 4:45 298
				SOUTH	3685	7:00	411 6:15 240
TUJUNGA CANYON BL AT FOOTHILL BL	C00-2834-21	MS TH	11-06-69	TOTAL	6791	7:15	540 3:15 598
				NORTH	2749	11:00	161 5:00 325
				SOUTH	4042	7:00	408 2:45 372
TUJUNGA CANYON BL N/O LA TUNA CANYON RD	C00-1212-11	PS MO	04-28-69	TOTAL	8301	7:00	932 4:45 863
				NORTH	4136	10:30	190 4:45 655
				SOUTH	4165	7:00	802 3:00 241
TULSA ST AT ALDEA AV		WV WE	07-02-69	TOTAL	300	**	MANUAL COUNT
				EAST		7:00	8 4:00 11
				WEST		7:15	11 4:00 19
TUPPER ST AT SEPULVEDA BL	A00-3220-11	WV MO	11-10-69	TOTAL	1394	7:00	217 2:45 385
				EAST	834	7:30	137 3:00 160
				WEST	560	6:30	150 2:45 226

LOCATION	PHYS. DESCR	RG DY	DATE	DIR.	VOLUME	AM PEAK	PM PEAK
TUPPER ST AT WOODLEY AV	A00-2113-11	WV TU	07-15-69	TOTAL	2193	7:00 184	12:00 170
				EAST	1287	7:00 123	7:00 90
				WEST	906	11:15 52	12:00 99
TUPPER ST AT WOODLEY AV		WV TU	07-29-69	TOTAL	1690	** MANUAL COUNT	
				EAST		7:00 145	4:45 75
				WEST		7:15 61	3:15 94
TUPPER ST AT WOODLEY AV	A00-1914-11	WV WE	09-24-69	TOTAL	2728	7:30 316	2:45 316
				EAST	1486	7:30 182	2:30 114
				WEST	1242	7:15 136	3:00 205
TUXFORD ST AT BRADLEY AV		EV TH	06-26-69	TOTAL	15610	** MANUAL COUNT	
				EAST		7:15 460	4:30 939
				WEST		7:15 1045	4:30 622
TUXFORD ST AT GLENOAKS BL	510-3732-32	EV WE	04-23-69	TOTAL	14972	7:00 1462	4:30 1499
				EAST	6923	7:15 389	4:30 952
				WEST	8049	7:00 1095	3:45 595
TUXFORD ST AT LANKERSHIM BL	C00-4444-33	PS TU	05-13-69	TOTAL	22583	7:00 2239	4:15 1830
				EAST	11279	7:15 1102	3:45 955
				WEST	11304	7:00 1138	4:15 899
TUXFORD ST AT SAN FERNANDO RD	G04-4642-24	PS TU	05-13-69	TOTAL	20351	7:00 1999	4:00 1644
				EAST	8892	7:15 654	4:00 852
				WEST	11459	7:00 1347	3:45 809
TUXFORD ST AT TELFAIR AV	300-4246-33	EV WE	10-29-69	TOTAL	24638	7:00 2342	4:30 2170
				EAST	13586	7:00 1149	4:30 1214
				WEST	11052	7:00 1193	4:30 956
TYLER ST AT DE GARMO AV		EV MO	02-10-69	TOTAL	510	** MANUAL COUNT	
				EAST		7:30 26	3:45 25
				WEST		7:00 26	2:45 26
TYLER ST AT GLENOAKS BL		EV TH	06-19-69	TOTAL	1670	** MANUAL COUNT	
				EAST		7:00 36	4:15 33
				WEST		7:00 101	2:45 134

LOCATION	PHYS. DESCR	RG DY	DATE	DIR.	VOLUME	AM PEAK	PM PEAK		
TYRONE AV AT GILMORE ST		EV TH	04-17-69	TOTAL	1470	**	MANUAL COUNT		
				NORTH		7:45	50	4:15	66
				SOUTH		8:00	67	4:45	81
TYRONE AV AT SHERMAN WY	B00-1818-11	EV MO	07-21-69	TOTAL	2262	7:15	203	4:30	306
				NORTH	1025	7:15	98	5:00	145
				SOUTH	1237	7:15	105	4:30	194
TYRONE AV N/O SHERMAN WY	B00-1818-11	EV TU	12-02-69	TOTAL	2425	7:45	234	4:00	361
				NORTH	1283	7:30	115	4:00	165
				SOUTH	1142	7:45	127	4:00	196
TYRONE AV AT VALERIO ST	A00-1813-11	EV TU	12-02-69	TOTAL	2428	7:45	167	4:00	358
				NORTH	1342	7:45	112	3:15	222
				SOUTH	1086	7:15	61	4:00	206
TYRONE AV AT VANOWEN ST	B00-2020-11	EV TU	07-22-69	TOTAL	2434	11:15	159	6:30	338
				NORTH	929	11:15	60	6:30	117
				SOUTH	1505	11:15	99	6:30	221
UNION AV AT OLYMPIC BL		CR MO	09-29-69	TOTAL	9312	*	MANUAL COUNT		
				NORTH	4481	7:45	380	4:00	390
				SOUTH	4831	7:15	286	4:30	522
UNION AV AT PICO BL	C00-2034-23	CR FR	08-01-69	TOTAL	7845	7:30	600	4:30	801
				NORTH	3472	7:30	302	4:15	358
				SOUTH	4373	7:00	317	4:30	444
UNION AV AT PICO BL		CR TU	09-30-69	TOTAL	7554	*	MANUAL COUNT		
				NORTH	3837	7:30	305	4:45	390
				SOUTH	3717	7:15	273	4:15	407
UNION AV AT VENICE BL	C00-2021-22	CR FR	08-01-69	TOTAL	6337	7:30	511	4:30	692
				NORTH	3177	7:30	268	4:30	347
				SOUTH	3160	7:45	245	4:30	345
UNION AV AT VENICE BL		CR WE	10-01-69	TOTAL	6624	*	MANUAL COUNT		
				NORTH	3149	7:30	264	4:30	304
				SOUTH	3475	7:00	277	4:30	407

LOCATION	PHYS. DESCR	RG DY	DATE	DIR.	VOLUME	AM PEAK	PM PEAK
UNION AV AT WASHINGTON BL	B00-2020-11	CR FR	08-01-69	TOTAL	7565	11:15	559 4:30 686
				NORTH	2542	11:15	265 11:30 281
				SOUTH	5023	8:15	320 4:30 480
UNION AV AT WASHINGTON BL		CR TH	10-02-69	TOTAL	7228	*	MANUAL COUNT
				NORTH	2364	7:15	210 4:30 242
				SOUTH	4864	7:00	326 4:30 569
UNION AV AT WILSHIRE BL	300-2820-21	CR MD	08-04-69	TOTAL	9504	7:45	735 4:30 1046
				NORTH	5268	11:15	344 4:30 665
				SOUTH	4236	7:45	409 4:30 381
UNION AV AT 3RD ST	B00-2020-11	CR TU	09-23-69	TOTAL	3089	7:45	299 4:30 412
				NORTH	1465	11:15	91 4:45 254
				SOUTH	1624	7:45	228 4:30 164
UNION AV AT 12TH ST		CR WE	08-06-69	TOTAL	8630	**	MANUAL COUNT
				NORTH		8:00	492 4:30 443
				SOUTH		7:30	258 4:30 420
UNION AV AT 23RD ST	C00-2020-11	CR MD	08-04-69	TOTAL	4052	7:30	288 4:45 433
				NORTH	2186	7:15	223 5:00 183
				SOUTH	1866	11:15	126 4:45 253
VALENCIA ST AT OLYMPIC BL		CR TH	09-11-69	TOTAL	1183	*	MANUAL COUNT
				NORTH	688	8:00	56 4:15 80
				SOUTH	495	8:30	40 4:45 50
VALERIO ST AT FARRALONE AV		WV TH	11-13-69	TOTAL	883	*	MANUAL COUNT
				EAST	500	7:00	40 4:00 66
				WEST	383	7:15	28 3:45 41
VALERIO ST AT HAZELTINE AV	B00-1313-11	EV MD	12-08-69	TOTAL	8781	7:15	897 4:00 1025
				EAST	4212	7:30	419 4:30 539
				WEST	4569	7:15	506 3:30 504
VALERIO ST AT KESTER AV	B00-2018-11	EV MD	09-22-69	TOTAL	4059	7:15	417 4:30 477
				EAST	1436	7:30	191 4:00 169
				WEST	2623	7:15	227 4:30 322



LOCATION	PHYS. DESCR	RG DY	DATE	DIR.	VOLUME	AM PEAK	PM PEAK			
VALERIO ST AT LINDLEY AV		WV FR	06-06-69	TOTAL	2640	**	MANUAL COUNT			
				EAST		9:00	46	5:00	143	
				WEST		7:15	80	4:15	121	
VALERIO ST AT NOBLE AV		EV TU	05-13-69	TOTAL	4560	**	MANUAL COUNT			
				EAST		7:45	149	4:00	172	
				WEST		7:30	179	5:00	284	
VALERIO ST AT ORIGN AV	C00-1818-11	WV TU	08-26-69	TOTAL	551		7:00	50	4:30	64
				EAST	99		7:15	10	4:15	16
				WEST	452		7:00	41	4:30	51
VALERIO ST AT ORION AV	A00-1818-11	WV TH	11-20-69	TOTAL	827		7:30	83	3:00	176
				EAST	212		7:00	15	3:00	92
				WEST	615		7:45	70	3:00	84
VALERIO ST AT SALE AV		WV TH	08-21-69	TOTAL	382	*	MANUAL COUNT			
				NORTH	199		8:15	14	5:00	28
				SOUTH	183		8:00	18	3:30	19
VALERIO ST AT SEPULVEDA BL	B00-1809-11	WV MO	11-03-69	TOTAL	3113		7:15	336	4:30	468
				EAST	1099		7:15	119	4:00	140
				WEST	2014		7:15	217	4:30	340
VALERIO ST W/O TYRONE AV	B00-1616-11	EV TU	12-02-69	TOTAL	8371		7:30	725	4:30	921
				EAST	4284		7:30	455	4:30	514
				WEST	4087		11:15	270	4:45	409
VALERIO ST AT VAN NUYS BL	C00-1411-11	EV MO	09-22-69	TOTAL	8188		7:30	775	4:30	771
				EAST	3688		7:30	422	4:15	383
				WEST	4500		7:15	356	4:30	407
VALERIO ST E/O VAN NUYS BL	B00-1212-11	EV TU	12-02-69	TOTAL	8622		7:30	697	4:30	919
				EAST	4459		7:30	410	4:30	556
				WEST	4163		7:45	301	5:00	373
VALERIO ST E/O WINNETKA AV	A00-2020-11	WV WE	10-22-69	TOTAL	1973		7:30	320	2:45	251
				EAST	1119		7:15	204	9:15	176
				WEST	854		7:30	120	2:45	138

LOCATION	PHYS. DESCR	RG DY	DATE	DIR.	VOLUME	AM PEAK	PM PEAK		
VALERIO ST AT ZOMBAR AV	A00-1818-11	WV FR	12-05-69	TOTAL	2018	7:15	170	4:30	226
				EAST	908	7:00	76	10:15	184
				WEST	1110	7:15	101	5:00	138
VALJEAN AV AT GLEDHILL ST	A00-1818-11	WV MO	03-03-69	TOTAL	709	7:00	79	4:45	95
				NORTH	371	7:00	59	4:45	42
				SOUTH	338	7:15	22	5:00	58
VALJEAN AV AT NAPA ST	A00-1919-11	WV TU	07-15-69	TOTAL	658	7:15	67	5:00	122
				NORTH	384	10:00	60	1:00	75
				SOUTH	274	7:15	39	4:45	81
VALLEY BL E/O EASTERN AV	D10-3030-33	PS TU	05-27-69	TOTAL	22032	7:00	3109	4:30	2514
				EAST	10794	7:15	763	4:30	1918
				WEST	11238	7:00	2398	3:45	664
VALLEY BL AT MARIONDALE AV	C00-3836-33	PS TU	06-03-69	TOTAL	19251	7:00	2125	4:15	2013
				EAST	8695	11:15	482	4:15	1320
				WEST	10556	7:00	1677	3:30	736
VALLEY BL AT MARIONDALE AV		CR MO	07-07-69	TOTAL	20420	**	MANUAL COUNT		
				EAST		7:15	358	4:30	1433
				WEST		7:00	1637	4:00	609
VALLEY BL AT RONDA DR		CR TH	08-07-69	TOTAL	19680	*	MANUAL COUNT		
				EAST	9902	7:30	305	4:30	2084
				WEST	9778	7:00	2311	3:30	509
VALLEY BL E/O SOTO ST	G12-3232-33	CR TU	05-27-69	TOTAL	21688	7:00	2897	4:15	2614
				EAST	10225	7:15	559	4:30	1978
				WEST	11463	7:00	2352	3:45	752
VALLEY CIRCLE BL AT BURBANK BL		WV TU	07-29-69	TOTAL	10737	*	MANUAL COUNT		
				NORTH	6674	7:30	359	5:00	879
				SOUTH	4063	7:00	554	3:15	214
VALLEY CIRCLE BL AT CALVERT ST		WV MO	03-03-69	TOTAL	5550	**	MANUAL COUNT		
				NORTH		7:30	295	3:00	283
				SOUTH		7:30	446	5:00	272

L O C A T I O N	PHYS. DESCR	RG DY	DATE	DIR.	VOLUME	AM PEAK	PM PEAK		
VALLEY CIRCLE BL AT CALVERT ST	D04-4242-33	WV MO	03-10-69	TOTAL	6006	7:30	703	2:30	645
				NORTH	2780	7:30	275	2:45	312
				SOUTH	3226	7:30	428	2:30	350
VALLEY CIRCLE BL S/O CALVERT ST	D04-4233-22	PS WE	06-18-69	TOTAL	6687	7:15	679	5:00	514
				NORTH	3369	7:30	266	5:45	294
				SOUTH	3318	7:00	429	5:00	228
VALLEY CIRCLE BL N/O VANOWEN ST	C00-2217-11	PS TH	03-27-69	TOTAL	1811	7:30	158	3:00	210
				NORTH	952	8:00	66	3:15	137
				SOUTH	859	7:30	93	2:45	81
VALLEY SPRING LN AT LANKERSHIM BL		EV MO	10-27-69	TOTAL	819	*	MANUAL COUNT		
				EAST	298	8:00	35	3:15	33
				WEST	521	8:00	42	3:45	59
VALLEY SPRING LN W/O LAUREL CANYON BL	B00-1515-11	EV MO	07-28-69	TOTAL	776	11:15	44	12:00	82
				EAST	380	11:15	23	12:30	48
				WEST	396	11:15	21	5:00	50
VALLEY SPRING LN E/O WHITSETT AV	A00-1515-11	EV MO	07-28-69	TOTAL	497	11:15	29	12:30	60
				EAST	234	11:15	14	12:30	37
				WEST	263	8:30	20	6:45	25
VALLEY VISTA BL AT DIXIE CANYON AV		EV MO	11-17-69	TOTAL	3548	*	MANUAL COUNT		
				EAST	1708	8:00	185	2:45	113
				WEST	1840	8:00	111	5:00	184
VALLEY VISTA BL W/O GREENBUSH AV	C00-2400-20	EV TH	07-31-69	TOTAL	3090	7:45	257	4:45	339
				NON-DIR COUNT					
VALLEY VISTA BL AT SUNNYSLOPE AV		EV TU	09-02-69	TOTAL	2579	*	MANUAL COUNT		
				EAST	1372	7:30	135	4:45	122
				WEST	1207	7:45	61	4:45	182
VALMONT ST AT PINWOOD AV		EV TH	02-27-69	TOTAL	1980	**	MANUAL COUNT		
				EAST		7:00	60	3:00	81
				WEST		7:00	53	3:00	117

LOCATION	PHYS. DESCR	RG DY	DATE	DIR.	VOLUME	AM PEAK	PM PEAK
VANALDEN AV AT CHASE ST		WV TU	08-26-69	TOTAL	2161 *	MANUAL COUNT	
				NORTH	979	7:00	52 5:00 110
				SOUTH	1182	7:00	88 5:00 115
VANALDEN AV AT CHATSWORTH ST		WV MO	12-22-69	TOTAL	1632 *	MANUAL COUNT	
				NORTH	528	7:45	46 4:30 48
				SOUTH	1104	8:45	98 3:30 80
VAN NESS AV AT FLORENCE AV		SR WE	02-05-69	TOTAL	10150 **	MANUAL COUNT	
				NORTH		7:00	483 3:15 415
				SOUTH		7:30	250 4:45 600
VAN NESS AV N/O FLORENCE AV	C00-1717-11	PS MO	04-28-69	TOTAL	7981	7:15	586 4:15 832
				NORTH	4009	7:00	353 4:15 400
				SOUTH	3972	7:15	239 4:15 432
VAN NESS AV N/O LEIGHTON AV	A00-4545-11	WR FR	02-21-69	TOTAL	1830	8:30	121 5:15 205
				NORTH	1013	8:30	84 5:30 111
				SOUTH	817	10:45	42 5:45 93
VAN NOORD AV N/O HUSTON ST	A00-29 -2	EV TH	01-30-69	TOTAL	258	7:30	30 3:30 39
				NON-DIR COUNT			
VAN NUYS BL AT ARLETA AV		EV TH	07-31-69	TOTAL	30010 **	MANUAL COUNT	
				EAST		7:30	1197 3:30 1145
				WEST		7:00	998 4:30 1856
VAN NUYS BL AT ARLETA AV	D04-3939-33	EV MO	12-08-69	TOTAL	29581	7:00	2271 4:30 2874
				EAST	12591	7:00	1133 4:00 1120
				WEST	16990	7:00	1138 4:30 1809
VAN NUYS BL AT ARMINTA ST	G04-4642-44	EV TU	09-23-69	TOTAL	34131	7:30	2405 4:30 3257
				NORTH	18055	11:15	1233 4:30 1856
				SOUTH	16076	7:15	1413 4:30 1401
VAN NUYS BL AT BEACHY AV	D04-4040-33	EV TU	11-18-69	TOTAL	22569	7:00	1665 4:30 2194
				EAST	10338	7:15	827 3:45 969
				WEST	12231	7:00	861 4:30 1297

LOCATION	PHYS. DESCR	RG DY	DATE	DIR.	VOLUME	AM PEAK	PM PEAK
VAN NUYS BL AT BLYTHE ST	G04-4040-44	EV MO	09-29-69	TOTAL	35293	11:15 2239	4:30 3185
				NORTH	17354	11:15 1129	4:30 1658
				SOUTH	17939	7:15 1507	4:30 1527
VAN NUYS BL AT BORDEN AV		EV TU	06-17-69	TOTAL	9250	** MANUAL COUNT	
				EAST		8:00 242	4:30 544
				WEST		7:00 366	3:15 381
VAN NUYS BL AT CHASE ST	G04-4040-44	EV FR	10-10-69	TOTAL	30687	11:15 1673	4:30 2473
				NORTH	14598	11:15 921	5:00 1382
				SOUTH	16089	6:45 1278	4:15 1189
VAN NUYS BL AT DRONFIELD AV		EV WE	04-30-69	TOTAL	6380	** MANUAL COUNT	
				EAST		7:45 213	3:30 360
				WEST		7:00 289	3:30 278
VAN NUYS BL AT FOOTHILL BL	C00-3916-21	MS TH	02-20-69	TOTAL	4139	6:45 275	4:00 405
				EAST	2890	10:30 181	4:00 310
				WEST	1249	6:45 132	3:30 113
VAN NUYS BL AT FOOTHILL BL	C00-4014-21	EV TU	05-27-69	TOTAL	4436	7:00 319	4:15 381
				EAST	3048	10:30 187	4:30 281
				WEST	1388	7:00 145	2:30 133
VAN NUYS BL AT FOOTHILL BL	C00-4014-21	MS MO	07-07-69	TOTAL	4417	7:00 286	3:30 373
				EAST	3184	11:15 184	4:30 290
				WEST	1233	7:00 131	1:00 115
VAN NUYS BL AT FOOTHILL BL	C00-4012-21	MS FR	12-12-69	TOTAL	4792	7:00 351	4:00 453
				EAST	3396	7:15 194	4:30 336
				WEST	1396	7:00 162	3:30 143
VAN NUYS BL AT GOLDEN STATE FWY -S/B OFF-	D04-3636-22	EV TU	11-18-69	TOTAL	31618	7:00 2528	4:15 3002
				EAST	16548	7:00 1515	3:45 1341
				WEST	15070	7:00 1013	4:45 1762
VAN NUYS BL AT HARTLAND ST	D15-4445-32	EV TU	07-15-69	TOTAL	35621	11:15 2507	12:00 2569
				NORTH	17011	11:15 1251	12:00 1339
				SOUTH	18610	10:45 1268	11:30 1231

LOCATION	PHYS. DESCR	RG DY	DATE	DIR.	VOLUME	AM PEAK	PM PEAK
VAN NUYS BL AT HAYNES ST	C00-4646-44	WV TU	06-10-69	TOTAL	32147	11:00 2303	12:30 2545
				NORTH	15886	11:00 1241	12:30 1304
				SOUTH	16261	11:15 1145	3:15 1258
VAN NUYS BL AT HERRICK AV		EV MO	01-06-69	TOTAL	11660	** MANUAL COUNT	
				EAST		7:45 340	4:15 650
				WEST		7:00 397	3:45 516
VAN NUYS BL AT HORTENSE ST	C00-4131-32	EV WE	03-19-69	TOTAL	32607	7:45 2022	5:15 2405
				NORTH	14086	11:15 824	5:00 1262
				SOUTH	18521	7:45 1320	3:00 1221
VAN NUYS BL AT HORTENSE ST		EV FR	03-28-69	TOTAL	30620	** MANUAL COUNT	
				NORTH		8:45 822	5:00 1547
				SOUTH		8:30 1664	5:00 1515
VAN NUYS BL AT KESWICK ST	G04-4436-43	EV TU	09-23-69	TOTAL	36662	7:30 2572	4:30 3352
				NORTH	18281	11:15 1309	4:30 1787
				SOUTH	18381	7:15 1578	4:30 1565
VAN NUYS BL N/O KESWICK ST	G14-3636-33	EV FR	10-24-69	TOTAL	41651	11:15 2521	4:30 3544
				NORTH	20243	11:15 1288	4:30 1888
				SOUTH	21408	7:15 1557	3:30 1685
VAN NUYS BL AT LANARK ST -VALLEY-	D04-4040-44	EV MO	09-29-69	TOTAL	33617	7:30 2107	4:30 2834
				NORTH	17523	11:15 1016	4:30 1554
				SOUTH	16094	7:30 1254	4:30 1280
VAN NUYS BL AT LAUREL CANYON BL	D04-3939-33	MS TH	02-20-69	TOTAL	20119	11:15 1155	3:45 1905
				EAST	10494	11:00 578	3:45 1066
				WEST	9625	6:30 601	4:15 840
VAN NUYS BL AT LAUREL CANYON BL		EV MO	03-17-69	TOTAL	20280	** MANUAL COUNT	
				NORTH		7:30 717	3:30 1161
				SOUTH		7:15 603	3:45 867
VAN NUYS BL AT LAUREL CANYON BL	D04-3939-33	EV MO	06-02-69	TOTAL	21939	11:15 1347	4:00 1924
				EAST	11544	11:15 675	4:15 1085
				WEST	10395	11:15 672	4:00 843

LOCATION	PHYS. DESCR	RG DY	DATE	DIR.	VOLUME	AM PEAK	PM PEAK
VAN NUYS BL AT LAUREL CANYON BL	D04-4040-33	MS MO	07-07-69	TOTAL	21004	11:15 1231	4:30 1878
				EAST	11076	11:15 612	4:15 1115
				WEST	9928	6:45 686	4:30 779
VAN NUYS BL AT LAUREL CANYON BL	D04-4040-33	MS TH	12-18-69	TOTAL	22281	11:15 1293	4:00 1997
				EAST	11923	11:15 689	4:00 1188
				WEST	10358	7:00 657	4:30 832
VAN NUYS BL AT MAGNOLIA BL	C00-4340-33	EV TU	01-07-69	TOTAL	31746	11:15 2159	3:15 2485
				NORTH	16403	7:45 1106	3:45 1240
				SOUTH	15343	11:15 1081	3:15 1256
VAN NUYS BL AT MAGNOLIA BL	C00-4240-33	EV TU	02-04-69	TOTAL	32894	11:15 2229	2:30 2495
				NORTH	16133	7:30 1099	2:30 1256
				SOUTH	16761	11:00 1137	4:00 1293
VAN NUYS BL AT MAGNOLIA BL	C00-4240-33	EV TU	03-04-69	TOTAL	32589	11:15 2261	3:00 2495
				NORTH	16486	11:00 1112	3:00 1274
				SOUTH	16103	11:15 1186	3:00 1222
VAN NUYS BL AT MAGNOLIA BL	C00-4240-33	EV WE	04-02-69	TOTAL	33807	11:15 2308	4:15 2309
				NORTH	16875	11:15 1123	2:45 1238
				SOUTH	16932	11:15 1185	4:30 1242
VAN NUYS BL AT MAGNOLIA BL	C00-4242-33	EV FR	06-27-69	TOTAL	38402	11:15 2196	9:15 2611
				NORTH	19659	11:15 1079	10:00 1291
				SOUTH	18743	11:15 1117	9:00 1413
VAN NUYS BL AT MOORPARK ST		EV FR	03-07-69	TOTAL	23130	** MANUAL COUNT	
				NORTH		8:30 703	5:00 1211
				SOUTH		8:00 1031	3:30 1102
VAN NUYS BL AT NORDHOFF ST		EV MO	04-21-69	TOTAL	18810	** MANUAL COUNT	
				NORTH		7:00 492	4:00 1078
				SOUTH		7:00 738	3:45 803
VAN NUYS BL N/O NORDHOFF ST	C00-3545-23	PS MO	04-28-69	TOTAL	17644	7:15 1095	4:30 1484
				NORTH	8480	11:15 502	4:45 819
				SOUTH	9164	7:15 740	4:30 672

LOCATION	PHYS. DESCR	RG DY	DATE	DIR.	VOLUME	AM PEAK	PM PEAK
VAN NUYS BL AT NORDHOFF ST	C00-4040-33	EV TU	10-14-69	TOTAL	17823	11:15 1045	4:00 1707
				NORTH	9124	11:15 562	4:30 1029
				SOUTH	8699	7:15 701	4:00 744
VAN NUYS BL AT NORRIS AV		EV WE	10-15-69	TOTAL	14748	* MANUAL COUNT	
				NORTH	7745	7:30 445	4:30 759
				SOUTH	7003	7:00 542	4:15 600
VAN NUYS BL AT OSBORNE ST	D06-3040-22	EV TH	06-26-69	TOTAL	19981	11:15 1248	3:45 1665
				NORTH	9278	11:15 592	4:15 883
				SOUTH	10703	11:15 656	3:30 822
VAN NUYS BL AT PLUMMER ST	C00-4242-33	EV MO	10-20-69	TOTAL	18164	11:15 1039	4:15 1830
				NORTH	8088	11:15 476	4:15 932
				SOUTH	10076	7:00 781	4:15 898
VAN NUYS BL N/O RIVERSIDE DR -VALLEY-	D12-3040-34	EV MO	01-20-69	TOTAL	30153	10:45 2164	4:15 2325
				NORTH	14034	8:15 1059	12:00 1148
				SOUTH	16119	10:45 1179	4:15 1295
VAN NUYS BL S/O RIVERSIDE DR -VALLEY-	D11-3230-33	EV FR	01-24-69	TOTAL	38867	11:00 2404	3:15 2845
				NORTH	17814	8:00 1137	1:00 1327
				SOUTH	21053	11:00 1317	3:00 1619
VAN NUYS BL AT ROSCOE BL	D04-3939-44	EV FR	02-21-69	TOTAL	31959	11:00 2081	1:00 2265
				NORTH	17173	11:00 1253	5:00 1344
				SOUTH	14786	7:15 1189	1:00 995
VAN NUYS BL AT ROSCOE BL	D04-4040-43	EV WE	04-02-69	TOTAL	29283	11:15 1858	4:00 2213
				NORTH	16561	11:15 1104	4:30 1385
				SOUTH	12722	7:15 987	3:30 906
VAN NUYS BL AT ROSCOE BL	D04-4040-44	EV FR	06-20-69	TOTAL	32503	11:15 1976	3:45 2386
				NORTH	17663	11:15 1213	3:45 1414
				SOUTH	14840	7:15 1072	3:15 978
VAN NUYS BL AT ROSCOE BL		EV FR	08-01-69	TOTAL	22970	** MANUAL COUNT	
				NORTH		9:00 703	4:45 1450
				SOUTH		7:15 993	3:30 847



LOCATION	PHYS. DESCR	RG DY	DATE	DIR. VOLUME	AM PEAK	PM PEAK
VAN NUYS BL AT ROSCOE BL	D04-4040-43	MS TH	09-25-69	TOTAL 28205	11:15 1718	4:45 2292
				NORTH 15785	11:15 1042	5:00 1374
				SOUTH 12420	7:30 970	4:45 928
VAN NUYS BL AT ROSCOE BL	D04-4040-44	MS WE	12-17-69	TOTAL 31804	11:15 2007	4:30 2454
				NORTH 17920	11:15 1193	5:00 1513
				SOUTH 13884	7:15 976	4:30 1024
VAN NUYS BL AT SATICOY ST	D04-4040-44	EV TU	09-23-69	TOTAL 34168	7:30 2276	4:30 3000
				NORTH 17042	11:15 1208	4:30 1641
				SOUTH 17126	7:30 1354	3:30 1368
VAN NUYS BL AT SHERMAN WY		EV FR	04-04-69	TOTAL 31580	** MANUAL COUNT	
				NORTH	9:00 807	4:15 1698
				SOUTH	7:45 1148	3:45 1460
VAN NUYS BL N/O SHERMAN WY	G04-3645-34	EV WE	12-03-69	TOTAL 35589	11:15 2314	4:30 2907
				NORTH 17707	11:15 1192	4:45 1504
				SOUTH 17882	7:45 1227	4:15 1411
VAN NUYS BL AT TITUS ST	D04-4040-44	EV MO	09-29-69	TOTAL 32688	11:15 2021	4:15 2576
				NORTH 16020	11:15 1033	4:30 1405
				SOUTH 16668	7:15 1359	4:15 1219
VAN NUYS BL AT VALERIO ST	G04-4640-44	EV MO	09-22-69	TOTAL 32127	11:15 2307	4:15 2661
				NORTH 15754	11:15 1136	4:30 1424
				SOUTH 16373	11:15 1171	3:45 1315
VAN NUYS BL AT VENTURA BL	C00-2539-23	MS FR	01-17-69	TOTAL 20564	8:15 1346	5:00 1665
				NORTH 6565	11:00 360	5:00 736
				SOUTH 13999	8:15 992	3:00 964
VAN NUYS BL AT VENTURA BL		EV TH	03-06-69	TOTAL 17140	** MANUAL COUNT	
				NORTH	7:30 378	4:45 775
				SOUTH	8:00 973	3:45 939
VAN NUYS BL AT VENTURA BL	C00-2440-23	MS TU	05-06-69	TOTAL 18991	8:00 1373	5:00 1645
				NORTH 6498	8:15 439	5:30 829
				SOUTH 12493	8:00 950	2:15 871

LOCATION	PHYS. DESCR	RG DY	DATE	DIR. VOLUME	AM PEAK	PM PEAK
VAN NUYS BL AT VENTURA BL	C00-2439-13	MS FR	09-26-69	TOTAL 21390	8:00 1517	5:00 1759
				NORTH 7571	7:15 429	5:15 910
				SOUTH 13819	8:00 1098	7:30 871
VAN NUYS BL AT VENTURA BL		EV FR	11-28-69	TOTAL 19897 *      MANUAL COUNT		
				NORTH 8878	9:00 434	4:30 1061
				SOUTH 11019	9:00 776	3:15 908
VAN NUYS BL AT VENTURA BL	C00-2439-23	MS WE	12-10-69	TOTAL 18277	7:30 1367	4:15 1381
				NORTH 4307	11:15 343	5:30 501
				SOUTH 13970	8:00 1093	3:30 951
VAN NUYS BL AT VESPER AV	C00-4533-33	EV MO	10-20-69	TOTAL 15315	11:15 890	4:15 1578
				EAST 7324	11:15 405	4:15 870
				WEST 7991	6:15 620	4:00 723
VAN NUYS BL AT WOODMAN AV	G04-4240-33	PS MO	04-28-69	TOTAL 21038	7:00 1377	4:30 1977
				EAST 8259	11:15 495	4:00 818
				WEST 12779	6:15 957	4:45 1221
VANOWEN ST AT COLDWATER CANYON AV	C00-2633-22	PS TH	02-06-69	TOTAL 18130	7:15 1554	4:30 1815
				EAST 9051	7:00 926	4:30 712
				WEST 9079	7:15 630	4:30 1098
VANOWEN ST AT COSTELLO AV		EV MO	09-15-69	TOTAL 15716 *      MANUAL COUNT		
				EAST 7804	7:30 543	4:15 717
				WEST 7912	7:15 466	4:15 830
VANOWEN ST AT FALLBROOK AV	C00-4441-33	PS TU	06-17-69	TOTAL 19522	11:15 1189	4:45 1784
				EAST 9806	7:15 794	3:30 785
				WEST 9716	11:15 627	5:00 1045
VANOWEN ST AT HAZELTINE AV	C00-3222-21	EV MO	07-21-69	TOTAL 17593	7:15 1227	4:30 1590
				EAST 9259	7:00 675	4:30 805
				WEST 8334	7:30 583	4:30 785
VANOWEN ST AT KESTER AV	C00-3339-33	EV MO	07-07-69	TOTAL 23887	7:30 1750	4:30 2127
				EAST 11835	7:15 1221	4:15 828
				WEST 12052	11:15 833	4:30 1309

LOCATION	PHYS. DESCR	RG DY	DATE	DIR.	VOLUME	AM PEAK	PM PEAK
VANOWEN ST AT LAUREL CANYON BL	C00-2733-22	PS SA	02-08-69	TOTAL	12948	11:15	1006 3:30 1125
				EAST	6713	11:15	543 1:30 590
				WEST	6235	11:15	463 3:30 594
VANOWEN ST AT LAUREL CANYON BL	C00-2733-22	PS SU	02-09-69	TOTAL	8787	11:15	637 1:00 785
				EAST	4324	11:15	340 12:45 408
				WEST	4463	11:00	305 1:00 373
VANOWEN ST AT LAUREL CANYON BL	C00-2733-22	PS MO	02-10-69	TOTAL	15131	7:00	1258 4:15 1625
				EAST	7421	7:00	842 3:45 605
				WEST	7710	11:15	486 4:30 1055
VANOWEN ST AT LENNOX AV	C00-3232-22	EV TH	06-26-69	TOTAL	20547	11:15	1265 4:30 1880
				EAST	9776	11:15	590 4:30 847
				WEST	10771	11:15	675 4:45 1041
VANOWEN ST AT RESEDA BL	C00-3436-33	WV TU	04-01-69	TOTAL	20327	7:00	1363 4:15 1948
				EAST	10999	7:15	940 4:15 949
				WEST	9328	10:30	607 4:30 1000
VANOWEN ST AT SYLMAR AV		EV FR	04-18-69	TOTAL	25000	**	MANUAL COUNT
				EAST		7:15	644 5:00 1284
				WEST		7:30	791 4:45 1216
VANOWEN ST AT TUJUNGA AV		EV MO	07-07-69	TOTAL	15820	**	MANUAL COUNT
				EAST		7:15	704 4:00 584
				WEST		7:30	357 4:30 998
VANOWEN ST AT TUJUNGA AV	C00-2433-22	EV TH	12-18-69	TOTAL	15720	6:30	1262 4:15 1686
				EAST	7827	6:30	940 3:15 634
				WEST	7893	11:15	497 4:15 1127
VANOWEN ST E/O VAN NUYS BL	C00-2634-23	PS FR	03-28-69	TOTAL	26484	7:30	1858 4:15 2306
				EAST	13161	7:15	1047 4:15 1069
				WEST	13323	7:30	833 4:15 1237
VANOWEN ST AT WHITSETT AV	C00-2634-22	EV MO	07-07-69	TOTAL	17385	7:00	1070 7:15 1848
				EAST	8438	7:00	704 7:15 1296
				WEST	8947	11:15	547 4:30 1129

LOCATION	PHYS. DESCR	RG DY	DATE	DIR.	VOLUME	AM PEAK	PM PEAK
VANOWEN ST AT WINNETKA AV	C00-3437-33	PS FR	04-11-69	TOTAL	20009	7:15 1673	4:45 1929
				EAST	10313	7:15 799	4:15 1040
				WEST	9696	7:00 876	5:00 954
VARIEL AV AT DEVONSHIRE ST		WV WE	12-03-69	TOTAL	1341 *	MANUAL COUNT	
				NORTH	747	7:30 92	3:00 73
				SOUTH	594	7:45 31	3:00 91
VARIEL AV AT DEVONSHIRE ST		WV WE	12-03-69	TOTAL	1341 *	MANUAL COUNT	
				NORTH	747	7:30 92	3:00 73
				SOUTH	594	7:45 31	3:00 91
VARNA AV AT SHERMAN WY	B00-1818-11	EV FR	07-18-69	TOTAL	3245	11:15 256	4:30 448
				NORTH	598	7:30 39	5:00 66
				SOUTH	2647	11:15 235	4:15 407
VENDOME ST S/O LONDON ST	B00-2020-11	CR WE	04-16-69	TOTAL	1818	7:15 181	4:45 262
				NORTH	1109	11:15 54	4:45 216
				SOUTH	709	7:15 132	3:30 57
VENDOME ST S/O LONDON ST	B00-2020-11	CR TH	04-17-69	TOTAL	1797	7:30 196	5:00 240
				NORTH	1052	7:00 55	5:00 191
				SOUTH	745	7:30 154	2:30 67
VENDOME ST S/O LONDON ST	B00-2020-11	CR WE	12-10-69	TOTAL	1792	7:15 215	4:30 223
				NORTH	1105	11:15 46	4:30 186
				SOUTH	687	7:15 168	2:30 52
VENICE BL AT ALBANY ST	C00-2828-22	CR TU	08-05-69	TOTAL	12216	7:30 1288	4:30 1417
				EAST	6698	7:15 1049	3:45 447
				WEST	5518	11:15 354	4:30 1005
VENICE BL AT BEETHOVEN ST	G06-5656-33	WR TU	07-29-69	TOTAL	28644	7:15 2226	4:30 2399
				EAST	14312	7:15 1036	4:15 1260
				WEST	14332	7:00 1203	5:00 1245
VENICE BL AT CADILLAC AV	C70-3535-33	PS FR	02-07-69	TOTAL	16115	7:30 2073	4:45 1915
				EAST	8300	7:30 1598	4:30 749
				WEST	7815	6:45 541	5:00 1203

LOCATION	PHYS. DESCR	RG DY	DATE	DIR.	VOLUME	AM PEAK	PM PEAK
VENICE BL AT CENTINELA AV	C04-5252-44	WR TU	01-28-69	TOTAL	27604	7:15 2423	4:45 2465
				EAST	13564	7:15 1254	4:30 1302
				WEST	14040	7:15 1169	5:00 1263
VENICE BL AT CENTINELA AV		WR MD	03-17-69	TOTAL	27870	** MANUAL COUNT	
				EAST		7:15 1400	4:30 1494
				WEST		7:30 1047	5:00 1293
VENICE BL AT CENTINELA AV	G06-5656-44	MS TH	04-03-69	TOTAL	26237	7:15 1641	4:30 2422
				EAST	13617	7:15 988	4:00 1272
				WEST	12620	11:15 755	4:30 1199
VENICE BL AT CENTINELA AV	G07-5656-44	MS MD	07-21-69	TOTAL	29918	7:00 2237	4:15 2578
				EAST	16371	7:00 1326	4:15 1588
				WEST	13547	11:15 876	5:00 1088
VENICE BL AT CENTINELA AV	G06-5656-33	MS MD	11-10-69	TOTAL	30739	7:00 2564	4:30 2728
				EAST	16536	7:15 1530	4:30 1511
				WEST	14203	7:00 1055	4:45 1237
VENICE BL AT CRENSHAW BL	300-3532-33	PS FR	04-04-69	TOTAL	24048	7:15 2660	4:45 2517
				EAST	13216	7:15 1980	4:45 1118
				WEST	10832	7:00 705	4:45 1399
VENICE BL E/D CRENSHAW BL	C00-3333-33	CR FR	05-02-69	TOTAL	22213	7:30 2359	4:45 2636
				EAST	11201	7:30 1642	4:45 954
				WEST	11012	7:15 741	4:45 1682
VENICE BL AT FAIRFAX AV		WR WE	12-31-69	TOTAL	20566	* MANUAL COUNT	
				EAST	9705	7:30 1181	4:00 672
				WEST	10861	7:00 555	4:15 1324
VENICE BL W/O FIGUEROA ST	C00-3030-22	CR FR	05-02-69	TOTAL	12270	7:15 1084	4:30 1599
				EAST	6498	7:00 871	3:45 492
				WEST	5772	11:15 283	4:30 1184
VENICE BL AT HOOVER ST	C00-3128-22	CR WE	07-30-69	TOTAL	12431	7:30 1171	4:30 1517
				EAST	6198	7:30 898	3:45 470
				WEST	6233	11:15 344	4:30 1097

LOCATION	PHYS. DESCR	RG DY	DATE	DIR.	VOLUME	AM PEAK	PM PEAK
VENICE BL AT HOPE ST	C00-2020-22	CR MO	12-15-69	TOTAL	10618	7:15 1084	4:15 1181
				EAST	5532	7:15 754	3:45 432
				WEST	5086	11:15 336	4:30 773
VENICE BL AT INGLEWOOD BL	G07-5656-44	WR WE	08-06-69	TOTAL	29826	7:15 2186	4:45 2474
				EAST	15971	7:15 1295	4:30 1369
				WEST	13855	7:15 891	5:15 1200
VENICE BL AT LA BREA AV	G06-5756-55	PS WE	02-26-69	TOTAL	14835	7:30 1612	5:15 1625
				EAST	8394	7:30 1278	4:15 685
				WEST	6441	7:15 336	5:15 1041
VENICE BL AT LA CIENEGA BL	C70-3535-33	PS FR	02-07-69	TOTAL	20427	7:30 2262	4:45 2065
				EAST	12462	7:30 1742	4:30 1050
				WEST	7965	7:15 544	5:15 1050
VENICE BL W/O LINCOLN BL	G11-5650-32	PS WE	03-12-69	TOTAL	12990	7:45 957	4:30 1055
				EAST	6974	7:15 656	4:15 530
				WEST	6016	8:00 365	5:15 557
VENICE BL AT LINCOLN BL	G07-5656-44	WR MO	12-22-69	TOTAL	19298	11:15 1124	4:30 1532
				EAST	7841	7:15 595	4:15 575
				WEST	11457	10:30 680	4:30 1002
VENICE BL AT MCLAUGHLIN AV	G07-5656-44	WR TU	08-19-69	TOTAL	27591	7:30 1913	4:45 2336
				EAST	15126	7:30 1228	4:45 1238
				WEST	12465	11:15 698	4:45 1098
VENICE BL AT MOTOR AV	G70-3349-33	PS TU	04-29-69	TOTAL	25835	7:15 2136	4:30 2449
				EAST	13947	7:15 1411	4:15 1126
				WEST	11888	11:15 668	4:45 1376
VENICE BL E/O PACIFIC AV -VENICE-	G80-2030-23	PS MO	05-26-69	TOTAL	5896	11:15 408	3:15 465
				EAST	3397	11:15 177	5:00 229
				WEST	2499	11:00 239	11:45 225
VENICE BL AT PENMAR AV	G16-4646-33	WR MO	12-22-69	TOTAL	20727	11:15 1173	4:45 1669
				EAST	9588	7:30 643	5:00 679
				WEST	11139	11:15 642	4:45 1007

LOCATION	PHYS. DESCR	RG DY	DATE	DIR.	VOLUME	AM PEAK	PM PEAK		
VENICE BL AT SAWTELLE BL		WR TH	06-19-69	TOTAL	29850	**	MANUAL COUNT		
				NORTH		7:15	1591	4:30	1454
				SOUTH		7:00	1078	5:00	1531
VENICE BL AT SAWTELLE BL	G07-5656-44	WR FR	08-15-69	TOTAL	32834		7:00 2348 4:45 2634		
				EAST	18391		6:45 1435 4:15 1409		
				WEST	14443		7:00 936 4:30 1280		
VENICE BL AT SEPULVEDA BL	G05-5657-44	PS TU	03-11-69	TOTAL	24002		7:30 1962 4:45 2085		
				EAST	14225		7:30 1300 4:15 1095		
				WEST	9777		7:30 662 5:00 1062		
VENICE BL AT UNION AV	C00-3030-22	CR FR	08-01-69	TOTAL	13339		7:30 1306 4:30 1737		
				EAST	6674		7:30 1040 4:45 513		
				WEST	6665		11:15 346 4:30 1230		
VENICE BL W/O VERMONT AV	C00-3030-22	CR MD	05-02-69	TOTAL	13777		7:30 1441 4:45 1646		
				EAST	7088		7:30 1068 4:00 587		
				WEST	6689		7:15 385 4:45 1148		
VENICE BL AT WALGROVE AV	G07-5656-44	WR TU	10-21-69	TOTAL	22973		7:30 2011 4:30 2170		
				EAST	10835		7:15 998 4:30 1123		
				WEST	12138		7:30 1036 5:15 1088		
VENICE BL AT WALGROVE AV		WR FR	10-31-69	TOTAL	24893	*	MANUAL COUNT		
				EAST	12577		7:30 1030 4:30 1196		
				WEST	12316		7:30 992 5:00 1197		
VENICE BL AT WASHINGTON BL	G99-3235-22	WR TU	10-21-69	TOTAL	9602		7:15 675 3:45 796		
				EAST	4697		7:15 457 4:45 350		
				WEST	4905		11:00 317 3:45 479		
VENICE BL W/O WESTERN AV	C00-2830-22	CR TH	08-21-69	TOTAL	16030		7:30 1353 4:45 1655		
				EAST	9106		7:30 1017 4:00 660		
				WEST	6924		11:15 332 4:45 1019		
VENTURA BL AT ALONZO AV		WV TH	07-10-69	TOTAL	25380	**	MANUAL COUNT		
				EAST		7:30	1221	4:15	746
				WEST		9:00	709	5:00	1792

LOCATION	PHYS. DESCR	RG DY	DATE	DIR.	VOLUME	AM PEAK	PM PEAK
VENTURA BL AT AVENIDA ORIENTE	D11-3341-23	WV TU	08-12-69	TOTAL	24964	11:15 1689	11:45 1921
				EAST	11725	7:15 940	12:00 862
				WEST	13239	11:15 951	5:30 1188
VENTURA BL AT BALBOA BL	C00-4941-33	WV FR	05-09-69	TOTAL	35219	11:15 1900	5:00 2765
				EAST	15739	6:45 1313	3:15 1001
				WEST	19480	11:15 1014	5:00 1886
VENTURA BL AT CANOGA AV	C00-4444-33	PS WE	03-26-69	TOTAL	21190	7:15 1616	5:00 1710
				EAST	9820	7:15 1110	5:15 764
				WEST	11370	11:15 656	4:45 971
VENTURA BL AT COLDWATER CANYON AV		EV TH	05-22-69	TOTAL	22100	** MANUAL COUNT	
				EAST		7:30 1129	4:45 823
				WEST		8:15 555	5:00 1387
VENTURA BL AT CORBIN AV	C00-4434-33	WV TH	05-08-69	TOTAL	21563	11:15 1251	5:00 1768
				EAST	10109	11:15 573	5:00 791
				WEST	11454	11:15 678	5:00 977
VENTURA BL AT DEL MORENO DR	D10-4343-33	WV TH	12-04-69	TOTAL	21095	7:30 1583	4:30 1851
				EAST	10195	7:45 894	4:30 850
				WEST	10900	11:15 692	4:45 1001
VENTURA BL AT DEL MORENO DR		WV TH	12-18-69	TOTAL	22655	* MANUAL COUNT	
				EAST	11171	7:30 867	4:45 889
				WEST	11484	7:30 650	4:45 1048
VENTURA BL AT DON PIG DR		WV FR	10-24-69	TOTAL	23979	* MANUAL COUNT	
				EAST	10951	7:30 1051	4:30 943
				WEST	13028	7:45 507	4:30 1845
VENTURA BL AT ETIWANDA AV		WV FR	02-14-69	TOTAL	29380	** MANUAL COUNT	
				EAST		7:00 1056	3:30 1103
				WEST		9:00 568	5:00 1835
VENTURA BL AT ETIWANDA AV	C00-4142-33	WV TU	03-11-69	TOTAL	24166	11:15 1503	3:45 1995
				EAST	11536	6:45 1081	2:30 954
				WEST	12630	11:00 779	5:30 1347



LOCATION	PHYS. DESCR	RG DY	DATE	DIR.	VOLUME	AM PEAK	PM PEAK		
VENTURA BL AT ETIWANDA AV	C00-4141-33	WV TU	08-12-69	TOTAL	24943	11:15	1645	5:00	1936
				EAST	11619	7:15	922	12:00	832
				WEST	13324	11:15	903	5:00	1268
VENTURA BL AT FALLBROOK AV	C00-5554-33	WV TU	03-11-69	TOTAL	16744	11:15	1065	5:00	1525
				EAST	4826	7:15	383	2:15	366
				WEST	11918	11:15	699	4:45	1211
VENTURA BL AT FALLBROOK AV		WV TH	03-20-69	TOTAL	16350	**	MANUAL COUNT		
				EAST		7:30	438	3:00	434
				WEST		7:45	655	5:00	1201
VENTURA BL AT FALLBROOK AV	C00-5555-33	MS FR	10-03-69	TOTAL	19457	11:15	1168	5:00	1768
				EAST	6445	7:00	435	5:15	501
				WEST	13012	11:15	745	5:00	1267
VENTURA BL AT FIRMAMENT AV		WV TH	12-18-69	TOTAL	34833	*	MANUAL COUNT		
				EAST	19225	7:30	1314	4:15	1548
				WEST	15608	8:00	696	5:00	2062
VENTURA BL AT FULTON AV	C00-4040-33	EV MO	09-29-69	TOTAL	23643	8:00	1707	5:15	2069
				EAST	12883	7:45	1218	7:30	1032
				WEST	10760	11:15	597	5:15	1237
VENTURA BL AT HASKELL AV		WV TU	08-05-69	TOTAL	27560	**	MANUAL COUNT		
				EAST		7:15	1586	5:00	1169
				WEST		8:30	710	5:00	1587
VENTURA BL AT HASKELL AV	C00-4548-33	WV TH	09-25-69	TOTAL	32019	8:15	2326	5:00	2620
				EAST	17746	8:15	1656	3:45	1211
				WEST	14273	11:15	832	5:30	1534
VENTURA BL AT LANKERSHIM BL	C00-4042-34	PS SA	02-08-69	TOTAL	12182	11:15	809	1:00	905
				EAST	6272	11:15	407	12:45	452
				WEST	5910	11:15	402	1:00	457
VENTURA BL AT LANKERSHIM BL	C00-4042-34	PS MO	02-10-69	TOTAL	15465	7:15	1458	5:00	1675
				EAST	8084	7:15	1170	1:00	504
				WEST	7381	11:15	380	5:00	1280

LOCATION	PHYS. DESCR	RG DY	DATE	DIR. VOLUME	AM PEAK	PM PEAK
VENTURA BL AT LANKERSHIM BL	C00-4042-34	PS TU	02-11-69	TOTAL	15600	8:15 1482 5:00 1585
				EAST	8199	8:15 1190 1:30 475
				WEST	7401	11:15 431 5:00 1205
VENTURA BL AT LAUREL CANYON BL	C00-3939-33	MS TH	01-16-69	TOTAL	19757	9:15 1491 5:30 1715
				EAST	10249	9:15 1092 4:30 686
				WEST	9508	11:15 558 5:30 1109
VENTURA BL AT LAUREL CANYON BL	C00-3939-33	MS TU	05-06-69	TOTAL	19619	11:15 1188 5:15 1697
				EAST	9863	7:30 798 1:30 714
				WEST	9756	11:15 592 5:30 1115
VENTURA BL AT LAUREL CANYON BL	C00-4040-33	MS FR	07-25-69	TOTAL	23240	11:15 1256 5:00 2008
				EAST	12141	7:30 896 5:15 792
				WEST	11099	11:15 592 5:00 1256
VENTURA BL AT LAUREL CANYON BL		EV FR	11-28-69	TOTAL	18171	* MANUAL COUNT
				EAST	9183	9:00 550 4:00 837
				WEST	8988	8:45 456 5:00 1073
VENTURA BL AT LAUREL CANYON BL	C00-4040-33	MS WE	12-10-69	TOTAL	21475	7:45 1337 5:15 1868
				EAST	11008	7:45 871 3:30 764
				WEST	10467	11:15 588 5:30 1177
VENTURA BL AT ORION AV		WV TU	12-23-69	TOTAL	33506	* MANUAL COUNT
				EAST	17813	9:00 1206 3:15 1494
				WEST	15693	9:00 763 5:00 1943
VENTURA BL AT PONCE AV	C00-5415-31	WV TU	03-25-69	TOTAL	22655	11:15 1386 4:45 1969
				EAST	11231	7:15 908 4:45 875
				WEST	11424	11:15 708 4:45 1094
VENTURA BL AT PONCE AV		WV TU	04-01-69	TOTAL	19140	** MANUAL COUNT
				EAST		7:15 953 4:15 749
				WEST		8:45 559 5:00 1165
VENTURA BL E/O RESEDA BL	C00-3242-23	PS TU	04-15-69	TOTAL	25643	11:15 1573 2:45 2153
				EAST	12024	8:00 1002 2:15 973
				WEST	13619	11:15 849 5:00 1318

LOCATION	PHYS. DESCR	RG DY	DATE	DIR.	VOLUME	AM PEAK	PM PEAK		
VENTURA BL AT RESEDA BL		WV WE	04-16-69	TOTAL	21930	**	MANUAL COUNT		
				EAST		7:15	710	3:15	784
				WEST		7:30	568	5:00	1409
VENTURA BL AT RUBIO AV		WV TU	12-30-69	TOTAL	32310	*	MANUAL COUNT		
				EAST	15698	8:15	1312	4:15	1396
				WEST	16612	8:45	806	5:00	2134
VENTURA BL AT SALE AV	C00-5445-33	WV TU	03-25-69	TOTAL	24675				
				EAST	11967	11:15	1512	4:45	2166
				WEST	12708	7:00	939	4:45	931
VENTURA BL AT SALE AV		WV TH	03-27-69	TOTAL	21890	**	MANUAL COUNT		
				EAST		7:30	970	4:45	902
				WEST		7:45	689	5:00	1287
VENTURA BL AT SALE AV	C00-5445-33	WV WE	05-07-69	TOTAL	23673				
				EAST	11036	11:15	1422	4:45	2183
				WEST	12637	7:30	853	4:45	882
VENTURA BL W/O SEPULVEDA BL	G04-3830-32	EV TU	03-04-69	TOTAL	32789				
				EAST	14235	11:15	742	4:45	1301
				WEST	18554	8:00	2063	4:30	2625
VENTURA BL AT SEPULVEDA BL	G04-4039-33	PS WE	03-19-69	TOTAL	28488				
				EAST	15323	7:15	1204	2:15	1133
				WEST	13165	7:30	1224	3:45	1067
VENTURA BL W/O SEPULVEDA BL	G04-3730-32	MS TH	05-08-69	TOTAL	33525				
				EAST	15260	10:45	860	5:00	1135
				WEST	18265	8:15	2025	5:00	2711
VENTURA BL AT SEPULVEDA BL		EV FR	08-29-69	TOTAL	27033	*	MANUAL COUNT		
				EAST	14318	8:15	1037	4:45	1247
				WEST	12715	7:30	620	5:00	1517
VENTURA BL W/O SEPULVEDA BL	G04-3831-32	MS TH	09-25-69	TOTAL	32963				
				EAST	15186	8:15	2319	4:45	2718
				WEST	17777	8:15	1338	3:30	1047
						11:15	1029	5:30	1768

LOCATION	PHYS. DESCR	RG DY	DATE	DIR.	VOLUME	AM PEAK	PM PEAK
VENTURA BL W/O SEPULVEDA BL	G04-3830-32	MS WE	12-17-69	TOTAL	35030	11:15 2403	5:15 2983
				EAST	16051	11:15 1199	12:00 1190
				WEST	18979	11:15 1204	5:15 1844
VENTURA BL AT TAMPA AV	C00-4540-33	WV TH	05-08-69	TOTAL	24856	11:15 1417	5:00 1964
				EAST	12285	7:30 747	4:45 878
				WEST	12571	11:15 733	5:00 1103
VENTURA BL AT TOPANGA CANYON BL	C00-4444-33	PS TU	03-25-69	TOTAL	23893	11:15 1552	4:30 2132
				EAST	12828	7:15 1268	3:45 1055
				WEST	11065	11:15 733	4:30 1115
VENTURA BL AT TOPANGA CANYON BL		WV TH	10-30-69	TOTAL	23440	* MANUAL COUNT	
				EAST	13747	7:15 1356	3:00 1193
				WEST	9693	7:30 439	4:45 1192
VENTURA BL E/O TUJUNGA AV	D10-3029-22	PS TH	01-30-69	TOTAL	22285	7:45 1806	5:15 2095
				EAST	11181	7:45 1439	1:00 665
				WEST	11104	11:15 592	5:15 1487
VENTURA BL AT TYRONE AV		EV FR	07-18-69	TOTAL	28200	** MANUAL COUNT	
				EAST		7:45 961	4:45 1261
				WEST		8:45 605	5:00 1559
VENTURA BL AT VAN NUYS BL	C00-3940-33	MS FR	01-17-69	TOTAL	32105	11:15 1911	4:45 2645
				EAST	16366	8:15 1193	4:15 1180
				WEST	15739	11:15 875	5:30 1530
VENTURA BL AT VAN NUYS BL		EV TH	03-06-69	TOTAL	25520	** MANUAL COUNT	
				EAST		7:45 1001	4:30 1089
				WEST		8:00 699	5:00 1463
VENTURA BL AT VAN NUYS BL	C00-3940-33	MS TU	05-06-69	TOTAL	27608	11:15 1739	5:00 2389
				EAST	14323	11:15 916	3:00 1126
				WEST	13285	11:15 823	5:00 1278
VENTURA BL AT VAN NUYS BL	C00-4040-33	MS FR	09-26-69	TOTAL	31549	11:15 1782	4:45 2532
				EAST	16095	8:15 1187	4:45 1149
				WEST	15454	11:15 860	5:15 1419

LOCATION	PHYS. DESCR	RG	DY	DATE	DIR.	VOLUME	AM PEAK	PM PEAK			
VENTURA BL AT VAN NUYS BL			EV	FR	11-28-69	TOTAL	27680	*	MANUAL COUNT		
						EAST	13489	9:00	805	4:15	1197
						WEST	14191	9:00	601	4:30	1810
VENTURA BL AT VAN NUYS BL	C00-4040-33	MS	WE	12-10-69	TOTAL	29503	11:15	1870	4:45	2412	
					EAST	15493	7:30	1010	4:15	1187	
					WEST	14010	11:15	907	5:30	1314	
VENTURA BL AT VAN NUYS BL	C00-4040-33	MS	WE	12-10-69	TOTAL	29503	11:15	1870	4:45	2412	
					EAST	15493	7:30	1010	4:15	1187	
					WEST	14010	11:15	907	5:30	1314	
VENTURA BL E/O WHITE OAK AV	C00-2943-13	PS	MO	03-24-69	TOTAL	26796	8:00	1935	5:15	2353	
					EAST	13354	8:00	1485	3:30	905	
					WEST	13442	11:15	881	5:15	1684	
VENTURA BL AT WILBUR AV	C00-4039-33	WV	TH	05-08-69	TOTAL	23572	11:15	1364	5:00	1888	
					EAST	10653	8:00	667	3:15	837	
					WEST	12919	11:15	721	5:15	1188	
VENTURA BL E/O WINNETKA AV	C00-3342-23	PS	MO	03-24-69	TOTAL	20235	11:15	1360	4:45	1648	
					EAST	9769	11:15	678	4:30	771	
					WEST	10466	11:15	682	4:45	909	
VENTURA BL AT WOODLEY AV	C00-3939-22	WV	FR	05-09-69	TOTAL	30747	8:00	1818	4:45	2407	
					EAST	15152	7:15	1223	4:15	1005	
					WEST	15595	11:00	866	5:15	1461	
VENTURA BL W/O WOODMAN AV	C00-3930-32	EV	TH	05-15-69	TOTAL	24539	11:15	1481	5:15	2059	
					EAST	11963	7:45	777	3:30	861	
					WEST	12576	11:15	740	5:30	1224	
VENTURA BL AT WOODMAN AV			EV	FR	07-11-69	TOTAL	24100	**	MANUAL COUNT		
						EAST		7:30	870	5:00	1007
						WEST		8:00	452	5:00	1403
VENTURA BL AT YARMOUTH AV	C00-4242-33	WV	WE	07-09-69	TOTAL	27492	11:15	1595	5:00	2164	
					EAST	12726	7:30	1270	12:30	858	
					WEST	14766	11:15	913	5:15	1486	

LOCATION	PHYS. DESCR	RG DY	DATE	DIR.	VOLUME	AM PEAK	PM PEAK		
VENTURA CANYON AV AT ROSCOE BL	300-1518-11	EV TU	10-07-69	TOTAL	5126	7:15	436	4:45	527
				NORTH	2508	11:15	171	4:45	343
				SOUTH	2618	7:15	295	5:45	209
VENTURA CANYON AV E/O WOODMAN AV	300-1818-11	EV TU	10-07-69	TOTAL	3952	7:30	256	4:30	450
				EAST	1554	7:30	140	5:30	128
				WEST	2398	11:15	138	4:30	327
VENTURA FWY -E/B ON- E/O HAYVENHURST AV	A00-2800-10	WV TU	07-08-69	TOTAL	7898	11:15	534	11:45	601
	ONE WAY STREET E/B								
VENTURA FWY E/B ON/RAMP W/O ZOO DR	C00-2000-10	CR FR	05-30-69	TOTAL	328	11:15	17	3:00	52
	ONE WAY STREET E/B								
VENTURA FWY E/B ON/RAMP W/O ZOO DR	C00-2000-10	CR SA	05-31-69	TOTAL	263	10:00	18	5:15	37
	ONE WAY STREET E/B								
VENTURA FWY E/B ON/RAMP W/O ZOO DR	C00-2000-10	CR SU	06-01-69	TOTAL	268	11:15	5	4:00	49
	ONE WAY STREET E/B								
VENTURA FWY E/B ON/RAMP W/O ZOO DR	C00-2000-10	CR MO	06-02-69	TOTAL	192	11:15	8	4:45	53
	ONE WAY STREET E/B								
VENTURA FWY -W/B OFF- E/O HAYVENHURST AV	A00-2800-10	WV TU	07-08-69	TOTAL	7244	8:00	549	2:45	574
	ONE WAY STREET W/B								
VERDUGO RD AT DELEVAN DR		CR TH	09-18-69	TOTAL	28383	* MANUAL COUNT			
				NORTH	13832	7:30	408	5:00	2296
				SOUTH	14551	7:00	2385	3:30	558
VERDUGO RD AT YORK BL	300-2828-22	CR TH	11-20-69	TOTAL	23151	7:00	2487	5:00	2317
				NORTH	11044	11:15	459	5:00	1823
				SOUTH	12107	7:00	2188	3:00	592

LOCATION	PHYS. DESCR	RG	DY	DATE	DIR.	VOLUME	AM PEAK	PM PEAK
VERMONT AV AT ADAMS BL	C00-3030-32	PS	MO	03-17-69	TOTAL	23431	7:30 1735	4:30 1935
					NORTH	11269	7:15 1035	4:30 827
					SOUTH	12162	7:45 752	4:30 1109
VERMONT AV AT ADAMS BL	C00-3030-32	CR	TU	11-04-69	TOTAL	24251	7:30 1826	4:45 2113
					NORTH	12265	7:30 1102	4:30 936
					SOUTH	11986	7:45 760	4:45 1187
VERMONT AV N/O ANAHEIM ST	C00-3040-24	PS	WE	06-11-69	TOTAL	17272	7:00 1632	4:30 1733
					NORTH	8766	7:00 1130	3:45 816
					SOUTH	8506	7:15 518	5:00 1107
VERMONT AV AT BEVERLY BL	C00-4040-44	PS	WE	03-05-69	TOTAL	41966	7:15 3316	4:15 2925
					NORTH	19320	11:15 1069	5:00 1539
					SOUTH	22646	7:15 2302	3:45 1434
VERMONT AV AT BEVERLY BL	C00-4242-44	CR	TU	12-16-69	TOTAL	40810	7:30 3149	4:30 2994
					NORTH	19956	7:30 1150	4:30 1704
					SOUTH	20854	7:15 2002	3:30 1369
VERMONT AV AT BROWNING BL		CR	TU	01-21-69	TOTAL	15730	** MANUAL COUNT	
					NORTH		7:30 995	4:30 639
					SOUTH		7:45 577	4:30 934
VERMONT AV AT EXPOSITION BL		CR	FR	01-10-69	TOTAL	19560	** MANUAL COUNT	
					NORTH		7:30 1092	4:30 744
					SOUTH		7:30 604	4:45 1212
VERMONT AV AT FINLEY AV		CR	TH	01-30-69	TOTAL	12270	** MANUAL COUNT	
					NORTH		7:30 310	4:45 803
					SOUTH		7:45 671	4:00 424
VERMONT AV AT FLORENCE AV	G04-5550-44	MS	MO	03-03-69	TOTAL	23310	7:15 1529	4:45 2325
					NORTH	11203	7:15 1084	4:45 849
					SOUTH	12107	11:15 697	5:00 1503
VERMONT AV AT FLORENCE AV	G04-5050-44	MS	TU	04-29-69	TOTAL	20985	7:15 1494	3:30 1940
					NORTH	11474	7:15 1144	4:15 866
					SOUTH	9511	11:15 572	3:30 1140

LOCATION	PHYS. DESCR	RG DY	DATE	DIR.	VOLUME	AM PEAK	PM PEAK
VERMONT AV AT FLORENCE AV	G04-4444-44	MS FR	10-03-69	TOTAL	24527	7:15 1708	4:45 2122
				NORTH	13624	7:15 1317	4:45 946
				SOUTH	10903	11:15 545	4:45 1176
VERMONT AV AT GAGE AV-JOG NR 64TH ST	G04-3030-22	SR MD	09-29-69	TOTAL	19339	11:15 1139	4:45 1811
				NORTH	9700	8:00 699	4:45 795
				SOUTH	9639	11:15 547	5:15 1031
VERMONT AV AT HOLLYWOOD FWY -N/B OFF-	C00-4232-43	CR MD	01-06-69	TOTAL	33697	11:15 2014	4:15 2595
				NORTH	17428	11:15 1012	5:00 1602
				SOUTH	16269	11:15 1002	3:15 1209
VERMONT AV N/O IMPERIAL HWY	G27-5578-34	SR WE	07-02-69	TOTAL	19978	7:00 1336	4:30 1649
				NORTH	9329	7:15 743	4:00 716
				SOUTH	10649	6:30 625	4:45 996
VERMONT AV AT JEFFERSON BL	C00-3030-32	PS WE	03-19-69	TOTAL	22219	7:30 1827	4:15 1855
				NORTH	11314	7:15 1194	4:15 822
				SOUTH	10905	7:30 634	4:45 1040
VERMONT AV AT LOS FELIZ BL		CR TH	01-30-69	TOTAL	9200	** MANUAL COUNT	
				NORTH		7:15 281	4:45 703
				SOUTH		8:15 110	3:00 217
VERMONT AV N/O LOS FELIZ BL	G43-2020-22	CR FR	08-08-69	TOTAL	6471	11:15 309	10:45 828
				NORTH	2890	11:00 158	7:30 596
				SOUTH	3581	10:45 154	10:45 757
VERMONT AV S/O MELROSE AV	C00-4030-43	PS TH	03-13-69	TOTAL	35810	7:15 2375	6:00 2295
				NORTH	18346	7:15 1241	6:15 1452
				SOUTH	17464	7:30 1143	12:45 1179
VERMONT AV AT NORMAL AV	C00-3040-34	CR TH	01-09-69	TOTAL	29229	7:45 1889	4:00 2025
				NORTH	14842	8:00 898	4:30 1009
				SOUTH	14387	7:15 1069	3:30 1085
VERMONT AV AT NORMAL AV		CR TH	01-30-69	TOTAL	25930	** MANUAL COUNT	
				NORTH		9:00 847	5:00 1298
				SOUTH		7:30 993	3:45 1295



LOCATION	PHYS. DESCR	RG	DY	DATE	DIR.	VOLUME	AM PEAK	PM PEAK		
VERMONT AV AT NORMANDIE AV	C00-2020-22	SR	FR	04-18-69	TOTAL	14937	7:00	1426	4:30	1277
					NORTH	9955	7:00	1188	3:15	786
					SOUTH	4982	10:30	276	5:00	628
VERMONT AV N/O NORMANDIE AV	C00-2020-22	SR	FR	04-18-69	TOTAL	9661	7:15	935	5:00	857
					NORTH	4679	7:15	731	3:15	344
					SOUTH	4982	10:30	276	5:00	628
VERMONT AV AT OAKWOOD AV -CENTRAL-	C00-4242-44	CR	MO	01-06-69	TOTAL	46023	7:30	3047	4:00	3355
					NORTH	19038	11:15	1063	5:15	1653
					SOUTH	26985	7:00	2091	3:30	1781
VERMONT AV AT OLYMPIC BL	C00-3030-33	PS	MO	03-17-69	TOTAL	32642	7:15	2672	4:30	2775
					NORTH	16293	7:30	1608	4:45	1276
					SOUTH	16349	7:15	1095	4:15	1537
VERMONT AV AT PICO BL	C00-3031-33	PS	FR	03-14-69	TOTAL	31754	7:15	2503	4:15	2475
					NORTH	16318	7:15	1423	4:15	1158
					SOUTH	15436	7:15	1080	4:30	1323
VERMONT AV AT ROSECRANS AV	G65-4444-22	SR	TU	12-30-69	TOTAL	16310	11:15	1005	4:15	1523
					NORTH	7802	7:00	564	4:00	703
					SOUTH	8508	11:15	578	4:30	862
VERMONT AV AT ROSEWOOD AV -HWOOD	C00-4232-43	CR	FR	01-10-69	TOTAL	40585	7:30	2608	4:15	2885
					NORTH	15865	7:45	903	4:45	1458
					SOUTH	24720	7:00	1894	3:30	1661
VERMONT AV AT SANTA BARBARA AV	C00-3030-22	CR	TH	03-06-69	TOTAL	19602	7:15	1399	4:45	1555
					NORTH	9160	7:15	946	4:15	591
					SOUTH	10442	11:00	581	4:45	996
VERMONT AV AT SANTA BARBARA AV	C00-2828-22	MS	MO	04-07-69	TOTAL	19241	7:15	1325	4:30	1502
					NORTH	8926	7:15	875	3:15	552
					SOUTH	10315	11:15	614	4:30	973
VERMONT AV AT SANTA BARBARA AV	C00-3030-22	MS	MO	09-29-69	TOTAL	19434	7:30	1332	4:45	1517
					NORTH	9168	7:15	897	4:00	604
					SOUTH	10266	11:00	640	4:45	915

L O C A T I O N	PHYS. DESCR	RG	DY	DATE	DIR.	VOLUME	AM PEAK	PM PEAK		
VERMONT AV AT SANTA MONICA BL	C00-4040-44	CR	TH	01-02-69	TOTAL	27773	11:15	1771	2:15	1985
					NORTH	13895	11:15	864	5:30	1029
					SOUTH	13878	11:15	907	3:00	1072
VERMONT AV AT SLAUSON AV	C00-3030-22	PS	MO	03-31-69	TOTAL	18241	10:45	1200	4:30	1370
					NORTH	9517	10:45	620	3:45	673
					SOUTH	8724	10:45	580	4:30	763
VERMONT AV AT SUNSET BL	C00-4040-44	PS	TH	03-06-69	TOTAL	24896	11:15	1553	5:00	1915
					NORTH	12869	11:15	815	5:00	1102
					SOUTH	12027	7:30	949	1:15	830
VERMONT AV AT VERNON AV -CENTRAL-	C00-3030-22	PS	TU	03-18-69	TOTAL	19007	7:15	1289	4:30	1471
					NORTH	9575	7:15	903	4:15	604
					SOUTH	9432	11:15	516	4:45	911
VERMONT AV AT WASHINGTON BL	C00-3131-33	PS	TU	03-18-69	TOTAL	30966	7:15	2611	4:30	2575
					NORTH	14893	7:15	1414	4:30	1113
					SOUTH	16073	7:15	1197	4:30	1465
VERMONT AV N/O WILSHIRE BL	C00-3140-34	PS	MO	03-17-69	TOTAL	34418	7:30	2454	4:30	2515
					NORTH	17775	7:45	1220	5:00	1428
					SOUTH	16643	7:15	1271	4:00	1139
VERMONT AV AT WILSHIRE BL	C00-4040-44	CR	FR	12-12-69	TOTAL	33624	7:30	2449	4:15	2666
					NORTH	16876	7:45	1210	4:45	1383
					SOUTH	16748	7:15	1262	4:15	1328
VERMONT AV AT 3RD ST	C00-4040-44	PS	TH	03-13-69	TOTAL	41511	7:15	3328	4:15	3175
					NORTH	19771	7:15	1098	4:15	1796
					SOUTH	21740	7:30	2264	3:30	1439
VERMONT AV AT 6TH ST	C00-4545-44	CR	WE	12-10-69	TOTAL	36908	7:15	2717	4:15	2694
					NORTH	18199	7:15	1206	4:45	1454
					SOUTH	18709	7:15	1511	4:00	1301
VERMONT AV AT 31ST ST		CR	TH	05-29-69	TOTAL	21530	**	MANUAL COUNT		
					NORTH		7:15	1077	4:00	952
					SOUTH		7:30	705	4:15	1201

LOCATION	PHYS. DESCR	RG	DY	DATE	DIR.	VOLUME	AM PEAK	PM PEAK			
VERMONT AV AT 35TH ST			CR	TH	05-29-69	TOTAL	23780	**	MANUAL COUNT		
						NORTH		7:15	1075	3:15	809
						SOUTH		7:30	724	5:00	1569
VERMONT AV AT 48TH ST	C00-2828-22		CR	WE	04-16-69	TOTAL	18657	7:15	1217	4:45	1479
						NORTH	9272	7:15	841	6:15	616
						SOUTH	9385	11:15	509	4:45	930
VERMONT AV AT 54TH ST	C00-2828-22		CR	WE	04-16-69	TOTAL	18693	7:15	1111	5:00	1499
						NORTH	8942	7:15	751	3:30	637
						SOUTH	9751	11:15	517	5:00	937
VERMONT AV AT 135TH ST	G84-3232-22		SR	FR	12-26-69	TOTAL	12531	6:45	926	4:30	934
						NORTH	6378	7:00	578	3:30	473
						SOUTH	6153	11:15	470	4:30	482
VERMONT AV AT 149TH ST	G66-4444-23		SR	TU	07-29-69	TOTAL	15532	7:00	1166	4:30	1358
						NORTH	8007	7:00	689	3:30	696
						SOUTH	7525	11:15	420	4:30	727
VERMONT AV AT 190TH ST	404-3140-33		PS	TH	03-27-69	TOTAL	9492	7:00	964	4:00	977
						NORTH	4862	7:00	567	3:45	536
						SOUTH	4630	6:45	417	4:15	486
VERNON AV -CENTRAL- AT ALAMEDA ST	C00-2031-23		CR	MO	07-07-69	TOTAL	11344	7:00	1141	3:15	1242
						EAST	4984	7:15	614	3:00	390
						WEST	6360	7:00	532	3:15	853
VERNON AV -CENTRAL- AT AVALON BL	C00-3030-22		CR	TU	06-24-69	TOTAL	15075	11:15	821	3:30	1125
						EAST	7902	6:30	533	2:00	539
						WEST	7173	11:15	370	3:45	640
VERNON AV -CENTRAL- E/O AVALON BL	C00-3030-22		PS	WE	12-10-69	TOTAL	16870	7:00	1193	4:00	1281
						EAST	8693	6:45	750	2:45	557
						WEST	8177	7:15	511	4:00	731
VERNON AV -CENTRAL- W/O AVALON BL	C00-3030-22		PS	WE	12-10-69	TOTAL	17529	7:15	1077	3:45	1377
						EAST	8658	6:30	600	3:45	574
						WEST	8871	11:15	513	3:45	803

L O C A T I O N	PHYS. DESCR	RG DY	DATE	DIR.	VOLUME	AM PEAK	PM PEAK		
VERNON AV -CENTRAL- AT CENTRAL AV	C00-3020-22	CR MD	07-07-69	TOTAL	13856	6:30	834	3:30	1117
				EAST	7025	6:30	530	1:45	496
				WEST	6831	11:00	397	3:30	663
VERNON AV -CENTRAL- W/O COMPTON AV	C00-2020-22	PS TH	04-10-69	TOTAL	9702	6:45	819	3:45	897
				EAST	4541	6:15	503	2:30	375
				WEST	5161	7:00	375	3:45	592
VERNON AV -CENTRAL- AT COMPTON AV	C00-2020-22	EV MO	07-07-69	TOTAL	10352	6:30	803	3:15	962
				EAST	5275	6:30	559	2:00	380
				WEST	5077	7:00	318	3:30	611
VERNON AV -CENTRAL- AT CRENSHAW BL		SR TU	10-07-69	TOTAL	12910	*	MANUAL COUNT		
				EAST	6288	7:15	755	3:45	393
				WEST	6622	7:30	310	4:45	855
VERNON AV -CENTRAL- AT CRENSHAW BL	C00-3030-22	CR TH	10-30-69	TOTAL	13065	7:15	1014	4:45	1315
				EAST	5675	7:15	726	4:45	427
				WEST	7390	11:15	330	4:45	888
VERNON AV -CENTRAL- AT HOOPER AV	C00-2020-22	CR MD	07-07-69	TOTAL	11646	6:45	835	3:30	1002
				EAST	5733	6:30	522	2:30	425
				WEST	5913	7:00	367	3:30	633
VERNON AV -CENTRAL- AT MAIN ST -CENTRAL-	C00-3030-22	CR TH	08-21-69	TOTAL	19298	11:15	1025	4:00	1374
				EAST	9736	6:30	596	2:30	624
				WEST	9562	11:15	499	4:00	778
VERNON AV -CENTRAL- AT MCKINLEY AV -CENTRAL-	C00-3030-22	CR FR	08-22-69	TOTAL	15982	6:45	914	3:45	1170
				EAST	8044	6:30	560	2:15	546
				WEST	7938	10:15	421	3:45	694
VERNON AV -CENTRAL- AT NORMANDIE AV	C00-2626-22	CR TH	10-30-69	TOTAL	17462	7:45	1244	4:30	1534
				EAST	7981	7:45	877	4:45	541
				WEST	9481	11:15	400	4:30	1004
VERNON AV -CENTRAL- AT SAN PEDRO PL	C00-3030-22	CR TH	08-28-69	TOTAL	18369	11:15	965	4:00	1335
				EAST	9162	6:30	573	3:15	599
				WEST	9207	11:15	489	4:15	775

LOCATION	PHYS. DESCR	RG DY	DATE	DIR.	VOLUME	AM PEAK	PM PEAK
VERNON AV -CENTRAL- AT SAN PEDRO ST -CENTRAL	C00-3030-22	CR TH	08-28-69	TOTAL	18020	11:15 935	4:15 1283
				EAST	9216	6:30 591	3:15 581
				WEST	8804	11:15 458	4:15 744
VERNON AV -CENTRAL- AT VERMONT AV	C00-2828-22	PS TU	03-18-69	TOTAL	18843	7:15 1313	4:15 1517
				EAST	9328	7:30 972	2:30 574
				WEST	9515	11:15 465	4:15 981
VERNON AV -CENTRAL- W/O WESTERN AV	C00-2828-22	PS TU	04-01-69	TOTAL	16440	7:15 933	4:45 1475
				EAST	9310	7:15 690	4:00 749
				WEST	7130	11:15 357	4:45 807
VERNON AV -CENTRAL- AT 6TH AV		CR MO	09-29-69	TOTAL	11829	* MANUAL COUNT	
				EAST	6037	7:15 682	4:15 428
				WEST	5792	7:45 320	4:45 644
VERNON AV -CENTRAL- W/O 8TH AV	C00-2727-22	PS WE	04-09-69	TOTAL	11309	7:30 848	4:45 982
				EAST	5254	7:30 514	4:30 421
				WEST	6055	7:30 334	4:45 588
VESPER AV AT BURBANK BL		EV WE	05-28-69	TOTAL	2440	** MANUAL COUNT	
				NORTH		7:15 112	3:00 145
				SOUTH		7:45 76	3:45 99
VESPER AV AT FRIAR ST		EV WE	04-16-69	TOTAL	6740	** MANUAL COUNT	
				NORTH		8:00 255	4:00 362
				SOUTH		7:45 346	3:00 312
VESPER AV S/O HAYNES ST	B00-1818-11	EV WE	06-04-69	TOTAL	5354	11:15 427	12:00 530
				NORTH	2949	11:15 248	12:00 309
				SOUTH	2405	7:45 202	4:15 247
VESPER AV N/O VAN NUYS BL	C00-4533-11	EV MD	10-20-69	TOTAL	3006	11:15 163	4:15 307
				NORTH	1324	11:15 58	4:15 165
				SOUTH	1682	6:00 133	4:30 152
VESPER AV AT VICTORY BL	B00-1818-11	EV TH	09-25-69	TOTAL	6761	11:15 548	4:45 651
				NORTH	3898	11:15 335	4:45 367
				SOUTH	2863	11:15 213	2:15 304

LOCATION	PHYS. DESCR	RG DY	DATE	DIR.	VOLUME	AM PEAK	PM PEAK		
VETERAN AV AT GAYLEY AV		WR TH	12-18-69	TOTAL	7672 *	MANUAL COUNT			
				NORTH	3628	8:00	204	4:45	433
				SOUTH	4044	7:15	355	3:00	333
VETERAN AV AT MASSACHUSETTS AV		WR MO	06-09-69	TOTAL	7820 **	MANUAL COUNT			
				NORTH		7:15	422	4:45	389
				SOUTH		7:45	261	4:30	393
VETERAN AV AT OHIO AV		WR FR	07-25-69	TOTAL	10370 **	MANUAL COUNT			
				NORTH		7:30	353	5:00	483
				SOUTH		7:45	252	4:00	554
VETERAN AV AT PICO BL		WR MO	09-15-69	TOTAL	4107 *	MANUAL COUNT			
				NORTH	1367	7:30	134	5:00	134
				SOUTH	2740	7:30	120	3:45	406
VETERAN AV AT SANTA MONICA BL		WR FR	05-02-69	TOTAL	8980 **	MANUAL COUNT			
				NORTH		7:45	434	4:45	463
				SOUTH		7:45	287	4:00	435
VETERAN AV N/O WILSHIRE BL	300-1818-22	PS FR	05-23-69	TOTAL	16732	7:30	1420	4:30	1372
				NORTH	8763	7:30	960	5:15	599
				SOUTH	7969	11:15	579	4:30	814
VETERAN AV S/O WILSHIRE BL	C00-2030-22	WR WE	11-19-69	TOTAL	10344	7:15	922	4:45	963
				NORTH	5328	8:00	567	4:45	462
				SOUTH	5016	7:15	437	4:45	501
VIA DE LA PAZ AT ALBRIGHT ST	800-1818-11	WR TH	04-10-69	TOTAL	1828	8:15	133	5:15	228
				NORTH	1146	11:15	87	3:00	147
				SOUTH	682	8:00	59	5:15	104
VICKSBURG AV AT 98TH ST		WR WE	07-30-69	TOTAL	3160 **	MANUAL COUNT			
				NORTH		7:30	169	4:15	237
				SOUTH		7:45	164	4:30	79
VICTORIA AV AT COLISEUM ST		WR TU	03-18-69	TOTAL	1340 **	MANUAL COUNT			
				NORTH		8:45	32	4:30	69
				SOUTH		8:00	30	4:30	65

LOCATION	PHYS. DESCR	RG DY	DATE	DIR.	VOLUME	AM PEAK	PM PEAK
VICTORY BL AT BALBOA BL		WV TU	11-25-69	TOTAL	35843 *	MANUAL COUNT	
				EAST	16971	7:15 2108	3:15 1030
				WEST	18872	7:15 1192	4:45 2523
VICTORY BL AT BELMAR AV		WV FR	12-26-69	TOTAL	11176 *	MANUAL COUNT	
				EAST	5090	9:00 248	3:30 554
				WEST	6086	9:00 290	4:45 740
VICTORY BL AT BELMAR AV	C00-4245-33	WV TU	12-30-69	TOTAL	14418	11:15 934	4:30 1604
				EAST	6566	7:00 488	4:00 650
				WEST	7852	11:15 543	5:00 1011
VICTORY BL AT COLDWATER CANYON AV	D03-4040-44	EV TU	07-08-69	TOTAL	35690	7:15 2815	4:30 3095
				EAST	17980	7:15 1798	12:15 1214
				WEST	17710	11:15 985	4:30 1908
VICTORY BL AT CORBIN AV	G04-4040-33	WV TU	12-30-69	TOTAL	12809	11:15 883	4:45 1390
				EAST	5693	7:00 415	3:30 571
				WEST	7116	11:15 510	5:00 917
VICTORY BL AT FULTON AV	D04-4040-44	EV MO	07-07-69	TOTAL	34766	7:15 2709	4:30 3427
				EAST	16909	7:15 1652	4:30 1342
				WEST	17857	7:30 1085	4:30 2085
VICTORY BL AT HAZELTINE AV	D04-4040-33	EV TU	07-22-69	TOTAL	31078	7:15 2524	4:30 2948
				EAST	14836	7:15 1357	4:30 1275
				WEST	16242	7:30 1207	4:30 1673
VICTORY BL AT KESTER AV	D04-4040-44	EV MO	07-07-69	TOTAL	33337	7:30 2841	4:30 3058
				EAST	16419	7:30 2031	4:00 1127
				WEST	16918	11:15 1039	4:30 1961
VICTORY BL AT LOCKHURST DR		WV TH	11-20-69	TOTAL	5519 *	MANUAL COUNT	
				EAST	2617	7:30 239	3:15 207
				WEST	2902	7:45 116	5:00 353
VICTORY BL AT LOCKHURST DR	D04-4242-33	WV FR	11-21-69	TOTAL	5387	7:30 358	5:15 524
				EAST	2384	7:30 245	3:15 209
				WEST	3003	11:15 180	5:15 355

L O C A T I O N	PHYS. DESCR	RG DY	DATE	DIR.	VOLUME	AM PEAK	PM PEAK		
VICTORY BL AT MASON AV	C00-1212-11	WV TH	10-16-69	TOTAL	16607	7:00	1267	4:45	1562
				EAST	8333	7:00	684	6:00	766
				WEST	8274	6:45	594	4:45	801
VICTORY BL AT MORSE AV		EV MO	06-23-69	TOTAL	44550	**	MANUAL COUNT		
				EAST		7:15	2004	4:30	1476
				WEST		7:30	1017	4:45	2979
VICTORY BL AT PLATT AV	D03-4242-33	PS TU	06-17-69	TOTAL	9311	11:15	513	5:00	988
				EAST	3399	7:15	305	3:00	346
				WEST	5912	11:15	314	5:00	722
VICTORY BL AT RADFORD AV	C00-4141-44	EV TU	04-08-69	TOTAL	21801	7:30	1531	4:30	2143
				EAST	10452	7:00	909	4:30	871
				WEST	11349	11:15	687	4:30	1272
VICTORY BL W/O RANDI AV	C00-4531-32	WV TH	10-16-69	TOTAL	17353	7:30	1283	4:45	1717
				EAST	8610	7:15	1070	12:30	690
				WEST	8743	11:15	610	4:45	1209
VICTORY BL AT RESEDA BL	C00-4547-33	PS MO	03-31-69	TOTAL	16122	6:15	1075	4:30	1660
				EAST	7402	6:00	752	2:30	633
				WEST	8720	11:15	449	4:30	1213
VICTORY BL AT SEPULVEDA BL	D04-4040-33	MS WE	01-22-69	TOTAL	34964	7:30	3101	4:30	3195
				EAST	18391	7:30	2214	4:00	1358
				WEST	16573	11:15	974	4:30	1960
VICTORY BL AT SEPULVEDA BL		WV TH	03-13-69	TOTAL	37890	**	MANUAL COUNT		
				EAST		7:15	2468	4:00	1445
				WEST		7:15	949	4:30	2344
VICTORY BL AT SEPULVEDA BL	D04-4040-44	MS MO	05-12-69	TOTAL	37057	7:15	3197	4:45	3477
				EAST	19538	7:15	2278	3:45	1499
				WEST	17519	11:15	992	4:45	2274
VICTORY BL AT SEPULVEDA BL	D04-4040-44	MS FR	10-10-69	TOTAL	40325	7:30	3292	4:30	3425
				EAST	21014	7:15	2367	3:30	1455
				WEST	19311	11:15	1064	4:45	2142



LOCATION	PHYS. DESCR	RG DY	DATE	DIR.	VOLUME	AM PEAK	PM PEAK
VICTORY BL AT SHOUP AV		WV WE	08-06-69	TOTAL	15312	*	MANUAL COUNT
				EAST	8013	7:15	1006 4:45 535
				WEST	7299	8:45	241 4:45 1170
VICTORY BL AT SUNNYSLOPE AV		EV FR	04-11-69	TOTAL	34780	**	MANUAL COUNT
				EAST		7:00	1624 4:45 1531
				WEST		7:30	1174 5:00 1947
VICTORY BL AT TAMPA AV	C00-4244-33	WV WE	06-18-69	TOTAL	17898		7:15 1261 4:45 1728
				EAST	8610	7:15	778 4:30 710
				WEST	9288	7:45	551 5:00 1046
VICTORY BL AT TOPANGA CANYON BL	C00-4242-33	WV WE	06-18-69	TOTAL	19951		11:15 1294 4:30 1922
				EAST	9596	7:15	872 12:00 818
				WEST	10355	11:15	714 4:30 1323
VICTORY BL AT VALLEY CIRCLE BL	A00-2333-12	WV FR	11-21-69	TOTAL	2727		7:15 176 4:45 260
				EAST	389	7:45	46 3:00 36
				WEST	2338	11:15	124 5:00 236
VICTORY BL AT VINELAND AV	403-3939-34	MS TU	01-28-69	TOTAL	21420		7:15 1831 4:30 2295
				EAST	10443	7:15	1221 4:45 839
				WEST	10977	11:15	646 4:30 1460
VICTORY BL AT VINELAND AV		EV WE	03-05-69	TOTAL	25740	**	MANUAL COUNT
				EAST		7:00	1187 4:30 1100
				WEST		7:30	697 4:30 1474
VICTORY BL AT VINELAND AV	D04-4039-44	MS FR	05-02-69	TOTAL	24669		7:00 1748 4:30 2578
				EAST	11725	7:00	1084 4:30 961
				WEST	12944	11:15	686 4:15 1625
VICTORY BL AT VINELAND AV	D04-3939-33	MS TH	07-31-69	TOTAL	22729		7:15 1650 4:15 2292
				EAST	10510	7:15	1032 4:30 793
				WEST	12219	11:15	720 4:15 1513
VICTORY BL AT WILBUR AV	C00-4242-33	WV FR	11-21-69	TOTAL	20618		7:15 1853 4:45 2024
				EAST	9978	7:15	1120 4:00 763
				WEST	10640	7:30	741 4:45 1299

LOCATION	PHYS. DESCR	RG DY	DATE	DIR.	VOLUME	AM PEAK	PM PEAK		
VICTORY BL E/O WOODMAN AV	D04-3039-34	PS TH	02-06-69	TOTAL	31850	7:30	2745	4:45	3005
				EAST	16403	7:00	1784	4:30	1427
				WEST	15447	7:45	1095	4:45	1626
VIGNES ST AT MACY ST		CR TH	08-28-69	TOTAL	9900	*	MANUAL COUNT		
				NORTH	5299	7:00	284	4:30	652
				SOUTH	4601	7:00	311	3:30	651
VIGNES ST AT RAMIREZ ST		CR WE	08-27-69	TOTAL	5332	*	MANUAL COUNT		
				NORTH	1457	9:00	128	5:00	105
				SOUTH	3875	7:00	457	3:00	413
VIGNES ST AT 1ST ST	B00-2017-11	CR MO	01-13-69	TOTAL	2734	11:15	196	4:30	515
				NORTH	1075	11:15	66	4:30	309
				SOUTH	1659	11:15	130	3:15	230
VILLAGE AV S/O PENROSE ST	A00-1010-11	EV MO	03-17-69	TOTAL	845	8:15	220	3:00	195
				NORTH	313	8:15	87	3:00	92
				SOUTH	532	8:15	133	2:30	120
VINE ST S/O FRANKLIN AV	G12-3030-22	CR FR	09-19-69	TOTAL	11422	8:00	921	4:45	946
				NORTH	4281	11:00	231	4:45	516
				SOUTH	7141	8:00	792	11:30	479
VINE ST AT LA MIRADA AV		CR TH	10-09-69	TOTAL	24620	*	MANUAL COUNT		
				NORTH	11120	8:15	703	4:45	1311
				SOUTH	13500	7:45	1140	4:45	1072
VINE ST N/O MELROSE AV	300-3040-23	PS TU	03-25-69	TOTAL	20539	7:45	1559	4:45	1917
				NORTH	10307	7:45	674	4:45	1105
				SOUTH	10232	7:30	893	5:00	814
VINE ST AT SANTA MONICA BL	300-4040-33	CR MO	09-22-69	TOTAL	23639	8:00	1532	4:30	1942
				NORTH	11699	11:15	695	4:30	1169
				SOUTH	11940	7:15	847	2:15	847
VINE ST S/O SUNSET BL	300-3039-23	CR WE	01-15-69	TOTAL	24408	11:15	1461	4:45	1955
				NORTH	12109	8:15	832	4:45	868
				SOUTH	12299	11:15	726	5:15	1094

LOCATION	PHYS. DESCR	RG DY	DATE	DIR.	VOLUME	AM PEAK	PM PEAK		
VINE ST N/O SUNSET BL	300-3040-23	CR TH	05-29-69	TOTAL	25905	11:15	1598	4:45	1943
				NORTH	12102	11:15	745	4:45	1078
				SOUTH	13803	11:15	853	2:00	955
VINE ST N/O SUNSET BL	300-3040-23	CR FR	05-30-69 HOLIDAY	TOTAL	18260	11:15	880	7:30	1154
				NORTH	8621	11:15	401	8:00	627
				SOUTH	9639	11:15	479	12:15	606
VINE ST N/O SUNSET BL	300-3040-23	CR SA	05-31-69	TOTAL	20830	11:15	1228	4:15	1397
				NORTH	9733	11:15	541	8:15	677
				SOUTH	11097	11:15	687	3:30	772
VINE ST N/O SUNSET BL	300-3040-23	CR SU	06-01-69	TOTAL	16525	0:00	814	2:15	1153
				NORTH	7676	0:00	393	2:15	529
				SOUTH	8849	11:15	382	1:45	627
VINE ST S/O SUNSET BL	300-4030-32	PS MD	06-02-69	TOTAL	27960	11:15	1757	4:45	2177
				NORTH	14302	11:15	910	4:45	1296
				SOUTH	13658	8:15	938	2:15	988
VINE ST N/O SUNSET BL	300-3040-23	CR TH	07-10-69	TOTAL	25896	11:15	1489	5:00	1886
				NORTH	12034	11:15	709	5:00	1092
				SOUTH	13862	8:00	881	2:00	947
VINE ST AT WARING AV		CR WE	01-29-69	TOTAL	20100	**	MANUAL COUNT		
				NORTH		8:00	716	4:45	1188
				SOUTH		7:30	857	4:30	822
VINEDALE ST AT GLENOAKS BL		EV MD	05-26-69	TOTAL	860	**	MANUAL COUNT		
				EAST		7:00	154	4:00	58
				WEST		7:00	75	4:45	28
VINELAND AV AT HATTERAS ST	300-2727-22	EV WE	03-19-69	TOTAL	17088	7:00	1252	4:15	1625
				NORTH	8450	11:15	519	4:30	841
				SOUTH	8638	7:30	736	4:15	783
VINELAND AV AT HATTERAS ST		EV FR	05-23-69	TOTAL	16990	**	MANUAL COUNT		
				NORTH		7:15	520	5:00	863
				SOUTH		7:15	725	4:30	836

LOCATION	PHYS. DESCR	RG DY	DATE	DIR.	VOLUME	AM PEAK	PM PEAK
VINELAND AV N/O MAGNOLIA BL	G04-4050-24	PS TU	01-28-69	TOTAL	17726	7:30 1355	4:45 1575
				NORTH	8454	7:15 613	4:30 750
				SOUTH	9272	7:45 779	4:45 830
VINELAND AV N/O SHERMAN WY	300-3737-22	PS MO	12-15-69	TOTAL	17068	6:45 1224	4:15 1568
				NORTH	8431	11:15 486	4:15 973
				SOUTH	8637	6:45 841	3:15 699
VINELAND AV AT SUNLAND BL		EV MO	12-29-69	TOTAL	10748	* MANUAL COUNT	
				NORTH	9049	7:15 482	4:30 957
				SOUTH	1699	7:45 102	4:30 181
VINELAND AV AT VICTORY BL	300-3540-32	MS TH	01-16-69	TOTAL	16850	7:15 1292	4:30 1595
				NORTH	8109	7:15 649	4:30 758
				SOUTH	8741	7:45 652	4:15 875
VINELAND AV AT VICTORY BL		EV WE	03-05-69	TOTAL	17980	** MANUAL COUNT	
				NORTH		7:00 641	4:45 775
				SOUTH		7:15 666	4:00 1023
VINELAND AV AT VICTORY BL	300-3441-22	MS FR	05-02-69	TOTAL	18243	7:00 1204	4:30 1553
				NORTH	8913	7:00 628	4:45 796
				SOUTH	9330	7:45 600	4:00 839
VINELAND AV AT VICTORY BL	C00-3539-22	MS FR	07-25-69	TOTAL	18108	7:15 1153	4:30 1587
				NORTH	8848	7:00 607	4:30 762
				SOUTH	9260	7:30 636	4:30 825
VINELAND AV AT VICTORY BL	C00-4242-33	MS MO	12-15-69	TOTAL	17994	7:15 1259	4:30 1583
				NORTH	8764	7:00 614	4:30 809
				SOUTH	9230	7:15 652	3:15 841
VIRGIL AV AT BEVERLY BL	C00-3030-33	CR WE	11-12-69	TOTAL	20296	7:30 2278	4:15 2140
				NORTH	8686	11:15 403	4:45 1497
				SOUTH	11610	7:30 1876	3:30 757
VIRGIL AV AT MELROSE AV	C00-3030-32	PS TH	05-01-69	TOTAL	18319	7:30 1690	4:45 2034
				NORTH	8843	11:15 431	4:45 1496
				SOUTH	9476	7:30 1222	3:15 664

LOCATION	PHYS. DESCR	RG DY	DATE	DIR. VOLUME	AM PEAK	PM PEAK
VIRGIL AV AT NORMAL AV	C00-3030-32	CR TH	01-09-69	TOTAL	17690	7:30 1594 4:45 1985
				NORTH	8827	11:15 483 4:45 1456
				SOUTH	8863	7:30 1219 3:15 639
VIRGIL AV AT SANTA MONICA BL	C00-3140-33	CR WE	03-05-69	TOTAL	17500	7:30 1476 4:45 1845
				NORTH	9320	11:15 548 4:45 1377
				SOUTH	8180	7:30 1091 3:30 555
VIRGIL AV AT SILVER LAKE BL		CR FR	08-01-69	TOTAL	21790	** MANUAL COUNT
				NORTH		7:15 393 4:45 1705
				SOUTH		7:30 1183 3:30 474
VIRGIL AV N/O WILSHIRE BL	C00-2828-23	CR FR	11-14-69	TOTAL	11112	7:45 1039 4:30 1185
				NORTH	4914	7:45 365 4:45 661
				SOUTH	6198	8:15 694 4:30 536
VIRGIL AV N/O 3RD ST	C00-3030-22	PS TU	04-15-69	TOTAL	15514	7:15 1499 4:15 1794
				NORTH	7326	11:15 376 4:15 1334
				SOUTH	8188	7:15 1197 3:30 540
VIRGIL AV AT 4TH ST		CR FR	06-13-69	TOTAL	16050	** MANUAL COUNT
				NORTH		7:30 267 4:30 1110
				SOUTH		7:30 1266 3:45 495
VIRGIL AV AT 5TH ST		CR FR	06-13-69	TOTAL	14760	** MANUAL COUNT
				NORTH		7:30 244 4:30 998
				SOUTH		7:30 1017 4:15 478
VIRGIL AV AT 6TH ST	C00-2727-22	CR WE	12-10-69	TOTAL	11831	7:30 1288 4:15 1215
				NORTH	5098	11:15 288 4:30 757
				SOUTH	6733	7:30 987 4:00 501
VISTA ST S/O BEVERLY BL	A00-4545-11	WR FR	01-17-69	TOTAL	987	8:30 65 12:00 135
				NORTH	462	8:30 33 12:00 86
				SOUTH	525	11:15 41 2:30 77
VISTA ST AT ROSEWOOD AV-HWOOD-	A00-3030-11	WR WE	01-22-69	TOTAL	748	8:15 67 2:15 65
				NORTH	330	8:15 33 4:00 33
				SOUTH	418	8:15 34 2:30 44

LOCATION	PHYS. DESCR	RG DY	DATE	DIR.	VOLUME	AM PEAK	PM PEAK		
VISTA ST AT WARING AV	A00-2527-11	WR WE	07-23-69	TOTAL	2018	10:45	119	4:00	173
				NORTH	622	11:15	30	4:30	63
				SOUTH	1396	10:30	84	4:00	115
VISTA ST S/O WILLOUGHBY AV	A00-3030-11	WR WE	01-22-69	TOTAL	1566	11:00	111	5:15	155
				NORTH	560	8:00	38	5:30	75
				SOUTH	1006	11:00	80	2:45	80
VISTA ST AT WILLOUGHBY AV		WR WE	12-10-69	TOTAL	2909	*	MANUAL COUNT		
				NORTH	773	8:00	46	4:45	93
				SOUTH	2136	8:00	192	4:15	173
VISTA DEL MAR S/O CENTURY BL	C00-2525-22	PS WE	06-11-69	TOTAL	12464	7:15	1567	4:45	1395
				NORTH	6426	7:15	1147	3:30	456
				SOUTH	6038	7:15	420	4:30	958
VISTA DEL MAR AT IMPERIAL HWY		WR MD	04-28-69	TOTAL	15930	**	MANUAL COUNT		
				NORTH		7:15	1675	3:45	441
				SOUTH		7:30	477	4:45	1152
VISTA HAVEN RD AT LONGBOW DR	A00-1313-11	EV FR	11-14-69	TOTAL	355	7:15	84	3:00	87
				EAST	242	7:00	78	2:45	74
				WEST	113	11:00	10	5:15	15
VOSE ST AT BABCOCK AV	A00-1818-11	EV WE	11-12-69	TOTAL	677	8:00	45	4:30	156
				EAST	256	8:00	24	2:45	46
				WEST	421	8:00	21	4:30	131
WABASH AV AT EVERGREEN AV	C00-2828-21	CR WE	09-17-69	TOTAL	9403	7:00	610	4:45	1244
				EAST	5014	11:15	198	4:45	978
				WEST	4389	6:45	474	6:45	329
WADE ST AT VENICE BL	B00-1818-11	WR WE	10-22-69	TOTAL	3160	7:00	343	4:30	296
				NORTH	2066	7:00	241	4:30	182
				SOUTH	1094	7:00	102	5:00	115
WALGROVE AV AT PALMS BL	B00-1818-11	PS TU	04-22-69	TOTAL	11383	7:00	1168	4:30	1352
				NORTH	5556	7:00	663	4:30	694
				SOUTH	5827	7:15	528	4:00	715

LOCATION	PHYS. DESCR	RG DY	DATE	DIR.	VOLUME	AM PEAK	PM PEAK
WALGROVE AV AT ROSE AV	800-1920-11	WR TU	11-18-69	TOTAL	13168	7:00 1244	4:00 1498
				NORTH	5951	6:45 820	4:15 583
				SOUTH	7217	7:15 488	4:00 974
WALGROVE AV AT VENICE BL		WR FR	10-31-69	TOTAL	11768 *	MANUAL COUNT	
				NORTH	6091	7:30 235	4:45 655
				SOUTH	5677	7:15 505	4:15 553
WALKER AV AT 9TH ST -SAN PEDRO-	800-1616-11	SR TU	12-16-69	TOTAL	1589	7:00 143	3:00 160
				NORTH	1159	7:00 119	2:30 120
				SOUTH	430	11:15 32	4:00 57
WALKER AV AT 19TH ST -SAN PEDRO-	800-1616-11	SR WE	07-16-69	TOTAL	3838	11:15 253	4:30 385
				NORTH	2014	7:00 158	1:15 186
				SOUTH	1824	11:15 142	4:30 233
WALKER AV AT 25TH ST -SAN PEDRO-	800-1818-11	SR WE	12-17-69	TOTAL	2719	7:30 204	3:00 397
				NORTH	1292	7:15 134	3:00 193
				SOUTH	1427	11:15 92	3:00 204
WALL ST -CENTRAL- AT OLYMPIC BL	800-2023-11	CR WE	01-15-69	TOTAL	4292	11:00 372	4:00 525
				NORTH	1478	10:30 145	4:00 155
				SOUTH	2814	11:00 233	4:15 384
WALL ST -CENTRAL- AT 7TH ST	800-2020-11	CR MO	01-13-69	TOTAL	4947	7:45 367	4:30 635
				NORTH	2148	7:15 160	4:30 333
				SOUTH	2799	7:45 225	4:15 312
WARING AV AT VINE ST		CR WE	01-29-69	TOTAL	1260 **	MANUAL COUNT	
				EAST		7:00 40	4:30 88
				WEST		8:30 26	5:00 38
WARING AV AT VISTA ST	A00-3535-11	WR TH	07-10-69	TOTAL	851	11:00 65	4:45 96
				EAST	485	10:15 31	4:45 56
				WEST	366	8:00 41	11:30 41
WARNER AV AT ROCHESTER AV		WR MO	06-16-69	TOTAL	1170 **	MANUAL COUNT	
				NORTH		7:30 34	5:00 55
				SOUTH		8:00 37	4:30 62

LOCATION	PHYS. DESCR	RG DY	DATE	DIR. VOLUME	AM PEAK	PM PEAK			
WASHINGTON BL AT ALAMEDA ST		CR FR	07-25-69	TOTAL	23060	**	MANUAL COUNT		
				EAST		7:00	600	4:30	1532
				WEST		7:15	1165	3:30	774
WASHINGTON BL AT APPLE ST		WR TU	02-18-69	TOTAL	11270	**	MANUAL COUNT		
				NORTH		7:30	648	4:15	439
				SOUTH		7:00	575	4:45	688
WASHINGTON BL AT BROADWAY -CENTRAL-		CR MO	11-24-69	TOTAL	26719	*	MANUAL COUNT		
				EAST	13348	7:15	899	4:45	1301
				WEST	13371	7:30	1097	4:45	1222
WASHINGTON BL W/O CENTRAL AV	D03-4232-43	PS FR	05-16-69	TOTAL	24560				
				EAST	12594	7:00	2124	4:00	3036
				WEST	11966	7:15	762	4:30	1928
WASHINGTON BL AT CENTRAL AV	D04-4242-44	CR TH	07-10-69	TOTAL	24059				
				EAST	12749	6:45	1374	4:00	1158
				WEST	11310	7:00	2104	4:30	2728
WASHINGTON BL AT CRENSHAW BL	C00-4040-44	PS MO	03-24-69	TOTAL	20222				
				EAST	10179	7:00	749	4:30	1778
				WEST	10043	7:00	1355	3:30	990
WASHINGTON BL AT FAIRFAX AV	C00-4240-44	PS TH	02-06-69	TOTAL	17686				
				EAST	5304	7:30	1529	5:00	1874
				WEST	12382	7:30	963	5:30	735
WASHINGTON BL AT FAIRFAX AV	C00-4240-44	PS TU	06-10-69	TOTAL	17670				
				EAST	5701	11:15	567	5:00	1168
				WEST	11969	6:45	1711	5:00	1435
WASHINGTON BL AT FIGUEROA ST	C00-4040-44	MS TH	02-27-69	TOTAL	23942				
				EAST	9766	7:15	1965	4:30	2535
				WEST	14176	7:15	1091	4:30	796
WASHINGTON BL AT FIGUEROA ST		CR WE	03-12-69	TOTAL	23990	**	MANUAL COUNT		
				EAST		7:15	1061	4:15	731
				WEST		7:15	772	4:30	1668



L O C A T I O N	PHYS. DESCR	RG DY	DATE	DIR.	VOLUME	AM PEAK	PM PEAK		
WASHINGTON BL AT FIGUEROA ST	C00-4040-44	MS WE	04-30-69	TOTAL	22897	7:00	1858	4:15	2446
				EAST	9870	7:00	1076	4:00	878
				WEST	13027	11:15	812	4:15	1574
WASHINGTON BL AT FIGUEROA ST	C00-4040-44	MS WE	09-24-69	TOTAL	22743	7:15	1873	4:15	2354
				EAST	9389	7:15	1068	4:15	810
				WEST	13354	7:30	831	4:15	1544
WASHINGTON BL AT FIGUEROA ST	C00-4242-44	MS FR	12-12-69	TOTAL	26734	7:15	2078	4:15	2823
				EAST	11297	7:00	1280	4:00	996
				WEST	15437	11:15	996	4:30	1869
WASHINGTON BL AT GRANDE VISTA AV	404-4442-44	CR TH	09-18-69	TOTAL	20855	7:00	1894	4:45	1986
				EAST	9949	11:00	597	4:45	1360
				WEST	10906	7:00	1379	4:30	685
WASHINGTON BL AT GRIFFITH AV	C00-4240-44	CR TU	07-08-69	TOTAL	21391	7:15	2042	4:15	2329
				EAST	10426	7:15	676	4:45	1402
				WEST	10965	7:00	1401	4:00	1002
WASHINGTON BL AT HOOPER AV	D04-4040-44	CR WE	08-20-69	TOTAL	22663	7:00	2164	4:30	2637
				EAST	12027	6:30	851	4:30	1792
				WEST	10636	7:00	1325	3:30	964
WASHINGTON BL AT HOOVER ST	C00-4038-44	CR TH	07-31-69	TOTAL	17581	7:15	1406	4:30	1885
				EAST	8081	7:15	872	4:15	637
				WEST	9500	11:15	580	4:30	1266
WASHINGTON BL AT HOPE ST	C00-4230-43	CR MD	12-15-69	TOTAL	24504	7:15	1964	4:15	2533
				EAST	10320	7:00	1083	4:15	918
				WEST	14184	11:15	952	4:15	1615
WASHINGTON BL CUL CITY AT INGLEWOOD BL	300-4545-33	WR WE	08-06-69	TOTAL	15859	11:15	932	4:30	1321
				EAST	9223	7:30	601	4:15	796
				WEST	6636	11:15	436	4:45	539
WASHINGTON BL AT LA BREA AV	C00-4040-44	PS WE	02-26-69	TOTAL	18541	7:15	1322	4:45	1785
				EAST	9353	7:30	766	4:15	872
				WEST	9188	7:15	559	5:00	997

LOCATION	PHYS. DESCR	RG DY	DATE	DIR.	VOLUME	AM PEAK	PM PEAK		
WASHINGTON BL AT LINCOLN BL		WR FR	03-21-69	TOTAL	22770	**	MANUAL COUNT		
				EAST		7:30	1331	4:45	856
				WEST		8:00	681	4:45	1421
WASHINGTON BL AT LINCOLN BL	G03-4040-33	MS FR	04-04-69	TOTAL	30692	7:00	2291	4:30	2242
				EAST	15201	7:00	1390	4:15	1119
				WEST	15491	11:15	1170	5:00	1205
WASHINGTON BL AT LINCOLN BL	D03-4040-33	MS TU	07-22-69	TOTAL	27766	11:15	1645	4:30	2257
				EAST	14019	7:30	1161	3:30	1037
				WEST	13747	11:15	939	4:45	1244
WASHINGTON BL AT LINCOLN BL	G04-4043-33	MS TH	08-28-69	TOTAL	28495	11:15	1694	4:30	2278
				EAST	14229	7:30	1101	2:45	1058
				WEST	14266	11:15	945	4:30	1263
WASHINGTON BL AT LINCOLN BL	G07-4245-33	MS WE	11-05-69	TOTAL	25388	7:15	1908	4:30	2142
				EAST	12132	7:15	1266	3:15	879
				WEST	13256	11:15	863	4:30	1280
WASHINGTON BL W/O LONG BEACH AV	D10-3030-33	CR MO	05-05-69	TOTAL	24509	7:00	2544	4:00	2900
				EAST	12455	7:00	861	4:00	1780
				WEST	12054	7:15	1692	4:00	1120
WASHINGTON BL AT MAIN ST -CENTRAL-	C00-4040-44	MS TH	02-06-69	TOTAL	23959	7:15	2187	4:15	2515
				EAST	11069	7:00	928	4:15	1158
				WEST	12890	7:15	1282	4:30	1365
WASHINGTON BL AT MAIN ST -CENTRAL-		CR TH	03-13-69	TOTAL	23620	**	MANUAL COUNT		
				EAST		7:00	887	4:15	1173
				WEST		7:30	1058	4:30	1189
WASHINGTON BL AT MAIN ST -CENTRAL-	C00-4040-44	MS TH	05-01-69	TOTAL	23828	7:15	2095	4:00	2620
				EAST	11140	7:00	887	4:00	1245
				WEST	12688	7:15	1254	4:00	1375
WASHINGTON BL AT MAIN ST -CENTRAL-	C00-4040-44	MS TH	09-25-69	TOTAL	23196	7:30	2081	4:15	2385
				EAST	10815	7:15	886	4:15	1158
				WEST	12381	7:30	1209	4:00	1233

LOCATION	PHYS. DESCR	RG DY	DATE	DIR.	VOLUME	AM PEAK	PM PEAK
WASHINGTON BL AT MAIN ST -CENTRAL-	C00-4242-44	MS FR	12-12-69	TOTAL	25480	7:15 2008	4:15 2781
				EAST	11379	7:30 823	4:00 1406
				WEST	14101	7:15 1186	4:15 1425
WASHINGTON BL AT MAPLE AV	C00-4040-44	CR WE	01-15-69	TOTAL	22883	7:15 2128	4:30 2735
				EAST	10561	7:00 870	4:30 1375
				WEST	12322	7:15 1290	4:00 1420
WASHINGTON BL E/O MAPLE AV	C00-3342-34	CR MO	05-05-69	TOTAL	24245	7:00 2191	4:15 2848
				EAST	11889	7:00 884	4:15 1495
				WEST	12356	7:15 1314	4:00 1364
WASHINGTON BL AT MAPLE AV	C00-4040-44	CR FR	08-15-69	TOTAL	21121	7:00 1748	4:30 2307
				EAST	9116	11:15 598	4:45 1228
				WEST	12005	7:00 1252	4:00 1179
WASHINGTON BL AT SAN PEDRO ST -CENTRAL	C00-4041-44	CR FR	08-08-69	TOTAL	25803	6:45 2210	4:15 2880
				EAST	12938	7:00 866	4:15 1673
				WEST	12865	6:45 1366	4:00 1259
WASHINGTON BL AT SANTA FE AV	C00-4142-44	CR TU	08-19-69	TOTAL	17508	7:30 1624	4:30 2074
				EAST	9602	7:30 558	4:30 1480
				WEST	7906	7:15 1069	3:45 645
WASHINGTON BL AT SOTO ST	C00-4030-43	PS TH	05-22-69	TOTAL	23642	7:00 2087	4:15 2657
				EAST	12381	10:30 831	4:30 1827
				WEST	11261	7:00 1375	3:45 885
WASHINGTON BL AT UNION AV	C00-4040-43	CR FR	08-01-69	TOTAL	19904	7:15 1584	4:30 2176
				EAST	10120	7:15 1036	4:30 807
				WEST	9784	11:15 570	4:30 1369
WASHINGTON BL AT VENICE BL	800-3030-11	WR TU	10-21-69	TOTAL	7650	7:30 693	4:30 802
				NORTH	3622	7:30 269	4:30 448
				SOUTH	4028	7:30 424	3:45 358
WASHINGTON BL AT VERMONT AV	C00-4040-44	PS MO	03-17-69	TOTAL	18273	7:15 1560	4:30 1775
				EAST	9150	7:15 1076	4:00 719
				WEST	9123	11:15 551	4:45 1128

LOCATION	PHYS. DESCR	RG DY	DATE	DIR.	VOLUME	AM PEAK	PM PEAK		
WASHINGTON BL N/O WASHINGTON ST	G07-3030-22	WR TU	10-21-69	TOTAL	7704	7:30	746	4:30	788
				NORTH	4238	11:15	246	4:30	494
				SOUTH	3466	7:15	454	4:30	294
WASHINGTON BL AT WESTMINSTER AV -MAR VISTA-	800-3030-11	WR WE	10-22-69	TOTAL	6427	7:15	578	4:15	661
				NORTH	3748	7:30	272	4:45	425
				SOUTH	2679	7:15	310	4:00	273
WASHINGTON ST AT OCEAN AV -VENICE	G07-4343-33	WR WE	10-22-69	TOTAL	12973	7:30	1004	4:30	1033
				EAST	6555	7:30	796	4:15	450
				WEST	6418	11:15	364	5:00	626
WASHINGTON ST AT PACIFIC AV -VENICE-	C00-3240-13	WR MO	10-06-69	TOTAL	8096	11:15	530	4:45	841
				EAST	2334	11:15	147	12:15	186
				WEST	5762	11:15	383	5:00	676
WASHINGTON ST AT VIA MARINA		WR TU	09-16-69	TOTAL	12384	*	MANUAL COUNT		
				EAST	7026	7:30	836	4:45	480
				WEST	5358	8:45	256	5:00	675
WASHINGTON ST AT WASHINGTON BL	D07-4035-34	WR TU	10-21-69	TOTAL	20805	7:45	1416	5:15	1666
				EAST	9888	7:45	922	3:15	664
				WEST	10917	11:15	632	4:45	1076
WEDDINGTON ST AT ALDEA AV		WV MO	11-10-69	TOTAL	619	*	MANUAL COUNT		
				EAST	366	8:00	42	3:15	35
				WEST	253	8:15	18	4:30	29
WELLER ST S/O 1ST ST	G49-2925-11	CR WE	06-25-69	TOTAL	2246	11:15	197	12:15	229
				NORTH	1104	10:00	108	12:30	127
				SOUTH	1142	11:15	101	11:30	116
WELLS DR W/O NATOMA AV	A00-3600-20	WV TH	10-02-69	TOTAL	1862	7:30	261	2:45	227
				NON-DIR COUNT					
WELLS DR AT WINNETKA AV		WV TH	06-05-69	TOTAL	3040	**	MANUAL COUNT		
				EAST		7:30	174	3:00	149
				WEST		7:15	83	2:45	155

LOCATION	PHYS. DESCR	RG	DY	DATE	DIR.	VOLUME	AM PEAK	PM PEAK			
WENTWORTH ST AT ARLETA AV			EV	WE	12-17-69	TOTAL	2729	*	MANUAL COUNT		
						EAST	1959	7:00	252	2:45	159
						WEST	770	7:15	87	4:15	58
WENTWORTH ST AT SHERMAN GROVE AV			EV	TH	12-18-69	TOTAL	2016	*	MANUAL COUNT		
						EAST	188	7:00	16	4:45	16
						WEST	1828	7:15	214	3:00	162
WEST BL N/O FLORENCE AV	300-3030-22		SR	MO	11-24-69	TOTAL	5999				
						NORTH	2922	7:00	249	4:30	296
						SOUTH	3077	7:30	289	4:30	334
WEST BL N/O 54TH ST	200-1512-11		SR	TU	11-25-69	TOTAL	3200				
						NORTH	1652	7:30	185	4:15	165
						SOUTH	1548	7:15	121	4:45	208
WEST BL AT 63RD ST	300-3030-22		SR	FR	11-21-69	TOTAL	11471				
						NORTH	5641	7:45	488	4:30	560
						SOUTH	5830	7:15	373	4:30	659
WESTBURY DR AT BALBOA BL	A00-2018-11		WV	MO	06-23-69	TOTAL	1311				
						EAST	1104	7:00	114	4:00	95
						WEST	207	7:00	21	7:45	21
WESTBURY DR AT JOLETTE AV	A00-2018-11		WV	MO	06-23-69	TOTAL	1974				
						EAST	855	7:00	82	12:15	76
						WEST	1119	11:15	94	4:15	128
WEST CHANNEL RD W/O ENTRADA DR	G79-2025-22		PS	TU	05-27-69	TOTAL	14720				
						EAST	6320	7:30	813	2:45	450
						WEST	8400	11:15	464	5:15	1435
WEST CHANNEL RD AT MESA RD			WR	MO	05-12-69	TOTAL	16990	**	MANUAL COUNT		
						NORTH		7:30	692	4:00	336
						SOUTH		8:00	297	5:00	1363
WESTDALE AV AT CAMPUS RD -EAGLE RK-			CR	FR	04-04-69	TOTAL	2220	**	MANUAL COUNT		
						EAST		8:15	85	4:45	147
						WEST		9:00	37	4:15	75

LOCATION	PHYS. DESCR	RG DY	DATE	DIR.	VOLUME	AM PEAK	PM PEAK		
WESTERN AV AT ADAMS BL	C00-3234-33	PS TU	04-01-69	TOTAL	26787	7:00	1627	4:15	2046
				NORTH	13851	7:00	1115	4:00	903
				SOUTH	12936	11:15	680	4:15	1161
WESTERN AV AT CARLTON WY -HWOOD-		CR MO	09-22-69	TOTAL	18101	*	MANUAL COUNT		
				NORTH	8687	8:00	475	4:45	1068
				SOUTH	9414	7:45	903	4:15	682
WESTERN AV S/O CARSON ST	G04-4024-32	PS TU	06-10-69	TOTAL	19736	7:00	1534	4:30	1876
				NORTH	9925	6:45	989	3:00	825
				SOUTH	9811	7:00	554	5:00	1187
WESTERN AV AT CENTURY BL	C00-3838-33	MS TH	02-20-69	TOTAL	17982	7:00	943	4:45	1565
				NORTH	9409	7:00	621	4:00	783
				SOUTH	8573	11:00	437	4:45	853
WESTERN AV AT CENTURY BL	C00-4036-33	MS TH	04-24-69	TOTAL	19240	7:15	1373	4:30	1507
				NORTH	10047	7:15	846	4:15	757
				SOUTH	9193	11:15	466	5:00	772
WESTERN AV AT CENTURY BL	C00-4036-33	MS FR	10-10-69	TOTAL	21400	7:00	1478	4:15	1728
				NORTH	11333	7:15	914	4:00	937
				SOUTH	10067	6:45	602	4:45	848
WESTERN AV S/O DODSON AV	G06-3430-22	PS MO	02-03-69	TOTAL	15764	7:30	1302	5:00	1395
				NORTH	7842	7:30	895	3:30	553
				SOUTH	7922	11:15	497	5:00	926
WESTERN AV AT EXPOSITION BL		CR MO	01-13-69	TOTAL	19460	**	MANUAL COUNT		
				NORTH		7:15	1055	4:15	837
				SOUTH		7:30	538	4:45	1109
WESTERN AV AT FLORENCE AV	C00-3030-22	MS MO	03-03-69	TOTAL	22551	7:00	1562	4:45	1625
				NORTH	11263	7:00	1006	3:45	736
				SOUTH	11288	11:15	620	4:30	916
WESTERN AV N/O FLORENCE AV	C00-2828-22	PS MO	04-28-69	TOTAL	22119	7:15	1525	4:30	1591
				NORTH	11543	7:15	1015	12:30	709
				SOUTH	10576	11:15	596	4:45	897

LOCATION	PHYS. DESCR	RG DY	DATE	DIR. VOLUME	AM PEAK	PM PEAK
WESTERN AV AT FLORENCE AV	C00-3030-22	MS TU	04-29-69	TOTAL 21245	7:15 1379	4:30 1618
				NORTH 10814	7:00 889	4:30 710
				SOUTH 10431	11:15 599	4:30 908
WESTERN AV AT FLORENCE AV	C00-3030-22	MS FR	10-03-69	TOTAL 25016	7:15 1642	4:30 1812
				NORTH 12706	7:15 1119	4:30 844
				SOUTH 12310	11:15 660	4:45 968
WESTERN AV AT HOLLYWOOD BL		CR FR	08-08-69	TOTAL 16910	** MANUAL COUNT	
				NORTH	8:15 529	5:00 1052
				SOUTH	7:30 908	4:30 639
WESTERN AV AT HOLLYWOOD BL	C00-3030-33	WR TH	09-18-69	TOTAL 20560	7:45 1417	5:15 1650
				NORTH 10763	11:15 665	5:15 1095
				SOUTH 9797	7:30 989	4:15 632
WESTERN AV AT JEFFERSON BL	C00-3030-22	PS TU	04-01-69	TOTAL 25489	7:15 1499	4:30 1962
				NORTH 13248	7:00 1033	4:30 859
				SOUTH 12241	11:15 635	4:15 1113
WESTERN AV AT MAPLEWOOD AV -CENTRAL-	C00-2729-22	CR TU	02-04-69	TOTAL 28873	7:45 2039	5:15 2215
				NORTH 14683	11:15 779	5:15 1358
				SOUTH 14190	7:45 1356	4:15 919
WESTERN AV AT MAPLEWOOD AV -CENTRAL-	C00-3030-22	CR FR	06-20-69	TOTAL 29974	11:15 1636	4:30 2154
				NORTH 15299	11:15 817	5:00 1274
				SOUTH 14675	8:00 1043	3:30 943
WESTERN AV AT OLYMPIC BL	C00-3330-22	PS WE	04-09-69	TOTAL 28344	7:30 1992	4:30 2065
				NORTH 14319	7:45 1200	5:00 961
				SOUTH 14025	7:00 857	4:00 1132
WESTERN AV AT PACIFIC COAST HWY	G04-4040-33	MS MO	01-27-69	TOTAL 18362	7:15 1360	4:30 1565
				NORTH 10700	7:15 900	2:30 850
				SOUTH 7662	7:15 460	4:30 740
WESTERN AV AT PACIFIC COAST HWY	G04-3838-33	MS TU	06-10-69	TOTAL 19280	7:15 1372	4:00 1521
				NORTH 10504	7:15 850	4:00 798
				SOUTH 8776	11:15 463	5:15 776

LOCATION	PHYS. DESCR	RG	DY	DATE	DIR.	VOLUME	AM PEAK	PM PEAK
WESTERN AV AT PACIFIC COAST HWY	A00-1712-11	SR	TU	10-28-69	TOTAL	12543	7:00 869	5:15 943
					NORTH	7189	7:00 556	2:30 485
					SOUTH	5354	7:15 317	5:00 523
WESTERN AV AT PICO BL	C00-3030-22	PS	TH	04-03-69	TOTAL	29202	7:15 1866	4:30 2035
					NORTH	14436	7:30 1083	4:15 908
					SOUTH	14766	11:15 876	4:30 1130
WESTERN AV AT RUSSELL AV		CR	MD	09-22-69	TOTAL	16766	* MANUAL COUNT	
					NORTH	7679	7:30 379	4:45 1031
					SOUTH	9087	7:45 905	4:45 666
WESTERN AV AT SANTA BARBARA AV	C00-3030-22	CR	TH	03-06-69	TOTAL	22534	7:15 1466	4:30 1695
					NORTH	11241	7:15 998	4:15 764
					SOUTH	11293	11:00 588	4:45 956
WESTERN AV AT SANTA BARBARA AV	C00-2830-22	MS	TH	04-10-69	TOTAL	23301	7:15 1475	4:15 1743
					NORTH	11347	7:00 977	4:00 789
					SOUTH	11954	11:15 579	4:30 998
WESTERN AV AT SANTA BARBARA AV	C00-3030-22	MS	TH	10-02-69	TOTAL	24297	7:00 1516	4:30 1704
					NORTH	12103	7:00 1050	4:00 788
					SOUTH	12194	11:15 639	4:45 971
WESTERN AV AT SANTA MONICA BL	C00-4030-32	PS	WE	03-12-69	TOTAL	30552	7:30 2036	5:00 2275
					NORTH	15875	11:15 862	5:00 1448
					SOUTH	14677	7:30 1285	4:30 931
WESTERN AV AT VENICE BL	C00-3030-22	PS	TH	04-03-69	TOTAL	29714	7:15 1862	4:30 2145
					NORTH	14636	7:15 1085	4:45 989
					SOUTH	15078	11:15 870	4:30 1165
WESTERN AV AT VERNON AV -CENTRAL-	C00-2828-22	CR	TH	10-30-69	TOTAL	23160	7:00 1652	4:30 1872
					NORTH	11559	7:00 1165	4:30 804
					SOUTH	11601	11:00 610	4:30 1068
WESTERN AV AT WILSHIRE BL	C00-3030-22	PS	TU	04-08-69	TOTAL	26504	7:15 1764	4:15 1805
					NORTH	13974	7:45 859	4:30 1028
					SOUTH	12530	7:15 948	4:15 803



LOCATION	PHYS. DESCR	RG	DY	DATE	DIR.	VOLUME	AM PEAK	PM PEAK
WESTERN AV N/O 1ST ST SAN PEDRO	G28-3040-24	MS	WE	01-22-69	TOTAL	28014	7:30 1903	4:15 2555
					NORTH	16711	7:30 1193	4:15 1551
					SOUTH	11303	7:30 710	4:45 1021
WESTERN AV N/O 1ST ST SAN PEDRO	G16-3038-24	MS	TH	06-12-69	TOTAL	27396	11:15 1674	4:30 2292
					NORTH	13488	11:15 832	4:15 1180
					SOUTH	13908	11:15 842	5:00 1136
WESTERN AV N/O 1ST ST SAN PEDRO	G22-3040-21	MS	MO	10-20-69	TOTAL	24049	7:30 1680	4:45 2255
					NORTH	11858	7:15 859	4:15 1111
					SOUTH	12191	7:30 844	4:45 1204
WESTERN AV AT 3RD ST	C00-3028-22	CR	TH	11-13-69	TOTAL	28331	7:30 1867	4:45 2065
					NORTH	14453	11:15 752	4:45 1200
					SOUTH	13878	7:30 1141	4:45 865
WESTERN AV AT 25TH ST SAN PEDRO	C00-4040-33	MS	WE	01-22-69	TOTAL	7361	11:15 655	4:45 705
					NORTH	1551	6:45 137	1:00 154
					SOUTH	5810	11:15 532	4:45 648
WESTERN AV AT 25TH ST SAN PEDRO	C00-4240-34	MS	TH	06-12-69	TOTAL	9127	11:15 569	5:00 845
					NORTH	2145	10:45 146	12:30 178
					SOUTH	6982	11:15 426	5:15 723
WESTERN AV AT 25TH ST SAN PEDRO	C00-4040-34	MS	MO	10-20-69	TOTAL	7724	11:15 455	4:45 817
					NORTH	1752	7:15 128	4:00 157
					SOUTH	5972	11:15 347	4:45 669
WESTERN AV AT 37TH DR		CR	FR	12-05-69	TOTAL	25797	* MANUAL COUNT	
					NORTH	14374	7:15 1285	4:30 1333
					SOUTH	11423	7:15 555	4:45 1259
WESTERN AV AT 37TH PL		CR	WE	08-13-69	TOTAL	23140	** MANUAL COUNT	
					NORTH		7:30 1266	4:45 1260
					SOUTH		7:15 582	4:45 1054
WESTERN AV AT 37TH PL		CR	FR	11-21-69	TOTAL	25664	* MANUAL COUNT	
					NORTH	13651	7:15 1242	4:00 1064
					SOUTH	12013	7:30 582	5:00 1315

LOCATION	PHYS. DESCR	RG DY	DATE	DIR.	VOLUME	AM PEAK	PM PEAK		
WESTERN AV AT 38TH PL		CR FR	11-21-69	TOTAL	24630 *	MANUAL COUNT			
				NORTH	13242	7:15	1211	4:30	1038
				SOUTH	11388	7:30	561	4:30	1229
WESTERN AV AT 38TH ST	C00-3030-22	CR FR	08-22-69	TOTAL	27271	7:15	1537	4:30	1895
				NORTH	14040	7:15	1058	4:15	826
				SOUTH	13231	11:15	632	4:45	1082
WESTERN AV AT 38TH ST		CR MO	11-24-69	TOTAL	26345 *	MANUAL COUNT			
				NORTH	13087	7:15	1227	4:00	986
				SOUTH	13258	7:15	614	4:45	1567
WESTERN AV AT 39TH PL		CR WE	08-13-69	TOTAL	18850 **	MANUAL COUNT			
				NORTH		7:15	1035	4:00	797
				SOUTH		7:30	504	4:45	1088
WESTERN AV AT 190TH ST	C00-4040-43	MS MO	02-03-69	TOTAL	23527	7:00	2127	3:45	2225
				NORTH	11329	7:00	994	3:45	1279
				SOUTH	12198	7:00	1133	3:00	1034
WESTERN AV AT 190TH ST	C00-4040-33	MS MO	06-09-69	TOTAL	25393	6:45	2593	3:30	2295
				NORTH	12538	6:45	1338	3:45	1290
				SOUTH	12855	6:30	1292	2:45	1094
WESTERN AV AT 190TH ST	C00-4240-43	MS MO	12-15-69	TOTAL	25916	7:00	2592	3:30	2414
				NORTH	12847	7:00	1159	3:45	1394
				SOUTH	13069	7:00	1433	3:00	1177
WESTERN AV S/O 228TH ST	712-2820-22	SR FR	03-21-69	TOTAL	19623	7:00	1319	4:45	1415
				NORTH	8762	6:45	749	3:15	653
				SOUTH	10861	11:15	640	5:30	861
WESTERN AV N/O 240TH ST	712-2828-22	SR FR	03-21-69	TOTAL	16846	7:15	1229	4:30	1315
				NORTH	8511	7:00	693	3:00	672
				SOUTH	8335	7:15	545	4:30	737
WESTGATE AV AT CHENAULT ST	B00-1820-11	WR FR	10-17-69	TOTAL	2460	7:30	228	5:00	264
				NORTH	1225	7:15	104	5:00	163
				SOUTH	1235	7:30	131	2:45	127

LOCATION	PHYS. DESCR	RG DY	DATE	DIR.	VOLUME	AM PEAK	PM PEAK		
WESTGATE AV AT IDAHO AV		WR WE	04-02-69	TOTAL	3520	**	MANUAL COUNT		
				NORTH		7:30	112	4:45	193
				SOUTH		7:30	112	5:00	159
WESTGATE AV AT IDAHO AV	A00-3939-11	WR FR	12-19-69	TOTAL	3180	8:00	245	4:45	396
				NORTH	1557	8:00	151	4:45	203
				SOUTH	1623	7:30	101	4:45	193
WESTGATE AV AT IOWA AV		WR WE	04-23-69	TOTAL	2970	**	MANUAL COUNT		
				NORTH		7:30	110	5:00	186
				SOUTH		7:30	116	4:45	111
WESTGATE AV AT KEARSARGE ST		WR WE	09-03-69	TOTAL	1409	*	MANUAL COUNT		
				NORTH	690	7:30	41	4:15	81
				SOUTH	719	7:30	72	3:45	66
WESTGATE AV AT MAYFIELD AV -WEST LA-		WR TH	06-19-69	TOTAL	3360	**	MANUAL COUNT		
				NORTH		8:15	74	5:00	213
				SOUTH		7:45	102	3:30	123
WESTGATE AV AT OHIO AV	B00-1818-11	WR TH	12-18-69	TOTAL	5292	7:45	458	4:30	491
				NORTH	2395	11:15	159	4:30	254
				SOUTH	2897	7:30	331	2:30	255
WESTGATE AV AT SANTA MONICA BL		WR MO	06-16-69	TOTAL	5620	**	MANUAL COUNT		
				NORTH		7:30	190	5:00	294
				SOUTH		7:30	222	4:30	268
WESTGATE AV AT TENNESSEE AV	A00-5050-11	WR FR	03-14-69	TOTAL	392	7:15	40	4:30	65
				NORTH	184	7:15	27	12:00	23
				SOUTH	208	6:45	17	4:30	50
WESTGATE AV AT TENNESSEE PL	A00-5050-11	WR TH	04-10-69	TOTAL	662	7:00	62	4:15	107
				NORTH	406	7:00	35	5:30	47
				SOUTH	256	7:00	27	4:15	76
WESTHAVEN ST AT REDONDO BL		WR WE	03-26-69	TOTAL	1230	**	MANUAL COUNT		
				EAST		8:15	20	4:30	39
				WEST		8:45	30	4:45	84

LOCATION	PHYS. DESCR	RG DY	DATE	DIR.	VOLUME	AM PEAK	PM PEAK		
WESTLAKE AV AT 9TH ST		CR TU	07-15-69	TOTAL	2110	**	MANUAL COUNT		
				NORTH		7:45	52	5:00	90
				SOUTH		7:45	61	4:45	121
WESTMINSTER AV -MAR VISTA- E/O MAY ST	A00-26 -1	WR TU	02-11-69	TOTAL	155	8:00	13	3:15	29
				NON-DIR COUNT					
WESTMINSTER AV -MAR VISTA- AT WASHINGTON BL	A00-4520-11	WR WE	10-22-69	TOTAL	2023	10:45	148	4:00	233
				EAST	1230	11:15	105	4:00	137
				WEST	793	9:45	60	4:15	104
WESTMONT DR AT TAPER AV	C00-3030-22	SR TH	01-16-69	TOTAL	1505	7:30	86	4:15	235
				EAST	345	7:15	29	4:15	91
				WEST	1160	11:15	65	4:45	142
WESTMORELAND -JOG NR WILSHIRE- AT WILSHIRE BL	B00-2525-11	PS FR	03-14-69	TOTAL	4755	11:15	406	4:30	595
				NORTH	2641	11:15	191	4:45	335
				SOUTH	2114	11:15	215	4:30	285
WESTRIDGE RD AT BAYLISS RD	B00-2020-11	WR TH	10-30-69	TOTAL	599	6:45	51	3:30	67
				NORTH	281	6:45	39	3:15	33
				SOUTH	318	8:00	30	3:30	37
WESTRIDGE RD AT BAYLISS RD	B00-1817-11	WR TH	11-20-69	TOTAL	2244	7:30	240	4:00	224
				NORTH	1285	10:30	76	4:15	157
				SOUTH	959	7:30	182	4:00	71
WESTRIDGE RD S/O MANGO WY	B00-1414-11	WR TH	10-30-69	TOTAL	2957	8:15	250	5:00	273
				NORTH	1293	11:15	77	5:00	184
				SOUTH	1664	7:45	198	3:15	130
WESTSIDE AV AT RODEO RD	A00-1717-11	CR FR	10-31-69	TOTAL	1343	7:00	117	4:30	253
				NORTH	744	7:15	59	4:30	171
				SOUTH	599	7:00	67	4:15	89
WESTWOOD BL AT LE CONTE AV		WR TU	12-16-69	TOTAL	17833	*	MANUAL COUNT		
				NORTH	10086	7:15	1042	4:00	683
				SOUTH	7747	7:30	293	4:30	1073

LOCATION	PHYS. DESCR	RG DY	DATE	DIR.	VOLUME	AM PEAK	PM PEAK		
WESTWOOD BL AT LE CONTE AV		WR TU	12-16-69	TOTAL	17833 *	MANUAL COUNT			
				NORTH	10086	7:15	1042	4:00	683
				SOUTH	7747	7:30	293	4:30	1073
WESTWOOD BL N/O OLYMPIC BL	C00-2424-11	PS TH	05-22-69	TOTAL	19891	11:15	1263	4:45	1911
				NORTH	9934	7:45	763	5:00	886
				SOUTH	9957	11:15	680	4:45	1029
WESTWOOD BL AT PICO BL	C00-3225-21	WR FR	01-31-69	TOTAL	18588	7:30	1235	4:45	1825
				NORTH	8552	7:30	831	4:45	807
				SOUTH	10036	11:15	578	4:45	1017
WESTWOOD BL AT PICO BL	C00-3025-21	WR FR	04-25-69	TOTAL	18628	7:30	1144	5:00	1642
				NORTH	8110	7:30	794	4:45	680
				SOUTH	10518	11:15	559	5:15	987
WESTWOOD BL AT PICO BL	C00-3024-11	WR FR	06-13-69	TOTAL	18044	11:15	1145	4:45	1660
				NORTH	8238	7:30	692	4:45	682
				SOUTH	9806	11:15	674	5:00	985
WESTWOOD BL AT WILSHIRE BL	C00-4042-34	WR TU	01-07-69	TOTAL	22759	11:15	1486	4:30	1755
				NORTH	11053	8:30	965	12:30	832
				SOUTH	11706	11:15	819	4:45	1013
WHEATLAND AV AT ART ST	200-1414-11	EV TH	09-18-69	TOTAL	3217	7:15	256	4:15	276
				NORTH	1924	8:45	153	4:15	200
				SOUTH	1293	7:15	156	6:45	97
WHEATLAND AV N/O SUNLAND BL	B00-1818-11	EV WE	08-13-69	TOTAL	3808	7:00	249	4:45	346
				NORTH	1806	10:00	104	4:45	173
				SOUTH	2002	7:00	157	4:30	179
WHITAKER AV N/O PARTHENIA ST	A00-1818-11	WV WE	01-22-69	TOTAL	733	7:15	31	2:45	265
				NORTH	389	7:45	15	2:45	169
				SOUTH	344	6:45	20	2:45	97
WHITE OAK AV AT BURBANK BL	507-4140-33	WV WE	06-25-69	TOTAL	18215	7:00	1056	4:45	1577
				NORTH	9492	11:15	483	4:45	916
				SOUTH	8723	6:45	693	4:45	661

LOCATION	PHYS. DESCR	RG DY	DATE	DIR.	VOLUME	AM PEAK	PM PEAK		
WHITE OAK AV AT CHASE ST		WV TU	09-16-69	TOTAL	2173 *	MANUAL COUNT			
				NORTH	2126	7:00	180	5:00	224
				SOUTH	47	7:00	11	3:30	4
WHITE OAK AV AT CHATSWORTH ST	C00-2727-11	WV TU	12-09-69	TOTAL	5038	7:15	618	2:45	586
				NORTH	1719	7:15	155	2:45	264
				SOUTH	3319	7:15	463	3:00	323
WHITE OAK AV N/O DEVONSHIRE ST	A00-1818-11	WV WE	10-22-69	TOTAL	760	11:15	33	3:00	252
				NORTH	406	10:00	9	3:00	147
				SOUTH	354	11:15	27	3:00	105
WHITE OAK AV AT HART ST		WV TH	11-06-69	TOTAL	12059 *	MANUAL COUNT			
				NORTH	6293	7:15	480	4:45	559
				SOUTH	5766	7:15	520	4:45	530
WHITE OAK AV N/O SHERMAN WY	C00-3242-23	PS FR	03-21-69	TOTAL	14170	10:45	914	5:00	1225
				NORTH	8186	11:00	543	4:45	856
				SOUTH	5984	10:00	493	6:45	448
WHITE OAK AV N/O VENTURA BL	300-3614-11	PS MO	05-05-69	TOTAL	11851	8:00	919	5:00	942
				NORTH	5592	8:15	408	5:15	478
				SOUTH	6259	8:00	522	2:15	482
WHITLEY AV AT YUCCA ST		WR TU	10-21-69	TOTAL	2051 *	MANUAL COUNT			
				NORTH	923	9:00	43	5:00	137
				SOUTH	1128	8:00	114	5:00	85
WHITNALL HWY E/O CARTWRIGHT AV	A00-1816-11	EV FR	07-25-69	TOTAL	1422	7:45	100	4:45	147
				EAST	819	11:15	38	4:45	98
				WEST	603	7:15	56	6:00	61
WHITNALL HWY W/O CLYBOURN AV	800-1313-11	EV TU	04-22-69	TOTAL	2517	7:15	191	4:45	254
				EAST	1198	7:45	120	4:45	104
				WEST	1319	11:15	89	4:30	152
WHITSETT AV AT ADDISON ST	300-2424-22	EV TH	06-05-69	TOTAL	11517	7:45	746	5:00	1133
				NORTH	5973	11:00	349	5:15	680
				SOUTH	5544	7:30	432	4:30	480

LOCATION	PHYS. DESCR	RG DY	DATE	DIR.	VOLUME	AM PEAK	PM PEAK		
WHITSETT AV AT ALBERS ST	C00-2730-22	EV TH	07-31-69	TOTAL	11142	7:30	706	4:45	1038
				NORTH	5799	11:15	340	4:45	595
				SOUTH	5343	7:45	411	4:45	443
WHITSETT AV AT BURBANK BL	300-2828-21	EV MO	08-25-69	TOTAL	10320	11:15	680	5:00	924
				NORTH	5412	11:15	374	4:45	539
				SOUTH	4908	8:00	347	5:00	389
WHITSETT AV AT CHANDLER BL	C00-2430-22	EV WE	08-20-69	TOTAL	9736	11:15	555	5:00	913
				NORTH	4816	11:15	276	5:00	542
				SOUTH	4920	8:15	360	4:45	381
WHITSETT AV AT MAGNOLIA BL	C00-3131-22	EV FR	08-15-69	TOTAL	11323	11:15	649	5:15	1098
				NORTH	5869	11:15	343	5:15	686
				SOUTH	5454	7:15	380	4:45	435
WHITSETT AV AT MAGNOLIA BL	C00-3131-22	EV FR	12-19-69	TOTAL	12520	11:15	743	4:45	1126
				NORTH	6622	11:15	383	4:45	691
				SOUTH	5898	7:45	411	3:15	443
WHITSETT AV AT MOORPARK ST	300-2530-12	EV MO	06-02-69	TOTAL	9639	7:45	683	5:00	886
				NORTH	4869	11:15	341	5:00	548
				SOUTH	4770	7:45	489	3:15	377
WHITSETT AV AT MOORPARK ST	300-2530-12	EV FR	12-19-69	TOTAL	11708	8:00	797	4:45	1120
				NORTH	5972	11:15	413	4:45	702
				SOUTH	5736	7:45	537	3:00	429
WHITSETT AV AT OXNARD ST	200-1530-12	EV WE	07-09-69	TOTAL	9972	7:30	740	5:00	944
				NORTH	5466	11:15	335	5:00	550
				SOUTH	4506	7:30	400	5:15	400
WHITSETT AV AT RIVERSIDE DR -VALLEY-	C00-3535-22	EV TU	08-19-69	TOTAL	10743	8:00	719	5:00	993
				NORTH	5059	11:15	327	5:00	575
				SOUTH	5684	8:00	497	5:00	418
WHITSETT AV AT RIVERSIDE DR -VALLEY-	C00-3535-22	EV FR	12-19-69	TOTAL	13333	8:00	1015	4:45	1150
				NORTH	6300	11:15	390	5:00	653
				SOUTH	7033	8:00	630	3:15	519

LOCATION	PHYS. DESCR	RG DY	DATE	DIR.	VOLUME	AM PEAK	PM PEAK		
WHITSETT AV AT SHERMAN WY	C00-3030-22	EV TU	07-01-69	TOTAL	10417	7:00	844	4:30	863
				NORTH	4622	7:15	281	5:00	424
				SOUTH	5795	7:00	572	4:15	461
WHITSETT AV AT STRATHERN ST	C00-3131-22	EV TU	12-23-69	TOTAL	8202	7:00	512	4:30	820
				NORTH	4487	11:15	221	4:30	537
				SOUTH	3715	7:00	302	4:00	304
WHITSETT AV AT STRATHERN ST	C00-3131-22	EV TU	12-23-69	TOTAL	8202	7:00	512	4:30	820
				NORTH	4487	11:15	221	4:30	537
				SOUTH	3715	7:00	302	4:00	304
WHITSETT AV AT VANOWEN ST	C00-3833-22	EV MO	07-07-69	TOTAL	8594	7:00	618	4:30	775
				NORTH	4423	11:15	312	5:15	425
				SOUTH	4171	7:00	369	4:30	408
WHITSETT AV N/O VENTURA BL	C00-2836-23	EV FR	10-24-69	TOTAL	9474	7:45	725	5:00	966
				NORTH	4663	11:15	294	4:45	608
				SOUTH	4811	8:00	519	5:00	359
WHITSETT AV AT VICTORY BL	C00-3033-22	EV MO	07-07-69	TOTAL	11280	7:15	852	4:45	1076
				NORTH	5998	11:15	403	4:15	597
				SOUTH	5282	7:00	485	4:45	480
WHITTIER BL AT CAMULOS ST		CR WE	03-19-69	TOTAL	18660	**	MANUAL COUNT		
				EAST		7:30	319	4:45	1413
				WEST		7:00	1347	3:30	453
WHITTIER BL W/O INDIANA ST	C00-3030-22	PS FR	05-09-69	TOTAL	20460	7:00	1636	5:00	1749
				EAST	9891	11:15	511	5:00	1156
				WEST	10569	7:00	1361	3:45	631
WHITTIER BL AT SOTO ST	C00-3030-22	PS FR	05-16-69	TOTAL	17520	7:00	1585	4:15	1917
				EAST	8364	11:15	409	4:15	1479
				WEST	9156	6:45	1273	12:00	532
WHITWORTH DR AT ROBERTSON BL		WR TH	04-24-69	TOTAL	2340	**	MANUAL COUNT		
				EAST		8:45	74	4:15	106
				WEST		8:15	77	3:45	128



LOCATION	PHYS. DESCR	RG DY	DATE	DIR.	VOLUME	AM PEAK	PM PEAK		
WILBUR AV AT CHATSWORTH ST		WV MD	08-04-69	TOTAL	3360	**	MANUAL COUNT		
				NORTH		7:15	120	5:00	213
				SOUTH		7:00	257	3:00	123
WILBUR AV AT ERWIN ST		WV TH	10-23-69	TOTAL	5827	*	MANUAL COUNT		
				NORTH	2704	7:15	213	4:15	291
				SOUTH	3123	7:15	351	4:30	283
WILBUR AV N/O NORDHOFF ST	C00-4800-20	WV FR	05-09-69	TOTAL	2637	7:15	192	5:00	265
				NON-DIR COUNT					
WILBUR AV N/O NORDHOFF ST	C00-4900-20	WV MD	06-16-69	TOTAL	1635	11:15	77	4:00	184
				NON-DIR COUNT					
WILBUR AV AT NORDHOFF ST		WV TU	06-24-69	TOTAL	1990	**	MANUAL COUNT		
				NORTH		7:30	35	4:00	107
				SOUTH		7:45	94	4:00	92
WILBUR AV AT TOPHAM ST	C00-3714-11	WV TU	11-25-69	TOTAL	5324	7:15	421	4:45	540
				NORTH	2433	7:00	189	4:45	273
				SOUTH	2891	7:15	245	3:00	284
WILCOX AV AT DE LONGPRE AV		WR TU	03-25-69	TOTAL	7150	**	MANUAL COUNT		
				NORTH		8:15	246	5:00	409
				SOUTH		7:45	306	3:15	306
WILCOX AV AT HOMEWOOD AV		WR MD	05-19-69	TOTAL	7300	**	MANUAL COUNT		
				NORTH		8:15	214	4:30	413
				SOUTH		8:00	323	4:45	317
WILCOX AV AT MELROSE AV		WR FR	01-03-69	TOTAL	3430	**	MANUAL COUNT		
				NORTH		9:00	55	4:45	122
				SOUTH		7:15	151	3:00	221
WILDWOOD AV S/O LA TUNA CANYON RD	200-3000-20	EV WE	05-28-69	TOTAL	1008	7:00	126	4:00	115
				NON-DIR COUNT					

LOCATION	PHYS. DESCR	RG DY	DATE	DIR.	VOLUME	AM PEAK	PM PEAK		
WILLIS AV AT BLYTHE ST		EV TU	08-05-69	TOTAL	2930	**	MANUAL COUNT		
				NORTH		8:30	44	4:45	165
				SOUTH		7:15	155	4:30	128
WILLIS AV AT COLLINS ST		EV TU	09-16-69	TOTAL	584	*	MANUAL COUNT		
				NORTH	333	7:30	38	5:00	36
				SOUTH	251	8:00	16	4:30	29
WILLIS AV AT HARTSOOK ST	A00-1818-11	EV MO	01-20-69	TOTAL	296				
				NORTH	128	7:30	20	3:15	18
				SOUTH	168	8:30	17	2:45	26
WILLIS AV AT PARTHENIA ST	A00-1417-11	EV MO	04-07-69	TOTAL	2247				
				NORTH	1567	6:45	100	3:30	251
				SOUTH	680	7:15	71	5:00	69
WILLIS AV AT ROSCOE BL	A00-1818-11	EV WE	10-01-69	TOTAL	6341				
				NORTH	4293	7:30	283	4:45	531
				SOUTH	2048	7:45	287	4:30	186
WILLOUGHBY AV AT HIGHLAND AV		WR FR	01-03-69	TOTAL	9250	**	MANUAL COUNT		
				EAST		8:30	259	4:45	490
				WEST		8:15	209	4:30	435
WILLOUGHBY AV AT SEWARD ST		WR TU	08-05-69	TOTAL	7680	**	MANUAL COUNT		
				EAST		8:30	309	4:30	443
				WEST		8:30	221	4:45	325
WILLOUGHBY AV AT VISTA ST		WR WE	12-10-69	TOTAL	6574	*	MANUAL COUNT		
				EAST	3416	8:00	240	4:45	355
				WEST	3158	8:00	157	4:45	449
WILLOW CREST AV AT COLLINS ST	A00-1818-11	EV TH	12-18-69	TOTAL	298				
				NORTH	194	7:30	17	4:30	22
				SOUTH	104	11:00	10	5:00	15
WILMINGTON AV AT 103RD ST	B00-2020-11	SR WE	04-02-69	TOTAL	7669				
				NORTH	5017	9:45	312	4:15	375
				SOUTH	2652	11:15	165	4:30	282

LOCATION	PHYS. DESCR	RG DY	DATE	DIR.	VOLUME	AM PEAK	PM PEAK		
WILMINGTON AV AT 111TH ST		SR TU	10-28-69	TOTAL	9063 *	MANUAL COUNT			
				NORTH	4643	7:30	354	4:00	417
				SOUTH	4420	7:15	207	4:30	472
WILMINGTON BL N/O DENNI ST	C00-3030-22	PS WE	03-26-69	TOTAL	10456	7:15	709	3:30	971
				NORTH	5291	10:30	365	3:15	556
				SOUTH	5165	7:15	413	4:00	475
WILMINGTON BL S/O LOMITA BL	C00-3030-22	PS WE	03-26-69	TOTAL	11616	7:15	871	4:15	1114
				NORTH	5729	7:15	450	4:30	549
				SOUTH	5887	7:00	430	3:45	585
WILSHIRE BL AT ALVARADO ST		MS TU	04-01-69	TOTAL	19280 **	MANUAL COUNT			
				EAST		7:30	1033	3:00	608
				WEST		9:00	508	4:45	1320
WILSHIRE BL E/O ALVARADO ST	C00-3030-22	MS MO	04-07-69	TOTAL	20907	7:45	1514	4:45	1954
				EAST	10447	7:30	1046	1:30	809
				WEST	10460	11:15	750	5:00	1324
WILSHIRE BL AT ALVARADO ST	C00-3030-22	CR TH	07-31-69	TOTAL	19701	11:15	1386	4:30	1809
				EAST	10141	7:30	1006	1:00	733
				WEST	9560	11:15	732	4:30	1172
WILSHIRE BL E/O ALVARADO ST	C00-2830-22	MS TH	09-25-69	TOTAL	19988	11:15	1298	4:30	1889
				EAST	10119	7:45	966	1:45	747
				WEST	9869	11:15	679	4:30	1184
WILSHIRE BL E/O ALVARADO ST	C00-3030-22	MS TU	11-18-69	TOTAL	20515	7:45	1424	4:45	1924
				EAST	10520	7:30	1044	1:45	746
				WEST	9995	11:15	753	4:45	1203
WILSHIRE BL AT BIXEL ST	C00-3030-22	CR WE	08-06-69	TOTAL	20077	7:30	1720	4:30	1639
				EAST	9198	7:30	916	4:30	673
				WEST	10879	8:00	869	4:30	966
WILSHIRE BL AT BUNDY DR	D03-4040-33	PS FR	02-14-69	TOTAL	35123	11:15	2164	4:30	2805
				EAST	18355	7:30	1111	5:00	1369
				WEST	16768	11:15	1064	4:30	1476

LOCATION	PHYS. DESCR	RG DY	DATE	DIR.	VOLUME	AM PEAK	PM PEAK
WILSHIRE BL AT BUNDY DR	D03-4242-33	PS TH	06-12-69	TOTAL	32024	11:15 1974	4:30 2514
				EAST	15929	11:15 957	4:15 1197
				WEST	16095	11:15 1017	5:00 1322
WILSHIRE BL AT BURNSIDE AV	G04-4040-44	WR WE	05-28-69	TOTAL	28339	11:15 1891	5:00 2499
				EAST	14107	7:30 1173	4:30 1177
				WEST	14232	11:15 1015	5:00 1336
WILSHIRE BL AT CLOVERDALE AV	G04-4040-44	WR TU	05-27-69	TOTAL	27608	11:15 1937	4:45 2249
				EAST	12576	8:00 1071	1:30 952
				WEST	15032	11:15 1073	4:45 1301
WILSHIRE BL AT COCHRAN AV	G04-4044-44	WR TU	05-27-69	TOTAL	29061	9:45 2194	4:30 2383
				EAST	13176	7:30 1040	4:30 1088
				WEST	15885	9:45 1448	4:45 1317
WILSHIRE BL AT COMSTOCK AV	604-4242-44	WR TH	12-18-69	TOTAL	42174	8:00 2966	5:00 3227
				EAST	22862	8:00 2113	1:45 1565
				WEST	19312	10:45 1254	5:15 1914
WILSHIRE BL AT CRENSHAW BL		CR TU	12-23-69	TOTAL	31062	* MANUAL COUNT	
				EAST	15947	7:30 1428	3:00 1178
				WEST	15115	8:00 702	4:45 1726
WILSHIRE BL AT CRESCENT HEIGHTS BL		WR TH	10-23-69	TOTAL	28601	* MANUAL COUNT	
				EAST	15336	7:45 1247	5:00 1429
				WEST	13265	8:30 699	5:00 1516
WILSHIRE BL AT DUNSMUIR AV	G04-4040-44	WR TU	05-27-69	TOTAL	29152	11:15 2033	4:30 2436
				EAST	13846	7:30 1148	4:30 1111
				WEST	15306	11:15 1172	4:45 1352
WILSHIRE BL AT FAIRFAX AV	C03-4235-43	WR FR	01-31-69	TOTAL	31552	11:15 2008	4:45 2565
				EAST	16284	7:45 1258	4:45 1259
				WEST	15268	11:15 965	4:30 1348
WILSHIRE BL AT FAIRFAX AV	D03-4235-43	WR FR	04-18-69	TOTAL	31271	11:15 1924	5:00 2558
				EAST	16105	7:30 1244	5:00 1288
				WEST	15166	11:15 890	4:00 1310

LOCATION	PHYS. DESCR	RG DY	DATE	DIR.	VOLUME	AM PEAK	PM PEAK
WILSHIRE BL AT FAIRFAX AV	D03-4235-43	WR FR	06-20-69	TOTAL	31821	11:15 2152	5:00 2631
				EAST	16092	7:45 1187	5:00 1231
				WEST	15729	11:15 1021	4:45 1407
WILSHIRE BL W/O FIGUEROA ST	C00-2929-22	CR WE	05-07-69	TOTAL	20072	7:30 1805	4:30 1702
				EAST	12277	7:15 1223	4:15 936
				WEST	7795	7:45 595	4:30 815
WILSHIRE BL W/O GRAND AV -CENTRAL-	C00-2626-22	CR TU	05-20-69	TOTAL	7949	7:30 664	4:15 755
				EAST	4942	7:15 425	11:30 396
				WEST	3007	7:30 242	4:15 387
WILSHIRE BL AT HAUSER BL	G04-4040-44	WR TU	05-27-69	TOTAL	27178	11:15 1843	4:45 2277
				EAST	13607	7:15 1073	4:15 1181
				WEST	13571	11:15 928	4:45 1162
WILSHIRE BL AT HIGHLAND AV		WR MO	03-10-69	TOTAL	28320	** MANUAL COUNT	
				EAST		7:45 1670	4:30 1118
				WEST		7:45 856	5:00 1714
WILSHIRE BL E/O LA BREA AV	G12-3333-33	PS TH	04-10-69	TOTAL	29300	7:45 2088	4:45 2517
				EAST	14758	7:45 1376	5:00 1075
				WEST	14542	11:15 927	4:45 1453
WILSHIRE BL AT LUCAS AV	C00-3030-22	CR TU	09-23-69	TOTAL	18861	7:45 1502	4:45 1687
				EAST	8811	7:30 824	5:00 696
				WEST	10050	10:00 735	4:30 1019
WILSHIRE BL AT MANNING AV		WR MO	10-06-69	TOTAL	35082	* MANUAL COUNT	
				EAST	16842	8:00 1220	4:00 1468
				WEST	18240	7:45 1258	5:00 1788
WILSHIRE BL AT MASSELIN AV	G04-4040-44	WR WE	05-28-69	TOTAL	27837	11:15 1833	4:45 2301
				EAST	14035	8:00 1153	4:30 1028
				WEST	13802	11:15 931	4:45 1281
WILSHIRE BL AT NORMANDIE AV	C00-4040-33	CR MO	11-17-69	TOTAL	31230	11:15 2220	4:30 2681
				EAST	15751	7:30 1270	11:30 1156
				WEST	15479	11:15 1073	4:45 1575

LOCATION	PHYS. DESCR	RG DY	DATE	DIR.	VOLUME	AM PEAK	PM PEAK
WILSHIRE BL AT RAMPART BL	C00-4040-44	CR MO	11-17-69	TOTAL	21831	11:15 1522	4:30 1901
				EAST	11399	7:45 1020	1:45 874
				WEST	10432	11:15 792	4:45 1113
WILSHIRE BL AT RIDGELEY DR	G04-4040-44	WR TU	05-27-69	TOTAL	27097	11:15 1807	4:30 2273
				EAST	13371	7:30 1100	4:30 1113
				WEST	13726	11:15 938	4:45 1187
WILSHIRE BL AT RIMPAU BL	C00-4040-33	PS MO	03-03-69	TOTAL	34377	7:30 2944	4:45 3185
				EAST	15719	7:30 1937	4:30 1174
				WEST	18658	11:15 1281	4:45 2025
WILSHIRE BL AT SAN VICENTE BL		WR FR	04-04-69	TOTAL	40010	** MANUAL COUNT	
				EAST		7:30 1459	3:00 1421
				WEST		8:15 1306	4:45 2580
WILSHIRE BL AT SAN VICENTE BL	G07-4240-44	WR TH	10-23-69	TOTAL	33325	11:15 2385	4:45 3148
				EAST	17714	8:00 1513	4:45 1457
				WEST	15611	11:15 1232	4:45 1691
WILSHIRE BL AT UNION AV	C00-3030-22	CR MO	08-04-69	TOTAL	18918	7:45 1487	4:45 1784
				EAST	9831	7:30 1014	1:00 743
				WEST	9087	11:15 709	4:45 1100
WILSHIRE BL E/O VETERAN AV	403-3340-34	WR FR	02-14-69	TOTAL	61997	11:15 3738	3:15 4015
				EAST	32647	8:15 2680	1:15 2210
				WEST	29350	11:15 1727	5:15 2349
WILSHIRE BL AT WESTERN AV	C00-4040-33	PS TU	04-08-69	TOTAL	31720	7:45 2465	5:00 2601
				EAST	16447	7:45 1710	11:30 1131
				WEST	15273	11:15 936	4:45 1636
WILSHIRE BL AT WESTMORELAND -JOG NR WILSHIRE-	D01-3030-33	PS FR	03-14-69	TOTAL	28702	7:30 2171	4:30 2325
				EAST	14112	7:30 1343	4:00 1056
				WEST	14590	11:15 985	4:30 1271
WILSHIRE BL AT WESTWOOD BL	003-4242-44	WR TU	01-07-69	TOTAL	42092	8:15 3014	3:45 2935
				EAST	24315	8:00 2099	12:45 1732
				WEST	17777	11:15 1166	3:30 1438

LOCATION	PHYS. DESCR	RG DY	DATE	DIR.	VOLUME	AM PEAK	PM PEAK		
WILSHIRE BL AT WITMER ST	C00-3030-22	CR MO	08-04-69	TOTAL	18103	7:30	1477	4:15	1745
				EAST	9018	7:30	841	4:45	743
				WEST	9085	10:45	661	4:15	1018
WILTON PL AT BEVERLY BL		CR MO	10-06-69	TOTAL	15347	*	MANUAL COUNT		
				NORTH	7240	7:15	562	4:45	867
				SOUTH	8107	7:45	826	4:45	642
WILTON PL AT FRANKLIN AV		CR FR	12-26-69	TOTAL	2178	*	MANUAL COUNT		
				NORTH	1929	9:00	90	4:30	229
				SOUTH	249	9:00	20	4:45	29
WILTON PL -JOG NR GRAMERCY PL- AT WILSHIRE BL	C00-2220-22	CR FR	11-14-69	TOTAL	13982	7:45	1366	4:45	1522
				NORTH	7186	7:45	652	4:45	842
				SOUTH	6796	7:45	714	4:30	698
WILTON PL AT 3RD ST	C00-2026-22	CR FR	11-14-69	TOTAL	15848	7:30	1612	4:45	1770
				NORTH	7759	7:30	676	4:45	1020
				SOUTH	8089	7:45	938	4:30	782
WINDSOR BL AT MELROSE AV	100-2525-11	PS TU	03-25-69	TOTAL	2747	11:15	186	5:30	291
				NORTH	937	7:15	67	5:30	132
				SOUTH	1810	11:15	131	2:00	176
WINDSOR BL AT ROSEWOOD AV -HWOOD		CR MO	08-11-69	TOTAL	1220	**	MANUAL COUNT		
				NORTH		8:00	36	4:30	80
				SOUTH		7:45	60	5:00	42
WINDWARD AV AT PACIFIC AV -VENICE-	B00-2930-11	WR MO	10-06-69	TOTAL	3684	11:15	225	12:00	293
				EAST	1102	11:15	52	12:15	92
				WEST	2582	11:15	173	5:15	204
WINNETKA AV AT HATTERAS ST		WV WE	06-04-69	TOTAL	20170	**	MANUAL COUNT		
				NORTH		7:30	1289	5:00	1065
				SOUTH		7:45	936	4:45	952
WINNETKA AV AT ROSCOE BL	300-4142-33	WV WE	10-08-69	TOTAL	13706	7:30	1267	4:45	1401
				NORTH	7597	7:15	784	3:15	597
				SOUTH	6109	7:30	487	4:45	814

LOCATION	PHYS. DESCR	RG DY	DATE	DIR.	VOLUME	AM PEAK	PM PEAK		
WINNETKA AV AT SATICOY ST	300-3944-33	PS MD	04-14-69	TOTAL	16815	7:15	1482	4:30	1555
				NORTH	8736	7:30	775	4:30	776
				SOUTH	8079	7:00	735	4:30	779
WINNETKA AV AT VALERIO ST	300-2739-21	WV WE	10-22-69	TOTAL	18359	7:15	1598	4:45	1643
				NORTH	8980	7:15	717	3:45	790
				SOUTH	9379	7:15	881	4:45	923
WINNETKA AV AT VANOWEN ST	C00-4242-33	PS TH	03-27-69	TOTAL	19576	7:30	1497	4:30	1704
				NORTH	10068	7:45	704	4:30	884
				SOUTH	9508	7:30	794	4:30	820
WINNETKA AV AT WELLS DR		WV TH	06-05-69	TOTAL	1970	**	MANUAL COUNT		
				NORTH		7:00	24	2:00	35
				SOUTH		7:30	99	2:45	162
WINSTON ST E/O LOS ANGELES ST	A00-1717-11	CR WE	06-25-69	TOTAL	1110	9:45	58	4:15	93
				EAST	611	0:00	38	9:45	59
				WEST	499	10:15	51	4:30	52
WITMER ST AT WILSHIRE BL	B00-2020-11	CR MO	08-04-69	TOTAL	3920	7:45	372	4:30	372
				NORTH	1384	7:45	112	4:45	201
				SOUTH	2536	8:00	268	2:00	254
WITMER ST AT 7TH ST		CR TU	05-27-69	TOTAL	1730	**	MANUAL COUNT		
				NORTH		9:00	19	5:00	16
				SOUTH		7:30	127	4:15	157
WOODBINE ST S/O PATRICIA AV	A00-32 -1	WR WE	01-15-69	TOTAL	127	9:45	11	3:00	21
				NON-DIR COUNT					
WOODCLIFF RD N/O MULHOLLAND DR	B00-1616-11	EV WE	07-16-69	TOTAL	1955	7:15	292	5:15	316
				NORTH	1032	8:00	37	5:15	288
				SOUTH	923	7:15	275	11:30	51
WOODCLIFF RD N/O MULHOLLAND DR	B00-1814-11	EV WE	11-19-69	TOTAL	2423	7:15	494	5:15	319
				NORTH	1047	11:15	31	5:15	285
				SOUTH	1376	7:15	473	3:30	70



LOCATION	PHYS. DESCR	RG DY	DATE	DIR.	VOLUME	AM PEAK	PM PEAK
WOODLAKE AV AT COHASSET ST	200-3115-11	WV FR	08-08-69	TOTAL	5119	11:15	298 4:45 570
				NORTH	2025	11:15	131 5:15 224
				SOUTH	3094	11:15	167 4:45 357
WOODLAKE AV AT COHASSET ST		WV WE	08-20-69	TOTAL	3940 *	MANUAL COUNT	
				NORTH	1276	9:00	51 5:00 160
				SOUTH	2664	7:45	166 4:45 354
WOODLAKE AV AT COHASSET ST		WV WE	11-05-69	TOTAL	5705 *	MANUAL COUNT	
				NORTH	2098	7:15	106 4:30 234
				SOUTH	3607	7:15	270 4:45 374
WOODLAKE AV AT ERWIN ST		WV TU	03-18-69	TOTAL	2830 **	MANUAL COUNT	
				NORTH		7:30	111 3:30 158
				SOUTH		7:45	71 4:45 125
WOODLAKE AV AT HATTERAS ST		WV WE	12-10-69	TOTAL	3769 *	MANUAL COUNT	
				NORTH	2190	8:00	160 3:45 141
				SOUTH	1579	7:30	131 2:45 139
WOODLAKE AV S/O JUSTICE ST	300-3233-11	PS TH	03-27-69	TOTAL	3186	7:15	365 4:30 464
				NORTH	537	7:30	171 4:15 64
				SOUTH	2649	6:45	196 4:30 412
WOODLAKE AV AT OSTRONIC DR		WV WE	07-02-69	TOTAL	3650 **	MANUAL COUNT	
				NORTH		9:00	50 5:00 286
				SOUTH		7:30	114 4:15 79
WOODLEY AV AT BALBOA BL	A00-2528-11	WV TU	01-07-69	TOTAL	1287	7:15	152 3:45 105
				EAST	816	7:00	105 12:15 80
				WEST	471	7:15	48 5:00 41
WOODLEY AV AT ROSCOE BL		WV TU	04-08-69	TOTAL	21950 **	MANUAL COUNT	
				NORTH		7:45	479 4:30 1791
				SOUTH		7:15	1037 3:30 404
WOODLEY AV AT SAN FERNANDO MISSION BL	C00-4245-33	WV TH	06-05-69	TOTAL	6149	7:15	458 4:45 638
				NORTH	3848	7:15	203 4:45 464
				SOUTH	2301	7:15	255 7:15 209

LOCATION	PHYS. DESCR	RG DY	DATE	DIR.	VOLUME	AM PEAK	PM PEAK
WOODLEY AV AT SHERMAN WY	C00-4240-33	PS TH	03-20-69	TOTAL	14684	7:15 1319	4:00 1695
				NORTH	5270	7:15 775	3:15 394
				SOUTH	9414	11:15 603	4:30 1333
WOODLEY AV AT TUPPER ST	B00-1228-11	WV TU	07-15-69	TOTAL	8514	7:00 747	4:30 860
				NORTH	4582	11:15 233	4:45 621
				SOUTH	3932	7:00 565	3:45 267
WOODLEY AV AT TUPPER ST		WV TU	07-29-69	TOTAL	9100	** MANUAL COUNT	
				NORTH		7:30 171	4:45 629
				SOUTH		7:15 539	3:45 281
WOODLEY AV AT TUPPER ST	B00-1227-11	WV WE	09-24-69	TOTAL	9050	7:00 1036	4:30 953
				NORTH	4757	7:00 336	4:30 700
				SOUTH	4293	7:00 700	3:00 343
WOODLEY AV S/O VANDWEN ST	B00-1540-11	PS TH	05-15-69	TOTAL	7184	7:15 725	4:30 739
				NORTH	3788	7:15 486	4:00 305
				SOUTH	3396	7:15 239	4:30 472
WOODMAN AV AT BURBANK BL	300-4041-33	PS TU	04-01-69	TOTAL	20666	8:00 1316	4:45 1755
				NORTH	9749	11:15 585	5:00 925
				SOUTH	10917	7:45 880	4:45 842
WOODMAN AV AT CHANDLER BL	C00-4138-33	EV TH	01-30-69	TOTAL	21642	7:30 1690	3:15 1695
				NORTH	10081	7:30 610	4:45 866
				SOUTH	11561	7:45 1091	3:00 884
WOODMAN AV AT DEVONSHIRE ST	C00-3342-33	EV TU	12-02-69	TOTAL	7825	7:15 613	4:45 827
				NORTH	4661	11:15 251	4:45 584
				SOUTH	3164	7:00 393	4:30 258
WOODMAN AV AT LASSEN ST	C00-4545-33	EV MO	12-01-69	TOTAL	11790	7:15 855	4:30 1340
				NORTH	6798	11:15 340	4:45 948
				SOUTH	4992	7:15 520	4:15 415
WOODMAN AV AT MAGNOLIA BL	300-4545-33	EV MO	12-22-69	TOTAL	23377	11:15 1556	4:30 1760
				NORTH	10976	11:15 678	5:45 936
				SOUTH	12401	11:15 878	4:30 904

LOCATION	PHYS. DESCR	RG	DY	DATE	DIR.	VOLUME	AM PEAK	PM PEAK		
WOODMAN AV AT NORDHOFF ST	C00-4248-33	EV	TU	10-28-69	TOTAL	15494	7:30	1047	4:45	1668
					NORTH	8641	11:15	507	4:45	1139
					SOUTH	6853	7:15	702	4:00	580
WOODMAN AV AT OSBORNE ST	300-4235-33	EV	TU	10-21-69	TOTAL	18655	7:30	1183	4:30	1943
					NORTH	10181	11:15	649	4:45	1279
					SOUTH	8474	7:30	801	4:15	681
WOODMAN AV AT OXNARD ST	604-4139-33	EV	WE	08-06-69	TOTAL	21686	7:30	1601	4:45	1811
					NORTH	9974	11:15	619	4:45	933
					SOUTH	11712	7:30	959	4:30	902
WOODMAN AV AT PARTHENIA ST		EV	TH	06-12-69	TOTAL	22960	**	MANUAL COUNT		
					NORTH		8:00	397	4:30	1407
					SOUTH		7:30	767	4:00	889
WOODMAN AV AT PLUMMER ST		EV	TH	05-29-69	TOTAL	16230	**	MANUAL COUNT		
					NORTH		7:15	364	4:30	1150
					SOUTH		7:15	350	4:15	473
WOODMAN AV N/D ROSCOE BL	G04-2839-23	PS	TU	04-29-69	TOTAL	22792	8:00	1839	4:30	2167
					NORTH	10411	10:45	641	4:30	1339
					SOUTH	12381	8:00	1369	3:30	906
WOODMAN AV AT SAN JOSE ST		EV	TU	11-04-69	TOTAL	4737	*	MANUAL COUNT		
					NORTH	2780	7:30	134	4:45	339
					SOUTH	1957	7:00	224	4:15	193
WOODMAN AV N/D SHERMAN WY	D04-3242-23	PS	TH	05-15-69	TOTAL	30339	7:30	2032	4:30	2458
					NORTH	14966	11:00	949	4:30	1227
					SOUTH	15373	7:30	1219	4:30	1231
WOODMAN AV AT STRATHERN ST		EV	FR	10-31-69	TOTAL	26561	*	MANUAL COUNT		
					NORTH	14508	7:45	765	4:00	1381
					SOUTH	12053	7:15	1283	2:00	847
WOODMAN AV AT TERRA BELLA ST	300-4444-33	EV	TU	10-28-69	TOTAL	12487	7:00	1143	4:45	1328
					NORTH	6254	11:15	355	4:45	859
					SOUTH	6233	7:00	870	4:00	496

LOCATION	PHYS. DESCR	RG DY	DATE	DIR.	VOLUME	AM PEAK	PM PEAK
WOODMAN AV AT VAN NUYS BL	300-4437-33	PS MO	04-28-69	TOTAL	12092	7:00 1171	4:30 1129
				NORTH	4708	11:15 257	4:30 643
				SOUTH	7384	7:00 955	4:15 497
WOODMAN AV AT VANDWEN ST	D04-4040-33	EV TU	07-22-69	TOTAL	24239	7:30 1785	4:30 1993
				NORTH	11414	11:15 689	4:45 998
				SOUTH	12825	7:30 1058	4:30 1012
WOODMAN AV N/O VENTURA BL	300-2236-22	PS WE	02-05-69	TOTAL	13232	8:30 894	3:15 1155
				NORTH	6426	8:30 390	3:00 545
				SOUTH	6806	8:30 504	3:15 612
WOODMAN AV AT VENTURA BL		EV FR	07-11-69	TOTAL	7170	** MANUAL COUNT	
				NORTH		7:30 219	3:00 212
				SOUTH		8:00 482	4:45 505
WOODMAN AV AT VENTURA CANYON AV	G09-4042-33	EV TU	10-07-69	TOTAL	25269	7:30 1927	4:30 2469
				NORTH	12281	11:15 702	4:30 1488
				SOUTH	12988	7:30 1335	4:00 994
WOODMAN AV AT VICTORY BL	404-4040-33	EV TU	07-22-69	TOTAL	25703	7:30 1968	4:30 2092
				NORTH	13237	11:15 966	4:30 1146
				SOUTH	12466	7:45 1011	4:45 961
WOODROW WILSON DR N/O MULHOLLAND DR	300-1512-11	EV WE	11-19-69	TOTAL	2473	8:15 218	5:45 202
				NORTH	1259	11:15 67	5:45 140
				SOUTH	1214	8:15 142	2:45 104
WOOSTER ST AT PICO BL		WR FR	10-31-69	TOTAL	2009	* MANUAL COUNT	
				NORTH	1088	8:45 84	3:00 103
				SOUTH	921	9:00 75	5:00 94
WYANDOTTE ST AT ORION AV	A00-1818-11	WV MO	08-25-69	TOTAL	768	9:30 179	7:30 93
				EAST	363	9:30 159	7:45 40
				WEST	405	10:45 34	7:30 54
WYCLIFF AV N/O 10TH ST -SAN PEDRO-	A00-30 -1	SR TH	01-30-69	TOTAL	242	9:45 18	6:15 45
				NON-DIR COUNT			

LOCATION	PHYS. DESCR	RG DY	DATE	DIR.	VOLUME	AM PEAK	PM PEAK
WYTON DR AT DALEHURST AV		WR TH	11-20-69	TOTAL	2601 *	MANUAL COUNT	
				EAST	1149	7:45	74 4:30 146
				WEST	1452	7:30	171 4:00 90
YARMOUTH AV AT VENTURA BL	100-1818-11	WV WE	06-25-69	TOTAL	1543	10:15	122 12:00 136
				NORTH	889	10:00	59 4:00 85
				SOUTH	654	11:00	68 11:30 67
YOLANDA AV AT CHATSWORTH ST	A00-2020-11	WV FR	06-27-69	TOTAL	924	10:15	120 4:00 112
				NORTH	283	9:00	24 12:15 36
				SOUTH	641	10:15	98 3:45 95
YORK BL AT EAGLE ROCK BL		CR WE	01-15-69	TOTAL	8370 **	MANUAL COUNT	
				EAST		7:15	198 4:30 244
				WEST		7:15	814 4:30 593
YORK BL AT EAGLE ROCK BL	300-1828-13	PS FR	06-06-69	TOTAL	13409	7:30	1600 4:45 882
				EAST	4711	7:30	800 11:30 308
				WEST	8698	7:30	800 4:45 644
YORK BL AT FIGUEROA ST	C00-4040-33	PS FR	02-14-69	TOTAL	21963	7:15	1671 4:30 1805
				EAST	9055	7:15	588 4:45 812
				WEST	12908	7:30	1095 4:00 1005
YORK BL AT SAN PASCUAL AV		CR MO	11-03-69	TOTAL	15874 *	MANUAL COUNT	
				EAST	8514	7:15	688 4:45 905
				WEST	7360	7:15	607 4:00 644
YORK BL AT VERDUGO RD	C00-2323-11	CR TH	11-20-69	TOTAL	7611	7:00	747 4:30 734
				EAST	3011	7:00	298 4:30 342
				WEST	4600	7:15	454 4:15 393
YORK BL AT AVENUE 51	C00-3030-22	PS TU	02-11-69	TOTAL	17038	11:15	1087 4:30 1645
				EAST	8626	11:15	536 4:45 963
				WEST	8412	7:00	623 4:30 712
YORK BL AT AVENUE 56		CR WE	12-17-69	TOTAL	16919 *	MANUAL COUNT	
				EAST	9000	7:30	534 5:00 982
				WEST	7919	7:30	772 4:45 616

LOCATION	PHYS. DESCR	RG DY	DATE	DIR.	VOLUME	AM PEAK	PM PEAK		
YORK BL AT AVENUE 64	C00-3838-33	CR TU	11-25-69	TOTAL	20379	7:00	1526	4:30	1881
				EAST	10824	6:30	679	4:30	1038
				WEST	9555	7:15	896	4:45	843
YUCCA ST AT WHITLEY AV		WR TU	10-21-69	TOTAL	3068	*	MANUAL COUNT		
				EAST	1875	8:30	90	5:00	233
				WEST	1193	8:15	77	5:00	141
ZELLA PL E/O EASTERN AV	A00-30 -1	CR TH	01-09-69	TOTAL	222	7:15	16	6:00	28
				NON-DIR COUNT					
ZELZAH AV AT ALONZO AV		WV TU	11-25-69	TOTAL	1011	*	MANUAL COUNT		
				NORTH	650	7:00	43	4:30	74
				SOUTH	361	8:15	47	3:00	32
ZELZAH AV AT DEVONSHIRE ST	C00-2529-22	WV TH	06-12-69	TOTAL	9787	7:15	763	3:00	850
				NORTH	4317	7:15	352	5:00	464
				SOUTH	5470	7:15	411	3:00	516
ZELZAH AV AT HARTLAND ST	A00-1818-11	WV TU	04-01-69	TOTAL	517	11:15	36	5:00	90
				NORTH	330	7:15	23	5:00	66
				SOUTH	187	11:00	21	5:30	27
ZELZAH AV AT LASSEN ST		WV MO	08-18-69	TOTAL	6929	*	MANUAL COUNT		
				NORTH	3247	8:30	146	4:45	411
				SOUTH	3682	7:15	287	4:00	333
ZOMBAR AV AT COHASSET ST	A00-1818-11	WV MO	08-25-69	TOTAL	291	7:15	23	4:45	31
				NORTH	93	7:00	17	2:45	10
				SOUTH	198	11:15	14	4:45	25
ZOMBAR AV AT VALERIO ST	A00-1818-11	WV FR	12-05-69	TOTAL	479	7:15	55	4:00	46
				NORTH	329	6:45	36	5:30	33
				SOUTH	150	7:00	20	4:00	14
ZONAL AV W/O CUMMINGS ST	B00-2018-11	CR TH	09-18-69	TOTAL	5069	7:15	410	4:30	628
				EAST	2665	7:15	203	4:30	358
				WEST	2404	7:30	211	4:30	270

L O C A T I O N	PHYS. DESCR	RG DY	DATE	DIR.	VOLUME	AM PEAK	PM PEAK
ZOO DR W/O GOLDEN STATE FWY-S/B-ON	C00-2020-11	CR SA	04-19-69	TOTAL	2443	11:15	185 4:30 367
				EAST	1446	11:15	70 4:30 324
				WEST	997	9:45	162 12:00 144
ZOO DR W/O GOLDEN STATE FWY-S/B-ON	A00-2020-11	CR FR	05-30-69 HOLIDAY	TOTAL	5942	11:15	438 3:00 1107
				EAST	3582	11:15	62 3:00 851
				WEST	2360	11:15	376 12:45 379
ZOO DR W/O GOLDEN STATE FWY-S/B-ON	A00-2020-11	CR TH	06-05-69	TOTAL	1264	9:30	93 1:30 141
				EAST	686	11:15	30 5:00 110
				WEST	578	9:30	73 12:15 62
ZOO DR W/O GOLDEN STATE FWY-S/B-ON	C00-2020-11	CR WE	08-13-69	TOTAL	1581	11:00	159 2:45 175
				EAST	865	11:15	59 2:45 131
				WEST	716	10:30	109 11:30 87
ZOO DR W/O GOLDEN STATE FWY-S/B-ON	C00-2020-11	CR TH	08-14-69	TOTAL	1580	11:15	132 2:30 170
				EAST	846	11:15	40 5:15 127
				WEST	734	11:00	96 11:30 90
ZOO DR W/O GOLDEN STATE FWY-S/B-ON	C00-2020-11	CR FR	08-15-69	TOTAL	1440	11:15	122 12:00 155
				EAST	800	11:15	49 5:00 114
				WEST	640	10:30	89 12:00 83
ZOO DR W/O GOLDEN STATE FWY-S/B-ON	C00-2020-11	CR SA	08-16-69	TOTAL	2014	11:15	143 1:15 241
				EAST	1041	11:15	29 5:30 187
				WEST	973	11:15	114 1:00 143
ZOO DR W/O GOLDEN STATE FWY-S/B-ON	C00-2020-11	CR SU	08-17-69	TOTAL	3296	11:15	204 2:30 446
				EAST	1761	11:15	45 5:15 346
				WEST	1535	11:15	159 1:45 259
ZOO DR W/O GOLDEN STATE FWY-S/B-ON	C00-2020-11	CR MO	08-18-69	TOTAL	1519	11:15	116 3:00 178
				EAST	815	11:15	37 5:30 85
				WEST	704	11:15	79 11:45 79
ZOO DR W/O GOLDEN STATE FWY-S/B-ON	C00-2020-11	CR TU	08-19-69	TOTAL	1666	11:15	139 5:15 191
				EAST	906	11:15	48 5:15 149
				WEST	760	10:15	98 11:30 89

LOCATION	PHYS. DESCR	RG DY	DATE	DIR.	VOLUME	AM PEAK	PM PEAK		
ZOO DR N/O GOLDEN STATE FWY -N/B OFF-	C00-1421-11	CR FR	05-30-69 HOLIDAY	TOTAL	880	11:15	69	3:15	160
				NORTH	241	11:15	11	3:15	58
				SOUTH	639	10:45	61	3:15	102
ZOO DR N/O GOLDEN STATE FWY -N/B OFF-	C00-1421-11	CR SA	05-31-69	TOTAL	592	11:15	52	1:15	87
				NORTH	155	11:15	12	1:15	21
				SOUTH	437	11:15	40	1:15	66
ZOO DR N/O GOLDEN STATE FWY -N/B OFF-	C00-1421-11	CR SU	06-01-69	TOTAL	589	11:15	47	12:45	90
				NORTH	138	11:00	10	2:00	21
				SOUTH	451	11:15	37	12:30	70
ZOO DR N/O GOLDEN STATE FWY -N/B OFF-	C00-1421-11	CR TH	06-05-69	TOTAL	298	9:15	29	2:45	36
				NORTH	67	10:00	7	2:30	13
				SOUTH	231	7:30	26	3:00	29
ZOO DR S/O RIVERSIDE DR -VALLEY-	B00-2020-21	CR FR	05-30-69 HOLIDAY	TOTAL	6482	11:15	518	3:00	976
				NORTH	3094	11:15	176	3:00	578
				SOUTH	3388	11:15	342	1:30	480
ZOO DR S/O RIVERSIDE DR -VALLEY-	B00-2020-21	CR TU	06-03-69	TOTAL	3921	7:15	829	5:00	729
				NORTH	1691	11:15	60	5:00	638
				SOUTH	2230	7:15	786	3:15	144
ZOO DR E/O RIVERSIDE DR -VALLEY-	C00-2424-12	CR FR	08-15-69	TOTAL	4353	7:15	781	5:00	792
				EAST	2306	7:15	754	12:15	151
				WEST	2047	11:15	63	5:00	711
ZOO DR W/O RIVERSIDE DR -VALLEY-	C00-2424-22	CR FR	08-15-69	TOTAL	1587	10:45	140	4:30	148
				EAST	885	7:30	85	1:45	87
				WEST	702	10:45	63	4:30	81
ZOO DR W/O RIVERSIDE DR -VALLEY-	C00-2424-22	CR SA	08-16-69	TOTAL	1740	11:15	144	3:30	200
				EAST	1071	11:15	104	2:45	124
				WEST	669	10:00	60	3:30	78
ZOO DR W/O RIVERSIDE DR -VALLEY-	C00-2424-22	CR SU	08-17-69	TOTAL	2337	11:15	219	1:45	422
				EAST	1797	11:15	151	2:00	282
				WEST	540	10:45	70	1:45	152



LOCATION	PHYS. DESCR	RG DY	DATE	DIR.	VOLUME	AM PEAK	PM PEAK		
ZOO DR W/O RIVERSIDE DR -VALLEY-	C00-2424-22	CR TU	08-19-69	TOTAL	1750	10:30	157	1:45	174
				EAST	1036	11:15	100	1:30	108
				WEST	714	10:45	70	5:30	75
ZOO DR E/O RIVERSIDE DR -VALLEY-	C00-2424-12	CR TU	08-19-69	TOTAL	4562	7:00	769	5:00	821
				EAST	2518	7:00	739	1:45	167
				WEST	2044	11:15	77	5:00	712
AVENUE 26 AT FIGUEROA ST	C00-2130-23	CR MO	09-22-69	TOTAL	15359	7:15	1287	5:00	1430
				EAST	5759	7:00	773	3:45	447
				WEST	9600	11:15	523	5:00	1100
AVENUE 26 S/O SAN FERNANDO RD	C00-2222-22	CR TH	02-13-69	TOTAL	7532	7:00	750	4:00	805
				NORTH	3678	7:30	188	4:30	550
				SOUTH	3854	7:00	578	3:30	317
AVENUE 33 AT DIVISION ST		CR TU	02-25-69	TOTAL	1110	**	MANUAL COUNT		
				NORTH		7:00	47	5:00	15
				SOUTH		7:30	48	3:00	96
AVENUE 33 AT GRIFFIN AV		CR MO	12-01-69	TOTAL	843	*	MANUAL COUNT		
				EAST	592	8:15	23	4:00	106
				WEST	251	8:45	20	3:30	28
AVENUE 37 AT PASADENA AV		CR TU	11-25-69	TOTAL	1238	*	MANUAL COUNT		
				EAST	1050	7:30	100	4:00	97
				WEST	188	7:15	18	3:15	21
AVENUE 42 AT GLENALBYN DR		CR TU	12-30-69	TOTAL	1214	*	MANUAL COUNT		
				EAST	549	7:00	62	4:00	42
				WEST	665	7:30	26	5:00	104
AVENUE 46 AT TOLAND WY		CR MO	10-27-69	TOTAL	679	*	MANUAL COUNT		
				NORTH	115	7:00	19	5:00	8
				SOUTH	564	8:15	59	3:00	61
AVENUE 50 W/O FIGUEROA ST	200-3025-11	PS FR	02-14-69	TOTAL	7303	7:15	487	4:30	705
				EAST	3787	7:15	339	3:45	296
				WEST	3516	11:15	174	4:45	422

LOCATION	PHYS. DESCR	RG	DY	DATE	DIR.	VOLUME	AM PEAK	PM PEAK		
AVENUE 50 AT FIGUEROA ST	200-2515-11	PS	TH	04-03-69	TOTAL	4628	7:00	336	5:00	372
					EAST	3659	7:00	304	5:00	279
					WEST	969	10:00	66	4:30	107
AVENUE 51 AT MERIDIAN ST	800-2020-11	CR	MO	11-24-69	TOTAL	3701	7:15	280	4:30	359
					NORTH	1792	10:00	109	4:30	204
					SOUTH	1909	7:00	203	2:45	161
AVENUE 51 N/O YORK BL	800-2222-11	PS	TU	02-11-69	TOTAL	3931	7:15	260	4:45	365
					NORTH	1757	11:15	98	4:45	207
					SOUTH	2174	7:00	189	4:15	163
AVENUE 56 AT YORK BL		CR	WE	12-17-69	TOTAL	3129	*	MANUAL COUNT		
					NORTH	1966	7:30	105	3:15	228
					SOUTH	1163	7:00	107	4:15	99
AVENUE 60 AT MONTEREY RD		CR	TH	10-16-69	TOTAL	6904	*	MANUAL COUNT		
					EAST	4131	7:15	372	4:30	394
					WEST	2773	7:00	253	4:30	265
AVENUE 61 AT PIEDMONT AV		CR	TU	09-23-69	TOTAL	2387	*	MANUAL COUNT		
					NORTH	928	8:00	65	4:45	95
					SOUTH	1459	7:45	125	3:00	130
AVENUE 63 N/O CHURCH ST	A00-30 -1	CR	WE	02-12-69	TOTAL	436	11:15	75	6:15	75
						NON-DIR COUNT				
AVENUE 64 AT YORK BL	200-2424-11	CR	TU	11-25-69	TOTAL	10762	6:45	861	4:30	986
					NORTH	5331	11:15	220	5:00	657
					SOUTH	5431	6:45	703	4:15	345
1ST ST W/O ALAMEDA ST	C00-2828-22	CR	TU	08-05-69	TOTAL	16594	7:15	1549	4:30	1707
					EAST	8300	7:15	465	4:30	1170
					WEST	8294	7:15	1084	3:30	606
1ST ST AT ALEXANDRIA AV		CR	FR	07-18-69	TOTAL	6990	**	MANUAL COUNT		
					EAST		7:30	264	5:00	142
					WEST		7:45	225	4:45	557

LOCATION	PHYS. DESCR	RG DY	DATE	DIR.	VOLUME	AM PEAK	PM PEAK
1ST ST AT ALTA VISTA BL		WR FR	04-18-69	TOTAL	1570	**	MANUAL COUNT
				EAST		7:45	45 5:00 65
				WEST		7:45	79 4:30 92
1ST ST E/O BEAUDRY AV	C00-2424-22	CR WE	06-18-69	TOTAL	16103	7:00	1859 4:15 2185
				EAST	8098	7:00	1465 4:15 689
				WEST	8005	11:15	513 4:15 1496
1ST ST E/O BEAUDRY AV	C00-2222-22	CR WE	12-03-69	TOTAL	16380	7:15	1727 4:30 2265
				EAST	8080	7:00	1344 4:30 762
				WEST	8300	11:15	535 4:30 1503
1ST ST E/O BROADWAY -CENTRAL-	C00-3044-22	CR TH	05-08-69	TOTAL	22545	7:00	2026 4:15 2262
				EAST	12138	7:00	961 4:15 1334
				WEST	10407	7:15	1084 4:00 933
1ST ST AT EVERGREEN AV	C00-2828-22	CR MO	02-10-69	TOTAL	12160	7:00	1110 4:45 1345
				EAST	6396	11:15	339 5:00 963
				WEST	5764	7:00	913 3:30 411
1ST ST W/O FIGUEROA ST	C00-2525-22	CR TH	05-01-69	TOTAL	17609	7:00	2284 4:00 2262
				EAST	8784	7:00	1831 4:30 670
				WEST	8825	11:15	590 4:00 1615
1ST ST W/O FIGUEROA ST	C00-2525-22	CR FR	05-02-69	TOTAL	17749	7:00	2221 4:00 2372
				EAST	8961	7:00	1761 4:00 722
				WEST	8788	11:00	560 4:00 1650
1ST ST W/O FIGUEROA ST	C00-2525-22	CR SA	05-03-69	TOTAL	9700	11:15	703 11:30 750
				EAST	4539	10:30	369 11:30 336
				WEST	5161	11:15	381 11:30 414
1ST ST W/O FIGUEROA ST	C00-2525-22	CR SU	05-04-69	TOTAL	7254	11:15	402 3:15 727
				EAST	3302	11:15	215 3:15 371
				WEST	3952	11:15	187 4:45 437
1ST ST W/O FIGUEROA ST	C00-2525-22	CR MO	05-05-69	TOTAL	18086	6:45	2187 4:00 2361
				EAST	8846	6:45	1749 4:15 754
				WEST	9240	11:15	576 4:00 1632

LOCATION	PHYS. DESCR	RG DY	DATE	DIR.	VOLUME	AM PEAK	PM PEAK
1ST ST W/O FIGUEROA ST	C00-2525-22	CR TU	05-06-69	TOTAL	17189	7:00 2157	4:15 2356
				EAST	8489	7:00 1706	4:15 723
				WEST	8700	11:15 525	4:00 1647
1ST ST W/O FIGUEROA ST	C00-2525-22	CR WE	05-07-69	TOTAL	17530	7:00 2282	4:15 2329
				EAST	8794	7:00 1796	4:15 718
				WEST	8736	11:15 541	4:15 1611
1ST ST AT GRAND AV -CENTRAL-		CR TU	01-29-69	TOTAL	23620	** MANUAL COUNT	
				EAST		7:15 1333	4:15 936
				WEST		7:15 1101	4:30 1426
1ST ST W/O GRAND AV -CENTRAL-	D03-4332-42	CR TU	05-06-69	TOTAL	21656	7:00 2183	4:15 2624
				EAST	11092	7:15 1388	4:00 1062
				WEST	10564	6:45 851	4:15 1615
1ST ST W/O HILL ST	D03-4533-32	CR TU	08-05-69	TOTAL	20262	7:15 1858	4:30 2256
				EAST	10404	7:00 739	4:30 1382
				WEST	9858	7:15 1127	4:15 925
1ST ST AT HOPE ST		CR MO	01-20-69	TOTAL	20300	** MANUAL COUNT	
				EAST		7:30 1398	4:30 807
				WEST		7:00 844	5:00 1223
1ST ST AT JUANITA AV		CR WE	10-01-69	TOTAL	11427	* MANUAL COUNT	
				EAST	6081	7:30 523	4:45 650
				WEST	5346	7:30 537	5:00 577
1ST ST AT LA BREA AV		WR FR	04-18-69	TOTAL	3580	** MANUAL COUNT	
				EAST		7:15 101	4:30 171
				WEST		8:00 146	4:45 187
1ST ST E/O LOS ANGELES ST	C00-3848-23	CR WE	05-07-69	TOTAL	19726	7:15 1873	4:15 1974
				EAST	10913	7:00 854	4:15 1228
				WEST	8813	7:15 1066	4:00 749
1ST ST W/O LOS ANGELES ST	C00-2845-23	CR TU	08-05-69	TOTAL	17720	7:00 1411	4:15 1851
				EAST	9696	7:00 623	4:30 1153
				WEST	8024	7:00 788	4:15 725

LOCATION	PHYS. DESCR	RG DY	DATE	DIR.	VOLUME	AM PEAK	PM PEAK		
1ST ST AT NORMANDIE AV	A00-4522-11	CR MO	12-08-69	TOTAL	3878	7:30	331	5:15	506
				EAST	871	7:00	69	5:00	80
				WEST	3007	7:30	274	5:15	428
1ST ST AT NORTON AV		CR TH	12-18-69	TOTAL	979		* MANUAL COUNT		
				EAST	479	7:45	41	4:00	52
				WEST	500	8:45	30	3:30	63
1ST ST AT SWEETZER AV		WR TU	12-09-69	TOTAL	798		* MANUAL COUNT		
				EAST	279	8:45	23	5:00	34
				WEST	519	8:45	41	4:15	51
1ST ST AT VIGNES ST	C00-3233-33	CR MO	01-13-69	TOTAL	18891	7:15	2340	4:30	2055
				EAST	9179	7:45	454	4:45	1440
				WEST	9712	7:15	1909	3:45	683
1ST ST -SAN PEDRO- AT GAFFEY ST	200-2020-11	MS WE	01-22-69	TOTAL	7975	7:30	765	4:15	825
				EAST	5456	7:15	679	3:00	385
				WEST	2519	11:15	214	4:15	477
1ST ST -SAN PEDRO- AT GAFFEY ST	200-2020-11	MS TH	06-12-69	TOTAL	9904	7:00	733	4:15	849
				EAST	6235	6:45	603	3:00	380
				WEST	3669	11:15	260	4:00	523
1ST ST -SAN PEDRO- AT GAFFEY ST	200-2020-11	MS WE	10-22-69	TOTAL	8975	7:15	796	4:00	830
				EAST	5482	7:15	639	2:45	372
				WEST	3493	11:15	254	4:15	500
1ST ST -SAN PEDRO- W/O HARBOR BL	200-2020-11	SR TH	10-23-69	TOTAL	2252	6:45	234	4:00	196
				EAST	1502	6:45	206	12:15	128
				WEST	750	11:15	77	4:15	120
1ST ST -SAN PEDRO- AT PACIFIC AV -SAN PEDRO-	B00-2020-11	SR TH	10-23-69	TOTAL	5935	7:00	497	4:15	685
				EAST	3229	7:00	407	12:00	231
				WEST	2706	11:15	197	4:15	470
2ND ST W/O ALAMEDA ST	C00-5020-21	CR MO	08-04-69	TOTAL	5696	7:15	712	4:15	845
				EAST	3491	11:15	221	4:15	661
				WEST	2205	7:15	498	4:00	185

LOCATION	PHYS. DESCR	RG DY	DATE	DIR.	VOLUME	AM PEAK	PM PEAK		
2ND ST E/O BEAUDRY AV	C00-3040-23	CR TU	06-17-69	TOTAL	10783	7:15	1161	4:30	1286
				EAST	6340	7:15	903	4:15	508
				WEST	4443	7:30	260	4:45	784
2ND ST W/O BEAUDRY AV	D09-3131-32	CR TH	07-31-69	TOTAL	10829	7:15	1463	4:30	1318
				EAST	5980	7:15	1195	4:00	387
				WEST	4849	7:00	284	4:30	977
2ND ST E/O BEAUDRY AV	C00-3040-23	CR TU	12-02-69	TOTAL	13239	7:15	1726	4:30	1577
				EAST	8172	7:15	1446	4:30	548
				WEST	5067	7:30	297	4:30	1029
2ND STREET AT BOYLSTON ST		CR FR	11-14-69	TOTAL	18273	*	MANUAL COUNT		
				EAST	10490	7:15	1547	4:00	522
				WEST	7783	7:00	339	4:30	1187
2ND ST E/O BROADWAY -CENTRAL-	C00-1818-11	CR TH	05-08-69	TOTAL	5486	11:15	394	4:15	566
				EAST	2775	11:15	203	4:15	310
				WEST	2711	8:00	204	4:30	257
2ND ST W/O BROADWAY -CENTRAL-	C00-2020-22	CR FR	08-01-69	TOTAL	9627	7:00	796	4:15	1100
				EAST	5537	7:00	538	4:00	481
				WEST	4090	7:15	284	4:15	635
2ND ST AT CENTRAL AV	C00-2020-11	CR TH	01-09-69	TOTAL	4967	7:15	599	4:30	615
				EAST	2950	11:15	207	4:30	477
				WEST	2017	7:15	430	3:45	172
2ND ST W/O CENTRAL AV	C00-2222-11	CR MO	08-04-69	TOTAL	6357	7:15	556	4:15	764
				EAST	3511	10:45	252	4:15	552
				WEST	2846	7:15	327	1:15	241
2ND ST AT COMMONWEALTH AV -CENTRAL-		CR WE	10-28-69	TOTAL	1783	*	MANUAL COUNT		
				EAST	1278	7:45	214	4:30	69
				WEST	505	7:45	53	5:00	64
2ND ST AT DETROIT ST		WR MO	08-04-69	TOTAL	1670	**	MANUAL COUNT		
				EAST		7:45	48	3:45	74
				WEST		8:45	59	3:30	93

LOCATION	PHYS. DESCR	RG DY	DATE	DIR.	VOLUME	AM PEAK	PM PEAK		
2ND ST AT EDGEWARE RD		CR FR	11-14-69	TOTAL	17206 *	MANUAL COUNT			
				EAST	10041	7:15	1531	3:45	444
				WEST	7165	7:30	192	4:30	1249
2ND ST W/O FIGUEROA ST	C00-4027-42	CR WE	05-07-69	TOTAL	7061	7:00	767	4:45	697
				EAST	4958	7:00	596	4:15	405
				WEST	2103	7:00	171	4:45	357
2ND ST W/O FIGUEROA ST	C00-4444-42	CR TH	07-31-69	TOTAL	11575	7:00	1213	4:15	1304
				EAST	7001	7:00	968	4:00	502
				WEST	4574	7:15	246	4:30	821
2ND ST W/O HILL ST	C00-2222-32	CR TH	07-31-69	TOTAL	7546	7:30	793	3:15	1052
				EAST	3809	7:30	641	1:00	214
				WEST	3737	11:15	227	3:15	841
2ND ST AT HOBART BL	C00-2020-22	CR TU	04-08-69	TOTAL	5438	7:30	659	4:45	747
				EAST	2908	7:30	434	5:00	307
				WEST	2530	7:30	225	4:30	460
2ND ST AT KINGSLEY DR		CR TH	12-18-69	TOTAL	7197 *	MANUAL COUNT			
				EAST	3755	7:30	404	4:45	405
				WEST	3442	7:45	268	4:45	473
2ND ST AT LA BREA AV		WR FR	04-18-69	TOTAL	3490 **	MANUAL COUNT			
				EAST		9:00	168	4:30	183
				WEST		8:15	109	4:15	166
2ND ST E/O LOS ANGELES ST	C00-2020-11	CR WE	05-07-69	TOTAL	6502	10:15	463	4:15	790
				EAST	3169	10:15	238	4:15	450
				WEST	3333	11:00	240	4:15	340
2ND ST W/O LOS ANGELES ST	C00-1816-11	CR FR	08-01-69	TOTAL	6725	6:45	547	4:15	797
				EAST	3913	7:00	310	4:15	471
				WEST	2812	6:45	241	4:30	328
2ND ST W/O MAIN ST -CENTRAL-	C00-1717-11	CR FR	08-01-69	TOTAL	8514	7:15	641	4:15	1022
				EAST	5098	7:15	431	4:15	521
				WEST	3416	11:15	230	4:15	501

LOCATION	PHYS. DESCR	RG DY	DATE	DIR.	VOLUME	AM PEAK	PM PEAK		
2ND ST AT MAIN ST -CENTRAL-		CR FR	08-15-69	TOTAL	8393 *	MANUAL COUNT			
				EAST	5350	7:00	560	4:15	507
				WEST	3043	7:15	246	4:15	434
2ND ST AT NORMANDIE AV	C00-2020-21	CR WE	04-09-69	TOTAL	4905	7:15	610	4:30	727
				EAST	3306	7:15	486	4:45	439
				WEST	1599	8:00	146	4:30	315
2ND ST W/O SAN PEDRO ST -CENTRAL	C00-2020-11	CR FR	08-01-69	TOTAL	6430	7:15	528	4:15	661
				EAST	3840	7:15	290	4:15	429
				WEST	2590	7:15	238	4:30	244
2ND ST W/O SANTA FE AV	C00-2020-11	CR MO	08-04-69	TOTAL	1665	6:45	193	3:45	196
				EAST	974	9:30	74	3:45	129
				WEST	691	6:45	122	3:30	70
3RD ST W/O ALVARADO ST	300-3030-22	PS TU	04-15-69	TOTAL	15951	7:30	1541	4:30	1727
				EAST	8154	7:15	1081	4:15	616
				WEST	7797	7:30	473	4:45	1141
3RD ST AT BONNIE BRAE ST		CR TH	01-09-69	TOTAL	21010 **	MANUAL COUNT			
				EAST		7:30	1376	4:45	792
				WEST		7:45	439	4:30	1309
3RD ST E/O BROADWAY -CENTRAL-	B00-4000-40	CR TH	05-08-69	TOTAL	11141	7:30	904	4:00	1490
				ONE WAY STREET W/B					
3RD ST W/O CENTRAL AV	A00-5000-40	CR TU	08-05-69	TOTAL	11270	7:00	1921	3:45	796
				ONE WAY STREET W/B					
3RD ST AT COCHRAN AV		WR MO	12-29-69	TOTAL	23238 *	MANUAL COUNT			
				EAST	11028	7:45	770	4:30	1034
				WEST	12210	8:15	803	4:45	1357
3RD ST AT CRESCENT HEIGHTS BL	C00-3030-22	WR TU	09-30-69	TOTAL	19463	11:15	1329	4:45	1781
				EAST	9624	11:15	680	5:00	912
				WEST	9839	11:15	649	3:45	971



LOCATION	PHYS. DESCR	RG DY	DATE	DIR. VOLUME	AM PEAK	PM PEAK	
3RD ST AT DETROIT ST		WR TU	03-25-69	TOTAL 24640 EAST WEST	** 7:30 7:45	MANUAL COUNT 1006 4:30 955 5:00	1131 1333
3RD ST AT DOHENY DR	C00-2525-22	PS MO	03-17-69	TOTAL 7605 EAST 2509 WEST 5096	8:15 11:15 8:15	573 4:45 195 4:45 400 4:45	845 350 499
3RD ST AT FAIRFAX AV	C00-4037-33	WR TH	10-23-69	TOTAL 25011 EAST 10803 WEST 14208	7:30 11:15 8:15	1838 4:45 795 5:00 1182 4:45	2401 987 1464
3RD ST W/O FIGUEROA ST	A00-5600-50	CR WE	05-07-69	TOTAL 16528	7:30	1005 4:15	2712
3RD ST E/O FLOWER ST	B00-60 -5	CR WE	02-12-69	TOTAL 8709	7:15	750 4:15	1250
3RD ST W/O FRESNO ST	A00-30 -1	CR WE	01-08-69	TOTAL 214	10:45	24 8:45	29
3RD ST AT GARDNER ST	C00-3030-22	WR FR	10-24-69	TOTAL 27038 EAST 15428 WEST 11610	8:00 8:00 11:15	2238 4:45 1566 11:45 736 4:45	2327 1472 1187
3RD ST AT HARPER AV	C00-2526-22	WR WE	08-13-69	TOTAL 19533 EAST 9817 WEST 9716	11:15 11:15 8:00	1356 4:45 690 4:45 670 4:45	1801 943 858
3RD ST AT HIGHLAND AV	C00-2929-22	PS TU	03-25-69	TOTAL 20778 EAST 9366 WEST 11412	7:45 7:30 8:00	1704 4:45 893 4:45 843 5:00	2174 896 1294
3RD ST W/O HILL ST	A00-5600-50	CR TU	05-06-69	TOTAL 11394	7:30	888 4:15	1761

LOCATION	PHYS. DESCR	RG	DY	DATE	DIR.	VOLUME	AM PEAK	PM PEAK		
3RD ST W/O HILL ST	A00-2500-20	CR	TU	08-05-69	TOTAL	9731	7:45	726	4:30	1488
	ONE WAY STREET W/B									
3RD ST AT HOOVER ST		CR	TH	06-26-69	TOTAL	16780	**	MANUAL COUNT		
					EAST		7:15	20	4:30	77
					WEST		7:30	618	4:30	1601
3RD ST AT LA BREA AV	C00-3030-22	WR	WE	10-29-69	TOTAL	24034	7:30	1715	4:45	2439
					EAST	11264	7:30	924	4:30	1111
					WEST	12770	11:15	837	4:45	1337
3RD ST AT LAPEER DR		WR	MO	05-19-69	TOTAL	10970	**	MANUAL COUNT		
					EAST		8:15	360	5:00	475
					WEST		8:15	493	4:45	622
3RD ST E/O LOS ANGELES ST	B00-5600-40	CR	WE	05-07-69	TOTAL	0	25:00	0	6:45	0
	ONE WAY STREET W/B									
3RD ST AT LUCAS AV	C00-2828-33	CR	MO	09-22-69	TOTAL	14756	7:30	1556	4:30	1570
					EAST	8228	7:30	1150	4:45	734
					WEST	6528	7:45	407	4:30	842
3RD ST AT NORMANDIE AV	C00-2828-22	CR	FR	11-14-69	TOTAL	21502	7:45	1725	4:30	2193
					EAST	10048	7:30	1076	4:30	837
					WEST	11454	8:00	727	4:45	1373
3RD ST AT NORTON AV	C00-2929-22	PS	TH	02-27-69	TOTAL	21703	7:30	1981	4:45	2255
					EAST	11013	7:30	1191	4:45	1017
					WEST	10690	8:00	862	4:45	1240
3RD ST AT OGDEN DR	C11-2430-23	PS	TH	03-27-69	TOTAL	23285	8:00	1529	5:15	2082
					EAST	10408	11:15	647	5:15	931
					WEST	12877	8:00	893	5:15	1151
3RD ST AT PLYMOUTH BL	C00-3030-22	CR	WE	10-29-69	TOTAL	21675	7:45	2058	4:45	2510
					EAST	10884	7:30	1191	4:30	1091
					WEST	10791	8:00	892	4:45	1458

L O C A T I O N	PHYS. DESCR	RG DY	DATE	DIR.	VOLUME	AM PEAK	PM PEAK		
3RD ST AT RAMPART BL	300-4040-44	CR TH	11-13-69	TOTAL	19724	7:30	1803	4:30	2074
				EAST	10873	7:30	1350	4:15	904
				WEST	8851	11:15	532	4:45	1217
3RD ST AT ROBERTSON BL	C00-2727-22	WR FR	10-24-69	TOTAL	10791	11:15	763	4:45	1063
				EAST	4357	11:00	343	5:00	422
				WEST	6434	11:15	428	4:45	655
3RD ST AT ST ANDREWS PL		CR WE	10-01-69	TOTAL	1529	*	MANUAL COUNT		
				EAST	982	7:45	113	4:45	78
				WEST	547	7:30	73	5:00	37
3RD ST AT UNION AV	C00-3030-22	CR TU	09-23-69	TOTAL	15342	7:30	1571	4:30	1559
				EAST	8736	7:30	1220	4:30	714
				WEST	6606	11:15	395	4:30	845
3RD ST AT VERMONT AV	C00-3028-22	PS TH	03-13-69	TOTAL	19870	7:30	1403	4:15	1735
				EAST	10069	7:30	836	4:30	741
				WEST	9801	11:15	610	4:15	1016
3RD ST AT WESTERN AV	C00-3028-22	CR TH	11-13-69	TOTAL	21589	7:45	1812	4:45	2216
				EAST	10972	7:30	1171	4:00	853
				WEST	10617	8:00	651	4:45	1398
4TH AV AT 67TH ST		SR FR	10-10-69	TOTAL	842	*	MANUAL COUNT		
				NORTH	380	7:15	41	4:15	34
				SOUTH	462	7:30	40	4:30	49
4TH PL AT MATEO ST		CR FR	03-14-69	TOTAL	1680	**	MANUAL COUNT		
				EAST		9:00	46	3:00	61
				WEST		7:15	181	3:15	107
4TH ST E/O BROADWAY -CENTRAL-	800-4000-40	CR TH	05-08-69	TOTAL	15908	7:00	1544	4:15	1472
				ONE WAY STREET E/B					
4TH ST AT CARONDELET ST		CR FR	07-10-69	TOTAL	350	**	MANUAL COUNT		
				EAST		8:00	20	4:15	21
				WEST		7:00	15	3:15	14

L O C A T I O N	PHYS. DESCR	RG DY	DATE	DIR.	VOLUME	AM PEAK	PM PEAK		
4TH ST AT CATALINA ST		CR FR	03-21-69	TOTAL	4560	**	MANUAL COUNT		
				EAST		7:45	264	4:30	124
				WEST		8:15	100	5:00	332
4TH ST W/O CENTRAL AV	A00-5000-40	CR TU	08-05-69	TOTAL	8675	7:15	561	4:30	1427
				ONE WAY STREET E/B					
4TH ST AT GLESS ST	C00-2829-22	CR WE	08-06-69	TOTAL	23529	7:15	2579	4:30	2735
				EAST	11029	11:15	551	4:30	2173
				WEST	12500	7:00	2198	11:30	624
4TH ST W/O HILL ST	100-5400-40	CR TU	08-05-69	TOTAL	14496	7:00	1562	3:45	1061
				ONE WAY STREET E/B					
4TH ST AT LA BREA AV		WR FR	04-18-69	TOTAL	4600	**	MANUAL COUNT		
				EAST		8:30	145	4:30	250
				WEST		7:45	109	4:45	210
4TH ST E/O LOS ANGELES ST	B00-4000-40	CR WE	05-07-69	TOTAL	9726	7:00	849	4:30	1514
				ONE WAY STREET E/B					
4TH ST AT MOLINO ST	C00-2928-22	CR TU	01-14-69	TOTAL	17343	7:15	2274	4:30	2345
				EAST	8575	10:30	413	4:30	1876
				WEST	8768	7:15	1883	4:00	513
4TH ST W/O OLIVE ST -CENTRAL-	100-4300-40	CR WE	05-07-69	TOTAL	16913	7:00	2296	12:30	1009
				ONE WAY STREET E/B					
4TH ST AT PECAN ST		CR TU	06-03-69	TOTAL	27960	**	MANUAL COUNT		
				EAST		8:45	369	4:30	2160
				WEST		7:00	2259	3:00	636
4TH ST AT ST LOUIS ST		CR WE	03-05-69	TOTAL	17960	**	MANUAL COUNT		
				EAST		7:45	334	4:30	1265
				WEST		7:00	1474	3:15	531

L O C A T I O N	PHYS. DESCR	RG DY	DATE	DIR. VOLUME	AM PEAK	PM PEAK	
4TH ST AT SOTO ST	C00-2727-22	PS MO	05-19-69	TOTAL	16544	6:45 1700	4:45 1666
				EAST	7836	11:15 353	4:45 1238
				WEST	8708	6:45 1400	3:00 497
4TH ST CENTRAL W/O STANFORD AV CENTRAL	A00-55 -4	CR MO	01-20-69	TOTAL	9230	7:15 580	4:00 1538
				ONE WAY STREET E/B			
4TH ST W/O TOWNE AV	A00-55 -4	CR FR	01-10-69	TOTAL	9621	7:30 577	4:15 1700
				ONE WAY STREET E/B			
4TH ST AT VIRGIL AV		CR FR	06-13-69	TOTAL	3470	**	MANUAL COUNT
				EAST		7:30 157	4:15 288
				WEST		7:45 39	4:00 59
5TH AV-JOG NR 6TH AV AT FLORENCE AV	200-1912-11	SR MO	11-24-69	TOTAL	1381	7:30 108	4:45 143
				NORTH	854	7:30 92	4:15 77
				SOUTH	527	11:15 24	4:45 70
5TH AV AT 15TH ST		CR WE	11-12-69	TOTAL	859	*	MANUAL COUNT
				NORTH	446	7:30 47	5:00 35
				SOUTH	413	7:45 31	5:00 43
5TH ST E/O BROADWAY -CENTRAL-	B00-4000-40	CR TH	05-08-69	TOTAL	15755	7:15 1219	4:00 1260
				ONE WAY STREET W/B			
5TH ST W/O FIGUEROA ST	A00-7000-60	CR WE	05-07-69	TOTAL	28570	11:15 1853	4:30 2296
				ONE WAY STREET W/B			
5TH ST W/O GRAND AV -CENTRAL-	A00-6000-50	CR TU	05-27-69	TOTAL	23550	11:15 1594	4:00 2449
				ONE WAY STREET W/B			
5TH ST E/O LOS ANGELES ST	B00-4000-40	CR TH	05-01-69	TOTAL	10541	7:30 1033	4:00 1072
				ONE WAY STREET W/B			

LOCATION	PHYS. DESCR	RG	DY	DATE	DIR.	VOLUME	AM PEAK	PM PEAK
5TH ST E/O LOS ANGELES ST	B00-4000-40	CR	FR	05-02-69	TOTAL	11359	7:15 1003	4:00 1064
5TH ST E/O LOS ANGELES ST	B00-4000-40	CR	TU	05-06-69	TOTAL	10154	7:15 1003	4:00 998
5TH ST E/O LOS ANGELES ST	B00-4000-40	CR	WE	05-07-69	TOTAL	10191	7:15 979	4:00 1017
5TH ST E/O LOS ANGELES ST	A00-4500-40	CR	MO	05-16-69	TOTAL	9903	7:45 918	4:00 883
5TH ST E/O MAPLE AV	B00-4000-40	CR	WE	07-30-69	TOTAL	9159	7:15 1199	4:00 738
5TH ST AT NORMANDIE AV		CR	MO	09-15-69	TOTAL	1510	* MANUAL COUNT	
					EAST	780	7:30 36	4:45 116
					WEST	730	7:45 30	4:30 136
5TH ST E/O TOWNE AV	A00-50 -4	CR	FR	01-10-69	TOTAL	5777	7:15 823	4:15 379
5TH ST AT VIRGIL AV		CR	FR	06-13-69	TOTAL	3930	** MANUAL COUNT	
					EAST		7:45 54	4:15 338
					WEST		7:45 34	4:30 55
6TH AV AT VERNON AV -CENTRAL-		CR	MO	09-29-69	TOTAL	1158	* MANUAL COUNT	
					NORTH	658	7:30 58	4:15 70
					SOUTH	500	7:15 37	4:45 54
6TH AV AT 15TH ST		CR	TH	11-13-69	TOTAL	1844	* MANUAL COUNT	
					NORTH	1003	7:45 81	4:45 89
					SOUTH	841	8:00 48	4:45 107

LOCATION	PHYS. DESCR	RG DY	DATE	DIR.	VOLUME	AM PEAK	PM PEAK		
6TH ST AT ARDEN BL	C00-2020-22	CR MD	10-20-69	TOTAL	15293	7:30	1458	5:00	1853
				EAST	7439	7:30	1050	4:30	652
				WEST	7854	11:15	465	5:00	1248
6TH ST E/O BROADWAY -CENTRAL-	B00-4000-40	CR TU	05-13-69	TOTAL	17194	7:15	1403	4:30	1420
				ONE WAY STREET E/B					
6TH ST AT CARONDELET ST		CR TU	08-19-69	TOTAL	19053	*	MANUAL COUNT		
				EAST	9108	7:30	1067	4:15	620
				WEST	9945	7:30	523	4:45	1411
6TH ST AT CENTRAL AV	A00-3332-33	CR MD	01-13-69	TOTAL	16037	7:15	1691	4:30	1985
				EAST	10187	7:30	523	4:30	1593
				WEST	5850	7:15	1174	4:00	426
6TH ST AT CLOVERDALE AV		WR FR	03-28-69	TOTAL	22620	**	MANUAL COUNT		
				EAST		7:45	981	4:30	1010
				WEST		8:00	844	4:45	1252
6TH ST AT CLOVERDALE AV		WR TH	10-23-69	TOTAL	24442	*	MANUAL COUNT		
				EAST	12523	7:45	963	5:00	1308
				WEST	11919	7:45	915	5:00	1347
6TH ST AT DETROIT ST		WR FR	03-28-69	TOTAL	23150	**	MANUAL COUNT		
				EAST		7:45	1078	4:30	1121
				WEST		8:00	740	4:45	1194
6TH ST AT FAIRFAX AV	C00-2030-23	WR WE	06-18-69	TOTAL	16102	11:15	1183	4:45	1718
				EAST	6557	7:30	724	11:30	546
				WEST	9545	11:15	660	4:45	1188
6TH ST W/O FIGUEROA ST	G10-3000-30	CR WE	05-07-69	TOTAL	9970	7:30	993	4:30	985
				ONE WAY STREET E/B					
6TH ST W/O GLADYS AV	A00-55 -4	CR FR	01-10-69	TOTAL	12145	7:15	591	4:30	1768
				ONE WAY STREET E/B					

LOCATION	PHYS. DESCR	RG DY	DATE	DIR. VOLUME	AM PEAK	PM PEAK
6TH ST W/O GRAND AV -CENTRAL-	A00-5100-50	CR TU	05-06-69	TOTAL 21666	7:45 1966	4:30 1765
6TH ST W/O HAUSER BL	C00-2727-22	PS MO	05-12-69	TOTAL 18596 EAST 9140 WEST 9456	7:45 1521 7:45 775 7:45 746	5:00 1992 4:30 930 5:00 1138
6TH ST AT HAUSER BL	C00-2727-22	WR TU	06-24-69	TOTAL 17354 EAST 8803 WEST 8551	11:15 1291 7:30 696 11:15 630	4:45 1929 4:30 950 4:45 1015
6TH ST E/O HIGHLAND AV	B00-2222-22	PS FR	04-11-69	TOTAL 16340 EAST 7936 WEST 8404	7:45 1680 7:45 993 7:45 687	4:45 1958 4:45 771 4:45 1187
6TH ST AT HOOVER ST		CR WE	01-29-69	TOTAL 21510 EAST WEST	** 7:30 1110 7:45 587	MANUAL COUNT 7:30 843 5:00 1308
6TH ST AT HUDSON AV		WR WE	04-30-69	TOTAL 18410 EAST WEST	** 7:45 998 8:00 503	MANUAL COUNT 4:45 687 4:45 1154
6TH ST AT LA BREA AV	C00-2020-22	WR MO	06-23-69	TOTAL 18502 EAST 9644 WEST 8858	8:00 1388 8:00 754 8:15 659	4:45 2011 4:30 945 5:15 1091
6TH ST AT LA JOLLA AV	C00-2020-22	WR WE	06-18-69	TOTAL 9564 EAST 4070 WEST 5494	8:00 797 7:45 437 11:15 367	4:45 1047 4:45 337 4:45 710
6TH ST E/O LOS ANGELES ST	B00-5000-40	CR SA	05-03-69	TOTAL 12888	11:15 743	12:30 778
6TH ST E/O LOS ANGELES ST	B00-5000-40	CR SU	05-04-69	TOTAL 11941	11:15 520	5:30 788



L O C A T I O N	PHYS. DESCR	RG DY	DATE	DIR. VOLUME	AM PEAK	PM PEAK
6TH ST E/O LOS ANGELES ST	B00-5000-40	CR MD	05-05-69	TOTAL 16132	7:30 1316	4:30 1442
6TH ST E/O LOS ANGELES ST	B00-5000-40	CR TU	05-20-69	TOTAL 17035	7:15 1636	4:30 1523
6TH ST E/O LOS ANGELES ST	B00-5000-40	CR WE	05-21-69	TOTAL 17348	7:15 1623	4:30 1516
6TH ST E/O LOS ANGELES ST	B00-5000-40	CR TH	05-22-69	TOTAL 17142	7:15 1619	4:30 1483
6TH ST E/O LOS ANGELES ST	B00-5000-40	CR FR	05-23-69	TOTAL 19547	7:15 1618	4:30 1606
6TH ST AT LUCAS AV	C00-3030-23	CR TU	09-23-69	TOTAL 19501 EAST 9893 WEST 9608	7:30 1524 7:30 998 11:15 675	4:45 1753 4:30 776 5:00 1012
6TH ST E/O MAPLE AV	C00-5000-40	CR TH	07-10-69	TOTAL 11889	7:30 963	4:45 1575
6TH ST AT MATEO ST		CR MD	03-24-69	TOTAL 20370 EAST WEST	** 7:15 347 7:15 1310	MANUAL COUNT 4:30 1782 3:30 255
6TH ST AT RIMPAU BL	C00-2020-22	WR MD	10-20-69	TOTAL 14849 EAST 7513 WEST 7336	7:30 1543 7:30 1022 7:45 530	4:45 1789 4:30 701 5:00 1119
6TH ST W/O SAN JULIAN ST	A00-50 -4	CR MD	01-13-69	TOTAL 11521	7:15 729	4:30 1715

LOCATION	PHYS. DESCR	RG	DY	DATE	DIR.	VOLUME	AM PEAK	PM PEAK
6TH ST W/O SAN PEDRO ST -CENTRAL	A00-50 -4	CR	MO	01-13-69	TOTAL	11584	7:30 648	4:30 1886
6TH ST W/O TOWNE AV	A00-55 -4	CR	FR	01-10-69	TOTAL	12289	7:30 653	4:30 1899
6TH ST AT VIRGIL AV	C00-2929-33	CR	WE	12-10-69	TOTAL	18151	7:30 1564	4:45 1974
					EAST	8666	7:30 945	4:30 860
					WEST	9485	11:15 695	4:45 1154
6TH ST -SAN PEDRO- AT HARBOR BL		SR	FR	02-28-69	TOTAL	16618	* MANUAL COUNT	
					EAST	7503	6:45 328	12:00 295
					WEST	9115	10:45 253	12:45 380
6TH ST -SAN PEDRO- AT HARBOR BL		SR	SA	03-01-69	TOTAL	22458	* MANUAL COUNT	
					EAST	7031	11:15 219	12:00 283
					WEST	15427	11:15 268	3:15 739
6TH ST -SAN PEDRO- AT HARBOR BL		SR	SU	03-02-69	TOTAL	27961	* MANUAL COUNT	
					EAST	8276	11:15 250	1:45 503
					WEST	19685	11:15 366	5:00 1093
6TH ST -SAN PEDRO- AT HARBOR BL		SR	TH	03-06-69	TOTAL	4540	** MANUAL COUNT	
					EAST		7:00 266	3:00 151
					WEST		5:00 118	4:30 303
7TH AV -VENICE AT ROSE AV		WR	WE	04-16-69	TOTAL	2020	** MANUAL COUNT	
					NORTH		7:00 148	4:00 174
					SOUTH		7:30 15	5:00 28
7TH PL W/O FIGUEROA ST	A00-3030-11	CR	WE	06-25-69	TOTAL	1248	7:00 136	4:15 138
					EAST	759	10:15 66	4:00 82
					WEST	489	7:00 76	4:15 62
7TH ST AT ALVARADO ST	D02-2828-22	CR	TU	11-18-69	TOTAL	16266	11:15 1085	4:30 1503
					EAST	7685	7:30 642	4:15 614
					WEST	8581	11:15 565	4:45 926

LOCATION	PHYS. DESCR	RG DY	DATE	DIR.	VOLUME	AM PEAK	PM PEAK		
7TH ST E/O BROADWAY -CENTRAL-	C00-3030-33	CR TH	05-08-69	TOTAL	18206	11:00	1198	4:30	1510
				EAST	8431	11:15	557	4:30	732
				WEST	9775	11:00	651	4:30	778
7TH ST AT CENTRAL AV	C00-3030-22	CR WE	01-08-69	TOTAL	15575	7:30	1335	4:00	1365
				EAST	7415	7:45	442	4:30	871
				WEST	8160	7:15	933	3:15	546
7TH ST W/O FIGUEROA ST	C00-3030-22	CR WE	05-28-69	TOTAL	17195	7:30	1284	4:30	1518
				EAST	7842	7:30	717	4:30	657
				WEST	9353	11:15	625	4:30	861
7TH ST AT GARLAND AV		CR TU	06-10-69	TOTAL	15870	**	MANUAL COUNT		
				EAST		7:15	866	3:30	640
				WEST		9:00	454	4:45	947
7TH ST W/O GRAND AV -CENTRAL-	C00-3232-33	CR TH	05-08-69	TOTAL	18115	11:15	1274	4:30	1607
				EAST	8160	11:15	604	4:30	657
				WEST	9955	11:15	670	4:30	950
7TH ST AT HOBART BL		CR TU	03-04-69	TOTAL	7450	**	MANUAL COUNT		
				EAST		7:45	386	4:15	237
				WEST		7:45	174	4:45	508
7TH ST AT IROLO ST		CR WE	10-08-69	TOTAL	6300	*	MANUAL COUNT		
				EAST	2606	7:30	280	4:15	258
				WEST	3694	7:45	235	4:30	561
7TH ST E/O LOS ANGELES ST	C00-3030-22	CR TH	05-08-69	TOTAL	16828	7:15	1160	4:30	1374
				EAST	7950	7:00	565	4:30	745
				WEST	8878	7:45	656	4:00	653
7TH ST AT LUCAS AV		CR WE	05-28-69	TOTAL	14640	**	MANUAL COUNT		
				EAST		7:30	932	3:30	602
				WEST		9:00	337	4:45	862
7TH ST AT MAPLE AV	C00-3030-22	CR MD	01-13-69	TOTAL	14032	7:30	1243	4:00	1235
				EAST	6439	7:15	549	4:15	630
				WEST	7593	7:30	718	3:45	617

LOCATION	PHYS. DESCR	RG DY	DATE	DIR.	VOLUME	AM PEAK	PM PEAK		
7TH ST E/O MAPLE AV	C00-2828-22	CR TH	07-10-69	TOTAL	14835	7:30	1185	4:30	1191
				EAST	6449	7:30	460	4:45	639
				WEST	8386	7:30	725	3:45	596
7TH ST AT MATEO ST	C00-3028-22	CR MO	01-06-69	TOTAL	16704	7:15	1416	4:30	1445
				EAST	8939	11:15	596	4:30	1018
				WEST	7765	7:15	960	3:30	516
7TH ST AT MATEO ST		CR MO	03-17-69	TOTAL	16440	**	MANUAL COUNT		
				EAST		8:15	432	4:30	1110
				WEST		7:30	1014	3:15	534
7TH ST AT MOTT ST		CR TH	03-06-69	TOTAL	1210	**	MANUAL COUNT		
				EAST		8:15	53	4:30	92
				WEST		7:30	51	4:00	29
7TH ST AT ST ANDREWS PL		CR TU	03-04-69	TOTAL	4210	**	MANUAL COUNT		
				EAST		7:30	226	4:30	94
				WEST		8:15	127	4:45	327
7TH ST AT SAN JULIAN ST	C00-3030-22	CR FR	01-10-69	TOTAL	15216	7:15	1234	4:15	1265
				EAST	6405	11:00	380	4:30	703
				WEST	8811	7:15	903	4:00	629
7TH ST AT SAN PEDRO ST -CENTRAL	C00-3030-22	CR WE	01-08-69	TOTAL	12291	7:15	1140	4:00	1115
				EAST	4352	11:15	287	4:30	586
				WEST	7939	7:15	881	3:45	598
7TH ST AT SANTA FE AV	C00-3632-33	CR FR	01-03-69	TOTAL	18226	7:15	1730	4:30	1535
				EAST	8710	10:45	578	4:30	1012
				WEST	9516	7:00	1308	3:45	621
7TH ST AT SOTO ST		CR MO	09-22-69	TOTAL	2072	*	MANUAL COUNT		
				EAST	1461	8:30	83	4:30	187
				WEST	611	7:30	86	4:30	47
7TH ST AT STANFORD AV -CENTRAL-	C00-3030-22	CR TU	01-07-69	TOTAL	13479	7:15	1305	3:30	1005
				EAST	4451	11:00	374	2:45	428
				WEST	9028	7:00	954	3:45	614

LOCATION	PHYS. DESCR	RG DY	DATE	DIR. VOLUME	AM PEAK	PM PEAK	
7TH ST AT TOWNE AV	C00-3030-22	CR TH	01-09-69	TOTAL	15162	7:30 1408	4:00 1325
				EAST	6195	7:00 374	4:15 722
				WEST	8967	7:30 1042	3:30 649
7TH ST AT WALL ST -CENTRAL-	C00-3030-22	CR FR	01-10-69	TOTAL	12990	7:15 1052	4:00 1125
				EAST	4499	7:00 301	4:30 472
				WEST	8491	7:15 761	4:00 667
7TH ST AT WITMER ST		CR TU	05-27-69	TOTAL	11760	** MANUAL COUNT	
				EAST		7:30 731	4:15 453
				WEST		7:45 338	4:45 723
8TH AV AT 52ND ST	B00-1624-11	SR WE	10-29-69	TOTAL	2696	7:15 299	3:00 307
				NORTH	1293	7:30 140	2:45 134
				SOUTH	1403	7:15 162	3:00 175
8TH PL W/O FIGUEROA ST	A00-2626-11	CR WE	06-25-69	TOTAL	1419	10:30 132	4:30 176
				EAST	673	10:30 67	4:30 87
				WEST	746	7:15 72	4:45 92
8TH ST AT BERENDO ST		CR FR	05-23-69	TOTAL	20660	** MANUAL COUNT	
				EAST		7:30 1044	4:30 614
				WEST		7:30 503	4:45 1452
8TH ST E/O BROADWAY -CENTRAL-	B00-4000-40	CR TU	05-13-69	TOTAL	13386	7:45 1050	4:15 1629
							ONE WAY STREET W/B
8TH ST AT CENTRAL AV	C00-3020-21	CR TH	01-02-69	TOTAL	6784	11:15 540	12:00 675
				EAST	4234	10:00 365	4:30 392
				WEST	2550	11:15 184	12:00 304
8TH ST E/O CRENSHAW BL	C00-3030-22	PS TH	04-10-69	TOTAL	9667	7:15 1097	4:30 1387
				EAST	3864	7:30 772	4:30 338
				WEST	5803	7:00 387	4:45 1050
8TH ST W/O EUCLID AV	300-2828-22	PS MO	05-12-69	TOTAL	8626	7:00 1025	4:30 1065
				EAST	3701	7:00 210	4:30 695
				WEST	4925	7:00 815	4:00 394

LOCATION	PHYS. DESCR	RG DY	DATE	DIR.	VOLUME	AM PEAK	PM PEAK
8TH ST AT FAIRFAX AV	200-1530-12	WR TU	11-25-69	TOTAL	6627	11:15 508	5:00 715
				EAST	1061	7:45 134	5:00 109
				WEST	5566	11:15 436	5:00 606
8TH ST AT FEDORA ST		CR MD	12-08-69	TOTAL	21718 *	MANUAL COUNT	
				EAST	10340	7:30 1304	4:30 654
				WEST	11378	7:30 644	4:30 1407
8TH ST W/O FIGUEROA ST	A00-5600-50	CR TH	05-01-69	TOTAL	17613	11:15 1127	4:15 2159
		ONE WAY STREET W/B					
8TH ST W/O FIGUEROA ST	A00-5600-50	CR FR	05-02-69	TOTAL	17089	11:15 1171	4:30 2132
		ONE WAY STREET W/B					
8TH ST W/O FIGUEROA ST	A00-5600-50	CR SA	05-03-69	TOTAL	10362	11:15 860	12:00 901
		ONE WAY STREET W/B					
8TH ST W/O FIGUEROA ST	A00-5600-50	CR WE	05-07-69	TOTAL	18451	11:00 1297	4:30 2308
		ONE WAY STREET W/B					
8TH ST W/O FIGUEROA ST	A00-5600-50	CR SU	05-18-69	TOTAL	5664	11:15 339	11:45 433
		ONE WAY STREET W/B					
8TH ST W/O FIGUEROA ST	A00-5600-50	CR MD	05-19-69	TOTAL	18195	11:15 1207	4:30 2205
		ONE WAY STREET W/B					
8TH ST W/O FIGUEROA ST	A00-5600-50	CR TU	05-20-69	TOTAL	17223	11:15 1163	4:30 2150
		ONE WAY STREET W/B					
8TH ST AT GARLAND AV		CR TH	09-18-69	TOTAL	20249 *	MANUAL COUNT	
				EAST	7158	7:30 772	3:00 461
				WEST	13091	7:45 622	4:30 1899

L O C A T I O N	PHYS. DESCR	RG DY	DATE	DIR.	VOLUME	AM PEAK	PM PEAK		
8TH ST W/O GRAND AV -CENTRAL-	A00-4900-40	CR TH	05-08-69	TOTAL	15822	11:15	1071	4:30	1824
8TH ST AT HIGHLAND AV		WR TH	12-04-69	TOTAL	1348	*	MANUAL COUNT		
				EAST	813	9:00	44	4:30	102
				WEST	535	8:00	40	5:00	62
8TH ST AT HOOVER ST	C00-2828-22	CR TH	12-11-69	TOTAL	16967	7:45	1395	4:30	1920
				EAST	7137	7:45	906	1:15	507
				WEST	9830	11:15	627	4:30	1426
8TH ST AT LUCERNE BL	B00-2020-11	CR MO	10-27-69	TOTAL	3375	11:15	213	5:00	549
				EAST	271	11:00	26	3:30	100
				WEST	3104	7:30	199	5:00	542
8TH ST AT MARIPOSA AV		CR MO	02-10-69	TOTAL	20480	**	MANUAL COUNT		
				EAST		7:30	1263	4:30	621
				WEST		7:45	579	4:45	1427
8TH ST AT SANTA FE AV	C00-2020-11	CR MO	01-06-69	TOTAL	5135	7:30	500	1:45	435
				EAST	4510	7:15	470	1:45	387
				WEST	625	11:00	48	3:45	114
8TH ST AT STANFORD AV -CENTRAL-	C00-3030-22	CR TH	01-02-69	TOTAL	7018	7:15	666	3:45	585
				EAST	2376	7:00	191	4:30	268
				WEST	4642	7:30	481	3:30	393
8TH ST AT TOWNE AV	C00-3030-22	CR TH	01-02-69	TOTAL	7021	7:30	657	3:45	675
				EAST	2472	7:00	192	4:15	301
				WEST	4549	7:30	492	3:45	408
9TH AV N/O RODEO RD	A00-1717-11	CR FR	10-31-69	TOTAL	1240	7:00	120	4:30	194
				NORTH	652	7:15	61	4:30	112
				SOUTH	588	7:00	67	4:15	89
9TH ST E/O BROADWAY -CENTRAL-	B00-4000-40	CR TU	05-13-69	TOTAL	14351	8:15	1274	4:30	1416

LOCATION	PHYS. DESCR	RG	DY	DATE	DIR. VOLUME	AM PEAK	PM PEAK
9TH ST W/O FIGUEROA ST	A00-5700-50	CR	SA	05-03-69	TOTAL 15198	10:45 1295	12:15 1274
9TH ST W/O FIGUEROA ST	A00-5700-50	CR	SU	05-04-69	TOTAL 7895	11:15 480	11:45 551
9TH ST W/O FIGUEROA ST	A00-5700-50	CR	MO	05-05-69	TOTAL 24594	8:00 2503	11:30 1644
9TH ST W/O FIGUEROA ST	A00-5700-50	CR	TU	05-06-69	TOTAL 23400	8:15 2522	11:30 1616
9TH ST W/O FIGUEROA ST	A00-5700-50	CR	WE	05-07-69	TOTAL 23729	8:30 2414	11:30 1590
9TH ST W/O FIGUEROA ST	A00-5600-50	CR	FR	05-16-69	TOTAL 25798	8:00 2640	11:45 1616
9TH ST W/O FIGUEROA ST	A00-5600-50	CR	TH	05-22-69	TOTAL 24520	7:45 2643	4:15 1680
9TH ST W/O GRAND AV -CENTRAL-	A00-4600-40	CR	TH	05-08-69	TOTAL 18340	7:15 1991	4:30 1356
9TH ST AT IROLO ST	B00-1717-11	CR	TH	12-11-69	TOTAL 6504	7:30 815	4:45 918
					EAST 3086	7:30 623	4:30 229
					WEST 3418	8:15 195	4:45 694
9TH ST E/O LOS ANGELES ST	B00-5400-40	CR	WE	05-07-69	TOTAL 10808	7:15 924	4:30 1283



LOCATION	PHYS. DESCR	RG DY	DATE	DIR.	VOLUME	AM PEAK	PM PEAK				
9TH ST AT ST ANDREWS PL			07-10-69	TOTAL	7110	**	MANUAL COUNT				
				EAST			7:30	324	4:45	160	
				WEST			7:45	96	4:45	551	
9TH ST AT TREMAINE AV			06-04-69	TOTAL	550	**	MANUAL COUNT				
				EAST			7:15	22	4:30	36	
				WEST			8:15	17	4:00	19	
9TH ST AT WESTLAKE AV			07-15-69	TOTAL	9330	**	MANUAL COUNT				
				EAST			7:45	674	4:15	321	
				WEST			9:00	162	5:00	612	
9TH ST -SAN PEDRO- W/O BEACON ST	200-2020-11	SR TH	12-18-69	TOTAL	3327			11:00	254	2:00	318
				EAST	1555			10:45	123	2:15	150
				WEST	1772			11:15	140	4:15	204
9TH ST -SAN PEDRO- AT GRAND AV -SAN PEDRO-	B00-2020-11	SR WE	07-16-69	TOTAL	8482			11:15	633	4:30	729
				EAST	4315			11:00	337	12:45	368
				WEST	4167			11:15	305	4:15	461
9TH ST -SAN PEDRO- AT MESA ST	B00-2020-11	SR TU	04-22-69	TOTAL	4541			11:15	293	4:15	456
				EAST	2648			7:30	216	12:45	204
				WEST	1893			11:15	135	4:15	269
9TH ST-SAN PEDRO- W/O WESTERN AV	C00-3838-32	PS MO	02-03-69	TOTAL	4246			7:15	355	4:45	465
				EAST	2082			7:15	219	4:00	184
				WEST	2164			11:15	155	4:45	287
10TH AV AT JEFFERSON BL			01-06-69	TOTAL	1240	**	MANUAL COUNT				
				NORTH			7:00	52	3:45	60	
				SOUTH			8:15	40	9:00	64	
10TH PL W/O FIGUEROA ST	A00-2424-11	CR WE	06-25-69	TOTAL	831			11:15	76	12:00	90
				EAST	487			8:45	47	2:30	50
				WEST	344			11:15	38	11:45	44
11TH AV AT 36TH ST			10-24-69	TOTAL	2554	*	MANUAL COUNT				
				NORTH	1755			7:30	90	5:00	280
				SOUTH	799			7:30	31	4:30	125

LOCATION	PHYS. DESCR	RG DY	DATE	DIR.	VOLUME	AM PEAK	PM PEAK		
11TH AV AT 57TH ST		SR WE	05-28-69	TOTAL	2470	**	MANUAL COUNT		
				NORTH		7:45	101	4:45	82
				SOUTH		9:00	68	4:45	165
11TH AV AT 67TH ST		SR TH	03-13-69	TOTAL	1420	**	MANUAL COUNT		
				NORTH		7:00	58	4:45	53
				SOUTH		7:45	69	4:45	89
11TH ST E/O BROADWAY -CENTRAL-	C00-2020-11	CR TU	05-13-69	TOTAL	5892				
				EAST	2762	7:15	600	4:15	836
				WEST	3130	7:30	331	4:15	377
11TH ST W/O FIGUEROA ST	C00-1919-22	CR WE	05-21-69	TOTAL	8647				
				EAST	3622	7:00	883	4:30	1041
				WEST	5025	11:15	666	2:45	233
11TH ST W/O GRAND AV -CENTRAL-	C00-2020-22	CR TH	05-08-69	TOTAL	8465				
				EAST	3367	7:15	858	4:15	1272
				WEST	5098	6:45	539	4:15	294
11TH ST E/O LOS ANGELES ST	B00-2020-11	CR WE	05-14-69	TOTAL	4767				
				EAST	2340	7:30	409	4:15	698
				WEST	2427	11:15	258	4:15	319
12TH ST AT ALBANY ST		CR FR	08-08-69	TOTAL	4860	**	MANUAL COUNT		
				EAST		7:15	121	4:15	61
				WEST		7:45	259	4:30	425
12TH ST E/O BROADWAY -CENTRAL-	C00-2020-22	CR TU	05-13-69	TOTAL	6368				
				EAST	2711	7:00	624	4:15	920
				WEST	3657	7:30	223	4:30	445
12TH ST W/O GRAND AV -CENTRAL-	C00-2020-22	CR TH	05-08-69	TOTAL	4165				
				EAST	1393	7:15	376	4:15	713
				WEST	2772	10:45	183	4:15	215
12TH ST W/O HARBOR FWY	C00-2020-22	CR FR	02-28-69	TOTAL	4255				
				EAST	2054	7:30	468	4:45	815
				WEST	2201	8:15	310	4:45	152
							4:45	658	

LOCATION	PHYS. DESCR	RG DY	DATE	DIR.	VOLUME	AM PEAK	PM PEAK		
12TH ST AT HOOVER ST		CR WE	07-16-69	TOTAL	2598 *	MANUAL COUNT			
				EAST	359	7:15	47	3:30	21
				WEST	2239	8:00	104	4:45	417
12TH ST E/O LOS ANGELES ST	C00-2020-11	CR WE	05-28-69	TOTAL	6607	7:15	682	4:00	923
				EAST	2681	7:00	302	4:15	400
				WEST	3926	7:15	401	4:00	550
12TH ST AT UNION AV		CR WE	08-06-69	TOTAL	4450 **	MANUAL COUNT			
				EAST		7:15	209	4:15	146
				WEST		8:00	137	4:45	299
14TH PL AT ESSEX ST		CR MO	10-20-69	TOTAL	1277 *	MANUAL COUNT			
				EAST	838	7:30	41	4:15	130
				WEST	439	7:30	44	4:00	43
14TH ST AT LAWRENCE ST		CR FR	08-22-69	TOTAL	2892 *	MANUAL COUNT			
				EAST	1898	7:00	134	4:00	240
				WEST	994	7:15	77	4:00	136
15TH ST E/O ALAMEDA ST	800-2020-11	CR MO	05-05-69	TOTAL	4073	7:00	327	4:00	543
				EAST	1578	7:00	184	1:30	155
				WEST	2495	11:15	179	4:15	435
15TH ST AT ALAMEDA ST		CR WE	09-10-69	TOTAL	4255 *	MANUAL COUNT			
				EAST	1898	7:00	158	4:00	282
				WEST	2357	7:15	122	4:00	316
15TH ST AT SANTA FE AV		CR TU	09-02-69	TOTAL	2048 *	MANUAL COUNT			
				EAST	1475	9:00	109	4:15	181
				WEST	573	9:00	35	4:30	75
15TH ST -SAN PEDRO- AT MESA ST		SR WE	05-28-69	TOTAL	1050 **	MANUAL COUNT			
				EAST		8:15	51	3:00	70
				WEST		7:15	23	4:45	35
15TH ST -SAN PEDRO- AT PACIFIC AV -SAN PEDRO-	800-2020-11	SR FR	01-24-69	TOTAL	1240	8:00	91	2:45	175
				EAST	702	7:45	67	2:45	97
				WEST	538	9:30	41	2:45	74

LOCATION	PHYS. DESCR	RG DY	DATE	DIR.	VOLUME	AM PEAK	PM PEAK		
17TH ST E/O HOOPER AV	B00-3000-20	CR TU	08-19-69	TOTAL	1385	6:45	176	4:30	141
17TH ST W/O HOOPER AV	A00-4000-10	CR TU	08-19-69	TOTAL	2834	6:45	362	2:30	215
17TH ST -SAN PEDRO- AT MESA ST		SR TU	05-27-69	TOTAL	4570	**	MANUAL COUNT		
				EAST		7:00	232	4:00	144
				WEST		7:00	71	4:00	313
17TH ST -SAN PEDRO- AT PACIFIC AV -SAN PEDRO-	B00-2020-11	SR FR	01-24-69	TOTAL	5319	7:00	500	4:00	505
				EAST	3126	7:00	393	3:00	246
				WEST	2193	11:15	169	4:00	332
18TH ST W/O FLOWER ST	A00-40 -1	CR WE	01-15-69	TOTAL	2597	7:15	207	4:30	258
18TH ST AT LA CIENEGA BL		WR TH	09-04-69	TOTAL	4497	*	MANUAL COUNT		
				EAST	2469	8:15	223	3:45	183
				WEST	2028	8:30	120	4:45	249
18TH ST W/O MAPLE AV	B00-4800-30	CR FR	08-08-69	TOTAL	9663	8:00	1058	3:45	1040
18TH ST E/O ROBERTSON BL	B00-2012-11	WR TH	10-23-69	TOTAL	4386	7:30	316	4:45	450
				EAST	2582	8:15	171	4:45	268
				WEST	1804	7:30	153	5:00	183
19TH ST -SAN PEDRO- W/O CRESCENT AV	200-2018-11	SR TH	12-18-69	TOTAL	599	9:15	63	3:00	60
				EAST	219	6:45	28	2:00	19
				WEST	380	9:15	58	3:00	45
19TH ST -SAN PEDRO- AT WALKER AV	100-1515-11	SR WE	07-16-69	TOTAL	910	10:00	121	4:30	84
				EAST	568	11:15	30	4:30	61
				WEST	342	10:00	81	6:30	38

LOCATION	PHYS. DESCR	RG DY	DATE	DIR.	VOLUME	AM PEAK	PM PEAK			
20TH ST AT ALAMEDA ST		CR FR	02-28-69	TOTAL	1980	**	MANUAL COUNT			
				EAST		8:30	23	4:00	99	
				WEST		8:00	77	3:15	99	
20TH ST AT HOOPER AV	C00-2020-11	CR TU	08-19-69	TOTAL	1628		8:00 151 4:30 225			
				EAST	503		9:00 37 4:00 54			
				WEST	1125		8:00 130 5:00 183			
21ST ST -SAN PEDRO- AT MEYLER ST		SR MD	06-23-69	TOTAL	520	**	MANUAL COUNT			
				EAST		7:00	24	4:15	18	
				WEST		7:00	11	4:15	34	
22ND ST AT CENTRAL AV	A00-2020-11	CR FR	08-15-69	TOTAL	1318		11:15 87 3:45 142			
				EAST	629		11:15 35 3:45 60			
				WEST	689		11:15 52 3:45 82			
22ND ST AT HOOVER ST		CR TU	09-30-69	TOTAL	852	*	MANUAL COUNT			
				EAST	293		7:00 33 3:30 26			
				WEST	559		9:00 37 3:45 79			
22ND ST -SAN PEDRO- AT PATTON AV		SR WE	11-05-69	TOTAL	410	*	MANUAL COUNT			
				EAST	173		7:15 19 4:15 17			
				WEST	237		8:45 24 4:30 25			
23RD ST AT BROADWAY -CENTRAL-		CR FR	02-07-69	TOTAL	4020	**	MANUAL COUNT			
				EAST		7:15	96	4:30	209	
				WEST		7:15	70	4:30	193	
23RD ST AT CENTRAL AV		CR WE	07-30-69	TOTAL	1020	**	MANUAL COUNT			
				EAST		8:15	28	4:15	66	
				WEST		9:00	37	3:45	36	
23RD ST AT FIGUEROA ST		CR FR	02-14-69	TOTAL	6680	**	MANUAL COUNT			
				EAST		7:15	500	3:00	213	
				WEST		7:30	109	4:30	455	
23RD ST AT FIGUEROA ST		CR TU	09-16-69	TOTAL	6290	*	MANUAL COUNT			
				EAST	3729		7:30	465	3:15	233
				WEST	2561		7:30	124	4:30	432

LOCATION	PHYS. DESCR	RG	DY	DATE	DIR.	VOLUME	AM PEAK	PM PEAK	
23RD ST E/O FIGUEROA ST	C00-2000-20	CR	TU	10-21-69	TOTAL	1968	11:15	165	4:30 519
23RD ST E/O FIGUEROA ST	C00-2000-20	CR	WE	10-22-69	TOTAL	2167	11:15	141	4:30 477
23RD ST E/O FIGUEROA ST	C00-2000-20	CR	TH	10-23-69	TOTAL	2344	11:15	178	4:30 602
23RD ST E/O FIGUEROA ST	C00-2000-20	CR	FR	10-24-69	TOTAL	2319	11:15	147	4:30 551
23RD ST E/O FIGUEROA ST	C00-2000-20	CR	MO	10-27-69	TOTAL	2361	11:15	161	4:30 504
23RD ST AT FIGUEROA WY		CR	WE	08-06-69	TOTAL	5370	**	MANUAL COUNT	
					EAST		7:45	194	4:30 159
					WEST		7:45	1012	5:00 378
23RD ST AT FLOWER ST		CR	TU	02-18-69	TOTAL	7170	**	MANUAL COUNT	
					EAST		7:15	396	4:15 221
					WEST		7:45	164	4:30 496
23RD ST AT GRAND AV -CENTRAL-		CR	FR	02-14-69	TOTAL	5490	**	MANUAL COUNT	
					EAST		7:15	334	3:30 290
					WEST		7:15	108	4:15 259
23RD ST AT GRIFFITH AV	B00-2020-11	CR	TH	08-07-69	TOTAL	1464	11:00	83	4:15 179
					EAST	917	11:00	56	4:15 128
					WEST	547	10:00	32	3:45 60
23RD ST AT MAPLE AV	200-2026-11	CR	TH	08-07-69	TOTAL	3530	7:15	235	4:00 461
					EAST	1931	6:45	115	3:45 258
					WEST	1599	7:15	135	4:00 205

LOCATION	PHYS. DESCR	RG DY	DATE	DIR.	VOLUME	AM PEAK	PM PEAK		
23RD ST AT SAN PEDRO ST -CENTRAL	200-2620-11	CR FR	08-08-69	TOTAL	2868	11:15	173	4:15	420
				EAST	1876	6:45	131	4:15	281
				WEST	992	9:15	69	4:15	139
23RD ST E/O SANTA FE AV	C00-2020-11	CR WE	08-20-69	TOTAL	4493	6:15	469	3:15	504
				EAST	2028	6:15	165	3:45	269
				WEST	2465	6:00	305	3:15	239
23RD ST -SAN PEDRO- E/O MORAY AV	A00-30 -1	SR WE	01-29-69	TOTAL	233	8:15	29	5:00	38
				NON-DIR COUNT					
24TH ST AT NORMANDIE AV		CR WE	02-05-69	TOTAL	1680	**	MANUAL COUNT		
				EAST		7:00	36	4:15	33
				WEST		7:15	63	4:30	135
25TH ST AT ALAMEDA ST		CR WE	09-03-69	TOTAL	3285	*	MANUAL COUNT		
				EAST	1135	7:00	82	5:00	142
				WEST	2150	7:00	123	3:45	255
25TH ST -SAN PEDRO- AT ALMA ST	B00-2523-11	SR FR	01-31-69	TOTAL	9309	11:15	511	5:00	905
				EAST	5433	7:00	404	4:30	457
				WEST	3876	11:00	252	5:00	456
25TH ST -SAN PEDRO- W/O GAFFEY ST	G04-2323-21	PS FR	01-31-69	TOTAL	8378	7:15	546	4:30	765
				EAST	4544	7:00	428	12:45	337
				WEST	3834	11:00	236	4:30	446
25TH ST -SAN PEDRO- AT PATTON AV		SR TH	03-06-69	TOTAL	7490	**	MANUAL COUNT		
				EAST		7:00	266	3:15	337
				WEST		7:30	220	4:15	412
25TH ST -SAN PEDRO- AT PATTON AV	C00-3223-21	SR FR	10-17-69	TOTAL	8107	7:15	509	5:00	879
				EAST	3976	7:15	301	5:45	469
				WEST	4131	11:15	255	5:00	428
25TH ST SAN PEDRO AT WESTERN AV	G04-3838-33	MS WE	01-22-69	TOTAL	9326	7:30	867	3:00	835
				EAST	5692	7:30	653	3:15	495
				WEST	3634	11:15	263	3:00	357

LOCATION	PHYS. DESCR	RG DY	DATE	DIR.	VOLUME	AM PEAK	PM PEAK		
25TH ST SAN PEDRO AT WESTERN AV	G04-3832-33	MS TH	06-12-69	TOTAL	11048	7:15	869	3:30	859
				EAST	6748	7:15	666	3:30	512
				WEST	4300	11:15	306	5:15	375
25TH ST SAN PEDRO AT WESTERN AV	G04-4032-43	MS MO	10-20-69	TOTAL	8187	7:30	692	3:30	742
				EAST	4445	7:15	483	3:15	385
				WEST	3742	11:15	244	5:15	364
26TH ST -SAN PEDRO- AT CAROLINA ST		SR FR	05-02-69	TOTAL	1280	**	MANUAL COUNT		
				EAST		7:00	35	5:00	25
				WEST		7:15	32	3:45	103
26TH ST -SAN PEDRO- W/O MORAY AV	B00-1818-21	SR FR	07-18-69	TOTAL	2064	11:15	143	5:00	193
				EAST	1146	8:30	79	8:30	123
				WEST	918	11:15	67	5:15	124
28TH ST AT BRONSON AV		CR MO	01-06-69	TOTAL	1830	**	MANUAL COUNT		
				EAST		8:00	81	4:00	123
				WEST		8:00	23	4:30	60
29TH ST AT BUCKINGHAM RD	A00-3030-11	WR TU	03-18-69	TOTAL	990	7:00	59	4:15	135
				EAST	453	7:00	35	4:45	50
				WEST	537	7:45	35	4:15	87
29TH ST AT CENTRAL AV	A00-2020-11	CR TU	08-12-69	TOTAL	890	7:30	68	4:00	100
				EAST	468	8:00	46	4:45	51
				WEST	422	10:45	31	3:45	60
30TH ST AT BROADWAY -CENTRAL-		CR TH	02-06-69	TOTAL	4620	**	MANUAL COUNT		
				EAST		7:15	155	4:15	254
				WEST		7:15	131	4:30	208
30TH ST AT BUCKINGHAM RD	A00-3030-11	WR TU	03-18-69	TOTAL	816	8:15	68	2:30	95
				EAST	371	8:15	29	4:30	40
				WEST	445	8:00	40	2:30	54
30TH ST AT FIGUEROA ST		CR TH	01-23-69	TOTAL	5480	**	MANUAL COUNT		
				EAST		7:30	183	4:15	169
				WEST		7:45	104	4:30	379



LOCATION	PHYS. DESCR	RG DY	DATE	DIR.	VOLUME	AM PEAK	PM PEAK		
30TH ST AT FLOWER ST		CR FR	01-24-69	TOTAL	7420	**	MANUAL COUNT		
				EAST		7:30	235	3:45	173
				WEST		7:30	121	4:15	569
30TH ST AT GRAND AV -CENTRAL-		CR FR	01-24-69	TOTAL	5540	**	MANUAL COUNT		
				EAST		7:15	206	4:30	244
				WEST		7:15	149	4:30	310
30TH ST AT GRAND AV -CENTRAL-		CR FR	03-07-69	TOTAL	5490	**	MANUAL COUNT		
				EAST		7:30	215	5:00	256
				WEST		7:30	157	4:30	293
30TH ST AT HILL ST	B00-2021-11	CR TU	02-04-69	TOTAL	3165				
				EAST	1614	7:15	414	4:15	505
				WEST	1551	7:15	215	4:15	255
30TH ST AT HOPE ST	B00-2020-11	CR WE	08-13-69	TOTAL	3083				
				EAST	1492	7:15	199	4:00	250
				WEST	1591	11:15	300	4:15	489
30TH ST AT MAIN ST -CENTRAL-		CR FR	01-24-69	TOTAL	3500	**	MANUAL COUNT		
				EAST		7:15	143	4:30	172
				WEST		7:15	130	4:00	178
30TH ST AT MAPLE AV	B00-2020-11	CR TU	08-12-69	TOTAL	2259				
				EAST	1357	7:00	191	4:15	295
				WEST	902	7:30	118	4:15	179
30TH ST W/O SAN PEDRO ST -CENTRAL	B00-2020-11	CR TU	08-12-69	TOTAL	1534				
				EAST	926	7:00	75	4:15	116
				WEST	608	7:15	137	4:00	208
30TH ST AT SHRINE PL	B00-2020-11	CR WE	08-13-69	TOTAL	2636				
				EAST	1361	7:15	76	4:00	128
				WEST	1275	11:00	64	4:00	80
30TH ST AT VAN BUREN PL		CR MO	01-13-69	TOTAL	930	**	MANUAL COUNT		
				EAST		7:45	38	3:00	45
				WEST		8:15	29	4:45	48

LOCATION	PHYS. DESCR	RG DY	DATE	DIR.	VOLUME	AM PEAK	PM PEAK			
31ST ST AT VERMONT AV			05-29-69	TOTAL	1930	**	MANUAL COUNT			
				EAST			8:30	65	5:00	106
				WEST			9:00	33	5:00	87
35TH ST -SAN PEDRO- W/O GRAYSBY AV	B00-1818-11	SR FR	07-18-69	TOTAL	851		11:15	42	6:00	149
				EAST	637		9:30	39	6:30	117
				WEST	214		11:15	15	6:00	35
36TH ST AT SOMERSET DR	A00-2527-11	WR WE	03-19-69	TOTAL	238		7:45	15	4:45	45
				EAST	36		7:15	6	5:15	10
				WEST	202		8:00	13	4:15	34
36TH ST AT 11TH AV		CR FR	10-24-69	TOTAL	3954	*	MANUAL COUNT			
				EAST	2683		7:30	111	5:00	442
				WEST	1271		7:15	70	4:45	171
37TH DR AT RAYMOND AV		CR TH	01-09-69	TOTAL	1040	**	MANUAL COUNT			
				EAST			8:00	29	4:45	55
				WEST			8:15	14	4:45	49
37TH PL AT ARLINGTON AV		CR FR	12-05-69	TOTAL	314	*	MANUAL COUNT			
				EAST	115		8:00	18	3:00	6
				WEST	199		8:00	20	4:15	18
37TH PL AT WESTERN AV		CR WE	08-13-69	TOTAL	700	**	MANUAL COUNT			
				EAST			9:00	24	4:45	42
				WEST			7:30	51	4:45	28
37TH PL AT WESTERN AV		CR FR	11-21-69	TOTAL	1017	*	MANUAL COUNT			
				EAST	359		7:30	22	4:15	40
				WEST	658		7:30	63	3:15	73
37TH ST AT BROADWAY -CENTRAL-	B00-2020-11	CR FR	11-07-69	TOTAL	2286		7:15	228	4:00	360
				EAST	1729		7:15	192	3:45	231
				WEST	557		7:00	42	4:00	132
37TH ST -SAN PEDRO- AT ALMERIA ST	200-2020-11	SR WE	12-17-69	TOTAL	1297		8:00	126	3:00	238
				EAST	677		8:00	92	3:00	161
				WEST	620		8:00	34	3:00	77

LOCATION	PHYS. DESCR	RG DY	DATE	DIR.	VOLUME	AM PEAK	PM PEAK		
37TH ST -SAN PEDRO- AT CAROLINA ST		SR MO	11-10-69	TOTAL	422 *	MANUAL COUNT			
				EAST	204	8:15	15	4:45	20
				WEST	218	7:15	20	5:00	20
38TH PL AT WESTERN AV		CR FR	11-21-69	TOTAL	1069 *	MANUAL COUNT			
				EAST	270	7:15	22	5:00	29
				WEST	799	7:45	46	4:30	99
38TH ST W/O WESTERN AV	A00-2020-11	CR FR	08-22-69	TOTAL	867	8:45	58	10:15	77
				EAST	354	6:15	23	10:15	37
				WEST	513	8:45	41	6:30	53
39TH PL AT WESTERN AV		CR WE	08-13-69	TOTAL	950 **	MANUAL COUNT			
				EAST		9:00	27	3:30	35
				WEST		8:45	38	4:30	60
39TH ST AT ARLINGTON AV		CR WE	08-13-69	TOTAL	5720 **	MANUAL COUNT			
				EAST		7:30	324	5:00	224
				WEST		7:00	117	5:00	348
39TH ST AT ARLINGTON AV		CR FR	12-05-69	TOTAL	6416 *	MANUAL COUNT			
				EAST	3799	7:30	415	5:00	310
				WEST	2617	7:45	111	5:00	368
39TH ST AT BROADWAY -CENTRAL-	C00-3030-22	CR WE	11-05-69	TOTAL	1546	11:15	109	4:00	205
				EAST	1055	11:15	68	4:30	143
				WEST	491	11:15	41	3:15	79
40TH PL E/O GRAND AV -CENTRAL-	A00-2020-11	CR TU	12-09-69	TOTAL	856	7:15	98	2:30	73
				EAST	265	8:30	19	3:00	28
				WEST	591	7:15	88	2:15	48
41ST PL AT MAIN ST -CENTRAL-	100-2020-11	CR FR	08-15-69	TOTAL	2726	11:15	161	4:30	254
				EAST	912	11:15	59	3:30	73
				WEST	1814	11:15	102	4:30	190
41ST ST AT ALAMEDA ST	B00-2020-11	CR FR	08-29-69	TOTAL	5366	6:45	480	4:15	550
				EAST	2538	6:30	317	4:00	242
				WEST	2828	11:15	204	3:30	336

LOCATION	PHYS. DESCR	RG DY	DATE	DIR.	VOLUME	AM PEAK	PM PEAK		
41ST ST AT AVALON BL	B00-2020-11	CR TH	08-14-69	TOTAL	2786	7:00	172	4:00	306
				EAST	800	7:00	86	4:00	66
				WEST	1986	10:30	121	4:15	246
41ST ST AT COMPTON AV	B00-2020-11	CR WE	08-20-69	TOTAL	5625	6:30	416	4:00	617
				EAST	3032	6:30	263	4:15	300
				WEST	2593	11:15	155	3:45	363
41ST ST AT HOOPER AV	B00-2020-11	CR TU	08-26-69	TOTAL	6732	7:00	481	3:45	677
				EAST	2570	6:30	228	3:15	210
				WEST	4162	7:00	280	4:00	471
41ST ST AT MCKINLEY AV -CENTRAL-	B00-2020-11	CR WE	08-27-69	TOTAL	3414	11:15	213	4:00	362
				EAST	1364	6:30	117	3:00	107
				WEST	2050	11:15	123	4:00	263
42ND PL AT AVALON BL	A00-2020-11	CR WE	08-27-69	TOTAL	1098	9:45	64	6:45	111
				EAST	437	7:00	33	6:45	45
				WEST	661	10:00	43	7:00	68
42ND PL AT HOOPER AV	A00-2020-11	CR TU	08-26-69	TOTAL	856	11:15	55	4:15	83
				EAST	513	11:15	33	4:30	53
				WEST	343	6:45	26	5:15	31
42ND ST AT CENTRAL AV	B00-2020-11	CR FR	08-29-69	TOTAL	1260	10:15	81	3:45	113
				EAST	912	10:45	52	3:45	27
				WEST	348	10:15	30	11:45	26
42ND ST AT GRAND AV -CENTRAL-		CR MO	02-10-69	TOTAL	3570	**	MANUAL COUNT		
				EAST		7:15	304	4:15	119
				WEST		7:00	66	4:00	238
43RD ST AT AVALON BL		CR WE	03-26-69	TOTAL	1480	**	MANUAL COUNT		
				EAST		7:00	55	4:30	82
				WEST		7:00	35	4:00	66
43RD ST AT CENTRAL AV	A00-2020-11	CR FR	08-22-69	TOTAL	2080	11:15	121	3:15	187
				EAST	1081	11:15	63	3:15	96
				WEST	999	10:45	69	3:45	94

LOCATION	PHYS. DESCR	RG	DTY	DATE	DIR.	VOLUME	AM PEAK	PM PEAK			
43RD ST AT GRAND AV -CENTRAL-			CR TH	04-24-69	TOTAL	2180	**	MANUAL COUNT			
					EAST		7:30	64	5:00	89	
					WEST		9:00	40	4:45	129	
43RD ST AT SAN PEDRO PL	A00-2020-11		CR TH	08-14-69	TOTAL	1612		11:15	108	4:30	152
					EAST	994		11:15	75	4:15	109
					WEST	618		11:15	33	7:00	50
46TH ST AT MAIN ST -CENTRAL-			CR MO	12-15-69	TOTAL	786	*	MANUAL COUNT			
					EAST	486		8:30	30	3:00	51
					WEST	300		7:00	28	3:00	30
48TH ST AT CRENSHAW BL			SR TU	10-07-69	TOTAL	5952	*	MANUAL COUNT			
					EAST	1814		7:00	130	4:45	189
					WEST	4138		7:30	269	4:15	422
48TH ST AT ST ANDREWS PL			SR FR	05-23-69	TOTAL	9590	**	MANUAL COUNT			
					EAST		7:30	490	5:00	432	
					WEST		7:15	244	4:45	527	
48TH ST AT VERMONT AV	A00-1540-11		CR WE	04-16-69	TOTAL	2466		7:45	172	5:00	257
					EAST	1338		7:45	115	5:30	119
					WEST	1128		10:30	74	5:00	141
52ND ST AT CENTRAL AV	B00-1620-11		SR TU	02-18-69	TOTAL	1376		8:15	95	3:45	135
					EAST	576		8:15	27	7:30	72
					WEST	800		8:15	68	3:15	92
52ND ST AT SAN PEDRO ST -CENTRAL	A00-2020-11		SR TH	12-11-69	TOTAL	964		8:30	80	5:15	77
					EAST	403		8:30	36	12:00	36
					WEST	561		11:15	46	4:00	48
54TH ST AT AVALON BL	B00-2020-11		SR MO	07-14-69	TOTAL	4318		6:30	320	3:45	384
					EAST	2605		6:30	221	4:15	206
					WEST	1713		11:15	100	3:45	188
54TH ST-JOG NR 55TH ST- W/O CENTRAL AV	B00-2020-11		CR TU	07-15-69	TOTAL	3086		11:15	209	4:00	248
					EAST	1639		11:15	120	4:45	134
					WEST	1447		10:30	95	4:30	122

LOCATION	PHYS. DESCR	RG	DY	DATE	DIR.	VOLUME	AM PEAK	PM PEAK		
54TH ST AT CRENSHAW BL	B00-2525-12	SR	WE	07-23-69	TOTAL	7911	7:00	589	4:45	653
					EAST	3186	7:00	308	4:15	257
					WEST	4725	11:15	295	4:45	405
54TH ST AT CRENSHAW BL	B00-2528-12	SR	WE	10-29-69	TOTAL	7945	7:15	722	4:30	711
					EAST	3263	7:15	430	4:15	283
					WEST	4682	7:45	304	4:30	448
54TH ST AT FIGUEROA ST	B00-2020-11	CR	TU	07-15-69	TOTAL	10374	7:15	786	4:15	911
					EAST	5747	7:15	556	4:15	405
					WEST	4627	11:15	235	4:15	506
54TH ST AT FIGUEROA ST	B00-2020-11	SR	MO	09-29-69	TOTAL	11221	7:15	1055	4:30	956
					EAST	6444	7:00	777	4:15	435
					WEST	4777	7:30	283	4:30	528
54TH ST E/O HILLCREST DR	B00-2525-11	SR	WE	07-23-69	TOTAL	4859	7:30	403	4:30	412
					EAST	2413	11:15	119	4:30	240
					WEST	2446	7:30	263	4:00	186
54TH ST AT MAIN ST -CENTRAL-	B00-2020-11	SR	MO	07-14-69	TOTAL	6751	7:00	459	4:00	591
					EAST	3611	7:00	294	4:45	268
					WEST	3140	11:15	157	3:30	346
54TH ST AT RUTHELEN ST		SR	TU	07-22-69	TOTAL	9920	**	MANUAL COUNT		
					EAST		7:15	419	4:45	409
					WEST		7:30	348	4:45	583
54TH ST AT ST ANDREWS PL		SR	TH	07-17-69	TOTAL	11990	**	MANUAL COUNT		
					EAST		7:15	448	4:30	467
					WEST		7:00	320	4:45	732
54TH ST AT VERMONT AV	B00-2020-11	CR	WE	04-16-69	TOTAL	11199	7:15	820	4:15	976
					EAST	5912	7:30	527	6:15	422
					WEST	5287	7:00	296	4:00	580
54TH ST AT VERMONT AV	B00-2020-11	SR	TU	07-22-69	TOTAL	10396	7:00	675	4:15	949
					EAST	5318	6:45	442	3:45	394
					WEST	5078	11:00	294	4:15	562

LOCATION	PHYS. DESCR	RG DY	DATE	DIR.	VOLUME	AM PEAK	PM PEAK		
54TH ST AT WESTERN AV	B01-2519-11	SR TU	07-22-69	TOTAL	11127	7:15	722	4:15	983
				EAST	6086	7:15	438	4:30	462
				WEST	5041	11:15	276	4:15	527
54TH ST AT WESTERN AV	B00-2520-11	SR TH	10-30-69	TOTAL	11362	7:15	891	4:15	1057
				EAST	6089	7:30	556	3:45	516
				WEST	5273	7:00	343	4:30	588
57TH ST AT 11TH AV		SR WE	05-28-69	TOTAL	1370	**	MANUAL COUNT		
				EAST		8:00	39	5:00	94
				WEST		7:30	22	5:00	43
59TH ST AT NORMANDIE AV		SR TH	11-13-69	TOTAL	751	*	MANUAL COUNT		
				EAST	324	8:15	21	4:30	37
				WEST	427	8:00	18	4:45	52
60TH ST AT KENISTON AV		SR TU	04-08-69	TOTAL	1660	**	MANUAL COUNT		
				EAST		7:00	73	5:00	66
				WEST		7:30	59	5:00	100
63RD ST E/O LA TIJERA BL	A00-3636-11	WR FR	11-14-69	TOTAL	681	7:00	43	2:45	87
				EAST	301	11:15	21	2:45	48
				WEST	380	7:00	39	4:00	43
63RD ST AT OVERHILL DR	A00-2727-11	WR FR	11-21-69	TOTAL	323	7:15	28	4:00	26
				EAST	149	8:30	14	1:45	17
				WEST	174	6:45	19	4:00	22
67TH ST AT 4TH AV		SR FR	10-10-69	TOTAL	3249	*	MANUAL COUNT		
				EAST	1734	7:15	136	4:30	193
				WEST	1515	7:00	123	4:45	157
67TH ST AT 5TH AV		SR WE	04-30-69	TOTAL	2910	**	MANUAL COUNT		
				EAST		7:30	131	4:00	158
				WEST		7:15	101	4:30	133
67TH ST AT 6TH AV		SR FR	04-25-69	TOTAL	3150	**	MANUAL COUNT		
				EAST		7:00	119	5:00	163
				WEST		7:45	94	5:00	152





LOCATION	PHYS. DESCR	RG DY	DATE	DIR.	VOLUME	AM PEAK	PM PEAK		
67TH ST AT 11TH AV		SR TH	03-13-69	TOTAL	3320	**	MANUAL COUNT		
				EAST		7:30	155	4:00	179
				WEST		7:00	158	3:15	153
77TH ST AT KENTWOOD AV		WR WE	03-19-69	TOTAL	6470	**	MANUAL COUNT		
				EAST		7:00	290	3:00	209
				WEST		7:30	162	5:00	438
77TH ST AT WESTLAWN AV		WR MO	04-14-69	TOTAL	2380	**	MANUAL COUNT		
				EAST		7:30	76	3:00	67
				WEST		7:15	95	4:45	171
79TH ST AT HOOVER ST	A00-2020-11	SR MO	10-06-69	TOTAL	3104				
				EAST	1228	7:00	136	11:45	98
				WEST	1876	7:15	103	3:30	228
80TH ST AT KENTWOOD AV		WR MO	05-12-69	TOTAL	6020	**	MANUAL COUNT		
				EAST		7:30	347	3:00	308
				WEST		7:30	270	4:45	294
83RD ST AT AIRLANE AV		WR TH	10-10-69	TOTAL	3212	*	MANUAL COUNT		
				EAST	1734	7:15	196	4:45	135
				WEST	1478	7:15	92	5:00	214
83RD ST AT KENTWOOD AV		WR FR	05-16-69	TOTAL	3890	**	MANUAL COUNT		
				EAST		7:30	231	4:30	171
				WEST		7:00	96	4:30	218
83RD ST AT LINCOLN BL	C00-2019-21	WR MO	11-24-69	TOTAL	6236				
				EAST	2453	7:30	449	3:00	315
				WEST	3783	7:15	667	2:45	363
84TH ST AT AVALON BL		SR FR	10-03-69	TOTAL	635	*	MANUAL COUNT		
				EAST	361	7:15	24	4:30	44
				WEST	274	8:00	21	4:00	32
88TH PL AT MCKINLEY AV -CENTRAL-	B00-2020-11	SR TU	02-04-69	TOTAL	1738				
				EAST	933	7:45	59	5:30	97
				WEST	805	7:00	47	4:30	97

LOCATION	PHYS. DESCR	RG DY	DATE	DIR.	VOLUME	AM PEAK	PM PEAK		
92ND ST AT COMPTON AV		SR MO	07-14-69	TOTAL	7080	**	MANUAL COUNT		
				EAST		7:00	188	4:00	296
				WEST		7:00	358	4:15	412
92ND ST AT HARBOR FWY	B00-3030-11	SR WE	08-06-69	TOTAL	7645	11:15	382	4:30	716
				EAST	3390	8:15	257	4:30	309
				WEST	4255	11:15	209	4:30	407
93RD ST AT TOWNE AV		SR TH	04-24-69	TOTAL	700	**	MANUAL COUNT		
				EAST		8:00	39	3:00	43
				WEST		8:00	38	4:00	27
94TH ST AT AVALON BL	A00-1818-11	CR FR	04-11-69	TOTAL	944	11:15	56	6:45	72
				EAST	228	9:00	26	4:45	28
				WEST	716	11:15	38	7:30	64
96TH ST AT HINDRY PL	A00-4040-11	WR TH	11-13-69	TOTAL	852	7:30	75	4:00	148
				EAST	473	7:30	32	4:45	88
				WEST	379	7:00	45	3:15	96
96TH ST W/O SEPULVEDA BL	C00-2918-32	WR WE	04-23-69	TOTAL	11275	7:00	1005	3:15	1232
				EAST	4449	0:00	306	4:00	779
				WEST	6826	7:00	830	3:00	645
96TH ST AT SEPULVEDA BL		WR FR	08-29-69	TOTAL	9677	*	MANUAL COUNT		
				EAST	5158	7:15	224	3:30	796
				WEST	4519	7:00	426	3:30	377
98TH ST AT AIRPORT BL		WR MO	06-02-69	TOTAL	8980	**	MANUAL COUNT		
				EAST		9:00	170	4:45	611
				WEST		8:15	71	4:45	287
98TH ST AT VICKSBURG AV		WR WE	07-30-69	TOTAL	6750	**	MANUAL COUNT		
				EAST		7:45	593	5:00	245
				WEST		7:45	151	4:00	430
102ND ST AT SAN PEDRO ST -CENTRAL	200-1818-11	SR WE	03-19-69	TOTAL	2790	7:30	204	3:30	235
				EAST	697	7:30	89	3:30	58
				WEST	2093	11:15	131	3:30	181

LOCATION	PHYS. DESCR	RG	DY	DATE	DIR.	VOLUME	AM PEAK	PM PEAK		
103RD ST AT GRAPE ST	B00-2222-11	SR	WE	04-02-69	TOTAL	7754	11:15	438	4:30	650
					EAST	4574	11:15	252	4:30	361
					WEST	3180	10:00	210	4:15	292
103RD ST AT WILMINGTON AV	B00-2222-11	SR	WE	04-02-69	TOTAL	9714	11:15	579	4:00	804
					EAST	5755	11:15	349	4:30	444
					WEST	3959	10:00	250	4:00	370
104TH ST AT HARBOR FWY	B00-2020-11	SR	TU	07-01-69	TOTAL	2196	11:15	128	4:30	205
					EAST	985	11:15	58	6:15	91
					WEST	1211	10:30	81	4:30	114
108TH ST AT HARBOR FWY	B00-3030-11	SR	TU	07-01-69	TOTAL	6826	11:15	333	4:45	633
					EAST	3471	11:15	144	4:00	290
					WEST	3355	11:15	189	4:45	349
109TH ST E/O COMPTON AV	200-36 -2	SR	TH	02-20-69	TOTAL	365	7:30	29	2:00	54
					NON-DIR COUNT					
110TH ST E/O COMPTON AV	100-36 -1	SR	TH	02-20-69	TOTAL	494	10:00	31	7:45	48
					NON-DIR COUNT					
111TH PL AT HARBOR FWY	200-2020-11	SR	TU	07-01-69	TOTAL	5226	6:15	411	3:45	379
					EAST	4312	6:15	388	3:15	311
					WEST	914	6:45	57	4:30	94
112TH ST E/O OLIVE ST -CENTRAL-	100-2020-11	SR	TU	12-23-69	TOTAL	520	7:30	34	4:00	65
					EAST	72	6:15	4	7:00	11
					WEST	448	7:30	31	4:00	58
115TH ST E/O CLOVIS AV	A00-26 -1	SR	TH	02-20-69	TOTAL	286	11:00	26	2:45	51
					NON-DIR COUNT					
117TH ST AT HARBOR FWY	A00-2020-11	SR	WE	07-02-69	TOTAL	527	11:15	22	4:45	67
					EAST	296	6:45	16	4:45	45
					WEST	231	9:30	15	3:00	27

LOCATION	PHYS. DESCR	RG	DY	DATE	DIR.	VOLUME	AM PEAK	PM PEAK		
120TH ST W/O AVALON BL	B00-3030-11	PS	FR	05-23-69	TOTAL	8167	7:00	536	4:00	794
					EAST	4146	7:15	236	4:15	455
					WEST	4021	6:30	325	3:30	367
120TH ST W/O CENTRAL AV	B00-2828-11	SR	TU	03-04-69	TOTAL	7917	6:45	591	4:00	905
					EAST	4148	7:15	274	4:00	516
					WEST	3769	6:45	343	3:45	393
120TH ST AT HARBOR FWY	C00-3030-22	SR	WE	07-02-69	TOTAL	8588	7:00	490	4:00	796
					EAST	4641	11:15	186	4:15	480
					WEST	3947	6:30	276	3:30	339
120TH ST E/O VERMONT AV	C00-3030-22	SR	TU	03-04-69	TOTAL	8387	7:00	778	3:45	955
					EAST	3358	7:15	305	4:00	442
					WEST	5029	6:45	497	3:45	515
120TH ST W/O VERMONT AV	300-3030-22	PS	TH	03-27-69	TOTAL	6856	7:00	722	4:00	760
					EAST	3356	7:15	327	4:00	419
					WEST	3500	7:00	401	4:00	341
135TH ST AT VERMONT AV	C00-3226-21	SR	FR	12-26-69	TOTAL	2584	7:15	226	4:00	245
					EAST	1963	11:15	151	4:00	192
					WEST	621	7:00	87	4:15	55
149TH ST W/O FIGUEROA ST	A00-1818-11	SR	TU	07-29-69	TOTAL	844	5:30	92	4:30	98
					EAST	476	5:30	88	2:30	45
					WEST	368	11:15	40	4:30	78
149TH ST AT VERMONT AV	A00-1818-11	SR	TU	07-29-69	TOTAL	2132	10:15	181	12:00	195
					EAST	750	7:15	79	11:45	74
					WEST	1382	10:15	125	4:30	127
149TH ST AT VERMONT AV	A00-1818-11	SR	TU	12-30-69	TOTAL	2421	11:15	124	8:00	635
					EAST	932	11:15	63	8:00	176
					WEST	1489	11:15	61	7:45	460
149TH ST AT 148TH DR		SR	TU	08-05-69	TOTAL	1562	*	MANUAL COUNT		
					EAST	740	7:15	61	4:45	79
					WEST	822	7:30	50	4:30	125

LOCATION	PHYS. DESCR	RG DY	DATE	DIR. VOLUME	AM PEAK	PM PEAK
168TH PL E/O HOOVER ST	A00-30 -1 NON-DIR COUNT	SR TH	02-20-69	TOTAL 177	7:15 17	5:45 27
169TH ST E/O HOOVER ST	A00-30 -1 NON-DIR COUNT	SR TH	02-20-69	TOTAL 174	7:30 26	7:15 19
182ND ST AT HOOVER ST	200-3030-11	SR WE	02-26-69	TOTAL 2875 EAST 1533 WEST 1342	7:15 366 7:15 159 7:15 207	3:15 305 3:15 183 2:45 126
182ND ST AT NORMANDIE AV	300-1822-12	SR MO	12-22-69	TOTAL 4060 EAST 2909 WEST 1151	7:00 311 7:00 210 6:45 104	3:45 471 3:45 348 3:30 137
190TH ST AT NORMANDIE AV	B00-2532-11	SR MO	12-22-69	TOTAL 12506 EAST 7550 WEST 4956	6:45 1226 7:15 551 6:30 749	4:00 1470 4:00 1119 2:45 502
190TH ST AT VERMONT AV	G04-4244-33	PS TU	04-22-69	TOTAL 14941 EAST 8668 WEST 6273	6:45 1680 7:15 850 6:30 971	3:45 2007 4:00 1539 3:00 710
190TH ST AT WESTERN AV	D04-3340-31	MS MO	02-03-69	TOTAL 15455 EAST 10176 WEST 5279	6:45 1444 6:30 1032 7:15 492	4:00 2135 4:15 1424 4:00 765
190TH ST AT WESTERN AV	D04-3240-31	MS MO	06-09-69	TOTAL 16166 EAST 10501 WEST 5665	6:45 1479 6:30 1044 7:15 475	3:30 1912 4:30 1147 3:45 820
190TH ST AT WESTERN AV	D04-4040-31	MS MO	12-15-69	TOTAL 15859 EAST 10062 WEST 5797	6:45 1499 6:30 988 7:15 616	3:30 1962 3:15 1172 3:45 905
223RD ST E/O WESTERN AV	300-3532-22	SR MO	02-03-69	TOTAL 3453 EAST 1506 WEST 1947	7:00 278 11:15 96 7:00 197	4:30 395 4:15 233 4:30 159

LOCATION	PHYS. DESCR	RG DY	DATE	DIR.	VOLUME	AM PEAK	PM PEAK		
224TH ST AT HARVARD BL		SR MD	01-20-69	TOTAL	670	**	MANUAL COUNT		
				EAST		7:30	28	4:00	38
				WEST		7:00	39	5:00	29
248TH ST AT LAKME AV		SR MD	10-27-69	TOTAL	359	*	MANUAL COUNT		
				EAST	211	8:15	15	5:00	26
				WEST	148	7:00	11	3:00	15
261ST ST W/O GOVERNOR AV	A00-1515-11	SR SA	01-18-69	TOTAL	604	11:15	65	12:30	75
				EAST	80	11:15	8	12:00	12
				WEST	524	11:15	57	12:30	63
261ST ST W/O GOVERNOR AV	A00-1515-11	SR SU	01-19-69	TOTAL	327	10:00	27	4:30	55
				EAST	54	11:15	4	4:00	8
				WEST	273	10:00	23	4:30	44
261ST ST W/O GOVERNOR AV	A00-1515-11	SR MD	01-20-69	TOTAL	131	6:45	23	5:00	25
				EAST	54	8:15	7	3:30	9
				WEST	77	6:45	19	5:00	16