

TRAFFIC COUNTS

1971

S.C.R.T.D. LIBRARY



DEPARTMENT OF TRAFFIC

CITY OF LOS ANGELES

S. S. Taylor, City Traffic Engineer

P R E F A C E

This publication is a compilation of traffic counts made by the Traffic Department of the City of Los Angeles during the calendar year 1971.

These counts are entirely within the physical boundaries of the City of Los Angeles and were taken on surface streets and some freeway ramps connecting to surface streets. Vehicle counts on freeways proper are not included.

Data from both manual 6-hour counts and 24-hour machine counts are included. The manual counts are identified as such and indicate an expanded 24-hour total. A single * indicates an expanded 24-hour total based on the 6-hour total.

The following information is included in the tabulation. Reading from left to right.

The alphabetical name of the street on which the count was taken and the cardinal direction from the cross street. The use of the term "at" in referring to a machine count indicates the approaches to the intersections were counted. The terms S/O, N/O, E/O and W/O in referring to a machine count indicates that the count was taken south of, north of, east of or west of the cross street mentioned.

The physical description of certain road characteristics is defined by a nine-digit code. The table on the following page defines this code.

There are two alphabetical characters which indicate the nature and origin of the request.

Day of week.

Date.

Data. The following data included:

Twenty-four hour total volume westbound or southbound.
Machine counts only.

Twenty-four hour total volume eastbound or northbound.
Machine counts only.

A. M. peak hour for both directions combined and then for individual directions.

P. M. peak hour for both directions combined and then for individual directions.

The time of beginning for each of these peak hours is also included.

Any questions pertaining to the information presented in this publication may be referred to the Survey Division of the Department of Traffic, 461-3553.

SAMPLE

ADAMS BL. E/O CENTRAL AVE.

LEGEND

CHARACTER CODE COLUMN NUMBER

1	- MEDIAN & PVMT. TYPES	AC. PVMT. DBL. CENTERLINE
23	- MEDIAN WIDTH	NO MEDIAN
45	- N/E ROADWAY WIDTH	NORTH ROADWAY 27'
67	- S/W ROADWAY WIDTH	SOUTH ROADWAY 27'
8	- N/E MARKED LANES	NORTH SIDE 2 MARKED LANES
9	- S/W MARKED LANES	SOUTH SIDE 2 MARKED LANES
	- ORIGINATING REQUEST	CENTRAL DISTRICT REQUEST OR MASTER STATION OR PRIMARY STATION

STREET PHYSICAL CHARACTERISTICS CODE

Most of the counts in this publication include a 9 character code indicating the following physical characteristics of the street upon which the count was taken, see sample.

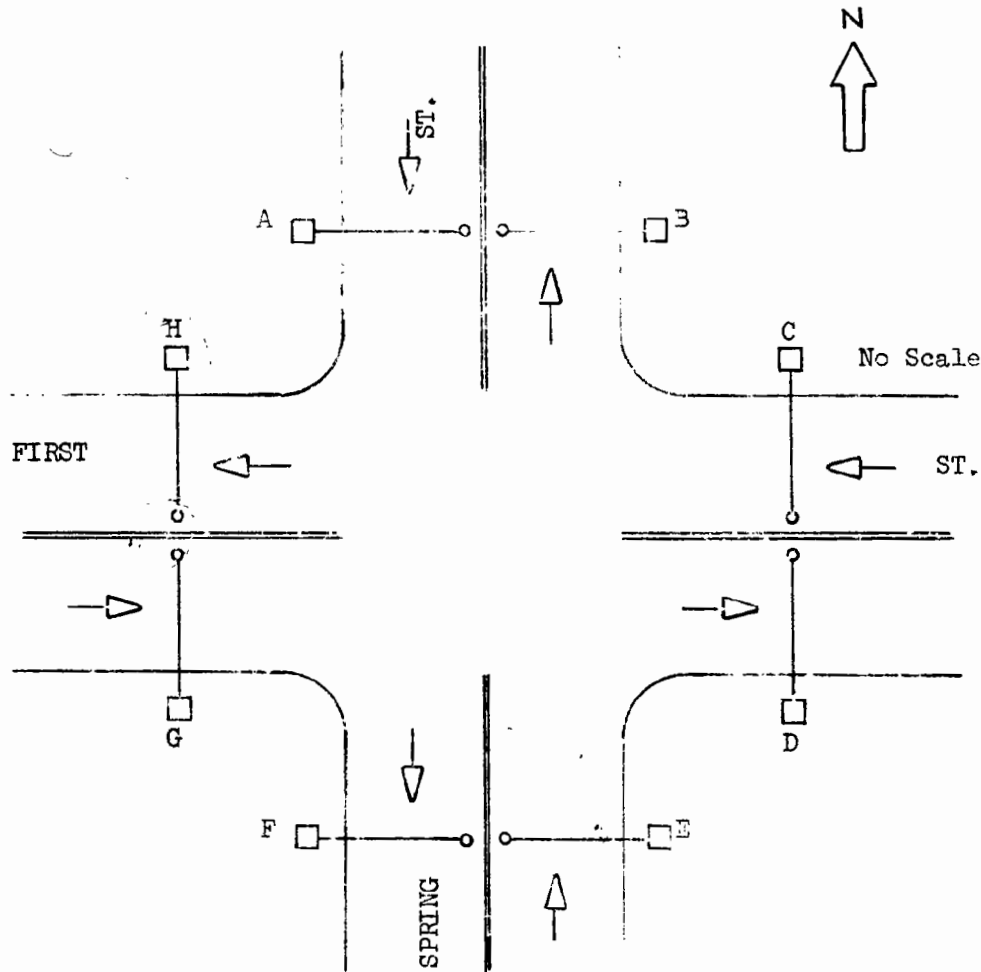
1st character	Median and Pavement Types	(See Code Below)
2nd & 3rd characters	Median Width	(Feet)
4th & 5th characters	N/E Roadway Width	(Feet)
6th & 7th characters	S/W Roadway Width	(Feet)
8th character	N/E Marked Lanes	(No.)
9th character	S/W Marked Lanes	(No.)

Median and Pavement Type Code



<u>Median Treatment</u>	<u>AC Pvmt</u>	<u>PCC Pvmt</u>
None	A	1
Single Centerline	B	2
Double Centerline	C	3
Double - Double Centerline or Paint Channelization	D	4
Paint and Bar Channelization	F	5
Raised Curb	G	6
Unimproved	J	7

City of Los Angeles
 Department of Traffic
 Survey Division

EXPLANATION OF NOTATIONS USED IN TRAFFIC COUNT INFORMATION



LEGEND

-  Traffic Counter
-  Direction of Traffic

- A + B = Spring St. N/O First St.
- A + E = Spring St. AT First St. (2 Approaches)
- C + D = First St. E/O Spring St.
- C + G = First St. AT Spring St. (2 Approaches)
- E + F = Spring St. S/O First St.
- G + H = First St. W/O Spring St.

LOCATION	PHYS. DESCR	RG DY	DATE	DIR.	VOLUME	AM PEAK	PM PEAK		
ADAMS BL AT ARLINGTON AV		CR WE	11-03-71	TOTAL	17915 *	MANUAL COUNT			
				EAST	8953	7:15	1105	4:00	589
				WEST	8962	8:00	390	4:45	1182
ADAMS BL AT BROADWAY -CENTRAL-	C00-2823-22	CR TU	06-08-71	TOTAL	14497	7:15	995	4:00	1447
				EAST	8225	11:15	532	3:45	776
				WEST	6272	7:30	481	4:00	699
ADAMS BL AT CIMARRON ST		CR MO	01-11-71	TOTAL	14470 *	MANUAL COUNT			
				EAST	6711	7:30	690	4:15	481
				WEST	7759	7:30	307	4:45	1018
ADAMS BL AT CRENSHAW BL	C00-4040-44	PS MO	06-14-71	TOTAL	20166	7:15	1353	4:30	1563
				EAST	10771	7:30	891	3:45	704
				WEST	9395	11:15	514	4:45	909
ADAMS BL AT FAIRFAX AV	C00-2935-22	WR TU	02-23-71	TOTAL	7098	7:00	706	4:00	656
				EAST	2926	7:15	313	3:45	305
				WEST	4172	7:00	407	5:15	357
ADAMS BL AT FIGUEROA ST	D04-2330-23	CR TU	06-08-71	TOTAL	16923	7:45	1370	3:45	1468
				EAST	7253	7:30	715	3:00	513
				WEST	9670	7:45	670	3:45	963
ADAMS BL AT FIGUEROA ST	D04-2330-23	CR WE	06-09-71	TOTAL	17181	7:45	1319	4:30	1667
				EAST	6805	7:45	704	3:45	510
				WEST	10376	11:15	621	4:30	1170
ADAMS BL AT FIGUEROA ST	D04-2330-23	CR TH	06-10-71	TOTAL	17605	7:30	1306	4:00	1653
				EAST	6898	7:30	709	2:45	543
				WEST	10707	11:15	643	4:00	1178
ADAMS BL AT FIGUEROA ST	C00-2231-23	PS FR	07-23-71	TOTAL	17137	7:45	1214	4:30	1581
				EAST	6581	7:30	634	4:15	468
				WEST	10556	11:15	644	4:30	1127
ADAMS BL AT HARBOR FWY -N/B OFF-		CR WE	04-07-71	TOTAL	14452 *	MANUAL COUNT			
				EAST	7233	7:15	742	3:30	520
				WEST	7219	7:45	361	4:30	835

LOCATION	PHYS. DESCR	RG DY	DATE	DIR.	VOLUME	AM PEAK	PM PEAK
ADAMS BL AT LA BREA AV	C00-4039-33	WR MO	03-01-71	TOTAL	20201	7:15 1340	4:30 1641
				EAST	11199	7:15 815	2:00 844
				WEST	9002	7:30 538	4:30 833
ADAMS BL AT LASALLE AV -JOG NR DALTON AV-	C00-3030-22	CR FR	11-12-71	TOTAL	18179	7:45 1262	4:45 1855
				EAST	9194	7:30 926	4:00 669
				WEST	8985	11:15 422	4:45 1204
ADAMS BL AT RIMPAU BL		WR WE	12-29-71	TOTAL	13826	* MANUAL COUNT	
				EAST	7275	7:30 451	5:00 824
				WEST	6551	7:30 465	4:00 698
ADAMS BL AT SAN PEDRO ST -CENTRAL-	C00-2727-22	PS WE	06-02-71	TOTAL	10965	7:15 778	4:30 1209
				EAST	5723	11:15 356	4:30 717
				WEST	5242	7:15 455	5:00 599
ADAMS BL AT VERMONT AV	C00-3030-33	PS TU	06-08-71	TOTAL	17406	7:30 1255	4:30 1716
				EAST	8016	7:30 820	3:45 536
				WEST	9390	11:15 481	4:30 1232
ADAMS BL AT WEST BL		CR WE	02-24-71	TOTAL	18738	* MANUAL COUNT	
				EAST	10412	7:30 969	4:45 896
				WEST	8326	7:30 459	5:00 978
ADAMS BL AT WEST BL		CR WE	02-24-71	TOTAL	12710	* MANUAL COUNT	
				EAST	10412	7:30 969	4:45 896
				WEST	2298	7:30 459	5:00 978
ADAMS BL AT WESTERN AV	C00-3630-33	PS MO	06-21-71	TOTAL	17233	7:30 1110	4:30 1618
				EAST	8235	7:30 751	3:15 604
				WEST	8998	11:15 474	4:30 1121
ADDISON ST AT COLDWATER CANYON AV		EV FR	01-29-71	TOTAL	834	* MANUAL COUNT	
				EAST	585	8:15 75	4:30 45
				WEST	249	7:30 28	4:30 19
ADDISON ST AT COLFAX AV	A00-1718-11	EV WE	03-17-71	TOTAL	967	8:15 114	4:15 181
				EAST	504	8:15 80	3:00 68
				WEST	463	8:00 40	4:00 134

LOCATION	PHYS. DESCR	RG	DY	DATE	DIR.	VOLUME	AM PEAK	PM PEAK				
ADDISON ST AT FULTON AV			EV	FR	04-16-71	TOTAL	1280	*	MANUAL COUNT			
						EAST	620	8:00	70	3:00	60	
						WEST	660	8:45	83	4:15	44	
ADDISON ST AT LAUREL CANYON BL			EV	FR	02-26-71	TOTAL	333	*	MANUAL COUNT			
						EAST	124	8:30	14	4:45	13	
						WEST	209	8:30	15	3:00	34	
ADDISON ST AT LAUREL CANYON BL			EV	TU	12-10-71	TOTAL	24594	*	MANUAL COUNT			
						NORTH	13230	7:45	590	4:30	1381	
						SOUTH	11364	7:30	970	3:15	921	
ADDISON ST AT SUNNYSLOPE AV			EV	TH	01-07-71	TOTAL	1131	*	MANUAL COUNT			
						EAST	622	8:00	56	2:45	60	
						WEST	509	7:30	55	3:00	53	
AGNES AV AT ARCHWOOD ST	A00-1818-11		EV	WE	09-22-71	TOTAL	516		10:00	25	6:00	156
						NORTH	159	9:00	13	5:15	22	
						SOUTH	357	10:00	19	6:00	146	
AIRDROME ST AT FAIRFAX AV	800-2015-11		WR	FR	01-15-71	TOTAL	16984		11:15	1193	12:15	1331
						NORTH	9884	11:15	722	12:30	817	
						SOUTH	7100	11:00	484	3:15	569	
AIRDROME ST AT FAIRFAX AV	M00-1514-11		WR	FR	01-15-71	TOTAL	2665		11:15	199	12:00	266
						EAST	1484	11:15	102	12:15	159	
						WEST	1181	11:15	97	4:15	120	
AIRDROME ST AT ROBERTSON BL			WR	TH	12-09-71	TOTAL	4486	*	MANUAL COUNT			
						EAST	2599	8:00	245	4:00	233	
						WEST	1887	8:00	141	5:00	200	
AIRPORT BL N/O ARBOR VITAE ST	C00-3030-23		WR	TH	04-22-71	TOTAL	15738		7:30	1172	3:30	1224
						NORTH	7689	11:15	508	3:30	781	
						SOUTH	8049	7:45	839	2:30	514	
AIRPORT BL N/O CENTURY BL	C00-3034-23		PS	TH	05-20-71	TOTAL	18946		6:45	1200	2:45	1410
						NORTH	8786	6:30	679	3:00	705	
						SOUTH	10160	11:15	633	4:45	755	

LOCATION	PHYS. DESCR	RG DY	DATE	DIR.	VOLUME	AM PEAK	PM PEAK		
AIRPORT BL AT INTERCEPTOR ST	C00-3830-33	WR MO	07-19-71	TOTAL	15265	7:30	1115	4:45	1162
				NORTH	7415	11:15	523	4:45	764
				SOUTH	7850	7:30	808	12:30	518
AIRPORT BL AT INTERCEPTOR ST	C00-3830-33	WR TU	07-20-71	TOTAL	15430	7:15	1082	4:45	1162
				NORTH	7607	11:15	526	4:00	743
				SOUTH	7823	7:15	752	12:45	545
AIRPORT BL AT INTERCEPTOR ST	C00-3830-33	WR WE	07-21-71	TOTAL	15893	7:15	1088	4:30	1223
				NORTH	7925	11:15	557	4:30	792
				SOUTH	7968	7:15	737	12:15	503
AIRPORT BL AT INTERCEPTOR ST	C00-3830-33	WR TH	07-22-71	TOTAL	15924	7:15	1089	4:15	1271
				NORTH	7844	11:15	571	4:15	770
				SOUTH	8080	7:15	740	12:30	531
AIRPORT BL AT INTERCEPTOR ST	C00-3830-33	WR FR	07-23-71	TOTAL	16745	7:00	1080	4:30	1304
				NORTH	8213	11:15	498	4:45	809
				SOUTH	8532	7:00	771	12:30	570
AIRPORT BL AT INTERCEPTOR ST	C00-4032-33	WR FR	09-03-71	TOTAL	16914	7:15	1063	4:00	1339
				NORTH	8222	11:15	548	3:15	804
				SOUTH	8692	7:15	705	1:45	567
AIRPORT BL AT INTERCEPTOR ST	C00-4032-33	WR MO	09-06-71	TOTAL	9780	11:15	555	2:15	709
				NORTH	4864	11:15	263	2:45	381
				SOUTH	4916	11:15	292	1:30	350
ALAMEDA ST AT ALISO ST		CR MO	08-30-71	TOTAL	24895	*	MANUAL COUNT		
				NORTH	11334	9:00	564	4:00	1355
				SOUTH	13561	7:15	1370	3:00	1070
ALAMEDA ST AT ALPINE ST		CR MO	03-15-71	TOTAL	15366	*	MANUAL COUNT		
				NORTH	8335	7:15	252	5:00	1371
				SOUTH	7031	7:15	1320	3:15	351
ALAMEDA ST S/O ANAHEIM ST	300-2020-22	PS WE	06-16-71	TOTAL	14950	10:00	999	4:00	1535
				NORTH	8566	11:15	597	4:15	1062
				SOUTH	6384	6:15	581	4:00	521

LOCATION	PHYS. DESCR	RG DY	DATE	DIR.	VOLUME	AM PEAK	PM PEAK		
ALAMEDA ST N/O B ST	300-2424-22	SR TH	09-16-71	TOTAL	12105	7:15	1271	4:30	1316
				NORTH	5223	7:15	477	4:30	724
				SOUTH	6882	7:00	801	4:15	600
ALAMEDA ST AT HENRY FORD AV		SR TH	02-18-71	TOTAL	9834	*	MANUAL COUNT		
				NORTH	2808	7:30	130	4:15	502
				SOUTH	7026	7:00	1162	4:30	404
ALAMEDA ST S/O HENRY FORD AV	C00-2424-22	SR TU	09-21-71	TOTAL	4433	7:15	384	4:00	458
				NORTH	2087	11:15	140	4:00	293
				SOUTH	2346	7:30	270	1:30	195
ALAMEDA ST AT LOS ANGELES ST		CR MO	06-28-71	TOTAL	23529	*	MANUAL COUNT		
				NORTH	10097	7:30	618	4:00	1042
				SOUTH	13432	7:00	1614	4:15	880
ALAMEDA ST AT MACY ST		CR MO	06-28-71	TOTAL	23556	*	MANUAL COUNT		
				NORTH	11665	7:45	525	4:30	1625
				SOUTH	11891	7:00	1402	4:00	757
ALAMEDA ST AT NORTH MAIN ST		CR FR	03-12-71	TOTAL	10320	*	MANUAL COUNT		
				NORTH	7075	1:15	537	2:00	634
				SOUTH	3245	10:15	326	1:00	347
ALAMEDA ST AT OLYMPIC BL		CR MO	08-23-71	TOTAL	17252	*	MANUAL COUNT		
				NORTH	7935	7:30	676	5:15	649
				SOUTH	9317	9:00	561	4:30	950
ALAMEDA ST S/O PACIFIC COAST HWY	C00-2022-22	PS WE	06-16-71	TOTAL	12221	7:00	1114	4:15	1191
				NORTH	5977	11:15	398	4:15	807
				SOUTH	6244	7:00	868	1:30	403
ALAMEDA ST N/O PACIFIC COAST HWY	C00-2020-22	PS WE	06-16-71	TOTAL	11044	7:15	969	4:15	1177
				NORTH	5532	7:00	313	4:15	819
				SOUTH	5512	7:30	677	4:00	370
ALAMEDA ST AT 6TH ST		CR TH	04-22-71	TOTAL	14235	*	MANUAL COUNT		
				NORTH	6525	7:00	553	4:15	626
				SOUTH	7710	7:15	532	4:00	733

LOCATION	PHYS. DESCR	RG	DY	DATE	DIR.	VOLUME	AM PEAK	PM PEAK		
ALBERS ST AT MATILIJA AV	A00-1616-11	EV	TH	02-25-71	TOTAL	1092	8:00	62	4:15	187
					EAST	278	7:30	16	3:00	71
					WEST	814	8:00	47	4:15	170
ALBRIGHT ST AT MONUMENT ST		WR	FR	11-26-71	TOTAL	936	*	MANUAL COUNT		
					EAST	441	9:00	39	3:00	52
					WEST	495	8:30	43	3:00	58
ALCOTT ST AT DOHENY DR		WR	WE	04-21-71	TOTAL	749	*	MANUAL COUNT		
					EAST	150	8:00	21	3:45	12
					WEST	599	8:15	62	3:45	57
ALCYONA DR AT IVARENE AV		CR	WE	07-29-71	TOTAL	178	*	MANUAL COUNT		
					NORTH	101	7:45	27	4:00	16
					SOUTH	77	8:00	73	4:00	16
ALEXANDRIA AV AT SUNSET BL		CR	TU	11-23-71	TOTAL	683	*	MANUAL COUNT		
					NORTH	171	8:45	20	4:30	18
					SOUTH	512	7:45	48	5:15	38
ALEXANDRIA AV AT WILSHIRE BL	B00-2424-21	CR	MO	03-29-71	TOTAL	4063	7:45	398	4:30	435
					NORTH	1637	11:15	93	4:45	200
					SOUTH	2426	7:45	363	4:15	248
ALEXANDRIA AV AT 6TH ST	B00-2424-11	CR	FR	03-26-71	TOTAL	5699	7:45	729	4:30	883
					NORTH	2658	11:15	141	4:30	641
					SOUTH	3041	7:45	654	4:30	242
ALISO ST AT ALAMEDA ST		CR	MO	08-30-71	TOTAL	6544	*	MANUAL COUNT		
					EAST	3365	7:30	165	4:15	600
					WEST	3179	7:00	366	3:00	254
ALLA RD N/O IDA AV	100-2020-11	SR	FR	11-26-71	TOTAL	2181	11:15	304	11:45	324
					NORTH	1058	11:15	102	11:45	221
					SOUTH	1123	11:15	202	11:45	210
ALLOTT AV AT COLLINS ST	A00-2020-11	EV	WE	07-21-71	TOTAL	1233	11:15	32	4:30	535
					NORTH	269	10:00	19	3:45	33
					SOUTH	964	11:15	18	4:30	515

L O C A T I O N	PHYS. DESCR	RG	DY	DATE	DIR.	VOLUME	AM PEAK	PM PEAK		
ALMA ST AT 9TH ST -SAN PEDRO-	800-1717-11	SR	MO	01-04-71	TOTAL	2200	7:15	222	2:45	237
					NORTH	997	7:15	116	2:30	114
					SOUTH	1203	7:30	110	2:45	134
ALMA ST AT 13TH ST -SAN PEDRO-		SR	MO	03-15-71	TOTAL	1645		* MANUAL COUNT		
					NORTH	752	7:15	100	3:00	93
					SOUTH	893	7:15	117	4:45	76
ALMA ST AT 13TH ST -SAN PEDRO-	800-1717-11	SR	FR	04-30-71	TOTAL	1908	7:45	203	2:45	220
					NORTH	804	8:00	113	1:30	90
					SOUTH	1104	7:15	128	2:45	146
ALMA ST N/O 25TH ST -SAN PEDRO-	200-1818-11	SR	TU	07-20-71	TOTAL	3225	11:15	153	4:30	293
					NORTH	1778	7:15	214	12:00	143
					SOUTH	1447	11:15	75	4:30	160
ALONDRA BL W/O FIGUEROA ST	404-4233-32	SR	MO	07-19-71	TOTAL	20734	7:15	1632	3:45	1783
					EAST	10259	7:30	1110	3:30	807
					WEST	10475	11:15	691	4:30	1086
ALONDRA BL AT VERMONT AV	300-1620-11	SR	TH	02-25-71	TOTAL	9776	7:00	965	4:15	1025
					EAST	3722	7:00	560	4:15	355
					WEST	6054	7:30	460	4:15	670
ALPINE ST W/O ALAMEDA ST	C00-2222-22	CR	FR	05-07-71	TOTAL	3450	11:15	220	4:30	421
					EAST	2059	11:15	145	4:30	243
					WEST	1391	7:30	124	4:15	180
ALPINE ST -JOG NR BARTLETT- AT FIGUEROA ST	C00-2220-22	CR	WE	03-31-71	TOTAL	5838	7:30	941	4:00	565
					EAST	3694	7:15	667	4:00	358
					WEST	2144	7:45	317	4:00	207
ALPINE ST AT GRAND AV -CENTRAL-	C00-2020-22	CR	WE	01-06-71	TOTAL	5435	7:30	899	4:15	563
					EAST	2672	7:30	260	4:45	385
					WEST	2763	7:30	639	3:45	232
ALPINE ST W/O YALE ST	300-2020-22	CR	TH	01-07-71	TOTAL	6107	7:30	746	4:30	864
					EAST	3258	11:15	193	4:30	695
					WEST	2849	7:30	601	3:30	213

LOCATION	PHYS. DESCR	RG DY	DATE	DIR.	VOLUME	AM PEAK	PM PEAK		
ALPINE WY AT DELLMONT DR	A00-1818-11	EV TH	05-20-71	TOTAL	1503	7:30	408	4:45	331
				NORTH	670	7:15	226	4:45	93
				SOUTH	833	7:30	182	4:45	238
ALTA MURA RD AT SAN ONOFRE DR		WR WE	12-29-71	TOTAL	314	*	MANUAL COUNT		
				EAST	185	8:45	22	5:00	19
				WEST	129	9:00	17	3:00	10
ALTA VISTA BL AT MELROSE AV		WR TH	01-28-71	TOTAL	634	*	MANUAL COUNT		
				NORTH	493	9:00	33	3:30	62
				SOUTH	141	8:15	16	4:30	16
ALTA VISTA BL AT 1ST ST		WR TH	07-08-71	TOTAL	1825	*	MANUAL COUNT		
				NORTH	1022	8:00	72	4:30	117
				SOUTH	803	7:45	67	4:15	69
ALVARADO ST AT BEVERLY BL	300-3030-33	PS TU	07-20-71	TOTAL	29983	7:30	2264	4:30	2379
				NORTH	14532	11:15	795	4:45	1617
				SOUTH	15451	7:30	1689	3:45	916
ALVARADO ST -JOG NR SCOTT AV- S/O GLENDALE BL	616-2929-32	PS FR	05-14-71	TOTAL	19853	7:30	1855	4:30	1837
				NORTH	9834	11:15	503	4:45	1290
				SOUTH	10019	7:30	1541	4:30	595
ALVARADO ST AT HOLLYWOOD FWY	408-2930-33	CR TU	09-07-71	TOTAL	33869	7:15	2431	4:30	2629
				NORTH	18912	11:15	1063	4:45	1970
				SOUTH	14957	7:30	1606	2:45	1077
ALVARADO ST AT HOLLYWOOD FWY	408-2930-33	CR WE	09-08-71	TOTAL	33220	7:30	2293	4:45	2489
				NORTH	18985	11:15	1050	4:45	1893
				SOUTH	14235	7:00	1506	2:15	961
ALVARADO ST N/O HOLLYWOOD FWY -N/B ON-	408-3030-33	CR MO	08-23-71	TOTAL	25646	7:30	2034	4:30	2318
				NORTH	12765	11:15	704	4:30	1652
				SOUTH	12881	7:30	1610	3:00	809
ALVARADO ST S/O HOLLYWOOD FWY -S/B ON-	408-3030-33	CR MO	08-23-71	TOTAL	34315	7:30	2817	4:30	2820
				NORTH	16967	11:15	976	4:30	1861
				SOUTH	17348	7:30	2090	3:45	1083

LOCATION	PHYS. DESCR	RG DY	DATE	DIR.	VOLUME	AM PEAK	PM PEAK		
ALVISO AV AT SLAUSON AV	B00-2020-11	SR WE	10-06-71	TOTAL	2461	7:15	228	5:00	220
				NORTH	1534	6:45	155	5:45	116
				SOUTH	927	8:00	95	4:45	107
AMBROSE AV AT NORMANDIE AV		CR TH	09-30-71	TOTAL	180				
				EAST	30	8:15	5	3:15	4
				WEST	150	8:00	17	3:15	14
ANESTOY AV AT SAN FERNANDO MISSION BL		WV TH	09-02-71	TOTAL	937				
				NORTH	538	7:30	47	4:45	55
				SOUTH	399	8:30	32	4:45	44
ANESTOY AV AT SAN FERNANDO MISSION BL	A00-1616-11	WV WE	09-22-71	TOTAL	1051	7:15	95	4:15	107
				NORTH	756	6:45	62	4:15	82
				SOUTH	295	7:15	40	2:15	48
ANAHEIM ST AT ALAMEDA ST	C00-3040-33	SR TU	09-21-71	TOTAL	22083	7:00	1962	3:45	2185
				EAST	8897	6:30	816	3:45	836
				WEST	13186	7:00	1159	4:15	1391
ANAHEIM ST AT AVALON BL		SR WE	02-03-71	TOTAL	18225				
				EAST	8377	7:00	784	3:45	729
				WEST	9848	7:15	755	4:30	917
ANAHEIM ST AT AVALON BL		SR WE	02-03-71	TOTAL	18225				
				EAST	8377	7:00	784	3:45	729
				WEST	9848	7:15	755	4:30	917
ANAHEIM ST AT AVALON BL	C00-3028-22	PS TH	06-17-71	TOTAL	20368	7:00	1605	4:00	1613
				EAST	9811	7:00	836	4:15	719
				WEST	10557	7:15	782	4:00	921
ANAHEIM ST AT FIGUEROA ST		SR TU	11-09-71	TOTAL	22724				
				EAST	13249	7:15	1302	4:00	992
				WEST	9475	7:00	734	4:15	981
ANAHEIM ST AT FIGUEROA PL		SR TU	11-09-71	TOTAL	20306				
				EAST	11893	7:00	1297	4:00	847
				WEST	8413	7:00	678	4:30	823

LOCATION	PHYS. DESCR	RG DY	DATE	DIR.	VOLUME	AM PEAK	PM PEAK		
ANAHEIM ST AT GAFFEY ST			11-11-71	TOTAL	13603 *	MANUAL COUNT			
				EAST	4963	7:15	686	4:00	347
				WEST	8640	8:45	391	4:45	1054
ANAHEIM ST AT HENRY FORD AV			02-10-71	TOTAL	29529 *	MANUAL COUNT			
				EAST	15782	7:00	1438	4:30	1550
				WEST	13747	7:00	1487	4:30	1023
ANAHEIM ST E/O HENRY FORD AV	C00-3040-23		03-08-71	TOTAL	25626	7:00	2328	4:15	2683
				EAST	12401	7:00	898	4:15	1576
				WEST	13225	7:00	1430	4:15	1107
ANAHEIM ST E/O HENRY FORD AV	C00-3040-23		07-22-71	TOTAL	22929	7:00	1903	4:15	2161
				EAST	11335	7:15	697	4:15	1357
				WEST	11594	7:00	1222	4:30	810
ANAHEIM ST E/O HENRY FORD AV	C00-3040-23		11-15-71	TOTAL	26478	7:00	2668	4:15	2692
				EAST	13130	6:45	1050	4:15	1583
				WEST	13348	7:00	1626	4:30	1115
ANAHEIM ST E/O HENRY FORD AV	C00-3030-22		12-03-71	TOTAL	28674	7:00	2701	4:00	2751
				EAST	14201	7:00	1172	4:00	1635
				WEST	14473	6:45	1552	4:15	1193
ANAHEIM ST E/O HENRY FORD AV	C00-3030-22		12-04-71	TOTAL	18777	11:15	1399	4:15	1422
				EAST	9357	11:15	694	4:15	718
				WEST	9420	11:15	705	11:45	716
ANAHEIM ST E/O HENRY FORD AV	C00-3030-22		12-05-71	TOTAL	14919	11:15	862	4:30	1306
				EAST	7490	11:15	437	4:30	691
				WEST	7429	11:15	425	4:30	615
ANAHEIM ST E/O HENRY FORD AV	C00-3030-22		12-06-71	TOTAL	26509	7:00	2636	4:15	2840
				EAST	13143	7:00	1011	4:15	1697
				WEST	13366	6:45	1671	4:15	1143
ANAHEIM ST E/O HENRY FORD AV	C00-3030-22		12-07-71	TOTAL	26040	7:00	2586	4:15	2761
				EAST	12812	7:00	999	4:15	1670
				WEST	13228	6:45	1664	4:30	1092

LOCATION	PHYS. DESCR	RG DY	DATE	DIR.	VOLUME	AM PEAK	PM PEAK		
ANAHEIM ST E/O HENRY FORD AV	C00-3030-22	MS WE	12-08-71	TOTAL	25513	7:00	2540	4:15	2767
				EAST	12623	7:15	1007	4:15	1645
				WEST	12890	6:45	1561	4:15	1122
ANAHEIM ST E/O HENRY FORD AV	C00-3030-22	MS TH	12-09-71	TOTAL	25537	7:00	2559	4:15	2659
				EAST	12778	7:00	972	4:15	1627
				WEST	12759	7:00	1587	4:30	1044
ANAHEIM ST E/O HENRY FORD AV	C00-3030-22	MS FR	12-10-71	TOTAL	27900	7:00	2749	4:15	2656
				EAST	13867	7:00	1154	4:15	1556
				WEST	14033	6:45	1612	4:15	1100
ANAHEIM ST E/O HENRY FORD AV	C00-3030-22	MS MO	12-13-71	TOTAL	25698	7:00	2636	4:15	2661
				EAST	12718	7:15	1033	4:15	1604
				WEST	12980	6:45	1663	4:15	1057
ANAHEIM ST AT VERMONT AV	C00-3131-33	SR TU	05-04-71	TOTAL	15050	7:15	981	4:30	1530
				EAST	4415	7:00	638	4:45	277
				WEST	10635	11:15	625	4:30	1256
ANAHEIM ST E/O WESTERN AV	C00-3030-22	SR WE	03-03-71	TOTAL	7499	7:00	672	3:45	617
				EAST	4380	7:00	554	3:30	355
				WEST	3119	11:15	233	4:30	324
ANCHOVY AV AT 25TH ST		SR FR	01-08-71	TOTAL	1397	*	MANUAL COUNT		
				NORTH	972	8:00	101	3:15	80
				SOUTH	425	7:00	37	5:00	31
ANCHOVY AV AT 25TH ST -SAN PEDRO-	800-1818-11	SR FR	01-15-71	TOTAL	1273	11:15	121	11:30	123
				NORTH	818	11:15	65	1:45	86
				SOUTH	455	11:15	56	11:30	52
ANCHOVY AV N/O 25TH ST -SAN PEDRO-	800-1818-11	SR TH	07-22-71	TOTAL	987	11:15	42	2:45	157
				NORTH	500	11:15	21	5:15	103
				SOUTH	487	7:15	46	2:45	85
ANDERSON ST AT 1ST ST		CR MO	01-25-71	TOTAL	982	*	MANUAL COUNT		
				NORTH	841	9:00	49	4:15	106
				SOUTH	141	7:15	22	4:30	37

LOCATION	PHYS. DESCR	RG DY	DATE	DIR.	VOLUME	AM PEAK	PM PEAK		
ANDERSON ST AT 7TH ST	100-1717-11	CR TH	08-26-71	TOTAL	2694	7:00	225	3:45	405
				NORTH	1110	6:45	133	3:45	162
				SOUTH	1584	11:15	119	4:00	247
ANETA ST AT INGLEWOOD BL		WR TH	03-18-71	TOTAL	483	*	MANUAL COUNT		
				EAST	286	7:30	32	3:45	25
				WEST	197	7:15	14	3:45	26
ANGELES VISTA BL N/O SLAUSON AV	C00-2430-23	SR TH	10-07-71	TOTAL	7449	7:15	750	5:00	784
				NORTH	3266	7:15	386	4:45	305
				SOUTH	4183	7:30	368	5:00	492
ANN ST AT NORTH MAIN ST	A00-2020-11	CR WE	03-31-71	TOTAL	1310	7:00	129	3:30	210
				EAST	866	7:00	109	3:30	118
				WEST	444	9:00	33	3:45	110
AQUEDUCT AV AT CHASE ST		WV WE	01-13-71	TOTAL	363	*	MANUAL COUNT		
				NORTH	65	7:00	8	4:30	7
				SOUTH	298	7:00	36	4:15	27
ARBOR VITAE ST AT HINDRY PL	A00-1414-11	SR WE	12-22-71	TOTAL	207	11:15	10	4:15	28
				EAST	129	11:15	8	4:15	20
				WEST	78	8:15	7	6:45	11
ARBOR VITAE ST E/O ISIS AV	A00-1414-11	SR WE	12-29-71	TOTAL	305	11:15	23	5:45	44
				EAST	97	11:00	10	4:15	19
				WEST	208	11:15	13	5:45	30
ARCHWOOD ST AT AGNES AV	A00-1818-11	EV WE	09-22-71	TOTAL	582	11:15	32	5:45	62
				EAST	310	10:30	20	5:45	37
				WEST	272	6:45	15	7:00	29
ARCHWOOD ST AT QUAKERTOWN AV		WV FR	04-23-71	TOTAL	477	*	MANUAL COUNT		
				EAST	195	9:00	14	4:00	23
				WEST	282	7:00	18	4:00	47
ARCHWOOD ST AT RANCHITO AV	A00-0918-11	EV TU	10-19-71	TOTAL	482	11:00	38	3:00	162
				EAST	337	7:00	18	3:00	150
				WEST	145	11:00	25	4:15	18

LOCATION	PHYS. DESCR	RG DY	DATE	DIR.	VOLUME	AM PEAK	PM PEAK		
ARDEN BL AT 3RD ST		CR MO	10-18-71	TOTAL	5376 *	MANUAL COUNT			
				NORTH	2784	7:45	174	4:45	447
				SOUTH	2592	7:45	305	4:00	190
ARDMORE AV AT 6TH ST		CR MO	06-07-71	TOTAL	1541 *	MANUAL COUNT			
				NORTH	775	7:30	37	4:30	136
				SOUTH	766	8:00	103	4:45	55
ARGYLE AV AT HOLLYWOOD BL		WR MO	03-08-71	TOTAL	5068 *	MANUAL COUNT			
				NORTH	2434	9:00	80	4:45	431
				SOUTH	2634	8:15	232	5:00	223
ARLETA AV S/O DEVONSHIRE ST	C00-4040-22	EV FR	11-19-71	TOTAL	18090	6:45	1716	4:30	1668
				NORTH	8776	6:45	600	4:30	1078
				SOUTH	9314	7:00	1118	3:15	600
ARLINGTON AV AT ADAMS BL		CR WE	11-03-71	TOTAL	19349 *	MANUAL COUNT			
				NORTH	9606	7:15	1183	3:45	578
				SOUTH	9743	7:45	460	4:15	1192
ARLINGTON AV AT SANTA MONICA FWY	G11-2131-23	CR TH	10-21-71	TOTAL	24904	7:45	2335	4:45	1969
				NORTH	12138	7:45	1477	3:15	785
				SOUTH	12766	7:30	862	4:45	1211
ARLINGTON AV AT SANTA MONICA FWY	G11-2131-23	CR WE	10-27-71	TOTAL	22168	9:00	1115	4:00	1943
				NORTH	9992	9:00	613	3:15	792
				SOUTH	12176	8:00	855	4:15	1183
ARLINGTON AV AT SANTA MONICA FWY -E/B ON-	G10-2430-23	CR WE	11-10-71	TOTAL	23774	7:30	2364	3:45	1840
				NORTH	11349	7:30	1488	3:15	695
				SOUTH	12425	7:30	876	4:00	1198
ARLINGTON AV AT SANTA MONICA FWY -E/B ON-	G10-2430-23	CR TH	11-11-71	TOTAL	21444	7:30	2096	4:15	1741
				NORTH	9298	7:30	1248	2:45	601
				SOUTH	12146	7:30	848	4:15	1176
ARLINGTON AV AT SANTA MONICA FWY -W/B ON-	G04-3024-32	CR WE	11-10-71	TOTAL	20613	7:30	1875	4:45	1904
				NORTH	9081	7:45	924	4:45	756
				SOUTH	11532	7:30	982	4:45	1148

LOCATION	PHYS. DESCR	RG DY	DATE	DIR.	VOLUME	AM PEAK	PM PEAK		
ARLINGTON AV AT SANTA MONICA FWY -W/B ON-	G04-3024-32	CR TH	11-11-71	TOTAL	19913	7:30	1798	4:45	1807
				NORTH	8790	7:30	865	4:15	731
				SOUTH	11123	7:15	939	4:45	1115
ARMINTA ST AT BECK AV		EV TU	01-26-71	TOTAL	676	*	MANUAL COUNT		
				EAST	345	8:00	28	4:00	34
				WEST	331	8:30	31	4:00	28
ARMINTA ST AT DE GARMO AV	A00-1418-11	EV TU	06-29-71	TOTAL	890	11:15	26	6:30	401
				EAST	736	11:15	20	6:30	391
				WEST	154	11:15	6	12:15	17
ARMINTA ST AT GOLL AV		EV WE	01-20-71	TOTAL	544	*	MANUAL COUNT		
				EAST	274	8:00	18	4:45	41
				WEST	270	7:15	17	4:15	28
ARTESIA BL AT FIGUEROA ST		SR TH	01-14-71	TOTAL	47008	*	MANUAL COUNT		
				EAST	24056	7:30	2013	3:30	2248
				WEST	22952	7:00	2159	4:15	1855
ARTESIA BL AT VERMONT AV		SR FR	01-29-71	TOTAL	38814	*	MANUAL COUNT		
				EAST	18459	7:00	1425	4:15	1886
				WEST	20355	7:15	1797	5:00	1918
ASTORIA ST AT GLENDAKS BL		EV WE	11-17-71	TOTAL	6617	*	MANUAL COUNT		
				NORTH	3351	7:30	281	4:45	305
				SOUTH	3266	7:45	339	4:15	284
ASTORIA ST AT HERRICK AV		EV WE	12-08-71	TOTAL	3009	*	MANUAL COUNT		
				NORTH	1534	7:15	117	4:30	148
				SOUTH	1475	7:00	106	2:45	126
ASTORIA ST -JOG NR ORD GRANDE- E/O SAN FERNANDO RD	A00-1717-11	EV TU	01-19-71	TOTAL	4756	7:15	392	3:15	466
				EAST	2202	7:30	137	3:00	244
				WEST	2554	7:15	257	4:00	244
ATOLL AV AT GAULT ST		EV WE	11-17-71	TOTAL	394	*	MANUAL COUNT		
				NORTH	204	7:00	23	5:00	14
				SOUTH	190	7:30	15	3:00	19

LOCATION	PHYS. DESCR	RG	DY	DATE	DIR.	VOLUME	AM PEAK	PM PEAK		
AVALON BL AT ANAHEIM ST		SR	WE	02-03-71	TOTAL	9879	*	MANUAL COUNT		
					NORTH	4277	9:00	272	3:30	473
					SOUTH	5602	7:00	466	3:00	454
AVALON BL AT ANAHEIM ST		SR	WE	02-03-71	TOTAL	9879	*	MANUAL COUNT		
					NORTH	4277	9:00	272	3:30	473
					SOUTH	5602	7:00	466	3:00	454
AVALON BL AT ANAHEIM ST	C00-2828-22	PS	TH	06-17-71	TOTAL	13733				
					NORTH	5825	11:15	461	4:30	533
					SOUTH	7908	11:15	511	12:30	735
AVALON BL AT B ST		SR	FR	03-12-71	TOTAL	4382	*	MANUAL COUNT		
					NORTH	1694	8:15	84	4:15	247
					SOUTH	2688	7:15	320	4:30	196
AVALON BL AT C ST	C00-2828-22	SR	TH	03-04-71	TOTAL	6466				
					NORTH	3251	11:15	363	11:30	342
					SOUTH	3215	7:15	385	2:15	270
AVALON BL AT FLORENCE AV	300-3333-22	MS	TU	02-23-71	TOTAL	15848				
					NORTH	8129	7:15	1110	3:45	573
					SOUTH	7719	11:15	461	4:15	910
AVALON BL AT FLORENCE AV	300-3030-22	MS	WE	06-23-71	TOTAL	16048				
					NORTH	8446	7:00	948	3:45	632
					SOUTH	7602	11:15	451	4:30	872
AVALON BL AT FLORENCE AV	300-3232-22	MS	MO	07-12-71	TOTAL	14446				
					NORTH	8063	6:45	961	3:45	500
					SOUTH	6383	11:15	457	4:30	835
AVALON BL AT FLORENCE AV	300-3030-22	SR	TH	09-30-71	TOTAL	15368				
					NORTH	7801	7:15	913	4:15	543
					SOUTH	7567	11:15	429	4:30	904
AVALON BL N/O IMPERIAL HWY	C00-3030-22	SR	FR	03-12-71	TOTAL	19091				
					NORTH	10483	7:15	841	4:15	809
					SOUTH	8608	11:15	491	4:45	765

LOCATION	PHYS. DESCR	RG DY	DATE	DIR.	VOLUME	AM PEAK	PM PEAK		
AVALON BL N/O IMPERIAL HWY	C00-3232-22	MS FR	06-25-71	TOTAL	18021	7:15	1028	4:15	1364
				NORTH	9010	7:15	707	4:15	649
				SOUTH	9011	11:15	479	5:00	717
AVALON BL N/O IMPERIAL HWY	C00-3030-22	MS MO	07-12-71	TOTAL	15018	7:15	1028	4:15	1222
				NORTH	7863	7:15	673	4:15	584
				SOUTH	7155	11:00	429	4:15	638
AVALON BL N/O IMPERIAL HWY	C00-3030-22	MS TU	11-16-71	TOTAL	15779	7:15	1202	4:30	1405
				NORTH	8059	7:15	783	4:30	659
				SOUTH	7720	11:15	281	4:45	754
AVALON BL S/O LOMITA BL	D01-3636-22	PS WE	06-16-71	TOTAL	16865	11:15	1188	4:30	1388
				NORTH	8157	11:15	586	4:30	739
				SOUTH	8708	7:15	627	3:45	669
AVALON BL S/O MANCHESTER AV	C00-3030-22	SR WE	04-21-71	TOTAL	15753	7:00	1175	4:45	1286
				NORTH	8160	7:00	807	3:15	531
				SOUTH	7593	11:15	392	4:45	806
AVALON BL AT PACIFIC COAST HWY	300-4038-33	SR TH	03-04-71	TOTAL	18925	11:15	1342	12:30	1520
				NORTH	9027	11:15	693	4:30	830
				SOUTH	9898	7:30	775	12:30	820
AVALON BL AT PACIFIC COAST HWY	300-4242-33	MS TH	07-22-71	TOTAL	16575	11:15	1251	11:45	1361
				NORTH	8111	11:15	676	4:30	701
				SOUTH	8464	11:15	575	12:30	702
AVALON BL AT PACIFIC COAST HWY		SR MO	11-15-71	TOTAL	14884	*	MANUAL COUNT		
				NORTH	8006	8:15	394	4:30	908
				SOUTH	6878	7:00	549	4:00	655
AVALON BL AT PACIFIC COAST HWY	300-4242-33	MS MO	11-15-71	TOTAL	17942	11:15	1375	12:00	1585
				NORTH	9114	11:15	752	4:30	880
				SOUTH	8828	10:15	705	12:00	768
AVALON BL S/O SANTA BARBARA AV	C00-3131-22	PS WE	06-02-71	TOTAL	15907	7:15	1352	4:00	1600
				NORTH	8477	7:15	1034	3:30	711
				SOUTH	7430	11:15	434	4:30	1003

LOCATION	PHYS. DESCR	RG	DY	DATE	DIR.	VOLUME	AM PEAK	PM PEAK		
AVALON BL AT 84TH PL		SR	TU	10-12-71	TOTAL	15223	* MANUAL COUNT			
					NORTH	7708	7:15	870	3:45	536
					SOUTH	7515	7:30	380	4:30	898
AVALON BL AT 92ND ST		SR	TH	02-04-71	TOTAL	14445	* MANUAL COUNT			
					NORTH	7299	7:15	764	3:00	594
					SOUTH	7146	7:30	326	4:30	885
AVALON BL AT 108TH ST		SR	FR	02-05-71	TOTAL	5533	* MANUAL COUNT			
					EAST	2735	7:30	191	3:30	290
					WEST	2798	7:30	154	4:30	342
AVALON BL AT 116TH ST		SR	WE	04-14-71	TOTAL	13152	* MANUAL COUNT			
					NORTH	6807	7:15	703	3:45	542
					SOUTH	6345	7:15	330	4:45	742
AVALON BL AT 116TH ST	C00-3030-22	SR	TH	05-06-71	TOTAL	13611	7:15	987	4:45	1121
					NORTH	7081	7:15	637	4:15	565
					SOUTH	6530	11:15	307	4:45	589
AVALON BL N/O 120TH ST	C00-2234-23	SR	FR	03-12-71	TOTAL	14890	7:00	924	4:45	1262
					NORTH	7603	7:00	588	4:45	582
					SOUTH	7287	11:15	393	4:45	680
AVENUE OF THE STARS N/O PICO BL	G30-3232-33	WR	MO	04-26-71	TOTAL	14439	8:00	1070	5:00	1409
					NORTH	7382	8:00	849	1:45	499
					SOUTH	7057	11:15	424	5:00	997
AVENUE OF THE STARS AT SANTA MONICA BL S/RDWAY		WR	TH	02-18-71	TOTAL	14635	* MANUAL COUNT			
					NORTH	7628	8:45	374	4:45	1090
					SOUTH	7007	8:15	702	4:30	505
AVENUE SAN LUIS W/O ABBEYVILLE AV	A00-2415-11	WV	WE	08-04-71	TOTAL	6078	11:15	428	4:00	507
					EAST	2888	11:00	196	3:30	260
					WEST	3190	11:15	236	11:45	258
AVENUE SAN LUIS AT MULHOLLAND DR		WV	TH	01-21-71	TOTAL	15845	* MANUAL COUNT			
					NORTH	4175	7:30	361	3:30	388
					SOUTH	11670	7:30	1243	3:15	805

LOCATION	PHYS. DESCR	RG DY	DATE	DIR.	VOLUME	AM PEAK	PM PEAK		
AVENUE SAN LUIS AT SALE AV		WV TU	01-12-71	TOTAL	3912 *	MANUAL COUNT			
				EAST	1844	7:30	172	3:00	156
				WEST	2068	7:30	92	5:00	249
AVENUE SAN LUIS AT SHOUP AV	800-1814-11	WV FR	06-18-71	TOTAL	4775	9:15	308	4:45	396
				EAST	2777	6:30	205	4:15	234
				WEST	1998	11:15	137	4:45	168
AVENUE SAN LUIS AT VILLEBOSO AV		WV TU	01-12-71	TOTAL	1585 *	MANUAL COUNT			
				EAST	737	7:30	65	4:45	63
				WEST	848	8:15	40	4:15	103
AVIATION BL S/O CENTURY BL	C00-3232-33	PS TH	05-20-71	TOTAL	22665	7:15	1958	4:15	2327
				NORTH	10918	11:15	813	4:30	1285
				SOUTH	11747	7:15	1239	3:30	1198
AVIATION BL AT CENTURY BL		WR TU	06-15-71	TOTAL	22484 *	MANUAL COUNT			
				NORTH	12680	7:45	834	4:30	1533
				SOUTH	9804	7:00	1121	3:30	848
AVONDALE AV AT EVANSTON ST		WR MO	11-22-71	TOTAL	643 *	MANUAL COUNT			
				NORTH	387	9:00	18	4:45	30
				SOUTH	256	7:45	55	3:00	20
AVONDALE AV AT HANOVER ST		WR MO	11-15-71	TOTAL	394 *	MANUAL COUNT			
				NORTH	176	8:00	18	4:45	15
				SOUTH	218	8:30	20	3:15	19
AZALIA DR AT KIPTON PL		WV WE	10-20-71	TOTAL	871 *	MANUAL COUNT			
				NORTH	446	8:30	47	4:30	35
				SOUTH	425	8:30	26	4:15	57
B ST AT AVALON BL		SR FR	03-12-71	TOTAL	16933 *	MANUAL COUNT			
				EAST	8636	7:00	577	4:00	882
				WEST	8297	7:00	795	4:30	701
B ST AT FIGUERDA ST	C00-4450-33	SR TU	01-05-71	TOTAL	16805	7:00	1394	4:15	1963
				EAST	7981	7:00	764	4:00	906
				WEST	8824	11:15	688	4:15	1068

LOCATION	PHYS. DESCR	RG DY	DATE	DIR.	VOLUME	AM PEAK	PM PEAK
B ST E/O WILMINGTON BL	C00-3032-23	PS TH	06-17-71	TOTAL	13788	7:00	1225 4:15 1338
				EAST	5679	7:00	590 12:30 470
				WEST	8109	7:15	637 4:30 903
B ST AT WILMINGTON BL	C00-4030-43	SR WE	12-29-71	TOTAL	18240	7:00	1438 4:15 1962
				EAST	8603	7:15	699 4:15 987
				WEST	9637	6:45	789 4:15 975
B ST AT WILMINGTON BL		SR TH	12-30-71	TOTAL	16212	*	MANUAL COUNT
				EAST	8018	7:15	814 4:15 907
				WEST	8194	7:00	746 4:00 793
BABBITT AV AT BIRCHER ST		WV FR	01-08-71	TOTAL	756	*	MANUAL COUNT
				NORTH	390	8:30	28 4:45 46
				SOUTH	366	7:30	44 4:15 26
BABBITT AV AT MAYERLING ST -PVT-	A00-2020-11	EV WE	10-13-71	TOTAL	356		7:30 32 3:15 69
				NORTH	323	7:00	23 3:15 67
				SOUTH	33	8:00	12 4:30 4
BAGLEY AV AT SAWYER ST		WR MO	03-08-71	TOTAL	2758	*	MANUAL COUNT
				NORTH	1386	8:00	157 3:30 101
				SOUTH	1372	7:30	76 5:00 172
BAKMAN AV AT MAGNOLIA BL		EV FR	01-08-71	TOTAL	3193	*	MANUAL COUNT
				NORTH	860	8:00	48 4:00 107
				SOUTH	2333	8:00	119 3:00 250
BALBOA BL AT BALBOA BL		WV TU	02-02-71	TOTAL	6184	*	MANUAL COUNT
				NORTH	5247	7:00	742 3:15 360
				SOUTH	937	7:30	73 4:15 112
BALBOA BL AT DEVONSHIRE ST	300-4144-44	MS FR	02-05-71	TOTAL	23714		11:15 1562 3:45 2100
				NORTH	11895	11:15	812 4:45 1148
				SOUTH	11819	11:15	750 3:45 1026
BALBOA BL AT DEVONSHIRE ST	C00-4040-34	MS TH	07-15-71	TOTAL	25319		11:15 1655 4:00 1943
				NORTH	12097	11:15	772 4:30 1007
				SOUTH	13222	11:15	883 3:30 998

LOCATION	PHYS. DESCR	RG DY	DATE	DIR.	VOLUME	AM PEAK	PM PEAK
BALBOA BL AT DEVONSHIRE ST	300-4040-44	MS TH	11-04-71	TOTAL	24425	11:15 1736	4:15 2075
				NORTH	11632	11:15 828	4:15 1071
				SOUTH	12793	11:15 908	4:15 1004
BALBOA BL AT NORDHOFF ST	300-4242-33	PS MO	04-12-71	TOTAL	21258	7:30 1708	4:15 2111
				NORTH	11687	8:15 807	4:15 1342
				SOUTH	9571	7:30 965	4:00 805
BALBOA BL AT RINALDI ST	C00-4645-33	PS TH	06-17-71	TOTAL	22119	11:15 1348	4:30 1785
				NORTH	9722	11:15 569	5:00 799
				SOUTH	12397	11:15 779	4:15 1017
BALBOA BL N/O RINALDI ST	C00-3048-23	WV MO	11-08-71	TOTAL	22117	7:15 2076	5:00 2022
				NORTH	12016	7:15 1036	5:15 1309
				SOUTH	10101	7:15 1040	3:00 949
BALBOA BL AT ROSCOE BL	300-5339-33	PS TU	06-21-71	TOTAL	20850	7:30 1518	4:00 1891
				NORTH	9372	11:15 641	4:30 910
				SOUTH	11478	7:30 913	4:15 1008
BALBOA BL N/O ROSCOE BL	C00-4040-23	WV WE	10-13-71	TOTAL	10043	7:15 877	4:30 939
				NORTH	10043	7:15 877	4:30 939
				SOUTH		25:00 0	6:45 0
BALBOA BL AT SAN FERNANDO MISSION BL	C00-4545-33	WV WE	08-11-71	TOTAL	18700	7:00 985	7:30 1111
				NORTH	10005	11:15 661	5:00 823
				SOUTH	8695	3:45 720	10:30 574
BALBOA BL AT SHERMAN WY	C00-4545-22	WV FR	08-27-71	TOTAL	18045	7:30 1208	4:30 1440
				NORTH	8961	11:15 508	4:30 776
				SOUTH	9084	7:30 688	4:15 692
BALBOA BL AT VENTURA BL		WV WE	07-28-71	TOTAL	8274	* MANUAL COUNT	
				NORTH	465	8:30 12	3:00 73
				SOUTH	7809	8:15 632	3:15 685
BALBOA BL AT VENTURA BL	A00-1042-13	WV WE	08-18-71	TOTAL	8531	10:45 617	11:45 604
				NORTH	942	10:45 76	2:45 550
				SOUTH	7589	9:15 551	11:45 531

LOCATION	PHYS. DESCR	RG DY	DATE	DIR.	VOLUME	AM PEAK	PM PEAK
BALBOA BL AT VENTURA FWY -E/B ON-	D10-2840-24	WV MO	11-29-71	TOTAL	27614	8:00 2406	2:45 2362
				NORTH	14014	11:15 978	4:45 1525
				SOUTH	13600	8:00 1509	1:15 1127
BALBOA BL AT VENTURA FWY -E/B ON-	D10-2840-24	WV TU	11-30-71	TOTAL	28022	7:30 2072	2:45 2418
				NORTH	14236	11:15 1000	4:45 1567
				SOUTH	13786	8:00 1408	2:15 1099
BALBOA BL AT VENTURA FWY -W/B ON-	C00-4030-33	WV MO	11-29-71	TOTAL	25577	7:45 2179	4:45 2431
				NORTH	12511	8:15 893	4:45 1397
				SOUTH	13066	7:00 1432	4:15 1039
BALBOA BL AT VENTURA FWY -W/B ON-	C00-4030-33	WV TU	11-30-71	TOTAL	25915	7:15 2035	4:30 2449
				NORTH	12802	7:00 862	4:45 1408
				SOUTH	13113	7:45 1330	4:15 1063
BALBOA BL S/O VICTORY BL	D06-4038-32	WV TU	03-02-71	TOTAL	22568	7:30 2270	5:00 2082
				NORTH	11118	7:30 1344	5:00 980
				SOUTH	11450	7:00 933	5:00 1102
BALBOA BL N/O VICTORY BL	C00-3544-23	PS TU	06-22-71	TOTAL	17816	7:30 1173	4:45 1577
				NORTH	9046	11:15 518	4:45 820
				SOUTH	8770	7:30 647	4:45 757
BALBOA BL AT VICTORY BL	G05-4545-33	WV TH	09-02-71	TOTAL	21198	7:30 1434	5:30 1797
				NORTH	10315	7:30 701	5:30 968
				SOUTH	10883	7:30 733	5:00 921
BALMORAL LN AT SHERMAN WY	A00-1818-11	WV MO	03-22-71	TOTAL	916	8:00 117	3:30 245
				NORTH	333	7:45 40	5:45 47
				SOUTH	583	8:00 83	3:30 209
BALTIC ST AT MORENO AV		WR TU	06-08-71	TOTAL	472	* MANUAL COUNT	
				EAST	235	8:45 19	4:45 30
				WEST	237	8:45 16	4:45 38
BARHAM BL S/O FOREST LAWN DR	D04-3030-32	PS TU	06-01-71	TOTAL	30451	7:15 2460	5:00 2862
				NORTH	15405	11:15 802	5:15 1916
				SOUTH	15046	7:15 1690	3:30 1137

LOCATION	PHYS. DESCR	RG	DY	DATE	DIR.	VOLUME	AM PEAK	PM PEAK		
BARHAM BL S/O FOREST LAWN DR	G10-3000-20	EV	TH	07-22-71	TOTAL	101	6:15	30	1:00	14
BARHAM BL AT LAKE HOLLYWOOD DR		CR	TH	02-04-71	TOTAL	34711	*	MANUAL COUNT		
					NORTH	15907	8:00	784	5:00	2031
					SOUTH	18804	7:30	1969	4:45	1197
BARNESTON ST AT BABBITT AV	A00-2000-10	EV	WE	10-13-71	TOTAL	398	7:45	46	2:45	81
					EAST		1:00	0	6:45	0
					WEST	398	7:45	46	2:45	81
BARNESTON ST AT WISH AV	A00-2020-11	EV	WE	10-13-71	TOTAL	1899	7:15	150	5:00	578
					EAST	1013	7:15	91	4:30	345
					WEST	886	7:15	59	5:30	371
BARNSLEY AV AT BELFORD AV		WR	MO	03-08-71	TOTAL	572	*	MANUAL COUNT		
					NORTH	192	7:00	20	5:00	18
					SOUTH	380	7:15	27	5:00	43
BARRINGTON AV AT BROOKHAVEN AV		WR	WE	01-27-71	TOTAL	15819	*	MANUAL COUNT		
					NORTH	7646	7:00	836	4:45	627
					SOUTH	8173	7:15	406	4:30	1131
BARRINGTON AV AT BROOKHAVEN AV		WR	FR	05-28-71	TOTAL	15084	*	MANUAL COUNT		
					NORTH	7261	7:30	676	4:15	609
					SOUTH	7823	7:45	370	4:30	988
BARRINGTON AV AT CRESCENDA ST		WR	TU	02-16-71	TOTAL	16773	*	MANUAL COUNT		
					NORTH	8718	7:30	40	5:00	920
					SOUTH	8055	8:00	590	4:45	731
BARRINGTON AV AT IOWA AV		WR	TU	02-16-71	TOTAL	13333	*	MANUAL COUNT		
					NORTH	7125	7:45	441	4:15	731
					SOUTH	6208	7:45	512	4:30	565
BARRINGTON AV AT NATIONAL BL	C00-2030-22	MS	MO	01-25-71	TOTAL	12111	7:30	1099	4:15	1621
					NORTH	5257	7:15	688	4:00	430
					SOUTH	6854	11:15	413	4:15	1202

LOCATION	PHYS. DESCR	RG DY	DATE	DIR.	VOLUME	AM PEAK	PM PEAK		
BARRINGTON AV AT NATIONAL BL	C00-4035-12	MS FR	07-09-71	TOTAL	12309	7:30	807	4:45	1387
				NORTH	5322	7:15	529	5:00	524
				SOUTH	6987	11:15	382	4:15	897
BARRINGTON AV AT NATIONAL BL	C00-3530-12	MS TH	10-28-71	TOTAL	11304	7:30	965	4:45	1304
				NORTH	4894	7:15	599	5:00	432
				SOUTH	6410	11:15	336	4:15	876
BARRINGTON AV AT NAVY ST		WR WE	04-07-71	TOTAL	10473	*	MANUAL COUNT		
				NORTH	4747	7:15	469	4:45	414
				SOUTH	5726	7:30	221	4:00	806
BARRINGTON AV AT OLYMPIC BL	300-1818-11	PS MO	05-24-71	TOTAL	14553	7:30	1271	4:15	1277
				NORTH	7430	8:00	797	5:00	689
				SOUTH	7123	7:30	521	3:30	667
BARRINGTON AV AT SANTA MONICA BL	C00-3020-22	MS MO	01-25-71	TOTAL	16261	7:30	1263	5:00	1380
				NORTH	6980	7:30	552	5:00	722
				SOUTH	9281	7:45	732	3:00	736
BARRINGTON AV AT SANTA MONICA BL	C00-3520-21	MS FR	07-09-71	TOTAL	13094	11:15	748	5:00	1251
				NORTH	6447	11:15	351	5:00	734
				SOUTH	6647	11:15	397	12:00	563
BARRINGTON AV AT SANTA MONICA BL	C00-4020-21	WR TH	10-21-71	TOTAL	13458	8:00	1121	4:30	1244
				NORTH	6944	7:30	521	4:45	703
				SOUTH	6514	8:00	618	4:30	572
BARRINGTON AV AT SAN VICENTE BL -BRENTWOOD-		WR TU	02-23-71	TOTAL	10560	*	MANUAL COUNT		
				NORTH	5945	8:15	334	4:45	731
				SOUTH	4615	7:30	467	4:30	384
BARRINGTON AV AT SUNSET BL		WR WE	07-28-71	TOTAL	6739	*	MANUAL COUNT		
				NORTH	5365	8:15	415	4:30	585
				SOUTH	1374	8:00	120	3:45	117
BAUCHET ST AT VIGNES ST		CR TH	02-11-71	TOTAL	2431	*	MANUAL COUNT		
				EAST	239	8:15	13	3:15	45
				WEST	2192	7:00	136	3:00	304

LOCATION	PHYS. DESCR	RG DY	DATE	DIR.	VOLUME	AM PEAK	PM PEAK		
BEACH AV -E/W VENICE- AT GLENCOE AV			03-11-71	TOTAL	1158 *	MANUAL COUNT			
				EAST	392	9:00	23	4:45	51
				WEST	766	7:15	117	3:00	50
BEACHY AV AT MONTAGUE ST	A00-1818-11	EV TU	06-29-71	TOTAL	2251	7:00	133	4:45	218
				NORTH	1053	10:00	49	5:15	129
				SOUTH	1198	7:00	96	7:00	112
BEACON ST N/O 1ST ST -SAN PEDRO-	800-2020-11	SR WE	07-14-71	TOTAL	2615	11:00	223	4:30	278
				NORTH	908	10:45	89	1:15	96
				SOUTH	1707	11:15	136	4:30	204
BEAUDRY AV AT 3RD ST		CR WE	06-09-71	TOTAL	12118 *	MANUAL COUNT			
				NORTH	9056	8:00	122	4:30	682
				SOUTH	3062	7:15	1022	4:30	605
BECK AV AT ARMINTA ST		EV TU	01-26-71	TOTAL	646 *	MANUAL COUNT			
				NORTH	317	8:00	28	4:45	26
				SOUTH	329	7:15	19	4:30	39
BECK AV AT RIVERSIDE DR -VALLEY-	A00-1518-11	EV WE	03-17-71	TOTAL	731	7:30	115	2:30	119
				NORTH	282	7:30	28	2:30	86
				SOUTH	449	7:30	87	3:00	41
BECK AV N/O SHERMAN WY	A00-1818-11	EV TU	03-16-71	TOTAL	1646	7:30	138	8:00	188
				NORTH	632	11:15	44	4:45	106
				SOUTH	1014	7:30	122	7:45	159
BEETHOVEN ST S/O WASHINGTON BL	100-2020-11	SR FR	11-26-71	TOTAL	3749	7:00	457	4:00	345
				NORTH	2068	7:00	342	4:15	173
				SOUTH	1681	11:15	115	3:45	176
BELFORD AV AT BARNSLEY AV		WR MO	03-08-71	TOTAL	523 *	MANUAL COUNT			
				EAST	133	9:00	9	3:30	13
				WEST	390	7:45	39	3:45	37
BELFORD AV AT 96TH ST		WR WE	06-09-71	TOTAL	246 *	MANUAL COUNT			
				NORTH	51	7:00	5	4:30	10
				SOUTH	195	7:15	23	3:30	19

LOCATION	PHYS. DESCR	RG DY	DATE	DIR.	VOLUME	AM PEAK	PM PEAK		
BELLAGIO RD AT BELLAGIO TER		WR WE	06-08-71	TOTAL	1574 *	MANUAL COUNT			
				EAST	900	8:00	74	3:00	67
				WEST	674	8:00	45	3:00	67
BELLAGIO WY AT SUNSET BL		PR TU	05-18-71	TOTAL	6311 *	MANUAL COUNT			
				NORTH	1327	8:45	32	4:45	243
				SOUTH	4984	7:45	594	3:15	323
BELLAIRE AV N/O SHERMAN WY	C00-1214-11	EV MO	10-18-71	TOTAL	4926	11:15	393	4:30	450
				NORTH	2096	11:15	158	11:30	193
				SOUTH	2830	11:15	235	4:00	287
BELLAIRE AV AT STRATHERN ST		EV TH	08-05-71	TOTAL	3832 *	MANUAL COUNT			
				NORTH	1856	7:00	126	4:00	227
				SOUTH	1976	7:00	198	4:30	202
BELLE PORTE AV AT 253RD ST		SR WE	10-20-71	TOTAL	1888 *	MANUAL COUNT			
				NORTH	970	8:15	76	4:30	96
				SOUTH	918	8:00	58	3:45	102
BELLEVUE AV AT EAST EDGEWARE RD		CR WE	09-22-71	TOTAL	3460 *	MANUAL COUNT			
				EAST	2575	7:30	385	3:45	160
				WEST	885	7:15	85	4:00	96
BELLEVUE AV AT ECHO PARK AV		CR TH	01-07-71	TOTAL	7921 *	MANUAL COUNT			
				EAST	3637	8:45	136	4:15	472
				WEST	4284	7:45	214	4:30	609
BELMAR AV AT HAMLIN ST	A00-1818-11	WV FR	06-18-71	TOTAL	695	11:15	27	10:15	97
				NORTH	463	11:15	18	10:15	94
				SOUTH	232	8:00	20	5:00	25
BELOIT AV S/O MONTANA AV	A00-3000-10	WR WE	01-20-71	TOTAL	1747	8:00	156	4:45	187
				NON-DIR COUNT					
BELOIT AV N/O WATERFORD ST	A00-3000-10	WR WE	01-20-71	TOTAL	3627	7:45	250	4:45	453
				NON-DIR COUNT					

LOCATION	PHYS. DESCR	RG DY	DATE	DIR.	VOLUME	AM PEAK	PM PEAK		
BENTLEY AV AT SANTA MONICA BL S/RDWAY			09-16-71	TOTAL	774 *	MANUAL COUNT			
				NORTH	467	8:00	46	4:00	48
				SOUTH	307	8:15	18	3:00	34
BERENDO ST AT 4TH ST			11-05-71	TOTAL	2278 *	MANUAL COUNT			
				NORTH	1012	7:30	76	4:30	112
				SOUTH	1266	8:00	110	5:00	121
BERKELEY DR AT CARTER AV	A00-1616-11		01-21-71	TOTAL	551	7:30	49	7:30	94
				EAST	190	7:30	32	4:30	41
				WEST	361	11:15	25	7:30	86
BERKELEY DR AT THATCHER AV	A00-1716-11		01-21-71	TOTAL	429	11:15	29	4:00	62
				EAST	229	7:45	23	12:15	25
				WEST	200	11:15	17	3:15	49
BERQUIST AV N/O ERWIN ST	A00-1818-11		01-06-71	TOTAL	467	7:15	54	2:30	101
				NORTH	152	7:15	29	2:30	23
				SOUTH	315	7:15	25	2:30	78
BERRYMAN AV -JOG NR COOLIDGE- AT BRADDOCK DR			04-05-71	TOTAL	802 *	MANUAL COUNT			
				NORTH	368	7:15	46	3:00	30
				SOUTH	434	7:00	42	4:45	49
BERRYMAN AV N/O CULVER BL	C00-1214-11		12-07-71	TOTAL	3330	7:45	334	3:15	391
				NORTH	1642	7:30	218	3:15	231
				SOUTH	1688	7:45	129	3:15	160
BESTOR BL AT MONUMENT ST -JOG NR EMBURY ST-			11-01-71	TOTAL	1552 *	MANUAL COUNT			
				EAST	521	9:00	49	4:30	46
				WEST	1031	8:30	85	5:00	99
BESWICK ST AT CALZONA ST			07-06-71	TOTAL	2100 *	MANUAL COUNT			
				EAST	1008	7:30	54	5:00	137
				WEST	1092	7:15	121	4:15	91
BESWICK ST AT CONCORD ST			08-31-71	TOTAL	370 **	MANUAL COUNT			
				EAST		0:00	0	0:00	0
				WEST		7:00	32	3:00	37

LOCATION	PHYS. DESCR	RG DY	DATE	DIR.	VOLUME	AM PEAK	PM PEAK		
BEVERLY BL AT ALVARADO ST	C00-4040-44	PS FR	05-21-71	TOTAL	23910	7:30	2321	4:30	2620
				EAST	12401	7:30	1695	4:15	890
				WEST	11509	11:15	703	4:30	1770
BEVERLY BL AT CRESCENT HEIGHTS BL		WR TH	10-14-71	TOTAL	16468	*	MANUAL COUNT		
				NORTH	8102	8:45	343	4:45	1075
				SOUTH	8366	8:15	859	3:30	528
BEVERLY BL AT FAIRFAX AV	300-4030-33	WR MO	01-18-71	TOTAL	28146	8:00	2138	4:45	2434
				EAST	14550	7:45	1108	4:45	1232
				WEST	13596	8:15	1065	4:45	1202
BEVERLY BL AT FAIRFAX AV		WR TU	02-09-71	TOTAL	26509	*	MANUAL COUNT		
				EAST	13345	8:00	905	5:00	1196
				WEST	13164	9:00	1102	4:45	1207
BEVERLY BL AT FAIRFAX AV	300-4030-33	PS WE	04-21-71	TOTAL	28069	8:00	1938	5:00	2308
				EAST	14065	7:45	957	4:30	1149
				WEST	14004	8:15	1009	5:00	1173
BEVERLY BL AT GENESEE AV		CR TH	10-28-71	TOTAL	26063	*	MANUAL COUNT		
				EAST	13061	7:45	942	4:45	1164
				WEST	13002	7:45	984	4:45	1148
BEVERLY BL AT HIGHLAND AV		CR FR	10-29-71	TOTAL	26033	*	MANUAL COUNT		
				EAST	13416	8:00	1073	4:45	1172
				WEST	12617	8:00	975	4:45	1286
BEVERLY BL AT HOOVER ST	C00-3030-23	CR TU	05-18-71	TOTAL	19683	7:30	1747	4:15	1971
				EAST	9339	7:30	1187	4:30	734
				WEST	10344	11:15	602	4:15	1255
BEVERLY BL AT JUNE ST	C00-2822-22	CR FR	08-20-71	TOTAL	24418	7:45	1740	4:45	2248
				EAST	11979	7:30	923	4:30	1077
				WEST	12439	8:00	860	4:45	1199
BEVERLY BL AT LA BREA AV	300-3030-22	WR MO	01-18-71	TOTAL	25765	8:00	2054	4:45	2251
				EAST	13836	7:45	1082	4:45	1168
				WEST	11929	8:00	1005	4:45	1083

LOCATION	PHYS. DESCR	RG DY	DATE	DIR.	VOLUME	AM PEAK	PM PEAK
BEVERLY BL AT LA BREA AV	300-3030-22	PS TU	04-20-71	TOTAL	24974	8:00 1823	4:30 2153
				EAST	13165	7:45 913	4:30 1104
				WEST	11809	8:15 917	4:30 1049
BEVERLY BL AT LA BREA AV		CR WE	11-03-71	TOTAL	26385 *	MANUAL COUNT	
				EAST	13759	7:45 1056	4:30 1240
				WEST	12626	7:45 985	4:45 1152
BEVERLY BL AT LA CIENEGA BL	300-3830-32	PS TH	03-04-71	TOTAL	26280	8:15 1877	4:45 2255
				EAST	12535	8:15 929	4:45 1108
				WEST	13745	11:15 897	5:00 1147
BEVERLY BL AT LARCHMONT BL	C00-2828-22	CR FR	07-30-71	TOTAL	25188	8:15 1898	5:15 2240
				EAST	12308	8:00 949	5:15 1052
				WEST	12880	8:15 952	5:00 1189
BEVERLY BL E/O MADISON AV	C00-2830-33	CR TU	08-24-71	TOTAL	23894	7:45 1969	4:30 2160
				EAST	11261	7:45 999	4:30 965
				WEST	12633	7:30 974	4:15 1200
BEVERLY BL AT MARTEL AV	300-2828-22	WR FR	07-16-71	TOTAL	27347	8:00 1846	4:45 2295
				EAST	14080	8:00 889	4:30 1152
				WEST	13267	8:00 957	4:45 1146
BEVERLY BL AT ORANGE DR	C00-2828-22	CR TH	09-02-71	TOTAL	24832	8:00 1729	4:45 2263
				EAST	12555	8:15 838	4:45 1120
				WEST	12277	8:00 899	4:45 1143
BEVERLY BL AT OXFORD AV -CENTRAL-		CR TU	12-07-71	TOTAL	25586 *	MANUAL COUNT	
				EAST	13959	7:30 1263	4:15 1055
				WEST	11627	7:30 839	3:45 1090
BEVERLY BL W/O ROSSMORE AV	C00-3225-32	WR TU	09-07-71	TOTAL	24061	8:00 1931	4:30 2179
				EAST	12006	8:00 1022	4:30 1031
				WEST	12055	7:45 914	4:30 1148
BEVERLY BL AT SPAULDING AV		WR TH	01-14-71	TOTAL	25040 *	MANUAL COUNT	
				EAST	12588	7:45 898	4:15 1193
				WEST	12452	8:30 944	3:30 1138

LOCATION	PHYS. DESCR	RG DY	DATE	DIR.	VOLUME	AM PEAK	PM PEAK		
BEVERLY BL AT VERMONT AV	B00-3030-33	PS TH	06-17-71	TOTAL	24864	7:30	1977	4:45	2214
				EAST	11882	7:30	1020	4:15	941
				WEST	12982	7:45	964	4:45	1282
BEVERLY BL AT VIRGIL AV	C00-2828-33	CR MO	08-09-71	TOTAL	13361	7:45	1094	4:30	1348
				EAST	5513	7:30	762	12:30	387
				WEST	7848	11:15	481	4:30	1032
BEVERLY BL AT WESTERN AV	C00-2930-22	CR MO	01-18-71	TOTAL	25075	7:30	1890	4:45	2226
				EAST	12907	7:30	1215	4:45	1024
				WEST	12168	8:15	830	4:45	1202
BEVERLY DR AT BEVERLY WOOD ST		WR TH	06-17-71	TOTAL	2833	*	MANUAL COUNT		
				NORTH	1252	8:00	158	5:00	98
				SOUTH	1581	8:30	97	5:00	219
BEVERLY DR AT CASHIO ST		WR MO	01-25-71	TOTAL	8894	*	MANUAL COUNT		
				NORTH	4629	8:15	527	3:00	307
				SOUTH	4265	8:15	182	5:00	634
BEVERLY DR AT CASHIO ST		WR TU	11-30-71	TOTAL	8454	*	MANUAL COUNT		
				NORTH	4556	8:15	503	4:45	353
				SOUTH	3898	8:00	181	4:45	467
BEVERLY GLEN BL AT COMSTOCK AV		WR WE	09-29-71	TOTAL	8811	*	MANUAL COUNT		
				NORTH	4342	7:45	228	5:00	533
				SOUTH	4469	7:30	502	4:00	292
BEVERLY GLEN BL S/O COMSTOCK AV	300-3025-11	WR MO	11-08-71	TOTAL	7385	8:15	852	5:00	769
				NORTH	3741	8:15	252	5:00	537
				SOUTH	3644	8:15	600	3:15	328
BEVERLY GLEN NR BENEDICT CYN AT MULHOLLAND DR	C00-3930-22	MS TU	02-23-71	TOTAL	11179	7:45	1409	5:00	1161
				NORTH	4372	8:00	173	5:00	866
				SOUTH	6807	7:45	1254	11:15	439
BEVERLY GLEN NR BENEDICT CYN AT MULHOLLAND DR	C00-4030-12	MS TU	06-08-71	TOTAL	11046	7:45	1498	5:00	1376
				NORTH	4732	11:00	188	5:00	1094
				SOUTH	6314	7:30	1369	3:15	294

LOCATION	PHYS. DESCR	RG DY	DATE	DIR.	VOLUME	AM PEAK	PM PEAK
BEVERLY GLEN NR BENEDICT CYN AT MULHOLLAND DR	C00-4528-12	MS MO	07-12-71	TOTAL	11979	7:45 1559	5:15 1380
				NORTH	5403	11:15 225	5:15 1105
				SOUTH	6576	7:45 1394	4:45 297
BEVERLY GLEN NR BENEDICT CYN N/O MULHOLLAND DR	C00-2538-12	EV TU	07-13-71	TOTAL	19247	7:45 2304	5:15 2696
				NORTH	10397	8:15 334	5:15 2397
				SOUTH	8850	7:45 2027	11:30 383
BEVERLY GLEN NR BENEDICT CYN AT MULHOLLAND DR	C00-4030-22	MS MO	11-15-71	TOTAL	12995	10:00 1654	5:30 1688
				NORTH	6409	8:00 218	5:15 1340
				SOUTH	6586	10:00 1513	11:30 394
BEVERLY GLEN NR BENEDICT CYN N/O MULHOLLAND DR	C00-2030-12	EV WE	11-17-71	TOTAL	13936	10:00 1715	5:15 1932
				NORTH	7350	11:15 243	5:15 1584
				SOUTH	6586	10:00 1513	11:30 394
BEVERLY GLEN BL AT OLYMPIC BL	C00-3030-23	WR TH	02-04-71	TOTAL	9913	8:00 923	4:45 983
				NORTH	4381	8:00 370	5:15 466
				SOUTH	5532	8:00 553	4:30 581
BEVERLY GLEN BL AT OLYMPIC BL		WR WE	10-20-71	TOTAL	11587	* MANUAL COUNT	
				NORTH	4822	8:15 419	5:00 412
				SOUTH	6765	8:15 557	4:30 567
BEVERLY GLEN BL AT SANTA MONICA BL	C00-3930-32	WR TH	02-04-71	TOTAL	15101	7:45 1298	4:45 1435
				NORTH	6321	7:15 544	5:00 647
				SOUTH	8780	7:45 770	4:45 804
BEVERLY GLN BL-JOG NR MAPLETN- S/O SUNSET BL	300-4530-31	WR TH	02-04-71	TOTAL	9751	7:30 1100	5:30 948
				NORTH	5173	7:45 346	5:30 718
				SOUTH	4578	7:30 766	3:00 338
BEVERLY GLN BL-JOG NR MAPLETN- N/O SUNSET BL	608-3030-12	WR TH	02-04-71	TOTAL	11219	8:00 1421	4:45 1116
				NORTH	5608	7:45 317	4:45 886
				SOUTH	5611	8:00 1154	2:45 388
BEVERLY GLEN BL AT VALLEY VISTA BL-JOG NR MILBRK	C00-2010-11	EV FR	12-03-71	TOTAL	12332	8:00 920	5:15 1838
				NORTH	8531	8:15 363	5:15 1479
				SOUTH	3801	8:00 583	5:15 359

LOCATION	PHYS. DESCR	RG DY	DATE	DIR.	VOLUME	AM PEAK	PM PEAK
BEVERLY GLEN BL AT VENTURA BL	C00-2020-21	EV FR	12-03-71	TOTAL	10410	8:15 895	4:00 1241
				NORTH	4267	8:00 278	3:30 707
				SOUTH	6143	8:15 625	4:30 679
BEVERLY WOOD ST AT BEVERLY DR		WR TH	06-17-71	TOTAL	2602 *	MANUAL COUNT	
				EAST	1529	8:15 150	3:30 134
				WEST	1073	8:30 78	4:15 116
BEVERLY WOOD ST AT SHENANDOAH ST		WR TU	01-12-71	TOTAL	1325 *	MANUAL COUNT	
				EAST	444	7:45 39	4:15 41
				WEST	881	7:45 124	5:00 83
BEVERWIL DR AT CISCO ST		WR MO	08-09-71	TOTAL	4095 *	MANUAL COUNT	
				NORTH	1372	8:00 226	5:00 78
				SOUTH	2723	8:30 123	5:00 430
BIXBY AV S/O VERMONT AV	A00-1818-11	SR WE	09-22-71	TOTAL	1215	8:15 97	2:30 131
				NORTH	864	8:15 84	2:30 110
				SOUTH	351	11:15 31	1:15 35
BIXEL ST AT WILSHIRE BL		CR TU	03-30-71	TOTAL	7350 *	MANUAL COUNT	
				NORTH	2411	8:30 151	4:45 326
				SOUTH	4939	7:15 345	4:15 525
BIXEL ST AT 5TH ST		CR FR	01-08-71	TOTAL	7192 *	MANUAL COUNT	
				NORTH	3188	7:15 223	4:45 426
				SOUTH	4004	8:00 394	4:15 343
BIXEL ST AT 6TH ST		CR MO	04-12-71	TOTAL	7296 *	MANUAL COUNT	
				NORTH	3257	7:00 190	5:00 440
				SOUTH	4039	7:45 351	4:30 393
BIXEL ST AT 7TH ST		CR TU	04-13-71	TOTAL	5923 *	MANUAL COUNT	
				NORTH	1245	8:15 105	5:00 143
				SOUTH	4678	7:15 396	4:00 420
BLAINE ST N/O HARBOR FWY -S/B OFF-	C00-2100-20	CR WE	07-07-71	TOTAL	6774	11:15 403	4:30 793
							ONE WAY STREET S/B

LOCATION	PHYS. DESCR	RG DY	DATE	DIR.	VOLUME	AM PEAK	PM PEAK		
BLAINE ST AT OLYMPIC BL		CR MO	07-12-71	TOTAL	32311 *	MANUAL COUNT			
				EAST	14177	7:15	1818	4:30	677
				WEST	18134	8:00	713	4:30	2688
BLAINE ST N/O 11TH ST	A00-4000-40	CR WE	07-07-71	TOTAL	10320	7:15	753	4:30	891
				ONE WAY STREET S/B					
BLAKESLEE AV AT WEDDINGTON ST	200-1218-11	EV MO	01-18-71	TOTAL	691	11:15	71	12:15	88
				NORTH	432	11:15	50	12:15	51
				SOUTH	259	11:15	21	12:15	37
BLAKESLEE AV AT WEDDINGTON ST	200-1218-11	EV TU	09-28-71	TOTAL	676	11:15	61	11:30	73
				NORTH	399	11:15	33	4:45	42
				SOUTH	277	11:15	28	4:00	33
BLUFFSIDE DR W/O LANKERSHIM BL	100-1818-11	EV FR	03-19-71	TOTAL	2292	7:45	249	5:15	243
				EAST	987	11:15	75	5:15	132
				WEST	1305	7:45	209	12:15	132
BONNIE BRAE ST AT OLYMPIC BL	800-2020-11	PS TH	06-03-71	TOTAL	1340	11:15	101	4:30	118
				NORTH	422	9:00	40	2:30	47
				SOUTH	918	11:15	76	11:30	84
BORDEN AV AT HUBBARD ST	800-1917-11	EV WE	04-07-71	TOTAL	2584	11:15	188	4:30	238
				NORTH	1385	11:15	97	4:30	148
				SOUTH	1199	10:45	102	1:45	104
BORDEN AV AT PAXTON ST	A00-1418-11	EV TU	11-30-71	TOTAL	2105	8:15	177	4:45	250
				EAST	851	7:00	60	3:15	90
				WEST	1254	8:15	126	4:45	180
BORDEN AV AT PIERCE ST		EV MO	09-20-71	TOTAL	1867 *	MANUAL COUNT			
				NORTH	697	8:45	53	7:30	96
				SOUTH	1170	3:30	76	3:00	103
BORDEN AV AT POLK ST		EV FR	05-21-71	TOTAL	3003 *	MANUAL COUNT			
				NORTH	1659	7:15	174	2:45	168
				SOUTH	1344	7:00	238	2:00	112

LOCATION	PHYS. DESCR	RG DY	DATE	DIR.	VOLUME	AM PEAK	PM PEAK		
BORDEN AV AT VAUGHN ST	A00-1818-11	EV MO	05-24-71	TOTAL	1226	7:00	79	4:00	133
				NORTH	721	7:00	55	4:00	75
				SOUTH	505	7:15	27	3:15	67
BOSTON ST W/O EAST KENSINGTON RD	100-2020-11	CR TU	09-14-71	TOTAL	400	8:00	27	3:45	42
				EAST	240	8:30	14	4:30	28
				WEST	160	10:30	16	3:30	15
BOWDOIN ST -JOG NR CARTHAGE- AT RADCLIFFE AV		WR TH	01-14-71	TOTAL	2553	*	MANUAL COUNT		
				NORTH	728	7:15	108	3:15	53
				SOUTH	1825	7:30	223	5:00	158
BOWDOIN ST AT SWARTHMORE AV		WR FR	01-22-71	TOTAL	2624	*	MANUAL COUNT		
				EAST	989	7:15	102	3:00	77
				WEST	1635	8:00	114	3:00	193
BOYD ST E/O LOS ANGELES ST	A00-1616-11	CR WE	05-26-71	TOTAL	1724	7:15	253	4:00	238
				EAST	1296	7:15	238	4:00	175
				WEST	428	10:30	44	3:45	67
BOYLE AV S/O WHITTIER BL	C00-3020-32	CR FR	12-17-71	TOTAL	12705	6:45	961	4:15	1470
				NORTH	7838	11:15	466	3:45	1011
				SOUTH	4867	7:00	520	4:15	463
BOYLE AV N/O 4TH ST	C00-2626-22	PS WE	07-28-71	TOTAL	8068	6:45	618	4:15	756
				NORTH	4320	6:45	296	4:00	404
				SOUTH	3748	6:45	322	4:15	364
BOYLE AV AT 7TH ST	C00-3435-33	CR TH	08-26-71	TOTAL	11470	6:45	1028	3:30	1033
				NORTH	5352	7:00	505	3:30	585
				SOUTH	6118	6:00	666	4:15	453
BOYLE AV AT 8TH ST	C00-2530-12	PS WE	07-28-71	TOTAL	8803	11:00	589	4:15	821
				NORTH	2455	10:00	223	3:15	240
				SOUTH	6348	7:00	444	4:30	666
BOYLE AV AT 8TH ST		CR MO	08-30-71	TOTAL	10450	*	MANUAL COUNT		
				NORTH	4246	7:00	287	3:45	489
				SOUTH	6204	7:00	415	4:30	701

LOCATION	PHYS. DESCR	RG DY	DATE	DIR.	VOLUME	AM PEAK	PM PEAK		
BRADDOCK DR AT BERRYMAN AV -JOG NR COOLIDGE-		WR MO	04-05-71	TOTAL	7780 *	MANUAL COUNT			
				EAST	4561	7:00	498	5:00	360
				WEST	3219	7:45	123	4:45	413
BRADDOCK DR E/O CULVER BL	800-2222-11	WR MO	10-18-71	TOTAL	2764	7:30	418	3:45	330
				EAST	1348	7:30	147	4:30	227
				WEST	1416	7:30	271	3:00	181
BRADDOCK DR AT SAWTELLE BL	800-2020-11	SR MO	11-08-71	TOTAL	9378	7:00	875	4:45	854
				EAST	4620	7:00	492	2:45	471
				WEST	4758	7:15	406	4:45	491
BRAEMORE RD AT DUNBLANE AVE		WV MO	01-11-71	TOTAL	601 *	MANUAL COUNT			
				EAST	310	8:00	29	4:00	30
				WEST	291	7:45	33	4:00	28
BRAEMORE RD AT DUNBLANE AVE	A00-1818-11	WV FR	11-19-71	TOTAL	890	8:00	65	4:30	90
				EAST	471	7:00	39	3:00	53
				WEST	419	8:00	32	4:45	47
BRAND BL E/O LAUREL CANYON BL	G14-3641-23	EV TH	02-18-71	TOTAL	19622	11:15	1315	4:30	1771
				EAST	9885	7:30	823	4:15	881
				WEST	9737	11:15	707	4:30	907
BRAND BL AT SEPULVEDA BL	G06-0040-30	WV MO	08-09-71	TOTAL	4313	7:30	328	4:00	362
				EAST	4313	7:30	328	4:00	362
				WEST		25:00	0	6:45	0
BRAND BL E/O SEPULVEDA BL	G06-3032-22	WV MO	08-09-71	TOTAL	5918	11:15	408	4:30	614
				EAST	633	7:00	53	6:30	58
				WEST	5285	11:15	381	4:30	569
BRANFORD ST AT GLENOAKS BL		EV TH	09-30-71	TOTAL	967 *	MANUAL COUNT			
				EAST	965	7:15	57	4:00	125
				WEST	2	8:30	1	3:30	0
BRANFORD ST AT SAN FERNANDO RD		EV MO	09-27-71	TOTAL	3286 *	MANUAL COUNT			
				EAST	2563	7:00	261	3:00	202
				WEST	723	7:15	120	3:45	308

LOCATION	PHYS. DESCR	RG DY	DATE	DIR.	VOLUME	AM PEAK		PM PEAK	
BRENFORD ST N/O FLAMINGO ST	A00-1516-11	WV MO	07-19-71	TOTAL	341	7:30	30	12:00	32
				NORTH	163	11:15	5	4:15	19
				SOUTH	178	7:30	19	2:00	22
BRINGHAM AV S/O MONTANA AV	C00-1211-11	WR WE	09-15-71	TOTAL	2551	7:30	228	4:15	338
				NORTH	1521	11:15	89	4:15	268
				SOUTH	1030	7:30	184	2:45	84
BRINGHAM AV N/O SAN VICENTE BL -BRENTWOOD-	G05-3030-22	WR WE	09-15-71	TOTAL	4706	7:30	334	4:15	525
				NORTH	2069	7:15	152	5:15	220
				SOUTH	2637	11:15	199	4:15	334
BROAD AV AT C ST	C00-2828-22	SR TH	03-04-71	TOTAL	2895	7:00	400	4:15	251
				NORTH	1061	6:30	157	4:15	102
				SOUTH	1834	7:00	257	12:00	159
BROADLAWN DR AT CAHUENGA BL	100-1515-11	EV MO	04-19-71	TOTAL	1352	8:30	100	2:30	206
				NORTH	776	8:30	82	3:15	62
				SOUTH	576	11:15	28	2:30	158
BROADWAY S/O BROADWAY PL NEAR OLYMPIC	C00-3030-22	CR TH	05-20-71	TOTAL	11105	7:30	801	4:15	1321
				NORTH	5209	7:30	525	3:45	429
				SOUTH	5896	11:15	352	4:15	918
BROADWAY -CENTRAL- AT FLORENCE AV	000-4040-43	SR TH	02-25-71	TOTAL	18503	7:15	1385	4:15	1695
				NORTH	9173	7:00	1061	2:45	686
				SOUTH	9330	11:15	496	4:15	1135
BROADWAY -CENTRAL- AT IMPERIAL HWY	C00-2020-22	SR TH	02-25-71	TOTAL	8541	7:00	689	4:00	802
				NORTH	4684	7:00	469	3:45	464
				SOUTH	3857	8:00	234	5:00	427
BROADWAY -CENTRAL- S/O PICO BL	C00-3030-22	CR FR	05-14-71	TOTAL	12537	7:15	1013	4:15	1271
				NORTH	6310	7:15	648	3:45	611
				SOUTH	6227	11:15	385	4:15	686
BROADWAY -CENTRAL- S/O PICO BL	C00-3030-22	CR SA	05-15-71	TOTAL	9027	11:15	684	11:45	738
				NORTH	4641	11:15	366	12:00	328
				SOUTH	4386	11:15	318	11:45	327

LOCATION	PHYS. DESCR	RG DY	DATE	DIR.	VOLUME	AM PEAK	PM PEAK		
BROADWAY -CENTRAL- S/O PICO BL	C00-3030-22	CR SU	05-16-71	TOTAL	6469	11:15	350	7:00	502
				NORTH	3202	11:15	195	6:30	283
				SOUTH	3267	0:00	185	8:30	248
BROADWAY -CENTRAL- S/O PICO BL	C00-3030-22	CR MO	05-17-71	TOTAL	12059	7:15	1054	4:00	1185
				NORTH	6142	7:15	677	3:45	528
				SOUTH	5917	11:15	422	4:00	668
BROADWAY -CENTRAL- S/O PICO BL	C00-3030-22	CR TU	05-18-71	TOTAL	11704	7:15	1028	4:00	1130
				NORTH	6064	7:30	692	4:00	532
				SOUTH	5640	6:45	395	4:00	598
BROADWAY -CENTRAL- S/O PICO BL	C00-3030-22	CR WE	05-19-71	TOTAL	11585	7:15	1039	4:00	1142
				NORTH	5903	7:30	672	4:00	514
				SOUTH	5682	7:00	388	3:45	631
BROADWAY -CENTRAL- S/O PICO BL	C00-3030-22	CR TH	05-20-71	TOTAL	11862	7:15	1009	4:00	1226
				NORTH	6081	7:30	675	4:00	562
				SOUTH	5781	11:00	382	3:45	671
BROADWAY -CENTRAL- AT PICO BL		CR WE	09-01-71	TOTAL	12116	*	MANUAL COUNT		
				NORTH	6328	7:45	681	4:00	466
				SOUTH	5788	7:30	391	4:45	727
BROADWAY -CENTRAL- AT VENICE BL		CR MO	02-01-71	TOTAL	13937	*	MANUAL COUNT		
				NORTH	7381	7:30	834	4:15	748
				SOUTH	6556	7:30	426	3:45	524
BROADWAY -CENTRAL- AT WASHINGTON BL		CR WE	02-03-71	TOTAL	13916	*	MANUAL COUNT		
				NORTH	7219	7:15	697	4:15	541
				SOUTH	6697	7:15	438	4:00	742
BROADWAY -CENTRAL- S/O 2ND ST	C00-2727-22	CR TU	05-04-71	TOTAL	18127	7:15	1249	4:15	1415
				NORTH	8742	8:00	556	4:15	808
				SOUTH	9385	7:15	777	4:00	620
BROADWAY -CENTRAL- AT 4TH ST		CR FR	02-26-71	TOTAL	15387	*	MANUAL COUNT		
				NORTH	6742	7:30	365	4:30	814
				SOUTH	8645	7:15	866	3:45	670

LOCATION	PHYS. DESCR	RG	DAY	DATE	DIR.	VOLUME	AM PEAK	PM PEAK			
BROADWAY -CENTRAL- AT 5TH ST			CR	MO	03-01-71	TOTAL	15488	*	MANUAL COUNT		
						NORTH	7275	9:00	478	4:15	750
						SOUTH	8213	7:30	682	4:00	609
BROADWAY -CENTRAL- AT 5TH ST			CR	MO	03-01-71	TOTAL	16548	*	MANUAL COUNT		
						NORTH	7569	7:30	518	4:45	782
						SOUTH	8979	8:00	682	4:30	788
BROADWAY -CENTRAL- S/O 5TH ST	C00-3030-33		CR	TU	05-11-71	TOTAL	17029				
						NORTH	8780	10:45	541	4:30	671
						SOUTH	8249	7:15	623	4:00	557
BROADWAY -CENTRAL- AT 6TH ST			CR	TH	02-25-71	TOTAL	14376	*	MANUAL COUNT		
						NORTH	7625	8:00	493	4:15	466
						SOUTH	6751	7:15	715	4:00	530
BROADWAY -CENTRAL- S/O 7TH ST	C00-3030-22		CR	TU	05-11-71	TOTAL	16121				
						NORTH	8119	7:15	568	4:15	644
						SOUTH	8002	7:30	628	4:00	595
BROADWAY -CENTRAL- AT 8TH ST			CR	WE	03-03-71	TOTAL	13695	*	MANUAL COUNT		
						NORTH	7477	7:45	516	4:00	616
						SOUTH	6218	7:30	334	4:15	775
BROADWAY -CENTRAL- AT 9TH ST			CR	TH	03-04-71	TOTAL	13000	*	MANUAL COUNT		
						NORTH	7172	7:30	553	4:15	626
						SOUTH	5828	7:45	455	4:00	564
BROADWAY -CENTRAL- AT 11TH ST			CR	WE	03-24-71	TOTAL	11464	*	MANUAL COUNT		
						NORTH	7061	7:00	687	4:00	611
						SOUTH	4403	7:30	343	4:15	419
BROADWAY -CENTRAL- AT 12TH ST			CR	TU	03-23-71	TOTAL	12600	*	MANUAL COUNT		
						NORTH	6674	7:45	648	4:00	512
						SOUTH	5926	7:45	454	4:30	657
BROADWAY -CENTRAL- AT 17TH ST			CR	MO	02-01-71	TOTAL	13683	*	MANUAL COUNT		
						NORTH	6737	7:30	827	3:45	504
						SOUTH	6946	7:30	401	4:30	802

LOCATION	PHYS. DESCR	RG	DY	DATE	DIR.	VOLUME	AM PEAK	PM PEAK			
BROADWAY -CENTRAL- AT 18TH ST			CR	TU	02-02-71	TOTAL	13582	*	MANUAL COUNT		
						NORTH	7691	7:45	821	4:15	541
						SOUTH	5891	9:00	373	4:00	638
BROADWAY -CENTRAL- S/O 27TH ST	C00-3030-22		CR	WE	05-26-71	TOTAL	11708	6:45	960	4:15	1246
						NORTH	5741	6:45	717	3:30	485
						SOUTH	5967	10:45	369	4:30	836
BROADWAY -CENTRAL- S/O 27TH ST	C00-3030-22		CR	TH	05-27-71	TOTAL	12140	7:15	1261	4:00	1278
						NORTH	6314	7:15	923	3:30	541
						SOUTH	5826	7:30	376	4:30	827
BROADWAY -CENTRAL- AT 56TH ST			SR	FR	06-25-71	TOTAL	20132	*	MANUAL COUNT		
						NORTH	9362	7:15	1141	4:00	606
						SOUTH	10770	8:15	458	4:30	1268
BROADWAY -CENTRAL- AT 56TH ST	C00-3938-33		SR	TH	07-08-71	TOTAL	20996	7:15	1403	4:15	1712
						NORTH	10160	7:15	1077	3:15	588
						SOUTH	10836	11:15	619	4:30	1149
BROADWAY -CENTRAL- AT 56TH ST			SO	FR	08-20-71	TOTAL	11314	*	MANUAL COUNT		
						NORTH	5031	11:00	495	12:00	474
						SOUTH	6283	11:00	530	1:45	613
BROADWAY -CENTRAL- AT 67TH ST			CR	FR	10-08-71	TOTAL	983	*	MANUAL COUNT		
						EAST	535	7:45	37	4:30	64
						WEST	448	7:45	23	3:15	56
BROADWAY -CENTRAL- AT 98TH ST			SR	MO	04-26-71	TOTAL	13504	*	MANUAL COUNT		
						NORTH	7437	7:15	843	3:45	529
						SOUTH	6067	8:15	247	4:45	714
BROADWAY -CENTRAL- AT 108TH ST			SR	WE	01-27-71	TOTAL	11432	*	MANUAL COUNT		
						NORTH	5917	7:15	641	3:30	446
						SOUTH	5515	7:45	234	5:00	707
BROADWAY -CENTRAL- AT 118TH ST			SR	TU	05-11-71	TOTAL	7291	*	MANUAL COUNT		
						NORTH	4107	7:15	434	4:00	341
						SOUTH	3184	7:30	171	4:45	361

LOCATION	PHYS. DESCR	RG DY	DATE	DIR.	VOLUME	AM PEAK	PM PEAK
BROADWAY -CENTRAL- AT 118TH ST	C00-2020-11	SR WE	12-29-71	TOTAL	6677	7:15 497	4:00 654
				NORTH	3495	7:15 341	4:00 335
				SOUTH	3182	11:00 177	4:45 370
BROADWAY -CENTRAL- N/O 120TH ST	C00-2020-11	SR TH	02-25-71	TOTAL	6201	6:45 569	4:00 675
				NORTH	3414	7:00 384	3:45 395
				SOUTH	2787	6:30 202	4:45 313
BRONSON AV AT CANYON DR	CR FR	06-18-71	TOTAL	3118	* MANUAL COUNT		
			NORTH	961	9:00 44	5:00 128	
			SOUTH	2157	7:45 229	4:30 139	
BROOKHAVEN AV AT BARRINGTON AV	WR WE	01-27-71	TOTAL	1000	* MANUAL COUNT		
			EAST	199	7:00 18	4:00 21	
			WEST	801	7:15 83	3:00 74	
BROOKHAVEN AV AT BARRINGTON AV	WR FR	05-28-71	TOTAL	869	* MANUAL COUNT		
			EAST	230	8:00 24	3:00 23	
			WEST	639	7:30 73	3:30 55	
BROOKLYN AV E/O BRITTANIA ST	C00-2929-33	CR TH	08-26-71	TOTAL	20767	7:15 1797	4:15 1761
				EAST	9290	11:15 494	4:30 1128
				WEST	11477	7:15 1411	3:45 677
BROOKLYN AV W/O LORENA ST	C00-3030-32	PS FR	05-21-71	TOTAL	21303	7:00 1815	4:45 1906
				EAST	10233	11:15 490	4:45 1204
				WEST	11070	7:00 1457	4:00 726
BROOKLYN AV E/O SOTO ST	C00-3030-33	CR TU	11-30-71	TOTAL	19985	7:15 1862	5:00 1785
				EAST	9144	11:15 460	5:00 1175
				WEST	10841	7:15 1547	5:45 654
BROOKLYN AV E/O SOTO ST	C00-3030-33	CR WE	12-01-71	TOTAL	20188	7:15 1781	5:00 1718
				EAST	9394	11:15 456	5:00 1153
				WEST	10794	7:15 1483	6:00 683
BROOKLYN AV AT STATE ST	C00-3530-33	CR WE	08-25-71	TOTAL	22258	7:00 1785	4:15 1837
				EAST	8652	11:15 489	4:30 1166
				WEST	13606	6:45 1528	7:00 866

LOCATION	PHYS. DESCR	RG	DY	DATE	DIR.	VOLUME	AM PEAK	PM PEAK	
BRYANT ST AT INDEPENDENCE AV				12-16-71	TOTAL	608	*	MANUAL COUNT	
					EAST	256	7:30	31	3:00 22
					WEST	352	7:15	16	5:00 55
BUDLONG AV-JOG NR KANSAS AV- AT FLORENCE AV	100-1818-11	SR	TU	10-05-71	TOTAL	1235	7:15	150	2:30 107
					NORTH	617	7:15	115	4:30 57
					SOUTH	618	11:00	62	2:30 70
BUDLONG AV S/O WASHINGTON BL	C00-1717-21	CR	TH	03-25-71	TOTAL	2971	7:30	289	4:15 423
					NORTH	1947	7:30	197	4:15 293
					SOUTH	1024	7:45	101	4:30 134
BUDLONG AV AT 60TH ST	A00-1818-11	SR	TH	11-04-71	TOTAL	2592	7:45	260	4:30 353
					NORTH	1207	7:15	179	3:00 163
					SOUTH	1385	11:15	77	4:30 236
BUDLONG AV AT 60TH ST		SR	FR	11-19-71	TOTAL	2285	*	MANUAL COUNT	
					NORTH	958	7:45	88	2:00 82
					SOUTH	1327	8:45	74	3:45 170
BUDLONG AV AT 83RD ST	A00-1520-11	SR	FR	11-19-71	TOTAL	1985	11:15	116	4:15 218
					NORTH	1160	11:15	65	4:15 136
					SOUTH	825	11:15	51	5:00 95
BUNDY DR AT COYNE ST		W	MO	01-25-71	TOTAL	4340	*	MANUAL COUNT	
					NORTH	2740	7:15	206	3:00 225
					SOUTH	1600	8:00	129	4:15 154
BUNDY DR AT OLYMPIC BL	C00-2020-22	WR	FR	03-12-71	TOTAL	23423	7:30	1778	4:45 2076
					NORTH	13418	7:30	967	4:45 1209
					SOUTH	10005	7:45	819	4:30 910
BUNDY DR AT PICO BL		WR	TU	02-16-71	TOTAL	29520	*	MANUAL COUNT	
					NORTH	15134	7:30	1338	4:15 1235
					SOUTH	14386	7:00	1119	4:30 1668
BUNDY DR-JOG NR SALT AIR AV- N/O SAN VICENTE BL-BRENTWOOD-	C00-2018-11	WR	TU	09-14-71	TOTAL	11269	8:00	852	4:30 1038
					NORTH	5260	11:15	338	5:15 545
					SOUTH	6009	8:00	514	4:00 502

LOCATION	PHYS. DESCR	RG	DY	DATE	DIR.	VOLUME	AM PEAK	PM PEAK		
BUNDY DR-JOG NR SALTAIR AV- S/O SAN VICENTE BL-BRENTWOOD-	300-2018-21	WR	TU	09-14-71	TOTAL	6845	8:15	569	4:15	619
					NORTH	3796	8:30	318	5:00	404
					SOUTH	3049	8:15	268	3:00	299
BUNDY DR-JOG NR SALTAIR AV- AT SAN VICENTE BL-BRENTWOOD-		WR	FR	10-01-71	TOTAL	31821	*	MANUAL COUNT		
					EAST	17439	7:45	1382	3:15	1547
					WEST	14382	8:30	724	4:30	1733
BUNDY DR AT WILSHIRE BL	C00-1920-11	PS	TU	03-09-71	TOTAL	9980	11:15	690	4:45	1059
					NORTH	4835	11:15	345	4:45	606
					SOUTH	5145	8:00	485	4:45	453
BURBANK BL AT COLDWATER CANYON AV	G04-4240-33	EV	MO	08-02-71	TOTAL	14025	7:15	969	4:45	1254
					EAST	6740	7:15	623	11:45	450
					WEST	7285	11:15	392	4:45	929
BURBANK BL AT COLDWATER CANYON AV	G04-4040-33	EV	TU	12-14-71	TOTAL	19273	7:30	1568	4:45	1826
					EAST	9597	7:30	737	12:45	767
					WEST	9676	7:30	831	4:45	1151
BURBANK BL AT COLDWATER CANYON AV	G04-3940-33	EV	TH	12-30-71	TOTAL	13447	11:15	773	4:45	1484
					EAST	5802	7:30	449	3:45	490
					WEST	7645	11:15	399	5:00	1055
BURBANK BL AT COLFAX AV	G06-4242-33	EV	WE	06-09-71	TOTAL	20364	7:30	1391	5:00	2088
					EAST	8051	7:30	751	4:15	594
					WEST	12313	8:00	749	5:00	1560
BURBANK BL NR KELVIN AV AT DE SOTO AV	D10-3018-11	WV	FR	10-08-71	TOTAL	3421	11:15	378	4:45	601
					EAST	1645	11:15	291	4:45	489
					WEST	1776	7:15	176	2:15	192
BURBANK BL NR KELVIN AV AT DE SOTO AV		WV	FR	12-16-71	TOTAL	27743	*	MANUAL COUNT		
					NORTH	14588	7:30	1813	4:45	921
					SOUTH	13155	7:30	1004	4:45	1173
BURBANK BL NR KELVIN AV AT DE SOTO AV	D00-4014-31	WV	FR	12-17-71	TOTAL	3713	11:15	440	4:30	609
					EAST	1785	11:15	328	4:30	479
					WEST	1928	10:45	136	2:30	310

LOCATION	PHYS. DESCR	RG	DY	DATE	DIR.	VOLUME	AM PEAK	PM PEAK			
BURBANK BL AT ETHEL AV			EV	12-13-71	TOTAL	20775 *	MANUAL COUNT				
					EAST	8960	7:30	840	4:30	688	
					WEST	11815	5:00	1437	5:00	1437	
BURBANK BL AT ETHEL AV			EV	12-28-71	TOTAL	13208 *	MANUAL COUNT				
					EAST	6356	7:30	490	4:00	562	
					WEST	6852	7:45	263	5:00	986	
BURBANK BL AT FALLBROOK AV	C00-3223-32		WV	WE	12-15-71	TOTAL	2921	7:30	335	3:00	398
						EAST	1639	7:15	182	2:45	158
						WEST	1282	7:30	157	3:00	252
BURBANK BL AT FULTON AV	300-4032-33		WV	TU	12-14-71	TOTAL	20012	7:45	1770	5:00	1775
						EAST	10743	7:45	1222	4:45	788
						WEST	9269	11:00	553	5:00	1015
BURBANK BL AT FULTON AV	300-4040-33		EV	TH	12-30-71	TOTAL	14488	11:15	917	4:30	1594
						EAST	7144	11:15	519	4:15	649
						WEST	7344	11:15	398	4:45	993
BURBANK BL E/O HOLLYWOOD FWY -S/B ON-	G20-4500-40		EV	TH	07-22-71	TOTAL	1881	6:45	196	12:30	112
BURBANK BL N/O HOLLYWOOD FWY -S/B OFF-	A00-2800-20		EV	TU	03-16-71	TOTAL	3607	7:30	444	4:15	274
BURBANK BL AT LAUREL CANYON BL	C00-4542-33		PS	WE	06-09-71	TOTAL	19157	7:45	1398	4:45	1769
						EAST	9805	7:30	866	3:00	711
						WEST	9352	8:00	615	5:15	1180
BURBANK BL AT LINDLEY AV	C00-2430-22		WV	TH	10-14-71	TOTAL	7597	8:15	591	5:00	792
						EAST	3568	8:15	381	5:00	306
						WEST	4029	8:15	210	5:15	493
BURBANK BL AT RESEDA BL			WV	TU	06-29-71	TOTAL	28709 *	MANUAL COUNT			
						NORTH	10998	8:00	641	4:15	1045
						SOUTH	17711	7:45	1300	4:30	1398

LOCATION	PHYS. DESCR	RG DY	DATE	DIR.	VOLUME	AM PEAK	PM PEAK
BURBANK BL E/O SEPULVEDA BL	C00-2539-23	EV TU	02-16-71	TOTAL	24059	7:45 1997	4:30 2088
				EAST	11145	7:30 1228	4:15 869
				WEST	12914	11:15 793	4:45 1270
BURBANK BL AT SEPULVEDA BL		WV WE	03-03-71	TOTAL	29675 *	MANUAL COUNT	
				EAST	16010	7:30 1608	3:15 1181
				WEST	13665	7:30 810	4:45 1502
BURBANK BL W/O SEPULVEDA BL	C00-5232-32	WV TH	03-11-71	TOTAL	32453	7:30 2557	4:30 2878
				EAST	16055	7:30 1557	3:45 1214
				WEST	16398	8:00 1005	4:45 1712
BURBANK BL AT SHOUP AV	C00-2020-11	WV TH	12-09-71	TOTAL	1851	7:15 214	2:45 221
				EAST	1580	7:15 179	2:45 179
				WEST	271	7:30 37	4:00 62
BURBANK BL AT SUNNYSLOPE AV		EV TH	06-17-71	TOTAL	16000 *	MANUAL COUNT	
				EAST	7014	7:30 545	3:45 575
				WEST	8986	7:45 391	4:45 1243
BURBANK BL AT SUNNYSLOPE AV	300-4242-33	EV MO	06-21-71	TOTAL	16893	7:30 1276	5:00 1751
				EAST	7893	7:15 891	5:00 707
				WEST	9000	11:15 561	4:45 1062
BURBANK BL AT VALLEY CIRCLE BL	D03-4045-33	WV WE	09-08-71	TOTAL	6457	7:15 478	11:45 431
				EAST	1822	9:45 163	7:15 126
				WEST	4635	7:00 341	4:45 329
BURBANK BL AT VAN NUYS BL	C00-3545-33	EV MO	07-26-71	TOTAL	23822	7:30 1789	4:45 2007
				EAST	11198	7:15 1013	4:45 895
				WEST	12624	7:45 782	5:00 1130
BURBANK BL AT VENTURA FWY -E/B ON-		WV WE	08-04-71	TOTAL	15027 *	MANUAL COUNT	
				EAST	12278	8:45 885	3:15 947
				WEST	2749	9:00 171	4:00 277
BURBANK BL AT VENTURA FWY -E/B ON-	G03-3232-22	WV TU	11-30-71	TOTAL	18110	7:45 1260	2:30 1468
				EAST	14819	7:00 1040	2:30 1216
				WEST	3291	8:15 246	5:15 367

LOCATION	PHYS. DESCR	RG DY	DATE	DIR.	VOLUME	AM PEAK	PM PEAK
BURBANK BL AT VINELAND AV	C00-2724-11	EV FR	09-17-71	TOTAL	18361	7:15 1296	4:15 1651
				EAST	8147	7:00 682	4:00 623
				WEST	10214	11:15 727	4:15 1048
BURBANK BL AT WOODLAKE AV	C00-3737-33	WV MO	12-13-71	TOTAL	2630	7:15 235	3:00 275
				EAST	1437	7:30 140	3:15 155
				WEST	1193	7:15 96	4:45 136
BURBANK BL AT WOODMAN AV	300-4042-33	PS TH	02-25-71	TOTAL	18795	7:30 1255	4:30 1747
				EAST	8353	7:30 754	4:30 667
				WEST	10442	10:45 653	4:45 1107
BURLINGAME AV AT MARLBORO ST		WR WE	08-11-71	TOTAL	1505	* MANUAL COUNT	
				NORTH	615	8:15 34	4:30 822
				SOUTH	890	8:15 113	3:00 50
BURLINGTON AV AT OLYMPIC BL	B00-2020-11	CR FR	03-26-71	TOTAL	3209	7:45 238	4:30 503
				NORTH	1439	8:15 112	4:30 254
				SOUTH	1770	7:45 143	4:30 249
BURLINGTON AV AT VENICE BL	C00-2020-11	CR FR	03-26-71	TOTAL	2079	11:15 132	3:45 192
				NORTH	1296	10:45 90	4:45 121
				SOUTH	783	7:00 59	3:45 90
BURLINGTON AV AT 3RD ST		CR TH	11-04-71	TOTAL	1070	* MANUAL COUNT	
				NORTH	467	7:00 27	5:00 55
				SOUTH	603	7:30 44	3:30 59
BURNET AV AT LASSEN ST	100-1620-11	EV TH	12-30-71	TOTAL	503	11:15 31	4:45 45
				NORTH	283	8:00 38	4:45 34
				SOUTH	220	11:15 16	12:15 31
BURRELL ST AT OXFORD AV -VENICE-	A00-1515-11	WR FR	01-22-71	TOTAL	287	6:45 57	4:15 58
				EAST	78	8:15 6	4:15 39
				WEST	209	6:45 56	5:00 27
BUTLER AV AT KINGSLAND ST		WR WE	02-24-71	TOTAL	1033	* MANUAL COUNT	
				NORTH	592	7:30 49	3:00 56
				SOUTH	441	8:45 34	3:00 50

LOCATION	PHYS. DESCR	RG DY	DATE	DIR.	VOLUME	AM PEAK	PM PEAK		
BUTLER AV AT ROSE AV		WR WE	12-15-71	TOTAL	993	* MANUAL COUNT			
				NORTH	542	8:00	34	4:00	71
				SOUTH	451	8:15	35	3:15	54
BYNNER DR E/O WESTERN AV	800-1618-11	SR WE	07-21-71	TOTAL	998	11:15	68	4:30	94
				EAST	505	8:00	40	6:15	59
				WEST	493	11:15	37	4:45	50
C ST AT AVALON BL	800-2121-11	SR TH	03-04-71	TOTAL	3187	6:45	459	4:15	303
				EAST	1846	6:45	242	4:15	189
				WEST	1341	6:45	217	4:15	114
C ST AT BROAD AV	800-2121-11	SR TH	03-04-71	TOTAL	1785	7:00	259	4:00	169
				EAST	1267	7:00	198	4:00	125
				WEST	518	7:00	61	4:30	53
C ST AT FIGUEROA ST	G04-3030-31	SR TU	03-09-71	TOTAL	5665	7:00	641	4:00	481
				EAST	3593	7:00	512	12:15	276
				WEST	2072	11:15	157	4:15	255
C ST AT FRIES AV	800-2020-11	SR FR	03-05-71	TOTAL	3843	6:45	417	4:00	387
				EAST	2339	7:00	272	4:00	182
				WEST	1504	11:15	174	11:45	162
C ST AT MARINE AV -WILMIN-	800-2020-11	SR FR	03-05-71	TOTAL	2814	11:15	282	11:45	302
				EAST	1567	6:30	157	4:00	166
				WEST	1247	11:15	145	11:45	153
C ST AT NEPTUNE AV	C00-2020-22	SR FR	03-05-71	TOTAL	3782	7:15	483	4:15	415
				EAST	2316	7:15	376	4:00	221
				WEST	1466	11:15	150	4:15	197
C ST AT WILMINGTON BL	800-2020-11	SR MO	03-08-71	TOTAL	4419	7:15	411	4:15	493
				EAST	2528	7:15	302	4:15	242
				WEST	1891	11:15	145	3:45	278
CABRILLO AV -SAN PEDRO- N/O 1ST ST -SAN PEDRO-	200-2525-11	SR TU	07-13-71	TOTAL	990	10:00	68	4:45	88
				NORTH	524	7:15	36	4:45	55
				SOUTH	466	9:45	38	8:15	42

LOCATION	PHYS. DESCR	RG DY	DATE	DIR.	VOLUME	AM PEAK	PM PEAK
CABRILLO AV -SAN PEDRO- AT 7TH ST -SAN PEDRO-	B00-2525-11	SR WE	11-03-71	TOTAL	4374	7:45	411 2:45 513
				NORTH	2325	7:45	241 2:45 307
				SOUTH	2049	7:45	170 4:30 298
CABRILLO AV -SAN PEDRO- AT 7TH ST -SAN PEDRO-		SR FR	11-19-71	TOTAL	4252 *		MANUAL COUNT
				NORTH	2321	7:30	203 3:00 221
				SOUTH	1931	7:45	146 4:00 191
CABRILLO AV -SAN PEDRO- AT 13TH ST -SAN PEDRO-		SR TU	03-16-71	TOTAL	2826 *		MANUAL COUNT
				NORTH	1492	7:30	144 3:00 134
				SOUTH	1334	7:15	81 4:15 154
CABRILLO AV -SAN PEDRO- AT 13TH ST -SAN PEDRO-	A00-2525-11	SR FR	04-30-71	TOTAL	3074	7:45	252 2:30 383
				NORTH	1547	7:30	156 2:30 161
				SOUTH	1527	8:15	103 2:30 222
CABRILLO AV -SAN PEDRO- AT 19TH ST -SAN PEDRO-	B00-2525-11	CR TH	07-01-71	TOTAL	1404	11:15	89 12:00 155
				NORTH	538	7:15	38 6:45 50
				SOUTH	866	11:15	55 12:00 126
CABRILLO AV -SAN PEDRO- N/O 25TH ST -SAN PEDRO-	200-1818-11	SR TU	07-20-71	TOTAL	817	10:15	55 4:00 70
				NORTH	413	10:15	32 5:30 36
				SOUTH	404	11:15	19 4:00 36
CADILLAC AV AT LA CIENEGA BL		WR TU	03-02-71	TOTAL	17523 *		MANUAL COUNT
				EAST	5151	7:30	525 3:15 344
				WEST	12372	8:30	1266 4:30 1117
CADILLAC AV AT VENICE BL	A00-2626-22	PS TH	02-25-71	TOTAL	11145	9:00	783 4:30 1005
				NORTH	10176	9:00	703 5:00 920
				SOUTH	969	8:00	157 4:30 88
CAHUENGA BL AT CLINTON ST		WR FR	01-15-71	TOTAL	2304 *		MANUAL COUNT
				NORTH	836	8:30	53 4:45 127
				SOUTH	1468	7:30	137 3:45 139
CAHUENGA BL AT HOLLYWOOD BL	C00-2727-12	PS WE	03-03-71	TOTAL	17550	8:15	1120 4:45 1442
				NORTH	9145	11:15	452 4:45 1079
				SOUTH	8405	7:45	877 2:00 546

LOCATION	PHYS. DESCR	RG	DY	DATE	DIR.	VOLUME	AM PEAK	PM PEAK			
CAHUENGA BL AT VENTURA FWY			EV TU	07-06-71	TOTAL	14795	*	MANUAL COUNT			
					NORTH	5844	9:00	263	5:00	719	
					SOUTH	8951	7:30	775	5:00	635	
CAHUENGA BL -EAST- S/O BARHAM BL	A00-3000-20		EV TH	04-22-71	TOTAL	17906	11:15	980	5:00	2338	
CAHUENGA BL -EAST- N/O MULLHOLLAND D-O/C AT CAHUENGA-	A00-1800-10		EV WE	11-17-71	TOTAL	9004	6:45	350	4:30	1921	
CAHUENGA BL -EAST- AT PILGRIMAGE BRIDGE			CR TU	10-12-71	TOTAL	29710	**	MANUAL COUNT			
					NORTH		8:45	517	5:15	2971	
					SOUTH		0:00	0	0:00	0	
CAHUENGA BLVD EAST N/O WONDERSVIEW DRIVE	B00-1800-10		EV WE	07-14-71	TOTAL	7224	8:30	301	5:15	1722	
CAHUENGA BL -WEST- AT BARHAM BL			EV FR	02-05-71	TOTAL	16094	*	MANUAL COUNT			
					NORTH	6706	8:00	264	5:00	933	
					SOUTH	9388	7:00	1094	3:15	585	
CAHUENGA BL -WEST- N/O MULHOLLAND DR	300-1020-12		EV WE	11-17-71	TOTAL	23437		7:15	2883	4:45	1926
					NORTH	6766	11:15	294	4:45	954	
					SOUTH	16671	7:15	2611	3:45	989	
CALDUS AV AT CANTLAY ST			WV FR	07-23-71	TOTAL	225	*	MANUAL COUNT			
					NORTH	101	9:00	8	4:15	13	
					SOUTH	124	9:00	10	4:45	11	
CALIFA ST W/O PLATT AV	A00-2020-11		WV TH	01-07-71	TOTAL	2272		7:30	441	3:00	388
					EAST	1260	7:45	209	3:15	273	
					WEST	1012	7:30	237	3:00	127	
CALIFA ST AT TROOST AV	A00-1818-11		EV TU	04-20-71	TOTAL	472		11:15	37	5:15	64
					EAST	303	11:15	25	5:15	50	
					WEST	169	7:30	16	1:15	19	

LOCATION	PHYS. DESCR	RG DY	DATE	DIR.	VOLUME	AM PEAK	PM PEAK		
CALNEVA DR N/O MULHOLLAND DR	C00-1511-11	WV WE	07-14-71	TOTAL	4902	7:15	684	5:30	791
				NORTH	2642	8:15	64	5:15	724
				SOUTH	2260	7:15	658	3:15	78
CALNEVA DR N/O MULHOLLAND DR	C00-1515-11	EV WE	11-17-71	TOTAL	2729	7:15	878	3:00	102
				NORTH	165	7:15	23	5:45	19
				SOUTH	2564	7:15	855	3:00	92
CALVERT ST AT CASE AV	A00-1818-11	EV FR	05-21-71	TOTAL	416	8:45	29	2:45	84
				EAST	165	11:15	7	2:45	25
				WEST	251	8:45	23	2:30	59
CALVERT ST AT EL CANON AV		WV WE	01-06-71	TOTAL	1637	*	MANUAL COUNT		
				EAST	700	8:00	108	2:45	76
				WEST	937	8:00	93	2:30	93
CALVERT ST AT PLATT AV		WV WE	01-06-71	TOTAL	1733	*	MANUAL COUNT		
				EAST	1050	7:45	98	3:00	85
				WEST	683	7:45	65	2:30	54
CALVERT ST AT WILBUR AV	A00-2014-11	WV MO	05-10-71	TOTAL	1450	7:30	210	3:45	143
				EAST	1025	7:30	154	2:45	80
				WEST	425	7:30	56	3:45	72
CALVERT ST AT WINNETKA AV	G04-3236-31	WV WE	03-24-71	TOTAL	6208	11:15	560	9:15	741
				EAST	5103	11:15	475	9:15	619
				WEST	1105	7:45	130	9:15	122
CALVERT ST AT WINNETKA AV	G06-3000-20	WV WE	10-06-71	TOTAL	4864	11:15	463	9:00	533
				EAST	4864	11:15	463	9:00	533
				WEST		25:00	0	6:45	0
CALVERT ST E/O WINNETKA AV	B00-3200-10	WV WE	10-06-71	TOTAL	974	11:15	102	9:00	154
				NON-DIR COUNT					
CALVIN AV -VALLEY- AT MAYALL ST -PVT-	A00-1818-11	WV WE	05-12-71	TOTAL	788	7:30	85	4:45	187
				NORTH	432	7:30	62	4:45	145
				SOUTH	356	7:30	23	6:45	131

LOCATION	PHYS. DESCR	RG DY	DATE	DIR.	VOLUME	AM PEAK	PM PEAK		
CALVEN AV -VALLEY- AT WYANDOTTE ST			01-15-71	TOTAL	272 *	MANUAL COUNT			
				NORTH	176	7:45	15	4:30	15
				SOUTH	96	8:00	10	3:00	11
CAMARILLO ST AT LANKERSHIM BL	300-3030-32	EV MO	09-20-71	TOTAL	8259	7:30	680	4:30	690
				EAST	4259	7:30	337	4:30	352
				WEST	4000	7:30	343	4:15	340
CAMARILLO ST AT NOBLE AV	A00-1819-11	EV TH	09-30-71	TOTAL	2784	7:30	184	3:15	343
				EAST	1077	8:15	90	4:30	118
				WEST	1707	7:15	118	3:00	262
CAMARILLO ST E/O VINELAND AV	300-1828-12	PS TH	06-10-71	TOTAL	8177	7:45	511	5:00	736
				EAST	3926	11:15	226	4:30	365
				WEST	4251	8:00	294	5:00	377
CAMARILLO ST AT VINELAND AV	300-3030-32	EV MO	09-20-71	TOTAL	8259	7:30	680	4:30	690
				EAST	4259	7:30	337	4:30	352
				WEST	4000	7:30	343	4:15	340
CAMPION DR AT ALTAVAN AV			06-01-71	TOTAL	396 *	MANUAL COUNT			
				NORTH	185	7:45	10	3:45	22
				SOUTH	211	7:45	13	4:15	29
CANOGA AV AT DEVONSHIRE ST			04-01-71	TOTAL	2259 *	MANUAL COUNT			
				NORTH	1294	7:45	63	5:00	147
				SOUTH	965	7:00	77	5:00	94
CANOGA AV S/O DEVONSHIRE ST	C00-3232-22	WV MO	11-29-71	TOTAL	3129	8:00	346	2:45	498
				NORTH	1283	11:15	111	4:30	198
				SOUTH	1846	7:45	286	2:45	366
CANOGA AV AT NORDHOFF ST	A00-2515-11	WV WE	08-18-71	TOTAL	6655	7:00	559	4:45	633
				NORTH	4395	11:15	279	4:45	423
				SOUTH	2260	6:45	277	4:45	210
CANOGA AV N/O OXNARD ST	C00-2500-20	WV TU	03-02-71	TOTAL	14133	7:15	1234	4:30	1375

LOCATION	PHYS. DESCR	RG DY	DATE	DIR.	VOLUME	AM PEAK	PM PEAK		
CANOGA AV AT OXNARD ST		WV TU	09-21-71	TOTAL	18444 *	MANUAL COUNT			
				NORTH	9815	7:45	833	5:15	958
				SOUTH	8629	7:45	675	4:45	971
CANOGA AV AT PARTHENIA ST	C00-2422-22	WV WE	10-06-71	TOTAL	10387	7:00	821	4:30	1085
				NORTH	5926	7:30	421	4:30	632
				SOUTH	4461	7:00	421	4:30	453
CANOGA AV N/O PLUMMER ST	A00-1540-11	WV TU	10-12-71	TOTAL	4973	7:00	505	4:45	533
				NORTH	2815	11:15	180	4:45	421
				SOUTH	2158	6:45	395	12:00	150
CANOGA AV S/O VALERIO ST	200-1616-11	WV WE	11-10-71	TOTAL	14040	7:30	1186	4:45	1183
				NORTH	7469	7:30	577	4:45	706
				SOUTH	6571	7:30	609	3:30	541
CANOGA AV AT VENTURA BL	C00-3045-33	WV TU	04-27-71	TOTAL	10253	11:15	816	5:00	1112
				NORTH	3815	7:30	411	4:00	278
				SOUTH	6438	11:15	601	5:00	850
CANOGA AV AT VICTORY BL	C00-4532-33	WV WE	09-08-71	TOTAL	16418	11:15	1319	4:30	1664
				NORTH	9577	11:15	812	4:30	892
				SOUTH	6841	11:15	507	4:30	772
CANOGA AV AT VICTORY BL		WV TU	11-02-71	TOTAL	15913 *	MANUAL COUNT			
				NORTH	8873	7:30	674	5:00	932
				SOUTH	7040	7:15	536	4:00	771
CANTARA ST AT VENTURA CANYON AV		EV FR	03-05-71	TOTAL	7357 *	MANUAL COUNT			
				EAST	3597	7:30	165	4:45	444
				WEST	3760	7:30	304	4:45	316
CANTARA ST AT WHEATLAND AV	A00-1818-11	EV FR	10-01-71	TOTAL	1113	6:45	278	2:00	95
				EAST	618	6:45	232	2:00	64
				WEST	495	6:30	47	4:45	48
CANTERBURY AV AT BRANFORD ST	A00-1818-11	EV MO	03-15-71	TOTAL	3285	8:15	348	3:00	365
				NORTH	1034	8:00	101	3:45	112
				SOUTH	2251	8:15	258	3:00	284

LOCATION	PHYS. DESCR	RG DY	DATE	DIR.	VOLUME	AM PEAK	PM PEAK		
CANTERBURY AV AT OSBORNE ST	A00-1818-11	EV MO	03-15-71	TOTAL	2751	7:00	226	2:30	249
				NORTH	1329	8:15	90	4:30	152
				SOUTH	1422	7:00	158	5:30	107
CANTERBURY AV AT TERRA BELLA ST	A00-1818-11	EV MO	03-15-71	TOTAL	2107	7:15	187	5:45	168
				NORTH	974	7:00	77	5:45	93
				SOUTH	1133	7:15	114	6:15	90
CANTLAY ST AT CALDUS AV		WV FR	07-23-71	TOTAL	197	*	MANUAL COUNT		
				EAST	103	8:00	12	4:15	10
				WEST	94	8:45	8	4:15	9
CANZONET ST AT VALLEY CIRCLE BL		WV TH	08-26-71	TOTAL	16583	*	MANUAL COUNT		
				NORTH	7578	8:45	334	5:00	973
				SOUTH	9005	8:00	931	5:00	506
CANZONET ST AT VALLEY CIRCLE BL	A00-1919-11	WV WE	09-22-71	TOTAL	1032	8:45	111	2:00	95
				EAST	601	8:45	88	3:15	53
				WEST	431	7:30	59	2:00	60
CAPISTRANO AV AT HATTERAS ST	A00-2120-11	WV TU	05-25-71	TOTAL	2173	7:15	298	2:45	466
				NORTH	1305	7:30	152	2:45	324
				SOUTH	868	7:15	147	2:45	142
CAPITOL DR W/O GAFFEY ST	C00-3030-22	SR MO	06-28-71	TOTAL	3849	7:00	240	4:30	407
				EAST	2013	7:00	201	2:00	184
				WEST	1836	11:15	116	4:30	264
CAPRI DR AT ROMANY DR		WR WE	03-24-71	TOTAL	1625	*	MANUAL COUNT		
				NORTH	669	7:30	42	3:00	74
				SOUTH	956	7:30	80	3:00	74
CARL ST AT RALSTON AV	A00-1818-11	EV TU	05-18-71	TOTAL	345	7:30	17	7:15	73
				EAST	154	11:15	6	5:30	19
				WEST	191	7:30	9	7:15	63
CARLOS AV AT VISTA DEL MAR AV-JOG NR GOWER-		CR TH	06-10-71	TOTAL	577	*	MANUAL COUNT		
				EAST	256	8:45	21	3:45	29
				WEST	321	7:45	28	5:00	33

LOCATION	PHYS. DESCR	RG DY	DATE	DIR.	VOLUME	AM PEAK	PM PEAK		
CARMELINA AV AT SUNSET BL		WR TU	11-30-71	TOTAL	1064 *	MANUAL COUNT			
				NORTH	392	7:15	41	4:30	39
				SOUTH	672	7:15	63	3:00	62
CARPENTER AV S/O VENTURA BL	800-2020-11	EV MO	01-25-71	TOTAL	3624	8:00	343	4:30	313
				NORTH	1780	8:00	203	3:00	152
				SOUTH	1844	8:15	144	4:30	190
CARSON ST W/O NORMANDIE AV	C00-3220-32	PS TU	07-06-71	TOTAL	23540	11:15	1654	3:45	1940
				EAST	11773	11:15	834	3:45	1002
				WEST	11767	11:15	820	4:30	939
CARSON ST E/O WESTERN AV	C00-2029-23	PS TU	07-06-71	TOTAL	22656	11:15	1676	3:15	1777
				EAST	11246	11:15	867	3:30	963
				WEST	11410	11:15	809	12:30	914
CARTER AV AT BERKELEY DR	A00-1510-11	WR TH	01-21-71	TOTAL	667	11:15	72	4:30	82
				NORTH	371	11:15	46	4:30	54
				SOUTH	296	9:30	26	4:00	38
CARTWRIGHT AV AT VICTORY BL		EV TU	06-15-71	TOTAL	2875 *	MANUAL COUNT			
				NORTH	495	7:45	77	3:15	32
				SOUTH	2380	7:30	88	4:15	412
CASE AV AT CALVERT ST	A00-1414-11	EV FR	05-21-71	TOTAL	260	8:30	20	2:45	46
				NORTH	143	8:30	15	2:45	24
				SOUTH	117	7:15	11	2:45	22
CASHIO ST AT BEVERLY DR		WR MO	01-25-71	TOTAL	1982 *	MANUAL COUNT			
				EAST	467	8:15	41	4:15	47
				WEST	1515	8:30	148	4:45	137
CASHIO ST AT BEVERLY DR		WR TU	11-30-71	TOTAL	2110 *	MANUAL COUNT			
				EAST	578	8:30	44	5:00	63
				WEST	1532	8:00	148	4:45	124
CASS AVE AT MACFARLANE DR NR MISTON DR		WV TH	10-14-71	TOTAL	1306 *	MANUAL COUNT			
				NORTH	592	8:00	23	5:15	82
				SOUTH	714	7:15	91	3:15	53

LOCATION	PHYS. DESCR	R6 DY	DATE	DIR.	VOLUME	AM PEAK	PM PEAK
CASTELLANMARE DR W/O BREVE WY	A00-2000-10 NON-DIR COUNT	WR FR	09-17-71	TOTAL	391	8:00	32 5:30 53
CASTELLO AV AT PICO BL		WR TH	07-08-71	TOTAL	391	*	MANUAL COUNT
				NORTH	220	8:45	15 4:45 21
				SOUTH	171	8:30	20 3:00 18
CASTELLO AV AT PICO BL		WR TH	07-08-71	TOTAL	391	*	MANUAL COUNT
				NORTH	220	8:45	15 4:45 21
				SOUTH	171	8:30	20 3:00 18
CATALINA ST AT VENICE BL		CR TH	08-19-71	TOTAL	441	*	MANUAL COUNT
				NORTH	336	7:30	23 4:00 36
				SOUTH	105	9:15	7 5:15 4
CATALINA ST AT WILSHIRE BL		CR MO	07-19-71	TOTAL	7660	*	MANUAL COUNT
				NORTH	4237	7:45	309 4:30 496
				SOUTH	3423	7:30	362 4:30 320
CATALINA ST AT 6TH ST		CR TU	07-27-71	TOTAL	7627	*	MANUAL COUNT
				NORTH	4227	7:45	232 4:30 622
				SOUTH	3400	7:30	371 4:15 300
CATALINA ST AT 7TH ST		CR TU	07-20-71	TOTAL	7827	*	MANUAL COUNT
				NORTH	3355	7:15	415 4:45 308
				SOUTH	4472	7:30	419 4:15 516
CEDROS AV AT NORDHOFF ST		EV FR	01-15-71	TOTAL	734	*	MANUAL COUNT
				NORTH	535	7:00	41 4:00 63
				SOUTH	199	7:15	15 3:00 28
CEDROS AV AT NORDHOFF ST		EV MO	11-29-71	TOTAL	880	*	MANUAL COUNT
				NORTH	650	7:15	65 3:45 56
				SOUTH	230	7:45	19 3:00 21
CEDROS AV AT RUNMYEDE ST		EV FR	01-08-71	TOTAL	758	*	MANUAL COUNT
				NORTH	397	7:15	33 2:30 40
				SOUTH	361	7:15	53 2:45 47

LOCATION	PHYS. DESCR	RG DY	DATE	DIR.	VOLUME	AM PEAK	PM PEAK
CEDROS AV AT RUNNYMEDE ST	A00-1418-11	EV MO	01-11-71	TOTAL	538	7:15 82	2:15 163
				EAST	278	7:15 65	2:45 123
				WEST	260	7:45 32	2:15 62
CEDROS AV AT RUNNYMEDE ST	A00-1818-11	EV MO	01-11-71	TOTAL	1096	7:30 201	2:45 188
				NORTH	516	7:30 83	4:45 99
				SOUTH	580	7:15 121	2:45 124
CENTINELA AV N/O CULVER BL	300-3230-22	SR TU	12-07-71	TOTAL	22502	7:15 2158	4:45 2250
				NORTH	11427	7:00 1160	4:45 1304
				SOUTH	11075	7:15 1059	4:30 972
CENTINELA AV AT EXPOSITION BL-JOG NR 34TH ST		WR TU	11-16-71	TOTAL	8436 *	MANUAL COUNT	
				NORTH	4399	7:30 544	4:15 291
				SOUTH	4037	7:30 259	4:45 518
CENTINELA AV AT GILMORE AV		WR TU	08-03-71	TOTAL	20075 *	MANUAL COUNT	
				NORTH	11077	7:15 969	4:15 1077
				SOUTH	8998	7:15 676	4:15 884
CENTINELA AV AT LA CIENEGA BL		WR TH	12-16-71	TOTAL	23387 *	MANUAL COUNT	
				EAST	9964	7:45 676	4:45 1026
				WEST	13423	7:15 1293	5:00 1106
CENTINELA AV AT LA CIENEGA BL	G10-3241-23	SR WE	12-22-71	TOTAL	25121	11:15 1681	4:30 2048
				EAST	10001	11:15 666	4:30 938
				WEST	15120	7:30 1184	12:00 1148
CENTINELA AV AT LA TIJERA BL	C00-4040-33	SR WE	12-22-71	TOTAL	19868	11:15 1375	4:30 1697
				EAST	9351	11:15 659	4:30 892
				WEST	10517	11:15 716	12:00 810
CENTINELA AV AT LUCILLE ST		WR WE	03-17-71	TOTAL	12367 *	MANUAL COUNT	
				NORTH	3924	7:30 208	5:00 465
				SOUTH	8443	7:30 775	4:45 744
CENTINELA AV AT PEARL ST		WV MO	05-17-71	TOTAL	6743 *	MANUAL COUNT	
				NORTH	2812	7:15 174	4:00 569
				SOUTH	3931	7:00 797	3:00 292

LOCATION	PHYS. DESCR	RG DY	DATE	DIR.	VOLUME	AM PEAK	PM PEAK		
CENTINELA AV AT SEPULVEDA BL		WR FR	12-10-71	TOTAL	19798 *	MANUAL COUNT			
				EAST	10685	7:15	457	5:00	1720
				WEST	9113	7:30	1059	4:00	705
CENTINELA AV AT VENICE BL	C00-3838-33	MS MO	01-25-71	TOTAL	22265	7:30	1927	4:30	2227
				NORTH	11150	7:00	960	5:00	1010
				SOUTH	11115	7:30	1035	4:30	1242
CENTINELA AV AT VENICE BL		WR MO	02-08-71	TOTAL	26337 *	MANUAL COUNT			
				NORTH	12957	7:15	1002	5:00	1201
				SOUTH	13380	7:30	1081	5:00	1516
CENTINELA AV AT VENICE BL	C00-4040-33	MS FR	07-09-71	TOTAL	26281	7:00	1834	4:45	2609
				NORTH	13032	7:00	970	5:15	1235
				SOUTH	13249	7:15	906	4:45	1379
CENTINELA AV AT VENICE BL	C00-4040-33	MS TH	10-28-71	TOTAL	22418	7:30	1929	5:00	2325
				NORTH	11017	7:15	950	5:00	1110
				SOUTH	11401	7:30	990	4:30	1278
CENTRAL AV N/O CENTURY BL	300-3040-23	MS WE	02-24-71	TOTAL	20553	7:45	1484	4:30	1693
				NORTH	11328	7:45	1158	3:00	727
				SOUTH	9225	11:15	522	4:30	1096
CENTRAL AV N/O CENTURY BL	300-3545-23	MS MO	07-12-71	TOTAL	21650	7:00	1411	4:30	1775
				NORTH	11040	7:00	941	3:45	763
				SOUTH	10610	11:15	564	4:30	1052
CENTRAL AV N/O CENTURY BL	300-3245-23	MS TU	11-16-71	TOTAL	21223	11:15	1175	4:15	2052
				NORTH	10458	7:45	815	4:00	876
				SOUTH	10765	11:15	577	4:30	1199
CENTRAL AV AT FLORENCE AV		SR TU	01-19-71	TOTAL	19631 *	MANUAL COUNT			
				NORTH	9223	7:00	1240	3:45	601
				SOUTH	10408	7:00	460	4:15	1207
CENTRAL AV AT FLORENCE AV	C00-3332-22	MS FR	06-25-71	TOTAL	21526	7:00	1507	4:00	1916
				NORTH	10431	7:00	966	3:45	670
				SOUTH	11095	11:15	543	4:15	1263

LOCATION	PHYS. DESCR	RG DY	DATE	DIR.	VOLUME	AM PEAK	PM PEAK		
CENTRAL AV AT FLORENCE AV	C00-3232-22	MS MO	07-12-71	TOTAL	18917	7:00	1367	4:00	1576
				NORTH	9134	7:00	904	1:30	575
				SOUTH	9783	11:00	551	4:00	1075
CENTRAL AV AT FLORENCE AV	C00-3035-22	SR WE	09-29-71	TOTAL	18254	7:00	1494	4:00	1612
				NORTH	8921	7:00	1009	2:00	532
				SOUTH	9333	11:15	473	4:00	1101
CENTRAL AV AT IMPERIAL HWY	C00-4040-44	MS WE	02-24-71	TOTAL	19296	7:15	1310	4:15	1763
				NORTH	9708	7:00	876	4:00	676
				SOUTH	9588	11:15	522	4:30	1091
CENTRAL AV AT IMPERIAL HWY	C00-4040-34	MS MO	06-28-71	TOTAL	19513	7:00	1188	4:30	1600
				NORTH	9760	6:45	805	4:00	659
				SOUTH	9753	11:15	570	4:30	943
CENTRAL AV AT IMPERIAL HWY	C00-4444-44	MS TU	07-20-71	TOTAL	20275	7:15	1193	4:30	1633
				NORTH	10327	7:00	780	4:00	750
				SOUTH	9948	11:15	539	4:45	924
CENTRAL AV AT IMPERIAL HWY	C00-4545-44	SR WE	09-29-71	TOTAL	18836	7:15	1276	4:30	1649
				NORTH	9629	7:15	847	4:00	709
				SOUTH	9207	11:15	524	4:30	988
CENTRAL AV AT MANCHESTER AV		SR TU	01-26-71	TOTAL	18677	*	MANUAL COUNT		
				NORTH	8413	7:00	834	3:15	606
				SOUTH	10264	8:15	493	4:30	1187
CENTRAL AV AT OLYMPIC BL		CR WE	11-17-71	TOTAL	19696	*	MANUAL COUNT		
				NORTH	10379	7:15	1037	4:00	953
				SOUTH	9317	7:30	608	4:00	940
CENTRAL AV N/O VERNON AV -CENTRAL-	C00-3030-22	MS FR	06-25-71	TOTAL	19067	6:30	1252	4:00	1495
				NORTH	9330	6:30	879	3:15	638
				SOUTH	9737	11:15	583	4:15	961
CENTRAL AV N/O VERNON AV -CENTRAL-	C00-3028-22	MS TU	07-06-71	TOTAL	18877	7:00	1179	4:00	1606
				NGRTH	9257	7:00	831	3:15	660
				SOUTH	9620	10:30	567	4:15	994

LOCATION	PHYS. DESCR	RG DY	DATE	DIR.	VOLUME	AM PEAK	PM PEAK		
CENTRAL AV N/O VERNON AV -CENTRAL-	C00-2828-22	CR WE	09-29-71	TOTAL	16943	7:00	1214	3:45	1450
				NORTH	7908	7:00	797	3:15	576
				SOUTH	9035	11:00	512	4:15	914
CENTRAL AV AT WASHINGTON BL	C00-2828-22	MS FR	06-25-71	TOTAL	17889	6:45	1392	4:00	1604
				EAST	9126	7:00	968	3:30	761
				WEST	8763	11:15	527	4:15	887
CENTRAL AV S/O WASHINGTON BL	C00-2828-22	MS FR	06-25-71	TOTAL	17889	6:45	1392	4:00	1604
				NORTH	9126	7:00	968	3:30	761
				SOUTH	8763	11:15	527	4:15	887
CENTRAL AV S/O WASHINGTON BL	C00-3030-22	MS TU	07-06-71	TOTAL	17188	7:00	1333	4:00	1482
				NORTH	8842	7:15	925	4:00	699
				SOUTH	8346	10:45	520	4:30	784
CENTRAL AV S/O WASHINGTON BL	C00-2828-22	CR FR	10-01-71	TOTAL	18011	7:00	1482	3:45	1646
				NORTH	9243	7:00	1003	3:45	759
				SOUTH	8768	11:15	543	4:15	963
CENTRAL AV AT 24TH ST		CR TU	01-26-71	TOTAL	18397	*	MANUAL COUNT		
				NORTH	9047	7:00	906	4:00	764
				SOUTH	9350	7:00	471	4:15	1120
CENTRAL AV AT 66TH ST		SR TU	10-26-71	TOTAL	19298	*	MANUAL COUNT		
				NORTH	8958	7:00	1093	3:15	584
				SOUTH	10340	7:00	413	5:00	1252
CENTRAL AV N/O 120TH ST	300-3242-23	SR TU	04-20-71	TOTAL	18015	7:30	1240	4:30	1570
				NORTH	9368	7:30	807	4:15	702
				SOUTH	8647	11:15	467	4:30	893
CENTURY BL W/O AIRPORT BL	G07-5645-54	WR TU	02-02-71	TOTAL	46629	7:30	3027	3:30	3059
				EAST	23472	7:30	1384	2:45	1694
				WEST	23157	7:30	1643	11:30	1502
CENTURY BL E/O AIRPORT BL	G07-4856-45	PS TH	05-20-71	TOTAL	56086	7:30	3503	2:45	3631
				EAST	28868	11:15	1666	3:15	2129
				WEST	27218	7:30	1939	4:30	1629

LOCATION	PHYS. DESCR	RG DY	DATE	DIR.	VOLUME	AM PEAK	PM PEAK
CENTURY BL E/O AVALON BL	300-3040-23	PS FR	06-04-71	TOTAL	14324	11:15 801	4:30 1118
				EAST	7248	7:45 513	4:00 528
				WEST	7076	11:15 418	4:30 618
CENTURY BL AT AVIATION BL		WR TU	06-15-71	TOTAL	54610	* MANUAL COUNT	
				EAST	31569	7:45 1952	3:15 3274
				WEST	23041	7:00 2231	3:00 1707
CENTURY BL AT FIGUEROA ST		SR WE	01-27-71	TOTAL	32495	* MANUAL COUNT	
				EAST	15225	7:00 1242	4:15 1280
				WEST	17270	7:15 1285	4:30 1670
CENTURY BL AT HARVARD BL	C00-3232-33	SR TH	11-11-71	TOTAL	30896	7:15 2184	4:30 2490
				EAST	15196	7:30 1077	4:30 1242
				WEST	15700	7:00 1138	6:30 1366
CENTURY BL AT HARVARD BL		SR FR	11-26-71	TOTAL	23539	* MANUAL COUNT	
				EAST	11726	7:30 770	4:30 1045
				WEST	11813	7:00 668	4:00 1251
CENTURY BL AT MAIN ST -CENTRAL-		SR MO	02-08-71	TOTAL	17544	* MANUAL COUNT	
				EAST	9686	7:30 844	4:00 869
				WEST	7858	7:00 451	3:30 818
CENTURY BL AT SEPULVEDA BL	A00-4040-33	WR FR	05-07-71	TOTAL	53665	11:15 3076	6:30 4035
				EAST	30044	11:15 1692	8:00 2232
				WEST	23621	10:45 1398	6:30 1986
CENTURY BL E/O VERMONT AV	509-3030-33	PS TH	07-08-71	TOTAL	37593	7:00 2264	5:45 2746
				EAST	19528	6:45 1273	5:45 1746
				WEST	18065	11:15 1056	12:15 1481
CENTURY BL AT VICKSBURG AV		WR FR	05-07-71	TOTAL	13093	* MANUAL COUNT	
				EAST	326	8:00 52	4:00 20
				WEST	12767	7:15 855	4:45 1415
CENTURY BL AT WESTERN AV	D03-4032-32	MS TH	06-24-71	TOTAL	35124	11:15 1881	5:45 2810
				EAST	17694	7:00 1002	5:45 1884
				WEST	17430	11:15 1095	12:15 1445

LOCATION	PHYS. DESCR	RG	DY	DATE	DIR.	VOLUME	AM PEAK	PM PEAK		
CENTURY BL AT WESTERN AV	C00-4230-43	MS	WE	07-14-71	TOTAL	32117	11:15	1520	4:15	2585
					EAST	17654	7:00	1054	5:45	1875
					WEST	14463	11:15	727	12:30	1445
CENTURY BL AT WESTERN AV		SR	MO	10-18-71	TOTAL	29346	*	MANUAL COUNT		
					EAST	15660	7:15	1234	4:15	1762
					WEST	13686	7:15	1231	4:15	1174
CENTURY BL AT WESTERN AV	C00-4031-43	MS	TH	11-18-71	TOTAL	32786	7:00	2345	4:00	2534
					EAST	16665	7:15	1164	4:00	1333
					WEST	16121	7:00	1184	6:30	1338
CENTURY BL W/B W/O VICKSBURG AV	A00-3600-30	WR	FR	05-07-71	TOTAL	12364	11:15	856	4:30	1275
ONE WAY STREET W/B										
CENTURY BL E/B RAMP TO SEPULV- E/O SEPULVEDA BL	A00-1500-10	WR	FR	05-07-71	TOTAL	6192	11:15	361	6:30	531
ONE WAY STREET E/B										
CENTURY PK -EAST- N/O OLYMPIC BL	C00-3042-34	WR	MO	04-26-71	TOTAL	11628	8:15	902	5:00	1380
					NORTH	6060	8:15	683	4:30	550
					SOUTH	5568	11:15	343	5:00	868
CENTURY PARK-EAST- AT SANTA MONICA BL N/RDWAY		WR	FR	02-19-71	TOTAL	31200	*	MANUAL COUNT		
					EAST	13474	8:15	1015	4:30	1028
					WEST	17726	8:00	1319	4:45	1567
CENTURY PARK-EAST- AT SANTA MONICA BL S/RDWAY		WR	FR	02-19-71	TOTAL	15901	*	MANUAL COUNT		
					EAST	8579	8:15	689	4:45	759
					WEST	7322	8:30	434	5:00	769
CENTURY PARK-EAST- S/O SANTA MONICA BL S/RDWAY	C00-3232-33	WR	MO	04-26-71	TOTAL	11803	8:30	1017	4:45	1293
					NORTH	6153	11:15	432	4:45	839
					SOUTH	5650	8:30	661	1:30	496
CHALON RD AT SARBONNE RD -JOG NR STRADELLA-		WR	WE	07-28-71	TOTAL	1383	*	MANUAL COUNT		
					EAST	942	8:00	121	3:15	48
					WEST	441	8:30	35	3:15	52

LOCATION	PHYS. DESCR	RG DY	DATE	DIR.	VOLUME	AM PEAK	PM PEAK
CHALON RD AT SARBONNE RD -JOG NR STRADELLA-		WR WE	07-28-71	TOTAL	1383 *	MANUAL COUNT	
				EAST	942	8:00	121 3:15 48
				WEST	441	8:30	35 3:15 52
CHAMBERLAIN ST W/O KEWEN AV	A00-1818-11	EV TH	04-22-71	TOTAL	648	11:15	33 2:30 137
				EAST	603	11:15	28 2:30 130
				WEST	45	9:30	8 3:45 9
CHANDELEUR DR E/O MIRALESTE DR	B00-1818-11	SR FR	07-09-71	TOTAL	823	11:15	57 5:00 77
				EAST	419	10:45	34 5:00 38
				WEST	404	7:00	37 2:45 40
CHANDLER BL AT SUNNYSLOPE AV		EV TU	12-21-71	TOTAL	9279 *	MANUAL COUNT	
				EAST	4387	7:15	349 4:30 415
				WEST	4892	9:00	258 5:00 658
CHANDLER BL-JOG NR WEDDINGTON E/O TUJUNGA AV	300-3030-22	EV WE	04-28-71	TOTAL	5664	7:45	458 3:30 560
				EAST	4056	7:45	370 3:15 413
				WEST	1608	10:45	133 4:45 228
CHANDLER BL-JOG NR WEDDINGTON W/O TUJUNGA AV	100-6200-30	EV TH	04-29-71	TOTAL	4041	7:30	447 3:00 431
							ONE WAY STREET E/B
CHANDLER BL AT WOODMAN AV	G25-4040-33	EV TU	08-03-71	TOTAL	7598	7:30	583 4:45 937
				EAST	3184	7:30	304 4:30 367
				WEST	4414	7:30	279 4:45 576
CHANDLER BL N/RDWAY E/O TUJUNGA AV	C00-1836-13	EV TH	04-29-71	TOTAL	1675	11:15	127 4:30 203
				EAST	451	10:45	40 3:00 46
				WEST	1224	11:15	93 4:30 169
CHANDLER BL N/RDWAY W/O TUJUNGA AV	A00-3800-20	EV TH	04-29-71	TOTAL	3360	11:15	234 4:30 489
							ONE WAY STREET W/B
CHANNEL ST AT GAFFEY ST		SR FR	02-19-71	TOTAL	7703 *	MANUAL COUNT	
				EAST	3821	7:00	435 4:15 272
				WEST	3882	7:45	157 4:30 537

LOCATION	PHYS. DESCR	RG DY	DATE	DIR.	VOLUME	AM PEAK	PM PEAK		
CHANNEL ST W/O GAFFEY ST	C00-3822-22	SR MO	06-28-71	TOTAL	7013	7:00	532	4:45	677
				EAST	3775	7:00	444	4:30	260
				WEST	3238	11:15	188	5:00	431
CHARNOCK RD AT GLENDON AV -JOG NR OVERLAND-		WR WE	12-08-71	TOTAL	3245	*	MANUAL COUNT		
				EAST	2150	7:15	180	5:00	191
				WEST	1095	5:00	151	5:00	151
CHARNOCK RD AT KELTON AV		WR WE	12-08-71	TOTAL	3038	*	MANUAL COUNT		
				EAST	1511	7:30	141	4:30	144
				WEST	1527	7:30	109	4:00	141
CHARNOCK RD AT MCLAUGHLIN AV		WR WE	06-30-71	TOTAL	1132	*	MANUAL COUNT		
				EAST	580	7:30	52	3:30	53
				WEST	552	7:15	54	4:30	61
CHASE ST AT COLUMBUS AV	A00-1818-11	EV TU	09-21-71	TOTAL	1080	7:30	151	6:30	143
				EAST	505	11:15	36	3:30	61
				WEST	575	7:30	122	6:30	111
CHASE ST AT GLORIA AV	200-1914-11	WV TU	01-05-71	TOTAL	1495	7:45	165	3:30	277
				EAST	888	7:30	94	4:00	142
				WEST	607	7:45	78	3:30	151
CHASE ST AT GLORIA AV		WV MO	11-01-71	TOTAL	843	*	MANUAL COUNT		
				EAST	547	7:00	47	4:00	58
				WEST	296	7:00	36	4:45	33
CHASE ST AT WHITE OAK AV		EV TU	03-30-71	TOTAL	2062	*	MANUAL COUNT		
				EAST	1764	7:15	150	3:00	165
				WEST	298	7:30	42	3:30	22
CHASE ST AT WHITE OAK AV	A00-1412-11	WV WE	04-21-71	TOTAL	1825	7:30	183	5:00	177
				EAST	1516	7:30	142	4:45	136
				WEST	309	7:30	41	5:30	53
CHATSWORTH DR AT CHATSWORTH ST	C00-2234-23	EV TU	10-05-71	TOTAL	12427	7:30	1104	5:30	1241
				NORTH	6716	7:00	1042	3:00	495
				SOUTH	5711	9:00	274	5:45	798

LOCATION	PHYS. DESCR	RG DY	DATE	DIR.	VOLUME	AM PEAK	PM PEAK		
CHATSWORTH DR E/O NOBLE AV	C00-2234-23	EV TU	10-05-71	TOTAL	12427	7:30	1104	5:30	1241
				EAST	6716	7:00	1042	3:00	495
				WEST	5711	9:00	274	5:45	798
CHATSWORTH ST AT CHATSWORTH DR	D08-2819-21	EV TU	10-05-71	TOTAL	8638	7:00	1247	3:00	576
				EAST	7396	7:00	1141	3:00	495
				WEST	1242	7:00	106	5:30	107
CHATSWORTH ST AT COLUMBUS AV	C00-3030-11	EV TU	10-05-71	TOTAL	13632	6:15	1333	4:30	1274
				EAST	7372	6:15	1150	4:15	503
				WEST	6260	7:15	346	5:00	809
CHATSWORTH ST AT LEMONA AV		EV TH	09-23-71	TOTAL	2736		* MANUAL COUNT		
				EAST	1428	7:45	137	4:45	122
				WEST	1308	7:30	93	4:30	120
CHATSWORTH ST W/O LEMONA AV	C00-1919-11	EV TU	10-05-71	TOTAL	3092	8:00	258	3:15	434
				EAST	1850	8:00	168	3:15	352
				WEST	1242	7:00	106	5:30	107
CHATSWORTH ST AT LINDLEY AV	C00-3030-22	WV MO	11-22-71	TOTAL	14908	7:00	1336	4:30	1591
				EAST	7061	7:00	894	4:00	581
				WEST	7847	6:45	460	4:30	1032
CHATSWORTH ST AT LOUISE AV -VALLEY-		WV TU	11-30-71	TOTAL	21478		* MANUAL COUNT		
				EAST	10290	7:15	990	4:15	806
				WEST	11188	7:15	627	5:00	1339
CHATSWORTH ST AT LURLINE AV		WV TH	04-22-71	TOTAL	5134		* MANUAL COUNT		
				EAST	1884	7:00	307	3:45	113
				WEST	3250	7:30	160	4:30	502
CHATSWORTH ST AT MEMORY PARK DR	D08-2800-20	EV TU	10-05-71	TOTAL	7396	7:00	1141	3:00	495
				EAST	7396	7:00	1141	3:00	495
				WEST		25:00	0	6:45	0
CHATSWORTH ST AT MEMORY PARK DR	C00-3400-30	EV TU	10-05-71	TOTAL	5711	9:00	274	5:45	798
				NORTH		1:00	0	6:45	0
				SOUTH	5711	9:00	274	5:45	798

LOCATION	PHYS. DESCR	RG	DY	DATE	DIR.	VOLUME	AM PEAK	PH PEAK		
CHATSWORTH ST E/O SANTA SUSANNA AV	C00-1535-13	WV	MO	11-29-71	TOTAL	867	11:15	49	4:45	92
					EAST	467	9:30	35	3:30	45
					WEST	400	11:15	23	4:45	53
CHATSWORTH ST AT SEPULVEDA BL	C00-2520+21	WV	MO	08-09-71	TOTAL	13862	7:00	1205	4:30	1236
					EAST	7716	7:00	972	4:15	455
					WEST	6146	11:15	248	4:30	793
CHATSWORTH ST AT VANALDEN AV		WV	FR	01-08-71	TOTAL	6283	*	MANUAL COUNT		
					EAST	2293	7:15	227	2:45	166
					WEST	3990	7:15	245	4:45	469
CHATSWORTH ST AT WOODLEY AV	C00-3030-32	WV	TU	08-10-71	TOTAL	14967	7:15	1323	4:45	1804
					EAST	8907	7:00	1106	4:45	574
					WEST	6060	11:15	303	4:45	930
CHATSWORTH ST AT YOLANDA AV NR WILBUR AV	B00-3030-11	WV	WE	09-22-71	TOTAL	9697	7:15	983	5:15	1096
					EAST	4623	7:15	657	2:45	380
					WEST	5074	7:15	326	5:00	737
CHAUTAUQUA BL AT LA CUMBRE DR		WR	TU	01-26-71	TOTAL	10280	*	MANUAL COUNT		
					NORTH	5078	8:00	246	5:00	653
					SOUTH	5202	7:15	517	3:00	353
CHAUTAUQUA BL-1/S NR BROKTREE- S/O SUNSET BL	G15-3012-31	PS	TH	07-15-71	TOTAL	9546	11:15	650	4:15	842
					NORTH	4759	11:15	294	4:45	500
					SOUTH	4787	7:30	382	1:00	350
CHEROKEE AV AT HOLLYWOOD BL		WR	MO	10-04-71	TOTAL	1667	*	MANUAL COUNT		
					NORTH	784	9:00	40	4:30	107
					SOUTH	883	9:15	66	4:30	368
CHEROKEE AV AT YUCCA ST		WR	FR	05-21-71	TOTAL	803	*	MANUAL COUNT		
					EAST	467	7:45	57	3:00	29
					WEST	336	8:45	37	4:00	26
CHEROKEE AV AT YUCCA ST		WR	FR	05-21-71	TOTAL	869	*	MANUAL COUNT		
					NORTH	392	8:00	40	3:30	31
					SOUTH	477	7:30	55	3:45	24

LOCATION	PHYS. DESCR	RG DY	DATE	DIR.	VOLUME	AM PEAK	PM PEAK		
CHEROKEE LN AT COLDWATER CANYON DR		WR FR	08-27-71	TOTAL	18891 *	MANUAL COUNT			
				NORTH	9336	9:15	278	5:15	1535
				SOUTH	9555	8:00	1316	4:00	287
CHEVIOT DR AT MOTOR AV		WR TU	10-12-71	TOTAL	17182 *	MANUAL COUNT			
				NORTH	8868	8:15	1206	4:15	485
				SOUTH	8314	8:30	411	5:15	0
CHICAGO ST AT 4TH ST	800-2020-11	CR MO	11-22-71	TOTAL	3337	7:15	306	4:15	449
				NORTH	1689	7:30	137	4:15	273
				SOUTH	1648	7:15	170	4:30	177
CHIKUITA ST E/O COLFAX AV	A00-1818-11	EV TH	09-23-71	TOTAL	821	8:45	53	4:45	107
				EAST	422	11:15	33	5:00	70
				WEST	399	8:00	39	4:30	39
CHURCH LN S/O MONTANA AV	800-1015-11	WR WE	01-20-71	TOTAL	3488	11:15	209	4:30	451
				NORTH	697	8:15	73	3:15	55
				SOUTH	2791	11:15	169	4:30	410
CHURCH LN N/O MONTANA AV	800-1015-11	WR WE	01-20-71	TOTAL	2797	8:30	296	5:00	262
				NORTH	817	11:15	41	5:00	144
				SOUTH	1980	8:30	276	2:45	142
CHURCH LN AT SUNSET BL	800-1321-12	WR WE	11-17-71	TOTAL	14275	8:00	1396	4:45	1123
				NORTH	1139	7:15	69	4:45	144
				SOUTH	13136	8:00	1337	4:45	979
CIMARRON ST AT ADAMS BL		CR MO	01-11-71	TOTAL	1749 *	MANUAL COUNT			
				NORTH	1341	7:30	185	3:15	94
				SOUTH	408	8:30	29	4:15	46
CITRONIA ST AT YOLANDA AV		WV TU	06-01-71	TOTAL	431 *	MANUAL COUNT			
				EAST	258	7:15	14	4:00	33
				WEST	173	7:15	16	4:30	27
CLARENCE ST AT 4TH ST	A00-2020-11	CR TU	11-23-71	TOTAL	1268	11:15	100	2:15	114
				NORTH	758	11:15	69	2:15	74
				SOUTH	510	8:30	39	12:15	43

LOCATION	PHYS. DESCR	RG DY	DATE	DIR.	VOLUME	AM PEAK	PM PEAK
CLARK ST-JOG NR VENTURA BLVD AT RESEDA BLVD	A00-1820-11	WV TH	10-14-71	TOTAL	3379	11:15	339
				EAST	1613	9:45	151
				WEST	1766	11:15	197
CLARK ST-JOG NR VENTURA BLVD AT RESEDA BLVD	A00-1820-11	WV WE	10-20-71	TOTAL	2737	* MANUAL COUNT	
				EAST	1452	7:45	132
				WEST	1285	8:45	158
CLARK ST--VALLEY- W/O WINNETKA AV	C00-1515-11	WV WE	11-03-71	TOTAL	2622	7:45	231
				EAST	1536	7:45	138
				WEST	1086	11:15	140
CLEON AV AT HESBY ST	A00-1515-11	EV TH	07-22-71	TOTAL	533	11:15	73
				NORTH	224	11:15	25
				SOUTH	309	7:45	59
CLIFFWOOD AV AT SUNSET BL	A00-1515-11	WR TU	11-30-71	TOTAL	2603	* MANUAL COUNT	
				NORTH	1522	8:45	198
				SOUTH	1081	8:15	98
CLINTON ST AT CAHUENGA BL	A00-1515-11	WR FR	01-15-71	TOTAL	551	* MANUAL COUNT	
				EAST	150	8:15	22
				WEST	401	7:45	52
CLOVERDALE AV AT 6TH ST	A00-1515-11	WR WE	04-07-71	TOTAL	892	* MANUAL COUNT	
				NORTH	512	8:15	71
				SOUTH	380	8:00	37
CLUB DR AT MOTOR AV	A00-1515-11	WR TH	04-08-71	TOTAL	574	* MANUAL COUNT	
				EAST	133	7:00	13
				WEST	441	8:00	52
CLYBOURN AV AT MAGNOLIA BL	A00-1818-11	EV TH	10-21-71	TOTAL	1913	11:15	223
				NORTH	1360	7:30	173
				SOUTH	553	11:15	57
CLYBOURN AV-JOG NR CL E/O CLYB N/O VANOWEN ST	C00-1919-11	EV TU	03-16-71	TOTAL	8596	6:45	1122
				NORTH	3978	6:30	296
				SOUTH	4618	11:15	880

LOCATION	PHYS. DESCR	RG DY	DATE	DIR.	VOLUME	AM PEAK	PM PEAK		
CLYBOURN AV NR AUCKLAND AV AT VICTORY BL	A00-1828-12	EV TU	03-16-71	TOTAL	2231	7:15	144	4:15	456
				NORTH	501	7:30	59	2:45	69
				SOUTH	1730	11:15	101	4:15	424
COHASSET ST (BURBANK) AT AVON ST	A00-0909-11	EV MO	09-27-71	TOTAL	2237	6:30	221	4:15	241
				EAST	1146	6:15	158	4:15	114
				WEST	1091	7:00	74	4:30	132
COHASSET ST W/O BLOOMINGTON AV	A00-1818-11	EV MO	09-27-71	TOTAL	2396	6:30	239	3:30	312
				EAST	1290	6:15	182	3:30	157
				WEST	1106	7:15	85	3:30	155
COHASSET ST AT DENSMORE AV		WV WE	09-01-71	TOTAL	159	*	MANUAL COUNT		
				EAST	108	7:00	16	5:00	15
				WEST	51	8:15	4	5:00	5
COHASSET ST AT DENSMORE AV	A00-1818-11	EV WE	10-06-71	TOTAL	612	7:15	40	4:45	197
				EAST	247	7:00	21	4:45	44
				WEST	365	7:15	19	4:45	153
COHASSET ST AT GLENOAKS BL		EV FR	10-01-71	TOTAL	10477	*	MANUAL COUNT		
				NORTH	5785	7:45	319	4:00	675
				SOUTH	4692	7:45	457	3:15	371
COHASSET ST AT HOLLYWOOD WY		EV TH	09-23-71	TOTAL	20080	*	MANUAL COUNT		
				NORTH	10441	7:15	262	4:30	1588
				SOUTH	9639	7:15	1809	3:15	614
COHASSET ST (BURBANK) AT LIMA ST	A00-1809-11	EV MO	09-27-71	TOTAL	2413	6:15	217	4:15	275
				EAST	1307	6:15	167	4:15	128
				WEST	1106	7:15	85	3:30	155
COHASSET ST AT ONTARIO AV	A00-1818-11	EV MO	09-27-71	TOTAL	2688	6:30	282	4:15	284
				EAST	1503	6:15	179	4:00	154
				WEST	1185	6:45	116	4:15	135
COLDWATER CANYON AV AT ADDISON ST		EV FR	01-29-71	TOTAL	9388	*	MANUAL COUNT		
				NORTH	9139	8:00	406	5:00	1144
				SOUTH	249	7:30	28	4:30	19

LOCATION	PHYS. DESCR	RG	DY	DATE	DIR.	VOLUME	AM PEAK	PM PEAK		
COLDWATER CANYON AV AT BURBANK BL	C00-3636-33	EV	MO	08-02-71	TOTAL	13576	11:15	758	4:45	1175
					NORTH	7408	11:15	418	4:45	763
					SOUTH	6168	7:30	576	12:00	440
COLDWATER CANYON AV AT BURBANK BL	C00-3840-33	EV	TU	12-14-71	TOTAL	16036	7:30	1265	5:00	1407
					NORTH	8647	7:45	528	5:00	885
					SOUTH	7389	7:15	782	3:15	554
COLDWATER CANYON AV AT BURBANK BL	C00-4040-33	EV	TH	12-30-71	TOTAL	14313	11:15	796	4:45	1344
					NORTH	7826	11:15	419	4:45	885
					SOUTH	6487	7:30	456	4:30	486
COLDWATER CANYON AV AT DICKENS ST	B00-2020-11	EV	FR	09-24-71	TOTAL	17288	7:45	1864	5:30	1775
					NORTH	8194	11:15	349	5:30	1280
					SOUTH	9094	7:45	1549	5:00	523
COLDWATER CANYON AV AT MAGNOLIA BL	C00-3637-33	EV	TH	01-14-71	TOTAL	19547	8:00	1359	5:15	1566
					NORTH	10526	11:15	572	5:30	1051
					SOUTH	9021	7:45	798	3:00	705
COLDWATER CANYON AV AT MOORPARK ST	C00-3024-22	EV	TH	01-14-71	TOTAL	23514	8:00	1835	5:15	1922
					NORTH	11870	8:15	749	5:30	1180
					SOUTH	11644	7:30	1192	2:15	758
COLDWATER CANYON AV AT MOORPARK ST	C00-3022-22	EV	MO	12-13-71	TOTAL	22744	7:45	1770	5:15	1969
					NORTH	11032	11:15	609	5:15	1251
					SOUTH	11712	7:30	1184	3:15	826
COLDWATER CANYON AV N/O MULHOLLAND DR	C00-2016-11	EV	WE	07-14-71	TOTAL	16138	8:00	1620	5:00	1912
					NORTH	8354	11:15	350	5:00	1512
					SOUTH	7784	8:00	1341	5:00	400
COLDWATER CANYON AV N/O MULHOLLAND DR	C00-1515-11	EV	WE	11-17-71	TOTAL	15631	7:45	1690	5:15	1647
					NORTH	7774	11:15	364	5:30	1308
					SOUTH	7857	7:45	1438	4:30	416
COLDWATER CANYON AV AT OXNARD ST	C00-3838-33	EV	TU	12-14-71	TOTAL	13562	7:30	986	4:45	1202
					NORTH	7113	7:45	424	4:45	730
					SOUTH	6449	7:15	583	3:00	507

LOCATION	PHYS. DESCR	RG DY	DATE	DIR.	VOLUME	AM PEAK	PM PEAK
COLDWATER CANYON AV AT OXNARD ST	C00-3938-33	EV TH	12-30-71	TOTAL	14385	11:15 845	4:30 1357
				NORTH	8271	11:15 454	4:30 895
				SOUTH	6114	11:15 391	4:30 462
COLDWATER CANYON AV AT RIVERSIDE DR -VALLEY-	C00-3932-33	EV MO	08-02-71	TOTAL	21234	11:15 1197	5:15 1746
				NORTH	12058	11:15 683	5:15 1314
				SOUTH	9176	7:30 914	12:00 611
COLDWATER CANYON AV AT ROSCOE BL	C00-3434-33	EV TU	08-03-71	TOTAL	10587	7:00 856	4:30 1002
				NORTH	6795	7:15 435	4:30 748
				SOUTH	3792	7:00 427	4:00 256
COLDWATER CANYON AV S/O SATICOY ST	C00-3030-22	EV TU	10-19-71	TOTAL	13131	7:15 1173	4:30 1160
				NORTH	6556	7:15 429	3:00 676
				SOUTH	6575	7:30 762	2:45 512
COLDWATER CYN AV N/O VALLEYHEART DR-N/RDWAY	C00-3121-22	EV FR	09-24-71	TOTAL	22723	7:00 1622	5:30 1899
				NORTH	11219	11:15 595	5:15 708
				SOUTH	11504	6:45 1298	11:45 695
COLDWATER CANYON AV AT VAN NOORD AV		EV TH	11-04-71	TOTAL	20750	* 8:00 342	MANUAL COUNT 3:30
				NORTH	9764	7:30 1669	3:30 682
				SOUTH	10986	7:30 1669	3:30 682
COLDWATER CANYON AV AT VENTURA BL	C00-3338-33	EV FR	07-30-71	TOTAL	18659	7:45 1389	5:15 1737
				NORTH	8165	11:15 364	5:15 606
				SOUTH	10494	7:45 1136	11:45 601
COLDWATER CANYON AV AT VENTURA BL	C00-3436-33	EV MO	12-13-71	TOTAL	18717	7:30 1456	5:15 1818
				NORTH	9001	11:15 431	5:15 1316
				SOUTH	9716	7:15 1102	3:45 668
COLDWATER CANYON AV AT VENTURA FWY -E/B ON-	G05-3030-33	EV WE	09-15-71	TOTAL	25539	7:30 2112	5:15 1943
				NORTH	13023	7:15 817	4:45 1206
				SOUTH	12516	7:30 1330	3:00 826
COLDWATER CANYON AV AT VENTURA FWY -E/B ON-	G05-3030-33	EV TH	09-16-71	TOTAL	25888	7:30 2105	5:15 2048
				NORTH	13196	7:30 847	5:15 1217
				SOUTH	12692	7:30 1258	5:30 848

LOCATION	PHYS. DESCR	RG	DY	DATE	DIR.	VOLUME	AM PEAK	PM PEAK		
COLDWATER CANYON AV AT VENTURA FWY -W/B ON-	C00-3020-32	EV	WE	09-15-71	TOTAL	27362	7:30	2008	5:00	2015
					NORTH	13892	10:45	756	5:15	1300
					SOUTH	13470	7:30	1326	1:45	896
COLDWATER CANYON AV AT VENTURA FWY -W/B ON-	C00-3020-32	EV	TH	09-16-71	TOTAL	27758	8:00	1994	4:45	1972
					NORTH	14134	11:15	806	5:15	1296
					SOUTH	13624	7:30	1281	1:45	908
COLDWATER CANYON AV AT VICTORY BL	C00-3222-31	EV	TU	08-03-71	TOTAL	13735	7:30	931	4:45	1108
					NORTH	6751	11:15	400	5:15	603
					SOUTH	6984	7:45	565	4:45	517
COLDWATER CANYON DR AT CHEROKEE LN		WR	MO	04-12-71	TOTAL	19224	*	MANUAL COUNT		
					NORTH	8452	9:00	261	4:45	1354
					SOUTH	10772	7:45	1543	3:15	408
COLE AV AT FOUNTAIN AV		WR	WE	10-06-71	TOTAL	4615	*	MANUAL COUNT		
					NORTH	1983	9:00	63	3:00	268
					SOUTH	2632	8:30	240	4:45	215
COLE AV AT WILLOUGHBY AV		WR	TU	12-21-71	TOTAL	3975	*	MANUAL COUNT		
					NORTH	1308	8:15	101	5:00	122
					SOUTH	2667	9:00	221	4:15	252
COLFAX AV AT BURBANK BL	C00-3431-21	EV	WE	06-09-71	TOTAL	9372	7:30	805	4:30	833
					NORTH	4679	7:45	315	2:45	432
					SOUTH	4693	7:30	500	4:15	443
COLFAX AV N/O CHIQUITA ST	300-3129-11	EV	TH	09-23-71	TOTAL	6084	7:45	609	5:15	590
					NORTH	2831	7:45	206	5:15	347
					SOUTH	3253	7:45	403	5:00	253
COLFAX AV S/O MOORPARK ST	200-3131-11	EV	TH	09-23-71	TOTAL	6643	7:30	602	5:00	622
					NORTH	3114	7:30	236	5:00	334
					SOUTH	3529	7:45	376	4:45	289
COLFAX AV AT MOORPARK ST	200-3030-12	EV	WE	12-15-71	TOTAL	7088	7:45	642	4:30	662
					NORTH	3226	7:15	281	4:30	331
					SOUTH	3862	8:00	411	3:00	348

LOCATION	PHYS. DESCR	RG DY	DATE	DIR.	VOLUME	AM PEAK	PM PEAK		
COLLINS ST AT ALLOTT AV	A00-1820-11	EV WE	07-21-71	TOTAL	498	11:00	34	4:45	305
				EAST	103	11:15	7	4:45	33
				WEST	395	11:00	29	4:45	272
COLLINS ST AT TYRONE AV	A00-1418-11	EV MO	04-19-71	TOTAL	591	7:30	94	3:15	179
				EAST	368	7:15	19	3:15	132
				WEST	223	7:30	76	3:15	47
COLORADO BL E/O COLORADO FWY -E/B ON-	D04-2626-22	CR WE	08-25-71	TOTAL	7745	11:15	509	4:30	651
				EAST	3987	10:45	240	5:00	359
				WEST	3758	11:15	278	4:30	311
COLORADO BL W/O COLORADO FWY -E/B ON-	G13-4343-33	CR WE	08-25-71	TOTAL	14170	7:30	915	4:30	1217
				EAST	7889	11:15	477	4:45	684
				WEST	6281	7:30	450	4:30	535
COLORADO BL E/O COLORADO FWY -E/B ON-	G04-2400-20	CR MO	11-01-71	TOTAL	3419	11:15	225	4:30	280
				ONE WAY STREET W/B					
COLORADO BL W/O COLORADO FWY -W/B ON-	G04-4500-30	CR MO	11-01-71	TOTAL	6333	11:15	399	4:00	553
				ONE WAY STREET E/B					
COLORADO BL AT EL VERANO AV	300-4228-22	CR WE	08-25-71	TOTAL	9798	11:00	649	4:45	781
				EAST	5558	11:15	355	5:00	477
				WEST	4240	11:00	288	4:45	314
COLORADO BL AT EL VERANO AV	300-4230-22	CR WE	11-10-71	TOTAL	9262	11:15	589	4:00	763
				EAST	5126	11:15	345	4:00	459
				WEST	4136	7:30	294	3:30	319
COLORADO BL E/O FIGUEROA ST	G04-4040-24	CR MO	11-01-71	TOTAL	4100	11:15	282	4:45	377
				EAST	2180	11:15	136	4:45	223
				WEST	1920	11:15	146	3:30	161
COLORADO BL W/O FIGUEROA ST	C00-4020-32	CR MO	11-22-71	TOTAL	3635	11:15	288	12:00	307
				EAST	1767	11:15	113	5:00	162
				WEST	1868	11:15	175	12:00	185

LOCATION	PHYS. DESCR	RG DY	DATE	DIR.	VOLUME	AM PEAK	PM PEAK		
COLORADO BL W/O WIGTA ST -JOG NR GLACIER DR	604-2600-20	CR MO	11-01-71	TOTAL	4034	11:15	252	5:15	398
				ONE WAY STREET E/B					
COLTON ST AT TOLUCA ST		CR MO	05-10-71	TOTAL	462	*	MANUAL COUNT		
				EAST	213	8:15	16	5:00	24
				WEST	249	7:15	14	4:15	29
COLUMBUS AV AT CHASE ST	100-2020-11	EV TU	09-21-71	TOTAL	1428	11:15	79	3:45	143
				NORTH	680	8:30	35	4:30	61
				SOUTH	748	7:30	67	11:45	60
COLUMBUS AV AT VICTORY BL		EV TU	03-23-71	TOTAL	789	*	MANUAL COUNT		
				NORTH	277	7:30	11	4:30	27
				SOUTH	512	7:30	43	4:15	50
COMMONWEALTH AV -CENTRAL- AT 2ND ST		CR TU	12-07-71	TOTAL	4889	*	MANUAL COUNT		
				NORTH	3139	8:00	217	4:15	435
				SOUTH	1750	7:45	236	3:15	103
COMPTON AV N/O 95TH ST	800-2520-11	SR FR	10-15-71	TOTAL	7174	11:15	413	4:15	576
				NORTH	3854	11:15	254	1:15	314
				SOUTH	3320	11:15	159	3:45	298
COMSTOCK AV AT BEVERLY GLEN BL	800-2020-21	WR MO	11-08-71	TOTAL	3816	7:45	361	5:00	561
				EAST	1211	8:00	180	3:15	108
				WEST	2605	7:45	184	5:00	469
CONCORD ST AT BESWICK ST		CR TU	08-31-71	TOTAL	2440	**	MANUAL COUNT		
				NORTH		7:00	34	4:30	244
				SOUTH		0:00	0	0:00	0
CORBIN AV S/O DEVONSHIRE ST	800-1210-11	WV MO	11-29-71	TOTAL	6311	7:30	596	4:45	586
				NORTH	3279	11:15	223	4:30	371
				SOUTH	3032	7:15	422	4:45	222
CORBIN AV AT LEMARSH ST		WV TH	09-30-71	TOTAL	6522	*	MANUAL COUNT		
				NORTH	3000	7:45	159	3:30	335
				SOUTH	3522	7:30	458	3:00	221

LOCATION	PHYS. DESCR	RG DY	DATE	DIR.	VOLUME	AM PEAK	PM PEAK
CORBIN AV AT LEMARSH ST	D03-3015-11	WV TU	10-05-71	TOTAL	5853	7:00	494
				NORTH	3117	11:15	327
				SOUTH	2736	6:45	223
CORBIN AV N/O MAYALL ST -PVT-	C00-3040-23	WV TU	10-05-71	TOTAL	5774	7:15	519
				NORTH	3132	11:15	335
				SOUTH	2642	7:15	224
CORBIN AVE S/O NORDHOFF ST NR PRAIRIE ST	D10-3532-22	WV FR	10-08-71	TOTAL	25576	6:45	2430
				NORTH	12573	11:15	1335
				SOUTH	13003	6:45	1134
CORBIN AVE N/O NORDHOFF ST NR PRAIRIE ST	C00-3242-23	WV WE	12-22-71	TOTAL	19294	11:15	1854
				NORTH	9888	11:15	1026
				SOUTH	9406	7:15	837
CORBIN AV AT PLUMMER ST	C00-4019-21	WV WE	05-12-71	TOTAL	13195	7:15	1203
				NORTH	8126	11:15	924
				SOUTH	5069	7:00	367
CORBIN AV AT ROSCOE BL	C00-3329-22	PS FR	03-05-71	TOTAL	14920	7:30	1329
				NORTH	6810	7:15	557
				SOUTH	8110	7:30	818
CORBIN AV AT STRATHERN ST	C00-2626-22	WV TH	08-12-71	TOTAL	10919	7:30	1086
				NORTH	5365	7:00	527
				SOUTH	5554	11:00	565
CORBIN AV AT VENTURA BL	A00-1228-12	WV TU	12-07-71	TOTAL	4430	7:30	392
				NORTH	946	11:15	94
				SOUTH	3484	7:30	327
CORBIN AV S/O WELLS DR -JOG NR JUMILLA AV-	C00-1525-11	WV MO	10-18-71	TOTAL	2182	7:45	228
				NORTH	1066	7:45	103
				SOUTH	1116	11:15	132
COSTANSO ST AT DON PIO DR	A00-2020-11	WV TH	06-24-71	TOTAL	1317	11:15	147
				EAST	806	11:00	93
				WEST	511	11:15	54

LOCATION	PHYS. DESCR	RG	DY	DATE	L						
COSTANSO ST AT PARALTA AV	A00-2020-11	WV	FR	01-15-71	TOTAL						
COSTANSO ST AT PARALTA AV	A00-2020-11	WV	TU	01-19-71	TOTAL						
COSTELLO AV AT HAMLIN ST	A00-1818-11	EV	MO	01-11-71	TOTAL	375	6:00	26	5:15		
						NORTH	213	7:30	13	5:15	38
						SOUTH	162	8:00	18	12:00	19
COUNTRY CLUB DR AT PLYMOUTH BL	A00-1818-11	WR	FR	06-04-71	TOTAL	4562	*	MANUAL COUNT			
						EAST	2274	7:30	158	4:30	235
						WEST	2288	7:30	277	5:00	236
COYNE ST AT BUNDY DR	A00-1818-11	W	MO	01-25-71	TOTAL	300	*	MANUAL COUNT			
						EAST	223	7:00	19	3:00	24
						WEST	77	7:15	6	4:30	13
CRENSHAW BL AT ADAMS BL	C00-4545-44	PS	MO	06-14-71	TOTAL	46981	8:00	2872	4:15	3483	
						NORTH	25440	7:15	1916	3:15	1577
						SOUTH	21541	11:15	1379	4:15	1947
CRENSHAW BL AT FLORENCE AV	C00-4545-44	SR	TU	02-09-71	TOTAL	25099	*	MANUAL COUNT			
						NORTH	13063	7:15	1061	4:45	1313
						SOUTH	12036	8:15	702	4:45	1355
CRENSHAW BL AT FLORENCE AV	300-4040-33	PS	WE	06-09-71	TOTAL	28349	7:30	1766	5:00	2470	
						NORTH	12616	7:30	1084	5:45	1147
						SOUTH	15733	11:15	871	4:30	1496
CRENSHAW BL AT JEFFERSON BL	C00-4040-44	PS	MO	06-14-71	TOTAL	54560	7:15	3453	4:00	3817	
						NORTH	29675	7:15	2177	3:00	1939
						SOUTH	24885	11:15	1515	4:00	1994
CRENSHAW BL AT PICO BL	C00-3030-33	PS	TH	05-27-71	TOTAL	21771	7:30	1518	4:15	1553	
						NORTH	15398	7:30	1393	4:45	1163
						SOUTH	6373	11:15	539	11:30	558

LOCATION	PHYS. DESCR	RG DY	DATE	DIR.	VOLUME	AM PEAK	PM PEAK
CRENSHAW BL AT SANTA BARBARA AV	300-4030-43	MS WE	01-27-71	TOTAL	37038	7:30 2504	5:00 2727
				NORTH	20472	7:30 1792	4:45 1317
				SOUTH	16566	11:15 911	5:00 1422
CRENSHAW BL AT SANTA BARBARA AV	C00-4030-43	MS WE	07-07-71	TOTAL	45411	7:30 2858	4:45 3268
				NORTH	25824	7:15 2201	6:00 1681
				SOUTH	19587	11:15 1125	4:45 1687
CRENSHAW BL AT SANTA BARBARA AV	C00-4030-43	MS WE	12-01-71	TOTAL	40600	7:30 2719	4:30 3187
				NORTH	21970	7:30 1942	4:30 1459
				SOUTH	18630	11:15 1054	4:45 1744
CRENSHAW BL AT SANTA MONICA FWY -E/B ON-	G10-5040-54	CR MO	10-18-71	TOTAL	56470	7:30 4279	4:30 3885
				NORTH	30968	7:30 2673	2:45 1914
				SOUTH	25502	7:30 1606	4:30 2000
CRENSHAW BL AT SANTA MONICA FWY -E/B ON-	G10-5040-54	CR TU	10-19-71	TOTAL	57253	7:30 4380	4:15 3806
				NORTH	31728	7:15 2829	4:30 1852
				SOUTH	25525	11:15 1493	4:00 1969
CRENSHAW BL AT SANTA MONICA FWY -W/B ON-	604-4231-43	CR MO	10-18-71	TOTAL	37375	7:45 2806	4:45 3005
				NORTH	17787	7:45 1484	5:00 1320
				SOUTH	19588	7:30 1338	4:45 1691
CRENSHAW BL AT SANTA MONICA FWY -W/B ON-	604-4231-43	CR TU	10-19-71	TOTAL	37252	7:30 2829	4:45 2912
				NORTH	17714	7:45 1516	4:45 1296
				SOUTH	19538	7:30 1335	4:30 1635
CRENSHAW BL AT STOCKER ST		SR WE	10-06-71	TOTAL	37670	* MANUAL COUNT	
				NORTH	19716	7:45 1870	4:45 1430
				SOUTH	17954	7:45 1072	4:30 1827
CRENSHAW BL AT VENICE BL	C00-3030-33	PS TH	05-27-71	TOTAL	31398	7:45 2313	4:30 1800
				NORTH	16730	7:45 1395	5:00 1000
				SOUTH	14668	7:15 988	4:30 1000
CRENSHAW BL AT WASHINGTON BL	C00-3030-33	PS TH	05-27-71	TOTAL	37786	7:30 2886	1416 2610
				NORTH	20090	7:15 1397	1229
				SOUTH	17696	1507	1416

LOCATION	PHYS. DESCR	RG	DY	DATE	DIR.	VOLUME	AM PEAK	PM PEAK
CRENSHAW BL S/O WILSHIRE BL	C00-3627-32	PS	WE	03-03-71	TOTAL	15548	7:45 1214	5:00 1316
					NORTH	9208	7:45 783	5:00 766
					SOUTH	6340	7:30 435	4:30 567
CRESCENDA ST AT BARRINGTON AV		WR	TU	02-16-71	TOTAL	1423	* MANUAL COUNT	
					EAST	368	7:30 40	3:00 33
					WEST	1055	7:30 156	3:00 64
CRESCENT HEIGHTS BL AT BEVERLY BL		WR	TH	10-14-71	TOTAL	30138	* MANUAL COUNT	
					EAST	17157	8:15 1067	5:00 1768
					WEST	12981	8:15 968	5:00 1188
CRESCENT HEIGHTS BL AT MELROSE AV		WR	WE	03-24-71	TOTAL	15662	* MANUAL COUNT	
					NORTH	6638	7:30 297	5:00 870
					SOUTH	9024	8:15 889	5:00 563
CRESCENT HEIGHTS BL S/O ROMAINE ST	C00-2020-22	WR	TH	12-16-71	TOTAL	16813	8:00 1259	2:15 1468
					NORTH	8462	11:15 512	2:15 959
					SOUTH	8351	8:00 867	12:45 536
CRESCENT HEIGHTS BL AT ROSEWOOD AV -HWOOD		WR	FR	04-30-71	TOTAL	15695	* MANUAL COUNT	
					NORTH	6676	8:00 275	4:45 948
					SOUTH	9019	7:45 989	4:15 572
CRESCENT HEIGHTS BL AT SUNSET BL		WR	TH	01-07-71	TOTAL	15653	* MANUAL COUNT	
					NORTH	7703	8:15 356	5:00 980
					SOUTH	7950	8:00 873	4:30 452
CRESCENT HEIGHTS BL N/O SUNSET BL	C00-1930-23	WR	TH	01-21-71	TOTAL	16973	8:45 1180	4:45 1420
					NORTH	8320	11:15 336	4:45 962
					SOUTH	8653	8:45 902	11:30 565
CRESCENT HEIGHTS BL N/O SUNSET BL	C00-1930-23	WR	FR	01-22-71	TOTAL	17816	8:15 1155	5:00 1394
					NORTH	8560	11:15 363	5:00 897
					SOUTH	9256	8:15 862	7:30 561
CRESCENT HEIGHTS BL N/O SUNSET BL	C00-1930-23	WR	SA	01-23-71	TOTAL	15979	11:15 917	3:15 1131
					NORTH	7510	11:15 382	3:30 631
					SOUTH	8469	11:15 535	7:00 606

LOCATION	PHYS. DESCR	RG DY	DATE	DIR.	VOLUME	AM PEAK	PM PEAK		
CRESCENT HEIGHTS BL AT WHITWORTH DR		WR WE	02-24-71	TOTAL	11822	*	MANUAL COUNT		
				NORTH	6138	8:00	650	4:00	432
				SOUTH	5684	8:30	326	4:45	792
CRESCENT HEIGHTS BL N/O WILSHIRE BL	C00-2020-22	WR TH	01-14-71	TOTAL	16567	8:00	1302	4:45	1606
				NORTH	8349	11:15	543	4:45	907
				SOUTH	8218	8:00	754	4:30	700
CRESCENT HEIGHTS BL N/O WILSHIRE BL	C00-2020-22	WR FR	01-15-71	TOTAL	17368	8:00	1264	4:45	1716
				NORTH	8748	11:15	563	5:00	973
				SOUTH	8620	8:00	742	4:45	744
CRESCENT HEIGHTS BL S/O 1ST ST	C00-2020-22	WR TH	12-16-71	TOTAL	14578	8:00	1090	5:00	1278
				NORTH	6907	11:15	401	5:00	792
				SOUTH	7671	8:00	789	12:45	543
CRESCENT HEIGHTS BL S/O 3RD ST	C00-2020-22	WR TH	01-14-71	TOTAL	11324	11:15	858	3:00	971
				NORTH	5313	11:15	391	3:00	503
				SOUTH	6011	11:15	467	2:15	488
CRESCENT HEIGHTS BL S/O 3RD ST	C00-2020-22	WR FR	01-15-71	TOTAL	12837	11:15	877	4:30	1279
				NORTH	6041	11:15	409	4:45	687
				SOUTH	6796	9:00	503	3:45	600
CRESCENT HEIGHTS BL N/O 3RD ST	C00-2121-22	PS MO	04-19-71	TOTAL	14019	8:00	1066	4:30	1277
				NORTH	6492	11:15	434	5:00	784
				SOUTH	7527	8:00	767	12:45	545
CRESTA DR AT MOTOR AV		WR WE	03-10-71	TOTAL	357	*	MANUAL COUNT		
				EAST	169	8:00	25	5:00	14
				WEST	188	8:30	20	5:00	19
CRESTA DR AT MOTOR AV	100-1210-11	WR TH	03-18-71	TOTAL	509	7:45	54	3:15	63
				EAST	280	7:45	30	6:30	43
				WEST	229	7:30	27	3:30	33
CULVER BL E/O BRADDOCK DR	300-2525-11	SR TH	10-18-71	TOTAL	12286	7:30	1404	4:30	1286
				EAST	5984	7:45	794	4:30	665
				WEST	6302	7:15	624	5:00	670

LOCATION	PHYS. DESCR	RG DY	DATE	DIR.	VOLUME	AM PEAK	PM PEAK		
CULVER BL AT INGLEWOOD BL	C00-3030-22	WR MO	02-01-71	TOTAL	15378	7:15	1356	4:30	1458
				EAST	7183	7:30	838	3:00	663
				WEST	8195	6:30	563	4:30	890
CULVER BL E/O NICHOLSON ST	C00-2020-22	SR MO	10-04-71	TOTAL	21671	7:30	2446	5:00	2294
				EAST	11898	7:30	1886	3:00	971
				WEST	9773	7:15	569	5:00	1472
CULVER BL N/RDWAY E/O MCCONNELL AV	100-1818-11	SR MO	10-18-71	TOTAL	1285	7:15	131	3:15	148
				EAST	657	7:15	70	3:15	64
				WEST	628	7:45	71	11:45	60
CUMPSTON ST AT LANKERSHIM BL		EV TU	01-26-71	TOTAL	3553	*	MANUAL COUNT		
				EAST	1800	7:45	116	4:30	216
				WEST	1753	7:30	101	4:30	210
CUSHDON AV AT MANNING AV		WR TH	02-25-71	TOTAL	725	*	MANUAL COUNT		
				EAST	368	8:00	25	4:30	40
				WEST	357	8:00	21	5:00	41
DEERING AV S/O ROSCOE BL	C00-4400-30	WV TU	05-18-71	TOTAL	3823	11:15	307	12:15	353
				NON-DIR COUNT					
DE FOE AV AT PIERCE ST	A00-1016-11	EV TU	09-14-71	TOTAL	1231	7:15	101	2:00	179
				NORTH	934	7:15	88	2:00	140
				SOUTH	297	11:15	17	2:00	39
DE GARMO AV AT ARMINTA ST	A00-1616-11	EV TU	06-29-71	TOTAL	2030	11:15	98	12:45	256
				NORTH	1108	11:15	55	12:45	187
				SOUTH	922	7:15	68	6:30	133
DE GARMO AV S/O RYAN ST	A00-1800-10	EV FR	10-29-71	TOTAL	114	6:45	8	3:00	31
				NON-DIR COUNT					
DEGNAN BL AT 39TH ST		CR TU	07-27-71	TOTAL	2937	*	MANUAL COUNT		
				NORTH	1365	7:30	174	3:30	104
				SOUTH	1572	7:00	42	4:45	286

LOCATION	PHYS. DESCR	RG DY	DATE	DIR.	VOLUME	AM PEAK	PM PEAK		
DEGNAN BL AT 39TH ST	B00-2020-11	SR WE	09-01-71	TOTAL	2539	7:30	186	5:00	337
				NORTH	1152	7:30	139	5:00	128
				SOUTH	1387	11:15	70	4:30	214
DE LA OSA ST W/O DON PIO DR	A00-1515-11	WV FR	05-07-71	TOTAL	232	8:15	25	3:00	77
				EAST	164	8:15	15	3:00	66
				WEST	68	8:15	10	3:00	11
DELL AV AT WASHINGTON ST	100-1214-11	WR TU	03-16-71	TOTAL	2413	7:15	214	7:15	350
				NORTH	1126	7:15	180	12:00	82
				SOUTH	1287	10:30	66	7:15	299
DEL MORENO DR AT POE AV -VALLEY-		WV TH	06-10-71	TOTAL	156	*	MANUAL COUNT		
				NORTH	126	7:45	17	4:00	11
				SOUTH	30	7:45	1	3:00	6
DE LONGPRE AV AT WILCOX AV		WR FR	06-04-71	TOTAL	3141	*	MANUAL COUNT		
				EAST	1891	8:15	128	3:45	211
				WEST	1250	8:30	55	5:00	153
DEL PASO AV N/O VALLEY BL	A00-1616-11	CR MO	09-13-71	TOTAL	557	6:15	42	5:00	63
				NORTH	261	7:00	18	5:30	34
				SOUTH	296	6:00	32	4:15	32
DEL REY AV S/O WASHINGTON BL	A00-2020-11	SR TH	12-30-71	TOTAL	3039	11:15	295	4:00	387
				NORTH	1677	11:15	176	4:00	299
				SOUTH	1362	11:15	119	12:30	175
DENKER AV AT FLORENCE AV	200-2000-10	SR TU	10-05-71	TOTAL	2516	7:15	305	4:00	217
				NORTH	2516	7:15	305	4:00	217
				SOUTH		25:00	0	6:45	0
DENKER AV N/O FLORENCE AV	100-3600-20	SR TU	10-05-71	TOTAL	5621	7:30	446	4:30	651
				NON-DIR COUNT					
DENKER AV S/O JEFFERSON BL	A00-2020-11	CR WE	11-17-71	TOTAL	2323	11:15	144	4:15	270
				NORTH	1060	7:30	73	4:15	120
				SOUTH	1263	10:30	90	5:00	153

LOCATION	PHYS. DESCR	RG	DY	DATE	DIR.	VOLUME	AM PEAK	PM PEAK
DENKER AV AT TORRANCE BL		SR	TH	08-12-71	TOTAL	1346	* MANUAL COUNT	
					NORTH	524	7:30 52	4:30 44
					SOUTH	822	7:00 47	4:15 111
DENKER AV AT VERNON AV -CENTRAL-		CR	MO	04-05-71	TOTAL	4419	* MANUAL COUNT	
					NORTH	3308	7:30 350	4:30 269
					SOUTH	1111	8:00 108	4:45 111
DENKER AV AT 79TH ST	B00-2020-11	SR	TH	10-07-71	TOTAL	4505	6:45 304	4:30 529
					NORTH	2146	7:00 212	3:45 187
					SOUTH	2359	6:30 107	4:30 348
DENKER AV AT 223RD ST	A00-1515-11	SR	TH	01-21-71	TOTAL	1270	7:00 126	2:30 120
					NORTH	475	7:00 51	2:30 44
					SOUTH	795	7:00 75	3:15 80
DENSMORE AV AT COHASSET ST		WV	WE	09-01-71	TOTAL	133	* MANUAL COUNT	
					NORTH	63	9:00 5	5:00 9
					SOUTH	70	8:15 9	4:30 10
DENSMORE AV AT COHASSET ST	A00-1818-11	EV	WE	10-06-71	TOTAL	614	7:45 69	5:00 165
					NORTH	155	7:30 12	4:45 34
					SOUTH	459	7:45 58	5:00 133
DE SOTO AV AT BURBANK BL NR KELVIN AV	D08-3050-21	WV	FR	10-08-71	TOTAL	17829	7:00 1956	4:30 1450
					NORTH	9091	7:15 1194	2:15 692
					SOUTH	8738	6:45 846	4:45 762
DE SOTO AV AT BURBANK BL NR KELVIN AV		WV	FR	12-16-71	TOTAL	4248	* MANUAL COUNT	
					EAST	2312	8:00 39	4:30 479
					WEST	1936	7:30 161	3:00 149
DE SOTO AV AT BURBANK BL NR KELVIN AV	D10-3230-22	WV	FR	12-17-71	TOTAL	23105	7:15 2039	4:30 1903
					NORTH	12170	7:15 1224	5:00 900
					SOUTH	10935	7:15 815	4:30 1021
DE SOTO AV AT DEARBORN ST	D10-3043-23	WV	FR	11-05-71	TOTAL	25243	7:30 1753	4:30 2504
					NORTH	12198	11:15 769	4:30 1381
					SOUTH	13045	7:15 1435	4:30 1123

LOCATION	PHYS. DESCR	RG DY	DATE	DIR.	VOLUME	AM PEAK	PM PEAK
DE SOTO AV AT DEVONSHIRE ST	C00-4245-33	PS TH	03-04-71	TOTAL	17078	6:15 1830	4:30 1331
				NORTH	6669	11:15 405	4:30 888
				SOUTH	10409	6:15 1704	2:45 629
DE SOTO AV AT DEVONSHIRE ST		WV WE	04-07-71	TOTAL	17476	* MANUAL COUNT	
				NORTH	6493	8:15 237	4:45 927
				SOUTH	10983	7:00 1704	3:30 565
DE SOTO AV S/O DEVONSHIRE ST	C00-4035-31	WV MO	11-29-71	TOTAL	16870	7:15 1497	3:45 1520
				NORTH	8214	11:15 506	4:30 1018
				SOUTH	8656	7:15 1170	12:00 636
DE SOTO AV AT INGOMAR ST	D04-3838-33	WV MO	12-20-71	TOTAL	23059	11:15 1559	4:45 2188
				NORTH	11016	11:15 739	5:00 1186
				SOUTH	12043	11:15 820	4:30 1112
DE SOTO AV AT LASSEN ST		WR FR	05-14-71	TOTAL	17910	* MANUAL COUNT	
				NORTH	9345	7:15 540	3:00 447
				SOUTH	8565	7:15 1159	3:00 552
DE SOTO AV AT LASSEN ST	C00-4040-11	WV WE	05-26-71	TOTAL	17866	7:30 1700	4:45 1603
				NORTH	9823	11:15 612	4:45 1184
				SOUTH	8043	7:30 1100	3:00 540
DE SOTO AV AT LEMARSH ST	B00-4025-11	WV MO	03-22-71	TOTAL	14115	7:30 1426	4:30 1369
				NORTH	6892	11:15 423	4:30 945
				SOUTH	7223	7:30 1076	12:00 550
DE SOTO AV N/O NORDHOFF ST	C00-3242-23	WV WE	12-22-71	TOTAL	25340	11:15 1643	4:15 2416
				NORTH	12793	11:15 794	4:30 1353
				SOUTH	12547	7:15 960	4:15 1063
DE SOTO AV N/O OXNARD ST	C00-1449-11	WV MO	03-01-71	TOTAL	7202	7:30 875	4:45 802
				NORTH	5119	7:30 643	4:45 571
				SOUTH	2083	7:15 256	4:45 231
DE SOTO AV AT PLUMMER ST		WV WE	06-30-71	TOTAL	21292	* MANUAL COUNT	
				NORTH	11082	7:45 583	4:30 1412
				SOUTH	10210	7:15 1292	3:15 680

LOCATION	PHYS. DESCR	RG	DY	DATE	DIR.	VOLUME	AM PEAK	PM PEAK		
DE SOTO AV S/O PLUMMER ST	C00-4040-32	WV	TU	10-12-71	TOTAL	20524	7:45	2418	5:15	1902
					NORTH	8172	7:15	1009	5:15	1032
					SOUTH	12352	7:45	1644	3:00	939
DE SOTO AV AT SAN JOSE ST	C00-4036-33	WV	WE	03-24-71	TOTAL	18973	6:45	1944	4:45	1705
					NORTH	8861	7:30	372	4:45	1319
					SOUTH	10112	6:30	1734	3:00	585
DE SOTO AV AT SAN JOSE ST		WV	MO	03-29-71	TOTAL	20171	*	MANUAL COUNT		
					NORTH	9000	7:30	322	4:00	1144
					SOUTH	11171	7:00	1843	3:00	575
DE SOTO AV AT SHERMAN WY	C00-4545-33	WV	TH	09-02-71	TOTAL	17298	7:15	1188	4:30	1572
					NORTH	8197	11:15	553	4:30	864
					SOUTH	9101	7:15	730	4:30	708
DE SOTO AV AT STRATHERN ST	D04-3838-31	WV	MO	12-20-71	TOTAL	24009	11:15	1627	4:30	2317
					NORTH	11736	11:15	766	4:30	1095
					SOUTH	12273	11:15	861	4:30	1222
DE SOTO AV AT VENTURA BL	D10-3035-12	WV	TH	08-19-71	TOTAL	10092	11:15	748	4:45	1017
					NORTH	5040	7:30	480	5:15	473
					SOUTH	5052	11:15	486	4:45	577
DE SOTO AV AT VICTORY BL	C00-3740-33	WV	WE	09-15-71	TOTAL	13331	7:15	1364	4:45	1285
					NORTH	5516	11:15	439	4:45	652
					SOUTH	7815	7:00	956	4:45	633
DEVERON RIDGE RD AT HIGHLANDER RD		WV	WE	01-13-71	TOTAL	984	*	MANUAL COUNT		
					NORTH	190	8:00	40	2:45	28
					SOUTH	794	8:00	105	2:45	56
DEVONSHIRE ST AT BALBOA BL	G04-4142-44	MS	FR	02-05-71	TOTAL	40901	7:15	3135	3:45	2901
					EAST	23158	7:00	2150	3:00	1487
					WEST	17743	7:30	1070	4:15	1487
DEVONSHIRE ST AT BALBOA BL	G04-4040-44	MS	TH	07-15-71	TOTAL	38327	6:45	3025	4:45	2656
					EAST	19339	6:30	2136	3:15	1094
					WEST	18988	7:00	969	4:45	1601

LOCATION	PHYS. DESCR	RG DY	DATE	DIR.	VOLUME	AM PEAK	PM PEAK		
DEVONSHIRE ST AT BALBOA BL	G03-4242-44	MS TH	11-04-71	TOTAL	43736	7:00	3773	5:15	2873
				EAST	23943	6:30	2699	4:30	1406
				WEST	19793	7:15	1316	5:45	1617
DEVONSHIRE ST AT CANOGA AV		WV TH	04-01-71	TOTAL	15502		* MANUAL COUNT		
				EAST	7383	7:00	568	3:30	585
				WEST	8119	7:30	597	4:15	779
DEVONSHIRE ST AT CANOGA AV	G03-4032-32	WV WE	12-22-71	TOTAL	15674	11:15	1048	4:30	1282
				EAST	7792	11:15	537	11:45	626
				WEST	7882	11:15	511	4:45	698
DEVONSHIRE ST AT CORBIN AV		WV FR	09-03-71	TOTAL	36490		* MANUAL COUNT		
				EAST	18052	7:00	1887	3:15	1275
				WEST	18438	7:15	1013	4:45	2102
DEVONSHIRE ST AT DE SOTO AV	G04-4242-33	PS TH	03-04-71	TOTAL	23955	7:15	1711	5:00	2054
				EAST	9378	7:00	751	12:00	752
				WEST	14577	7:15	975	5:00	1444
DEVONSHIRE ST AT DE SOTO AV		WV WE	04-07-71	TOTAL	21392		* MANUAL COUNT		
				EAST	7903	7:15	480	4:00	722
				WEST	13489	7:30	777	4:15	1400
DEVONSHIRE ST AT ETIWANDA AV		WV FR	04-30-71	TOTAL	37874		* MANUAL COUNT		
				EAST	20341	7:15	1804	4:30	1487
				WEST	17533	7:15	1207	5:00	1819
DEVONSHIRE ST AT ETIWANDA AV	C00-2824-22	WV TU	05-11-71	TOTAL	36664	7:00	3036	4:30	2899
				EAST	18565	7:00	1863	3:00	1396
				WEST	18099	7:15	1183	4:30	1697
DEVONSHIRE ST AT HASKELL AV	G04-4040-33	WV TU	03-09-71	TOTAL	42480	7:00	3265	3:45	3273
				EAST	20830	6:15	2336	3:15	1377
				WEST	21650	7:00	1261	5:15	1992
DEVONSHIRE ST AT HASKELL AV	G04-4040-33	WV WE	03-10-71	TOTAL	43058	7:00	3315	4:45	3185
				EAST	21210	6:30	2051	3:00	1374
				WEST	21848	7:00	1348	5:15	2019

LOCATION	PHYS. DESCR	RG	DY	DATE	DIR.	VOLUME	AM PEAK	PM PEAK		
DEVONSHIRE ST AT HASKELL AV	G04-4040-33	WV	TH	03-11-71	TOTAL	42997	7:00	3247	3:45	3274
					EAST	21268	6:30	2073	3:30	1356
					WEST	21729	7:00	1317	5:15	1993
DEVONSHIRE ST AT HASKELL AV		WV	FR	04-23-71	TOTAL	41425	*	MANUAL COUNT		
					EAST	19721	7:00	1785	3:30	1391
					WEST	21704	7:00	1257	4:45	2233
DEVONSHIRE ST AT LINDLEY AV	C00-3042-33	WV	WE	08-11-71	TOTAL	38020	6:45	2809	5:00	2768
					EAST	20225	6:30	1952	3:30	1142
					WEST	17795	7:00	921	5:00	1632
DEVONSHIRE ST AT LINDLEY AV		WV	TH	09-16-71	TOTAL	39559	*	MANUAL COUNT		
					EAST	21056	7:00	2136	4:15	1455
					WEST	18503	7:00	1273	5:00	1955
DEVONSHIRE ST AT OWENSMOUTH AV		WV	TU	04-06-71	TOTAL	13798	*	MANUAL COUNT		
					EAST	5961	7:00	406	3:45	533
					WEST	7837	7:30	453	4:00	799
DEVONSHIRE ST AT RESEDA BL	G04-4542-33	PS	WE	04-14-71	TOTAL	36907	7:00	3019	4:45	2762
					EAST	19744	6:30	1828	3:00	1346
					WEST	17163	7:00	1211	4:45	1584
DEVONSHIRE ST AT RESEDA BL		WV	FR	12-10-71	TOTAL	37965	*	MANUAL COUNT		
					EAST	20120	7:00	1915	3:15	1342
					WEST	17845	7:15	1224	4:45	1723
DEVONSHIRE ST AT SEPULVEDA BL	C00-4542-32	PS	TU	03-09-71	TOTAL	28943	7:00	2515	4:45	2375
					EAST	15465	7:00	1269	4:00	1169
					WEST	13478	7:00	1246	4:45	1307
DEVONSHIRE ST AT SEPULVEDA BL	C00-4542-34	WV	MO	08-02-71	TOTAL	31752	7:00	2343	4:30	2647
					EAST	15988	7:00	1308	3:45	1209
					WEST	15764	6:45	1044	4:45	1561
DEVONSHIRE ST AT SEPULVEDA BL		EV	TH	08-19-71	TOTAL	25398	*	MANUAL COUNT		
					EAST	16715	7:15	1426	4:45	1438
					WEST	8683	7:30	567	4:45	840

LOCATION	PHYS. DESCR	RG DY	DATE	DIR.	VOLUME	AM PEAK	PM PEAK
DEVONSHIRE ST E/O TAMPA AV	G04-2442-23	PS TH	03-04-71	TOTAL	33944	7:00 2929	5:00 2753
				EAST	17358	6:30 1778	3:30 1236
				WEST	16586	7:15 1272	5:00 1664
DEVONSHIRE ST E/O TOPANGA CANYON BL	300-3244-24	PS TH	03-04-71	TOTAL	11914	7:45 763	5:15 1007
				EAST	3688	11:15 260	11:30 277
				WEST	8226	7:45 515	5:15 775
DEVONSHIRE ST AT TOPANGA CANYON BL		WV MO	04-05-71	TOTAL	7773	* MANUAL COUNT	
				EAST	1412	7:00 128	4:00 118
				WEST	6361	9:00 316	4:45 745
DEVONSHIRE ST E/O TOPANGA CANYON BL	C00-3248-24	WV MO	11-29-71	TOTAL	12477	7:30 968	3:45 1028
				EAST	6230	7:30 491	2:15 515
				WEST	6247	7:30 477	5:00 603
DEVONSHIRE ST W/O TUNNEY AV	D08-4236-32	WV TH	10-07-71	TOTAL	41571	7:00 3300	4:00 3262
				EAST	24045	5:45 2521	2:30 1609
				WEST	17526	7:15 1402	5:00 1835
DEVONSHIRE ST AT VARIEL AV		WV FR	04-02-71	TOTAL	17619	* MANUAL COUNT	
				EAST	8375	7:00 561	4:45 826
				WEST	9244	7:30 579	5:00 973
DEVONSHIRE ST AT WHITE OAK AV		WV WE	02-03-71	TOTAL	38391	* MANUAL COUNT	
				EAST	20860	7:15 2071	3:30 1504
				WEST	17531	7:15 1370	5:00 1728
DEVONSHIRE ST AT WOODLEY AV	G06-3939-33	WV MO	10-04-71	TOTAL	38889	6:30 2808	4:45 2836
				EAST	21078	6:30 2059	3:00 1404
				WEST	17811	7:45 1022	4:45 1660
DEWEY ST AT WALGROVE AV	A00-1818-11	WR FR	07-16-71	TOTAL	1451	9:45 110	4:15 157
				EAST	693	10:00 72	4:15 105
				WEST	758	7:15 70	7:00 101
DIAMOND ST W/O FIGUEROA ST	C00-2019-11	CR WE	05-05-71	TOTAL	1870	7:00 243	4:00 413
				EAST	925	7:00 52	4:00 290
				WEST	945	7:00 191	4:15 128

LOCATION	PHYS. DESCR	RG	DY	DATE	DIR.	VOLUME	AM PEAK	PM PEAK		
DICKENS ST W/O CEDROS AV	200-1018-11	EV	WE	11-10-71	TOTAL	3795	7:30	341	4:15	430
					EAST	1610	7:30	204	4:00	178
					WEST	2185	11:00	142	5:00	311
DODSON AV N/O WESTERN AV	C00-1718-11	SR	WE	07-21-71	TOTAL	2431	7:30	219	5:15	188
					NORTH	1701	7:30	195	12:00	119
					SOUTH	730	9:45	54	5:00	83
DOHENY DR AT ALCOTT ST		WR	WE	04-21-71	TOTAL	916	*	MANUAL COUNT		
					NORTH	329	8:15	40	4:00	26
					SOUTH	587	8:15	36	4:45	80
DOHENY DR AT 3RD ST	C00-2929-22	WR	FR	04-09-71	TOTAL	17079	11:15	1215	5:00	1410
					NORTH	8754	11:15	639	5:00	821
					SOUTH	8325	7:30	652	3:00	649
DON PIO DR AT COSTANSO ST	A00-2020-11	WV	TH	06-24-71	TOTAL	3319	11:15	220	4:45	309
					NORTH	1203	9:45	97	7:45	113
					SOUTH	2116	11:15	147	5:15	220
DON PIO DR AT VENTURA BL	B00-2016-11	WV	TU	04-06-71	TOTAL	4154	11:15	319	12:30	394
					NORTH	2287	7:30	224	2:30	214
					SOUTH	1867	11:15	154	12:30	223
DORRIS PL E/O RIVERSIDE DR -CENTRAL-	100-1515-11	CR	TH	04-01-71	TOTAL	1270	11:15	91	12:00	196
					EAST	505	7:00	77	4:45	65
					WEST	765	11:15	54	3:00	149
DOUGLAS GATE 17 DWY AT 190TH ST	G03-2626-11	SR	TH	04-08-71	TOTAL	3694	0:00	642	3:30	1159
					NORTH	2179	0:15	473	3:45	818
					SOUTH	1515	0:00	171	3:00	608
DREXEL AV AT LA JOLLA AV		WR	TH	10-14-71	TOTAL	1750	*	MANUAL COUNT		
					NORTH	1043	8:15	49	5:15	148
					SOUTH	707	8:30	55	5:15	66
DRONFIELD AV AT FILMORE ST		EV	TU	02-04-71	TOTAL	2523	*	MANUAL COUNT		
					NORTH	1381	7:30	106	5:00	132
					SOUTH	1142	7:30	76	4:30	115

LOCATION	PHYS. DESCR	RG DY	DATE	DIR.	VOLUME	AM PEAK	PM PEAK	
DRONFIELD AV AT OSBORNE ST	C00-1817-11	EV WE	04-07-71	TOTAL	2603	11:15	225 12:00	280
				NORTH	1190	11:15	114 12:15	171
				SOUTH	1413	11:15	111 11:30	124
DRONFIELD AV AT PAXTON ST	A00-1818-11	EV TU	11-30-71	TOTAL	2614	7:30	228 4:15	218
				EAST	1327	8:00	109 2:30	103
				WEST	1287	7:30	123 4:15	131
DRONFIELD AV AT SAYRE ST		CR WE	09-29-71	TOTAL	1934	*	MANUAL COUNT	
				NORTH	799	7:15	83 2:15	70
				SOUTH	1135	7:45	104 2:30	131
DUCOMMUN ST AT GAREY ST		CR WE	12-15-71	TOTAL	1454	*	MANUAL COUNT	
				EAST	1151	6:30	202 3:45	128
				WEST	303	6:15	34 3:30	26
DUNLEER DR AT MANNING AV		WR TU	12-07-71	TOTAL	363	*	MANUAL COUNT	
				EAST	164	8:00	18 4:15	17
				WEST	199	8:30	23 4:30	19
EAGLE ROCK BL S/O COLORADO BL	G06-5242-42	PS FR	05-14-71	TOTAL	18992	11:15	1217 4:30	1650
				NORTH	9605	11:15	631 4:45	985
				SOUTH	9387	6:45	631 4:00	675
EAGLE ROCK BL AT YORK BL	G06-5454-44	PS FR	05-14-71	TOTAL	25857	7:00	1823 4:45	2375
				NORTH	13525	11:15	726 4:30	1595
				SOUTH	12332	7:00	1184 5:00	809
EAGLE ROCK BL N/O AVENUE 33	D04-3343-23	PS TU	06-01-71	TOTAL	9537	7:15	1209 4:30	1113
				NORTH	4349	7:30	224 4:45	823
				SOUTH	5188	7:15	1003 2:45	342
EAST EDGEWARE RD AT BELLEVUE AV		CR WE	09-22-71	TOTAL	4106	*	MANUAL COUNT	
				NORTH	3564	8:45	112 4:15	653
				SOUTH	542	8:00	66 4:30	39
EAST EDGEWARE RD N/O CALUMET AV	B00-1818-11	CR TU	09-14-71	TOTAL	1260	7:15	85 4:45	146
				NORTH	787	11:15	36 4:45	110
				SOUTH	473	7:15	51 7:00	40

LOCATION	PHYS. DESCR	RG DY	DATE	DIR.	VOLUME	AM PEAK	PM PEAK		
EASTERN AV N/O HUNTINGTON DR	A00-1819-11	CR TH	08-19-71	TOTAL	2566	7:00	191	4:00	248
				NORTH	1291	11:00	69	4:15	160
				SOUTH	1275	7:00	158	5:15	127
EASTERN AV AT KLAMATH ST		CR FR	02-05-71	TOTAL	12311	*	MANUAL COUNT		
				NORTH	5285	7:45	301	4:30	615
				SOUTH	7026	7:15	911	3:00	487
EASTERN AV N/O VALLEY BL	200-2828-22	PS TU	07-27-71	TOTAL	9641	7:30	782	4:30	819
				NORTH	4174	11:15	249	4:30	437
				SOUTH	5467	7:30	622	12:15	412
EASTLAKE AV E/O MISSION RD	300-2020-11	CR WE	09-01-71	TOTAL	1639	7:15	200	11:30	151
				EAST	1119	7:15	179	1:15	88
				WEST	520	11:15	74	11:30	73
EASTLAKE AV E/O MISSION RD	300-2020-11	CR TH	09-02-71	TOTAL	1682	7:45	198	1:15	166
				EAST	1130	7:45	180	1:00	125
				WEST	552	11:00	76	3:45	78
EASTLAKE AV AT MISSION RD		CR TU	12-14-71	TOTAL	11655	*	MANUAL COUNT		
				EAST	10864	7:30	555	4:30	1316
				WEST	791	8:45	25	4:00	107
ECHO PARK AV AT SUNSET BL		CR TU	01-05-71	TOTAL	7319	*	MANUAL COUNT		
				NORTH	2688	9:00	127	4:30	320
				SOUTH	4631	7:30	507	3:30	334
EDDY ST AT YOLANDA AV	A00-2019-11	WV TU	05-11-71	TOTAL	380	7:30	124	3:15	60
				EAST	277	7:30	117	3:15	37
				WEST	103	11:15	5	3:00	27
EDGEMONT ST AT FINLEY AV		CR MO	05-24-71	TOTAL	2808	*	MANUAL COUNT		
				NORTH	1532	7:30	64	5:00	251
				SOUTH	1276	8:00	162	3:15	83
EDGEMONT ST AT FRANKLIN AV		CR MO	05-24-71	TOTAL	3754	*	MANUAL COUNT		
				NORTH	2488	8:00	75	5:00	436
				SOUTH	1266	7:45	178	4:45	74

LOCATION	PHYS. DESCR	RG DY	DATE	DIR.	VOLUME	AM PEAK	PM PEAK		
EDGEMONT ST AT LOS FELIZ BL		CR MO	05-24-71	TOTAL	2231 *	MANUAL COUNT			
				NORTH	1851	7:30	87	5:00	314
				SOUTH	380	8:00	59	3:30	28
EDGEMONT ST AT MONROE ST		CR TU	08-24-71	TOTAL	4983 *	MANUAL COUNT			
				NORTH	2798	7:45	184	5:00	330
				SOUTH	2185	7:45	181	4:45	189
EDGEWOOD PL AT LA BREA AV		WR MO	05-17-71	TOTAL	12205 *	MANUAL COUNT			
				EAST	3398	7:45	352	4:00	253
				WEST	8807	7:30	565	4:30	922
EDGEWOOD PL AT LA BREA AV		CR WE	09-08-71	TOTAL	39091 *	MANUAL COUNT			
				NORTH	25617	8:00	2342	5:00	2077
				SOUTH	13474	8:15	773	4:45	1388
EDINBURGH AV AT MELROSE AV	800-1515-11	PS WE	04-21-71	TOTAL	1616	11:15	103	4:45	214
				NORTH	1071	11:15	68	4:45	157
				SOUTH	545	8:15	52	4:45	57
EDINBURGH AV AT 1ST ST		WR WE	06-02-71	TOTAL	2253 *	MANUAL COUNT			
				NORTH	1527	7:45	90	4:30	168
				SOUTH	726	8:00	57	4:30	80
EFFIE ST AT SILVER LAKE BL	100-0808-11	CR MO	04-05-71	TOTAL	858	7:00	64	4:45	89
				EAST	415	7:00	40	2:00	35
				WEST	443	11:15	21	4:45	60
EL CAJON ST AT TELFAIR AV		EV TU	04-13-71	TOTAL	1080 *	MANUAL COUNT			
				EAST	653	7:30	68	4:00	62
				WEST	427	7:45	31	4:30	43
EL CENTRO AV AT SELMA AV		CR FR	05-28-71	TOTAL	2603 *	MANUAL COUNT			
				NORTH	1673	8:15	66	4:30	227
				SOUTH	930	8:45	64	3:00	91
ELECTRIC AV AT PALMS BL		WR FR	07-23-71	TOTAL	1510 *	MANUAL COUNT			
				NORTH	1102	9:00	60	4:30	143
				SOUTH	408	9:00	21	5:00	56

LOCATION	PHYS. DESCR	RG DY	DATE	DIR.	VOLUME	AM PEAK	PM PEAK
ELMER AV AT SYLVAN ST	A00-1515-11	EV FR	05-21-71	TOTAL	550	11:15 30	7:15 168
				NORTH	341	9:45 20	7:15 140
				SOUTH	209	11:15 12	7:15 28
EL SEGUNDO BL AT HARBOR FWY -N/B ON-	C00-3040-34	SR TU	10-12-71	TOTAL	28793	7:00 2545	4:00 2504
				EAST	17974	7:30 1533	3:45 1516
				WEST	10819	7:00 1013	4:30 1016
EL SEGUNDO BL AT HARBOR FWY -N/B OFF-	G10-3545-34	SR WE	09-21-71	TOTAL	30092	7:00 2400	4:00 2634
				EAST	18204	7:15 1422	4:00 1619
				WEST	11888	7:00 986	3:45 1051
EL SEGUNDO BL AT HARBOR FWY -N/B OFF-	G10-3545-34	SR TH	09-22-71	TOTAL	30548	7:00 2461	4:15 2792
				EAST	18538	7:15 1461	4:15 1746
				WEST	12010	7:00 1026	3:30 1059
EL SEGUNDO BL E/O VERMONT AV	F10-3434-33	SR TU	04-20-71	TOTAL	32128	7:00 3264	4:15 3084
				EAST	14444	7:00 1049	4:15 1592
				WEST	17684	7:00 2215	4:15 1492
EL VERANO AV N/O COLORADO BL	A00-1717-11	CR WE	11-10-71	TOTAL	349	10:45 33	4:15 38
				NORTH	140	8:45 11	4:15 16
				SOUTH	209	11:00 27	4:15 22
ENCINITAS AV N/O COBALT ST	B00-0909-11	EV TU	10-05-71	TOTAL	1829	7:15 176	6:30 165
				NORTH	757	6:45 93	5:30 52
				SOUTH	1072	7:45 98	6:30 123
ENCINO AV AT HART ST		WV TH	10-14-71	TOTAL	354	* MANUAL COUNT	
				NORTH	216	7:15 21	3:45 22
				SOUTH	138	8:30 15	3:15 12
ENCINO AV AT LASSEN ST	A00-2016-11	WV TU	10-19-71	TOTAL	2003	8:00 263	2:30 213
				NORTH	1060	8:15 141	2:30 148
				SOUTH	943	7:45 126	6:45 76
ENCINO AV AT LASSEN ST		WV FR	11-12-71	TOTAL	1689	* MANUAL COUNT	
				NORTH	700	8:15 62	4:30 71
				SOUTH	989	8:00 122	3:00 62

LOCATION	PHYS. DESCR	RG DY	DATE	DIR.	VOLUME	AM PEAK	PM PEAK		
ENCINO AV AT MIRANDA ST			12-17-71	TOTAL	954 *	MANUAL COUNT			
				NORTH	376	8:00	38	4:15	37
				SOUTH	578	8:00	117	3:45	31
ENCINO AV-JOG NR JELICO AV AT ROSCOE BL	A00-1508-11		10-19-71	TOTAL	880	7:15	77	6:30	75
				NORTH	509	7:00	34	6:30	52
				SOUTH	371	7:15	45	4:30	29
ENCINO AV-JOG NR JELICO AV AT ROSCOE BL			11-03-71	TOTAL	457 *	MANUAL COUNT			
				NORTH	284	8:00	26	3:45	24
				SOUTH	173	7:30	23	5:00	13
ENCINO AV S/O VENTURA BL	A00-1818-11		06-10-71	TOTAL	2733	8:00	207	4:00	257
				NORTH	1449	8:15	126	2:45	126
				SOUTH	1284	11:15	81	4:00	135
ENCINO AV AT VENTURA BL			06-10-71	TOTAL	2424 *	MANUAL COUNT			
				NORTH	1863	8:00	149	4:00	149
				SOUTH	561	8:45	46	3:30	54
ENCINO HILLS DR AT GREEN VISTA DR			06-28-71	TOTAL	1694 *	MANUAL COUNT			
				EAST	841	7:15	67	3:30	70
				WEST	853	8:30	49	4:45	115
ENROSE AV N/O SUMMERLAND AV	A00-1818-11		07-09-71	TOTAL	3555	11:15	212	8:15	342
				NORTH	1675	7:15	154	4:00	134
				SOUTH	1880	11:15	105	8:15	270
ERWIN ST AT BERQUIST AV			01-19-71	TOTAL	373 *	MANUAL COUNT			
				EAST	218	8:15	24	3:00	15
				WEST	155	7:45	10	4:45	23
ERWIN ST AT CANOGA AV	800-3131-11		04-09-71	TOTAL	613	7:30	72	2:30	92
				EAST	268	7:30	57	12:45	55
				WEST	345	11:15	39	2:30	79
ERWIN ST AT ETIWANDA AV			10-26-71	TOTAL	1684 *	MANUAL COUNT			
				EAST	787	7:30	119	3:00	63
				WEST	897	7:15	104	4:30	84

LOCATION	PHYS. DESCR	RG DY	DATE	DIR.	VOLUME	AM PEAK	PM PEAK
ERWIN ST AT LANKERSHIM BL	800-1518-11	EV TH	03-18-71	TOTAL	3656	10:15	275 5:00 335
				EAST	2039	10:15	186 12:45 212
				WEST	1617	7:45	109 5:00 159
ERWIN ST AT LAURELGROVE AV		EV MO	11-01-71	TOTAL	521	*	MANUAL COUNT
				EAST	296	7:45	29 4:00 30
				WEST	225	8:00	17 5:00 24
ERWIN ST AT LINDLEY AV	200-1616-11	WV TH	04-08-71	TOTAL	1519	9:00	108 5:15 137
				EAST	733	8:45	69 3:30 67
				WEST	786	11:15	47 5:30 83
ERWIN ST AT RESEDA BL	800-2018-11	WV TH	04-08-71	TOTAL	2321	10:45	155 6:30 198
				EAST	922	7:45	69 4:00 82
				WEST	1399	10:45	97 6:15 134
ERWIN ST AT TUJUNGA AV		EV FR	10-15-71	TOTAL	7822	*	MANUAL COUNT
				NORTH	4272	7:30	318 4:15 387
				SOUTH	3550	7:45	202 4:30 373
ERWIN ST AT WOODLAKE AV	A00-1815-11	WV MO	03-22-71	TOTAL	721	8:00	147 5:00 74
				EAST	386	8:15	95 4:45 32
				WEST	335	7:45	55 5:00 44
ESMERALDA ST AT HUNTINGTON DR -NORTH-		CR TH	12-30-71	TOTAL	803	*	MANUAL COUNT
				NORTH	606	7:00	54 3:45 69
				SOUTH	197	7:00	14 3:00 21
ETHEL AV AT BURBANK BL		EV MO	12-13-71	TOTAL	3869	*	MANUAL COUNT
				NORTH	1703	7:30	338 3:00 92
				SOUTH	2166	8:00	223 3:15 261
ETHEL AV AT BURBANK BL		EV TU	12-28-71	TOTAL	1091	*	MANUAL COUNT
				NORTH	448	7:45	24 4:30 57
				SOUTH	643	7:00	25 3:45 98
ETHEL AV AT HART ST		EV MO	11-22-71	TOTAL	3089	*	MANUAL COUNT
				NORTH	1546	7:30	165 3:00 164
				SOUTH	1543	7:15	152 3:00 123

LOCATION	PHYS. DESCR	RG DY	DATE	DIR.	VOLUME	AM PEAK	PM PEAK		
ETHEL AV AT OXNARD ST		EV MO	12-13-71	TOTAL	5113 *	MANUAL COUNT			
				NORTH	3022	7:30	261	3:00	352
				SOUTH	2091	7:45	333	3:00	96
ETHEL AV AT OXNARD ST		EV MO	12-27-71	TOTAL	1064 *	MANUAL COUNT			
				NORTH	423	8:45	11	3:30	71
				SOUTH	641	7:30	47	4:15	67
ETHEL AV AT SARAH ST	A00-1818-11	EV MO	03-08-71	TOTAL	217	8:30	26	4:00	37
				NORTH	110	8:30	10	4:15	22
				SOUTH	107	8:30	16	4:00	17
ETIWANDA AV N/O DEVONSHIRE ST	A00-1700-20	WV TU	05-11-71	TOTAL	773	11:15	41	1:45	83
				NON-DIR COUNT					
ETIWANDA AV AT ERWIN ST		WV TU	10-26-71	TOTAL	800 *	MANUAL COUNT			
				NORTH	441	7:15	50	4:15	42
				SOUTH	359	7:00	17	5:00	47
ETIWANDA AV AT LASSEN ST	A00-1920-11	WV TH	01-21-71	TOTAL	1495	7:30	136	4:00	151
				NORTH	1134	11:15	92	3:00	121
				SOUTH	361	7:30	66	2:15	45
ETIWANDA AV S/O PLUMMER ST	A00-1212-11	WV TH	01-21-71	TOTAL	2554	10:30	222	4:00	257
				NORTH	1139	10:30	108	3:00	125
				SOUTH	1415	8:00	148	4:00	159
ETIWANDA AV AT SATICOY ST	800-1818-11	WV WE	03-24-71	TOTAL	4243	0:00	339	4:15	404
				NORTH	2473	0:00	332	11:45	334
				SOUTH	1770	8:00	133	2:45	166
ETIWANDA AV AT VALERIO ST	800-1818-11	WV WE	03-24-71	TOTAL	4123	11:15	297	4:30	446
				NORTH	2239	11:15	165	4:45	277
				SOUTH	1884	11:15	132	4:30	180
ETIWANDA AV AT VANOWEN ST	800-1818-11	WV WE	03-24-71	TOTAL	5131	11:15	340	4:30	484
				NORTH	2210	7:30	181	3:15	221
				SOUTH	2921	11:15	211	4:15	281

LOCATION	PHYS. DESCR	RG DY	DATE	DIR.	VOLUME	AM PEAK	PM PEAK
ETIWANDA AV AT VENTURA BL	A00-1515-11	WV TU	11-23-71	TOTAL	961	11:15	77 2:45 90
				NORTH	205	7:45	22 5:30 78
				SOUTH	756	11:15	64 11:45 76
EUCLID AV AT WHITTIER BL	800-2020-11	CR FR	04-02-71	TOTAL	6889	6:30	423 4:30 617
				NORTH	3230	11:15	176 4:00 381
				SOUTH	3659	6:30	323 5:15 279
EUCLID AV S/O 4TH ST	800-2020-11	PS TH	07-29-71	TOTAL	4309	7:15	259 4:45 354
				NORTH	2165	11:15	121 4:45 203
				SOUTH	2144	7:15	184 6:00 169
EVANSTON ST AT AVONDALE AV		WR MO	11-22-71	TOTAL	429	*	MANUAL COUNT
				EAST	230	7:30	26 4:00 15
				WEST	199	8:00	17 4:00 23
EVELYN AV AT 186TH ST		SR WE	04-28-71	TOTAL	1238	*	MANUAL COUNT
				NORTH	458	7:00	62 4:30 35
				SOUTH	780	7:15	82 4:00 68
EVERGREEN AV AT BROOKLYN AV	800-2022-11	CR FR	04-02-71	TOTAL	9022	6:30	540 4:30 818
				NORTH	4000	11:15	197 4:30 481
				SOUTH	5022	6:30	428 5:15 361
EVERGREEN AV AT BROOKLYN AV	800-2023-11	PS TH	07-29-71	TOTAL	8281	7:00	518 4:15 719
				NORTH	3215	10:45	157 4:00 402
				SOUTH	5066	6:30	382 6:30 349
EVERGREEN AV AT 4TH ST	800-2018-11	CR MO	10-04-71	TOTAL	3828	7:15	313 4:15 358
				NORTH	1017	7:30	86 4:45 143
				SOUTH	2811	7:15	229 4:00 220
EXPOSITION BL AT FARMDALE AV CENTRAL	200-1919-11	WR FR	04-30-71	TOTAL	6352	7:30	426 4:45 707
				EAST	2583	7:45	180 4:00 298
				WEST	3769	7:15	270 4:45 421
EXPOSITION BL AT FLOWER ST		SR WE	10-13-71	TOTAL	16470	*	MANUAL COUNT
				NORTH	6847	7:30	1090 4:00 289
				SOUTH	9623	9:00	291 4:45 1318

LOCATION	PHYS. DESCR	RG DY	DATE	DIR.	VOLUME	AM PEAK	PM PEAK		
EXPOSITION BL AT HOOVER BL		CR TH	10-07-71	TOTAL	28345 *	MANUAL COUNT			
				EAST	13841	7:15	2135	3:30	675
				WEST	14504	9:00	711	4:30	2008
EXPOSITION BL E/O LA BREA AV	200-1919-11	WR FR	04-30-71	TOTAL	2034	7:15	116	4:30	213
				EAST	697	7:15	76	4:15	68
				WEST	1337	10:45	83	4:30	151
EXPOSITION BL E/O NORMANDIE AV	G24-4040-44	PS WE	07-28-71	TOTAL	20603	7:45	1973	4:45	2307
				EAST	10006	7:45	1597	3:30	584
				WEST	10597	11:15	413	4:45	1787
FAIR AV AT STAGG ST	A00-1818-11	EV WE	09-22-71	TOTAL	1024	7:30	89	6:30	268
				NORTH	539	7:15	36	6:30	220
				SOUTH	485	7:30	57	3:00	58
FAIRFAX AV AT ADAMS BL	C00-4040-44	WR TU	02-23-71	TOTAL	27808	7:00	2543	5:00	2283
				NORTH	15878	7:00	1559	5:00	1275
				SOUTH	11930	6:45	990	5:00	1008
FAIRFAX AV AT BEVERLY BL		WR TU	02-09-71	TOTAL	19046 *	MANUAL COUNT			
				NORTH	10133	9:00	557	5:00	1105
				SOUTH	8913	8:00	718	3:00	699
FAIRFAX AV AT BEVERLY BL	300-3030-22	PS WE	05-21-71	TOTAL	23798	11:15	1607	4:45	1783
				NORTH	12380	11:15	802	5:00	1068
				SOUTH	11418	11:15	805	12:00	882
FAIRFAX AV AT HOLLYWOOD BL	C00-3618-21	WR TH	09-20-71	TOTAL	8083	11:15	396	5:00	803
				NORTH	7781	11:15	375	5:00	783
				SOUTH	302	10:15	24	12:15	31
FAIRFAX AV AT MELROSE AV	G04-4545-44	WR TU	08-12-71	TOTAL	22910	11:15	1385	5:00	1731
				NORTH	11739	11:15	634	5:00	753
				SOUTH	11171	8:15	798	11:45	752
FAIRFAX AV AT SANTA MONICA FWY -W/B ON-		WR TH	10-28-71	TOTAL	21456 *	MANUAL COUNT			
				NORTH	7747	7:45	661	5:00	598
				SOUTH	13709	7:15	1036	4:45	1342

LOCATION	PHYS. DESCR	RG DY	DATE	DIR.	VOLUME	AM PEAK	PM PEAK		
FAIRFAX AV AT SAWYER ST		WR FR	11-26-71	TOTAL	16291 *	MANUAL COUNT			
				NORTH	8962	8:00	554	4:15	868
				SOUTH	7329	8:30	388	3:30	748
FAIRFAX AV AT SUNSET BL	C00-4040-33	WR TH	09-02-71	TOTAL	19696	8:15	1178	5:15	1593
				NORTH	10395	11:15	513	5:15	995
				SOUTH	9301	8:15	786	5:15	598
FAIRFAX AV AT WASHINGTON BL	C00-3838-34	WR TU	02-23-71	TOTAL	24185	7:00	2123	5:00	2086
				NORTH	15098	7:00	1474	5:00	1245
				SOUTH	9087	7:45	718	5:00	841
FAIRFAX AV AT WILSHIRE BL	300-3230-22	WR MO	02-08-71	TOTAL	20572	11:15	1441	12:45	1619
				NORTH	9412	11:15	753	4:30	797
				SOUTH	11160	11:15	688	12:45	908
FAIRFAX AV AT 3RD ST		WR FR	04-30-71	TOTAL	19866 *	MANUAL COUNT			
				NORTH	9794	7:45	584	4:45	1080
				SOUTH	10072	7:45	736	5:00	881
FAIRFAX AV AT 3RD ST	C00-2828-22	WR WE	08-11-71	TOTAL	22971	11:15	1464	4:30	1711
				NORTH	12418	11:15	809	5:00	1014
				SOUTH	10553	11:15	655	12:45	775
FALLBROOK AV AT BURBANK BL	C00-4039-33	WV WE	12-15-71	TOTAL	21866	7:30	1535	5:00	2164
				NORTH	10084	7:45	793	4:45	871
				SOUTH	11782	7:15	771	5:00	1329
FALLBROOK AV N/O OXNARD ST	C00-3345-23	WV MO	03-01-71	TOTAL	18687	7:45	1486	5:15	1934
				NORTH	9211	7:45	839	5:00	833
				SOUTH	9476	7:15	693	5:15	1122
FALLBROOK AV AT OXNARD ST	C00-3638-33	WV TH	12-09-71	TOTAL	22917	7:30	1614	5:00	2193
				NORTH	11977	7:15	1006	4:00	989
				SOUTH	10940	8:00	762	5:00	1271
FALLBROOK AV S/O ROSCOE BL	D04-4233-32	WV TH	03-04-71	TOTAL	11284	7:45	1100	5:00	1261
				NORTH	5782	7:45	815	12:45	540
				SOUTH	5502	11:15	397	5:00	847

LOCATION	PHYS. DESCR	RG DY	DATE	DIR.	VOLUME	AM PEAK	PM PEAK		
FALLBROOK AV AT SHERMAN WY	C00-3040-33	WV TH	09-02-71	TOTAL	19482	11:15	1214	4:45	2084
				NORTH	9922	7:45	757	4:45	921
				SOUTH	9560	11:15	649	4:45	1163
FALLBROOK AV AT VANOWEN ST	C00-4643-33	WV WE	03-03-71	TOTAL	21349	7:45	1632	5:00	2249
				NORTH	11379	7:30	978	5:00	1151
				SOUTH	9970	11:15	574	5:00	1098
FALLBROOK AV AT VENTURA BL	C00-1542-13	WV TH	02-04-71	TOTAL	14445	7:15	1122	5:00	1298
				NORTH	5063	7:30	416	4:30	466
				SOUTH	9382	7:15	730	5:00	874
FALLBROOK AV AT VENTURA BL	B00-1543-13	MS MO	06-07-71	TOTAL	14361	7:15	1092	5:00	1348
				NORTH	5114	7:30	475	4:45	462
				SOUTH	9247	7:15	672	5:00	904
FALLBROOK AV AT VENTURA BL	C00-1645-13	MS TH	07-15-71	TOTAL	15276	11:15	928	5:00	1324
				NORTH	5459	7:30	406	3:45	476
				SOUTH	9817	11:15	604	5:00	922
FALLBROOK AV AT VENTURA BL	C00-2040-13	MS TH	10-21-71	TOTAL	14348	7:15	1075	5:00	1283
				NORTH	4938	7:30	427	4:30	420
				SOUTH	9410	7:15	665	5:00	895
FALLBROOK AV AT VICTORY BL	G00-3745-33	WV TU	09-07-71	TOTAL	18924	11:15	1253	5:00	1781
				NORTH	8956	7:30	674	4:45	711
				SOUTH	9968	11:15	665	5:00	1076
FARRALONE AV AT LASSEN ST		WV TH	01-14-71	TOTAL	1373	*	MANUAL COUNT		
				NORTH	509	7:30	44	5:00	40
				SOUTH	864	7:30	93	3:00	72
FARRALONE AV-JOG NR GRESHAM ST AT PARTHENIA ST		WV WE	06-09-71	TOTAL	904	*	MANUAL COUNT		
				NORTH	526	9:00	41	5:00	60
				SOUTH	378	8:15	28	3:00	39
FEDERAL AV AT IOWA AV		WR WE	12-29-71	TOTAL	5087	*	MANUAL COUNT		
				NORTH	2171	7:45	137	4:45	285
				SOUTH	2916	7:45	251	4:30	299

LOCATION	PHYS. DESCR	RG DY	DATE	DIR.	VOLUME	AM PEAK	PM PEAK		
FEDERAL AV AT OLYMPIC BL		WR FR	02-05-71	TOTAL	2304 *	MANUAL COUNT			
				NORTH	641	8:30	43	4:00	96
				SOUTH	1663	7:30	137	4:00	190
FEDERAL AV -JOG NR TENN PL- AT PICO BL		WR TU	02-23-71	TOTAL	1014 *	MANUAL COUNT			
				NORTH	514	7:30	50	3:45	50
				SOUTH	500	9:00	49	4:30	57
FEDORA ST AT PICO BL		CR TU	09-28-71	TOTAL	14988 *	MANUAL COUNT			
				EAST	7548	7:45	917	4:30	479
				WEST	7440	7:45	398	5:00	1033
FELLOWS AV AT RAVEN ST		EV MO	10-18-71	TOTAL	481 *	MANUAL COUNT			
				NORTH	242	7:45	39	3:15	16
				SOUTH	239	7:30	27	3:15	17
FENWICK ST AT LANGMUIR AV	A00-1515-11	EV TH	07-29-71	TOTAL	578	11:15	55	3:30	62
				EAST	271	11:15	22	12:45	29
				WEST	307	11:15	33	3:30	41
FICKETT ST AT GLEASON AV		CR MO	02-08-71	TOTAL	882 *	MANUAL COUNT			
				NORTH	488	7:15	34	4:00	63
				SOUTH	394	7:45	24	3:15	46
FIGUEROA ST AT ADAMS BL	C00-3840-41	CR TU	06-22-71	TOTAL	23837	7:45	1908	4:30	2207
				NORTH	9600	7:15	965	4:45	796
				SOUTH	14237	11:15	1155	4:30	1441
FIGUEROA ST AT ADAMS BL	C00-3840-41	CR WE	06-23-71	TOTAL	21819	7:45	1962	4:30	2144
				NORTH	9586	7:30	1000	4:30	765
				SOUTH	12233	7:45	1008	4:45	1381
FIGUEROA ST AT ADAMS BL	C00-3840-41	CR TH	06-24-71	TOTAL	22752	7:45	1817	4:30	2383
				NORTH	9639	7:30	940	4:30	837
				SOUTH	13113	8:00	1034	4:30	1546
FIGUEROA ST AT ADAMS BL	C00-3838-44	PS FR	07-23-71	TOTAL	21543	7:45	1860	4:15	2157
				NORTH	9089	7:15	958	4:15	742
				SOUTH	12454	7:45	997	4:30	1423

LOCATION	PHYS. DESCR	RG DY	DATE	DIR.	VOLUME	AM PEAK	PM PEAK
FIGUEROA ST AT ADAMS BL	C00-3940-44	CR TH	09-02-71	TOTAL	20428	7:30 1882	4:15 2311
				NORTH	8716	7:30 980	4:15 775
				SOUTH	11712	7:30 902	4:15 1536
FIGUEROA ST AT ALONDRA BL	300-4040-23	SR MO	07-19-71	TOTAL	8481	7:15 778	4:00 948
				NORTH	3896	7:15 490	4:00 358
				SOUTH	4585	11:15 277	4:00 590
FIGUEROA ST AT ANAHEIM ST		SR TU	11-09-71	TOTAL	6337	* MANUAL COUNT	
				NORTH	4742	7:30 451	4:30 416
				SOUTH	1595	7:15 118	4:15 155
FIGUEROA ST AT ARTESIA BL		SR TH	01-14-71	TOTAL	9531	* MANUAL COUNT	
				NORTH	4305	7:15 431	3:30 416
				SOUTH	5226	7:00 379	4:15 610
FIGUEROA ST S/O ARTESIA BL	300-4030-32	PS FR	06-11-71	TOTAL	10013	6:45 1020	3:30 986
				NORTH	4595	6:45 469	3:00 498
				SOUTH	5418	6:45 551	4:00 537
FIGUEROA ST N/O B ST	C00-3838-23	SR TU	01-05-71	TOTAL	5743	11:00 481	4:15 639
				NORTH	3135	11:00 294	4:15 524
				SOUTH	2608	7:15 333	12:45 190
FIGUEROA ST S/O BOSTON ST	C00-4233-33	CR WE	05-05-71	TOTAL	16763	7:30 1857	4:30 2416
				NORTH	9455	11:15 414	4:30 2005
				SOUTH	7308	7:30 1442	3:30 528
FIGUEROA ST AT C ST	C00-4037-22	SR TU	03-09-71	TOTAL	4577	11:15 383	4:15 583
				NORTH	3069	11:15 303	4:15 469
				SOUTH	1508	7:00 180	3:30 122
FIGUEROA ST AT CENTURY BL		SR WE	01-27-71	TOTAL	14237	* MANUAL COUNT	
				NORTH	6659	7:00 793	3:45 470
				SOUTH	7578	7:15 323	4:45 1068
FIGUEROA ST N/O CENTURY BL	C00-3040-34	SR TU	04-20-71	TOTAL	16046	7:15 1447	4:45 1538
				NORTH	8640	7:15 1146	3:45 664
				SOUTH	7406	11:15 401	5:00 956

LOCATION	PHYS. DESCR	RG DY	DATE	DIR.	VOLUME	AM PEAK	PM PEAK		
FIGUEROA ST S/O COLORADO BL	C00-3030-22	PS MO	05-10-71	TOTAL	6219	7:30	491	4:45	585
				NORTH	3356	7:30	293	4:45	293
				SOUTH	2863	7:15	198	4:30	293
FIGUEROA ST N/O EL SEGUNDO BL	C00-3440-24	PS TH	03-11-71	TOTAL	7379	7:00	793	3:45	785
				NORTH	3782	7:15	487	3:45	465
				SOUTH	3597	6:30	361	4:45	388
FIGUEROA ST AT FLORENCE AV		SR MO	03-08-71	TOTAL	20500	*	MANUAL COUNT		
				NORTH	10647	7:15	1330	3:30	679
				SOUTH	9853	7:45	332	4:45	1494
FIGUEROA ST N/O FLORENCE AV	C00-3040-23	SR WE	04-21-71	TOTAL	16260	7:15	1713	4:45	1860
				NORTH	8006	7:15	1416	3:45	531
				SOUTH	8254	11:15	390	4:45	1349
FIGUEROA ST AT L ST	C00-3030-22	SR TH	05-27-71	TOTAL	5880	7:15	563	5:30	503
				NORTH	2398	11:15	189	4:15	258
				SOUTH	3482	7:15	435	5:30	326
FIGUEROA ST AT MANCHESTER AV		SR FR	01-22-71	TOTAL	18684	*	MANUAL COUNT		
				NORTH	9411	7:00	1296	4:00	644
				SOUTH	9273	8:15	377	5:00	1235
FIGUEROA ST AT MERIDIAN ST		CR WE	09-22-71	TOTAL	16823	*	MANUAL COUNT		
				NORTH	7602	8:00	456	5:15	861
				SOUTH	9221	7:30	885	5:00	668
FIGUEROA ST S/O OLYMPIC BL	C00-4040-43	CR TU	05-18-71	TOTAL	15868	7:30	1290	4:15	1764
				NORTH	6003	7:30	490	4:15	660
				SOUTH	9865	7:15	812	4:15	1104
FIGUEROA ST AT OLYMPIC BL		CR TH	09-02-71	TOTAL	20604	*	MANUAL COUNT		
				NORTH	7362	7:30	682	4:15	645
				SOUTH	13242	7:30	807	4:30	1371
FIGUEROA ST S/O PICO BL	C00-4545-44	CR WE	05-12-71	TOTAL	17148	7:15	1537	4:15	1929
				NORTH	7748	7:15	913	4:00	599
				SOUTH	9400	7:15	624	4:15	1344

LOCATION	PHYS. DESCR	RG DY	DATE	DIR.	VOLUME	AM PEAK	PM PEAK		
FIGUEROA ST AT PICO BL		CR WE	08-25-71	TOTAL	18599 *	MANUAL COUNT			
				NORTH	8462	7:15	933	4:15	673
				SOUTH	10137	7:30	661	4:30	1235
FIGUEROA ST AT Q ST	D10-3242-23	SR MO	01-04-71	TOTAL	6102	7:15	611	3:45	561
				NORTH	2964	11:15	231	3:45	337
				SOUTH	3138	7:15	439	5:30	310
FIGUEROA ST AT REDONDO BEACH BL		SR TU	12-28-71	TOTAL	7913 *	MANUAL COUNT			
				NORTH	4316	7:00	482	3:30	397
				SOUTH	3597	7:15	222	4:15	403
FIGUEROA ST AT REDONDO BEACH BL	300-4025-22	SR TH	12-30-71	TOTAL	7711	11:15	641	3:30	882
				NORTH	3584	11:15	316	3:30	423
				SOUTH	4127	6:45	372	4:30	508
FIGUEROA ST N/O SANTA BARBARA AV	C00-3040-34	CR WE	04-21-71	TOTAL	20482	7:30	2076	4:30	2083
				NORTH	9754	7:30	1678	4:00	607
				SOUTH	10728	11:15	520	4:30	1564
FIGUEROA ST AT SANTA BARBARA AV		CR FR	07-09-71	TOTAL	24514 *	MANUAL COUNT			
				NORTH	10187	7:15	1412	3:45	746
				SOUTH	14327	7:45	472	4:30	2116
FIGUEROA ST AT TEMPLE ST		CR TH	08-26-71	TOTAL	3195 *	MANUAL COUNT			
				NORTH	1931	7:00	48	4:00	460
				SOUTH	1264	7:15	164	4:15	98
FIGUEROA ST AT WASHINGTON BL	C00-4040-44	MS TH	01-28-71	TOTAL	20524	7:15	1638	5:00	2639
				NORTH	10448	7:30	1052	4:15	908
				SOUTH	10076	7:15	592	5:00	1901
FIGUEROA ST S/O WASHINGTON BL	C00-4030-43	CR WE	04-21-71	TOTAL	18921	7:30	1553	4:30	2175
				NORTH	10347	7:30	1048	4:15	864
				SOUTH	8574	11:15	511	4:30	1348
FIGUEROA ST AT WASHINGTON BL	C00-4040-44	MS TH	07-08-71	TOTAL	18592	7:30	1423	4:30	2045
				NORTH	9841	7:15	902	4:45	882
				SOUTH	8751	11:15	575	4:30	1177

LOCATION	PHYS. DESCR	RG	DY	DATE	DIR.	VOLUME	AM PEAK	PM PEAK
FIGUEROA ST AT WASHINGTON BL	C00-4040-44	CR	TU	09-28-71	TOTAL	19258	7:30 1388	4:30 2232
					NORTH	10933	7:30 1039	4:30 865
					SOUTH	8325	11:15 493	4:30 1367
FIGUEROA ST AT WILSHIRE BL		CR	WE	07-21-71	TOTAL	18952	* MANUAL COUNT	
					NORTH	7522	7:30 476	4:00 706
					SOUTH	11430	7:30 919	4:15 898
FIGUEROA ST AT YORK BL		CR	TH	03-18-71	TOTAL	15823	* MANUAL COUNT	
					NORTH	6995	7:45 392	4:45 895
					SOUTH	8828	7:15 938	5:00 638
FIGUEROA ST AT YORK BL	C00-4040-33	PS	MO	05-10-71	TOTAL	19532	7:15 1188	5:45 1588
					NORTH	10536	11:15 545	5:45 1100
					SOUTH	8996	7:15 976	4:00 626
FIGUEROA ST AT AVENUE 50	C00-3940-33	PS	TU	06-01-71	TOTAL	14079	7:00 1001	4:45 1302
					EAST	6526	11:15 390	4:45 812
					WEST	7553	7:00 827	2:15 523
FIGUEROA ST N/O AVE 61 -JOG NR AVE 60-	D10-3030-22	CR	FR	03-26-71	TOTAL	20642	7:15 1465	5:00 1727
					NORTH	10314	11:15 604	5:00 1116
					SOUTH	10328	7:00 1094	2:30 753
FIGUEROA ST AT 2ND ST		CR	TU	02-02-71	TOTAL	23048	* MANUAL COUNT	
					NORTH	13021	7:15 518	4:45 1921
					SOUTH	10027	7:15 1418	4:00 768
FIGUEROA ST S/O 2ND ST	D04-4333-43	CR	TU	05-04-71	TOTAL	22661	7:45 2195	4:30 3070
					NORTH	10168	7:15 535	4:45 1867
					SOUTH	12493	7:45 1717	4:00 1305
FIGUEROA ST AT 3RD ST		CR	FR	06-18-71	TOTAL	26666	* MANUAL COUNT	
					NORTH	13514	7:30 436	4:30 2049
					SOUTH	13152	7:30 1556	4:00 987
FIGUEROA ST AT 5TH ST		CR	TU	07-13-71	TOTAL	24324	* MANUAL COUNT	
					NORTH	12464	7:30 613	4:30 1490
					SOUTH	11860	7:30 1112	4:15 895

LOCATION	PHYS. DESCR	RG DY	DATE	DIR.	VOLUME	AM PEAK	PM PEAK		
FIGUEROA ST AT 5TH ST		CR TU	07-13-71	TOTAL	24324 *	MANUAL COUNT			
				NORTH	12464	7:30	613	4:30	1490
				SOUTH	11860	7:30	1112	4:15	895
FIGUEROA ST AT 6TH ST		CR TH	07-15-71	TOTAL	18113 *	MANUAL COUNT			
				NORTH	8690	7:15	494	4:45	1014
				SOUTH	9423	7:15	981	3:45	739
FIGUEROA ST S/O 7TH ST	C00-3030-33	CR TH	05-13-71	TOTAL	17777	7:15	1467	3:45	1579
				NORTH	8167	7:15	609	3:30	765
				SOUTH	9610	7:15	858	3:45	866
FIGUEROA ST AT 7TH ST		CR WE	07-21-71	TOTAL	23137 *	MANUAL COUNT			
				NORTH	11181	7:15	750	4:00	1074
				SOUTH	11956	7:30	861	4:30	1108
FIGUEROA ST AT 8TH ST		CR TH	09-02-71	TOTAL	22392 *	MANUAL COUNT			
				NORTH	8697	7:30	662	4:15	811
				SOUTH	13695	7:00	961	3:45	1542
FIGUEROA ST AT 9TH ST		CR MO	03-16-71	TOTAL	17420 *	MANUAL COUNT			
				NORTH	8711	7:15	935	4:00	677
				SOUTH	8709	7:30	534	4:30	985
FIGUEROA ST AT 9TH ST		CR FR	09-03-71	TOTAL	18275 *	MANUAL COUNT			
				NORTH	8107	7:30	726	4:15	735
				SOUTH	10168	7:15	685	3:45	1085
FIGUEROA ST AT 11TH ST		CR WE	08-25-71	TOTAL	19126 *	MANUAL COUNT			
				NORTH	7489	7:45	823	4:30	582
				SOUTH	11637	7:30	684	4:45	1332
FIGUEROA ST AT 23RD ST	C00-3838-44	CR TU	06-22-71	TOTAL	16947	11:15	1211	4:30	1732
				NORTH	8126	7:15	754	4:15	664
				SOUTH	8821	11:15	660	4:30	1074
FIGUEROA ST AT 23RD ST	C00-4040-44	CR TU	08-31-71	TOTAL	15687	7:30	1414	4:15	1825
				NORTH	8737	7:30	1056	4:15	708
				SOUTH	6950	11:15	469	4:15	1117

LOCATION	PHYS. DESCR	RG	DY	DATE	DIR.	VOLUME	AM PEAK	PM PEAK
FIGUEROA ST AT 23RD ST	C00-4040-44	CR	WE	09-01-71	TOTAL	15933	7:30 1442	4:30 1826
					NORTH	9052	7:30 1074	4:30 746
					SOUTH	6881	11:15 478	4:30 1080
FIGUEROA ST AT 23RD ST	C00-4040-44	CR	TH	09-02-71	TOTAL	15696	7:45 1356	4:30 1895
					NORTH	8791	7:45 1005	4:30 777
					SOUTH	6905	11:15 431	4:15 1159
FIGUEROA ST AT 34TH ST		CR	MO	10-04-71	TOTAL	25729	* MANUAL COUNT	
					NORTH	11543	7:15 1539	3:30 709
					SOUTH	14186	7:45 525	4:30 2253
FIGUEROA ST AT 35TH ST		CR	MO	10-04-71	TOTAL	2029	* MANUAL COUNT	
					NORTH	321	7:30 84	3:00 265
					SOUTH	1708	7:30 84	3:00 265
FIGUEROA ST N/O 37TH ST	G04-3140-34	CR	MO	12-20-71	TOTAL	21063	7:30 1882	4:30 2652
					NORTH	9295	7:30 1427	12:30 663
					SOUTH	11768	11:15 630	4:30 2063
FIGUEROA ST N/O 120TH ST	C00-3038-34	SR	TU	01-05-71	TOTAL	8493	7:30 819	4:30 869
					NORTH	4287	7:30 568	4:00 429
					SOUTH	4206	7:00 265	4:45 533
FIGUEROA PL AT ANAHEIM ST	C00-2020-12	SR	TH	10-14-71	TOTAL	7712	11:15 468	5:30 686
					NORTH	490	7:30 52	5:45 41
					SOUTH	7222	11:15 452	5:30 648
FIGUEROA PL AT ANAHEIM ST		SR	TU	11-09-71	TOTAL	6655	* MANUAL COUNT	
					NORTH	235	7:00 21	4:45 30
					SOUTH	6420	7:15 430	4:45 609
FIGUEROA PL AT L ST		SR	MO	05-24-71	TOTAL	3144	* MANUAL COUNT	
					NORTH	2035	7:45 212	4:00 162
					SOUTH	1109	7:30 174	3:45 66
FIGUEROA PL AT L ST	C00-2020-22	SR	FR	06-18-71	TOTAL	2134	7:30 424	1:30 171
					NORTH	1066	7:30 168	3:45 126
					SOUTH	1068	7:30 256	4:45 104

LOCATION	PHYS. DESCR	RG DY	DATE	DIR.	VOLUME	AM PEAK	PM PEAK		
FILMORE ST AT ARLETA AV	A00-1818-11	EV TH	10-29-71	TOTAL	2008	7:00	172	4:15	378
				EAST	355	7:30	15	4:15	214
				WEST	1653	7:00	158	4:45	185
FILMORE ST AT DRONFIELD AV		EV TU	02-04-71	TOTAL	1797	*	MANUAL COUNT		
				EAST	728	7:30	59	4:30	73
				WEST	1069	8:00	118	2:00	99
FILMORE ST AT FOOTHILL BL		EV MO	03-08-71	TOTAL	1430	*	MANUAL COUNT		
				EAST	392	7:30	38	4:30	45
				WEST	1038	7:15	67	3:45	140
FILMORE ST AT SUTTER AV	B00-1818-11	EV FR	06-11-71	TOTAL	1037	7:15	98	4:00	86
				EAST	496	7:00	59	4:30	51
				WEST	541	7:30	46	7:45	42
FINLEY AV AT EDGEMONT ST		CR MO	05-24-71	TOTAL	735	*	MANUAL COUNT		
				EAST	256	7:45	28	4:00	21
				WEST	479	7:45	67	4:30	42
FIRMAMENT AV AT HAYNES ST	A00-1515-11	EV TH	11-11-71	TOTAL	865	7:30	45	3:45	403
				NORTH	577	7:30	25	4:15	261
				SOUTH	288	7:30	20	3:30	156
FLAMINGO ST AT BRENFORD ST	A00-1720-11	WV MO	07-19-71	TOTAL	1176	11:15	75	4:30	106
				EAST	666	9:30	53	5:15	52
				WEST	510	11:15	25	4:30	55
FLAMINGO ST AT WATERBURY ST NR BRENFORD ST	A00-1616-11	WV TU	07-20-71	TOTAL	551	11:15	31	12:30	55
				EAST	142	9:45	18	7:15	16
				WEST	409	11:15	27	12:30	46
FLETCHER DR N/O CRYSTAL ST	C00-2727-22	CR TU	04-27-71	TOTAL	17416	5:45	1592	3:30	1763
				NORTH	8883	11:00	497	3:45	1198
				SOUTH	8533	5:45	1180	1:45	712
FLETCHER DR N/O CRYSTAL ST	C00-2727-22	CR WE	04-28-71	TOTAL	18754	6:15	1573	3:45	1916
				NORTH	9006	10:15	496	4:00	1282
				SOUTH	9748	6:00	1118	2:30	752

LOCATION	PHYS. DESCR	RG	DY	DATE	DIR.	VOLUME	AM PEAK	PM PEAK			
FLETCHER DR N/O GLENDALE BL	300-2424-23	PS	WE	06-02-71	TOTAL	15605	7:30	1371	5:00	1788	
					NORTH	8768	7:45	509	5:00	1297	
					SOUTH	6837	7:15	904	4:15	506	
FLETCHER DR AT GOLDEN STATE FWY -S/B OFF-			FR	04-09-71	TOTAL	17462	*	MANUAL COUNT			
					EAST	9407	7:45	416	4:30	1201	
					WEST	8055	7:15	708	4:30	683	
FLETCHER DR AT SAN FERNANDO RD	C00-3232-33	PS	FR	05-14-71	TOTAL	15238	7:15	1624	3:00	1373	
					EAST	8644	7:15	623	4:45	858	
					WEST	6594	7:15	1001	3:00	538	
FLETCHER DR AT SAN FERNANDO RD			CR	FR	07-30-71	TOTAL	28617	*	MANUAL COUNT		
						EAST	15032	7:15	1576	3:30	1013
						WEST	13585	7:15	663	4:45	1695
FLINT AV -WILMIN- AT ANAHEIM ST	100-2520-11	SR	MO	04-19-71	TOTAL	586	11:15	39	4:15	61	
					NORTH	396	11:15	32	4:15	46	
					SOUTH	190	9:15	18	6:15	22	
FLORENCE AV AT AVALON BL	300-4040-44	MS	TU	02-23-71	TOTAL	29176	7:00	2092	4:00	2604	
					EAST	15123	7:15	1121	4:00	1399	
					WEST	14053	7:00	975	4:15	1217	
FLORENCE AV AT AVALON BL	300-4040-44	MS	WE	06-23-71	TOTAL	27717	7:15	1774	3:45	2192	
					EAST	13797	11:15	777	4:00	1073	
					WEST	13920	7:00	949	3:45	1119	
FLORENCE AV AT AVALON BL	300-4040-44	MS	MO	07-12-71	TOTAL	29681	7:00	1997	4:00	2368	
					EAST	15393	7:15	1105	4:15	1221	
					WEST	14288	7:00	927	4:00	1156	
FLORENCE AV AT AVALON BL	300-4040-44	SR	TH	09-30-71	TOTAL	30583	7:45	2234	4:00	2428	
					EAST	15187	7:30	1143	3:30	1166	
					WEST	15396	7:45	1122	4:00	1278	
FLORENCE AV AT BROADWAY -CENTRAL-			SR	MO	01-18-71	TOTAL	30571	*	MANUAL COUNT		
						EAST	15484	7:30	1285	3:30	1236
						WEST	15087	7:00	1130	3:45	1346

LOCATION	PHYS. DESCR	RG DY	DATE	DIR.	VOLUME	AM PEAK	PM PEAK
FLORENCE AV AT BROADWAY -CENTRAL-	300-4040-44	SR TH	02-25-71	TOTAL	33051	7:30 2226	3:45 2599
				EAST	16778	7:30 1307	3:45 1251
				WEST	16273	7:00 972	3:45 1348
FLORENCE AV AT CENTRAL AV		SR TU	01-19-71	TOTAL	28728	* MANUAL COUNT	
				EAST	15935	7:30 1265	3:45 1565
				WEST	12793	7:15 1063	4:00 1148
FLORENCE AV AT CENTRAL AV	300-4040-44	MS FR	06-25-71	TOTAL	30541	6:45 1840	3:45 2322
				EAST	16123	7:15 937	3:45 1319
				WEST	14418	6:30 964	4:00 1016
FLORENCE AV AT CENTRAL AV	300-4040-43	MS MO	07-12-71	TOTAL	27479	7:00 1883	3:45 2225
				EAST	14525	7:15 972	3:45 1252
				WEST	12954	6:30 958	3:45 973
FLORENCE AV AT CENTRAL AV	300-4040-44	SR WE	09-29-71	TOTAL	27341	7:15 2035	4:00 2390
				EAST	14688	7:45 1015	4:00 1388
				WEST	12653	7:00 1100	3:30 1024
FLORENCE AV AT CRENSHAW BL		SR TU	02-09-71	TOTAL	24406	* MANUAL COUNT	
				EAST	12600	7:15 1221	4:45 1002
				WEST	11806	7:00 929	4:45 1111
FLORENCE AV AT CRENSHAW BL	C00-4040-44	PS WE	06-09-71	TOTAL	28145	7:30 2289	4:45 2466
				EAST	13920	7:30 1297	4:15 1253
				WEST	14225	7:15 1001	4:45 1246
FLORENCE AV AT FIGUEROA ST		SR MO	03-08-71	TOTAL	34466	* MANUAL COUNT	
				EAST	16849	7:30 1473	3:15 1355
				WEST	17617	7:15 1170	4:15 1638
FLORENCE AV AT FLOWER ST	410-3030-33	SR WE	10-06-71	TOTAL	32496	7:15 2352	4:00 2391
				EAST	18620	7:00 1461	3:15 1282
				WEST	13876	7:15 952	4:15 1164
FLORENCE AV AT FLOWER ST	410-3030-33	SR TH	10-07-71	TOTAL	32975	7:00 2288	4:00 2442
				EAST	19070	6:30 1465	4:00 1327
				WEST	13905	7:15 930	4:45 1164

LOCATION	PHYS. DESCR	RG DY	DATE	DIR.	VOLUME	AM PEAK	PM PEAK		
FLORENCE AV AT GRAND AV -CENTRAL-	300-4030-43	SR WE	10-06-71	TOTAL	38293	7:15	2486	3:15	2671
				EAST	20471	7:30	1471	3:15	1403
				WEST	17822	7:00	1073	4:00	1328
FLORENCE AV AT GRAND AV -CENTRAL-	300-4030-43	SR TH	10-07-71	TOTAL	38543	7:00	2478	4:15	2650
				EAST	20914	7:30	1460	4:15	1369
				WEST	17629	7:00	1076	4:30	1301
FLORENCE AV AT SAN PEDRO ST -CENTRAL	300-4040-44	SR FR	10-29-71	TOTAL	36692	7:00	2594	4:15	2945
				EAST	16759	7:15	1193	3:45	1285
				WEST	19933	7:00	1453	4:15	1690
FLORENCE AV AT VERMONT AV	300-4040-44	MS TU	02-23-71	TOTAL	33346	7:15	2495	4:15	2678
				EAST	16679	7:15	1544	3:45	1233
				WEST	16667	7:30	955	5:00	1528
FLORENCE AV AT VERMONT AV	300-4040-44	MS TH	06-24-71	TOTAL	34792	7:00	2249	4:15	2731
				EAST	17629	7:00	1298	3:30	1281
				WEST	17163	11:15	985	4:15	1522
FLORENCE AV AT VERMONT AV	300-4040-44	MS FR	07-16-71	TOTAL	36472	7:00	2247	4:30	2692
				EAST	17447	7:00	1374	3:30	1269
				WEST	19025	11:15	1133	4:30	1533
FLORENCE AV AT VERMONT AV	300-4040-44	SR FR	10-01-71	TOTAL	38252	7:30	2522	4:30	3056
				EAST	19574	7:30	1554	4:30	1491
				WEST	18678	7:00	996	4:30	1565
FLORENCE AV AT WESTERN AV		SR TH	01-21-71	TOTAL	32948	*	MANUAL COUNT		
				EAST	18078	7:30	1700	4:15	152
				WEST	14870	8:00	1059	5:45	1501
FLORENCE AV AT WESTERN AV	300-4040-44	MS TU	02-23-71	TOTAL	31588	7:00	2460	4:15	2728
				EAST	15706	7:00	1457	3:45	1282
				WEST	15882	7:00	1003	4:30	1552
FLORENCE AV AT WESTERN AV	300-4040-44	MS MO	06-28-71	TOTAL	32088	7:00	2258	4:30	2689
				EAST	16604	7:00	1327	4:15	1323
				WEST	15484	7:00	931	4:45	1406

LOCATION	PHYS. DESCR	RG	DY	DATE	DIR.	VOLUME	AM PEAK	PM PEAK		
FLORENCE AV AT WESTERN AV	300-4040-43	MS	WE	07-07-71	TOTAL	32318	7:00	2176	4:30	2681
					EAST	15993	6:45	1180	4:00	1296
					WEST	16325	11:15	928	4:30	1425
FLORENCE AV AT WESTERN AV	300-4040-44	SR	MO	09-27-71	TOTAL	30847	7:00	2490	4:15	2636
					EAST	14730	7:15	1414	3:30	1226
					WEST	16117	7:00	1092	4:45	1556
FLOWER AV AT LINCOLN BL		WR	TH	10-21-71	TOTAL	523	* MANUAL COUNT			
					EAST	310	9:00	16	4:00	35
					WEST	213	9:00	22	4:15	28
FLOWER ST AT EXPOSITION BL		SR	WE	10-13-71	TOTAL	13932	* MANUAL COUNT			
					EAST	5487	7:30	800	3:15	324
					WEST	8445	8:45	986	3:15	461
FLOWER ST N/O EXPOSITION BL	300-3100-30	CR	TH	12-09-71	TOTAL	10143	11:15	673	4:15	1183
FLOWER ST AT JEFFERSON BL	300-3030-22	CR	TU	06-22-71	TOTAL	12581	7:15	1321	4:30	1382
					NORTH	5623	7:15	1072	4:15	343
					SOUTH	6958	11:15	505	4:30	1049
FLOWER ST AT JEFFERSON BL	300-3030-22	CR	WE	06-23-71	TOTAL	11994	7:30	1386	4:15	1316
					NORTH	5596	7:30	1124	2:00	361
					SOUTH	6398	11:15	479	4:15	997
FLOWER ST AT JEFFERSON BL	300-3030-22	CR	TH	06-24-71	TOTAL	12401	7:15	1373	4:30	1417
					NORTH	5890	7:15	1118	12:45	419
					SOUTH	6511	11:15	424	4:30	1038
FLOWER ST AT JEFFERSON BL	300-2929-22	CR	WE	09-01-71	TOTAL	10200	7:30	1149	4:30	1217
					NORTH	4899	7:30	967	12:45	337
					SOUTH	5301	11:15	342	4:30	980
FLOWER ST AT JEFFERSON BL	300-2929-22	CR	TH	09-02-71	TOTAL	10359	7:30	1137	4:15	1317
					NORTH	4803	7:30	937	1:00	317
					SOUTH	5556	11:15	377	4:30	1045

LOCATION	PHYS. DESCR	RG DY	DATE	DIR.	VOLUME	AM PEAK	PM PEAK
FLOWER ST S/O OLYMPIC BL	C00-2828-22	CR TU	05-18-71	TOTAL	9324	7:30 980	4:30 1186
				NORTH	4619	7:15 584	4:00 564
				SOUTH	4705	7:30 433	4:30 693
FLOWER ST AT OLYMPIC BL	C00-2828-33	CR WE	08-18-71	TOTAL	8798	7:15 1009	4:00 1080
				NORTH	4565	7:15 582	4:00 477
				SOUTH	4233	7:15 427	4:00 603
FLOWER ST S/O PICO BL	C00-3030-22	CR FR	05-14-71	TOTAL	9159	7:30 921	4:15 1209
				NORTH	4182	7:30 660	4:00 413
				SOUTH	4977	11:15 297	4:30 826
FLOWER ST S/O PICO BL	C00-3030-22	CR SA	05-15-71	TOTAL	3560	11:15 335	11:30 327
				NORTH	1617	11:15 138	11:30 142
				SOUTH	1943	11:15 197	11:30 185
FLOWER ST S/O PICO BL	C00-3030-22	CR SU	05-16-71	TOTAL	1894	11:15 116	2:00 172
				NORTH	802	11:15 60	2:00 78
				SOUTH	1092	11:15 56	2:00 94
FLOWER ST S/O PICO BL	C00-3030-22	CR MO	05-17-71	TOTAL	8878	7:30 960	4:45 1148
				NORTH	4100	7:30 730	4:00 386
				SOUTH	4778	11:15 291	4:45 824
FLOWER ST S/O PICO BL	C00-3030-22	CR TU	05-18-71	TOTAL	8843	7:30 872	4:45 1060
				NORTH	4008	7:30 609	4:00 366
				SOUTH	4835	11:15 308	4:45 760
FLOWER ST S/O PICO BL	C00-3030-22	CR WE	05-19-71	TOTAL	8854	7:30 914	4:45 1103
				NORTH	3960	7:30 648	4:00 373
				SOUTH	4894	11:15 280	4:45 791
FLOWER ST S/O PICO BL	C00-3030-22	CR TH	05-20-71	TOTAL	8780	7:30 874	4:15 1147
				NORTH	4111	7:15 667	4:15 420
				SOUTH	4669	11:15 295	4:30 750
FLOWER ST AT PICO BL	C00-2828-23	CR WE	08-18-71	TOTAL	8493	7:30 974	4:00 1029
				NORTH	4009	7:15 650	4:00 390
				SOUTH	4484	7:30 329	4:15 657

LOCATION	PHYS. DESCR	RG DY	DATE	DIR.	VOLUME	AM PEAK	PM PEAK		
FLOWER ST AT PICO BL		CR WE	08-25-71	TOTAL	10508 *	MANUAL COUNT			
				NORTH	4913	7:15	608	4:00	386
				SOUTH	5595	7:30	320	4:00	714
FLOWER ST AT WILSHIRE BL		CR TH	07-15-71	TOTAL	11554 *	MANUAL COUNT			
				NORTH	6258	7:15	329	4:45	793
				SOUTH	5296	7:45	545	4:15	488
FLOWER ST AT 3RD ST		CR MO	01-18-71	TOTAL	8206 *	MANUAL COUNT			
				NORTH	5896	7:00	245	4:45	779
				SOUTH	2310	8:00	170	4:15	269
FLOWER ST AT 6TH ST		CR WE	07-14-71	TOTAL	10104 *	MANUAL COUNT			
				NORTH	6359	7:15	400	4:15	792
				SOUTH	3745	7:30	275	4:00	422
FLOWER ST S/O 7TH ST	C00-3030-22	CR TH	05-13-71	TOTAL	9900	7:30	1007	4:15	1361
				NORTH	4445	7:30	357	4:30	677
				SOUTH	5455	7:15	659	4:15	688
FLOWER ST AT 7TH ST		CR MO	07-19-71	TOTAL	10503 *	MANUAL COUNT			
				NORTH	5033	7:30	324	4:45	602
				SOUTH	5470	7:30	487	4:15	509
FLOWER ST AT 8TH ST		CR TH	12-09-71	TOTAL	11197 *	MANUAL COUNT			
				NORTH	5205	7:15	344	4:15	637
				SOUTH	5992	7:30	493	4:15	726
FLOWER ST AT 9TH ST		CR FR	02-26-71	TOTAL	11796 *	MANUAL COUNT			
				NORTH	5630	7:30	501	4:15	557
				SOUTH	6166	7:30	414	7:30	414
FLOWER ST AT 11TH ST		CR TU	03-09-71	TOTAL	11955 *	MANUAL COUNT			
				NORTH	6323	7:15	718	4:00	565
				SOUTH	5632	7:30	283	4:30	767
FLOWER ST AT 11TH ST	C00-2829-22	CR TH	08-19-71	TOTAL	7701	7:30	793	4:15	1148
				NORTH	3925	7:30	541	4:15	501
				SOUTH	3776	7:15	262	4:15	647

LOCATION	PHYS. DESCR	RG	DY	DATE	DIR.	VOLUME	AM PEAK	PM PEAK		
FLOWER ST AT 12TH ST		CR	WE	02-24-71	TOTAL	11004 *	MANUAL COUNT			
					NORTH	5430	7:15	805	4:15	374
					SOUTH	5574	7:30	310	4:30	786
FLOWER ST AT 12TH ST	C00-2929-22	CR	TH	08-19-71	TOTAL	9280	7:15	1069	4:15	1180
					NORTH	3982	7:15	657	4:00	417
					SOUTH	5298	7:15	412	4:15	784
FLOWER ST AT 35TH ST		CR	TU	10-05-71	TOTAL	15002 *	MANUAL COUNT			
					NORTH	8507	7:15	1284	3:30	425
					SOUTH	6495	9:00	248	4:30	993
FLOWER ST AT 37TH ST		CR	MO	10-18-71	TOTAL	14774 *	MANUAL COUNT			
					NORTH	5494	7:15	935	4:30	321
					SOUTH	9280	7:15	403	4:45	1168
FLOWER ST AT 37TH ST	405-2830-23	CR	WE	12-08-71	TOTAL	13768	7:00	1221	4:15	1345
					NORTH	4932	7:00	857	4:15	414
					SOUTH	8836	11:15	612	4:30	945
FLOWER ST AT 37TH ST	405-2830-23	CR	TH	12-09-71	TOTAL	13934	7:00	1322	4:15	1314
					NORTH	4965	7:00	934	4:15	382
					SOUTH	8969	11:15	565	4:15	932
FLOWER ST AT 88TH PL	A00-2016-11	SR	FR	06-04-71	TOTAL	748	11:15	49	3:45	67
					NORTH	452	8:15	27	7:30	48
					SOUTH	296	10:30	34	4:00	27
FLOWER ST N/O HARBOR FW-S/B OFF NR VERNON AV	800-2800-20	CR	TU	01-06-71	TOTAL	4893	11:15	288	3:00	411
	ONE WAY STREET S/B									
FOOTHILL BL AT FILMORE ST		EV	MO	03-08-71	TOTAL	17076 *	MANUAL COUNT			
					NORTH	7914	7:15	555	4:30	715
					SOUTH	9162	7:00	736	4:30	791
FOOTHILL BL AT OSBORNE ST	D13-3536-23	PS	FR	04-23-71	TOTAL	14255	7:45	1265	3:30	1228
					EAST	8047	7:15	708	3:30	718
					WEST	6208	8:00	717	4:00	514

LOCATION	PHYS. DESCR	RG DY	DATE	DIR.	VOLUME	AM PEAK	PM PEAK
FOOTHILL BL AT POLK ST	C00-4539-32	PS TH	05-13-71	TOTAL	9959	7:00	921
				NORTH	5590	7:00	493
				SOUTH	4369	11:15	428
FOOTHILL BL AT ROXFORD ST	C00-4545-33	EV WE	03-10-71	TOTAL	6503	7:00	607
				NORTH	4402	6:45	386
				SOUTH	2101	7:15	223
FOOTHILL BL W/O SUNLAND BL	G14-3030-22	MS WE	02-24-71	TOTAL	10053	7:00	953
				EAST	5067	11:15	577
				WEST	4986	6:45	393
FOOTHILL BL E/O SUNLAND BL	D06-3333-22	PS MO	06-14-71	TOTAL	28101	7:15	2288
				EAST	14110	10:45	1533
				WEST	13991	7:00	908
FOOTHILL BL W/O SUNLAND BL	G20-4030-32	MS TH	07-08-71	TOTAL	9879	7:00	870
				EAST	5038	11:15	533
				WEST	4841	7:00	369
FOOTHILL BL W/O SUNLAND BL	G12-2828-22	MS WE	11-03-71	TOTAL	9978	7:00	966
				EAST	5229	7:15	626
				WEST	4749	7:00	361
FOOTHILL BL AT TUJUNGA CANYON BL	C00-4245-33	EV WE	02-24-71	TOTAL	18820	11:15	1725
				EAST	9058	7:00	753
				WEST	9762	11:15	1000
FOOTHILL BL AT TUJUNGA CANYON BL	C00-4045-33	MS FR	07-09-71	TOTAL	23653	10:15	1696
				EAST	9857	11:15	761
				WEST	13796	10:00	939
FOOTHILL BL AT TUJUNGA CANYON BL	C00-4242-33	MS WE	11-03-71	TOTAL	18596	11:15	1763
				EAST	8538	7:15	748
				WEST	10058	11:15	1015
FOOTHILL BL AT VAN NUYS BL	C00-4542-33	MS FR	06-11-71	TOTAL	14521	7:00	1291
				NORTH	7476	7:15	700
				SOUTH	7045	6:30	601

LOCATION	PHYS. DESCR	RG DY	DATE	DIR.	VOLUME	AM PEAK	PM PEAK		
FOOTHILL BL AT VAN NUYS BL	C00-4040-33	MS TU	07-06-71	TOTAL	15058	7:00	1047	3:30	1348
				NORTH	7625	7:00	505	3:30	734
				SOUTH	7433	6:45	554	4:00	642
FOOTHILL BL AT VAN NUYS BL	C00-4040-33	EV TU	10-26-71	TOTAL	14971	7:15	1408	3:45	1425
				NORTH	7010	7:15	542	3:45	714
				SOUTH	7961	7:00	887	3:30	711
FORMOSA AV AT HOLLYWOOD BL	A00-1515-11	WR MO	09-20-71	TOTAL	1004	11:15	65	5:15	103
				NORTH	627	11:15	48	5:30	70
				SOUTH	377	8:45	30	5:15	35
FOUNTAIN AV W/O BRONSON AV	C00-2020-11	WR MO	09-13-71	TOTAL	7820	11:15	516	5:00	657
				EAST	4591	11:15	300	5:15	395
				WEST	3229	7:30	256	4:45	275
FOUNTAIN AV AT COLE AV		WR WE	10-06-71	TOTAL	10626	*	MANUAL COUNT		
				EAST	6077	8:15	418	5:00	576
				WEST	4549	7:30	267	5:00	474
FOUNTAIN AV AT LAS PALMAS AV		WR FR	08-20-71	TOTAL	12205	*	MANUAL COUNT		
				EAST	6866	8:30	516	4:45	646
				WEST	5339	8:15	292	5:00	609
FOUNTAIN AV AT SERRANO AV		CR TH	10-14-71	TOTAL	10452	*	MANUAL COUNT		
				EAST	5078	7:30	346	4:45	517
				WEST	5374	8:00	369	4:30	543
FOUNTAIN AV W/O SUNSET BL	B00-2020-11	CR MO	09-13-71	TOTAL	8681	7:30	731	5:00	768
				EAST	4458	11:15	266	5:00	491
				WEST	4223	7:30	510	4:15	282
FOUNTAIN AV W/O VERMONT AV	B00-2020-11	CR MO	09-13-71	TOTAL	10389	7:30	741	4:30	873
				EAST	4585	7:30	318	5:00	431
				WEST	5804	7:30	423	4:45	455
FOUNTAIN AV W/O VIRGIL AV	B00-2520-11	CR MO	09-13-71	TOTAL	7524	7:15	542	4:45	739
				EAST	3398	11:15	230	4:30	420
				WEST	4126	7:30	389	5:00	320

LOCATION	PHYS. DESCR	RG DY	DATE	DIR.	VOLUME	AM PEAK	PM PEAK		
FOUNTAIN AV W/O WESTERN AV	C00-3030-22	CR MO	09-13-71	TOTAL	8579	7:30	627	4:30	870
				EAST	4025	7:30	323	4:45	427
				WEST	4554	11:15	305	4:30	452
FOX ST W/O ARLETA AV	800-1223-11	EV WE	01-20-71	TOTAL	3918	7:30	323	4:00	432
				EAST	2510	7:45	221	4:15	315
				WEST	1408	7:00	112	3:15	201
FOX ST W/O LAUREL CANYON BL	800-1515-11	EV WE	01-20-71	TOTAL	5290	7:15	475	4:15	549
				EAST	2576	7:30	267	4:15	291
				WEST	2714	7:15	209	4:30	278
FRANCISCO ST -CENTRAL- AT WILSHIRE BL	C00-2424-11	CR TH	07-08-71	TOTAL	3757	7:30	502	4:30	344
				NORTH	1749	11:15	116	4:45	212
				SOUTH	2008	7:30	402	4:15	147
FRANCISCO ST -CENTRAL- AT 7TH ST		CR MO	07-26-71	TOTAL	4979	*	MANUAL COUNT		
				NORTH	2117	8:15	164	4:45	248
				SOUTH	2862	7:45	213	4:15	160
FRANCISCO ST -CENTRAL- AT 8TH ST	C00-2424-22	CR MO	04-05-71	TOTAL	8589	7:30	815	4:30	853
				NORTH	5960	8:00	557	4:30	585
				SOUTH	2629	7:30	323	4:15	275
FRANCISCO ST-JOG NR COTTAGE PL AT 9TH ST	800-2424-11	CR MO	04-05-71	TOTAL	6171	7:45	690	4:30	542
				NORTH	5135	7:45	624	11:30	353
				SOUTH	1036	11:15	57	4:30	211
FRANCISCO ST-JOG NR COTTAGE PL AT 9TH ST	A00-2000-10	CR MO	12-20-71	TOTAL	1699	11:15	100	4:15	283
				NORTH	562	7:30	45	4:15	53
				SOUTH	1137	11:00	70	4:15	230
FRANKLIN AV AT CHEROKEE AV		WR FR	05-21-71	TOTAL	12724	*	MANUAL COUNT		
				EAST	5691	7:30	385	3:00	491
				WEST	7033	8:00	589	4:00	543
FRANKLIN AV AT EDMONT ST		CR MO	05-24-71	TOTAL	13514	*	MANUAL COUNT		
				EAST	7567	7:30	660	4:45	723
				WEST	5947	8:00	475	5:00	612

LOCATION	PHYS. DESCR	RG	DY	DATE	DIR.	VOLUME	AM PEAK	PM PEAK		
FRANKLIN AV AT GRACE AV		CR	MO	09-20-71	TOTAL	14153	*	MANUAL COUNT		
					EAST	6236	7:45	420	5:00	578
					WEST	7917	7:45	598	4:45	719
FRANKLIN AV AT LA BREA AV		WR	WE	03-03-71	TOTAL	18294	*	MANUAL COUNT		
					EAST	4089	8:15	313	4:00	341
					WEST	14205	8:15	1179	5:00	1059
FRANKLIN AV AT VAN NESS AV		CR	TH	05-27-71	TOTAL	25723	*	MANUAL COUNT		
					EAST	10904	7:30	740	4:45	1039
					WEST	14819	7:45	1061	5:00	1546
FRANKLIN AV AT WHITLEY AV		WR	MO	09-20-71	TOTAL	13846	*	MANUAL COUNT		
					EAST	5795	7:45	412	5:00	513
					WEST	8051	8:30	706	4:45	665
FRANKRIVERS AV AT KITTRIDGE ST	D00-1615-11	WV	WE	07-21-71	TOTAL	1421				
					NORTH	836	7:00	60	7:00	395
					SOUTH	585	7:15	43	7:15	316
FRIES AV AT C ST	C00-2828-22	SR	FR	03-05-71	TOTAL	2753				
					NORTH	1208	11:15	297	11:30	302
					SOUTH	1545	11:15	176	11:30	171
FRIES AV AT OPP ST		SR	TH	02-25-71	TOTAL	2191	*	MANUAL COUNT		
					NORTH	1287	7:00	17	2:00	139
					SOUTH	904	7:15	66	3:00	82
FRONT ST E/O PACIFIC AV -SAN PEDRO-	C00-2239-23	PS	TU	07-06-71	TOTAL	7852				
					EAST	3527	11:15	601	3:30	822
					WEST	4325	6:30	356	12:30	283
FRYMAN RD AT LAUREL CANYON BL	300-1717-11	EV	MO	11-08-71	TOTAL	1735				
					EAST	948	11:15	328	3:30	594
					WEST	787	10:45	52	3:00	85
FULTON AV AT ADDISON ST		EV	FR	04-16-71	TOTAL	10933	*	MANUAL COUNT		
					NORTH	5677	8:30	109	4:00	89
					SOUTH	5256	8:30	109	4:00	89

LOCATION	PHYS. DESCR	RG DY	DATE	DIR.	VOLUME	AM PEAK	PM PEAK		
FULTON AV AT BURBANK BL	C00-2724-21	WV TU	12-14-71	TOTAL	11340	7:45	795	2:45	896
				NORTH	5108	7:45	453	6:00	495
				SOUTH	6232	8:45	409	2:45	522
FULTON AV AT BURBANK BL	C00-2428-11	EV TH	12-30-71	TOTAL	7978	11:15	566	4:15	755
				NORTH	3987	11:15	286	4:45	419
				SOUTH	3991	11:15	280	3:30	350
FULTON AV AT HATTERAS ST		EV MO	12-13-71	TOTAL	11333	*	MANUAL COUNT		
				NORTH	6476	8:00	625	3:15	501
				SOUTH	4857	7:45	427	4:30	374
FULTON AV AT HATTERAS ST		EV MO	12-27-71	TOTAL	4598	*	MANUAL COUNT		
				NORTH	2248	8:15	91	4:30	301
				SOUTH	2350	7:30	123	4:30	234
FULTON AV AT KITTRIDGE ST		EV TH	11-11-71	TOTAL	8932	*	MANUAL COUNT		
				NORTH	4540	7:30	266	5:00	431
				SOUTH	4392	7:15	380	4:15	386
FULTON AV AT MOORPARK ST	B00-2830-11	EV MO	12-06-71	TOTAL	8728	7:30	791	4:45	846
				NORTH	3595	7:45	264	4:45	407
				SOUTH	5133	7:30	533	4:15	465
FULTON AV AT OXNARD ST	C00-3030-21	EV TU	12-14-71	TOTAL	12258	8:15	816	4:15	1032
				NORTH	7246	11:00	451	4:15	632
				SOUTH	5012	7:30	500	6:15	466
FULTON AV AT OXNARD ST	C00-3030-22	EV TH	12-30-71	TOTAL	7163	11:15	470	4:30	690
				NORTH	3618	11:00	259	5:00	381
				SOUTH	3545	11:15	224	4:30	310
FULTON AV AT VENTURA BL	A00-2028-11	EV TU	12-07-71	TOTAL	3774	8:00	415	2:30	320
				NORTH	736	7:45	102	2:00	62
				SOUTH	3038	8:00	319	3:00	269
GAFFEY ST S/O ANAHEIM ST	G04-3422-32	SR TH	07-01-71	TOTAL	11777	11:15	737	4:15	984
				NORTH	5779	7:00	387	4:00	462
				SOUTH	5998	11:15	393	4:45	566

LOCATION	PHYS. DESCR	RG DY	DATE	DIR.	VOLUME	AM PEAK	PM PEAK
GAFFEY ST S/O CAPITOL DR	C00-3220-32	SR TH	07-01-71	TOTAL	15114	11:15	911 4:15 1222
				NORTH	7340	11:15	443 4:15 685
				SOUTH	7774	7:00	615 4:45 546
GAFFEY ST AT CHANNEL ST		SR FR	02-19-71	TOTAL	19466	*	MANUAL COUNT
				NORTH	11733	7:00	866 5:00 1090
				SOUTH	7733	7:00	695 4:00 636
GAFFEY ST AT HARBOR FWY SB OFF RAMP		SR MO	08-02-71	TOTAL	30605	*	MANUAL COUNT
				NORTH	21899	7:15	2161 4:30 1595
				SOUTH	8706	9:00	473 4:00 920
GAFFEY ST AT HARBOR FWY SB OFF RAMP		SR TU	08-03-71	TOTAL	12445	*	MANUAL COUNT
				NORTH	5602	7:00	436 4:45 565
				SOUTH	6843	7:15	492 4:45 143
GAFFEY ST S/O MIRAFLORES AV	C00-4232-32	SR TU	07-13-71	TOTAL	13162	11:15	876 4:15 1157
				NORTH	6683	7:15	464 4:15 559
				SOUTH	6479	11:15	431 4:15 598
GAFFEY ST AT WESTMONT DR		SR MO	05-17-71	TOTAL	11424	*	MANUAL COUNT
				NORTH	5813	7:15	347 4:30 578
				SOUTH	5611	7:00	333 4:45 523
GAFFEY ST AT WESTMONT DR	C00-3020-32	SR TH	11-11-71	TOTAL	11106	11:15	682 4:30 1097
				NORTH	5467	7:30	353 4:30 578
				SOUTH	5639	11:15	367 4:30 519
GAFFEY ST AT 1ST ST -SAN PEDRO-	C00-4040-44	SR TU	03-09-71	TOTAL	36374	7:15	2693 4:15 2955
				NORTH	16332	7:15	1661 3:00 1243
				SOUTH	20042	11:15	1232 4:15 1845
GAFFEY ST AT 1ST ST -SAN PEDRO-	C00-4232-34	SR TU	07-13-71	TOTAL	37652	11:15	2347 4:30 3005
				NORTH	16482	7:15	1381 3:00 1193
				SOUTH	21170	11:15	1321 4:30 1937
GAFFEY ST AT 1ST ST -SAN PEDRO-	C00-4040-44	MS FR	11-12-71	TOTAL	43826	7:15	3145 4:30 3828
				NORTH	21460	7:15	2059 4:30 1625
				SOUTH	22366	11:15	1365 4:30 2203

LOCATION	PHYS. DESCR	RG DY	DATE	DIR.	VOLUME	AM PEAK	PM PEAK		
GAFFEY ST AT 5TH ST -SAN PEDRO-		SR FR	02-05-71	TOTAL	35204 *	MANUAL COUNT			
				NORTH	16757	7:00	1599	3:15	1271
				SOUTH	18447	8:15	1093	4:30	1917
GAFFEY ST AT 7TH ST -SAN PEDRO-	C00-4040-33	SR TH	03-11-71	TOTAL	30438	7:00	2126	4:15	2400
				NORTH	14343	7:00	1363	2:15	981
				SOUTH	16095	11:15	1049	4:30	1508
GAFFEY ST S/O 9TH ST -SAN PEDRO-	C00-2820-31	SR WE	01-13-71	TOTAL	25130	7:15	1825	4:30	1978
				NORTH	11874	7:15	1147	2:45	858
				SOUTH	13256	11:15	822	4:45	1220
GAFFEY ST AT 9TH ST -SAN PEDRO-		SR WE	03-03-71	TOTAL	26507 *	MANUAL COUNT			
				NORTH	11721	7:00	1104	4:00	822
				SOUTH	14786	7:15	742	5:00	1539
GAFFEY ST N/O 9TH ST -SAN PEDRO-	C00-3141-24	PS WE	04-28-71	TOTAL	28991	7:00	2069	4:00	2243
				NORTH	14741	7:00	1424	2:15	984
				SOUTH	14250	11:15	919	4:45	1355
GAFFEY ST AT 13TH ST -SAN PEDRO-		SR WE	03-10-71	TOTAL	19880 *	MANUAL COUNT			
				NORTH	9651	7:15	914	4:15	737
				SOUTH	10229	7:00	594	4:15	1051
GAFFEY ST N/O 13TH ST -SAN PEDRO-	800-2525-11	PS TH	07-01-71	TOTAL	23849	11:15	1495	4:15	1815
				NORTH	12300	7:15	948	4:00	890
				SOUTH	11549	11:15	733	4:30	970
GAFFEY ST AT 17TH ST -SAN PEDRO-	800-2525-11	SR WE	01-13-71	TOTAL	18886	7:15	1343	4:45	1484
				NORTH	8507	7:15	861	2:15	597
				SOUTH	10379	11:15	719	4:45	571
GAFFEY ST AT 17TH ST -SAN PEDRO-		SR TH	03-11-71	TOTAL	17970 *	MANUAL COUNT			
				NORTH	8904	7:00	833	4:15	677
				SOUTH	9066	7:15	516	4:30	994
GAFFEY ST N/O 25TH ST -SAN PEDRO-	300-2525-11	SR WE	01-13-71	TOTAL	11450	7:15	941	4:45	1001
				NORTH	5891	7:15	723	2:45	392
				SOUTH	5559	11:15	340	4:45	635

LOCATION	PHYS. DESCR	RG	DY	DATE	DIR.	VOLUME	AM PEAK	PM PEAK		
GAFFEY ST N/O 25TH ST -SAN PEDRO-	300-2525-11	SR	WE	03-10-71	TOTAL	11589	8:00	1006	4:30	1009
					NORTH	6071	8:00	797	3:00	427
					SOUTH	5518	11:15	309	4:45	622
GAFFEY ST N/O 25TH ST -SAN PEDRO-	300-2525-11	SR	TU	07-20-71	TOTAL	13127	11:15	874	4:15	1087
					NORTH	6780	7:00	595	3:45	516
					SOUTH	6347	11:15	477	5:00	612
GAFFEY ST N/O 30TH ST-SP-JOG NR 29TH ST-SP	200-2525-11	PS	FR	04-30-71	TOTAL	4876	7:15	348	3:45	425
					NORTH	2588	7:15	232	3:45	219
					SOUTH	2288	11:15	124	5:00	210
GAGE AV AT FLOWER ST	D06-2830-23	SR	WE	11-10-71	TOTAL	21049	7:00	1609	4:15	1887
					EAST	11330	7:00	1018	4:15	875
					WEST	9719	7:00	591	4:30	1022
GAGE AV AT FLOWER ST	D06-2830-23	SR	TH	11-11-71	TOTAL	20973	7:15	1592	3:30	1993
					EAST	11327	7:15	1034	4:15	902
					WEST	9646	7:00	592	3:30	1111
GAGE AV AT GRAND AV -CENTRAL-	C00-3026-32	SR	WE	11-10-71	TOTAL	23702	7:00	1851	3:45	2115
					EAST	11812	7:00	1138	2:45	859
					WEST	11890	7:00	713	3:45	1330
GAGE AV AT GRAND AV -CENTRAL-	C00-3026-32	SR	TH	11-11-71	TOTAL	23460	7:15	1808	3:45	2057
					EAST	11726	7:00	1132	2:30	854
					WEST	11734	7:15	700	4:15	1287
GALEWOOD ST E/O SUNNYSLOPE AV	A00-0900-10	EV	TH	04-29-71	TOTAL	237	8:00	13	9:45	107
					NON-DIR COUNT					
GALVEZ ST W/O DON PIO DR	A00-1515-11	WV	FR	05-07-71	TOTAL	176	7:00	15	8:15	20
					EAST	74	7:15	9	8:15	10
					WEST	102	7:00	7	6:00	12
GARDNER ST AT WARING AV		WR	WE	09-29-71	TOTAL	2062	*	MANUAL COUNT		
					NORTH	1151	8:45	38	5:00	164
					SOUTH	911	7:45	69	5:00	81

LOCATION	PHYS. DESCR	RG DY	DATE	DIR.	VOLUME	AM PEAK	PM PEAK		
GAREY ST AT DUCOMMUN ST		CR WE	12-15-71	TOTAL	1102 *	MANUAL COUNT			
				NORTH	632	6:15	30	4:00	128
				SOUTH	470	6:30	66	2:15	36
GATEWAY BL S/O PICO BL	A20-3232-33	PS TU	06-15-71	TOTAL	8857	7:15	911	4:30	969
				NORTH	5001	7:15	722	4:00	431
				SOUTH	3856	11:15	188	4:30	542
GAULT ST AT ATOLL AV		EV WE	11-17-71	TOTAL	758 *	MANUAL COUNT			
				EAST	437	7:30	52	5:00	33
				WEST	321	7:45	19	4:30	35
GAULT ST AT OWENSMOUTH AV	100-1818-11	WV MO	06-07-71	TOTAL	2375	8:30	149	4:30	306
				EAST	1144	7:15	100	1:00	129
				WEST	1231	8:45	79	4:30	195
GAVIOTA AV AT KITTRIDGE ST	A00-1818-11	WV TU	01-05-71	TOTAL	447	7:45	31	4:30	54
				NORTH	208	7:15	16	3:30	28
				SOUTH	239	9:00	20	4:30	33
GAYLEY AV N/O WILSHIRE BL	C00-3040-24	WR TH	07-01-71	TOTAL	22910	11:15	1561	4:00	1657
				NORTH	9206	7:45	770	12:45	682
				SOUTH	13704	11:15	1024	4:30	1151
GENESEE AV AT BEVERLY BL		CR TH	10-28-71	TOTAL	3235 *	MANUAL COUNT			
				NORTH	1894	7:45	54	4:45	249
				SOUTH	1341	8:00	117	3:15	126
GENESEE AV AT SAN VICENTE BL		WR FR	10-22-71	TOTAL	1656 *	MANUAL COUNT			
				NORTH	1081	7:45	142	4:00	72
				SOUTH	575	7:00	23	4:15	109
GENESEE AV AT WILLOUGHBY AV		WR WE	09-22-71	TOTAL	911 *	MANUAL COUNT			
				NORTH	399	8:15	25	4:45	46
				SOUTH	512	7:30	48	4:30	42
GILMERTON AV W/O MANNING AV	C00-1500-10	WR TU	06-15-71	TOTAL	242	9:15	18	4:00	58
				EAST	156	9:15	15	4:45	31
				WEST	86	11:15	3	4:00	28

LOCATION	PHYS. DESCR	RG	DY	DATE	DIR.	VOLUME	AM PEAK	PM PEAK		
GILMORE AV AT CENTINELA AV			WR TU	08-03-71	TOTAL	653 *	MANUAL COUNT			
					EAST	357	7:00	30	5:00	43
					WEST	296	7:00	26	3:00	26
GLASSPORT AV AT MILWOOD AV -VALLEY-			WV WE	11-10-71	TOTAL	111 *	MANUAL COUNT			
					EAST	39	7:15	2	3:00	7
					WEST	72	7:30	9	3:15	9
GLEASON AV AT FICKETT ST			CR MO	02-08-71	TOTAL	314 *	MANUAL COUNT			
					EAST	131	8:30	12	4:15	14
					WEST	183	8:45	11	4:15	22
GLENCOE AV AT BEACH AV -E/W VENICE-			WR TH	03-11-71	TOTAL	4774 *	MANUAL COUNT			
					NORTH	2342	7:15	116	4:30	309
					SOUTH	2432	7:15	355	3:30	195
GLENCOE AV S/O WASHINGTON BL CUL CITY	100-1818-11		SR FR	11-26-71	TOTAL	2415	7:00	500	1:30	175
					NORTH	970	7:30	113	3:45	105
					SOUTH	1445	7:00	398	1:30	85
GLENDALE BL AT FLETCHER DR	300-3536-33		PS WE	06-02-71	TOTAL	18892	7:30	1608	4:45	2387
					EAST	8576	7:30	1185	4:00	676
					WEST	10316	11:15	458	5:00	1747
GLENDALE BL S/O GREENSWARD RD	G30-4045-43		CR FR	04-23-71	TOTAL	30915	7:15	2761	4:45	2870
					NORTH	16058	11:15	878	4:45	1895
					SOUTH	14857	7:15	2019	4:30	996
GLENDALE BL AT MONTANA ST			CR TH	07-08-71	TOTAL	26881 *	MANUAL COUNT			
					NORTH	12368	8:30	255	4:45	2237
					SOUTH	14513	7:15	2226	3:30	591
GLENDALE BL AT SILVER LAKE BL			CR FR	02-09-71	TOTAL	14693 *	MANUAL COUNT			
					NORTH	6692	7:30	258	4:45	939
					SOUTH	8001	7:15	1178	3:45	472
GLENDON AV N/O WILSHIRE BL	300-3030-33		WR TH	07-01-71	TOTAL	12833	11:15	965	11:45	1095
					NORTH	5382	8:15	694	12:15	519
					SOUTH	7451	11:15	527	4:45	781

LOCATION	PHYS. DESCR	RG DY	DATE	DIR.	VOLUME	AM PEAK	PM PEAK
GLENDON AV -JOG NR OVERLAND- AT CHARNOCK RD			12-08-71	TOTAL	1005	*	MANUAL COUNT
				NORTH	521	7:15	43 4:00 43
				SOUTH	484	8:15	32 4:45 50
GLENDAKS BL AT ASTORIA ST			11-17-71	TOTAL	2262	*	MANUAL COUNT
				EAST	972	7:30	85 4:15 90
				WEST	1290	7:45	120 3:15 116
GLENDAKS BL AT BRANFORD ST			09-30-71	TOTAL	14374	*	MANUAL COUNT
				NORTH	7663	7:15	424 3:45 929
				SOUTH	6711	7:00	860 3:45 553
GLENDAKS BL AT OSBORNE ST	G04-4040-33	PS TU	06-15-71	TOTAL	10405		7:00 821 3:45 1217
				NORTH	6117	7:00	329 3:45 903
				SOUTH	4288	6:30	516 3:45 314
GLENDAKS BL AT SAYRE ST			10-28-71	TOTAL	9035	*	MANUAL COUNT
				NORTH	4580	7:15	396 4:30 384
				SOUTH	4455	7:30	348 3:15 357
GLENDAKS BL AT SHELDON ST	G06-4040-33	EV FR	08-06-71	TOTAL	12623		6:15 1145 3:30 1217
				NORTH	5392	11:15	287 3:30 701
				SOUTH	7231	6:15	904 3:00 536
GLENDAKS BL AT TUXFORD ST	G04-4242-33	EV TH	02-25-71	TOTAL	12906		7:00 1252 3:30 1354
				NORTH	6246	6:45	439 3:45 786
				SOUTH	6660	7:00	815 2:45 601
GLENVILLE DR-JOG NR REXFORD RD AT PICO BL			05-28-71	TOTAL	791	*	MANUAL COUNT
				NORTH	326	8:30	33 3:00 28
				SOUTH	465	8:00	48 4:00 43
GLORIA AV AT CHASE ST	A00-1212-11	WV TU	01-05-71	TOTAL	738		7:15 74 3:30 77
				NORTH	357	7:45	32 3:30 48
				SOUTH	381	7:15	49 2:45 32
GLORIA AV AT CHASE ST			11-01-71	TOTAL	547	*	MANUAL COUNT
				NORTH	310	7:15	23 4:00 34
				SOUTH	237	7:15	25 3:45 20

LOCATION	PHYS. DESCR	RG	DY	DATE	DIR.	VOLUME	AM PEAK	PM PEAK				
GLORIA AV AT VANOWEN ST			WV	FR	10-29-71	TOTAL	546	*	MANUAL COUNT			
						NORTH	300	7:30	25	2:00	29	
						SOUTH	246	8:00	48	2:00	18	
GOLDEN STATE FWY AT 4TH ST			CR	TU	09-21-71	TOTAL	24484	*	MANUAL COUNT			
						EAST	11698	7:15	377	4:15	1302	
						WEST	12786	7:00	1683	3:30	533	
GOLDEN STATE FWY -N/B ON- W/O HOLLYWOOD WY	B00-2200-20		EV	FR	10-15-71	TOTAL	4741		7:00	205	4:15	939
GOLDEN STATE FWY -N/B ON- S/O PASADENA AV	B00-2800-20		CR	TH	01-07-71	TOTAL	2888		7:30	211	3:30	284
GOLDEN STATE FWY -N/B ON- N/O SUNLAND BL	A00-2800-10		EV	FR	02-19-71	TOTAL	2971		7:15	191	4:15	324
GOLDEN STATE FWY N/B ON N/O VAN NUYS BL-JOG NR REMICK AV	A00-1400-10		EV	FR	10-01-71	TOTAL	780		6:45	56	5:00	71
GOLDEN STATE FWY N/B ON S/O VAN NUYS BL-JOG NR REMICK AV	A00-1600-10		EV	FR	10-01-71	TOTAL	1401		7:30	91	2:45	123
GOLDEN STATE FWY -S/B ON- AT BROOKLYN AV			CR	TH	04-15-71	TOTAL	26558	*	MANUAL COUNT			
						EAST	9345	8:30	325	4:00	1195	
						WEST	17213	7:00	2289	3:15	1121	
GOLDEN STATE FWY -S/B ON- E/O HOLLYWOOD WY	B00-2200-20		EV	FR	10-15-71	TOTAL	2067		6:45	144	3:30	268
GOLDEN STATE FWY -S/B ON- S/O MISSION RD	A00-1200-10		CR	WE	12-15-71	TOTAL	1831		11:15	126	2:30	151

LOCATION	PHYS. DESCR	RG	DY	DATE	DIR.	VOLUME	AM PEAK	PM PEAK		
GOLDEN STATE FWY -S/B ON- S/O MISSION RD	A00-1400-10	CR	WE	12-15-71	TOTAL	6914	6:45	605	3:00	512
	ONE WAY STREET		S/B							
GOLDEN STATE FWY -S/B ON- S/O MISSION RD	A00-1200-10	CR	TH	12-16-71	TOTAL	1800	11:00	148	2:45	153
	ONE WAY STREET		E/B							
GOLDEN STATE FWY -S/B ON- S/O MISSION RD	A00-1400-10	CR	TH	12-16-71	TOTAL	6996	7:15	589	2:45	526
	ONE WAY STREET		S/B							
GOLDEN STATE FWY -S/B ON- S/O NORTH BROADWAY	B00-2800-20	CR	TH	01-07-71	TOTAL	6962	7:15	535	3:30	732
	ONE WAY STREET		S/B							
GOLDEN STATE FWY -S/B ON- S/O SUNLAND BL	A00-2800-10	EV	FR	02-19-71	TOTAL	6099	7:45	659	3:15	418
	ONE WAY STREET		S/B							
GOLDEN STATE FWY -N/B OFF- S/O EADS AV	A00-2600-20	CR	TH	04-01-71	TOTAL	3720	6:15	314	4:30	278
	ONE WAY STREET		N/B							
GOLDEN STATE FWY -N/B OFF- E/O HOLLYWOOD WY	B00-2200-20	EV	FR	10-15-71	TOTAL	2323	6:30	219	3:30	248
	ONE WAY STREET		N/B							
GOLDEN STATE FWY -N/B OFF- S/O LOS FELIZ BL	A00-2400-20	CR	TH	04-01-71	TOTAL	6580	7:30	485	2:30	441
	ONE WAY STREET		N/B							
GOLDEN STATE FWY -N/B OFF- S/O NORTH BROADWAY	B00-2000-20	CR	TH	01-07-71	TOTAL	5824	6:15	420	4:15	469
	ONE WAY STREET		N/B							
GOLDEN STATE FWY -N/B OFF- S/O PASADENA AV	A00-2500-20	CR	WE	11-10-71	TOTAL	3441	7:15	275	3:15	300
	ONE WAY STREET		N/B							

LOCATION	PHYS. DESCR	RG	DY	DATE	DIR.	VOLUME	AM PEAK	PM PEAK		
GOLDEN STATE FWY -N/B OFF- AT PASADENA AV	100-2200-20	CR	FR	12-10-71	TOTAL	4526	7:00	342	3:30	455
					NORTH	4526	7:00	342	3:30	455
					SOUTH		25:00	0	6:45	0
GOLDEN STATE FWY -N/B OFF- W/O RIVERSIDE DR -CENTRAL-	C00-2200-20	CR	TH	04-01-71	TOTAL	1143	5:30	145	4:45	93
GOLDEN STATE FWY -N/B OFF- S/O SUNLAND BL	A00-2800-20	EV	FR	02-19-71	TOTAL	4887	7:15	257	4:30	597
GOLDEN STATE FWY N/B OFF S/O VAN NUYS BL-JOG NR GOL ST FWY	B00-2800-20	EV	FR	10-01-71	TOTAL	2603	10:00	148	3:30	239
GOLDEN STATE FWY N/B OFF N/O VAN NUYS BL-JOG NR GOL ST FWY	B00-2800-20	EV	FR	10-01-71	TOTAL	7100	7:00	406	4:45	951
GOLDEN STATE FWY -S/B OFF- W/O HOLLYWOOD WY	B00-2200-20	EV	FR	10-15-71	TOTAL	5870	7:00	1296	3:15	428
GOLDEN STATE FWY -S/B OFF- S/O PASADENA AV	B00-2800-20	CR	TH	01-07-71	TOTAL	2590	7:15	223	3:30	279
GOLDEN STATE FWY -S/B OFF- N/O PASADENA AV	A00-3500-30	CR	WE	11-10-71	TOTAL	3715	6:30	396	4:00	356
GOLDEN STATE FWY -S/B OFF- N/O PASADENA AV	B00-3200-30	CR	FR	12-10-71	TOTAL	4153	6:30	434	3:30	385
GOLDEN STATE FWY -S/B OFF- N/O SUNLAND BL	A00-2800-20	EV	FR	02-19-71	TOTAL	2738	6:30	254	4:45	207

LOCATION	PHYS. DESCR	RG DY	DATE	DIR.	VOLUME	AM PEAK	PM PEAK		
GOLL AV AT ARMINTA ST			01-20-71	TOTAL	714 *	MANUAL COUNT			
				NORTH	303	7:00	27	4:15	28
				SOUTH	411	7:00	31	3:00	52
GOODLAND AV AT HAMLIN ST			06-08-71	TOTAL	537 *	MANUAL COUNT			
				NORTH	338	8:00	23	5:15	35
				SOUTH	199	7:00	20	9:15	17
GOODLAND AV AT VICTORY BL			11-19-71	TOTAL	798 *	MANUAL COUNT			
				NORTH	333	8:15	18	5:15	31
				SOUTH	465	7:30	37	3:15	56
GOTHIC AV AT SEPTO ST			11-05-71	TOTAL	1437 *	MANUAL COUNT			
				NORTH	869	7:30	42	5:00	99
				SOUTH	568	7:15	45	4:45	50
GOTHIC AV AT SEPTO ST	A00-1515-11		11-08-71	TOTAL	2109	6:45	182	4:45	507
				NORTH	848	7:30	46	3:45	156
				SOUTH	1261	6:45	143	4:45	417
GOTHIC AV AT SUNBURST ST			03-22-71	TOTAL	561 *	MANUAL COUNT			
				NORTH	138	7:00	9	3:15	15
				SOUTH	423	8:15	24	4:00	52
GOWER ST AT HOLLYWOOD BL			03-11-71	TOTAL	11551 *	MANUAL COUNT			
				NORTH	5087	7:45	199	4:45	696
				SOUTH	6464	7:15	627	3:15	398
GRACE AV AT FRANKLIN AV			09-20-71	TOTAL	641 *	MANUAL COUNT			
				NORTH	218	9:00	12	4:15	25
				SOUTH	423	8:00	43	3:30	40
GRACE AV AT YUCCA ST			06-02-71	TOTAL	3169 *	MANUAL COUNT			
				EAST	1647	8:30	85	4:30	190
				WEST	1522	8:15	77	4:45	193
GRAMERCY PL AT FLORENCE AV	200-1818-11		10-07-71	TOTAL	2166	7:15	213	4:30	196
				NORTH	1119	7:15	121	5:30	85
				SOUTH	1047	6:45	92	4:15	117

LOCATION	PHYS. DESCR	RG DY	DATE	DIR.	VOLUME	AM PEAK	PM PEAK		
GRAMERCY PL. AT 54TH ST		SR MO	03-22-71	TOTAL	521 *	MANUAL COUNT			
				NORTH	251	8:15	26	5:00	25
				SOUTH	270	8:15	33	4:30	44
GRAMERCY PL AT 54TH ST	A00-1512-11	SR FR	04-02-71	TOTAL	1373	6:45	63	5:30	221
				NORTH	445	7:00	30	5:30	68
				SOUTH	928	6:45	36	5:00	156
GRAND AV -CENTRAL- S/O ALPINE ST	B00-2020-11	CR WE	01-06-71	TOTAL	3568	7:15	589	4:30	656
				NORTH	1692	11:15	66	4:30	562
				SOUTH	1876	7:15	538	4:00	117
GRAND AV-CENTRAL- S/O HARBOR FWY-N/B ON	A00-2800-10	CR WE	01-20-71	TOTAL	4639	7:15	523	2:00	391
				ONE WAY STREET N/B					
GRAND AV -CENTRAL- S/O OLYMPIC BL	C00-3030-22	CR TU	05-18-71	TOTAL	9939	7:15	958	4:00	1303
				NORTH	4863	7:15	549	4:00	528
				SOUTH	5076	7:00	453	4:00	775
GRAND AV -CENTRAL- S/O PICO BL	V00-3028-22	CR WE	05-12-71	TOTAL	11106	7:30	1102	4:15	1286
				NORTH	5858	7:30	770	3:45	482
				SOUTH	5248	7:15	356	4:15	821
GRAND AV -CENTRAL- AT PICO BL		CR WE	09-01-71	TOTAL	14475 *	MANUAL COUNT			
				NORTH	7339	7:15	718	4:15	553
				SOUTH	7136	7:15	428	4:15	901
GRAND AV -CENTRAL- N/O TEMPLE ST	F04-2030-23	CR TU	05-04-71	TOTAL	21724	7:15	2030	4:15	2379
				NORTH	12805	11:15	870	4:30	1857
				SOUTH	8919	7:15	1405	3:45	603
GRAND AV -CENTRAL- N/O TEMPLE ST	F04-2030-23	CR WE	05-05-71	TOTAL	21839	7:00	1852	4:15	2508
				NORTH	12705	11:15	888	4:15	1847
				SOUTH	9134	7:00	1338	3:45	672
GRAND AV -CENTRAL- N/O TEMPLE ST	F04-2030-23	CR TH	05-06-71	TOTAL	23635	7:15	1767	4:15	2379
				NORTH	12613	11:15	841	4:30	1819
				SOUTH	11022	7:00	1218	8:15	1265

L O C A T I O N	PHYS. DESCR	RG DY	DATE	DIR.	VOLUME	AM PEAK	PM PEAK		
GRAND AV -CENTRAL- N/O TEMPLE ST	F04-2030-23	CR FR	05-07-71	TOTAL	21679	7:00	1962	4:15	2321
				NORTH	12478	11:15	875	4:30	1690
				SOUTH	9201	7:00	1349	4:15	637
GRAND AV -CENTRAL- N/O TEMPLE ST	F04-2030-23	CR SA	05-08-71	TOTAL	10220	11:15	589	4:45	945
				NORTH	5854	11:15	314	4:45	752
				SOUTH	4366	11:15	275	1:15	525
GRAND AV -CENTRAL- N/O TEMPLE ST	F04-2030-23	CR SU	05-09-71	TOTAL	6189	11:15	348	4:45	596
				NORTH	3501	11:15	204	4:45	391
				SOUTH	2688	11:15	144	1:30	344
GRAND AV -CENTRAL- N/O TEMPLE ST	F04-2030-23	CR MO	05-10-71	TOTAL	21583	7:15	1902	4:15	2403
				NORTH	12491	11:15	840	4:30	1785
				SOUTH	9092	7:00	1298	3:45	629
GRAND AV -CENTRAL- AT TEMPLE ST		CR WE	07-14-71	TOTAL	19927	*	MANUAL COUNT		
				NORTH	10377	7:15	336	4:30	1803
				SOUTH	9550	7:00	1316	4:00	539
GRAND AV -CENTRAL- AT WILSHIRE BL		CR TH	07-15-71	TOTAL	15114	*	MANUAL COUNT		
				NORTH	6248	7:30	345	4:45	761
				SOUTH	8866	8:00	819	4:15	810
GRAND AV -CENTRAL- AT 1ST ST		CR WE	02-10-71	TOTAL	20903	*	MANUAL COUNT		
				NORTH	9435	7:45	458	4:30	1287
				SOUTH	11468	7:30	1221	4:15	854
GRAND AV -CENTRAL- S/O 2ND ST	C00-2829-22	CR TU	05-04-71	TOTAL	15213	7:30	1652	4:00	2004
				NORTH	7741	7:30	454	4:30	1388
				SOUTH	7472	7:30	1198	3:45	785
GRAND AV -CENTRAL- AT 5TH ST		CR TH	02-11-71	TOTAL	19145	*	MANUAL COUNT		
				NORTH	9783	7:45	706	4:45	924
				SOUTH	9362	7:45	938	4:15	885
GRAND AV -CENTRAL- S/O 5TH ST	A00-2828-22	CR TU	05-04-71	TOTAL	16553	7:45	1514	4:30	1586
				NORTH	9132	7:30	679	5:00	969
				SOUTH	7421	7:45	876	4:00	766

LOCATION
 HADDON AV
 AT SHELDON ST

PHYS. DESCR RG DY DATE

LOCATION

PHYS. DESCR RG DY DATE DIR. VOLUME AM PEAK PM PEAK

LOCATION	PHYS. DESCR	RG DY	DATE	DIR.	VOLUME	AM PEAK	PM PEAK
GRAND AV -CENTRAL- N/O 5TH ST	800-3020-22	CR MO	09-20-71	TOTAL	13011	8:00 1441	4:30 1579
				NORTH	6678	7:45 559	5:00 962
				SOUTH	6333	8:00 899	4:15 738
GRAND AV -CENTRAL- AT 6TH ST		CR MO	07-12-71	TOTAL	14647 *	MANUAL COUNT	
				NORTH	8636	7:30 734	4:30 812
				SOUTH	6011	7:30 556	4:15 523
GRAND AV -CENTRAL- S/O 7TH ST	C00-3030-22	CR TU	05-11-71	TOTAL	12563	7:30 1245	4:15 1440
				NORTH	6425	7:30 540	4:00 743
				SOUTH	6138	7:30 705	4:15 701
GRAND AV -CENTRAL- AT 7TH ST		CR FR	07-16-71	TOTAL	12311 *	MANUAL COUNT	
				NORTH	7078	7:30 459	4:45 970
				SOUTH	5233	7:45 506	5:00 729
GRAND AV -CENTRAL- AT 11TH ST		CR FR	03-26-71	TOTAL	11544 *	MANUAL COUNT	
				NORTH	6617	7:30 322	4:15 611
				SOUTH	4927	7:30 309	4:15 669
GRAND AV -CENTRAL- AT 12TH ST		CR MO	03-29-71	TOTAL	12642 *	MANUAL COUNT	
				NORTH	6899	7:30 715	4:15 512
				SOUTH	5743	7:30 249	4:30 945
GRAND AV -CENTRAL- AT 88TH PL	800-1818-11	SR FR	06-04-71	TOTAL	1455	11:15 86	4:45 150
				NORTH	556	11:15 26	4:45 68
				SOUTH	899	11:15 60	4:45 82
GRAND AV S/O HARBOR FWY-N/B OFF NR VERNON-	800-2800-20	CR TU	01-06-71	TOTAL	5401	11:15 300	3:45 676
				ONE WAY STREET N/B			
GRAND AV N/O HARBOR FWY-N/B ON NR 43RD-	800-1800-10	CR TU	01-06-71	TOTAL	8951	7:15 918	2:45 556
				ONE WAY STREET N/B			
GRAND AV -SAN PEDRO- N/O 1ST ST -SAN PEDRO-	800-2525-11	SR WE	07-14-71	TOTAL	1845	11:15 222	11:30 234
				NORTH	609	11:15 56	11:30 67
				SOUTH	1236	11:15 166	11:30 167

LOCATION
 GRAND AV -SAN PEDRO-
 AT 7TH ST

PHYS. DESCR RG DY DATE

LOCATION	PHYS. DESCR	RG DY	DATE	DIR.	VOLUME	AM PEAK	PM PEAK	PEAK	
HANNA AV S/O GRESHAM ST	A00-3400-20 NON-DIR COUNT	WV FR	01-15-71	TOTAL	445	8:00	31 4:30	55	
HANOVER ST AT AVONDALE AV		WR MO	11-15-71	TOTAL	328	* MANUAL COUNT			316
				EAST	183	9:15	18 4:45	15	
				WEST	145	9:15	18 4:30	10	
HARBOR BL S/O SANTA CRUZ ST	G04-3640-23	PS MO	06-21-71	TOTAL	21755	7:00	1709 4:15	2165	
				NORTH	11063	7:00	800 4:15	1090	
				SOUTH	10692	7:15	915 4:30	1080	
HARBOR BL N/O 1ST ST -SAN PEDRO-	G05-3545-23	SR WE	07-14-71	TOTAL	20134	11:15	1445 4:00	1949	
				NORTH	10701	11:15	686 4:15	1054	
				SOUTH	9433	11:15	759 4:00	895	
HARBOR BL AT 6TH ST -SAN PEDRO-	C00-2034-22	SR TU	01-05-71	TOTAL	12816	7:15	1193 4:15	1333	
				NORTH	5714	7:15	579 3:45	644	
				SOUTH	7102	7:15	614 4:15	698	
HARBOR FWY -N/B ON- N/O 3RD ST	A00-2000-10 ONE WAY STREET N/B	CR TH	11-18-71	TOTAL	5867	11:15	359 3:15	705	
HARBOR FWY S/B ON E/O BLAINE ST	A00-2000-10 ONE WAY STREET S/B	CR WE	07-07-71	TOTAL	12657	11:15	725 4:30	1533	
HARBOR FWY -S/B ON- S/O SANTA BARBARA AV	B00-3200-20 ONE WAY STREET S/B	CR WE	01-20-71	TOTAL	6450	7:30	549 6:00	573	
HARBOR FWY -S/B ON- S/O VERNON AV -CENTRAL-	B00-2000-20 ONE WAY STREET S/B	CR TU	01-06-71	TOTAL	6131	7:30	465 4:45	601	
HARBOR FWY-S/B ON- N/O 3RD ST	A00-1600-10 ONE WAY STREET S/B	CR TH	11-18-71	TOTAL	6310	7:00	500 4:00	896	

LOCATION	PHYS. DESCR	RG	DY	DATE	DIR.	VOLUME	AM PEAK	PM PEAK	
HARBOR FWY -S/B ON- S/O 37TH ST	A00-2200-10	CR	WE	12-08-71	TOTAL	8873	7:30	660	2:15 747
HARBOR FWY -S/B ON- S/O 37TH ST	A00-2200-10	CR	TH	12-09-71	TOTAL	9302	7:30	659	2:45 776
HARBOR FWY -N/B OFF- AT ADAMS BL		CR	WE	04-07-71	TOTAL	7228			* MANUAL COUNT
					NORTH	7153	8:30	505	4:00 588
					SOUTH	75	7:30	7	4:00 13
HARBOR FWY -N/B OFF- W/O FRANCISCO ST -CENTRAL-	B00-1600-20	CR	MO	12-20-71	TOTAL	19527	8:00	1956	11:30 1541
HARBOR FWY -N/B OFF- S/O IMPERIAL HWY	B00-2800-20	SR	FR	03-26-71	TOTAL	5433	7:00	533	4:00 509
HARBOR FWY -N/B OFF- N/O TEMPLE ST	100-2400-20	CR	WE	05-05-71	TOTAL	4633	7:15	656	1:15 368
HARBOR FWY -N/B OFF- W/O 6TH ST	A00-4200-30	CR	MO	05-03-71	TOTAL	16836	6:15	1438	1:30 1209
HARBOR FWY -N/B OFF- W/O 6TH ST	A00-4200-30	CR	TU	05-04-71	TOTAL	17468	8:00	1498	12:30 1101
HARBOR FWY -N/B OFF- W/O 6TH ST	A00-4200-30	CR	WE	05-05-71	TOTAL	17272	6:15	1520	11:30 1099
HARBOR FWY -N/B OFF- W/O 6TH ST	A00-4200-30	CR	TH	05-06-71	TOTAL	16275	9:00	1367	11:45 1066

LOCATION	PHYS. DESCR	RG	DY	DATE	DIR.	VOLUME	AM PEAK	PM PEAK	
HARBOR FWY -N/B OFF- W/O 6TH ST	A00-4200-30	CR	FR	05-07-71	TOTAL	17813	8:15	1457	3:30 1170
HARBOR FWY -N/B OFF- W/O 6TH ST	A00-4200-30	CR	SA	05-08-71	TOTAL	14028	10:00	1187	11:30 1165
HARBOR FWY -N/B OFF- W/O 6TH ST	A00-4200-30	CR	SU	05-09-71	TOTAL	8664	8:45	533	4:30 687
HARBOR FWY-N/B OFF- S/O 40TH PL	B00-2800-20	CR	WE	01-20-71	TOTAL	6185	8:45	468	3:15 633
HARBOR FWY -S/B OFF- E/O BLAINE ST	A00-2400-20	CR	WE	07-07-71	TOTAL	7176	7:15	875	11:30 422
HARBOR FWY -S/B OFF- N/O SANTA BARBARA AV	B00-4000-30	CR	WE	01-20-71	TOTAL	4907	7:15	381	6:00 454
HARBOR VIEW AV N/O 1ST ST -SAN PEDRO-	B00-1616-11	SR	MO	07-19-71	TOTAL	662	10:15	60	4:15 56
					NORTH	347	10:15	42	12:30 32
					SOUTH	315	7:30	33	4:15 27
HARPER AV AT ROSEWOOD AV -HWOOD		WR	FR	01-15-71	TOTAL	1108	*	MANUAL COUNT	
					NORTH	542	8:30	22	5:00 79
					SOUTH	566	8:30	50	4:00 56
HART ST AT ENCINO AV		WV	TH	10-14-71	TOTAL	1444	*	MANUAL COUNT	
					EAST	801	7:30	46	4:00 85
					WEST	643	7:45	38	4:30 62
HART ST E/O GLORIA AV	A00-3000-20	WV	WE	01-20-71	TOTAL	679	7:45	54	4:45 96
					NON-DIR COUNT				

LOCATION	PHYS. DESCR	RG DY	DATE	DIR.	VOLUME	AM PEAK	PM PEAK
HART ST AT LANKERSHIM BL	800-1818-11	EV TH	03-18-71	TOTAL	3112	11:15	244 4:30 454
				EAST	1452	7:15	163 12:00 122
				WEST	1660	11:15	169 4:30 336
HART ST AT OWENSMOUTH AV	300-2129-12	WV WE	01-06-71	TOTAL	9712	7:30	787 4:30 996
				NORTH	4736	11:15	374 4:30 631
				SOUTH	4976	7:30	593 12:15 440
HART ST AT OWENSMOUTH AV		WV TU	01-19-71	TOTAL	1216	*	MANUAL COUNT
				EAST	831	7:45	107 3:00 68
				WEST	385	7:30	20 3:00 45
HART ST AT RANCHITO AV		EV WE	04-21-71	TOTAL	1609	*	MANUAL COUNT
				EAST	782	8:00	52 3:00 88
				WEST	827	8:00	70 4:15 75
HART ST AT WHITE OAK AV	A00-1818-11	WV WE	01-20-71	TOTAL	1936	7:30	153 4:15 196
				EAST	1125	6:45	108 4:15 104
				WEST	811	7:45	67 4:15 92
HARVARD BL AT CENTURY BL		SR FR	11-26-71	TOTAL	176	*	MANUAL COUNT
				NORTH	141	7:45	11 4:30 15
				SOUTH	35	8:15	3 3:30 8
HARVARD BL AT PICO BL	800-1515-11	CR MO	03-22-71	TOTAL	3751	7:30	351 4:30 494
				NORTH	1715	7:30	221 4:00 160
				SOUTH	2036	7:45	148 4:30 351
HARVARD BL AT VENICE BL	800-1515-11	CR MO	03-22-71	TOTAL	3160	7:30	285 4:45 455
				NORTH	1283	7:15	178 4:15 132
				SOUTH	1877	7:45	131 4:30 330
HARVARD BL N/O WASHINGTON BL	800-1515-11	WR MO	03-22-71	TOTAL	2299	11:15	164 4:15 292
				NORTH	726	11:15	72 11:30 74
				SOUTH	1573	7:45	119 4:45 241
HARVARD BL AT 38TH PL		CR TH	07-08-71	TOTAL	709	*	MANUAL COUNT
				NORTH	366	7:30	20 4:30 48
				SOUTH	343	7:30	13 4:00 66

LOCATION	PHYS. DESCR	RG DY	DATE	DIR.	VOLUME	AM PEAK	PM PEAK		
HARMOOD ST E/O RIVERSIDE DR -CENTRAL-	100-1515-11	CR TH	04-01-71	TOTAL	704	11:15	30	3:45	113
				EAST	453	11:15	14	4:00	99
				WEST	251	7:00	25	5:15	28
HASKELL AV AT DEVONSHIRE ST		WV FR	04-23-71	TOTAL	5397	*	MANUAL COUNT		
				NORTH	2836	8:00	248	4:00	236
				SOUTH	2561	7:00	237	3:30	199
HASKELL AV S/O DEVONSHIRE ST	C00-3131-22	WV MO	11-22-71	TOTAL	4292	7:30	412	2:30	600
				NORTH	2319	7:15	232	2:45	230
				SOUTH	1973	8:15	188	2:30	374
HASKELL AV AT STAGG ST		WV FR	01-22-71	TOTAL	5855	*	MANUAL COUNT		
				NORTH	3118	7:15	533	3:00	171
				SOUTH	2737	9:00	101	4:30	483
HASKELL AV AT TUPPER ST		WV MO	03-01-71	TOTAL	7919	*	MANUAL COUNT		
				NORTH	3807	7:30	284	5:00	400
				SOUTH	4112	7:15	534	3:00	289
HASKELL AV E/O SAN DIEGO-SBF NR SHERMAN WY-	A00-2800-20	WV TU	04-06-71	TOTAL	7340	7:15	752	4:00	590
	ONE WAY STREET S/B								
HASTINGS AV AT MANCHESTER AV	A00-1215-11	WR TU	03-16-71	TOTAL	2018	7:30	398	2:15	190
				NORTH	922	7:30	135	9:00	142
				SOUTH	1096	7:15	270	4:45	115
HATTERAS ST AT CAPISTRANO AV	A00-2017-11	WV TU	05-25-71	TOTAL	1280	7:30	175	2:45	171
				EAST	1015	7:15	146	6:30	162
				WEST	265	7:30	30	5:15	51
HATTERAS ST AT FULTON AV		EV MO	12-13-71	TOTAL	1351	*	MANUAL COUNT		
				EAST	376	7:15	43	3:00	32
				WEST	975	8:15	39	3:45	141
HATTERAS ST AT FULTON AV		EV MO	12-27-71	TOTAL	427	*	MANUAL COUNT		
				EAST	136	8:15	14	5:00	9
				WEST	291	8:15	29	4:00	47

LOCATION	PHYS. DESCR	RG	DY	DATE	DIR.	VOLUME	AM PEAK	PM PEAK		
HATTERAS ST AT MAMMOTH AV	A00-1414-11	EV	FR	03-19-71	TOTAL	413	11:15	24	3:15	53
					EAST	209	7:15	22	3:15	28
					WEST	204	10:45	14	4:30	31
HATTERAS ST E/O NEWCASTLE AV	A00-3600-20	WV	WE	01-20-71	TOTAL	1107	8:00	113	2:00	110
					NON-DIR COUNT					
HATTERAS ST AT PLATT AV		WV	WE	01-06-71	TOTAL	1184	*	MANUAL COUNT		
					EAST	613	7:30	94	3:00	64
					WEST	571	7:15	48	3:00	71
HATTERAS ST E/O WHITE OAK AV	A00-3600-20	WV	WE	01-20-71	TOTAL	1665	11:15	86	5:00	175
					NON-DIR COUNT					
HATTERAS ST AT WINNETKA AV	A00-1515-11	WV	MO	02-22-71	TOTAL	534	8:00	38	12:15	43
					EAST	165	11:15	12	12:00	20
					WEST	369	9:45	27	1:45	31
HAUSER BL AT OLYMPIC BL	C00-1818-22	WR	FR	02-26-71	TOTAL	7463	7:45	747	4:30	844
					NORTH	3776	8:00	462	4:45	338
					SOUTH	3687	7:30	302	4:30	519
HAUSER BL N/O WASHINGTON BL	300-2525-11	PS	FR	04-16-71	TOTAL	10216	7:30	804	4:30	1027
					NORTH	4867	7:45	467	4:30	438
					SOUTH	5349	7:15	360	4:30	589
HAYNES ST AT FIRMAMENT AV	A00-1514-11	EV	TH	11-11-71	TOTAL	888	6:45	43	4:15	317
					EAST	393	8:15	30	3:45	145
					WEST	495	11:00	25	4:15	177
HAYNES ST W/O LOUISE AV -VALLEY-	A00-3600-20	WV	WE	01-20-71	TOTAL	1171	7:30	137	2:45	158
					NON-DIR COUNT					
HAYVENHURST AV S/O DEVONSHIRE ST	C00-3232-22	WV	MO	11-22-71	TOTAL	3234	7:15	311	2:30	336
					NORTH	1477	8:00	122	2:30	179
					SOUTH	1757	7:15	218	4:15	170

LOCATION	PHYS. DESCR	RG DY	DATE	DIR.	VOLUME	AM PEAK	PM PEAK		
HAYVENHURST AV AT LASSEN ST		WV FR	04-19-71	TOTAL	1872 *	MANUAL COUNT			
				NORTH	505	7:45	34	4:45	53
				SOUTH	1367	7:30	61	3:15	168
HAYVENHURST AV AT LIBBIT AV		WV FR	07-09-71	TOTAL	10661 *	MANUAL COUNT			
				NORTH	5776	7:30	460	5:00	450
				SOUTH	4885	7:30	323	5:00	487
HAYVENHURST AV AT MAYALL ST -PVT-	C00-2929-22	WV MO	10-04-71	TOTAL	3354	8:00	293	4:00	474
				NORTH	1382	7:45	88	4:45	168
				SOUTH	1972	8:00	208	4:00	317
HAYVENHURST AV AT MAYALL ST -PVT-		WV FR	10-22-71	TOTAL	3237 *	MANUAL COUNT			
				NORTH	1569	8:30	102	4:15	180
				SOUTH	1668	7:30	112	4:00	184
HAYVENHURST AV AT PLUMMER ST		WV MO	12-06-71	TOTAL	3237 *	MANUAL COUNT			
				NORTH	1635	8:00	141	4:00	209
				SOUTH	1602	7:15	175	4:00	149
HAYVENHURST AV AT SAN JOSE ST		WV WE	12-29-71	TOTAL	3143 *	MANUAL COUNT			
				NORTH	1694	9:00	69	4:30	228
				SOUTH	1449	8:45	70	4:15	162
HAYVENHURST AV AT TULSA ST	C00-3031-22	WV TH	05-27-71	TOTAL	3753	8:00	409	2:30	462
				NORTH	1894	8:00	216	2:30	239
				SOUTH	1859	8:00	193	2:30	223
HAYVENHURST AV AT TULSA ST		WV FR	06-04-71	TOTAL	3825 *	MANUAL COUNT			
				NORTH	1950	8:00	211	4:45	209
				SOUTH	1875	8:15	119	4:45	217
HAYVENHURST AV N/O TUPPER ST	C00-3030-11	WV MO	10-04-71	TOTAL	1911	7:15	172	3:45	201
				NORTH	959	7:00	81	3:45	124
				SOUTH	952	7:30	98	2:30	83
HAYWORTH AV AT MELROSE AV		WR FR	04-02-71	TOTAL	2095 *	MANUAL COUNT			
				NORTH	1433	1:15	78	4:30	127
				SOUTH	662	1:15	37	5:00	50

LOCATION	PHYS. DESCR	RG DY	DATE	DIR.	VOLUME	AM PEAK	PM PEAK
HAYWORTH AV AT MELROSE AV			12-09-71	TOTAL	1902	*	MANUAL COUNT
				NORTH	1280	11:00	61 2:45 93
				SOUTH	622	11:00	43 11:30 41
HAZELTINE AV AT LANARK ST -VALLEY-			03-05-71	TOTAL	669	*	MANUAL COUNT
				NORTH	263	7:00	22 3:15 21
				SOUTH	406	7:30	32 5:00 41
HAZELTINE AV AT MOORPARK ST	C00-3030-22		12-06-71	TOTAL	15060		
				NORTH	7172	11:15	1066 4:15 1563
				SOUTH	7888	7:45	576 4:15 788
HAZELTINE AV AT PARTHENIA ST	A00-1818-11		06-29-71	TOTAL	810		
				NORTH	598	9:45	102 3:00 151
				SOUTH	212	10:15	89 2:30 135
HAZELTINE AV -JOG NR STANSBRY- AT VENTURA BL	A00-1830-12		12-07-71	TOTAL	4930		
				NORTH	1319	11:15	344 4:15 563
				SOUTH	3611	11:15	90 4:15 217
HEATHER DR AT LEDGEWOOD DR			07-13-71	TOTAL	568	*	MANUAL COUNT
				NORTH	357	9:00	15 5:00 57
				SOUTH	211	8:15	28 4:00 17
HENRY FORD AV AT ANAHEIM ST			02-10-71	TOTAL	12064	*	MANUAL COUNT
				NORTH	8521	8:45	311 4:15 1301
				SOUTH	3543	7:00	640 3:00 241
HENRY FORD AV S/O ANAHEIM ST	C00-3134-33		03-08-71	TOTAL	15978		
				NORTH	7540	11:15	1844 4:00 1633
				SOUTH	8438	6:45	593 4:00 1269
HERRICK AV AT ASTORIA ST			12-08-71	TOTAL	2182	*	MANUAL COUNT
				EAST	1106	7:30	95 2:00 90
				WEST	1076	7:45	69 3:00 104
HERRICK AV AT HUBBARD ST	200-1818-11		04-30-71	TOTAL	3149		
				NORTH	1355	7:00	232 3:30 259
				SOUTH	1794	7:45	101 4:00 128
						6:45	153 3:30 139

LOCATION	PHYS. DESCR	RG DY	DATE	DIR.	VOLUME	AM PEAK	PM PEAK		
HERRICK AV AT ROXFORD ST			05-10-71	TOTAL	946 *	MANUAL COUNT			
				NORTH	493	8:00	68	3:00	51
				SOUTH	453	8:00	51	3:00	33
HERRICK AV AT TYLER ST			04-12-71	TOTAL	1453 *	MANUAL COUNT			
				NORTH	763	7:00	58	4:30	87
				SOUTH	690	7:00	37	4:15	89
HESBY ST AT CLEON AV	A00-2020-11		07-22-71	TOTAL	544	9:00	82	2:15	55
				EAST	193	9:00	16	2:15	32
				WEST	351	9:15	67	12:45	23
HESBY ST AT LANKERSHIM BL	100-1515-11		03-18-71	TOTAL	1081	11:15	96	2:45	126
				EAST	346	11:15	32	3:00	42
				WEST	735	11:15	64	2:30	87
HIAWATHA ST AT LINDLEY AV			11-29-71	TOTAL	929 *	MANUAL COUNT			
				EAST	239	7:45	41	5:00	12
				WEST	690	7:30	99	5:00	63
HIGHLAND AV AT BEVERLY BL			10-29-71	TOTAL	34278 *	MANUAL COUNT			
				NORTH	16811	7:15	1116	4:30	1700
				SOUTH	17467	7:30	1600	4:15	1336
HIGHLAND AV AT CARLING WY			01-21-71	TOTAL	25231 *	MANUAL COUNT			
				NORTH	12180	8:00	1075	4:45	1121
				SOUTH	13051	7:30	1048	4:45	1068
HIGHLAND AV AT HOLLYWOOD BL			03-18-71	TOTAL	25945 *	MANUAL COUNT			
				NORTH	6114	8:15	1150	4:45	2342
				SOUTH	19831	7:45	2001	5:00	1216
HIGHLAND AV AT OLYMPIC BL			02-17-71	TOTAL	18618 *	MANUAL COUNT			
				NORTH	9975	8:00	959	4:45	746
				SOUTH	8643	7:15	608	5:00	716
HIGHLAND AV AT YUCCA ST			01-15-71	TOTAL	53828 *	MANUAL COUNT			
				NORTH	23295	7:30	1199	4:30	2991
				SOUTH	30533	7:45	2760	3:30	2026

LOCATION	PHYS. DESCR	RG DY	DATE	DIR.	VOLUME	AM PEAK	PM PEAK
HIGHLAND AV AT 3RD ST	G15-3030-22	WR WE	02-03-71	TOTAL	26159	7:45 2548	4:30 2361
				NORTH	12056	8:00 1136	4:30 1250
				SOUTH	14103	7:45 1423	5:15 1135
HIGHLANDER RD AT DEVERON RIDGE RD		WV WE	01-13-71	TOTAL	2777	* MANUAL COUNT	
				EAST	1212	7:15 112	3:00 113
				WEST	1565	8:00 98	3:00 164
HILGARD AV S/O CONSTOCK AV	300-2820-22	WR TH	09-16-71	TOTAL	8122	7:45 610	4:30 829
				NORTH	4208	11:15 257	4:30 605
				SOUTH	3914	7:45 469	1:15 315
HILGARD AV S/O SUNSET BL	300-2820-32	WR TH	09-16-71	TOTAL	9746	11:15 681	4:45 1011
				NORTH	5240	11:15 310	4:45 809
				SOUTH	4506	5:45 589	11:30 349
HILL ST S/O OLYMPIC BL	C00-2828-33	CR TU	05-18-71	TOTAL	9720	7:15 909	4:15 1127
				NORTH	4666	8:00 440	4:15 507
				SOUTH	5054	7:15 487	4:30 621
HILL ST S/O PICO BL	C00-2928-22	CR WE	05-12-71	TOTAL	9676	8:00 1145	4:15 1164
				NORTH	4960	8:00 832	4:00 492
				SOUTH	4716	7:15 368	4:15 695
HILL ST N/O TEMPLE ST	C00-3131-33	CR WE	05-05-71	TOTAL	16748	7:15 1714	4:30 1977
				NORTH	7512	11:15 442	4:30 1596
				SOUTH	9236	7:15 1518	1:00 577
HILL ST AT TEMPLE ST		CR TU	07-13-71	TOTAL	21769	* MANUAL COUNT	
				NORTH	12647	8:30 480	4:30 2202
				SOUTH	9122	7:15 1272	3:30 417
HILL ST AT 1ST ST		CR MO	12-06-71	TOTAL	19100	* MANUAL COUNT	
				NORTH	8643	7:30 389	4:15 1145
				SOUTH	10457	7:15 1119	4:15 664
HILL ST AT 2ND ST		CR MO	01-18-71	TOTAL	18928	* MANUAL COUNT	
				NORTH	10241	7:30 710	4:45 1103
				SOUTH	8687	7:30 761	3:45 756

LOCATION	PHYS. DESCR	RG DY	DATE	DIR.	VOLUME	AM PEAK	PM PEAK
HILL ST S/O 2ND ST	C00-2929-33	CR TU	05-04-71	TOTAL	18095	8:00 1613	4:15 1640
				NORTH	9191	7:30 563	5:00 956
				SOUTH	8904	8:00 1050	4:00 705
HILL ST S/O 5TH ST	C00-3030-33	CR TU	05-11-71	TOTAL	16404	7:30 1247	4:15 1404
				NORTH	8301	10:45 508	4:45 801
				SOUTH	8103	7:30 779	4:00 641
HILL ST S/O 7TH ST	C00-3030-33	CR TU	05-11-71	TOTAL	14608	7:30 1166	4:15 1397
				NORTH	6905	11:15 441	4:15 705
				SOUTH	7703	7:30 715	4:15 692
HILL ST AT 11TH ST		CR TU	03-30-71	TOTAL	9876 *	MANUAL COUNT	
				NORTH	5945	7:45 552	4:00 523
				SOUTH	3931	7:15 347	4:45 453
HILL ST AT 12TH ST		CR WE	03-31-71	TOTAL	11195 *	MANUAL COUNT	
				NORTH	5083	7:30 475	4:15 426
				SOUTH	6112	7:15 472	4:45 733
HILLVIEW AV N/O SCHOENBORN ST	A00-1818-11	WV TH	06-24-71	TOTAL	1840	11:15 521	11:45 674
				NORTH	1587	11:15 508	11:45 603
				SOUTH	253	9:45 40	4:45 42
HOBART BL AT OLYMPIC BL	A00-2020-11	PS TH	06-03-71	TOTAL	1270	11:15 99	6:30 209
				NORTH	641	11:15 41	7:00 142
				SOUTH	629	11:15 58	6:00 89
HOLLYCREST DR S/O BARHAM BL	100-2800-10	EV TH	04-22-71	TOTAL	226	8:15 26	3:00 31
				NON-DIR COUNT			
HOLLYWOOD BL AT ARGYLE AV		WR MO	03-08-71	TOTAL	18019 *	MANUAL COUNT	
				EAST	7992	7:30 448	3:30 752
				WEST	10027	9:00 634	4:45 976
HOLLYWOOD BL AT CAHUENGA BL	C00-4242-33	PS WE	03-03-71	TOTAL	30383	11:15 1688	1:00 1912
				EAST	16987	11:15 940	2:30 1034
				WEST	13396	11:15 748	1:00 885

LOCATION	PHYS. DESCR	RG DY	DATE	DIR.	VOLUME	AM PEAK	PM PEAK		
HOLLYWOOD BL AT CHEROKEE AV		WR MO	10-04-71	TOTAL	19935 *	MANUAL COUNT			
				EAST	10018	8:45	666	3:15	862
				WEST	9917	9:15	518	3:45	1098
HOLLYWOOD BL AT COSMO ST		WR TU	03-09-71	TOTAL	18261 *	MANUAL COUNT			
				EAST	9223	8:30	625	5:00	811
				WEST	9038	8:00	537	5:00	904
HOLLYWOOD BL AT EL CENTRO AV		CR WE	03-10-71	TOTAL	20911 *	MANUAL COUNT			
				EAST	9862	7:45	632	3:15	928
				WEST	11049	8:30	706	5:00	1049
HOLLYWOOD BL W/O EL CERRITO PL	G12-3030-23	WR MO	09-20-71	TOTAL	26419	11:15	1488	1:45	1811
				EAST	11717	11:15	684	1:45	830
				WEST	14702	11:15	804	5:00	986
HOLLYWOOD BL E/O FAIRFAX AV	300-2627-22	PS TU	05-18-71	TOTAL	20229	8:00	1277	4:45	1575
				EAST	9827	7:15	694	5:00	702
				WEST	10402	8:15	634	4:45	895
HOLLYWOOD BL AT FAIRFAX AV	300-2526-22	WR TH	09-02-71	TOTAL	18207	8:15	1411	5:30	1250
				EAST	7504	8:15	775	2:00	464
				WEST	10703	8:15	636	5:30	858
HOLLYWOOD BL AT FERNOSA AV	C00-2525-22	WR MO	09-20-71	TOTAL	15361	8:00	959	5:00	1178
				EAST	8375	8:00	626	12:45	591
				WEST	6986	11:15	371	5:00	618
HOLLYWOOD BL AT GOWER ST		CR TH	03-11-71	TOTAL	18444 *	MANUAL COUNT			
				EAST	8537	8:30	541	5:00	791
				WEST	9907	7:45	593	5:00	1016
HOLLYWOOD BL AT HIGHLAND AV		CR TH	03-18-71	TOTAL	18623 *	MANUAL COUNT			
				EAST	10034	8:00	705	5:00	921
				WEST	8589	9:00	438	3:45	863
HOLLYWOOD BL AT IVAR AV		CR FR	03-19-71	TOTAL	17829 *	MANUAL COUNT			
				EAST	7057	7:45	516	3:30	659
				WEST	10772	7:45	640	5:00	1006

LOCATION	PHYS. DESCR	RG DY	DATE	DIR.	VOLUME	AM PEAK	PM PEAK		
HOLLYWOOD BL AT IVAR AV		CR FR	03-19-71	TOTAL	17829 *	MANUAL COUNT			
				EAST	7057	7:45	516	3:30	659
				WEST	10772	7:45	640	5:00	1006
HOLLYWOOD BL E/O LA BREA AV	G12-3030-23	WR TH	03-04-71	TOTAL	21570	11:15	1272	4:45	1468
				EAST	11903	11:15	702	7:45	821
				WEST	9667	11:15	570	4:45	732
HOLLYWOOD BL AT LAS PALMAS AV		WR TH	03-18-71	TOTAL	18952 *	MANUAL COUNT			
				EAST	9964	8:30	631	4:30	950
				WEST	8988	8:45	527	3:15	900
HOLLYWOOD BL AT LAUREL CANYON BL		WR MO	02-08-71	TOTAL	8116 *	MANUAL COUNT			
				EAST	242	8:00	19	5:00	24
				WEST	7874	8:30	222	5:00	1405
HOLLYWOOD BL AT LAUREL CANYON BL		WR TU	09-28-71	TOTAL	27663 *	MANUAL COUNT			
				NORTH	9761	8:30	433	5:00	1268
				SOUTH	17902	8:15	1928	4:00	934
HOLLYWOOD BL AT MCCADDEN PL-JOG NR LAS PALMAS		CR TU	03-23-71	TOTAL	18601 *	MANUAL COUNT			
				EAST	10546	8:15	743	3:00	955
				WEST	8055	8:00	494	3:00	754
HOLLYWOOD BL AT VINE ST		CR TH	04-08-71	TOTAL	10882 *	MANUAL COUNT			
				EAST	8485	8:15	550	4:15	797
				WEST	2397	8:30	724	4:45	1020
HOLLYWOOD BL AT VISTA DEL MAR AV		CR TH	03-25-71	TOTAL	18270 *	MANUAL COUNT			
				EAST	9571	8:00	644	3:00	891
				WEST	8699	8:00	597	4:15	803
HOLLYWOOD BL AT VISTA DEL MAR AV		CR TH	03-25-71	TOTAL	18270 *	MANUAL COUNT			
				EAST	9571	8:00	644	3:00	891
				WEST	8699	8:00	597	4:15	803
HOLLYWOOD BL AT WESTERN AV		CR WE	02-24-71	TOTAL	17248 *	MANUAL COUNT			
				EAST	8462	7:30	552	3:30	713
				WEST	8786	8:00	599	5:00	801

LOCATION	PHYS. DESCR	RG DY	DATE	DIR.	VOLUME	AM PEAK	PM PEAK
HOLLYWOOD BL W/O WESTERN AV	C00-3030-22	CR TH	03-04-71	TOTAL	26258	11:15 1559	5:00 1809
				EAST	12733	11:15 792	5:00 887
				WEST	13525	11:15 767	5:00 922
HOLLYWOOD BL AT WHITLEY AV		WR WE	04-14-71	TOTAL	21506	* MANUAL COUNT	
				EAST	12299	8:45 738	4:30 1262
				WEST	9207	8:15 498	3:00 911
HOLLYWOOD BL AT WILCOX AV		WR FR	03-19-71	TOTAL	21088	* MANUAL COUNT	
				EAST	11395	8:00 729	3:15 1004
				WEST	9693	8:30 617	3:00 879
HOLLYWOOD FWY -N/B ON- W/O ALVARADO ST	A00-2400-20	CR MD	08-23-71	TOTAL	0	25:00 0	6:45 0
		ONE WAY STREET W/B					
HOLLYWOOD FWY -N/B ON- N/O VERMONT AV	D08-3000-30	CR MD	10-25-71	TOTAL	16432	11:15 1051	3:30 1252
		ONE WAY STREET S/B					
HOLLYWOOD FWY -N/B ON- N/O VERMONT AV	D08-3000-30	CR TU	10-26-71	TOTAL	18902	11:15 1179	2:45 1376
		ONE WAY STREET S/B					
HOLLYWOOD FWY -N/B ON- N/O VERMONT AV	D08-3000-30	CR WE	10-27-71	TOTAL	19516	6:45 1376	2:45 1366
		ONE WAY STREET S/B					
HOLLYWOOD FWY -N/B ON- N/O VERMONT AV	D08-3000-30	CR TH	10-28-71	TOTAL	19763	11:15 1183	3:45 1311
		ONE WAY STREET S/B					
HOLLYWOOD FWY -N/B ON- N/O VERMONT AV	D08-3000-30	CR FR	10-29-71	TOTAL	22304	7:00 1797	11:30 1400
		ONE WAY STREET S/B					
HOLLYWOOD FWY -S/B ON- E/O ALVARADO ST	A00-2400-20	CR MD	08-23-71	TOTAL	0	1:00 0	6:45 0
		ONE WAY STREET E/B					

LOCATION	PHYS. DESCR	RG DY	DATE	DIR.	VOLUME	AM PEAK	PM PEAK
HOLLYWOOD FWY -S/B ON- N/O TEMPLE ST	100-2400-20	CR WE	05-05-71	TOTAL	6934	7:30 358	4:00 1384
HOLLYWOOD FWY -S/B ON- N/O TEMPLE ST	100-2400-20	CR WE	05-05-71	TOTAL	6934	7:30 358	4:00 1384
HOLLYWOOD FWY -N/B OFF- E/O ALVARADO ST	A00-2400-20	CR MO	08-23-71	TOTAL	0	25:00 0	6:45 0
HOLLYWOOD FWY -N/B OFF- AT OXNARD ST	G05-2820-21	EV TU	03-16-71	TOTAL	8278	11:15 446	5:00 1192
				NORTH	6100	11:15 302	5:00 950
				SOUTH	2178	11:15 144	5:00 242
HOLLYWOOD FWY -N/B OFF- S/O VERMONT AV	A00-2400-20	CR MO	10-25-71	TOTAL	14355	8:00 1048	2:00 950
HOLLYWOOD FWY -N/B OFF- S/O VERMONT AV	A00-2400-20	CR TU	10-26-71	TOTAL	16508	8:00 1294	6:15 1064
HOLLYWOOD FWY -N/B OFF- S/O VERMONT AV	A00-2400-20	CR WE	10-27-71	TOTAL	16035	7:45 1305	6:45 999
HOLLYWOOD FWY -N/B OFF- S/O VERMONT AV	A00-2400-20	CR TH	10-28-71	TOTAL	16451	7:45 1263	6:30 1069
HOLLYWOOD FWY -N/B OFF- S/O VERMONT AV	A00-2400-20	CR FR	10-29-71	TOTAL	16833	8:15 1312	11:45 1035
HOLLYWOOD FWY -S/B OFF- W/O ALVARADO ST	A00-2400-20	CR MO	08-23-71	TOTAL	0	1:00 0	6:45 0

LOCATION	PHYS. DESCR	RG	DY	DATE	DIR.	VOLUME	AM PEAK	PM PEAK	
HOLLYWOOD FWY -S/B OFF- N/O TEMPLE ST	100-2424-22	CR	WE	05-05-71	TOTAL	4648	8:45	547	1:15 418
HOLLYWOOD WY AT COHASSET ST		EV	FR	11-19-71	TOTAL	20362	* MANUAL COUNT		
					NORTH	11221	7:00	281	3:30 1732
					SOUTH	9141	7:00	1474	3:00 667
HOLLYWOOD WY JOG NR LANARK ST AT GLENOAKS BL	G04-3614-21	EV	FR	03-26-71	TOTAL	4338	11:15	249	3:45 641
					NORTH	4190	11:15	243	3:45 627
					SOUTH	148	7:15	12	3:00 24
HOLLYWOOD WY N/O GOLDEN STATE FWY -N/B ON-	G08-3600-20	EV	FR	10-15-71	TOTAL	3665	7:15	616	3:00 239
HOLLYWOOD WY S/O GOLDEN STATE FWY -S/B ON-	D08-3600-20	EV	FR	10-15-71	TOTAL	8760	11:15	450	3:30 1636
HOLLYWOOD WY S/O GOLDEN STATE FWY -N/B OFF-	G08-3600-30	EV	FR	10-15-71	TOTAL	7366	11:15	372	4:15 1428
HOLLYWOOD WY N/O GOLDEN STATE FWY -S/B OFF-	G08-3600-20	EV	FR	10-15-71	TOTAL	4649	6:30	690	3:00 362
HOLLYWOOD WY AT SATICOY ST	C00-1628-22	EV	TH	11-11-71	TOTAL	16408	7:00	1996	3:30 2139
					NORTH	8078	11:15	363	3:30 1604
					SOUTH	8330	6:30	1752	3:00 628
HOOVER BL AT JEFFERSON BL		CR	TH	09-07-71	TOTAL	9068	* MANUAL COUNT		
					NORTH	2876	7:15	149	4:30 383
					SOUTH	6192	7:45	424	4:45 553
HOOVER ST AT BEVERLY BL	B00-1515-11	CR	TU	05-18-71	TOTAL	1420	7:30	124	4:15 129
					NORTH	736	7:30	72	3:30 76
					SOUTH	684	11:15	58	3:45 60

LOCATION	PHYS. DESCR	RG DY	DATE	DIR.	VOLUME	AM PEAK	PM PEAK		
HOOVER ST AT MELROSE AV		CR WE	02-17-71	TOTAL	2434 *	MANUAL COUNT			
				NORTH	538	7:15	96	3:15	277
				SOUTH	1896	7:30	171	3:45	82
HOOVER ST AT MELROSE AV	200-2020-11	CR TU	07-27-71	TOTAL	9074	7:15	879	4:45	1018
				NORTH	4434	11:15	225	4:45	730
				SOUTH	4640	7:00	659	4:30	300
HOOVER ST S/O NORMAL AV	800-1613-11	PS TH	07-22-71	TOTAL	7037	7:30	680	4:45	847
				NORTH	3409	11:15	186	4:45	608
				SOUTH	3628	7:45	513	4:30	246
HOOVER ST AT 12TH ST -JOG NR 11TH ST-		CR TH	02-11-71	TOTAL	18654 *	MANUAL COUNT			
				NORTH	12429	7:30	1025	4:45	1217
				SOUTH	6225	7:30	952	4:15	1050
HOOVER ST AT 76TH ST		SR FR	12-17-71	TOTAL	16144 *	MANUAL COUNT			
				NORTH	7461	7:00	932	4:45	545
				SOUTH	8683	8:45	298	4:45	1167
HOOVER ST AT 79TH ST		SR MO	11-29-71	TOTAL	13979 *	MANUAL COUNT			
				NORTH	7287	7:30	978	4:15	504
				SOUTH	6692	7:45	260	5:00	860
HOPE ST S/O OLYMPIC BL	C00-3030-22	CR WE	05-19-71	TOTAL	4809	7:30	470	4:15	694
				NORTH	2163	7:30	288	4:15	307
				SOUTH	2646	7:30	182	4:30	396
HOPE ST S/O PICO BL	C00-2830-22	CR WE	05-12-71	TOTAL	4782	11:15	361	4:15	471
				NORTH	2231	7:00	180	4:15	239
				SOUTH	2551	11:15	195	4:00	247
HOPE ST AT PICO BL		CR TU	08-24-71	TOTAL	4533 *	MANUAL COUNT			
				NORTH	2465	8:00	210	4:45	218
				SOUTH	2068	7:45	185	4:45	251
HOPE ST AT TEMPLE ST		CR MO	09-13-71	TOTAL	9575 *	MANUAL COUNT			
				NORTH	5503	7:45	156	4:15	898
				SOUTH	4072	8:00	452	4:45	206

LOCATION	PHYS. DESCR	RG DY	DATE	DIR.	VOLUME	AM PEAK	PM PEAK		
HOPE ST AT TEMPLE ST		CR MO	09-13-71	TOTAL	9575	*	MANUAL COUNT		
				NORTH	5503	7:45	156	4:15	898
				SOUTH	4072	8:00	452	4:45	206
HOPE ST AT WILSHIRE BL		CR FR	12-10-71	TOTAL	5968	*	MANUAL COUNT		
				NORTH	3788	8:30	167	4:45	626
				SOUTH	2180	8:00	110	4:15	279
HOPE ST AT 1ST ST		CR TU	07-20-71	TOTAL	7737	*	MANUAL COUNT		
				NORTH	4295	8:00	211	4:30	676
				SOUTH	3442	7:30	361	4:00	472
HOPE ST S/O 7TH ST	C00-2828-22	CR WE	05-19-71	TOTAL	6700				
				NORTH	3176	11:15	228	4:45	905
				SOUTH	3524	7:45	419	4:30	615
HOPE ST AT 7TH ST		CR MO	07-26-71	TOTAL	7897	*	MANUAL COUNT		
				NORTH	4443	8:15	209	4:45	705
				SOUTH	3454	7:30	272	4:30	345
HOPE ST AT 8TH ST		CR WE	12-08-71	TOTAL	6319	*	MANUAL COUNT		
				NORTH	3499	7:45	198	4:30	542
				SOUTH	2820	7:45	232	4:45	457
HOPE ST AT 11TH ST		CR TH	03-04-71	TOTAL	5282	*	MANUAL COUNT		
				NORTH	2693	7:30	268	4:30	316
				SOUTH	2589	7:30	161	4:45	383
HOPE ST AT 11TH ST		CR TH	03-04-71	TOTAL	5282	*	MANUAL COUNT		
				NORTH	2693	7:30	268	4:30	316
				SOUTH	2589	7:30	161	4:45	383
HOPE ST AT 12TH ST		CR TH	04-01-71	TOTAL	4636	*	MANUAL COUNT		
				NORTH	2263	7:15	199	4:30	222
				SOUTH	2373	7:15	143	4:45	294
HORNER ST AT LA CIENEGA BL		WR FR	07-16-71	TOTAL	300	*	MANUAL COUNT		
				EAST	157	11:00	14	3:00	25
				WEST	143	8:00	11	5:00	16

LOCATION	PHYS. DESCR	RG DY	DATE	DIR.	VOLUME	AM PEAK	PM PEAK		
HOYT ST AT RALSTON AV	A00-1818-11	EV TU	05-18-71	TOTAL	399	10:30	21	8:15	67
				EAST	156	10:30	9	8:15	37
				WEST	243	5:45	18	3:45	34
HUBBARD ST W/O JACKMAN AV	C00-3232-22	EV MO	10-04-71	TOTAL	17052	7:15	1515	4:00	1280
				EAST	7676	7:15	600	4:00	711
				WEST	9376	6:45	970	2:45	638
HUBBARD ST AT LAUREL CANYON BL	C00-3230-22	EV MO	10-04-71	TOTAL	20151	7:15	1853	3:45	1642
				EAST	8961	7:15	649	4:00	865
				WEST	11190	7:15	1204	2:45	810
HUDSON AV AT SELMA AV		WR FR	06-25-71	TOTAL	2803	*	MANUAL COUNT		
				NORTH	1372	8:45	97	4:30	137
				SOUTH	1431	8:45	79	4:30	161
HUDSON AV-JOG NR SEWARD ST- AT SUNSET BL		WR TH	05-27-71	TOTAL	1874	*	MANUAL COUNT		
				NORTH	441	8:15	25	4:45	63
				SOUTH	1433	8:15	70	4:45	167
HUDSON AV AT YUCCA ST		WR FR	06-25-71	TOTAL	0	**	MANUAL COUNT		
				NORTH		0:00	0	0:00	0
				SOUTH		0:00	0	0:00	0
HUERTA RD E/O PETIT AV	A00-3000-20	WV MO	01-18-71	TOTAL	1353	7:00	441	4:00	89
				NON-DIR COUNT					
HUNTINGTON DR -NORTH- AT ESMERALDA ST		CR TH	12-30-71	TOTAL	31609	*	MANUAL COUNT		
				EAST	13237	8:15	297	4:30	2287
				WEST	18372	7:15	2853	5:00	949
HUNTINGTON DR NORTH AT PORTOLA AV-JOG NR TAMPICO AV-		CR WE	07-15-71	TOTAL	31910	*	MANUAL COUNT		
				EAST	16741	7:45	512	5:00	2659
				WEST	15169	7:15	2662	3:45	672
HUSTON ST AT AQUEDUCT AV		WV WE	09-08-71	TOTAL	537	*	MANUAL COUNT		
				EAST	371	8:00	24	5:00	41
				WEST	166	7:45	23	4:30	16

LOCATION	PHYS. DESCR	RG	DY	DATE	DIR.	VOLUME	AM PEAK	PM PEAK		
HUSTON ST AT IRVINE AV	A00-1818-11	EV	MO	06-28-71	TOTAL	285	7:00	29	5:00	32
					EAST	138	6:30	9	5:15	17
					WEST	147	7:45	24	4:45	16
HYDE PARK BL AT 10TH AV	200-2020-11	SR	WE	06-30-71	TOTAL	5133	7:30	419	5:00	500
					EAST	2469	7:15	237	4:00	209
					WEST	2664	7:30	185	5:00	302
HYDE PARK BL AT 10TH AV		SR	TH	07-01-71	TOTAL	4657	*	MANUAL COUNT		
					EAST	2380	7:15	259	3:00	184
					WEST	2277	7:00	181	3:00	203
HYPERION AV S/O GRIFFITH PARK BL	C00-3030-22	PS	TH	06-03-71	TOTAL	15444	7:30	1389	4:45	1573
					NORTH	8069	11:15	410	4:45	1098
					SOUTH	7375	7:15	1030	2:45	494
HYPERION AV AT TRACY ST -JOG NR TRACY TERR-		CR	FR	12-03-71	TOTAL	18054	*	MANUAL COUNT		
					NORTH	8953	7:45	430	4:45	1192
					SOUTH	9101	7:30	1144	4:30	545
IDAHO AV AT STONER AV	A00-1616-11	WR	WE	06-09-71	TOTAL	2372	11:15	179	4:00	283
					EAST	1138	11:15	90	4:00	119
					WEST	1234	11:15	89	4:00	164
IMPERIAL HWY W/O AVIATION BL	C00-4032-43	MS	TU	01-26-71	TOTAL	38962	7:15	3566	3:15	3408
					EAST	18907	11:15	1307	4:30	2272
					WEST	20055	7:15	2601	2:30	1415
IMPERIAL HWY W/O AVIATION BL	C00-4030-43	MS	TU	06-29-71	TOTAL	37966	7:15	3092	4:15	3006
					EAST	22045	11:15	1409	4:15	2295
					WEST	15921	7:00	2096	12:30	1173
IMPERIAL HWY W/O AVIATION BL	C00-4030-43	MS	MO	07-12-71	TOTAL	43489	7:15	3851	3:15	3533
					EAST	22101	11:00	1267	4:00	2454
					WEST	21388	7:15	2746	12:30	1440
IMPERIAL HWY W/O AVIATION BL	C00-4033-43	MS	FR	10-29-71	TOTAL	38780	7:30	3506	4:30	3340
					EAST	18429	11:15	1250	4:30	2203
					WEST	20351	7:30	2603	12:30	1381

LOCATION	PHYS. DESCR	RG DY	DATE	DIR.	VOLUME	AM PEAK	PM PEAK		
IMPERIAL HWY AT CENTRAL AV	D04-4040-44	MS WE	02-24-71	TOTAL	25038	7:15	2023	4:30	2482
				EAST	10409	8:45	898	4:15	1284
				WEST	14629	7:00	1440	4:30	1240
IMPERIAL HWY AT CENTRAL AV	D04-4040-44	MS MO	06-28-71	TOTAL	28918	7:00	2228	3:45	2596
				EAST	14056	7:00	875	3:45	1448
				WEST	14862	6:45	1358	4:00	1148
IMPERIAL HWY AT CENTRAL AV	D04-4040-44	MS TU	07-20-71	TOTAL	28556	6:30	2014	4:00	3020
				EAST	13385	7:00	802	4:30	1322
				WEST	15171	6:15	1301	4:00	1731
IMPERIAL HWY AT CENTRAL AV	C00-4545-44	SR WE	09-29-71	TOTAL	27488	7:15	2324	4:00	2442
				EAST	13159	7:15	921	4:45	1299
				WEST	14329	7:00	1438	4:00	1157
IMPERIAL HWY AT GRAND AV -CENTRAL-	D20-3040-34	SR MO	10-04-71	TOTAL	32847	7:15	2845	4:45	2869
				EAST	17380	7:15	1211	4:45	1573
				WEST	15467	7:00	1644	4:30	1320
IMPERIAL HWY AT GRAND AV -CENTRAL-	D20-3040-34	SR TU	10-05-71	TOTAL	33192	7:15	2803	4:45	2760
				EAST	17530	7:30	1173	5:00	1522
				WEST	15662	7:15	1659	4:30	1305
IMPERIAL HWY AT MAIN ST -CENTRAL-		SR TH	01-28-71	TOTAL	10219	*	MANUAL COUNT		
				NORTH	4702	7:15	426	4:00	391
				SOUTH	5517	9:00	305	4:30	562
IMPERIAL HWY AT OLIVE ST -CENTRAL-	C00-4030-43	SR MO	10-04-71	TOTAL	33994	7:15	2438	4:30	2883
				EAST	17509	7:45	1118	4:45	1505
				WEST	16485	7:00	1402	4:30	1380
IMPERIAL HWY AT OLIVE ST -CENTRAL-	C00-4030-43	SR TU	10-05-71	TOTAL	33670	7:15	2411	4:45	2734
				EAST	17262	7:30	1123	5:00	1426
				WEST	16408	7:15	1355	4:45	1322
IMPERIAL HWY E/O PERSHING DR	620-3040-24	WR TU	02-02-71	TOTAL	17769	7:45	1457	3:15	1597
				EAST	9126	7:30	1051	3:15	828
				WEST	8643	11:15	606	4:30	963

LOCATION	PHYS. DESCR	RG	DY	DATE	DIR.	VOLUME	AM PEAK	PM PEAK		
IMPERIAL HWY W/O SEPULVEDA BL	G07-3040-34	WR	MO	02-08-71	TOTAL	30073	7:00	2319	4:45	2487
					EAST	14548	7:30	1259	4:00	1231
					WEST	15525	6:30	1362	4:45	1351
IMPERIAL HWY E/O VERMONT AV	410-3030-33	MS	MO	06-28-71	TOTAL	34777	6:45	2502	4:30	2820
					EAST	17131	6:45	1025	3:45	1465
					WEST	17646	7:00	1482	4:30	1358
IMPERIAL HWY E/O VERMONT AV	510-2929-33	MS	TH	07-15-71	TOTAL	36942	7:00	2551	4:30	2922
					EAST	18306	7:00	1057	4:45	1598
					WEST	18636	7:00	1494	4:30	1354
IMPERIAL HWY E/O VERMONT AV	510-3030-33	SR	WE	09-29-71	TOTAL	36950	7:00	2808	4:45	3044
					EAST	16973	7:15	1223	4:45	1528
					WEST	19977	6:45	1664	4:45	1516
IMPERIAL HWY E/O WILMINGTON AV	G04-3440-34	PS	MO	06-28-71	TOTAL	24102	7:00	2015	3:45	2397
					EAST	12121	6:15	804	3:45	1338
					WEST	11981	7:00	1283	3:45	1059
INDEPENDENCE AV AT BRYANT ST		WV	TH	12-16-71	TOTAL	243	*	MANUAL COUNT		
					NORTH	32	9:00	4	3:00	3
					SOUTH	211	7:30	25	4:30	28
INDIANA ST N/O BROOKLYN AV	A00-5200-20	CR	TU	02-16-71	TOTAL	765	10:30	55	12:30	91
					NON-DIR COUNT					
INDIANAPOLIS ST AT MOUNTAIN VIEW AV -MAR VISTA-		WR	TU	11-09-71	TOTAL	408	*	MANUAL COUNT		
					EAST	169	9:00	12	4:30	19
					WEST	239	8:30	13	4:30	34
INGLEWOOD BL AT ANETA ST		WR	TH	03-18-71	TOTAL	7307	*	MANUAL COUNT		
					NORTH	3167	7:15	248	4:30	412
					SOUTH	4140	7:30	544	4:45	278
INGLEWOOD BL AT CULVER BL	C00-3030-22	WR	MO	02-01-71	TOTAL	13016	7:15	1301	4:45	1459
					NORTH	6511	7:15	566	4:30	826
					SOUTH	6505	7:30	784	4:45	638

LOCATION	PHYS. DESCR	RG DY	DATE	DIR.	VOLUME	AM PEAK	PM PEAK
INGLEWOOD BL N/O CULVER BL	C00-2828-22	SR TU	12-07-71	TOTAL	11693	7:15 1126	4:15 1290
				NORTH	6336	7:30 589	4:45 817
				SOUTH	5357	7:00 546	4:15 573
INGOMAR ST AT DE SOTO AV	A00-1515-11	WV MO	12-20-71	TOTAL	1461	8:00 95	2:00 182
				EAST	767	8:30 58	2:00 105
				WEST	694	11:15 41	2:00 77
INGOMAR ST AT SHOUP AV	A00-2020-11	WV FR	10-08-71	TOTAL	3339	7:30 234	4:00 990
				EAST	1683	7:00 134	6:00 316
				WEST	1656	7:45 127	4:00 795
INGOMAR ST AT SHOUP AV		WV WE	10-27-71	TOTAL	1352	* MANUAL COUNT	
				EAST	683	7:15 83	4:45 48
				WEST	669	7:45 69	3:00 82
INGRAHAM ST AT WILTON PL	A00-2015-11	CR TU	05-18-71	TOTAL	1852	11:15 124	4:30 257
				EAST	884	8:00 99	4:00 100
				WEST	968	11:15 66	4:45 177
IOWA AV AT BARRINGTON AV		WR TU	02-16-71	TOTAL	1097	* MANUAL COUNT	
				EAST	437	7:30 48	3:00 40
				WEST	660	8:45 56	4:15 75
IOWA AV AT FEDERAL AV		WR WE	12-29-71	TOTAL	1466	* MANUAL COUNT	
				EAST	524	8:45 41	3:15 47
				WEST	942	9:00 47	4:15 122
IOWA AV AT STONER AV	A00-1616-11	WR TH	06-10-71	TOTAL	1485	7:45 133	4:00 179
				EAST	680	7:45 106	4:00 112
				WEST	805	11:15 58	2:45 77
IRMA AV-JOG NR TINKER AV AT SUMMITROSE ST		EV WE	11-10-71	TOTAL	864	* MANUAL COUNT	
				NORTH	418	7:30 58	2:00 41
				SOUTH	446	7:15 56	2:00 61
IROLO ST-JOG NR NORMANDIE AV- AT SAN MARINO ST		CR FR	05-14-71	TOTAL	8375	* MANUAL COUNT	
				NORTH	3929	7:45 359	3:45 292
				SOUTH	4446	7:45 144	4:15 604

LOCATION	PHYS. DESCR	RG	DY	DATE	DIR.	VOLUME	AM PEAK	PM PEAK			
IROLO ST AT 7TH ST			CR	TH	09-30-71	TOTAL	10163	*	MANUAL COUNT		
						NORTH	4942	7:30	457	4:00	425
						SOUTH	5221	7:45	337	4:30	524
IRVINE AV AT HUSTON ST	A00-1818-11	EV	MO	06-28-71	TOTAL	446	11:15	20	5:30	60	
					NORTH	181	11:15	11	5:30	29	
					SOUTH	265	11:15	9	5:30	31	
IRVINE AV AT MORRISON ST	A00-1818-11	EV	FR	06-25-71	TOTAL	513	11:15	24	6:45	51	
					NORTH	170	11:15	12	6:45	20	
					SOUTH	343	7:45	22	6:30	33	
IRVINE AV AT OTSEGO ST	A00-1418-11	EV	FR	06-25-71	TOTAL	978	11:15	54	4:45	86	
					NORTH	415	8:00	32	7:00	39	
					SOUTH	563	11:15	31	4:45	62	
IRVING BL N/O 5TH ST	100-2900-10	CR	MO	02-22-71	TOTAL	764	7:30	64	4:00	82	
					NON-DIR COUNT						
IRVING BL AT 6TH ST	200-1515-11	CR	MO	03-29-71	TOTAL	1570	11:15	149	4:30	234	
					NORTH	1003	11:15	111	4:30	195	
					SOUTH	567	8:00	88	12:30	52	
IRVINGTON PL E/O AVENUE 52	100-3600-10	CR	MO	02-01-71	TOTAL	1124	7:30	123	12:30	121	
					NON-DIR COUNT						
ISABEL ST N/O PEPPER AV	A00-2500-10	CR	WE	01-27-71	TOTAL	747	7:00	56	3:30	73	
					NON-DIR COUNT						
ISABEL ST N/O ROSEVIEW AV	A00-4000-10	CR	WE	01-27-71	TOTAL	1114	11:15	70	5:00	116	
					NON-DIR COUNT						
ISIS AV S/O ARBOR VITAE ST	A00-1818-11	SR	WE	12-29-71	TOTAL	1172	11:15	85	4:45	123	
					NORTH	689	8:45	52	4:45	64	
					SOUTH	483	11:15	44	4:15	61	

LOCATION	PHYS. DESCR	RG DY	DATE	DIR.	VOLUME	AM PEAK	PM PEAK		
IVAR AV AT HOLLYWOOD BL		CR FR	03-19-71	TOTAL	6565 *	MANUAL COUNT			
				NORTH	4857	8:30	63	5:00	238
				SOUTH	1708	9:00	106	4:30	175
IVAR AV AT HOLLYWOOD BL		CR FR	03-19-71	TOTAL	3226 *	MANUAL COUNT			
				NORTH	1518	8:30	63	5:00	238
				SOUTH	1708	9:00	106	4:30	175
JAMIESON AV S/O STRATHERN ST	A00-3600-20 NON-DIR COUNT	WV TH	01-21-71	TOTAL	445	7:30	53	5:15	42
JARVIS ST AT SOLANO AV		CR WE	11-10-71	TOTAL	1174 *	MANUAL COUNT			
				NORTH	1055	7:30	65	4:30	123
				SOUTH	119	7:45	74	3:45	10
JEFFERSON BL AT CRENSHAW BL	300-2828-22	PS MO	06-14-71	TOTAL	13901	11:15	826	5:00	1108
				EAST	6294	11:15	378	4:30	482
				WEST	7607	11:15	448	5:00	652
JEFFERSON BL AT FLOWER ST	C00-3030-22	CR TU	06-22-71	TOTAL	10482	11:15	785	4:30	970
				EAST	5226	11:15	353	1:30	413
				WEST	5256	11:15	432	4:30	567
JEFFERSON BL AT FLOWER ST	C00-3030-22	CR WE	06-23-71	TOTAL	9920	11:15	721	4:15	952
				EAST	5140	11:15	371	4:15	455
				WEST	4780	11:15	350	4:30	501
JEFFERSON BL AT FLOWER ST	C00-3030-22	CR TH	06-24-71	TOTAL	10740	11:15	680	4:30	1071
				EAST	5647	11:15	338	4:45	510
				WEST	5093	11:15	342	4:30	562
JEFFERSON BL AT HILL ST	C00-3030-22	CR TH	06-24-71	TOTAL	9747	7:30	741	4:00	994
				EAST	4909	7:00	374	4:30	498
				WEST	4838	7:30	385	4:00	504
JEFFERSON BL AT HOLDREGE AV -WAS 33595-		WR TH	04-15-71	TOTAL	17572 *	MANUAL COUNT			
				EAST	8342	7:15	771	3:45	744
				WEST	9230	7:00	797	4:30	824

LOCATION	PHYS. DESCR	RG DY	DATE	DIR.	VOLUME	AM PEAK	PM PEAK		
JEFFERSON BL AT HOOVER BL		CR TH	09-07-71	TOTAL	12660 *	MANUAL COUNT			
				EAST	5900	7:30	455	4:30	490
				WEST	6760	8:15	451	4:30	710
JEFFERSON BL AT LA BREA AV	C00-3628-32	WR TU	03-02-71	TOTAL	16659	8:00	1150	4:45	1668
				EAST	9117	8:00	701	4:45	893
				WEST	7542	7:00	533	4:30	778
JEFFERSON BL AT LA CIENEGA BL		WR TH	01-28-71	TOTAL	14323 *	MANUAL COUNT			
				EAST	6836	8:00	596	3:15	708
				WEST	7487	7:15	591	4:45	761
JEFFERSON BL AT LA CIENEGA BL	C00-3845-34	PS FR	02-26-71	TOTAL	15350	7:00	1385	4:30	1629
				EAST	7430	7:30	671	4:30	801
				WEST	7920	7:00	808	5:00	842
JEFFERSON BL AT MCCLINTOCK AV		CR TU	10-05-71	TOTAL	2854 *	MANUAL COUNT			
				NORTH	2023	7:45	104	4:45	264
				SOUTH	831	8:45	58	4:45	115
JEFFERSON BL AT MESMER AV		WR MO	04-26-71	TOTAL	20326 *	MANUAL COUNT			
				EAST	7632	7:30	607	3:15	704
				WEST	12694	7:30	1709	4:00	750
JEFFERSON BL S/O NATIONAL BL	G10-2822-22	PS MO	07-19-71	TOTAL	7158	7:15	699	3:45	680
				NORTH	4154	7:15	360	3:45	436
				SOUTH	3004	7:00	350	4:30	263
JEFFERSON BL AT NORMANDIE AV		CR FR	04-02-71	TOTAL	11442 *	MANUAL COUNT			
				EAST	5318	7:30	479	4:00	414
				WEST	6124	8:15	271	4:30	863
JEFFERSON BL AT WESTERN AV	C00-2525-22	PS TU	06-22-71	TOTAL	11935	11:15	701	4:30	983
				EAST	5988	7:15	380	4:00	432
				WEST	5947	11:15	345	4:30	585
JEFFERSON BL AT WESTERN AV		CR WE	08-18-71	TOTAL	9458 *	MANUAL COUNT			
				EAST	4770	7:45	365	4:30	487
				WEST	4688	7:45	214	4:15	509

LOCATION	PHYS. DESCR	RG	DAY	DATE	DIR.	VOLUME	AM PEAK	PM PEAK	
JOHNSTON ST N/O MISSION RD	A00-4000-20	CR	TU	08-31-71	TOTAL	900	11:15	67	4:30 100
					NON-DIR COUNT				
JOHNSTON ST N/O MISSION RD	A00-4000-20	CR	WE	09-01-71	TOTAL	909	11:15	74	12:00 102
					NON-DIR COUNT				
JUDAH AV AT 116TH ST		WR	TU	03-09-71	TOTAL	729			MANUAL COUNT
					NORTH	180	7:30	18	3:45 14
					SOUTH	549	7:45	24	4:15 91
JUNE ST AT BEVERLY BL	100-1818-11	CR	FR	08-20-71	TOTAL	1754	8:00	164	4:30 186
					NORTH	702	8:15	60	5:00 91
					SOUTH	1052	7:45	111	3:45 110
KAGEL CANYON ST AT LAUREL CANYON BL	B00-1818-11	EV	TH	03-18-71	TOTAL	1423	7:15	185	3:00 196
					EAST	565	7:30	76	3:00 109
					WEST	858	7:15	117	4:15 95
KANSAS AV S/O SLAUSON AV	A00-1515-11	SR	TH	06-10-71	TOTAL	1049	7:15	68	1:30 114
					NORTH	392	7:15	32	5:15 29
					SOUTH	657	11:15	40	1:30 90
KATHERINE AV AT STANSBURY AV	A00-1717-11	EV	TH	10-28-71	TOTAL	186	7:15	23	2:45 30
					EAST	106	6:30	11	2:45 24
					WEST	80	7:45	15	6:30 12
KEARNEY ST AT PLEASANT AV		CR	TU	08-31-71	TOTAL	2027			MANUAL COUNT
					EAST	1938	7:00	286	4:30 128
					WEST	89	7:00	7	3:45 12
KELTON AV AT CHARNOCK RD		WR	WE	12-08-71	TOTAL	1508			MANUAL COUNT
					NORTH	505	7:30	49	5:00 46
					SOUTH	1003	7:15	76	5:00 124
KELTON AV AT PALMS BL	B00-1818-11	WR	TU	08-03-71	TOTAL	2063	7:30	236	4:45 215
					NORTH	923	7:30	104	4:45 95
					SOUTH	1140	7:30	132	4:45 120

LOCATION	PHYS. DESCR	RG	DY	DATE	DIR.	VOLUME	AM PEAK	PM PEAK				
KELTON AV AT ROSE AV			WR	TH	12-09-71	TOTAL	1808	*	MANUAL COUNT			
						NORTH	1026	8:00	102	5:00	85	
						SOUTH	782	8:00	45	4:45	96	
KELVIN AV AT OXNARD ST	A00-1818-11		WV	WE	06-23-71	TOTAL	845		8:45	66	4:45	75
						NORTH	588	8:45	47	4:45	58	
						SOUTH	257	9:30	22	12:45	21	
KELVIN AV AT OXNARD ST			WV	TH	06-24-71	TOTAL	800	*	MANUAL COUNT			
						NORTH	533	7:45	51	5:00	50	
						SOUTH	267	9:00	33	5:00	20	
KENDALL AV E/O BERKSHIRE DR	A00-2800-10		CR	TH	01-28-71	TOTAL	2153		7:30	159	3:45	564
						NON-DIR COUNT						
KENDALL AV AT MONTEREY RD			CR	TH	01-14-71	TOTAL	422	*	MANUAL COUNT			
						EAST	267	8:15	42	3:15	34	
						WEST	155	7:15	22	3:45	10	
KENISTON AV AT OLYMPIC BL	100-1717-11		WR	WE	02-10-71	TOTAL	679		0:00	161	11:45	161
						NORTH	505	0:00	156	11:30	156	
						SOUTH	174	7:15	15	4:30	20	
KENISTON AV S/O WILSHIRE BL	800-1515-11		CR	TU	03-30-71	TOTAL	400		7:30	67	4:30	57
						NORTH	204	7:45	36	4:30	40	
						SOUTH	196	7:30	32	2:45	28	
KENMORE AV AT 4TH ST			CR	FR	08-06-71	TOTAL	1879	*	MANUAL COUNT			
						NORTH	916	7:15	76	4:45	111	
						SOUTH	963	7:30	96	4:30	83	
KENMORE AV AT 6TH ST			CR	FR	05-07-71	TOTAL	2210	*	MANUAL COUNT			
						NORTH	1200	8:30	53	4:45	192	
						SOUTH	1010	8:00	104	4:15	78	
KENMORE AV AT 6TH ST	A00-2020-12		CR	WE	05-19-71	TOTAL	2828		11:15	204	4:30	260
						NORTH	1593	11:15	134	4:45	161	
						SOUTH	1235	7:30	143	5:00	105	

LOCATION	PHYS. DESCR	RG DY	DATE	DIR.	VOLUME	AM PEAK	PM PEAK		
KENMORE -JOG NR FEDORA ST- AT SAN MARINO ST		CR TU	08-03-71	TOTAL	326	*	MANUAL COUNT		
				NORTH	216	10:00	25	1:15	28
				SOUTH	110	9:30	13	2:30	13
KENTER AV AT SUNSET BL	C00-2030-23	WR MO	08-16-71	TOTAL	8386		8:30 642 3:45 706		
				NORTH	3401	11:15	226	5:00	380
				SOUTH	4985	8:15	476	3:30	389
KENTER AV AT SUNSET BL		WR MO	11-22-71	TOTAL	8079	*	MANUAL COUNT		
				NORTH	3466	8:30	204	4:45	408
				SOUTH	4613	8:30	486	3:30	345
KENTER AV AT TIGERTAIL RD		WR MO	07-12-71	TOTAL	8090	*	MANUAL COUNT		
				NORTH	4479	8:45	271	5:00	531
				SOUTH	3611	7:45	70	3:00	258
KENTUCKY DR N/O FREDONIA DR	A00-2200-20	EV MO	01-18-71	TOTAL	1024		7:45 101 3:15 92		
				NON-DIR COUNT					
KENWATER AV AT OXNARD ST		WV FR	06-04-71	TOTAL	934	*	MANUAL COUNT		
				NORTH	580	7:30	99	3:00	66
				SOUTH	354	7:30	36	3:00	34
KENWATER AV AT OXNARD ST		WV TU	12-07-71	TOTAL	763	*	MANUAL COUNT		
				NORTH	430	7:30	80	2:30	46
				SOUTH	333	7:15	43	2:30	30
KEOKUK AV N/O DE S/O LARAMIE AV	A00-1013-11	WV FR	12-17-71	TOTAL	201		8:15 26 3:45 19		
				NORTH	130	5:45	21	3:00	11
				SOUTH	71	6:45	7	3:45	11
KESTER AV AT HUSTON ST	C00-1233-11	EV MO	03-15-71	TOTAL	10782		7:45 879 4:45 1134		
				NORTH	5909	7:30	426	4:45	665
				SOUTH	4873	7:45	456	4:45	469
KESTER AV S/O MAGNOLIA BL	C00-3131-22	EV TH	04-15-71	TOTAL	12541		7:45 982 4:30 1251		
				NORTH	6561	7:45	439	4:30	735
				SOUTH	5980	8:00	544	4:45	522

LOCATION	PHYS. DESCR	RG	DY	DATE	DIR.	VOLUME	AM PEAK	PM PEAK		
KESTER AV AT PARTHENIA ST	A00-1520-11	EV	FR	07-23-71	TOTAL	2283	11:15	112	4:00	206
					NORTH	694	11:15	27	6:15	64
					SOUTH	1589	11:15	85	8:00	147
KESTER AV AT PARTHENIA ST	A00-1520-11	EV	SA	07-24-71	TOTAL	2169	10:30	199	12:00	239
					NORTH	662	5:30	59	2:15	64
					SOUTH	1507	11:15	108	12:00	194
KESTER AV AT SAN JOSE ST		EV	WE	11-10-71	TOTAL	561	*	MANUAL COUNT		
					NORTH	89	7:15	10	3:15	9
					SOUTH	472	7:45	78	2:15	70
KESTER AV -JOG NR LEMONA AV- N/O VENTURA BL	300-3024-22	EV	WE	02-24-71	TOTAL	6496	8:00	562	4:30	674
					NORTH	3536	8:00	297	4:15	398
					SOUTH	2960	8:15	271	5:00	284
KEWEN AV AT CHAMBERLAIN ST	A00-1618-11	EV	TH	04-22-71	TOTAL	440	10:45	30	2:30	60
					NORTH	77	10:15	13	2:45	12
					SOUTH	363	7:15	24	1:45	51
KEWEN AV AT PEDRIA ST		EV	TH	05-20-71	TOTAL	760	*	MANUAL COUNT		
					NORTH	105	7:00	23	3:00	7
					SOUTH	655	8:00	65	3:00	65
KILLION ST W/O LOUISE AV -VALLEY-	A00-3200-20	WV	TH	01-21-71	TOTAL	576	7:30	47	5:15	62
					NON-DIR COUNT					
KINGS RD -JOG NR FLORES ST- AT MELROSE AV		WR	MO	09-27-71	TOTAL	1672	*	MANUAL COUNT		
					NORTH	434	8:15	40	5:00	43
					SOUTH	1238	8:15	109	4:30	123
KINGSBURY ST W/O GAYNOR AV	A00-3600-20	WV	MO	01-25-71	TOTAL	1155	7:30	145	3:00	279
					NON-DIR COUNT					
KINGSLAND ST AT BUTLER AV		WR	WE	02-24-71	TOTAL	603	*	MANUAL COUNT		
					EAST	246	7:30	19	3:00	24
					WEST	357	8:15	25	3:45	37

LOCATION	PHYS. DESCR	RG DY	DATE	DIR.	VOLUME	AM PEAK	PM PEAK		
KITTRIDGE ST E/O COLDWATER CANYON AV	A00-3600-20	EV TU	01-05-71	TOTAL	783	7:45	85	2:30	98
	NON-DIR COUNT								
KITTRIDGE ST AT FRANRIVERS AV	D00-2020-11	WV WE	07-21-71	TOTAL	2098	7:15	97	2:45	463
				EAST	1256	10:00	68	2:45	429
				WEST	842	7:15	59	4:30	165
KITTRIDGE ST AT FULTON AV		EV TH	11-11-71	TOTAL	1359	*	MANUAL COUNT		
				EAST	1113	7:30	126	3:00	75
				WEST	246	7:45	22	4:00	22
KITTRIDGE ST AT GAVIOTA AV	A00-1818-11	WV TU	01-05-71	TOTAL	309	9:45	53	5:00	37
				EAST	150	9:45	14	5:30	23
				WEST	159	9:00	40	4:30	19
KITTRIDGE ST W/O PLATT AV	A00-4000-20	WV WE	01-27-71	TOTAL	1585	7:30	164	3:00	218
	NON-DIR COUNT								
KITTRIDGE ST AT RESEDA BL	A00-1018-11	WV TH	04-08-71	TOTAL	2023	8:30	157	4:00	179
				EAST	132	11:00	15	3:45	19
				WEST	1891	8:30	156	4:00	161
KITTRIDGE ST E/O RESEDA BL	B00-1818-11	WV FR	04-09-71	TOTAL	3453	6:45	282	12:15	267
				EAST	1562	6:45	254	11:45	121
				WEST	1891	8:30	156	4:00	161
KITTRIDGE ST E/O TAMPA AV	A00-3600-20	WV FR	01-29-71	TOTAL	1224	8:45	153	4:45	109
	NON-DIR COUNT								
KITTRIDGE ST AT TYRONE AV		EV TU	02-02-71	TOTAL	786	*	MANUAL COUNT		
				EAST	373	7:45	51	4:30	120
				WEST	413	7:45	86	4:30	65
KITTRIDGE ST AT WHITSETT AV		EV TU	11-23-71	TOTAL	747	*	MANUAL COUNT		
				EAST	592	7:45	51	3:30	53
				WEST	155	7:30	12	3:00	14

LOCATION	PHYS. DESCR	RG	DY	DATE	DIR.	VOLUME	AM PEAK	PM PEAK		
KITTRIDGE ST E/O ZELZAH AV	B00-3600-20	WV	TH	01-21-71	TOTAL	2375	7:30	216	2:45	313
	NON-DIR COUNT									
KITTYHAWK AV AT 79TH ST		WR	WE	02-03-71	TOTAL	497	*	MANUAL COUNT		
					NORTH	251	7:15	102	2:15	21
					SOUTH	246	9:00	19	4:00	23
KLAMATH ST AT EASTERN AV		CR	FR	02-05-71	TOTAL	946	*	MANUAL COUNT		
					EAST	869	7:00	64	3:00	89
					WEST	77	7:30	7	5:00	11
KLING ST AT VAN NOORD AV	A00-1818-11	EV	FR	03-12-71	TOTAL	1233	8:30	83	2:30	199
					EAST	503	8:30	65	3:00	76
					WEST	730	10:45	37	2:15	129
KRAFT AV S/O RIVERSIDE DR -VALLEY-	A00-1818-11	EV	FR	03-19-71	TOTAL	435	10:30	46	4:30	43
					NORTH	201	10:30	26	3:00	21
					SOUTH	234	7:30	25	4:30	28
L ST AT FIGUEROA ST	C00-2017-21	SR	TH	05-27-71	TOTAL	4641	11:00	448	1:45	508
					EAST	3640	11:00	391	1:45	444
					WEST	1001	7:15	111	5:30	88
L ST AT FIGUEROA PL		SR	MO	05-24-71	TOTAL	4027	*	MANUAL COUNT		
					EAST	1706	8:45	123	3:00	244
					WEST	2321	7:30	357	3:45	122
L ST AT FIGUEROA PL	B00-2020-12	SR	TU	07-06-71	TOTAL	3649	11:15	333	12:00	472
					EAST	2092	11:15	250	11:30	381
					WEST	1557	7:30	347	4:30	172
L ST AT RONAN AV -JOG NR DENNI ST-	200-2020-11	SR	WE	12-01-71	TOTAL	2767	11:15	237	4:15	304
					EAST	1479	8:15	154	4:15	169
					WEST	1288	11:15	96	4:15	135
L ST AT RONAN AV -JOG NR DENNI ST-	200-2020-11	SR	TH	12-02-71	TOTAL	2684	11:15	239	11:30	249
					EAST	1403	8:00	146	2:45	163
					WEST	1281	11:15	106	12:00	121

LOCATION	PHYS. DESCR	RG DY	DATE	DIR.	VOLUME	AM PEAK	PM PEAK		
L ST AT RONAN AV -JOG NR DENNI ST-	200-2020-11	SR FR	12-03-71	TOTAL	3013	11:15	266	2:00	300
				EAST	1600	8:00	142	2:00	185
				WEST	1413	11:15	125	11:30	138
LA BREA AV AT ADAMS BL	C00-4240-44	WR MO	03-01-71	TOTAL	50974	7:30	3974	4:30	4224
				NORTH	24363	7:30	2403	4:45	1839
				SOUTH	26611	7:15	1623	4:30	2388
LA BREA AV AT BEVERLY BL	300-4040-44	PS TU	04-20-71	TOTAL	34686	11:15	2219	4:45	3015
				NORTH	18131	11:15	1197	4:45	1751
				SOUTH	16555	7:30	1257	4:15	1278
LA BREA AV AT BEVERLY BL		CR WE	11-03-71	TOTAL	34285	*	MANUAL COUNT		
				NORTH	17655	8:30	1108	4:45	1948
				SOUTH	16630	7:30	1497	4:30	1282
LA BREA AV AT DON LORENZO DR		WR TH	07-29-71	TOTAL	37374	*	MANUAL COUNT		
				NORTH	17813	7:15	1813	4:45	1458
				SOUTH	19561	7:15	1462	4:45	2122
LA BREA AV AT EDGEWOOD PL		WR MO	05-17-71	TOTAL	39122	*	MANUAL COUNT		
				NORTH	25241	7:45	2467	4:30	2209
				SOUTH	13881	7:15	886	4:30	1449
LA BREA AV AT EDGEWOOD PL		CR WE	09-08-71	TOTAL	10831	*	MANUAL COUNT		
				EAST	2914	8:00	316	4:30	226
				WEST	7917	7:30	483	5:15	879
LA BREA AV AT EXPOSITION BL	C00-3232-33	WR FR	04-30-71	TOTAL	54813	7:30	3396	4:45	4439
				NORTH	27576	7:00	2043	6:00	1923
				SOUTH	27237	11:15	1334	4:45	2530
LA BREA AV AT FRANKLIN AV		WR WE	03-03-71	TOTAL	11065	*	MANUAL COUNT		
				NORTH	9329	8:30	481	5:00	972
				SOUTH	1736	7:45	242	4:30	100
LA BREA AV AT FRANKLIN AV		WR WE	03-03-71	TOTAL	11065	*	MANUAL COUNT		
				NORTH	9329	8:30	481	5:00	972
				SOUTH	1736	7:45	242	4:30	100

LOCATION	PHYS. DESCR	RG DY	DATE	DIR.	VOLUME	AM PEAK	PM PEAK
LA BREA AV AT JEFFERSON BL	G04-4040-44	WR TU	03-02-71	TOTAL	49622	7:30 3780	4:30 3831
				NORTH	26159	7:30 2443	4:00 1871
				SOUTH	23463	7:15 1385	4:30 1968
LA BREA AV AT MANSFIELD AV		WR WE	10-06-71	TOTAL	55946 *	MANUAL COUNT	
				NORTH	29302	7:30 2956	4:45 2173
				SOUTH	26644	7:00 1744	4:30 2917
LA BREA AV N/O MARSHFIELD WY	C00-6000-40	WR MO	09-20-71	TOTAL	21167	8:00 1401	4:45 1484
				NON-DIR. COUNT			
LA BREA AV AT OLYMPIC BL	G06-4040-44	PS TU	04-20-71	TOTAL	32576	7:45 2169	4:30 2715
				NORTH	15851	9:15 1182	4:00 1245
				SOUTH	16725	11:15 1078	4:30 1514
LA BREA AV AT PICO BL	300-4242-44	PS TU	04-20-71	TOTAL	45468	7:15 3306	4:30 3679
				NORTH	24799	7:15 2092	4:45 1808
				SOUTH	20669	11:15 1256	4:30 1874
LA BREA AV AT RODEO RD	403-4240-44	MS FR	01-29-71	TOTAL	47787	7:00 3590	5:00 3898
				NORTH	21358	7:00 2322	4:45 1470
				SOUTH	26429	11:15 1202	5:00 2430
LA BREA AV AT RODEO RD	404-4042-44	MS TH	07-08-71	TOTAL	45526	7:30 3121	5:15 3755
				NORTH	20619	7:15 2018	5:45 1558
				SOUTH	24907	11:15 1227	5:00 2212
LA BREA AV AT RODEO RD	404-4040-44	MS MO	11-15-71	TOTAL	44507	7:30 3732	4:30 4060
				NORTH	19461	7:15 2297	4:30 1478
				SOUTH	25046	7:30 1470	4:45 2589
LA BREA AV -CTY- N/O STOCKER ST -CTY	G00-5656-35	PS MO	05-17-71	TOTAL	31044	7:15 2625	4:45 3122
				NORTH	15281	6:45 1429	5:45 1428
				SOUTH	15763	7:15 1227	4:30 1777
LA BREA AV AT SUNSET BL		WR MO	09-13-71	TOTAL	25285 *	MANUAL COUNT	
				NORTH	13033	9:00 777	5:00 1423
				SOUTH	12252	7:45 1154	4:45 821

LOCATION	PHYS. DESCR	RG DY	DATE	DIR.	VOLUME	AM PEAK	PM PEAK
LA BREA AV AT VENICE BL	C00-4040-44	PS FR	07-30-71	TOTAL	50910	7:45 3029	4:45 3663
				NORTH	27387	8:00 1979	5:15 1836
				SOUTH	23523	7:00 1267	4:15 1934
LA BREA AV AT VENICE BL		CR TU	09-14-71	TOTAL	48682	* MANUAL COUNT	
				NORTH	25025	7:45 2158	4:30 1906
				SOUTH	23657	7:30 1549	5:00 2320
LA BREA AV AT WASHINGTON BL	C03-4040-44	PS FR	04-16-71	TOTAL	54103	7:45 3263	4:15 4113
				NORTH	28358	8:00 1980	4:15 2063
				SOUTH	25745	10:45 1518	4:30 2056
LA BREA AV AT WILSHIRE BL		WR TH	02-11-71	TOTAL	33924	* MANUAL COUNT	
				NORTH	18461	7:45 1392	4:45 1600
				SOUTH	15463	7:45 1149	4:30 1326
LA BREA AV S/O 62ND PL	C00-2626-23	WR MO	05-03-71	TOTAL	17327	7:15 1510	5:00 1569
				NORTH	8846	7:15 964	4:45 679
				SOUTH	8481	7:15 546	5:00 892
LACHMAN LN AT AKRON ST		WR FR	10-22-71	TOTAL	2356	* MANUAL COUNT	
				NORTH	789	8:45 56	3:00 176
				SOUTH	1567	8:00 159	3:00 99
LA CIENEGA BL S/O AIRDRONE ST	C00-4232-43	PS WE	04-28-71	TOTAL	42815	8:00 2894	5:00 3279
				NORTH	21065	8:00 1730	5:15 1602
				SOUTH	21750	11:15 1283	4:45 1718
LA CIENEGA BL AT BEVERLY BL	C00-3939-33	PS TH	03-04-71	TOTAL	32761	11:15 1972	4:45 2471
				NORTH	17889	11:15 1053	4:45 1445
				SOUTH	14872	11:15 919	4:30 1033
LA CIENEGA BL AT CADILLAC AV		WR TU	03-02-71	TOTAL	37042	* MANUAL COUNT	
				NORTH	17453	8:00 1475	4:30 1542
				SOUTH	19589	7:15 1461	4:30 1676
LA CIENEGA BL S/O CADILLAC AV	C00-4630-43	WR TH	06-10-71	TOTAL	50863	8:00 3492	5:00 3819
				NORTH	18851	8:15 1552	5:15 1455
				SOUTH	32012	7:30 2059	3:15 2510

LOCATION	PHYS. DESCR	RG	DY	DATE	DIR.	VOLUME	AM PEAK	PM PEAK		
LA CIENEGA BL S/O CADILLAC AV	C00-4630-43	WR	FR	06-11-71	TOTAL	50298	8:00	3443	5:00	3602
					NORTH	18641	8:15	1492	5:00	1396
					SOUTH	31657	7:45	1998	5:00	2206
LA CIENEGA BL S/O CADILLAC AV	C00-4630-43	WR	SA	06-12-71	TOTAL	46640	11:15	3057	11:45	3129
					NORTH	19636	11:00	1244	5:45	1397
					SOUTH	27004	11:15	1855	11:30	1900
LA CIENEGA BL S/O CADILLAC AV	C00-4630-43	WR	SU	06-13-71	TOTAL	36327	11:15	2219	3:45	2637
					NORTH	15121	11:15	828	4:30	1249
					SOUTH	21206	11:15	1391	1:00	1549
LA CIENEGA BL S/O CASHIO ST	C00-4033-44	WR	TH	06-10-71	TOTAL	45181	8:00	2912	5:00	3384
					NORTH	22411	8:00	1755	5:00	1566
					SOUTH	22770	11:15	1419	5:00	1818
LA CIENEGA BL S/O CASHIO ST	C00-4033-44	WR	FR	06-11-71	TOTAL	46877	8:15	2895	5:00	3301
					NORTH	23514	8:15	1773	5:30	1560
					SOUTH	23363	11:15	1413	4:30	1826
LA CIENEGA BL S/O CASHIO ST	C00-4033-44	WR	SA	06-12-71	TOTAL	41741	11:15	2821	11:30	2856
					NORTH	20646	11:15	1326	5:30	1415
					SOUTH	21095	11:15	1495	11:30	1543
LA CIENEGA BL S/O CASHIO ST	C00-4033-44	WR	SU	06-13-71	TOTAL	33147	11:15	2011	3:45	2363
					NORTH	16041	11:15	873	4:30	1212
					SOUTH	17106	11:15	1138	11:45	1199
LA CIENEGA BL AT CENTINELA AV		WR	TH	12-16-71	TOTAL	47133	*	MANUAL COUNT		
					NORTH	24766	7:45	2096	4:15	2209
					SOUTH	22367	7:30	2054	3:30	1851
LA CIENEGA BL AT CENTINELA AV	G06-4242-44	SR	WE	12-22-71	TOTAL	28523	7:30	3495	5:00	2378
					NORTH	8427	7:45	1715	4:45	523
					SOUTH	20096	7:15	1873	5:00	1869
LA CIENEGA BL S/O CENTURY BL	G07-4530-42	WR	FR	01-22-71	TOTAL	25178	7:30	1669	4:45	2401
					NORTH	8942	11:15	600	4:30	1139
					SOUTH	16236	7:30	1167	5:00	1290

LOCATION	PHYS. DESCR	RG DY	DATE	DIR.	VOLUME	AM PEAK	PM PEAK
LA CIENEGA BL S/O CENTURY BL	G04-4233-42	PS FR	05-21-71	TOTAL	27482	7:15 2133	4:00 2527
				NORTH	11460	11:15 824	4:00 1348
				SOUTH	16022	7:15 1396	1:45 1214
LA CIENEGA BL AT DAVID AV		WR WE	11-27-71	TOTAL	40999 *	MANUAL COUNT	
				NORTH	16285	8:15 1411	4:15 1287
				SOUTH	24714	7:15 1726	5:00 2210
LA CIENEGA BL AT HORNER ST		WR FR	07-16-71	TOTAL	42574 *	MANUAL COUNT	
				NORTH	19119	8:00 1921	4:45 1446
				SOUTH	23455	1:00 1397	4:45 2265
LA CIENEGA BL N/O IMPERIAL HWY	G10-1840-34	PS WE	05-26-71	TOTAL	15796	7:15 1628	4:45 1597
				NORTH	6007	7:15 666	3:15 431
				SOUTH	9789	7:15 962	4:45 1244
LA CIENEGA BL AT JEFFERSON BL		WR TH	01-28-71	TOTAL	52517 *	MANUAL COUNT	
				NORTH	27121	8:15 2235	4:45 761
				SOUTH	25396	8:00 1780	5:00 2430
LA CIENEGA BL AT JEFFERSON BL	G04-4040-44	PS FR	02-26-71	TOTAL	52157	7:30 4426	5:00 4467
				NORTH	28904	7:30 2845	5:00 2282
				SOUTH	23253	7:15 1627	5:00 2185
LA CIENEGA BL AT OLYMPIC BL	300-4040-44	PS TH	04-29-71	TOTAL	40940	8:15 2835	5:00 3065
				NORTH	21354	8:15 1778	5:00 1477
				SOUTH	19586	11:15 1202	5:00 1588
LA CIENEGA BL AT OLYMPIC BL		WR TH	11-11-71	TOTAL	35764 *	MANUAL COUNT	
				NORTH	19535	8:30 1786	4:45 1442
				SOUTH	16229	8:30 1011	3:30 1477
LA CIENEGA BL AT RODEO RD	G07-4245-44	WR MO	02-08-71	TOTAL	43265	7:30 3970	4:45 4193
				NORTH	22166	7:30 2363	5:15 2033
				SOUTH	21099	7:30 1607	4:45 2218
LA CIENEGA BL AT ROSEWOOD AV -HWOOD		WR MO	05-03-71	TOTAL	22719 *	MANUAL COUNT	
				NORTH	12208	8:45 705	5:00 1409
				SOUTH	10511	8:30 895	3:00 802

LOCATION	PHYS. DESCR	RG DY	DATE	DIR.	VOLUME	AM PEAK	PM PEAK
LA CIENEGA BL AT SAWYER ST		WR WE	12-22-71	TOTAL	44313 *	MANUAL COUNT	
				NORTH	20933	8:15	1738
				SOUTH	23380	7:30	2245
LA CIENEGA BL AT VENICE BL	G07-4040-44	WR MO	03-01-71	TOTAL	32289	7:45	2947
				NORTH	14177	7:45	1292
				SOUTH	18112	7:15	1660
LA CIENEGA BL S/O VENICE BL	804-4134-43	WR TH	06-10-71	TOTAL	31228	7:45	2587
				NORTH	15087	8:00	1260
				SOUTH	16141	7:15	1343
LA CIENEGA BL S/O WHITWORTH DR	300-4030-44	WR TH	06-10-71	TOTAL	42283	8:00	3156
				NORTH	22393	8:00	1519
				SOUTH	19890	11:15	1637
LA CIENEGA BL S/O WHITWORTH DR	300-4030-44	WR FR	06-11-71	TOTAL	43392	8:15	3164
				NORTH	23162	8:15	1548
				SOUTH	20230	11:15	1631
LA CIENEGA BL S/O WHITWORTH DR	300-4030-44	WR SA	06-12-71	TOTAL	37450	11:15	2598
				NORTH	19620	11:00	1335
				SOUTH	17830	11:15	1367
LA CIENEGA BL S/O WHITWORTH DR	300-4030-44	WR SU	06-13-71	TOTAL	29563	11:15	2151
				NORTH	14763	11:15	1250
				SOUTH	14800	11:15	1070
LA CIENEGA BL S/O 18TH ST	C00-4630-43	WR TH	06-10-71	TOTAL	53907	8:00	3704
				NORTH	22646	8:15	1579
				SOUTH	31261	11:15	2354
LA CIENEGA BL S/O 18TH ST	C00-4630-43	WR FR	06-11-71	TOTAL	49375	8:15	3587
				NORTH	23769	8:15	1643
				SOUTH	25606	11:15	1944
LA CIENEGA BL S/O 18TH ST	C00-4630-43	WR SA	06-12-71	TOTAL	43195	11:15	2952
				NORTH	20322	11:15	1406
				SOUTH	22873	11:15	1680

LOCATION	PHYS. DESCR	RG DY	DATE	DIR.	VOLUME	AM PEAK	PM PEAK		
LA CIENEGA BL S/O 18TH ST	C00-4630-43	WR SU	06-13-71	TOTAL	34275	11:15	2021	4:30	2482
				NORTH	15751	11:15	847	4:30	1268
				SOUTH	18524	11:15	1174	1:30	1333
LA CIENEGA BL AT 18TH ST		WR TH	12-02-71	TOTAL	44891	*	MANUAL COUNT		
				NORTH	24172	8:00	2177	4:45	1849
				SOUTH	20719	8:00	1258	5:00	2071
LACLEDE AV S/O TYBURN ST	A00-3000-10	CR WE	01-27-71	TOTAL	1140	7:15	118	3:45	130
				NON-DIR COUNT					
LACY ST E/O AVENUE 19	B00-4000-20	CR WE	01-27-71	TOTAL	757	6:45	56	4:15	72
				NON-DIR COUNT					
LACY ST E/O AVENUE 26	A00-3200-10	CR WE	01-27-71	TOTAL	2085	6:45	246	3:30	247
				NON-DIR COUNT					
LA GRANGE AV AT PROSSER AV		WR WE	07-28-71	TOTAL	530	*	MANUAL COUNT		
				EAST	392	8:00	46	4:30	34
				WEST	138	8:00	18	4:45	14
LA GRANGE AV AT SAWTELLE BL		WR TH	02-18-71	TOTAL	497	*	MANUAL COUNT		
				EAST	279	7:15	36	3:15	27
				WEST	218	7:30	12	3:15	32
LA GRANGE AV AT SAWTELLE BL		WR FR	10-15-71	TOTAL	12811	*	MANUAL COUNT		
				NORTH	7677	7:45	585	5:00	730
				SOUTH	5134	8:15	306	4:30	696
LA GRANGE AV AT STONER AV		WR MO	12-20-71	TOTAL	835	*	MANUAL COUNT		
				EAST	387	7:15	28	4:45	64
				WEST	448	7:30	26	4:30	53
LA JOLLA AV AT DREXEL AV		WR TH	10-14-71	TOTAL	772	*	MANUAL COUNT		
				EAST	345	7:45	30	4:45	34
				WEST	427	9:00	30	5:15	57

LOCATION	PHYS. DESCR	RG DY	DATE	DIR.	VOLUME	AM PEAK	PM PEAK		
LA JOLLA AV N/O WILSHIRE BL	B00-1515-11	WR FR	03-19-71	TOTAL	4649	8:30	387	5:00	540
				NORTH	2065	10:45	170	5:00	286
				SOUTH	2584	8:30	263	4:45	261
LAKE ST -CENTRAL- AT 3RD ST		CR FR	09-10-71	TOTAL	1148	*	MANUAL COUNT		
				NORTH	634	8:00	33	4:30	81
				SOUTH	514	8:45	28	4:30	46
LA MIRADA AV W/O VAN NESS AV	C00-2220-11	WR MO	09-13-71	TOTAL	4077	7:45	288	5:30	359
				EAST	2043	11:15	139	2:45	183
				WEST	2034	8:30	166	5:30	198
LA MIRADA AV AT VAN NESS AV		CR TU	09-14-71	TOTAL	1969	*	MANUAL COUNT		
				EAST	1532	7:45	120	4:00	128
				WEST	437	7:30	30	5:00	42
LANARK ST -VALLEY- AT HAZELTINE AV		EV FR	03-05-71	TOTAL	7402	*	MANUAL COUNT		
				EAST	3734	7:30	187	4:15	440
				WEST	3668	7:30	294	4:15	314
LANARK ST -VALLEY- W/O NOBLE AV	A00-1818-11	EV FR	04-30-71	TOTAL	1054	7:30	58	5:15	180
				EAST	551	10:30	34	4:30	72
				WEST	503	7:30	29	5:15	112
LANARK ST -VALLEY- AT RANCHITO AV		EV MO	01-25-71	TOTAL	8196	*	MANUAL COUNT		
				EAST	3872	7:15	228	4:15	514
				WEST	4324	7:15	249	3:45	441
LANCASTER AV AT RICARDO ST		CR WE	12-01-71	TOTAL	2612	*	MANUAL COUNT		
				EAST	1219	7:15	98	4:15	119
				WEST	1393	7:15	131	4:00	147
LANDALE ST AT MARY ELLEN AV	A00-1818-11	EV MO	03-08-71	TOTAL	640	7:00	47	5:30	81
				EAST	317	6:30	24	4:45	42
				WEST	323	7:30	34	5:30	40
LANFRANCO ST-JOG NR 6TH ST- W/O EUCLID AV	B00-1818-11	CR MO	10-04-71	TOTAL	2933	7:15	259	4:00	303
				EAST	1331	7:30	93	4:45	133
				WEST	1602	7:15	179	3:45	176

LOCATION	PHYS. DESCR	RG DY	DATE	DIR.	VOLUME	AM PEAK	PM PEAK		
LANGDON AV AT NORDHOFF ST		WV FR	05-21-71	TOTAL	1639 *	MANUAL COUNT			
				NORTH	1118	7:45	181	3:00	66
				SOUTH	521	7:30	52	4:30	40
LANGDON AV AT NORDHOFF ST	A00-1820-11	WV TH	05-27-71	TOTAL	2006	7:45	281	2:30	234
				NORTH	1308	7:45	206	2:30	177
				SOUTH	698	7:45	75	3:30	80
LANGDON AV AT ROSCOE BL	A00-1818-11	WV FR	02-26-71	TOTAL	3000	8:00	230	12:30	241
				NORTH	1253	8:30	101	1:30	98
				SOUTH	1747	8:00	136	12:30	155
LANGDON AV AT ROSCOE BL		WV TU	03-02-71	TOTAL	2162 *	MANUAL COUNT			
				NORTH	1081	8:15	89	5:00	96
				SOUTH	1081	7:30	86	4:00	77
LANGMUIR AV AT FENWICK ST	A00-1313-11	EV TH	07-29-71	TOTAL	458	10:15	24	7:45	94
				NORTH	233	10:15	17	7:15	35
				SOUTH	225	8:00	11	7:45	60
LANKERSHIM BL S/O BURBANK BL	G02-2324-22	EV TH	03-25-71	TOTAL	19244	11:15	1391	2:00	1509
				NORTH	11047	11:15	801	3:30	952
				SOUTH	8197	11:15	590	12:30	651
LANKERSHIM BL N/O BURBANK BL	G04-3030-22	PS TH	06-10-71	TOTAL	19214	11:15	1418	4:30	1502
				NORTH	8558	11:15	627	4:30	711
				SOUTH	10656	11:15	791	1:30	802
LANKERSHIM BL N/O CAMARILLO ST	G04-3232-22	EV TH	03-25-71	TOTAL	16295	11:15	1115	1:30	1313
				NORTH	8153	11:15	565	1:45	672
				SOUTH	8142	11:15	550	1:30	644
LANKERSHIM BL AT CAMARILLO ST	G06-3036-33	EV MO	09-20-71	TOTAL	18007	11:15	1237	3:15	1439
				NORTH	9740	11:15	659	5:00	831
				SOUTH	8267	11:15	578	1:30	689
LANKERSHIM BL AT CUMPSTON ST		EV TU	01-26-71	TOTAL	15267 *	MANUAL COUNT			
				NORTH	7755	8:45	395	4:00	782
				SOUTH	7512	7:45	534	3:45	652

LOCATION	PHYS. DESCR	RG DY	DATE	DIR.	VOLUME	AM PEAK	PM PEAK		
LANKERSHIM BL AT MAGNOLIA BL			EV TH 07-22-71	TOTAL	12732 *	MANUAL COUNT			
				NORTH	5929	9:00	350	4:30	650
				SOUTH	6803	7:45	467	4:15	716
LANKERSHIM BL S/O MOORPARK ST	C00-4030-32		EV FR 02-19-71	TOTAL	16812	8:00	1150	5:00	1418
				NORTH	8266	11:15	539	5:00	873
				SOUTH	8546	8:00	793	5:00	545
LANKERSHIM BL N/O OXNARD ST	C00-3737-22		EV FR 03-12-71	TOTAL	19150	11:15	1215	3:45	1669
				NORTH	9961	11:15	629	5:00	858
				SOUTH	9189	11:15	586	3:45	917
LANKERSHIM BL AT RIVERSIDE DR -VALLEY-			EV TH 04-08-71	TOTAL	16091 *	MANUAL COUNT			
				NORTH	6941	9:00	373	5:00	758
				SOUTH	9150	8:00	678	4:45	832
LANKERSHIM BL AT RIVERSIDE DR -VALLEY-	C00-4040-33		EV MO 08-23-71	TOTAL	17210	11:15	1185	4:45	1473
				NORTH	7592	11:15	548	4:45	751
				SOUTH	9618	11:15	637	4:30	770
LANKERSHIM BL AT SHERMAN WY	300-4248-33		MS FR 02-19-71	TOTAL	21438	11:15	1381	4:30	1858
				NORTH	11398	11:15	747	4:30	1042
				SOUTH	10040	7:15	761	4:15	824
LANKERSHIM BL AT SHERMAN WY	300-4040-33		MS WE 07-07-71	TOTAL	19542	11:15	1280	4:15	1691
				NORTH	10003	11:15	664	4:30	979
				SOUTH	9539	7:30	773	4:15	718
LANKERSHIM BL S/O SHERMAN WY	300-4030-32		EV MO 10-18-71	TOTAL	19827	11:15	1384	4:30	1762
				NORTH	10032	11:15	688	4:30	960
				SOUTH	9795	7:30	794	4:00	803
LANKERSHIM BL AT SHERMAN WY	300-4545-33		EV WE 10-27-71	TOTAL	18809	11:15	1208	4:15	1738
				NORTH	9889	11:15	584	4:15	1004
				SOUTH	8920	7:30	688	4:15	734
LANKERSHIM BL AT STRATHERN ST			EV TU 11-12-71	TOTAL	14277 *	MANUAL COUNT			
				NORTH	7021	7:15	515	3:30	657
				SOUTH	7256	7:30	475	3:30	692

LOCATION	PHYS. DESCR	RG DY	DATE	DIR.	VOLUME	AM PEAK	PM PEAK		
LANKERSHIM BL AT TUXFORD ST	C00-4036-22	PS TH	06-10-71	TOTAL	12847	7:15	915	4:15	1175
				NORTH	6767	11:15	429	3:30	633
				SOUTH	6080	7:15	499	4:15	554
LANKERSHIM BL AT VENTURA BL	800-1831-13	PS WE	06-09-71	TOTAL	14010	7:30	986	5:30	1060
				NORTH	2146	7:30	182	6:00	158
				SOUTH	11864	7:30	804	3:00	936
LANKERSHIM BL N/O VICTORY BL	D02-2840-23	PS TH	06-10-71	TOTAL	20749	11:15	1304	4:30	1694
				NORTH	10409	11:15	654	4:30	826
				SOUTH	10340	11:15	650	4:30	868
LANKERSHIM BL AT VICTORY BL	C00-4040-34	EV TH	09-30-71	TOTAL	21059	11:15	1436	4:15	1796
				NORTH	9935	11:15	672	4:30	785
				SOUTH	11124	11:15	764	4:15	1017
LANSLOWNE AV S/O BERRIDGE RD	A00-3000-10	CR TH	01-28-71	TOTAL	5133	8:45	412	3:45	575
				NON-DIR COUNT					
LANSLOWNE AV AT BERRIDGE RD		CR FR	10-22-71	TOTAL	3626	*	MANUAL COUNT		
				NORTH	2404	8:45	205	2:30	226
				SOUTH	1222	7:15	208	2:15	58
LARCHMONT BL AT BEVERLY BL	C00-3434-11	CR FR	07-30-71	TOTAL	8992	11:15	696	5:00	922
				NORTH	4461	11:00	339	5:00	514
				SOUTH	4531	11:15	362	4:15	419
LASALLE AV -JOG NR DALTON AV- AT ADAMS BL	A00-2626-11	CR FR	11-12-71	TOTAL	2010	11:15	119	2:45	201
				NORTH	796	11:15	52	2:45	96
				SOUTH	1214	11:15	67	4:45	115
LA SALLE AV N/O JEFFERSON BL	A00-2626-11	CR FR	11-12-71	TOTAL	1604	11:15	74	4:30	243
				NORTH	737	11:15	30	4:30	162
				SOUTH	867	9:00	66	5:00	100
LAS LOMAS AV AT SUNSET BL		WR TU	03-23-71	TOTAL	422	*	MANUAL COUNT		
				NORTH	220	7:30	24	4:30	15
				SOUTH	202	7:45	21	4:00	16

LOCATION	PHYS. DESCR	RG DY	DATE	DIR.	VOLUME	AM PEAK	PM PEAK
LAS PALMAS AV AT FOUNTAIN AV		WR FR	08-20-71	TOTAL	1973	*	MANUAL COUNT
				NORTH	1351	9:00	94 4:30 166
				SOUTH	622	7:30	57 4:45 66
LAS PALMAS AV AT HOLLYWOOD BL		WR TH	03-18-71	TOTAL	3545	*	MANUAL COUNT
				NORTH	1348	9:00	73 5:00 187
				SOUTH	2197	8:30	139 4:30 190
LAS PALMAS AV AT WILLOUGHBY AV		WR TU	03-09-71	TOTAL	2446	*	MANUAL COUNT
				NORTH	660	8:00	67 5:00 52
				SOUTH	1786	7:45	181 5:00 189
LAS PALMAS AV AT WILLOUGHBY AV		CR MO	11-15-71	TOTAL	2776	*	MANUAL COUNT
				NORTH	730	7:30	87 2:45 71
				SOUTH	2046	7:45	181 4:00 208
LASSEN ST AT DE SOTO AV		WR FR	05-14-71	TOTAL	10790	*	MANUAL COUNT
				EAST	5101	7:00	531 3:00 447
				WEST	5689	7:30	475 4:30 559
LASSEN ST AT DE SOTO AV	C00-4024-11	WV WE	05-26-71	TOTAL	9420		7:15 1029 4:30 933
				EAST	4326	7:15	565 3:00 384
				WEST	5094	7:30	484 4:45 568
LASSEN ST AT ENCINO AV	800-3030-11	WV TU	10-19-71	TOTAL	13151		11:15 668 4:30 1577
				EAST	5734	11:15	365 3:15 681
				WEST	7417	7:30	691 4:45 921
LASSEN ST AT ENCINO AV		WV FR	11-12-71	TOTAL	16369	*	MANUAL COUNT
				EAST	8711	7:15	839 3:00 702
				WEST	7658	7:45	545 4:45 814
LASSEN ST AT FARRALONE AV		WV TH	01-14-71	TOTAL	2511	*	MANUAL COUNT
				EAST	977	7:30	81 3:15 103
				WEST	1534	7:30	69 5:00 177
LASSEN ST E/O HAYVENHURST AV	200-3115-11	WV MO	03-15-71	TOTAL	11870		7:15 1375 4:15 1106
				EAST	6198	7:15	900 3:15 512
				WEST	5672	7:15	475 5:15 719

LOCATION	PHYS. DESCR	RG DY	DATE	DIR.	VOLUME	AM PEAK	PM PEAK		
LASSEN ST AT HAYVENHURST AV		WV FR	04-19-71	TOTAL	10859 *	MANUAL COUNT			
				EAST	5835	7:15	535	3:45	443
				WEST	5024	8:15	215	5:00	592
LASSEN ST AT HAYVENHURST AV	200-3315-11	WV WE	04-21-71	TOTAL	10794	7:15	1041	4:45	1150
				EAST	6190	7:15	878	3:00	514
				WEST	4604	11:15	245	5:00	706
LASSEN ST AT LINDLEY AV		WV TH	07-08-71	TOTAL	12346 *	MANUAL COUNT			
				EAST	5929	7:00	733	4:30	467
				WEST	6417	7:15	378	4:45	786
LASSEN ST AT LINDLEY AV	800-1840-12	WV MO	07-19-71	TOTAL	10968	7:00	1027	4:30	1065
				EAST	5349	7:00	692	4:00	399
				WEST	5619	7:45	338	5:00	697
LASSEN ST AT LINDLEY AV	200-1548-12	WV MO	11-22-71	TOTAL	15063	7:00	1666	4:15	1446
				EAST	7122	7:00	905	2:45	624
				WEST	7941	7:15	767	4:15	864
LASSEN ST AT LOUISE AV -VALLEY-	200-1432-11	WV TU	08-10-71	TOTAL	11052	7:00	879	4:45	1402
				EAST	5742	6:45	661	4:45	677
				WEST	5310	11:15	251	5:00	745
LASSEN ST AT LURLINE AV	800-4646-11	WV WE	05-26-71	TOTAL	10167	7:15	1269	4:15	1160
				EAST	4368	7:15	470	4:45	443
				WEST	5799	7:15	799	4:15	758
LASSEN ST AT SEPULVEDA BL	200-3136-11	WV WE	03-24-71	TOTAL	9818	7:15	1311	4:30	982
				EAST	6037	7:15	909	4:00	557
				WEST	3781	7:15	402	4:45	530
LASSEN ST E/O TOPANGA CANYON BL	C00-2632-12	WV MO	11-29-71	TOTAL	5908	7:15	657	4:30	597
				EAST	2855	7:15	429	4:45	264
				WEST	3053	7:45	302	4:30	336
LASSEN ST AT WHITE OAK AV	200-1236-11	WV MO	11-22-71	TOTAL	14598	7:15	1524	4:00	1412
				EAST	7522	7:00	879	2:45	682
				WEST	7076	7:30	704	5:00	796

LOCATION	PHYS. DESCR	RG	DY	DATE	DIR.	VOLUME	AM PEAK	PM PEAK			
LASSEN ST AT WHITE OAK AV			WV	FR	12-03-71	TOTAL	19515	*	MANUAL COUNT		
						EAST	10224	7:00	1086	3:00	786
						WEST	9291	7:15	598	5:00	995
LASSEN ST AT WOODLEY AV	300-3030-11		WV	WE	08-04-71	TOTAL	8518				
						EAST	5195	7:00	782	4:15	334
						WEST	3323	6:30	154	4:45	615
LA TIJERA BL N/O AIRPORT BL	G00-3240-23		WR	TU	02-02-71	TOTAL	29030				
						NORTH	14510	7:15	1067	3:15	1355
						SOUTH	14520	7:15	1243	5:00	1249
LA TIJERA BL AT CENTINELA AV	G04-4030-33		SR	WE	12-22-71	TOTAL	28323				
						NORTH	15525	11:15	912	4:30	1477
						SOUTH	12798	7:15	895	5:00	1290
LA TIJERA BL AT LOYOLA BL			WR	FR	01-22-71	TOTAL	3903	*	MANUAL COUNT		
						EAST	1692	7:30	261	3:30	112
						WEST	2211	7:30	141	5:00	428
LA TIJERA BL AT SAN DIEGO FWY -N/B ON-	G04-3030-22		SR	MO	09-20-71	TOTAL	32994				
						NORTH	17674	7:30	1351	4:30	1597
						SOUTH	15320	7:15	1372	4:45	1374
LA TIJERA BL AT SAN DIEGO FWY -N/B ON-	G04-3030-22		SR	TU	09-21-71	TOTAL	33863				
						NORTH	18047	7:30	1390	4:30	1585
						SOUTH	15816	7:15	1373	5:15	1418
LA TIJERA BL AT SAN DIEGO FWY -S/B ON-	G16-3040-23		SR	MO	09-20-71	TOTAL	34065				
						NORTH	18577	7:15	1710	4:15	1616
						SOUTH	15488	7:30	1260	5:15	1345
LA TIJERA BL AT SAN DIEGO FWY -S/B ON-	G16-3040-23		SR	TU	09-21-71	TOTAL	35108				
						NORTH	18731	7:15	1577	4:00	1631
						SOUTH	16377	7:30	1435	5:00	1664
LA TIJERA BL E/O SEPULVEDA BL	D04-3040-33		PS	TH	05-20-71	TOTAL	12993				
						EAST	4884	11:15	381	4:15	448
						WEST	8109	11:15	630	4:45	752

LOCATION	PHYS. DESCR	RG DY	DATE	DIR.	VOLUME	AM PEAK	PM PEAK
LA TIJERA BL AT SEPULVEDA BL		WR WE	07-07-71	TOTAL	11413 *	MANUAL COUNT	
				EAST	3416	7:15	219 4:45 377
				WEST	7997	7:15	526 3:00 1083
LA TIJERA BL S/O THORNBURN ST	D04-4030-33	SR WE	10-06-71	TOTAL	31823	7:30	2641 4:45 2960
				NORTH	16100	7:30	1230 4:45 1576
				SOUTH	15723	7:30	1411 5:00 1448
LA TUNA CANYON RD W/O TUJUNGA CANYON BL	C00-2222-22	PS FR	04-23-71	TOTAL	9321	6:45	1100 4:45 1138
				EAST	4790	7:15	273 4:45 831
				WEST	4531	6:45	843 4:30 324
LAUREL AV AT SUNSET BL		WR TU	07-13-71	TOTAL	2385 *	MANUAL COUNT	
				NORTH	834	9:00	48 5:00 126
				SOUTH	1551	8:45	138 4:30 126
LAUREL AV AT WILLOUGHBY AV		WR TH	12-30-71	TOTAL	539 *	MANUAL COUNT	
				NORTH	213	7:00	20 3:45 23
				SOUTH	326	8:15	27 4:45 32
LAUREL PASS S/O EASTWOOD RD	A00-1313-11	WR TU	11-16-71	TOTAL	2755	8:00	444 2:00 601
				NORTH	1294	10:00	89 2:00 178
				SOUTH	1461	8:00	376 1:45 426
LAUREL PASS S/O EASTWOOD RD	A00-1313-11	EV MO	11-22-71	TOTAL	2103	8:15	249 5:00 197
				NORTH	1059	8:30	83 5:00 120
				SOUTH	1044	8:00	169 4:15 85
LAUREL CANYON BL AT ADDISON ST		EV FR	02-26-71	TOTAL	23983 *	MANUAL COUNT	
				NORTH	10854	9:00	586 4:45 1244
				SOUTH	13129	8:00	1017 3:00 1033
LAUREL CANYON BL AT ADDISON ST		EV TU	12-10-71	TOTAL	338 *	MANUAL COUNT	
				EAST	136	7:45	15 9:00 15
				WEST	202	7:45	12 3:15 29
LAUREL CANYON BL AT BURBANK BL	300-4545-33	PS WE	06-09-71	TOTAL	23727	11:15	1555 4:45 1883
				NORTH	12763	11:15	838 5:15 1087
				SOUTH	10964	11:15	717 2:45 863

LOCATION	PHYS. DESCR	RG	DY	DATE	DIR.	VOLUME	AM PEAK	PM PEAK			
LAUREL CANYON BL AT HOLLYWOOD BL			WR	MO	02-08-71	TOTAL	27076	*	MANUAL COUNT		
						NORTH	9954	8:15	418	4:45	1496
						SOUTH	17122	7:45	1978	4:15	871
LAUREL CANYON BL N/O HOLLYWOOD BL	610-2839-23		WR	WE	03-10-71	TOTAL	32570		MANUAL COUNT		
						NORTH	16894	8:00	2320	5:00	2674
						SOUTH	15676	11:15	725	5:00	2116
							7:45	1791	12:00	867	
LAUREL CANYON BL AT HOLLYWOOD BL			WR	TU	09-28-71	TOTAL	6445	*	MANUAL COUNT		
						EAST	202	7:30	23	3:45	16
						WEST	6243	9:00	223	5:15	975
LAUREL CANYON BL AT HUBBARD ST			WV	WE	07-07-71	TOTAL	9454	*	MANUAL COUNT		
						NORTH	9447	8:15	529	4:30	967
						SOUTH	7	8:30	1	3:45	1
LAUREL CANYON BL AT HUBBARD ST	C00-2032-22		EV	MO	10-04-71	TOTAL	19181		MANUAL COUNT		
						NORTH	8867	7:15	1781	4:30	1501
						SOUTH	10314	7:30	703	4:00	846
							7:00	1147	3:00	718	
LAUREL CANYON BL AT MAGNOLIA BL	300-4040-33		EV	TH	01-14-71	TOTAL	24299		MANUAL COUNT		
						NORTH	12794	11:15	1555	3:15	2120
						SOUTH	11505	11:15	860	5:15	1120
							7:45	744	3:15	1112	
LAUREL CANYON BL AT MAXWELLTON RD			EV	MO	10-04-71	TOTAL	26919	*	MANUAL COUNT		
						NORTH	13886	8:00	928	5:00	1309
						SOUTH	13033	7:45	1219	4:30	910
LAUREL CANYON BL AT MOORPARK ST	300-4040-33		EV	WE	12-15-71	TOTAL	37668		MANUAL COUNT		
						NORTH	18637	11:15	2300	3:00	2939
						SOUTH	19031	11:15	1075	4:45	1533
							8:00	1430	3:00	1437	
LAUREL CANYON BL AT MULHOLLAND DR	300-1830-12		PS	FR	05-14-71	TOTAL	24671		MANUAL COUNT		
						NORTH	12787	8:00	1924	5:15	2081
						SOUTH	11884	11:15	561	5:15	1323
							8:00	1334	5:15	758	
LAUREL CANYON BL N/O MULHOLLAND DR	D06-3030-22		EV	TU	07-13-71	TOTAL	24479		MANUAL COUNT		
						NORTH	12270	7:30	1858	5:15	2020
						SOUTH	12209	11:15	587	5:15	1346
							7:00	1432	4:45	695	

LOCATION	PHYS. DESCR	RG DY	DATE	DIR.	VOLUME	AM PEAK	PM PEAK
LAUREL CANYON BL N/O MULHOLLAND DR	C00-3036-23	EV WE	11-17-71	TOTAL	24473	7:30 1870	5:15 2118
				NORTH	12443	8:15 590	5:30 1381
				SOUTH	12030	7:15 1386	4:45 759
LAUREL CANYON BL AT OSBORNE ST	300-4542-33	EV TH	02-18-71	TOTAL	12267	11:15 671	4:00 1193
				NORTH	6025	11:15 263	4:00 689
				SOUTH	6242	11:15 408	3:00 621
LAUREL CANYON BL N/O OXNARD ST	G04-3242-23	EV FR	03-12-71	TOTAL	21362	11:15 1409	5:00 1806
				NORTH	6589	11:15 507	1:30 696
				SOUTH	14773	7:30 958	5:00 1222
LAUREL CANYON BL AT OXNARD ST		EV TH	07-01-71	TOTAL	20238 *	MANUAL COUNT	
				NORTH	9461	9:00 518	5:00 965
				SOUTH	10777	7:45 719	6:00 958
LAUREL CANYON BL AT OXNARD ST		EV TU	10-12-71	TOTAL	23403 *	MANUAL COUNT	
				NORTH	10859	10:30 681	5:00 932
				SOUTH	12544	11:00 803	4:45 1052
LAUREL CANYON BL AT RINALDI ST		EV FR	05-28-71	TOTAL	22423 *	MANUAL COUNT	
				NORTH	11357	7:00 1095	3:15 895
				SOUTH	11066	7:00 1084	3:15 826
LAUREL CANYON BL AT RIVERSIDE DR -VALLEY-	300-5040-33	EV WE	08-25-71	TOTAL	29141	11:15 1747	4:45 2197
				NORTH	15941	11:15 931	5:00 1432
				SOUTH	13200	7:45 888	12:30 856
LAUREL CANYON BL AT SHELDON ST	D06-4535-33	EV FR	08-06-71	TOTAL	14010	11:15 736	4:45 1203
				NORTH	6198	11:15 340	4:00 581
				SOUTH	7812	7:00 498	4:45 697
LAUREL CANYON BL AT SHERMAN WY	G04-4747-33	EV FR	09-17-71	TOTAL	18591	11:15 1185	4:30 1553
				NORTH	10944	11:15 698	4:30 1021
				SOUTH	7647	6:00 519	3:30 561
LAUREL CANYON BL N/O SHERMAN WY	G04-4837-32	EV FR	10-15-71	TOTAL	15173	11:15 1066	4:30 1327
				NORTH	8181	11:15 544	4:30 531
				SOUTH	6992	7:30 596	11:45 530

LOCATION	PHYS. DESCR	RG DY	DATE	DIR.	VOLUME	AM PEAK	PM PEAK		
LAUREL CANYON BL AT SUNSHINE TER	300-3234-33	EV MO	06-28-71	TOTAL	27211	8:15	1792	5:00	2191
				NORTH	14944	11:15	816	5:00	1368
				SOUTH	12267	7:45	1100	4:45	825
LAUREL CANYON BL AT VAN NUYS BL	A00-4132-33	MS TU	06-15-71	TOTAL	14239	7:15	894	4:30	1169
				NORTH	6904	7:15	451	4:30	609
				SOUTH	7335	11:15	444	4:15	566
LAUREL CANYON BL AT VAN NUYS BL	300-4030-33	MS WE	07-07-71	TOTAL	12589	11:15	839	3:30	1056
				NORTH	6122	11:15	387	4:45	556
				SOUTH	6467	11:15	452	2:45	581
LAUREL CANYON BL AT VAN NUYS BL	300-4030-33	EV TU	10-26-71	TOTAL	13436	7:30	976	4:30	1204
				NORTH	6476	7:15	504	4:00	623
				SOUTH	6960	11:15	489	4:45	594
LAUREL CANYON BL AT VANOWEN ST	300-4040-22	EV WE	01-13-71	TOTAL	15192	11:15	1085	4:30	1334
				NORTH	7661	11:15	526	4:45	651
				SOUTH	7531	11:15	559	4:30	701
LAUREL CANYON BL AT VANOWEN ST	300-4545-33	PS WE	06-16-71	TOTAL	18097	11:15	1327	4:30	1451
				NORTH	9561	11:15	647	12:15	787
				SOUTH	8536	11:15	680	4:30	743
LAUREL CANYON BL AT VENTURA BL	300-3340-33	MS TU	02-16-71	TOTAL	27854	8:00	2031	4:15	2248
				NORTH	13662	8:45	853	4:15	1387
				SOUTH	14192	8:00	1258	12:00	1022
LAUREL CANYON BL AT VENTURA BL	C00-3645-33	MS MO	07-12-71	TOTAL	28963	8:15	1857	4:45	2168
				NORTH	13790	11:15	792	4:45	1028
				SOUTH	15173	8:15	1093	11:45	1007
LAUREL CANYON BL AT VENTURA BL		EV FR	07-30-71	TOTAL	27177	*	MANUAL COUNT		
				NORTH	13470	8:45	866	4:30	1342
				SOUTH	13707	8:00	1183	4:30	1041
LAUREL CANYON BL AT VENTURA BL	300-3840-33	MS TU	11-09-71	TOTAL	28072	8:15	2066	5:15	2429
				NORTH	14877	8:15	958	5:00	1328
				SOUTH	13195	8:15	1108	5:30	1158

LOCATION	PHYS. DESCR	RG DY	DATE	DIR.	VOLUME	AM PEAK	PM PEAK		
LAUREL CANYON BL AT VENTURA FWY	G15-4040-23	EV WE	09-01-71	TOTAL	34025	10:30	2098	5:00	2344
				NORTH	18573	11:15	1119	5:00	1505
				SOUTH	15452	7:30	1097	12:45	1002
LAUREL CANYON BL AT VENTURA FWY	G15-4040-23	EV TH	09-02-71	TOTAL	34204	11:15	2159	4:30	2390
				NORTH	18854	11:15	1157	4:45	1519
				SOUTH	15350	7:30	1072	3:15	977
LAUREL CANYON BL AT VICTORY BL	603-3838-30	EV TU	08-31-71	TOTAL	20425	11:15	1543	11:45	1633
				NORTH	9585	11:15	646	5:00	966
				SOUTH	10840	11:15	897	11:45	949
LAURELGROVE AV AT ERWIN ST		EV MO	11-01-71	TOTAL	439		* MANUAL COUNT		
				NORTH	169	7:45	13	4:00	20
				SOUTH	270	8:00	28	3:30	32
LAURELGROVE AV N/O MOORPARK ST	A00-2900-20	EV MO	01-11-71	TOTAL	349	8:00	31	3:30	56
				NON-DIR COUNT					
LAUREL TERRACE DR AT HILLSLOPE ST	C00-1814-11	EV TU	08-31-71	TOTAL	5359	8:00	423	5:15	511
				EAST	2460	10:00	129	5:00	328
				WEST	2899	7:45	329	4:00	200
LAUREL TERRACE DR AT VANTAGE AV	C00-1217-11	EV TU	08-31-71	TOTAL	5710	8:00	438	7:00	731
				EAST	3283	7:45	330	7:00	561
				WEST	2427	9:45	125	5:00	317
LE CONTE AV AT WARNER AV		WR TU	06-29-71	TOTAL	725		* MANUAL COUNT		
				EAST	378	7:45	30	4:30	32
				WEST	347	7:45	26	4:00	35
LEHIGH AV AT CARL ST	A00-1818-11	EV WE	10-27-71	TOTAL	2408	8:00	193	4:45	523
				EAST	1091	7:45	86	2:00	137
				WEST	1317	8:00	109	4:45	435
LEIMERT BL S/O SANTA BARBARA AV	616-4040-33	PS FR	07-23-71	TOTAL	9898	7:15	809	5:00	1008
				NORTH	4846	7:15	657	6:15	382
				SOUTH	5052	11:15	267	5:00	680

LOCATION	PHYS. DESCR	RG DY	DATE	DIR.	VOLUME	AM PEAK	PM PEAK
LELAND ST N/Q 25TH ST -SAN PEDRO-	800-1717-11	SR FR	07-23-71	TOTAL	923	11:15	121 12:00 186
				NORTH	519	11:15	100 12:00 145
				SOUTH	404	9:30	32 12:45 48
LEMARSH ST E/O CORBIN AV	A00-0808-11	WV TU	10-05-71	TOTAL	231	8:30	23 6:30 88
				EAST	98	8:30	13 6:30 36
				WEST	133	11:15	11 6:45 52
LEMARSH ST E/O DE SOTO AV	A00-2121-11	WV FR	01-15-71	TOTAL	2089	6:45	208 1:00 243
				EAST	591	11:15	39 1:00 90
				WEST	1498	6:45	200 12:00 176
LEMARSH ST AT DE SOTO AV	A00-2121-11	WV MO	03-22-71	TOTAL	2352	7:30	306 2:30 346
				EAST	1054	7:30	164 2:30 130
				WEST	1298	11:15	69 2:30 216
LEMONA AV AT CHATSWORTH ST		EV TH	09-23-71	TOTAL	894	*	MANUAL COUNT
				NORTH	815	7:45	90 2:00 78
				SOUTH	79	7:15	10 2:00 9
LEMOYNE ST AT MONTANA ST		CR TH	04-29-71	TOTAL	1001	*	MANUAL COUNT
				NORTH	611	8:00	24 3:00 92
				SOUTH	390	7:45	43 3:15 38
LEONORA DR W/O WOODLAKE AV	C00-4040-22	WV WE	08-04-71	TOTAL	5117	11:15	497 11:30 464
				EAST	2422	10:00	189 6:45 203
				WEST	2695	11:00	328 11:30 298
LERGY ST S/O NORTH MAIN ST	A00-1717-11	SR WE	03-31-71	TOTAL	1072	7:00	99 3:30 185
				NORTH	744	7:00	61 3:30 157
				SOUTH	328	6:45	42 4:45 29
LEXINGTON AV AT SEWARD ST		WR MO	06-14-71	TOTAL	1464	*	MANUAL COUNT
				EAST	940	8:00	67 3:00 92
				WEST	524	8:45	29 4:30 57
LIBBIT AV AT HAYVENHURST AV		WV FR	07-09-71	TOTAL	1493	*	MANUAL COUNT
				EAST	246	7:30	33 4:30 16
				WEST	1247	7:45	66 5:00 172

LOCATION	PHYS. DESCR	RG DY	DATE	DIR.	VOLUME	AM PEAK	PM PEAK		
LIBBIT AV N/O MORRISON ST	A00-4000-20	WV MO	01-25-71	TOTAL	1446	11:15	99	4:00	159
				NON-DIR	COUNT				
LIBBIT AV AT VENTURA BL	A00-2020-11	WV FR	11-26-71	TOTAL	4069	11:15	403	11:30	387
				NORTH	1812	11:00	201	4:15	179
				SOUTH	2257	7:45	228	3:15	219
LIFUR AV S/O HUNTINGTON DR -SOUTH-	A00-2000-10	CR TH	01-28-71	TOTAL	1699	8:15	81	5:00	431
				NORTH	686	8:15	52	2:30	67
				SOUTH	1013	10:00	31	5:00	383
LINCOLN BL AT FLOWER AV		WR TH	10-21-71	TOTAL	31689	*	MANUAL COUNT		
				NORTH	15721	7:30	1114	5:00	1425
				SOUTH	15968	7:30	1031	4:45	1571
LINCOLN BL AT LUCILLE AV		WR TU	02-02-71	TOTAL	28098	*	MANUAL COUNT		
				NORTH	13113	7:45	947	4:30	1297
				SOUTH	14985	7:30	1289	4:45	1406
LINCOLN BL AT MANCHESTER AV	G04-4242-43	MS MO	07-12-71	TOTAL	26754	7:30	2175	4:45	2555
				NORTH	12605	11:15	771	4:45	1351
				SOUTH	14149	7:30	1347	4:45	1204
LINCOLN BL AT MANCHESTER AV	G04-4040-43	MS TH	12-02-71	TOTAL	28394	7:15	2513	4:45	2823
				NORTH	14635	7:15	1088	4:45	1634
				SOUTH	13759	7:15	1425	5:00	1190
LINCOLN BL AT ROSE AV	C00-4040-33	PS TU	07-13-71	TOTAL	38244	11:15	2478	4:45	2948
				NORTH	17459	11:15	1058	5:00	1345
				SOUTH	20785	11:15	1420	4:30	1641
LINCOLN BL AT SUNSET AV		WR WE	12-22-71	TOTAL	31071	*	MANUAL COUNT		
				NORTH	15392	8:30	1096	5:00	1381
				SOUTH	15679	7:30	798	4:30	1652
LINCOLN BL AT WASHINGTON BL	300-4040-33	MS TU	01-26-71	TOTAL	32263	7:15	2616	4:45	2902
				NORTH	15928	7:15	1368	4:45	1501
				SOUTH	16335	7:00	1266	4:45	1401

LOCATION	PHYS. DESCR	RG DY	DATE	DIR.	VOLUME	AM PEAK	PM PEAK		
LINCOLN BL AT WASHINGTON BL	G05-4040-33	SR WE	10-27-71	TOTAL	32975	7:30	2548	4:45	2934
				NORTH	16898	7:30	1357	4:45	1550
				SOUTH	16077	7:30	1191	4:30	1391
LINCOLN BL S/O WASHINGTON BL	G04-4030-32	SR FR	11-26-71	TOTAL	33285	7:15	2818	3:00	2443
				NORTH	16482	7:15	1361	3:15	1332
				SOUTH	16803	7:00	1476	1:15	1166
LINCOLN BL N/O 83RD ST	C00-3240-23	SR MO	10-04-71	TOTAL	30605	7:15	2959	4:45	3009
				NORTH	15081	7:15	1482	4:45	1356
				SOUTH	15524	7:30	1544	4:45	1653
LINDBLADE DR AT CL N/O LOUISE AV		WR TU	09-28-71	TOTAL	842	*	MANUAL COUNT		
				NORTH	394	7:45	49	3:00	37
				SOUTH	448	7:30	39	4:45	52
LINDLEY AV AT DEVONSHIRE ST	A00-1820-11	WV WE	08-11-71	TOTAL	1243	11:15	59	6:30	147
				NORTH	77	10:15	9	4:00	13
				SOUTH	1166	6:15	62	6:30	143
LINDLEY AV AT DEVONSHIRE ST		WV TH	09-16-71	TOTAL	859	*	MANUAL COUNT		
				NORTH	37	8:45	4	3:00	6
				SOUTH	822	7:15	105	3:00	58
LINDLEY AV AT HIAWATHA ST		WV MO	11-29-71	TOTAL	2413	*	MANUAL COUNT		
				NORTH	1471	7:15	230	3:45	105
				SOUTH	942	7:30	142	3:45	67
LINDLEY AV S/O KINZIE ST	A00-3000-20	WV TH	01-28-71	TOTAL	315	7:45	67	11:30	31
				NON-DIR COUNT					
LINDLEY AV AT LASSEN ST		WV TH	07-08-71	TOTAL	544	*	MANUAL COUNT		
				NORTH	462	8:45	38	4:45	42
				SOUTH	82	8:15	12	3:00	8
LINDLEY AV AT LASSEN ST	A00-2012-11	WV MO	07-19-71	TOTAL	892	11:15	57	5:45	81
				NORTH	558	11:15	39	4:00	47
				SOUTH	334	8:15	35	5:45	45

LOCATION	PHYS. DESCR	RG DY	DATE	DIR.	VOLUME	AM PEAK	PM PEAK		
LINDLEY AV AT LASSEN ST	800-2612-11	WV MO	11-22-71	TOTAL	2221	11:15	185	1:45	334
				NORTH	1929	11:15	173	1:30	228
				SOUTH	292	7:30	23	1:45	106
LINDLEY AV S/O PARTHENIA ST	C00-4030-32	WV TH	10-14-71	TOTAL	15371	7:30	1336	3:30	1349
				NORTH	8025	7:30	874	3:30	712
				SOUTH	7346	7:45	474	4:30	712
LINDLEY AV AT VALLEY VISTA BL	800-1818-11	WV TU	02-23-71	TOTAL	2559	7:30	264	4:00	265
				NORTH	1127	7:30	157	3:30	104
				SOUTH	1432	7:30	107	4:30	177
LINDLEY AV AT VALLEY VISTA BL		WV WE	03-10-71	TOTAL	2393	*	MANUAL COUNT		
				NORTH	1193	7:30	129	4:15	82
				SOUTH	1200	8:15	82	3:15	148
LINDLEY AV AT VENTURA BL	C00-1528-11	WV FR	12-17-71	TOTAL	8516	11:00	581	3:00	810
				NORTH	2973	11:00	188	2:30	299
				SOUTH	5543	11:15	387	4:15	555
LINNINGTON AV AT LOUISIANA AV		WR MO	06-07-71	TOTAL	351	*	MANUAL COUNT		
				NORTH	232	7:45	8	4:15	38
				SOUTH	119	7:45	16	4:00	9
LISETTE ST W/O JIMENO AV	800-4000-20	WV TH	01-28-71	TOTAL	1164	7:15	108	5:15	167
				NON-DIR COUNT					
LIVE OAK VIEW AV S/O LAS FLORES DR	A00-4000-10	CR FR	01-29-71	TOTAL	498	8:00	39	5:00	61
				NON-DIR COUNT					
LOGAN ST AT MONTANA ST		CR TH	04-22-71	TOTAL	1390	*	MANUAL COUNT		
				NORTH	1219	8:15	67	4:00	148
				SOUTH	171	7:30	21	2:00	16
LOLETA AV S/O OAK GROVE DR	100-2400-10	CR WE	02-03-71	TOTAL	454	11:15	35	4:30	52
				NON-DIR COUNT					

LOCATION	PHYS. DESCR	RG DY	DATE	DIR.	VOLUME	AM PEAK	PM PEAK		
LOMITA BL E/O WESTERN AV	C00-3640-23	PS WE	03-03-71	TOTAL	17333	7:15	1196	3:30	1774
				EAST	7537	7:15	523	3:30	994
				WEST	9796	7:30	705	4:45	1041
LONGWOOD AV -JOG NR TREMAINE- AT 9TH ST		WR MO	11-15-71	TOTAL	345				
				NORTH	188	8:30	22	3:45	15
				SOUTH	157	7:15	12	5:00	21
LORENA ST AT WHITTIER BL		CR WE	01-27-71	TOTAL	13109				
				NORTH	6793	7:00	281	3:45	845
				SOUTH	6316	7:00	703	4:45	440
LORENA ST AT WHITTIER BL	300-2929-22	PS TH	07-29-71	TOTAL	14108	7:00	1030	4:15	1250
				NORTH	7368	11:15	407	4:00	847
				SOUTH	6740	6:30	700	4:30	440
LORILLARD ST AT PASO ROBLES AV	A00-1518-11	EV TH	11-04-71	TOTAL	455	7:00	24	2:45	78
				EAST	121	6:30	9	2:45	61
				WEST	334	7:00	17	7:15	72
LORING AV AT WARNER AV		WR WE	11-17-71	TOTAL	1090				
				EAST	423	8:00	29	2:45	47
				WEST	667	7:45	52	3:00	64
LORRAINE BL -JOG NR CRENSHAW- AT WILSHIRE BL		CR TU	08-17-71	TOTAL	33848				
				EAST	17382	7:15	1664	4:30	1368
				WEST	16466	7:30	961	5:00	1865
LORRAINE BL -JOG NR CRENSHAW- AT WILSHIRE BL		CR TU	08-17-71	TOTAL	33848				
				EAST	17382	7:15	1664	4:30	1368
				WEST	16466	7:30	961	5:00	1865
LOS ANGELES ST AT ALAMEDA ST		CR MO	06-28-71	TOTAL	5235				
				EAST	3097	7:00	147	4:30	542
				WEST	2138	9:00	194	4:15	408
LOS ANGELES ST AT ALISO ST		CR MO	02-08-71	TOTAL	14393				
				NORTH	9884	9:00	411	4:30	1497
				SOUTH	4509	7:15	591	4:15	227

LOCATION	PHYS. DESCR	RG DY	DATE	DIR.	VOLUME	AM PEAK	PM PEAK		
LOS ANGELES ST S/O OLYMPIC BL	C00-2828-22	CR TH	05-20-71	TOTAL	6324	9:00	634	4:15	692
				NORTH	5079	9:00	592	4:15	512
				SOUTH	1245	7:00	126	4:30	188
LOS ANGELES ST S/O OLYMPIC BL	C00-3030-22	CR WE	06-16-71	TOTAL	11101	10:30	857	4:15	1264
				NORTH	4870	8:30	453	4:15	505
				SOUTH	6231	10:15	459	4:30	760
LOS ANGELES ST AT OLYMPIC BL		CR MO	08-23-71	TOTAL	14567	*	MANUAL COUNT		
				NORTH	5823	8:15	481	4:15	466
				SOUTH	8744	7:45	492	4:15	1193
LOS ANGELES ST S/O PICO BL	C00-2828-22	CR WE	05-12-71	TOTAL	8366	7:00	775	4:15	1173
				NORTH	2487	7:00	440	3:45	273
				SOUTH	5879	10:45	390	4:15	930
LOS ANGELES ST S/O PICO BL	C00-2727-22	CR WE	06-16-71	TOTAL	10308	7:15	914	4:15	1179
				NORTH	4470	7:15	579	4:00	382
				SOUTH	5838	11:15	387	4:15	809
LOS ANGELES ST AT PICO BL		CR MO	08-23-71	TOTAL	11779	*	MANUAL COUNT		
				NORTH	6013	7:00	666	4:00	376
				SOUTH	5766	7:15	314	4:15	779
LOS ANGELES ST AT 1ST ST		CR TU	02-09-71	TOTAL	16405	*	MANUAL COUNT		
				NORTH	7407	9:00	494	4:30	945
				SOUTH	8998	7:15	1063	4:00	551
LOS ANGELES ST S/O 1ST ST	C00-3030-33	CR TU	10-26-71	TOTAL	16843	7:00	1672	4:15	1759
				NORTH	7939	11:15	518	4:15	1307
				SOUTH	8904	7:00	1418	3:30	627
LOS ANGELES ST S/O 2ND ST	C00-3840-33	CR WE	05-19-71	TOTAL	16141	7:00	1559	4:15	1948
				NORTH	8173	11:15	515	4:15	1430
				SOUTH	7968	7:00	1198	3:30	628
LOS ANGELES ST AT 2ND ST		CR FR	08-27-71	TOTAL	16747	*	MANUAL COUNT		
				NORTH	7221	7:15	295	4:15	1104
				SOUTH	9526	7:15	1286	3:45	646

LOCATION	PHYS. DESCR	RG DY	DATE	DIR.	VOLUME	AM PEAK	PM PEAK		
LOS ANGELES ST AT 3RD ST		CR FR	08-27-71	TOTAL	17462 *	MANUAL COUNT			
				NORTH	7407	7:00	330	4:30	1062
				SOUTH	10055	7:30	1281	3:30	642
LOS ANGELES ST N/O 3RD ST	C00-3030-33	CR TU	10-26-71	TOTAL	16143	7:15	1816	4:15	1918
				NORTH	7645	11:15	459	4:15	1347
				SOUTH	8498	7:30	1404	3:45	645
LOS ANGELES ST N/O 4TH ST	C00-3030-33	CR TU	10-26-71	TOTAL	16284	7:30	1762	4:30	1763
				NORTH	6862	11:15	432	4:30	1118
				SOUTH	9422	7:30	1374	4:15	739
LOS ANGELES ST S/O 5TH ST	C00-2727-22	CR TH	05-13-71	TOTAL	14694	6:30	1228	4:15	1242
				NORTH	6728	11:15	441	4:30	919
				SOUTH	7966	6:15	933	3:00	697
LOS ANGELES ST AT 5TH ST		CR WE	09-08-71	TOTAL	17222 *	MANUAL COUNT			
				NORTH	7689	7:15	468	4:45	936
				SOUTH	9533	7:15	1027	4:00	728
LOS ANGELES ST N/O 5TH ST	C00-3030-33	CR MO	11-01-71	TOTAL	17625	7:15	1528	4:15	1825
				NORTH	7181	11:15	450	4:45	1109
				SOUTH	10444	7:30	1114	3:45	809
LOS ANGELES ST AT 6TH ST		CR MO	09-13-71	TOTAL	16386 *	MANUAL COUNT			
				NORTH	7708	7:15	491	4:30	964
				SOUTH	8678	7:30	1039	4:15	677
LOS ANGELES ST N/O 6TH ST	C00-2828-22	CR MO	11-01-71	TOTAL	15714	7:15	1314	4:30	1661
				NORTH	7105	11:15	436	4:45	1064
				SOUTH	8609	7:30	914	4:00	670
LOS ANGELES ST S/O 7TH ST	C00-3030-22	CR TH	05-13-71	TOTAL	13768	7:15	1154	4:15	1419
				NORTH	6220	7:15	575	4:30	702
				SOUTH	7548	7:30	595	4:00	752
LOS ANGELES ST AT 7TH ST		CR TH	09-23-71	TOTAL	16007 *	MANUAL COUNT			
				NORTH	7538	7:15	637	4:30	732
				SOUTH	8469	7:00	661	4:15	837

LOCATION	PHYS. DESCR	RG DY	DATE	DIR.	VOLUME	AM PEAK	PM PEAK		
LOS ANGELES ST N/O 7TH ST	C00-3030-33	CR WE	10-27-71	TOTAL	15906	7:30	1241	4:30	1809
				NORTH	7572	7:15	489	4:30	1074
				SOUTH	8334	7:30	789	4:15	794
LOS ANGELES ST AT 8TH ST		CR WE	09-15-71	TOTAL	16179	*	MANUAL COUNT		
				NORTH	7275	7:15	636	4:30	637
				SOUTH	8904	7:15	630	4:00	974
LOS ANGELES ST N/O 8TH ST	C00-3030-33	CR WE	10-27-71	TOTAL	14219	7:15	1197	4:15	1562
				NORTH	6670	7:15	595	4:30	778
				SOUTH	7549	7:30	641	4:00	807
LOS ANGELES ST AT 9TH ST		CR FR	09-24-71	TOTAL	14371	*	MANUAL COUNT		
				NORTH	6450	7:15	478	4:15	611
				SOUTH	7921	7:00	530	4:00	852
LOS ANGELES ST AT 11TH ST		CR TU	03-16-71	TOTAL	12148	*	MANUAL COUNT		
				NORTH	6154	8:15	638	4:00	512
				SOUTH	5994	7:15	380	4:45	642
LOS ANGELES ST AT 11TH ST		CR WE	09-15-71	TOTAL	12464	*	MANUAL COUNT		
				NORTH	5541	8:15	515	4:45	426
				SOUTH	6923	7:15	418	4:15	837
LOS ANGELES ST AT 12TH ST		CR WE	03-17-71	TOTAL	11798	*	MANUAL COUNT		
				NORTH	6243	7:15	580	4:00	454
				SOUTH	5555	7:15	361	4:30	658
LOS ANGELES ST AT 12TH ST		CR FR	08-27-71	TOTAL	11643	*	MANUAL COUNT		
				NORTH	5978	7:45	567	4:00	445
				SOUTH	5665	7:45	319	4:15	689
LOS FELIZ BL AT EDMONT ST		CR MO	05-24-71	TOTAL	23476	*	MANUAL COUNT		
				EAST	9710	7:30	555	5:00	1090
				WEST	13766	8:00	1306	5:00	1116
LOS FELIZ BL W/O GLENFELIZ BL	C00-4030-33	CR MO	04-21-71	TOTAL	25817	10:30	1887	3:45	2735
				EAST	15527	10:30	1094	3:45	1675
				WEST	10290	11:15	924	2:15	1218

LOCATION	PHYS. DESCR	RG DY	DATE	DIR.	VOLUME	AM PEAK	PM PEAK		
LOS FELIZ BL W/O GLENFELIZ BL	C00-4030-33	CR TU	09-07-71	TOTAL	33022	6:30	2324	4:45	2585
				EAST	17275	11:15	989	4:45	1702
				WEST	15747	6:30	1554	3:45	1054
LOS FELIZ BL E/O GOLDEN STATE FWY -N/B OFF-	D04-3333-33	PS WE	06-02-71	TOTAL	31313	7:45	2305	4:45	2665
				EAST	16085	11:15	901	4:30	1585
				WEST	15228	7:45	1512	3:45	1106
LOS FELIZ BL W/O RIVERSIDE DR -CENTRAL-	C00-4333-43	PS WE	06-02-71	TOTAL	43597	7:30	3814	4:45	3912
				EAST	22267	7:30	1497	5:00	2411
				WEST	21330	7:30	2317	4:30	1557
LOS FELIZ BL E/O RIVERSIDE DR -CENTRAL-	C00-3241-34	CR TU	09-07-71	TOTAL	40282	7:30	3026	4:45	3444
				EAST	18974	11:15	954	4:45	2061
				WEST	21308	8:00	2124	7:15	1457
LOS FELIZ BL W/O RIVERSIDE DR -CENTRAL-	C00-4031-43	CR TU	09-07-71	TOTAL	48635	7:15	3824	4:45	4291
				EAST	25312	7:15	1538	5:00	2756
				WEST	23323	7:15	2286	4:30	1596
LOS FELIZ BL E/O VERMONT AV	C00-3243-33	PS WE	06-02-71	TOTAL	30864	7:45	2702	5:00	2811
				EAST	15531	7:30	887	5:00	1759
				WEST	15333	7:45	1832	4:30	1079
LOS FELIZ BL E/O WESTERN AV	G04-2826-22	PS WE	06-02-71	TOTAL	20754	8:00	1648	5:15	1638
				EAST	9422	11:15	504	5:30	842
				WEST	11332	8:00	1222	5:15	799
LOUISE AV -VALLEY- AT CHATSWORTH ST		WV TU	11-30-71	TOTAL	4138	*	MANUAL COUNT		
				NORTH	2209	8:15	132	3:00	279
				SOUTH	1929	7:30	212	3:00	164
LOUISE AV -VALLEY- S/O DEVONSHIRE ST	B00-2012-11	WV TU	11-23-71	TOTAL	3316	7:00	316	2:45	455
				NORTH	2088	7:00	212	4:00	347
				SOUTH	1228	7:45	116	2:45	175
LOUISE AV -VALLEY- N/O LASSEN ST	B00-2010-11	WV TU	08-10-71	TOTAL	1348	9:30	90	5:15	120
				NORTH	772	9:30	48	5:15	117
				SOUTH	576	8:30	51	3:30	58

LOCATION	PHYS. DESCR	RG DY	DATE	DIR.	VOLUME	AM PEAK	PM PEAK
LOUISE AV -VALLEY- AT STAGG ST		WV TU	10-19-71	TOTAL	5608	*	MANUAL COUNT
				NORTH	3127	7:30	229 5:00 330
				SOUTH	2481	7:45	192 5:00 244
LOUISE AV -VALLEY- AT STRATHERN ST		WV WE	10-13-71	TOTAL	4798	*	MANUAL COUNT
				NORTH	2728	7:15	218 5:00 246
				SOUTH	2070	7:45	155 5:00 202
LOUISE AVE AT WEDDINGTON ST-JOG NR KILLION		WV MO	01-04-71	TOTAL	2915	*	MANUAL COUNT
				NORTH	1419	7:45	121 5:00 149
				SOUTH	1496	8:00	145 3:15 125
LOUISIANA AV AT LINNINGTON AV		WR MO	06-07-71	TOTAL	1686	*	MANUAL COUNT
				EAST	401	8:00	23 4:30 59
				WEST	1285	7:45	120 5:00 116
LOYOLA BL AT LA TIJERA BL		WR FR	01-22-71	TOTAL	2833	*	MANUAL COUNT
				NORTH	956	7:15	103 5:00 71
				SOUTH	1877	7:30	134 5:00 262
LOYOLA BL W/O LINCOLN BL	C00-2929-22	WR MO	03-15-71	TOTAL	5174		11:15 433 5:15 532
				EAST	2988	7:15	298 11:30 273
				WEST	2186	11:15	156 5:15 305
LUBAO AV N/O VENTURA BL	A00-3000-10	WV TU	09-21-71	TOTAL	288		11:15 36 3:30 29
							NON-DIR COUNT
LUCAS AV S/O MARYLAND ST	800-1818-11	CR FR	12-17-71	TOTAL	6580		7:45 664 4:30 775
				NORTH	2960	11:15	166 4:30 535
				SOUTH	3620	7:45	558 4:15 251
LUCAS AV S/O 2ND ST-JOG NR EMERALD DR-	800-1818-11	CR FR	12-17-71	TOTAL	9146		7:30 1002 4:15 1219
				NORTH	4635	11:15	258 4:15 955
				SOUTH	4511	7:30	880 4:15 264
LUCAS AV N/O 3RD ST	C00-1820-22	CR FR	12-17-71	TOTAL	9016		7:30 791 4:30 995
				NORTH	4416	11:15	268 4:30 733
				SOUTH	4600	7:30	666 12:15 284

LOCATION	PHYS. DESCR	RG DY	DATE	DIR.	VOLUME	AM PEAK	PM PEAK	
LUCILLE ST AT CENTINELA AV			03-17-71	TOTAL	1456	*	MANUAL COUNT	
				EAST	1041	7:30	71 5:00	137
				WEST	415	7:45	54 5:00	25
LURLINE AV AT CHATSWORTH ST			04-22-71	TOTAL	791	*	MANUAL COUNT	
				NORTH	744	7:30	109 3:45	48
				SOUTH	47	8:00	12 5:00	3
LURLINE AV AT LASSEN ST	A00-2010-11		05-26-71	TOTAL	1940		213 2:45	211
				NORTH	367	11:15	21 4:30	88
				SOUTH	1573	7:15	186 2:45	193
LURLINE AV AT LASSEN ST			06-03-71	TOTAL	10682	*	MANUAL COUNT	
				EAST	4803	7:15	452 5:00	424
				WEST	5879	7:15	565 4:30	510
LURLINE AV AT LASSEN ST			06-03-71	TOTAL	1966	*	MANUAL COUNT	
				NORTH	430	8:00	10 4:15	71
				SOUTH	1536	7:15	178 2:30	170
LURLINE AV N/O NORDHOFF ST	A00-1012-11		12-22-71	TOTAL	800		112 4:15	153
				NORTH	470	7:00	112 3:00	79
				SOUTH	330	0:15	23 4:30	134
LURLINE AV AT VINTAGE ST			06-02-71	TOTAL	3336	*	MANUAL COUNT	
				NORTH	1593	7:00	280 2:00	117
				SOUTH	1743	7:00	202 2:00	174
LYON ST AT MACY ST			06-16-71	TOTAL	293	*	MANUAL COUNT	
				NORTH	141	8:00	8 4:15	19
				SOUTH	152	7:45	11 5:00	25
M ST AT AVALON BL	A00-2020-11		04-19-71	TOTAL	2231		226 11:30	240
				EAST	880	10:45	103 1:30	97
				WEST	1351	11:15	143 11:30	148
MACEO ST E/O CYPRESS AV	A00-4000-10		02-17-71	TOTAL	895		52 4:30	107
				NON-DIR COUNT				

LOCATION	PHYS. DESCR	RG	DY	DATE	DIR.	VOLUME	AM PEAK	PM PEAK
MACFARLANE DR NR MISTON DR AT CASS AVE		WV	TH	10-14-71	TOTAL	324	*	MANUAL COUNT
					EAST	155	8:00	14 3:30 17
					WEST	169	7:15	27 4:00 12
MACY ST AT ALAMEDA ST		CR	MO	06-28-71	TOTAL	19749	*	MANUAL COUNT
					EAST	7809	7:30	500 4:30 923
					WEST	11940	7:00	1423 4:15 846
MACY ST AT LYON ST		CR	WE	06-16-71	TOTAL	25405	*	MANUAL COUNT
					EAST	13028	7:15	499 4:45 1972
					WEST	12377	7:15	1727 4:00 686
MACY ST AT MISSION RD		CR	WE	02-10-71	TOTAL	20212	*	MANUAL COUNT
					EAST	12389	7:00	493 4:00 956
					WEST	7823	7:15	1017 3:00 477
MACY ST AT MISSION RD	C00-3030-33	CR	TU	04-27-71	TOTAL	20504		7:15 1836 4:30 2473
					EAST	12324	11:00	631 4:30 1944
					WEST	8180	7:00	1273 4:15 562
MACY ST W/O MISSION RD	C00-3924-32	CR	WE	04-28-71	TOTAL	22788		7:00 2145 4:30 2483
					EAST	12371	7:15	619 4:30 1892
					WEST	10417	7:00	1540 4:15 636
MACY ST W/O MISSION RD	C00-3924-32	CR	TH	04-29-71	TOTAL	22811		7:00 2022 4:30 2521
					EAST	12282	7:30	623 4:45 1841
					WEST	10529	6:45	1467 4:15 708
MACY ST W/O MISSION RD	C00-3020-32	CR	WE	10-13-71	TOTAL	22154		7:15 2234 4:30 2340
					EAST	11527	7:30	615 4:45 1603
					WEST	10627	7:15	1634 4:30 738
MACY ST AT NORTH MAIN ST		CR	TU	08-10-71	TOTAL	18289	*	MANUAL COUNT
					EAST	7938	7:15	408 4:15 1142
					WEST	10351	7:15	1225 4:15 756
MACY ST AT VIGNES ST		CR	TH	06-17-71	TOTAL	23586	*	MANUAL COUNT
					EAST	11087	7:30	493 4:30 1696
					WEST	12499	7:00	1763 4:00 685

LOCATION	PHYS. DESCR	RG DY	DATE	DIR.	VOLUME	AM PEAK	PM PEAK		
MAGNOLIA AV AT VENICE BL		CR TH	06-10-71	TOTAL	1139 *	MANUAL COUNT			
				NORTH	653	7:30	52	3:00	58
				SOUTH	486	7:00	28	4:00	48
MAGNOLIA AV AT VENICE BL		CR TH	06-10-71	TOTAL	1139 *	MANUAL COUNT			
				NORTH	653	7:30	52	3:00	58
				SOUTH	486	7:00	28	4:00	48
MAGNOLIA BL AT BAKMAN AV		EV FR	01-08-71	TOTAL	17255 *	MANUAL COUNT			
				EAST	9049	8:00	665	4:00	750
				WEST	8206	7:45	396	4:00	753
MAGNOLIA BL W/O BALBOA BL	A00-2500-20	WV MO	01-25-71	TOTAL	4404	7:45	359	4:45	412
				NON-DIR COUNT					
MAGNOLIA BL W/O COLDWATER CANYON AV	C00-3728-32	EV WE	06-16-71	TOTAL	12703	7:30	788	4:45	1285
				EAST	5719	7:30	497	2:45	439
				WEST	6984	11:15	388	4:45	887
MAGNOLIA BL E/O GAVIOTA AV	800-3200-20	WV MO	01-25-71	TOTAL	2460	8:15	298	2:15	256
				NON-DIR COUNT					
MAGNOLIA BL AT LANKERSHIM BL		EV TH	07-22-71	TOTAL	12576 *	MANUAL COUNT			
				EAST	6542	7:30	507	4:30	630
				WEST	6034	7:30	400	4:30	592
MAGNOLIA BL AT NOBLE AV		EV FR	11-05-71	TOTAL	1381 *	MANUAL COUNT			
				NORTH	500	7:30	35	3:45	48
				SOUTH	881	8:30	93	5:15	83
MAGNOLIA BL AT RADFORD AV		EV FR	09-17-71	TOTAL	15711 *	MANUAL COUNT			
				EAST	6873	7:30	638	4:00	479
				WEST	8838	9:00	587	5:00	988
MAGNOLIA BL AT SEPULVEDA BL	800-2320-12	WV WE	08-11-71	TOTAL	4510	11:15	263	5:00	550
				EAST	462	10:30	31	4:00	63
				WEST	4048	8:00	253	5:00	505

LOCATION	PHYS. DESCR	RG DY	DATE	DIR.	VOLUME	AM PEAK	PM PEAK		
MAGNOLIA BL AT VAN NUYS BL	300-3337-33	EV TU	02-23-71	TOTAL	11669	8:00	917	5:00	1243
				EAST	5371	8:00	552	4:15	454
				WEST	6298	8:15	417	5:00	842
MAIN ST-CENTRAL- S/O BROADWAY PL -NR OLYMPIC BL-	C00-2828-22	CR TH	05-20-71	TOTAL	8028	7:30	897	4:30	1074
				NORTH	4342	7:30	757	4:00	399
				SOUTH	3686	10:00	193	4:30	683
MAIN ST -CENTRAL- AT CENTURY BL		SR MO	02-08-71	TOTAL	12499	*	MANUAL COUNT		
				NORTH	6575	7:45	645	4:00	474
				SOUTH	5924	7:15	253	4:45	710
MAIN ST -CENTRAL- AT IMPERIAL HWY		SR TH	01-28-71	TOTAL	31508	*	MANUAL COUNT		
				EAST	15613	7:30	1231	4:30	1520
				WEST	15895	7:00	1477	4:00	1341
MAIN ST -CENTRAL- AT IMPERIAL HWY	300-2525-12	SR TH	02-25-71	TOTAL	10532	7:15	758	5:00	894
				NORTH	4924	7:15	460	3:15	403
				SOUTH	5608	7:15	298	5:00	568
MAIN ST -CENTRAL- AT OLYMPIC BL	C00-2829-23	CR TH	08-12-71	TOTAL	15002	7:15	1222	4:30	1627
				NORTH	7059	7:00	723	4:00	789
				SOUTH	7943	11:00	540	4:30	953
MAIN ST -CENTRAL- S/O PICO BL	C00-3829-43	CR WE	05-12-71	TOTAL	15366	7:15	1557	4:00	1862
				NORTH	7909	7:15	1090	3:45	881
				SOUTH	7457	11:15	476	4:30	1054
MAIN ST -CENTRAL- AT PICO BL	C00-3838-43	CR TH	08-12-71	TOTAL	13642	7:15	1351	4:15	1564
				NORTH	7210	7:15	971	4:00	705
				SOUTH	6432	11:00	402	4:15	895
MAIN ST -CENTRAL- AT PICO BL		CR TU	08-24-71	TOTAL	16442	*	MANUAL COUNT		
				NORTH	9155	7:15	1014	4:00	714
				SOUTH	7287	7:00	381	4:30	975
MAIN ST -CENTRAL- AT WASHINGTON BL	C00-3840-44	MS TU	07-06-71	TOTAL	15269	7:00	1405	4:15	1774
				NORTH	7847	7:00	997	3:45	740
				SOUTH	7422	11:15	501	4:30	1097

LOCATION	PHYS. DESCR	RG	DY	DATE	DIR.	VOLUME	AM PEAK	PM PEAK			
MAIN ST -CENTRAL- AT WASHINGTON BL	C00-4040-44	CR	TH	09-30-71	TOTAL	14838	7:00	1586	4:15	1732	
					NORTH	7958	7:00	1141	3:45	767	
					SOUTH	6880	10:30	453	4:15	1080	
MAIN ST -CENTRAL- N/O 1ST ST	B00-6300-60	CR	FR	01-08-71	TOTAL	14743	11:15	1117	4:15	2048	
ONE WAY STREET N/B											
MAIN ST -CENTRAL- N/O 2ND ST	B00-5000-50	CR	FR	01-08-71	TOTAL	16340	11:00	953	4:15	2536	
ONE WAY STREET N/B											
MAIN ST -CENTRAL- S/O 2ND ST	A00-5600-50	CR	WE	05-05-71	TOTAL	15425	11:15	828	4:30	2215	
ONE WAY STREET N/B											
MAIN ST -CENTRAL- N/O 3RD ST	B00-5000-50	CR	TH	01-08-71	TOTAL	15782	7:15	978	4:30	2208	
ONE WAY STREET N/B											
MAIN ST -CENTRAL- N/O 5TH ST	B00-5000-50	CR	TH	01-08-71	TOTAL	16081	7:30	1003	4:30	1910	
ONE WAY STREET N/B											
MAIN ST -CENTRAL- S/O 5TH ST	A00-5600-50	CR	TU	05-11-71	TOTAL	13645	7:15	748	4:30	1536	
ONE WAY STREET N/B											
MAIN ST -CENTRAL- N/O 7TH ST	B00-5600-50	CR	TH	01-08-71	TOTAL	14761	7:30	1052	4:15	1713	
ONE WAY STREET N/B											
MAIN ST -CENTRAL- S/O 7TH ST	A00-5000-50	CR	WE	06-16-71	TOTAL	13067	7:15	991	4:30	1550	
ONE WAY STREET N/B											
MAIN ST -CENTRAL- AT 7TH ST			CR	TH	08-05-71	TOTAL	14891	*	MANUAL COUNT		
						EAST	8102	7:15	675	4:30	719
						WEST	6789	7:15	525	4:15	522

LOCATION	PHYS. DESCR	RG DY	DATE	DIR.	VOLUME	AM PEAK	PM PEAK
MAIN ST -CENTRAL- N/O 9TH ST	B00-5600-40	CR FR	01-08-71	TOTAL	12225	7:45 1048	4:15 1563
MAIN ST -CENTRAL- AT 11TH ST		CR FR	04-02-71	TOTAL	16437	* MANUAL COUNT	
				NORTH	10457	7:15 870	4:15 994
				SOUTH	5980	7:15 426	4:30 698
MAIN ST -CENTRAL- AT 11TH ST	C00-4030-43	CR TH	08-12-71	TOTAL	12880	7:15 1266	4:15 1589
				NORTH	7378	7:30 820	4:15 769
				SOUTH	5502	7:15 448	4:15 820
MAIN ST -CENTRAL- AT 12TH ST		CR WE	03-24-71	TOTAL	17116	* MANUAL COUNT	
				NORTH	9324	7:30 923	4:00 865
				SOUTH	7792	7:15 497	4:30 970
MAIN ST -CENTRAL- AT 12TH ST	C08-3040-34	CR TH	08-19-71	TOTAL	14393	7:00 1146	3:00 1326
				NORTH	7877	6:00 932	2:45 792
				SOUTH	6516	7:00 469	4:00 793
MAIN ST-CENTRAL- AT 23RD ST-JOG NR 22ND ST	D08-3030-33	CR WE	05-26-71	TOTAL	14487	7:00 1617	4:00 1768
				NORTH	8107	7:15 1217	3:45 836
				SOUTH	6380	7:00 426	4:15 1001
MAIN ST-CENTRAL- AT 23RD ST-JOG NR 22ND ST	D08-3030-33	CR TH	05-27-71	TOTAL	14563	7:15 1641	4:00 1710
				NORTH	8256	7:15 1234	3:45 812
				SOUTH	6307	7:00 432	4:15 922
MAIN ST -CENTRAL- AT 108TH ST		CR TH	01-28-71	TOTAL	10854	* MANUAL COUNT	
				NORTH	5440	7:15 533	4:15 453
				SOUTH	5414	7:30 266	4:15 588
MAIN ST -VENICE- AT HORIZON AV		WR WE	03-17-71	TOTAL	5376	* MANUAL COUNT	
				NORTH	2415	7:45 508	4:30 237
				SOUTH	2961	9:00 153	4:30 366
MAMMOTH AV AT HATTERAS ST	A00-1818-11	EV FR	03-19-71	TOTAL	448	8:00 33	5:45 67
				NORTH	240	8:45 18	5:45 37
				SOUTH	208	7:30 20	5:45 30

LOCATION	PHYS. DESCR	RG	DY	DATE	DIR.	VOLUME	AM PEAK	PM PEAK		
MANCHESTER AV E/O AIRPORT BL	G07-3040-33	PS	WE	05-19-71	TOTAL	30879	11:15	1843	4:45	2517
					EAST	17128	11:15	1071	3:15	1398
					WEST	13751	11:15	772	4:45	1340
MANCHESTER AV E/O AVALON BL	C00-3040-23	PS	FR	06-04-71	TOTAL	38852	11:15	2140	3:45	2968
					EAST	18893	7:30	1090	3:45	1465
					WEST	19959	11:15	1119	3:30	1526
MANCHESTER AV AT CENTRAL AV		SR	TU	01-26-71	TOTAL	31266	*	MANUAL COUNT		
					EAST	15947	7:30	1204	4:00	1434
					WEST	15319	7:00	1299	4:30	1416
MANCHESTER AV AT FIGUEROA ST		SR	FR	01-22-71	TOTAL	39280	*	MANUAL COUNT		
					EAST	19251	7:15	1369	4:45	1648
					WEST	20029	7:15	1325	4:45	1720
MANCHESTER AV AT LINCOLN BL	607-3939-33	MS	TU	01-26-71	TOTAL	25333	7:15	2126	4:45	1971
					EAST	13613	7:15	1113	4:45	1234
					WEST	11720	7:30	1043	3:00	961
MANCHESTER AV AT LINCOLN BL	606-3838-33	MS	MO	07-12-71	TOTAL	17807	7:30	1906	8:00	1710
					EAST	11789	7:30	881	12:30	911
					WEST	6018	7:30	1025	8:00	1015
MANCHESTER AV AT PERSHING DR	C00-3040-13	WR	FR	02-05-71	TOTAL	9040	8:00	773	5:15	753
					EAST	1503	7:30	192	2:45	107
					WEST	7537	8:00	592	5:15	661
MANCHESTER AV W/O SEPULVEDA BL	G07-4030-33	PS	WE	05-19-71	TOTAL	23748	11:15	1691	3:45	1996
					EAST	9243	11:15	844	3:30	994
					WEST	14505	11:15	847	5:00	1266
MANCHESTER AV E/O TRASK AV	C00-1717-21	WR	FR	04-23-71	TOTAL	2886	7:30	188	5:15	243
					EAST	1217	7:15	133	2:45	93
					WEST	1669	11:15	102	5:15	171
MANCHESTER AV E/O VERMONT AV	C00-3040-23	MS	TH	07-15-71	TOTAL	44468	11:15	2459	4:30	3044
					EAST	23022	11:00	1246	6:00	1630
					WEST	21446	11:15	1289	4:30	1500

LOCATION	PHYS. DESCR	RG DY	DATE	DIR.	VOLUME	AM PEAK	PM PEAK
MANCHESTER AV E/O VERMONT AV	C00-3038-33	MS TH	11-18-71	TOTAL	43037	7:30 2709	3:45 3088
				EAST	20073	7:30 1379	3:45 1413
				WEST	22964	7:15 1350	4:15 1711
MANCHESTER AV AT VERMONT AV	C00-4040-33	SR TH	12-09-71	TOTAL	40799	11:15 2237	4:15 3006
				EAST	17907	11:15 992	11:00 1381
				WEST	22892	7:30 1322	6:30 1761
MANCHESTER AV W/O WESTERN AV	C00-4030-32	SR FR	04-23-71	TOTAL	34899	11:15 1956	3:45 2750
				EAST	17168	7:15 960	6:00 1587
				WEST	17731	11:15 1027	4:45 1371
MANDEVILLE CANYON RD N/O SUNSET BL	C00-1631-13	WR WE	09-08-71	TOTAL	8445	11:15 578	5:30 720
				NORTH	4214	11:15 266	5:30 498
				SOUTH	4231	8:00 429	11:30 316
MANHATTAN PL AT 5TH ST		CR TU	03-09-71	TOTAL	2539	* MANUAL COUNT	
				NORTH	1245	7:45 86	4:45 181
				SOUTH	1294	7:45 108	4:45 130
MANNING AV AT CUSHDON AV		WR TH	02-25-71	TOTAL	3223	* MANUAL COUNT	
				NORTH	1710	8:15 146	4:45 171
				SOUTH	1513	8:15 127	4:45 199
MANNING AV AT DUNLEER DR		WR TU	12-07-71	TOTAL	5193	* MANUAL COUNT	
				NORTH	2594	8:15 211	4:30 253
				SOUTH	2599	8:00 196	5:00 271
MANNING AV N/O GILMERTON AV	D03-3030-12	WR TU	06-15-71	TOTAL	4770	7:30 376	4:45 518
				NORTH	2418	7:30 158	4:45 286
				SOUTH	2352	7:45 222	5:00 247
MANNING AV AT MOTOR AV		WR FR	10-15-71	TOTAL	7994	* MANUAL COUNT	
				EAST	2573	7:45 254	4:30 220
				WEST	5421	8:00 470	4:45 460
MANNING AV AT NATIONAL BL		WR WE	10-13-71	TOTAL	21485	* MANUAL COUNT	
				NORTH	12447	8:15 1237	4:30 942
				SOUTH	9038	7:45 490	5:00 1044

LOCATION	PHYS. DESCR	RG	DY	DATE	DIR.	VOLUME	AM PEAK	PM PEAK				
MAPLE AV AT OLYMPIC BL			CR	WE	12-08-71	TOTAL	11516	*	MANUAL COUNT			
						NORTH	6032	7:15	517	4:00	458	
						SOUTH	5484	7:00	464	4:15	702	
MAPLE AV AT 7TH ST			CR	MO	12-20-71	TOTAL	8130	*	MANUAL COUNT			
						NORTH	4660	7:15	275	4:15	543	
						SOUTH	3470	7:15	203	4:45	438	
MAPLE AV AT 11TH ST			CR	TU	03-02-71	TOTAL	9397	*	MANUAL COUNT			
						NORTH	5111	7:15	571	3:45	351	
						SOUTH	4286	7:15	219	4:30	607	
MAPLE AV AT 12TH ST			CR	MO	03-01-71	TOTAL	10736	*	MANUAL COUNT			
						NORTH	6025	7:15	652	3:45	447	
						SOUTH	4711	7:15	218	4:30	706	
MARATHON ST AT OCCIDENTAL BL			CR	FR	11-19-71	TOTAL	589	*	MANUAL COUNT			
						NORTH	270	7:30	18	3:00	27	
						SOUTH	319	7:45	20	5:00	36	
MARCH AV S/O POMELO DR	100-4000-20		WV	WE	01-27-71	TOTAL	2255		8:15	416	3:00	452
	NON-DIR COUNT											
MARCHANT AV AT RAJAH ST	A00-1818-11		EV	MO	11-08-71	TOTAL	271		7:30	21	2:45	41
						EAST	133	6:45	12	4:45	17	
						WEST	138	7:00	9	2:30	29	
MARCUS AV S/O ST ESTABAN ST	A00-1800-20		EV	TH	05-20-71	TOTAL	79		11:00	9	6:00	11
	NON-DIR COUNT											
MARENGO ST AT STATE ST	C00-4040-33		PS	TU	07-27-71	TOTAL	20545		7:15	1544	4:00	1775
						EAST	8354	7:30	600	3:30	690	
						WEST	12191	6:45	986	4:00	1103	
MARENGO ST W/O TREMONT ST	C00-4400-20		CR	TU	02-16-71	TOTAL	1806		7:30	229	3:45	199
	NON-DIR COUNT											

LOCATION	PHYS. DESCR	RG DY	DATE	DIR.	VOLUME	AM PEAK	PM PEAK
MARGATE ST AT VESPER AV		EV TH	11-04-71	TOTAL	485	*	MANUAL COUNT
				EAST	220	7:30	26 3:00 24
				WEST	265	8:00	11 3:45 30
MARGO ST S/O PICO BL	A00-1818-11	CR WE	05-19-71	TOTAL	659	7:30	80 4:30 95
				NORTH	319	11:15	30 4:30 56
				SOUTH	340	7:30	54 4:30 39
MARIANO ST AT WOODLAKE AV	A00-1815-11	WV FR	05-07-71	TOTAL	1494	7:45	144 3:45 147
				EAST	1085	7:45	104 3:45 117
				WEST	409	7:45	40 2:45 51
MARILLA ST E/O TOPANGA CANYON BL	B00-1515-11	WV TU	11-30-71	TOTAL	5592	7:00	597 4:45 647
				EAST	2025	7:00	441 2:45 131
				WEST	3567	11:15	192 4:45 583
MARINE AV -WILMIN- AT C ST	B00-2828-11	SR FR	03-05-71	TOTAL	1711	11:15	187 11:30 191
				NORTH	995	11:15	121 4:15 114
				SOUTH	716	11:15	66 12:00 96
MARIOTA AV AT RIVERSIDE DR -VALLEY-	A00-1518-11	EV WE	03-17-71	TOTAL	1339	11:15	90 5:00 159
				NORTH	543	10:45	50 4:30 71
				SOUTH	796	11:15	50 1:15 102
MARIPOSA -JOG NR NORMANDIE AV- AT PICO BL		CR WE	09-29-71	TOTAL	695	*	MANUAL COUNT
				NORTH	270	7:30	38 4:30 28
				SOUTH	425	7:00	35 4:45 42
MARIPOSA AV AT 8TH ST		CR TH	04-08-71	TOTAL	1781	*	MANUAL COUNT
				NORTH	538	8:00	65 4:30 38
				SOUTH	1243	8:15	90 4:15 144
MARLBORO ST AT BURLINGAME AV		WR WE	08-11-71	TOTAL	176	*	MANUAL COUNT
				EAST	94	8:00	9 4:15 10
				WEST	82	9:00	7 4:30 15
MARLTON AV AT SANTA BARBARA AV		WR TU	03-02-71	TOTAL	9714	*	MANUAL COUNT
				NORTH	6253	7:30	482 4:00 597
				SOUTH	3461	8:45	161 4:45 431

LOCATION	PHYS. DESCR	RG DY	DATE	DIR.	VOLUME	AM PEAK	PM PEAK		
MARLTON AV AT SANTO TOMAS DR		WR FR	07-30-71	TOTAL	3641	*	MANUAL COUNT		
				NORTH	2140	7:30	189	5:00	184
				SOUTH	1501	9:30	73	4:30	210
MARTEL AV AT MELROSE AV	A00-1515-11	WR FR	07-16-71	TOTAL	2111	11:15	132	4:30	193
				NORTH	1267	11:15	71	4:30	126
				SOUTH	844	11:15	61	12:15	76
MARTEL AV AT OAKWOOD AV -CENTRAL-		WR MO	06-28-71	TOTAL	3179	*	MANUAL COUNT		
				NORTH	1781	8:00	80	5:00	232
				SOUTH	1398	8:00	154	4:45	102
MARTEL AV AT WILLOUGHBY AV		WR TH	08-19-71	TOTAL	1118	*	MANUAL COUNT		
				NORTH	533	8:30	26	5:00	66
				SOUTH	585	8:15	36	5:00	63
MARY ELLEN AV AT LANDALE ST	A00-1818-11	EV MO	03-08-71	TOTAL	296	7:45	31	3:30	38
				NORTH	181	7:45	18	6:45	29
				SOUTH	115	7:15	17	3:15	19
MARYLAND ST AT WESTLAKE AV		CR MO	07-12-71	TOTAL	2787	*	MANUAL COUNT		
				EAST	2726	8:00	360	4:00	158
				WEST	61	7:15	11	4:15	5
MASON AV N/O BERMUDA ST	A00-6600-20	WV WE	01-27-71	TOTAL	194	11:00	28	11:30	25
				NON-DIR COUNT					
MASON AV S/O DEVONSHIRE ST	C00-3830-32	WV MO	11-29-71	TOTAL	6977	7:15	690	4:30	835
				NORTH	3201	11:15	172	4:45	502
				SOUTH	3776	7:15	582	4:30	352
MASON AV AT STRATHERN ST	C00-2828-21	WV TH	08-12-71	TOTAL	6861	7:15	435	4:30	755
				NORTH	3598	7:15	260	5:00	369
				SOUTH	3263	11:15	202	4:30	392
MASON AV AT VALERIO ST		WV TH	02-18-71	TOTAL	11175	*	MANUAL COUNT		
				NORTH	5651	7:30	309	5:00	560
				SOUTH	5524	7:15	597	4:30	448

LOCATION	PHYS. DESCR	RG	DY	DATE	DIR.	VOLUME	AM PEAK	PM PEAK	
MASSACHUSETTS AV AT VETERAN AV		WR	WE	06-16-71	TOTAL	2046	*	MANUAL COUNT	
					EAST	787	8:30	62	4:45 94
					WEST	1259	9:00	39	5:00 213
MATEO ST N/O DAMON ST	C00-2626-11	CR	TH	04-29-71	TOTAL	6952		7:15 649	3:30 606
					NORTH	4147	7:15	474	2:00 310
					SOUTH	2805	10:15	256	4:15 329
MATEO ST S/O SACRAMENTO ST	C00-2626-11	CR	TH	04-29-71	TOTAL	8982		7:30 818	3:30 842
					NORTH	4633	7:30	509	1:45 342
					SOUTH	4349	10:15	337	4:15 536
MATILIJA AV AT ALBERS ST	A00-1515-11	EV	TH	02-25-71	TOTAL	680		7:45 41	4:00 176
					NORTH	437	7:45	34	4:30 79
					SOUTH	243	11:15	8	4:00 115
MAUBERT AV AT VERMONT AV		CR	TH	01-28-71	TOTAL	2901	*	MANUAL COUNT	
					EAST	2206	7:15	103	4:45 276
					WEST	695	7:00	15	3:45 37
MAXWELLTON RD AT VANTAGE AV	A00-1618-11	EV	MO	08-30-71	TOTAL	1253		11:00 273	5:00 98
					EAST	248	9:45	24	2:45 31
					WEST	1005	11:00	251	5:00 86
MAYALL ST -PVT- AT CALVIN AV -VALLEY-	A00-2020-11	WV	WE	05-12-71	TOTAL	599		7:30 84	2:45 88
					EAST	338	7:30	61	2:45 72
					WEST	261	7:30	23	4:30 36
MAYALL ST -PVT- AT HAYVENHURST AV	A00-1616-11	WV	MO	10-04-71	TOTAL	2597		8:00 373	3:30 755
					EAST	997	7:45	79	3:30 264
					WEST	1600	8:00	295	3:30 491
MAYALL ST -PVT- AT HAYVENHURST AV		WV	FR	10-22-71	TOTAL	1185	*	MANUAL COUNT	
					EAST	925	8:30	80	3:15 95
					WEST	260	8:30	35	3:30 18
MAYALL ST -PVT- AT RESEDA BL		WV	FR	04-23-71	TOTAL	1036	*	MANUAL COUNT	
					EAST	625	7:15	71	4:30 41
					WEST	411	7:15	3	4:45 83

LOCATION	PHYS. DESCR	RG DY	DATE	DIR.	VOLUME	AM PEAK	PM PEAK
MAYALL ST -PVT- E/O RESEDA BL	C00-2200-20	WV TU	05-11-71	TOTAL	1371	11:15	156 3:15 174
	NON-DIR COUNT						
MAYALL ST -PVT- AT RESEDA BL	G10-1718-11	WV FR	10-15-71	TOTAL	1760	7:00	107 5:15 203
				EAST	712	7:00	90 6:30 61
				WEST	1048	11:15	56 5:15 143
MAYALL ST -PVT- AT RESEDA BL		WV MO	10-18-71	TOTAL	21011	*	MANUAL COUNT
				NORTH	10060	7:45	491 4:45 1143
				SOUTH	10951	7:45	884 3:30 859
MAYALL ST -PVT- E/O WOODLEY AV	A00-3600-20	WV FR	01-22-71	TOTAL	2290	8:00	165 4:15 310
	NON-DIR COUNT						
MAYERLING ST -PVT- AT BABBITT AV	A00-2000-10	EV WE	10-13-71	TOTAL	327	7:45	43 4:15 60
				EAST	327	7:45	43 4:15 60
				WEST		25:00	0 6:45 0
MAYERLING ST -PVT- AT VERADA AV	A00-2020-11	EV WE	10-13-71	TOTAL	1197	7:45	157 2:45 187
				EAST	568	7:45	78 2:45 100
				WEST	629	7:30	81 2:45 87
MCCADDEN PL-JOG NR LAS PALMAS AT HOLLYWOOD BL		CR TU	03-23-71	TOTAL	1980	*	MANUAL COUNT
				NORTH	1099	9:00	41 4:45 144
				SOUTH	881	9:00	40 3:30 115
MCCADDEN PL-JOG NR LAS PALMS- AT SELNA AV		CR WE	05-19-71	TOTAL	2011	*	MANUAL COUNT
				NORTH	982	8:00	47 4:15 115
				SOUTH	1029	7:45	47 4:15 124
MCCLINTOCK AV AT JEFFERSON BL		CR TU	10-05-71	TOTAL	11317	*	MANUAL COUNT
				EAST	5489	7:45	585 3:30 401
				WEST	5828	9:15	266 4:45 801
MCCLUNG DR-JOG NR CRENSHAW- AT SANTA BARBARA AVE	200-1218-11	SR MO	09-20-71	TOTAL	1815	7:30	164 3:45 150
				NORTH	858	7:30	130 3:00 73
				SOUTH	957	11:15	70 12:15 93

LOCATION	PHYS. DESCR	RG DY	DATE	DIR.	VOLUME	AM PEAK	PM PEAK		
MCCORMICK ST E/O LANKERSHIM BL	200-1717-11	EV TH	03-18-71	TOTAL	1338	11:15	105	3:30	153
				EAST	742	11:15	62	2:15	85
				WEST	596	11:15	43	4:15	77
MCKINLEY-JOG NR STANFORD- AT FLORENCE AV	800-1516-11	SR WE	10-13-71	TOTAL	1471	6:30	133	3:30	177
				NORTH	696	11:15	46	1:30	58
				SOUTH	775	6:45	89	3:30	122
MCKINLEY AV -CENTRAL- AT SANTA BARBARA AV		CR TH	03-04-71	TOTAL	2584	*	MANUAL COUNT		
				NORTH	1774	7:00	150	4:00	164
				SOUTH	810	7:00	35	4:00	134
MCKINLEY AV -CENTRAL- AT 51ST ST	200-2020-11	SR TU	10-12-71	TOTAL	4266	11:15	267	3:45	434
				NORTH	2072	7:00	160	3:15	189
				SOUTH	2194	8:30	155	4:15	271
MCKINLEY AV -CENTRAL- AT 79TH ST	800-1414-11	SR FR	10-08-71	TOTAL	1452	11:00	87	3:45	176
				NORTH	943	6:45	59	3:45	116
				SOUTH	509	8:30	38	3:45	60
MCKINLEY AV -CENTRAL- AT 83RD ST	A00-1717-11	SR WE	11-03-71	TOTAL	1660	7:30	108	4:00	185
				NORTH	929	7:30	70	4:30	88
				SOUTH	731	7:45	41	4:00	97
MCLAUGHLIN AV AT CHARNOCK RD		WR WE	06-30-71	TOTAL	9641	*	MANUAL COUNT		
				NORTH	4502	7:15	401	5:00	516
				SOUTH	5139	7:15	326	4:15	664
MCNULTY AV S/O LURLINE AV	A00-3500-20	WV FR	01-29-71	TOTAL	1057	11:15	49	4:45	210
				NON-DIR COUNT					
MELROSE AV AT ALTA VISTA BL		WR TH	01-28-71	TOTAL	25299	*	MANUAL COUNT		
				EAST	12071	8:30	939	5:00	1041
				WEST	13228	7:30	796	5:00	1333
MELROSE AV AT CRESCENT HEIGHTS BL		WR WE	03-24-71	TOTAL	24145	*	MANUAL COUNT		
				EAST	11601	8:30	817	4:30	1078
				WEST	12544	8:15	829	4:45	1253

LOCATION	PHYS. DESCR	RG	DY	DATE	DIR.	VOLUME	AM PEAK	PM PEAK			
MELROSE AV AT EDMONT ST			CR	TU	07-27-71	TOTAL	12898	*	MANUAL COUNT		
						EAST	7853	7:45	934	4:45	640
						WEST	5045	7:15	269	4:45	663
MELROSE AV AT EDINBURGH AV	300-2630-22		PS	WE	04-21-71	TOTAL	22593				
						EAST	12680	11:15	804	4:45	1038
						WEST	9913	11:15	750	3:30	871
MELROSE AV AT HAYWORTH AV			WR	FR	04-02-71	TOTAL	33115	*	MANUAL COUNT		
						EAST	16647	1:15	765	4:30	1050
						WEST	16468	1:15	718	4:30	1204
MELROSE AV AT HAYWORTH AV			WR	TH	12-09-71	TOTAL	23027	*	MANUAL COUNT		
						EAST	7151	10:45	745	4:45	1086
						WEST	15876	10:15	749	2:45	997
MELROSE AV AT HOOVER ST			CR	WE	02-17-71	TOTAL	6283	*	MANUAL COUNT		
						EAST	1238	7:30	230	3:15	858
						WEST	5045	7:15	693	3:15	240
MELROSE AV AT HOOVER ST	300-2020-21		CR	TU	07-27-71	TOTAL	3578				
						EAST	2419	7:30	153	5:00	290
						WEST	1159	7:30	139	4:45	118
MELROSE AV AT KINGS RD -JOG NR FLORES ST-			WR	MO	09-27-71	TOTAL	22488	*	MANUAL COUNT		
						EAST	11244	8:45	697	5:00	1173
						WEST	11244	8:15	831	4:30	999
MELROSE AV AT LA BREA AV	300-2828-22		PS	MO	04-19-71	TOTAL	27363				
						EAST	13632	7:45	980	4:45	1033
						WEST	13731	11:15	847	4:45	1077
MELROSE AV AT MARTEL AV	C00-3030-22		WR	FR	07-16-71	TOTAL	29370				
						EAST	14529	7:30	924	12:30	1037
						WEST	14841	11:15	804	4:15	1153
MELROSE AV AT NORMANDIE AV			CR	TU	04-27-71	TOTAL	32782	*	MANUAL COUNT		
						EAST	18969	7:30	1486	4:30	1803
						WEST	13813	7:45	966	4:30	1264

LOCATION	PHYS. DESCR	RG DY	DATE	DIR.	VOLUME	AM PEAK	PM PEAK		
MELROSE AV AT NORMANDIE AV		CR WE	06-23-71	TOTAL	29198 *	MANUAL COUNT			
				EAST	14628	7:15	1290	4:45	1372
				WEST	14570	7:45	1055	5:00	1365
MELROSE AV AT NORMANDIE AV	C00-2424-22	CR TH	10-21-71	TOTAL	31933	8:00	2254	5:00	2391
				EAST	16418	7:45	1259	5:15	1186
				WEST	15515	8:00	1005	4:45	1228
MELROSE AV AT VERMONT AV		CR MO	06-21-71	TOTAL	9073 *	MANUAL COUNT			
				EAST	5365	7:15	384	4:30	543
				WEST	3708	7:30	290	4:45	363
MELROSE AV AT VERMONT AV	C00-2820-21	CR TU	07-27-71	TOTAL	10696	7:30	802	4:45	978
				EAST	6331	7:30	456	5:00	522
				WEST	4365	7:15	348	4:30	469
MELROSE AV AT VIRGIL AV	C00-2018-22	PS TH	06-17-71	TOTAL	6573	7:15	550	4:45	719
				EAST	4200	7:15	289	4:45	472
				WEST	2373	7:15	261	4:45	247
MELROSE AV AT VIRGIL AV		CR MO	06-21-71	TOTAL	6626 *	MANUAL COUNT			
				EAST	4298	7:30	306	4:45	521
				WEST	2328	7:30	252	4:45	267
MELROSE AV AT WESTERN AV	C00-2525-22	CR WE	08-04-71	TOTAL	26705	7:45	1776	5:00	1965
				EAST	13818	7:15	803	5:15	979
				WEST	12887	7:45	1009	4:30	997
MELROSE AV AT WESTERN AV		CR FR	09-24-71	TOTAL	23725 *	MANUAL COUNT			
				EAST	11651	8:30	807	5:00	1217
				WEST	12074	7:45	863	4:45	1032
MELROSE AV AT WINDSOR BL-JOG NR IRVING BL-	C00-3030-22	PS TH	06-10-71	TOTAL	30197	8:00	1995	3:45	2316
				EAST	15201	8:15	1044	3:45	1196
				WEST	14996	7:45	994	5:15	1204
MELVIN AV S/O GERMAIN ST	G10-2020-11	WV TH	01-28-71	TOTAL	1653	7:30	138	2:30	155
				NORTH	834	11:15	42	4:30	82
				SOUTH	819	7:30	102	2:30	76

LOCATION	PHYS. DESCR	RG DY	DATE	DIR.	VOLUME	AM PEAK	PM PEAK
MELVIN AV AT OXNARD ST	A00-0808-11	WV TU	11-23-71	TOTAL	348	7:45	34 4:30 40
				NORTH	183	7:45	22 1:30 24
				SOUTH	165	7:45	12 4:30 28
MENLO AV-JOG NR VERMONT AV- AT PICO BL		CR TU	06-01-71	TOTAL	1684 *		MANUAL COUNT
				NORTH	1137	8:45	103 4:15 107
				SOUTH	547	8:45	40 4:45 48
MERCURY AV AT SIERRA ST		CR TH	09-30-71	TOTAL	1738 *		MANUAL COUNT
				NORTH	1381	8:00	80 5:00 161
				SOUTH	357	7:15	52 4:15 28
MERMAID DR N/O 25TH ST -SAN PEDRO-	800-1818-11	SR FR	07-16-71	TOTAL	631	10:15	53 4:30 86
				NORTH	364	11:15	20 5:15 66
				SOUTH	267	10:15	29 3:45 28
MESMER AV AT JEFFERSON BL		WR MO	04-26-71	TOTAL	7199 *		MANUAL COUNT
				NORTH	6060	7:45	128 4:45 1314
				SOUTH	1139	7:15	157 3:45 82
MEYLER ST AT 13TH ST -SAN PEDRO-	800-1618-11	SR TH	10-14-71	TOTAL	1153	11:15	61 12:30 115
				NORTH	516	7:15	50 12:30 69
				SOUTH	637	9:15	55 4:30 71
MEYLER ST AT 13TH ST -SAN PEDRO-		SR WE	10-27-71	TOTAL	911 *		MANUAL COUNT
				NORTH	491	7:15	40 2:45 55
				SOUTH	420	7:15	33 3:45 38
MEYLER ST N/O 25TH ST -SAN PEDRO-	200-1718-11	SR TU	07-20-71	TOTAL	1116	11:15	33 3:30 188
				NORTH	803	7:15	37 8:30 176
				SOUTH	313	11:15	17 12:30 50
MIDWOOD DR W/O BALBOA BL	G06-3030-11	WV TU	03-23-71	TOTAL	5136	7:15	556 2:45 497
				EAST	2658	7:15	369 3:15 272
				WEST	2478	7:00	190 4:45 298
MILITARY AV AT QUEENSLAND ST		WR FR	06-11-71	TOTAL	2410 *		MANUAL COUNT
				NORTH	1226	7:45	164 3:45 72
				SOUTH	1184	8:00	68 4:00 156

LOCATION	PHYS. DESCR	RG DY	DATE	DIR.	VOLUME	AM PEAK	PM PEAK		
MILNER RD AT LAS PALMAS AV		WR WE	09-29-71	TOTAL	339 *	MANUAL COUNT			
				EAST	227	7:30	12	3:45	28
				WEST	112	7:30	13	3:15	8
MILWOOD AV -VALLEY- AT GLASSPORT AV		WV WE	11-10-71	TOTAL	281 *	MANUAL COUNT			
				NORTH	202	7:00	10	4:15	29
				SOUTH	79	7:30	13	5:00	8
MIRANDA ST AT ENCINO AV		WV FR	12-17-71	TOTAL	260 *	MANUAL COUNT			
				EAST	138	8:15	21	3:00	8
				WEST	122	8:30	15	4:30	15
MISSION RD AT DALY ST	G04-4040-44	CR MO	12-13-71	TOTAL	30685	7:00	3161	4:15	2744
				NORTH	14871	7:45	1211	4:45	1761
				SOUTH	15814	7:00	2077	3:30	1258
MISSION RD AT DALY ST	G04-4040-44	CR TU	12-14-71	TOTAL	30454	7:00	3177	4:15	2776
				NORTH	14643	7:15	1149	4:45	1809
				SOUTH	15811	7:00	2117	3:45	1232
MISSION RD S/O EASTLAKE AV	C00-3030-33	CR TU	08-31-71	TOTAL	19701	7:15	2078	4:30	2056
				NORTH	9243	7:45	574	4:45	1502
				SOUTH	10458	7:00	1633	2:45	588
MISSION RD S/O EASTLAKE AV	C00-3030-33	CR WE	09-01-71	TOTAL	19920	7:15	2188	4:45	1996
				NORTH	9261	7:45	584	5:00	1539
				SOUTH	10659	7:00	1735	12:15	621
MISSION RD AT EASTLAKE AV		CR TU	12-14-71	TOTAL	26081 *	MANUAL COUNT			
				NORTH	12506	8:00	596	5:00	1854
				SOUTH	13575	7:15	2031	4:00	761
MISSION RD AT GOLDEN STATE FWY -S/B ON-	D18-3040-34	CR WE	12-15-71	TOTAL	32164	7:15	3043	4:30	2878
				NORTH	12921	7:45	776	4:45	1683
				SOUTH	19243	7:15	2271	3:00	1390
MISSION RD AT GOLDEN STATE FWY -S/B ON-	D18-3040-34	CR TH	12-16-71	TOTAL	32052	7:15	3073	4:15	2871
				NORTH	12858	7:15	803	4:45	1696
				SOUTH	19194	7:15	2270	3:00	1390

LOCATION	PHYS. DESCR	RG	DY	DATE	DIR.	VOLUME	AM PEAK	PM PEAK		
MISSION RD AT MACY ST		CR	WE	02-10-71	TOTAL	22326 *	MANUAL COUNT			
					NORTH	9063	7:45	650	4:30	942
					SOUTH	13263	7:15	1701	4:00	956
MISSION RD AT MACY ST	C00-3030-33	PS	TU	04-27-71	TOTAL	17424	7:00	2270	4:15	1799
					NORTH	7823	7:45	552	4:30	916
					SOUTH	9601	7:00	1776	3:45	903
MISSION RD AT NARVA ST		CR	TU	02-16-71	TOTAL	28979 *	MANUAL COUNT			
					EAST	16076	8:00	1017	5:00	1683
					WEST	12903	7:15	1747	4:15	775
MISSION RD W/O NORTH BROADWAY	C00-3131-32	CR	MO	04-26-71	TOTAL	16551	7:00	1813	4:30	1738
					EAST	9125	11:15	416	4:30	1452
					WEST	7426	7:00	1421	2:00	407
MISSION RD N/O NORTH BROADWAY	C00-3040-24	CR	WE	12-01-71	TOTAL	25966	7:00	3278	4:15	2903
					NORTH	12577	11:15	592	4:15	2280
					SOUTH	13389	7:00	2729	3:00	655
MISSION RD AT SOTO ST	C00-4520-41	PS	MO	04-26-71	TOTAL	14795	11:15	680	4:30	2473
					EAST	12778	11:15	579	4:30	2388
					WEST	2017	7:00	178	3:00	170
MISSION RD AT WORKMAN ST	C00-3030-33	CR	TH	12-02-71	TOTAL	28880	7:15	2984	4:00	2762
					NORTH	12898	7:00	971	4:15	1641
					SOUTH	15982	7:15	2019	3:45	1166
MISSISSIPPI AV AT WESTWOOD BL		WR	MO	04-12-71	TOTAL	822 *	MANUAL COUNT			
					EAST	329	8:00	24	2:00	34
					WEST	493	8:00	27	4:00	55
MONROE ST AT EDGE MONT ST		CR	TU	08-24-71	TOTAL	331 *	MANUAL COUNT			
					EAST	136	8:00	17	4:45	14
					WEST	195	9:45	9	4:45	27
MONTAGUE ST AT BEACHY AV	A00-1818-11	EV	TU	06-29-71	TOTAL	1762	11:15	62	7:00	409
					EAST	785	11:15	40	4:30	243
					WEST	977	11:15	22	7:00	332

LOCATION	PHYS. DESCR	RG DY	DATE	DIR.	VOLUME	AM PEAK	PM PEAK
MONTAGUE ST AT HADDON AV		EV TU	01-26-71	TOTAL	1562	*	MANUAL COUNT
				EAST	728	8:00	56 2:00 76
				WEST	834	8:00	80 2:00 65
MONTANA AV AT BUNDY DR	C00-2828-22	PS TU	08-03-71	TOTAL	6843	7:30	494 4:30 649
				EAST	3629	7:30	326 4:45 319
				WEST	3214	11:15	231 4:30 350
MONTANA AV E/O CHURCH LN	800-1918-11	WR WE	01-20-71	TOTAL	7715	8:00	629 4:30 922
				EAST	2836	8:15	450 12:15 180
				WEST	4879	11:15	289 4:30 753
MONTANA AV W/O CHURCH LN	800-1515-11	WR WE	01-20-71	TOTAL	2404	8:00	214 4:30 304
				EAST	805	8:00	155 3:00 68
				WEST	1599	11:15	102 5:00 250
MONTANA AV AT SEPULVEDA BL		WR FR	04-09-71	TOTAL	8852	*	MANUAL COUNT
				EAST	2700	8:15	351 5:00 128
				WEST	6152	8:30	184 3:45 745
MONTANA ST AT GLENDALE BL		CR TH	07-08-71	TOTAL	5731	*	MANUAL COUNT
				EAST	1842	7:30	102 4:45 223
				WEST	3889	7:30	180 4:45 527
MONTANA ST AT LEMOYNE ST		CR TH	04-29-71	TOTAL	6440	*	MANUAL COUNT
				EAST	3583	7:45	267 3:15 322
				WEST	2857	8:45	181 4:00 356
MONTANA ST AT LOGAN ST		CR TH	04-22-71	TOTAL	5183	*	MANUAL COUNT
				EAST	3019	7:15	227 4:00 268
				WEST	2164	7:30	152 4:00 236
MONTCALM AV -JOG NR PYRAMID- AT WOODROW WILSON DR	100-1212-11	EV MD	01-04-71	TOTAL	195	7:45	51 3:00 20
				NORTH	103	9:15	18 3:30 13
				SOUTH	92	7:45	46 12:45 9
MONT CLAIR ST W/O 10TH AV	800-4000-20	CR FR	01-22-71	TOTAL	4271	11:15	204 4:45 410
				NON-DIR COUNT			

LOCATION	PHYS. DESCR	RG	DY	DATE	DIR.	VOLUME	AM PEAK	PM PEAK				
MONT CLAIR ST AT 28TH ST			CR	TU	10-19-71	TOTAL	2866	*	MANUAL COUNT			
						NORTH	1445	7:15	102	4:45	127	
						SOUTH	1421	7:45	77	4:45	157	
MONTEREY RD AT KENDALL AV			CR	TH	01-14-71	TOTAL	7745	*	MANUAL COUNT			
						NORTH	3720	8:00	182	4:30	460	
						SOUTH	4025	7:15	558	4:00	243	
MONTEREY RD AT REDFIELD AV			CR	WE	01-13-71	TOTAL	8457	*	MANUAL COUNT			
						NORTH	3964	8:00	205	3:45	480	
						SOUTH	4493	7:15	688	4:00	256	
MONTEREY RD AT WHEELING WY			CR	TU	01-12-71	TOTAL	9620	*	MANUAL COUNT			
						NORTH	4509	8:30	263	4:30	500	
						SOUTH	5111	7:30	698	4:45	284	
MONTE VISTA ST W/O AVENUE 55	B00-2020-11		CR	MO	02-01-71	TOTAL	7538		11:15	511	4:45	707
						EAST	3754	11:15	284	4:45	388	
						WEST	3784	7:15	292	3:30	360	
MONUMENT ST AT ALBRIGHT ST			WR	FR	11-26-71	TOTAL	2243	*	MANUAL COUNT			
						NORTH	1487	9:00	76	4:30	180	
						SOUTH	756	8:30	74	3:30	68	
MONUMENT ST -JOG NR EMBURY ST- AT BESTOR BL			WR	MO	11-01-71	TOTAL	1000	*	MANUAL COUNT			
						NORTH	686	8:45	35	4:15	85	
						SOUTH	314	7:30	35	4:00	29	
MOORPARK ST AT COLDWATER CANYON AV	C00-2230-22		EV	MO	12-13-71	TOTAL	10164		8:00	931	4:45	1232
						EAST	4330	8:00	532	2:30	348	
						WEST	5834	8:00	399	4:45	929	
MOORPARK ST AT COLFAX AV	C00-3030-22		EV	WE	12-15-71	TOTAL	11006		8:30	893	5:00	1217
						EAST	5875	7:45	712	3:00	478	
						WEST	5131	8:45	426	5:00	759	
MOORPARK ST AT FULTON AV	C00-3030-22		EV	MO	12-06-71	TOTAL	9125		8:00	758	4:45	1110
						EAST	4356	7:45	476	2:30	389	
						WEST	4769	8:00	290	5:15	785	

LOCATION	PHYS. DESCR	RG DY	DATE	DIR.	VOLUME	AM PEAK	PM PEAK		
MOORPARK ST AT HAZELTINE AV	B00-2830-11	EV MO	12-06-71	TOTAL	10335	8:00	723	5:00	1244
				EAST	4896	11:15	308	4:00	555
				WEST	5439	8:00	417	5:00	732
MOORPARK ST AT LAUREL CANYON BL	C00-2230-12	EV WE	12-15-71	TOTAL	13218	7:30	1255	5:00	1357
				EAST	7381	7:30	873	4:30	591
				WEST	5837	7:45	408	5:00	798
MOORPARK ST AT STROHM AV	C00-2626-11	EV WE	11-10-71	TOTAL	3941	7:45	338	5:00	404
				EAST	2709	8:00	243	5:00	243
				WEST	1232	7:45	98	5:00	161
MOORPARK ST AT TUJUNGA AV	C00-2830-22	PS FR	05-14-71	TOTAL	12669	7:45	1124	4:45	1324
				EAST	6614	8:00	756	3:00	506
				WEST	6055	7:45	387	4:45	835
MOORPARK ST AT WHITSETT AV	C00-3030-21	EV TU	12-14-71	TOTAL	10907	8:00	858	5:00	1190
				EAST	5560	7:45	569	4:30	466
				WEST	5347	8:15	307	5:15	762
MOORPARK ST AT WOODMAN AV	B00-1830-11	EV MO	12-06-71	TOTAL	11528	7:45	856	4:45	1361
				EAST	5135	7:30	423	4:15	540
				WEST	6393	7:45	455	5:00	858
MORAY AV N/O 25TH ST -SAN PEDRO-	B00-3600-20	SR FR	07-23-71	TOTAL	1711	11:15	116	12:00	167
				NON-DIR COUNT					
MORENO AV AT BALTIC ST		WR TU	06-08-71	TOTAL	908	*	MANUAL COUNT		
				NORTH	493	9:00	24	4:00	63
				SOUTH	415	8:45	23	4:45	57
MORENO DR AT SANTA MONICA BL-S/ROWY-	C00-1818-21	WR MO	10-18-71	TOTAL	5015	7:30	570	3:15	494
				NORTH	2856	11:15	189	3:15	306
				SOUTH	2159	7:30	364	6:45	217
MORMON ST N/O SEASIDE AV	B00-2222-11	SR WE	05-05-71	TOTAL	3833	6:45	359	3:45	608
				NORTH	1993	7:00	138	3:45	490
				SOUTH	1840	6:15	265	2:45	148

LOCATION	PHYS. DESCR	RG	DY	DATE	DIR.	VOLUME	AM PEAK	PM PEAK		
MORRISON ST-JOG NR ADDISON ST E/O HASKELL AV	A00-3400-20	WV	MO	01-25-71	TOTAL	976	8:15	127	1:45	151
	NON-DIR COUNT									
MORRISON ST AT IRVINE AV	A00-1818-11	EV	FR	06-25-71	TOTAL	333	8:45	25	7:00	68
					EAST	90	9:15	14	5:00	12
					WEST	243	10:30	19	7:00	63
MORRO DR S/O TOSCA RD-JOG NR TEPOCA RD	A00-2800-20	WV	TU	01-26-71	TOTAL	325	7:30	42	4:30	35
	NON-DIR COUNT									
MOTOR AV AT CHEVIOT DR		WR	TU	10-12-71	TOTAL	438	*	MANUAL COUNT		
					EAST	227	9:15	18	4:00	26
					WEST	211	8:15	19	4:00	23
MOTOR AV AT CLUB DR		WR	TH	04-08-71	TOTAL	16691	*	MANUAL COUNT		
					NORTH	9928	8:00	1237	3:30	552
					SOUTH	6763	7:30	245	5:00	961
MOTOR AV AT CRESTA DR		WR	WE	03-10-71	TOTAL	16560	*	MANUAL COUNT		
					NORTH	9174	8:00	1106	5:00	504
					SOUTH	7386	7:30	291	5:00	1331
MOTOR AV AT MANNING AV		WR	FR	10-15-71	TOTAL	16221	*	MANUAL COUNT		
					NORTH	8539	8:00	1020	5:00	583
					SOUTH	7682	8:00	377	5:00	988
MOTOR AV S/O PICO BL	C00-3232-32	PS	TH	04-08-71	TOTAL	18339	8:00	1461	5:00	2063
					NORTH	8770	8:00	1140	3:45	616
					SOUTH	9569	11:15	596	5:00	1468
MOTOR AV AT VENICE BL	B00-2030-12	WR	WE	05-26-71	TOTAL	9446	7:30	853	5:00	1013
					NORTH	2968	8:00	281	5:00	339
					SOUTH	6478	7:30	585	5:00	674
MOTT ST AT 4TH ST	A00-2020-11	CR	MO	11-22-71	TOTAL	5777	7:15	520	4:00	582
					NORTH	2988	11:15	205	3:45	342
					SOUTH	2789	7:15	295	3:15	262

LOCATION	PHYS. DESCR	RG DY	DATE	DIR.	VOLUME	AM PEAK	PM PEAK		
MOUNTAIN VIEW AV -MAR VISTA- AT INDIANAPOLIS ST		WR TU	11-09-71	TOTAL	156 *	MANUAL COUNT			
				NORTH	91	7:30	16	4:15	4
				SOUTH	65	8:30	8	3:45	6
MUIRFIELD RD N/O OLYMPIC BL	800-1515-11	WR TH	03-18-71	TOTAL	1214	7:15	111	4:30	168
				NORTH	479	7:00	69	5:15	41
				SOUTH	735	11:15	39	4:30	141
MUIRFIELD RD AT 9TH ST -JOG NR 8TH ST-		WR FR	11-05-71	TOTAL	1075 *	MANUAL COUNT			
				NORTH	439	7:30	57	3:00	42
				SOUTH	636	7:45	39	4:00	94
MULHOLLAND DR AT AVENUE SAN LUIS		WV TH	01-21-71	TOTAL	5432 *	MANUAL COUNT			
				EAST	1501	7:30	60	4:45	170
				WEST	3931	7:15	248	4:45	421
MULHOLLAND DR AT BEVERLY GLEN NR BENEDICT CYN	C00-3939-33	MS TU	02-23-71	TOTAL	6349	7:45	757	5:15	1330
				EAST	1867	7:45	623	5:00	81
				WEST	4482	8:30	164	5:15	1256
MULHOLLAND DR AT BEVERLY GLEN NR BENEDICT CYN	C00-3040-33	MS TU	06-08-71	TOTAL	6450	7:45	674	5:15	1268
				EAST	2135	7:45	571	3:30	157
				WEST	4315	9:30	137	5:15	1175
MULHOLLAND DR AT BEVERLY GLEN NR BENEDICT CYN	C00-1840-13	MS MO	07-12-71	TOTAL	6797	7:45	869	5:15	1297
				EAST	2010	7:45	758	3:15	70
				WEST	4787	11:15	165	5:15	1242
MULHOLLAND DR AT BEVERLY GLEN NR BENEDICT CYN	C00-3645-33	MS MO	11-15-71	TOTAL	7053	7:30	977	5:00	1305
				EAST	2448	7:30	859	2:45	158
				WEST	4605	8:15	170	5:15	1217
MULHOLLAND DR AT LAUREL PASS		WR TH	12-30-71	TOTAL	2565 *	MANUAL COUNT			
				EAST	1160	9:00	78	4:15	117
				WEST	1405	8:15	98	4:15	154
MULHOLLAND DR AT LAUREL CANYON BL	300-1830-11	PS FR	05-14-71	TOTAL	4788	7:45	365	5:15	434
				EAST	2058	8:00	135	4:45	195
				WEST	2730	7:45	237	5:15	242

LOCATION	PHYS. DESCR	RG DY	DATE	DIR.	VOLUME	AM PEAK	PM PEAK
MULHOLLAND DR E/O TOPANGA CANYON BL	A00-1010-11	WV TH	12-02-71	TOTAL	1689	7:45 150	2:30 165
				EAST	810	7:45 60	4:30 91
				WEST	879	7:30 92	1:45 80
MULHOLLAND DR AT VALLEY CIRCLE BL	C00-2026-12	WV MO	05-03-71	TOTAL	14913	7:15 1571	2:45 1286
				NORTH	5304	7:15 397	5:00 616
				SOUTH	9609	7:30 1188	2:45 761
MULHOLLAND HWY S/O DURAND DR	100-1800-20	CR MO	05-03-71	TOTAL	34	10:00 4	5:30 8
				NON-DIR COUNT			
MULHOLLAND HWY W/O LEDGEWOOD DR	100-1800-20	CR MO	05-03-71	TOTAL	205	10:30 19	4:45 23
				NON-DIR COUNT			
MUSEUM DR N/O CRANE BL	100-2400-10	CR MO	02-01-71	TOTAL	1096	7:45 89	5:00 119
				NON-DIR COUNT			
NAGLE AV AT SYLVAN ST		EV TH	01-28-71	TOTAL	434	* MANUAL COUNT	
				NORTH	216	7:45 23	4:15 17
				SOUTH	218	7:30 16	5:00 20
NAOMI AV AT 17TH ST		CR WE	01-20-71	TOTAL	3911	* MANUAL COUNT	
				NORTH	2093	7:45 154	4:15 1230
				SOUTH	1818	7:00 95	3:45 263
NARVA ST AT MISSION RD		CR TU	02-16-71	TOTAL	2664	* MANUAL COUNT	
				NORTH	1090	7:15 67	3:45 141
				SOUTH	1574	7:15 158	3:15 141
NATIONAL BL AT BARRINGTON AV	C00-7830-22	MS MO	01-25-71	TOTAL	12414	7:15 955	4:30 1256
				EAST	5600	7:15 521	4:30 551
				WEST	6814	7:00 435	4:30 705
NATIONAL BL AT BARRINGTON AV	C00-2830-22	MS FR	07-09-71	TOTAL	14454	11:15 936	4:45 1338
				EAST	5956	7:30 425	4:45 546
				WEST	8498	11:15 550	5:15 812

LOCATION	PHYS. DESCR	RG DY	DATE	DIR.	VOLUME	AM PEAK	PM PEAK
NATIONAL BL AT BARRINGTON AV	C00-2727-22	MS TH	10-28-71	TOTAL	13200	7:30	895 5:00 1276
				EAST	5539	7:30	453 4:00 574
				WEST	7661	11:15	428 5:15 797
NATIONAL BL AT JASMINE AV		WR WE	02-17-71	TOTAL	8069	*	MANUAL COUNT
				EAST	4589	8:00	424 4:45 422
				WEST	3480	7:30	239 5:00 367
NATIONAL BL AT MANNING AV		WR WE	10-13-71	TOTAL	3914	*	MANUAL COUNT
				EAST	1802	8:30	131 3:45 162
				WEST	2112	8:30	432 5:15 899
NATIONAL BL AT ROBERTSON BL		WR MO	12-27-71	TOTAL	9307	*	MANUAL COUNT
				EAST	6222	7:30	545 4:45 490
				WEST	3085	8:00	192 4:30 341
NAVARRO ST AT PORTOLA AV		CR WE	07-14-71	TOTAL	1485	*	MANUAL COUNT
				NORTH	310	8:45	24 5:00 40
				SOUTH	1175	7:30	56 5:00 160
NAVARRO ST E/O WARWICK AV	A00-4000-10	CR TH	01-28-71	TOTAL	2142	7:00	149 4:45 264
				NON-DIR COUNT			
NEPTUNE AV AT C ST	300-2828-22	SR FR	03-05-71	TOTAL	2318	6:45	292 11:45 227
				NORTH	972	11:15	129 4:15 137
				SOUTH	1346	6:45	265 12:15 147
NESTLE AV S/O TARZANA ST	A00-3600-20	WV TU	01-26-71	TOTAL	515	8:00	49 3:15 93
				NON-DIR COUNT			
NETTLETON ST W/O GLENOAKS BL	A00-1800-20	EV MO	03-29-71	TOTAL	528	8:00	39 3:45 55
				NON-DIR COUNT			
NEWCASTLE AV AT VENTURA BL		WV TH	07-22-71	TOTAL	1975	*	MANUAL COUNT
				NORTH	636	9:00	46 5:00 61
				SOUTH	1339	7:45	144 3:45 84

LOCATION	PHYS. DESCR	RG	DY	DATE	DIR.	VOLUME	AM PEAK	PM PEAK		
NEWCASTLE AV AT VENTURA BL	B00-1717-11	WV	MO	08-16-71	TOTAL	2814	11:15	176	12:00	224
					NORTH	785	11:15	62	1:00	78
					SOUTH	2029	10:15	165	12:00	163
NEW ENGLAND ST AT WASHINGTON BL	B00-1717-11	CR	WE	03-24-71	TOTAL	1257	8:00	105	4:00	122
					NORTH	747	8:00	78	3:30	69
					SOUTH	510	9:45	46	5:45	78
NOBLE AV-JOG NR BURNET AV S/O BRAND BL	A00-1818-11	EV	MO	03-15-71	TOTAL	1673	7:30	152	3:45	404
					NORTH	630	7:30	70	3:30	83
					SOUTH	1043	7:30	82	3:45	323
NOBLE AV AT CAMARILLO ST	A00-1820-11	EV	TH	09-30-71	TOTAL	864	11:00	36	3:15	209
					NORTH	504	8:15	23	3:15	142
					SOUTH	360	11:00	16	5:00	144
NOBLE AV AT LASSEN ST	A00-2020-11	EV	TH	12-30-71	TOTAL	820	11:15	43	4:00	102
					NORTH	403	11:15	16	9:30	86
					SOUTH	417	8:45	33	4:15	41
NOBLE AV AT MAGNOLIA BL		EV	FR	11-05-71	TOTAL	9787	*	MANUAL COUNT		
					EAST	4100	8:00	314	4:45	402
					WEST	5687	8:00	339	5:15	710
NOBLE AV AT NORDHOFF ST		EV	WE	12-08-71	TOTAL	27812	*	MANUAL COUNT		
					NORTH	14175	7:15	1138	7:30	997
					SOUTH	13637	4:15	1158	4:45	1302
NOBLE AV-JOG NR SUTTON PL AT VALLEY VISTA BL	A00-1414-11	EV	FR	11-19-71	TOTAL	1629	7:15	126	4:30	207
					NORTH	299	7:15	29	2:15	46
					SOUTH	1330	7:15	97	4:30	181
NORDHOFF ST AT BALBOA BL	300-4242-33	PS	MO	04-12-71	TOTAL	35941	7:15	2915	3:30	3104
					EAST	15781	7:30	1303	3:00	1553
					WEST	20160	7:15	1681	5:00	1948
NORDHOFF ST AT BURNET AV		EV	WE	01-27-71	TOTAL	25626	*	MANUAL COUNT		
					EAST	13317	7:15	1046	4:00	1141
					WEST	12309	7:00	1021	4:30	1197

LOCATION	PHYS. DESCR	RG DY	DATE	DIR.	VOLUME	AM PEAK	PM PEAK
NORDHOFF ST E/O CANOGA AV	C00-2525-22	WV WE	08-18-71	TOTAL	11318	7:00 808	4:30 1853
				EAST	4572	7:15 610	12:15 386
				WEST	6746	5:30 441	4:30 1510
NORDHOFF ST AT CEDROS AV		EV FR	01-15-71	TOTAL	26258	* MANUAL COUNT	
				EAST	13686	7:15 1128	4:00 1209
				WEST	12572	7:00 861	4:45 1314
NORDHOFF ST AT CEDROS AV		EV MO	11-29-71	TOTAL	28446	* MANUAL COUNT	
				EAST	14194	7:15 1189	4:00 1166
				WEST	14252	7:15 1095	4:45 1377
NORDHOFF ST AT CLAIRE AV		WV FR	10-08-71	TOTAL	419	* MANUAL COUNT	
				EAST	159	1:15 26	4:30 43
				WEST	260	1:15 26	4:30 43
NORDHOFF ST AT LANGDON AV		WV FR	05-21-71	TOTAL	32039	* MANUAL COUNT	
				EAST	15951	7:15 1145	4:15 1356
				WEST	16088	7:15 1242	4:45 1520
NORDHOFF ST AT LANGDON AV	C00-4545-33	WV TH	05-27-71	TOTAL	31658	7:30 2297	4:45 2659
				EAST	15588	7:30 1117	4:15 1303
				WEST	16070	7:15 1190	4:45 1443
NORDHOFF ST AT LURLINE AV	C00-4032-32	WV WE	12-22-71	TOTAL	11795	7:15 1108	4:15 1363
				EAST	5709	7:15 542	4:30 657
				WEST	6086	7:30 570	4:00 763
NORDHOFF ST AT NOBLE AV		EV WE	12-08-71	TOTAL	815	* MANUAL COUNT	
				EAST	284	7:45 27	3:45 25
				WEST	531	8:00 53	3:00 49
NORDHOFF ST AT RESEDA BL	300-4545-33	WV FR	04-09-71	TOTAL	21049	7:45 1628	4:45 1880
				EAST	9428	8:15 1023	3:30 956
				WEST	11621	11:15 798	4:45 1066
NORDHOFF ST AT RESEDA BL	300-4545-34	WV WE	05-12-71	TOTAL	23035	7:15 1696	4:00 1998
				EAST	10038	7:15 1071	3:15 963
				WEST	12997	11:15 741	4:45 1210

LOCATION	PHYS. DESCR	RG DY	DATE	DIR.	VOLUME	AM PEAK	PM PEAK		
NORDHOFF ST AT RESEDA BL		WV WE	09-15-71	TOTAL	22272 *	MANUAL COUNT			
				EAST	9726	7:15	735	3:15	973
				WEST	12546	7:00	799	5:00	1384
NORDHOFF ST AT SAN DIEGO FWY -N/B ON-	G04-4131-43	EV MO	11-01-71	TOTAL	31647	7:30	2053	3:30	2486
				EAST	14864	7:45	1201	4:30	1152
				WEST	16783	5:15	1320	3:00	1421
NORDHOFF ST AT SAN DIEGO FWY -S/B ON-	G21-3141-34	EV MO	11-01-71	TOTAL	47502	7:30	3907	3:30	3565
				EAST	22728	7:30	1820	3:30	1816
				WEST	24774	7:30	2087	5:30	2149
NORDHOFF ST W/O SEPULVEDA BL	300-4035-32	WV FR	02-26-71	TOTAL	31601	7:15	2307	4:45	2643
				EAST	15512	7:45	1106	4:00	1361
				WEST	16089	7:00	1262	5:00	1444
NORDHOFF ST AT SEPULVEDA BL	300-4445-33	WV FR	08-06-71	TOTAL	26943	7:15	1590	4:45	2264
				EAST	13599	7:15	896	4:30	1130
				WEST	13344	6:45	748	5:00	1151
NORDHOFF ST W/O TOPANGA CANYON BL	C00-4000-30	WV WE	01-27-71	TOTAL	696	11:15	59	11:45	69
				NON-DIR COUNT					
NORDHOFF ST E/O TOPANGA CANYON BL	B00-1515-11	WV TU	11-30-71	TOTAL	5140	7:15	600	4:30	565
				EAST	2601	7:15	468	12:15	209
				WEST	2539	11:15	162	4:30	409
NORDHOFF ST W/O VAN NUYS BL	300-4535-32	EV WE	03-10-71	TOTAL	22652	7:00	1939	4:30	2099
				EAST	10851	7:15	1044	4:15	1010
				WEST	11801	7:00	919	4:45	1158
NORDHOFF ST AT VAN NUYS BL	C00-5045-33	EV FR	07-30-71	TOTAL	24506	7:00	1742	4:30	2078
				EAST	13856	6:45	1041	4:00	1150
				WEST	10650	7:00	702	4:45	991
NORDHOFF ST AT WOODLEY AV	C00-4542-33	WV WE	08-04-71	TOTAL	30301	7:15	2291	4:30	2292
				EAST	14158	7:15	1316	12:00	1050
				WEST	16143	8:15	1085	4:30	1455

LOCATION	PHYS. DESCR	RG DY	DATE	DIR.	VOLUME	AM PEAK	PM PEAK		
NORMANDIE AV AT JEFFERSON BL		CR FR	04-02-71	TOTAL	17170 *	MANUAL COUNT			
				NORTH	8908	7:15	917	3:15	614
				SOUTH	8262	8:00	395	5:45	1040
NORMANDIE AV AT MELROSE AV		CR TU	04-27-71	TOTAL	15321 *	MANUAL COUNT			
				NORTH	9197	7:30	402	4:30	1509
				SOUTH	6124	7:30	711	3:45	417
NORMANDIE AV AT MELROSE AV		CR WE	06-23-71	TOTAL	14970 *	MANUAL COUNT			
				NORTH	7888	7:30	417	3:45	1164
				SOUTH	7082	7:30	751	5:00	483
NORMANDIE AV AT MELROSE AV	C00-2020-22	CR TH	10-21-71	TOTAL	14909	7:30	1286	4:30	1603
				NORTH	8563	7:30	547	4:45	1153
				SOUTH	6346	7:30	739	4:30	457
NORMANDIE AV AT PACIFIC COAST HWY		SR TU	11-19-71	TOTAL	8892 *	MANUAL COUNT			
				NORTH	3950	7:15	235	4:15	457
				SOUTH	4942	7:15	316	4:30	491
NORMANDIE AV AT ROSEWOOD AV -HWOOD		CR WE	12-01-71	TOTAL	16616 *	MANUAL COUNT			
				NORTH	7332	7:45	512	4:00	863
				SOUTH	9284	7:45	1383	4:00	501
NORMANDIE AV AT VERMONT AV		SR WE	08-11-71	TOTAL	12966 *	MANUAL COUNT			
				NORTH	9143	7:15	942	3:45	660
				SOUTH	3823	8:00	165	4:45	474
NORMANDIE AV AT VERNON AV -CENTRAL-		CR TH	04-01-71	TOTAL	19659 *	MANUAL COUNT			
				NORTH	10854	7:15	1240	4:00	740
				SOUTH	8805	7:45	419	4:30	1046
NORMANDIE AV S/O 190TH ST	300-3821-32	PS FR	06-18-71	TOTAL	13159	6:45	1214	3:45	1644
				NORTH	7122	7:00	525	3:45	1179
				SOUTH	6037	6:30	702	3:00	577
NORMANDIE AV AT 223RD ST	D05-3130-23	SR TH	04-08-71	TOTAL	10749	11:15	716	4:00	1094
				NORTH	5385	11:15	358	4:30	455
				SOUTH	5364	11:15	358	4:00	660

LOCATION	PHYS. DESCR	RG DY	DATE	DIR.	VOLUME	AM PEAK	PM PEAK		
NORRIS AV AT VAN NUYS BL		EV TH	10-28-71	TOTAL	939 *	MANUAL COUNT			
				NORTH	495	8:00	61	3:00	59
				SOUTH	444	7:30	43	4:45	33
NORTH BROADWAY AT ARCADIA ST		CR TH	01-21-71	TOTAL	19807 *	MANUAL COUNT			
				NORTH	10234	7:30	618	5:00	1191
				SOUTH	9573	7:00	1171	4:30	646
NORTH BROADWAY S/O PASADENA AV	C00-2532-23	CR WE	04-28-71	TOTAL	20099	7:15	2336	4:45	2200
				NORTH	9484	11:15	323	4:45	1719
				SOUTH	10615	7:15	1982	3:15	638
NORTH BROADWAY S/O PASADENA AV	C00-2532-23	CR TH	04-29-71	TOTAL	20978	7:00	2481	4:30	2170
				NORTH	10132	7:30	525	4:45	1648
				SOUTH	10846	7:00	1993	2:45	614
NORTH BROADWAY S/O PASADENA AV	C00-3424-32	PS TH	06-03-71	TOTAL	22423	7:15	2422	4:30	2481
				NORTH	11470	11:15	508	4:30	1903
				SOUTH	10953	7:15	1926	3:15	647
NORTH BROADWAY AT SOLANO AV	C00-3838-44	PS TH	06-03-71	TOTAL	21092	7:30	2311	4:30	2466
				NORTH	10095	11:15	488	4:30	1895
				SOUTH	10997	7:15	1929	3:30	638
NORTH BROADWAY N/O TEMPLE ST	C00-3030-22	CR WE	05-19-71	TOTAL	20034	7:15	1684	4:30	1626
				NORTH	10128	11:15	631	4:30	1147
				SOUTH	9906	7:15	1202	1:00	702
NORTH BROADWAY AT TEMPLE ST		CR FR	07-23-71	TOTAL	20418 *	MANUAL COUNT			
				NORTH	9839	8:00	500	4:30	1082
				SOUTH	10579	7:15	1363	4:00	631
NORTH FARING RD -WAS 27365- AT PARKWOOD DR		WR WE	11-10-71	TOTAL	897 *	MANUAL COUNT			
				EAST	507	7:45	78	3:00	51
				WEST	390	7:45	52	3:15	45
NORTHFIELD ST S/O MUSKINGUM AV	A00-1212-11	WR TH	07-15-71	TOTAL	1471	7:15	130	3:15	183
				NORTH	660	9:15	40	3:15	134
				SOUTH	811	7:15	120	3:15	49

LOCATION	PHYS. DESCR	RG DY	DATE	DIR. VOLUME	AM PEAK	PM PEAK
NORTH MAIN ST N/O TEMPLE ST	800-5200-50	CR FR	01-08-71	TOTAL 16182	11:15 978	4:30 2310
	ONE WAY STREET N/B					
NORTH MAIN ST N/O TEMPLE ST	800-5000-50	CR TU	05-04-71	TOTAL 18433	11:15 1196	5:00 2605
	ONE WAY STREET N/B					
NORTH MAIN ST N/O TEMPLE ST	800-5000-50	CR WE	05-05-71	TOTAL 19276	11:15 1140	4:30 2637
	ONE WAY STREET N/B					
NORTH MAIN ST N/O TEMPLE ST	800-5000-50	CR TH	05-06-71	TOTAL 18695	11:15 1187	4:15 2729
	ONE WAY STREET N/B					
NORTH MAIN ST N/O TEMPLE ST	800-5000-50	CR FR	05-07-71	TOTAL 19421	11:15 1267	4:45 2372
	ONE WAY STREET N/B					
NORTH MAIN ST N/O TEMPLE ST	800-5000-50	CR SA	05-08-71	TOTAL 11071	11:15 652	2:45 814
	ONE WAY STREET N/B					
NORTH MAIN ST N/O TEMPLE ST	800-5000-50	CR SU	05-09-71	TOTAL 9125	11:15 502	5:00 687
	ONE WAY STREET N/B					
NORTH MAIN ST N/O TEMPLE ST	800-5000-50	CR MO	05-10-71	TOTAL 16964	10:45 1090	4:30 2390
	ONE WAY STREET N/B					
NORTH SPRING ST N/O AURORA ST	C00-2424-22	CR WE	04-28-71	TOTAL 12087	7:15 1718	4:30 1409
				NORTH 5273	11:15 328	4:30 1200
				SOUTH 6814	7:15 1681	3:00 416
NORTH SPRING ST N/O AURORA ST	C00-2424-22	CR TH	04-29-71	TOTAL 13081	7:00 1730	3:30 1492
				NORTH 6496	11:15 325	4:45 1260
				SOUTH 6585	7:00 1485	3:00 593

LOCATION	PHYS. DESCR	RG DY	DATE	DIR.	VOLUME	AM PEAK	PM PEAK
NORTH SPRING ST W/O ORD ST	C00-2020-12	CR TH	11-18-71	TOTAL	4146	8:00	409 11:30 378
				EAST	1658	8:00	292 11:30 192
				WEST	2488	11:15	172 4:15 258
NORTON AV AT 3RD ST	B00-1628-12	PS WE	06-02-71	TOTAL	1368	7:45	131 5:00 177
				NORTH	837	7:45	65 5:00 127
				SOUTH	531	7:15	73 4:15 68
NOVGOROD ST AT PUEBLO AV		CR MO	02-08-71	TOTAL	1129	*	MANUAL COUNT
				EAST	643	7:15	37 3:45 72
				WEST	486	7:15	57 3:00 32
OAK ST AT WASHINGTON BL	B00-2020-11	CR TH	03-25-71	TOTAL	1592	11:15	77 1:00 216
				NORTH	1264	11:15	56 1:00 195
				SOUTH	328	11:15	21 3:45 59
OAK ST S/O 20TH ST	B00-2020-11	CR WE	02-17-71	TOTAL	1257	7:30	94 4:15 199
				NORTH	687	7:30	58 4:15 119
				SOUTH	570	7:15	38 4:15 80
OAKDALE AV AT VALERIO ST	A00-1818-11	WV FR	06-25-71	TOTAL	1228	10:45	110 3:30 133
				NORTH	557	10:15	49 3:30 86
				SOUTH	671	10:45	68 11:30 67
OAKDALE AV AT VINTAGE ST		WV TU	01-19-71	TOTAL	1179	*	MANUAL COUNT
				NORTH	611	7:30	87 2:00 57
				SOUTH	568	7:30	57 2:15 51
OAKDALE AV AT WELLS DR		WV TH	01-07-71	TOTAL	1604	*	MANUAL COUNT
				NORTH	441	8:00	44 3:00 38
				SOUTH	1163	7:45	50 4:30 122
OAKDELL RD AT LAUREL CANYON BL	A00-1818-11	EV MO	11-08-71	TOTAL	1575	8:00	157 4:00 154
				EAST	920	8:00	118 2:30 87
				WEST	655	11:15	48 4:45 94
OAKSHIRE DR S/O CAHUENGA BL WEST	A00-2020-11	EV MO	04-19-71	TOTAL	3460	8:00	239 5:00 368
				NORTH	1789	7:30	203 7:45 187
				SOUTH	1671	11:15	95 5:00 242

LOCATION	PHYS. DESCR	RG DY	DATE	DIR.	VOLUME	AM PEAK	PM PEAK		
OAKWOOD AV -CENTRAL- AT MARTEL AV		WR MO	06-28-71	TOTAL	1472	*	MANUAL COUNT		
				EAST	897	8:00	80	4:45	72
				WEST	575	8:30	43	5:00	60
OAKWOOD AV -CENTRAL- AT ORLANDO AV		WR MO	11-08-71	TOTAL	875	*	MANUAL COUNT		
				EAST	589	8:15	56	3:00	57
				WEST	286	8:15	23	3:00	30
OCCIDENTAL BL AT MARATHON ST		CR FR	11-19-71	TOTAL	547	*	MANUAL COUNT		
				NORTH	249	8:15	17	5:00	30
				SOUTH	298	8:45	25	4:30	36
OCEAN AV -VENICE AT VENICE BL	C00-2428-11	WR WE	10-06-71	TOTAL	9472				
				NORTH	6468	7:30	1201	5:00	731
				SOUTH	3004	7:30	907	6:00	483
OCEAN AV -VENICE AT VENICE BL		SR WE	11-24-71	TOTAL	11192	*	MANUAL COUNT		
				NORTH	5696	7:45	679	5:15	391
				SOUTH	5496	7:45	329	5:00	642
OCEAN AV -VENICE AT VENICE BL		SR WE	11-24-71	TOTAL	7143	*	MANUAL COUNT		
				NORTH	3026	7:45	277	5:15	289
				SOUTH	4117	7:45	279	3:30	411
OCEAN VISTA ST AT RINDGE-JOG NR VISTA DEL MAR-	200-1818-11	SR MO	09-20-71	TOTAL	1521				
				EAST	627	11:15	71	3:30	213
				WEST	894	11:15	39	4:00	61
OGDEN DR AT 3RD ST	C33-2020-11	WR MO	02-08-71	TOTAL	5734				
				NORTH	2734	11:15	469	4:45	650
				SOUTH	3000	11:15	238	4:30	337
OHIO AV AT FAIRBURN AV		WR MO	01-04-71	TOTAL	1226	*	MANUAL COUNT		
				EAST	780	8:00	49	3:00	93
				WEST	446	8:00	38	5:00	47
OHIO AV AT VETERAN AV	800-1717-11	WR TH	01-14-71	TOTAL	10997				
				EAST	5291	7:45	1095	4:45	1159
				WEST	5706	7:45	673	4:00	427
							4:45	759	

LOCATION	PHYS. DESCR	RG	DY	DATE	DIR.	VOLUME	AM PEAK	PM PEAK		
OLIVE ST -CENTRAL- S/O OLYMPIC BL	C00-2828-33	CR	TU	05-18-71	TOTAL	7724	7:30	828	4:45	921
					NORTH	3337	7:30	404	4:15	377
					SOUTH	4387	7:45	439	4:45	595
OLIVE ST -CENTRAL- S/O PICO BL	C00-2830-22	CR	WE	05-12-71	TOTAL	6196	7:30	755	4:30	972
					NORTH	2793	7:30	547	4:00	328
					SOUTH	3403	11:15	206	4:30	695
OLIVE ST -CENTRAL- S/O 2ND ST	C00-2424-22	CR	TU	05-04-71	TOTAL	9220	7:30	783	4:30	1125
					NORTH	6320	7:30	485	5:00	859
					SOUTH	2900	7:15	302	4:00	356
OLIVE ST -CENTRAL- S/O 5TH ST	C00-3027-32	CR	TU	05-11-71	TOTAL	13427	8:00	1127	4:30	1528
					NORTH	7325	11:15	462	4:45	963
					SOUTH	6102	8:00	815	4:15	674
OLIVE ST -CENTRAL- AT 7TH ST		CR	TU	01-12-71	TOTAL	16244	*	MANUAL COUNT		
					NORTH	7672	7:30	438	4:30	836
					SOUTH	8572	7:30	671	4:15	933
OLIVE ST -CENTRAL- S/O 7TH ST	C00-3030-33	CR	TU	05-11-71	TOTAL	11668	7:30	1024	4:30	1478
					NORTH	5945	11:00	455	4:30	825
					SOUTH	5723	7:30	591	4:30	653
OLIVE ST -CENTRAL- AT 11TH ST		CR	TH	03-25-71	TOTAL	9737	*	MANUAL COUNT		
					NORTH	4363	7:30	494	4:30	455
					SOUTH	5374	7:15	367	4:30	828
OLIVE ST -CENTRAL- AT 12TH ST		CR	FR	03-26-71	TOTAL	9625	*	MANUAL COUNT		
					NORTH	4448	7:15	578	4:15	336
					SOUTH	5177	7:15	283	4:30	803
OLYMPIC BL AT ALAMEDA ST		CR	MO	08-23-71	TOTAL	19899	*	MANUAL COUNT		
					EAST	12398	7:30	681	4:30	1753
					WEST	7501	7:15	955	4:30	439
OLYMPIC BL AT BARRINGTON AV	C00-4848-44	PS	MO	05-24-71	TOTAL	25899	7:30	2223	4:30	2700
					EAST	10724	7:30	1205	4:15	1057
					WEST	15175	7:30	1018	5:00	1739

LOCATION	PHYS. DESCR	RG DY	DATE	DIR.	VOLUME	AM PEAK	PM PEAK
OLYMPIC BL AT BEVERLY GLEN BL	C00-4848-44	WR TH	02-04-71	TOTAL	37183	7:45 3490	4:45 3802
				EAST	17518	7:45 2536	4:00 1284
				WEST	19665	11:15 1187	5:00 2702
OLYMPIC BL AT BEVERLY GLEN BL		WR WE	10-20-71	TOTAL	42740 *	MANUAL COUNT	
				EAST	22686	8:00 2898	4:00 1244
				WEST	20054	8:15 867	5:00 2783
OLYMPIC BL AT BLAINE ST		CR MO	07-12-71	TOTAL	4548 *	MANUAL COUNT	
				NORTH	2241	8:30 295	4:30 92
				SOUTH	2307	7:30 106	4:30 371
OLYMPIC BL AT BONNIE BRAE ST	C00-4242-44	PS TH	06-03-71	TOTAL	27868	7:45 2379	4:30 2859
				EAST	14169	7:45 1835	12:45 872
				WEST	13699	11:15 865	4:45 2057
OLYMPIC BL AT BOYLE AV		CR WE	11-17-71	TOTAL	26164 *	MANUAL COUNT	
				EAST	13338	7:30 575	4:15 1429
				WEST	12826	7:15 1555	4:00 832
OLYMPIC BL E/O BROADWAY -CENTRAL-	D02-3641-34	CR TH	05-13-71	TOTAL	15121	7:30 1331	4:30 1605
				EAST	6144	7:00 683	4:15 544
				WEST	8977	7:30 675	4:30 1062
OLYMPIC BL AT BUNDY DR	C00-4848-44	WR FR	03-12-71	TOTAL	26846	7:45 2203	4:30 2988
				EAST	12981	7:45 1302	4:00 1519
				WEST	13865	11:15 849	4:30 1518
OLYMPIC BL AT CALZONA ST		CR FR	09-17-71	TOTAL	26733 *	MANUAL COUNT	
				EAST	14410	7:15 457	4:30 2121
				WEST	12323	7:00 1661	3:30 728
OLYMPIC BL AT CARRILLO DR		WR MO	05-03-71	TOTAL	33627 *	MANUAL COUNT	
				EAST	19671	7:30 2162	5:00 1279
				WEST	13956	8:00 802	5:00 1764
OLYMPIC BL AT CENTRAL AV		CR WE	11-17-71	TOTAL	20870 *	MANUAL COUNT	
				EAST	10878	7:15 529	4:30 1290
				WEST	9992	7:30 1081	4:00 750

LOCATION	PHYS. DESCR	RG DY	DATE	DIR.	VOLUME	AM PEAK	PM PEAK
OLYMPIC BL W/O CENTURY PK -WEST-	300-4232-43	WR MO	04-26-71	TOTAL	37802	8:00 3899	5:00 3820
				EAST	18279	8:00 2948	4:00 1310
				WEST	19523	11:15 1141	5:00 2731
OLYMPIC BL AT FEDERAL AV		WR FR	02-05-71	TOTAL	33921	* MANUAL COUNT	
				EAST	16348	8:00 1455	4:30 1426
				WEST	17573	7:30 970	4:45 2152
OLYMPIC BL W/O FIGUEROA ST	C00-4331-43	PS FR	04-23-71	TOTAL	31210	7:15 2397	4:15 2924
				EAST	12558	7:00 1679	4:15 707
				WEST	18652	11:15 1193	4:15 2217
OLYMPIC BL AT FIGUEROA ST		CR TH	09-02-71	TOTAL	30535	* MANUAL COUNT	
				EAST	15070	7:30 1752	3:00 743
				WEST	15465	7:30 601	4:30 2076
OLYMPIC BL E/O FLOWER ST	C00-3040-34	CR TU	06-15-71	TOTAL	31456	8:00 2512	4:15 3502
				EAST	11573	7:45 1716	4:15 691
				WEST	19883	11:15 1028	4:30 2844
OLYMPIC BL AT FLOWER ST	C00-4139-44	CR WE	08-18-71	TOTAL	25306	8:00 2038	4:30 2499
				EAST	11391	7:30 1481	1:00 789
				WEST	13915	11:15 956	4:30 1840
OLYMPIC BL E/O FLOWER ST	C00-3040-34	CR TU	08-24-71	TOTAL	24157	7:30 2007	4:30 2477
				EAST	10658	7:30 1417	4:15 665
				WEST	13499	11:15 834	4:30 1839
OLYMPIC BL E/O FRANCISCO ST -CENTRAL-	C00-3040-44	CR WE	05-12-71	TOTAL	28767	7:30 2377	4:30 2863
				EAST	11362	7:30 1624	12:00 681
				WEST	17405	11:15 1015	4:45 2217
OLYMPIC BL W/O GRAND AV -CENTRAL-	C00-3130-33	CR TU	06-01-71	TOTAL	23729	7:45 1856	4:15 2391
				EAST	9838	7:30 1227	4:15 675
				WEST	13891	11:15 952	4:30 1742
OLYMPIC BL AT HAUSER BL	300-4040-44	WR FR	02-26-71	TOTAL	25705	11:15 1543	4:45 3073
				EAST	10867	11:15 672	4:45 1015
				WEST	14838	7:30 924	5:00 2069

LOCATION	PHYS. DESCR	RG DY	DATE	DIR.	VOLUME	AM PEAK	PM PEAK		
OLYMPIC BL AT HIGHLAND AV		WR WE	02-17-71	TOTAL	35322 *	MANUAL COUNT			
				EAST	17639	7:45	2295	4:15	874
				WEST	17683	8:00	877	4:45	2356
OLYMPIC BL AT HOBART BL	C00-4242-44	PS TH	06-03-71	TOTAL	30936	7:30	2842	4:30	3258
				EAST	15571	7:30	2143	4:45	928
				WEST	15365	11:15	865	4:30	2343
OLYMPIC BL W/O INDIANA ST	300-4030-32	CR MO	01-18-71	TOTAL	22331	7:00	2170	4:00	2270
				EAST	10689	11:15	655	4:30	1663
				WEST	11642	6:45	1797	3:00	718
OLYMPIC BL AT KENISTON AV	300-4043-44	WR WE	02-10-71	TOTAL	31433	7:30	3135	4:45	3624
				EAST	16325	7:15	2308	4:30	1222
				WEST	15108	7:30	854	4:45	2454
OLYMPIC BL AT LA BREA AV	300-4242-44	PS TU	04-20-71	TOTAL	29859	7:30	2829	4:45	3313
				EAST	15018	7:45	2156	4:45	1058
				WEST	14841	11:15	859	4:45	2255
OLYMPIC BL AT LA CIENEGA BL	300-4545-44	WR WE	02-03-71	TOTAL	41821	8:00	3549	5:00	4304
				EAST	19818	7:30	2264	5:00	1490
				WEST	22003	8:00	1462	5:00	2814
OLYMPIC BL AT LA CIENEGA BL		WR TH	11-11-71	TOTAL	38438 *	MANUAL COUNT			
				EAST	22997	8:00	1852	4:45	1959
				WEST	15441	8:15	977	5:00	1650
OLYMPIC BL AT LAURISTON AV		WR TU	04-20-71	TOTAL	50089 *	MANUAL COUNT			
				EAST	24221	8:00	3256	4:30	1339
				WEST	25868	8:00	1127	5:00	3715
OLYMPIC BL E/O LORENA ST	C00-3040-23	CR TU	01-19-71	TOTAL	15067	7:00	1651	4:15	1538
				EAST	6896	11:15	470	4:30	1078
				WEST	8171	7:00	1260	3:15	547
OLYMPIC BL E/O LOS ANGELES ST	D03-3026-32	CR WE	05-19-71	TOTAL	8453	7:15	714	4:15	971
				EAST	3802	7:00	417	4:15	423
				WEST	4651	11:00	370	4:00	592

LOCATION	PHYS. DESCR	RG DY	DATE	DIR.	VOLUME	AM PEAK	PM PEAK		
OLYMPIC BL AT LOS ANGELES ST		CR MO	08-23-71	TOTAL	14412	*	MANUAL COUNT		
				EAST	7280	7:15	664	4:15	570
				WEST	7132	7:00	427	4:15	889
OLYMPIC BL E/O MAIN ST -CENTRAL-	D10-3040-34	PS WE	07-28-71	TOTAL	12833	7:30	1093	4:15	1383
				EAST	6067	7:00	674	4:30	568
				WEST	6766	10:45	489	4:15	833
OLYMPIC BL AT MAIN ST -CENTRAL-	C00-4040-44	CR TH	08-12-71	TOTAL	13630	7:30	1183	4:30	1458
				EAST	6582	7:45	740	4:30	618
				WEST	7048	11:15	530	4:15	857
OLYMPIC BL AT MAPLE AV		CR WE	12-08-71	TOTAL	5576	*	MANUAL COUNT		
				EAST	3903	7:15	321	4:15	366
				WEST	1673	7:30	113	4:00	264
OLYMPIC BL AT MATED ST		CR TH	11-18-71	TOTAL	21396	*	MANUAL COUNT		
				EAST	11136	7:00	566	4:30	1364
				WEST	10260	7:00	1313	3:30	728
OLYMPIC BL AT OVERLAND AV		WR TH	03-04-71	TOTAL	45192	*	MANUAL COUNT		
				EAST	21638	8:00	2689	4:30	1453
				WEST	23554	8:00	1274	5:00	2994
OLYMPIC BL AT OXFORD AV -CENTRAL-		CR FR	12-17-71	TOTAL	55525	*	MANUAL COUNT		
				EAST	25568	8:00	1949	3:45	1091
				WEST	29957	11:00	919	5:00	2831
OLYMPIC BL AT OXFORD AV -CENTRAL-	C00-4040-44	CR FR	12-17-71	TOTAL	34873	7:30	2976	4:30	3399
				EAST	17916	7:30	2251	3:45	1181
				WEST	16957	11:15	1000	4:45	2303
OLYMPIC BL AT SANTA FE AV		CR FR	02-19-71	TOTAL	21316	*	MANUAL COUNT		
				EAST	9200	7:15	565	4:15	1092
				WEST	12116	7:15	1558	3:30	774
OLYMPIC BL E/O SANTA FE AV	C00-2634-33	CR TU	05-04-71	TOTAL	23294	7:00	2360	4:00	2268
				EAST	12421	6:45	817	4:00	1608
				WEST	10873	7:00	1579	2:45	723

LOCATION	PHYS. DESCR	RG DY	DATE	DIR.	VOLUME	AM PEAK	PM PEAK
OLYMPIC BL E/O SANTA FE AV	C00-2030-23	PS MO	05-17-71	TOTAL	20988	6:45 1640	4:15 2205
				EAST	12158	11:15 864	4:15 1627
				WEST	8830	6:45 969	2:45 751
OLYMPIC BL E/O SANTA FE AV	C00-2432-23	CR WE	10-27-71	TOTAL	23623	7:15 2412	4:15 2232
				EAST	12111	11:15 810	4:30 1577
				WEST	11512	7:15 1661	3:30 822
OLYMPIC BL E/O SANTA FE AV	C00-2432-23	CR TH	10-28-71	TOTAL	23292	7:15 2343	3:45 2218
				EAST	11913	11:15 736	4:45 1532
				WEST	11379	7:15 1637	3:30 797
OLYMPIC BL AT SAWTELLE BL		WR TU	06-15-71	TOTAL	42325	* MANUAL COUNT	
				EAST	23044	8:00 2259	4:30 2188
				WEST	19281	7:45 1194	4:30 2094
OLYMPIC BL AT SEPULVEDA BL	C00-4848-44	PS TH	04-22-71	TOTAL	32848	8:00 3211	4:45 3432
				EAST	16319	8:00 2172	4:15 1439
				WEST	16529	7:30 1106	4:45 2085
OLYMPIC BL E/O SOTO ST	C00-3040-23	CR TU	01-19-71	TOTAL	22550	7:00 2114	4:30 2229
				EAST	10995	11:15 730	4:30 1439
				WEST	11555	7:00 1456	2:45 873
OLYMPIC BL E/O SOTO ST	C00-3040-23	PS WE	07-28-71	TOTAL	21708	7:00 1972	3:45 2167
				EAST	9993	7:15 607	4:30 1361
				WEST	11715	7:00 1366	3:30 884
OLYMPIC BL E/O SPENCE ST	C00-3040-23	CR TU	01-19-71	TOTAL	16383	7:00 1712	4:15 1681
				EAST	7860	11:15 517	4:15 1230
				WEST	8523	7:00 1359	2:45 544
OLYMPIC BL AT VERMONT AV	C00-4242-44	PS TH	06-03-71	TOTAL	31262	8:00 2642	4:45 2955
				EAST	17267	8:00 2069	4:45 1150
				WEST	13995	11:15 756	4:30 1823
OLYMPIC BL W/O WALL ST -CENTRAL-	C00-2222-22	CR TU	06-15-71	TOTAL	4163	10:45 347	4:00 533
				EAST	2673	7:30 223	4:00 286
				WEST	1490	10:30 147	4:00 247

LOCATION	PHYS. DESCR	RG	DY	DATE	DIR.	VOLUME	AM PEAK	PM PEAK		
OLYMPIC BL W/O WALL ST -CENTRAL-	C00-2323-22	CR	TU	08-24-71	TOTAL	4374	7:30	362	4:00	491
					EAST	2634	7:15	236	4:00	275
					WEST	1740	10:30	155	4:00	216
OLYMPIC BL AT WESTERN AV	C00-4040-44	PS	FR	07-23-71	TOTAL	32228	7:00	2618	4:45	3107
					EAST	16424	6:45	2037	4:30	949
					WEST	15804	11:15	894	4:45	2177
OLYMPIC BL E/O 8TH ST	510-3031-22	PS	WE	07-28-71	TOTAL	21232	7:00	2032	4:00	2277
					EAST	10766	11:15	615	4:30	1674
					WEST	10466	7:00	1620	3:00	655
O MELVENY AV AT DAUBERT ST	A00-1818-11	EV	WE	03-10-71	TOTAL	2849	7:15	391	12:30	499
					NORTH	1108	7:15	156	12:30	197
					SOUTH	1741	7:15	235	12:30	302
ONTARIO AV AT COMASSET ST	A00-1818-11	EV	MO	09-27-71	TOTAL	508	11:15	44	3:00	124
					NORTH	444	11:15	42	3:15	114
					SOUTH	64	6:45	9	3:00	11
OPP ST AT FRIES AV		SR	TH	02-25-71	TOTAL	5147	*	MANUAL COUNT		
					EAST	2718	7:00	225	4:15	230
					WEST	2429	7:45	150	4:15	283
ORANGE DR AT BEVERLY BL	100-1818-11	CR	TH	09-02-71	TOTAL	880	11:15	54	12:00	118
					NORTH	489	11:15	30	11:30	100
					SOUTH	391	9:15	28	5:00	43
ORANGE DR AT WILLOUGHBY AV		WR	WE	06-09-71	TOTAL	1068	*	MANUAL COUNT		
					NORTH	455	7:15	25	5:00	66
					SOUTH	613	8:15	35	3:30	76
ORANGE GROVE AV AT WILSHIRE BL		WR	TH	02-11-71	TOTAL	1811	*	MANUAL COUNT		
					NORTH	740	8:30	43	5:00	88
					SOUTH	1071	8:45	44	3:45	124
ORCHARD AV AT ALONDRA BL	A00-1818-11	SR	MO	03-29-71	TOTAL	1055	8:30	110	5:30	117
					NORTH	769	8:00	72	5:30	97
					SOUTH	286	8:30	38	4:15	56

LOCATION	PHYS. DESCR	RG DY	DATE	DIR.	VOLUME	AM PEAK	PM PEAK		
ORCHARD AV AT 27TH ST		CR TH	10-14-71	TOTAL	737 *	MANUAL COUNT			
				NORTH	434	7:15	27	4:45	56
				SOUTH	303	9:00	18	4:45	38
ORD ST E/O NORTH BROADWAY	C00-1820-12	CR WE	02-17-71	TOTAL	5226	7:15	4:30	454	
				EAST	2349	7:15	299	11:30	182
				WEST	2877	11:15	224	4:30	299
ORION AV AT ROSCOE BL	A00-1518-11	WV TH	06-24-71	TOTAL	2410	10:00	4:30	189	
				NORTH	1477	9:30	105	4:30	123
				SOUTH	933	10:30	56	7:30	80
ORION AV AT ROSCOE BL		WV TH	06-24-71	TOTAL	1813 *	MANUAL COUNT			
				NORTH	1233	7:30	86	4:30	122
				SOUTH	580	7:00	44	4:30	55
ORION AV - AT SAN FERNANDO MISSION BL	A00-3518-13	WV WE	03-24-71	TOTAL	8201	7:45	4:30	932	
				NORTH	7562	7:45	444	4:45	823
				SOUTH	639	7:45	74	4:00	133
ORION AV AT VANOWEN ST		EV WE	12-15-71	TOTAL	1193 *	MANUAL COUNT			
				NORTH	782	7:30	59	4:45	72
				SOUTH	411	8:15	42	5:00	32
ORLANDO AV AT OAKWOOD AV -CENTRAL-		WR MO	11-08-71	TOTAL	3343 *	MANUAL COUNT			
				NORTH	1595	8:45	74	4:45	216
				SCUTH	1748	8:00	191	4:30	122
OSAGE AV AT 79TH ST		WR FR	04-30-71	TOTAL	1996 *	MANUAL COUNT			
				NORTH	1019	7:45	102	4:00	110
				SOUTH	977	7:15	122	3:30	81
OSBORNE ST S/O FOOTHILL BL	300-4024-32	PS FR	04-23-71	TOTAL	13971	6:30	4:00	1295	
				NORTH	6758	11:15	320	4:30	848
				SOUTH	7213	6:30	857	3:15	537
OSBORNE ST AT GLENOAKS BL	300-4040-22	PS TU	06-15-71	TOTAL	11502	6:30	4:30	908	
				EAST	3572	11:15	197	4:30	432
				WEST	7930	6:30	877	2:45	572

LOCATION	PHYS. DESCR	RG DY	DATE	DIR.	VOLUME	AM PEAK	PM PEAK		
OSBORNE ST AT LAUREL CANYON BL	300-4444-33	EV TH	02-18-71	TOTAL	20936	7:15	1409	4:00	1856
				EAST	10234	7:15	637	4:30	946
				WEST	10702	7:15	772	4:00	924
OSBORNE ST AT WOODMAN AV	C00-3038-33	EV TH	08-05-71	TOTAL	9637	11:15	596	5:00	812
				EAST	3653	10:15	275	5:15	343
				WEST	5984	11:15	370	4:15	490
OSQ AV S/O HATTERAS ST	B00-3600-20	WV WE	01-27-71	TOTAL	2449	8:00	479	2:45	345
				NON-DIR COUNT					
OSQ AV AT OXNARD ST	800-1818-11	WV WE	06-23-71	TOTAL	861	11:15	47	6:00	111
				NORTH	687	11:15	34	12:00	83
				SOUTH	174	10:45	14	6:00	70
OSQ AV AT OXNARD ST		WV FR	06-25-71	TOTAL	547	*	MANUAL COUNT		
				NORTH	477	7:30	50	4:00	46
				SOUTH	70	8:00	6	3:30	7
OSQ AV AT SATICOY ST		WV MO	05-03-71	TOTAL	1508	*	MANUAL COUNT		
				NORTH	897	7:15	104	4:00	84
				SOUTH	611	7:15	46	3:00	63
OSQ AV AT SATICOY ST	A00-2020-11	WV TU	05-25-71	TOTAL	2761	7:15	220	3:00	217
				NORTH	1954	7:15	176	4:30	157
				SOUTH	807	8:00	67	7:30	95
OTSEGO ST AT IRVINE AV	A00-1818-11	EV FR	06-25-71	TOTAL	292	10:00	24	6:30	26
				EAST	153	11:15	8	2:45	18
				WEST	139	10:00	16	12:00	13
OTSEGO ST AT STROHM AV	A00-1515-11	EV MO	05-24-71	TOTAL	303	7:30	19	3:15	72
				EAST	210	7:45	11	3:00	68
				WEST	93	7:30	9	4:45	23
OUTPOST DR N/O FRANKLIN AV	200-1919-11	WR WE	03-10-71	TOTAL	2906	7:45	256	5:15	307
				NORTH	1323	11:15	50	5:15	216
				SOUTH	1583	7:45	221	4:00	113

LOCATION	PHYS. DESCR	RG DY	DATE	DIR.	VOLUME	AM PEAK	PM PEAK		
OVERLAND AV AT CHARNOCK RD		WR TU	04-06-71	TOTAL	14391 *	MANUAL COUNT			
				NORTH	6359	7:30	349	5:00	676
				SOUTH	8032	7:45	540	5:00	817
OVERLAND AV AT OLYMPIC BL		WR TH	03-04-71	TOTAL	13037 *	MANUAL COUNT			
				NORTH	8208	7:45	778	4:30	627
				SOUTH	4829	8:00	391	5:00	476
OVERLAND AV AT PALMS BL	B00-1218-11	PS FR	05-21-71	TOTAL	18376	7:30	1183	4:45	1620
				NORTH	8694	7:00	583	6:00	670
				SOUTH	9682	7:30	664	4:45	965
OVERLAND AV AT PICO BL	C00-4210-31	WR MD	07-19-71	TOTAL	18108	8:00	1426	5:00	1530
				NORTH	11528	8:00	1026	4:45	927
				SOUTH	6580	11:15	413	5:00	619
OVERLAND AV S/O SANTA MONICA BL	C00-2010-21	WR MD	10-18-71	TOTAL	7833	7:45	728	4:45	768
				NORTH	4320	7:45	478	4:45	366
				SOUTH	3513	8:00	255	4:45	402
OWENSMOUTH AV AT DEVONSHIRE ST		WV TU	04-06-71	TOTAL	1886 *	MANUAL COUNT			
				NORTH	855	8:45	44	5:00	137
				SOUTH	1031	7:15	80	3:00	108
OWENSMOUTH AV AT GAULT ST	300-3030-22	WV MD	06-07-71	TOTAL	10977	11:15	796	4:30	1107
				NORTH	5628	11:15	436	4:30	697
				SOUTH	5349	7:30	552	12:00	449
OWENSMOUTH AV AT HART ST	100-2020-11	WV WE	01-06-71	TOTAL	1341	7:15	157	2:15	144
				EAST	872	7:15	130	2:15	94
				WEST	469	11:15	36	1:45	54
OWENSMOUTH AV AT HART ST		WV TU	01-19-71	TOTAL	11103 *	MANUAL COUNT			
				NORTH	5379	7:45	241	4:30	652
				SOUTH	5724	7:30	610	5:00	415
OXFORD AV -CENTRAL- AT BEVERLY BL		CR TU	12-07-71	TOTAL	2908 *	MANUAL COUNT			
				NORTH	1788	7:45	94	4:45	284
				SOUTH	1120	8:00	116	3:00	100

LOCATION	PHYS. DESCR	RG DY	DATE	DIR.	VOLUME	AM PEAK	PM PEAK
OXFORD AV -CENTRAL- AT OLYMPIC BL		CR FR	12-17-71	TOTAL	2107	*	MANUAL COUNT
				NORTH	977	11:00	42 12:00 63
				SOUTH	1130	11:15	52 5:00 67
OXFORD AV -CENTRAL- AT OLYMPIC BL	A00-2020-11	CR FR	12-17-71	TOTAL	1618	11:15	120 5:00 172
				NORTH	770	11:15	57 5:00 84
				SOUTH	848	11:15	63 4:45 96
OXFORD AV -CENTRAL- AT WASHINGTON BL		CR FR	09-24-71	TOTAL	1021	*	MANUAL COUNT
				NORTH	345	8:45	29 4:00 33
				SOUTH	676	9:00	41 4:30 95
OXFORD AV -CENTRAL- AT 8TH ST		CR MO	06-21-71	TOTAL	1754	*	MANUAL COUNT
				NORTH	594	7:45	52 4:45 47
				SOUTH	1160	7:45	75 4:45 137
OXFORD AV -VENICE- AT BURRELL ST	A00-1818-11	WR FR	01-22-71	TOTAL	384	11:00	36 4:00 65
				NORTH	178	11:00	22 4:15 33
				SOUTH	206	11:15	14 4:00 32
OXNARD ST AT CANOGA AV		WV TU	09-21-71	TOTAL	396	*	MANUAL COUNT
				EAST	25	8:15	4 4:00 3
				WEST	371	9:15	28 3:15 41
OXNARD ST AT COLDWATER CANYON AV	C00-3834-33	EV TH	12-30-71	TOTAL	13687	11:15	854 4:45 1316
				EAST	6210	11:15	434 3:45 520
				WEST	7477	11:15	420 5:00 838
OXNARD ST AT ETHEL AV		EV MO	12-13-71	TOTAL	19511	*	MANUAL COUNT
				EAST	9409	7:30	930 3:00 731
				WEST	10102	7:30	780 3:00 983
OXNARD ST AT ETHEL AV		EV MO	12-27-71	TOTAL	10858	*	MANUAL COUNT
				EAST	5618	7:00	464 4:15 558
				WEST	5240	7:45	195 5:00 745
OXNARD ST AT FALLBROOK AV	B00-1424-11	WV TH	12-09-71	TOTAL	3143	8:15	275 3:15 324
				EAST	1208	7:15	153 3:15 118
				WEST	1935	11:15	111 4:45 251

LOCATION	PHYS. DESCR	RG DY	DATE	DIR.	VOLUME	AM PEAK	PM PEAK		
OXNARD ST AT FULTON AV	C00-2819-21	EV TU	12-14-71	TOTAL	12626	7:30	1115	4:30	1239
				EAST	6828	7:30	765	4:30	614
				WEST	5798	7:45	370	4:30	625
OXNARD ST AT FULTON AV	C00-2820-22	EV TH	12-30-71	TOTAL	12588	11:15	807	4:45	1293
				EAST	5438	11:15	384	4:30	528
				WEST	7150	11:15	423	4:45	772
OXNARD ST AT KELVIN AV	C00-3630-11	WV WE	06-23-71	TOTAL	1435	10:30	97	8:45	147
				EAST	567	10:30	49	8:45	113
				WEST	868	7:30	58	12:15	79
OXNARD ST AT KELVIN AV		WV TH	06-24-71	TOTAL	1204	*	MANUAL COUNT		
				EAST	427	7:00	15	5:00	72
				WEST	777	7:30	65	4:30	71
OXNARD ST AT KENWATER AV		WV FR	06-04-71	TOTAL	911	*	MANUAL COUNT		
				EAST	343	7:45	45	3:15	28
				WEST	568	7:15	48	3:00	73
OXNARD ST AT KENWATER AV		WV TU	12-07-71	TOTAL	937	*	MANUAL COUNT		
				EAST	359	7:15	56	3:00	33
				WEST	578	7:30	44	2:45	69
OXNARD ST AT LAUREL CANYON BL		EV TH	07-01-71	TOTAL	15633	*	MANUAL COUNT		
				EAST	8041	7:15	784	4:30	572
				WEST	7592	7:30	390	5:30	977
OXNARD ST AT LAUREL CANYON BL		EV TU	10-12-71	TOTAL	18106	*	MANUAL COUNT		
				EAST	8239	10:45	602	3:00	649
				WEST	9867	11:00	439	5:00	1233
OXNARD ST AT MELVIN AV	A00-0808-11	WV FR	11-05-71	TOTAL	702	7:00	59	2:45	159
				EAST	509	7:00	45	2:45	129
				WEST	193	8:00	16	4:15	30
OXNARD ST AT OSO AV	C00-3131-11	WV WE	06-23-71	TOTAL	2374	11:15	115	4:00	237
				EAST	1098	7:30	73	8:00	149
				WEST	1276	11:15	66	4:00	184

LOCATION	PHYS. DESCR	RG DY	DATE	DIR.	VOLUME	AM PEAK	PM PEAK			
OXNARD ST AT OSO AV			06-25-71	TOTAL	1978 *	MANUAL COUNT				
				EAST	977	8:45	68	5:00	98	
				WEST	1001	7:45	64	5:00	111	
OXNARD ST AT PLATT AV	A00-1830-11		06-07-71	TOTAL	1516	7:45	178	3:00	185	
				EAST	610	7:45	109	3:00	59	
				WEST	906	7:45	69	3:00	126	
OXNARD ST AT PLATT AV			06-07-71	TOTAL	1637 *	MANUAL COUNT				
				EAST	749	7:15	132	3:00	60	
				WEST	888	7:30	61	4:15	96	
OXNARD ST AT PLATT AV	A00-1420-11		12-16-71	TOTAL	1618	7:30	321	2:45	217	
				EAST	702	7:15	107	2:45	135	
				WEST	916	7:30	216	4:45	88	
OXNARD ST AT SHOUP AV	C00-1236-13		12-09-71	TOTAL	3618	7:30	432	4:45	367	
				EAST	2252	7:30	328	3:00	210	
				WEST	1366	7:30	104	4:30	164	
OXNARD ST E/O TOPANGA CANYON BL	A00-6000-10		12-02-71	TOTAL	113	11:15	3	1:30	17	
				NON-DIR COUNT						
OXNARD ST AT WOODLAKE AV	800-1515-11		12-08-71	TOTAL	2203	8:30	211	4:45	295	
				EAST	937	8:45	130	4:15	132	
				WEST	1266	11:15	89	4:45	174	
PACIFIC AV -SAN PEDRO- S/O CHANNEL ST	G08-3625-32	SR	MO	01-04-71	TOTAL	16083	10:15	1208	3:30	1603
					NORTH	8578	10:15	636	3:30	1008
					SOUTH	7505	6:45	658	4:15	659
PACIFIC AV -SAN PEDRO- S/O CHANNEL ST	G08-3624-32	SR	FR	07-09-71	TOTAL	18280	11:15	1202	4:00	1560
					NORTH	9945	10:45	641	3:30	928
					SOUTH	8335	11:15	562	4:15	662
PACIFIC AV -SAN PEDRO- N/O STEPHEN M WHITE DR	C00-2134-23	PS	FR	04-30-71	TOTAL	10573	11:15	615	5:00	785
					NORTH	6472	7:45	524	12:15	433
					SOUTH	4101	11:15	272	4:30	380

LOCATION	PHYS. DESCR	RG DY	DATE	DIR.	VOLUME	AM PEAK	PM PEAK		
PACIFIC AV -SAN PEDRO- N/O 1ST ST -SAN PEDRO-	C00-2828-22	SR TU	03-09-71	TOTAL	10789	11:15	793	4:15	992
				NORTH	6024	11:15	448	3:45	515
				SOUTH	4765	11:15	345	4:15	478
PACIFIC AV -SAN PEDRO- N/O 1ST ST -SAN PEDRO-	C00-2828-22	SR WE	07-14-71	TOTAL	11217	11:15	773	3:45	949
				NORTH	6183	11:15	449	4:15	524
				SOUTH	5034	11:15	324	3:45	459
PACIFIC AV -SAN PEDRO- N/O 26TH ST -SAN PEDRO-	C00-2829-22	SR TH	07-22-71	TOTAL	13678	11:15	996	4:00	1125
				NORTH	6743	11:15	488	3:45	542
				SOUTH	6935	11:15	508	4:15	612
PACIFIC AV -VENICE- N/O CULVER BL	300-1416-11	SR TH	12-09-71	TOTAL	1935	11:15	80	4:15	254
				NORTH	948	11:15	44	4:00	199
				SOUTH	987	9:00	62	7:45	70
PACIFIC AV -VENICE- AT FLEET ST		WR TU	03-16-71	TOTAL	3992	*	MANUAL COUNT		
				NORTH	1753	8:00	219	3:00	120
				SOUTH	2239	8:30	124	4:30	255
PACIFIC AV -VENICE- AT VENICE BL	800-2121-11	PS TU	07-13-71	TOTAL	15751	10:30	1156	4:45	1253
				NORTH	7204	7:30	498	4:30	573
				SOUTH	8547	10:30	793	4:45	691
PACIFIC AV -VENICE- AT VENICE BL -N/RDWH-		WR WE	12-01-71	TOTAL	13387	*	MANUAL COUNT		
				NORTH	5630	7:45	424	4:45	522
				SOUTH	7757	7:30	638	4:45	788
PACIFIC AV -VENICE- AT VENICE BL -S/RDWH-		WR WE	12-01-71	TOTAL	14024	*	MANUAL COUNT		
				NORTH	5783	7:15	469	4:45	411
				SOUTH	8241	7:30	613	5:00	877
PACIFIC AV -VENICE- AT WESTMINSTER AV -MAR VISTA-		WR TU	03-23-71	TOTAL	14934	*	MANUAL COUNT		
				NORTH	6862	7:30	499	5:00	739
				SOUTH	8072	7:15	750	4:45	807
PACIFIC COAST HWY E/O ALAMEDA ST	C00-3042-23	PS MD	03-08-71	TOTAL	23805	7:00	2160	4:15	2261
				EAST	12165	7:00	977	4:15	1204
				WEST	11640	7:00	1183	4:00	1060

LOCATION	PHYS. DESCR	RG DY	DATE	DIR.	VOLUME	AM PEAK	PM PEAK		
PACIFIC COAST HWY W/O ALAMEDA ST	D04-3830-32	SR TU	09-21-71	TOTAL	26317	7:00	2478	4:15	2369
				EAST	14446	7:00	1458	4:15	1284
				WEST	11871	7:30	1044	4:15	1085
PACIFIC COAST HWY AT AVALON BL	C00-4040-44	SR TH	03-04-71	TOTAL	32827	7:00	2780	4:00	2695
				EAST	19304	7:00	1606	3:45	1666
				WEST	13523	7:00	1174	4:30	1163
PACIFIC COAST HWY AT AVALON BL	C00-4242-44	MS TH	07-22-71	TOTAL	27208	7:00	1852	4:15	2265
				EAST	14145	7:00	931	4:15	1269
				WEST	13063	7:00	921	4:15	996
PACIFIC COAST HWY AT AVALON BL		SR MO	11-15-71	TOTAL	26352	*	MANUAL COUNT		
				EAST	12880	7:00	1174	3:45	1188
				WEST	13472	7:15	1168	4:15	1210
PACIFIC COAST HWY AT AVALON BL	C00-4040-44	MS MO	11-15-71	TOTAL	25610	7:00	2020	4:15	2204
				EAST	14236	7:00	1115	3:45	1260
				WEST	11374	7:15	914	4:15	955
PACIFIC COAST HWY AT HARBOR FWY -S/B ON-	D16-3040-34	SR TU	12-07-71	TOTAL	27848	7:15	2114	3:30	2067
				EAST	16274	7:15	1376	3:00	1248
				WEST	11574	11:15	830	4:15	968
PACIFIC COAST HWY AT HARBOR FWY -S/B ON-	D16-3040-34	SR WE	12-08-71	TOTAL	27959	7:15	2222	3:45	2135
				EAST	16322	7:15	1445	3:00	1254
				WEST	11637	11:15	755	4:15	1013
PACIFIC COAST HWY AT NORMANDIE AV		SR TU	11-19-71	TOTAL	27783	*	MANUAL COUNT		
				EAST	14525	7:00	1381	3:15	1104
				WEST	13258	7:15	726	5:00	1401
PACIFIC COAST HWY N/O SUNSET BL	G04-4249-34	WR WE	07-14-71	TOTAL	42223	7:15	3069	5:00	3720
				NORTH	21584	11:15	1225	5:30	2553
				SOUTH	20639	7:15	2529	3:00	1392
PACIFIC COAST HWY AT SUNSET BL		WR MO	08-16-71	TOTAL	40118	*	MANUAL COUNT		
				NORTH	17570	9:00	681	4:45	2289
				SOUTH	22548	7:15	2646	3:15	1358

LOCATION	PHYS. DESCR	RG DY	DATE	DIR.	VOLUME	AM PEAK	PM PEAK		
PACIFIC COAST HWY AT VERMONT AV		SR TU	02-02-71	TOTAL	12710 *	MANUAL COUNT			
				NORTH	8304	7:00	980	4:00	520
				SOUTH	4406	8:15	313	4:30	387
PACIFIC COAST HWY AT WESTERN AV	G04-4040-44	SR WE	03-03-71	TOTAL	30446	7:15	2199	4:15	2373
				EAST	16639	7:00	1460	3:15	1197
				WEST	13807	11:15	855	4:30	1286
PACIFIC COAST HWY AT WESTERN AV	G04-4039-44	MS WE	07-21-71	TOTAL	32409	11:15	2078	4:30	2452
				EAST	17808	7:15	1339	3:45	1240
				WEST	14601	11:15	1007	4:45	1260
PACIFIC COAST HWY AT WESTERN AV	G04-4033-43	MS TU	11-16-71	TOTAL	32460	7:30	2413	4:30	2489
				EAST	17899	7:30	1608	3:00	1285
				WEST	14561	11:15	1033	4:45	1277
PALMER DR W/O WAWONA ST	A00-1800-10	CR WE	02-17-71	TOTAL	187	7:45	15	5:30	26
				NON-DIR COUNT					
PALMS BL AT ELECTRIC AV		WR FR	07-23-71	TOTAL	996 *	MANUAL COUNT			
				EAST	578	8:30	37	4:15	77
				WEST	418	7:00	25	4:45	42
PALMS BL AT KELTON AV	C00-3030-22	WR TU	08-03-71	TOTAL	12780	7:30	1131	5:00	1355
				EAST	6384	7:30	735	4:30	554
				WEST	6396	7:15	397	5:15	838
PALMS BL AT OVERLAND AV	C00-3030-22	PS FR	05-21-71	TOTAL	15535	7:30	1294	4:45	1508
				EAST	6932	7:45	809	4:45	555
				WEST	8603	7:15	576	5:00	969
PALMS BL AT SEPULVEDA BL		WR TU	10-19-71	TOTAL	13319 *	MANUAL COUNT			
				EAST	7590	8:00	677	4:15	714
				WEST	5729	7:30	431	5:00	612
PALMS BL AT WALGROVE AV	A00-1715-11	PS MO	06-07-71	TOTAL	3811	7:15	365	5:15	380
				EAST	1273	7:00	177	5:15	112
				WEST	2538	7:30	202	4:45	280

LOCATION	PHYS. DESCR	RG DY	DATE	DIR.	VOLUME	AM PEAK	PM PEAK		
PALOS VERDES DR -NORTH- W/O GAFFEY ST	C00-3030-32	SR TU	03-09-71	TOTAL	19074	7:15	1844	5:15	1682
				EAST	9531	7:00	1526	3:00	575
				WEST	9543	11:00	435	5:15	1201
PALOS VERDES ST AT 13TH ST -SAN PEDRO-	B00-2020-11	SR TH	10-14-71	TOTAL	1345	11:00	96	3:30	168
				NORTH	686	11:00	53	3:30	62
				SOUTH	659	10:45	46	3:30	106
PALOS VERDES ST AT 14TH ST -SAN PEDRO-		SR TH	02-11-71	TOTAL	1018	*	MANUAL COUNT		
				NORTH	556	8:00	62	4:30	38
				SOUTH	462	9:00	34	4:30	54
PARALTA AV AT COSTANSO ST	A00-1515-11	WV FR	01-15-71	TOTAL	517	11:15	30	5:00	61
				NORTH	138	6:30	11	1:00	25
				SOUTH	379	11:15	25	5:00	45
PARALTA AV AT COSTANSO ST		WV TU	01-19-71	TOTAL	440	*	MANUAL COUNT		
				NORTH	166	9:00	11	4:15	27
				SOUTH	274	8:00	18	3:00	34
PARK HILL DR AT MANCHESTER AV	B00-1614-11	WR MO	03-15-71	TOTAL	1200	7:15	177	12:30	165
				NORTH	551	11:15	105	12:30	149
				SOUTH	649	7:15	155	5:45	68
PARKMAN AV-JOG NR REND ST- N/O BELLEVUE AV	200-4000-20	CR TU	01-26-71	TOTAL	2149	7:30	354	4:45	389
				NON-DIR COUNT					
PARK VIEW ST AT WILSHIRE BL	B00-3030-11	CR WE	03-17-71	TOTAL	4976	11:15	364	4:15	453
				NORTH	2854	11:15	198	4:15	189
				SOUTH	2122	11:15	166	11:45	183
PARK VIEW ST-JOG NR CARONDLT- AT 7TH ST	100-1430-11	CR WE	03-17-71	TOTAL	3781	11:15	306	4:15	390
				NORTH	1006	11:15	100	4:15	145
				SOUTH	2775	7:30	213	4:15	245
PARK VIEW ST AT 8TH ST	A00-1614-11	CR WE	03-17-71	TOTAL	2912	11:15	263	4:30	319
				NORTH	1706	11:15	140	4:45	189
				SOUTH	1206	11:15	123	4:30	144

LOCATION	PHYS. DESCR	RG DY	DATE	DIR.	VOLUME	AM PEAK	PM PEAK		
PARTHENIA ST E/O CANOGA AV	C00-1525-11	WV WE	10-06-71	TOTAL	5996	7:00	514	4:30	590
				EAST	2993	6:45	318	4:15	280
				WEST	3003	7:00	208	4:30	318
PARTHENIA ST AT FARRALONE AV-JOG NR GRESHAM ST		WV WE	06-09-71	TOTAL	549	*	MANUAL COUNT		
				EAST	213	8:00	20	3:00	17
				WEST	336	9:00	36	3:00	27
PARTHENIA ST AT HAZELTINE AV	800-1818-11	EV TU	06-29-71	TOTAL	3819	11:15	320	4:00	358
				EAST	2015	11:15	169	4:00	188
				WEST	1804	11:15	151	5:15	195
PARTHENIA ST AT PETIT AV		WV TH	12-09-71	TOTAL	27668	*	MANUAL COUNT		
				EAST	12673	7:15	1238	4:15	1078
				WEST	14995	7:15	1175	4:45	1607
PARTHENIA ST E/O TOPANGA CANYON BL	G04-3030-22	WV TU	11-30-71	TOTAL	4154	7:15	542	4:45	374
				EAST	2310	7:15	434	4:45	175
				WEST	1844	11:15	133	4:15	200
PARTHENIA ST AT WOODLEY AV	C00-4036-22	WV WE	08-11-71	TOTAL	15909	7:15	1324	4:30	1526
				EAST	8740	7:30	866	4:15	785
				WEST	7169	7:00	495	4:45	791
PASADENA AV AT GOLDEN STATE FWY -N/B OFF-	300-4024-32	CR FR	12-10-71	TOTAL	10699	7:30	844	4:30	1234
				EAST	5798	11:15	314	4:45	926
				WEST	4901	7:15	614	3:45	339
PASADENA AV AT GOLDEN STATE FWY -S/B OFF-	006-2640-23	CR FR	12-10-71	TOTAL	8275	8:15	698	4:15	942
				EAST	4328	11:15	256	4:30	679
				WEST	3947	8:00	485	3:30	311
PASADENA AV AT AVENUE 26	C00-3026-32	PS TH	06-03-71	TOTAL	8375	7:15	656	4:30	810
				NORTH	4398	11:15	238	4:30	580
				SOUTH	3977	7:00	495	3:15	273
PASEO DEL MAR W/O GAFFEY ST	C00-3636-22	SR TH	07-01-71	TOTAL	4153	11:15	312	1:00	382
				EAST	2028	11:15	131	1:00	179
				WEST	2125	11:15	181	4:30	225

LOCATION	PHYS. DESCR	RG DY	DATE	DIR.	VOLUME	AM PEAK	PM PEAK		
PASEO DEL MAR-JOG WEYMOUTH ST E/O WESTERN AV	C00-1220-12	SR TH	07-22-71	TOTAL	4112	11:15	275	3:30	400
				EAST	1931	11:15	123	1:30	186
				WEST	2181	11:15	152	3:30	229
PASO ROBLES AV AT LORILLARD ST	A00-1818-11	EV TH	11-04-71	TOTAL	2186	8:00	254	3:00	399
				NORTH	988	8:00	127	2:45	174
				SOUTH	1198	8:15	130	3:00	245
PATTON AV N/O 1ST ST -SAN PEDRO-	A00-1717-11	SR TU	07-13-71	TOTAL	825	10:45	72	1:45	89
				NORTH	355	10:45	22	4:00	40
				SOUTH	470	10:15	51	1:45	68
PAXTON ST AT BORDEN AV	C00-3117-11	EV TU	11-30-71	TOTAL	5421	7:15	424	4:15	493
				NORTH	3242	7:45	231	4:15	318
				SOUTH	2179	7:00	206	3:45	188
PAXTON ST AT DRONFIELD AV	800-1812-11	EV TU	11-30-71	TOTAL	3507	7:30	289	3:15	316
				NORTH	2257	7:45	168	4:15	215
				SOUTH	1250	7:30	125	3:15	111
PAXTON ST AT SAN FERNANDO RD		EV FR	07-02-71	TOTAL	13369	*	MANUAL COUNT		
				NORTH	5976	7:15	542	3:45	526
				SOUTH	7393	8:00	538	3:45	769
PAXTON ST AT TELFAIR AV		EV FR	10-15-71	TOTAL	2194	*	MANUAL COUNT		
				NORTH	773	7:15	42	3:45	87
				SOUTH	1421	7:45	115	5:00	134
PEACHTREE AV AT STAGG ST		EV WE	12-15-71	TOTAL	354	*	MANUAL COUNT		
				NORTH	218	7:00	19	4:30	18
				SOUTH	136	7:00	11	3:45	15
PEARL ST AT CENTINELA AV		WV MO	05-17-71	TOTAL	6534	*	MANUAL COUNT		
				EAST	3132	7:00	225	4:00	686
				WEST	3402	7:00	618	3:00	296
PENDLETON ST AT GLENOAKS BL	A00-2018-11	EV FR	03-26-71	TOTAL	1420	11:15	138	12:15	143
				EAST	463	11:15	48	12:30	63
				WEST	957	10:45	96	11:30	96

LOCATION	PHYS. DESCR	RG DY	DATE	DIR.	VOLUME	AM PEAK	PM PEAK		
PEORIA ST AT KEWEN AV			05-20-71	TOTAL	2636 *	MANUAL COUNT			
				EAST	1353	7:30	119	4:00	103
				WEST	1283	7:15	138	3:00	101
PERSHING DR AT FOWLING ST			05-27-71	TOTAL	11178 *	MANUAL COUNT			
				NORTH	6777	7:30	538	3:00	636
				SOUTH	4401	7:30	457	4:45	402
PERSHING DR AT MANCHESTER AV	C00-3030-22		02-05-71	TOTAL	14918	7:15	1176	4:45	1479
				NORTH	7541	7:00	654	4:45	863
				SOUTH	7377	7:45	587	5:00	617
PETIT AV N/O CHAPLIN AV	A00-2100-20		01-25-71	TOTAL	2149	7:30	354	4:45	389
				NON-DIR COUNT					
PETIT AV AT CHATSWORTH ST	800-2018-11		03-23-71	TOTAL	3049	7:30	195	4:30	317
				NORTH	2134	11:15	105	4:30	242
				SOUTH	915	7:15	85	6:00	85
PETIT AV N/O SAN JOSE ST	800-4000-20		01-28-71	TOTAL	3168	11:15	196	4:15	303
				NON-DIR COUNT					
PICO BL E/O ALVARADO ST	C00-3030-22		07-08-71	TOTAL	14052	7:30	915	4:30	1384
				EAST	6402	7:45	528	4:15	432
				WEST	7650	11:00	415	4:30	960
PICO BL E/O ALVARADO ST	C00-2828-11		09-27-71	TOTAL	14963	7:45	1227	4:30	1647
				EAST	6731	7:30	719	2:15	503
				WEST	8232	11:15	536	4:30	1209
PICO BL W/O BEVERWIL DR	300-3932-32		02-03-71	TOTAL	27837	8:00	2086	5:00	2693
				EAST	13157	8:00	1159	4:15	1132
				WEST	14680	11:15	960	5:00	1612
PICO BL E/O BROADWAY -CENTRAL-	C00-2222-22		06-01-71	TOTAL	8974	7:15	884	3:45	1058
				EAST	4852	7:00	497	3:45	509
				WEST	4122	7:15	397	4:00	551

LOCATION	PHYS. DESCR	RG	DY	DATE	DIR.	VOLUME	AM PEAK	PM PEAK			
PICO BL AT BROADWAY -CENTRAL-			CR	WE	09-01-71	TOTAL	9573	*	MANUAL COUNT		
						EAST	4239	7:30	328	4:00	448
						WEST	5334	7:15	465	4:30	569
PICO BL AT BROADWAY -CENTRAL-			CR	WE	09-01-71	TOTAL	9573	*	MANUAL COUNT		
						EAST	4239	7:30	328	4:00	448
						WEST	5334	7:15	465	4:30	569
PICO BL AT BUNDY DR			WR	TU	02-16-71	TOTAL	20449	*	MANUAL COUNT		
						EAST	10013	7:45	793	4:15	921
						WEST	10436	7:00	666	4:00	981
PICO BL E/O BUNDY DR	300-3040-23		WR	FR	03-12-71	TOTAL	21947		MANUAL COUNT		
						EAST	11006	11:15	1409	4:30	2042
						WEST	10941	11:15	755	4:15	1115
						WEST	10941	11:15	654	4:30	935
PICO BL AT CASTELLO AV			WR	TH	07-08-71	TOTAL	26698	*	MANUAL COUNT		
						EAST	13160	8:15	1043	4:30	1219
						WEST	13538	8:45	877	5:00	1446
PICO BL AT CASTELLO AV			WR	TH	07-08-71	TOTAL	26698	*	MANUAL COUNT		
						EAST	13160	8:15	1043	4:30	1219
						WEST	13538	8:45	877	5:00	1446
PICO BL AT CRENSHAW BL	C00-4029-32		PS	TH	05-27-71	TOTAL	20688		MANUAL COUNT		
						EAST	11443	7:30	1508	4:45	1914
						WEST	9245	7:30	1032	4:30	854
						WEST	9245	11:15	559	4:45	1080
PICO BL E/O EVERGREEN AV	A00-3800-10		CR	TU	02-16-71	TOTAL	2088		MANUAL COUNT		
								6:00	212	3:15	303
						NON-DIR COUNT					
PICO BL AT FEDERAL AV -JOG NR TENN PL-			WR	TU	02-23-71	TOTAL	16992	*	MANUAL COUNT		
						EAST	9042	7:30	657	4:00	828
						WEST	7950	7:30	441	4:45	828
PICO BL AT FEDORA ST			CR	TU	09-28-71	TOTAL	563	*	MANUAL COUNT		
						NORTH	152	7:15	13	4:45	26
						SOUTH	411	7:30	39	4:45	47

LOCATION	PHYS. DESCR	RG DY	DATE	DIR.	VOLUME	AM PEAK	PM PEAK		
PICO BL W/O FIGUEROA ST	C00-4534-43	CR WE	05-12-71	TOTAL	17434	7:15	1417	4:30	1818
				EAST	9654	7:00	1028	3:30	734
				WEST	7780	11:15	494	4:30	1120
PICO BL AT FIGUEROA ST		CR WE	08-25-71	TOTAL	18082	*	MANUAL COUNT		
				EAST	9928	7:15	989	4:00	792
				WEST	8154	8:45	378	4:15	1079
PICO BL W/O FIGUEROA ST	C00-4036-43	CR FR	12-31-71	TOTAL	16380	7:30	1425	12:15	1225
				EAST	9288	7:00	974	12:15	630
				WEST	7092	11:15	538	2:00	627
PICO BL E/O FLOWER ST	C00-2222-22	CR TU	06-15-71	TOTAL	13862	7:30	1086	4:30	1426
				EAST	7361	7:15	773	3:45	556
				WEST	6501	11:15	423	4:30	924
PICO BL AT FLOWER ST	C00-3322-32	CR WE	08-18-71	TOTAL	14668	7:15	1206	4:15	1428
				EAST	7545	7:15	807	4:00	595
				WEST	7123	11:15	521	4:15	856
PICO BL AT FLOWER ST		CR WE	08-25-71	TOTAL	15191	*	MANUAL COUNT		
				EAST	7364	7:15	727	4:30	716
				WEST	7827	7:30	359	4:15	990
PICO BL E/O FLOWER ST	C00-2525-21	CR TU	09-14-71	TOTAL	14005	7:15	1118	4:15	1463
				EAST	6892	7:30	734	3:45	548
				WEST	7113	10:45	487	4:15	958
PICO BL AT GLENVILLE DR-JOG NR REXFORD RD		WR FR	05-28-71	TOTAL	24895	*	MANUAL COUNT		
				EAST	12889	8:15	985	5:00	1116
				WEST	12006	8:30	818	5:00	1135
PICO BL W/O GRAND AV -CENTRAL-	C00-2222-22	CR TU	06-01-71	TOTAL	14205	7:15	1089	4:00	1468
				EAST	6885	7:30	723	3:45	556
				WEST	7320	11:00	488	4:15	961
PICO BL AT GRAND AV -CENTRAL-		CR WE	09-01-71	TOTAL	10802	*	MANUAL COUNT		
				EAST	5797	7:30	607	3:45	416
				WEST	5005	7:15	246	4:15	762

LOCATION	PHYS. DESCR	RG DY	DATE	DIR.	VOLUME	AM PEAK	PM PEAK		
PICO BL E/O HAUSER BL	300-3040-23	WR WE	02-03-71	TOTAL	19497	7:45	1565	4:30	1817
				EAST	10581	7:45	992	4:30	923
				WEST	8916	8:00	579	4:45	924
PICO BL AT HOPE ST		CR TU	08-24-71	TOTAL	14773				
							MANUAL COUNT		
				EAST	7277	7:30	852	4:15	524
				WEST	7496	7:30	393	4:45	970
PICO BL AT LA BREA AV	300-4040-33	PS TU	04-20-71	TOTAL	20199	7:15	1663	4:45	1881
				EAST	11061	7:15	1082	4:30	870
				WEST	9138	7:30	599	4:45	1037
PICO BL E/O LOS ANGELES ST	800-2020-11	CR WE	05-19-71	TOTAL	6648	7:00	618	4:00	827
				EAST	3358	7:00	422	4:00	366
				WEST	3290	11:15	291	4:15	471
PICO BL AT LOS ANGELES ST		CR MO	08-23-71	TOTAL	7409				
							MANUAL COUNT		
				EAST	3445	7:00	320	4:00	298
				WEST	3964	7:15	292	4:15	522
PICO BL AT MAIN ST -CENTRAL-	C00-2220-21	CR TH	08-12-71	TOTAL	8007	7:15	702	4:30	843
				EAST	3543	7:45	334	5:00	389
				WEST	4464	7:00	461	4:00	519
PICO BL AT MAIN ST -CENTRAL-		CR TU	08-24-71	TOTAL	9742				
							MANUAL COUNT		
				EAST	4206	7:00	441	3:45	399
				WEST	5536	7:15	477	4:00	588
PICO BL AT MARIPOSA -JOG NR NORMANDIE AV-		CR WE	09-29-71	TOTAL	14127				
							MANUAL COUNT		
				EAST	6803	7:30	690	4:15	525
				WEST	7324	7:30	399	4:45	959
PICO BL AT MENLO AV-JOG NR VERMONT AV-		CR TU	06-01-71	TOTAL	16216				
							MANUAL COUNT		
				EAST	6974	7:45	859	3:45	449
				WEST	9242	8:00	423	5:00	1249
PICO BL AT MOTOR AV	300-4040-33	PS TH	04-08-71	TOTAL	30915	11:15	2010	5:00	3037
				EAST	12673	8:00	977	4:00	970
				WEST	18242	11:15	1169	5:00	2182

LOCATION	PHYS. DESCR	RG DY	DATE	DIR.	VOLUME	AM PEAK	PM PEAK		
PICO BL AT OVERLAND AV	300-4038-33	WR MO	07-19-71	TOTAL	26146	11:15	1757	4:45	2080
				EAST	12715	11:15	849	12:45	1031
				WEST	13431	11:15	908	5:15	1181
PICO BL AT SAWTELLE BL		WR TU	11-09-71	TOTAL	23475	*	MANUAL COUNT		
				EAST	12405	7:45	1208	4:15	1085
				WEST	11070	8:15	618	4:30	1173
PICO BL E/O SEPULVEDA BL	300-3040-23	WR FR	02-05-71	TOTAL	32203	6:45	1836	4:45	2336
				EAST	14142	6:45	1071	4:15	1067
				WEST	18061	4:00	933	4:45	1322
PICO BL AT VERMONT AV	C00-2727-22	PS TU	06-08-71	TOTAL	17047	7:15	1275	4:30	1614
				EAST	8445	7:15	831	3:45	655
				WEST	8602	11:15	533	4:30	1085
PICO BL W/O WALL ST-JOG NR MAPLE AV-	800-2020-11	CR TU	06-15-71	TOTAL	6269	7:00	678	4:15	602
				EAST	3495	7:00	416	4:30	403
				WEST	2774	10:15	307	3:15	395
PICO BL W/O WALL ST-JOG NR MAPLE AV-	800-2020-11	CR TU	08-24-71	TOTAL	7871	6:45	792	4:00	816
				EAST	3343	6:45	468	3:45	317
				WEST	4528	11:15	392	4:00	509
PICO BL AT WESTERN AV	C00-2828-22	PS FR	07-23-71	TOTAL	14915	7:45	1025	5:00	1301
				EAST	7624	7:30	719	3:45	499
				WEST	7291	11:15	455	4:45	831
PICO BL AT WESTWOOD BL		WR WE	01-06-71	TOTAL	24683	*	MANUAL COUNT		
				EAST	12936	8:15	1094	4:15	1004
				WEST	11747	7:30	694	5:00	1320
PICO BL AT WESTWOOD BL	300-3938-33	WR TH	01-14-71	TOTAL	25821	11:15	1708	4:30	2167
				EAST	12776	8:00	980	4:30	1104
				WEST	13045	11:15	858	5:30	1169
PIERCE ST AT BORDEN AV		EV MO	09-20-71	TOTAL	2034	*	MANUAL COUNT		
				EAST	627	9:00	150	3:00	179
				WEST	1407	7:15	132	4:30	101

LOCATION	PHYS. DESCR	RG DY	DATE	DIR.	VOLUME	AM PEAK	PM PEAK		
PIERCE ST AT DE FOE AV	800-1615-11	EV TU	09-14-71	TOTAL	4699	7:30	350	3:45	467
				EAST	2411	7:45	169	3:45	246
				WEST	2288	7:30	191	3:45	221
PIERCE ST AT GLENOAKS BL	800-1821-11	EV WE	04-07-71	TOTAL	4453	11:15	277	4:15	413
				EAST	2179	11:15	134	4:15	245
				WEST	2274	11:15	143	4:00	169
PILGRIMAGE BRIDGE AT CAHUENGA BL -EAST-		CR TU	10-12-71	TOTAL	4838	*	MANUAL COUNT		
				EAST	4796	7:45	844	5:00	114
				WEST	42	9:15	6	4:00	7
PILGRIMAGE BRIDGE AT CAHUENGA BL -WEST-		CR TU	10-12-71	TOTAL	960	**	MANUAL COUNT		
				EAST		0:00	0	0:00	0
				WEST		8:45	11	5:15	96
PLATT AV AT BURBANK BL	D04-4040-33	WV WE	12-15-71	TOTAL	11373	7:15	1180	3:00	989
				NORTH	5311	7:30	454	3:15	485
				SOUTH	6062	7:15	731	2:45	508
PLATT AV AT CALIFA ST	D04-4230-32	WV TH	01-07-71	TOTAL	7039	7:30	1090	3:00	842
				NORTH	1075	7:15	263	2:45	212
				SOUTH	5964	7:30	829	3:00	633
PLATT AV AT CALIFA ST		WV TU	01-12-71	TOTAL	13040	*	MANUAL COUNT		
				NORTH	5943	7:30	489	5:00	526
				SOUTH	7097	7:15	863	3:00	526
PLATT AV AT CALVERT ST		WV WE	01-06-71	TOTAL	13735	*	MANUAL COUNT		
				NORTH	6215	7:30	471	3:15	591
				SOUTH	7520	7:15	763	2:45	619
PLATT AV N/O COHASSET ST	A00-6600-20	WV WE	01-27-71	TOTAL	347	7:45	20	4:30	81
				NON-DIR COUNT					
PLATT AV S/O COHASSET ST	C00-6500-40	WV MO	02-22-71	TOTAL	2773	7:15	282	4:45	309
				NON-DIR COUNT					

LOCATION	PHYS. DESCR	RG DY	DATE	DIR.	VOLUME	AM PEAK	PM PEAK
PLATT AV AT HATTERAS ST		WV WE	01-06-71	TOTAL	11095	*	MANUAL COUNT
				NORTH	5155	7:30	369 3:00 549
				SOUTH	5940	7:15	650 2:30 545
PLATT AV N/O OXNARD ST	D04-3040-23	WV MO	03-01-71	TOTAL	11736		7:15 1368 3:00 1135
				NORTH	5904	7:30	591 3:15 676
				SOUTH	5832	7:15	814 2:30 542
PLATT AV AT OXNARD ST	D04-4040-33	WV MO	06-07-71	TOTAL	12033		7:30 1241 3:00 1092
				NORTH	5613	7:45	444 4:30 556
				SOUTH	6420	7:30	816 2:45 587
PLATT AV AT OXNARD ST		WV MO	06-07-71	TOTAL	14489	*	MANUAL COUNT
				NORTH	6288	7:45	481 5:00 567
				SOUTH	8201	7:30	874 3:00 719
PLATT AV AT OXNARD ST	D04-4040-33	WV TH	12-16-71	TOTAL	13425		7:30 1284 3:00 1362
				NORTH	6580	7:45	498 3:00 701
				SOUTH	6845	7:15	806 2:45 673
PLATT AV AT VANOWEN ST	C00-4040-33	WV TH	12-16-71	TOTAL	16788		7:45 1315 4:45 1520
				NORTH	9836	7:30	740 3:15 893
				SOUTH	6952	7:45	597 4:45 675
PLATT AV AT VICTORY BL	C00-4647-33	WV WE	03-03-71	TOTAL	13337		7:30 1243 3:00 1200
				NORTH	6719	7:45	625 3:15 665
				SOUTH	6618	7:15	695 4:45 573
PLEASANT AV AT KEARNEY ST		CR TU	08-31-71	TOTAL	2598	*	MANUAL COUNT
				NORTH	1520	7:00	136 4:30 140
				SOUTH	1078	7:00	58 4:30 136
PLUMMER ST W/O CANOGA AV	A00-6500-20	WV WE	01-27-71	TOTAL	1219		7:00 193 5:00 209
				NON-DIR COUNT			
PLUMMER ST AT CORBIN AV	B00-2018-11	WV WE	05-12-71	TOTAL	7896		7:15 988 4:00 774
				EAST	5364	7:00	681 4:30 533
				WEST	2532	7:15	325 4:00 282

LOCATION	PHYS. DESCR	RG	DY	DATE	DIR.	VOLUME	AM PEAK	PM PEAK			
PLUMMER ST AT DE SOTO AV			WV	06-30-71	TOTAL	5791	*	MANUAL COUNT			
					EAST	1106	7:00	34	5:00	172	
					WEST	4685	7:15	439	4:30	499	
PLUMMER ST E/O GERALD AV	C00-2729-11		WV	MO	10-04-71	TOTAL	9755	7:15	1131	4:45	1036
						EAST	5020	7:15	728	3:00	496
						WEST	4735	7:00	424	4:45	680
PLUMMER ST AT HAYVENHURST AV	C00-2715-11		WV	MO	10-04-71	TOTAL	9873	7:15	1131	4:45	1075
						EAST	5020	7:15	728	3:00	496
						WEST	4853	7:15	403	4:45	719
PLUMMER ST AT HAYVENHURST AV			WV	MO	12-06-71	TOTAL	10532	*	MANUAL COUNT		
						EAST	4589	7:15	509	3:00	305
						WEST	5943	7:30	375	5:00	741
PLUMMER ST E/O PETIT AV	C00-3030-22		WV	TU	10-05-71	TOTAL	7541	7:30	873	5:45	854
						EAST	3316	7:30	457	3:00	289
						WEST	4225	7:30	416	5:45	627
PLUMMER ST AT SEPULVEDA BL	800-3118-11		WV	TU	10-06-71	TOTAL	9199	7:15	1026	4:30	923
						EAST	4646	7:15	585	3:15	463
						WEST	4553	7:15	441	4:45	576
PLUMMER ST AT WILBUR AV	C00-3532-22		WV	TH	01-21-71	TOTAL	5618	7:30	466	4:15	700
						EAST	2982	7:30	310	2:45	376
						WEST	2636	7:00	193	4:15	358
PLUMMER ST AT WOODLEY AV	C00-3630-11		WV	TU	08-10-71	TOTAL	7916	7:00	661	5:00	837
						EAST	3635	7:15	466	6:15	230
						WEST	4281	11:15	186	4:45	628
PLUMMER ST W/O WOODLEY AV	C00-3230-22		WV	TH	11-04-71	TOTAL	9786	7:00	1001	4:45	1030
						EAST	4691	6:45	737	2:30	350
						WEST	5095	7:30	322	4:45	753
PLUMMER ST AT YOLANDA AV	C00-3022-21		WV	WE	09-22-71	TOTAL	6307	11:15	441	4:15	617
						EAST	3510	7:30	304	4:00	321
						WEST	2797	11:15	191	4:45	302

LOCATION	PHYS. DESCR	RG DY	DATE	DIR.	VOLUME	AM PEAK	PM PEAK	
PLYMOUTH BL AT COUNTRY CLUB DR		WR FR	06-04-71	TOTAL	821	*	MANUAL COUNT	
				NORTH	643	7:45	61 4:30	52
				SOUTH	178	7:00	8 4:00	25
POE AV -VALLEY- AT DEL MORENO DR		WV TH	06-10-71	TOTAL	267	*	MANUAL COUNT	
				EAST	185	8:45	18 3:30	22
				WEST	82	9:00	11 4:30	12
POLK ST AT BORDEN AV		EV FR	05-21-71	TOTAL	5444	*	MANUAL COUNT	
				EAST	2610	7:15	202 4:30	237
				WEST	2834	7:15	242 4:00	225
POLK ST AT FOOTHILL BL	C00-4545-33	PS TH	05-13-71	TOTAL	6641			
				EAST	2576	7:00	185 4:30	242
				WEST	4065	7:00	462 3:45	370
POLK ST E/O SAN FERNANDO RD	100-1717-11	EV TU	01-19-71	TOTAL	2239			
				EAST	961	11:15	65 4:15	110
				WEST	1278	7:15	96 3:30	187
PORTER ST AT SANTA MONICA FWY -E/B O		CR TU	08-31-71	TOTAL	7421	*	MANUAL COUNT	
				EAST	2526	9:00	104 4:30	476
				WEST	4895	9:00	277 3:15	538
PORTOLA AV-JOG NR TAMPICO AV- AT HUNTINGTON DR NORTH		CR WE	07-15-71	TOTAL	1210	*	MANUAL COUNT	
				NORTH	827	8:15	47 5:00	86
				SOUTH	383	7:00	40 5:00	40
PORTOLA AV AT NAVARRO ST		CR WE	07-14-71	TOTAL	2255	*	MANUAL COUNT	
				EAST	742	9:00	29 4:45	114
				WEST	1513	7:00	111 5:00	163
PORTO MARINA WY E/O LECCO LN -EAST I/S-	800-1212-11	WR FR	09-17-71	TOTAL	482			
				EAST	250	8:00	25 3:15	47
				WEST	232	8:15	14 4:30	61
PRAIRIE ST AT VANALDEN AV		WV FR	10-08-71	TOTAL	206	*	MANUAL COUNT	
				EAST	143	12:00	13 11:15	11
				WEST	63	5:00	14 3:30	7

LOCATION	PHYS. DESCR	RG DY	DATE	DIR.	VOLUME	AM PEAK	PM PEAK
PRAIRIE ST AT YOLANDA AV	A00-2020-11	WV TU	09-21-71	TOTAL	1263	7:30	114 1:30 139
				EAST	667	7:30	86 1:30 73
				WEST	596	11:15	48 1:45 70
PRAIRIE ST AT YOLANDA AV		WV TU	10-05-71	TOTAL	1160	*	MANUAL COUNT
				EAST	672	7:15	83 5:00 48
				WEST	488	9:00	43 5:00 42
PRAIRIE ST AT ZELZAH AV	A00-3618-11	WV TU	03-23-71	TOTAL	3540	8:00	364 2:30 354
				EAST	2401	8:00	215 2:30 263
				WEST	1139	7:45	154 3:45 105
PROSSER AV AT LA GRANGE AV		WR WE	07-28-71	TOTAL	819	*	MANUAL COUNT
				NORTH	465	7:45	29 4:45 47
				SOUTH	354	8:00	37 4:15 35
PROSSER AV AT TENNESSEE AV		WR WE	07-28-71	TOTAL	2569	*	MANUAL COUNT
				NORTH	1355	8:00	103 4:00 112
				SOUTH	1214	9:00	94 4:15 112
PUEBLO AV AT NOVGOROD ST		CR MO	02-08-71	TOTAL	1504	*	MANUAL COUNT
				NORTH	752	7:15	59 3:30 77
				SOUTH	752	8:15	47 3:00 70
PUEBLO AV S/O TWINING ST	100-2200-10	CR WE	02-17-71	TOTAL	707	7:30	122 4:15 102
				NON-DIR COUNT			
PURDUE AV AT SANTA MONICA BL	800-1717-11	WR TH	03-18-71	TOTAL	1989	11:15	149 12:30 189
				NORTH	944	10:30	84 12:30 100
				SOUTH	1045	8:00	88 12:00 94
QUAIL DR - I/S NR LARK CT- E/O GLENALBYN DR	100-2000-10	CR TU	02-02-71	TOTAL	50	11:15	5 4:00 15
				NON-DIR COUNT			
QUAKERTOWN AV AT ARCHWOOD ST		WV FR	04-23-71	TOTAL	363	*	MANUAL COUNT
				NORTH	178	7:15	19 3:15 19
				SOUTH	185	8:30	17 3:15 18

LOCATION	PHYS. DESCR	RG DY	DATE	DIR.	VOLUME	AM PEAK	PM PEAK		
QUEENSLAND ST AT MILITARY AV			06-11-71	TOTAL	1156 *	MANUAL COUNT			
				EAST	625	7:30	47	3:15	67
				WEST	531	7:45	47	4:45	52
RADCLIFFE AV AT BOWDOIN ST -JOG NR CARTHAGE-			01-14-71	TOTAL	2234 *	MANUAL COUNT			
				EAST	2103	8:00	148	4:30	231
				WEST	131	7:15	18	5:00	10
RADCLIFFE AV AT CARTHAGE ST			01-25-71	TOTAL	1292 *	MANUAL COUNT			
				NORTH	639	7:30	95	3:30	39
				SOUTH	653	8:00	39	4:30	98
RADFORD AV AT MAGNOLIA BL			09-17-71	TOTAL	713 *	MANUAL COUNT			
				NORTH	246	7:30	29	3:30	19
				SOUTH	467	8:45	59	4:45	28
RADFORD AV S/O RIVERSIDE DR -VALLEY-	G10-2323-11		01-22-71	TOTAL	1949	7:30	137	2:45	174
				NORTH	809	7:30	65	3:15	92
				SOUTH	1140	2:45	72	4:45	86
RADFORD AV AT RIVERSIDE DR -VALLEY-			07-10-71	TOTAL	1125 *	MANUAL COUNT			
				NORTH	808	8:15	80	5:15	69
				SOUTH	317	8:00	36	3:45	30
RADFORD AV AT VANOWEN ST	A00-1818-11		03-16-71	TOTAL	2741	8:15	225	7:00	435
				NORTH	1834	8:15	163	6:15	391
				SOUTH	907	6:45	68	4:00	131
RAJAH ST AT MARCHANT AV	A00-1818-11		11-08-71	TOTAL	275	6:30	65	4:45	33
				NORTH	177	6:30	55	5:00	27
				SOUTH	98	11:15	12	11:30	13
RALSTON AV AT CARL ST	A00-1818-11		05-18-71	TOTAL	521	10:45	37	4:15	51
				NORTH	196	10:30	15	4:00	24
				SOUTH	325	10:45	22	4:30	30
RALSTON AV AT HOYT ST	A00-1818-11		05-18-71	TOTAL	845	6:45	59	5:00	116
				NORTH	384	7:30	37	5:15	76
				SOUTH	461	11:15	24	4:30	48

LOCATION	PHYS. DESCR	RG DY	DATE	DIR.	VOLUME	AM PEAK	PM PEAK		
RANPART BL AT 6TH ST		CR WE	10-27-71	TOTAL	15533 *	MANUAL COUNT			
				NORTH	7160	7:45	389	4:30	903
				SOUTH	8373	7:30	1011	4:30	513
RANCHITO AV AT ARCHWOOD ST	A00-2418-11	EV TU	10-19-71	TOTAL	538	11:15	35	3:00	67
				NORTH	248	7:00	23	2:30	40
				SOUTH	290	10:30	21	4:45	31
RANCHITO AV AT HART ST		EV WE	04-21-71	TOTAL	1075 *	MANUAL COUNT			
				NORTH	380	8:00	32	3:00	36
				SOUTH	695	7:30	85	3:45	54
RANCHITO AV AT LANARK ST -VALLEY-		EV MO	01-25-71	TOTAL	1240 *	MANUAL COUNT			
				NORTH	528	8:00	52	2:30	510
				SOUTH	712	8:00	59	2:30	85
RAVEN ST AT FELLOWS AV		EV MO	10-18-71	TOTAL	573 *	MANUAL COUNT			
				EAST	242	7:15	26	5:15	27
				WEST	331	8:00	24	3:15	40
RAYEN ST AT BALBOA BL	A00-2220-11	WV MO	10-18-71	TOTAL	2018	7:15	238	4:00	340
				EAST	862	7:15	135	2:30	106
				WEST	1156	7:15	103	4:00	273
RAYEN ST AT MILLIS AV	A00-1818-11	EV TH	11-11-71	TOTAL	2143	7:15	157	3:45	215
				EAST	1180	11:00	79	3:30	137
				WEST	963	7:15	82	4:00	95
RAYFORD DR AT MANCHESTER AV	B00-1519-11	WR MO	03-15-71	TOTAL	3293	7:30	244	2:15	320
				NORTH	2352	7:30	166	2:15	228
				SOUTH	941	7:30	78	5:00	114
RAYNER ST W/O COLDWATER CANYON AV	A00-3600-20	WV FR	01-22-71	TOTAL	2684	7:15	273	4:15	317
				NON-DIR COUNT					
RAYNER ST E/O ENCINO AV	A00-2000-10	WV FR	01-22-71	TOTAL	277	7:45	24	3:15	35
				NON-DIR COUNT					

LOCATION	PHYS. DESCR	RG	DY	DATE	DIR.	VOLUME	AM PEAK	PM PEAK		
RAYMER ST AT SEPULVEDA BL				08-20-71	TOTAL	5547 *	MANUAL COUNT			
					EAST	991	7:45	33	4:15	267
					WEST	4556	7:15	171	4:15	566
RAYMER ST AT SEPULVEDA BL				08-20-71	TOTAL	5547 *	MANUAL COUNT			
					EAST	991	7:45	33	4:15	267
					WEST	4556	7:15	171	4:15	566
RAYMOND AV AT 41ST PL				06-14-71	TOTAL	406 *	MANUAL COUNT			
					NORTH	157	7:00	23	3:30	14
					SOUTH	249	8:30	16	4:15	31
RAYMOND AV AT 60TH ST	A00-1515-11			11-12-71	TOTAL	768	7:45	60	2:45	87
					NORTH	379	6:30	28	7:15	63
					SOUTH	389	7:45	42	5:15	45
RAYMOND AV AT 61ST ST	A00-1616-11			10-12-71	TOTAL	604	7:15	85	6:30	102
					NORTH	277	8:00	26	4:15	36
					SOUTH	327	7:15	61	6:30	82
RAYMOND AV AT 61ST ST				10-21-71	TOTAL	375 *	MANUAL COUNT			
					NORTH	178	7:00	10	4:30	27
					SOUTH	197	9:00	14	3:00	19
REDFIELD AV AT MONTEREY RD				01-13-71	TOTAL	455 *	MANUAL COUNT			
					EAST	267	8:15	50	3:00	32
					WEST	188	7:15	22	3:00	16
REDONDO BL S/O WASHINGTON BL	300-2323-11			06-22-71	TOTAL	11890	7:30	837	4:30	1282
					NORTH	5976	7:30	518	4:30	551
					SOUTH	5914	7:00	326	4:45	733
REDONDO BEACH BL W/O FIGUEROA ST	C00-2640-22			06-11-71	TOTAL	13740	11:15	1005	3:45	1442
					EAST	7055	7:15	619	4:00	680
					WEST	6685	11:15	603	4:30	821
REDONDO BEACH BL W/O FIGUEROA ST	C00-3518-22			06-30-71	TOTAL	12399	11:15	1005	4:30	1211
					EAST	6471	7:30	556	12:15	574
					WEST	5928	11:15	558	4:30	666

LOCATION	PHYS. DESCR	RG DY	DATE	DIR.	VOLUME	AM PEAK	PM PEAK		
REDONDO BEACH BL AT FIGUEROA ST		SR TU	12-28-71	TOTAL	8967 *	MANUAL COUNT			
				EAST	4855	7:15	463	4:15	413
				WEST	4112	7:00	237	4:30	531
REDONDO BEACH BL AT FIGUEROA ST	D00-3040-23	SR TH	12-30-71	TOTAL	8889	11:15	662	12:15	852
				EAST	5502	11:15	388	4:00	616
				WEST	3387	7:15	357	12:15	329
REDONDO BEACH BL E/O VERMONT AV	D09-3030-22	SR WE	06-30-71	TOTAL	12691	11:15	1018	4:30	1225
				EAST	6485	7:30	561	12:30	583
				WEST	6206	11:15	602	4:30	708
REDONDO BEACH BL AT VERMONT AV	C00-3535-22	SR TH	12-30-71	TOTAL	13899	11:15	1284	11:45	1438
				EAST	8218	11:15	607	12:15	791
				WEST	5681	11:15	677	11:30	723
REDWOOD AV S/O CL S/O ZANJA ST	100-1818-11	SR FR	11-26-71	TOTAL	3439	6:45	271	4:00	313
				NORTH	1905	11:00	134	4:00	199
				SOUTH	1534	6:45	166	3:45	123
REGENT ST AT WATSEKA AV		WR TU	06-01-71	TOTAL	706 *	MANUAL COUNT			
				EAST	460	7:30	31	4:30	57
				WEST	246	8:30	18	4:00	30
RESEDA BL AT BURBANK BL		WV TU	06-29-71	TOTAL	6589 *	MANUAL COUNT			
				EAST	3614	7:30	309	3:45	251
				WEST	2975	7:30	191	5:00	328
RESEDA BLVD AT CLARK ST-JOG NR VENTURA BLVD	D08-2830-22	WV TH	10-14-71	TOTAL	22603	8:15	1443	2:45	1822
				NORTH	11828	11:15	732	2:30	997
				SOUTH	10775	7:45	711	4:30	928
RESEDA BLVD AT CLARK ST-JOG NR VENTURA BLVD		WV WE	10-20-71	TOTAL	22820 *	MANUAL COUNT			
				NORTH	11392	8:15	771	3:15	1089
				SOUTH	11428	7:00	765	4:45	962
RESEDA BL AT DEVONSHIRE ST	C00-4545-33	PS WE	04-14-71	TOTAL	17080	7:15	1140	4:30	1592
				NORTH	8857	11:15	574	4:30	953
				SOUTH	8223	7:15	692	4:30	639

LOCATION	PHYS. DESCR	RG DY	DATE	DIR.	VOLUME	AM PEAK	PM PEAK
RESEDA BL S/O DEVONSHIRE ST	C00-4535-32	WV TU	11-23-71	TOTAL	22414	11:15 1367	4:30 1805
				NORTH	11304	11:15 710	4:45 992
				SOUTH	11110	7:30 885	3:15 887
RESEDA BL AT DEVONSHIRE ST		WV FR	12-10-71	TOTAL	21046	* MANUAL COUNT	
				NORTH	10892	7:30 541	4:45 1100
				SOUTH	10154	7:30 735	5:00 904
RESEDA BL AT MAYALL ST -PVT-		WV FR	04-23-71	TOTAL	20768	* MANUAL COUNT	
				NORTH	11197	7:30 545	5:00 1291
				SOUTH	9571	7:15 764	4:15 815
RESEDA BL AT MAYALL ST -PVT-	D10-3535-22	WV TU	05-11-71	TOTAL	22063	11:15 1378	4:30 1868
				NORTH	11289	11:15 716	4:30 1110
				SOUTH	10774	7:30 793	2:45 819
RESEDA BL AT MAYALL ST -PVT-	D10-3535-32	WV FR	10-15-71	TOTAL	24316	11:15 1504	4:45 2098
				NORTH	12400	11:15 790	4:45 1179
				SOUTH	11916	7:30 837	5:00 923
RESEDA BL AT NORDHOFF ST	C00-4545-33	WV FR	04-09-71	TOTAL	30447	11:15 2200	4:30 2330
				NORTH	16207	11:15 1161	4:30 1311
				SOUTH	14240	11:00 1051	3:00 1090
RESEDA BL AT NORDHOFF ST	C00-4545-33	WV WE	05-12-71	TOTAL	30608	11:15 1929	2:45 2252
				NORTH	15903	11:15 990	5:00 1216
				SOUTH	14705	11:15 939	2:30 1130
RESEDA BL AT NORDHOFF ST		WV WE	09-15-71	TOTAL	23065	* MANUAL COUNT	
				NORTH	10965	7:30 589	5:00 1175
				SOUTH	12100	7:45 921	3:00 1042
RESEDA BL N/O PARTHENIA ST	G06-3340-23	WV TH	10-14-71	TOTAL	33626	11:15 2111	3:15 2739
				NORTH	16490	8:15 1182	4:30 1397
				SOUTH	17136	11:15 1071	3:15 1500
RESEDA BL AT RINALDI ST	D04-4045-33	WV FR	10-15-71	TOTAL	5648	7:00 447	5:30 634
				EAST	2958	6:45 389	3:45 226
				WEST	2690	8:15 165	5:00 439

LOCATION	PHYS. DESCR	RG	DY	DATE	DIR.	VOLUME	AM PEAK	PM PEAK
RESEDA BL AT RINALDI ST		WV	NO	11-01-71	TOTAL	4468	*	MANUAL COUNT
					NORTH	2577	7:45	130 5:00 298
					SOUTH	1891	7:00	258 4:45 107
RESEDA BL AT ROSCOE BL	C00-4542-33	MS	WE	02-03-71	TOTAL	28265	11:15	1843 4:30 2171
					NORTH	13308	11:15	868 4:45 1080
					SOUTH	14957	10:15	1028 4:30 1134
RESEDA BL AT ROSCOE BL	C00-4641-33	MS	FR	06-04-71	TOTAL	31006	11:15	1938 4:30 2308
					NORTH	15199	11:15	883 4:30 1138
					SOUTH	15807	11:15	1055 3:45 1245
RESEDA BL AT ROSCOE BL	C00-4540-43	MS	TU	07-13-71	TOTAL	28535	11:15	1884 4:15 1983
					NORTH	13406	11:15	808 4:30 1127
					SOUTH	15129	11:15	1076 11:45 1124
RESEDA BL AT ROSCOE BL	C00-5042-33	MS	TU	10-19-71	TOTAL	28945	11:15	1772 4:45 2218
					NORTH	14331	7:30	952 5:00 1074
					SOUTH	14614	11:15	923 3:15 1202
RESEDA BL N/O SATICOY ST	C00-3242-23	PS	TU	06-08-71	TOTAL	28070	11:15	1789 3:45 2148
					NORTH	13579	11:15	891 4:30 1083
					SOUTH	14491	11:15	898 3:15 1132
RESEDA BL S/O SATICOY ST	C00-4232-32	PS	TU	06-22-71	TOTAL	30214	11:15	2173 11:30 2154
					NORTH	15053	11:15	1035 4:45 1119
					SOUTH	15161	11:15	1138 11:45 1117
RESEDA BL S/O SESNON BL	D04-5131-32	WV	WE	11-10-71	TOTAL	1025	7:45	80 3:45 116
					NORTH	455	10:30	24 4:45 60
					SOUTH	570	7:30	67 3:45 70
RESEDA BL AT SHERMAN WY	C00-4248-33	PS	TU	06-22-71	TOTAL	29468	11:15	2092 11:30 2143
					NORTH	14283	11:15	960 4:30 1026
					SOUTH	15185	11:15	1132 11:30 1153
RESEDA BL N/O TOPHAM ST	C00-3345-23	WV	TU	03-02-71	TOTAL	29251	7:30	1890 2:45 2276
					NORTH	15210	7:30	1105 4:00 1219
					SOUTH	14041	11:15	898 2:45 1091

LOCATION	PHYS. DESCR	RG	DY	DATE	DIR.	VOLUME	AM PEAK	PM PEAK			
RESEDA BL N/O VENTURA BL	C00-3042-23	WV	FR	04-09-71	TOTAL	24662	11:00	1841	4:30	1958	
					NORTH	12667	10:45	969	3:30	1002	
					SOUTH	11995	11:00	880	4:30	981	
RESEDA BL AT VENTURA BL	C00-3646-33	WV	WE	08-25-71	TOTAL	15596	11:15	1102	11:30	1132	
					NORTH	4928	7:45	401	4:30	830	
					SOUTH	10668	11:15	761	11:45	810	
RESEDA BL AT VICTORY BL	C00-4050-33	WV	FR	04-09-71	TOTAL	28623	11:15	1943	2:30	2072	
					NORTH	14075	11:15	928	2:30	1107	
					SOUTH	14548	11:15	1015	4:30	1078	
REVERE AV S/O DOVER ST	A00-3000-10	CR	FR	01-29-71	TOTAL	788	7:45	60	2:00	79	
					NON-DIR COUNT						
RICARDO ST AT LANCASTER AV			CR	WE	12-01-71	TOTAL	398	*	MANUAL COUNT		
						NORTH	171	7:30	21	4:15	14
						SOUTH	227	7:45	16	3:45	30
RIDGEVIEW AV E/O EAGLE ROCK BL	A00-3600-10	CR	FR	01-29-71	TOTAL	6180	11:15	456	5:00	549	
					NON-DIR COUNT						
RIMERTON RD AT MULHOLLAND DR			WR	WE	10-20-71	TOTAL	10167	*	MANUAL COUNT		
						EAST	5489	7:30	998	3:15	156
						WEST	4678	8:45	261	5:15	677
RIMPAU BL AT ADAMS BL			WR	WE	12-29-71	TOTAL	622	*	MANUAL COUNT		
						NORTH	420	7:15	40	4:00	48
						SOUTH	202	7:00	14	3:30	22
RIMPAU BL AT WILSHIRE BL	B00-2015-11	WR	TH	04-08-71	TOTAL	5456	7:30	489	4:30	657	
					NORTH	3049	8:00	318	4:30	317	
					SOUTH	2407	7:15	189	4:30	340	
RINALDI ST AT BALBOA BL	C00-4545-33	PS	TH	06-17-71	TOTAL	16058	7:15	1320	4:30	1462	
					EAST	6677	7:15	791	4:15	479	
					WEST	9381	7:00	535	4:30	1005	

LOCATION	PHYS. DESCR	RG DY	DATE	DIR.	VOLUME	AM PEAK	PM PEAK		
RINALDI ST AT LAUREL CANYON BL		EV FR	05-28-71	TOTAL	14826 *	MANUAL COUNT			
				EAST	11562	7:30	1041	4:00	954
				WEST	3264	7:30	158	4:15	386
RINALDI ST AT RESEDA BL		WV MO	11-01-71	TOTAL	7608 *	MANUAL COUNT			
				EAST	3482	7:00	477	4:45	225
				WEST	4126	7:00	317	4:45	506
RINALDI ST W/O SEPULVEDA BL	D10-3830-32	WV FR	02-26-71	TOTAL	24535	7:30	2267	4:45	2236
				EAST	10357	7:30	1533	3:15	692
				WEST	14178	6:45	750	5:00	1646
RINALDI ST AT SEPULVEDA BL	C00-4042-33	WV MO	08-09-71	TOTAL	16153	7:00	1525	5:00	1236
				EAST	7669	7:00	984	3:30	480
				WEST	8484	6:30	569	5:00	759
RINALDI ST AT SEPULVEDA BL		EV TU	08-24-71	TOTAL	18585 *	MANUAL COUNT			
				EAST	7987	7:30	911	4:00	553
				WEST	10598	7:30	471	5:00	1383
RINALDI ST AT TAMPA AV	D04-3040-23	WV FR	10-15-71	TOTAL	3175	7:15	360	4:45	349
				EAST	1670	7:00	199	3:30	165
				WEST	1505	7:15	164	4:30	206
RINALDI ST AT WILBUR AV	D05-4545-33	WV WE	07-21-71	TOTAL	2683	11:15	157	5:15	257
				EAST	556	11:15	41	2:15	57
				WEST	2127	11:15	116	5:15	239
RINALDI ST W/O WOODLEY AV	C00-4535-32	PS TU	03-09-71	TOTAL	19510	7:15	2025	4:45	1967
				EAST	9702	7:15	1503	3:30	688
				WEST	9808	7:00	532	4:45	1389
RINALDI ST AT WOODLEY AV	C00-4850-33	WV MO	10-18-71	TOTAL	19531	7:15	1899	5:15	2003
				EAST	8818	7:15	1340	3:30	545
				WEST	10713	7:15	559	5:15	1516
RINALDI ST E/O ZELZAH AV	B00-1212-11	PS TU	03-09-71	TOTAL	7358	7:00	844	4:30	920
				EAST	3103	7:15	379	3:00	292
				WEST	4255	7:00	481	4:30	640

LOCATION	PHYS. DESCR	RG DY	DATE	DIR.	VOLUME	AM PEAK	PM PEAK		
RINDGE-JOG NR VISTA DEL MAR- AT OCEAN VISTA ST	200-2020-11	SR MO	09-20-71	TOTAL	1122	7:30	103	12:30	90
				NORTH	830	7:45	94	12:30	64
				SOUTH	292	11:15	20	1:00	33
RIO ST AT 7TH ST		CR TH	06-24-71	TOTAL	1139	* MANUAL COUNT			
				NORTH	843	9:00	57	3:00	157
				SOUTH	296	8:00	22	3:30	39
RIO ST-JOG NR ELZEVIR RD W/O MORRO DR	A00-1800-20	WV TU	01-26-71	TOTAL	133	8:15	27	2:45	47
RIO VISTA AV -JOG NR SANTA FE- AT OLYMPIC BL	200-2020-11	CR WE	11-17-71	TOTAL	4143	7:00	401	2:45	405
				NORTH	2504	11:15	164	2:15	262
				SOUTH	1639	7:00	265	2:45	143
RIVERSIDE DR -CENTRAL- AT EADS ST	C00-3231-22	PS TH	06-03-71	TOTAL	8184	7:00	606	4:30	882
				NORTH	3738	7:15	277	4:30	488
				SOUTH	4446	7:00	345	9:15	605
RIVERSIDE DR -CENTRAL- AT FLETCHER DR	300-4028-32	PS TH	06-03-71	TOTAL	13072	7:00	1544	4:45	1851
				NORTH	6990	6:15	384	4:45	1493
				SOUTH	6082	7:00	1184	3:00	478
RIVERSIDE DR -CENTRAL- W/O SAN FERNANDO RD	C00-2828-33	CR TH	04-22-71	TOTAL	9682	6:30	694	4:30	1044
				EAST	4995	6:30	471	4:30	371
				WEST	4687	11:15	223	4:30	673
RIVERSIDE DR -CENTRAL- W/O SAN FERNANDO RD	C00-2828-33	CR FR	04-23-71	TOTAL	9431	6:15	730	3:45	714
				EAST	6621	6:15	678	3:45	520
				WEST	2810	11:15	214	4:15	214
RIVERSIDE DR -VALLEY- AT COLDWATER CANYON AV	300-3736-22	EV MO	08-02-71	TOTAL	13375	11:15	892	4:30	1150
				EAST	6474	7:45	541	1:45	509
				WEST	6901	11:15	456	5:00	744
RIVERSIDE DR -VALLEY- E/O ETHEL AV	C00-3242-13	EV FR	09-24-71	TOTAL	14848	11:15	895	5:15	1556
				EAST	6421	11:15	423	2:45	531
				WEST	8427	11:15	472	5:15	1035

LOCATION	PHYS. DESCR	RG DY	DATE	DIR.	VOLUME	AM PEAK	PM PEAK		
RIVERSIDE DR -VALLEY- AT LANKERSHIM BL		EV TH	04-08-71	TOTAL	9790 *	MANUAL COUNT			
				EAST	4425	8:00	457	3:15	306
				WEST	5365	9:00	334	5:00	645
RIVERSIDE DR -VALLEY- AT LANKERSHIM BL	C00-4035-33	EV MO	08-23-71	TOTAL	10972	11:00	752	4:30	923
				EAST	4619	8:00	456	1:00	322
				WEST	6353	11:00	449	4:45	647
RIVERSIDE DR -VALLEY- AT LAUREL CANYON BL	300-4638-33	PS FR	05-14-71	TOTAL	16729	7:45	1090	5:00	2046
				EAST	7535	7:15	666	5:00	591
				WEST	9194	11:15	475	5:00	1455
RIVERSIDE DR -VALLEY- AT LAUREL CANYON BL	C00-4040-33	EV WE	08-25-71	TOTAL	14331	11:15	885	5:00	1329
				EAST	6608	7:30	460	4:30	495
				WEST	7723	11:15	472	5:00	873
RIVERSIDE DR -VALLEY- AT NAGLE AV		EV FR	09-17-71	TOTAL	16562 *	MANUAL COUNT			
				EAST	7409	9:00	552	4:15	732
				WEST	9153	9:00	605	4:45	1021
RIVERSIDE DR -VALLEY- AT RADFORD AV		EV TH	07-10-71	TOTAL	14980 *	MANUAL COUNT			
				EAST	7289	8:00	559	5:15	665
				WEST	7691	8:00	452	5:15	867
RIVERSIDE DR -VALLEY- AT VAN NUYS BL	C00-3530-22	EV TU	07-27-71	TOTAL	9032	11:15	638	5:15	850
				EAST	4222	11:15	314	11:30	331
				WEST	4810	11:15	324	5:15	566
RIVERSIDE DR -VALLEY- W/O VINELAND AV	C00-4023-32	PS FR	05-14-71	TOTAL	11576	7:00	935	4:45	1059
				EAST	7577	6:45	898	3:15	511
				WEST	3999	11:15	202	4:45	628
RIVERSIDE DR -VALLEY- AT VINELAND AV	300-3045-33	EV MO	08-23-71	TOTAL	11294	9:00	728	4:45	1078
				EAST	5526	9:00	440	1:00	411
				WEST	5768	11:15	363	4:45	727
RIVERSIDE DR -VALLEY- AT WOODMAN AV	C00-4545-33	EV MO	08-02-71	TOTAL	14707	10:30	1221	11:45	1210
				EAST	8186	11:00	720	11:45	684
				WEST	6521	11:15	476	5:30	616

LOCATION	PHYS. DESCR	RG DY	DATE	DIR.	VOLUME	AM PEAK	PM PEAK		
RIVERSIDE DR -VALLEY- AT WOODMAN AV	C00-4040-33	EV TU	08-17-71	TOTAL	14697	11:15	1124	5:00	1262
				EAST	8430	11:15	658	1:15	769
				WEST	6267	11:15	466	5:00	616
RIVERTON AV AT ERWIN ST	A00-1818-11	EV MO	03-08-71	TOTAL	810	8:00	46	6:00	146
				NORTH	389	7:15	22	3:30	82
				SOUTH	421	8:00	26	6:00	123
RIVIERA RANCH RD N/O SUNSET BL	A00-2222-11	WR WE	09-08-71	TOTAL	1016	11:15	87	5:00	94
				NORTH	456	11:15	39	5:15	55
				SOUTH	560	11:00	54	12:15	56
ROBERTA ST E/O SIERRA ST	A00-2400-10	CR TU	02-02-71	TOTAL	471	8:00	44	2:45	44
				NON-DIR COUNT					
ROBERTSON BL AT AIRDRONE ST		WR TH	12-09-71	TOTAL	24397	*	MANUAL COUNT		
				NORTH	14607	8:15	1351	3:30	1116
				SOUTH	9790	9:00	553	5:00	1088
ROBERTSON BL AT NATIONAL BL		WR MO	12-27-71	TOTAL	14736	*	MANUAL COUNT		
				NORTH	4923	8:45	340	4:30	526
				SOUTH	9813	7:45	606	3:30	897
ROBERTSON BL S/O PICO BL	200-2424-11	PS WE	04-28-71	TOTAL	25553	8:15	1854	5:00	1940
				NORTH	13046	8:00	1251	12:30	858
				SOUTH	12507	11:15	850	5:00	1155
ROBERTSON BL AT SAWYER ST		WR WE	09-15-71	TOTAL	25189	*	MANUAL COUNT		
				NORTH	13270	8:00	1095	3:45	1108
				SOUTH	11919	7:45	705	5:15	1212
ROCKETDYNE DWY AT CANOGA AV	C00-1614-11	WV TU	04-06-71	TOTAL	1913	11:15	134	4:00	249
				EAST	1567	11:15	110	4:00	220
				WEST	346	7:45	37	2:45	41
ROCKINGHAM AV AT AVONDALE AV		WR TU	11-02-71	TOTAL	1886	*	MANUAL COUNT		
				NORTH	634	8:45	36	5:00	73
				SOUTH	1252	7:15	128	3:45	91

LOCATION	PHYS. DESCR	RG DY	DATE	DIR.	VOLUME	AM PEAK	PM PEAK		
ROCKINGHAM AV AT 26TH ST-STA MONICA-		WR TU	11-02-71	TOTAL	1265 *	MANUAL COUNT			
				NORTH	199	8:45	12	5:00	26
				SOUTH	1066	7:15	122	3:30	73
RODEO RD E/O CRENSHAW BL	C00-2131-23	PS TH	06-10-71	TOTAL	12473	7:30	977	4:45	1181
				EAST	6679	7:30	642	4:00	509
				WEST	5794	7:15	360	4:45	688
RODEO RD AT LA BREA AV	D03-4242-44	MS FR	01-29-71	TOTAL	22170	7:15	1826	4:45	1989
				EAST	10760	7:15	1117	3:30	965
				WEST	11410	7:30	734	4:45	1110
RODEO RD AT LA BREA AV	D04-3842-44	MS TH	07-08-71	TOTAL	25257	7:15	1888	4:30	2186
				EAST	10980	7:15	975	4:15	877
				WEST	14277	7:00	933	4:45	1366
RODEO RD AT LA BREA AV	D04-4040-44	MS MO	11-15-71	TOTAL	24616	7:15	2102	4:30	2195
				EAST	10990	7:15	1216	4:15	892
				WEST	13626	7:15	886	4:45	1402
RODEO RD AT 7TH AV		CR TU	07-06-71	TOTAL	11667 *	MANUAL COUNT			
				EAST	4888	7:30	600	4:15	366
				WEST	6779	7:15	271	4:45	1169
ROMANY DR AT CAPRI DR		WR WE	03-24-71	TOTAL	638 *	MANUAL COUNT			
				EAST	347	7:45	33	3:15	34
				WEST	291	9:00	31	5:00	19
RONAN AV -JOG NR DENNI ST- AT L ST	A00-2218-11	SR WE	12-01-71	TOTAL	535	11:15	55	4:15	64
				NORTH	217	11:15	25	4:15	36
				SOUTH	318	11:15	30	2:45	37
RONAN AV -JOG NR DENNI ST- AT L ST	A00-2218-11	SR TH	12-02-71	TOTAL	582	11:15	61	2:45	78
				NORTH	226	11:15	32	11:30	35
				SOUTH	356	11:15	29	2:45	45
RONAN AV -JOG NR DENNI ST- AT L ST	A00-2218-11	SR FR	12-03-71	TOTAL	597	11:15	52	2:30	106
				NORTH	224	8:30	37	2:30	40
				SOUTH	373	11:15	34	2:30	66

LOCATION	PHYS. DESCR	RG DY	DATE	DIR.	VOLUME	AM PEAK	PM PEAK		
ROSCOE BL AT BALBOA BL	C00-4832-33	PS MO	06-21-71	TOTAL	32807	7:00	2501	4:30	2582
				EAST	15524	6:45	1595	12:30	956
				WEST	17283	11:15	1045	4:45	1704
ROSCOE BL AT COLDWATER CANYON AV	C00-4442-33	EV TU	08-03-71	TOTAL	33044	7:15	2592	4:30	2888
				EAST	16654	7:00	1569	4:30	1286
				WEST	16390	7:15	1047	4:45	1616
ROSCOE BL AT CORBIN AV	C00-4940-33	PS FR	03-05-71	TOTAL	24423	7:00	1981	4:30	2000
				EAST	12665	7:00	1188	4:45	945
				WEST	11758	7:00	793	5:00	1082
ROSCOE BL AT ENCINO AV-JOG NR JELLICO AV	C00-3028-11	WV TU	10-19-71	TOTAL	28633	7:30	2235	5:00	2380
				EAST	15113	7:00	1407	3:15	1077
				WEST	13520	7:30	864	5:00	1387
ROSCOE BL AT ENCINO AV-JOG NR JELLICO AV		WV WE	11-03-71	TOTAL	29644				
				EAST	16454	7:15	1780	3:00	1071
				WEST	13190	7:30	880	4:45	1364
ROSCOE BL E/O FALLBROOK AV	C00-2824-22	PS MO	05-10-71	TOTAL	15183	7:30	1492	4:45	1643
				EAST	7759	11:15	493	4:45	995
				WEST	7424	7:45	910	12:45	679
ROSCOE BL W/O HAYVENHURST AV	C00-3526-32	WV WE	10-13-71	TOTAL	32676	7:15	2887	4:45	2594
				EAST	16587	7:00	1764	3:00	1187
				WEST	16089	7:15	1173	4:45	1613
ROSCOE BL E/O JASON AV	C00-5030-11	WV TH	10-20-71	TOTAL	4233	7:15	452	4:45	477
				EAST	2208	7:30	241	4:45	277
				WEST	2025	7:00	229	5:00	216
ROSCOE BL W/O JONATHAN ST	000-2422-12	WV TH	10-07-71	TOTAL	4639	6:45	518	4:45	430
				EAST	1958	7:15	277	5:45	163
				WEST	2681	6:45	282	4:45	277
ROSCOE BL AT LANGDON AV	004-4242-44	WV FR	02-26-71	TOTAL	52005	7:30	3445	3:45	3547
				EAST	27112	7:15	2190	3:30	1888
				WEST	24893	6:45	1594	5:00	1799

LOCATION	PHYS. DESCR	RG	DY	DATE	DIR.	VOLUME	AM PEAK	PM PEAK			
ROSCOE BL AT LANGDON AV			WV	TU	03-02-71	TOTAL	43604	*	MANUAL COUNT		
						EAST	23723	7:15	1962	4:15	1818
						WEST	19881	7:00	1334	4:30	1840
ROSCOE BL AT ORION AV	D04-4242-33		WV	TH	06-24-71	TOTAL	50064	11:15	2908	4:30	3554
						EAST	25616	7:15	1820	4:30	1751
						WEST	24448	11:15	1390	4:30	1803
ROSCOE BL AT ORION AV			WV	TH	06-24-71	TOTAL	44360	*	MANUAL COUNT		
						EAST	23401	7:15	1968	4:30	1824
						WEST	20959	7:15	1294	4:45	1989
ROSCOE BL AT RESEDA BL	C00-4542-33		MS	WE	02-03-71	TOTAL	25947	7:15	2165	4:15	2075
						EAST	13156	7:15	1413	3:00	980
						WEST	12791	7:30	763	4:30	1203
ROSCOE BL AT RESEDA BL	C00-4142-33		MS	FR	06-04-71	TOTAL	26727	7:15	1963	4:30	2139
						EAST	13546	7:15	1215	2:30	961
						WEST	13181	7:00	771	5:00	1252
ROSCOE BL AT RESEDA BL	C00-4540-34		MS	TU	07-13-71	TOTAL	23127	7:15	1667	4:45	1831
						EAST	11255	7:15	990	4:45	774
						WEST	11872	11:15	631	4:45	1057
ROSCOE BL AT RESEDA BL	C00-4542-33		MS	TU	10-19-71	TOTAL	25265	7:00	1989	4:30	2073
						EAST	12364	7:00	1200	3:15	907
						WEST	12901	7:00	789	5:00	1238
ROSCOE BL AT SAN DIEGO FWY -N/B ON-	G04-4040-44		EV	MO	11-08-71	TOTAL	40448	7:15	2912	4:00	3338
						EAST	17692	7:30	1573	4:00	1439
						WEST	22756	7:00	1402	4:30	1941
ROSCOE BL AT SAN DIEGO FWY -N/B ON-	G04-4040-44		EV	TU	11-09-71	TOTAL	41943	7:15	2937	4:15	3253
						EAST	18151	7:30	1630	3:45	1379
						WEST	23792	11:15	1337	4:15	1889
ROSCOE BL AT SAN DIEGO FWY -S/B ON-	G18-3040-34		EV	MO	11-08-71	TOTAL	53972	7:00	4472	4:30	4290
						EAST	22913	7:00	1943	3:15	1822
						WEST	31059	7:00	2529	4:30	2642

LOCATION	PHYS. DESCR	RG DY	DATE	DIR.	VOLUME	AM PEAK	PM PEAK
ROSCOE BL AT SAN DIEGO FWY -S/B ON-	G18-3040-34	EV TU	11-09-71	TOTAL	54541	6:45 4336	4:15 4154
				EAST	23112	6:45 2131	3:30 1725
				WEST	31429	7:00 2289	4:45 2625
ROSCOE BL AT SEPULVEDA BL	D04-4242-44	PS TH	05-13-71	TOTAL	43728	7:15 2865	3:00 3202
				EAST	22750	7:30 1650	3:15 1694
				WEST	20978	7:00 1280	4:45 1646
ROSCOE BL AT SEPULVEDA BL		WV MO	08-30-71	TOTAL	37066	* MANUAL COUNT	
				EAST	20875	7:15 1598	4:00 1897
				WEST	16191	7:00 936	4:30 1691
ROSCOE BL AT TOPANGA CANYON BL	300-4247-33	MS TU	02-02-71	TOTAL	19073	7:15 1334	4:45 1735
				EAST	8616	7:15 677	4:45 770
				WEST	10457	7:30 666	4:45 965
ROSCOE BL AT TOPANGA CANYON BL	300-4247-33	MS TU	06-08-71	TOTAL	18369	11:15 1128	4:45 1665
				EAST	9273	11:15 571	4:45 826
				WEST	9096	11:15 557	4:45 839
ROSCOE BL AT TOPANGA CANYON BL	C00-4550-33	MS FR	07-16-71	TOTAL	20520	11:15 1314	4:45 1867
				EAST	10166	11:15 680	4:45 920
				WEST	10354	11:15 634	4:45 947
ROSCOE BL AT TOPANGA CANYON BL	300-4045-33	MS TH	10-21-71	TOTAL	16335	7:45 1427	5:00 1396
				EAST	7939	7:45 913	12:00 661
				WEST	8396	11:00 543	5:00 783
ROSCOE BL E/O TOPANGA CANYON BL	300-3245-23	WV MO	12-06-71	TOTAL	15325	7:45 1141	5:00 1346
				EAST	6877	8:00 545	5:30 605
				WEST	8448	7:45 606	4:45 774
ROSCOE BL AT VAN NUYS BL	C04-4240-44	MS TH	02-18-71	TOTAL	34671	7:15 2302	4:30 2649
				EAST	16712	7:00 1211	3:15 1243
				WEST	17959	7:15 1102	4:45 1558
ROSCOE BL AT VAN NUYS BL	G04-4040-44	MS TH	07-08-71	TOTAL	34799	11:15 2042	4:45 2659
				EAST	16682	7:30 1096	4:00 1152
				WEST	18117	11:15 1062	4:45 1509

LOCATION	PHYS. DESCR	RG DY	DATE	DIR.	VOLUME	AM PEAK	PM PEAK		
ROSCOE BL AT VAN NUYS BL	G04-4240-44	MS WE	11-10-71	TOTAL	34966	7:15	2348	4:45	2856
				EAST	17003	6:45	1256	3:15	1241
				WEST	17963	7:15	1108	5:00	1739
ROSCOE BL E/O VENTURA CANYON AV	D04-2839-33	PS MO	05-17-71	TOTAL	30550	7:15	2521	4:30	2775
				EAST	15289	7:00	1429	4:30	1264
				WEST	15261	7:30	1148	4:45	1511
ROSCOE BL AT WOODLAKE AV	C00-6227-23	WV MO	02-22-71	TOTAL	4746	7:15	482	4:45	592
				EAST	2491	7:15	292	4:45	354
				WEST	2255	7:00	209	5:00	265
ROSCOE BL AT WOODLAKE AV		WV TH	10-07-71	TOTAL	4952	*	MANUAL COUNT		
				EAST	2563	7:15	241	4:30	284
				WEST	2389	7:00	216	5:00	281
ROSCOE BL AT WOODLEY AV-JOG NR GLORIA AV-	D04-4242-44	WV WE	08-11-71	TOTAL	34674	7:00	2774	4:00	2525
				EAST	16465	7:00	1517	4:00	1098
				WEST	18209	7:15	1271	4:45	1499
ROSCOE BL AT WOODMAN AV		EV MO	11-22-71	TOTAL	38306	*	MANUAL COUNT		
				EAST	19772	7:30	1615	4:30	1834
				WEST	18534	7:15	1195	4:45	1790
ROSE AV AT BUTLER AV		WR WE	12-15-71	TOTAL	465	*	MANUAL COUNT		
				EAST	136	4:30	14	5:00	12
				WEST	329	7:45	19	4:45	42
ROSE AV AT KELTON AV		WR TH	12-09-71	TOTAL	2189	*	MANUAL COUNT		
				EAST	1099	8:45	98	4:30	95
				WEST	1090	8:15	91	3:00	91
ROSE AV AT LINCOLN BL	C00-2428-12	PS TU	07-13-71	TOTAL	11633	11:15	812	4:30	993
				EAST	7361	11:15	531	4:30	597
				WEST	4272	7:15	327	4:30	396
ROSE AV AT MIDVALE AV		WR TU	10-26-71	TOTAL	1851	*	MANUAL COUNT		
				EAST	806	7:30	66	4:45	94
				WEST	1045	8:00	96	5:00	104

LOCATION	PHYS. DESCR	RG DY	DATE	DIR.	VOLUME	AM PEAK	PM PEAK
ROSECRANS AV AT HARBOR FWY -N/B ON-	G04-4030-43	SR MO	09-27-71	TOTAL	36227	7:45 2844	4:15 2938
				EAST	19878	7:30 1689	4:00 1450
				WEST	16349	7:45 1190	4:45 1525
ROSECRANS AV AT HARBOR FWY -N/B ON-	G04-4030-43	SR TU	09-28-71	TOTAL	36681	7:15 2842	3:45 2890
				EAST	20241	7:30 1752	3:45 1455
				WEST	16440	7:15 1099	4:45 1470
ROSECRANS AV AT HARBOR FWY -S/B ON-	D15-3040-34	SR MO	09-27-71	TOTAL	31162	7:15 2818	4:45 2575
				EAST	17231	7:00 1370	4:15 1415
				WEST	13931	7:15 1459	4:45 1201
ROSECRANS AV AT HARBOR FWY -S/B ON-	D15-3040-34	SR TU	09-28-71	TOTAL	31465	7:15 2819	4:30 2588
				EAST	17456	7:00 1409	4:30 1401
				WEST	14009	7:15 1434	4:30 1187
ROSECRANS AV E/O VERMONT AV	C00-3450-34	PS FR	03-12-71	TOTAL	36687	7:30 2602	3:45 3021
				EAST	18473	7:30 1440	4:30 1577
				WEST	18214	11:15 1277	3:45 1622
ROSEWOOD AV -HWOOD AT CRESCENT HEIGHTS BL		WR FR	04-30-71	TOTAL	392	* MANUAL COUNT	
				EAST	216	7:30 19	4:45 24
				WEST	176	9:00 13	5:00 25
ROSEWOOD AV -HWOOD AT HARPER AV		WR FR	01-15-71	TOTAL	798	* MANUAL COUNT	
				EAST	632	8:45 35	5:00 79
				WEST	166	8:30 15	4:30 21
ROSEWOOD AV -HWOOD AT LA CIENEGA BL		WR MO	05-03-71	TOTAL	1223	* MANUAL COUNT	
				EAST	474	8:30 32	3:00 55
				WEST	749	7:45 57	4:45 74
ROSEWOOD AV -HWOOD AT NORMANDIE AV		CR WE	12-01-71	TOTAL	1534	* MANUAL COUNT	
				EAST	249	8:00 33	4:00 24
				WEST	1285	8:45 92	4:00 121
ROSEWOOD AV -HWOOD AT SPAULDING AV		WR MO	11-22-71	TOTAL	1141	* MANUAL COUNT	
				EAST	622	7:45 40	4:00 67
				WEST	519	7:30 47	4:15 53

LOCATION	PHYS. DESCR	RG DY	DATE	DIR.	VOLUME	AM PEAK	PM PEAK		
ROSEWOOD AV -HWOOD- AT SWEETZER AV -JOG NR FLORES ST-			05-14-71	TOTAL	914	* MANUAL COUNT			
				EAST	705	8:00	66	4:45	77
				WEST	209	8:15	15	4:45	20
ROSSMORE AV S/O BEVERLY BL	A07-3020-21	CR TU	02-09-71	TOTAL	13056	7:30	1332	4:30	1305
				NORTH	5888	8:15	527	4:30	654
				SOUTH	7168	7:30	842	4:45	652
ROSSMORE AV N/O WILSHIRE BL	C00-2026-12	CR TU	02-09-71	TOTAL	9687	7:15	913	4:30	910
				NORTH	4370	7:30	371	4:30	404
				SOUTH	5317	7:15	574	4:30	506
ROSSMORE AV AT 6TH ST			07-22-71	TOTAL	12071	* MANUAL COUNT			
				NORTH	4002	7:45	263	4:45	446
				SOUTH	8069	7:30	823	4:45	709
ROWENA AV AT AUBURN ST		CR TU	04-13-71	TOTAL	11796	* MANUAL COUNT			
				EAST	6330	7:30	529	4:00	546
				WEST	5466	7:15	486	4:00	466
ROWENA AV AT HERKIMER ST		CR TU	04-13-71	TOTAL	12917	* MANUAL COUNT			
				EAST	7120	8:00	713	2:30	514
				WEST	5797	7:45	496	4:00	499
ROWENA AV AT WEST SILVER LAKE DR		CR TU	04-13-71	TOTAL	12236	* MANUAL COUNT			
				EAST	6312	7:30	529	4:00	527
				WEST	5924	7:30	531	4:00	504
ROXFORD ST E/O ENCINITAS AV	C00-3941-23	EV WE	03-10-71	TOTAL	35781	6:30	2906	3:30	2598
				EAST	19166	6:45	1357	3:45	1345
				WEST	16615	6:15	1611	3:30	1259
ROXFORD ST AT FOOTHILL BL	D07-3645-23	EV WE	03-10-71	TOTAL	14193	8:00	821	3:45	1223
				EAST	13516	8:00	802	4:45	1102
				WEST	677	11:15	79	3:45	147
ROXFORD ST AT HERRICK AV		EV MO	05-10-71	TOTAL	10817	* MANUAL COUNT			
				EAST	6251	7:30	407	4:45	558
				WEST	4566	7:00	440	3:45	394

LOCATION	PHYS. DESCR	RG DY	DATE	DIR.	VOLUME	AM PEAK	PM PEAK		
ROXFORD ST AT SAN FERNANDO RD	C00-4040-33	MS FR	06-11-71	TOTAL	12103	7:15	1143	4:00	971
				EAST	8007	7:15	791	4:45	716
				WEST	4096	6:30	389	3:45	327
ROXFORD ST AT SAN FERNANDO RD	C00-3038-33	MS TU	07-06-71	TOTAL	11949	7:00	1064	3:45	1024
				EAST	7349	7:15	604	4:30	706
				WEST	4600	7:00	482	3:45	329
ROXFORD ST AT SAN FERNANDO RD	C00-4040-33	EV TU	10-26-71	TOTAL	12234	7:15	1269	3:45	1134
				EAST	7526	7:15	731	4:30	761
				WEST	4708	7:00	573	3:15	394
ROYAL OAK RD W/O ARCHDALE RD	A00-3000-20	WV TU	01-26-71	TOTAL	932	11:15	75	4:00	80
				NON-DIR COUNT					
ROYER AV N/O VENTURA BL	A00-1515-11	WV TU	01-26-71	TOTAL	902	11:15	60	2:45	91
				NORTH	340	11:15	26	2:45	46
				SOUTH	562	7:30	53	12:00	47
RUBIO AV AT LA MAIDA ST	A00-1818-11	WV MO	04-26-71	TOTAL	802	8:15	69	4:45	116
				NORTH	425	11:15	28	4:30	76
				SOUTH	377	8:15	41	9:00	43
RUBIO AV AT VENTURA BL	A00-1919-11	WV TH	01-07-71	TOTAL	1543	11:15	126	4:45	163
				NORTH	893	11:15	56	4:45	111
				SOUTH	650	11:15	70	3:15	73
RUBIO AV AT VENTURA BL		WV WE	01-13-71	TOTAL	755	*	MANUAL COUNT		
				NORTH	549	7:15	29	4:30	64
				SOUTH	206	9:00	18	4:30	28
RUFFNER AV AT SAN FERNANDO MISSION BL	A00-2018-11	WV WE	04-14-71	TOTAL	1705	6:45	120	2:30	167
				NORTH	685	6:30	53	3:15	62
				SOUTH	1020	11:15	63	3:00	110
RYAN ST E/O DE GARMO AV	A00-1616-11	EV FR	10-29-71	TOTAL	160	10:45	20	6:30	17
				EAST	51	7:00	7	4:30	8
				WEST	109	10:45	15	11:30	11

LOCATION	PHYS. DESCR	RG	DY	DATE	DIR.	VOLUME	AM PEAK	PM PEAK		
SADRING AV S/O CLARENDON ST	A00-3600-20	WV	TU	02-02-71	TOTAL	1070	7:15	120	4:15	170
	NON-DIR COUNT									
SADRING AV AT STRATHERN ST		WV	TH	07-15-71	TOTAL	145	*	MANUAL COUNT		
					NORTH	94	7:30	14	5:00	10
					SOUTH	51	7:15	9	4:45	5
ST ANDREWS PL AT OLYMPIC BL	800-1818-11	CR	MO	03-29-71	TOTAL	1304	7:30	138	4:45	224
					NORTH	612	7:30	71	4:30	91
					SOUTH	692	7:30	67	4:45	135
ST ANDREWS PL AT WILSHIRE BL	800-2020-11	CR	MO	03-29-71	TOTAL	4268	11:15	310	5:15	464
					NORTH	2353	11:15	184	5:15	307
					SOUTH	1915	7:45	185	4:45	208
ST ANDREWS PL AT 36TH PL		CR	FR	06-04-71	TOTAL	1724	*	MANUAL COUNT		
					NORTH	728	7:45	67	4:15	66
					SOUTH	996	8:00	64	4:15	137
ST ESTABAN ST AT MARCUS AV	800-1818-11	EV	TH	05-20-71	TOTAL	2737	7:15	228	4:15	368
					EAST	1161	7:15	108	4:15	133
					WEST	1576	7:30	121	4:45	255
ST LOUIS ST AT 4TH ST	A00-2020-11	CR	MO	11-22-71	TOTAL	2954	11:15	163	4:45	343
					NORTH	1839	11:15	95	4:30	273
					SOUTH	1115	6:30	95	2:30	111
ST LOUIS ST N/O 6TH ST	800-2020-11	CR	TU	02-16-71	TOTAL	2969	6:45	197	4:45	322
					NORTH	1640	11:15	100	4:15	219
					SOUTH	1329	7:00	140	4:45	104
SALE AV AT STRATHERN ST		WV	TH	10-21-71	TOTAL	591	*	MANUAL COUNT		
					NORTH	129	7:00	16	7:00	10
					SOUTH	462	7:00	58	5:00	41
SALE AV AT VENTURA BL	A00-1512-11	WV	WE	11-03-71	TOTAL	1309	11:15	93	3:00	150
					NORTH	712	5:15	85	4:45	85
					SOUTH	597	7:00	66	4:00	78

LOCATION	PHYS. DESCR	RG DY	DATE	DIR.	VOLUME	AM PEAK	PM PEAK		
SALONICA ST S/O SAN PASCUAL AV	A00-4000-10	CR TH	02-04-71	TOTAL	2324	7:00	214	3:15	213
	NON-DIR COUNT								
SALTAIR AV AT TEXAS AV		WR TH	12-23-71	TOTAL	791	* MANUAL COUNT			
				NORTH	260	9:00	20	5:00	27
				SOUTH	531	8:30	27	4:45	61
SAN DIEGO FWY -S/B ON- S/O WATERFORD ST	A00-1500-10	WR WE	01-20-71	TOTAL	0	25:00	0	6:45	0
	ONE WAY STREET S/B								
SAN DIEGO FWY -N/B OFF- AT SUNSET BL	B00-2700-20	WR WE	11-17-71	TOTAL	6427	8:00	643	6:30	557
				NORTH	6427	8:00	643	6:30	557
				SOUTH		25:00	0	6:45	0
SAN DIEGO FWY -N/B OFF- E/O WESTERN AV	A00-2400-20	SR MO	03-29-71	TOTAL	5747	7:15	772	4:45	459
	ONE WAY STREET N/B								
SAN DIEGO FWY -S/B OFF- N/O HAYNES ST	A00-2800-20	WV TU	04-06-71	TOTAL	5789	7:30	530	3:45	493
	ONE WAY STREET S/B								
SAN DIEGO FWY -S/B OFF- N/O WATERFORD ST	A00-1500-10	WR WE	01-20-71	TOTAL	511	8:45	80	12:30	44
	ONE WAY STREET S/B								
SANDISON ST AT AVALON BL	B00-2020-11	SR FR	10-15-71	TOTAL	2816	11:15	181	12:15	281
				EAST	1815	11:15	117	12:30	199
				WEST	1001	7:30	96	1:45	87
SAN FELICIANO DR S/O COSTANSO ST	A00-3000-20	WV MO	02-01-71	TOTAL	1868	11:15	121	2:00	231
	NON-DIR COUNT								
SAN FELICIANO DR AT YBARRA RD		WV WE	12-29-71	TOTAL	1235	* MANUAL COUNT			
				NORTH	540	8:00	34	4:15	47
				SOUTH	695	7:45	17	3:00	89

LOCATION	PHYS. DESCR	RG DY	DATE	DIR.	VOLUME	AM PEAK	PM PEAK		
SAN FERNANDO RD N/O ASTORIA ST -JOG NR ORO GRANDE-	C00-2240-23	EV TU	01-19-71	TOTAL	10099	11:15	639	4:15	934
				NORTH	4647	11:15	305	4:15	468
				SOUTH	5452	7:15	377	3:30	521
SAN FERNANDO RD N/O ASTORIA ST -JOG NR ORO GRANDE-	A00-1919-11	EV TU	01-19-71	TOTAL	2537	7:00	222	1:45	374
				NORTH	1903	7:00	165	1:45	343
				SOUTH	634	7:00	57	3:15	91
SAN FERNANDO RD N/O BALBOA BL	C00-2728-22	EV SA	05-01-71	TOTAL	4452	11:15	302	3:30	370
				NORTH	2361	11:15	161	2:45	187
				SOUTH	2091	11:15	141	3:45	190
SAN FERNANDO RD N/O BALBOA BL	C00-2728-22	EV SU	05-02-71	TOTAL	6427	11:15	346	4:15	896
				NORTH	2299	11:15	212	12:15	238
				SOUTH	4128	11:15	134	4:15	769
SAN FERNANDO RD N/O BALBOA BL	C00-2728-22	EV MO	05-03-71	TOTAL	4372	6:45	434	4:45	504
				NORTH	2111	6:30	288	4:00	191
				SOUTH	2261	7:15	234	4:45	320
SAN FERNANDO RD AT BALBOA BL		EV FR	05-07-71	TOTAL	4262	*	MANUAL COUNT		
				EAST	2996	7:00	247	4:15	343
				WEST	1266	7:45	59	4:45	179
SAN FERNANDO RD AT BALBOA BL	C00-3030-22	EV TH	11-18-71	TOTAL	6281	6:45	532	4:30	981
				NORTH	2169	6:15	188	4:30	351
				SOUTH	4112	6:45	381	4:15	641
SAN FERNANDO RD AT BRANFORD ST		EV MO	09-27-71	TOTAL	12760	*	MANUAL COUNT		
				NORTH	6850	7:30	330	3:45	805
				SOUTH	5910	7:00	544	4:15	469
SAN FERNANDO RD AT FLETCHER DR	C00-3432-33	PS FR	05-14-71	TOTAL	27930	7:15	2298	4:30	2664
				NORTH	13373	6:45	825	5:00	1625
				SOUTH	14557	7:15	1535	3:45	1241
SAN FERNANDO RD AT FLETCHER DR		CR FR	07-30-71	TOTAL	11610	*	MANUAL COUNT		
				NORTH	6497	7:30	357	4:45	734
				SOUTH	5113	7:15	609	5:00	369

LOCATION	PHYS. DESCR	RG DY	DATE	DIR.	VOLUME	AM PEAK	PM PEAK
SAN FERNANDO RD N/O OSBORNE ST	C00-1936-23	PS MO	06-14-71	TOTAL	12705	11:15 756	3:45 1225
				NORTH	6164	11:15 368	3:45 710
				SOUTH	6541	6:15 559	3:45 515
SAN FERNANDO RD AT PAXTON ST		EV FR	07-02-71	TOTAL	15283 *	MANUAL COUNT	
				EAST	8335	7:15 415	4:15 885
				WEST	6948	7:30 395	4:15 720
SAN FERNANDO RD N/O POLK ST	A00-1818-11	EV TU	01-19-71	TOTAL	2142	6:30 202	3:30 245
				NORTH	1073	6:30 145	12:00 108
				SOUTH	1069	11:15 95	3:30 160
SAN FERNANDO RD AT ROXFORD ST	C00-3442-33	MS FR	06-11-71	TOTAL	5525	7:15 402	4:30 589
				NORTH	3785	6:30 263	4:30 432
				SOUTH	1740	7:15 190	3:15 229
SAN FERNANDO RD AT ROXFORD ST	C00-3640-33	MS TU	07-06-71	TOTAL	5205	6:30 358	4:30 639
				NORTH	3648	6:15 297	4:30 486
				SOUTH	1557	7:15 146	3:30 227
SAN FERNANDO RD AT ROXFORD ST	C00-3240-33	EV TU	10-26-71	TOTAL	5813	7:15 460	4:30 690
				NORTH	3781	6:30 271	4:30 464
				SOUTH	2032	7:15 229	3:15 272
SAN FERNANDO RD S/O SUNLAND BL	C00-2928-32	PS MO	05-17-71	TOTAL	11230	6:30 865	3:30 1152
				NORTH	5505	11:15 388	3:45 737
				SOUTH	5725	6:15 592	2:45 483
SAN FERNANDO RD AT TUXFORD ST	C00-3346-33	PS TU	06-15-71	TOTAL	12707	6:30 888	3:30 1372
				NORTH	6696	11:15 421	3:30 901
				SOUTH	6011	6:30 587	3:15 485
SAN FERNANDO RD N/O VAN NUYS BL	C00-1935-23	EV TH	03-11-71	TOTAL	14341	11:15 1024	3:30 1358
				NORTH	6630	11:15 466	3:45 692
				SOUTH	7711	7:15 585	3:30 678
SAN FERNANDO RD N/O VINELAND AV	C00-3530-32	MS WE	07-07-71	TOTAL	10756	7:00 744	3:30 1099
				NORTH	4950	11:15 289	3:30 629
				SOUTH	5806	6:15 519	2:45 484

LOCATION	PHYS. DESCR	RG DY	DATE	DIR.	VOLUME	AM PEAK	PM PEAK
SAN FERNANDO RD W/O VINELAND AV	D10-3021-22	MS TH	10-28-71	TOTAL	10057	11:15 689	3:45 1206
				EAST	5408	6:30 518	3:15 542
				WEST	4649	11:15 352	3:45 701
SAN FERNANDO MISSION BL AT AMESTOY AV		WV TH	09-02-71	TOTAL	11208	* MANUAL COUNT	
				EAST	5336	7:30 517	4:45 373
				WEST	5872	7:45 169	5:15 892
SAN FERNANDO MISSION BL AT AMESTOY AV	C00-3030-22	WV WE	09-22-71	TOTAL	12461	7:00 907	4:30 1210
				EAST	5733	6:45 679	2:45 440
				WEST	6728	11:15 345	5:15 875
SAN FERNANDO MISSION BL AT BALBOA BL	C00-4042-33	WV WE	08-11-71	TOTAL	14618	11:15 820	5:00 1353
				EAST	6604	7:00 634	7:15 487
				WEST	8014	11:15 451	5:00 951
SAN FERNANDO MISSION BL AT GOLDEN STATE FWY -S/B OFF-		EV TH	08-12-71	TOTAL	22905	* MANUAL COUNT	
				EAST	10349	7:15 1039	4:00 652
				WEST	12556	7:00 976	4:45 1340
SAN FERNANDO MISSION BL AT HASKELL AV	C00-1625-12	WV FR	08-13-71	TOTAL	18626	7:15 1272	5:00 1753
				EAST	8867	7:15 981	6:45 615
				WEST	9759	11:15 456	4:30 1259
SAN FERNANDO MISSION BL AT LAUREL CANYON BL	300-2237-23	EV TH	02-18-71	TOTAL	16268	11:15 1103	3:45 1503
				EAST	7511	8:15 585	3:45 668
				WEST	8757	11:15 597	3:45 835
SAN FERNANDO MISSION BL E/O LAUREL CANYON BL	300-2237-23	EV TH	02-18-71	TOTAL	16268	11:15 1103	3:45 1503
				EAST	7511	8:15 585	3:45 668
				WEST	8757	11:15 597	3:45 835
SAN FERNANDO MISSION BL AT LAUREL CANYON BL	C00-4040-33	WV FR	08-13-71	TOTAL	18710	11:15 1102	4:00 1636
				EAST	12330	11:15 697	4:00 1115
				WEST	6380	11:15 405	4:30 534
SAN FERNANDO MISSION BL AT SAN DIEGO FWY -S/B ON-		WV FR	09-17-71	TOTAL	20827	* MANUAL COUNT	
				EAST	10579	7:15 1244	3:30 649
				WEST	10248	7:30 486	5:00 1261

LOCATION	PHYS. DESCR	RG DY	DATE	DIR.	VOLUME	AM PEAK	PM PEAK		
SAN FERNANDO MISSION BL AT SEPULVEDA BL	C00-2443-22	WV FR	08-06-71	TOTAL	18753	7:00	1301	5:00	1683
				EAST	10063	7:00	917	3:30	691
				WEST	8690	11:15	523	5:00	1009
SAN FERNANDO MISSION BL AT SHARP AV	C00-2727-22	WV FR	08-13-71	TOTAL	18159	7:00	1371	4:30	1811
				EAST	8482	7:00	941	4:00	597
				WEST	9677	11:15	531	4:30	1231
SAN FERNANDO MISSION BL AT WOODLEY AV	C00-4038-33	WV MO	10-18-71	TOTAL	16322	7:15	1392	4:45	1533
				EAST	7851	7:15	963	2:30	569
				WEST	8471	11:15	470	4:45	1131
SAN JOSE ST AT DE SOTO AV		WV MO	03-29-71	TOTAL	438	*	MANUAL COUNT		
				EAST	265	7:15	36	3:00	23
				WEST	173	8:00	16	2:00	22
SAN JOSE ST W/O GLORIA AV	A00-3600-20	WV MO	02-08-71	TOTAL	1372	7:30	212	4:30	125
				NON-DIR COUNT					
SAN JOSE ST AT HAYVENHURST AV		WV WE	12-29-71	TOTAL	1600	*	MANUAL COUNT		
				EAST	1109	7:15	94	4:30	101
				WEST	491	9:00	41	4:30	43
SAN JOSE ST AT KESTER AV		EV WE	11-10-71	TOTAL	1578	*	MANUAL COUNT		
				EAST	784	7:30	45	2:45	78
				WEST	794	7:45	68	5:00	76
SAN JOSE ST W/O SWINTON AV	C00-3600-20	WV MO	02-08-71	TOTAL	1324	7:15	234	4:00	201
				NON-DIR COUNT					
SAN JOSE ST E/O ZELZAH AV	A00-1818-11	WV TU	03-23-71	TOTAL	2660	7:15	460	1:45	272
				EAST	1211	7:15	179	1:45	141
				WEST	1449	7:00	285	2:15	136
SAN JULIAN ST AT 9TH ST		CR FR	02-05-71	TOTAL	2154	*	MANUAL COUNT		
				NORTH	1219	9:00	100	4:15	115
				SOUTH	935	8:45	75	4:00	128

LOCATION	PHYS. DESCR	RG DY	DATE	DIR.	VOLUME	AM PEAK	PM PEAK
SAN MARINO ST AT IROLO ST-JOG NR NORMANDIE AV-		CR FR	05-14-71	TOTAL	2164	*	MANUAL COUNT
				EAST	1445	7:45	121 4:30 158
				WEST	719	7:00	34 4:00 111
SAN MARINO ST AT KENMORE -JOG NR FEDORA ST-		CR TU	08-03-71	TOTAL	1510	*	MANUAL COUNT
				EAST	580	9:00	48 2:30 59
				WEST	930	10:30	86 2:30 91
SAN MARINO ST AT NORMANDIE AV	C00-2020-11	CR TH	03-25-71	TOTAL	2165		
				EAST	1293	7:30	129 4:45 162
				WEST	872	11:15	67 5:45 88
SAN PASCUAL AV W/O POLLARD ST	B00-2828-11	CR TH	02-04-71	TOTAL	2499		
				EAST	1143	11:15	56 5:00 198
				WEST	1356	7:00	135 5:30 173
SAN PEDRO ST -CENTRAL- AT ADAMS BL	C00-3131-22	PS WE	06-02-71	TOTAL	17637		
				NORTH	9117	7:00	1063 3:45 821
				SOUTH	8520	6:30	556 4:15 1215
SAN PEDRO ST -CENTRAL AT SANTA BARBARA AV	C00-3030-22	MS TH	01-28-71	TOTAL	6060		
				NORTH	2440	7:00	426 4:00 187
				SOUTH	3620	11:15	158 4:15 731
SAN PEDRO ST -CENTRAL AT SANTA BARBARA AV	C00-2828-22	MS TU	07-06-71	TOTAL	6487		
				NORTH	2890	6:45	403 4:00 208
				SOUTH	3597	10:45	191 4:30 674
SAN PEDRO ST -CENTRAL AT SANTA BARBARA AV	C00-2830-22	MS WE	11-17-71	TOTAL	18501		
				NORTH	9304	7:00	1096 3:15 729
				SOUTH	9197	10:45	552 4:30 1065
SAN PEDRO ST -CENTRAL AT WASHINGTON BL		CR WE	08-04-71	TOTAL	19433	*	MANUAL COUNT
				NORTH	8262	7:00	923 3:45 764
				SOUTH	11171	7:00	652 4:30 1252
SAN PEDRO ST -CENTRAL AT 4TH ST	C00-3030-33	CR TU	11-23-71	TOTAL	13636		
				NORTH	6391	7:15	463 4:30 897
				SOUTH	7245	7:15	925 4:00 739

LOCATION	PHYS. DESCR	RG DY	DATE	DIR.	VOLUME	AM PEAK	PM PEAK		
SAN PEDRO ST -CENTRAL AT 9TH ST		CR TU	11-16-71	TOTAL	20322 *	MANUAL COUNT			
				NORTH	9682	7:15	1019	4:15	828
				SOUTH	10640	7:00	771	4:00	1256
SAN PEDRO ST -CENTRAL AT 11TH ST		CR MO	03-22-71	TOTAL	19910 *	MANUAL COUNT			
				NORTH	9909	7:15	982	4:00	918
				SOUTH	10001	7:15	660	4:00	1109
SAN PEDRO ST -CENTRAL AT 12TH ST		CR WE	03-17-71	TOTAL	20134 *	MANUAL COUNT			
				NORTH	10262	7:00	1007	3:45	785
				SOUTH	9872	7:15	739	4:00	1124
SAN PEDRO ST -CENTRAL AT 16TH ST		CR FR	04-16-71	TOTAL	19645 *	MANUAL COUNT			
				NORTH	8445	7:00	1029	3:45	696
				SOUTH	11200	7:15	582	4:00	1340
SAN PEDRO ST -CENTRAL AT 28TH ST		CR MO	02-22-71	TOTAL	20448 *	MANUAL COUNT			
				NORTH	10748	7:00	1259	3:15	931
				SOUTH	9700	7:00	453	4:15	1259
SAN PEDRO ST -CENTRAL AT 30TH ST		CR MO	02-22-71	TOTAL	21903 *	MANUAL COUNT			
				NORTH	10001	7:15	1146	3:30	814
				SOUTH	11902	7:30	601	4:15	1572
SAN PEDRO ST -CENTRAL AT 66TH ST		SR MO	08-09-71	TOTAL	8461 *	MANUAL COUNT			
				NORTH	4086	7:00	535	3:15	286
				SOUTH	4375	9:00	174	4:15	620
SAN PEDRO ST -CENTRAL AT 66TH ST	300-2020-22	SR TU	08-17-71	TOTAL	8999	7:00	697	4:30	939
				NORTH	4852	7:00	569	4:15	308
				SOUTH	4147	11:15	204	4:30	633
SAN PEDRO ST -CENTRAL AT 68TH ST		SR TU	08-10-71	TOTAL	9035 *	MANUAL COUNT			
				NORTH	4361	7:00	580	4:30	285
				SOUTH	4674	9:00	178	4:15	663
SAN PEDRO ST -CENTRAL AT 68TH ST	300-2020-22	SR TU	08-18-71	TOTAL	9295	6:45	681	4:15	929
				NORTH	4848	6:45	533	3:45	321
				SOUTH	4447	11:15	239	4:30	615

LOCATION	PHYS. DESCR	RG	DY	DATE	DIR.	VOLUME	AM PEAK	PM PEAK			
SAN PEDRO ST-CENTRAL- AT 79TH ST-JOG NR 80TH ST-			SR	TU	02-09-71	TOTAL	9935	*	MANUAL COUNT		
						NORTH	4758	7:00	726	4:15	284
						SOUTH	5177	9:00	263	4:45	603
SAN PEDRO ST -CENTRAL AT 120TH ST			SR	WE	02-17-71	TOTAL	7517	*	MANUAL COUNT		
						NORTH	3788	7:15	377	4:00	354
						SOUTH	3729	7:15	210	4:15	427
SANTA BARBARA AV AT CRENSHAW BL	G25-4530-42		MS	WE	01-27-71	TOTAL	22696				
						EAST	13342	7:30	888	4:15	1063
						WEST	9354	11:15	535	5:00	855
SANTA BARBARA AV AT CRENSHAW BL	G12-4028-42		MS	WE	07-07-71	TOTAL	22803				
						EAST	12666	7:15	785	4:30	924
						WEST	10137	11:15	608	4:30	820
SANTA BARBARA AV AT CRENSHAW BL	G08-4030-42		MS	WE	12-01-71	TOTAL	25708				
						EAST	16167	7:30	1058	4:30	1221
						WEST	9541	11:15	553	4:45	891
SANTA BARBARA AV AT FIGUEROA ST			CR	FR	07-09-71	TOTAL	31527	*	MANUAL COUNT		
						EAST	16015	7:00	1925	3:30	988
						WEST	15512	8:30	851	4:15	1653
SANTA BARBARA AV E/O LEIMERT BL	G04-4040-33		PS	WE	07-21-71	TOTAL	28408				
						EAST	14274	7:15	1495	4:15	897
						WEST	14134	11:15	767	4:45	1500
SANTA BARBARA AV AT MARLTON AV			WR	TU	03-03-71	TOTAL	23076	*	MANUAL COUNT		
						EAST	11923	7:30	882	4:00	1072
						WEST	11153	7:45	665	5:00	1176
SANTA BARBARA AV AT MCKINLEY AV -CENTRAL-			CR	TH	03-04-71	TOTAL	5926	*	MANUAL COUNT		
						EAST	3790	7:30	346	4:00	309
						WEST	2136	7:30	90	3:30	310
SANTA BARBARA AV AT SAN PEDRO ST -CENTRAL	G00-3220-22		MS	TH	01-28-71	TOTAL	10446				
						EAST	5852	7:15	416	4:15	513
						WEST	4594	7:00	286	4:30	527

LOCATION	PHYS. DESCR	RG DY	DATE	DIR.	VOLUME	AM PEAK	PM PEAK
SANTA BARBARA AV AT SAN PEDRO ST -CENTRAL	C00-3020-22	MS TU	07-06-71	TOTAL	10879	11:15 624	4:00 944
				EAST	6025	11:15 350	4:15 459
				WEST	4854	11:15 274	4:00 495
SANTA BARBARA AV AT SAN PEDRO ST -CENTRAL	D16-3020-21	MS WE	11-17-71	TOTAL	4038	7:45 344	3:45 373
				EAST	2905	7:15 210	3:45 259
				WEST	1133	7:45 136	2:00 135
SANTA BARBARA AV AT VERMONT AV	D03-4540-44	MS WE	01-27-71	TOTAL	30462	7:00 2322	4:30 2623
				EAST	14434	7:15 1659	2:15 918
				WEST	16028	11:15 837	4:30 1886
SANTA BARBARA AV AT VERMONT AV	D03-4538-43	MS MO	06-21-71	TOTAL	28518	7:15 2243	4:30 2442
				EAST	14639	7:15 1513	2:00 905
				WEST	13879	11:15 796	4:30 1673
SANTA BARBARA AV AT VERMONT AV	D04-4240-34	MS WE	07-07-71	TOTAL	31399	7:30 2368	4:30 2540
				EAST	14470	7:30 1624	12:15 863
				WEST	16929	11:15 934	4:45 1769
SANTA BARBARA AV AT VERMONT AV	D04-4540-34	SR MO	09-27-71	TOTAL	31645	7:30 2742	4:45 2675
				EAST	14322	7:30 1776	2:45 853
				WEST	17323	7:45 982	4:45 1935
SANTA BARBARA AV AT WESTERN AV	D03-4040-33	MS TU	06-22-71	TOTAL	28142	7:15 1825	4:45 2294
				EAST	13436	7:15 1300	4:15 843
				WEST	14706	11:15 804	4:45 1493
SANTA BARBARA AV AT WESTERN AV	D04-4040-33	MS WE	07-07-71	TOTAL	28243	7:15 1755	4:30 2256
				EAST	12599	7:15 1126	12:15 824
				WEST	15644	11:15 848	4:45 1514
SANTA BARBARA AV AT WESTERN AV	D04-4040-33	MS WE	12-01-71	TOTAL	28747	7:15 2256	4:30 2491
				EAST	13933	7:00 1619	2:00 904
				WEST	14814	11:15 733	4:30 1630
SANTA CRUZ ST JOG NR SEPULVEDA W/O GAFFEY ST	200-2020-11	SR TU	06-29-71	TOTAL	1783	7:15 127	2:30 160
				EAST	656	7:15 75	12:30 55
				WEST	1127	7:30 54	3:00 134

LOCATION	PHYS. DESCR	RG DY	DATE	DIR.	VOLUME	AM PEAK	PM PEAK		
SANTA FE AV AT OLYMPIC BL		CR FR	02-19-71	TOTAL	19403 *	MANUAL COUNT			
				NORTH	10711	7:15	693	3:45	983
				SOUTH	8692	7:15	733	4:15	650
SANTA FE AV S/O WASHINGTON BL	C00-2830-22	CR FR	12-31-71	TOTAL	11884	7:30	1427	11:30	881
				NORTH	6127	7:00	739	11:30	491
				SOUTH	5757	8:00	710	11:30	390
SANTA FE AV AT 7TH ST		CR TU	06-22-71	TOTAL	8426 *	MANUAL COUNT			
				NORTH	5905	7:15	480	4:15	550
				SOUTH	2521	7:15	208	3:30	245
SANTA MONICA BL AT AVENUE OF THE STARS		WR WE	02-18-71	TOTAL	31129 *	MANUAL COUNT			
				EAST	16066	8:15	1364	4:00	1106
				WEST	15063	8:15	855	5:00	1575
SANTA MONICA BL AT BARRINGTON AV	C00-4040-33	MS MO	01-25-71	TOTAL	31175	11:15	2023	4:30	2460
				EAST	15699	7:30	1124	3:45	1193
				WEST	15476	11:15	1008	4:30	1275
SANTA MONICA BL AT BARRINGTON AV	C00-4540-33	MS FR	07-09-71	TOTAL	35826	11:15	2240	4:45	2701
				EAST	18616	11:15	1136	4:15	1389
				WEST	17210	11:15	1104	5:00	1371
SANTA MONICA BL AT BARRINGTON AV	C00-4540-30	WR TH	10-21-71	TOTAL	30088	11:15	1844	4:30	2447
				EAST	16054	11:15	999	4:30	1279
				WEST	14034	11:15	845	4:45	1174
SANTA MONICA BL AT BEVERLY GLEN BL	C00-3039-33	WR TH	02-04-71	TOTAL	33432	8:15	2074	5:00	2638
				EAST	15107	8:15	1169	2:00	980
				WEST	18325	11:15	1127	5:00	1718
SANTA MONICA BL W/O BUNDY DR	C00-4032-32	WR FR	02-05-71	TOTAL	23553	11:15	1572	4:15	1879
				EAST	12179	11:15	750	4:30	943
				WEST	11374	11:15	822	11:45	942
SANTA MONICA BL AT SAN DIEGO FWY -N/B ON-	C00-4232-43	WR WE	11-03-71	TOTAL	42286	8:00	2974	5:00	3009
				EAST	19781	7:30	1858	4:30	1334
				WEST	22505	11:15	1385	5:15	1779

LOCATION	PHYS. DESCR	RG DY	DATE	DIR.	VOLUME	AM PEAK	PM PEAK
SANTA MONICA BL AT SAN DIEGO FWY -N/B ON-	C00-4232-43	WR TH	11-04-71	TOTAL	42805	8:30 2829	5:00 3021
				EAST	19867	8:30 1632	12:00 1315
				WEST	22938	11:15 1411	5:15 1817
SANTA MONICA BL AT SAN DIEGO FWY -S/B ON-	G08-3242-34	WR WE	11-03-71	TOTAL	42415	11:15 2663	5:00 2894
				EAST	19818	7:45 1471	4:45 1341
				WEST	22597	11:15 1426	5:15 1612
SANTA MONICA BL AT SAN DIEGO FWY -S/B ON-	G08-3242-34	WR TH	11-04-71	TOTAL	42913	7:45 2745	4:45 2934
				EAST	19876	7:45 1444	4:30 1342
				WEST	23037	11:15 1401	5:00 1635
SANTA MONICA BL AT SAWTELLE BL	C00-4040-43	PS MO	05-24-71	TOTAL	37539	7:30 2522	4:45 2620
				EAST	18389	7:30 1415	3:45 1281
				WEST	19150	11:15 1207	4:45 1404
SANTA MONICA BL AT VETERAN AV		WR MO	02-22-71	TOTAL	31417	* MANUAL COUNT	
				EAST	14241	8:00 1401	3:00 955
				WEST	17176	9:00 1056	5:00 1587
SANTA MONICA BL AT WESTERN AV	C00-3032-33	PS MO	07-26-71	TOTAL	31082	11:15 1798	1:45 2071
				EAST	14748	11:15 839	2:00 1025
				WEST	16334	11:00 1016	5:00 1059
SANTA MONICA BL AT WESTWOOD BL		WR FR	03-19-71	TOTAL	12632	* MANUAL COUNT	
				EAST	8833	8:00 820	3:15 597
				WEST	3799	8:15 187	5:00 497
SANTA MONICA BL S/RDWAY AT AVENUE OF THE STARS		WR TH	02-18-71	TOTAL	14804	* MANUAL COUNT	
				EAST	9491	8:15 923	3:15 718
				WEST	5313	8:15 250	4:45 669
SANTA MONICA BL S/RDWAY AT BENTLEY AV		WR TH	09-16-71	TOTAL	9272	* MANUAL COUNT	
				EAST	8210	8:00 861	5:00 531
				WEST	1062	7:45 65	3:15 139
SANTA MONICA BL S/RDWAY AT CENTURY PARK-EAST-		WR FR	02-19-71	TOTAL	9230	* MANUAL COUNT	
				NORTH	5978	8:15 260	5:00 859
				SOUTH	3252	8:15 365	3:15 241

LOCATION	PHYS. DESCR	RG DY	DATE	DIR.	VOLUME	AM PEAK	PM PEAK		
SANTA MONICA BL S/RDWAY AT VETERAN AV		WR FR	04-16-71	TOTAL	10209	*	MANUAL COUNT		
				EAST	7498	8:30	698	5:00	592
				WEST	2711	8:45	116	5:00	374
SANTA MONICA BL-S RDWAY AT WESTWOOD BL		WR FR	03-19-71	TOTAL	31642	*	MANUAL COUNT		
				EAST	14955	8:15	1392	3:00	1021
				WEST	16687	8:30	924	4:45	1663
SANTA MONICA FWY -E/B ON- S/O OLYMPIC BL	A00-2400-20	CR TU	09-14-71	TOTAL	5374	10:00	304	4:15	776
	ONE WAY STREET E/B								
SANTA MONICA FWY -E/B ON- E/O WESTERN AV	A00-2700-20	CR TU	04-13-71	TOTAL	8508	7:30	719	2:45	591
	ONE WAY STREET E/B								
SANTA MONICA FWY -W/B ON- W/O WESTERN AV	A00-2700-20	CR TU	04-13-71	TOTAL	7058	7:00	484	2:45	477
	ONE WAY STREET W/B								
SANTA MONICA FWY -E/B OFF- W/O WESTERN AV	A00-2700-20	CR TU	04-13-71	TOTAL	6087	8:45	431	4:15	446
	ONE WAY STREET E/B								
SANTA MONICA FWY -W/B OFF- E/O WESTERN AV	A00-2700-20	CR TU	04-13-71	TOTAL	7780	8:00	546	3:30	541
	ONE WAY STREET W/B								
SANTA RITA ST E/O SYLVIA AV	A00-3600-20	WV TH	02-04-71	TOTAL	713	8:00	68	2:15	116
	NON-DIR COUNT								
SANTA RITA ST AT WINNETKA AV		WV FR	02-19-71	TOTAL	1395	*	MANUAL COUNT		
				EAST	665	7:30	121	3:45	35
				WEST	730	7:15	53	2:00	98
SANTA ROSALIA DR AT SOMERSET DR	C00-2828-22	SR FR	11-05-71	TOTAL	13037				
				EAST	6887	7:30	499	4:45	567
				WEST	6150	7:45	366	4:30	673

LOCATION	PHYS. DESCR	RG DY	DATE	DIR.	VOLUME	AM PEAK	PM PEAK		
SANTA ROSALIA DR AT SOMERSET DR		SR FR	11-12-71	TOTAL	8666 *	MANUAL COUNT			
				EAST	3767	7:30	470	3:45	447
				WEST	4899	8:15	408	4:45	840
SANTA SUSANNA PASS RD N/O SANTA SUSANNA AV	C00-2600-20	WV MD	02-01-71	TOTAL	914	11:15	86	4:00	114
				NON-DIR COUNT					
SANTEE ST AT OLYMPIC BL	800-2020-11	CR FR	04-02-71	TOTAL	4380	7:30	419	3:45	439
				NORTH	949	7:15	158	3:45	124
				SOUTH	3431	10:45	304	3:30	315
SANTEE ST AT PICO BL	800-1720-11	CR FR	04-02-71	TOTAL	2416	7:30	251	4:15	318
				NORTH	596	7:30	114	4:00	74
				SOUTH	1820	11:15	150	4:15	250
SANTEE ST AT 11TH ST		CR WE	03-10-71	TOTAL	3679 *	MANUAL COUNT			
				NORTH	1854	7:15	142	4:15	215
				SOUTH	1825	7:00	137	3:00	165
SANTEE ST AT 12TH ST		CR TU	03-09-71	TOTAL	4377 *	MANUAL COUNT			
				NORTH	2051	7:45	181	3:45	192
				SOUTH	2326	7:15	219	4:15	292
SAN VICENTE BL AT GENESEE AV		WR FR	10-22-71	TOTAL	22865 *	MANUAL COUNT			
				EAST	13042	7:45	1017	4:45	1167
				WEST	9823	8:00	924	5:00	874
SAN VICENTE BL -BRENTWOOD- AT BARRINGTON AV		WR TU	02-23-71	TOTAL	26549 *	MANUAL COUNT			
				EAST	13115	7:45	1468	3:45	774
				WEST	13434	8:15	538	5:00	1811
SAN VICENTE BL -BRENTWOOD- W/O BRINGHAM AV	G32-3434-22	WR WE	09-15-71	TOTAL	26446	7:45	1942	5:00	2167
				EAST	12912	7:30	1439	3:00	789
				WEST	13534	11:15	963	5:00	1445
SAN VICENTE BL -BRENTWOOD- S/O BRINGHAM AV	G14-4236-32	WR WE	09-15-71	TOTAL	29695	7:45	2262	5:00	2389
				NORTH	14662	11:15	941	5:00	1561
				SOUTH	15033	7:45	1615	2:45	999

LOCATION	PHYS. DESCR	RG DY	DATE	DIR.	VOLUME	AM PEAK	PM PEAK		
SAN VICENTE BL -BRENTWOOD- AT BRINGHAM AV		WR FR	10-15-71	TOTAL	24717 *	MANUAL COUNT			
				EAST	13651	7:45	1491	3:30	855
				WEST	11066	8:15	545	4:45	1415
SAN VICENTE BL -BRENTWOOD- E/O BRISTOL AV	G36-3434-22	WR TU	09-14-71	TOTAL	25808	7:45	1888	4:30	2429
				EAST	13585	7:45	1227	4:30	1217
				WEST	12223	11:15	860	5:00	1250
SAN VICENTE BL-BRENTWOOD- W/O BUNDY DR-JOG NR SALTAIR AV-	G20-4030-32	WR FR	02-05-71	TOTAL	30131	11:15	1986	4:00	3085
				EAST	12607	8:15	1328	2:45	966
				WEST	17524	11:15	1239	4:00	2163
SAN VICENTE BL-BRENTWOOD- E/O BUNDY DR-JOG NR SALTAIR AV-	G24-3446-23	WR TU	09-14-71	TOTAL	25842	8:15	1836	4:30	2258
				EAST	12733	8:15	1290	3:00	979
				WEST	13109	11:15	934	5:00	1344
SAN VICENTE BL -BRENTWOOD- E/O MONTANA AV	G24-3446-23	WR TU	09-14-71	TOTAL	27422	11:15	1744	5:15	2440
				EAST	13053	7:45	1307	3:00	1009
				WEST	14369	11:15	944	5:15	1548
SAPPHIRE DR N/O MANDALAY DR-JOG NR BALLINA DR-	A00-3200-20	WV TH	02-04-71	TOTAL	822	8:15	90	2:30	97
				NON-DIR COUNT					
SARAH ST AT COLFAX AV	A00-1518-11	EV WE	03-17-71	TOTAL	1077	7:30	217	3:15	158
				EAST	273	7:45	45	3:15	31
				WEST	804	7:30	174	3:15	127
SARAH ST AT ETHEL AV	A00-1717-11	EV MO	03-08-71	TOTAL	574	11:15	52	3:00	146
				EAST	330	7:30	18	2:45	125
				WEST	244	11:15	36	11:30	37
SARAH ST W/O GOODLAND AV	A00-3400-20	EV TU	01-05-71	TOTAL	199	8:15	25	1:45	53
				NON-DIR COUNT					
SATICOY ST E/O CANOGA AV	G07-3040-22	WV TU	11-09-71	TOTAL	15939	7:30	1189	4:30	1395
				EAST	7996	7:30	677	4:30	713
				WEST	7943	11:15	575	2:45	736

LOCATION	PHYS. DESCR	RG DY	DATE	DIR.	VOLUME	AM PEAK	PM PEAK		
SATICOY ST AT OSO AV		WV MO	05-03-71	TOTAL	15213 *	MANUAL COUNT			
				EAST	7527	7:15	625	3:15	615
				WEST	7686	7:15	552	4:45	779
SATICOY ST AT OSO AV	C00-3232-22	WV TU	05-25-71	TOTAL	15300	7:30	1111	4:30	1405
				EAST	7546	7:15	592	4:30	629
				WEST	7754	7:30	531	5:00	792
SATICOY ST AT SEPULVEDA BL	C00-3518-21	WV TU	08-10-71	TOTAL	11910	11:15	766	4:30	1291
				EAST	5341	7:30	452	4:45	525
				WEST	6569	11:15	397	4:30	783
SATICOY ST E/O TOPANGA CANYON BL	800-3030-11	WV MO	12-06-71	TOTAL	13668	7:30	1013	4:45	1207
				EAST	7056	7:15	634	2:45	608
				WEST	6612	11:15	422	4:45	662
SATICOY ST AT VAN NUYS BL	800-2015-11	EV FR	07-23-71	TOTAL	7500	7:00	607	3:45	688
				EAST	5930	7:00	489	4:15	487
				WEST	1570	6:45	120	3:15	246
SATICOY ST AT VENTURA CANYON AV	C00-3212-11	EV MO	05-03-71	TOTAL	10161	7:30	785	4:15	1004
				EAST	5123	7:45	433	4:00	465
				WEST	5038	7:30	356	4:15	560
SATICOY ST AT WINNETKA AV	C00-3834-33	WV FR	03-05-71	TOTAL	15624	7:30	1219	4:45	1388
				EAST	8445	7:15	731	4:30	678
				WEST	7179	7:30	508	4:45	725
SATICOY ST AT WOODLEY AV	A00-2540-12	WV TU	08-10-71	TOTAL	6425	7:00	509	4:15	971
				EAST	1833	7:00	238	4:15	323
				WEST	4592	11:15	268	4:30	725
SAUGUS AV AT VALLEY VISTA BL	A00-1515-11	EV TH	11-18-71	TOTAL	2878	7:15	295	5:00	292
				NORTH	837	7:30	104	2:45	68
				SOUTH	2041	7:15	197	5:00	226
SAWTELLE BL AT BRADDOCK DR	G04-3030-22	SR MO	11-08-71	TOTAL	15004	7:30	1386	4:45	1393
				NORTH	8728	7:15	864	5:30	837
				SOUTH	6276	7:30	524	4:30	600

LOCATION	PHYS. DESCR	RG DY	DATE	DIR.	VOLUME	AM PEAK	PM PEAK
SAWTELLE BL N/O CULVER BL	C00-2822-22	SR TU	12-07-71	TOTAL	17431	11:15 781	5:00 1692
				NORTH	3257	7:15 275	4:45 360
				SOUTH	14174	11:15 606	5:00 1345
SAWTELLE BL AT LA GRANGE AV		WR TH	02-18-71	TOTAL	11989 *	MANUAL COUNT	
				NORTH	6281	7:15 498	5:00 604
				SOUTH	5708	9:00 357	4:30 597
SAWTELLE BL AT LA GRANGE AV		WR FR	10-15-71	TOTAL	1144 *	MANUAL COUNT	
				EAST	799	8:00 62	4:00 81
				WEST	345	7:45 17	4:30 46
SAWTELLE BL N/O NATIONAL BL	C00-3036-23	WR TU	01-19-71	TOTAL	19155	7:30 1854	4:45 1871
				NORTH	8578	7:15 1141	5:00 689
				SOUTH	10577	7:30 718	4:30 1205
SAWTELLE BL N/O OLYMPIC BL	C00-2020-31	PS MO	05-24-71	TOTAL	11571	7:30 898	4:15 1182
				NORTH	5384	7:30 463	5:00 452
				SOUTH	6187	7:30 435	4:15 770
SAWTELLE BL AT OLYMPIC BL		WR TU	06-15-71	TOTAL	16929 *	MANUAL COUNT	
				NORTH	9703	7:45 915	4:30 716
				SOUTH	7226	7:45 526	4:15 856
SAWTELLE BL N/O PEARL ST	G10-3030-22	WR TU	01-19-71	TOTAL	18313	7:30 1665	4:30 1798
				NORTH	8489	7:30 1095	4:45 666
				SOUTH	9824	11:15 568	4:30 1175
SAWTELLE BL AT PICO BL		WR TU	11-09-71	TOTAL	21687 *	MANUAL COUNT	
				NORTH	9061	7:15 1029	3:30 630
				SOUTH	12626	7:30 864	4:30 1285
SAWYER ST AT BAGLEY AV		WR MO	03-08-71	TOTAL	822 *	MANUAL COUNT	
				EAST	331	7:45 20	4:00 29
				WEST	491	7:45 37	4:00 57
SAWYER ST AT FAIRFAX AV		WR FR	11-26-71	TOTAL	1294 *	MANUAL COUNT	
				NORTH	1059	7:15 65	3:15 113
				SOUTH	235	9:00 18	5:00 27

LOCATION	PHYS. DESCR	RG DY	DATE	DIR.	VOLUME	AM PEAK	PM PEAK		
SAWYER ST AT LA CIENEGA BL		WR WE	12-22-71	TOTAL	4353 *	MANUAL COUNT			
				EAST	1825	8:15	145	3:45	157
				WEST	2528	7:45	137	4:45	346
SAWYER ST AT ROBERTSON BL		WR WE	09-15-71	TOTAL	1005 *	MANUAL COUNT			
				NORTH	232	8:30	35	4:15	19
				SOUTH	773	8:15	58	4:30	78
SAYRE ST AT DRONFIELD AV		CR WE	09-29-71	TOTAL	6421 *	MANUAL COUNT			
				EAST	2664	7:45	137	2:45	250
				WEST	3757	7:45	276	2:45	340
SAYRE ST AT GLENOAKS BL		EV TH	10-28-71	TOTAL	2871 *	MANUAL COUNT			
				EAST	693	7:45	37	2:15	74
				WEST	2178	7:45	114	2:15	196
SAYRE ST AT CL N/O SIMSHAW AVE	200-1717-11	EV TH	10-14-71	TOTAL	577	7:30	37	4:45	104
				EAST	577	7:30	37	4:45	104
				WEST		25:00	0	6:45	0
SCANDIA WY E/O AVENUE 40	800-3600-20	CR TU	02-09-71	TOTAL	2284	7:15	203	4:45	261
				NON-DIR COUNT					
SCHOENBORN ST W/O HILLVIEW AV	A00-2200-20	WV TH	06-24-71	TOTAL	2631	11:15	198	4:45	217
				NON-DIR COUNT					
SCHOOLCRAFT ST AT SHOUP AV	A00-1820-11	WV FR	05-07-71	TOTAL	2021	7:15	184	2:15	194
				EAST	926	7:15	105	2:30	86
				WEST	1095	7:30	89	5:30	138
SCHOOLCRAFT ST AT SHOUP AV		WV MO	08-02-71	TOTAL	1251 *	MANUAL COUNT			
				EAST	662	7:15	78	5:00	57
				WEST	589	7:30	64	5:00	57
SCHOOLCRAFT ST AT SHOUP AV	800-2020-11	WV MO	08-16-71	TOTAL	1426	11:15	94	4:30	119
				EAST	684	7:15	67	4:45	69
				WEST	742	11:15	57	11:45	66

LOCATION	PHYS. DESCR	RG DY	DATE	DIR.	VOLUME	AM PEAK	PM PEAK		
SEASIDE AV AT MORMON ST		SR FR	04-16-71	TOTAL	12515 *	MANUAL COUNT			
				EAST	8438	9:00	245	4:00	1474
				WEST	4077	7:30	615	3:00	273
SEASIDE AV AT MORMON ST	C00-2826-22	SR TH	06-24-71	TOTAL	13497	7:30	1030	3:45	1728
				EAST	8800	11:15	571	3:45	1542
				WEST	4697	7:30	733	12:15	318
SEASIDE AV W/O US NAVAL BASE -GATE 9-	C00-3826-32	PS TH	06-24-71	TOTAL	23198	7:30	1929	4:30	1929
				EAST	11728	7:00	948	3:30	1088
				WEST	11470	7:30	1061	4:30	1007
SELBY AV AT ROCHESTER AV		WR MO	01-11-71	TOTAL	3468 *	MANUAL COUNT			
				NORTH	1727	7:45	165	5:00	139
				SOUTH	1741	7:30	127	5:00	244
SELBY AV AT SANTA MONICA BL		WR TU	10-12-71	TOTAL	33381 *	MANUAL COUNT			
				EAST	14758	9:00	1212	3:30	1126
				WEST	18623	8:30	1168	5:15	1783
SELBY AV N/O WILSHIRE BL	B00-1818-11	WR WE	11-17-71	TOTAL	5183	7:45	413	5:00	604
				NORTH	2228	7:30	264	5:15	219
				SOUTH	2955	8:00	203	4:45	410
SELMA AV AT CHEROKEE AV		WR MO	06-07-71	TOTAL	6407 *	MANUAL COUNT			
				EAST	3280	8:30	242	5:00	324
				WEST	3127	8:15	181	3:00	338
SELMA AV AT COSMO ST		WR TU	05-18-71	TOTAL	5291 *	MANUAL COUNT			
				EAST	3005	8:15	202	3:00	313
				WEST	2286	9:00	139	3:00	242
SELMA AV AT EL CENTRO AV		CR FR	05-28-71	TOTAL	3094 *	MANUAL COUNT			
				EAST	1609	8:45	97	3:00	171
				WEST	1485	8:45	132	4:30	148
SELMA AV AT HUDSON AV		WR FR	06-25-71	TOTAL	7030 *	MANUAL COUNT			
				EAST	3348	8:45	166	3:45	371
				WEST	3682	9:00	245	3:45	395

LOCATION	PHYS. DESCR	RG DY	DATE	DIR.	VOLUME	AM PEAK	PM PEAK		
SELMA AV AT MCCADDEN PL-JOG NR LAS PALMS-			05-19-71	TOTAL	5928 *	MANUAL COUNT			
				EAST	3052	8:00	245	4:15	256
				WEST	2876	8:00	151	5:00	295
SENTOUS ST AT 11TH ST			03-29-71	TOTAL	15220 *	MANUAL COUNT			
				EAST	5886	7:15	805	4:45	285
				WEST	9334	7:30	288	4:30	1440
SENTOUS ST AT 12TH ST			03-22-71	TOTAL	7352 *	MANUAL COUNT			
				NORTH	6474	7:30	543	4:45	666
				SOUTH	878	7:00	74	5:00	72
SEPTO ST AT GOTHIC AV			11-05-71	TOTAL	422 *	MANUAL COUNT			
				EAST	239	7:15	25	3:00	19
				WEST	183	7:00	20	3:45	15
SEPTO ST AT GOTHIC AV	A00-1515-11		11-08-71	TOTAL	536	7:45	64	4:00	97
				EAST	304	7:45	28	4:00	47
				WEST	232	8:15	37	4:00	50
SEPULVEDA BL AT BRAND BL	D20-4041-22		08-09-71	TOTAL	10990	11:15	813	5:00	909
				NORTH	5498	11:15	375	5:00	455
				SOUTH	5492	11:15	438	4:30	469
SEPULVEDA BL AT BRAND BL	D30-5040-43		08-09-71	TOTAL	18701	11:15	1282	4:30	1668
				NORTH	9491	11:15	581	4:15	783
				SOUTH	9210	11:15	701	4:30	894
SEPULVEDA BL AT BURBANK BL			03-03-71	TOTAL	24919 *	MANUAL COUNT			
				NORTH	11759	7:45	712	5:00	1247
				SOUTH	13160	8:15	876	4:45	1215
SEPULVEDA BL AT CENTINELA AV			12-10-71	TOTAL	34217 *	MANUAL COUNT			
				NORTH	18266	7:30	1425	4:30	1626
				SOUTH	15951	7:30	1159	4:15	1501
SEPULVEDA BL N/O CENTURY BL	G15-6060-34		05-07-71	TOTAL	55406	7:15	4536	4:30	5072
				NORTH	27756	7:30	2132	4:30	2568
				SOUTH	27650	7:15	2464	4:30	2504

LOCATION	PHYS. DESCR	RG DY	DATE	DIR.	VOLUME	AM PEAK	PM PEAK		
SEPULVEDA BL AT CENTURY BL		WR FR	05-07-71	TOTAL	51321 *	MANUAL COUNT			
				NORTH	25173	7:30	1819	4:45	2666
				SOUTH	26148	7:30	2545	4:45	2322
SEPULVEDA BL AT CHATSWORTH ST	G25-4545-44	WV MO	08-09-71	TOTAL	20106	11:15	1353	4:30	1832
				NORTH	10545	11:15	675	4:00	916
				SOUTH	9561	11:15	678	5:15	991
SEPULVEDA BL AT DEVONSHIRE ST	G28-5655-44	PS TU	03-09-71	TOTAL	24376	7:30	1530	4:00	2112
				NORTH	12620	11:15	794	4:00	1302
				SOUTH	11756	7:30	826	6:00	875
SEPULVEDA BL AT DEVONSHIRE ST	G27-5656-44	WV MO	08-02-71	TOTAL	20802	11:15	1323	4:30	1798
				NORTH	10007	11:15	634	4:30	940
				SOUTH	10795	11:15	689	4:30	858
SEPULVEDA BL AT DEVONSHIRE ST		EV TH	08-19-71	TOTAL	22465 *	MANUAL COUNT			
				NORTH	10238	8:00	570	4:00	1082
				SOUTH	12227	7:15	811	5:00	1282
SEPULVEDA BL AT DEVONSHIRE ST		EV TH	08-19-71	TOTAL	22465 *	MANUAL COUNT			
				NORTH	10238	8:00	570	4:00	1082
				SOUTH	12227	7:15	811	5:00	1282
SEPULVEDA BL S/O DEVONSHIRE ST	G28-5043-43	EV FR	11-19-71	TOTAL	21584	11:15	1264	4:45	1939
				NORTH	11659	11:15	669	4:00	1137
				SOUTH	9925	11:15	595	4:45	895
SEPULVEDA BL N/O IMPERIAL HWY	600-4040-44	PS MO	05-03-71	TOTAL	47236	7:30	4466	4:15	4663
				NORTH	22795	7:30	2355	4:30	2390
				SOUTH	24441	7:30	2111	4:15	2385
SEPULVEDA BL AT LA TIJERA BL		WR WE	07-07-71	TOTAL	26258 *	MANUAL COUNT			
				NORTH	10983	7:30	575	4:45	1320
				SOUTH	15275	7:30	1362	3:00	1304
SEPULVEDA BL AT MAGNOLIA BL	D04-5047-33	WV WE	08-11-71	TOTAL	22808	7:45	1564	4:45	2093
				NORTH	11169	10:30	606	4:45	1198
				SOUTH	11639	7:30	1027	4:45	895

LOCATION	PHYS. DESCR	RG DY	DATE	DIR.	VOLUME	AM PEAK	PM PEAK			
SEPULVEDA BL AT MONTANA AV			04-09-71	WR FR	TOTAL	16877	*	MANUAL COUNT		
					NORTH	13592	8:15	770	5:00	1554
					SOUTH	3285	7:30	336	3:15	209
SEPULVEDA BL N/O MULHOLLAND DR	C00-1120-12	WV WE	07-14-71	TOTAL	8405	7:30	1393	5:30	1005	
				NORTH	4190	11:15	98	5:30	888	
				SOUTH	4215	7:15	1345	12:15	153	
SEPULVEDA BL N/O MULHOLLAND DR	C00-1224-22	EV WE	11-17-71	TOTAL	7258	7:00	1525	5:00	885	
				NORTH	3421	11:15	108	5:15	795	
				SOUTH	3837	7:00	1439	3:15	143	
SEPULVEDA BL N/O NORDHOFF ST	G25-5000-50	WV TU	07-13-71	TOTAL	10959	11:15	662	12:30	762	
	ONE WAY STREET S/B									
SEPULVEDA BL N/O NORDHOFF ST	G25-5000-50	WV WE	07-14-71	TOTAL	10762	10:30	757	4:45	754	
	ONE WAY STREET S/B									
SEPULVEDA BL N/O NORDHOFF ST	G25-5000-50	WV TH	07-15-71	TOTAL	10173	7:30	719	4:15	809	
	ONE WAY STREET S/B									
SEPULVEDA BL N/O NORDHOFF ST	G25-5000-50	WV FR	07-16-71	TOTAL	11147	11:15	700	4:15	872	
	ONE WAY STREET S/B									
SEPULVEDA BL AT NORDHOFF ST	G26-5555-44	WV FR	08-06-71	TOTAL	30096	11:15	1883	4:45	2591	
				NORTH	17635	11:15	1188	4:45	1790	
				SOUTH	12461	7:30	744	7:45	854	
SEPULVEDA BL -COUNTY- W/O NORMANDIE AV -COUNTY-	606-4030-32	SR WE	03-03-71	TOTAL	29273	7:00	2464	4:30	2751	
				EAST	14565	7:00	1416	3:45	1219	
				WEST	14708	7:15	1080	4:45	1537	
SEPULVEDA BL -COUNTY- W/O NORMANDIE AV -COUNTY-	607-4230-42	MS TU	06-29-71	TOTAL	30130	7:00	2246	4:30	2579	
				EAST	15161	7:00	1304	3:30	1214	
				WEST	14969	7:00	942	4:30	1503	

LOCATION	PHYS. DESCR	RG	DY	DATE	DIR.	VOLUME	AM PEAK	PM PEAK		
SEPULVEDA BL -COUNTY- W/O NORMANDIE AV -COUNTY-	506-4035-32	MS	MO	07-19-71	TOTAL	28144	7:15	2052	4:30	2605
					EAST	14375	7:15	1170	3:30	1242
					WEST	13769	7:15	882	4:45	1483
SEPULVEDA BL -COUNTY- W/O NORMANDIE AV -COUNTY-	506-4030-32	MS	MO	11-15-71	TOTAL	26060	7:00	2139	4:30	2345
					EAST	13309	7:00	1269	3:30	1084
					WEST	12751	7:15	877	4:30	1291
SEPULVEDA BL AT OLYMPIC BL	C00-3636-33	PS	TH	04-22-71	TOTAL	14258	7:30	1209	4:00	1510
					NORTH	7627	7:30	770	5:00	720
					SOUTH	6631	11:15	481	4:00	877
SEPULVEDA BL N/O OXNARD ST	G05-3747-23	EV	MO	04-26-71	TOTAL	24787	11:15	1642	4:45	2258
					NORTH	12483	11:15	881	4:30	1248
					SOUTH	12304	7:30	960	4:45	1029
SEPULVEDA BL AT PALMS BL		WR	TU	10-19-71	TOTAL	16976	*	MANUAL COUNT		
					NORTH	9877	7:30	915	5:00	1001
					SOUTH	7099	7:30	460	4:45	772
SEPULVEDA BL S/O PLUMMER ST	G25-5000-50	WV	TU	07-13-71	TOTAL	12263	11:15	690	4:30	1250
	ONE WAY STREET N/B									
SEPULVEDA BL S/O PLUMMER ST	G25-5000-50	WV	WE	07-14-71	TOTAL	12195	11:15	799	4:45	1139
	ONE WAY STREET N/B									
SEPULVEDA BL S/O PLUMMER ST	G25-5000-50	WV	TH	07-15-71	TOTAL	12640	11:15	766	4:15	1277
	ONE WAY STREET N/B									
SEPULVEDA BL S/O PLUMMER ST	G25-5000-50	WV	FR	07-16-71	TOTAL	13268	11:15	793	4:45	1295
	ONE WAY STREET N/B									
SEPULVEDA BL AT PLUMMER ST	G28-5858-44	WV	TU	10-06-71	TOTAL	20589	7:30	1448	2:45	1605
					NORTH	11106	7:30	667	3:30	965
					SOUTH	9483	9:00	892	2:45	685

LOCATION	PHYS. DESCR	RG DY	DATE	DIR.	VOLUME	AM PEAK	PM PEAK		
SEPULVEDA BL AT RAYMER ST		EV FR	08-20-71	TOTAL	30309 *	MANUAL COUNT			
				NORTH	13204	9:45	615	5:00	1493
				SOUTH	17105	7:30	1321	3:45	1472
SEPULVEDA BL N/O RAYMER ST	G04-3738-23	EV TH	10-21-71	TOTAL	29935	11:15	1709	4:30	2871
				NORTH	16068	11:15	1095	4:45	1764
				SOUTH	13867	8:45	1404	1:00	1180
SEPULVEDA BL AT RINALDI ST	G06-5029-32	WV MO	08-09-71	TOTAL	12896	11:15	622	4:30	1372
				NORTH	12737	11:15	609	4:30	1349
				SOUTH	159	11:15	13	4:30	23
SEPULVEDA BL AT RINALDI ST		EV TU	08-24-71	TOTAL	10607 *	MANUAL COUNT			
				NORTH	10598	7:30	471	5:00	1383
				SOUTH	9	8:00	2	3:15	1
SEPULVEDA BL AT ROSCOE BL	G04-5050-33	WV MO	04-12-71	TOTAL	27666	11:15	1796	4:00	2293
				NORTH	13505	11:15	830	4:30	1461
				SOUTH	14161	7:00	1140	2:30	1122
SEPULVEDA BL AT ROSCOE BL		WV MO	08-30-71	TOTAL	22545 *	MANUAL COUNT			
				NORTH	11550	9:00	498	4:30	1516
				SOUTH	10995	7:15	926	4:15	864
SEPULVEDA BL AT SAN DIEGO FWY -N/B ON-		WR WE	08-25-71	TOTAL	12313 *	MANUAL COUNT			
				NORTH	6149	8:15	388	5:00	774
				SOUTH	6164	7:00	592	5:00	530
SEPULVEDA BL AT SAN FERNANDO MISSION BL	D08-4444-33	WV FR	08-06-71	TOTAL	11594	11:15	831	4:30	1014
				NORTH	6777	11:15	440	12:00	569
				SOUTH	4817	11:15	391	4:30	479
SEPULVEDA BL AT SATICBY ST	D06-5050-33	WV TU	08-10-71	TOTAL	23790	11:15	1561	4:30	1925
				NORTH	13591	11:15	924	4:45	1169
				SOUTH	10199	11:15	637	4:00	846
SEPULVEDA BL AT SHERMAN WY	G04-4847-33	PS MO	06-21-71	TOTAL	28950	11:15	1993	4:45	2445
				NORTH	14686	11:15	1023	4:45	1287
				SOUTH	14264	11:15	970	4:45	1158

LOCATION	PHYS. DESCR	RG	DY	DATE	DIR.	VOLUME	AM PEAK	PM PEAK		
SEPULVEDA BL N/O SUNSET BL	C00-3224-22	WR	WE	02-24-71	TOTAL	12130	7:30	739	4:15	1595
					NORTH	9418	11:15	492	4:15	1415
					SOUTH	2712	7:30	563	2:45	189
SEPULVEDA BL AT TUPPER ST	G25-5050-55	WV	WE	07-14-71	TOTAL	23462	11:15	1409	4:30	1926
					NORTH	12850	11:15	809	4:45	1200
					SOUTH	10612	7:15	744	4:15	742
SEPULVEDA BL AT TUPPER ST	G25-5050-55	WV	TH	07-15-71	TOTAL	23934	11:15	1465	4:15	2040
					NORTH	13143	11:15	793	4:15	1305
					SOUTH	10791	7:15	751	3:45	773
SEPULVEDA BL AT TUPPER ST	G25-5050-55	WV	FR	07-16-71	TOTAL	26048	11:15	1586	4:45	2154
					NORTH	14443	11:15	910	4:45	1392
					SOUTH	11605	7:00	715	3:30	806
SEPULVEDA BL AT TUPPER ST	G26-5555-44	WV	MO	08-02-71	TOTAL	22822	11:15	1350	4:30	1877
					NORTH	12452	11:15	748	4:30	1156
					SOUTH	10370	7:15	749	4:30	721
SEPULVEDA BL AT TUPPER ST	G26-5555-44	WV	TU	08-03-71	TOTAL	22711	11:15	1290	4:45	1926
					NORTH	12214	11:15	682	4:45	1212
					SOUTH	10497	7:30	708	4:00	722
SEPULVEDA BL AT TUPPER ST	G26-5555-44	WV	WE	08-04-71	TOTAL	23176	11:15	1371	4:30	1793
					NORTH	12477	11:15	720	5:30	1146
					SOUTH	10699	7:30	743	7:00	695
SEPULVEDA BL AT TUPPER ST	G26-5555-44	WV	TH	08-05-71	TOTAL	23330	11:15	1338	4:45	1940
					NORTH	12683	11:15	718	4:45	1221
					SOUTH	10647	11:15	620	4:15	766
SEPULVEDA BL AT TUPPER ST	G26-5555-44	WV	FR	08-06-71	TOTAL	24730	11:15	1420	5:00	2010
					NORTH	13545	11:15	790	5:00	1326
					SOUTH	11185	7:15	686	7:15	773
SEPULVEDA BL AT TUPPER ST	G25-5050-33	WV	TH	08-26-71	TOTAL	22546	11:15	1303	4:30	1956
					NORTH	12431	11:15	699	4:45	1277
					SOUTH	10115	11:15	604	3:45	768

LOCATION	PHYS. DESCR	RG DY	DATE	DIR.	VOLUME	AM PEAK	PM PEAK		
SEPULVEDA BL AT VANOWEN ST		EV WE	06-23-71	TOTAL	21466 *	MANUAL COUNT			
				NORTH	10607	8:15	572	4:30	1157
				SOUTH	10859	7:30	813	3:30	863
SEPULVEDA BL AT VENICE BL	C00-4042-33	PS TH	04-22-71	TOTAL	13783	7:15	870	4:45	1339
				NORTH	7897	11:15	425	4:45	832
				SOUTH	5886	7:15	445	4:15	561
SEPULVEDA BL AT VENTURA BL	G04-3939-34	PS FR	06-18-71	TOTAL	25059	7:30	1593	5:00	1968
				NORTH	12808	11:15	761	5:00	1048
				SOUTH	12251	7:30	913	4:30	926
SEPULVEDA BL AT VENTURA BL	G06-4040-34	MS TU	07-20-71	TOTAL	23894	7:45	1562	4:30	1857
				NORTH	11486	7:45	692	5:15	1019
				SOUTH	12408	7:15	934	4:30	875
SEPULVEDA BL AT VENTURA BL	G06-4038-34	WV FR	08-20-71	TOTAL	25269	11:15	1541	4:45	2039
				NORTH	13426	10:45	761	4:30	1093
				SOUTH	11843	6:30	815	5:00	967
SEPULVEDA BL S/O VENTURA FWY -E/B ON-	G05-4040-22	WV TU	08-17-71	TOTAL	24664	7:45	1753	1:00	1772
				NORTH	14015	11:15	866	4:30	1546
				SOUTH	10649	7:45	1109	12:00	861
SEPULVEDA BL AT VENTURA FWY -W/B OFF-		SY WE	04-21-71	TOTAL	23412 *	MANUAL COUNT			
				NORTH	11592	7:45	721	5:00	1224
				SOUTH	11820	7:15	1059	4:30	917
SEPULVEDA BL N/O VENTURA FWY -W/B OFF-	G06-4835-22	WV TU	08-17-71	TOTAL	20075	7:30	1365	4:30	2016
				NORTH	13193	11:15	901	4:30	1583
				SOUTH	6882	7:30	792	4:30	433
SEPULVEDA BL AT VICTORY BL	G04-4949-33	MS WE	02-03-71	TOTAL	24532	11:15	1618	4:00	2198
				NORTH	12906	10:45	904	4:00	1317
				SOUTH	11626	7:15	917	3:30	905
SEPULVEDA BL AT VICTORY BL	G07-4550-43	MS FR	07-16-71	TOTAL	29657	11:00	1921	4:15	2454
				NORTH	16324	11:00	1114	4:15	1515
				SOUTH	13333	11:15	843	7:15	981

LOCATION	PHYS. DESCR	RG DY	DATE	DIR. VOLUME	AM PEAK	PM PEAK		
SEPULVEDA BL AT VICTORY BL		WV MO	07-19-71	TOTAL 23913	* MANUAL COUNT			
				NORTH 12868	9:00	681	4:45	1524
				SOUTH 11045	7:15	850	4:15	902
SEPULVEDA BL AT VICTORY BL		EV FR	10-29-71	TOTAL 25529	* MANUAL COUNT			
				NORTH 12541	9:15	548	5:15	1551
				SOUTH 12988	7:30	873	3:45	1231
SEPULVEDA BL AT VICTORY BL	G04-4848-33	MS WE	11-10-71	TOTAL 23247	11:15	1515	4:15	2068
				NORTH 12091	11:15	817	4:45	1263
				SOUTH 11156	7:30	839	4:00	867
SEPULVEDA BL AT WESTERN AV		SR TH	02-04-71	TOTAL 31670	* MANUAL COUNT			
				EAST 16927	7:00	1430	4:00	1345
				WEST 14743	7:30	1053	5:00	1539
SEPULVEDA BL E/O WESTERN AV	G04-3645-23	PS TH	06-17-71	TOTAL 32877	7:00	2388	4:30	2783
				EAST 16638	7:00	1373	4:30	1223
				WEST 16239	7:00	1015	4:30	1560
SEPULVEDA BL N/O 74TH ST	404-3540-23	SR WE	10-06-71	TOTAL 32570	7:15	2879	4:45	2920
				NORTH 14821	7:15	1428	4:45	1259
				SOUTH 17749	7:30	1480	4:45	1661
SEPULVEDA BL S/O 76TH ST	404-4032-32	WR TU	02-02-71	TOTAL 28145	7:30	2366	4:45	2380
				NORTH 12757	7:15	1053	4:30	1074
				SOUTH 15388	7:30	1326	4:45	1308
SEPULVEDA BL AT 77TH ST		WR WE	02-17-71	TOTAL 33122	* MANUAL COUNT			
				NORTH 14849	7:30	1155	4:45	1307
				SOUTH 18273	7:30	1453	5:00	1921
SEPULVEDA BL N/O 96TH ST	G04-4657-45	MS FR	01-01-71	TOTAL 30321	11:15	1470	3:15	2063
				NORTH 15044	11:15	716	3:30	1121
				SOUTH 15277	11:15	754	2:00	981
SEPULVEDA BL N/O 96TH ST	G04-4657-45	MS SA	01-02-71	TOTAL 45611	11:15	3184	2:45	3655
				NORTH 22275	11:15	1580	3:15	1881
				SOUTH 23336	11:15	1604	2:30	1812

LOCATION	PHYS. DESCR	RG DY	DATE	DIR.	VOLUME	AM PEAK		PM PEAK	
SEPULVEDA BL N/O 96TH ST	G04-4657-45	MS SU	01-03-71	TOTAL	45507	11:15	2868	2:00	3563
				NORTH	22152	11:15	1354	3:00	1778
				SOUTH	23355	11:15	1514	2:00	1882
SEPULVEDA BL N/O 96TH ST	G04-4657-45	MS MO	01-04-71	TOTAL	62176	7:30	5465	4:45	5669
				NORTH	30838	11:15	2331	4:45	3410
				SOUTH	31338	7:30	3518	12:45	2272
SEPULVEDA BL N/O 96TH ST	G04-4657-45	MS TU	01-05-71	TOTAL	59027	7:30	5334	4:45	5536
				NORTH	29554	11:15	2109	4:45	3414
				SOUTH	29473	7:30	3421	12:30	2163
SEPULVEDA BL N/O 96TH ST	G04-4657-45	MS WE	01-06-71	TOTAL	58339	7:30	5108	4:45	5583
				NORTH	29238	11:15	2080	4:45	3455
				SOUTH	29101	7:30	3280	5:00	2179
SEPULVEDA BL N/O 96TH ST	G04-4657-45	MS TH	01-07-71	TOTAL	57690	7:30	5108	4:45	5500
				NORTH	28862	11:15	2147	4:45	3371
				SOUTH	28828	7:30	3215	5:15	2169
SEPULVEDA BL N/O 96TH ST	G04-4657-45	MS SA	03-13-71	TOTAL	43492	11:15	3078	2:30	3181
				NORTH	21600	11:15	1566	2:45	1672
				SOUTH	21892	11:15	1512	2:15	1574
SEPULVEDA BL N/O 96TH ST	G04-4657-45	MS SU	03-14-71	TOTAL	41454	11:15	2650	2:00	3445
				NORTH	20277	11:15	1340	2:45	1739
				SOUTH	21177	11:15	1310	1:45	1840
SEPULVEDA BL N/O 96TH ST	G04-4657-45	MS TH	04-08-71	TOTAL	63304	7:30	4844	4:45	6097
				NORTH	31475	11:15	2306	4:45	3588
				SOUTH	31829	7:30	3082	4:45	2509
SEPULVEDA BL N/O 96TH ST	G04-4657-45	MS FR	04-09-71	TOTAL	62772	11:15	4352	4:45	5811
				NORTH	31478	11:15	2537	4:45	3408
				SOUTH	31294	7:30	2827	4:45	2403
SEPULVEDA BL N/O 96TH ST	G04-4657-45	MS SA	04-10-71	TOTAL	43257	11:15	3084	3:00	3214
				NORTH	21405	11:15	1607	3:00	1648
				SOUTH	21852	10:45	1505	2:00	1595

LOCATION	PHYS. DESCR	RG DY	DATE	DIR.	VOLUME	AM PEAK		PM PEAK	
SEPULVEDA BL N/O 96TH ST	G04-4657-45	MS SU	04-11-71	TOTAL	43774	11:15	2674	2:30	3503
				NORTH	21241	11:15	1331	3:00	1713
				SOUTH	22533	11:15	1343	1:45	1924
SEPULVEDA BL N/O 96TH ST	G04-4657-45	MS MO	04-12-71	TOTAL	60179	7:30	5317	4:45	5713
				NORTH	29800	11:15	2310	4:45	3392
				SOUTH	30379	7:30	3442	4:45	2321
SEPULVEDA BL N/O 96TH ST	G04-4657-45	MS TU	04-13-71	TOTAL	58688	7:30	5292	4:45	5577
				NORTH	29145	11:15	2084	4:45	3316
				SOUTH	29543	7:30	3411	4:45	2261
SEPULVEDA BL N/O 96TH ST	G04-4657-45	MS WE	04-14-71	TOTAL	59058	7:45	4884	4:45	5723
				NORTH	29408	11:15	2029	4:45	3460
				SOUTH	29650	7:30	3299	4:45	2263
SEPULVEDA BL N/O 96TH ST	G04-4657-45	MS TH	04-15-71	TOTAL	62566	7:30	5331	4:45	5935
				NORTH	31030	11:15	2275	4:45	3554
				SOUTH	31536	7:30	3440	5:00	2392
SEPULVEDA BL N/O 96TH ST	G04-4657-45	MS SA	04-17-71	TOTAL	46600	11:15	3200	12:00	3348
				NORTH	23043	11:15	1529	12:00	1705
				SOUTH	23557	11:15	1671	11:30	1671
SEPULVEDA BL N/O 96TH ST	G04-4657-45	MS SU	04-18-71	TOTAL	44343	11:15	2775	2:00	3555
				NORTH	21806	11:15	1392	2:45	1817
				SOUTH	22537	11:15	1383	1:45	1830
SEPULVEDA BL N/O 96TH ST	G04-4657-45	MS MO	04-19-71	TOTAL	57809	7:15	5224	4:45	5540
				NORTH	28614	11:15	2141	4:45	3280
				SOUTH	29195	7:30	3406	4:45	2260
SEPULVEDA BL N/O 96TH ST	G04-4657-45	MS TU	04-20-71	TOTAL	58639	7:30	5281	4:45	5749
				NORTH	29134	11:15	2127	4:45	3430
				SOUTH	29505	7:30	3388	4:45	2319
SEPULVEDA BL N/O 96TH ST	G04-4657-45	MS WE	04-21-71	TOTAL	59280	7:30	5166	4:45	5637
				NORTH	29524	11:15	2213	4:45	3352
				SOUTH	29756	7:30	3344	4:45	2285

LOCATION	PHYS. DESCR	RG	DAY	DATE	DIR.	VOLUME	AM PEAK	PM PEAK		
SEPULVEDA BL N/O 96TH ST	A04-4556-45	WR	FR	05-07-71	TOTAL	59367	7:30	4370	4:45	5519
					NORTH	28409	11:15	2181	4:45	2994
					SOUTH	30958	7:15	2972	5:00	2586
SEPULVEDA BL N/O 96TH ST	G04-4657-45	MS	MO	08-23-71	TOTAL	58432	7:30	4766	4:15	5039
					NORTH	29241	11:15	2251	4:15	2989
					SOUTH	29191	7:15	2996	4:45	2310
SEPULVEDA BL AT 96TH ST		SR	TH	12-23-71	TOTAL	57452	*	MANUAL COUNT		
					NORTH	26310	7:15	1620	3:00	2630
					SOUTH	31142	7:30	2213	4:15	3089
SEPULVEDA B RAMP TO WORLD WYN- E/O WORLD WAY NORTH	A00-1700-10	WR	FR	05-07-71	TOTAL	2397	11:15	145	6:15	233
SEPULVEDA S RMP TO CENTURY EB S/O CENTURY BL EB	A00-1500-10	WR	FR	05-07-71	TOTAL	0	25:00	0	6:45	0
SEPULVEDA BL RAMP TO CENTURY B E/O SEPULVEDA BL	A00-1500-10	WR	FR	05-14-71	TOTAL	4450	7:15	447	2:45	362
SEPULVEDA N RMP TO CENTURY WB N/O CENTURY BL WB	A00-1500-10	WR	FR	05-07-71	TOTAL	0	1:00	0	6:45	0
SEPULVEDA ST JOG NR O FARRELL W/O GAFFEY ST	B00-2020-11	SR	TU	06-29-71	TOTAL	1664	11:15	83	4:45	212
					EAST	671	11:15	40	7:45	117
					WEST	993	0:30	59	4:45	157
SERRANO AV AT FOUNTAIN AV		CR	TH	10-14-71	TOTAL	1505	*	MANUAL COUNT		
					NORTH	1118	8:30	55	4:30	122
					SOUTH	387	8:45	30	3:00	43
SESNON BL W/O KIRKCOLM LN	D04-3342-32	WV	FR	02-05-71	TOTAL	940	8:15	71	4:30	195
					EAST	487	8:45	46	5:15	62
					WEST	453	8:15	28	4:30	151

LOCATION	PHYS. DESCR	RG DY	DATE	DIR.	VOLUME	AM PEAK	PM PEAK
SEWARD ST AT LEXINGTON AV		WR MO	06-14-71	TOTAL	1318	*	MANUAL COUNT
				NORTH	705	8:00	50 4:30 83
				SOUTH	613	8:15	54 3:30 61
SEWARD ST AT WILLOUGHBY AV		WR TH	03-11-71	TOTAL	1792	*	MANUAL COUNT
				NORTH	723	9:00	42 5:00 91
				SOUTH	1069	9:00	58 3:45 113
SHATTO ST AT WITMER ST		CR TH	07-08-71	TOTAL	1362	*	MANUAL COUNT
				EAST	747	7:15	42 4:15 92
				WEST	615	7:00	43 3:00 70
SHELDON ST AT GLENOAKS BL	C00-3830-33	EV FR	08-06-71	TOTAL	8193		6:30 602 4:00 704
				EAST	4386	11:15	223 4:00 497
				WEST	3807	7:00	406 6:15 227
SHELDON ST AT HADDON AV		EV WE	10-06-71	TOTAL	13324	*	MANUAL COUNT
				EAST	6918	7:30	600 4:15 611
				WEST	6406	7:30	529 3:00 526
SHELDON ST AT LAUREL CANYON BL	C00-3220-32	EV FR	08-06-71	TOTAL	11589		11:15 556 3:45 969
				EAST	5736	11:15	248 4:30 545
				WEST	5853	11:15	308 3:45 435
SHELDON ST AT TELFAIR AV		EV FR	10-08-71	TOTAL	1630	*	MANUAL COUNT
				NORTH	1379	7:15	131 3:30 117
				SOUTH	251	7:45	26 4:00 20
SHENANDOAH ST AT BEVERLY WOOD ST		WR TU	01-12-71	TOTAL	1073	*	MANUAL COUNT
				NORTH	331	8:00	43 5:00 31
				SOUTH	742	8:15	81 5:00 65
SHERBOURNE DR AT 3RD ST		WR MO	09-27-71	TOTAL	1235	*	MANUAL COUNT
				NORTH	183	8:15	15 3:15 21
				SOUTH	1052	9:00	51 3:00 124
SHERMAN WY AT BALBOA BL	G07-4545-34	WV FR	08-27-71	TOTAL	36963		7:15 2445 4:30 3103
				EAST	16413	7:15	1649 2:45 1050
				WEST	20550	11:15	1178 4:45 2095

LOCATION	PHYS. DESCR	RG	DY	DATE	DIR.	VOLUME	AM PEAK	PM PEAK		
SHERMAN WY AT BALMORAL LN	D04-4232-32	WV	MO	03-22-71	TOTAL	6709	7:30	532	5:00	635
					EAST	3186	7:45	369	3:15	311
					WEST	3523	11:15	180	5:00	437
SHERMAN WY E/O CANOGA AV	D03-3242-24	WV	TU	11-09-71	TOTAL	28299	11:15	2101	4:30	2377
					EAST	13830	11:15	1020	4:30	1156
					WEST	14469	11:15	1081	4:15	1236
SHERMAN WY AT CLYBOURN AV	600-2626-12	EV	MO	09-20-71	TOTAL	3533	7:00	313	3:30	370
					EAST	1963	7:00	219	3:15	191
					WEST	1570	11:15	129	4:15	221
SHERMAN WY AT DE SOTO AV	G05-4045-33	WV	TH	09-02-71	TOTAL	28136	11:15	1940	5:00	2190
					EAST	15461	11:15	1070	4:15	1205
					WEST	12675	11:15	870	5:00	1049
SHERMAN WY AT FALLBROOK AV	C00-4040-43	WV	TH	09-02-71	TOTAL	11469	11:15	812	4:45	1100
					EAST	6076	11:00	429	4:45	652
					WEST	5393	11:15	386	4:45	448
SHERMAN WY AT LANKERSHIM BL	300-4842-33	MS	FR	02-19-71	TOTAL	19153	7:00	1414	4:30	2007
					EAST	11184	7:00	963	4:30	902
					WEST	7969	11:15	601	4:30	1105
SHERMAN WY AT LANKERSHIM BL	300-4040-33	MS	WE	07-07-71	TOTAL	22075	7:30	1719	4:30	2001
					EAST	12203	7:30	1067	4:30	909
					WEST	9872	11:15	627	4:30	1092
SHERMAN WY AT LANKERSHIM BL	300-4042-33	EV	WE	10-27-71	TOTAL	21717	7:15	1735	4:30	2170
					EAST	12121	7:15	1143	4:30	938
					WEST	9596	11:15	636	4:15	1238
SHERMAN WY AT LAUREL CANYON BL	G04-4747-33	EV	FR	09-17-71	TOTAL	28010	7:15	2059	4:15	2547
					EAST	16049	7:15	1363	3:00	1209
					WEST	11961	11:15	791	4:30	1414
SHERMAN WY E/O LAUREL CANYON BL	G04-3242-23	EV	FR	10-15-71	TOTAL	25130	7:15	2042	4:30	2373
					EAST	13105	7:15	1332	4:00	1013
					WEST	12025	11:15	768	4:30	1399

LOCATION	PHYS. DESCR	RG	DY	DATE	DIR.	VOLUME	AM PEAK	PM PEAK			
SHERMAN WY AT RESEDA BL	G04-3044-33	PS	TU	06-22-71	TOTAL	28207	11:15	1869	4:15	2123	
					EAST	13794	11:15	900	11:45	952	
					WEST	14413	11:15	969	5:00	1232	
SHERMAN WY AT SAN DIEGO FWY -N/B ON-	G04-5051-45	WV	MO	09-13-71	TOTAL	44744	7:30	3260	3:45	3511	
					EAST	24743	7:30	2220	3:45	1614	
					WEST	20001	10:30	1228	3:45	1897	
SHERMAN WY AT SAN DIEGO FWY -N/B ON-	G04-5051-45	WV	TU	09-14-71	TOTAL	44958	7:15	3067	4:45	3616	
					EAST	24509	7:30	2338	4:15	1701	
					WEST	20449	6:30	1229	4:45	2045	
SHERMAN WY AT SAN DIEGO FWY -S/B ON-	G04-4050-34	WV	MO	09-13-71	TOTAL	45074	7:15	3844	4:45	3555	
					EAST	21773	7:15	2248	4:00	1430	
					WEST	23301	7:45	1665	4:45	2229	
SHERMAN WY AT SAN DIEGO FWY -S/B ON-	G04-4050-34	WV	TU	09-14-71	TOTAL	46172	7:15	3958	4:45	3756	
					EAST	22172	7:15	2286	4:15	1543	
					WEST	24000	7:45	1760	4:45	2356	
SHERMAN WY W/O SEPULVEDA BL	G04-4940-43	WV	FR	02-26-71	TOTAL	49995	8:00	3328	4:45	4342	
					EAST	21670	8:00	1858	3:15	1745	
					WEST	28325	11:15	1498	4:45	2933	
SHERMAN WY AT SEPULVEDA BL	G04-4955-43	PS	MO	06-21-71	TOTAL	40948	7:45	2769	4:30	3418	
					EAST	23209	7:30	1942	4:15	1539	
					WEST	17739	11:15	1130	4:30	1880	
SHERMAN WY AT SHERMAN CIR			EV	TH	07-01-71	TOTAL	34743	*	MANUAL COUNT		
						EAST	18167	7:30	1591	4:15	1413
						WEST	16576	7:30	874	4:30	1858
SHERMAN WY AT SHOUP AV			WV	TU	11-16-71	TOTAL	11824	*	MANUAL COUNT		
						EAST	6051	7:15	515	3:15	532
						WEST	5773	7:45	295	4:30	681
SHERMAN WY AT TAMPA AV	G15-4045-33	WV	MO	08-30-71	TOTAL	22750	11:15	1501	4:30	1863	
					EAST	11369	7:15	876	3:30	827	
					WEST	11381	11:15	737	4:45	1102	

LOCATION	PHYS. DESCR	RG	DY	DATE	DIR.	VOLUME	AM PEAK	PM PEAK		
SHERMAN WY AT TOPANGA CANYON BL	G06-4540-33	WV	WE	09-08-71	TOTAL	19542	11:15	1551	4:45	1627
					EAST	8575	11:15	721	11:30	732
					WEST	10967	11:15	830	4:30	993
SHERMAN WY E/O TOPANGA CANYON BL	D03-3040-24	WV	MO	12-06-71	TOTAL	17391	11:15	1252	12:00	1480
					EAST	11623	11:15	851	12:00	1027
					WEST	5768	11:15	401	2:30	493
SHERMAN WY W/O VAN NUYS BL	D04-4333-32	PS	TH	06-17-71	TOTAL	32344	7:30	2243	4:30	2737
					EAST	16028	7:30	1351	4:15	1099
					WEST	16316	11:15	935	4:30	1642
SHERMAN WY AT VAN NUYS BL	D05-4550-33	EV	FR	07-23-71	TOTAL	32539	7:30	2177	4:30	2628
					EAST	15885	7:15	1408	3:45	1059
					WEST	16654	11:15	1071	4:30	1596
SHERMAN WY W/O VINELAND AV	300-4139-22	PS	WE	06-16-71	TOTAL	10365	7:15	811	4:15	1011
					EAST	5365	7:15	425	4:15	489
					WEST	5000	7:15	386	4:15	522
SHERMAN WY E/O WHITE OAK AV	G04-4858-34	PS	TU	06-08-71	TOTAL	28740	7:15	1922	4:30	2435
					EAST	13881	7:15	1306	4:15	984
					WEST	14859	11:15	885	4:45	1492
SHERMAN WY AT WHITE OAK AV	G07-5656-34	WV	FR	08-27-71	TOTAL	31894	7:30	2288	4:30	2776
					EAST	16505	7:30	1640	4:45	1148
					WEST	15389	11:15	968	4:30	1632
SHERMAN WY AT WINNETKA AV	G20-4545-33	WV	WE	09-01-71	TOTAL	23005	11:15	1420	4:45	1818
					EAST	12101	7:15	835	4:30	869
					WEST	10904	11:15	691	5:00	995
SHERMAN WY AT WOODLEY AV	G04-5050-44	WV	TU	04-13-71	TOTAL	38995	7:30	3151	5:00	3398
					EAST	20481	7:30	1952	4:30	1525
					WEST	18514	7:30	1199	5:00	2088
SHERMAN WY E/O WOODMAN AV	300-3444-23	PS	WE	06-16-71	TOTAL	34018	7:30	2238	4:30	2634
					EAST	17436	7:30	1430	4:30	1160
					WEST	16582	11:15	1030	4:30	1474

LOCATION	PHYS. DESCR	RG DY	DATE	DIR.	VOLUME	AM PEAK	PM PEAK			
SHERMAN WY AT WOODMAN AV	C00-4050-33	EV TH	08-05-71	TOTAL	31921	7:30	2056	4:45	2825	
				EAST	16399	7:00	1227	4:45	1283	
				WEST	15522	11:15	944	4:30	1583	
SHIRLEY AV AT WYANDOTTE ST		WV FR	04-23-71	TOTAL	971					
SHOUP AV N/O AVENUE SAN LUIS	C00-2020-11	WV FR	06-18-71	TOTAL	4889	11:15	344	5:00	439	
				NORTH	2735	10:30	228	7:00	220	
				SOUTH	2154	11:15	136	5:15	289	
SHOUP AV AT BURBANK BL	C00-3232-22	WV TH	12-09-71	TOTAL	13090	7:45	1140	4:45	1303	
				NORTH	6926	7:45	565	5:00	758	
				SOUTH	6164	8:00	587	4:45	546	
SHOUP AV AT CARLSON CIR		WV FR	11-26-71	TOTAL	8450					
SHOUP AV N/O CHASE ST	A00-3600-20	WV TU	02-02-71	TOTAL	404	7:15	32	2:45	47	
				NON-DIR COUNT						
SHOUP AV AT INGOMAR ST	C00-3333-22	WV FR	10-08-71	TOTAL	6925	7:30	600	4:15	988	
				NORTH	3426	7:30	387	5:00	326	
				SOUTH	3499	7:15	223	4:15	737	
SHOUP AV AT INGOMAR ST		WV WE	10-27-71	TOTAL	7002					
SHOUP AV AT OXNARD ST	C00-3630-32	WV TH	12-09-71	TOTAL	12636	7:30	1091	5:00	1467	
				NORTH	6013	8:00	493	4:30	706	
				SOUTH	6623	7:30	643	5:00	809	
SHOUP AV AT SCHOOLCRAFT ST	D04-4040-33	WV FR	05-07-71	TOTAL	15641	7:30	1130	4:45	1521	
				NORTH	6716	7:45	497	4:45	687	
				SOUTH	8925	7:00	663	5:00	848	

LOCATION	PHYS. DESCR	RG DY	DATE	DIR.	VOLUME	AM PEAK	PM PEAK
SHOUP AV AT SCHOOLCRAFT ST		WV MO	08-02-71	TOTAL	12757	*	MANUAL COUNT
				NORTH	6368	7:45	511 4:45 693
				SOUTH	6389	7:30	442 5:00 741
SHOUP AV AT SCHOOLCRAFT ST	C00-4040-33	WV MO	08-16-71	TOTAL	12486	11:15	786 5:00 1312
				NORTH	6228	7:30	462 4:45 591
				SOUTH	6258	11:15	442 5:00 725
SHOUP AV AT SHERMAN WY		WV TU	11-16-71	TOTAL	9458	*	MANUAL COUNT
				NORTH	4587	7:45	347 5:00 469
				SOUTH	4871	7:30	428 5:00 397
SHOUP AV AT VANOWEN ST		WV MO	01-18-71	TOTAL	13690	*	MANUAL COUNT
				NORTH	6112	7:15	557 4:30 569
				SOUTH	7578	7:15	570 5:00 699
SHOUP AV AT VENTURA BL	C00-2036-13	WV MO	12-06-71	TOTAL	9527	7:15	1174 3:00 834
				NORTH	2904	7:15	511 3:15 304
				SOUTH	6623	7:30	679 3:00 536
SICHEL ST S/O NORTH MAIN ST	A00-4000-20	CR MO	08-30-71	TOTAL	833	7:30	71 4:15 89
				NON-DIR COUNT			
SICHEL ST S/O NORTH MAIN ST	A00-4000-20	CR TU	08-31-71	TOTAL	897	11:15	63 4:30 111
				NON-DIR COUNT			
SIERRA ST N/O GILLIG AV	800-4800-20	CR TU	02-02-71	TOTAL	3191	7:30	271 4:30 302
				NON-DIR COUNT			
SIERRA ST N/O GILLIG AV	800-4800-20	CR TU	02-02-71	TOTAL	2315	7:30	271 5:45 232
				NON-DIR COUNT			
SIERRA ST AT MERCURY AV		CR TH	09-30-71	TOTAL	880	**	MANUAL COUNT
				EAST		0:00	0 0:00 0
				WEST		7:30	170 4:00 88

LOCATION	PHYS. DESCR	RG DY	DATE	DIR.	VOLUME	AM PEAK	PM PEAK		
SIERRA BONITA AV AT WILSHIRE BL	A00-1515-11	WR FR	03-19-71	TOTAL	915	7:30	103	4:15	162
				NORTH	516	11:15	31	4:15	121
				SOUTH	399	7:30	64	4:15	41
SIERRA BONITA AV S/O WILSHIRE BL	A00-1515-11	WR FR	03-19-71	TOTAL	915	7:30	103	4:15	162
				NORTH	516	11:15	31	4:15	121
				SOUTH	399	7:30	64	4:15	41
SILVER LAKE BL AT GLENDALE BL		CR FR	07-09-71	TOTAL	6692	*	MANUAL COUNT		
				EAST	5315	7:30	184	4:45	921
				WEST	1377	7:30	67	4:45	177
SILVER LAKE BL AT HOLLYWOOD FWY -N/B ON-		CR FR	06-25-71	TOTAL	14783	*	MANUAL COUNT		
				NORTH	6077	7:00	81	4:30	1308
				SOUTH	8706	8:00	977	4:15	513
SILVER LAKE BL W/O HOLLYWOOD FWY -S/B ON-	620-2222-22	CR TH	12-23-71	TOTAL	16827				
				EAST	9983	11:15	454	5:00	406
				WEST	6844	8:30	1066	11:45	405
SILVER LAKE BL S/O HOLLYWOOD FWY -S/B OFF-	510-2626-22	CR TU	11-02-71	TOTAL	16425				
				NORTH	8652	7:15	493	4:45	1171
				SOUTH	7773	7:45	1329	5:30	433
SILVER LAKE BL N/O LARGA AV	200-2020-11	CR TU	01-26-71	TOTAL	812				
				NORTH	406	8:00	48	12:00	41
				SOUTH	406	8:15	48	4:30	58
SILVER LAKE BL AT RESERVOIR ST		CR TU	06-22-71	TOTAL	13460	*	MANUAL COUNT		
				NORTH	6399	9:00	171	4:45	1192
				SOUTH	7061	7:30	1358	4:00	389
SLAUSON AV E/O AVALON BL	C00-3030-33	SR FR	04-23-71	TOTAL	27053				
				EAST	13768	7:15	1196	4:15	1118
				WEST	13285	7:00	785	3:45	1441
SLAUSON AV E/O CRENSHAW BL	C00-3030-33	PS TH	04-22-71	TOTAL	24131				
				EAST	12092	7:15	1078	3:30	970
				WEST	12039	7:15	704	4:45	1194

LOCATION	PHYS. DESCR	RG DY	DATE	DIR.	VOLUME	AM PEAK	PM PEAK		
SLAUSON AV AT VERMONT AV	C00-3030-33	PS TH	04-22-71	TOTAL	26607	7:30	1956	4:00	2214
				EAST	13345	7:30	1277	4:00	987
				WEST	13262	7:00	714	4:30	1265
SLAUSON AV E/O WEST BL	C00-3030-33	PS TH	04-22-71	TOTAL	21811	7:30	1733	4:30	1885
				EAST	11296	7:30	1147	3:45	922
				WEST	10515	11:15	582	4:30	1035
SLAUSON AV E/O WESTERN AV	C00-3030-33	SR FR	04-23-71	TOTAL	25744	7:30	1672	4:15	2061
				EAST	12963	7:30	1184	3:45	905
				WEST	12781	11:15	692	4:15	1203
SMILAX ST E/O VIRGIL AVE	A00-1818-11	CR TU	11-02-71	TOTAL	1954	8:00	244	4:45	262
				EAST	929	7:00	45	4:45	233
				WEST	1025	8:00	217	12:30	58
SOLANO AV AT JARVIS ST		CR WE	11-10-71	TOTAL	1731	*	MANUAL COUNT		
				EAST	1673	7:15	196	3:15	118
				WEST	58	8:00	6	4:00	8
SOMERSET DR AT SANTA ROSALIA DR	A00-1818-11	SR FR	11-05-71	TOTAL	2421	9:45	142	5:45	308
				NORTH	643	8:00	40	5:45	137
				SOUTH	1778	9:45	125	6:30	176
SOMERSET DR AT SANTA ROSALIA DR		SR FR	11-12-71	TOTAL	1386	*	MANUAL COUNT		
				NORTH	444	7:30	44	3:00	37
				SOUTH	942	7:30	50	4:45	37
SOTO ST AT MISSION RD	C00-2145-24	PS MO	04-26-71	TOTAL	20871	7:15	3727	4:15	1366
				NORTH	5343	11:15	326	4:15	774
				SOUTH	15528	7:15	3504	2:15	760
SOTO ST S/O WABASH AV	D10-3328-22	PS TU	07-27-71	TOTAL	19561	7:15	1639	4:00	1839
				NORTH	10087	7:15	778	4:30	1011
				SOUTH	9474	7:00	923	4:00	884
SOTO ST N/O WABASH AV	G04-3540-23	CR TU	11-30-71	TOTAL	20807	7:30	1773	4:30	1899
				NORTH	12770	7:30	1097	4:30	1190
				SOUTH	8037	7:30	676	4:00	787

LOCATION	PHYS. DESCR	RG	DY	DATE	DIR.	VOLUME	AM PEAK	PM PEAK
SOTO ST N/O WABASH AV	G04-3540-23	CR	WE	12-01-71	TOTAL	21059	7:30 1692	4:00 1919
					NORTH	13038	7:30 1086	4:30 1197
					SOUTH	8021	7:30 606	4:00 802
SOTO ST AT WASHINGTON BL	300-2928-22	PS	MO	05-17-71	TOTAL	35053	6:45 2773	4:15 2693
					NORTH	16807	6:45 1287	4:00 1506
					SOUTH	18246	6:15 1679	2:15 1233
SOTO ST AT WHITTIER BL	300-3030-22	CR	MO	04-26-71	TOTAL	18708	7:30 1381	4:15 1466
					NORTH	8788	11:15 516	4:45 897
					SOUTH	9920	7:00 921	3:15 650
SOTO ST AT 8TH ST		CR	FR	01-29-71	TOTAL	38513	* MANUAL COUNT	
					NORTH	20205	7:15 1172	4:15 2009
					SOUTH	18308	7:15 1844	4:45 1240
SPAULDING AV AT ROSEWOOD AV -HWOOD		WR	MO	11-22-71	TOTAL	1565	* MANUAL COUNT	
					NORTH	719	8:00 39	4:00 70
					SOUTH	846	7:45 84	3:00 77
SPRING ST N/O TEMPLE ST	A00-6500-60	CR	TH	01-08-71	TOTAL	19271	7:30 2518	11:30 1351
					ONE WAY STREET S/B			
SPRING ST N/O TEMPLE ST	800-6600-60	CR	TU	05-04-71	TOTAL	17921	7:15 2458	11:30 1104
					ONE WAY STREET S/B			
SPRING ST N/O TEMPLE ST	800-6600-60	CR	WE	05-05-71	TOTAL	17923	7:30 2372	12:15 1284
					ONE WAY STREET S/B			
SPRING ST N/O TEMPLE ST	800-6600-60	CR	TH	05-06-71	TOTAL	17412	7:30 2306	4:00 1190
					ONE WAY STREET S/B			
SPRING ST N/O TEMPLE ST	800-6600-60	CR	FR	05-07-71	TOTAL	17992	7:30 2411	3:30 1306
					ONE WAY STREET S/B			

LOCATION	PHYS. DESCR	RG	DY	DATE	DIR. VOLUME	AM PEAK	PM PEAK
SPRING ST N/O TEMPLE ST	800-6600-60	CR	SA	05-08-71	TOTAL 10338	10:30 796	1:15 765
	ONE WAY STREET S/B						
SPRING ST N/O TEMPLE ST	800-6600-60	CR	SU	05-09-71	TOTAL 8317	11:15 510	2:30 811
	ONE WAY STREET S/B						
SPRING ST N/O TEMPLE ST	800-6600-60	CR	MO	05-10-71	TOTAL 17961	7:15 2458	1:15 1160
	ONE WAY STREET S/B						
SPRING ST N/O 1ST ST	A00-6500-60	CR	TH	01-08-71	TOTAL 19539	7:30 2490	4:00 1404
	ONE WAY STREET S/B						
SPRING ST N/O 2ND ST	A00-5000-50	CR	TH	01-08-71	TOTAL 16385	7:30 2131	4:00 1165
	ONE WAY STREET S/B						
SPRING ST S/O 2ND ST	A00-5000-50	CR	TU	05-04-71	TOTAL 16817	7:30 2303	3:45 1208
	ONE WAY STREET S/B						
SPRING ST S/O 2ND ST	800-5000-50	CR	FR	05-07-71	TOTAL 18232	7:30 2230	3:45 1424
	ONE WAY STREET S/B						
SPRING ST N/O 3RD ST	A00-5000-50	CR	TH	01-08-71	TOTAL 16976	7:30 1960	4:15 1277
	ONE WAY STREET S/B						
SPRING ST N/O 5TH ST	A00-5000-50	CR	TH	01-08-71	TOTAL 18298	8:00 2030	4:15 1339
	ONE WAY STREET S/B						
SPRING ST S/O 5TH ST	A00-5600-50	CR	TU	05-11-71	TOTAL 15324	7:30 1645	4:15 1313
	ONE WAY STREET S/B						

LOCATION	PHYS. DESCR	RG	DY	DATE	DIR.	VOLUME	AM PEAK	PM PEAK
SPRING ST N/O 7TH ST	A00-5000-50	CR	TH	01-08-71	TOTAL	14221	7:45 1301	4:15 1241
SPRING ST S/O 7TH ST	B00-5100-50	CR	TH	05-13-71	TOTAL	14409	7:30 1402	4:15 1340
SPRING ST N/O 9TH ST	A00-5000-50	CR	TH	01-08-71	TOTAL	10689	7:15 833	4:30 1140
SPRINGVALE DR E/O TOLEDO ST	A00-2600-10	CR	TU	02-09-71	TOTAL	61	8:00 4	12:45 12
STADIUM WY AT LANDA ST	C00-3222-32	CR	WE	09-22-71	TOTAL	7603	7:00 1068	4:45 1317
					NORTH	2663	11:15 77	4:45 1114
					SOUTH	4940	7:00 1040	3:00 357
STADIUM WY W/O NORTH BROADWAY	C00-3800-20	CR	TH	04-01-71	TOTAL	3079	7:45 389	4:30 294
STAGG ST -JOG NR KESWICK- AT BALBOA BL	A00-0825-11	WV	MO	10-18-71	TOTAL	1990	7:15 155	4:30 343
					EAST	1003	7:30 126	5:00 148
					WEST	987	11:00 89	4:15 201
STAGG ST AT FAIR AV	A00-1818-11	EV	WE	09-22-71	TOTAL	1919	7:45 155	6:45 389
					EAST	700	7:30 67	2:45 103
					WEST	1219	7:45 90	6:45 328
STAGG ST AT HASKELL AV		WV	FR	01-22-71	TOTAL	822	* MANUAL COUNT	
					EAST	540	7:15 43	4:15 76
					WEST	282	8:00 12	4:15 70
STAGG ST AT LANKERSHIM BL	A00-1118-11	EV	FR	03-26-71	TOTAL	2233	7:00 183	4:30 223
					EAST	905	7:15 77	4:30 88
					WEST	1328	7:00 107	4:15 137

LOCATION	PHYS. DESCR	RG DY	DATE	DIR.	VOLUME	AM PEAK	PM PEAK
STAGG ST AT LAUREL CANYON BL	A00-1818-11	EV FR	03-26-71	TOTAL	2172	7:45	188 3:00 237
				EAST	1196	8:15	111 3:00 130
				WEST	976	7:45	80 3:45 140
STAGG ST W/O LOUISE AV -VALLEY-	A00-3600-20	WV WE	02-03-71	TOTAL	1509	11:15	93 4:45 240
				NON-DIR COUNT			
STAGG ST AT LOUISE AV -VALLEY-		WV TU	10-19-71	TOTAL	1061	*	MANUAL COUNT
				EAST	547	7:45	60 4:30 39
				WEST	514	7:30	54 4:00 39
STAGG ST-JDG NR JUSTICE ST W/O MARCH AV	100-2800-20	WV MO	02-01-71	TOTAL	407	11:00	87 11:30 81
				NON-DIR COUNT			
STAGG ST AT PEACHTREE AV		EV WE	12-15-71	TOTAL	584	*	MANUAL COUNT
				EAST	298	7:30	36 3:00 26
				WEST	286	8:15	26 4:30 33
STAGG ST W/O SEPULVEDA BL	A00-2800-20	WV WE	02-03-71	TOTAL	1940	8:15	305 4:00 300
				NON-DIR COUNT			
STAGG ST AT TUJUNGA AV	A00-1818-11	EV TH	03-25-71	TOTAL	1587	7:30	153 2:15 217
				EAST	692	7:45	73 2:45 69
				WEST	895	7:30	92 2:15 160
STAGG ST AT VINELAND AV	A00-1810-11	EV TH	03-25-71	TOTAL	2211	7:45	293 3:00 456
				EAST	972	7:30	135 2:45 98
				WEST	1239	7:45	161 3:00 363
STANFORD AV -CENTRAL- AT OLYMPIC BL	C00-2820-21	CR WE	11-17-71	TOTAL	3664	7:15	349 4:00 546
				NORTH	2603	7:15	265 4:00 405
				SOUTH	1061	10:00	100 4:00 141
STANSBURY AV AT KATHERINE AV	A00-1818-11	EV TH	10-28-71	TOTAL	297	7:30	25 3:00 43
				NORTH	159	7:15	11 3:00 26
				SOUTH	138	7:30	14 3:00 17

LOCATION	PHYS. DESCR	RG DY	DATE	DIR.	VOLUME	AM PEAK	PM PEAK
STATE ST AT BROOKLYN AV	800-2027-12	CR WE	08-25-71	TOTAL	9654	7:00 615	4:15 922
				NORTH	2240	7:15 143	4:30 296
				SOUTH	7414	7:00 495	3:45 692
STATE ST N/O CITY VIEW AV	300-2020-22	CR TU	11-30-71	TOTAL	13112	7:15 1117	4:15 1334
				NORTH	7922	7:15 766	4:45 824
				SOUTH	5190	7:15 351	3:45 656
STATE ST N/O CITY VIEW AV	300-2020-22	CR WE	12-01-71	TOTAL	13161	7:30 1076	3:45 1367
				NORTH	7891	7:00 747	4:45 768
				SOUTH	5270	7:15 335	3:45 712
STATE ST AT 4TH ST	A00-2520-11	CR TU	11-23-71	TOTAL	1632	8:15 117	2:45 262
				NORTH	306	9:30 22	4:45 37
				SOUTH	1326	8:15 108	2:45 240
STOCKER PLAZA E/O 8TH AV	A00-2020-11	SR TU	08-31-71	TOTAL	1755	7:15 89	4:30 190
				EAST	789	11:15 56	4:30 76
				WEST	966	6:30 38	4:30 114
STOCKER ST AT CRENSHAW BL		SR WE	10-06-71	TOTAL	15281	* MANUAL COUNT	
				EAST	10556	8:00 1204	4:30 671
				WEST	4725	7:30 261	5:15 681
STONER AV AT IDAHO AV	A00-1616-11	WR WE	06-09-71	TOTAL	1309	7:30 83	5:15 133
				NORTH	623	7:30 48	5:30 65
				SOUTH	686	10:15 49	5:15 68
STONER AV AT IOWA AV	A00-1616-11	WR TH	06-10-71	TOTAL	948	7:30 69	5:15 98
				NORTH	476	9:30 31	5:15 55
				SOUTH	472	7:30 40	4:30 50
STONER AV AT LA GRANGE AV		WR MO	12-20-71	TOTAL	1228	* MANUAL COUNT	
				NORTH	674	7:30 38	4:30 106
				SOUTH	554	7:30 49	4:00 51
STRATHERN ST AT CORBIN AV	800-1818-11	WV TH	08-12-71	TOTAL	1358	11:15 98	1:30 108
				EAST	663	7:30 57	5:00 54
				WEST	695	11:15 61	11:30 67

LOCATION	PHYS. DESCR	RG DY	DATE	DIR.	VOLUME	AM PEAK	PM PEAK			
STRATHERN ST AT DE SOTO AV	A00-1313-11	WV MO	12-20-71	TOTAL	1045	11:15	71	3:45	183	
				EAST	634	7:00	67	11:45	49	
				WEST	411	11:15	40	3:30	150	
STRATHERN ST E/O DUCOR AV	A00-3600-20	WV MO	02-01-71	TOTAL	469	8:15	56	2:30	53	
				NON-DIR COUNT						
STRATHERN ST E/O KENTLAND AV	A00-3600-20	WV TU	02-02-71	TOTAL	2249	7:00	143	2:45	266	
				NON-DIR COUNT						
STRATHERN ST AT LANKERSHIM BL			EV TU	11-12-71	TOTAL	7509	* MANUAL COUNT			
					EAST	2300	7:30	213	4:30	214
					WEST	5209	7:15	320	3:30	563
STRATHERN ST AT LOUISE AV -VALLEY-			WV WE	10-13-71	TOTAL	1691	* MANUAL COUNT			
					EAST	972	7:30	127	5:15	73
					WEST	719	7:15	72	4:30	68
STRATHERN ST AT MASON AV	A00-1718-11	WV TH	08-12-71	TOTAL	1433	6:45	107	5:45	123	
				EAST	893	6:45	84	5:45	71	
				WEST	540	8:00	34	5:30	53	
STRATHERN ST E/O OSO AV	A00-3600-20	WV TU	02-02-71	TOTAL	1311	7:15	159	2:45	195	
				NON-DIR COUNT						
STRATHERN ST AT SADRING AV			WV TH	07-15-71	TOTAL	333	* MANUAL COUNT			
					EAST	190	7:00	25	3:15	17
					WEST	143	7:30	22	3:00	14
STRATHERN ST AT SALE AV			WV TH	10-21-71	TOTAL	1597	* MANUAL COUNT			
					EAST	709	7:30	88	5:00	61
					WEST	888	7:45	76	5:00	99
STRATHERN ST-JOG SOUTH LEG AT WOODMAN AV			EV TU	11-23-71	TOTAL	845	* MANUAL COUNT			
					EAST	477	7:45	46	3:30	45
					WEST	368	7:15	48	3:00	29

LOCATION	PHYS. DESCR	RG	DY	DATE	DIR.	VOLUME	AM PEAK	PM PEAK				
STRATHERN ST AT ZELZAH AV			WV	WE	11-03-71	TOTAL	3120	*	MANUAL COUNT			
						EAST	1565	7:15	140	4:30	144	
						WEST	1555	7:15	147	4:30	144	
STROHM AV AT MOORPARK ST	B00-1515-11		EV	WE	11-10-71	TOTAL	417		7:45	39	5:00	49
						NORTH	212	7:45	25	5:00	24	
						SOUTH	205	7:00	20	4:45	27	
STROHM AV AT OTSEGO ST	A00-1515-11		EV	MO	05-24-71	TOTAL	383		7:45	42	3:00	51
						NORTH	206	7:45	26	5:15	32	
						SOUTH	177	7:30	18	2:45	22	
SUMMERLAND AV W/O GAFFEY ST	B00-1811-11		SR	MO	06-28-71	TOTAL	5625		7:15	345	4:30	667
						EAST	2723	7:15	282	12:00	195	
						WEST	2902	11:15	175	4:30	495	
SUMMERLAND AV E/O WESTERN AV	B00-1816-11		SR	TU	06-29-71	TOTAL	5785		11:15	376	4:45	619
						EAST	2671	7:15	181	10:15	278	
						WEST	3114	11:15	230	4:30	404	
SUMMITROSE ST AT IRMA AV-JOG NR TINKER AV			EV	WE	11-10-71	TOTAL	6273	*	MANUAL COUNT			
						EAST	2415	7:15	194	4:15	219	
						WEST	3858	7:15	475	2:00	358	
SUNBURST ST AT GOTHIC AV			WV	MO	03-22-71	TOTAL	434	*	MANUAL COUNT			
						EAST	244	7:00	28	5:00	24	
						WEST	190	8:00	20	5:00	19	
SUNLAND BL W/O FOOTHILL BL	604-3834-22		EV	WE	02-24-71	TOTAL	18571		7:00	1369	4:45	1680
						EAST	9090	11:15	394	4:45	1195	
						WEST	9481	7:00	1107	2:30	661	
SUNLAND BL AT JOHANNA AV			EV	FR	07-23-71	TOTAL	19955	*	MANUAL COUNT			
						NORTH	10269	7:15	336	4:45	1320	
						SOUTH	9686	7:00	1278	3:00	551	
SUNLAND BL AT TUXFORD PL	C00-4035-22		EV	TH	09-30-71	TOTAL	17955		7:00	1535	4:45	1679
						NORTH	9226	11:15	436	4:45	1281	
						SOUTH	8729	7:00	1214	2:30	520	

LOCATION	PHYS. DESCR	RG DY	DATE	DIR.	VOLUME	AM PEAK	PM PEAK		
SUNLAND BL AT TUXFORD ST	D04-4040-33	EV TH	09-30-71	TOTAL	20277	7:00	1947	5:00	1644
				NORTH	8039	11:15	378	5:00	1066
				SOUTH	12238	7:00	1674	3:00	742
SUNNYSLOPE AV AT ADDISON ST		EV TH	01-07-71	TOTAL	2523	*	MANUAL COUNT		
				NORTH	1316	7:30	117	2:15	136
				SOUTH	1207	7:30	146	3:00	107
SUNNYSLOPE AV AT BURBANK BL		EV TH	06-17-71	TOTAL	488	*	MANUAL COUNT		
				NORTH	242	7:30	14	5:00	27
				SOUTH	246	7:15	27	5:00	25
SUNNYSLOPE AV AT CHANDLER BL		EV TU	12-21-71	TOTAL	755	*	MANUAL COUNT		
				NORTH	542	7:15	29	4:00	70
				SOUTH	213	8:45	14	3:30	36
SUNNYSLOPE AV AT GALEWOOD ST	A00-0807-11	EV TH	04-29-71	TOTAL	908	8:15	59	2:45	127
				NORTH	343	10:45	26	2:45	53
				SOUTH	565	8:15	39	2:15	76
SUNSET AV AT LINCOLN BL		WR WE	12-22-71	TOTAL	843	*	MANUAL COUNT		
				EAST	291	7:30	19	4:00	28
				WEST	552	9:00	28	4:30	75
SUNSET BL AT ALEXANDRIA AV		CR TU	11-23-71	TOTAL	20561	*	MANUAL COUNT		
				EAST	11505	7:45	957	3:15	888
				WEST	9056	8:00	480	4:30	1011
SUNSET BL E/O ALVARADO ST	C00-3542-33	PS FR	06-18-71	TOTAL	31430	11:15	1672	4:30	2883
				EAST	16659	7:15	1232	4:30	1407
				WEST	14771	11:15	780	4:30	1476
SUNSET BL AT BARRINGTON AV		WR WE	07-28-71	TOTAL	32175	*	MANUAL COUNT		
				EAST	19523	8:30	1629	3:15	1528
				WEST	12652	8:30	789	4:30	1296
SUNSET BL AT BELLAGIO WY	C00-3030-33	WR FR	05-14-71	TOTAL	30512	11:15	1867	4:45	2679
				EAST	15411	10:00	1071	12:45	1088
				WEST	15101	11:15	832	5:00	1648

LOCATION	PHYS. DESCR	RG DY	DATE	DIR.	VOLUME	AM PEAK	PM PEAK		
SUNSET BL AT BELLAGIO WY		PR TU	05-18-71	TOTAL	32465 *	MANUAL COUNT			
				EAST	17303	7:45	2314	3:15	1186
				WEST	15162	8:15	664	5:00	1984
SUNSET BL W/O BEVERLY GLN BL-JOG NR MAPLETN-	C00-2821-22	PS WE	02-24-71	TOTAL	23328	8:15	2197	4:30	1874
				EAST	13439	8:15	1192	4:30	1205
				WEST	9889	8:15	1005	2:00	870
SUNSET BL W/O BUNDY DR	C00-3000-20	WR FR	02-05-71	TOTAL	15485	7:30	1157	5:00	1352
				EAST	5794	7:15	690	2:30	542
				WEST	9691	8:00	604	5:30	1005
SUNSET BL AT CARMELINA AV		WR TU	11-30-71	TOTAL	19005 *	MANUAL COUNT			
				EAST	9049	7:45	945	4:00	605
				WEST	9956	7:30	559	5:00	1078
SUNSET BL W/O CHAUTAUQUA BL-I/S NR BROKTREE-	G12-2220-22	PS TH	07-15-71	TOTAL	20812	11:15	1326	5:00	1701
				EAST	10252	7:30	821	2:45	791
				WEST	10560	11:15	717	5:00	1080
SUNSET BL AT CHEROKEE AV		WR WE	06-09-71	TOTAL	33247 *	MANUAL COUNT			
				EAST	16593	8:00	1320	5:00	1331
				WEST	16654	8:15	1113	4:45	1680
SUNSET BL AT CHURCH LN	G04-4242-34	WR WE	11-17-71	TOTAL	36490	8:00	3040	4:30	3106
				EAST	18891	7:30	2143	4:30	1415
				WEST	17599	11:15	963	4:45	1691
SUNSET BL AT CLIFFWOOD AV		WR TU	11-30-71	TOTAL	17772 *	MANUAL COUNT			
				EAST	9089	7:30	957	3:00	618
				WEST	8683	7:45	470	5:00	931
SUNSET BL AT CRESCENT HEIGHTS BL		WR TH	01-07-71	TOTAL	32685 *	MANUAL COUNT			
				EAST	17253	9:00	1138	3:00	1640
				WEST	15432	8:15	1253	4:45	1262
SUNSET BL AT DOUGLAS ST	C00-3440-33	CR WE	03-31-71	TOTAL	22615	7:15	1995	4:45	2235
				EAST	11902	7:15	1530	4:45	750
				WEST	10713	11:15	650	4:30	1498

LOCATION	PHYS. DESCR	RG DY	DATE	DIR.	VOLUME	AM PEAK	PM PEAK		
SUNSET BL AT ECHO PARK AV		CR TU	01-05-71	TOTAL	21286	*	MANUAL COUNT		
				EAST	12114	7:15	1060	4:30	986
				WEST	9172	7:45	468	4:30	1162
SUNSET BL AT FAIRFAX AV	C00-4540-44	WR TH	09-02-71	TOTAL	38817	11:15	2160	2:15	2488
				EAST	21430	11:15	1194	3:30	1484
				WEST	17387	11:15	966	2:15	1150
SUNSET BL AT HILGARD AV		WR WE	09-22-71	TOTAL	25659	*	MANUAL COUNT		
				EAST	12288	7:45	1256	4:30	778
				WEST	13371	7:45	1160	5:00	1305
SUNSET BL AT HOLLYWOOD FWY -S/B ON-		CR MO	04-26-71	TOTAL	41663	*	MANUAL COUNT		
				EAST	21392	7:45	1581	3:00	1797
				WEST	20271	8:00	1539	5:00	1671
SUNSET BL AT HUDSON AV-JOG NR SEWARD ST-		WR TH	05-27-71	TOTAL	33160	*	MANUAL COUNT		
				EAST	17932	8:15	1381	5:00	1359
				WEST	15228	8:00	1047	4:30	1273
SUNSET BL AT KENTER AV	C00-2424-22	WR MO	08-16-71	TOTAL	21894	11:15	1337	4:45	1864
				EAST	10589	8:00	916	4:15	844
				WEST	11305	11:15	689	5:15	1133
SUNSET BL AT KENTER AV		WR MO	11-22-71	TOTAL	19838	*	MANUAL COUNT		
				EAST	10349	7:30	1111	4:45	719
				WEST	9489	8:30	545	4:30	1077
SUNSET BL AT LA BREA AV		WR MO	09-13-71	TOTAL	31219	*	MANUAL COUNT		
				EAST	17239	8:15	1439	5:00	1479
				WEST	13980	8:45	836	5:00	1390
SUNSET BL W/O LAS CASAS AV	C00-2822-22	WR FR	09-10-71	TOTAL	10304	8:00	703	5:15	865
				EAST	5045	8:15	378	3:15	412
				WEST	5259	7:45	334	5:15	549
SUNSET BL AT LAS LOMAS AV		WR TU	03-23-71	TOTAL	13944	*	MANUAL COUNT		
				EAST	7790	7:45	850	3:00	564
				WEST	6154	8:30	315	5:00	867

LOCATION	PHYS. DESCR	RG DY	DATE	DIR.	VOLUME	AM PEAK	PM PEAK		
SUNSET BL AT LAUREL AV		WR TU	07-13-71	TOTAL	31287 *	MANUAL COUNT			
				EAST	16243	8:45	1072	5:00	1541
				WEST	15044	8:00	1085	5:00	1323
SUNSET BL E/O LAUREL CANYON BL	C00-3030-33	WR WE	03-10-71	TOTAL	42798	11:15	2387	5:15	3016
				EAST	21478	11:15	1201	5:15	1531
				WEST	21320	8:00	1346	5:15	1485
SUNSET BL E/O LAYTON DR	C00-2929-22	WR MO	03-15-71	TOTAL	34770	8:00	2923	5:00	3119
				EAST	18160	8:00	1954	2:45	1358
				WEST	16610	11:15	984	5:15	1899
SUNSET BL E/O LAYTON DR	C00-2929-22	WR TU	03-16-71	TOTAL	32498	8:00	2918	5:00	2950
				EAST	17180	8:00	1949	4:45	1275
				WEST	15318	8:15	977	5:00	1679
SUNSET BL W/O MANDEVILLE CANYON RD	C00-2122-22	WR WE	09-08-71	TOTAL	13948	11:15	978	4:45	1149
				EAST	6858	11:15	460	4:00	596
				WEST	7090	11:15	518	5:15	616
SUNSET BL W/O MUSKINGUM AV	C00-2822-22	WR FR	09-10-71	TOTAL	15657	11:15	963	5:15	1372
				EAST	7600	7:30	674	3:30	537
				WEST	8057	11:15	536	5:15	940
SUNSET BL AT NORTH MAIN ST	C00-4630-43	CR FR	04-02-71	TOTAL	20189	7:15	1737	4:15	1883
				EAST	8560	7:45	518	4:30	1085
				WEST	11629	7:15	1259	4:15	828
SUNSET BL E/O PACIFIC COAST HWY	D04-3040-22	PS TH	07-15-71	TOTAL	9913	11:15	608	4:45	776
				EAST	4669	11:15	270	4:45	391
				WEST	5244	11:15	338	12:30	400
SUNSET BL W/O RIVIERA RANCH RD	C00-2020-22	WR WE	09-08-71	TOTAL	14018	11:15	920	5:00	1139
				EAST	7121	10:00	437	3:45	584
				WEST	6897	11:15	492	5:15	598
SUNSET BL AT ROCKINGHAM AV-JOG NR BURLINGM-		WR MO	11-15-71	TOTAL	7484 *	MANUAL COUNT			
				EAST	216	7:45	15	3:15	26
				WEST	7268	7:45	373	5:15	905

LOCATION	PHYS. DESCR	RG DY	DATE	DIR.	VOLUME	AM PEAK	PM PEAK		
SUNSET BL AT ROCKINGHAM AV-JDG NR BURLINGM-		WR MO	11-15-71	TOTAL	7301 *	MANUAL COUNT			
				EAST	6909	7:45	799	3:15	517
				WEST	392	7:45	41	3:30	36
SUNSET BL W/O SALERNO DR	C00-2028-22	WR FR	09-17-71	TOTAL	5088	11:15	312	6:15	452
				EAST	2272	11:15	143	1:30	184
				WEST	2816	11:15	169	6:15	301
SUNSET BL AT SAN DIEGO FWY -N/B OFF-		WR MO	06-28-71	TOTAL	31103 *	MANUAL COUNT			
				EAST	19805	8:00	2026	4:30	1266
				WEST	11298	8:30	595	5:00	1364
SUNSET BL AT SAN DIEGO FWY -N/B OFF-	G14-3233-32	WR WE	11-17-71	TOTAL	31199	8:00	2654	4:00	2703
				EAST	18666	8:00	2058	4:00	1332
				WEST	12533	11:15	689	4:45	1374
SUNSET BL AT VERMONT AV	C00-3030-22	PS MO	06-21-71	TOTAL	19168	11:15	1147	5:00	1408
				EAST	12261	11:15	757	5:00	908
				WEST	6907	11:15	390	4:30	843
SUNSET BL W/O VIA DE LA PAZ	G04-3131-32	WR FR	09-17-71	TOTAL	17198	11:15	1060	4:45	1476
				EAST	8974	8:00	645	2:00	743
				WEST	8224	11:15	476	5:00	901
SUNSET BL AT WILL ROGERS STATE PARK RD		WR TU	01-19-71	TOTAL	13970 *	MANUAL COUNT			
				EAST	7092	7:15	709	3:00	576
				WEST	6878	7:45	443	5:00	785
SUNSHINE TER E/O LAUREL CANYON BL	C00-2018-11	EV FR	01-22-71	TOTAL	2831	8:15	289	3:00	304
				EAST	1308	8:00	124	3:00	143
				WEST	1523	8:30	168	3:00	161
SUNSHINE TER AT LAUREL CANYON BL	C00-1218-11	EV MO	06-28-71	TOTAL	4490	7:30	512	5:00	342
				EAST	3054	7:30	403	5:00	221
				WEST	1436	8:00	127	4:30	129
SUPERIOR ST AT AMESTOY AV		WV WE	01-06-71	TOTAL	2281 *	MANUAL COUNT			
				EAST	1137	7:45	134	3:00	97
				WEST	1144	7:30	104	3:00	116

LOCATION	PHYS. DESCR	RG	DY	DATE	DIR.	VOLUME	AM PEAK	PM PEAK		
SUPERIOR ST AT BALBOA BL	A00-2020-11	WV	WE	03-24-71	TOTAL	2193	8:00	269	2:45	390
					EAST	1523	8:00	193	2:45	333
					WEST	670	8:00	76	6:15	58
SUTTER AV AT FILMORE ST	A00-1818-11	EV	FR	06-11-71	TOTAL	2221	7:15	194	3:15	236
					NORTH	1047	7:30	113	3:45	84
					SOUTH	1174	7:15	85	3:30	159
SWEETZER AV -JOG NR FLORES ST- AT ROSEWOOD AV -HWOOD-		WR	FR	05-14-71	TOTAL	1574	*	MANUAL COUNT		
					NORTH	822	8:15	39	4:45	123
					SOUTH	752	8:00	58	4:45	76
SYCAMORE AV AT WILSHIRE BL	100-1014-11	WR	FR	03-19-71	TOTAL	2400	11:15	167	4:15	319
					NORTH	1039	7:45	84	4:15	116
					SOUTH	1361	11:15	107	4:45	206
SYLMAR AV AT HAMLIN ST		EV	TU	09-28-71	TOTAL	1992	*	MANUAL COUNT		
					EAST	1339	2:15	118	4:00	149
					WEST	653	2:15	53	3:15	50
SYLVAN ST AT ELMER AV	A00-1515-11	EV	FR	05-21-71	TOTAL	341	7:45	42	4:45	46
					EAST	154	7:45	18	4:45	27
					WEST	187	8:00	25	5:15	20
SYLVAN ST AT KRAFT AV	A00-1414-11	EV	MO	01-18-71	TOTAL	355	7:30	19	4:30	65
					EAST	184	11:00	11	3:15	48
					WEST	171	7:30	10	4:15	50
SYLVAN ST AT NAGLE AV		EV	TH	01-28-71	TOTAL	533	*	MANUAL COUNT		
					EAST	190	7:15	22	3:30	17
					WEST	343	7:30	20	5:00	37
TAMPA AV N/O BLACKHAWK ST	G08-4251-23	PS	TU	03-09-71	TOTAL	3552	7:15	416	2:30	416
					NORTH	1700	7:30	149	2:45	241
					SOUTH	1852	7:15	272	2:30	176
TAMPA AV AT BRAEMORE RD		WV	MO	01-11-71	TOTAL	2956	*	MANUAL COUNT		
					EAST	1840	7:00	70	5:00	260
					WEST	1116	7:00	133	3:15	77

LOCATION	PHYS. DESCR	RG DY	DATE	DIR.	VOLUME	AM PEAK	PM PEAK		
TAMPA AV S/O DEVONSHIRE ST	C00-2020-21	WV MO	11-29-71	TOTAL	9468	7:15	928	4:00	1004
				NORTH	5149	7:15	368	4:00	714
				SOUTH	4319	7:15	560	2:00	330
TAMPA AV S/O NORDHOFF ST	C00-5026-21	WV FR	10-08-71	TOTAL	13839	6:45	993	2:45	1206
				NORTH	7036	7:00	514	4:30	547
				SOUTH	6803	11:15	495	2:45	703
TAMPA AV AT SHERMAN WY	C00-4040-33	WV MO	08-30-71	TOTAL	13765	11:15	853	4:30	1201
				NORTH	7463	11:15	474	4:30	660
				SOUTH	6302	11:15	379	4:30	541
TAMPA AV AT VENTURA BL	B00-1840-12	WV TH	08-19-71	TOTAL	10341	10:30	645	3:30	759
				NORTH	492	10:30	40	4:45	44
				SOUTH	9849	10:00	615	3:30	722
TAMPA AV AT VICTORY BL	C00-4545-33	WV MO	08-30-71	TOTAL	15083	10:30	966	4:15	1220
				NORTH	7917	7:15	506	4:15	667
				SOUTH	7166	10:30	514	5:00	581
TELFAIR AV AT EL CAJON ST		EV TU	04-13-71	TOTAL	267	*	MANUAL COUNT		
				NORTH	169	8:00	10	4:30	22
				SOUTH	98	8:00	8	2:15	13
TELFAIR AV AT PAXTON ST		EV FR	10-15-71	TOTAL	13251	*	MANUAL COUNT		
				EAST	6528	8:15	421	4:00	573
				WEST	6723	7:15	451	4:30	661
TELFAIR AV AT SHELDON ST		EV FR	10-08-71	TOTAL	11249	*	MANUAL COUNT		
				EAST	6493	7:45	558	3:45	501
				WEST	4756	7:30	511	4:45	386
TELFAIR AV AT TUXFORD ST		EV MO	11-08-71	TOTAL	718	*	MANUAL COUNT		
				NORTH	634	7:15	30	3:45	107
				SOUTH	84	8:45	7	4:30	10
TEMESCAL CYN RD S/O SUNSET BL	G04-4230-32	PS TH	07-15-71	TOTAL	7316	7:30	524	5:30	613
				NORTH	4134	11:15	210	5:30	431
				SOUTH	3182	7:15	403	12:15	231

LOCATION	PHYS. DESCR	RG	DY	DATE	DIR.	VOLUME	AM PEAK	PM PEAK
TEMPLE ST W/O FIGUEROA ST	C00-2628-22	CR	WE	05-05-71	TOTAL	13937	7:15 1461	4:15 1677
					EAST	7320	7:15 933	4:00 702
					WEST	6617	7:30 561	4:30 982
TEMPLE ST AT FIGUEROA ST		CR	TH	08-26-71	TOTAL	12471	* MANUAL COUNT	
					EAST	6991	7:15 675	3:45 592
					WEST	5480	7:30 321	4:15 765
TEMPLE ST AT GRAND AV -CENTRAL-	C00-3030-33	CR	TU	01-12-71	TOTAL	18326	7:30 1775	4:15 1469
					EAST	12376	8:15 1195	12:30 912
					WEST	5950	7:30 642	4:15 789
TEMPLE ST W/O GRAND AV -CENTRAL-	C00-2828-23	CR	TH	05-06-71	TOTAL	19260	7:15 1656	4:00 1900
					EAST	10744	7:15 1121	12:45 839
					WEST	8516	7:00 577	4:00 1136
TEMPLE ST AT GRAND AV -CENTRAL-		CR	WE	07-14-71	TOTAL	20484	* MANUAL COUNT	
					EAST	12842	8:00 1510	4:30 901
					WEST	7642	7:15 649	4:00 676
TEMPLE ST AT HILL ST		CR	TU	07-13-71	TOTAL	14069	* MANUAL COUNT	
					EAST	8046	8:30 587	4:30 841
					WEST	6023	7:30 603	4:15 461
TEMPLE ST AT HILL ST	C00-3030-33	CR	WE	09-15-71	TOTAL	12982	8:00 1219	4:15 1475
					EAST	7658	8:00 851	4:30 828
					WEST	5324	7:15 484	4:15 662
TEMPLE ST AT HOOVER ST		CR	TU	06-22-71	TOTAL	8215	* MANUAL COUNT	
					EAST	2312	9:00 110	4:45 340
					WEST	5903	7:30 198	4:45 1056
TEMPLE ST AT HOPE ST		CR	MO	09-13-71	TOTAL	17608	* MANUAL COUNT	
					EAST	10509	7:15 1248	4:00 704
					WEST	7099	7:00 472	4:15 914
TEMPLE ST AT HOPE ST	C00-3030-33	CR	WE	09-15-71	TOTAL	13531	7:15 1137	4:15 1417
					EAST	6791	7:45 697	4:00 594
					WEST	6740	7:00 500	4:30 873

LOCATION	PHYS. DESCR	RG DY	DATE	DIR.	VOLUME	AM PEAK	PM PEAK		
TEMPLE ST E/O LOS ANGELES ST	C00-3130-33	CR WE	06-02-71	TOTAL	10212	10:45	894	4:00	864
				EAST	4543	7:00	512	1:00	365
				WEST	5669	10:45	562	4:00	651
TEMPLE ST AT NORTH BROADWAY		CR FR	07-23-71	TOTAL	11023	*	MANUAL COUNT		
				EAST	7442	7:15	659	4:15	757
				WEST	3581	7:15	245	4:30	438
TEMPLE ST AT SAN PEDRO ST -CENTRAL	A00-3328-11	CR FR	12-03-71	TOTAL	1938	7:00	226	4:30	268
				EAST	938	7:00	209	4:00	93
				WEST	1000	9:00	64	4:30	192
TEMPLE ST AT SAN PEDRO ST -CENTRAL	A00-3328-11	CR SA	12-04-71	TOTAL	2692	7:45	322	2:30	225
				EAST	1216	7:45	260	2:15	120
				WEST	1476	8:45	184	3:00	124
TEMPLE ST AT SAN PEDRO ST -CENTRAL	A00-3328-11	CR SU	12-05-71	TOTAL	1175	10:45	144	2:00	131
				EAST	415	9:15	66	1:45	71
				WEST	760	10:45	100	3:15	86
TEMPLE ST AT SAN PEDRO ST -CENTRAL	A00-3328-11	CR MO	12-06-71	TOTAL	1877	6:30	281	4:15	238
				EAST	1065	6:30	269	3:45	87
				WEST	812	9:30	55	4:30	184
TEMPLE ST AT SAN PEDRO ST -CENTRAL	A00-3328-11	CR TU	12-07-71	TOTAL	2033	6:30	286	4:30	292
				EAST	1176	6:30	270	3:45	91
				WEST	857	9:30	59	4:30	214
TEMPLE ST AT SPRING ST		CR TH	08-26-71	TOTAL	7193	*	MANUAL COUNT		
				EAST	3903	7:15	365	4:15	338
				WEST	3290	9:00	196	4:15	385
TEMPLE ST AT VIRGIL AV		CR FR	11-12-71	TOTAL	12329	*	MANUAL COUNT		
				EAST	7263	7:30	422	4:30	860
				WEST	5066	7:45	371	4:45	561
TENNESSEE AV AT PROSSER AV		WR WE	07-28-71	TOTAL	1285	*	MANUAL COUNT		
				EAST	726	8:15	61	5:00	83
				WEST	559	8:30	29	5:00	77

LOCATION	PHYS. DESCR	RG	DY	DATE	DIR.	VOLUME	AM PEAK	PM PEAK		
TERMINAL ISLAND FWY S/O ANAHEIM ST	G04-3000-30	PS	TH	06-24-71	TOTAL	21466	6:45	2877	4:15	2912
					NORTH	10783	11:15	713	4:15	2543
					SOUTH	10683	6:45	2637	12:15	683
TERRA BELLA ST AT WOODMAN AV	A00-1535-12	EV	TH	08-05-71	TOTAL	9599	7:15	738	4:45	925
					EAST	3755	7:15	299	4:00	362
					WEST	5844	7:15	439	5:00	616
TERRACE VIEW DR AT ENCINO HILLS DR		WV	FR	06-18-71	TOTAL	1362	*	MANUAL COUNT		
					EAST	686	7:45	69	3:00	33
					WEST	676	8:30	53	3:15	77
TEXAS AV AT CARMELINA AV		WR	TU	06-29-71	TOTAL	1245	*	MANUAL COUNT		
					EAST	681	7:45	34	4:30	90
					WEST	564	8:00	45	4:30	64
TEXAS AV AT SALTAIR AV		WR	TH	12-23-71	TOTAL	1094	*	MANUAL COUNT		
					EAST	444	8:30	25	3:00	48
					WEST	650	8:15	28	4:45	86
THATCHER AV AT BERKELEY DR	A00-1712-11	WR	TH	01-21-71	TOTAL	1352	7:00	123	4:30	209
					NORTH	496	11:15	32	4:30	87
					SOUTH	856	7:00	100	4:30	122
TOLAND WY N/O MENDOTA AV	100-3600-10	CR	TU	02-02-71	TOTAL	1376	7:15	93	4:15	168
					NON-DIR COUNT					
TOLEDO -JOG NR MILWAUKEE AV- S/O MERIDIAN ST	A00-4000-10	CR	TU	02-02-71	TOTAL	545	7:30	64	4:30	64
					NON-DIR COUNT					
TOLUCA ST AT COLTON ST		CR	MO	05-10-71	TOTAL	385	*	MANUAL COUNT		
					NORTH	162	7:30	13	4:15	17
					SOUTH	223	7:45	16	3:00	23
TOPANGA CANYON BL AT DEVONSHIRE ST		WV	MO	04-05-71	TOTAL	18134	*	MANUAL COUNT		
					NORTH	10725	9:00	396	4:30	1457
					SOUTH	7409	7:15	1160	3:15	375

LOCATION	PHYS. DESCR	RG DY	DATE	DIR.	VOLUME	AM PEAK	PM PEAK		
TOPANGA CANYON BL S/O DEVONSHIRE ST	G04-4434-33	PS TU	06-22-71	TOTAL	20377	7:15	1463	5:00	1716
				NORTH	10817	11:15	576	5:00	1302
				SOUTH	9560	7:00	1183	2:30	534
TOPANGA CANYON BL S/O DEVONSHIRE ST	G06-4130-43	WV MO	11-29-71	TOTAL	19450	7:15	1858	4:45	1990
				NORTH	10475	11:15	629	4:45	1509
				SOUTH	8975	7:15	1362	3:00	584
TOPANGA CANYON BL N/O OXNARD ST	G04-3345-23	WV MO	03-01-71	TOTAL	30481	7:30	2133	4:45	2483
				NORTH	14173	7:30	1082	5:00	1133
				SOUTH	16308	7:00	1129	4:45	1388
TOPANGA CANYON BL N/O PLUMMER ST	G04-3040-23	WV TU	10-12-71	TOTAL	18572	7:15	2006	4:45	1690
				NORTH	10004	7:15	586	4:45	1225
				SOUTH	8568	7:15	1420	2:45	665
TOPANGA CANYON BL AT ROSCOE BL	D04-4444-33	MS TU	02-02-71	TOTAL	25401	7:15	2088	4:15	1931
				NORTH	12136	11:15	716	4:30	1096
				SOUTH	13265	7:15	1440	3:00	888
TOPANGA CANYON BL AT ROSCOE BL	G04-4445-33	MS TU	06-08-71	TOTAL	25373	7:30	1631	4:30	2041
				NORTH	12616	11:15	675	4:45	1154
				SOUTH	12757	7:15	1005	4:15	903
TOPANGA CANYON BL AT ROSCOE BL	G06-4045-33	MS FR	07-16-71	TOTAL	30992	11:15	1765	4:30	2286
				NORTH	17059	11:15	910	4:45	907
				SOUTH	13933	11:15	855	11:45	891
TOPANGA CANYON BL AT ROSCOE BL	G04-4040-33	MS TH	10-21-71	TOTAL	22808	7:30	1543	5:00	1745
				NORTH	10888	8:00	604	5:00	931
				SOUTH	11920	7:30	956	3:15	837
TOPANGA CANYON BL S/O SHERMAN WY	G04-4434-32	PS TH	03-11-71	TOTAL	31154	7:30	2093	2:00	2209
				NORTH	15397	11:15	916	4:45	1298
				SOUTH	15757	7:15	1341	12:15	1127
TOPANGA CANYON BL AT SHERMAN WY	G06-4542-33	WV WE	09-08-71	TOTAL	30226	11:15	1978	4:15	2185
				NORTH	15016	11:15	959	4:15	1304
				SOUTH	15210	11:15	1019	12:30	1075

LOCATION	PHYS. DESCR	RG DY	DATE	DIR.	VOLUME	AM PEAK	PM PEAK
TOPANGA CANYON BL AT VENTURA BL	G04-4844-44	PS MO	05-10-71	TOTAL	23450	7:15 1474	4:45 1984
				NORTH	11063	7:30 811	5:00 943
				SOUTH	12387	11:15 786	4:45 1063
TOPANGA CANYON BL AT VICTORY BL	G06-4035-33	WV TU	09-07-71	TOTAL	32937	11:15 2261	12:00 2363
				NORTH	16695	11:15 1147	5:00 1221
				SOUTH	16242	11:15 1114	12:00 1196
TOPANGA CANYON BL AT VICTORY BL		WV MO	12-13-71	TOTAL	24672	* MANUAL COUNT	
				NORTH	11021	7:30 804	4:15 1004
				SOUTH	13651	7:30 929	3:15 1222
TOPEKA DR S/O LINNET ST	A00-2600-20	WV TH	02-04-71	TOTAL	2057	7:30 179	2:30 302
				NON-DIR COUNT			
TOPHAM ST E/O DONNA AV	800-1418-11	WV TH	01-25-71	TOTAL	2961	7:30 261	4:15 357
				EAST	1628	7:30 183	4:15 177
				WEST	1333	11:15 72	4:30 184
TOPHAM ST W/O RESEDA BL	800-1818-11	WV MO	01-25-71	TOTAL	3940	7:15 292	3:00 380
				EAST	2656	7:30 211	3:00 259
				WEST	1284	6:45 97	4:30 135
TORRANCE BL W/O DENKER AV	C00-1700-10	SR FR	02-26-71	TOTAL	2310	7:30 250	4:00 262
				ONE WAY STREET E/B			
TORRANCE BL AT DENKER AV	C00-1025-11	SR FR	02-26-71	TOTAL	11369	7:15 986	4:15 1219
				EAST	4574	7:15 412	3:45 533
				WEST	6795	7:00 588	4:30 753
TOWNSEND AV S/O GRANDOLA AV	800-2525-11	CR WE	02-03-71	TOTAL	3375	7:15 271	4:45 374
				NORTH	1778	7:15 118	4:45 206
				SOUTH	1597	7:00 155	4:45 168
TRACY ST -JOG NR TRACY TERR- AT HYPERION AV		CR FR	12-03-71	TOTAL	2024	* MANUAL COUNT	
				EAST	1308	7:30 185	3:15 112
				WEST	716	7:30 72	4:00 72

LOCATION	PHYS. DESCR	RG DY	DATE	DIR.	VOLUME	AM PEAK	PM PEAK		
TRIBUNE ST AT WILBUR AV		WV WE	07-21-71	TOTAL	852 *	MANUAL COUNT			
				EAST	481	7:00	55	5:00	31
				WEST	371	7:15	50	4:30	19
TRIBUNE ST AT YARMOUTH AV	A00-1515-11	WV MO	02-22-71	TOTAL	494	7:00	30	3:15	61
				EAST	216	6:30	16	10:15	47
				WEST	278	7:00	20	4:15	44
TROOST AV N/O BURBANK BL	A00-1818-11	EV TH	03-18-71	TOTAL	570	9:00	42	4:45	73
				NORTH	342	9:00	27	5:15	52
				SOUTH	228	7:30	19	12:45	26
TROOST AV AT CALIFA ST	A00-1818-11	EV TU	04-20-71	TOTAL	378	10:00	25	4:30	51
				NORTH	180	10:00	14	4:45	25
				SOUTH	198	11:15	15	4:30	32
TRUMAN AV AT SAN FERNANDO RD	C00-3022-22	EV FR	10-29-71	TOTAL	8017	11:15	551	4:30	726
				NORTH	4962	11:15	311	4:45	494
				SOUTH	3055	11:15	240	4:00	281
TUJUNGA AV AT DILLING ST	200-2828-11	EV TH	09-23-71	TOTAL	5885	7:45	444	5:00	552
				NORTH	2981	7:45	182	5:00	308
				SOUTH	2904	8:15	273	5:00	244
TUJUNGA AV AT ERWIN ST		EV FR	10-15-71	TOTAL	1327 *	MANUAL COUNT			
				EAST	822	7:45	55	4:30	80
				WEST	505	7:45	32	4:30	51
TUJUNGA AV S/O SHERMAN WY	C00-3830-32	EV MO	10-18-71	TOTAL	8198	7:15	815	3:45	871
				NORTH	4569	7:45	321	4:30	581
				SOUTH	3629	7:00	519	2:45	331
TUJUNGA AV S/O VALLEY SPRING LN	300-2828-22	EV TH	09-23-71	TOTAL	6464	8:00	511	4:45	568
				NORTH	3351	7:30	242	4:45	291
				SOUTH	3113	8:15	322	4:45	277
TUJUNGA AV AT WOODBRIDGE ST		EV TH	02-25-71	TOTAL	6887 *	MANUAL COUNT			
				NORTH	3694	7:30	322	3:00	49
				SOUTH	3193	8:00	190	5:00	326

LOCATION	PHYS. DESCR	RG DY	DATE	DIR.	VOLUME	AM PEAK	PM PEAK		
TUJUNGA CANYON BL E/O COMMERCE AV	300-1717-11	EV MO	06-14-71	TOTAL	7046	7:15	415	6:00	660
				EAST	3494	7:30	232	6:00	342
				WEST	3552	7:00	196	4:45	351
TUJUNGA CANYON BL AT FOOTHILL BL	C00-2826-11	EV WE	02-24-71	TOTAL	7003	7:15	566	4:15	655
				NORTH	2746	11:15	139	4:45	362
				SOUTH	4257	7:15	453	3:30	342
TUJUNGA CANYON BL AT FOOTHILL BL	C00-3028-11	MS FR	07-09-71	TOTAL	6836	7:15	454	4:45	660
				NORTH	2735	11:15	141	4:45	339
				SOUTH	4101	7:00	364	4:45	321
TUJUNGA CANYON BL AT FOOTHILL BL	C00-2828-11	MS WE	11-03-71	TOTAL	6971	7:15	556	4:45	723
				NORTH	2862	7:30	164	4:45	402
				SOUTH	4109	7:15	411	4:45	321
TUJUNGA CANYON BL W/O HAINES CANYON AV	C00-4040-22	EV MO	06-14-71	TOTAL	7110	7:15	450	4:00	677
				EAST	3336	7:00	266	5:30	285
				WEST	3774	11:15	177	4:00	440
TUJUNGA CYN BL S/O HILLROSE ST-JOG NR FERNGLEN AV	200-1822-11	EV WE	07-28-71	TOTAL	3715	11:15	204	4:30	347
				NORTH	1495	11:15	80	4:30	160
				SOUTH	2220	11:15	124	6:15	193
TUJUNGA CANYON BL N/O LA TUNA CANYON RD	C00-1214-11	EV WE	02-24-71	TOTAL	11630	7:00	1491	4:45	1064
				NORTH	4331	11:15	190	4:45	669
				SOUTH	7299	7:00	1369	3:00	411
TUJUNGA CANYON BL E/O PINEMOOD AV	300-3217-11	EV MO	06-14-71	TOTAL	7505	7:15	444	5:45	678
				EAST	3649	7:15	260	5:45	289
				WEST	3856	10:45	188	4:45	398
TUJUNGA CANYON BL AT SILVERTON AV		EV TH	03-04-71	TOTAL	7985	*	MANUAL COUNT		
				EAST	3922	7:15	296	5:00	311
				WEST	4063	9:00	266	4:30	432
TUJUNGA CANYON BL S/O WENTWORTH ST	200-1818-11	EV MO	06-28-71	TOTAL	1683	11:15	83	12:15	229
				NORTH	987	9:45	88	12:15	141
				SOUTH	696	7:15	66	12:30	91

LOCATION	PHYS. DESCR	RG DY	DATE	DIR.	VOLUME	AM PEAK	PM PEAK		
TULSA ST AT HAYVENHURST AV		WV FR	06-04-71	TOTAL	1341 *	MANUAL COUNT			
				EAST	723	8:00	104	5:00	47
				WEST	618	8:15	90	4:15	58
TULSA ST AT HAYVENHURST AV	A00-1818-11	WV TH	06-17-71	TOTAL	1988	11:15	154	2:00	412
				EAST	791	11:15	107	11:30	128
				WEST	1197	11:15	47	2:15	323
TUNNEY AV N/O DEVONSHIRE ST	D02-5146-12	WV WE	06-23-71	TOTAL	4241	7:15	323	5:00	366
				NORTH	1873	7:15	166	5:00	144
				SOUTH	2368	7:30	163	4:45	234
TUPPER ST AT BALBOA BL	A00-1515-11	WV MO	10-18-71	TOTAL	2052	7:30	321	2:30	570
				EAST	690	7:45	55	3:00	162
				WEST	1362	7:30	269	2:30	418
TUPPER ST AT HASKELL AV		WV MO	03-01-71	TOTAL	2375 *	MANUAL COUNT			
				EAST	1901	7:30	273	3:00	153
				WEST	474	7:15	83	5:00	26
TUPPER ST AT VAN NUYS BL		EV FR	11-05-71	TOTAL	754 *	MANUAL COUNT			
				EAST	336	7:00	26	3:30	40
				WEST	418	7:30	23	5:00	53
TUXFORD PL AT TUXFORD ST	A00-1515-11	EV TH	09-30-71	TOTAL	443	7:45	48	5:45	78
				EAST	95	7:45	9	5:30	57
				WEST	348	7:45	39	2:00	42
TUXFORD ST W/O BORDEN AV	300-1220-11	EV FR	10-01-71	TOTAL	7658	7:15	598	4:30	628
				EAST	3500	11:15	147	4:30	410
				WEST	4158	7:15	463	6:30	287
TUXFORD ST AT GLENOAKS BL	406-3934-32	EV TH	02-25-71	TOTAL	13352	7:15	1228	4:30	1329
				EAST	6675	7:30	398	4:30	811
				WEST	6677	7:15	837	4:30	518
TUXFORD ST AT LANKERSHIM BL	C00-4545-33	PS TH	06-10-71	TOTAL	21747	7:30	1706	4:00	1853
				EAST	10465	7:30	852	4:00	950
				WEST	11282	7:00	882	3:30	933

LOCATION	PHYS. DESCR	RG DY	DATE	DIR.	VOLUME	AM PEAK	PM PEAK		
TUXFORD ST AT SAN FERNANDO RD	G04-4042-34	PS TU	06-15-71	TOTAL	17167	7:15	1559	4:00	1441
				EAST	6732	7:15	564	4:00	671
				WEST	10435	7:30	1002	3:30	801
TUXFORD ST AT SUNLAND BL	603-1412-11	EV TH	09-30-71	TOTAL	3652	11:15	163	4:30	477
				EAST	3307	11:15	153	4:30	445
				WEST	345	7:45	41	4:00	38
TUXFORD ST AT TELFAIR AV		EV MO	11-08-71	TOTAL	25457	*	MANUAL COUNT		
				EAST	14746	7:00	1135	4:30	1501
				WEST	10711	7:15	949	4:30	876
TYRONE AV AT COLLINS ST	A00-1818-11	EV MO	04-19-71	TOTAL	654	11:15	36	3:15	72
				NORTH	289	8:45	22	5:00	35
				SOUTH	365	11:15	21	3:30	48
TYRONE AV AT HAMLIN ST		EV TH	04-15-71	TOTAL	1599	*	MANUAL COUNT		
				NORTH	784	7:45	26	4:00	82
				SOUTH	815	7:45	51	4:30	93
TYRONE AV AT HART ST	A00-2020-11	EV WE	09-29-71	TOTAL	1959	7:30	188	4:00	242
				NORTH	940	7:30	74	4:00	146
				SOUTH	1019	7:30	114	4:15	103
TYRONE AV N/O HUSTON ST	A00-3600-20	EV MO	01-11-71	TOTAL	2018	11:15	145	3:15	193
				NON-DIR COUNT					
TYRONE AV AT KITTRIDGE ST		EV TU	02-02-71	TOTAL	1933	*	MANUAL COUNT		
				NORTH	784	7:45	44	5:00	96
				SOUTH	1149	7:15	72	3:00	93
UNION AV-JOG NR BURLINGTON AV- AT 6TH ST		CR MO	04-19-71	TOTAL	4577	*	MANUAL COUNT		
				NORTH	4112	7:30	210	4:45	525
				SOUTH	465	9:00	20	4:30	34
UTAH ST AT 1ST ST		CR FR	01-22-71	TOTAL	788	*	MANUAL COUNT		
				NORTH	340	8:15	21	3:00	38
				SOUTH	448	8:45	19	4:00	18

LOCATION	PHYS. DESCR	RG DY	DATE	DIR.	VOLUME	AM PEAK	PM PEAK		
VALENCIA ST AT 6TH ST	A00-2315-11	CR FR	03-26-71	TOTAL	1624	11:15	91	4:45	262
				NORTH	1448	11:15	81	4:30	260
				SOUTH	176	9:30	19	3:30	20
VALERIE AV N/O HATTERAS ST	A00-4000-20	WV MO	02-01-71	TOTAL	416	7:15	36	2:30	58
				NON-DIR COUNT					
VALERIO ST W/O CANOGA AV	100-3600-20	WV TU	02-02-71	TOTAL	1354	8:30	106	4:00	129
				NON-DIR COUNT					
VALERIO ST W/O CANOGA AV	100-1515-11	WV TU	11-09-71	TOTAL	1526	11:15	109	3:30	151
				EAST	873	11:15	60	3:00	93
				WEST	653	11:15	49	3:45	69
VALERIO ST E/O CANOGA AV	A00-1414-11	WV TU	11-09-71	TOTAL	1849	11:15	149	4:00	208
				EAST	986	11:15	80	3:45	120
				WEST	863	11:15	69	4:00	94
VALERIO ST AT ETIWANDA AV	A00-1811-11	WV TU	04-06-71	TOTAL	2748	11:15	218	4:15	283
				EAST	1737	11:15	154	4:30	185
				WEST	1011	10:45	78	3:00	109
VALERIO ST E/O KESTER AV	B00-1818-11	EV WE	09-22-71	TOTAL	5003	7:30	477	4:30	551
				EAST	2488	7:30	289	4:30	238
				WEST	2515	7:30	188	5:00	314
VALERIO ST AT MASON AV		WV TH	02-18-71	TOTAL	582	*	MANUAL COUNT		
				EAST	282	7:30	31	3:30	26
				WEST	300	7:15	40	3:00	26
VALERIO ST AT OAKDALE AV	A00-1818-11	WV FR	06-25-71	TOTAL	1052	7:30	124	6:30	80
				EAST	576	7:15	73	6:30	49
				WEST	476	7:30	52	4:00	45
VALERIO ST AT RESEDA BL	A00-1818-11	WV TU	04-06-71	TOTAL	4810	11:15	378	4:30	495
				EAST	2158	11:15	157	12:30	202
				WEST	2652	11:15	221	4:30	300

LOCATION	PHYS. DESCR	RG DY	DATE	DIR.	VOLUME	AM PEAK	PM PEAK		
VALERIO ST W/O SYLMAR AV	B00-1616-11	EV TU	09-21-71	TOTAL	8647	7:45	703	4:30	850
				EAST	4368	7:45	391	4:45	446
				WEST	4279	7:30	312	4:30	422
VALERIO ST E/O TAMPA AV	A00-3600-20	WV FR	01-29-71	TOTAL	674	11:15	30	2:30	89
				NON-DIR COUNT					
VALERIO ST AT TUJUNGA AV	A00-1818-11	EV TH	03-25-71	TOTAL	2262	7:00	279	2:45	350
				EAST	963	7:00	177	2:45	115
				WEST	1299	8:15	126	2:45	235
VALERIO ST AT VAN NUYS BL	B00-2016-11	EV TU	09-21-71	TOTAL	7771	7:45	663	4:30	749
				EAST	3492	7:45	351	4:15	328
				WEST	4279	7:30	312	4:30	422
VALERIO ST AT VAN NUYS BL		EV FR	10-01-71	TOTAL	8429	*	MANUAL COUNT		
				EAST	3729	7:30	342	4:15	333
				WEST	4700	7:30	325	4:45	447
VALERIO ST AT VINELAND AV	A00-1818-11	EV TH	03-25-71	TOTAL	1980	7:15	202	3:45	213
				EAST	1033	7:30	106	3:45	129
				WEST	947	7:15	97	3:30	92
VALERIO ST AT VISTA DEL MONTE AV	B00-1818-11	EV WE	09-22-71	TOTAL	5464	7:30	520	4:30	602
				EAST	2607	7:45	331	4:15	235
				WEST	2857	7:30	192	4:30	372
VALJEAN AV N/O VALERIO ST	A00-3600-20	WV WE	02-03-71	TOTAL	2228	6:45	395	3:45	283
				NON-DIR COUNT					
VALLE VISTA DR S/O MANOR CT	100-3600-10	CR FR	01-29-71	TOTAL	2087	7:00	369	4:30	211
				NON-DIR COUNT					
VALLEY BL AT DEL PASO AV	C00-4030-43	CR MO	09-13-71	TOTAL	22810	7:00	2884	4:30	2476
				EAST	10534	11:15	467	4:30	2013
				WEST	12276	7:00	2403	3:15	662

LOCATION	PHYS. DESCR	RG DY	DATE	DIR.	VOLUME	AM PEAK	PM PEAK
VALLEY BL E/O EASTERN AV	D08-3030-33	CR TU	04-27-71	TOTAL	25338	7:15 3301	4:45 2883
				EAST	12893	7:15 982	4:45 2141
				WEST	12445	7:15 2319	4:45 742
VALLEY BL AT MARIANNA AV	D10-3145-34	CR TH	12-23-71	TOTAL	21769	* MANUAL COUNT	
				EAST	10128	9:00 419	3:15 1215
				WEST	11641	7:15 1531	4:00 806
VALLEY BL AT MARIONDALE AV	D10-3145-34	PS TU	07-27-71	TOTAL	22545	7:00 2385	4:30 2233
				EAST	10752	11:15 602	4:30 1495
				WEST	11793	7:00 1855	4:30 738
VALLEY BL W/O SAN PABLO ST	D12-3434-33	MS SA	11-13-71	TOTAL	14805	11:15 1020	3:15 1132
				EAST	7118	11:15 482	3:15 587
				WEST	7687	11:15 538	12:00 569
VALLEY BL W/O SAN PABLO ST	D12-3434-33	MS SU	11-14-71	TOTAL	12805	11:15 877	1:45 1111
				EAST	6203	11:15 434	1:45 522
				WEST	6602	11:15 443	1:45 589
VALLEY BL W/O SAN PABLO ST	D12-3434-33	MS MO	11-15-71	TOTAL	25680	7:15 3010	4:30 3053
				EAST	12613	7:15 896	4:45 2206
				WEST	13067	7:00 2150	4:00 938
VALLEY BL W/O SAN PABLO ST	D12-3434-33	MS TU	11-16-71	TOTAL	25616	7:00 2854	4:30 3061
				EAST	12642	7:15 819	4:45 2198
				WEST	12974	7:00 2092	4:00 968
VALLEY BL W/O SAN PABLO ST	D12-3434-33	MS WE	11-17-71	TOTAL	25550	7:00 2973	4:30 3061
				EAST	12605	7:15 874	4:45 2261
				WEST	12945	7:00 2127	4:00 931
VALLEY BL W/O SAN PABLO ST	D12-3434-33	MS TH	11-18-71	TOTAL	25087	7:00 2951	4:00 3025
				EAST	12359	7:15 822	4:45 2160
				WEST	12728	7:00 2156	4:00 967
VALLEY BL W/O SAN PABLO ST	D12-3434-33	MS FR	11-19-71	TOTAL	26149	7:00 2883	4:30 2942
				EAST	13020	7:15 843	4:30 2115
				WEST	13129	7:00 2080	4:00 951

LOCATION	PHYS. DESCR	RG DY	DATE	DIR.	VOLUME	AM PEAK	PM PEAK
VALLEY BL E/O SOTO ST	G10-3333-33	PS MO	07-26-71	TOTAL	22596	7:00 2785	4:30 2449
				EAST	10384	11:15 523	4:30 1782
				WEST	12212	7:00 2277	4:00 726
VALLEY BL E/O SOTO ST	G12-3030-33	CR WE	12-01-71	TOTAL	26360	7:15 3091	4:15 3134
				EAST	12748	7:15 764	4:45 2317
				WEST	13612	7:15 2327	4:15 904
VALLEY BL E/O SOTO ST	G12-3030-33	CR TH	12-02-71	TOTAL	25901	7:30 3053	4:45 3126
				EAST	12693	7:30 682	4:45 2314
				WEST	13208	7:30 2371	4:15 879
VALLEY CIRCLE BL S/O BURBANK BL	D04-4333-32	WV TU	05-25-71	TOTAL	18472	7:30 1897	5:00 1510
				NORTH	9352	7:45 623	5:00 1012
				SOUTH	9120	7:30 1342	3:15 664
VALLEY CIRCLE BL AT BURBANK BL	D04-4542-33	WV WE	09-08-71	TOTAL	12468	10:15 655	5:00 1090
				NORTH	8363	11:00 413	5:00 918
				SOUTH	4105	7:00 402	12:15 254
VALLEY CIRCLE BLVD N/O CALABASAS RD	C00-2020-12	WV WE	05-26-71	TOTAL	20159	7:30 1491	5:15 1489
				NORTH	5596	7:45 420	4:45 586
				SOUTH	14563	7:00 1129	6:00 953
VALLEY CIRCLE BL AT CALENDE DR		WV WE	03-24-71	TOTAL	20651	* MANUAL COUNT	
				NORTH	9752	7:30 542	5:00 1285
				SOUTH	10899	7:15 1227	3:15 772
VALLEY CIRCLE BL AT CALENDE DR	D10-5030-22	WV WE	09-22-71	TOTAL	22415	7:15 2077	4:45 1754
				NORTH	9783	7:15 542	5:15 1102
				SOUTH	12632	7:00 1565	3:15 967
VALLEY CIRCLE BL S/O CALVERT ST	D04-4232-32	PS WE	03-03-71	TOTAL	7318	7:30 851	3:15 666
				NORTH	3531	7:30 261	3:15 368
				SOUTH	3787	7:30 590	2:45 305
VALLEY CIRCLE BL AT CANZONET ST		WV TH	08-26-71	TOTAL	639	* MANUAL COUNT	
				EAST	423	7:15 42	4:00 39
				WEST	216	8:15 31	3:30 11

LOCATION	PHYS. DESCR	RG DY	DATE	DIR.	VOLUME	AM PEAK	PM PEAK		
VALLEY CIRCLE BL AT CANZONET ST	C00-4847-13	WV WE	09-22-71	TOTAL	18414	7:15	1646	4:45	1527
				NORTH	9556	7:30	569	5:15	1054
				SOUTH	8858	7:15	1123	3:15	634
VALLEY CIRCLE BL AT HATTERAS ST	D04-3343-23	WV MO	03-01-71	TOTAL	6633	7:15	893	3:00	597
				NORTH	2512	7:30	208	5:00	314
				SOUTH	4121	7:15	694	3:00	368
VALLEY CIRCLE BL AT MULHOLLAND DR	C00-1822-12	WV MO	05-03-71	TOTAL	11851	7:45	694	4:45	1114
				EAST	3611	7:45	354	3:00	377
				WEST	8240	11:15	402	6:15	888
VALLEY CIRCLE BL N/O OSTRONIC DR	D10-5026-21	WV WE	09-22-71	TOTAL	19851	7:15	1793	5:15	1634
				NORTH	9783	7:15	542	5:15	1102
				SOUTH	10068	7:15	1251	3:15	767
VALLEY CIRCLE BL E/O VALLEY CIRCLE BL	C00-2116-21	WV TH	01-07-71	TOTAL	11462	7:30	664	5:15	1077
				EAST	3181	7:45	323	3:15	350
				WEST	8281	11:15	397	6:30	841
VALLEY CIRCLE BL AT VALLEY CIRCLE BL	C00-1624-12	WV TH	01-07-71	TOTAL	14078	7:30	1464	3:00	1265
				NORTH	4559	11:15	239	4:45	536
				SOUTH	9519	7:30	1242	3:00	786
VALLEY CIRCLE BL AT VALLEY CIRCLE BL		WV TH	01-21-71	TOTAL	16066	*	MANUAL COUNT		
				NORTH	5294	7:30	374	5:00	624
				SOUTH	10772	7:15	1265	3:15	807
VALLEY CIRCLE BL N/O VANOWEN ST	B00-2217-11	WV WE	03-03-71	TOTAL	1301	7:30	135	3:00	159
				NORTH	446	7:15	31	4:15	59
				SOUTH	855	7:30	105	3:00	110
VALLEY CIRCLE BL AT VANOWEN ST	B00-1212-11	WV WE	12-08-71	TOTAL	2833	7:30	320	4:45	248
				NORTH	2027	7:30	230	4:45	181
				SOUTH	806	7:15	97	4:15	85
VALLEY CIRCLE BL AT VICTORY BL	D04-4038-33	WV TU	09-07-71	TOTAL	6314	7:30	431	7:00	536
				NORTH	3650	10:30	234	4:45	327
				SOUTH	2664	7:15	279	7:00	235

LOCATION	PHYS. DESCR	RG DY	DATE	DIR.	VOLUME	AM PEAK	PM PEAK
VALLEYHEART DR -S/RDWAY- W/O ETHEL AV	A00-2800-20	EV MO	01-11-71	TOTAL	733	11:15	61 3:15 76
	NON-DIR COUNT						
VALLEY MEADOW RD NR HASKELL AV S/O WOODVALE RD	A00-2800-20	WR TH	02-04-71	TOTAL	755	8:00	62 4:15 163
	NON-DIR COUNT						
VALLEY SPRING LN E/O LEDGE AV	A00-3000-20	EV MO	01-18-71	TOTAL	903	11:15	54 12:15 94
	NON-DIR COUNT						
VALLEY VISTA BL-JOG NR MILBRK AT BEVERLY GLEN BL	C00-2020-11	EV FR	12-03-71	TOTAL	5379	7:00	881 3:30 365
				EAST	5134	7:00	875 3:30 308
				WEST	245	11:15	9 2:30 85
VALLEY VISTA BL AT LINDLEY AV	B00-1727-11	WV TU	02-23-71	TOTAL	1846	7:30	306 5:00 256
				EAST	640	7:45	142 5:00 80
				WEST	1206	7:30	171 5:30 191
VALLEY VISTA BL AT LINDLEY AV		WV WE	03-10-71	TOTAL	1705	*	MANUAL COUNT
				EAST	505	7:30	76 4:15 26
				WEST	1200	7:45	81 4:45 144
VALLEY VISTA BL AT SAUGUS AV	300-2925-11	EV TH	11-18-71	TOTAL	5852	8:00	471 5:00 753
				EAST	2588	8:15	259 4:45 270
				WEST	3264	7:45	225 5:00 494
VALLEY VISTA BL W/O SUNNYSLOPE AV	A00-3500-20	EV MO	01-11-71	TOTAL	957	5:45	76 2:45 98
	NON-DIR COUNT						
VALLEY VISTA BL AT SUTTON PL	300-1815-11	EV TH	11-18-71	TOTAL	3276	8:00	250 5:00 433
				EAST	1369	8:00	121 4:30 147
				WEST	1907	7:45	131 5:00 289
VALLEY VISTA BL AT VAN NUYS BL	C00-2020-11	EV FR	12-03-71	TOTAL	7248	8:15	379 5:15 1135
				EAST	1445	8:00	151 3:15 109
				WEST	5803	8:45	246 5:15 1039

LOCATION	PHYS. DESCR	RG DY	DATE	DIR.	VOLUME	AM PEAK	PM PEAK		
VALMONT ST AT HAINES CANYON AV			02-22-71	TOTAL	979 *	MANUAL COUNT			
				EAST	641	8:00	44	3:00	66
				WEST	338	7:00	29	3:00	31
VANALDEN AV AT CHATSWORTH ST			01-08-71	TOTAL	2739 *	MANUAL COUNT			
				NORTH	674	8:00	65	2:00	48
				SOUTH	2065	7:15	220	2:30	146
VANALDEN AV AT PRAIRIE ST			10-08-71	TOTAL	1872 *	MANUAL COUNT			
				NORTH	1088	12:30	76	11:00	56
				SOUTH	784	5:00	103	4:15	72
VANALDEN AV N/O SYLVAN ST	A00-3500-20		01-29-71	TOTAL	7637	11:15	596	12:15	674
VAN HORNE AV N/O HUNTINGTON DR -NORTH-	A00-2424-11	CR MO	09-13-71	TOTAL	2987	7:15	301	4:45	315
				NORTH	1260	7:15	68	4:30	153
				SOUTH	1727	7:15	233	4:45	166
VAN HORNE AV N/O LATHROP ST	A00-2424-11	CR MO	09-13-71	TOTAL	1591	7:15	164	4:45	154
				NORTH	802	7:15	60	4:45	100
				SOUTH	789	7:15	104	2:30	63
VAN HORNE AV N/O WADENA ST	A00-2222-11	CR TH	08-26-71	TOTAL	1700	7:30	132	5:15	143
				NORTH	503	11:15	22	5:15	77
				SOUTH	1197	7:15	113	8:15	85
VAN NESS AV N/O FLORENCE AV	300-1717-11	PS WE	06-09-71	TOTAL	8925	7:15	583	4:45	874
				NORTH	3996	7:15	336	4:30	343
				SOUTH	4929	11:00	270	4:45	537
VAN NESS AV S/O FOUNTAIN AV	800-1818-11	CR TH	02-26-71	TOTAL	7993	7:45	612	4:45	833
				NORTH	4008	7:45	302	4:45	464
				SOUTH	3985	8:15	319	5:15	375
VAN NESS AV AT FRANKLIN AV		CR TH	05-27-71	TOTAL	1005 *	MANUAL COUNT			
				NORTH	540	7:15	29	3:45	73
				SOUTH	465	8:30	61	3:45	50

LOCATION	PHYS. DESCR	RG DY	DATE	DIR.	VOLUME	AM PEAK	PM PEAK		
VAN NESS AV AT LA MIRADA AV		CR TU	09-14-71	TOTAL	7354 *	MANUAL COUNT			
				NORTH	2556	7:15	84	4:45	395
				SOUTH	4798	7:30	372	3:30	399
VAN NESS AV AT 1ST ST		CR FR	05-07-71	TOTAL	5505 *	MANUAL COUNT			
				NORTH	2697	7:45	201	4:45	342
				SOUTH	2808	7:30	254	4:30	245
VAN NUYS BL AT BURBANK BL	G15-5050-44	EV MO	07-26-71	TOTAL	38464	11:15	2758	12:00	2936
				NORTH	19838	11:15	1384	12:45	1582
				SOUTH	18626	11:15	1374	12:00	1420
VAN NUYS BL AT FOOTHILL BL	C00-4012-21	MS FR	06-11-71	TOTAL	5164	6:45	349	3:30	436
				EAST	3624	11:15	210	4:15	311
				WEST	1540	6:45	153	3:30	144
VAN NUYS BL AT FOOTHILL BL	C00-3312-21	MS TU	07-06-71	TOTAL	4643	7:00	327	3:15	376
				EAST	3294	10:15	214	4:00	265
				WEST	1349	7:15	149	3:15	113
VAN NUYS BL AT FOOTHILL BL	C00-4011-21	EV TU	10-26-71	TOTAL	4624	7:15	341	3:45	445
				EAST	3248	11:15	203	3:45	312
				WEST	1376	7:15	152	3:15	133
VAN NUYS BL-JOG NR REMICK AV W/O GOLDEN STATE FWY N/B ON	G14-3700-20	EV FR	10-01-71	TOTAL	12669	11:15	771	4:00	1125
VAN NUYS BL-JOG NR REMICK AV E/O GOLDEN STATE FWY N/B ON	G14-3700-20	EV WE	10-06-71	TOTAL	11823	7:00	813	4:00	932
VAN NUYS BL AT GOLDEN STATE FWY -S/B ON-	D04-3034-22	EV TH	12-02-71	TOTAL	36698	7:00	2755	3:30	3012
				NORTH	18408	7:00	1663	3:15	1394
				SOUTH	18290	7:15	1104	4:45	1778
VAN NUYS BL AT KESWICK ST	G10-3232-33	EV TH	10-21-71	TOTAL	37662	11:15	2527	3:00	3268
				NORTH	18978	11:15	1281	3:15	1666
				SOUTH	18684	11:15	1246	3:00	1631

LOCATION	PHYS. DESCR	RG DY	DATE	DIR.	VOLUME	AM PEAK	PM PEAK
VAN NUYS BL AT LAUREL CANYON BL	B04-4040-33	MS TU	06-15-71	TOTAL	24266	11:15 1410	4:15 2117
				EAST	13240	11:15 736	4:15 1208
				WEST	11026	11:15 674	4:00 915
VAN NUYS BL AT LAUREL CANYON BL	D04-4040-34	MS WE	07-07-71	TOTAL	22785	11:15 1344	4:15 1770
				EAST	11564	11:15 681	3:45 1011
				WEST	11221	11:15 663	1:45 904
VAN NUYS BL AT LAUREL CANYON BL	D04-4040-33	EV TU	10-26-71	TOTAL	22616	11:15 1411	3:45 2069
				EAST	11860	11:15 744	3:45 1175
				WEST	10756	7:00 667	3:00 934
VAN NUYS BL AT MAGNOLIA BL	C00-4239-33	EV TU	02-23-71	TOTAL	33365	11:15 2315	3:15 2692
				NORTH	17213	11:15 1160	3:15 1453
				SOUTH	16152	11:15 1155	3:00 1276
VAN NUYS BL N/O NORDHOFF ST	C00-3245-23	EV WE	03-10-71	TOTAL	17617	11:15 1012	2:30 1522
				NORTH	8014	11:15 460	4:00 740
				SOUTH	9603	7:15 707	2:30 799
VAN NUYS BL AT NORDHOFF ST	C00-4545-33	EV FR	07-30-71	TOTAL	20851	11:15 1226	4:45 1700
				NORTH	11177	11:15 640	4:00 1027
				SOUTH	9674	11:15 586	4:45 682
VAN NUYS BL AT NORRIS AV		EV TH	10-28-71	TOTAL	15843	* MANUAL COUNT	
				EAST	8697	7:45 487	4:15 839
				WEST	7146	7:00 506	3:00 632
VAN NUYS BL N/O OXNARD ST	G04-4755-34	EV MO	04-19-71	TOTAL	34820	11:15 2596	2:15 2767
				NORTH	16688	11:15 1218	1:30 1320
				SOUTH	18132	11:15 1378	2:30 1524
VAN NUYS BL AT RAYEN ST		EV FR	01-22-71	TOTAL	19577	* MANUAL COUNT	
				NORTH	9914	7:45 429	4:30 1282
				SOUTH	9663	7:45 645	3:30 986
VAN NUYS BL AT RIVERSIDE DR -VALLEY-	G15-3232-34	EV TU	07-27-71	TOTAL	41170	11:15 2664	1:15 2804
				NORTH	21282	11:15 1438	1:00 1494
				SOUTH	19888	11:15 1226	4:30 1370

LOCATION	PHYS. DESCR	RG DY	DATE	DIR.	VOLUME	AM PEAK	PM PEAK		
VAN NUYS BL AT ROSCOE BL	D04-4040-44	MS TH	02-18-71	TOTAL	30510	11:15	1949	3:15	2387
				NORTH	16360	11:15	1167	4:30	1427
				SOUTH	14150	7:15	953	3:30	1086
VAN NUYS BL AT ROSCOE BL	D03-4040-44	MS TH	07-08-71	TOTAL	30213	11:15	2021	2:30	2207
				NORTH	16640	11:15	1205	4:30	1382
				SOUTH	13573	7:15	910	2:00	964
VAN NUYS BL AT ROSCOE BL	G04-4040-44	MS WE	11-10-71	TOTAL	30964	11:15	1967	3:00	2484
				NORTH	17453	11:00	1185	3:00	1432
				SOUTH	13511	7:15	967	3:15	1062
VAN NUYS BL AT SATICOY ST	D05-4540-44	EV FR	07-23-71	TOTAL	38717	11:15	2584	4:30	2925
				NORTH	19535	11:15	1332	4:30	1505
				SOUTH	19182	11:15	1252	4:15	1466
VAN NUYS BL S/O SATICOY ST	D04-4030-43	EV TU	09-21-71	TOTAL	34582	11:15	2472	4:30	2916
				NORTH	16515	11:15	1213	4:30	1576
				SOUTH	18067	11:15	1259	3:15	1485
VAN NUYS BL AT SHERMAN WY	G05-4242-44	EV FR	07-23-71	TOTAL	39478	11:15	2517	4:15	2897
				NORTH	20054	10:45	1269	4:30	1544
				SOUTH	19424	11:15	1297	3:30	1410
VAN NUYS BL S/O SPROULE AV	C00-4040-22	EV TH	04-22-71	TOTAL	8977	7:30	581	4:00	898
				NORTH	4506	11:15	284	4:00	476
				SOUTH	4471	7:00	307	3:45	424
VAN NUYS BL AT TUPPER ST		EV FR	11-05-71	TOTAL	18489	*	MANUAL COUNT		
				NORTH	8713	9:00	592	3:30	924
				SOUTH	9776	7:15	622	3:00	845
VAN NUYS BL AT VALERIO ST	G04-4040-44	EV TU	09-21-71	TOTAL	32939	11:15	2332	4:30	2622
				NORTH	16083	11:15	1160	4:30	1422
				SOUTH	16856	11:15	1172	3:15	1339
VAN NUYS BL AT VALERIO ST		EV FR	10-01-71	TOTAL	32862	*	MANUAL COUNT		
				NORTH	16410	8:30	782	4:45	1797
				SOUTH	16452	7:45	1081	4:00	1547

LOCATION	PHYS. DESCR	RG DY	DATE	DIR.	VOLUME	AM PEAK	PM PEAK
VAN NUYS BL AT VENTURA BL	C00-2538-23	MS TU	02-16-71	TOTAL	18905	8:15 1442	4:30 1561
				NORTH	6626	8:30 440	5:30 749
				SOUTH	12279	8:00 1041	12:15 940
VAN NUYS BL AT VENTURA BL	C00-3040-23	MS MO	07-12-71	TOTAL	22949	7:45 1757	5:15 1820
				NORTH	8259	8:15 517	5:30 969
				SOUTH	14690	7:45 1288	12:00 940
VAN NUYS BL AT VENTURA BL		WV TU	07-20-71	TOTAL	28932	* MANUAL COUNT	
				EAST	15730	8:00 1248	4:30 1236
				WEST	13202	8:15 720	3:30 1363
VAN NUYS BL AT VENTURA BL	C00-2642-23	EV TU	07-27-71	TOTAL	22261	7:30 1633	4:30 1795
				NORTH	8432	11:15 505	5:15 970
				SOUTH	13829	7:45 1166	12:15 924
VAN NUYS BL AT VENTURA BL	C00-2238-23	MS TU	11-09-71	TOTAL	22377	7:45 1607	4:00 1899
				NORTH	7484	8:30 464	5:15 865
				SOUTH	14893	7:45 1187	4:00 1061
VAN NUYS BL AT VENTURA FWY -E/B ON-	G15-3548-34	EV TU	11-16-71	TOTAL	36637	11:15 2277	4:30 2830
				NORTH	17690	11:15 1085	4:30 1471
				SOUTH	18947	7:45 1269	4:15 1372
VAN NUYS BL AT VENTURA FWY -W/B ON-	G03-4835-43	EV TU	11-16-71	TOTAL	38212	9:45 2662	5:00 3072
				NORTH	18527	11:15 1247	3:15 1491
				SOUTH	19685	9:45 1553	5:15 1598
VAN NUYS BL AT VICTORY BL	C00-4550-44	EV MO	07-26-71	TOTAL	39742	11:15 2373	11:45 2515
				NORTH	17263	11:15 1244	12:00 1208
				SOUTH	22479	11:15 1129	11:45 1202
VAN NUYS BL AT VOSE ST		EV TU	03-16-71	TOTAL	29031	* MANUAL COUNT	
				NRTH	14473	9:00 848	4:30 1483
				SOUTH	14558	7:30 117	4:15 1320
VAN NUYS BL AT WOODMAN AV	G04-4240-33	EV MO	02-08-71	TOTAL	17512	8:00 1270	4:00 1705
				EAST	7706	8:00 622	4:00 800
				WEST	9806	7:45 660	3:30 949

LOCATION	PHYS. DESCR	RG	DY	DATE	DIR.	VOLUME	AM PEAK	PM PEAK		
VAN NUYS BL AT WOODMAN AV	G06-4545-33	EV	TH	08-05-71	TOTAL	17348	11:15	993	4:15	1470
					EAST	7177	11:15	416	4:00	652
					WEST	10171	11:15	577	5:00	858
VANOWEN ST AT COLDWATER CANYON AV	C00-4038-33	EV	TH	01-14-71	TOTAL	19332	7:30	1576	4:30	1962
					EAST	9316	7:15	947	3:00	787
					WEST	10016	7:45	648	4:45	1185
VANOWEN ST AT COLDWATER CANYON AV	C00-3937-33	PS	MO	05-24-71	TOTAL	20336	7:30	1521	4:30	2030
					EAST	9742	7:15	1000	4:15	775
					WEST	10594	11:15	565	4:30	1262
VANOWEN ST AT FALLBROOK AV	C00-4144-33	WV	WE	03-03-71	TOTAL	15232	11:15	969	4:45	1439
					EAST	7757	7:00	554	4:45	624
					WEST	7475	11:15	486	5:00	835
VANOWEN ST AT GLORIA AV		WV	FR	10-29-71	TOTAL	25489	*	MANUAL COUNT		
					EAST	11533	7:15	1179	2:45	794
					WEST	13956	7:15	599	4:45	1803
VANOWEN ST AT LAUREL CANYON BL	C00-2731-22	EV	WE	01-13-71	TOTAL	15856	7:00	1338	4:15	1633
					EAST	7989	7:00	930	3:15	635
					WEST	7867	7:45	461	4:15	1030
VANOWEN ST AT LAUREL CANYON BL	C00-2733-22	PS	WE	06-16-71	TOTAL	16830	7:15	1308	4:15	1662
					EAST	8434	7:00	873	3:00	617
					WEST	8396	11:15	513	4:15	1077
VANOWEN ST AT NOBLE AV		EV	FR	07-19-71	TOTAL	30194	*	MANUAL COUNT		
					EAST	14043	7:30	1386	3:30	985
					WEST	16151	8:30	785	4:45	1984
VANOWEN ST AT ORION AV		EV	WE	12-15-71	TOTAL	28754	*	MANUAL COUNT		
					EAST	13315	7:30	1452	4:00	892
					WEST	15439	7:45	678	5:00	2018
VANOWEN ST AT PLATT AV	G03-3634-33	WV	TH	12-16-71	TOTAL	6867	7:30	511	5:00	616
					EAST	2635	7:30	278	2:45	266
					WEST	4232	11:15	273	4:45	446

LOCATION	PHYS. DESCR	RG	DAY	DATE	DIR.	VOLUME	AM PEAK	PM PEAK		
VANOWEN ST AT RESEDA BL	C00-3535-33	PS	TH	05-13-71	TOTAL	19932	7:30	1802	4:45	1798
					EAST	11168	7:30	1145	4:00	826
					WEST	8764	7:30	657	4:45	976
VANOWEN ST AT SEPULVEDA BL		EV	WE	06-23-71	TOTAL	26564	*	MANUAL COUNT		
					EAST	13496	7:45	1207	4:15	1143
					WEST	13068	8:30	617	4:45	1662
VANOWEN ST AT SHOUP AV		WV	MO	01-18-71	TOTAL	13164	*	MANUAL COUNT		
					EAST	7240	7:15	704	5:00	553
					WEST	5924	8:00	287	4:30	733
VANOWEN ST AT SUNNYSLOPE AV		EV	MO	12-20-71	TOTAL	20973	*	MANUAL COUNT		
					EAST	10288	7:00	824	4:30	900
					WEST	10685	7:45	564	4:45	1227
VANOWEN ST E/O TOPANGA CANYON BL	C00-2738-23	WV	WE	12-01-71	TOTAL	19179	11:15	1331	4:45	1668
					EAST	9514	7:15	905	12:15	781
					WEST	9665	11:15	700	5:00	1054
VANOWEN ST E/O VAN NUYS BL	C00-2635-23	PS	TH	06-17-71	TOTAL	26306	7:30	1792	4:30	2274
					EAST	12791	7:30	1009	4:30	958
					WEST	13515	11:15	838	4:30	1316
VANOWEN ST AT WINNETKA AV	C00-3438-33	PS	FR	03-05-71	TOTAL	20141	7:30	1388	4:45	1944
					EAST	10249	7:30	703	4:45	943
					WEST	9892	7:15	696	4:45	1001
VANOWEN ST AT WOODLEY AV	C00-3038-23	WV	WE	08-11-71	TOTAL	19493	7:30	1517	4:30	1919
					EAST	9691	7:30	1024	4:45	670
					WEST	9802	11:15	551	4:30	1251
VARIEL AV AT DEVONSHIRE ST		WV	FR	04-02-71	TOTAL	1214	*	MANUAL COUNT		
					NORTH	697	7:30	70	3:00	77
					SOUTH	517	8:00	48	5:00	48
VARIEL AV N/O SHERMAN WY	A00-3600-20	WV	TU	02-02-71	TOTAL	7637	11:15	596	12:15	674
					NON-DIR COUNT					

LOCATION	PHYS. DESCR	RG	DY	DATE	DIR.	VOLUME	AM PEAK	PM PEAK		
VARNA AV N/O SATICOY ST	A00-2800-20	EV	FR	01-22-71	TOTAL	823	7:00	57	3:30	93
					NON-DIR COUNT					
VARNA AV N/O SHERMAN WY	A00-1820-11	EV	FR	07-23-71	TOTAL	4790	11:15	424	4:15	501
					NORTH	2227	7:45	298	12:15	232
					SOUTH	2563	11:15	250	4:15	379
VARNA AV N/O SHERMAN WY	A00-1820-11	EV	SA	07-24-71	TOTAL	1801	11:15	207	11:45	244
					NORTH	799	7:45	101	12:00	145
					SOUTH	1002	11:15	130	11:45	139
VARNA AV N/O SHERMAN WY	A00-1820-11	EV	SU	07-25-71	TOTAL	391	11:15	39	2:00	45
					NORTH	148	11:00	18	2:00	18
					SOUTH	243	11:15	24	2:45	31
VAUGHN ST AT BORDEN AV	B00-1818-11	EV	MO	05-24-71	TOTAL	2748	7:15	171	4:00	355
					EAST	1441	7:45	84	4:30	150
					WEST	1307	7:30	95	4:00	211
VENICE BL AT BROADWAY -CENTRAL-		CR	MO	02-01-71	TOTAL	9564	*	MANUAL COUNT		
					EAST	4911	7:15	422	3:45	406
					WEST	4653	7:15	344	4:00	556
VENICE BL AT BRONSON AV		CR	WE	11-17-71	TOTAL	29141	*	MANUAL COUNT		
					EAST	17124	7:30	2153	4:00	1147
					WEST	12017	7:30	633	5:00	1858
VENICE BL AT CADILLAC AV	670-3030-33	PS	TH	02-25-71	TOTAL	18514	7:30	2183	4:45	2316
					EAST	9005	7:30	1570	4:30	786
					WEST	9509	7:00	666	4:45	1555
VENICE BL AT CATALINA ST		CR	TH	08-19-71	TOTAL	13129	*	MANUAL COUNT		
					EAST	6394	7:45	811	4:15	405
					WEST	6735	7:45	240	4:45	1142
VENICE BL AT CENTINELA AV	G07-5656-44	MS	MO	01-25-71	TOTAL	31282	7:30	2377	5:00	3012
					EAST	16724	7:30	1471	5:00	1589
					WEST	14558	7:15	957	5:00	1423

LOCATION	PHYS. DESCR	RG DY	DATE	DIR.	VOLUME	AM PEAK	PM PEAK		
VENICE BL AT CENTINELA AV		WR MO	02-08-71	TOTAL	34098 *	MANUAL COUNT			
				EAST	19359	7:30	1663	5:00	1795
				WEST	14739	7:30	998	5:00	1753
VENICE BL AT CENTINELA AV	G06-5555-44	MS FR	07-09-71	TOTAL	36986	7:15	2574	5:00	3201
				EAST	18474	7:30	1481	4:45	1667
				WEST	18512	7:00	1121	5:00	1566
VENICE BL AT CENTINELA AV	G06-5050-44	MS TH	10-28-71	TOTAL	30613	7:30	2370	5:00	2788
				EAST	17105	7:45	1568	4:30	1438
				WEST	13508	7:15	813	5:15	1398
VENICE BL AT GRAND VIEW BL		SR TH	11-04-71	TOTAL	31644 *	MANUAL COUNT			
				EAST	17143	1:15	932	4:00	1561
				WEST	14501	1:15	825	4:00	1398
VENICE BL AT LA BREA AV	C00-5656-44	PS TU	04-20-71	TOTAL	17325	8:00	1331	6:15	1885
				EAST	7387	7:30	1134	4:00	566
				WEST	9938	11:15	382	6:30	1559
VENICE BL AT LA BREA AV		CR TU	09-14-71	TOTAL	24470 *	MANUAL COUNT			
				EAST	13954	7:30	1830	4:30	841
				WEST	10516	7:30	462	4:45	1735
VENICE BL AT LA CIENEGA BL	G70-3030-33	WR MO	03-01-71	TOTAL	24786	7:30	2857	4:45	2456
				EAST	15341	7:45	2249	4:45	1114
				WEST	9445	7:30	638	4:45	1342
VENICE BL W/O LINCOLN BL	G08-5544-42	WR MO	02-01-71	TOTAL	15914	7:45	1144	5:00	1386
				EAST	8393	7:45	743	4:30	624
				WEST	7521	11:15	453	5:00	784
VENICE BL AT MAGNOLIA AV		CR TH	06-10-71	TOTAL	14250 *	MANUAL COUNT			
				EAST	7621	7:15	965	3:15	503
				WEST	6629	7:30	443	4:00	969
VENICE BL AT MAGNOLIA AV		CR TH	06-10-71	TOTAL	14250 *	MANUAL COUNT			
				EAST	7621	7:15	965	3:15	503
				WEST	6629	7:30	443	4:00	969

LOCATION	PHYS. DESCR	RG	DY	DATE	DIR.	VOLUME	AM PEAK	PM PEAK		
VENICE BL AT MOTOR AV	670-3030-33	WR	WE	05-26-71	TOTAL	28297	7:30	2400	4:45	2650
					EAST	15338	7:30	1590	4:45	1056
					WEST	12959	7:30	810	4:45	1594
VENICE BL E/O NORMANDIE AV-JOG NR ROOSEVELT-	C00-2828-22	CR	WE	03-31-71	TOTAL	11948	7:30	1372	4:45	1537
					EAST	5475	7:30	1009	2:00	422
					WEST	6473	7:30	363	4:45	1216
VENICE BL AT OCEAN AV -VENICE	G99-3040-22	WR	WE	10-06-71	TOTAL	10804	7:45	549	5:30	1094
					EAST	4074	7:30	361	5:15	319
					WEST	6730	11:15	343	5:30	778
VENICE BL E/O PACIFIC AV -VENICE-	800-3038-22	PS	TU	07-13-71	TOTAL	7856	11:15	468	3:15	611
					EAST	4534	11:15	230	3:15	400
					WEST	3322	11:15	238	12:15	309
VENICE BL AT WALGROVE AV	G06-5656-44	WR	TU	07-13-71	TOTAL	29859	7:30	2265	5:00	2701
					EAST	14280	7:30	1227	4:30	1291
					WEST	15579	7:15	1093	5:15	1465
VENICE BL AT WALGROVE AV		WR	FR	10-08-71	TOTAL	31111	*	MANUAL COUNT		
					EAST	15599	7:30	1473	5:00	1593
					WEST	15512	7:30	1091	5:00	1625
VENTURA BL AT ALCOVE AV	C00-4040-33	EV	FR	09-24-71	TOTAL	28182	7:45	1817	5:00	2354
					EAST	14143	7:30	1169	4:30	972
					WEST	14039	11:15	782	5:30	1443
VENTURA BL AT AVENIDA ORIENTE	C10-3545-33	WV	TU	11-23-71	TOTAL	29268	11:15	2098	3:00	2332
					EAST	13740	7:30	1173	2:45	1105
					WEST	15528	11:15	1128	4:30	1398
VENTURA BL AT AVENIDA ORIENTE		WV	FR	12-10-71	TOTAL	28897	*	MANUAL COUNT		
					EAST	14255	7:45	1044	3:00	1279
					WEST	14642	9:00	673	5:00	1696
VENTURA BL AT BALBOA BL		WV	WE	07-28-71	TOTAL	32956	*	MANUAL COUNT		
					EAST	16424	7:15	1804	3:30	1083
					WEST	16532	9:00	704	5:00	1982

LOCATION	PHYS. DESCR	RG DY	DATE	DIR.	VOLUME	AM PEAK	PM PEAK		
VENTURA BL AT BALBOA BL	C00-4540-33	WV WE	08-18-71	TOTAL	31428	11:15	2146	5:00	2706
				EAST	13357	7:45	1096	1:30	975
				WEST	18071	11:15	1253	5:00	1832
VENTURA BL AT BEVERLY GLEN BL	C00-4040-33	EV FR	12-03-71	TOTAL	29805	11:15	1907	4:30	2613
				EAST	15675	11:15	1043	4:30	1415
				WEST	14130	11:15	864	4:15	1230
VENTURA BL AT CANOGA AV	C00-4545-33	WV TU	04-27-71	TOTAL	23912	11:15	1605	4:30	1992
				EAST	12438	7:30	1083	3:30	966
				WEST	11474	11:15	796	4:30	1036
VENTURA BL AT COLDWATER CANYON AV	C00-4040-33	EV FR	07-30-71	TOTAL	27206	8:15	1683	5:15	2222
				EAST	13684	8:15	1151	4:45	876
				WEST	13522	11:15	814	5:00	1356
VENTURA BL AT COLDWATER CANYON AV	C00-4040-33	EV MO	12-13-71	TOTAL	25629	7:30	1828	5:00	2201
				EAST	12487	7:30	1281	2:15	916
				WEST	13142	11:15	829	5:00	1494
VENTURA BL AT CORBIN AV	C00-4545-33	WV TU	12-07-71	TOTAL	19898	11:15	1069	3:00	1728
				EAST	9988	11:15	438	2:30	896
				WEST	9910	11:15	631	5:00	966
VENTURA BL AT DE SOTO AV	D03-4545-33	WV TH	08-19-71	TOTAL	19994	11:15	1350	12:00	1527
				EAST	10928	11:15	730	12:00	806
				WEST	9066	11:15	620	12:00	721
VENTURA BL AT ENCINO AV		WV TH	06-10-71	TOTAL	28044	*	MANUAL COUNT		
				EAST	14741	8:00	1371	3:00	1130
				WEST	13303	9:00	714	4:45	1703
VENTURA BL AT ETHEL AV	C00-4040-33	EV MO	12-13-71	TOTAL	24597	7:45	1771	4:45	2213
				EAST	11874	7:30	1321	2:30	827
				WEST	12723	11:15	755	5:15	1536
VENTURA BL AT ETIWANDA AV	C00-4545-33	WV TU	11-23-71	TOTAL	29950	11:15	2093	2:45	2412
				EAST	14046	7:15	1198	2:45	1147
				WEST	15904	11:15	1123	5:15	1427

LOCATION	PHYS. DESCR	RG DY	DATE	DIR.	VOLUME	AM PEAK	PM PEAK		
VENTURA BL AT FALLBROOK AV	C00-5555-33	WV TH	02-04-71	TOTAL	18787	11:15	1167	4:15	1791
				EAST	5353	10:45	413	2:00	399
				WEST	13434	11:15	765	4:15	1443
VENTURA BL AT FALLBROOK AV	C00-5555-33	MS MO	06-07-71	TOTAL	16230	11:15	1058	4:45	1379
				EAST	4980	11:15	363	12:00	411
				WEST	11250	11:15	695	4:45	1066
VENTURA BL AT FALLBROOK AV	C00-5050-33	MS TH	07-15-71	TOTAL	18421	11:15	1335	4:45	1512
				EAST	5333	11:15	383	12:45	402
				WEST	13088	11:15	952	4:45	1154
VENTURA BL AT FALLBROOK AV	C00-5555-33	MS TH	10-21-71	TOTAL	11278	11:15	757	4:45	859
				EAST	5153	11:15	404	11:30	413
				WEST	6125	8:00	413	5:15	545
VENTURA BL AT FULTON AV	C00-4040-33	EV TH	01-14-71	TOTAL	21687	11:15	1400	4:45	2103
				EAST	11306	7:15	962	4:30	815
				WEST	10381	11:15	707	5:15	1350
VENTURA BL AT FULTON AV	C00-4040-33	EV TU	12-07-71	TOTAL	23507	11:15	1505	4:45	2068
				EAST	11180	7:30	1011	3:00	818
				WEST	12327	11:15	776	5:15	1373
VENTURA BL AT HAZELTINE AV -JOG NR STANSBRY-	C00-4040-33	EV TU	12-07-71	TOTAL	26155	11:15	1740	5:00	2232
				EAST	13401	11:15	945	3:45	1042
				WEST	12754	11:15	795	5:00	1273
VENTURA BL AT LANKERSHIM BL	C00-4042-33	PS WE	06-09-71	TOTAL	26850	8:00	1916	5:00	2833
				EAST	9855	8:00	1392	12:30	574
				WEST	16995	11:15	921	5:30	2402
VENTURA BL AT LAUREL CANYON BL	D04-4040-44	EV TH	01-14-71	TOTAL	20530	11:15	1265	5:00	1765
				EAST	10223	8:00	734	2:30	808
				WEST	10307	11:15	619	5:30	1074
VENTURA BL AT LAUREL CANYON BL	300-4040-33	MS TU	02-16-71	TOTAL	21016	11:15	1398	5:00	1762
				EAST	10572	8:00	854	1:45	796
				WEST	10444	11:15	658	5:45	1082

LOCATION	PHYS. DESCR	RG DY	DATE	DIR.	VOLUME	AM PEAK	PM PEAK		
VENTURA BL AT LAUREL CANYON BL	C00-4045-33	MS MO	07-12-71	TOTAL	21969	8:00	1367	5:15	1764
				EAST	10907	7:45	832	11:45	699
				WEST	11062	11:15	615	5:30	1164
VENTURA BL AT LAUREL CANYON BL		EV FR	07-30-71	TOTAL	20456	*	MANUAL COUNT		
				EAST	10765	8:00	933	5:00	871
				WEST	9691	9:00	513	5:00	1306
VENTURA BL AT LAUREL CANYON BL	C00-4040-33	MS TU	11-09-71	TOTAL	22342	11:15	1410	5:00	1874
				EAST	10883	7:30	850	2:00	775
				WEST	11459	11:15	750	5:15	1244
VENTURA BL AT LIBBIT AV	C00-5050-33	WV FR	11-26-71	TOTAL	35218	7:30	2522	3:15	2638
				EAST	18019	7:30	1752	12:45	1212
				WEST	17199	11:15	1164	4:00	1567
VENTURA BL AT LINDLEY AV	C00-4242-33	WV FR	12-17-71	TOTAL	32473	11:15	2037	4:00	2672
				EAST	14391	11:15	876	3:00	1170
				WEST	18082	11:15	1161	4:45	1689
VENTURA BL AT NEWCASTLE AV		WV TH	07-22-71	TOTAL	23980	*	MANUAL COUNT		
				EAST	11554	7:30	1015	3:00	819
				WEST	12426	9:00	627	5:00	1508
VENTURA BL AT NEWCASTLE AV	C00-4646-33	WV MO	08-16-71	TOTAL	26076	11:15	1768	5:00	2029
				EAST	11649	7:30	953	12:30	835
				WEST	14427	11:15	969	5:00	1403
VENTURA BL E/O RESEDA BL	C00-3042-23	WV MO	04-12-71	TOTAL	28506	7:30	1925	5:00	2210
				EAST	13501	7:30	1358	3:15	1024
				WEST	15005	11:15	991	5:15	1471
VENTURA BL AT RESEDA BL	C00-4040-33	WV TU	10-12-71	TOTAL	25686	11:15	1701	4:45	2052
				EAST	11134	7:15	934	2:45	851
				WEST	14552	11:15	942	5:15	1389
VENTURA BL AT ROYER AV	C00-4144-32	WV TU	01-26-71	TOTAL	10498	11:15	769	4:45	965
				EAST	3808	7:30	329	1:30	293
				WEST	6690	11:15	458	4:45	724

LOCATION	PHYS. DESCR	RG DY	DATE	DIR.	VOLUME	AM PEAK	PM PEAK		
VENTURA BL AT RUBIO AV	C00-4540-33	WV TH	01-07-71	TOTAL	32377	8:00	2193	2:45	2787
				EAST	16092	7:30	1491	2:30	1426
				WEST	16285	11:15	1069	5:00	1664
VENTURA BL AT RUBIO AV		WV WE	01-13-71	TOTAL	29461	*	MANUAL COUNT		
				EAST	15752	7:45	1507	3:15	1033
				WEST	13709	8:15	761	4:45	1517
VENTURA BL AT SALE AV	C00-5050-31	WV WE	11-03-71	TOTAL	24150	11:15	1509	4:45	2194
				EAST	11837	7:15	840	5:00	982
				WEST	12313	11:15	759	4:30	1222
VENTURA BL AT SAN DIEGO FWY -S/B OFF-		WV MO	04-19-71	TOTAL	43566	*	MANUAL COUNT		
				EAST	24388	8:15	2205	3:30	1948
				WEST	19178	8:00	1172	4:45	1978
VENTURA BL W/O SEPULVEDA BL	G04-4038-43	MS TH	02-04-71	TOTAL	31193	11:15	1978	4:30	2434
				EAST	16790	7:45	1448	3:30	1267
				WEST	14403	11:15	919	4:45	1294
VENTURA BL AT SEPULVEDA BL	G04-3838-43	PS FR	06-18-71	TOTAL	36988	11:15	2249	2:45	2675
				EAST	20263	8:00	1375	2:15	1343
				WEST	16725	11:15	1048	4:45	1411
VENTURA BL AT SEPULVEDA BL	G06-4040-33	MS TU	07-20-71	TOTAL	35176	11:15	2356	4:15	2628
				EAST	17278	7:15	1313	11:30	1198
				WEST	17898	11:15	1157	4:15	1509
VENTURA BL AT SEPULVEDA BL	G06-4040-33	WV FR	08-20-71	TOTAL	32521	11:15	2145	4:45	2455
				EAST	16064	11:15	1132	12:30	1122
				WEST	16457	11:15	1013	5:15	1383
VENTURA BL W/O SEPULVEDA BL	G04-4030-32	MS TU	11-09-71	TOTAL	34832	8:00	2311	4:45	2801
				EAST	16297	7:15	1347	3:30	1189
				WEST	18535	11:15	1120	5:00	1765
VENTURA BL AT SHOUP AV	D03-4753-33	WV MO	12-06-71	TOTAL	32168	11:15	1954	4:30	3084
				EAST	12692	11:15	863	4:45	1011
				WEST	19476	11:15	1091	4:30	2079

LOCATION	PHYS. DESCR	RG DY	DATE	DIR.	VOLUME	AM PEAK	PM PEAK		
VENTURA BL AT TAMPA AV	C00-4040-33	WV TH	08-19-71	TOTAL	22618	11:00	1587	4:30	1788
				EAST	11139	11:00	757	2:30	791
				WEST	11479	11:15	831	4:30	1033
VENTURA BL AT TOPANGA CANYON BL	C00-4446-33	PS MO	05-10-71	TOTAL	23612	7:30	1715	4:30	2131
				EAST	13048	7:30	1323	4:15	1055
				WEST	10564	11:15	704	4:45	1108
VENTURA BL E/O TOPANGA CANYON BL	G04-3245-24	WV WE	12-01-71	TOTAL	20787	9:00	1453	4:45	1848
				EAST	10533	8:45	803	1:15	889
				WEST	10254	9:15	750	4:45	989
VENTURA BL E/O TUJUNGA AV	D10-3030-22	PS FR	05-14-71	TOTAL	23776	11:15	1173	5:15	2290
				EAST	10832	7:45	879	5:15	683
				WEST	12944	11:15	618	5:15	1607
VENTURA BL AT TUJUNGA AV		EV TH	10-07-71	TOTAL	22796	*	MANUAL COUNT		
				EAST	11524	7:15	1158	5:00	723
				WEST	11272	8:15	1555	5:00	1681
VENTURA BL AT VAN NOORD AV	D10-3040-23	EV FR	09-24-71	TOTAL	26310	7:30	1819	4:45	2142
				EAST	13802	7:15	1410	4:30	857
				WEST	12508	11:15	772	5:00	1304
VENTURA BL AT VAN NUYS BL	C00-4240-33	MS TU	02-16-71	TOTAL	29062	11:15	2002	4:30	2462
				EAST	14815	11:00	1065	12:30	1207
				WEST	14247	11:15	941	4:45	1334
VENTURA BL AT VAN NUYS BL	C00-4040-33	MS MO	07-12-71	TOTAL	30850	11:15	1923	5:00	2368
				EAST	16444	7:30	1191	4:30	1160
				WEST	14406	11:15	834	5:30	1322
VENTURA BL AT VAN NUYS BL		WV TU	07-20-71	TOTAL	22018	*	MANUAL COUNT		
				NORTH	8074	8:30	460	5:00	878
				SOUTH	13944	8:00	1318	3:15	938
VENTURA BL AT VAN NUYS BL	C00-4545-33	EV TU	07-27-71	TOTAL	35424	7:45	2137	4:30	2677
				EAST	20332	7:45	1544	2:30	1448
				WEST	15092	11:15	890	5:15	1410

LOCATION	PHYS. DESCR	RG DY	DATE	DIR.	VOLUME	AM PEAK	PM PEAK
VENTURA BL AT VAN NUYS BL	C00-4040-33	MS TU	11-09-71	TOTAL	30703	11:15 2059	4:45 2544
				EAST	15628	11:15 1103	3:45 1173
				WEST	15075	10:15 973	5:00 1510
VENTURA BL AT VENTURA FWY -W/B ON-		WV WE	11-13-71	TOTAL	26498	* MANUAL COUNT	
				EAST	17693	7:15 1077	5:00 825
				WEST	8805	9:00 482	5:00 1022
VENTURA BL AT VINELAND AV	C00-4243-33	EV TU	09-28-71	TOTAL	21192	7:30 1184	5:15 2364
				EAST	10780	7:00 955	2:45 716
				WEST	10412	11:15 520	5:15 1711
VENTURA BL AT WHITE OAK AV		WR FR	06-04-71	TOTAL	29553	* MANUAL COUNT	
				EAST	12758	7:30 1193	3:45 920
				WEST	16795	9:00 669	4:45 2072
VENTURA BL E/O WHITE OAK AV	C00-4045-33	PS MO	08-16-71	TOTAL	28435	11:15 1847	5:00 2327
				EAST	13713	7:30 1351	1:45 932
				WEST	14722	11:15 966	5:00 1609
VENTURA BL AT WHITE OAK AV	C00-4545-33	EV WE	08-18-71	TOTAL	28557	11:15 1902	4:45 2267
				EAST	13441	7:30 1036	7:15 932
				WEST	15116	11:15 1033	5:00 1536
VENTURA BL AT WHITSETT AV	C00-4040-33	EV WE	12-15-71	TOTAL	24937	11:15 1424	5:00 2225
				EAST	12459	7:15 1030	2:45 880
				WEST	12478	11:15 715	5:00 1443
VENTURA BL AT WILBUR AV	A00-3848-33	WV TU	12-07-71	TOTAL	25582	11:15 1710	3:45 2146
				EAST	12254	7:30 934	2:15 1047
				WEST	13328	11:15 877	5:00 1276
VENTURA BL E/O WINNETKA AV	C00-3442-23	PS TH	03-11-71	TOTAL	21879	11:15 1446	5:15 1952
				EAST	10540	11:15 751	2:15 846
				WEST	11339	11:15 695	5:15 1221
VENTURA BL AT WINNETKA AV	C00-4045-33	WV TH	08-19-71	TOTAL	21160	11:15 1431	4:45 1618
				EAST	10347	11:15 719	1:30 739
				WEST	10813	11:15 712	5:00 943

LOCATION	PHYS. DESCR	RG DY	DATE	DIR.	VOLUME	AM PEAK	PM PEAK		
VENTURA BL AT WINNETKA AV	C00-5050-33	WV FR	11-19-71	TOTAL	22987	11:15	1361	5:15	1797
				EAST	10341	7:45	813	3:00	797
				WEST	12646	11:15	766	5:30	1155
VENTURA BL AT WOODLAKE AV	C00-3645-23	WV WE	12-08-71	TOTAL	8853	11:15	526	4:45	843
				EAST	2158	8:30	193	4:00	175
				WEST	6695	11:15	346	4:45	696
VENTURA BL AT WOODMAN AV		EV TH	07-29-71	TOTAL	23892	*	MANUAL COUNT		
				EAST	12549	7:45	930	5:00	1057
				WEST	11343	8:45	542	5:00	1057
VENTURA BL AT WOODMAN AV	C00-4545-33	EV MO	08-02-71	TOTAL	21519	9:00	1525	5:30	2029
				EAST	9533	9:00	1038	5:30	885
				WEST	11986	11:15	711	5:15	1163
VENTURA BLVD AT YOLANDA AV-JOG NR CREBS AV		WV WE	12-01-71	TOTAL	23104	*	MANUAL COUNT		
				EAST	12424	7:30	1226	3:00	936
				WEST	10680	9:00	534	4:15	1164
VENTURA CANYON AV AT CANTARA ST		EV FR	03-05-71	TOTAL	5808	*	MANUAL COUNT		
				NORTH	2808	8:00	179	4:30	328
				SOUTH	3000	7:30	260	4:45	262
VENTURA CANYON AV AT SATICOY ST	300-1422-11	EV MO	05-03-71	TOTAL	2494	7:30	267	2:45	244
				NORTH	402	11:15	36	6:30	87
				SOUTH	2092	7:30	254	2:45	188
VENTURA FWY -E/B ON- E/O BURBANK BL	A00-2500-20	WV TU	11-30-71	TOTAL	11332	9:00	841	2:30	905
		ONE WAY STREET E/B							
VENTURA FWY -W/B ON- S/O VENTURA BL	A00-2200-20	WV WE	12-08-71	TOTAL	3462	7:00	306	5:00	377
		ONE WAY STREET S/B							
VENTURA FWY -W/B OFF- E/O CAHUENGA BL	A00-2800-20	EV WE	03-17-71	TOTAL	3503	8:15	225	5:00	478
		NON-DIR COUNT							

LOCATION	PHYS. DESCR	RG	DY	DATE	DIR.	VOLUME	AM PEAK	PM PEAK		
VENTURA FWY -W/B OFF- E/O LANKERSHIM BL	C00-2800-20	EV	WE	03-17-71	TOTAL	3664	8:00	199	5:45	500
					ONE WAY STREET W/B					
VERMONT AV AT ADAMS BL	C00-3230-33	PS	TU	06-08-71	TOTAL	21150	8:00	1399	4:30	1794
					NORTH	9655	7:45	828	4:30	762
					SOUTH	11495	10:30	693	4:30	1032
VERMONT AV N/O ANAHEIM ST	C00-3040-24	PS	TH	06-17-71	TOTAL	18106	7:00	1490	4:30	1617
					NORTH	9165	7:00	1106	3:30	679
					SOUTH	8941	11:15	444	5:00	1035
VERMONT AV AT ARTESIA BL		SR	FR	01-29-71	TOTAL	14665	*	MANUAL COUNT		
					NORTH	7207	7:15	733	4:00	660
					SOUTH	7458	7:00	707	4:30	776
VERMONT AV N/O BEVERLY BL	C00-3242-34	CR	FR	04-30-71	TOTAL	48274	7:15	4095	4:45	3019
					NORTH	22092	11:15	1230	5:00	1738
					SOUTH	26182	7:15	2977	1:00	1399
VERMONT AV AT BEVERLY BL	B00-4242-44	PS	TH	06-17-71	TOTAL	42598	7:30	2839	4:00	3132
					NORTH	20159	11:15	1056	4:45	1747
					SOUTH	22439	7:30	1932	3:45	1452
VERMONT AV S/O BIXBY AV	C00-4030-22	SR	WE	09-22-71	TOTAL	8714	7:15	833	3:15	774
					NORTH	4312	7:15	564	3:15	391
					SOUTH	4402	8:15	306	4:30	443
VERMONT AV AT FLORENCE AV	D04-5050-44	MS	TU	02-23-71	TOTAL	21861	7:30	1852	4:45	1917
					NORTH	11973	7:15	1306	4:15	816
					SOUTH	9888	7:45	563	4:45	1117
VERMONT AV AT FLORENCE AV	G04-5656-44	MS	TH	06-24-71	TOTAL	22134	10:45	1300	4:15	1858
					NORTH	11683	7:00	897	3:45	807
					SOUTH	10451	10:45	642	4:15	1080
VERMONT AV AT FLORENCE AV	G04-6565-44	MS	FR	07-16-71	TOTAL	25972	11:15	1381	4:30	2096
					NORTH	13858	7:00	962	4:30	932
					SOUTH	12114	11:15	624	4:30	1164

LOCATION	PHYS. DESCR	RG DY	DATE	DIR.	VOLUME	AM PEAK	PM PEAK		
VERMONT AV AT FLORENCE AV	G04-8080-44	SR FR	10-01-71	TOTAL	26535	11:15	1361	4:30	2201
				NORTH	14603	6:15	1182	3:30	1022
				SOUTH	11932	11:15	641	4:30	1264
VERMONT AV AT JEFFERSON BL	C00-4429-32	PS WE	08-18-71	TOTAL	16218	7:30	1010	4:30	1393
				NORTH	6573	7:15	599	4:15	412
				SOUTH	9645	11:15	531	4:30	1006
VERMONT AV AT MANCHESTER AV	G04-8080-44	SR TH	12-09-71	TOTAL	22621	7:15	1611	4:15	1941
				NORTH	11294	7:00	1146	3:45	846
				SOUTH	11327	11:15	657	4:45	1231
VERMONT AV AT MAUBERT AV		CR TH	01-28-71	TOTAL	17953	*	MANUAL COUNT		
				NORTH	10600	8:15	563	4:45	1314
				SOUTH	7353	7:15	710	3:15	568
VERMONT AV AT MELROSE AV		CR MD	06-21-71	TOTAL	30142	*	MANUAL COUNT		
				NORTH	15965	9:00	1088	4:45	1493
				SOUTH	14177	7:30	946	3:30	1258
VERMONT AV S/O MELROSE AV	C00-4031-43	PS TH	07-22-71	TOTAL	37657	11:15	2230	4:45	2715
				NORTH	20252	11:15	1120	4:45	1770
				SOUTH	17405	11:15	1110	12:30	1175
VERMONT AV AT MELROSE AV	C00-4040-44	CR TU	07-27-71	TOTAL	38149	11:15	2159	4:30	2742
				NORTH	20676	10:15	1234	4:45	1726
				SOUTH	17473	11:15	1021	3:00	1183
VERMONT AV AT OLYMPIC BL	C00-3130-33	PS TH	06-03-71	TOTAL	32218	7:45	2365	4:30	2705
				NORTH	15381	7:45	1386	4:30	1172
				SOUTH	16837	8:00	989	4:30	1533
VERMONT AV AT PACIFIC COAST HWY		SR TU	02-02-71	TOTAL	30632	*	MANUAL COUNT		
				EAST	15101	7:15	1443	4:00	1149
				WEST	15531	7:15	910	5:00	1599
VERMONT AV S/O PACIFIC COAST HWY	C00-3030-22	SR FR	11-19-71	TOTAL	10645	7:00	930	4:30	869
				NORTH	5703	6:45	745	3:30	480
				SOUTH	4942	8:15	328	5:15	520

LOCATION	PHYS. DESCR	RG DY	DATE	DIR.	VOLUME	AM PEAK	PM PEAK		
VERMONT AV AT PICO BL	C00-3030-33	PS TU	06-08-71	TOTAL	31733	7:30	2396	4:30	2731
				NORTH	15500	7:45	1466	4:30	1258
				SOUTH	16233	7:15	984	4:45	1481
VERMONT AV AT REDONDO BEACH BL	G80-4045-24	SR TH	12-30-71	TOTAL	15080	11:15	1064	4:30	1293
				NORTH	7102	11:15	572	4:30	612
				SOUTH	7978	11:15	492	3:45	687
VERMONT AV AT SAN DIEGO FWY -N/B ON-		SR MO	04-19-71	TOTAL	13789	*	MANUAL COUNT		
				NORTH	8074	7:00	691	4:00	879
				SOUTH	5715	7:00	446	3:15	556
VERMONT AV AT SANTA BARBARA AV	C00-3030-22	MS WE	01-27-71	TOTAL	21737	7:30	1471	4:30	1712
				NORTH	9459	7:15	910	4:00	636
				SOUTH	12278	11:00	732	4:45	1110
VERMONT AV AT SANTA BARBARA AV	C00-3030-22	MS MO	06-21-71	TOTAL	19488	7:15	1241	4:30	1520
				NORTH	9152	7:15	871	4:30	559
				SOUTH	10336	11:15	688	4:30	961
VERMONT AV AT SANTA BARBARA AV	C00-3030-22	MS WE	07-07-71	TOTAL	20413	11:15	1190	2:45	2030
				NORTH	8866	7:45	775	12:30	580
				SOUTH	11547	11:15	667	2:45	1476
VERMONT AV AT SANTA BARBARA AV	C00-2830-22	SR MO	09-27-71	TOTAL	19965	7:30	1468	4:30	1604
				NORTH	9419	7:30	990	4:30	624
				SOUTH	10546	11:15	670	4:45	1006
VERMONT AV N/O SANTA MONICA BL	C00-3141-34	PS TH	07-22-71	TOTAL	33650	11:15	1964	4:45	2340
				NORTH	17117	11:15	1008	5:00	1321
				SOUTH	16533	11:15	956	3:00	1158
VERMONT AV AT SANTA MONICA FWY -E/B ON-	D10-3045-34	CR WE	09-29-71	TOTAL	28450	7:15	2115	4:30	2587
				NORTH	13599	7:15	1186	4:30	1119
				SOUTH	14851	7:30	954	4:30	1468
VERMONT AV AT SANTA MONICA FWY -W/B ON-	C00-4530-43	CR WE	09-29-71	TOTAL	34690	7:45	2649	5:00	2819
				NORTH	16760	7:45	1540	5:00	1301
				SOUTH	17930	7:45	1109	5:00	1518

LOCATION	PHYS. DESCR	RG DY	DATE	DIR.	VOLUME	AM PEAK	PM PEAK		
VERMONT AV AT SANTA MONICA FWY -W/B ON-	C00-4530-43	CR TH	09-30-71	TOTAL	35350	7:45	2536	4:30	3102
				NORTH	16925	7:15	1543	4:30	1354
				SOUTH	18425	8:00	1203	4:30	1748
VERMONT AV AT SLAUSON AV	C00-3030-22	PS TH	04-22-71	TOTAL	19782	7:15	1375	4:30	1531
				NORTH	10029	7:15	990	4:30	625
				SOUTH	9753	11:15	562	4:45	914
VERMONT AV AT SUNSET BL	C00-4040-44	PS MO	06-21-71	TOTAL	29438	11:15	1883	4:45	2158
				NORTH	15180	11:15	970	4:45	923
				SOUTH	14258	7:00	1019	11:45	922
VERMONT AV AT VERNON AV -CENTRAL-	C00-2828-22	PS WE	07-21-71	TOTAL	19274	11:15	1029	4:15	1423
				NORTH	9737	7:00	837	4:15	584
				SOUTH	9537	11:15	505	5:00	850
VERMONT AV AT WASHINGTON BL	C00-3030-33	PS TU	06-08-71	TOTAL	29530	7:30	2182	4:45	2423
				NORTH	15276	7:45	1395	4:30	1178
				SOUTH	14254	11:15	910	4:45	1255
VERMONT AV N/O WILSHIRE BL	C00-3242-34	WR FR	04-09-71	TOTAL	35946	7:30	2505	4:15	2467
				NORTH	18990	7:30	1215	4:15	1343
				SOUTH	16956	7:45	1326	3:15	1127
VERMONT AV N/O WILSHIRE BL	C00-3342-33	PS FR	06-04-71	TOTAL	36660	7:30	2383	4:30	2699
				NORTH	18385	7:15	1106	4:30	1459
				SOUTH	18275	7:30	1284	4:15	1269
VERMONT AV AT 1ST ST		CR MO	05-10-71	TOTAL	36671	*	MANUAL COUNT		
				NORTH	15533	8:30	806	5:00	1585
				SOUTH	21138	7:30	2134	4:15	1394
VERMONT AV N/O 3RD ST	C00-3242-34	CR FR	04-09-71	TOTAL	42010	7:30	3336	4:15	2834
				NORTH	20487	11:15	1318	11:45	1408
				SOUTH	21523	7:30	2353	4:15	1427
VERMONT AV AT 3RD ST	C00-4040-44	PS FR	06-18-71	TOTAL	44437	7:30	3022	4:15	3319
				NORTH	21467	11:15	1157	4:45	1879
				SOUTH	22970	7:30	2080	4:00	1538

LOCATION	PHYS. DESCR	RG DY	DATE	DIR.	VOLUME	AM PEAK	PM PEAK		
VERMONT AV AT 4TH ST		CR MO	09-27-71	TOTAL	37376 *	MANUAL COUNT			
				NORTH	17011	7:45	1247	5:00	1504
				SOUTH	20365	8:00	1975	4:30	1459
VERMONT AV N/O 6TH ST	C00-3242-34	CR WE	04-07-71	TOTAL	37890	7:30	2551	4:30	2833
				NORTH	18480	11:15	1007	4:30	1552
				SOUTH	19410	7:30	1552	4:00	1373
VERMONT AV AT 11TH ST	C00-3030-33	CR MO	11-15-71	TOTAL	33413	7:30	2502	4:30	2825
				NORTH	16197	7:45	1387	4:45	1219
				SOUTH	17216	7:30	1118	4:30	1615
VERMONT AV AT 36TH ST		CR TU	10-05-71	TOTAL	22218 *	MANUAL COUNT			
				NORTH	11961	7:30	1263	4:15	774
				SOUTH	10257	9:00	659	4:45	1047
VERMONT AV AT 39TH ST	C00-3030-32	SR TH	12-02-71	TOTAL	21028	7:30	1510	4:45	1696
				NORTH	10058	7:30	1029	5:15	648
				SOUTH	10970	11:15	655	4:45	1062
VERMONT AV AT 57TH ST	C00-2828-22	SR FR	12-31-71	TOTAL	24274	11:15	1473	2:00	1804
				NORTH	12395	7:15	969	2:00	869
				SOUTH	11879	11:15	755	3:00	995
VERMONT AV AT 190TH ST	404-4040-23	PS TU	03-02-71	TOTAL	9835	7:00	896	4:00	1085
				NORTH	5242	7:00	526	4:00	633
				SOUTH	4593	7:00	370	4:30	493
VERNON AV -CENTRAL- W/O AVALON BL	C00-3030-22	PS MO	06-07-71	TOTAL	19760	11:15	1208	3:45	1545
				EAST	10145	6:15	681	1:45	710
				WEST	9615	11:15	580	3:45	891
VERNON AV -CENTRAL- E/O AVALON BL	C00-3030-22	PS MO	07-26-71	TOTAL	17485	11:15	1050	3:15	1356
				EAST	8486	6:15	563	4:00	585
				WEST	8999	11:15	560	3:15	793
VERNON AV -CENTRAL- W/O COMPTON AV	C00-2020-22	PS MO	06-07-71	TOTAL	11125	7:00	842	3:30	1063
				EAST	5259	6:30	567	2:15	410
				WEST	5866	7:15	417	3:30	670

LOCATION	PHYS. DESCR	RG DY	DATE	DIR.	VOLUME	AM PEAK	PM PEAK		
VERNON AV -CENTRAL- AT DENKER AV		CR MO	04-05-71	TOTAL	12350 *	MANUAL COUNT			
				EAST	6323	7:15	632	4:15	543
				WEST	6027	8:00	316	4:30	867
VERNON AV -CENTRAL- AT FLOWER ST	D06-3030-33	SR TH	10-14-71	TOTAL	30958	7:30	1974	5:30	2156
				EAST	13254	7:30	1173	2:15	812
				WEST	17704	11:15	905	5:30	1430
VERNON AV -CENTRAL- AT NORMANDIE AV		CR TH	04-01-71	TOTAL	16487 *	MANUAL COUNT			
				EAST	7463	7:15	827	4:30	539
				WEST	9024	8:15	419	5:00	995
VERNON AV -CENTRAL- AT VERMONT AV	C00-2828-22	PS WE	07-21-71	TOTAL	20246	11:15	1111	4:15	1550
				EAST	9334	7:00	683	4:15	588
				WEST	10912	11:15	592	4:15	962
VERNON AV -CENTRAL- W/O WESTERN AV	C00-2525-22	PS WE	07-28-71	TOTAL	13516	7:15	829	4:30	1031
				EAST	6858	7:15	583	4:15	461
				WEST	6658	11:00	378	4:45	601
VERNON AV -CENTRAL- AT 6TH AV		SR TH	08-19-71	TOTAL	9695 *	MANUAL COUNT			
				EAST	5007	7:30	370	4:30	419
				WEST	4688	9:00	198	4:45	632
VERNON AV -CENTRAL- AT 6TH AV	C00-2828-22	SR TU	08-31-71	TOTAL	12954	11:15	727	4:30	1127
				EAST	6105	7:15	377	4:45	428
				WEST	6849	11:15	387	4:30	700
VERNON AV -CENTRAL- AT 11TH AV	C00-2828-22	CR TH	05-27-71	TOTAL	12522	7:30	775	4:45	1045
				EAST	5719	7:30	507	4:00	442
				WEST	6803	11:15	385	4:45	632
VESPER AV AT MARGATE ST		EV TH	11-04-71	TOTAL	916 *	MANUAL COUNT			
				NORTH	336	7:00	30	3:45	29
				SOUTH	580	7:45	51	3:00	68
VETERAN AV AT MASSACHUSETTS AV		WR WE	06-16-71	TOTAL	8241 *	MANUAL COUNT			
				NORTH	3708	7:45	284	4:45	393
				SOUTH	4533	8:00	271	4:30	547

LOCATION	PHYS. DESCR	RG DY	DATE	DIR.	VOLUME	AM PEAK	PM PEAK
VETERAN AV AT OHIO AV	B00-1717-11	WR TH	01-14-71	TOTAL	8992	7:45 740	4:15 1013
				NORTH	4261	7:45 459	5:15 426
				SOUTH	4731	11:15 298	3:45 644
VETERAN-JOG NR GREENFIELD- N/O PICO BL	C00-1027-11	WR WE	01-13-71	TOTAL	5190	7:45 456	4:30 735
				NORTH	1891	7:45 264	4:30 164
				SOUTH	3299	11:15 213	4:30 571
VETERAN AV AT SANTA MONICA BL	B00-2015-11	WR WE	01-13-71	TOTAL	6778	8:30 649	4:30 791
				NORTH	2690	8:15 343	4:30 257
				SOUTH	4088	8:30 327	4:30 534
VETERAN AV AT SANTA MONICA BL		WR MO	02-22-71	TOTAL	10863	* MANUAL COUNT	
				NORTH	5778	7:45 491	5:00 571
				SOUTH	5085	8:15 320	4:45 568
VETERAN AV AT SANTA MONICA BL S/RDWAY		WR FR	04-16-71	TOTAL	7026	* MANUAL COUNT	
				NORTH	3365	7:45 304	4:00 274
				SOUTH	3661	8:00 210	3:30 372
VETERAN AV S/O WILSHIRE BL	C00-3036-22	WR WE	01-13-71	TOTAL	11803	8:30 870	4:30 1162
				NORTH	6048	7:45 543	4:30 568
				SOUTH	5755	7:00 465	4:15 600
VETERAN AV N/O WILSHIRE BL	300-1818-22	PS WE	05-26-71	TOTAL	17662	7:45 1288	5:00 1650
				NORTH	8450	7:45 715	5:15 743
				SOUTH	9212	11:15 600	4:45 942
VIA COLINITA W/O ENROSE AV	C00-1818-11	SR TH	07-15-71	TOTAL	3604	11:15 244	4:45 330
				EAST	1880	7:15 155	4:45 154
				WEST	1724	11:15 129	4:45 176
VICTORIA AV AT 28TH ST		WR MO	03-08-71	TOTAL	690	* MANUAL COUNT	
				NORTH	112	7:45 36	4:45 48
				SOUTH	578	8:15 30	4:45 76
VICTORY BL AT BALBOA BL	D04-4040-44	WV TH	09-02-71	TOTAL	26607	7:15 2238	4:45 3044
				EAST	11620	7:30 1672	3:30 894
				WEST	14987	11:15 659	5:00 2318

LOCATION	PHYS. DESCR	RG	DY	DATE	DIR.	VOLUME	AM PEAK	PM PEAK			
VICTORY BL AT BIRMINGHAM HI DWY			WV	MO	05-24-71	TOTAL	36381	*	MANUAL COUNT		
						EAST	18858	7:15	2727	3:00	1067
						WEST	17523	7:30	892	4:45	2423
VICTORY BL AT CANOGA AV	C00-3735-33		WV	WE	09-08-71	TOTAL	18048	11:15	1154	5:00	1623
						EAST	10002	7:15	864	12:15	881
						WEST	8046	11:15	585	5:00	873
VICTORY BL AT CANOGA AV			WV	TU	11-02-71	TOTAL	20263	*	MANUAL COUNT		
						EAST	11738	7:15	1216	4:30	841
						WEST	8525	7:30	487	4:45	906
VICTORY BL AT CARTWRIGHT AV			EV	TU	06-15-71	TOTAL	21399	*	MANUAL COUNT		
						EAST	9917	7:15	960	3:30	788
						WEST	11482	7:15	636	3:15	1304
VICTORY BL AT COLDWATER CANYON AV	C00-2840-24		EV	FR	09-17-71	TOTAL	36221	7:45	2477	4:30	3436
						EAST	16856	7:45	1526	4:15	1332
						WEST	19365	11:15	1036	4:30	2116
VICTORY BL AT COLUMBUS AV			EV	TU	03-23-71	TOTAL	43744	*	MANUAL COUNT		
						EAST	23525	7:30	2492	3:45	1594
						WEST	20219	8:15	871	4:30	2368
VICTORY BL AT DE SOTO AV	G04-3636-33		WV	WE	09-15-71	TOTAL	21775	7:30	1636	4:45	1870
						EAST	10264	7:15	965	6:00	1008
						WEST	11511	11:15	868	4:45	997
VICTORY BL AT FALLBROOK AV	D03-4542-33		WV	TU	09-07-71	TOTAL	17862	11:15	1337	5:00	1605
						EAST	8597	11:15	678	12:00	759
						WEST	9265	11:15	659	5:00	1017
VICTORY BL AT GOODLAND AV			EV	FR	11-19-71	TOTAL	44245	*	MANUAL COUNT		
						EAST	20252	7:45	1992	4:45	1434
						WEST	23993	7:45	1225	5:15	2611
VICTORY BL AT HASKELL AV			WV	WE	03-31-71	TOTAL	38194	*	MANUAL COUNT		
						EAST	18527	7:30	2455	4:00	955
						WEST	19667	7:30	982	4:45	2712

LOCATION	PHYS. DESCR	RG	DY	DATE	DIR.	VOLUME	AM PEAK	PM PEAK		
VICTORY BL AT LANKERSHIM BL	C00-4540-44	EV	TH	09-30-71	TOTAL	24877	7:30	1813	4:30	2411
					EAST	13145	7:30	1125	4:45	1089
					WEST	11732	7:45	722	4:30	1331
VICTORY BL AT LAUREL CANYON BL	D05-4040-41	EV	TU	08-31-71	TOTAL	25112	11:15	1693	4:30	2149
					EAST	12758	7:15	927	4:30	919
					WEST	12354	11:15	858	4:15	1246
VICTORY BL AT PLATT AV	D04-4242-33	WV	WE	03-03-71	TOTAL	9845	7:30	681	5:00	890
					EAST	3987	7:30	449	2:45	326
					WEST	5858	11:15	339	5:00	640
VICTORY BL AT RESEDA BL	C00-4646-33	WV	FR	04-09-71	TOTAL	20451	7:00	2324	4:45	2067
					EAST	10179	7:00	1599	4:15	717
					WEST	10272	7:00	725	4:45	1354
VICTORY BL AT SAN DIEGO FWY -N/B OFF-		WV	TH	04-22-71	TOTAL	45422	*	MANUAL COUNT		
					EAST	22757	7:30	2726	3:30	1379
					WEST	22665	7:15	1145	4:45	2902
VICTORY BL AT SEPULVEDA BL	D04-4040-44	MS	WE	02-03-71	TOTAL	37783	7:30	3290	4:00	3208
					EAST	20241	7:30	2468	3:30	1534
					WEST	17542	11:15	943	4:45	1965
VICTORY BL W/O SEPULVEDA BL	D04-4030-42	WV	TU	03-02-71	TOTAL	39997	7:30	3290	4:30	4200
					EAST	19654	7:30	2379	3:30	1416
					WEST	20343	11:15	1066	4:45	2948
VICTORY BL AT SEPULVEDA BL	D06-4045-44	MS	FR	07-16-71	TOTAL	39497	7:30	2973	4:30	3293
					EAST	20790	7:30	2195	3:30	1395
					WEST	18707	11:15	1128	4:30	2014
VICTORY BL AT SEPULVEDA BL		WV	MO	07-19-71	TOTAL	39416	*	MANUAL COUNT		
					EAST	21998	7:30	2510	3:45	1298
					WEST	17418	9:00	681	4:30	2138
VICTORY BL AT SEPULVEDA BL		EV	FR	10-29-71	TOTAL	46656	*	MANUAL COUNT		
					EAST	24559	7:45	2599	3:45	1554
					WEST	22097	8:30	950	5:00	2798

LOCATION	PHYS. DESCR	RG DY	DATE	DIR.	VOLUME	AM PEAK	PM PEAK		
VICTORY BL AT SEPULVEDA BL	G04-4040-44	MS WE	11-10-71	TOTAL	39749	7:30	3255	4:30	3574
				EAST	20831	7:30	2353	3:00	1527
				WEST	18918	11:15	1058	4:30	2251
VICTORY BL AT TAMPA AV	C00-4045-33	WV MO	08-30-71	TOTAL	18208	7:15	1313	4:45	1881
				EAST	8955	7:30	827	4:45	706
				WEST	9253	11:15	567	4:45	1175
VICTORY BL AT TOPANGA CANYON BL	C00-4545-33	WV TU	09-07-71	TOTAL	21975	11:15	1566	4:30	2067
				EAST	11131	7:15	906	12:15	894
				WEST	10844	11:15	817	4:30	1299
VICTORY BL E/O TOPANGA CANYON BL	C00-3042-23	WV TH	12-02-71	TOTAL	22987	11:15	1811	4:30	2058
				EAST	11466	7:15	1352	12:00	1066
				WEST	11521	11:15	1006	4:30	1350
VICTORY BL AT TOPANGA CANYON BL		WV MO	12-13-71	TOTAL	20207	*	MANUAL COUNT		
				EAST	8420	7:15	923	4:30	601
				WEST	11787	8:00	480	4:30	1554
VICTORY BL AT VALLEY CIRCLE BL	A00-2530-12	WV TU	09-07-71	TOTAL	2698	11:00	166	7:30	370
				EAST	670	8:00	56	7:30	200
				WEST	2028	10:45	134	5:30	205
VICTORY BL AT VAN NUYS BL	D05-4042-44	EV TH	08-05-71	TOTAL	27577	7:00	1837	4:15	2323
				EAST	11615	7:00	1043	3:15	995
				WEST	15962	11:15	940	4:30	1587
VICTORY BL AT VINELAND AV	C00-4242-44	MS WE	02-17-71	TOTAL	21278	7:15	1521	4:30	2057
				EAST	10463	7:00	934	2:45	816
				WEST	10815	11:15	646	4:30	1291
VICTORY BL AT VINELAND AV	C00-4545-44	MS FR	07-09-71	TOTAL	20569	11:15	1191	4:15	2020
				EAST	10032	7:00	748	4:45	785
				WEST	10537	11:15	609	4:15	1278
VICTORY BL AT VINELAND AV	C00-4142-44	MS TH	11-11-71	TOTAL	21095	7:00	1482	4:30	2209
				EAST	9817	7:00	890	4:30	843
				WEST	11278	11:15	649	3:30	1406

LOCATION	PHYS. DESCR	RG	DY	DATE	DIR.	VOLUME	AM PEAK	PM PEAK		
VICTORY BL AT WHITE OAK AV	G08-4040-44	WV	WE	09-01-71	TOTAL	22723	7:15	2048	5:00	2447
					EAST	10666	7:15	1526	4:00	903
					WEST	12057	8:00	562	5:15	1720
VICTORY BL AT WILBUR AV		WV	TU	10-05-71	TOTAL	26603	*	MANUAL COUNT		
					EAST	12896	7:30	1497	4:00	834
					WEST	13707	7:30	965	5:00	1486
VICTORY BL AT WINNETKA AV	G04-4040-33	WV	MO	09-13-71	TOTAL	21605	7:15	1955	6:00	1873
					EAST	11596	7:15	994	4:30	884
					WEST	10009	7:00	970	6:00	1158
VICTORY BL AT WOODLEY AV	D05-4040-44	WV	FR	08-13-71	TOTAL	31617	7:15	2989	4:45	3285
					EAST	14788	7:15	2376	4:15	869
					WEST	16829	11:15	834	4:45	2419
VICTORY BL AT WOODLEY AV	G04-4042-43	WV	WE	09-15-71	TOTAL	32606	7:15	3644	5:00	3105
					EAST	15889	7:15	2706	3:15	962
					WEST	16717	7:15	938	5:00	2321
VICTORY BL E/O WOODMAN AV	D04-3040-24	PS	MO	05-17-71	TOTAL	32193	7:45	2460	4:30	2923
					EAST	16221	7:30	1492	4:15	1276
					WEST	15972	7:45	1007	4:30	1658
VICTORY BL AT WOODMAN AV	D05-4040-34	EV	TU	08-03-71	TOTAL	32283	7:15	2253	4:30	3014
					EAST	16322	7:15	1353	4:30	1461
					WEST	15961	11:15	958	4:15	1570
VIGNES ST AT BAUCHET ST		CR	TH	02-11-71	TOTAL	7773	*	MANUAL COUNT		
					NORTH	4711	7:00	414	4:15	364
					SOUTH	3062	7:00	253	3:30	405
VIGNES ST AT MACY ST		CR	TH	06-17-71	TOTAL	10417	*	MANUAL COUNT		
					NORTH	5703	7:00	327	4:15	678
					SOUTH	4714	7:00	345	3:30	700
VIGNES ST AT 1ST ST		CR	TU	09-07-71	TOTAL	3284	*	MANUAL COUNT		
					NORTH	1536	9:00	33	4:30	317
					SOUTH	1748	7:30	85	3:30	229

LOCATION	PHYS. DESCR	RG DY	DATE	DIR.	VOLUME	AM PEAK	PM PEAK
VINE ST AT HOLLYWOOD BL		CR TH	04-08-71	TOTAL	17492 *	MANUAL COUNT	
				NORTH	8861	8:45	4:45
				SOUTH	8631	7:30	4:45
VINE ST N/O MELROSE AV	300-2640-23	CR TU	02-09-71	TOTAL	17617	7:30	4:30
				NORTH	8704	8:15	4:30
				SOUTH	8913	7:30	4:30
VINE ST AT MELROSE AV	200-3245-33	WR TU	08-10-71	TOTAL	19436	8:00	4:45
				NORTH	9327	8:00	4:45
				SOUTH	10109	7:30	4:45
VINE ST S/O SUNSET BL	300-3932-32	CR TU	03-02-71	TOTAL	24646	11:15	4:45
				NORTH	12009	11:15	4:45
				SOUTH	12637	7:45	1:30
VINEBURN AV S/O YELLOWSTONE ST	A00-3400-10	CR TU	02-16-71	TOTAL	747	7:15	4:30
				NON-DIR COUNT			
VINELAND AV AT AQUA VISTA ST		EV TH	04-22-71	TOTAL	6974 *	MANUAL COUNT	
				NORTH	1767	7:30	5:00
				SOUTH	5207	8:00	4:00
VINELAND AV AT BURBANK BL	C00-2028-22	EV FR	09-17-71	TOTAL	16231	11:15	4:15
				NORTH	8968	11:15	4:30
				SOUTH	7263	7:15	4:15
VINELAND AV AT CAMARILLO ST	615-4040-43	EV MO	09-20-71	TOTAL	11176	7:30	4:15
				NORTH	4393	7:30	4:15
				SOUTH	6783	7:15	3:45
VINELAND AV AT CHANDLER BL-JOG NR CUMPSTON ST		EV MO	09-27-71	TOTAL	17911 *	MANUAL COUNT	
				NORTH	7830	7:30	4:30
				SOUTH	10081	7:30	4:30
VINELAND AV AT CHANDLER BL-JOG NR CUMPSTON ST	G10-2540-23	EV TU	10-19-71	TOTAL	19309	7:45	4:30
				NORTH	9716	11:15	4:30
				SOUTH	9593	7:45	4:00

LOCATION	PHYS. DESCR	RG	DY	DATE	DIR.	VOLUME	AM PEAK	PM PEAK		
VINELAND AV N/O MAGNOLIA BL	G04-4050-34	EV	WE	02-17-71	TOTAL	18223	7:15	1304	4:30	1538
					NORTH	8598	7:15	589	4:45	735
					SOUTH	9625	7:15	715	3:15	834
VINELAND AV N/O OXNARD ST	300-2530-22	EV	FR	03-12-71	TOTAL	17024	11:15	1029	4:30	1533
					NORTH	8799	7:00	562	4:30	815
					SOUTH	8225	8:00	541	3:30	735
VINELAND AV AT RIVERSIDE DR -VALLEY-	G08-5045-44	EV	MO	08-23-71	TOTAL	16061	7:15	1091	4:30	1254
					NORTH	8379	7:30	577	4:45	706
					SOUTH	7682	7:15	515	3:15	560
VINELAND AV S/O SHERMAN WY	300-4435-32	PS	MO	05-17-71	TOTAL	18065	7:15	1414	4:15	1730
					NORTH	8997	7:15	573	4:30	995
					SOUTH	9068	7:15	841	3:15	759
VINELAND AV N/O SHERMAN WY	300-3242-23	PS	MO	05-24-71	TOTAL	15280	7:15	993	3:45	1388
					NORTH	7474	11:15	426	4:15	817
					SOUTH	7806	7:15	703	3:15	610
VINELAND AV N/O VANOWEN ST	C00-3246-23	EV	TU	10-19-71	TOTAL	18385	7:15	1463	4:30	1818
					NORTH	9016	7:15	562	4:30	979
					SOUTH	9369	7:15	901	4:30	839
VINELAND AV AT VENTURA BL	300-2245-23	EV	TU	09-28-71	TOTAL	6710	7:30	570	5:15	545
					NORTH	1477	8:00	135	6:00	178
					SOUTH	5233	7:30	474	5:00	389
VINELAND AV AT VICTORY BL	300-4343-33	MS	WE	02-17-71	TOTAL	16468	7:15	1105	4:30	1445
					NORTH	7097	11:15	466	4:15	620
					SOUTH	9371	7:15	714	4:30	828
VINELAND AV AT VICTORY BL	C00-4242-33	MS	FR	07-09-71	TOTAL	19049	7:00	1176	4:30	1669
					NORTH	8453	7:00	529	5:00	756
					SOUTH	10596	11:15	637	4:30	915
VINELAND AV AT VICTORY BL	C00-4040-33	MS	TH	11-11-71	TOTAL	16947	7:15	1207	4:00	1593
					NORTH	8443	7:15	583	4:00	799
					SOUTH	8504	7:30	632	4:00	794

LOCATION	PHYS. DESCR	RG DY	DATE	DIR.	VOLUME	AM PEAK	PM PEAK
VINTAGE ST AT PETIT AV		WV MO	06-14-71	TOTAL	239	*	MANUAL COUNT
				EAST	141	7:00	29 3:15 19
				WEST	98	8:30	23 4:15 31
VIRGIL AV AT BEVERLY BL	C00-2818-32	CR MO	08-09-71	TOTAL	17700	7:30	1699 4:30 1696
				NORTH	7501	11:15	333 4:45 1145
				SOUTH	10199	7:30	1393 4:00 625
VIRGIL AV AT MELROSE AV	C00-2830-32	PS TH	06-17-71	TOTAL	19787	7:15	1649 4:45 2057
				NORTH	9780	11:15	521 4:45 1502
				SOUTH	10007	7:15	1231 3:00 664
VIRGIL AV AT MELROSE AV		CR MO	06-21-71	TOTAL	21088	*	MANUAL COUNT
				NORTH	11580	7:30	368 4:45 2004
				SOUTH	9508	7:15	1138 3:15 608
VIRGIL AV S/O MELROSE AV	C00-3030-32	CR TU	07-20-71	TOTAL	17846	7:30	1667 4:45 1866
				NORTH	8581	11:15	448 4:45 1356
				SOUTH	9265	7:30	1235 3:30 636
VIRGIL AV AT TEMPLE ST		CR FR	11-12-71	TOTAL	12884	*	MANUAL COUNT
				NORTH	11341	7:30	457 4:30 1674
				SOUTH	1543	7:30	1346 4:00 657
VIRGIL AV AT 2ND ST		CR MO	11-22-71	TOTAL	18677	*	MANUAL COUNT
				NORTH	6695	8:00	330 4:15 1070
				SOUTH	11982	7:45	1560 3:45 698
VIRGIL AV AT 3RD ST	C00-2929-22	CR WE	04-07-71	TOTAL	14930	7:30	1510 4:15 1683
				NORTH	6682	11:15	381 4:30 1206
				SOUTH	8248	7:30	1248 3:45 551
VIRGIL AV N/O 3RD ST	C00-2828-22	PS TH	07-22-71	TOTAL	14686	8:45	1304 4:45 1617
				NORTH	6710	11:15	358 4:15 1110
				SOUTH	7976	8:45	1114 5:00 583
VIRGINIA AV AT WESTERN AV		CR WE	07-07-71	TOTAL	2189	*	MANUAL COUNT
				EAST	1024	8:15	55 4:00 112
				WEST	1165	9:00	58 5:00 147

LOCATION	PHYS. DESCR	RG DY	DATE	DIR.	VOLUME	AM PEAK	PM PEAK
VISTA DEL MAR S/O CENTURY BL	C00-3025-22	PS WE	05-26-71	TOTAL	11526	7:15 1570	5:00 1355
				NORTH	5976	7:15 1232	5:00 378
				SOUTH	5550	7:15 338	5:00 977
STREET I/S NAME NOT ON FILE N/O STREET I/S NAME NOT ON FILE	A00-2000-10	CR TH	02-26-71	TOTAL	324	11:15 21	3:00 31
				NON-DIR COUNT			
VISTA DEL MAR AV AT YUCCA ST		CR MO	09-20-71	TOTAL	129	* MANUAL COUNT	
				NORTH	115	8:30 5	3:15 18
				SOUTH	14	8:45 3	5:00 9
VOSE ST AT VAN NUYS BL		EV TU	03-16-71	TOTAL	2283	* MANUAL COUNT	
				EAST	796	7:45 50	3:00 85
				WEST	1487	8:45 113	5:00 149
WABASH AV AT CITY TERRACE DR		CR TU	12-21-71	TOTAL	3869	* MANUAL COUNT	
				EAST	3510	7:15 139	4:00 555
				WEST	359	7:45 21	3:30 41
WABASH AV AT SENTINEL AV		CR TU	02-23-71	TOTAL	9280	* MANUAL COUNT	
				EAST	5875	7:30 228	5:00 807
				WEST	3405	7:15 397	4:45 235
WALGROVE AV AT DEWEY ST	C00-2130-11	WR FR	07-16-71	TOTAL	17282	7:00 1673	4:15 1837
				NORTH	8680	7:00 1304	4:45 675
				SOUTH	8602	11:15 591	4:15 1197
WALGROVE AV AT PALMS BL	800-1717-11	PS MO	06-07-71	TOTAL	11762	7:00 1044	4:15 1216
				NORTH	5707	7:00 650	5:00 541
				SOUTH	6055	7:15 449	4:00 701
WALGROVE AV AT VENICE BL	200-1717-11	WR TU	07-13-71	TOTAL	11202	7:15 855	4:45 1093
				NORTH	5061	7:00 409	4:45 536
				SOUTH	6141	7:30 488	4:00 597
WALGROVE AV AT VENICE BL		WR FR	10-08-71	TOTAL	10882	* MANUAL COUNT	
				NORTH	5400	7:15 397	4:45 642
				SOUTH	5482	7:15 471	4:45 512

LOCATION	PHYS. DESCR	RG DY	DATE	DIR.	VOLUME	AM PEAK	PM PEAK
WALKER AV N/O 1ST ST -SAN PEDRO-	A00-1717-11	SR TU	07-13-71	TOTAL	912	11:15	59 3:45 129
				NORTH	513	11:15	37 3:45 99
				SOUTH	399	11:15	22 4:30 34
WALKER AV AT 9TH ST -SAN PEDRO-		SR FR	02-26-71	TOTAL	1660 *		MANUAL COUNT
				NORTH	1153	8:30	105 3:00 84
				SOUTH	507	9:00	27 3:45 75
WALKER AV AT 9TH ST -SAN PEDRO-	B00-1717-11	SR WE	04-28-71	TOTAL	1591	7:30	130 2:15 133
				NORTH	1045	7:30	105 2:00 85
				SOUTH	546	11:15	30 4:15 59
WALKER AV AT 13TH ST -SAN PEDRO-		SR MO	02-22-71	TOTAL	2204 *		MANUAL COUNT
				NORTH	1492	7:15	165 3:00 122
				SOUTH	712	7:30	34 4:45 82
WALKER AV AT 13TH ST -SAN PEDRO-	B00-1717-11	SR WE	04-28-71	TOTAL	1808	7:30	150 2:30 169
				NORTH	938	7:30	106 2:30 107
				SOUTH	870	11:15	61 4:45 102
WALKER AV N/O 25TH ST -SAN PEDRO-	B00-1717-11	SR MO	07-26-71	TOTAL	2546	10:30	192 5:00 247
				NORTH	1180	10:30	98 1:00 109
				SOUTH	1366	11:15	100 5:15 171
WALL ST -CENTRAL- AT 11TH ST		CR TH	02-25-71	TOTAL	3989 *		MANUAL COUNT
				EAST	2549	7:15	168 4:30 342
				WEST	1440	7:15	92 4:00 197
WALL ST -CENTRAL- AT 12TH ST		CR FR	02-26-71	TOTAL	2960 *		MANUAL COUNT
				NORTH	1031	7:30	101 4:00 125
				SOUTH	1929	8:45	116 4:30 245
WALL ST -CENTRAL- AT 52ND ST	B00-2020-11	CR FR	08-27-71	TOTAL	785	10:30	39 4:30 91
				NORTH	311	7:45	22 4:45 32
				SOUTH	474	11:15	23 4:30 62
WALNUT AV-JOG NR PENMAR AV- AT ZANJA ST		WR FR	03-05-71	TOTAL	1103 *		MANUAL COUNT
				NORTH	838	7:15	45 4:30 151
				SOUTH	265	7:15	34 4:00 30

LOCATION	PHYS. DESCR	RG DY	DATE	DIR.	VOLUME	AM PEAK	PM PEAK
WARING AV AT GARDNER ST		WR WE	09-29-71	TOTAL	438	*	MANUAL COUNT
				EAST	220	8:45	13 4:45 30
				WEST	218	9:00	9 5:00 51
WARNALL AV AT SANTA MONICA BL		WR MO	11-29-71	TOTAL	29281	*	MANUAL COUNT
				EAST	14805	8:45	1290 4:15 1052
				WEST	14476	8:15	788 5:15 1676
WARNER AV AT LE CONTE AV		WR TU	06-29-71	TOTAL	2706	*	MANUAL COUNT
				NORTH	1240	8:00	100 5:00 126
				SOUTH	1466	8:00	129 5:00 154
WARNER AV AT LORING AV		WR WE	11-17-71	TOTAL	1510	*	MANUAL COUNT
				NORTH	867	8:00	176 2:45 147
				SOUTH	643	8:00	87 2:30 102
WARNER AV AT WOODRUFF AV		WR TU	11-16-71	TOTAL	3817	*	MANUAL COUNT
				EAST	1872	8:45	125 2:00 189
				WEST	1945	8:00	145 4:00 187
WARWICK AV N/O HYDE ST	A00-1818-11	CR WE	02-17-71	TOTAL	2680		264 2:45 267
				NORTH	1186	8:00	84 3:45 125
				SOUTH	1494	7:45	183 2:45 149
WASHINGTON BL AT ALAMEDA ST	D04-4042-44	PS MO	06-28-71	TOTAL	20922		1884 4:15 2378
				EAST	11191	6:30	694 4:30 1648
				WEST	9731	7:15	1222 3:30 813
WASHINGTON BL E/O ALAMEDA ST	D10-3232-33	MS TH	10-28-71	TOTAL	21711		2055 4:30 2495
				EAST	12120	7:30	714 5:00 1960
				WEST	9591	7:15	1349 3:30 872
WASHINGTON BL E/O ALAMEDA ST	D10-3232-33	MS FR	10-29-71	TOTAL	22113		1931 4:30 2394
				EAST	12353	11:15	646 5:15 1848
				WEST	9760	7:15	1331 3:15 879
WASHINGTON BL E/O ALAMEDA ST	D10-3232-33	MS SA	10-30-71	TOTAL	7150		632 12:00 672
				EAST	3647	11:15	319 11:45 327
				WEST	3503	11:15	313 12:00 346

LOCATION	PHYS. DESCR	RG DY	DATE	DIR.	VOLUME	AM PEAK	PM PEAK		
WASHINGTON BL E/O ALAMEDA ST	D10-3232-33	MS SU	10-31-71	TOTAL	5276	11:15	536	4:15	1030
				EAST	2938	11:15	140	4:15	456
				WEST	2338	11:15	396	11:45	454
WASHINGTON BL E/O ALAMEDA ST	D10-3232-33	MS MO	11-01-71	TOTAL	21940	7:00	2138	4:30	2442
				EAST	11933	7:00	672	5:00	1900
				WEST	10007	7:00	1466	3:30	877
WASHINGTON BL E/O ALAMEDA ST	D10-3232-33	MS TU	11-02-71	TOTAL	21628	7:00	1923	4:30	2469
				EAST	11824	6:30	770	5:00	1809
				WEST	9804	7:45	1186	3:30	930
WASHINGTON BL E/O ALAMEDA ST	D10-3232-33	MS TH	11-18-71	TOTAL	21034	7:00	2159	4:30	2439
				EAST	11330	6:45	698	4:30	1739
				WEST	9704	7:00	1510	3:30	835
WASHINGTON BL E/O ALAMEDA ST	D10-3232-33	MS FR	11-19-71	TOTAL	21931	7:15	1962	4:30	2602
				EAST	12031	10:30	669	4:45	1822
				WEST	9900	7:00	1313	3:30	870
WASHINGTON BL E/O ALAMEDA ST	D10-3232-33	MS SA	11-20-71	TOTAL	7637	11:15	758	3:45	781
				EAST	4017	11:15	345	4:00	567
				WEST	3620	11:15	413	11:30	392
WASHINGTON BL E/O ALAMEDA ST	D10-3232-33	MS SU	11-21-71	TOTAL	5001	11:15	396	4:00	941
				EAST	2776	11:15	135	4:00	771
				WEST	2225	11:15	261	11:30	260
WASHINGTON BL E/O ALAMEDA ST	D10-3232-33	MS MO	11-22-71	TOTAL	20656	7:15	2017	4:30	2414
				EAST	10861	11:15	596	4:30	1687
				WEST	9795	7:00	1384	3:30	885
WASHINGTON BL E/O ALAMEDA ST	D10-3232-33	MS TU	11-23-71	TOTAL	21351	7:30	1985	4:30	2522
				EAST	11404	10:00	656	4:45	1834
				WEST	9947	7:30	1362	3:15	876
WASHINGTON BL E/O ALAMEDA ST	D10-3232-33	MS WE	11-24-71	TOTAL	22672	7:15	1954	4:30	2753
				EAST	11744	10:45	626	4:30	1725
				WEST	10928	7:00	1399	4:30	1028

LOCATION	PHYS. DESCR	RG	DY	DATE	DIR.	VOLUME	AM PEAK	PM PEAK		
WASHINGTON BL AT BROADWAY -CENTRAL-		CR	WE	02-03-71	TOTAL	27525 *	MANUAL COUNT			
					EAST	11705	7:15	879	4:30	1206
					WEST	15820	7:15	1575	4:30	1416
WASHINGTON BL W/O CENTRAL AV	D04-4130-43	PS	MO	05-17-71	TOTAL	24754	7:00	2188	4:30	3022
					EAST	13745	6:45	780	4:30	2102
					WEST	11009	7:00	1408	3:45	1020
WASHINGTON BL AT CRENSHAW BL	C00-4040-44	PS	TH	05-27-71	TOTAL	21678	7:30	1733	4:30	1811
					EAST	11216	7:30	1184	5:45	799
					WEST	10462	11:15	637	4:45	1070
WASHINGTON BL AT FAIRFAX AV	C00-3938-33	WR	TU	02-23-71	TOTAL	19124	7:00	1624	4:45	1592
					EAST	7901	7:30	790	3:30	663
					WEST	11223	6:45	919	4:45	961
WASHINGTON BL AT FIGUEROA ST	C33-4040-44	MS	TH	01-28-71	TOTAL	22614	7:30	1785	4:30	2559
					EAST	9190	7:15	945	4:30	889
					WEST	13424	11:15	947	4:30	1670
WASHINGTON BL AT FIGUEROA ST	C00-4040-44	MS	TH	07-08-71	TOTAL	22470	7:30	1736	4:30	2289
					EAST	9514	7:15	934	4:30	844
					WEST	12956	11:00	924	4:15	1469
WASHINGTON BL AT FIGUEROA ST	C00-4040-44	CR	TU	09-28-71	TOTAL	25150	7:30	1795	4:45	2826
					EAST	9809	7:15	1003	4:15	871
					WEST	15341	11:15	976	5:00	2005
WASHINGTON BL AT GRANDE VISTA AV		CR	MO	02-01-71	TOTAL	22891 *	MANUAL COUNT			
					EAST	12375	7:30	380	4:30	1733
					WEST	10516	7:15	1497	3:30	598
WASHINGTON BL AT LA BREA AV	C00-4041-44	PS	FR	04-16-71	TOTAL	18931	7:30	1348	4:45	1582
					EAST	9343	7:30	838	5:00	677
					WEST	9588	11:15	518	4:45	914
WASHINGTON BL AT LINCOLN BL	G07-4040-33	MS	TU	01-26-71	TOTAL	28629	7:30	2109	4:45	2347
					EAST	14790	7:30	1559	3:15	1120
					WEST	13839	11:15	1014	5:00	1301

LOCATION	PHYS. DESCR	RG DY	DATE	DIR.	VOLUME	AM PEAK	PM PEAK		
WASHINGTON BL AT LINCOLN BL	C00-4040-33	SR WE	10-27-71	TOTAL	24207	7:30	1649	5:00	1926
				EAST	11466	7:30	1053	2:45	807
				WEST	12741	11:15	766	5:00	1186
WASHINGTON BL AT MAIN ST -CENTRAL-	C00-3040-34	MS TU	07-06-71	TOTAL	24823	7:15	2103	4:15	2788
				EAST	12120	7:15	895	4:15	1459
				WEST	12703	7:15	1208	4:15	1329
WASHINGTON BL AT MAIN ST -CENTRAL-	C00-4040-44	CR TH	09-30-71	TOTAL	23430	7:30	2053	4:30	2543
				EAST	11720	7:15	885	4:30	1264
				WEST	11710	7:45	1236	4:45	1303
WASHINGTON BL AT OXFORD AV -CENTRAL-		CR FR	09-24-71	TOTAL	20712	*	MANUAL COUNT		
				EAST	9959	7:45	1159	4:30	653
				WEST	10753	8:15	516	4:45	1385
WASHINGTON BL W/O PERRINO PL	C00-4232-44	CR TU	05-04-71	TOTAL	19304	7:00	1916	4:30	2293
				EAST	10213	11:15	549	4:30	1743
				WEST	9091	7:15	1407	3:15	628
WASHINGTON BL AT SAN PEDRO ST -CENTRAL		CR WE	08-04-71	TOTAL	26082	*	MANUAL COUNT		
				EAST	13818	7:15	748	4:30	1842
				WEST	12264	7:15	1360	4:15	988
WASHINGTON BL W/O SANTA FE AV	C00-4030-43	CR FR	12-31-71	TOTAL	10221	7:00	1831	11:30	753
				EAST	4973	6:15	551	11:45	422
				WEST	5248	7:00	1315	11:30	331
WASHINGTON BL E/O SANTA FE AV	C00-3340-34	CR FR	12-31-71	TOTAL	8756	7:00	1556	11:30	550
				EAST	3734	6:45	403	11:45	313
				WEST	5022	7:00	1164	1:15	245
WASHINGTON BL AT SOTO ST	C00-4030-43	PS MO	05-17-71	TOTAL	20865	7:00	1887	4:30	2430
				EAST	10622	10:30	609	4:30	1779
				WEST	10243	7:00	1383	3:30	770
WASHINGTON BL AT VERMONT AV	C00-4040-44	PS TU	06-08-71	TOTAL	17910	7:30	1364	4:30	2024
				EAST	8712	7:15	933	4:00	739
				WEST	9198	11:15	558	4:30	1317

LOCATION	PHYS. DESCR	RG DY	DATE	DIR.	VOLUME	AM PEAK	PM PEAK		
WASHINGTON BL AT WALNUT AV		WR MO	05-17-71	TOTAL	25497	*	MANUAL COUNT		
				EAST	14053	7:15	1433	3:30	1142
				WEST	11444	7:30	757	4:45	1314
WASHINGTON ST AT DELL AV	D04-4545-33	WR TU	03-16-71	TOTAL	15235	11:15	941	5:15	1277
				EAST	7395	7:30	661	1:45	515
				WEST	7840	11:15	481	5:15	812
WATERBURY ST NR BRENFORD ST AT FLAMINGO ST	A00-1616-11	WV TU	07-20-71	TOTAL	887	7:30	66	7:45	193
				NORTH	406	7:30	32	4:45	96
				SOUTH	481	8:00	35	7:45	160
WATSEKA AV AT REGENT ST		WR TU	06-01-71	TOTAL	767	*	MANUAL COUNT		
				NORTH	366	7:30	39	4:00	30
				SOUTH	401	7:30	34	3:45	37
WAYNE AV N/O LOS FELIZ BL	100-1313-11	CR TH	04-01-71	TOTAL	293	7:15	15	3:15	52
				NORTH	131	10:00	9	3:15	42
				SOUTH	162	7:15	10	6:00	36
WEDDINGTON ST AT BLAKESLEE AV	100-1717-11	EV MO	01-18-71	TOTAL	2205	11:15	212	12:00	277
				EAST	1178	11:15	115	12:00	156
				WEST	1027	11:15	97	12:15	125
WEDDINGTON ST AT BLAKESLEE AV	100-1717-11	EV TU	09-28-71	TOTAL	1655	11:15	163	2:00	190
				EAST	925	10:45	99	2:00	110
				WEST	730	10:00	77	1:45	81
WEDDINGTON ST W/O FULTON AV	A00-0909-11	EV MO	11-08-71	TOTAL	482	8:00	34	4:15	55
				EAST	135	8:00	17	2:15	22
				WEST	347	11:15	20	6:30	45
WEDDINGTON ST-JOG NR KILLION AT LOUISE AVE		WV MO	01-04-71	TOTAL	711	*	MANUAL COUNT		
				EAST	397	7:45	50	3:00	34
				WEST	314	8:30	23	4:30	39
WELLS DR AT OAKDALE AV		WV TH	01-07-71	TOTAL	3980	*	MANUAL COUNT		
				EAST	1654	7:15	96	2:00	190
				WEST	2326	7:30	281	2:30	177

LOCATION	PHYS. DESCR	RG DY	DATE	DIR.	VOLUME	AM PEAK	PM PEAK
WEST BL AT ADAMS BL		CR WE	02-24-71	TOTAL	5411	*	MANUAL COUNT
				NORTH	2018	7:30	194 4:15 193
				SOUTH	3393	7:30	195 4:45 387
WEST BL AT ADAMS BL		CR WE	02-24-71	TOTAL	5411	*	MANUAL COUNT
				NORTH	2018	7:30	194 4:15 193
				SOUTH	3393	7:30	195 4:45 387
WEST BL AT 57TH ST		SR FR	05-21-71	TOTAL	5596	*	MANUAL COUNT
				NORTH	2690	7:15	190 3:45 294
				SOUTH	2906	7:30	166 4:45 361
WEST BL AT 57TH ST	200-1812-11	SR TH	06-10-71	TOTAL	4662		
				NORTH	2075	7:15	334 4:30 554
				SOUTH	2587	11:15	172 5:45 223 160 4:30 370
WEST BL AT 63RD ST -JOG NR 64TH ST-	300-3030-22	SR TU	10-12-71	TOTAL	10498		
				NORTH	5478	7:30	721 4:45 1165
				SOUTH	5020	11:15	502 4:15 535 264 4:45 669
WEST BL AT 63RD ST -JOG NR 62ND ST-		SR TH	10-28-71	TOTAL	12468	*	MANUAL COUNT
				NORTH	6605	8:00	623 4:15 500
				SOUTH	5863	7:30	440 5:00 647
WEST CHANNEL RD W/O ENTRADA DR	G18-3030-22	PS TH	07-15-71	TOTAL	14964		
				EAST	6651	11:15	853 5:00 1580
				WEST	8313	7:30	648 2:30 522 11:15 511 5:00 1185
WESTERN AV AT ADAMS BL	C00-3636-33	PS MO	06-21-71	TOTAL	26757		
				NORTH	13684	7:15	1615 4:15 1951
				SOUTH	13073	7:15	1105 3:00 845 11:15 739 4:15 1175
WESTERN AV S/O CARSON ST	G04-3826-31	PS WE	03-03-71	TOTAL	18157		
				NORTH	9020	7:00	1262 4:00 1724
				SOUTH	9137	7:00	818 3:00 758 11:15 514 4:00 1053
WESTERN AV AT CENTURY BL	C00-3636-33	MS TH	06-24-71	TOTAL	21411		
				NORTH	10710	11:15	1106 4:30 1745
				SOUTH	10701	7:15	703 4:30 791 11:15 575 4:45 994

LOCATION	PHYS. DESCR	RG	DY	DATE	DIR.	VOLUME	AM PEAK	PM PEAK		
WESTERN AV AT CENTURY BL	C00-4036-33	MS	WE	07-14-71	TOTAL	21321	7:15	1307	4:30	1661
					NORTH	10922	7:15	815	4:30	804
					SOUTH	10399	11:15	563	5:00	876
WESTERN AV AT CENTURY BL		SR	MO	10-18-71	TOTAL	20789	*	MANUAL COUNT		
					NORTH	11775	7:15	1142	3:30	1033
					SOUTH	9014	7:15	603	4:45	868
WESTERN AV AT CENTURY BL	C00-4038-33	MS	TH	11-18-71	TOTAL	20958	7:00	1499	4:15	1678
					NORTH	11002	7:00	891	3:45	857
					SOUTH	9956	7:00	608	5:00	876
WESTERN AV AT CLINTON ST	C00-3030-22	CR	WE	09-15-71	TOTAL	30652	7:30	2007	4:45	2198
					NORTH	15579	11:15	858	4:45	1275
					SOUTH	15073	7:30	1256	4:30	938
WESTERN AV S/O DODSON AV	G05-3232-22	PS	MO	06-21-71	TOTAL	16068	11:15	1021	5:00	1455
					NORTH	7087	7:15	586	2:30	490
					SOUTH	8981	11:15	600	5:00	981
WESTERN AV AT FLORENCE AV		SR	TH	01-21-71	TOTAL	19718	*	MANUAL COUNT		
					NORTH	9696	7:15	1024	4:00	688
					SOUTH	10022	7:30	471	4:45	1230
WESTERN AV AT FLORENCE AV	C00-2828-22	MS	TU	02-23-71	TOTAL	27089	11:15	1456	5:00	1872
					NORTH	10726	7:00	870	12:30	760
					SOUTH	16363	10:45	940	5:00	1279
WESTERN AV N/O FLORENCE AV	C00-3030-22	PS	WE	06-09-71	TOTAL	24211	7:15	1476	4:45	1765
					NORTH	12731	7:15	1009	4:15	796
					SOUTH	11480	11:15	630	5:00	1000
WESTERN AV AT FLORENCE AV	C00-3030-22	MS	MO	06-28-71	TOTAL	22630	7:00	1315	4:45	1520
					NORTH	12423	7:00	923	3:15	760
					SOUTH	10207	11:00	603	4:45	777
WESTERN AV AT FLORENCE AV	C00-2828-22	MS	WE	07-07-71	TOTAL	23815	11:15	1350	5:00	1648
					NORTH	12190	7:15	810	6:00	756
					SOUTH	11625	11:15	693	4:45	956

LOCATION	PHYS. DESCR	RG DY	DATE	DIR.	VOLUME	AM PEAK	PM PEAK		
WESTERN AV AT FLORENCE AV	C00-3030-22	SR MD	09-27-71	TOTAL	22808	7:15	1528	4:30	1695
				NORTH	11860	7:15	981	4:00	770
				SOUTH	10948	11:00	679	4:45	949
WESTERN AV AT HOLLYWOOD BL		CR WE	02-24-71	TOTAL	17234	*	MANUAL COUNT		
				NORTH	7696	7:30	380	4:15	856
				SOUTH	9538	7:45	1000	4:45	643
WESTERN AV AT JEFFERSON BL	C00-2828-22	PS TU	06-22-71	TOTAL	27834	7:15	1640	4:15	2022
				NORTH	14401	7:15	1173	3:30	848
				SOUTH	13433	11:15	769	4:15	1181
WESTERN AV AT JEFFERSON BL		CR WE	08-18-71	TOTAL	20724	*	MANUAL COUNT		
				NORTH	10812	7:30	1040	3:45	838
				SOUTH	9912	7:45	466	4:30	1136
WESTERN AV AT LEXINGTON AV	C00-3030-22	CR TU	11-23-71	TOTAL	30060	11:15	1705	4:45	2211
				NORTH	17363	11:15	976	4:45	1438
				SOUTH	12697	7:30	878	3:30	871
WESTERN AV AT MELROSE AV	C00-3030-22	CR WE	08-04-71	TOTAL	29980	7:30	1914	4:30	2221
				NORTH	15699	11:15	874	4:45	1343
				SOUTH	14281	7:30	1217	3:45	909
WESTERN AV AT MELROSE AV		CR FR	09-24-71	TOTAL	27419	*	MANUAL COUNT		
				NORTH	13035	7:45	721	4:45	1326
				SOUTH	14384	7:45	1339	3:00	966
WESTERN AV AT MIDDLETON PL		CR TH	07-22-71	TOTAL	21892	*	MANUAL COUNT		
				NORTH	11804	7:30	1089	4:15	885
				SOUTH	10088	9:00	519	4:30	1200
WESTERN AV S/O MORSE DR	D04-4030-32	SR MD	07-26-71	TOTAL	15050	11:15	970	4:45	1329
				NORTH	7462	7:30	634	1:15	562
				SOUTH	7588	11:15	543	4:45	842
WESTERN AV AT OLYMPIC BL	C00-3030-22	PS TU	09-14-71	TOTAL	27192	7:45	1868	4:45	1990
				NORTH	13472	7:45	1038	4:45	907
				SOUTH	13720	11:15	873	5:00	1085

LOCATION	PHYS. DESCR	RG	DY	DATE	DIR.	VOLUME	AM PEAK	PM PEAK		
WESTERN AV AT PACIFIC COAST HWY	G04-4039-33	MS	WE	07-21-71	TOTAL	18284	11:15	1151	5:00	1435
					NORTH	10916	7:15	843	4:30	792
					SOUTH	7368	11:15	474	5:00	667
WESTERN AV AT PACIFIC COAST HWY	G04-4040-43	MS	TU	11-16-71	TOTAL	18099	7:15	1255	4:30	1555
					NORTH	10555	7:15	811	3:00	841
					SOUTH	7544	11:15	415	4:30	736
WESTERN AV N/O PASEO DEL MAR-JOG WEYMOUTH ST	D04-1836-12	SR	MO	01-04-71	TOTAL	3105	11:15	251	2:45	302
					NORTH	1611	11:15	127	1:30	148
					SOUTH	1494	11:15	124	4:15	164
WESTERN AV AT PICO BL	C00-2828-22	PS	FR	07-23-71	TOTAL	31343	7:15	1976	4:30	2160
					NORTH	15749	7:15	1227	4:30	981
					SOUTH	15594	11:15	951	4:15	1188
WESTERN AV AT SANTA BARBARA AV	C00-3030-22	MS	TU	06-22-71	TOTAL	25911	11:15	1481	4:30	1964
					NORTH	13564	7:30	999	4:45	860
					SOUTH	12347	11:15	753	4:30	1105
WESTERN AV AT SANTA BARBARA AV	C00-2830-22	MS	WE	07-07-71	TOTAL	26452	11:15	1542	4:30	1844
					NORTH	13803	7:15	940	2:00	887
					SOUTH	12649	11:15	782	4:45	1059
WESTERN AV AT SANTA BARBARA AV	C00-3030-22	MS	WE	12-01-71	TOTAL	25695	7:15	1639	3:30	1776
					NORTH	13780	7:00	1136	1:45	1010
					SOUTH	11915	11:15	634	5:15	874
WESTERN AV S/O SANTA MONICA FWY -E/B ON-	G12-3000-20	CR	TU	04-13-71	TOTAL	29039	7:30	1816	4:15	2119
					NORTH	13646	7:30	1112	12:00	934
					SOUTH	15393	11:15	828	4:15	1273
WESTERN AV AT SANTA MONICA FWY -E/B ON-	G12-3040-20	CR	WE	11-17-71	TOTAL	30069	7:15	2253	3:30	2128
					NORTH	13323	7:15	1204	3:00	847
					SOUTH	16746	7:30	1065	4:00	1314
WESTERN AV AT SANTA MONICA FWY -E/B ON-	G12-3040-20	CR	TH	11-18-71	TOTAL	29454	7:15	2188	3:30	2091
					NORTH	13215	7:15	1164	2:00	871
					SOUTH	16239	7:15	1024	4:15	1276

LOCATION	PHYS. DESCR	RG DY	DATE	DIR.	VOLUME	AM PEAK	PM PEAK
WESTERN AV AT SANTA MONICA FWY -W/B ON-	G04-4030-32	CR WE	11-17-71	TOTAL	33442	7:15 2519	5:00 2373
				NORTH	13435	7:15 1213	5:00 883
				SOUTH	20007	7:30 1348	5:00 1490
WESTERN AV AT SANTA MONICA FWY -W/B ON-	G04-4030-32	CR TH	11-18-71	TOTAL	33823	7:30 2093	4:30 2568
				NORTH	14332	11:15 809	4:45 1087
				SOUTH	19491	7:30 1240	4:30 1487
WESTERN AV N/O SANTA MONICA FWY -W/B OFF-	G12-3000-20	CR TU	04-13-71	TOTAL	38705	7:15 2406	4:30 2759
				NORTH	18929	7:00 1305	4:00 1316
				SOUTH	19776	10:45 1131	4:45 1484
WESTERN AV S/O SEPULVEDA BL	D04-3828-32	SR TU	01-05-71	TOTAL	19038	7:15 1602	3:45 1772
				NORTH	9400	7:15 959	3:00 837
				SOUTH	9638	7:15 643	4:30 1035
WESTERN AV AT SEPULVEDA BL		SR TH	02-04-71	TOTAL	22550	* MANUAL COUNT	
				NORTH	9985	7:15 937	3:00 888
				SOUTH	12565	7:15 774	4:00 1362
WESTERN AV N/O SLAUSON AV	C00-3030-22	SR FR	09-17-71	TOTAL	26440	7:00 1404	4:15 1901
				NORTH	13570	7:00 893	2:45 984
				SOUTH	12870	11:15 665	4:45 1021
WESTERN AV N/O SUMMERLAND AV	G04-3245-23	SR TU	06-29-71	TOTAL	28308	11:15 1949	4:30 2210
				NORTH	14548	11:15 1025	3:15 1134
				SOUTH	13760	11:15 924	4:30 1120
WESTERN AV N/O TRUDIE DR-COUNTY-	G14-3333-22	SR TH	07-01-71	TOTAL	28389	11:15 1864	12:15 2274
				NORTH	14188	11:15 911	12:15 1130
				SOUTH	14201	11:15 953	12:15 1144
WESTERN AV AT VENICE BL	C00-2629-22	PS TU	06-15-71	TOTAL	32650	7:30 2017	5:00 2227
				NORTH	16696	7:45 1178	3:30 1079
				SOUTH	15954	11:15 894	4:45 1225
WESTERN AV AT VENICE BL	C00-2828-22	PS TU	06-15-71	TOTAL	17091	7:30 1525	4:30 2034
				EAST	9614	7:30 1213	4:45 684
				WEST	7477	11:15 398	4:30 1382

LOCATION	PHYS. DESCR	RG	DY	DATE	DIR.	VOLUME	AM PEAK	PM PEAK		
WESTERN AV AT VIRGINIA AV		CR	WE	07-07-71	TOTAL	28173	* MANUAL COUNT			
					NORTH	13432	9:00	706	5:00	1448
					SOUTH	14741	7:30	1279	4:45	1037
WESTERN AV AT WILSHIRE BL	C00-3030-22	PS	FR	06-04-71	TOTAL	29146	8:00	1885	4:30	1919
					NORTH	14995	11:15	854	4:30	1060
					SOUTH	14151	8:00	1022	4:00	899
WESTERN AV N/O 1ST ST SAN PEDRO	G23-3240-24	SR	TH	03-11-71	TOTAL	23169	11:15	1770	4:15	1990
					NORTH	11896	11:15	884	3:00	1074
					SOUTH	11273	11:15	886	4:15	982
WESTERN AV AT 1ST ST SAN PEDRO	G55-4440-34	SR	WE	05-05-71	TOTAL	25254	7:30	1689	4:00	2085
					NORTH	12746	7:30	997	3:15	1076
					SOUTH	12508	11:15	721	4:30	1119
WESTERN AV N/O 1ST ST SAN PEDRO	G15-3230-23	SR	TH	07-15-71	TOTAL	25865	11:15	1829	4:30	2031
					NORTH	12809	11:15	924	12:30	1078
					SOUTH	13056	11:15	905	4:30	1041
WESTERN AV N/O 1ST ST SAN PEDRO	G20-3030-23	MS	FR	11-12-71	TOTAL	25196	11:15	1651	4:00	2180
					NORTH	12052	11:15	826	3:15	1096
					SOUTH	13144	11:15	825	4:00	1122
WESTERN AV AT 8TH ST		CR	TH	11-18-71	TOTAL	26209	* MANUAL COUNT			
					NORTH	13848	7:45	1148	4:30	1139
					SOUTH	12361	7:15	878	4:45	1132
WESTERN AV N/O 19TH ST-SAN PEDRO-	G04-3040-23	SR	TH	09-16-71	TOTAL	17230	7:45	1234	5:15	1515
					NORTH	8468	7:45	899	2:30	607
					SOUTH	8762	11:15	505	5:15	933
WESTERN AV AT 25TH ST SAN PEDRO	C00-4040-34	SR	WE	03-10-71	TOTAL	8609	11:15	496	4:45	932
					NORTH	1951	7:15	176	3:15	171
					SOUTH	6658	11:15	367	5:00	783
WESTERN AV AT 25TH ST SAN PEDRO	C00-4141-34	SR	FR	07-23-71	TOTAL	10377	11:15	748	4:45	1018
					NORTH	2455	11:15	176	2:00	232
					SOUTH	7922	11:15	572	4:45	842

LOCATION	PHYS. DESCR	RG DY	DATE	DIR.	VOLUME	AM PEAK	PM PEAK
WESTERN AV AT 25TH ST SAN PEDRO	C00-4040-24	MS FR	11-12-71	TOTAL	9781	11:15 554	4:45 1008
				NORTH	3028	7:30 234	2:45 262
				SOUTH	6753	11:15 411	5:00 811
WESTERN AV AT 31ST ST	CR WE	01-06-71	TOTAL	23398 *	MANUAL COUNT		
			NORTH	11343	7:15 1147	3:15 803	
			SOUTH	12055	7:15 543	4:15 1384	
WESTERN AV AT 38TH PL	CR WE	03-31-71	TOTAL	24733 *	MANUAL COUNT		
			NORTH	12290	7:15 1203	3:15 901	
			SOUTH	12443	7:15 668	4:15 1356	
WESTERN AV AT 39TH ST	CR TU	03-30-71	TOTAL	23833 *	MANUAL COUNT		
			NORTH	11679	7:15 1132	3:00 844	
			SOUTH	12154	7:15 698	4:30 1357	
WESTERN AV AT 53RD ST	C00-2828-22	SR WE	09-15-71	TOTAL	25015	7:30 1630	4:00 1836
				NORTH	12464	7:30 1009	4:00 820
				SOUTH	12551	11:15 627	4:30 1065
WESTERN AV AT 54TH ST	C00-2828-22	SR FR	09-17-71	TOTAL	26613	7:30 1463	5:15 1955
				NORTH	13450	7:30 931	4:30 886
				SOUTH	13163	11:15 698	5:15 1109
WESTERN AV AT 55TH ST	C00-2828-22	SR FR	09-17-71	TOTAL	25991	7:15 1569	4:30 1902
				NORTH	12091	7:00 984	3:45 806
				SOUTH	13900	11:15 722	5:00 1144
WESTERN AV AT 190TH ST	C00-4045-43	SR FR	02-26-71	TOTAL	25055	7:00 2170	3:30 2202
				NORTH	11487	7:15 950	3:30 1220
				SOUTH	13568	7:30 1240	3:00 1087
WESTERN AV AT 190TH ST	C00-4244-43	MS WE	07-21-71	TOTAL	23613	6:45 1862	3:30 2011
				NORTH	10898	6:45 742	3:30 1131
				SOUTH	12715	6:30 1141	3:00 965
WESTERN AV AT 190TH ST	C00-4040-33	MS MO	11-15-71	TOTAL	24166	7:00 2198	3:30 2164
				NORTH	10573	7:15 883	3:30 1127
				SOUTH	13593	7:00 1331	3:00 1142

LOCATION	PHYS. DESCR	RG DY	DATE	DIR.	VOLUME	AM PEAK	PM PEAK
WESTERN AV AT 228TH ST	D12-3222-22	SR MO	05-03-71	TOTAL	21348	7:15 1629	4:00 1948
				NORTH	10345	7:15 936	3:00 868
				SOUTH	11003	11:15 732	4:30 1213
WESTHOLME AV AT ROCHESTER AV		WR WE	01-20-71	TOTAL	3672 *	MANUAL COUNT	
				NORTH	1661	7:45 205	4:30 108
				SOUTH	2011	7:45 132	4:45 266
WESTHOLME AV N/O SANTA MONICA BL	800-1515-11	WR TH	03-18-71	TOTAL	3880	7:30 379	5:00 471
				NORTH	1487	7:30 147	5:15 165
				SOUTH	2393	7:45 233	4:45 315
WESTLAKE AV AT MARYLAND ST		CR MO	07-12-71	TOTAL	3766 *	MANUAL COUNT	
				NORTH	2617	8:45 93	4:45 384
				SOUTH	1149	8:15 101	4:45 116
WESTMINSTER AV -NAR VISTA- AT WASHINGTON BL	800-2515-11	WR FR	10-08-71	TOTAL	1967	11:00 129	2:45 202
				NORTH	1187	11:15 89	4:45 104
				SOUTH	780	11:00 43	3:15 104
WESTMONT DR W/O AMELIA AV	C00-3232-22	SR TH	07-15-71	TOTAL	3747	7:30 339	4:30 408
				EAST	1796	7:30 217	4:15 200
				WEST	1951	11:15 115	4:30 209
WESTMONT DR W/O GAFFEY ST	C00-3032-32	SR MO	06-21-71	TOTAL	4312	7:00 360	4:45 453
				EAST	2237	7:00 327	4:30 151
				WEST	2075	11:15 166	4:45 314
WESTMONT DR W/O GAFFEY ST	C00-3030-32	SR TH	11-11-71	TOTAL	4116	7:15 423	4:45 424
				EAST	2031	7:15 336	12:30 123
				WEST	2085	11:15 124	4:45 306
WESTMORELAND -JOG NR WILSHIRE- AT WILSHIRE BL	D00-2620-22	PS FR	06-18-71	TOTAL	4797	11:15 468	4:15 590
				NORTH	2726	11:15 213	4:30 310
				SOUTH	2071	11:15 255	4:15 286
WESTPARK DR W/O ADDISON ST	800-3600-20	EV MO	01-18-71	TOTAL	738	11:15 64	12:00 77
				NON-DIR COUNT			

LOCATION	PHYS. DESCR	RG DY	DATE	DIR.	VOLUME	AM PEAK	PM PEAK		
WESTRIDGE RD W/O MANDEVILLE CANYON RD	B00-1414-11	WR TH	01-14-71	TOTAL	3011	8:15	286	5:15	258
				EAST	1547	8:15	222	2:30	105
				WEST	1464	11:15	79	5:30	182
WESTRIDGE RD S/O WESTRIDGE TER	B00-1010-11	WR FR	01-22-71	TOTAL	3442	7:00	429	5:15	320
				NORTH	1163	11:15	53	5:15	168
				SOUTH	2279	7:00	410	5:15	152
WEST SILVER LAKE DR N/O MORENO DR -CENTRAL-	B00-3800-20	WV FR	01-29-71	TOTAL	2207	7:30	267	4:30	309
				NON-DIR COUNT					
WESTWOOD BL AT ASHBY AV		WR FR	05-21-71	TOTAL	13723	*	MANUAL COUNT		
				NORTH	7642	7:45	854	3:00	517
				SOUTH	6081	7:45	319	4:00	738
WESTWOOD BL N/O LE CONTE AV	615-3030-33	WR WE	01-13-71	TOTAL	17211	7:45	1314	4:30	1643
				NORTH	8424	7:45	1095	6:15	650
				SOUTH	8787	11:15	633	4:30	1185
WESTWOOD BL AT MISSISSIPPI AV		WR MO	04-12-71	TOTAL	20195	*	MANUAL COUNT		
				NORTH	10318	7:30	880	4:00	808
				SOUTH	9877	7:45	575	4:00	1085
WESTWOOD BL N/O OLYMPIC BL	C00-2626-11	PS MO	05-24-71	TOTAL	21467	11:15	1495	4:45	1936
				NORTH	10175	7:15	920	4:15	855
				SOUTH	11292	11:15	819	5:15	1118
WESTWOOD BL AT PICO BL		WR WE	01-06-71	TOTAL	17385	*	MANUAL COUNT		
				NORTH	8347	7:15	803	4:15	628
				SOUTH	9038	7:30	480	5:00	1134
WESTWOOD BL AT PICO BL	C00-3022-21	WR TH	01-14-71	TOTAL	17709	11:15	1069	5:00	1725
				NORTH	7328	7:30	769	5:00	642
				SOUTH	10381	11:15	658	4:15	1097
WESTWOOD BL AT SANTA MONICA BL		WR FR	03-19-71	TOTAL	23015	*	MANUAL COUNT		
				NORTH	12581	7:45	968	5:00	1017
				SOUTH	10434	7:30	536	4:15	1114

LOCATION	PHYS. DESCR	RG DY	DATE	DIR.	VOLUME	AM PEAK	PM PEAK		
WESTWOOD BL AT SANTA MONICA BL	D04-3645-34	WR MO	06-07-71	TOTAL	23256	11:15	1524	4:45	2029
				NORTH	10966	7:30	924	4:15	866
				SOUTH	12290	11:15	849	4:45	1180
WESTWOOD BL N/O SANTA MONICA BL	A00-1500-10	WR MO	06-07-71	TOTAL	2010	11:15	123	5:30	183
				ONE WAY STREET S/B					
WESTWOOD BL AT SANTA MONICA BL-S ROWY		WR FR	03-19-71	TOTAL	23990	*	MANUAL COUNT		
				NORTH	12236	7:45	940	4:45	1057
				SOUTH	11754	8:00	639	4:45	1264
WESTWOOD BL AT WILSHIRE BL	C00-4545-44	WR TH	03-11-71	TOTAL	26394	11:15	1633	4:30	2403
				NORTH	11016	11:15	745	4:30	950
				SOUTH	15378	11:15	888	4:30	1453
WESTWOOD BL N/O WILSHIRE BL	300-3345-34	WR TH	07-01-71	TOTAL	27492	11:15	1909	12:15	2132
				NORTH	15139	11:15	1020	12:15	1227
				SOUTH	12353	11:15	889	4:15	1148
WEYMOUTH AV S/O WESTERN AV	C00-1922-11	SR MO	07-19-71	TOTAL	11399	11:15	716	12:00	899
				NORTH	5962	11:15	375	4:15	542
				SOUTH	5437	11:15	341	2:00	433
WEYMOUTH AV N/O 9TH ST -SAN PEDRO-	C00-2222-11	SR TH	09-16-71	TOTAL	9627	11:15	608	2:45	898
				NORTH	5437	11:15	375	2:45	520
				SOUTH	4190	7:30	286	2:45	378
WHEATLAND AV AT CANTARA ST	A00-1818-11	EV FR	10-01-71	TOTAL	1545	7:15	227	4:15	196
				NORTH	811	7:15	123	3:30	113
				SOUTH	734	7:30	115	4:15	110
WHEATLAND AV AT CROCKETT ST	A00-1818-11	EV FR	04-23-71	TOTAL	1668	7:15	88	6:30	456
				NORTH	691	7:15	39	6:30	294
				SOUTH	977	8:00	58	6:45	205
WHEELING WY AT MONTEREY RD		CR TU	01-12-71	TOTAL	366	*	MANUAL COUNT		
				EAST	251	8:00	27	3:00	27
				WEST	115	8:00	13	4:00	9

LOCATION	PHYS. DESCR	RG DY	DATE	DIR.	VOLUME	AM PEAK	PM PEAK	
WHIPPLE ST AT CAHUENGA BL	A00-1818-11	EV WE	03-17-71	TOTAL	732	11:15	45 2:00	82
				EAST	469	11:15	33 5:00	54
				WEST	263	7:45	24 2:15	33
WHIPPLE ST AT LANKERSHIM BL	A00-1719-11	EV FR	03-19-71	TOTAL	1413	11:15	79 4:45	137
				EAST	797	11:15	45 4:45	76
				WEST	616	11:15	34 6:15	69
WHITE OAK AV AT CHASE ST		EV TU	03-30-71	TOTAL	2417	*	MANUAL COUNT	
				NORTH	2380	7:30	253 3:00	187
				SOUTH	37	7:45	5 3:15	6
WHITE OAK AV AT CHASE ST	A00-1515-11	WV WE	04-21-71	TOTAL	2281	7:30	258 5:00	255
				NORTH	2246	7:30	256 5:00	254
				SOUTH	35	9:45	7 2:15	5
WHITE OAK AV AT DEVONSHIRE ST		WV WE	02-03-71	TOTAL	431	*	MANUAL COUNT	
				NORTH	157	8:15	19 4:45	13
				SOUTH	274	9:00	5 3:45	36
WHITE OAK AV AT HART ST	C00-4439-33	WV WE	01-20-71	TOTAL	14646	7:45	1103 4:15	1341
				NORTH	7429	7:30	499 4:15	743
				SOUTH	7217	7:45	632 4:15	898
WHITE OAK AV AT LASSEN ST	A00-1036-11	WV MO	11-22-71	TOTAL	394	7:45	46 3:30	62
				NORTH	169	8:00	25 4:15	18
				SOUTH	225	8:15	26 3:30	47
WHITE OAK AV AT LASSEN ST		WV FR	12-03-71	TOTAL	253	*	MANUAL COUNT	
				NORTH	110	8:00	12 3:15	14
				SOUTH	143	8:15	17 3:00	15
WHITE OAK AV AT MARGATE ST		WV MO	01-18-71	TOTAL	15434	*	MANUAL COUNT	
				NORTH	6805	7:45	548 3:00	622
				SOUTH	8629	8:30	589 5:00	761
WHITE OAK AV N/O OXNARD ST	D04-3040-23	WV TU	03-02-71	TOTAL	19367	7:30	1621 4:45	1765
				NORTH	9353	7:30	930 4:30	842
				SOUTH	10014	7:30	691 5:15	966

LOCATION	PHYS. DESCR	RG DY	DATE	DIR.	VOLUME	AM PEAK	PM PEAK		
WHITE OAK AV N/O PALORA ST-JOG NR CORINTHIAN DR	B00-3800-20	WV FR	01-29-71	TOTAL	4763	11:15	300	4:15	413
				NON-DIR COUNT					
WHITE OAK AV N/O SHERMAN WY	C00-3241-23	PS FR	06-04-71	TOTAL	13535	7:30	847	5:00	1153
				NORTH	6700	11:15	387	4:45	662
				SOUTH	6835	7:30	476	4:15	510
WHITE OAK AV S/O SHERMAN WY	C00-3930-32	WV FR	06-04-71	TOTAL	16356	8:00	906	4:45	1438
				NORTH	8313	7:00	530	4:45	699
				SOUTH	8043	11:15	426	4:45	739
WHITE OAK AV AT SHERMAN WY	C00-4040-33	WV FR	08-27-71	TOTAL	12315	11:15	786	5:30	937
				NORTH	6818	10:30	478	4:00	612
				SOUTH	5497	7:15	408	5:00	422
WHITE OAK AV N/O VENTURA BL	C00-4040-11	PS FR	06-04-71	TOTAL	16129	8:00	1041	4:45	1189
				NORTH	7395	8:15	480	2:45	540
				SOUTH	8734	8:00	581	4:45	666
WHITE OAK AV AT VENTURA BL		WR FR	06-04-71	TOTAL	10121				
				NORTH	2895	8:00	314	4:00	211
				SOUTH	7226	8:00	592	4:45	628
WHITE OAK AV S/O VENTURA BL	C00-2018-11	WV FR	06-04-71	TOTAL	6404	8:00	595	3:00	569
				NORTH	3326	8:00	342	5:00	285
				SOUTH	3078	8:00	253	3:00	296
WHITE OAK AV AT VENTURA BL	C00-2040-12	EV WE	08-18-71	TOTAL	9323	8:30	632	4:45	675
				NORTH	2106	8:30	202	6:30	147
				SOUTH	7217	7:45	456	4:45	540
WHITE OAK AV AT VICTORY BL	G04-4036-33	WV WE	09-01-71	TOTAL	15711	7:30	1101	4:45	1295
				NORTH	8176	7:30	631	4:45	687
				SOUTH	7535	7:00	502	4:30	612
WHITE OAK AV N/O WHITE OAK PL	B00-3800-20	WV FR	01-29-71	TOTAL	4064	8:00	334	5:15	346
				NON-DIR COUNT					

LOCATION	PHYS. DESCR	RG DY	DATE	DIR.	VOLUME	AM PEAK	PM PEAK
WHITLEY AV AT FRANKLIN AV			09-20-71	TOTAL	1312	*	MANUAL COUNT
				NORTH	756	8:00	37 5:00 102
				SOUTH	556	8:00	54 4:15 51
WHITLEY AV AT YUCCA ST			09-20-71	TOTAL	1526	*	MANUAL COUNT
				NORTH	850	9:00	29 5:00 114
				SOUTH	676	8:15	65 3:00 56
WHITSETT AV AT KITTRIDGE ST			11-23-71	TOTAL	12787	*	MANUAL COUNT
				NORTH	6283	7:30	338 4:45 670
				SOUTH	6504	7:30	592 4:00 481
WHITSETT AV AT MOORPARK ST	300-2230-12		12-14-71	TOTAL	10846		
				NORTH	5238	11:15	336 4:45 594
				SOUTH	5608	7:45	587 3:15 449
WHITSETT AV N/O SHERMAN WY	C00-2830-22	MV MO	10-18-71	TOTAL	14032		
				NORTH	6914	7:15	523 4:45 755
				SOUTH	7118	7:30	738 3:45 630
WHITTIER BL W/O INDIANA ST	C00-3030-22	CR TH	01-14-71	TOTAL	16671		
				EAST	7875	10:30	461 4:30 1109
				WEST	8796	6:45	1363 3:00 573
WHITTIER BL W/O INDIANA ST	C00-3030-22	PS MO	05-17-71	TOTAL	18363		
				EAST	8690	11:15	548 4:45 1042
				WEST	9673	6:45	1287 3:00 615
WHITTIER BL AT LORENA ST			01-27-71	TOTAL	18022	*	MANUAL COUNT
				EAST	10455	7:45	459 4:45 1279
				WEST	7567	7:15	1058 3:00 477
WHITTIER BL AT SOTO ST	C00-2828-22	CR TH	01-14-71	TOTAL	16324		
				EAST	7483	11:15	372 4:30 1485
				WEST	8841	7:00	1419 3:00 526
WHITTIER BL AT SOTO ST	C00-3030-22	CR MO	04-26-71	TOTAL	17434		
				EAST	8437	7:45	448 4:15 1676
				WEST	8997	7:00	1420 2:30 519

LOCATION	PHYS. DESCR	RG. DY	DATE	DIR.	VOLUME	AM PEAK	PM PEAK		
WHITTIER BL E/O SOTO ST	C00-3030-22	CR TU	11-30-71	TOTAL	17811	7:15	1977	4:30	1923
				EAST	8812	11:15	411	4:30	1462
				WEST	8999	7:15	1559	11:30	561
WHITTIER BL E/O SOTO ST	C00-3030-22	CR WE	12-01-71	TOTAL	18118	7:30	1922	4:45	1963
				EAST	9052	7:45	451	4:45	1480
				WEST	9066	7:15	1519	3:15	545
WHITWORTH DR AT CRESCENT HEIGHTS BL		WR WE	02-24-71	TOTAL	1052	*	MANUAL COUNT		
				EAST	488	8:30	37	3:15	52
				WEST	564	8:00	81	3:30	35
WICKS ST AT LAUREL CANYON BL	A00-2016-11	EV WE	04-07-71	TOTAL	1420	10:30	142	2:45	129
				EAST	907	10:00	100	5:30	80
				WEST	513	10:30	50	2:45	71
WILBUR AV AT CALVERT ST	A00-2028-11	WV MO	05-10-71	TOTAL	6225	7:30	489	4:15	634
				NORTH	2919	7:30	229	4:15	353
				SOUTH	3306	7:30	260	4:00	297
WILBUR AV S/O DEVONSHIRE ST	C00-3826-32	WV TU	11-23-71	TOTAL	4561	7:30	555	2:15	497
				NORTH	2262	7:30	180	4:15	285
				SOUTH	2299	7:30	375	2:15	217
WILBUR AV N/O ERWIN ST	C00-1630-11	WV TH	10-07-71	TOTAL	6730	7:15	660	4:00	692
				NORTH	3555	7:30	319	4:30	340
				SOUTH	3175	7:15	345	4:00	357
WILBUR AV N/O PLUMMER ST	C00-5600-20	WV TH	01-21-71	TOTAL	3958	7:15	395	4:45	402
				NON-DIR COUNT					
WILBUR AV AT RINALDI ST	C00-4045-33	WV WE	07-21-71	TOTAL	2125	7:15	214	12:00	159
				NORTH	842	11:15	46	7:30	97
				SOUTH	1283	7:15	169	2:15	112
WILBUR AV AT TRIBUNE ST		WV WE	07-21-71	TOTAL	3270	*	MANUAL COUNT		
				NORTH	1736	8:45	69	4:45	231
				SOUTH	1534	7:00	141	3:00	116

LOCATION	PHYS. DESCR	RG DY	DATE	DIR.	VOLUME	AM PEAK	PM PEAK
WILBUR AV AT VENTURA BL	A00-0828-11	WV TU	12-07-71	TOTAL	2769	7:45 214	4:30 279
				NORTH	361	8:45 34	4:30 53
				SOUTH	2408	7:45 187	4:15 228
WILBUR AV AT VICTORY BL		WV TU	10-05-71	TOTAL	8828 *	MANUAL COUNT	
				NORTH	4157	7:15 434	4:30 392
				SOUTH	4671	7:30 461	3:00 379
WILBUR AV AT VICTORY BL	C00-1624-11	WV WE	10-06-71	TOTAL	7813	7:15 770	4:00 625
				NORTH	3663	7:15 381	4:15 324
				SOUTH	4150	7:15 389	4:00 319
WILCOX AV AT DE LONGPRE AV		WR FR	06-04-71	TOTAL	7599 *	MANUAL COUNT	
				NORTH	3868	8:15 237	4:45 415
				SOUTH	3731	8:30 283	4:45 330
WILCOX AV AT HOLLYWOOD BL		WR FR	03-19-71	TOTAL	8913 *	MANUAL COUNT	
				NORTH	4312	8:30 221	4:45 511
				SOUTH	4601	8:15 438	4:15 373
WILDWOOD DR W/O LOLETA AV	100-2400-10	CR WE	02-03-71	TOTAL	510	7:00 37	5:00 81
				NON-DIR COUNT			
WILLIS AV AT RAYEN ST	A00-1717-11	EV TH	11-11-71	TOTAL	1351	7:15 94	3:30 172
				NORTH	640	7:00 50	4:00 83
				SOUTH	711	7:45 45	3:00 107
WILLOUGHBY AV AT COLE AV		WR TU	12-21-71	TOTAL	6001 *	MANUAL COUNT	
				EAST	3546	9:00 247	4:30 339
				WEST	2455	8:15 155	4:45 269
WILLOUGHBY AV W/O CROFT AV	A00-3000-10	WR TH	02-25-71	TOTAL	1232	8:15 86	4:30 144
				NON-DIR COUNT			
WILLOUGHBY AV AT GENESEE AV		WR WE	09-22-71	TOTAL	4434 *	MANUAL COUNT	
				EAST	2190	7:45 169	5:00 242
				WEST	2244	7:45 159	4:45 249

LOCATION	PHYS. DESCR	RG DY	DATE	DIR.	VOLUME	AM PEAK	PM PEAK		
WILLOUGHBY AV AT LAS PALMAS AV		WR TU	03-09-71	TOTAL	7602 *	MANUAL COUNT			
				EAST	4103	8:00	308	5:00	364
				WEST	3499	7:45	218	5:00	405
WILLOUGHBY AV AT LAS PALMAS AV		CR MO	11-15-71	TOTAL	6488 *	MANUAL COUNT			
				EAST	3807	7:15	320	4:00	310
				WEST	2681	7:45	188	4:00	317
WILLOUGHBY AV AT LAUREL AV		WR TH	12-30-71	TOTAL	2424 *	MANUAL COUNT			
				EAST	1125	8:45	57	4:15	143
				WEST	1299	8:15	73	4:30	145
WILLOUGHBY AV AT MARTEL AV		WR TH	08-19-71	TOTAL	4581 *	MANUAL COUNT			
				EAST	2239	8:30	181	5:15	209
				WEST	2342	9:15	118	5:15	335
WILLOUGHBY AV AT MCCADDEN PL		WR MO	02-22-71	TOTAL	8123 *	MANUAL COUNT			
				EAST	4030	8:00	330	5:00	345
				WEST	4093	8:00	268	4:45	459
WILLOUGHBY AV AT ORANGE DR		WR WE	06-09-71	TOTAL	6546 *	MANUAL COUNT			
				EAST	3308	7:30	282	4:00	308
				WEST	3238	8:00	238	4:30	346
WILLOUGHBY AV AT SEWARD ST		WR TH	03-11-71	TOTAL	7644 *	MANUAL COUNT			
				EAST	4150	8:00	311	4:30	398
				WEST	3494	8:00	210	5:00	379
WILMINGTON BL N/O B ST	C00-3030-22	SR WE	12-29-71	TOTAL	2295	11:15	160	4:15	226
				NORTH	992	11:15	76	4:15	149
				SOUTH	1303	7:30	131	12:15	105
WILMINGTON BL AT B ST		SR TH	12-30-71	TOTAL	1019 *	MANUAL COUNT			
				NORTH	77	8:00	8	4:15	13
				SOUTH	942	7:00	109	4:15	80
WILMINGTON BL AT C ST	C00-2828-22	SR MO	03-08-71	TOTAL	2756	6:45	234	3:45	307
				NORTH	955	11:15	81	4:15	161
				SOUTH	1801	6:45	194	12:15	193

LOCATION	PHYS. DESCR	RG DY	DATE	DIR.	VOLUME	AM PEAK	PM PEAK		
WILMINGTON BL N/O DENNI ST	C00-2828-22	PS WE	06-16-71	TOTAL	11710	11:15	768	4:30	981
				NORTH	5935	11:15	388	4:30	537
				SOUTH	5775	11:15	380	4:15	453
WILMINGTON BL S/O LOMITA BL	C00-2828-22	PS WE	06-16-71	TOTAL	11909	11:15	719	4:30	1044
				NORTH	5950	11:15	358	4:30	524
				SOUTH	5959	11:15	361	4:30	520
WILMINGTON & SAN PEDRO RD W/O FIGUEROA ST	C00-3824-32	SR TH	06-24-71	TOTAL	13054	7:00	990	4:15	1221
				EAST	5457	11:15	408	4:00	554
				WEST	7597	7:00	633	4:15	682
WILMINGTON & SAN PEDRO RD N/O HARBOR FWY -N/B ON-	D10-2222-22	SR TH	06-24-71	TOTAL	14628	7:00	1226	4:15	1370
				NORTH	7646	6:45	729	3:45	707
				SOUTH	6982	7:00	518	4:45	696
WILSHIRE BL E/O ALVARADO ST	C00-2930-22	MS FR	01-29-71	TOTAL	21864	11:15	1502	4:30	1958
				EAST	11003	7:15	975	1:45	839
				WEST	10861	11:15	835	4:45	1248
WILSHIRE BL E/O ALVARADO ST	C00-2828-22	MS TH	07-08-71	TOTAL	20215	11:15	1489	4:30	1721
				EAST	10291	7:30	782	1:00	821
				WEST	9924	11:15	773	4:45	1078
WILSHIRE BL E/O ALVARADO ST	C00-3030-22	CR MO	09-27-71	TOTAL	18815	11:15	1347	4:45	1795
				EAST	8986	8:00	721	1:30	754
				WEST	9829	11:15	722	4:45	1119
WILSHIRE BL AT BIXEL ST		CR TU	03-30-71	TOTAL	22562	*	MANUAL COUNT		
				EAST	9783	7:30	830	4:45	736
				WEST	12779	8:00	960	5:00	1105
WILSHIRE BL AT BUNDY DR	A03-4040-33	PS TU	03-09-71	TOTAL	31208	11:15	2054	4:30	2530
				EAST	15970	7:45	1098	4:30	1243
				WEST	15238	11:15	1002	4:45	1315
WILSHIRE BL AT CATALINA ST		CR MO	07-19-71	TOTAL	28181	*	MANUAL COUNT		
				EAST	14974	7:45	1386	4:30	1151
				WEST	13207	8:00	900	4:30	1363

LOCATION	PHYS. DESCR	RG DY	DATE	DIR.	VOLUME	AM PEAK	PM PEAK
WILSHIRE BL AT FAIRFAX AV	D04-4032-43	WR MO	02-08-71	TOTAL	28950	11:15 2062	4:30 2469
				EAST	15535	7:45 1138	1:00 1308
				WEST	13415	11:15 927	4:30 1245
WILSHIRE BL W/O FEDERAL AV	C00-4533-32	WR FR	06-04-71	TOTAL	38910	7:30 2539	4:15 2720
				EAST	19962	7:30 1608	2:15 1276
				WEST	18948	11:15 1213	4:15 1489
WILSHIRE BL W/O FEDERAL AV	C00-4533-32	WR SA	06-05-71	TOTAL	34944	11:15 2313	2:30 2445
				EAST	17574	11:15 1127	2:45 1255
				WEST	17370	11:15 1186	12:00 1288
WILSHIRE BL W/O FEDERAL AV	C00-4533-32	WR SU	06-06-71	TOTAL	29547	11:15 1658	4:00 2409
				EAST	14959	11:15 784	4:00 1300
				WEST	14588	11:15 874	1:30 1191
WILSHIRE BL W/O FIGUEROA ST	C00-3030-22	CR WE	05-05-71	TOTAL	18772	7:45 1528	4:30 1638
				EAST	11416	7:30 1019	4:15 886
				WEST	7356	7:45 510	4:30 772
WILSHIRE BL AT FIGUEROA ST		CR WE	07-21-71	TOTAL	15277	* MANUAL COUNT	
				EAST	11503	8:00 992	4:15 831
				WEST	3774	8:30 188	4:45 599
WILSHIRE BL AT FLOWER ST		CR TH	07-15-71	TOTAL	10776	* MANUAL COUNT	
				EAST	7324	7:45 648	4:30 562
				WEST	3452	7:45 184	4:30 450
WILSHIRE BL AT FRANCISCO ST -CENTRAL-	C00-2828-22	CR TH	07-08-71	TOTAL	19401	7:30 1873	4:30 1490
				EAST	12420	7:30 1382	11:45 875
				WEST	6981	7:45 508	4:30 698
WILSHIRE BL W/O GRAND AV -CENTRAL-	C00-2727-22	CR TH	05-13-71	TOTAL	8670	7:30 752	4:30 897
				EAST	5137	7:30 417	4:45 446
				WEST	3533	7:45 337	4:15 469
WILSHIRE BL E/O HIGHLAND AV	C00-3240-34	CR MO	05-17-71	TOTAL	29381	7:45 2255	4:45 2684
				EAST	14498	7:45 1424	4:45 1112
				WEST	14883	11:15 968	4:45 1572

LOCATION	PHYS. DESCR	RG DY	DATE	DIR.	VOLUME	AM PEAK	PM PEAK		
WILSHIRE BL AT HOPE ST		CR FR	12-10-71	TOTAL	9067 *	MANUAL COUNT			
				EAST	5980	7:30	546	4:30	468
				WEST	3087	7:45	200	4:30	384
WILSHIRE BL AT LA BREA AV		WR TH	02-11-71	TOTAL	25020 *	MANUAL COUNT			
				EAST	13449	7:45	1094	4:30	1109
				WEST	11571	9:00	767	4:30	1284
WILSHIRE BL E/O LA BREA AV	G12-3333-33	PS WE	04-28-71	TOTAL	27508	11:15	1854	4:30	2258
				EAST	13500	7:45	1130	4:30	986
				WEST	14008	11:15	967	5:00	1282
WILSHIRE BL AT LORRAINE BL -JOG NR CRENSHAW-		CR TU	08-17-71	TOTAL	443 *	MANUAL COUNT			
				NORTH	166	7:30	15	4:30	37
				SOUTH	277	8:15	18	3:45	30
WILSHIRE BL AT ORANGE GROVE AV		WR TH	02-11-71	TOTAL	24176 *	MANUAL COUNT			
				EAST	12718	7:45	1127	5:00	997
				WEST	11458	8:30	651	4:30	1208
WILSHIRE BL AT RIMPAU BL	C00-4040-33	PS WE	04-28-71	TOTAL	29827	7:45	2168	4:45	2636
				EAST	14511	7:30	1410	4:30	1061
				WEST	15316	11:15	1001	4:45	1622
WILSHIRE BL W/O ROSSMORE AV	C00-4032-33	CR MO	05-17-71	TOTAL	25525	7:45	2118	4:45	2632
				EAST	9822	7:45	1293	4:45	943
				WEST	15703	11:15	989	4:45	1689
WILSHIRE BL AT ST PAUL AV		CR MO	06-21-71	TOTAL	19601 *	MANUAL COUNT			
				EAST	6869	7:15	535	4:30	582
				WEST	12732	8:15	1048	5:00	1217
WILSHIRE BL AT SALT AIR AV		WR FR	12-03-71	TOTAL	29134 *	MANUAL COUNT			
				EAST	15519	8:30	1040	4:45	1283
				WEST	13615	8:15	860	4:15	1389
WILSHIRE BL E/O VETERAN AV	D04-4056-45	WR TH	03-11-71	TOTAL	62923	8:15	4261	3:00	4121
				EAST	32570	8:00	3154	12:15	2141
				WEST	30353	11:15	1681	5:00	2525

LOCATION	PHYS. DESCR	RG DY	DATE	DIR.	VOLUME	AM PEAK	PM PEAK
WILSHIRE BL AT VETERAN AV	G04-5656-55	WR TH	07-01-71	TOTAL	65791	7:45 4205	12:30 4404
				EAST	35182	7:45 3191	12:15 2308
				WEST	30609	11:15 1743	5:15 2681
WILSHIRE BL AT VIRGIL AV		CR WE	07-07-71	TOTAL	23471	* MANUAL COUNT	
				EAST	11432	7:30 972	4:45 880
				WEST	12039	8:00 875	4:45 1273
WILSHIRE BL AT WESTERN AV	C00-4040-33	PS FR	06-04-71	TOTAL	34067	7:00 2394	4:45 2710
				EAST	17958	7:00 1682	2:00 1174
				WEST	16109	11:15 1057	4:45 1600
WILSHIRE BL AT WESTMORELAND -JOG NR WILSHIRE-	D10-3030-33	PS FR	06-18-71	TOTAL	26775	11:15 1853	4:30 2216
				EAST	13512	7:30 1078	4:15 1035
				WEST	13263	11:15 900	4:30 1190
WILSHIRE BL AT WESTWOOD BL	D04-5656-55	WR TH	03-11-71	TOTAL	60004	8:15 4492	5:15 3910
				EAST	38681	8:30 3561	12:15 2523
				WEST	21323	11:15 1268	5:15 1952
WILSHIRE BL AT WESTWOOD BL	G04-5656-55	WR TH	07-01-71	TOTAL	50293	8:15 3610	1:30 3442
				EAST	29174	8:15 2708	1:30 2097
				WEST	21119	11:15 1220	4:45 1805
WILSHIRE BL AT WINDSOR BL		WR MO	08-16-71	TOTAL	32941	* MANUAL COUNT	
				EAST	17091	7:30 1569	5:00 1300
				WEST	15850	8:00 846	4:45 1808
WILTON PL AT INGRAHAM ST	C00-2020-22	CR TU	05-18-71	TOTAL	15279	7:30 1557	4:30 1642
				NORTH	7779	7:30 778	4:45 843
				SOUTH	7500	7:30 779	4:30 799
WILTON PL AT ROMAINE ST		CR WE	08-18-71	TOTAL	14705	* MANUAL COUNT	
				NORTH	8765	8:15 586	5:00 1037
				SOUTH	5940	7:30 562	4:45 514
WILTON PL AT SLAUSON AV	300-1214-11	SR TH	10-07-71	TOTAL	2518	7:15 270	4:45 199
				NORTH	1653	7:15 215	4:45 115
				SOUTH	865	6:30 64	5:15 87

LOCATION	PHYS. DESCR	RG DY	DATE	DIR.	VOLUME	AM PEAK	PM PEAK		
WILTON PL S/O WILSHIRE BL	C00-2020-22	CR FR	01-08-71	TOTAL	15228	7:45	1573	4:30	1717
				NORTH	7678	7:30	750	4:45	841
				SOUTH	7550	7:45	833	4:30	903
WILTON PL S/O 18TH ST	800-2525-11	CR TU	02-23-71	TOTAL	4210	7:30	442	5:00	481
				NORTH	2012	7:30	284	4:30	240
				SOUTH	2198	7:30	158	5:00	256
WINDSOR BL-JDG NR IRVING BL- AT MELROSE AV	100-1315-11	PS TH	06-10-71	TOTAL	1910	11:15	136	5:15	222
				NORTH	809	8:00	69	5:15	88
				SOUTH	1101	11:15	86	5:15	134
WINDSOR BL AT WILSHIRE BL		WR MO	08-16-71	TOTAL	612	*	MANUAL COUNT		
				NORTH	347	8:15	26	5:00	36
				SOUTH	265	9:00	38	4:15	23
WINNETKA AV AT CALVERT ST	C00-4028-32	WV WE	10-06-71	TOTAL	28471	7:00	2435	6:00	2236
				NORTH	14506	7:30	1329	6:15	1231
				SOUTH	13965	6:15	1214	6:00	1024
WINNETKA AV AT CLARK ST--VALLEY-		WV WE	10-27-71	TOTAL	28121	*	MANUAL COUNT		
				NORTH	14212	7:30	1372	5:00	1062
				SOUTH	13909	8:30	950	3:00	1351
WINNETKA AV AT CLARK ST--VALLEY-	G12-4830-32	WV WE	11-03-71	TOTAL	26827	7:15	2049	3:00	1854
				NORTH	13733	7:15	1243	6:15	1194
				SOUTH	13094	6:15	894	2:45	1035
WINNETKA AV N/O HATTERAS ST	C00-6800-50	WV MO	02-22-71	TOTAL	29622	7:15	2427	2:45	2342
				NON-DIR COUNT					
WINNETKA AV AT LEADWELL ST		WV TH	01-14-71	TOTAL	20291	*	MANUAL COUNT		
				NORTH	11089	7:30	842	4:15	885
				SOUTH	9202	7:45	722	4:45	710
WINNETKA AV N/O OXNARD ST	C00-4841-33	WV MO	03-01-71	TOTAL	29130	7:30	2609	4:30	2189
				NORTH	15171	7:30	1787	5:30	1297
				SOUTH	13959	11:15	877	3:00	1057

LOCATION	PHYS. DESCR	RG	DY	DATE	DIR.	VOLUME	AM PEAK	PM PEAK			
WINNETKA AV AT SANTA RITA ST			WV	FR	02-19-71	TOTAL	5155	*	MANUAL COUNT		
						NORTH	2075	7:30	278	3:15	148
						SOUTH	3080	7:30	187	2:30	266
WINNETKA AV AT SATICOY ST	300-4045-33		WV	FR	03-05-71	TOTAL	17088	7:30	1409	4:30	1431
						NORTH	10173	7:30	900	3:00	800
						SOUTH	6915	7:00	528	4:30	680
WINNETKA AV AT SHERMAN WY	C00-4040-33		WV	WE	09-01-71	TOTAL	17675	10:30	1067	4:45	1473
						NORTH	9221	11:15	535	4:45	783
						SOUTH	8454	11:15	528	4:30	691
WINNETKA AV AT STRATHERN ST	C00-4040-33		WV	TH	08-12-71	TOTAL	12734	7:30	768	4:15	1137
						NORTH	6017	7:30	432	4:30	516
						SOUTH	6717	10:30	410	4:00	702
WINNETKA AV S/O SUPERIOR ST	C00-4434-32		WV	TH	03-11-71	TOTAL	1374	7:15	141	5:00	138
						NORTH	582	11:15	42	5:00	96
						SOUTH	792	7:15	123	2:30	104
WINNETKA AV AT VANOWEN ST	C00-4242-33		PS	FR	03-05-71	TOTAL	21007	7:15	1659	4:45	1616
						NORTH	11137	7:00	774	3:00	883
						SOUTH	9870	7:15	889	4:45	766
WINNETKA AV AT VENTURA BL	A00-1845-13		WV	TH	08-19-71	TOTAL	11007	11:15	730	4:15	866
						NORTH	3063	10:45	215	4:15	253
						SOUTH	7944	11:15	519	4:30	616
WINNETKA AV AT VENTURA BL	C00-1845-23		WV	FR	11-19-71	TOTAL	13164	11:15	791	3:00	1105
						NORTH	4533	7:30	353	3:00	438
						SOUTH	8631	11:15	550	2:45	688
WINNETKA AV AT VENTURA FWY -W/B ON-	C00-5030-32		WV	WE	12-01-71	TOTAL	21437	7:30	1527	3:15	1710
						NORTH	7120	7:45	558	3:15	662
						SOUTH	14317	7:00	1027	2:45	1094
WINNETKA AV AT VICTORY BL	G06-4040-33		WV	MO	09-13-71	TOTAL	25854	7:30	2224	6:00	2040
						NORTH	13940	7:45	1107	4:30	1121
						SOUTH	11914	7:00	1192	6:00	1060

LOCATION	PHYS. DESCR	RG DY	DATE	DIR.	VOLUME	AM PEAK	PM PEAK		
WINSTON ST E/O LOS ANGELES ST	A00-1616-11	CR WE	05-19-71	TOTAL	1773	7:15	167	4:00	238
				EAST	1174	7:15	120	4:15	133
				WEST	599	8:30	66	4:00	107
WISH AV AT BARNESTON ST	A00-1400-10	EV WE	10-13-71	TOTAL	102	7:30	15	5:00	36
				NORTH	102	7:30	15	5:00	36
				SOUTH		25:00	0	6:45	0
WITMER ST AT SHATTO ST		CR TH	07-08-71	TOTAL	4145	*	MANUAL COUNT		
				NORTH	2110	7:30	128	4:30	251
				SOUTH	2035	7:30	196	3:45	153
WITMER ST AT 2ND ST		CR MO	12-06-71	TOTAL	906	*	MANUAL COUNT		
				NORTH	354	7:30	40	4:00	31
				SOUTH	552	7:45	61	3:15	74
WONDERLAND AV W/O WONDERLAND PARK AV	100-2000-10	WR MO	01-04-71	TOTAL	887	11:15	48	2:30	74
				NON-DIR COUNT					
WONDERLAND PARK AV W/O SKYLINE DR	A00-2000-10	WR MO	04-26-71	TOTAL	555	8:30	48	4:45	56
				NON-DIR COUNT					
WOODBRIIDGE ST AT TUJUNGA AV		EV TH	02-25-71	TOTAL	779	*	MANUAL COUNT		
				EAST	307	8:15	16	4:15	41
				WEST	472	7:30	29	3:00	49
WOODCLIFF RD N/O MULHOLLAND DR	800-1412-11	EV WE	07-14-71	TOTAL	2492	7:15	459	5:15	359
				NORTH	1168	11:15	40	5:15	319
				SOUTH	1324	7:15	445	4:00	54
WOODCLIFF RD N/O MULHOLLAND DR	800-1515-11	EV WE	11-17-71	TOTAL	2745	7:15	640	5:15	393
				NORTH	1248	11:15	51	5:15	345
				SOUTH	1497	7:15	617	5:15	48
WOODLAKE AV AT BURBANK BL	800-1515-11	WV MO	12-13-71	TOTAL	3315	9:00	254	2:30	363
				NORTH	1929	7:45	149	2:30	202
				SOUTH	1386	8:45	188	2:45	180

LOCATION	PHYS. DESCR	RG DY	DATE	DIR.	VOLUME	AM PEAK	PM PEAK		
WOODLAKE AV AT ERWIN ST	A00-1623-11	WV MO	03-22-71	TOTAL	4196	7:45	294	4:45	445
				NORTH	2350	7:45	161	7:30	278
				SOUTH	1846	7:30	134	5:00	211
WOODLAKE AV N/O HARTLAND ST	C00-6300-50	WV MO	02-01-71	TOTAL	1574	11:15	301	11:30	226
				NON-DIR COUNT					
WOODLAKE AV S/O JUSTICE ST	300-3233-11	PS MO	05-10-71	TOTAL	5289	8:00	435	4:45	613
				NORTH	2611	8:00	243	2:30	263
				SOUTH	2678	7:30	197	4:45	376
WOODLAKE AV AT MARIANO ST	A00-1515-11	WV FR	05-07-71	TOTAL	4839	7:45	309	5:00	533
				NORTH	2767	7:45	136	5:00	368
				SOUTH	2072	8:15	184	2:00	195
WOODLAKE AV AT OXNARD ST	800-1919-11	WV WE	12-08-71	TOTAL	4212	7:30	330	2:30	477
				NORTH	2167	8:15	137	4:00	229
				SOUTH	2045	7:30	233	2:30	260
WOODLAKE AV AT ROSCOE BL	C00-1228-11	WV MO	02-22-71	TOTAL	1009	7:15	104	3:30	108
				NORTH	506	7:15	40	5:15	52
				SOUTH	503	7:00	65	3:30	61
WOODLAKE AV AT ROSCOE BL		WV TH	10-07-71	TOTAL	972	*	MANUAL COUNT		
				NORTH	427	7:00	31	3:15	40
				SOUTH	545	7:00	53	3:00	35
WOODLEY AV AT CHATSWORTH ST	C00-3838-33	WV TU	08-10-71	TOTAL	6078	11:15	331	4:45	608
				NORTH	3374	11:15	193	4:45	404
				SOUTH	2704	7:15	183	5:30	213
WOODLEY AV AT DEVONSHIRE ST	C00-4245-33	WV WE	08-04-71	TOTAL	8504	7:15	550	4:15	750
				NORTH	4567	11:15	237	4:15	499
				SOUTH	3937	7:15	370	6:45	275
WOODLEY AV S/O DEVONSHIRE ST	C00-4235-32	WV MO	11-22-71	TOTAL	10100	7:30	787	4:30	1138
				NORTH	4489	7:30	308	4:30	575
				SOUTH	5611	7:30	479	4:45	574

LOCATION	PHYS. DESCR	RG DY	DATE	DIR.	VOLUME	AM PEAK	PM PEAK		
WOODLEY AV AT INDEX ST		WV WE	06-16-71	TOTAL	5390 *	MANUAL COUNT			
				NORTH	3172	7:45	170	4:30	98
				SOUTH	2218	7:30	183	4:00	214
WOODLEY AV AT LASSEN ST	C00-4445-33	WV WE	08-04-71	TOTAL	7384	7:00	532	4:45	698
				NORTH	3757	11:15	228	4:45	455
				SOUTH	3627	7:00	393	3:45	275
WOODLEY AV AT NORDHOFF ST	B00-5225-11	WV WE	08-04-71	TOTAL	12123	7:00	941	4:30	1084
				NORTH	6041	11:15	370	4:45	726
				SOUTH	6082	7:00	673	4:00	386
WOODLEY AV AT PARTHENIA ST	C00-4534-32	WV WE	08-11-71	TOTAL	8535	7:15	628	4:30	993
				NORTH	5714	11:15	433	4:30	824
				SOUTH	2821	7:15	441	12:15	242
WOODLEY AV AT PLUMMER ST	C00-4242-33	WV TU	08-10-71	TOTAL	8526	7:15	551	5:00	863
				NORTH	4544	11:15	231	5:00	587
				SOUTH	3982	7:15	401	5:00	276
WOODLEY AV AT RINALDI ST	C00-4528-33	WV MO	08-09-71	TOTAL	5041	7:30	452	6:45	374
				NORTH	2061	11:15	120	4:30	215
				SOUTH	2980	7:30	369	6:45	205
WOODLEY AV S/O ROSCOE BL	G02-4030-42	WV WE	10-13-71	TOTAL	17589	7:00	1820	4:30	1850
				NORTH	8862	11:15	748	4:30	1385
				SOUTH	8727	7:00	1432	12:15	747
WOODLEY AV AT ROSCOE BL	G02-4040-43	WV WE	10-13-71	TOTAL	15410	7:15	1407	4:30	1712
				NORTH	8862	11:15	748	4:30	1385
				SOUTH	6548	7:00	974	12:30	506
WOODLEY AV AT SAN FERNANDO MISSIGN BL	C00-4245-33	WV TU	08-10-71	TOTAL	5662	11:15	313	5:00	539
				NORTH	3010	11:15	171	4:30	325
				SOUTH	2652	11:15	142	7:00	227
WOODLEY AV AT SATICOV ST	C00-4540-33	WV TU	08-10-71	TOTAL	13145	7:15	1354	4:30	1156
				NORTH	6652	7:15	826	12:15	486
				SOUTH	6493	7:00	533	4:30	701

LOCATION	PHYS. DESCR	RG DY	DATE	DIR.	VOLUME	AM PEAK	PM PEAK		
WOODLEY AV AT SHERMAN WY	C00-4440-33	WV TU	04-13-71	TOTAL	13538	7:30	1091	4:45	1445
				NORTH	5403	7:30	623	5:15	503
				SOUTH	8135	11:15	537	4:30	1056
WOODLEY AV S/O VANOWEN ST	C00-4832-21	PS TH	05-13-71	TOTAL	8740	7:30	704	4:45	746
				NORTH	4004	7:30	430	3:15	333
				SOUTH	4736	11:15	406	4:45	497
WOODLEY AV N/O VICTORY BL	D04-3039-23	WV TU	03-02-71	TOTAL	5630	7:15	581	4:45	608
				NORTH	2563	7:15	316	3:45	253
				SOUTH	3067	7:15	265	4:45	383
WOODLEY AV AT VICTORY BL	D00-2840-23	WV FR	08-13-71	TOTAL	6618	11:15	454	4:30	642
				NORTH	2582	7:00	272	3:15	220
				SOUTH	4036	11:15	307	4:30	456
WOODLEY AV N/O VICTORY BL	D10-3030-23	WV WE	09-15-71	TOTAL	6873	7:15	640	4:45	712
				NORTH	3336	7:30	336	5:00	307
				SOUTH	3537	7:00	308	4:45	417
WOODMAN AV AT BURBANK BL	300-4042-33	PS TH	02-25-71	TOTAL	23469	7:45	1774	5:00	1965
				NORTH	11905	7:30	728	5:00	1058
				SOUTH	11564	7:45	1049	5:00	907
WOODMAN AV AT CHANDLER BL	C00-4545-33	EV TU	08-03-71	TOTAL	24040	11:15	1400	4:45	1873
				NORTH	13385	11:15	745	4:45	1175
				SOUTH	10655	7:45	829	12:00	709
WOODMAN AV S/O CHATSWORTH ST	C00-4536-32	EV MO	10-04-71	TOTAL	5486	7:15	431	2:45	542
				NORTH	2981	7:00	205	3:00	360
				SOUTH	2505	7:15	227	2:15	220
WOODMAN AV S/O DEVONSHIRE ST	C00-3030-32	EV FR	11-19-71	TOTAL	11307	7:30	721	4:45	1070
				NORTH	5847	11:15	325	4:45	635
				SOUTH	5460	7:30	434	4:15	452
WOODMAN AV AT MOORPARK ST	C00-4444-33	EV MO	12-06-71	TOTAL	19540	8:00	1437	3:00	1550
				NORTH	7781	11:15	502	4:45	622
				SOUTH	11759	8:00	957	2:45	957

LOCATION	PHYS. DESCR	RG	DY	DATE	DIR.	VOLUME	AM PEAK	PM PEAK		
WOODMAN AV AT OSBORNE ST	C00-4238-33	EV	MO	09-20-71	TOTAL	19310	7:15	1244	4:30	1775
					NORTH	10605	11:15	638	4:45	1156
					SOUTH	8705	7:15	758	3:45	672
WOODMAN AV N/O OXNARD ST	G04-3340-23	EV	FR	03-12-71	TOTAL	24730	8:15	1760	4:30	2061
					NORTH	11914	11:15	763	4:30	1065
					SOUTH	12816	7:30	1080	4:45	1013
WOODMAN AV AT RIVERSIDE DR -VALLEY-	D06-4242-43	EV	MO	08-02-71	TOTAL	26729	11:15	1818	12:00	1894
					NORTH	14784	11:15	1018	5:15	1209
					SOUTH	11945	7:45	915	12:00	843
WOODMAN AV AT RIVERSIDE DR -VALLEY-	G06-4040-43	EV	TU	08-17-71	TOTAL	25190	11:15	1705	4:30	1743
					NORTH	14131	11:15	966	5:00	1135
					SOUTH	11059	7:30	867	11:30	725
WOODMAN AV N/O ROSCOE BL	G04-2939-23	PS	MO	05-17-71	TOTAL	24025	7:15	1672	4:30	2211
					NORTH	11357	11:15	691	4:30	1347
					SOUTH	12668	7:15	1221	2:45	965
WOODMAN AV AT ROSCOE BL		EV	MO	11-22-71	TOTAL	27691	*	MANUAL COUNT		
					NORTH	13716	7:30	610	4:30	1567
					SOUTH	13975	7:15	1342	3:15	1144
WOODMAN AV S/O SATICOY ST	G04-4536-32	EV	TU	10-19-71	TOTAL	32851	7:45	2580	4:30	2999
					NORTH	15868	7:45	1099	4:45	1487
					SOUTH	16983	7:30	1499	4:30	1517
WOODMAN AV N/O SHERMAN WY	G04-2844-23	PS	WE	06-16-71	TOTAL	30777	10:45	1979	4:30	2356
					NORTH	16385	10:45	1125	4:15	1334
					SOUTH	14392	7:45	1024	4:30	1036
WOODMAN AV AT STRATHERN ST-JOG SOUTH LEG		EV	TU	11-23-71	TOTAL	28587	*	MANUAL COUNT		
					NORTH	14342	9:00	923	4:15	1458
					SOUTH	14245	7:30	1221	4:15	1108
WOODMAN AV AT TERRA BELLA ST	C00-4545-33	EV	TH	08-05-71	TOTAL	13214	7:00	975	4:30	1212
					NORTH	6540	11:15	378	4:30	731
					SOUTH	6674	7:00	731	4:30	481

LOCATION	PHYS. DESCR	RG DY	DATE	DIR.	VOLUME	AM PEAK	PM PEAK
WOODMAN AV AT VAN NUYS BL	C00-4539-33	EV MO	02-08-71	TOTAL	10470	8:00 1101	4:30 972
				NORTH	5343	8:00 442	4:30 638
				SOUTH	5127	7:45 669	2:45 378
WOODMAN AV AT VAN NUYS BL	C00-4040-33	EV TH	08-05-71	TOTAL	10488	7:00 837	4:00 885
				NORTH	4766	11:15 285	3:45 534
				SOUTH	5722	7:00 664	4:30 368
WOODMAN AV N/O VENTURA BL	C00-3442-23	EV TU	02-16-71	TOTAL	13895	11:15 1041	3:00 1142
				NORTH	6520	11:15 472	3:00 539
				SOUTH	7375	11:15 569	2:45 607
WOODMAN AV AT VENTURA BL		EV TH	07-29-71	TOTAL	8764	* MANUAL COUNT	
				NORTH	2361	8:30 165	4:45 212
				SOUTH	6403	8:15 485	5:00 616
WOODMAN AV AT VENTURA BL	C00-1845-13	EV MO	08-02-71	TOTAL	9879	7:45 656	5:00 689
				NORTH	2850	8:00 208	4:45 211
				SOUTH	7029	7:45 461	5:00 495
WOODMAN AV AT VENTURA FWY -E/B ON-	G12-3240-33	EV MO	11-22-71	TOTAL	28432	7:15 1939	2:45 2043
				NORTH	13428	7:00 1091	2:45 925
				SOUTH	15004	8:00 1100	2:45 1118
WOODMAN AV AT VENTURA FWY -E/B ON-	G12-3240-33	EV TU	11-23-71	TOTAL	28130	7:45 2088	2:45 2059
				NORTH	13229	7:30 967	1:45 962
				SOUTH	14901	7:45 1162	2:45 1145
WOODMAN AV AT VENTURA FWY -W/B ON-	C00-4032-33	EV TU	11-23-71	TOTAL	30724	8:15 2117	2:30 2545
				NORTH	13647	11:15 928	2:30 1187
				SOUTH	17077	8:00 1422	2:30 1358
WOODMAN AV AT VICTORY BL	D05-4246-33	EV TU	08-03-71	TOTAL	22548	7:30 1504	4:30 1907
				NORTH	10642	11:15 720	4:30 960
				SOUTH	11906	7:30 910	4:45 958
WOODROW WILSON DR AT MONTCALM AV -JOG NR PYRAMID-	200-1212-11	EV MO	01-04-71	TOTAL	685	6:00 59	5:15 57
				EAST	324	8:00 41	1:15 29
				WEST	361	11:15 29	5:15 40

LOCATION	PHYS. DESCR	RG DY	DATE	DIR.	VOLUME	AM PEAK	PM PEAK		
WOODROW WILSON DR N/O MULHOLLAND DR	300-2015-11	EV WE	07-14-71	TOTAL	2783	7:15	212	5:30	229
				NORTH	1134	11:15	50	5:45	122
				SOUTH	1649	7:15	174	6:45	125
WOODROW WILSON DR N/O MULHOLLAND DR	C00-1717-11	EV WE	11-17-71	TOTAL	2038	8:15	236	4:45	179
				NORTH	1161	8:00	137	4:45	109
				SOUTH	877	8:15	102	4:15	83
WOODROW WILSON DR AT VALEVISTA TR	200-1212-11	EV MO	01-04-71	TOTAL	904	8:00	89	5:30	81
				EAST	411	8:00	64	6:15	28
				WEST	493	7:45	28	5:30	55
WOODVALE RD AT DENSMORE AV		MV TH	02-25-71	TOTAL	3141	*	MANUAL COUNT		
				EAST	954	8:45	95	3:30	69
				WEST	2187	8:15	89	5:00	344
WORKMAN ST W/O MISSION RD	B00-2020-11	CR TH	12-02-71	TOTAL	2510	11:15	206	3:15	240
				EAST	1530	7:30	145	3:15	153
				WEST	980	11:15	88	4:30	106
WORKMAN ST S/O NORTH MAIN ST	B00-2020-11	CR WE	09-01-71	TOTAL	1403	11:15	88	4:45	150
				NORTH	648	11:15	40	4:30	90
				SOUTH	755	7:00	67	4:45	69
WORKMAN ST S/O NORTH MAIN ST	B00-2020-11	CR TH	09-02-71	TOTAL	1494	11:15	84	3:30	175
				NORTH	676	11:15	41	3:30	102
				SOUTH	818	7:00	71	4:00	84
WREN DR W/O MUSEUM DR	100-2000-10	CR MO	02-01-71	TOTAL	333	7:45	39	6:45	31
				NON-DIR COUNT					
WRIGHTWOOD DR AT MOUNTCASTLE DR	A00-1414-11	EV TU	09-28-71	TOTAL	1331	8:00	133	9:15	219
				NORTH	499	7:45	61	5:15	49
				SOUTH	832	8:00	73	10:00	208
WYANDOTTE ST AT CALVIN AV -VALLEY-		MV FR	01-15-71	TOTAL	565	*	MANUAL COUNT		
				EAST	251	9:00	19	3:00	30
				WEST	314	7:30	14	3:00	20

LOCATION	PHYS. DESCR	RG DY	DATE	DIR.	VOLUME	AM PEAK	PM PEAK
WYCLIFF AV N/O SUMMERLAND AV	A00-1818-11	SR FR	07-09-71	TOTAL	974	11:15	62 4:00 98
				NORTH	554	6:45	55 6:00 46
				SOUTH	420	11:15	26 4:15 57
YARMOUTH AV AT TRIBUNE ST	A00-1515-11	WV MO	02-22-71	TOTAL	432	10:00	20 6:45 101
				NORTH	276	11:15	9 6:45 98
				SOUTH	156	7:15	13 3:00 44
YBARRA RD AT SAN FELICIANO DR		WV WE	12-29-71	TOTAL	497	*	MANUAL COUNT
				EAST	277	7:30	27 4:30 25
				WEST	220	7:30	10 4:15 25
YELLOWSTONE ST E/O DITMAN AV	A00-3600-10	CR TU	02-16-71	TOTAL	1135	7:45	165 4:15 191
				NON-DIR COUNT			
YOLANDA AV NR WILBUR AV AT CHATSWORTH ST	A00-1818-11	WV WE	09-22-71	TOTAL	1321	7:45	234 3:15 184
				NORTH	641	7:45	141 3:15 136
				SOUTH	680	8:00	96 4:15 67
YOLANDA AV AT CITRONIA ST		WV TU	06-01-71	TOTAL	633	*	MANUAL COUNT
				NORTH	225	7:00	13 4:00 24
				SOUTH	408	7:30	36 3:45 39
YOLANDA AV N/O EDDY ST	A00-1918-11	WV TU	05-11-71	TOTAL	474	7:15	99 3:15 114
				NORTH	210	7:15	82 12:15 21
				SOUTH	264	10:15	20 3:15 100
YOLANDA AV S/O HART ST	A00-3600-20	WV FR	01-29-71	TOTAL	761	11:15	30 4:45 134
				NON-DIR COUNT			
YOLANDA AV AT PLUMMER ST	A00-1618-11	WV WE	09-22-71	TOTAL	2149	7:00	162 2:15 199
				NORTH	1344	7:30	99 5:15 138
				SOUTH	805	6:45	77 1:45 104
YOLANDA AV AT PRAIRIE ST	A00-1818-11	WV TU	09-21-71	TOTAL	2435	7:45	201 5:00 313
				NORTH	1249	11:15	74 3:45 173
				SOUTH	1186	7:45	132 5:00 153

LOCATION	PHYS. DESCR	RG	DY	DATE	DIR.	VOLUME	AM PEAK	PM PEAK			
YOLANDA AV AT PRAIRIE ST			MV	TU	10-05-71	TOTAL	2729	*	MANUAL COUNT		
						NORTH	1583	7:30	114	5:00	177
						SOUTH	1146	7:30	134	5:00	78
YOLANDA AV S/O VICTORY BL	A00-1700-10	MV	FR	01-29-71	ONE WAY STREET N/B	TOTAL	689	11:15	41	12:15	186
YORK BL AT EAGLE ROCK BL	300-1830-13	PS	FR	05-14-71	TOTAL	11062	7:30	896	5:00	806	
					EAST	2399	7:30	178	5:00	231	
					WEST	8663	7:15	736	4:45	597	
YORK BL AT FIGUEROA ST			CR	TH	03-18-71	TOTAL	19932	*	MANUAL COUNT		
						EAST	8596	7:15	602	4:45	842
						WEST	11336	7:15	938	5:00	1058
YORK BL AT FIGUEROA ST	C00-4040-23	PS	MO	05-10-71	TOTAL	20164	7:30	1520	4:30	1726	
					EAST	9131	7:30	667	4:45	817	
					WEST	11033	7:30	853	4:30	919	
YORK BL AT AVENUE 51	C00-2828-22	PS	TU	06-01-71	TOTAL	19019	11:15	1174	4:30	1706	
					EAST	9433	11:15	603	4:30	978	
					WEST	9586	7:15	712	4:30	728	
YOSEMITE WY N/O VALLE VISTA DR	100-3000-10	CR	FR	02-05-71	TOTAL	370	7:15	38	3:45	37	
					NON-DIR COUNT						
YUCCA ST AT HUDSON AV			WR	FR	06-25-71	TOTAL	2763	*	MANUAL COUNT		
						EAST	1546	8:30	59	5:00	178
						WEST	1217	8:15	59	5:00	144
YUCCA ST AT MCCADDEN PL			WR	WE	06-02-71	TOTAL	2350	*	MANUAL COUNT		
						EAST	1410	8:30	114	4:15	153
						WEST	940	8:15	59	4:45	106
YUCCA ST AT VISTA DEL MAR AV			CR	MO	09-20-71	TOTAL	2331	*	MANUAL COUNT		
						EAST	921	8:30	52	4:30	106
						WEST	1410	8:30	147	5:00	146

LOCATION	PHYS. DESCR	RG DY	DATE	DIR.	VOLUME	AM PEAK	PM PEAK		
YUCCA ST AT WHITLEY AV		WR MO	09-20-71	TOTAL	2349 *	MANUAL COUNT			
				EAST	1339	9:00	46	3:30	174
				WEST	1010	8:00	39	3:00	103
ZANJA ST W/O TIVOLI AV	B00-1614-11	WR FR	05-14-71	TOTAL	6601	7:15	634	4:30	654
				EAST	3100	11:15	191	4:45	408
				WEST	3501	7:15	453	6:00	269
ZANJA ST AT WALNUT AV-JOG NR PENMAR AV--		WR FR	03-05-71	TOTAL	4236 *	MANUAL COUNT			
				EAST	2100	7:30	260	4:45	196
				WEST	2136	7:30	147	4:45	341
ZELZAH AV S/O DEVONSHIRE ST	C00-4030-32	WV TU	11-23-71	TOTAL	11032	7:15	993	2:45	942
				NORTH	5254	11:15	344	4:30	504
				SOUTH	5778	7:30	700	2:45	454
ZELZAH AV N/O MATTERAS ST	A00-3600-20	WV FR	01-29-71	TOTAL	752	11:15	63	2:45	100
				NON-DIR COUNT					
ZELZAH AV AT ROSCOE BL	B00-1818-11	WV FR	03-19-71	TOTAL	2172	7:30	240	3:00	236
				NORTH	1062	7:45	85	6:15	103
				SOUTH	1110	7:15	160	3:00	135
ZELZAH AV N/O SATICOV ST	A00-3600-20	WV FR	01-29-71	TOTAL	1679	11:15	74	5:15	214
				NON-DIR COUNT					
ZELZAH AV AT STRATHERN ST		WV WE	11-03-71	TOTAL	1019 *	MANUAL COUNT			
				NORTH	446	7:15	50	4:00	38
				SOUTH	573	7:30	60	3:00	51
ZELZAH AV N/O VANOWEN ST	A00-3600-20	WV FR	01-29-71	TOTAL	511	11:15	30	5:30	64
				NON-DIR COUNT					
ZONAL AV AT SAN PABLO ST		CR TU	09-14-71	TOTAL	3918 *	MANUAL COUNT			
				EAST	2758	7:30	169	4:45	281
				WEST	1160	7:30	152	3:15	86

LOCATION	PHYS. DESCR	RG DY	DATE	DIR.	VOLUME	AM PEAK	PM PEAK
AVENUE 33 S/O MOSS AV	100-3000-10 NON-DIR COUNT	CR FR	02-05-71	TOTAL	2321	7:30 198	3:00 229
AVENUE 33 W/O PASADENA AV	A00-3400-10 NON-DIR COUNT	CR FR	02-05-71	TOTAL	2294	7:15 315	4:00 340
AVENUE 41 N/O EAGLE ROCK BL	100-3600-10 NON-DIR COUNT	CR FR	02-05-71	TOTAL	567	7:30 51	4:00 69
AVE 42 N/O BARRYKNOLL -JOG NR DIVISION ST	A00-1800-10 NON-DIR COUNT	CR FR	02-05-71	TOTAL	2809	7:45 248	4:45 314
AVENUE 50 AT FIGUEROA ST	B00-1524-11	PS TU	06-01-71	TOTAL	5043	7:00 370	4:15 419
				NORTH	1155	7:00 106	6:15 128
				SOUTH	3888	7:45 265	4:30 301
AVENUE 50 N/O FIGUEROA ST	200-2524-11	PS TU	06-01-71	TOTAL	6966	11:15 400	4:30 645
				NORTH	3078	11:15 176	4:45 353
				SOUTH	3888	7:45 265	4:30 301
AVENUE 51 N/O YORK BL	B00-2020-11	PS TU	06-01-71	TOTAL	4972	11:15 388	1:45 488
				NORTH	2319	11:15 176	1:45 237
				SOUTH	2653	11:15 212	2:00 261
AVENUE 51 S/O AVENUE 52	200-2400-20 NON-DIR COUNT	CR TH	02-04-71	TOTAL	1974	7:15 147	4:30 322
AVENUE 56 N/O ASH ST	C00-2020-11	CR MO	08-02-71	TOTAL	3742	11:15 248	4:30 310
				NORTH	1781	11:15 103	4:30 162
				SOUTH	1961	11:15 145	11:45 159
AVENUE 56 S/O YORK BL	300-2626-11	CR MO	08-02-71	TOTAL	3542	11:15 256	4:30 308
				NORTH	1844	11:15 126	4:30 176
				SOUTH	1698	11:15 130	5:00 141

LOCATION	PHYS. DESCR	RG DY	DATE	DIR.	VOLUME	AM PEAK	PM PEAK
AVENUE 57 N/O BALTIMORE ST	A00-4000-10	CR TH	02-04-71	TOTAL	2079	11:15 118	3:00 529
				NON-DIR COUNT			
AVENUE 59 N/O MONTE VISTA ST	A00-4000-10	CR TH	02-04-71	TOTAL	937	8:00 77	4:15 88
				NON-DIR COUNT			
1ST ST W/O ALAMEDA ST	C00-2828-22	CR MD	01-18-71	TOTAL	18198	7:15 1681	4:30 1896
				EAST	8436	7:15 469	4:30 1259
				WEST	9762	7:30 1217	2:45 731
1ST ST AT ALTA VISTA BL		WR TH	07-08-71	TOTAL	1364 *	MANUAL COUNT	
				EAST	582	8:15 50	3:45 58
				WEST	782	8:15 48	4:45 101
1ST ST AT ANDERSON ST		CR MD	01-25-71	TOTAL	17191 *	MANUAL COUNT	
				EAST	8901	7:30 379	4:30 1307
				WEST	8290	7:15 1255	3:15 384
1ST ST E/O BROADWAY -CENTRAL-	C00-3042-34	CR TH	05-06-71	TOTAL	23033	7:30 2006	4:30 2412
				EAST	11797	7:30 998	4:45 1280
				WEST	11236	7:30 1008	4:15 1191
1ST ST AT EDINBURGH AV		WR WE	06-02-71	TOTAL	1341 *	MANUAL COUNT	
				EAST	460	8:30 45	3:45 46
				WEST	881	8:30 44	3:15 102
1ST ST AT EVERGREEN AV	C00-3030-22	CR MD	01-18-71	TOTAL	12854	7:00 1072	4:45 1479
				EAST	7213	11:15 401	4:45 1131
				WEST	5641	7:00 863	3:30 406
1ST ST W/O FIGUEROA ST	C00-2626-22	CR WE	05-05-71	TOTAL	16287	7:15 1764	4:15 2252
				EAST	8304	7:00 1410	4:15 772
				WEST	7983	11:15 477	4:15 1480
1ST ST AT GRAND AV -CENTRAL-		CR WE	02-10-71	TOTAL	29432 *	MANUAL COUNT	
				EAST	13836	7:30 1416	4:00 979
				WEST	15596	7:15 1273	4:15 1601

LOCATION	PHYS. DESCR	RG DY	DATE	DIR.	VOLUME	AM PEAK	PM PEAK
1ST ST W/O GRAND AV -CENTRAL-	D04-4032-43	CR TH	05-06-71	TOTAL	21994	7:15 2105	4:15 2525
				EAST	11072	7:30 1333	4:15 1145
				WEST	10922	7:15 782	4:45 1449
1ST ST AT HILL ST		CR MO	12-06-71	TOTAL	26262 *	MANUAL COUNT	
				EAST	14024	7:00 882	4:00 1654
				WEST	12238	7:15 979	5:00 1303
1ST ST AT HOPE ST		CR TU	07-20-71	TOTAL	19706 *	MANUAL COUNT	
				EAST	10701	7:30 1131	4:30 898
				WEST	9005	7:30 644	4:30 1300
1ST ST AT LOS ANGELES ST		CR TU	02-09-71	TOTAL	22977 *	MANUAL COUNT	
				EAST	13406	7:30 1032	4:15 1350
				WEST	9571	7:45 733	4:00 768
1ST ST E/O LOS ANGELES ST	C00-3545-34	CR TU	05-04-71	TOTAL	23153	7:15 1983	4:15 2446
				EAST	11763	7:15 881	4:15 1526
				WEST	11390	7:15 1102	4:00 938
1ST ST E/O LOS ANGELES ST	C00-3545-34	CR WE	05-05-71	TOTAL	23248	7:00 2004	4:30 2325
				EAST	11764	7:00 897	4:30 1481
				WEST	11484	7:00 1107	3:30 887
1ST ST E/O LOS ANGELES ST	C00-3545-34	CR TH	05-06-71	TOTAL	22802	7:15 1841	4:15 2374
				EAST	11936	7:15 881	4:15 1478
				WEST	10866	7:15 960	4:15 896
1ST ST E/O LOS ANGELES ST	C00-3545-34	CR FR	05-07-71	TOTAL	25071	7:00 2030	4:30 2322
				EAST	12708	7:15 912	4:30 1430
				WEST	12363	7:00 1121	4:15 916
1ST ST E/O LOS ANGELES ST	C00-3545-34	CR SA	05-08-71	TOTAL	16986	11:15 1214	11:30 1244
				EAST	8918	11:15 614	1:30 658
				WEST	8068	11:15 600	11:30 612
1ST ST E/O LOS ANGELES ST	C00-3545-34	CR SU	05-09-71	TOTAL	14303	11:15 722	4:45 1189
				EAST	7450	11:15 382	5:00 660
				WEST	6853	10:45 380	4:00 583

LOCATION	PHYS. DESCR	RG DY	DATE	DIR.	VOLUME	AM PEAK	PM PEAK
1ST ST E/O LOS ANGELES ST	C00-3545-34	CR MO	05-10-71	TOTAL	23496	7:15 2043	4:30 2327
				EAST	11912	7:15 892	4:30 1467
				WEST	11584	7:15 1151	4:15 920
1ST ST AT NEW HAMPSHIRE AV		CR MO	05-10-71	TOTAL	10348	* MANUAL COUNT	
				EAST	5242	7:30 601	4:30 432
				WEST	5106	7:45 390	4:30 690
1ST ST AT OLIVE ST -CENTRAL-		CR MO	12-06-71	TOTAL	28646	* MANUAL COUNT	
				EAST	13928	7:45 1170	4:15 1295
				WEST	14718	7:15 1267	4:15 1337
1ST ST E/O SOTO ST	C00-3030-22	CR TU	11-30-71	TOTAL	14251	7:00 1291	4:15 1592
				EAST	7345	11:15 413	4:15 1192
				WEST	6906	7:00 1031	5:00 590
1ST ST E/O SOTO ST	C00-3030-22	CR WE	12-01-71	TOTAL	14480	7:00 1310	4:30 1506
				EAST	7548	11:15 442	4:15 1137
				WEST	6932	7:00 1014	3:00 448
1ST ST AT UTAH ST		CR FR	01-22-71	TOTAL	17649	* MANUAL COUNT	
				EAST	8727	7:15 343	4:30 1265
				WEST	8922	7:15 1405	4:00 362
1ST ST AT VAN NESS AV		CR FR	05-07-71	TOTAL	718	* MANUAL COUNT	
				EAST	260	7:45 29	5:00 26
				WEST	458	7:45 28	4:45 67
1ST ST AT VERMONT AV		CR MO	05-10-71	TOTAL	11463	* MANUAL COUNT	
				EAST	4761	7:30 482	4:30 461
				WEST	6702	7:45 531	4:45 743
1ST ST E/O VIGNES ST	C00-2530-23	CR TH	04-29-71	TOTAL	15978	7:15 1728	4:15 2472
				EAST	9736	10:15 452	4:15 2071
				WEST	6242	7:15 1295	3:30 409
1ST ST AT VIGNES ST		CR TU	09-07-71	TOTAL	22829	* MANUAL COUNT	
				EAST	11451	7:30 505	4:30 1556
				WEST	11378	7:00 1661	3:15 621

LOCATION	PHYS. DESCR	RG DY	DATE	DIR.	VOLUME	AM PEAK	PM PEAK		
1ST ST E/O VIGNES ST	C00-2430-23	CR WE	10-13-71	TOTAL	19624	7:15	985	4:30	3899
				EAST	9726	11:15	413	4:30	2033
				WEST	9898	7:15	509	4:30	1866
1ST ST E/O VIGNES ST	C00-2430-23	CR WE	10-14-71	TOTAL	19187	7:15	3311	3:15	1209
				EAST	9545	7:15	1656	3:45	603
				WEST	9642	7:30	1679	3:15	611
1ST ST AT VIRGIL AV	C00-2828-22	CR MO	08-09-71	TOTAL	8216	7:30	777	4:30	998
				EAST	4106	7:30	362	4:30	436
				WEST	4110	7:30	415	4:30	562
1ST ST W/O VIRGIL AV	C00-3030-22	CR TU	09-14-71	TOTAL	8566	7:30	955	4:30	979
				EAST	4266	7:30	440	4:30	426
				WEST	4300	7:30	515	4:30	553
1ST ST -SAN PEDRO- AT GAFFEY ST	200-2020-21	SR TU	03-09-71	TOTAL	10196	7:00	1008	3:30	774
				EAST	6952	7:00	817	3:00	471
				WEST	3244	11:15	278	4:15	348
1ST ST -SAN PEDRO- W/O GAFFEY ST	200-2020-11	SR TU	06-29-71	TOTAL	14382	7:15	1022	4:30	1224
				EAST	7612	7:15	796	3:15	487
				WEST	6770	11:15	370	4:45	795
1ST ST -SAN PEDRO- AT GAFFEY ST	200-2020-21	SR TU	07-13-71	TOTAL	10623	7:15	873	4:45	732
				EAST	7175	7:15	738	12:15	428
				WEST	3448	11:15	275	4:15	345
1ST ST -SAN PEDRO- AT GAFFEY ST	200-2020-22	MS FR	11-12-71	TOTAL	12147	7:00	1198	4:30	928
				EAST	8156	7:00	1009	3:15	490
				WEST	3991	11:15	259	4:30	470
1ST ST -SAN PEDRO (COUNTY)- E/O MIRALESTE DR -COUNTY-	B00-1818-11	SR FR	07-09-71	TOTAL	3873	7:00	390	5:15	361
				EAST	1985	7:30	309	12:15	133
				WEST	1888	6:30	125	5:00	255
1ST ST SAN PEDRO AT WESTERN AV	B00-2035-12	SR WE	05-05-71	TOTAL	8571	7:30	703	4:45	859
				EAST	2649	7:30	413	3:15	258
				WEST	5922	11:15	333	4:45	717

LOCATION	PHYS. DESCR	RG	DAY	DATE	DIR.	VOLUME	AM PEAK	PM PEAK		
1ST ST SAN PEDRO E/O WESTERN AV	B00-3535-12	SR	TH	07-15-71	TOTAL	11134	7:30	873	5:30	931
					EAST	5568	7:30	656	3:15	320
					WEST	5566	11:15	317	5:30	640
2ND ST W/O ALAMEDA ST	C00-2020-21	CR	MO	03-29-71	TOTAL	5953	7:15	745	4:15	876
					EAST	3637	11:15	244	4:15	715
					WEST	2316	7:15	538	3:30	201
2ND ST E/O BROADWAY -CENTRAL-	C00-1818-11	CR	WE	05-19-71	TOTAL	11156	7:15	1003	4:15	1214
					EAST	6274	7:00	687	4:15	532
					WEST	4882	7:15	329	4:15	682
2ND ST W/O CENTRAL AV	C00-2020-11	CR	MO	03-29-71	TOTAL	6996	7:15	564	4:15	866
					EAST	4126	11:15	282	4:15	647
					WEST	2870	7:15	340	3:00	241
2ND ST AT COMMONWEALTH AV -CENTRAL-		CR	TU	12-07-71	TOTAL	1489	*	MANUAL COUNT		
					EAST	1029	7:45	188	3:15	58
					WEST	460	7:45	80	3:45	30
2ND ST AT FIGUEROA ST		CR	TU	02-02-71	TOTAL	16623	*	MANUAL COUNT		
					EAST	5611	7:15	1433	4:15	596
					WEST	11012	7:15	176	4:15	1025
2ND ST AT FIGUEROA ST	C00-4240-44	CR	MO	04-05-71	TOTAL	13038	7:00	1431	4:00	1382
					EAST	8358	7:00	1227	4:00	565
					WEST	4680	11:15	234	4:00	817
2ND ST W/O FIGUEROA ST	C00-3632-44	CR	WE	05-05-71	TOTAL	15134	7:15	1720	4:30	1847
					EAST	9023	7:15	1370	3:45	609
					WEST	6111	7:15	350	4:30	1256
2ND ST W/O FIGUEROA ST	C00-3632-44	CR	TH	05-06-71	TOTAL	14841	7:15	1621	4:30	1825
					EAST	8970	7:15	1282	4:00	616
					WEST	5871	7:15	339	4:30	1238
2ND ST W/O FIGUEROA ST	C00-3632-44	CR	FR	05-07-71	TOTAL	15567	7:15	1649	4:30	1856
					EAST	9319	7:15	1282	4:30	670
					WEST	6248	7:15	367	4:30	1186

LOCATION	PHYS. DESCR	RG DY	DATE	DIR.	VOLUME	AM PEAK	PM PEAK
2ND ST W/O FIGUEROA ST	C00-3632-44	CR SA	05-08-71	TOTAL	8468	11:15	611 11:30 637
				EAST	5276	11:15	415 11:30 413
				WEST	3192	11:15	196 3:45 272
2ND ST W/O FIGUEROA ST	C00-3632-44	CR SU	05-09-71	TOTAL	5544	11:15	333 4:45 458
				EAST	3605	11:15	228 12:30 306
				WEST	1939	11:15	105 4:45 159
2ND ST W/O FIGUEROA ST	C00-3632-44	CR MO	05-10-71	TOTAL	14780	7:30	1637 4:30 1797
				EAST	9021	7:30	1306 4:30 637
				WEST	5759	7:30	331 4:30 1160
2ND ST W/O FIGUEROA ST	C00-3632-44	CR TU	05-11-71	TOTAL	14177	7:15	1662 4:30 1697
				EAST	8675	7:15	1336 4:30 599
				WEST	5502	7:15	326 4:30 1098
2ND ST AT HILL ST		CR MO	01-18-71	TOTAL	13333	*	MANUAL COUNT
				EAST	7999	7:45	969 3:45 379
				WEST	5334	7:30	242 4:15 786
2ND ST W/O HILL ST	C00-3020-32	CR WE	05-05-71	TOTAL	10716	7:15	1186 4:30 1372
				EAST	5790	7:15	957 4:30 371
				WEST	4926	11:15	241 4:30 1001
2ND ST W/O HILL ST	C00-3020-32	CR WE	05-05-71	TOTAL	5790	7:15	957 4:30 371
				ONE WAY STREET E/B			
2ND ST E/O LOS ANGELES ST	C00-2020-11	CR WE	06-02-71	TOTAL	8926	7:15	667 4:30 841
				EAST	4272	7:00	360 4:15 431
				WEST	4654	11:15	330 4:45 433
2ND ST AT LOS ANGELES ST		CR FR	08-27-71	TOTAL	9693	*	MANUAL COUNT
				EAST	6427	7:15	635 4:15 609
				WEST	3266	7:30	202 4:30 340
2ND ST W/O MAIN ST -CENTRAL-	C00-1818-11	CR MO	03-29-71	TOTAL	10127	7:15	835 4:15 1095
				EAST	5620	7:15	564 4:30 559
				WEST	4507	11:15	294 3:45 558

LOCATION	PHYS. DESCR	RG DY	DATE	DIR.	VOLUME	AM PEAK	PM PEAK
2ND ST AT VIRGIL AV		CR MO	11-22-71	TOTAL	1289	*	MANUAL COUNT
				EAST	716	7:45	83 4:00 70
				WEST	573	8:00	39 4:15 80
2ND ST AT WITMER ST		CR MO	12-06-71	TOTAL	1576	*	MANUAL COUNT
				EAST	1111	7:30	155 3:15 107
				WEST	465	7:30	72 3:15 26
2ND ST -SAN PEDRO- W/O GAFFEY ST	200-2020-11	SR TU	06-29-71	TOTAL	904	10:45	65 4:15 91
				EAST	399	7:00	39 12:15 54
				WEST	505	10:45	31 4:15 57
3RD ST AT ALEXANDRIA AV	C00-3030-22	MS MO	05-17-71	TOTAL	19692	7:30	2032 4:45 1660
				EAST	8105	7:15	1342 12:30 666
				WEST	11587	8:00	720 4:45 1300
3RD ST AT ALEXANDRIA AV	C00-3030-22	MS TU	05-18-71	TOTAL	16721	7:45	1508 4:30 1549
				EAST	5234	7:45	772 2:00 476
				WEST	11487	7:30	739 4:30 1304
3RD ST AT ALEXANDRIA AV	C00-3030-22	MS WE	05-19-71	TOTAL	22924	7:30	2142 4:45 2119
				EAST	11372	7:30	1438 4:30 880
				WEST	11552	7:45	709 4:45 1257
3RD ST AT ALEXANDRIA AV	C00-3030-22	MS TH	05-20-71	TOTAL	22461	7:30	2029 4:30 2118
				EAST	11054	7:30	1363 4:15 869
				WEST	11407	8:00	712 4:30 1258
3RD ST AT ALEXANDRIA AV	C00-3030-22	MS FR	05-21-71	TOTAL	23299	7:30	1940 4:30 2107
				EAST	11347	7:30	1249 4:45 849
				WEST	11952	7:45	712 4:30 1259
3RD ST AT ALEXANDRIA AV	C00-2929-22	MS TU	06-01-71	TOTAL	22919	7:30	1856 4:30 2091
				EAST	11406	7:30	1217 4:45 866
				WEST	11513	11:15	689 4:30 1227
3RD ST AT ALEXANDRIA AV	C00-2929-22	MS WE	06-02-71	TOTAL	22744	7:30	1930 4:45 2134
				EAST	11344	7:30	1254 4:45 864
				WEST	11400	11:15	719 4:45 1270

LOCATION	PHYS. DESCR	RG DY	DATE	DIR.	VOLUME	AM PEAK	PM PEAK		
3RD ST AT ALEXANDRIA AV	C00-2929-22	MS TH	06-03-71	TOTAL	23314	7:30	1990	4:30	2138
				EAST	11493	7:30	1301	4:15	851
				WEST	11821	7:30	689	4:45	1299
3RD ST AT ALEXANDRIA AV	C00-3030-22	MS MO	06-14-71	TOTAL	22163	7:45	1867	4:30	2091
				EAST	11019	7:45	1177	4:30	832
				WEST	11144	8:00	718	4:45	1265
3RD ST AT ALEXANDRIA AV	C00-3030-22	MS TU	06-15-71	TOTAL	22858	10:45	2034	4:45	2139
				EAST	11408	10:45	1381	11:30	962
				WEST	11450	8:00	728	5:00	1275
3RD ST AT ALEXANDRIA AV	C00-3030-22	MS WE	06-16-71	TOTAL	22471	7:45	1817	5:00	2152
				EAST	11169	7:30	1248	5:00	894
				WEST	11302	8:15	714	4:45	1267
3RD ST AT ALEXANDRIA AV	C00-3030-22	MS TH	06-17-71	TOTAL	22675	8:15	1857	5:00	2086
				EAST	11008	8:00	1188	5:30	847
				WEST	11667	11:15	645	4:30	1280
3RD ST AT ALEXANDRIA AV	C00-3030-22	MS FR	06-18-71	TOTAL	22932	10:00	1729	5:00	1988
				EAST	11163	10:00	1178	6:15	909
				WEST	11769	11:15	667	5:00	1287
3RD ST AT ALEXANDRIA AV	C00-3030-22	MS SA	06-19-71	TOTAL	18407	11:15	1133	1:00	1261
				EAST	8980	11:15	527	1:00	621
				WEST	9427	11:15	606	5:15	675
3RD ST AT ALEXANDRIA AV	C00-3030-22	MS SU	06-20-71	TOTAL	14190	11:15	756	5:30	925
				EAST	6825	11:15	330	2:30	469
				WEST	7365	11:00	448	12:45	529
3RD ST AT ALEXANDRIA AV	C00-3030-22	MS MO	06-21-71	TOTAL	22413	9:15	1782	5:45	2134
				EAST	11348	9:15	1207	5:45	872
				WEST	11065	8:15	640	5:30	1273
3RD ST AT ALEXANDRIA AV	C00-3030-22	MS TU	06-22-71	TOTAL	21135	9:15	1770	4:30	2069
				EAST	10518	9:15	1165	4:30	878
				WEST	10617	11:15	599	4:30	1191

LOCATION	PHYS. DESCR	RG DY	DATE	DIR.	VOLUME	AM PEAK	PM PEAK
3RD ST AT ALEXANDRIA AV	C00-3030-22	MS WE	06-23-71	TOTAL	22596	7:30 1896	4:45 2155
				EAST	11261	7:15 1209	4:30 896
				WEST	11335	7:45 727	5:00 1331
3RD ST AT ALEXANDRIA AV	C00-3030-22	MS TH	06-24-71	TOTAL	22264	7:30 1748	5:00 2135
				EAST	11091	7:30 1155	4:30 830
				WEST	11173	7:45 633	5:00 1331
3RD ST AT ALEXANDRIA AV	C00-3030-22	MS FR	06-25-71	TOTAL	22672	7:45 1715	4:30 2137
				EAST	11387	7:30 1148	4:30 842
				WEST	11285	8:15 663	4:45 1307
3RD ST AT ALEXANDRIA AV	C00-3030-22	MS SA	06-26-71	TOTAL	18048	10:45 1197	4:30 1296
				EAST	8933	11:15 629	4:00 654
				WEST	9115	10:45 594	4:30 679
3RD ST AT ALEXANDRIA AV	C00-3030-22	MS SU	06-27-71	TOTAL	14219	11:15 780	12:30 1686
				EAST	6922	11:15 395	1:00 512
				WEST	7297	11:15 385	12:30 586
3RD ST AT ALEXANDRIA AV	C00-3030-22	MS MO	06-28-71	TOTAL	21696	7:45 1840	5:00 2062
				EAST	11066	7:45 1212	5:00 875
				WEST	10630	11:15 672	4:45 1188
3RD ST AT ALEXANDRIA AV	C00-3030-22	MS TU	06-29-71	TOTAL	21450	7:45 1764	4:45 1956
				EAST	11241	7:45 1197	4:45 878
				WEST	10209	11:15 580	5:00 1100
3RD ST AT ALEXANDRIA AV	C00-3030-22	MS WE	06-30-71	TOTAL	22358	8:00 1786	4:45 2161
				EAST	11202	7:45 1214	4:45 856
				WEST	11156	11:15 643	5:00 1317
3RD ST AT ALEXANDRIA AV	C00-2828-22	CR TU	07-27-71	TOTAL	21861	7:30 1938	4:30 2105
				EAST	11296	7:30 1260	4:30 863
				WEST	10565	7:45 698	4:30 1242
3RD ST AT ALEXANDRIA AV	C00-2828-22	CR WE	07-28-71	TOTAL	21290	7:30 1869	4:30 2140
				EAST	11024	7:30 1225	4:30 881
				WEST	10266	7:45 677	4:45 1260

LOCATION	PHYS. DESCR	RG	DY	DATE	DIR.	VOLUME	AM PEAK	PM PEAK		
3RD ST AT ALEXANDRIA AV	C00-2828-22	CR	TH	07-29-71	TOTAL	22852	7:30	1897	4:30	2277
					EAST	11117	7:15	1221	4:30	812
					WEST	11735	7:30	684	4:30	1465
3RD ST AT ALEXANDRIA AV	C00-2828-22	CR	FR	07-30-71	TOTAL	24527	7:30	1962	4:30	2241
					EAST	11628	7:30	1223	4:30	845
					WEST	12899	11:15	833	4:30	1396
3RD ST AT ALEXANDRIA AV	C00-2828-22	CR	TU	08-17-71	TOTAL	22715	7:45	1921	4:45	2167
					EAST	10996	8:00	1212	5:00	835
					WEST	11719	11:15	708	4:30	1376
3RD ST AT ALEXANDRIA AV	C00-2828-22	CR	WE	08-18-71	TOTAL	22570	7:45	1867	4:30	2174
					EAST	10993	7:45	1189	4:30	849
					WEST	11577	7:45	678	4:45	1331
3RD ST AT ALEXANDRIA AV	C00-2828-22	CR	TH	08-19-71	TOTAL	22462	7:30	1947	4:30	2147
					EAST	10805	7:30	1137	4:45	812
					WEST	11657	7:30	810	4:30	1341
3RD ST AT ALEXANDRIA AV	C00-2828-22	CR	FR	08-20-71	TOTAL	22816	7:30	1780	4:30	2117
					EAST	11001	7:00	1109	4:45	810
					WEST	11815	7:30	742	4:15	1338
3RD ST AT ALEXANDRIA AV	C00-2828-22	CR	TU	09-14-71	TOTAL	21704	7:45	1945	4:45	2038
					EAST	10621	7:30	1236	4:45	843
					WEST	11083	7:45	736	4:45	1195
3RD ST AT ALEXANDRIA AV	C00-2828-22	CR	WE	09-15-71	TOTAL	22771	7:30	2036	4:45	2075
					EAST	11356	7:30	1276	4:45	872
					WEST	11415	7:30	760	4:45	1203
3RD ST AT ALEXANDRIA AV	C00-2828-22	CR	TH	09-16-71	TOTAL	22810	7:30	1984	4:45	2101
					EAST	11250	7:30	1235	4:30	882
					WEST	11560	7:45	757	4:45	1231
3RD ST AT ALEXANDRIA AV	C00-2828-22	CR	FR	09-17-71	TOTAL	23288	7:45	1910	4:45	2092
					EAST	11415	7:30	1203	4:45	873
					WEST	11873	8:00	723	4:45	1219

LOCATION	PHYS. DESCR	RG DY	DATE	DIR.	VOLUME	AM PEAK	PM PEAK
3RD ST W/O ALVARADO ST	C00-4030-32	PS MO	06-28-71	TOTAL	21296	7:45 1920	4:45 2091
				EAST	11358	7:45 1302	4:30 953
				WEST	9938	7:45 618	4:45 1186
3RD ST AT ARDEN BL		CR MO	10-18-71	TOTAL	24439 *	MANUAL COUNT	
				EAST	12490	7:45 1154	5:00 964
				WEST	11949	8:00 765	5:00 1300
3RD ST E/O BROADWAY -CENTRAL-	A00-4000-40	CR TU	05-04-71	TOTAL	12592	7:15 929	4:15 1541
				ONE WAY STREET W/B			
3RD ST AT BURLINGTON AV		CR TH	11-04-71	TOTAL	22301 *	MANUAL COUNT	
				EAST	11390	7:30 1327	4:45 743
				WEST	10911	8:00 545	4:45 1480
3RD ST AT DOHENY DR	C00-1227-12	WR FR	04-09-71	TOTAL	8803	11:15 720	4:30 858
				EAST	2815	11:15 231	4:45 319
				WEST	5988	11:15 489	4:30 560
3RD ST AT FAIRFAX AV	C00-3630-33	WR MO	01-18-71	TOTAL	22439	11:15 1744	3:00 1929
				EAST	13380	7:30 1042	4:45 1224
				WEST	9059	11:15 845	12:30 973
3RD ST AT FAIRFAX AV		WR FR	04-30-71	TOTAL	25565 *	MANUAL COUNT	
				EAST	12328	7:45 925	5:00 1136
				WEST	13237	8:00 986	5:00 1328
3RD ST AT FAIRFAX AV	C00-3632-33	WR WE	08-11-71	TOTAL	24986	11:15 1664	5:00 2218
				EAST	12264	11:15 795	5:00 1125
				WEST	12722	11:15 869	5:00 1093
3RD ST W/O FIGUEROA ST	A00-6000-50	CR WE	05-12-71	TOTAL	19004	7:30 1228	4:45 2287
				ONE WAY STREET W/B			
3RD ST AT FIGUEROA ST		CR FR	06-18-71	TOTAL	15534 *	MANUAL COUNT	
				EAST	932	8:00 125	3:30 51
				WEST	14602	7:15 707	4:30 1936

LOCATION	PHYS. DESCR	RG	DY	DATE	DIR.	VOLUME	AM PEAK	PM PEAK			
3RD ST AT FLOWER ST			CR	MO	01-18-71	TOTAL	13279	*	MANUAL COUNT		
						EAST	122	8:00	19	4:00	8
						WEST	13157	7:15	852	4:00	1607
3RD ST AT GARDNER ST			WR	TH	10-07-71	TOTAL	23154	*	MANUAL COUNT		
						EAST	11068	7:45	876	5:00	1075
						WEST	12086	8:15	851	5:00	1250
3RD ST AT HIGHLAND AV	C00-3030-22		WR	WE	02-03-71	TOTAL	22163				
						EAST	10818	7:45	1007	1:30	1019
						WEST	11345	8:00	879	5:00	1230
3RD ST W/O HILL ST	A00-2600-20		CR	TU	05-04-71	TOTAL	11466				
								7:30	750	4:15	1707
3RD ST AT LA BREA AV	C00-2827-22		WR	TU	01-19-71	TOTAL	23474				
						EAST	10957	7:30	977	4:45	921
						WEST	12517	11:15	937	4:45	1323
3RD ST E/O LA CIENEGA BL	C00-3030-22		WR	TH	01-14-71	TOTAL	21990				
						EAST	10768	11:15	764	4:30	1017
						WEST	11222	11:15	803	4:45	1021
3RD ST W/O LA CIENEGA BL	C00-3030-22		WR	FR	01-15-71	TOTAL	19797				
						EAST	9864	11:15	717	4:45	944
						WEST	9933	11:15	636	5:00	978
3RD ST E/O LA CIENEGA BL	C00-3030-22		WR	FR	01-15-71	TOTAL	20541				
						EAST	10138	11:15	809	5:00	951
						WEST	10403	11:15	728	4:45	926
3RD ST W/O LA CIENEGA BL	C00-3030-22		WR	MO	01-18-71	TOTAL	19388				
						EAST	9127	11:15	716	5:00	905
						WEST	10261	11:15	658	4:45	1009
3RD ST E/O LA CIENEGA BL	C00-3030-22		WR	MO	01-18-71	TOTAL	21743				
						EAST	10625	11:15	764	4:30	1017
						WEST	11118	11:15	803	4:45	1020

LOCATION	PHYS. DESCR	RG	DIR	DATE	VOLUME	AM PEAK	PM PEAK			
3RD ST AT LAKE ST -CENTRAL-		CR	FR	09-10-71	TOTAL	21814	*	MANUAL COUNT		
					EAST	11115	7:30	1227	4:45	744
					WEST	10699	7:30	602	4:30	1322
3RD ST E/O LOS ANGELES ST	B00-3100-40	CR	WE	06-02-71	TOTAL	10949	7:15	1315	4:15	1227
	ONE WAY STREET W/B									
3RD ST E/O NORMANDIE AV	C00-2800-20	CR	WE	08-18-71	TOTAL	10983	11:15	662	4:30	1281
	ONE WAY STREET W/B									
3RD ST E/O NORMANDIE AV	C00-2800-20	CR	TH	08-19-71	TOTAL	10828	11:00	685	4:30	1279
	ONE WAY STREET W/B									
3RD ST E/O NORMANDIE AV	C00-2800-20	CR	FR	08-20-71	TOTAL	11063	11:15	703	4:30	1298
	ONE WAY STREET W/B									
3RD ST AT NORTON AV		PS	WE	06-02-71	TOTAL	22148	7:30	1954	4:45	2289
					EAST	11281	7:30	1185	3:45	1034
					WEST	10867	7:45	773	4:45	1307
3RD ST AT OGDEN DR		WR	MO	02-08-71	TOTAL	22546	8:00	1678	4:45	2085
					EAST	9947	7:45	718	4:45	927
					WEST	12599	11:15	992	4:45	1158
3RD ST AT SHERBOURNE DR		WR	MO	09-27-71	TOTAL	18978	*	MANUAL COUNT		
					EAST	9602	8:15	617	5:00	976
					WEST	9376	8:15	723	4:30	822
3RD ST AT VERMONT AV		PS	FR	06-18-71	TOTAL	22572	7:15	1763	4:15	2057
					EAST	12107	7:30	1173	4:30	881
					WEST	10465	11:15	645	4:00	1220
3RD ST AT VIRGIL AV		CR	FR	05-07-71	TOTAL	23842	7:15	1978	4:30	2428
					EAST	12377	7:15	1283	4:30	1034
					WEST	11465	11:15	701	4:30	1394

LOCATION	PHYS. DESCR	RG DY	DATE	DIR.	VOLUME	AM PEAK	PM PEAK		
4TH ST AT CHICAGO ST	C00-2630-22	CR MO	11-22-71	TOTAL	16959	7:00	1913	4:30	1755
				EAST	7878	11:15	380	4:30	1287
				WEST	9081	7:00	1555	3:00	537
4TH ST AT EVERGREEN AV	C00-3030-22	CR MO	10-04-71	TOTAL	17616	7:15	1787	4:45	1773
				EAST	8005	11:15	386	4:45	1274
				WEST	9611	7:15	1478	6:00	525
4TH ST AT GLESS ST	C00-2828-22	CR MO	01-11-71	TOTAL	24273	7:30	2400	4:30	2782
				EAST	11485	11:15	635	4:30	2207
				WEST	12788	7:30	2012	3:30	751
4TH ST AT KENMORE AV		CR FR	08-06-71	TOTAL	2507	*	MANUAL COUNT		
				EAST	1196	7:30	144	4:45	106
				WEST	1311	7:45	64	4:45	243
4TH ST AT LORENA ST		CR TU	11-30-71	TOTAL	18585	*	MANUAL COUNT		
				EAST	8817	7:15	314	4:30	1402
				WEST	9768	7:00	1865	4:30	450
4TH ST E/O LOS ANGELES ST	A00-1000-10	CR WE	05-26-71	TOTAL	4310	11:15	408	4:30	544
4TH ST AT MOTT ST	C00-3030-22	CR MO	11-22-71	TOTAL	16348	7:00	1655	4:30	1787
				EAST	7862	11:15	387	4:30	1309
				WEST	8486	6:45	1375	3:00	500
4TH ST W/O OLIVE ST -CENTRAL-	100-4500-40	CR WE	05-12-71	TOTAL	14714	7:00	2070	4:15	840
4TH ST W/O OLIVE ST -CENTRAL-	100-6000-50	CR WE	06-16-71	TOTAL	15197	7:45	2136	4:15	931
4TH ST AT SAN PEDRO ST -CENTRAL	A00-4000-30	CR TU	11-23-71	TOTAL	6558	11:00	443	4:15	1025
				EAST	6558	11:00	443	4:15	1025
				WEST		25:00	0	6:45	0

LOCATION	PHYS. DESCR	RG DY	DATE	DIR.	VOLUME	AM PEAK	PM PEAK		
4TH ST AT SOTO ST	C00-3030-22	CR MO	01-11-71	TOTAL	17550	7:15	1845	4:45	1937
				EAST	8404	11:15	472	4:45	1484
				WEST	9146	7:15	1479	3:00	534
4TH ST AT SOTO ST	C00-2929-22	PS TH	07-29-71	TOTAL	16573	7:00	1642	4:30	1712
				EAST	8090	11:15	382	4:30	1299
				WEST	8483	7:00	1351	6:30	461
4TH ST E/O SOTO ST	C00-3030-22	CR TU	11-30-71	TOTAL	18593	7:30	1960	4:30	2022
				EAST	9321	11:15	426	4:45	1569
				WEST	9272	7:15	1518	3:30	510
4TH ST E/O SOTO ST	C00-3030-22	CR WE	12-01-71	TOTAL	18139	7:30	1685	4:45	2019
				EAST	9703	11:15	422	4:45	1571
				WEST	8436	7:30	1244	1:45	521
4TH ST AT VERMONT AV		CR MO	09-27-71	TOTAL	8051	*	MANUAL COUNT		
				EAST	2928	8:00	330	5:00	305
				WEST	5123	8:00	208	4:45	826
4TH ST-LOWER- W/O FIGUEROA ST	A00-3600-30	CR WE	05-12-71	TOTAL	5107	7:30	389	4:30	763
				ONE WAY STREET E/B					
4TH ST-RAMP HOPE TO FIGUEROA- W/O HOPE ST	A00-1830-23	CR WE	06-16-71	TOTAL	2345	7:15	270	4:15	301
				EAST	2152	7:30	263	4:15	255
				WEST	193	6:45	13	4:15	46
5TH AV AT 15TH ST		CR FR	10-22-71	TOTAL	970	*	MANUAL COUNT		
				NORTH	453	7:15	36	4:30	47
				SOUTH	517	8:30	39	4:30	47
5TH ST AT BIXEL ST		CR FR	01-08-71	TOTAL	1656	*	MANUAL COUNT		
				EAST	672	8:00	33	4:15	126
				WEST	984	7:00	102	4:30	141
5TH ST E/O BROADWAY -CENTRAL-	A00-3800-40	CR TU	05-04-71	TOTAL	15017	7:30	1081	4:00	1217
				ONE WAY STREET W/B					

LOCATION	PHYS. DESCR	RG	DY	DATE	DIR.	VOLUME	AM PEAK	PM PEAK
5TH ST W/O FIGUEROA ST	A00-7000-50	WR	MO	05-10-71	TOTAL	28560	11:15 1648	4:30 2438
5TH ST W/O FIGUEROA ST	A00-7000-50	WR	TU	05-11-71	TOTAL	29951	11:15 1975	3:30 2416
5TH ST W/O FIGUEROA ST	A00-7000-50	WR	WE	05-12-71	TOTAL	29573	11:15 1821	2:45 2380
5TH ST W/O FIGUEROA ST	A00-7000-50	WR	TH	05-13-71	TOTAL	29458	11:15 1787	3:15 2361
5TH ST W/O FIGUEROA ST	A00-7000-50	WR	FR	05-14-71	TOTAL	29307	11:15 1895	4:15 2398
5TH ST W/O FIGUEROA ST	A00-7000-50	WR	SA	05-15-71	TOTAL	20433	11:15 1228	3:45 1538
5TH ST W/O FIGUEROA ST	A00-7000-50	WR	SU	05-16-71	TOTAL	15218	11:15 555	4:45 1109
5TH ST AT GRAND AV -CENTRAL-		CR	TH	02-11-71	TOTAL	20837	* MANUAL COUNT	
					EAST	512	8:00 52	4:30 39
					WEST	20325	7:45 1243	4:00 2009
5TH ST W/O GRAND AV -CENTRAL-	A00-6000-40	CR	TU	05-04-71	TOTAL	22405	11:15 1689	4:45 2061
5TH ST W/O HILL ST	A00-5600-50	CR	TH	04-29-71	TOTAL	18131	7:15 1379	3:30 1319

LOCATION	PHYS. DESCR	RG	DY	DATE	DIR.	VOLUME	AM PEAK	PM PEAK
5TH ST E/O LOS ANGELES ST	B00-4000-40	CR	TU	05-04-71	TOTAL	9912	7:15 1012	4:00 1074
5TH ST E/O LOS ANGELES ST	B00-4000-40	CR	WE	05-05-71	TOTAL	10119	7:15 981	4:15 1106
5TH ST E/O LOS ANGELES ST	B00-4000-40	CR	TH	05-06-71	TOTAL	9930	7:15 950	4:15 984
5TH ST E/O LOS ANGELES ST	B00-4000-40	CR	FR	05-07-71	TOTAL	10799	7:15 919	4:00 1016
5TH ST E/O LOS ANGELES ST	B00-4000-40	CR	SA	05-08-71	TOTAL	7355	11:15 537	12:00 562
5TH ST E/O LOS ANGELES ST	B00-4000-40	CR	SU	05-09-71	TOTAL	5300	11:15 260	5:15 357
5TH ST E/O LOS ANGELES ST	B00-4000-40	CR	MO	05-10-71	TOTAL	10120	7:15 935	4:00 1024
5TH ST AT MANHATTAN PL		CR	TU	03-09-71	TOTAL	2187	* MANUAL COUNT	
					EAST	918	8:00 99	4:15 86
					WEST	1269	8:00 78	4:30 163
5TH ST -SAN PEDRO- AT GAFFEY ST		SR	FR	02-05-71	TOTAL	5331	* MANUAL COUNT	
					EAST	2613	7:00 242	4:45 244
					WEST	2718	7:30 100	4:30 376
6TH AV AT VERNON AV -CENTRAL-		SR	TH	08-19-71	TOTAL	812	* MANUAL COUNT	
					NORTH	479	8:15 31	4:30 57
					SOUTH	333	7:45 22	5:00 42

LOCATION	PHYS. DESCR	RG	DY	DATE	DIR.	VOLUME	AM PEAK	PM PEAK		
6TH AV AT VERNON AV -CENTRAL-	A00-1818-11	SR	TU	08-31-71	TOTAL	1503	11:15	79	5:00	120
					NORTH	864	11:15	49	6:45	62
					SOUTH	639	10:30	37	5:00	69
6TH ST AT ALAMEDA ST		CR	TH	04-22-71	TOTAL	18754	*	MANUAL COUNT		
					EAST	12487	7:15	421	4:30	2118
					WEST	6267	7:00	1181	4:00	289
6TH ST AT ARDEN BL	C00-2020-22	WR	TU	01-19-71	TOTAL	13790	7:45	1261	4:45	1723
					EAST	6504	7:45	1052	4:30	517
					WEST	7286	11:15	528	4:45	1232
6TH ST AT ARDMORE AV		CR	MO	06-07-71	TOTAL	18341	*	MANUAL COUNT		
					EAST	7515	7:30	1028	4:15	448
					WEST	10826	7:45	667	4:45	1406
6TH ST AT BIXEL ST		CR	MO	04-12-71	TOTAL	10746	*	MANUAL COUNT		
					EAST	9926	7:30	835	4:30	859
					WEST	820	7:30	532	4:45	1090
6TH ST AT BOYLSTON ST		CR	TU	06-22-71	TOTAL	18836	*	MANUAL COUNT		
					EAST	9209	7:15	698	4:45	863
					WEST	9627	7:30	717	4:30	979
6TH ST E/O BROADWAY -CENTRAL-	A00-5400-50	CR	TH	05-13-71	TOTAL	17012	7:15	1377	4:15	1340
					ONE WAY STREET E/B					
6TH ST AT CATALINA ST		CR	TU	07-27-71	TOTAL	20230	*	MANUAL COUNT		
					EAST	11472	7:30	1083	4:30	1003
					WEST	8758	7:45	524	4:30	1177
6TH ST AT CLOVERDALE AV		WR	WE	04-07-71	TOTAL	18997	*	MANUAL COUNT		
					EAST	9456	7:45	736	4:30	937
					WEST	9541	8:00	788	5:00	1119
6TH ST AT FAIRFAX AV	C00-2030-23	WR	TU	01-19-71	TOTAL	14748	11:15	1144	4:30	1695
					EAST	5897	7:30	718	4:30	515
					WEST	8851	11:15	679	4:30	1180

LOCATION	PHYS. DESCR	RG	DY	DATE	DIR.	VOLUME	AM PEAK	PM PEAK
6TH ST W/O FIGUEROA ST	G10-3030-33	CR	FR	05-07-71	TOTAL	26423	8:00 2117	4:00 1862
6TH ST E/O FREMONT AV	A00-3000-30	CR	MO	05-03-71	TOTAL	8436	8:00 637	4:45 865
6TH ST E/O FREMONT AV	A00-3000-30	CR	TU	05-04-71	TOTAL	8363	7:45 638	4:45 893
6TH ST E/O FREMONT AV	A00-3000-30	CR	WE	05-05-71	TOTAL	8424	11:15 614	4:45 842
6TH ST E/O FREMONT AV	A00-3000-30	CR	TH	05-06-71	TOTAL	8384	7:45 684	4:30 839
6TH ST E/O FREMONT AV	A00-3000-30	CR	FR	05-07-71	TOTAL	8510	7:45 676	4:45 829
6TH ST E/O FREMONT AV	A00-3000-30	CR	SA	05-08-71	TOTAL	5454	11:15 415	3:00 475
6TH ST E/O FREMONT AV	A00-3000-30	CR	SU	05-09-71	TOTAL	3568	11:15 193	1:00 297
6TH ST W/O GRAND AV -CENTRAL-	A00-5400-50	CR	TH	05-13-71	TOTAL	20166	7:30 1592	4:30 1595
6TH ST W/O HAUSER BL	C00-3030-22	PS	FR	04-16-71	TOTAL	17847	6:30 1359	3:15 1900
					EAST	8821	5:45 712	2:45 1017
					WEST	9026	6:45 738	3:45 1152

LOCATION	PHYS. DESCR	RG DY	DATE	DIR.	VOLUME	AM PEAK	PM PEAK
6TH ST E/O HIGHLAND AV	C00-2020-11	PS FR	04-16-71	TOTAL	18998	6:30	2492
				EAST	7842	6:30	895
				WEST	11156	6:45	1752
6TH ST AT KENMORE AV		CR FR	05-07-71	TOTAL	21197	* MANUAL COUNT	
				EAST	11280	7:45	903
				WEST	9917	8:00	1203
6TH ST AT KENMORE AV	C00-2020-22	CR WE	05-19-71	TOTAL	20499	7:30	2151
				EAST	9874	7:45	784
				WEST	10625	7:30	1367
6TH ST AT LA BREA AV	C00-2020-22	WR TU	01-19-71	TOTAL	17609	7:45	1973
				EAST	8870	7:45	813
				WEST	8739	7:45	1160
6TH ST E/O MAPLE AV	A00-5000-40	CR TU	05-04-71	TOTAL	12968	7:15	1825
				ONE WAY STREET E/B			
6TH ST E/O MAPLE AV	A00-5000-40	CR WE	05-05-71	TOTAL	13814	7:15	1900
				ONE WAY STREET E/B			
6TH ST E/O MAPLE AV	A00-5000-40	CR TH	05-06-71	TOTAL	14057	7:15	2002
				ONE WAY STREET E/B			
6TH ST E/O MAPLE AV	A00-5000-40	CR FR	05-07-71	TOTAL	12356	7:00	1442
				ONE WAY STREET E/B			
6TH ST E/O MAPLE AV	A00-5000-40	CR SA	05-08-71	TOTAL	10438	10:30	859
				ONE WAY STREET E/B			
6TH ST E/O MAPLE AV	A00-5000-40	CR SU	05-09-71	TOTAL	6057	11:15	404
				ONE WAY STREET E/B			

LOCATION	PHYS. DESCR	RG	DAY	DATE	DIR.	VOLUME	AM PEAK	PM PEAK
6TH ST E/O MAPLE AV	A00-5000-40	CR	MO	05-10-71	TOTAL	11544	7:30 919	5:00 1450
6TH ST E/O MATEO ST	C00-2532-23	CR	MO	05-03-71	TOTAL	13818	7:15 1744	4:45 2023
					EAST	7670	11:15 310	4:45 1801
					WEST	6148	7:00 1498	3:15 283
6TH ST E/O MATEO ST	C00-2532-23	CR	TU	05-04-71	TOTAL	13354	7:15 1754	4:45 2031
					EAST	7374	11:15 282	4:45 1819
					WEST	5980	7:00 1528	3:45 281
6TH ST E/O MATEO ST	C00-2032-23	CR	WE	10-13-71	TOTAL	13778	11:15 587	4:30 3516
					EAST	6727	11:00 305	4:30 1785
					WEST	7051	7:15 323	4:30 1731
6TH ST E/O MATEO ST	C00-2032-23	CR	WE	10-14-71	TOTAL	12019	7:15 2971	3:30 568
					EAST	5867	7:15 1458	3:30 264
					WEST	6152	7:15 1513	3:00 309
6TH ST AT RAMPART BL		CR	WE	10-27-71	TOTAL	21718	* MANUAL COUNT	
					EAST	10974	7:45 1030	4:15 868
					WEST	10744	7:30 545	4:30 1416
6TH ST AT ROSSMORE AV		WR	TH	07-22-71	TOTAL	15906	* MANUAL COUNT	
					EAST	6850	7:45 820	4:45 568
					WEST	9056	7:45 488	5:00 1504
6TH ST AT ST PAUL AV		CR	FR	06-18-71	TOTAL	17636	* MANUAL COUNT	
					EAST	7818	7:15 707	4:45 771
					WEST	9818	7:30 604	4:30 1192
6TH ST AT UNION AV-JOG NR BURLINGTON AV-		CR	MO	04-19-71	TOTAL	18258	* MANUAL COUNT	
					EAST	11418	7:30 1105	4:30 823
					WEST	6840	7:30 441	4:15 748
6TH ST AT VERMONT AV	C00-2228-22	CR	MO	02-22-71	TOTAL	20236	7:45 1670	4:30 2011
					EAST	10374	7:45 1031	4:30 842
					WEST	9862	11:15 668	4:30 1169

LOCATION	PHYS. DESCR	RG DY	DATE	DIR.	VOLUME	AM PEAK	PM PEAK		
6TH ST -SAN PEDRO- W/O GAFFEY ST	B00-2020-11	SR TU	06-29-71	TOTAL	2343	9:45	222	3:15	232
				EAST	850	11:15	86	2:45	117
				WEST	1493	10:00	143	2:00	137
6TH ST -SAN PEDRO- AT GRAND AV -SAN PEDRO-	B00-2020-11	SR TU	07-06-71	TOTAL	5159	11:15	459	11:30	461
				EAST	2597	10:00	221	12:15	241
				WEST	2562	11:15	248	11:30	244
6TH ST -SAN PEDRO- AT HARBOR BL	B00-1844-14	SR TU	01-05-71	TOTAL	5390	11:15	408	12:15	543
				EAST	2735	11:15	230	12:00	291
				WEST	2655	11:15	178	1:45	301
7TH PL W/O FIGUEROA ST	A00-1616-11	CR WE	05-26-71	TOTAL	1742	7:30	151	4:45	247
				EAST	1256	10:45	107	4:45	166
				WEST	486	7:30	51	4:30	91
7TH ST AT ANDERSON ST		CR FR	06-18-71	TOTAL	17662	*	MANUAL COUNT		
				EAST	8617	8:30	313	4:30	1252
				WEST	9045	7:00	1500	3:30	430
7TH ST AT ANDERSON ST	C00-3232-33	CR TH	08-26-71	TOTAL	17803	7:00	1860	4:15	1520
				EAST	9104	10:30	565	4:30	1193
				WEST	8699	6:45	1467	11:30	459
7TH ST AT BIXEL ST		CR TU	04-13-71	TOTAL	16256	*	MANUAL COUNT		
				EAST	7230	7:30	652	4:30	561
				WEST	9026	7:30	525	4:45	1072
7TH ST AT BOYLE AV	C00-2220-22	CR TH	08-26-71	TOTAL	7470	7:00	558	4:30	921
				EAST	5635	10:30	331	4:30	836
				WEST	1835	6:45	341	3:30	122
7TH ST W/O BROADWAY -CENTRAL-	C00-3030-33	CR TH	05-13-71	TOTAL	16048	11:15	1132	5:00	1369
				EAST	5943	10:15	473	5:00	633
				WEST	10105	11:15	694	4:30	807
7TH ST E/O BROADWAY -CENTRAL-	C00-4040-43	CR TH	05-20-71	TOTAL	18806	7:30	1301	4:30	1459
				EAST	8550	7:30	615	4:45	713
				WEST	10256	7:45	711	4:15	793

LOCATION	PHYS. DESCR	RG DY	DATE	DIR.	VOLUME	AM PEAK	PN PEAK		
7TH ST AT CATALINA ST		CR TU	07-20-71	TOTAL	2967	*	MANUAL COUNT		
				EAST	206	8:15	10	4:30	39
				WEST	2761	8:15	157	4:45	342
7TH ST W/O FIGUEROA ST	C00-3030-22	CR WE	05-12-71	TOTAL	15309		7:30 1240 4:30 1267		
				EAST	7238	7:30	666	4:15	610
				WEST	8071	8:00	630	4:30	690
7TH ST AT FIGUEROA ST		CR WE	07-21-71	TOTAL	16315	*	MANUAL COUNT		
				EAST	7611	7:30	491	4:30	657
				WEST	8704	8:15	494	4:30	1007
7TH ST AT FLOWER ST		CR MO	07-19-71	TOTAL	16400	*	MANUAL COUNT		
				EAST	7066	7:45	626	4:30	601
				WEST	9334	8:45	489	4:30	1061
7TH ST AT FRANCISCO ST -CENTRAL-		CR MO	07-26-71	TOTAL	14743	*	MANUAL COUNT		
				EAST	6030	7:45	529	4:30	515
				WEST	8713	8:00	565	4:45	840
7TH ST W/O GRAND AV -CENTRAL-	C00-3030-33	CR TH	05-13-71	TOTAL	14098		11:15 1194 4:30 1289		
				EAST	4134	11:15	531	11:30	548
				WEST	9964	7:45	709	4:30	922
7TH ST W/O GRAND AV -CENTRAL-	C00-3030-33	CR WE	06-16-71	TOTAL	18640		11:00 1321 4:45 1697		
				EAST	8584	7:15	626	5:00	814
				WEST	10056	10:15	710	4:45	896
7TH ST AT GRAND AV -CENTRAL-		CR FR	07-16-71	TOTAL	18359	*	MANUAL COUNT		
				EAST	7054	8:30	534	4:30	614
				WEST	11305	8:00	788	4:15	1109
7TH ST AT HOPE ST		CR MO	07-26-71	TOTAL	18106	*	MANUAL COUNT		
				EAST	9317	8:15	732	5:00	836
				WEST	8789	8:15	616	4:45	827
7TH ST AT IROLO ST		CR TH	09-30-71	TOTAL	4019	*	MANUAL COUNT		
				EAST	1731	7:30	262	4:45	97
				WEST	2288	7:45	114	4:30	385

LOCATION	PHYS. DESCR	RG DY	DATE	DIR.	VOLUME	AM PEAK	PM PEAK		
7TH ST AT LOS ANGELES ST		CR TH	09-23-71	TOTAL	15215 *	MANUAL COUNT			
				EAST	7374	7:15	491	4:30	734
				WEST	7841	7:30	565	4:15	716
7TH ST E/O MAPLE AV	C00-3030-22	CR WE	05-19-71	TOTAL	14834	7:30	1189	4:15	1337
				EAST	6702	7:15	466	4:30	702
				WEST	8132	7:30	741	4:15	649
7TH ST AT MAPLE AV		CR MD	12-20-71	TOTAL	13505 *	MANUAL COUNT			
				EAST	7254	7:15	597	3:15	678
				WEST	6251	7:30	537	3:30	493
7TH ST W/O MARIETTA ST	A00-3600-10	CR TH	02-18-71	TOTAL	906	7:30	59	4:15	128
				NON-DIR COUNT					
7TH ST AT MYERS ST		CR FR	06-25-71	TOTAL	18357 *	MANUAL COUNT			
				EAST	11223	8:00	502	4:30	1440
				WEST	7134	7:15	1167	3:30	337
7TH ST AT OLIVE ST -CENTRAL-		CR TU	01-12-71	TOTAL	14769 *	MANUAL COUNT			
				EAST	7287	7:30	652	4:15	596
				WEST	7482	7:45	533	4:30	692
7TH ST AT RIO ST		CR TH	06-24-71	TOTAL	17516 *	MANUAL COUNT			
				EAST	9935	9:00	387	4:30	1355
				WEST	7581	7:15	1251	4:30	310
7TH ST AT SANTA ANA FWY -S/B OFF-		CR TH	07-01-71	TOTAL	18701 *	MANUAL COUNT			
				EAST	10805	9:00	398	4:30	1444
				WEST	7896	7:15	1269	4:00	335
7TH ST E/O SANTA FE AV	C00-2530-23	CR TH	04-29-71	TOTAL	19968	7:00	1920	4:15	1902
				EAST	10197	11:15	639	4:30	1404
				WEST	9771	7:00	1370	11:30	608
7TH ST E/O SANTA FE AV	C00-2530-23	CR FR	04-30-71	TOTAL	20744	7:00	1852	4:15	1906
				EAST	10616	11:15	626	4:15	1398
				WEST	10128	7:00	1322	2:45	642

LOCATION	PHYS. DESCR	RG	DAY	DATE	DIR.	VOLUME	AM PEAK	PM PEAK				
7TH ST AT SANTA FE AV			CR	TU	06-22-71	TOTAL	18101	*	MANUAL COUNT			
						EAST	9592	7:15	469	4:45	1111	
						WEST	8509	7:15	1150	3:30	447	
7TH ST E/O SANTA FE AV	C00-2430-23		CR	TU	10-26-71	TOTAL	17578		7:15	1697	4:30	1602
						EAST	8165	10:45	550	4:30	1122	
						WEST	9413	7:15	1320	3:15	621	
7TH ST E/O SANTA FE AV	C00-2430-23		CR	WE	10-27-71	TOTAL	18838		7:15	1892	4:30	1946
						EAST	9374	7:15	553	4:30	1448	
						WEST	9464	7:15	1339	3:15	648	
7TH ST -SAN PEDRO- AT CABRILLO AV -SAN PEDRO-	B00-2525-11		SR	WE	11-03-71	TOTAL	8258		7:45	638	2:45	748
						EAST	4330	7:30	465	2:45	381	
						WEST	3928	11:15	317	4:45	457	
7TH ST -SAN PEDRO- AT CABRILLO AV -SAN PEDRO-			SR	FR	11-19-71	TOTAL	8758	*	MANUAL COUNT			
						EAST	5151	7:30	464	3:00	418	
						WEST	3607	8:30	179	4:00	400	
7TH ST -SAN PEDRO- AT GAFFEY ST	B00-2323-11		SR	TH	03-11-71	TOTAL	7834		11:15	683	4:30	711
						EAST	4144	7:45	354	3:00	376	
						WEST	3690	11:15	377	4:45	416	
7TH ST -SAN PEDRO- W/O GAFFEY ST	B00-2525-11		SR	TU	06-29-71	TOTAL	7386		11:15	539	4:30	659
						EAST	3892	7:15	358	12:45	301	
						WEST	3494	11:15	264	4:45	413	
7TH ST -SAN PEDRO- AT GRAND AV -SAN PEDRO-	B00-2323-11		SR	TH	07-01-71	TOTAL	7961		11:15	731	1:30	827
						EAST	4236	11:15	393	1:30	462	
						WEST	3725	11:15	338	2:15	394	
8TH AV S/O STOCKER PLAZA	629-2424-11		SR	TU	08-31-71	TOTAL	2458		11:15	126	4:30	257
						NORTH	1327	7:00	82	6:00	119	
						SOUTH	1131	11:15	48	4:30	148	
8TH AV AT 52ND ST	A00-1425-11		SR	FR	12-03-71	TOTAL	3309		7:00	320	4:00	323
						NORTH	1430	7:15	165	3:45	136	
						SOUTH	1879	6:45	165	1:15	217	

LOCATION	PHYS. DESCR	RG DY	DATE	DIR.	VOLUME	AM PEAK	PM PEAK		
8TH PL W/O FIGUEROA ST	A00-1515-11	CR WE	05-12-71	TOTAL	1881	7:30	211	4:15	272
				EAST	697	11:15	25	4:15	139
				WEST	1184	7:30	181	4:00	152
8TH ST AT BOYLE AV		CR MO	08-30-71	TOTAL	7401	*	MANUAL COUNT		
				EAST	2629	7:00	80	4:00	420
				WEST	4772	7:00	772	3:30	240
8TH ST E/O BROADWAY -CENTRAL-	B00-3900-40	CR TH	05-13-71	TOTAL	13734	7:30	1135	4:00	1378
8TH ST E/O CRENSHAW BL	C00-2727-22	PS WE	06-02-71	TOTAL	8243	7:30	904	4:30	1231
				EAST	3424	7:30	658	4:30	294
				WEST	4819	11:15	258	4:45	951
8TH ST W/O EUCLID AV	300-2929-21	PS WE	07-28-71	TOTAL	8884	6:45	939	4:45	926
				EAST	4110	6:45	234	4:45	634
				WEST	4774	7:00	708	4:15	313
8TH ST W/O FIGUEROA ST	A00-5600-50	CR TU	05-04-71	TOTAL	19888	11:15	1403	4:15	2256
8TH ST W/O FIGUEROA ST	A00-5600-50	CR WE	05-05-71	TOTAL	17604	11:15	1171	4:30	1991
				EAST					
				WEST					
8TH ST W/O FIGUEROA ST	A00-5600-50	CR TH	05-06-71	TOTAL	15881	11:00	1057	4:15	2015
				EAST					
				WEST					
8TH ST W/O FIGUEROA ST	A00-5600-50	CR FR	05-07-71	TOTAL	17011	11:15	1078	4:30	1949
				EAST					
				WEST					
8TH ST W/O FIGUEROA ST	A00-5600-50	CR SA	05-08-71	TOTAL	10908	11:15	884	12:30	962

LOCATION	PHYS. DESCR	RG	DY	DATE	DIR.	VOLUME	AM PEAK	PM PEAK
8TH ST W/O FIGUEROA ST	A00-5600-50	CR	SU	05-09-71	TOTAL	6154	11:15 363	4:00 507
8TH ST W/O FIGUEROA ST	A00-5600-50	CR	MO	05-10-71	TOTAL	16851	10:30 1077	4:15 2089
8TH ST W/O GRAND AV -CENTRAL-	B00-4500-40	CR	TH	05-13-71	TOTAL	18164	11:15 1261	4:00 1853
8TH ST AT GRANDE VISTA AV		CR	MO	01-11-71	TOTAL	9756	* MANUAL COUNT	
					EAST	4695	7:15 333	4:30 578
					WEST	5061	7:15 754	3:45 334
8TH ST E/O LOS ANGELES ST	B00-5600-40	CR	TU	05-04-71	TOTAL	13097	7:30 1086	4:15 1384
8TH ST E/O LOS ANGELES ST	B00-5600-40	CR	WE	05-05-71	TOTAL	14788	7:30 1211	4:00 1618
8TH ST E/O LOS ANGELES ST	B00-5600-40	CR	TH	05-06-71	TOTAL	12165	7:30 985	4:00 1294
8TH ST E/O LOS ANGELES ST	B00-5600-40	CR	FR	05-07-71	TOTAL	14018	7:15 1163	4:15 1454
8TH ST E/O LOS ANGELES ST	B00-5600-40	CR	SA	05-08-71	TOTAL	9060	11:15 877	12:30 968
8TH ST E/O LOS ANGELES ST	B00-5600-40	CR	SU	05-09-71	TOTAL	3695	11:15 207	1:30 297

LOCATION	PHYS. DESCR	RG DY	DATE	DIR.	VOLUME	AM PEAK	PM PEAK
8TH ST E/O LOS ANGELES ST	B00-5600-40	CR MD	05-10-71	TOTAL	12784	7:30 1089	4:15 1361
				ONE WAY STREET W/B			
8TH ST AT MARIPOSA AV		CR TH	04-08-71	TOTAL	18618	* MANUAL COUNT	
				EAST	7865	7:30 901	5:00 617
				WEST	10753	7:45 577	5:00 1506
8TH ST AT OXFORD AV -CENTRAL-		CR MD	06-21-71	TOTAL	15845	* MANUAL COUNT	
				EAST	7233	7:30 985	4:30 417
				WEST	8612	7:45 355	4:45 1264
8TH ST AT SOTO ST		CR FR	01-29-71	TOTAL	11239	* MANUAL COUNT	
				EAST	6523	7:45 215	4:30 900
				WEST	4716	7:00 706	3:45 309
8TH ST AT WESTERN AV		CR TH	11-18-71	TOTAL	17111	* MANUAL COUNT	
				EAST	7223	7:45 1124	4:30 430
				WEST	9888	7:45 362	4:45 1659
9TH AV S/O JEFFERSON BL	A00-4000-10	CR FR	01-22-71	TOTAL	1003	11:15 54	2:00 97
				NON-DIR COUNT			
9TH ST E/O BROADWAY -CENTRAL-	B00-5000-50	CR TH	05-13-71	TOTAL	15406	7:45 1408	4:30 1522
				ONE WAY STREET E/B			
9TH ST W/O FIGUEROA ST	A00-5600-50	CR WE	05-05-71	TOTAL	23660	7:45 2467	11:30 1650
				ONE WAY STREET E/B			
9TH ST W/O FIGUEROA ST	A00-5600-50	CR TH	05-06-71	TOTAL	24398	7:30 2317	4:45 1808
				ONE WAY STREET E/B			
9TH ST W/O FIGUEROA ST	A00-5600-50	CR FR	05-07-71	TOTAL	26023	8:00 2564	11:30 1721
				ONE WAY STREET E/B			

LOCATION	PHYS. DESCR	RG DY	DATE	DIR.	VOLUME	AM PEAK	PM PEAK		
9TH ST W/O FIGUEROA ST	A00-5600-50	CR SA	05-08-71	TOTAL	16421	10:45	1436	11:30	1305
		ONE WAY STREET E/B							
9TH ST W/O FIGUEROA ST	A00-5600-50	CR SU	05-09-71	TOTAL	8854	10:45	596	3:00	662
		ONE WAY STREET E/B							
9TH ST W/O FIGUEROA ST	A00-5600-50	CR MO	05-10-71	TOTAL	24811	8:00	2643	11:30	1717
		ONE WAY STREET E/B							
9TH ST W/O FIGUEROA ST	A00-5600-50	CR TU	05-11-71	TOTAL	24451	8:15	2604	4:30	1649
		ONE WAY STREET E/B							
9TH ST AT GRAND AV -CENTRAL-		CR FR	02-19-71	TOTAL	28488	*	MANUAL COUNT		
				NORTH	6319	7:30	716	4:30	562
				SOUTH	22169	7:45	803	5:00	1137
9TH ST W/O GRAND AV -CENTRAL-	B00-5000-50	CR TH	05-13-71	TOTAL	18301	7:45	2197	4:30	1415
		ONE WAY STREET E/B							
9TH ST AT LONGWOOD AV -JOG NR TREMAINE-		WR MO	11-15-71	TOTAL	290	*	MANUAL COUNT		
				EAST	185	7:00	25	3:15	26
				WEST	105	9:00	13	4:30	7
9TH ST E/O LOS ANGELES ST	B00-5300-30	CR TU	05-04-71	TOTAL	9549	11:15	732	4:30	1138
		ONE WAY STREET E/B							
9TH ST E/O LOS ANGELES ST	B00-5300-30	CR WE	05-05-71	TOTAL	9737	7:15	871	4:30	1121
		ONE WAY STREET E/B							
9TH ST E/O LOS ANGELES ST	B00-5300-30	CR TH	05-06-71	TOTAL	9958	7:15	908	4:30	1112
		ONE WAY STREET E/B							

LOCATION	PHYS. DESCR	RG	DY	DATE	DIR.	VOLUME	AM PEAK	PM PEAK	
9TH ST E/O LOS ANGELES ST	B00-5300-30	CR	FR	05-07-71	TOTAL	10575	11:15	901	4:30 1035
9TH ST E/O LOS ANGELES ST	B00-5300-30	CR	SA	05-08-71	TOTAL	5794	11:15	601	11:30 590
9TH ST E/O LOS ANGELES ST	B00-5300-30	CR	SU	05-09-71	TOTAL	2374	10:15	149	4:00 186
9TH ST E/O LOS ANGELES ST	B00-5300-30	CR	MO	05-10-71	TOTAL	8653	7:15	714	4:30 898
9TH ST -JOG NR 8TH ST- AT MUIRFIELD RD			WR	FR	11-05-71	TOTAL 144			MANUAL COUNT
						EAST 133	7:45	26	3:45 8
						WEST 11	7:45	3	4:30 2
9TH ST AT SAN JULIAN ST			CR	FR	02-05-71	TOTAL 16956			MANUAL COUNT
						EAST 9009	7:15	618	4:15 1033
						WEST 7947	7:15	808	3:45 657
9TH ST AT SAN PEDRO ST -CENTRAL			CR	TU	11-16-71	TOTAL 19342			MANUAL COUNT
						EAST 10065	7:00	678	4:30 1138
						WEST 9277	7:00	1396	3:30 543
9TH ST AT SANTEE ST			CR	FR	10-29-71	TOTAL 19060			MANUAL COUNT
						EAST 14128	7:00	1082	4:30 1302
						WEST 4932	7:30	436	4:00 435
9TH ST W/O WESTERN AV	C00-4032-32	SR	TH	03-11-71	TOTAL	4724	7:30	394	4:15 436
						EAST 2379	7:30	256	2:30 201
						WEST 2345	11:15	158	4:45 262
9TH ST -SAN PEDRO- AT ALMA ST	B00-2323-11	SR	MO	01-04-71	TOTAL	11623	8:00	915	4:15 1080
						EAST 5635	8:00	607	2:15 473
						WEST 5988	11:15	415	4:30 754

LOCATION	PHYS. DESCR	RG	DY	DATE	DIR.	VOLUME	AM PEAK	PM PEAK			
9TH ST -SAN PEDRO- AT GAFFEY ST		SR	WE	03-03-71	TOTAL	10113	*	MANUAL COUNT			
					EAST	6234	7:00	546	3:00	481	
					WEST	3879	9:00	203	4:15	422	
9TH ST -SAN PEDRO- W/O GAFFEY ST	C00-3020-21	SR	WE	06-30-71	TOTAL	10931		11:15	708	4:45	876
					EAST	5497	7:45	504	12:45	382	
					WEST	5434	11:15	366	4:30	566	
9TH ST -SAN PEDRO- AT WALKER AV		SR	FR	02-26-71	TOTAL	10341	*	MANUAL COUNT			
					EAST	5080	7:30	478	3:30	387	
					WEST	5261	8:00	196	5:00	672	
9TH ST -SAN PEDRO- AT WALKER AV	C00-2424-11	SR	WE	04-28-71	TOTAL	9619		7:45	669	4:30	808
					EAST	4539	7:30	439	2:15	358	
					WEST	5080	11:15	376	4:30	534	
9TH ST-SAN PEDRO- E/O WESTERN AV	C00-3540-23	SR	FR	07-16-71	TOTAL	6463		11:15	434	4:30	595
					EAST	2733	7:00	185	1:15	202	
					WEST	3730	11:15	278	4:45	412	
9TH ST-SAN PEDRO- W/O WESTERN AV	C00-3232-33	SR	FR	07-16-71	TOTAL	5265		11:15	316	4:15	452
					EAST	2422	7:15	171	4:15	178	
					WEST	2843	11:15	179	4:45	281	
9TH ST-SAN PEDRO- W/O WESTERN AV	C00-3232-32	SR	SA	07-17-71	TOTAL	4740		11:15	338	3:30	408
					EAST	2306	10:00	182	4:00	190	
					WEST	2434	11:15	171	3:30	218	
9TH ST -SAN PEDRO- W/O WEYMOUTH AV	C00-2525-11	SR	TH	09-16-71	TOTAL	6518		7:30	513	3:00	647
					EAST	3287	8:00	331	2:45	321	
					WEST	3231	11:15	196	3:00	370	
10TH AV AT HYDE PARK BL	100-1818-11	SR	WE	06-30-71	TOTAL	1671		7:15	97	12:30	123
					NORTH	849	7:15	49	12:30	65	
					SOUTH	822	7:15	48	5:15	77	
10TH AV AT 54TH ST	100-2020-11	SR	FR	04-16-71	TOTAL	863		7:45	56	4:15	101
					NORTH	512	7:45	34	3:15	50	
					SOUTH	351	11:15	17	4:00	53	

LOCATION	PHYS. DESCR	RG DY	DATE	DIR.	VOLUME	AM PEAK	PM PEAK		
11TH AV AT VERNON AV -CENTRAL-	A00-3023-11	CR TH	05-27-71	TOTAL	3324	7:30	239	4:45	263
				NORTH	1018	8:15	90	4:45	87
				SOUTH	2306	7:30	170	5:00	178
11TH AV S/O 66TH PL	100-1717-11	SR FR	03-05-71	TOTAL	1828	8:00	249	4:00	167
				NORTH	896	8:00	138	4:45	68
				SOUTH	932	8:00	111	4:00	102
11TH ST AT BLAINE ST	C00-2022-22	CR WE	07-07-71	TOTAL	12267	7:30	934	4:15	1581
				EAST	4802	7:15	509	4:15	456
				WEST	7465	11:15	447	4:30	1145
11TH ST AT BROADWAY -CENTRAL-		CR WE	03-24-71	TOTAL	6675	*	MANUAL COUNT		
				EAST	2805	7:30	260	4:15	282
				WEST	3870	7:30	260	4:15	549
11TH ST E/O BROADWAY -CENTRAL-	C00-2020-11	CR TU	06-01-71	TOTAL	6409	7:15	607	4:15	998
				EAST	3066	7:00	344	4:15	415
				WEST	3343	7:30	275	4:15	583
11TH ST W/O FIGUEROA ST	C00-4330-32	CR WE	05-12-71	TOTAL	12644	7:30	1248	4:15	1545
				EAST	5174	7:30	886	4:00	332
				WEST	7470	11:15	403	4:15	1224
11TH ST W/O FIGUEROA ST	C00-4330-32	CR TH	05-13-71	TOTAL	12733	7:15	1250	4:15	1472
				EAST	5200	7:15	892	3:30	335
				WEST	7533	11:15	416	4:30	1184
11TH ST W/O FIGUEROA ST	C00-4330-32	CR FR	05-14-71	TOTAL	12605	7:15	1207	4:15	1627
				EAST	5238	7:15	881	4:15	368
				WEST	7367	11:15	494	4:15	1259
11TH ST W/O FIGUEROA ST	C00-4330-32	CR SA	05-15-71	TOTAL	5280	11:15	397	11:45	450
				EAST	2131	7:45	202	11:45	159
				WEST	3149	11:15	239	12:00	290
11TH ST W/O FIGUEROA ST	C00-4330-32	CR SU	05-16-71	TOTAL	2643	10:15	173	12:00	184
				EAST	1102	9:45	80	2:00	80
				WEST	1541	10:45	102	6:45	113

LOCATION	PHYS. DESCR	RG DY	DATE	DIR.	VOLUME	AM PEAK	PM PEAK				
11TH ST W/O FIGUEROA ST	C00-4330-32	CR MO	05-17-71	TOTAL	12269	7:30	1165	4:15	1565		
				EAST	5152	7:30	842	4:15	326		
				WEST	7117	11:15	461	4:15	1239		
11TH ST W/O FIGUEROA ST	C00-4330-32	CR TU	05-18-71	TOTAL	12886	7:30	1214	4:15	1600		
				EAST	5467	7:30	864	4:15	358		
				WEST	7419	11:15	438	4:15	1242		
11TH ST AT FIGUEROA ST		CR WE	08-25-71	TOTAL	13002	*	MANUAL COUNT				
				EAST	4051	7:15	421	4:15	292		
				WEST	8951	7:45	347	4:45	1464		
11TH ST AT FLOWER ST		CR TU	03-09-71	TOTAL	12906	*	MANUAL COUNT				
				EAST	6044	7:15	861	4:15	345		
				WEST	6862	7:30	285	4:30	1109		
11TH ST E/O FLOWER ST	B00-2121-22	CR MO	06-14-71	TOTAL	11141	7:15	1073	4:30	1604		
				EAST	4563	7:15	789	4:15	374		
				WEST	6578	11:15	389	4:30	1270		
11TH ST AT FLOWER ST	D04-2540-24	CR TH	08-19-71	TOTAL	9976	11:15	680	4:15	1459		
				EAST	2849	7:15	280	11:45	232		
				WEST	7127	11:15	454	4:15	1329		
11TH ST E/O FLOWER ST	A00-4000-40	CR MO	08-23-71	TOTAL	7522	11:15	467	4:30	1376		
				ONE WAY STREET W/B							
11TH ST AT GEORGIA ST		CR FR	03-12-71	TOTAL	14684	*	MANUAL COUNT				
				EAST	6431	7:15	974	4:15	313		
				WEST	8253	7:45	309	4:30	1428		
11TH ST W/O GEORGIA ST	C00-4036-32	CR FR	12-31-71	TOTAL	10249	7:00	1201	2:00	943		
				EAST	3973	7:00	865	11:30	213		
				WEST	6276	11:15	500	2:00	754		
11TH ST AT GRAND AV -CENTRAL-		CR FR	03-26-71	TOTAL	9895	*	MANUAL COUNT				
				EAST	4288	7:30	543	4:15	295		
				WEST	5607	7:30	322	4:15	851		

LOCATION	PHYS. DESCR	RG DY	DATE	DIR.	VOLUME	AM PEAK	PM PEAK		
11TH ST W/O GRAND AV -CENTRAL-	C00-2020-22	CR TH	05-20-71	TOTAL	9330	7:15	934	4:15	1254
				EAST	4117	7:15	643	4:15	358
				WEST	5213	11:15	299	4:15	896
11TH ST AT HILL ST		CR TU	03-30-71	TOTAL	8203	*	MANUAL COUNT		
				EAST	3635	7:15	367	4:30	384
				WEST	4568	7:15	261	4:45	596
11TH ST AT HILL ST	A00-2020-22	CR TU	06-15-71	TOTAL	7780	7:15	760	4:15	1148
				EAST	3725	7:15	460	4:15	535
				WEST	4055	7:15	300	4:30	614
11TH ST E/O HILL ST	A00-4000-40	CR TU	08-24-71	TOTAL	6158	7:30	578	4:30	965
				ONE WAY STREET W/B					
11TH ST AT HOPE ST		CR TH	03-04-71	TOTAL	10235	*	MANUAL COUNT		
				EAST	4328	7:15	620	4:00	232
				WEST	5907	7:15	265	4:30	961
11TH ST AT HOPE ST		CR TH	03-04-71	TOTAL	10235	*	MANUAL COUNT		
				EAST	4328	7:15	620	4:00	232
				WEST	5907	7:15	265	4:30	961
11TH ST AT LOS ANGELES ST		CR TU	03-16-71	TOTAL	5599	*	MANUAL COUNT		
				EAST	2246	9:00	272	4:30	247
				WEST	3353	7:30	168	4:30	468
11TH ST E/O LOS ANGELES ST	B00-2020-11	CR WE	05-19-71	TOTAL	5362	7:15	497	4:15	825
				EAST	2628	7:15	341	4:15	363
				WEST	2734	11:15	221	4:30	480
11TH ST AT MAIN ST -CENTRAL-		CR FR	04-02-71	TOTAL	6614	*	MANUAL COUNT		
				EAST	2455	7:15	277	4:30	239
				WEST	4159	7:30	267	4:30	536
11TH ST E/O MAIN ST -CENTRAL-	A00-4000-40	CR TH	08-12-71	TOTAL	5531	7:30	472	4:30	877
				ONE WAY STREET W/B					

LOCATION	PHYS. DESCR	RG	DY	DATE	DIR.	VOLUME	AM PEAK	PM PEAK						
11TH ST AT MAPLE AV			CR	TU	03-02-71	TOTAL	4379	*	MANUAL COUNT					
						EAST	2260	7:15	212	4:30	276			
						WEST	2119	7:30	108	4:30	300			
11TH ST AT OLIVE ST -CENTRAL-			CR	TH	03-25-71	TOTAL	9986	*	MANUAL COUNT					
						EAST	5000	7:30	593	4:15	388			
						WEST	4986	7:15	283	4:30	721			
11TH ST AT SANTEE ST			CR	WE	03-10-71	TOTAL	5519	*	MANUAL COUNT					
						EAST	2721	7:15	281	4:15	311			
						WEST	2798	9:00	122	4:00	381			
11TH ST AT VERMONT AV	B00-2525-11		CR	MO	11-15-71	TOTAL	4179							
						EAST	1828	7:15	323	4:45	166			
						WEST	2351	7:15	158	4:30	501			
11TH ST AT WALL ST -CENTRAL-			CR	TH	02-25-71	TOTAL	3369	*	MANUAL COUNT					
						NORTH	1435	7:15	136	4:00	157			
						SOUTH	1934	7:30	122	4:15	214			
11TH ST W/O WALL ST -CENTRAL-	B00-2020-22		CR	FR	06-18-71	TOTAL	4318							
						EAST	1906	11:00	170	4:15	331			
						WEST	2412	7:00	318	3:45	354			
11TH ST W/O WALL ST -CENTRAL-	A00-4000-40		CR	FR	08-27-71	TOTAL	3658							
						ONE WAY STREET W/B								
12TH ST AT BROADWAY -CENTRAL-			CR	TU	03-23-71	TOTAL	9025	*	MANUAL COUNT					
						EAST	3722	7:15	275	4:30	496			
						WEST	5303	7:15	496	4:15	593			
12TH ST E/O BROADWAY -CENTRAL-	C00-2020-22		CR	TU	06-01-71	TOTAL	7359							
						EAST	3180	7:00	294	4:30	565			
						WEST	4179	7:15	549	4:00	559			
12TH ST AT FLOWER ST			CR	WE	02-24-71	TOTAL	5230	*	MANUAL COUNT					
						EAST	1219	7:15	274	3:45	46			
						WEST	4011	7:15	189	4:30	710			

LOCATION	PHYS. DESCR	RG DY	DATE	DIR.	VOLUME	AM PEAK	PM PEAK		
12TH ST E/O FLOWER ST	A00-2121-22	CR MO	06-14-71	TOTAL	4821	7:30	585	4:30	693
				EAST	2065	7:30	368	4:15	233
				WEST	2756	7:30	217	4:30	471
12TH ST W/O FLOWER ST	A00-4000-40	CR TH	08-19-71	TOTAL	3351	7:00	762	4:00	316
				ONE WAY STREET E/B					
12TH ST E/O FLOWER ST	A00-4000-40	CR MO	08-23-71	TOTAL	4330	7:15	762	4:15	435
				ONE WAY STREET E/B					
12TH ST AT GRAND AV -CENTRAL-		CR MO	03-29-71	TOTAL	6358	*	MANUAL COUNT		
				EAST	2747	7:15	349	4:15	276
				WEST	3611	7:30	212	4:30	509
12TH ST W/O GRAND AV -CENTRAL-	C00-2020-22	CR TU	06-01-71	TOTAL	5962	7:15	807	4:15	933
				EAST	2219	7:00	330	4:15	321
				WEST	3743	7:15	477	4:15	612
12TH ST AT HILL ST		CR WE	03-31-71	TOTAL	7274	*	MANUAL COUNT		
				EAST	3315	7:15	326	4:45	403
				WEST	3959	7:30	357	4:45	444
12TH ST AT HILL ST	A00-2120-22	CR MO	06-14-71	TOTAL	6550	7:15	802	4:15	1033
				EAST	2890	7:15	369	4:30	515
				WEST	3660	7:15	433	4:15	527
12TH ST W/O HILL ST	A00-4000-40	CR TU	08-24-71	TOTAL	5266	7:15	722	4:30	917
				ONE WAY STREET E/B					
12TH ST -JOG NR 11TH ST- AT HOOVER ST		CR TH	02-11-71	TOTAL	2948	*	MANUAL COUNT		
				EAST	495	7:30	73	4:15	39
				WEST	2453	8:00	67	4:30	515
12TH ST AT HOPE ST		CR TH	04-01-71	TOTAL	6113	*	MANUAL COUNT		
				EAST	2079	7:30	279	4:15	191
				WEST	4034	7:30	249	4:30	641

LOCATION	PHYS. DESCR	RG DY	DATE	DIR.	VOLUME	AM PEAK	PM PEAK		
12TH ST AT LOS ANGELES ST		CR WE	03-17-71	TOTAL	8619 *	MANUAL COUNT			
				EAST	3492	7:15	302	4:45	410
				WEST	5127	7:30	440	4:15	627
12TH ST E/O LOS ANGELES ST	C00-2020-11	CR WE	05-19-71	TOTAL	7249	7:15	789	4:15	1134
				EAST	3040	7:00	354	4:15	522
				WEST	4209	7:30	495	4:30	628
12TH ST AT MAIN ST -CENTRAL-		CR WE	03-24-71	TOTAL	9186 *	MANUAL COUNT			
				EAST	3955	7:15	280	4:30	562
				WEST	5231	7:15	521	4:15	566
12TH ST AT MAPLE AV		CR MO	03-01-71	TOTAL	8849 *	MANUAL COUNT			
				EAST	4509	7:00	368	4:30	616
				WEST	4340	7:15	468	4:00	499
12TH ST AT OLIVE ST -CENTRAL-		CR FR	03-26-71	TOTAL	8111 *	MANUAL COUNT			
				EAST	3348	7:15	292	4:30	440
				WEST	4763	7:15	470	4:15	597
12TH ST AT SAN PEDRO ST -CENTRAL		CR WE	03-17-71	TOTAL	9505 *	MANUAL COUNT			
				EAST	5287	7:00	551	4:30	797
				WEST	4218	7:00	556	4:00	456
12TH ST AT SANTEE ST		CR TU	03-09-71	TOTAL	8786 *	MANUAL COUNT			
				EAST	3861	7:00	309	4:30	484
				WEST	4925	7:15	468	4:00	611
12TH ST AT WALL ST -CENTRAL-		CR FR	02-26-71	TOTAL	9223 *	MANUAL COUNT			
				EAST	4655	7:15	348	4:30	669
				WEST	4568	7:15	539	4:00	491
12TH ST W/O WALL ST -CENTRAL-	A00-2020-21	CR FR	06-18-71	TOTAL	7428	11:15	556	4:00	1108
				EAST	4225	7:00	446	4:30	700
				WEST	3203	8:00	308	3:45	497
12TH ST W/O WALL ST -CENTRAL-	A00-4000-40	CR FR	08-27-71	TOTAL	5176	7:00	505	4:15	809
				ONE WAY STREET E/B					

LOCATION	PHYS. DESCR	RG DY	DATE	DIR.	VOLUME	AM PEAK	PM PEAK
12TH ST -JOG NR PICO BL- AT HOOVER ST	A00-2020-12	CR WE	03-31-71	TOTAL	2314	7:45	216 4:30 413
				EAST	574	7:00	65 6:15 50
				WEST	1740	7:45	156 4:30 382
13TH ST -SAN PEDRO- AT ALMA ST		SR MO	03-15-71	TOTAL	6612 *		MANUAL COUNT
				EAST	3224	7:15	351 4:00 251
				WEST	3388	7:30	186 4:15 397
13TH ST -SAN PEDRO- AT ALMA ST	C00-2525-11	SR FR	04-30-71	TOTAL	6544	11:15	447 4:45 623
				EAST	3007	8:00	231 2:45 287
				WEST	3537	11:00	317 4:45 408
13TH ST -SAN PEDRO- AT CABRILLO AV -SAN PEDRO-		SR TU	03-16-71	TOTAL	7042 *		MANUAL COUNT
				EAST	3802	7:15	435 3:00 302
				WEST	3240	7:15	212 4:30 352
13TH ST -SAN PEDRO- AT CABRILLO AV -SAN PEDRO-	C00-2525-11	SR FR	04-30-71	TOTAL	8421	7:15	647 5:00 838
				EAST	4349	7:15	436 2:45 324
				WEST	4072	11:15	266 5:30 594
13TH ST -SAN PEDRO- AT GAFFEY ST		SR WE	03-10-71	TOTAL	7404 *		MANUAL COUNT
				EAST	4328	7:30	457 3:00 338
				WEST	3076	7:30	173 4:30 376
13TH ST -SAN PEDRO- W/O GAFFEY ST	C00-2525-11	SR WE	06-30-71	TOTAL	7637	11:15	460 4:30 703
				EAST	4328	7:15	370 12:15 385
				WEST	3309	11:15	232 4:30 387
13TH ST -SAN PEDRO- AT MEYLER ST	C00-2525-11	SR TH	10-14-71	TOTAL	8460	7:15	708 4:15 745
				EAST	3944	7:15	382 2:30 326
				WEST	4516	7:30	327 4:15 448
13TH ST -SAN PEDRO- AT MEYLER ST		SR WE	10-27-71	TOTAL	7679 *		MANUAL COUNT
				EAST	4213	7:15	430 3:00 336
				WEST	3466	7:45	213 4:00 377
13TH ST -SAN PEDRO- AT PALOS VERDES ST	B00-2020-11	SR TH	10-14-71	TOTAL	1852	7:30	150 4:15 191
				EAST	1165	7:15	119 1:45 94
				WEST	687	11:15	65 4:15 107

LOCATION	PHYS. DESCR	RG DY	DATE	DIR.	VOLUME	AM PEAK	PM PEAK		
13TH ST -SAN PEDRO- AT WALKER AV		SR MO	02-22-71	TOTAL	5219 *	MANUAL COUNT			
				EAST	2667	7:30	325	3:45	194
				WEST	2552	7:15	138	4:15	276
13TH ST -SAN PEDRO- AT WALKER AV	C00-2424-11	SR WE	04-28-71	TOTAL	6016	7:00	509	2:45	554
				EAST	3125	7:00	380	2:30	259
				WEST	2891	11:15	193	2:45	298
14TH ST -SAN PEDRO- AT PALOS VERDES ST		SR TH	02-11-71	TOTAL	664 *	MANUAL COUNT			
				EAST	305	7:00	21	5:00	31
				WEST	359	8:45	22	4:15	44
15TH ST W/O FIGUEROA ST	A00-4000-10	CR TH	02-18-71	TOTAL	1208	11:15	111	12:00	163
				NON-DIR COUNT					
15TH ST W/O MARIPOSA AV	A00-1616-11	CR MO	02-22-71	TOTAL	1278	7:45	157	2:30	115
				EAST	546	7:45	91	1:45	46
				WEST	732	7:45	66	4:30	71
15TH ST AT MARIPOSA AV		CR FR	10-22-71	TOTAL	1482 *	MANUAL COUNT			
				EAST	747	8:00	142	4:30	46
				WEST	735	8:15	55	5:00	95
15TH ST W/O SANTEE ST	A00-4000-10	CR WE	02-17-71	TOTAL	1197	11:00	126	4:00	146
				NON-DIR COUNT					
15TH ST AT 5TH AV		CR FR	10-22-71	TOTAL	410 *	MANUAL COUNT			
				EAST	159	7:00	15	4:15	18
				WEST	251	9:00	23	3:00	25
17TH ST -SAN PEDRO- AT GAFFEY ST		SR TH	03-11-71	TOTAL	6064 *	MANUAL COUNT			
				EAST	2979	7:00	317	4:45	209
				WEST	3085	7:30	145	4:15	411
17TH ST -SAN PEDRO- W/O GAFFEY ST	800-2020-11	SR WE	06-30-71	TOTAL	6319	7:15	449	4:30	593
				EAST	3170	7:15	320	12:45	224
				WEST	3149	11:15	222	4:30	408

LOCATION	PHYS. DESCR	RG DY	DATE	DIR.	VOLUME	AM PEAK	PM PEAK
18TH ST AT BROADWAY -CENTRAL-	A00-1515-11	SR MO	03-15-71	TOTAL	287	9:30	21 4:30 37
				EAST	97	9:30	7 4:30 22
				WEST	190	6:30	15 3:15 17
18TH ST AT LA CIENEGA BL		WR TH	12-02-71	TOTAL	6469 *		MANUAL COUNT
				NORTH	3849	8:45	306 4:30 333
				SOUTH	2620	7:45	156 5:00 330
18TH ST AT SAN PEDRO ST -CENTRAL	A00-1515-11	SR MO	03-15-71	TOTAL	1482	11:15	99 3:15 249
				EAST	953	8:30	72 3:15 205
				WEST	529	11:15	44 5:00 53
19TH ST -SAN PEDRO- AT CABRILLO AV -SAN PEDRO-	B00-2425-11	CR TH	07-01-71	TOTAL	3201	11:15	172 4:45 276
				EAST	1678	7:15	154 12:00 145
				WEST	1523	11:15	89 5:15 165
19TH ST -SAN PEDRO- W/O GAFFEY ST	C00-2525-11	SR WE	06-30-71	TOTAL	3008	10:15	209 4:15 245
				EAST	1504	10:15	130 12:15 106
				WEST	1504	11:15	82 4:15 167
19TH ST-SAN PEDRO- E/O WESTERN AV	C00-2827-11	SR MO	07-26-71	TOTAL	4954	11:15	282 12:30 445
				EAST	2491	7:45	186 12:30 230
				WEST	2463	11:15	161 4:45 217
19TH ST -SAN PEDRO- E/O WEYMOUTH AV	C00-2525-11	SR TH	07-01-71	TOTAL	3579	11:15	236 12:30 395
				EAST	1820	11:15	146 7:15 180
				WEST	1759	11:15	90 12:30 284
22ND ST -SAN PEDRO- W/O GAFFEY ST	200-2020-11	SR WE	06-30-71	TOTAL	1209	7:00	88 5:00 111
				EAST	570	7:00	73 12:00 53
				WEST	639	11:15	51 4:45 73
22ND ST -SAN PEDRO- AT PACIFIC AV -SAN PEDRO-	B00-2020-11	SR MO	01-04-71	TOTAL	7053	11:15	494 4:15 739
				EAST	2700	7:15	372 12:15 266
				WEST	4353	11:15	340 4:15 568
23RD ST W/O MAGNOLIA AV	B00-2020-11	CR TH	02-18-71	TOTAL	1832	11:15	114 4:30 297
				EAST	778	7:00	73 5:30 80
				WEST	1054	11:15	76 4:30 226

LOCATION	PHYS. DESCR	RG DY	DATE	DIR.	VOLUME	AM PEAK	PM PEAK		
23RD ST-JOG NR 22ND ST AT MAIN ST-CENTRAL-	B00-2020-11	CR TU	06-08-71	TOTAL	4069	11:15	274	4:15	706
				EAST	1258	11:15	104	4:15	207
				WEST	2811	7:15	188	4:15	499
23RD ST-JOG NR 22ND ST AT MAIN ST-CENTRAL-	B00-2020-11	CR WE	06-09-71	TOTAL	3912	11:15	271	4:15	638
				EAST	1220	11:15	93	4:00	177
				WEST	2692	7:15	185	4:15	462
23RD ST-JOG NR 22ND ST AT MAIN ST-CENTRAL-	B00-2020-11	CR TH	06-10-71	TOTAL	3926	11:15	289	4:00	667
				EAST	1217	11:15	90	4:00	209
				WEST	2709	11:15	199	4:15	472
25TH ST AT ANCHOVY AV		SR FR	01-08-71	TOTAL	8339	* MANUAL COUNT			
				EAST	4406	7:30	432	3:15	324
				WEST	3933	8:30	192	5:00	455
25TH ST -SAN PEDRO- AT ANCHOVY AV	C00-3232-22	SR FR	01-15-71	TOTAL	10521	11:15	793	2:45	1083
				EAST	5019	11:15	372	3:30	543
				WEST	5502	11:15	421	1:30	577
25TH ST -SAN PEDRO- W/O GAFFEY ST	G04-2018-21	SR MO	06-21-71	TOTAL	8299	11:15	526	4:30	699
				EAST	4491	7:00	421	12:30	316
				WEST	3808	11:15	292	4:30	398
25TH ST -SAN PEDRO- W/O MERMAID DR	C00-1632-12	SR FR	07-16-71	TOTAL	10291	7:00	682	5:00	796
				EAST	5817	7:00	596	2:00	404
				WEST	4474	11:15	360	5:15	443
25TH ST SAN PEDRO AT WESTERN AV	G04-4034-33	SR WE	03-10-71	TOTAL	9580	7:15	956	3:45	787
				EAST	5614	7:15	740	2:30	430
				WEST	3966	11:15	228	4:00	386
25TH ST SAN PEDRO E/O WESTERN AV	C00-3034-23	SR FR	07-23-71	TOTAL	9550	11:15	595	4:45	834
				EAST	4808	11:15	269	5:30	441
				WEST	4742	11:15	326	5:00	406
25TH ST SAN PEDRO AT WESTERN AV	C00-3534-33	SR FR	07-23-71	TOTAL	12784	11:15	783	4:45	1012
				EAST	8042	7:15	640	3:45	628
				WEST	4742	11:15	326	5:00	406

LOCATION	PHYS. DESCR	RG DY	DATE	DIR.	VOLUME	AM PEAK	PM PEAK
25TH ST SAN PEDRO AT WESTERN AV	C00-3232-33	MS FR	11-12-71	TOTAL	10826	6:45 873	3:15 895
				EAST	6534	6:45 727	2:45 497
				WEST	4292	11:15 242	4:45 443
26TH ST-STA MONICA- AT ROCKINGHAM AV		WR TU	11-02-71	TOTAL	4284 *	MANUAL COUNT	
				EAST	2679	7:30 522	3:30 310
				WEST	1605	7:15 294	5:00 693
27TH ST AT SAN PEDRO ST -CENTRAL-		CR TU	02-23-71	TOTAL	323 *	MANUAL COUNT	
				EAST	103	8:30 10	5:00 11
				WEST	220	8:15 16	3:00 27
28TH ST AT MONT CLAIR ST		CR TU	10-19-71	TOTAL	894 *	MANUAL COUNT	
				EAST	514	7:45 26	3:15 61
				WEST	380	7:45 26	4:00 43
28TH ST AT SAN PEDRO ST -CENTRAL		CR MO	02-22-71	TOTAL	1033 *	MANUAL COUNT	
				EAST	286	7:00 19	3:00 38
				WEST	747	8:15 54	4:15 67
28TH ST AT VICTORIA AV		WR MO	03-08-71	TOTAL	674 *	MANUAL COUNT	
				EAST	249	9:00 18	4:30 30
				WEST	425	8:00 24	3:15 43
29TH ST -JOG NR 30TH ST- AT SAN PEDRO ST -CENTRAL-		CR TU	02-23-71	TOTAL	551 *	MANUAL COUNT	
				EAST	180	7:00 19	3:30 18
				WEST	371	9:00 32	4:00 43
30TH ST AT GRAND AV -CENTRAL-	800-2020-11	CR TU	06-22-71	TOTAL	4165	7:30 424	4:15 635
				EAST	2302	8:00 257	4:15 335
				WEST	1863	7:15 199	4:00 312
30TH ST AT GRAND AV -CENTRAL-	800-2020-11	CR WE	06-23-71	TOTAL	3838	7:00 390	4:15 554
				EAST	2072	7:00 222	4:15 281
				WEST	1766	7:30 179	4:00 283
30TH ST AT GRAND AV -CENTRAL-	800-2020-11	CR TH	06-24-71	TOTAL	3962	7:30 382	4:30 679
				EAST	2228	7:30 218	4:30 392
				WEST	1734	7:15 165	4:00 298

LOCATION	PHYS. DESCR	RG DY	DATE	DIR.	VOLUME	AM PEAK	PM PEAK		
30TH ST W/O HILL ST	800-2020-11	CR TH	09-23-71	TOTAL	3279	7:15	386	4:30	501
				EAST	1604	7:15	192	4:30	261
				WEST	1675	7:30	213	4:00	258
30TH ST E/O HOPE ST	800-2020-11	CR FR	09-24-71	TOTAL	3891	7:15	379	4:15	547
				EAST	1956	7:15	258	4:15	251
				WEST	1935	11:15	159	4:30	304
30TH ST W/O MAIN ST -CENTRAL-	800-2020-11	CR TH	09-23-71	TOTAL	2707	7:15	323	4:00	416
				EAST	1379	7:15	166	4:00	190
				WEST	1328	7:15	157	4:00	226
30TH ST W/O MAPLE AV	800-2020-11	CR TH	09-23-71	TOTAL	2487	7:30	247	4:00	323
				EAST	1347	7:00	123	3:45	161
				WEST	1140	7:30	138	4:00	166
30TH ST W/O SAN PEDRO ST -CENTRAL	800-2020-11	CR TH	09-23-71	TOTAL	1842	7:15	190	4:00	223
				EAST	1025	7:00	107	3:45	141
				WEST	817	7:15	84	4:00	87
30TH ST W/O TRINITY ST	800-2020-11	CR TH	09-23-71	TOTAL	2230	7:30	222	4:15	361
				EAST	1208	7:30	134	4:15	205
				WEST	1022	7:45	97	4:00	168
32ND ST E/O UNIVERSITY AV	300-2828-22	CR TH	02-18-71	TOTAL	1545	10:30	164	4:45	197
				EAST	367	9:00	44	5:45	41
				WEST	1178	10:30	145	4:45	165
32ND ST -SAN PEDRO- E/O CAROLINA ST	A00-3000-10	SR WE	03-10-71	TOTAL	1419	8:15	133	3:30	183
				NON-DIR COUNT					
36TH PL AT ST ANDREWS PL		CR FR	06-04-71	TOTAL	2272	*	MANUAL COUNT		
				EAST	1231	7:30	122	4:15	99
				WEST	1041	8:45	57	4:15	129
36TH ST AT VERMONT AV		CR TU	10-05-71	TOTAL	1406	*	MANUAL COUNT		
				EAST	448	3:45	29	4:30	47
				WEST	958	8:45	40	3:00	138

L O C A T I O N

PHYS. DESCR

L O C A T I O N

PHYS. DESCR

R G D Y

D A T E

D I R. V O L U M E

A M P E A K

P M P E A K

37TH ST		CR MO	10-18-71	TOTAL	14844	*	MANUAL COUNT			
AT FLOWER ST				EAST	5872		7:15	866	4:30	371
				WEST	8972		8:30	576	4:30	1118
37TH ST		C00-3000-30 CR TH	12-09-71	TOTAL	6495		7:30	978	3:45	434
W/O FLOWER ST		ONE WAY STREET E/B								
37TH ST		C00-3000-30 CR TH	12-09-71	TOTAL	12149		7:15	997	3:00	938
E/O FLOWER ST		ONE WAY STREET E/B								
37TH ST -SAN PEDRO-		200-2020-11 SR WE	03-10-71	TOTAL	1423		7:45	180	2:45	308
E/O ALMERIA ST				EAST	553		7:45	71	2:30	72
				WEST	870		8:00	112	2:45	238
4 38TH PL		CR TH	07-08-71	TOTAL	956	*	MANUAL COUNT			
AT HARVARD BL				EAST	479		7:30	39	3:30	46
				WEST	477		7:15	39	3:45	58
50 38TH PL		CR WE	03-31-71	TOTAL	871	*	MANUAL COUNT			
AT WESTERN AV				EAST	225		7:15	23	3:15	19
				WEST	646		7:30	45	4:00	66
50 39TH ST		CR TU	07-27-71	TOTAL	5009	*	MANUAL COUNT			
AT DEGNAN BL				EAST	2434		7:30	214	4:15	256
				WEST	2575		7:15	167	4:45	359
51 39TH ST		B00-2020-11 SR WE	09-01-71	TOTAL	5383		11:15	316	5:00	541
AT DEGNAN BL				EAST	2357		11:15	139	4:30	219
				WEST	3026		11:15	177	5:00	346
51S 39TH ST		B00-2018-11 SR TH	12-02-71	TOTAL	2651		7:00	287	4:30	277
AT VERMONT AV				EAST	2119		7:00	250	4:30	171
				WEST	532		7:00	37	4:30	106
39TH ST		CR TU	03-30-71	TOTAL	3910	*	MANUAL COUNT			
AT WESTERN AV				EAST	1955		7:15	230	4:15	121
				WEST	1955		8:00	112	4:30	259

L O C A T I O N

PHYS. DESC

L O C A T I O N	PHYS. DESCR	RG DY	DATE	DIR.	VOLUME	AM PEAK	PM PEAK		
56TH ST AT VERMONT AV	A00-1520-11	SR FR	04-02-71	TOTAL	1546	11:15	97	4:45	176
				EAST	923	10:45	63	4:45	115
				WEST	623	11:15	38	4:15	70
56TH ST E/O WESTERN AV	A00-1818-11	SR FR	11-05-71	TOTAL	1316	11:00	138	4:30	118
				EAST	845	11:00	105	4:00	87
				WEST	471	8:45	33	6:15	37
57TH ST AT CRENSHAW BL	A00-1515-11	SR TH	04-01-71	TOTAL	1943	11:00	157	5:45	240
				EAST	1333	11:00	107	5:45	204
				WEST	610	11:00	50	4:30	69
57TH ST AT VERMONT AV	A00-1618-11	SR FR	12-31-71	TOTAL	1839	11:15	146	2:00	232
				EAST	781	11:15	40	12:15	92
				WEST	1058	11:15	106	2:00	168
57TH ST AT WEST BL		SR FR	05-21-71	TOTAL	549	*	MANUAL COUNT		
				EAST	157	7:15	22	3:15	11
				WEST	392	7:00	14	4:30	63
57TH ST AT WEST BL	B00-1515-11	SR TH	06-10-71	TOTAL	840	8:30	66	6:15	107
				EAST	382	8:30	37	3:15	41
				WEST	458	11:15	34	6:00	73
57TH ST-JOG NR 56TH ST AT WESTERN AV	A00-1420-11	SR TH	11-04-71	TOTAL	1160	10:15	82	2:00	106
				EAST	758	10:15	64	2:00	73
				WEST	402	11:15	20	1:30	36
58TH ST E/O WESTERN AV	B00-1818-11	SR TH	11-04-71	TOTAL	1110	8:30	78	5:00	133
				EAST	525	8:00	39	3:00	59
				WEST	585	11:15	36	5:00	98
59TH PL W/O AVALON BL	100-2020-11	SR TU	03-30-71	TOTAL	2344	6:45	187	3:45	292
				EAST	1400	7:00	114	3:30	169
				WEST	944	6:30	88	3:45	125
59TH PL AT BROADWAY -CENTRAL-	A00-1520-11	SR WE	03-31-71	TOTAL	3512	7:00	231	4:00	407
				EAST	2009	7:00	141	4:15	182
				WEST	1503	7:00	90	3:30	247

LOCATION	PHYS. DESCR	RG DY	DATE	DIR.	VOLUME	AM PEAK	PM PEAK		
59TH PL AT MAIN ST -CENTRAL-	A00-2020-11	SR WE	03-31-71	TOTAL	2558	7:00	187	4:00	370
				EAST	1158	6:45	109	3:45	114
				WEST	1400	7:00	81	4:00	257
59TH PL AT SAN PEDRO ST -CENTRAL	A00-2020-11	SR WE	03-31-71	TOTAL	2455	7:00	174	3:30	317
				EAST	1082	7:00	92	3:30	122
				WEST	1373	11:15	71	3:45	212
59TH ST-JOG NR 58TH PL- AT VERMONT AV	A00-1520-11	SR FR	04-02-71	TOTAL	2537	11:15	191	4:15	251
				EAST	427	11:15	38	2:45	73
				WEST	2110	11:15	153	5:00	241
60TH PL W/O NORMANDIE AV	A00-3000-10	SR FR	01-22-71	TOTAL	823	7:00	57	3:30	93
				NON-DIR COUNT					
60TH ST-JOG NR 59TH PL- E/O AVALON BL	100-4000-10	CR TH	02-18-71	TOTAL	1237	7:45	123	3:15	145
				NON-DIR COUNT					
60TH ST AT BUDLONG AV	A00-1718-11	SR TH	11-04-71	TOTAL	1723	7:00	172	4:15	251
				EAST	915	7:00	160	4:45	162
				WEST	808	11:15	58	2:30	118
60TH ST AT BUDLONG AV		SR FR	11-19-71	TOTAL	1471	*	MANUAL COUNT		
				EAST	658	7:30	59	2:30	68
				WEST	813	7:45	61	2:45	82
60TH ST-JOG NR 59TH PL- AT CENTRAL AV	100-2020-11	SR TU	04-06-71	TOTAL	1042	11:15	79	3:15	132
				EAST	530	11:15	38	3:30	99
				WEST	512	11:00	44	11:30	43
60TH ST AT CRENSHAW BL	A00-2020-11	SR TH	04-01-71	TOTAL	4007	8:30	398	5:15	386
				EAST	2304	8:30	322	5:30	221
				WEST	1703	7:30	128	5:15	174
60TH ST-JOG NR 61ST ST AT HOOVER ST	A00-2015-11	SR FR	04-02-71	TOTAL	1497	10:45	85	4:15	156
				EAST	924	10:45	58	4:15	95
				WEST	573	11:15	27	5:45	64

LOCATION	PHYS. DESCR	RG DY	DATE	DIR.	VOLUME	AM PEAK	PM PEAK		
60TH ST E/O MENLO AV	A00-4000-10	SR WE	04-07-71	TOTAL	1973	11:15	108	5:15	212
				NON-DIR COUNT					
60TH ST S/O MENLO AV	A00-4000-10	SR WE	04-07-71	TOTAL	1973	11:15	108	5:15	212
				NON-DIR COUNT					
60TH ST AT NORMANDIE AV	A00-1515-11	SR TH	04-01-71	TOTAL	2113	11:15	117	4:15	304
				EAST	921	11:15	72	5:45	104
				WEST	1192	6:45	74	4:15	211
60TH ST AT RAYMOND AV	A00-1515-11	CR FR	11-12-71	TOTAL	1429	7:15	89	4:30	213
				EAST	771	7:45	71	4:30	121
				WEST	658	11:15	32	4:30	92
60TH ST-JGG NR 60TH PL- AT VERMONT AV	A00-1520-11	SR TH	04-01-71	TOTAL	2202	6:45	177	4:00	265
				EAST	1244	6:30	141	1:45	148
				WEST	958	11:15	71	4:00	152
60TH ST AT WEST BL	A00-2020-11	SR TH	04-01-71	TOTAL	3091	8:30	257	5:00	316
				EAST	1572	8:30	177	3:30	149
				WEST	1519	7:30	107	5:00	205
60TH ST AT 8TH AV	A00-2016-11	SR TH	04-01-71	TOTAL	2186	7:30	153	5:00	242
				EAST	1349	7:15	104	5:15	133
				WEST	837	7:45	54	5:00	111
61ST ST AT BROADWAY -CENTRAL-	800-2121-11	SR TU	04-06-71	TOTAL	1206	11:15	74	4:00	156
				EAST	519	11:15	43	12:00	64
				WEST	687	10:30	43	4:00	127
61ST ST AT MAIN ST -CENTRAL-	800-2020-11	SR TU	04-06-71	TOTAL	1175	10:30	65	4:00	149
				EAST	579	8:15	40	6:15	48
				WEST	596	9:30	37	4:00	112
61ST ST AT RAYMOND AV	A00-1616-11	SR TU	10-12-71	TOTAL	992	11:15	28	5:45	178
				EAST	603	10:00	11	5:45	151
				WEST	389	11:15	20	4:30	42

LOCATION	PHYS. DESCR	RG DY	DATE	DIR.	VOLUME	AM PEAK	PM PEAK
61ST ST AT RAYMOND AV		SR TH	10-21-71	TOTAL	497	*	MANUAL COUNT
				EAST	232	7:45	18 3:00 22
				WEST	265	8:15	24 4:00 28
61ST ST AT SAN PEDRO ST -CENTRAL	B00-2020-11	SR TU	04-06-71	TOTAL	1323	11:15	159 4:00 255
				EAST	477	11:15	31 4:15 79
				WEST	846	11:15	128 4:00 178
62ND ST AT WESTERN AV	B00-2015-11	SR TU	04-06-71	TOTAL	2632	11:15	166 3:30 295
				EAST	1735	11:15	120 3:45 210
				WEST	897	11:15	46 5:15 102
63RD ST -JOG NR 64TH ST- AT WEST BL	A00-2020-11	SR TU	10-12-71	TOTAL	861	7:30	73 5:30 76
				EAST	258	6:45	29 5:00 27
				WEST	603	8:00	55 12:30 55
63RD ST -JOG NR 62ND ST- AT WEST BL		SR TH	10-28-71	TOTAL	570	*	MANUAL COUNT
				EAST	180	7:30	22 4:15 14
				WEST	390	7:30	36 3:00 41
66TH ST AT MAIN ST -CENTRAL-	A00-2020-11	SR TU	04-06-71	TOTAL	1006	9:45	115 2:30 96
				EAST	521	10:00	74 6:00 57
				WEST	485	9:45	43 4:30 57
66TH ST AT SAN PEDRO ST -CENTRAL		SR MO	08-09-71	TOTAL	349	*	MANUAL COUNT
				EAST	180	7:30	14 3:45 26
				WEST	169	7:00	17 3:30 16
66TH ST AT SAN PEDRO ST -CENTRAL	A00-2020-11	SR TU	08-17-71	TOTAL	729	11:15	39 7:15 81
				EAST	478	10:45	26 7:15 58
				WEST	251	11:15	17 2:00 23
66TH ST AT VERMONT AV	A00-1520-11	SR FR	04-02-71	TOTAL	1822	9:00	105 5:15 186
				EAST	949	9:15	72 5:00 89
				WEST	873	11:00	48 5:15 108
67TH ST W/O AVALON BL	A00-2020-11	SR TU	03-23-71	TOTAL	709	11:00	56 3:30 99
				EAST	377	6:00	29 3:00 44
				WEST	332	11:00	31 3:30 57

LOCATION	PHYS. DESCR	RG DY	DATE	DIR.	VOLUME	AM PEAK	PM PEAK
67TH ST AT BROADWAY -CENTRAL-		CR FR	10-08-71	TOTAL	18667 *	MANUAL COUNT	
				NORTH	9909	7:30	1228 4:30 598
				SOUTH	8758	7:45	345 5:00 1082
67TH ST E/O CRENSHAW BL	200-1818-11	SR FR	03-05-71	TOTAL	3884	7:45	298 4:45 380
				EAST	1835	6:45	120 4:45 194
				WEST	2049	7:45	202 4:15 197
67TH ST AT CRENSHAW BL	200-2020-11	SR WE	04-07-71	TOTAL	3765	7:30	297 4:30 361
				EAST	1989	7:30	154 4:30 199
				WEST	1776	7:30	143 4:30 162
67TH ST AT DENKER AV	200-1515-11	SR WE	03-31-71	TOTAL	1010	7:15	70 4:30 109
				EAST	530	7:00	41 2:45 52
				WEST	480	7:15	30 5:00 60
67TH ST-JOG NR 68TH ST- E/O MAIN ST-CENTRAL-	A00-2020-11	SR FR	02-19-71	TOTAL	1075	8:00	100 4:45 104
				EAST	478	8:00	50 4:45 46
				WEST	597	8:00	50 4:30 63
67TH ST AT NORMANDIE AV	200-1515-11	SR WE	03-31-71	TOTAL	1328	7:45	91 4:15 138
				EAST	659	7:15	55 4:15 65
				WEST	669	9:30	44 3:30 76
67TH ST AT SAN PEDRO ST -CENTRAL	A00-2020-11	SR TU	04-06-71	TOTAL	1120	7:30	62 4:45 143
				EAST	559	6:30	39 4:45 82
				WEST	561	9:30	33 4:15 85
67TH ST AT WEST BL	A00-1520-11	SR WE	04-07-71	TOTAL	1827	11:15	139 4:15 182
				EAST	452	11:15	48 12:00 52
				WEST	1375	11:15	91 4:15 144
67TH ST AT WESTERN AV	B00-1515-11	SR WE	03-31-71	TOTAL	1750	7:00	113 4:30 174
				EAST	998	7:00	75 4:30 98
				WEST	752	11:15	43 4:45 79
67TH ST AT 8TH AV	200-2020-11	SR WE	04-07-71	TOTAL	3468	7:30	247 3:45 330
				EAST	1793	7:30	124 4:00 200
				WEST	1675	7:15	127 5:00 149

LOCATION	PHYS. DESCR	RG DY	DATE	DIR.	VOLUME	AM PEAK	PM PEAK
68TH ST E/O CENTRAL AV	A00-2020-11	SR TU	03-23-71	TOTAL	1419	8:15	94 2:45 169
				EAST	788	8:15	62 2:45 93
				WEST	631	6:15	41 2:30 76
68TH ST AT HOOVER ST	100-2020-11	SR FR	03-26-71	TOTAL	1037	6:45	58 4:30 113
				EAST	584	6:45	37 6:15 61
				WEST	453	7:30	28 4:30 78
68TH ST AT SAN PEDRO ST -CENTRAL		SR TU	08-10-71	TOTAL	425	*	MANUAL COUNT
				EAST	188	9:00	16 5:00 19
				WEST	237	7:15	18 4:15 29
68TH ST AT SAN PEDRO ST -CENTRAL	B00-2020-11	SR TU	08-18-71	TOTAL	1042	11:15	76 12:00 145
				EAST	542	11:15	37 3:45 84
				WEST	500	11:15	39 12:15 99
69TH ST AT BROADWAY -CENTRAL-	A00-2020-11	SR WE	03-24-71	TOTAL	930	7:15	84 3:00 156
				EAST	261	7:15	14 3:00 32
				WEST	669	7:15	70 3:00 124
69TH ST AT FIGUEROA ST	A00-1820-11	SR MO	03-22-71	TOTAL	320	7:00	25 4:15 36
				EAST	215	8:15	22 4:30 27
				WEST	105	7:00	14 3:45 13
69TH ST AT WESTERN AV	A00-1815-11	SR MO	03-22-71	TOTAL	941	11:15	57 2:30 126
				EAST	322	7:30	31 2:45 56
				WEST	619	11:15	36 2:30 72
76TH PL-JOG NR 76TH ST- AT CENTRAL AV	A00-1515-11	SR FR	03-26-71	TOTAL	1431	8:15	70 7:15 217
				EAST	483	7:45	33 7:30 50
				WEST	948	0:15	55 7:00 178
76TH ST AT AVALON BL	B00-1617-11	SR WE	03-24-71	TOTAL	1520	7:45	113 4:00 133
				EAST	829	7:45	78 4:00 78
				WEST	691	7:30	37 5:00 71
76TH ST AT BROADWAY -CENTRAL-	B00-2020-11	SR WE	03-24-71	TOTAL	4718	7:00	322 3:30 407
				EAST	3271	7:00	243 2:15 247
				WEST	1447	8:30	106 4:00 190

LOCATION	PHYS. DESCR	RG DY	DATE	DIR.	VOLUME	AM PEAK	PM PEAK		
76TH ST AT HOOVER ST		SR FR	12-17-71	TOTAL	3263 *	MANUAL COUNT			
				EAST	1064	7:15	103	4:45	88
				WEST	2199	7:45	94	4:00	271
76TH ST-JOG NR 76TH PL- AT MAIN ST-CENTRAL-	800-2009-11	SR WE	03-24-71	TOTAL	2351	8:15	158	3:45	276
				EAST	1624	9:00	115	3:45	216
				WEST	727	8:00	56	4:30	72
76TH ST AT VAN NESS AV	200-2525-11	SR MO	03-22-71	TOTAL	1625	7:30	120	4:30	194
				EAST	774	7:15	65	5:15	79
				WEST	851	7:30	56	4:30	120
76TH ST-JOG NR 77TH ST- AT VERMONT AV	100-1520-11	SR MO	03-22-71	TOTAL	3372	8:15	264	4:45	441
				EAST	1528	7:45	122	5:00	239
				WEST	1844	8:30	163	4:15	211
77TH ST AT SEPULVEDA BL		WR WE	02-17-71	TOTAL	9018 *	MANUAL COUNT			
				EAST	6222	7:15	735	5:00	391
				WEST	2796	7:30	193	5:00	317
79TH ST AT HOOVER ST		SR MO	11-29-71	TOTAL	3226 *	MANUAL COUNT			
				EAST	1055	7:45	102	4:45	95
				WEST	2171	7:45	128	4:15	259
79TH ST AT KITTYHAWK AV		WR WE	02-03-71	TOTAL	1924 *	MANUAL COUNT			
				EAST	1036	7:15	64	2:45	110
				WEST	888	7:15	102	2:30	72
79TH ST AT OSAGE AV		WR FR	04-30-71	TOTAL	798 *	MANUAL COUNT			
				EAST	333	7:30	33	3:00	37
				WEST	465	7:45	71	3:30	39
79TH ST-JOG NR 80TH ST- AT SAN PEDRO ST-CENTRAL-		SR TU	02-09-71	TOTAL	1205 *	MANUAL COUNT			
				EAST	331	7:15	50	3:00	24
				WEST	874	7:30	51	4:30	118
81ST ST W/O MARIPOSA AV	100-1818-11	SR MO	07-26-71	TOTAL	848	10:15	56	5:45	74
				EAST	370	10:15	20	5:45	38
				WEST	478	11:15	28	4:45	46

LOCATION	PHYS. DESCR	RG DY	DATE	DIR.	VOLUME	AM PEAK	PM PEAK		
81ST ST AT VERMONT AV.	100-2020-11	SR MO	03-22-71	TOTAL	3344	11:15	223	4:45	267
				EAST	2223	9:15	164	2:30	161
				WEST	1121	11:15	90	4:45	111
82ND ST AT HOOVER ST	A00-2020-11	SR FR	03-19-71	TOTAL	3849	8:15	341	1:15	364
				EAST	1262	8:15	150	5:00	140
				WEST	2587	8:15	191	1:15	297
83RD ST AT AVALON BL	100-2015-11	SR FR	03-19-71	TOTAL	2531	11:15	136	4:30	259
				EAST	1253	11:15	75	4:30	145
				WEST	1278	7:15	71	4:30	114
83RD ST AT BROADWAY -CENTRAL-	100-2020-11	SR FR	03-19-71	TOTAL	4229	11:15	194	4:45	465
				EAST	2819	11:15	139	4:45	306
				WEST	1410	11:15	55	5:15	161
83RD ST AT BUDLONG AV	200-2828-11	SR FR	11-19-71	TOTAL	6547	7:30	433	4:45	744
				EAST	3460	7:30	312	4:15	333
				WEST	3087	11:15	150	4:30	418
83RD ST AT CENTRAL AV	A00-1518-11	SR FR	03-19-71	TOTAL	2008	11:15	116	4:00	218
				EAST	1178	11:15	71	5:30	139
				WEST	830	7:30	56	4:00	96
83RD ST AT DENKER AV	200-2525-11	SR WE	03-17-71	TOTAL	4708	7:30	330	4:45	479
				EAST	2246	7:30	192	4:15	194
				WEST	2462	11:15	143	4:45	292
83RD ST -JOG NR 84TH ST- AT HOOVER ST	A00-2020-11	SR FR	03-19-71	TOTAL	3849	8:15	341	1:15	364
				EAST	1262	8:15	150	5:00	140
				WEST	2587	8:15	191	1:15	297
83RD ST -JOG NR 84TH ST- AT HOOVER ST	A00-1425-11	SR MO	03-22-71	TOTAL	2685	11:15	268	12:00	294
				EAST	1977	11:15	154	4:15	198
				WEST	708	11:15	114	12:00	122
83RD ST-JOG NR 84TH ST- AT MAIN ST-CENTRAL-	A00-2015-11	SR FR	03-19-71	TOTAL	2842	11:15	137	4:15	262
				EAST	1448	11:15	80	4:15	133
				WEST	1394	8:15	71	4:45	131

LOCATION	PHYS. DESCR	RG DY	DATE	DIR.	VOLUME	AM PEAK	PM PEAK		
83RD ST AT MCKINLEY AV -CENTRAL-	A00-1818-11	SR WE	11-03-71	TOTAL	1900	7:15	129	4:00	220
				EAST	779	7:30	53	4:00	103
				WEST	1121	7:15	77	4:45	125
83RD ST AT SAN PEDRO ST -CENTRAL	100-1520-11	SR FR	03-19-71	TOTAL	2745	8:00	150	5:00	272
				EAST	1320	11:15	67	5:15	129
				WEST	1425	8:30	92	5:00	145
84TH PL AT AVALON BL		SR TU	10-12-71	TOTAL	673				
				EAST	354	7:30	39	3:00	37
				WEST	319	7:45	24	4:30	32
84TH PL AT STANFORD AV -CENTRAL-	A00-1515-11	SR TH	07-08-71	TOTAL	822	10:15	114	5:30	86
				EAST	412	10:00	76	5:30	56
				WEST	410	10:15	38	5:15	36
84TH ST E/O LINCOLN BL	800-2020-11	WR MO	03-15-71	TOTAL	866	11:00	75	4:45	125
				EAST	477	11:00	53	4:45	86
				WEST	389	7:30	42	5:15	45
87TH ST AT BROADWAY -CENTRAL-	A00-1815-11	SR FR	03-25-71	TOTAL	1929	11:00	166	4:30	263
				EAST	1210	11:15	111	4:30	196
				WEST	719	11:00	55	3:15	99
88TH PL AT AVALON BL	800-1818-11	SR TH	03-18-71	TOTAL	2005	7:45	139	4:15	204
				EAST	738	11:15	46	4:15	96
				WEST	1267	7:45	113	4:00	109
88TH PL AT CENTRAL AV	800-1818-11	SR TH	03-18-71	TOTAL	1399	7:30	90	4:30	151
				EAST	824	7:30	64	4:15	81
				WEST	575	10:45	36	4:30	71
88TH PL AT FIGUEROA ST	100-1214-11	SR WE	03-17-71	TOTAL	1667	9:30	96	4:30	274
				EAST	530	10:45	16	4:30	147
				WEST	1137	9:30	85	4:30	127
88TH PL AT FLOWER ST	100-1420-11	SR FR	06-04-71	TOTAL	2325	11:15	167	2:30	201
				EAST	1168	11:15	68	5:15	88
				WEST	1157	11:15	99	2:30	117

LOCATION	PHYS. DESCR	RG DY	DATE	DIR.	VOLUME	AM PEAK	PM PEAK		
88TH PL AT GRAND AV -CENTRAL-	A00-2014-11	SR FR	06-04-71	TOTAL	1102	11:15	84	3:45	111
				EAST	432	11:15	31	4:45	42
				WEST	670	11:15	53	3:30	76
88TH PL AT MAIN ST -CENTRAL-	100-1520-11	SR TH	03-18-71	TOTAL	1592	7:45	136	4:30	162
				EAST	503	10:45	34	3:00	59
				WEST	1089	7:45	111	4:30	131
88TH PL AT SAN PEDRO ST -CENTRAL	100-2018-11	SR TH	03-18-71	TOTAL	1585	10:45	110	4:15	280
				EAST	636	10:45	43	4:15	152
				WEST	949	11:15	63	4:15	128
88TH ST -JOG NR 88TH PL- AT BROADWAY	100-1415-11	SR TH	03-18-71	TOTAL	1449	11:00	108	4:30	152
				EAST	758	11:15	53	4:30	82
				WEST	691	10:30	58	5:00	70
88TH ST AT VERMONT AV	A00-2015-11	SR WE	03-17-71	TOTAL	2558	11:15	189	2:00	238
				EAST	999	11:15	61	3:00	89
				WEST	1559	11:15	128	2:00	162
89TH ST AT NORMANDIE AV	100-1520-11	SR WE	03-17-71	TOTAL	1084	7:30	75	4:45	131
				EAST	567	11:00	43	4:45	72
				WEST	517	11:15	27	4:30	60
89TH ST AT VAN NESS AV	A00-1818-11	SR WE	03-17-71	TOTAL	1893	7:00	156	3:30	257
				EAST	1228	7:00	98	3:30	215
				WEST	665	8:00	83	5:00	58
92ND ST AT AVALON BL		SR TH	02-04-71	TOTAL	6191	*	MANUAL COUNT		
				EAST	2939	7:15	187	4:15	340
				WEST	3252	7:00	214	4:30	365
95TH ST W/O CENTRAL AV	A00-2020-11	SR FR	02-19-71	TOTAL	725	8:30	40	4:30	80
				EAST	327	8:15	25	12:30	34
				WEST	398	11:15	21	4:30	61
95TH ST E/O COMPTON AV	100-1800-20	SR FR	10-15-71	TOTAL	565	10:45	46	3:30	66
				NON-DIR COUNT					

LOCATION	PHYS. DESCR	RG DY	DATE	DIR.	VOLUME	AM PEAK	PM PEAK		
96TH ST AT BELFORD AV		WR WE	06-09-71	TOTAL	2352 *	MANUAL COUNT			
				EAST	1128	7:45	129	3:30	105
				WEST	1224	7:30	94	3:45	164
96TH ST W/O COMPTON AV	100-1414-11	SR TH	03-18-71	TOTAL	2538	11:15	175	4:30	227
				EAST	1505	11:15	99	4:30	139
				WEST	1033	11:15	76	12:00	93
96TH ST E/O HARVARD BL	100-3600-10	SR FR	02-19-71	TOTAL	950	7:45	79	3:00	106
				NON-DIR COUNT					
96TH ST W/O SEPULVEDA BL	C00-3020-33	WR FR	05-14-71	TOTAL	14141	6:45	949	3:15	1266
				EAST	4494	11:15	287	3:15	719
				WEST	9647	6:30	826	12:45	775
96TH ST AT SEPULVEDA BL		SR TH	12-23-71	TOTAL	8969 *	MANUAL COUNT			
				EAST	4718	7:45	200	3:15	772
				WEST	4251	7:15	309	4:00	401
96TH ST AT VAN NESS AV	A00-1836-11	SR TU	03-16-71	TOTAL	1209	7:30	110	3:00	169
				EAST	688	7:30	50	2:45	136
				WEST	521	7:30	60	5:30	72
96TH ST E/O WESTERN AV	100-1818-11	SR TU	03-16-71	TOTAL	1207	11:15	71	11:45	197
				EAST	485	11:00	33	2:45	164
				WEST	722	11:15	38	11:45	160
97TH ST E/O GRAPE ST -JOG NR HICKORY ST-	100-3000-10	SR FR	02-19-71	TOTAL	2774	11:15	212	4:00	344
				NON-DIR COUNT					
98TH ST AT BROADWAY -CENTRAL-	630-2626-12	SR TU	03-16-71	TOTAL	531	8:00	35	2:30	53
				EAST	89	8:00	13	2:30	21
				WEST	442	7:00	23	8:00	37
98TH ST AT BROADWAY -CENTRAL-		SR MO	04-26-71	TOTAL	274 *	MANUAL COUNT			
				EAST	18	7:00	3	3:45	4
				WEST	256	8:15	14	4:45	35

LOCATION	PHYS. DESCR	RG DY	DATE	DIR.	VOLUME	AM PEAK	PM PEAK
98TH ST AT FIGUEROA ST	630-2626-22	SR TU	03-16-71	TOTAL	1067	8:15	111 2:15 104
				EAST	645	11:15	54 12:15 82
				WEST	422	8:15	68 2:45 55
98TH ST AT WESTERN AV	G30-2026-12	SR TU	03-16-71	TOTAL	1339	11:15	94 3:00 159
				EAST	541	11:15	47 2:15 90
				WEST	798	11:15	47 4:30 99
104TH ST W/O ST ANDREWS PL	A00-1919-11	SR FR	02-19-71	TOTAL	2188	7:15	160 4:30 214
				EAST	1254	7:00	102 4:15 108
				WEST	934	7:30	67 5:00 116
104TH ST AT WESTERN AV	A00-1925-11	SR WE	03-17-71	TOTAL	1930	7:30	151 5:15 195
				EAST	1352	7:30	117 5:15 125
				WEST	578	7:15	37 4:30 71
108TH ST AT AVALON BL		SR FR	02-05-71	TOTAL	16619	*	MANUAL COUNT
				NORTH	7830	7:00	729 4:00 744
				SOUTH	8789	7:45	423 4:45 880
108TH ST AT BROADWAY -CENTRAL-		SR WE	01-27-71	TOTAL	5339	*	MANUAL COUNT
				EAST	2975	7:45	244 4:15 304
				WEST	2364	7:00	114 4:45 259
108TH ST AT MAIN ST -CENTRAL-		CR TH	01-28-71	TOTAL	4979	*	MANUAL COUNT
				EAST	2754	7:45	220 4:15 281
				WEST	2225	7:45	139 3:15 227
108TH ST W/O ST ANDREWS PL	B00-3232-11	SR FR	02-19-71	TOTAL	6928		5:45 345 5:00 1561
				EAST	3259	5:30	309 4:15 332
				WEST	3669	7:15	208 5:15 1277
111TH PL AT BROADWAY -CENTRAL-	200-2020-11	SR MO	03-15-71	TOTAL	4878	7:15	409 2:45 394
				EAST	3525	7:30	366 2:45 290
				WEST	1353	10:30	85 4:45 147
111TH PL AT GRAND AV -CENTRAL-	200-2020-11	SR FR	08-27-71	TOTAL	3011	11:15	173 4:15 220
				EAST	1989	6:00	132 6:45 144
				WEST	1022	11:15	57 4:45 97

LOCATION	PHYS. DESCR	RG DY	DATE	DIR.	VOLUME	AM PEAK	PM PEAK			
111TH PL AT OLIVE ST -CENTRAL-	200-2020-21	SR FR	08-27-71	TOTAL	7941	6:15	726	3:30	490	
				EAST	5491	6:30	607	3:30	298	
				WEST	2450	11:15	131	4:45	205	
111TH ST AT COMPTON AV	A00-2015-11	SR MO	03-15-71	TOTAL	1465	7:30	127	1:15	141	
				EAST	845	11:15	61	1:15	99	
				WEST	620	7:30	86	2:00	59	
111TH ST AT WILMINGTON AV	100-1515-11	SR MO	03-15-71	TOTAL	792	11:15	57	2:45	97	
				EAST	180	11:15	17	4:15	33	
				WEST	612	11:15	40	2:45	77	
116TH ST AT AVALON BL		SR WE	04-14-71	TOTAL	575	*	MANUAL COUNT			
				EAST	256	7:30	18	3:15	24	
				WEST	319	7:45	38	4:30	24	
116TH ST AT AVALON BL	A00-1515-11	SR TH	05-06-71	TOTAL	1131	7:15	78	4:45	104	
				EAST	766	7:15	56	5:45	73	
				WEST	365	7:00	25	4:45	33	
116TH ST AT JUDAH AV		WR TU	03-09-71	TOTAL	936	*	MANUAL COUNT			
				EAST	763	7:30	17	3:15	118	
				WEST	173	7:15	13	5:00	17	
117TH ST E/O SAN PEDRO ST -CENTRAL	A00-3000-10	SR TH	03-11-71	TOTAL	825	8:00	98	4:30	61	
				NON-DIR COUNT						
118TH ST AT BROADWAY -CENTRAL-	A00-1515-11	SR MO	03-15-71	TOTAL	287	9:30	21	4:30	37	
				EAST	97	9:30	7	4:30	22	
				WEST	190	6:30	15	3:15	17	
118TH ST AT BROADWAY -CENTRAL-		SR TU	05-11-71	TOTAL	285	*	MANUAL COUNT			
				EAST	79	8:15	5	4:30	11	
				WEST	206	8:45	15	4:30	23	
118TH ST AT BROADWAY -CENTRAL-	B00-1616-11	SR WE	12-29-71	TOTAL	317	9:15	22	4:00	35	
				EAST	118	9:30	11	4:00	17	
				WEST	199	10:30	13	4:45	24	

LOCATION	PHYS. DESCR	RG DY	DATE	DIR.	VOLUME	AM PEAK	PM PEAK	
118TH ST AT MAIN ST -CENTRAL-	200-1515-11	SR MO	03-15-71	TOTAL	1365	9:15	114 3:00	161
				EAST	615	10:00	88 11:15	76
				WEST	750	8:30	49 3:00	129
118TH ST AT SAN PEDRO ST -CENTRAL	A00-1515-11	SR MO	03-15-71	TOTAL	1482	11:15	99 3:15	249
				EAST	953	8:30	72 3:15	205
				WEST	529	11:15	44 5:00	53
120TH ST W/O AVALON BL	C00-2832-22	PS FR	03-12-71	TOTAL	8377	7:15	516 4:30	821
				EAST	4014	7:30	237 4:15	445
				WEST	4363	7:00	302 4:30	384
120TH ST AT SAN PEDRO ST -CENTRAL		SR WE	02-17-71	TOTAL	7477 *		MANUAL COUNT	
				EAST	3823	7:15	296 4:00	448
				WEST	3654	7:00	304 4:30	334
120TH ST W/O VERMONT AV	300-3030-22	PS FR	03-12-71	TOTAL	7544	7:00	671 4:30	853
				EAST	3739	7:15	332 4:30	468
				WEST	3805	7:00	340 4:00	390
136TH ST W/O HOOVER ST	A00-3000-10	SR TH	03-11-71	TOTAL	138	6:30	13 5:00	35
				NON-DIR COUNT				
186TH ST AT EVELYN AV		SR WE	04-28-71	TOTAL	4186 *		MANUAL COUNT	
				EAST	1992	7:30	127 3:30	246
				WEST	2194	7:30	170 3:45	202
190TH ST AT VERMONT AV	D04-4040-33	PS TU	03-02-71	TOTAL	14415	7:00	1568 3:30	1824
				EAST	7693	7:15	732 4:00	1229
				WEST	6722	6:30	889 3:15	686
190TH ST AT WESTERN AV	D04-4042-32	SR FR	02-26-71	TOTAL	17796	7:30	1761 4:00	2338
				EAST	12112	7:30	1236 4:30	1634
				WEST	5684	7:30	525 4:00	891
190TH ST AT WESTERN AV	D04-4040-32	MS WE	07-21-71	TOTAL	17177	7:00	1442 4:00	1986
				EAST	10954	6:45	926 4:30	1331
				WEST	6223	7:15	527 3:45	872

LOCATION	PHYS. DESCR	RG DY	DATE	DIR.	VOLUME	AM PEAK	PM PEAK		
190TH ST AT WESTERN AV	D02-4040-32	MS MD	11-15-71	TOTAL	16691	7:00	1555	3:45	2010
				EAST	10624	6:45	1005	4:15	1193
				WEST	6067	7:30	620	4:00	915
220TH ST W/O DENKER AV	100-3000-10	SR FR	02-26-71	TOTAL	1762	7:15	126	3:45	202
				NON-DIR COUNT					
223RD ST AT DENKER AV	C00-3333-22	SR TH	01-21-71	TOTAL	7897	7:15	703	4:15	937
				EAST	3723	7:00	314	4:15	478
				WEST	4174	7:15	391	4:00	462
223RD ST AT NORMANDIE AV	C00-3132-32	SR TH	04-08-71	TOTAL	9358	11:15	540	4:30	1061
				EAST	4401	6:45	290	4:15	533
				WEST	4957	11:15	291	4:30	545
247TH ST AT WESTERN AV	A00-1818-11	SR TH	04-08-71	TOTAL	1101	11:15	104	3:45	136
				EAST	543	11:15	56	5:15	71
				WEST	558	11:15	48	3:45	88
253RD ST AT BELLE PORTE AV		SR WE	10-20-71	TOTAL	923	*	MANUAL COUNT		
				EAST	298	8:00	27	3:15	38
				WEST	625	8:00	46	4:15	66
DE S/O LARAMIE AV AT KEOKUK AV	A00-1515-11	WV FR	12-17-71	TOTAL	535	11:15	27	3:00	100
				EAST	296	11:15	17	3:00	50
				WEST	239	11:15	10	2:45	54
CL N/O LOUISE AV AT LINDBLADE DR		WR TU	09-28-71	TOTAL	709	*	MANUAL COUNT		
				EAST	345	7:30	38	3:45	26
				WEST	364	7:30	28	3:45	36
VENTURA FWY -W/B OFF- S/O VENTURA BL AT WOODLAKE AV	A00-2200-20	WV WE	12-08-71	TOTAL	2112	11:15	96	5:30	256
				ONE WAY STREET N/B					