


TRAFFIC COUNTS 1976 CITY OF LOS ANGELES

TRANSPORTATION
ALTERNATIVE:

S.C.R.T.D. LIBRARY



VAN POOL

DEPARTMENT OF TRAFFIC
G.W.Skiles: City Traffic Engineer

P R E F A C E

These counts are entirely within the physical boundaries of the City of Los Angeles and were taken on surface streets and some freeway ramps connecting to surface streets. Vehicle counts on freeways proper are not included.

Data from both manual 6-hour counts and 24-hour machine counts are included. The manual counts are identified as such and indicate an expanded 24-hour total. A single * indicates an expanded 24-hour total based on the 6-hour total.

The following information is included in the tabulation. Reading from left to right.

The alphabetical name of the street on which the count was taken and the cardinal direction from the cross street. The use of the term "at" in referring to a machine count indicated the approaches to the intersections were counted. The terms S/O, N/O, E/O and W/O in referring to a machine count indicates that the count was taken south of, north of, east of or west of the cross street mentioned.

The physical description of certain road characteristics is defined by a nine-digit code. The table on the following page defines this code.

There are two alphabetical characters which indicate the nature and origin of the request.

Day of week.

Date.

Data. The following data included:

Twenty-four hour total volume westbound or southbound. Machine counts only.

Twenty-four hour total volume eastbound or northbound. Machine counts only.

A.M. peak hour for both directions combined and then for individual directions.

P.M. peak hour for both directions combined and then for individual directions.

The time of beginning for each of these peak hours is also included.

Any questions pertaining to the information presented in this publication may be referred to the Survey Division of the Department of Traffic, 485-4521.

SAMPLE

ADAMS BL. E/O CENTRAL AVE.

LEGEND

CHARACTER CODE COLUMN NUMBER

1	- MEDIAN & PVMT. TYPES	AC. PVMT. DBL. CENTERLINE
23	- MEDIAN WIDTH	NO MEDIAN
45	- N/E ROADWAY WIDTH	NORTH ROADWAY 27'
67	- S/W ROADWAY WIDTH	SOUTH ROADWAY 27'
8	- N/E MARKED LANES	NORTH SIDE 2 MARKED LANES
9	- S/W MARKED LANES	SOUTH SIDE 2 MARKED LANES
	- ORIGINATING REQUEST	CENTRAL DISTRICT REQUEST

PAGE II

1976
172
1.6
272
EE

01456

STREET PHYSICAL CHARACTERISTICS CODE

Most of the counts in this publication include a 9 character code indicating the following physical characteristics of the street upon which the count was taken, see sample.

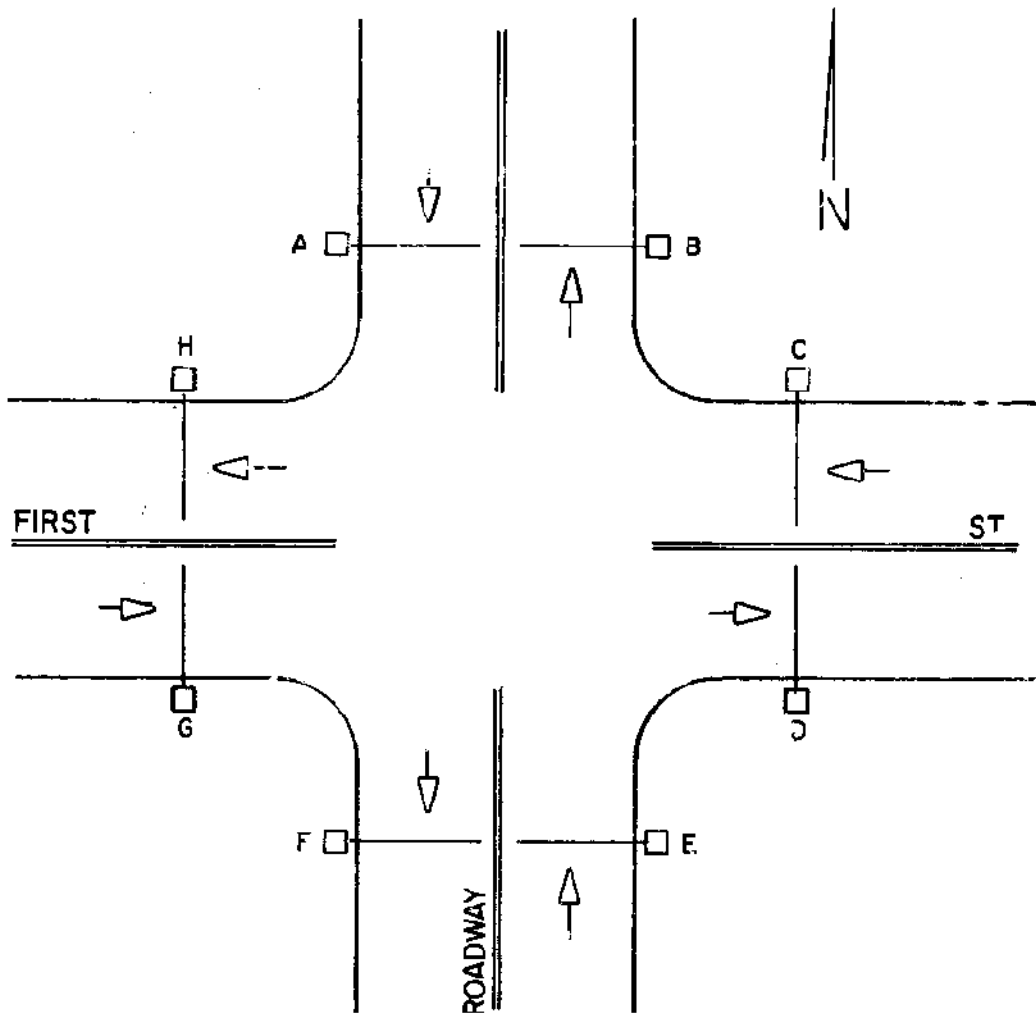
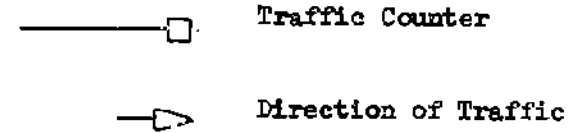
1st character	Median and Pavement Types	(See Code Below)
2nd & 3rd characters	Median Width	(Feet)
4th & 5th characters	N/E Roadway Width	(Feet)
6th & 7th characters	S/W Roadway Width	(Feet)
8th character	N/E Marked Lanes	(No.)
9th character	S/W Marked Lanes	(No.)

Median and Pavement Type Code

<u>Median Treatment</u>	<u>AC Pvmt</u>	<u>FCC Pvmt</u>
None	A	1
Single Centerline	B	2
Double Centerline	C	3
Double - Double Centerline or Paint Channelization	D	4
Paint and Bar Channelization	F	5
Raised Curb	G	6
Unimproved	J	7

EXPLANATION OF NOTATIONS USED IN TRAFFIC COUNT INFORMATION

LEGEND



- A + B = Broadway N/O First St.
- A + E = Broadway AT First St. (2 Approaches)
- C + D = First St. E/O Broadway
- C + G = First St. AT Broadway (2 Approaches)
- E + F = Broadway S/O First St.
- G + H = First St. W/O Broadway

LOCATION	PHYS. DESCR	RG	DY	DATE	DIR.	VOLUME	AM PEAK	PM PEAK		
ADAMS BL AT ARLINGTON AV	C00-2737-33	CR	TH	01-08-76	TOTAL	16354	7:00	1495	4:30	1686
					EAST	8557	7:00	1165	4:15	564
					WEST	7797	11:15	372	4:45	1129
ADAMS BL W/O ARLINGTON AV	C00-3030-32	CR	TU	04-06-76	TOTAL	18052	7:30	1426	4:30	1836
					EAST	9021	7:15	1040	3:45	691
					WEST	9031	11:15	449	4:45	1205
ADAMS BL W/O ARLINGTON AV	C00-3732-32	CR	FR	08-06-76	TOTAL	15837	7:15	1043	5:00	1461
					EAST	8083	7:15	814	3:30	617
					WEST	7754	11:15	363	5:00	980
ADAMS BL W/O COMPTON AV	C00-3030-22	CR	TH	04-22-76	TOTAL	4863	6:45	403	3:45	660
					EAST	2598	6:30	247	4:30	340
					WEST	2265	7:00	168	3:45	346
ADAMS BL W/O CRENSHAW BL	C00-4030-32	CR	TU	04-06-76	TOTAL	21789	7:15	1583	4:45	1987
					EAST	11169	7:15	1040	3:45	892
					WEST	10620	11:15	547	4:45	1214
ADAMS BL W/O CRENSHAW BL	C00-4030-32	CR	WE	07-14-76	TOTAL	18921	7:30	1373	5:00	1754
					EAST	11220	7:30	910	5:00	831
					WEST	7701	11:15	500	5:00	923
ADAMS BL E/O FAIRFAX AV	C00-3040-22	CR	TU	04-06-76	TOTAL	10218	7:00	789	4:45	953
					EAST	5457	8:15	439	3:30	506
					WEST	4761	7:00	373	5:00	463
ADAMS BL E/O FAIRFAX AV	C00-3038-22	CR	WE	07-14-76	TOTAL	9593	7:30	784	4:45	852
					EAST	4973	7:30	393	4:45	440
					WEST	4620	7:30	391	4:45	412
ADAMS BL W/O FIGUEROA ST	C00-3030-22	CR	TH	03-04-76	TOTAL	17301	7:45	1510	4:30	1826
					EAST	7376	7:30	929	4:15	630
					WEST	9925	7:45	592	4:30	1224
ADAMS BL W/O FIGUEROA ST	C00-3030-22	CR	FR	03-05-76	TOTAL	18307	7:15	1358	4:30	1970
					EAST	7765	7:15	924	4:15	654
					WEST	10542	11:15	563	4:30	1328

LOCATION	PHYS. DESCR	RG	DY	DATE	DIR.	VOLUME	AM PEAK	PM PEAK
ADAMS BL W/O FIGUEROA ST	C00-3030-22	CR	MO	03-08-76	TOTAL	17571	7:45 1552	4:30 1941
					EAST	7641	7:45 981	4:30 736
					WEST	9930	11:15 580	4:30 1205
ADAMS BL W/O FIGUEROA ST	C00-2424-22	CR	MO	04-05-76	TOTAL	18543	7:30 1476	4:15 2002
					EAST	7719	7:30 863	4:15 664
					WEST	10824	7:45 618	4:15 1338
ADAMS BL W/O FIGUEROA ST	D02-2222-22	CR	TU	07-13-76	TOTAL	16161	7:45 1230	4:30 1779
					EAST	6498	7:45 679	4:15 574
					WEST	9663	8:00 572	4:30 1227
ADAMS BL AT FIGUEROA ST		CR	MO	10-25-76	TOTAL	18174 *	MANUAL COUNT	
					EAST	8189	7:00 801	4:00 581
					WEST	9985	7:15 470	4:00 1127
ADAMS BL AT FLOWER ST	C00-3030-33	CR	WE	04-21-76	TOTAL	18437	8:00 1298	4:15 1698
					EAST	7099	7:00 786	12:30 537
					WEST	11338	11:15 766	4:00 1205
ADAMS BL AT GRAND AV -CENTRAL-	C00-2824-22	CR	TU	06-29-76	TOTAL	15505	7:15 1188	4:15 1481
					EAST	9055	7:15 740	4:30 774
					WEST	6450	7:30 452	4:15 722
ADAMS BL AT GRAND AV -CENTRAL-		CR	TU	07-13-76	TOTAL	15112 *	MANUAL COUNT	
					EAST	9677	7:45 758	4:00 790
					WEST	5435	7:30 362	4:15 594
ADAMS BL AT HALLDALE AV	C00-3030-22	CR	TH	07-22-76	TOTAL	14432	7:30 991	4:45 1388
					EAST	6979	7:30 624	4:00 543
					WEST	7453	11:15 411	5:00 939
ADAMS BL W/O HOOVER ST	C00-4030-32	CR	WE	11-03-76	TOTAL	16140	7:15 1419	4:15 1937
					EAST	7366	7:15 947	4:00 558
					WEST	8774	11:15 513	4:15 1384
ADAMS BL W/O LA BREA AV	C00-4030-32	CR	TU	04-06-76	TOTAL	20532	7:30 1380	4:00 1758
					EAST	10306	7:30 631	3:45 842
					WEST	10226	11:15 608	4:45 995

LOC AT I O N	PHYS. DESCR	RG	DAY	DATE	DIR.	VOLUME	AM PEAK	PM PEAK
ADAMS BL W/O LA BREA AV	C00-4030-32	CR	WE	07-14-76	TOTAL	18745	11:15 1124	4:45 1761
					EAST	9125	11:15 577	4:30 883
					WEST	9620	11:15 547	4:45 900
ADAMS BL W/O MAGNOLIA AV	C00-3030-23	CR	FR	04-16-76	TOTAL	16229	11:15 1049	4:00 1496
					EAST	7680	7:30 761	4:00 573
					WEST	8549	11:15 546	4:15 950
ADAMS BL W/O MAGNOLIA AV	C00-3030-23	CR	TU	07-13-76	TOTAL	14093	7:30 1062	4:15 1628
					EAST	6050	7:30 719	4:00 431
					WEST	8043	11:15 409	4:15 1219
ADAMS BL W/O NORMANDIE AV	C00-3030-22	CR	MO	04-05-76	TOTAL	18079	7:30 1370	4:15 1788
					EAST	8557	7:30 938	3:45 644
					WEST	9522	11:15 467	4:30 1182
ADAMS BL W/O NORMANDIE AV	C00-2830-22	CR	WE	06-02-76	TOTAL	16765	7:15 1170	4:15 1718
					EAST	7886	7:30 799	4:00 607
					WEST	8879	11:15 506	4:15 1139
ADAMS BL W/O NORMANDIE AV	C00-3030-22	CR	TU	07-13-76	TOTAL	16548	8:00 1137	4:30 1573
					EAST	7781	7:30 750	3:30 602
					WEST	8767	11:15 464	4:30 1101
ADAMS BL AT SAN PEDRO ST -CENTRAL-	C00-3028-22	CR	MO	12-13-76	TOTAL	9582	7:15 734	3:45 1108
					EAST	4976	7:15 341	4:00 571
					WEST	4606	7:30 396	3:45 547
ADAMS BL W/O VERMONT AV	C00-3030-22	CR	MO	04-05-76	TOTAL	16313	7:30 1317	4:15 1761
					EAST	7993	7:30 959	3:45 624
					WEST	8320	11:15 425	4:30 1171
ADAMS BL W/O VERMONT AV	C00-3028-32	CR	TU	07-13-76	TOTAL	17254	7:30 1290	4:15 1820
					EAST	8939	7:30 941	3:30 674
					WEST	8315	11:15 426	4:45 1226
ADAMS BL AT WEST BL		CR	MO	11-29-76	TOTAL	16607	* MANUAL COUNT	
					EAST	8911	7:30 897	4:15 763
					WEST	7696	8:00 376	4:30 907

LOCATION	PHYS. DESCR	RG	DY	DATE	DIR.	VOLUME	AM PEAK	PM PEAK			
ADAMS BL W/O WESTERN AV	C00-3424-32	CR	MO	04-05-76	TOTAL	17127	7:30	1421	4:30	1841	
					EAST	8407	7:30	961	4:15	698	
					WEST	8720	7:30	460	4:30	1192	
ADAMS BL W/O WESTERN AV	C00-0022-02	CR	TU	07-13-76	TOTAL	7949	11:15	371	4:45	1120	
ADAMS BL W/O WESTERN AV	C00-3824-32	CR	TU	08-17-76	TOTAL	13674	11:15	929	4:45	1251	
					EAST	8057	7:30	692	4:15	613	
					WEST	5617	11:15	409	4:45	675	
ADAMS BL E/O WESTERN AV	C00-2740-23	CR	WE	12-08-76	TOTAL	16189	7:30	1312	4:30	1673	
					EAST	7907	7:15	849	4:15	593	
					WEST	8282	7:30	471	4:30	1104	
ADDISON ST W/O ARCOLA AV	A00-1800-10	EV	TH	01-15-76	TOTAL	429	7:45	38	1:45	39	
ADDISON ST E/O CAHUENGA BL	A00-1800-20	EV	TU	06-22-76	TOTAL	1031	9:15	82	4:45	102	
ADDISON ST AT CAHUENGA BL			EV	FR	08-27-76	TOTAL	678	*	MANUAL COUNT		
						EAST	324	7:15	39	2:15	27
						WEST	354	7:30	39	4:30	29
ADDISON ST AT CEDROS AV			EV	MO	09-30-76	TOTAL	1426	*	MANUAL COUNT		
						EAST	653	7:45	70	3:30	56
						WEST	773	7:45	37	4:30	96
ADDISON ST AT COLDWATER CANYON AV	A00-1015-11	EV	WE	06-02-76	TOTAL	908	7:30	79	2:15	76	
					EAST	620	6:15	46	2:00	55	
					WEST	288	7:30	35	3:00	35	
ADDISON ST AT COLDWATER CANYON AV			EV	MO	06-21-76	TOTAL	556	*	MANUAL COUNT		
						EAST	359	7:45	45	4:00	30
						WEST	197	2:00	20	4:00	21

LOCATION	PHYS. DESCR	RG	DAY	DATE	DIR.	VOLUME	AM PEAK	PM PEAK		
ADDISON ST AT KESTER AV	A00-1818-11	WV	MO	01-19-76	TOTAL	850	11:00	65	2:30	107
					EAST	136	7:30	17	6:15	25
					WEST	714	11:00	61	4:45	96
ADDISON ST -JOG NR HESBY ST- AT LAURELGROVE AV	A00-1818-11	EV	MO	06-21-76	TOTAL	405	10:00	38	11:45	34
					EAST	193	8:00	17	5:45	17
					WEST	212	10:00	26	3:30	19
ADLON RD AT HAYVENHURST AV		WV	TH	01-15-76	TOTAL	2246	*	MANUAL COUNT		
					EAST	2082	7:30	314	3:00	97
					WEST	164	8:15	17	3:30	21
AETNA ST AT ATOLL AV	A00-1518-11	EV	TH	01-08-76	TOTAL	648	8:15	50	4:00	137
					EAST	304	8:15	24	4:15	83
					WEST	344	8:15	26	3:15	96
AIRDROME ST AT FAIRFAX AV	B00-1720-11	CR	WE	01-07-76	TOTAL	2064	8:00	227	5:00	253
					EAST	843	8:00	127	5:00	75
					WEST	1221	7:15	107	4:15	194
AIRDROME ST AT HOLT AV		WR	MO	12-27-76	TOTAL	2890	*	MANUAL COUNT		
					EAST	1344	8:30	132	3:00	101
					WEST	1546	7:45	76	4:30	194
AIRDROME ST AT SPAULDING AV	200-3014-11	CR	TH	03-18-76	TOTAL	2621	7:30	214	4:30	311
					EAST	1204	7:30	116	5:00	127
					WEST	1417	7:30	98	4:30	185
AIRPORT BL AT INTERCEPTOR ST		SR	TU	02-24-76	TOTAL	14689	*	MANUAL COUNT		
					NORTH	7658	7:15	367	3:15	829
					SOUTH	7031	7:45	739	3:00	511
AKRON ST W/O BIENVENEDA AV	A00-1700-10	WR	MO	07-12-76	TOTAL	1170	7:45	161	12:30	88
					ONE WAY STREET E/B					
ALAMEDA ST N/O ANAHEIM ST	C00-1718-22	SR	TU	02-10-76	TOTAL	5326	7:00	499	4:00	608
					NORTH	2995	10:15	248	4:00	430
					SOUTH	2331	6:45	328	3:45	183

LOCATION	PHYS. DESCR	RG	BY	DATE	DIR.	VOLUME	AM PEAK	PM PEAK
ALAMEDA ST AT LOS ANGELES ST		CR	FR	02-19-76	TOTAL	22465 *	MANUAL	COUNT
					NORTH	7073	8:15	4:30 713
					SOUTH	15392	7:15	4:00 1380
ALAMEDA ST AT MACY ST		CR	FR	07-16-76	TOTAL	23133 *	MANUAL	COUNT
					NORTH	10201	7:30	4:15 1286
					SOUTH	12932	7:00	4:00 912
ALAMEDA ST AT OLYMPIC BL		CR	TH	04-22-76	TOTAL	18012 *	MANUAL	COUNT
					NORTH	8316	7:00	3:30 803
					SOUTH	9696	7:15	4:00 943
ALAMEDA ST AT ROBIDOUX ST		SR	MO	04-05-76	TOTAL	10027 *	MANUAL	COUNT
					NORTH	5541	9:00	4:00 816
					SOUTH	4486	7:00	3:00 298
ALAMEDA ST AT TEMPLE ST	C00-3640-11	CR	TU	01-27-76	TOTAL	16186	10:30	3:45 1338
					NORTH	6511	11:15	4:30 656
					SOUTH	9675	7:15	3:00 735
ALAMEDA ST AT TEMPLE ST		CR	MO	09-13-76	TOTAL	22211 *	MANUAL	COUNT
					NORTH	8918	7:45	4:30 986
					SOUTH	13293	7:15	4:30 1033
ALAMEDA ST AT 1ST ST		CR	TH	09-30-76	TOTAL	15001 *	MANUAL	COUNT
					NORTH	6135	7:00	4:00 649
					SOUTH	8866	7:15	4:00 688
ALAMEDA ST AT 1ST ST	C00-3940-33	CR	WE	10-06-76	TOTAL	17571	7:00	4:00 1684
					NORTH	6936	7:00	4:15 795
					SOUTH	10635	7:00	3:45 909
ALAMEDA ST AT 2ND ST	C00-3535-33	CR	FR	04-30-76	TOTAL	13410	7:15	4:00 1096
					NORTH	6242	7:15	4:15 611
					SOUTH	7168	8:30	3:45 512
ALAMEDA ST AT 4TH ST		CR	FR	09-10-76	TOTAL	18905 *	MANUAL	COUNT
					NORTH	8977	7:30	4:30 920
					SOUTH	9928	7:30	3:15 1017

LOCATION	PHYS. DESCR	RG	DY	DATE	DIR.	VOLUME	AM PEAK	PM PEAK		
ALBANY ST AT PICO BL		CR	TU	05-25-76	TOTAL	1818 *	MANUAL COUNT			
					NORTH	803	7:15	65	4:00	100
					SOUTH	1015	9:00	80	4:00	87
ALBERS ST AT CAMELLIA AV		EV	MO	08-16-76	TOTAL	406 *	MANUAL COUNT			
					EAST	101	9:00	7	4:15	13
					WEST	305	8:15	22	4:00	38
ALDAMA ST AT YORK BL		CR	FR	11-26-76	TOTAL	2345 *	MANUAL COUNT			
					NORTH	1095	9:00	90	4:00	106
					SOUTH	1250	8:15	71	3:45	139
ALDEN DR AT HAMEL RD		WR	TU	06-01-76	TOTAL	2793 *	MANUAL COUNT			
					EAST	1602	8:45	109	4:45	179
					WEST	1191	7:45	110	3:15	103
ALEXANDRIA AV AT BEVERLY BL		HW	TU	12-28-76	TOTAL	617 *	MANUAL COUNT			
					NORTH	366	8:15	18	4:30	63
					SOUTH	251	8:00	29	4:45	27
ALHAMBRA AV E/O LOWELL AV -JOG NR CONCORD AV-	C00-3035-22	CR	WE	02-25-76	TOTAL	9814	7:00	952	4:15	1075
					EAST	5215	7:15	432	4:15	707
					WEST	4599	7:00	527	4:30	373
ALHAMBRA AV E/O MISSION RD	C00-3233-23	CR	TU	07-13-76	TOTAL	10140	7:00	787	4:15	1699
					EAST	5451	6:45	306	4:15	1209
					WEST	4689	7:00	485	4:00	506
ALLOTT AV AT COLLINS ST	A00-1818-11	EV	TU	12-28-76	TOTAL	394	7:45	28	3:30	70
					NORTH	172	7:30	11	5:15	28
					SOUTH	222	8:15	22	3:30	51
ALLOTT AV AT SARAH ST	A00-1818-11	EV	FR	08-06-76	TOTAL	180	11:15	18	5:15	20
					NORTH	54	11:15	5	5:15	9
					SOUTH	126	11:15	13	3:00	13
ALMA ST AT 20TH ST -SAN PEDRO-	200-2020-11	SR	FR	06-11-76	TOTAL	3601	11:15	248	4:30	392
					NORTH	1737	11:15	117	4:15	154
					SOUTH	1864	11:15	131	4:30	245

LOCATION	PHYS. DESCR	RG DY	DATE	DIR.	VOLUME	AM PEAK	PM PEAK
ALMA ST AT 20TH ST -SAN PEDRO-		SR WE	06-23-76	TOTAL	1980 *	MANUAL COUNT	
				NORTH	1022	7:15 87	3:45 90
				SOUTH	958	8:30 37	4:30 128
ALMA ST AT 21ST ST -SAN PEDRO-	200-1718-11	SR TU	05-18-76	TOTAL	3022	7:30 267	3:45 341
				NORTH	1414	7:30 199	4:30 133
				SOUTH	1608	11:15 92	4:15 212
ALMA ST AT 21ST ST -SAN PEDRO-		SR TU	06-01-76	TOTAL	2688 *	MANUAL COUNT	
				NORTH	1412	7:15 181	4:00 109
				SOUTH	1276	8:15 75	4:00 143
ALMA ST AT 22ND ST -SAN PEDRO-	200-2020-11	SR FR	06-11-76	TOTAL	3372	11:15 261	11:45 391
				NORTH	1456	11:15 122	11:45 139
				SOUTH	1916	11:15 139	12:15 255
ALMA ST AT 22ND ST -SAN PEDRO-		SR TH	06-24-76	TOTAL	2366 *	MANUAL COUNT	
				NORTH	1163	8:30 95	4:15 101
				SOUTH	1203	9:00 56	3:30 135
ALMA ST AT 23RD ST -SAN PEDRO-	200-1414-11	SR MO	06-14-76	TOTAL	2813	11:15 196	4:30 260
				NORTH	1350	11:15 106	4:30 120
				SOUTH	1463	11:15 90	5:15 156
ALMA ST AT 23RD ST -SAN PEDRO-		SR TH	06-17-76	TOTAL	2212 *	MANUAL COUNT	
				NORTH	958	8:30 88	5:00 91
				SOUTH	1254	9:00 53	4:30 184
ALMA ST AT 24TH ST -SAN PEDRO-	200-1717-11	SR WE	06-09-76	TOTAL	2788	7:30 232	2:30 300
				NORTH	1040	7:15 129	2:45 129
				SOUTH	1748	7:45 113	4:30 197
ALMA ST AT 24TH ST -SAN PEDRO-		SR WE	06-16-76	TOTAL	2030 *	MANUAL COUNT	
				NORTH	902	7:00 54	4:15 95
				SOUTH	1128	9:00 48	4:45 152
ALMONT ST AT HALL ST		CR TU	10-05-76	TOTAL	338 *	MANUAL COUNT	
				EAST	197	7:15 11	4:15 30
				WEST	141	7:15 14	4:00 18

LOCATION	PHYS. DESCR	RG	DAY	DATE	DIR.	VOLUME	AM PEAK	PM PEAK		
ALONZO AV AT LAKE ENCINO DR	B00-2020-11	W	WE	09-08-76	TOTAL	1606	8:00	96	6:30	283
					NORTH	506	8:00	45	3:15	77
					SOUTH	1100	6:15	59	7:00	265
ALONZO AV AT LAKE ENCINO DR		WV	TH	09-23-76	TOTAL	1468	*	MANUAL COUNT		
					NORTH	639	8:00	49	3:15	90
					SOUTH	829	8:00	64	3:45	73
ALPHA ST S/O KENDALL AV	A00-1717-11	CR	TH	06-17-76	TOTAL	1047	11:15	73	4:00	104
					NORTH	307	8:00	25	4:00	47
					SOUTH	740	11:15	66	12:00	76
ALPHA ST AT KENDALL AV		CR	TH	06-17-76	TOTAL	998	*	MANUAL COUNT		
					NORTH	340	8:15	31	4:00	41
					SOUTH	658	7:30	99	3:45	48
ALPINE ST-JOG NR BARTLETT ST- AT BEAUDRY AV	B00-1919-11	HW	FR	05-21-76	TOTAL	2070	6:45	213	3:15	184
					EAST	1042	6:30	140	4:00	91
					WEST	1028	6:45	83	3:15	110
ALPINE ST-JOG NR BARTLETT ST- AT BEAUDRY AV		HW	TU	06-15-76	TOTAL	1531	*	MANUAL COUNT		
					EAST	876	7:15	91	4:00	81
					WEST	655	7:00	56	4:15	64
ALPINE ST -JOG NR BARTLETT- AT FIGUEROA ST	C00-2020-21	CR	WE	03-24-76	TOTAL	6922	7:15	1210	4:30	509
					EAST	4409	7:15	956	4:30	271
					WEST	2513	7:15	254	4:30	238
ALPINE ST -JOG NR BARTLETT- AT FIGUEROA ST		CR	TU	06-29-76	TOTAL	8931	*	MANUAL COUNT		
					EAST	6403	7:15	1038	4:00	297
					WEST	2528	7:15	246	4:15	219
ALPINE ST AT YALE ST	300-1818-22	CR	TH	10-28-76	TOTAL	6916	7:15	769	4:15	805
					EAST	3443	7:15	255	4:30	528
					WEST	3473	7:15	514	3:30	313
ALPINE ST AT YALE ST		CR	MO	11-15-76	TOTAL	6743	*	MANUAL COUNT		
					EAST	2953	7:30	221	4:00	442
					WEST	3790	7:15	462	4:00	319

LOCATION	PHYS. DESCR	RG OY	DATE	DIR.	VOLUME	AM PEAK	PM PEAK		
ALPINE ST --JOG AT FWY RMP- AT FIGUEROA ST	C00-2617-21	CR TH	08-05-76	TOTAL	7390	7:15	1113	4:00	520
				EAST	4800	7:15	890	4:00	287
				WEST	2590	7:15	223	4:00	233
ALVARADO ST --JOG NR SCOTT AV- S/O GLENDALE BL	612-3030-32	HW TU	05-04-76	TOTAL	18718	7:45	1869	3:45	1590
				NORTH	8351	11:15	452	4:00	962
				SOUTH	10367	7:45	1526	3:45	656
ALVARADO ST AT 3RD ST		HW FR	04-16-76	TOTAL	24556	*	MANUAL COUNT		
				NORTH	10572	8:45	489	4:30	1155
				SOUTH	13984	7:45	1399	3:45	937
ANALFI DR AT SUNSET BL		WR TU	01-06-76	TOTAL	1301	*	MANUAL COUNT		
				NORTH	883	7:30	67	3:00	84
				SOUTH	418	8:45	33	3:15	44
AMBROSE AV AT DRACENA DR	A00-1717-11	HW TU	09-21-76	TOTAL	1764	8:00	178	2:15	245
				EAST	948	8:00	97	2:15	165
				WEST	816	7:15	90	2:30	83
AMBROSE AV AT HILLHURST AV	A00-1818-11	HW TH	04-29-76	TOTAL	1570	7:45	172	8:15	239
				EAST	1135	7:45	128	8:00	230
				WEST	435	7:45	44	2:45	72
AMBROSE AV AT HILLHURST AV		HW FR	04-30-76	TOTAL	1167	*	MANUAL COUNT		
				EAST	834	7:30	96	4:00	66
				WEST	333	7:45	39	3:00	26
ANESTOY AV AT CHATSWORTH ST		WV TH	04-01-76	TOTAL	932	*	MANUAL COUNT		
				NORTH	491	8:00	60	2:00	27
				SOUTH	441	8:15	57	1:00	35
ANESTOY AV AT CHATSWORTH ST	A00-1818-11	WV WE	04-14-76	TOTAL	1281	7:15	67	4:00	191
				NORTH	576	11:00	36	7:00	95
				SOUTH	705	9:00	37	4:00	112
AMETHYST ST AT GALENA ST--JOG AT SARDONYX-		CR TU	12-07-76	TOTAL	408	*	MANUAL COUNT		
				NORTH	218	7:45	12	4:30	31
				SOUTH	190	7:30	11	4:30	29

LOCATION	PHYS. DESCR	RG	DTY	DATE	DIR.	VOLUME	AM PEAK	PM PEAK
AMIGO AV AT HART ST	A00-1818-11	WV	TH	01-22-76	TOTAL	1043	7:30 157	1:45 147
					NORTH	427	7:30 52	6:45 49
					SOUTH	616	7:30 105	2:15 105
ANAHEIM ST AT AVALON BL		SR	FR	08-13-76	TOTAL	17361 *	MANUAL COUNT	
					EAST	8577	7:00 793	4:15 753
					WEST	8784	7:00 513	4:30 993
ANAHEIM ST AT BROAD AV		SR	MO	05-03-76	TOTAL	17824 *	MANUAL COUNT	
					EAST	7449	7:15 708	4:00 670
					WEST	10375	7:15 779	4:00 1044
ANAHEIM ST AT BROAD AV	C00-2828-22	SR	MO	05-24-76	TOTAL	18918	7:00 1584	4:15 1653
					EAST	9005	7:00 825	4:15 764
					WEST	9913	7:15 776	3:45 901
ANAHEIM ST AT EUBANK AV-JOG NR LECOUVREUR-		SR	MO	11-08-76	TOTAL	18747 *	MANUAL COUNT	
					EAST	8537	7:00 808	4:30 732
					WEST	10210	7:15 859	4:00 938
ANAHEIM ST AT FIGUEROA ST		SR	TU	06-22-76	TOTAL	21377 *	MANUAL COUNT	
					EAST	13667	7:00 1352	3:45 845
					WEST	7710	7:15 629	4:45 802
ANAHEIM ST AT FIGUEROA PL		SR	TH	06-24-76	TOTAL	5982 *	MANUAL COUNT	
					NORTH	338	7:15 33	3:15 32
					SOUTH	5644	7:15 291	5:00 646
ANAHEIM ST E/O VERMONT AV	C00-2130-23	SR	TH	05-13-76	TOTAL	21583	7:00 2001	5:00 1862
					EAST	10144	7:15 1581	3:15 544
					WEST	11439	11:15 611	5:00 1351
ANDERSON ST AT 4TH ST		CR	FR	01-23-76	TOTAL	1606 *	MANUAL COUNT	
					NORTH	843	7:15 39	4:00 122
					SOUTH	763	7:00 53	3:00 92
ANDERSON ST AT 4TH ST		CR	MO	09-01-76	TOTAL	2363 *	MANUAL COUNT	
					NORTH	1360	7:00 64	4:15 232
					SOUTH	1003	9:00 75	3:15 109

LOCATION	PHYS. DESCR	RG DY	DATE	DIR.	VOLUME	AM PEAK	PM PEAK		
ANGELO DR AT HILLGROVE DR		HW TU	06-29-76	TOTAL	337 *	MANUAL COUNT			
				NORTH	192	8:30	8	4:30	30
				SOUTH	145	9:00	12	4:00	16
ANITA AV AT SUNSET BL		WR TH	04-01-76	TOTAL	397 *	MANUAL COUNT			
				NORTH	282	8:30	21	3:30	28
				SOUTH	115	9:00	12	3:00	14
ANNETTE ST AT ALDER DR	100-1417-11	HW WE	09-15-76	TOTAL	34	7:15	4	5:15	5
				NORTH	12	6:45	3	5:15	3
				SOUTH	22	1:30	3	4:00	3
ANTIOCH ST AT HAVERFORD AV		WR TH	07-01-76	TOTAL	1571 *	MANUAL COUNT			
				EAST	171	9:00	17	4:45	14
				WEST	1400	7:45	104	4:45	146
ANTIOCH ST AT VIA DE LA PAZ		WR TU	04-06-76	TOTAL	3038 *	MANUAL COUNT			
				EAST	1358	8:45	111	4:45	116
				WEST	1680	9:00	114	4:15	184
ANTIOCH ST AT VIA DE LA PAZ		WR TU	07-06-76	TOTAL	2962 *	MANUAL COUNT			
				EAST	1071	9:00	85	4:00	107
				WEST	1891	9:00	103	5:00	217
APOLLO DR S/O WILLOW GLEN RD	A00-1800-10	HW WE	12-29-76	TOTAL	737	11:15	53	5:00	287
				ONE WAY STREET N/B					
APPLETON WY AT GLYNDON AV	A00-1212-11	WR MO	07-12-76	TOTAL	492	11:15	39	11:45	64
				EAST	350	11:15	23	11:45	25
				WEST	142	11:15	16	11:45	20
ARATINA ST AT LARKER AV		CR TU	01-20-76	TOTAL	171 *	MANUAL COUNT			
				EAST	70	7:30	8	4:00	6
				WEST	101	8:45	5	4:15	17
ARATINA ST AT LARKER AV	A00-1515-11	HW TH	09-16-76	TOTAL	93	8:15	15	2:45	13
				EAST	34	6:45	4	2:45	6
				WEST	59	8:15	13	4:30	9

LOCATION	PHYS. DESCR	RG DY	DATE	DIR.	VOLUME	AM PEAK	PM PEAK
ARCHWOOD ST AT ST CLAIR AV	A00-1818-11	EV FR	08-27-76	TOTAL	2011	11:15	273
				EAST	1301	11:15	191
				WEST	710	11:15	86
ARGYLE AV N/O HOLLYWOOD BL	300-3030-22	HW TH	02-12-76	TOTAL	6421	11:15	668
				NORTH	3287	11:15	477
				SOUTH	3134	8:15	258
ARGYLE AV N/O HOLLYWOOD BL	300-3030-22	HW FR	06-18-76	TOTAL	7942	10:45	881
				NORTH	4376	11:15	602
				SOUTH	3566	10:45	279
ARGYLE AV S/D HOLLYWOOD BL	C00-1616-11	HW TU	08-10-76	TOTAL	6484	11:15	702
				NORTH	4047	11:00	538
				SOUTH	2437	8:15	213
ARGYLE AV N/O SUNSET BL	C00-3030-11	HW FR	06-18-76	TOTAL	6175	11:15	645
				NORTH	2720	8:45	304
				SOUTH	3455	11:15	363
ARGYLE AV N/O YUCCA ST	D03-2220-22	HW TU	08-10-76	TOTAL	8315	11:15	1051
				NORTH	6378	11:15	952
				SOUTH	1937	8:00	149
ARLETA AV AT FILMORE ST	C00-4030-22	EV FR	03-26-76	TOTAL	11634	7:00	1039
				NORTH	6058	7:00	656
				SOUTH	5576	7:00	397
ARLETA AV AT PIERCE ST	C00-4040-33	EV FR	11-19-76	TOTAL	7166	7:15	687
				NORTH	3317	7:30	465
				SOUTH	3849	7:00	244
ARLINGTON AV AT ADAMS BL	C00-1415-22	CR TH	01-08-76	TOTAL	18648	7:15	1838
				NORTH	8886	7:15	652
				SOUTH	9762	11:15	1192
ARLINGTON AV N/O ADAMS BL	C00-2020-22	CR FR	02-27-76	TOTAL	17776	7:30	1553
				NORTH	10580	7:30	776
				SOUTH	7196	11:15	853

LOCATION	PHYS. DESCR	RG DY	DATE	DIR.	VOLUME	AM PEAK	PM PEAK
ARLINGTON AV N/O ADAMS BL	C00-2020-22	CR MO	03-01-76	TOTAL	19245	8:00 1532	4:45 1736
				NORTH	9906	7:45 1060	5:00 706
				SOUTH	9339	8:00 499	4:45 1048
ARLINGTON AV N/O ADAMS BL	C00-2020-22	CR TU	03-02-76	TOTAL	18584	7:45 1585	4:45 1742
				NORTH	9637	7:45 1165	4:45 720
				SOUTH	8947	11:15 450	4:45 1022
ARLINGTON AV N/O ADAMS BL	C00-2020-22	CR TU	03-30-76	TOTAL	19076	7:15 1544	4:30 1673
				NORTH	10335	7:15 1139	4:30 736
				SOUTH	8741	11:15 432	4:30 937
ARLINGTON AV AT JEFFERSON BL	300-1717-22	CR TU	01-06-76	TOTAL	18655	7:15 1402	5:15 1699
				NORTH	9448	7:00 1056	11:30 754
				SOUTH	9207	8:00 512	5:15 1133
ARLINGTON AV AT PICO BL	C00-4040-44	CR TH	07-22-76	TOTAL	14281	7:30 1239	4:30 1561
				NORTH	7408	7:30 776	5:00 650
				SOUTH	6873	7:30 463	4:30 928
ARLINGTON AV AT SANTA BARBARA AV		SR FR	03-26-76	TOTAL	17001	* MANUAL COUNT	
				NORTH	8147	7:15 1031	4:15 604
				SOUTH	8854	7:30 426	4:45 1123
ARLINGTON AV AT SANTA MONICA FWY		CR TH	10-14-76	TOTAL	32530	* MANUAL COUNT	
				NORTH	13956	7:15 1367	4:45 938
				SOUTH	18574	7:30 1787	4:45 1435
ARLINGTON AV S/O WASHINGTON BL	C00-2020-22	CR FR	02-27-76	TOTAL	23981	7:45 1919	4:45 2277
				NORTH	11433	8:00 936	5:00 1059
				SOUTH	12548	7:30 1020	4:30 1253
ARLINGTON AV S/O WASHINGTON BL	C00-2020-22	CR MO	03-01-76	TOTAL	22138	7:45 1832	5:00 2189
				NORTH	10448	7:45 884	5:00 1017
				SOUTH	11690	8:00 961	4:45 1199
ARLINGTON AV S/O WASHINGTON BL	C00-2020-22	CR TU	03-02-76	TOTAL	22294	7:45 2000	4:45 2138
				NORTH	10499	8:00 952	4:45 957
				SOUTH	11795	7:45 1075	4:45 1181

LOCATION	PHYS. DESCR	RG	QY	DATE	DIR.	VOLUME	AM PEAK	PN PEAK		
ARLINGTON AV S/O WASHINGTON BL	C00-2020-22	CR	TH	03-30-76	TOTAL	22317	7:45	1883	4:45	2131
					NORTH	10354	7:45	916	4:45	958
					SOUTH	11963	7:15	1023	4:30	1225
ARLINGTON AV S/O 21ST ST	C00-2020-22	CR	MO	11-08-76	TOTAL	21141	7:15	1459	4:00	2143
					NORTH	8129	9:00	671	3:45	966
					SOUTH	13012	7:15	1162	5:00	1245
ARLINGTON AV AT 27TH ST -JOG NR 28TH ST-	C00-2020-22	CR	TH	01-22-76	TOTAL	17848	7:30	1405	4:45	1683
					NORTH	8905	7:30	963	4:45	642
					SOUTH	8943	7:45	458	4:45	1041
ARLINGTON AV AT 37TH PL		SR	WE	09-29-76	TOTAL	20010	*	MANUAL COUNT		
					NORTH	11261	7:30	1184	3:00	871
					SOUTH	8749	7:00	496	4:45	1036
ARMACOST AV AT ROCHESTER AV		WR	MO	01-26-76	TOTAL	1386	*	MANUAL COUNT		
					EAST	618	7:15	55	2:30	56
					WEST	768	8:00	81	3:00	79
ARMINTA ST AT MASON AV	A00-1818-11	WV	TU	12-07-76	TOTAL	877	7:30	93	2:30	114
					EAST	526	7:30	63	1:45	83
					WEST	351	8:00	36	2:45	48
ARROYO DR E/O MARMION WY	C00-1718-11	CR	WE	07-14-76	TOTAL	3985	7:00	277	5:00	457
					EAST	2550	11:15	97	5:00	381
					WEST	1435	7:00	212	2:15	97
ASHTON AV AT MIDVALE AV		WR	MO	05-03-76	TOTAL	2957	*	MANUAL COUNT		
					EAST	1508	8:15	171	3:45	138
					WEST	1449	8:15	91	5:00	180
ASUNCION ST AT RESEDA BL	A00-1818-11	WV	FR	06-11-76	TOTAL	962	7:15	87	7:15	81
					EAST	822	7:15	81	1:15	67
					WEST	140	11:15	10	12:00	18
ATOLL AV AT AETNA ST	A00-1717-11	EV	TH	01-08-76	TOTAL	1195	8:00	124	4:00	159
					NORTH	765	8:00	78	4:00	118
					SOUTH	430	8:00	46	4:30	41

LOCATION	PHYS. DESCR	RG	DY	DATE	DIR.	VOLUME	AM PEAK	PM PEAK
AVALON BL AT ANAHEIM ST		SR	FR	08-13-76	TOTAL	11641 *	MANUAL COUNT	
					NORTH	5322	8:45	304 4:45 549
					SOUTH	6319	7:15	388 3:30 581
AVALON BL AT JEFFERSON BL		CR	TU	01-13-76	TOTAL	17187 *	MANUAL COUNT	
					NORTH	7966	7:15	798 3:30 852
					SOUTH	9221	7:00	506 4:15 1276
AVALON BL AT VERNON AV -CENTRAL-	C00-3030-23	CR	TU	12-14-76	TOTAL	14548	6:45	1295 4:00 1470
					NORTH	7393	6:45	898 3:45 638
					SOUTH	7155	11:00	410 4:15 853
AVALON BL AT 101ST ST	C00-3232-22	SR	WE	04-28-76	TOTAL	13600	7:30	1049 4:15 1279
					NORTH	8224	7:30	668 4:15 631
					SOUTH	5376	11:15	316 4:45 675
AVALON BL AT 101ST ST		SR	WE	06-30-76	TOTAL	14466 *	MANUAL COUNT	
					NORTH	7442	7:00	698 4:00 631
					SOUTH	7024	7:30	378 4:45 867
AVALON BL AT 120TH ST	C00-3535-33	SR	TU	02-17-76	TOTAL	14069	7:15	995 4:15 1340
					NORTH	7727	7:15	657 4:15 658
					SOUTH	6342	11:15	390 4:30 711
AVENUE OF THE STARS AT CONSTELLATION BL	G20-4243-44	WR	MO	06-07-76	TOTAL	9810	8:15	816 5:00 1187
					NORTH	4991	8:15	567 3:15 373
					SOUTH	4819	11:15	417 5:00 841
AVENUE SAN LUIS W/O JEFFDALE AV	B00-2010-11	WV	TU	06-29-76	TOTAL	4202	11:15	239 4:45 405
					EAST	2393	8:15	197 4:45 208
					WEST	1809	11:15	103 4:45 197
AVENUE SAN LUIS E/O JEFFDALE AV	B00-2010-11	WV	TU	06-29-76	TOTAL	3786	11:15	222 5:00 366
					EAST	2199	7:30	173 3:30 183
					WEST	1587	11:15	82 5:00 198
AVERILL AV AT 13TH ST -SAN PEDRO-		SR	MO	12-27-76	TOTAL	267 *	MANUAL COUNT	
					NORTH	138	7:30	14 4:45 14
					SOUTH	129	8:45	5 4:15 22

LOCATION	PHYS. DESCR	RG DY	DATE	DIR.	VOLUME	AM PEAK	PM PEAK		
AVERILL PARK DR AT WEYMOUTH AV	B00-1818-11	SR TU	06-15-76	TOTAL	1005	6:30	75	1:30	81
				EAST	887	6:30	71	1:30	78
				WEST	118	10:00	15	3:30	14
AVIATION BL AT IMPERIAL HWY		SR TH	07-01-76	TOTAL	22049	*	MANUAL COUNT		
				NORTH	10873	7:00	1170	4:45	864
				SOUTH	11176	7:00	981	4:30	1198
AVOCA ST AT YOSEMITE DR	A00-1817-11	HW WE	03-17-76	TOTAL	1358	7:45	90	4:15	200
				NORTH	673	7:45	42	2:45	148
				SOUTH	685	7:00	53	4:15	73
AVOCA ST AT YOSEMITE DR		CR FR	04-23-76	TOTAL	740	*	MANUAL COUNT		
				NORTH	383	7:00	30	1:30	34
				SOUTH	357	7:00	46	2:30	33
BAILEY ST AT BROOKLYN AV	G04-2017-21	CR TU	04-20-76	TOTAL	1712	10:45	134	3:15	169
				NORTH	1266	9:45	104	1:30	127
				SOUTH	446	11:15	43	3:15	48
BALBOA AV AT RANCHO ST		WV WE	10-13-76	TOTAL	1567	*	MANUAL COUNT		
				NORTH	289	7:45	30	3:00	25
				SOUTH	1278	8:30	68	5:00	148
BALBOA BL AT CHATSWORTH ST	C00-4545-33	WV WE	10-20-76	TOTAL	22214	11:15	1410	4:30	1914
				NORTH	10431	11:15	699	4:30	1061
				SOUTH	11783	7:45	842	4:45	892
BALBOA BL AT CLARK ST--VALLEY--		WV TH	07-15-76	TOTAL	21271	*	MANUAL COUNT		
				NORTH	10161	8:45	539	5:00	1054
				SOUTH	11110	8:15	1015	3:00	938
BALBOA BL AT CLARK ST--VALLEY--	300-3040-23	WV FR	07-23-76	TOTAL	26938	11:15	1853	4:45	2119
				NORTH	12181	11:15	863	4:45	1110
				SOUTH	14757	8:30	1208	1:30	1132
BALBOA BL AT DEVONSHIRE ST		WV TU	10-26-76	TOTAL	24965	*	MANUAL COUNT		
				NORTH	11707	8:45	613	4:00	1337
				SOUTH	13258	7:30	950	4:45	1097

LOCATION	PHYS. DESCR	RG DY	DATE	DIR.	VOLUME	AM PEAK	PM PEAK
BALBOA BL AT OTSEGO ST	300-4040-33	WV FR	04-16-76	TOTAL	20901	11:15 1640	11:30 1630
				NORTH	10154	11:00 738	2:30 842
				SOUTH	10747	11:15 904	11:30 907
BALBOA BL AT OTSEGO ST		WV FR	04-23-76	TOTAL	875	* MANUAL COUNT	
				EAST	742	8:00 59	2:30 129
				WEST	133	7:45 10	2:00 14
BALBOA BL AT RINALDI ST		WV TH	09-16-76	TOTAL	23953	* MANUAL COUNT	
				NORTH	8857	7:30 488	5:00 1057
				SOUTH	15096	7:15 1347	3:15 1134
BALBOA BL AT SAN FERNANDO MISSION BL		WV TU	10-05-76	TOTAL	20480	* MANUAL COUNT	
				NORTH	9287	7:45 428	5:00 1117
				SOUTH	11193	7:30 913	4:30 892
BALBOA BL AT VENTURA BL		WV FR	12-03-76	TOTAL	11878	* MANUAL COUNT	
				NORTH	1400	7:45 126	3:30 147
				SOUTH	10478	8:30 757	5:00 905
BALCOM AV AT PRAIRIE ST		WV WE	05-19-76	TOTAL	185	* MANUAL COUNT	
				NORTH	84	7:45 13	1:45 7
				SOUTH	101	7:15 14	1:45 7
BALTIMORE ST AT AVENUE 51		HW MO	03-22-76	TOTAL	1106	* MANUAL COUNT	
				EAST	608	7:30 52	2:45 60
				WEST	498	7:15 42	2:45 47
BANDINI ST AT SUMMERLAND AV		SR TU	06-01-76	TOTAL	2676	* MANUAL COUNT	
				NORTH	1887	7:30 135	4:00 203
				SOUTH	789	7:45 76	2:30 74
BANDINI ST AT SUMMERLAND AV	B00-2020-11	SR WE	06-09-76	TOTAL	3051	7:15 244	2:15 295
				NORTH	2162	7:15 170	6:00 237
				SOUTH	889	7:30 76	2:15 125
BANYAN DR W/O CORDELIA RD	A00-0032-01	WR TU	05-18-76	TOTAL	280	8:00 37	6:00 38
				NON-DIR COUNT			

LOCATION	PHYS. DESCR	RG DY	DATE	DIR.	VOLUME	AM PEAK	PM PEAK		
BANYAN DR -1/2 MR BAYLISS RD- N/O WESTRIDGE RD	A00-3000-10	WR TU	05-18-76	TOTAL	206	10:45	20	5:45	26
				NON-DIR COUNT					
BARBARA CT S/O CAHUENGA BL -WEST-	100-0032-02	EV WE	02-11-76	TOTAL	811	11:15	64	12:00	77
				NON-DIR COUNT					
BARBARA ST AT 37TH ST -SAN PEDRO-		SR WE	06-23-76	TOTAL	309	*	MANUAL COUNT		
				NORTH	159	9:00	12	4:15	19
				SOUTH	150	8:30	14	4:15	22
BARHAM BL AT BLAIR DR	C00-4040-33	EV TH	07-08-76	TOTAL	34631	7:45	2405	5:00	3003
				NORTH	18054	8:15	985	5:00	1854
				SOUTH	16577	7:15	1488	5:00	1149
BARHAM BL AT BLAIR DR	C00-3030-22	EV TH	07-08-76	TOTAL	44464	7:45	3401	5:15	3667
				NORTH	20377	11:15	1150	5:15	2100
				SOUTH	24087	7:30	2469	5:00	1616
BARHAM BL AT CAHUENGA BL -EAST-		EV MD	01-26-76	TOTAL	25367	*	MANUAL COUNT		
				NORTH	4629	8:45	253	4:45	551
				SOUTH	20738	7:30	2235	3:45	1354
BARHAM BL AT FOREST LAWN DR	C00-4545-43	EV TU	11-16-76	TOTAL	35949	7:30	2973	5:00	3405
				NORTH	19561	7:15	1146	5:00	2172
				SOUTH	16388	7:30	1828	4:45	1258
BARHAM BL AT HOLLYCREST DR	C00-2230-23	EV TU	11-16-76	TOTAL	30356	7:30	2866	3:15	2113
				NORTH	6138	11:15	326	5:00	541
				SOUTH	24218	7:30	2628	3:15	1638
BARHAM BL AT SOUTH COYOTE CYN RD-PVT-		EV TU	09-28-76	TOTAL	43874	*	MANUAL COUNT		
				NORTH	20022	7:30	1063	5:00	2463
				SOUTH	23852	7:30	2362	5:00	1814
BARHAM BL AT SOUTH COYOTE CYN RD-PVT-	D08-3540-33	EV TH	10-07-76	TOTAL	34898	7:30	2754	5:15	3341
				NORTH	15629	8:15	806	5:15	1892
				SOUTH	19269	7:30	1981	5:15	1449

LOCATION	PHYS. DESCR	RG	DY	DATE	DIR.	VOLUME	AM PEAK	PM PEAK
BARRINGTON AV S/O AYRES AV	300-3828-32	WR	MO	11-29-76	TOTAL	13029	7:30 1246	4:30 1613
					NORTH	6791	7:30 834	4:45 630
					SOUTH	6238	7:30 412	4:30 991
BARRINGTON AV AT BARRINGTON PL		WR	TU	06-29-76	TOTAL	14038 *	MANUAL COUNT	
					NORTH	9395	8:30 625	5:00 959
					SOUTH	4643	8:15 379	3:15 427
BARRINGTON AV W/O GATEWAY BL	610-4030-32	WR	TU	05-25-76	TOTAL	9776	7:00 832	4:30 1121
					EAST	5372	7:00 823	4:45 425
					WEST	4404	11:15 258	4:30 707
BARRINGTON AV AT GORHAM AV		WR	FR	07-30-76	TOTAL	12886 *	MANUAL COUNT	
					NORTH	5712	8:15 323	4:45 675
					SOUTH	7174	7:45 576	5:00 553
BARRINGTON AV AT IOWA AV		WR	TH	03-25-76	TOTAL	15686 *	MANUAL COUNT	
					NORTH	8554	7:30 632	5:00 864
					SOUTH	7132	7:45 575	5:00 655
BARRINGTON AV N/O PICO BL	C00-2834-23	WR	WE	09-29-76	TOTAL	17137	7:45 1580	4:45 1843
					NORTH	7890	7:45 991	6:00 793
					SOUTH	9247	7:30 601	4:30 1219
BARRINGTON AV AT SANTA MONICA BL	C00-4021-32	WR	WE	09-29-76	TOTAL	14193	7:30 1177	5:00 1280
					NORTH	8110	7:30 674	5:15 837
					SOUTH	6083	8:00 537	4:30 495
BARRINGTON AV AT SAN VICENTE BL -BRENTWOOD-		WR	TU	08-31-76	TOTAL	11370 *	MANUAL COUNT	
					NORTH	5799	8:15 373	5:00 627
					SOUTH	5571	7:45 482	5:00 427
BARRINGTON AV AT SAN VICENTE BL -BRENTWOOD-	300-2020-21	WR	WE	09-29-76	TOTAL	11512	7:45 901	5:15 979
					NORTH	5198	11:15 313	5:15 559
					SOUTH	6314	7:45 571	2:45 443
BARRINGTON AV S/O SUNSET BL	300-2323-32	WR	WE	09-29-76	TOTAL	12447	11:15 812	5:15 1182
					NORTH	6263	11:15 406	4:30 625
					SOUTH	6184	8:30 443	3:15 601

LOCATION	PHYS. DESCR	RG	DY	DATE	DIR.	VOLUME	AM PEAK	PM PEAK		
BARRINGTON AV S/O SUNSET BL	300-2222-22	WR	MO	12-06-76	TOTAL	14110	7:45	1013	4:30	1282
					NORTH	6127	7:45	473	4:30	612
					SOUTH	7983	11:15	551	4:15	677
BAXTER ST AT ECHO PARK AV	100-1213-11	HW	TU	10-05-76	TOTAL	1941	7:15	161	4:30	315
					EAST	445	8:15	36	4:00	135
					WEST	1496	7:15	145	4:30	183
BAYLISS RD E/O ERIC DR	A00-2900-10	WR	TU	05-18-76	TOTAL	1275	8:30	107	6:15	265
					NON-DIR COUNT					
BAYLISS RD E/O LA CONDESA DR	A00-3700-10	WR	TU	05-18-76	TOTAL	403	8:45	42	3:15	41
					NON-DIR COUNT					
BAZA AV AT ELVIRA RD		WV	TU	06-15-76	TOTAL	291	*	MANUAL COUNT		
					NORTH	136	7:00	11	4:45	14
					SOUTH	155	7:00	9	3:15	20
BAZA AV S/O ELVIRA RD	A00-0018-02	WV	MO	06-28-76	TOTAL	237	8:45	23	2:30	24
					NON-DIR COUNT					
BAZA AV N/O MEDINA RD NR COSTANSO ST	A00-2400-20	WV	FR	10-15-76	TOTAL	968	11:15	64	5:00	96
					NON-DIR COUNT					
BAZA AV N/O MEDINA RD NR COSTANSO ST	A00-2400-20	WV	SA	10-16-76	TOTAL	842	9:45	69	4:45	87
					NON-DIR COUNT					
BAZA AV N/O MEDINA RD NR COSTANSO ST	A00-2400-20	WV	SU	10-17-76	TOTAL	726	11:15	50	4:30	89
					NON-DIR COUNT					
BAZA AV N/O MEDINA RD NR COSTANSO ST	A00-2400-20	WV	MO	10-18-76	TOTAL	827	11:15	52	5:15	92
					NON-DIR COUNT					

LOCATION	PHYS. DESCR	RG	DY	DATE	DIR.	VOLUME	AM PEAK	PM PEAK		
BEACH ST JOG NR WILMINGTON AV AT 103RD ST		SR	WE	11-10-76	TOTAL	265 *	MANUAL COUNT			
					NORTH	42	7:00	6	3:00	4
					SOUTH	223	7:30	10	4:15	27
BEAUDRY AV AT ALPINE ST-JOG NR BARTLETT ST-	B00-2020-11	HW	FR	05-21-76	TOTAL	2343	6:45	203	4:45	270
					NORTH	1278	7:00	110	4:45	196
					SOUTH	1065	6:45	104	6:00	90
BEAUDRY AV AT ALPINE ST-JOG NR BARTLETT ST-		HW	TU	06-15-76	TOTAL	1883 *	MANUAL COUNT			
					NORTH	1294	7:00	93	5:00	192
					SOUTH	589	7:15	80	4:00	47
BEAUDRY AV AT HARBOR FWY -S/B OFF-		HW	MO	01-05-76	TOTAL	10715 *	MANUAL COUNT			
					NORTH	5813	7:15	247	4:30	947
					SOUTH	4902	7:30	610	4:00	390
BEAUDRY AV AT 2ND ST		HW	TH	09-16-76	TOTAL	13831 *	MANUAL COUNT			
					NORTH	8490	7:15	485	4:30	1066
					SOUTH	5341	7:30	573	4:00	451
BECK AV AT SATICOY ST	A00-1818-11	EV	FR	08-20-76	TOTAL	830	6:30	61	1:45	147
					NORTH	320	9:45	29	2:15	41
					SOUTH	510	6:30	40	1:30	108
BEETHOVEN ST AT IDA AV		SR	MO	03-29-76	TOTAL	3438 *	MANUAL COUNT			
					NORTH	1934	7:15	212	3:00	179
					SOUTH	1504	7:15	137	2:45	132
BEETHOVEN ST N/O VENICE BL	B00-1818-11	WR	FR	05-14-76	TOTAL	7749	7:30	680	4:45	833
					NORTH	3996	7:30	330	4:45	449
					SOUTH	3753	7:15	363	4:45	384
BELLAGIO WY AT SUNSET BL		WR	TU	06-29-76	TOTAL	5590 *	MANUAL COUNT			
					NORTH	1182	8:15	19	5:00	233
					SOUTH	4408	8:00	531	3:15	281
BELLE PORTE AV AT PACIFIC COAST HWY	B00-3040-11	SR	MO	05-10-76	TOTAL	1849	11:15	117	4:30	220
					NORTH	932	11:15	76	2:30	96
					SOUTH	917	11:15	41	4:45	151

LOCATION	PHYS. DESCR	RG DY	DATE	DIR.	VOLUME	AM PEAK	PM PEAK		
BELLE PORTE AV AT PACIFIC COAST HWY		SR FR	07-16-76	TOTAL	1536 *	MANUAL COUNT			
				NORTH	883	10:15	61	2:45	84
				SOUTH	653	11:00	47	1:00	60
BELLWOOD AV-JOG NR FOX HILLS- AT OLYMPIC BL		WR TH	10-07-76	TOTAL	55781 *	MANUAL COUNT			
				EAST	29154	8:00	3414	3:30	1672
				WEST	26627	8:00	1192	5:00	3796
BELMONT AV-JOG AT UNION- N/D TEMPLE ST	C00-3033-13	CR MO	07-26-76	TOTAL	5234	7:30	421	5:00	525
				NORTH	2549	11:15	155	5:00	390
				SOUTH	2685	7:30	340	1:00	177
BELOIT AV AT LUCERNE AV -WEST LA-	A00-0500-11	SR WE	01-21-76	TOTAL	639	7:15	151	1:45	245
				NORTH	473	7:15	138	1:30	240
				SOUTH	166	7:30	14	3:00	64
BEN AV AT KLING ST		EV TH	12-16-76	TOTAL	610 *	MANUAL COUNT			
				NORTH	209	7:15	24	4:45	19
				SOUTH	401	7:15	20	4:30	54
BENEDICT CANYON DR S/O HUTTON DR	C00-1812-11	HW TH	06-17-76	TOTAL	11409	8:00	1482	5:15	1587
				NORTH	6156	8:45	234	5:15	1409
				SOUTH	5253	8:00	1293	11:30	247
BENEDICT CANYON DR AT HUTTON DR		HW WE	06-23-76	TOTAL	14289 *	MANUAL COUNT			
				NORTH	6826	8:45	178	5:00	1307
				SOUTH	7463	7:30	1152	5:00	157
BENEDICT CANYON DR S/O MULHOLLAND DR	C00-2020-11	HW TH	06-17-76	TOTAL	7649	7:45	866	5:15	1239
				NORTH	4502	11:15	148	5:15	1138
				SOUTH	3147	7:45	779	11:30	145
BENEDICT CANYON DR S/O MULHOLLAND DR	C00-1717-11	HW WE	12-08-76	TOTAL	9473	8:00	1017	5:15	1966
				NORTH	6121	10:45	182	5:15	1861
				SOUTH	3352	7:45	927	11:30	142
BENNETT DR -I/S NR CADET CT- S/O CAHUENGA BL -WEST-	A00-2800-20	EV TU	02-10-76	TOTAL	719	10:15	47	5:45	67
				NON-DIR COUNT					

LOCATION	PHYS. DESCR	RG	DY	DATE	DIR.	VOLUME	AM PEAK	PM PEAK		
BENTON WY AT BEVERLY BL		HW	TU	03-16-76	TOTAL	2297 *	MANUAL COUNT			
					NORTH	291	7:45	16	4:00	37
					SOUTH	2006	7:45	269	4:00	127
BENTON WY AT BEVERLY BL	A00-1317-11	HW	MO	08-23-76	TOTAL	4282	7:15	595	11:30	341
					NORTH	792	11:15	113	11:30	110
					SOUTH	3490	7:15	564	4:15	279
BERENDO ST AT 15TH ST		HW	FR	03-26-76	TOTAL	1905 *	MANUAL COUNT			
					NORTH	1130	7:30	80	5:00	117
					SOUTH	775	7:45	74	5:00	74
BERENDO ST AT 8TH ST		HW	TH	04-15-76	TOTAL	1435 *	MANUAL COUNT			
					NORTH	662	7:45	51	4:15	61
					SOUTH	773	8:00	45	4:15	132
BERENDO ST N/O 15TH ST	A00-2020-11	CR	MO	09-27-76	TOTAL	1573	7:30	171	4:30	141
					NORTH	969	7:30	86	2:00	92
					SOUTH	604	7:30	85	4:30	56
BERKELEY AV AT GLENDALE BL		CR	FR	02-20-76	TOTAL	3893 *	MANUAL COUNT			
					EAST	2446	7:15	211	4:45	237
					WEST	1447	7:15	117	4:30	146
BERKELEY AV AT GLENDALE BL	A00-1818-11	HW	TU	05-04-76	TOTAL	4474	7:15	309	5:00	420
					EAST	2879	8:45	207	4:00	274
					WEST	1595	7:15	106	5:00	168
BERKELEY AV W/O REDESDALE AV	100-1414-11	HW	WE	11-10-76	TOTAL	2374	8:00	213	5:00	247
					EAST	1074	8:00	104	4:45	102
					WEST	1300	7:45	110	5:00	148
BERKELEY AV-JOG NR RESERVOIR- W/O SILVER LAKE BL	100-1414-11	HW	WE	11-10-76	TOTAL	1453	7:00	126	4:45	108
					EAST	1309	7:15	123	6:15	88
					WEST	144	9:45	14	4:45	25
BERKSHIRE AV -JOG NR ALPHA ST- AT KENDALL AV		CR	TH	06-17-76	TOTAL	1876 *	MANUAL COUNT			
					NORTH	293	8:45	24	3:00	33
					SOUTH	1583	7:15	168	4:45	136

LOCATION	PHYS. DESCR	RG	DAY	DATE	DIR.	VOLUME	AM PEAK	PM PEAK		
BERKSHIRE AV -JOG NR ALPHA ST- S/O KENDALL AV	A00-1919-11	CR	MO	07-12-76	TOTAL	287	7:45	20	7:30	43
					NORTH	111	8:15	12	4:30	20
					SOUTH	176	7:15	11	9:15	37
BERKSHIRE DR S/O KENDALL AV	A00-1717-11	CR	MO	07-12-76	TOTAL	826	7:00	89	3:30	66
					NORTH	345	7:00	32	12:45	29
					SOUTH	481	7:00	57	4:45	44
BERTRAND AV AT HARTLAND ST	A00-1818-11	WV	FR	09-24-76	TOTAL	357	7:15	35	2:45	44
					NORTH	233	8:30	20	2:45	37
					SOUTH	124	7:15	25	4:45	16
BEVERLY BL AT ALEXANDRIA AV		HW	TU	12-28-76	TOTAL	25730	*	MANUAL COUNT		
					EAST	12650	7:30	924	5:00	1087
					WEST	13080	7:45	877	4:30	1359
BEVERLY BL AT BENTON WY		HW	TU	03-16-76	TOTAL	18951	*	MANUAL COUNT		
					EAST	9902	7:30	1056	4:00	722
					WEST	9049	7:30	564	4:00	1221
BEVERLY BL AT BENTON WY	COD-2030-23	HW	MO	08-23-76	TOTAL	24290		2029	4:15	2830
					EAST	12514	6:45	1373	4:15	1180
					WEST	11776	11:15	769	4:15	1650
BEVERLY BL AT CATALINA ST		HW	WE	01-21-76	TOTAL	25064	*	MANUAL COUNT		
					EAST	13507	7:45	1260	4:00	1021
					WEST	11557	7:45	1003	4:00	1128
BEVERLY BL AT FAIRFAX AV		WR	WE	11-24-76	TOTAL	34351	*	MANUAL COUNT		
					EAST	17721	8:00	1194	4:00	1745
					WEST	16630	8:15	1325	4:45	1325
BEVERLY BL AT KENMORE AV -JOG NR HELIOTROPE-		HW	WE	12-22-76	TOTAL	28030	*	MANUAL COUNT		
					EAST	13637	8:00	971	4:45	1207
					WEST	14393	7:45	1001	5:00	1414
BEVERLY BL AT KINGSLEY DR-JOG NR ARDMORE-		HW	FR	12-17-76	TOTAL	3862	*	MANUAL COUNT		
					NORTH	1715	7:45	64	4:45	318
					SOUTH	2147	7:15	216	4:15	161

LOCATION	PHYS. DESCR	RG DY	DATE	DIR.	VOLUME	AM PEAK	PM PEAK		
BEVERLY BL AT LARCHMONT BL		HW MO	05-17-76	TOTAL	34100 *	MANUAL COUNT			
				EAST	17813	7:45	1263	4:45	1763
				WEST	16287	7:30	1115	4:45	1658
BEVERLY BL W/O LARCHMONT BL	C00-2828-22	HW TH	10-21-76	TOTAL	29279	7:45	2304	4:45	2544
				EAST	14948	7:30	1169	4:45	1325
				WEST	14331	7:45	1162	4:15	1244
BEVERLY BL AT NORMANDIE AV	C00-3030-22	HW MO	06-14-76	TOTAL	23137	7:30	1780	5:00	1947
				EAST	13465	7:30	1088	4:45	1070
				WEST	9672	7:45	720	5:00	886
BEVERLY BL AT NORMANDIE AV		HW TH	07-22-76	TOTAL	25975 *	MANUAL COUNT			
				EAST	13481	7:30	1021	5:00	1339
				WEST	12494	7:45	890	4:30	1169
BEVERLY BL W/O NORMANDIE AV	C00-2423-22	HW WE	10-20-76	TOTAL	27150	7:45	2089	4:30	2379
				EAST	13145	7:45	1087	4:30	1174
				WEST	14005	7:15	1042	4:15	1223
BEVERLY BL AT OXFORD AV -CENTRAL-		HW WE	11-24-76	TOTAL	28368 *	MANUAL COUNT			
				EAST	15091	7:45	1162	4:15	1154
				WEST	13277	7:45	929	4:30	1211
BEVERLY BL AT PARKVIEW ST-JDG NR ROSEMONT-		HW MO	09-13-76	TOTAL	26082 *	MANUAL COUNT			
				EAST	13336	7:30	1570	4:15	947
				WEST	12746	7:30	792	5:00	1371
BEVERLY BL AT STANLEY AV		WR WE	09-01-76	TOTAL	33355 *	MANUAL COUNT			
				EAST	16036	8:00	1047	4:45	1437
				WEST	17319	8:15	1511	5:00	1395
BEVERLY BL AT VERMONT AV	C00-3030-33	HW TU	02-03-76	TOTAL	23923	8:00	1961	4:30	2164
				EAST	11468	8:15	1005	4:45	928
				WEST	12455	8:00	963	4:30	1253
BEVERLY BL E/O WESTERN AV	C00-2726-22	HW TH	12-02-76	TOTAL	26874	7:30	1978	4:45	2256
				EAST	13960	7:15	1125	4:30	1076
				WEST	12914	7:45	923	4:45	1182

LOCATION	PHYS. DESCR	RG DY	DATE	DIR. VOLUME	AM PEAK	PM PEAK
BEVERLY BL W/O WILTON PL	C00-2828-22	HW TH	10-21-76	TOTAL	25387	7:45 2041 5:00 2192
				EAST	12133	7:45 996 5:00 1031
				WEST	13254	8:00 1068 4:30 1177
BEVERLY BL AT WILTON PL		HW WE	12-29-76	TOTAL	24378 *	MANUAL COUNT
				EAST	13472	7:45 1125 5:00 1116
				WEST	10906	7:45 795 4:30 975
BEVERLY BL AT WINDSOR BL		HW FR	12-17-76	TOTAL	30404 *	MANUAL COUNT
				EAST	15517	7:45 1275 4:30 1333
				WEST	14887	8:00 1229 4:30 1283
BEVERLY DR -JOG NR CASTLE HTS- AT BEVERLY WOOD ST		WR WE	06-16-76	TOTAL	3190 *	MANUAL COUNT
				NORTH	1527	8:15 213 5:00 106
				SOUTH	1663	7:45 70 5:00 245
BEVERLY DR AT CASHIO ST		WR WE	10-13-76	TOTAL	9517 *	MANUAL COUNT
				NORTH	5687	8:00 586 4:45 364
				SOUTH	3830	7:15 234 3:30 372
BEVERLY DR N/O MONTEVISTA WY	200-1415-11	HW TH	10-07-76	TOTAL	2384	8:00 176 1:45 185
				NORTH	1556	10:45 109 5:45 135
				SOUTH	828	7:45 80 1:45 66
BEVERLY ESTATE DR S/O BEVERLY GROVE DR	A00-2000-20	HW FR	03-19-76	TOTAL	495	10:15 33 4:45 66
				NON-DIR COUNT		
BEVERLY ESTATE DR W/O BEVERLY GROVE DR	A00-1800-20	HW FR	03-19-76	TOTAL	666	11:15 47 4:30 56
				NON-DIR COUNT		
BEVERLY GLEN BL AT DEERVALE DR		EV FR	06-11-76	TOTAL	19666 *	MANUAL COUNT
				NORTH	9110	7:45 344 5:00 1197
				SOUTH	10556	7:45 1456 4:45 426
BEVERLY GLEN BL AT DEERVALE DR		EV TH	09-02-76	TOTAL	22860 *	MANUAL COUNT
				NORTH	12194	8:30 372 5:00 1967
				SOUTH	10666	7:45 1442 3:00 491

LOCATION	PHYS. DESCR	RG	DY	DATE	DIR.	VOLUME	AM PEAK	PM PEAK		
BEVERLY GLEN BL AT DICKENS ST	C00-1814-11	EV	MO	01-12-76	TOTAL	8941	7:30	1135	5:15	1039
					NORTH	4384	8:30	266	5:15	702
					SOUTH	4557	7:15	941	5:00	352
BEVERLY GLEN BL N/O MULHOLLAND DR	D04-1833-13	EV	FR	01-16-76	TOTAL	15710	7:45	1748	5:15	1761
					NORTH	8346	11:15	318	5:15	1433
					SOUTH	7364	7:45	1465	6:45	347
BEVERLY GLEN BL AT MULHOLLAND DR		HW	WE	06-09-76	TOTAL	16606	* MANUAL COUNT			
					NORTH	6114	8:15	218	4:45	920
					SOUTH	10492	7:45	1528	4:45	382
BEVERLY GLEN BL N/O MULHOLLAND DR	C00-1827-12	EV	MO	10-25-76	TOTAL	15840	8:30	1784	5:15	1992
					NORTH	8118	7:45	329	5:15	1628
					SOUTH	7722	8:30	1481	4:45	376
BEVERLY GLEN BL N/O MULHOLLAND DR	D03-1730-13	EV	TU	12-07-76	TOTAL	16467	8:15	1769	5:30	2067
					NORTH	8542	11:15	355	5:30	1627
					SOUTH	7925	8:15	1425	4:45	474
BEVERLY GLEN BL AT OLYMPIC BL		WR	TU	11-30-76	TOTAL	16190	* MANUAL COUNT			
					NORTH	6269	8:00	616	4:15	464
					SOUTH	9921	8:00	733	5:00	1024
BEVERLY GLEN BL AT OLYMPIC BL	C00-3234-33	WR	TU	11-30-76	TOTAL	12707	8:00	1244	5:00	1226
					NORTH	5623	7:45	610	5:00	508
					SOUTH	7084	8:15	638	4:45	735
BEVERLY GLEN BL N/O PICO BL	C00-3028-22	WR	TU	11-30-76	TOTAL	10131	8:15	794	4:30	1137
					NORTH	4662	8:15	439	5:30	470
					SOUTH	5469	7:45	390	4:30	671
BEVERLY GLEN BL AT ROCHESTER AV		WR	MO	05-17-76	TOTAL	17687	* MANUAL COUNT			
					NORTH	9524	7:45	654	5:00	1039
					SOUTH	8163	8:15	698	4:45	743
BEVERLY GLEN BL AT SANTA MONICA BL		WR	WE	12-01-76	TOTAL	21227	* MANUAL COUNT			
					NORTH	9635	7:45	722	4:30	1000
					SOUTH	11592	8:15	957	5:00	942

L O C A T I O N	PHYS. DESCR	RG DY	DATE	DIR. VOLUME	AM PEAK	PN PEAK
BEVERLY GLEN BL AT SANTA MONICA BL N/RDWAY	G03-3038-23	WR TH	12-02-76	TOTAL	18604	8:15 1589 3:45 1649
				NORTH	7577	7:45 785 5:15 670
				SOUTH	11027	8:15 884 3:45 1061
BEVERLY GLEN BL AT SANTA MONICA BL S/RDWAY		WR WE	12-01-76	TOTAL	19713 *	MANUAL COUNT
				NORTH	8255	8:00 734 4:30 726
				SOUTH	11458	8:15 896 5:00 1015
BEVERLY GLEN BL AT SANTA MONICA BL S/RDWAY	C00-3630-32	WR TH	12-02-76	TOTAL	16911	8:15 1595 4:30 1565
				NORTH	7766	8:15 749 5:15 700
				SOUTH	9145	8:15 846 4:30 928
BEVERLY GLEN BL JOG NR MAPLE TN S/O SUNSET BL	300-3222-21	WR MO	12-06-76	TOTAL	11454	7:45 1161 5:15 1230
				NORTH	6205	8:15 362 5:15 909
				SOUTH	5249	8:00 823 3:00 379
BEVERLY GLEN BL AT WILKINS AV		WR FR	01-16-76	TOTAL	17720 *	MANUAL COUNT
				NORTH	9336	8:00 597 5:00 970
				SOUTH	8384	8:00 750 4:30 697
BEVERLY GROVE DR E/O BEVERLY ESTATE DR	A00-2000-20	HW FR	03-19-76	TOTAL	173	11:15 15 5:15 20
				NON-DIR COUNT		
BEVERLY WOOD ST AT BEVERLY DR JOG NR CASTLE HTS		WR WE	06-16-76	TOTAL	2414 *	MANUAL COUNT
				EAST	1402	8:15 137 4:45 121
				WEST	1012	8:15 68 5:00 146
BEVERWIL DR JOG NR CASTLE HTS AT BEVERLY WOOD ST	B00-3008-11	WR TU	01-27-76	TOTAL	4323	7:45 477 4:30 560
				NORTH	1260	7:45 310 1:00 124
				SOUTH	3063	10:30 171 4:45 479
BEVERWIL DR AT CISCO ST		WR WE	05-19-76	TOTAL	5079 *	MANUAL COUNT
				NORTH	1825	8:15 337 3:00 91
				SOUTH	3254	9:00 157 5:00 483
BIENVENEDA AV AT AKRON ST	A00-1818-11	WR MO	07-12-76	TOTAL	3379	8:45 308 2:45 338
				NORTH	2172	11:15 122 5:15 244
				SOUTH	1207	8:45 179 3:00 149

LOCATION	PHYS. DESCR	RG DY	DATE	DIR.	VOLUME	AM PEAK	PM PEAK		
BIENVENEDA AV AT SUNSET BL	B00-1418-11	WR TU	04-27-76	TOTAL	3123	8:15	422	2:45	233
				NORTH	430	8:15	66	2:45	44
				SOUTH	2693	8:15	356	2:45	189
BIXEL ST AT 3RD ST		HW WE	11-10-76	TOTAL	5362	*	MANUAL COUNT		
				NORTH	3621	7:00	122	4:30	620
				SOUTH	1741	7:00	310	4:00	117
BIXEL ST AT 5TH ST	300-2828-22	CR TH	07-08-76	TOTAL	5377	11:15	460	4:30	730
				NORTH	3247	11:15	331	4:30	422
				SOUTH	2130	7:30	275	4:30	308
BLAINE ST N/D CONNECTICUT ST	C00-1818-12	CR TH	09-16-76	TOTAL	10306	8:00	646	4:30	844
				NORTH	2942	8:15	330	11:30	195
				SOUTH	7364	11:15	407	4:30	747
BLANCHARD ST AT EVERGREEN AV	A00-1818-11	CR TH	03-11-76	TOTAL	1343	6:30	83	2:45	226
				EAST	497	10:30	19	3:00	159
				WEST	846	6:45	69	7:00	74
BLANCHARD ST AT EVERGREEN AV		CR TH	04-22-76	TOTAL	840	*	MANUAL COUNT		
				EAST	267	8:45	17	3:45	37
				WEST	573	7:00	56	3:30	57
BLANCO AV AT BURBANK BL	A00-1818-11	WV MO	12-13-76	TOTAL	1652	7:30	179	5:00	203
				NORTH	1000	7:30	89	5:00	119
				SOUTH	652	7:30	90	5:15	84
BLYTHE ST AT WILLIS AV	A00-1818-11	EV WE	12-22-76	TOTAL	2678	5:30	259	3:30	407
				EAST	1629	5:30	235	3:30	268
				WEST	1049	7:00	69	3:45	140
BONNIE BRAE ST AT 3RD ST		HW WE	11-30-76	TOTAL	7305	*	MANUAL COUNT		
				NORTH	2991	7:30	111	4:45	500
				SOUTH	4314	7:45	582	4:30	321
BORDEN AV AT PAXTON ST		EV FR	05-28-76	TOTAL	1928	*	MANUAL COUNT		
				EAST	838	7:15	68	3:00	69
				WEST	1090	7:15	86	4:00	111

LOCATION	PHYS. DESCR	RG	DAY	DATE	DIR.	VOLUME	AM PEAK	PM PEAK		
BORDEN AV AT POLK ST			EV TH	06-10-76	TOTAL	2487 *		MANUAL COUNT		
					NORTH	1334	7:45	172	5:00	105
					SOUTH	1153	8:00	177	5:00	94
BOSTON ST AT FIGUEROA ST			CR TU	01-13-76	TOTAL	744 *		MANUAL COUNT		
					EAST	314	7:30	55	4:15	16
					WEST	430	7:30	66	5:00	15
BOWDOIN ST AT TEMESCALCYN RD	D04-4040-52		WR TU	05-25-76	TOTAL	9235	8:30	691	5:15	925
					NDRTH	5618	8:30	346	5:15	656
					SOUTH	3617	8:30	345	2:30	307
BOWDOIN ST AT TEMESCALCYN RD			WR TH	07-08-76	TOTAL	3535 *		MANUAL COUNT		
					EAST	1710	7:15	213	3:00	107
					WEST	1825	7:30	166	3:00	134
BOWDOIN ST -JOG NR ANTIOCH ST- AT RADCLIFFE AV			WR WE	04-07-76	TOTAL	937 *		MANUAL COUNT		
					NORTH	486	7:15	63	3:45	32
					SOUTH	451	7:15	23	4:45	66
BOWMONT DR N/O CHEROKEE LN	200-1010-11		HW MO	11-08-76	TOTAL	2011	8:00	272	5:00	256
					NORTH	1006	11:15	43	5:00	214
					SOUTH	1005	8:00	231	9:15	89
BOYD ST E/O LOS ANGELES ST	A00-1616-11		CR WE	05-12-76	TOTAL	810	7:00	98	4:00	115
					EAST	432	7:00	82	4:00	41
					WEST	378	11:15	41	4:00	74
BOYLE AV AT BROOKLYN AV	B00-2018-21		CR TU	04-20-76	TOTAL	2904	11:15	202	3:15	264
					NORTH	2374	10:45	176	3:15	232
					SOUTH	530	7:15	56	2:00	46
BOYLE AV AT BROOKLYN AV			CR FR	05-07-76	TOTAL	2323 *		MANUAL COUNT		
					NORTH	1966	8:30	124	3:00	203
					SOUTH	357	7:15	24	3:00	39
BRAEMORE RD E/O TAMPA AV	A00-2000-10		WV MO	02-23-76	TOTAL	1101	7:30	116	2:15	124
					NON-DIR COUNT					

LOCATION	PHYS. DESCR	RG DY	DATE	DIR.	VOLUME	AM PEAK	PM PEAK	
BRANDEN ST AT GLENDALE BL	A00-1614-11	HW TH	12-16-76	TOTAL	997	11:15	66 12:15	91
				EAST	663	9:30	57 12:15	66
				WEST	334	11:15	23 2:00	34
BRANDEN ST AT GLENDALE BL		HW WE	12-29-76	TOTAL	283 *		MANUAL COUNT	
				EAST	192	7:00	10 4:15	23
				WEST	91	7:00	8 3:30	9
BRISTOL CIR N-EAST I/S- AT SUNSET BL		WR TH	01-08-76	TOTAL	277 *		MANUAL COUNT	
				NORTH	242	8:00	24 3:00	23
				SOUTH	35	7:00	1 3:30	8
BRISTOL CIR N -WEST I/S- AT SUNSET BL		WR TH	01-08-76	TOTAL	276 *		MANUAL COUNT	
				NORTH	63	7:15	5 3:00	9
				SOUTH	213	8:00	15 3:00	28
BRISTOL CIR N -WEST I/S- AT SUNSET BL		WR MO	04-05-76	TOTAL	241 *		MANUAL COUNT	
				NORTH	75	8:15	10 4:00	7
				SOUTH	166	7:45	16 4:00	22
BROAD AV AT ANAHEIM ST		SR MO	05-03-76	TOTAL	4187 *		MANUAL COUNT	
				NORTH	2051	8:15	122 4:30	257
				SOUTH	2136	9:00	142 4:45	188
BROAD AV AT ANAHEIM ST	C00-2828-22	SR MO	05-24-76	TOTAL	4526	11:15	407 11:45	472
				NORTH	2443	11:15	234 4:15	275
				SOUTH	2083	11:15	173 12:15	251
BROAD AV AT 246TH ST		SR TH	09-16-76	TOTAL	986 *		MANUAL COUNT	
				NORTH	540	8:00	54 3:30	53
				SOUTH	446	7:45	55 3:30	38
BROAD AV AT 248TH ST		SR WE	09-15-76	TOTAL	1329 *		MANUAL COUNT	
				NORTH	587	8:00	89 3:00	64
				SOUTH	742	8:00	107 3:00	65
BROAD AV AT 249TH ST		SR WE	09-15-76	TOTAL	1388 *		MANUAL COUNT	
				NORTH	618	8:00	135 3:00	35
				SOUTH	770	8:00	116 3:00	65

LOCATION	PHYS. DESCR	RG	DY	DATE	DIR.	VOLUME	AM PEAK	PM PEAK
BROADWAY -CENTRAL- S/O PICO BL	C00-3232-22	CR	WE	05-05-76	TOTAL	11200	7:15 859	4:00 1074
					NORTH	6054	7:30 585	4:00 541
					SOUTH	5146	11:15 209	3:30 568
BROADWAY -CENTRAL- AT PICO BL		CR	TH	10-21-76	TOTAL	13528 *	MANUAL COUNT	
					NORTH	6333	7:45 598	4:00 491
					SOUTH	7195	7:45 484	4:00 741
BROADWAY -CENTRAL- AT VENICE BL		CR	WE	10-20-76	TOTAL	13048 *	MANUAL COUNT	
					NORTH	7028	7:30 712	4:00 487
					SOUTH	6020	8:45 339	4:15 620
BROADWAY -CENTRAL- S/O VENICE BL	C00-3030-23	CR	TH	11-04-76	TOTAL	11291	7:15 990	4:15 1158
					NORTH	5572	8:00 646	4:00 495
					SOUTH	5719	10:30 392	4:15 712
BROADWAY -CENTRAL- AT VERNON AV -CENTRAL-	C00-3836-33	CR	FR	08-13-76	TOTAL	16322	7:00 1367	4:30 1624
					NORTH	8234	7:00 1075	4:00 533
					SOUTH	8088	11:15 449	4:30 1102
BROADWAY -CENTRAL- AT VERNON AV -CENTRAL-		CR	WE	09-01-76	TOTAL	21241 *	MANUAL COUNT	
					NORTH	9924	7:15 1102	3:45 714
					SOUTH	11317	7:15 410	4:30 1922
BROADWAY -CENTRAL- AT WASHINGTON BL		CR	TH	10-21-76	TOTAL	12870 *	MANUAL COUNT	
					NORTH	6222	7:30 800	4:00 424
					SOUTH	6648	7:45 370	4:45 788
BROADWAY -CENTRAL- N/O 1ST ST	C00-3030-33	CR	WE	02-04-76	TOTAL	16411	8:30 1380	4:30 1272
					NORTH	7669	11:15 525	4:30 782
					SOUTH	8742	8:30 951	12:45 633
BROADWAY -CENTRAL- S/O 3RD ST	C00-3030-33	CR	TH	07-01-76	TOTAL	16950	11:15 1068	4:15 1291
					NORTH	8505	11:15 482	4:15 702
					SOUTH	8445	11:15 586	1:15 603
BROADWAY -CENTRAL- S/O 4TH ST	C00-3030-33	CR	TH	07-01-76	TOTAL	17281	11:15 1114	4:15 1353
					NORTH	8225	11:15 528	4:15 709
					SOUTH	9056	11:15 586	4:15 644

LOCATION	PHYS. DESCR	RG DY	DATE	DIR.	VOLUME	AM PEAK	PM PEAK
BROADWAY -CENTRAL- S/O 7TH ST	C00-3030-33	CR TH	07-01-76	TOTAL	15779	11:15 1020	4:15 1280
				NORTH	7661	11:15 492	4:00 661
				SOUTH	8118	11:15 528	4:15 621
BROADWAY -CENTRAL- AT 17TH ST	C00-3030-22	CR TH	04-22-76	TOTAL	11595	7:15 965	4:00 1206
				NORTH	5812	7:30 666	4:00 536
				SOUTH	5783	11:15 375	4:00 670
BROADWAY -CENTRAL- AT 32ND ST		CR TU	01-27-76	TOTAL	10816	* MANUAL COUNT	
				NORTH	6735	7:30 912	1:00 392
				SOUTH	4081	8:15 250	3:00 379
BROADWAY -EAGLE RK- W/O COLORADO BL	G06-4035-32	CR WE	03-17-76	TOTAL	22987	11:15 1289	4:45 2208
				EAST	13661	11:15 766	4:30 1422
				WEST	9326	7:30 636	5:00 813
BROCKTON AV AT SANTA MONICA BL		WR MO	10-25-76	TOTAL	1235	* MANUAL COUNT	
				NORTH	394	7:45 37	1:45 36
				SOUTH	841	8:00 64	1:00 86
BRONSON AV -JOG NR IRVING- AT MELROSE AV	100-1518-11	HW WE	07-07-76	TOTAL	1272	8:30 104	1:15 112
				NORTH	832	10:30 69	1:15 62
				SOUTH	440	8:30 39	1:15 50
BRONSON AV N/O 6TH ST	200-1212-11	HW WE	09-15-76	TOTAL	392	7:15 37	3:30 36
				NORTH	226	7:15 21	6:15 22
				SOUTH	166	7:45 19	1:30 20
BRONSON AV AT 39TH ST	A00-1818-11	CR TH	10-07-76	TOTAL	3550	11:15 249	4:45 348
				NORTH	1066	7:45 132	4:45 87
				SOUTH	2484	11:15 181	4:45 261
BRONSON AV AT 39TH ST		CR TU	11-23-76	TOTAL	3004	* MANUAL COUNT	
				NORTH	998	7:15 107	3:30 97
				SOUTH	2006	8:45 138	4:00 258
BROOKHAVEN AV AT VETERAN AV	A00-1515-11	WR MO	09-20-76	TOTAL	647	7:30 112	6:00 99
				EAST	256	7:30 53	6:15 32
				WEST	391	7:30 59	6:00 68

LOCATION	PHYS. DESCR	RG DY	DATE	DIR.	VOLUME	AM PEAK	PM PEAK
BROOKLYN AV AT BAILEY ST	C00-3030-22	CR TU	04-20-76	TOTAL	15970	7:30 1103	4:00 1387
				EAST	7864	10:45 456	4:15 942
				WEST	8106	7:30 796	2:30 566
BROOKLYN AV AT BAILEY ST		CR FR	04-30-76	TOTAL	13089 *	MANUAL COUNT	
				EAST	6401	9:00 307	4:00 828
				WEST	6688	7:00 567	2:30 500
BROOKLYN AV AT BOYLE AV	C00-3030-22	CR TU	04-20-76	TOTAL	13256	7:45 1033	4:15 1182
				EAST	5847	9:30 324	4:15 753
				WEST	7409	7:45 783	1:15 467
BROOKLYN AV AT BOYLE AV		CR FR	05-07-76	TOTAL	11606 *	MANUAL COUNT	
				EAST	5252	7:45 223	4:00 766
				WEST	6354	7:30 656	3:15 464
BROOKLYN AV AT CORNWELL ST	C00-3030-22	CR TU	03-16-76	TOTAL	14248	11:15 1073	2:00 1211
				EAST	8671	11:15 503	4:45 913
				WEST	5577	7:15 788	2:00 602
BROOKLYN AV AT FICKETT ST-JDG. NR MATTHEWS PL		CR TU	12-21-76	TOTAL	14170 *	MANUAL COUNT	
				EAST	7191	9:00 295	4:30 931
				WEST	6979	7:15 651	4:30 525
BROOKLYN AV AT FRESNO ST		CR WE	06-09-76	TOTAL	14588 *	MANUAL COUNT	
				EAST	7115	7:45 338	4:15 840
				WEST	7473	7:30 637	3:45 660
BROOKLYN AV AT STATE ST		CR MO	03-22-76	TOTAL	16898 *	MANUAL COUNT	
				EAST	7010	8:45 347	4:30 858
				WEST	9888	7:15 1227	4:15 566
BROWNING BL AT GRAMERCY PL	B00-1717-11	SR FR	03-26-76	TOTAL	576	10:30 35	3:15 88
				EAST	299	10:30 18	3:00 55
				WEST	277	10:45 18	3:30 40
BROWNING BL AT GRAMERCY PL		SR MO	05-03-76	TOTAL	827 *	MANUAL COUNT	
				EAST	437	7:15 27	5:00 64
				WEST	390	7:15 20	4:45 54

LOCATION	PHYS. DESCR	RG DY	DATE	DIR.	VOLUME	AM PEAK	PM PEAK		
BROWNING BL AT VERMONT AV	A00-1818-11	SR FR	12-10-76	TOTAL	2020	11:15	197	4:00	340
				EAST	928	11:15	85	12:45	103
				WEST	1092	11:15	112	4:00	269
BROWNING BL AT WILTON PL	800-1717-11	SR FR	03-26-76	TOTAL	577	10:45	36	4:45	76
				EAST	307	10:45	22	5:00	47
				WEST	270	7:15	23	4:45	29
BROWNING BL AT WILTON PL		SR FR	05-07-76	TOTAL	708	*	MANUAL COUNT		
				EAST	394	8:30	30	4:30	45
				WEST	314	7:30	19	3:45	37
BRYNHURST AV-JOG NR VICTORIA- N/O SLAUSON AV	100-1616-11	SR TH	05-06-76	TOTAL	820	7:15	74	9:00	70
				NORTH	439	7:15	50	9:00	53
				SOUTH	381	11:15	22	4:30	32
STREET I/S NAME NOT ON FILE N/O STREET I/S NAME NOT ON FILE	C00-3740-23	CR TH	01-08-76	TOTAL	4921	7:15	415	4:15	604
				NORTH	2636	7:15	281	4:30	287
				SOUTH	2285	6:45	184	4:00	326
BUCKINGHAM RD AT SANTA BARBARA AV		SR MO	03-01-76	TOTAL	8318	*	MANUAL COUNT		
				NORTH	4321	7:30	351	4:15	483
				SOUTH	3997	7:45	243	4:30	472
BUCKINGHAM RD AT 30TH ST	800-2020-11	CR TH	04-29-76	TOTAL	6760	7:30	541	4:45	792
				NORTH	3510	7:30	358	4:45	347
				SOUTH	3250	8:00	198	4:45	445
BUDLONG AV AT 58TH ST-JOG NEAR 57TH ST		CR TH	03-18-76	TOTAL	3172	*	MANUAL COUNT		
				NORTH	1894	7:15	154	4:00	179
				SOUTH	1278	7:30	86	3:45	133
BUDLONG AV AT 66TH ST		CR TU	10-19-76	TOTAL	1245	*	MANUAL COUNT		
				NORTH	611	7:30	59	3:15	52
				SOUTH	634	7:30	35	4:00	87
BUNDY DR AT BOWLING GREEN WY-I/S NR BENMR-		WR FR	05-07-76	TOTAL	2220	*	MANUAL COUNT		
				NORTH	860	8:00	81	3:15	69
				SOUTH	1360	8:15	107	3:00	136

LOCATION	PHYS. DESCR	RG DY	DATE	DIR.	VOLUME	AM PEAK	PM PEAK		
BUNDY DR AT NEBRASKA AV-JOG NR WALNUT LN-		WR TU	06-29-76	TOTAL	24848 *	MANUAL COUNT			
				NORTH	13641	8:00	936	5:00	1388
				SOUTH	11207	7:30	927	4:30	925
BUNDY DR N/O OCEAN PARK BL	C00-3038-23	WR TU	03-02-76	TOTAL	22121	8:00	1704	4:45	2389
				NORTH	10329	8:30	910	5:00	1073
				SOUTH	11792	7:45	938	4:45	1344
BUNDY DR N/O OCEAN PARK BL	C00-3038-23	WR WE	03-03-76	TOTAL	23031	8:15	1556	5:00	2377
				NORTH	10618	8:30	927	5:00	1044
				SOUTH	12413	7:30	1047	5:00	1333
BUNDY DR N/O OCEAN PARK BL	C00-3038-23	WR TH	03-04-76	TOTAL	25000	7:45	2233	5:00	2459
				NORTH	12087	7:45	1177	4:30	1128
				SOUTH	12913	7:45	1056	4:45	1371
BUNDY DR N/O OCEAN PARK BL	C00-3240-23	WR MD	03-29-76	TOTAL	25200	7:30	2253	5:00	2447
				NORTH	13347	8:00	1289	5:00	1154
				SOUTH	11853	7:30	1072	4:45	1329
BUNDY DR S/O PICO BL	G00-4024-42	WR WE	04-07-76	TOTAL	30315	7:00	2182	4:30	2601
				NORTH	15174	7:00	1319	5:15	1229
				SOUTH	15141	7:30	1061	4:15	1415
BUNDY DR S/O PICO BL	D04-3920-42	WR FR	11-19-76	TOTAL	38599	8:15	2461	5:00	3504
				NORTH	21263	8:15	1736	5:00	1831
				SOUTH	17336	11:15	1039	5:15	1673
BUNDY DR S/O PICO BL	D03-4020-42	WR MD	11-29-76	TOTAL	39114	7:45	2951	4:45	3608
				NORTH	21673	7:45	1845	5:15	1889
				SOUTH	17441	11:15	1105	4:45	1722
BUNDY DR AT ROCHESTER AV		WR FR	12-03-76	TOTAL	18024 *	MANUAL COUNT			
				NORTH	9268	7:45	585	5:00	987
				SOUTH	8756	7:45	752	4:30	760
BUNDY DR S/O SANTA MONICA FWY -W/B OFF-	G10-3030-23	WR TU	03-02-76	TOTAL	27399	7:30	1878	4:45	2595
				NORTH	8691	7:15	677	5:15	782
				SOUTH	18708	7:45	1259	4:45	1862

LOCATION	PHYS. DESCR	RG DY	DATE	DIR.	VOLUME	AM PEAK	PM PEAK		
BUNDY DR S/O SHETLAND LN	C00-2020-11	WR MO	11-29-76	TOTAL	11997	8:00	1044	4:45	1213
				NORTH	6119	8:15	385	5:00	724
				SOUTH	5878	8:00	672	3:15	533
BURBANK BL AT BLANCO AV	C00-4530-11	WV MO	12-13-76	TOTAL	2697	7:30	211	5:15	366
				EAST	915	7:30	113	5:15	156
				WEST	1782	7:30	98	4:45	218
BURBANK BL AT CAMELLIA AV	300-4040-33	EV TH	04-22-76	TOTAL	20350	7:30	1502	4:30	1809
				EAST	10934	7:30	939	4:30	813
				WEST	9416	11:15	564	4:30	996
BURBANK BL AT ENCINO AV	C00-3030-22	WV TH	01-29-76	TOTAL	16197	8:30	1444	4:45	2004
				EAST	7769	8:30	1074	6:00	611
				WEST	8428	11:15	428	5:00	1486
BURBANK BL AT ENCINO AV		WV FR	11-19-76	TOTAL	22056	*	MANUAL COUNT		
				EAST	12990	7:30	1484	3:30	1079
				WEST	9066	8:15	416	5:00	1373
BURBANK BL N/O SAN DIEGO FWY -N/B ON-	A00-2000-20	EV FR	09-17-76	TOTAL	7924	7:30	658	4:45	745
				ONE WAY STREET N/B					
BURBANK BL E/O SEPULVEDA BL	C00-3242-34	EV TU	02-17-76	TOTAL	33255	7:30	2997	4:30	3057
				EAST	16698	7:45	1974	4:30	1303
				WEST	16557	7:15	1054	4:45	1766
BURBANK BL AT SEPULVEDA BL		EV MO	09-20-76	TOTAL	44449	*	MANUAL COUNT		
				EAST	26613	7:45	2738	5:00	1673
				WEST	17836	7:30	1192	4:45	2023
BURBANK BL W/O SEPULVEDA BL	C00-4530-43	WV WE	12-08-76	TOTAL	44795	8:00	3542	4:45	4028
				EAST	22672	7:45	2426	3:45	1674
				WEST	22123	8:45	1347	4:45	2422
BURBANK BL AT TILDEN AV -VALLEY-		EV WE	12-01-76	TOTAL	27489	*	MANUAL COUNT		
				EAST	14297	8:00	1060	5:00	1330
				WEST	13192	8:00	872	4:45	1368

LOCATION	PHYS. DESCR	RG DY	DATE	DIR.	VOLUME	AM PEAK	PM PEAK		
BURBANK BL AT TOPANGA CANYON BL	C00-3838-33	WV FR	04-09-76	TOTAL	2129	11:15	107	5:00	175
				EAST	1582	8:45	97	5:00	108
				WEST	547	11:15	38	5:00	67
BURBANK BL E/O TOPANGA CANYON BL	C00-3040-13	WV TH	08-12-76	TOTAL	1316	7:00	147	12:00	114
				EAST	839	7:00	131	1:30	68
				WEST	477	10:15	41	3:00	59
BURBANK BL AT VENTURA BL		WV FR	10-15-76	TOTAL	2720	*	MANUAL COUNT		
				NORTH	650	8:00	62	2:00	62
				SOUTH	2070	8:15	153	3:00	222
BURBANK BL AT VESPER AV	C00-4040-33	EV WE	06-16-76	TOTAL	29685	7:45	2135	4:45	2851
				EAST	15225	7:45	1391	5:00	1294
				WEST	14460	11:15	813	4:30	1595
BURBANK BL AT ZELZAH AV	C00-3030-22	WV MO	09-27-76	TOTAL	17087	7:45	1732	5:15	1763
				EAST	8593	7:45	1329	3:30	547
				WEST	8494	8:00	438	5:00	1248
BURBANK BL AT ZELZAH AV		WV FR	10-08-76	TOTAL	21454	*	MANUAL COUNT		
				EAST	12306	7:15	1344	3:30	758
				WEST	9148	8:15	447	5:00	1228
BURLINGTON AV-JOG NR UNION AV- AT 6TH ST	A00-1818-11	HW MO	03-22-76	TOTAL	2314	11:15	152	5:30	234
				NORTH	1185	11:15	74	4:45	154
				SOUTH	1129	11:15	78	6:00	124
BURLINGTON AV-JOG NR UNION AV- AT 6TH ST		HW WE	04-28-76	TOTAL	1143	*	MANUAL COUNT		
				NORTH	488	8:00	31	2:30	55
				SOUTH	655	7:45	67	2:30	46
BURLINGTON AV-JOG NR UNION AV- AT 6TH ST	A00-1715-11	CR WE	09-01-76	TOTAL	2928	11:15	179	5:00	372
				NORTH	1463	11:15	96	5:00	248
				SOUTH	1465	6:30	106	5:15	133
BURLINGTON AV-JOG NR UNION AV- N/O 6TH ST	A00-1800-10	HW WE	09-01-76	TOTAL	1465	6:30	106	5:15	133
									ONE WAY STREET S/B

L O C A T I O N	PHYS. DESCR	RG DY	DATE	DIR.	VOLUME	AM PEAK	PM PEAK		
BURLINGTON AV-JOG NR UNION AV- AT 6TH ST	A00-2018-11	HW TH	10-21-76	TOTAL	2404	11:15	177	4:00	237
				NORTH	1332	11:15	99	4:00	144
				SOUTH	1072	7:00	86	3:45	95
BURNET AV AT CHATSWORTH ST		EV MO	05-24-76	TOTAL	713	*	MANUAL COUNT		
				NORTH	683	7:15	67	4:30	82
				SOUTH	30	7:30	4	3:15	3
BURNET AV AT MAYALL ST		EV FR	03-05-76	TOTAL	151	*	MANUAL COUNT		
				NORTH	72	8:30	5	2:15	8
				SOUTH	79	8:45	13	2:30	9
BURNET AV AT RAYEN ST	100-1818-11	EV WE	12-22-76	TOTAL	742		45	3:45	68
				NORTH	314	8:00	16	3:15	36
				SOUTH	428	10:30	30	5:45	43
BURTON WY AT DOHENY DR		WR FR	04-09-76	TOTAL	26247	*	MANUAL COUNT		
				EAST	13134	8:15	1075	5:00	1096
				WEST	13113	8:15	949	5:00	1382
BURTON WY AT ROBERTSDN BL		WR TH	04-08-76	TOTAL	22938	*	MANUAL COUNT		
				EAST	12086	8:15	1178	4:45	941
				WEST	10852	8:15	768	5:00	1264
BURWOOD -JOG NR HILLANDALE DR- AT FIGUEROA ST		CR MO	11-29-76	TOTAL	638	*	MANUAL COUNT		
				EAST	441	7:30	54	3:15	37
				WEST	197	7:00	23	3:00	17
BUTLER AV AT IOWA AV	800-1818-11	WR WE	03-24-76	TOTAL	2059		160	1:00	193
				NORTH	508	9:00	49	2:30	47
				SOUTH	1551	9:15	112	1:15	161
BUTLER AV AT OHIO AV		WR FR	08-13-76	TOTAL	1796	*	MANUAL COUNT		
				NORTH	1019	9:00	64	4:45	103
				SOUTH	777	7:45	101	3:00	43
BYRON AV AT JOLETTE AV		WV TU	07-27-76	TOTAL	243	*	MANUAL COUNT		
				NORTH	185	7:15	25	3:00	13
				SOUTH	58	7:00	6	3:00	5

LOCATION	PHYS. DESCR	RG	DY	DATE	DIR.	VOLUME	AM PEAK	PM PEAK		
CABRILLO AV -SAN PEDRO- AT 1ST ST -SAN PEDRO-		SR	TU	03-09-76	TOTAL	1522 *	MANUAL COUNT			
					NORTH	1071	7:45	73	3:15	98
					SOUTH	451	7:30	31	4:30	52
CABRILLO AV -SAN PEDRO- AT 1ST ST -SAN PEDRO-	B00-2020-11	SR	WE	10-13-76	TOTAL	2072	11:15	186	11:30	198
					NORTH	1305	11:15	83	5:00	108
					SOUTH	767	11:15	103	11:45	103
CADILLAC AV AT HOLT AV -JOG NR HALM AV-		WR	MO	07-12-76	TOTAL	8535 *	MANUAL COUNT			
					EAST	3727	7:30	351	5:00	287
					WEST	4808	7:45	289	4:45	552
CADMAN DR AT SHANNON RD		HW	FR	05-21-76	TOTAL	328 *	MANUAL COUNT			
					NORTH	289	8:00	13	4:45	44
					SOUTH	39	8:00	6	4:30	5
CAHUENGA BL AT ADDISON ST	300-3030-22	EV	TU	06-22-76	TOTAL	13473	7:30	874	4:45	1227
					NORTH	7447	11:15	407	5:00	767
					SOUTH	6026	7:15	478	4:30	480
CAHUENGA BL AT ADDISON ST		EV	FR	08-27-76	TOTAL	16047 *	MANUAL COUNT			
					NORTH	7747	7:30	391	5:00	862
					SOUTH	8300	8:00	540	4:45	881
CAHUENGA BL N/O DE LONGPRE AV	300-2630-22	HW	WE	08-04-76	TOTAL	12026	11:15	775	4:30	1224
					NORTH	6497	11:15	412	4:30	863
					SOUTH	5529	7:30	587	3:00	421
CAHUENGA BL N/O DE LONGPRE AV	300-2828-22	HW	TU	10-26-76	TOTAL	10932	11:15	720	4:45	1205
					NORTH	6686	11:15	437	4:30	910
					SOUTH	4246	8:00	445	2:30	337
CAHUENGA BL AT FRANKLIN AV	C00-3928-32	HW	WE	06-16-76	TOTAL	17950	7:45	1213	4:45	1909
					NORTH	11703	11:15	565	4:45	338
					SOUTH	6247	7:30	932	11:45	329
CAHUENGA BL AT FRANKLIN AV		HW	TH	07-08-76	TOTAL	21401 *	MANUAL COUNT			
					NORTH	13496	8:30	371	4:45	2292
					SOUTH	7905	8:15	1004	4:30	244

LOCATION	PHYS. DESCR	RG	DAY	DATE	DIR.	VOLUME	AM PEAK	PM PEAK		
CAHUENGA BL S/O FRANKLIN AV	C00-4032-32	HW	WE	08-11-76	TOTAL	17853	8:00	1314	4:45	1868
					NORTH	11642	11:15	576	4:45	1698
					SOUTH	6211	7:45	970	1:15	378
CAHUENGA BL S/O FRANKLIN AV	C00-4230-32	HW	TU	10-26-76	TOTAL	17997	8:00	1371	4:45	1965
					NORTH	10783	11:15	250	4:45	1680
					SOUTH	7214	7:45	1043	2:00	403
CAHUENGA BL S/O HOLLYWOOD BL	C00-2827-11	HW	TU	08-03-76	TOTAL	16683	8:30	1099	5:15	1509
					NORTH	9294	11:15	495	5:15	1159
					SOUTH	7389	8:30	797	2:30	496
CAHUENGA BL AT HOLLYWOOD BL		HW	MO	08-09-76	TOTAL	12400	*	MANUAL	COUNT	
					NORTH	6963	11:00	429	3:00	675
					SOUTH	5437	10:00	419	1:45	395
CAHUENGA BL S/O HOLLYWOOD BL	C00-2024-11	HW	TU	10-26-76	TOTAL	16832	8:15	1149	4:45	1602
					NORTH	9303	11:15	507	4:45	1176
					SOUTH	7529	8:15	868	2:15	534
CAHUENGA BL AT IRIS DR		HW	WE	12-29-76	TOTAL	17601	*	MANUAL	COUNT	
					NORTH	10690	8:45	368	4:45	1450
					SOUTH	6911	7:30	950	4:30	286
CAHUENGA BL AT SELMA AV	C00-2828-11	HW	WE	07-07-76	TOTAL	15726	11:15	972	4:30	1501
					NORTH	8578	11:15	554	4:45	1108
					SOUTH	7148	8:15	710	2:00	483
CAHUENGA BL AT SUNSET BL		HW	TH	07-22-76	TOTAL	11286	*	MANUAL	COUNT	
					NORTH	5611	11:00	325	3:00	601
					SOUTH	5675	11:00	424	12:00	436
CAHUENGA BL -EAST- S/O LAKERIDGE RD	A00-1600-10	HW	TU	02-17-76	TOTAL	8448	11:15	348	5:30	1217
	ONE WAY STREET N/B									
CAHUENGA BL -EAST- N/O MULHOLLAND DR -O/C AT CAHUENGA	A04-2400-20	EV	TH	10-28-76	TOTAL	19775	8:15	1035	5:30	2555
	ONE WAY STREET N/B									

L O C A T I O N	PHYS. DESCR	RG DY	DATE	DIR.	VOLUME	AM PEAK	PM PEAK
CAHUENGA BL -EAST- S/O PILGRIMAGE BRIDGE	C00-3019-31	HW WE	04-07-76	TOTAL	18451	7:30 1150	5:00 2598
				NORTH	15815	11:15 717	5:00 2517
				SOUTH	2636	7:30 631	3:15 112
CAHUENGA BL -WEST- E/O BARBARA CT	300-2012-21	EV WE	02-11-76	TOTAL	26010	8:15 2771	5:00 2106
				EAST	18493	8:15 2441	5:00 1209
				WEST	7517	11:15 335	5:00 897
CAHUENGA BL -WEST- W/O BARBARA CT	300-2010-21	EV TU	04-06-76	TOTAL	24438	7:30 2804	5:00 1995
				EAST	17218	7:30 2477	5:00 1116
				WEST	7220	11:15 354	4:30 882
CAHUENGA BL -WEST- AT BARHAM BL		EV MO	01-26-76	TOTAL	22921	* MANUAL COUNT	
				EAST	15439	7:30 1642	3:15 996
				WEST	7482	8:45 357	4:45 964
CAHUENGA BL -WEST- N/O BARHAM BL	C00-3040-23	EV TU	04-06-76	TOTAL	23371	7:15 2131	4:45 1760
				NORTH	11492	8:15 997	5:00 1069
				SOUTH	11879	7:00 1380	7:45 841
CAHUENGA BL -WEST- W/O BENNETT DR -1/5 NR CADET CT-	300-4035-32	EV TU	02-10-76	TOTAL	19015	7:15 2253	5:15 1521
				EAST	11373	7:15 2032	1:30 640
				WEST	7642	11:15 433	5:15 952
CAHUENGA BL -WEST- E/O BENNETT DR -1/5 NR CADET CT-	C00-4035-32	EV TU	02-10-76	TOTAL	18743	7:15 2090	5:00 1476
				EAST	11318	7:15 1878	1:30 630
				WEST	7425	11:15 330	5:15 916
CAHUENGA BL -WEST- N/O HILLPARK DR	G14-2030-23	HW WE	04-07-76	TOTAL	23167	7:15 2588	4:30 1700
				NORTH	5836	7:30 276	4:30 719
				SOUTH	17331	7:15 2331	3:45 1031
CAHUENGA BL -WEST- S/O HILLPARK DR	C00-3220-32	HW WE	04-07-76	TOTAL	24133	7:00 2517	5:00 1892
				NORTH	6909	11:15 285	5:00 850
				SOUTH	17224	7:00 2313	5:00 1042
CAHUENGA BL -WEST- AT HILLPARK DR		HW WE	04-14-76	TOTAL	28315	* MANUAL COUNT	
				NORTH	6963	7:30 226	5:00 1088
				SOUTH	21352	7:30 2509	5:00 1346

LOCATION	PHYS. DESCR	RG DY	DATE	DIR.	VOLUME	AM PEAK	PM PEAK
CAHUENGA BL-WEST- N/O MULHOLLAND DR	300-1420-12	HW TH	11-04-76	TOTAL	22242	7:30 2027	5:15 1869
				NORTH	7098	11:15 333	5:15 866
				SOUTH	15144	7:15 1711	5:30 1037
CAHUENGA BL WEST AT REGAL PL	606-4040-33	EV TU	02-10-76	TOTAL	22787	7:45 2270	5:00 1803
				EAST	15002	7:30 2008	11:30 865
				WEST	7785	11:15 448	5:00 1004
CAHUENGA BL -WEST- S/O WOODROW WILSON DR	300-1220-12	EV TU	04-06-76	TOTAL	20888	7:30 2624	4:30 1389
				NORTH	3564	11:15 196	4:30 414
				SOUTH	17324	7:15 2485	5:00 1004
CALDERON RD N/O REFORMA RD	A00-1414-11	WV WE	06-30-76	TOTAL	802	7:15 64	6:15 90
				NORTH	327	7:00 28	6:15 48
				SOUTH	475	7:15 38	5:30 49
CALDERON RD AT REFORMA RD		WV TU	07-20-76	TOTAL	596 *	MANUAL COUNT	
				NORTH	300	7:00 36	4:00 26
				SOUTH	296	7:00 10	5:00 45
CALNEVA DR N/O MULHOLLAND DR	C00-2020-11	WV MO	01-05-76	TOTAL	4620	7:45 736	5:45 706
				NORTH	2316	11:15 62	5:45 635
				SOUTH	2304	7:45 695	11:30 93
CALNEVA DR N/O MULHOLLAND DR	C00-1616-11	WV MO	10-25-76	TOTAL	4825	7:15 855	5:30 692
				NORTH	2258	8:15 47	5:30 614
				SOUTH	2567	7:15 821	2:45 81
CALVERT ST AT WOODLAKE AV	B00-2018-11	WV FR	01-05-76	TOTAL	2134	7:45 185	2:30 376
				EAST	1545	7:45 163	2:30 274
				WEST	589	11:15 21	3:30 111
CAMARILLO ST AT WILLIS AV	A00-1718-11	EV TU	03-23-76	TOTAL	2172	8:15 160	4:30 216
				EAST	1494	8:15 116	5:15 165
				WEST	678	7:30 54	3:30 71
CAMELLIA AV AT ALBERS ST		EV MO	08-16-76	TOTAL	821 *	MANUAL COUNT	
				NORTH	366	8:30 30	4:15 33
				SOUTH	455	9:00 29	5:00 49

LOCATION	PHYS. DESCR	RG DY	DATE	DIR.	VOLUME	AM PEAK	PM PEAK	
CAMELLIA AV AT BURBANK BL	A00-1818-11	EV TH	04-22-76	TOTAL	1345	11:15	86 12:00	127
				NORTH	901	11:15	64 4:15	97
				SOUTH	444	7:30	34 12:15	49
CAMELLIA AV AT SATICOY ST	A00-1818-11	EV FR	08-20-76	TOTAL	357	7:15	27 3:30	39
				NORTH	160	11:00	11 2:45	21
				SOUTH	197	7:15	17 4:00	21
CAMINO DE LA CUMBRE AT VALLEY VISTA BL	B00-1210-11	EV TU	03-23-76	TOTAL	691	7:15	88 3:30	68
				NORTH	420	7:15	68 3:15	32
				SOUTH	271	7:45	31 5:45	42
CAMINO PALMERO JOG NR VISTA AT FRANKLIN AV		HW FR	03-26-76	TOTAL	768	*	MANUAL COUNT	
				NORTH	693	8:15	57 3:15	78
				SOUTH	75	8:15	5 3:00	10
CAMPION DR AT 83RD ST		SR FR	02-06-76	TOTAL	1548	*	MANUAL COUNT	
				NORTH	129	9:00	8 4:00	17
				SOUTH	1419	7:30	144 3:00	121
CAMULDS ST AT EAGLE ST		CR FR	08-13-76	TOTAL	321	*	MANUAL COUNT	
				NORTH	162	7:30	7 4:15	27
				SOUTH	159	7:00	10 4:45	25
CANAL ST S/O MILDRED AV	A00-1717-11	SR TU	03-02-76	TOTAL	213	7:15	17 1:15	33
				NORTH	103	7:15	14 1:15	9
				SOUTH	110	11:15	10 1:15	24
CANDLEWOOD WY E/O DARNDOCH WY	A00-1818-11	WV MD	04-26-76	TOTAL	516	7:00	63 2:30	120
				EAST	319	7:00	51 2:30	104
				WEST	197	8:15	22 4:15	34
CANDLEWOOD WY W/O PLATT AV	A00-1818-11	WV MD	04-26-76	TOTAL	1601	7:30	136 3:30	201
				EAST	859	7:30	89 3:15	121
				WEST	742	7:30	47 4:00	85
CANFIELD AV AT KINCARDINE AV -JOG NR NATIONAL-		WR MD	08-23-76	TOTAL	1045	*	MANUAL COUNT	
				NORTH	481	8:15	37 5:00	44
				SOUTH	564	9:00	34 5:00	80

LOCATION	PHYS. DESCR	RG DY	DATE	DIR.	VOLUME	AM PEAK	PM PEAK		
CANOGA AV N/O MULHOLLAND DR	B00-2020-11	WV MD	01-05-76	TOTAL	1614	7:45	200	2:15	167
				NORTH	673	8:30	68	3:30	62
				SOUTH	941	7:45	143	2:30	113
CANOGA AV N/O MULHOLLAND DR	B00-1818-11	WV MD	10-25-76	TOTAL	1627	7:30	185	5:00	178
				NORTH	810	7:45	99	5:00	79
				SOUTH	817	7:00	89	4:45	103
CANOGA AV AT VENTURA BL	C00-3040-33	WV TU	02-03-76	TOTAL	10945	11:15	832	4:45	1177
				NORTH	3325	11:15	255	11:45	302
				SOUTH	7620	11:15	577	4:45	917
CANOGA AV AT VENTURA BL	C00-3040-23	WV TU	04-20-76	TOTAL	13027	11:15	1135	4:45	1230
				NORTH	4047	8:15	332	12:00	330
				SOUTH	8980	11:15	883	4:45	938
CANTARA ST AT ETIWANDA AV		WV WE	12-15-76	TOTAL	1416	*	MANUAL	COUNT	
				EAST	829	7:30	70	4:15	97
				WEST	587	7:30	51	4:45	67
CANTARA ST AT ETIWANDA AV	A00-2018-11	WV FR	12-17-76	TOTAL	1674	8:15	136	4:45	186
				EAST	910	8:15	93	4:45	110
				WEST	764	7:30	48	2:45	97
CANTERBURY AV AT VAN NUYS BL	A00-1818-11	EV TU	05-25-76	TOTAL	1082	7:00	78	5:15	128
				NORTH	752	7:15	49	4:30	105
				SOUTH	330	6:45	33	6:45	31
CANTERBURY AV AT VAN NUYS BL		EV FR	05-28-76	TOTAL	810	*	MANUAL	COUNT	
				NORTH	533	7:00	44	3:00	61
				SOUTH	277	7:00	30	2:45	25
CANYON DR AT ARGOSY WY	200-1515-11	HW TH	08-26-76	TOTAL	2942	10:45	168	4:00	258
				NORTH	1616	11:15	63	4:00	172
				SOUTH	1426	8:00	126	12:45	103
CANYON DR N/O FRANKLIN AV	B00-1616-11	HW TH	08-26-76	TOTAL	2988	11:15	172	5:15	290
				NORTH	1692	11:15	99	5:15	202
				SOUTH	1296	8:30	83	6:00	96

LOCATION	PHYS. DESCR	RG DY	DATE	DIR.	VOLUME	AM PEAK	PM PEAK		
CANYON DR N/O FRANKLIN AV	800-1717-11	HW TH	10-07-76	TOTAL	3088	11:15	172	5:00	293
				NORTH	1595	11:15	93	5:00	189
				SOUTH	1493	8:00	99	5:30	118
CANYON DR AT LOCKSLEY PL --HWOOD--	200-1715-11	HW FR	08-27-76	TOTAL	1068	8:30	105	5:00	141
				NORTH	678	8:45	79	5:00	104
				SOUTH	390	8:15	35	7:00	41
CANYON DR AT SPRING DAK DR-JOG NR TUXEDO--		HW TU	03-30-76	TOTAL	1456	*	MANUAL COUNT		
				NORTH	965	8:00	61	4:30	113
				SOUTH	491	9:00	34	4:45	60
CANZONET ST AT VALLEY CIRCLE BL	A00-1818-11	WV TH	10-28-76	TOTAL	703	7:30	69	4:45	57
				EAST	308	6:45	33	6:45	25
				WEST	395	7:30	46	4:30	42
CANZONET ST AT VALLEY CIRCLE BL		WV TU	11-23-76	TOTAL	1458	*	MANUAL COUNT		
				EAST	1090	8:00	130	3:45	70
				WEST	368	7:15	42	3:00	33
CAPITDL DR AT GAFFEY ST	C00-3030-22	SR FR	05-14-76	TOTAL	5984	6:45	434	5:15	567
				EAST	3578	6:30	396	7:00	230
				WEST	2406	11:15	150	5:00	343
CAPRI DR AT SUNSET BL		WR WE	01-14-76	TOTAL	1947	*	MANUAL COUNT		
				NORTH	639	8:30	26	4:30	97
				SOUTH	1308	8:30	124	3:00	108
CARLOS AV W/O GDWER ST	C00-2018-11	HW WE	08-04-76	TOTAL	758	11:15	58	5:15	71
				EAST	413	9:45	30	5:30	39
				WEST	345	11:15	32	5:15	33
CARSON ST AT DENKER AV	D10-3535-33	SR FR	02-20-76	TOTAL	24841	11:15	1533	4:15	2033
				EAST	12459	11:15	782	3:45	1017
				WEST	12382	11:15	751	5:15	1091
CARSON ST AT DENKER AV		SR TH	02-26-76	TOTAL	20871	*	MANUAL COUNT		
				EAST	10276	7:30	697	4:30	934
				WEST	10593	7:15	749	4:30	962

LOCATION	PHYS. DESCR	RG DY	DATE	DIR.	VOLUME	AM PEAK	PM PEAK		
CARSON ST AT WESTERN AV		SR TH	12-23-76	TOTAL	21522 *	MANUAL COUNT			
				EAST	11493	7:45	520	3:15	1256
				WEST	10029	8:00	699	3:15	1053
CASHIO ST AT BEVERLY DR		WR WE	10-13-76	TOTAL	1749 *	MANUAL COUNT			
				EAST	509	8:15	43	4:00	56
				WEST	1240	8:30	117	4:00	117
CASHIO ST AT LIVONIA AV		WR TU	12-21-76	TOTAL	2229 *	MANUAL COUNT			
				EAST	1022	9:00	66	3:00	103
				WEST	1207	8:15	85	4:45	126
CASHIO ST AT WOOSTER ST		WR FR	05-21-76	TOTAL	2923 *	MANUAL COUNT			
				EAST	1459	8:00	90	3:15	157
				WEST	1464	8:00	105	4:45	160
CASS AV AT MACFARLANE DR NR MISTON DR	A00-1210-11	WV MD	08-16-76	TOTAL	582	8:30	47	4:45	51
				EAST	176	7:45	19	5:00	27
				WEST	406	8:45	36	7:30	36
CASS AV AT MACFARLANE DR NR MISTON DR		WV WE	09-08-76	TOTAL	498 *	MANUAL COUNT			
				NORTH	376	8:45	31	3:45	33
				SOUTH	122	8:30	12	3:45	13
CASS AV -JOG NR BLACK FRIAR N/O MARGARITA DR	A00-1616-11	WV WE	06-30-76	TOTAL	372	7:15	41	12:15	34
				NORTH	218	8:15	29	12:15	24
				SOUTH	154	7:15	24	5:30	19
CASS AV N/O REFORMA RD	B00-1818-11	WV TH	07-01-76	TOTAL	1749	7:00	109	5:00	159
				NORTH	1200	7:45	91	5:00	107
				SOUTH	549	11:15	36	6:00	59
CASTLE HEIGHTS AV AT CATTARAUGUS AV	C00-1414-11	WR MD	04-12-76	TOTAL	6888	8:15	624	5:15	786
				NORTH	4130	8:15	488	2:45	318
				SOUTH	2758	9:30	160	5:15	504
CASTLE HEIGHTS AV AT CATTARAUGUS AV	B00-1714-11	WR WE	12-08-75	TOTAL	6207	8:00	788	4:45	449
				NORTH	4853	8:00	593	1:45	145
				SOUTH	1354	8:15	209	11:45	141

LOCATION	PHYS. DESCR	RG DY	DATE	DIR.	VOLUME	AM PEAK	PM PEAK		
CATALINA ST N/O 15TH ST	B00-2020-11	CR MO	09-27-76	TOTAL	659	7:45	86	4:45	68
				NORTH	268	7:30	30	4:45	37
				SOUTH	391	7:45	56	5:30	39
CATALPA ST AT DEL PASO AV		CR TU	02-17-76	TOTAL	227	*	MANUAL	COUNT	
				EAST	138	8:00	9	5:00	23
				WEST	89	7:15	14	5:00	11
CATALPA ST AT RONDA DR		CR TU	02-17-76	TOTAL	152	*	MANUAL	COUNT	
				EAST	96	8:00	8	4:30	14
				WEST	56	8:00	9	5:00	6
CATTARAUGUS AV AT CASTLE HEIGHTS AV	B00-1514-11	WR MO	04-12-76	TOTAL	1717	8:45	112	5:15	225
				EAST	157	7:30	17	5:15	27
				WEST	1560	11:15	101	5:15	198
CATTARAUGUS AV AT CASTLE HEIGHTS AV	B00-1818-11	WR WE	12-08-76	TOTAL	2081	8:00	238	4:30	219
				EAST	268	8:00	41	2:30	37
				WEST	1813	8:00	197	4:45	201
CATTARAUGUS AV AT ROBERTSON BL		WR MO	03-08-76	TOTAL	5049	*	MANUAL	COUNT	
				EAST	2817	7:45	290	3:00	188
				WEST	2232	7:45	185	5:45	227
CAVANAGH RD AT BOHLIG RD		CR TU	03-16-76	TOTAL	1108	*	MANUAL	COUNT	
				EAST	730	7:15	94	4:00	66
				WEST	378	7:15	23	4:30	43
CAZADOR ST AT SAN FERNANDO RD		HW FR	11-12-76	TOTAL	19121	*	MANUAL	COUNT	
				NORTH	8913	7:30	360	4:30	1240
				SOUTH	10208	7:30	1226	3:15	707
CAZADOR ST AT AVENUE 33		HW FR	05-28-76	TOTAL	1266	*	MANUAL	COUNT	
				NORTH	472	7:15	31	1:00	48
				SOUTH	794	7:15	90	2:30	54
CEDROS AV AT ADDISON ST		EV MO	09-30-76	TOTAL	394	*	MANUAL	COUNT	
				NORTH	209	8:30	13	4:30	25
				SOUTH	185	8:00	23	3:00	18

LOCATION	PHYS. DESCR	RG	DAY	DATE	DIR.	VOLUME	AM PEAK	PM PEAK		
CEDROS AV AT PARTHENIA ST	A00-1818-11	EV	MO	04-05-76	TOTAL	1495	11:15	98	4:00	140
					NORTH	741	11:15	56	4:00	91
					SOUTH	754	11:15	42	5:15	69
CEDROS AV AT RAYEN ST	A00-1515-11	EV	MO	11-22-76	TOTAL	1408	11:15	90	4:45	155
					NORTH	752	11:15	47	4:45	95
					SOUTH	656	6:45	67	4:45	60
CEDROS AV AT VINCENNES ST	A00-1818-11	EV	WE	01-07-76	TOTAL	851	7:00	45	2:45	198
					NORTH	319	9:30	14	3:15	87
					SOUTH	532	7:00	34	2:45	120
CENTINELA AV AT BARBARA AV		SR	FR	07-09-76	TOTAL	28639	*	MANUAL	COUNT	
					NORTH	15141	7:30	920	5:00	1645
					SOUTH	13498	7:30	956	5:00	1299
CENTINELA AV AT MATTESON AV	C00-4040-33	SR	MO	04-19-76	TOTAL	22480	7:00	1754	4:45	2340
					NORTH	11515	7:00	853	4:45	1219
					SOUTH	10965	7:00	901	4:45	1121
CENTINELA AV AT MATTESON AV		SR	TU	04-27-76	TOTAL	23830	*	MANUAL	COUNT	
					NORTH	12633	7:45	1123	4:00	1196
					SOUTH	11197	7:30	1110	4:00	965
CENTINELA AV N/O PEARL ST	C00-3030-22	WR	TU	03-02-76	TOTAL	5688	7:15	581	4:45	543
					NORTH	3434	7:15	465	4:45	238
					SOUTH	2254	11:15	146	4:45	305
CENTINELA AV N/O PEARL ST	C00-3030-22	WR	WE	03-03-76	TOTAL	4276	7:15	558	5:00	364
					NORTH	3375	7:15	446	4:15	252
					SOUTH	901	7:30	114	5:15	117
CENTINELA AV N/O PEARL ST	C00-3030-22	WR	TH	03-04-76	TOTAL	5825	7:30	521	4:45	615
					NORTH	3655	7:30	479	4:45	296
					SOUTH	2170	11:15	136	5:00	325
CENTINELA AV N/O PEARL ST	C00-3230-21	WR	MO	03-29-76	TOTAL	5634	7:30	474	4:30	617
					NORTH	2936	7:30	291	4:15	229
					SOUTH	2798	8:00	193	4:45	417

LOCATION	PHYS. DESCR	RG	DAY	DATE	DIR.	VOLUME	AM PEAK	PM PEAK		
CENTINELA AV S/O PICO BL	G04-3020-32	WR	TU	03-02-76	TOTAL	7339	7:30	598	4:30	844
					NORTH	1686	7:45	192	4:15	138
					SOUTH	5653	7:00	414	4:45	716
CENTINELA AV S/O PICO BL	G04-3020-32	WR	WE	03-03-76	TOTAL	7500	7:45	625	4:30	823
					NORTH	1786	7:45	227	4:15	149
					SOUTH	5714	7:15	414	4:30	682
CENTINELA AV S/O PICO BL	G04-3020-32	WR	TH	03-04-76	TOTAL	7778	7:45	645	4:30	867
					NORTH	1896	7:45	242	5:15	175
					SOUTH	5882	7:30	406	4:30	710
CENTINELA AV S/O PICO BL	G06-3830-32	WR	MO	03-29-76	TOTAL	7709	7:45	596	4:45	865
					NORTH	1970	7:45	255	4:15	172
					SOUTH	5739	7:45	341	4:45	709
CENTINELA AV S/O PICO BL	G04-3026-32	WR	FR	11-29-76	TOTAL	10133	7:15	689	4:30	1101
					NORTH	2210	7:15	234	5:15	201
					SOUTH	7923	11:15	457	4:30	923
CENTINELA AV AT SANTA MONICA FWY -W/8 DN-		WR	MO	11-29-76	TOTAL	12198	*	MANUAL COUNT		
	NORTH				5938	7:45	509	4:45	538	
	SOUTH				6260	7:30	332	4:30	752	
CENTINELA AV W/O SEPULVEDA BL	G04-3030-43	SR	MO	02-02-76	TOTAL	14076	7:45	1159	4:30	1349
					EAST	5618	11:15	544	4:00	694
					WEST	8458	8:00	916	12:30	828
CENTINELA AV AT SHORT AV		SR	WE	09-08-76	TOTAL	20317	*	MANUAL COUNT		
	NORTH				11223	7:30	685	5:00	1200	
	SOUTH				9094	7:30	814	5:00	821	
CENTINELA AV N/O VENICE BL	C00-3240-23	WR	FR	05-14-76	TOTAL	28127	7:30	1918	4:45	2917
					NORTH	14378	7:15	1091	5:00	1504
					SOUTH	13749	7:45	949	4:45	1441
CENTRAL AV AT GAGE AV		CR	MO	11-08-76	TOTAL	19036	*	MANUAL COUNT		
	NORTH				9115	7:00	978	3:00	615	
	SOUTH				9921	7:45	412	4:15	1594	

LOCATION	PHYS. DESCR	RG DY	DATE	DIR. VOLUME	AM PEAK	PM PEAK
CENTRAL AV AT PICO BL	C00-2828-22	CR TU	09-14-76	TOTAL 20291 NORTH 9687 SOUTH 10604	7:00 1656 6:45 982 11:15 745	4:00 2044 3:45 853 4:00 1194
CENTRAL AV AT PICO BL		CR TU	10-12-76	TOTAL 17870 * NORTH 8774 SOUTH 9096	MANUAL COUNT 7:15 831 7:15 531	3:45 692 4:00 692
CENTRAL AV AT VERNON AV -CENTRAL-	C00-2828-22	CR TU	12-14-76	TOTAL 15298 NORTH 7636 SOUTH 7662	7:00 1131 7:00 819 11:00 538	4:00 1437 3:45 634 4:15 842
CENTRAL AV AT 1ST ST		CR FR	10-01-76	TOTAL 3322 * NORTH 2643 SOUTH 679	MANUAL COUNT 8:00 171 9:00 49	4:30 266 4:00 95
CENTRAL AV AT 5TH ST		CR WE	09-08-76	TOTAL 11984 * NORTH 8619 SOUTH 3365	MANUAL COUNT 7:15 722 7:15 246	4:00 959 3:45 300
CENTRAL AV AT 6TH ST	C00-2830-23	CR MO	01-12-76	TOTAL 11626 NORTH 6327 SOUTH 5299	7:15 965 7:15 551 11:00 431	3:45 1237 3:45 698 3:30 546
CENTRAL AV S/O 15TH ST	C00-3030-22	CR MO	11-08-76	TOTAL 18969 NORTH 7491 SOUTH 11478	11:00 1404 6:30 743 11:15 743	3:30 1781 11:30 598 3:45 1291
CENTRAL AV AT 28TH ST	C00-3030-22	CR TU	02-24-76	TOTAL 13734 NORTH 7018 SOUTH 6716	7:15 1101 7:15 746 11:00 454	4:00 1354 3:45 594 4:30 798
CENTRAL AV AT 28TH ST		CR MO	04-05-76	TOTAL 15652 * NORTH 8029 SOUTH 7623	MANUAL COUNT 7:00 834 9:00 368	3:45 652 4:15 906
CENTRAL AV AT 52ND ST	C00-3030-22	CR TU	02-24-76	TOTAL 14421 NORTH 7299 SOUTH 7122	7:15 1149 7:15 777 11:15 441	3:45 1239 3:30 569 4:45 718

LOCATION	PHYS. DESCR	RG DY	DATE	DIR.	VOLUME	AM PEAK	PM PEAK		
CENTRAL AV AT 52ND ST		CR TU	04-13-76	TOTAL	15133 *	MANUAL COUNT			
				NORTH	8443	7:15	901	3:15	658
				SOUTH	6690	9:00	388	4:15	764
CENTRAL AV AT 120TH ST	300-4040-33	SR TU	02-17-76	TOTAL	16297	7:00	1276	3:45	1502
				NORTH	8254	7:15	844	4:00	656
				SOUTH	8043	10:45	502	3:45	863
CENTRE ST AT 13TH ST -SAN PEDRO-	800-1717-11	SR MO	02-23-76	TOTAL	1061	10:00	144	12:30	130
				NORTH	496	7:00	39	3:15	42
				SOUTH	565	10:00	106	12:45	103
CENTURY BL W/O AIRPORT BL	G17-4848-44	SR SU	07-25-76	TOTAL	74191	10:15	4266	2:45	4556
				EAST	39227	11:15	2170	3:15	2596
				WEST	34964	10:15	2497	2:00	2191
CENTURY BL W/O AIRPORT BL	G17-4848-44	SR MO	07-26-76	TOTAL	70956	11:15	4687	11:30	4774
				EAST	36400	11:15	2208	12:00	2679
				WEST	34556	10:45	2531	11:30	2369
CENTURY BL W/O AIRPORT BL	G17-4848-44	SR TU	07-27-76	TOTAL	68336	11:15	4320	11:30	4377
				EAST	34618	11:15	1997	3:00	2423
				WEST	33718	10:45	2344	11:30	2214
CENTURY BL W/O AIRPORT BL	G17-4848-44	SR WE	07-28-76	TOTAL	69872	11:15	4388	11:30	4427
				EAST	34969	11:15	1932	3:00	2336
				WEST	34903	11:15	2456	11:30	2347
CENTURY BL W/O AIRPORT BL	G17-4848-44	SR TH	07-29-76	TOTAL	72844	11:15	4446	3:15	4589
				EAST	36336	11:15	2022	3:15	2619
				WEST	36508	10:45	2443	11:30	2360
CENTURY BL W/O AIRPORT BL	G17-4848-44	SR FR	07-30-76	TOTAL	81867	11:15	4295	3:00	4972
				EAST	40942	11:15	2033	3:00	2803
				WEST	40925	10:30	2474	5:00	2474
CENTURY BL W/O AIRPORT BL	G17-4848-44	SR SA	07-31-76	TOTAL	78813	11:15	4229	12:00	4666
				EAST	41154	11:15	2363	12:45	2545
				WEST	37659	7:30	2610	12:00	2197

LOCATION	PHYS. DESCR	RG DY	DATE	DIR.	VOLUME	AM PEAK	PM PEAK		
CENTURY BL W/O AIRPORT BL	G17-4848-44	SR TU	08-03-76	TOTAL	70748	11:15	4379	11:30	4382
				EAST	36036	11:15	2014	12:15	2388
				WEST	34712	10:45	2404	11:30	2217
CENTURY BL W/O AIRPORT BL	G17-4848-44	SR WE	08-04-76	TOTAL	71515	11:15	4416	11:30	4459
				EAST	36508	11:15	2107	3:00	2446
				WEST	35007	10:45	2337	11:30	2214
CENTURY BL W/O AIRPORT BL	G17-4848-44	SR FR	08-06-76	TOTAL	81008	11:15	4712	11:45	4846
				EAST	40927	11:15	2189	3:00	2668
				WEST	40081	11:00	2559	4:45	2485
CENTURY BL W/O AIRPORT BL	G17-4848-44	SR MO	08-09-76	TOTAL	74532	11:15	4309	12:15	4719
				EAST	38739	11:15	2287	12:15	2075
				WEST	35793	10:30	2387	11:45	2062
CENTURY BL AT AVALON BL	B00-2040-13	SR TU	10-12-76	TOTAL	14283	7:15	1178	4:15	1143
				EAST	8584	7:15	802	4:00	653
				WEST	5699	7:15	376	4:30	504
CENTURY BL AT BROADWAY -CENTRAL-	D06-4040-44	SR TU	10-12-76	TOTAL	27707	7:15	2008	4:15	2100
				EAST	12051	7:15	1124	3:30	927
				WEST	15656	11:15	800	2:45	1234
CENTURY BL AT CLOVIS AV	C00-4050-33	SR TU	10-12-76	TOTAL	12157	7:15	940	4:00	1020
				EAST	6536	7:15	604	4:00	497
				WEST	5621	7:15	336	4:30	542
CENTURY BL AT MAIN ST -CENTRAL-	C00-4240-33	SR TU	10-12-76	TOTAL	21047	7:00	1573	4:15	1655
				EAST	10942	7:00	994	3:45	850
				WEST	10105	7:00	579	4:15	861
CENTURY BL AT SAN PEDRO ST -CENTRAL	C00-4040-33	SR TU	10-12-76	TOTAL	18757	7:15	1400	3:45	1501
				EAST	9777	7:15	904	3:45	819
				WEST	8980	11:15	501	4:30	767
CENTURY BL E/O VICKSBURG AV	G12-4035-54	SR WE	02-09-76	TOTAL	58742	11:15	3589	4:00	4060
				EAST	27735	11:15	1547	3:45	1893
				WEST	31007	7:15	2128	4:00	2227

LOCATION	PHYS. DESCR	RG DY	DATE	DIR.	VOLUME	AM PEAK	PM PEAK
CENTURY BL E/D WESTERN AV	D06-3343-34	SR TH	12-09-76	TOTAL	37247	7:15 2413	4:30 2704
				EAST	18583	7:30 1221	4:00 1408
				WEST	18664	7:00 1265	6:45 1495
CHALMERS DR AT HOLT AV		WR TU	11-16-76	TOTAL	318 *	MANUAL COUNT	
				EAST	199	8:15 16	5:00 27
				WEST	119	8:30 12	4:45 13
CHALON RD W/D MANDEVILLE CANYON RD	A00-0030-01	WR TU	05-18-76	TOTAL	1109	8:00 105	7:00 113
				NON-DIR COUNT			
CHALON RD E/D WESTRIDGE RD	A00-2400-10	WR MO	05-17-76	TOTAL	227	8:00 44	2:00 19
				NON-DIR COUNT			
CHANDLER BL AT HAZELTINE AV	D20-4040-33	EV MO	07-19-76	TOTAL	6963	7:15 614	4:45 773
				EAST	3198	7:15 324	4:30 322
				WEST	3765	7:30 292	4:45 468
CHANDLER BL AT SYLMAR AV	D35-4035-32	EV MO	07-19-76	TOTAL	4726	7:30 381	4:45 468
				EAST	2262	7:45 213	4:30 218
				WEST	2464	7:30 171	4:45 256
CHANDLER BL W/D WOODMAN AV	D20-4530-32	EV MO	07-12-76	TOTAL	7127	7:30 627	4:45 811
				EAST	3680	7:30 386	4:30 360
				WEST	3447	7:30 241	5:00 459
CHANNEL ST AT GAFFEY ST	C00-3040-24	SR MO	05-17-76	TOTAL	9457	11:15 694	4:30 936
				EAST	4236	7:00 430	2:45 316
				WEST	5221	11:15 424	4:30 651
CHANNEL ST AT GAFFEY ST	C00-3040-34	SR MO	06-21-76	TOTAL	9247	11:15 629	4:15 869
				EAST	4195	6:45 421	3:00 273
				WEST	5052	11:15 367	4:15 615
CHARDDN CIRCLE NR WHISPRG SPR N/D LAKE ENCINO DR	A00-0017-01	WV WE	10-27-76	TOTAL	113	7:30 19	5:15 28
				ONE WAY STREET S/B			

LOCATION	PHYS. DESCR	RG	DY	DATE	DIR.	VOLUME	AM PEAK	PM PEAK		
CHASE ST AT COLUMBUS AV	A00-1818-11	EV	MO	03-29-76	TOTAL	1392	7:30	133	4:45	218
					EAST	816	11:15	42	4:45	127
					WEST	576	7:30	95	4:45	91
CHASE ST AT ENCINO AV	A00-1818-11	WV	WE	06-02-76	TOTAL	1843	*	MANUAL	COUNT	
					EAST	925	7:30	96	3:00	72
					WEST	918	7:15	62	4:45	120
CHASE ST AT ENCINO AV	A00-1818-11	WV	TU	06-15-76	TOTAL	1980	8:00	132	4:45	178
					EAST	965	7:30	77	3:30	79
					WEST	1015	8:15	67	4:45	113
CHASE ST W/O ENCINO AV	A00-1818-11	WV	WE	11-10-76	TOTAL	1525	7:45	89	2:30	211
					EAST	734	7:00	47	2:30	125
					WEST	791	7:45	53	4:30	134
CHASE ST AT LANGDON AV	200-1516-11	EV	MO	11-22-76	TOTAL	1739	11:15	119	5:00	178
					EAST	628	11:15	42	5:00	68
					WEST	1111	11:15	77	4:15	113
CHASE ST AT MASON AV	B00-1818-11	WV	TU	12-07-76	TOTAL	2059	7:30	268	4:30	262
					EAST	1100	7:30	141	4:30	174
					WEST	959	7:15	131	5:00	95
CHASE ST AT NOBLE AV	A00-1817-11	EV	FR	09-17-76	TOTAL	1079	7:30	135	3:45	189
					EAST	866	7:30	111	3:45	173
					WEST	213	7:15	24	2:00	26
CHASE ST AT RANCHITO AV	A00-1818-11	EV	TU	03-30-76	TOTAL	15229	*	MANUAL	COUNT	
					EAST	8149	7:30	689	3:00	626
					WEST	7080	7:30	460	4:45	725
CHASE ST AT TILDEN AV -VALLEY-	A00-1818-11	EV	TU	04-20-76	TOTAL	13488	*	MANUAL	COUNT	
					EAST	6601	7:15	600	4:45	559
					WEST	6887	7:15	416	4:45	697
CHASE ST AT TOBIAS AV	A00-1818-11	EV	FR	06-04-76	TOTAL	6421	*	MANUAL	COUNT	
					EAST	2549	7:45	156	5:00	267
					WEST	3872	9:00	154	5:00	451

LOCATION	PHYS. DESCR	RG DY	DATE	DIR.	VOLUME	AM PEAK	PM PEAK		
CHASE ST AT TOBIAS AV	B00-2025-11	EV FR	07-09-76	TOTAL	6593	11:15	451	5:15	622
				EAST	2461	11:15	146	3:45	246
				WEST	4132	11:15	305	5:15	415
CHASE ST AT WHITE OAK AV		WV TH	12-02-76	TOTAL	2460	*	MANUAL COUNT		
				EAST	1666	7:30	149	3:00	143
				WEST	794	7:30	60	5:00	89
CHASE ST E/O ZELZAH AV	B00-1818-11	WV WE	11-10-76	TOTAL	3454	7:15	232	4:30	384
				EAST	1591	7:30	97	4:30	164
				WEST	1863	7:15	136	4:45	224
CHATSWORTH DR AT ARLETA AV	C00-2524-22	EV MO	08-23-76	TOTAL	13042	7:00	1255	4:45	1453
				EAST	6678	7:00	1042	4:15	409
				WEST	6364	11:15	316	5:00	1075
CHATSWORTH DR AT CHATSWORTH ST	C00-3035-23	EV MO	08-23-76	TOTAL	14492	7:00	1411	4:45	1584
				EAST	7807	7:15	1174	4:15	504
				WEST	6685	11:15	333	4:45	1106
CHATSWORTH DR W/O LAUREL CANYON BL	C00-4024-32	EV MO	08-23-76	TOTAL	8052	11:00	567	4:15	811
				EAST	4634	7:15	381	4:15	508
				WEST	3418	11:15	228	4:45	351
CHATSWORTH ST AT AMESTOY AV		WV TH	04-01-76	TOTAL	17711	*	MANUAL COUNT		
				EAST	10274	8:15	1133	2:30	695
				WEST	7437	7:30	554	2:30	669
CHATSWORTH ST AT AMESTOY AV	C00-4040-33	WV WE	04-14-76	TOTAL	19933	11:15	1164	5:00	1969
				EAST	9898	7:00	791	5:00	705
				WEST	10035	11:15	592	5:15	1280
CHATSWORTH ST W/O ARLETA AV	C00-2030-12	EV TH	10-07-76	TOTAL	754	7:15	56	2:45	107
				EAST	160	7:15	16	6:15	16
				WEST	594	7:15	40	2:30	94
CHATSWORTH ST AT BALBOA BL	C00-4040-33	WV WE	10-20-76	TOTAL	22649	7:00	1771	4:45	2373
				EAST	12220	7:00	1260	4:30	993
				WEST	10429	7:30	582	4:45	1398

LOCATION	PHYS. DESCR	RG	DY	DATE	DIR.	VOLUME	AM PEAK	PM PEAK		
CHATSWORTH ST AT BURNET AV		EV	MO	05-24-76	TOTAL	16851 *	MANUAL COUNT			
					EAST	8333	7:00	1064	4:30	529
					WEST	8518	7:30	364	4:30	1126
CHATSWORTH ST AT CHATSWORTH DR	D06-3025-22	EV	TH	10-07-76	TOTAL	7386	7:00	1036	4:30	643
					EAST	5711	7:00	913	4:15	478
					WEST	1675	7:00	123	4:30	166
CHATSWORTH ST AT CHATSWORTH DR	C00-3030-22	EV	WE	11-17-76	TOTAL	7228	7:15	911	4:15	570
					EAST	5691	7:15	805	4:15	444
					WEST	1537	7:45	126	4:45	149
CHATSWORTH ST AT HAYVENHURST AV	C00-3535-33	WV	TU	12-21-76	TOTAL	24399	7:30	1613	4:30	2661
					EAST	10097	7:30	968	4:15	773
					WEST	14302	10:45	698	4:30	1900
CHATSWORTH ST AT LURLINE AV	C00-3540-33	WV	MO	11-29-76	TOTAL	7294	7:15	1049	4:45	1033
					EAST	2948	7:15	802	3:00	164
					WEST	4346	7:30	255	4:45	907
CHATSWORTH ST E/O ORION AV	C00-3040-23	EV	TU	08-31-76	TOTAL	16067	7:15	1239	4:45	1832
					EAST	7502	7:15	974	5:00	497
					WEST	8565	11:15	397	4:45	1346
CHATSWORTH ST E/O SEPULVEDA BL	C00-3040-23	EV	MO	08-23-76	TOTAL	14671	7:00	1333	5:00	1625
					EAST	7265	7:00	1012	4:30	494
					WEST	7406	11:15	338	5:00	1191
CHATSWORTH ST E/O TOPANGA CANYON BL	C00-4040-13	WV	TH	08-05-76	TOTAL	1757	9:00	98	4:45	209
					EAST	744	9:15	55	6:00	73
					WEST	1013	11:15	62	4:45	162
CHATSWORTH ST AT VANALDEN AV		WV	TU	10-05-76	TOTAL	6593 *	MANUAL COUNT			
					EAST	3036	7:15	327	2:45	233
					WEST	3557	7:15	291	3:00	342
CHATSWORTH ST AT VANALDEN AV	C00-4040-33	WV	WE	10-06-76	TOTAL	7922	7:00	628	5:00	980
					EAST	2923	7:00	334	4:45	256
					WEST	4999	7:00	294	5:00	726

LOCATION	PHYS. DESCR	RG DY	DATE	DIR.	VOLUME	AM PEAK	PM PEAK
CHATSWORTH ST AT WOODLEY AV	C00-4040-33	WV TU	12-21-76	TOTAL	21631	7:30 1509	4:45 2151
				EAST	10652	7:30 1119	4:00 725
				WEST	10979	11:15 513	5:00 1468
CHATSWORTH ST AT ZELZAH AV	D06-4040-33	WV WE	10-13-76	TOTAL	21675	7:00 1801	4:45 2093
				EAST	10167	7:00 1055	1:45 900
				WEST	11408	7:00 746	5:00 1388
CHEESBROUGH S LN AT 1ST ST	MO	07-26-76	TOTAL	10078	* MANUAL COUNT		
			NORTH	5350	9:00 243	4:15 666	
			SOUTH	4728	7:00 350	3:30 416	
CHELAN DR -JOG NR SENALDA RD N/O OUTPOST DR	A00-2400-20	HW WE	02-18-76	TOTAL	245	8:00 21	3:00 30
				NON-DIR COUNT			
CHEROKEE AV N/O DE LONGPRE AV	A00-1515-11	HW WE	08-18-76	TOTAL	1942	11:15 105	4:45 200
				NORTH	805	11:15 47	4:45 81
				SOUTH	1137	11:15 58	6:30 132
CHEROKEE AV S/O FRANKLIN AV	200-1919-21	HW WE	08-11-76	TOTAL	1127	11:15 68	7:45 98
				NORTH	840	0:15 69	7:45 80
				SOUTH	287	11:15 32	11:30 36
CHEROKEE AV-JOG NR WHITLEY- AT HOLLYWOOD BL	HW TU	07-27-76	TOTAL	1414	* MANUAL COUNT		
			NORTH	578	9:00 19	5:00 82	
			SOUTH	836	9:00 60	4:30 83	
CHEROKEE AV-JOG NR WHITLEY- S/O HOLLYWOOD BL	100-1515-11	HW TH	08-05-76	TOTAL	2110	11:15 118	8:45 158
				NORTH	981	11:15 65	6:30 72
				SOUTH	1129	11:15 53	7:45 93
CHEROKEE LN E/O COLDWATER CANYON DR	200-1010-11	HW MO	11-08-76	TOTAL	3271	8:30 307	5:00 304
				EAST	1354	9:00 130	5:45 117
				WEST	1917	8:30 179	5:15 191
CHURCH LN AT MONTANA AV	B00-1120-11	WR TU	07-27-76	TOTAL	4365	8:30 695	6:15 331
				NORTH	786	8:15 91	11:30 68
				SOUTH	3579	8:30 605	6:15 276

LOCATION	PHYS. DESCR	RG DY	DATE	DIR.	VOLUME	AM PEAK	PM PEAK		
CHURCH LN W/O SAN DIEGO FWY	C00-2020-11	WR TH	02-19-76	TOTAL	5044	8:00	643	5:30	480
				EAST	1914	8:15	123	5:30	299
				WEST	3130	8:00	525	2:30	242
CHURCH LN AT SAN DIEGO FWY SB ON	G06-3838-33	WR MO	03-22-76	TOTAL	9762	8:00	795	6:00	774
				NORTH	6800	8:15	417	6:00	622
				SOUTH	2962	7:45	394	3:15	228
CHURCH LN W/O SEPULVEDA BL	C00-2014-11	WV TU	09-14-76	TOTAL	5739	8:15	721	5:00	707
				EAST	2399	8:15	155	5:00	523
				WEST	3340	8:15	566	3:15	245
CHURCH LN W/O SEPULVEDA BL	C00-2020-11	WR MO	11-22-76	TOTAL	5797	7:30	813	5:00	763
				EAST	2386	8:15	144	5:00	592
				WEST	3411	7:30	709	2:30	218
CHURCH LN AT SUNSET BL		WR FR	04-26-76	TOTAL	17305	*	MANUAL COUNT		
				NORTH	1410	9:00	49	5:00	204
				SOUTH	15895	8:00	1460	5:00	1233
CIMARRON ST-JDG NR HAAS AV AT FLORENCE AV	100-1818-11	SR MO	08-23-76	TOTAL	1321	9:00	83	4:45	122
				NORTH	491	9:30	41	7:15	58
				SOUTH	830	10:30	53	4:45	88
CIMARRON ST-JDG NR HAAS AV AT FLORENCE AV		SR WE	09-15-76	TOTAL	1278	*	MANUAL COUNT		
				NORTH	472	7:45	51	4:00	40
				SOUTH	806	8:15	48	5:00	103
CITRONIA ST AT YOLANDA AV	A00-2020-11	WV WE	07-28-76	TOTAL	677	11:15	45	6:30	65
				EAST	178	11:15	14	4:00	21
				WEST	499	9:30	33	5:00	51
CLARISSA AV AT COMMONWEALTH AV -CENTRAL-		HW TU	09-21-76	TOTAL	378	*	MANUAL COUNT		
				EAST	188	8:15	13	1:45	22
				WEST	190	7:45	25	1:00	16
CLARK ST -VALLEY- AT BALBOA BL		WV TH	07-15-76	TOTAL	1217	*	MANUAL COUNT		
				EAST	888	9:00	50	4:45	109
				WEST	329	7:00	21	3:00	33

LOCATION	PHYS. DESCR	RG	DY	DATE	DIR.	VOLUME	AM PEAK	PM PEAK		
CLARK ST --VALLEY-- E/O BALBOA BL	A00-0018-01	WV	FR	07-23-76	TOTAL	457	10:30	44	2:00	54
CLIFFWOOD AV AT HIGHWOOD ST		WR	WE	04-07-76	TOTAL	1212	*	MANUAL COUNT		
					NORTH	587	8:15	31	3:00	71
					SOUTH	625	8:00	57	3:00	52
CLINTON ST AT LA BREA AV		WR	FR	12-03-76	TOTAL	1007	*	MANUAL COUNT		
					EAST	425	7:15	32	3:00	39
					WEST	582	8:15	45	2:30	52
CLINTON ST AT WESTERN AV		HW	FR	07-30-76	TOTAL	1085	*	MANUAL COUNT		
					EAST	517	7:15	41	4:30	51
					WEST	568	8:45	33	4:30	88
CLOVERDALE AV AT ROSELAND ST	100-1616-11	CR	FR	05-07-76	TOTAL	747		39	7:15	112
					NORTH	449	10:15	26	7:15	77
					SOUTH	298	11:15	14	6:45	43
CLOVIS AV AT 108TH ST		SR	TH	10-28-76	TOTAL	361	*	MANUAL COUNT		
					NORTH	188	8:00	10	4:45	40
					SOUTH	173	7:30	16	5:00	23
CLUB VIEW DR AT EASTBORNE AV		WR	MO	09-13-76	TOTAL	5599	*	MANUAL COUNT		
					NORTH	2707	8:00	88	5:00	483
					SOUTH	2892	8:15	440	4:30	132
CLUB VIEW DR AT ROCHESTER AV		WR	WE	09-01-76	TOTAL	5084	*	MANUAL COUNT		
					NORTH	2448	8:45	71	5:00	440
					SOUTH	2636	8:00	379	5:00	118
CLUB VIEW DR N/O SANTA MONICA BL	B00-1217-11	WR	WE	12-01-76	TOTAL	5366		480	4:30	650
					NORTH	2746	11:00	134	4:30	479
					SOUTH	2620	8:15	396	12:15	195
CLUB VIEW DR AT WILKINS AV		WR	MO	08-30-76	TOTAL	5101	*	MANUAL COUNT		
					NORTH	2502	7:45	88	5:00	475
					SOUTH	2599	8:00	402	4:15	103

LOCATION	PHYS. DESCR	RG	DAY	DATE	DIR.	VOLUME	AM PEAK	PM PEAK		
COMASSET ST AT PLATT AV	200-1216-11	WV	TH	05-27-76	TOTAL	2532	7:45	202	5:00	239
					EAST	1308	7:45	143	3:00	134
					WEST	1224	8:15	73	5:00	159
CDIL AV N/O PACIFIC COAST HWY	A00-0910-11	SR	MO	04-26-76	TOTAL	504	11:15	61	11:30	62
					NORTH	146	8:00	20	1:30	18
					SOUTH	358	11:15	46	3:45	49
COLBATH AV AT DAVANA TER	A00-1616-11	EV	TU	11-23-76	TOTAL	325	7:45	26	2:45	59
					NORTH	94	7:45	13	12:45	14
					SOUTH	231	10:30	16	2:45	52
COLDWATER CANYON AV AT ADDISON ST	C00-3020-22	EV	WE	06-02-76	TOTAL	22930	7:45	1659	4:45	1736
					NORTH	12418	7:45	716	5:15	1139
					SOUTH	10512	7:15	967	2:45	680
COLDWATER CANYON AV AT ADDISON ST		EV	MO	06-21-76	TOTAL	16170	*	MANUAL COUNT		
					NORTH	7621	8:45	374	5:00	949
					SOUTH	8549	7:30	916	4:45	574
COLDWATER CANYON AV AT KITTRIDGE ST	C00-3030-22	EV	FR	07-09-76	TOTAL	15539	7:30	1158	3:30	1457
					NORTH	7745	11:15	471	5:00	680
					SOUTH	7794	7:30	660	3:30	885
COLDWATER CANYON AV N/O MULHOLLAND DR	C00-1214-11	EV	FR	01-16-76	TOTAL	17782	7:00	1701	4:15	1773
					NORTH	8716	11:15	614	4:15	1374
					SOUTH	9066	7:00	1480	11:30	470
COLDWATER CANYON AV N/O MULHOLLAND DR	C00-1612-11	EV	TU	09-28-76	TOTAL	18129	7:30	1788	5:15	1940
					NORTH	8397	11:15	391	5:15	1394
					SOUTH	9732	7:30	1491	5:30	554
COLDWATER CANYON AV N/O MULHOLLAND DR	C00-1517-11	EV	MO	10-25-76	TOTAL	15672	7:30	1550	4:00	1493
					NORTH	7038	11:15	325	4:00	1088
					SOUTH	8634	8:00	1353	11:30	487
COLDWATER CANYON AV AT RIVERSIDE DR -VALLEY-		EV	TH	03-18-76	TOTAL	21821	*	MANUAL COUNT		
					NORTH	11806	8:15	604	5:00	1364
					SOUTH	10015	7:30	940	3:00	667

LOCATION	PHYS. DESCR	RG DY	DATE	DIR.	VOLUME	AM PEAK	PM PEAK		
COLDWATER CANYON AV AT VENTURA FWY -E/B OFF-			03-18-76	TOTAL	16830 *	MANUAL COUNT			
				NORTH	14097	7:45	908	4:00	1297
				SOUTH	2733	7:30	267	3:00	215
COLDWATER CANYON AV AT VENTURA FWY -W/B OFF-			03-18-76	TOTAL	17577 *	MANUAL COUNT			
				NORTH	4225	7:45	318	3:15	424
				SOUTH	13352	7:45	1226	5:00	900
COLDWATER CANYON DR AT MULHOLLAND DR	300-1212-11	HW WE	12-01-76	TOTAL	17056	8:00	1626	5:15	1841
				NORTH	8647	11:15	369	5:15	1418
				SOUTH	8409	8:00	1345	11:30	464
COLE PL N/O DE LONGPRE AV	B00-2020-11	HW WE	08-04-76	TOTAL	1347	11:15	98	4:15	181
				NORTH	543	11:15	45	3:30	69
				SOUTH	804	11:15	53	4:15	119
COLFAX AV AT ERWIN ST	300-1230-11	EV WE	12-29-76	TOTAL	3939	8:00	299	4:15	407
				NORTH	1315	8:00	161	4:00	116
				SOUTH	2624	11:15	170	4:15	296
COLGATE AV AT CRESCENT HEIGHTS BL			06-07-76	TOTAL	1332 *	MANUAL COUNT			
				EAST	155	7:15	16	3:15	18
				WEST	1177	8:15	65	4:15	125
COLGATE AV AT WILLAMAN DR			06-14-76	TOTAL	863 *	MANUAL COUNT			
				EAST	274	9:00	30	4:30	24
				WEST	589	8:00	52	4:30	61
COLLEGE ST AT YALE ST	B00-1718-12	CR MO	07-26-76	TOTAL	6624	7:15	756	4:45	573
				EAST	3136	7:15	440	5:00	287
				WEST	3488	7:15	316	4:00	306
COLLEGE VIEW AV AT LOY LN			03-05-76	TOTAL	1047 *	MANUAL COUNT			
				NORTH	582	7:45	47	5:00	64
				SOUTH	465	9:00	16	4:45	69
COLLINS ST AT ALLOTT AV	A00-1818-11	EV TU	12-28-76	TOTAL	157	9:15	10	3:30	46
				EAST	98	9:30	9	5:00	14
				WEST	59	7:30	5	4:00	38

LOCATION	PHYS. DESCR	RG DY	DATE	DIR.	VOLUME	AM PEAK	PM PEAK		
COLLIS AV S/O COLEMAN AV	800-1717-11	CR TU	07-13-76	TOTAL	3986	7:30	347	5:00	378
				NORTH	2017	7:30	213	5:00	190
				SOUTH	1969	7:00	156	5:00	188
COLLIS AV N/O PULLMAN ST	800-1717-11	CR TH	07-01-76	TOTAL	4187	7:00	285	4:30	394
				NORTH	2059	11:15	115	4:30	197
				SOUTH	2128	7:00	164	4:30	197
COLON ST AT SANFORD AV		SR WE	09-22-76	TOTAL	436	*	MANUAL COUNT		
				EAST	267	9:00	18	2:45	32
				WEST	169	8:00	9	2:45	22
COLON ST AT WATSON AV		SR TH	10-28-76	TOTAL	575	*	MANUAL COUNT		
				EAST	397	8:00	24	5:00	54
				WEST	178	7:30	16	4:00	18
COLONIAL AV AT EVERGLADE ST	A00-1817-11	WR TU	05-25-76	TOTAL	1133	7:45	69	5:15	299
				NORTH	627	7:45	39	5:00	165
				SOUTH	506	7:30	31	5:15	136
COLORADO BL E/O BROADWAY -EAGLE RK-	G04-4040-44	CR WE	03-17-76	TOTAL	29206	11:15	1785	4:45	2644
				EAST	15366	11:15	1004	4:30	1530
				WEST	13840	7:30	914	5:00	1162
COLORADO BL W/O BROADWAY -EAGLE RK-	D08-3030-22	CR WE	03-17-76	TOTAL	11081	11:15	708	4:30	941
				EAST	5755	11:15	371	4:45	529
				WEST	5326	11:15	337	4:15	423
COLORADO BL AT EAGLE DALE AV		CR WE	06-02-76	TOTAL	16360	*	MANUAL COUNT		
				EAST	9421	7:15	563	4:45	1009
				WEST	6939	7:15	574	3:00	586
COLORADO BL AT HERMOSA AV		CR FR	01-16-76	TOTAL	31311	*	MANUAL COUNT		
				EAST	10582	7:30	473	5:00	1400
				WEST	20729	7:30	753	5:00	1017
COLORADO BL AT SIERRA VILLA DR	C00-5050-44	CR MO	01-19-76	TOTAL	30863	7:30	2027	4:45	2721
				EAST	16912	11:15	997	4:45	1573
				WEST	13941	7:30	1009	5:00	1156

LOCATION	PHYS. DESCR	RG DY	DATE	DIR.	VOLUME	AM PEAK	PM PEAK		
COLORADO BL AT SIERRA VILLA DR		CR MD	02-09-76	TOTAL	21684 *	MANUAL COUNT			
				EAST	11258	7:30	724	4:45	1215
				WEST	10426	7:30	937	5:00	948
COLORADO FWY-W/B OFF- W/O LINDA ROSA AV	G14-3232-33	CR WE	10-20-76	TOTAL	15420	11:15	983	4:30	1403
				EAST	8119	11:15	512	4:30	735
				WEST	7301	11:15	471	4:30	668
COLUMBUS AV AT CHASE ST	100-1818-11	EV MO	03-29-76	TOTAL	1872	7:30	166	3:45	202
				NORTH	631	11:15	42	4:00	106
				SOUTH	1241	7:30	130	5:00	110
COLUMBUS AV AT KITTRIDGE ST	A00-1818-11	EV TH	06-03-76	TOTAL	1016	11:15	59	5:15	105
				NORTH	513	7:30	33	3:00	55
				SOUTH	503	11:15	29	5:15	62
COLUMBUS AV AT MOORPARK ST		EV FR	02-19-76	TOTAL	1585 *	MANUAL COUNT			
				NORTH	1412	8:30	50	4:15	181
				SOUTH	173	8:00	18	3:45	16
COLUMBUS AV AT MOORPARK ST	A00-1818-11	EV TU	11-23-76	TOTAL	1913	11:15	163	5:00	243
				NORTH	1611	11:15	142	5:00	220
				SOUTH	302	11:15	21	3:15	56
COLUMBUS AV AT PARTHENIA ST		EV MO	12-06-76	TOTAL	2751 *	MANUAL COUNT			
				NORTH	780	7:15	52	5:00	86
				SOUTH	1971	7:45	123	5:00	176
COMERCIO LN AT VENTURA BL		WV MO	08-16-76	TOTAL	17993 *	MANUAL COUNT			
				EAST	9019	7:45	657	4:45	759
				WEST	8974	9:00	636	4:45	1144
COMMERCIAL ST AT VIGNES ST	C00-1416-11	CR FR	04-16-76	TOTAL	3136	11:15	212	3:15	481
				EAST	1352	11:15	110	3:45	176
				WEST	1784	11:15	102	3:15	311
COMMERCIAL ST AT VIGNES ST		CR WE	12-08-76	TOTAL	9048 *	MANUAL COUNT			
				EAST	6055	7:00	235	4:45	944
				WEST	2993	7:00	217	3:30	430

LOCATION	PHYS. DESCR	RG	DAY	DATE	DIR.	VOLUME	AM PEAK	PM PEAK		
COMMONWEALTH AV -CENTRAL- AT CLARISSA AV		HW	TU	09-21-76	TOTAL	5146 *	MANUAL COUNT			
					NORTH	1774	7:45	186	3:00	176
					SOUTH	3372	7:45	460	2:15	180
COMMONWEALTH AV -CENTRAL- AT 4TH ST		HW	MO	09-20-76	TOTAL	9996 *	MANUAL COUNT			
					NORTH	5529	7:45	244	5:00	863
					SOUTH	4467	7:30	684	3:30	212
COMPTON AV -COUNTY- AT SLAUSON AV -COUNTY-	C00-3030-22	CR	TH	12-16-76	TOTAL	22479	7:00	1776	4:00	2105
					EAST	11770	7:00	1020	4:15	1077
					WEST	10709	7:30	766	3:30	1069
COMSTOCK AV AT LORING AV		WR	MO	06-28-76	TOTAL	1749 *	MANUAL COUNT			
					EAST	636	8:45	65	4:15	51
					WEST	1113	8:00	46	5:00	227
CONCORD ST-JDG BERNAL AV- AT 6TH ST		CR	MO	11-29-76	TOTAL	265 *	MANUAL COUNT			
					NORTH	141	8:15	11	1:00	19
					SOUTH	124	7:30	14	1:00	14
CONSTELLATION BL AT AVENUE OF THE STARS	C00-3333-33	WR	MO	06-07-76	TOTAL	22456	8:15	2116	5:00	2093
					EAST	12225	8:15	1572	12:45	884
					WEST	10231	11:15	732	5:00	1238
CORBIN AV N/O BAHAMA ST	D10-3535-22	WV	TU	01-27-76	TOTAL	27638	7:30	2135	4:30	2948
					NORTH	14026	11:15	965	4:15	1621
					SOUTH	13612	7:30	1209	4:30	1335
CORBIN AV AT NORDHOFF ST NR PRAIRIE ST	C00-4045-33	WV	TH	12-02-76	TOTAL	28082	7:15	2706	4:45	2505
					NORTH	10916	7:15	1056	4:45	969
					SOUTH	17166	7:15	1650	4:30	1559
CORBIN AV AT PLUMMER ST	C00-4818-31	WV	TH	04-15-76	TOTAL	15286	11:15	1011	4:30	1540
					NORTH	10622	11:15	696	4:45	1236
					SOUTH	4664	7:15	395	12:15	364
CORBIN AV AT PLUMMER ST	C00-4530-32	WV	TH	12-09-76	TOTAL	16947	7:15	1242	5:00	1722
					NORTH	10964	11:15	635	5:00	1322
					SOUTH	5983	7:30	674	4:15	425

LOCATION	PHYS. DESCR	RG	DAY	DATE	DIR.	VOLUME	AM PEAK	PM PEAK		
CORDA DR S/D MULHOLLAND DR	A00-2020-11	WV	FR	02-20-76	TOTAL	355	7:00	43	3:15	34
					NORTH	290	7:00	41	3:15	25
					SOUTH	65	8:00	8	5:30	10
CORDELIA RD N/O BANYAN DR	A00-3300-10	WR	TU	05-18-76	TOTAL	289	8:30	34	2:30	30
					NDN-DIR COUNT					
CORINGA DR AT AVENUE 53	A00-1313-11	HW	WE	09-15-76	TOTAL	583	6:45	38	5:30	138
					EAST	391	6:45	32	4:45	77
					WEST	192	11:15	4	5:30	63
CORINTH AV AT MISSISSIPPI AV	A00-1818-11	WR	WE	03-24-76	TOTAL	1754	8:15	135	4:45	170
					NORTH	961	8:15	76	5:00	110
					SOUTH	793	10:45	67	1:45	71
CORNWELL ST AT BROOKLYN AV		CR	WE	04-21-76	TOTAL	13667	*	MANUAL	COUNT	
					EAST	5802	7:30	369	2:45	562
					WEST	7865	7:15	878	2:30	580
COSMO ST S/O HOLLYWOOD BL	100-1212-11	HW	TU	08-10-76	TOTAL	1061	10:30	77	4:30	93
					NORTH	609	11:15	41	4:45	53
					SOUTH	452	10:30	35	4:30	40
COSTELLO AV AT PARTHENIA ST	A00-1818-11	EV	TH	03-25-76	TOTAL	350	8:30	25	5:30	47
					NORTH	154	9:15	10	5:30	31
					SOUTH	196	8:30	18	4:00	18
COTNER AV AT TENNESSEE AV	C00-2730-11	WR	FR	09-24-76	TOTAL	10171	7:15	864	3:15	887
					NORTH	5767	7:15	593	3:15	460
					SOUTH	4404	7:15	271	4:00	435
COUNTRY CLUB DR AT CRENSHAW BL		CR	WE	06-09-76	TOTAL	3028	*	MANUAL	COUNT	
					EAST	1915	7:45	154	4:00	210
					WEST	1113	7:30	56	5:00	178
COURTNEY AV AT HOLLYWOOD BL	A00-1820-11	HW	WE	01-21-76	TOTAL	899	11:15	42	5:30	95
					NORTH	590	11:15	22	5:30	75
					SOUTH	309	7:30	31	3:15	34

LOCATION	PHYS. DESCR	RG DY	DATE	DIR.	VOLUME	AM PEAK	PM PEAK		
COVELLO ST AT FORBES AV	A00-1616-11	WV TH	09-23-76	TOTAL	325	6:00	46	3:30	64
				EAST	180	6:00	35	3:30	21
				WEST	145	8:00	13	3:15	44
CREBS AV AT CELTIC ST	A00-1818-11	WV FR	06-25-76	TOTAL	376	7:00	23	1:15	66
				NORTH	184	6:30	15	1:15	63
				SOUTH	192	7:00	10	7:30	30
CRENSHAW BL N/O ADAMS BL	C00-3540-34	CR TH	03-04-76	TOTAL	48597	7:45	3493	4:15	3441
				NORTH	24911	7:45	2090	2:45	1659
				SOUTH	23686	11:15	1487	4:15	1915
CRENSHAW BL N/O ADAMS BL	C00-3540-34	CR FR	03-05-76	TOTAL	51321	7:30	3254	4:00	3766
				NORTH	27351	7:30	2083	3:45	1733
				SOUTH	23970	11:15	1477	4:00	2061
CRENSHAW BL N/O ADAMS BL	C00-3540-14	CR TU	03-30-76	TOTAL	49040	7:15	3438	4:15	3546
				NORTH	23646	7:30	2077	5:00	1471
				SOUTH	25394	11:15	1423	4:15	2104
CRENSHAW BL AT COUNTRY CLUB DR		CR WE	06-09-76	TOTAL	1802	*	MANUAL COUNT		
				NORTH	1372	7:30	175	4:45	119
				SOUTH	430	7:15	23	4:00	48
CRENSHAW BL AT EXPOSITION BL		CR FR	07-09-76	TOTAL	48261	*	MANUAL COUNT		
				NORTH	26759	7:15	2194	4:15	2244
				SOUTH	21502	8:30	1200	4:15	2151
CRENSHAW BL S/O FLORENCE AV	300-4030-32	SR MO	10-25-76	TOTAL	25382	7:15	1841	4:45	2268
				NORTH	11697	7:15	1169	4:30	896
				SOUTH	13685	11:15	744	4:45	1375
CRENSHAW BL AT JEFFERSON BL	C00-4040-44	CR TU	01-06-76	TOTAL	52525	7:00	4151	4:15	4071
				NORTH	25238	7:00	2723	3:45	1653
				SOUTH	27287	11:15	1677	4:30	2454
CRENSHAW BL AT RODEO RD		CR WE	03-15-76	TOTAL	47607	*	MANUAL COUNT		
				NORTH	25015	7:30	2424	4:45	1810
				SOUTH	22592	8:00	1484	5:00	2194

LOCATION	PHYS. DESCR	RG	DAY	DATE	DIR.	VOLUME	AM PEAK	PM PEAK
CRENSHAW BL AT SANTA BARBARA AV		SR	FR	06-25-76	TOTAL	40602 *	MANUAL COUNT	
					NORTH	24040	7:15	1995 4:45 1905
					SOUTH	16562	8:00	844 4:15 1698
CRENSHAW BL AT SLAUSON AV		SR	WE	12-15-76	TOTAL	35780 *	MANUAL COUNT	
					NORTH	18823	7:15	1738 4:00 1551
					SOUTH	16957	7:30	945 4:15 1869
CRENSHAW BL S/O WASHINGTON BL	C00-4035-43	CR	TH	03-04-76	TOTAL	44494	7:45	2872 4:45 3463
					NORTH	23872	7:45	1714 2:45 2052
					SOUTH	20622	11:00	1281 4:45 1743
CRENSHAW BL S/O WASHINGTON BL	C00-4035-43	CR	FR	03-05-76	TOTAL	50971	7:45	3291 2:00 4214
					NORTH	30729	7:45	2131 2:00 2831
					SOUTH	20242	8:00	1178 4:45 1667
CRENSHAW BL S/O WASHINGTON BL	C00-4035-43	CR	MO	03-08-76	TOTAL	38834	11:15	2284 5:00 3217
					NORTH	19684	8:15	1544 4:45 1487
					SOUTH	19150	11:15	1142 5:00 1758
CRENSHAW BL S/O WASHINGTON BL	C00-4030-43	CR	MO	03-29-76	TOTAL	40989	7:30	2887 4:45 3091
					NORTH	20254	7:30	1759 2:45 1363
					SOUTH	20735	11:15	1249 4:45 1772
CRENSHAW BL S/O 23RD ST	008-3030-33	CR	TU	11-09-76	TOTAL	50323	7:15	3538 4:30 4191
					NORTH	18941	7:00	1558 4:30 1597
					SOUTH	31382	7:15	2048 4:15 2635
CRENSHAW BL AT 30TH ST	C00-4040-44	CR	TH	04-29-76	TOTAL	50896	7:30	3218 4:30 3618
					NORTH	26065	7:30	1993 5:00 1686
					SOUTH	24831	11:15	1465 4:30 1937
CRENSHAW BL AT 50TH ST		SR	WE	03-31-76	TOTAL	40043 *	MANUAL COUNT	
					NORTH	22031	7:30	1927 4:00 1715
					SOUTH	18012	7:30	1122 4:00 2132
CRENSHAW BL AT 50TH ST	610-3042-34	SR	FR	06-25-76	TOTAL	43970	11:15	2274 4:45 3070
					NORTH	22376	7:00	1484 5:45 1440
					SOUTH	21594	11:15	1137 5:00 1647

LOCATION	PHYS. DESCR	RG DY	DATE	DIR.	VOLUME	AM PEAK	PM PEAK
CRESCENT HEIGHTS BL N/O BEVERLY BL	300-2020-22	WR WE	07-28-76	TOTAL	19714	8:00 1443	5:00 1647
				NORTH	9204	11:15 543	5:00 694
				SOUTH	10510	7:45 1097	11:45 680
CRESCENT HEIGHTS BL AT COLGATE AV		WR MO	06-07-76	TOTAL	16290 *	MANUAL COUNT	
				NORTH	6843	8:45 377	5:00 871
				SOUTH	9447	8:00 927	3:00 614
CRESCENT HEIGHTS BL AT OAKWOOD AV -CENTRAL-		WR MO	11-22-76	TOTAL	22172 *	MANUAL COUNT	
				NORTH	10589	8:15 471	4:30 1222
				SOUTH	11583	8:00 1208	3:15 662
CRESCENT HEIGHTS BL S/O ROMAINE ST	C00-2020-22	WR WE	07-28-76	TOTAL	20390	8:00 1495	5:00 1688
				NORTH	9855	11:15 554	5:00 646
				SOUTH	10535	8:00 1135	11:45 638
CRESCENT HEIGHTS BL AT WHITWORTH DR	B00-1918-11	WR FR	09-17-76	TOTAL	11004	8:00 1068	4:45 1168
				NORTH	5590	8:15 595	4:45 473
				SOUTH	5414	8:00 481	4:45 695
CRISTOBAL AV AT OPP ST		SR WE	06-02-76	TOTAL	213 *	MANUAL COUNT	
				NORTH	105	7:15 9	3:45 17
				SOUTH	108	7:15 13	3:00 10
CRISTOBAL AV AT OPP ST	100-2020-11	SR TU	06-15-76	TOTAL	447	9:45 54	5:00 71
				NORTH	260	9:45 43	4:30 37
				SOUTH	187	11:00 14	5:00 37
CRUCES ST AT WATSON AV		SR WE	11-03-76	TOTAL	384 *	MANUAL COUNT	
				EAST	159	7:45 12	4:15 17
				WEST	225	7:30 12	4:00 30
CULVER BL AT PERSHING DR		SR FR	07-09-76	TOTAL	18487 *	MANUAL COUNT	
				EAST	10462	7:30 1145	3:45 721
				WEST	8025	7:15 72	4:45 998
CURSON AV AT HAWTHORN AV		HW WE	01-14-76	TOTAL	890 *	MANUAL COUNT	
				NORTH	439	7:45 17	4:00 57
				SOUTH	451	8:15 46	4:15 38

LOCATION	PHYS. DESCR	RG DY	DATE	DIR.	VOLUME	AM PEAK	PM PEAK
CURSON AV N/O HOLLYWOOD BL	B00-3000-20	HW FR	02-13-76	TOTAL	736	11:15	46 12:15 83
				NON-DIR COUNT			
CURSON AV N/O HOLLYWOOD BL	B00-3000-20	HW SA	02-14-76	TOTAL	713	11:15	68 3:30 86
				NON-DIR COUNT			
CURSON AV N/O HOLLYWOOD BL	B00-3000-20	HW SU	02-15-76	TOTAL	778	11:15	56 12:00 70
				NON-DIR COUNT			
CURSON AV AT PACKARD ST	A00-1818-11	CR MO	09-13-76	TOTAL	1184	7:30	82 4:45 164
				NORTH	382	7:45	30 5:00 48
				SOUTH	802	7:30	53 4:45 119
DALY ST AT MAIN ST -CENTRAL-	C00-3030-22	CR MO	01-12-76	TOTAL	12797	7:45	1054 4:30 1043
				NORTH	5538	11:15	411 4:15 642
				SOUTH	7259	7:15	795 2:00 519
DALY ST AT NORTH MAIN ST		CR WE	03-10-76	TOTAL	13203	*	MANUAL COUNT
				NORTH	4725	9:00	228 4:30 638
				SOUTH	8478	7:15	788 3:45 668
DARNDCH WY N/O HIGHLANDER RD	B00-1818-11	WV MO	04-26-76	TOTAL	1943	8:30	138 2:30 213
				NORTH	980	11:15	51 2:30 128
				SOUTH	963	8:15	98 2:30 85
DARNDCH WY E/O POMELO DR	B00-1818-11	WV WE	04-28-76	TOTAL	985	8:00	60 6:15 216
				EAST	664	8:00	48 6:00 199
				WEST	321	11:15	28 6:30 67
DARYL AV S/O TROSA ST	A00-3600-10	WV WE	01-28-76	TOTAL	1252	7:15	148 7:15 665
				NON-DIR COUNT			
DAVANA TER AT COLBATH AV	A00-1616-11	EV TU	11-23-76	TOTAL	351	11:15	28 3:15 49
				EAST	171	11:15	19 1:15 20
				WEST	180	9:45	14 3:15 35

LOCATION	PHYS. DESCR	RG	DAY	DATE	DIR.	VOLUME	AM PEAK	PM PEAK		
DEBELL ST AT TELFAIR AV		EV	MO	12-13-76	TOTAL	368 *	MANUAL COUNT			
					EAST	218	7:00	22	4:45	16
					WEST	150	7:30	18	5:00	15
DE CELIS PL AT SHERMAN WY		WV	MO	09-14-76	TOTAL	1167 *	MANUAL COUNT			
					NORTH	791	7:45	44	3:45	85
					SOUTH	376	7:15	16	3:00	81
DE CELIS PL AT SHERMAN WY	A00-1820-11	WV	TH	09-23-76	TOTAL	1154	11:15	74	4:30	114
					NORTH	870	11:15	53	11:45	83
					SOUTH	284	7:30	26	4:30	32
DEEP CANYON DR S/O MULHOLLAND DR	A00-1615-11	HW	TH	06-17-76	TOTAL	2135	7:45	313	5:00	214
					NORTH	1069	8:15	75	5:15	50
					SOUTH	1066	7:45	251	11:45	47
DEEP CANYON DR AT WENDOVER DR	A00-2020-11	HW	WE	05-12-76	TOTAL	1446	7:45	215	5:15	183
					NORTH	794	8:15	39	5:15	150
					SOUTH	652	7:45	177	4:30	35
DEEP CANYON DR AT WENDOVER DR	A00-2020-11	HW	TH	05-13-76	TOTAL	1474	7:45	210	5:30	190
					NORTH	773	9:15	44	5:30	154
					SOUTH	701	7:45	179	5:15	40
DELANO ST AT VESPER AV	A00-1818-11	EV	TH	04-01-76	TOTAL	2444	11:15	156	4:30	295
					EAST	1276	8:00	97	4:30	142
					WEST	1168	11:15	84	4:15	163
DE LA OSA ST AT SAN FELICIANO DR	A00-1517-11	WV	MO	04-19-76	TOTAL	813	7:45	115	4:00	156
					EAST	278	7:45	36	2:15	45
					WEST	535	7:45	79	4:15	118
DELEVAN DR N/O YORK BL	200-1717-11	HW	FR	07-30-76	TOTAL	5639	7:00	482	5:00	479
					NORTH	3906	7:00	301	5:15	385
					SOUTH	1733	6:45	200	6:45	124
DEL MORENO DR AT POE AV -VALLEY-		WV	TU	01-20-76	TOTAL	279 *	MANUAL COUNT			
					EAST	155	7:30	31	1:00	9
					WEST	124	7:45	25	2:15	9

LOCATION	PHYS. DESCR	RG DY	DATE	DIR.	VOLUME	AM PEAK	PM PEAK		
DEL MORENO DR AT POE AV--VALLEY--	A00-1818-11	WV WE	01-21-76	TOTAL	341	7:30	29	2:30	100
				NORTH	270	8:00	21	2:30	95
				SOUTH	71	7:15	12	4:30	9
DE LONGPRE AV AT EL CENTRO AV		HW WE	06-23-76	TOTAL	1146	*	MANUAL COUNT		
				EAST	601	8:15	46	3:00	61
				WEST	545	7:45	70	4:00	39
DE LONGPRE AV AT VINE ST		HW TU	12-21-76	TOTAL	2117	*	MANUAL COUNT		
				EAST	1344	8:45	74	5:00	146
				WEST	773	8:00	41	3:15	82
DE LONGPRE AV AT VIRGIL AV	A00-1818-11	HW TU	01-06-76	TOTAL	652	11:15	40	3:00	97
				EAST	468	11:15	30	3:15	84
				WEST	184	10:45	16	1:00	22
DE LONGPRE AV AT VIRGIL AV		HW FR	02-27-76	TOTAL	620	*	MANUAL COUNT		
				EAST	526	10:00	22	3:45	70
				WEST	94	10:00	7	5:00	16
DEL PASO AV AT CATALPA ST		CR TU	02-17-76	TOTAL	361	*	MANUAL COUNT		
				NORTH	223	7:15	15	4:45	26
				SOUTH	138	7:00	15	5:00	13
DENKER AV AT CARSON ST	B00-1515-11	SR FR	02-20-76	TOTAL	4045	11:15	258	4:30	386
				NORTH	1899	11:15	126	12:15	178
				SOUTH	2146	11:00	143	4:30	233
DENKER AV AT CARSON ST		SR TH	02-26-76	TOTAL	2796	*	MANUAL COUNT		
				NORTH	1210	7:30	126	4:15	122
				SOUTH	1586	7:15	130	3:45	164
DENKER AV AT 52ND ST	B00-1717-11	SR TU	05-04-76	TOTAL	5258	7:30	393	4:45	614
				NORTH	2601	7:30	266	4:45	241
				SOUTH	2657	11:15	114	4:30	384
DENKER AV AT 52ND ST	B00-1717-11	SR TU	05-04-76	TOTAL	5086	7:00	350	4:45	614
				NORTH	2429	7:00	246	4:45	241
				SOUTH	2657	11:15	114	4:30	384

LOCATION	PHYS. DESCR	RG DY	DATE	DIR.	VOLUME	AM PEAK	PM PEAK		
DENKER AV AT 52ND ST		SR FR	05-28-76	TOTAL	5119 *	MANUAL COUNT			
				NORTH	2831	7:30	246	4:00	268
				SOUTH	2288	8:00	113	4:00	337
DENKER AV AT 207TH ST		SR FR	05-10-76	TOTAL	2621 *	MANUAL COUNT			
				NORTH	1442	7:00	97	4:30	157
				SOUTH	1179	7:00	102	4:15	106
DENKER AV AT 207TH ST	A00-2020-11	SR MO	05-24-76	TOTAL	3112	6:30	227	6:30	327
				NORTH	1683	6:30	128	4:15	167
				SOUTH	1429	7:15	106	6:30	221
DENSMORE AV-JOG NR HASKELL AV- AT VENTURA BL		WV MO	06-21-76	TOTAL	1926 *	MANUAL COUNT			
				NORTH	1210	10:30	78	3:00	110
				SOUTH	716	10:45	71	4:45	61
DE SOTO AV S/O BASSETT ST	C00-2020-22	WV TH	07-22-76	TOTAL	30707	7:30	2215	4:45	2721
				NORTH	15281	11:15	885	4:45	1484
				SOUTH	15426	7:15	1302	4:45	1237
DE SOTO AV AT NORDHOFF ST	C00-4545-33	WV MO	11-29-76	TOTAL	33727	7:15	3036	4:30	3187
				NORTH	14442	7:00	1360	4:30	1379
				SOUTH	19285	7:15	1683	4:30	1808
DE SOTO AV S/O PLUMMER ST	C00-4535-32	WV WE	11-03-76	TOTAL	34749	7:15	3223	4:30	3331
				NORTH	17200	7:15	1441	4:30	1825
				SOUTH	17549	7:00	1844	4:15	1513
DE SOTO AV AT VALERIO ST	C00-4040-33	WV TU	10-05-76	TOTAL	27478	7:30	2267	4:45	2378
				NORTH	13524	7:30	972	4:45	1265
				SOUTH	13954	7:30	1295	4:45	1113
DE SOTO AV AT VALERIO ST		WV WE	11-03-76	TOTAL	24552 *	MANUAL COUNT			
				NORTH	11317	7:15	992	1:30	1002
				SOUTH	13235	7:15	1329	2:45	922
DE SOTO AV AT VENTURA BL	C00-3032-23	WV TU	04-20-76	TOTAL	14326	7:30	1182	11:30	1089
				NORTH	3950	7:00	450	4:30	317
				SOUTH	10376	11:15	852	11:30	897

LOCATION	PHYS. DESCR	RG	DY	DATE	DIR.	VOLUME	AM PEAK	PM PEAK
DE SOTO AV S/O VICTORY BL	D14-3333-22	WV	MO	11-22-76	TOTAL	31389	7:15 2642	4:30 2963
					NORTH	14489	7:30 1233	4:30 1521
					SOUTH	16900	7:15 1423	4:45 1454
DE SOTO AV S/O VICTORY BL	D14-3333-22	WV	WE	11-24-76	TOTAL	37834	7:30 2775	4:15 4548
					NORTH	18639	7:30 1304	3:45 2702
					SOUTH	19195	7:30 1471	4:15 1889
DE SOTO AV S/O VICTORY BL	D14-3333-22	WV	TH	11-25-76	TOTAL	16437	11:15 1126	12:30 1260
					NORTH	7759	11:15 499	8:45 662
					SOUTH	8678	11:15 627	12:30 650
DE SOTO AV S/O VICTORY BL	D14-3333-22	WV	FR	11-26-76	TOTAL	23759	11:15 1889	3:15 1976
					NORTH	10956	11:15 849	3:15 988
					SOUTH	12803	11:15 1040	11:30 1024
DE SOTO AV S/O VICTORY BL	D14-3333-22	WV	SA	11-27-76	TOTAL	20508	11:15 1606	12:15 2345
					NORTH	10105	11:15 812	12:15 1386
					SOUTH	10403	11:15 794	1:00 997
DE SOTO AV S/O VICTORY BL	D14-3333-22	WV	SU	11-28-76	TOTAL	16433	11:15 1250	12:00 1458
					NORTH	7730	11:15 522	1:00 694
					SOUTH	8703	11:15 728	12:00 850
DE SOTO AV S/O VICTORY BL	D14-3333-22	WV	MO	11-29-76	TOTAL	31931	7:30 2616	4:30 3239
					NORTH	14941	7:30 1215	4:15 1711
					SOUTH	16990	7:15 1412	4:30 1546
DE SOTO AV S/O VICTORY BL	D14-3333-22	WV	WE	12-08-76	TOTAL	31037	7:30 2568	4:45 3033
					NORTH	15584	7:30 1197	4:30 1738
					SOUTH	15453	7:30 1371	5:00 1428
DE SOTO AV S/O VICTORY BL	D14-3333-22	WV	TH	12-09-76	TOTAL	32171	7:30 2548	4:45 3037
					NORTH	16070	7:30 1232	4:30 1670
					SOUTH	16101	7:45 1340	4:45 1483
DE SOTO AV S/O VICTORY BL	D14-3333-22	WV	FR	12-10-76	TOTAL	32563	7:30 2614	4:30 3054
					NORTH	16070	7:30 1232	4:30 1670
					SOUTH	16493	7:30 1382	4:45 1428

LOCATION	PHYS. DESCR	RG	DY	DATE	DIR.	VOLUME	AM PEAK	PM PEAK		
DE SOTO AV S/O VICTORY BL	D14-3333-22	WV	SA	12-11-76	TOTAL	22352	11:15	1678	12:00	1793
					NORTH	11200	11:15	834	3:45	910
					SOUTH	11152	11:15	844	12:15	890
DE SOTO AV S/O VICTORY BL	D14-3333-22	WV	SU	12-12-76	TOTAL	16474	11:15	1121	1:00	1376
					NORTH	8486	11:15	560	4:00	759
					SOUTH	7988	11:15	561	1:15	662
DE SOTO AV S/O VICTORY BL	D14-3333-22	WV	MO	12-13-76	TOTAL	31257	7:30	2625	4:30	2945
					NORTH	15493	7:30	1224	4:30	1552
					SOUTH	15764	7:30	1401	4:45	1483
DE SOTO AV S/O VICTORY BL	D14-3333-22	WV	TU	12-14-76	TOTAL	31695	7:30	2549	4:30	2922
					NORTH	15778	7:30	1194	4:30	1581
					SOUTH	15917	7:45	1363	5:00	1450
DE SOTO AV S/O VICTORY BL	D14-3333-22	WV	WE	12-15-76	TOTAL	31859	7:30	2591	4:45	2965
					NORTH	15711	7:30	1175	4:30	1558
					SOUTH	16148	7:30	1416	5:00	1453
DE SOTO AV S/O VICTORY BL	D14-3333-22	WV	TH	12-16-76	TOTAL	32640	7:30	2518	4:45	2954
					NORTH	16071	11:15	1211	4:15	1555
					SOUTH	16569	7:30	1359	4:45	1510
DE SOTO AV S/O VICTORY BL	D14-3333-22	WV	FR	12-17-76	TOTAL	32749	7:30	2510	4:30	2928
					NORTH	16041	11:15	1211	4:15	1555
					SOUTH	16708	7:30	1351	4:45	1471
DE SOTO AV S/O VICTORY BL	D14-3333-22	WV	FR	12-17-76	TOTAL	25061	11:15	1596	4:45	2019
					NORTH	8353	11:15	556	1:00	716
					SOUTH	16708	7:30	1351	4:45	1471
DE SOTO AV S/O VICTORY BL	D14-3333-22	WV	SA	12-18-76	TOTAL	27422	11:15	2043	4:15	2306
					NORTH	16041	11:15	1211	4:15	1555
					SOUTH	11381	11:15	832	12:00	897
DE SOTO AV S/O VICTORY BL	D14-3333-22	WV	SA	12-18-76	TOTAL	22702	11:15	1727	12:00	1776
					NORTH	11321	11:15	395	11:30	900
					SOUTH	11381	11:15	832	12:00	897

LOCATION

LOCATION	PHYS. DESCR	RG	DAY	DATE	DIR.	VOLUME	AM PEAK	PM PEAK
DE SOTO AV S/O VICTORY BL	D14-3333-22	WV	SU	12-19-76	TOTAL	19483	11:15 1452	1:30 1517
					NORTH	11321	11:15 895	11:30 900
					SOUTH	8162	11:15 557	1:30 673
DE SOTO AV S/O VICTORY BL	D14-3333-22	WV	SU	12-19-76	TOTAL	22950	11:15 1597	4:15 2182
					NORTH	14788	11:15 1040	4:15 1611
					SOUTH	8162	11:15 557	1:30 673
DE SOTO AV S/O VICTORY BL	D14-3333-22	WV	SU	12-19-76	TOTAL	16515	11:15 1113	1:30 1366
					NORTH	8353	11:15 556	1:00 716
					SOUTH	8162	11:15 557	1:30 673
DE SOTO AV S/O VICTORY BL	D14-3333-22	WV	MO	12-20-76	TOTAL	30772	7:30 2288	4:30 2917
					NORTH	15288	11:15 1162	4:30 1560
					SOUTH	15484	7:30 1295	5:00 1422
DE SOTO AV S/O VICTORY BL	D14-3333-22	WV	TU	12-21-76	TOTAL	31421	7:30 2293	4:45 2767
					NORTH	15430	11:15 1129	4:00 1546
					SOUTH	15991	7:30 1263	4:45 1409
DE SOTO AV S/O VICTORY BL	D14-3333-22	WV	TH	12-23-76	TOTAL	32000	11:15 2393	2:45 2629
					NORTH	15697	11:00 1185	2:45 1482
					SOUTH	16303	7:15 1342	11:30 1272
DE SOTO AV S/O VICTORY BL	D14-3333-22	WV	FR	12-24-76	TOTAL	22848	11:15 2070	11:30 2042
					NORTH	11375	11:15 1061	11:30 1046
					SOUTH	11473	11:15 1009	11:30 996
DE SOTO AV S/O VICTORY BL	D14-3333-22	WV	SA	12-25-76	TOTAL	14241	11:15 967	2:00 1068
					NORTH	7045	11:15 497	12:15 561
					SOUTH	7196	11:15 470	7:45 515
DE SOTO AV S/O VICTORY BL	D14-3333-22	WV	SU	12-26-76	TOTAL	14141	11:15 949	4:00 1235
					NORTH	7084	11:15 460	4:00 632
					SOUTH	7057	11:15 489	4:15 616
DE SOTO AV S/O VICTORY BL	D14-3333-22	WV	MO	12-27-76	TOTAL	23767	11:15 1690	3:00 2073
					NORTH	11746	11:15 840	3:15 1140
					SOUTH	12021	11:15 850	4:15 1066

LOCATION	PHYS. DESCR	RG DY	DATE	DIR.	VOLUME	AM PEAK	PM PEAK
DE SOTO AV S/O VICTORY BL	D14-3333-22	WV TU	12-28-76	TOTAL	25175	11:15 1792	4:15 2184
				NORTH	12472	11:15 903	4:00 1180
				SOUTH	12703	11:15 889	4:30 1060
DE SOTO AV S/O VICTORY BL	D14-3333-22	WV WE	12-29-76	TOTAL	24899	11:15 1666	4:15 2161
				NORTH	12272	7:30 785	3:30 1165
				SOUTH	12627	11:15 887	4:30 1076
DE SOTO AV S/O VICTORY BL	D14-3333-22	WV TH	12-30-76	TOTAL	23887	11:15 1646	4:15 1962
				NORTH	12003	11:15 807	2:45 1017
				SOUTH	11884	11:15 839	4:30 1010
DE SOTO AV S/O VICTORY BL	D14-3333-22	WV FR	12-31-76	TOTAL	20180	11:15 1611	12:45 1685
				NORTH	9941	11:15 800	2:30 894
				SOUTH	10239	11:15 811	12:45 837
DEVERON RIDGE RD E/O POMELO DR	A00-1818-11	WV FR	05-21-76	TOTAL	1650	7:45 128	2:45 335
				EAST	1009	7:30 59	7:45 174
				WEST	641	7:45 70	2:45 164
DEVONSHIRE ST AT BALBOA BL		WV TU	10-26-76	TOTAL	34922	* MANUAL COUNT	
				EAST	19180	7:00 1841	3:15 1248
				WEST	15742	7:15 987	4:45 1691
DEVONSHIRE ST AT CORBIN AV		WV TU	02-10-76	TOTAL	38013	* MANUAL COUNT	
				EAST	18318	7:00 1913	5:00 1146
				WEST	19695	7:15 1455	4:15 1894
DEVONSHIRE ST AT HASKELL AV	C00-4040-33	WV TH	10-21-76	TOTAL	39461	7:15 2971	5:00 3042
				EAST	19800	6:45 1945	3:00 1210
				WEST	19661	7:15 1222	5:00 1983
DEVONSHIRE ST W/O LANGDON AV	C00-4530-33	WV TU	08-31-76	TOTAL	30873	7:00 2112	4:45 2423
				EAST	17626	7:00 1419	4:45 1225
				WEST	13247	10:45 738	4:45 1198
DEVONSHIRE ST AT LINDLEY AV		WV WE	11-10-76	TOTAL	37425	* MANUAL COUNT	
				EAST	19664	7:00 1754	4:45 1361
				WEST	17761	7:15 1173	4:30 1673

LOCATION	PHYS. DESCR	RG	DAY	DATE	DIR.	VOLUME	AM PEAK	PM PEAK
DEVONSHIRE ST E/O RESEDA BL	D04-3040-23	WV	FR	07-23-76	TOTAL	38110	7:15 2689	5:00 2573
					EAST	19650	6:45 1744	3:15 1213
					WEST	18460	11:15 988	5:15 1489
DEVONSHIRE ST E/O TOPANGA CANYON BL	300-3545-23	WV	TH	08-05-76	TOTAL	13348	11:15 824	5:00 1058
					EAST	6661	11:15 425	12:00 524
					WEST	6687	11:15 399	5:00 577
DEVONSHIRE ST AT VANALDEN AV		WV	MO	07-19-76	TOTAL	33703	* MANUAL COUNT	
					EAST	18405	7:00 1742	3:00 1202
					WEST	15298	7:15 999	4:45 1634
DEVONSHIRE ST AT VANALDEN AV	C00-3040-33	WV	TH	07-22-76	TOTAL	36802	6:45 2693	4:30 2856
					EAST	19472	6:45 1719	4:30 1274
					WEST	17330	11:15 956	4:30 1582
DEVONSHIRE ST AT VANALDEN AV		WV	MO	11-29-76	TOTAL	35080	* MANUAL COUNT	
					EAST	17902	7:00 1715	3:45 1269
					WEST	17178	7:00 1497	4:00 1706
DEVONSHIRE ST AT WHITE OAK AV		WV	MO	08-09-76	TOTAL	33214	* MANUAL COUNT	
					EAST	17885	7:15 1641	3:45 1247
					WEST	15329	7:30 844	5:00 1689
DEVONSHIRE ST AT WHITE OAK AV	C00-4040-34	WV	TU	08-10-76	TOTAL	38019	6:45 2601	4:30 2729
					EAST	19795	6:45 1694	4:15 1245
					WEST	18224	11:15 920	6:00 1584
DEVONSHIRE ST AT WINNETKA AV		WV	TH	06-24-76	TOTAL	38640	* MANUAL COUNT	
					NORTH	21011	7:00 2075	5:00 1359
					SOUTH	17629	7:30 1047	4:30 1897
DEVONSHIRE ST AT WINNETKA AV	C00-4030-33	WV	TH	06-24-76	TOTAL	38321	6:30 2605	4:30 2844
					EAST	18826	5:15 1924	3:15 1154
					WEST	19495	7:15 1099	5:00 1876
DEVONSHIRE ST W/O WINNETKA AV	C00-4540-32	WV	WE	11-03-76	TOTAL	38610	7:00 3091	4:45 3115
					EAST	19495	6:15 2029	3:30 1256
					WEST	19115	7:15 1289	5:00 1960

L D C A T I O N	PHYS. DESCR	RG DY	DATE	DIR.	VOLUME	AM PEAK	PM PEAK		
DEVONSHIRE ST W/O ZELZAH AV	D06-4030-32	WV FR	07-23-76	TOTAL	34131	7:00	2567	3:45	2460
				EAST	16186	6:45	1653	3:00	1212
				WEST	17945	11:15	998	5:15	1528
DEWEY AV N/O 15TH ST	A00-2020-11	CR MO	09-27-76	TOTAL	683	7:15	96	3:00	77
				NORTH	358	7:15	42	3:00	58
				SOUTH	325	7:15	54	5:30	29
DIAMOND ST W/O FIGUEROA ST	C00-2020-22	CR WE	05-05-76	TOTAL	2113	7:15	169	4:00	455
				EAST	1012	11:15	74	4:00	290
				WEST	1101	7:15	145	4:15	183
DICKENS ST AT BEVERLY GLEN BL	B00-1117-11	EV MO	01-12-76	TOTAL	1977	8:00	183	2:45	200
				EAST	733	11:15	53	2:45	94
				WEST	1244	8:00	135	2:45	106
DICKENS ST AT STANSBURY AV	B00-1217-11	EV TU	01-13-76	TOTAL	898	8:15	82	3:15	93
				EAST	664	8:30	76	3:00	63
				WEST	234	11:15	17	1:45	35
DILLON ST AT TEMPLE ST	100-1820-11	HW MD	03-22-76	TOTAL	1086	11:15	123	12:15	147
				NORTH	577	11:15	41	4:30	71
				SOUTH	509	11:15	82	12:15	112
DILLON ST AT TEMPLE ST		HW FR	04-02-76	TOTAL	629	*	MANUAL COUNT		
				NORTH	380	8:15	27	4:00	41
				SOUTH	249	8:15	23	2:00	20
DIVISION ST AT PALNERO DR	200-1616-11	HW TH	07-22-76	TOTAL	1382	7:15	120	4:30	126
				NORTH	1049	7:45	101	4:30	96
				SOUTH	333	9:15	25	6:45	35
DOHENY DR AT BURTON WY		WR FR	04-09-76	TOTAL	17168	*	MANUAL COUNT		
				NORTH	7745	8:15	569	5:00	733
				SOUTH	9423	8:15	816	5:00	740
DOHENY DR AT MOCKINGBIRD PL		HW TU	04-13-76	TOTAL	2123	*	MANUAL COUNT		
				NORTH	1085	8:45	54	4:45	146
				SOUTH	1038	8:15	112	3:30	78

LOCATION	PHYS. DESCR	RG DY	DATE	DIR.	VOLUME	AM PEAK	PM PEAK
DOHENY DR AT WHITWORTH DR		WR TH	09-02-76	TOTAL	9453 *	MANUAL COUNT	
				NORTH	4610	8:15	465 4:30 334
				SOUTH	4843	8:15	295 5:00 566
DON ARELLANES DR AT DON IBARRA PL	A00-1212-11	SR TH	01-22-76	TOTAL	562	7:45	51 5:15 92
				NORTH	266	7:30	19 5:00 41
				SOUTH	296	7:45	36 5:15 52
DON FELIPE DR W/O DON ZARENBO DR	B00-1818-11	SR TH	09-30-76	TOTAL	521	7:30	37 4:45 83
				EAST	283	11:15	17 4:45 63
				WEST	238	7:30	26 2:30 36
DON FELIPE DR -CTY- W/O STOCKER ST -CTY-	C00-2212-21	SR TH	09-30-76	TOTAL	3779	7:30	329 7:15 323
				EAST	1798	7:30	165 10:00 159
				WEST	1981	7:30	164 7:15 225
DONNA AV AT SUPERIOR ST	A00-1818-11	WV TU	10-05-76	TOTAL	539	7:15	41 4:30 136
				NORTH	291	8:30	30 4:30 120
				SOUTH	248	7:00	22 5:30 52
DON ORTEGA PL N/O DON FELIPE DR	A00-1515-11	SR FR	02-27-76	TOTAL	197	7:30	17 3:15 50
				NORTH	67	7:30	8 5:15 10
				SOUTH	130	8:15	14 3:00 40
DORCHESTER AV AT EDNA ST		CR MO	09-20-76	TOTAL	1164 *	MANUAL COUNT	
				NORTH	556	8:00	47 2:00 49
				SOUTH	608	7:45	53 2:00 71
DOUGLAS ST AT IMPERIAL HWY		SR MO	01-19-76	TOTAL	8050 *	MANUAL COUNT	
				NORTH	5221	7:00	380 3:15 676
				SOUTH	2829	7:00	116 4:15 502
DRACENA DR S/O AMBROSE AV	100-1818-11	HW TU	09-21-76	TOTAL	908	7:30	87 2:15 142
				NORTH	355	7:15	32 2:15 45
				SOUTH	553	7:30	55 2:15 97
DREXEL AV AT LA JOLLA AV		WR FR	07-16-76	TOTAL	742 *	MANUAL COUNT	
				EAST	378	9:00	34 4:45 37
				WEST	364	8:45	28 4:45 42

LOCATION	PHYS. DESCR	RG DY	DATE	DIR. VOLUME	AM PEAK	PM PEAK
DREXEL AV AT SWEETZER AV		WR WE	07-14-76	TOTAL 723 * EAST 376 WEST 347	MANUAL COUNT 8:30 26 8:30 30	5:00 52 4:30 40
DRONFIELD AV AT SAYRE ST	A00-1818-11	EV FR	11-19-76	TOTAL 2630 NORTH 1254 SOUTH 1376	7:45 182 10:00 65 7:30 126	2:15 414 2:15 170 2:30 250
DRUMMOND ST AT SUNSET BL		WR MO	01-12-76	TOTAL 1567 * NORTH 423 SOUTH 1144	MANUAL COUNT 9:00 28 7:30 144	4:00 51 4:45 72
DUNBARTON AV AT 80TH ST		SR WE	05-19-76	TOTAL 438 * NORTH 218 SOUTH 220	MANUAL COUNT 7:45 24 7:00 22	3:00 19 1:15 22
DUNDEE DR W/O DE W/O COMMONWEALTH AV	100-0020-02	HW TU	02-17-76	TOTAL 276 NON-DIR COUNT	7:45 21	2:45 58
E ST AT NEPTUNE AV		SR TH	11-04-76	TOTAL 803 * EAST 385 WEST 418	MANUAL COUNT 7:00 30 8:00 37	4:00 42 4:15 54
E ST W/O SANFORD AV	G18-3030-11	SR WE	07-21-76	TOTAL 624 EAST 322 WEST 302	11:15 47 11:15 25 11:15 22	4:00 74 4:15 39 3:45 39
EAGLE ROCK BL AT EL PASO DR	G20-5050-44	HW FR	06-18-76	TOTAL 25408 NORTH 13420 SOUTH 11988	11:15 1429 11:15 758 6:30 929	4:45 2102 4:45 1354 4:00 754
EAGLE ROCK BL AT EL PASO DR	G20-5050-44	HW SA	06-19-76	TOTAL 22546 NORTH 11784 SOUTH 10762	11:15 1618 11:15 834 11:00 791	11:45 1683 11:45 883 11:30 783
EAGLE ROCK BL AT EL PASO DR	G20-5050-44	HW SU	06-20-76	TOTAL 18852 NORTH 9971 SOUTH 8881	11:15 1343 11:15 683 11:15 660	12:00 1483 12:00 773 12:00 710

LOCATION	PHYS. DESCR	RG DY	DATE	DIR.	VOLUME	AM PEAK	PM PEAK		
EAGLE ROCK BL AT LAS FLORES DR	B00-1818-11	HW FR	12-17-76	TOTAL	1132	11:15	83	2:30	118
				NORTH	663	11:15	53	4:15	76
				SOUTH	469	8:30	45	2:30	45
EAGLE ROCK BL AT MERTON AVE-JOG NR CHICKASAW		CR MO	11-29-76	TOTAL	15488	*	MANUAL COUNT		
				NORTH	8711	7:45	524	4:30	845
				SOUTH	6777	7:45	477	4:00	647
EAGLE ROCK BL NR AVE 37 E/O VERDUGO RD	B00-0024-02	HW TH	07-22-76	TOTAL	8284	7:15	915	12:00	501
EAGLE ROCK BL NR AVE 37 W/O VERDUGO RD	G20-0048-04	HW TH	07-22-76	TOTAL	8668	7:00	916	4:45	571
EAGLE ROCK BL E/O AVENUE 40	G20-4900-30	HW TH	07-22-76	TOTAL	12796	11:15	691	4:30	1536
EAGLE ROCK BL W/O AVENUE 40	B00-2400-20	HW TH	07-22-76	TOTAL	4693	11:15	229	4:30	601
EAGLE ROCK BL AT AVENUE 40		HW TU	10-12-76	TOTAL	30472	*	MANUAL COUNT		
				NORTH	17465	7:30	774	4:45	2244
				SOUTH	13007	7:15	1540	3:00	821
EAGLE ROCK BL AT AVENUE 42	G20-5040-43	HW FR	07-30-76	TOTAL	22454	7:15	1712	4:30	1716
				NORTH	12731	11:15	702	4:30	1421
				SOUTH	9723	7:15	1266	12:45	799
EAGLE ROCK BL AT AVENUE 42		HW FR	09-03-76	TOTAL	25405	*	MANUAL COUNT		
				EAST	12201	7:45	483	4:30	1457
				WEST	13204	7:00	1243	3:00	1044
EAST EDGEWARE RD AT TEMPLE ST		HW WE	09-29-76	TOTAL	4105	*	MANUAL COUNT		
				NORTH	733	7:15	93	2:15	63
				SOUTH	3372	7:15	572	1:15	135

LOCATION	PHYS. DESCR	RG DY	DATE	DIR.	VOLUME	AM PEAK	PM PEAK		
EASTERN AV AT KLAMATH PL-JOG NR NORELLE ST-		CR WE	04-21-76	TOTAL	10541 *	MANUAL COUNT			
				NORTH	4380	7:15	327	2:15	429
				SOUTH	6161	7:15	767	2:45	473
EASTERN AV AT KLAMATH ST	300-2828-22	CR MO	03-15-76	TOTAL	11813	7:00	1104	2:45	1047
				NORTH	5616	7:00	343	4:45	559
				SOUTH	6197	7:00	761	2:30	542
ECHO PARK AV AT BAXTER ST	C00-2626-11	HW TU	10-05-76	TOTAL	3556	7:00	360	5:15	369
				NORTH	2396	7:00	265	4:45	293
				SOUTH	1160	7:45	123	6:15	99
EDGEMONT ST AT FOUNTAIN AV	300-1919-11	HW TU	06-22-76	TOTAL	6831	7:30	503	4:45	575
				NORTH	3592	8:00	243	4:45	312
				SOUTH	3239	7:45	274	2:15	290
EDGEMONT ST AT FOUNTAIN AV		HW TU	06-22-76	TOTAL	6365 *	MANUAL COUNT			
				NORTH	3158	8:00	228	4:45	284
				SOUTH	3207	7:15	244	4:00	297
EDGEMONT ST AT FRANKLIN AV	B00-1818-11	HW TH	10-07-76	TOTAL	4304	8:00	380	4:30	515
				NORTH	2441	11:15	130	4:30	404
				SOUTH	1863	7:45	291	3:00	186
EDGEMONT ST AT HOLLYWOOD BL	C00-1919-21	HW TH	10-07-76	TOTAL	5946	7:45	564	4:30	682
				NORTH	3277	11:15	209	4:30	535
				SOUTH	2669	7:30	374	5:15	184
EDGEMONT ST AT LEXINGTON AV		HW MO	04-19-76	TOTAL	7131 *	MANUAL COUNT			
				NORTH	3576	8:15	277	4:45	329
				SOUTH	3555	7:45	299	4:45	283
EDGEMONT ST S/O LOS FELIZ BL	B00-1817-11	HW TH	10-07-76	TOTAL	3765	7:45	375	4:30	452
				NORTH	1994	11:15	110	4:30	317
				SOUTH	1771	7:45	260	4:45	144
EDGEMONT ST AT SUNSET BL	C00-1919-22	HW TU	10-12-76	TOTAL	8520	10:30	574	3:00	742
				NORTH	4056	10:00	285	4:45	422
				SOUTH	4464	7:30	309	3:15	416

LOCATION	PHYS. DESCR	RG DY	DATE	DIR.	VOLUME	AM PEAK	PM PEAK
EDGEWOOD PL W/D HIGHLAND AV	C00-2020-11	CR FR	01-02-76	TOTAL	15469	7:30 1673	4:45 1435
				EAST	7500	7:30 1098	3:30 524
				WEST	7969	7:30 575	4:45 928
EDGEWOOD PL E/O HIGHLAND AV	D04-1616-11	CR FR	01-02-76	TOTAL	965	7:30 112	4:15 85
				EAST	545	7:15 68	3:30 50
				WEST	420	7:30 44	4:15 41
EDGEWOOD PL AT LA BREA AV	C00-2020-22	CR MO	08-16-76	TOTAL	11421	7:15 865	4:30 1036
				EAST	2205	8:00 268	4:30 215
				WEST	9216	7:00 665	4:45 836
EDGEWOOD PL AT LA BREA AV		CR FR	11-05-76	TOTAL	12179	* MANUAL COUNT	
				EAST	2782	7:30 325	4:30 1491
				WEST	9397	7:15 654	4:30 914
EDINBURGH AV AT 4TH ST		WR MO	06-14-76	TOTAL	3639	* MANUAL COUNT	
				NORTH	2589	7:45 166	5:00 295
				SOUTH	1050	8:00 59	3:00 112
EDISON ST E/O MONTEREY RD	A00-1800-20	CR TU	03-16-76	TOTAL	80	7:45 12	2:00 17
				NON-DIR COUNT			
EDITH ST S/D PATRICIA AV	A00-1717-11	WV MO	02-23-76	TOTAL	140	8:15 19	12:45 19
				NORTH	92	8:15 15	12:45 13
				SOUTH	48	8:00 4	5:15 7
EFFIE ST AT GRIFFITH PARK BL		HW WE	04-21-76	TOTAL	1863	* MANUAL COUNT	
				EAST	1144	7:30 108	3:00 122
				WEST	719	7:30 103	2:15 49
EFFIE ST AT HYPERION AV		HW TH	04-22-76	TOTAL	1171	* MANUAL COUNT	
				NORTH	528	7:45 37	1:15 52
				SOUTH	643	7:30 85	1:30 45
EL CANON AV AT VALLEY CIRCLE BL		WV MO	01-12-76	TOTAL	995	* MANUAL COUNT	
				EAST	171	8:45 20	2:15 16
				WEST	824	7:15 106	2:45 94

LOCATION	PHYS. DESCR	RG DY	DATE	DIR.	VOLUME	AM PEAK	PM PEAK	
EL CANON AV AT VALLEY CIRCLE BL	A00-1818-11	WV FR	01-23-76	TOTAL	1759	11:15	74 12:30	266
				NORTH	367	7:30	25 12:45	87
				SOUTH	1392	11:15	59 12:30	220
EL CENTRO AV AT DE LONGPRE AV	A00-1818-11	HW WE	06-23-76	TOTAL	1966	*	MANUAL COUNT	
				NORTH	911	9:00	51 4:15	102
				SOUTH	1055	8:45	73 4:30	114
EL CENTRO AV N/O DE LONGPRE AV	A00-1818-11	HW WE	08-25-76	TOTAL	3354	11:15	206 2:15	279
				NORTH	1453	11:15	82 4:00	126
				SOUTH	1901	11:15	124 6:30	169
EL CENTRO AV S/O HOLLYWOOD BL	A00-1616-11	HW WE	08-11-76	TOTAL	2292	11:15	184 4:45	209
				NORTH	976	11:15	79 1:45	97
				SOUTH	1316	11:15	105 4:30	125
EL CERRITO PL S/O FRANKLIN AV	A00-1414-11	HW TU	08-24-76	TOTAL	2466	8:15	120 6:45	360
				NORTH	1376	8:15	69 6:30	201
				SOUTH	1090	8:30	52 6:45	173
ELDRED ST AT AVENUE 48	A00-1414-11	HW MO	04-26-76	TOTAL	213	*	MANUAL COUNT	
				NORTH	94	7:30	8 3:00	14
				SOUTH	119	8:00	11 3:00	13
ELECTRA DR E/O MT OLYMPUS DR	800-4200-20	HW TH	05-20-76	TOTAL	1693	8:15	275 5:15	265
				NON-DIR COUNT				
ELKWOOD ST AT YOLANDA AV	A00-1414-11	WV WE	12-16-76	TOTAL	326	*	MANUAL COUNT	
				EAST	235	7:15	25 2:00	22
				WEST	91	7:15	18 2:45	5
ELLENBOGEN ST AT WHITEGATE AV	A00-1414-11	EV TU	06-01-76	TOTAL	868	*	MANUAL COUNT	
				EAST	380	7:15	52 2:30	38
				WEST	488	7:15	47 2:30	58
ELLENBOGEN ST AT WOODWARD AV	A00-1414-11	EV TU	05-25-76	TOTAL	763	*	MANUAL COUNT	
				EAST	284	7:30	35 4:00	26
				WEST	479	7:30	54 3:00	52

LOCATION	PHYS. DESCR	RG DY	DATE	DIR.	VOLUME	AM PEAK	PM PEAK		
ELLENITA AV AT GREENBRIAR DR	B00-1818-11	WV FR	02-27-76	TOTAL	893	7:15	149	2:00	88
				EAST	420	11:15	24	2:15	63
				WEST	473	7:15	129	6:30	38
ELLENITA AV AT GREENBRIAR DR		WV FR	11-05-76	TOTAL	788	*	MANUAL COUNT		
				NORTH	462	8:15	55	3:00	31
				SOUTH	326	7:15	22	3:00	37
EL PASO DR AT EAGLE ROCK BL	A00-2020-12	HW FR	06-18-76	TOTAL	6925	7:00	462	4:45	550
				EAST	1575	11:15	107	4:15	167
				WEST	5350	7:00	450	4:45	387
EL PASO DR AT EAGLE ROCK BL	A00-2020-12	HW SA	06-19-76	TOTAL	6529	11:15	475	4:00	553
				EAST	1651	11:15	160	4:45	173
				WEST	4878	9:45	367	4:00	398
EL PASO DR AT EAGLE ROCK BL	A00-2020-12	HW SU	06-20-76	TOTAL	5422	11:15	457	1:00	479
				EAST	1332	10:45	140	1:00	163
				WEST	4090	11:15	327	11:30	333
ELVIDO DR S/O MULHOLLAND DR	A00-2020-11	WV FR	02-20-76	TOTAL	430	11:15	29	6:45	40
				NORTH	254	7:00	21	6:45	22
				SOUTH	176	11:15	13	5:00	23
EMERY ST AT ESTUDILLO AV	A00-1414-11	CR MO	12-13-76	TOTAL	1414	6:00	135	3:00	201
				EAST	672	11:15	63	3:00	90
				WEST	742	6:00	76	3:00	111
ENCINO AV AT BURBANK BL	A00-1817-11	WV TH	01-29-76	TOTAL	1295	8:00	160	5:00	157
				NORTH	448	8:00	80	3:30	86
				SOUTH	847	7:45	81	2:00	105
ENCINO AV AT BURBANK BL		WV FR	11-19-76	TOTAL	1139	*	MANUAL COUNT		
				NORTH	528	8:00	68	3:00	80
				SOUTH	611	7:45	60	3:00	57
ENDICOTT ST AT ITHACA AV	A00-1414-11	CR MO	12-06-76	TOTAL	843	11:15	57	4:30	78
				NORTH	381	11:15	26	4:30	39
				SOUTH	462	11:15	31	5:00	40

LOCATION	PHYS. DESCR	RG DY	DATE	DIR.	VOLUME	AM PEAK	PM PEAK		
ERWIN ST AT COLFAX AV	B00-1612-11	EV WE	12-29-76	TOTAL	1914	11:15	126	4:15	227
				EAST	1087	9:45	70	4:15	130
				WEST	827	11:15	59	4:15	97
ERWIN ST AT FAIR AV	A00-1818-11	EV FR	02-06-76	TOTAL	915	7:30	82	4:45	99
				EAST	450	10:45	36	3:30	54
				WEST	465	7:30	48	5:15	50
ERWIN ST AT GLADE AV	C00-3030-22	WV FR	12-03-76	TOTAL	6789	11:15	457	4:45	730
				EAST	2515	7:45	276	12:45	199
				WEST	4274	11:15	323	4:30	572
ERWIN ST AT GLADE AV		WV FR	12-23-76	TOTAL	6626	*	MANUAL COUNT		
				EAST	2845	7:30	249	3:15	219
				WEST	3781	9:00	121	4:45	461
ERWIN ST AT SHOUP AV		WV MO	08-09-76	TOTAL	2100	*	MANUAL COUNT		
				EAST	444	11:00	47	12:00	41
				WEST	1656	1:00	141	1:00	136
ERWIN ST AT WILBUR AV	A00-1815-11	WV FR	09-24-76	TOTAL	1350	7:30	162	3:15	177
				EAST	458	7:00	57	2:15	61
				WEST	892	7:30	111	3:15	148
ERWIN ST AT WILBUR AV		WV MO	10-18-76	TOTAL	1139	*	MANUAL COUNT		
				EAST	481	7:45	67	2:00	51
				WEST	658	7:30	105	2:30	47
ESPLANADE AT CONVOY ST		SR TU	12-28-76	TOTAL	936	*	MANUAL COUNT		
				NORTH	427	9:00	28	3:15	48
				SOUTH	509	7:15	41	4:15	51
ESPLANADE AT 63RD AV -VENICE		SR MO	12-27-76	TOTAL	223	*	MANUAL COUNT		
				NORTH	188	8:00	9	3:00	25
				SOUTH	35	7:00	5	3:00	4
ETIWANDA AV AT CANTARA ST		WV WE	12-15-76	TOTAL	3204	*	MANUAL COUNT		
				NORTH	1226	7:30	86	4:45	120
				SOUTH	1978	9:00	78	4:30	280

LOCATION	PHYS. DESCR	RG	DY	DATE	DIR.	VOLUME	AM PEAK	PM PEAK		
ETIWANDA AV AT CANTARA ST	800-1818-11	WV	FR	12-17-76	TOTAL	3185	11:15	189	2:45	366
					NORTH	1284	8:15	88	4:15	141
					SOUTH	1901	11:15	119	2:45	242
ETIWANDA AV AT NORDHOFF ST		WV	FR	12-16-76	TOTAL	5813	*	MANUAL COUNT		
					NORTH	787	7:30	114	4:00	60
					SOUTH	5026	8:45	280	4:30	575
ETIWANDA AV AT NORDHOFF ST	A00-1840-13	WV	MO	12-27-76	TOTAL	1383	11:15	117	3:00	140
					NORTH	490	11:15	36	5:00	57
					SOUTH	893	11:15	61	2:45	98
ETIWANDA AV AT RAYEN ST		WV	MO	12-06-76	TOTAL	1454	*	MANUAL COUNT		
					NORTH	728	7:30	71	4:15	86
					SOUTH	726	7:15	39	4:15	105
ETIWANDA AV AT RAYEN ST	A00-1818-11	WV	FR	12-17-76	TOTAL	1787	11:15	115	4:30	201
					NORTH	857	7:15	64	4:30	97
					SOUTH	930	11:15	73	2:30	131
EUBANK AV-JOG NR LECOUVREUR- AT ANAHEIM ST		SR	MO	11-08-76	TOTAL	288	*	MANUAL COUNT		
					NORTH	65	9:00	6	4:45	9
					SOUTH	223	7:00	16	3:30	26
EUBANK AV AT OPP ST		SR	WE	11-03-76	TOTAL	674	*	MANUAL COUNT		
					NORTH	202	7:15	12	3:15	26
					SOUTH	472	7:15	26	3:45	59
EVERGREEN AV AT BLANCHARD ST	800-2424-11	CR	TH	03-11-76	TOTAL	7690	11:15	488	4:30	756
					NORTH	4156	11:15	243	4:00	437
					SOUTH	3534	11:15	245	4:30	320
EVERGREEN AV AT BLANCHARD ST		CR	TH	04-22-76	TOTAL	6217	*	MANUAL COUNT		
					NORTH	3318	7:30	212	3:45	376
					SOUTH	2899	7:45	220	5:00	265
EVERGREEN AV AT MALABAR ST	800-1818-11	CR	MO	05-17-76	TOTAL	8882	11:15	509	4:15	779
					NORTH	4813	11:15	277	4:30	458
					SOUTH	4069	11:15	232	4:15	329

LOCATION	PHYS. DESCR	RG DY	DATE	DIR.	VOLUME	AM PEAK	PM PEAK		
EVERGREEN AV-JOG NR DUNDAS ST S/O WABASH AV	C00-2828-21	CR TH	07-08-76	TOTAL	7452	11:15	466	4:45	633
				NORTH	4023	11:15	257	5:15	369
				SOUTH	3429	11:15	209	4:45	274
EVERGREEN AV-JOG NR DUNDAS ST N/O WABASH AV	A00-1515-11	CR TH	07-08-76	TOTAL	2675	7:15	162	4:15	253
				NORTH	1270	7:15	79	5:00	122
				SOUTH	1405	11:15	88	4:00	147
EVERGREEN AV S/O 4TH ST	C00-1919-11	CR TH	07-08-76	TOTAL	1215	11:15	94	4:15	126
				NORTH	587	11:15	43	4:15	65
				SOUTH	628	11:15	51	4:45	65
EVERGREEN AV N/O 4TH ST	800-1818-12	CR TH	07-08-76	TOTAL	5812	11:15	362	6:00	515
				NORTH	2578	11:15	144	4:00	249
				SOUTH	3234	11:15	218	5:30	291
EVERGREEN AV AT 11TH ST		CR WE	12-29-76	TOTAL	772	*	MANUAL COUNT		
				NORTH	507	8:15	24	3:00	76
				SOUTH	265	7:45	39	3:45	20
EXCELENTE DR S/O SENTAR RD	A00-1818-11	WV WE	06-30-76	TOTAL	732	11:15	22	3:45	121
				NORTH	320	11:15	9	4:15	56
				SOUTH	412	11:15	13	7:15	83
EXPOSITION BL E/O ARLINGTON AV	C00-1514-22	SR MO	01-26-76	TOTAL	8567	7:00	769	4:15	1092
				EAST	3988	6:45	497	3:45	386
				WEST	4579	7:30	278	4:30	728
EXPOSITION BL AT CRENSHAW BL		CR FR	07-09-76	TOTAL	7689	*	MANUAL COUNT		
				EAST	3499	7:45	306	4:00	320
				WEST	4190	7:15	287	4:15	450
EXPOSITION BL W/O FIGUEROA ST	G30-4035-43	SR TH	03-04-76	TOTAL	20631	8:00	2556	4:45	2280
				EAST	7962	7:45	1727	4:45	572
				WEST	12669	9:15	876	4:45	1708
EXPOSITION BL W/O FIGUEROA ST	G30-4035-43	SR FR	03-05-76	TOTAL	23822	7:45	2051	4:45	2565
				EAST	11477	7:30	1281	4:30	927
				WEST	12345	8:15	872	4:45	1699

L O C A T I O N	PHYS. DESCR	RG DY	DATE	DIR.	VOLUME	AM PEAK	PM PEAK
EXPOSITION BL W/O FIGUEROA ST	G30-4035-43	SR MO	03-08-76	TOTAL	25367	7:45	2672
				EAST	12742	7:45	1775
				WEST	12625	8:15	974
EXPOSITION BL AT FIGUEROA ST	G28-4034-43	CR SA	12-04-76	TOTAL	18085	11:15	1514
				EAST	11186	10:45	643
				WEST	6899	11:15	901
EXPOSITION BL AT FIGUEROA ST	G28-4034-43	CR MO	12-06-76	TOTAL	22725	7:45	2563
				EAST	15538	7:30	2321
				WEST	7187	9:45	939
EXPOSITION BL AT FLOWER ST	C00-2430-23	CR SA	12-04-76	TOTAL	12860	10:30	1782
				EAST	4309	11:15	223
				WEST	8551	10:30	1592
EXPOSITION BL AT FLOWER ST	C00-2430-23	CR MO	12-06-76	TOTAL	15794	7:00	2005
				EAST	6110	7:00	795
				WEST	9684	7:00	1210
EXPOSITION BL E/O LA BREA AV	206-1414-11	SR MO	01-26-76	TOTAL	1698	11:15	116
				EAST	531	6:30	59
				WEST	1167	11:15	86
EXPOSITION BL E/O NORMANDIE AV	B30-2525-44	SR MO	01-26-76	TOTAL	18851	7:00	2066
				EAST	9564	7:00	1739
				WEST	9287	11:15	467
EXPOSITION BL W/O NORMANDIE AV	G30-4040-44	SR TU	06-01-76	TOTAL	22309	7:30	2179
				EAST	10862	7:30	1686
				WEST	11447	11:15	506
EXPOSITION BL W/O NORMANDIE AV	G30-4040-44	SR WE	06-02-76	TOTAL	22513	7:15	2164
				EAST	10803	7:15	1723
				WEST	11710	11:15	500
EXPOSITION BL E/O VERMONT AV	G30-2525-44	SR MO	01-26-76	TOTAL	22179	7:15	2203
				EAST	10893	7:15	1798
				WEST	11286	11:00	638

LOCATION	PHYS. DESCR	RG DY	DATE	DIR.	VOLUME	AM PEAK	PM PEAK		
EXPOSITION BL E/O WESTERN AV	G20-2735-44	SR MD	01-12-76	TOTAL	19698	7:30	2269	5:00	2011
				EAST	10074	7:15	1847	3:45	674
				WEST	9624	11:15	468	5:00	1459
EXPOSITION BL E/O WESTERN AV	G40-3230-33	SR WE	12-08-76	TOTAL	20771	7:30	2262	4:30	2592
				EAST	9960	7:30	1718	4:15	700
				WEST	10811	7:00	551	4:45	1908
EXPOSITION BL E/O 11TH AV	C00-1514-22	SR MD	01-26-76	TOTAL	7660	7:30	707	4:30	955
				EAST	3307	7:30	407	4:15	337
				WEST	4353	7:00	319	4:30	627
EXPOSITION BL N/RDWAY AT WESTWOOD BL		WR TU	01-06-76	TOTAL	373	*	MANUAL COUNT		
				EAST	371	8:45	40	1:00	35
				WEST	2	8:00	1	0:00	0
FAIR AV AT ERWIN ST	A00-1818-11	EV FR	02-06-76	TOTAL	1119	11:15	62	4:30	348
				NORTH	386	11:15	25	4:30	87
				SOUTH	733	7:45	42	4:30	261
FAIR AV AT HATTERAS ST	100-1418-11	EV MD	11-22-76	TOTAL	850	7:30	56	6:30	154
				NORTH	401	11:15	19	4:45	36
				SOUTH	449	7:30	34	6:30	121
FAIR AV AT OXNARD ST	A00-1818-11	EV MD	07-12-76	TOTAL	472	10:30	52	4:00	44
				NORTH	140	10:30	36	2:30	22
				SOUTH	332	7:15	26	4:15	27
FAIR AV AT OXNARD ST		EV MD	07-22-76	TOTAL	654	*	MANUAL COUNT		
				NORTH	354	7:15	24	4:45	38
				SOUTH	300	7:00	33	5:00	28
FAIRFAX AV N/O ADAMS BL	C00-2440-23	CR TH	03-04-76	TOTAL	29740	7:30	2158	4:45	2510
				NORTH	16561	9:15	1251	4:45	1399
				SOUTH	13179	7:15	979	3:45	1117
FAIRFAX AV N/O ADAMS BL	C00-2440-23	CR FR	03-05-76	TOTAL	30689	7:15	2171	4:30	2524
				NORTH	17354	7:30	1223	4:30	1440
				SOUTH	13335	7:15	951	4:30	1084

LOCATION	PHYS. DESCR	RG DY	DATE	DIR.	VOLUME	AM PEAK	PM PEAK
FAIRFAX AV N/O ADAMS BL	C00-2440-23	CR MO	03-08-76	TOTAL	28642	7:15 2156	4:45 2440
				NORTH	16063	8:00 1196	4:45 1379
				SOUTH	12579	7:00 977	5:15 1080
FAIRFAX AV N/O ADAMS BL	C00-3438-13	CR TU	03-30-76	TOTAL	28614	7:15 2251	5:00 2279
				NORTH	15945	7:15 1238	5:00 1273
				SOUTH	12669	7:15 1013	5:15 1030
FAIRFAX AV AT AIRDROME ST	B00-2020-11	CR WE	01-07-76	TOTAL	22058	8:00 1467	4:45 1820
				NORTH	11263	8:15 880	4:30 880
				SOUTH	10795	7:15 658	5:00 954
FAIRFAX AV AT BEVERLY BL		WR WE	11-24-76	TOTAL	23823	* MANUAL COUNT	
				NORTH	12391	7:30 701	4:45 1169
				SOUTH	11432	8:00 982	3:00 880
FAIRFAX AV N/O OLYMPIC BL	404-3030-22	HW TU	01-06-76	TOTAL	22311	11:15 1532	5:00 1956
				NORTH	10039	9:00 944	1:00 839
				SOUTH	12272	11:15 760	5:00 1154
FAIRFAX AV S/O OLYMPIC BL	004-2525-11	HW TU	01-06-76	TOTAL	23739	11:15 1526	5:00 1946
				NORTH	11376	8:15 938	1:00 825
				SOUTH	12363	11:15 807	5:00 1135
FAIRFAX AV AT PICO BL	C00-4040-34	CR WE	01-07-76	TOTAL	21901	8:15 1507	5:00 1726
				NORTH	11371	8:15 955	4:30 805
				SOUTH	10530	11:15 655	5:00 951
FAIRFAX AV AT SANTA MONICA FWY		CR MO	08-09-76	TOTAL	22789	* MANUAL COUNT	
				NORTH	10182	8:00 864	5:00 788
				SOUTH	12607	7:30 861	4:30 1254
FAIRFAX AV N/O SAN VICENTE BL	300-3030-22	HW FR	05-07-76	TOTAL	26531	11:15 1743	5:00 2049
				NORTH	14961	8:00 1026	5:00 1052
				SOUTH	11570	11:15 759	5:00 997
FAIRFAX AV S/O VENICE BL	C00-3030-22	CR TH	03-04-76	TOTAL	30264	7:45 2266	4:45 2601
				NORTH	16535	8:00 1388	4:00 1398
				SOUTH	13729	7:30 930	5:00 1241

LOCATION	PHYS. DESCR	RG DY	DATE	DIR.	VOLUME	AM PEAK	PM PEAK		
FAIRFAX AV S/O VENICE BL	C00-3030-22	CR FR	03-05-76	TOTAL	31605	7:45	2476	4:45	2555
				NORTH	17468	8:00	1599	4:45	1315
				SOUTH	14137	7:30	926	4:45	1240
FAIRFAX AV S/O VENICE BL	C00-3030-22	CR MO	03-08-76	TOTAL	28308	8:45	2195	5:15	2418
				NORTH	15247	8:45	1429	4:45	1228
				SOUTH	13061	7:30	895	5:15	1223
FAIRFAX AV S/O VENICE BL	C00-3232-22	CR TU	03-30-76	TOTAL	26620	8:15	1855	5:45	2077
				NORTH	15294	8:45	1224	5:45	1141
				SOUTH	11326	7:15	798	5:15	1032
FAIRFAX AV S/O VENICE BL	C00-3828-32	CR MO	11-15-76	TOTAL	31312	7:30	2242	4:30	2719
				NORTH	16363	8:15	1412	4:00	1369
				SOUTH	14949	7:15	984	5:00	1419
FAIRFAX AV AT WASHINGTON BL		CR FR	07-16-76	TOTAL	28399	*	MANUAL COUNT		
				NORTH	15282	7:30	1202	4:00	1319
				SOUTH	13117	7:30	828	4:45	1444
FAIRFAX AV AT 1ST ST		WR MO	12-20-76	TOTAL	22439	*	MANUAL COUNT		
				NORTH	11291	7:45	685	4:30	1181
				SOUTH	11148	8:15	854	3:30	874
FAIRFAX AV AT 18TH ST	800-1818-11	CR FR	01-23-76	TOTAL	24870	8:15	1587	4:45	1920
				NORTH	13242	8:30	1023	4:45	975
				SOUTH	11628	11:15	653	5:00	945
FALLBROOK AV N/O ROSCOE BL	D04-2240-23	WV FR	03-19-76	TOTAL	4745	7:45	736	5:15	684
				NORTH	2650	7:45	661	12:45	482
				SOUTH	2095	11:15	208	5:15	561
FALLBROOK AV AT STRATHERN ST	D04-4040-33	WV FR	12-03-76	TOTAL	14715	7:30	1477	4:45	1702
				NORTH	7960	7:30	1146	12:45	711
				SOUTH	6755	11:15	566	4:45	1100
FARRALONE AV AT SCHOOLCRAFT ST	A00-1812-11	WV MO	12-06-76	TOTAL	531	7:15	46	4:30	64
				NORTH	192	7:30	12	4:30	37
				SOUTH	339	7:15	38	4:00	28

LOCATION	PHYS. DESCR	RG DY	DATE	DIR.	VOLUME	AM PEAK	PM PEAK
FEDERAL AV AT MISSISSIPPI AV	200-2020-11	WR MO	12-27-76	TOTAL	3394	11:15	447
				NORTH	1755	8:00	302
				SOUTH	1639	11:15	172
FEDERAL AV AT MISSOURI AV	200-1515-11	WR MO	02-02-76	TOTAL	4403	7:30	537
				NORTH	2089	7:30	338
				SOUTH	2314	7:30	223
FEDORA ST N/O 15TH ST	A00-2015-11	CR TU	09-28-76	TOTAL	530	11:15	78
				NORTH	218	8:00	36
				SOUTH	312	11:15	42
FERDALE ST AT RIMPAU BL	A00-1515-11	CR MO	10-18-76	TOTAL	737	7:15	86
				EAST	441	7:15	52
				WEST	296	9:15	38
FERRY ST AT SEASIDE AV		SR TH	01-22-76	TOTAL	6542	* MANUAL COUNT	
				NORTH	5978	7:00	756
				SOUTH	564	6:30	58
FICKETT ST-JOG NR MATTHEWS PL AT BROOKLYN AV		CR TU	12-21-76	TOTAL	1296	* MANUAL COUNT	
				NORTH	267	7:15	37
				SOUTH	1029	7:15	95
FICKETT ST AT 1ST ST	A00-1818-11	CR TU	01-27-76	TOTAL	1108	11:15	110
				NORTH	561	11:15	75
				SOUTH	547	11:15	50
FICKETT ST AT 1ST ST		CR MO	02-23-76	TOTAL	763	* MANUAL COUNT	
				NORTH	277	7:30	37
				SOUTH	486	7:15	230
FIGUEROA ST AT ADAMS BL	C00-4040-44	CR WE	09-15-76	TOTAL	30289	7:30	2527
				NORTH	13616	7:15	1075
				SOUTH	16673	7:45	1512
FIGUEROA ST AT ADAMS BL		CR MO	10-25-76	TOTAL	23781	* MANUAL COUNT	
				NORTH	11094	7:15	850
				SOUTH	12687	7:15	1197

LOCATION	PHYS. DESCR	RG DY	DATE	DIR. VOLUME	AM PEAK	PM PEAK			
FIGUEROA ST AT ANAHEIM ST		SR TU	06-22-76	TOTAL	5016 *	MANUAL COUNT			
				NORTH	3651	7:45	306	4:45	392
				SOUTH	1365	7:45	110	4:15	118
FIGUEROA ST AT BOSTON ST		CR TU	01-13-76	TOTAL	26070 *	MANUAL COUNT			
				NORTH	16132	7:30	547	4:30	2588
				SOUTH	9938	7:30	1528	3:45	490
FIGUEROA ST AT BURWOOD -JOG NR HILLANDALE DR-		CR MO	11-29-76	TOTAL	17626 *	MANUAL COUNT			
				NORTH	8403	7:30	597	4:00	778
				SOUTH	9223	7:30	894	4:00	778
FIGUEROA ST AT GAGE AV	C00-4040-44	SR MO	05-24-76	TOTAL	14205	6:30	919	4:30	1641
				NORTH	6278	6:30	707	3:30	488
				SOUTH	7927	11:15	418	4:30	1210
FIGUEROA ST AT GARDENA BL		SR FR	08-27-76	TOTAL	8421 *	MANUAL COUNT			
				NORTH	3825	7:15	364	3:30	407
				SOUTH	4596	7:00	239	4:30	522
FIGUEROA ST AT GARVANZA AV	D04-2030-22	CR MO	01-19-76	TOTAL	17824	7:15	1578	4:45	1479
				NORTH	8492	7:00	530	5:00	894
				SOUTH	9332	7:15	1051	3:45	643
FIGUEROA ST AT LOMITA BL	606-3840-33	SR MO	04-26-76	TOTAL	5904	7:00	480	4:00	630
				NORTH	2902	7:00	211	4:15	283
				SOUTH	3002	7:00	269	4:00	363
FIGUEROA ST S/O PICO BL	C00-4333-43	CR WE	05-26-76	TOTAL	16760	11:15	1201	4:15	2062
				NORTH	7452	8:00	616	4:00	828
				SOUTH	9308	7:30	652	4:15	1237
FIGUEROA ST AT PICO BL		CR TU	10-19-76	TOTAL	21389 *	MANUAL COUNT			
				NORTH	9498	7:30	980	4:00	753
				SOUTH	11891	7:30	763	4:15	1286
FIGUEROA ST AT STRICKLAND AV	C00-3232-22	HW TH	11-04-76	TOTAL	18666	7:30	1445	4:45	1773
				NORTH	8855	7:30	580	4:30	960
				SOUTH	9811	7:30	865	4:45	829

LOCATION	PHYS. DESCR	RG DY	DATE	DIR.	VOLUME	AM PEAK	PM PEAK		
FIGUEROA ST AT STRICKLAND AV		CR TU	11-30-76	TOTAL	18144 *	MANUAL COUNT			
				NORTH	8737	7:30	613	4:00	885
				SOUTH	9407	7:30	892	4:00	735
FIGUEROA ST AT VENICE BL		CR MO	10-18-76	TOTAL	22465 *	MANUAL COUNT			
				NORTH	9754	7:30	936	4:30	763
				SOUTH	12711	7:30	795	4:45	1405
FIGUEROA ST AT WASHINGTON BL		CR TH	10-28-76	TOTAL	23238 *	MANUAL COUNT			
				NORTH	11016	7:30	1182	4:15	956
				SOUTH	12222	7:30	618	4:30	1417
FIGUEROA ST AT YORK BL		CR WE	08-08-76	TOTAL	16508 *	MANUAL COUNT			
				NORTH	8845	8:00	437	4:45	1078
				SOUTH	7663	7:15	726	3:45	563
FIGUEROA ST S/O YORK BL	C00-4032-32	CR MO	10-18-76	TOTAL	20251	7:15	1560	4:45	1818
				NORTH	9909	11:15	618	4:45	993
				SOUTH	10342	7:15	1059	4:00	880
FIGUEROA ST AT AVENUE 26	D06-4040-44	CR MO	03-15-76	TOTAL	20860	7:15	1986	5:00	1719
				NORTH	9593	7:30	558	5:00	1150
				SOUTH	11267	7:15	1433	2:45	760
FIGUEROA ST AT AVENUE 26		HW TU	11-23-76	TOTAL	18338 *	MANUAL COUNT			
				NORTH	7766	7:15	579	4:15	745
				SOUTH	10672	7:00	1366	3:15	633
FIGUEROA ST AT AVENUE 37		HW FR	02-27-76	TOTAL	11775 *	MANUAL COUNT			
				NORTH	4354	7:30	238	3:00	452
				SOUTH	7421	7:30	1126	2:00	443
FIGUEROA ST AT AVENUE 52		HW TU	03-30-76	TOTAL	570 *	MANUAL COUNT			
				EAST	326	8:15	23	4:30	45
				WEST	244	8:15	2	4:00	23
FIGUEROA ST AT AVENUE 54 -JOG NR AVE 53-		HW WE	03-31-76	TOTAL	18348 *	MANUAL COUNT			
				NORTH	7463	8:00	374	4:45	890
				SOUTH	10885	7:15	1154	3:30	880

L O C A T I O N	PHYS. DESCR	RG DY	DATE	DIR.	VOLUME	AM PEAK	PM PEAK		
FIGUERDA ST AT AVENUE 59		HW TU	03-30-76	TOTAL	740 *	MANUAL COUNT			
				NORTH	397	9:00	21	5:00	52
				SOUTH	343	9:00	24	4:15	38
FIGUERDA ST AT AVENUE 60 -JOG NR AVE 59-		CR WE	12-15-76	TOTAL	3837 *	MANUAL COUNT			
				NORTH	1250	9:00	74	4:15	152
				SOUTH	2587	7:15	307	3:15	182
FIGUERDA ST S/O 4TH ST	G12-3000-30	CR FR	03-26-76	TOTAL	25724	7:30	2705	4:30	2441
				NORTH	12796	7:15	959	4:45	1590
				SOUTH	12928	7:30	1846	4:15	939
FIGUERDA ST S/O 4TH ST	G12-3000-30	CR SA	03-27-76	TOTAL	15146	11:15	1161	11:30	1191
				NORTH	7846	11:15	635	2:30	689
				SOUTH	7300	11:15	526	12:30	568
FIGUERDA ST S/O 4TH ST	G12-3000-30	CR SU	03-28-76	TOTAL	10574	11:15	652	3:15	876
				NORTH	5379	11:15	314	3:45	480
				SOUTH	5195	11:00	347	1:45	411
FIGUERDA ST S/O 4TH ST	G12-3000-30	CR MO	03-29-76	TOTAL	27823	7:30	2702	4:30	3287
				NORTH	14682	7:30	1092	5:00	2418
				SOUTH	13141	7:45	1624	4:15	1008
FIGUERDA ST AT 5TH ST		CR WE	09-15-76	TOTAL	33773 *	MANUAL COUNT			
				NORTH	17824	7:30	1115	4:45	1920
				SOUTH	15949	7:45	1674	3:00	980
FIGUERDA ST S/O 15TH ST	C00-4030-43	CR TH	11-04-76	TOTAL	22181	7:30	2134	4:30	2434
				NORTH	11330	7:30	1436	4:30	948
				SOUTH	10851	7:15	718	4:30	1486
FIGUERDA ST AT 42ND ST-JOG NR 41ST PL-		CR TU	07-15-76	TOTAL	13684 *	MANUAL COUNT			
				NORTH	9776	7:15	1522	4:15	566
				SOUTH	3908	8:15	326	4:30	1663
FIGUERDA ST AT 135TH ST	300-4040-33	SR TH	02-19-76	TOTAL	7477	7:00	813	3:45	925
				NORTH	3984	7:15	498	3:45	581
				SOUTH	3493	7:00	317	5:15	410

LOCATION	PHYS. DESCR	RG	DY	DATE	DIR.	VOLUME	AM PEAK	PM PEAK		
FIGUEROA ST AT 157TH ST		SR	WE	03-10-76	TOTAL	10602 *	MANUAL COUNT			
					NORTH	5294	7:15	564	3:45	420
					SOUTH	5308	7:15	294	4:00	574
FIGUEROA PL AT ANAHEIM ST		SR	TH	06-24-76	TOTAL	19513 *	MANUAL COUNT			
					EAST	11594	7:15	1387	4:30	723
					WEST	7919	7:15	620	5:00	836
FILMORE ST AT ARLETA AV	A00-1818-11	EV	FR	03-26-76	TOTAL	840	7:00	52	6:00	107
					EAST	212	7:00	17	6:45	40
					WEST	628	6:30	39	6:00	70
FINLEY AV AT VERMONT AV		HW	FR	08-30-76	TOTAL	692 *	MANUAL COUNT			
					EAST	387	7:45	45	4:30	28
					WEST	305	7:45	24	3:00	30
FLETCHER DR AT GLENDALE FWY -W/B OFF-	615-2530-22	HW	WE	06-30-76	TOTAL	13970	7:00	1007	4:15	1164
					NORTH	6840	11:15	401	5:00	687
					SOUTH	7130	7:15	609	3:45	578
FLETCHER DR W/O LARGA AV	C00-3030-22	HW	TU	09-14-76	TOTAL	16053	7:15	1380	4:30	1416
					EAST	8747	7:00	592	4:45	852
					WEST	7306	7:15	795	2:45	624
FLORENCE AV AT CIMARRON ST-JOG NR HAAS AV	300-4040-34	SR	MO	08-23-76	TOTAL	33375	7:15	2177	4:15	2896
					EAST	16251	7:15	1153	4:15	1370
					WEST	17124	7:00	1031	4:30	1545
FLORENCE AV AT CIMARRON ST-JOG NR HAAS AV		SR	WE	09-15-76	TOTAL	37336 *	MANUAL COUNT			
					EAST	22172	7:30	1847	4:30	2044
					WEST	15164	8:00	911	4:30	1528
FLORENCE AV AT DALTON AV		SR	FR	11-12-76	TOTAL	32539 *	MANUAL COUNT			
					EAST	16440	7:15	1493	4:00	1285
					WEST	16099	7:15	1125	3:00	1427
FLORENCE AV E/O FIGUEROA ST	300-3739-44	CR	TU	01-13-76	TOTAL	32804	7:15	2168	4:00	2687
					EAST	16842	7:15	1332	3:30	1370
					WEST	15962	11:15	925	4:15	1351

LOCATION	PHYS. DESCR	RG	DAY	DATE	DIR.	VOLUME	AM PEAK	PM PEAK			
FLORENCE AV AT GRAND AV -CENTRAL-			CR	TH	06-10-76	TOTAL	8555	*	MANUAL COUNT		
						EAST	4974	7:00	394	3:00	395
						WEST	3581	8:00	170	3:00	391
FLORENCE AV AT HOOVER ST			CR	WE	12-01-76	TOTAL	34843	*	MANUAL COUNT		
						EAST	19239	7:15	1782	3:30	1820
						WEST	15604	7:15	1099	4:00	1531
FLORENCE AV E/O NORMANDIE AV	300-3040-34		SR	FR	07-09-76	TOTAL	34346				
						EAST	15399	7:15	1129	3:30	1161
						WEST	18947	11:15	986	4:30	1515
FLORENCE AV AT SAN PEDRO ST -CENTRAL			CR	TU	01-06-76	TOTAL	28093	*	MANUAL COUNT		
						EAST	14116	7:30	1311	4:00	1206
						WEST	13977	7:00	907	4:15	1328
FLORENCE AV W/O VERMONT AV	300-4030-43		SR	FR	07-09-76	TOTAL	36834				
						EAST	20179	7:00	1398	5:45	1648
						WEST	16655	11:15	999	4:30	1483
FLORENCE AV E/O WESTERN AV	300-3240-34		SR	MD	12-13-76	TOTAL	32841				
						EAST	16291	7:15	1358	3:45	1332
						WEST	16550	7:15	1024	4:30	1517
FLORENCE AV AT 8TH AV			SR	MD	12-06-76	TOTAL	32392	*	MANUAL COUNT		
						EAST	16384	7:15	1245	4:00	1523
						WEST	16008	7:30	1075	4:45	1492
FLOWER ST AT ADAMS BL	300-3030-33		CR	WE	04-21-76	TOTAL	9351				
						NORTH	5335	7:15	782	4:15	584
						SOUTH	4016	11:15	269	4:15	687
FLOWER ST N/O FIGUEROA ST	300-3030-22		CR	WE	04-21-76	TOTAL	8004				
						NORTH	4652	7:15	963	10:30	601
						SOUTH	3352	11:15	180	4:30	630
FLOWER ST AT JEFFERSON BL	300-3030-22		CR	WE	04-21-76	TOTAL	11973				
						NORTH	5517	7:30	1142	12:45	357
						SOUTH	6356	11:00	399	4:30	1106

LOCATION	PHYS. DESCR	RG DY	DATE	DIR.	VOLUME	AM PEAK	PM PEAK		
FLOWER ST S/O PICO BL	C00-3030-22	CR WE	05-26-76	TOTAL	9788	7:00	994	4:00	1248
				NORTH	5094	7:00	742	4:00	519
				SOUTH	4694	11:15	296	4:15	739
FLOWER ST AT WASHINGTON BL		CR FR	10-22-76	TOTAL	12560	*	MANUAL COUNT		
				NORTH	7954	7:15	886	3:45	595
				SOUTH	4606	7:45	201	4:30	720
FLOWER ST AT 4TH ST		CR TH	09-23-76	TOTAL	17180	*	MANUAL COUNT		
				NORTH	10415	7:15	730	4:30	1136
				SOUTH	6765	7:45	681	4:00	767
FLOWER ST N/O 7TH ST	C00-3030-33	CR MO	03-08-76	TOTAL	12654	7:45	1041	4:30	1395
				NORTH	6085	11:15	431	4:45	657
				SOUTH	6569	7:45	686	4:30	745
FLOWER ST N/O 7TH ST	C00-3030-33	CR TU	03-09-76	TOTAL	13189	7:45	1165	4:30	1388
				NORTH	6588	11:15	508	4:30	710
				SOUTH	6601	7:45	687	4:15	684
FLOWER ST N/O 7TH ST	C00-3030-33	CR WE	03-10-76	TOTAL	13040	7:45	1041	4:30	1471
				NORTH	6139	11:15	493	4:30	699
				SOUTH	6901	7:45	710	4:30	772
FLOWER ST N/O 7TH ST	C00-3030-33	CR FR	04-02-76	TOTAL	14624	7:15	1333	4:30	1724
				NORTH	7028	7:15	584	4:30	890
				SOUTH	7596	7:45	809	4:30	834
FLOWER ST AT 18TH ST		CR WE	10-27-76	TOTAL	13748	*	MANUAL COUNT		
				NORTH	7089	7:15	918	4:15	537
				SOUTH	6659	7:15	299	4:45	1007
FLOWER ST AT 37TH ST	300-3236-33	CR SA	12-04-76	TOTAL	10519	11:15	1172	2:45	1378
				NORTH	3283	11:15	225	2:45	774
				SOUTH	7236	11:15	947	11:30	946
FLOWER ST AT 37TH ST	300-3236-33	CR MO	12-06-76	TOTAL	14409	7:00	1727	4:15	1367
				NORTH	5540	6:45	1146	4:15	445
				SOUTH	8869	11:15	636	4:00	924

LOCATION	PHYS. DESCR	RG	DAY	DATE	DIR.	VOLUME	AM PEAK	PM PEAK		
FOLSOM ST-JDG NR EASTSIDE BL- AT SLOAT ST		CR	TH	01-22-76	TOTAL	782 *	MANUAL COUNT			
					EAST	345	9:00	21	3:30	36
					WEST	437	7:30	41	3:00	39
FOLSOM ST -JDG NR CINCINNATI- AT SOTO ST	A00-1818-11	CR	TU	01-13-76	TOTAL	1011	7:30	58	4:45	99
					EAST	621	11:15	31	2:30	58
					WEST	390	6:45	33	4:45	45
FOLSOM ST -JDG NR CINCINNATI- AT SOTO ST		CR	TU	02-24-76	TOTAL	664 *	MANUAL COUNT			
					EAST	394	8:15	34	1:30	40
					WEST	270	7:15	22	3:00	33
FOOTHILL BL AT LOWELL AV		EV	TH	07-29-76	TOTAL	13582 *	MANUAL COUNT			
					EAST	7950	7:15	648	5:00	694
					WEST	5632	8:45	245	5:00	679
FOOTHILL BL E/O WHEATLAND AV	C00-2535-23	EV	MO	11-15-76	TOTAL	9083	7:15	830	4:30	870
					EAST	4525	7:15	400	4:30	465
					WEST	4558	7:15	430	4:45	409
FORBES AV AT COVELLO ST	A00-1818-11	MV	TH	09-23-76	TOTAL	345	9:00	24	4:30	46
					NORTH	163	8:30	16	4:30	23
					SOUTH	182	9:30	16	5:00	25
FOREST LAWN DR E/O BARHAM BL	010-3040-33	EV	TH	07-08-76	TOTAL	10707	8:00	874	5:00	1017
					EAST	5275	7:30	331	5:15	621
					WEST	5432	8:00	561	5:00	405
FOREST LAWN DR E/O BARHAM BL	010-3530-22	EV	TU	11-16-76	TOTAL	9869	7:30	909	5:00	1076
					EAST	5011	7:15	367	5:00	636
					WEST	4858	8:00	562	4:45	442
FOREST LAWN DR E/O VENTURA FWY -E/B OFF-	C00-2020-11	EV	TH	07-08-76	TOTAL	5301	8:00	518	11:30	428
					EAST	953	11:15	121	11:30	151
					WEST	4348	8:00	485	11:30	277
FOREST LAWN DR AT ZOO DR	C00-2020-11	EV	TU	11-16-76	TOTAL	9684	7:30	1144	5:00	922
					EAST	4508	7:30	302	5:00	620
					WEST	5176	7:30	842	11:30	325

LOCATION	PHYS. DESCR	RG	DAY	DATE	DIR.	VOLUME	AM PEAK	PM PEAK			
FOUNTAIN AV AT CATALINA ST			HW	MO	03-01-76	TOTAL	14757	*	MANUAL COUNT		
						EAST	6265	7:30	517	4:30	500
						WEST	8492	7:30	570	5:00	897
FOUNTAIN AV AT EDMONT ST	B00-1919-11		HW	TU	06-22-76	TOTAL	11149		MANUAL COUNT		
						EAST	5478	7:30	370	5:00	502
						WEST	5671	11:15	367	4:15	499
FOUNTAIN AV AT EDMONT ST			HW	TU	06-22-76	TOTAL	10039	*	MANUAL COUNT		
						EAST	4942	7:15	359	4:45	498
						WEST	5097	7:45	321	4:15	569
FOUNTAIN AV AT LYMAN PL-JOG NR VERMONT			HW	TH	09-23-76	TOTAL	10405	*	MANUAL COUNT		
						EAST	4385	7:30	375	2:00	378
						WEST	6020	7:30	651	2:00	425
FOUNTAIN AV AT LYMAN PL-JOG NR WESTMORELAND-	C00-1719-11		HW	FR	08-27-76	TOTAL	11580		MANUAL COUNT		
						EAST	5516	10:45	354	5:00	596
						WEST	6064	7:30	503	5:00	480
FOUNTAIN AV AT MANSFIELD AV			HW	TH	04-29-76	TOTAL	17868	*	MANUAL COUNT		
						EAST	9009	8:00	678	3:00	751
						WEST	8859	8:45	617	5:00	860
FOUNTAIN AV AT SEWARD ST			HW	TU	10-19-76	TOTAL	13227	*	MANUAL COUNT		
						EAST	6328	7:45	413	4:45	672
						WEST	6899	7:45	386	4:45	754
FOUNTAIN AV E/O WESTERN AV	C00-1718-11		HW	MO	11-29-76	TOTAL	13034		MANUAL COUNT		
						EAST	5448	7:30	373	5:00	575
						WEST	7586	6:45	513	3:00	660
FOUNTAIN AV AT WILTON PL			HW	TH	06-10-76	TOTAL	8332	*	MANUAL COUNT		
						EAST	2770	7:15	189	4:30	292
						WEST	5562	8:15	355	4:00	452
FRANCISCO ST AT 8TH PL-JOG NR 9TH ST-			CR	FR	04-30-76	TOTAL	6896	*	MANUAL COUNT		
						NORTH	4671	7:30	469	4:30	355
						SOUTH	2225	7:30	181	4:15	241

L O C A T I O N	PHYS. DESCR	RG DY	DATE	DIR. VOLUME	AM PEAK	PM PEAK
FRANKLIN AV AT CAHUENGA BL	300-2833-23	HW WE	06-16-76	TOTAL 19764	8:15 1317	5:00 1491
				EAST 8090	11:15 606	5:00 700
				WEST 11674	8:00 796	6:45 809
FRANKLIN AV AT CAHUENGA BL		HW TH	07-08-76	TOTAL 16942 *	MANUAL COUNT	
				EAST 7364	8:00 454	4:45 674
				WEST 9578	7:45 728	5:00 883
FRANKLIN AV AT CAMINO PALMERO JOG NR VISTA		HW FR	03-26-76	TOTAL 10976 *	MANUAL COUNT	
				EAST 4152	8:00 260	5:00 496
				WEST 6824	8:45 610	3:00 523
FRANKLIN AV AT GOWER ST		HW FR	07-30-76	TOTAL 28878 *	MANUAL COUNT	
				EAST 10022	7:45 571	4:45 1020
				WEST 18856	8:15 1652	5:00 1482
FRANKLIN AV AT GOWER ST	C00-3232-33	HW TU	12-28-76	TOTAL 29878	11:15 1843	5:00 2278
				EAST 12340	11:15 738	5:00 1027
				WEST 17538	8:00 1210	4:45 1258
FRANKLIN AV-JDG NR YUCCA ST W/O HIGHLAND AV	C00-2020-21	HW MO	05-03-76	TOTAL 34673	8:00 2120	5:00 2497
				EAST 17177	11:15 947	5:00 1340
				WEST 17496	8:00 1265	3:30 1241
FRANKLIN AV AT LAS PALMAS AV-JOG NR HIGHLAND-		HW TU	12-28-76	TOTAL 12264 *	MANUAL COUNT	
				EAST 5461	9:00 462	3:00 445
				WEST 6803	8:45 503	5:00 613
FRANKLIN AV E/O TALMADGE ST	800-1616-11	HW WE	07-28-76	TOTAL 6326	7:45 525	5:15 609
				EAST 3207	11:15 160	5:15 391
				WEST 3119	8:00 400	5:15 218
FRANKLIN AV E/O WESTERN AV	C00-3036-23	HW MO	11-29-76	TOTAL 17587	7:45 1333	5:00 1770
				EAST 9391	8:15 570	5:15 1059
				WEST 8196	7:30 789	4:45 742
FRANKLIN AV-JOG NR MILNER RD- E/O HIGHLAND AV	300-1420-12	HW MO	05-03-76	TOTAL 16255	8:15 1015	6:45 1103
				EAST 6468	11:15 376	1:45 510
				WEST 9787	8:15 627	6:00 683

LOCATION	PHYS. DESCR	RG	DY	DATE	DIR.	VOLUME	AM PEAK	PM PEAK		
FRENCH AV -PVT- AT MARMION WY		CR	FR	05-28-76	TOTAL	1515	*	MANUAL COUNT		
					EAST	719	7:45	72	3:00	73
					WEST	796	8:00	70	3:00	82
FRESNO ST-JOG NR FWY- AT WHITTIER BL		CR	WE	04-07-76	TOTAL	498	*	MANUAL COUNT		
					NORTH	108	8:45	5	1:00	15
					SOUTH	390	7:00	26	1:00	43
FRESNO ST-JOG NR GRANDE VISTA AT 4TH ST		CR	WE	12-01-76	TOTAL	810	*	MANUAL COUNT		
					NORTH	211	8:00	18	3:00	23
					SOUTH	599	7:00	52	4:30	62
FULTON AV AT KITTRIDGE ST		EV	FR	01-30-76	TOTAL	7193	*	MANUAL COUNT		
					NORTH	3760	9:15	203	2:45	407
					SOUTH	3433	8:30	198	3:15	345
FUTURE ST AT ISABEL ST		HW	TH	03-02-76	TOTAL	397	*	MANUAL COUNT		
					NORTH	209	8:00	17	2:30	18
					SOUTH	188	8:00	15	3:15	19
GAFFEY ST S/O ANAHEIM ST	D04-4030-42	SR	TH	05-13-76	TOTAL	12358		7:45 1022 4:00 1071		
					NORTH	6220	7:00	601	4:00	489
					SOUTH	6138	7:45	455	4:45	624
GAFFEY ST AT CAPITOL DR	C00-3020-32	SR	FR	05-14-76	TOTAL	14567		7:00 1109 4:00 1425		
					NORTH	6125	11:15	562	4:00	810
					SOUTH	8442	7:00	694	4:30	653
GAFFEY ST AT CHANNEL ST	C00-4040-43	SR	MO	06-21-76	TOTAL	19139		7:00 1528 4:30 1716		
					NORTH	10126	6:45	746	4:45	1014
					SOUTH	9013	7:15	840	4:30	707
GAFFEY ST AT HARBOR FWY		SR	WE	03-17-76	TOTAL	37049	*	MANUAL COUNT		
					NORTH	28275	7:15	3251	3:00	1880
					SOUTH	8774	8:45	490	4:30	1002
GAFFEY ST AT HARBOR FWY		SR	TH	04-01-76	TOTAL	15716	*	MANUAL COUNT		
					NORTH	7409	7:15	613	4:15	711
					SOUTH	8307	7:15	601	4:15	820

L D C A T I O N	PHYS. DESCR	RG	DY	DATE	DIR.	VOLUME	AM PEAK	PM PEAK
GAFFEY ST N/O MIRAFLORES AV	C00-4040-43	SR	MO	05-17-76	TOTAL	23296	7:15 1978	4:30 2109
					NORTH	14576	7:00 1297	4:30 1302
					SOUTH	8720	7:15 703	4:30 807
GAFFEY ST AT SUMMERLAND PL		SR	FR	03-26-76	TOTAL	13512 *	MANUAL COUNT	
					NORTH	6493	8:00 385	4:45 644
					SOUTH	7019	7:45 402	4:30 764
GAFFEY ST AT WESTMONT DR	C00-3830-32	SR	WE	03-17-76	TOTAL	12534	7:15 857	4:30 1286
					NORTH	6472	7:15 469	4:30 653
					SOUTH	6062	11:15 419	4:15 635
GAFFEY ST AT WESTMONT DR		SR	TH	03-18-76	TOTAL	13037 *	MANUAL COUNT	
					NORTH	7221	7:15 469	4:30 716
					SOUTH	5816	7:30 412	3:15 508
GAFFEY ST AT WESTMONT DR	C00-3020-32	SR	FR	05-14-76	TOTAL	13299	11:15 957	1:30 1152
					NORTH	6628	11:15 517	1:30 708
					SOUTH	6671	11:15 440	4:30 597
GAFFEY ST AT 6TH ST -SAN PEDRO-		SR	FR	02-20-76	TOTAL	33682 *	MANUAL COUNT	
					NORTH	17486	7:15 1744	4:15 1137
					SOUTH	16196	8:00 846	4:15 1683
GAFFEY ST AT 6TH ST -SAN PEDRO-	C00-4040-33	SR	MO	02-23-76	TOTAL	35000	7:15 2459	4:30 2625
					NORTH	17308	7:00 1698	12:30 1395
					SOUTH	17692	11:15 1254	4:45 1624
GAFFEY ST AT 15TH ST -SAN PEDRO-		SR	TU	01-13-76	TOTAL	17293 *	MANUAL COUNT	
					NORTH	9132	7:15 854	3:15 624
					SOUTH	8161	8:00 416	4:00 955
GAFFEY ST AT 19TH ST -SAN PEDRO-	C00-2028-12	SR	FR	05-21-76	TOTAL	19680	7:00 1137	5:00 1600
					NORTH	9655	7:00 813	2:30 611
					SOUTH	10025	11:15 585	5:00 1013
GAGE AV AT CENTRAL AV		CR	MO	11-08-76	TOTAL	14297 *	MANUAL COUNT	
					EAST	7628	7:15 620	4:00 787
					WEST	6669	7:15 513	3:45 783

LOCATION	PHYS. DESCR	RG DY	DATE	DIR.	VOLUME	AM PEAK	PM PEAK		
GAGE AV AT FIGUEROA ST	C00-3236-33	SR MD	05-24-76	TOTAL	19607	7:15	1463	3:45	1812
				EAST	9464	7:00	946	3:45	763
				WEST	10143	11:15	571	4:00	1055
GAGE AV E/O WESTERN AV	C00-3030-22	SR MD	12-13-76	TOTAL	11950	6:45	1021	3:45	1134
				EAST	5632	7:15	596	3:15	563
				WEST	6318	6:30	473	4:15	653
GALENA ST-JOG AT SARDONYX- AT AMETHYST ST		CR TU	12-07-76	TOTAL	338	*	MANUAL COUNT		
				EAST	155	7:00	14	3:00	13
				WEST	183	8:30	14	4:15	21
GARDENA BL AT FIGUEROA ST		SR FR	08-27-76	TOTAL	6107	*	MANUAL COUNT		
				EAST	2984	7:30	243	4:15	277
				WEST	3123	7:00	213	4:15	400
GARTHWAITE AV AT 6TH AV	100-1818-11	SR FR	08-20-76	TOTAL	977	11:00	59	4:00	86
				EAST	507	11:00	29	4:15	44
				WEST	470	11:15	28	7:00	48
GARVANZA AV S/O FIGUEROA ST	A00-2020-11	CR MD	01-19-76	TOTAL	3004	11:15	180	2:45	442
				NORTH	1275	7:30	99	2:45	227
				SOUTH	1729	10:15	121	2:45	215
GATES ST AT MANITOU AV		CR MD	09-20-76	TOTAL	838	*	MANUAL COUNT		
				NORTH	477	7:00	69	2:00	34
				SOUTH	361	7:45	38	2:30	39
GENESEE AV AT MELROSE AV		WR MD	11-22-76	TOTAL	1263	*	MANUAL COUNT		
				NORTH	878	7:45	76	3:00	81
				SOUTH	385	7:00	27	3:00	36
GENESEE AV AT WHITWORTH DR	100-1515-11	CR TU	08-31-76	TOTAL	2233	8:15	171	5:00	248
				NORTH	1173	8:15	109	5:00	107
				SOUTH	1060	8:30	64	4:45	148
GEYSER AV AT PRAIRIE ST		WV MD	12-06-76	TOTAL	373	*	MANUAL COUNT		
				NORTH	235	7:45	24	2:00	20
				SOUTH	138	7:00	14	2:15	14

LOCATION	PHYS. DESCR	RG DY	DATE	DIR.	VOLUME	AM PEAK	PM PEAK		
GEYSER AV AT PRAIRIE ST	A00-1817-11	WV FR	12-10-76	TOTAL	514	7:45	63	4:30	72
				NORTH	345	7:45	43	4:30	54
				SOUTH	169	7:30	21	4:30	18
GEYSER AV AT SHERMAN WY	A00-1818-11	WV TU	04-27-76	TOTAL	2395	11:15	208	3:45	251
				NORTH	717	11:15	54	3:45	117
				SOUTH	1678	11:15	154	5:15	173
GEYSER AV AT SHERMAN WY		WV MO	05-05-76	TOTAL	23943	*	MANUAL COUNT		
				EAST	12224	7:15	1244	3:15	918
				WEST	11719	7:30	607	4:15	1243
GILMORE AV AT MCCONNELL AV	A00-1212-11	SR TU	01-20-76	TOTAL	721	7:15	55	5:00	101
				EAST	358	7:15	28	1:00	68
				WEST	363	7:15	27	4:30	69
GILMORE ST AT SYLMAR AV		EV WE	06-23-76	TOTAL	1122	*	MANUAL COUNT		
				EAST	667	8:15	48	4:45	68
				WEST	455	7:30	28	4:00	50
GILMORE ST AT SYLMAR AV	A00-1818-11	EV TU	08-03-76	TOTAL	1701	11:15	132	12:00	190
				EAST	1169	11:15	94	12:00	140
				WEST	532	11:15	38	1:00	67
GILMORE ST AT TYRONE AV		EV FR	07-02-76	TOTAL	1378	*	MANUAL COUNT		
				EAST	864	9:00	55	5:00	102
				WEST	514	7:45	44	4:30	43
GILMORE ST AT TYRONE AV	A00-1818-11	EV TU	08-03-76	TOTAL	1260	11:15	99	12:00	157
				EAST	817	11:15	69	2:00	107
				WEST	443	8:00	37	12:00	58
GLADE AV AT ERWIN ST	A00-2020-11	WV FR	12-03-76	TOTAL	2377	11:15	166	4:45	236
				NORTH	1082	11:00	85	4:30	101
				SOUTH	1295	11:15	91	4:45	137
GLADE AV AT ERWIN ST		WV FR	12-23-76	TOTAL	2537	*	MANUAL COUNT		
				NORTH	1182	9:00	80	3:15	106
				SOUTH	1355	9:00	54	4:30	160

LOCATION	PHY5. DESCR	RG DY	DATE	DIR.	VOLUME	AM PEAK	PM PEAK				
GLADSTONE AV AT HUBBARD ST		EV TU	04-20-76	TOTAL	1995 *		MANUAL COUNT				
				NORTH	846	7:15	64	5:00	75		
				SOUTH	1149	7:30	80	4:45	109		
GLADSTONE AV AT SAYRE ST	800-1818-11	EV TH	01-15-76	TOTAL	1965	11:00	126	4:15	233		
				NORTH	1109	11:00	83	4:30	128		
				SOUTH	856	7:30	62	4:15	109		
GLENCOE AV AT MAXELLA AV	C00-4017-31	WR TH	10-14-76	TOTAL	7701	11:15	606	4:00	753		
				NORTH	4512	11:15	307	3:30	386		
				SOUTH	3189	11:15	299	4:15	371		
GLENDALE BL AT BERKELEY AV	G20-5050-45	HW TU	05-04-76	TOTAL	33622	7:45	4059	4:30	3228		
				NORTH	12061	11:15	558	5:00	2308		
				SOUTH	21561	7:45	3690	3:45	1172		
GLENDALE BL N/O BERKELEY AV	G12-3937-34	HW FR	08-20-76	TOTAL	43215	6:45	4274	4:15	4524		
				NORTH	22386	11:15	1083	4:15	3532		
				SOUTH	20829	6:45	3463	3:30	1115		
GLENDALE BL N/O BERKELEY AV	G12-0015-02	HW MO	08-23-76	TOTAL	16041	7:30	2170	3:15	810		
				ONE WAY STREET S/B							
GLENDALE BL AT BRANDEN ST	C00-4042-44	HW TH	12-16-76	TOTAL	46755	7:30	4844	4:30	4731		
				NORTH	22398	11:15	1006	4:30	3483		
				SOUTH	24357	7:30	3955	3:45	1325		
GLENDALE BL AT BRANDEN ST		HW WE	12-29-76	TOTAL	52557 *		MANUAL COUNT				
				NORTH	25109	7:45	757	4:45	4048		
				SOUTH	27448	7:30	3786	4:45	1281		
GLENDALE BL E/O FERNCROFT RD	G38-4040-43	HW TU	09-14-76	TOTAL	31325	7:30	2831	4:30	3302		
				EAST	16048	7:30	997	4:30	2225		
				WEST	15277	7:15	1889	4:45	1088		
GLENDALE BL AT PALO ALTO ST		HW FR	03-19-76	TOTAL	33919 *		MANUAL COUNT				
				NORTH	13284	9:00	366	4:15	2135		
				SOUTH	20635	7:00	2618	3:30	953		

LOCATION	PHYS. DESCR	RG DY	DATE	DIR.	VOLUME	AM PEAK		PM PEAK	
GLENDALE BL AT PALO ALTO ST	C00-2420-22	HW TU	05-04-76	TOTAL	27243	7:00	2492	4:30	2907
				NORTH	11468	11:15	600	4:30	2187
				SOUTH	15775	7:00	2235	1:30	918
GLENDALE BL N/O SCOTT AV	G14-4250-34	HW TH	10-21-76	TOTAL	26219	7:00	2736	4:30	2949
				NORTH	12412	11:15	553	4:30	2353
				SOUTH	13807	7:00	2369	3:00	652
GLENDALE BL AT TEMPLE ST	C00-3636-33	HW TH	12-16-76	TOTAL	24478	7:15	2508	4:30	2663
				NORTH	9919	11:15	485	4:15	1841
				SOUTH	14559	7:00	2226	3:15	895
GLENDALE FWY -W/B OFF- E/O FLETCHER DR	A00-0030-02	HW WE	06-30-76	TOTAL	3149	7:15	496	4:30	210
				ONE WAY STREET W/B					
GLENDON AV AT HOLMAN AV	A00-1820-11	WR TH	01-08-76	TOTAL	2024	11:15	167	4:45	243
				NORTH	1163	7:30	108	2:45	142
				SOUTH	861	11:15	91	5:00	137
GLENDON AV AT MASSACHUSETTS AV	A00-1816-11	WR TH	01-08-76	TOTAL	1862	11:15	134	3:15	260
				NORTH	920	8:15	82	4:45	108
				SOUTH	942	11:15	75	3:15	176
GLENFELIZ BL W/O LOS FELIZ BL	C00-4032-32	HW TU	09-14-76	TOTAL	31135	7:15	2359	5:00	2321
				EAST	14772	7:30	974	5:00	1219
				WEST	16363	7:15	1403	3:30	1342
GLENDAKS BL AT LANARK ST.-VALLEY-	G04-4040-33	EV MO	04-05-76	TOTAL	11905	7:15	1079	4:45	1398
				NORTH	6485	11:15	313	4:45	1054
				SOUTH	5420	7:15	823	3:15	367
GLENDAKS BL AT VINEDALE ST	C00-4040-33	EV TH	02-19-76	TOTAL	18641	7:15	1564	4:30	2154
				NORTH	11004	7:30	592	4:30	1630
				SOUTH	7637	6:30	1045	3:15	579
GLENVILLE DR-JDG NR REXFORD RD AT PICO BL	100-1212-11	WR MO	06-07-76	TOTAL	1463	11:15	150	12:00	171
				NORTH	612	11:15	68	12:00	92
				SOUTH	851	10:45	87	12:30	81

LOCATION	PHYS. DESCR	RG DY	DATE	DIR.	VOLUME	AM PEAK	PM PEAK		
GLORIA AV -JOG NR HASKELL AV AT PARTHENIA ST		WV MO	06-14-76	TOTAL	722 *	MANUAL COUNT			
				NORTH	307	8:15	33	4:45	22
				SOUTH	415	8:30	33	4:00	40
GLORIA AV AT SATICOY ST		EV FR	05-21-76	TOTAL	2098 *	MANUAL COUNT			
				NORTH	665	7:15	75	3:00	46
				SOUTH	1433	8:00	66	4:15	208
GLYNDON AV AT APPLETON WY	B00-1616-11	WR MO	07-12-76	TOTAL	653	7:15	66	5:00	112
				NORTH	491	7:15	56	5:00	99
				SOUTH	162	11:00	23	7:15	19
GLYNDON AV -JOG NR WALNUT AV- AT MORNINGSIDE WY	A00-1515-11	WR TH	06-24-76	TOTAL	374	7:15	28	6:00	39
				NORTH	266	7:15	23	5:30	24
				SOUTH	108	9:30	9	7:45	23
GOLDEN STATE FWY -N/B ON- N/O LOS FELIZ BL	A00-1400-10	HW TH	01-29-76	TOTAL	2848	11:15	208	2:45	281
				ONE WAY STREET N/B					
GOLDEN STATE FWY -S/B OFF- N/O RIVERSIDE DR -CENTRAL-	A00-2400-20	HW TH	03-18-76	TOTAL	2112	8:00	212	3:45	190
				ONE WAY STREET S/B					
GORHAM AV AT BARRINGTON AV		WR FR	07-30-76	TOTAL	2840 *	MANUAL COUNT			
				EAST	1125	8:00	81	4:00	117
				WEST	1715	8:15	107	4:30	188
GOTHIC AV AT HALSEY ST-JOG NR ARMSTEAD ST	B00-1616-11	WV TU	06-15-76	TOTAL	3747	7:00	231	6:15	344
				NORTH	1934	11:15	98	5:15	218
				SOUTH	1813	7:00	185	5:00	135
GOTHIC AV AT NORDHOFF ST		WV MO	03-22-76	TOTAL	734 *	MANUAL COUNT			
				NORTH	347	7:15	38	12:45	25
				SOUTH	387	8:30	43	1:30	20
GOTHIC AV AT NORDHOFF ST	A00-1818-11	WV WE	03-24-76	TOTAL	1175	11:15	103	3:00	146
				NORTH	505	7:30	56	11:30	56
				SOUTH	670	7:00	49	4:30	94

LOCATION	PHYS. DESCR	RG DY	DATE	DIR.	VOLUME	AM PEAK	PM PEAK		
GOTHIC AV AT PLUMMER ST	A00-1818-11	WV MO	06-14-76	TOTAL	1465	7:45	97	6:30	193
				NORTH	514	9:45	40	6:30	124
				SOUTH	951	6:30	78	7:00	75
GOWER ST AT FRANKLIN AV		HW FR	07-30-76	TOTAL	9714	*	MANUAL COUNT		
				NORTH	7719	8:45	304	5:00	1000
				SOUTH	1995	8:15	254	3:30	115
GOWER ST AT FRANKLIN AV	C00-3210-31	HW TU	12-28-76	TOTAL	11102	11:15	612	4:45	1007
				NORTH	9228	11:15	500	5:15	921
				SOUTH	1874	8:00	218	4:00	125
GOWER ST AT HOLLYWOOD BL		HW FR	11-26-76	TOTAL	11890	*	MANUAL COUNT		
				NORTH	5719	9:00	245	4:15	624
				SOUTH	6171	8:15	500	4:15	503
GOWER ST AT LEXINGTON AV		HW TH	04-15-76	TOTAL	10306	*	MANUAL COUNT		
				NORTH	4596	8:00	219	5:00	559
				SOUTH	5710	8:00	447	4:15	472
GOWER ST AT SCENIC AV		HW WE	02-04-76	TOTAL	1813	*	MANUAL COUNT		
				NORTH	1346	8:00	45	4:00	267
				SOUTH	467	8:00	65	2:00	21
GRACE AV S/O FRANKLIN AV	100-1714-11	HW WE	08-11-76	TOTAL	1123	11:00	65	1:00	108
				NORTH	592	7:30	34	1:30	59
				SOUTH	531	11:00	36	1:00	56
GRACIA ST AT MADERA AV	A00-1818-11	HW TH	08-26-76	TOTAL	549	11:15	17	4:45	72
				NORTH	243	6:45	14	4:45	45
				SOUTH	306	11:15	11	5:45	35
GRAMERCY PL AT BRDWINING BL	A00-1517-11	SR FR	03-26-76	TOTAL	1010	7:00	53	6:00	258
				NORTH	613	7:00	34	5:45	204
				SOUTH	397	9:45	25	6:00	59
GRAMERCY PL AT BROWNING BL		SR MO	05-03-76	TOTAL	954	*	MANUAL COUNT		
				NORTH	423	7:30	33	3:45	49
				SOUTH	531	7:45	38	4:45	75

LOCATION	PHYS. DESCR	RG DY	DATE	DIR.	VOLUME	AM PEAK	PM PEAK		
GRAMERCY PL AT MIDDLETON PL	A00-1717-11	SR TH	05-27-76	TOTAL	1206	11:15	57	5:45	401
				NORTH	713	11:15	32	6:00	319
				SOUTH	493	7:15	29	5:30	85
GRAMERCY PL AT MIDDLETON PL		SR FR	06-18-76	TOTAL	775	*	MANUAL COUNT		
				NORTH	486	7:30	34	5:00	52
				SOUTH	289	7:30	22	4:30	31
GRAMERCY PL AT PICO BL		CR MO	11-15-76	TOTAL	993	*	MANUAL COUNT		
				NORTH	596	7:15	69	3:00	59
				SOUTH	397	8:00	31	4:15	55
GRAMERCY PL AT VENICE BL		CR FR	11-05-76	TOTAL	1471	*	MANUAL COUNT		
				NORTH	853	7:45	65	4:15	111
				SOUTH	618	8:00	60	3:15	69
GRAMERCY PL AT 39TH PL		SR FR	07-23-76	TOTAL	257	*	MANUAL COUNT		
				NORTH	133	7:30	20	3:00	9
				SOUTH	124	8:00	9	3:15	20
GRAMERCY PL AT 50TH ST		SR TU	12-28-76	TOTAL	732	*	MANUAL COUNT		
				NORTH	399	7:15	28	4:00	55
				SOUTH	333	8:00	12	4:15	54
GRAMERCY PL AT 51ST ST		SR FR	12-31-76	TOTAL	577	*	MANUAL COUNT		
				NORTH	272	8:00	26	4:00	24
				SOUTH	305	8:00	22	4:30	36
GRAMERCY PL AT 83RD ST	B00-1818-11	SR TH	08-05-76	TOTAL	1168	11:15	71	3:45	127
				NORTH	626	10:45	45	6:15	59
				SOUTH	542	11:15	32	3:45	77
GRAMERCY PL AT 83RD ST		SR TU	08-31-76	TOTAL	1003	*	MANUAL COUNT		
				NORTH	524	7:30	29	4:00	76
				SOUTH	479	7:15	26	3:00	51
GRAND AV -CENTRAL- AT ADAMS BL	C00-2828-22	CR TU	06-29-76	TOTAL	8006	7:30	519	5:00	1099
				NORTH	3864	7:15	335	5:00	609
				SOUTH	4142	8:30	302	5:30	511

LOCATION	PHYS. DESCR	RG DY	DATE	DIR.	VOLUME	AM PEAK	PM PEAK		
GRAND AV -CENTRAL- AT ADAMS BL		CR TU	07-13-76	TOTAL	8389 *		MANUAL COUNT		
				NORTH	3513	7:15	306	4:15	350
				SOUTH	4876	7:45	314	4:45	586
GRAND AV -CENTRAL- N/O OLYMPIC BL	C00-3030-22	CR TU	03-09-76	TOTAL	10367	7:30	1039	4:30	1276
				NORTH	5188	7:30	651	4:00	560
				SOUTH	5179	7:15	416	4:30	752
GRAND AV -CENTRAL- N/O OLYMPIC BL	C00-3030-22	CR WE	03-10-76	TOTAL	9597	7:30	969	4:30	1239
				NORTH	4660	7:45	611	4:00	553
				SOUTH	4937	7:15	386	4:45	748
GRAND AV -CENTRAL- N/O OLYMPIC BL	C00-3030-22	CR TH	03-11-76	TOTAL	9799	7:30	1000	4:30	1226
				NORTH	4754	7:30	618	3:45	541
				SOUTH	5045	7:15	389	4:45	788
GRAND AV -CENTRAL- N/O OLYMPIC BL	C00-3030-22	CR TH	04-01-76	TOTAL	10391	7:15	977	4:15	1397
				NORTH	5046	7:45	620	4:15	602
				SOUTH	5345	7:15	404	4:30	847
GRAND AV -CENTRAL- S/O PICO BL	C00-2828-22	CR WE	05-05-76	TOTAL	11033	7:30	928	4:30	1341
				NORTH	5846	7:30	615	4:00	571
				SOUTH	5187	7:30	313	4:30	798
GRAND AV -CENTRAL- N/O TEMPLE ST	D04-2233-23	CR MO	01-05-76	TOTAL	19351	7:30	2143	4:30	2263
				NORTH	11437	11:15	732	4:30	1771
				SOUTH	7914	7:15	1537	4:15	532
GRAND AV -CENTRAL- N/O TEMPLE ST	D04-2030-23	CR WE	05-12-76	TOTAL	21370	7:15	2385	4:30	2386
				NORTH	11799	11:15	880	4:30	1799
				SOUTH	9571	7:15	1809	4:30	587
GRAND AV -CENTRAL- N/O TEMPLE ST	D02-2534-24	CR WE	08-25-76	TOTAL	20636	7:45	2171	4:15	2296
				NORTH	11588	11:15	736	4:30	1657
				SOUTH	9048	7:45	1474	4:00	742
GRAND AV -CENTRAL- AT TEMPLE ST	D06-4036-43	CR WE	12-01-76	TOTAL	18577	7:30	1717	4:15	2190
				NORTH	9734	11:15	629	4:30	1574
				SOUTH	8843	7:00	1303	3:45	765

LOCATION	PHYS. DESCR	RG DY	DATE	DIR.	VOLUME	AM PEAK	PM PEAK
GRAND AV -CENTRAL- N/O VENICE BL	C00-3030-22	CR MO	03-08-76	TOTAL	11341	8:00 979	4:15 1452
				NORTH	6143	8:00 797	4:00 598
				SOUTH	5198	11:15 330	4:30 914
GRAND AV -CENTRAL- N/O VENICE BL	C00-3030-22	CR TU	03-09-76	TOTAL	12621	7:45 1042	4:30 1413
				NORTH	5871	7:45 798	4:15 562
				SOUTH	5750	11:15 421	4:45 868
GRAND AV -CENTRAL- N/O VENICE BL	C00-3030-22	CR WE	03-10-76	TOTAL	12189	8:00 1113	4:45 1434
				NORTH	6524	8:00 841	4:15 569
				SOUTH	5665	11:15 319	4:45 935
GRAND AV -CENTRAL- N/O VENICE BL	C00-3030-22	CR TH	04-01-76	TOTAL	12151	7:30 1014	4:30 1464
				NORTH	6266	7:30 725	4:15 547
				SOUTH	5885	11:15 314	4:30 947
GRAND AV -CENTRAL- S/O VENICE BL	C00-2830-23	CR TH	11-04-76	TOTAL	11020	8:00 1033	4:15 1396
				NORTH	5040	8:00 762	4:00 368
				SOUTH	5980	11:15 325	4:30 1042
GRAND AV -CENTRAL- AT 1ST ST	B00-2525-11	SR WE	07-21-76	TOTAL	1856	11:15 128	6:00 232
				NORTH	821	11:15 59	4:30 79
				SOUTH	1035	11:15 69	5:45 156
GRAND AV -CENTRAL- AT 1ST ST	G09-4040-44	CR TU	11-30-76	TOTAL	15054	7:15 1518	4:30 1662
				NORTH	5717	11:15 309	4:30 1016
				SOUTH	9337	7:00 1234	4:00 794
GRAND AV -CENTRAL- AT 18TH ST		CR MO	03-01-76	TOTAL	10736	* MANUAL COUNT	
				NORTH	5792	7:30 442	4:00 605
				SOUTH	4944	7:45 299	4:30 618
GRAND AV -SAN PEDRO- AT 1ST ST -SAN PEDRO-	B00-2020-11	SR WE	10-13-76	TOTAL	1946	11:15 190	11:45 218
				NORTH	787	11:15 58	11:45 75
				SOUTH	1159	11:15 132	11:30 151
GRAND AV -SAN PEDRO- AT 8TH ST -SAN PEDRO-		SR WE	11-24-76	TOTAL	2201	* MANUAL COUNT	
				NORTH	1139	8:45 69	3:00 135
				SOUTH	1062	8:45 52	4:45 153

LOCATION	PHYS. DESCR	RG	DAY	DATE	DIR.	VOLUME	AM PEAK	PM PEAK			
GRAND VIEW BL AT VENICE BL			WR	MO	01-05-76	TOTAL	5498	*	MANUAL COUNT		
						NORTH	3261	8:30	213	3:00	341
						SOUTH	2237	7:30	195	3:00	180
GREENBRIAR DR E/O CHERRY HILLS LN	B00-3600-20		WV	TH	12-16-76	TOTAL	2309	8:15	200	3:30	198
						NON-DIR COUNT					
GREENBRIAR DR AT ELLENITA AV	A00-1818-11		WV	FR	02-27-76	TOTAL	2046	7:30	133	6:15	385
						NORTH	1002	7:15	99	6:15	271
						SOUTH	1044	11:15	39	5:45	123
GREENBRIAR DR AT ELLENITA AV			WV	FR	11-05-76	TOTAL	1962	*	MANUAL COUNT		
						EAST	954	8:15	114	3:00	62
						WEST	1008	8:30	58	3:30	127
GREENBRIAR DR AT ROMERO DR			WV	TU	12-14-76	TOTAL	2036	*	MANUAL COUNT		
						EAST	1595	7:30	168	3:00	117
						WEST	441	7:45	30	4:15	45
GREENBUSH AV AT SARAH ST	A00-1818-11		EV	MO	08-09-76	TOTAL	233	7:45	22	3:45	28
						NORTH	114	10:45	12	5:45	14
						SOUTH	119	7:45	15	3:45	20
GREENVALLEY RD AT SKYLINE DR			HW	MO	10-18-76	TOTAL	727	*	MANUAL COUNT		
						NORTH	427	7:30	23	4:45	59
						SOUTH	300	9:00	22	4:45	31
GRIFFITH PARK BL AT EFFIE ST	200-2020-11		HW	TH	03-18-76	TOTAL	6255	7:30	792	4:45	743
						NORTH	3105	7:30	244	4:45	548
						SOUTH	3150	7:30	548	3:00	204
GRIFFITH PARK BL AT EFFIE ST			HW	WE	04-21-76	TOTAL	5809	*	MANUAL COUNT		
						NORTH	2237	7:30	238	3:00	208
						SOUTH	3572	7:30	538	2:45	168
GRIFFITH PARK BL AT FERNWOOD AV	200-1919-11		HW	TH	10-21-76	TOTAL	6976	7:30	839	4:45	778
						NORTH	3703	7:30	251	4:45	580
						SOUTH	3273	7:30	588	3:30	202

LOCATION	PHYS. DESCR	RG DY	DATE	DIR.	VOLUME	AM PEAK	PM PEAK		
GRIFFITH PARK BL AT FERNWOOD AV		HW TU	11-23-76	TOTAL	7335 *	MANUAL COUNT			
				NORTH	2603	7:30	198	2:45	257
				SOUTH	4732	7:15	544	1:00	346
GRIFFITH PARK BL AT HUXLEY ST		HW FR	05-21-76	TOTAL	906 *	MANUAL COUNT			
				NORTH	324	8:45	24	5:00	34
				SOUTH	582	9:00	38	5:00	66
GRIFFITH PARK BL AT LAMBETH ST		HW FR	05-14-76	TOTAL	638 *	MANUAL COUNT			
				NORTH	239	7:30	16	3:00	27
				SOUTH	399	8:45	37	4:00	31
GRIFFITH PARK BL AT LUCILE AV		HW FR	01-23-76	TOTAL	5021 *	MANUAL COUNT			
				NORTH	1908	7:30	184	5:00	174
				SOUTH	3113	7:30	498	2:30	147
GULANA AV AT MANCHESTER AV		SR FR	04-30-76	TOTAL	2380 *	MANUAL COUNT			
				NORTH	1673	7:30	173	2:15	108
				SOUTH	707	7:45	65	3:30	72
GULANA AV AT MANCHESTER AV	800-1720-11	SR FR	04-30-76	TOTAL	2586	8:15	219	3:15	201
				NORTH	1805	7:00	152	6:00	126
				SOUTH	781	8:15	79	3:30	118
GULANA AV AT PASEO DEL REY		SR WE	04-21-76	TOTAL	2082 *	MANUAL COUNT			
				NORTH	1189	7:30	102	2:15	105
				SOUTH	893	7:45	84	4:00	83
GULANA AV AT PASEO DEL REY	800-1717-11	SR TH	04-29-76	TOTAL	2329	7:30	204	3:45	260
				NORTH	1198	7:15	94	3:45	163
				SOUTH	1131	7:30	111	5:45	111
GUTHRIE AV AT LA CIENEGA BL		WR MD	05-03-76	TOTAL	1101 *	MANUAL COUNT			
				EAST	608	7:15	56	5:00	55
				WEST	493	9:00	37	4:15	62
GUTHRIE DR S/O DAVID AV	A00-1717-11	WV MD	02-23-76	TOTAL	290	8:15	23	3:00	36
				NORTH	33	8:15	7	1:15	5
				SOUTH	257	8:30	17	3:00	33

LOCATION	PHYS. DESCR	RG	DY	DATE	DIR.	VOLUME	AM PEAK	PM PEAK			
HAAS AV AT 93RD ST			SR	FR	10-08-76	TOTAL	838	*	MANUAL COUNT		
						NORTH	423	7:45	53	3:30	42
						SOUTH	415	7:45	41	4:00	52
HALDALE AV S/O ADAMS BL	A00-2500-10		CR	TH	07-22-76	TOTAL	561	10:30	41	4:30	73
HALDALE AV AT 87TH ST	A00-1818-11		SR	TU	07-06-76	TOTAL	1314	9:15	76	4:30	126
						NORTH	665	7:00	44	1:00	54
						SOUTH	649	11:15	35	4:30	76
HALDALE AV AT 87TH ST			SR	FR	07-23-76	TOTAL	1343	*	MANUAL COUNT		
						NORTH	737	7:00	40	4:00	84
						SOUTH	606	9:00	21	4:45	96
HALDALE AV AT 221ST ST	A00-1515-11		SR	MO	10-04-76	TOTAL	698	11:15	24	4:30	148
						NORTH	387	7:30	17	4:30	105
						SOUTH	311	6:45	21	4:30	43
HALDALE AV AT 221ST ST			SR	FR	10-22-76	TOTAL	448	*	MANUAL COUNT		
						NORTH	239	8:00	14	4:45	33
						SOUTH	209	7:15	13	3:15	27
HAMEL RD AT ALOEN DR			WR	TU	06-01-76	TOTAL	5002	*	MANUAL COUNT		
						NORTH	2053	8:45	103	3:15	238
						SOUTH	2949	7:30	303	3:00	172
HAMEL RD AT 3RD ST			WR	TU	02-27-76	TOTAL	2107	*	MANUAL COUNT		
						NORTH	227	8:00	22	3:15	21
						SOUTH	1880	5:00	61	3:00	237
HAMLIN ST AT SYLMAR AV			EV	TU	06-22-76	TOTAL	727	*	MANUAL COUNT		
						EAST	408	8:15	31	4:30	48
						WEST	319	8:45	26	4:15	41
HAMLIN ST AT SYLMAR AV	A00-2424-11		EV	FR	07-30-76	TOTAL	1553	11:15	119	12:30	170
						EAST	987	11:15	83	12:30	122
						WEST	566	7:15	64	4:15	56

LOCATION	PHYS. DESCR	RG/DY	DATE	DIR.	VOLUME	AM PEAK	PM PEAK		
HAMLIN ST AT TYRONE AV	A00-2525-11	EV FR	01-09-76	TOTAL	977	8:15	127	4:30	113
				EAST	538	8:30	52	2:00	66
				WEST	439	8:00	77	4:30	49
HAMLIN ST AT TYRONE AV		EV TH	07-01-76	TOTAL	739	*	MANUAL COUNT		
				EAST	338	7:45	36	4:30	37
				WEST	401	7:30	57	3:00	23
HAMLIN ST AT TYRONE AV	A00-2020-11	EV MO	08-02-76	TOTAL	1410	11:15	119	12:00	180
				EAST	662	11:15	95	4:30	132
				WEST	756	7:45	58	7:00	151
HAMPTON DR AT ROSE AV		SR TU	02-17-76	TOTAL	1745	*	MANUAL COUNT		
				NORTH	1120	8:15	105	3:30	87
				SOUTH	625	8:30	51	5:00	53
HANFORD AV AT SANTA CRUZ ST JGD NR SEPULVEDA		SR FR	02-13-76	TOTAL	671	*	MANUAL COUNT		
				NORTH	178	8:00	18	5:00	19
				SOUTH	493	7:15	34	4:00	65
HARBOR FWY W/O FIGUEROA ST	A00-2400-20	CR WE	05-19-76	TOTAL	1829	7:30	397	11:30	113
		ONE WAY STREET N/B							
HARBOR FWY N/B ON E/O FLOWER ST	A00-2400-20	CR SA	12-04-76	TOTAL	6456	11:15	290	3:00	1659
		ONE WAY STREET N/B							
HARBOR FWY N/B ON E/O FLOWER ST	A00-2400-20	CR MO	12-06-76	TOTAL	8206	7:15	1233	2:30	621
		ONE WAY STREET N/B							
HARBOR FWY -S/B ON- S/O MANCHESTER AV	A00-0012-01	SR TU	06-22-76	TOTAL	4121	6:45	268	10:45	327
		ONE WAY STREET S/B							
HARBOR FWY -S/B ON- N/O MANCHESTER AV	A00-0012-01	SR TU	06-22-76	TOTAL	2746	6:30	268	2:45	210
		ONE WAY STREET S/B							

LOCATION	PHYS. DESCR	RG	DIR.	DATE	VOLUME	AM PEAK	PM PEAK
HARBOR FWY -S/B ON- S/O 37TH ST	A00-0020-01	CR SA		12-04-76	TOTAL 3569	11:15 89	2:45 714
HARBOR FWY -S/B ON- S/O 37TH ST	A00-0020-01	CR MO		12-06-76	TOTAL 7454	11:15 640	1:15 776
HARBOR FWY -N/B OFF- N/O TEMPLE ST	100-0018-01	CR WE		05-26-76	TOTAL 5369	8:00 736	12:45 417
HARBOR FWY -N/B OFF- S/O 6TH ST	B00-3000-30	CR WE		06-30-76	TOTAL 20201	8:15 2116	11:30 1360
HARBOR FWY -N/B OFF- S/O 37TH ST	B00-2000-20	CR SA		12-04-76	TOTAL 5653	11:15 903	11:30 775
HARBOR FWY -N/B OFF- S/O 37TH ST	B00-2000-20	CR MO		12-06-76	TOTAL 6325	8:45 557	4:30 481
HARBOR FWY -S/B OFF-AT W/O FIGUEROA ST	A00-2000-20	CR WE		05-19-76	TOTAL 11004	8:15 993	11:30 766
HARBOR FWY -S/B OFF- N/O MANCHESTER AV	B00-0020-02	SR TU		06-22-76	TOTAL 6542	11:15 340	6:15 730
HARBOR FWY -S/B OFF- S/O MANCHESTER AV	B00-0020-02	SR TU		06-22-76	TOTAL 4505	9:30 301	2:30 346
HARBOR FWY -S/B OFF- N/O SANTA BARBARA AV	A00-0030-03	CR SA		09-04-76	TOTAL 5004	11:15 240	5:00 661

LOCATION	PHYS. DESCR	RG DY	DATE	DIR.	VOLUME	AM PEAK	PM PEAK		
HAROLD WY AT QUEENS RD		HW TH	03-11-76	TOTAL	242 *	MANUAL COUNT			
				EAST	54	9:00	9	3:30	2
				WEST	188	8:45	19	4:00	27
HARPER AV AT MELROSE AV		WR FR	10-15-76	TOTAL	2217 *	MANUAL COUNT			
				NORTH	1144	7:45	47	4:45	199
				SOUTH	1073	8:15	122	4:15	92
HART ST AT AMIGO AV	A00-1818-11	WV TH	01-22-76	TOTAL	1165	7:30	157	2:15	149
				EAST	434	7:30	46	6:00	52
				WEST	731	7:15	113	2:15	101
HART ST AT MURIETTA AV		EV WE	10-27-76	TOTAL	1275 *	MANUAL COUNT			
				EAST	491	8:00	24	5:00	71
				WEST	784	7:30	80	5:00	73
HART ST AT SHIRLEY AV		WV FR	02-06-76	TOTAL	929 *	MANUAL COUNT			
				EAST	394	7:30	39	2:15	48
				WEST	535	7:45	61	2:15	61
HART ST AT SHIRLEY AV	A00-1818-11	WV FR	02-27-76	TOTAL	1418	11:00	110	7:00	264
				EAST	568	7:15	55	5:30	92
				WEST	850	11:00	84	7:00	224
HART ST AT VANALDEN AV	A00-1818-11	WV TU	12-14-76	TOTAL	1226	7:45	119	2:15	221
				EAST	782	7:30	88	2:30	116
				WEST	444	8:00	38	2:15	108
HART ST AT YOLANDA AV	A00-1818-11	WV TH	01-22-76	TOTAL	695	7:30	91	2:15	89
				EAST	353	7:15	69	2:15	53
				WEST	342	11:15	22	4:15	46
HARTLAND ST AT BERTRAND AV	A00-1818-11	WV FR	09-24-76	TOTAL	440	10:45	46	5:30	53
				EAST	201	7:15	21	4:00	31
				WEST	239	10:45	31	5:30	34
HARVARD BL AT 59TH ST		SR TU	10-19-76	TOTAL	401 *	MANUAL COUNT			
				NORTH	176	8:30	14	3:45	31
				SOUTH	225	7:15	12	3:15	40

LOCATION	PHYS. DESCR	RG DY	DATE	DIR. VOLUME	AM PEAK	PM PEAK			
HARVARD BL AT 83RD ST		SR FR	08-06-76	TOTAL	1047 *	MANUAL COUNT			
				NORTH	582	8:30	26	4:30	87
				SOUTH	465	8:45	22	4:30	76
HARVARD BL AT 205TH ST		SR MO	11-01-76	TOTAL	387 *	MANUAL COUNT			
				NORTH	169	8:00	11	4:00	23
				SOUTH	218	8:00	15	4:00	26
HARVARD BL AT 207TH ST	A00-1818-11	SR MO	05-24-76	TOTAL	620	6:45	41	3:30	91
				NORTH	214	6:30	14	4:45	25
				SOUTH	406	6:45	28	3:30	71
HARVARD BL AT 207TH ST		SR TH	06-10-76	TOTAL	547 *	MANUAL COUNT			
				NORTH	296	7:00	29	3:45	33
				SOUTH	251	7:00	16	5:00	25
HARVARD BL AT 213TH ST		SR TH	11-18-76	TOTAL	173 *	MANUAL COUNT			
				NORTH	129	7:00	8	4:00	16
				SOUTH	44	7:00	6	5:00	4
HARVARD BL AT 214TH ST		SR TU	10-05-76	TOTAL	295 *	MANUAL COUNT			
				NORTH	138	9:00	9	3:45	23
				SOUTH	157	8:15	10	3:15	18
HASKELL AV AT DEVONSHIRE ST	C00-4040-33	WV TH	10-21-76	TOTAL	5712	7:00	646	3:45	436
				NORTH	2731	6:45	279	3:45	260
				SOUTH	2981	7:15	419	2:00	220
HASKELL AV AT SAN DIEGO FWY -S/B OFF-	D04-3240-33	EV TU	01-06-76	TOTAL	13776	7:45	1151	11:30	1061
				NORTH	10513	7:45	1027	3:15	844
				SOUTH	3263	11:15	488	11:30	495
HASKELL AV S/O SATICDY ST	300-3020-22	WV MO	11-01-76	TOTAL	12113	7:15	1232	4:15	1410
				NORTH	5260	7:15	903	3:00	402
				SOUTH	6853	11:15	474	4:30	1084
HASKELL AV AT STAGG ST	B00-2828-11	WV FR	04-16-76	TOTAL	5906	7:30	881	11:30	655
				NORTH	3428	7:30	744	12:30	345
				SOUTH	2478	11:15	384	4:15	461

LOCATION	PHYS. DESCR	RG	BY	DATE	DIR.	VOLUME	AM PEAK	PM PEAK		
HASKELL AV N/D STAGG ST	800-3535-11	WV	MO	11-01-76	TOTAL	5346	7:15	741	4:30	757
					NORTH	2564	7:15	593	12:30	261
					SOUTH	2782	11:15	292	4:30	621
HASKELL AV N/O STRATHERN ST	A00-2828-11	WV	FR	04-16-76	TOTAL	797	11:15	99	12:00	143
					NORTH	402	11:15	53	12:00	101
					SOUTH	395	11:15	46	4:45	54
HASTINGS AV AT 83RD ST	800-1818-11	SR	FR	07-30-76	TOTAL	1019	7:00	155	12:15	127
					NORTH	732	7:00	127	12:15	120
					SOUTH	287	10:00	64	4:45	64
MATTERAS ST AT FAIR AV	A00-1516-11	EV	MO	11-22-76	TOTAL	1560	7:15	127	3:45	168
					EAST	873	7:15	83	4:30	88
					WEST	687	11:15	50	3:45	90
MATTERAS ST AT NOBLE AV	800-1616-11	EV	MO	10-04-76	TOTAL	1990	8:00	165	4:30	278
					EAST	1000	7:45	109	5:00	107
					WEST	990	11:15	65	4:30	175
HAUSER BL S/O GLENNIE LN	200-2009-11	CR	MO	11-15-76	TOTAL	7072	7:30	683	4:45	863
					NORTH	3411	7:45	417	4:45	370
					SOUTH	3661	7:15	287	4:45	493
HAVERFORD AV AT ANTIOCH ST		WR	TU	04-06-76	TOTAL	986	*	MANUAL COUNT		
					NORTH	340	9:00	37	5:00	28
					SOUTH	646	8:15	35	5:00	87
HAVERFORD AV AT ANTIOCH ST		WR	TH	07-01-76	TOTAL	817	*	MANUAL COUNT		
					NORTH	183	8:15	20	3:00	15
					SOUTH	634	7:45	46	5:00	67
HAWTHORN AV -JOG NR LANEWOOD- AT LA BREA AV		HW	FR	05-07-76	TOTAL	2833	*	MANUAL COUNT		
					EAST	1908	11:00	105	4:45	180
					WEST	925	11:00	80	12:00	93
HAWTHORN AV -JOG NR LANEWOOD- E/D LA BREA AV	A00-1818-11	HW	WE	08-04-76	TOTAL	4689	11:15	398	11:30	420
					EAST	1941	11:15	155	11:30	161
					WEST	2748	11:15	243	11:30	259

LOCATION	PHYS. DESCR	RG DY	DATE	DIR.	VOLUME	AM PEAK	PM PEAK		
HAWTHORN AV AT POINSETTIA PL		HW FR	04-16-76	TOTAL	1626 *	MANUAL COUNT			
				EAST	853	7:30	64	4:00	87
				WEST	773	9:00	35	5:00	98
HAYNES ST AT ANDASOL AV	A00-1717-11	WV WE	03-17-76	TOTAL	979	7:00	95	3:00	99
				EAST	450	6:45	56	4:45	46
				WEST	529	7:30	41	3:15	64
HAYVENHURST AV AT ADLON RD		WV TH	01-15-76	TOTAL	10671 *	MANUAL COUNT			
				NORTH	5024	8:15	275	5:00	655
				SOUTH	5647	7:30	404	5:00	395
HAYVENHURST AV AT TULSA ST		WV FR	06-04-76	TOTAL	3264 *	MANUAL COUNT			
				NORTH	1739	7:30	172	2:15	160
				SOUTH	1525	7:45	137	1:45	154
HAYVENHURST AV AT TULSA ST	C00-3030-22	WV WE	06-16-76	TOTAL	3799	11:15	210	4:45	446
				NORTH	1869	11:15	91	4:15	220
				SOUTH	1930	11:15	119	4:45	235
HAYVENHURST AV AT TULSA ST	C00-3030-22	WV WE	10-20-76	TOTAL	4831	7:45	464	4:15	603
				NORTH	2430	7:45	303	4:15	256
				SOUTH	2401	7:30	165	4:15	347
HAYVENHURST PL AT SCHOENBORN ST	A00-2020-11	WV TH	01-29-76	TOTAL	947	11:15	109	11:45	119
				NORTH	330	11:15	33	4:15	94
				SOUTH	617	11:15	76	11:45	87
HAYWORTH AV AT OAKWOOD AV -CENTRAL-		WR TH	05-20-76	TOTAL	2333 *	MANUAL COUNT			
				NORTH	1426	9:00	70	5:00	196
				SOUTH	907	7:45	62	4:30	90
HAZELTINE AV AT ALBERS ST		EV FR	04-23-76	TOTAL	9782 *	MANUAL COUNT			
				NORTH	4681	7:45	304	2:30	455
				SOUTH	5101	7:45	413	2:30	414
HAZELTINE AV AT LANARK ST -VALLEY-	A00-1818-11	EV WE	03-31-76	TOTAL	889	7:30	77	4:45	90
				NORTH	270	7:15	43	4:30	26
				SOUTH	619	7:30	39	5:00	67

LOCATION	PHYS. DESCR	RG	DAY	DATE	DIR.	VOLUME	AM PEAK	PM PEAK		
HAZELTINE AV AT PARTHENIA ST	A00-1818-11	EV	TH	03-25-76	TOTAL	953	7:45	76	4:45	135
					NORTH	684	7:45	54	4:45	110
					SOUTH	269	7:30	26	7:00	30
HAZELTINE AV AT RIVERSIDE DR -VALLEY-	C00-4040-33	EV	TH	08-19-76	TOTAL	15242	11:15	999	4:45	1397
					NORTH	8654	11:15	531	4:45	942
					SOUTH	6588	8:00	524	5:15	515
HAZELTINE AV AT RIVERSIDE DR -VALLEY-	C00-3636-33	EV	TU	11-16-76	TOTAL	13448	7:30	980	4:45	1310
					NORTH	6846	11:15	410	5:00	740
					SOUTH	6602	7:45	571	4:30	583
HAZELTINE AV AT RIVERSIDE DR -VALLEY-		EV	TH	11-18-76	TOTAL	13749	*	MANUAL COUNT		
					NORTH	7104	11:00	332	5:00	777
					SOUTH	6645	11:00	361	4:45	628
HAZELTINE AV AT SHERMAN WY		EV	WE	11-10-76	TOTAL	5911	*	MANUAL COUNT		
					NORTH	2723	8:00	242	1:00	250
					SOUTH	3188	7:45	442	3:00	200
HAZELTINE AV AT VALERIO ST	B00-3314-21	EV	TU	01-13-76	TOTAL	4437	7:45	349	3:30	572
					NORTH	2814	7:45	261	5:00	317
					SOUTH	1623	7:00	98	3:30	300
HAZELTINE AV N/O VALLEYHEART DR	C00-3238-23	EV	WE	11-17-76	TOTAL	12501	8:00	893	4:45	1290
					NORTH	7056	11:15	443	5:00	775
					SOUTH	5445	7:45	462	4:15	548
HELEN AV N/O GLENOAKS BL	B00-4000-20	EV	TH	02-19-76	TOTAL	3140	7:15	281	4:30	357
					NON-DIR COUNT					
HELEN AV AT WALNUT DR	A00-0909-11	EV	FR	02-20-76	TOTAL	777	7:45	51	2:30	172
					NORTH	608	7:45	45	2:30	146
					SOUTH	169	9:00	16	3:15	51
HELIOTROPE DR AT MELROSE AV		HW	TU	02-24-76	TOTAL	2944	*	MANUAL COUNT		
					NORTH	1205	7:15	158	1:45	103
					SOUTH	1739	7:15	135	2:00	159

LOCATION	PHYS. DESCR	RG DY	DATE	DIR. VOLUME	AM PEAK	PM PEAK
HERCULES DR S/O APOLLO DR	A00-0042-02 NON-DIR COUNT	HW TH	05-20-76	TOTAL 1300	9:45 214	5:15 244
HERMON AV AT MONTEREY RD		CR MD	05-24-76	TOTAL 2151 * EAST 1872 WEST 279	MANUAL COUNT 7:30 157 7:30 40	3:00 191 2:30 21
HERMON AV W/O MONTEREY RD	200-2420-11	CR MD	10-18-76	TOTAL 5188 EAST 2819 WEST 2369	7:30 407 7:45 180 7:00 231	5:00 485 4:45 312 5:00 176
HERMOSA AV AT COLORADO BL		CR FR	01-16-76	TOTAL 430 * NORTH 188 SOUTH 242	MANUAL COUNT 7:15 13 7:30 27	3:30 27 3:45 25
HIGHLAND AV AT CAMROSE DR	C00-3643-34	HW WE	09-08-76	TOTAL 73099 NORTH 33157 SOUTH 39942	7:45 4793 11:15 1532 7:00 3325	5:00 5197 5:00 2740 5:15 2465
HIGHLAND AV AT CAMROSE DR	C00-3643-34	HW TH	09-09-76	TOTAL 70717 NORTH 32364 SOUTH 38353	7:45 4776 11:15 1653 7:30 3307	4:30 4985 4:30 2834 5:30 2443
HIGHLAND AV AT CAMROSE DR	C00-3643-34	HW FR	09-10-76	TOTAL 67111 NORTH 30240 SOUTH 36871	7:45 4461 11:15 1659 7:45 2980	4:45 4589 4:30 2306 5:15 2299
HIGHLAND AV N/O DE LONGPRE AV	C00-3040-34	HW WE	08-11-76	TOTAL 46319 NORTH 22030 SOUTH 24289	7:45 2919 8:30 1220 7:15 1830	4:30 3326 4:30 2000 11:30 1467
HIGHLAND AV N/O DE LONGPRE AV	C00-3040-34	HW TU	10-26-76	TOTAL 48842 NORTH 26293 SOUTH 22549	8:30 3346 7:45 1676 9:15 1937	4:45 3618 4:30 2451 1:30 1595
HIGHLAND AV S/O EDGEWOOD PL	C00-1616-11	CR FR	01-02-76	TOTAL 822 NORTH 504 SOUTH 318	11:15 66 7:45 58 11:15 40	3:45 81 4:15 51 5:15 43

LOCATION	PHYS. DESCR	RG	DY	DATE	DIR.	VOLUME	AM PEAK	PM PEAK		
HIGHLAND AV N/O EDGEWOOD PL	B00-2018-11	CR	FR	01-02-76	TOTAL	13495	7:00	1179	4:45	1187
					NORTH	6851	7:15	654	4:45	589
					SOUTH	6644	7:00	530	4:15	633
HIGHLAND AV S/O FRANKLIN AV-JOG NR YUCCA ST	C00-3540-34	HW	WE	08-18-76	TOTAL	48693	8:15	3301	4:45	3534
					NORTH	21647	11:15	1209	4:45	1795
					SOUTH	27046	7:45	2228	5:15	1789
HIGHLAND AV S/O FRANKLIN AV-JOG NR YUCCA ST	C00-3040-34	HW	WE	10-27-76	TOTAL	52264	7:30	3832	5:00	3839
					NORTH	25380	8:00	1568	5:00	2033
					SOUTH	26884	7:15	2327	5:00	1806
HIGHLAND AV N/O FRANKLIN AV-JOG NR MILNER RD-	C00-3050-35	HW	MO	05-03-76	TOTAL	64157	7:30	4502	4:45	5233
					NORTH	29939	11:15	1530	4:45	2855
					SOUTH	34218	7:30	2971	4:45	2378
HIGHLAND AV N/O FRANKLIN PL	C00-3040-34	HW	MO	05-03-76	TOTAL	75459	7:45	5143	5:00	5821
					NORTH	34789	11:15	1790	4:45	2963
					SOUTH	40670	7:45	3344	5:00	2869
HIGHLAND AV S/O FRANKLIN PL	C00-3040-34	HW	MO	05-03-76	TOTAL	46161	8:00	3314	4:15	3717
					NORTH	20683	8:00	1067	4:45	1925
					SOUTH	25478	7:30	2281	4:15	1918
HIGHLAND AV AT HOLLYWOOD BL	C00-3340-34	HW	TU	06-15-76	TOTAL	48625	7:45	2894	4:15	3449
					NORTH	23753	11:15	1179	4:15	2112
					SOUTH	24872	7:45	1868	3:30	1411
HIGHLAND AV S/O HOLLYWOOD BL	C00-3434-33	HW	TH	08-12-76	TOTAL	51971	8:00	2938	5:00	3514
					NORTH	24056	11:15	1146	5:00	1795
					SOUTH	27915	7:15	1986	5:00	1719
HIGHLAND AV AT HOLLYWOOD BL		HW	FR	08-13-76	TOTAL	38044	*	MANUAL COUNT		
					NORTH	17531	8:00	1033	4:30	1647
					SOUTH	20513	7:45	2025	3:00	1221
HIGHLAND AV N/O HOLLYWOOD BL	C00-0043-04	HW	WE	09-08-76	TOTAL	25847	8:30	1857	5:00	1643
										ONE WAY STREET S/B

LOCATION	PHYS. DESCR	RG	DY	DATE	DIR.	VOLUME	AM PEAK		PM PEAK	
HIGHLAND AV N/O HOLLYWOOD BL	C00-0043-04	HW	TH	09-09-76	TOTAL	26110	7:15	2169	1:45	1492
HIGHLAND AV AT HOLLYWOOD BL	C00-4040-44	HW	FR	10-08-76	TOTAL	49652	7:15	2946	4:30	3230
					NORTH	21162	11:15	1007	4:30	1581
					SOUTH	28490	7:00	2159	4:45	1679
HIGHLAND AV AT HOLLYWOOD BL	C00-4040-44	HW	SA	10-09-76	TOTAL	38765	11:15	2091	7:00	2165
					NORTH	18204	11:15	957	11:45	994
					SOUTH	20561	10:45	1145	7:00	1319
HIGHLAND AV S/O HOLLYWOOD BL	C00-3040-34	HW	TU	10-26-76	TOTAL	46337	7:15	3136	4:45	3448
					NORTH	22441	11:15	1158	4:15	1760
					SOUTH	23896	7:15	2185	5:00	1745
HIGHLAND AV AT LEXINGTON AV		WR	TU	06-15-76	TOTAL	1961	*	MANUAL COUNT		
					NORTH	791	8:00	80	3:00	62
					SOUTH	1170	7:45	133	3:00	69
HIGHLAND AV AT ODIN ST	G30-3924-42	HW	TH	06-17-76	TOTAL	65511	7:30	4424	5:00	4943
					NORTH	32440	11:15	1588	5:00	3000
					SOUTH	33071	7:30	3050	5:00	1943
HIGHLAND AV AT OLYMPIC BL	200-2020-12	HW	MO	01-05-76	TOTAL	19092	7:30	1889	4:30	1761
					EAST	8743	7:30	1159	4:45	754
					WEST	10349	7:15	756	4:30	1014
HIGHLAND AV AT OLYMPIC BL	200-2020-12	HW	MO	01-05-76	TOTAL	19092	7:30	1889	4:30	1761
					NORTH	8743	7:30	1159	4:45	754
					SOUTH	10349	7:15	756	4:30	1014
HIGHLAND AV AT SELMA AV		HW	WE	03-31-76	TOTAL	41925	*	MANUAL COUNT		
					NORTH	22740	11:00	1492	3:00	1991
					SOUTH	19185	11:00	1359	3:00	1417
HIGHLAND AV AT SELMA AV	C00-3040-34	HW	TU	09-21-76	TOTAL	49459	7:30	3460	5:15	3525
					NORTH	22685	7:30	1276	4:15	1790
					SOUTH	26774	7:15	2184	5:15	1814

LOCATION	PHYS. DESCR	RG DY	DATE	DIR.	VOLUME	AM PEAK	PM PEAK		
HIGHLAND AV AT YUCCA ST		HW TH	01-15-76	TOTAL	47711 *	MANUAL COUNT			
				NORTH	21725	8:15	1135	4:45	2477
				SOUTH	25986	7:30	2515	3:00	1522
HIGHLAND AV N/O 8TH ST	300-2020-22	HW FR	03-19-76	TOTAL	22036	7:45	2076	4:45	2055
				NORTH	10774	7:45	1163	4:45	935
				SOUTH	11262	7:45	913	4:45	1120
HIGHLANDER RD W/O PLATT AV	A00-1818-11	WV TU	05-18-76	TOTAL	5547	7:30	428	2:45	548
				EAST	2804	7:30	296	2:45	300
				WEST	2743	11:15	141	5:15	311
HIGHLANDER RD E/O POMERO DR	A00-1818-11	WV MO	05-17-76	TOTAL	2525	7:30	159	4:30	326
				EAST	1421	7:30	118	2:45	189
				WEST	1104	11:15	36	4:45	174
HIGHLANDER RD E/O VALLEY CIRCLE BL	A00-1818-11	WV MO	05-17-76	TOTAL	1769	7:30	143	4:00	176
				EAST	913	7:45	69	7:30	104
				WEST	856	7:00	99	4:00	94
HILGARD AV AT WESTHOLME AV		WR MO	11-22-76	TOTAL	14454 *	MANUAL COUNT			
				NORTH	7200	7:45	611	4:15	546
				SOUTH	7254	7:30	691	4:30	496
HILL DR W/O DAHLIA DR -JOG NR TOWNSEND AV-	800-1818-11	HW MO	12-20-76	TOTAL	1060	11:15	56	3:45	126
				EAST	563	11:15	24	4:00	89
				WEST	497	9:15	36	4:45	50
HILL DR E/O EAGLE VISTA DR	800-1616-11	HW MO	12-20-76	TOTAL	871	11:00	51	3:00	164
				EAST	301	10:15	26	12:30	27
				WEST	570	11:00	33	3:00	138
HILL DR E/O EL RIO AV	800-1818-11	HW MO	12-20-76	TOTAL	869	11:15	43	6:30	89
				EAST	448	10:30	29	4:30	45
				WEST	421	9:45	26	7:00	47
HILL DR AT MAYWOOD AV	800-1818-11	HW MO	12-20-76	TOTAL	1055	10:15	87	2:00	113
				EAST	590	10:15	54	2:00	81
				WEST	465	8:15	53	1:00	38

LOCATION	PHYS. DESCR	RG QY	DATE	DIR.	VOLUME	AM PEAK	PM PEAK		
HILL ST S/O PICO BL	C00-3232-22	CR WE	05-05-76	TOTAL	9628	7:30	883	4:15	1107
				NORTH	4582	7:30	487	4:15	531
				SOUTH	5046	7:30	396	4:15	576
HILL ST N/O TEMPLE ST	C00-3030-33	CR WE	05-12-76	TOTAL	16299	7:30	1877	4:30	1908
				NORTH	7298	11:15	487	4:30	1576
				SOUTH	9001	7:45	1653	12:45	503
HILL ST N/O 1ST ST	C00-3030-33	CR WE	02-04-76	TOTAL	18348	7:45	1624	4:30	2048
				NORTH	9072	11:15	610	4:45	1477
				SOUTH	9276	7:45	1278	3:45	749
HILL ST AT 14TH ST		CR FR	11-19-76	TOTAL	11918	*	MANUAL COUNT		
				NORTH	5846	7:30	540	4:00	561
				SOUTH	6072	7:45	438	4:00	602
HILL ST AT 15TH ST		CR TU	11-19-76	TOTAL	11129	*	MANUAL COUNT		
				NORTH	6194	7:30	690	4:15	424
				SOUTH	4935	8:00	266	4:30	539
HILL ST AT 17TH ST	C00-3030-22	CR FR	05-07-76	TOTAL	8235	8:00	780	4:15	938
				NORTH	3933	8:00	395	4:00	465
				SOUTH	4302	8:00	385	4:15	500
HILL ST AT 18TH ST		CR TH	10-21-76	TOTAL	11041	*	MANUAL COUNT		
				NORTH	5235	7:30	505	4:00	458
				SOUTH	5806	8:00	369	5:00	623
HILLCREST DR AT 57TH ST		SR MO	07-12-76	TOTAL	523	*	MANUAL COUNT		
				NORTH	293	7:45	25	4:30	31
				SOUTH	230	7:45	19	4:30	34
HILLCREST RD AT CAMROSE DR		HW TH	04-22-76	TOTAL	419	*	MANUAL COUNT		
				NORTH	307	8:30	20	3:30	33
				SOUTH	112	7:30	9	3:00	11
HILLHURST AV AT AMBROSE AV	300-2828-22	HW TH	04-29-76	TOTAL	12908	7:00	941	4:30	1191
				NORTH	6429	11:15	449	4:30	760
				SOUTH	6479	7:00	714	3:00	441

LOCATION	PHYS. DESCR	RG DY	DATE	DIR. VOLUME	AM PEAK	PM PEAK			
HILLHURST AV AT AMBROSE AV		HW FR	04-30-76	TOTAL	14223 *	MANUAL COUNT			
				NORTH	6852	8:45	325	4:00	799
				SOUTH	7371	7:45	750	4:00	513
HILLHURST AV N/O LOS FELIZ BL	G16-1616-11	HW FR	02-06-76	TOTAL	3718	11:00	198	8:00	397
				NORTH	2483	11:15	119	8:00	359
				SOUTH	1235	11:00	83	10:15	145
HILLHURST AV N/O LOS FELIZ BL	G16-1616-11	HW SA	02-07-76	TOTAL	2823	11:15	159	1:00	334
				NORTH	1733	11:15	105	1:00	260
				SOUTH	1090	0:00	141	11:45	137
HILLHURST AV N/O LOS FELIZ BL	G16-1616-11	HW SU	02-08-76	TOTAL	3629	11:15	243	7:45	341
				NDRTH	2326	11:15	166	7:45	316
				SOUTH	1303	8:00	97	10:00	121
HILLPARK DR W/O CAHUENGA BL-WEST-	C00-1212-11	HW WE	04-07-76	TOTAL	493	8:30	36	6:30	46
				EAST	187	8:00	31	4:15	15
				WEST	306	11:15	19	5:45	38
HOLLYDALE DR N/O TYBURN ST	A00-3000-10	HW TU	05-04-76	TOTAL	850	7:15	67	5:00	87
				NON-DIR COUNT					
HOLLYWOOD BL AT BERENDO ST		HW MO	09-13-76	TOTAL	22608 *	MANUAL COUNT			
				EAST	11493	7:45	683	5:00	1061
				WEST	11115	8:15	539	5:00	1277
HOLLYWOOD BL E/O CAHUENGA BL	C00-3040-34	HW TU	08-03-76	TOTAL	33766	11:15	1774	2:00	2358
				EAST	17104	11:00	872	2:00	1221
				WEST	16662	11:15	902	11:45	1189
HOLLYWOOD BL AT CAHUENGA BL		HW MO	08-09-76	TOTAL	25090 *	MANUAL COUNT			
				EAST	13221	11:00	903	1:00	1053
				WEST	11869	11:00	779	2:30	926
HOLLYWOOD BL E/O CAHUENGA BL	C00-3040-24	HW WE	10-27-76	TOTAL	32211	11:15	1919	2:45	2258
				EAST	16662	11:15	903	2:45	1311
				WEST	15549	11:15	1016	1:30	1055

LOCATION	PHYS. DESCR	RG	DAY	DATE	DIR.	VOLUME	AM PEAK	PM PEAK		
HOLLYWOOD BL AT CHEROKEE AV-JOG NR WHITLEY-		HW	TU	07-27-76	TOTAL	20592 *	MANUAL COUNT			
					EAST	11686	8:00	732	4:15	1026
					WEST	8906	8:45	536	3:00	869
HOLLYWOOD BL AT COURTNEY AV	C00-3030-22	HW	WE	01-21-76	TOTAL	24078	8:00	1732	5:15	1916
					EAST	11365	8:00	848	5:15	900
					WEST	12713	8:00	884	5:45	1020
HOLLYWOOD BL E/O EL CERRITO PL	G08-3932-33	HW	TU	08-24-76	TOTAL	26977	11:15	1476	7:15	1773
					EAST	14820	11:15	819	7:15	1086
					WEST	12157	11:15	657	5:15	817
HOLLYWOOD BL E/O EL CERRITO PL	G10-3030-23	HW	WE	10-27-76	TOTAL	23866	11:15	1303	1:30	1580
					EAST	12987	8:15	785	2:00	885
					WEST	10879	11:15	594	5:00	795
HOLLYWOOD BL AT GENESEE AV		HW	WE	01-21-76	TOTAL	19241 *	MANUAL COUNT			
					EAST	9348	8:15	748	4:30	749
					WEST	9893	8:30	828	5:00	834
HOLLYWOOD BL W/O GOVER ST	C00-4030-33	HW	WE	08-04-76	TOTAL	30137	11:15	1599	3:00	1965
					EAST	15881	11:15	822	4:45	1071
					WEST	14256	11:15	777	12:30	969
HOLLYWOOD BL W/O GOVER ST	C00-4030-32	HW	WE	10-27-76	TOTAL	30849	11:15	1718	5:15	2054
					EAST	16028	11:15	829	5:15	1098
					WEST	14821	11:15	889	12:00	1054
HOLLYWOOD BL AT GOVER ST		HW	FR	11-26-76	TOTAL	20618 *	MANUAL COUNT			
					EAST	10600	8:45	563	4:00	1097
					WEST	10018	8:30	563	5:00	975
HOLLYWOOD BL AT HIGHLAND AV	C00-4040-44	HW	TU	06-15-76	TOTAL	27852	11:15	1445	5:30	1677
					EAST	16361	11:15	858	4:45	1072
					WEST	11491	9:00	621	10:45	676
HOLLYWOOD BL AT HIGHLAND AV		HW	FR	08-13-76	TOTAL	19647 *	MANUAL COUNT			
					EAST	12271	8:15	835	4:45	1110
					WEST	7376	8:45	610	4:15	649

L O C A T I O N	PHYS. DESCR	RG	DAY	DATE	DIR.	VOLUME	AM PEAK	PM PEAK
HOLLYWOOD BL S/O HUDSON AV-JOG NR WHITLEY AV-	100-1717-11	HW	TU	08-03-76	TOTAL	3980	10:15 254	4:30 353
					NORTH	2098	11:15 122	1:30 188
					SOUTH	1882	10:15 135	4:30 172
HOLLYWOOD BL AT LA BREA AV		HW	MO	01-05-76	TOTAL	15330	* MANUAL COUNT	
					EAST	8471	7:45 737	3:15 573
					WEST	6859	8:30 418	4:15 729
HOLLYWOOD BL AT LAUREL AV		HW	FR	07-23-76	TOTAL	16367	* MANUAL COUNT	
					EAST	7759	8:15 859	3:00 470
					WEST	8608	8:15 606	4:30 923
HOLLYWOOD BL W/O MCCADDEN PL-JOG NR HIGHLAND-	C00-4030-33	HW	TU	08-03-76	TOTAL	33706	11:15 1749	8:45 1999
					EAST	17672	11:15 917	8:45 1034
					WEST	16034	11:15 832	3:00 973
HOLLYWOOD BL W/O MCCADDEN PL-JOG NR HIGHLAND-	C00-4030-33	HW	WE	10-27-76	TOTAL	31977	11:15 1780	1:45 1957
					EAST	16566	11:15 900	2:15 1035
					WEST	15411	11:15 880	1:15 947
HOLLYWOOD BL E/O WESTERN AV	C00-3232-33	HW	MO	11-29-76	TOTAL	23383	11:15 1286	4:30 1637
					EAST	11108	11:15 634	4:45 770
					WEST	12275	11:15 652	4:30 891
HOLLYWOOD BL AT WILTON PL		HW	TU	09-14-76	TOTAL	23590	* MANUAL COUNT	
					EAST	10915	7:45 652	4:30 1145
					WEST	12675	7:45 892	4:30 1135
HOLLYWOOD FWY -N/B ON- W/O VERMONT AV	A00-0024-02	HW	WE	01-14-76	TOTAL	7911	11:15 388	4:30 781
					ONE WAY STREET W/B			
STREET 1/S NAME NOT ON FILE N/O STREET 1/S NAME NOT ON FILE	100-2424-22	CR	WE	05-12-76	TOTAL	6278	7:15 318	4:00 1095
					ONE WAY STREET S/B			
HOLLYWOOD FWY -S/B ON- E/O VERMONT AV	A00-2400-20	HW	MO	01-19-76	TOTAL	16214	11:15 1054	4:45 1381
					ONE WAY STREET E/B			

LOCATION	PHYS. DESCR	RG DY	DATE	DIR. VOLUME	AM PEAK	PM PEAK
HOLLYWOOD FWY -S/B ON- E/O VERMONT AV	A00-2400-20	HW MO	01-19-76	TOTAL 16214	11:15 1054	4:45 1381
HOLLYWOOD FWY -N/B OFF- N/O SHELDON ST	800-2000-20	EV FR	02-20-76	TOTAL 3577	11:15 194	4:30 503
HOLLYWOOD FWY -N/B OFF- E/O SILVER LAKE BL	A00-0018-02	HW FR	06-11-76	TOTAL 9262	7:15 600	11:30 567
HOLLYWOOD FWY -N/B OFF- E/O VERMONT AV	100-3000-30	HW MO	01-12-76	TOTAL 16301	7:45 1377	12:45 1037
HOLLYWOOD FWY S/B OFF S/O CAHUENGA BL WEST	A00-0024-01	HW WE	02-18-76	TOTAL 19720	7:30 2188	5:00 1164
STREET I/S NAME NOT ON FILE N/O STREET I/S NAME NOT ON FILE	100-0024-02	CR WE	05-12-76	TOTAL 4888	7:45 682	1:00 356
HOLMAN AV AT GLENDON AV	A00-1818-11	WR TH	01-08-76	TOTAL 1208 EAST 464 WEST 744	7:45 124 8:15 34 7:45 92	3:00 279 4:30 61 3:15 228
HOLT AV AT AIRDRONE ST		WR MO	12-27-76	TOTAL 455 * NORTH 220 SOUTH 235	7:45 15 8:15 12	MANUAL COUNT 3:30 23 3:45 30
HOLY AV -JOB NR HALM AV- AT CADILLAC AV		WR MO	07-12-76	TOTAL 681 * NORTH 141 SOUTH 540	7:15 13 8:00 38	MANUAL COUNT 3:45 15 5:00 51
HOLT AV AT CHALMERS DR		WR TU	11-16-76	TOTAL 958 * NORTH 526 SOUTH 432	8:30 46 8:00 34	MANUAL COUNT 5:00 60 5:00 43

LOCATION	PHYS. DESCR	RG DY	DATE	DIR.	VOLUME	AM PEAK	PM PEAK	
HOOD DR E/O WINNETKA AV	A00-1800-20	WV TU	10-19-76	TOTAL	319	7:30	5:00	53
				NON-DIR COUNT				
HOOPER AV AT WASHINGTON BL	C00-1716-11	CR TH	09-02-76	TOTAL	6076	7:15	3:45	896
				NORTH	2958	7:15	3:45	349
				SOUTH	3118	7:30	4:00	554
HOOPER AV S/O 15TH ST	C00-2020-11	CR MO	11-08-76	TOTAL	5457	6:45	3:45	723
				NORTH	2710	6:30	3:45	252
				SOUTH	2747	7:30	3:45	471
HOOVER ST N/O ADAMS BL	C00-3545-34	CR WE	03-03-76	TOTAL	19726	8:15	4:30	1983
				NORTH	10256	11:15	4:45	1048
				SOUTH	9470	8:15	4:30	947
HOOVER ST N/O ADAMS BL	C00-3545-34	CR TH	03-04-76	TOTAL	20069	7:45	4:45	1871
				NORTH	10206	7:45	5:15	942
				SOUTH	9863	8:00	4:45	952
HOOVER ST N/O ADAMS BL	C00-3545-34	CR FR	03-05-76	TOTAL	20996	8:00	4:15	2098
				NORTH	10668	11:15	4:15	1175
				SOUTH	10328	8:00	4:45	974
HOOVER ST N/O ADAMS BL	C00-3242-23	CR FR	04-02-76	TOTAL	23934	11:15	4:45	2341
				NORTH	11170	11:15	4:45	1001
				SOUTH	12764	8:45	4:45	1340
HOOVER ST AT BELLEVUE AV		HW FR	09-24-76	TOTAL	16511	*	MANUAL COUNT	
				NORTH	4660	7:15	3:00	516
				SOUTH	11851	7:15	1:45	864
HOOVER ST AT BELLEVUE AV	B00-1918-11	HW WE	12-29-76	TOTAL	13440	8:00	4:15	1555
				NORTH	5856	11:15	4:15	847
				SOUTH	7584	7:45	4:15	708
HOOVER ST AT CLINTON ST		HW TH	11-18-76	TOTAL	16755	*	MANUAL COUNT	
				NORTH	8612	8:30	4:45	1285
				SOUTH	7943	7:30	3:00	469

LOCATION	PHYS. DESCR	RG DY	DATE	DIR.	VOLUME	AM PEAK	PM PEAK		
HOOVER ST AT FLORENCE AV		CR WE	12-01-76	TOTAL	11763 *	MANUAL COUNT			
				NORTH	5914	7:15	721	3:45	506
				SOUTH	5849	8:15	229	4:30	814
HOOVER ST AT MIDDLEBURY ST		HW FR	02-06-76	TOTAL	7195 *	MANUAL COUNT			
				NORTH	3118	8:00	119	4:45	488
				SOUTH	4077	7:30	652	3:00	208
HOOVER ST AT PLATA ST		HW TH	01-19-76	TOTAL	5754 *	MANUAL COUNT			
				NORTH	1701	8:00	119	3:00	205
				SOUTH	4053	7:30	652	2:45	210
HOOVER ST AT SLAUSON AV	C00-3232-33	CR TU	12-21-76	TOTAL	11039	7:15	900	4:30	1300
				NORTH	5516	7:15	745	4:30	418
				SOUTH	5523	11:15	350	4:30	882
HOOVER ST AT VERNON AV -CENTRAL-	C00-2828-22	CR WE	12-15-76	TOTAL	9537	7:15	1033	4:30	1244
				NORTH	4682	7:15	852	3:30	367
				SOUTH	4855	7:45	206	4:30	937
HOOVER ST S/O WASHINGTON BL	C00-4535-43	CR WE	03-03-76	TOTAL	24571	7:45	1971	4:15	2203
				NORTH	11653	8:00	1075	4:45	1169
				SOUTH	12918	7:30	933	4:15	1065
HOOVER ST S/O WASHINGTON BL	C00-4535-43	CR TH	03-04-76	TOTAL	25122	7:45	1980	4:30	2203
				NORTH	11814	8:00	1030	4:30	1119
				SOUTH	13308	7:30	972	4:30	1084
HOOVER ST S/O WASHINGTON BL	C00-4535-43	CR FR	03-05-76	TOTAL	24980	8:00	1941	4:15	2263
				NORTH	12457	8:15	1095	4:45	1212
				SOUTH	12523	8:00	878	4:15	1065
HOOVER ST S/O WASHINGTON BL	C00-4233-43	CR MO	04-05-76	TOTAL	23242	7:15	1848	4:30	2318
				NORTH	11172	7:30	921	4:30	1213
				SOUTH	12070	7:15	930	4:30	1105
HOOVER ST S/O 20TH ST	C00-4232-32	CR WE	11-03-76	TOTAL	25479	7:30	2262	4:30	2376
				NORTH	14127	7:30	1188	4:30	1345
				SOUTH	11352	7:30	1074	4:30	1031

LOCATION	PHYS. DESCR	RG	DY	DATE	DIR.	VOLUME	AM PEAK	PM PEAK		
HOOVER ST AT 28TH ST--JOG NR 27TH ST-		SR	MO	08-30-76	TOTAL	16357 *	MANUAL COUNT			
					NORTH	5671	7:15	296	4:30	754
					SOUTH	10786	8:15	877	4:45	1054
HOOVER ST AT 32ND ST	C00-4040-33	SR	MO	06-28-76	TOTAL	8548	7:45	649	4:30	900
					NORTH	3514	11:15	236	4:15	378
					SOUTH	5034	7:45	406	4:30	529
HOOVER ST AT 135TH ST	A00-2020-11	SR	TH	02-19-76	TOTAL	1007	8:15	100	4:15	89
					NORTH	228	7:15	25	3:45	24
					SOUTH	779	8:15	81	5:00	79
HOOVER ST AT 168TH ST		SR	MO	03-15-76	TOTAL	719 *	MANUAL COUNT			
					NORTH	423	8:00	49	2:30	31
					SOUTH	296	7:30	21	2:00	29
HOOVER ST AT 168TH ST	A00-1313-11	SR	TU	03-16-76	TOTAL	2648	8:15	149	5:15	1128
					NORTH	1956	8:15	115	5:00	877
					SOUTH	692	8:15	34	5:15	252
HOPE ST S/O PICO BL	C00-2828-22	CR	WE	05-05-76	TOTAL	5765	11:15	388	4:30	527
					NORTH	2606	9:45	222	3:45	257
					SOUTH	3159	11:15	213	4:45	297
HOPE ST AT PICO BL		CR	MO	10-25-76	TOTAL	4718 *	MANUAL COUNT			
					NORTH	2267	7:30	151	4:00	242
					SOUTH	2451	9:00	147	4:45	256
HOPE ST AT VENICE BL		CR	FR	10-22-76	TOTAL	3346 *	MANUAL COUNT			
					NORTH	994	7:45	97	3:45	103
					SOUTH	2352	7:15	100	4:30	93
HOPE ST N/O 1ST ST	C00-3540-33	CR	FR	04-02-76	TOTAL	11662	7:30	1030	4:15	1704
					NORTH	6742	7:30	435	4:30	1074
					SOUTH	4920	7:30	595	4:00	658
HOPE ST AT 1ST ST	G10-4040-44	CR	TU	11-30-76	TOTAL	11509	7:15	952	4:15	1534
					NORTH	6419	7:15	382	4:30	1162
					SOUTH	5090	7:45	630	4:00	566

LOCATION	PHYS. DESCR	RG	DAY	DATE	DIR.	VOLUME	AM PEAK	PM PEAK		
HORIZON AV-JOG NR PACIFIC AV- E/O INNES PL	A00-2000-10	SR	TH	01-22-76	TOTAL	1596	11:15	43	4:00	275
HUBBARD ST AT FOOTHILL BL	300-4040-23	EV	TH	11-18-76	TOTAL	13761	7:15	902	4:15	1127
					EAST	6179	11:15	371	5:00	533
					WEST	7582	7:15	574	3:45	607
HUBBARD ST AT GLADSTONE AV		EV	TU	04-20-76	TOTAL	12875	*	MANUAL	COUNT	
					EAST	6751	7:30	233	4:45	925
					WEST	6124	7:00	612	3:00	446
HUBBARD ST AT GLENOAKS BL	C00-4040-33	EV	TH	11-18-76	TOTAL	14863	7:15	939	4:30	1195
					EAST	7381	11:15	406	4:30	704
					WEST	7482	7:30	587	5:45	554
HUBBARD ST AT SIMSHAW AV	C00-4040-33	EV	TH	11-18-76	TOTAL	7155	7:30	451	5:00	894
					EAST	5294	11:15	153	5:00	774
					WEST	1861	7:30	276	3:30	130
HUDSON AV N/O DE LONGPRE AV	A00-3000-20	HW	WE	08-04-76	TOTAL	983	11:15	73	3:30	98
HUDSON AV-JOG NR SEWARD ST- AT SUNSET BL		HW	TU	03-09-76	TOTAL	1722	*	MANUAL	COUNT	
					NORTH	305	7:00	27	4:00	22
					SOUTH	1417	8:15	93	4:15	151
HUDSON AV AT 6TH ST	100-2020-11	HW	FR	04-30-76	TOTAL	691	7:30	59	4:45	100
					NORTH	381	9:30	27	4:45	54
					SOUTH	310	7:15	35	4:45	46
HUDSON AV AT 6TH ST		HW	MO	05-10-76	TOTAL	535	*	MANUAL	COUNT	
					NORTH	310	7:45	21	4:45	40
					SOUTH	225	7:15	35	4:30	13
HUNTINGTON DR AT MONTEREY RD		CR	FR	09-24-76	TOTAL	28253	*	MANUAL	COUNT	
					EAST	12281	7:45	332	4:30	2115
					WEST	15972	7:15	2732	4:00	642

LOCATION	PHYS. DESCR	RG	DY	DATE	DIR.	VOLUME	AM PEAK	PM PEAK		
HUNTINGTON DR +NORTH- W/O TOPAZ ST	G08-3434-33	CR	FR	10-15-76	TOTAL	24463	7:30	3115	4:30	2628
					EAST	11438	11:15	543	4:30	1999
					WEST	13025	7:30	2775	2:45	710
HUNTINGTON DR E/O MAYCREST AV	G40-4030-33	CR	WE	02-25-76	TOTAL	17762	7:00	1929	4:45	1972
					EAST	9151	11:15	592	4:45	1383
					WEST	8611	7:00	1583	5:30	668
HUNTINGTON DR E/O MAYCREST AV	G35-4032-33	CR	TU	07-13-76	TOTAL	17121	7:15	1768	4:45	1820
					EAST	8896	11:15	472	4:45	1346
					WEST	8225	7:15	1415	4:30	489
HUNTINGTON DR +SOUTH- E/O MONTEREY RD	B00-3030-11	CR	MO	03-15-76	TOTAL	6380	7:00	405	2:45	546
					EAST	2924	11:15	168	3:00	355
					WEST	2456	7:00	229	1:30	243
HUNTINGTON DR +SOUTH- W/O TOPAZ ST	B00-2929-11	CR	FR	10-15-76	TOTAL	5978	7:00	410	5:00	705
					EAST	3780	11:15	214	5:00	535
					WEST	2198	6:30	197	3:45	206
HUSTON ST AT LAUREL GROVE AV	A00-1818-11	EV	MO	06-21-76	TOTAL	271	10:45	28	2:30	24
					EAST	171	10:45	20	2:45	17
					WEST	100	11:15	10	4:00	11
HUSTON ST AT LEDGE AV	A00-1818-11	EV	FR	03-12-76	TOTAL	844	8:00	111	3:30	153
					EAST	560	8:00	96	3:30	127
					WEST	284	11:15	19	2:30	42
HUSTON ST AT LEDGE AV		EV	FR	04-02-76	TOTAL	545	*	MANUAL COUNT		
					EAST	357	7:30	54	1:45	34
					WEST	188	7:45	16	2:15	23
HUSTON ST AT VENTURA CANYON AV	A00-1818-11	EV	MO	06-21-76	TOTAL	682	8:15	49	6:00	84
					EAST	473	8:00	35	6:00	65
					WEST	209	8:15	14	6:15	24
HUTTON OR E/O BENEDICT CANYON DR	B00-1212-11	HW	TH	06-17-76	TOTAL	3309	7:45	375	5:15	319
					EAST	1511	10:15	79	5:15	240
					WEST	1798	7:45	329	1:15	100

LOCATION	PHYS. DESCR	RG DY	DATE	DIR.	VOLUME	AM PEAK	PM PEAK		
HUTTON DR NR OAK PASS RD E/O DEEP CANYON DR	A00-1212-11	HW TH	06-17-76	TOTAL	3079	7:45	393	5:15	309
				EAST	1658	10:15	120	5:15	246
				WEST	1421	7:45	329	12:00	79
HUTTON DR NR OAK PASS RD AT DEEP CANYON DR		HW WE	06-23-76	TOTAL	2552	*	MANUAL COUNT		
				EAST	1612	8:15	76	5:00	278
				WEST	940	8:00	102	3:45	60
HYPERION AV AT EFFIE ST	200-3024-11	HW TH	03-18-76	TOTAL	1657	7:30	117	5:00	168
				NORTH	856	11:15	55	5:00	119
				SOUTH	801	7:30	80	2:45	115
HYPERION AV AT EFFIE ST		HW TH	04-22-76	TOTAL	2273	*	MANUAL COUNT		
				EAST	690	8:15	53	3:00	70
				WEST	1583	7:30	248	2:15	101
IDA AV AT BEETHOVEN ST		SR MO	03-29-76	TOTAL	457	*	MANUAL COUNT		
				EAST	253	8:15	23	1:30	24
				WEST	204	7:30	14	1:45	27
IMPERIAL HWY AT AVIATION BL		SR TH	07-01-76	TOTAL	46480	*	MANUAL COUNT		
				EAST	27243	7:30	1306	4:00	3074
				WEST	19237	7:15	2391	3:00	1354
IMPERIAL HWY AT DOUGLAS ST		SR MO	01-19-76	TOTAL	40750	*	MANUAL COUNT		
				EAST	19624	7:45	1068	4:45	2277
				WEST	21126	7:00	2774	3:00	1429
IMPERIAL HWY AT HILLCREST ST-EL SEGUNDO		SR MO	08-16-76	TOTAL	14282	*	MANUAL COUNT		
				EAST	6685	7:30	676	3:30	647
				WEST	7597	7:15	525	4:45	780
IMPERIAL HWY AT ISIS AV		SR TH	03-25-76	TOTAL	41460	*	MANUAL COUNT		
				EAST	21678	7:30	1058	4:30	2437
				WEST	19782	7:15	2744	3:30	1240
IMPERIAL HWY AT NASH DR		SR TH	02-19-76	TOTAL	29776	*	MANUAL COUNT		
				EAST	14772	7:00	1012	4:45	1572
				WEST	15004	7:30	1692	3:45	1180

LOCATION	PHYS. DESCR	RG	DY	DATE	DIR.	VOLUME	AM PEAK	PM PEAK		
IMPERIAL HWY E/O SEPULVEDA BL	D05-3035-34	SR	WE	02-04-76	TOTAL	28114	7:30	2195	4:30	2429
					EAST	13509	7:15	1294	2:45	993
					WEST	14605	11:15	1089	4:00	1589
IMPERIAL HWY AT VISTA DEL MAR	G12-1727-33	SR	TH	01-22-76	TOTAL	4836	11:15	378	4:30	765
					EAST	511	11:15	62	12:15	126
					WEST	4325	11:15	316	4:30	738
IMPERIAL HWY AT VISTA DEL MAR		SR	WE	01-28-76	TOTAL	5433	*	MANUAL COUNT		
					EAST	397	8:45	9	3:15	66
					WEST	5036	7:30	146	4:45	759
INDEPENDENCE AV AT SHERMAN WY	A00-1818-11	WV	TH	02-26-76	TOTAL	2291	11:15	213	4:15	257
					NORTH	1050	11:15	104	4:15	124
					SOUTH	1241	11:15	109	4:00	142
INDEPENDENCE AV AT SHERMAN WY		WV	FR	03-06-76	TOTAL	904	*	MANUAL COUNT		
					NORTH	472	7:45	49	2:45	29
					SOUTH	432	8:45	30	2:00	39
INGLEWOOD BL AT VENICE BL		WR	WE	01-07-76	TOTAL	5423	*	MANUAL COUNT		
					NORTH	3308	7:30	256	4:30	333
					SOUTH	2115	7:30	202	5:00	199
INGOMAR ST AT WOODLAKE AV		WV	TH	02-19-76	TOTAL	1038	*	MANUAL COUNT		
					EAST	742	7:00	81	1:30	59
					WEST	296	7:15	25	2:00	31
INGOMAR ST AT WOODLAKE AV	A00-1808-11	WV	WE	02-25-76	TOTAL	1586	7:45	162	7:45	159
					EAST	1059	7:45	117	7:45	132
					WEST	527	8:30	55	5:00	81
INNES PL AT HORIZDN AV-JOG NR PACIFIC AV-	A00-1000-10	SR	TH	01-22-76	TOTAL	460	11:15	22	8:30	79
					NORTH	260	11:15	11	8:15	66
					SOUTH	200	11:15	11	12:45	22
INTERCEPTOR ST AT AIRPORT BL		SR	TU	02-24-76	TOTAL	1026	*	MANUAL COUNT		
					EAST	305	7:45	19	5:00	32
					WEST	721	7:30	99	3:15	48

LOCATION	PHYS. DESCR	RG DY	DATE	DIR.	VOLUME	AM PEAK	PM PEAK		
IOWA AV AT BARRINGTON AV		WR TH	03-25-76	TOTAL	1331 *	MANUAL COUNT			
				EAST	629	8:00	58	5:00	54
				WEST	702	9:00	49	3:00	65
IOWA AV AT BUTLER AV	A00-1818-11	WR WE	03-24-76	TOTAL	3711	8:00	318	3:30	328
				EAST	1658	7:45	156	3:30	137
				WEST	2053	8:15	180	1:30	192
IREDELL ST W/O FRYMAN RD	B00-3030-22	HW FR	01-02-76	TOTAL	453	11:15	48	2:00	51
				NON-DIR COUNT					
IREDELL ST W/O FRYMAN RD	A00-0024-01	EV TH	04-22-76	TOTAL	672	7:45	59	4:30	66
				NON-DIR COUNT					
IROLO ST N/O SAN MARINO ST	D02-1818-11	CR TU	10-19-76	TOTAL	17346	8:00	1314	2:15	1442
				NORTH	7037	8:00	652	2:15	620
				SOUTH	10309	6:45	750	4:00	911
IROLO ST AT 8TH ST		HW FR	03-05-76	TOTAL	13603 *	MANUAL COUNT			
				NORTH	6974	7:45	714	3:45	520
				SOUTH	6629	7:30	493	4:45	551
IROLO ST AT 9TH ST	B00-2020-12	HW MD	01-05-76	TOTAL	14268	7:30	1286	4:30	1192
				NORTH	6448	7:30	544	5:15	541
				SOUTH	7820	7:30	742	4:15	671
ISABEL ST AT FUTURE ST		HW TH	03-02-76	TOTAL	742 *	MANUAL COUNT			
				EAST	317	7:15	20	4:00	22
				WEST	425	9:00	17	3:30	24
ISABEL ST AT GRANADA ST		HW FR	09-10-76	TOTAL	612 *	MANUAL COUNT			
				EAST	361	7:00	18	4:30	50
				WEST	251	8:00	21	4:15	32
ISIS AV AT 98TH ST		SR TU	09-21-76	TOTAL	721 *	MANUAL COUNT			
				NORTH	470	7:00	64	1:00	29
				SOUTH	251	7:15	26	2:15	27

LOCATION	PHYS. DESCR	RG DY	DATE	DIR.	VOLUME	AM PEAK	PM PEAK		
ISIS AV AT 98TH ST	A00-1818-11	SR MO	10-25-76	TOTAL	1083	7:15	101	2:15	127
				NORTH	719	7:00	74	2:15	97
				SOUTH	364	6:45	28	2:30	58
ITHACA AV AT ENDICOTT ST	A00-1514-11	CR TU	12-07-76	TOTAL	473	8:30	85	4:45	52
				EAST	115	8:30	6	4:45	19
				WEST	358	8:00	81	5:15	34
IVAR AV N/O DE LONGPRE AV	300-2525-11	HW WE	08-04-76	TOTAL	4332	11:15	318	4:45	493
				NORTH	2506	11:15	184	4:45	309
				SOUTH	1826	11:15	134	7:15	191
IVAR AV S/O HOLLYWOOD BL	300-2424-22	HW TU	08-10-76	TOTAL	4114	11:15	244	5:00	376
				NORTH	1859	11:15	99	5:00	239
				SOUTH	2255	11:15	145	12:30	178
IVAR AV N/O YUCCA ST	100-1818-11	HW TU	08-10-76	TOTAL	1205	11:15	72	1:00	93
				NORTH	752	11:15	52	1:00	64
				SOUTH	453	11:15	20	2:45	37
JASMINE AV AT PALMS BL		WR WE	03-17-76	TOTAL	998	*	MANUAL COUNT		
				NORTH	716	8:00	80	4:45	52
				SOUTH	282	7:30	24	4:45	32
JEFFDALE AV S/O AVENUE SAN LUIS	A00-1818-11	HW TU	06-29-76	TOTAL	890	11:15	43	10:00	82
				NORTH	448	7:00	44	10:15	43
				SOUTH	442	11:15	21	4:30	48
JEFFERSON BL AT ALLA RD		SR TH	03-04-76	TOTAL	20059	*	MANUAL COUNT		
				EAST	10544	7:30	1335	3:00	668
				WEST	9515	7:00	782	5:00	1025
JEFFERSON BL AT ARLINGTON AV	C00-2520-22	CR TU	01-06-76	TOTAL	10575	7:45	742	4:15	953
				EAST	5503	7:45	488	3:15	467
				WEST	5072	10:30	377	4:15	513
JEFFERSON BL AT AVALON BL		CR TU	01-13-76	TOTAL	5831	*	MANUAL COUNT		
				EAST	3254	7:15	225	4:30	425
				WEST	2577	7:15	314	3:45	242

LOCATION	PHYS. DESCR	RG DY	DATE	DIR.	VOLUME	AM PEAK	PM PEAK
JEFFERSON BL AT CRENSHAW BL	300-3030-33	CR TU	01-06-76	TOTAL	12338	7:15 930	3:15 1090
				EAST	5852	7:15 539	3:15 573
				WEST	6486	11:15 421	4:45 612
JEFFERSON BL W/O FIGUEROA ST	C00-3232-22	CR TH	03-04-76	TOTAL	16911	7:45 1252	4:45 1483
				EAST	9267	8:00 653	3:15 826
				WEST	7644	7:30 631	4:30 675
JEFFERSON BL W/O FIGUEROA ST	C00-3232-22	CR FR	03-05-76	TOTAL	17119	7:45 1472	4:15 1623
				EAST	9233	11:15 618	4:45 873
				WEST	7886	7:45 830	4:15 778
JEFFERSON BL W/O FIGUEROA ST	C00-3232-22	CR MO	03-08-76	TOTAL	16911	8:00 1299	4:30 1574
				EAST	9249	8:00 664	4:45 882
				WEST	7662	7:45 650	4:30 713
JEFFERSON BL W/O FIGUEROA ST	C00-3232-22	SR TU	04-06-76	TOTAL	19392	7:30 1478	4:15 1836
				EAST	11248	7:45 863	4:45 1156
				WEST	8144	7:30 693	3:45 786
JEFFERSON BL AT FLOWER ST	C00-3030-22	CR WE	04-21-76	TOTAL	12833	7:15 900	4:15 1264
				EAST	7293	7:15 620	3:00 600
				WEST	5540	11:15 402	4:15 706
JEFFERSON BL AT HOBART BL	C00-2222-22	SR TH	08-05-76	TOTAL	11655	11:15 735	4:45 1095
				EAST	6237	7:15 458	4:00 508
				WEST	5418	11:15 372	4:45 597
JEFFERSON BL AT HOBART BL		SR WE	10-12-76	TOTAL	9944	* MANUAL COUNT	
				EAST	5306	7:30 577	4:15 393
				WEST	4638	7:45 214	4:30 665
JEFFERSON BL AT HOLDREGE AV -WAS 33595-	C00-4240-43	SR FR	06-25-76	TOTAL	23547	7:15 1785	4:45 1984
				EAST	11727	7:15 1085	3:45 1034
				WEST	11820	8:00 872	4:45 1078
JEFFERSON BL AT HOLDREGE AV -WAS 33595-		SR TU	09-07-76	TOTAL	21939	* MANUAL COUNT	
				EAST	11381	7:30 1067	3:45 1006
				WEST	10558	7:15 706	4:45 1168

LOCATION	PHYS. DESCR	RG DY	DATE	DIR.	VOLUME	AM PEAK	PM PEAK
JEFFERSON BL AT LA BREA AV	C00-4032-43	WR WE	10-06-76	TOTAL	17995	7:30 1597	4:30 1788
				EAST	9769	7:45 877	3:45 964
				WEST	8226	7:15 736	4:45 886
JEFFERSON BL AT LA CIENEGA BL	C00-4033-43	CR FR	01-09-76	TOTAL	14225	7:45 1419	4:45 1638
				EAST	7373	7:45 880	4:00 857
				WEST	6852	7:15 561	4:45 919
JEFFERSON BL AT MESMER AV		SR MO	04-26-76	TOTAL	26277	* MANUAL COUNT	
				EAST	12619	7:30 1104	3:30 990
				WEST	13658	7:30 1748	4:15 909
JEFFERSON BL W/O NORMANDIE AV	C00-2222-22	SR TU	06-01-76	TOTAL	12121	7:30 792	4:30 1309
				EAST	5959	7:30 564	3:45 475
				WEST	6162	11:15 349	4:30 853
JEFFERSON BL W/O NORMANDIE AV	C00-2222-22	SR TH	06-03-76	TOTAL	11942	7:30 820	4:15 1109
				EAST	5999	7:30 580	3:30 441
				WEST	5943	11:15 347	4:30 697
JEFFERSON BL AT RIMPAU BL	C00-3030-22	CR TH	01-22-76	TOTAL	13032	7:30 1211	4:30 1331
				EAST	7177	7:30 766	4:00 710
				WEST	5855	7:30 445	4:45 730
JEFFERSON BL W/O SAN DIEGO FWY	G06-2725-44	SR MO	02-02-76	TOTAL	25763	11:15 1972	4:45 2190
				EAST	9812	11:15 924	4:45 1053
				WEST	15951	7:15 1205	12:15 1317
JEFFERSON BL AT SAN DIEGO FWY -N/B ON-	G13-4040-44	WR FR	09-24-76	TOTAL	29127	11:15 2218	11:45 2478
				EAST	11707	11:15 1107	11:45 1187
				WEST	17420	11:15 1111	12:30 1459
JEFFERSON BL AT SAN DIEGO FWY -N/B ON-	G08-4040-44	SR TH	12-09-76	TOTAL	31327	11:15 2040	3:15 2470
				EAST	13595	11:15 1010	4:45 1373
				WEST	17732	7:30 1145	12:45 1461
JEFFERSON BL AT VERMONT AV	C00-4028-32	SR WE	07-07-76	TOTAL	13002	8:00 959	4:30 1361
				EAST	5619	8:00 654	3:30 385
				WEST	7383	11:15 473	4:30 1023

LOCATION	PHYS. DESCR	RG	DY	DATE	DIR.	VOLUME	AM PEAK	PM PEAK
JEFFERSON BL AT VERMONT AV		SR	TH	07-22-76	TOTAL	11831 *	MANUAL COUNT	
					EAST	5672	7:45	688 3:45 440
					WEST	6159	8:45	318 4:45 671
JEFFERSON BL E/O WESTERN AV	C00-2424-22	SR	WE	12-08-76	TOTAL	11418	7:30	862 4:30 1165
					EAST	5984	7:45	637 3:45 523
					WEST	5434	11:15	309 4:30 702
JEFFERSON BL AT WESTERN AV	C00-2222-22	CR	WE	12-15-76	TOTAL	10920	7:45	768 4:30 1104
					EAST	5839	8:00	512 3:45 518
					WEST	5081	11:15	307 4:45 636
JEFFERSON BL AT 3RD AV	C00-2025-22	CR	TH	01-08-76	TOTAL	10662	11:15	773 4:15 977
					EAST	5495	7:30	457 4:15 504
					WEST	5167	11:15	391 4:00 474
JEFFERSON BL AT 7TH AV	C00-2725-22	CR	TH	01-08-76	TOTAL	10775	11:00	935 4:15 915
					EAST	5809	11:15	601 11:30 593
					WEST	4966	11:00	343 4:15 465
JEFFERSON BL AT 11TH AV	300-2017-22	CR	TU	01-06-76	TOTAL	10676	7:15	773 4:15 920
					EAST	5229	7:15	465 3:00 449
					WEST	5447	11:15	307 4:45 532
JOHNSTON ST AT MINNESOTA ST		CR	TU	07-20-76	TOTAL	914 *	MANUAL COUNT	
					NORTH	437	7:45	24 4:00 58
					SOUTH	477	7:30	47 4:00 48
JOLETTE AV AT BYRON AV		WV	TU	07-27-76	TOTAL	1834 *	MANUAL COUNT	
					EAST	991	7:15	121 5:00 54
					WEST	843	7:30	38 5:00 127
JOLETTE AV AT MEADOWLARK AV		WV	TU	07-27-76	TOTAL	2238 *	MANUAL COUNT	
					EAST	1120	7:00	134 4:30 57
					WEST	1118	8:00	36 4:45 190
JOLETTE AV AT TROSA ST	B00-2525-11	WV	FR	10-08-76	TOTAL	1443	7:45	100 2:45 208
					EAST	586	7:30	56 2:45 144
					WEST	857	7:45	44 5:30 181

LOCATION	PHTS. DESCR	RG DY	DATE	DIR.	VOLUME	AM PEAK	PM PEAK	
JUNE ST AT WARING AV			09-23-76	TOTAL	729 *		MANUAL COUNT	
				NORTH	502	8:15	38 4:45	76
				SOUTH	227	7:45	28 4:30	20
JUNIPER ST AT 103RD ST			01-26-76	TOTAL	1007 *		MANUAL COUNT	
				NORTH	411	7:00	26 3:15	45
				SOUTH	596	7:30	36 4:15	69
JUNIPER ST AT 103RD ST	A00-2117-11	SR WE	02-25-76	TOTAL	2378	11:15	115 7:00	519
				NORTH	1069	8:15	50 6:45	408
				SOUTH	1309	11:15	70 3:00	119
JUSTICE ST E/O MARCH AV	B00-1111-11	WV WE	07-28-76	TOTAL	702	11:15	32 12:15	124
				EAST	367	8:00	24 12:15	49
				WEST	335	11:15	16 12:15	75
KANSAS AV N/O MANCHESTER AV	A00-1515-11	SR MO	06-28-76	TOTAL	1824	11:15	132 4:30	195
				NORTH	1421	11:15	98 4:45	174
				SOUTH	403	8:15	46 1:30	49
KAREN DR E/O BORIS DR	A00-2500-10	WV MO	01-19-76	TOTAL	1168	7:30	95 4:45	134
				NON-DIR COUNT				
KAREN DR N/O BORIS DR	A00-2400-10	WV MO	01-19-76	TOTAL	208	8:00	23 1:45	20
				NON-DIR COUNT				
KELTON AV AT MASSACHUSETTS AV			11-09-76	TOTAL	1181 *		MANUAL COUNT	
				NORTH	350	8:00	27 3:00	30
				SOUTH	831	7:00	19 4:15	156
KELTON AV AT QUEENSLAND ST	A00-1010-11	WR TH	01-29-76	TOTAL	1618	8:00	222 2:15	177
				NORTH	1146	8:00	154 2:15	160
				SOUTH	472	8:00	68 7:00	63
KELVIN AV AT QUEDO DR	A00-2020-11	WV MO	10-18-76	TOTAL	2676	7:30	339 4:45	249
				NORTH	1827	7:15	220 4:45	163
				SOUTH	849	7:30	124 4:45	86

LOCATION	PHYS. DESCR	RG DY	DATE	DIR.	VOLUME	AM PEAK	PM PEAK			
KELVIN AV AT QUEDO DR			11-12-76	TOTAL	2577 *	MANUAL COUNT				
				NORTH	1903	7:45	193	2:15	194	
				SOUTH	674	7:45	59	3:00	78	
KENMORE AV -JDG NR HELIOTROPE- AT BEVERLY BL			12-22-76	TOTAL	2497 *	MANUAL COUNT				
				NORTH	1527	7:30	66	4:30	239	
				SOUTH	970	7:30	155	3:30	71	
KENMORE AV AT SUNSET BL			01-15-76	TOTAL	1764 *	MANUAL COUNT				
				NORTH	317	8:45	30	4:30	24	
				SOUTH	1447	8:00	72	3:15	164	
KENMORE AV AT SUNSET BL	A00-1616-11		11-04-76	TOTAL	2939	10:30	240	4:30	320	
				NORTH	919	11:15	71	3:00	99	
				SOUTH	2020	10:15	167	4:15	242	
KENMORE AV AT 4TH ST	A00-1919-11		07-29-76	TOTAL	2582	11:15	145	4:45	249	
				NORTH	1317	11:15	76	4:45	172	
				SOUTH	1265	7:30	117	6:00	101	
KENMORE AV AT 4TH ST			08-13-76	TOTAL	2107 *	MANUAL COUNT				
				NORTH	1073	8:15	56	5:00	146	
				SOUTH	1034	7:30	110	4:00	78	
KENMORE AV N/O 15TH ST	A00-2020-11	CR	MO	09-27-76	TOTAL	584	11:15	37	5:30	63
					NORTH	291	11:15	19	6:15	33
					SOUTH	293	11:15	18	5:45	34
KENTER AV AT LEONARD RD			04-14-76	TOTAL	2063 *	MANUAL COUNT				
				NORTH	1055	9:00	55	5:00	139	
				SOUTH	1008	7:45	97	3:00	79	
KENTWOOD AV AT NANCY ST	800-1515-11	SR	TH	03-25-76	TOTAL	365	7:30	21	2:00	44
					NORTH	198	11:00	13	5:30	24
					SOUTH	167	7:15	15	2:00	32
KENWOOD AV AT 43RD ST			10-29-76	TOTAL	974 *	MANUAL COUNT				
				EAST	474	7:15	45	4:00	54	
				WEST	500	7:15	43	4:00	51	

LOCATION	PHYS. DESCR	RG	DY	DATE	DIR.	VOLUME	AM PEAK	PM PEAK				
KERWOOD AV AT OLYMPIC BL			WR	TH	06-24-76	TOTAL	361	*	MANUAL COUNT			
						NORTH	232		8:00	27	3:45	24
						SOUTH	129		7:45	11	3:30	18
KESTER AV AT HART ST			EV	WE	04-28-76	TOTAL	14689	*	MANUAL COUNT			
						NORTH	7252		7:45	498	4:45	717
						SOUTH	7437		7:45	620	4:15	660
KESTER AV AT HUSTON ST			EV	MO	07-12-76	TOTAL	11194	*	MANUAL COUNT			
						NORTH	5334		7:45	429	4:45	526
						SOUTH	5860		7:45	607	5:00	460
KESTER AV AT PARTHENIA ST	A00-1818-11		EV	MO	04-05-76	TOTAL	1482		11:15	98	3:30	146
						NORTH	646		9:00	45	3:00	69
						SOUTH	836		11:15	64	6:00	88
KESTER AV AT RAYEN ST	A00-1515-11		EV	MO	11-22-76	TOTAL	1016		7:15	65	4:45	142
						NORTH	766		11:15	51	4:30	96
						SOUTH	250		7:15	25	5:30	60
KESTER AV AT VOSE ST			EV	WE	04-28-76	TOTAL	15036	*	MANUAL COUNT			
						NORTH	7242		7:30	498	4:45	717
						SOUTH	7794		7:45	641	4:15	697
KESTER AV AT VOSE ST			EV	MO	11-15-76	TOTAL	16077	*	MANUAL COUNT			
						NORTH	8626		7:30	614	4:30	897
						SOUTH	7451		7:30	672	4:00	631
KESWICK AV AT ORTON AV	A00-1414-11		WR	TU	03-23-76	TOTAL	823		8:45	51	5:45	124
						EAST	471		11:15	27	4:00	53
						WEST	352		8:15	36	6:15	82
KESWICK ST AT YOLANDA AV			WV	WE	02-25-76	TOTAL	392	*	MANUAL COUNT			
						EAST	197		7:30	25	1:30	17
						WEST	195		7:00	26	1:00	16
KESWICK ST AT YOLANDA AV	A00-1414-11		WV	WE	03-17-76	TOTAL	716		7:00	64	5:45	75
						EAST	356		6:45	37	5:45	37
						WEST	360		8:30	29	5:15	46

LOCATION	PHYS. DESCR	RG DY	DATE	DIR. VOLUME	AM PEAK	PM PEAK				
KIMBERLY AV AT 103RD PL	A00-2020-11	SR TH	05-27-76	TOTAL	500	7:30	51	3:00	89	
				NORTH	257	11:15	28	11:45	29	
				SOUTH	243	7:30	47	3:30	76	
KIMBERLY AV AT 103RD PL		SR TU	06-29-76	TOTAL	100	*	MANUAL COUNT			
				NORTH	79	8:30	6	3:45	8	
				SOUTH	21	8:00	2	4:30	4	
KINGS RD AT 1ST ST		HW FR	07-30-76	TOTAL	2974	*	MANUAL COUNT			
				NORTH	1654	7:45	51	4:30	318	
				SOUTH	1320	8:00	168	4:00	80	
KINGSLEY DR-JDG NR AROMORE- AT BEVERLY BL		HW FR	12-17-76	TOTAL	26753	*	MANUAL COUNT			
				EAST	14179	7:45	1191	4:45	1085	
				WEST	12574	8:00	825	4:45	1144	
KINGSLEY DR AT OLYMPIC BL	100-1616-11	CR FR	11-05-76	TOTAL	1789		10:45	80	5:00	190
				NORTH	1104	6:00	59	7:00	118	
				SOUTH	685	10:45	38	4:00	104	
KINGSLEY DR AT OLYMPIC BL		CR FR	12-03-76	TOTAL	981	*	MANUAL COUNT			
				NORTH	568	7:15	32	3:00	70	
				SOUTH	413	7:45	30	4:30	44	
KINGSLEY DR AT WILSHIRE BL		HW MO	07-26-76	TOTAL	3686	*	MANUAL COUNT			
				NORTH	2117	8:00	119	4:00	374	
				SOUTH	1569	7:45	139	4:00	144	
KINGSLEY DR AT 1ST ST	A00-2020-11	HW WE	07-07-76	TOTAL	2762		7:45	242	8:15	404
				NORTH	1429	11:15	63	4:45	286	
				SOUTH	1333	7:45	179	8:15	354	
KINGSLEY DR AT 6TH ST		HW TU	03-09-76	TOTAL	1942	*	MANUAL COUNT			
				NORTH	796	8:45	42	4:15	121	
				SOUTH	1146	7:45	162	3:00	73	
KINNARD AV AT THAYER AV	A00-2020-11	WR MO	12-27-76	TOTAL	264		11:15	23	12:15	36
				EAST	110	10:45	9	12:15	20	
				WEST	154	11:15	17	11:30	26	

LOCATION	PHYS. DESCR	RG	DY	DATE	DIR.	VOLUME	AM PEAK	PM PEAK		
KITTRIDGE ST AT COLDWATER CANYON AV	A00-1818-11	EV	FR	07-09-76	TOTAL	928	7:30	83	7:15	91
					EAST	523	7:45	54	5:00	56
					WEST	405	7:30	31	9:30	48
KITTRIDGE ST AT COLUMBUS AV	A00-1018-11	EV	TH	06-03-76	TOTAL	1896	7:30	178	4:45	180
					EAST	974	7:30	111	4:45	86
					WEST	922	7:30	67	5:00	96
KITTRIDGE ST AT FULTON AV		EV	FR	01-30-76	TOTAL	880	*	MANUAL COUNT		
					EAST	714	10:30	52	2:30	68
					WEST	166	9:15	18	1:45	13
KITTRIDGE ST AT NOBLE AV	A00-1818-11	EV	WE	06-09-76	TOTAL	1617	7:45	134	4:30	166
					EAST	830	7:30	111	3:30	82
					WEST	787	10:00	48	4:30	107
KITTRIDGE ST AT TYRONE AV	100-1818-11	EV	TH	04-01-76	TOTAL	1650	11:15	118	2:15	213
					EAST	1030	11:15	73	2:15	145
					WEST	620	7:30	73	2:15	68
KITTRIDGE ST AT TYRONE AV	100-1818-11	EV	TH	08-12-76	TOTAL	1221	11:00	105	1:45	124
					EAST	717	11:00	62	1:45	81
					WEST	504	10:15	50	1:30	48
KLAMATH PL-JOG NR NORELLE ST- AT EASTERN AV		CR	WE	04-21-76	TOTAL	1016	*	MANUAL COUNT		
					EAST	932	7:15	72	2:30	132
					WEST	84	7:00	11	1:15	7
KLAMATH ST E/O EASTERN AV	A00-1800-20	CR	MO	03-15-76	TOTAL	568	7:15	18	7:45	224
					NON-DIR COUNT					
KLING ST AT BEN AV		EV	TH	12-16-76	TOTAL	1414	*	MANUAL COUNT		
					EAST	759	9:00	41	4:15	84
					WEST	655	8:00	51	4:30	62
KNOLLWOOD DR AT WOODLEY AV		WV	MO	05-10-76	TOTAL	276	*	MANUAL COUNT		
					EAST	159	7:00	15	3:00	16
					WEST	117	7:30	15	3:00	9

LOCATION	PHYS. DESCR	RG DY	DATE	DIR.	VOLUME	AM PEAK	PM PEAK
L ST AT FIGUEROA ST		SR MO	09-27-76	TOTAL	8337 *	MANUAL COUNT	
				EAST	4582	9:00 233	1:00 573
				WEST	3755	7:30 547	1:00 186
LA AMISTAD PL AT PASEO NUEVO DR		NV MO	05-10-76	TOTAL	121 *	MANUAL COUNT	
				NORTH	98	7:45 13	4:45 7
				SOUTH	23	8:30 6	4:00 2
LA AMISTAD PL AT PASEO NUEVO DR	A00-1818-11	WV TU	05-25-76	TOTAL	139	8:30 18	2:15 22
				NORTH	106	8:00 11	2:15 18
				SOUTH	33	8:30 7	7:45 7
LA BREA AV N/O ADAMS BL	G06-3542-34	CR TH	03-04-76	TOTAL	52621	7:45 3620	4:30 4416
				NORTH	26996	7:15 2380	4:30 2083
				SOUTH	25625	8:30 1733	4:30 2333
LA BREA AV N/O ADAMS BL	G06-3542-34	CR FR	03-05-76	TOTAL	53191	7:15 4130	4:30 4486
				NORTH	24673	7:15 2286	4:30 2317
				SOUTH	28518	7:30 1871	4:15 2245
LA BREA AV N/O ADAMS BL	G06-3542-34	CR MO	03-08-76	TOTAL	51544	7:45 3936	4:30 4099
				NORTH	25603	7:30 2408	4:30 2047
				SOUTH	25941	8:15 1864	5:15 2289
LA BREA AV N/O ADAMS BL	G06-3040-34	CR TU	03-30-76	TOTAL	51321	7:30 3837	5:00 4247
				NORTH	20983	7:30 1837	5:00 1652
				SOUTH	30338	7:30 2000	4:45 2621
LA BREA AV AT CLINTON ST		WR FR	12-03-76	TOTAL	33238 *	MANUAL COUNT	
				NORTH	15357	8:00 1131	3:00 1435
				SOUTH	17881	7:45 1575	3:00 1287
LA BREA AV AT DON LORENZO DR		SR MO	08-02-76	TOTAL	41355 *	MANUAL COUNT	
				NORTH	22997	7:30 1955	4:15 2209
				SOUTH	18358	7:45 1050	5:00 2330
LA BREA AV AT EDGEWOOD PL	C00-4040-44	CR MO	08-16-76	TOTAL	33199	8:00 2625	4:00 2601
				NORTH	22485	8:00 1920	4:30 1683
				SOUTH	10714	10:15 718	3:30 967

LOCATION	PHYS. DESCR	RG DY	DATE	DIR.	VOLUME	AM PEAK	PM PEAK
LA BREA AV AT EDGEWOOD PL		CR FR	11-05-76	TOTAL	42288 *		MANUAL COUNT
				NORTH	27650	8:00	2336 4:30 2186
				SOUTH	14638	8:00	850 4:30 1491
LA BREA AV AT HAWTHORN AV -JOG NR LANEWOOD-		HW FR	05-07-76	TOTAL	32626 *		MANUAL COUNT
				NORTH	16043	11:00	965 5:00 1490
				SOUTH	16583	10:15	1251 12:00 1300
LA BREA AV AT HOLLYWOOD BL		HW MO	01-05-76	TOTAL	21069 *		MANUAL COUNT
				NORTH	11089	8:15	550 4:45 1200
				SOUTH	9980	8:00	914 5:00 606
LA BREA AV AT JEFFERSON BL	C00-4042-44	WR VE	10-06-76	TOTAL	51192	7:45	4118 4:30 4052
				NORTH	27667	7:30	2539 4:30 2038
				SOUTH	23525	7:45	1618 5:15 2050
LA BREA AV AT LANEWOOD AV		HW FR	01-16-76	TOTAL	32142 *		MANUAL COUNT
				NORTH	17467	8:15	831 4:00 1924
				SOUTH	14675	8:00	1254 3:45 1052
LA BREA AV AT SUNSET BL	300-4035-43	HW TU	06-15-76	TOTAL	34007	11:15	2014 5:00 2363
				NORTH	17809	11:15	1061 5:00 1438
				SOUTH	16198	11:15	953 1:30 979
LA BREA AV AT SUNSET BL		HW WE	07-21-76	TOTAL	31035 *		MANUAL COUNT
				NORTH	14421	8:00	831 3:30 1486
				SOUTH	16614	7:45	1389 4:00 1229
LA BREA AV S/O WASHINGTON BL	C00-3540-34	CR VE	03-03-76	TOTAL	52832	8:00	3749 4:45 4239
				NORTH	27143	8:15	2214 4:45 1925
				SOUTH	25689	8:00	1541 5:00 2329
LA BREA AV S/O WASHINGTON BL	C00-3540-34	CR TH	03-04-76	TOTAL	53542	7:30	3616 4:45 4271
				NORTH	27577	7:45	2250 5:00 1930
				SOUTH	25965	11:15	1452 4:45 2351
LA BREA AV S/O WASHINGTON BL	C00-3540-34	CR FR	03-05-76	TOTAL	56157	7:45	3771 4:45 4331
				NORTH	28261	7:45	2403 4:45 2015
				SOUTH	27896	11:15	1455 4:45 2316

LOCATION	PHYS. DESCR	RG	DY	DATE	DIR.	VOLUME	AM PEAK	PM PEAK		
LA BREA AV AT 21ST ST	C00-4242-44	CR	MO	06-14-76	TOTAL	56147	8:00	3563	5:15	4046
					NORTH	27975	8:00	2159	4:00	1921
					SOUTH	28172	11:15	1416	6:00	2403
LA BREA AV AT 21ST ST	C00-4242-44	CR	MO	06-21-76	TOTAL	53222	*	MANUAL COUNT		
					NORTH	27377	7:30	2416	4:30	2131
					SOUTH	25845	7:30	1589	4:45	2825
LA BREA AV S/O 21ST ST	C00-4030-43	CR	TU	11-09-76	TOTAL	55092	7:30	3935	4:45	4638
					NORTH	28630	7:30	2312	4:30	2194
					SOUTH	26462	7:30	1623	4:45	2504
LA CIENEGA BL S/O AIRDRONE ST	C00-4030-43	HW	TH	01-22-76	TOTAL	44687	8:30	2991	5:00	3406
					NORTH	22247	8:30	1778	5:00	1656
					SOUTH	22440	11:00	1424	4:45	1769
LA CIENEGA BL S/O CADILLAC AV	C00-4030-43	WR	FR	03-05-76	TOTAL	57868	7:00	3798	5:00	4085
					NORTH	26480	8:15	2024	5:00	1899
					SOUTH	31388	7:00	1899	5:15	2194
LA CIENEGA BL S/O CADILLAC AV	C00-4030-43	WR	MO	03-08-76	TOTAL	50464	8:00	3846	5:00	3722
					NORTH	21839	8:15	2024	3:15	1594
					SOUTH	28625	7:15	1998	5:00	2219
LA CIENEGA BL S/O CADILLAC AV	C00-4030-43	WR	TU	03-09-76	TOTAL	50353	8:00	3521	4:45	3761
					NORTH	20800	8:00	1745	5:00	1568
					SOUTH	29553	7:00	1957	4:45	2229
LA CIENEGA BL AT GUTHRIE AV	C00-4030-43	WR	MO	05-03-76	TOTAL	44059	*	MANUAL COUNT		
					NORTH	21946	7:45	1508	4:00	1829
					SOUTH	22113	7:30	1500	5:00	2123
LA CIENEGA BL AT JEFFERSON BL	G04-4040-44	CR	FR	01-09-76	TOTAL	37935	7:30	5017	12:45	3037
					NORTH	23128	7:45	3034	1:00	1553
					SOUTH	14807	7:30	2071	12:45	1526
LA CIENEGA BL AT OAKWOOD AV -CENTRAL-	G04-4040-44	WR	WE	03-03-76	TOTAL	26538	*	MANUAL COUNT		
					NORTH	14593	8:30	935	4:45	1612
					SOUTH	11945	8:15	1082	4:30	911

LOCATION	PHYS. DESCR	RG DY	DATE	DIR.	VOLUME	AM PEAK	PM PEAK		
LA CIENEGA BL AT PICKFORD PL		WR FR	07-16-76	TOTAL	38149 *	MANUAL COUNT			
				NORTH	20242	8:30	1673	5:00	1578
				SOUTH	17907	8:45	1051	5:00	1598
LA CIENEGA BL AT PICO BL		WR TH	04-29-76	TOTAL	37484 *	MANUAL COUNT			
				NORTH	18656	8:00	1551	4:45	1515
				SOUTH	18828	8:00	1190	3:45	1686
LA CIENEGA BL AT RODEO RD	G04-4040-44	SR WE	12-22-76	TOTAL	53050	8:00	3690	4:45	4355
				NORTH	23255	8:00	2128	4:45	2078
				SOUTH	29795	11:00	1720	4:45	2277
LA CIENEGA BL N/O VENICE BL	G04-3040-34	CR FR	03-05-76	TOTAL	36177	8:00	2577	5:15	3058
				NORTH	18193	8:00	1372	5:15	1449
				SOUTH	17984	7:45	1288	5:15	1609
LA CIENEGA BL N/O VENICE BL	G04-3040-34	CR MD	03-08-76	TOTAL	32848	8:00	2514	5:00	2742
				NORTH	16255	8:30	1359	5:00	1208
				SOUTH	16593	7:30	1275	5:15	1534
LA CIENEGA BL N/O VENICE BL	G04-3040-34	CR TU	03-09-76	TOTAL	32843	7:45	2550	5:00	2798
				NORTH	16473	8:15	1419	5:30	1376
				SOUTH	16370	7:45	1204	5:00	1455
LA CIENEGA BL N/O VENICE BL	G06-3242-34	CR WE	03-31-76	TOTAL	32902	7:30	2432	5:30	2873
				NORTH	14271	8:00	1260	4:45	1130
				SOUTH	18631	7:30	1284	5:30	1785
LA CIENEGA BL W/O 18TH ST	C00-3020-22	CR FR	01-23-76	TOTAL	7210	11:15	483	4:45	768
				EAST	4006	8:00	296	4:30	361
				WEST	3204	11:15	207	5:00	437
LACLEDE AV AT TOPOCK ST		HW TU	01-06-76	TOTAL	2204 *	MANUAL COUNT			
				EAST	1485	7:30	122	2:00	120
				WEST	719	8:45	57	2:45	73
LA GRANGE AV AT SELBY AV		WR WE	06-30-76	TOTAL	1656 *	MANUAL COUNT			
				EAST	998	7:45	95	4:45	92
				WEST	658	8:45	43	5:00	82

LOCATION	PHYS. DESCR	RG DY	DATE	DIR.	VOLUME	AM PEAK	PM PEAK		
LA JOLLA AV AT DREXEL AV		WR FR	07-16-76	TOTAL	1607 *			MANUAL COUNT	
				NORTH	1022	8:45	60	4:45	127
				SOUTH	585	8:15	71	4:30	46
LAKE ENCINO DR AT CHARDON CIRCLE NR GRIMES PL	C00-2020-11	WV WE	10-27-76	TOTAL	900	8:30	92	3:15	112
				EAST	443	8:30	50	3:45	56
				WEST	457	8:45	45	3:15	60
LAKE ENCINO DR AT CHARDON CIRCLE NR WHISPRG SPR	A00-2020-11	WV WE	10-27-76	TOTAL	639	11:15	48	4:00	104
				EAST	308	8:15	32	4:30	61
				WEST	331	11:15	31	3:45	49
LAKE ENCINO DR AT GRIMES PL	A00-1818-11	WV TU	03-16-76	TOTAL	1386	8:45	123	2:45	203
				NORTH	595	8:30	57	2:45	96
				SOUTH	791	9:00	69	2:45	107
LAKE ENCINO DR AT MEDLEY DR	A00-2525-11	WV TH	04-01-76	TOTAL	876	6:45	110	4:00	106
				NORTH	413	7:45	37	4:00	60
				SOUTH	463	6:45	92	4:45	58
LA MAIDA ST AT PETIT AV		WR WE	10-13-76	TOTAL	328 *			MANUAL COUNT	
				EAST	199	8:00	17	2:00	23
				WEST	129	7:15	10	1:00	13
LA MAIDA ST AT PETIT AV	A00-1818-11	WV TU	10-26-76	TOTAL	573	8:30	48	4:30	75
				EAST	374	8:15	39	5:15	47
				WEST	199	11:15	16	4:30	28
LANAI RD AT HATVENHURST AV	B00-1212-11	WV TU	11-09-76	TOTAL	6702	7:45	587	3:15	708
				NORTH	1940	7:45	238	3:00	275
				SOUTH	4762	7:30	352	5:00	480
LANARK ST -VALLEY- AT GLENOAKS BL	B00-1412-11	EV MO	04-05-76	TOTAL	2142	7:15	233	2:30	292
				EAST	1101	7:15	100	2:30	172
				WEST	1041	7:30	141	2:30	120
LANARK ST -VALLEY- AT HAZELTINE AV	A00-1817-11	EV TU	02-17-76	TOTAL	6342	7:30	470	4:30	754
				EAST	3070	11:15	177	4:30	416
				WEST	3272	1:30	284	4:30	338

LOCATION	PHYS. DESCR	RG OY	DATE	DIR.	VOLUME	AM PEAK	PM PEAK		
LANARK ST -VALLEY- AT HAZELTINE AV	C00-1616-11	EV WE	03-31-76	TOTAL	6429	7:30	522	4:30	723
				EAST	3314	7:45	216	3:45	435
				WEST	3115	7:30	308	4:30	309
LANARK ST -VALLEY- AT HAZELTINE AV	C00-1615-11	EV FR	10-01-76	TOTAL	6858	7:30	478	3:30	840
				EAST	3465	11:00	180	4:45	469
				WEST	3393	7:30	311	3:30	426
LANARK ST -VALLEY- AT RANCHITO AV	C00-1616-11	EV WE	03-31-76	TOTAL	6407	7:30	508	4:45	724
				EAST	3243	7:30	232	4:45	391
				WEST	3164	7:30	276	4:30	340
LANARK ST -VALLEY- AT SYLMAR AV	C00-1818-11	EV MO	03-29-76	TOTAL	6625	7:30	518	3:30	725
				EAST	2906	11:15	182	3:30	419
				WEST	3719	7:30	347	4:30	332
LANARK ST -VALLEY- AT TYRONE AV	C00-1818-11	EV TH	04-01-76	TOTAL	6573	7:30	533	3:45	706
				EAST	3303	7:30	213	3:45	451
				WEST	3270	7:30	320	2:00	260
LANARK ST -VALLEY- E/O VAN NUYS BL	C00-1818-11	EV FR	10-01-76	TOTAL	7647	7:15	536	4:00	949
				EAST	3682	11:15	239	4:00	647
				WEST	3965	7:00	370	5:00	348
LANARK ST -VALLEY- W/O WOODMAN AV	C00-1415-11	EV FR	10-01-76	TOTAL	7584	11:15	426	4:30	940
				EAST	3681	7:00	231	4:30	469
				WEST	3903	11:15	227	4:00	503
LANDFAIR AV AT STRATHMORE DR		WR TU	11-30-76	TOTAL	1503	*	MANUAL COUNT		
				NORTH	627	9:00	38	4:30	81
				SOUTH	876	7:45	95	5:00	64
LANEWOOD AV E/O LA BREA AV	A00-1818-11	HW WE	08-04-76	TOTAL	2709	11:15	148	5:30	201
				EAST	1640	11:15	77	5:30	135
				WEST	1069	11:15	71	6:00	83
LANGDON AV AT CHASE ST	A00-1616-11	EV MO	11-22-76	TOTAL	2421	7:15	183	4:00	222
				NORTH	1520	10:15	112	5:15	154
				SOUTH	901	7:15	99	4:30	79

LOCATION	PHYS. DESCR	RG DY	DATE	DIR.	VOLUME	AM PEAK	PM PEAK
LANKERSHIM BL S/O CAHUENGA BL	G08-3024-32	EV MO	11-22-76	TOTAL	26427	7:45 2146	5:00 2228
				NORTH	12694	11:15 804	5:30 1534
				SOUTH	13733	7:45 1657	1:00 1078
LANKERSHIM BL AT SHERMAN WY		EV TU	11-23-76	TOTAL	20120 *	MANUAL COUNT	
				NORTH	9839	7:00 535	4:30 1127
				SOUTH	10281	7:30 856	4:15 858
LANKERSHIM BL N/O UNIVERSAL PL	G10-3535-33	EV TU	11-23-76	TOTAL	28063	11:15 1851	5:15 2389
				NORTH	13669	10:00 1021	1:30 1121
				SOUTH	14394	11:15 899	5:15 1327
LAPEER DR AT WHITWORTH DR		WR FR	11-19-76	TOTAL	1950 *	MANUAL COUNT	
				NORTH	900	8:15 110	3:15 71
				SOUTH	1050	8:00 65	4:45 147
LARAMIE AV AT OSO AV		WV TU	01-11-76	TOTAL	528 *	MANUAL COUNT	
				EAST	190	7:00 22	2:45 13
				WEST	338	7:45 36	2:00 31
LARCHMONT BL AT BEVERLY BL		HW MO	05-17-76	TOTAL	7944 *	MANUAL COUNT	
				NORTH	3823	7:45 195	4:45 531
				SOUTH	4121	7:15 308	3:15 406
LARKER AV AT ARATINA ST		CR TU	01-20-76	TOTAL	347 *	MANUAL COUNT	
				NORTH	169	8:15 21	3:45 8
				SOUTH	178	7:15 12	4:15 27
LARKER AV AT ARATINA ST	A00-1616-11	HW TH	09-16-76	TOTAL	312	7:15 26	4:30 64
				NORTH	169	8:00 12	5:00 23
				SOUTH	143	7:00 16	4:30 44
LA RODA AV AT LAS FLORES DR	A00-1717-11	CR MO	06-28-76	TOTAL	609	8:30 40	10:00 72
				NORTH	253	11:15 13	10:30 52
				SOUTH	356	8:30 35	1:45 43
LA RODA AV AT LAS FLORES DR	A00-2010-11	CR WE	12-15-76	TOTAL	836	11:00 59	3:00 110
				NORTH	518	11:15 31	2:15 86
				SOUTH	318	9:00 30	4:00 29

LOCATION	PHYS. DESCR	RG	DAY	DATE	DIR.	VOLUME	AM PEAK	PM PEAK		
LAS FLORES DR AT LA RODA AV	A00-0808-11	CR	MO	06-28-76	TOTAL	474	8:00	20	10:00	213
					EAST	161	7:45	13	10:00	36
					WEST	313	10:30	10	10:00	177
LAS FLORES DR AT LA RODA AV	A00-1010-11	CR	WE	12-15-76	TOTAL	205	8:15	17	5:00	29
					EAST	104	8:15	14	5:00	16
					WEST	101	10:30	8	5:45	15
LAS FLORES DR AT WINDERMERE AV	A00-1010-11	CR	WE	12-15-76	TOTAL	213	11:15	13	4:45	50
					EAST	91	11:15	6	4:45	32
					WEST	122	9:45	8	5:00	18
LAS PALMAS AV-JOG NR HIGHLAND- AT FRANKLIN AV		HW	WE	12-22-76	TOTAL	2516	*	MANUAL COUNT		
					NORTH	1245	8:30	55	3:30	150
					SOUTH	1271	8:45	114	4:15	110
LAS PALMAS AV-JOG NR HIGHLAND- AT FRANKLIN AV		HW	TU	12-28-76	TOTAL	1432	*	MANUAL COUNT		
					NORTH	1320	9:00	46	4:45	168
					SOUTH	112	7:30	9	7:45	8
LAS PALMAS AV S/O HOLLYWOOD BL	100-1515-11	HW	TH	08-05-76	TOTAL	5542	11:15	284	4:45	463
					NORTH	2018	11:15	76	5:00	230
					SOUTH	3524	11:15	208	2:15	249
LAS PALMAS AV AT WILLOUGHBY AV		VR	FR	04-23-76	TOTAL	2433	*	MANUAL COUNT		
					NORTH	655	7:45	49	4:45	71
					SOUTH	1778	8:00	129	3:15	201
LAS PALMAS AV-JOG NR CHEROKEE- S/O FRANKLIN AV	100-1919-11	HW	WE	08-18-76	TOTAL	4497	10:30	261	6:00	398
					NORTH	1738	11:15	89	6:00	195
					SOUTH	2759	8:30	193	6:00	203
LASSEN ST E/O AQUEDUCT AV	300-3030-23	WV	WE	09-01-76	TOTAL	12123	7:15	1120	5:00	1179
					EAST	6548	7:15	723	4:15	647
					WEST	5575	7:15	397	5:15	700
LASSEN ST E/O MASON AV	C00-4040-23	WV	WE	11-03-76	TOTAL	18840	6:45	1753	4:45	2116
					EAST	9980	6:45	1328	4:30	973
					WEST	8860	7:30	618	5:00	1244

LOCATION	PHYS. DESCR	RG DY	DATE	DIR. VOLUME	AM PEAK	PM PEAK
LASSEN ST AT NOBLE AV		EV TU	02-17-76	TOTAL	4327	* MANUAL COUNT
				EAST	2643	8:30 220 1:15 225
				WEST	1684	8:30 155 1:30 125
LASSEN ST E/O TOPANGA CANYON BL	C00-3045-12	WV TH	08-05-76	TOTAL	8790	7:15 808 5:00 863
				EAST	4390	7:15 556 11:45 461
				WEST	4400	11:15 264 5:00 528
LASSEN ST AT VARIEL AV	C00-3030-21	WV TH	09-30-76	TOTAL	13124	7:15 1514 4:30 1346
				EAST	6304	7:15 922 4:30 616
				WEST	6820	7:30 626 4:45 771
LASSEN ST AT VARIEL AV		WV WE	10-06-76	TOTAL	12792	* MANUAL COUNT
				EAST	6631	7:00 922 3:00 444
				WEST	6161	7:30 595 2:45 558
LASSEN ST AT WINNETKA AV	C00-4040-33	WV TH	06-24-76	TOTAL	16837	7:00 1759 4:30 1906
				EAST	9121	7:00 1198 4:30 848
				WEST	7716	7:00 561 4:45 1084
LA TIJERA BL S/O CENTINELA AV	F03-4230-32	SR WE	05-26-76	TOTAL	27099	7:00 1976 4:45 2461
				NORTH	13027	7:00 879 3:30 1234
				SOUTH	14072	7:15 1104 4:45 1256
LA TIJERA BL AT HASTINGS AV	A00-3230-11	SR TH	03-25-76	TOTAL	1036	7:15 87 5:15 172
				EAST	159	9:45 15 5:00 60
				WEST	877	7:15 77 5:15 113
LA TIJERA BL E/O SEPULVEDA BL	D02-2735-23	SR WE	02-04-76	TOTAL	10720	11:15 800 12:00 969
				EAST	3746	11:15 286 12:00 355
				WEST	6974	11:15 514 12:00 614
LA TIJERA BL AT TRUXTON AV	C00-3830-32	SR TH	04-29-76	TOTAL	16250	11:15 1142 5:00 1612
				EAST	8328	11:15 600 5:00 943
				WEST	7922	11:15 542 4:45 670
LA TIJERA BL AT TRUXTON AV		SR TU	06-15-76	TOTAL	13631	* MANUAL COUNT
				EAST	6760	7:45 354 4:15 725
				WEST	6871	7:30 558 4:45 560

LOCATION	PHYS. DESCR	RG DY	DATE	DIR.	VOLUME	AM PEAK	PM PEAK
LA TIJERA BL N/O 74TH ST	G04-3040-23	SR TU	06-22-76	TOTAL	33874	7:15 2336	4:45 2867
				NORTH	15447	7:15 1127	4:15 1287
				SOUTH	18427	7:00 1240	5:00 1632
LA TUNA CANYON RD E/O ELBEN AV	300-3030-22	EV MD	11-15-76	TOTAL	12155	7:00 1530	4:30 1520
				EAST	5843	7:00 448	4:30 971
				WEST	6312	7:00 1082	4:30 549
LAUREL CANYON BL AT BERRY DR	300-3220-22	EV TH	09-30-76	TOTAL	31087	8:00 2530	5:15 2603
				NORTH	15498	8:15 850	5:00 1548
				SOUTH	15589	7:45 1702	5:15 1064
LAUREL CANYON BL AT DONA DOROTEA DR	C00-3230-22	EV TH	09-30-76	TOTAL	29174	7:30 2329	5:15 2498
				NORTH	14669	8:15 739	5:00 1521
				SOUTH	14505	7:30 1613	5:15 987
LAUREL CANYON BL AT FRYMAN RD	C00-3230-32	EV WE	09-29-76	TOTAL	32691	7:45 2815	5:15 2843
				NORTH	15246	7:45 983	5:15 1593
				SOUTH	17445	7:45 1832	4:45 1314
LAUREL CANYON BL AT KLING ST		EV MD	12-27-76	TOTAL	26312	* MANUAL COUNT	
				NORTH	12988	9:00 460	5:00 1565
				SOUTH	13324	8:00 1015	3:00 1085
LAUREL CANYON BL AT LANDALE ST		EV TU	03-23-76	TOTAL	34967	* MANUAL COUNT	
				NORTH	16760	8:15 1085	4:00 1578
				SOUTH	18207	8:15 1680	3:00 1397
LAUREL CANYON BL AT LAUREL TERRACE DR	300-3224-32	EV WE	09-29-76	TOTAL	30828	7:30 2387	5:15 2658
				NORTH	16697	8:00 1172	5:15 1632
				SOUTH	14131	7:30 1259	5:00 1040
LAUREL CANYON BL AT MT OLYMPUS DR	320-3036-22	HW TU	12-14-76	TOTAL	35553	8:30 2362	4:45 2781
				NORTH	18415	11:15 888	4:45 1891
				SOUTH	17138	8:30 1608	12:30 985
LAUREL CANYON BL N/O MULHOLLAND DR	C00-2832-32	EV FR	01-16-76	TOTAL	30959	7:15 2559	5:00 2561
				NORTH	15267	7:15 802	5:00 1564
				SOUTH	15692	8:00 1863	2:45 1019

LOCATION	PHYS. DESCR	RG DY	DATE	DIR.	VOLUME	AM PEAK		PM PEAK	
LAUREL CANYON BL S/O MULHOLLAND DR	300-1820-11	EV MO	09-27-76	TOTAL	25533	7:30	1934	4:30	1935
				NORTH	12703	8:15	659	4:30	1204
				SOUTH	12830	7:15	1344	12:15	783
LAUREL CANYON BL N/O MULHOLLAND DR	C00-2030-22	EV TU	09-28-76	TOTAL	28770	7:45	2309	5:15	2598
				NORTH	14578	8:00	775	5:15	1632
				SOUTH	14192	7:45	1539	5:15	966
LAUREL CANYON BL N/O MULHOLLAND DR	C00-2932-22	EV MO	10-25-76	TOTAL	27993	8:00	2408	5:00	2392
				NORTH	13985	8:15	785	5:00	1520
				SOUTH	14008	7:45	1666	5:00	872
LAUREL CANYON BL S/O VENTURA BL	300-4032-32	EV MO	09-27-76	TOTAL	32849	8:00	2633	4:45	2490
				NORTH	16561	8:00	1114	5:00	1382
				SOUTH	16288	8:00	1519	3:15	1199
LAUREL GROVE AV AT ADDISON ST--JOG NR HESBY ST-	A00-1818-11	EV MO	06-21-76	TOTAL	813	10:45	66	4:45	80
				NORTH	414	11:15	32	4:45	44
				SOUTH	399	10:45	38	4:30	40
LAUREL GROVE AV AT HUSTON ST	A00-1618-11	EV TU	06-22-76	TOTAL	962	8:45	68	4:45	76
				NORTH	411	11:00	32	6:30	48
				SOUTH	551	8:30	47	1:00	38
LAUREL GROVE AV AT OTSEGO ST	A00-1818-11	EV TU	06-22-76	TOTAL	754	8:30	49	5:15	118
				NORTH	430	8:15	29	5:15	73
				SOUTH	324	8:00	23	4:45	59
LAUREL TERRACE DR W/O LAUREL CANYON BL	C00-1218-11	EV TU	09-28-76	TOTAL	6306	8:00	634	4:45	610
				EAST	3708	8:00	472	4:30	321
				WEST	2598	7:30	186	5:15	341
LAUREL TERRACE DR S/O VENTURA BL	C00-2214-21	EV MO	11-01-76	TOTAL	6938	7:45	763	5:00	675
				NORTH	3287	8:00	264	5:00	391
				SOUTH	3651	7:45	505	4:45	289
LAVETA TR--JOG NR ECHO PARK-- AT SUNSET BL	200-1818-11	HW MO	05-10-76	TOTAL	1910	11:15	115	12:30	164
				NORTH	1594	11:15	104	5:30	141
				SOUTH	316	11:15	11	7:30	55

LOCATION	PHYS. DESCR	RG	DAY	DATE	DIR.	VOLUME	AM PEAK	PM PEAK			
LE CONTE AV AT WESTWOOD BL			WR	FR	06-18-76	TOTAL	9370	*	MANUAL COUNT		
						EAST	4826	8:30	401	3:45	386
						WEST	4544	8:30	306	4:30	463
LEDGE AV AT HUSTON ST	A00-1818-11		EV	FR	03-12-76	TOTAL	779		78	3:00	100
						NORTH	475	7:45	43	3:15	73
						SOUTH	304	8:00	35	2:45	29
LEDGE AV AT HUSTON ST			EV	FR	04-02-76	TOTAL	635	*	MANUAL COUNT		
						NORTH	321	7:30	35	1:30	37
						SOUTH	314	8:00	36	1:00	20
LEEWARD AV AT WESTMORELAND AV			HW	TH	03-18-76	TOTAL	1604	*	MANUAL COUNT		
						EAST	1022	7:30	61	5:00	114
						WEST	582	7:00	33	5:00	67
LEEWARD AV AT WESTMORELAND AV	A00-1818-11		HW	FR	03-19-76	TOTAL	2074		116	5:00	206
						EAST	1379	6:45	90	6:30	148
						WEST	695	11:15	39	3:15	106
LELAND ST AT SUMMERLAND AV	A00-1414-11		SR	TH	01-15-76	TOTAL	931		116	3:00	82
						NORTH	267	7:45	43	3:00	26
						SOUTH	664	7:00	92	2:30	59
LELAND ST AT 15TH ST -SAN PEDRO-	B00-1413-11		SR	TU	01-13-76	TOTAL	3995		323	10:00	407
						NORTH	2889	7:00	223	10:00	375
						SOUTH	1106	7:00	100	1:30	117
LELAND ST AT 15TH ST -SAN PEDRO-			SR	FR	01-19-76	TOTAL	2053	*	MANUAL COUNT		
						NORTH	1151	7:45	124	2:00	133
						SOUTH	902	7:30	105	3:00	92
LEMONA AV AT PLUMMER ST	A00-1818-11		EV	FR	01-09-76	TOTAL	1268		134	2:45	322
						NORTH	472	7:30	31	2:45	145
						SOUTH	796	7:00	110	2:30	181
LENOX AV -JOG NR VAN NUYS BL- AT SHERMAN WY			EV	WE	09-29-76	TOTAL	2476	*	MANUAL COUNT		
						NORTH	1447	8:15	94	4:15	155
						SOUTH	1029	7:30	146	4:15	71

LOCATION	PHYS. DESCR	RG DY	DATE	DIR.	VOLUME	AM PEAK	PM PEAK		
LEXINGTON AV AT EDMONT ST		HW MO	04-19-76	TOTAL	1391 *	MANUAL COUNT			
				EAST	263	7:00	22	4:30	27
				WEST	1128	7:15	71	4:00	120
LEXINGTON AV AT GOWER ST		HW TH	04-15-76	TOTAL	3049 *	MANUAL COUNT			
				EAST	1059	7:45	49	4:30	133
				WEST	1990	7:30	61	4:30	93
LEXINGTON AV AT HIGHLAND AV		WR TU	06-15-76	TOTAL	2347 *	MANUAL COUNT			
				EAST	994	7:45	41	3:45	121
				WEST	1353	8:15	462	3:45	119
LEXINGTON AV AT VAN NESS AV		HW WE	03-24-76	TOTAL	1045 *	MANUAL COUNT			
				EAST	491	7:15	33	4:45	62
				WEST	554	7:00	43	3:15	51
LINCOLN BL AT MANCHESTER AV		SR TH	09-16-76	TOTAL	32502 *	MANUAL COUNT			
				NORTH	14097	7:45	757	4:45	1655
				SOUTH	18405	7:30	1915	4:45	1554
LINCOLN BL AT PALMS BL -JOG NR MILWOOD		SR MO	06-07-76	TOTAL	33324 *	MANUAL COUNT			
				NORTH	16320	7:30	1119	4:00	1520
				SOUTH	17004	7:30	1321	4:00	1460
LINCOLN BL AT ROSE AV		SR WE	07-28-76	TOTAL	33855 *	MANUAL COUNT			
				NORTH	16099	7:30	1055	4:45	1463
				SOUTH	17756	7:30	1156	4:45	1717
LINCOLN BL N/O VENICE BL	G06-3030-23	WR TH	06-24-76	TOTAL	41303	11:15	2519	4:45	2987
				NORTH	19904	11:15	1133	4:30	1484
				SOUTH	21399	11:15	1386	4:45	1506
LINCOLN BL AT VERNON AV -VENICE-		SR FR	11-05-76	TOTAL	36074 *	MANUAL COUNT			
				NORTH	17650	7:30	1271	4:00	1476
				SOUTH	18424	7:30	1270	5:00	1630
LINDACREST DR AT READCREST DR		HW FR	04-30-76	TOTAL	594 *	MANUAL COUNT			
				NORTH	329	9:00	22	5:00	46
				SOUTH	265	8:45	17	4:45	43

LOCATION	PHYS. DESCR	RG	DY	DATE	DIR.	VOLUME	AM PEAK	PM PEAK		
LINDBROOK DR AT WARNER AV			FR	09-17-76	TOTAL	3216	*	MANUAL COUNT		
					NORTH	1626	7:45	139	3:00	131
					SOUTH	1590	8:15	138	3:00	148
LINDLEY AV AT DEVONSHIRE ST			WE	11-10-76	TOTAL	2382	*	MANUAL COUNT		
					NORTH	552	7:30	52	3:00	56
					SOUTH	1830	7:30	255	2:15	127
LINNET ST AT YOLANDA AV	A00-1818-11		WE	12-08-76	TOTAL	1376		MANUAL COUNT		
					EAST	677	7:45	115	4:30	92
					WEST	699	7:30	136	3:45	89
LIVONIA AV AT CASHID ST			TU	12-21-76	TOTAL	1710	*	MANUAL COUNT		
					NORTH	822	8:00	91	4:00	62
					SOUTH	888	8:45	55	4:45	93
LIVONIA AV AT KEY ST			WE	07-21-76	TOTAL	1019	*	MANUAL COUNT		
					NORTH	500	8:15	50	4:00	41
					SOUTH	519	8:45	29	5:00	61
LOCKHURST DR AT VICTORY BL	A00-1818-11		MO	10-04-76	TOTAL	1009		MANUAL COUNT		
					NORTH	199	8:00	26	4:00	19
					SOUTH	810	7:00	96	8:45	95
LOCKHURST DR AT VICTORY BL			TU	10-12-76	TOTAL	756	*	MANUAL COUNT		
					NORTH	188	7:15	29	2:30	20
					SOUTH	568	7:15	79	3:00	36
LOGAN ST AT MONTANA ST			TU	06-01-76	TOTAL	1635	*	MANUAL COUNT		
					NORTH	1217	9:00	72	2:30	119
					SOUTH	418	7:45	49	1:45	33
LOGAN ST AT MONTANA ST	A00-1616-11		TU	06-29-76	TOTAL	4113		MANUAL COUNT		
					NORTH	3540	11:15	149	4:45	417
					SOUTH	573	7:30	56	2:30	79
LOMA DR AT 3RD ST			TU	11-09-76	TOTAL	3230	*	MANUAL COUNT		
					NORTH	1614	7:00	161	4:30	180
					SOUTH	1616	7:00	155	3:00	127

LOCATION	PHYS. DESCR	RG	DY	DATE	DIR.	VOLUME	AM PEAK	PM PEAK
LOMITA BL AT FIGUEROA ST	600-3940-33	SR	MO	04-26-76	TOTAL	13682	7:00 1502	4:30 1421
					EAST	8033	7:00 871	4:30 1011
					WEST	5649	6:45 692	5:00 493
LOMITA BL AT FRAMPTON AV NR NORMANDIE AV	C00-4026-32	SR	MO	05-10-76	TOTAL	23918	7:00 2195	4:45 2425
					EAST	11343	7:00 1104	4:30 1079
					WEST	12575	7:00 1091	4:45 1385
LOMITA BL AT FRAMPTON AV NR BELLE PORTE AV	D12-3040-23	SR	MO	05-10-76	TOTAL	23794	7:15 2089	4:30 2371
					EAST	11595	7:00 1138	4:30 1066
					WEST	12199	7:15 977	4:45 1317
LOMITA BL AT VERMONT AV	606-4040-33	SR	MO	04-26-76	TOTAL	18388	7:00 1844	4:30 1868
					EAST	10130	7:00 1044	3:45 1005
					WEST	8258	7:00 800	4:30 917
LOMITA BL AT WILMINGTON AV	604-4040-33	SR	MO	06-21-76	TOTAL	17995	7:00 1544	4:30 1868
					EAST	8906	7:00 812	4:30 967
					WEST	9089	7:00 732	4:45 905
LOMITA BL AT WILMINGTON AV	C00-4030-32	SR	WE	07-21-76	TOTAL	8822	7:00 967	4:15 848
					EAST	5854	7:00 743	4:15 536
					WEST	2968	7:15 225	4:15 312
LOMITA BL AT WILMINGTON AV		SR	MO	08-16-76	TOTAL	6419	* MANUAL COUNT	
					EAST	4314	1:15 262	3:00 405
					WEST	2105	11:00 132	3:00 228
LOMITA ST AT VINEYARD AV	100-1818-11	CR	TU	11-16-76	TOTAL	835	7:15 49	5:00 113
					EAST	539	6:45 32	4:45 71
					WEST	296	11:15 22	5:30 48
LONGRIDGE AV AT LONGRIDGE TER	A00-1414-11	EV	TH	11-18-76	TOTAL	519	7:45 38	6:15 61
					NORTH	114	7:30 20	4:30 13
					SOUTH	405	9:15 29	6:15 58
LONGRIDGE AV AT VALLEY VISTA BL		EV	MO	06-28-76	TOTAL	936	* MANUAL COUNT	
					NORTH	615	8:15 60	4:15 40
					SOUTH	321	7:45 17	5:00 53

LOCATION	PHYS. DESCR	RG DY	DATE	DIR.	VOLUME	AM PEAK	PM PEAK		
LORENA ST AT OPAL ST			09-22-76	TOTAL	11516 *	MANUAL COUNT			
				NORTH	5456	7:30	361	3:00	759
				SOUTH	6060	7:00	643	3:00	481
LORENA ST AT WHITTIER BL			03-16-76	TOTAL	12621 *	MANUAL COUNT			
				NORTH	6584	7:30	308	3:45	770
				SOUTH	6037	7:00	542	5:00	473
LORENA ST AT 3RD ST			08-06-76	TOTAL	7597 *	MANUAL COUNT			
				NORTH	4232	7:00	182	3:45	524
				SOUTH	3365	7:00	259	4:00	300
LORENA ST AT 6TH ST			03-15-76	TOTAL	11402 *	MANUAL COUNT			
				NORTH	6728	8:15	254	4:00	912
				SOUTH	4674	7:00	417	3:45	367
LORING AV AT COMSTOCK AV			06-28-76	TOTAL	1340 *	MANUAL COUNT			
				NORTH	462	8:45	34	4:15	52
				SOUTH	878	8:15	115	5:00	57
LOS ANGELES ST AT ALAMEDA ST			02-19-76	TOTAL	2614 *	MANUAL COUNT			
				EAST	2133	8:00	88	5:00	431
				WEST	481	9:00	42	3:00	49
LOS ANGELES ST S/O PICO BL	C00-2030-22		05-05-76	TOTAL	8348	7:15	772	4:15	832
				NORTH	5115	8:15	600	4:15	423
				SOUTH	3233	11:15	310	4:30	409
LOS ANGELES ST AT PICO BL			10-22-76	TOTAL	12511 *	MANUAL COUNT			
				NORTH	5729	8:00	605	4:00	356
				SOUTH	6782	7:00	225	4:30	774
LOS ANGELES ST N/O TEMPLE ST	C00-3250-35		05-12-76	TOTAL	21315	7:15	1846	4:00	2074
				NORTH	10696	10:30	710	4:15	1327
				SOUTH	10619	6:45	1378	4:00	789
LOS ANGELES ST N/O TEMPLE ST	C00-3050-35		08-26-76	TOTAL	26175	6:45	2777	4:30	2127
				NORTH	13646	11:00	867	4:30	1760
				SOUTH	12529	6:45	2206	12:45	837

LOCATION	PHYS. DESCR	RG DY	DATE	DIR.	VOLUME	AM PEAK	PM PEAK		
LOS ANGELES ST AT WASHINGTON BL		CR MO	10-25-76	TOTAL	5397 *	MANUAL COUNT			
				NORTH	1311	7:00	105	3:15	152
				SOUTH	4086	7:00	375	4:15	440
LOS ANGELES ST N/O 1ST ST	C00-3040-34	CR TU	02-03-76	TOTAL	17922	7:15	1613	4:00	1683
				NORTH	8300	11:15	544	4:30	1029
				SOUTH	9622	7:00	1150	4:00	767
LOS ANGELES ST AT 9TH ST		CR TH	12-02-76	TOTAL	14089 *	MANUAL COUNT			
				NORTH	5134	7:15	344	4:30	537
				SOUTH	8955	7:45	576	3:15	824
LOS ANGELES ST AT 16TH ST		CR WE	10-20-76	TOTAL	13149 *	MANUAL COUNT			
				NORTH	6060	7:30	704	3:45	329
				SOUTH	7089	7:00	321	4:45	878
LOS ANGELES ST S/O 16TH ST	C00-2828-22	CR FR	11-05-76	TOTAL	11867	6:45	963	4:15	1259
				NORTH	5040	7:45	710	3:45	309
				SOUTH	6827	11:15	423	4:15	973
LOS FELIZ BL AT CUMMINGS DR -PVT-		HW TH	06-03-76	TOTAL	25325 *	MANUAL COUNT			
				EAST	11813	7:30	645	4:15	1390
				WEST	13512	7:45	1420	5:00	975
LOS FELIZ BL AT GOLDEN STATE FWY -N/B OFF-		HW MO	01-19-76	TOTAL	32683 *	MANUAL COUNT			
				EAST	15481	7:45	821	5:00	1916
				WEST	17202	7:45	1712	3:30	1320
LOS FELIZ BL E/O WESTERN AV	G08-3030-22	HW FR	11-05-76	TOTAL	21979	7:15	1742	4:30	1646
				EAST	9959	11:15	552	4:15	780
				WEST	12020	7:15	1375	4:30	890
LOUISE AV -VALLEY- S/O CHASE ST	A00-1212-11	WV WE	11-10-76	TOTAL	1501	7:00	103	2:30	190
				NORTH	1303	7:15	86	2:30	174
				SOUTH	198	6:45	20	3:00	20
LOUISE AV -VALLEY- AT PLUMMER ST	C00-4040-33	WV MO	06-14-76	TOTAL	1046	7:45	78	4:30	99
				NORTH	607	7:45	40	4:45	69
				SOUTH	439	7:45	38	7:45	51

LOCATION	PHYS. DESCR	RG DY	DATE	DIR.	VOLUME	AM PEAK	PM PEAK		
LOUISE AV -VALLEY- AT PLUMMER ST			06-17-76	TOTAL	777 *	MANUAL COUNT			
				EAST	444	9:45	38	1:00	39
				WEST	333	9:15	28	12:00	35
LOUISE AV -VALLEY- AT PLUMMER ST	C00-3545-33		10-22-76	TOTAL	1293	7:30	156	2:45	178
				NORTH	729	7:30	83	2:45	86
				SOUTH	564	7:15	76	2:30	95
LOUISE AV -VALLEY- AT PLUMMER ST			12-08-76	TOTAL	1414 *	MANUAL COUNT			
				NORTH	876	7:45	72	2:30	98
				SOUTH	538	7:45	70	2:15	46
LOUISE AV -VALLEY- AT RINALDI ST	C00-3018-11		10-12-76	TOTAL	1882	7:15	232	5:30	176
				NORTH	823	7:00	71	5:15	97
				SOUTH	1059	7:15	163	6:00	98
LOUISE AV -VALLEY- AT ROSCOE BL			12-17-76	TOTAL	4204 *	MANUAL COUNT			
				NORTH	3076	7:00	289	4:30	252
				SOUTH	1128	7:30	84	3:00	102
LOUISE AV AT WEDDINGTON ST-JOG NR KILLION			04-29-76	TOTAL	3998 *	MANUAL COUNT			
				NORTH	1999	8:45	126	5:00	222
				SOUTH	1999	7:30	155	4:45	196
LOWELL AV AT FOOTHILL BL			07-29-76	TOTAL	4777 *	MANUAL COUNT			
				NORTH	3466	8:00	118	4:45	574
				SOUTH	1311	7:00	135	4:00	96
LOY LN AT COLLEGE VIEW AV			03-05-76	TOTAL	265 *	MANUAL COUNT			
				EAST	197	7:15	5	3:00	34
				WEST	68	7:30	7	5:00	9
LUCAS AV AT 3RD ST			12-06-76	TOTAL	9310 *	MANUAL COUNT			
				NORTH	4089	7:00	108	4:45	615
				SOUTH	5221	8:00	611	3:45	273
LUCERNE AV -WEST LA- AT BELDIT AV	A00-1010-11		01-21-76	TOTAL	2343	7:15	206	4:45	268
				EAST	1127	7:15	149	4:00	138
				WEST	1216	7:45	74	4:45	167

LOCATION	PHYS. DESCR	RD BY	DATE	DIR.	VOLUME	AM PEAK	PM PEAK		
LUCERNE BL AT 6TH ST	B00-1818-11	HW WE	09-01-76	TOTAL	1606	11:15	104	4:15	153
				NORTH	1114	11:15	79	4:15	110
				SOUTH	492	7:45	34	3:45	50
LUCERNE BL AT 6TH ST		HW FR	09-10-76	TOTAL	11700	*	MANUAL COUNT		
				NORTH	846	7:45	58	4:00	88
				SOUTH	10854	8:00	1229	4:45	757
LUCILE AV AT GRIFFITH PARK BL		HW FR	01-23-76	TOTAL	746	*	MANUAL COUNT		
				EAST	540	8:00	21	3:00	71
				WEST	206	8:00	21	4:15	22
LURLINE AV AT CHATSWORTH ST	A00-2020-11	WV MO	11-29-76	TOTAL	2234	7:45	280	3:30	346
				NORTH	1377	8:00	87	3:30	252
				SOUTH	1157	7:45	173	3:00	99
LURLINE AV AT STRATHERN ST	A00-1818-11	SW TU	01-20-76	TOTAL	684	7:15	77	12:30	248
				NORTH	120	7:15	14	12:15	14
				SOUTH	440	7:45	55	1:00	242
LURLINE AV AT SUPERIOR ST	B00-1818-11	SW TH	02-17-76	TOTAL	2000	7:45	196	3:30	252
				NORTH	1250	13:15	101	1:15	144
				SOUTH	1750	7:15	200	12:15	135
LURLINE AV AT VINTAGE ST		WV WF	02-11-76	TOTAL	4101	*	MANUAL COUNT		
				NORTH	3100	7:15	418	2:15	116
				SOUTH	1001	7:15	101	3:15	206
LURLINE AV AT VINTAGE ST	B00-1820-11	WV TU	02-24-76	TOTAL	4003	7:15	734	3:45	422
				NORTH	2101	7:15	354	3:30	246
				SOUTH	2972	7:15	390	12:00	255
LYMAN PL-JOB NO VERMONT AT FOUNTAIN AV		HW TH	09-23-76	TOTAL	1416	*	MANUAL COUNT		
				NORTH	316	7:45	34	3:00	24
				SOUTH	1106	8:00	78	2:00	137
MACFARLANE DR S/O AVENUE SAN LOUIS	B00-0030-02	WV TU	06-29-76	TOTAL	3243	7:00	236	4:15	336
									NON-DIR COUNT

LOCATION	PHYS. DESCR	RG	DY	DATE	DIR.	VOLUME	AM PEAK	PM PEAK		
MACFARLANE DR NR MISTON DR AT CASS AV	A00-1017-11	WV	MO	08-16-76	TOTAL	1784	11:15	120	5:00	184
					NORTH	667	7:45	63	12:30	50
					SOUTH	1117	11:15	87	5:00	147
MACFARLANE DR NR MISTON DR AT CASS AV		WV	WE	09-08-76	TOTAL	1522	*	MANUAL COUNT		
					EAST	641	7:15	85	5:00	29
					WEST	881	9:00	45	5:00	141
MACFARLANE DR AT LLANO DR		WV	FR	09-17-76	TOTAL	1070	*	MANUAL COUNT		
					EAST	596	7:00	81	3:30	27
					WEST	474	7:45	27	4:45	72
MACY ST AT ALAMEDA ST		CR	FR	07-16-76	TOTAL	21930	*	MANUAL COUNT		
					EAST	9898	7:30	499	4:30	1285
					WEST	12032	7:15	1263	3:45	1031
MACY ST AT MISSION RD	C00-3030-33	CR	TH	09-02-76	TOTAL	19980	7:30	1763	4:30	2232
					EAST	11318	7:00	606	4:30	1711
					WEST	8662	7:30	1212	4:00	538
MACY ST AT MISSION RD		CR	MO	11-22-76	TOTAL	18941	*	MANUAL COUNT		
					EAST	10622	7:15	479	4:45	1410
					WEST	8319	7:00	1023	4:45	472
MACY ST AT VIGNES ST	C00-3232-33	CR	TH	11-04-76	TOTAL	19004	7:00	1899	5:00	1975
					EAST	9435	7:00	551	4:30	1320
					WEST	9569	7:00	1348	5:00	860
MAODEN AV AT 64TH ST	100-1212-11	SR	WE	01-14-76	TOTAL	489	8:45	31	3:30	56
					NORTH	187	6:15	16	5:15	19
					SOUTH	302	6:45	19	3:30	39
MADERA AV AT GRACIA ST	100-1818-11	HW	TH	08-26-76	TOTAL	879	9:45	59	5:00	127
					EAST	528	9:45	40	5:45	70
					WEST	351	11:00	29	5:00	64
MADISON AV AT SANTA MONICA BL	A00-1515-11	HW	TH	09-16-76	TOTAL	2241	7:00	171	4:45	282
					NORTH	1395	11:00	130	4:45	211
					SOUTH	846	7:30	74	5:30	73

LOCATION	PHYS. DESCR	RG	DRY	DATE	DIR.	VOLUME	AM PEAK	PM PEAK
MADISON AV AT SANTA MONICA BL		HW	MD	09-27-76	TOTAL	1209 *	MANUAL COUNT	
					NORTH	735	8:00	47 2:15 90
					SOUTH	474	8:15	25 2:00 66
MAGNOLIA BL W/O COLFAX AV	200-2525-11	EV	FR	03-12-76	TOTAL	17027	8:00	1169 5:15 1558
					EAST	7305	8:00	678 2:30 529
					WEST	9722	11:15	507 5:15 1118
MAGNOLIA BL AT RADFORD AV	200-2222-11	EV	TH	01-08-76	TOTAL	15043	7:45	991 4:30 1514
					EAST	6576	7:30	624 1:00 473
					WEST	8467	11:15	465 5:00 1096
MAGNOLIA BL AT RANCHITO AV	200-2222-11	EV	TH	01-08-76	TOTAL	15043	7:45	991 4:30 1514
					EAST	6576	7:30	624 1:00 473
					WEST	8467	11:15	465 5:00 1096
MAGNOLIA BL W/O TUJUNGA AV	200-2525-11	EV	FR	03-12-76	TOTAL	18544	11:15	1349 5:00 1638
					EAST	8553	7:45	836 2:00 704
					WEST	9991	11:15	793 5:15 1153
MAGNOLIA BL AT TYRONE AV		EV	WE	06-30-76	TOTAL	11516 *	MANUAL COUNT	
					EAST	5127	7:30	454 5:00 479
					WEST	6389	7:45	345 4:45 803
MAGNOLIA BL AT ZELZAH AV	A00-1818-11	WV	MD	10-25-76	TOTAL	1529	7:45	116 3:45 150
					EAST	729	7:15	73 3:30 67
					WEST	800	8:00	47 2:45 86
MAGNOLIA BL AT ZELZAH AV		WV	TU	11-16-76	TOTAL	1235 *	MANUAL COUNT	
					EAST	646	7:15	65 4:45 45
					WEST	589	7:30	31 4:45 72
MAIE AV AT 113TH ST		SR	TH	01-05-76	TOTAL	285 *	MANUAL COUNT	
					NORTH	112	7:45	11 4:30 12
					SOUTH	173	8:00	12 4:30 32
MAIE AV AT 113TH ST	A00-1010-11	SR	TH	01-22-76	TOTAL	913	11:15	49 1:45 359
					NORTH	217	11:15	7 12:00 55
					SOUTH	696	8:00	65 1:45 338

LOCATION	PHYS. DESCR	RG	DY	DATE	DIR.	VOLUME	AM PEAK	PM PEAK		
MAIN ST -CENTRAL- AT DALY ST	C00-3030-22	CR	NO	01-12-76	TOTAL	14164	7:30	1295	4:15	1586
					EAST	7292	7:45	467	4:15	1077
					WEST	6872	7:30	853	4:00	542
MAIN ST -CENTRAL- S/O OLYMPIC BL	C00-3020-22	CR	FR	01-09-76	TOTAL	14421	7:45	1103	3:45	1831
					NORTH	7726	8:15	691	3:45	972
					SOUTH	6695	7:15	473	4:15	888
MAIN ST -CENTRAL- S/O PICO BL	C00-3232-22	CR	WE	05-05-76	TOTAL	13727	7:15	1271	4:00	1635
					NORTH	7415	7:15	908	4:00	848
					SOUTH	6312	11:15	396	4:15	844
MAIN ST -CENTRAL- AT SAN PEDRO PL	C00-3030-22	CR	FR	08-13-76	TOTAL	10237	6:30	801	3:45	1072
					NORTH	5590	6:30	657	3:45	429
					SOUTH	4647	11:15	239	4:15	682
MAIN ST -CENTRAL- S/O VENICE BL	C00-4030-43	CR	TH	11-04-76	TOTAL	12763	7:00	1286	4:00	1618
					NORTH	6815	7:00	874	3:45	687
					SOUTH	5948	6:45	420	4:15	1008
MAIN ST -CENTRAL- AT VERNON AV -CENTRAL-		CR	TH	09-30-76	TOTAL	11446	*	MANUAL COUNT		
					NORTH	6289	7:15	846	4:15	315
					SOUTH	6157	7:30	245	4:45	785
MAIN ST -CENTRAL- AT 18TH ST	C00-3040-34	CR	TH	04-22-76	TOTAL	11285	11:15	855	4:00	1166
					NORTH	4292	11:15	411	11:30	417
					SOUTH	6993	7:15	539	4:00	899
MALABAR ST AT EVERGREEN AV	A00-1712-11	CR	TH	06-17-76	TOTAL	1570	11:15	102	6:00	149
					EAST	462	11:15	22	7:45	69
					WEST	1108	11:00	80	6:00	104
MANCHESTER AV AT GULANA AV		SR	FR	04-30-76	TOTAL	13618	*	MANUAL COUNT		
					EAST	7433	7:45	609	3:30	611
					WEST	6185	7:15	420	4:00	592
MANCHESTER AV AT GULANA AV	615-5050-33	SR	FR	04-30-76	TOTAL	17365	11:15	1119	4:45	1550
					EAST	8772	11:15	554	4:30	662
					WEST	8593	11:15	565	4:45	894

LOCATION	PHYS. DESCR	RG	DTY	DATE	DIR.	VOLUME	AM PEAK	PM PEAK
MANCHESTER AV AT KANSAS AV	C00-3830-32	SR	MO	06-28-76	TOTAL	37289	11:15 2250	3:45 2630
					EAST	19071	11:15 1087	6:15 1440
					WEST	18218	11:15 1163	3:00 1404
MANCHESTER AV AT KANSAS AV		SR	TH	09-23-76	TOTAL	31908 *	MANUAL COUNT	
					EAST	17404	7:30 1444	2:30 1351
					WEST	14504	7:30 1042	3:00 1319
MANCHESTER AV AT LINCOLN BL		SR	TH	09-16-76	TOTAL	24695 *	MANUAL COUNT	
					EAST	11056	7:45 828	3:00 1191
					WEST	13639	7:30 1304	5:00 1296
MANCHESTER AV AT SARAN DR	607-3838-33	SR	WE	06-23-76	TOTAL	17786	11:15 1068	4:45 1534
					EAST	8192	7:45 526	4:00 656
					WEST	9594	11:15 597	4:45 897
MANCHESTER AV E/O SEPULVEDA BL	604-2730-23	SR	WE	02-04-76	TOTAL	25986	11:15 1761	2:15 2050
					EAST	13332	7:15 1064	2:15 1175
					WEST	12654	11:15 927	11:45 1124
MANCHESTER AV E/O WESTERN AV	C00-3242-23	SR	TH	12-09-76	TOTAL	36568	7:30 2352	4:30 2609
					EAST	18467	7:30 1394	11:00 1539
					WEST	18101	11:15 915	7:00 1536
MANHATTAN PL AT 5TH ST		HW	FR	12-31-76	TOTAL	1585 *	MANUAL COUNT	
					NORTH	822	8:30 52	3:15 119
					SOUTH	763	8:30 57	3:00 72
MANHATTAN PL AT 6TH ST	800-1717-11	HW	TU	07-06-76	TOTAL	2574	11:15 189	4:30 282
					NORTH	1364	11:00 117	4:30 185
					SOUTH	1210	11:15 78	4:15 100
MANITOBA ST AT PERSHING DR		SR	TH	04-29-76	TOTAL	2060 *	MANUAL COUNT	
					EAST	235	8:00 27	2:00 19
					WEST	1825	7:30 261	2:00 105
MANITOBA ST AT PERSHING DR	800-1618-11	SR	TH	04-29-76	TOTAL	2262	7:15 300	11:45 142
					EAST	227	7:00 19	7:15 131
					WEST	2035	7:15 284	11:45 130

LOCATION	PHTS.	DESCR	RG	DT	DATE	DIR.	VOLUME	AM PEAK	PM PEAK			
MANITOU AV AT GATES ST			CR	NO	09-20-76	TOTAL	1691	*	MANUAL COUNT			
						EAST	589	7:30	70	2:15	49	
						WEST	1102	7:30	135	2:30	116	
MANITOU AV AT THOMAS ST			CR	TU	10-26-76	TOTAL	1292	*	MANUAL COUNT			
						EAST	611	7:45	44	2:30	66	
						WEST	681	7:45	57	3:00	74	
MANNING AV AT MOTOR AV	C00-2018-11		WR	TH	09-23-76	TOTAL	7219		7:45	660	5:00	721
						EAST	2317	7:45	248	5:00	260	
						WEST	4902	7:45	412	4:45	471	
MANNING AV W/O NATIONAL BL	C00-3030-21		WR	TH	09-23-76	TOTAL	10142		7:30	920	4:45	758
						EAST	1820	7:30	177	4:45	191	
						WEST	8322	8:15	755	3:15	599	
MANNING AV N/O NATIONAL BL	C00-3030-12		WR	WE	11-17-76	TOTAL	10056		7:30	933	5:15	805
						NORTH	8331	7:30	782	5:15	649	
						SOUTH	1725	7:30	151	4:45	167	
MANNING AV AT OHIO AV			WR	TU	10-19-76	TOTAL	1827	*	MANUAL COUNT			
						NORTH	1165	7:45	104	5:00	119	
						SOUTH	662	8:00	47	5:00	74	
MANNING AV S/O PICO BL	B00-1818-11		WR	TH	09-23-76	TOTAL	4318		11:15	310	4:30	500
						NORTH	2199	8:00	203	4:30	244	
						SOUTH	2119	11:15	152	4:15	264	
MANSFIELD AV N/O DE LONGPRE AV	100-1717-11		HW	WE	08-11-76	TOTAL	2310		11:15	145	2:00	222
						NORTH	731	11:15	52	1:30	66	
						SOUTH	1579	11:15	93	2:00	162	
MANSFIELD AV AT FOUNTAIN AV			HW	TH	04-29-76	TOTAL	972	*	MANUAL COUNT			
						NORTH	408	7:30	31	4:00	53	
						SOUTH	564	8:30	48	4:00	47	
MANTIS AV AT MORSE DR			SR	FR	10-08-76	TOTAL	1350	*	MANUAL COUNT			
						NORTH	331	7:00	37	3:00	25	
						SOUTH	1019	7:00	113	4:45	81	

LOCATION	PHYS. DESCR	RG DY	DATE	DIR.	VOLUME	AM PEAK	PM PEAK		
MAPLE AV S/O 5TH ST	C00-2020-22	CR MO	05-10-76	TOTAL	3030	11:15	197	4:15	383
				NORTH	2230	11:15	134	4:15	277
				SOUTH	800	10:30	65	4:15	106
MAPLE AV S/O 6TH ST	C00-2024-22	CR FR	01-16-76	TOTAL	6869	7:45	503	4:30	779
				NORTH	3248	7:30	228	4:30	489
				SOUTH	3621	7:45	276	4:15	295
MAPLE AV S/O 7TH ST	C00-2020-22	CR WE	01-14-76	TOTAL	6428	7:15	561	4:15	840
				NORTH	2824	7:15	232	4:30	454
				SOUTH	3604	7:00	333	4:15	393
MAPLE AV AT 7TH ST		CR TU	07-20-76	TOTAL	5940				
				NORTH	3205	7:15	158	4:30	464
				SOUTH	2735	7:15	217	4:30	267
MAPLE AV N/O 7TH ST	C00-1919-22	CR TU	10-12-76	TOTAL	5646	7:00	387	4:15	620
				NORTH	2617	7:45	188	4:45	384
				SOUTH	3029	7:00	220	4:00	251
MAPLE AV N/O 8TH ST	C00-2020-22	CR WE	01-14-76	TOTAL	6916	7:15	642	4:15	898
				NORTH	3000	7:15	360	4:15	354
				SOUTH	3916	11:15	295	4:15	544
MAPLE AV S/O 8TH ST	C00-1919-22	CR TU	10-12-76	TOTAL	7698	7:00	634	4:00	889
				NORTH	3814	7:00	374	4:00	443
				SOUTH	3884	11:15	364	4:00	446
MAPLE AV S/O 16TH ST	C00-2121-22	CR FR	11-05-76	TOTAL	14819	7:00	1426	11:30	1229
				NORTH	5112	7:00	931	11:30	486
				SOUTH	9707	11:15	720	4:00	1170
MARCH AV W/O PLATT AV	200-1400-10	WV TH	05-27-76	TOTAL	866	8:30	108	3:00	181
				ONE WAY STREET E/B					
MARCH AV S/O POMELO DR	200-1818-11	WV TH	05-20-76	TOTAL	1731	8:00	189	3:00	228
				NORTH	892	8:00	104	2:45	158
				SOUTH	839	8:15	88	3:30	101

LOCATION	PHYS. DESCR	RG	BY	DATE	DIR.	VOLUME	AM PEAK	PM PEAK		
MARCH AV N/O POMELO DR	200-1818-11	WV	TH	05-20-76	TOTAL	1363	8:00	238	4:00	120
					NORTH	545	7:30	65	1:00	60
					SOUTH	818	8:00	178	4:00	78
MARCH AV S/O ROSCOE BL	C00-1212-11	WV	TH	05-27-76	TOTAL	1425	8:00	99	7:30	164
					NORTH	696	7:45	39	7:30	119
					SOUTH	729	8:00	61	4:00	73
MARCH AV AT STAGG ST-JOG NR JUSTICE ST		WV	TU	04-27-76	TOTAL	725	*	MANUAL COUNT		
					NORTH	364	7:00	32	3:00	37
					SOUTH	361	7:30	39	3:30	33
MARENGO ST AT FICKETT ST		CR	TU	08-24-76	TOTAL	11834	*	MANUAL COUNT		
					EAST	9153	7:00	384	4:00	1222
					WEST	2681	7:15	362	4:30	171
MARGATE ST AT YARMOUTH AV	A00-1818-11	WV	WE	10-27-76	TOTAL	5289	7:45	347	5:00	567
					EAST	1817	7:30	208	5:00	138
					WEST	3472	11:15	169	5:30	436
MARGATE ST AT YARMOUTH AV		WV	TU	11-16-76	TOTAL	4635	*	MANUAL COUNT		
					EAST	1898	8:00	182	4:30	145
					WEST	2737	8:15	132	4:45	379
MARGO ST S/O PICO BL	A00-1818-11	CR	WE	05-05-76	TOTAL	632	11:15	67	2:30	75
					NORTH	224	11:15	34	2:30	31
					SOUTH	408	6:30	39	2:45	46
MARIANNA AV AT VALLEY BL	C00-4030-32	CR	TU	01-20-76	TOTAL	8464	7:15	777	4:30	756
					NORTH	4083	11:15	232	4:30	505
					SOUTH	4381	7:15	580	3:00	341
MARIANO ST W/O DE W/O WILHELMINA	A00-3600-20	WV	MO	12-13-76	TOTAL	176	7:15	12	7:30	22
					NON-DIR COUNT					
MARILLA ST E/O TOPANGA CANYON BL	800-1414-11	WV	TH	08-05-76	TOTAL	5090	7:15	642	4:30	516
					EAST	2402	7:15	557	3:00	144
					WEST	2688	11:15	131	4:30	424

LOCATION	PHYS. DESCR	RG	DY	DATE	DIR.	VOLUME	AM PEAK	PM PEAK		
MARINA DR AT MORSE DR		SR	WE	10-20-76	TOTAL	2814	*	MANUAL COUNT		
					EAST	1339	7:00	176	4:00	80
					WEST	1475	9:00	114	3:00	178
MARINA FWY-E/B ON- E/O CENTINELA AY	A00-1700-10	WR	TH	09-23-76	TOTAL	3595	7:00	419	4:30	305
					ONE WAY STREET E/B					
MARIPOSA AV AT 8TH ST	A00-1628-11	CR	FR	05-21-76	TOTAL	2321	7:45	150	4:30	271
					NORTH	763	7:45	81	4:30	136
					SOUTH	1558	11:15	100	4:30	135
MARIPOSA AV N/O 15TH ST	A00-2020-11	CR	TU	09-28-76	TOTAL	762	7:45	65	2:30	105
					NORTH	381	7:45	31	1:30	48
					SOUTH	381	7:45	34	2:30	66
MARKET ST -VENICE- AT SPEEDWAY		SR	MO	04-19-76	TOTAL	239	*	MANUAL COUNT		
					EAST	63	9:00	6	2:15	12
					WEST	176	8:00	16	2:00	14
MARNION WY AT FRENCH AV -PVT-		CR	FR	05-28-76	TOTAL	572	*	MANUAL COUNT		
					NORTH	260	7:30	27	2:30	21
					SOUTH	312	9:00	24	1:00	25
MARQUEZ AV -I/S NR MARQUEZ PL- AT SUNSET BL		WR	TH	01-15-76	TOTAL	1113	*	MANUAL COUNT		
					NORTH	162	7:00	14	5:00	12
					SOUTH	951	8:45	89	4:45	85
MARSHALL DR AT MARSHALL ST	A00-1414-11	SR	WE	01-28-76	TOTAL	522	11:15	25	3:45	75
					NORTH	141	7:15	17	1:00	17
					SOUTH	381	11:15	13	3:45	67
MARSHALL ST AT MARSHALL DR	A00-1414-11	SR	WE	01-28-76	TOTAL	711	7:15	117	3:00	95
					EAST	333	7:00	23	2:45	48
					WEST	378	7:15	95	3:45	58
MARTHA ST AT NOBLE AV	A00-1816-11	EV	WE	07-21-76	TOTAL	984	8:45	70	5:30	112
					EAST	586	11:15	41	5:30	58
					WEST	398	8:45	40	5:00	55

LOCATION	PHYS. DESCR	RG	DY	DATE	DIR.	VOLUME	AM PEAK	PM PEAK			
MARTHA ST AT NOBLE AV				11-30-76	TOTAL	873	*	MANUAL COUNT			
					EAST	493	7:30	52	5:00	39	
					WEST	380	7:45	26	4:45	39	
MASCAGNI ST AT WALSH AV	100-1212-11	SR	MO	01-12-76	TOTAL	254		6:45	38	11:30	35
					NORTH	136	6:45	27	4:15	14	
					SOUTH	118	11:15	31	11:30	30	
MASON AV AT ARMINTA ST	C00-3030-22	WV	TU	12-07-76	TOTAL	8528		7:15	796	4:15	929
					NORTH	4287	7:30	395	4:45	419	
					SOUTH	4241	7:00	408	4:15	542	
MASON AV AT CHASE ST	C00-4035-33	WV	TU	12-07-76	TOTAL	6933		7:15	731	4:30	955
					NORTH	3559	7:15	503	4:30	315	
					SOUTH	3374	11:15	236	4:30	640	
MASON AV AT MAYALL ST	C00-4040-33	WV	TH	09-30-76	TOTAL	11260		7:15	1058	5:00	1274
					NORTH	5526	11:15	333	4:45	846	
					SOUTH	5734	7:15	874	5:00	472	
MASON AV AT MAYALL ST				10-04-76	TOTAL	7839	*	MANUAL COUNT			
					EAST	2749	7:45	166	3:45	310	
					WEST	5090	7:00	719	1:00	343	
MASSACHUSETTS AV AT GLENDON AV	A00-1818-11	WR	TH	01-08-76	TOTAL	2085		7:30	172	3:15	405
					EAST	960	7:30	83	3:15	159	
					WEST	1125	7:00	98	3:15	246	
MASSACHUSETTS AV AT KELTON AV				11-09-76	TOTAL	2704	*	MANUAL COUNT			
					EAST	1043	7:45	115	5:00	86	
					WEST	1661	8:00	47	5:00	354	
MATHEWS ST AT 4TH ST				01-07-76	TOTAL	1322	*	MANUAL COUNT			
					NORTH	803	7:45	70	2:15	90	
					SOUTH	519	7:30	49	2:15	46	
MATILIJAV -JOG NR STERN AV- AT VENTURA BL				09-20-76	TOTAL	495	*	MANUAL COUNT			
					NORTH	300	8:15	31	3:15	33	
					SOUTH	195	7:30	18	4:30	19	

L O C A T I O N	PHYS. DESCR	RG DY	DATE	DIR.	VOLUME	AM PEAK	PM PEAK		
MAXELLA AV AT GLENCOE AV	C00-3022-32	WR TH	10-14-76	TOTAL	4480	11:15	315	4:15	395
				EAST	3169	11:15	218	4:15	290
				WEST	1311	11:15	97	3:45	122
MAXELLA AV AT REDWOOD AV	C00-2036-23	SR TU	03-23-76	TOTAL	3106	7:30	230	4:15	378
				EAST	1500	11:15	99	4:00	207
				WEST	1606	7:15	195	4:15	172
MAYALL ST AT BURNET AV		EV FR	03-05-76	TOTAL	1224	*	MANUAL COUNT		
				EAST	545	10:15	44	2:30	55
				WEST	679	10:30	48	2:30	62
MAYALL ST AT MASON AV	A00-1818-11	WV TH	09-30-76	TOTAL	2972	7:15	322	2:45	339
				EAST	1375	7:30	184	2:45	182
				WEST	1597	7:15	143	5:15	196
MAYALL ST AT MASON AV		WV MO	10-04-76	TOTAL	1464	*	MANUAL COUNT		
				NORTH	853	7:30	102	2:45	81
				SOUTH	611	8:00	52	2:45	65
MAYALL ST AT OSD AV	A00-1818-11	WV FR	10-01-76	TOTAL	1511	7:15	122	3:45	180
				EAST	806	7:45	55	3:45	112
				WEST	705	7:15	84	3:00	79
MAYALL ST AT OSD AV		WV MO	10-04-76	TOTAL	1226	*	MANUAL COUNT		
				NORTH	564	7:45	55	2:30	58
				SOUTH	662	7:30	73	3:00	70
MAYCREST AV S/O MOFFATT ST	A00-1515-11	CR MO	07-12-76	TOTAL	891	7:00	74	3:30	97
				NORTH	413	11:15	37	12:30	58
				SOUTH	478	7:00	50	3:00	59
MCCADDEN PL -JUG NR HIGHLAND- N/O DE LONGPRE AV	A00-1616-11	HW WE	08-11-76	TOTAL	1651	11:15	112	1:45	159
				NORTH	691	11:15	41	1:30	66
				SOUTH	960	10:45	73	4:15	97
MCCADDEN PL -JUG NR HIGHLAND- S/O HOLLYWOOD BL	A00-1515-11	HW TH	08-05-76	TOTAL	5175	0:00	268	7:15	343
				NORTH	1901	0:00	94	1:45	148
				SOUTH	3274	2:00	185	8:00	216

L O C A T I O N	PHYS. DESCR	RG DY	DATE	DIR.	VOLUME	AM PEAK	PM PEAK		
MCCADDEN PL-JOG NR HIGHLAND- S/O HOLLYWOOD BL	A00-1515-11	HW TH	08-05-76	TOTAL	5405	0:00	268	2:00	357
				NORTH	1901	0:00	94	1:45	148
				SOUTH	3504	2:00	185	8:00	216
MCCARTHY VISTA AT WARNER DR		WR WE	06-30-76	TOTAL	16956	*	MANUAL COUNT		
				NORTH	8015	8:30	621	5:00	765
				SOUTH	8941	8:00	609	5:00	880
MCCONNELL AV AT GILMORE AV	A00-1210-11	SR TU	01-20-76	TOTAL	1272	8:00	168	2:30	240
				NORTH	770	8:00	111	2:30	199
				SOUTH	502	8:00	57	1:00	62
MCCONNELL AV AT 83RD ST		SR WE	07-21-76	TOTAL	445	*	MANUAL COUNT		
				NORTH	253	8:00	22	3:30	27
				SOUTH	192	8:15	15	3:30	22
MCCUNE AV AT WASATCH AV	A00-1414-11	WR TU	03-23-76	TOTAL	1110	8:45	79	4:45	133
				EAST	637	8:30	53	4:45	75
				WEST	473	11:00	38	4:45	58
MCKINLEY AV -CENTRAL- AT 54TH ST		CR FR	08-13-76	TOTAL	1362	*	MANUAL COUNT		
				NORTH	834	7:45	72	3:00	72
				SOUTH	528	8:00	44	3:45	68
MCKINLEY AV -CENTRAL- AT 92ND ST	B00-1616-11	SR MO	03-15-76	TOTAL	1549	8:00	105	4:30	145
				NORTH	800	7:45	65	6:30	79
				SOUTH	749	8:00	45	3:00	89
MCKINLEY AV -CENTRAL- AT 92ND ST		SR FR	04-02-76	TOTAL	1700	*	MANUAL COUNT		
				NORTH	876	7:15	74	4:15	101
				SOUTH	824	7:15	55	4:15	108
MCLAUGHLIN AV AT PALMS BL		WR WE	01-07-76	TOTAL	9103	*	MANUAL COUNT		
				NORTH	3769	7:30	322	5:00	391
				SOUTH	5334	7:30	436	4:45	525
MCLAUGHLIN AV N/O VENICE BL	C00-2038-13	WR FR	05-14-76	TOTAL	10052	7:30	856	5:00	1198
				NORTH	5098	7:30	473	4:45	626
				SOUTH	4954	7:45	387	5:00	580

LOCATION	PHYS. DESCR	RG	DY	DATE	DIR.	VOLUME	AM PEAK	PN PEAK		
MCLAUGHLIN AV W/O VENICE BL	G06-5636-43	WR	TH	05-27-76	TOTAL	32964	7:45	2259	5:15	2844
					EAST	16885	7:45	1399	4:45	1268
					WEST	16079	11:15	797	5:15	1723
MEDILL PL N/O CLUB DR	A00-1717-11	WV	MO	02-23-76	TOTAL	226	8:30	33	5:00	26
					NORTH	85	8:30	17	3:30	11
					SOUTH	141	8:30	16	5:30	16
MEDLEY DR AT LAKE ENCINO DR	A00-2020-11	WV	TH	04-01-76	TOTAL	430	6:45	45	4:00	38
					EAST	134	10:30	15	4:00	27
					WEST	296	6:45	39	11:30	21
MELROSE AV AT BRONSON AV -JOG NR IRVING-	C00-3030-22	HW	WE	07-07-76	TOTAL	29142	7:45	1861	5:00	2219
					EAST	14678	10:30	863	5:00	1134
					WEST	14464	7:30	1023	5:00	1085
MELROSE AV AT GENESEE AV		WR	MO	11-22-76	TOTAL	25556	*	MANUAL COUNT		
					EAST	12866	8:00	906	5:00	1151
					WEST	12690	8:15	963	4:45	1165
MELROSE AV AT HARPER AV		WR	FR	10-15-76	TOTAL	23739	*	MANUAL COUNT		
					EAST	11637	8:45	716	5:00	1140
					WEST	12102	8:15	952	4:15	1021
MELROSE AV AT HELIOTROPE DR		HW	TU	02-24-76	TOTAL	14884	*	MANUAL COUNT		
					EAST	8692	7:15	767	3:00	618
					WEST	6192	7:30	440	1:45	533
MELROSE AV AT LA BREA AV	C00-2020-33	WV	TU	01-27-76	TOTAL	29459	7:30	2440	4:15	2203
					EAST	15220	7:30	1548	2:45	1082
					WEST	14239	11:15	964	4:15	1133
MELROSE AV AT MARIPOSA AV		HW	FR	04-09-76	TOTAL	35505	*	MANUAL COUNT		
					EAST	17068	7:30	1408	4:00	1230
					WEST	18440	7:30	1451	5:00	1703
MELROSE AV AT NORMANDIE AV	C00-2424-22	HW	FR	06-18-76	TOTAL	34258	7:30	2330	5:00	2467
					EAST	17321	7:30	1288	5:00	1230
					WEST	16937	7:30	1042	4:30	1260

LOCATION	PHYS. DESCR	RG	DY	DATE	DIR.	VOLUME	AM PEAK	PM PEAK
MELROSE AV AT NORMANDIE AV		HW	MO	06-21-76	TOTAL	30574 *	MANUAL COUNT	
					EAST	16012	7:30	1305 4:45 1276
					WEST	14562	7:30	1031 4:45 1329
MELROSE AV AT SWEETZER AV		WR	MO	08-01-76	TOTAL	22730 *	MANUAL COUNT	
					EAST	11129	8:45	677 4:45 1211
					WEST	11601	8:15	871 4:30 1035
MELROSE AV AT VERMONT AV	C00-2020-22	HW	TU	02-03-76	TOTAL	10951	8:15	681 4:45 996
					EAST	6218	11:00	376 6:30 530
					WEST	4733	7:30	380 4:45 512
MELROSE AV AT VINE ST	C00-2525-22	HW	WE	02-04-76	TOTAL	27836	7:30	2151 12:00 1482
					EAST	15187	8:00	1108 3:15 1089
					WEST	12649	7:00	1256 11:45 925
MELROSE AV AT VINE ST		HW	WE	06-16-76	TOTAL	26533 *	MANUAL COUNT	
					EAST	14024	7:15	917 4:30 1391
					WEST	12509	8:15	802 5:00 1155
MELROSE AV E/O WESTERN AV	C00-2627-22	HW	TH	12-02-76	TOTAL	27792	7:30	1865 4:45 2175
					EAST	13869	7:30	931 5:30 1113
					WEST	13923	7:45	952 4:45 1141
MERCURY AV W/O HUNTINGTON DR -NORTH-	300-1818-21	CR	FR	10-15-76	TOTAL	3515	11:15	195 2:30 410
					EAST	1884	7:45	118 2:30 204
					WEST	1631	11:15	103 2:30 206
MERIDIAN ST W/O FIGUEROA ST	C00-1717-11	CR	MO	10-18-76	TOTAL	5797	7:30	565 4:45 524
					EAST	2962	7:15	270 4:45 290
					WEST	2835	7:30	305 2:45 241
MERTON AV -JOG NR CHICKASAW- AT EAGLE ROCK BL		CR	MO	11-29-76	TOTAL	1146 *	MANUAL COUNT	
					EAST	573	7:00	56 4:15 53
					WEST	573	7:45	54 3:00 57
MESMER AV AT JEFFERSON BL		SR	MO	04-26-76	TOTAL	7272 *	MANUAL COUNT	
					NORTH	6060	9:00	145 4:45 1035
					SOUTH	1212	7:00	145 3:00 94

LOCATION	PHYS. DESCR	RG DY	DATE	DIR.	VOLUME	AM PEAK	PM PEAK		
MEYLER ST AT 9TH ST -SAN PEDRO-	B00-1818-11	SR MO	05-17-76	TOTAL	2154	7:30	195	2:45	275
				NORTH	1313	7:30	127	2:15	211
				SOUTH	841	7:15	70	3:00	107
MEYLER ST AT 13TH ST -SAN PEDRO-		SR FR	03-05-76	TOTAL	904	*	MANUAL COUNT		
				NORTH	484	7:15	86	2:15	45
				SOUTH	420	8:15	36	1:00	37
MIDDLETON PL AT GRAMERCY PL	A00-1717-11	SR TH	05-27-76	TOTAL	652	11:15	46	3:15	85
				EAST	162	8:15	18	8:15	14
				WEST	490	11:15	35	3:15	76
MIDDLETON PL AT GRAMERCY PL		SR FR	06-18-76	TOTAL	380	*	MANUAL COUNT		
				EAST	150	7:30	10	3:00	17
				WEST	230	7:00	13	3:15	23
MIDVALE AV AT ASHTON AV		WR MO	05-03-76	TOTAL	9397	*	MANUAL COUNT		
				NORTH	4474	7:45	532	4:45	254
				SOUTH	4923	9:00	224	4:45	656
MIDVALE AV AT TENNESSEE AV		WR FR	11-23-76	TOTAL	1207	*	MANUAL COUNT		
				NORTH	890	8:15	66	5:00	85
				SOUTH	317	8:15	24	5:00	31
MILITARY AV AT PALMS BL		WR TH	07-29-76	TOTAL	864	*	MANUAL COUNT		
				NORTH	204	7:15	21	4:00	19
				SOUTH	660	8:15	45	5:00	85
MILITARY AV AT QUEENSLAND ST		WR FR	07-02-76	TOTAL	2056	*	MANUAL COUNT		
				NORTH	900	7:30	100	4:30	66
				SOUTH	1156	8:00	38	4:45	168
MISSION RD AT MACY ST		CR MO	11-22-76	TOTAL	17107	*	MANUAL COUNT		
				NORTH	5581	7:30	335	4:15	581
				SOUTH	11526	7:15	1356	4:00	712
MISSION RD AT NORTH BROADWAY	C00-3540-34	CR MO	01-12-76	TOTAL	15555	7:15	2288	4:45	1295
				NORTH	4761	7:30	359	4:45	821
				SOUTH	10794	7:15	1931	2:00	591

LOCATION	PHYS. DESCR	RG DY	DATE	OIR. VOLUME	AM PEAK	PM PEAK			
MISSION RD AT 1ST ST		CR TU	09-14-76	TOTAL	6605	*	MANUAL COUNT		
				NORTH	1821	8:45	94	4:15	204
				SOUTH	4784	7:00	535	3:30	321
MISSISSIPPI AV AT CORINTH AV	A00-1818-11	WR WE	03-24-76	TOTAL	1267	10:30	104	8:45	110
				EAST	592	11:15	66	3:15	52
				WEST	675	10:15	41	8:45	100
MISSISSIPPI AV AT FEDERAL AV	200-2020-11	WR MO	12-27-76	TOTAL	683	11:15	63	4:15	97
				EAST	357	9:15	33	4:15	53
				WEST	326	11:15	39	4:15	44
MISSOURI AV AT FEDERAL AV	100-1414-11	WR MO	02-02-76	TOTAL	777	7:30	63	3:15	73
				EAST	371	7:30	38	3:15	41
				WEST	406	10:00	28	4:00	38
MONTANA AV AT CHURCH LN	B00-2020-11	WR TU	07-27-76	TOTAL	5877	11:15	317	4:45	837
				EAST	739	7:45	81	6:30	128
				WEST	5138	11:15	276	4:45	808
MONTANA AV E/O SEPULVEDA BL	200-2020-11	WR TH	02-19-76	TOTAL	16942	8:15	1673	4:45	1597
				EAST	8680	8:00	1391	7:00	799
				WEST	8262	11:15	311	4:45	1278
MONTANA ST AT LOGAN ST		HW TU	06-01-76	TOTAL	4880	*	MANUAL COUNT		
				EAST	2763	8:15	195	3:00	223
				WEST	2117	8:00	164	3:00	183
MONTANA ST AT LOGAN ST	300-2020-11	HW TU	06-29-76	TOTAL	6545	10:45	405	4:30	558
				EAST	3632	7:00	262	3:45	263
				WEST	2913	11:00	188	4:30	308
MONTEREY RD AT EDISON ST	300-3030-22	CR TU	03-16-76	TOTAL	6989	7:15	815	4:30	762
				NORTH	3352	11:15	168	4:30	545
				SOUTH	3637	7:00	678	3:45	254
MONTEREY RD AT HERMON AV		CR MO	05-24-76	TOTAL	6865	*	MANUAL COUNT		
				NORTH	3174	7:45	276	3:00	287
				SOUTH	3691	7:15	613	1:00	143

LOCATION	PHYS. DESCR	RG DY	DATE	DIR.	VOLUME	AM PEAK	PM PEAK		
MONTEREY RD AT HUNTINGTON DR		CR FR	09-24-76	TOTAL	7718 *	MANUAL COUNT			
				NORTH	1590	7:00	111	4:00	162
				SOUTH	6128	7:00	855	4:00	372
MONTEREY RD E/O LOMITAS DR -1/5 NR SHORT WY-	300-3030-22	CR WE	02-25-76	TOTAL	3893	7:30	4:45	429	
				EAST	1724	11:15	90	4:45	292
				WEST	2169	7:30	469	3:45	151
MONTEREY RD E/O LOMITAS DR -1/5 NR SHORT WY-	300-2727-22	CR WE	07-14-76	TOTAL	3843	7:15	5:00	437	
				EAST	2102	10:00	109	5:00	304
				WEST	1741	7:45	215	4:00	139
MONTEREY RD AT AVENUE 60		CR FR	05-28-76	TOTAL	5533 *	MANUAL COUNT			
				NORTH	3228	7:30	229	3:00	413
				SOUTH	2305	7:15	367	3:00	132
MOORPARK ST AT COLUMBUS AV		EV FR	02-19-76	TOTAL	2718 *	MANUAL COUNT			
				EAST	1666	8:15	127	8:00	109
				WEST	1052	7:45	63	4:00	104
MOORPARK ST AT COLUMBUS AV	B00-1818-11	EV TU	11-23-76	TOTAL	2706	8:15	12:00	241	
				EAST	1611	8:15	189	1:45	150
				WEST	1095	11:15	90	12:00	107
MOORPARK ST AT KATHERINE AV		EV TU	01-27-76	TOTAL	11084 *	MANUAL COUNT			
				EAST	4749	7:45	298	4:45	498
				WEST	6335	7:45	585	5:00	569
MOORPARK ST AT NOBLE AV	B00-1812-11	EV FR	08-27-76	TOTAL	2492	11:00	5:15	293	
				EAST	1429	11:00	118	5:00	152
				WEST	1063	8:00	80	5:15	148
MOORPARK ST AT NOBLE AV		EV MD	08-30-76	TOTAL	1862 *	MANUAL COUNT			
				EAST	1031	7:45	62	5:00	103
				WEST	831	8:15	73	4:30	93
MOORPARK ST AT STERN AV		EV FR	06-25-76	TOTAL	9864 *	MANUAL COUNT			
				EAST	4890	8:00	333	4:45	503
				WEST	4974	7:45	387	4:45	500

LOCATION	PHYS. DESCR	RG	DY	DATE	DIR.	VOLUME	AM PEAK	PM PEAK		
MOORPARK ST AT TYRONE AV		EV	WE	01-28-76	TOTAL	7982 *	MANUAL COUNT			
					EAST	1962	8:00	267	4:00	155
					WEST	6020	7:45	582	4:45	512
MOORPARK ST AT TYRONE AV		EV	MO	11-01-76	TOTAL	8153 *	MANUAL COUNT			
					EAST	1919	7:45	149	4:15	157
					WEST	6234	7:15	598	5:00	510
MOORPARK ST E/D VAN NUYS BL	C00-3040-23	EV	MO	01-12-76	TOTAL	3184	7:45	267	4:45	357
					EAST	1320	7:45	157	2:30	119
					WEST	1864	11:15	130	4:45	241
MOORPARK ST AT VENTURA CANYON AV	B00-1818-11	EV	TU	02-17-76	TOTAL	12126	8:00	1030	5:00	1342
					EAST	6129	8:00	562	4:30	585
					WEST	5997	8:00	468	5:00	769
MOORPARK ST AT WOODMAN AV		EV	FR	06-11-76	TOTAL	17440 *	MANUAL COUNT			
					NORTH	6088	8:45	354	4:45	615
					SOUTH	11352	7:45	882	4:00	925
MOORPARK ST AT WOODMAN AV	C00-2435-22	EV	MO	07-12-76	TOTAL	11323	7:45	787	5:15	1172
					EAST	5193	11:15	298	5:15	513
					WEST	6130	7:30	454	5:15	659
MORGAN AV-JOG NR LIMA ST- AT VERNON AV-CENTRAL-	A00-2020-11	CR	TU	12-28-76	TOTAL	379	8:45	29	4:15	62
					NORTH	241	8:45	23	4:30	48
					SOUTH	138	10:00	12	3:30	19
MORNINGSIDE CT N/O DE LONGPRE AV	A00-1212-11	HW	WE	08-18-76	TOTAL	715	11:15	65	1:30	77
					NORTH	266	10:00	28	12:45	36
					SOUTH	449	11:15	37	1:30	48
MORNINGSIDE WY AT GLYNDON AV-JOG NR WALNUT AV-	A00-2020-11	WR	TH	06-24-76	TOTAL	645	7:00	42	6:30	79
					EAST	272	7:00	20	6:30	43
					WEST	373	7:00	22	5:30	45
MORSE DR AT MORAY AV		SR	FR	10-15-76	TOTAL	3247 *	MANUAL COUNT			
					EAST	1572	7:00	188	4:30	123
					WEST	1675	9:00	69	4:45	254

L O C A T I O N	PHYS. DESCR	RG DY	DATE	DIR.	VOLUME	AM PEAK		PM PEAK	
MOTOR AV N/O MANNING AV	C00-2222-11	WR WE	03-03-76	TOTAL	15086	8:15	1705	5:00	1493
				NORTH	8719	8:15	1425	4:45	609
				SOUTH	6367	11:15	345	5:00	893
MOTOR AV N/O MANNING AV	C00-2222-11	WR TH	03-04-76	TOTAL	15510	8:00	1708	5:00	1557
				NORTH	9181	8:00	1424	5:00	674
				SOUTH	6329	11:15	346	5:00	883
MOTOR AV N/O MANNING AV	C00-2222-11	WR FR	03-05-76	TOTAL	15168	8:15	1740	5:00	1488
				NORTH	9159	8:15	1451	5:00	671
				SOUTH	6009	11:15	331	5:00	817
MOTOR AV N/O MANNING AV	C00-2020-11	WR TU	04-06-76	TOTAL	16192	8:15	1708	5:00	1663
				NORTH	8731	8:15	1372	4:00	586
				SOUTH	7461	11:15	427	5:00	1128
MOTOR AV N/O VENICE BL	C00-2829-22	WR TH	05-13-76	TOTAL	14245	8:30	1144	5:00	1610
				NORTH	7446	8:15	697	5:00	817
				SOUTH	6799	7:00	489	5:00	793
MOTOR AV S/O WALAVISTA RD	C00-3030-22	WR WE	11-17-76	TOTAL	13420	8:00	1388	5:15	1430
				NORTH	6608	8:00	990	5:15	514
				SOUTH	6812	7:45	454	5:15	916
MT OLYMPUS DR AT ELECTRA DR	B00-1818-11	HW WE	12-29-76	TOTAL	1922	9:00	96	4:45	399
				NORTH	1437	9:00	55	4:45	376
				SOUTH	485	8:15	46	2:30	55
MT OLYMPUS DR E/O LAUREL CANYON BL	620-1414-11	HW TU	12-14-76	TOTAL	3245	8:00	575	5:00	438
				EAST	1461	9:15	60	5:00	391
				WEST	1784	8:00	523	2:45	103
MULHOLLAND DR W/O BENEDICT CANYON DR	C00-4030-32	EV TH	07-01-76	TOTAL	9883	7:45	1255	5:15	1519
				EAST	4269	7:45	1127	5:30	191
				WEST	5614	11:15	217	5:15	1329
MULHOLLAND DR AT BENEDICT CANYON DR		EV TH	12-16-76	TOTAL	10250	*	MANUAL COUNT		
				EAST	7212	7:45	1330	4:00	215
				WEST	3038	8:00	139	5:15	384

LOCATION	PHYS. DESCR	RG DY	DATE	DIR.	VOLUME	AM PEAK	PM PEAK
MULHOLLAND DR AT BEVERLY GLEN BL		HW WE	06-09-76	TOTAL	10872 *	MANUAL COUNT	
				EAST	4147	7:45	730 4:00 132
				WEST	6725	8:30	173 5:00 1335
MULHOLLAND DR E/O COLDWATER CANYON AV	C00-1426-02	EV WE	09-29-76	TOTAL	17488	7:30	1745 5:15 1906
				EAST	8816	7:30	1442 2:45 495
				WEST	8672	11:15	354 5:15 1486
MULHOLLAND DR W/O COLDWATER CANYON AV	C00-1212-11	EV WE	09-29-76	TOTAL	2040	8:30	149 5:30 215
				EAST	966	8:30	82 5:30 81
				WEST	1074	7:45	73 5:30 134
MULHOLLAND DR E/O COLDWATER CANYON DR	C00-1012-11	HW WE	12-01-76	TOTAL	2385	8:15	218 5:00 230
				EAST	1172	8:15	144 2:45 96
				WEST	1213	8:15	74 5:15 143
MULHOLLAND DR W/O COLDWATER CANYON DR	C00-2020-21	HW WE	12-01-76	TOTAL	18601	8:00	1859 5:15 1998
				EAST	9384	8:00	1525 3:00 510
				WEST	9217	11:15	372 5:15 1511
MULHOLLAND DR AT DEEP CANYON DR		HW MO	06-21-76	TOTAL	2956 *	MANUAL COUNT	
				EAST	2110	8:00	272 5:00 124
				WEST	846	8:45	53 5:00 101
MULHOLLAND DR W/O DEEP CANYON DR	C00-1414-11	EV TH	07-01-76	TOTAL	3516	7:45	357 5:15 386
				EAST	1789	7:45	290 5:45 103
				WEST	1727	11:15	98 5:15 289
MULHOLLAND DR E/O DEEP CANYON DR	C00-1414-11	EV TH	07-01-76	TOTAL	1857	8:30	126 5:30 178
				EAST	793	8:30	65 4:00 64
				WEST	1064	8:15	66 5:30 125
MULHOLLAND DR AT MULHOLLAND HWY	D04-1820-12	WV TH	08-12-76	TOTAL	6979	11:15	395 5:15 709
				EAST	2127	7:15	203 4:30 160
				WEST	4852	11:15	256 5:15 575
MULHOLLAND DR AT MULHOLLAND HWY		WV WE	09-01-76	TOTAL	6203 *	MANUAL COUNT	
				EAST	2046	7:15	170 5:00 179
				WEST	4157	8:15	163 5:00 603

LOCATION	PHYS. DESCR	RG DY	DATE	DIR.	VOLUME	AM PEAK	PM PEAK
MULHOLLAND DR AT MULHOLLAND HWY	D06-1835-12	WV FR	10-15-76	TOTAL	7797	7:30	469 5:15 820
				EAST	2528	7:00	313 2:45 213
				WEST	5269	11:15	269 5:15 623
MULHOLLAND DR AT OUTPOST DR		HW FR	10-14-76	TOTAL	3195 *		MANUAL COUNT
				EAST	1856	8:15	270 3:30 84
				WEST	1339	8:00	185 5:00 112
MULHOLLAND DR W/O RIMERTON RD	300-2020-11	WV FR	02-20-76	TOTAL	6810	7:45	874 5:30 852
				EAST	3091	7:45	794 2:00 157
				WEST	3719	8:30	173 5:45 747
MULHOLLAND DR AT ROSCOMARE RD		EV TH	12-16-76	TOTAL	8609 *		MANUAL COUNT
				EAST	4356	8:00	655 3:15 224
				WEST	4253	7:30	148 5:30 542
MULHOLLAND DR W/O SAN FELICIANO DR	C00-2412-21	WV FR	10-15-76	TOTAL	4757	7:15	423 4:15 424
				EAST	2396	7:15	293 5:00 185
				WEST	2361	11:15	155 4:15 258
MULHOLLAND DR E/O TOPANGA CANYON BL	A00-1515-11	WV MO	08-16-76	TOTAL	2125	10:45	122 5:15 207
				EAST	967	11:00	58 5:30 105
				WEST	1158	9:30	87 5:15 104
MULHOLLAND DR AT WOODCLIFF RD	C00-1212-11	EV MO	03-15-76	TOTAL	4801	8:00	530 5:15 872
				EAST	2431	7:45	456 4:30 227
				WEST	2370	8:15	87 5:15 689
MULHOLLAND DR AT WOODCLIFF RD		EV TU	12-21-76	TOTAL	7926 *		MANUAL COUNT
				EAST	2883	8:00	356 4:45 210
				WEST	5043	8:00	74 5:30 813
MULHOLLAND DR -O/C AT CAHUENGA W/O LAKERIDGE PL	800-1111-11	EV TU	04-06-76	TOTAL	1452	7:45	129 5:00 190
				EAST	711	7:45	66 5:00 102
				WEST	741	7:30	67 5:00 88
MULHOLLAND HWY AT MULHOLLAND DR	C00-2525-11	WV FR	10-15-76	TOTAL	8591	8:15	589 5:30 773
				NORTH	4254	8:15	414 2:45 344
				SOUTH	4337	11:15	229 5:30 504

LOCATION	PHYS. DESCR	RG	DY	DATE	DIR.	VOLUME	AM PEAK	PM PEAK
MURIETTA AV AT HART ST		EV	WE	10-27-76	TOTAL	347 *	MANUAL COUNT	
					NORTH	105	7:30	22 3:45 3
					SOUTH	242	7:45	49 3:00 16
NAGOYA ST W/O FIGUEROA ST	C00-3012-31	CR	WE	05-19-76	TOTAL	1635	7:00	320 12:15 147
					EAST	1355	7:00	310 4:15 112
					WEST	280	11:15	23 12:15 53
NAOMI AV AT 17TH ST	C00-2020-11	CR	TH	03-25-76	TOTAL	4068	7:00	386 3:45 434
					NORTH	2448	7:00	209 3:45 264
					SOUTH	1620	7:00	177 3:30 171
NAOMI AV AT 17TH ST		CR	MO	05-17-76	TOTAL	3759 *	MANUAL COUNT	
					NORTH	2192	7:15	141 3:45 280
					SOUTH	1567	7:30	130 4:30 159
NAOMI AV AT 21ST ST		CR	TH	11-04-76	TOTAL	2408 *	MANUAL COUNT	
					NORTH	1003	7:30	103 3:30 93
					SOUTH	1405	7:45	97 3:45 163
NAPA ST AT VALJEAN AV	A00-1818-11	WV	FR	01-30-76	TOTAL	794	6:45	39 3:15 159
					EAST	389	7:45	27 3:15 70
					WEST	405	6:45	21 3:15 89
NASH DR AT IMPERIAL HWY		SR	TH	02-19-76	TOTAL	6118 *	MANUAL COUNT	
					NORTH	4281	7:30	164 4:45 607
					SOUTH	1837	8:15	73 3:15 301
NATIONAL BL W/O BARRINGTON AV	C00-3530-32	WR	TU	05-25-76	TOTAL	11911	11:15	768 4:45 1292
					EAST	5612	8:00	472 4:30 633
					WEST	6299	11:15	333 4:45 672
NATIONAL BL W/O CASTLE HEIGHTS AV	C00-3818-22	CR	TH	03-04-76	TOTAL	21188	8:15	2256 5:00 2288
					EAST	11754	8:15	1733 5:00 938
					WEST	9434	11:15	565 5:15 1358
NATIONAL BL W/O CASTLE HEIGHTS AV	C00-3818-22	CR	FR	03-05-76	TOTAL	21909	8:00	2222 5:15 2331
					EAST	12315	8:00	1699 5:00 1015
					WEST	9594	8:30	551 5:30 1379

LOCATION	PHYS. DESCR	RG DY	DATE	DIR.	VOLUME	AM PEAK	PM PEAK
NATIONAL BL W/O CASTLE HEIGHTS AV	C00-3818-22	CR MO	03-08-76	TOTAL	20733	8:15 2204	5:30 2120
				EAST	11268	8:00 1652	5:00 824
				WEST	9465	8:15 581	5:30 1322
NATIONAL BL W/O CASTLE HEIGHTS AV	C00-3818-21	WR TU	04-06-76	TOTAL	27461	7:45 3173	5:00 2852
				EAST	17833	8:00 2572	4:00 1737
				WEST	9628	7:45 606	5:00 1462
NATIONAL BL E/O MANNING AV	D12-2828-22	WR WE	11-17-76	TOTAL	21615	8:00 2102	5:15 2413
				EAST	9923	8:00 1408	5:00 855
				WEST	11692	7:30 730	5:15 1571
NATIONAL BL-JOG NR CLARKSON RD W/O OVERLAND AV	G08-2820-22	WR WE	06-02-76	TOTAL	13123	8:00 954	5:00 1304
				EAST	5460	7:45 371	5:00 640
				WEST	7663	8:00 587	5:00 664
NATIONAL BL-JOG NR CLARKSON RD W/O OVERLAND AV	G08-2820-22	WR TH	06-03-76	TOTAL	14382	7:45 1166	5:15 1382
				EAST	5498	8:00 406	4:30 621
				WEST	8884	7:30 820	5:15 792
NATIONAL BL AT ROBERTSON BL		WR TU	01-27-76	TOTAL	14449	* MANUAL COUNT	
				EAST	8746	7:45 962	4:45 568
				WEST	5703	8:00 348	5:00 714
NATIONAL BL E/O ROBERTSON BL	G10-2838-23	CR TU	11-16-76	TOTAL	14647	9:00 1075	4:30 1347
				EAST	9079	9:00 799	3:15 756
				WEST	5568	7:30 456	4:30 774
NATIONAL BL E/O SAN DIEGO FWY -N/B OFF-	A00-3426-32	WR TH	09-23-76	TOTAL	26011	7:45 2004	5:15 2385
				EAST	13246	8:00 1195	5:00 1017
				WEST	12765	11:15 711	5:15 1390
NATIONAL BL AT SAWTELLE BL		WR TU	09-14-76	TOTAL	19873	* MANUAL COUNT	
				EAST	10036	7:30 902	5:00 816
				WEST	9837	7:30 629	5:00 1073
NATIONAL BL W/O SEPULVEDA BL	C00-3020-32	WV TH	01-29-76	TOTAL	28632	7:45 1911	4:45 3196
				EAST	16736	8:00 1261	4:45 1917
				WEST	11896	11:15 759	4:45 1279

LOCATION	PHYS. DESCR	RG DY	DATE	DIR.	VOLUME	AM PEAK	PM PEAK
NATIONAL BL N/O VENICE BL	C00-3040-23	WR WE	03-03-76	TOTAL	10401	7:45 1086	4:45 1036
				NORTH	5565	7:30 420	4:45 765
				SOUTH	4836	7:45 675	6:45 353
NATIONAL BL N/O VENICE BL	C00-3040-23	WR TH	03-04-76	TOTAL	10371	7:45 1096	5:00 1088
				NORTH	5711	7:30 410	5:00 734
				SOUTH	4660	7:45 702	4:30 358
NATIONAL BL N/O VENICE BL	C00-3040-23	WR FR	03-05-76	TOTAL	10643	7:30 1117	4:45 1185
				NORTH	5960	7:30 404	4:45 818
				SOUTH	4683	7:30 713	3:30 376
NATIONAL BL N/O VENICE BL	C00-2838-23	WR TU	04-06-76	TOTAL	10719	7:30 1104	4:30 1201
				NORTH	5418	8:15 446	4:30 725
				SOUTH	5301	7:30 742	4:15 489
NATIONAL BL E/O VETERAN AV	C00-2130-22	WR TU	03-02-76	TOTAL	19169	8:15 1507	5:15 1749
				EAST	10146	8:15 981	4:00 780
				WEST	9023	11:15 504	5:15 1056
NATIONAL BL E/O VETERAN AV	C00-2130-22	WR WE	03-03-76	TOTAL	20041	8:00 1554	5:15 1808
				EAST	10600	8:00 1049	2:45 783
				WEST	9441	11:15 523	5:15 1100
NATIONAL BL E/O VETERAN AV	C00-2130-22	WR TH	03-04-76	TOTAL	20862	8:00 1530	5:15 1984
				EAST	11099	8:00 1023	5:15 827
				WEST	9763	11:15 541	5:15 1157
NATIONAL BL E/O VETERAN AV	C00-3030-22	WR TU	04-06-76	TOTAL	19877	8:30 1545	5:15 1700
				EAST	10418	8:15 1055	4:00 795
				WEST	9459	11:15 575	5:30 987
NATIONAL PL W/O OVERLAND AV	C00-3426-32	WR WE	06-02-76	TOTAL	16295	7:45 1134	5:00 1409
				EAST	8551	7:45 620	5:30 625
				WEST	7744	7:30 527	5:00 793
NATOMA AV AT WELLS DR	A00-1818-11	WV WE	12-15-76	TOTAL	1617	7:15 145	3:00 246
				NORTH	1374	7:15 126	3:00 209
				SOUTH	243	7:15 19	2:45 39

LOCATION	PHYS. DESCR	RG DY	DATE	DIR.	VOLUME	AM PEAK	PM PEAK		
NEBRASKA AV-JOG NR WALNUT LN- AT BUNDY DR		WR TU	06-29-76	TOTAL	2131 *	MANUAL COUNT			
				EAST	942	8:15	63	3:15	115
				WEST	1189	7:15	19	4:45	28
NEPTUNE AV AT E ST		SR TH	11-04-76	TOTAL	2041 *	MANUAL COUNT			
				NORTH	921	7:15	46	4:15	104
				SOUTH	1120	7:15	129	3:30	94
NESTLE AV AT DOMAN AV		WV WE	12-01-76	TOTAL	1867 *	MANUAL COUNT			
				NORTH	923	7:45	126	1:30	98
				SOUTH	944	7:45	96	2:00	72
NESTLE AV AT DOMAN AV	A00-1817-11	WV TH	12-16-76	TOTAL	1752	7:45	162	4:15	149
				NORTH	776	7:45	88	3:45	85
				SOUTH	976	8:00	82	7:00	83
NEWELL ST AT RIPPLE ST		HW FR	09-03-76	TOTAL	2401 *	MANUAL COUNT			
				NORTH	1602	9:00	92	3:00	152
				SOUTH	799	7:45	40	3:45	101
NEW HAMPSHIRE AV AT OLYMPIC BL	A00-1718-11	CR WE	11-10-76	TOTAL	1668	11:15	116	2:30	174
				NORTH	1066	11:15	66	2:30	135
				SOUTH	602	11:00	51	5:45	71
NEW HAMPSHIRE AV AT OLYMPIC BL		CR MO	12-13-76	TOTAL	1096 *	MANUAL COUNT			
				NORTH	643	8:45	37	3:45	88
				SOUTH	453	7:30	29	4:15	53
NEW HAMPSHIRE AV AT 7TH ST		HW TH	01-22-76	TOTAL	3562 *	MANUAL COUNT			
				NORTH	1541	8:00	145	4:15	140
				SOUTH	2021	8:15	132	4:30	259
NEW HAMPSHIRE AV AT 7TH ST	B00-2020-11	HW MO	01-26-76	TOTAL	4254	11:15	384	4:30	574
				NORTH	1699	7:30	178	4:30	178
				SOUTH	2555	11:15	264	4:45	396
NEW HAMPSHIRE AV AT 8TH ST		HW MO	03-29-76	TOTAL	1889 *	MANUAL COUNT			
				NORTH	733	7:45	70	5:00	53
				SOUTH	1156	7:30	72	4:45	171

LOCATION	PHYS. DESCR	RG	DY	DATE	DIR.	VOLUME	AM PEAK	PM PEAK			
NIAGARA WY AT SIERRA VILLA DR			CR	FR	03-05-76	TOTAL	1355	*	MANUAL COUNT		
						EAST	1059	9:00	24	4:45	165
						WEST	296	7:45	18	5:00	38
NICHOLS CANYON RD AT COURTNEY AV	800-1010-11	HW	WE	01-21-76	TOTAL	2519	8:15	336	5:00	270	
					NORTH	1116	11:15	54	5:00	199	
					SOUTH	1403	8:15	298	3:30	77	
NICHOLS CANYON RD N/O HOLLYWOOD BL	800-1010-11	HW	WE	01-21-76	TOTAL	2848	8:15	363	5:00	291	
					NORTH	1199	11:15	57	5:00	204	
					SOUTH	1649	8:15	319	1:45	91	
NOBLE AV AT CHASE ST	A00-1818-11	EV	FR	09-17-76	TOTAL	2295	7:15	188	4:45	277	
					NORTH	1201	8:00	77	4:45	179	
					SOUTH	1094	7:15	145	4:45	98	
NOBLE AV AT HATTERAS ST	800-1616-11	EV	MO	10-04-76	TOTAL	1704	7:30	142	4:45	196	
					NORTH	1125	7:30	116	4:45	114	
					SOUTH	579	11:15	32	4:15	86	
NOBLE AV AT KITTRIDGE ST	A00-1818-11	EV	WE	06-09-76	TOTAL	301	7:30	26	6:30	44	
					NORTH	97	7:45	11	4:30	11	
					SOUTH	204	7:30	16	6:00	40	
NOBLE AV AT LASSEN ST			EV	TU	02-17-76	TOTAL	699	*	MANUAL COUNT		
						NORTH	387	8:30	26	12:30	66
						SOUTH	312	8:30	28	12:45	27
NOBLE AV AT MARTHA ST	800-1818-11	EV	WE	07-21-76	TOTAL	2531	9:15	153	5:30	366	
					NORTH	1615	7:30	101	5:30	306	
					SOUTH	916	11:15	44	4:30	136	
NOBLE AV AT MARTHA ST			EV	TU	11-30-76	TOTAL	2683	*	MANUAL COUNT		
						NORTH	1755	7:45	130	5:00	161
						SOUTH	928	7:45	58	4:30	113
NOBLE AV AT MOORPARK ST	A00-1818-11	EV	FR	08-27-76	TOTAL	1283	11:15	70	5:00	150	
					NORTH	923	10:45	67	5:00	102	
					SOUTH	360	9:15	20	4:45	50	

LOCATION	PHYS. DESCR	RG	DTY	DATE	DIR.	VOLUME	AM PEAK	PM PEAK				
NOBLE AV AT MOORPARK ST			EV	MO	08-30-76	TOTAL	568	*	MANUAL COUNT			
						NORTH	399	9:00	34	5:00	55	
						SOUTH	169	8:30	15	4:45	23	
NOBLE AV AT RAYEN ST	B00-1515-11		EV	TU	11-23-76	TOTAL	1885		7:30	111	4:45	321
						NORTH	715	7:00	42	4:45	90	
						SOUTH	1170	8:00	76	4:30	232	
NOBLE AV-JOG NR SUTTON PL AT VALLEY VISTA BL	100-1414-11		EV	TH	09-30-76	TOTAL	1589		7:45	121	5:30	192
						NORTH	192	11:15	16	5:30	18	
						SOUTH	1397	7:45	113	5:30	174	
NOELINE AV AT BERGAMO DR	A00-1818-11		WV	WE	09-08-76	TOTAL	1132		11:15	57	4:45	257
						NORTH	394	11:15	4	5:15	202	
						SOUTH	738	11:15	53	4:00	78	
NOGALES DR AT ROSITA ST	A00-2018-11		WV	WE	12-15-76	TOTAL	984		7:45	120	3:15	88
						NORTH	897	7:45	115	3:15	77	
						SOUTH	87	6:30	13	3:00	17	
NORDHOFF ST AT COMANCHE AV	C00-4030-32		WV	TU	04-13-76	TOTAL	12078		7:15	1064	4:30	1512
						EAST	6753	11:15	562	4:30	1061	
						WEST	5325	7:00	637	4:00	497	
NORDHOFF ST AT COMANCHE AV			WV	MO	04-19-76	TOTAL	15960	*	MANUAL COUNT			
						EAST	7456	7:15	604	4:30	876	
						WEST	8504	7:15	1150	4:15	579	
NORDHOFF ST NR PRAIRIE ST AT CORBIN AV	C00-4545-33		WV	TH	12-02-76	TOTAL	9889		11:15	745	4:30	1262
						EAST	9631	11:15	718	4:30	1232	
						WEST	258	11:15	27	6:00	41	
NORDHOFF ST AT ETIWANDA AV			WV	FR	12-16-76	TOTAL	34184	*	MANUAL COUNT			
						EAST	14205	7:15	888	4:45	1380	
						WEST	19979	7:15	1313	4:30	1733	
NORDHOFF ST AT ETIWANDA AV	510-3040-33		WV	MO	12-27-76	TOTAL	28851		11:15	2055	4:30	2408
						EAST	13675	11:15	875	3:45	1178	
						WEST	15176	11:15	1180	4:30	1312	

LOCATION	PHYS. DESCR	RG	DY	DATE	DIR.	VOLUME	AM PEAK	PM PEAK			
NORDHOFF ST AT GOTHIC AV			WV	MO	03-22-76	TOTAL	29151	*	MANUAL COUNT		
						EAST	14692	7:00	1387	1:45	1239
						WEST	14459	8:00	1359	12:30	914
NORDHOFF ST AT GOTHIC AV	300-4040-33		WV	WE	03-24-76	TOTAL	33161				
						EAST	16018	7:15	1409	3:30	1384
						WEST	17143	7:15	1305	5:45	1541
NORDHOFF ST AT LURLINE AV			WV	TU	02-24-76	TOTAL	14875	*	MANUAL COUNT		
						EAST	7059	7:15	698	4:45	712
						WEST	7816	7:15	894	5:00	722
NORDHOFF ST AT LURLINE AV	C00-4032-32		WV	TH	03-18-76	TOTAL	13763				
						EAST	6654	7:15	686	4:30	855
						WEST	7109	7:15	876	4:00	797
NORDHOFF ST AT OAKDALE AV	C00-4040-33		WV	MO	12-20-76	TOTAL	18370				
						EAST	8830	11:15	982	4:00	1144
						WEST	9540	7:15	913	4:15	877
NORDHOFF ST AT OAKDALE AV			WV	MO	12-27-76	TOTAL	16978	*	MANUAL COUNT		
						EAST	7299	7:15	325	4:30	835
						WEST	9679	7:15	1035	4:30	823
NORDHOFF ST W/O ORION AV	C00-4040-34		EV	WE	09-01-76	TOTAL	33177				
						EAST	16297	7:30	1020	4:45	1843
						WEST	16880	7:15	1287	5:00	1497
NORDHOFF ST AT OSO AV	C00-4040-33		WV	TU	04-13-76	TOTAL	15099				
						EAST	8211	11:15	692	4:30	1245
						WEST	6888	7:15	888	4:15	605
NORDHOFF ST AT OSO AV			WV	FR	04-30-76	TOTAL	14872	*	MANUAL COUNT		
						EAST	7719	7:00	666	4:15	875
						WEST	7153	7:15	934	4:45	483
NORDHOFF ST AT TERRA BELLA ST			EV	MO	10-18-76	TOTAL	25351	*	MANUAL COUNT		
						EAST	15406	7:15	1289	4:15	1443
						WEST	9945	7:15	706	5:00	1088

LOCATION	PHYS. DESCR	RG DY	DATE	DIR.	VOLUME	AM PEAK	PM PEAK		
NORDHOFF ST E/O TOPANGA CANYON BL	800-1435-12	WV TH	08-05-76	TOTAL	5890	7:15	588	4:30	677
				EAST	2755	7:00	454	12:30	239
				WEST	3135	11:15	200	4:30	512
NORDHOFF ST AT WHITE OAK AV	300-4040-33	WV TH	04-15-76	TOTAL	23857	11:15	1393	4:45	2230
				EAST	11641	11:15	604	4:45	1134
				WEST	12216	11:00	802	5:15	1129
NORDHOFF ST AT WINNETKA AV	C00-4540-33	WV TH	12-02-76	TOTAL	18779	7:15	1787	4:30	2107
				EAST	8566	11:15	720	4:30	1154
				WEST	10213	7:15	1137	4:30	953
NORMANDIE AV N/O ADAMS BL	C00-3038-23	CR WE	03-03-76	TOTAL	17610	8:15	1092	4:15	1702
				NORTH	8194	8:15	646	4:15	775
				SOUTH	9416	6:30	557	4:15	927
NORMANDIE AV N/O ADAMS BL	C00-3038-23	CR TH	03-04-76	TOTAL	18787	7:15	1474	4:15	1772
				NORTH	9423	7:30	926	4:30	747
				SOUTH	9364	7:15	567	4:15	1031
NORMANDIE AV N/O ADAMS BL	C00-3038-23	CR FR	03-05-76	TOTAL	21305	7:15	1411	4:30	1882
				NORTH	10125	7:45	959	4:45	789
				SOUTH	11180	11:15	818	4:30	1150
NORMANDIE AV N/O ADAMS BL	C00-3036-23	CR FR	04-09-76	TOTAL	16403	7:30	1472	4:45	1486
				NORTH	6132	7:30	931	4:45	449
				SOUTH	10271	11:15	537	4:45	1037
NORMANDIE AV AT BEVERLY BL	C00-1818-22	HW MO	06-14-76	TOTAL	17959	7:45	1453	4:15	1576
				NORTH	9154	11:15	484	4:30	1071
				SOUTH	8805	7:45	1065	3:30	553
NORMANDIE AV AT BEVERLY BL		HW TH	07-22-76	TOTAL	20606		MANUAL COUNT		
				NORTH	10330	7:00	489	4:30	1347
				SOUTH	10276	7:45	1267	3:45	544
NORMANDIE AV AT MELROSE AV	C00-2420-22	HW FR	06-18-76	TOTAL	11903	7:30	804	4:45	1358
				NORTH	8941	11:15	421	4:45	1054
				SOUTH	2962	7:15	418	4:15	318

LOCATION	PHYS. DESCR	RG	DTY	DATE	DIR.	VOLUME	AM PEAK	PM PEAK		
NORMANDIE AV AT MELROSE AV		HW	MD	06-21-76	TOTAL	15678 *	MANUAL COUNT			
					NORTH	9061	9:00	417	4:30	1105
					SOUTH	6617	7:30	663	3:45	465
NORMANDIE AV AT OLYMPIC BL		CR	MO	02-24-76	TOTAL	16261 *	MANUAL COUNT			
					NORTH	9103	8:00	745	4:30	770
					SOUTH	7158	7:30	617	5:00	565
NORMANDIE AV AT OLYMPIC BL	C00-2430-22	CR	TH	05-06-76	TOTAL	17217	7:00	1219	4:30	1489
					NORTH	9324	7:00	721	4:15	680
					SOUTH	7893	7:00	498	4:30	822
NORMANDIE AV AT OLYMPIC BL	C00-2430-22	CR	FR	05-07-76	TOTAL	18989	7:30	1282	4:15	1513
					NORTH	9941	7:45	722	4:15	686
					SOUTH	9048	7:30	576	4:30	828
NORMANDIE AV AT OLYMPIC BL	C00-2430-22	CR	MO	05-10-76	TOTAL	17278	7:00	1352	4:30	1401
					NORTH	9143	7:00	818	3:00	656
					SOUTH	8135	7:30	608	4:45	836
NORMANDIE AV AT PICO BL	C00-2420-22	CR	MO	12-27-76	TOTAL	16887	7:45	1298	4:00	1488
					NORTH	9358	7:45	867	4:00	752
					SOUTH	7529	11:15	411	4:15	754
NORMANDIE AV AT ROMAINE ST		HW	WE	04-21-76	TOTAL	12250 *	MANUAL COUNT			
					NORTH	5642	8:15	319	4:30	637
					SOUTH	6608	7:30	645	8:00	587
NORMANDIE AV AT ROSEWOOD AVE - HWOOD		HW	TU	04-06-76	TOTAL	14470 *	MANUAL COUNT			
					NORTH	6337	7:30	414	3:00	628
					SOUTH	8133	7:30	1054	2:15	419
NORMANDIE AV AT SANTA MONICA FWY		CR	FR	10-08-76	TOTAL	31198 *	MANUAL COUNT			
					NORTH	14203	7:15	1585	4:30	1032
					SOUTH	16995	7:30	1219	4:30	1554
NORMANDIE AV N/O SANTA MONICA FWY - W/B ON-	013-0032-03	CR	FR	09-03-76	TOTAL	13412	7:15	749	4:15	1237
										ONE WAY STREET S/B

LOCATION	PHYS. DESCR	RG DY	DATE	DIR.	VOLUME	AM PEAK	PM PEAK		
NORMANDIE AV AT VENICE BL		CR TH	07-15-76	TOTAL	22122 *	MANUAL COUNT			
				NORTH	12706	7:45	1176	4:30	1013
				SOUTH	9416	7:30	582	4:45	1027
NORMANDIE AV N/O VENICE BL	C00-3838-33	CR TU	09-28-76	TOTAL	21623	7:30	1940	4:30	1933
				NORTH	11649	7:30	1178	4:30	969
				SOUTH	9974	7:00	774	4:30	964
NORMANDIE AV S/O WASHINGTON BL	C00-3832-42	CR WE	03-03-76	TOTAL	23970	8:00	1907	4:30	2250
				NORTH	11849	8:15	1095	4:30	1084
				SOUTH	12121	7:30	963	4:45	1202
NORMANDIE AV S/O WASHINGTON BL	C00-3832-42	CR TH	03-04-76	TOTAL	25327	7:45	2080	4:30	2350
				NORTH	13020	8:00	1239	4:45	1098
				SOUTH	12307	7:30	892	4:30	1265
NORMANDIE AV S/O WASHINGTON BL	C00-3832-42	CR FR	03-05-76	TOTAL	26859	8:00	2151	5:00	2363
				NORTH	13672	8:00	1292	5:00	1105
				SOUTH	13187	7:30	908	4:45	1296
NORMANDIE AV S/O WASHINGTON BL	C00-4030-32	CR FR	04-09-76	TOTAL	24236	7:30	2111	4:30	1793
				NORTH	8659	7:45	1279	12:45	773
				SOUTH	15577	11:15	814	4:30	1535
NORMANDIE AV S/O WILSHIRE BL	C00-3023-32	CR TU	10-19-76	TOTAL	15529	7:30	1218	4:30	1429
				NORTH	8090	7:45	531	4:30	836
				SOUTH	7439	7:30	690	4:30	593
NORMANDIE AV AT 5TH ST	C00-2020-22	HW FR	01-09-76	TOTAL	16360	7:45	1472	5:00	1370
				NORTH	7789	11:15	447	5:00	867
				SOUTH	8571	7:45	1091	4:30	582
NORMANDIE AV AT 5TH ST		HW TH	01-15-76	TOTAL	16520 *	MANUAL COUNT			
				NORTH	7522	7:45	400	4:30	972
				SOUTH	8998	7:45	1121	3:45	491
NORMANDIE AV AT 9TH ST	C00-2018-11	HW MD	01-05-76	TOTAL	3605	8:00	314	4:30	419
				NORTH	2195	8:00	246	4:15	191
				SOUTH	1410	7:30	81	4:45	240

LOCATION	PHYS. DESCR	RG DY	DATE	DIR.	VOLUME	AM PEAK	PM PEAK		
NORMANDIE AV AT 12TH ST	C00-2020-22	CR MD	12-27-76	TOTAL	15551	7:30	1210	4:15	1480
				NORTH	8572	7:30	793	4:00	739
				SOUTH	6979	11:15	409	4:30	780
NORMANDIE AV S/O 20TH ST	D08-4030-33	CR TH	10-28-76	TOTAL	27753	7:30	2516	4:30	2348
				NORTH	14659	7:30	1564	4:45	1095
				SOUTH	13094	7:30	952	4:30	1264
NORMANDIE AV AT 179TH ST		SR FR	05-07-76	TOTAL	16042	*	MANUAL COUNT		
				NORTH	8264	7:15	767	4:00	733
				SOUTH	7778	7:15	613	3:30	793
NORTH BROADWAY W/O AVENUE 18	D10-2020-22	CR MD	09-13-76	TOTAL	12684	7:30	1311	4:30	1095
				EAST	6423	7:30	366	4:30	765
				WEST	6261	7:30	945	12:15	428
NORTH BROADWAY AT AVENUE 19	C00-4040-44	CR MD	08-02-76	TOTAL	23049	7:00	1867	4:15	2199
				NORTH	12104	11:15	585	4:15	1626
				SOUTH	10945	7:00	1434	6:15	714
NORTH MAIN ST AT DALY ST		CR WE	03-10-76	TOTAL	15852	*	MANUAL COUNT		
				EAST	8227	7:45	430	4:30	1145
				WEST	7625	7:15	970	3:00	492
NORTH MAIN ST W/O GIBBONS ST	C00-3232-22	CR MD	09-13-76	TOTAL	8900	7:15	1336	4:45	986
				EAST	4847	7:30	332	4:45	229
				WEST	4053	7:15	1010	11:45	225
NORTH MAIN ST N/O TEMPLE ST	A00-7000-60	CR TH	02-05-76	TOTAL	16715	11:15	1070	4:45	2434
				ONE WAY STREET N/B					
NORTH MAIN ST N/O TEMPLE ST	A00-5600-50	CR WE	05-12-76	TOTAL	9695	10:45	559	4:30	1309
				ONE WAY STREET N/B					
NORTH MAIN ST N/O TEMPLE ST	B00-6000-50	CR WE	06-30-76	TOTAL	16006	11:15	992	4:15	2091
				ONE WAY STREET N/B					

LOCATION	PHYS. DESCR	RG	DY	DATE	DIR.	VOLUME	AM PEAK	PM PEAK			
NORTH MAIN ST AT AVENUE 19		CR	TH	07-08-76	TOTAL	10642	*	MANUAL COUNT			
					EAST	5024	8:45	227	4:30	715	
					WEST	5618	7:30	709	4:45	312	
NORTH SPRING ST W/O AVENUE 18	C00-3232-22	CR	MO	09-13-76	TOTAL	11399		7:00	1844	4:00	1161
					EAST	4171	7:00	192	4:00	846	
					WEST	7228	7:00	1652	3:00	405	
NORTON AV AT 4TH ST	B00-1717-11	HW	WE	07-07-76	TOTAL	1468		11:15	95	5:30	165
					NORTH	723	11:15	40	5:15	104	
					SOUTH	745	7:30	62	5:30	66	
O ST AT WATSON AV		SR	TH	10-21-76	TOTAL	391	*	MANUAL COUNT			
					EAST	218	7:00	15	4:00	26	
					WEST	173	8:00	16	4:00	17	
OAKDALE AV AT NORDHOFF ST		WV	MO	12-27-76	TOTAL	472	*	MANUAL COUNT			
					NORTH	230	7:45	14	3:00	19	
					SOUTH	242	7:00	4	4:15	61	
OAK VIEW DR AT EMPRESS AV		WV	TU	01-13-76	TOTAL	368	*	MANUAL COUNT			
					EAST	195	7:15	15	4:30	19	
					WEST	173	7:30	22	4:30	15	
OAK VIEW DR AT EMPRESS AV	A00-1214-11	WV	TU	10-26-76	TOTAL	466		8:45	41	5:00	47
					EAST	254	8:00	21	1:45	27	
					WEST	212	8:45	22	5:00	25	
OAK VIEW DR AT ESTRONDO DR		WV	TU	01-13-76	TOTAL	469	*	MANUAL COUNT			
					NORTH	291	7:00	22	4:45	38	
					SOUTH	178	8:15	6	4:45	29	
OAK VIEW DR W/O PETIT AV	A00-3400-10	WV	MO	01-19-76	TOTAL	989		11:15	84	3:00	110
					NON-DIR COUNT						
OAKWOOD AV -CENTRAL- AT CRESCENT HEIGHTS BL		WR	MO	11-22-76	TOTAL	1104	*	MANUAL COUNT			
					EAST	587	8:15	38	3:45	62	
					WEST	517	7:45	31	3:15	66	

LOCATION	PHYS. DESCR	RG	DY	DATE	DIR.	VOLUME	AM PEAK	PM PEAK		
OAKWOOD AV -CENTRAL- AT HAYWORTH AV			WR TH	05-20-76	TOTAL	2067 *	MANUAL COUNT			
					EAST	766	8:30	52	5:00	96
					WEST	1301	8:30	87	4:00	135
OAKWOOD AV -CENTRAL- W/O VERMONT AV	C00-3020-31		HW FR	01-16-76	TOTAL	9295	8:00	616	4:30	821
					EAST	7413	7:30	454	4:30	671
					WEST	1882	8:00	165	5:30	177
ODESSA AV AT PLUMMER ST			WV TU	07-13-76	TOTAL	854 *	MANUAL COUNT			
					NORTH	204	9:00	21	4:30	19
					SOUTH	650	7:15	77	3:00	52
ODIN ST AT HIGHLAND AV	G00-2427-22		HW WE	06-16-76	TOTAL	6414	8:00	482	11:45	425
					EAST	1426	8:00	242	3:30	365
					WEST	4988	11:15	352	11:45	361
O FARRELL ST AT OLIVER ST	B00-1717-11		SR TU	02-24-76	TOTAL	1184	7:45	84	3:45	136
					EAST	283	8:00	25	3:45	25
					WEST	901	8:15	63	3:45	111
O FARRELL ST AT WALKER AV			SR TH	01-29-76	TOTAL	617 *	MANUAL COUNT			
					EAST	145	8:15	13	3:00	18
					WEST	472	7:45	44	3:00	60
O FARRELL ST AT WALKER AV	200-1515-11		SR TU	02-10-76	TOTAL	1006	7:30	83	2:45	322
					EAST	328	7:15	15	3:15	174
					WEST	678	7:30	72	2:30	160
OHIO AV AT BUTLER AV			WR FR	08-13-76	TOTAL	14313 *	MANUAL COUNT			
					EAST	6389	8:15	562	4:30	487
					WEST	7924	8:00	352	4:45	977
OHIO AV AT MANNING AV			WR TU	10-19-76	TOTAL	3907 *	MANUAL COUNT			
					EAST	2601	8:00	280	3:15	239
					WEST	1306	7:45	118	3:00	114
OHIO AV W/O SEPULVEDA BL	C00-1017-21		WV FR	01-30-76	TOTAL	17237	8:00	1400	4:00	1868
					EAST	7545	8:00	951	3:00	695
					WEST	9692	11:15	678	4:00	1265

LOCATION	PHYS. DESCR	RG DY	DATE	DIR.	VOLUME	AM PEAK	PM PEAK
OLDHAM ST E/O HAYVENHURST AV	A00-3600-10	WV TU	03-23-76	TOTAL	1327	7:30 110	5:00 174
				NON-DIR COUNT			
OLDHAM ST E/O WESTFALL DR	A00-3200-10	WV TU	03-16-76	TOTAL	387	8:15 39	4:00 57
				NON-DIR COUNT			
OLIVE ST -CENTRAL- S/O PICO BL	C00-3030-22	CR WE	05-05-76	TOTAL	6235	7:30 607	4:30 782
				NORTH	2946	7:15 376	4:15 332
				SOUTH	3289	7:30 231	4:30 458
OLIVE ST -CENTRAL- AT PICO BL		CR WE	11-03-76	TOTAL	9013 *	MANUAL COUNT	
				NORTH	4060	7:30 353	4:00 362
				SOUTH	4953	7:30 277	4:15 653
OLIVE ST -CENTRAL- AT VENICE BL		CR WE	11-03-76	TOTAL	8692 *	MANUAL COUNT	
				NORTH	3781	7:15 445	3:45 294
				SOUTH	4911	7:30 234	4:30 656
OLIVE ST -CENTRAL- AT WASHINGTON BL		CR FR	10-29-76	TOTAL	6107 *	MANUAL COUNT	
				NORTH	2676	7:15 190	4:00 263
				SOUTH	3431	7:45 185	4:15 474
OLYMPIC BL AT ALAMEDA ST	C00-3035-22	CR MD	02-02-76	TOTAL	16518	5:00 1394	3:15 1120
				EAST	7698	11:15 552	3:15 854
				WEST	8820	5:00 1183	12:45 530
OLYMPIC BL AT ALAMEDA ST		CR TH	04-22-76	TOTAL	20716 *	MANUAL COUNT	
				EAST	12889	7:15 559	4:45 1631
				WEST	7827	7:30 915	3:45 464
OLYMPIC BL W/O BARRINGTON AV	C00-4540-43	WR WE	04-07-76	TOTAL	28857	8:15 2345	4:30 3120
				EAST	13234	8:30 1307	4:30 1517
				WEST	15623	7:45 1090	4:45 1620
OLYMPIC BL W/O BARRINGTON AV	C00-4838-43	WR TU	08-17-76	TOTAL	29511	7:30 2247	5:00 3114
				EAST	14054	8:00 1392	4:30 1471
				WEST	15457	11:15 1044	5:00 1770

LOCATION	PHYS. DESCR	RG DY	DATE	DIR.	VOLUME	AM PEAK	PM PEAK		
OLYMPIC BL AT BEACON AV	C00-4545-44	CR WE	04-14-76	TOTAL	33498	7:30	2935	4:30	3339
				EAST	17745	7:15	2168	4:00	1145
				WEST	15753	11:15	812	4:45	2264
OLYMPIC BL AT BEACON AV	C00-4040-44	CR WE	07-14-76	TOTAL	31057	8:00	2623	4:30	2909
				EAST	16482	7:45	1928	4:15	1018
				WEST	14575	11:15	875	4:45	1952
OLYMPIC BL E/D BEVERLY GLEN BL	300-3050-35	WR TH	04-28-76	TOTAL	44192	8:00	3974	5:00	4120
				EAST	21819	8:00	2834	4:30	1560
				WEST	22373	11:15	1367	5:00	2650
OLYMPIC BL E/D BEVERLY GLEN BL	300-3545-34	WR TU	07-13-76	TOTAL	46142	8:00	4037	5:00	4611
				EAST	22379	8:00	2944	4:30	1548
				WEST	23763	11:15	1468	5:00	3164
OLYMPIC BL AT BEVERLY GLEN BL		WR TU	11-30-76	TOTAL	54437	*	MANUAL COUNT		
				EAST	28258	8:15	3240	4:15	1708
				WEST	26179	7:30	1370	4:30	3025
OLYMPIC BL AT BEVERLY GLEN BL	C00-4253-45	WR TU	11-30-76	TOTAL	43950	7:45	3691	5:00	4621
				EAST	20850	7:45	2565	4:15	1639
				WEST	23100	11:15	1450	5:15	3223
OLYMPIC BL E/D BUNDY DR	C00-4040-34	WR TU	07-13-76	TOTAL	30783	7:45	2539	4:30	3123
				EAST	15080	7:45	1585	4:30	1505
				WEST	15703	11:15	989	5:15	1692
OLYMPIC BL AT CENTRAL AV	C00-2727-22	CR FR	01-09-76	TOTAL	16072	6:45	1277	4:00	1703
				EAST	7437	11:15	545	4:15	1127
				WEST	8635	6:45	920	11:30	639
OLYMPIC BL W/D CENTURY PK -WEST-	300-4534-43	WR MD	04-12-76	TOTAL	38873	7:45	3312	4:45	4064
				EAST	18476	7:45	2361	4:00	1478
				WEST	20397	11:15	1248	5:00	2793
OLYMPIC BL E/D COTNER AV	C00-3540-44	WV FR	01-30-76	TOTAL	39416	8:00	3218	4:30	3868
				EAST	18933	8:00	2165	4:30	1695
				WEST	20483	11:15	1387	4:30	2173

LOCATION	PHYS. DESCR	RG DY	DATE	DIR.	VOLUME	AM PEAK	PM PEAK
OLYMPIC BL E/O COTNER AV	C00-3050-35	WR MD	11-29-76	TOTAL	41440	8:00 3649	4:45 4486
				EAST	18302	8:00 2234	4:15 1621
				WEST	23138	7:30 1493	4:45 2975
OLYMPIC BL W/O CRENSHAW BL	C00-4045-43	HW WE	02-18-76	TOTAL	30436	7:30 2909	4:45 3092
				EAST	16218	7:45 2097	4:30 1157
				WEST	14218	7:30 850	4:45 1943
OLYMPIC BL AT CRENSHAW BL	C00-4835-43	HW FR	04-09-76	TOTAL	32107	8:15 2786	4:45 3490
				EAST	16902	8:15 1967	4:45 1279
				WEST	15205	8:30 822	5:00 2218
OLYMPIC BL W/O CRENSHAW BL	C00-4533-43	HW FR	06-25-76	TOTAL	32222	7:30 2996	4:45 3140
				EAST	17184	7:30 2092	3:45 1265
				WEST	15038	7:30 904	4:45 2001
OLYMPIC BL W/O CRENSHAW BL	C00-4533-43	HW SA	06-26-76	TOTAL	20410	11:15 1375	12:15 1464
				EAST	11013	9:15 775	12:15 734
				WEST	9397	11:15 659	12:15 730
OLYMPIC BL W/O CRENSHAW BL	C00-4533-43	HW SU	06-27-76	TOTAL	15516	11:15 993	12:00 1141
				EAST	8249	11:15 539	12:00 599
				WEST	7267	11:15 454	12:30 571
OLYMPIC BL AT CRENSHAW BL	C00-4050-44	CR TH	07-15-76	TOTAL	34660	7:30 3055	5:00 3580
				EAST	17111	8:00 2074	4:00 1216
				WEST	17549	7:30 1035	5:00 2392
OLYMPIC BL W/O FAIRFAX AV	300-4533-43	WR FR	07-23-76	TOTAL	33735	7:15 2677	5:00 3271
				EAST	18491	7:00 2080	4:30 1342
				WEST	15244	11:15 928	5:00 1968
OLYMPIC BL W/O FAIRFAX AV	300-4533-43	WR SA	07-24-76	TOTAL	19693	11:15 1521	11:30 1555
				EAST	10172	11:15 804	11:30 810
				WEST	9521	11:15 717	1:45 763
OLYMPIC BL W/O FAIRFAX AV	300-4533-43	WR SU	07-25-76	TOTAL	14668	11:15 1006	12:30 1128
				EAST	7428	11:15 526	1:15 563
				WEST	7240	11:15 480	12:30 567

L O C A T I O N	PHYS. DESCR	RG	DAY	DATE	DIR.	VOLUME	AM PEAK	PM PEAK
OLYMPIC BL W/O FIGUEROA ST	C00-4033-43	CR	TU	03-09-76	TOTAL	33161	8:00 2448	4:30 3618
					EAST	14158	7:15 1649	4:15 974
					WEST	19003	11:15 1114	4:30 2676
OLYMPIC BL W/O FIGUEROA ST	C00-4033-43	CR	WE	03-10-76	TOTAL	33267	7:45 2532	4:30 3679
					EAST	14291	7:45 1687	12:45 951
					WEST	18976	11:15 1167	4:30 2736
OLYMPIC BL W/O FIGUEROA ST	C00-4033-43	CR	TH	03-11-76	TOTAL	32502	8:00 2538	4:30 3544
					EAST	13824	8:00 1803	4:15 979
					WEST	18678	11:15 1053	4:30 2616
OLYMPIC BL W/O FIGUEROA ST	C00-5032-43	CR	WE	04-07-76	TOTAL	30228	8:00 2757	4:45 2808
					EAST	14531	8:00 2051	4:30 894
					WEST	15697	11:15 887	4:45 1932
OLYMPIC BL W/O FIGUEROA ST	C00-5632-53	CR	WE	05-19-76	TOTAL	28636	7:45 2231	4:30 2809
					EAST	12791	7:45 1604	4:15 825
					WEST	15845	11:15 1010	4:30 2021
OLYMPIC BL W/O FIGUEROA ST	C00-4035-43	CR	WE	07-14-76	TOTAL	29571	8:15 2292	4:45 2766
					EAST	12869	8:15 1563	4:15 841
					WEST	16702	11:15 991	4:45 1994
OLYMPIC BL W/O FIGUEROA ST	C00-4030-43	CR	TH	08-26-76	TOTAL	33081	7:30 2800	4:30 3013
					EAST	14435	7:30 1782	4:15 969
					WEST	18646	11:15 1121	4:45 2062
OLYMPIC BL AT FOX HILLS DR	300-4030-43	WR	FR	07-16-76	TOTAL	52367	8:00 4293	5:00 5318
					EAST	22447	8:00 3007	4:15 1749
					WEST	29920	11:15 1770	5:15 3780
OLYMPIC BL W/O INDIANA ST	300-4030-32	CR	WE	06-30-76	TOTAL	18414	6:30 1316	3:45 1565
					EAST	8750	11:00 551	4:30 1016
					WEST	9664	6:15 1047	3:00 666
OLYMPIC BL AT KERWOOD AV		WR	TH	06-24-76	TOTAL	54349	* MANUAL COUNT	
					EAST	28756	8:00 3315	4:30 1747
					WEST	25593	7:30 1148	4:30 3150

LOCATION	PHYS. DESCR	RG DY	DATE	DIR.	VOLUME	AM PEAK	PM PEAK		
OLYMPIC BL AT KINGSLEY DR	C00-4444-44	CR FR	11-05-76	TOTAL	31699	8:00	2631	4:45	3151
				EAST	16718	8:00	1954	4:45	1204
				WEST	14981	7:15	829	4:45	1947
OLYMPIC BL AT KINGSLEY DR		CR FR	12-03-76	TOTAL	40109 *		MANUAL COUNT		
				EAST	22327	7:45	2414	3:00	1191
				WEST	17782	7:30	801	5:00	2228
OLYMPIC BL E/O LA CIENEGA BL	300-3245-24	WR FR	07-23-76	TOTAL	34761	8:15	3248	4:45	3359
				EAST	17588	8:15	2239	5:00	1362
				WEST	17173	11:15	1064	4:45	2009
OLYMPIC BL E/O LA CIENEGA BL	300-3245-24	WR SA	07-24-76	TOTAL	21414	11:15	1624	11:45	1639
				EAST	10690	11:15	770	12:00	809
				WEST	10724	11:15	854	1:30	865
OLYMPIC BL E/O LA CIENEGA BL	300-3245-24	WR SU	07-25-76	TOTAL	16233	11:15	1144	12:30	1326
				EAST	8301	11:15	573	2:30	681
				WEST	7932	11:15	571	12:30	670
OLYMPIC BL AT LAKE ST -CENTRAL-	C00-4545-44	CR MD	04-12-76	TOTAL	30958	7:30	2532	4:30	3147
				EAST	16548	7:45	1843	4:30	1214
				WEST	14410	11:15	788	4:30	1933
OLYMPIC BL AT LAKE ST -CENTRAL-	C00-4040-44	CR WE	07-14-76	TOTAL	35009	7:45	3078	4:30	3339
				EAST	19503	7:45	2316	4:30	1170
				WEST	15506	11:15	826	4:30	2169
OLYMPIC BL W/O LORENA ST	C00-4030-32	CR WE	06-30-76	TOTAL	14103	6:30	1040	3:45	1508
				EAST	7270	11:15	443	3:45	1031
				WEST	6833	6:30	772	3:30	477
OLYMPIC BL AT LOS ANGELES ST	C00-3020-42	CR FR	01-09-76	TOTAL	11303	7:15	938	4:15	1266
				EAST	6351	6:45	654	4:15	625
				WEST	4952	8:00	389	4:00	665
OLYMPIC BL E/O LOS ANGELES ST	D03-3028-32	CR WE	05-19-76	TOTAL	9021	9:45	811	3:45	1018
				EAST	4416	9:00	508	3:45	405
				WEST	4605	11:00	358	4:00	616

LOCATION	PHYS. DESCR	RG	DY	DATE	DIR.	VOLUME	AM PEAK	PM PEAK
OLYMPIC BL AT LUCERNE BL	C00-4448-44	WR	WE	04-21-76	TOTAL	30297	7:30 2574	4:45 3094
					EAST	15388	7:30 1806	4:45 1080
					WEST	14909	11:15 752	5:00 2039
OLYMPIC BL AT LUCERNE BL	C00-4040-44	CR	TH	07-15-76	TOTAL	32238	7:30 3097	5:00 3285
					EAST	17399	7:30 2133	4:30 1255
					WEST	14839	7:30 964	5:00 2074
OLYMPIC BL AT NEW HAMPSHIRE AV	C00-4242-44	CR	WE	11-10-76	TOTAL	31140	7:45 2717	4:30 3141
					EAST	18013	7:30 2080	4:30 1301
					WEST	13127	7:45 640	4:30 1840
OLYMPIC BL AT NEW HAMPSHIRE AV		CR	MO	12-13-76	TOTAL	39517	* MANUAL COUNT	
					EAST	21239	7:45 2278	4:15 1250
					WEST	18278	7:30 724	4:45 2373
OLYMPIC BL AT NORMANDIE AV		CR	MO	02-24-76	TOTAL	41432	* MANUAL COUNT	
					EAST	22172	7:45 2435	3:30 1405
					WEST	19260	7:00 969	4:30 2307
OLYMPIC BL AT NORMANDIE AV	C00-4543-44	CR	TH	05-06-76	TOTAL	37038	7:00 2724	4:45 4117
					EAST	17354	7:00 1851	4:30 1365
					WEST	19684	11:15 1348	4:45 2755
OLYMPIC BL AT NORMANDIE AV	C00-4543-44	CR	FR	05-07-76	TOTAL	34231	7:45 3485	4:30 3076
					EAST	20962	7:45 2603	4:30 1356
					WEST	13269	7:30 925	4:30 1720
OLYMPIC BL AT NORMANDIE AV	C00-4543-44	CR	MO	05-10-76	TOTAL	33677	7:45 2702	4:15 3443
					EAST	19453	7:45 2654	5:00 1296
					WEST	14224	11:00 1000	4:15 2171
OLYMPIC BL W/O NORMANDIE AV	C00-4033-43	CR	TU	06-01-76	TOTAL	35196	7:30 2516	4:00 3410
					EAST	17930	7:45 1877	3:45 1235
					WEST	17266	11:15 1381	4:00 2179
OLYMPIC BL W/O NORMANDIE AV	C00-4033-43	CR	WE	06-02-76	TOTAL	34309	7:15 2948	4:00 3246
					EAST	17711	7:30 2097	4:00 1252
					WEST	16598	11:15 941	4:30 2103

LOCATION	PHYS. DESCR	RG	DAY	DATE	DIR.	VOLUME	AM PEAK	PM PEAK		
OLYMPIC BL W/O NORMANDIE AV	C00-4033-43	CR	TH	06-03-76	TOTAL	17013	11:15	972	4:30	2171
					EAST		13:00	0	6:45	0
					WEST	17013	11:15	972	4:30	2171
OLYMPIC BL AT ORANGE DR	300-4545-44	CR	FR	04-09-76	TOTAL	31459	8:15	2718	4:45	3472
					EAST	15053	8:15	1745	4:45	1246
					WEST	16406	8:15	973	5:00	2228
OLYMPIC BL AT ORANGE DR	300-4040-44	CR	FR	07-16-76	TOTAL	31649	7:30	3154	4:45	3300
					EAST	15906	7:30	2180	4:45	1177
					WEST	15743	7:30	974	4:45	2123
OLYMPIC BL E/O ORANGE DR	300-3440-34	HW	FR	07-30-76	TOTAL	31771	8:00	2835	4:45	3358
					EAST	15144	8:00	1929	4:15	1173
					WEST	16627	7:15	1030	4:45	2201
OLYMPIC BL E/O ORANGE DR	300-3440-34	HW	SA	08-01-76	TOTAL	18857	11:15	1395	3:45	1472
					EAST	9114	11:15	640	3:45	780
					WEST	9743	11:15	755	1:45	784
OLYMPIC BL E/O ORANGE DR	300-3440-34	HW	SU	08-02-76	TOTAL	13869	11:15	797	12:15	1133
					EAST	6682	11:15	398	2:45	506
					WEST	7187	11:15	399	12:15	659
OLYMPIC BL W/O OVERLAND AV	C00-4533-43	WR	WE	06-02-76	TOTAL	41022	8:00	3634	4:30	4079
					EAST	19926	8:00	2470	4:30	1613
					WEST	21096	11:15	1386	4:30	2457
OLYMPIC BL W/O OVERLAND AV	C00-4533-43	WR	TH	06-03-76	TOTAL	42012	7:30	3387	4:30	4201
					EAST	21229	7:45	2540	4:15	1690
					WEST	20783	11:15	1260	4:45	2573
OLYMPIC BL AT OVERLAND AV	C00-4254-45	WR	MO	07-26-76	TOTAL	41787	8:15	3711	5:00	4149
					EAST	19700	8:15	2553	4:30	1557
					WEST	22087	11:15	1358	5:00	2730
OLYMPIC BL W/O PROSSER AV	C00-5040-43	WR	WE	04-07-76	TOTAL	45372	8:00	3810	5:00	4450
					EAST	22236	8:00	2610	4:30	1720
					WEST	23136	11:15	1417	5:00	2796

LOCATION	PHYS. DESCR	RG	DY	DATE	DIR.	VOLUME	AM PEAK	PM PEAK
OLYMPIC BL W/O PROSSER AV	C00-4050-45	WR	WE	04-28-76	TOTAL	45347	8:15 4087	5:00 4269
					EAST	22335	8:15 2719	4:30 1706
					WEST	23012	11:15 1422	5:00 2644
OLYMPIC BL W/O PROSSER AV	C00-4540-44	WR	TU	07-13-76	TOTAL	50743	8:00 4602	5:00 5067
					EAST	24370	8:00 3268	4:30 1848
					WEST	26373	11:15 1609	5:00 3348
OLYMPIC BL W/O RIMPAU BL	300-4035-43	HW	WE	02-18-76	TOTAL	31164	7:45 3084	4:45 3564
					EAST	15348	7:45 2047	5:00 1242
					WEST	15816	7:30 1058	4:45 2331
OLYMPIC BL W/O RIMPAU BL	300-4033-43	HW	FR	07-09-76	TOTAL	32605	7:45 2987	4:45 3406
					EAST	16144	7:45 2041	5:00 1154
					WEST	16461	11:15 901	4:45 2299
OLYMPIC BL W/O RIMPAU BL	300-4033-43	HW	SA	07-10-76	TOTAL	19472	11:15 1347	2:30 1440
					EAST	9627	11:15 606	3:45 702
					WEST	9845	11:15 741	2:30 837
OLYMPIC BL W/O RIMPAU BL	300-4033-43	HW	SU	07-11-76	TOTAL	14744	11:15 913	12:15 1150
					EAST	7347	10:15 450	4:15 525
					WEST	7397	11:15 494	12:00 648
OLYMPIC BL E/O ROBERTSON BL	300-3040-34	WR	WE	04-07-76	TOTAL	38978	8:15 4058	5:00 3646
					EAST	23000	8:15 2689	5:00 2202
					WEST	15978	8:15 1369	4:45 1487
OLYMPIC BL E/O ROBERTSON BL	300-3040-34	WR	FR	07-16-76	TOTAL	43344	8:00 4587	4:45 4193
					EAST	23733	8:00 3163	5:00 2169
					WEST	19611	8:00 1424	4:30 2123
OLYMPIC BL E/O ROBERTSON BL	300-3333-33	WR	FR	07-23-76	TOTAL	40022	8:00 3232	4:45 3775
					EAST	20676	8:00 2283	5:00 1682
					WEST	19346	11:15 1312	4:45 2111
OLYMPIC BL E/O ROBERTSON BL	300-3333-33	WR	SA	07-24-76	TOTAL	25308	11:15 1925	12:00 2001
					EAST	12617	11:15 932	12:00 964
					WEST	12691	11:15 993	12:30 1050

L D C A T I O N	PHYS. DESCR	RG	DY	DATE	DIR.	VOLUME	AM PEAK	PM PEAK		
OLYMPIC BL E/O ROBERTSON BL	300-3333-33	WR	SU	07-25-76	TOTAL	18941	11:15	1159	3:15	1493
					EAST	9449	11:15	577	4:45	722
					WEST	9492	11:15	582	3:15	846
OLYMPIC BL E/O SANTA FE AV	C00-2030-23	CR	TU	09-14-76	TOTAL	23069	7:30	1995	3:45	2293
					EAST	11884	7:00	868	4:15	1465
					WEST	11185	8:00	1248	3:15	938
OLYMPIC BL E/O SAWTELLE BL	C00-3050-35	WR	WE	04-28-76	TOTAL	39437	8:15	3510	4:45	3940
					EAST	20277	8:15	2345	4:30	1930
					WEST	19160	11:15	1136	5:00	2130
OLYMPIC BL E/O SAWTELLE BL	C00-3550-35	WR	TU	07-13-76	TOTAL	41478	8:00	3540	5:00	4382
					EAST	21000	8:00	2390	4:30	1924
					WEST	20478	11:15	1232	5:00	2625
OLYMPIC BL E/O SAWTELLE BL	G00-4048-44	WR	WE	09-22-76	TOTAL	39686	7:45	3480	4:45	3941
					EAST	20615	8:00	2307	4:30	1769
					WEST	19071	7:30	1214	5:00	2250
OLYMPIC BL AT SAWTELLE BL		WR	WE	12-22-76	TOTAL	47018	*	MANUAL	COUNT	
					EAST	20362	8:00	1828	4:30	1802
					WEST	26656	7:45	1095	5:00	2946
OLYMPIC BL AT SEPULVEDA BL		WR	WE	03-03-76	TOTAL	44945	*	MANUAL	COUNT	
					EAST	22306	8:00	2382	4:30	1620
					WEST	22639	8:00	1343	5:00	2508
OLYMPIC BL AT SEPULVEDA BL	C00-4050-44	WV	WE	03-03-76	TOTAL	37612	8:00	3273	4:45	3758
					EAST	18008	8:00	2094	4:30	1579
					WEST	19604	11:15	1179	5:15	2260
OLYMPIC BL W/D SEPULVEDA BL	C00-4848-54	WR	WE	09-22-76	TOTAL	38508	7:45	3487	3:00	3078
					EAST	16998	7:45	2124	3:00	1400
					WEST	21510	7:30	1381	5:00	2557
OLYMPIC BL AT SERRANO AV	C00-4040-44	CR	WE	12-22-76	TOTAL	33429	7:45	2557	4:30	3092
					EAST	17336	7:45	1767	4:30	1284
					WEST	16093	11:15	943	4:45	1877

LOCATION	PHYS. DESCR	RG DY	DATE	DIR.	VOLUME	AM PEAK	PM PEAK
OLYMPIC BL E/O SOTO ST	C00-3040-33	CR WE	06-30-76	TOTAL	20062	6:45 1618	3:15 2083
				EAST	10268	11:15 615	3:30 1317
				WEST	9794	6:45 1050	3:15 788
OLYMPIC BL AT SPAULDING AV	300-4545-44	WR TU	04-13-76	TOTAL	17473	7:45 2637	4:45 1113
				EAST	14139	7:45 1592	4:45 1113
				WEST	3334	7:45 1045	11:45 53
OLYMPIC BL E/O SPAULDING AV	300-4333-43	HW FR	07-09-76	TOTAL	31920	8:00 2916	5:00 3219
				EAST	15589	8:00 1893	5:15 1157
				WEST	16331	7:45 1032	5:00 2068
OLYMPIC BL E/O SPAULDING AV	300-4333-43	HW SA	07-10-76	TOTAL	18439	11:15 1245	1:15 1442
				EAST	8810	11:15 538	1:30 688
				WEST	9629	11:15 707	12:45 780
OLYMPIC BL E/O SPAULDING AV	300-4333-43	HW SU	07-11-76	TOTAL	13761	11:15 809	4:15 1093
				EAST	6731	11:15 354	3:15 540
				WEST	7030	11:15 455	4:15 596
OLYMPIC BL AT SPAULDING AV	300-4040-44	CR FR	07-16-76	TOTAL	32442	7:45 2987	5:00 3334
				EAST	15669	7:45 1904	5:00 1216
				WEST	16773	7:30 1100	5:00 2118
OLYMPIC BL W/O VETERAN AV	C00-5040-43	WR WE	04-07-76	TOTAL	40208	8:00 3480	5:00 3858
				EAST	19148	8:00 2438	4:15 1533
				WEST	21062	11:15 1289	5:15 2412
OLYMPIC BL W/O VETERAN AV	C00-4040-44	WR WE	04-28-76	TOTAL	39788	8:00 3498	4:45 4023
				EAST	19148	8:15 2350	4:30 1640
				WEST	20640	11:15 1193	4:45 2387
OLYMPIC BL W/O VETERAN AV	C00-4540-44	WR TU	07-13-76	TOTAL	39232	8:00 3465	4:45 3999
				EAST	18651	8:00 2406	4:30 1558
				WEST	20681	11:15 1202	5:00 2545
OLYMPIC BL E/O WESTERN AV	C00-3340-34	CR MO	01-02-76	TOTAL	30174	7:30 2339	4:30 2741
				EAST	15744	7:30 1606	5:15 1126
				WEST	14430	11:15 885	4:30 1637

LOCATION	PHYS. DESCR	RG	DTY	DATE	DIR.	VOLUME	AM PEAK	PM PEAK		
OLYMPIC BL E/O WESTERN AV	C00-3040-34	CR	TH	07-15-76	TOTAL	35057	8:15	2519	5:00	3325
					EAST	18237	8:00	2063	3:45	1205
					WEST	16820	11:15	846	5:00	2155
OLYMPIC BL E/O WESTERN AV	C00-3345-34	CR	FR	11-05-76	TOTAL	32525	7:15	2737	4:45	3346
					EAST	15460	7:15	1858	4:45	1119
					WEST	17065	11:15	868	4:45	2227
OLYMPIC BL AT WESTLAKE AV	C00-4040-44	CR	MO	04-26-76	TOTAL	33766	7:00	2684	4:30	3212
					EAST	17457	7:00	2122	4:15	1083
					WEST	16309	11:15	924	4:45	2192
OLYMPIC BL AT WESTLAKE AV		CR	WE	06-23-76	TOTAL	35752	*	MANUAL	COUNT	
					EAST	17702	7:30	1987	4:30	998
					WEST	18050	7:45	644	5:00	2555
OLYMPIC BL AT WESTLAKE AV	C00-4040-44	CR	WE	07-14-76	TOTAL	37089	7:45	2953	4:30	3846
					EAST	16500	7:45	2004	4:15	1117
					WEST	20589	11:15	1177	4:30	2736
OLYMPIC BL AT WESTWOOD BL		WR	MO	05-10-76	TOTAL	46640	*	MANUAL	COUNT	
					EAST	24790	8:00	2750	4:30	1685
					WEST	21850	7:45	1176	4:45	2627
OLYMPIC BL AT 3RD AV	C00-4040-44	CR	FR	04-16-76	TOTAL	33203	8:00	3001	4:00	2775
					EAST	17292	8:00	2140	3:00	1179
					WEST	15911	11:15	1033	4:00	1677
OLYMPIC BL W/O 3RD AV	C00-4533-43	HW	FR	06-25-76	TOTAL	35458	7:30	2966	4:45	3355
					EAST	18478	7:15	2042	4:30	1192
					WEST	16980	11:15	917	4:45	2168
OLYMPIC BL W/O 3RD AV	C00-4533-43	HW	SA	06-26-76	TOTAL	23706	10:45	1589	12:15	1704
					EAST	11864	10:45	791	12:15	787
					WEST	11842	11:15	825	12:15	917
OLYMPIC BL W/O 3RD AV	C00-4533-43	HW	SU	06-27-76	TOTAL	18140	10:15	1192	12:15	1200
					EAST	9295	10:15	604	5:45	619
					WEST	8845	11:15	573	12:15	693

LOCATION	PHYS. DESCR	RG	BY	DATE	DIR.	VOLUME	AM PEAK	PM PEAK
OLYMPIC BL AT 3RD AV	C00-4040-44	CR	TH	07-15-76	TOTAL	35750	8:15 2944	5:00 3676
					EAST	18164	8:15 2115	5:15 1240
					WEST	17586	11:15 877	4:30 2449
OPAL ST AT LORENA ST		CR	WE	09-22-76	TOTAL	690 *	MANUAL COUNT	
					EAST	289	7:45 33	2:00 27
					WEST	401	7:45 49	2:45 33
OPP ST AT CRISTOBAL AV		SR	WE	06-02-76	TOTAL	352 *	MANUAL COUNT	
					EAST	223	8:30 24	4:00 25
					WEST	129	7:30 16	4:00 17
DPP ST AT CRISTOBAL AV	A00-2020-11	SR	TU	06-15-76	TOTAL	359	9:15 47	3:15 41
					EAST	111	10:00 20	11:30 16
					WEST	248	9:00 34	3:15 35
ORANGE DR N/O DE LONGPRE AV	A00-1818-11	HW	WE	08-11-76	TOTAL	3844	11:15 254	5:00 369
					NORTH	2282	11:15 157	5:00 218
					SOUTH	1562	11:15 97	5:00 151
ORANGE DR S/O FRANKLIN AV	B00-1919-11	HW	WE	08-18-76	TOTAL	3548	11:15 231	5:00 294
					NORTH	1931	11:15 164	5:00 190
					SOUTH	1617	7:45 132	12:15 120
ORANGE DR -JOG NR ORCHID AV- S/O HOLLYWOOD BL	A00-1616-11	HW	TH	08-12-76	TOTAL	6744	11:15 347	4:45 564
					NORTH	3985	9:00 221	4:45 372
					SOUTH	2759	11:15 152	12:45 207
ORCHID AV S/O FRANKLIN AV	200-2020-11	HW	WE	08-18-76	TOTAL	3462	11:15 234	5:00 270
					NORTH	1896	11:15 95	5:00 192
					SOUTH	1566	11:00 142	3:00 132
ORLANDO AV AT ROSEWOOD AV -HWOOD		WR	MO	06-21-76	TOTAL	3275 *	MANUAL COUNT	
					NORTH	1605	8:45 72	4:45 252
					SOUTH	1670	8:15 177	5:00 129
ORO VISTA AV N/O FOOTHILL BL	A00-1616-11	EV	TU	08-17-76	TOTAL	4237	11:15 263	4:45 363
					NORTH	1951	11:15 119	4:45 194
					SOUTH	2286	7:15 169	2:15 186

LOCATION	PHYS. DESCR	RG	DY	DATE	DIR.	VOLUME	AM PEAK	PM PEAK		
ORO VISTA AV N/O WENTWORTH ST	A00-1818-11	EV	FR	05-28-76	TOTAL	2858	11:15	189	3:15	264
					NORTH	1434	11:15	112	1:00	149
					SOUTH	1424	7:00	148	3:00	177
ORO VISTA AV N/O WENTWORTH ST	A00-1818-11	EV	SA	05-29-76	TOTAL	2976	11:15	214	1:00	307
					NORTH	1356	11:15	117	1:00	168
					SOUTH	1620	11:15	97	3:30	152
ORO VISTA AV N/O WENTWORTH ST	A00-1818-11	EV	SU	05-30-76	TOTAL	3326	11:15	395	11:30	397
					NORTH	1664	11:15	261	11:30	253
					SOUTH	1662	11:15	134	4:45	170
ORO VISTA AV N/O WENTWORTH ST	A00-1818-11	EV	MO	05-31-76	TOTAL	3213	11:15	177	4:45	359
					NORTH	1195	7:15	71	5:00	150
					SOUTH	2018	10:45	128	2:30	214
ORRVILLE AV AT LUND ST	A00-2020-11	WV	TU	12-14-76	TOTAL	1230	8:00	103	2:15	353
					NORTH	389	11:15	25	4:00	66
					SOUTH	841	7:45	71	2:15	315
OSAGE AV AT 79TH ST		SR	MO	07-26-76	TOTAL	2208	*	MANUAL COUNT		
					NORTH	1273	7:30	95	4:30	157
					SOUTH	935	7:15	94	5:00	83
OSAGE AV AT 83RD ST		SR	MO	11-01-76	TOTAL	2253	*	MANUAL COUNT		
					NORTH	1346	8:00	64	4:30	201
					SOUTH	907	7:15	96	5:00	71
OSBORNE ST AT SAN FERNANDO RD		EV	FR	09-10-76	TOTAL	16743	*	MANUAL COUNT		
					EAST	6909	7:00	529	5:00	628
					WEST	9834	7:00	824	3:30	905
OSO AV AT LARAMIE AV		WV	TU	01-11-76	TOTAL	1745	*	MANUAL COUNT		
					NORTH	888	7:30	85	2:00	93
					SOUTH	857	7:30	103	2:00	73
OSO AV AT LARAMIE AV	B00-1818-11	WV	MO	12-06-76	TOTAL	2009	7:45	242	1:30	191
					NORTH	1062	7:45	100	1:30	122
					SOUTH	947	7:30	148	4:30	80

LOCATION	PHYS. DESCR	RG	DY	DATE	DIR.	VOLUME	AM PEAK	PM PEAK		
OSO AV AT MAYALL ST	A00-2020-11	WV	FR	10-01-76	TOTAL	918	8:15	59	5:00	127
					NORTH	361	7:00	25	5:00	71
					SOUTH	557	8:15	40	1:45	91
OSO AV AT MAYALL ST		WV	MO	10-04-76	TOTAL	667	*	MANUAL COUNT		
					NORTH	223	8:00	17	1:30	23
					SOUTH	444	7:45	53	3:00	31
OSO AV AT NORDHOFF ST	A00-1832-11	WV	TU	04-13-76	TOTAL	1565	11:15	152	4:30	249
					NORTH	436	11:15	33	12:00	44
					SOUTH	1129	11:15	119	4:15	222
OSO AV AT NORDHOFF ST		WV	FR	04-30-76	TOTAL	989	*	MANUAL COUNT		
					NORTH	282	7:00	45	4:15	19
					SOUTH	707	9:00	16	4:15	127
OSO AV AT ROSCOE BL	A00-1616-11	WV	TU	07-27-76	TOTAL	1596	7:15	134	6:45	193
					NORTH	825	7:00	78	4:00	98
					SOUTH	771	7:30	60	6:30	115
OSO AV AT ROSCOE BL		WV	FR	08-06-76	TOTAL	1064	*	MANUAL COUNT		
					NORTH	538	9:00	40	5:00	48
					SOUTH	526	7:30	44	5:00	60
OSO AV AT RUNNYMEDE ST		WV	MO	02-23-76	TOTAL	2140	*	MANUAL COUNT		
					NORTH	998	7:15	90	3:00	101
					SOUTH	1142	7:15	114	2:30	95
OSO AV AT RUNNYMEDE ST	A00-1812-11	WV	FR	03-19-76	TOTAL	3485	7:15	217	4:45	344
					NORTH	1656	7:30	103	5:00	159
					SOUTH	1829	7:15	118	4:45	190
OTSEGO ST AT BALBOA BL	A00-1818-11	WV	FR	04-16-76	TOTAL	668	8:15	100	12:45	101
					EAST	483	8:00	83	12:45	85
					WEST	185	8:15	21	12:45	16
OTSEGO ST AT BALBOA BL		WV	FR	04-23-76	TOTAL	20021	*	MANUAL COUNT		
					NORTH	8490	9:00	504	3:00	844
					SOUTH	11531	9:00	982	2:30	964

LOCATION	PHYS. DESCR	RG DY	DATE	DIR.	VOLUME	AM PEAK	PM PEAK	
OTSEGO ST AT KESTER AV	A00-1818-11	WV MO	01-19-76	TOTAL	575	8:00	45 2:30	63
				EAST	149	8:00	19 4:30	15
				WEST	426	11:15	31 2:30	51
OTSEGO ST AT LAURELGROVE AV	A00-1818-11	EV TU	06-22-76	TOTAL	418	11:15	19 12:00	53
				EAST	261	11:15	13 11:45	44
				WEST	157	8:15	10 6:00	21
OUTPOST DR AT CHELAN DR		HW FR	01-09-76	TOTAL	4777	*	MANUAL COUNT	
				NORTH	2157	8:15	71 5:00	410
				SOUTH	2620	8:00	465 3:00	83
OVERLAND AV S/O ASHBY AV	C00-4032-32	WR WE	03-03-76	TOTAL	26674	8:15	2106 5:00	2398
				NORTH	12873	8:15	1380 4:45	993
				SOUTH	13801	11:15	778 5:00	1422
OVERLAND AV S/O ASHBY AV	C00-4032-32	WR TH	03-04-76	TOTAL	24996	8:15	1956 5:00	2335
				NORTH	10816	8:15	1190 5:00	897
				SOUTH	14180	11:15	839 5:00	1438
OVERLAND AV S/O ASHBY AV	C00-4032-32	WR FR	03-05-76	TOTAL	28722	8:15	2115 5:15	2448
				NORTH	14106	8:15	1385 4:30	1049
				SOUTH	14616	11:15	827 5:15	1447
OVERLAND AV S/O ASHBY AV	C00-4032-33	WR MO	03-29-76	TOTAL	24464	8:00	1666 5:15	2267
				NORTH	12147	8:00	1061 3:00	986
				SOUTH	12317	11:15	738 5:15	1372
OVERLAND AV AT NATIONAL BL-JOG NR CLARKSON RD		WR WE	02-18-76	TOTAL	17666	*	MANUAL COUNT	
				NORTH	10295	8:00	1119 3:30	631
				SOUTH	7371	8:00	516 5:00	731
OVERLAND AV AT NATIONAL BL-JOG NR CLARKSON RD		WR MO	03-08-76	TOTAL	23583	*	MANUAL COUNT	
				NORTH	9498	7:45	851 4:45	779
				SOUTH	14085	7:45	853 5:00	1522
OVERLAND AV N/O NATIONAL BL-JOG NR CLARKSON RD	G04-3040-23	WR WE	11-17-76	TOTAL	29373	8:00	2216 5:00	2518
				NORTH	14778	8:00	1376 4:15	1116
				SOUTH	14595	11:15	871 5:00	1439

LOC AT I D N	PHYS. DESCR	RG DY	DATE	DIR. VOLUME	AM PEAK	PM PEAK
OVERLAND AV N/O NATIONAL BL-JOG NR. CLARKSON RD	G04-3240-23	WR WE	12-08-76	TOTAL	30979	8:00 2283 4:45 2555
				NORTH	16821	7:45 1525 5:00 1293
				SOUTH	14158	11:15 842 4:45 1308
OVERLAND AV AT OLYMPIC BL		WR WE	07-14-76	TOTAL	9874 *	MANUAL COUNT
				NORTH	5663	7:45 392 4:15 553
				SOUTH	4211	8:00 276 5:00 465
OVERLAND AV AT OLYMPIC BL	C00-2020-22	WR MO	07-26-76	TOTAL	10982	8:00 895 4:45 875
				NORTH	7130	8:00 629 4:30 532
				SOUTH	3852	7:45 269 4:45 368
OVERLAND AV N/O PALMS BL	A00-2020-11	WR TH	03-04-76	TOTAL	18843	7:30 1332 5:00 1563
				NORTH	9345	8:00 733 5:00 685
				SOUTH	9498	7:30 614 4:45 884
OVERLAND AV N/O PALMS BL	A00-2020-11	WR FR	03-05-76	TOTAL	18600	7:45 1315 4:45 1596
				NORTH	10044	7:45 738 4:45 771
				SOUTH	8556	7:30 612 5:00 829
OVERLAND AV N/O PALMS BL	C00-3019-12	WR FR	04-02-76	TOTAL	19295	7:15 1299 5:00 1577
				NORTH	9506	7:45 703 4:30 768
				SOUTH	9789	7:00 629 5:00 825
OVERLAND AV AT PICO BL		WR FR	03-12-76	TOTAL	19509 *	MANUAL COUNT
				NORTH	13940	8:15 1170 4:00 1028
				SOUTH	5569	8:15 356 3:30 500
OVERLAND AV AT PICO BL		WR WE	07-14-76	TOTAL	17128 *	MANUAL COUNT
				NORTH	12506	8:15 1090 4:15 1008
				SOUTH	4622	9:00 287 4:45 463
OVERLAND AV AT PICO BL	C00-4010-31	WR MO	07-26-76	TOTAL	18960	11:15 1201 12:30 1440
				NORTH	12775	11:15 827 12:15 991
				SOUTH	6185	11:15 374 5:00 518
OVERLAND AV S/O SANTA MONICA BL	C00-2000-20	WR FR	07-23-76	TOTAL	4494	11:15 410 11:30 406
						ONE WAY STREET N/B

LOCATION	PHYS. DESCR	RG	DY	DATE	DIR.	VOLUME	AM PEAK	PM PEAK		
OVERLAND AV AT SANTA MONICA BL S/RDWAY		WR	WE	07-14-76	TOTAL	8424 *	MANUAL COUNT			
					NORTH	4380	7:45	386	4:45	345
					SOUTH	4044	8:15	301	4:45	371
OVERLAND AV AT SANTA MONICA BL S/RDWAY	C00-2020-21	WR	FR	07-23-76	TOTAL	10693	8:30	747	5:00	801
					NORTH	5544	8:45	399	5:45	418
					SOUTH	5149	11:15	337	5:00	425
OVERLAND AV AT VENICE BL		WR	TU	01-06-76	TOTAL	15131 *	MANUAL COUNT			
					NORTH	6899	8:15	475	4:30	710
					SOUTH	8232	8:00	681	4:30	707
OVERLAND AV N/O VENICE BL	C00-1016-11	WR	TU	05-18-76	TOTAL	16708	8:00	1164	5:30	1402
					NORTH	8224	9:45	586	5:30	727
					SOUTH	8484	7:45	624	5:00	685
OVERLAND AV AT WOODBINE ST		WR	FR	04-02-76	TOTAL	17050 *	MANUAL COUNT			
					NORTH	8405	8:00	649	5:00	724
					SOUTH	8645	7:30	543	4:45	837
OWENSMOUTH AV N/O MARILLA ST	A00-2020-11	WV	WE	11-03-76	TOTAL	4403	7:30	435	4:30	555
					NORTH	2298	11:15	133	4:30	377
					SOUTH	2105	7:30	273	4:15	190
OXFORD AV -CENTRAL- AT BEVERLY BL		HW	WE	11-24-76	TOTAL	5071 *	MANUAL COUNT			
					NORTH	2820	7:15	147	4:30	383
					SOUTH	2251	7:30	224	4:45	169
OXFORD AV -JOG NR VENICE BLVD- AT WASHINGTON BL		SR	TU	06-15-76	TOTAL	1113 *	MANUAL COUNT			
					NORTH	780	8:00	36	4:45	111
					SOUTH	333	7:30	22	4:45	40
OXFORD AV -CENTRAL- AT 1ST ST		HW	FR	07-09-76	TOTAL	4765 *	MANUAL COUNT			
					NORTH	2354	8:15	112	4:45	324
					SOUTH	2411	7:45	207	3:45	208
OXFORD AV -CENTRAL- AT 2ND ST		HW	MO	12-06-76	TOTAL	5080 *	MANUAL COUNT			
					NORTH	2683	8:30	114	4:15	369
					SOUTH	2397	7:30	277	3:00	206

LOCATION	PHYS. DESCR	RG	DY	DATE	DIR.	VOLUME	AM PEAK	PM PEAK		
OXFORD AV -CENTRAL- AT 4TH ST	B00-1919-11	HW	TH	05-20-76	TOTAL	4831	11:15	325	4:45	675
					NORTH	2454	11:15	162	4:45	340
					SOUTH	2377	7:45	203	5:00	355
OXFORD AV -VENICE- AT WASHINGTON ST	A00-1819-11	SR	WE	06-23-76	TOTAL	1368	11:15	108	5:15	146
					NORTH	942	11:15	72	5:15	119
					SOUTH	426	11:15	36	6:00	36
OXNARD ST AT COLOWATER CANYON AV	C00-3838-33	EV	WE	04-21-76	TOTAL	19455	8:15	1358	4:30	1717
					EAST	10173	11:15	766	1:45	872
					WEST	9282	8:15	682	5:00	1030
OXNARD ST AT FAIR AV	200-1430-11	EV	MO	07-12-76	TOTAL	9334	11:15	520	4:30	887
					EAST	4755	7:00	305	4:30	438
					WEST	4579	7:15	290	4:15	452
OXNARD ST AT FAIR AV		EV	MO	07-22-76	TOTAL	8919	*	MANUAL COUNT		
					EAST	4342	7:15	266	5:00	431
					WEST	4577	7:15	309	4:45	458
OXNARD ST AT LAUREL CANYON BL	G04-3240-33	EV	WE	04-21-76	TOTAL	19993	7:45	1468	4:30	1906
					EAST	9494	7:30	903	2:00	653
					WEST	10499	7:45	598	4:45	1294
OXNARD ST E/D TOPANGA CANYON BL	D04-3040-24	WV	TH	08-12-76	TOTAL	9630	11:15	792	4:30	940
					EAST	4770	7:30	540	12:15	520
					WEST	4860	11:15	396	5:00	652
OXNARD ST AT WHITSETT AV	C00-3838-33	EV	WE	04-21-76	TOTAL	14704	7:45	1327	4:45	1545
					EAST	7846	7:30	777	2:00	630
					WEST	6858	8:00	571	4:45	1022
PACIFIC AV -SAN PEDRO- AT CHANNEL ST		SR	FR	04-23-76	TOTAL	16550	*	MANUAL COUNT		
					NORTH	8892	7:00	566	3:45	1123
					SOUTH	7658	7:00	461	4:15	833
PACIFIC AV -SAN PEDRO- AT 19TH ST -SAN PEDRO-	C00-2828-22	SR	FR	05-21-76	TOTAL	13143	11:15	862	4:15	1108
					NORTH	6742	11:15	444	4:00	527
					SOUTH	6401	11:15	418	4:15	601

LOCATION	PHYS. DESCR	RG	DTY	DATE	DIR.	VOLUME	AM PEAK	PM PEAK		
PACIFIC AV -SAN PEDRO- AT 19TH ST -SAN PEDRO-		SR	TU	07-27-76	TOTAL	10948	*	MANUAL COUNT		
					NORTH	5778	7:15	442	4:00	509
					SOUTH	5170	7:15	290	4:30	551
PACIFIC AV -SAN PEDRO- AT 39TH ST -SAN PEDRO-		SR	TH	12-30-76	TOTAL	3446	*	MANUAL COUNT		
					NORTH	1529	9:00	117	4:45	120
					SOUTH	1917	7:45	79	3:45	227
PACIFIC AV -VENICE- AT LIGHTHOUSE ST		SR	FR	11-12-76	TOTAL	3098	*	MANUAL COUNT		
					NORTH	991	7:45	87	4:00	84
					SOUTH	2107	8:15	102	4:15	247
PACIFIC AV -VENICE- AT VENICE BL -N/RDWAY-		SR	TH	03-11-76	TOTAL	13723	*	MANUAL COUNT		
					NORTH	6269	7:45	439	4:45	623
					SOUTH	7454	7:30	576	4:45	657
PACIFIC AV -VENICE- AT WASHINGTON ST		SR	TH	06-03-76	TOTAL	9448	*	MANUAL COUNT		
					NORTH	2890	8:00	298	3:45	185
					SOUTH	6558	7:30	502	4:30	617
PACIFIC COAST HWY AT BELLE PORTE AV	C00-4040-44	SR	MO	05-10-76	TOTAL	30653				
					EAST	15592	7:00	1482	2:45	1100
					WEST	15061	11:15	1019	4:45	1451
PACIFIC COAST HWY AT BELLE PORTE AV		SR	FR	07-16-76	TOTAL	27825	*	MANUAL COUNT		
					EAST	13721	11:00	768	2:30	1172
					WEST	14104	11:00	907	12:00	1157
PACIFIC COAST HWY AT SANFORD AV		SR	MO	01-19-76	TOTAL	26133	*	MANUAL COUNT		
					EAST	12934	7:15	946	4:30	1248
					WEST	13199	7:15	1077	4:15	1295
PACIFIC COAST HWY AT SANFORD AV	C00-4040-33	SR	TH	06-17-76	TOTAL	26629				
					EAST	14341	6:45	954	4:15	1306
					WEST	12288	7:15	801	4:30	1035
PACIFIC COAST HWY AT SUNSET BL		WR	TU	02-03-76	TOTAL	43631	*	MANUAL COUNT		
					EAST	24087	7:30	3482	3:15	1161
					WEST	19544	7:30	782	5:00	2680

LOCATION	PHYS. DESCR	RG	DY	DATE	DIR.	VOLUME	AM PEAK	PM PEAK		
PACIFIC COAST HWY AT TEMESCALA/CYN RD		WR	WE	02-04-76	TOTAL	47307 *	MANUAL COUNT			
					EAST	24961	7:15	3116	3:15	1168
					WEST	22346	8:00	847	4:45	2957
PACIFIC COAST HWY AT WATSON AV		SR	TU	02-10-76	TOTAL	26752 *	MANUAL COUNT			
					EAST	13585	7:00	1078	4:45	1283
					WEST	13167	7:15	1085	4:00	1222
PACKARD ST AT CURSON AV	A00-1818-11	CR	MO	09-13-76	TOTAL	697	7:00	112	4:30	83
					EAST	259	7:00	31	4:30	31
					WEST	438	7:00	81	4:30	52
PALMS BL W/O CENTINELA AV	B00-2828-11	WR	TU	07-27-76	TOTAL	9286	7:00	647	4:45	1053
					EAST	5091	7:00	492	5:00	389
					WEST	4195	11:15	274	4:45	678
PALMS BL AT JASMINE AV		WR	WE	03-17-76	TOTAL	17553 *	MANUAL COUNT			
					EAST	8720	7:45	953	4:45	669
					WEST	8833	7:30	532	5:00	1105
PALMS BL - JOG NR MILWOOD AT LINCOLN BL		SR	MO	06-07-76	TOTAL	1116 *	MANUAL COUNT			
					EAST	477	9:00	34	3:00	45
					WEST	639	7:30	38	3:30	69
PALMS BL AT MCLAUGHLIN AV		WR	WE	01-07-76	TOTAL	33433 *	MANUAL COUNT			
					EAST	18619	7:30	1702	4:45	1292
					WEST	14814	7:45	846	5:00	1710
PALMS BL W/O MCLAUGHLIN AV	B00-0040-02	WR	TH	06-24-76	TOTAL	8338	7:45	678	4:45	881
					NON-DIR COUNT					
PALMS BL W/O MCLAUGHLIN AV	B00-0040-02	WR	TU	07-27-76	TOTAL	8655	7:30	603	5:00	913
					NON-DIR COUNT					
PALMS BL W/O MCLAUGHLIN AV	B00-2000-10	WR	TU	07-27-76	TOTAL	5122	7:30	499	5:00	449
					ONE WAY STREET E/B					

LOCATION	PHYS. DESCR	RG	DY	DATE	DIR.	VOLUME	AM PEAK	PM PEAK		
PALMS BL AT MILITARY AV			WR TH	07-29-76	TOTAL	15948 *	MANUAL COUNT			
					EAST	7980	8:00	703	5:00	791
					WEST	7968	7:30	495	5:00	1066
PALMS BL W/O OVERLAND AV	C00-3228-32		WR WE	03-03-76	TOTAL	13364	8:15	1509	4:45	1479
					EAST	7451	8:30	1004	4:45	669
					WEST	5913	8:00	561	4:45	810
PALMS BL W/O OVERLAND AV	C00-3228-32		WR TH	03-04-76	TOTAL	15210	7:45	1441	5:00	1666
					EAST	7791	7:45	949	5:00	694
					WEST	7419	7:30	511	5:15	972
PALMS BL W/O OVERLAND AV	C00-3228-32		WR FR	03-05-76	TOTAL	16275	7:45	1456	5:30	1685
					EAST	8296	8:00	1046	5:30	670
					WEST	7979	7:30	494	5:30	1015
PALMS BL W/O OVERLAND AV	C00-3530-32		WR TU	04-06-76	TOTAL	16671	7:45	1689	5:15	1815
					EAST	8453	8:00	1174	4:45	720
					WEST	8218	7:45	524	5:15	1126
PALMS BL W/O OVERLAND AV	C00-3630-32		WR WE	06-02-76	TOTAL	16177	7:30	1593	5:00	1707
					EAST	8292	7:30	1093	5:00	662
					WEST	7885	7:30	500	5:15	1053
PALMS BL W/O OVERLAND AV	C00-3630-32		WR TH	06-03-76	TOTAL	16538	7:45	1552	5:15	1768
					EAST	8347	7:45	1020	4:30	688
					WEST	8191	7:45	532	5:15	1096
PALMS BL W/O SEPULVEDA BL	C00-3030-33		WR TH	01-29-76	TOTAL	14824	7:30	1122	4:45	1655
					EAST	7062	7:45	664	4:45	701
					WEST	7762	7:30	478	5:00	974
PALMS BL AT WASHINGTON BL	800-1710-11		SR WE	01-21-76	TOTAL	2258	11:15	135	4:45	210
					EAST	1014	11:15	58	4:45	90
					WEST	1244	9:15	83	4:45	120
PALOS VERDES DR -NORTH- W/O ANAHEIM ST	C00-5030-53		SR TH	05-13-76	TOTAL	25157	7:15	2631	5:30	2279
					EAST	13958	7:15	2185	6:15	727
					WEST	11199	11:15	513	5:30	1615

LOCATION	PHYS. DESCR	RG	DY	DATE	DIR.	VOLUME	AM PEAK	PM PEAK
PALMS VERDES DR -NORTH- AT WESTERN AV	G04-5050-54	SR	TU	05-11-76	TOTAL	28154	7:00 2199	5:00 2541
					EAST	17403	7:00 1830	3:00 1302
					WEST	10751	11:15 539	5:00 1291
PARK HILL DR AT 83RD ST	A00-1616-11	SR	TH	07-29-76	TOTAL	387	7:30 52	12:15 55
					NORTH	271	7:30 49	12:00 46
					SOUTH	116	11:15 7	4:45 15
PARK LANE CIRCLE NR ELVIDO DR S/O MULHOLLAND DR	A00-2020-11	WR	FR	02-20-76	TOTAL	453	8:00 45	5:00 50
					NORTH	263	8:00 39	5:00 30
					SOUTH	190	11:15 11	5:30 22
PARK LANE CIR-NR-PARK LANE PL S/O MULHOLLAND DR	A00-2020-11	WR	FR	02-20-76	TOTAL	321	8:30 64	4:15 53
					NORTH	195	8:30 56	4:15 23
					SOUTH	126	9:00 23	4:00 33
PARKVIEW ST-JDG NR RDSEMONT- AT BEVERLY BL		HW	MO	09-13-76	TOTAL	1207	* MANUAL COUNT	
					NORTH	801	9:00 42	5:00 111
					SOUTH	406	7:00 46	4:45 33
PARK VIEW ST N/O 3RD ST	A00-3400-20	HW	MO	05-10-76	TOTAL	1706	7:30 131	4:30 206
					NON-DIR COUNT			
PARTHENIA ST AT CEDROS AV	G20-4040-33	EV	FR	04-02-76	TOTAL	19533	7:15 1332	5:00 1995
					EAST	9475	7:15 950	4:15 767
					WEST	10058	11:15 554	5:00 1304
PARTHENIA ST AT COLUMBUS AV		EV	MO	12-06-76	TOTAL	20938	* MANUAL COUNT	
					EAST	11590	7:30 1047	5:00 1045
					WEST	9348	7:15 713	5:00 1207
PARTHENIA ST AT COSTELLO AV	B00-1818-11	EV	TH	03-25-76	TOTAL	3232	7:30 208	4:00 301
					EAST	1596	7:00 148	3:45 134
					WEST	1636	11:15 90	5:15 183
PARTHENIA ST AT GLORIA AV -JDG NR HASKELL AV		WV	MO	06-14-76	TOTAL	20942	* MANUAL COUNT	
					EAST	10624	7:15 933	4:15 942
					WEST	10318	7:00 752	5:00 1157

LOCATION	PHYS. DESCR	RG DY	DATE	DIR.	VOLUME	AM PEAK	PM PEAK		
PARTHENIA ST AT HAZELTINE AV	B00-1818-11	EV TH	03-25-76	TOTAL	3481	7:30	237	4:30	352
				EAST	1861	7:15	166	4:30	188
				WEST	1620	8:00	102	4:45	179
PARTHENIA ST AT KESTER AV	G21-4444-33	EV MO	04-05-76	TOTAL	19761	7:30	1621	4:45	2109
				EAST	9712	7:30	1058	4:15	783
				WEST	10049	7:00	598	4:45	1336
PARTHENIA ST W/O ORION AV	C00-4030-32	EV WE	09-22-76	TOTAL	22249	7:15	2482	4:45	2447
				EAST	10754	7:30	1397	4:00	989
				WEST	11495	7:00	1144	4:45	1499
PARTHENIA ST AT SEPULVEDA BL	C00-4035-33	EV TU	12-28-76	TOTAL	18372	7:30	1229	4:30	1801
				EAST	10246	7:15	882	4:30	887
				WEST	8126	11:15	461	4:45	932
PARTHENIA ST E/O TOPANGA CANYON BL	C00-3030-21	WV FR	08-06-76	TOTAL	5929	7:15	532	4:45	516
				EAST	3347	7:15	443	4:45	245
				WEST	2582	11:15	151	4:45	271
PARTHENIA ST AT WAKEFIELD AV	B00-1818-11	EV TH	03-25-76	TOTAL	3462	7:45	234	3:00	350
				EAST	1620	7:30	119	4:15	151
				WEST	1842	8:00	125	3:00	231
PARTHENIA ST AT WILLIS AV	G20-4040-33	EV FR	04-02-76	TOTAL	21147	7:15	1630	4:45	2203
				EAST	10489	7:30	1121	4:15	869
				WEST	10658	11:15	607	4:45	1369
PASEO NUEVO DR AT LA AMISTAD PL		WV MO	05-10-76	TOTAL	563	*	MANUAL COUNT		
				EAST	246	7:15	26	4:00	18
				WEST	317	8:30	32	4:45	31
PASEO NUEVO DR AT LA AMISTAD PL	A00-2020-11	WV MO	05-24-76	TOTAL	531	7:15	48	3:45	71
				EAST	241	8:00	25	3:45	39
				WEST	290	11:15	21	4:00	32
PATRICIA AV AT BUTTERFIELD RD		WR FR	04-30-76	TOTAL	2640	*	MANUAL COUNT		
				NORTH	1003	8:00	95	3:30	85
				SOUTH	1637	8:00	95	4:30	178

LOCATION	PHYS. DESCR	RG	DY	DATE	DIR.	VOLUME	AM PEAK	PM PEAK
PATTON AV AT 19TH ST -SAN PEDRO-		SR	FR	05-14-76	TOTAL	848 *	MANUAL COUNT	
					NORTH	458	7:15	40 2:00 45
					SOUTH	390	7:45	20 2:45 59
PATTON AV AT 19TH ST -SAN PEDRO-	B00-1717-11	SR	TU	05-18-76	TOTAL	1274	7:30	109 5:30 131
					NORTH	675	7:30	95 6:15 61
					SOUTH	599	11:00	41 4:45 91
PAULHAN AV AT AVENUE 46		CR	TU	09-21-76	TOTAL	302 *	MANUAL COUNT	
					EAST	183	8:15	16 3:45 24
					WEST	119	8:30	15 3:30 12
PAXTON ST AT BORDEN AV		EV	FR	05-28-76	TOTAL	4220 *	MANUAL COUNT	
					NORTH	2420	7:15	157 3:45 281
					SOUTH	1800	7:30	132 4:00 178
PENMAR AV N/O ZANJA ST	100-1210-11	SR	MO	05-17-76	TOTAL	1607	7:15	144 4:45 159
					NORTH	988	7:15	94 3:00 100
					SOUTH	619	7:45	54 5:15 67
PENNSYLVANIA AV E/O CUMMINGS ST	A00-2424-11	CR	TH	10-14-76	TOTAL	499	8:00	29 4:30 72
					EAST	251	8:15	18 4:30 39
					WEST	248	6:45	14 5:00 37
PEPPER AV AT ISABEL ST		HW	WE	03-10-76	TOTAL	725 *	MANUAL COUNT	
					EAST	366	8:00	35 4:00 31
					WEST	359	7:45	33 4:00 28
PERSHING DR AT MANITOBA ST		SR	TH	04-29-76	TOTAL	12635 *	MANUAL COUNT	
					NORTH	7057	7:30	505 3:00 796
					SOUTH	5578	7:00	687 2:30 413
PERSHING DR AT MANITOBA ST	C00-3535-33	SR	TH	04-29-76	TOTAL	12040	7:15	1041 4:45 1172
					NORTH	6024	7:30	466 4:30 738
					SOUTH	6016	7:00	658 5:00 483
PETITE AV AT LA MAIDA ST		WR	WE	10-13-76	TOTAL	4091 *	MANUAL COUNT	
					NORTH	1760	9:00	110 3:00 163
					SOUTH	2331	8:00	372 1:45 127

LOCATION	PHYS. DESCR	RG DY	DATE	DIR.	VOLUME	AM PEAK	PM PEAK		
PETIT AV AT LA MAIDA ST	B00-1818-11	WV TU	10-26-76	TOTAL	4050	8:15	506	4:30	484
				NORTH	2164	11:15	148	5:00	379
				SOUTH	1886	8:00	372	11:30	150
PETIT AV AT PLUMMER ST		WV TU	04-06-76	TOTAL	1332	*	MANUAL COUNT		
				NORTH	425	7:15	56	3:00	29
				SOUTH	907	7:00	112	2:15	50
PETIT AV AT PLUMMER ST	A00-1818-11	WV WE	04-14-76	TOTAL	1485	7:45	140	11:45	105
				NORTH	538	7:45	64	3:30	69
				SOUTH	947	8:15	85	11:45	64
PETIT AV AT PLUMMER ST	A00-1818-11	WV FR	04-23-76	TOTAL	1899	7:30	191	4:45	140
				NORTH	586	7:00	48	5:15	56
				SOUTH	1313	7:30	144	7:15	89
PETIT AV AT PLUMMER ST		WV MO	12-20-76	TOTAL	1048	*	MANUAL COUNT		
				NORTH	390	11:00	25	5:00	36
				SOUTH	658	10:15	51	6:00	58
PETIT AV AT PLUMMER ST	A00-1818-11	WV TU	12-21-76	TOTAL	1609	6:30	150	6:45	118
				NORTH	591	8:00	44	5:45	54
				SOUTH	1018	6:30	118	6:45	79
PHILIPRIMM ST W/O GEYSER CT	A00-1717-11	WV WE	12-08-76	TOTAL	2953	7:45	212	2:15	338
				EAST	1137	7:45	119	2:15	97
				WEST	1816	11:15	116	2:15	241
PICKFORD PL AT LACIENEGA BL		WR FR	07-16-76	TOTAL	360	*	MANUAL COUNT		
				EAST	274	8:15	30	3:45	22
				WEST	86	7:45	7	5:00	14
PICO BL AT ARLINGTON AV	C00-3030-22	CR TH	07-22-76	TOTAL	14093	11:15	818	5:15	1386
				EAST	7056	11:15	411	5:15	576
				WEST	7037	11:15	407	5:00	863
PICO BL W/O AVENUE OF THE STARS	404-4030-43	WR TH	01-15-76	TOTAL	39501	8:15	3528	5:00	3750
				EAST	19961	8:15	2494	4:45	1462
				WEST	19540	11:15	1192	5:15	2318

L O C A T I O N	PHYS. DESCR	RG	DAY	DATE	DIR.	VOLUME	AM PEAK	PM PEAK
PICO BL AT BEVERLY GLEN BL	C00-4030-43	WR	TU	11-30-76	TOTAL	31586	8:30 2295	5:00 2731
					EAST	14856	8:30 1457	3:45 1071
					WEST	16730	11:15 1058	5:15 1866
PICO BL AT BEVERLY GLEN BL		WR	TU	11-30-76	TOTAL	32763 *	MANUAL COUNT	
					EAST	17063	8:15 1940	4:15 1106
					WEST	15700	7:45 878	4:45 1720
PICO BL W/O BEVERWIL DR	300-4030-32	WR	TH	04-15-76	TOTAL	30837	11:15 2038	5:00 2858
					EAST	15222	11:15 978	5:00 1356
					WEST	15615	11:15 1060	5:15 1548
PICO BL W/O BEVERWIL DR	300-4032-32	WR	MO	07-19-76	TOTAL	27103	8:00 2355	12:15 2124
					EAST	12997	8:00 1310	4:45 1227
					WEST	14106	8:30 1095	12:00 1090
PICO BL AT BROADWAY-CENTRAL-		CR	TH	10-21-76	TOTAL	11382 *	MANUAL COUNT	
					EAST	5851	7:45 481	4:00 591
					WEST	5531	7:00 435	4:15 546
PICO BL E/O BUNDY DR	300-3045-34	WV	WE	04-14-76	TOTAL	21959	11:15 1526	4:45 1879
					EAST	11210	11:15 797	4:45 969
					WEST	10749	11:15 729	5:15 924
PICO BL E/O BUNDY DR	300-3532-32	WR	FR	07-16-76	TOTAL	25326	11:15 1872	4:30 2245
					EAST	12930	8:00 1049	4:45 1073
					WEST	12396	11:15 735	4:30 1193
PICO BL E/O BURLINGTON AV	C00-3332-22	CR	WE	07-21-76	TOTAL	17408	7:30 1387	4:00 1605
					EAST	6925	7:30 715	3:30 476
					WEST	10483	7:30 672	4:30 1182
PICO BL W/O CANFIELD AV	C00-4030-32	WR	TH	04-15-76	TOTAL	28785	8:00 2108	5:00 2567
					EAST	14645	8:15 1073	5:00 1275
					WEST	14140	8:00 1046	5:15 1295
PICO BL W/O CANFIELD AV	300-3932-32	WR	TU	07-20-76	TOTAL	27403	8:30 2056	4:45 2484
					EAST	13237	8:45 1073	4:45 1221
					WEST	14166	8:15 1008	5:00 1273

LOCATION	PHYS. DESCR	RG	DY	DATE	DIR.	VOLUME	AM PEAK	PM PEAK
PICO BL AT CONSTANCE ST		CR	MO	10-04-76	TOTAL	17972 *	MANUAL COUNT	
					EAST	7362	7:00	726
					WEST	10610	7:30	732
							3:00	502
							4:15	1097
PICO BL W/O COTNER AV	300-3025-44	WV	MO	02-02-76	TOTAL	27817	7:30	2199
					EAST	13960	7:15	1675
					WEST	13857	11:15	952
							4:15	2474
							3:00	1074
							4:45	1499
PICO BL W/O COTNER AV	410-3030-33	WR	MO	11-29-76	TOTAL	31079	7:45	2381
					EAST	14060	7:45	1564
					WEST	17019	6:15	1094
							4:30	2429
							4:30	989
							4:30	1440
PICO BL E/O CRENSHAW BL	C00-2834-23	CR	FR	07-23-76	TOTAL	18201	7:30	1142
					EAST	9045	7:30	647
					WEST	9156	11:15	553
							4:15	1764
							5:00	746
							4:15	1028
PICO BL AT FAIRFAX AV	300-4040-33	CR	WE	01-07-76	TOTAL	15173	7:45	1576
					EAST	10291	8:00	895
					WEST	4882	7:45	692
							12:00	1274
							4:45	884
							11:30	622
PICO BL W/O FAIRFAX AV	300-4535-32	WR	MO	04-12-76	TOTAL	21638	7:45	1623
					EAST	10584	7:45	888
					WEST	11054	11:15	752
							4:30	2207
							4:30	947
							4:30	1260
PICO BL W/O FAIRFAX AV	300-3930-32	CR	TU	07-20-76	TOTAL	24825	7:45	1735
					EAST	13580	7:30	1044
					WEST	11245	11:15	726
							4:45	2317
							4:30	1284
							5:15	1126
PICO BL W/O FIGUEROA ST	C00-4533-43	CR	TU	03-09-76	TOTAL	20691	7:30	1594
					EAST	10845	7:30	1148
					WEST	9846	11:15	661
							4:30	2014
							4:30	808
							4:30	1206
PICO BL W/O FIGUEROA ST	C00-4533-43	CR	WE	03-10-76	TOTAL	21047	7:15	1660
					EAST	11136	7:15	1225
					WEST	9911	11:15	585
							4:15	1938
							4:15	831
							4:45	1132
PICO BL W/O FIGUEROA ST	C00-4533-43	CR	TH	03-11-76	TOTAL	20434	7:15	1524
					EAST	10852	7:15	1090
					WEST	9582	11:15	576
							4:30	1960
							4:00	815
							4:30	1193

LOCATION	PHYS. DESCR	RG DY	DATE	DIR.	VOLUME	AM PEAK	PM PEAK
PICO BL W/O FIGUEROA ST	C00-4532-43	CR WE	04-07-76	TOTAL	17966	8:30 1167	6:15 1618
				EAST	9353	7:45 957	4:15 685
				WEST	8613	9:00 428	6:15 1187
PICO BL W/O FIGUEROA ST	C00-4232-43	CR WE	05-26-76	TOTAL	17611	7:00 1420	4:00 1781
				EAST	9961	7:00 1067	4:00 841
				WEST	7650	11:15 482	4:00 940
PICO BL W/O FIGUEROA ST	C00-4534-43	CR WE	07-21-76	TOTAL	17305	7:30 1491	4:15 1630
				EAST	9073	7:00 1043	3:45 720
				WEST	8232	11:15 537	4:15 962
PICO BL AT FIGUEROA ST		CR TU	10-19-76	TOTAL	18505	* MANUAL COUNT	
				EAST	10264	7:15 1052	4:00 768
				WEST	8241	7:30 386	4:15 988
PICO BL AT GATEWAY BL		WR FR	08-06-76	TOTAL	26688	* MANUAL COUNT	
				EAST	11604	7:45 936	4:30 961
				WEST	15084	9:00 715	5:00 1721
PICO BL AT GLENVILLE DR-JOG NR REXFORD RD	409-3232-22	WR MO	06-07-76	TOTAL	27103	8:00 2313	4:45 2530
				EAST	13676	8:00 1254	4:30 1240
				WEST	13427	7:45 1062	4:45 1316
PICO BL AT GRANERCY PL		CR MO	11-15-76	TOTAL	16047	* MANUAL COUNT	
				EAST	8436	7:30 896	3:45 670
				WEST	7611	7:30 416	4:45 963
PICO BL AT HOPE ST		CR MO	10-25-76	TOTAL	15415	* MANUAL COUNT	
				EAST	7999	7:30 796	4:00 572
				WEST	7416	7:15 414	4:00 853
PICO BL W/O LA BREA AV	300-4535-32	WR MO	04-12-76	TOTAL	22775	7:45 1546	5:00 2107
				EAST	12421	7:30 994	5:00 1015
				WEST	10354	11:15 645	5:00 1092
PICO BL W/O LA BREA AV	300-4032-32	CR TU	07-20-76	TOTAL	21566	7:30 1424	4:45 1911
				EAST	11584	7:00 845	4:45 917
				WEST	9982	11:15 626	4:45 994

LOCATION	PHYS. DESCR	RG DY	DATE	DIR.	VOLUME	AM PEAK	PM PEAK
PICO BL E/O LA CIENEGA BL	300-3045-34	WR TH	04-15-76	TOTAL	21160	8:00 1503	5:00 1877
				EAST	10478	8:00 812	5:00 887
				WEST	10682	11:15 709	5:00 990
PICO BL AT LA CIENEGA BL		WR TH	04-29-76	TOTAL	25116 *	MANUAL COUNT	
				EAST	14130	7:45 1189	4:45 1118
				WEST	10986	8:00 819	4:45 1054
PICO BL E/O LA CIENEGA BL	300-3240-23	WR TU	07-20-76	TOTAL	21511	11:15 1380	4:45 1935
				EAST	10598	8:00 833	4:30 895
				WEST	10913	11:15 735	5:00 1056
PICO BL E/O LOS ANGELES ST	800-2020-11	CR WE	05-19-76	TOTAL	7281	7:00 727	3:15 767
				EAST	3120	7:00 300	3:15 316
				WEST	4161	7:15 430	3:15 451
PICO BL AT LOS ANGELES ST		CR FR	10-22-76	TOTAL	8271 *	MANUAL COUNT	
				EAST	3933	7:00 363	4:00 333
				WEST	4338	9:00 270	4:15 498
PICO BL E/O MOTOR AV	300-3040-34	WR TH	04-15-76	TOTAL	31754	8:00 3172	4:00 2977
				EAST	19289	8:00 2284	12:30 1394
				WEST	12465	11:15 1204	4:00 1713
PICO BL E/O MOTOR AV	300-3342-34	WR MO	07-19-76	TOTAL	39738	8:15 3726	5:00 3864
				EAST	20410	8:15 2861	12:45 1333
				WEST	19328	11:15 1228	5:00 2628
PICO BL W/O NORMANDIE AV	C00-3028-22	CR TU	06-01-76	TOTAL	15458	7:30 1126	4:45 1451
				EAST	7965	7:30 763	5:00 587
				WEST	7493	11:15 452	4:45 872
PICO BL W/O NORMANDIE AV	C00-3028-22	CR WE	06-02-76	TOTAL	15366	7:30 1217	4:45 1407
				EAST	7980	7:30 801	3:45 635
				WEST	7386	10:45 447	4:45 875
PICO BL W/O NORMANDIE AV	C00-3028-22	CR TH	06-03-76	TOTAL	14930	7:30 1186	5:00 1401
				EAST	7891	7:30 808	4:30 559
				WEST	7039	11:00 428	5:00 845

L O C A T I O N	PHYS. DESCR	RG	DY	DATE	DIR.	VOLUME	AM PEAK	PM PEAK		
PICO BL E/O NORMANDIE AV	C00-3030-22	CR	WE	07-21-76	TOTAL	15167	7:30	1110	4:45	1422
					EAST	7866	7:30	750	5:30	535
					WEST	7301	11:15	466	4:30	899
PICO BL AT OLIVE ST -CENTRAL-		CR	WE	11-03-76	TOTAL	13599	*	MANUAL COUNT		
					EAST	6984	7:30	651	3:45	495
					WEST	6615	7:15	374	3:45	688
PICO BL E/O OVERLAND AV	300-3040-34	WR	TH	01-15-76	TOTAL	20398	8:15	2291	5:15	1565
					EAST	4419	8:15	1520	11:45	77
					WEST	15979	11:15	1012	5:30	1536
PICO BL AT OVERLAND AV		WR	FR	03-12-76	TOTAL	31482	*	MANUAL COUNT		
					EAST	14830	8:15	1511	4:45	1109
					WEST	16652	9:00	945	5:00	1970
PICO BL E/O OVERLAND AV	300-3040-34	WR	WE	04-14-76	TOTAL	22556	8:15	2115	5:15	1777
					EAST	5122	8:00	1370	11:30	234
					WEST	17434	11:15	1111	5:15	1732
PICO BL W/O OVERLAND AV	300-3930-43	WR	WE	06-02-76	TOTAL	30854	8:00	2326	4:45	2447
					EAST	15141	8:00	1555	4:15	1069
					WEST	16713	11:15	960	5:15	1472
PICO BL W/O OVERLAND AV	300-3930-43	WR	TH	06-03-76	TOTAL	31465	11:15	1991	5:00	2511
					EAST	15349	8:00	1401	4:15	1083
					WEST	16116	11:15	1018	5:30	1484
PICO BL AT OVERLAND AV		WR	WE	07-14-76	TOTAL	31618	*	MANUAL COUNT		
					EAST	15239	8:00	1470	4:00	1207
					WEST	16379	8:45	903	5:00	1838
PICO BL E/O OVERLAND AV	300-3239-34	WR	MO	07-19-76	TOTAL	32430	8:00	2447	5:00	2855
					EAST	15362	8:00	1743	4:15	1100
					WEST	17068	11:15	1116	5:00	1904
PICO BL AT OVERLAND AV	300-4040-44	WR	MO	07-26-76	TOTAL	24549	7:45	1935	5:00	2036
					EAST	15212	7:45	1475	2:45	1182
					WEST	9337	11:15	579	5:00	1057

LOCATION	PHYS. DESCR	RG DY	DATE	DIR.	VOLUME	AM PEAK	PM PEAK		
PICO BL AT PURDUE AV		WR WE	06-23-76	TOTAL	30028 *	MANUAL COUNT			
				EAST	16290	7:45	1651	4:45	1117
				WEST	13738	7:30	797	5:00	1565
PICO BL AT SAWTELLE BL	300-3838-33	WR WE	09-22-76	TOTAL	25550	7:45	2063	5:00	2040
				EAST	12122	8:00	1357	11:45	855
				WEST	13428	11:15	828	5:00	1430
PICO BL W/O SAWTELLE BL	300-3832-32	WR FR	09-24-76	TOTAL	25863	7:30	2114	4:45	1983
				EAST	12122	8:00	1357	11:45	855
				WEST	13741	11:15	903	4:45	1373
PICO BL W/O SAWTELLE BL	300-4030-43	WR FR	10-15-76	TOTAL	23429	8:00	2047	4:45	2048
				EAST	10748	8:00	1273	12:30	940
				WEST	12681	11:15	736	5:30	1399
PICO BL W/O SAWTELLE BL	300-4030-43	WR MO	10-18-76	TOTAL	24868	7:45	2020	4:45	2245
				EAST	12232	8:00	1288	4:15	920
				WEST	12636	11:15	733	5:15	1376
PICO BL W/O SAWTELLE BL	300-4030-43	WR TU	10-19-76	TOTAL	24734	8:00	2059	5:00	2129
				EAST	12270	8:00	1243	4:15	910
				WEST	12464	11:15	739	5:15	1325
PICO BL W/O SAWTELLE BL	300-4030-43	WR WE	10-20-76	TOTAL	24933	8:00	2124	5:00	2198
				EAST	11942	8:00	1298	2:30	858
				WEST	12991	8:00	826	5:30	1406
PICO BL W/O SAWTELLE BL	300-4030-43	WR TH	10-21-76	TOTAL	24641	8:00	1986	5:15	2147
				EAST	11966	8:00	1235	12:00	876
				WEST	12675	11:15	739	5:30	1396
PICO BL E/O SEPULVEDA BL	300-3040-34	WR TH	01-15-76	TOTAL	28045	8:15	2159	4:45	2412
				EAST	13487	8:15	1473	4:45	1005
				WEST	14558	11:15	861	5:00	1433
PICO BL AT SEPULVEDA BL		WR TU	03-02-76	TOTAL	28472 *	MANUAL COUNT			
				EAST	14685	8:00	1531	4:15	1001
				WEST	13787	7:45	772	5:00	1523

LOCATION	PHYS. DESCR	RG DY	DATE	DIR.	VOLUME	AM PEAK	PM PEAK
PICO BL AT SEPULVEDA BL	300-4040-44	WV TU	03-02-76	TOTAL	26642	8:15 2052	4:30 2320
				EAST	12951	8:00 1435	4:30 980
				WEST	13691	11:15 891	5:15 1429
PICO BL E/O SEPULVEDA BL	300-3040-34	WR WE	04-14-76	TOTAL	30775	8:00 2122	5:15 2641
				EAST	14683	8:00 1317	5:00 1126
				WEST	16092	11:15 957	5:15 1541
PICO BL E/O SEPULVEDA BL	300-3939-44	WR MO	07-19-76	TOTAL	29257	11:15 1861	5:00 2557
				EAST	15051	8:00 1582	4:30 1148
				WEST	14206	11:15 938	5:00 1477
PICO BL AT SEPULVEDA BL	300-4040-34	WR WE	09-22-76	TOTAL	30080	7:45 2181	5:00 2670
				EAST	13400	7:45 1304	4:45 980
				WEST	16680	11:15 976	5:00 1736
PICO BL E/O SEPULVEDA BL	300-3040-24	WR FR	09-24-76	TOTAL	32313	7:30 2286	5:00 2638
				EAST	15633	7:15 1536	12:45 1177
				WEST	16680	11:15 976	5:00 1736
PICO BL AT VALENCIA ST-JDG NR TOBERMAN ST		CR FR	06-04-76	TOTAL	17772	* MANUAL COUNT	
				EAST	6666	11:00 480	12:30 519
				WEST	11106	11:00 679	5:00 1253
PICO BL AT WEST BL-JDG NR MUIRFIELD RD-		CR WE	03-10-76	TOTAL	22334	* MANUAL COUNT	
				EAST	11153	7:30 998	4:15 930
				WEST	11181	8:00 674	4:45 1292
PICO BL E/O WESTERN AV	C00-3030-22	CR WE	07-21-76	TOTAL	14249	7:45 1033	4:30 1417
				EAST	7228	7:30 688	5:00 502
				WEST	7021	11:15 400	4:30 928
PICO BL E/O WESTERN AV	C00-3030-22	CR TU	12-07-76	TOTAL	16552	7:45 1309	4:30 1426
				EAST	7643	7:45 916	4:00 581
				WEST	6909	11:15 445	4:45 891
PICO BL AT WILTON PL		CR TU	11-09-76	TOTAL	17459	* MANUAL COUNT	
				EAST	9532	8:00 929	5:00 777
				WEST	7827	8:00 469	4:45 693

LOCATION	PHYS. DESCR	RG DY	DATE	DIR.	VOLUME	AM PEAK	PM PEAK
PIERCE ST AT ARLETA AV	A00-1818-11	EV FR	11-19-76	TOTAL	628	7:45	73 4:45 78
				EAST	284	7:30	40 12:45 26
				WEST	344	7:45	38 4:45 66
PILGRIMAGE BRIDGE E/O CAHUENGA BL -WEST-	800-1212-11	HW WE	02-18-76	TOTAL	3843	7:15	692 3:30 230
				EAST	3232	7:15	675 4:00 184
				WEST	611	11:15	43 2:15 58
PINAFORE ST AT GELBER PL		SR TU	02-24-76	TOTAL	2652	*	MANUAL COUNT
				EAST	1259	7:00	106 4:00 129
				WEST	1393	8:00	65 4:00 218
PLATT AV AT CANDLEWOOD WY	C00-3030-22	WV MD	04-26-76	TOTAL	3778	7:30	243 5:15 389
				NORTH	2031	11:15	108 5:15 230
				SOUTH	1747	7:00	125 8:00 193
PLATT AV AT HIGHLANDER RD	D04-4030-32	WV TU	05-18-76	TOTAL	14905	7:15	1209 5:00 1414
				NORTH	7951	7:15	650 6:00 847
				SOUTH	6954	7:15	559 4:45 773
PLATT AV S/O MARCH AV	C00-3030-22	WV TH	05-27-76	TOTAL	3689	8:00	301 3:00 608
				NORTH	1848	8:00	132 3:00 463
				SOUTH	1841	8:00	169 5:00 278
PLATT AV N/O SHERMAN WY	C00-3030-22	WV FR	05-21-76	TOTAL	6215	7:15	513 4:45 584
				NORTH	2964	11:15	142 5:15 330
				SOUTH	3251	7:15	352 4:45 264
PLATT AV W/O SHERMAN WY	D04-4030-32	WV MD	05-24-76	TOTAL	12972	7:30	1129 4:45 1235
				EAST	6360	7:30	654 3:00 539
				WEST	6612	7:30	475 4:45 782
PLATT AV S/O VANOWEN ST	C00-4030-32	WV TU	05-18-76	TOTAL	15877	7:15	1355 5:00 1448
				NORTH	7795	7:30	609 3:15 696
				SOUTH	8082	7:15	766 5:00 764
PLATT AV N/O VANOWEN ST	C00-3040-23	WV TU	05-18-76	TOTAL	16793	7:30	1291 7:00 1557
				NORTH	8265	7:45	803 3:00 706
				SOUTH	8528	7:30	498 7:00 999

LOCATION	PHYS. DESCR	RG	DY	DATE	DIR.	VOLUME	AM PEAK	PM PEAK		
PLUMMER ST AT CORBIN AV	C00-2018-21	WV	TH	04-15-76	TOTAL	14236	11:15	1081	4:00	1503
					EAST	9108	11:15	727	4:15	1115
					WEST	5128	7:15	426	5:15	471
PLUMMER ST AT CORBIN AV	C00-2018-21	WV	TH	12-09-76	TOTAL	16855	6:30	1366	4:00	1610
					EAST	10623	6:15	907	4:00	1137
					WEST	6232	7:00	584	4:45	562
PLUMMER ST W/O DE SOTO AV	C00-3025-31	WV	MO	11-29-76	TOTAL	2397	6:30	240	4:15	267
					EAST	924	11:15	110	3:45	117
					WEST	1473	6:30	187	4:15	158
PLUMMER ST AT GOTHIC AV	C00-3030-22	WV	MO	06-14-76	TOTAL	11851	6:45	964	5:00	1388
					EAST	5201	6:45	698	3:45	370
					WEST	6650	11:15	313	5:00	1080
PLUMMER ST AT LEMONA AV	C00-3838-33	EV	FR	01-09-76	TOTAL	11834	7:15	1215	4:30	1333
					EAST	5649	7:30	661	4:15	577
					WEST	6185	7:00	587	4:45	825
PLUMMER ST AT LOUISE AV -VALLET-	C00-4040-33	WV	MO	06-14-76	TOTAL	6285	7:00	593	4:45	745
					EAST	2570	7:00	422	4:30	182
					WEST	3715	7:15	173	4:45	567
PLUMMER ST AT LOUISE AV -VALLEY-		WV	TH	06-17-76	TOTAL	4053	*	MANUAL COUNT		
					NORTH	2072	8:00	263	12:00	118
					SOUTH	1981	8:00	142	12:00	165
PLUMMER ST AT LOUISE AV -VALLEY-	C00-4040-33	WV	FR	10-22-76	TOTAL	8019	7:30	932	4:45	810
					EAST	3416	7:15	411	2:15	267
					WEST	4603	7:30	527	5:00	580
PLUMMER ST AT LOUISE AV -VALLEY-		WV	WE	12-08-76	TOTAL	8913	*	MANUAL COUNT		
					EAST	3903	7:30	477	3:00	259
					WEST	5010	7:30	560	4:00	485
PLUMMER ST E/O MASON AV	C00-3040-23	WV	WE	11-03-76	TOTAL	14868	6:45	1666	4:30	1571
					EAST	7633	7:15	877	4:30	921
					WEST	7235	6:45	908	4:30	650

LOCATION	PHYS. DESCR	RG DY	DATE	DIR.	VOLUME	AM PEAK	PM PEAK		
PLUMMER ST AT ODESSA AV		WV TU	07-13-76	TOTAL	12854 *	MANUAL COUNT			
				EAST	6594	7:00	934	5:00	368
				WEST	6260	7:15	324	4:30	912
PLUMMER ST W/O ORION AV	C00-4030-33	EV WE	09-01-76	TOTAL	12107	7:15	1138	4:45	1369
				EAST	5696	7:15	673	4:00	555
				WEST	6411	7:15	465	5:00	918
PLUMMER ST AT PETIT AV		WV TU	04-06-76	TOTAL	11857 *	MANUAL COUNT			
				EAST	6039	7:00	716	3:00	413
				WEST	5818	7:15	658	3:00	464
PLUMMER ST AT PETIT AV	C00-3030-22	WV WE	04-14-76	TOTAL	9780	7:30	792	4:45	1094
				EAST	4331	7:30	540	4:45	323
				WEST	5449	8:15	343	4:45	771
PLUMMER ST AT PETIT AV	C00-3030-22	WV FR	04-23-76	TOTAL	12985	8:00	1418	4:45	1328
				EAST	5642	7:15	737	2:45	469
				WEST	7343	8:00	836	4:45	914
PLUMMER ST AT PETIT AV		WV MO	12-20-76	TOTAL	11928 *	MANUAL COUNT			
				EAST	4455	11:00	293	4:30	436
				WEST	7473	11:00	302	5:00	905
PLUMMER ST AT PETIT AV	C00-3030-22	WV TU	12-21-76	TOTAL	12000	7:15	1084	4:45	1303
				EAST	5393	7:00	643	4:30	419
				WEST	6607	7:30	458	4:45	890
PLUMMER ST E/O RESEDA BL	B00-2828-11	WV WE	01-28-76	TOTAL	5108	11:15	422	12:00	514
				EAST	2191	11:15	171	12:15	213
				WEST	2917	11:15	251	4:30	342
PLUMMER ST AT WINNETKA AV	C00-4040-33	WV TH	12-09-76	TOTAL	14737	7:15	1219	4:30	1480
				EAST	8328	7:30	773	4:30	977
				WEST	6409	11:15	419	2:30	649
POE AV -YALLEY- AT DEL NORENO DR		WV TU	01-20-76	TOTAL	541 *	MANUAL COUNT			
				NORTH	267	8:00	39	1:30	22
				SOUTH	274	7:45	20	3:00	32

LOCATION	PHYS. DESCR	RG	DY	DATE	DIR.	VOLUME	AM PEAK	PM PEAK		
POE AV -VALLEY- AT DEL MORENO DR	A00-1818-11	WV	WE	01-21-76	TOTAL	656	7:45	44	3:30	97
					EAST	427	11:15	14	3:30	78
					WEST	229	7:45	28	4:00	25
POE AV-JDG NR NATOMA AV AT WELLS DR		WV	WE	03-24-76	TOTAL	598	*	MANUAL COUNT		
					NORTH	467	7:30	63	2:15	35
					SOUTH	131	7:15	16	2:45	16
POINSETTIA PL AT HAWTHORN AV		HW	FR	04-16-76	TOTAL	1486	*	MANUAL COUNT		
					NORTH	925	9:00	45	4:45	122
					SOUTH	561	8:15	48	3:00	45
POINSETTIA PL AT WARING AV		WR	WE	11-17-76	TOTAL	2544	*	MANUAL COUNT		
					NORTH	1435	8:30	90	4:45	174
					SOUTH	1109	8:00	77	4:45	117
POLK ST AT BORDEN AV		EV	TH	06-10-76	TOTAL	5057	*	MANUAL COUNT		
					EAST	2310	8:15	201	4:30	237
					WEST	2747	8:15	391	5:00	214
POMELO DR N/O DARNOCH WY	B00-1818-11	WV	WE	04-28-76	TOTAL	1243		96	4:45	256
					NORTH	591	7:30	48	5:00	101
					SOUTH	652	8:00	51	4:30	173
POMELO DR S/O DARNOCH WY	B00-1818-11	WV	WE	04-28-76	TOTAL	907		72	6:00	179
					NORTH	502	8:15	49	6:15	135
					SOUTH	405	11:15	16	4:30	50
POMELO DR AT DEVERON RIDGE RD	A00-1818-11	WV	FR	05-21-76	TOTAL	1424		121	3:00	168
					NORTH	410	11:15	14	6:30	53
					SOUTH	1014	7:45	102	9:30	127
POMELO DR N/O HIGHLANDER RD	A00-1818-11	WV	MO	05-17-76	TOTAL	901		102	7:00	131
					NORTH	420	7:30	31	7:00	80
					SOUTH	481	6:45	86	7:00	51
POMELO DR W/O MARCH AV	B00-1818-11	WV	TH	05-20-76	TOTAL	1910		214	2:15	281
					EAST	1144	8:00	186	1:45	209
					WEST	766	10:45	38	5:15	99

LOCATION	PHYS. DESCR	RG	CY	DATE	DIR.	VOLUME	AM PEAK	PM PEAK		
PRAIRIE ST AT BALCOM AV		WV	WE	05-19-76	TOTAL	896 *	MANUAL COUNT			
					EAST	368	7:00	14	2:00	49
					WEST	528	7:30	65	2:15	50
PRAIRIE ST AT BALCOM AV	A00-1818-11	WV	WE	06-16-76	TOTAL	872	11:15	59	5:45	94
					EAST	372	8:00	22	5:45	48
					WEST	500	11:15	44	5:45	46
PRAIRIE ST AT GEYSER AV		WV	MO	12-06-76	TOTAL	1073 *	MANUAL COUNT			
					EAST	622	7:30	71	2:15	43
					WEST	451	7:15	32	2:30	43
PRAIRIE ST AT GEYSER AV	A00-1818-11	WV	FR	12-10-76	TOTAL	1395	7:45	124	4:30	175
					EAST	719	7:45	100	4:00	90
					WEST	676	11:15	43	5:00	107
PRESIDENT AV AT 238TH ST		SR	MO	02-09-76	TOTAL	817 *	MANUAL COUNT			
					NORTH	514	7:45	21	4:15	125
					SOUTH	303	7:15	38	3:15	22
PRESIDENT AV AT 238TH ST	A00-2020-11	SR	FR	02-20-76	TOTAL	1124	6:15	91	4:00	211
					NORTH	477	8:30	27	4:15	141
					SOUTH	647	6:15	83	2:45	134
PRESIDENT AV AT 242ND PL	A00-1412-11	SR	MO	01-19-76	TOTAL	1934	7:15	265	2:15	386
					NORTH	1594	7:15	247	1:45	271
					SOUTH	340	7:00	23	2:15	123
PRESIDENT AV AT 242ND PL		SR	MO	05-03-76	TOTAL	1578 *	MANUAL COUNT			
					NORTH	1447	7:45	194	2:00	126
					SOUTH	131	7:15	10	2:00	15
PROSPECT AV -HWOOD- AT RODNEY DR	100-1818-11	HW	TH	04-29-76	TOTAL	6385	11:15	413	4:30	585
					EAST	3269	11:15	194	4:45	347
					WEST	3116	8:15	219	6:30	251
PROSPECT AV -HWOOD- AT RODNEY DR		HW	MO	05-10-76	TOTAL	4974 *	MANUAL COUNT			
					EAST	2261	8:15	136	1:15	231
					WEST	2723	7:45	224	3:00	260

LOCATION	PHYS. DESCR	RG DY	DATE	DIR.	VOLUME	AM PEAK	PM PEAK
QUEDD DR AT KELVIN AV	B00-1818-11	WV MD	10-18-76	TOTAL	2050	7:15 168	2:15 288
				EAST	1490	7:15 148	2:15 177
				WEST	560	8:15 33	4:30 129
QUEDO DR AT KELVIN AV		WV FR	11-12-76	TOTAL	1508 *	MANUAL COUNT	
				EAST	1250	7:30 129	2:00 112
				WEST	258	7:45 27	1:00 24
QUEEN FLORENCE LN S/O QUEEN VICTORIA RD	A00-3200-10	WV TU	03-23-76	TOTAL	455	7:30 48	3:45 48
				NON-DIR COUNT			
QUEENS RD AT HAROLD WY		HW TH	03-11-76	TOTAL	1317 *	MANUAL COUNT	
				NORTH	641	9:00 48	4:45 92
				SOUTH	676	9:00 82	5:00 47
QUEENSBURY DR AT EARLMAR DR		WR TU	04-13-76	TOTAL	1714 *	MANUAL COUNT	
				NORTH	1167	8:15 105	5:00 107
				SOUTH	547	8:30 43	5:00 49
QUEENSLAND ST AT KELTON AV	A00-0807-11	WR TH	01-29-76	TOTAL	1029	8:15 96	6:00 126
				EAST	733	8:45 68	6:00 120
				WEST	296	8:00 46	7:00 58
QUEENSLAND ST AT MILITARY AV		WR FR	07-02-76	TOTAL	1350 *	MANUAL COUNT	
				EAST	754	8:30 41	5:00 80
				WEST	596	7:30 50	5:00 72
QUEEN VICTORIA RD E/O OAKDALE AV	G09-1414-11	WV WE	02-04-76	TOTAL	762	7:45 101	4:30 80
				EAST	386	7:45 36	5:15 38
				WEST	376	7:45 65	11:45 33
QUEEN VICTORIA RD E/O QUEEN FLORENCE LN	A00-3200-10	WV MD	03-22-76	TOTAL	257	7:30 19	2:45 37
				NON-DIR COUNT			
RABER ST AT AVENUE 56		CR TU	09-14-76	TOTAL	347 *	MANUAL COUNT	
				EAST	70	7:00 6	3:00 7
				WEST	277	8:00 29	4:30 18

LOCATION	PHYS. DESCR	RG DY	DATE	DIR.	VOLUME	AM PEAK	PM PEAK	
RADCLIFFE AV AT BOWDOIN ST-JOG NR CARTHAGE-		WR TH	07-01-76	TOTAL	2384 *	MANUAL COUNT		
				NORTH	862	7:15	102	5:00 57
				SOUTH	1522	7:30	117	5:00 158
RADFORD AV AT MAGNOLIA BL	A00-1718-11	EV TH	01-08-76	TOTAL	1003	7:45	108	1:30 92
				NORTH	260	7:45	27	2:30 30
				SOUTH	743	7:45	81	1:30 68
RAMIREZ ST AT VIGNES ST		CR WE	12-08-76	TOTAL	3188 *	MANUAL COUNT		
				EAST	159	9:00	6	3:15 25
				WEST	3029	8:00	177	4:00 333
RANCHITO AV AT CHASE ST		EV TU	03-30-76	TOTAL	920 *	MANUAL COUNT		
				NORTH	547	7:45	43	3:00 54
				SOUTH	373	7:00	25	4:00 43
RANCHITO AV AT LANARK ST-VALLEY-	A00-1818-11	EV WE	03-31-76	TOTAL	1153	7:45	106	5:15 102
				NORTH	635	7:15	58	5:15 67
				SOUTH	518	7:45	52	12:45 44
RANCHITO AV AT VALERIO ST		EV WE	11-10-76	TOTAL	1063 *	MANUAL COUNT		
				NORTH	601	7:00	43	5:00 73
				SOUTH	462	7:15	54	4:15 32
RANCHO ST AT BALBOA AV	B00-1414-11	WV MO	10-25-76	TOTAL	2810	8:00	261	5:30 262
				EAST	1312	8:00	192	3:15 106
				WEST	1498	11:15	79	5:15 179
RAYEN ST AT BURNET AV	100-1812-11	EV WE	12-22-76	TOTAL	2788	11:15	158	4:15 291
				EAST	1466	11:15	90	4:15 156
				WEST	1322	11:15	68	12:00 144
RAYEN ST AT CEDROS AV	A00-1515-11	EV MO	11-22-76	TOTAL	2618	7:00	175	3:30 278
				EAST	1287	7:00	109	4:00 121
				WEST	1331	11:15	63	3:30 161
RAYEN ST AT ETIWANDA AV		WV MO	12-06-76	TOTAL	4117 *	MANUAL COUNT		
				EAST	2162	7:15	166	4:45 223
				WEST	1955	7:30	196	4:45 182

L I D C A T I O N	PHYS. DESCR	RG	DAY	DATE	DIR.	VOLUME	AM PEAK	PM PEAK		
RAYEN ST AT ETIWANDA AV	800-2020-11	WV	FR	12-17-76	TOTAL	3936	7:30	258	4:30	420
					EAST	2145	11:15	139	4:00	251
					WEST	1791	7:30	159	4:30	182
RAYEN ST AT KESTER AV	A00-1515-11	EV	TU	11-23-76	TOTAL	2484	7:00	168	4:30	263
					EAST	1402	11:15	76	5:00	128
					WEST	1082	6:30	97	4:45	139
RAYEN ST AT NOBLE AV	200-1516-11	EV	TU	11-23-76	TOTAL	2907	7:30	220	4:30	285
					EAST	1324	7:45	90	4:30	145
					WEST	1583	7:15	144	6:15	159
RAYEN ST AT TOBIAS AV	A00-1818-11	EV	WE	01-07-76	TOTAL	2666	7:45	168	4:30	236
					EAST	1296	7:45	112	4:15	100
					WEST	1370	11:15	68	4:30	145
RAYEN ST AT TOBIAS AV	A00-1718-11	EV	WE	09-01-76	TOTAL	2800	11:15	198	5:00	262
					EAST	1390	11:15	122	12:00	134
					WEST	1410	11:15	76	5:00	145
RAYFORD DR AT 81ST ST		SR	TH	05-27-76	TOTAL	1571	*	MANUAL COUNT		
					NORTH	782	8:15	26	5:00	115
					SOUTH	789	8:00	84	3:00	59
RAYFORD DR AT 83RD ST	800-1818-11	SR	TH	07-29-76	TOTAL	1877	7:15	169	11:45	147
					NORTH	852	11:15	63	11:45	82
					SOUTH	1025	7:15	110	1:00	74
RAYMER ST AT SEPULVEDA BL		EV	TU	09-07-76	TOTAL	6681	*	MANUAL COUNT		
					EAST	1088	8:00	27	4:00	281
					WEST	5593	9:00	149	4:30	749
RAYMOND AV AT 76TH ST		CR	FR	02-20-76	TOTAL	925	*	MANUAL COUNT		
					NORTH	213	8:00	26	3:00	21
					SOUTH	712	8:15	101	1:15	57
RAYMOND AV AT 76TH ST	800-1621-11	CR	FR	12-17-76	TOTAL	1027	8:00	132	5:00	137
					NORTH	217	8:00	18	3:45	49
					SOUTH	810	8:00	114	4:45	126

LOCATION	PHYS. DESCR	RG DY	DATE	DIR. VOLUME	AM PEAK	PM PEAK				
READCREST DR AT LINDACREST DR		HW FR	04-30-76	TOTAL	182	*	MANUAL COUNT			
				EAST	63	9:00	11	3:45	5	
				WEST	119	8:15	13	3:00	9	
READCREST DR AT SCHUYLER RD		HW WE	10-06-76	TOTAL	297	*	MANUAL COUNT			
				EAST	218	7:30	11	4:45	35	
				WEST	79	8:45	10	3:00	5	
REDONDO BL S/O BANGOR ST	300-2000-10	CR MO	11-15-76	TOTAL	9663		7:45	998	5:15	990
				NORTH	4689	7:30	538	4:30	470	
				SOUTH	4974	7:45	492	5:15	573	
REDWOOD AV AT MAXELLA AV	A00-1817-11	WV TU	03-23-76	TOTAL	2017		11:15	123	4:30	214
				NORTH	783	7:45	85	5:00	81	
				SOUTH	1234	11:15	68	12:15	139	
REFORMA RD AT CALDERON RD		WV TU	07-20-76	TOTAL	739	*	MANUAL COUNT			
				EAST	361	7:15	15	4:45	48	
				WEST	378	7:15	39	3:00	34	
RESEDA BL AT ASUNCION ST	D04-3045-11	WV FR	06-11-76	TOTAL	5047		7:45	326	6:00	431
				NORTH	2805	11:15	138	5:30	327	
				SOUTH	2242	8:00	233	2:15	153	
RESEDA BL AT EDENBURG AV	D04-4030-32	WV FR	06-11-76	TOTAL	6220		8:00	422	5:30	508
				NORTH	3219	11:15	159	5:30	373	
				SOUTH	3001	8:00	302	2:30	203	
RESEDA BL AT LANARK ST--VALLEY--	C00-4545-33	WV FR	10-22-76	TOTAL	27890		11:15	1806	4:30	2188
				NORTH	13021	7:15	902	4:45	1055	
				SOUTH	14869	11:15	956	4:15	1148	
RESEDA BL AT LANARK ST--VALLEY--		WV WE	11-03-76	TOTAL	22609	*	MANUAL COUNT			
				NORTH	11369	7:30	788	4:15	1070	
				SOUTH	11240	8:15	727	4:45	1029	
RESEDA BL AT NORDHOFF ST	C00-4040-33	WV MO	12-27-76	TOTAL	30043		11:15	2332	1:45	2431
				NORTH	15502	11:15	1212	4:45	1341	
				SOUTH	14541	11:15	1120	1:15	1186	

LOCATION	PHYS. DESCR	RG DY	DATE	DIR.	VOLUME	AM PEAK	PM PEAK		
RESEDA BL N/O PARTHENIA ST	G04-3740-23	WV TH	01-22-76	TOTAL	33187	11:15	2165	4:30	2709
				NORTH	15226	11:15	993	5:00	1332
				SOUTH	17961	11:15	1172	4:30	1441
RESEDA BL AT RINALDI ST	C00-4545-33	WV TU	10-12-76	TOTAL	8024	7:30	693	5:00	684
				NORTH	4874	11:15	273	5:00	549
				SOUTH	3150	7:30	480	6:15	206
RESEDA BL AT SUPERIOR ST	C00-3040-23	WV WE	11-10-76	TOTAL	25356	11:15	1558	4:45	2048
				NORTH	13490	11:15	842	4:45	1272
				SOUTH	11866	7:45	875	3:15	920
RESEDA BL AT SUPERIOR ST		WV MO	11-22-76	TOTAL	23167	*	MANUAL COUNT		
				NORTH	11103	7:45	550	3:00	1133
				SOUTH	12064	7:45	903	3:00	1028
RESEDA BL AT VANOWEN ST	C00-4040-33	WV WE	01-28-76	TOTAL	27417	11:15	1745	3:30	2264
				NORTH	13789	11:15	897	3:15	1150
				SOUTH	13628	11:00	898	3:30	1166
RESEDA BL AT WYANDOTTE ST	C00-4545-33	WV TH	12-16-76	TOTAL	29369	11:15	1980	3:30	2150
				NORTH	14870	11:15	1019	4:00	1147
				SOUTH	14499	11:15	961	3:30	1034
RESEDA BL AT WYANDOTTE ST		WV TH	12-30-76	TOTAL	21041	*	MANUAL COUNT		
				NORTH	10452	9:00	634	4:15	1157
				SOUTH	10589	8:00	674	4:15	1031
RIMERTON RD E/O SAN DIEGO FWY	C00-2020-11	WR TH	02-19-76	TOTAL	9578	7:45	891	4:45	1035
				EAST	4949	8:30	303	4:45	849
				WEST	4629	7:30	651	2:45	326
RIMERTON RD AT SAN DIEGO FWY		WR TH	09-16-76	TOTAL	9371	*	MANUAL COUNT		
				EAST	4025	8:30	203	5:00	514
				WEST	5346	7:30	634	3:00	270
RIMERTON RD N/O SAN DIEGO FWY-N/B ON-	C00-2016-21	WR TH	09-16-76	TOTAL	12565	8:00	1174	5:30	1092
				NORTH	6669	8:00	446	5:45	687
				SOUTH	5896	7:30	743	5:15	445

L D C A T I O N	PHYS. DESCR	RG DY	DATE	OIR. VOLUME	AM PEAK	PM PEAK	
RINERTON RD E/O SEPULVEDA BL	C00-2020-12	WR TU	12-07-76	TOTAL	8185	8:00 1561	3:45 713
				EAST	2746	10:00 229	3:45 481
				WEST	5439	8:00 1429	2:30 252
RIMPAU BL AT FERMDALE ST	A00-1515-11	CR MO	10-18-76	TOTAL	908	11:15 53	4:00 109
				NORTH	454	7:30 29	4:30 56
				SOUTH	454	11:15 25	5:45 58
RIMPAU BL AT WESTHAVEN ST	A00-1515-11	CR MO	10-18-76	TOTAL	916	7:45 50	4:45 114
				NORTH	423	11:15 24	4:30 73
				SOUTH	493	7:45 31	3:30 51
RINALDI ST AT BALBOA BL		WV TH	09-16-76	TOTAL	19565 *	MANUAL COUNT	
				EAST	10927	7:00 1095	3:30 755
				WEST	8638	7:15 509	5:00 1137
RINALDI ST AT HASKELL AV	D10-3040-22	EV WE	11-17-76	TOTAL	24900	7:30 2419	4:45 2249
				EAST	12893	7:30 1860	3:00 805
				WEST	12007	7:30 559	5:00 1568
RINALDI ST AT INDIAN HILLS RD -PVT-	C00-4030-32	EV MO	08-30-76	TOTAL	18439	7:15 1526	4:30 1419
				EAST	9856	7:15 993	4:00 769
				WEST	8583	6:15 563	4:45 745
RINALDI ST AT INDIAN HILLS RD -PVT-	C00-4035-32	EV WE	09-22-76	TOTAL	20868	7:30 1791	5:30 1581
				EAST	11444	7:30 1197	5:45 952
				WEST	9424	11:15 586	4:45 782
RINALDI ST AT LAUREL CANYON BL	C00-4020-42	EV WE	09-22-76	TOTAL	15209	7:30 1282	3:00 1227
				EAST	11857	7:30 1025	3:00 971
				WEST	3352	7:30 257	5:45 340
RINALDI ST AT LOUISE AV -VALLEY-	C00-4545-33	WV TU	10-12-76	TOTAL	20391	7:30 1896	4:45 1829
				EAST	10179	7:30 1066	5:00 820
				WEST	10212	7:15 855	4:45 1022
RINALDI ST AT RESEDA BL	D04-4545-33	WV TU	10-12-76	TOTAL	14003	7:15 1352	5:00 1293
				EAST	6658	7:15 768	5:00 584
				WEST	7345	7:15 584	5:45 722

LOCATION	PHYS. DESCR	RG	DY	DATE	DIR.	VOLUME	AM PEAK	PM PEAK		
RINALDI ST E/O SAN DIEGO FWY	C00-4040-43	WV	WE	11-17-76	TOTAL	29726	7:15	2843	4:45	2586
					EAST	14628	7:15	1994	3:30	973
					WEST	15098	7:30	886	5:00	1704
RINALDI ST W/O SAN DIEGO FWY	G05-3030-32	WV	WE	11-17-76	TOTAL	26267	7:30	2599	4:45	2267
					EAST	13639	7:30	2004	3:00	865
					WEST	12628	11:15	567	5:00	1622
RINALDI ST AT SEPULVEDA BL	D06-4040-34	EV	TU	05-25-76	TOTAL	21243	7:00	2152	4:45	1568
					EAST	10426	7:00	1382	3:00	673
					WEST	10817	7:30	774	4:45	967
RINALDI ST E/O SEPULVEDA BL	C00-3040-23	EV	TU	08-31-76	TOTAL	19519	7:15	1579	5:00	1552
					EAST	9550	7:15	930	4:00	734
					WEST	9969	7:00	670	5:15	858
RINALDI ST AT TAMPA AV		WV	FR	02-13-76	TOTAL	5421	*	MANUAL COUNT		
					EAST	122	7:15	9	3:15	26
					WEST	5299	7:15	513	4:45	413
RINALDI ST AT TAMPA AV	C00-4030-32	WV	MO	02-23-76	TOTAL	4300	7:15	492	3:15	403
					EAST	202	11:00	21	3:00	43
					WEST	4098	7:15	477	4:00	364
RINALDI ST AT TAMPA AV	C00-4040-33	WV	MO	08-30-76	TOTAL	4886	7:15	503	4:15	403
					EAST	244	9:45	27	2:30	29
					WEST	4642	7:15	487	4:30	394
RINALDI ST AT WHITE OAK AV		WV	FR	10-15-76	TOTAL	21408	*	MANUAL COUNT		
					EAST	9752	7:15	878	5:00	784
					WEST	11656	7:15	859	4:30	1115
RINALDI ST AT WOODLEY AV	C00-4545-33	WV	TU	10-12-76	TOTAL	22195	7:30	1913	5:00	2174
					EAST	10538	7:30	1454	4:00	611
					WEST	11657	11:15	544	5:00	1591
RINALDI ST AT ZELZAH AV	C00-1212-11	WV	WE	10-13-76	TOTAL	16273	7:00	1658	5:30	1412
					EAST	7515	6:30	786	4:45	632
					WEST	8758	7:15	892	5:45	787

LOCATION	PHYS. DESCR	RG DY	DATE	DIR.	VOLUME	AM PEAK	PM PEAK
RIO ST AT 7TH ST	C00-1514-11	CR TU	07-27-76	TOTAL	1964	9:45 155	2:45 300
				NORTH	1449	9:45 114	2:45 235
				SOUTH	515	11:15 45	3:00 69
RIPPLE ST AT NEVELL ST		HW FR	09-03-76	TOTAL	1891 *	MANUAL COUNT	
				EAST	1250	7:00 90	3:00 127
				WEST	641	8:00 37	4:15 68
RIVERSIDE DR -CENTRAL- AT GOLDEN STATE FWY -S/B OFF-	408-3030-22	HW TH	03-18-76	TOTAL	10350	7:15 936	4:45 1211
				EAST	6901	7:15 770	4:45 503
				WEST	3449	11:15 176	4:45 708
RIVERSIDE DR -CENTRAL- AT GOLDEN STATE FWY -S/B OFF-		HW WE	03-24-76	TOTAL	9846 *	MANUAL COUNT	
				NORTH	2989	7:15 160	4:00 418
				SOUTH	6857	7:30 776	8:00 573
RIVERSIDE DR -CENTRAL- N/O LOS FELIZ BL	G12-3345-34	HW FR	08-20-76	TOTAL	3562	11:15 281	4:45 490
				NDRTH	2447	11:15 210	4:45 414
				SOUTH	1115	7:15 137	1:30 104
RIVERSIDE DR -CENTRAL- N/O LOS FELIZ BL	G12-3345-34	HW SA	08-21-76	TOTAL	5788	11:15 388	2:45 806
				NORTH	2453	10:00 267	2:30 413
				SOUTH	3333	11:15 200	4:00 500
RIVERSIDE DR -CENTRAL- N/O LOS FELIZ BL	G12-3345-34	HW SU	08-22-76	TOTAL	11327	10:15 617	2:45 1743
				NORTH	4370	10:15 338	2:30 723
				SOUTH	6957	11:15 333	4:00 1076
RIVERSIDE DR -CENTRAL- N/O LOS FELIZ BL	G12-3345-34	HW TU	08-24-76	TOTAL	4328	7:00 382	4:30 547
				NORTH	2853	11:15 222	4:45 501
				SOUTH	1475	7:00 315	1:30 108
RIVERSIDE DR -CENTRAL- N/O LOS FELIZ BL	G12-3345-34	HW WE	08-25-76	TOTAL	4298	11:15 331	4:30 601
				NORTH	3088	11:15 239	4:45 535
				SOUTH	1210	6:30 161	2:15 113
RIVERSIDE DR -CENTRAL- N/O LOS FELIZ BL	G12-3345-34	HW TH	08-26-76	TOTAL	4316	11:15 310	4:15 586
				NORTH	3153	11:15 208	4:15 521
				SOUTH	1163	6:15 143	1:45 107

LOCATION	PHYS. DESCR	RG DY	DATE	DIR.	VOLUME	AM PEAK	PM PEAK		
RIVERSIDE DR -CENTRAL- N/O LOS FELIZ BL	G12-3345-34	HW FR	08-27-76	TOTAL	3990	7:00	395	4:30	570
				NORTH	2589	11:00	190	4:30	512
				SOUTH	1401	7:00	280	1:45	113
RIVERSIDE DR -CENTRAL- N/O LOS FELIZ BL	G12-3345-34	HW SA	08-28-76	TOTAL	4287	11:15	362	5:30	500
				NORTH	2687	11:15	308	12:00	349
				SOUTH	1600	11:15	54	5:30	337
RIVERSIDE DR -CENTRAL- N/O LOS FELIZ BL	G12-3345-34	HW SU	08-29-76	TOTAL	5813	9:45	448	2:15	833
				NORTH	3568	9:45	304	2:15	631
				SOUTH	2245	10:30	172	7:00	409
RIVERSIDE DR -CENTRAL- N/O LOS FELIZ BL	G12-3345-34	HW MO	08-30-76	TOTAL	3413	10:30	387	4:15	536
				NORTH	2422	10:30	315	4:15	484
				SOUTH	991	7:00	145	2:15	98
RIVERSIDE DR -VALLEY- AT COLDWATER CANYON AV		EV TH	03-18-76	TOTAL	15180	*	MANUAL COUNT		
				EAST	7080	7:45	632	3:45	552
				WEST	8100	7:45	459	5:00	1122
RIVERSIDE DR -VALLEY- AT HAZELTINE AV	C00-4040-33	EV TH	08-19-76	TOTAL	9893	11:15	666	4:45	1058
				EAST	3881	11:15	291	4:15	371
				WEST	6012	11:15	375	5:15	738
RIVERSIDE DR -VALLEY- AT HAZELTINE AV	C00-4040-33	EV TU	11-16-76	TOTAL	12027	7:30	851	3:45	1277
				EAST	4817	7:30	426	3:45	553
				WEST	7210	7:30	425	5:15	910
RIVERSIDE DR -VALLEY- AT HAZELTINE AV		EV TH	11-18-76	TOTAL	12560	*	MANUAL COUNT		
				EAST	4291	11:00	248	4:45	367
				WEST	8269	11:00	384	5:00	889
RIVERSIDE DR -VALLEY- AT RANCHITO AV		EV TU	05-25-76	TOTAL	9159	*	MANUAL COUNT		
				EAST	4288	7:45	371	3:45	362
				WEST	4871	7:30	234	4:15	572
RIVERSIDE DR -VALLEY- AT RANCHITO AV	C00-4530-32	EV FR	09-17-76	TOTAL	14560	11:15	956	5:15	1562
				EAST	6582	11:15	444	4:30	608
				WEST	7978	11:15	512	5:15	982

LOCATION	PHYS. DESCR	RG DY	DATE	DIR.	VOLUME	AM PEAK	PM PEAK		
RIVERSIDE DR -VALLEY- AT RANCHITO AV	C00-4032-32	EV WE	11-17-76	TOTAL	14108	11:15	1319	5:00	1383
				EAST	6401	7:45	530	4:15	619
				WEST	7707	11:15	843	11:30	844
RIVERSIDE DR -VALLEY- AT SUNNYSLOPE AV	C00-4040-33	EV TU	08-17-76	TOTAL	14395	11:15	1060	5:15	1451
				EAST	7141	10:45	541	2:15	616
				WEST	7254	11:15	544	6:00	896
RIVERSIDE DR -VALLEY- AT TYRONE AV	300-4040-33	EV TH	08-19-76	TOTAL	8489	11:15	570	5:15	685
				EAST	3801	11:15	276	4:30	340
				WEST	4688	11:15	294	5:15	595
RIVERSIDE DR -VALLEY- E/O VAN NUYS BL	C00-3200-20	EV TH	11-18-76	TOTAL	9315	8:15	588	5:30	980
				EAST	4126	8:15	281	3:30	353
				WEST	5189	8:15	307	5:45	655
RIVERSIDE DR -VALLEY- AT WHITSETT AV	C00-3938-33	EV TU	10-26-76	TOTAL	15718	7:45	1050	5:00	1849
				EAST	7359	7:30	584	4:15	708
				WEST	8359	11:15	481	5:00	1207
RIVERSIDE DR -VALLEY- AT WHITSETT AV		EV WE	12-08-76	TOTAL	16903	*	MANUAL COUNT		
				EAST	8180	7:45	594	5:00	705
				WEST	8723	8:15	433	5:00	1112
RIVERSIDE DR -VALLEY- AT WOODMAN AV		EV MO	09-27-76	TOTAL	14132	*	MANUAL COUNT		
				EAST	7167	7:45	567	4:15	626
				WEST	6965	8:00	366	5:00	830
RIVERSIDE DR -VALLEY- AT WOODMAN AV	C00-4040-33	EV TU	11-16-76	TOTAL	14919	11:15	1095	5:00	1521
				EAST	7225	11:15	572	4:15	685
				WEST	7694	11:15	523	5:00	932
RIVERSIDE DR -VALLEY- AT WOODMAN AV	C00-4040-33	EV WE	11-17-76	TOTAL	16222	11:15	1494	5:00	1545
				EAST	7300	7:45	593	4:15	720
				WEST	8922	11:15	1000	11:30	988
RIVERSIDE DR -VALLEY- AT WOODMAN AV		EV TH	11-18-76	TOTAL	19802	*	MANUAL COUNT		
				EAST	7089	11:00	471	4:00	545
				WEST	12713	11:00	790	5:00	1201

LOCATION	PHYS. DESCR	RG DY	DATE	DIR.	VOLUME	AM PEAK	PM PEAK		
RIVERSIDE OR -VALLEY- AT WOODMAN AV			11-18-76	TOTAL	19802 *	MANUAL COUNT			
				EAST	7089	11:00	471	4:00	545
				WEST	12713	11:00	790	5:00	1201
RIVERTON AV AT SATICOY ST			01-23-76	TOTAL	707 *	MANUAL COUNT			
				NORTH	230	7:15	24	2:30	20
				SOUTH	477	7:30	62	2:00	43
RIVERTON AV AT SATICOY ST	A00-1818-11		02-06-76	TOTAL	2593	7:30	274	4:30	288
				NORTH	1697	7:30	211	5:00	172
				SOUTH	896	11:15	63	4:30	122
ROBERTSDN BL AT BURTON WY			04-08-76	TOTAL	18829 *	MANUAL COUNT			
				NORTH	9491	9:00	616	5:00	923
				SOUTH	9338	8:15	696	5:00	879
ROBERTSON BL AT CATTARAUGUS AV			03-08-76	TOTAL	29705 *	MANUAL COUNT			
				NORTH	15378	8:00	1246	3:00	1206
				SOUTH	14327	7:45	883	5:00	1472
ROBERTSON BL AT NATIONAL BL			01-27-76	TOTAL	24345 *	MANUAL COUNT			
				NORTH	7778	9:00	594	4:45	692
				SOUTH	16567	7:30	1047	5:00	1544
ROBERTSON BL N/D NATIONAL BL	C00-3040-23		03-05-76	TOTAL	28121	11:15	1684	5:00	2261
				NORTH	10166	8:15	775	5:00	819
				SOUTH	17955	11:15	1086	5:15	1456
ROBERTSON BL N/O NATIONAL BL	C00-3040-23		03-08-76	TOTAL	26120	8:00	1763	5:00	2220
				NORTH	9527	8:15	789	5:15	775
				SOUTH	16593	7:15	1098	5:00	1463
ROBERTSON BL N/O NATIONAL BL	C00-3040-23		03-09-76	TOTAL	26408	8:15	1750	5:00	2213
				NORTH	9723	8:15	779	5:30	765
				SOUTH	16685	7:15	1111	5:00	1467
ROBERTSON BL N/D NATIONAL BL	C00-3035-23		04-01-76	TOTAL	26092	11:00	1691	5:15	2062
				NORTH	10658	8:15	786	4:45	829
				SOUTH	15434	11:00	1016	5:15	1273

LOCATION	PHYS. DESCR	RG DY	DATE	DIR.	VOLUME	AM PEAK	PM PEAK
ROBERTSON BL S/O NATIONAL BL	G10-3828-32	CR TU	11-16-76	TOTAL	20159	9:30 1318	5:00 1681
				NORTH	8451	9:30 697	4:45 670
				SOUTH	11708	7:00 871	5:00 1018
ROBERTSON BL N/O VENICE BL	A00-3430-11	WR FR	03-05-76	TOTAL	16377	10:45 1049	4:45 1432
				NORTH	11787	10:30 763	4:45 1013
				SOUTH	4590	7:30 331	4:30 424
ROBERTSON BL N/O VENICE BL	A00-3430-11	WR MO	03-08-76	TOTAL	15469	8:00 1077	4:45 1371
				NORTH	11074	11:15 632	4:45 973
				SOUTH	4395	8:00 387	4:45 398
ROBERTSON BL N/O VENICE BL	A00-3430-11	WR TU	03-09-76	TOTAL	15948	8:00 1116	4:45 1339
				NORTH	11633	9:30 801	5:00 979
				SOUTH	4315	8:00 396	4:45 369
ROBERTSON BL N/O VENICE BL	A00-3235-22	WR WE	03-31-76	TOTAL	22479	11:15 1507	5:15 1859
				NORTH	11660	11:15 784	5:15 988
				SOUTH	10819	11:15 723	5:00 888
ROCHESTER AV AT ARMACOST AV		WR MO	01-26-76	TOTAL	981 *	MANUAL COUNT	
				NORTH	622	8:00 66	2:45 40
				SOUTH	359	7:45 45	1:15 35
ROCHESTER AV AT BEVERLY GLEN BL		WR MO	05-17-76	TOTAL	812 *	MANUAL COUNT	
				EAST	589	8:00 56	3:30 56
				WEST	223	7:45 18	4:30 20
ROCHESTER AV AT BUNDY DR		WR FR	12-03-76	TOTAL	1063 *	MANUAL COUNT	
				EAST	730	7:30 68	5:00 63
				WEST	333	8:00 22	3:00 28
RODEO RD AT CRENSHAW BL		CR WE	03-15-76	TOTAL	15204 *	MANUAL COUNT	
				EAST	6192	7:45 704	4:30 391
				WEST	9012	7:30 396	4:45 1241
RODEO RD AT LA CIENEGA BL	D04-4040-44	SR WE	12-22-76	TOTAL	28458	11:15 1704	4:45 2690
				EAST	15058	11:15 876	4:30 1581
				WEST	13400	11:15 828	4:45 1147

LOCATION	PHYS. DESCR	RG	BY	DATE	DIR.	VOLUME	AM PEAK	PM PEAK			
RODNEY DR S/D PROSPECT AV -HWOOD-	A00-0030-01	HW	TH	04-29-76	TOTAL	1131	11:15	92	1:45	123	
					NON-DIR COUNT						
RODNEY DR AT PROSPECT AV -HWOOD-		HW	MO	05-10-76	TOTAL	1132	*	MANUAL COUNT			
					NORTH	460	9:00	21	3:00	62	
					SOUTH	672	9:00	31	1:00	93	
RODNEY DR AT RUSSELL AV		HW	FR	02-27-76	TOTAL	962	*	MANUAL COUNT			
					NORTH	460	9:00	21	3:00	59	
					SOUTH	502	8:30	29	2:15	63	
ROMAINE ST AT NORMANDIE AV		HW	WE	04-21-76	TOTAL	1099	*	MANUAL COUNT			
					EAST	453	7:15	36	5:00	52	
					WEST	646	7:30	53	4:45	61	
ROMAINE ST AT VISTA ST		WR	TU	10-12-76	TOTAL	382	*	MANUAL COUNT			
					EAST	230	8:45	13	4:30	27	
					WEST	152	8:00	13	5:00	16	
RONDA DR AT CATALPA ST		CR	TU	02-17-76	TOTAL	285	*	MANUAL COUNT			
					NORTH	159	7:15	11	4:30	20	
					SOUTH	126	7:45	13	4:00	15	
ROSCOE BL AT HAZELTINE AV	C00-4040-44	EV	TU	02-10-76	TOTAL	35484		7:45	2847	4:30	3088
					EAST	17121		7:45	1442	4:15	1415
					WEST	18363		7:45	1405	4:45	1681
ROSCOE BL AT KESTER AV		EV	MO	03-15-76	TOTAL	41187	*	MANUAL COUNT			
					EAST	20322	7:30	1692	4:45	1700	
					WEST	20865	7:15	1153	5:00	2327	
ROSCOE BL AT LOUISE AV -VALLEY-		WV	FR	12-17-76	TOTAL	33966	*	MANUAL COUNT			
					EAST	16605	7:00	1536	4:45	1238	
					WEST	17361	7:30	984	4:45	1917	
ROSCOE BL E/O MARCH AV	B00-1820-11	WV	TH	05-27-76	TOTAL	4441		7:15	423	7:45	480
					EAST	2273	7:15	168	4:15	272	
					WEST	2168	7:00	268	7:45	219	

LOCATION	PHYS. DESCR	RG DY	DATE	DIR.	VOLUME	AM PEAK	PM PEAK		
ROSCOE BL AT NOBLE AV -JOG NR BLIMFIELD AV-	D11-3333-33	EV SA	07-24-76	TOTAL	39662	11:15	2771	11:45	2908
				EAST	19760	11:15	1355	11:45	1368
				WEST	19902	11:15	1416	12:15	1551
ROSCOE BL AT NOBLE AV -JOG NR BLIMFIELD AV-	D11-3333-33	EV SU	07-25-76	TOTAL	31499	11:15	2229	11:45	2364
				EAST	15762	11:15	972	6:15	1136
				WEST	15737	11:15	1257	11:30	1311
ROSCOE BL AT NOBLE AV -JOG NR BLIMFIELD AV-	D11-3333-33	EV MO	07-26-76	TOTAL	46166	7:15	3120	4:45	3814
				EAST	23296	7:30	1697	3:00	1687
				WEST	22870	7:15	1425	4:45	2152
ROSCOE BL AT NOBLE AV -JOG NR BLIMFIELD AV-	D11-3333-33	EV TU	07-27-76	TOTAL	46610	7:15	3131	4:30	3744
				EAST	23467	7:30	1749	4:30	1706
				WEST	23143	7:00	1469	5:00	2061
ROSCOE BL AT NOBLE AV -JOG NR BLIMFIELD AV-	D11-3333-33	EV WE	07-28-76	TOTAL	45361	7:15	3152	4:45	3723
				EAST	21465	7:30	1720	4:00	1674
				WEST	23896	7:15	1485	4:45	2119
ROSCOE BL AT NOBLE AV -JOG NR BLIMFIELD AV-	D11-3333-33	EV FR	08-06-76	TOTAL	46708	11:15	2708	4:30	3446
				EAST	21326	7:45	1319	4:30	1410
				WEST	25382	11:15	1480	4:15	2037
ROSCOE BL W/O ORION AV	C00-4040-44	EV WE	09-22-76	TOTAL	60355	7:30	4598	3:30	4516
				EAST	27375	7:30	2554	3:30	2001
				WEST	32980	7:15	2081	4:45	2607
ROSCOE BL AT OSO AV	C00-4545-33	WV TU	07-27-76	TOTAL	23058	7:15	1674	4:45	2116
				EAST	11469	7:15	895	4:30	1049
				WEST	11589	7:15	779	5:00	1104
ROSCOE BL AT OSO AV		WV FR	08-06-76	TOTAL	24596	*	MANUAL COUNT		
				EAST	12506	7:15	907	4:45	1232
				WEST	12090	7:15	747	4:45	1369
ROSCOE BL AT ST CLAIR AV		EV FR	06-04-76	TOTAL	27057	*	MANUAL COUNT		
				EAST	13916	7:15	1141	4:00	1190
				WEST	13141	7:15	1099	3:30	1060

LOCATION	PHYS. DESCR	RG	BY	DATE	DIR.	VOLUME	AM PEAK	PM PEAK
ROSCOE BL AT TOPANGA CANYON BL		WV	WE	03-03-76	TOTAL	19044 *	MANUAL COUNT	
					EAST	11261	7:15	1037 5:00 1087
					WEST	7783	7:30	557 4:45 803
ROSCOE BL E/O TOPANGA CANYON BL	C00-3040-23	WV	MO	08-09-76	TOTAL	19544	11:15	1294 4:45 1839
					EAST	9929	7:15	760 4:45 832
					WEST	9615	11:15	630 4:45 1007
ROSCOE BL AT WOODLAKE AV	C00-4545-33	WV	MO	07-26-76	TOTAL	5315	7:00	408 4:30 574
					EAST	2413	7:15	231 4:00 302
					WEST	2902	6:45	203 5:00 320
ROSCOE BL AT WOODLEY AV		WV	FR	09-17-76	TOTAL	37943 *	MANUAL COUNT	
					EAST	21204	7:15	2284 4:30 1422
					WEST	16739	7:30	1233 4:30 1538
ROSE AV AT HAMPTON DR		SR	TU	02-17-76	TOTAL	6795 *	MANUAL COUNT	
					EAST	3052	8:00	204 4:15 274
					WEST	3743	7:30	226 4:00 354
ROSE AV AT LINCOLN BL		SR	WE	07-28-76	TOTAL	9876 *	MANUAL COUNT	
					EAST	6213	7:30	412 5:00 569
					WEST	3663	7:30	267 4:45 374
ROSECRANS AV AT HARBOR FWY -N/B ON-		SR	WE	11-10-76	TOTAL	37433 *	MANUAL COUNT	
					EAST	19653	7:15	1746 3:30 1456
					WEST	17780	7:00	1148 4:30 1632
ROSELAND ST AT CLOVERDALE AV	100-1616-11	CR	FR	05-07-76	TOTAL	818	7:45	50 6:30 213
					EAST	329	7:45	27 6:45 164
					WEST	489	11:15	27 6:15 53
ROSEWOOD AV -HWOOD AT NORMANDIE AV		HW	TU	04-06-76	TOTAL	323 *	MANUAL COUNT	
					EAST	213	7:15	24 2:00 14
					WEST	110	8:00	97 3:00 87
ROSEWOOD AV -HWOOD AT ORLANDO AV		WR	MO	06-21-76	TOTAL	1832 *	MANUAL COUNT	
					EAST	968	8:15	54 5:00 137
					WEST	864	8:00	71 4:45 85

LOCATION	PHYS. DESCR	RG	DY	DATE	DIR.	VOLUME	AM PEAK	PM PEAK
ROSEWOOD AV -HWOOD- AT SWEETZER AV -JOG NR FLORES ST-		WR	TU	08-31-76	TOTAL	1141	*	MANUAL COUNT
					EAST	740	8:15	54 4:45 88
					WEST	401	7:45	24 4:45 52
ROSEWOOD AV -HWOOD W/O VERMONT AV	C00-3028-31	HW	FR	01-16-76	TOTAL	11586	7:30	932 3:30 876
					EAST	8914	8:15	698 3:30 690
					WEST	2672	7:30	241 5:00 233
ROSITA ST E/O ELLENITA AV	B00-2020-11	WV	FR	08-13-76	TOTAL	1415	10:15	92 5:45 141
					EAST	668	8:30	46 5:45 56
					WEST	747	10:15	47 5:30 89
ROSITA ST AT NOGALES DR	800-1818-11	WV	WE	12-15-76	TOTAL	3073	8:00	222 4:45 315
					EAST	1069	7:45	127 3:00 101
					WEST	2004	11:15	88 4:45 240
ROSITA ST W/O VIVIANA DR	B00-0020-02	WV	FR	08-13-76	TOTAL	1745	8:30	122 4:30 166
					NON-DIR COUNT			
ROSSMORE AV S/O BEVERLY BL	B00-1717-11	HW	FR	06-11-76	TOTAL	15406	8:00	1174 4:30 1637
					NORTH	8242	8:15	539 4:30 996
					SOUTH	7164	7:45	644 4:30 641
ROSSMORE AV N/O CLINTON ST	B00-1818-11	HW	FR	06-11-76	TOTAL	15837	8:15	1091 4:45 1600
					NORTH	8989	8:15	607 4:45 1003
					SOUTH	6848	8:15	484 4:45 597
ROSSMORE AV N/O WILSHIRE BL	C00-1818-21	HW	FR	06-11-76	TOTAL	13061	8:00	932 4:45 1177
					NORTH	8402	8:00	468 4:45 616
					SOUTH	6659	7:00	492 4:30 564
ROXFORD ST W/O SAN FERNANDO RD	C00-4428-32	EV	WE	01-07-76	TOTAL	9635	7:15	939 4:30 992
					EAST	4944	7:30	495 4:30 554
					WEST	4691	7:00	479 4:30 438
ROYER AV AT SHERMAN WY		WV	WE	03-17-76	TOTAL	530	*	MANUAL COUNT
					NORTH	368	8:00	58 1:15 33
					SOUTH	162	7:15	26 2:15 10

LOCATION	PHYS. DESCR	RG DY	DATE	DIR.	VOLUME	AM PEAK	PM PEAK		
ROYER AV AT SHERMAN WY	A00-2020-11	WV TU	03-23-76	TOTAL	846	8:00	191	2:00	94
				NORTH	533	8:00	163	2:00	59
				SOUTH	313	8:30	31	2:30	38
RUBY ST AT AVENUE 65		CR FR	02-20-76	TOTAL	145	*	MANUAL COUNT		
				EAST	103	8:00	7	4:45	15
				WEST	42	7:15	2	3:00	6
RUNNYMEDE ST AT OSO AV		WV MO	02-23-76	TOTAL	610	*	MANUAL COUNT		
				EAST	180	7:15	17	1:00	17
				WEST	430	7:15	45	2:30	43
RUNNYMEDE ST AT OSO AV	A00-1718-11	WV FR	03-19-76	TOTAL	882	7:45	52	3:00	78
				EAST	240	7:30	16	6:30	23
				WEST	642	7:45	38	3:00	60
RUSSELL AV AT RODNEY DR		HW FR	02-27-76	TOTAL	812	*	MANUAL COUNT		
				EAST	368	7:45	15	5:00	59
				WEST	444	9:00	21	5:00	61
ST ANDREWS PL-JOG NR WILTON- AT SUNSET BL	A00-1414-11	HW TU	12-14-76	TOTAL	2970	11:00	185	4:30	348
				NORTH	1692	11:15	120	4:45	200
				SOUTH	1278	6:45	106	4:00	163
ST ANDREWS PL AT VENICE BL	100-2020-11	CR TU	08-31-76	TOTAL	1872	7:00	111	5:15	171
				NORTH	825	11:15	48	4:15	72
				SOUTH	1047	9:30	64	5:15	101
ST ANDREWS PL AT VENICE BL		CR FR	10-01-76	TOTAL	22209	*	MANUAL COUNT		
				EAST	11996	7:30	1490	3:45	818
				WEST	10213	7:30	445	4:45	1280
ST ANDREWS PL AT WILSHIRE BL		HW TH	12-30-76	TOTAL	4158	*	MANUAL COUNT		
				NORTH	2227	7:15	112	4:30	271
				SOUTH	1931	7:30	168	4:30	165
ST ANDREWS PL AT 39TH PL	A00-1515-11	SR WE	03-10-76	TOTAL	585	10:30	38	1:30	79
				NORTH	328	10:45	22	9:30	45
				SOUTH	257	10:15	17	1:00	57

LOCATION	PHYS. DESCR	RG	DY	DATE	DIR.	VOLUME	AM PEAK	PM PEAK	
ST ANDREWS PL AT 39TH PL		SR	TH	04-15-76	TOTAL	598 *	MANUAL COUNT		
					NORTH	373	9:00	22	4:30 50
					SOUTH	225	9:00	11	4:15 36
ST ANDREWS PL AT 39TH PL	A00-1515-11	SR	FR	04-30-76	TOTAL	985	11:15	63	2:45 104
					NORTH	585	7:30	38	2:45 75
					SOUTH	400	11:15	28	9:45 60
ST ANDREWS PL AT 41ST PL	A00-1515-11	SR	TH	03-11-76	TOTAL	526	7:30	41	3:45 71
					NORTH	270	10:45	26	4:30 40
					SOUTH	256	7:30	28	4:00 35
ST ANDREWS PL AT 41ST PL		SR	FR	04-22-76	TOTAL	586 *	MANUAL COUNT		
					NORTH	312	9:00	21	4:15 48
					SOUTH	274	8:15	14	4:00 43
ST ANDREWS PL AT 78TH PL	A00-1818-11	SR	TU	07-06-76	TOTAL	605	7:00	57	12:00 94
					NORTH	332	6:45	37	4:30 33
					SOUTH	273	7:15	21	12:00 71
ST ANDREWS PL AT 78TH PL		SR	WE	07-21-76	TOTAL	399 *	MANUAL COUNT		
					NORTH	211	7:30	13	4:15 25
					SOUTH	188	8:45	9	5:00 31
ST ANDREWS PL AT 84TH PL		SR	TU	10-12-76	TOTAL	500 *	MANUAL COUNT		
					NORTH	263	7:30	21	3:30 38
					SOUTH	237	9:00	13	5:00 32
ST ANDREWS PL AT 106TH ST	A00-1919-11	SR	WE	02-25-76	TOTAL	644	7:00	33	5:30 130
					NORTH	375	6:45	26	2:30 98
					SOUTH	269	7:45	15	5:30 87
ST CLAIR AV AT ARCHWOOD ST	A00-1818-11	EV	FR	08-27-76	TOTAL	3002	10:00	255	4:45 387
					NORTH	2130	10:00	189	5:15 291
					SOUTH	872	11:15	67	4:45 102
ST JAMES PL N/O ADAMS BL	A00-1919-11	CR	TU	07-20-76	TOTAL	849	11:15	48	4:30 106
					NORTH	479	7:15	33	4:30 56
					SOUTH	370	11:15	21	5:00 50

LOCATION	PHYS. DESCR	RG DY	DATE	DIR.	VOLUME	AM PEAK	PM PEAK		
ST JAMES PK -E SIDE OF PARK- S/O 23RD ST	B00-1717-11	CR TU	07-20-76	TOTAL	901	7:30	73	4:30	114
				NORTH	575	7:30	43	4:30	86
				SOUTH	326	7:30	30	1:15	30
ST LOUIS ST AT 1ST ST		CR MO	04-05-76	TOTAL	1635 *		MANUAL COUNT		
				NORTH	813	9:00	47	3:45	105
				SOUTH	822	7:15	47	3:30	100
ST LOUIS ST AT 1ST ST	B00-2020-11	CR FR	04-30-76	TOTAL	2551	11:15	137	4:15	246
				NORTH	1272	11:15	75	4:30	155
				SOUTH	1279	11:15	62	3:00	118
SALE AV AT VICTORY BL		WV WE	02-18-76	TOTAL	594 *		MANUAL COUNT		
				NORTH	235	7:30	37	1:30	10
				SOUTH	359	7:30	49	1:00	20
SALE AV AT VICTORY BL	A00-1818-11	WV TH	02-26-76	TOTAL	1464	7:45	146	3:30	291
				NORTH	664	7:30	72	3:30	205
				SOUTH	800	7:45	80	2:15	145
SAN BERNARDINO FWY AT STATE ST		CR MO	07-26-76	TOTAL	12581 *		MANUAL COUNT		
				NORTH	7228	7:15	774	12:30	462
				SOUTH	5353	7:00	383	2:00	543
SAN BERNARDINO FWY -W/B OFF- E/O STATE ST	A00-0024-01	CR FR	07-09-76	TOTAL	2476	7:00	331	12:45	174
SAN DIEGO FWY S/O MONTANA AV	A00-2400-20	WR TU	09-14-76	TOTAL	3094	8:15	309	6:15	222
SAN DIEGO FWY N/B DN N/O COTNER AV	A00-2000-10	WR TU	09-21-76	TOTAL	9057	7:00	529	4:45	829
SAN DIEGO FWY N/B DN W/O COTNER AV	A00-0018-02	WR FR	09-24-76	TOTAL	8585	7:00	692	2:45	733

LOCATION	PHYS. DESCR	RG	DAY	DATE	DIR.	VOLUME	AM PEAK	PM PEAK	
SAN DIEGO FWY-N/B ON- W/O GREENLEAF ST	A00-2000-20	EV	MO	09-20-76	TOTAL	6718	7:45	4:45	968
SAN DIEGO FWY -N/B ON- N/O JEFFERSON BL	A00-1700-20	WR	FR	09-24-76	TOTAL	12156	11:15	11:45	1056
SAN DIEGO FWY -N/B ON- N/O MORAGA DR	A00-2000-20	WR	WE	09-15-76	TOTAL	6872	11:15	4:00	757
SAN DIEGO FWY-N/B ON- W/O RIMERTON RD	A00-2400-20	WR	TH	09-16-76	TOTAL	3706	8:30	5:30	729
STREET I/S NAME NOT ON FILE N/O STREET I/S NAME NOT ON FILE	A00-4000-20	WV	WE	03-03-76	TOTAL	11839	7:15	3:15	963
SAN DIEGO FWY -N/B ON- S/O SUNSET BL	A00-2000-10	WR	TU	09-14-76	TOTAL	7920	7:30	5:00	903
SAN DIEGO FWY -N/B ON- S/O VENTURA BL	A00-2000-10	EV	MO	09-20-76	TOTAL	5491	11:15	5:00	603
SAN DIEGO FWY NBO NR SEPULVEDA N/O WILSHIRE BL -COUNTY-	G15-1700-10	WR	MO	09-20-76	TOTAL	7730	11:15	2:30	628
SAN DIEGO FWY NBO NR SEPULVEDA S/O WILSHIRE BL -COUNTY-	G15-1700-10	WR	MO	09-20-76	TOTAL	5274	7:30	3:15	506
SAN DIEGO FWY-N/B OFF- S/O GREENLEAF ST	A00-2000-20	EV	MO	09-20-76	TOTAL	7416	7:45	2:15	519

LOCATION	PHYS. DESCR	RG	DAY	DATE	DIR.	VOLUME	AM PEAK	PM PEAK
SAN DIEGO FWY -N/B OFF- S/O MORAGA DR	A00-2000-20	WR	WE	09-15-76	TOTAL	1543	8:30 103	5:15 198
SAN DIEGO FWY -N/B OFF- S/O NATIONAL BL	A00-2600-20	WR	TH	09-23-76	TOTAL	6921	8:00 753	5:00 633
SAN DIEGO FWY -N/B OFF- W/O RIMERTON RD	A00-2400-20	WR	TH	09-16-76	TOTAL	3692	8:15 204	6:00 354
SAN DIEGO FWY -N/B OFF- S/O SANTA MONICA BL	A00-3500-30	WV	WE	03-03-76	TOTAL	14531	6:45 1030	12:00 999
SAN DIEGO FWY -N/B OFF- S/O SANTA MONICA BL	A00-3000-20	WR	TU	09-21-76	TOTAL	16832	7:00 1149	5:15 1147
SAN DIEGO FWY -N/B OFF- S/O SUNSET BL	A00-2000-20	WR	TU	09-14-76	TOTAL	6348	8:15 496	6:45 471
SAN DIEGO FWY -N/B OFF- N/O VICTORY BL	G04-3000-31	EV	TU	01-06-76	TOTAL	8112	8:15 581	4:15 780
SAN DIEGO FWY N/B OFF S/O WILSHIRE BL -COUNTY-	G15-1600-10	WR	MO	09-20-76	TOTAL	11604	7:45 1323	1:30 723
SAN DIEGO FWY N/B OFF N/O WILSHIRE BL -COUNTY-	G20-1700-10	WR	MO	09-20-76	TOTAL	7501	7:15 785	5:30 496
SAN DIEGO FWY -S/B OFF- E/O HASKELL AV	B00-2200-20	EV	TU	01-06-76	TOTAL	8488	7:45 951	3:15 590

LOCATION	PHYS. DESCR	RG	BY	DATE	DIR.	VOLUME	AM PEAK	PM PEAK		
SANDISON ST AT WATSON AV		SR	MO	10-18-76	TOTAL	237				
					EAST	136	8:00	8	4:15	23
					WEST	101	7:30	13	3:45	10
SAN FERNANDO RD AT FIGUEROA ST		CR	FR	04-16-76	TOTAL	6737				
					NORTH	2914	7:15	174	3:45	525
					SOUTH	3823	7:00	128	3:30	121
SAN FERNANDO RD S/O HURON ST	C00-2424-22	CR	TU	02-17-76	TOTAL	5943	7:45	894	3:30	477
					NORTH	2940	11:15	215	4:30	341
					SOUTH	3003	7:45	716	1:45	220
SAN FERNANDO RD AT OSBORNE ST		EV	FR	09-10-76	TOTAL	18093				
					NORTH	7820	7:15	385	4:00	863
					SOUTH	7273	7:30	772	4:15	584
SAN FERNANDO RD AT WHITE ST	B00-2018-11	WV	TH	10-14-76	TOTAL	9752	7:00	710	5:15	960
					EAST	4458	7:30	462	4:00	361
					WEST	5294	11:15	307	5:15	616
SAN FERNANDO MISSION BL AT BALBOA BL		WV	TU	10-05-76	TOTAL	13335				
					EAST	6986	7:15	727	5:00	530
					WEST	6349	7:15	285	5:00	887
SAN FERNANDO MISSION BL E/O ORION AV	C00-3030-22	EV	TU	08-31-76	TOTAL	18368	7:30	1296	5:00	1796
					EAST	9199	7:30	905	3:45	672
					WEST	9169	11:15	498	5:00	1130
SAN FERNANDO MISSION BL AT WHITE OAK AV		WV	WE	10-13-76	TOTAL	8339				
					EAST	4032	7:30	517	5:00	249
					WEST	4307	7:30	290	5:00	488
SAN FERNANDO MISSION BL AT ZELZAH AV		WV	TH	09-23-76	TOTAL	8817				
					EAST	4110	7:15	594	5:00	220
					WEST	4707	7:45	237	5:00	666
SANFORD AV AT COLON ST		SR	WE	09-22-76	TOTAL	1336				
					NORTH	888	7:30	66	2:45	87
					SOUTH	448	7:15	43	2:15	43

LOCATION	PHYS. DESCR	RG DY	DATE	DIR.	VOLUME	AM PEAK	PM PEAK		
SANFORD AV AT PACIFIC COAST HWY		SR MO	01-19-76	TOTAL	1296 *	MANUAL COUNT			
				NORTH	655	7:45	44	3:30	86
				SOUTH	641	9:00	50	4:15	64
SANFORD AV AT PACIFIC COAST HWY	A00-2020-11	SR TH	06-17-76	TOTAL	2172	11:15	154	4:15	189
				NORTH	972	11:15	59	3:30	102
				SOUTH	1200	11:00	99	4:15	116
SAN JOSE ST AT WOODLEY AV		WV WE	02-11-76	TOTAL	1289 *	MANUAL COUNT			
				EAST	601	7:15	89	1:30	36
				WEST	688	7:15	76	2:15	60
SAN JOSE ST AT WOODLEY AV	A00-1818-11	WV MO	02-23-76	TOTAL	2228	7:30	294	5:00	305
				EAST	1070	7:30	122	2:00	232
				WEST	1158	7:30	172	5:00	217
SAN JULIAN ST AT OLYMPIC BL		CR TU	01-13-76	TOTAL	1113 *	MANUAL COUNT			
				NORTH	380	9:00	48	4:00	39
				SOUTH	733	8:00	85	4:45	93
SAN JULIAN ST N/O 7TH ST	B00-1717-11	CR WE	10-13-76	TOTAL	1174	10:15	116	3:45	174
				NORTH	650	10:15	68	3:45	111
				SOUTH	524	10:00	51	4:15	74
SAN JULIAN ST S/O 8TH ST	B00-1919-11	CR TH	10-14-76	TOTAL	1641	10:00	146	4:15	213
				NORTH	1032	10:30	92	4:15	146
				SOUTH	609	9:45	63	4:15	67
SAN MIGUEL ST AT DE LA OSA ST		WV MO	03-29-76	TOTAL	371 *	MANUAL COUNT			
				EAST	89	8:00	11	3:00	7
				WEST	282	8:15	21	2:00	33
SAN PABLO ST AT ALCAZAR ST	B00-1810-11	CR WE	01-28-76	TOTAL	3265	7:15	384	4:00	444
				NORTH	1837	7:15	184	4:00	343
				SOUTH	1428	7:30	207	12:00	147
SAN PEDRO PL AT SLAUSON AV		CR FR	01-16-76	TOTAL	6818 *	MANUAL COUNT			
				NORTH	3449	7:00	487	3:45	271
				SOUTH	3369	8:00	126	4:15	555

LOCATION	PHYS. DESCR	RG	DTY	DATE	DIR.	VOLUME	AM PEAK	PM PEAK
SAN PEDRO ST--CENTRAL-- AT ADAMS BL	C00-2830-22	CR	MO	12-13-76	TOTAL	17769	6:45 1773	4:00 2039
					NORTH	8584	7:00 1091	4:00 898
					SOUTH	9185	6:15 717	4:00 1141
SAN PEDRO ST--CENTRAL AT FLORENCE AV		CR	TU	01-06-76	TOTAL	10153 *	MANUAL COUNT	
					NORTH	5477	7:45 630	3:00 429
					SOUTH	4676	7:30 227	4:00 580
SAN PEDRO ST--CENTRAL AT WASHINGTON BL	C00-3030-23	CR	WE	12-15-76	TOTAL	14583	7:15 1198	4:15 1616
					NORTH	4245	7:15 441	3:30 508
					SOUTH	10338	6:45 808	4:15 1228
SAN PEDRO ST--CENTRAL N/O 7TH ST	C00-3232-33	CR	TU	10-12-76	TOTAL	10923	7:15 1206	3:15 986
					NORTH	4633	7:15 557	2:45 370
					SOUTH	6290	7:00 649	4:00 712
SAN PEDRO ST--CENTRAL S/O 8TH ST	C00-3232-33	CR	WE	10-13-76	TOTAL	16508	7:00 1445	4:15 1746
					NORTH	8976	7:00 804	4:15 902
					SOUTH	7532	7:00 641	4:15 844
SAN PEDRO ST--CENTRAL AT 9TH ST	C00-2525-22	CR	MO	01-12-76	TOTAL	14863	7:30 1044	4:30 1702
					EAST	8385	11:15 585	4:30 1059
					WEST	6478	8:00 622	4:30 643
SAN PEDRO ST--CENTRAL-- S/O 15TH ST--JOG NR 16TH ST	C00-3030-33	CR	FR	11-05-76	TOTAL	22808	6:45 1897	3:45 2302
					NORTH	11136	6:45 1221	3:15 841
					SOUTH	11672	11:15 829	3:45 1469
SAN PEDRO ST--CENTRAL AT 52ND ST		CR	MO	04-19-76	TOTAL	6655 *	MANUAL COUNT	
					NORTH	3506	7:15 439	3:30 274
					SOUTH	3149	9:00 131	4:15 483
SAN PEDRO ST--CENTRAL AT 70TH ST	300-2020-22	CR	FR	12-17-76	TOTAL	7578	11:15 480	4:15 862
					NORTH	3585	7:00 392	4:00 341
					SOUTH	3993	11:15 247	4:45 561
SANTA ANA FWY S/B OFF-- N/O LOS ANGELES ST	B00-2000-20	CR	WE	09-15-76	TOTAL	5968	6:30 945	1:00 402
								ONE WAY STREET N/B

L O C A T I O N	PHYS. DESCR	RG DY	DATE	DIR. VOLUME	AM PEAK	PM PEAK
SANTA ANA FWY S/B OFF N/O TEMPLE ST	100-0024-02	CR WE	12-01-76	TOTAL 5413	7:30 692	6:45 586
SANTA BARBARA AV AT ARLINGTON AV		SR FR	03-26-76	TOTAL 32340 * EAST 17211 WEST 15129	MANUAL COUNT 7:30 1938 7:45 720	4:30 1190 4:30 1818
SANTA BARBARA AV AT BUCKINGHAM RD		SR MO	03-01-76	TOTAL 22097 * EAST 11327 WEST 10770	MANUAL COUNT 7:30 911 7:30 694	4:00 1069 4:30 1078
SANTA BARBARA AV AT CRENSHAW BL		SR FR	06-25-76	TOTAL 23283 * EAST 14410 WEST 8873	MANUAL COUNT 7:30 747 9:00 586	4:15 1533 4:45 1003
SANTA BARBARA AV W/O FIGUEROA ST	C00-4235-33	CR MO	03-08-76	TOTAL 28625 EAST 14165 WEST 14460	7:15 2146 7:00 1686 11:15 818	4:30 2590 4:30 968 4:45 1644
SANTA BARBARA AV W/O FIGUEROA ST	C00-4235-33	CR TU	03-09-76	TOTAL 28191 EAST 13712 WEST 14479	7:15 2344 7:15 1694 11:15 790	5:00 2473 4:30 899 5:00 1611
SANTA BARBARA AV W/O FIGUEROA ST	C00-4235-33	CR WE	03-10-76	TOTAL 28140 EAST 13664 WEST 14476	7:00 2193 7:00 1680 11:15 693	5:00 2380 2:30 890 5:00 1577
SANTA BARBARA AV W/O FIGUEROA ST	C00-4035-43	SR TU	04-06-76	TOTAL 28889 EAST 14447 WEST 14442	7:00 2056 7:00 1706 11:15 927	4:45 2446 1:45 882 4:45 1657
SANTA BARBARA AV AT FLOWER ST	D15-3642-34	CR SA	09-04-76	TOTAL 29731 EAST 14975 WEST 14756	11:15 1743 11:15 858 11:15 885	9:45 2247 9:45 1580 4:45 1356
SANTA BARBARA AV AT HARBOR FWY		CR FR	10-29-76	TOTAL 31870 * EAST 15792 WEST 16078	MANUAL COUNT 7:15 1640 7:30 986	4:15 1130 4:45 1855

LOCATION	PHYS. DESCR	RG	DAY	DATE	DIR.	VOLUME	AM PEAK	PM PEAK		
SANTA BARBARA AV W/O NORMANDIE AV	D04-4040-32	SR	TU	06-01-76	TOTAL	32617	7:30	2314	4:15	2931
					EAST	16127	7:30	1688	4:15	1141
					WEST	16490	11:15	923	4:45	1872
SANTA BARBARA AV W/O NORMANDIE AV	D04-4040-32	SR	WE	06-02-76	TOTAL	31802	7:30	2466	3:45	2781
					EAST	15726	7:15	1795	3:45	1107
					WEST	16076	11:15	924	4:30	1679
SANTA BARBARA AV W/O NORMANDIE AV	D04-4040-32	SR	TH	06-03-76	TOTAL	32597	7:30	2351	4:30	2695
					EAST	16073	7:30	1705	4:30	1005
					WEST	16524	11:15	932	4:30	1690
SANTA BARBARA AV AT RODEO RD		CR	TU	07-27-76	TOTAL	19556	*	MANUAL	COUNT	
					EAST	13486	8:00	773	4:00	1349
					WEST	6070	7:15	380	4:45	822
SANTA BARBARA AV E/O WESTERN AV	C00-4030-32	CR	WE	12-08-76	TOTAL	28231	7:15	2344	4:30	2509
					EAST	13837	7:15	1544	5:00	992
					WEST	14394	11:15	800	4:30	1590
SANTA CRUZ ST JOG NR 1ST ST AT GAFFEY ST	A00-1515-11	SR	TU	02-24-76	TOTAL	1881	10:45	126	4:15	202
					EAST	1386	10:15	95	4:15	162
					WEST	495	11:15	43	6:00	49
SANTA FE AV S/O 8TH ST	C00-2828-22	CR	MO	11-08-76	TOTAL	15813	6:15	1404	3:45	1448
					NORTH	7935	6:45	672	3:30	731
					SOUTH	7878	6:15	749	3:45	772
SANTA MONICA BL AT BARRINGTON AV	C00-4040-33	WR	FR	10-15-76	TOTAL	33643	11:15	2132	4:45	2664
					EAST	17525	8:00	1184	4:30	1319
					WEST	16118	11:15	1043	5:00	1393
SANTA MONICA BL AT BEVERLY GLEN EL		WR	WE	12-01-76	TOTAL	31343	*	MANUAL	COUNT	
					EAST	14924	8:00	1375	3:15	951
					WEST	16419	8:45	831	4:45	1633
SANTA MONICA BL AT BROCKTON AV		WR	MO	10-25-76	TOTAL	27449	*	MANUAL	COUNT	
					EAST	14922	8:00	1094	2:45	1184
					WEST	12527	8:15	764	1:00	1132

LOCATION	PHYS. DESCR	RG	BY	DATE	DIR.	VOLUME	AM PEAK	PM PEAK
SANTA MONICA BL AT BUNDY DR	C00-4042-33	WR	TH	10-14-76	TOTAL	24943	11:15 1728	4:15 2011
					EAST	11520	11:15 793	4:15 1016
					WEST	13423	11:15 935	4:45 1011
SANTA MONICA BL E/O BUTLER AV	C00-3040-33	WR	FR	10-15-76	TOTAL	37536	11:15 2351	4:30 2786
					EAST	19803	7:30 1488	4:15 1383
					WEST	17735	11:15 1095	4:45 1432
SANTA MONICA BL AT CENTINELA AV	C00-4040-33	WR	TH	10-14-76	TOTAL	26251	11:15 1710	4:45 1984
					EAST	13815	11:15 869	4:45 1052
					WEST	12436	11:15 841	3:45 937
SANTA MONICA BL AT CLUB VIEW DR	C00-3530-32	WR	FR	05-07-76	TOTAL	37005	11:15 2275	5:00 2881
					EAST	16549	9:00 1269	12:30 1070
					WEST	20456	11:15 1273	5:00 2083
SANTA MONICA BL AT CLUB VIEW DR		WR	WE	10-13-76	TOTAL	34424	* MANUAL COUNT	
					EAST	15357	8:00 1509	3:00 988
					WEST	19067	8:00 961	5:00 2277
SANTA MONICA BL AT CLUB VIEW DR	C00-3030-32	WR	WE	12-01-76	TOTAL	37831	8:30 2502	4:30 2931
					EAST	16533	8:30 1592	1:30 1404
					WEST	21298	11:15 1330	5:15 2089
SANTA MONICA BL AT CLUB VIEW DR		WR	TH	12-02-76	TOTAL	32436	* MANUAL COUNT	
					EAST	14562	8:00 1350	3:00 981
					WEST	17874	7:45 891	4:45 2043
SANTA MONICA BL E/O COTNER AV	D05-3025-33	MV	FR	01-30-76	TOTAL	58858	11:15 3392	4:15 4245
					EAST	23826	9:00 1969	1:15 1830
					WEST	35032	11:15 1702	4:15 2816
SANTA MONICA BL E/O COTNER AV	G10-3232-33	WR	TU	11-23-76	TOTAL	39683	10:30 3243	12:00 3231
					EAST	25415	8:00 2329	12:15 1597
					WEST	14268	11:15 1566	11:45 1595
SANTA MONICA BL AT MADISON AV	C00-3030-22	HW	TH	09-16-76	TOTAL	18176	7:30 1735	5:15 1342
					EAST	10047	7:15 619	4:45 923
					WEST	8129	7:30 1139	12:30 598

LOCATION	PHYS. DESCR	RG DY	DATE	DIR.	VOLUME	AM PEAK	PM PEAK		
SANTA MONICA BL AT MADISON AV		HW MD	09-27-76	TOTAL	16200 *	MANUAL COUNT			
				EAST	6786	7:45	562	2:15	575
				WEST	9414	7:30	1082	3:00	519
SANTA MONICA BL AT MANNING AV		WR TH	10-14-76	TOTAL	32729 *	MANUAL COUNT			
				EAST	17133	8:15	1593	5:00	1101
				WEST	15596	7:30	816	3:15	1750
SANTA MONICA BL W/O OVERLAND AV	D06-2026-22	WR FR	04-09-76	TOTAL	39546	8:15	2663	5:45	2642
				EAST	17373	8:15	1523	12:15	1114
				WEST	22173	11:15	1418	5:00	1696
SANTA MONICA BL W/O OVERLAND AV	D08-3130-22	WR WE	06-02-76	TOTAL	37637	8:00	2560	4:45	2533
				EAST	16432	8:00	1454	12:15	1077
				WEST	21205	11:15	1249	5:00	1618
SANTA MONICA BL W/O OVERLAND AV	D08-3130-22	WR TH	06-03-76	TOTAL	36542	11:15	2286	2:15	2458
				EAST	15097	8:15	1229	1:15	1020
				WEST	21445	11:15	1342	5:45	1612
SANTA MONICA BL AT OVERLAND AV		WR WE	07-14-76	TOTAL	33827 *	MANUAL COUNT			
				EAST	16219	8:15	1631	3:45	1025
				WEST	17608	8:00	967	4:45	1771
SANTA MONICA BL W/O OVERLAND AV	C08-3030-22	WR TH	07-15-76	TOTAL	39223	11:15	2598	1:00	2735
				EAST	17107	8:15	1497	1:00	1261
				WEST	22116	11:15	1426	5:00	1585
SANTA MONICA BL AT OVERLAND AV	D08-2038-23	WR FR	07-23-76	TOTAL	38714	7:45	2665	1:30	2683
				EAST	19034	7:45	1682	12:30	1233
				WEST	19680	11:15	1354	1:30	1554
SANTA MONICA BL AT OXFORD AV -CENTRAL-		HW TU	06-22-76	TOTAL	32382 *	MANUAL COUNT			
				EAST	15408	7:15	1009	4:00	1374
				WEST	16974	7:45	1295	4:45	1479
STREET I/S NAME NOT ON FILE AT STREET I/S NAME NOT ON FILE		WR WE	03-03-76	TOTAL	36927 *	MANUAL COUNT			
				EAST	21295	8:00	2174	3:45	1331
				WEST	15632	7:45	988	5:00	1583

LOCATION	PHYS. DESCR	RG DY	DATE	DIR.	VOLUME	AM PEAK	PM PEAK
SANTA MONICA BL AT SAN DIEGO FWY -N/B OFF-	C00-4030-43	WV WE	03-03-76	TOTAL	43008	8:00 3011	5:00 2964
				EAST	19272	8:15 1891	11:30 1339
				WEST	23736	11:15 1459	5:00 1798
SANTA MONICA BL W/O SAWTELLE BL	C00-4232-42	WR TU	09-21-76	TOTAL	38717	11:15 2329	12:00 2688
				EAST	20849	7:15 1752	2:45 1461
				WEST	17868	11:15 1174	12:00 1307
SANTA MONICA BL AT SAWTELLE BL	C00-4040-43	WR FR	10-15-76	TOTAL	37857	8:00 2505	4:45 2764
				EAST	20068	8:00 1495	2:30 1369
				WEST	17789	11:15 1063	5:00 1461
SANTA MONICA BL AT SEPULVEDA BL		WR TH	11-04-76	TOTAL	38205 *	MANUAL COUNT	
				EAST	18287	8:00 1630	4:00 1246
				WEST	19918	7:45 1410	4:45 1790
SANTA MONICA BL N/O SEPULVEDA BL	C00-3030-23	WR TH	11-18-76	TOTAL	21544	7:15 2124	5:00 2322
				NORTH	11354	7:15 1083	5:00 1232
				SOUTH	10190	7:30 1056	4:15 1126
SANTA MONICA BL W/O THAYER AV	C00-3030-32	WR MO	04-19-76	TOTAL	32326	8:00 2212	5:00 2334
				EAST	15495	8:00 1443	12:15 1087
				WEST	16831	11:15 1116	5:15 1450
SANTA MONICA BL W/O THAYER AV	C00-3932-32	WR FR	07-16-76	TOTAL	35063	7:45 2339	1:30 2345
				EAST	16853	7:45 1540	12:15 1121
				WEST	18210	11:15 1149	2:45 1344
SANTA MONICA BL AT VAN NESS AV		HW TH	02-05-76	TOTAL	24234 *	MANUAL COUNT	
				EAST	11460	8:00 828	4:45 1098
				WEST	12774	7:30 1107	4:30 1024
SANTA MONICA BL AT VERMONT AV	C00-3030-22	HW FR	01-30-76	TOTAL	17687	11:15 1033	4:45 1637
				EAST	9097	11:15 537	5:00 816
				WEST	8590	11:15 496	4:45 833
SANTA MONICA BL W/O VETERAN AV	C00-1414-11	WR FR	04-09-76	TOTAL	10165	8:00 864	3:30 751
				EAST	8162	8:00 813	1:15 599
				WEST	2003	11:15 103	5:15 245

LOCATION	PHYS. DESCR	RG DY	DATE	DIR. VOLUME	AM PEAK	PM PEAK
SANTA MONICA BL W/O VETERAN AV	C00-3026-32	WR FR	04-09-76	TOTAL	33916	11:15 2480 11:45 2549
				EAST	17099	8:15 1497 12:15 1186
				WEST	16817	11:15 1407 4:30 1521
SANTA MONICA BL AT VINE ST		HW FR	06-18-76	TOTAL	27992	* MANUAL COUNT
				EAST	13766	8:45 875 4:15 1230
				WEST	14226	7:30 1033 3:00 1117
SANTA MONICA BL W/O WARNALL AV	C00-3030-32	WR MO	04-19-76	TOTAL	31904	11:15 2134 4:45 2446
				EAST	14624	8:00 1431 1:00 1085
				WEST	17280	11:15 1114 5:00 1665
SANTA MONICA BL AT WARNALL AV	C00-3630-32	WR MO	05-10-76	TOTAL	32884	11:15 2143 5:00 2484
				EAST	15378	8:00 1405 12:45 1100
				WEST	17506	11:15 1119 5:00 1659
SANTA MONICA BL W/O WARNALL AV	C00-3830-33	WR FR	07-16-76	TOTAL	36014	11:15 2392 4:30 2591
				EAST	17700	8:45 1548 12:15 1181
				WEST	18314	11:15 1266 4:45 1656
SANTA MONICA BL AT WESTERN AV	C00-3233-33	HW WE	06-23-76	TOTAL	34521	10:30 1925 5:00 2281
				EAST	17047	8:00 934 4:15 1142
				WEST	17474	10:30 1031 5:00 1159
SANTA MONICA BL AT WESTERN AV		HW FR	07-09-76	TOTAL	26519	* MANUAL COUNT
				EAST	13235	7:30 958 4:45 1129
				WEST	13284	7:45 998 5:00 1090
SANTA MONICA BL E/O WESTERN AV	C00-3232-33	HW TH	12-02-76	TOTAL	35372	7:30 2113 4:00 2464
				EAST	18242	7:30 1125 5:00 1348
				WEST	17130	6:00 1053 4:00 1192
SANTA MONICA BL AT WESTWOOD BL		WR TU	03-02-76	TOTAL	29182	* MANUAL COUNT
				EAST	13061	8:15 1305 4:00 943
				WEST	16121	8:15 1048 4:30 1427
SANTA MONICA BL AT WESTWOOD BL	C00-3040-33	WV TU	03-02-76	TOTAL	33602	8:00 2515 2:30 2323
				EAST	14613	8:00 1410 1:00 975
				WEST	18989	11:15 1189 2:30 1376

LOCATION	PHYS. DESCR	RG	DAY	DATE	DIR.	VOLUME	AM PEAK	PM PEAK
SANTA MONICA BL AT WESTWOOD BL	C00-3038-33	WR	WE	12-01-76	TOTAL	29545	11:15 2330	11:30 2360
					EAST	16236	8:00 1322	11:30 1129
					WEST	13309	11:15 1186	2:00 1291
SANTA MONICA BL AT WESTWOOD BL		WR	TH	12-02-76	TOTAL	31921	* MANUAL COUNT	
					EAST	15667	7:45 1519	4:15 1120
					WEST	16254	7:45 1087	4:45 1428
SANTA MONICA BL N/RDWAY AT BEVERLY GLEN BL	C00-3038-33	WR	TH	12-02-76	TOTAL	33790	11:15 2175	4:30 2551
					EAST	14760	9:00 1367	1:00 1096
					WEST	19030	11:15 1148	5:00 1646
SANTA MONICA BL N/RDWAY W/O VETERAN AV	C00-3427-32	WR	TH	07-15-76	TOTAL	37915	8:15 2502	5:00 2554
					EAST	17002	8:15 1471	11:45 1117
					WEST	20913	10:30 1304	5:00 1622
SANTA MONICA BL S/RDWAY AT BEVERLY GLEN BL		WR	WE	12-01-76	TOTAL	15817	* MANUAL COUNT	
					EAST	9085	8:15 988	4:00 537
					WEST	6732	8:15 209	5:00 1001
SANTA MONICA BL S/RDWAY AT BEVERLY GLEN BL	C00-2130-23	WR	TH	12-02-76	TOTAL	17932	11:15 1212	5:45 1513
					EAST	9873	8:15 1028	11:45 704
					WEST	8059	11:15 511	5:45 1015
SANTA MONICA BL S/RDWAY W/O FOX HILLS DR	D04-2020-11	WR	MO	04-19-76	TOTAL	16581	8:15 1451	5:15 1603
					EAST	8782	8:15 1259	12:45 636
					WEST	7799	11:15 508	5:15 1187
SANTA MONICA BL S/RDWAY W/O FOX HILLS DR	C00-1917-11	WR	FR	07-16-76	TOTAL	17135	8:00 1394	5:15 1526
					EAST	8968	8:00 1214	11:30 621
					WEST	8167	11:15 533	5:15 1118
SANTA MONICA BL S/RDWAY AT HOLMBY AV		WR	TH	09-30-76	TOTAL	15845	* MANUAL COUNT	
					EAST	9703	8:15 965	4:30 599
					WEST	6142	8:30 238	5:00 810
SANTA MONICA BL S/RDWAY W/O OVERLAND AV	C00-1016-11	WR	FR	04-09-76	TOTAL	9401	8:15 980	12:45 858
					EAST	4780	8:15 792	12:45 548
					WEST	4621	11:15 256	5:00 572

L O C A T I O N	PHYS. DESCR	RG	DAY	DATE	DIR.	VOLUME	AM PEAK	PM PEAK		
SANTA MONICA BL S/RDWAY W/O OVERLAND AV	C00-1219-11	WR	WE	06-02-76	TOTAL	10849	8:30	807	5:15	974
					EAST	6399	8:15	638	1:00	439
					WEST	4450	11:15	293	5:15	605
SANTA MONICA BL S/RDWAY W/O OVERLAND AV	C00-1219-11	WR	TH	06-03-76	TOTAL	9778	9:00	743	4:30	809
					EAST	6001	9:00	561	11:30	429
					WEST	3777	9:30	205	5:00	428
SANTA MONICA BL S/RDWAY AT OVERLAND AV		WR	WE	07-14-76	TOTAL	14400	*	MANUAL COUNT		
					EAST	8563	8:30	815	4:45	583
					WEST	5837	8:45	291	5:00	718
SANTA MONICA BL S/RDWAY W/O OVERLAND AV	C00-1313-11	WR	TH	07-15-76	TOTAL	12636	8:15	961	4:45	1063
					EAST	8209	8:15	781	11:45	575
					WEST	4427	11:15	295	5:00	548
SANTA MONICA BL S/RDWAY AT OVERLAND AV	C00-1120-11	WR	FR	07-23-76	TOTAL	14985	11:15	1087	4:45	1194
					EAST	8507	8:15	800	1:45	608
					WEST	6478	11:15	468	5:00	722
SANTA MONICA BL S/RDWAY W/O THAYER AV	300-1214-11	WR	MO	04-19-76	TOTAL	15125	8:15	1181	5:00	1294
					EAST	8649	8:15	959	12:30	613
					WEST	6476	11:15	380	5:15	848
SANTA MONICA BL S/RDWAY W/O THAYER AV	300-1313-11	WR	TH	07-15-76	TOTAL	18424	7:45	1166	5:00	1330
					EAST	9542	7:30	938	11:30	675
					WEST	6882	11:15	460	5:15	827
SANTA MONICA BL S/RDWAY W/O VETERAN AV	C00-1315-11	WR	TH	07-15-76	TOTAL	10891	8:15	888	4:45	772
					EAST	8976	8:15	825	12:00	633
					WEST	1915	11:15	102	5:15	231
SANTA MONICA FWY AT ARLINGTON AV		CR	TH	10-14-76	TOTAL	10617	*	MANUAL COUNT		
					EAST	4171	8:00	301	4:30	427
					WEST	6446	7:45	304	4:45	698
SANTA MONICA FWY AT NORMANDIE AV		CR	FR	10-08-76	TOTAL	10181	*	MANUAL COUNT		
					EAST	4732	8:30	344	3:45	453
					WEST	5449	7:45	501	3:00	434

LOCATION	PHYS. DESCR	RG	DY	DATE	DIR.	VOLUME	AM PEAK	PM PEAK			
SANTA MONICA FWY AT VERMONT AV		CR	MO	11-01-76	TOTAL	11920	*	MANUAL COUNT			
					EAST	9075	8:15	837	3:45	678	
					WEST	2845	8:00	274	3:15	201	
SAN VICENTE BL -BEV HILLS- AT WILSHIRE BL		WR	MO	03-29-76	TOTAL	23205	*	MANUAL COUNT			
					NORTH	10936	8:15	919	5:00	1019	
					SOUTH	12269	8:00	1030	4:30	1025	
SAN VICENTE BL -BRENTWOOD- AT BARRINGTON AV		WR	TU	08-31-76	TOTAL	25471	*	MANUAL COUNT			
					EAST	14370	8:30	1383	4:15	960	
					WEST	11101	8:45	521	5:00	1398	
SAN VICENTE BL -BRENTWOOD- AT BRINGHAM AV		WR	TH	01-22-76	TOTAL	28918	*	MANUAL COUNT			
					EAST	15260	7:45	1656	3:00	938	
					WEST	13658	8:00	727	5:00	1549	
SARAH ST AT ALLOTT AV	A00-1818-11	EV	FR	08-06-76	TOTAL	458		8:15	53	6:00	36
					EAST	321	8:15	32	6:00	35	
					WEST	137	8:15	21	1:45	13	
SARAH ST AT GREENBUSH AV	A00-1818-11	EV	MO	08-09-76	TOTAL	502		11:00	64	11:30	59
					EAST	209	11:15	10	7:30	25	
					WEST	293	11:00	55	11:30	47	
SARAH ST AT SUNNYSLOPE AV	A00-1818-11	EV	FR	08-06-76	TOTAL	897		11:15	23	5:45	326
					EAST	431	11:15	10	5:45	143	
					WEST	466	11:15	13	6:00	184	
SARAH ST AT VARNA AV	A00-1818-11	EV	MO	08-09-76	TOTAL	497		11:15	23	4:15	57
					EAST	220	11:15	6	12:15	28	
					WEST	277	10:30	21	4:45	43	
SARAN DR AT MANCHESTER AV	A00-2018-11	SR	WE	06-23-76	TOTAL	1640		7:30	178	6:45	122
					NORTH	1147	7:30	147	6:45	80	
					SOUTH	493	7:30	31	4:00	59	
SARAN DR AT 83RD ST	A00-1818-11	SR	TH	09-23-76	TOTAL	667		7:15	38	5:00	121
					NORTH	443	11:15	25	5:00	89	
					SOUTH	224	7:15	18	5:30	36	

LOCATION	PHYS. DESCR	RG	DY	DATE	DIR.	VOLUME	AM PEAK	PM PEAK		
SATICOY ST AT BECK AV	300-3030-22	EV	FR	08-20-76	TOTAL	6527	7:30	401	4:15	638
					EAST	3276	11:15	194	4:15	322
					WEST	3251	7:30	222	4:15	316
SATICOY ST AT CAMELLIA AV	A00-3030-22	EV	FR	08-20-76	TOTAL	6781	11:15	378	4:15	652
					EAST	3339	11:15	191	4:30	317
					WEST	3442	7:15	214	4:15	335
SATICOY ST AT DE SOTO AV	300-4040-33	WV	MO	10-18-76	TOTAL	17796	7:45	1445	4:45	1728
					EAST	9594	7:15	855	4:30	914
					WEST	8202	7:45	670	5:00	822
SATICOY ST AT GLORIA AV		EV	FR	05-21-76	TOTAL	11317	*	MANUAL COUNT		
					EAST	5419	7:15	575	4:00	408
					WEST	5898	7:00	276	4:45	750
SATICOY ST E/O HASKELL AV	300-3035-23	EV	WE	09-22-76	TOTAL	19328	7:15	2073	3:45	2164
					EAST	7809	7:15	954	3:45	818
					WEST	11519	7:30	1136	4:00	1388
SATICOY ST AT RIVERTON AV		EV	FR	01-23-76	TOTAL	1625	*	MANUAL COUNT		
					EAST	1031	7:15	122	2:00	86
					WEST	594	7:30	52	1:15	57
SATICOY ST AT RIVERTON AV	C00-3428-32	EV	FR	02-06-76	TOTAL	1008	7:30	101	3:00	125
					EAST	293	8:00	37	3:00	50
					WEST	715	7:30	68	8:15	89
SATICOY ST AT TOPANGA CANYON BL		WV	TU	03-09-76	TOTAL	13671	*	MANUAL COUNT		
					EAST	7437	7:15	827	4:00	513
					WEST	6234	7:15	360	4:30	648
SATICOY ST E/O TOPANGA CANYON BL	C00-3540-34	WV	MO	08-09-76	TOTAL	14327	11:15	924	4:45	1367
					EAST	6934	7:30	613	4:45	555
					WEST	7393	11:15	533	4:15	830
SATICOY ST W/O VARNA AV	C00-4030-32	EV	WE	06-02-76	TOTAL	13811	7:30	1119	4:15	1339
					EAST	5879	7:15	660	3:30	595
					WEST	6932	11:15	437	4:30	800

LOCATION	PHYS. DESCR	RG DY	DATE	DIR.	VOLUME	AM PEAK	PM PEAK
SATICOY ST W/O WOODMAN AV	C00-2820-22	EV TU	02-10-76	TOTAL	3626	11:15	4:15
				EAST	1881	11:15	4:15
				WEST	1745	7:30	3:00
SAUGUS AV AT VALLEY VISTA BL	100-1414-11	EV FR	10-01-76	TOTAL	2700	7:45	5:00
				NORTH	681	7:00	5:15
				SOUTH	2019	7:45	5:00
SAWTELLE BL AT NATIONAL BL		WR TU	09-14-76	TOTAL	18353	* MANUAL COUNT	
				NORTH	7120	7:30	5:00
				SOUTH	11233	7:45	4:45
SAWTELLE BL AT OLYMPIC BL		WR WE	12-22-76	TOTAL	18912	* MANUAL COUNT	
				NORTH	11945	7:45	4:30
				SOUTH	6967	8:00	4:00
SAWTELLE BL AT PICO BL	C00-3030-33	WR WE	09-22-76	TOTAL	22867	7:45	4:30
				NORTH	9663	7:30	3:45
				SOUTH	13204	11:15	4:30
SAWTELLE BL N/O PICO BL	C00-2430-23	WR FR	09-24-76	TOTAL	22180	7:45	4:30
				NORTH	8976	7:45	4:30
				SOUTH	13204	11:15	4:30
SAWTELLE BL S/O PICO BL	C00-3028-32	WR TU	11-23-76	TOTAL	21409	7:30	4:30
				NORTH	9675	7:30	5:00
				SOUTH	11734	11:15	4:30
SAWTELLE BL N/O SANTA MONICA BL	B00-1717-11	WR TU	09-21-76	TOTAL	7326	7:45	4:00
				NORTH	3960	7:30	4:45
				SOUTH	3366	11:15	3:45
SAWTELLE BL S/O SANTA MONICA BL	B00-2020-11	WR TU	11-23-76	TOTAL	10635	7:45	4:15
				NORTH	5706	7:45	4:15
				SOUTH	4929	11:15	4:00
SAWTELLE BL N/O VENICE BL	C00-3232-22	WR TU	05-11-76	TOTAL	10398	7:15	5:00
				NORTH	5789	7:15	5:00
				SOUTH	4609	7:15	4:30

LOCATION	PHYS. DESCR	RG DY	DATE	DIR.	VOLUME	AM PEAK	PM PEAK		
SAWTELLE BL N/O VENICE BL	C00-3230-22	WR MO	09-27-76	TOTAL	10674	7:30	1298	5:00	1130
				NORTH	5663	7:30	689	5:00	632
				SOUTH	5011	7:30	609	4:30	504
SAWTELLE BL N/O VENICE BL	C00-2828-22	WR TU	11-23-76	TOTAL	13234	7:45	1393	5:00	1451
				NORTH	6212	7:45	730	5:00	675
				SOUTH	7022	7:15	734	4:45	782
SAYRE ST AT DROMFIELD AV	800-1818-11	EV FR	11-19-76	TOTAL	6204	11:15	388	5:00	663
				EAST	2666	11:15	170	5:00	307
				WEST	3538	11:15	218	2:15	376
SAYRE ST AT GLADSTONE AV	800-1818-11	EV TH	01-15-76	TOTAL	5328	11:15	333	2:15	501
				EAST	3060	11:15	204	4:15	312
				WEST	2268	7:30	191	2:15	211
SCARFF ST S/O 23RD ST	800-1414-11	CR TU	07-20-76	TOTAL	653	7:00	40	4:15	87
				NORTH	439	7:00	34	4:00	56
				SOUTH	214	8:00	21	5:00	33
SCENIC AV AT GOWER ST		HW WE	02-04-76	TOTAL	1148	*	MANUAL COUNT		
				EAST	197	8:15	24	2:00	19
				WEST	951	8:00	151	2:00	53
SCHOENBORN ST AT HAYVENHURST PL	A00-1818-11	WV TH	01-29-76	TOTAL	2436	6:30	384	3:30	258
				EAST	1278	11:15	154	3:45	199
				WEST	1158	6:30	340	12:30	82
SCHOENBORN ST AT TOPANGA CANYON BL		WV FR	06-25-76	TOTAL	1915	*	MANUAL COUNT		
				EAST	846	9:00	62	5:00	149
				WEST	1069	8:45	66	5:00	132
SCHODLCRAFT ST AT FARRALONE AV	A00-1818-11	WV MO	12-06-76	TOTAL	681	7:30	57	2:15	89
				EAST	243	7:00	24	2:15	35
				WEST	438	11:15	22	2:15	54
SCHUYLER RD S/O CARLA RIDGE DR	200-0040-02	HW MO	05-03-76	TOTAL	1077	9:30	84	6:15	106
				NON-DIR COUNT					

LOCATION	PHYS. DESCR	RG	DY	DATE	DIR.	VOLUME	AM PEAK	PM PEAK
SCHUYLER RD S/O CERROCREST DR	200-0040-02	HW	MO	05-03-76	TOTAL	1404	8:00 102	5:00 141
					NON-DIR COUNT			
SCHUYLER RD AT READCREST DR		HW	WE	10-06-76	TOTAL	960	* MANUAL COUNT	
					NORTH	460	9:00 24	5:00 72
					SOUTH	500	8:45 37	4:45 59
SEASIDE AV AT FERRY ST		SR	TH	01-22-76	TOTAL	12292	* MANUAL COUNT	
					EAST	5875	8:00 171	3:45 902
					WEST	6417	7:15 796	2:00 309
SEASIDE AV AT US NAVAL BASE--GATE 9--		SR	WE	01-07-76	TOTAL	24820	* MANUAL COUNT	
					EAST	11968	7:00 855	3:45 1140
					WEST	12852	7:00 1245	3:45 957
SELBY AV AT LA GRANGE AV		WR	WE	06-30-76	TOTAL	697	* MANUAL COUNT	
					NORTH	392	7:30 67	3:30 29
					SOUTH	305	7:15 25	5:00 27
SELMA AV E/O CAHUENGA BL	800-1818-11	HW	TU	08-03-76	TOTAL	6465	11:15 461	2:30 673
					EAST	2852	11:15 218	2:00 364
					WEST	3613	11:15 243	2:45 343
SELMA AV AT CHEROKEE AV		HW	FR	07-30-76	TOTAL	6292	* MANUAL COUNT	
					EAST	3475	9:00 207	4:30 389
					WEST	2817	9:00 139	4:30 318
SELMA AV W/O GOWER ST	800-2017-11	HW	WE	08-04-76	TOTAL	2699	11:15 223	12:30 286
					EAST	1504	11:15 116	12:45 152
					WEST	1195	11:15 107	12:30 141
SELMA AV AT HAYWORTH AV		HW	MO	05-03-76	TOTAL	650	* MANUAL COUNT	
					EAST	364	8:15 33	3:30 37
					WEST	286	8:15 13	4:15 44
SELMA AV W/O MCCADDEN PL-JDG NR LAS PALMS--	800-1718-11	HW	TU	08-05-76	TOTAL	7560	11:15 428	2:45 515
					EAST	3623	11:15 231	2:45 288
					WEST	3937	11:15 197	9:45 276

LOCATION	PHYS. DESCR	RG DY	DATE	DIR.	VOLUME	AM PEAK	PM PEAK
SEPULVEDA BL AT BURBANK BL		EV MO	09-20-76	TOTAL	28145 *		MANUAL COUNT
				NORTH	12022	7:30	836 5:00 1207
				SOUTH	16123	7:30	1446 5:00 1519
SEPULVEDA BL S/O CASHMERE ST	C00-2828-22	WR MO	11-22-76	TOTAL	12767	7:30	1436 5:15 1773
				NORTH	6959	7:45	436 4:30 1211
				SOUTH	5808	7:30	1028 5:30 650
SEPULVEDA BL S/O CENTINELA AV	G04-4030-33	SR TH	12-09-76	TOTAL	45856	7:30	3376 4:45 4106
				NORTH	20298	7:30	1666 4:45 1782
				SOUTH	25558	7:30	1710 4:45 2324
SEPULVEDA BL AT FIUME ST	G04-4030-32	WV TU	08-24-76	TOTAL	16194	7:00	1626 5:15 1775
				NORTH	7156	8:30	412 5:30 1041
				SOUTH	9038	7:00	1377 5:15 745
SEPULVEDA BL AT GREENLEAF ST	D04-3035-23	EV MO	09-20-76	TOTAL	19925	7:30	2130 5:15 1804
				NORTH	9959	8:15	736 5:15 1037
				SOUTH	9966	7:30	1479 5:00 771
SEPULVEDA BL N/O GREENLEAF ST	G04-3038-23	WV TU	12-07-76	TOTAL	20800	7:15	1903 4:30 1917
				NORTH	11327	8:15	810 5:15 1112
				SOUTH	9473	7:00	1238 4:45 813
SEPULVEDA BL N/O MANCHESTER AV	606-3540-33	SR TU	03-02-76	TOTAL	27321	7:45	2160 4:45 2527
				NORTH	12776	11:15	836 4:45 1459
				SOUTH	14545	7:45	1451 4:45 1068
SEPULVEDA BL N/O MANCHESTER AV	G04-3240-34	SR TH	12-09-76	TOTAL	26726	8:00	1966 4:45 2358
				NORTH	9939	11:15	757 4:30 1028
				SOUTH	16787	8:00	1470 5:15 1368
SEPULVEDA BL S/O MONTANA AV	C00-4030-32	WR TU	09-14-76	TOTAL	13679	8:00	1875 4:00 1463
				NORTH	7526	8:00	716 4:00 1095
				SOUTH	6153	7:45	1165 4:30 381
SEPULVEDA BL S/O MORAGA DR	C00-3820-32	WR TU	04-13-76	TOTAL	20878	7:30	1516 5:45 2675
				NORTH	15300	11:15	601 5:30 2391
				SOUTH	5578	7:30	1210 12:00 297

LOCATION	PHYS. DESCR	RG	DY	DATE	DIR.	VOLUME	AM PEAK	PM PEAK
SEPULVEDA BL N/O MORAGA DR	C00-3040-23	WR	WE	09-15-76	TOTAL	12393	8:00 1840	4:45 1899
					NDRTH	6895	10:45 261	5:00 1723
					SOUTH	5498	7:45 1598	4:15 224
SEPULVEDA BL N/O MORAGA DR	C00-3040-23	WR	MO	11-22-76	TOTAL	12908	7:30 1855	5:15 2281
					NORTH	7852	8:15 220	5:15 2102
					SOUTH	5056	7:30 1707	2:45 220
SEPULVEDA BL N/O MULHOLLAND DR	C00-2020-22	WV	MO	01-05-76	TOTAL	8702	7:45 1257	5:30 1262
					NORTH	4381	10:45 135	5:30 1140
					SOUTH	4321	7:45 1166	3:15 180
SEPULVEDA BL S/O MULHOLLAND DR	C00-1230-12	WR	TH	09-16-76	TOTAL	9438	7:30 1469	5:30 1372
					NORTH	4822	9:15 125	5:30 1216
					SOUTH	4616	7:30 1370	4:15 205
SEPULVEDA BL N/O MULHOLLAND DR	C00-3232-12	EV	TU	10-26-76	TOTAL	10012	7:00 1670	5:30 1461
					NORTH	5179	11:15 154	5:30 1276
					SOUTH	4833	7:00 1598	5:30 185
SEPULVEDA BL AT NATIONAL BL	300-4040-33	WR	WE	09-22-76	TOTAL	27123	7:30 2053	4:30 2554
					NORTH	14596	7:15 1272	5:15 1174
					SOUTH	12527	8:00 840	4:30 1411
SEPULVEDA BL AT OLYMPIC BL	C00-4030-43	WV	WE	03-03-76	TOTAL	20538	7:30 1879	4:00 1997
					NORTH	11070	7:45 1168	4:00 926
					SOUTH	9468	7:30 722	4:30 1086
SEPULVEDA BL AT OLYMPIC BL		WR	WE	03-03-76	TOTAL	23729	#	MANUAL COUNT
					NORTH	13331	7:15 1166	4:45 967
					SOUTH	10398	7:30 684	5:00 1100
SEPULVEDA BL AT OLYMPIC BL	C00-3030-33	WR	WE	09-22-76	TOTAL	21730	8:00 1989	4:00 2087
					NORTH	11910	7:15 1110	4:00 993
					SOUTH	9820	8:00 905	4:00 1094
SEPULVEDA BL N/O OLYMPIC BL	C00-2030-23	WR	TH	11-18-76	TOTAL	22966	7:15 2087	4:30 2428
					NORTH	12556	7:00 1201	5:00 1306
					SOUTH	10410	7:30 911	4:30 1124

LOCATION	PHYS. DESCR	RG DY	DATE	DIR.	VOLUME	AM PEAK	PM PEAK
SEPULVEDA BL AT PARTHENIA ST	D04-4545-33	EV TU	12-28-76	TOTAL	27941	11:15	2457
				NORTH	12855	11:15	1372
				SOUTH	15086	7:30	1162
SEPULVEDA BL AT PICO BL	300-4030-33	WV TU	03-02-76	TOTAL	24173	7:45	2283
				NORTH	14047	7:30	1180
				SOUTH	10126	11:15	1251
SEPULVEDA BL AT PICO BL		WR TU	03-02-76	TOTAL	26714	* MANUAL COUNT	
				NORTH	14725	7:30	1045
				SOUTH	11989	7:45	1390
SEPULVEDA BL N/O PICO BL	C00-3030-33	WR WE	09-22-76	TOTAL	22443	7:45	2192
				NORTH	11566	7:45	947
				SOUTH	10877	8:00	1304
SEPULVEDA BL AT RAYMER ST		EV TU	09-07-76	TOTAL	31518	* MANUAL COUNT	
				NORTH	14805	7:30	1594
				SOUTH	16713	7:15	1260
SEPULVEDA BL S/O RICHLAND AV -WEST LA-	300-3030-22	WR TH	11-18-76	TOTAL	28190	7:15	2694
				NORTH	14159	7:15	1212
				SOUTH	14031	11:15	1555
SEPULVEDA BL AT RIMERTON RD	C00-2430-23	WV TU	08-24-76	TOTAL	10286	7:30	1702
				NORTH	6253	11:15	1526
				SOUTH	4033	7:30	185
SEPULVEDA BL AT RIMERTON RD		WR TH	09-30-76	TOTAL	22261	* MANUAL COUNT	
				NORTH	10528	8:00	2114
				SOUTH	11733	7:00	212
SEPULVEDA BL N/O RIMERTON RD	C00-2030-23	WR MO	11-22-76	TOTAL	9808	7:15	1284
				NORTH	4726	11:15	1140
				SOUTH	5082	7:15	187
SEPULVEDA BL AT RINALDI ST	G06-4030-42	EV TU	05-26-76	TOTAL	14058	11:15	1584
				NORTH	13516	10:30	1536
				SOUTH	542	7:15	50

L O C A T I O N	PHYS. DESCR	RG	DAY	DATE	DIR.	VOLUME	AM PEAK	PM PEAK
SEPULVEDA BL AT ROYAL HILLS DR	C00-2035-22	WV	TU	08-24-76	TOTAL	10436	7:15 1455	5:30 1361
					NORTH	4965	11:15 138	5:30 1062
					SOUTH	5471	7:15 1367	5:30 299
STREET I/S NAME NOT ON FILE N/O STREET I/S NAME NOT ON FILE	C00-2420-22	WR	TH	09-16-76	TOTAL	12098	7:30 2073	5:15 1666
					NORTH	6544	11:15 240	5:15 1514
					SOUTH	5554	7:30 1888	4:00 197
SEPULVEDA -I/S AT CASHMERE ST- AT SAN DIEGO FWY. -N/B OFF-	C00-3832-42	WR	FR	05-07-76	TOTAL	12168	8:00 987	4:30 1830
					NORTH	7591	8:00 380	4:45 1367
					SOUTH	4577	8:00 607	4:00 597
SEPULVEDA BL AT SANTA MONICA BL	C00-3031-33	WR	WE	09-22-76	TOTAL	20911	7:45 2035	4:00 2019
					NORTH	11424	7:15 1033	5:00 1024
					SOUTH	9487	7:45 1026	4:00 1023
SEPULVEDA BL AT SANTA MONICA BL		WR	TH	11-04-76	TOTAL	26326 *	MANUAL COUNT	
					NORTH	12828	7:15 1106	4:30 1119
					SOUTH	13498	7:45 1213	4:30 1302
SEPULVEDA BL E/O SUNSET BL	C00-1216-11	WR	WE	09-15-76	TOTAL	6101	11:15 306	5:45 782
					EAST	246	9:45 23	3:45 24
					WEST	5855	11:15 293	5:30 765
SEPULVEDA BL AT VALLEY MEADOW RD	C00-3030-33	WV	TU	08-24-76	TOTAL	10069	7:00 1275	5:15 1318
					NORTH	4910	8:30 191	5:15 980
					SOUTH	5159	7:00 1172	5:00 339
SEPULVEDA BL AT VALLEY VISTA BL	D10-3040-23	WV	TU	08-24-76	TOTAL	15879	7:30 1351	5:15 1561
					NORTH	8535	7:45 565	4:45 1050
					SOUTH	7344	7:15 850	5:15 528
SEPULVEDA BL N/O VENICE BL	300-3238-23	WR	TU	05-11-76	TOTAL	23135	7:15 1310	5:00 2337
					NORTH	13232	8:45 678	6:15 1489
					SOUTH	9903	7:30 794	4:45 927
SEPULVEDA BL AT VENICE BL	C00-4040-33	WR	WE	09-22-76	TOTAL	23550	7:45 1578	5:15 2334
					NORTH	13375	11:15 789	5:15 1283
					SOUTH	10175	8:00 841	5:00 1054

LOCATION	PHYS. DESCR	RG DY	DATE	DIR. VOLUME	AM PEAK	PM PEAK
SEPULVEDA BL N/O VENICE BL	C00-3238-23	WR FR	09-24-76	TOTAL 26815	7:45 1799	5:15 2804
				NORTH 16215	7:15 1197	5:15 1626
				SOUTH 10600	7:45 649	5:15 1178
SEPULVEDA BL N/O VENICE BL	300-2840-23	WR TH	11-18-76	TOTAL 24361	7:45 1921	5:00 2596
				NORTH 13489	7:30 899	5:15 1504
				SOUTH 10872	7:45 1058	5:00 1097
SEPULVEDA BL S/O VENTURA BL	G04-4030-42	WV WE	08-25-76	TOTAL 22964	7:15 1640	5:00 1972
				NORTH 12257	11:00 758	4:30 1178
				SOUTH 10707	7:15 1004	5:00 807
SEPULVEDA BL AT VENTURA BL		EV TH	10-07-76	TOTAL 29245	* MANUAL COUNT	
				NORTH 13470	8:30 861	4:15 1336
				SOUTH 15775	7:00 1642	5:00 1042
SEPULVEDA BL AT VENTURA FWY -E/B ON-	D10-3545-23	EV MD	09-20-76	TOTAL 27421	7:30 2737	5:00 2337
				NORTH 11129	9:45 745	5:00 1218
				SOUTH 16292	7:30 2117	4:45 1126
SEPULVEDA BL N/O WILSHIRE BL	C00-3030-23	WR TU	09-21-76	TOTAL 13176	8:00 1702	5:00 1634
				NORTH 7075	8:00 533	5:15 1272
				SOUTH 6101	7:45 1170	1:45 515
SEPULVEDA BL AT WILSHIRE BL		WR FR	11-12-76	TOTAL 20782	* MANUAL COUNT	
				NORTH 11613	7:45 808	4:00 1060
				SOUTH 9169	7:15 1157	4:00 477
SEPULVEDA BL AT WYANDOTTE ST		EV FR	06-11-76	TOTAL 28679	* MANUAL COUNT	
				NORTH 12927	7:30 876	5:00 1193
				SOUTH 15752	7:30 1073	4:00 1489
SEPULVEDA BL AT 77TH ST	604-4040-33	SR TU	03-02-76	TOTAL 30438	7:30 2492	4:45 2805
				NORTH 13838	7:30 1142	4:30 1389
				SOUTH 16600	7:30 1350	4:45 1427
SEPULVEDA BL AT 89TH ST	G03-4545-44	SR WE	01-14-76	TOTAL 29513	11:15 2100	4:15 2751
				NORTH 13654	11:15 1208	4:15 1630
				SOUTH 15859	7:15 1438	12:00 1242

LOCATION	PHYS. DESCR	RG	DY	DATE	DIR.	VOLUME	AM PEAK	PM PEAK
SEPULVEDA BL AT SAN DIEGO FWY NBO AT GREENLEAF		EV	MO	12-14-76	TOTAL	21894 *	MANUAL COUNT	
					NORTH	11319	7:45	540 5:30 1265
					SOUTH	10575	7:00	1114 4:45 812
SEPULVEDA ST AT MEYLER ST	B00-1515-11	SR	FR	01-16-76	TOTAL	2210	7:00	98 2:00 459
					EAST	578	7:15	42 2:00 94
					WEST	1632	6:45	66 2:15 372
SEPULVEDA ST AT MEYLER ST		SR	TU	02-03-76	TOTAL	1756 *	MANUAL COUNT	
					EAST	455	7:45	35 4:15 44
					WEST	1301	7:00	58 4:30 183
SEPULVEDA ST AT WALKER AV		SR	TU	02-10-76	TOTAL	544 *	MANUAL COUNT	
					EAST	227	7:45	33 4:45 19
					WEST	317	7:45	28 3:00 47
SEPULVEDA ST AT WALKER AV	200-1717-11	SR	TU	02-24-76	TOTAL	624	7:30	57 4:45 89
					EAST	210	8:15	30 2:45 25
					WEST	414	11:15	30 4:45 71
SEPULVEDA WY E/O SEPULVEDA BL	C00-1220-12	WR	MO	11-22-76	TOTAL	6870	11:15	375 5:00 824
					EAST	239	9:00	22 4:00 29
					WEST	6631	11:15	363 5:00 802
SERRANO AV AT OLYMPIC BL	A00-1818-11	CR	WE	12-22-76	TOTAL	805	7:45	74 4:30 82
					NORTH	440	7:45	47 4:30 47
					SOUTH	365	7:30	28 2:30 37
SEWARD ST N/O DE LONGPRE AV	A00-1818-11	HW	WE	08-25-76	TOTAL	2582	10:15	138 7:30 293
					NORTH	1490	10:45	94 7:30 131
					SOUTH	1092	11:15	45 7:30 162
SEWARD ST AT FOUNTAIN AV		HW	TU	10-19-76	TOTAL	838 *	MANUAL COUNT	
					NORTH	448	8:00	23 3:45 53
					SOUTH	390	8:00	29 4:15 50
SEWARD ST AT WILLOUGHBY AV		WR	WE	12-08-76	TOTAL	1940 *	MANUAL COUNT	
					NORTH	1097	8:45	65 4:00 143
					SOUTH	843	8:00	70 4:15 91

LOCATION	PHYS. DESCR	RG	DAY	DATE	DIR.	VOLUME	AM PEAK	PM PEAK				
SHATTO PL AT 5TH ST			HW	TU	01-06-76	TOTAL	4384	*	MANUAL COUNT			
						NORTH	2613	8:00	192	4:00	314	
						SOUTH	1771	7:45	228	4:00	153	
SHELDON ST AT HOLLYWOOD FWY -N/B OFF-	C00-3028-22		EV	FR	02-20-76	TOTAL	13263		7:30	1439	4:30	1228
						EAST	5123	7:30	544	4:30	520	
						WEST	8140	7:30	895	3:15	788	
SHELDON ST AT SHARP AV			EV	FR	07-18-76	TOTAL	15434	*	MANUAL COUNT			
						EAST	7461	7:00	599	5:00	750	
						WEST	7973	7:15	782	5:00	675	
SHERMAN PL AT MEDICAL CENTER DR			WV	TH	02-26-76	TOTAL	3343	*	MANUAL COUNT			
						EAST	954	7:30	129	4:15	27	
						WEST	2389	8:15	309	3:15	109	
SHERMAN PL W/O MEDICAL CENTER DR	C00-2230-22		WV	TU	07-20-76	TOTAL	3509		11:15	223	4:45	333
						EAST	1764	11:15	114	4:45	167	
						WEST	1745	7:30	122	5:00	166	
SHERMAN WY E/O ALLOTT AV	300-3540-34		EV	TH	06-10-76	TOTAL	39510		7:15	2652	4:30	3442
						EAST	20165	7:15	1703	4:00	1455	
						WEST	19345	11:15	1217	4:45	2065	
SHERMAN WY AT ATOLL AV	C00-4540-44		EV	TH	03-11-76	TOTAL	37572		7:15	2785	4:30	3295
						EAST	18827	7:15	1698	3:30	1510	
						WEST	18745	11:15	1149	4:30	1893	
SHERMAN WY E/O ATOLL AV	C00-3040-22		EV	WE	06-02-76	TOTAL	39043		7:15	2731	4:30	3345
						EAST	20323	7:15	1634	4:00	1571	
						WEST	18720	11:00	1103	4:45	1824	
SHERMAN WY AT CREBS AV			WV	MO	01-26-76	TOTAL	24956	*	MANUAL COUNT			
						EAST	12812	7:30	1167	5:00	991	
						WEST	12144	7:30	566	4:45	1358	
SHERMAN WY AT CREBS AV	G14-3040-23		WV	MO	02-02-76	TOTAL	27070		7:45	2009	4:45	2411
						EAST	13095	7:30	1317	3:15	1061	
						WEST	13975	11:15	970	5:00	1399	

LOCATION	PHYS. DESCR	RG	DAY	DATE	DIR.	VOLUME	AM PEAK	PM PEAK			
SHERMAN WY AT DE CELIS PL			WV	MO	09-14-76	TOTAL	39681	*	MANUAL COUNT		
						EAST	20158	7:30	2505	3:00	1211
						WEST	19523	7:30	1029	5:00	2264
SHERMAN WY E/O DE CELIS PL	G04-5045-44		WV	TH	09-23-76	TOTAL	40094	7:30	3423	4:45	3716
						EAST	18573	7:45	2350	4:00	1189
						WEST	21521	11:15	1390	4:45	2548
SHERMAN WY AT FIRMAMENT AV			EV	MO	04-19-76	TOTAL	55142	*	MANUAL COUNT		
						EAST	30693	7:30	2739	4:00	2207
						WEST	24449	7:45	1304	5:00	2918
SHERMAN WY W/O FIRMAMENT AV	G06-5040-43		EV	TU	09-21-76	TOTAL	57921	7:30	4770	4:30	4763
						EAST	30147	7:15	2715	4:30	2204
						WEST	27774	7:30	2056	4:45	2583
SHERMAN WY AT GEYSER AV	G04-4040-33		WV	TU	04-27-76	TOTAL	28535	7:30	1985	4:30	2393
						EAST	14328	7:30	1289	3:30	1071
						WEST	14207	11:15	927	5:00	1417
SHERMAN WY AT GEYSER AV			WV	MO	05-05-76	TOTAL	894	*	MANUAL COUNT		
						NORTH	251	7:45	25	3:15	27
						SOUTH	643	7:30	32	4:30	73
SHERMAN WY AT HAZELTINE AV	C00-4040-44		EV	TU	02-10-76	TOTAL	37693	7:30	2839	4:45	3424
						EAST	18421	7:30	1626	3:45	1493
						WEST	19272	7:45	1238	5:30	2185
SHERMAN WY AT HAZELTINE AV			EV	WE	11-10-76	TOTAL	35383	*	MANUAL COUNT		
						EAST	18933	7:15	1933	3:00	1280
						WEST	16450	7:15	1180	3:00	1401
SHERMAN WY AT INDEPENDENCE AV	G04-4444-33		WV	TH	02-26-76	TOTAL	31166	11:15	2202	4:30	2627
						EAST	13281	11:15	987	4:30	1136
						WEST	17885	11:15	1315	4:30	1491
SHERMAN WY AT INDEPENDENCE AV			WV	FR	03-06-76	TOTAL	566	*	MANUAL COUNT		
						EAST	183	8:30	10	3:00	31
						WEST	383	7:15	48	3:00	30

LOCATION	PHYS. DESCR	RG	DAY	DATE	DIR.	VOLUME	AM PEAK	PM PEAK			
SHERMAN WY AT LANKERSHIM BL			EV	TU	11-23-76	TOTAL	23240	*	MANUAL COUNT		
						EAST	12863	7:45	1284	4:00	988
						WEST	10377	9:00	459	4:30	1254
SHERMAN WY AT LENNOX AV -JOG NR VAN NUYS BL-			EV	WE	09-29-76	TOTAL	42475	*	MANUAL COUNT		
						EAST	22484	7:30	1895	4:30	1800
						WEST	19991	7:15	1264	4:30	2035
SHERMAN WY AT PLATT AV			WV	TH	04-22-76	TOTAL	9848	*	MANUAL COUNT		
						EAST	5837	7:30	578	3:00	485
						WEST	4011	7:15	180	4:45	485
SHERMAN WY E/O PLATT AV	D06-3040-23		WV	FR	05-21-76	TOTAL	10570				
						EAST	5592	7:15	651	3:00	376
						WEST	4978	11:15	250	5:00	618
SHERMAN WY AT ROYER AV			WV	WE	03-17-76	TOTAL	12277	*	MANUAL COUNT		
						EAST	6598	7:15	660	3:00	509
						WEST	5679	8:15	389	2:30	549
SHERMAN WY AT ROYER AV	C00-4040-33		WV	TU	03-23-76	TOTAL	11317				
						EAST	7155	7:15	639	3:00	615
						WEST	4162	8:15	314	4:15	414
SHERMAN WY AT SHERMAN PL	C00-3030-32		WV	WE	02-25-76	TOTAL	10206				
						EAST	4774	7:45	587	3:00	338
						WEST	5432	11:15	266	5:15	603
SHERMAN WY AT SHERMAN PL			WV	TH	02-26-76	TOTAL	12155	*	MANUAL COUNT		
						EAST	5966	7:30	572	4:00	373
						WEST	6189	8:15	316	5:00	687
SHERMAN WY AT TOPANGA CANYON BL			WV	WE	03-10-76	TOTAL	17175	*	MANUAL COUNT		
						EAST	8760	7:15	863	3:00	684
						WEST	8415	8:30	426	4:45	1131
SHERMAN WY E/O TOPANGA CANYON BL	D04-3040-23		WV	MO	08-09-76	TOTAL	22253				
						EAST	10386	10:45	957	2:45	984
						WEST	11867	11:15	905	5:00	1067

LOCATION	PHYS. DESCR	RG	DTY	DATE	DIR.	VOLUME	AM PEAK	PM PEAK
SHERMAN WY AT VAN NUYS BL	C00-4540-44	EV	FR	06-04-76	TOTAL	43268	7:15 3319	4:30 3281
					EAST	21486	7:15 2050	4:00 1426
					WEST	21782	11:15 1156	4:45 1909
SHERMAN WY AT VAN NUYS BL	C00-4540-44	EV	SA	06-05-76	TOTAL	32263	11:15 2306	11:30 2384
					EAST	15745	11:15 1049	11:30 1295
					WEST	16518	11:15 1257	11:45 1293
SHERMAN WY AT VAN NUYS BL	C00-4540-44	EV	SU	06-06-76	TOTAL	25680	11:15 1846	11:30 1945
					EAST	12828	11:15 773	4:45 892
					WEST	12852	11:15 1073	11:30 1152
SHERMAN WY AT VAN NUYS BL	C00-4540-44	EV	MO	06-07-76	TOTAL	40283	7:15 3324	4:30 3169
					EAST	20128	7:15 2083	4:30 1403
					WEST	20155	7:30 1298	5:00 1823
SHERMAN WY AT VARNA AV		EV	TH	03-25-76	TOTAL	37883 *	MANUAL COUNT	
					EAST	19481	7:15 1948	3:45 1404
					WEST	18402	7:45 1033	4:45 1984
SHERMAN GROVE AV AT WENTWORTH ST	B00-1717-11	EV	WE	01-14-76	TOTAL	2191	7:15 138	3:30 374
					EAST	1878	7:15 116	4:45 273
					WEST	313	7:45 27	3:30 143
SHERMAN GROVE AV AT WENTWORTH ST		EV	WE	06-02-76	TOTAL	2140 *	MANUAL COUNT	
					NORTH	1945	7:30 95	4:45 240
					SOUTH	195	7:30 23	6:00 13
SHIRLEY AV AT HART ST		WV	FR	02-06-76	TOTAL	929 *	MANUAL COUNT	
					NORTH	582	7:45 83	1:45 70
					SOUTH	347	7:45 44	2:00 32
SHIRLEY AV AT HART ST	A00-1818-11	WV	FR	02-27-76	TOTAL	1433	7:45 182	5:00 215
					NORTH	819	7:45 135	5:15 136
					SOUTH	614	7:45 47	5:00 82
SHIRLEY AV N/O NORDHOFF ST	C00-2525-11	WV	FR	08-06-76	TOTAL	8133	11:15 577	4:45 800
					NORTH	3942	11:15 328	11:30 358
					SOUTH	4191	11:15 249	4:45 499

LOCATION	PHYS. DESCR	RG	DY	DATE	DIR.	VOLUME	AM PEAK	PM PEAK		
SHIRLEY AV S/O PLUMMER ST	B00-2525-11	WV	FR	08-06-76	TOTAL	5406	11:15	452	3:30	500
					NORTH	2907	11:15	212	8:30	380
					SOUTH	2499	11:15	240	12:30	264
SHIRLEY AV AT PRAIRIE ST	C00-2525-11	WV	FR	08-06-76	TOTAL	6878	11:15	567	11:45	624
					NORTH	3571	11:15	303	11:45	316
					SOUTH	3307	11:15	264	12:30	322
SHIRLEY AV S/O VENTURA BL	A00-0040-04	WV	WE	03-17-76	TOTAL	3461	11:15	250	3:45	288
					NON-DIR COUNT					
SHIRLEY AV N/O WELLS DR	A00-3600-10	WV	FR	02-27-76	TOTAL	2093	11:15	143	3:00	191
					NON-DIR COUNT					
SHOUP AV AT BURBANK BL	C00-2237-23	WV	MO	04-19-76	TOTAL	14605	7:30	1110	4:45	1296
					NORTH	8213	7:00	535	4:15	803
					SOUTH	6392	7:45	610	4:45	539
SHOUP AV AT ERWIN ST	C00-2030-22	WV	WE	06-23-76	TOTAL	14761	7:30	1184	5:00	1326
					NORTH	7451	7:30	505	5:00	743
					SOUTH	7310	7:30	679	5:00	583
SHOUP AV AT ERWIN ST		WV	MO	08-09-76	TOTAL	10529	*	MANUAL COUNT		
					NORTH	5148	11:00	396	1:00	410
					SOUTH	5381	11:00	405	12:00	444
SHOUP AV AT VENTURA BL	C00-2240-23	WV	MO	04-19-76	TOTAL	11420	7:00	1104	4:30	1018
					NORTH	3254	7:00	391	4:30	355
					SOUTH	8166	8:15	719	4:45	666
SHOUP AV AT VENTURA BL		WV	TH	05-27-76	TOTAL	9319	*	MANUAL COUNT		
					NORTH	3273	7:30	408	3:00	215
					SOUTH	6046	7:45	579	3:00	552
SIERRA VILLA DR AT COLORADO BL	C00-4518-31	CR	MO	01-19-76	TOTAL	9738	11:15	317	1:45	450
					NORTH	4280	11:15	300	1:45	428
					SOUTH	458	7:45	64	4:45	35

LOCATION	PHYS. DESCR	RG DY	DATE	DIR.	VOLUME	AM PEAK	PM PEAK		
SIERRA VILLA DR AT COLORADO BL		CR MD	02-09-76	TOTAL	2422 *	MANUAL COUNT			
				NORTH	2183	7:30	123	4:30	263
				SOUTH	239	7:15	29	4:15	22
SIERRA VILLA DR AT NIAGARA WY		CR FR	03-05-76	TOTAL	1846 *	MANUAL COUNT			
				NORTH	676	7:15	73	5:15	60
				SOUTH	1170	9:00	72	5:00	147
SILVER LAKE BL AT HOLLYWOOD FWY -N/B OFF-	620-3230-22	HW MD	06-14-76	TOTAL	17532	8:15	1388	4:45	1631
				NORTH	6530	11:15	298	4:45	1127
				SOUTH	11002	8:00	1177	2:30	740
SILVER RIDGE AV AT FLETCHER DR		HW TH	12-23-76	TOTAL	9415 *	MANUAL COUNT			
				EAST	8880	7:30	844	3:45	703
				WEST	535	4:45	21	4:00	66
SKYLINE DR AT GREENVALLEY RD		HW MD	10-18-76	TOTAL	285 *	MANUAL COUNT			
				EAST	126	8:15	12	4:45	11
				WEST	159	8:30	19	3:45	14
SLAUSON AV AT AVALON BL	C00-3030-33	CR TH	12-16-76	TOTAL	25104	7:30	2025	3:30	2160
				EAST	12667	7:30	1261	3:45	931
				WEST	12437	7:00	794	4:15	1254
SLAUSON AV AT BROADWAY -CENTRAL-	C00-3030-33	CR TH	12-16-76	TOTAL	29894	7:30	2633	4:15	2311
				EAST	16734	7:15	1942	2:15	1174
				WEST	13160	11:00	852	4:15	1369
SLAUSON AV AT BRYNHURST AV-JDG NR VICTORIA-	C00-3030-22	SR TH	05-06-76	TOTAL	26849	7:15	2099	4:45	2385
				EAST	14840	7:15	1421	4:15	1127
				WEST	12009	7:30	687	4:45	1265
SLAUSON AV AT BRYNHURST AV-JDG NR VICTORIA-		SR TH	07-01-76	TOTAL	24554 *	MANUAL COUNT			
				EAST	13921	7:15	1311	4:30	1044
				WEST	10633	7:15	705	4:45	1150
SLAUSON AV AT CENTRAL AV	C00-3030-32	CR TH	12-16-76	TOTAL	25176	7:15	1913	4:00	2223
				EAST	13852	7:15	1100	4:00	1136
				WEST	11324	8:00	894	3:30	1103

LOCATION	PHYS. DESCR	RG DY	DATE	DIR.	VOLUME	AM PEAK	PM PEAK		
SLAUSON AV AT CRENSHAW BL		SR WE	12-15-76	TOTAL	29127 *	MANUAL COUNT			
				EAST	13937	7:30	1262	4:15	1029
				WEST	15190	7:30	836	5:00	1801
SLAUSON AV AT FLOWER ST		CR TU	02-10-76	TOTAL	29315 *	MANUAL COUNT			
				EAST	15011	7:15	1474	3:00	1148
				WEST	14304	8:00	731	4:30	1637
SLAUSON AV AT HOOVER ST	C00-3030-33	CR TU	12-21-76	TOTAL	27040	7:30	1632	4:45	2248
				EAST	13251	7:15	1020	3:30	909
				WEST	13789	11:15	792	4:45	1372
SLAUSON AV AT KANSAS AV		CR TU	12-21-76	TOTAL	22796 *	MANUAL COUNT			
				EAST	11665	7:15	1098	4:15	934
				WEST	11131	8:15	546	4:30	1325
SLAUSON AV E/D NORMANDIE AV	C00-3030-33	CR TU	12-21-76	TOTAL	25556	7:15	1669	4:45	2311
				EAST	13104	7:25	1056	5:30	1021
				WEST	12452	11:15	734	4:45	1374
SLAUSON AV AT SAN PEDRO PL		CR FR	01-16-76	TOTAL	25503 *	MANUAL COUNT			
				EAST	12903	7:15	1290	3:30	957
				WEST	12600	7:15	669	4:30	1461
SLAUSON AV E/D WESTERN AV	C00-3232-33	SR FR	12-10-76	TOTAL	27214	7:15	2045	4:45	2267
				EAST	14896	7:15	1381	4:30	1051
				WEST	12318	11:15	663	5:00	1246
SLAUSON AV AT 7TH AV -JOG NR MADDEN AV-		SR MO	12-29-76	TOTAL	24221 *	MANUAL COUNT			
				EAST	11987	7:30	1009	3:30	1030
				WEST	12234	7:30	610	4:45	1309
SLOAT ST AT FOLSOM ST-JOG NR EASTSIDE BL-		CR TH	01-22-76	TOTAL	671 *	MANUAL COUNT			
				NORTH	307	8:45	29	5:00	29
				SOUTH	364	7:45	25	3:15	43
SDMERA RD AT CHANTILLY RD	A00-0808-11	WR WE	01-28-76	TOTAL	1614	7:45	179	5:30	146
				EAST	908	8:00	159	4:00	78
				WEST	706	7:00	38	5:00	64

LOCATION	PHYS. DESCR	RG DY	DATE	DIR. VOLUME	AM PEAK	PM PEAK
SOTO ST AT FAIRMOUNT ST		CR TH	10-28-76	TOTAL 15954 * NORTH 7346 SOUTH 8608	MANUAL COUNT 7:30 544 7:15 839	3:00 720 3:00 703
SOTO ST AT FOLSOM ST -JOG NR CINCINNATI-	C00-3030-22	CR TU	01-13-76	TOTAL 16624 NORTH 7812 SOUTH 8812	11:15 1059 11:15 493 6:45 719	4:30 1381 4:30 739 4:00 655
SOTO ST AT FOLSOM ST -JOG NR CINCINNATI-		CR TU	02-24-76	TOTAL 14233 * NORTH 6478 SOUTH 7755	MANUAL COUNT 8:00 426 7:15 756	3:00 630 2:30 613
SOUTHWEST DR AT 4TH AV -JOG NR 5TH AV	200-2011-11	SR TU	05-25-76	TOTAL 3564 EAST 1637 WEST 1927	7:45 250 7:15 134 7:45 128	3:45 321 5:30 146 4:15 212
SOUTHWEST DR AT 4TH AV -JOG NR 5TH AV		HW TU	07-06-76	TOTAL 3014 * EAST 1358 WEST 1656	MANUAL COUNT 7:30 107 8:00 96	3:45 146 4:00 207
SPAULDING AV AT AIRDRONE ST	100-1312-11	CR TH	03-18-76	TOTAL 1919 NORTH 1094 SOUTH 825	7:30 187 7:30 122 8:00 78	4:30 218 4:45 135 5:00 86
SPRING ST N/O TEMPLE ST	A00-0050-05	CR WE	06-09-76	TOTAL 16032 ONE WAY STREET S/B	8:15 1931	4:45 1040
SPRING ST N/O TEMPLE ST	A00-0050-05	CR FR	08-27-76	TOTAL 21139 ONE WAY STREET S/B	7:15 3077	12:45 1375
SPRING ST N/O 1ST ST	A00-0045-05	CR WE	02-04-76	TOTAL 20586 ONE WAY STREET S/B	7:45 2508	3:45 1423
SPRING OAK DR-JOG NR TUXE00- AT CANYON DR		HW TU	03-30-76	TOTAL 678 * EAST 105 WEST 573	MANUAL COUNT 9:00 17 9:00 68	3:00 6 3:30 29

LOCATION	PHYS. DESCR	RG DY	DATE	DIR.	VOLUME	AM PEAK	PM PEAK		
STADIUM WY AT CHAVEZ RAVINE DR		HW TU	11-30-76	TOTAL	6557 *	MANUAL COUNT			
				NORTH	979	7:00	115	3:00	70
				SOUTH	5578	7:15	1072	3:00	144
STADIUM WY W/O CHAVEZ RAVINE PL	C00-1919-12	CR MO	07-26-76	TOTAL	4290	7:30	949	4:30	445
				EAST	3041	7:15	930	11:45	114
				WEST	1249	11:15	93	4:30	347
STADIUM WY W/O CORONEL ST -EAST 1/5-	C00-1919-22	CR MO	07-26-76	TOTAL	4347	7:15	966	4:30	472
				EAST	3096	7:15	953	4:30	125
				WEST	1251	11:15	93	4:30	347
STAGG ST W/O HASKELL AV	A00-1818-11	WV FR	11-05-76	TOTAL	1844	7:15	219	3:45	243
				EAST	1001	7:15	108	3:30	132
				WEST	843	7:00	123	3:45	111
STANFORD AV -CENTRAL- AT 93RD ST	A00-1212-11	SR FR	01-23-76	TOTAL	918	11:15	22	12:15	276
				NDRTH	579	11:15	12	12:15	233
				SOUTH	339	7:00	31	4:00	59
STANFORD AV -CENTRAL- AT 93RD ST		SR TU	03-16-76	TOTAL	319 *	MANUAL COUNT			
				NORTH	164	7:30	22	3:00	18
				SOUTH	155	7:30	16	4:45	15
STANFORD AV -CENTRAL- AT 106TH ST	A00-1616-11	SR FR	05-07-76	TOTAL	519	11:15	14	3:15	93
				NORTH	241	9:45	11	4:30	72
				SOUTH	278	7:30	17	3:15	74
STANFORD AV -CENTRAL- AT 106TH ST		SR MO	06-28-76	TOTAL	135 *	MANUAL COUNT			
				NORTH	51	7:30	8	4:30	6
				SOUTH	84	7:30	7	4:45	15
STANFORD AV -CENTRAL- AT 115TH ST	A00-1514-11	SR TU	04-20-76	TOTAL	767	7:30	108	4:30	85
				NDRTH	297	7:45	42	4:30	35
				SOUTH	470	7:00	80	4:30	50
STANFORD AV -CENTRAL- AT 115TH ST		SR MO	07-12-76	TOTAL	331 *	MANUAL COUNT			
				NORTH	143	8:45	9	4:15	23
				SOUTH	188	8:15	13	5:00	24

LOCATION	PHYS. DESCR	RG DY	DATE	DIR.	VOLUME	AM PEAK	PM PEAK		
STANLEY AV AT BEVERLY BL		WR WE	09-01-76	TOTAL	798 *	MANUAL COUNT			
				NORTH	406	7:45	16	4:00	60
				SOUTH	392	7:00	26	4:30	41
STANMOOR DR AT 83RD ST	800-1818-11	SR TH	07-29-76	TOTAL	585	7:45	52	7:00	105
				NORTH	462	7:45	46	7:00	82
				SOUTH	123	8:00	10	6:45	23
STANSBURY AV AT DICKENS ST	A00-2020-11	EV TU	01-13-76	TOTAL	3195	8:00	358	4:45	314
				NORTH	1224	8:00	143	3:00	139
				SOUTH	1971	8:00	215	5:00	209
STATE ST AT BROOKLYN AV		CR MO	03-22-76	TOTAL	8643 *	MANUAL COUNT			
				NORTH	2404	7:30	150	4:45	268
				SOUTH	6239	7:15	498	3:15	672
STATE ST S/O MARENGO ST	C00-1819-22	CR TU	07-27-76	TOTAL	14187	7:00	1221	3:30	1196
				NORTH	7682	7:00	898	2:30	532
				SOUTH	6505	11:15	382	3:45	796
STATE ST AT SAN BERNARDINO FWY -W/B OFF-	C00-2020-22	CR FR	07-09-76	TOTAL	12822	6:45	1190	2:00	986
				NORTH	7721	6:45	909	2:00	608
				SOUTH	5101	11:15	314	3:15	539
STATE ST AT SHERIDAN ST		CR MO	04-12-76	TOTAL	10729 *	MANUAL COUNT			
				NORTH	5851	7:00	396	3:30	584
				SOUTH	4878	7:30	303	4:00	546
STERN AV AT MOORPARK ST		EV FR	06-25-76	TOTAL	471 *	MANUAL COUNT			
				NORTH	352	9:00	19	4:15	50
				SOUTH	119	7:00	8	4:00	14
STEWART AV AT 77TH ST		SR WE	03-31-76	TOTAL	354 *	MANUAL COUNT			
				NORTH	197	7:00	19	2:15	20
				SOUTH	157	7:15	22	3:45	10
STOCKBRIDGE AV AT NAVARRO ST		CR MO	03-29-76	TOTAL	1907 *	MANUAL COUNT			
				NORTH	761	7:00	63	2:00	71
				SOUTH	1146	7:15	119	2:15	81

LOCATION	PHYS. DESCR	RG DY	DATE	DIR.	VOLUME	AM PEAK	PM PEAK
STRATHERN ST AT FALLBROOK AV	A00-2018-11	WV FR	12-03-76	TOTAL	1078	7:45 115	4:15 102
				EAST	675	7:45 85	4:15 73
				WEST	403	7:30 39	2:15 45
STRATHERN ST W/O HASKELE AV	C00-2020-11	WV FR	11-03-76	TOTAL	4452	11:15 463	4:30 583
				EAST	2098	8:00 248	3:30 283
				WEST	2354	7:15 245	4:30 306
STRATHERN ST AT LURLINE AV	A00-1616-11	WY MO	06-28-76	TOTAL	613	1:30 76	4:45 51
				EAST	216	7:30 24	4:45 24
				WEST	397	1:30 74	6:15 39
STRATHMORE DR AT LANDFAIR AV		WR TU	11-30-76	TOTAL	3052	* MANUAL COUNT	
				EAST	1480	7:30 227	3:00 73
				WEST	1572	8:15 50	4:45 301
SUMMERLAND AV AT BANDINI ST		SR TU	06-01-76	TOTAL	5907	* MANUAL COUNT	
				EAST	2314	7:15 254	3:15 168
				WEST	3593	7:30 165	4:00 562
SUMMERLAND AV AT BANDINI ST	C00-2020-11	SR WE	06-09-76	TOTAL	6664	7:15 448	4:30 864
				EAST	2398	7:30 246	6:00 170
				WEST	4266	11:15 274	4:15 722
SUMMERLAND AV AT LELAND ST	C00-1715-11	SR TH	01-15-76	TOTAL	5969	6:45 356	3:45 690
				EAST	2175	7:15 199	3:00 291
				WEST	3794	11:00 228	4:15 546
SUMMERLAND AV AT WALKER AV	C00-2015-11	SR TH	01-15-76	TOTAL	4879	7:00 348	4:00 546
				EAST	2358	7:00 235	2:45 249
				WEST	2521	6:30 140	4:30 382
SUMMITRIDGE DR AT DAWN RIDGE DR	200-1010-11	HW MO	11-08-76	TOTAL	796	7:45 68	3:30 87
				NORTH	406	7:15 35	3:00 49
				SOUTH	390	8:15 42	3:45 44
SUNLAND BL W/O FOOTHILL BL	G04-3535-22	EV MO	11-15-76	TOTAL	17300	7:15 1289	4:45 1592
				EAST	8611	11:15 453	4:30 1167
				WEST	8689	7:00 950	2:45 684

LOCATION	PHYS. DESCR	RG DY	DATE	DIR. VOLUME	AM PEAK	PM PEAK			
SUNLAND BL AT LA CANADA WY		EV WE	07-28-76	TOTAL	20228 *	MANUAL COUNT			
				EAST	9785	9:00	593	4:45	1259
				WEST	10443	7:00	1463	3:00	531
SUNLAND BL AT SUNLAND PARK DR		EV TH	07-29-76	TOTAL	23612 *	MANUAL COUNT			
				NORTH	12050	7:30	332	4:45	1854
				SOUTH	11562	7:15	1651	3:15	549
SUNLAND BL AT VINEDALE ST	C00-3030-22	EV TH	02-19-76	TOTAL	17631	7:15	1418	4:45	1581
				NORTH	7936	11:15	415	4:45	640
				SOUTH	9695	7:15	1078	11:45	620
SUNNYSLOPE AV AT RIVERSIDE DR -VALLEY-	B00-1717-11	EV TU	08-17-76	TOTAL	716	8:00	74	2:30	59
				NORTH	121	8:15	13	12:30	17
				SOUTH	595	8:00	62	6:45	52
SUNNYSLOPE AV AT SARAH ST	A00-1818-11	EV FR	08-06-76	TOTAL	312	11:15	24	5:30	77
				NORTH	189	11:15	17	5:15	46
				SOUTH	123	7:15	10	5:45	35
SUNNYSLOPE AV AT VICTORY BL		EV TU	11-23-76	TOTAL	643 *	MANUAL COUNT			
				NORTH	202	7:15	36	3:45	10
				SOUTH	441	7:45	51	3:00	30
SUNSET BL AT ALLENFORD AV		WR MO	06-29-76	TOTAL	16922 *	MANUAL COUNT			
				EAST	10260	7:30	978	3:15	778
				WEST	6662	7:30	506	4:45	604
SUNSET BL AT ANALFI DR		WR TU	01-06-76	TOTAL	13122 *	MANUAL COUNT			
				EAST	6446	8:00	510	3:00	551
				WEST	6676	7:45	419	5:00	711
SUNSET BL AT ANITA AV		WR TH	04-01-76	TOTAL	302 *	MANUAL COUNT			
				EAST	86	8:30	11	3:15	8
				WEST	216	7:00	12	3:00	26
SUNSET BL W/O BEAUDRY AV	C00-4232-43	HW WE	06-23-76	TOTAL	21700	7:15	1949	4:30	2213
				EAST	10239	11:15	545	4:30	1523
				WEST	11461	7:15	1479	4:00	715

LOCATION	PHYS. DESCR	RG DY	DATE	DIR. VOLUME	AM PEAK	PM PEAK
SUNSET BL AT BEL AIR RD		WR TH	12-09-76	TOTAL 37129 * EAST 15895 WEST 21234	8:00 1475 7:45 1677	3:15 1176 5:15 1675
SUNSET BL AT BELLAGIO WY		WR TU	06-29-76	TOTAL 32589 * EAST 17589 WEST 15000	8:15 1880 8:45 717	5:00 1162 5:00 1963
SUNSET BL W/O BEVERLY GLEN BL JOG NR MAPLETN	C00-3020-32	WR MO	12-06-76	TOTAL 29696 EAST 14810 WEST 14886	7:45 2551 8:15 1395 7:45 1222	5:00 2559 4:15 1174 5:15 1569
SUNSET BL AT BEVERLY GLEN BL JOG NR MAPLETN		WR WE	12-15-76	TOTAL 42287 * EAST 26747 WEST 15540	8:00 1892 7:30 829	4:00 2368 5:00 1462
SUNSET BL AT BIENVENEDA AV	C00-2520-22	WR TU	04-27-76	TOTAL 14347 EAST 6085 WEST 8262	8:15 1031 8:15 635 11:15 444	5:15 1322 2:30 529 5:15 981
SUNSET BL AT BRISTOL CIR N-EAST I/S-		WR TH	01-08-76	TOTAL 7655 * EAST 11 WEST 7644	9:00 2 8:00 439	3:00 1 4:45 853
SUNSET BL AT BRISTOL CIR N -WEST I/S-		WR TH	01-08-76	TOTAL 9782 * EAST 9740 WEST 42	7:45 973 7:00 3	3:00 683 3:00 7
SUNSET BL AT BRISTOL CIR N -WEST I/S-		WR MO	04-05-76	TOTAL 17699 * EAST 9808 WEST 7891	7:30 1076 8:00 414	3:00 616 4:45 944
SUNSET BL AT CAHUENGA BL		HW TH	07-22-76	TOTAL 33305 * EAST 19321 WEST 13984	11:00 1284 11:00 791	3:00 1512 3:00 1389
SUNSET BL E/O CAHUENGA BL	C00-3240-34	HW TU	08-03-76	TOTAL 44663 EAST 22975 WEST 21688	11:15 2658 11:15 1339 11:15 1319	1:15 2910 1:15 1530 2:45 1438

LOCATION	PHYS. DESCR	RG	DY	DATE	DIR.	VOLUME	AM PEAK	PM PEAK
SUNSET BL AT CAPRI DR		WR	WE	01-14-76	TOTAL	14021 *	MANUAL COUNT	
					EAST	6248	8:00 526	3:00 491
					WEST	7773	7:45 524	3:45 720
SUNSET BL AT CHURCH LN		WR	FR	04-26-76	TOTAL	38673 *	MANUAL COUNT	
					EAST	25563	8:15 2193	5:00 1972
					WEST	13110	8:15 854	5:00 1447
SUNSET BL AT DRUMMOND ST		WR	MO	01-12-76	TOTAL	17791 *	MANUAL COUNT	
					EAST	8695	7:45 592	3:00 805
					WEST	9096	8:00 606	5:00 916
SUNSET BL E/O ECHO PARK AV	C00-3342-23	HW	TU	06-29-76	TOTAL	27884	7:15 1756	4:30 2474
					EAST	14087	7:15 1280	6:15 1230
					WEST	13797	11:15 719	4:45 1523
SUNSET BL AT GLENROY AV JOG NR THURSTON AV		WR	FR	01-09-76	TOTAL	33409 *	MANUAL COUNT	
					EAST	17768	8:00 1877	5:00 938
					WEST	15641	8:00 792	4:15 1622
SUNSET BL W/O GOWER ST	C00-4030-43	HW	WE	08-04-76	TOTAL	46642	11:15 2705	4:45 3112
					EAST	23068	11:15 1336	4:45 1591
					WEST	23574	8:00 1534	4:30 1526
SUNSET BL W/O GOWER ST	C00-4030-32	HW	TH	10-28-76	TOTAL	42601	11:15 2483	5:00 2812
					EAST	21283	11:15 1183	5:00 1495
					WEST	21318	7:45 1355	4:00 1396
SUNSET BL AT HARVARD BL		HW	WE	04-14-76	TOTAL	24502 *	MANUAL COUNT	
					EAST	12506	7:45 829	4:30 1104
					WEST	11996	7:45 638	4:30 1242
SUNSET BL W/O HILLHURST AV	C00-3432-32	HW	WE	07-28-76	TOTAL	13855	11:15 881	5:00 1075
					EAST	7751	11:15 538	4:30 677
					WEST	6104	7:45 473	5:00 413
SUNSET BL AT HUDSON AV-JOG NR SEWARD ST-		HW	TU	03-09-76	TOTAL	36586 *	MANUAL COUNT	
					EAST	17768	8:00 1354	4:00 1520
					WEST	18818	8:00 1196	4:00 1703

LOCATION	PHYS. DESCR	RG	DAY	DATE	DIR.	VOLUME	AM PEAK	PM PEAK		
SUNSET BL E/O HYPERION AV	C00-3342-23	HW	WE	06-30-76	TOTAL	27784	7:15	1609	5:00	2460
					EAST	14287	7:15	966	4:45	1045
					WEST	13497	11:15	684	5:00	1421
SUNSET BL AT KENMORE AV		HW	TH	01-15-76	TOTAL	19250	*	MANUAL COUNT		
					EAST	9404	8:30	744	4:30	671
					WEST	9846	7:30	513	4:45	1174
SUNSET BL AT KENMORE AV	C00-4242-33	HW	TH	11-04-76	TOTAL	22786	7:30	1335	4:30	1842
					EAST	12081	7:30	794	4:45	868
					WEST	10705	11:00	613	4:30	1011
SUNSET BL AT LA BREA AV	C00-4042-44	HW	TU	06-15-76	TOTAL	45034	11:15	2551	5:15	2865
					EAST	22985	11:15	1311	1:45	1535
					WEST	22049	11:15	1240	5:15	1482
SUNSET BL AT LA BREA AV		HW	WE	07-21-76	TOTAL	33247	*	MANUAL COUNT		
					EAST	16950	8:00	1195	5:00	1452
					WEST	16297	8:15	1004	4:30	1545
SUNSET BL E/O LA BREA AV	C00-3240-34	HW	WE	08-04-76	TOTAL	45822	11:15	2449	5:00	2821
					EAST	23458	11:15	1240	1:30	1395
					WEST	22364	11:15	1209	5:00	1485
SUNSET BL E/O LA BREA AV	C00-3040-34	HW	TH	10-28-76	TOTAL	43822	11:15	2208	3:30	2935
					EAST	21930	10:15	1264	5:00	1428
					WEST	21892	11:15	1216	3:30	1695
SUNSET BL AT LA CRUZ DR		WR	TH	01-08-76	TOTAL	15950	*	MANUAL COUNT		
					EAST	8170	8:00	624	4:00	599
					WEST	7780	7:45	407	4:30	817
SUNSET BL AT LAVETA TR-JOG NR ECHO PARK-	C00-4040-33	HW	MO	05-10-76	TOTAL	25169	7:30	1941	4:30	2276
					EAST	13308	7:30	1366	11:45	822
					WEST	11864	11:15	756	4:30	1409
SUNSET BL AT MARQUEZ AV -1/5 NR MARQUEZ PL-		WR	TH	01-15-76	TOTAL	6792	*	MANUAL COUNT		
					EAST	3196	8:00	264	3:15	293
					WEST	2896	8:30	150	4:45	296

LOCATION	PHYS. DESCR	RG	DAY	DATE	DIR.	VOLUME	AM PEAK	PM PEAK		
SUNSET BL W/O MCCADDEN PL-JOG NR LAS PALMAS-	D10-3030-33	HW	TH	08-12-76	TOTAL	42437	11:15	2384	5:00	2775
					EAST	22325	11:15	1151	4:30	1361
					WEST	20112	11:15	1233	5:00	1416
SUNSET BL W/O MCCADDEN PL-JOG NR HIGHLAND-	D10-3030-33	HW	TH	08-12-76	TOTAL	42437	11:15	2384	5:00	2775
					EAST	22325	11:15	1151	4:30	1361
					WEST	20112	11:15	1233	5:00	1416
SUNSET BL AT ST ANDREWS PL-JOG NR WILTON-	C00-4040-34	HW	TU	12-14-76	TOTAL	34751	11:15	2042	4:30	2642
					EAST	18956	11:15	1079	5:00	1456
					WEST	15795	11:15	963	4:30	1253
SUNSET BL E/O SAN DIEGO FWY--N/B OFF-	D10-3030-22	WR	TU	09-14-76	TOTAL	29216	8:00	2335	3:00	2179
					EAST	16853	8:00	1689	3:00	1160
					WEST	12363	11:00	712	5:45	1243
SUNSET BL AT TEMESCAL CYN RD		WR	WE	03-31-76	TOTAL	20784	*	MANUAL COUNT		
					EAST	11500	8:15	1077	3:15	732
					WEST	9284	8:00	458	5:00	1190
SUNSET BL AT TEMESCAL CYN RD		WR	WE	06-16-76	TOTAL	18237	*	MANUAL COUNT		
					EAST	10283	8:45	886	4:15	723
					WEST	7954	9:00	453	5:00	936
SUNSET BL W/O THURSTON -JOG NR SEPULVEDA WY-	D04-4035-32	WR	TH	02-19-76	TOTAL	38310	8:00	2683	5:00	3039
					EAST	18153	8:00	1808	6:45	1430
					WEST	20157	11:15	1014	4:45	2002
SUNSET BL E/O VERMONT AV	C00-3232-22	HW	TU	06-22-76	TOTAL	13328	11:15	937	3:15	1016
					EAST	8322	11:15	553	4:30	622
					WEST	5006	11:15	384	3:15	462
SUNSET BL AT VETERAN AV		WR	TU	10-05-76	TOTAL	37246	*	MANUAL COUNT		
					EAST	19079	7:45	2025	3:00	1160
					WEST	18167	8:00	972	4:45	2044
SUNSET BL AT VIRGIL PL		HW	MO	04-19-76	TOTAL	18437	*	MANUAL COUNT		
					EAST	9005	11:00	645	4:00	847
					WEST	9432	11:00	692	4:00	886

LOCATION	PHYS. DESCR	RG DY	DATE	DIR.	VOLUME	AM PEAK	PM PEAK
SUNSET BL E/O WESTERN AV	C00-3340-23	HW MO	11-29-76	TOTAL	30854	11:15 1842	4:45 2464
				EAST	16285	11:15 944	4:45 1271
				WEST	14569	11:15 898	4:45 1193
SUNSET BL AT WESTWOOD PLAZA	D10-3035-33	WR TH	04-15-76	TOTAL	31361	8:45 1967	5:00 2526
				EAST	14868	8:30 1339	7:30 1078
				WEST	16493	11:15 845	5:15 1707
SUNSET BL AT WILTON PL		HW TH	06-03-76	TOTAL	33937	* MANUAL COUNT	
				EAST	19262	8:15 1261	4:45 1809
				WEST	14675	8:00 1003	4:30 1360
SUNSET BL E/O WILTON PL	C00-3339-34	HW WE	06-30-76	TOTAL	36361	11:15 2028	5:00 2611
				EAST	18918	11:15 1042	5:30 1330
				WEST	17443	11:15 986	4:45 1315
SUNSET PLAZA DR AT BELFAST DR		HW FR	06-25-76	TOTAL	3280	* MANUAL COUNT	
				NORTH	1701	9:00 105	5:00 227
				SOUTH	1579	8:15 165	4:15 105
SUPERIOR ST AT DONNA AV	A00-1818-11	WV TU	10-05-76	TOTAL	914	7:30 67	6:30 191
				EAST	292	7:30 34	2:30 58
				WEST	622	7:30 33	6:30 173
SUPERIOR ST AT LURLINE AV	A00-1818-11	WV TU	02-24-76	TOTAL	1518	11:15 170	11:45 194
				EAST	758	11:15 101	11:30 108
				WEST	760	7:00 105	12:00 101
SUPERIOR ST E/O RESEDA BL	A00-0018-01	WV WE	11-10-76	TOTAL	963	5:30 192	4:00 117
				ONE WAY STREET W/B			
SUPERIOR ST AT WILBUR AV	A00-1818-11	WV FR	10-01-76	TOTAL	832	7:45 112	5:15 82
				EAST	556	7:45 83	2:30 50
				WEST	274	7:30 29	5:30 45
SUPERIOR ST AT WILBUR AV		WV TH	10-14-76	TOTAL	892	* MANUAL COUNT	
				EAST	669	7:30 95	2:30 60
				WEST	223	7:15 25	2:45 15

LOCATION	PHYS. DESCR	RG DY	DATE	DIR.	VOLUME	AM PEAK	PM PEAK		
SUTRO AV AT GARTHWAITE AV	A00-1818-11	SR FR	08-20-76	TOTAL	772	10:15	44	4:00	80
				NORTH	233	10:30	22	3:45	23
				SOUTH	539	8:30	27	4:00	59
SWEETZER AV AT DREXEL AV		WR WE	07-14-76	TOTAL	2555	*	MANUAL COUNT		
				NORTH	1294	8:45	74	4:45	226
				SOUTH	1261	8:15	107	4:45	122
SWEETZER AV AT MELROSE AV		WR MO	08-01-76	TOTAL	1588	*	MANUAL COUNT		
				NORTH	580	7:45	50	4:30	68
				SOUTH	1008	8:00	101	4:15	87
SWEETZER AV -JOG NR FLORES ST- AT ROSEWOOD AV -HWOOD-		WR TU	08-31-76	TOTAL	1508	*	MANUAL COUNT		
				NORTH	775	8:15	32	4:45	120
				SOUTH	733	8:00	88	3:00	54
SWEETZER AV AT 5TH ST		WR TU	07-06-76	TOTAL	2466	*	MANUAL COUNT		
				NORTH	1167	8:15	68	4:45	174
				SOUTH	1299	8:00	117	4:45	118
SYCAMORE AV -JOG NR OUTPOST- S/O FRANKLIN AV	100-1815-11	HW WE	08-25-76	TOTAL	3412	11:15	177	1:30	283
				NORTH	1467	11:15	86	5:00	137
				SOUTH	1945	8:30	152	7:30	177
SYCAMORE AV S/O HOLLYWOOD BL	200-1818-11	HW TU	08-10-76	TOTAL	4400	11:15	335	5:00	390
				NORTH	1960	11:15	164	5:00	220
				SOUTH	2440	8:15	198	1:45	204
SYCAMORE AV -JOG NR ORANGE DR- N/O DE LONGPRE AV	A00-1515-11	HW WE	08-11-76	TOTAL	1614	11:15	99	3:00	185
				NORTH	1109	11:15	73	3:00	126
				SOUTH	505	11:15	26	1:15	79
SYLMAR AV AT GILMORE ST		EV WE	06-23-76	TOTAL	2177	*	MANUAL COUNT		
				NORTH	1146	7:45	118	4:30	78
				SOUTH	1031	8:00	90	3:45	80
SYLMAR AV AT GILMORE ST	800-1818-11	EV TU	08-03-76	TOTAL	3355	11:15	259	4:30	337
				NORTH	1741	11:15	121	4:30	162
				SOUTH	1614	11:15	138	1:00	196

LOCATION	PHYS. DESCR	RG	DAY	DATE	DIR.	VOLUME	AM PEAK	PM PEAK		
SYLMAR AV AT HAMLIN ST		EV	TU	06-22-76	TOTAL	2248 *	MANUAL COUNT			
					NORTH	968	7:45	78	4:00	90
					SOUTH	1280	7:45	101	4:15	108
SYLMAR AV AT HAMLIN ST	800-1818-11	EV	FR	07-30-76	TOTAL	3330	11:15	276	4:30	412
					NORTH	1693	11:15	139	4:30	225
					SOUTH	1637	11:15	137	4:15	188
TAMPA AV N/O LONDELIUS ST	D08-3230-22	WV	MO	01-26-76	TOTAL	26061	11:15	1815	4:45	2440
					NORTH	14223	11:15	1034	4:45	1321
					SOUTH	11838	11:15	781	4:45	1119
TAMPA AV AT NORDHOFF ST	C00-4045-33	WV	MO	12-20-76	TOTAL	40280	11:15	2921	4:45	3240
					NORTH	19474	11:15	1453	4:45	1601
					SOUTH	20806	11:15	1468	12:30	1723
TAMPA AV AT RINALDI ST		WV	FR	02-13-76	TOTAL	7101 *	MANUAL COUNT			
					NORTH	5043	7:00	326	5:00	591
					SOUTH	2058	7:15	208	3:00	155
TAMPA AV AT RINALDI ST	G04-4040-43	WV	MO	02-23-76	TOTAL	6720	7:00	541	4:45	673
					NORTH	4965	6:45	377	4:45	555
					SOUTH	1755	7:15	171	3:15	187
TAMPA AV AT RINALDI ST	G04-4040-33	WV	MO	08-30-76	TOTAL	7760	7:45	472	4:45	663
					NORTH	4836	6:00	306	4:45	485
					SOUTH	2924	7:00	259	7:00	205
TAMPA AV AT VANOWEN ST	C00-4040-33	WV	MO	01-26-76	TOTAL	22942	7:30	1631	4:30	1871
					NORTH	11834	11:15	817	3:45	1013
					SOUTH	11108	7:30	839	4:30	881
TAMPA AV AT VENTURA BL		WV	FR	06-25-76	TOTAL	13382 *	MANUAL COUNT			
					NORTH	1139	7:30	100	4:15	101
					SOUTH	12243	9:00	842	3:15	1001
TAMPA AV AT VENTURA FWY -E/B OFF-	C00-3422-22	WV	TU	04-20-76	TOTAL	17722	11:15	1148	3:15	1396
					NORTH	5983	11:15	403	4:45	549
					SOUTH	11739	11:15	742	3:30	857

LOCATION	PHYS. DESCR	RG DY	DATE	DIR.	VOLUME	AM PEAK	PM PEAK
TAMPA AV AT VICTORY BL	C00-4040-33	WV MD	01-26-76	TOTAL	24807	7:30 1943	4:45 2483
				EAST	12748	7:15 1255	3:15 1144
				WEST	12059	8:00 809	5:15 1520
TEHRAN ST W/O FIGUEROA ST	C00-1224-12	CR WE	05-19-76	TOTAL	319	11:15 31	12:15 58
				EAST	114	11:15 13	11:30 21
				WEST	205	11:15 18	12:15 43
TELFAIR AV AT DEBELL ST		EV MD	12-13-76	TOTAL	1174 *	MANUAL COUNT	
				NORTH	662	7:15 26	4:30 90
				SOUTH	512	7:00 39	4:30 48
TEMESCAL CYN RD AT BOWDOIN ST		WR WE	04-07-76	TOTAL	11568 *	MANUAL COUNT	
				NORTH	5538	7:45 393	5:00 533
				SOUTH	6030	7:30 724	4:15 341
TEMESCAL CYN RD AT BOWDOIN ST	D04-4235-32	WR MD	04-19-76	TOTAL	10350	8:15 905	5:15 831
				NORTH	6015	8:15 383	5:45 650
				SOUTH	4335	8:45 553	2:45 285
TEMESCAL CYN RD AT BOWDOIN ST		WR TH	07-08-76	TOTAL	10677 *	MANUAL COUNT	
				NORTH	6001	7:30 325	3:00 704
				SOUTH	4676	7:15 568	3:00 253
TEMESCAL CYN RD AT PACIFIC COAST HWY		WR WE	02-04-76	TOTAL	6539 *	MANUAL COUNT	
				NORTH	159	8:45 18	4:00 14
				SOUTH	6380	7:30 794	3:00 356
TEMESCAL CYN RD AT SUNSET BL		WR WE	03-31-76	TOTAL	5789 *	MANUAL COUNT	
				NORTH	5468	8:00 312	5:00 601
				SOUTH	321	8:00 30	4:15 48
TEMESCAL CYN RD AT SUNSET BL		WR WE	06-16-76	TOTAL	4938 *	MANUAL COUNT	
				NORTH	4638	8:30 263	5:00 568
				SOUTH	300	9:00 20	4:00 38
TEMPLE ST AT ALAMEDA ST		CR MD	09-17-76	TOTAL	9580 *	MANUAL COUNT	
				EAST	7026	7:00 392	4:30 977
				WEST	2554	7:15 373	3:45 248

LOCATION	PHYS. DESCR	RG	DY	DATE	DIR.	VOLUME	AM PEAK	PM PEAK		
TEMPLE ST AT DAWSON ST		HW	FR	01-09-76	TOTAL	14249 *	MANUAL COUNT			
					EAST	7597	7:30	866	3:00	589
					WEST	6652	8:00	355	4:00	959
TEMPLE ST AT DILLON ST	C00-3030-22	HW	MO	03-22-76	TOTAL	11469	7:30	1055	5:00	1284
					EAST	5775	7:30	791	12:30	530
					WEST	5694	11:15	282	5:00	934
TEMPLE ST AT DILLON ST		HW	FR	04-02-76	TOTAL	12924 *	MANUAL COUNT			
					EAST	6420	7:30	791	2:45	386
					WEST	6504	8:30	353	4:00	774
TEMPLE ST AT EAST EDGEWARE RD		HW	WE	09-29-76	TOTAL	11178 *	MANUAL COUNT			
					EAST	6817	7:00	829	3:00	430
					WEST	4361	7:45	284	3:00	510
TEMPLE ST W/O FIGUEROA ST	C00-3230-22	SR	WE	05-05-76	TOTAL	11524	7:30	1184	4:15	1367
					EAST	6216	7:30	704	4:30	507
					WEST	5308	7:30	480	4:15	864
TEMPLE ST AT GLENDALE BL	C00-3233-23	HW	TH	12-16-76	TOTAL	13749	8:00	1080	4:30	1488
					EAST	8069	8:00	819	4:30	620
					WEST	5680	11:15	328	4:15	877
TEMPLE ST AT GRAND AV -CENTRAL-	C00-3030-33	CR	MO	01-05-76	TOTAL	16684	8:00	1680	4:30	1406
					EAST	9051	8:00	1116	12:30	663
					WEST	7633	11:15	581	4:15	752
TEMPLE ST AT GRAND AV -CENTRAL-	C00-3030-33	CR	WE	12-01-76	TOTAL	18813	7:30	1847	4:15	1389
					EAST	10969	7:30	1317	7:00	931
					WEST	7844	7:45	562	4:15	773
TEMPLE ST W/O HILL ST	C00-3030-33	CR	TH	02-05-76	TOTAL	16285	8:00	1572	4:30	1926
					EAST	7309	7:45	667	4:30	942
					WEST	8976	8:00	939	5:00	1030
TEMPLE ST AT HOPE ST		CR	MO	01-12-76	TOTAL	21594 *	MANUAL COUNT			
					EAST	11193	7:00	1268	4:00	718
					WEST	10401	7:15	602	5:00	1345

LOCATION	PHYS. DESCR	RG DY	DATE	DIR.	VOLUME	AM PEAK	PM PEAK		
TEMPLE ST E/O LOS ANGELES ST	C00-3232-23	CR WE	05-26-76	TOTAL	11506	7:30	955	3:30	1118
				EAST	5696	7:30	577	2:00	431
				WEST	5810	11:15	495	4:00	700
TEMPLE ST W/O SPRING ST	C00-3030-33	CR FR	04-02-76	TOTAL	12814	7:45	1067	4:15	1286
				EAST	6334	7:45	694	11:45	510
				WEST	6480	11:15	507	4:30	782
TENDILLA AV N/O ELVIRA RD	A00-2400-20	WV MO	06-28-76	TOTAL	347	11:15	31	7:00	33
				NON-DIR COUNT					
TENNESSEE AV AT MIDVALE AV		WR FR	11-23-76	TOTAL	808	*	MANUAL COUNT		
				EAST	284	7:45	28	4:45	26
				WEST	524	9:00	35	3:15	58
TENNESSEE AV AT WELLESLEY AV	A00-1616-11	WR TU	04-27-76	TOTAL	540	11:15	31	4:45	67
				EAST	249	11:15	17	5:00	40
				WEST	291	7:15	26	4:30	38
TERRA BELLA ST N/O NORDHOFF ST	404-1624-12	EV TH	04-22-76	TOTAL	7570	7:15	651	4:15	707
				NORTH	3727	7:30	318	4:15	394
				SOUTH	3843	6:45	389	4:15	313
TERRA BELLA ST AT WOODMAN AV	200-1330-11	EV TH	04-22-76	TOTAL	12578	7:15	1064	4:30	1397
				EAST	4322	7:30	402	4:15	420
				WEST	8256	7:00	720	4:30	998
THAYER AV AT KINNARD AV	A00-1818-11	WR MO	12-27-76	TOTAL	2215	11:15	222	4:30	257
				NORTH	750	11:15	93	11:30	95
				SOUTH	1465	10:45	131	4:45	173
THOMAS ST AT MANITOU AV		CR TU	10-26-76	TOTAL	1372	*	MANUAL COUNT		
				NORTH	679	7:30	65	3:00	57
				SOUTH	693	7:45	53	4:00	76
THURMAN AV -JOG NR APPLE ST- AT WASHINGTON BL	300-1820-11	WR WE	10-06-76	TOTAL	1799	7:30	150	5:00	194
				NORTH	67	9:30	14	1:30	11
				SOUTH	1732	7:30	149	5:00	189

L O C A T I O N	PHYS. DESCR	RG DY	DATE	DIR.	VOLUME	AM PEAK	PM PEAK		
THURMAN AV -JOG NR APPLE ST- AT WASHINGTON BL		CR MD	11-22-76	TOTAL	1200 *	MANUAL COUNT			
				NORTH	49	7:00	2	2:00	8
				SOUTH	1151	7:45	87	4:00	133
TILDEN AV -VALLEY- AT CHASE ST		EV TU	04-20-76	TOTAL	1668 *	MANUAL COUNT			
				NORTH	1351	9:00	57	3:15	171
				SOUTH	317	7:15	30	3:30	25
TOBIAS AV AT CHASE ST		EV FR	06-04-76	TOTAL	5517 *	MANUAL COUNT			
				NORTH	2674	9:00	86	4:30	393
				SOUTH	2843	7:15	174	4:30	304
TOBIAS AV AT CHASE ST	B00-2025-11	EV FR	07-09-76	TOTAL	5759	11:15	409	4:30	603
				NORTH	2838	11:15	229	4:30	332
				SOUTH	2921	11:15	180	4:45	275
TOBIAS AV AT RAYEN ST	A00-1818-11	EV WE	01-07-76	TOTAL	2698	7:15	195	4:30	250
				NORTH	1693	11:15	111	4:45	164
				SOUTH	1005	7:15	113	4:30	86
TOBIAS AV AT RAYEN ST	A00-1718-11	EV WE	09-01-76	TOTAL	2604	7:00	162	4:30	236
				NORTH	1608	11:15	99	4:30	168
				SOUTH	996	7:00	106	4:00	74
TOPANGA CANYON BL AT BURBANK BL	G04-5052-45	WV TU	04-13-76	TOTAL	45386	11:15	2977	4:45	3735
				NORTH	23221	11:15	1722	12:00	1819
				SOUTH	22165	11:15	1255	5:00	1991
TOPANGA CANYON BL N/O MARILLA ST	D04-3040-23	WV WE	11-03-76	TOTAL	26294	7:15	2766	4:45	2539
				NORTH	13193	7:30	756	4:45	1924
				SOUTH	13101	7:00	2074	2:30	754
TOPANGA CANYON BL N/O MULHOLLAND DR	C00-2220-22	WV MD	01-05-76	TOTAL	15933	7:30	1362	5:00	1551
				NORTH	8249	7:30	853	5:00	723
				SOUTH	7684	7:00	563	5:00	828
TOPANGA CANYON BL N/O MULHOLLAND DR	C00-2424-22	WV MD	10-25-76	TOTAL	17189	7:30	1570	5:00	1610
				NORTH	8796	7:45	919	4:45	774
				SOUTH	8393	7:15	688	5:00	848

LOCATION	PHYS. DESCR	RG DY	DATE	DIR.	VOLUME	AM PEAK		PM PEAK	
TOPANGA CANYON BL N/O PLUMMER ST	G04-2844-23	WV FR	01-23-76	TOTAL	28267	7:15	2688	4:45	2638
				NORTH	14583	11:15	767	4:45	1863
				SOUTH	13684	7:15	2106	3:00	839
TOPANGA CANYON BL AT ROSCOE BL		WV WE	03-03-76	TOTAL	21523	*	MANUAL COUNT		
				NORTH	11247	7:30	653	4:45	1163
				SOUTH	10276	7:30	904	5:00	889
TOPANGA CANYON BL AT SATICOVY ST		WV TU	03-09-76	TOTAL	22301	*	MANUAL COUNT		
				NORTH	12624	7:30	819	4:45	1319
				SOUTH	9677	7:30	883	3:00	844
TOPANGA CANYON BL N/O SATICOVY ST	G04-3040-23	WV FR	04-09-76	TOTAL	29523	11:15	1837	4:45	2451
				NORTH	14971	11:15	892	4:45	1442
				SOUTH	14552	11:15	945	4:00	1116
TOPANGA CANYON BL AT SCHOENBORN ST	G04-4040-34	WV TH	06-24-76	TOTAL	25647	7:15	1577	4:45	2040
				NORTH	12765	11:15	644	4:45	1155
				SOUTH	12882	8:15	1017	3:30	943
TOPANGA CANYON BL AT SCHOENBORN ST		WV FR	06-25-76	TOTAL	23917	*	MANUAL COUNT		
				NORTH	10734	7:00	700	4:45	1123
				SOUTH	13183	7:30	980	4:45	1134
TOPANGA CANYON BL AT SHERMAN WY		WV WE	03-10-76	TOTAL	24728	*	MANUAL COUNT		
				NORTH	13510	7:30	761	4:45	1364
				SOUTH	11218	7:15	1185	4:00	774
TOPANGA CANYON BL AT VANOWEN ST		WV TU	03-02-76	TOTAL	23144	*	MANUAL COUNT		
				NORTH	12109	9:00	615	4:30	1225
				SOUTH	11035	7:30	902	3:00	894
TOPANGA CANYON BL AT VICTORY BL		WV MO	03-01-76	TOTAL	24201	*	MANUAL COUNT		
				NORTH	13608	7:45	824	4:00	1273
				SOUTH	10593	7:15	789	4:00	930
TOPANGA CANYON BL N/O VICTORY BL	G04-3040-33	WV FR	04-09-76	TOTAL	32128	11:15	2427	12:00	2598
				NORTH	13093	11:15	1061	12:00	1137
				SOUTH	19035	11:15	1366	4:30	1529

LOCATION	PHYS. DESCR	RG DY	DATE	DIR.	VOLUME	AM PEAK	PM PEAK		
TRIBUNE ST AT WILBUR AV			06-17-76	TOTAL	720 *	MANUAL COUNT			
				EAST	394	7:15	40	4:45	42
				WEST	326	7:15	31	4:45	27
TRIBUNE ST AT WILBUR AV	A00-1818-11	WV FR	06-25-76	TOTAL	1386	7:00	136	4:15	115
				EAST	619	7:00	78	4:15	57
				WEST	767	7:15	61	4:15	58
TRIBUNE ST AT WILBUR AV	A00-1818-11	WV WE	10-06-76	TOTAL	1297	7:15	154	2:45	129
				EAST	636	7:15	94	2:45	89
				WEST	661	7:15	60	5:00	80
TRIBUNE ST AT WILBUR AV			10-08-76	TOTAL	1318 *	MANUAL COUNT			
				EAST	613	7:15	93	2:30	36
				WEST	705	8:00	62	2:30	82
TROON AV AT WIGTOWN RD	A00-1514-11	WR MD	04-19-76	TOTAL	283	8:15	24	4:00	35
				EAST	125	8:15	12	4:00	13
				WEST	158	8:15	12	5:15	26
TROSA ST AT JOLETTE AV	A00-1818-11	WV FR	10-08-76	TOTAL	667	6:30	91	5:15	81
				NORTH	475	6:15	78	6:00	64
				SOUTH	192	6:45	15	4:45	57
TUJUNGA AV AT SARAH ST			08-02-76	TOTAL	9634 *	MANUAL COUNT			
				NORTH	6822	7:30	382	4:45	734
				SOUTH	2812	7:30	187	4:45	295
TULSA ST AT HAYVENHURST AV			06-04-76	TOTAL	894 *	MANUAL COUNT			
				EAST	448	7:30	59	1:00	46
				WEST	446	8:00	58	1:30	61
TULSA ST AT HAYVENHURST AV	A00-1616-11	WV WE	06-16-76	TOTAL	840	7:00	56	5:30	69
				EAST	485	7:00	48	7:00	44
				WEST	355	11:15	32	4:30	46
TULSA ST AT HAYVENHURST AV	A00-1818-11	WV WE	10-20-76	TOTAL	1257	7:30	174	4:00	139
				EAST	621	7:30	92	3:30	93
				WEST	636	7:45	87	1:30	77

LOCATION	PHYS. DESCR	RG	DY	DATE	DIR.	VOLUME	AM PEAK		PM PEAK	
TYRONE AV S/O CALVERT ST	200-1818-11	EV	MO	07-19-76	TOTAL	633	7:15	78	3:45	82
					NORTH	350	11:15	25	3:45	33
					SOUTH	283	7:15	37	11:45	31
TYRONE AV AT GILMORE ST	200-1818-11	EV	FR	07-02-76	TOTAL	2023	*	MANUAL COUNT		
					NORTH	942	9:00	54	3:45	104
					SOUTH	1081	8:45	85	4:15	112
TYRONE AV AT GILMORE ST	200-1818-11	EV	TU	08-03-76	TOTAL	1779	11:15	122	4:30	199
					NORTH	896	11:15	66	4:30	109
					SOUTH	883	11:15	56	4:45	91
TYRONE AV AT HAMLIN ST	200-1818-11	EV	FR	01-09-76	TOTAL	2450	11:15	206	3:45	305
					NORTH	1183	11:15	107	3:45	171
					SOUTH	1267	7:45	107	4:30	139
TYRONE AV AT HAMLIN ST	200-1818-11	EV	TH	07-01-76	TOTAL	1167	*	MANUAL COUNT		
					NORTH	512	8:00	46	3:45	47
					SOUTH	655	7:15	64	3:15	46
TYRONE AV AT HAMLIN ST	200-1818-11	EV	MO	08-02-76	TOTAL	1744	11:15	125	4:15	209
					NORTH	814	11:15	53	4:15	106
					SOUTH	930	11:15	72	4:30	104
TYRONE AV AT KITTRIDGE ST	100-1818-11	EV	TH	04-01-76	TOTAL	2467	7:30	225	4:45	271
					NORTH	1204	11:15	94	4:30	135
					SOUTH	1263	7:30	136	4:45	137
TYRONE AV AT KITTRIDGE ST	100-1616-11	EV	TH	08-12-76	TOTAL	1898	11:00	150	4:30	191
					NORTH	897	11:15	65	4:30	97
					SOUTH	1001	11:00	87	3:30	108
TYRONE AV AT LANARK ST -VALLEY-	C00-1818-11	EV	TH	04-01-76	TOTAL	6573	7:30	533	3:45	706
					EAST	3303	7:30	213	3:45	451
					WEST	3270	7:30	320	2:00	260
TYRONE AV AT MAGNOLIA BL	200-1818-11	EV	WE	06-30-76	TOTAL	704	*	MANUAL COUNT		
					NORTH	289	8:00	15	4:15	37
					SOUTH	415	7:00	44	5:00	31

LOCATION	PHYS. DESCR	RG	DY	DATE	DIR.	VOLUME	AM PEAK	PM PEAK		
TYRONE AV AT MOORPARK ST		EV	WE	01-28-76	TOTAL	4612 *	MANUAL COUNT			
					NORTH	4504	7:45	302	5:00	564
					SOUTH	108	7:30	15	3:45	16
TYRONE AV AT MOORPARK ST		EV	MO	11-01-76	TOTAL	5120 *	MANUAL COUNT			
					NORTH	4925	7:30	261	5:00	652
					SOUTH	195	7:30	17	3:15	22
TYRONE AV N/O OXNARD ST	B00-1818-11	EV	MO	08-02-76	TOTAL	813	7:30	111	12:30	167
					NORTH	421	8:00	88	12:30	46
					SOUTH	392	11:00	32	12:30	121
TYRONE AV AT RIVERSIDE DR -VALLEY-	A00-1818-11	EV	TH	08-19-76	TOTAL	695	9:00	63	4:15	55
					NORTH	135	8:30	15	7:30	24
					SOUTH	560	9:00	48	4:00	53
UNION AV S/O OLYMPIC BL	C00-2020-21	CR	MO	04-26-76	TOTAL	10128	7:45	856	4:15	1031
					NORTH	5261	7:45	510	4:00	541
					SOUTH	4867	7:45	346	4:15	499
UNION AV S/O TEMPLE ST	C00-3228-22	HW	WE	07-28-76	TOTAL	4543	7:30	360	4:45	448
					NORTH	2664	11:15	139	5:00	340
					SOUTH	1879	7:30	247	4:00	147
UNION AV AT WASHINGTON BL	B00-1520-11	CR	TU	05-04-76	TOTAL	7568	7:00	539	4:15	834
					NORTH	2007	7:00	192	4:00	206
					SOUTH	5561	7:00	347	4:15	630
UNION AV S/O WASHINGTON BL	B00-2020-11	CR	WE	11-03-76	TOTAL	4330	7:30	332	4:15	543
					NORTH	2080	7:45	181	4:15	246
					SOUTH	2250	7:30	159	4:00	298
UNION AV N/O WILSHIRE BL	300-1918-11	HW	TH	07-29-76	TOTAL	10054	11:15	729	4:15	1016
					NORTH	5115	11:15	353	4:15	577
					SOUTH	4939	11:15	376	4:45	440
UNION AV N/O 3RD ST	B00-1717-11	HW	WE	07-28-76	TOTAL	2659	7:30	245	4:30	313
					NORTH	1131	11:15	83	4:45	128
					SOUTH	1528	7:30	175	11:45	125

LOCATION	PHYS. DESCR	RG	DAY	DATE	DIR.	VOLUME	AM PEAK	PM PEAK			
UNION AV AT 3RD ST		HW	MO	11-15-76	TOTAL	3895	*	MANUAL COUNT			
					NDRTH	1858	7:45	102	4:45	240	
					SOUTH	2037	7:45	213	4:15	186	
UNION AV-JDG NR BURLINGTON AV- AT 6TH ST		HW	WE	02-11-76	TOTAL	6080	*	MANUAL COUNT			
					NORTH	4833	7:30	353	4:00	583	
					SOUTH	1247	7:45	104	8:15	122	
UNION AV-JDG NR BURLINGTON AV- N/O 6TH ST	B00-1817-11	HW	TH	07-29-76	TOTAL	3010		8:00	208	4:30	283
					NORTH	1222	11:15	65	4:30	148	
					SOUTH	1788	8:00	159	4:45	139	
UNION AV S/O 11TH ST	B00-2020-11	CR	MO	04-26-76	TOTAL	10459		7:45	927	4:00	1009
					NORTH	5589	7:45	577	4:00	510	
					SOUTH	4870	7:45	350	3:00	541	
VALERIO ST E/O DE SOTO AV	A00-0014-01	WV	TU	10-05-76	TOTAL	585		11:15	32	5:30	81
					ONE WAY STREET W/B						
VALERIO ST W/O DE SOTO AV	A00-0020-01	WV	TU	10-05-76	TOTAL	1164		11:15	62	4:00	112
					NON-DIR COUNT						
VALERIO ST AT DE SOTO AV		WV	WE	11-03-76	TOTAL	927	*	MANUAL COUNT			
					EAST	580	7:45	48	1:15	49	
					WEST	347	8:00	27	3:00	34	
VALERIO ST AT HAZELTINE AV	B00-1212-11	EV	TU	02-10-76	TOTAL	9242		7:30	877	5:00	1043
					EAST	4697	7:30	443	5:00	593	
					WEST	4545	7:30	434	4:30	497	
VALERIO ST AT RANCHITO AV		EV	WE	11-10-76	TOTAL	10682	*	MANUAL COUNT			
					EAST	5064	7:30	396	4:00	425	
					WEST	5618	7:45	410	3:45	540	
VALJEAN AV AT NAPA ST	A00-1818-11	WV	FR	01-30-76	TOTAL	759		6:45	34	9:00	149
					NORTH	413	6:30	16	5:00	101	
					SOUTH	346	7:15	24	9:00	73	

L O C A T I O N	PHYS. DESCR	RG	DY	DATE	DIR.	VOLUME	AM PEAK	PM PEAK
VALLEY BL AT DEL PASO AV	C00-4040-43	CR	WE	01-28-76	TOTAL	16474	7:15 1685	4:30 1984
					EAST	7943	11:15 408	4:45 1501
					WEST	8531	7:15 1389	4:00 524
VALLEY BL E/O Highbury Av	G04-3030-33	CR	WE	02-25-76	TOTAL	22916	7:30 1802	3:45 2172
					EAST	11951	11:15 694	4:15 1311
					WEST	10965	7:30 1341	3:30 938
VALLEY BL AT Highbury Av	G10-3535-33	CR	TU	07-13-76	TOTAL	20235	6:45 1498	4:30 1721
					EAST	9830	11:15 660	5:00 993
					WEST	10405	6:45 1126	3:15 845
VALLEY BL AT MARIANNA AV	D04-3030-33	CR	TU	01-20-76	TOTAL	15841	7:15 1569	4:30 1446
					EAST	8558	7:15 682	4:30 941
					WEST	7283	7:15 887	3:45 541
VALLEY BL E/O SOTO ST	G15-3232-33	CR	FR	10-15-76	TOTAL	21678	7:00 1804	4:15 2485
					EAST	12582	11:15 670	4:15 1935
					WEST	9096	7:15 1299	3:45 640
VALLEY CIRCLE BL AT CANZONET ST	C00-4040-33	WV	TH	10-28-76	TOTAL	20750	7:30 1574	6:00 1774
					NORTH	11155	7:30 598	6:00 1189
					SOUTH	9595	7:30 976	5:30 618
VALLEY CIRCLE BL AT CANZONET ST		WV	TU	11-23-76	TOTAL	20216	* MANUAL COUNT	
					NORTH	10140	7:30 582	4:45 1192
					SOUTH	10076	7:30 1019	3:00 774
VALLEY CIRCLE BL AT EL CANON AV		WV	MO	01-12-76	TOTAL	6833	* MANUAL COUNT	
					NORTH	3076	7:30 225	2:30 321
					SOUTH	3757	7:30 554	2:30 252
VALLEY CIRCLE BL AT EL CANON AV	D04-4040-33	WV	FR	01-23-76	TOTAL	10464	7:30 817	8:00 934
					EAST	5334	7:30 591	8:00 676
					WEST	5130	11:15 274	5:15 486
VALLEY CIRCLE BL S/O HIGHLANDER RD	B00-1818-11	WV	MO	05-17-76	TOTAL	2405	7:30 191	7:30 279
					NORTH	1172	7:45 69	4:00 164
					SOUTH	1233	7:30 131	7:30 188

LOCATION	PHYS. DESCR	RG	DAY	DATE	DIR.	VOLUME	AM PEAK	PM PEAK		
VALLEY CIRCLE BL S/O KITTRIDGE ST	D04-4030-32	WV	MD	04-26-76	TOTAL	6191	7:30	541	4:30	569
					NORTH	3147	7:30	198	5:15	335
					SOUTH	3044	7:15	369	6:30	276
VALLEY VISTA BL-JOG NR MILBRK E/O BEVERLY GLEN BL	C00-2020-11	EV	MD	11-08-76	TOTAL	2641	8:15	337	3:00	331
					EAST	1089	8:15	82	5:15	145
					WEST	1552	8:15	255	2:45	196
VALLEY VISTA BL AT CAMINO DE LA CUMBRE	C00-1818-11	EV	TU	03-23-76	TOTAL	2957	8:00	292	5:00	349
					EAST	1470	8:00	120	5:00	199
					WEST	1487	8:00	172	3:00	173
VALLEY VISTA BL AT CRISP CANYON RD	300-2020-11	EV	MD	09-27-76	TOTAL	3212	8:00	304	5:15	396
					EAST	1273	8:00	168	5:15	118
					WEST	1939	8:00	136	5:30	285
VALLEY VISTA BL AT KESTER AV	300-1818-11	EV	TU	03-23-76	TOTAL	3303	8:00	341	5:00	375
					EAST	1704	8:00	243	5:00	150
					WEST	1599	8:15	99	5:00	225
VALLEY VISTA BL AT KESTER AV	A00-2020-11	EV	TU	11-09-76	TOTAL	3338	7:45	291	4:45	383
					EAST	1712	7:30	182	4:45	152
					WEST	1626	7:45	117	4:45	231
VALLEY VISTA BL AT LONGRIDGE AV		EV	MD	06-28-76	TOTAL	1865		MANUAL COUNT		
					EAST	1193	8:00	135	3:30	70
					WEST	672	7:45	42	5:00	89
VALLEY VISTA BL AT MADEIRA AV	300-2020-11	EV	TU	09-28-76	TOTAL	3418	8:15	355	5:00	424
					EAST	1567	8:15	249	5:00	124
					WEST	1851	8:30	109	5:00	300
VALLEY VISTA BL AT MURIETTA AV -JOG NR STANSBURY-	C00-1818-11	EV	TU	01-20-76	TOTAL	2766	8:00	361	2:45	299
					EAST	1197	8:00	105	5:00	146
					WEST	1569	8:00	256	2:45	159
VALLEY VISTA BL AT NOBLE AV-JOG NR SUTTON PL	300-2020-11	EV	TH	09-30-76	TOTAL	4268	8:00	372	5:15	626
					EAST	2302	8:00	203	5:00	343
					WEST	1966	8:00	169	5:15	303

LOCATION	PHYS. DESCR	RG DY	DATE	DIR.	VOLUME	AM PEAK	PM PEAK
VALLEY VISTA BL AT SAUGUS AV	300-2420-11	EV FR	10-01-76	TOTAL	5167	7:45 436	5:00 600
				EAST	2494	8:15 199	5:00 336
				WEST	2673	7:30 283	5:15 268
VALLEY VISTA BL E/O SEPULVEDA BL	300-3030-11	EV TU	11-09-76	TOTAL	7047	7:30 788	5:15 848
				EAST	2829	7:30 472	4:30 253
				WEST	4218	7:15 331	5:15 635
VALLEY VISTA BL AT STANSBURY AV	C00-2020-11	EV TU	11-09-76	TOTAL	2466	8:00 305	5:00 267
				EAST	1077	8:15 110	5:00 144
				WEST	1389	8:00 196	5:15 126
VALLEY VISTA BL AT STONE CANYON AV	300-2820-11	EV TU	09-28-76	TOTAL	3184	8:00 272	5:00 394
				EAST	1364	7:45 108	5:15 154
				WEST	1820	8:00 168	5:30 246
VALLEY VISTA BL AT SUTTON PL	300-2020-11	EV MO	10-04-76	TOTAL	2955	7:45 268	4:45 305
				EAST	1232	11:15 75	4:45 147
				WEST	1723	7:45 190	4:45 158
VALLEY VISTA BL AT VAN NUYS BL	300-2018-11	EV WE	07-21-76	TOTAL	7258	8:30 493	5:15 1044
				EAST	1587	8:30 205	12:00 123
				WEST	5671	11:15 275	5:15 949
VALLEY VISTA BL AT VAN NUYS BL		EV FR	10-15-76	TOTAL	8682	* MANUAL COUNT	
				EAST	1567	7:45 157	4:00 115
				WEST	7115	8:15 279	4:30 959
VALLEY VISTA BL AT VAN NUYS BL	300-2018-11	EV MO	11-08-76	TOTAL	7265	8:15 493	5:15 1085
				EAST	1279	9:00 163	3:15 128
				WEST	5986	8:15 332	5:15 990
VALLEY VISTA BL S/O VENTURA BL	C00-2020-11	EV TU	11-09-76	TOTAL	2946	8:00 298	4:45 327
				NDRTH	1884	8:00 192	4:45 228
				SOUTH	1062	7:45 112	4:30 108
VALLEY VISTA BL AT WOODCLIFF RD		EV WE	10-06-76	TOTAL	8114	* MANUAL COUNT	
				EAST	3619	7:45 447	4:30 257
				WEST	4495	7:30 484	5:00 391

LOCATION	PHYS. DESCR	RG	DAY	DATE	DIR.	VOLUME	AM PEAK	PM PEAK	
VALLEY VISTA BL E/O WOODLEY AV	B00-3000-10 NON-DIR COUNT	WV	WE	03-24-76	TOTAL	1457	8:00	114	5:00 232
VALLEY VISTA BL AT WOODMAN AV -JOG NR MAMMOTH AV-	C00-1414-11	EV	TU	01-20-76	TOTAL	3543	8:00	326	2:45 334
					EAST	1192	8:15	119	2:45 135
					WEST	2351	8:00	215	4:45 206
VALLEY VISTA BL E/O WOODMAN AV -JOG NR VENT CYN-	C00-0014-01 ONE WAY STREET W/B	EV	MO	11-01-76	TOTAL	2106	7:30	210	4:30 179
VALLEY VISTA BL-JOG NR GRNLAAF W/O BEVERLY GLEN BL	C00-2420-21	EV	MO	11-08-76	TOTAL	10321	7:00	810	5:00 1247
					EAST	4608	6:45	643	4:30 305
					WEST	5713	8:00	279	5:15 973
VANALDEN AV AT CHATSWORTH ST		WV	TU	10-05-76	TOTAL	2452	*	MANUAL COUNT	
					NORTH	441	7:15	120	2:45 78
					SOUTH	2011	8:00	199	2:45 167
VANALDEN AV AT CHATSWORTH ST	A00-1818-11	WV	WE	10-06-76	TOTAL	3263	7:15	353	5:30 315
					NORTH	1106	7:15	134	2:30 99
					SOUTH	2157	7:15	219	5:30 238
VANALDEN AV AT DEVONSHIRE ST		WV	MO	07-19-76	TOTAL	514	*	MANUAL COUNT	
					NORTH	216	7:00	23	4:00 17
					SOUTH	298	9:00	24	3:30 25
VANALDEN AV AT DEVONSHIRE ST	A00-1018-11	WV	TH	07-22-76	TOTAL	1238	11:15	140	12:45 141
					NORTH	531	11:15	93	11:30 97
					SOUTH	707	9:30	49	12:45 102
VANALDEN AV AT DEVONSHIRE ST		WV	MO	11-29-76	TOTAL	699	*	MANUAL COUNT	
					NORTH	352	7:00	31	2:15 35
					SOUTH	347	7:15	35	2:00 29
VANALDEN AV S/O GREENBRIAR DR	A00-2222-11	WV	WE	01-21-76	TOTAL	1196	8:15	119	2:30 135
					NORTH	588	8:15	67	2:30 78
					SOUTH	608	8:15	52	4:30 59

L O C A T I O N	PHYS. DESCR	RG DY	DATE	DIR.	VOLUME	AM PEAK	PM PEAK		
VANALDEN AV N/O GREENBRIAR DR	B00-1825-11	WV WE	01-21-76	TOTAL	1914	8:00	157	3:00	191
				NORTH	1008	8:00	114	3:15	117
				SOUTH	906	7:00	57	3:00	89
VANALDEN AV AT HART ST	B00-1818-11	WV TU	12-14-76	TOTAL	2299	7:30	194	4:45	225
				NORTH	1050	7:30	69	4:45	114
				SOUTH	1249	7:15	126	4:45	111
VANALDEN AV AT ROSITA ST-JDG NR LA BARCA DR	C00-1818-11	WV TU	10-19-76	TOTAL	7526	7:45	675	3:00	626
				NORTH	3643	7:45	490	3:00	305
				SOUTH	3883	11:15	226	5:30	365
VANALDEN AV AT ROSITA ST-JDG NR LA BARCA DR		WV WE	10-27-76	TOTAL	6769	*	MANUAL COUNT		
				NORTH	3630	8:00	366	3:00	242
				SOUTH	3139	8:00	195	5:00	377
VANALDEN AV AT VANOWEN ST	B00-2020-11	WV TU	01-27-76	TOTAL	2935	7:30	266	4:00	287
				NORTH	1367	11:00	128	4:00	164
				SOUTH	1568	7:30	201	4:00	123
VAN HORNE AV N/O LATHROP ST	A00-1820-11	CR WE	02-25-76	TOTAL	1594	8:00	175	5:15	185
				NORTH	762	8:00	51	5:15	108
				SOUTH	832	8:00	124	5:30	79
VAN NESS AV AT LEXINGTON AV		HW WE	03-24-76	TOTAL	7448	*	MANUAL COUNT		
				NORTH	3931	7:30	280	4:45	428
				SOUTH	3517	7:45	289	4:45	291
VAN NESS AV AT SANTA MONICA BL		HW TH	02-05-76	TOTAL	8572	*	MANUAL COUNT		
				NORTH	3861	8:00	250	4:45	478
				SOUTH	4711	7:45	383	3:15	396
VAN NESS AV N/O SLAUSON AV	200-1514-21	SR WE	01-28-76	TOTAL	10848	7:15	837	3:45	991
				NORTH	5609	7:00	558	3:30	431
				SOUTH	5239	7:30	305	3:45	562
VAN NESS AV AT 39TH PL	A00-1717-11	SR FR	03-12-76	TOTAL	2440	8:00	120	5:45	326
				NORTH	1404	7:30	79	5:45	228
				SOUTH	1036	11:15	50	4:45	131

LOCATION	PHYS. DESCR	RG	BY	DATE	DIR.	VOLUME	AM PEAK	PM PEAK		
VAN NESS AV AT 39TH PL		SR	MO	04-15-76	TOTAL	1473	*	MANUAL COUNT		
					NORTH	733	7:00	54	4:00	88
					SOUTH	740	8:15	37	4:45	102
VAN NUYS BL AT CANTERBURY AV	C00-4040-33	EV	TU	05-25-76	TOTAL	19989		7:00 1240 3:45 1861		
					EAST	10068	7:00	595	3:45	1014
					WEST	9921	7:00	645	5:00	883
VAN NUYS BL AT CANTERBURY AV		EV	FR	05-28-76	TOTAL	17765	*	MANUAL COUNT		
					EAST	8166	7:15	623	3:30	809
					WEST	9597	7:00	657	3:30	1167
VAN NUYS BL AT NOVICE ST		EV	TH	06-10-76	TOTAL	18977	*	MANUAL COUNT		
					NORTH	10372	7:30	496	4:00	1332
					SOUTH	8605	7:15	704	3:45	740
VAN NUYS BL AT OSBORNE ST	D08-3040-23	EV	MO	03-29-76	TOTAL	20901		11:15 1346 4:45 1919		
					NORTH	10038	11:15	629	4:30	743
					SOUTH	10863	7:45	866	11:45	741
VAN NUYS BL AT OTSEGO ST		EV	TU	07-20-76	TOTAL	31865	*	MANUAL COUNT		
					NORTH	15465	7:45	980	3:45	1420
					SOUTH	16400	9:00	1135	4:30	1483
VAN NUYS BL AT PARTHENIA ST--JOG NR RAYEN ST	G10-3030-22	EV	MO	12-27-76	TOTAL	28740		11:15 2051 4:45 2470		
					NORTH	15897	11:15	1069	4:45	1672
					SOUTH	12843	11:15	982	12:15	1082
VAN NUYS BL AT RAYEN ST		EV	MO	09-13-76	TOTAL	22228	*	MANUAL COUNT		
					NORTH	10340	9:00	437	4:00	1244
					SOUTH	11888	7:30	1002	3:45	1037
VAN NUYS BL AT REMICK AV		EV	WE	07-07-76	TOTAL	17878	*	MANUAL COUNT		
					EAST	9475	8:30	605	2:30	765
					WEST	8403	8:00	483	3:00	742
VAN NUYS BL AT SATICOY ST	C00-4040-44	EV	TU	01-13-76	TOTAL	34454		11:15 2536 3:15 3026		
					NORTH	16713	11:15	1256	4:45	1427
					SOUTH	17741	10:30	1371	3:15	1664

LOCATION	PHYS. DESCR	RG	DY	DATE	DIR.	VOLUME	AM PEAK	PM PEAK	
VAN NUYS BL AT SHERMAN WY	G04-4545-44	EV	FR	06-04-76	TOTAL	40485	11:15 2670	4:00 3053	
					NORTH	19409	11:15 1344	4:30 1540	
					SOUTH	21076	11:15 1326	3:45 1560	
VAN NUYS BL AT SHERMAN WY	G04-4545-44	EV	SA	06-05-76	TOTAL	32454	11:15 2179	11:30 2486	
					NORTH	15247	11:15 1049	11:30 1313	
					SOUTH	17207	11:15 1130	12:00 1230	
VAN NUYS BL AT SHERMAN WY	G04-4545-44	EV	SU	06-06-76	TOTAL	24824	11:15 1583	12:15 1775	
					NORTH	11682	11:15 795	12:15 920	
					SOUTH	13142	11:15 788	8:00 991	
VAN NUYS BL AT SHERMAN WY	G04-4545-44	EV	MO	06-07-76	TOTAL	36880	11:15 2635	3:45 2879	
					NORTH	18022	11:15 1358	12:15 1476	
					SOUTH	18858	11:15 1277	3:45 1524	
VAN NUYS BL N/O VALLEY VISTA BL	C00-0030-01	EV	WE	07-21-76	TOTAL	5557	7:30 770	5:00 324	
VAN NUYS BL AT VENTURA FWY -W/B ON-			EV	WE	03-31-76	TOTAL	30166	* MANUAL COUNT	
						NORTH	14431	8:15 906	4:15 1425
						SOUTH	15735	8:15 1233	4:00 1226
VAN NUYS BL AT VICTORY BL	C00-4444-44	EV	TH	08-12-76	TOTAL	35607	11:15 2324	12:00 2465	
					NORTH	18835	11:15 1220	11:45 1302	
					SOUTH	16772	11:15 1104	12:45 1225	
VANOWEN ST AT CANOGA AV	C00-3238-33	WV	MO	04-12-76	TOTAL	19955	11:15 1536	4:30 1884	
					EAST	9939	11:15 654	3:15 939	
					WEST	10016	11:15 882	4:30 1074	
VANOWEN ST W/O CANOGA AV	C00-4030-32	WV	TH	07-29-76	TOTAL	21140	11:15 1498	4:30 1925	
					EAST	10317	7:15 764	12:15 846	
					WEST	10823	11:15 900	4:30 1118	
VANOWEN ST AT COLUMBUS AV			EV	TH	12-02-76	TOTAL	31762	* MANUAL COUNT	
						NORTH	16041	7:30 1471	4:30 1071
						SOUTH	15721	7:30 712	5:00 2004

LOCATION	PHYS. DESCR	RG	DY	DATE	DIR.	VOLUME	AM PEAK	PM PEAK
VANOWEN ST AT DE SOTO AV	C00-3438-33	WV	MO	04-12-76	TOTAL	20670	11:15 1420	4:30 2044
					EAST	10611	11:15 755	4:30 1179
					WEST	10059	7:15 829	4:30 865
VANOWEN ST E/D FALLBROOK AV	C00-3040-23	WV	TU	07-20-76	TOTAL	13182	11:15 840	4:45 1165
					EAST	7083	7:00 563	4:45 530
					WEST	6099	11:15 426	4:45 635
VANOWEN ST W/O FIRMAMENT AV	C00-3030-22	EV	TH	09-23-76	TOTAL	26776	7:15 2304	4:45 2602
					EAST	12982	7:15 1522	4:30 958
					WEST	13794	7:30 807	5:00 1673
VANOWEN ST AT MASON AV	C00-3628-32	WV	MO	04-12-76	TOTAL	12079	7:15 1281	5:15 981
					EAST	2923	7:15 597	3:15 173
					WEST	9156	7:30 688	5:15 888
VANOWEN ST AT NOBLE AV		EV	WE	12-29-76	TOTAL	21852	* MANUAL COUNT	
					EAST	10316	7:30 959	4:00 786
					WEST	11536	8:00 594	4:30 1282
VANOWEN ST W/O PLATT AV	G00-3030-11	WV	TU	05-18-76	TOTAL	5493	7:30 396	4:15 595
					EAST	2781	7:30 289	2:30 236
					WEST	2712	10:45 123	4:30 405
VANOWEN ST AT RESEDA BL	C00-3640-33	WV	WE	01-28-76	TOTAL	25660	7:30 2077	5:00 2646
					EAST	11748	7:30 1271	4:45 914
					WEST	13912	7:30 806	5:15 1774
VANOWEN ST AT SHOUP AV	C00-4530-33	WV	TH	07-29-76	TOTAL	22065	11:15 1447	4:45 1940
					EAST	11143	7:00 918	12:45 840
					WEST	10922	11:15 736	4:45 1213
VANOWEN ST AT TAMPA AV	C00-3832-33	WV	MO	01-26-76	TOTAL	21558	7:15 1644	5:00 2220
					EAST	9975	7:15 862	4:30 908
					WEST	11583	7:15 782	5:00 1403
VANOWEN ST AT TOPANGA CANYON BL		WV	TU	03-02-76	TOTAL	15822	* MANUAL COUNT	
					EAST	8126	7:15 888	3:15 557
					WEST	7696	7:30 438	5:00 879

LOCATION	PHYS. DESCR	RG	DY	DATE	DIR.	VOLUME	AM PEAK	PM PEAK		
VANOWEN ST E/O TOPANGA CANYON BL	C00-2545-23	WV	MO	08-09-76	TOTAL	18886	11:15	1211	4:45	1545
					EAST	8868	7:15	814	12:30	727
					WEST	10018	11:15	651	4:45	914
VANOWEN ST AT VANALDEN AV	C00-4038-33	WV	TU	01-27-76	TOTAL	23595	7:30	1824	5:00	2383
					EAST	10250	7:15	949	4:30	871
					WEST	13345	7:30	875	5:00	1591
VANOWEN ST AT WINNETKA AV	C00-3640-33	WV	MO	04-10-76	TOTAL	18951	7:15	1277	4:30	1938
					EAST	9311	7:00	651	4:30	979
					WEST	9640	7:15	647	5:00	983
VARIEL AV N/O ITASCA ST	A00-2000-20	WV	MO	08-09-76	TOTAL	478	6:45	51	3:45	56
					NON-DIR COUNT					
VARIEL AV N/O LASSEN ST	A00-1800-20	WV	TH	09-30-76	TOTAL	1951	7:15	307	2:45	248
					NON-DIR COUNT					
VARIEL AV AT LASSEN ST		WV	WE	10-06-76	TOTAL	1388	*	MANUAL COUNT		
					NORTH	300	9:00	15	2:45	44
					SOUTH	1088	7:15	140	3:00	112
VARNA AV AT SARAH ST	A00-1818-11	EV	MO	08-09-76	TOTAL	277	8:15	25	8:00	28
					NORTH	146	7:15	9	4:15	16
					SOUTH	131	8:15	18	8:00	15
VARNA AV AT SHERMAN WY		EV	TH	03-25-76	TOTAL	2953	*	MANUAL COUNT		
					NORTH	502	7:00	48	3:15	51
					SOUTH	2451	8:30	85	4:15	359
VENICE BL AT BROADWAY -CENTRAL-		CR	WE	10-20-76	TOTAL	10008	*	MANUAL COUNT		
					EAST	4949	7:00	360	3:45	423
					WEST	5059	7:15	353	4:30	582
VENICE BL W/O BURCHARD AV	D04-3422-32	CR	MO	11-15-76	TOTAL	15792	7:30	1584	4:45	1681
					EAST	8059	7:45	1071	3:30	656
					WEST	7733	7:30	529	4:45	1097

L O C A T I O N	PHYS. DESCR	RG DY	DATE	DIR.	VOLUME	AM PEAK	PM PEAK		
VENICE BL W/O FIGUEROA ST	C00-2827-22	CR MD	03-08-76	TOTAL	12666	8:00	1248	4:30	1510
				EAST	6798	8:00	943	3:45	543
				WEST	5868	11:00	408	4:30	974
VENICE BL W/O FIGUEROA ST	C00-2827-22	CR TU	03-09-76	TOTAL	13134	7:45	1239	4:30	1591
				EAST	7006	7:45	896	4:45	552
				WEST	6128	11:15	441	4:30	1048
VENICE BL W/O FIGUEROA ST	C00-2827-22	CR WE	03-10-76	TOTAL	12888	8:00	1314	4:45	1470
				EAST	6979	7:45	1002	4:45	515
				WEST	5909	11:15	377	4:45	955
VENICE BL W/O FIGUEROA ST	C00-3030-22	CR FR	05-21-76	TOTAL	13350	7:45	1210	4:15	1610
				EAST	7082	7:30	897	4:00	615
				WEST	6268	11:15	381	4:15	1033
VENICE BL AT FIGUEROA ST		CR MD	10-18-76	TOTAL	14846	*	MANUAL	COUNT	
				EAST	8337	7:30	898	4:15	565
				WEST	6509	7:30	293	4:45	868
VENICE BL AT GRAMERCY PL		CR FR	11-05-76	TOTAL	20738	*	MANUAL	COUNT	
				EAST	11099	7:30	1190	3:45	753
				WEST	9639	7:45	521	4:15	1147
VENICE BL AT GRAND VIEW BL		WR MD	01-05-76	TOTAL	30018	*	MANUAL	COUNT	
				EAST	17512	7:45	1610	3:00	1260
				WEST	12506	7:45	897	3:00	1115
VENICE BL AT HOPE ST		CR FR	10-22-76	TOTAL	11297	*	MANUAL	COUNT	
				EAST	5719	7:30	622	4:30	402
				WEST	5578	7:45	323	4:15	699
VENICE BL AT INGLEWOOD BL		WR WE	01-07-76	TOTAL	33005	*	MANUAL	COUNT	
				EAST	17491	7:30	1550	4:30	1219
				WEST	15514	7:30	964	5:00	1692
VENICE BL W/O NORMANDIE AV	C00-3427-32	CR TU	06-01-76	TOTAL	15579	8:00	1544	4:15	1952
				EAST	8020	8:00	1229	4:30	653
				WEST	7559	10:15	389	4:15	1314

LOCATION	PHYS. DESCR	RG DY	DATE	DIR.	VOLUME	AM PEAK	PM PEAK		
VENICE BL W/O NORMANDIE AV	C00-3427-32	CR WE	06-02-76	TOTAL	16713	7:15	1676	4:30	2073
				EAST	8849	7:30	1262	4:00	726
				WEST	7864	7:00	436	4:30	1386
VENICE BL W/O NORMANDIE AV	C00-3427-32	CR TH	06-03-76	TOTAL	16532	7:45	1611	4:30	2037
				EAST	8666	7:45	1217	3:30	702
				WEST	7866	7:45	394	4:30	1389
VENICE BL AT NORMANDIE AV		CR TH	07-15-76	TOTAL	19706	*	MANUAL COUNT		
				EAST	10492	7:45	1349	4:00	675
				WEST	9214	8:30	331	4:45	1425
VENICE BL E/O NORMANDIE AV	C00-2130-23	CR TU	09-28-76	TOTAL	13878	7:30	1565	4:30	1793
				EAST	6777	7:30	1183	4:00	508
				WEST	7101	7:30	382	4:30	1328
VENICE BL AT OLIVE ST -CENTRAL-		CR WE	11-03-76	TOTAL	10885	*	MANUAL COUNT		
				EAST	5184	7:15	494	4:30	395
				WEST	5701	7:30	314	4:45	673
VENICE BL AT OVERLAND AV		WR TU	01-06-76	TOTAL	33778	*	MANUAL COUNT		
				EAST	19114	8:00	1721	4:00	1502
				WEST	14664	7:45	791	4:45	1813
VENICE BL W/O OVERLAND AV	G06-5040-43	WR WE	06-02-76	TOTAL	35683	7:30	2796	5:00	3095
				EAST	18716	7:30	1712	4:45	1383
				WEST	16967	7:45	1087	5:00	1763
VENICE BL AT ST ANDREWS PL	C00-3030-22	CR TU	08-31-76	TOTAL	18011	7:45	1766	4:45	2160
				EAST	9292	7:45	1307	4:15	769
				WEST	8719	7:15	505	4:45	1419
VENICE BL AT ST ANDREWS PL		CR FR	10-01-76	TOTAL	1238	*	MANUAL COUNT		
				NORTH	672	7:00	45	4:00	79
				SOUTH	566	7:45	25	4:30	95
VENICE BL W/O SEPULVEDA BL	G05-4030-44	WR TH	01-29-76	TOTAL	34648	7:30	2544	5:00	3173
				EAST	14587	7:30	1392	3:15	986
				WEST	20061	11:15	1083	4:45	2227

LOCATION	PHYS. DESCR	RG	DY	DATE	DIR.	VOLUME	AM PEAK	PM PEAK		
VENICE BL AT VERA AV		WR	WE	03-24-76	TOTAL	30605 *	MANUAL COUNT			
					EAST	16811	7:30	1665	4:30	1233
					WEST	13794	7:30	801	4:45	1718
VENICE BL E/O WESTERN AV	C00-2730-22	CR	TU	12-07-76	TOTAL	16459	7:30	1721	4:45	2029
					EAST	8926	7:30	1338	4:00	742
					WEST	7533	11:15	371	4:45	1310
VENICE BL AT WILTON PL		CR	TU	11-16-76	TOTAL	21179 *	MANUAL COUNT			
					EAST	11876	7:30	1547	4:00	723
					WEST	9303	7:15	435	4:45	1378
VENTURA BL AT AMIGO AV	D10-3040-23	WV	MO	10-25-76	TOTAL	25798	7:45	1918	2:45	1997
					EAST	13098	7:30	1392	2:45	960
					WEST	12700	11:15	940	5:30	1156
VENTURA BL AT AMIGO AV		WV	FR	10-29-76	TOTAL	27102 *	MANUAL COUNT			
					EAST	12892	7:30	1053	3:00	1014
					WEST	14210	9:00	832	3:00	1530
VENTURA BL AT AVENIDA HACIENDA		WV	TU	03-16-76	TOTAL	27111 *	MANUAL COUNT			
					EAST	13484	7:30	1324	3:45	1015
					WEST	13627	9:00	703	4:15	1544
VENTURA BL AT AVENIDA HACIENDA	D10-3040-23	WV	TU	03-23-76	TOTAL	30315	11:15	2157	2:30	2357
					EAST	14333	7:30	1347	2:45	1108
					WEST	15982	11:15	1191	5:30	1545
VENTURA BL W/O BALBOA AV	C00-5040-32	WV	MO	02-02-76	TOTAL	34779	7:30	2860	12:30	2550
					EAST	18514	7:30	2366	12:45	1394
					WEST	16265	11:15	1238	5:00	1609
VENTURA BL AT BALBOA BL		WV	FR	12-03-76	TOTAL	34885 *	MANUAL COUNT			
					EAST	18890	7:30	1786	3:15	1288
					WEST	15987	9:00	709	4:30	1821
VENTURA BL AT BURBANK BL	C00-4545-33	WV	TH	10-28-76	TOTAL	28164	7:45	2189	4:00	2203
					EAST	14943	7:45	1696	3:15	1122
					WEST	13221	11:15	834	5:15	1262

LOCATION	PHYS. DESCR	RG	DAY	DATE	DIR.	VOLUME	AM PEAK	PM PEAK
VENTURA BL AT CANOGA AV	C00-4040-33	WV	TU	04-20-76	TOTAL	26651	11:15 1958	11:45 2109
					EAST	13520	7:00 1036	11:45 1028
					WEST	13131	11:15 984	5:00 1237
VENTURA BL AT COMERCIO LN	C00-4040-33	WV	MO	06-28-76	TOTAL	23126	11:15 1639	4:45 1894
					EAST	10404	11:15 731	11:45 764
					WEST	12722	11:15 908	4:45 1145
VENTURA BL AT DENSMORE AV-JOG NR HASKELL AV-		WV	MO	06-21-76	TOTAL	1559	* MANUAL COUNT	
					EAST	655	10:00 53	4:00 61
					WEST	904	10:00 103	4:00 67
VENTURA BL AT DE SOTO AV	C00-4545-33	WV	TU	04-20-76	TOTAL	24952	11:15 1655	4:45 2105
					EAST	11604	11:15 656	4:15 983
					WEST	13348	11:15 999	5:00 1151
VENTURA BL AT EUREKA DR	C00-4040-33	EV	WE	12-01-76	TOTAL	24111	7:45 1681	5:00 2339
					EAST	11621	7:45 1188	4:45 761
					WEST	12490	11:15 700	5:30 1603
VENTURA BL AT FARRALONE AV		WV	MO	12-13-76	TOTAL	25269	* MANUAL COUNT	
					EAST	15505	7:15 1398	3:00 1198
					WEST	9764	8:15 359	5:00 1174
VENTURA BL W/O GLORIA AV	C00-4034-32	WV	MO	02-02-76	TOTAL	33596	7:45 2587	5:00 2675
					EAST	17329	7:30 1858	2:15 1222
					WEST	16267	11:15 1125	5:15 1548
VENTURA BL E/O HASKELL AV-JOG NR DENSMORE AV-	C00-4040-33	WV	MO	09-27-76	TOTAL	36664	8:15 2523	4:30 3060
					EAST	20827	7:30 1515	4:30 1629
					WEST	15837	8:15 1023	5:15 1494
VENTURA BL W/O HAYVENHURST AV	C00-4032-32	WV	MO	02-02-76	TOTAL	37450	8:15 2978	5:15 2910
					EAST	19226	7:15 2123	2:00 1342
					WEST	18224	11:00 1432	5:15 1815
VENTURA BL W/O KESTER AV -JOG NR LEMONA AV-	C00-4028-32	EV	TU	01-20-76	TOTAL	29400	11:15 2037	5:00 2375
					EAST	15254	7:45 1167	2:30 1109
					WEST	14146	11:15 1076	5:15 1355

LOCATION	PHYS. DESCR	RG	DY	DATE	DIR.	VOLUME	AM PEAK	PM PEAK
VENTURA BL AT MATILIJIA AV -JOG NR STERN AV-		EV	MO	09-20-76	TOTAL	26387 *	MANUAL COUNT	
					EAST	14461	7:45	1273 4:15 1123
					WEST	11926	8:00	675 5:00 1328
VENTURA BL E/O SAN DIEGO FWY -N/B DN-	G06-4030-43	EV	MO	09-20-76	TOTAL	36838	8:15	2684 5:00 3006
					EAST	17580	8:15	1469 3:45 1311
					WEST	19258	11:15	1218 5:15 1777
VENTURA BL W/O SAN DIEGO FWY -N/B DN-	G06-4030-43	EV	MO	09-20-76	TOTAL	36802	8:15	2648 5:00 3006
					EAST	17544	8:15	1433 4:45 1269
					WEST	19258	11:15	1218 5:15 1777
VENTURA BL W/O SAN DIEGO FWY -N/B DN-	G06-4030-43	EV	MO	09-20-76	TOTAL	36802	8:15	2648 5:00 3006
					EAST	17544	8:15	1433 4:45 1269
					WEST	19258	11:15	1218 5:15 1777
VENTURA BL W/O SEPULVEDA BL	G05-4033-43	EV	TH	03-11-76	TOTAL	38138	11:15	2520 5:00 2975
					EAST	18590	7:30	1323 3:00 1340
					WEST	19548	11:15	1265 5:00 1772
VENTURA BL W/O SEPULVEDA BL	G06-4030-43	EV	MO	09-20-76	TOTAL	36802	8:15	2648 5:00 3006
					EAST	17544	8:15	1433 4:45 1269
					WEST	19258	11:15	1218 5:15 1777
VENTURA BL AT SEPULVEDA BL		EV	TH	10-07-76	TOTAL	30873 *	MANUAL COUNT	
					EAST	16529	7:45	1389 5:00 1311
					WEST	14344	8:45	865 5:00 1504
VENTURA BL W/O SEPULVEDA BL	G04-4232-43	EV	TU	12-07-76	TOTAL	37160	11:15	2446 5:00 3033
					EAST	17425	8:15	1286 3:45 1256
					WEST	19735	11:00	1308 5:15 1840
VENTURA BL AT SHOUP AV		WV	TH	05-27-76	TOTAL	24740 *	MANUAL COUNT	
					EAST	11787	7:30	970 2:00 905
					WEST	12953	8:00	839 3:00 1417
VENTURA BL AT TAMPA AV		WV	FR	06-25-76	TOTAL	22253 *	MANUAL COUNT	
					EAST	12539	8:15	874 4:45 970
					WEST	9714	8:45	450 4:30 1292

LOCATION	PHYS. DESCR	RG DY	DATE	DIR.	VOLUME	AM PEAK	PM PEAK		
VENTURA BL E/O TOPANGA CANYON BL	G06-3045-23	WV MD	08-16-76	TOTAL	22708	11:15	1847	12:15	2055
				EAST	10967	11:15	963	12:15	1089
				WEST	11741	11:15	884	4:45	1055
VENTURA BL W/O VAN NUYS BL	C00-4028-32	EV TU	01-20-76	TOTAL	30858	11:15	2071	5:00	2539
				EAST	15029	8:00	1099	4:30	1061
				WEST	15829	11:15	1042	5:15	1488
VENTURA BL AT VENTURA CYN AV -JOG NR WOODMAN		EV MD	08-02-76	TOTAL	22940	*	MANUAL COUNT		
				EAST	12511	7:45	1127	5:00	916
				WEST	10429	8:00	432	5:00	1383
VENTURA BL W/O WINNETKA AV	C00-4040-32	WV MD	03-22-76	TOTAL	19742	11:15	1339	2:15	1601
				EAST	10582	7:30	942	2:15	832
				WEST	9160	11:15	719	5:45	837
VENTURA BL AT WOODLAKE AV	C00-3540-23	WV TU	07-20-76	TOTAL	9868	11:15	632	4:45	987
				EAST	2224	10:15	190	12:15	196
				WEST	7644	11:15	480	4:45	853
VENTURA BL AT WOODLAKE AV		WV WE	07-28-76	TOTAL	8304	*	MANUAL COUNT		
				EAST	2068	9:00	159	4:45	182
				WEST	6236	7:30	313	5:00	803
VENTURA BL W/O WOODLEY AV	C00-4035-33	WV MD	09-27-76	TOTAL	34612	8:15	2781	4:45	2763
				EAST	17391	8:00	1959	1:00	1183
				WEST	17221	11:15	1182	5:00	1763
VENTURA CANYON AV AT MOORPARK ST	A00-1818-11	EV TU	02-17-76	TOTAL	1527	7:45	169	4:00	181
				NORTH	824	7:45	65	4:00	132
				SOUTH	703	7:45	104	2:30	80
VENTURA CANYON AV AT STRATHERN ST	200-1218-11	EV TH	03-11-76	TOTAL	4423	7:30	387	4:00	452
				NORTH	2183	7:45	162	3:45	263
				SOUTH	2240	7:15	238	4:45	210
VENTURA CYN AV -JOG NR WOODMAN AT VENTURA BL		EV MD	08-02-76	TOTAL	746	*	MANUAL COUNT		
				NORTH	307	7:30	33	3:15	31
				SOUTH	439	9:00	32	4:15	43

LOCATION	PHYS. DESCR	RG	DY	DATE	DIR.	VOLUME	AM PEAK	PM PEAK
VENTURA FWY -E/B ON- E/D SEPULVEDA BL	A00-2000-20	EV	MO	09-20-76	TOTAL	4983	7:00 347	5:00 432
VENTURA FWY -E/B ON- E/D WOODMAN AV	A00-2400-20	EV	MO	11-15-76	TOTAL	8012	7:15 668	2:45 611
VENTURA FWY -W/B ON- W/D WOODMAN AV	A00-2400-20	EV	MO	11-15-76	TOTAL	8203	7:45 665	2:30 645
VENTURA FWY -E/B OFF- W/D TAMPA AV	B00-2200-20	WV	TU	04-20-76	TOTAL	8809	7:15 1140	3:45 591
VENTURA FWY -E/B OFF- W/D WOODMAN AV	A00-3000-30	EV	MO	11-15-76	TOTAL	9191	11:15 570	5:45 723
VENTURA FWY W/B OFF S/D WOODLAKE AV	A00-0024-02	WV	TU	07-20-76	TOTAL	1888	11:15 87	5:30 188
VENTURA FWY -W/B OFF- E/D WOODMAN AV	A00-3000-30	EV	MO	11-15-76	TOTAL	7589	7:45 510	2:45 573
VERDUGO RD N/D EAGLE ROCK BL NR AVE 37	B00-0024-02	HW	TH	07-22-76	TOTAL	2618	7:15 362	3:00 176
VERDUGO RD AT SHASTA CIR -NORTH-	300-3232-22	HW	WE	10-20-76	TOTAL	9361	7:15 702	5:00 900
					NORTH	4550	10:00 248	5:00 549
					SOUTH	4811	7:15 483	5:00 351
VERDUGO RD AT YORK BL	300-3232-33	CR	WE	06-09-76	TOTAL	10563	6:45 755	4:45 892
					NORTH	4968	10:30 278	4:30 571
					SOUTH	5595	6:30 625	3:15 363

LOCATION	PHYS. DESCR	RG DY	DATE	DIR.	VOLUME	AM PEAK	PM PEAK		
VERDUGO RD AT YORK BL		HW TU	07-06-76	TOTAL	9227 *	MANUAL COUNT			
				NORTH	4206	9:00	192	4:45	540
				SOUTH	5021	7:30	648	3:30	282
VERDUGO RD AT AVENUE 35		HW WE	03-17-76	TOTAL	2229 *	MANUAL COUNT			
				NORTH	1630	8:00	134	2:45	145
				SOUTH	599	8:45	48	2:45	64
VERDUGO RD DE AT GLENDALE FWY N/O EAGLE ROCK BL	G08-3442-24	HW WE	10-20-76	TOTAL	18363	7:15	1920	4:45	1519
				NORTH	12285	7:15	1224	4:45	1027
				SOUTH	6078	7:15	696	5:00	498
VERDUN AV AT 61ST ST	A00-1414-11	SR TH	03-25-76	TOTAL	1363	7:00	123	4:30	342
				NORTH	721	7:00	52	4:30	282
				SOUTH	642	7:00	71	1:45	109
VERMONT AV N/O ADAMS BL	C00-3030-33	CR TH	02-26-76	TOTAL	26341	8:00	2142	4:30	2245
				NORTH	13201	7:45	1036	4:45	1083
				SOUTH	13140	8:00	1111	4:30	1174
VERMONT AV N/O ADAMS BL	C00-3030-33	CR FR	02-27-76	TOTAL	27725	7:30	2145	4:30	2242
				NORTH	14366	7:30	1183	4:00	1090
				SOUTH	13359	7:45	991	4:30	1166
VERMONT AV N/O ADAMS BL	C00-3030-33	CR MO	03-01-76	TOTAL	26645	8:00	2225	4:15	2132
				NORTH	13975	8:00	1220	3:45	1032
				SOUTH	12670	8:00	1005	4:30	1140
VERMONT AV N/O ADAMS BL	C00-3030-33	CR WE	03-31-76	TOTAL	25921	7:30	2106	4:00	2015
				NORTH	13746	7:30	1171	4:45	984
				SOUTH	12175	7:45	953	4:30	1053
VERMONT AV S/O ADAMS BL	C00-3030-22	SR TH	07-08-76	TOTAL	21818	7:45	1556	4:30	1877
				NORTH	10570	7:30	893	4:30	811
				SOUTH	11248	8:00	719	4:30	1066
VERMONT AV AT BROWNING BL	C00-2828-32	SR FR	12-10-76	TOTAL	20848	7:30	1794	3:45	1623
				NORTH	10118	7:30	1273	4:00	739
				SOUTH	10730	11:15	622	5:00	1011

LOCATION	PHYS. DESCR	RG	DY	DATE	DIR.	VOLUME	AM PEAK	PM PEAK
VERMONT AV AT CLARISSA AV		HW	FR	09-24-76	TOTAL	15633 *	MANUAL COUNT	
					NORTH	7169	7:45	352 4:30 876
					SOUTH	8464	7:15	934 3:15 474
VERMONT AV AT FINLEY AV		HW	FR	08-30-76	TOTAL	15873 *	MANUAL COUNT	
					NORTH	8438	7:45	400 4:30 1048
					SOUTH	7435	7:45	859 4:30 459
VERMONT AV AT GREENWOOD PL		HW	FR	08-27-76	TOTAL	16720 *	MANUAL COUNT	
					NORTH	8380	7:30	412 5:00 1218
					SOUTH	8340	7:45	860 3:00 526
VERMONT AV N/O HOLLYWOOD FWY -N/B ON-	C00-4030-43	HW	TU	01-13-76	TOTAL	39860	11:15	2404 4:45 2955
					NORTH	21342	10:45	1366 4:45 1737
					SOUTH	18518	11:15	1143 2:45 1237
VERMONT AV S/O HOLLYWOOD FWY -N/B OFF-	C00-4530-43	HW	TU	01-13-76	TOTAL	46947	7:30	3156 4:45 3540
					NORTH	19996	11:15	1200 4:45 1935
					SOUTH	26951	7:30	1948 3:15 1713
VERMONT AV N/O JEFFERSON BL	C00-3040-23	SR	WE	07-07-76	TOTAL	16098	10:45	1148 4:30 1396
					NORTH	7387	7:30	616 4:30 526
					SOUTH	8711	10:45	680 4:30 870
VERMONT AV AT JEFFERSON BL	C00-4040-33	SR	WE	07-07-76	TOTAL	20519	7:30	1440 4:30 1721
					NORTH	11808	7:30	1037 4:15 852
					SOUTH	8711	10:45	680 4:30 870
VERMONT AV AT JEFFERSON BL		SR	TH	07-22-76	TOTAL	23276 *	MANUAL COUNT	
					NORTH	12692	7:30	1210 4:15 1118
					SOUTH	10584	8:00	619 4:30 1163
VERMONT AV AT LOMITA BL	606-3840-33	SR	MO	04-26-76	TOTAL	12464	7:30	825 8:30 941
					NORTH	5175	7:30	497 3:00 484
					SOUTH	7289	10:30	376 8:30 792
VERMONT AV N/O LOS FELIZ BL	G40-1818-22	HW	FR	02-13-76	TOTAL	5467	11:15	300 2:45 480
					NORTH	2508	11:15	157 2:00 230
					SOUTH	2959	11:15	143 10:15 277

LOCATION	PHYS. DESCR	RG DY	DATE	DIR.	VOLUME	AM PEAK	PM PEAK		
VERMONT AV N/O LOS FELIZ BL	G40-1818-22	HW SA	02-14-76	TOTAL	6449	11:15	349	3:45	704
				NORTH	2835	11:15	189	2:30	330
				SOUTH	3614	0:00	220	3:45	420
VERMONT AV N/O LOS FELIZ BL	G40-1818-22	HW SU	02-15-76	TOTAL	4121	11:15	237	2:30	340
				NORTH	1914	11:15	119	2:00	162
				SOUTH	2207	8:00	131	10:00	232
VERMONT AV S/O OAKWOOD AV -CENTRAL-	C00-4030-43	HW WE	01-14-76	TOTAL	49213	7:45	3626	4:30	3595
				NORTH	22639	11:15	1255	4:30	1924
				SOUTH	26574	7:45	2551	4:15	1679
VERMONT AV S/O ROSEWOOD AV -HWOOD	C00-4030-43	HW WE	01-14-76	TOTAL	48158	8:00	3139	4:15	3424
				NORTH	17595	11:15	954	4:30	1575
				SOUTH	30563	8:00	2228	4:15	1888
VERMONT AV AT ROSEWOOD AV -HWOOD	C00-4030-33	HW FR	01-16-76	TOTAL	45313	7:45	2772	4:30	3257
				NORTH	17536	11:15	899	4:30	1571
				SOUTH	27777	7:30	1871	4:00	1730
VERMONT AV AT SANTA MONICA FWY		CR MO	11-01-76	TOTAL	39552	*	MANUAL COUNT		
				NORTH	16344	7:15	1308	5:00	1373
				SOUTH	23208	7:00	1727	4:45	2135
VERMONT AV S/O SANTA MONICA FWY -E/B ON-	C10-3200-30	CR FR	09-03-76	TOTAL	14432	7:15	1225	4:15	1113
VERMONT AV AT WASHINGTON BL		CR MO	02-02-76	TOTAL	33249	*	MANUAL COUNT		
				NORTH	16795	7:30	1391	4:15	1470
				SOUTH	16454	7:30	1460	4:45	1313
VERMONT AV S/O WASHINGTON BL	C00-3030-33	CR TH	02-26-76	TOTAL	33888	7:15	2489	4:15	2667
				NORTH	14982	7:00	1384	3:30	1203
				SOUTH	18906	8:00	1308	4:15	1466
VERMONT AV S/O WASHINGTON BL	C00-3030-33	CR FR	02-27-76	TOTAL	38005	7:15	2611	4:15	2701
				NORTH	18051	6:45	1647	4:30	1219
				SOUTH	19954	7:30	1299	4:15	1497

LOCATION	PHYS. DESCR	RG	DY	DATE	DIR.	VOLUME	AM PEAK	PM PEAK
VERMONT AV S/O WASHINGTON BL	C00-3030-33	CR	MO	03-01-76	TOTAL	35022	8:00 2478	5:00 2699
					NORTH	16097	8:15 1269	5:15 1259
					SOUTH	18925	7:45 1252	4:15 1486
VERMONT AV S/O WASHINGTON BL	C00-3030-33	CR	WE	03-31-76	TOTAL	33119	7:30 2379	4:45 2546
					NORTH	14011	7:45 1113	4:45 1113
					SOUTH	19108	7:30 1280	4:45 1433
VERMONT AV AT WELCH PL		HW	MO	08-23-76	TOTAL	16604 *	MANUAL COUNT	
					NORTH	8354	7:15 400	4:45 1104
					SOUTH	8250	7:45 911	3:45 503
VERMONT AV AT 1ST ST		HW	FR	06-18-76	TOTAL	44638 *	MANUAL COUNT	
					NORTH	22238	8:30 1226	4:30 2546
					SOUTH	22400	7:45 2020	4:00 1871
VERMONT AV S/O 8TH ST	C00-3232-22	CR	TH	05-06-76	TOTAL	37931	7:45 2549	4:30 2984
					NORTH	19209	7:45 1504	4:30 1534
					SOUTH	18722	7:00 1106	4:30 1450
VERMONT AV S/O 8TH ST	C00-3232-22	CR	FR	05-07-76	TOTAL	38446	7:45 2624	4:15 2840
					NORTH	18807	7:45 1520	4:15 1395
					SOUTH	19639	11:15 1137	5:15 1489
VERMONT AV S/O 8TH ST	C00-3232-22	CR	MO	05-10-76	TOTAL	35867	7:45 2451	4:45 2840
					NORTH	18300	7:45 1493	4:45 1459
					SOUTH	17567	11:15 992	4:15 1491
VERMONT AV S/O 20TH ST	B01-3030-33	CR	WE	11-03-76	TOTAL	36066	7:15 2701	4:30 2870
					NORTH	17235	7:30 1491	4:45 1360
					SOUTH	18831	7:00 1244	4:30 1532
VERMONT AV AT 190TH ST	C00-4540-33	SR	MO	10-04-76	TOTAL	10826	7:15 1117	4:15 1301
					NORTH	5306	7:15 669	4:15 690
					SOUTH	5518	7:15 448	4:00 613
VERMONT AV AT 190TH ST		SR	FR	11-12-76	TOTAL	13293 *	MANUAL COUNT	
					NORTH	6948	7:15 803	4:15 685
					SOUTH	6345	7:15 369	4:30 788

LOCATION	PHYS. DESCR	RG	DY	DATE	DIR.	VOLUME	AM PEAK	PM PEAK		
VERMONT AV AT 253RD ST	300-3820-11	SR	MO	07-19-76	TOTAL	9304	7:00	687	4:45	862
					NORTH	5012	7:00	476	5:00	421
					SOUTH	4292	8:00	272	4:45	456
VERMONT AV AT 253RD ST	G40-1818-22	HW	FR	02-06-76	TOTAL	4350	11:15	195	8:30	498
					NORTH	2198	11:15	107	7:45	320
					SOUTH	2152	11:15	88	10:15	330
VERMONT CANYON RD -PVT- N/O ABERDEEN AV	G40-1818-22	HW	SA	02-07-76	TOTAL	3499	11:15	153	2:30	417
					NORTH	1668	11:15	80	1:00	277
					SOUTH	1831	0:00	175	7:15	246
VERMONT CANYON RD -PVT- N/O ABERDEEN AV	G40-1818-22	HW	SU	02-08-76	TOTAL	3970	11:15	253	10:00	377
					NORTH	2057	11:15	146	7:45	275
					SOUTH	1913	11:15	107	10:15	276
VERNON AV -CENTRAL- AT AVALON BL	C00-3030-22	CR	TU	12-14-76	TOTAL	18759	7:15	1235	3:15	1476
					EAST	9832	7:15	662	2:00	768
					WEST	8927	7:15	573	3:15	835
VERNON AV -CENTRAL- AT BROADWAY -CENTRAL-	C00-2834-22	CR	FR	08-13-76	TOTAL	23126	11:15	1479	2:45	1705
					EAST	11996	11:15	757	2:45	890
					WEST	11130	11:15	722	3:45	873
VERNON AV -CENTRAL- AT BROADWAY -CENTRAL-	C00-3028-22	CR	TU	12-14-76	TOTAL	21654				
					EAST	10194	7:00	764	3:00	919
					WEST	11460	7:00	599	4:30	1295
VERNON AV -CENTRAL- AT CENTRAL AV	C00-3028-22	CR	TU	12-14-76	TOTAL	15353	7:15	1113	3:45	1328
					EAST	7618	7:00	535	2:00	639
					WEST	7735	7:15	587	3:30	824
VERNON AV -CENTRAL- AT HOOVER ST	C00-3030-33	CR	WE	12-15-76	TOTAL	20514	7:30	1231	4:45	1614
					EAST	9097	7:30	734	2:30	666
					WEST	11417	11:15	551	4:45	1031

LOCATION	PHYS. DESCR	RG	QY	DATE	DIR.	VOLUME	AM PEAK	PM PEAK
VERNON AV -CENTRAL- AT MAIN ST -CENTRAL-		CR	TH	09-30-76	TOTAL	19925 *	MANUAL COUNT	
					EAST	9454	7:15	845 3:45 871
					WEST	10471	7:00	695 4:30 986
VERNON AV -CENTRAL- AT MORGAN AV-JOHN R LIMA ST-	C00-2020-22	CR	TU	12-28-76	TOTAL	9018	7:00	697 3:30 858
					EAST	4435	6:00	439 4:00 348
					WEST	4583	7:15	326 3:30 541
VERNON AV -CENTRAL- AT VERMONT AV	C00-2727-33	CR	WE	01-14-76	TOTAL	24430	7:15	1857 4:00 2254
					EAST	10080	7:15	1179 2:00 657
					WEST	14350	10:30	825 4:00 1644
VERNON AV -CENTRAL- AT WALL ST -CENTRAL-	C00-3030-22	CR	MO	04-19-76	TOTAL	19837	7:45	1174 4:00 1617
					EAST	10078	7:30	688 4:00 740
					WEST	9759	11:15	563 4:00 877
VERNON AV -CENTRAL- AT WALL ST -CENTRAL-		CR	FR	05-21-76	TOTAL	19631 *	MANUAL COUNT	
					EAST	9750	7:15	711 4:00 850
					WEST	9881	7:15	618 4:00 1112
VERNON AV -CENTRAL- E/O WESTERN AV	C00-2030-13	SR	WE	12-08-76	TOTAL	15005	7:30	1109 4:30 1245
					EAST	6923	7:15	724 4:15 465
					WEST	8082	11:15	414 4:30 806
VERNON AV -CENTRAL- AT CL E/O ALAMEDA ST	C00-2033-23	CR	TU	01-20-76	TOTAL	13621	7:00	1046 3:00 1741
					EAST	5040	6:15	535 4:15 472
					WEST	8581	7:00	622 3:00 1309
VERNON AV -VENICE- AT LINCOLN BL		SR	FR	11-05-76	TOTAL	513 *	MANUAL COUNT	
					EAST	253	8:30	25 3:45 29
					WEST	260	7:00	22 4:15 32
VERONICA ST AT SANCHEZ DR	B00-1818-11	SR	FR	07-30-76	TOTAL	1071	7:00	102 5:00 102
					EAST	245	7:00	78 3:15 23
					WEST	826	11:00	41 5:00 97
VESPER AV AT BURBANK BL	B00-1614-11	EV	WE	05-16-76	TOTAL	2261	11:15	136 9:15 224
					NORTH	1383	11:15	79 9:45 177
					SOUTH	878	10:45	66 4:15 65

LOCATION	PHYS. DESCR	RG	DAY	DATE	DIR.	VOLUME	AM PEAK	PM PEAK		
VESPER AV AT DELAND ST	800-1818-11	EV	TH	04-01-76	TOTAL	4979	11:15	395	4:15	506
					NORTH	2314	11:15	207	4:15	254
					SOUTH	2665	11:15	188	2:30	279
VETERAN AV AT BROOKHAVEN AV	A00-1515-11	WR	MO	09-20-76	TOTAL	319	7:15	25	5:15	61
					NORTH	210	8:30	17	4:30	48
					SOUTH	109	11:15	6	6:15	14
VETERAN AV N/O CASHMERE ST	200-2020-11	WR	TH	01-15-76	TOTAL	9752	8:45	728	4:45	903
					NORTH	5196	11:00	333	5:00	589
					SOUTH	4556	8:45	451	1:30	369
VETERAN AV AT ROCHESTER AV		WR	TU	04-06-76	TOTAL	12113	*	MANUAL COUNT		
					NORTH	6300	7:45	625	5:00	414
					SOUTH	5813	7:45	323	4:00	693
VETERAN AV AT STRATHMORE DR		WR	MO	08-23-76	TOTAL	8468	*	MANUAL COUNT		
					NORTH	4502	8:00	158	5:00	680
					SOUTH	3966	8:00	419	4:45	266
VETERAN AV AT WELLWORTH AV		WR	MO	03-15-76	TOTAL	12694	*	MANUAL COUNT		
					NORTH	6758	8:00	634	5:00	550
					SOUTH	5936	7:45	368	5:00	588
VETERAN AV AT WILKINS AV		WR	TU	04-13-76	TOTAL	11467	*	MANUAL COUNT		
					NORTH	5978	7:45	561	5:00	401
					SOUTH	5489	7:45	262	4:00	615
VIA DE LA PAZ AT ANTIOCH ST		WR	TU	04-06-76	TOTAL	4058	*	MANUAL COUNT		
					NORTH	1739	8:30	175	3:00	170
					SOUTH	2319	8:45	221	3:30	216
VIA DE LA PAZ AT ANTIOCH ST		WR	TU	07-06-76	TOTAL	3374	*	MANUAL COUNT		
					NORTH	1257	9:00	95	4:30	117
					SOUTH	2117	9:00	181	4:00	185
VIA MAR AT WASHINGTON ST		SR	TH	06-03-76	TOTAL	942	*	MANUAL COUNT		
					NORTH	895	7:45	96	3:45	58
					SOUTH	47	7:00	5	3:15	4

LOCATION	PHYS. DESCR	RG	DY	DATE	DIR.	VOLUME	AM PEAK	PM PEAK
VICKSBURG AV AT 98TH ST		SR	WE	10-06-76	TOTAL	3366 *	MANUAL COUNT	
					NORTH	2260	11:00	149 5:00 179
					SOUTH	1106	11:00	80 1:00 106
VICTORIA AV AT 52ND ST		SR	TU	03-09-76	TOTAL	2013 *	MANUAL COUNT	
					NORTH	998	8:30	81 4:15 93
					SOUTH	1015	7:45	76 4:15 110
VICTORY BL W/O BLUCHER AV	G06-3030-33	EV	TU	09-21-76	TOTAL	40809	7:30	3775 4:45 3614
					EAST	20807	7:30	2688 3:45 1473
					WEST	20002	7:15	1146 4:45 2225
VICTORY BL AT LOCKHURST DR	D04-4040-33	WV	MO	10-04-76	TOTAL	7230	11:15	415 4:45 736
					EAST	3471	7:15	341 4:45 324
					WEST	3759	11:15	236 4:45 412
VICTORY BL AT LOCKHURST DR		WV	TU	10-12-76	TOTAL	5797 *	MANUAL COUNT	
					EAST	3304	7:30	329 3:00 322
					WEST	2493	8:00	109 3:00 309
VICTORY BL AT PETIT AV		WV	MO	03-08-76	TOTAL	31437 *	MANUAL COUNT	
					EAST	17575	7:15	2370 3:00 906
					WEST	13862	7:00	729 4:45 1944
VICTORY BL AT SALE AV		WV	WE	02-18-76	TOTAL	17737 *	MANUAL COUNT	
					EAST	10563	7:15	1085 3:00 710
					WEST	7174	7:45	338 1:00 827
VICTORY BL AT SALE AV	C00-4040-33	WV	TH	02-26-76	TOTAL	23076	11:15	1502 5:00 2059
					EAST	12556	7:15	1149 3:15 938
					WEST	10520	11:15	763 5:00 1183
VICTORY BL AT SAN DIEGO FWY -N/B OFF-	G04-4030-43	EV	TU	01-06-76	TOTAL	41664	7:15	3981 4:30 4157
					EAST	17930	7:15	2861 3:30 1264
					WEST	23734	10:30	1540 4:45 2957
VICTORY BL AT SUNNYSLOPE AV		EV	TU	11-23-76	TOTAL	34739 *	MANUAL COUNT	
					EAST	18409	7:30	1887 4:45 1278
					WEST	16330	7:45	876 4:45 2074

LOCATION	PHYS. DESCR	RG DY	DATE	DIR.	VOLUME	AM PEAK	PM PEAK
VICTORY BL AT TAMPA AV	C00-4040-33	WV MO	01-26-76	TOTAL	22239	7:15 1617	4:15 1722
				NORTH	10856	10:45 851	2:30 884
				SOUTH	11383	7:30 821	4:30 898
VICTORY BL AT TOPANGA CANYON BL		WV MO	03-01-76	TOTAL	21829	* MANUAL COUNT	
				EAST	12314	7:15 1269	3:15 842
				WEST	9515	7:45 397	4:15 1175
VICTORY BL AT TOPANGA CANYON BL	C00-4040-44	WV WE	06-23-76	TOTAL	23779	11:15 1618	4:45 1900
				EAST	12305	7:00 1126	12:00 851
				WEST	11474	11:15 858	4:45 1056
VICTORY BL E/O TOPANGA CANYON BL	C00-3040-34	WV TU	08-10-76	TOTAL	23172	11:15 1554	4:45 2119
				EAST	11671	7:15 1075	12:00 896
				WEST	11501	11:15 780	4:45 1275
VICTORY BL AT VAN NUYS BL	003-4042-44	EV TH	08-12-76	TOTAL	32201	7:15 2500	5:00 2651
				EAST	17293	7:15 1764	4:30 1179
				WEST	14908	11:15 927	5:00 1476
VICTORY BL AT WILBUR AV	C00-4040-33	WV TU	01-27-76	TOTAL	23863	7:30 1992	4:30 2483
				EAST	11847	7:30 1369	4:30 982
				WEST	12016	7:00 729	4:45 1520
VIGNES ST AT MACY ST	C00-3432-33	CR TH	11-04-76	TOTAL	11836	6:15 851	3:15 1230
				NORTH	6222	6:00 582	4:15 546
				SOUTH	5614	6:45 384	3:15 785
VIGNES ST AT RAMIREZ ST		CR WE	12-08-76	TOTAL	7855	* MANUAL COUNT	
				NORTH	3569	7:00 412	3:00 247
				SOUTH	4286	7:15 381	3:30 580
VINCENNES ST AT CEDROS AV	A00-1818-11	EV WE	01-07-76	TOTAL	422	6:45 25	4:15 113
				EAST	292	6:45 14	4:15 96
				WEST	130	6:45 11	4:00 19
VINE ST AT CAMERFORD AV	300-3838-33	HW TH	06-24-76	TOTAL	16751	7:45 1054	4:45 1399
				NORTH	6511	8:30 474	5:30 659
				SOUTH	10240	7:30 726	4:45 781

LOCATION	PHYS. DESCR	RG	DY	DATE	DIR.	VOLUME	AM PEAK	PM PEAK		
VINE ST AT CAMERFORD AV				06-28-76	TOTAL	21983 *	MANUAL COUNT			
					EAST	10224	8:30	623	5:00	1191
					WEST	11759	7:45	990	4:15	1035
VINE ST AT DE LONGPRE AV				12-21-76	TOTAL	23805 *	MANUAL COUNT			
					NORTH	11562	8:30	683	4:45	1250
					SOUTH	12243	8:30	873	5:00	1016
VINE ST S/D HOLLYWOOD BL	C00-4032-32			08-11-76	TOTAL	24188	11:15	1476	4:45	1889
					NORTH	11710	11:15	737	5:00	1180
					SOUTH	12478	7:45	874	1:15	851
VINE ST AT MELROSE AV				06-16-76	TOTAL	19877 *	MANUAL COUNT			
					NORTH	9827	8:15	613	4:45	1086
					SOUTH	10050	7:30	588	5:00	991
VINE ST AT SANTA MONICA BL				06-18-76	TOTAL	22695 *	MANUAL COUNT			
					NORTH	11399	8:45	701	4:30	1212
					SOUTH	11296	8:00	772	5:00	993
VINE ST N/O YUCCA ST	300-2840-23			08-10-76	TOTAL	9983	8:00	712	4:45	959
					NORTH	3467	11:15	199	4:45	456
					SOUTH	6516	8:00	636	1:30	610
VINEDALE ST AT GLENOAKS BL	B00-1812-11			02-19-76	TOTAL	2471	7:15	444	2:45	185
					EAST	1278	7:15	243	2:45	109
					WEST	1193	7:00	207	2:45	76
VINEDALE ST AT SUNLAND BL	A00-1818-11			02-19-76	TOTAL	1340	11:15	109	2:30	116
					EAST	537	11:15	45	3:00	57
					WEST	803	11:15	64	2:00	73
VINEDALE ST AT WHEATLAND AV	A00-1818-11			02-20-76	TOTAL	1468	8:00	99	2:45	236
					EAST	791	11:15	42	5:00	98
					WEST	677	7:30	65	3:00	151
VINELAND AV AT RATNER ST	300-3540-23			11-30-76	TOTAL	20949	7:30	1513	4:30	1965
					NORTH	10371	11:15	850	4:45	998
					SOUTH	10578	7:15	926	4:30	991

LOCATION	PHYS. DESCR	RG DY	DATE	DIR.	VOLUME	AM PEAK	PM PEAK		
VINELAND AV N/O VANOWEN ST	C00-3040-21	EV FR	01-09-76	TOTAL	20365	7:30	1574	4:30	1974
				NORTH	10377	11:15	684	4:15	1078
				SOUTH	9988	7:30	874	4:30	918
VINELAND AV AT CAMARILLO ST AT LANKERSHIM BL	G06-4540-33	EV WE	12-29-76	TOTAL	15166	11:15	1042	3:30	1195
				EAST	8336	11:15	605	3:30	713
				WEST	6830	11:15	437	12:15	520
VINEYARD AV AT LOMITA ST	A00-1818-11	CR TU	11-16-76	TOTAL	702	7:00	72	2:45	83
				NORTH	444	10:15	25	2:45	64
				SOUTH	258	6:45	54	6:30	37
VINTAGE ST AT LURLINE AV		WV WE	02-11-76	TOTAL	1339	*	MANUAL COUNT		
				EAST	1243	7:15	180	2:00	99
				WEST	96	7:15	16	1:15	10
VINTAGE ST AT LURLINE AV	A00-1809-11	WV TU	02-24-76	TOTAL	1691	7:30	295	12:00	213
				EAST	1459	7:30	262	12:00	170
				WEST	232	11:15	19	2:30	46
VIRGIL AV AT DE LONGPRE AV	C00-3030-22	HW TU	01-06-76	TOTAL	13872	7:30	1254	4:30	1369
				NORTH	7039	11:15	412	5:00	966
				SOUTH	6833	7:30	947	3:15	477
VIRGIL AV AT DE LONGPRE AV		HW FR	02-27-76	TOTAL	13160	*	MANUAL COUNT		
				NORTH	7473	1:15	363	5:00	941
				SOUTH	5687	9:00	472	3:00	460
VISTA ST AT ROMAINE ST		WR TU	10-12-76	TOTAL	4628	*	MANUAL COUNT		
				NORTH	1642	8:00	85	5:00	208
				SOUTH	2986	8:00	249	4:15	280
VISTA DEL MAR AT IMPERIAL HWY	C00-1428-23	SR TH	01-22-76	TOTAL	16514	7:30	2441	4:45	1925
				NORTH	9512	7:30	2144	3:15	540
				SOUTH	7002	11:15	287	4:45	1416
VISTA DEL MAR AT IMPERIAL HWY		SR WE	01-28-76	TOTAL	16024	*	MANUAL COUNT		
				NORTH	9625	7:30	1577	3:30	452
				SOUTH	6399	7:30	337	5:00	953

LOCATION	PHYS. DESCR	RG	DAY	DATE	DIR.	VOLUME	AM PEAK	PM PEAK		
WADSWORTH AV AT 73RD ST		CR	MO	05-10-76	TOTAL	694	*	MANUAL COUNT		
					NORTH	361	7:15	20	3:30	43
					SOUTH	333	7:15	17	4:15	44
WADSWORTH AV AT 74TH ST		CR	TH	10-07-76	TOTAL	695	*	MANUAL COUNT		
					NORTH	378	7:15	35	4:00	32
					SOUTH	317	8:30	25	3:30	34
WADSWORTH AV AT 77TH ST		CR	FR	04-30-76	TOTAL	608	*	MANUAL COUNT		
					NORTH	312	7:45	16	3:00	44
					SOUTH	296	8:00	20	3:00	36
WADSWORTH AV AT 82ND ST		SR	TH	09-23-76	TOTAL	535	*	MANUAL COUNT		
					NORTH	258	7:45	25	3:00	30
					SOUTH	277	7:45	23	3:00	32
WADSWORTH AV AT 118TH PL	A00-1515-11	SR	TU	02-17-76	TOTAL	821		MANUAL COUNT		
					NORTH	543	7:45	177	2:15	89
					SOUTH	278	7:00	32	2:45	37
WADSWORTH AV AT 118TH PL		SR	TH	03-25-76	TOTAL	429	*	MANUAL COUNT		
					NORTH	237	9:00	17	4:00	27
					SOUTH	192	8:00	17	4:00	23
WAKEFIELD AV AT PARTHENIA ST	A00-1818-11	EV	TH	03-25-76	TOTAL	620		MANUAL COUNT		
					NORTH	231	7:45	19	4:15	35
					SOUTH	389	6:15	30	4:15	62
WALGROVE AV N/O VENICE BL	B00-1717-11	WR	FR	05-14-76	TOTAL	12527		MANUAL COUNT		
					NORTH	6112	7:30	422	5:00	656
					SOUTH	6415	7:30	467	5:15	575
WALKER AV AT O FARRELL ST		SR	TH	01-29-76	TOTAL	1463	*	MANUAL COUNT		
					NORTH	592	8:00	55	4:30	69
					SOUTH	871	7:30	90	3:00	108
WALKER AV AT O FARRELL ST	200-1514-11	SR	TU	02-10-76	TOTAL	1214		MANUAL COUNT		
					NORTH	549	7:30	47	7:15	79
					SOUTH	665	7:15	90	6:30	129

LOCATION	PHYS. DESCR	RG DY	DATE	DIR.	VOLUME	AM PEAK	PM PEAK		
WALKER AV AT SEPULVEDA ST	100-1515-11	SR FR	01-15-76	TOTAL	944	11:00	80	5:00	99
				NORTH	371	11:15	36	5:00	43
				SOUTH	573	10:45	51	4:00	74
WALKER AV AT SEPULVEDA ST		SR TU	02-10-76	TOTAL	1204	*	MANUAL COUNT		
				NORTH	643	7:45	85	3:00	82
				SOUTH	561	7:30	66	3:00	61
WALKER AV AT SUMMERLAND AV	A00-1012-11	SR TH	01-15-76	TOTAL	1097	7:30	117	2:45	138
				NORTH	811	7:30	104	2:45	123
				SOUTH	286	5:45	83	6:00	20
WALKER AV AT 1ST ST -SAN PEDRO-		SR MO	03-01-76	TOTAL	967	*	MANUAL COUNT		
				NORTH	366	7:00	29	4:00	31
				SOUTH	601	7:30	58	3:00	94
WALKER AV AT 1ST ST -SAN PEDRO-	A00-1314-11	SR WE	03-17-76	TOTAL	896	8:45	59	4:30	104
				NORTH	644	10:30	39	4:30	104
				SOUTH	252	9:00	31	1:45	33
WALKER AV AT 9TH ST -SAN PEDRO-	B00-1515-11	SR WE	04-28-76	TOTAL	1867	7:00	202	2:45	145
				NORTH	1322	7:00	171	2:15	102
				SOUTH	545	8:45	44	4:30	66
WALKER AV AT 9TH ST -SAN PEDRO-		SR FR	05-28-76	TOTAL	1654	*	MANUAL COUNT		
				NORTH	1257	7:30	116	1:30	92
				SOUTH	397	8:45	30	2:45	42
WALKER AV AT 9TH ST -SAN PEDRO-		SR TU	12-07-76	TOTAL	1499	*	MANUAL COUNT		
				NORTH	1015	7:00	117	4:30	96
				SOUTH	484	8:15	35	4:30	59
WALL ST -CENTRAL- AT VERNON AV -CENTRAL-	B00-1515-11	CR MO	04-19-76	TOTAL	1087	9:45	67	7:30	117
				NORTH	760	9:45	49	7:30	106
				SOUTH	327	8:30	23	12:00	27
WALL ST -CENTRAL- AT VERNON AV -CENTRAL-		CR FR	05-21-76	TOTAL	1087	*	MANUAL COUNT		
				NORTH	766	8:45	57	4:00	84
				SOUTH	321	8:45	26	3:15	31

LOCATION	PHYS. DESCR	RG DY	DATE	DIR.	VOLUME	AM PEAK	PM PEAK
WALL ST -CENTRAL- N/O 7TH ST	B00-1818-11	CR TH	10-14-76	TOTAL	3311	7:15 364	4:15 442
				NORTH	1380	7:00 202	4:15 214
				SOUTH	1931	7:30 181	3:45 235
WALL ST -CENTRAL- S/O 8TH ST	B00-1818-11	CR TH	10-14-76	TOTAL	3826	7:00 349	3:45 484
				NORTH	2142	7:00 178	4:15 272
				SOUTH	1684	7:00 171	3:15 220
WALL ST -CENTRAL- AT 11TH ST		CR FR	01-16-76	TOTAL	3646 *	MANUAL COUNT	
				NORTH	2187	7:00 216	4:00 188
				SOUTH	1459	7:00 142	3:30 138
WALL ST -CENTRAL- AT 46TH ST		CR TH	10-21-76	TOTAL	796 *	MANUAL COUNT	
				NORTH	331	8:15 31	1:15 39
				SOUTH	465	9:00 32	2:00 57
WALL ST -CENTRAL- AT 47TH PL		CR FR	06-11-76	TOTAL	993 *	MANUAL COUNT	
				NORTH	387	8:00 27	3:15 41
				SOUTH	606	8:45 41	4:00 91
WALSH AV AT WESTLAWN AV	100-1012-11	SR TU	01-20-76	TOTAL	1869	7:00 129	4:30 184
				EAST	876	7:00 80	4:30 96
				WEST	993	7:30 58	5:15 98
WARING AV AT JUNE ST		WR TH	09-23-76	TOTAL	1158 *	MANUAL COUNT	
				EAST	728	8:00 62	3:45 69
				WEST	430	9:00 27	4:00 51
WARING AV AT POINSETTIA PL		WR WE	11-17-76	TOTAL	666 *	MANUAL COUNT	
				EAST	340	7:45 28	3:15 31
				WEST	326	8:15 29	4:45 35
WARNER AV AT LINDBROOK DR		WR FR	09-17-76	TOTAL	1524 *	MANUAL COUNT	
				EAST	1010	8:00 92	4:30 85
				WEST	514	8:15 43	4:15 67
WARNER DR AT MCCARTHY VISTA		WR WE	06-30-76	TOTAL	1153 *	MANUAL COUNT	
				EAST	296	8:15 34	4:45 26
				WEST	857	8:15 83	3:00 75

L I N E N O	PHYS. DESCR	RG	DI	DATE	DIR.	VOLUME	AM PEAK	PM PEAK
WASATCH AV AT MCCUNE AV	A00-1515-11	WR	TU	03-23-76	TOTAL	416	8:45 35	4:00 49
					NORTH	351	8:45 29	4:00 47
					SOUTH	65	7:00 13	1:00 7
WASHINGTON BL AT ANDALUSIA AV -VENICE-	C00-4030-33	SR	FR	03-04-76	TOTAL	8290 *	MANUAL COUNT	
					EAST	3334	7:45 318	3:00 285
					WEST	4956	7:30 336	4:00 549
WASHINGTON BL W/O ARLINGTON AV	C00-4030-33	CR	TH	07-15-76	TOTAL	17313	8:15 1353	4:15 1629
					EAST	7825	8:15 950	3:30 610
					WEST	9488	11:15 533	4:30 1117
WASHINGTON BL AT BROADWAY -CENTRAL-	C00-4030-33	CR	TH	10-21-76	TOTAL	26844 *	MANUAL COUNT	
					EAST	13778	7:00 880	4:45 1491
					WEST	13066	7:30 1280	4:00 1004
WASHINGTON BL AT COMPTON AV	D04-4040-44	CR	TH	07-08-76	TOTAL	20648	7:00 2043	3:30 2233
					EAST	10126	6:45 698	3:30 1258
					WEST	10522	7:00 1366	3:30 975
WASHINGTON BL W/O CRENSHAW BL	C00-4030-43	CR	MO	03-29-76	TOTAL	22465	7:15 1752	3:45 2180
					EAST	11556	7:30 1212	3:15 913
					WEST	10909	11:15 565	4:00 1318
WASHINGTON BL W/O CRENSHAW BL	C00-4031-43	CR	TH	07-15-76	TOTAL	21303	7:15 1358	4:30 2003
					EAST	10684	7:15 901	4:00 856
					WEST	10619	11:15 554	4:30 1184
WASHINGTON BL W/O CRENSHAW BL	C00-4030-43	CR	WE	10-06-76	TOTAL	21712	7:30 1789	4:15 2102
					EAST	9638	7:45 1075	4:45 693
					WEST	12074	7:30 741	4:15 1448
WASHINGTON BL AT FAIRFAX AV	C00-4030-43	CR	FR	07-16-76	TOTAL	19713 *	MANUAL COUNT	
					EAST	7247	7:30 706	3:30 586
					WEST	12466	7:00 879	4:30 1240
WASHINGTON BL W/O FIGUEROA ST	C00-4032-43	CR	MO	03-08-76	TOTAL	26831	7:15 1885	4:45 2783
					EAST	11961	6:45 1176	4:15 1136
					WEST	14870	11:15 928	4:45 1725

LOCATION	PHYS. DESCR	RG DY	DATE	DIR.	VOLUME	AM PEAK	PM PEAK
WASHINGTON BL W/O FIGUEROA ST	C00-4032-43	CR TU	03-09-76	TOTAL	26692	7:30 2058	4:15 2673
				EAST	11632	7:00 1266	4:15 1030
				WEST	15060	11:15 936	4:45 1736
WASHINGTON BL W/O FIGUEROA ST	C00-4032-43	CR WE	03-10-76	TOTAL	25101	7:15 2046	4:15 2316
				EAST	11478	7:00 1293	4:00 959
				WEST	13623	11:00 909	4:15 1359
WASHINGTON BL W/O FIGUEROA ST	C00-4030-42	CR FR	07-16-76	TOTAL	24043	7:30 1644	4:00 2572
				EAST	10239	7:15 1053	4:00 932
				WEST	13804	11:15 936	4:30 1656
WASHINGTON BL AT FIGUEROA ST		CR TH	10-28-76	TOTAL	24798	* MANUAL COUNT	
				EAST	11479	7:15 1138	4:45 932
				WEST	13319	7:30 757	4:30 1690
WASHINGTON BL AT FLOWER ST		CR FR	10-22-76	TOTAL	27736	* MANUAL COUNT	
				EAST	12043	7:15 1169	4:15 994
				WEST	15693	7:30 996	4:15 1649
WASHINGTON BL W/O HAUSER BL	B00-4040-11	CR MO	03-29-76	TOTAL	13116	7:30 1158	5:15 1307
				EAST	6649	7:15 740	3:30 637
				WEST	6467	7:30 432	5:15 801
WASHINGTON BL W/O HAUSER BL	C00-4030-32	CR WE	07-14-76	TOTAL	12448	7:30 1097	4:30 1236
				EAST	6516	7:30 719	3:45 624
				WEST	5932	7:30 378	5:00 703
WASHINGTON BL W/O HAUSER BL	C00-4030-32	CR TH	09-30-76	TOTAL	12753	7:30 1273	4:45 1180
				EAST	6395	7:30 809	4:30 525
				WEST	6358	7:45 479	4:45 692
WASHINGTON BL W/O LA BREA AV	C00-4030-43	CR MO	03-29-76	TOTAL	17187	7:30 1328	4:45 1653
				EAST	8645	7:15 818	3:30 772
				WEST	8542	7:30 514	5:00 955
WASHINGTON BL W/O LA BREA AV	C00-4030-33	CR TH	07-15-76	TOTAL	17892	7:30 1098	5:15 1537
				EAST	8755	7:30 670	3:30 730
				WEST	8937	11:15 425	5:15 886

LOCATION	PHYS. DESCR	RG DY	DATE	DIR.	VOLUME	AM PEAK	PM PEAK		
WASHINGTON BL W/O LA BREA AV	C00-4030-43	CR TH	09-30-76	TOTAL	16147	7:30	1231	5:00	1454
				EAST	8052	7:30	810	5:00	626
				WEST	8095	7:45	423	4:45	832
WASHINGTON BL AT LOS ANGELES ST	C00-4030-43	CR MO	10-25-76	TOTAL	25344		* MANUAL COUNT		
				EAST	11249	7:00	911	4:30	1270
				WEST	14095	7:15	1217	3:45	1290
WASHINGTON BL W/O MAGNOLIA AV	C00-4030-43	CR FR	04-16-76	TOTAL	17727	7:15	1482	4:15	1629
				EAST	8469	7:15	973	4:15	619
				WEST	9258	11:15	628	4:15	1010
WASHINGTON BL W/O MAGNOLIA AV	C00-4030-43	CR FR	07-16-76	TOTAL	12021	7:15	1111	4:30	1352
				EAST	5589	7:15	660	3:45	464
				WEST	6432	7:30	457	4:30	943
WASHINGTON BL W/O MINERVA ST	G15-3030-22	CR MO	09-13-76	TOTAL	19240	7:00	1775	4:00	2235
				EAST	9688	6:45	544	4:15	1493
				WEST	9552	7:00	1236	3:30	794
WASHINGTON BL W/O NORMANDIE AV	C00-4030-43	CR WE	03-31-76	TOTAL	17780	7:30	1620	4:30	1951
				EAST	8707	7:15	1170	4:15	701
				WEST	9073	11:15	504	4:30	1281
WASHINGTON BL W/O NORMANDIE AV	C00-4030-33	CR TU	06-01-76	TOTAL	19376	7:15	1586	4:30	2264
				EAST	10332	7:15	1182	4:30	917
				WEST	9044	11:15	468	4:30	1347
WASHINGTON BL W/O NORMANDIE AV	C00-4030-33	CR WE	06-02-76	TOTAL	19526	7:15	1720	4:15	2273
				EAST	10526	7:15	1280	4:00	972
				WEST	9000	7:45	481	4:30	1315
WASHINGTON BL W/O NORMANDIE AV	C00-4030-33	CR TH	06-03-76	TOTAL	19961	7:15	1621	4:15	2222
				EAST	10864	7:15	1178	4:00	945
				WEST	9097	11:15	438	4:30	1298
WASHINGTON BL W/O NORMANDIE AV	C00-4030-33	CR TH	07-15-76	TOTAL	17136	7:30	1375	4:30	1969
				EAST	8335	7:30	937	4:15	721
				WEST	8801	11:15	474	4:45	1254

LOCATION	PHYS. DESCR	RG	DAY	DATE	DIR.	VOLUME	AM PEAK	PM PEAK
WASHINGTON BL W/O NORMANDIE AV	C00-4030-43	CR	TU	10-05-76	TOTAL	17732	7:15 1663	4:30 1979
					EAST	8669	7:15 1132	4:00 691
					WEST	9063	7:30 534	4:30 1311
WASHINGTON BL AT OLIVE ST -CENTRAL-		CR	FR	10-29-76	TOTAL	27854 *	MANUAL COUNT	
					EAST	12906	7:30 1112	4:30 1141
					WEST	14948	7:30 1141	4:00 1570
WASHINGTON BL AT OXFORD AV -JOG NR VENICE BLVD-		SR	TU	06-15-76	TOTAL	23593 *	MANUAL COUNT	
					EAST	13333	7:45 1190	3:45 984
					WEST	10260	9:00 598	5:00 1213
WASHINGTON BL AT PALMS BL	B00-2020-11	SR	WE	01-21-76	TOTAL	9557	7:30 667	5:00 954
					NORTH	5162	7:15 357	4:30 513
					SOUTH	4395	7:45 337	5:00 450
WASHINGTON BL AT THURMAN AV -JOG NR APPLE ST-	G04-3640-33	WR	WE	10-06-76	TOTAL	12652	7:30 1377	4:30 1150
					EAST	6246	7:45 805	4:00 514
					WEST	6406	7:00 634	4:45 704
WASHINGTON BL W/O THURMAN AV -JOG NR APPLE ST-	G04-3230-33	CR	MO	11-15-76	TOTAL	14335	7:30 1406	4:45 1522
					EAST	6392	7:30 874	4:30 581
					WEST	7943	7:00 571	4:45 960
WASHINGTON BL AT THURMAN AV -JOG NR APPLE ST-		CR	MO	11-22-76	TOTAL	14800 *	MANUAL COUNT	
					EAST	8065	7:45 949	4:00 651
					WEST	6735	7:45 429	4:00 605
WASHINGTON BL W/O UNION AV	C00-4030-43	CR	WE	03-31-76	TOTAL	21897	7:15 1921	4:30 2243
					EAST	10981	7:15 1276	4:15 888
					WEST	10916	7:30 657	4:30 1386
WASHINGTON BL AT UNION AV	C00-4038-34	CR	TU	05-04-76	TOTAL	19728	7:00 1669	5:00 2009
					EAST	9318	7:00 1170	3:15 826
					WEST	10410	11:15 605	4:30 1391
WASHINGTON BL W/O UNION AV	C00-4030-43	CR	FR	07-16-76	TOTAL	21017	7:15 1599	4:30 2329
					EAST	9858	7:15 1102	4:45 830
					WEST	11159	11:15 653	4:30 1522

LOCATION	PHYS. DESCR	RG	DY	DATE	DIR.	VOLUME	AM PEAK	PM PEAK
WASHINGTON BL W/O UNION AV	C00-4030-43	CR	WE	10-06-76	TOTAL	21244	7:15 1912	4:15 2265
					EAST	10417	7:15 1302	4:15 891
					WEST	10827	11:15 664	4:15 1374
WASHINGTON BL E/O UNION AV	D04-3040-34	CR	WE	11-03-76	TOTAL	22613	7:15 2026	4:30 2630
					EAST	12254	7:00 1376	4:30 1165
					WEST	10359	7:30 667	4:30 1465
WASHINGTON BL AT VERMONT AV		CR	MO	02-02-76	TOTAL	20585	* MANUAL COUNT	
					EAST	10706	7:30 1295	4:15 720
					WEST	9879	7:45 480	4:45 1381
WASHINGTON BL W/O VERMONT AV	C00-4040-44	CR	WE	03-31-76	TOTAL	18670	7:15 1668	4:15 1968
					EAST	10370	7:00 1267	4:15 824
					WEST	8300	7:30 438	4:30 1190
WASHINGTON BL W/O VERMONT AV	C00-4030-33	CR	FR	07-16-76	TOTAL	16571	11:15 962	4:45 2011
					EAST	7904	11:15 542	3:30 820
					WEST	8667	11:15 420	4:45 1232
WASHINGTON BL W/O VERMONT AV	C00-4030-43	CR	TU	10-05-76	TOTAL	17596	7:30 1806	4:30 1900
					EAST	9663	7:30 1344	3:45 780
					WEST	7933	11:15 452	4:30 1158
WASHINGTON BL W/O WESTERN AV	C00-4030-43	CR	TU	03-30-76	TOTAL	18804	7:15 1695	4:45 1996
					EAST	9559	7:15 1173	3:45 775
					WEST	9245	7:30 526	4:45 1281
WASHINGTON BL W/O WESTERN AV	C00-4030-33	CR	TH	07-15-76	TOTAL	19119	7:30 1468	4:15 1942
					EAST	10040	7:30 1034	3:45 805
					WEST	9079	11:15 400	4:45 1206
WASHINGTON BL W/O WESTERN AV	C00-4030-43	CR	TU	10-05-76	TOTAL	21359	7:30 2458	4:30 2071
					EAST	12398	7:30 1946	4:15 907
					WEST	8961	7:15 521	4:30 1173
WASHINGTON BL AT WESTERN AV		CR	WE	10-06-76	TOTAL	20364	* MANUAL COUNT	
					EAST	9712	7:30 1201	4:15 656
					WEST	10652	7:30 584	4:45 1322

LOCATION	PHYS. DESCR	RG DY	DATE	DIR.	VOLUME	AM PEAK	PM PEAK
WASHINGTON BL E/O WESTERN AV	C00-3342-34	CR TU	12-07-76	TOTAL	17151	7:30 1578	4:45 1929
				EAST	8838	7:30 1138	4:30 690
				WEST	8313	11:15 467	4:45 1255
WASHINGTON PL W/O MCLAUGHLIN AV	C00-4533-43	WR FR	05-14-76	TOTAL	14321	8:15 894	4:45 1488
				EAST	6856	8:15 565	4:45 618
				WEST	7465	11:15 405	5:00 900
WASHINGTON ST AT MILDRED AV		SR SU	03-28-76	TOTAL	26128	* MANUAL COUNT	
				EAST	13211	11:00 837	3:00 1353
				WEST	12917	11:00 1026	1:00 1082
WASHINGTON ST AT MILDRED AV	D04-4030-32	SR WE	04-14-76	TOTAL	24508	11:15 1467	5:15 1745
				EAST	12405	8:15 953	12:45 881
				WEST	12103	11:15 706	5:30 1064
WASHINGTON ST AT OXFORD AV -VENICE-	D03-4040-33	SR WE	06-23-76	TOTAL	32579	11:15 1937	4:45 2301
				EAST	17397	8:00 1129	4:15 1180
				WEST	15182	11:15 1034	5:45 1295
WASHINGTON ST AT PACIFIC AV -VENICE-		SR TH	06-03-76	TOTAL	8097	* MANUAL COUNT	
				EAST	1804	9:00 166	3:00 176
				WEST	6293	9:00 302	5:00 781
WASHINGTON ST AT VIA MAR		SR TH	06-03-76	TOTAL	15709	* MANUAL COUNT	
				EAST	8307	7:30 801	5:00 576
				WEST	7402	8:15 377	5:00 876
WASHINGTON ST AT WILSON AV		SR FR	07-23-76	TOTAL	22912	* MANUAL COUNT	
				EAST	13061	7:45 1175	4:15 960
				WEST	9851	8:30 498	5:00 1189
WATSON AV AT COLON ST		SR TH	10-28-76	TOTAL	1822	* MANUAL COUNT	
				NORTH	878	8:00 59	4:30 110
				SOUTH	744	7:30 53	5:00 73
WATSON AV AT CRUCES ST		SR WE	11-03-76	TOTAL	614	* MANUAL COUNT	
				NORTH	448	8:00 22	4:15 54
				SOUTH	166	9:00 13	4:00 16

LOCATION	PHYS. DESCR	RG	DAY	DATE	DIR.	VOLUME	AM PEAK	PM PEAK			
WATSON AV AT O ST			SR	TH	10-21-76	TOTAL	1000	*	MANUAL COUNT		
						NORTH	655	9:00	35	3:45	77
						SOUTH	345	7:30	28	3:00	35
WATSON AV AT PACIFIC COAST HWY			SR	TU	02-10-76	TOTAL	2429	*	MANUAL COUNT		
						NORTH	1560	7:30	125	3:00	138
						SOUTH	869	7:30	61	5:00	100
WEDDINGTON ST-JOG NR KILLION AT LOUISE AV			WV	TH	04-29-76	TOTAL	826	*	MANUAL COUNT		
						EAST	439	9:00	39	3:00	40
						WEST	387	8:30	31	3:00	40
WELLESLEY AV AT TENNESSEE AV	A00-1618-11		WR	TU	04-27-76	TOTAL	493				
						NORTH	332	11:15	21	12:30	54
						SOUTH	161	11:15	12	12:15	26
WELLS DR AT NATOMA AV	B00-1818-11		WV	WE	12-15-76	TOTAL	3497				
						EAST	1552	7:30	154	4:45	162
						WEST	1945	7:30	159	4:45	178
WELLS DR AT POE AV-JOG NR NATOMA AV			WV	WE	03-24-76	TOTAL	3285	*	MANUAL COUNT		
						EAST	1593	8:00	215	2:30	134
						WEST	1692	7:15	124	3:00	190
WELLS DR AT TAMPA AV	A00-1414-11		WV	MO	10-18-76	TOTAL	2818				
						EAST	1321	7:15	177	2:15	132
						WEST	1497	7:15	183	5:15	161
WELLS DR AT TAMPA AV			WV	WE	11-17-76	TOTAL	4755	*	MANUAL COUNT		
						EAST	2662	7:15	507	3:00	122
						WEST	2093	7:30	212	3:00	177
WELLWORTH AV AT WESTWOOD BL			WR	WE	04-14-76	TOTAL	2819	*	MANUAL COUNT		
						EAST	820	9:30	60	3:30	89
						WEST	1999	8:30	142	4:30	200
WELLWORTH AV AT WESTWOOD BL	B00-1818-11		WR	TU	05-11-76	TOTAL	3301				
						EAST	728	8:30	88	5:15	64
						WEST	2573	11:15	164	5:00	310

LOCATION	PHYS. DESCR	RG	DY	DATE	DIR.	VOLUME	AM PEAK	PM PEAK		
WELLWORTH AV AT WESTWOOD BL		WR	FR	06-11-76	TOTAL	3069 *	MANUAL COUNT			
					EAST	517	9:00	23	4:15	64
					WEST	2552	8:15	159	5:00	321
WENTWORTH ST W/O FOOTHILL BL	D04-3030-22	EV	MO	11-15-76	TOTAL	7661	7:15	807	4:30	739
					EAST	3770	11:15	226	4:30	545
					WEST	3891	7:00	640	2:45	237
WENTWORTH ST AT SHERMAN GROVE AV	B00-1717-11	EV	WE	01-14-76	TOTAL	2318	7:30	329	3:00	252
					NORTH	1810	7:30	291	3:15	189
					SOUTH	508	10:15	61	2:30	107
WENTWORTH ST AT SHERMAN GROVE AV		EV	WE	06-02-76	TOTAL	2328 *	MANUAL COUNT			
					EAST	183	7:15	15	4:30	18
					WEST	2145	7:15	308	5:15	120
WEST BL AT ADAMS BL		CR	MO	11-29-76	TOTAL	1468 *	MANUAL COUNT			
					NORTH	578	7:30	45	4:45	62
					SOUTH	890	7:45	48	4:15	113
WEST BL-JOG NR MUIRFIELD RD- AT PICO BL		CR	WE	03-10-76	TOTAL	4666 *	MANUAL COUNT			
					NORTH	3687	7:30	517	4:30	256
					SOUTH	979	7:45	59	3:15	115
WEST BL AT 16TH PL		CR	MO	11-22-76	TOTAL	9373 *	MANUAL COUNT			
					NORTH	4589	7:30	534	4:00	317
					SOUTH	4784	7:15	292	4:15	518
WEST BL N/O 23RD ST	B00-2020-11	CR	WE	01-07-76	TOTAL	4938	7:30	418	4:15	586
					NORTH	2525	7:30	265	4:15	244
					SOUTH	2413	7:30	153	4:45	346
WEST BL S/O 23RD ST	B00-2020-11	CR	TU	11-09-76	TOTAL	6528	7:30	556	4:30	709
					NORTH	3453	7:15	370	4:45	322
					SOUTH	3075	7:45	193	4:30	390
WESTERN AV N/O ADAMS BL	C00-3030-23	CR	TH	02-26-76	TOTAL	25336	7:30	1771	3:30	2063
					NORTH	12604	7:30	1191	2:30	843
					SOUTH	12732	11:15	672	3:30	1237

LOCATION	PHYS. DESCR	RG	DY	DATE	DIR.	VOLUME	AM PEAK	PM PEAK
WESTERN AV N/O ADAMS BL	C00-3030-23	CR	FR	02-27-76	TOTAL	27152	7:30 1836	3:45 1967
					NORTH	13597	7:30 1244	2:30 884
					SOUTH	13555	11:15 740	4:45 1154
WESTERN AV N/O ADAMS BL	C00-3030-23	CR	MD	03-01-76	TOTAL	24957	7:30 1787	3:30 1976
					NORTH	12618	7:30 1212	2:30 893
					SOUTH	12339	11:15 725	4:45 1153
WESTERN AV N/O ADAMS BL	C00-3036-23	CR	TU	03-30-76	TOTAL	21337	8:00 1695	5:30 1623
					NORTH	9387	8:00 1119	5:45 755
					SOUTH	11950	11:15 631	4:15 998
WESTERN AV AT BARTON AV		HW	MD	07-19-76	TOTAL	34497	* MANUAL COUNT	
					NORTH	14696	7:45 760	4:30 1692
					SOUTH	19801	7:45 1554	4:15 1687
WESTERN AV AT CARSON ST		SR	TH	12-23-76	TOTAL	21121	* MANUAL COUNT	
					NORTH	10302	7:00 842	3:00 914
					SOUTH	10819	7:15 571	3:00 1203
WESTERN AV AT CLINTON ST		HW	FR	07-30-76	TOTAL	30004	* MANUAL COUNT	
					NORTH	15286	7:30 749	4:15 1921
					SOUTH	14718	7:30 1451	3:45 1002
WESTERN AV AT JEFFERSON BL	C00-2222-22	CR	WE	12-15-76	TOTAL	10920	7:45 768	4:30 1104
					EAST	5839	8:00 512	3:45 518
					WEST	5081	11:15 307	4:45 636
WESTERN AV S/O PALOS VERDES DR -NORTH-	G04-4030-32	SR	TU	05-11-76	TOTAL	28228	7:30 2070	4:45 2413
					NORTH	14180	7:30 1408	3:15 1009
					SOUTH	14048	11:15 802	5:00 1470
WESTERN AV AT RUSSELL AV		HW	MD	01-05-76	TOTAL	18567	* MANUAL COUNT	
					NORTH	9306	11:00 740	2:00 869
					SOUTH	9261	11:00 657	2:00 731
WESTERN AV AT SANTA MONICA BL	C00-3532-22	HW	WE	06-23-76	TOTAL	34473	11:15 1897	3:15 2318
					NORTH	17409	11:15 989	3:15 1387
					SOUTH	17064	7:30 1134	12:15 971

LOCATION	PHYS. DESCR	RG	DY	DATE	DIR.	VOLUME	AM PEAK	PM PEAK		
WESTERN AV AT SANTA MONICA BL		HW	FR	07-09-76	TOTAL	27551 *	MANUAL COUNT			
					NORTH	13724	7:30	745	4:45	1389
					SOUTH	13827	7:45	1158	4:30	1040
WESTERN AV S/O WASHINGTON BL	C00-3525-32	CR	FR	02-27-76	TOTAL	37621	7:45	2474	4:00	2555
					NORTH	17735	8:00	1334	4:00	1263
					SOUTH	19886	7:15	1229	4:45	1313
WESTERN AV S/O WASHINGTON BL	C00-3525-32	CR	MO	03-01-76	TOTAL	36445	7:45	2393	4:45	2704
					NORTH	17862	7:45	1345	4:45	1299
					SOUTH	18583	11:15	1034	4:30	1423
WESTERN AV S/O WASHINGTON BL	C00-3525-32	CR	TU	03-02-76	TOTAL	37166	7:45	2483	4:30	2608
					NORTH	18517	7:45	1345	4:45	1242
					SOUTH	18649	7:15	1236	4:15	1387
WESTERN AV S/O WASHINGTON BL	C00-3525-32	CR	TU	03-30-76	TOTAL	34948	11:15	2124	4:45	2468
					NORTH	16513	8:15	1118	4:45	1090
					SOUTH	18435	11:15	1105	4:30	1393
WESTERN AV AT WASHINGTON BL		CR	WE	10-06-76	TOTAL	29924 *	MANUAL COUNT			
					NORTH	15291	7:30	1290	4:30	1146
					SOUTH	14633	7:15	1014	4:30	1260
WESTERN AV AT 4TH ST		HW	FR	12-17-76	TOTAL	25238 *	MANUAL COUNT			
					NORTH	12029	8:00	644	4:30	1429
					SOUTH	13209	7:45	1297	4:00	998
WESTERN AV AT 6TH ST		HW	TH	12-16-76	TOTAL	24326 *	MANUAL COUNT			
					NORTH	12628	11:00	703	4:30	1181
					SOUTH	11698	11:00	800	4:15	907
WESTERN AV S/O 8TH ST	C00-3030-22	CR	TU	05-04-76	TOTAL	27860	11:15	1776	5:15	2031
					NORTH	13292	10:45	923	4:45	983
					SOUTH	14568	11:15	878	5:15	1091
WESTERN AV S/O 8TH ST	C00-3030-22	CR	WE	05-05-76	TOTAL	27624	7:45	1955	4:45	2081
					NORTH	13027	8:00	1122	4:45	1067
					SOUTH	14597	7:15	838	4:30	1030

LOCATION	PHYS. DESCR	RG DY	DATE	DIR.	VOLUME	AM PEAK	PM PEAK		
WESTERN AV AT 8TH ST			HW TU 12-14-76	TOTAL	24087 *	MANUAL COUNT			
				NORTH	12034	11:00	736	4:45	972
				SOUTH	12053	11:00	716	4:15	1186
WESTERN AV S/O 20TH ST	C00-2830-23	CR TH	10-28-76	TOTAL	35628	7:15	2312	4:00	2505
				NORTH	17735	7:00	1176	5:30	1279
				SOUTH	17893	7:30	1164	4:00	1354
WESTERN AV AT 30TH ST	C00-3030-22	SR WE	04-21-76	TOTAL	24074	7:30	1559	4:45	1817
				NORTH	12221	7:30	986	1:45	983
				SOUTH	11853	11:15	672	4:30	1063
WESTERN AV AT 30TH ST			SR TH 06-17-76	TOTAL	20223 *	MANUAL COUNT			
				NORTH	9872	7:30	912	4:00	773
				SOUTH	10351	9:00	608	4:30	1140
WESTERN AV AT 36TH ST	C00-2828-22	SR MO	09-20-76	TOTAL	26892	7:30	2055	4:15	2093
				NORTH	13535	7:30	1277	3:30	963
				SOUTH	13357	7:15	783	4:30	1207
WESTERN AV AT 36TH ST			SR MO 09-27-76	TOTAL	22940 *	MANUAL COUNT			
				NORTH	13023	7:30	1433	4:00	1019
				SOUTH	9917	7:30	577	4:00	1178
WESTERN AV AT 37TH PL-JOG NR 37TH DR-			SR WE 11-03-76	TOTAL	25409 *	MANUAL COUNT			
				NORTH	13916	7:15	1278	4:00	1390
				SOUTH	11493	7:00	684	4:00	1361
WESTERN AV AT 38TH PL			SR TU 06-01-76	TOTAL	21227 *	MANUAL COUNT			
				NORTH	12344	7:15	1149	2:15	944
				SOUTH	8883	8:00	509	3:00	859
WESTERN AV AT 50TH ST-JOG NR 51ST ST-	C00-2025-22	SR WE	01-07-76	TOTAL	21853	7:00	1467	4:30	1742
				NORTH	10980	7:00	966	3:45	796
				SOUTH	10873	11:15	636	4:15	1000
WESTERN AV AT 52ND ST	C00-3232-22	SR MO	05-03-76	TOTAL	22943	7:30	1392	4:00	1829
				NORTH	11534	7:30	869	3:30	829
				SOUTH	11409	11:15	694	4:30	1052

LOCATION	PHYS. DESCR	RG DY	DATE	DIR.	VOLUME	AM PEAK	PM PEAK
WESTERN AV AT 52ND ST		SR WE	06-02-76	TOTAL	19725 *	MANUAL COUNT	
				NORTH	11120	7:30 899	4:00 935
				SOUTH	8605	9:00 459	4:00 980
WESTERN AV AT 60TH ST-JOG NR 59TH PL-		SR MO	03-22-76	TOTAL	22004 *	MANUAL COUNT	
				NORTH	11888	7:15 1093	3:45 955
				SOUTH	10116	7:30 578	4:30 1160
WESTERN AV AT 65TH ST		SR TH	07-29-76	TOTAL	18930 *	MANUAL COUNT	
				NORTH	10097	7:00 1090	4:15 821
				SOUTH	8833	7:30 423	4:15 959
WESTERN AV AT 87TH ST	C00-2828-22	SR TH	05-06-76	TOTAL	12862	7:15 1181	3:30 808
				NORTH	11244	7:15 763	3:30 798
				SOUTH	1618	7:00 418	11:45 155
WESTERN AV AT 87TH ST		SR TU	06-22-76	TOTAL	16313 *	MANUAL COUNT	
				NORTH	8521	7:00 662	3:45 829
				SOUTH	7792	7:30 413	4:30 920
WESTERN AV AT 240TH ST	D12-3030-22	SR TH	05-20-76	TOTAL	22100	7:15 1991	4:15 1764
				NORTH	10742	7:15 1046	2:45 906
				SOUTH	11358	7:00 960	4:15 1056
WESTERN AV AT 240TH ST		SR TH	05-27-76	TOTAL	20801 *	MANUAL COUNT	
				NORTH	10203	7:30 889	3:00 934
				SOUTH	10598	7:15 802	4:00 1068
WESTERN AV AT 242ND PL		SR MO	12-06-76	TOTAL	18672 *	MANUAL COUNT	
				NORTH	9315	7:15 1005	4:00 693
				SOUTH	9357	7:45 513	4:00 1128
WESTGATE AV AT ROCHESTER AV		WR TH	12-30-76	TOTAL	3712 *	MANUAL COUNT	
				NORTH	2039	8:45 129	4:30 250
				SOUTH	1673	8:00 92	4:30 202
WESTHAVEN ST AT RIMPAU BL	A00-1515-11	CR MO	10-18-76	TOTAL	653	6:30 72	4:45 110
				EAST	602	6:30 58	4:45 75
				WEST	251	7:15 22	4:45 35

LOCATION	PHYS. DESCR	RG DY	DATE	DIR.	VOLUME	AM PEAK	PM PEAK		
WESTHOLME AV AT HILGARD AV		WR MO	11-22-76	TOTAL	5416 *	MANUAL COUNT			
				EAST	3233	8:45	52	4:45	630
				WEST	2183	7:45	312	4:00	122
WESTLAKE AV AT OLYMPIC BL	A00-1818-11	CR MO	04-26-76	TOTAL	2252	11:15	127	4:00	198
				NORTH	652	7:45	55	3:45	62
				SOUTH	1600	11:15	83	2:15	150
WESTLAKE AV AT OLYMPIC BL		CR WE	06-23-76	TOTAL	1118 *	MANUAL COUNT			
				NORTH	613	8:15	58	4:30	58
				SOUTH	505	7:45	30	4:45	61
WESTLAWN AV AT WALSH AV	100-1717-11	SR TU	03-02-76	TOTAL	493	7:30	48	3:00	150
				NORTH	177	7:00	22	3:00	93
				SOUTH	316	7:30	28	3:00	57
WESTLAWN AV AT 77TH ST		SR TU	03-30-76	TOTAL	314 *	MANUAL COUNT			
				NORTH	148	7:00	18	2:45	11
				SOUTH	166	7:15	21	1:45	12
WESTMONT DR AT AMELIA AV		SR MO	03-22-76	TOTAL	5883 *	MANUAL COUNT			
				EAST	3120	7:15	330	3:00	267
				WEST	2763	7:15	177	4:45	342
WESTMONT DR AT AMELIA AV	C00-3031-22	SR TH	04-22-76	TOTAL	5607	7:00	519	2:30	640
				EAST	3165	7:00	349	2:30	472
				WEST	2442	7:00	170	4:30	369
WESTMONT DR W/O AMELIA AV	C00-2230-23	SR WE	05-12-76	TOTAL	5160	7:15	630	4:30	510
				EAST	2224	7:15	314	3:15	214
				WEST	2936	7:15	316	4:30	378
WESTMONT DR W/O GAFFEY ST	C00-3030-32	SR FR	05-14-76	TOTAL	6504	7:15	644	4:30	594
				EAST	3444	7:15	525	2:45	247
				WEST	3060	11:15	188	4:30	408
WESTMORELAND AV AT LEEWARD AV		HW TH	03-18-76	TOTAL	7465 *	MANUAL COUNT			
				NORTH	4253	7:30	358	4:45	395
				SOUTH	3212	7:30	232	4:30	374

LOCATION	PHYS. DESCR	RG	DY	DATE	DIR.	VOLUME	AM PEAK	PM PEAK		
WESTMORELAND AV AT LEEWARD AV	B00-2020-11	HW	FR	03-19-76	TOTAL	7216	7:45	599	4:45	798
					NORTH	3920	8:00	371	5:00	387
					SOUTH	3296	11:15	206	4:30	456
WESTMORELAND AV AT 11TH ST	C00-2020-12	CR	FR	08-06-76	TOTAL	3422	7:45	303	4:30	428
					NORTH	1613	7:45	188	4:30	182
					SOUTH	1809	8:00	117	4:45	253
WESTSHIRE DR AT WOODHAVEN DR		HW	MO	03-22-76	TOTAL	229				
					EAST	112	8:45	7	5:00	20
					WEST	117	8:45	12	4:00	11
WEST VIEW ST AT 21ST ST	A00-1818-11	CR	FR	07-09-76	TOTAL	598	1:00	44	10:15	71
					NORTH	150	0:45	19	11:00	19
					SOUTH	448	11:15	28	10:15	53
WESTWOOD BL AT ASHBY AV		WR	TU	01-13-76	TOTAL	15081				
					NORTH	9047	7:30	1063	3:00	481
					SOUTH	6034	7:45	390	3:00	647
WESTWOOD BL S/O COVENTRY PL	C00-3030-22	WR	WE	11-17-76	TOTAL	14824	7:30	1190	4:45	1658
					NORTH	7810	7:30	979	5:00	735
					SOUTH	7014	11:15	391	4:30	942
WESTWOOD BL AT EXPOSITION BL N/RDWAY		WR	TU	01-06-76	TOTAL	14463				
					NORTH	8819	8:00	1075	2:30	448
					SOUTH	5644	7:45	366	2:45	552
WESTWOOD BL AT LE CONTE AV		WR	FR	06-18-76	TOTAL	18211				
					NORTH	11493	7:15	1023	3:15	803
					SOUTH	6718	8:45	260	5:00	831
WESTWOOD BL AT OLYMPIC BL		WR	MO	05-10-76	TOTAL	19812				
					NORTH	9355	8:00	902	4:30	725
					SOUTH	10457	7:45	551	4:45	1222
WESTWOOD BL AT SANTA MONICA BL		WR	TU	03-02-76	TOTAL	25123				
					NORTH	13691	7:30	1193	4:30	1124
					SOUTH	11432	9:00	582	4:15	1267

LOCATION	PHYS. DESCR	RG	DY	DATE	DIR.	VOLUME	AM PEAK	PM PEAK
WESTWOOD BL AT SANTA MONICA BL	C00-3050-34	WV	TU	03-02-76	TOTAL	27655	11:15 1791	5:15 2445
					NORTH	13359	7:45 1150	5:15 1127
					SOUTH	14296	11:15 955	4:45 1372
WESTWOOD BL AT SANTA MONICA BL	D04-3042-33	WR	WE	12-01-76	TOTAL	27704	11:15 1731	5:00 2353
					NORTH	13671	7:30 1125	5:00 1122
					SOUTH	14033	11:15 954	4:15 1247
WESTWOOD BL AT SANTA MONICA BL		WR	TH	12-02-76	TOTAL	27391	* MANUAL COUNT	
					NORTH	14617	7:45 1207	4:30 1182
					SOUTH	12774	9:00 649	4:45 1440
WESTWOOD BL AT WELLWORTH AV		WR	WE	04-14-76	TOTAL	26298	* MANUAL COUNT	
					NORTH	15131	8:15 1458	4:30 1185
					SOUTH	11167	9:30 580	4:15 1241
WESTWOOD BL AT WELLWORTH AV	C00-3839-33	WR	TU	05-11-76	TOTAL	25737	11:15 1600	4:45 2197
					NORTH	14628	8:30 1121	5:30 1211
					SOUTH	11109	11:15 751	4:45 1127
WESTWOOD BL AT WELLWORTH AV		WR	FR	06-11-76	TOTAL	26803	* MANUAL COUNT	
					NORTH	15535	7:45 1371	4:45 1188
					SOUTH	11268	9:00 542	4:00 1289
WESTWOOD PLAZA S/O SUNSET BL	620-3030-33	WR	TH	04-15-76	TOTAL	6655	8:00 539	4:45 667
					NORTH	3183	11:15 150	4:45 529
					SOUTH	3472	7:30 480	6:15 355
WEYMOUTH AV AT AVERILL PARK DR	C00-2020-11	SR	TU	06-15-76	TOTAL	6520	11:15 425	4:15 568
					NORTH	3337	11:15 207	4:15 303
					SOUTH	3183	11:15 218	4:45 276
WEYMOUTH AV AT AVERILL PARK DR		SR	TU	07-13-76	TOTAL	6116	* MANUAL COUNT	
					NORTH	3141	7:30 271	5:00 266
					SOUTH	2975	7:30 261	4:45 290
WEYMOUTH AV E/O WESTERN AV	C00-2020-12	SR	FR	04-17-76	TOTAL	15173	11:15 979	2:45 1266
					EAST	7356	8:15 572	3:15 578
					WEST	7817	11:15 556	4:15 730

L O C A T I O N	PHYS. DESCR	RG DY	DATE	DIR.	VOLUME	AM PEAK	PM PEAK		
WEYMOUTH AV AT 8TH ST--SAN PEDRO-		SR MO	01-26-76	TOTAL	9585 *	MANUAL COUNT			
				NORTH	4989	8:00	379	4:30	449
				SOUTH	4596	7:30	294	4:45	457
WEYMOUTH AV AT 9TH ST--SAN PEDRO-	C00-2020-11	SR FR	09-17-76	TOTAL	9641	7:00	647	4:30	760
				EAST	4106	7:00	302	4:00	331
				WEST	5535	7:15	346	4:30	442
WHEATLAND AV N/O VINEDALE ST	A00-1817-11	EV FR	02-20-76	TOTAL	280	7:15	29	3:45	35
				NORTH	61	7:45	6	5:45	8
				SOUTH	219	7:15	22	3:30	28
WHITE ST AT SAN FERNANDO RD	C00-4040-11	WV TH	10-14-76	TOTAL	3658	7:15	411	5:15	406
				NORTH	1841	11:15	134	4:45	177
				SOUTH	1817	7:15	272	5:15	230
WHITEGATE AV AT ELLENBOGEN ST		EV TU	06-01-76	TOTAL	122 *	MANUAL COUNT			
				NORTH	75	7:00	11	2:45	8
				SOUTH	47	9:00	6	2:15	4
WHITE OAK AV AT CHASE ST		WV TH	12-02-76	TOTAL	1701 *	MANUAL COUNT			
				NORTH	1647	7:00	118	5:00	164
				SOUTH	54	7:00	7	4:30	5
WHITE OAK AV AT DEVONSHIRE ST		WV MO	08-09-76	TOTAL	606 *	MANUAL COUNT			
				NORTH	216	8:00	22	3:00	20
				SOUTH	390	7:00	33	3:00	32
WHITE OAK AV S/O DEVONSHIRE ST	A00-0028-02	WV TU	08-10-76	TOTAL	468	7:15	33	6:00	52
				NON-DIR COUNT					
WHITE OAK AV AT NORDHOFF ST		EV TH	03-04-76	TOTAL	25093 *	MANUAL COUNT			
				EAST	13825	7:15	944	3:00	1398
				WEST	11268	7:15	966	3:00	799
WHITE OAK AV AT NORDHOFF ST	G28-2336-11	WV TH	04-15-76	TOTAL	434	9:00	34	6:15	39
				NORTH	211	8:30	20	6:15	22
				SOUTH	223	9:00	17	3:00	23

LOCATION	PHYS. DESCR	RG	DY	DATE	DIR.	VOLUME	AM PEAK	PM PEAK		
WHITE OAK AV AT SAN FERNANDO MISSION BL		WV	WE	10-13-76	TOTAL	3498 *	MANUAL COUNT			
					NORTH	1468	7:30	57	5:00	184
					SOUTH	2030	7:30	236	4:45	183
WHITLEY AV S/O FRANKLIN AV	100-1818-11	HW	WE	08-11-76	TOTAL	2228	11:15	115	5:45	190
					NORTH	1065	11:15	48	5:45	108
					SOUTH	1163	11:15	67	6:00	89
WHITSETT AV AT RIVERSIDE DR -VALLEY-	C00-3936-33	EV	TU	10-26-76	TOTAL	13799	7:45	1205	4:45	1264
					NORTH	5697	7:30	368	4:45	638
					SOUTH	8102	8:00	899	4:45	626
WHITSETT AV AT RIVERSIDE DR -VALLEY-		EV	WE	12-08-76	TOTAL	16035 *	MANUAL COUNT			
					NORTH	6894	8:00	395	5:00	733
					SOUTH	9141	8:00	902	4:45	616
WHITTIER BL AT CALZONA ST		CR	FR	09-03-76	TOTAL	18416 *	MANUAL COUNT			
					EAST	9284	8:45	337	4:30	1375
					WEST	9132	7:00	989	4:45	669
WHITTIER BL AT FRESNO ST-JOG NR FWY-		CR	WE	04-07-76	TOTAL	13321 *	MANUAL COUNT			
					EAST	5663	8:00	301	3:00	599
					WEST	7658	7:00	1004	2:00	474
WHITTIER BL AT FRESNO ST-JOG NR FWY-	C00-3232-22	CR	FR	05-14-76	TOTAL	12071	10:45	926	4:15	1690
					EAST	5571	11:15	450	4:15	1165
					WEST	6500	10:45	488	5:00	551
WHITTIER BL AT LORENA ST		HW	TU	03-16-76	TOTAL	17236 *	MANUAL COUNT			
					EAST	9956	7:30	432	4:45	1203
					WEST	7280	7:15	925	4:45	454
WHITWORTH DR AT CRESCENT HEIGHTS BL	A00-1515-11	WR	FR	09-17-76	TOTAL	1555	8:30	166	6:15	150
					EAST	699	8:15	67	6:15	93
					WEST	856	8:30	109	2:15	80
WHITWORTH DR AT DOHENY DR		WR	TH	09-02-76	TOTAL	2173 *	MANUAL COUNT			
					EAST	1097	8:00	96	4:30	94
					WEST	1076	8:00	85	4:00	111

LOCATION	PHYS. DESCR	RG DY	DATE	DIR.	VOLUME	AM PEAK	PM PEAK		
WHITWORTH DR AT GENESEE AV	100-1515-11	CR TU	08-31-76	TOTAL	828	8:30	58	4:45	84
				EAST	566	8:30	41	4:45	63
				WEST	262	10:30	19	2:30	27
WHITWORTH DR AT LAPEER DR		WR FR	11-19-76	TOTAL	2056	*	MANUAL COUNT		
				EAST	834	8:00	89	4:15	69
				WEST	1222	8:00	114	4:30	124
WIGTOWN RD AT TROON AV	A00-1515-11	WR MO	04-19-76	TOTAL	153	8:45	17	2:45	24
				NORTH	57	8:45	8	3:30	10
				SOUTH	96	8:45	9	2:45	15
WILBUR AV AT ERWIN ST	C00-4040-33	WV FR	09-24-76	TOTAL	6845	7:30	675	4:45	655
				NORTH	3183	7:15	276	4:45	307
				SOUTH	3662	7:30	415	5:00	352
WILBUR AV AT ERWIN ST		WV MO	10-18-76	TOTAL	6758	*	MANUAL COUNT		
				NORTH	2977	7:30	261	3:00	263
				SOUTH	3781	7:30	414	1:00	275
WILBUR AV AT SUPERIOR ST	C00-4040-33	WV FR	10-01-76	TOTAL	5533	7:30	414	4:45	684
				NORTH	2741	11:15	169	4:45	376
				SOUTH	2792	7:30	303	4:45	308
WILBUR AV AT SUPERIOR ST		WV TH	10-14-76	TOTAL	4993	*	MANUAL COUNT		
				NORTH	2051	7:30	133	3:00	234
				SOUTH	2942	7:30	336	3:00	228
WILBUR AV AT TRIBUNE ST		WV TH	06-17-76	TOTAL	3835	*	MANUAL COUNT		
				NORTH	2143	8:00	78	4:45	305
				SOUTH	1692	7:45	160	4:45	160
WILBUR AV AT TRIBUNE ST	C00-4040-43	WV FR	06-25-76	TOTAL	5405	6:45	357	5:30	484
				NORTH	3170	11:15	166	5:30	324
				SOUTH	2235	6:45	229	5:45	165
WILBUR AV AT TRIBUNE ST	C00-4040-33	WV WE	10-06-76	TOTAL	5257	7:15	406	5:00	536
				NORTH	3234	11:15	142	4:45	387
				SOUTH	2023	7:15	253	2:45	154

LOCATION	PHYS. DESCR	RG	DTY	DATE	DIR.	VOLUME	AM PEAK	PM PEAK			
WILBUR AV AT TRIBUNE ST			MV	MO	10-08-76	TOTAL	4725	*	MANUAL COUNT		
						NORTH	2340	7:30	131	2:45	275
						SOUTH	2385	7:30	267	2:45	199
WILBUR AV AT VICTORY BL	A00-1428-11		MV	TU	01-27-76	TOTAL	8816	7:30	856	4:45	840
						NORTH	4101	7:30	364	4:45	446
						SOUTH	4715	7:30	492	4:45	394
WILCOX AV N/O DE LONGPRE AV	200-2525-11		HW	WE	08-04-76	TOTAL	8544	11:15	601	4:45	749
						NORTH	4669	11:15	370	4:45	446
						SOUTH	3875	11:00	259	4:15	322
WILCOX AV S/O FRANKLIN AV	200-1919-11		HW	WE	08-11-76	TOTAL	6022	8:00	396	5:00	490
						NORTH	2912	10:30	154	5:00	360
						SOUTH	3110	7:45	318	1:45	246
WILCOX AV S/O HOLLYWOOD BL	200-1820-11		HW	TU	08-10-76	TOTAL	8636	11:15	578	11:45	627
						NORTH	3275	11:15	259	11:45	268
						SOUTH	5361	7:45	422	1:00	401
WILLAMAN DR AT COLGATE AV			WR	MO	06-14-76	TOTAL	3012	*	MANUAL COUNT		
						NORTH	1511	9:00	132	4:30	181
						SOUTH	1501	8:15	133	3:45	166
WILLIS AV AT BLYTHE ST	A00-1818-11		EV	WE	12-22-76	TOTAL	3374	11:15	195	3:45	524
						NORTH	1372	11:15	94	3:45	267
						SOUTH	2002	11:15	101	3:30	261
WILLIS AV AT PARTHENIA ST	A00-1818-11		EV	FR	04-02-76	TOTAL	2043	7:30	149	4:30	198
						NORTH	1377	11:15	79	4:30	156
						SOUTH	666	7:45	75	3:30	59
WILLOUGHBY AV AT LAS PALMAS AV			WR	FR	04-23-76	TOTAL	7392	*	MANUAL COUNT		
						EAST	4319	8:00	295	4:30	416
						WEST	3073	7:45	182	5:00	304
WILLOUGHBY AV AT SEWARD ST			WR	WE	12-08-76	TOTAL	7326	*	MANUAL COUNT		
						EAST	3978	8:30	230	4:00	464
						WEST	3348	8:00	235	4:15	425

LOCATION	PHYS. DESCR	RG DY	DATE	DIR.	VOLUME	AM PEAK	PM PEAK		
WILLOW GLEN RD AT APOLLO DR	A00-1616-11	HW WE	12-29-76	TOTAL	836	7:45	237	5:00	108
				EAST	533	7:45	228	2:45	38
				WEST	303	7:30	12	5:00	97
WILMINGTON AV N/O LOMITA BL	800-0020-02	SR WE	07-21-76	TOTAL	5349	7:15	520	4:30	541
				ONE WAY STREET S/B					
WILSHIRE BL AT CRENSHAW BL		HW TH	12-16-76	TOTAL	31573	*	MANUAL COUNT		
				EAST	15702	7:45	1239	4:00	1371
				WEST	15871	8:00	983	4:30	1920
WILSHIRE BL AT CRESCENT HEIGHTS BL		WR FR	10-01-76	TOTAL	29271	*	MANUAL COUNT		
				EAST	16398	8:00	1079	4:45	1588
				WEST	12873	9:00	780	4:30	1291
WILSHIRE BL AT FEDERAL AV		WR FR	05-21-76	TOTAL	44317	*	MANUAL COUNT		
				EAST	19396	7:45	1653	4:30	1416
				WEST	24921	7:45	1264	3:45	2587
WILSHIRE BL W/O FIGUEROA ST	C00-3030-22	CR WE	05-19-76	TOTAL	19202				
				EAST	10822	8:15	1601	4:30	1631
				WEST	8380	7:30	661	4:45	765
WILSHIRE BL W/O FIGUEROA ST	C00-3030-33	CR TH	08-26-76	TOTAL	21233				
				EAST	12685	8:00	1166	4:45	1071
				WEST	8548	7:45	683	4:45	788
WILSHIRE BL AT KINGSLEY DR		HW MO	07-26-76	TOTAL	34849	*	MANUAL COUNT		
				EAST	16891	7:45	1492	3:45	1385
				WEST	17958	8:00	1132	4:45	1969
WILSHIRE BL W/O NORMANDIE AV	C00-4232-43	HW WE	06-02-76	TOTAL	30558				
				EAST	15155	8:00	1327	4:30	1141
				WEST	15403	11:15	1115	5:00	1610
WILSHIRE BL W/O NORMANDIE AV	C00-4232-43	HW TH	06-03-76	TOTAL	28969				
				EAST	13349	8:00	1117	4:45	1104
				WEST	15620	11:15	1065	4:45	1484

LOCATION	PHYS. DESCR	RG DY	DATE	DIR. VOLUME	AM PEAK	PM PEAK
WILSHIRE BL AT ST ANDREWS PL		HW TH	12-30-76	TOTAL 30201 *	MANUAL COUNT	
				EAST 15528	7:45 1639	4:30 1064
				WEST 14673	7:30 511	4:15 1441
WILSHIRE BL AT SAN VICENTE BL -BEV HILLS-		WR MO	03-29-76	TOTAL 28848 *	MANUAL COUNT	
				EAST 15484	8:15 1308	4:00 1315
				WEST 13364	5:00 1485	4:45 1505
WILSHIRE BL E/O SEPULVEDA BL	G06-5050-44	WR TU	09-21-76	TOTAL 69635	9:00 4432	4:15 4704
				EAST 29957	8:45 2790	11:30 2019
				WEST 39678	11:15 2280	5:30 3064
WILSHIRE BL AT STANLEY AV		HW WE	01-14-76	TOTAL 27854 *	MANUAL COUNT	
				EAST 12577	8:00 1120	5:30 1002
				WEST 15277	9:00 784	5:00 1956
WILSHIRE BL W/O VETERAN AV	G04-5040-54	WR TH	02-19-76	TOTAL 85205	8:15 5508	2:15 5602
				EAST 42749	8:15 3997	12:45 2710
				WEST 42456	11:15 2315	5:00 3349
WILSHIRE BL W/O VETERAN AV	G04-5040-54	WR MO	12-06-76	TOTAL 83962	11:15 5517	5:15 5996
				EAST 36424	8:15 3829	12:15 2637
				WEST 47538	11:15 3120	5:00 4379
WILSHIRE BL AT VIRGIL AV		HW FR	07-06-76	TOTAL 32288 *	MANUAL COUNT	
				EAST 15251	7:45 1163	4:15 1270
				WEST 17037	8:45 978	5:00 1657
WILSHIRE BL E/O WESTERN AV	C00-3242-23	HW MO	12-06-76	TOTAL 31801	11:15 2297	5:00 2704
				EAST 15526	8:00 1475	1:45 1153
				WEST 16275	11:15 1174	5:00 1750
WILSHIRE BL E/O WESTWOOD BL	C00-5050-45	WR WE	06-02-76	TOTAL 59417	11:15 3683	4:45 4011
				EAST 27192	9:00 2438	12:15 1758
				WEST 32225	11:15 1980	6:00 2693
WILTON PL AT BEVERLY BL		HW WE	12-29-76	TOTAL 17387 *	MANUAL COUNT	
				NORTH 9851	7:30 656	5:00 1268
				SOUTH 7536	7:30 700	4:30 673

LOCATION	PHYS. DESCR	RG DY	DATE	DIR.	VOLUME	AM PEAK	PM PEAK
WILTON PL AT BROWNING BL	A00-1717-11	SR FR	03-26-76	TOTAL	527	7:30	31 4:45 80
				NORTH	299	8:00	18 4:45 51
				SOUTH	228	7:30	15 3:00 31
WILTON PL AT BROWNING BL		SR FR	05-07-76	TOTAL	457 *		MANUAL COUNT
				NORTH	244	8:45	12 4:30 37
				SOUTH	213	7:30	14 3:15 22
WILTON PL AT FOUNTAIN AV		HW TH	06-10-76	TOTAL	14000 *		MANUAL COUNT
				NORTH	8431	7:30	476 4:45 934
				SOUTH	5569	7:45	492 4:00 495
WILTON PL AT HOLLYWOOD BL		HW TU	09-14-76	TOTAL	13222 *		MANUAL COUNT
				NORTH	9002	7:45	594 4:30 933
				SOUTH	4220	7:30	464 4:00 274
WILTON PL AT PICO BL		CR TU	11-09-76	TOTAL	2128 *		MANUAL COUNT
				NORTH	996	8:30	50 4:45 145
				SOUTH	1132	7:45	113 3:30 80
WILTON PL AT SAN MARINO ST	C00-3024-32	CR FR	01-23-76	TOTAL	16884	8:00	1646 4:45 1926
				NORTH	8719	8:00	1030 4:45 881
				SOUTH	8165	8:00	616 4:30 1054
WILTON PL AT SUNSET BL		HW TH	06-03-76	TOTAL	14717 *		MANUAL COUNT
				NORTH	7907	7:30	470 5:00 943
				SOUTH	6810	8:00	698 3:00 454
WILTON PL AT VENICE BL		CR TU	11-16-76	TOTAL	2199 *		MANUAL COUNT
				NORTH	1022	7:15	86 4:30 127
				SOUTH	1177	7:45	94 4:30 130
WILTON PL AT WILSHIRE BL	C00-4035-43	CR MO	01-26-76	TOTAL	16390	7:45	1581 4:30 1802
				NORTH	8954	8:00	796 4:30 1028
				SOUTH	7436	7:45	786 4:30 774
WILTON PL AT 1ST ST		HW TU	07-13-76	TOTAL	14776 *		MANUAL COUNT
				NORTH	8048	7:30	518 4:45 979
				SOUTH	6728	7:30	642 4:45 537

LOCATION	PHYS. DESCR	RG	DY	DATE	DIR.	VOLUME	AM PEAK	PM PEAK		
WILTON PL AT 5TH ST		HW	MO	04-12-76	TOTAL	17377 *	MANUAL COUNT			
					NORTH	9160	7:30	567	5:00	1092
					SOUTH	8217	7:30	770	4:00	700
WILTON PL AT 8TH ST	C00-2020-22	CR	MO	01-26-76	TOTAL	16419	7:45	1679	4:30	1873
					NORTH	8335	7:45	1014	4:30	864
					SOUTH	8084	7:30	673	4:30	1009
WILTON PL AT 39TH PL	A00-1717-11	SR	MO	05-03-76	TOTAL	474	10:15	27	2:30	109
					NORTH	255	6:45	17	5:30	48
					SOUTH	219	10:00	13	3:15	68
WILTON PL AT 39TH PL		SR	TH	06-24-76	TOTAL	243 *	MANUAL COUNT			
					NORTH	131	8:30	12	4:00	16
					SOUTH	112	7:15	6	4:45	18
WINDERMERE AV AT LAS FLORES DR	A00-2020-11	CR	WE	12-15-76	TOTAL	325	7:15	27	4:15	36
					NORTH	231	7:15	17	3:30	31
					SOUTH	94	7:30	12	2:45	14
WINDSOR BL AT BEVERLY BL		HW	FR	12-17-76	TOTAL	1021 *	MANUAL COUNT			
					NORTH	446	8:00	36	4:00	51
					SOUTH	575	7:45	67	4:15	47
WINNETKA AV AT DEVONSHIRE ST		WV	TH	06-24-76	TOTAL	511 *	MANUAL COUNT			
					EAST	368	8:30	24	3:15	37
					WEST	143	8:15	12	4:30	16
WINNETKA AV AT DEVONSHIRE ST	A00-1410-11	WV	TH	06-24-76	TOTAL	887	9:45	61	3:00	75
					NORTH	611	9:30	48	3:15	55
					SOUTH	276	8:15	23	8:00	25
WINNETKA AV S/O DEVONSHIRE ST	B00-1420-11	WV	TU	07-22-76	TOTAL	1240	7:15	73	4:30	135
					NORTH	583	11:15	32	3:15	52
					SOUTH	657	7:15	52	4:30	97
WINNETKA AV AT HOOD DR		CR	TH	10-14-76	TOTAL	2231 *	MANUAL COUNT			
					NORTH	1205	8:00	138	3:00	77
					SOUTH	1026	8:00	59	5:00	133

LOCATION	PHYS. DESCR	RG DY	DATE	DIR.	VOLUME	AM PEAK	PM PEAK	
WINNETKA AV AT HOOD DR	B00-1718-11	WV TU	10-19-76	TOTAL	2605	7:45	185 5:30	231
				NORTH	1482	7:30	135 3:00	114
				SOUTH	1123	11:15	62 5:30	126
WINNETKA AV AT LASSEN ST	C00-4040-33	WV TH	06-24-76	TOTAL	1460	11:15	112 4:30	161
				NORTH	813	0:00	53 4:30	80
				SOUTH	647	11:00	82 11:45	75
WINNETKA AV AT NORDHOFF ST	A00-3045-33	WV TH	12-02-76	TOTAL	5163	11:15	523 12:00	556
				NORTH	3868	11:15	310 12:15	434
				SOUTH	1295	11:15	213 11:30	213
WINNETKA AV N/O PLUMMER ST	C00-3040-23	WV TH	07-22-76	TOTAL	2328	7:15	226 4:15	280
				NORTH	1115	11:15	56 4:15	165
				SOUTH	1213	7:15	205 4:15	115
WINNETKA AV AT PLUMMER ST	C00-4540-33	WV TH	12-09-76	TOTAL	2491	7:00	241 4:15	336
				NORTH	1281	11:15	90 4:15	260
				SOUTH	1210	7:00	207 3:30	80
WINSTON ST E/O LOS ANGELES ST	A00-1414-11	CR WE	05-12-76	TOTAL	846	11:15	77 1:15	99
				EAST	472	11:15	49 3:45	61
				WEST	374	9:45	37 1:15	45
WITMER ST AT 3RD ST		HW MO	11-15-76	TOTAL	2211	*	MANUAL COUNT	
				NORTH	1593	8:30	64 4:30	225
				SOUTH	618	7:15	57 3:45	55
WOLLAM ST AT ANNETTE ST	100-1717-11	HW WE	09-15-76	TOTAL	69	7:00	6 1:45	10
				EAST	21	8:00	3 1:45	4
				WEST	48	7:00	4 1:00	7
WOODBINE ST AT OVERLAND AV		WR FR	04-02-76	TOTAL	986	*	MANUAL COUNT	
				EAST	686	7:30	94 5:00	43
				WEST	300	8:15	27 5:00	48
WOODBINE ST S/O PATRICIA AV	A00-1717-11	WV MO	02-23-76	TOTAL	173	8:30	21 2:45	29
				NORTH	87	8:30	12 2:45	14
				SOUTH	85	8:30	9 2:45	15

LOCATION	PHYS. DESCR	RG	DAY	DATE	DIR.	VOLUME	AM PEAK	PM PEAK		
WOODCLIFF RD N/O MULHOLLAND DR	B00-1711-11	EV	FR	01-16-76	TOTAL	3110	7:15	574	5:15	479
					NORTH	1611	11:15	48	5:15	449
					SOUTH	1499	7:15	547	4:30	48
WOODCLIFF RD N/O MULHOLLAND DR	B00-1815-11	EV	TU	10-26-76	TOTAL	3158	7:30	598	4:45	475
					NORTH	1667	7:30	62	4:45	438
					SOUTH	1491	7:30	536	2:45	41
WOODLAKE AV AT CALVERT ST	B00-2420-11	WV	FR	01-05-76	TOTAL	4257	7:45	374	2:30	638
					NORTH	2191	11:15	151	4:30	414
					SOUTH	2066	7:30	236	2:45	379
WOODLAKE AV N/O COHASSET ST	B00-3012-11	WV	TU	07-20-76	TOTAL	5588	11:15	337	4:45	534
					NORTH	2683	11:15	142	12:15	277
					SOUTH	2905	11:15	195	4:45	300
WOODLAKE AV AT INGOMAR ST		WV	TH	02-19-76	TOTAL	4943	*	MANUAL COUNT		
					NORTH	2648	7:30	243	3:00	271
					SOUTH	2295	7:30	249	3:00	176
WOODLAKE AV AT INGOMAR ST	B00-1730-11	WV	WE	02-25-76	TOTAL	6158	7:30	562	4:30	675
					NORTH	3279	7:45	276	4:30	377
					SOUTH	2879	7:30	297	4:45	304
WOODLAKE AV S/O LEADWELL ST	C00-1212-11	WV	FR	01-23-76	TOTAL	3723	7:45	304	5:00	350
					NORTH	1888	7:45	177	5:00	168
					SOUTH	1835	8:00	130	5:00	182
WOODLAKE AV AT ROSCOE BL	B00-1220-11	WV	MO	07-26-76	TOTAL	1277	7:30	122	4:45	106
					NORTH	609	7:15	51	4:45	70
					SOUTH	668	7:30	77	12:15	52
WOODLAKE AV N/O VENTURA BL	B00-0035-01	WV	TU	07-20-76	TOTAL	1494	10:15	114	6:15	113
					ONE WAY STREET S/B					
WOODLAKE AV AT VENTURA BL		WV	WE	07-28-76	TOTAL	2640	*	MANUAL COUNT		
					NORTH	1407	8:00	71	5:00	148
					SOUTH	1233	9:00	109	5:00	99

LOCATION	PHYS. DESCR	RG	DY	DATE	DIR.	VOLUME	AM PEAK	PM PEAK		
WOODLEY AV AT KNOLLWOOD DR		WV	MO	05-10-76	TOTAL	2034 *	MANUAL COUNT			
					NORTH	890	7:30	42	4:45	124
					SOUTH	1144	7:15	155	3:45	65
WOODLEY AV N/O RAYMER ST	D08-3030-22	WV	MO	03-15-76	TOTAL	23191	7:30	2298	4:30	2504
					NORTH	11665	11:15	963	4:30	1860
					SOUTH	11526	7:30	1794	12:30	934
WOODLEY AV AT ROSCOE BL		WV	FR	09-17-76	TOTAL	21130 *	MANUAL COUNT			
					NORTH	13477	7:15	501	4:45	1962
					SOUTH	7653	7:30	961	3:45	541
WOODLEY AV AT SAN JOSE ST		WV	WE	02-11-76	TOTAL	6595 *	MANUAL COUNT			
					NORTH	2892	7:15	235	2:30	296
					SOUTH	3703	7:15	467	2:15	256
WOODLEY AV AT SAN JOSE ST	C00-4040-33	WV	MO	02-23-76	TOTAL	8617	7:15	689	4:45	855
					NORTH	4434	7:30	235	4:45	574
					SOUTH	4183	7:15	457	2:30	414
WOODLEY AV N/O VALLEY VISTA BL	B00-3600-10	WV	WE	03-24-76	TOTAL	2126	8:00	135	5:00	258
					NON-DIR COUNT					
WOODLEY AV S/O VALLEY VISTA BL	B00-3600-20	WV	WE	03-24-76	TOTAL	393	8:15	25	5:00	54
					NON-DIR COUNT					
WOODMAN AV AT MAGNOLIA BL	300-4040-33	EV	TU	02-17-76	TOTAL	24501	7:45	1756	3:00	2114
					NORTH	11508	11:15	720	2:45	1132
					SOUTH	12993	7:30	1151	3:00	988
WOODMAN AV AT MILBANK ST		EV	FR	05-21-76	TOTAL	22907 *	MANUAL COUNT			
					NORTH	11912	7:30	882	3:00	992
					SOUTH	10995	8:15	899	3:00	883
WOODMAN AV AT MOORPARK ST		EV	FR	06-11-76	TOTAL	12123 *	MANUAL COUNT			
					EAST	5929	8:00	422	5:00	646
					WEST	6194	8:00	356	4:30	694

LOCATION	PHYS. DESCR	RG	DAY	DATE	DIR.	VOLUME	AM PEAK	PM PEAK
WOODMAN AV AT PARTHENIA ST	300-4040-33	EV	WE	05-26-76	TOTAL	26276	7:30 1745	4:15 2315
					NORTH	13491	11:15 780	4:15 1497
					SOUTH	12785	7:30 1176	3:30 889
WOODMAN AV AT RIVERSIDE DR -VALLEY-	G05-4040-43	EV	TU	02-17-76	TOTAL	30477	11:15 2200	2:30 2297
					NORTH	16300	11:00 1111	5:00 1293
					SOUTH	14177	7:45 1121	2:30 1078
WOODMAN AV AT RIVERSIDE DR -VALLEY-		EV	MO	09-27-76	TOTAL	24432	* MANUAL COUNT	
					NORTH	11460	7:30 727	3:45 1044
					SOUTH	12972	8:00 1395	3:00 894
WOODMAN AV AT RIVERSIDE DR -VALLEY-	D04-4242-43	EV	TU	11-16-76	TOTAL	26891	7:30 1912	2:15 1963
					NORTH	14787	11:15 932	2:45 1075
					SOUTH	12104	7:30 1010	2:15 889
WOODMAN AV AT RIVERSIDE DR -VALLEY-	D04-4242-43	EV	WE	11-17-76	TOTAL	26321	7:30 1774	2:30 2168
					NORTH	14243	11:00 849	2:30 1288
					SOUTH	12078	7:30 1026	2:30 880
WOODMAN AV AT RIVERSIDE DR -VALLEY-	D04-4242-43	EV	TH	11-18-76	TOTAL	27813	7:30 1962	5:15 2047
					NORTH	15823	11:15 985	5:15 1360
					SOUTH	11990	7:45 984	2:30 874
WOODMAN AV AT SATICOY ST	G04-4040-33	EV	TU	01-13-76	TOTAL	30767	7:30 2537	4:30 2603
					NORTH	16983	7:30 1185	4:30 1522
					SOUTH	13784	7:30 1352	4:30 1081
WOODMAN AV AT VENTURA FWY -E/B OFF-		EV	MO	09-27-76	TOTAL	26909	* MANUAL COUNT	
					NORTH	12981	7:30 1056	5:00 1040
					SOUTH	13928	7:45 1062	5:00 1114
WOODSTOCK RD N/O BULWER DR	A00-1700-10	HW	WE	10-06-76	TOTAL	1834	8:15 501	5:30 388
					NON-DIR COUNT			
WOODSTOCK RD N/O WILLOW GLEN RD	A00-1700-10	HW	WE	10-06-76	TOTAL	1983	8:00 593	5:15 358
					NON-DIR COUNT			

LOCATION	PHYS. DESCR	RG DY	DATE	DIR.	VOLUME	AM PEAK	PM PEAK		
WDOSTER ST AT CASHIO ST		WR FR	05-21-76	TOTAL	1252 *	MANUAL COUNT			
				NORTH	296	8:00	24	5:00	35
				SOUTH	956	7:45	48	5:00	108
WYANDOTTE ST AT RESEDA BL	A00-1818-11	WV TH	12-16-76	TOTAL	1280	11:15	108	12:30	128
				EAST	691	11:15	66	12:00	78
				WEST	589	10:45	44	1:00	63
WYANDOTTE ST AT RESEDA BL		WV TH	12-30-76	TOTAL	864 *	MANUAL COUNT			
				EAST	418	7:30	21	4:15	55
				WEST	446	9:00	19	3:15	55
WYANDOTTE ST AT SEPULVEDA BL		EV FR	06-11-76	TOTAL	953 *	MANUAL COUNT			
				EAST	491	7:00	24	5:00	65
				WEST	462	7:15	23	4:45	61
YALE ST AT ALPINE ST	B00-2618-12	CR TH	10-28-76	TOTAL	1209	7:30	99	4:15	174
				NORTH	424	7:30	32	4:45	70
				SOUTH	785	7:30	67	4:00	113
YALE ST AT ALPINE ST		CR MO	11-15-76	TOTAL	841 *	MANUAL COUNT			
				NORTH	329	7:15	28	2:15	45
				SOUTH	512	7:45	50	4:00	52
YARMOUTH AV AT MARGATE ST	A00-1818-11	WV WE	10-27-76	TOTAL	3047	7:30	321	6:00	231
				NORTH	1623	7:30	162	6:00	141
				SOUTH	1424	7:30	153	4:45	100
YARMOUTH AV AT MARGATE ST		WV TU	11-16-76	TOTAL	2642 *	MANUAL COUNT			
				NORTH	1308	8:00	127	5:00	101
				SOUTH	1334	8:00	138	5:00	95
YELLOWSTONE ST AT HATFIELD PL		CR TU	09-28-76	TOTAL	1787 *	MANUAL COUNT			
				EAST	817	7:15	78	4:45	89
				WEST	970	7:15	110	3:45	90
YDLANDA AV AT ARMINA ST		WV WE	12-15-76	TOTAL	1431 *	MANUAL COUNT			
				NORTH	672	7:15	79	3:00	60
				SOUTH	759	8:15	42	2:45	80

LOCATION	PHYS. DESCR	RG	DAY	DATE	DIR.	VOLUME	AM PEAK	PM PEAK		
YOLANDA AV AT CITRONIA ST	A00-2020-11	WV	WE	07-28-76	TOTAL	1541	7:00	92	7:15	149
					NORTH	813	11:15	34	5:15	85
					SOUTH	728	7:00	65	7:15	67
YOLANDA AV AT CITRONIA ST		WV	MD	09-13-76	TOTAL	1458	*	MANUAL COUNT		
					NORTH	709	8:00	36	4:15	95
					SOUTH	749	7:15	86	4:00	53
YOLANDA AV AT ELKWOOD ST		WV	WE	12-15-76	TOTAL	1290	*	MANUAL COUNT		
					NORTH	538	7:00	51	3:00	62
					SOUTH	752	8:15	71	2:45	79
YOLANDA AV AT HART ST	A00-1818-11	WV	TH	01-22-76	TOTAL	804	7:15	95	4:30	109
					NORTH	385	7:15	72	5:00	35
					SOUTH	419	8:15	30	4:30	79
YOLANDA AV AT KESWICK ST		WV	WE	02-25-76	TOTAL	983	*	MANUAL COUNT		
					NORTH	441	7:15	25	3:00	52
					SOUTH	542	7:00	49	2:45	52
YOLANDA AV AT KESWICK ST	A00-1818-11	WV	TH	03-18-76	TOTAL	1694	7:30	122	4:45	153
					NORTH	919	11:15	43	5:15	99
					SOUTH	775	7:30	80	4:30	63
YOLANDA AV AT LINNET ST	A00-2018-11	WV	WE	12-08-76	TOTAL	1236	7:30	200	2:45	211
					NORTH	592	7:30	79	3:00	136
					SOUTH	644	7:30	121	2:30	91
YORK BL AT ALDAMA ST		CR	FR	11-26-76	TOTAL	10668	*	MANUAL COUNT		
					EAST	5144	9:00	287	3:15	522
					WEST	5524	9:00	327	4:45	549
YORK BL AT DELEVAN DR	300-3924-21	HW	FR	07-30-76	TOTAL	11137	7:15	687	4:45	1089
					EAST	6502	6:45	404	4:45	640
					WEST	4635	7:45	339	5:00	447
YORK BL AT DELEVAN DR		HW	TU	09-07-76	TOTAL	10471	*	MANUAL COUNT		
					EAST	5999	7:15	79	4:45	640
					WEST	4472	7:30	349	4:45	421

LOCATION	PHYS. DESCR	RG DY	DATE	DIR.	VOLUME	AM PEAK	PM PEAK
YORK BL AT FIGUEROA ST		CR WE	08-08-76	TOTAL	14755 *	MANUAL COUNT	
				EAST	6354	7:15	437 4:30 581
				WEST	8401	7:15	620 4:00 760
YORK BL W/O FIGUEROA ST	C00-4032-32	CR MO	10-18-76	TOTAL	12764	7:15	972 3:00 1090
				EAST	7719	7:15	536 4:30 697
				WEST	5045	7:15	436 3:00 489
YORK BL E/O SAN PASCUAL AV	C00-2020-22	CR WE	02-25-76	TOTAL	13502	7:15	1226 4:45 1327
				EAST	6748	7:15	611 4:45 706
				WEST	6754	7:15	615 4:15 654
YORK BL E/O SAN PASCUAL AV	C00-1919-22	CR WE	07-14-76	TOTAL	12537	7:00	923 4:45 1089
				EAST	6457	7:00	466 5:00 590
				WEST	6080	7:15	477 4:45 535
YORK BL AT SAN PASCUAL AV	C00-3627-32	CR MO	08-02-76	TOTAL	13340	7:15	944 5:00 1229
				EAST	7679	7:00	521 5:15 721
				WEST	5661	7:15	444 4:45 526
YORK BL AT VALLE VISTA DR	300-2518-11	HW TH	08-19-76	TOTAL	7632	7:15	455 4:45 811
				EAST	4679	11:15	245 4:45 553
				WEST	2953	7:15	193 4:45 258
YORK BL AT VERDUGO RD	B00-1624-11	CR TH	06-10-76	TOTAL	7009	7:30	541 5:00 642
				EAST	2653	7:30	261 5:00 274
				WEST	4356	7:15	295 4:30 374
YORK BL AT VERDUGO RD		HW TU	07-06-76	TOTAL	6166 *	MANUAL COUNT	
				EAST	2787	7:30	271 4:45 248
				WEST	3379	7:30	360 4:45 252
YORK BL AT AVENUE 63		CR WE	06-02-76	TOTAL	17671 *	MANUAL COUNT	
				EAST	8878	7:00	678 4:00 792
				WEST	8793	7:30	764 4:00 842
YORK BL AT AVENUE 63	C00-4040-33	CR WE	06-09-76	TOTAL	21339	11:15	1297 4:45 1943
				EAST	11017	11:15	748 4:30 970
				WEST	10322	7:15	656 4:45 997

LOCATION	PHYS. DESCR	RG DY	DATE	DIR.	VOLUME	AM PEAK	PM PEAK		
YOSEMITE DR AT AVOCA ST	B00-2424-11	HW WE	03-17-76	TOTAL	6281	7:30	407	4:45	603
				EAST	3085	7:45	184	5:30	327
				WEST	3196	7:30	228	3:15	332
YOSEMITE DR AT AVOCA ST		CR FR	04-23-76	TOTAL	5028	*	MANUAL COUNT		
				EAST	2465	7:30	172	3:00	246
				WEST	2563	7:30	206	3:00	233
YOSEMITE DR W/O FIGUERDA ST	B00-1717-11	CR WE	10-20-76	TOTAL	5118	7:15	421	5:00	483
				EAST	2732	7:15	242	3:15	232
				WEST	2386	7:15	179	5:00	265
YOSEMITE DR AT VINCENT -JOG NR TOWNSEND AV-		CR TU	03-16-76	TOTAL	7403	*	MANUAL COUNT		
				EAST	3423	7:15	211	3:00	351
				WEST	3980	7:15	449	2:30	308
YUCCA ST E/D CAHUENGA BL	300-2048-14	HW TU	08-03-76	TOTAL	11065	11:15	649	4:45	1042
				EAST	4690	11:15	263	2:15	327
				WEST	6375	11:15	386	4:45	757
YUCCA ST E/D LA BREA AV	A00-1414-11	HW WE	08-04-76	TOTAL	812	11:00	75	11:45	67
				EAST	533	11:00	47	12:15	26
				WEST	279	11:00	28	11:45	25
YUCCA ST W/O MCCADDEN PL	B00-1611-11	HW TU	08-03-76	TOTAL	4436	0:00	218	7:00	304
				EAST	2547	11:15	133	7:15	208
				WEST	1889	0:00	130	9:30	142
YUCCA ST-JOG AT HWOOD FW SBF- W/O GOWER ST	C00-2020-12	HW WE	08-04-76	TOTAL	1805	11:15	133	11:45	156
				EAST	1116	11:15	76	12:15	110
				WEST	689	11:00	61	5:30	56
ZAMORA AV AT 114TH ST	B00-1616-11	SR TU	04-20-76	TOTAL	1261	7:30	90	8:30	131
				NORTH	702	8:45	38	8:45	114
				SOUTH	559	7:00	76	3:15	79
ZAMORA AV AT 114TH ST	C00-1717-11	SR WE	06-16-76	TOTAL	1218	9:00	85	4:15	138
				NORTH	551	10:45	52	4:30	81
				SOUTH	667	9:00	37	4:15	65

LOCATION	PHYS. DESCR	RG	DY	DATE	DIR.	VOLUME	AM PEAK	PM PEAK			
ZAMORA AV AT 114TH ST			SR	FR	07-02-76	TOTAL	479	*	MANUAL COUNT		
						NORTH	263	8:15	22	4:00	30
						SOUTH	216	7:15	16	5:00	29
ZELZAH AV AT BURBANK BL	A00-1818-11		WV	MO	09-27-76	TOTAL	687	7:45	58	5:15	108
						NORTH	322	7:45	36	6:30	36
						SOUTH	365	8:00	23	5:15	79
ZELZAH AV AT BURBANK BL			WV	FR	10-08-76	TOTAL	528	*	MANUAL COUNT		
						NORTH	204	7:30	24	5:00	14
						SOUTH	324	7:45	30	4:15	26
ZELZAH AV AT CHATSWORTH ST	C00-3540-33		WV	WE	10-13-76	TOTAL	11693	11:15	850	11:30	950
						NORTH	6650	11:15	479	4:45	605
						SOUTH	5043	7:15	527	2:30	398
ZELZAH AV AT MAGNOLIA BL	100-1816-11		WV	MO	10-25-76	TOTAL	3881	10:00	222	4:15	431
						NORTH	2301	10:00	126	4:15	309
						SOUTH	1580	7:45	148	6:15	165
ZELZAH AV AT MAGNOLIA BL			WV	TU	11-16-76	TOTAL	2923	*	MANUAL COUNT		
						NORTH	1598	8:45	67	4:45	243
						SOUTH	1325	8:15	130	5:00	115
ZELZAH AV AT RINALDI ST	B00-1212-11		WV	WE	10-13-76	TOTAL	2635	7:15	188	5:00	229
						NORTH	1994	7:15	120	4:45	190
						SOUTH	641	7:15	68	5:45	53
ZELZAH AV AT SAN FERNANDO MISSION BL			WV	TH	09-23-76	TOTAL	5146	*	MANUAL COUNT		
						NORTH	3111	8:30	167	5:00	339
						SOUTH	2035	7:30	209	3:00	125
ZONAL AV AT SAN PABLO ST	B00-1818-11		CR	WE	01-28-76	TOTAL	6458	7:15	902	3:45	609
						EAST	3153	11:15	179	4:15	467
						WEST	3305	7:15	701	12:15	223
AVENUE 19 N/O LACY ST	G06-2222-22		CR	MO	01-12-76	TOTAL	4809	7:15	732	4:45	821
						NORTH	2405	11:15	80	4:45	729
						SOUTH	2404	7:15	690	4:00	128

LOCATION	PHYS. DESCR	RG	DY	DATE	DIR.	VOLUME	AM PEAK	PM PEAK		
AVENUE 19 AT NORTH BROADWAY	B00-1818-11	CR	MO	08-02-76	TOTAL	3477	7:00	375	4:00	291
					EAST	2171	7:00	305	2:45	166
					WEST	1306	11:15	106	4:30	143
AVENUE 26 AT FIGUEROA ST	C00-2030-23	CR	MO	03-15-76	TOTAL	16115	11:15	978	4:30	1608
					EAST	5900	7:15	506	3:30	499
					WEST	10215	11:15	613	4:45	1162
AVENUE 26 AT FIGUEROA ST		HW	TU	11-23-76	TOTAL	14283	*	MANUAL COUNT		
					EAST	5231	7:30	505	3:15	364
					WEST	9052	7:15	538	4:30	989
AVENUE 33 W/O ARTESIAN ST	A00-1616-11	CR	WE	01-28-76	TOTAL	2082	6:45	240	3:30	233
					EAST	1113	6:45	160	3:15	127
					WEST	969	6:45	80	4:30	123
AVENUE 33 AT CAZADOR ST		HW	FR	05-28-76	TOTAL	1590	*	MANUAL COUNT		
					EAST	817	7:15	69	2:45	65
					WEST	773	7:30	72	2:45	72
AVENUE 33 W/O PASADENA AV	A00-1818-11	CR	TU	01-20-76	TOTAL	1968	6:45	229	5:15	284
					EAST	987	11:15	65	5:15	170
					WEST	981	6:45	167	5:15	114
AVENUE 33 E/O PASADENA AV	A00-2020-11	CR	WE	01-28-76	TOTAL	1065	6:45	85	3:30	184
					EAST	571	11:15	32	3:30	123
					WEST	494	6:45	64	3:30	61
AVENUE 35 AT VERDUGO RD		HW	WE	03-17-76	TOTAL	986	*	MANUAL COUNT		
					EAST	596	7:45	39	1:30	65
					WEST	390	7:00	40	1:45	30
AVENUE 37 AT FIGUEROA ST		HW	FR	02-27-76	TOTAL	1148	*	MANUAL COUNT		
					EAST	747	7:00	78	2:45	54
					WEST	401	8:00	31	2:15	38
AVENUE 40 S/O EAGLE ROCK BL	B00-1400-10	HW	TH	07-22-76	TOTAL	2689	7:15	289	6:15	227
										ONE WAY STREET N/B

LOCATION	PHYS. DESCR	RG DY	DATE	DIR.	VOLUME	AM PEAK	PM PEAK		
AVENUE 42 AT DIVISION ST	100-1414-11	HW TH	07-22-76	TOTAL	1862	7:00	111	5:15	207
				EAST	1289	11:15	59	5:15	160
				WEST	573	7:00	73	5:15	47
AVENUE 42 N/O YORK BL	100-1600-10	HW TH	08-19-76	TOTAL	815	8:00	43	5:15	87
				NON-DIR COUNT					
AVENUE 45 AT GLENALBYN -JOG NR CANON CREST-		HW TU	02-27-76	TOTAL	903	*	MANUAL COUNT		
				EAST	462	7:00	45	3:15	35
				WEST	441	8:00	28	3:00	44
AVENUE 46 AT PAULHAN AV		CR TU	09-21-76	TOTAL	2034	*	MANUAL COUNT		
				NORTH	991	7:30	92	7:30	85
				SOUTH	1043	7:30	103	4:00	97
AVENUE 50 N/O FIGUEROA ST N/RDWAY	200-5000-20	HW TU	02-17-76	TOTAL	7392	11:15	458	4:30	662
				NON-DIR COUNT					
AVENUE 50 S/O YORK BL	200-0040-02	HW TU	02-17-76	TOTAL	4946	11:15	349	4:45	424
				NON-DIR COUNT					
AVENUE 51 AT BALTIMORE ST		HW MO	03-22-76	TOTAL	934	*	MANUAL COUNT		
				NORTH	211	7:15	20	1:30	23
				SOUTH	723	7:30	56	3:00	71
AVENUE 52 AT FIGUEROA ST		HW TU	03-30-76	TOTAL	643	*	MANUAL COUNT		
				NORTH	249	7:15	20	4:45	30
				SOUTH	394	8:45	37	5:00	33
AVENUE 52 AT GLEN ELLEN PL		CR TU	12-28-76	TOTAL	14106	*	MANUAL COUNT		
				EAST	4744	7:00	457	3:15	370
				WEST	9362	9:00	190	4:15	664
AVENUE 53 AT CORINGA DR	A00-1313-11	HW WE	09-15-76	TOTAL	956	6:45	77	6:00	101
				NORTH	673	6:45	51	6:15	72
				SOUTH	283	11:15	21	12:00	36

LOCATION	PHYS. DESCR	RG	DAY	DATE	DIR.	VOLUME	AM PEAK	PM PEAK		
AVENUE 54 -JOG NR AVE 53- AT FIGUEROA ST		HW	WE	03-31-76	TOTAL	911 *	MANUAL COUNT			
					EAST	625	7:30	69	4:15	53
					WEST	286	7:15	29	5:00	32
AVENUE 56 AT RABER ST		CR	TU	09-14-76	TOTAL	549 *	MANUAL COUNT			
					NORTH	371	8:45	29	4:45	50
					SOUTH	178	7:30	18	4:00	19
AVENUE 60 AT LOMITAS DR		CR	FR	10-22-76	TOTAL	5209 *	MANUAL COUNT			
					NORTH	2606	7:30	251	3:15	244
					SOUTH	2603	7:30	252	3:15	214
AVENUE 60 AT MONTEREY RD		CR	FR	05-28-76	TOTAL	6165 *	MANUAL COUNT			
					EAST	3423	7:15	371	3:00	326
					WEST	2742	7:30	271	3:00	226
AVENUE 60 E/O OAK HILL PL	B00-1717-11	CR	TH	07-01-76	TOTAL	5536	7:30	307	5:45	494
					EAST	2680	8:15	130	5:45	285
					WEST	2856	7:15	247	5:30	221
AVENUE 60 E/O PASADENA FWY	B00-2020-11	CR	MO	10-18-76	TOTAL	9002	7:15	852	3:45	807
					EAST	4102	7:15	419	5:15	387
					WEST	4900	7:30	442	3:45	479
AVENUE 62 E/O FIGUEROA ST	C00-2020-11	CR	MO	01-19-76	TOTAL	1215	7:45	162	2:30	199
					EAST	597	8:00	84	3:00	90
					WEST	618	7:30	89	2:30	110
AVENUE 63 AT YORK BL		CR	WE	06-02-76	TOTAL	1019 *	MANUAL COUNT			
					NORTH	169	8:15	11	2:15	22
					SOUTH	850	7:30	66	2:00	89
AVENUE 63 AT YORK BL	A00-1515-11	CR	WE	06-09-76	TOTAL	1670	11:15	117	11:45	146
					NORTH	309	11:15	25	12:30	43
					SOUTH	1361	11:15	92	4:30	121
AVENUE 65 AT RUBY ST		CR	FR	02-20-76	TOTAL	412 *	MANUAL COUNT			
					NORTH	206	8:00	13	4:00	32
					SOUTH	206	7:00	24	4:00	18

LOCATION	PHYS. DESCR	RG	BY	DATE	DIR.	VOLUME	AM PEAK	PM PEAK
AVENUE 66 AT ROBLE AV		CR	MO	07-19-76	TOTAL	509 *	MANUAL	COUNT
					NORTH	329	7:00	45 3:00 21
					SOUTH	180	7:30	8 4:45 32
1ST ST AT ALAMEDA ST		CR	TH	09-30-76	TOTAL	16091 *	MANUAL	COUNT
					EAST	8304	7:15	313 4:30 1129
					WEST	7787	7:15	1014 4:00 458
1ST ST AT ALAMEDA ST	C00-3027-32	CR	WE	10-06-76	TOTAL	14186	7:15	1330 4:15 1382
					EAST	7633	11:00	467 4:30 991
					WEST	6553	7:15	950 3:30 465
1ST ST W/O ANDERSON ST	C00-2636-23	CR	TH	09-02-76	TOTAL	15158	7:00	1747 4:30 1510
					EAST	6983	10:45	402 4:30 1096
					WEST	8175	7:00	1417 3:15 489
1ST ST AT BERENDO ST		HW	FR	03-26-76	TOTAL	9380 *	MANUAL	COUNT
					EAST	4201	7:30	434 4:30 345
					WEST	5179	7:45	297 4:30 759
1ST ST AT CENTRAL AV		CR	FR	10-01-76	TOTAL	16761 *	MANUAL	COUNT
					EAST	7653	7:30	377 4:30 856
					WEST	9108	7:15	1171 3:15 524
1ST ST AT FICKETT ST	C00-3030-22	CR	TU	01-27-76	TOTAL	11222	11:15	685 4:15 1196
					EAST	6120	11:15	355 4:30 839
					WEST	5102	7:00	446 3:30 399
1ST ST AT FICKETT ST		CR	MO	02-23-76	TOTAL	9115 *	MANUAL	COUNT
					EAST	4406	8:00	295 3:00 523
					WEST	4709	7:15	411 3:00 371
1ST ST W/O FIGUEROA ST	D04-3333-33	CR	WE	05-05-76	TOTAL	16192	7:00	1788 4:15 2228
					EAST	8012	7:00	1436 4:30 586
					WEST	8180	11:15	453 4:15 1655
1ST ST AT GRAND AV -CENTRAL-	D04-4044-44	CR	TU	11-30-76	TOTAL	20678	8:15	1873 4:30 2269
					EAST	10030	8:15	1089 4:15 916
					WEST	10648	8:15	784 5:15 1444

LOCATION	PHYS. DESCR	RG	DAY	DATE	DIR.	VOLUME	AM PEAK	PM PEAK		
1ST ST AT HOPE ST	D04-4040-44	CR	TU	11-30-76	TOTAL	19786	7:15	2025	4:15	2164
					EAST	8974	7:15	1172	4:00	818
					WEST	10812	7:00	891	4:30	1375
1ST ST AT KINGSLEY DR	C00-1818-11	HW	WE	07-07-76	TOTAL	2098	10:15	164	4:30	349
					EAST	1170	10:00	117	4:15	258
					WEST	928	11:15	49	5:15	119
1ST ST AT KINGSLEY DR		HW	FR	07-30-76	TOTAL	1506	*	MANUAL COUNT		
					EAST	726	7:15	55	5:00	84
					WEST	780	7:30	48	4:30	95
1ST ST E/O LOS ANGELES ST	C00-3242-34	CR	WE	05-12-76	TOTAL	17874	7:30	1421	4:30	1730
					EAST	8796	11:00	618	4:30	965
					WEST	9078	7:30	914	4:30	765
1ST ST AT MISSION RD		CR	TU	09-14-76	TOTAL	22402	*	MANUAL COUNT		
					EAST	9665	7:30	370	4:30	1298
					WEST	12737	7:00	1608	3:45	475
1ST ST E/O MISSION RD	C00-2934-23	CR	TH	10-14-76	TOTAL	13649	6:45	1225	4:00	1264
					EAST	6148	11:15	344	4:00	852
					WEST	7501	6:45	1069	3:30	440
1ST ST E/O NEW HAMPSHIRE AV	300-2020-11	HW	FR	09-17-76	TOTAL	12687	7:30	1270	4:45	1432
					EAST	6458	7:30	644	4:15	570
					WEST	6229	7:30	626	4:45	870
1ST ST E/O OLIVE ST -CENTRAL-	D08-3335-33	CR	WE	02-04-76	TOTAL	21479	7:30	2110	4:30	2571
					EAST	10042	7:45	1256	4:30	964
					WEST	11437	7:30	871	4:15	1630
1ST ST W/O OLIVE ST -CENTRAL-	D04-3340-34	CR	WE	02-04-76	TOTAL	23660	8:15	2090	4:15	2608
					EAST	13299	8:30	1003	4:15	1490
					WEST	10361	7:45	1146	4:30	1130
1ST ST AT OXFORD AV -CENTRAL-		HW	FR	07-09-76	TOTAL	2378	*	MANUAL COUNT		
					EAST	1417	8:30	51	5:00	205
					WEST	961	7:45	56	5:00	117

LOCATION	PHYS. DESCR	RG DY	DATE	DIR.	VOLUME	AM PEAK	PM PEAK
1ST ST AT ST LOUIS ST		CR MO	04-05-76	TOTAL	13845 *	MANUAL COUNT	
				EAST	7900	9:00 359	4:45 977
				WEST	5945	7:30 528	3:45 488
1ST ST AT ST LOUIS ST	C00-3030-22	CR FR	04-30-76	TOTAL	14348	11:15 814	4:30 1364
				EAST	7869	11:15 431	4:30 924
				WEST	6479	7:15 471	3:45 448
1ST ST AT VERMONT AV		HW FR	06-18-76	TOTAL	14945 *	MANUAL COUNT	
				EAST	5952	7:30 545	4:30 565
				WEST	8993	8:00 740	4:45 939
1ST ST E/O VIGNES ST	C00-3220-32	CR TH	08-12-76	TOTAL	15352	6:45 1675	4:15 1679
				EAST	7651	11:15 393	4:15 1278
				WEST	7701	6:45 1321	3:15 457
1ST ST AT WILTON PL		HW TU	07-13-76	TOTAL	692 *	MANUAL COUNT	
				EAST	267	7:00 20	4:00 29
				WEST	425	7:15 27	4:00 48
1ST ST -SAN PEDRO- AT CABRILLO AV -SAN PEDRO-		SR TU	03-09-76	TOTAL	15732 *	MANUAL COUNT	
				EAST	9268	7:15 1318	3:15 462
				WEST	6464	9:00 243	4:45 892
1ST ST -SAN PEDRO- AT CABRILLO AV -SAN PEDRO-	B00-2020-11	SR WE	10-13-76	TOTAL	15075	7:00 1377	4:45 1295
				EAST	8627	6:30 1243	3:00 498
				WEST	6448	11:15 322	4:45 889
1ST ST -SAN PEDRO- AT GRAND AV -SAN PEDRO-	200-2020-11	SR WE	10-13-76	TOTAL	4924	11:15 387	3:30 466
				EAST	2128	8:45 163	3:00 203
				WEST	2796	11:15 235	3:30 269
1ST ST -SAN PEDRO- AT HANFORD AV	200-1817-11	SR WE	04-28-76	TOTAL	13228	6:45 1219	5:45 1110
				EAST	7013	6:45 1131	2:45 398
				WEST	6215	11:15 322	5:30 754
1ST ST -SAN PEDRO- AT HANFORD AV		SR TH	04-29-76	TOTAL	12466 *	MANUAL COUNT	
				EAST	8013	7:00 1100	3:00 365
				WEST	4453	9:00 209	4:00 566

LOCATION	PHYS. DESCR	RG	DY	DATE	DIR.	VOLUME	AM PEAK	PM PEAK		
1ST ST -SAN PEDRO- AT WALKER AV		SR	MO	03-01-76	TOTAL	12924 *	MANUAL COUNT			
					EAST	7729	7:15	1057	3:00	389
					WEST	5195	9:00	209	5:00	721
1ST ST -SAN PEDRO- AT WALKER AV	B00-1818-11	SR	WE	03-17-76	TOTAL	9017	7:00	1218	11:45	682
					EAST	6878	7:00	1098	6:00	332
					WEST	2139	11:15	285	11:45	326
2ND AV AT 48TH ST		SR	FR	06-04-76	TOTAL	1282 *	MANUAL COUNT			
					NORTH	848	7:30	78	4:00	95
					SOUTH	434	8:15	31	3:45	51
2ND AV AT 52ND ST		SR	MO	09-20-76	TOTAL	1216 *	MANUAL COUNT			
					NORTH	667	7:45	67	1:30	59
					SOUTH	549	7:30	46	2:30	50
2ND AV AT 60TH ST	100-1616-11	SR	TU	05-25-76	TOTAL	998	7:45	112	12:45	161
					NORTH	458	6:45	26	12:45	121
					SOUTH	540	7:45	96	1:30	70
2ND AV AT 60TH ST		SR	TH	05-27-76	TOTAL	500 *	MANUAL COUNT			
					NORTH	188	7:30	27	1:45	14
					SOUTH	312	7:45	28	1:30	45
2ND ST AT ALAMEDA ST	C00-2020-22	CR	FR	04-30-76	TOTAL	3495	7:15	370	4:30	417
					EAST	2447	7:15	179	4:30	384
					WEST	1048	7:30	197	11:30	125
2ND ST AT BEAUDRY AV		HW	TH	09-16-76	TOTAL	22141 *	MANUAL COUNT			
					EAST	11327	7:15	1428	4:00	576
					WEST	10814	7:30	546	4:15	1432
2ND ST W/O FIGUEROA ST	C00-4033-42	CR	WE	05-05-76	TOTAL	15080	7:15	1675	4:30	1553
					EAST	10109	7:15	1475	4:15	587
					WEST	4971	11:15	222	4:30	968
2ND ST E/O LOS ANGELES ST	C00-1918-22	CR	WE	05-12-76	TOTAL	6920	7:00	497	4:15	720
					EAST	3945	7:00	339	4:15	398
					WEST	2975	11:15	184	4:30	330

LOCATION	PHYS. DESCR	RG	DY	DATE	DIR.	VOLUME	AM PEAK	PM PEAK		
2ND ST AT OXFORD AV -CENTRAL-		HW	MO	12-06-76	TOTAL	5369 *	MANUAL COUNT			
					EAST	2784	7:30	312	3:00	227
					WEST	2585	8:00	191	4:15	268
3RD AV AT 25TH ST	100-1616-11	CR	MO	08-30-76	TOTAL	538	10:30	38	5:30	43
					NORTH	281	7:15	20	4:45	25
					SOUTH	257	10:15	25	9:00	25
3RD ST AT ALVARADO ST		HW	FR	04-16-76	TOTAL	20919 *	MANUAL COUNT			
					EAST	11785	7:30	1136	3:00	823
					WEST	9134	8:00	455	4:15	985
3RD ST AT BIXEL ST		HW	WE	11-10-76	TOTAL	21638 *	MANUAL COUNT			
					EAST	10577	7:15	1061	4:30	787
					WEST	11061	7:30	678	4:15	1221
3RD ST AT BONNIE BRAE ST		HW	WE	11-30-76	TOTAL	20954 *	MANUAL COUNT			
					EAST	11632	7:30	1151	4:45	894
					WEST	9322	7:45	517	4:30	1153
3RD ST W/D FIGUEROA ST	A00-0060-05	CR	FR	04-02-76	TOTAL	19918	11:15	1222	4:15	2306
					ONE WAY STREET W/B					
3RD ST W/D FIGUEROA ST	A00-0060-05	CR	WE	05-19-76	TOTAL	20091	7:15	1283	4:15	2346
					ONE WAY STREET W/B					
3RD ST AT HANEL RD		WR	TU	02-27-76	TOTAL	16446 *	MANUAL COUNT			
					EAST	7665	8:00	540	5:00	772
					WEST	8781	8:45	660	4:45	777
3RD ST AT LOMA DR		HW	TU	11-09-76	TOTAL	22385 *	MANUAL COUNT			
					EAST	10370	7:15	1093	4:30	752
					WEST	12015	7:30	602	4:45	1413
3RD ST AT LORENA ST		CR	FR	08-06-76	TOTAL	664 *	MANUAL COUNT			
					EAST	178	7:45	18	4:15	18
					WEST	486	7:30	36	3:45	55

LOCATION	PHYS. DESCR	RG	DY	DATE	DIR.	VOLUME	AM PEAK	PM PEAK
3RD ST E/O LOS ANGELES ST	A00-0052-05	CR	WE	05-12-76	TOTAL	11034	7:30 1519	4:30 1053
3RD ST AT LUCAS AV		HW	MO	12-06-76	TOTAL	23106 *	MANUAL COUNT	
					EAST	10572	7:30 1133	4:30 706
					WEST	12534	7:45 583	4:15 1553
3RD ST AT UNION AV		HW	MO	11-15-76	TOTAL	22418 *	MANUAL COUNT	
					EAST	10765	7:15 1099	4:30 822
					WEST	11653	8:00 553	4:30 1407
3RD ST E/O WESTERN AV	C00-3232-22	HW	TH	12-02-76	TOTAL	22656	7:45 1595	4:15 2138
					EAST	11017	7:45 909	4:15 945
					WEST	11639	11:15 698	4:30 1242
3RD ST AT WITMER ST		HW	MO	11-15-76	TOTAL	23308 *	MANUAL COUNT	
					EAST	11446	7:15 1123	4:30 851
					WEST	11862	8:45 633	4:30 1342
4TH AV -JOG NR 5TH AV AT SOUTHWEST DR	100-1720-11	SR	TU	05-25-76	TOTAL	2750	7:00 212	2:00 330
					NORTH	958	7:15 95	1:45 117
					SOUTH	1792	7:00 121	2:15 225
4TH AV -JOG NR 5TH AV AT SOUTHWEST DR		HW	TU	07-06-76	TOTAL	1527 *	MANUAL COUNT	
					NORTH	446	7:15 28	3:45 51
					SOUTH	1081	8:00 57	3:15 149
4TH ST AT ANDERSON ST		CR	FR	01-23-76	TOTAL	27828 *	MANUAL COUNT	
					EAST	13517	7:30 372	4:00 2263
					WEST	14311	7:15 2058	3:30 633
4TH ST AT ANDERSON ST		CR	MO	09-01-76	TOTAL	29839 *	MANUAL COUNT	
					EAST	15472	7:00 418	4:15 2596
					WEST	14367	7:00 2238	3:30 616
4TH ST E/O ANDERSON ST	C00-3226-32	CR	TH	09-02-76	TOTAL	22787	7:00 2583	4:30 2728
					EAST	10933	11:15 498	4:30 2198
					WEST	11854	7:00 2166	3:30 649

LOCATION	PHYS. DESCR	RG	DY	DATE	DIR.	VOLUME	AM PEAK	PM PEAK		
4TH ST AT COMMONWEALTH AV -CENTRAL-	HW	MD	09-20-76	TOTAL	1045	*	MANUAL COUNT			
				EAST	665	7:30	51	4:15	94	
				WEST	380	7:30	46	3:00	26	
4TH ST AT EDINBURGH AV	NR	MD	06-14-76	TOTAL	549	*	MANUAL COUNT			
				EAST	152	7:45	12	5:00	21	
				WEST	397	9:00	28	3:15	46	
4TH ST AT FLOWER ST	CR	TH	09-23-76	TOTAL	4499	*	MANUAL COUNT			
				EAST	2815	7:30	403	4:15	127	
				WEST	1684	7:00	3	4:15	434	
4TH ST AT FRESNO ST-JOG NR GRANDE VISTA	CR	WE	12-01-76	TOTAL	15795	*	MANUAL COUNT			
				EAST	8163	8:00	353	4:45	1117	
				WEST	7632	7:30	965	4:15	448	
4TH ST AT KENMORE AV	A00-1515-11	HW	TH	07-29-76	TOTAL	3468	7:30	319	4:45	394
					EAST	1736	7:30	221	4:45	164
					WEST	1732	11:15	118	4:45	230
4TH ST AT KENMORE AV	HW	FR	08-13-76	TOTAL	3521	*	MANUAL COUNT			
				EAST	1837	7:45	191	5:00	162	
				WEST	1684	8:15	95	5:00	266	
4TH ST E/O LOS ANGELES ST	B00-4000-40	CR	WE	06-30-76	TOTAL	9011	7:15	681	4:30	1335
					ONE WAY STREET E/B					
4TH ST AT MATHEWS ST	CR	WE	01-07-76	TOTAL	14198	*	MANUAL COUNT			
				EAST	6829	7:30	414	4:00	1073	
				WEST	7369	7:00	880	2:45	488	
4TH ST AT HERRICK ST	CR	TU	09-06-76	TOTAL	27814	*	MANUAL COUNT			
				EAST	12565	7:00	462	4:00	1975	
				WEST	15249	7:15	1926	3:30	625	
4TH ST AT NORTON AV	B00-1717-11	HW	WE	07-07-76	TOTAL	1219	7:45	136	5:00	219
					EAST	489	7:30	49	4:30	78
					WEST	730	7:45	88	5:00	143

LOCATION	PHYS. DESCR	RG	DY	DATE	DIR.	VOLUME	AM PEAK	PM PEAK
4TH ST W/O OLIVE ST -CENTRAL-	A00-5000-50 CR FR ONE WAY STREET E/B			03-26-76	TOTAL	15204	7:30 1703	4:15 1290
4TH ST W/O OLIVE ST -CENTRAL-	A00-5000-50 CR SA ONE WAY STREET E/B			03-27-76	TOTAL	9245	8:45 839	11:30 698
4TH ST W/O OLIVE ST -CENTRAL-	A00-5000-50 CR SU ONE WAY STREET E/B			03-28-76	TOTAL	5354	10:15 393	1:15 429
4TH ST W/O OLIVE ST -CENTRAL-	A00-5000-50 CR MD ONE WAY STREET E/B			03-29-76	TOTAL	14932	8:00 1792	4:30 1244
4TH ST W/O OLIVE ST -CENTRAL-	A00-5000-50 CR WE ONE WAY STREET E/B			05-05-76	TOTAL	14857	7:15 1756	4:30 1133
4TH ST AT OXFORD AV -CENTRAL-	A00-1717-11 HW TH			05-20-76	TOTAL	4436	8:15 486	4:15 560
					EAST	2647	8:15 384	4:15 294
					WEST	1789	11:15 112	4:45 321
4TH ST AT PECAN ST	C00-3020-32 CR TH			03-25-76	TOTAL	24441	7:15 2450	4:00 2658
					EAST	11934	11:15 612	4:30 2095
					WEST	12507	7:15 1993	2:00 734
4TH ST AT ST LOUIS ST	C00-3030-22 CR TU			01-27-76	TOTAL	15250	7:15 1456	4:30 1449
					EAST	7291	7:00 435	4:30 972
					WEST	7959	7:15 1024	3:15 573
4TH ST AT SANTA ANA FWY -N/B OFF-	C00-3530-22 CR TH			03-25-76	TOTAL	11427	7:15 1141	4:00 996
					EAST	4297	11:15 353	4:00 608
					WEST	7130	7:15 947	2:15 494
4TH ST E/O SOTO ST	C00-3030-22 CR TU			01-27-76	TOTAL	15928	7:15 1385	4:30 1634
					EAST	8103	11:15 412	4:30 1155
					WEST	7825	7:15 957	2:30 516

LOCATION	PHYS. DESCR	RG	DTY	DATE	DIR.	VOLUME	AM PEAK	PM PEAK		
4TH ST AT WESTERN AV			HW FR	12-17-76	TOTAL	4316 *	MANUAL COUNT			
					EAST	2340	8:00	107	4:45	233
					WEST	1976	8:15	114	4:30	298
4TH ST E/O 4TH PL	C00-3232-32		CR TU	08-17-76	TOTAL	17586	7:00	2088	4:00	2029
					EAST	8213	11:15	382	4:15	1588
					WEST	9373	6:45	1718	11:30	515
4TH ST-RAMP HOPE TO FIGUEROA- E/O FIGUEROA ST	A00-1800-10		CR FR	11-19-76	TOTAL	543	11:15	41	4:15	103
					ONE WAY STREET W/B					
4TH ST-RAMP HOPE TO FIGUEROA- E/O FIGUEROA ST	A00-2400-20		CR TU	11-23-76	TOTAL	772	7:15	56	4:00	137
					ONE WAY STREET W/B					
5TH ST AT BIXEL ST	100-1820-11		CR TH	07-08-76	TOTAL	1726	11:15	147	4:15	306
					EAST	541	11:15	27	4:45	115
					WEST	1185	11:15	120	4:15	194
5TH ST W/O FIGUEROA ST	A00-0080-05		CR FR	04-02-76	TOTAL	27575	11:15	1890	4:30	2210
					ONE WAY STREET W/B					
5TH ST W/O FIGUEROA ST	A00-0070-05		CR WE	05-19-76	TOTAL	29472	11:15	1857	3:15	3285
					ONE WAY STREET W/B					
5TH ST E/O LOS ANGELES ST	A00-0043-04		CR WE	05-12-76	TOTAL	8715	7:15	869	4:15	808
					ONE WAY STREET W/B					
5TH ST AT MANHATTAN PL			HW FR	12-31-76	TOTAL	1891 *	MANUAL COUNT			
					EAST	693	8:30	62	4:00	68
					WEST	1198	8:15	56	4:00	150
5TH ST E/O MAPLE AV	A00-0040-04		CR MD	05-10-76	TOTAL	6967	7:15	780	3:45	669
					ONE WAY STREET W/B					

LOCATION	PHYS. DESCR	RG DY	DATE	DIR.	VOLUME	AM PEAK	PM PEAK
5TH ST AT NORMANDIE AV	A00-1818-11	HW FR	01-09-76	TOTAL	2183	11:15	334
				EAST	1114	8:30	120
				WEST	1069	11:15	222
5TH ST AT NORMANDIE AV		HW TH	01-15-76	TOTAL	1741	* MANUAL COUNT	
				EAST	954	7:30	91
				WEST	787	7:15	128
5TH ST AT SWEETZER AV		WR TU	07-06-76	TOTAL	521	* MANUAL COUNT	
				EAST	256	8:00	24
				WEST	265	7:45	24
5TH ST AT WILTON PL		HW MO	04-12-76	TOTAL	1898	* MANUAL COUNT	
				EAST	660	7:45	69
				WEST	1238	8:00	143
6TH AV AT 21ST ST	A00-1717-11	CR TU	01-27-76	TOTAL	3859	7:15	466
				NORTH	1979	7:15	191
				SOUTH	1880	7:30	296
6TH AV AT 39TH ST	A00-1818-11	SR FR	12-10-76	TOTAL	1673	7:45	210
				NORTH	834	7:45	75
				SOUTH	839	11:15	147
6TH ST E/O BEAUDRY AV -JOG NR HARBOR FWY-	A00-3000-30	CR WE	08-25-76	TOTAL	10308	7:00	943
							ONE WAY STREET E/B
6TH ST AT BURLINGTON AV-JOG NR UNION AV-	C00-3030-22	HW MO	03-22-76	TOTAL	20203	7:30	2302
				EAST	10488	7:30	825
				WEST	9715	10:45	1477
6TH ST AT BURLINGTON AV-JOG NR UNION AV-		HW WE	04-28-76	TOTAL	18303	* MANUAL COUNT	
				EAST	10913	7:15	804
				WEST	7390	8:00	762
6TH ST AT BURLINGTON AV-JOG NR UNION AV-	C00-3232-22	CR WE	09-01-76	TOTAL	21678	7:15	2220
				EAST	10774	7:15	799
				WEST	10904	11:15	1424

LOCATION	PHYS. DESCR	RG	DIR	DATE	DIR. VOLUME	AM PEAK	PM PEAK
6TH ST E/O BURLINGTON AV-JDG NR UNION AV-	C00-2800-20	HW	WE	09-01-76	TOTAL 10904	11:15 674	4:45 1424
					ONE WAY STREET W/B		
6TH ST AT BURLINGTON AV-JDG NR UNION AV-	C00-2828-22	HW	TH	10-21-76	TOTAL 20528	7:30 1606	4:15 1943
					EAST 10225	7:30 1115	4:15 771
					WEST 10303	11:15 697	4:15 1172
6TH ST W/O BURLINGTON AV-JDG NR BON BRAE-	C00-2800-20	HW	WE	09-01-76	TOTAL 10774	7:15 1063	4:15 799
					ONE WAY STREET E/B		
6TH ST AT CONCORD ST-JDG BERNAL AV-		CR	MO	11-29-76	TOTAL 1801	* MANUAL COUNT	
					EAST 803	7:00 72	3:00 67
					WEST 998	7:30 91	3:00 85
6TH ST W/O FIGUERDA ST	A00-3000-30	CR	WE	05-19-76	TOTAL 10596	11:15 772	4:30 1074
					ONE WAY STREET E/B		
6TH ST AT HUDSON AV	C00-2020-22	HW	FR	04-30-76	TOTAL 17459	8:15 1343	4:45 2015
					EAST 8511	8:15 797	4:30 821
					WEST 8948	11:15 570	4:45 1195
6TH ST AT HUDSON AV		HW	MO	05-10-76	TOTAL 19911	* MANUAL COUNT	
					EAST 10065	7:45 1130	4:45 769
					WEST 9846	8:00 596	5:00 1294
6TH ST AT KINGSLEY DR		HW	TU	03-09-76	TOTAL 21050	* MANUAL COUNT	
					EAST 10161	7:30 1131	4:45 721
					WEST 10889	7:45 624	4:30 1281
6TH ST AT LUCERNE BL	C00-2424-22	HW	WE	09-01-76	TOTAL 17764	7:45 1930	4:45 2089
					EAST 8903	7:30 1273	4:30 759
					WEST 8861	7:45 682	4:45 1359
6TH ST AT LUCERNE BL		HW	FR	09-10-76	TOTAL 10891	* MANUAL COUNT	
					EAST 432	8:00 37	3:30 38
					WEST 10459	7:45 582	4:45 1289

LOCATION	PHYS. DESCR	RG DY	DATE	DIR.	VOLUME	AM PEAK	PM PEAK		
6TH ST AT MANHATTAN PL	C00-2525-22	HW TU	07-06-76	TOTAL	19097	7:30	1639	4:30	1886
				EAST	9360	7:30	1161	4:15	734
				WEST	9737	11:15	637	4:45	1186
6TH ST E/O MATEO ST	C00-2934-23	CR TU	08-17-76	TOTAL	10629	7:00	1199	4:15	1433
				EAST	5776	10:15	285	4:15	1201
				WEST	4853	7:00	991	11:30	294
6TH ST W/O MATEO ST	C00-4030-32	CR FR	08-27-76	TOTAL	14125	6:30	1707	4:00	1830
				EAST	7951	7:00	439	4:00	1551
				WEST	6174	6:30	1297	3:00	383
6TH ST AT UNION AV-JDG NR BURLINGTON AV-		HW WE	02-11-76	TOTAL	20265	*	MANUAL COUNT		
				EAST	11439	7:30	1120	4:00	817
				WEST	8826	7:30	548	4:00	1018
6TH ST E/O WESTERN AV	C00-2626-22	HW MO	12-06-76	TOTAL	21133	8:00	1839	4:45	2052
				EAST	10260	8:00	1248	12:45	885
				WEST	10873	11:15	700	5:00	1342
6TH ST AT WESTERN AV		HW TH	12-16-76	TOTAL	22552	*	MANUAL COUNT		
				EAST	9700	11:00	606	4:30	761
				WEST	12852	11:00	640	4:45	1412
6TH ST -SAN PEDRO- AT GAFFEY ST		SR FR	02-20-76	TOTAL	2224	*	MANUAL COUNT		
				EAST	730	8:45	50	3:30	79
				WEST	1494	8:30	86	4:00	185
6TH ST -SAN PEDRO- AT GAFFEY ST	A00-1717-11	SR MO	02-23-76	TOTAL	3513	11:15	294	2:15	322
				EAST	1290	10:15	109	2:15	124
				WEST	2223	11:15	185	1:00	207
7TH AV -JDG NR MADDEN AV- AT SLAUSON AV		SR MO	12-29-76	TOTAL	490	*	MANUAL COUNT		
				NORTH	159	7:00	13	4:00	15
				SOUTH	331	7:30	23	3:15	35
7TH PL W/O FIGUEROA ST	A00-1617-11	CR WE	05-19-76	TOTAL	636	7:15	64	4:30	98
				EAST	254	11:15	21	4:30	40
				WEST	382	7:45	48	4:30	58

LOCATION	PHYS. DESCR	RG DY	DATE	DIR.	VOLUME	AM PEAK	PM PEAK		
7TH ST W/O FIGUEROA ST	C00-3030-22	CR TH	04-01-76	TOTAL	15083	7:45	1090	4:30	1382
				EAST	6880	7:15	581	4:30	635
				WEST	8203	10:00	539	4:30	747
7TH ST W/O FIGUEROA ST	C00-3030-22	CR WE	05-19-76	TOTAL	15038	7:45	1059	4:30	1302
				EAST	6637	7:30	545	4:30	597
				WEST	8401	10:30	591	4:45	729
7TH ST W/O FIGUEROA ST	C00-3030-22	CR TH	08-26-76	TOTAL	17762	7:30	1340	4:00	1521
				EAST	8083	7:00	750	4:30	770
				WEST	9679	8:15	631	5:15	814
7TH ST E/O LOS ANGELES ST	C00-3028-22	CR WE	05-12-76	TOTAL	16096	7:00	1251	4:30	1404
				EAST	7562	7:00	641	4:30	759
				WEST	8534	8:15	674	4:15	658
7TH ST AT MAPLE AV		CR TU	07-20-76	TOTAL	14149	*	MANUAL COUNT		
				EAST	6300	7:00	468	4:30	624
				WEST	7849	7:30	686	4:15	630
7TH ST W/O MAPLE AV	C00-3030-22	CR TU	10-12-76	TOTAL	15753	7:15	1239	4:00	1262
				EAST	7143	7:00	601	4:45	654
				WEST	8610	8:00	722	3:45	681
7TH ST AT NEW HAMPSHIRE AV		HW TH	01-22-76	TOTAL	8261	*	MANUAL COUNT		
				EAST	3012	8:00	319	4:00	234
				WEST	5249	8:00	315	4:00	608
7TH ST AT NEW HAMPSHIRE AV	C00-3030-22	HW MD	01-26-76	TOTAL	7979	11:15	648	4:45	1037
				EAST	2700	7:45	324	4:30	294
				WEST	5279	11:15	458	4:45	756
7TH ST AT RIO ST		CR MD	06-07-76	TOTAL	16172	*	MANUAL COUNT		
				EAST	8276	9:00	340	4:15	1015
				WEST	7896	7:15	1140	3:30	488
7TH ST AT RIO ST	C00-2833-23	CR TU	07-27-76	TOTAL	17096	7:15	1825	3:30	1458
				EAST	8217	11:15	519	3:30	990
				WEST	8879	7:15	1408	3:15	493

LOCATION	PHYS. DESCR	RG DY	DATE	DIR.	VOLUME	AM PEAK	PM PEAK		
7TH ST E/O SAN PEDRO ST-CENTRAL	C00-3232-33	CR WE	10-13-76	TOTAL	13817	7:15	1147	4:15	1172
				EAST	6588	7:15	433	4:30	717
				WEST	7229	7:15	714	3:30	481
7TH ST E/O SANTA FE AV	C00-2936-23	CR TU	09-14-76	TOTAL	19912	7:00	2301	4:00	1866
				EAST	9220	7:00	570	4:15	1316
				WEST	10692	7:00	1731	3:00	657
7TH ST AT WILSHIRE PL	C00-2828-22	HW TU	10-05-76	TOTAL	11744	7:45	1005	4:15	1114
				EAST	5645	7:30	619	4:00	515
				WEST	6099	11:15	474	4:30	645
8TH AV S/O FLORENCE AV	300-2020-11	SR MO	10-25-76	TOTAL	8585	7:15	633	5:15	795
				NORTH	5040	7:15	476	4:45	422
				SOUTH	3545	7:45	215	5:15	393
8TH AV AT FLORENCE AV		SR MO	12-06-76	TOTAL	8624	*	MANUAL COUNT		
				NORTH	4406	7:30	534	4:15	354
				SOUTH	4218	7:45	243	4:30	476
8TH AV AT 76TH ST		SR TU	12-07-76	TOTAL	8558	*	MANUAL COUNT		
				NORTH	4164	7:15	482	4:45	345
				SOUTH	4394	7:30	274	3:45	513
8TH PL W/O FIGUEROA ST	A00-1312-11	CR WE	05-19-76	TOTAL	1337	7:15	132	4:15	119
				EAST	585	9:00	49	4:15	64
				WEST	752	7:30	97	11:30	58
8TH ST AT BERENDO ST		HW TH	04-15-76	TOTAL	21105	*	MANUAL COUNT		
				EAST	8220	7:30	812	4:15	582
				WEST	12885	7:45	556	5:00	1982
8TH ST AT CENTRAL AV	C00-2814-21	CR TU	09-14-76	TOTAL	8110	10:00	662	4:00	819
				EAST	4648	10:00	397	4:00	606
				WEST	3462	7:15	318	4:00	213
8TH ST W/O FIGUEROA ST	B00-5000-50	CR MO	03-08-76	TOTAL	17749	11:15	1028	4:45	1974
									ONE WAY STREET W/B

LOCATION	PHYS. DESCR	RG	DY	DATE	DIR.	VOLUME	AM PEAK	PM PEAK
8TH ST W/O FIGUEROA ST	B00-5000-50	CR	TU	03-09-76	TOTAL	16583	11:15 1309	4:15 1769
8TH ST W/O FIGUEROA ST	B00-5000-50	CR	WE	03-10-76	TOTAL	18029	11:15 1050	5:00 1973
8TH ST W/O FIGUEROA ST	A00-0050-05	CR	TH	04-01-76	TOTAL	18620	11:15 1211	4:30 2128
8TH ST W/O FIGUEROA ST	A00-0056-05	CR	WE	05-19-76	TOTAL	19356	11:15 1200	4:45 2070
8TH ST AT HARTFORD AV		CR	MO	06-07-76	TOTAL	23471	* MANUAL COUNT	
					EAST	7567	7:30 710	4:15 552
					WEST	15904	7:30 1100	4:45 1727
8TH ST AT IROLO ST		HW	FR	03-05-76	TOTAL	20538	* MANUAL COUNT	
					EAST	9787	7:30 1230	4:00 492
					WEST	10751	7:45 473	4:45 1358
8TH ST E/O LOS ANGELES ST	B00-5000-40	CR	WE	05-12-76	TOTAL	12110	10:30 949	4:00 1300
8TH ST W/O MAPLE AV	C00-3030-22	CR	TU	10-12-76	TOTAL	8063	7:15 765	4:00 960
					EAST	1249	11:15 118	4:15 184
					WEST	6814	7:15 661	4:00 779
8TH ST AT MARIPOSA AV	C00-3030-22	CR	FR	05-21-76	TOTAL	18242	7:45 1699	4:30 1766
					EAST	9327	7:30 1373	4:15 616
					WEST	8915	11:15 549	4:45 1163
8TH ST W/O MIRASOL ST	300-3030-22	CR	TU	07-27-76	TOTAL	5854	11:15 327	4:45 538
					EAST	2754	10:30 157	4:45 320
					WEST	3100	6:45 228	3:30 251

LOCATION	PHYS. DESCR	RG	DY	DATE	DIR.	VOLUME	AM PEAK	PM PEAK
8TH ST AT NEW HAMPSHIRE AV		HW	MO	03-29-76	TOTAL	19645 *	MANUAL	COUNT
					EAST	9075	7:30	971 4:00 569
					WEST	10570	8:00	478 5:00 1479
8TH ST W/O NORMANDIE AV	C00-3030-22	CR	TU	06-01-76	TOTAL	17561	7:30	1410 4:15 1850
					EAST	8002	7:45	941 3:45 536
					WEST	9559	11:00	658 4:30 1347
8TH ST W/O NORMANDIE AV	C00-3030-22	CR	WE	06-02-76	TOTAL	17519	7:30	1633 4:00 1715
					EAST	8480	7:30	1151 11:45 543
					WEST	9039	11:00	561 4:00 1202
8TH ST W/O NORMANDIE AV	C00-3030-22	CR	TH	06-03-76	TOTAL	16984	7:30	1402 4:15 1856
					EAST	7815	7:30	953 4:00 529
					WEST	9169	11:15	565 4:30 1363
8TH ST E/O SAN PEDRO ST -CENTRAL	C00-3230-22	CR	WE	10-13-76	TOTAL	7239	7:45	742 4:00 703
					EAST	2362	6:30	199 4:00 267
					WEST	4877	7:45	551 4:00 436
8TH ST W/O VERMONT AV	C00-3030-22	CR	TU	05-04-76	TOTAL	16769	7:30	1256 4:30 1690
					EAST	8741	7:30	914 12:00 596
					WEST	8028	11:15	462 4:30 1162
8TH ST W/O VERMONT AV	C00-3030-22	CR	WE	05-05-76	TOTAL	17160	7:30	1285 4:45 1832
					EAST	8949	7:30	952 12:00 620
					WEST	8211	11:15	481 4:45 1265
8TH ST W/O VERMONT AV	C00-3030-22	CR	WE	05-05-76	TOTAL	17160	7:30	1285 4:45 1832
					EAST	8949	7:30	952 12:00 620
					WEST	8211	11:15	481 4:45 1265
8TH ST W/O VERMONT AV	C00-3030-22	CR	TH	05-06-76	TOTAL	16780	7:45	1270 4:45 1766
					EAST	8666	7:30	899 4:30 595
					WEST	8114	8:00	456 4:45 1179
8TH ST E/O WESTERN AV	C00-3030-22	CR	TU	05-04-76	TOTAL	13738	8:00	1270 4:45 1550
					EAST	5365	8:00	917 12:45 321
					WEST	8373	11:15	469 4:45 1261

LOCATION	PHYS. DESCR	RG	DY	DATE	DIR.	VOLUME	AM PEAK	PM PEAK
8TH ST E/O WESTERN AV	C00-3030-22	CR	WE	05-05-76	TOTAL	13898	7:45 1290	5:00 1534
					EAST	5539	7:45 936	4:15 309
					WEST	8359	11:15 466	5:00 1233
8TH ST E/O WESTERN AV	C00-3030-22	CR	TH	05-06-76	TOTAL	13941	7:45 1269	5:00 1506
					EAST	5531	7:45 935	4:45 307
					WEST	8410	11:15 455	5:00 1204
8TH ST E/O WESTERN AV	C00-3032-22	CR	MO	11-08-76	TOTAL	15026	7:15 1593	4:30 1536
					EAST	7589	7:15 1211	4:45 471
					WEST	7437	11:15 454	4:30 1065
8TH ST AT WESTERN AV		HW	TU	12-14-76	TOTAL	14378	* MANUAL COUNT	
					EAST	4093	11:00 319	12:00 337
					WEST	10285	11:00 449	4:45 1175
8TH ST -SAN PEDRO- AT GRAND AV -SAN PEDRO-		SR	WE	11-24-76	TOTAL	1552	* MANUAL COUNT	
					EAST	1005	8:30 76	4:15 114
					WEST	547	8:30 39	3:45 72
9TH ST W/O FIGUEROA ST	A00-5000-50	CR	MO	03-08-76	TOTAL	25495	8:00 2580	11:45 1766
								ONE WAY STREET E/B
9TH ST W/O FIGUEROA ST	A00-5000-50	CR	TU	03-09-76	TOTAL	27415	7:45 2700	12:30 1909
								ONE WAY STREET E/B
9TH ST W/O FIGUEROA ST	A00-5000-50	CR	WE	03-10-76	TOTAL	26841	7:45 2520	1:00 1871
								ONE WAY STREET E/B
9TH ST W/O FIGUEROA ST	A00-5000-50	CR	TH	04-01-76	TOTAL	22421	8:15 2333	11:30 1516
								ONE WAY STREET E/B
9TH ST E/O LOS ANGELES ST	B00-5300-30	CR	WE	05-12-76	TOTAL	10301	7:15 958	4:15 1074
								ONE WAY STREET E/B

LOCATION	PHYS. DESCR	RG	DY	DATE	DIR.	VOLUME	AM PEAK	PM PEAK		
9TH ST W/O VERMONT AV	C00-2020-22	CR	TH	05-06-76	TOTAL	6936	8:15	636	4:30	887
					EAST	3467	8:15	467	3:15	293
					WEST	3469	11:15	200	4:30	643
9TH ST W/O VERMONT AV	C00-2020-22	CR	TH	05-06-76	TOTAL	6936	8:15	636	4:30	887
					EAST	3467	8:15	467	3:15	293
					WEST	3469	11:15	200	4:30	643
9TH ST W/O VERMONT AV	C00-2020-22	CR	FR	05-07-76	TOTAL	8003	6:45	575	4:45	945
					EAST	4007	6:45	471	4:30	327
					WEST	3996	11:15	210	4:45	620
9TH ST W/O VERMONT AV	C00-2020-22	CR	MO	05-10-76	TOTAL	7354	8:00	648	4:45	949
					EAST	3659	8:00	465	5:00	335
					WEST	3695	11:15	174	4:45	620
9TH ST E/O WESTERN AV	800-2020-12	CR	TU	06-29-76	TOTAL	5273	7:30	478	4:30	679
					EAST	2422	7:30	331	4:30	195
					WEST	2851	8:00	155	4:45	487
9TH ST E/O WESTERN AV	800-2020-12	CR	WE	06-30-76	TOTAL	5793	7:30	496	4:30	762
					EAST	2583	7:30	333	4:30	240
					WEST	3210	11:15	148	4:30	522
9TH ST E/O WESTERN AV	800-2020-12	CR	TH	07-01-76	TOTAL	5655	7:30	459	4:30	800
					EAST	2471	7:15	305	4:30	258
					WEST	3184	11:15	152	4:30	542
9TH ST -SAN PEDRO- AT MEYLER ST	800-2222-11	SR	MO	05-17-76	TOTAL	10318	8:15	732	4:30	895
					EAST	5330	8:15	534	2:15	408
					WEST	4988	11:15	395	4:30	570
9TH ST -SAN PEDRO- AT WALKER AV	800-1919-11	SR	WE	04-28-76	TOTAL	9476	11:15	638	4:15	889
					EAST	4670	7:30	443	2:45	350
					WEST	4806	11:15	348	4:15	544
9TH ST -SAN PEDRO- AT WALKER AV		SR	FR	05-28-76	TOTAL	9124	*	MANUAL COUNT		
					EAST	5167	8:15	409	2:45	384
					WEST	3959	8:15	239	2:45	414

L O C A T I O N	PHYS. DESCR	RG DY	DATE	DIR.	VOLUME	AM PEAK	PM PEAK		
9TH ST -SAN PEDRO- AT WALKER AV		SR TU	12-07-76	TOTAL	9206 *	MANUAL COUNT			
				EAST	4965	8:30	431	3:15	314
				WEST	4241	8:00	221	4:45	520
10TH AV AT JEFFERSON BL	A00-2014-11	SR MO	08-09-76	TOTAL	1244	9:45	87	4:00	149
				NORTH	504	9:45	40	5:15	63
				SOUTH	740	8:15	56	4:00	95
10TH AV S/O 23RD ST	B00-2012-11	CR TU	11-09-76	TOTAL	4592	7:30	331	4:30	504
				NORTH	2227	7:00	217	4:30	227
				SOUTH	2365	11:15	138	4:30	277
11TH ST AT EVERGREEN AV		CR WE	12-29-76	TOTAL	909 *	MANUAL COUNT			
				EAST	545	9:00	29	4:15	74
				WEST	364	7:45	30	3:45	39
11TH ST W/O FIGUEROA ST	C00-4032-42	CR WE	05-19-76	TOTAL	11878	6:45	757	4:00	1456
				EAST	3112	6:30	335	11:30	220
				WEST	8766	11:15	492	4:00	1237
11TH ST E/O LOS ANGELES ST	B00-0040-04	CR WE	05-12-76	TOTAL	5638	11:15	408	4:00	896
				ONE WAY STREET W/B					
11TH ST AT WESTMORELAND AV	B00-1920-12	CR FR	08-06-76	TOTAL	4111	7:30	295	4:45	616
				EAST	2071	7:30	175	4:45	214
				WEST	2040	7:30	120	4:45	402
12TH ST E/O LOS ANGELES ST	B00-4000-40	SR WE	05-19-76	TOTAL	7564	7:00	795	4:00	977
				ONE WAY STREET E/B					
13TH ST -SAN PEDRO- AT AVERILL AV		SR MO	12-27-76	TOTAL	4595 *	MANUAL COUNT			
				EAST	2234	8:00	126	4:30	231
				WEST	2361	9:00	124	3:45	253
13TH ST -SAN PEDRO- W/O BEACON ST	B00-1818-11	SR TH	09-16-76	TOTAL	1593	7:15	124	4:15	160
				EAST	818	7:15	79	4:15	71
				WEST	775	7:45	46	6:45	105

LOCATION	PHYS. DESCR	RG DY	DATE	DIR.	VOLUME	AM PEAK	PM PEAK		
13TH ST -SAN PEDRO- AT CENTRE ST	B00-1717-11	SR MO	02-23-76	TOTAL	2105	11:15	159	3:30	230
				EAST	1150	10:15	94	3:15	125
				WEST	947	11:15	75	4:00	133
13TH ST -SAN PEDRO- W/O GAFFEY ST	C00-2020-11	SR TH	09-16-76	TOTAL	7423	7:15	570	3:00	640
				EAST	3138	7:15	280	3:00	302
				WEST	4285	7:15	290	4:45	409
13TH ST -SAN PEDRO- AT LELAND ST	C00-2020-11	SR FR	09-17-76	TOTAL	7765	7:30	598	4:30	676
				EAST	3682	7:30	380	6:45	262
				WEST	4083	11:15	247	4:30	433
13TH ST -SAN PEDRO- AT MEYLER ST		SR FR	03-05-76	TOTAL	6977	*	MANUAL COUNT		
				EAST	3680	7:30	385	3:00	281
				WEST	3297	7:30	285	2:00	293
13TH ST -SAN PEDRO- W/O PACIFIC AV -SAN PEDRO-	B00-1818-11	SR TH	09-16-76	TOTAL	4974	11:15	369	4:15	451
				EAST	2580	11:15	189	3:00	207
				WEST	2394	11:15	180	4:30	262
14TH ST AT HILL ST		CR FR	11-19-76	TOTAL	1113	*	MANUAL COUNT		
				EAST	705	7:00	69	3:15	73
				WEST	408	8:30	44	4:00	45
15TH ST W/O BERENDO ST	A00-1717-11	CR MO	09-27-76	TOTAL	1691	7:30	186	2:15	163
				EAST	1012	7:30	108	2:15	119
				WEST	679	7:30	78	7:30	84
15TH ST AT HILL ST		CR TU	11-19-76	TOTAL	1496	*	MANUAL COUNT		
				EAST	460	8:00	42	3:00	45
				WEST	1036	8:00	103	3:30	91
15TH ST E/O NORMANDIE AV	A00-1515-11	CR FR	09-24-76	TOTAL	1640	7:45	175	4:45	170
				EAST	995	8:00	125	4:45	140
				WEST	645	11:15	50	12:00	97
15TH ST -SAN PEDRO- AT GAFFEY ST		SR TU	01-13-76	TOTAL	469	*	MANUAL COUNT		
				EAST	86	7:30	5	3:30	14
				WEST	383	7:45	28	2:45	46

LOCATION	PHYS. DESCR	RG DY	DATE	DIR.	VOLUME	AM PEAK	PM PEAK
15TH ST--SAN PEDRO- AT LELAND ST	B00-1414-11	SR TU	01-13-76	TOTAL	1312	7:00	184
				EAST	453	6:45	88
				WEST	859	7:00	104
15TH ST--SAN PEDRO- AT LELAND ST		SR FR	01-19-76	TOTAL	1322 *	MANUAL COUNT	
				EAST	568	7:15	46
				WEST	754	7:30	96
16TH PL AT WEST BL		CR MO	11-22-76	TOTAL	969 *	MANUAL COUNT	
				EAST	126	7:15	21
				WEST	843	7:45	107
16TH ST AT LOS ANGELES ST		CR WE	10-20-76	TOTAL	8734 *	MANUAL COUNT	
				EAST	3948	7:45	373
				WEST	4786	7:45	574
16TH ST AT MAPLE AV	C00-2020-22	CR TH	07-08-76	TOTAL	8732	7:15	939
				EAST	2458	7:00	321
				WEST	6274	7:15	650
17TH ST E/O BROADWAY--CENTRAL-	A00-0040-02	CR TH	04-22-76	TOTAL	8189	7:15	774
				ONE WAY STREET W/B			
17TH ST E/O HILL ST	A00-0040-02	CR FR	05-07-76	TOTAL	8726	7:30	809
				ONE WAY STREET W/B			
18TH ST AT FAIRFAX AV	B00-2012-11	CR FR	01-23-76	TOTAL	1983	7:45	239
				EAST	1343	7:45	156
				WEST	640	7:15	87
18TH ST W/O MAIN ST--CENTRAL-	A00-4000-20	CR TH	04-22-76	TOTAL	249	11:15	40
				ONE WAY STREET E/B			
18TH ST AT ROBERTSON BL	B00-2112-11	WR FR	01-09-76	TOTAL	3184	7:45	357
				EAST	1141	7:45	116
				WEST	2043	7:45	255

LOCATION	PHYS. DESCR	RG DY	DATE	DIR.	VOLUME	AM PEAK	PM PEAK		
19TH ST -SAN PEDRO- AT GAFFEY ST	C00-2018-11	SR FR	05-21-76	TOTAL	2344	11:15	125	2:30	175
				EAST	1625	6:45	105	1:30	108
				WEST	719	11:15	41	2:30	76
19TH ST -SAN PEDRO- AT PACIFIC AV -SAN PEDRO-	B00-1820-11	SR FR	05-21-76	TOTAL	1662	11:15	94	3:15	214
				EAST	1128	7:00	80	2:30	177
				WEST	534	11:15	44	4:00	48
19TH ST -SAN PEDRO- AT PACIFIC AV -SAN PEDRO-		SR TU	07-27-76	TOTAL	977	*	MANUAL COUNT		
				EAST	672	7:15	62	4:30	53
				WEST	305	8:45	25	4:00	36
19TH ST -SAN PEDRO- AT PATTON AV		SR FR	05-14-76	TOTAL	3724	*	MANUAL COUNT		
				EAST	1964	7:30	209	3:15	153
				WEST	1760	7:30	118	3:15	175
19TH ST -SAN PEDRO- AT PATTON AV	C00-2020-11	SR TU	05-18-76	TOTAL	4344	7:30	357	6:15	528
				EAST	2073	7:15	214	2:45	168
				WEST	2271	8:00	167	6:00	368
20TH ST -SAN PEDRO- AT ALMA ST	200-2020-11	SR FR	06-11-76	TOTAL	876	11:15	59	11:45	107
				EAST	543	11:15	45	11:45	79
				WEST	333	11:15	14	3:45	37
20TH ST -SAN PEDRO- AT ALMA ST		SR WE	06-23-76	TOTAL	506	*	MANUAL COUNT		
				EAST	260	8:30	18	4:45	25
				WEST	246	8:45	17	4:00	30
21ST ST AT LA BREA AV	100-1615-11	CR TU	06-15-76	TOTAL	1525	9:45	81	5:30	135
				EAST	860	7:15	51	5:30	85
				WEST	665	9:45	44	12:30	53
21ST ST AT LA BREA AV		CR MO	06-21-76	TOTAL	763	*	MANUAL COUNT		
				EAST	458	7:00	37	4:00	46
				WEST	305	7:00	28	3:00	27
21ST ST AT NAOMI AV		CR TH	11-04-76	TOTAL	728	*	MANUAL COUNT		
				EAST	282	7:45	17	3:45	48
				WEST	446	7:15	46	3:45	46

LOCATION	PHYS. DESCR	RG	DY	DATE	DIR.	VOLUME	AM PEAK	PM PEAK		
21ST ST AT WEST VIEW ST	A00-1818-11	CR	FR	07-09-76	TOTAL	1046	11:15	52	4:30	97
					EAST	551	11:15	28	4:30	56
					WEST	495	11:15	24	3:30	43
21ST ST AT 6TH AV	A00-1414-11	CR	TU	01-27-76	TOTAL	1882	11:15	101	2:15	272
					EAST	692	7:30	44	2:15	110
					WEST	1190	11:15	65	2:00	168
21ST ST -SAN PEDRO- AT ALMA ST	B00-1717-11	SR	TU	05-18-76	TOTAL	913	8:00	113	2:00	194
					EAST	654	8:00	101	2:00	177
					WEST	259	7:15	20	4:00	43
21ST ST -SAN PEDRO- AT ALMA ST		SR	TU	06-01-76	TOTAL	436	*	MANUAL COUNT		
					EAST	258	8:15	32	2:00	29
					WEST	178	7:15	13	2:45	23
22ND ST -SAN PEDRO- AT ALMA ST	200-1616-11	SR	FR	06-11-76	TOTAL	1115	11:15	80	11:45	129
					EAST	486	11:15	34	12:00	61
					WEST	629	11:15	46	4:30	84
22ND ST -SAN PEDRO- AT ALMA ST		SR	TH	06-24-76	TOTAL	864	*	MANUAL COUNT		
					EAST	413	7:00	38	4:15	45
					WEST	451	9:00	29	4:15	55
23RD ST W/O HARBOR FWY -S/B OFF-	C00-1420-11	CR	SA	09-04-76	TOTAL	3872	11:15	280	12:30	330
					EAST	1473	11:00	110	12:15	136
					WEST	2399	11:15	174	12:30	194
23RD ST W/O ST JAMES PL	C00-2222-22	CR	TU	07-20-76	TOTAL	3778	11:15	212	4:15	506
					EAST	1070	6:45	95	4:15	124
					WEST	2708	11:15	149	4:15	382
23RD ST -SAN PEDRO- AT ALMA ST	200-1414-11	SR	MO	06-14-76	TOTAL	1042	11:15	60	5:30	108
					EAST	651	11:15	39	5:30	83
					WEST	391	7:30	26	4:00	41
23RD ST -SAN PEDRO- AT ALMA ST		SR	TH	06-17-76	TOTAL	504	*	MANUAL COUNT		
					EAST	298	8:45	14	5:00	43
					WEST	206	8:45	11	5:00	28

LOCATION	PHYS. DESCR	RG DY	DATE	DIR.	VOLUME	AM PEAK	PM PEAK		
24TH ST -SAN PEDRO- AT ALMA ST	B00-1717-11	SR WE	06-09-76	TOTAL	1126	10:45	62	2:15	266
				EAST	514	9:00	25	2:15	153
				WEST	612	10:45	44	2:15	113
24TH ST -SAN PEDRO- AT ALMA ST		SR WE	06-16-76	TOTAL	476	*	MANUAL COUNT		
				EAST	230	7:30	15	4:45	30
				WEST	246	7:30	17	4:15	27
25TH ST AT 3RD AV	B00-1818-11	CR MD	08-30-76	TOTAL	1602	11:00	95	7:15	145
				EAST	865	7:00	68	7:00	77
				WEST	737	11:15	57	4:30	76
28TH ST AT CENTRAL AV	A00-3030-11	CR TU	02-24-76	TOTAL	1439	10:15	106	4:45	131
				EAST	592	10:00	51	4:30	56
				WEST	847	10:30	58	5:15	79
28TH ST AT CENTRAL AV		CR MD	04-05-76	TOTAL	991	*	MANUAL COUNT		
				EAST	366	8:45	16	4:15	60
				WEST	625	7:15	46	4:15	64
28TH ST -JOG NR 27TH ST- AT HOOVER ST		SR MD	08-30-76	TOTAL	2079	*	MANUAL COUNT		
				EAST	312	7:45	30	5:00	29
				WEST	1767	7:45	70	4:30	290
30TH ST AT BUCKINGHAM RD	A00-1616-11	CR TH	04-29-76	TOTAL	884	8:30	71	4:45	108
				EAST	402	8:30	23	4:45	72
				WEST	482	8:15	49	6:15	56
30TH ST AT CRENSHAW BL	A00-1616-11	CR TH	04-29-76	TOTAL	1059	11:00	76	2:15	132
				EAST	451	11:00	45	11:30	44
				WEST	608	10:45	36	2:15	96
30TH ST AT WESTERN AV	A00-1717-11	SR WE	04-21-76	TOTAL	876	7:45	63	3:30	72
				EAST	395	7:30	24	4:15	39
				WEST	481	7:45	41	6:30	40
30TH ST AT WESTERN AV		SR TH	06-17-76	TOTAL	683	*	MANUAL COUNT		
				EAST	303	7:00	17	4:45	38
				WEST	380	9:00	33	4:45	40

LOCATION	PHYS. DESCR	RG	BY	DATE	DIR.	VOLUME	AM PEAK	PM PEAK			
32ND ST AT BROADWAY -CENTRAL-			CR	TU	01-27-76	TOTAL	342	*	MANUAL COUNT		
						EAST	190	9:00	15	1:00	23
						WEST	152	9:00	8	2:15	19
32ND ST E/O HOOVER ST	C00-2828-22		SR	MO	06-28-76	TOTAL	1626		144	4:15	208
						EAST	636	7:30	77	4:15	75
						WEST	990	11:15	61	4:15	133
36TH ST AT WESTERN AV	A00-1620-11		SR	MO	09-20-76	TOTAL	841		55	3:00	100
						EAST	330	7:30	28	2:15	42
						WEST	511	6:45	36	4:00	63
36TH ST AT WESTERN AV			SR	MO	09-27-76	TOTAL	565	*	MANUAL COUNT		
						EAST	312	7:30	25	2:00	34
						WEST	253	7:45	25	4:00	27
37TH PL AT ARLINGTON AV			SR	WE	09-29-76	TOTAL	399	*	MANUAL COUNT		
						EAST	223	7:15	24	3:00	20
						WEST	176	8:45	15	3:00	19
37TH PL-JOG NR 37TH DR- AT WESTERN AV			SR	WE	11-03-76	TOTAL	716	*	MANUAL COUNT		
						EAST	303	9:00	22	4:00	49
						WEST	413	8:00	27	2:00	45
37TH ST AT FLOWER ST	C00-3032-33		CR	SA	12-04-76	TOTAL	9792		957	2:45	870
						EAST	4404	10:00	250	2:45	580
						WEST	5388	11:15	713	11:30	587
37TH ST AT FLOWER ST	C00-3032-33		CR	MO	12-06-76	TOTAL	12508		1184	4:00	1195
						EAST	5892	6:45	845	1:45	405
						WEST	6616	8:00	553	4:00	842
37TH ST AT HARBOR FWY -N/B OFF-	C00-3030-23		CR	SA	12-04-76	TOTAL	3254		375	3:00	525
						EAST	1639	11:00	161	3:00	251
						WEST	1615	11:15	218	2:45	283
37TH ST AT HARBOR FWY -N/B OFF-	C00-3030-23		CR	MO	12-06-76	TOTAL	5923		635	4:30	641
						EAST	2851	7:30	454	1:30	220
						WEST	3072	11:15	246	4:30	466

LOCATION	PHYS. DESCR	RG	DY	DATE	DIR.	VOLUME	AM PEAK	PM PEAK		
37TH ST W/O HILL ST	B00-1717-11	CR	TU	08-17-76	TOTAL	3045	7:15	268	4:15	419
					EAST	1551	7:15	135	3:45	192
					WEST	1494	7:15	133	4:15	236
37TH ST--SAN PEDRO- AT BARBARA ST		SR	WE	06-23-76	TOTAL	366	*	MANUAL COUNT		
					EAST	225	7:30	19	4:15	25
					WEST	141	9:00	7	5:00	17
387H PL AT WESTERN AV		SR	TU	06-01-76	TOTAL	777	*	MANUAL COUNT		
					EAST	286	7:15	16	3:00	28
					WEST	491	7:00	28	3:00	52
39TH PL AT GRAMERCY PL		SR	FR	07-23-76	TOTAL	185	*	MANUAL COUNT		
					EAST	82	8:00	8	4:15	9
					WEST	103	8:00	6	3:45	16
39TH PL AT ST ANDREWS PL	A00-1515-11	SR	WE	03-10-76	TOTAL	472		39	6:00	45
					EAST	175	11:15	18	11:45	14
					WEST	297	11:15	21	6:00	33
39TH PL AT ST ANDREWS PL		SR	TH	04-15-76	TOTAL	504	*	MANUAL COUNT		
					EAST	220	8:00	20	4:45	24
					WEST	284	8:45	17	4:00	36
39TH PL AT ST ANDREWS PL	A00-1515-11	SR	FR	04-30-76	TOTAL	1041	7:30	41	8:00	274
					EAST	397	8:45	29	4:00	54
					WEST	644	8:15	20	8:00	248
39TH PL AT WILTON PL	A00-1817-11	SR	MO	05-03-76	TOTAL	527	6:45	36	2:45	110
					EAST	277	7:00	18	3:00	58
					WEST	250	11:15	17	2:00	62
39TH PL AT WILTON PL		SR	TH	06-24-76	TOTAL	248	*	MANUAL COUNT		
					EAST	122	7:45	10	4:00	15
					WEST	126	7:15	8	4:45	21
39TH ST AT BRIGHTON AV	B00-1615-12	SR	MO	02-23-76	TOTAL	2808	7:15	274	4:15	297
					EAST	1396	7:15	218	4:15	112
					WEST	1412	11:15	103	4:15	185

LOCATION	PHYS. DESCR	RG DY	DATE	DIR.	VOLUME	AM PEAK	PM PEAK		
39TH ST AT BRONSON AV	B00-1818-11	CR TH	10-07-76	TOTAL	6593	7:30	565	4:30	609
				EAST	3180	7:15	262	4:00	304
				WEST	3413	7:30	315	4:45	345
39TH ST AT BRONSON AV		CR TU	11-23-76	TOTAL	6490	*	MANUAL COUNT		
				EAST	3287	7:30	270	4:15	343
				WEST	3203	7:30	248	3:15	337
39TH ST E/O BUCKINGHAM RD	B00-1717-11	SR FR	02-27-76	TOTAL	2391	11:15	151	4:45	337
				EAST	664	10:00	65	4:45	115
				WEST	1727	11:15	95	5:00	222
39TH ST W/O CRENSHAW BL	C00-2020-22	SR TH	02-26-76	TOTAL	10174	11:15	707	4:45	912
				EAST	6008	10:45	463	1:15	533
				WEST	4166	11:15	266	5:00	481
39TH ST AT DALTON AV	B00-1919-21	SR TH	02-26-76	TOTAL	2647	7:30	222	4:45	304
				EAST	1246	7:30	158	4:30	118
				WEST	1401	11:15	82	4:45	192
39TH ST-JOG NR 39TH PL- E/D DENKER AV	B00-1919-21	SR TU	03-02-76	TOTAL	2319	8:00	228	4:45	231
				EAST	1197	8:00	166	4:15	100
				WEST	1122	11:15	63	4:45	156
39TH ST AT GRAMERCY PL	B00-1714-11	SR TH	02-26-76	TOTAL	3610	7:30	352	4:30	475
				EAST	1980	7:15	262	4:30	190
				WEST	1630	11:00	106	4:30	285
39TH ST AT HALLDALE AV	B00-1919-21	SR TH	02-26-76	TOTAL	2677	7:30	269	4:30	314
				EAST	1318	7:30	197	4:30	134
				WEST	1359	11:15	85	4:30	180
39TH ST E/D NORMANDIE AV	B00-1514-22	SR FR	02-20-76	TOTAL	3084	6:45	228	4:15	321
				EAST	1538	7:00	166	4:30	133
				WEST	1546	11:00	96	4:15	190
39TH ST AT ROXTON AV	B00-1717-11	SR FR	02-27-76	TOTAL	6231	7:30	547	4:45	772
				EAST	3189	7:30	393	5:00	290
				WEST	3042	8:00	192	4:45	493

LOCATION	PHYS. DESCR	RG DY	DATE	DIR.	VOLUME	AM PEAK	PM PEAK		
39TH ST AT VERMONT AV	B00-1514-22	SR FR	02-20-76	TOTAL	3454	7:15	265	5:00	428
				EAST	1955	7:15	214	5:00	240
				WEST	1499	11:15	82	4:15	210
39TH ST AT 6TH AV	B00-1818-11	SR FR	12-10-76	TOTAL	7086	7:45	671	5:00	804
				EAST	3516	7:45	416	4:15	306
				WEST	3570	7:30	259	5:00	534
39TH ST-JOG NR 38TH PL- W/O DENKER AV	B00-1717-11	SR FR	02-27-76	TOTAL	3222	7:45	257	4:30	370
				EAST	1700	7:45	183	5:00	157
				WEST	1522	11:15	80	4:30	224
39TH ST -SAN PEDRO- AT PACIFIC AV -SAN PEDRO-		SR TH	12-30-76	TOTAL	330 *		MANUAL COUNT		
				EAST	204	7:15	18	3:00	20
				WEST	126	7:45	12	4:00	12
41ST PL AT ST ANDREWS PL	A00-1515-11	SR TH	03-11-76	TOTAL	404	11:15	32	4:00	55
				EAST	161	11:15	13	3:45	23
				WEST	243	10:45	20	4:30	39
41ST PL AT ST ANDREWS PL		SR FR	04-22-76	TOTAL	434 *		MANUAL COUNT		
				EAST	183	7:15	13	4:15	20
				WEST	251	9:00	23	4:30	32
42ND ST-JOG NR 41ST PL- AT FIGUEROA ST		CR TU	07-15-76	TOTAL	1620 *		MANUAL COUNT		
				EAST	556	7:00	65	4:30	47
				WEST	1064	7:15	37	4:30	173
43RD ST AT KENWOOD AV		SR FR	10-29-76	TOTAL	284 *		MANUAL COUNT		
				NORTH	176	8:15	19	3:00	18
				SOUTH	108	7:45	22	3:00	9
46TH ST AT WALL ST -CENTRAL-		CR TH	10-21-76	TOTAL	222 *		MANUAL COUNT		
				EAST	117	8:15	9	1:30	14
				WEST	105	7:30	13	2:00	11
47TH PL AT WALL ST -CENTRAL-		CR FR	06-11-75	TOTAL	648 *		MANUAL COUNT		
				EAST	331	8:00	18	4:00	40
				WEST	317	8:30	18	4:30	41

LOCATION	PHYS. DESCR	RG DY	DATE	DIR.	VOLUME	AM PEAK	PM PEAK
48TH ST E/O WESTERN AV	C00-2828-22	SR FR	12-10-76	TOTAL	7904	6:45	637 4:15 755
				EAST	4331	6:45	448 2:30 355
				WEST	3573	7:15	197 4:45 422
48TH ST AT 2ND AV		SR FR	06-04-76	TOTAL	8821 *		MANUAL COUNT
				EAST	4707	7:15	446 4:00 417
				WEST	4114	7:30	293 4:00 481
50TH ST-J06 NR 51ST ST- AT WESTERN AV	A00-1410-11	SR WE	01-07-76	TOTAL	694	7:45	68 4:00 82
				EAST	343	7:45	34 4:00 60
				WEST	351	7:45	34 3:00 45
52ND ST AT CENTRAL AV	A00-1720-11	CR TU	02-24-76	TOTAL	1266	7:30	84 2:30 225
				EAST	527	9:45	35 2:15 156
				WEST	739	7:30	66 3:00 95
52ND ST AT CENTRAL AV		CR TU	04-13-76	TOTAL	765 *		MANUAL COUNT
				EAST	267	7:45	21 3:45 28
				WEST	498	7:45	44 4:00 53
52ND ST AT DENKER AV	A00-1515-11	SR TU	05-04-76	TOTAL	1357	11:15	55 12:45 124
				EAST	737	11:15	19 8:00 79
				WEST	620	11:15	36 4:45 58
52ND ST AT DENKER AV		SR FR	05-28-76	TOTAL	635 *		MANUAL COUNT
				EAST	361	7:15	29 3:00 34
				WEST	274	7:15	23 2:45 25
52ND ST AT SAN PEDRO ST -CENTRAL		CR MO	04-19-76	TOTAL	850 *		MANUAL COUNT
				EAST	399	7:00	23 3:30 49
				WEST	451	8:45	25 4:30 45
52ND ST AT VICTORIA AV		SR TU	03-09-76	TOTAL	7101 *		MANUAL COUNT
				EAST	3388	7:15	365 4:30 263
				WEST	3713	7:30	217 4:30 419
52ND ST AT WALL ST -CENTRAL-		CR FR	09-24-76	TOTAL	876 *		MANUAL COUNT
				EAST	385	7:30	31 4:00 41
				WEST	491	7:30	38 3:45 59

LOCATION	PHYS. DESCR	RG DY	DATE	DIR.	VOLUME	AM PEAK	PM PEAK
52ND ST AT WESTERN AV	A00-1313-11	SR MO	05-03-76	TOTAL	1400	8:15	77 1:45 136
				EAST	743	7:15	45 2:15 76
				WEST	657	8:15	37 7:30 89
52ND ST AT WESTERN AV		SR WE	06-02-76	TOTAL	852 *		MANUAL COUNT
				EAST	538	7:30	45 3:45 53
				WEST	314	9:00	30 4:00 30
52ND ST AT WOODLAWN AV -CENTRAL-		CR FR	09-24-76	TOTAL	817 *		MANUAL COUNT
				EAST	376	7:30	29 4:00 42
				WEST	441	7:30	45 3:45 46
52ND ST AT 2ND AV		SR MO	09-20-76	TOTAL	1299 *		MANUAL COUNT
				EAST	766	7:30	85 2:15 82
				WEST	533	7:30	67 1:30 50
54TH ST AT MCKINLEY AV -CENTRAL-		CR FR	08-13-76	TOTAL	1473 *		MANUAL COUNT
				EAST	787	8:00	64 3:45 72
				WEST	686	8:00	47 3:45 70
54TH ST E/O WESTERN AV	800-1818-11	SR FR	12-10-76	TOTAL	11288	7:15	728 3:45 1134
				EAST	5522	7:00	473 4:15 427
				WEST	5766	11:15	369 3:45 723
57TH ST AT HILLCREST DR		SR MO	07-12-76	TOTAL	612 *		MANUAL COUNT
				EAST	305	8:30	19 4:00 43
				WEST	307	8:15	19 3:30 36
58TH ST-JOG NEAR 57TH ST AT BUDLONG AV		CR TH	03-18-76	TOTAL	988 *		MANUAL COUNT
				EAST	366	9:00	42 4:15 55
				WEST	622	8:45	48 3:45 78
59TH ST AT HARVARD BL		SR TU	10-19-76	TOTAL	547 *		MANUAL COUNT
				EAST	282	8:15	15 4:00 49
				WEST	265	7:15	18 3:45 36
60TH ST-JOG NR 59TH PL- AT WESTERN AV		SR MO	03-22-76	TOTAL	720 *		MANUAL COUNT
				EAST	415	9:00	27 3:15 67
				WEST	305	7:15	22 3:00 39

LOCATION	PHYS. DESCR	RG DY	DATE	DIR.	VOLUME	AM PEAK	PM PEAK		
60TH ST AT 2ND AV	A00-1616-11	SR TU	05-25-76	TOTAL	1497	7:30	163	1:45	361
				EAST	835	7:30	92	2:00	188
				WEST	662	7:30	71	1:45	186
60TH ST AT 2ND AV		SR TH	05-27-76	TOTAL	1019	*	MANUAL COUNT		
				EAST	559	7:30	57	3:00	52
				WEST	460	7:45	59	3:00	46
61ST ST AT VERDUN AV	A00-1414-11	SR TH	03-25-76	TOTAL	584	7:15	90	2:00	132
				EAST	334	8:00	26	2:00	105
				WEST	250	7:15	70	2:15	46
63RD AV -VENICE AT VISTA DEL MAR		SR WE	12-29-76	TOTAL	356	*	MANUAL COUNT		
				EAST	159	8:00	13	3:00	16
				WEST	197	7:15	29	4:00	11
64TH ST AT MADDEN AV	A00-1010-11	SR WE	01-14-76	TOTAL	1460	9:00	96	2:00	139
				EAST	1242	2:15	90	2:00	107
				WEST	218	9:15	16	2:00	32
65TH ST AT WESTERN AV		SR TH	07-29-76	TOTAL	472	*	MANUAL COUNT		
				EAST	357	7:30	31	4:00	33
				WEST	115	8:00	12	4:15	14
66TH ST AT BUDLONG AV		CR TU	10-19-76	TOTAL	600	*	MANUAL COUNT		
				EAST	354	7:15	26	4:30	38
				WEST	246	7:45	18	3:15	34
70TH ST AT SAN PEDRO ST -CENTRAL	100-1816-11	CR FR	12-17-76	TOTAL	837	10:45	99	4:30	86
				EAST	297	9:00	31	4:30	34
				WEST	540	10:30	79	4:30	52
73RD ST AT WADSWORTH AV		CR MO	05-10-76	TOTAL	718	*	MANUAL COUNT		
				EAST	324	8:00	26	3:30	33
				WEST	394	7:30	31	3:45	48
74TH ST AT WADSWORTH AV		CR TH	10-07-76	TOTAL	566	*	MANUAL COUNT		
				EAST	277	8:00	22	3:00	31
				WEST	289	8:00	21	3:45	35

LOCATION	PHYS. DESCR	RG DY	DATE	DIR.	VOLUME	AM PEAK	PM PEAK		
76TH ST AT RAYMOND AV		CR FR	02-20-76	TOTAL	1936 *	MANUAL COUNT			
				EAST	1135	7:30	127	1:15	90
				WEST	801	7:30	51	3:00	91
76TH ST AT RAYMOND AV	B00-1212-11	CR FR	12-17-76	TOTAL	1649	11:15	91	4:30	211
				EAST	898	11:15	53	3:45	89
				WEST	751	11:15	38	4:30	130
76TH ST AT 8TH AV		SR TU	12-07-76	TOTAL	1482 *	MANUAL COUNT			
				EAST	629	7:30	27	4:30	92
				WEST	853	7:15	97	4:30	84
77TH ST AT STEWART AV		SR WE	03-31-76	TOTAL	1381 *	MANUAL COUNT			
				EAST	540	7:00	55	2:00	45
				WEST	841	8:15	73	3:45	71
77TH ST AT WADSWORTH AV		CR FR	04-30-76	TOTAL	654 *	MANUAL COUNT			
				EAST	293	7:45	16	3:00	42
				WEST	361	7:45	22	3:00	56
77TH ST AT WESTLAWN AV		SR TU	03-30-76	TOTAL	1684 *	MANUAL COUNT			
				EAST	705	7:00	81	2:45	53
				WEST	979	7:30	80	3:00	107
78TH PL AT ST ANDREWS PL	A00-1818-11	SR TU	07-06-76	TOTAL	612	11:15	38	5:00	54
				EAST	309	6:45	18	4:00	28
				WEST	303	11:15	21	5:00	28
78TH PL AT ST ANDREWS PL		SR WE	07-21-76	TOTAL	439 *	MANUAL COUNT			
				EAST	216	7:00	20	4:30	25
				WEST	223	9:00	10	5:00	34
79TH ST AT OSAGE AV		SR MO	07-26-76	TOTAL	699 *	MANUAL COUNT			
				EAST	380	7:15	33	3:00	41
				WEST	319	7:45	28	4:45	29
79TH ST E/O SEPULVEDA BL	B00-1010-11	SR MO	02-02-76	TOTAL	3790	7:30	361	5:00	392
				EAST	1716	7:30	153	4:45	180
				WEST	2074	7:30	208	5:00	217

LOCATION	PHYS. DESCR	RG	DAY	DATE	DIR.	VOLUME	AM PEAK	PM PEAK
79TH ST E/D WESTERN AV	800-1616-11	SR	TH	12-09-76	TOTAL	2873	11:15 138	4:00 321
					EAST	1336	7:00 102	5:30 125
					WEST	1537	11:15 77	4:00 211
80TH ST AT ANISE AV		SR	FR	03-26-76	TOTAL	6659 *	MANUAL COUNT	
					EAST	3268	7:30 267	2:15 301
					WEST	3391	7:30 302	3:00 292
80TH ST AT BELAND AV		SR	TH	02-19-76	TOTAL	6542 *	MANUAL COUNT	
					EAST	3264	7:45 314	3:00 316
					WEST	3278	7:45 315	2:45 252
80TH ST AT DUNBARTON AV		SR	WE	05-19-76	TOTAL	5810 *	MANUAL COUNT	
					EAST	2784	7:15 194	2:30 262
					WEST	3026	7:30 306	3:00 207
81ST ST AT RAYFORD DR		SR	TH	05-27-76	TOTAL	165 *	MANUAL COUNT	
					EAST	126	7:30 13	4:00 13
					WEST	39	9:00 2	5:00 7
82ND ST AT WADSWORTH AV		SR	TH	09-23-76	TOTAL	396 *	MANUAL COUNT	
					EAST	176	7:30 8	3:45 26
					WEST	220	8:00 19	4:30 24
83RD ST AT CAMPION DR		SR	FR	02-06-76	TOTAL	7110 *	MANUAL COUNT	
					EAST	3969	7:30 375	4:15 332
					WEST	3141	7:30 417	5:00 214
83RD ST AT GRAMERCY PL	800-1818-11	SR	TH	08-05-76	TOTAL	3535	11:00 195	4:45 358
					EAST	1715	7:15 115	4:45 169
					WEST	1820	11:15 108	4:15 206
83RD ST AT GRAMERCY PL		SR	TU	08-31-76	TOTAL	3712 *	MANUAL COUNT	
					EAST	1661	7:15 121	4:00 182
					WEST	2051	7:30 72	4:30 261
83RD ST AT HARVARD BL		SR	FR	08-06-76	TOTAL	4917 *	MANUAL COUNT	
					EAST	2241	7:00 150	4:30 243
					WEST	2676	9:00 117	4:30 407

LOCATION	PHYS. DESCR	RG	DAY	DATE	DIR.	VOLUME	AM PEAK	PM PEAK				
83RD ST AT OSAGE AV			SR	MO	11-01-76	TOTAL	1392	*	MANUAL COUNT			
						EAST	702	8:00	66	3:15	65	
						WEST	690	7:30	49	4:45	70	
83RD ST AT PARK HILL DR	B00-1818-11		SR	TH	07-29-76	TOTAL	1836		7:30	245	4:45	274
						EAST	706	7:30	121	2:15	86	
						WEST	1130	7:30	124	4:45	235	
83RD ST AT RAYFORD DR	B00-1818-11		SR	TH	07-29-76	TOTAL	3352		7:15	380	4:15	380
						EAST	1246	7:30	211	4:30	147	
						WEST	2106	7:00	174	5:00	260	
83RD ST AT SARAN DR	A00-1818-11		SR	TH	09-23-76	TOTAL	415		7:30	63	6:00	86
						EAST	345	7:30	57	6:00	11	
						WEST	70	11:15	7	11:45	9	
83RD ST AT STANMOOR DR	B00-1818-11		SR	TH	07-29-76	TOTAL	2727		11:15	150	4:30	333
						EAST	1022	7:30	175	12:30	173	
						WEST	1705	11:15	123	5:15	284	
84TH PL AT MCCONNELL AV			SR	WE	07-21-76	TOTAL	2038	*	MANUAL COUNT			
						EAST	1160	8:30	66	3:30	135	
						WEST	878	8:45	61	3:45	105	
84TH PL AT ST ANDREWS PL			SR	TU	10-12-76	TOTAL	389	*	MANUAL COUNT			
						EAST	138	7:30	12	4:45	17	
						WEST	251	8:15	22	3:00	24	
87TH ST AT HALLDALE AV	A00-1818-11		SR	TU	07-06-76	TOTAL	1037		11:15	46	1:45	133
						EAST	537	11:15	19	1:45	80	
						WEST	500	11:15	27	1:45	53	
87TH ST AT HALLDALE AV			SR	FR	07-23-76	TOTAL	944	*	MANUAL COUNT			
						EAST	479	7:30	20	4:45	63	
						WEST	465	7:15	24	4:30	53	
87TH ST AT WESTERN AV	A00-1814-11		SR	TH	05-06-76	TOTAL	1487		11:15	116	12:00	144
						EAST	524	11:15	56	2:00	71	
						WEST	963	11:15	60	12:00	75	

LOCATION	PHYS. DESCR	RG	DAY	DATE	DIR.	VOLUME	AM PEAK	PM PEAK
87TH ST AT WESTERN AV		SR	TU	06-22-76	TOTAL	655 *	MANUAL COUNT	
					EAST	284	8:45	16 5:00 32
					WEST	371	8:00	25 5:00 46
89TH ST AT SEPULVEDA BL	A00-1412-11	SR	WE	01-14-76	TOTAL	1268	10:45	144 3:45 140
					EAST	569	10:30	70 12:00 59
					WEST	699	10:45	77 4:30 111
89TH ST W/O SEPULVEDA BL	A00-1515-11	SR	FR	03-19-76	TOTAL	1537	11:15	238 11:30 267
					EAST	336	11:15	49 4:30 56
					WEST	1201	11:15	189 11:30 223
92ND ST AT MCKINLEY AV -CENTRAL-	B00-2626-11	SR	MO	03-15-76	TOTAL	5671	11:15	299 4:30 551
					EAST	2729	11:15	150 3:30 277
					WEST	2942	11:15	149 4:30 310
92ND ST AT MCKINLEY AV -CENTRAL-		SR	FR	04-02-76	TOTAL	6173 *	MANUAL COUNT	
					EAST	2942	7:15	176 4:00 318
					WEST	3231	7:00	183 3:45 336
92ND ST E/O WESTERN AV	B00-2020-11	SR	TH	12-09-76	TOTAL	4855	7:30	356 4:15 462
					EAST	2456	7:30	209 4:00 221
					WEST	2399	11:15	135 4:15 245
93RD ST AT STANFORD AV -CENTRAL-	A00-1412-11	SR	FR	01-23-76	TOTAL	1316	11:15	27 1:45 471
					EAST	537	10:45	17 1:00 138
					WEST	779	11:15	13 2:15 374
93RD ST AT STANFORD AV -CENTRAL-		SR	TU	03-16-76	TOTAL	385 *	MANUAL COUNT	
					EAST	223	8:45	15 5:00 30
					WEST	162	7:15	15 4:30 17
96TH ST E/O SEPULVEDA BL	C00-1010-12	SR	WE	02-04-76	TOTAL	7445	7:30	629 5:00 594
					EAST	3435	7:30	327 2:45 307
					WEST	4010	7:45	304 5:00 383
98TH ST AT ISIS AV		SR	TU	09-21-76	TOTAL	828 *	MANUAL COUNT	
					EAST	481	7:15	35 3:00 59
					WEST	347	7:15	44 2:00 35

LOCATION	PHYS. DESCR	RG	DAY	DATE	DIR.	VOLUME	AM PEAK	PM PEAK		
98TH ST AT ISIS AV	A00-2816-11	SR	MO	10-25-76	TOTAL	1343	7:15	148	4:30	142
					EAST	813	11:15	56	4:45	95
					WEST	530	7:15	108	3:00	75
98TH ST AT VICKSBURG AV		SR	WE	10-06-76	TOTAL	5432	*	MANUAL COUNT		
					EAST	2782	11:00	179	12:30	284
					WEST	2650	11:00	141	3:30	279
103RD PL AT KIMBERLY AV	A00-2020-11	SR	TH	05-27-76	TOTAL	820	7:30	116	2:30	151
					EAST	537	7:30	101	2:15	67
					WEST	283	11:15	9	11:45	66
103RD PL AT KIMBERLY AV		SR	TU	06-29-76	TOTAL	145	*	MANUAL COUNT		
					EAST	91	8:00	7	3:15	13
					WEST	54	8:00	9	4:30	5
103RD ST AT JUNIPER ST		SR	MO	01-26-76	TOTAL	4873	*	MANUAL COUNT		
					EAST	2674	7:15	232	3:45	257
					WEST	2199	7:45	181	3:00	192
103RD ST AT JUNIPER ST	A00-1919-11	SR	WE	02-25-76	TOTAL	6029	8:15	407	4:15	593
					EAST	3316	7:15	234	2:30	309
					WEST	2713	8:15	198	4:30	331
104TH PL AT GLASGOW PL		SR	TU	03-16-76	TOTAL	9176	*	MANUAL COUNT		
					EAST	3875	9:00	153	3:15	550
					WEST	5301	7:30	858	3:00	342
106TH ST AT ST ANDREWS PL	A00-1919-11	SR	WE	02-25-76	TOTAL	588	11:15	24	4:45	118
					EAST	176	9:00	15	5:00	45
					WEST	412	11:15	14	4:30	84
106TH ST AT STANFORD AV -CENTRAL-	A00-1616-11	SR	FR	05-07-76	TOTAL	973	11:15	39	2:30	144
					EAST	467	11:15	18	4:45	77
					WEST	506	7:00	24	2:15	102
106TH ST AT STANFORD AV -CENTRAL-		SR	MO	06-28-76	TOTAL	19084	*	MANUAL COUNT		
					EAST	129	8:30	11	4:15	20
					WEST	18955	7:30	15	4:30	15

LOCATION	PHYS. DESCR	RG	DAY	DATE	DIR.	VOLUME	AM PEAK	PM PEAK			
108TH ST AT CLOVIS AV			SR	TH	10-28-76	TOTAL	5122	*	MANUAL COUNT		
						EAST	2993	8:15	234	4:45	305
						WEST	2129	8:15	122	4:45	259
113TH ST AT MAIE AV			SR	TH	01-05-76	TOTAL	438	*	MANUAL COUNT		
						EAST	260	8:15	13	4:15	38
						WEST	178	7:00	15	4:15	26
113TH ST AT MAIE AV	A00-1212-11		SR	MO	01-26-76	TOTAL	714				
						EAST	289	8:30	21	2:15	62
						WEST	425	11:15	38	1:45	125
114TH ST AT ZAMORA AV	B00-1616-11		SR	TU	04-20-76	TOTAL	2341				
						EAST	1261	11:15	65	6:15	238
						WEST	1080	7:00	69	2:00	100
114TH ST AT ZAMORA AV	C00-1717-11		SR	WE	06-16-76	TOTAL	2777				
						EAST	1475	10:45	121	7:30	153
						WEST	1302	11:15	79	4:45	97
114TH ST AT ZAMORA AV			SR	FR	07-02-76	TOTAL	1137	*	MANUAL COUNT		
						EAST	658	8:00	32	4:00	104
						WEST	479	8:15	36	4:15	59
115TH ST E/O STANFORD AV -CENTRAL-	A00-1514-11		SR	TU	04-20-76	TOTAL	506				
						EAST	340	10:15	25	4:45	38
						WEST	166	7:30	18	5:15	12
115TH ST AT STANFORD AV -CENTRAL-			SR	MO	07-12-76	TOTAL	217	*	MANUAL COUNT		
						EAST	105	8:00	6	4:15	18
						WEST	112	7:15	11	3:45	14
118TH PL AT WADSWORTH AV	A00-1515-11		SR	TU	02-17-76	TOTAL	324				
						EAST	128	9:00	16	5:30	18
						WEST	196	9:15	22	5:15	31
118TH PL AT WADSWORTH AV			SR	TH	03-25-76	TOTAL	375	*	MANUAL COUNT		
						EAST	171	8:00	14	4:00	23
						WEST	204	7:30	19	4:00	23

LOCATION	PHYS. DESCR	RG	DY	DATE	DIR.	VOLUME	AM PEAK	PM PEAK		
120TH ST AT AVALON BL	C00-3535-22	SR	TU	02-17-76	TOTAL	9828	7:30	698	4:00	1044
					EAST	4645	7:30	401	4:00	462
					WEST	5183	11:15	335	4:00	582
120TH ST AT CENTRAL AV	C00-3530-32	SR	TU	02-17-76	TOTAL	9456	6:45	757	4:15	946
					EAST	4631	6:45	444	3:30	441
					WEST	4825	7:15	324	4:15	551
135TH ST AT FIGUEROA ST	C00-3636-33	SR	TH	02-19-76	TOTAL	7787	7:00	906	3:45	1072
					EAST	4250	7:00	491	3:45	654
					WEST	3537	7:00	415	4:30	418
135TH ST AT HOOVER ST	C00-3032-11	SR	TH	02-19-76	TOTAL	8869	7:15	890	3:45	1340
					EAST	4678	7:00	412	3:45	802
					WEST	4191	7:15	478	4:45	574
157TH ST AT FIGUEROA ST		SR	WE	03-10-76	TOTAL	1017	*	MANUAL COUNT		
					EAST	305	8:00	32	4:15	22
					WEST	712	7:15	64	4:30	78
168TH ST AT HOOVER ST		SR	MO	03-15-76	TOTAL	1381	*	MANUAL COUNT		
					EAST	806	7:30	102	3:00	60
					WEST	575	7:30	46	3:00	59
168TH ST AT HOOVER ST	A00-1616-11	SR	TU	03-16-76	TOTAL	2154	7:00	144	4:45	432
					EAST	1007	7:00	73	4:45	160
					WEST	1147	11:15	80	4:45	272
190TH ST AT VERMONT AV	G04-4040-33	SR	MO	10-04-76	TOTAL	20856	7:15	2581	4:15	2201
					EAST	9824	7:30	1279	3:45	1262
					WEST	11032	7:00	1449	4:30	1127
190TH ST AT VERMONT AV		SR	FR	11-12-76	TOTAL	24796	*	MANUAL COUNT		
					EAST	11225	7:15	1005	3:45	1150
					WEST	13571	7:00	1392	4:30	1226
205TH ST AT HARVARD BL		SR	MO	11-01-76	TOTAL	513	*	MANUAL COUNT		
					EAST	274	7:00	24	3:30	28
					WEST	239	8:00	17	4:15	29

LOCATION	PHYS. DESCR	RG DY	DATE	DIR.	VOLUME	AM PEAK	PM PEAK
207TH ST AT HARVARD BL	A00-1818-11	SR MO	05-24-76	TOTAL	787	11:15	38 2:45 108
				EAST	408	11:15	22 2:45 74
				WEST	379	7:15	33 5:00 48
207TH ST AT HARVARD BL		SR TH	06-10-76	TOTAL	664 *		MANUAL COUNT
				EAST	347	7:30	18 3:30 47
				WEST	317	7:00	30 4:45 30
213TH ST AT HARVARD BL		SR TH	11-18-76	TOTAL	1599 *		MANUAL COUNT
				EAST	744	8:45	28 4:00 108
				WEST	855	7:00	77 4:00 75
214TH ST AT HARVARD BL		SR TU	10-05-76	TOTAL	406 *		MANUAL COUNT
				EAST	204	7:00	13 4:30 28
				WEST	202	7:00	20 3:15 19
221ST ST AT HALLDALE AV	A00-1515-11	SR MO	10-04-76	TOTAL	331	7:45	28 2:45 56
				EAST	197	10:15	13 2:45 42
				WEST	134	7:45	16 6:45 16
221ST ST AT HALLDALE AV		SR FR	10-22-76	TOTAL	194 *		MANUAL COUNT
				EAST	98	7:30	9 3:45 13
				WEST	96	7:00	9 3:15 9
238TH ST AT PRESIDENT AV		SR MO	02-09-76	TOTAL	157 *		MANUAL COUNT
				EAST	122	7:45	14 4:30 12
				WEST	35	8:15	3 5:00 4
238TH ST AT PRESIDENT AV	A00-2020-11	SR FR	02-20-76	TOTAL	684	7:00	33 3:00 289
				EAST	515	7:15	27 3:00 267
				WEST	169	11:15	6 6:45 23
240TH ST AT PRESIDENT AV		SR MO	04-19-76	TOTAL	4038 *		MANUAL COUNT
				EAST	1623	7:15	272 3:45 104
				WEST	2415	7:15	144 4:15 476
240TH ST AT PRESIDENT AV	B00-2020-11	SR TU	04-27-76	TOTAL	3160	7:00	429 4:15 526
				EAST	1507	7:00	284 12:15 151
				WEST	1653	11:15	154 4:15 420

LOCATION	PHYS. DESCR	RG DY	DATE	DIR.	VOLUME	AM PEAK	PM PEAK		
240TH ST AT WESTERN AV	800-2020-11	SR TH	05-20-76	TOTAL	4462	7:00	682	4:15	857
				EAST	1706	7:00	459	12:15	178
				WEST	2756	11:15	218	4:15	795
242ND PL AT PRESIDENT AV	A00-1414-11	SR MO	01-19-76	TOTAL	2438	7:30	333	1:45	437
				EAST	1903	7:15	245	1:45	319
				WEST	535	7:45	100	1:45	118
242ND PL AT PRESIDENT AV		SR MO	05-03-76	TOTAL	1971	*	MANUAL COUNT		
				EAST	1391	7:45	181	2:00	151
				WEST	580	8:00	99	2:00	61
242ND PL AT WESTERN AV		SR MO	12-06-76	TOTAL	3289	*	MANUAL COUNT		
				EAST	810	7:30	149	2:45	46
				WEST	2479	8:00	245	2:45	298
246TH ST AT BROAD AV		SR TH	09-16-76	TOTAL	970	*	MANUAL COUNT		
				EAST	470	8:00	62	3:45	62
				WEST	500	8:00	60	4:00	47
253RD ST AT VERMONT AV	800-2011-11	SR MO	07-19-76	TOTAL	1313	11:15	70	4:00	134
				EAST	1167	11:15	59	4:00	119
				WEST	146	10:45	13	4:45	28
253RD ST AT VERMONT AV		SR MO	09-20-76	TOTAL	843	*	MANUAL COUNT		
				EAST	801	7:15	64	4:45	74
				WEST	42	7:30	5	4:30	5
DE W/O WILHELMINA AT MARIANO ST	A00-1818-11	WV MO	12-13-76	TOTAL	1484	8:00	226	2:15	216
				NORTH	630	8:00	76	2:00	81
				SOUTH	854	8:00	150	2:45	142
HARBOR FWY-N/B OFF- W/O FIGUEROA ST	A00-3000-20	CR FR	04-02-76	TOTAL	1720	7:45	376	11:45	114
		ONE WAY STREET E/B							
HWOOD FWY -SBO AT REGAL PL N/O CAHUENGA BL -WEST-	A00-0028-02	EV TH	02-12-76	TOTAL	5617	8:00	660	5:30	347
		ONE WAY STREET N/B							