


TRAFFIC COUNTS 1979

RECEIVED

JUL 9 1980

LIBRARY




PEOPLE MOVER

City of Los Angeles

Department of Transportation

Donald R. Howery, General Manager



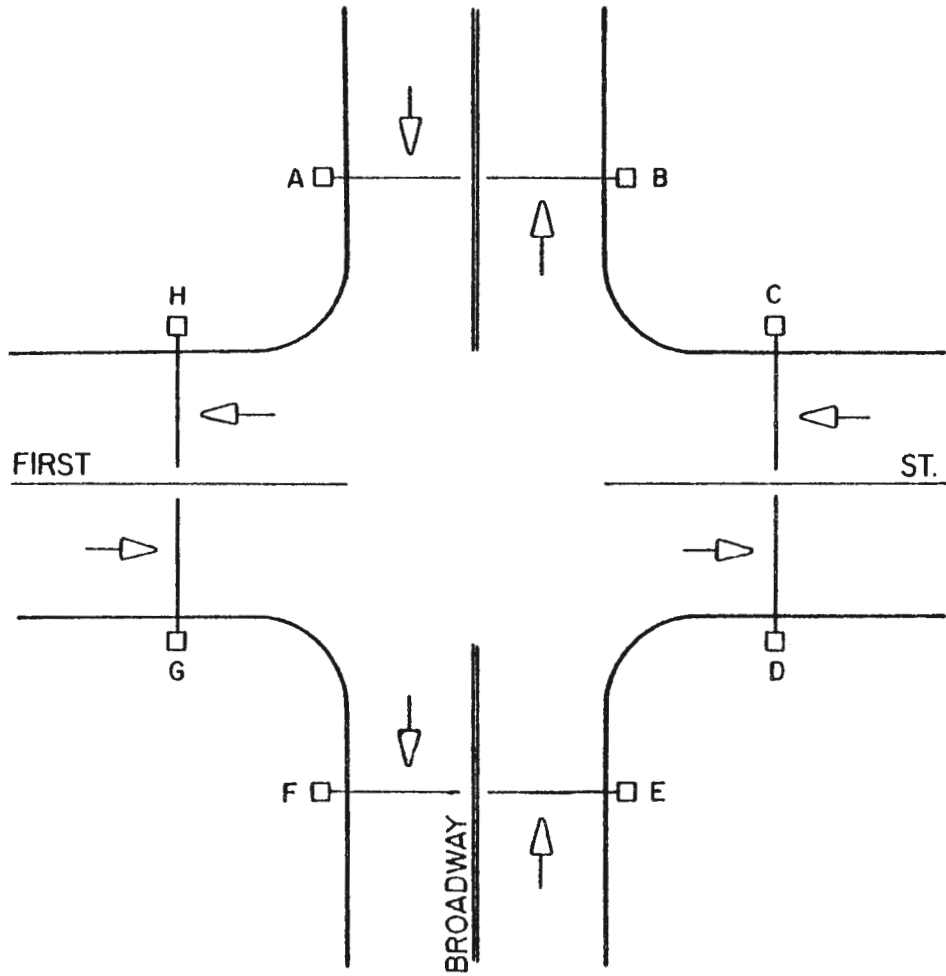
STREET PHYSICAL CHARACTERISTICS CODE

Most of the counts in this publication include a 9 character code indicating the following physical characteristics of the street upon which the count was taken, see sample.

1st. character	Median and Pavement Types	(See code below)
2nd & 3rd characters	Median Width	(Feet)
4th & 5th characters	N/E Roadway Width	(Feet)
6th & 7th characters	S/W Roadway Width	(Feet)
8th character	N/E Marked Lanes	(No.)
9th character	S/W Marked Lanes	(No.)

Median and Pavement Type Code

<u>Median Treatment</u>	<u>AC Pvmt.</u>	<u>PCC Pvmt.</u>
None	A	1
Single Centerline	B	2
Double Centerline	C	3
Double - Double Centerline or Paint Channelization	D	4
Paint and Bar Channelization	F	5
Raised Curb	G	6
Unimproved	J	7



LEGEND

- □ — TRAFFIC COUNTER
- ▷ — DIRECTION OF TRAFFIC

- A + B = Broadway N/O First St.
- A + E = Broadway at First St. (2 Approaches)
- C + D = First St. E/O Broadway
- C + G = First St. at Broadway (2 Approaches)
- G + H = First St. W/O Broadway
- E + F = Broadway S/O First St.

LOCATION	PHYS. DESCR	RG	DAY	DATE	DIR.	VOLUME	AM PEAK	PM PEAK			
ACACIA ST AT 63RD ST	A00-1717-11	SR	MO	03-19-79	TOTAL	259	7:30	24	2:45	41	
					NORTH	113	7:30	12	4:15	17	
					SOUTH	146	7:15	13	2:30	31	
ACHILLES DR -JOG NR APOLLO DR- S/O HERCULES DR	A00-2020-11	HW	TH	06-14-79	TOTAL	294	8:15	46	6:30	29	
					NORTH	173	8:30	32	6:30	16	
					SOUTH	121	8:15	17	6:00	16	
ACHILLES DR -JOG AT VULCAN DR- S/O HERCULES DR	A00-2020-11	HW	TH	06-14-79	TOTAL	298	8:15	20	4:15	30	
					NORTH	151	8:15	13	3:50	19	
					SOUTH	147	11:15	2	6:15	21	
ADAMS BL AT CLYDE AV		CR	TH	02-08-79	TOTAL	11336	*	MANUAL COUNT			
					EAST	5788	7:30	452	4:00	511	
					WEST	5548	7:15	487	4:45	526	
ADAMS BL AT FAIRFAX AV		CR	MO	04-09-79	TOTAL	8358	*	MANUAL COUNT			
					EAST	3677	7:15	283	3:30	338	
					WEST	4681	7:15	378	3:45	361	
ADAMS BL W/O FAIRFAX AV	C00-3030-22	WR	WE	04-25-79	TOTAL	7029		7:15	704	5:00	586
					EAST	4098	7:15	423	4:15	362	
					WEST	2931	7:15	281	5:00	226	
ADAMS BL AT GRIFFITH AV		CR	TU	05-01-79	TOTAL	11055	*	MANUAL COUNT			
					EAST	5759	7:15	302	4:30	725	
					WEST	5296	7:15	409	3:45	581	
ADAMS BL E/O LA BREA AV	C00-3040-25	CR	WE	02-21-79	TOTAL	17930		7:30	1437	5:00	1658
					EAST	8653	7:30	736	4:00	860	
					WEST	9277	7:30	701	5:00	935	
ADAMS BL W/O LA BREA AV	C00-4030-32	CR	WE	02-21-79	TOTAL	18845		7:30	1358	4:45	1699
					EAST	9369	7:30	759	4:15	831	
					WEST	9476	7:00	645	5:00	913	
ADAMS BL AT ST JAMES PL	C00-2828-22	CR	WE	06-27-79	TOTAL	20364		7:30	1282	4:15	2329
					EAST	6803	7:15	743	4:00	545	
					WEST	13561	11:15	800	4:15	1786	

LOCATION	PHYS. DESCR	RG	DY	DATE	DIR.	VOLUME	AM PEAK	PM PEAK			
ADAMS BL AT ST JAMES PL			CR	WE	08-01-79	TOTAL	17427	*	MANUAL COUNT		
						EAST	7315	7:15	708	4:30	521
						WEST	10112	8:00	420	4:30	1276
ADAMS BL W/O VERMONT AV	C00-3030-32		CR	TU	02-20-79	TOTAL	16617				
						EAST	7604	7:00	761	4:15	647
						WEST	9013	11:15	526	5:00	1287
ADAMS BL E/O VERMONT AV	C00-2040-13		CR	TU	02-20-79	TOTAL	16783				
						EAST	7045	7:30	789	4:15	590
						WEST	9738	11:15	515	5:00	1301
ADAMS BL E/O WESTERN AV	C00-2436-23		CR	MU	07-02-79	TOTAL	17082				
						EAST	8174	7:45	600	5:15	625
						WEST	8908	11:15	487	5:00	986
ADAMS BL E/O WESTERN AV	C00-2436-23		CR	TU	07-03-79	TOTAL	17381				
						EAST	8385	7:45	611	5:00	631
						WEST	8996	11:15	466	5:00	1009
ADAMS BL E/O WESTERN AV	C00-2436-23		CR	WE	07-04-79	TOTAL	11814				
						EAST	5825	11:15	314	1:00	395
						WEST	5989	11:15	326	12:45	392
ADAMS BL E/O WESTERN AV	C00-2436-23		CR	TH	07-05-79	TOTAL	16751				
						EAST	8046	8:00	581	4:45	610
						WEST	8705	11:15	480	4:45	977
ADAMS BL E/O WESTERN AV	C00-2436-23		CR	FR	07-06-79	TOTAL	14260				
						EAST	6861	10:45	517	2:00	457
						WEST	7399	10:30	474	1:00	585
ADAMS BL AT 11TH AV			CR	FR	07-13-79	TOTAL	16005	*	MANUAL COUNT		
						EAST	7712	7:50	554	4:15	786
						WEST	8293	8:00	476	4:30	1027
ADAMS BL AT 12TH AV			CR	FR	07-13-79	TOTAL	16867	*	MANUAL COUNT		
						EAST	7961	7:45	559	4:30	809
						WEST	8906	7:45	447	4:30	1083

LOCATION	PHYS. DESCR	RG	DAY	DATE	DIR.	VOLUME	AM PEAK	PM PEAK
ADAMS BL AT 13TH AV			CR FR	07-13-79	TOTAL	24862 *	MANUAL COUNT	
					EAST	8032	8:00	542 4:30 626
					WEST	16830	8:00	472 4:30 1052
ADDISON ST W/O BELLAIRE AV	A00-1400-20		EV WE	09-19-79	TOTAL	229	7:30	24 4:30 41
					NON-DIR COUNT			
ADDISON ST -JUG NR HUSTON ST- AT WHITSETT AV	A00-1718-11		EV WE	06-27-79	TOTAL	601	8:00	75 6:45 69
					EAST	362	8:45	41 1:15 27
					WEST	439	7:45	44 6:45 44
ADDISON ST -JUG NR HUSTON ST- AT WHITSETT AV			EV WE	06-27-79	TOTAL	486 *	MANUAL COUNT	
					EAST	256	8:00	32 3:30 15
					WEST	230	8:00	35 5:00 14
ADDISON ST -JUG NR HUSTON ST- AT WHITSETT AV	A00-1415-11		EV WE	11-14-79	TOTAL	800	7:45	93 3:15 110
					EAST	330	8:00	39 4:00 64
					WEST	470	7:30	59 3:15 48
ADMIRAL AV S/O LA VILLA MARINA	A00-1818-11		SR FR	04-06-79	TOTAL	559	7:30	49 5:00 60
					NORTH	264	7:30	32 4:30 25
					SOUTH	295	10:15	21 5:15 38
AFTON PL AT EL CENTRO AV	A00-1414-11		HW WE	08-01-79	TOTAL	1038	9:00	68 5:30 93
					EAST	594	10:30	43 5:30 47
					WEST	444	9:15	27 5:00 49
AIRDROME ST AT FAIRFAX AV			WR FR	06-08-79	TOTAL	22192 *	MANUAL COUNT	
					NORTH	11895	8:15	1017 4:45 919
					SOUTH	10297	7:30	654 4:30 997
AIRDROME ST S/O LA CIENEGA BL	C00-1414-11		WR TH	04-26-79	TOTAL	3903	8:00	379 4:45 392
					EAST	1535	8:00	174 4:45 140
					WEST	2368	8:00	205 4:45 252
AIRDROME ST AT ROBERTSON BL			WR TU	06-12-79	TOTAL	5566 *	MANUAL COUNT	
					EAST	3341	8:15	279 3:30 256
					WEST	2225	8:00	215 5:00 217

LOCATION	PHYS. DESCR	RG	DAY	DATE	DIR.	VOLUME	AM PEAK	PM PEAK			
AIRDROME ST AT SPAULDING AV			CR	FR	03-16-79	TOTAL	2704	*	MANUAL COUNT		
						EAST	1259	8:00	99	5:00	119
						WEST	1445	7:45	112	4:45	141
ALAMEDA ST S/O ALISO ST	C00-2828-22		CR	TU	10-23-79	TOTAL	17942	8:00	1303	3:45	1651
						NORTH	7963	10:30	523	3:45	916
						SOUTH	9979	6:45	883	3:15	750
ALAMEDA ST S/O ALISO ST	C00-2828-22		CR	TU	10-23-79	TOTAL	17942	8:00	1303	3:45	1651
						NORTH	7963	10:30	523	3:45	916
						SOUTH	9979	6:45	883	3:15	750
ALAMEDA ST S/O ALISO ST	C00-2828-22		CR	TH	10-25-79	TOTAL	18269	7:00	1350	3:45	1768
						NORTH	8117	11:15	541	4:00	978
						SOUTH	10152	7:00	971	3:45	805
ALAMEDA ST S/O ALISO ST	C00-2828-22		CR	TH	10-25-79	TOTAL	18269	7:00	1350	3:45	1768
						NORTH	8117	11:15	541	4:00	978
						SOUTH	10152	7:00	971	3:45	805
ALAMEDA ST N/O SLAUSON AV	606-2020-22		CR	TH	03-29-79	TOTAL	16583	7:00	1358	3:45	1502
						NORTH	8544	6:30	1004	3:00	631
						SOUTH	8039	11:15	519	4:00	919
ALAMEDA ST AT 20TH ST			CR	FR	04-06-79	TOTAL	28004	*	MANUAL COUNT		
						NORTH	14826	7:15	1050	3:15	1352
						SOUTH	13178	7:00	1009	3:45	1157
ALCAZAR ST AT SOTO ST			CR	MO	07-30-79	TOTAL	4525	*	MANUAL COUNT		
						EAST	3240	7:00	107	4:00	534
						WEST	1285	7:00	130	3:30	106
ALCOVE AV N/O VALLEYHEART DR	A00-1500-10		EV	WE	11-14-79	TOTAL	189	9:45	15	6:00	22
ALCOVE AV S/O VENTURA BL	A00-1818-11		EV	TU	04-10-79	TOTAL	2573	11:15	185	4:15	235
						NORTH	797	10:45	61	5:30	77
						SOUTH	1776	11:15	124	4:15	170

LOCATION	PHYS. DESCR	RG	DAY	DATE	DIR.	VOLUME	AM PEAK	PM PEAK
ALDAMA ST AT YORK BL		HW	TH	10-04-79	TOTAL	3338 *	MANUAL COUNT	
					NORTH	1548	7:30	158 4:45 142
					SOUTH	1790	7:30	199 3:00 139
ALDEN DR AT ROBERTSON BL	AG0-1717-11	WR	TH	04-05-79	TOTAL	2794	11:00	224 4:30 286
					EAST	826	11:00	71 1:45 61
					WEST	1968	11:00	153 4:30 223
ALEXANDRIA AV AT BEVERLY BL	100-1818-11	HW	TU	11-27-79	TOTAL	1375	7:15	102 4:15 141
					NORTH	845	7:15	65 4:15 102
					SOUTH	530	7:45	50 2:15 48
ALFRED ST S/O WHITWORTH DR	A00-1818-11	WR	WE	01-17-79	TOTAL	1062	10:00	126 2:45 141
					NORTH	397	10:00	61 2:45 67
					SOUTH	665	10:45	58 2:45 74
ALHAMBRA AV E/O VALLEY BL	C00-3030-22	CR	MO	04-09-79	TOTAL	12142	7:00	1130 4:30 1238
					EAST	6141	11:15	254 4:45 930
					WEST	6001	7:00	883 3:00 439
ALMA ST AT 25TH ST -SAN PEDRO-	B00-1818-11	SR	WE	09-05-79	TOTAL	3037	11:15	186 5:15 292
					NORTH	1926	8:15	137 6:00 154
					SOUTH	1111	11:15	81 5:15 138
ALONZO AV S/O VENTURA BL	A00-1400-10	WV	TH	11-01-79	TOTAL	2025	11:00	128 4:45 158
					ONE WAY STREET N/B			
ALPINE ST AT CLEVELAND ST		CR	MO	06-25-79	TOTAL	7556 *	MANUAL COUNT	
					EAST	3792	8:00	173 4:30 561
					WEST	3764	7:30	478 3:45 263
ALPINE ST AT CLEVELAND ST	C00-2020-11	CR	TH	10-25-79	TOTAL	7236	7:30	666 4:45 833
					EAST	3672	10:45	244 4:45 561
					WEST	3564	7:30	475 4:30 275
ALPINE ST AT CLEVELAND ST	C00-2020-11	CR	TH	10-25-79	TOTAL	7236	7:30	666 4:45 833
					EAST	3672	10:45	244 4:45 561
					WEST	3564	7:30	475 4:30 275

LOCATION	PHYS. DESCR	RG	DY	DATE	DIR.	VOLUME	AM PEAK	PM PEAK		
ALPINE ST AT CLEVELAND ST	C00-2020-11	CR	FR	10-26-79	TOTAL	7846	7:30	681	4:30	895
					EAST	4055	11:15	259	4:30	638
					WEST	3791	7:15	483	3:15	315
ALPINE ST AT CLEVELAND ST	C00-2020-11	CR	FR	10-26-79	TOTAL	7846	7:30	681	4:30	895
					EAST	4055	11:15	259	4:30	638
					WEST	3791	7:15	483	3:15	315
ALPINE ST AT CLEVELAND ST	C00-2020-11	CR	SA	10-27-79	TOTAL	6482	11:15	484	1:45	529
					EAST	3313	11:15	264	11:45	280
					WEST	3169	11:15	220	1:45	286
ALPINE ST AT CLEVELAND ST	C00-2020-11	CR	SA	10-27-79	TOTAL	6482	11:15	484	1:45	529
					EAST	3313	11:15	264	11:45	280
					WEST	3169	11:15	220	1:45	286
ALPINE ST AT CLEVELAND ST	C00-2020-11	CR	SU	10-28-79	TOTAL	6079	11:15	506	11:30	706
					EAST	2826	10:45	249	11:30	231
					WEST	3253	11:15	267	4:00	493
ALPINE ST AT CLEVELAND ST	C00-2020-11	CR	SU	10-28-79	TOTAL	6079	11:15	506	11:30	706
					EAST	2826	10:45	249	11:30	231
					WEST	3253	11:15	267	4:00	493
ALPINE ST AT YALE ST		CR	MO	06-25-79	TOTAL	7266		* MANUAL COUNT		
					EAST	3741	7:15	428	4:00	283
					WEST	3525	8:00	179	4:30	470
ALPINE ST AT YALE ST	300-2020-12	CR	FR	10-26-79	TOTAL	7833	7:30	702	4:45	798
					EAST	3989	11:15	261	4:30	554
					WEST	3844	7:30	489	3:30	291
ALPINE ST AT YALE ST	300-2020-12	CR	FR	10-26-79	TOTAL	7833	7:30	702	4:45	798
					EAST	3989	11:15	261	4:30	554
					WEST	3844	7:30	489	3:30	291
ALPINE ST AT YALE ST	300-2020-12	CR	SA	10-27-79	TOTAL	6696	11:15	496	1:15	542
					EAST	3389	11:15	262	11:45	277
					WEST	3307	11:00	263	1:00	284

LOCATION	PHYS. DESCR	RG	DY	DATE	DIR.	VOLUME	AM PEAK	PM PEAK		
ALPINE ST AT YALE ST	300-2020-12	CR	SA	10-27-79	TOTAL	6696	11:15	496	1:15	542
					EAST	3389	11:15	262	11:45	277
					WEST	3307	11:00	263	1:00	284
ALPINE ST AT YALE ST	300-2020-12	CR	SU	10-28-79	TOTAL	5704	11:00	511	12:15	536
					EAST	2911	11:00	279	12:15	307
					WEST	2793	11:15	240	11:30	244
ALPINE ST AT YALE ST	300-2020-12	CR	SU	10-28-79	TOTAL	5704	11:00	511	12:15	536
					EAST	2911	11:00	279	12:15	307
					WEST	2793	11:15	240	11:30	244
ALSACE AV AT 58TH PL	A00-1515-11	SR	TH	08-30-79	TOTAL	198	7:30	19	2:00	19
					NORTH	53	7:30	8	1:15	8
					SOUTH	145	10:45	15	5:15	15
ALVARADO ST AT BEVERLY BL		CR	MO	01-15-79	TOTAL	30291	*	MANUAL COUNT		
					NORTH	15376	7:15	666	4:30	1493
					SOUTH	16915	8:00	1853	4:00	870
ALVARADO ST -JOG NR SCOTT AV- AT GLENDALE BL	300-3010-21	CR	MO	04-30-79	TOTAL	11848	11:15	593	3:30	1231
					NORTH	10905	11:15	553	3:30	1168
					SOUTH	943	6:45	69	5:30	94
ALVARADO ST -JOG NR SCOTT AV- S/O GLENDALE BL	614-3028-33	HW	FR	12-21-79	TOTAL	24204	11:15	1507	3:45	2230
					NORTH	13887	11:15	855	3:45	1549
					SOUTH	10317	9:00	913	2:45	722
ALVARADO ST AT PICO BL		CR	WE	05-02-79	TOTAL	16581	*	MANUAL COUNT		
					NORTH	8328	7:45	711	4:30	774
					SOUTH	8253	7:15	567	4:30	802
ALVARADO ST AT SUNSET BL		HW	FR	04-13-79	TOTAL	26437	*	MANUAL COUNT		
					NORTH	12840	8:15	558	4:30	1626
					SOUTH	13597	7:15	1468	3:15	739
ALVARADO ST AT TEMPLE ST		CR	MO	01-15-79	TOTAL	32573	*	MANUAL COUNT		
					NORTH	14222	7:15	794	4:00	1431
					SOUTH	18351	8:00	2098	4:15	907

LOCATION	PHYS. DESCR	RG	DY	DATE	DIR.	VOLUME	AM PEAK	PM PEAK		
ALVARADO ST AT 6TH ST		CR	TU	01-16-79	TOTAL	22982	*	MANUAL COUNT		
					NORTH	12046	7:30	644	4:45	1338
					SOUTH	10936	7:30	1289	4:15	1030
ALVARADO ST AT 6TH ST		CR	TU	01-16-79	TOTAL	22855	*	MANUAL COUNT		
					NORTH	11023	7:30	780	4:30	1070
					SOUTH	11832	7:45	999	4:15	991
ALVARADO ST AT 8TH ST		CR	FR	07-27-79	TOTAL	23250	*	MANUAL COUNT		
					NORTH	12713	7:45	735	4:15	1453
					SOUTH	10537	7:15	830	4:00	870
ALVARADO ST -JOG AT BERKELEY- S/O GLENDALE BL	300-3232-33	HW	MO	08-20-79	TOTAL	20888				
					NORTH	10082	11:15	480	5:00	1704
					SOUTH	10806	7:15	1631	3:30	1175
ALVISO AV AT 60TH ST	800-2818-11	SR	MO	04-23-79	TOTAL	2504				
					NORTH	1209	6:45	102	4:00	268
					SOUTH	1295	7:30	94	4:45	126
ALVISO AV AT 60TH ST		SR	WE	05-30-79	TOTAL	2262	*	MANUAL COUNT		
					NORTH	954	7:15	185	4:30	91
					SOUTH	1308	7:45	91	3:30	130
AMALFI DR AT SUNSET BL		WR	TU	06-05-79	TOTAL	1163	*	MANUAL COUNT		
					NORTH	672	7:45	62	4:45	55
					SOUTH	491	8:15	38	3:30	49
AMBROSE AV AT HILLHURST AV		HW	TU	07-24-79	TOTAL	1070	*	MANUAL COUNT		
					EAST	690	7:30	60	4:30	67
					WEST	380	8:00	23	5:00	40
AMBROSE AV AT HILLHURST AV	A00-1415-11	HW	MO	08-06-79	TOTAL	1479				
					EAST	960	7:45	67	7:15	143
					WEST	519	11:15	35	5:45	90
AMESTOY AV N/O DEVONSHIRE ST	A00-1818-11	WV	TU	07-31-79	TOTAL	2381				
					NORTH	1606	7:45	163	4:45	406
					SOUTH	775	7:45	127	5:00	288

LOCATION	PHYS. DESCR	RG	DY	DATE	DIR.	VOLUME	AM PEAK	PM PEAK		
AMESTOY AV S/O PRAIRIE ST	B00-1515-11	WV	WE	02-14-79	TOTAL	1351	7:45	256	2:30	217
					NORTH	574	7:45	104	2:30	61
					SOUTH	777	7:45	152	2:30	156
AMESTOY AV AT RAYEN ST	A00-1818-11	WV	TU	10-09-79	TOTAL	712	7:30	63	3:45	138
					NORTH	372	7:30	33	3:45	112
					SOUTH	340	7:00	35	2:00	28
ANAHEIM ST AT BELLE PORTE AV	C00-2828-22	SR	TH	04-12-79	TOTAL	8080	7:00	529	4:30	816
					EAST	4078	7:00	342	4:15	350
					WEST	4002	11:15	257	4:30	494
ANAHEIM ST E/O FIGUERDA ST	C00-2032-13	SR	FR	04-13-79	TOTAL	19585	11:00	1404	3:30	1400
					EAST	9524	6:45	740	3:30	702
					WEST	10061	11:00	703	4:15	753
ANAHEIM ST E/O FIGUERDA ST	C00-3036-23	SR	MU	06-04-79	TOTAL	17607	7:00	1727	3:45	1039
					EAST	10221	7:00	880	3:45	993
					WEST	7386	7:00	847	9:30	666
ANAHEIM ST E/O FIGUERDA ST	C00-3036-23	SR	TU	06-05-79	TOTAL	19724	7:15	1591	4:15	1670
					EAST	9890	7:15	862	3:45	867
					WEST	9834	7:00	734	4:30	672
ANAHEIM ST E/O FIGUERDA ST	C00-3036-23	SR	WE	06-06-79	TOTAL	14473	7:15	1125	3:45	1130
					EAST	10123	7:15	930	3:45	953
					WEST	4350	9:00	388	11:00	401
ANAHEIM ST E/O FIGUERDA ST	C00-3036-23	SR	TH	06-07-79	TOTAL	14685	7:00	1127	3:45	1147
					EAST	10278	7:30	941	3:45	972
					WEST	4407	1:45	418	11:45	342
ANAHEIM ST AT HOBSON AV	C00-3830-32	SR	WE	06-13-79	TOTAL	26574	7:15	2307	4:15	2513
					EAST	14001	7:15	962	4:15	1619
					WEST	12573	6:45	1424	4:15	894
ANDERSON ST AT 4TH ST	100-1820-11	CR	MU	12-03-79	TOTAL	4369	11:15	342	3:15	614
					NORTH	2619	11:15	189	3:15	414
					SOUTH	1750	11:15	153	3:15	200

LOCATION	PHYS. DESCR	RG	DY	DATE	DIR.	VOLUME	AM PEAK	PM PEAK		
ANDERSON ST AT 4TH ST	100-1820-11	CR	MO	12-03-79	TOTAL	4369	11:15	342	3:15	614
					NORTH	2619	11:15	189	3:15	414
					SOUTH	1750	11:15	153	3:15	200
ANDORA AV S/O LASSEN ST	C00-1818-11	WV	FR	06-22-79	TOTAL	952	10:30	63	4:00	95
					NORTH	465	7:15	35	4:00	50
					SOUTH	487	10:15	36	5:15	51
ANGELES VISTA BL N/O SLAUSON AV	C00-2030-23	SR	WE	04-04-79	TOTAL	11176	7:00	964	5:00	1116
					NORTH	5256	7:15	510	4:30	532
					SOUTH	5920	7:00	472	5:00	605
APOLLO DR AT HERMES DR	A00-2020-11	HW	MO	06-18-79	TOTAL	1054	8:00	244	5:15	244
					NORTH	488	11:15	12	5:15	234
					SOUTH	566	8:00	233	12:15	24
APOLLO DR S/O WILLOW GLEN RD	A00-1616-11	HW	FR	09-28-79	TOTAL	1102	8:00	314	5:00	195
					NORTH	473	8:30	13	5:00	180
					SOUTH	629	8:00	303	3:30	24
APPERSON ST AT GLORY AV	B00-1218-11	EV	MO	07-02-79	TOTAL	1120	7:15	59	4:45	114
					EAST	778	11:15	31	4:45	80
					WEST	342	7:15	25	7:45	36
ARCOLA AV S/O ARMINA ST	A00-1717-11	EV	MO	03-05-79	TOTAL	1473	8:00	115	5:30	157
					NORTH	701	8:30	44	5:15	106
					SOUTH	772	6:45	78	3:00	70
ARGUS DR AT LAS FLORES DR		CR	FR	10-19-79	TOTAL	523	*	MANUAL COUNT		
					NORTH	256	9:00	20	4:15	35
					SOUTH	267	9:00	29	4:45	22
ARLETA AV AT BRANFORD ST		EV	TH	09-13-79	TOTAL	12271	*	MANUAL COUNT		
					NORTH	6859	7:30	409	5:00	832
					SOUTH	5412	7:15	732	4:15	322
ARLETA AV AT PAXTON ST		EV	FR	01-26-79	TOTAL	5958	*	MANUAL COUNT		
					NORTH	4121	7:30	276	5:00	383
					SOUTH	1837	7:15	212	3:45	158

LOCATION	PHYS. DESCR	RG DY	DATE	DIR.	VOLUME	AM PEAK	PM PEAK		
ARLETA AV AT SHELDON ST		EV MD	01-22-79	TOTAL	8588 *	MANUAL COUNT			
				NORTH	3891	7:30	238	5:00	523
				SOUTH	4697	7:00	737	3:45	274
ARLINGTON AV AT RODEO RD		SR WE	01-24-79	TOTAL	21490 *	MANUAL COUNT			
				NORTH	10988	7:30	1252	5:00	697
				SOUTH	10502	7:30	530	5:00	1251
ARLINGTON AV S/O 21ST ST	C00-2020-22	CR TU	12-04-79	TOTAL	29244	7:30	2466	4:30	2578
				NORTH	14404	7:30	1228	4:15	1261
				SOUTH	14840	7:30	1238	4:00	1351
ARLINGTON AV AT 30TH ST		CR WE	05-09-79	TOTAL	19513 *	MANUAL COUNT			
				NORTH	10003	7:30	1057	4:30	682
				SOUTH	9510	7:30	496	4:15	982
ARLINGTON AV AT 30TH ST	C00-2020-22	CR MO	05-14-79	TOTAL	17783	7:15	1348	4:30	1634
				NORTH	8648	7:15	876	4:30	604
				SOUTH	9135	11:15	481	4:30	1030
ARLINGTON AV S/O 31ST ST	300-2424-22	CR MO	06-04-79	TOTAL	19254	7:30	1436	4:15	1793
				NORTH	9673	7:45	1046	2:30	719
				SOUTH	9581	11:15	503	4:15	1088
ARLINGTON AV AT 43RD ST	300-2222-22	SR TU	04-24-79	TOTAL	16711	7:30	1295	5:00	1596
				NORTH	8136	7:15	828	5:45	805
				SOUTH	8575	7:45	477	3:45	863
ARMADALE AV AT CAMPUS RD -EAGLE RK-		CR MO	03-05-79	TOTAL	592 *	MANUAL COUNT			
				NORTH	383	8:45	35	4:15	29
				SOUTH	209	8:45	13	4:15	33
ART ST AT HELEN AV	100-1212-11	EV TH	05-10-79	TOTAL	1850	7:30	208	4:30	203
				EAST	1120	7:45	85	4:30	145
				WEST	730	7:30	125	4:45	60
ARTESIA BL AT FIGUEROA ST	G04-4530-43	SR WE	11-07-79	TOTAL	85708	7:15	5862	5:15	5316
				EAST	42227	7:30	3040	5:00	2760
				WEST	43481	7:00	2949	5:15	2560

LOCATION	PHYS. DESCR	RG	DY	DATE	DIR.	VOLUME	AM PEAK	PM PEAK
ASTORIA ST AT Foothill BL	A00-1515-11	EV	TH	01-11-79	TOTAL	4500	11:15 343	2:15 487
					NORTH	3133	11:15 185	2:30 316
					SOUTH	1367	10:30 185	4:00 198
ASTORIA ST AT SAN FERNANDO RD		EV	FR	06-22-79	TOTAL	5320	* MANUAL COUNT	
					EAST	921	7:30 85	4:30 89
					WEST	4399	7:00 236	4:30 387
AVALON BL S/O SLAUSON AV	C00-3828-32	CR	WE	01-31-79	TOTAL	22260	1:45 2358	7:30 1820
					NORTH	8936	7:00 978	3:15 846
					SOUTH	13324	1:45 2324	7:30 1602
AVALON BL N/O SLAUSON AV	C00-2838-23	CR	TH	02-01-79	TOTAL	16663	7:00 1450	4:15 1696
					NORTH	8862	7:15 1042	3:30 819
					SOUTH	7801	7:00 444	4:45 994
AVALON BL N/O SLAUSON AV	C00-2832-23	CR	TU	04-03-79	TOTAL	14372	7:00 1337	3:15 1043
					NORTH	7951	7:00 869	3:45 701
					SOUTH	6421	7:00 468	1:45 563
AVALON BL AT 98TH ST	C00-3028-22	SR	TU	08-14-79	TOTAL	17230	7:15 1051	4:15 1511
					NORTH	7999	7:00 621	3:45 631
					SOUTH	9231	10:45 562	4:45 923
AVALON BL AT 98TH ST		SR	FR	08-24-79	TOTAL	14966	* MANUAL COUNT	
					NORTH	7414	7:15 627	4:00 680
					SOUTH	7552	7:30 403	4:15 851
AVENIDA HACIENDA AT VENTURA BL		WV	FR	08-03-79	TOTAL	1174	* MANUAL COUNT	
					NORTH	641	8:15 49	4:00 89
					SOUTH	533	9:00 36	3:15 61
AVENIDA HACIENDA S/O VENTURA BL	A00-1818-11	WV	TH	08-09-79	TOTAL	1909	10:45 169	1:00 183
					NORTH	892	11:00 80	12:30 84
					SOUTH	1017	10:30 98	1:00 111
AVENUE OF THE STARS AT CONSTELLATION BL	F15-4242-44	WR	WE	02-14-79	TOTAL	29894	8:15 2564	5:00 2481
					NORTH	15721	8:15 1883	1:15 1052
					SOUTH	14173	11:15 1030	5:00 1472

LOCATION	PHYS. DESCR	RG	DY	DATE	DIR.	VOLUME	AM PEAK	PM PEAK		
AVENUE OF THE STARS AT CONSTELLATION BL	D20-4040-44	WR	FR	03-23-79	TOTAL	34486	8:00	2812	4:45	2771
					NORTH	17822	8:00	1967	1:15	1227
					SOUTH	16664	11:15	1107	4:45	1572
AVENUE OF THE STARS AT CONSTELLATION BL	C20-4040-44	WR	FR	06-29-79	TOTAL	33967	8:15	2835	5:15	2790
					NORTH	16878	8:15	1882	5:15	1180
					SOUTH	17089	11:15	1201	5:00	1629
AVENUE OF THE STARS AT CONSTELLATION BL	C20-4040-44	WR	SA	06-30-79	TOTAL	22353	11:15	1628	1:15	1843
					NORTH	10582	11:15	778	1:15	871
					SOUTH	11771	11:15	850	7:15	985
AVENUE OF THE STARS AT CONSTELLATION BL	G00-1111-11	WR	FR	08-03-79	TOTAL	6952	8:15	549	5:00	564
					NORTH	3565	11:15	248	5:15	338
					SOUTH	3387	8:30	346	12:45	251
AVENUE OF THE STARS AT CONSTELLATION BL	G00-1111-11	WR	SA	08-04-79	TOTAL	4865	11:15	432	1:15	520
					NORTH	3448	11:15	335	1:00	359
					SOUTH	1417	9:00	105	1:15	166
AVENUE OF THE STARS AT CONSTELLATION BL	G00-1111-11	WR	SU	08-05-79	TOTAL	2874	11:15	263	12:45	334
					NORTH	2165	11:15	243	12:45	286
					SOUTH	709	9:30	41	6:45	131
AVENUE OF THE STARS S/O OLYMPIC BL EB OFF	B00-2020-11	WR	TH	05-03-79	TOTAL	5325	8:30	610	5:15	471
					NORTH	2644	8:30	487	1:00	201
					SOUTH	2681	11:15	153	5:15	311
AVENUE OF THE STARS AT OLYMPIC BL EB OFF		WR	TH	07-19-79	TOTAL	21943	*	MANUAL COUNT		
					NORTH	11554	8:15	1280	5:00	724
					SOUTH	10389	8:30	487	5:00	1547
AVENUE OF THE STARS AT OLYMPIC BL WB OFF		WR	MO	07-16-79	TOTAL	23398	*	MANUAL COUNT		
					NORTH	13749	8:00	1726	5:00	712
					SOUTH	9649	9:00	362	5:00	1367
AVENUE OF THE STARS S/O SANTA MONICA BL	G06-4000-40	WR	FR	11-09-79	TOTAL	9987	10:00	513	4:45	1035
										ONE WAY STREET N/B

LOCATION	PHYS. DESCR	RG	DY	DATE	DIR.	VOLUME	AM PEAK	PM PEAK		
AVENUE OF THE STARS S/O SANTA MONICA BL	G06-4000-40	WR	SA	11-10-79	TOTAL	8046	11:15	475	3:30	786
AVENUE OF THE STARS S/O SANTA MONICA BL	G06-4000-40	WR	SU	11-11-79	TOTAL	6433	0:00	376	3:30	610
AVENUE OF THE STARS S/O SANTA MONICA BL	G06-4000-40	WR	MO	11-12-79	TOTAL	9121	11:15	529	5:15	1030
AVENUE OF THE STARS S/O SANTA MONICA BL	G06-4000-40	WR	TU	11-13-79	TOTAL	9942	11:15	527	6:00	1037
AVENUE OF THE STARS S/O SANTA MONICA BL	G06-4000-40	WR	WE	11-14-79	TOTAL	9967	11:15	556	5:45	1037
AVENUE OF THE STARS AT SANTA MONICA BL S/RDWAY		WR	TH	06-21-79	TOTAL	19187	*	MANUAL COUNT		
					NORTH	8086	8:15	563	5:00	933
					SOUTH	11101	8:15	1033	5:00	742
AVENUE SAN LUIS W/O TOPANGA CANYON BL	A00-1515-11	WV	MO	01-08-79	TOTAL	2088	8:00	214	5:15	248
					EAST	1053	7:45	156	3:30	96
					WEST	1035	8:15	77	5:15	158
AVENUE SAN LUIS AT TOPANGA CANYON BL		WV	MO	01-08-79	TOTAL	914	*	MANUAL COUNT		
					EAST	665	7:30	89	5:00	39
					WEST	249	8:00	19	3:45	31
AVENUE SAN LUIS AT TOPANGA CANYON BL		WV	FR	09-07-79	TOTAL	753	*	MANUAL COUNT		
					EAST	573	7:45	71	5:00	36
					WEST	180	8:00	13	5:00	18
AVOCA ST AT YOSEMITE DR	A00-1818-11	CR	FR	03-23-79	TOTAL	1312	7:45	112	5:15	119
					NORTH	684	7:45	64	5:15	70
					SOUTH	628	7:00	49	3:30	55

LOCATION	PHYS. DESCR	RG DY	DATE	DIR.	VOLUME	AM PEAK	PM PEAK		
AVOCADO ST AT COMMONWEALTH AV -CENTRAL-		HW MO	06-18-79	TOTAL	2741	*	MANUAL COUNT		
				EAST	507	8:15	26	5:00	67
				WEST	2234	7:45	276	5:00	143
B ST E/O FIGUEROA ST	C00-3040-23	SR MO	04-16-79	TOTAL	18743		1601	4:00	1956
				EAST	8793	7:00	824	4:00	1002
				WEST	9950	6:45	799	4:15	997
BADEN AV S/O LASSEN ST	B00-1818-11	WV FR	06-22-79	TOTAL	973		52	7:00	128
				NORTH	343	8:45	18	7:00	47
				SOUTH	630	10:30	37	7:00	81
BADGER AV N/O EGBERT ST	A00-1818-11	EV WE	04-04-79	TOTAL	1298		118	5:00	132
				NORTH	644	11:15	22	5:00	85
				SOUTH	654	7:45	94	5:45	54
BADGER AV N/O EGBERT ST	A00-1818-11	EV SA	07-14-79	TOTAL	1187		101	2:00	96
				NORTH	558	11:15	49	5:15	54
				SOUTH	629	11:00	53	2:00	54
BADGER AV N/O EGBERT ST	A00-1818-11	EV SU	07-15-79	TOTAL	1223		59	12:45	116
				NORTH	656	0:00	31	6:00	70
				SOUTH	567	9:15	41	12:45	60
BAGLEY AV AT HARLOW AV		WR WE	02-14-79	TOTAL	5327	*	MANUAL COUNT		
				NORTH	3520	8:00	390	4:45	315
				SOUTH	1807	7:30	114	5:00	231
BAGLEY AV S/O VENICE BL	C00-2020-11	SR MO	05-14-79	TOTAL	4357		306	4:45	423
				NORTH	1752	8:00	139	5:00	217
				SOUTH	2605	11:15	210	1:30	250
BAGLEY AV AT VENICE BL		WR WE	07-11-79	TOTAL	4591	*	MANUAL COUNT		
				NORTH	1814	8:30	124	5:00	235
				SOUTH	2777	7:45	296	5:00	221
BAIRD AV AT BRASILIA DR		WV TU	09-11-79	TOTAL	272	*	MANUAL COUNT		
				NORTH	155	7:15	14	3:15	12
				SOUTH	117	7:15	14	3:15	11

LOCATION	PHYS. DESCR	RG DY	DATE	DIR.	VOLUME	AM PEAK	PM PEAK		
BAKMAN AV AT HUSTON ST	100-1515-11	EV FR	10-19-79	TOTAL	1054	8:15	68	3:00	136
				NORTH	490	9:30	39	4:15	53
				SOUTH	564	8:15	42	3:00	97
BAKMAN AV AT LA MAIDA ST	A00-1818-11	EV TH	05-03-79	TOTAL	1153	7:45	106	5:00	106
				NORTH	461	7:45	35	5:15	47
				SOUTH	692	8:00	74	5:00	66
BAKMAN AV AT MORRISON ST	100-1717-11	EV TH	08-02-79	TOTAL	635	11:15	41	3:30	71
				NORTH	330	11:15	24	3:30	51
				SOUTH	305	11:15	17	12:30	27
BAKMAN AV AT OTSEGO ST	100-1717-11	EV TH	08-02-79	TOTAL	1333	11:15	96	4:45	142
				NORTH	450	11:15	33	4:45	47
				SOUTH	883	11:15	63	4:00	102
BAKMAN AV AT PEACH GROVE ST	A00-1818-11	EV TH	05-03-79	TOTAL	996	7:45	85	4:45	85
				NORTH	427	9:00	29	5:45	44
				SOUTH	569	8:00	61	4:45	56
BALBOA BL S/O BALBOA RD	C00-4030-32	EV FR	07-27-79	TOTAL	11367	7:00	830	5:00	912
				NORTH	5748	7:00	452	5:00	444
				SOUTH	5619	7:00	378	4:45	484
BALBOA BL N/O DEVONSHIRE ST	C00-3545-23	WV TH	07-26-79	TOTAL	34963	11:15	2075	5:00	2534
				NORTH	17231	11:15	1025	4:45	1323
				SOUTH	17732	11:15	1050	5:00	1236
BALBOA BL AT ROSCOE BL	C00-4040-34	WV WE	07-18-79	TOTAL	25946	7:45	1791	4:45	2067
				NORTH	11528	11:15	712	4:45	1054
				SOUTH	14418	7:45	1237	4:15	1042
BALBOA BL AT ROSCOE BL	C00-4040-34	WV MU	11-05-79	TOTAL	26648	7:15	2393	4:15	2380
				NORTH	11570	7:15	886	5:00	1278
				SOUTH	15078	7:30	1531	3:00	1231
BALBOA BL N/O ROSCOE BL	C00-3930-32	WV WE	12-12-79	TOTAL	32002	7:30	2314	4:15	2590
				NORTH	15729	11:15	877	5:00	1457
				SOUTH	16273	7:30	1409	4:15	1188

LOCATION	PHYS. DESCR	RG	DY	DATE	DIR.	VOLUME	AM PEAK	PM PEAK		
BALBOA BL AT SAN FERNANDO MISSION BL	C00-4042-44	WV	WE	07-18-79	TOTAL	16884	8:15	1260	4:45	1299
					NORTH	7810	7:45	493	4:45	535
					SOUTH	9074	8:15	787	4:45	764
BALBOA BL S/O SHERMAN WY	C00-4032-32	WV	WE	11-07-79	TOTAL	20580	7:30	2127	5:00	1449
					NORTH	13230	7:30	897	5:00	1383
					SOUTH	7350	7:15	1232	12:00	560
BALBOA BL AT TULSA ST	C00-4040-33	WV	FR	03-30-79	TOTAL	43806	7:30	2698	3:45	3241
					NORTH	20897	7:30	1308	4:30	1435
					SOUTH	22909	7:15	1407	3:45	1821
BALBOA BL AT TULSA ST		WV	MO	04-09-79	TOTAL	34328				
					NORTH	15829	7:15	1231	4:30	1336
					SOUTH	18499	7:15	1425	4:15	1669
BARHAM BL E/O CAHUENGA BL -WEST-	C00-2025-22	EV	TU	06-12-79	TOTAL	25954	8:00	2231	5:30	2082
					EAST	5862	11:15	311	5:00	541
					WEST	20092	8:00	1993	5:30	1550
BARRINGTON AV S/O AYRES AV	C00-3828-32	WR	MO	06-04-79	TOTAL	15364	7:30	1423	4:30	1566
					NORTH	7435	7:30	977	4:45	556
					SOUTH	7929	11:15	456	4:30	1044
BARRINGTON AV S/O BARRINGTON PL	B00-1818-11	WR	WE	01-03-79	TOTAL	16975	8:00	1244	4:45	1542
					NORTH	8350	8:00	645	5:00	780
					SOUTH	8625	8:30	620	3:30	806
BARRINGTON AV AT BROOKHAVEN AV		WR	MO	06-25-79	TOTAL	16042				
					NORTH	7928	7:30	896	4:45	555
					SOUTH	8114	7:30	396	4:45	1089
BARRINGTON AV AT FEDERAL AV		WR	FR	06-22-79	TOTAL	11777				
					NORTH	5820	7:30	542	5:00	488
					SOUTH	5957	8:00	253	4:45	773
BARRINGTON AV AT GATEWAY BL		WR	WE	06-20-79	TOTAL	16714				
					NORTH	8290	7:15	945	4:45	584
					SOUTH	8424	7:45	389	5:00	1134

LOCATION	PHYS. DESCR	RG	DAY	DATE	DIR.	VOLUME	AM PEAK	PM PEAK
BARRINGTON AV AT MONTANA AV		WR	MO	06-18-79	TOTAL	13784	* MANUAL COUNT	
					NORTH	4911	8:00 295	4:30 506
					SOUTH	8873	8:15 716	5:00 785
BARRINGTON AV AT NATIONAL BL		WR	WE	02-07-79	TOTAL	15817	* MANUAL COUNT	
					NORTH	6671	7:30 806	4:45 487
					SOUTH	8946	7:30 506	4:45 1127
BARRINGTON AV AT OHIO AV		WR	MO	06-25-79	TOTAL	13373	* MANUAL COUNT	
					NORTH	6476	8:00 431	5:00 703
					SOUTH	6897	8:00 548	5:00 566
BARRINGTON AV AT OHIO AV	C00-3020-22	WR	MO	12-03-79	TOTAL	15376	8:00 1288	4:30 1294
					NORTH	7537	7:45 618	5:00 729
					SOUTH	7839	8:00 681	4:00 620
BARRINGTON AV AT OLYMPIC BL		WR	TH	06-28-79	TOTAL	17854	* MANUAL COUNT	
					NORTH	8986	7:45 818	4:45 700
					SOUTH	8868	8:15 691	5:00 876
BARRINGTON AV AT PICO BL		WR	FR	06-29-79	TOTAL	18017	* MANUAL COUNT	
					NORTH	7992	7:30 850	4:30 571
					SOUTH	10025	8:15 487	4:30 1218
BARRINGTON AV AT SANTA MONICA BL		WR	WE	06-20-79	TOTAL	14343	* MANUAL COUNT	
					NORTH	7404	8:15 487	5:00 770
					SOUTH	6939	8:00 534	5:00 673
BARRINGTON AV AT SANTA MONICA BL	B00-3520-32	WR	WE	12-12-79	TOTAL	15457	8:00 1282	4:45 1403
					NORTH	7986	7:45 664	4:45 762
					SOUTH	7471	8:00 626	4:30 663
BARRINGTON AV AT SAN VICENTE BL -BRENTWOOD-		WR	MO	01-22-79	TOTAL	10480	* MANUAL COUNT	
					NORTH	4300	8:15 338	5:30 398
					SOUTH	6180	7:45 524	5:00 498
BARRINGTON AV AT SAN VICENTE BL -BRENTWOOD-		WR	TU	03-13-79	TOTAL	11514	* MANUAL COUNT	
					NORTH	5334	8:00 389	5:00 522
					SOUTH	6180	7:30 493	3:30 466

LOCATION	PHYS. DESCR	RG DY	DATE	DIR. VOLUME	AM PEAK	PM PEAK
BARRINGTON AV AT SAN VICENTE BL -BRENTWOOD-	C00-1820-22	WR WE	12-19-79	TOTAL	13256	11:15 870 5:00 1016
				NORTH	6447	11:15 438 5:15 555
				SOUTH	6809	7:45 481 4:15 512
BARRINGTON AV AT SUNSET BL		WR TU	06-19-79	TOTAL	9252 *	MANUAL COUNT
				NORTH	7556	8:00 652 4:30 651
				SOUTH	1896	8:00 235 4:00 121
BARRINGTON AV AT SUNSET BL	C00-2420-22	WR MO	12-10-79	TOTAL	8038	7:45 711 4:30 636
				NORTH	6237	8:15 521 4:30 538
				SOUTH	1801	7:30 229 3:15 185
BARRINGTON AV AT SUNSET BL	C00-2420-22	WR MU	12-10-79	TOTAL	8038	7:45 711 4:30 636
				NORTH	6237	8:15 521 4:30 538
				SOUTH	1801	7:30 229 3:15 185
BARRINGTON AV AT WILSHIRE BL		WR TH	07-26-79	TOTAL	11721 *	MANUAL COUNT
				NORTH	4110	8:00 269 5:00 414
				SOUTH	7611	8:00 693 4:45 581
BARRINGTON AV AT WILSHIRE BL	C00-4535-43	WR TH	12-13-79	TOTAL	16707	8:00 1330 5:00 1335
				NORTH	7710	11:15 441 5:15 722
				SOUTH	8997	8:00 857 4:45 635
BARRY AV AT LA GRANGE AV		WR TU	11-20-79	TOTAL	875 *	MANUAL COUNT
				NORTH	406	8:00 29 4:15 47
				SOUTH	467	7:15 38 3:45 49
BARRY AV AT VICTORIA AV -MAR VISTA-		WR MU	08-13-79	TOTAL	206 *	MANUAL COUNT
				NORTH	115	8:15 8 4:15 16
				SOUTH	91	7:15 6 4:15 11
BAY ST AT LAWRENCE ST		CR TH	06-21-79	TOTAL	939 *	MANUAL COUNT
				EAST	401	8:00 43 4:30 39
				WEST	538	7:30 55 3:15 40
BAZA AV S/O VENTURA BL	A00-2900-20	WV WE	03-14-79	TOTAL	1573	10:45 105 4:00 154
						NON-DIR COUNT

LOCATION	PHYS. DESCR	RG DY	DATE	DIR.	VOLUME	AM PEAK	PM PEAK		
BEAUDRY AV AT COLLEGE ST		HW FR	05-04-79	TOTAL	1146 *	MANUAL COUNT			
				NORTH	895	7:00	42	4:30	128
				SOUTH	251	7:30	27	3:45	19
BEAUDRY AV AT 4TH ST	C00-1420-12	CR TU	01-23-79	TOTAL	8435	7:15	1062	4:15	1122
				NORTH	2441	7:30	132	4:30	694
				SOUTH	5994	7:15	933	4:00	454
BEAUDRY AV AT 4TH ST		CR TH	02-22-79	TOTAL	10273 *	MANUAL COUNT			
				NORTH	2744	7:15	78	4:30	601
				SOUTH	7529	7:30	973	4:15	455
BEEMAN AV AT WOODBRIDGE ST	A00-1717-11	EV WE	03-21-79	TOTAL	262	8:45	40	4:00	28
				NORTH	126	8:45	24	5:15	12
				SOUTH	136	8:30	18	3:45	21
BEETHOVEN ST AT IDA AV		SR TU	11-27-79	TOTAL	4471 *	MANUAL COUNT			
				NORTH	2295	7:15	235	4:45	206
				SOUTH	2176	7:30	158	5:00	230
BEETHOVEN ST AT IDA AV	A00-1818-11	SR TH	11-29-79	TOTAL	3970	7:30	372	4:30	474
				NORTH	2052	7:30	223	4:30	230
				SOUTH	1918	7:30	149	4:30	244
BEETHOVEN ST S/O VENICE BL	B00-1515-11	WR MO	05-07-79	TOTAL	6311	7:30	573	5:00	657
				NORTH	3231	7:30	307	5:00	327
				SOUTH	3080	7:30	266	5:00	330
BEETHOVEN ST AT VENICE BL		WR TU	06-26-79	TOTAL	5463 *	MANUAL COUNT			
				NORTH	2787	7:30	260	4:30	310
				SOUTH	2676	7:00	172	5:00	332
BELLAGIO WY AT SUNSET BL		WR TH	07-12-79	TOTAL	4655 *	MANUAL COUNT			
				NORTH	1069	8:15	28	5:00	203
				SOUTH	3586	7:45	415	3:15	220
BELLAIRE AV AT ADDISON ST	A00-1818-11	EV WE	09-19-79	TOTAL	612	7:45	57	5:00	73
				NORTH	189	7:15	21	4:45	23
				SOUTH	423	7:45	42	5:00	52

LOCATION	PHYS. DESCR	RG DY	DATE	DIR.	VOLUME	AM PEAK	PM PEAK		
BELLAIRE AV N/O RAYMER ST	C00-1818-11	EV MO	12-10-79	TOTAL	5293	7:30	411	4:30	627
				NORTH	2445	7:30	181	4:30	286
				SOUTH	2848	11:15	243	4:30	341
BELLAIRE AV N/O RAYMER ST	C00-1818-11	EV MO	12-10-79	TOTAL	5293	7:30	411	4:30	627
				NORTH	2445	7:30	181	4:30	286
				SOUTH	2848	11:15	243	4:30	341
BELLAIRE AV AT SATICOY ST	B00-2012-11	EV WE	08-29-79	TOTAL	5128	7:15	404	4:15	537
				NORTH	2712	11:15	184	4:30	361
				SOUTH	2416	7:15	258	4:00	162
BELLAIRE AV AT SATICOY ST S/R	C00-1214-11	EV WE	05-09-79	TOTAL	4593	7:15	422	4:30	363
				NORTH	2248	7:30	205	4:45	176
				SOUTH	2345	7:15	223	4:30	192
BELLAIRE AV AT SATICOY ST S/R		EV WE	05-09-79	TOTAL	3848	*	MANUAL COUNT		
				NORTH	2084	7:45	145	4:30	248
				SOUTH	1764	7:15	181	4:00	144
BELLAIRE AV AT WOODBRIDGE ST	A00-1717-11	EV WE	03-21-79	TOTAL	467	8:00	57	5:15	58
				NORTH	181	8:45	28	4:45	20
				SOUTH	286	8:15	31	5:15	42
BELLE PORTE AV AT ANAHEIM ST	A00-1718-11	SR TH	04-12-79	TOTAL	1084	11:15	72	4:15	127
				NORTH	499	6:30	56	4:15	56
				SOUTH	585	11:00	44	4:30	74
BELLEVUE AV AT CORONADO ST		HW TH	08-09-79	TOTAL	2703	*	MANUAL COUNT		
				EAST	2100	7:15	238	4:45	137
				WEST	603	7:00	51	4:30	64
BELLEVUE AV AT SILVER LAKE BL		HW FR	07-27-79	TOTAL	4286	*	MANUAL COUNT		
				EAST	2646	7:30	268	4:45	203
				WEST	1640	8:00	101	4:15	217
BELLFLOWER AV AT HUSTON ST -JOG NR MORRISON-	A00-1414-11	EV TH	01-11-79	TOTAL	560	11:15	39	5:15	59
				NORTH	324	11:15	26	5:30	38
				SOUTH	236	8:00	21	4:00	25

LOCATION	PHYS. DESCR	RG	DY	DATE	DIR.	VOLUME	AM PEAK	PM PEAK		
BELLFLOWER AV AT LA MAIDA ST NR PEACH GROVE ST	A00-1212-11	EV	WE	01-10-79	TOTAL	717	8:15	46	5:15	72
					NORTH	289	11:00	21	2:45	28
					SOUTH	428	8:15	32	5:15	51
BELLFLOWER AV AT MURRISON ST	A00-1616-11	EV	TU	01-09-79	TOTAL	494	11:00	45	4:00	59
					NORTH	258	11:00	29	4:00	34
					SOUTH	236	8:00	21	4:00	25
BELLFLOWER AV AT PEACH GROVE ST	A00-1214-11	EV	WE	01-10-79	TOTAL	645	11:15	37	4:45	73
					NORTH	299	11:00	22	4:45	41
					SOUTH	346	7:45	27	6:30	35
BENDA ST N/O CAHUENGA BL -EAST-	A00-1717-11	EV	MO	06-18-79	TOTAL	442	8:30	49	1:15	40
					NORTH	53	9:15	5	5:00	8
					SOUTH	389	8:15	48	1:15	33
BENEDICT CANYON DR S/O WOODMAN AV	100-1414-11	EV	WE	02-21-79	TOTAL	2688	7:30	228	5:15	285
					NORTH	1458	7:45	176	4:30	161
					SOUTH	1230	11:15	62	5:15	135
BENNER ST E/O AVENUE 57	100-1415-11	CR	FR	08-03-79	TOTAL	1227	7:45	79	5:00	126
					EAST	421	10:45	28	4:45	65
					WEST	806	7:45	63	4:15	66
BENNER ST W/O AVENUE 60	800-1616-11	CR	FR	08-03-79	TOTAL	4524	7:00	284	6:00	334
					EAST	1405	11:15	69	5:15	125
					WEST	3119	6:45	217	6:00	225
BENNER ST S/O AVENUE 60	200-1820-11	HW	TU	11-20-79	TOTAL	4050	8:15	285	4:00	311
					NORTH	1114	7:45	86	4:30	126
					SOUTH	2936	6:30	226	4:00	198
BENNETT DR -I/S NR CADET CT- W/O CAHUENGA BL -WEST-	A00-2400-10	EV	WE	05-16-79	TOTAL	283	9:15	28	5:00	34
					NON-DIR COUNT					
BENTLEY AV AT SANTA MONICA BL S/RDWAY		WR	MO	09-17-79	TOTAL	692	*	MANUAL COUNT		
					NORTH	467	7:45	60	4:15	28
					SOUTH	225	8:00	18	4:00	24

LOCATION	PHYS. DESCR	RG	DY	DATE	DIR.	VOLUME	AM PEAK	PM PEAK				
BERENDO ST AT SUNSET BL			HW	TH	05-31-79	TOTAL	2051	*	MANUAL COUNT			
						NORTH	526	9:00	37	4:15	55	
						SOUTH	1525	7:45	91	4:45	271	
BERENDO ST S/O SUNSET BL	A00-2020-11		HW	TH	06-07-79	TOTAL	2321		8:30	192	6:00	234
						NORTH	851	11:15	44	10:15	112	
						SOUTH	1470	8:30	154	6:00	154	
BERENDO ST AT 3RD ST			HW	TH	01-11-79	TOTAL	1811	*	MANUAL COUNT			
						NORTH	937	8:00	53	5:00	129	
						SOUTH	874	7:45	86	4:45	80	
BERENDO ST AT 3RD ST	A00-2020-11		HW	MO	01-22-79	TOTAL	2614		8:00	186	4:30	267
						NORTH	1634	11:15	110	4:30	183	
						SOUTH	980	7:45	87	4:15	85	
BERKELEY AV AT GLENDALE BL	C00-2014-11		CR	MO	04-30-79	TOTAL	5253		7:30	336	5:30	476
						EAST	2875	7:45	213	5:30	259	
						WEST	2378	7:00	154	5:15	225	
BERMUDA ST-JOG NORTH LEG E/O LANGDON AV	A00-2017-11		EV	TU	02-20-79	TOTAL	1693		7:15	185	5:15	156
						EAST	1167	7:15	163	12:15	89	
						WEST	526	11:15	35	5:00	76	
BERRY DR E/O DECENTE DR	A00-1600-20		EV	TU	08-21-79	TOTAL	373		8:15	31	5:30	33
						NON-DIR COUNT						
BERRY DR S/O LAURIE PL	A00-2000-20		EV	FR	08-03-79	TOTAL	504		11:15	42	5:15	59
						NON-DIR COUNT						
BERRY DR N/O LAURIE PL	A00-1800-20		EV	FR	08-03-79	TOTAL	355		11:15	30	5:30	38
						NON-DIR COUNT						
BERRY DR W/O RIDGEMOOR DR	A00-1800-20		EV	TU	08-21-79	TOTAL	441		8:15	31	6:30	61
						NON-DIR COUNT						

LOCATION	PHYS. DESCR	RG	DY	DATE	DIR.	VOLUME	AM PEAK	PM PEAK		
BEVERLY BL AT ALEXANDRIA AV	C00-2830-22	HW	TU	11-27-79	TOTAL	32741	7:30	2603	4:45	2891
					EAST	13550	7:15	1186	4:30	1133
					WEST	19191	8:15	1558	4:45	1787
BEVERLY BL AT ALVARADO ST		CR	MO	01-15-79	TOTAL	27102	*	MANUAL COUNT		
					EAST	13940	7:15	1561	4:15	884
					WEST	13162	7:30	728	4:45	1590
BEVERLY BL AT BONNIE BRAE ST		HW	TU	10-16-79	TOTAL	4704	*	MANUAL COUNT		
					NORTH	3426	7:15	137	5:00	580
					SOUTH	1278	7:30	230	4:30	72
BEVERLY BL AT CRESCENT HEIGHTS BL		WR	WE	07-18-79	TOTAL	32909	*	MANUAL COUNT		
					EAST	16835	8:15	1100	3:45	1589
					WEST	16074	8:15	1350	5:00	1415
BEVERLY BL AT DILLON ST		HW	FR	06-15-79	TOTAL	746	*	MANUAL COUNT		
					NORTH	413	8:30	27	4:45	57
					SOUTH	333	7:45	35	3:15	27
BEVERLY BL W/O FAIRFAX AV	300-4030-42	WR	WE	02-07-79	TOTAL	34061	8:15	2469	4:30	2663
					EAST	19021	8:30	1237	4:30	1483
					WEST	15040	8:15	1259	5:00	1190
BEVERLY BL E/O FAIRFAX AV	300-2430-23	WR	WE	02-07-79	TOTAL	32462	8:15	2283	5:00	2544
					EAST	16147	11:15	896	5:15	1370
					WEST	16315	8:15	1339	5:00	1196
BEVERLY BL AT FAIRFAX AV		WR	MO	07-09-79	TOTAL	21419	*	MANUAL COUNT		
					EAST	9552	8:45	596	5:00	983
					WEST	11867	8:15	1111	5:15	832
BEVERLY BL AT HIGHLAND AV		WR	FR	07-20-79	TOTAL	25299	*	MANUAL COUNT		
					EAST	12400	8:30	816	5:15	1208
					WEST	12899	8:00	1122	5:00	1089
BEVERLY BL W/O LA BREA AV	300-3222-32	WR	WE	02-28-79	TOTAL	31118	7:30	2281	5:00	2432
					EAST	15516	8:15	975	5:00	1291
					WEST	15602	7:30	1343	4:45	1148

LOCATION	PHYS. DESCR	RG	DAY	DATE	DIR.	VOLUME	AM PEAK	PM PEAK
BEVERLY BL E/O LA BREA AV	C00-2232-23	WR	WE	02-28-79	TOTAL	23663	11:15 1543	2:30 1808
					EAST	12211	11:15 798	3:30 992
					WEST	11452	11:15 745	2:30 865
BEVERLY BL AT LA BREA AV		WR	TH	07-05-79	TOTAL	27033	* MANUAL COUNT	
					EAST	13810	8:15 860	5:00 1322
					WEST	13223	8:30 1145	5:15 1004
BEVERLY BL E/O LA CIENEGA BL	300-3040-23	CR	TU	05-01-79	TOTAL	33744	11:15 2082	5:00 2653
					EAST	17080	11:15 1034	3:15 1420
					WEST	16664	8:15 1289	5:00 1239
BEVERLY BL E/O LA CIENEGA BL	300-3040-23	CR	WE	05-02-79	TOTAL	34595	11:15 2113	4:45 2686
					EAST	17653	11:15 1072	4:45 1482
					WEST	16942	8:15 1314	2:30 1249
BEVERLY BL E/O LA CIENEGA BL	300-3040-23	CR	TH	05-03-79	TOTAL	34048	11:15 2181	3:00 2634
					EAST	17480	11:15 1091	4:30 1469
					WEST	16568	8:15 1279	2:30 1299
BEVERLY BL E/O LA CIENEGA BL	300-3040-23	CR	FR	05-04-79	TOTAL	33374	11:15 2251	4:45 2538
					EAST	16960	11:15 1089	4:45 1419
					WEST	16414	8:45 1223	2:15 1184
BEVERLY BL E/O LA CIENEGA BL	300-3038-23	HW	TU	05-29-79	TOTAL	31591	8:15 2177	4:45 2569
					EAST	15806	11:15 959	4:45 1389
					WEST	15785	8:15 1241	2:15 1197
BEVERLY BL E/O LA CIENEGA BL	A03-3037-23	WR	FR	06-08-79	TOTAL	30885	8:15 2170	4:30 2425
					EAST	15934	11:00 1051	4:45 1374
					WEST	14951	8:15 1219	4:30 1059
BEVERLY BL E/O LA CIENEGA BL	300-3236-23	HW	MO	07-16-79	TOTAL	30641	11:15 1894	2:30 2392
					EAST	15286	11:15 1022	5:00 1289
					WEST	15355	8:30 1097	2:00 1185
BEVERLY BL AT MARTEL AV		WR	FR	08-10-79	TOTAL	29329	* MANUAL COUNT	
					EAST	14374	8:30 923	5:00 1432
					WEST	14955	8:15 1285	4:45 1105

LOCATION	PHYS. DESCR	RG	DY	DATE	DIR.	VOLUME	AM PEAK	PM PEAK			
BEVERLY BL AT RENO ST		HW	TH	05-24-79	TOTAL	18522	*	MANUAL COUNT			
					EAST	9047	7:30	981	3:15	568	
					WEST	9475	7:30	604	4:30	1284	
BEVERLY BL AT RENO ST	C00-3030-22	HW	FR	06-01-79	TOTAL	18927		7:30	1483	4:30	1764
					EAST	9153	7:30	996	3:00	651	
					WEST	9774	11:15	607	4:30	1186	
BEVERLY BL AT ROSEMONT AV		HW	FR	06-15-79	TOTAL	23598	*	MANUAL COUNT			
					EAST	12114	7:15	1222	4:30	999	
					WEST	11484	7:30	634	4:45	1413	
BEVERLY BL AT SWEETZER AV		WR	TU	07-10-79	TOTAL	29454	*	MANUAL COUNT			
					EAST	14515	9:15	921	5:15	1518	
					WEST	14941	8:15	1204	5:15	1202	
BEVERLY BL AT VERMONT AV		HW	WE	02-07-79	TOTAL	25179	*	MANUAL COUNT			
					EAST	11883	7:15	1001	4:30	917	
					WEST	13296	7:30	1100	4:30	1110	
BEVERLY BL AT VERMONT AV		HW	FR	11-09-79	TOTAL	24639	*	MANUAL COUNT			
					EAST	11691	7:45	1051	5:00	903	
					WEST	12948	7:45	1094	4:15	1124	
BEVERLY BL E/O WESTERN AV	C00-2828-22	HW	MO	07-02-79	TOTAL	24871		7:45	1705	5:00	1972
					EAST	12356	7:45	834	5:00	995	
					WEST	12515	7:45	871	5:15	985	
BEVERLY BL W/O WESTMORELAND AV	C00-3030-32	HW	WE	03-07-79	TOTAL	26247		7:30	2187	4:15	2158
					EAST	12495	7:15	1052	4:30	1031	
					WEST	13752	7:30	1180	4:00	1145	
BEVERLY BL E/O WESTMORELAND AV	D03-3030-33	HW	WE	03-07-79	TOTAL	10180		7:30	771	4:45	860
					EAST	5038	7:30	565	12:15	328	
					WEST	5142	11:15	326	4:45	581	
BEVERLY DR AT PICO BL		WR	MU	07-09-79	TOTAL	12628	*	MANUAL COUNT			
					NORTH	7353	8:00	768	4:30	454	
					SOUTH	5275	9:00	310	5:00	669	

LOCATION	PHYS. DESCR	RG	DY	DATE	DIR.	VOLUME	AM PEAK	PM PEAK		
BEVERLY GLEN BL S/O GREENDALE DR	B00-1818-11	WR	MO	08-06-79	TOTAL	15280	7:45	1476	5:00	1593
					NORTH	7049	11:15	304	5:00	1223
					SOUTH	8231	7:30	1292	12:00	482
BEVERLY GLEN BL S/O GREENDALE DR	B00-1818-11	WR	TU	08-07-79	TOTAL	16254	7:45	1528	5:00	1658
					NORTH	7595	11:15	319	5:00	1263
					SOUTH	8659	7:30	1304	11:30	558
BEVERLY GLEN BL S/O GREENDALE DR	B00-1818-11	WR	WE	08-08-79	TOTAL	16124	7:45	1512	5:00	1657
					NORTH	7667	11:15	305	5:00	1266
					SOUTH	8457	7:45	1304	11:30	537
BEVERLY GLEN BL S/O GREENDALE DR	B00-1818-11	WR	TH	08-09-79	TOTAL	16196	7:45	1496	5:00	1655
					NORTH	7752	11:15	303	5:00	1234
					SOUTH	8444	7:45	1297	11:30	499
BEVERLY GLEN BL S/O GREENDALE DR	B00-1818-11	WR	FR	08-10-79	TOTAL	15961	8:00	1399	4:45	1631
					NORTH	7627	11:00	296	4:45	1236
					SOUTH	8334	7:45	1200	11:30	457
BEVERLY GLEN BL S/O GREENDALE DR	B00-1818-11	WR	SA	08-11-79	TOTAL	12879	11:15	722	5:00	1530
					NORTH	7243	11:15	297	5:00	1110
					SOUTH	5636	11:15	425	4:30	423
BEVERLY GLEN BL S/O GREENDALE DR	B00-1818-11	WR	SU	08-12-79	TOTAL	8679	11:15	505	3:00	769
					NORTH	4367	11:15	235	3:30	396
					SOUTH	4312	11:15	270	4:45	409
BEVERLY GLEN BL AT MULHOLLAND DR	C00-1224-12	EV	FR	05-04-79	TOTAL	15473	7:45	1814	4:30	1336
					NORTH	6307	8:00	304	4:30	853
					SOUTH	9166	7:45	1520	4:15	491
BEVERLY GLEN BL N/O MULHOLLAND DR	D04-1630-13	EV	WE	10-03-79	TOTAL	22406	7:30	2042	5:15	2649
					NORTH	13029	11:15	529	5:15	2160
					SOUTH	9377	7:30	1578	5:00	515
BEVERLY GLEN BL AT OLYMPIC BL		WK	TH	07-05-79	TOTAL	13036	*	MANUAL COUNT		
					NORTH	5155	8:15	468	5:00	505
					SOUTH	7881	8:45	603	5:00	760

LOCATION	PHYS. DESCR	RG DY	DATE	DIR.	VOLUME	AM PEAK	PM PEAK
BEVERLY GLEN BL AT OLYMPIC BL	C00-3838-33	WR TU	09-25-79	TOTAL	13662	8:15 1359	5:00 1300
				NORTH	5830	8:15 705	5:30 550
				SOUTH	7832	8:00 686	4:45 807
BEVERLY GLEN BL N/O PICU BL	C00-3030-33	WR WE	09-26-79	TOTAL	12511	8:15 1077	5:00 1221
				NORTH	6191	8:45 503	5:00 560
				SOUTH	6320	8:15 610	5:00 661
BEVERLY GLEN BL AT SANTA MONICA BL		WR TU	06-12-79	TOTAL	20794 *	MANUAL COUNT	
				NORTH	9050	8:30 620	4:15 816
				SOUTH	11738	8:00 1113	5:00 907
BEVERLY GLEN BL AT SANTA MONICA BL N/RDWAY	B00-4038-33	WR TU	05-22-79	TOTAL	19175	8:15 1865	5:15 1558
				NORTH	8232	8:15 837	5:30 728
				SOUTH	10943	8:15 1028	5:00 856
BEVERLY GLEN BL AT SANTA MONICA BL N/RDWAY	G04-2438-23	WR WE	10-10-79	TOTAL	25402	8:15 2012	5:00 2266
				NORTH	12755	7:45 898	5:30 1192
				SOUTH	12647	8:30 1159	5:00 1094
BEVERLY GLEN BL AT SANTA MONICA BL S/RDWAY		WR TH	07-03-79	TOTAL	18684 *	MANUAL COUNT	
				NORTH	6991	8:15 652	5:00 648
				SOUTH	11693	8:30 1121	5:00 1020
BEVERLY GLEN BL JOG NR MAPLETN S/O SUNSET BL	300-3630-31	WR FR	11-02-79	TOTAL	14844	7:45 1409	5:15 1207
				NORTH	7857	8:00 473	5:15 830
				SOUTH	6987	7:45 937	5:15 487
BEVERLY GLEN BL AT TENNESSEE AV	C00-3030-22	WR FR	04-06-79	TOTAL	11539	8:15 977	4:45 1145
				NORTH	5132	8:15 546	4:30 473
				SOUTH	6407	8:00 445	4:45 699
BEVERLY GLEN BL AT TENNESSEE AV		WR WE	04-11-79	TOTAL	12276 *	MANUAL COUNT	
				NORTH	5595	8:15 519	5:00 462
				SOUTH	6681	8:45 435	5:00 716
BEVERLY GLEN BL AT WILSHIRE BL	C00-3030-33	WR TH	01-11-79	TOTAL	18092	8:00 1693	4:45 1544
				NORTH	9673	8:00 795	5:15 898
				SOUTH	8419	8:15 909	3:30 717

LOCATION	PHYS. DESCR	RG	DY	DATE	DIR.	VOLUME	AM PEAK	PM PEAK
BEVERLY GLEN BL AT WILSHIRE BL	C00-3230-33	WR	FR	10-12-79	TOTAL	15795	7:45 1338	5:00 1358
					NORTH	8535	7:30 636	5:15 810
					SOUTH	7260	8:15 775	5:00 559
BEVERLY GLEN BL-JOG AT BEL AIR AT SUNSET BL		WR	TH	06-28-79	TOTAL	7806 *	MANUAL COUNT	
					NORTH	5454	7:45 258	4:30 699
					SOUTH	2352	8:30 241	3:30 199
BEVERLY GLEN BL-JOG AT BEL AIR N/O SUNSET BL	608-1820-12	WR	FR	11-02-79	TOTAL	15353	7:15 1488	5:00 1324
					NORTH	7398	7:30 350	5:00 965
					SOUTH	7955	7:15 1172	2:30 431
BEVERLY WOOD ST AT MCCONNELL DR		WR	MO	10-29-79	TOTAL	1898 *	MANUAL COUNT	
					NORTH	1219	8:00 190	3:00 68
					SOUTH	679	8:15 54	5:00 66
BEVERWIL DR AT PICO BL	C00-4026-32	WR	WE	09-19-79	TOTAL	13139	8:00 1206	5:15 1262
					NORTH	6613	8:00 891	3:45 452
					SOUTH	6526	5:30 366	5:15 840
BIAXEL ST AT 7TH ST		CR	MO	03-12-79	TOTAL	8987 *	MANUAL COUNT	
					NORTH	1160	8:00 65	4:00 169
					SOUTH	7827	7:30 591	3:45 696
BLEDSOE ST AT FOOTHILL BL	A00-1618-11	EV	MO	04-30-79	TOTAL	1835	11:15 142	4:00 180
					EAST	1081	11:15 76	4:00 122
					WEST	754	11:15 66	11:30 70
BLEDSOE ST AT TELFAIR AV	A00-1516-11	EV	TH	04-05-79	TOTAL	1492	7:15 160	4:15 143
					EAST	928	7:15 126	3:45 80
					WEST	564	11:00 50	4:30 74
BLUCHER AV S/O VICTORY BL	C00-1816-11	WV	TU	05-22-79	TOTAL	1286	7:30 314	4:00 93
					NORTH	358	8:45 23	7:00 34
					SOUTH	928	7:30 294	4:00 67
BLUCHER AV S/O VICTORY BL	C00-1818-11	EV	MO	08-06-79	TOTAL	1566	7:15 408	4:15 116
					NORTH	317	8:00 43	5:00 27
					SOUTH	1249	7:15 380	4:15 91

LOCATION	PHYS. DESCR	RG DY	DATE	DIR.	VOLUME	AM PEAK	PM PEAK		
BLUCHER AV S/O VICTORY BL	C00-2017-11	EV WE	11-21-79	TOTAL	2898	8:00	292	3:45	584
				NORTH	907	8:00	52	5:45	167
				SOUTH	1991	8:00	240	3:45	422
BLUCHER AV S/O VICTORY BL	B00-1617-11	EV WE	12-05-79	TOTAL	1076	7:15	221	4:15	102
				NORTH	285	7:15	28	5:15	35
				SOUTH	791	7:15	193	4:15	74
BLUCHER AV S/O VICTORY BL	B00-1617-11	EV WE	12-05-79	TOTAL	1076	7:15	221	4:15	102
				NORTH	285	7:15	28	5:15	35
				SOUTH	791	7:15	193	4:15	74
BLUFFSIDE DR AT LANKERSHIM BL		EV TU	05-08-79	TOTAL	2011	*	MANUAL COUNT		
				EAST	1259	8:00	71	5:00	200
				WEST	752	7:45	49	5:00	86
BLYTHE AV AT PROSSER AV	A00-1717-11	WR WE	05-09-79	TOTAL	1021	8:00	114	4:45	86
				EAST	576	8:15	69	4:15	50
				WEST	445	8:00	54	4:45	41
BOCA AV AT CATALPA ST	B00-1515-11	CR TU	07-10-79	TOTAL	1293	7:30	89	5:45	123
				NORTH	666	8:00	49	5:45	83
				SOUTH	627	11:15	48	7:15	72
BONAVITA DR S/O BOSQUE DR	A00-1818-11	WR TU	09-11-79	TOTAL	392	8:00	45	5:45	42
				NORTH	184	8:15	30	2:45	17
				SOUTH	208	8:00	16	5:45	32
BONNIE BRAE ST AT BEVERLY BL		HW TU	10-16-79	TOTAL	25734	*	MANUAL COUNT		
				EAST	12375	7:30	1499	4:30	919
				WEST	13359	7:30	728	4:30	1728
BONNIE BRAE ST-JOG NR WESTLAKE AT PICO BL		CR TU	03-13-79	TOTAL	843	*	MANUAL COUNT		
				NORTH	437	7:30	29	4:15	45
				SOUTH	406	7:15	36	5:00	43
BONNIE BRAE ST-JOG NR WESTLAKE N/O PICO BL	A00-1818-11	CR FR	06-08-79	TOTAL	1585	8:30	94	8:15	135
				NORTH	646	9:15	36	4:00	56
				SOUTH	939	8:30	70	8:30	85

LOCATION	PHYS. DESCR	RG	DY	DATE	DIR.	VOLUME	AM PEAK	PM PEAK			
BONNIE BRAE ST AT VENICE BL			CR	FR	03-16-79	TOTAL	1386	*	MANUAL COUNT		
						NORTH	855	7:00	61	4:30	102
						SOUTH	531	7:00	37	5:00	58
BONNIE BRAE ST AT VENICE BL	A00-1818-11		CR	FR	06-08-79	TOTAL	1946		120	6:00	170
						NORTH	917	7:15	72	5:15	83
						SOUTH	1029	11:15	55	6:15	97
BONNIE BRAE ST-JOG AT ALVARADO S/O PICO BL	A00-1818-11		CR	FR	06-08-79	TOTAL	1490		91	4:30	121
						NORTH	1045	9:15	68	4:45	87
						SOUTH	445	11:00	28	6:45	37
BORDEAUX AV N/O PINNEY ST	A00-1616-11		EV	TU	08-28-79	TOTAL	152		14	6:45	20
						NORTH	73	8:15	8	2:45	8
						SOUTH	79	9:30	8	6:45	14
BORDEN AV AT PAXTON ST	A00-1616-11		EV	FR	12-07-79	TOTAL	2153		146	3:00	227
						NORTH	1230	6:15	92	2:15	143
						SOUTH	923	6:15	54	3:30	104
BORDEN AV AT PAXTON ST	A00-1616-11		EV	FR	12-07-79	TOTAL	2153		146	3:00	227
						NORTH	1230	6:15	92	2:15	143
						SOUTH	923	6:15	54	3:30	104
BOISQUE DR AT BONAVIDA DR	A00-1818-11		WR	TU	09-11-79	TOTAL	719		57	6:00	105
						EAST	209	8:00	30	7:15	19
						WEST	510	8:00	27	6:00	93
BOWMAN BL AT KENNETH DR			CR	TH	09-11-79	TOTAL	789	*	MANUAL COUNT		
						EAST	366	7:30	34	4:00	36
						WEST	423	7:30	17	3:00	53
BOYLE AV AT BROOKLYN AV			CR	MO	02-05-79	TOTAL	2765	*	MANUAL COUNT		
						NORTH	2258	8:45	136	4:00	267
						SOUTH	507	7:15	36	4:30	54
BOYLE AV AT BROOKLYN AV	C00-2018-21		CR	TU	03-06-79	TOTAL	3003		215	4:30	309
						NORTH	2409	11:15	176	4:30	254
						SOUTH	594	7:45	56	4:45	58

LOCATION	PHYS. DESCR	RG	DY	DATE	DIR.	VOLUME	AM PEAK	PM PEAK
BOYLE AV S/O WHITTIER BL	C00-3422-32	CR	FR	01-26-79	TOTAL	13386	6:45 933	3:30 1547
					NORTH	8035	8:15 456	3:45 1013
					SOUTH	5351	6:45 588	3:30 535
BOYLE AV AT WHITTIER BL		CR	MO	05-14-79	TOTAL	10790 *	MANUAL COUNT	
					NORTH	7068	7:15 467	4:00 734
					SOUTH	3722	7:15 462	5:00 294
BOYLE AV AT 1ST ST		CR	MO	04-23-79	TOTAL	6993 *	MANUAL COUNT	
					NORTH	3976	7:15 266	4:15 426
					SOUTH	3017	7:30 263	4:00 260
BOYLE AV AT 4TH ST		CR	MO	04-23-79	TOTAL	7216 *	MANUAL COUNT	
					NORTH	3534	7:30 225	3:15 319
					SOUTH	3682	7:15 329	3:30 322
BRADLEY AV AT POLK ST		EV	FR	09-14-79	TOTAL	6170 *	MANUAL COUNT	
					NORTH	2909	7:15 214	3:30 342
					SOUTH	3261	7:00 336	3:00 292
BRADLEY AV AT POLK ST	A00-2020-11	EV	TH	11-15-79	TOTAL	2380	7:15 262	11:30 239
					NORTH	1062	7:15 110	4:00 106
					SOUTH	1318	11:15 174	11:30 175
BRANCH ST AT FAYETTE ST		CR	WE	04-04-79	TOTAL	1084 *	MANUAL COUNT	
					NORTH	744	7:30 38	4:45 96
					SOUTH	340	7:15 40	3:00 21
BRAND BL W/O LAUREL CANYON BL	G20-4533-32	EV	TU	12-18-79	TOTAL	11204	11:15 753	3:45 1098
					EAST	6264	7:30 469	3:45 649
					WEST	4940	11:15 367	4:15 507
BRANFORD ST AT ARLETA AV		EV	TH	09-13-79	TOTAL	13129 *	MANUAL COUNT	
					EAST	6749	7:00 853	5:00 461
					WEST	6380	7:00 331	4:30 800
BRANFORD ST AT GLENOAKS BL	C00-4020-21	EV	MO	08-13-79	TOTAL	1856	11:15 136	3:30 209
					EAST	1486	11:00 122	3:30 198
					WEST	370	8:15 29	9:45 38

LOCATION	PHYS. DESCR	RG	DY	DATE	DIR.	VOLUME	AM PEAK	PM PEAK			
BRANFORD ST AT GLENOAKS BL		EV	TU	08-14-79	TOTAL	2812	*	MANUAL COUNT			
					EAST	1285	7:00	64	4:00	146	
					WEST	1527	8:00	27	5:00	26	
BRANFORD ST W/O LAUREL CANYON BL	C00-3932-32	EV	MO	12-17-79	TOTAL	8872		7:30	713	3:45	923
					EAST	4268	7:15	393	3:45	423	
					WEST	4604	7:45	345	4:30	520	
BRASILIA DR AT BAIRD AV	C00-2020-11	WV	TU	08-07-79	TOTAL	1582		9:30	109	4:45	127
					EAST	541	7:15	59	4:00	43	
					WEST	1041	9:30	63	6:45	105	
BRASILIA DR AT BAIRD AV		WV	TU	09-11-79	TOTAL	1595	*	MANUAL COUNT			
					EAST	907	8:15	98	3:45	49	
					WEST	688	5:45	23	5:15	74	
BREED ST AT 7TH ST		CR	WE	02-14-79	TOTAL	335	*	MANUAL COUNT			
					NORTH	42	7:15	5	5:00	7	
					SOUTH	293	7:00	35	4:45	24	
BRITTANIA ST AT MARENGO ST		CR	WE	01-10-79	TOTAL	3482	*	MANUAL COUNT			
					NORTH	1729	9:00	71	3:45	271	
					SOUTH	1753	7:30	138	3:15	188	
BRITTANIA ST AT MARENGO ST	B00-3611-21	CR	TU	01-23-79	TOTAL	3369		11:15	251	3:30	458
					NORTH	1538	11:15	130	3:30	270	
					SOUTH	1831	7:15	146	3:30	188	
BROAD AV AT M ST		SR	MO	04-16-79	TOTAL	3273	*	MANUAL COUNT			
					NORTH	1499	8:45	90	3:00	131	
					SOUTH	1774	8:00	133	4:00	187	
BROAD AV AT R ST	200-2030-11	SR	TH	06-14-79	TOTAL	1171		11:15	62	3:45	207
					NORTH	581	11:15	25	4:00	109	
					SOUTH	590	11:00	38	3:45	104	
BROADWAY -CENTRAL- N/O FLORENCE AV	C00-3040-23	CR	WE	02-07-79	TOTAL	15640		7:15	1483	4:30	1603
					NORTH	7978	7:15	1118	4:00	634	
					SOUTH	7662	11:15	393	4:45	1085	

LOCATION	PHYS. DESCR	RG DY	DATE	DIR.	VOLUME	AM PEAK	PM PEAK		
BROADWAY -CENTRAL- S/O FLORENCE AV	C00-4030-32	CR WE	02-07-79	TOTAL	17052	7:00	1494	4:15	1662
				NORTH	8174	7:00	1053	3:30	684
				SOUTH	8878	6:30	461	4:30	1051
BROADWAY -CENTRAL- N/O SLAUSON AV	C00-2838-23	CR FR	03-30-79	TOTAL	17809	7:00	1527	4:00	1801
				NORTH	9474	7:00	1258	3:45	786
				SOUTH	8335	11:15	428	4:15	1061
BROADWAY -CENTRAL- AT 3RD ST		CR TU	01-02-79	TOTAL	14576	*	MANUAL COUNT		
				NORTH	7136	7:30	469	4:45	745
				SOUTH	7440	7:45	632	4:00	593
BROADWAY -CENTRAL- AT 4TH ST		CR TU	01-02-79	TOTAL	14815	*	MANUAL COUNT		
				NORTH	7310	7:30	456	4:30	825
				SOUTH	7505	7:45	613	4:00	610
BROADWAY -CENTRAL- AT 5TH ST		CR TU	01-02-79	TOTAL	17843	*	MANUAL COUNT		
				NORTH	8361	8:15	517	4:45	767
				SOUTH	9482	7:30	707	4:00	787
BROADWAY -CENTRAL- AT 6TH ST		CR TH	01-11-79	TOTAL	16693	*	MANUAL COUNT		
				NORTH	8229	7:30	564	4:30	741
				SOUTH	8464	7:30	627	4:00	705
BROADWAY -CENTRAL- N/O 17TH ST	B00-3232-22	CR TH	05-17-79	TOTAL	9966	7:30	841	4:00	965
				NORTH	5098	7:30	560	3:45	472
				SOUTH	4868	11:15	328	4:15	554
BROADWAY -CENTRAL- AT 49TH ST	C00-4040-33	CR TU	12-04-79	TOTAL	17088	7:30	1422	4:15	1916
				NORTH	7797	7:15	1104	3:30	556
				SOUTH	9291	11:15	543	4:30	1446
BROADWAY -EAGLE RK- W/O COLORADO BL	C00-3030-22	CR FR	02-09-79	TOTAL	18433	11:15	1341	4:45	1724
				EAST	9571	11:15	710	4:30	1012
				WEST	8862	10:30	661	4:45	735
BRONSON AV AT CLINTON ST	B00-1515-11	HW TU	08-14-79	TOTAL	1101	11:00	83	3:45	109
				NORTH	537	10:30	32	4:30	61
				SOUTH	564	11:00	53	3:45	56

LOCATION	PHYS. DESCR	RG	DAY	DATE	DIR.	VOLUME	AM PEAK	PM PEAK				
BRONSON AV AT FOUNTAIN AV			HW	FR	03-09-79	TOTAL	8282	*	MANUAL COUNT			
						NORTH	4638	7:30	285	4:30	501	
						SOUTH	3644	7:30	338	4:15	305	
BRONSON AV AT FOUNTAIN AV	C00-2020-11		HW	FR	03-16-79	TOTAL	8003		7:30	671	5:45	639
						NORTH	4469	7:15	347	5:30	419	
						SOUTH	3534	7:30	326	2:15	265	
BRONSON AV -JOG NR 39TH ST- S/O MCCLUNG DR	A00-2020-11		CR	TU	05-15-79	TOTAL	901		11:15	64	5:00	80
						NORTH	226	7:30	23	2:30	31	
						SOUTH	675	10:00	57	5:00	69	
BRONSON AV -JOG NR VAN NESS AV AT MELROSE AV			HW	MO	06-18-79	TOTAL	1238	*	MANUAL COUNT			
						NORTH	721	9:15	43	2:00	66	
						SOUTH	517	8:45	46	2:15	56	
BRONSON AV -JOG NR VAN NESS AV AT MELROSE AV	100-1619-11		HW	FR	06-22-79	TOTAL	1872		10:00	135	4:30	167
						NORTH	1156	9:45	94	12:00	94	
						SOUTH	716	9:00	59	4:30	82	
BRONSON AV AT 28TH ST	A00-1414-11		CR	WE	04-18-79	TOTAL	1410		11:00	89	5:30	141
						NORTH	594	7:00	40	3:15	57	
						SOUTH	816	10:45	56	5:30	93	
BRONSON AV AT 39TH ST	A00-1818-12		CR	TU	05-15-79	TOTAL	7356		11:15	518	4:00	770
						NORTH	1460	11:15	98	12:00	144	
						SOUTH	5896	11:15	420	4:00	662	
BROOKHAVEN AV AT BARRINGTON AV			WR	MO	06-25-79	TOTAL	650	*	MANUAL COUNT			
						EAST	211	8:45	16	5:00	25	
						WEST	439	7:45	54	4:15	39	
BROOKHAVEN AV AT BUTLER AV			WR	FR	09-14-79	TOTAL	427	*	MANUAL COUNT			
						EAST	305	7:00	40	5:00	34	
						WEST	122	7:00	11	5:00	34	
BROOKHAVEN AV AT TILDEN AV -WEST LA-			WR	TH	06-14-79	TOTAL	288	*	MANUAL COUNT			
						EAST	152	8:15	13	5:00	22	
						WEST	136	7:00	6	4:45	20	

LOCATION	PHYS. DESCR	RG	DY	DATE	DIR.	VOLUME	AM PEAK	PM PEAK		
BROOKLYN AV AT BOYLE AV		CR	MU	02-05-79	TOTAL	13667	*	MANUAL COUNT		
					EAST	6234	7:30	270	4:30	750
					WEST	7433	7:15	888	4:00	440
BROOKLYN AV AT BOYLE AV	C00-2828-22	CR	TU	03-06-79	TOTAL	12101		7:15 1101 4:15 1016		
					EAST	4773	11:15	295	4:30	623
					WEST	7328	7:15	883	12:30	484
BROOKLYN AV AT INDIANA ST		CR	WE	04-04-79	TOTAL	15375	*	MANUAL COUNT		
					EAST	7722	7:00	335	4:45	945
					WEST	7653	7:00	831	4:15	538
BROOKLYN AV AT LORENA ST		CR	WE	04-18-79	TOTAL	15065	*	MANUAL COUNT		
					EAST	7804	7:15	415	4:45	844
					WEST	7261	7:15	724	3:30	504
BROOKLYN AV AT SOTO ST		CR	TH	05-01-79	TOTAL	15563	*	MANUAL COUNT		
					EAST	7583	8:45	390	4:30	849
					WEST	7980	7:00	797	4:30	585
BROOKLYN AV AT STATE ST		CR	FR	01-05-79	TOTAL	18028	*	MANUAL COUNT		
					EAST	7256	7:45	311	3:30	863
					WEST	10772	7:30	1179	3:00	667
BRUNSWICK AV N/O LOS FELIZ BL	200-1616-11	HW	FR	07-13-79	TOTAL	8082		7:30 524 5:30 709		
					NORTH	3706	6:30	283	5:30	414
					SOUTH	4376	7:30	360	3:15	418
BRUNSWICK AV S/O LOS FELIZ BL	200-1616-11	HW	MD	07-16-79	TOTAL	3476		7:30 244 5:15 343		
					NORTH	1870	6:30	121	5:45	238
					SOUTH	1606	7:30	156	3:30	170
BRYNHURST AV-JOG NR VICTORIA- AT SLAUSON AV		SR	WE	07-18-79	TOTAL	531	*	MANUAL COUNT		
					NORTH	423	7:15	36	4:00	39
					SOUTH	108	7:15	8	5:00	11
BUCKINGHAM RD AT ST CHARLES PL	A00-1817-11	CR	FR	12-14-79	TOTAL	939		7:45 66 5:15 111		
					NORTH	702	7:45	54	5:15	86
					SOUTH	237	10:15	13	4:30	35

LOCATION	PHYS. DESCR	RG	DY	DATE	DIR.	VOLUME	AM PEAK	PM PEAK		
BUCKINGHAM RD AT ST CHARLES PL	A00-1817-11	CR	SA	12-15-79	TOTAL	855	9:30	60	1:00	85
					NORTH	649	10:15	45	1:00	68
					SOUTH	206	9:45	19	1:30	23
BUCKINGHAM RD AT ST CHARLES PL	A00-1817-11	CR	SU	12-16-79	TOTAL	711	11:15	53	1:15	72
					NORTH	490	11:15	36	1:15	56
					SOUTH	221	11:15	17	4:45	23
BUCKLER AV AT 56TH PL	A00-1717-11	SR	TU	05-08-79	TOTAL	2853	6:45	272	4:30	306
					NORTH	1063	8:00	89	4:30	97
					SOUTH	1790	6:45	219	4:30	209
BUDDLONG AV N/O SLAUSON AV	A00-1717-11	CR	MO	04-02-79	TOTAL	3762	7:30	283	4:45	344
					NORTH	1637	7:45	150	3:00	131
					SOUTH	2125	11:15	153	4:45	234
BUNDY DR AT MISSOURI AV		WR	FR	02-09-79	TOTAL	29550	*	MANUAL COUNT		
					NORTH	15319	7:45	1037	5:00	1418
					SOUTH	14231	7:30	1054	4:30	1291
BUNDY DR AT MONTANA AV	300-2020-11	WR	TU	12-04-79	TOTAL	9414	8:15	874	4:15	858
					NORTH	5652	8:00	469	4:45	525
					SOUTH	3762	8:15	406	3:00	351
BUNDY DR AT NATIONAL BL		WR	TH	07-12-79	TOTAL	38099	*	MANUAL COUNT		
					NORTH	20054	7:30	1841	4:45	1488
					SOUTH	18045	7:30	1007	5:00	2057
BUNDY DR AT NATIONAL BL	D10-3038-23	WR	MO	08-27-79	TOTAL	35465	7:30	2527	5:00	3545
					NORTH	17390	8:15	1520	5:00	1466
					SOUTH	18075	11:15	935	5:00	2079
BUNDY DR AT OCEAN PARK BL		WR	FR	05-18-79	TOTAL	36870	*	MANUAL COUNT		
					NORTH	22221	7:45	2036	4:45	1839
					SOUTH	14649	7:30	927	4:45	1564
BUNDY DR AT OCEAN PARK BL	300-4040-33	WR	WE	12-05-79	TOTAL	33754	7:45	2816	4:45	2974
					NORTH	18374	7:45	1765	5:00	1454
					SOUTH	15380	7:45	1051	4:45	1550

LOCATION	PHYS. DESCR	RG DY	DATE	DIR. VOLUME	AM PEAK	PM PEAK
BUNDY DR AT OCEAN PARK BL	300-4040-33	WR WE	12-05-79	TOTAL 33754 NORTH 18374 SOUTH 15380	7:45 2816 7:45 1765 7:45 1051	4:45 2974 5:00 1434 4:45 1550
BUNDY DR AT OLYMPIC BL		WR FR	07-10-79	TOTAL 34037 * NORTH 19096 SOUTH 14941	* 8:00 464 8:15 273	MANUAL COUNT 7:30 1539 8:00 1014
BUNDY DR AT OLYMPIC BL	C00-4030-33	WR WE	12-05-79	TOTAL 36528 NORTH 21625 SOUTH 14903	8:00 2806 8:00 1582 8:00 1224	4:30 2919 5:00 1607 4:30 1361
BUNDY DR S/O PICO BL	C00-3724-32	WR TU	05-22-79	TOTAL 36188 NORTH 18994 SOUTH 17194	7:15 2759 7:00 1688 7:30 1094	4:45 3129 4:15 1461 4:45 1700
BUNDY DR S/O PICO BL	C00-4020-42	WR MD	06-04-79	TOTAL 35868 NORTH 18078 SOUTH 17790	8:15 2503 8:15 1501 11:15 981	5:00 3284 5:15 1571 4:45 1737
BUNDY DR AT PICO BL		WR TH	07-05-79	TOTAL 38132 * NORTH 20758 SOUTH 17394	* 7:45 1770 7:45 1042	MANUAL COUNT 5:00 1726 5:00 1755
BUNDY DR AT PICO BL	D04-4040-44	WR WE	12-05-79	TOTAL 39332 NORTH 21504 SOUTH 17828	7:45 2944 7:30 1819 7:45 1143	4:45 3195 4:45 1571 4:45 1624
BUNDY DR AT SANTA MONICA BL		WR TU	02-20-79	TOTAL 20442 * NORTH 10086 SOUTH 10356	* 8:15 855 7:30 839	MANUAL COUNT 5:00 889 4:30 821
BUNDY DR-JOG NR SALTAIR AV- AT SAN VICENTE BL-BRENTWOOD-		WR FR	07-27-79	TOTAL 5253 * NORTH 5155 SOUTH 98	* 8:45 403 9:00 13	MANUAL COUNT 5:00 529 3:00 6
BUNDY DR-JOG NR SALTAIR AV- AT SAN VICENTE BL-BRENTWOOD-	300-2040-24	WR TU	12-04-79	TOTAL 12185 NORTH 5161 SOUTH 7024	8:15 1143 11:15 444 8:15 748	4:45 1003 4:45 476 3:30 549

LOCATION	PHYS. DESCR	RG DY	DATE	DIR.	VOLUME	AM PEAK	PM PEAK		
BUNDY DR AT SUNSET BL		WR FR	07-13-79	TOTAL	3009 *	MANUAL COUNT			
				NORTH	1581	9:00	99	5:00	166
				SOUTH	1428	8:30	131	4:30	120
BUNDY DR AT SUNSET BL	C00-1416-11	WR TU	12-04-79	TOTAL	3495	8:00	347	2:45	347
				NORTH	1906	8:15	153	4:30	205
				SOUTH	1589	7:45	196	2:45	170
BUNDY DR AT WILSHIRE BL		WR MO	07-02-79	TOTAL	16997 *	MANUAL COUNT			
				NORTH	8589	8:15	603	5:00	770
				SOUTH	8408	8:00	674	5:00	663
BUNDY DR AT WILSHIRE BL	B00-2020-22	WR TH	12-06-79	TOTAL	17514	8:00	1323	4:30	1415
				NORTH	9014	8:15	611	5:45	790
				SOUTH	8500	7:45	723	4:15	724
BUNDY DR AT WILSHIRE BL	B00-2020-22	WR TH	12-06-79	TOTAL	17514	8:00	1323	4:30	1415
				NORTH	9014	8:15	611	5:45	790
				SOUTH	8500	7:45	723	4:15	724
BURBANK BL W/O CANOGA AV	D06-2420-22	WV MO	09-17-79	TOTAL	5173	7:15	576	4:45	624
				EAST	2625	7:15	483	12:15	306
				WEST	2548	11:15	276	4:45	450
BURBANK BL AT EDWARD EVERETT HORTON LN		WV MO	03-26-79	TOTAL	31461 *	MANUAL COUNT			
				EAST	17126	7:15	2085	3:30	806
				WEST	14335	8:00	672	5:00	1976
BURBANK BL AT EDWARD EVERETT HORTON LN	D06-3040-23	WV FR	05-18-79	TOTAL	27776	8:00	2589	5:15	2872
				EAST	13415	7:45	1945	3:15	832
				WEST	14361	8:30	705	5:30	2107
BURBANK BL W/O LAUREL CANYON BL	300-4030-32	EV TH	12-13-79	TOTAL	25983	7:45	2307	5:15	2583
				EAST	12726	7:45	1341	3:45	1048
				WEST	13257	7:45	966	5:15	1758
BURBANK BL E/O RESEDA BL	C00-2440-23	WV MO	07-23-79	TOTAL	24878	8:00	1833	5:00	1974
				EAST	17132	8:00	1419	2:45	1133
				WEST	7746	10:30	481	5:00	895

LOCATION	PHYS. DESCR	RG	DY	DATE	DIR.	VOLUME	AM PEAK	PM PEAK		
BURBANK BL AT RHODES AV	300-4550-33	EV	FR	05-18-79	TOTAL	19558	7:45	1664	4:45	1836
					EAST	9922	7:45	905	4:30	753
					WEST	9636	8:00	795	4:45	1107
BURBANK BL E/O SEPULVEDA BL	C00-3540-34	EV	MO	05-21-79	TOTAL	39005	7:45	3440	4:30	3558
					EAST	17284	7:45	1884	3:45	1432
					WEST	21721	7:30	1569	4:30	2217
BURBANK BL W/O SEPULVEDA BL	C00-4633-43	WV	MO	12-03-79	TOTAL	48889	8:00	3926	4:30	4707
					EAST	22955	8:00	2468	3:45	1785
					WEST	25934	8:00	1458	4:30	2980
BURBANK BL E/O SHOUP AV	C00-3030-12	WV	MO	09-17-79	TOTAL	2581	7:00	234	5:00	274
					EAST	1405	6:30	158	12:15	114
					WEST	1176	11:15	79	4:30	165
BURBANK BL E/O TOPANGA CANYON BL	C00-3040-13	WV	TU	07-24-79	TOTAL	6633	7:30	634	5:00	832
					EAST	2966	7:15	521	12:15	261
					WEST	3667	11:15	247	5:00	666
BURBANK BL AT TOPANGA CANYON BL	C00-3540-33	WV	MO	09-17-79	TOTAL	6144	7:30	522	4:45	830
					EAST	2511	7:15	350	12:15	172
					WEST	3633	11:15	284	4:45	696
BURBANK BL W/O VENTURA FWY W/B ON	D10-3030-22	WV	FR	09-28-79	TOTAL	4181	7:30	356	5:15	406
					EAST	2309	7:30	296	11:45	172
					WEST	1872	11:15	114	5:15	260
BURBANK BL E/O VENTURA FWY W/B ON	B00-2530-03	WV	FR	09-28-79	TOTAL	13139	11:15	776	4:45	1471
					EAST	2781	7:15	347	12:30	189
					WEST	10358	11:15	644	4:45	1321
BURBANK BL AT VESPER AV		EV	WE	01-17-79	TOTAL	37308	*	MANUAL COUNT		
					EAST	20163	8:00	1974	4:30	1275
					WEST	17145	7:30	947	4:30	1868
BURBANK BL AT WOODLAKE AV	C00-4545-33	WV	FR	09-21-79	TOTAL	3842	7:30	399	4:45	374
					EAST	1946	7:30	248	2:45	149
					WEST	1896	7:15	151	4:45	267

LOCATION	PHYS. DESCR	RG	DY	DATE	DIR.	VOLUME	AM PEAK	PM PEAK
BURLINGTON AV AT 11TH ST		CR	TH	02-01-79	TOTAL	1689 *	MANUAL COUNT	
					NORTH	747	7:30	49 4:15 99
					SOUTH	942	9:00	50 4:30 154
BURNET AV AT LANARK ST -VALLEY-	A00-1717-11	EV	WE	08-01-79	TOTAL	712	6:30	42 6:15 71
					NORTH	212	6:30	28 3:00 17
					SOUTH	500	11:15	15 6:15 60
BURNS AV E/O VERMONT AV	A00-1800-10	HW	MO	11-26-79	TOTAL	720	8:15	49 4:00 57
								ONE WAY STREET W/B
BURTON WY AT ROBERTSON BL		WR	TU	07-03-79	TOTAL	23410 *	MANUAL COUNT	
					EAST	11261	8:30	899 3:45 923
					WEST	12149	8:15	923 5:15 1220
BURTON WY AT SAN VICENTE BL-1/5 AT LE DOUX-		WR	MO	07-09-79	TOTAL	23055 *	MANUAL COUNT	
					EAST	8974	8:15	837 5:00 749
					WEST	14081	8:15	1093 5:00 1442
BUTLER AV AT BROOKHAVEN AV		WR	FR	09-14-79	TOTAL	838 *	MANUAL COUNT	
					NORTH	549	7:15	71 4:45 53
					SOUTH	289	7:30	32 5:00 28
CABRILLO AV -SAN PEDRO- AT 19TH ST -SAN PEDRO-		SR	FR	03-09-79	TOTAL	2969 *	MANUAL COUNT	
					NORTH	909	7:30	94 4:30 68
					SOUTH	2060	9:00	90 4:30 232
CABRILLO AV -SAN PEDRO- AT 25TH ST -SAN PEDRO-		SR	TH	03-08-79	TOTAL	1104 *	MANUAL COUNT	
					NORTH	573	7:30	60 5:00 44
					SOUTH	531	7:15	28 4:30 63
CADILLAC AV E/O LA CIENEGA BL	C00-2042-14	WR	WE	04-25-79	TOTAL	19118	8:00	1442 4:45 1341
					EAST	4047	8:15	433 2:00 306
					WEST	15071	8:00	1013 4:45 1073
CADILLAC AV AT LA CIENEGA BL		WR	WE	08-08-79	TOTAL	47373 *	MANUAL COUNT	
					NORTH	22661	8:00	2036 5:00 1782
					SOUTH	24712	7:30	1582 4:45 2210

LOCATION	PHYS. DESCR	RG	DY	DATE	DIR.	VOLUME	AM PEAK	PM PEAK
CADILLAC AV E/O ROBERTSON BL	B00-1600-10	WR	WE	08-29-79	TOTAL	4277	8:00 420	4:30 440
CAHUENGA BL -EAST- N/O LAKERIDGE PL	A00-3000-20	EV	TU	10-09-79	TOTAL	19785	7:30 1089	5:00 2381
CAHUENGA BL -EAST- S/O MULHOLLAND DR -O/C AT CAHUENGA	A00-1800-10	EV	MO	04-02-79	TOTAL	7764	7:30 388	5:15 1470
CAHUENGA BL -WEST- AT BARHAM BL	300-1245-13	EV	WE	06-13-79	TOTAL	17733	8:15 1413	5:15 1516
					NORTH	6837	8:00 369	5:15 885
					SOUTH	10896	8:15 1048	5:30 649
CAHUENGA BL -WEST- S/O BARHAM BL	404-2220-22	HW	TU	10-16-79	TOTAL	25579	7:45 2760	5:00 2318
					NORTH	7833	8:00 481	5:00 1018
					SOUTH	17746	7:45 2301	5:00 1300
CAHUENGA BL -WEST- AT BENNETT DR -I/S NR CADET CT-	300-1020-11	EV	WE	05-16-79	TOTAL	21110	7:45 1980	4:45 1874
					NORTH	5696	8:45 302	5:00 731
					SOUTH	15414	7:30 1722	4:45 1144
CAHUENGA BL -WEST- N/O HOLLYWOOD BOWL RD -PVT-	670-2040-24	HW	TU	10-16-79	TOTAL	39574	8:00 3635	4:45 2850
					NORTH	6378	8:00 335	5:00 761
					SOUTH	33196	8:00 3300	4:45 2096
CAHUENGA BL -WEST- N/O MULHOLLAND DR	300-1020-12	HW	WE	05-30-79	TOTAL	24468	8:00 2354	4:45 2116
					NORTH	5678	8:00 296	4:45 736
					SOUTH	18790	8:00 2058	5:00 1380
CAHUENGA BL -WEST- N/O MULHOLLAND DR	300-1220-12	EV	WE	10-10-79	TOTAL	26292	8:00 3029	5:00 2218
					NORTH	7525	0:00 1119	5:00 836
					SOUTH	18767	8:00 2689	5:00 1382
CALIFA ST AT CANOGA AV	B00-3030-21	WV	TH	04-26-79	TOTAL	1680	11:15 183	12:00 245
					EAST	878	11:15 74	12:15 138
					WEST	802	11:15 109	11:45 132

LOCATION	PHYS. DESCR	RG DY	DATE	DIR.	VOLUME	AM PEAK	PM PEAK		
CALIFA ST AT OWENSMOUTH AV	C00-4040-33	WV TH	08-09-79	TOTAL	1317	11:15	185	11:30	206
				EAST	492	11:15	54	11:30	64
				WEST	825	11:15	131	11:30	142
CALIFA ST AT OWENSMOUTH AV	D10-2828-22	WV TH	12-13-79	TOTAL	1934	11:15	209	11:30	246
				EAST	818	11:15	54	7:00	155
				WEST	1116	11:15	155	11:30	183
CALIFORNIA AV E/O WASHINGTON BL	A00-1800-10	SK WE	06-06-79	TOTAL	1513	8:00	95	4:45	125
CALNEVA DR N/O MULHOLLAND DR	C00-1414-11	WV MD	10-01-79	TOTAL	5278	7:15	871	5:15	598
				NORTH	2433	10:30	182	5:15	511
				SOUTH	2845	7:15	825	3:00	161
CALNEVA DR N/O MULHOLLAND DR	C00-1717-11	WV WE	11-28-79	TOTAL	8628	7:45	1157	5:15	1467
				NORTH	4536	8:15	154	5:15	1256
				SOUTH	4092	7:15	1056	4:15	237
CALVERT ST AT VALLEY CIRCLE BL	A00-1818-11	WV TH	09-20-79	TOTAL	1840	7:30	196	3:45	193
				EAST	1296	7:30	148	2:30	140
				WEST	544	7:30	48	3:45	63
CALVERT ST AT WINNETKA AV		WV TU	01-02-79	TOTAL	2782	*	MANUAL COUNT		
				EAST	2157	8:30	193	3:00	211
				WEST	625	7:45	91	3:00	56
CALVIN AV -VALLEY- AT WELLS DR	A00-1818-11	WV MD	06-25-79	TOTAL	416	9:45	35	5:30	40
				NORTH	348	9:45	27	5:30	37
				SOUTH	68	9:30	9	1:15	9
CAMARILLO ST AT LANKERSHIM BL	C00-3025-32	EV WE	08-22-79	TOTAL	8883	8:15	613	4:45	851
				EAST	4252	8:00	348	4:30	365
				WEST	4631	10:45	294	4:45	497
CAMPUS DR AT STATE UNIVERSITY DR	300-3630-33	CR MJ	04-02-79	TOTAL	27771	7:00	1848	5:15	2706
				NORTH	8565	7:00	1326	5:00	863
				SOUTH	19206	11:15	1175	7:30	2176

LOCATION	PHYS. DESCR	RG	DY	DATE	DIR.	VOLUME	AM PEAK	PM PEAK			
CAMPUS RD -EAGLE RK- AT ARMADALE AV			CR	MO	03-05-79	TOTAL	2286	*	MANUAL	COUNT	
						EAST	1257	8:15	59	4:30	148
						WEST	1029	8:45	68	4:30	104
CANOGA AV AT CALIFA ST	G04-4040-43	WV	TH	04-26-79	TOTAL	30452	7:15	2280	4:30	2507	
					NORTH	16519	7:15	1487	3:00	1398	
					SOUTH	13913	11:15	956	4:30	1293	
CANOGA AV AT CHATSWORTH ST	B00-1616-11	WV	TH	09-06-79	TOTAL	2094	11:15	107	3:30	234	
					NORTH	1538	9:15	86	5:15	199	
					SOUTH	556	11:15	48	2:45	79	
CANOGA AV N/O DEVONSHIRE ST	C00-2540-13	WV	TU	07-10-79	TOTAL	4144	7:30	299	4:45	387	
					NORTH	2038	11:15	123	5:00	253	
					SOUTH	2106	7:30	243	4:00	181	
CANOGA AV N/O MULHOLLAND DR	B00-2520-11	WV	FR	09-28-79	TOTAL	1929	7:15	186	4:45	180	
					NORTH	933	7:15	119	5:00	81	
					SOUTH	996	7:00	86	5:30	111	
CANOGA AV N/O PLUMMER ST	B00-1636-11	WV	WE	12-12-79	TOTAL	8902	7:15	1021	4:30	944	
					NORTH	4021	11:15	250	4:45	649	
					SOUTH	4881	7:15	838	3:45	357	
CANOGA AV S/O SHERMAN WY	C00-3030-22	WV	TU	11-06-79	TOTAL	18744	7:15	1463	4:30	1958	
					NORTH	8455	11:15	588	4:30	1144	
					SOUTH	10289	7:30	926	4:45	816	
CANOGA AV AT STRATHERN ST	C00-3030-32	WV	WE	08-08-79	TOTAL	18822	7:15	1427	4:30	1609	
					NORTH	8025	7:45	555	4:30	700	
					SOUTH	10797	7:15	899	4:30	909	
CANTON DR E/O LAURELVALE DR	A00-2000-20	EV	MO	06-11-79	TOTAL	630	7:45	54	1:30	56	
					NON-DIR COUNT						
CANTON PL W/O CANTON DR	A00-1616-11	EV	MO	06-11-79	TOTAL	310	7:00	22	5:15	28	
					EAST	166	7:45	16	6:00	14	
					WEST	144	8:30	12	7:15	16	

LOCATION	PHYS. DESCR	RG DY	DATE	DIR.	VOLUME	AM PEAK	PM PEAK		
CANZONET ST AT VALLEY CIRCLE BL	A00-1616-11	WV TU	03-27-79	TOTAL	1356	7:30	171	2:30	117
				EAST	952	7:45	116	2:30	82
				WEST	404	7:30	58	2:30	35
CAPRI DR AT SUNSET BL		WR WE	08-01-79	TOTAL	2492	*	MANUAL COUNT		
				NORTH	829	8:15	43	5:00	102
				SOUTH	1663	8:15	178	5:00	101
CAREY ST AT SUNSET BL		WR FR	10-19-79	TOTAL	1148	*	MANUAL COUNT		
				NORTH	338	8:15	23	3:00	38
				SOUTH	810	8:00	37	4:15	105
CAREY ST AT SUNSET BL	A00-1718-11	WR MO	10-22-79	TOTAL	1535	11:15	110	3:45	157
				NORTH	661	7:30	71	4:00	90
				SOUTH	874	10:45	84	12:30	96
CARONDELET ST-JOG NR CORONADO AT 3RD ST		HW TH	08-16-79	TOTAL	628	*	MANUAL COUNT		
				NORTH	126	7:15	15	3:45	10
				SOUTH	502	7:00	56	4:30	49
CARPENTER AV N/O SUNSHINE TER	A00-1600-10	EV TH	12-13-79	TOTAL	1990	7:45	156	4:30	229
CARSON ST W/O NORMANDIE AV	C00-4040-44	SR WE	01-24-79	TOTAL	24899	11:15	1592	4:30	2127
				EAST	12449	7:45	863	3:15	1092
				WEST	12450	11:15	809	4:30	1108
CARSON ST E/O NORMANDIE AV	300-3040-34	SR WE	01-24-79	TOTAL	26785	11:15	1642	4:30	2275
				EAST	12190	11:15	732	3:15	1050
				WEST	14595	7:15	973	4:30	1304
CARSON ST E/O WESTERN AV	C00-2030-23	SR TH	01-25-79	TOTAL	25120	11:15	1667	4:30	2186
				EAST	12330	11:15	810	4:30	1134
				WEST	12790	11:15	857	4:30	1052
CASS AV AT MACFARLANE DR NR MISTON DR	A00-1212-11	WV TU	07-17-79	TOTAL	682	9:15	62	5:45	56
				EAST	190	9:15	21	12:45	20
				WEST	492	7:15	50	5:45	40

LOCATION	PHYS. DESCR	RG	DAY	DATE	DIR.	VOLUME	AM PEAK	PM PEAK		
CASTLE HEIGHTS AV AT CATTARAUGUS AV		WR	TH	08-09-79	TOTAL	7905	* MANUAL COUNT			
					NORTH	4427	8:15	525	3:00	251
					SOUTH	3478	8:15	153	5:00	576
CASTLE HEIGHTS AV W/O NATIONAL BL	C00-3030-12	WR	WE	09-19-79	TOTAL	11197	8:15	1137	5:15	1328
					NORTH	5064	8:15	769	4:15	366
					SOUTH	6133	8:30	384	5:15	1011
CASTLEWOODS DR AT TOBIN WY	A00-1616-11	EV	FR	12-14-79	TOTAL	1073	8:30	110	5:00	105
					NORTH	443	7:45	42	1:45	42
					SOUTH	630	9:00	77	5:00	66
CATALPA ST E/O BOCA AV	A00-1414-11	CR	TU	07-10-79	TOTAL	211	7:15	24	6:45	20
					EAST	126	7:15	17	6:45	13
					WEST	85	11:15	6	2:00	9
CATALPA ST W/O CYRIL AV	A00-1616-11	CR	MO	07-09-79	TOTAL	528	11:15	39	11:45	50
					EAST	298	11:15	21	3:30	30
					WEST	230	11:15	18	2:00	24
CATALPA ST AT DEL PASO AV	A00-1616-11	CR	MO	07-09-79	TOTAL	421	11:15	38	6:30	56
					EAST	127	7:15	10	5:45	17
					WEST	294	11:15	30	6:30	44
CATALPA ST AT RONDA DR	A00-1415-11	CR	TU	07-10-79	TOTAL	365	11:15	27	7:30	54
					EAST	156	11:15	23	7:30	33
					WEST	209	7:30	14	5:15	26
CATTARAUGUS AV AT CASTLE HEIGHTS AV		WR	TH	08-09-79	TOTAL	1679	* MANUAL COUNT			
					EAST	192	9:00	14	5:00	22
					WEST	1487	8:30	116	5:00	155
CATTARAUGUS AV W/O REGENT ST	B00-1818-11	WR	TH	05-17-79	TOTAL	3872	7:30	424	4:45	364
					EAST	1948	7:30	230	3:00	173
					WEST	1924	7:30	194	4:45	200
CATTARAUGUS AV AT ROBERTSON BL		WR	MO	08-06-79	TOTAL	3792	* MANUAL COUNT			
					EAST	2206	8:00	203	5:00	198
					WEST	1586	8:45	130	4:45	173

LOCATION	PHYS. DESCR	RG DY	DATE	DIR.	VOLUME	AM PEAK	PM PEAK		
CATTARAUGUS AV S/O VENICE BL	B00-1515-11	SR WE	05-16-79	TOTAL	2266	7:15	203	4:45	229
				NORTH	1231	7:30	120	4:45	139
				SOUTH	1035	7:15	84	4:45	90
CAYUGA AV S/O VAN NUYS BL	A00-1818-11	EV MU	08-27-79	TOTAL	1062	9:45	56	6:15	221
				NORTH	363	6:00	23	5:45	54
				SOUTH	699	9:45	42	6:30	176
CEDROS AV AT SYLVAN ST	A00-1818-11	EV WE	09-26-79	TOTAL	1908	7:15	126	4:15	212
				NORTH	784	7:00	47	4:15	106
				SOUTH	1124	7:30	85	4:15	106
CENTENNIAL ST AT COLLEGE ST		HW FR	05-04-79	TOTAL	805	*	MANUAL COUNT		
				NORTH	514	7:30	31	4:15	71
				SOUTH	291	7:30	32	3:45	23
CENTINELA AV AT OCEAN PARK BL		WR TH	08-23-79	TOTAL	7843	*	MANUAL COUNT		
				NORTH	2406	9:00	178	5:00	284
				SOUTH	5437	7:45	199	4:45	283
CENTINELA AV AT OCEAN PARK BL	C00-3035-33	WR FR	12-07-79	TOTAL	6071	11:15	444	4:45	663
				NORTH	3044	11:15	258	5:00	370
				SOUTH	3027	8:30	241	4:45	300
CENTINELA AV AT OCEAN PARK BL	C00-3035-33	WR FR	12-07-79	TOTAL	6071	11:15	444	4:45	663
				NORTH	3044	11:15	258	5:00	370
				SOUTH	3027	8:30	241	4:45	300
CENTINELA AV-JOG NR BUNDY DR- S/O OLYMPIC BL	C00-1814-21	WR TU	11-27-79	TOTAL	8932	7:30	929	4:30	901
				NORTH	4636	7:30	627	4:45	367
				SOUTH	4296	11:15	272	4:30	550
CENTINELA AV-JOG NR BUNDY DR- N/O OLYMPIC BL	B00-2525-12	WR TU	11-27-79	TOTAL	12559	7:45	1102	4:45	1426
				NORTH	4421	7:30	490	4:45	455
				SOUTH	8138	8:00	656	4:45	971
CENTINELA AV AT PALMS BL	C00-4040-33	WR TH	12-27-79	TOTAL	25421	11:15	1597	4:45	2473
				NORTH	12196	7:45	967	3:30	958
				SOUTH	13225	11:15	822	4:45	1539

LOCATION	PHYS. DESCR	RG DY	DATE	DIR.	VOLUME	AM PEAK	PM PEAK		
CENTINELA AV AT PEARL ST		WR TH	08-23-79	TOTAL	6924 *	MANUAL COUNT			
				NORTH	3200	7:30	300	3:00	248
				SOUTH	3724	8:15	223	4:30	402
CENTINELA AV S/O PICO BL	G04-3222-32	WR MO	06-04-79	TOTAL	9766	7:30	725	4:15	1089
				NORTH	2167	7:30	244	5:00	186
				SOUTH	7599	8:00	488	4:15	925
CENTINELA AV AT PICO BL	G04-3030-33	WR TU	11-27-79	TOTAL	9204	7:30	828	4:45	1009
				NORTH	2435	7:30	294	4:45	229
				SOUTH	6769	7:30	534	4:45	760
CENTINELA AV AT ROSE AV		WR TU	08-07-79	TOTAL	50023 *	MANUAL COUNT			
				NORTH	15989	7:30	1539	4:45	1095
				SOUTH	14034	7:30	793	5:00	1694
CENTINELA AV AT SANTA MONICA BL		WR FR	08-10-79	TOTAL	3703 *	MANUAL COUNT			
				NORTH	2345	8:30	172	5:00	260
				SOUTH	1358	8:00	140	4:15	119
CENTINELA AV AT SANTA MONICA FWY -E/B ON-		WR WE	08-22-79	TOTAL	14172 *	MANUAL COUNT			
				NORTH	5454	7:45	491	5:00	450
				SOUTH	8718	7:30	455	5:00	936
CENTINELA AV AT SANTA MONICA FWY -W/B OFF-		WR TU	08-21-79	TOTAL	11209 *	MANUAL COUNT			
				NORTH	5574	8:00	437	4:45	459
				SOUTH	5635	7:45	307	5:00	636
CENTINELA AV E/O SEPULVEDA BL	G04-3040-24	SR WE	02-21-79	TOTAL	22855	7:30	2062	4:45	2219
				EAST	10598	11:15	664	5:00	1340
				WEST	12257	7:15	1545	4:30	947
CENTINELA AV S/O VENICE BL	C00-4030-32	WR MO	05-07-79	TOTAL	25509	7:15	2156	4:30	2317
				NORTH	12941	7:15	1133	4:45	1144
				SOUTH	12568	7:30	1026	4:30	1179
CENTINELA AV S/O VENICE BL	C00-4030-32	WR TU	05-08-79	TOTAL	25314	7:15	2079	5:00	2393
				NORTH	12886	7:15	1148	4:45	1179
				SOUTH	12428	7:15	931	5:00	1222

LOCATION	PHYS. DESCR	RG	DY	DATE	DIR.	VOLUME	AM PEAK	PM PEAK		
CENTINELA AV S/O VENICE BL	C00-4030-32	WR	WE	05-09-79	TOTAL	25507	7:15	2067	4:30	2443
					NORTH	12975	7:15	1123	4:30	1228
					SOUTH	12532	7:30	952	4:30	1215
CENTINELA AV S/O VENICE BL	C00-4030-32	WR	TH	05-10-79	TOTAL	26909	7:15	1994	4:45	2472
					NORTH	13747	8:00	1098	5:00	1253
					SOUTH	13162	7:30	943	4:30	1248
CENTINELA AV S/O VENICE BL	C00-4030-32	WR	FR	05-11-79	TOTAL	28518	7:30	1936	4:45	2671
					NORTH	14241	7:15	1038	4:45	1265
					SOUTH	14277	7:30	911	4:45	1406
CENTINELA AV AT VENICE BL		WR	TH	08-09-79	TOTAL	28650	*	MANUAL COUNT		
					NORTH	14137	7:15	981	5:15	1287
					SOUTH	14513	7:15	784	5:15	1495
CENTRAL AV N/O SLAUSON AV	C00-2232-23	CR	MD	04-02-79	TOTAL	17349	7:15	1337	4:15	1512
					NORTH	8473	7:00	859	3:00	642
					SOUTH	8876	11:15	494	4:15	908
CENTRAL AV N/O SLAUSON AV	C00-2232-23	CR	TU	04-03-79	TOTAL	17324	7:00	1360	4:00	1505
					NORTH	8522	7:00	904	3:30	673
					SOUTH	8802	6:15	499	4:15	895
CENTRAL AV N/O SLAUSON AV	C00-2232-23	CR	WE	04-04-79	TOTAL	17500	7:15	1350	4:30	1551
					NORTH	8624	7:00	903	3:15	648
					SOUTH	8876	11:15	463	4:30	949
CENTRAL AV N/O SLAUSON AV	C00-2232-23	CR	TH	04-05-79	TOTAL	17173	7:15	1385	4:00	1514
					NORTH	8415	7:15	930	3:30	646
					SOUTH	8758	11:15	469	4:15	926
CENTRAL AV N/O SLAUSON AV	C00-3036-23	SR	FR	06-15-79	TOTAL	19171	6:30	1150	4:15	1583
					NORTH	9196	7:00	771	3:30	623
					SOUTH	9975	8:45	608	4:15	980
CENTRAL AV AT 8TH ST		CR	TU	10-09-79	TOTAL	15920	*	MANUAL COUNT		
					NORTH	7308	7:30	607	3:00	570
					SOUTH	8612	7:15	728	4:00	719

LOCATION	PHYS. DESCR	RG DY	DATE	DIR.	VOLUME	AM PEAK	PM PEAK		
CENTRAL AV N/O 16TH ST	B00-3232-22	CR TU	05-15-79	TOTAL	21708	7:30	1562	4:00	1764
				NORTH	10002	6:30	977	12:00	697
				SOUTH	11706	10:45	825	4:00	1196
CENTRAL AV AT 79TH ST		CR WE	08-29-79	TOTAL	20331	*	MANUAL COUNT		
				NORTH	10955	7:15	1196	4:15	880
				SOUTH	9376	7:00	434	4:30	1023
CENTRAL AV AT 79TH ST	C00-3030-22	SR FR	09-14-79	TOTAL	15893	11:15	894	12:45	1032
				NORTH	8084	10:45	480	12:45	582
				SOUTH	7809	11:15	418	9:00	658
CENTRAL AV AT 104TH ST		SR TH	05-03-79	TOTAL	23447	*	MANUAL COUNT		
				NORTH	12370	7:15	957	3:45	1111
				SOUTH	11077	7:45	719	4:00	1170
CENTRAL AV AT 104TH ST	300-4432-33	SR TU	05-08-79	TOTAL	22799	7:15	1636	3:45	1851
				NORTH	12051	7:15	949	3:45	947
				SOUTH	10748	7:15	687	4:00	929
CENTRE ST AT 3RD ST -SAN PEDRO-		SR WE	08-08-79	TOTAL	880	*	MANUAL COUNT		
				NORTH	434	8:00	28	4:15	50
				SOUTH	446	7:45	31	4:00	42
CENTRE ST AT 3RD ST -SAN PEDRO-	C00-3238-33	SR TU	09-04-79	TOTAL	1821	11:15	142	12:00	183
				NORTH	825	10:15	88	12:15	90
				SOUTH	996	11:15	72	12:00	95
CENTRE ST AT 13TH ST -SAN PEDRO-		SR FR	02-09-79	TOTAL	1151	*	MANUAL COUNT		
				NORTH	592	8:15	54	3:00	57
				SOUTH	559	8:30	34	4:45	61
CENTRE ST AT 13TH ST -SAN PEDRO-	B00-1818-11	SR TH	04-12-79	TOTAL	1323	11:15	77	5:00	137
				NORTH	623	9:45	44	1:45	76
				SOUTH	700	11:15	47	5:00	82
CENTURY BL W/O AVION DR -PVT-	G12-4545-44	WR WE	03-14-79	TOTAL	66851	11:15	4105	12:00	4114
				EAST	34332	11:15	2016	9:45	2493
				WEST	32519	10:45	2095	4:30	2023

LOCATION	PHYS. DESCR	RG	DY	DATE	DIR.	VOLUME	AM PEAK	PM PEAK		
CENTURY BL W/O HARVARD BL	C00-4334-43	SR	TU	10-16-79	TOTAL	36798	7:15	2442	4:00	2821
					EAST	17541	7:00	1116	4:30	1383
					WEST	19257	7:15	1343	4:00	1439
CENTURY BL AT LA CIENEGA BL		SR	FR	09-28-79	TOTAL	49584	*	MANUAL COUNT		
					EAST	26324	8:45	1489	3:45	2524
					WEST	23260	7:30	2408	3:15	1521
CENTURY BL W/O VICKSBURG AV	G06-2024-12	SR	WE	02-21-79	TOTAL	12693	7:30	849	4:15	1200
					EAST	272	7:45	44	2:00	20
					WEST	12421	7:30	807	4:15	1188
CENTURY BL AT VICKSBURG AV		WR	TU	03-20-79	TOTAL	11991	*	MANUAL COUNT		
					EAST	211	7:30	35	4:30	9
					WEST	11780	7:15	815	4:45	1140
CENTURY BL E/O VICKSBURG AV	G20-5656-55	SR	WE	05-23-79	TOTAL	67683	7:30	4105	11:30	3928
					EAST	32849	11:15	1949	12:00	2039
					WEST	34834	7:15	2576	4:30	2013
CENTURY BL E/O VICKSBURG AV	A00-2400-20	SR	TU	10-30-79	TOTAL	13460	7:30	1034	4:45	1157
										ONE WAY STREET W/B
CENTURY BL E/O WESTERN AV	D04-3242-34	SR	MO	06-25-79	TOTAL	36817	7:15	2044	4:15	2671
					EAST	19976	7:15	1074	4:15	1514
					WEST	16841	7:00	977	5:00	1196
CENTURY PK -EAST- AT CONSTELLATION BL	C00-4040-22	WR	TH	02-15-79	TOTAL	20130	8:30	1729	4:45	2098
					NORTH	8512	8:30	1033	1:00	708
					SOUTH	11618	11:15	864	4:45	1446
CENTURY PK -EAST- AT CONSTELLATION BL		WR	WE	03-14-79	TOTAL	23069	*	MANUAL COUNT		
					NORTH	10744	8:30	1316	3:00	685
					SOUTH	12325	9:00	727	5:00	1543
CENTURY PK -EAST- AT OLYMPIC BL		WR	WE	02-14-79	TOTAL	19868	*	MANUAL COUNT		
					NORTH	8786	8:15	1193	5:00	481
					SOUTH	11082	9:00	453	4:15	1477

LOCATION	PHYS. DESCR	RG	DY	DATE	DIR.	VOLUME	AM PEAK	PM PEAK		
CENTURY PK -EAST- N/O OLYMPIC BL	C00-3060-35	WR	TH	02-22-79	TOTAL	20766	8:30	1672	4:30	2043
					NORTH	9412	8:30	1291	3:30	810
					SOUTH	11354	11:15	888	4:30	1415
CENTURY PK -EAST- AT OLYMPIC BL	C00-4050-45	WR	TH	09-27-79	TOTAL	18402	8:30	1506	5:00	2272
					NORTH	6579	8:15	1098	4:45	496
					SOUTH	11823	11:15	870	5:00	1781
CENTURY PK -EAST- AT PICO BL		WR	WE	01-17-79	TOTAL	7910	*	MANUAL COUNT		
					NORTH	907	8:45	15	4:45	134
					SOUTH	7003	9:00	205	5:00	1192
CENTURY PK -EAST- AT PICO BL		WR	WE	08-22-79	TOTAL	7529	*	MANUAL COUNT		
					NORTH	423	9:00	19	5:00	70
					SOUTH	7106	8:45	234	5:00	1216
CENTURY PK -EAST- S/O SANTA MONICA BL N/RDWAY	G06-3000-30	WR	FR	11-09-79	TOTAL	10356	11:15	1077	5:00	1187
CENTURY PK -EAST- S/O SANTA MONICA BL N/RDWAY	G06-3000-30	WR	SA	11-10-79	TOTAL	5378	11:15	375	4:30	495
CENTURY PK -EAST- S/O SANTA MONICA BL N/RDWAY	G06-3000-30	WR	SU	11-11-79	TOTAL	3402	11:15	220	3:30	326
CENTURY PK -EAST- S/O SANTA MONICA BL N/RDWAY	G06-3000-30	WR	MO	11-12-79	TOTAL	8634	11:15	574	5:00	1213
CENTURY PK -EAST- S/O SANTA MONICA BL N/RDWAY	G06-3000-30	WR	TU	11-13-79	TOTAL	9578	11:15	615	5:15	1257
CENTURY PK -EAST- S/O SANTA MONICA BL N/RDWAY	G06-3000-30	WR	WE	11-14-79	TOTAL	9529	11:15	580	5:30	1311

LOCATION	PHYS. DESCR	RG	DAY	DATE	DIR.	VOLUME	AM PEAK	PM PEAK		
CENTURY PK -WEST- S/O CONSTELLATION BL	C00-3030-33	WR	TU	02-20-79	TOTAL	9163	8:15	1193	12:30	806
					NORTH	4528	8:15	621	12:45	400
					SOUTH	4635	8:30	589	1:30	416
CENTURY PK -WEST- N/O OLYMPIC BL	C00-2424-22	WR	TH	02-22-79	TOTAL	8642	8:30	760	5:15	969
					NORTH	3911	8:30	674	1:00	338
					SOUTH	4731	11:15	305	5:15	772
CENTURY PK -WEST- S/O SANTA MONICA BL S/RDWAY	C00-3031-33	WR	TH	09-27-79	TOTAL	8396	8:45	648	5:30	831
					NORTH	4940	11:15	305	2:45	627
					SOUTH	3456	8:45	559	2:00	254
CHADWICK DR AT EDNA ST	100-1010-11	CR	TH	04-19-79	TOTAL	1090	8:00	58	4:30	134
					NORTH	631	7:00	36	4:30	100
					SOUTH	459	8:00	33	6:00	54
CHALON RD AT ROSCOMARE RD		WR	TU	10-09-79	TOTAL	2631	*	MANUAL COUNT		
					EAST	2406	8:00	95	5:00	416
					WEST	225	7:45	22	5:00	23
CHANDLER BL E/O LANKERSHIM BL	200-1610-11	EV	TH	06-07-79	TOTAL	4330	7:45	339	4:30	455
					EAST	2570	7:30	254	12:15	227
					WEST	1760	11:15	129	4:45	280
CHANDLER BL W/O LAUREL CANYON BL	G80-3030-22	EV	TH	12-13-79	TOTAL	12452	7:30	1205	4:45	1405
					EAST	6347	7:30	860	4:45	543
					WEST	6105	8:00	362	4:45	862
CHANDLER BL W/O LAUREL CANYON BL	G80-3030-22	EV	TH	12-13-79	TOTAL	12452	7:30	1205	4:45	1405
					EAST	6347	7:30	860	4:45	543
					WEST	6105	8:00	362	4:45	862
CHANNEL ST E/O PARK WESTERN DR	100-1414-11	SR	WE	10-31-79	TOTAL	6481	7:00	514	4:45	702
					EAST	3538	7:00	402	12:15	259
					WEST	2943	11:15	110	4:45	480
CHARNOCK RD AT INGLEWOOD BL		WR	TH	09-06-79	TOTAL	3213	*	MANUAL COUNT		
					NORTH	1778	7:30	140	4:30	197
					SOUTH	1435	8:15	69	5:00	188

LOCATION	PHYS. DESCR	RG	DAY	DATE	DIR.	VOLUME	AM PEAK	PM PEAK
CHARNOCK RD AT MCLAUGHLIN AV		WR	WE	06-27-79	TOTAL	1197	*	MANUAL COUNT
					EAST	582	8:15	51 5:15 57
					WEST	615	8:15	70 5:15 49
CHARNOCK RD AT MCLAUGHLIN AV	C00-1818-11	WR	FR	07-13-79	TOTAL	1367		
					EAST	682	7:30	107 4:30 151
					WEST	685	7:15	47 5:00 99
CHARNOCK RD AT MIDVALE AV		WR	FR	09-28-79	TOTAL	2937	*	MANUAL COUNT
					EAST	1558	7:30	144 2:45 141
					WEST	1379	7:30	128 5:00 120
CHARNOCK RD AT SAWTELLE BL		WR	TU	05-29-79	TOTAL	810	*	MANUAL COUNT
					EAST	669	7:30	89 4:45 47
					WEST	141	7:00	17 4:15 13
CHARNOCK RD AT SAWTELLE BL	B00-1818-11	WR	TU	06-05-79	TOTAL	1195		
					EAST	970	7:15	132 5:45 91
					WEST	225	7:15	112 6:15 69
CHASE ST AT MASON AV	B00-1818-11	WV	TU	04-17-79	TOTAL	2175		
					EAST	1062	7:30	251 3:45 271
					WEST	1113	7:45	133 3:45 98
CHASE ST AT VAN NUYS BL		EV	WE	01-31-79	TOTAL	11946	*	MANUAL COUNT
					EAST	4906	7:30	424 4:30 708
					WEST	7040	7:15	371 5:00 518
CHASE ST AT WILBUR AV	A00-1718-11	WV	WE	09-26-79	TOTAL	2207		
					EAST	853	7:15	228 1:30 412
					WEST	1354	7:15	143 1:30 186
CHATSWORTH DR AT ARLETA AV	C00-2020-22	EV	TH	01-18-79	TOTAL	5745		
					EAST	3083	7:15	392 3:45 279
					WEST	2667	11:15	158 4:30 318
CHATSWORTH DR AT LAUREL CANYON BL	C00-3835-33	EV	FR	03-23-79	TOTAL	6920		
					EAST	3929	11:15	445 4:15 743
					WEST	2991	8:30	273 4:00 428
						11:15	218 4:15 329	

LOCATION	PHYS. DESCR	RG	DY	DATE	DIR.	VOLUME	AM PEAK	PM PEAK		
CHATSWORTH DR W/O LAUREL CANYON BL	C00-3824-32	EV	TU	12-18-79	TOTAL	7003	7:30	539	3:00	652
					EAST	3892	7:30	343	3:00	373
					WEST	3111	11:15	215	4:30	296
CHATSWORTH ST AT CANOGA AV	C00-1830-11	WV	TH	09-06-79	TOTAL	2600	7:15	188	5:00	268
					EAST	1301	7:15	113	3:15	126
					WEST	1299	7:15	75	4:15	169
CHATSWORTH ST AT DE SOTO AV		WV	FR	02-02-79	TOTAL	6314				
					EAST	1781	7:30	192	5:00	136
					WEST	4533	7:45	177	5:00	708
CHATSWORTH ST W/O ORION AV	C00-3430-32	EV	TU	12-04-79	TOTAL	13334	7:30	1246	4:45	1415
					EAST	6651	7:15	766	2:45	582
					WEST	6683	7:30	485	4:45	903
CHATSWORTH ST E/O RESEDA BL	C00-3040-23	WV	WE	07-25-79	TOTAL	20134	7:15	1293	4:45	1893
					EAST	10011	7:15	784	4:30	816
					WEST	10123	11:15	598	5:15	1102
CHATSWORTH ST E/O SEPULVEDA BL	C00-2020-22	EV	TH	01-18-79	TOTAL	9303	7:30	961	4:30	874
					EAST	4691	7:30	584	3:00	397
					WEST	4612	7:30	377	4:30	493
CHATSWORTH ST E/O TOPANGA CANYON BL	C00-4030-13	WV	TU	07-31-79	TOTAL	3046	6:00	149	4:45	505
					EAST	1178	5:45	122	4:00	99
					WEST	1868	9:45	78	4:45	410
CHAUTAUQUA BL N/O PACIFIC COAST HWY	300-2018-22	WR	TH	11-15-79	TOTAL	13558	8:30	1129	5:00	1172
					NORTH	6660	11:00	375	5:00	731
					SOUTH	6898	8:15	813	2:45	478
CHAUTAUQUA BL-I/S NR BROKTREE- S/O SUNSET BL	G10-2418-11	WR	FR	08-24-79	TOTAL	9369	11:15	716	3:15	760
					NORTH	4522	11:15	282	4:45	407
					SOUTH	4847	11:15	434	11:30	443
CHEROKEE AV AT DE LUNGPRE AV	A00-1515-11	HW	TU	06-26-79	TOTAL	1886	11:15	96	1:00	149
					NORTH	380	11:15	28	12:30	44
					SOUTH	1506	11:15	68	1:00	111

LOCATION	PHYS. DESCR	RG	DY	DATE	DIR.	VOLUME	AM PEAK	PM PEAK		
CHEROKEE LN E/O COLDWATER CANYON DR	200-1000-10	HW	WE	01-10-79	TOTAL	2223	8:00	233	4:00	158
CHEROKEE LN E/O COLDWATER CANYON DR	300-1414-11	HW	MD	08-16-79	TOTAL	3557	9:00	245	5:00	392
					EAST	1612	9:00	142	11:45	109
					WEST	1945	10:45	129	5:00	283
CHICKASAW AV AT GLEN IRIS AV		CR	WE	04-25-79	TOTAL	906	*	MANUAL COUNT		
					EAST	408	7:30	36	3:15	49
					WEST	498	7:45	49	3:00	49
CHIMINEAS AV AT TRIBUNE ST	A00-1818-11	WV	WE	08-08-79	TOTAL	291	7:00	23	7:15	27
					NORTH	78	7:00	10	4:45	7
					SOUTH	213	11:15	14	6:30	24
CHURCH LN AT MONTANA AV	B00-1218-11	WR	WE	10-24-79	TOTAL	4340	8:15	585	3:15	322
					NORTH	802	7:30	84	3:15	130
					SOUTH	3538	8:15	514	3:45	199
CHURCH LN AT SUNSET BL		WR	FR	09-07-79	TOTAL	18337	*	MANUAL COUNT		
					NORTH	1699	8:15	100	4:45	213
					SOUTH	16638	8:15	1517	5:00	1301
CHURCH LN AT SUNSET BL	C00-3242-34	WR	WE	10-31-79	TOTAL	18086	8:00	1699	4:30	1639
					NORTH	807	8:45	43	5:00	121
					SOUTH	17219	7:45	1663	4:30	1535
CIMARRON ST AT GAGE AV	A00-1815-11	SR	MD	08-13-79	TOTAL	2867	7:00	178	5:00	255
					NORTH	1844	7:00	124	6:15	156
					SOUTH	1023	7:00	54	5:00	114
CIMARRON ST AT GAGE AV		SR	WE	08-15-79	TOTAL	1426	*	MANUAL COUNT		
					NORTH	1076	7:15	127	4:15	115
					SOUTH	350	7:15	30	3:15	35
CIMARRON ST AT GAGE AV		SR	WE	08-15-79	TOTAL	1426	*	MANUAL COUNT		
					NORTH	1076	7:15	127	4:15	115
					SOUTH	350	7:15	30	3:15	35

LOCATION	PHYS. DESCR	RG	DY	DATE	DIR.	VOLUME	AM PEAK	PM PEAK		
CIMARRON ST S/O GAGE AV	A00-1515-11	CR	WE	09-05-79	TOTAL	2617	7:00	206	4:15	260
					NORTH	1846	6:45	161	4:15	143
					SOUTH	771	7:00	48	4:45	124
CIMARRON ST-JDG NR GRAMERLY PL N/O FLORENCE AV	A00-1515-11	SR	WE	09-26-79	TOTAL	2195	7:45	151	5:45	217
					NORTH	931	7:45	53	5:45	91
					SOUTH	1264	7:00	105	5:15	130
CLARK ST -VALLEY- AT KESTER AV		WV	FR	05-04-79	TOTAL	737	*	MANUAL COUNT		
					EAST	420	8:00	50	3:00	37
					WEST	317	8:45	31	4:45	26
CLEVELAND ST AT ALPINE ST		CR	MU	06-25-79	TOTAL	452	*	MANUAL COUNT		
					NORTH	131	7:30	12	3:30	18
					SOUTH	321	7:15	45	4:45	21
CLEVELAND ST AT ALPINE ST	A00-1717-11	CR	FR	10-26-79	TOTAL	826	7:00	93	2:45	83
					NORTH	130	11:15	8	4:45	16
					SOUTH	696	7:00	88	2:45	74
CLEVELAND ST AT ALPINE ST	A00-1717-11	CR	FR	10-26-79	TOTAL	826	7:00	93	2:45	83
					NORTH	130	11:15	8	4:45	16
					SOUTH	696	7:00	88	2:45	74
CLEVELAND ST AT ALPINE ST	A00-1717-11	CR	SA	10-27-79	TOTAL	618	11:15	64	11:45	71
					NORTH	123	11:15	12	11:45	13
					SOUTH	495	11:15	52	4:15	57
CLEVELAND ST AT ALPINE ST	A00-1717-11	CR	SA	10-27-79	TOTAL	618	11:15	64	11:45	71
					NORTH	123	11:15	12	11:45	13
					SOUTH	495	11:15	52	4:15	57
CLEVELAND ST AT ALPINE ST	A00-1717-11	CR	SU	10-28-79	TOTAL	706	10:30	73	2:00	137
					NORTH	150	11:00	13	12:30	14
					SOUTH	556	10:45	62	2:00	128
CLEVELAND ST AT ALPINE ST	A00-1717-11	CR	SU	10-28-79	TOTAL	706	10:30	73	2:00	137
					NORTH	150	11:00	13	12:30	14
					SOUTH	556	10:45	62	2:00	128

LOCATION	PHYS. DESCR	RG DY	DATE	DIR.	VOLUME	AM PEAK	PM PEAK		
CLIFFWOOD AV AT SUNSET BL		WR MO	07-30-79	TOTAL	2368 *	MANUAL COUNT			
				NORTH	1367	8:45	80	5:15	168
				SOUTH	1001	8:45	111	5:15	70
CLINTON ST AT BRONSON AV	800-1515-11	HW TU	08-14-79	TOTAL	1758	11:15	132	4:30	162
				EAST	584	11:15	44	5:45	61
				WEST	1174	11:15	88	4:30	114
CLINTON ST AT HOOVER ST	800-1818-11	HW TH	01-18-79	TOTAL	2506	7:30	282	4:45	203
				EAST	1155	11:00	75	5:15	97
				WEST	1351	7:45	224	4:45	114
CLUB VIEW DR N/O SANTA MONICA BL	800-1717-11	WR WE	09-26-79	TOTAL	5370	8:45	457	5:00	734
				NORTH	2754	11:15	139	5:00	579
				SOUTH	2616	8:00	359	1:15	182
CLYDE AV AT ADAMS BL		CR TH	02-08-79	TOTAL	1012 *	MANUAL COUNT			
				NORTH	855	7:15	62	3:45	88
				SOUTH	157	8:00	19	4:30	15
CLYDE AV AT SMILEY DR		CR TH	02-08-79	TOTAL	1498 *	MANUAL COUNT			
				NORTH	1057	7:15	66	4:45	117
				SOUTH	441	8:00	27	4:45	53
COBALT ST AT GLENDAKS BL	A00-1616-11	EV MO	11-26-79	TOTAL	1308	7:30	112	2:00	127
				EAST	454	9:00	36	2:45	58
				WEST	854	7:00	86	1:45	77
COHASSET ST AT GLENDAKS BL		EV MO	02-05-79	TOTAL	1625 *	MANUAL COUNT			
				EAST	1445	7:30	86	3:30	192
				WEST	180	7:30	39	5:00	18
COLDWATER CANYON AV AT MULHOLLAND DR	C00-1111-11	EV TU	01-02-79	TOTAL	16014	7:45	1766	5:15	1739
				NORTH	8056	11:15	340	5:15	1367
				SOUTH	7978	7:45	1403	1:30	484
COLDWATER CANYON AV AT MULHOLLAND DR		HW MO	01-15-79	TOTAL	11747 *	MANUAL COUNT			
				EAST	10817	7:30	1349	3:00	394
				WEST	930	7:45	57	5:00	120

LOCATION	PHYS. DESCR	RG	DY	DATE	DIR.	VOLUME	AM PEAK	PM PEAK		
COLDWATER CANYON AV S/O MULHOLLAND DR	300-1717-11	HW	MO	06-25-79	TOTAL	17748	7:45	1546	5:30	1898
					NORTH	9134	11:15	409	5:30	1406
					SOUTH	8614	7:30	1298	1:15	480
COLDWATER CANYON AV N/O MULHOLLAND DR	C00-1414-11	EV	TH	10-04-79	TOTAL	22057	7:30	1784	4:45	2356
					NORTH	12879	11:15	584	4:45	1938
					SOUTH	9178	7:30	1336	11:30	523
COLDWATER CANYON AV N/O RAYMER ST	C00-2838-23	EV	FR	12-10-79	TOTAL	23854	7:15	1872	4:15	2410
					NORTH	14811	11:15	1023	4:15	1629
					SOUTH	9043	7:15	980	3:45	814
COLDWATER CANYON AV N/O RAYMER ST	C00-2838-23	EV	FR	12-10-79	TOTAL	23854	7:15	1872	4:15	2410
					NORTH	14811	11:15	1023	4:15	1629
					SOUTH	9043	7:15	980	3:45	814
COLDWATER CANYON AV S/O SHERMAN WY	C00-3630-32	EV	TU	11-20-79	TOTAL	14861	7:30	1259	2:30	1225
					NORTH	7830	8:00	598	3:00	678
					SOUTH	7031	7:30	728	2:30	586
COLDWATER CANYON AV AT VENTURA FWY	G10-3030-22	EV	TH	01-18-79	TOTAL	25559	8:00	2198	5:15	1766
					NORTH	11380	10:45	849	5:30	990
					SOUTH	14179	7:45	1413	3:00	919
COLDWATER CANYON DR AT CHEROKEE LN	300-1828-12	HW	WE	01-10-79	TOTAL	16330	8:15	1550	5:15	1665
					NORTH	6253	11:15	320	5:15	1158
					SOUTH	10077	7:30	1342	2:30	644
COLDWATER CANYON DR AT CHEROKEE LN	300-1720-12	HW	MO	08-06-79	TOTAL	17782	8:00	1565	4:45	1765
					NORTH	8871	11:15	403	4:45	1296
					SOUTH	8911	7:30	1292	12:00	499
COLFAX AV AT ERWIN ST		EV	WE	08-15-79	TOTAL	4015	*	MANUAL COUNT		
					NORTH	1358	7:30	97	4:30	138
					SOUTH	2657	8:15	168	4:45	306
COLFAX AV AT ERWIN ST	A00-1515-11	EV	FR	08-17-79	TOTAL	4743	11:15	305	5:00	461
					NORTH	1827	11:15	135	12:15	161
					SOUTH	2916	11:15	170	4:45	317

LOCATION	PHYS. DESCR	RG DY	DATE	DIR.	VOLUME	AM PEAK	PM PEAK			
COLFAX AV N/O VENTURA BL	C00-3030-12	EV WE	06-13-79	TOTAL	10544	8:00	957	5:15	848	
				NORTH	3946	8:30	236	5:00	412	
				SOUTH	6598	8:00	745	5:15	437	
COLGATE AV AT FAIRFAX AV		WR TU	07-31-79	TOTAL	1816	*	MANUAL COUNT			
				EAST	263	8:45	18	4:00	32	
				WEST	1553	9:00	64	5:00	220	
COLISEUM ST AT SANTA ROSALIA DR		SR MD	03-12-79	TOTAL	10088	*	MANUAL COUNT			
				EAST	5856	7:30	524	3:45	488	
				WEST	4232	7:15	195	5:00	586	
COLISEUM ST AT WESTSIDE AV		CR FR	04-13-79	TOTAL	8149	*	MANUAL COUNT			
				EAST	4455	7:15	609	4:30	278	
				WEST	3694	7:45	144	4:45	550	
COLISEUM ST AT WESTSIDE AV	C00-1820-11	CR TU	05-29-79	TOTAL	6413		7:30	553	5:00	761
				EAST	3455	7:00	483	4:45	273	
				WEST	2958	8:00	143	5:00	511	
COLLEGE ST AT CENTENNIAL ST		HW FR	05-04-79	TOTAL	1776	*	MANUAL COUNT			
				EAST	787	7:30	48	4:30	100	
				WEST	989	7:15	104	4:45	86	
COLLEGE ST AT FIGUERDA TER		HW FR	05-04-79	TOTAL	4890	*	MANUAL COUNT			
				EAST	1290	7:30	89	4:30	167	
				WEST	3600	7:30	586	3:45	154	
COLLEGE ST AT HILL ST		CR WE	02-14-79	TOTAL	8665	*	MANUAL COUNT			
				EAST	4215	7:30	366	5:00	431	
				WEST	4450	7:30	424	4:30	417	
COLLEGE ST AT YALE ST	C00-2020-22	CR TH	10-25-79	TOTAL	7036		7:30	834	4:45	546
				EAST	3187	7:30	442	4:45	280	
				WEST	3849	7:15	394	3:30	322	
COLLEGE ST AT YALE ST	C00-2020-22	CR TH	10-25-79	TOTAL	7036		7:30	834	4:45	546
				EAST	3187	7:30	442	4:45	280	
				WEST	3849	7:15	394	3:30	322	

LOCATION	PHYS. DESCR	RG DY	DATE	DIR.	VOLUME	AM PEAK	PM PEAK		
COLLEGE ST AT YALE ST	C00-2020-22	CR FR	10-26-79	TOTAL	7412	7:30	731	4:30	631
				EAST	3094	7:30	376	4:30	316
				WEST	4318	7:15	357	6:30	406
COLLEGE ST AT YALE ST	C00-2020-22	CR FR	10-26-79	TOTAL	7412	7:30	731	4:30	631
				EAST	3094	7:30	376	4:30	316
				WEST	4318	7:15	357	6:30	406
COLLEGE ST AT YALE ST	C00-2020-22	CR SA	10-27-79	TOTAL	7078	11:15	551	12:15	642
				EAST	2734	11:15	230	11:45	257
				WEST	4344	11:15	321	12:30	405
COLLEGE ST AT YALE ST	C00-2020-22	CR SA	10-27-79	TOTAL	7078	11:15	551	12:15	642
				EAST	2734	11:15	230	11:45	257
				WEST	4344	11:15	321	12:30	405
COLLEGE ST AT YALE ST	C00-2020-22	CR SU	10-28-79	TOTAL	6717	11:15	679	11:30	627
				EAST	2464	11:15	259	11:30	245
				WEST	4253	11:15	420	11:30	382
COLLEGE ST AT YALE ST	C00-2020-22	CR SU	10-28-79	TOTAL	6717	11:15	679	11:30	627
				EAST	2464	11:15	259	11:30	245
				WEST	4253	11:15	420	11:30	382
COLLINS ST W/O ETIWANDA AV	A00-1616-11	WV TU	07-17-79	TOTAL	2662	7:15	186	5:00	246
				EAST	1854	7:15	163	6:00	124
				WEST	808	10:00	28	5:00	142
COLLINS ST W/O RIVERTON AV	B00-1818-11	EV WE	09-05-79	TOTAL	229	8:15	18	6:45	22
				EAST	164	8:15	15	4:30	18
				WEST	65	7:00	5	6:45	8
COLORADO BL W/O LINDA ROSA AV	G10-4040-33	CR MO	05-14-79	TOTAL	15806	7:45	1215	5:00	1284
				EAST	6422	7:30	491	4:15	558
				WEST	9384	7:45	743	5:00	761
COLORADO BL AT VENTURA FWY-E/B ON-	D19-3230-32	HW FR	04-06-79	TOTAL	15411	11:15	907	4:45	1458
				EAST	9923	11:15	560	5:00	948
				WEST	5488	11:15	347	4:45	513

LOCATION	PHYS. DESCR	RG DY	DATE	DIR.	VOLUME	AM PEAK	PM PEAK		
COMMONWEALTH AV -CENTRAL- AT AVOCADO ST		HW MO	06-18-79	TOTAL	4384	*	MANUAL COUNT		
				NORTH	2688	7:15	113	4:45	419
				SOUTH	1696	8:00	160	4:00	126
COMPTON AV -COUNTY- W/O SLAUSON AV -COUNTY-	300-2234-23	CR TH	03-29-79	TOTAL	8652	7:15	646	3:45	877
				NORTH	4567	6:30	457	3:30	367
				SOUTH	4085	7:45	217	4:15	524
COMPTON AV AT VERNON AV -CENTRAL-		CR MO	06-18-79	TOTAL	1266	*	MANUAL COUNT		
				NORTH	1102	7:00	76	3:00	110
				SOUTH	164	8:00	15	3:00	19
COMPTON AV AT WASHINGTON BL	B00-2022-11	SR TU	06-12-79	TOTAL	2045	7:30	157	4:00	168
				NORTH	1567	7:30	109	4:00	140
				SOUTH	478	7:30	48	3:45	30
COMPTON AV AT 41ST PL	B00-1618-11	CR TH	08-16-79	TOTAL	4257	7:00	345	4:00	414
				NORTH	2508	7:00	282	3:30	181
				SOUTH	1749	11:15	81	4:00	235
COMPTON AV AT 41ST PL		CR TU	08-28-79	TOTAL	4220	*	MANUAL COUNT		
				NORTH	2461	7:15	307	3:15	210
				SOUTH	1759	7:15	64	4:15	237
COMPTON AV-JOG NR HOOVER AV- W/O 41ST ST	B00-1818-11	CR FR	09-14-79	TOTAL	2129	11:15	157	11:45	172
				NORTH	959	11:15	64	11:45	75
				SOUTH	1170	11:15	93	11:30	96
COMPTON AV AT 113TH ST	B00-1824-11	SR WE	08-15-79	TOTAL	11580	11:15	591	4:15	1059
				NORTH	6681	11:15	336	4:15	590
				SOUTH	4899	11:15	255	4:15	469
COMSTOCK AV AT CLUB VIEW DR -SOUTH I/S-		WR MO	07-30-79	TOTAL	5098	*	MANUAL COUNT		
				NORTH	1247	8:45	174	5:00	91
				SOUTH	3851	7:45	509	5:00	217
COMSTOCK AV W/O CONWAY AV	B00-2018-11	WR FR	03-02-79	TOTAL	2111	8:00	260	5:00	284
				EAST	1033	8:00	217	5:00	78
				WEST	1078	8:15	55	5:30	213

LOCATION	PHYS. DESCR	RG	DY	DATE	DIR.	VOLUME	AM PEAK	PM PEAK		
COMSTOCK AV AT CONWAY AV	B00-2018-11	WR	FR	03-02-79	TOTAL	2111	8:00	260	5:00	284
					EAST	1033	8:00	217	5:00	78
					WEST	1078	8:15	55	5:30	213
CONSTELLATION BL AT AVENUE OF THE STARS	C00-3030-33	WR	WE	02-14-79	TOTAL	12876	8:30	1040	5:15	1384
					EAST	6570	8:15	795	5:15	490
					WEST	6306	11:15	531	5:15	894
CONSTELLATION BL AT AVENUE OF THE STARS	C00-3030-33	WR	FR	03-23-79	TOTAL	13609	11:15	798	5:00	1469
					EAST	7136	8:45	523	1:00	556
					WEST	6473	11:15	456	5:00	1009
CONSTELLATION BL AT AVENUE OF THE STARS	C00-3030-33	WR	FR	03-24-79	TOTAL	8323	11:15	530	4:45	892
					EAST	4839	11:15	281	5:30	519
					WEST	3484	11:15	249	4:45	395
CONSTELLATION BL AT AVENUE OF THE STARS	C00-3030-33	WR	FR	06-29-79	TOTAL	13197	9:15	1041	5:00	1551
					EAST	6689	9:15	740	4:15	524
					WEST	6508	11:15	477	4:45	1065
CONSTELLATION BL AT AVENUE OF THE STARS	C00-3030-33	WR	SA	06-30-79	TOTAL	7527	11:15	462	6:30	752
					EAST	4448	11:15	218	6:30	560
					WEST	3079	11:15	244	5:00	371
CONSTELLATION BL W/O CENTURY PK -EAST-	C00-4030-43	WR	TH	02-15-79	TOTAL	12420	8:30	1086	5:00	1294
					EAST	7023	8:30	591	5:00	724
					WEST	5397	8:45	506	5:00	570
CONSTELLATION BL AT CENTURY PK -EAST-		WR	WE	03-14-79	TOTAL	7324	*	MANUAL	COUNT	
					EAST	6981	8:30	560	5:00	840
					WEST	343	9:00	16	4:45	50
CONSTELLATION BL E/O CENTURY PK -WEST-	C00-3030-33	WR	TU	02-20-79	TOTAL	10253	8:30	1091	5:00	1072
					EAST	4611	8:30	877	12:45	383
					WEST	5642	11:15	360	5:00	860
CONWAY AV N/O COMSTOCK AV	A00-1818-11	WR	WE	02-28-79	TOTAL	432	7:30	24	4:15	62
					NORTH	158	9:00	13	4:30	27
					SOUTH	274	7:30	15	2:30	62

LOCATION	PHYS. DESCR	RG	DAY	DATE	DIR.	VOLUME	AM PEAK	PM PEAK		
CORBIN AV N/O BAHAMA ST	D10-3333-33	WV	TU	12-11-79	TOTAL	33218	7:15	2653	4:30	3440
					NORTH	17206	11:15	1218	4:30	2014
					SOUTH	16012	7:30	1319	4:30	1426
CORBIN AV AT KITTRIDGE ST	C00-3030-22	WV	TU	10-02-79	TOTAL	13340	7:15	1232	4:45	1269
					NORTH	6832	7:00	619	4:45	707
					SOUTH	6508	7:45	672	4:45	562
CORBIN AV AT NORDHOFF ST NR PRAIRIE ST	D10-3240-23	WV	WE	01-03-79	TOTAL	28865	7:15	2241	4:30	3050
					NORTH	17101	11:15	1229	4:30	1958
					SOUTH	11764	7:15	1138	4:30	1092
CORBIN AV AT PLUMMER ST	C00-4038-33	WV	WE	01-03-79	TOTAL	19320	7:15	1381	4:30	2069
					NORTH	12769	11:15	829	4:30	1643
					SOUTH	6531	7:15	824	3:00	505
CORBIN AV S/O SHERMAN WY	C00-4030-32	WV	TU	10-30-79	TOTAL	14765	7:15	1375	4:45	1473
					NORTH	7144	7:15	659	4:30	720
					SOUTH	7621	7:15	716	4:45	756
CORBIN AV S/O SHERMAN WY	C00-4030-32	WV	TU	10-30-79	TOTAL	14765	7:15	1375	4:45	1473
					NORTH	7144	7:15	659	4:30	720
					SOUTH	7621	7:15	716	4:45	756
CORBIN AV AT STRATHERN ST	C00-3030-22	WV	TU	11-06-79	TOTAL	13541	7:30	1463	4:45	1661
					NORTH	7134	7:15	714	4:45	729
					SOUTH	6407	7:30	771	4:30	947
CORONADO ST AT BELLEVUE AV		HW	TH	08-09-79	TOTAL	5700	*	MANUAL COUNT		
					NORTH	2950	8:00	170	4:45	333
					SOUTH	2744	7:30	335	3:45	180
CORONADO ST AT KENT ST		HW	WE	08-22-79	TOTAL	4615	*	MANUAL COUNT		
					NORTH	2096	8:00	92	4:45	300
					SOUTH	2519	7:30	310	4:45	154
CORONADO ST AT MARATHON ST		HW	TU	08-14-79	TOTAL	4737	*	MANUAL COUNT		
					NORTH	2256	8:15	101	5:15	323
					SOUTH	2481	7:15	239	3:15	169

LOCATION	PHYS. DESCR	RG	DY	DATE	DIR.	VOLUME	AM PEAK	PM PEAK				
COTNER AV AT OLYMPIC BL			WR	TH	08-02-79	TOTAL	1179	*	MANUAL COUNT			
						NORTH	444	7:30	54	5:00	32	
						SOUTH	735	7:00	18	4:00	116	
COTNER AV AT OLYMPIC BL	C00-2620-11		WR	MO	08-06-79	TOTAL	1702		11:15	103	4:30	227
						NORTH	939	11:15	62	4:45	89	
						SOUTH	763	11:15	41	4:30	145	
CREEMORE DR S/O CREEMORE PL - NORTH I/S	B00-1800-20		EV	TU	09-25-79	TOTAL	1120		7:15	90	5:15	145
						NON-DIR COUNT						
CREEMORE DR N/O CREEMORE PL - NORTH I/S	A00-3400-20		EV	TU	09-25-79	TOTAL	1140		7:30	86	4:30	146
						NON-DIR COUNT						
CREEMORE PL - NORTH I/S AT CREEMORE DR			EV	TU	09-25-79	TOTAL	1306	*	MANUAL COUNT			
						NORTH	761	7:15	47	5:00	106	
						SOUTH	545	7:45	51	5:00	50	
CREEMORE PL - NORTH I/S E/O CREEMORE DR	A00-3000-20		EV	TU	09-25-79	TOTAL	132		7:30	14	5:15	17
						NON-DIR COUNT						
CRENSHAW BL AT JEFFERSON BL			CR	TU	09-11-79	TOTAL	48216	*	MANUAL COUNT			
						NORTH	26070	7:15	2493	3:00	1795	
						SOUTH	22146	8:00	1371	4:30	2017	
CRENSHAW BL AT SANTA BARBARA AV			SR	WE	09-12-79	TOTAL	40995	*	MANUAL COUNT			
						NORTH	23173	7:15	2289	5:00	1567	
						SOUTH	17822	7:45	1084	5:00	1630	
CRENSHAW BL N/O SLAUSON AV	604-4048-44		SR	WE	04-04-79	TOTAL	37345		7:30	2384	4:30	2798
						NORTH	19113	7:30	1505	4:30	1365	
						SOUTH	18232	11:15	982	5:15	1471	
CRENSHAW BL N/O SLAUSON AV	G04-3343-34		SR	WE	05-23-79	TOTAL	38453		7:30	2289	5:00	2989
						NORTH	19075	7:30	1380	5:45	1368	
						SOUTH	19378	11:15	996	5:00	1645	

LOCATION	PHYS. DESCR	RG	DY	DATE	DIR.	VOLUME	AM PEAK	PM PEAK		
CRENSHAW BL N/O STOCKER ST	300-4535-43	WR	FR	03-16-79	TOTAL	49471	7:30	3082	4:30	3443
					NORTH	23774	11:15	1244	5:15	1003
					SOUTH	25697	7:30	2001	3:45	1650
CRENSHAW BL S/O 23RD ST	D10-3434-33	CR	TU	06-05-79	TOTAL	42435	7:30	2853	4:30	3193
					NORTH	21312	7:30	1575	5:00	1465
					SOUTH	21123	7:30	1278	4:30	1722
CRESCENT HEIGHTS BL S/O BEVERLY BL	C00-2020-22	WR	MO	03-05-79	TOTAL	16441	8:15	1409	4:45	1583
					NORTH	8545	11:15	514	4:45	894
					SOUTH	9896	8:15	992	1:15	692
CRESCENT HEIGHTS BL AT BEVERLY BL		WR	WE	07-18-79	TOTAL	20179	*	MANUAL COUNT		
					NORTH	8998	8:30	435	4:45	1224
					SOUTH	11181	8:00	1113	4:45	747
CRESCENT HEIGHTS BL AT 3RD ST		WR	TH	06-21-79	TOTAL	16432	*	MANUAL COUNT		
					NORTH	7235	8:45	408	4:45	827
					SOUTH	9197	8:00	856	4:45	673
CRESCENT HEIGHTS BL AT 6TH ST		WR	TH	06-14-79	TOTAL	19024	*	MANUAL COUNT		
					NORTH	9089	8:30	551	4:30	996
					SOUTH	9935	8:00	953	4:45	671
CRYSTAL VIEW DR S/O ESTEPA DR	A00-3400-20	EV	TH	06-14-79	TOTAL	400	6:45	23	1:15	66
					NON-DIR COUNT					
CRYSTAL VIEW DR N/O ESTEPA DR	A00-3400-20	EV	TH	06-14-79	TOTAL	157	11:00	26	5:00	20
					NON-DIR COUNT					
CULVER BL AT BRADDOCK DR		SR	TH	06-07-79	TOTAL	14269	*	MANUAL COUNT		
					EAST	7950	7:30	757	4:30	738
					WEST	6319	7:30	512	5:00	735
CULVER BL E/O NICHOLSON ST	C00-3030-33	SR	TU	02-20-79	TOTAL	29171	7:30	3209	5:00	3106
					EAST	15367	7:30	2367	5:00	1199
					WEST	13804	7:30	842	5:00	1907

LOCATION	PHYS. DESCR	RG	DY	DATE	DIR.	VOLUME	AM PEAK	PM PEAK		
CULVER BL S/O VENICE BL	G20-2434-22	SR	TU	05-15-79	TOTAL	5760	7:15	503	4:45	559
					NORTH	3165	8:00	329	3:00	251
					SOUTH	2595	7:00	212	4:45	313
CUMBRE DR AT PELICAN AV		SR	TU	08-21-79	TOTAL	1313	*	MANUAL COUNT		
					EAST	564	7:00	50	4:00	58
					WEST	749	9:00	31	5:00	132
CUMBRE DR AT PELICAN AV	A00-1008-11	SR	WE	09-12-79	TOTAL	2073	10:30	144	7:15	324
					EAST	939	7:30	69	7:15	287
					WEST	1134	10:30	114	4:00	150
CUMBRE DR AT PELICAN AV		SR	TU	11-06-79	TOTAL	1846	*	MANUAL COUNT		
					EAST	761	7:15	57	4:30	83
					WEST	1085	8:45	45	4:45	155
CUMMINGS ST S/O CHARLOTTE ST	C00-2020-11	CR	TU	05-29-79	TOTAL	1614	7:30	125	2:30	173
					NORTH	642	7:30	60	4:15	62
					SOUTH	972	7:15	67	2:30	129
CUMMINGS ST S/O CHARLOTTE ST	C00-2020-11	CR	WE	05-30-79	TOTAL	1638	11:15	114	3:30	176
					NORTH	675	11:15	54	4:00	98
					SOUTH	963	10:00	83	2:45	107
CUMMINGS ST S/O CHARLOTTE ST	C00-2020-11	CR	TH	05-31-79	TOTAL	1619	10:45	133	3:30	169
					NORTH	740	7:30	69	3:45	84
					SOUTH	879	10:45	73	3:00	107
CYRIL AV AT CATALPA ST	A00-1616-11	CR	MO	07-09-79	TOTAL	658	11:15	53	4:45	64
					NORTH	190	11:15	19	4:15	23
					SOUTH	468	11:15	34	5:30	51
DALEHURST AV AT WYTON DR		WR	TU	02-20-79	TOTAL	553	*	MANUAL COUNT		
					NORTH	307	9:00	32	3:00	28
					SOUTH	246	8:30	24	4:30	19
DALY ST AT GOLDEN STATE FWY -N/B OFF-		CR	TH	02-08-79	TOTAL	10113	*	MANUAL COUNT		
					NORTH	5101	8:45	263	4:30	544
					SOUTH	5012	7:15	431	3:15	426

LOCATION	PHYS. DESCR	RG DY	DATE	DIR.	VOLUME	AM PEAK	PM PEAK
DALY ST AT MAIN ST -CENTRAL-	C00-3030-22	CR TH	02-15-79	TOTAL	16376	11:15 1280	4:15 1475
				NORTH	7165	11:15 571	4:45 819
				SOUTH	11211	7:45 920	2:15 806
DALY ST AT MANITOU AV	C00-3030-22	CR TH	05-03-79	TOTAL	11330	8:30 836	4:00 1004
				NORTH	5900	11:15 424	4:00 592
				SOUTH	5430	8:30 505	12:45 434
DALY ST AT NORTH BROADWAY	C00-3837-33	CR TH	02-15-79	TOTAL	13686	11:15 971	3:45 1233
				NORTH	9011	11:15 641	4:45 926
				SOUTH	4675	7:45 445	3:45 438
DALY ST AT NORTH MAIN ST		CR TU	01-30-79	TOTAL	12395	* MANUAL COUNT	
				NORTH	5294	7:30 265	4:15 615
				SOUTH	7101	7:30 739	3:00 516
DAY ST AT HAINES CANYON AV-JOG NR GLORY-	800-1413-11	EV TH	07-19-79	TOTAL	2365	6:45 156	6:15 203
				EAST	1113	7:15 87	6:15 91
				WEST	1252	6:45 74	6:15 112
DEANE AV AT 59TH PL		SR FR	10-12-79	TOTAL	798	* MANUAL COUNT	
				NORTH	359	8:00 29	4:45 40
				SOUTH	439	7:45 19	4:45 54
DEARBORN ST AT RESEDA BL	A00-1515-11	WV FR	11-02-79	TOTAL	2509	11:15 211	12:15 251
				EAST	807	11:15 41	12:45 184
				WEST	1502	11:15 170	11:45 179
DECENTE DR E/O LAURELCREST DR	A00-1800-10	EV WE	10-10-79	TOTAL	280	8:00 27	2:00 26
				NON-DIR COUNT			
DECENTE DR N/O RIDGEMOOR DR	A00-1800-21	EV TU	08-21-79	TOTAL	321	8:00 26	6:45 51
				NON-DIR COUNT			
DEEP CANYON DR AT HUTTON DR NR OAK PASS RD		HW MO	07-30-79	TOTAL	5592	* MANUAL COUNT	
				NORTH	2333	8:30 74	5:15 379
				SOUTH	3259	8:00 509	4:15 100

LOCATION	PHYS. DESCR	RG DY	DATE	DIR.	VOLUME	AM PEAK	PM PEAK		
DEEP CANYON DR AT HUTTON DR JOG NR WHITWELL DR	C00-1818-11	HW MO	07-30-79	TOTAL	4964	7:45	555	5:00	481
				NORTH	2176	11:15	119	5:30	357
				SOUTH	2788	7:45	488	11:30	187
DEEP CANYON DR S/O MULHOLLAND DR	C00-1717-11	HW MO	07-30-79	TOTAL	5323	8:00	551	5:00	522
				NORTH	2764	11:00	151	5:15	422
				SOUTH	2559	7:45	433	11:30	147
DE GARMO AV N/O ARMINA ST	A00-1717-11	EV MO	03-05-79	TOTAL	2022	8:00	134	3:45	223
				NORTH	748	11:15	35	4:45	104
				SOUTH	1274	8:00	99	3:45	144
DE GARMO AV AT LANARK ST -VALLEY-	A00-1818-11	EV TU	09-11-79	TOTAL	1316	8:00	165	1:00	99
				NORTH	771	8:00	145	1:00	76
				SOUTH	545	6:15	53	6:30	54
DE GARMO AV AT VAUGHN ST	A00-1515-11	EV TU	11-13-79	TOTAL	379	7:00	30	3:00	91
				NORTH	266	7:00	18	2:45	87
				SOUTH	113	11:00	13	6:00	26
DE HAVEN AV AT JUDD ST	A00-1818-11	EV FR	08-03-79	TOTAL	773	11:15	52	4:15	66
				EAST	386	11:15	27	12:00	38
				WEST	387	9:30	26	6:15	38
DEL MORENO DR S/O VENTURA BL	200-1818-11	WV TH	06-21-79	TOTAL	2204	0:00	168	10:15	249
				NORTH	1129	0:00	81	11:00	116
				SOUTH	1075	0:00	87	10:15	140
DE LONGPRE AV AT CHEROKEE AV	B00-1717-11	HW TU	06-26-79	TOTAL	3460	11:15	205	5:00	349
				EAST	2211	11:15	108	5:00	247
				WEST	1249	11:15	97	1:00	118
DE LONGPRE AV AT EL CENTRO AV	A00-1414-11	HW WE	08-01-79	TOTAL	1792	11:15	123	2:30	171
				EAST	1014	11:15	72	2:15	107
				WEST	778	8:00	67	5:30	77
DE LONGPRE AV AT GENESEE AV	A00-1415-11	CR FR	04-20-79	TOTAL	946	11:15	69	2:15	139
				EAST	411	11:15	28	2:15	67
				WEST	535	11:15	41	5:00	72

LOCATION	PHYS. DESCR	RG	DY	DATE	DIR.	VOLUME	AM PEAK	PM PEAK		
DE LONGPRE AV AT SEWARD ST	B00-1718-11	HW	TU	06-26-79	TOTAL	3060	11:15	171	5:00	298
					EAST	1848	8:00	110	5:00	194
					WEST	1212	11:15	84	4:45	110
DEL PASO AV AT CATALPA ST	A00-1616-11	CR	MO	07-09-79	TOTAL	637	11:15	40	7:30	67
					NORTH	349	11:15	22	5:30	36
					SOUTH	288	11:15	18	7:30	39
DENKER AV S/O EXPOSITION BL	C00-2020-11	SR	TH	08-02-79	TOTAL	3834	7:30	206	4:30	523
					NORTH	2097	7:30	159	4:45	208
					SOUTH	1737	11:15	77	4:30	328
DENKER AV N/O SLAUSON AV	C00-2828-11	CR	TU	04-03-79	TOTAL	6144	7:15	484	4:30	795
					NORTH	2826	7:15	322	3:45	262
					SOUTH	3318	7:15	162	4:30	553
DENKER AV AT TORRANCE BL	A00-1718-11	SR	TH	11-01-79	TOTAL	3700	6:30	357	3:30	396
					NORTH	923	6:45	109	4:00	80
					SOUTH	2777	6:30	252	3:30	330
DENKER AV AT 92ND ST		SR	TH	08-23-79	TOTAL	2412	*	MANUAL COUNT		
					NORTH	1167	7:45	85	5:00	114
					SOUTH	1245	9:15	52	5:00	184
DENKER AV AT 223RD ST	A00-1717-11	SR	TU	04-17-79	TOTAL	1323	7:15	112	4:15	119
					NORTH	531	7:00	56	4:15	45
					SOUTH	792	7:15	60	4:15	74
DENNI ST AT FRIGATE AV		SR	FR	05-18-79	TOTAL	450	*	MANUAL COUNT		
					EAST	176	7:45	11	3:30	17
					WEST	274	8:15	31	3:45	22
DENNY AV N/O OXNARD ST	A00-1414-11	EV	TH	10-18-79	TOTAL	445	7:30	37	7:00	59
					NORTH	237	10:30	21	6:45	34
					SOUTH	208	7:30	23	2:15	33
DENVER AV AT 124TH ST		SR	TU	03-06-79	TOTAL	213	*	MANUAL COUNT		
					NORTH	124	8:30	9	4:45	15
					SOUTH	89	8:30	7	3:30	12

LOCATION	PHYS. DESCR	RG DY	DATE	DIR.	VOLUME	AM PEAK	PM PEAK
DE ROJA AV S/O VENTURA BL	A00-2400-20	WV WE	03-14-79	TOTAL	799	11:15 60	4:45 80
				NON-DIR COUNT			
DE SOTO AV N/O CHATSWORTH ST	G06-3237-23	WV TU	01-30-79	TOTAL	35918	7:00 3217	4:45 3404
				NORTH	18370	11:15 645	4:45 2742
				SOUTH	17548	6:30 2825	2:45 1024
DE SOTO AV AT CHATSWORTH ST		WV FR	02-02-79	TOTAL	37301	* MANUAL COUNT	
				NORTH	14920	7:30 42	4:30 2103
				SOUTH	22381	7:00 3132	3:00 1100
DE SOTO AV AT DEVONSHIRE ST		WV FR	01-12-79	TOTAL	29023	* MANUAL COUNT	
				NORTH	10661	9:00 411	5:00 1433
				SOUTH	18362	7:00 2560	3:00 1050
DE SOTO AV N/O DEVONSHIRE ST	C00-3342-23	WV MO	02-05-79	TOTAL	47270	6:45 4713	4:15 3307
				NORTH	17739	11:15 598	5:00 2259
				SOUTH	29531	6:45 4243	2:45 1594
DE SOTO AV S/O DEVONSHIRE ST	C00-4233-32	WV MO	02-05-79	TOTAL	23270	7:15 2054	4:30 1836
				NORTH	10550	11:15 590	4:30 1240
				SOUTH	12720	7:15 1728	12:00 849
DE SOTO AV N/O DEVONSHIRE ST	C00-3540-13	WV MO	07-09-79	TOTAL	33563	6:15 2745	4:30 3041
				NORTH	16472	11:15 690	4:30 2377
				SOUTH	17091	6:15 2303	2:45 867
DE SOTO AV N/O DEVONSHIRE ST	C00-3540-13	WV FR	07-13-79	TOTAL	35692	6:15 2585	4:45 2873
				NORTH	17297	11:15 614	4:45 2081
				SOUTH	18395	6:15 2179	2:45 946
DE SOTO AV N/O DEVONSHIRE ST	C00-3040-23	WV TU	08-14-79	TOTAL	33047	6:45 2755	4:30 2877
				NORTH	15417	11:15 579	4:30 2183
				SOUTH	17630	6:45 2332	3:00 842
DE SOTO AV N/O DEVONSHIRE ST	C00-3040-23	WV WE	08-15-79	TOTAL	33444	6:45 2729	4:30 2813
				NORTH	15663	11:15 543	4:30 2126
				SOUTH	17781	6:45 2330	2:15 810

LOCATION	PHYS. DESCR	RG	DY	DATE	DIR.	VOLUME	AM PEAK	PM PEAK		
DE SOTO AV N/O DEVONSHIRE ST	C00-3040-23	WV	TH	08-16-79	TOTAL	33412	7:00	2762	4:15	3153
					NORTH	15774	11:15	520	4:15	2382
					SOUTH	17638	6:30	2310	3:30	841
DE SOTO AV AT ERWIN ST	D04-4032-32	WV	FR	11-30-79	TOTAL	33872	7:30	2913	4:30	2930
					NORTH	16824	7:45	1577	4:30	1456
					SOUTH	17048	7:30	1344	4:30	1474
DE SOTO AV E/O GRESHAM ST	A00-3600-20	WV	TU	04-24-79	TOTAL	853	7:15	240	4:15	184
					NON-DIR COUNT					
DE SOTO AV AT GRESHAM ST	C00-4545-33	WV	TU	04-24-79	TOTAL	35055	7:00	2864	4:15	3112
					NORTH	17280	7:00	1691	4:45	1422
					SOUTH	17775	11:15	1265	4:15	1753
DE SOTO AV AT HART ST	C00-3024-22	WV	TH	04-26-79	TOTAL	30898	7:30	2403	4:45	2499
					NORTH	15948	11:15	1065	4:30	1448
					SOUTH	14950	7:30	1400	4:45	1110
DE SOTO AV AT KNAPP ST	C00-4035-32	WV	TU	04-17-79	TOTAL	43245	7:00	3830	4:30	4073
					NORTH	21278	7:15	2003	4:30	2020
					SOUTH	21967	7:00	1907	4:00	2080
DE SOTO AV N/O KNAPP ST	G07-3333-22	WV	WE	12-12-79	TOTAL	39018	7:15	3420	4:30	3506
					NORTH	19218	7:15	1513	4:30	1779
					SOUTH	19800	7:15	1907	4:30	1727
DE SOTO AV S/O PLUMMER ST	C00-4032-33	WV	TH	01-04-79	TOTAL	38467	7:00	3191	4:30	3451
					NORTH	19477	7:00	1535	4:30	1926
					SOUTH	18990	7:00	1656	5:00	1639
DE SOTO AV S/O SHERMAN WY	G10-4032-32	WV	MO	10-29-79	TOTAL	27275	7:15	2203	4:30	2294
					NORTH	13046	7:15	981	4:15	1187
					SOUTH	14229	7:15	1222	4:45	1122
DE SOTO AV S/O SHERMAN WY	G10-4032-32	WV	MU	10-29-79	TOTAL	27275	7:15	2203	4:30	2294
					NORTH	13046	7:15	981	4:15	1187
					SOUTH	14229	7:15	1222	4:45	1122

LOCATION	PHYS. DESCR	RG	DY	DATE	DIR.	VOLUME	AM PEAK	PM PEAK		
DE SOTO AV N/O VENTURA BL	C00-4030-23	WV	MO	10-01-79	TOTAL	19143	7:30	1757	3:15	1441
					NORTH	8842	7:45	775	5:00	694
					SOUTH	10301	7:30	1032	11:30	803
DE SOTO AV N/O VENTURA FWY -W/B ON-	G04-4000-40	WV	FR	11-30-79	TOTAL	17145	11:15	1275	4:45	1879
					ONE WAY STREET S/B					
DE SOTO AV N/O VENTURA FWY -W/B OFF-	G04-3200-20	WV	FR	11-30-79	TOTAL	18482	7:30	2005	2:45	1374
					ONE WAY STREET N/B					
DEVONSHIRE ST AT DE SOTO AV		WV	FR	01-12-79	TOTAL	30321	*	MANUAL COUNT		
					EAST	10706	7:30	740	5:00	953
					WEST	19615	7:30	1136	4:45	2027
DEVONSHIRE ST E/O DE SOTO AV	D06-3040-24	WV	MO	02-05-79	TOTAL	42879	7:00	3016	4:15	3236
					EAST	21801	6:15	1956	3:00	1493
					WEST	21078	7:30	1162	5:30	1994
DEVONSHIRE ST W/O DE SOTO AV	D06-4030-32	WV	MO	02-05-79	TOTAL	21780	11:15	1399	12:15	1731
					EAST	11474	7:15	849	12:15	847
					WEST	10306	11:15	695	11:45	838
DEVONSHIRE ST AT ENCINO AV		WV	TU	01-09-79	TOTAL	41303	*	MANUAL COUNT		
					EAST	22273	7:15	1999	4:30	1509
					WEST	19030	7:15	1273	5:00	1965
DEVONSHIRE ST AT ETIWANDA AV		WV	WE	01-17-79	TOTAL	43740	*	MANUAL COUNT		
					EAST	23547	7:00	2141	4:15	1599
					WEST	20193	7:15	1385	5:00	2103
DEVONSHIRE ST AT HAYVENHURST AV		WV	FR	01-19-79	TOTAL	38386	*	MANUAL COUNT		
					EAST	20947	7:15	1658	3:45	1632
					WEST	17439	7:15	949	4:45	1837
DEVONSHIRE ST W/O LANGDON AV	C00-3232-22	EV	TU	12-04-79	TOTAL	26181	7:15	1816	4:30	2413
					EAST	14027	7:15	1040	4:15	1233
					WEST	12154	7:30	777	4:45	1253

LOCATION	PHYS. DESCR	RG	DY	DATE	DIR.	VOLUME	AM PEAK	PM PEAK		
DEVONSHIRE ST AT LOUISE AV -VALLEY-		WV	TU	01-09-79	TOTAL	38854 *	MANUAL COUNT			
					EAST	20698	7:45	1930	4:30	1443
					WEST	18156	7:30	1218	4:45	1815
DEVONSHIRE ST AT MELVIN AV		WV	WE	01-03-79	TOTAL	51478 *	MANUAL COUNT			
					EAST	27607	7:15	2553	4:45	2000
					WEST	23871	7:30	1680	4:30	2539
DEVONSHIRE ST AT MONTGOMERY AV		WV	TU	01-16-79	TOTAL	33510 *	MANUAL COUNT			
					EAST	17838	7:15	1630	4:00	1191
					WEST	15672	7:15	933	5:00	1708
DEVONSHIRE ST AT PETIT AV		WV	WE	01-10-79	TOTAL	37898 *	MANUAL COUNT			
					EAST	21963	7:00	1763	5:00	1630
					WEST	15935	7:30	982	4:30	1562
DEVONSHIRE ST AT RESEDA BL		WV	TH	01-18-79	TOTAL	43321 *	MANUAL COUNT			
					EAST	23436	7:00	2093	3:30	1719
					WEST	19885	7:30	1379	4:30	1790
DEVONSHIRE ST E/O RESEDA BL	D04-3040-24	WV	MO	08-13-79	TOTAL	39071	6:45	2790	5:00	2959
					EAST	21061	6:30	1792	5:00	1435
					WEST	18010	6:45	1005	5:15	1545
DEVONSHIRE ST E/O RESEDA BL	D04-3040-24	WV	MO	08-13-79	TOTAL	21061	6:30	1792	5:00	1435
					EAST	21061	6:30	1792	5:00	1435
					WEST		25:00	0	6:45	0
DEVONSHIRE ST E/O RESEDA BL	D04-3040-24	WV	TU	08-14-79	TOTAL	29447	6:45	2747	11:45	1964
					EAST	21146	6:45	1725	5:15	962
					WEST	8301	7:15	1038	11:45	959
DEVONSHIRE ST E/O RESEDA BL	D04-3040-24	WV	WE	08-15-79	TOTAL	36638	8:45	2151	5:15	2974
					EAST	21030	6:45	1774	5:15	1417
					WEST	15608	11:15	984	5:15	1557
DEVONSHIRE ST E/O RESEDA BL	D04-3040-24	WV	TH	08-16-79	TOTAL	41053	7:15	2899	5:15	3004
					EAST	21242	6:45	1761	5:15	1407
					WEST	19811	7:15	1201	5:00	1622

LOCATION	PHYS. DESCR	RG	DY	DATE	DIR.	VOLUME	AM PEAK	PM PEAK		
DEVONSHIRE ST E/O RESEDA BL	D04-3040-24	WV	FR	08-17-79	TOTAL	42485	7:15	2818	4:45	3110
					EAST	21905	7:00	1680	4:45	1529
					WEST	20580	7:30	1178	5:00	1620
DEVONSHIRE ST AT TAMPA AV		WV	TH	01-04-79	TOTAL	42898	*	MANUAL COUNT		
					EAST	24207	7:15	2166	5:00	1706
					WEST	18691	7:15	1448	4:15	1917
DEVONSHIRE ST W/O TOPANGA CANYON BL	C00-3417-21	WV	TH	02-01-79	TOTAL	8046	7:30	732	5:00	699
					EAST	4019	7:30	503	4:45	325
					WEST	4027	7:45	239	2:15	442
DEVONSHIRE ST E/O TOPANGA CANYON BL	C00-3239-24	WV	MO	02-05-79	TOTAL	19502	7:45	1309	5:15	1785
					EAST	8422	7:45	691	12:00	659
					WEST	11080	11:15	592	5:15	1158
DEVONSHIRE ST E/O TOPANGA CANYON BL	B00-3040-24	WV	MO	07-30-79	TOTAL	15113	11:15	909	4:45	1264
					EAST	7756	7:00	588	12:00	556
					WEST	7357	11:15	445	4:45	750
DEVONSHIRE ST AT WILBUR AV		WV	TH	01-04-79	TOTAL	42184	*	MANUAL COUNT		
					EAST	23605	7:00	2107	3:30	1741
					WEST	18579	7:00	1846	4:45	1840
DEVONSHIRE ST AT WINNETKA AV		WV	TH	03-15-79	TOTAL	48527	*	MANUAL COUNT		
					EAST	24309	7:00	2354	3:15	1720
					WEST	24158	7:15	1703	5:00	2519
DEVONSHIRE ST AT WINNETKA AV		WV	WE	08-01-79	TOTAL	48628	*	MANUAL COUNT		
					EAST	25598	6:45	2477	5:00	1551
					WEST	23030	7:00	1483	5:30	2462
DEVONSHIRE ST AT WINNETKA AV	C00-4020-32	WV	TU	08-07-79	TOTAL	45940	6:45	3541	5:00	3776
					EAST	20174	6:45	2182	3:45	1261
					WEST	25766	7:30	1473	5:00	2595
DEVONSHIRE ST AT WOODLEY AV		WV	FR	01-19-79	TOTAL	35521	*	MANUAL COUNT		
					EAST	20672	7:00	1792	3:30	1493
					WEST	14849	7:15	869	4:45	1813

LOCATION	PHYS. DESCR	RG DY	DATE	DIR.	VOLUME	AM PEAK	PM PEAK		
DEWEY AV AT 15TH ST	A00-1516-11	CR MO	04-23-79	TOTAL	821	7:45	75	5:00	103
				NORTH	386	7:45	41	5:00	72
				SOUTH	435	7:45	34	2:30	50
DEWEY ST AT RUTH AV -VENICE-		SR TU	02-06-79	TOTAL	493	*	MANUAL COUNT		
				EAST	237	8:00	24	3:00	20
				WEST	256	8:00	21	3:00	26
DILLON ST AT BEVERLY BL		HW FR	06-15-79	TOTAL	19513	*	MANUAL COUNT		
				EAST	9686	7:30	952	4:15	790
				WEST	9827	7:45	565	4:30	1217
DIVISION ST AT CLELAND AV		HW MO	02-26-79	TOTAL	2088	*	MANUAL COUNT		
				NORTH	1327	7:30	117	5:00	132
				SOUTH	761	7:15	83	3:00	62
DIVISION ST AT PRIMAVERA AV		HW WE	02-21-79	TOTAL	2601	*	MANUAL COUNT		
				NORTH	1337	7:15	105	5:00	147
				SOUTH	1264	7:15	142	3:00	87
DODSON AV N/O WESTERN AV	G04-1818-12	SR WE	09-05-79	TOTAL	2796	7:45	233	5:00	212
				NORTH	1952	8:00	203	12:45	140
				SOUTH	844	11:15	53	5:00	80
DODSON AV S/O 9TH ST -SAN PEDRO-	B00-1818-11	SR WE	09-05-79	TOTAL	2510	7:45	259	11:45	178
				NORTH	1910	7:45	233	12:45	143
				SOUTH	600	11:15	50	4:15	68
DODSON AV AT 9TH ST -SAN PEDRO-	B00-1825-11	SR FR	11-30-79	TOTAL	2757	8:00	265	4:00	260
				NORTH	1403	8:00	193	2:00	114
				SOUTH	1354	8:30	97	4:30	190
DOHENY DR N/O ALDEN DR	C00-3030-22	WR FR	03-02-79	TOTAL	19572	8:15	1333	5:30	1574
				NORTH	10664	11:15	651	5:30	925
				SOUTH	8908	8:15	677	2:30	677
DONA LOLA DR AT DONA PEGITA DR	C00-2018-11	EV TU	06-12-79	TOTAL	2393	8:15	219	3:15	213
				EAST	1274	7:45	105	3:15	134
				WEST	1119	8:15	119	5:15	86

LOCATION	PHYS. DESCR	RG DY	DATE	DIR.	VOLUME	AM PEAK	PM PEAK
DONA PEGITA DR E/O DONA LOLA DR	C00-3600-20 NON-DIR COUNT	EV TU	06-12-79	TOTAL	2167	8:15 230	3:00 183
DONA PEGITA DR N/O MULHOLLAND DR	A00-1818-11	EV TH	10-04-79	TOTAL	927	8:15 230	5:30 103
				NORTH	335	7:30 24	5:30 64
				SOUTH	592	8:15 208	6:00 40
DON FELIPE DR AT DON LUIS DR -1/S NR DON ORTEGA	B00-1818-11	SR MO	07-09-79	TOTAL	2084	11:15 130	5:15 197
				EAST	895	7:00 86	7:00 70
				WEST	1189	11:15 71	5:15 139
DON FELIPE DR AT DON LUIS DR -1/S NR DON DIABLO	B00-1818-11	SR TH	08-02-79	TOTAL	1675	11:15 95	4:45 140
				EAST	901	7:00 59	12:15 65
				WEST	774	11:15 45	4:30 83
DON LUIS DR -1/S NR DON ORTEGA S/O DON FELIPE DR	B00-1818-11	SR MO	07-09-79	TOTAL	899	6:45 63	5:15 73
				NORTH	554	6:45 60	12:45 45
				SOUTH	345	11:00 23	5:15 41
DON LUIS DR -1/S NR DON DIABLO S/O DON FELIPE DR	B00-1818-11	SR TH	08-02-79	TOTAL	666	11:15 46	4:45 66
				NORTH	310	8:00 22	4:45 28
				SOUTH	356	11:15 29	4:00 45
DON PIO DR N/O YBARRA RD	A00-3200-20 NON-DIR COUNT	WV MO	08-20-79	TOTAL	942	8:15 67	5:15 115
DON RICARDO DR AT DON JOSE DR	A00-1818-11	CR TH	09-14-79	TOTAL	442	11:15 38	6:30 55
				EAST	318	11:15 31	6:30 39
				WEST	124	10:45 7	5:00 24
DOUGLAS GATE 17 DWY AT 190TH ST		SR FR	08-10-79	TOTAL	3308	* MANUAL COUNT	
				NORTH	3252	7:00 276	3:15 782
				SOUTH	56	7:00 7	5:00 4
DOUGLAS ST AT RIDGE WY	B00-2020-11	HW TH	01-18-79	TOTAL	1887	7:15 105	4:15 250
				NORTH	952	10:30 46	4:15 126
				SOUTH	935	7:15 67	4:15 124

LOCATION	PHYS. DESCR	RG DY	DATE	DIR.	VOLUME	AM PEAK	PM PEAK		
IRONFIELD AV AT PAXTON ST	800-1818-11	EV MO	08-13-79	TOTAL	2470	7:00	123	4:45	249
				NORTH	1151	11:15	54	4:45	138
				SOUTH	1319	7:30	75	4:45	111
IRONFIELD AV AT PAXTON ST		EV FR	08-17-79	TOTAL	1981	*	MANUAL COUNT		
				NORTH	1041	7:15	55	5:15	125
				SOUTH	940	7:00	52	4:00	113
DUMETZ RD E/O SAN FELICIANO DR	A00-1414-11	EV TU	03-13-79	TOTAL	2652	7:30	268	3:45	280
				EAST	1255	7:00	170	3:45	149
				WEST	1397	8:00	115	5:00	176
DUMETZ RD E/O TOPANGA CANYON BL	800-2032-12	WV MO	07-23-79	TOTAL	8279	11:15	492	4:45	989
				EAST	3068	7:30	327	5:30	241
				WEST	5211	11:15	314	4:45	762
DUNLEER DR AT MOTOR AV		WR FR	06-22-79	TOTAL	716	*	MANUAL COUNT		
				EAST	171	7:30	15	5:00	19
				WEST	545	8:30	94	4:45	21
EAGLE ST W/O PECAN ST	100-1500-20	CR FR	08-03-79	TOTAL	1028	7:15	84	4:30	86
				NON-DIR COUNT					
EAGLE ST W/O PECAN ST	100-1500-20	CR SA	08-04-79	TOTAL	847	10:30	37	7:30	124
				NON-DIR COUNT					
EAGLE ST W/O PECAN ST	100-1500-20	CR SU	08-05-79	TOTAL	1414	11:15	45	1:15	154
				NON-DIR COUNT					
EAGLE ROCK BL NR AVE 37 AT VERDUGO RD	G07-4550-45	HW WE	02-27-79	TOTAL	17357	7:15	1445	4:45	1515
				EAST	6948	11:15	371	4:45	878
				WEST	10409	7:15	1155	4:15	672
EAGLE ROCK BL AT VERDUGO RD DE AT GLENDALE FWY		HW MO	07-09-79	TOTAL	16557	*	MANUAL COUNT		
				EAST	7402	9:00	385	4:30	947
				WEST	9155	7:00	1010	4:30	675

LOCATION	PHYS. DESCR	RG DY	DATE	DIR.	VOLUME	AM PEAK	PM PEAK		
EAGLE ROCK BL AT YORK BL		HW FR	02-09-79	TOTAL	21586 *	MANUAL COUNT			
				NORTH	12135	7:30	664	4:45	1415
				SOUTH	9451	7:30	868	3:00	731
EAGLE ROCK BL S/O YORK BL	G08-5555-44	HW TH	02-15-79	TOTAL	25356	8:00	1531	4:45	2411
				NORTH	16001	11:15	915	4:45	1748
				SOUTH	9355	7:30	823	2:30	733
EAGLE ROCK BL N/O YORK BL	G08-5355-33	HW TH	02-15-79	TOTAL	21172	7:30	1745	5:00	1717
				NORTH	9448	11:15	639	4:45	961
				SOUTH	11724	7:15	1206	2:45	867
EAGLE VISTA DR AT HILL DR	B00-2020-11	CR MU	01-08-79	TOTAL	1266	11:15	73	5:15	139
				EAST	608	7:00	40	3:00	68
				WEST	658	11:15	40	5:15	89
EASTBORNE AV AT PANDORA AV		WR TH	10-11-79	TOTAL	1023 *	MANUAL COUNT			
				NORTH	650	9:00	41	4:30	79
				SOUTH	373	8:00	33	3:15	30
EASTBORNE AV AT WARNALL AV -JOG NR WILKINS AV-	A00-1818-11	WR FR	10-19-79	TOTAL	287	8:45	48	4:30	28
				NORTH	97	8:45	16	2:15	13
				SOUTH	190	8:45	32	4:30	21
EASTERN AV AT VALLEY BL	C00-3238-23	CR MU	04-09-79	TOTAL	9613	7:30	727	4:30	906
				NORTH	4307	11:15	244	4:30	548
				SOUTH	5306	7:15	544	6:00	378
EASTVIEW DR AT SPRINGVALE DR	A00-0815-11	CR WE	04-18-79	TOTAL	426	7:30	46	3:30	52
				NORTH	160	7:30	11	3:15	32
				SOUTH	266	7:30	35	6:30	30
EASTVIEW DR AT SPRINGVALE DR		CR TU	05-01-79	TOTAL	363 *	MANUAL COUNT			
				NORTH	133	7:45	10	5:00	15
				SOUTH	230	7:15	26	5:00	26
ECHO PARK AV AT PARK AV -CENTRAL-	502-1818-11	CR TU	02-13-79	TOTAL	8629	10:45	496	4:45	932
				NORTH	5623	11:15	332	4:45	752
				SOUTH	3006	7:30	291	5:30	213

LOCATION	PHYS. DESCR	RG	DY	DATE	DIR.	VOLUME	AM PEAK	PM PEAK
ECHO PARK AV AT PARK AV -CENTRAL-		HW	TH	02-15-79	TOTAL	8586	*	MANUAL COUNT
					NORTH	5029	9:00	248 4:45 726
					SOUTH	3557	4:30	229 4:30 387
ECHO PARK AV AT SUNSET BL		HW	MO	03-19-79	TOTAL	8680	*	MANUAL COUNT
					NORTH	2817	7:15	143 3:00 260
					SOUTH	5863	7:00	620 3:00 405
EDGEHILL DR AT JEFFERSON BL		CR	WE	04-04-79	TOTAL	1416	*	MANUAL COUNT
					NORTH	371	8:15	32 3:45 47
					SOUTH	1045	7:30	68 4:30 111
EDGEHILL DR AT JEFFERSON BL	A00-1515-11	CR	MO	04-23-79	TOTAL	2045		8:00 150 4:30 199
					NORTH	495	8:00	48 5:15 56
					SOUTH	1550	7:45	103 4:30 148
EDGEMONT ST AT CROMWELL AV		HW	MO	10-01-79	TOTAL	347	*	MANUAL COUNT
					NORTH	223	8:45	15 5:00 26
					SOUTH	124	7:00	12 3:00 10
EDGEMONT ST AT FINLEY AV	B00-1818-11	HW	TH	03-22-79	TOTAL	2343		7:30 280 4:15 238
					NORTH	666	11:15	49 4:15 114
					SOUTH	1677	7:30	253 3:30 139
EDGEMONT ST AT FINLEY AV		HW	TH	11-15-79	TOTAL	2960	*	MANUAL COUNT
					NORTH	1440	8:00	76 4:30 197
					SOUTH	1520	8:00	178 4:30 118
EDGEMONT ST AT FINLEY AV	B00-1818-11	HW	MO	11-26-79	TOTAL	2639		8:00 213 5:00 302
					NORTH	1355	10:30	68 5:15 205
					SOUTH	1284	8:00	157 3:15 108
EDGEMONT ST AT LOS FELIZ BL		HW	FR	11-16-79	TOTAL	2248	*	MANUAL COUNT
					NORTH	1915	8:00	95 4:00 236
					SOUTH	333	8:15	36 3:30 20
EDGEMONT ST AT LOS FELIZ BL	B00-1818-11	HW	MO	11-26-79	TOTAL	2077		8:15 156 5:00 251
					NORTH	1586	8:00	90 5:00 234
					SOUTH	491	8:15	68 1:00 44

LOCATION	PHYS. DESCR	RG	DY	DATE	DIR.	VOLUME	AM PEAK		PM PEAK	
EDINBURGH AV N/O MELROSE AV	A00-1818-11	WR	MO	02-26-79	TOTAL	1383	8:15	106	2:45	168
					NORTH	712	8:00	50	3:15	95
					SOUTH	671	8:15	60	2:45	74
EDINBURGH AV S/O MELROSE AV	800-1818-11	WR	MO	02-26-79	TOTAL	1117	11:15	69	1:45	122
					NORTH	752	11:15	42	1:45	86
					SOUTH	365	10:15	37	2:45	37
EDNA ST W/O CHADWICK DR	A00-1515-11	CR	TH	04-19-79	TOTAL	545	8:30	38	2:15	89
					EAST	223	10:45	23	2:15	38
					WEST	322	8:30	27	2:30	53
EDWARD EVERETT HORTON LN S/O BURBANK BL	A00-1818-11	WV	FR	05-18-79	TOTAL	591	8:15	57	5:45	56
					NORTH	376	8:15	45	7:15	38
					SOUTH	215	7:45	13	5:15	30
EFFIE ST AT SILVER LAKE BL	100-1414-11	HW	TU	08-07-79	TOTAL	1083	7:45	93	5:15	101
					EAST	731	11:15	67	11:30	72
					WEST	352	8:00	30	5:15	41
EGBERT ST AT BADGER AV	A00-1818-11	EV	TU	04-03-79	TOTAL	984	8:00	51	5:00	134
					EAST	787	11:15	30	5:00	123
					WEST	197	7:15	22	4:15	17
EGBERT ST AT BADGER AV	A00-1818-11	EV	SA	07-14-79	TOTAL	838	10:30	56	1:45	81
					EAST	604	10:15	41	1:45	60
					WEST	234	9:45	19	1:30	22
EGBERT ST AT BADGER AV	A00-1818-11	EV	SU	07-15-79	TOTAL	876	11:15	47	3:15	88
					EAST	691	11:15	37	3:15	66
					WEST	185	11:15	10	3:15	22
EGBERT ST E/O KINBROOK ST	A00-1818-11	EV	MO	04-30-79	TOTAL	2176	7:30	211	4:15	212
					EAST	903	7:30	51	5:00	120
					WEST	1273	7:15	165	4:00	132
EL CABALLERO DR AT NOGALES DR	A00-1818-11	WV	MU	09-24-79	TOTAL	567	7:00	45	5:45	141
					NORTH	181	7:00	16	6:00	115
					SOUTH	386	7:00	35	3:15	56

LOCATION	PHYS. DESCR	RG	DY	DATE	DIR.	VOLUME	AM PEAK	PM PEAK		
EL CANON AV AT VALLEY CIRCLE BL	A00-1718-11	WV	MO	09-24-79	TOTAL	853	7:30	146	2:30	75
					EAST	158	7:15	25	4:00	14
					WEST	695	7:30	123	2:30	65
EL CENTRO AV AT AFTON PL	A00-1616-11	HW	WE	08-01-79	TOTAL	2791	11:15	194	5:00	265
					NORTH	1371	8:45	87	5:45	156
					SOUTH	1420	11:15	107	5:00	142
EL CENTRO AV AT DE LONGPRE AV	A00-1515-11	HW	WE	08-01-79	TOTAL	2007	9:00	155	5:00	183
					NORTH	1039	8:45	83	5:15	120
					SOUTH	968	9:15	82	12:15	85
EL CENTRO AV AT GREGORY AV	100-1818-11	HW	TU	03-13-79	TOTAL	2520	8:15	218	5:00	257
					NORTH	1159	8:30	100	5:00	144
					SOUTH	1161	8:15	120	4:30	114
ELDRIDGE AV S/O POLK ST	A00-1515-11	EV	TU	11-13-79	TOTAL	2791	7:30	205	2:45	388
					NORTH	1282	7:00	120	3:00	191
					SOUTH	1509	7:30	89	4:15	224
ELDRIDGE AV AT TERRA BELLA ST		EV	MO	04-16-79	TOTAL	2352	*	MANUAL COUNT		
					NORTH	1887	7:00	126	3:30	200
					SOUTH	465	7:00	39	3:45	47
ELECTRA DR E/O MT OLYMPUS DR	B00-2020-11	HW	WE	06-13-79	TOTAL	2488	8:00	444	5:45	312
					EAST	1229	8:15	76	5:45	260
					WEST	1259	8:00	371	6:30	53
ELKWOOD ST W/O TOPANGA CANYON BL	A00-2400-20	WV	TU	04-24-79	TOTAL	2574	7:15	325	2:45	274
					NUN-DIR COUNT					
ELLINGTON DR W/O OAKSHIRE DR	A00-1515-11	EV	FR	04-06-79	TOTAL	366	8:30	35	11:45	34
					EAST	185	8:30	19	5:00	19
					WEST	181	9:45	19	11:30	19
EL DRO WY AT ROSNICK PL		WV	MO	03-26-79	TOTAL	1329	*	MANUAL COUNT		
					NORTH	702	7:30	56	5:00	86
					SOUTH	627	7:15	95	3:00	45

LOCATION	PHYS. DESCR	RG DY	DATE	DIR.	VOLUME	AM PEAK	PM PEAK		
EL DRO WY AT ROSNICK PL	B00-1818-11	WV TH	04-05-79	TOTAL	1463	7:30	177	4:00	202
				NORTH	891	7:45	81	4:00	144
				SOUTH	572	7:30	110	4:00	58
EMERSON AV AT 80TH ST		SR TU	08-07-79	TOTAL	2281	*	MANUAL COUNT		
				NORTH	1271	9:00	73	5:00	159
				SOUTH	1010	9:00	52	5:00	128
EMERSON AV AT 83RD ST		SR MD	08-06-79	TOTAL	2991	*	MANUAL COUNT		
				NORTH	1645	7:45	69	5:00	210
				SOUTH	1346	7:30	95	4:45	126
ENCINO AV AT DEVONSHIRE ST		WV TU	01-09-79	TOTAL	1865	*	MANUAL COUNT		
				NORTH	1055	7:30	131	3:45	84
				SOUTH	810	7:45	94	4:45	64
ENCINO AV N/O DEVONSHIRE ST	A00-1818-11	WV FR	07-27-79	TOTAL	1531	10:15	104	4:45	145
				NORTH	840	10:15	57	4:45	89
				SOUTH	691	11:00	59	7:00	58
ENCINO AV-JUG NR WHITE OAK AV- N/O RANCHO ST	A00-1012-11	WV FR	06-08-79	TOTAL	568	7:30	61	1:30	74
				NORTH	280	7:45	32	1:30	55
				SOUTH	288	7:30	32	9:45	34
ERWIN ST AT COLFAX AV		EV WE	08-15-79	TOTAL	1224	*	MANUAL COUNT		
				EAST	538	7:30	22	5:00	74
				WEST	686	7:30	41	4:45	72
ERWIN ST AT COLFAX AV	B00-1515-11	EV FR	08-17-79	TOTAL	1919	11:15	91	5:30	272
				EAST	977	11:15	54	5:30	179
				WEST	942	9:45	61	5:15	99
ERWIN ST W/O DE SOTO AV	C00-3400-30	WV FR	11-30-79	TOTAL	3554	11:15	313	4:15	559
				ONE WAY STREET E/B					
ERWIN ST E/O OWENSMOUTH AV	C00-3036-13	WV FR	01-26-79	TOTAL	10079	11:15	886	12:00	1176
				EAST	5154	8:15	540	12:30	658
				WEST	4925	11:15	607	11:30	697

LOCATION	PHYS. DESCR	RG DY	DATE	DIR.	VOLUME	AM PEAK	PM PEAK		
ESCALON DR W/O HAYVENHURST AV	B00-1700-10	WV TU	11-27-79	TOTAL	729	7:30	101	3:00	58
				ONE WAY STREET E/B					
ESTEPA DR AT CRYSTAL VIEW DR	C00-1414-11	EV TH	06-14-79	TOTAL	859	7:30	50	4:15	88
				EAST	299	7:15	32	4:00	26
				WEST	560	11:15	30	4:45	63
ETHEL ST AT WEDDINGTON ST-JOG NR MAGNOLIA	A00-1818-11	EV WE	05-16-79	TOTAL	239	7:45	26	2:45	23
				NORTH	56	7:45	10	3:30	7
				SOUTH	183	7:45	16	2:45	18
ETIWANDA AV AT COLLINS ST	A00-1616-11	WV TU	07-17-79	TOTAL	4923	11:15	283	5:00	517
				NORTH	2477	11:15	105	5:00	344
				SOUTH	2446	7:15	183	11:30	183
ETIWANDA AV AT DEVONSHIRE ST		WV WE	01-17-79	TOTAL	1369	*	MANUAL COUNT		
				NORTH	672	7:30	62	3:00	63
				SOUTH	697	7:15	71	3:00	65
ETIWANDA AV S/O OXNARD ST	A00-1818-11	WV TU	06-26-79	TOTAL	3325	7:30	260	4:45	285
				NORTH	1700	7:30	161	3:00	166
				SOUTH	1625	8:00	107	4:45	161
ETIWANDA AV AT SAN FERNANDO MISSION BL		WV TU	06-12-79	TOTAL	857	*	MANUAL COUNT		
				NORTH	474	9:00	54	4:15	40
				SOUTH	383	7:15	40	5:00	30
ETIWANDA AV AT SAN FERNANDO MISSION BL	A00-1818-11	WV FR	06-29-79	TOTAL	1119	7:15	84	4:45	84
				NORTH	475	11:00	36	4:30	37
				SOUTH	644	7:15	52	4:45	49
ETIWANDA AV S/O SHERMAN WY	C00-1818-22	WV FR	11-02-79	TOTAL	9074	11:15	690	4:30	1032
				NORTH	4633	11:15	367	4:45	536
				SOUTH	4441	10:15	367	4:30	510
ETIWANDA AV AT VALERIO ST	B00-1919-11	WV FR	11-30-79	TOTAL	5293	11:15	382	4:30	642
				NORTH	2430	11:15	169	4:45	364
				SOUTH	2863	11:15	213	4:15	300

LOCATION	PHYS. DESCR	RG DY	DATE	DIR.	VOLUME	AM PEAK	PM PEAK		
EUCLID AV AT WHITTIER BL		CR WE	05-23-79	TOTAL	5023	*	MANUAL COUNT		
				NORTH	2542	7:30	161	4:00	306
				SOUTH	2481	7:00	223	3:45	217
EVERGREEN AV AT MARENGO ST	A00-1515-11	CR TU	04-17-79	TOTAL	1297	7:00	94	4:30	116
				NORTH	1160	6:45	88	6:15	105
				SOUTH	137	10:00	18	4:15	23
EXPOSITION BL AT DENKER AV	G16-4040-33	SR TH	08-02-79	TOTAL	20288	7:45	1683	4:45	2317
				EAST	10699	7:45	1340	4:45	720
				WEST	9589	11:15	483	4:45	1597
EXPOSITION BL AT HOOVER BL		SR FR	11-02-79	TOTAL	29710	*	MANUAL COUNT		
				EAST	12969	7:15	1697	4:15	684
				WEST	16741	8:00	1057	5:00	1891
EXPOSITION BL W/O ROBERTSON BL	A00-3800-41	WR TU	09-18-79	TOTAL	14962	11:15	1005	4:15	1307
				NON-DIR COUNT					
EXPOSITION BL E/O WESTERN AV	G28-3840-33	SR WE	06-20-79	TOTAL	25080	7:30	2029	4:45	3025
				EAST	9908	7:30	1383	4:00	717
				WEST	15172	7:00	669	4:45	2370
F ST AT FRIES AV		SR MO	01-22-79	TOTAL	1402	*	MANUAL COUNT		
				EAST	697	7:00	45	4:15	74
				WEST	705	7:45	46	4:15	81
FAIR AV AT STAGG ST	A00-1616-11	EV MO	11-26-79	TOTAL	1068	7:00	124	3:45	154
				NORTH	263	7:30	36	3:00	44
				SOUTH	805	7:00	99	5:45	117
FAIRFAX AV AT ADAMS BL		CR MU	04-09-79	TOTAL	33997	*	MANUAL COUNT		
				NORTH	20304	7:00	1348	4:15	1853
				SOUTH	13693	7:00	1128	4:45	1149
FAIRFAX AV AT AIRDROME ST		WR FR	06-08-79	TOTAL	2974	*	MANUAL COUNT		
				EAST	1435	7:30	121	4:30	135
				WEST	1539	8:00	131	5:00	150

LOCATION	PHYS. DESCR	RG	DY	DATE	DIR.	VOLUME	AM PEAK	PM PEAK
FAIRFAX AV N/O APPLE ST	G10-3030-23	CR	WE	05-16-79	TOTAL	29683	7:30 2175	4:30 2403
					NORTH	16248	8:15 1369	4:30 1304
					SOUTH	13435	7:15 890	5:15 1122
FAIRFAX AV N/O BEVERLY BL	300-3030-22	WR	WE	02-07-79	TOTAL	24543	8:00 1603	5:15 1884
					NORTH	12315	7:45 708	5:15 1147
					SOUTH	12228	8:00 949	1:30 849
FAIRFAX AV S/O BEVERLY BL	300-3030-22	WR	WE	02-07-79	TOTAL	25493	8:00 1632	5:30 1979
					NORTH	12207	11:15 616	5:15 1192
					SOUTH	13286	8:15 1014	12:30 919
FAIRFAX AV S/O BEVERLY BL	300-3030-22	WR	WE	03-07-79	TOTAL	27032	11:15 1763	5:00 2001
					NORTH	13684	11:15 859	5:30 1193
					SOUTH	13348	8:15 1011	12:00 990
FAIRFAX AV S/O BEVERLY BL	300-2828-22	WR	MO	04-23-79	TOTAL	26485	11:15 1769	4:30 1972
					NORTH	13523	11:15 831	5:00 1153
					SOUTH	12962	8:00 1029	1:45 920
FAIRFAX AV S/O BEVERLY BL	300-2828-22	WR	TU	04-24-79	TOTAL	27223	11:15 1734	4:45 2015
					NORTH	13878	11:15 871	5:15 1179
					SOUTH	13345	8:00 1060	12:30 983
FAIRFAX AV S/O BEVERLY BL	300-2828-22	WR	WE	04-25-79	TOTAL	28329	11:15 1810	2:45 2120
					NORTH	14249	11:15 892	2:45 1247
					SOUTH	14080	8:15 1083	1:45 937
FAIRFAX AV S/O BEVERLY BL	300-2828-22	WR	TH	04-26-79	TOTAL	28120	8:15 1838	4:45 2050
					NORTH	14088	11:15 878	5:45 1202
					SOUTH	14032	8:15 1151	12:00 986
FAIRFAX AV S/O BEVERLY BL	300-2828-22	WR	FR	04-27-79	TOTAL	28486	11:15 1791	5:00 2067
					NORTH	14428	11:15 891	5:00 967
					SOUTH	14058	8:15 1095	11:45 955
FAIRFAX AV AT BEVERLY BL		WR	MO	07-09-79	TOTAL	19009	* MANUAL COUNT	
					NORTH	8998	9:00 581	5:15 870
					SOUTH	10011	8:15 824	5:15 816

LOCATION	PHYS. DESCR	RG DY	DATE	DIR.	VOLUME	AM PEAK	PM PEAK		
FAIRFAX AV AT COLGATE AV		WR TU	07-31-79	TOTAL	23859	*	MANUAL COUNT		
				NORTH	12664	9:00	812	4:45	1291
				SOUTH	11195	8:00	868	5:00	941
FAIRFAX AV AT MELROSE AV		WR TH	08-30-79	TOTAL	23212	*	MANUAL COUNT		
				NORTH	10969	9:00	595	5:00	1170
				SOUTH	12243	8:00	1173	3:00	832
FAIRFAX AV AT OLYMPIC BL		WR TU	09-04-79	TOTAL	24578	*	MANUAL COUNT		
				NORTH	11846	8:15	1115	3:45	864
				SOUTH	12732	7:45	742	4:45	1254
FAIRFAX AV AT PACKARD ST		CR FR	04-20-79	TOTAL	23260	*	MANUAL COUNT		
				NORTH	11952	8:15	1049	5:00	870
				SOUTH	11308	7:30	664	5:00	1012
FAIRFAX AV AT PICO BL		WR WE	09-05-79	TOTAL	22777	*	MANUAL COUNT		
				NORTH	11211	8:30	967	5:00	843
				SOUTH	11566	7:30	697	5:00	1110
FAIRFAX AV AT SAN VICENTE BL		WR FR	09-14-79	TOTAL	25379	*	MANUAL COUNT		
				NORTH	13333	8:15	1141	4:00	980
				SOUTH	12046	7:45	698	5:00	1144
FAIRFAX AV AT WILSHIRE BL		WR FR	08-24-79	TOTAL	19742	*	MANUAL COUNT		
				NORTH	10274	8:30	818	4:45	897
				SOUTH	9468	7:45	719	4:45	789
FAIRFAX AV AT 6TH ST		WR TU	05-22-79	TOTAL	24831	*	MANUAL COUNT		
				NORTH	10755	7:45	739	4:45	941
				SOUTH	14076	7:45	739	4:45	941
FAIRFAX AV AT 18TH ST		WR FR	06-08-79	TOTAL	23953	*	MANUAL COUNT		
				NORTH	12800	8:15	1065	5:00	1020
				SOUTH	11153	7:30	500	4:30	1049
FAIRMOUNT ST E/O SOTO ST	A00-1717-11	CR TU	04-10-79	TOTAL	1002				
				EAST	536	11:00	37	5:15	79
				WEST	466	6:15	38	5:15	45

LOCATION	PHYS. DESCR	RG DY	DATE	DIR.	VOLUME	AM PEAK	PM PEAK		
FAIRWAY AV S/O VENTURA BL	A00-1010-11	EV MO	04-09-79	TOTAL	682	8:00	58	5:30	70
				NORTH	406	8:30	42	5:00	36
				SOUTH	276	7:45	22	5:30	35
FAIRWAY AV S/O VENTURA BL	100-1010-11	EV TU	04-10-79	TOTAL	688	9:00	59	1:00	74
				NORTH	424	9:00	40	1:00	55
				SOUTH	264	9:15	20	5:45	23
FALLBROOK AV AT ROSCOE BL		WV TU	01-30-79	TOTAL	12169	*	MANUAL COUNT		
				NORTH	8344	7:30	1407	4:45	506
				SOUTH	3825	7:30	150	5:00	942
FALLBROOK AV S/O SHERMAN WY	C00-3632-22	WV MO	10-29-79	TOTAL	24754	7:15	1825	5:00	2632
				NORTH	11677	7:00	1046	4:45	1146
				SOUTH	13077	11:15	785	5:00	1513
FALLBROOK AV N/O VANOWEN ST	C00-3030-22	WV WE	12-26-79	TOTAL	23132	11:15	1693	4:30	2069
				NORTH	10732	11:15	743	5:15	1110
				SOUTH	12400	11:15	950	4:30	996
FALLBROOK AV S/O VANOWEN ST	C00-3030-22	WV WE	12-26-79	TOTAL	21743	11:15	1739	4:15	1908
				NORTH	10701	11:15	837	4:30	1029
				SOUTH	11042	11:00	912	11:30	903
FALLBROOK AV AT VENTURA BL		WV TU	03-27-79	TOTAL	15004	*	MANUAL COUNT		
				NORTH	6427	7:30	584	4:30	501
				SOUTH	8577	7:15	648	5:00	828
FARRALONE AV N/O DEVONSHIRE ST	A00-1717-11	WV TU	07-31-79	TOTAL	569	11:15	34	6:30	60
				NORTH	354	11:15	23	6:30	42
				SOUTH	215	9:00	19	5:45	20
FARRALONE AV AT STRATHERN ST	A00-1818-11	WV TU	09-18-79	TOTAL	2260	7:00	334	11:45	247
				NORTH	940	11:15	32	12:00	134
				SOUTH	1320	7:15	217	5:00	122
FARRALONE AV N/O VENTURA BL	B00-3200-20	WV TU	07-10-79	TOTAL	2125	10:00	192	4:30	209
				NON-DIR COUNT					

LOCATION	PHYS. DESCR	RG DY	DATE	DIR.	VOLUME	AM PEAK	PM PEAK		
FEDERAL AV AT BARRINGTON AV		WR FR	06-22-79	TOTAL	1049 *	MANUAL COUNT			
				EAST	415	7:30	42	3:30	34
				WEST	634	7:45	51	4:45	68
FEDERAL AV AT ROCHESTER AV		WR TH	08-23-79	TOTAL	9796 *	MANUAL COUNT			
				NORTH	4833	8:15	342	5:00	539
				SOUTH	4963	8:00	455	4:30	403
FEDERAL AV AT SANTA MONICA BL	800-2020-12	WR TU	11-20-79	TOTAL	8009	7:45	948	4:45	855
				NORTH	3005	7:45	336	4:45	313
				SOUTH	5004	7:45	612	4:30	547
FEDERAL AV S/O WILSHIRE BL	D16-4030-32	WR MO	11-26-79	TOTAL	11213	8:00	959	5:00	1101
				NORTH	5661	7:45	392	5:00	646
				SOUTH	5552	8:00	568	3:45	482
FELTON AV S/O IMPERIAL HWY	A00-1617-11	SR WE	05-30-79	TOTAL	944	7:45	57	5:00	91
				NORTH	608	7:45	44	1:45	47
				SOUTH	336	11:15	13	5:00	54
FENTON AV AT TERRA BELLA ST		EV TU	04-17-79	TOTAL	2135 *	MANUAL COUNT			
				NORTH	1358	7:15	149	3:45	105
				SOUTH	777	7:30	60	3:30	69
FENWICK ST AT SUNLAND BL		EV WE	04-18-79	TOTAL	11622 *	MANUAL COUNT			
				NORTH	6685	7:30	400	4:45	801
				SOUTH	4937	7:15	567	4:45	414
FERNWOOD AV AT WILTON PL		HW TU	03-13-79	TOTAL	1559 *	MANUAL COUNT			
				EAST	1468	9:00	53	5:00	294
				WEST	91	8:00	11	3:30	12
FERNWOOD AV AT WILTON PL	G20-2020-11	HW TH	04-05-79	TOTAL	3590	9:00	288	5:15	423
				EAST	1956	11:15	124	5:15	344
				WEST	1634	9:00	246	1:30	174
FICKETT ST AT WABASH AV	A00-1415-11	CR TU	09-24-79	TOTAL	1238	7:15	101	4:30	153
				NORTH	662	11:15	25	4:30	69
				SOUTH	576	7:15	63	2:45	86

LOCATION	PHYS. DESCR	RG DY	DATE	DIR.	VOLUME	AM PEAK	PM PEAK		
FICKETT ST N/O 8TH ST	A00-1616-11	CR MO	03-05-79	TOTAL	129	11:15	7	7:15	38
				NORTH	93	11:15	4	7:15	36
				SOUTH	36	6:30	4	2:30	6
FIGUEROA ST AT ARTESIA BL	300-3040-23	SR WE	11-07-79	TOTAL	10796	7:00	956	4:15	1354
				NORTH	6493	7:00	630	4:00	867
				SOUTH	4303	7:00	326	4:30	527
FIGUEROA ST N/O FLORENCE AV	C00-3040-34	CR MO	02-05-79	TOTAL	19424	7:15	1844	4:30	1976
				NORTH	9902	7:15	1514	4:00	673
				SOUTH	9522	11:15	450	4:45	1335
FIGUEROA ST S/O FLORENCE AV	C00-4030-43	CR MO	02-05-79	TOTAL	20322	7:15	1831	4:45	1876
				NORTH	11179	7:15	1508	3:45	763
				SOUTH	9143	11:15	464	4:45	1201
FIGUEROA ST AT HILLDALE -JOG NR BURWOOD AV-		CR TU	11-20-79	TOTAL	19972	*	MANUAL COUNT		
				NORTH	9858	7:30	672	5:00	950
				SOUTH	10114	7:15	904	4:30	833
FIGUEROA ST AT LA PRADA		CR TH	02-08-79	TOTAL	23464	*	MANUAL COUNT		
				NORTH	10807	7:15	922	5:00	891
				SOUTH	12657	7:15	1036	5:00	1054
FIGUEROA ST S/O PICO BL	C00-4034-43	CR TU	05-29-79	TOTAL	20282	7:15	1596	4:30	1989
				NORTH	9495	7:15	947	4:00	746
				SOUTH	10787	11:15	652	4:30	1245
FIGUEROA ST N/O SANTA BARBARA AV	C00-3040-34	CR TH	02-08-79	TOTAL	21841	7:15	2121	4:30	2397
				NORTH	9924	7:15	1702	4:00	666
				SOUTH	11917	11:15	551	4:30	1778
FIGUEROA ST S/O SANTA BARBARA AV	C00-4030-43	CR TH	02-08-79	TOTAL	21586	7:30	2202	4:30	2359
				NORTH	10806	7:30	1805	3:00	731
				SOUTH	10780	11:15	493	4:30	1686
FIGUEROA ST N/O SLAUSON AV	C00-3040-23	CR WE	04-04-79	TOTAL	24362	7:30	2102	4:15	2440
				NORTH	9797	7:30	1426	4:00	741
				SOUTH	14565	10:00	706	5:00	1807

LOCATION	PHYS. DESCR	RG	BY	DATE	DIR.	VOLUME	AM PEAK	PM PEAK
FIGUEROA ST N/O SLAUSON AV	C00-3040-23	CR	TH	04-05-79	TOTAL	24050	7:30 2050	4:15 2367
					NORTH	10013	7:30 1455	4:00 788
					SOUTH	14037	11:15 734	5:30 1722
FIGUEROA ST N/O SLAUSON AV	C00-3040-23	CR	FR	04-06-79	TOTAL	24728	7:30 1915	4:15 2452
					NORTH	10480	7:15 1356	3:45 829
					SOUTH	14248	11:15 632	4:45 1769
FIGUEROA ST N/O SLAUSON AV	C00-3040-23	CR	SA	04-07-79	TOTAL	20353	11:15 1122	1:00 1506
					NORTH	8194	10:45 500	1:00 574
					SOUTH	12159	11:15 653	1:00 932
FIGUEROA ST N/O SLAUSON AV	C00-3040-23	CR	SU	04-08-79	TOTAL	18242	10:30 1183	1:00 1382
					NORTH	7190	10:15 514	1:15 593
					SOUTH	11052	10:30 718	2:00 859
FIGUEROA ST AT SLAUSON AV		CR	FR	07-20-79	TOTAL	19072	* MANUAL COUNT	
					NORTH	8831	7:15 1037	4:15 596
					SOUTH	10241	8:00 325	4:45 1329
FIGUEROA ST N/O SLAUSON AV	C00-3040-33	CR	TU	12-04-79	TOTAL	21162	7:15 1949	4:30 2220
					NORTH	10342	7:15 1533	3:45 719
					SOUTH	10820	11:15 523	4:45 1635
FIGUEROA ST S/O VENICE BL	C00-4032-43	CR	FR	06-01-79	TOTAL	21960	7:30 1719	4:15 2179
					NORTH	10119	7:30 1010	4:00 913
					SOUTH	11841	11:15 686	4:45 1301
FIGUEROA ST S/O YORK BL	C00-4030-32	HW	FR	05-11-79	TOTAL	22822	7:30 1478	4:30 1983
					NORTH	12439	11:15 764	4:30 1191
					SOUTH	10383	7:30 829	4:30 792
FIGUEROA ST AT 11TH ST		CR	TH	01-12-79	TOTAL	23394	* MANUAL COUNT	
					NORTH	9428	7:15 887	4:15 793
					SOUTH	13966	7:15 791	4:00 1456
FIGUEROA TER AT COLLEGE ST		HW	FR	05-04-79	TOTAL	2685	* MANUAL COUNT	
					NORTH	2053	8:00 52	4:45 391
					SOUTH	632	7:30 53	4:30 62

LOCATION	PHYS. DESCR	RG DY	DATE	DIR.	VOLUME	AM PEAK	PM PEAK		
FILMORE ST S/O BEACHY AV	800-1218-11	EV WE	05-09-79	TOTAL	1012	7:30	119	4:30	142
				NORTH	522	7:30	70	3:45	83
				SOUTH	490	7:15	50	4:45	68
FILMORE ST N/O WOODMAN AV	800-1818-11	EV WE	05-09-79	TOTAL	1420	7:30	143	3:15	200
				NORTH	794	7:30	82	3:15	136
				SOUTH	626	7:15	70	3:45	74
FINLEY AV AT EDMONT ST	A00-1818-11	HW TH	03-22-79	TOTAL	821	8:00	109	6:45	80
				EAST	358	7:45	50	6:45	52
				WEST	463	8:00	59	2:30	44
FINLEY AV AT EDMONT ST		HW TH	11-15-79	TOTAL	1244	*	MANUAL COUNT		
				EAST	455	7:45	53	5:00	31
				WEST	789	9:00	83	3:45	50
FINLEY AV AT EDMONT ST	A00-1818-11	HW MO	11-26-79	TOTAL	796	7:45	112	4:00	94
				EAST	315	7:45	48	4:00	53
				WEST	481	7:45	64	2:30	60
FINLEY AV AT VERMONT AV		HW MO	05-07-79	TOTAL	1134	*	MANUAL COUNT		
				EAST	627	7:15	63	5:00	63
				WEST	507	7:30	66	3:45	38
FIUME ST W/O SEPULVEDA BL	C00-2414-21	WV TU	05-08-79	TOTAL	8323	7:45	753	5:30	722
				EAST	6197	7:45	601	5:30	440
				WEST	2126	8:15	177	5:15	293
FLETCHER DR N/O RIPPLE ST	C00-2032-23	HW WE	06-27-79	TOTAL	22065	7:15	1776	4:45	2210
				NORTH	11159	11:15	527	4:45	1490
				SOUTH	10926	7:15	1203	4:30	729
FLETCHER DR AT RIVERSIDE DR -CENTRAL-		HW FR	03-23-79	TOTAL	27273	*	MANUAL COUNT		
				NORTH	14210	7:15	753	4:45	1863
				SOUTH	13063	7:15	1610	3:45	797
FLETCHER DR AT SAN FERNANDO RD		HW TH	01-04-79	TOTAL	14421	*	MANUAL COUNT		
				EAST	7896	7:15	511	3:00	788
				WEST	6525	7:15	812	3:00	520

L O C A T I O N	PHYS. DESCK	RG DY	DATE	DIR.	VOLUME	AM PEAK		PM PEAK	
FLORENCE AV W/O BROADWAY -CENTRAL-	C00-4030-43	CR WE	02-07-79	TOTAL	33430	7:15	2223	4:30	2640
				EAST	16639	7:00	1248	4:00	1248
				WEST	16791	7:15	983	4:30	1437
FLORENCE AV E/O BROADWAY -CENTRAL-	C00-3040-34	CR WE	02-07-79	TOTAL	31098	7:15	2112	4:00	2504
				EAST	15131	7:15	1122	4:00	1180
				WEST	15967	7:15	990	4:30	1343
FLORENCE AV W/O CENTRAL AV	C00-4030-43	CR TH	07-12-79	TOTAL	40338	11:15	2385	3:45	3488
				EAST	26861	11:15	1615	3:45	2423
				WEST	13477	6:15	963	3:45	1065
FLORENCE AV W/O CENTRAL AV	C00-4033-43	SR WE	09-26-79	TOTAL	26194	7:00	1926	3:30	2105
				EAST	13365	7:15	946	3:30	1151
				WEST	12829	6:30	1087	3:00	1031
FLORENCE AV AT CRENSHAW BL	C00-4040-44	CR TH	07-12-79	TOTAL	38268	7:15	2126	4:15	3235
				EAST	21394	7:15	1169	4:00	2039
				WEST	16874	11:15	919	4:45	1264
FLORENCE AV W/O FIGUEROA ST	C00-4030-43	CR MD	02-05-79	TOTAL	35473	7:00	2414	4:30	2773
				EAST	18477	7:00	1432	4:45	1310
				WEST	16996	7:15	995	4:00	1483
FLORENCE AV E/O FIGUEROA ST	C00-3040-34	CR MD	02-05-79	TOTAL	34267	7:00	2323	4:30	2663
				EAST	18357	7:15	1337	4:30	1311
				WEST	15910	7:00	992	4:00	1359
FLORENCE AV E/O HOOVER ST	C00-3040-34	CR TH	07-12-79	TOTAL	38983	7:15	2383	4:00	2626
				EAST	18536	7:00	1212	4:00	1291
				WEST	20447	7:15	1185	3:45	1349
FLORENCE AV W/O MAIN ST -CENTRAL-	C00-4030-43	CR MD	06-25-79	TOTAL	29877	7:00	1726	4:00	2236
				EAST	14815	7:00	886	4:00	1159
				WEST	15062	6:00	864	4:15	1081
FLORENCE AV AT MAIN ST -CENTRAL-	C00-4040-44	CR TH	07-12-79	TOTAL	29506	7:15	1651	3:30	2258
				EAST	14683	7:15	816	3:30	1113
				WEST	14823	6:15	858	3:30	1145

LOCATION	PHYS. DESCR	RG	DY	DATE	DIR.	VOLUME	AM PEAK	PM PEAK		
FLORENCE AV AT ST ANDREWS PL		SR	MO	09-17-79	TOTAL	34662	*	MANUAL COUNT		
					EAST	19476	7:15	1515	4:00	1462
					WEST	15206	7:30	1239	4:00	1335
FLORENCE AV AT VERMONT AV	C00-4242-44	CR	WE	04-25-79	TOTAL	34652	7:30	2448	4:30	2772
					EAST	18070	7:30	1495	5:15	1551
					WEST	16582	7:45	954	4:30	1475
FLORENCE AV E/O WESTERN AV	C00-3040-34	SR	MO	06-25-79	TOTAL	33742	7:15	2050	4:45	2673
					EAST	17200	7:15	1179	3:45	1332
					WEST	16542	11:15	880	4:45	1421
FLORENCE AV E/O WESTERN AV	C00-3040-34	SR	TU	06-26-79	TOTAL	33815	6:45	2125	4:30	2676
					EAST	17223	7:15	1153	3:45	1300
					WEST	16592	6:45	1027	4:15	1403
FLORENCE AV E/O WESTERN AV	C00-3040-34	SR	WE	06-27-79	TOTAL	34609	7:00	2130	4:30	2767
					EAST	17518	7:00	1164	4:45	1384
					WEST	17091	11:15	905	4:15	1405
FLORENCE AV E/O WESTERN AV	C00-3040-34	SR	TH	06-28-79	TOTAL	35168	7:15	2119	4:30	2748
					EAST	17810	7:30	1156	4:30	1323
					WEST	17358	11:15	961	4:15	1429
FLORENCE AV E/O WESTERN AV	C00-3040-34	SR	FR	06-29-79	TOTAL	36237	7:00	2081	4:15	2830
					EAST	19245	7:00	1129	3:45	1397
					WEST	16992	11:15	973	4:15	1438
FLOWER ST S/O VENICE BL	C00-4032-32	CR	FR	06-01-79	TOTAL	9568	7:15	950	4:30	1222
					NORTH	5375	7:45	360	4:30	806
					SOUTH	4193	7:15	593	4:15	436
FLOWER ST AT 6TH ST		CR	TH	01-11-79	TOTAL	17297	*	MANUAL COUNT		
					NORTH	8993	7:30	620	5:00	996
					SOUTH	8304	8:00	765	4:00	779
FLOWER ST N/O 43RD ST	B00-2700-20	CR	TH	05-31-79	TOTAL	1539	7:15	37	3:15	388
										ONE WAY STREET S/B

LOCATION	PHYS. DESCR	RG DY	DATE	DIR.	VOLUME	AM PEAK	PM PEAK		
FOOTHILL BL AT ASTORIA ST	C00-3030-22	EV TH	01-11-79	TOTAL	10211	11:15	646	4:45	946
				EAST	4645	11:15	323	2:45	446
				WEST	5566	11:15	323	4:45	507
FOOTHILL BL AT BLEDSOE ST	C00-2024-22	EV MO	04-30-79	TOTAL	4377	11:15	254	4:45	420
				NORTH	2516	11:15	145	4:45	239
				SOUTH	1861	11:15	109	4:45	181
FOOTHILL BL AT HAINES CANYON AV	C00-4040-33	EV TH	08-23-79	TOTAL	17360	11:15	1086	5:00	1379
				EAST	8959	11:15	562	5:00	817
				WEST	8401	7:30	558	5:45	578
FOOTHILL BL AT HAINES CANYON AV		EV FR	08-31-79	TOTAL	17338	*	MANUAL COUNT		
				EAST	8784	7:30	612	5:00	847
				WEST	8554	8:45	388	5:00	1023
FOOTHILL BL AT MACLAY ST		EV MO	03-12-79	TOTAL	9380	*	MANUAL COUNT		
				NORTH	4864	7:30	224	5:00	691
				SOUTH	4516	7:00	430	3:15	338
FOOTHILL BL AT MT GLEASON AV		EV MO	04-02-79	TOTAL	20357	*	MANUAL COUNT		
				EAST	11738	7:45	618	5:00	1208
				WEST	8619	7:15	541	4:45	780
FOOTHILL BL AT ORO VISTA AV		EV TU	04-10-79	TOTAL	22975	*	MANUAL COUNT		
				EAST	12885	8:15	531	4:45	1566
				WEST	10090	7:15	1034	5:00	732
FOOTHILL BL AT PALI AV	C00-4030-32	EV TH	08-23-79	TOTAL	20756	11:15	1278	5:15	1683
				EAST	10918	7:30	935	5:00	732
				WEST	9838	11:15	621	5:15	955
FOOTHILL BL AT PALI AV		EV MO	08-27-79	TOTAL	20002	*	MANUAL COUNT		
				EAST	11331	7:30	1188	4:45	688
				WEST	8671	8:45	370	4:45	1073
FOOTHILL BL AT RIDERWOOD DR	C04-3032-22	EV WE	10-17-79	TOTAL	21449	7:15	1824	4:30	2062
				NORTH	10815	7:15	1153	4:30	887
				SOUTH	10634	8:00	714	4:30	1175

LOCATION	PHYS. DESCR	RG	DTY	DATE	DIR.	VOLUME	AM PEAK	PM PEAK		
FOOTHILL BL E/O SUNLAND BL	G14-3030-22	EV	TU	03-06-79	TOTAL	27984	7:15	2176	4:45	2417
					EAST	14510	11:15	801	4:45	1662
					WEST	13474	7:15	1518	2:45	851
FOOTHILL BL W/O SUNLAND BL	D10-3030-22	EV	TU	03-06-79	TOTAL	11790	7:15	946	4:45	1027
					EAST	6337	11:00	413	4:30	651
					WEST	5453	7:15	550	5:30	385
FOOTHILL BL AT TERRA BELLA ST		EV	WE	04-04-79	TOTAL	19891	*	MANUAL COUNT		
					NORTH	8546	7:30	566	4:45	1015
					SOUTH	11345	7:00	1069	4:00	910
FOOTHILL BL AT TERRA BELLA ST	C00-4040-33	EV	MO	08-27-79	TOTAL	20296	7:00	1480	4:45	1903
					NORTH	9635	6:30	646	4:45	967
					SOUTH	10661	7:00	847	4:30	942
FOOTHILL BL AT TERRA BELLA ST		EV	WE	08-28-79	TOTAL	18750	*	MANUAL COUNT		
					NORTH	9306	7:30	623	4:45	992
					SOUTH	9444	7:15	737	4:30	896
FOOTHILL BL AT TUJUNGA CANYON BL		EV	TH	04-12-79	TOTAL	15610	*	MANUAL COUNT		
					EAST	7411	7:15	601	4:45	589
					WEST	8199	8:30	398	5:00	1002
FOOTHILL BL AT VAN NUYS BL		EV	TU	04-03-79	TOTAL	21708	*	MANUAL COUNT		
					NORTH	11808	7:15	808	5:00	1271
					SOUTH	9900	7:15	824	3:45	862
FOOTHILL BL AT WENTWORTH ST		EV	WE	04-11-79	TOTAL	18747	*	MANUAL COUNT		
					NORTH	10222	7:15	973	4:45	842
					SOUTH	8525	7:00	820	3:45	721
FOOTHILL BL E/O WHEATLAND AV	C00-2035-23	EV	MO	07-30-79	TOTAL	14074	7:00	1123	4:30	1237
					EAST	7122	7:00	584	3:45	611
					WEST	6952	7:00	539	4:45	645
FOOTHILL BL N/O YARNELL ST	C00-3545-12	EV	FR	07-13-79	TOTAL	3097	11:15	173	1:30	259
					NORTH	1501	7:45	113	1:00	148
					SOUTH	1596	11:15	105	3:00	161

LOCATION	PHYS. DESCR	RG DY	DATE	DIR.	VOLUME	AM PEAK	PM PEAK
FOOTHILL FWY N/B ON N/O HUBBARD ST	B00-2020-22	EV TH	01-25-79	TOTAL	1795	7:15 182	5:30 157
FOOTHILL FWY N/B ON N/O POLK ST	B00-2000-20	EV TH	01-11-79	TOTAL	1043	7:00 108	4:00 82
FOOTHILL FWY S/B ON S/O HUBBARD ST	B00-2000-20	EV FR	01-12-79	TOTAL	9702	7:15 1030	3:00 644
FOOTHILL FWY S/B ON S/O POLK ST	B00-2000-20	EV TH	01-11-79	TOTAL	2320	7:00 379	3:15 178
FOOTHILL FWY N/B OFF S/O HUBBARD ST	B00-2000-20	EV FR	01-12-79	TOTAL	3283	7:15 244	3:00 267
FOOTHILL FWY N/B OFF S/O POLK ST	B00-2000-20	EV TH	01-11-79	TOTAL	3315	7:30 169	5:00 474
FOOTHILL FWY S/B OFF S/O HUBBARD ST	B00-2000-20	EV FR	01-12-79	TOTAL	1141	7:45 88	4:30 132
FOOTHILL FWY-S/B OFF- N/O POLK ST	B00-2000-20	EV TH	01-11-79	TOTAL	1252	7:15 84	4:30 151
FORDHAM RD AT 78TH ST	A00-1818-11	SR WE	11-28-79	TOTAL	1176	11:15 81	2:00 145
				NORTH	504	7:30 57	4:15 55
				SOUTH	672	11:15 55	2:00 95
FORDHAM RD AT 80TH ST	A00-1818-11	SR WE	11-28-79	TOTAL	1176	8:30 81	4:15 187
				NORTH	527	7:45 53	3:45 117
				SOUTH	649	9:45 48	1:30 97

LOCATION	PHYS. DESCR	RG DY	DATE	DIR.	VOLUME	AM PEAK	PM PEAK		
FOUNTAIN AV W/O BRONSON AV	C00-2020-11	HW FR	03-16-79	TOTAL	10665	11:15	571	5:30	1005
				EAST	6188	11:15	301	5:00	600
				WEST	4477	10:45	283	5:30	417
FOUNTAIN AV AT KINGSLEY DR -JOG NR HARVARD	B00-2020-11	HW TH	12-06-79	TOTAL	14646	8:00	1118	5:00	1411
				EAST	7531	8:00	579	5:00	838
				WEST	7115	7:30	545	4:45	613
FOUNTAIN AV AT KINGSLEY DR -JOG NR HARVARD	B00-2020-11	HW TH	12-06-79	TOTAL	14646	8:00	1118	5:00	1411
				EAST	7531	8:00	579	5:00	838
				WEST	7115	7:30	545	4:45	613
FOUNTAIN AV AT KINGSLEY DR -JOG NR ARDMORE-	B00-2020-11	HW TH	12-06-79	TOTAL	13784	7:45	997	5:00	1268
				EAST	6644	7:30	413	5:00	687
				WEST	7140	7:45	587	4:30	601
FOUNTAIN AV AT KINGSLEY DR -JOG NR ARDMORE-	B00-2020-11	HW TH	12-06-79	TOTAL	13784	7:45	997	5:00	1268
				EAST	6644	7:30	413	5:00	687
				WEST	7140	7:45	587	4:30	601
FOUNTAIN AV AT SERRANO AV -JOG NR WESTERN-	B00-1818-11	HW FR	06-01-79	TOTAL	17440	8:00	1020	4:45	1794
				EAST	9055	8:15	516	5:00	1097
				WEST	8385	11:15	461	4:45	722
FOUNTAIN AV AT SEWARD ST		HW FR	03-09-79	TOTAL	15518	*	MANUAL COUNT		
				EAST	8194	8:45	555	3:00	677
				WEST	7324	8:15	504	5:00	673
FOUNTAIN AV AT SEWARD ST	B00-1512-11	HW TH	03-15-79	TOTAL	15683	11:15	954	5:00	1207
				EAST	7226	11:15	436	3:45	573
				WEST	8457	11:15	518	5:00	723
FOUNTAIN AV E/O WESTERN AV	C00-1819-12	HW TU	07-03-79	TOTAL	14332	11:00	932	5:15	1303
				EAST	6215	11:15	339	5:15	734
				WEST	8117	11:00	588	4:45	596
FOX ST W/O LAUREL CANYON BL	C00-1616-11	EV TU	12-18-79	TOTAL	3780	11:00	197	3:00	492
				EAST	2860	11:15	148	3:00	381
				WEST	920	7:45	69	3:15	127

LOCATION	PHYS. DESCR	RG	DY	DATE	DIR.	VOLUME	AM PEAK		PM PEAK	
FRANKLIN AV AT GARFIELD PL	C00-3636-37	HW	TH	04-26-79	TOTAL	31322	8:00	2323	5:30	2548
					EAST	14835	6:00	924	5:30	1228
					WEST	16487	8:00	1399	5:00	1348
FRANKLIN AV-JOG NR YUCCA ST W/O HIGHLAND AV	C00-2020-22	HW	TU	08-21-79	TOTAL	31891	8:15	2069	6:45	2026
					EAST	13031	8:30	743	4:00	760
					WEST	18860	8:15	1335	6:45	1313
FRANKLIN AV-JOG NR YUCCA ST E/O HIGHLAND AV	300-1220-12	HW	TU	12-18-79	TOTAL	19587	8:15	1221	6:00	1291
					EAST	6995	11:15	391	12:30	463
					WEST	12592	8:15	895	6:00	892
FRANKLIN AV-JOG NR YUCCA ST W/O HIGHLAND AV	C00-2020-21	HW	WE	12-19-79	TOTAL	37753	8:00	2278	5:00	2706
					EAST	19446	11:15	1070	4:45	1451
					WEST	18307	7:45	1381	5:00	1264
FRANKLIN AV W/O OUTPOST DR	C00-2020-22	HW	WE	08-22-79	TOTAL	30872	8:15	1939	6:15	2142
					EAST	13507	11:15	784	6:15	977
					WEST	17365	7:45	1194	6:15	1165
FRANKLIN AV E/O OUTPOST DR	C00-2020-22	HW	WE	08-22-79	TOTAL	35612	8:30	2235	5:45	2356
					EAST	14362	11:15	816	6:00	980
					WEST	21250	8:30	1404	5:45	1407
FRANKLIN AV E/O OUTPOST DR	C00-2020-22	HW	WE	12-19-79	TOTAL	37562	8:00	2415	5:00	2934
					EAST	19012	8:15	991	5:00	1636
					WEST	18550	8:00	1434	5:00	1298
FRANKLIN AV W/O OUTPOST DR	C00-2020-22	HW	TH	12-20-79	TOTAL	32855	11:15	1973	5:00	2371
					EAST	15833	11:15	845	3:15	1206
					WEST	17022	8:00	1264	5:00	1237
FRANKLIN AV E/O WESTERN AV	C00-3036-23	HW	FR	06-29-79	TOTAL	12828	8:30	903	5:00	1073
					EAST	4795	8:30	315	5:30	457
					WEST	8033	8:15	599	5:00	637
FRANKLIN AV-JOG NR MILNER RD- E/O HIGHLAND AV	300-1520-12	HW	TU	08-21-79	TOTAL	16501	11:15	921	12:15	999
					EAST	6351	11:15	376	12:15	413
					WEST	10150	8:15	617	6:30	657

LOCATION	PHYS. DESCR	RG	DY	DATE	DIR.	VOLUME	AM PEAK	PM PEAK
FRANKLIN AV-JOG NR MILNER RD- S/O HIGHLAND AV	C00-3440-34	HW	TU	08-21-79	TOTAL	74208	7:30 4738	5:30 5620
					NORTH	34866	11:15 1741	5:00 2818
					SOUTH	39342	7:45 3188	5:30 2975
FRANKLIN PL E/O HIGHLAND AV	A00-1515-11	HW	TU	08-21-79	TOTAL	1777	11:15 114	12:30 141
					EAST	1379	11:15 92	12:30 106
					WEST	398	11:15 22	4:45 65
FRANKLIN PL E/O HIGHLAND AV	G20-1818-11	HW	WE	12-19-79	TOTAL	2865	11:15 204	4:30 264
					EAST	1426	11:15 105	2:30 108
					WEST	1439	11:15 99	4:30 170
FRESNO ST-JOG NR GRANDE VISTA AT 4TH ST		CR	FR	08-03-79	TOTAL	929	* MANUAL COUNT	
					NORTH	232	8:15 16	4:00 30
					SOUTH	697	7:00 57	4:00 66
FRIAR ST AT VESPER AV	A00-1818-11	EV	MU	04-02-79	TOTAL	2135	11:15 196	4:30 210
					EAST	695	11:15 78	11:30 78
					WEST	1440	11:15 118	4:30 147
FRIES AV AT F ST		SR	MO	01-22-79	TOTAL	2782	* MANUAL COUNT	
					NORTH	1452	8:15 88	4:00 171
					SOUTH	1330	7:00 134	3:45 93
FRIGATE AV AT DENNI ST		SR	FR	05-18-79	TOTAL	1122	* MANUAL COUNT	
					NORTH	460	7:15 39	4:30 39
					SOUTH	662	7:30 63	3:45 57
FRONT ST AT PACIFIC AV -SAN PEDRO-		SR	TU	09-11-79	TOTAL	16569	* MANUAL COUNT	
					NORTH	6159	6:45 545	3:15 503
					SOUTH	10410	6:30 1114	3:00 781
FRYMAN RD W/O LAUREL CANYON BL	300-2019-21	EV	FR	01-12-79	TOTAL	3054	8:30 274	3:15 306
					EAST	1650	8:30 181	2:30 135
					WEST	1404	8:15 94	3:15 182
FULCHER AV AT HATTERAS ST	A00-1615-11	EV	TH	01-18-79	TOTAL	614	11:15 31	3:00 71
					NORTH	413	10:30 26	3:00 54
					SOUTH	201	11:15 8	4:45 21

LOCATION	PHYS. DESCR	RG	DY	DATE	DIR.	VOLUME	AM PEAK		PM PEAK	
FULTON AV S/O SHERMAN WY	C00-3032-12	EV	MO	11-19-79	TOTAL	5729	7:15	411	3:15	530
					NORTH	3211	7:00	290	3:15	254
					SOUTH	2518	11:15	201	4:15	285
FULTON AV AT VANOWEN ST		EV	TH	08-09-79	TOTAL	6910	*	MANUAL COUNT		
					NORTH	3745	8:00	232	4:45	384
					SOUTH	3165	8:00	216	4:45	380
GAFFEY ST N/O CAPITOL DR	C00-3024-32	SR	FR	12-14-79	TOTAL	17582	7:30	1179	4:30	1668
					NORTH	8888	11:15	530	4:15	932
					SOUTH	8694	7:00	755	4:30	746
GAFFEY ST S/O MIRAFLORES AV	C00-4030-32	SR	MO	04-16-79	TOTAL	15212	7:30	1098	4:15	1496
					NORTH	8146	7:00	758	4:00	747
					SOUTH	7066	11:15	464	4:30	770
GAFFEY ST N/O 9TH ST -SAN PEDRO-	C00-3040-24	SR	FR	12-14-79	TOTAL	32667	7:15	2024	5:15	2425
					NORTH	16590	6:45	1388	5:30	1016
					SOUTH	16077	11:15	925	5:15	1425
GAFFEY ST AT 13TH ST -SAN PEDRO-	C00-4030-43	SR	WE	10-31-79	TOTAL	25258	7:15	1658	4:45	2070
					NORTH	12019	7:15	1077	4:45	803
					SOUTH	13239	11:15	657	4:45	1267
GAGE AV AT BUOLONG AV	C00-3037-23	SR	TH	08-02-79	TOTAL	17250	7:00	1005	4:15	1568
					EAST	7692	7:15	550	3:30	684
					WEST	9558	6:30	484	4:30	965
GAGE AV AT CIMARRON ST	B00-1720-11	SR	MO	08-13-79	TOTAL	6132	7:45	328	5:00	677
					EAST	2804	7:30	187	5:00	262
					WEST	3328	11:15	151	4:30	434
GAGE AV AT CIMARRON ST		SR	WE	08-15-79	TOTAL	4861	*	MANUAL COUNT		
					EAST	1677	7:15	122	4:00	41
					WEST	3184	7:45	149	4:30	396
GAGE AV AT CIMARRON ST		SR	WE	08-15-79	TOTAL	4861	*	MANUAL COUNT		
					EAST	1677	7:15	122	4:00	41
					WEST	3184	7:45	149	4:30	396

LOCATION	PHYS. DESCR	RG DY	DATE	DIR.	VOLUME	AM PEAK	PM PEAK
GAGE AV AT FIGUEROA ST	C00-3737-33	SR TH	08-02-79	TOTAL	22914	7:15 1543	4:00 1933
				EAST	11471	7:30 921	3:45 928
				WEST	11443	7:15 626	4:15 1062
GAGE AV AT GRAMERCY PL	B00-1818-11	SR MO	08-13-79	TOTAL	6226	7:15 422	4:30 621
				EAST	2644	7:15 226	5:00 218
				WEST	3582	7:15 196	4:30 409
GAGE AV AT GRAMERCY PL		SR WE	08-15-79	TOTAL	6457 *	MANUAL COUNT	
				EAST	2601	7:15 230	4:30 223
				WEST	3856	7:00 180	4:30 459
GAGE AV AT GRAMERCY PL		SR WE	08-15-79	TOTAL	6457 *	MANUAL COUNT	
				EAST	2601	7:15 230	4:30 223
				WEST	3856	7:00 180	4:30 459
GAGE AV W/O HARVARD BL	C00-3030-22	SR FR	06-22-79	TOTAL	17364	7:15 1030	3:45 1437
				EAST	9516	7:30 636	3:45 797
				WEST	7848	11:15 495	4:30 662
GAGE AV AT HOOVER ST	C00-4545-44	CR FR	08-03-79	TOTAL	21144	11:15 1115	4:00 1799
				NORTH	9941	6:45 577	3:30 817
				SOUTH	11203	11:15 576	4:15 1030
GAGE AV AT MAIN ST -CENTRAL-		CR TU	04-17-79	TOTAL	17386 *	MANUAL COUNT	
				EAST	8887	7:00 825	3:45 762
				WEST	8499	7:15 526	3:15 967
GAGE AV AT MAIN ST -CENTRAL-	C00-3030-22	CR WE	04-25-79	TOTAL	18539	7:00 1358	4:30 1671
				EAST	9392	7:30 807	3:45 760
				WEST	9147	6:30 589	4:30 944
GAGE AV AT NORMANDIE AV	C00-3030-22	SR TH	08-02-79	TOTAL	17399	6:45 1062	4:00 1556
				EAST	7079	7:15 511	3:30 636
				WEST	10320	6:45 569	4:30 1002
GAGE AV AT VERMONT AV	C00-3737-33	SR TH	08-02-79	TOTAL	21256	6:45 1290	4:00 1874
				EAST	10417	6:45 748	3:30 924
				WEST	10839	11:15 518	4:30 1062

LOCATION	PHYS. DESCR	RG DY	DATE	DIR.	VOLUME	AM PEAK	PM PEAK
GALLARDO ST N/O MISSION RD	C00-1120-12	CR MO	01-29-79	TOTAL	5804	9:30 487	1:00 464
				NORTH	1976	11:15 153	2:45 168
				SOUTH	3828	9:30 361	1:00 312
GALLARDO ST AT MISSION RD	C00-2018-21	CR TU	02-13-79	TOTAL	5349	10:15 398	2:30 425
				EAST	3662	10:15 281	12:15 286
				WEST	1687	10:00 125	2:45 178
GARDNER ST AT HOLLYWOOD BL	C00-3016-21	HW TU	06-12-79	TOTAL	4596	8:15 346	5:15 357
				NORTH	2321	8:00 133	6:00 214
				SOUTH	2275	8:45 253	5:15 156
GARFIELD PL AT FRANKLIN AV	A00-2020-11	HW TH	04-26-79	TOTAL	1673	7:15 173	2:30 196
				NORTH	1203	10:30 85	5:15 112
				SOUTH	470	7:15 113	2:30 112
GARNET ST AT MARIETTA ST		CR MO	10-29-79	TOTAL	1430	* MANUAL COUNT	
				NORTH	549	7:00 51	5:00 74
				SOUTH	881	7:15 81	3:45 49
GATEWAY BL AT BARRINGTON AV		WR WE	06-20-79	TOTAL	10810	* MANUAL COUNT	
				EAST	6862	7:15 797	5:00 432
				WEST	3948	7:30 140	5:00 565
GATEWAY BL S/O FEDERAL AV	G08-4030-32	WR MO	06-04-79	TOTAL	11748	7:30 1303	4:45 1233
				NORTH	5597	7:30 904	4:30 350
				SOUTH	6151	7:45 405	5:00 898
GAYLEY AV AT LE CONTE AV		WR MO	03-05-79	TOTAL	17279	* MANUAL COUNT	
				NORTH	10542	7:30 1282	3:45 575
				SOUTH	6737	8:30 356	4:45 758
GAYLEY AV AT LE CONTE AV	300-2030-21	WR TU	10-23-79	TOTAL	20898	7:30 1671	4:45 1619
				NORTH	10646	7:15 1373	5:45 733
				SOUTH	10252	11:15 600	4:30 1018
GAYLEY AV AT LE CONTE AV	300-2030-21	WR TU	10-23-79	TOTAL	20898	7:30 1671	4:45 1619
				NORTH	10646	7:15 1373	5:45 733
				SOUTH	10252	11:15 600	4:30 1018

LOCATION	PHYS. DESCR	RG DY	DATE	DIR.	VOLUME	AM PEAK	PM PEAK
GAYLEY AV AT LINDBROOK DR	D06-3040-23	WR TU	12-11-79	TOTAL	27544	11:15 1863	5:00 2149
				NORTH	13008	7:45 979	5:15 953
				SOUTH	14536	11:15 912	5:00 1225
GAYLEY AV AT LINDBROOK DR	D06-3040-23	WR TU	12-11-79	TOTAL	27544	11:15 1863	5:00 2149
				NORTH	13008	7:45 979	5:15 953
				SOUTH	14536	11:15 912	5:00 1225
GAYLEY AV E/O VETERAN AV	200-2020-11	WR MO	10-22-79	TOTAL	12804	7:45 1413	4:30 1234
				EAST	7219	7:45 1271	12:00 393
				WEST	5585	11:15 279	4:30 904
GAYLEY AV N/O WILSHIRE BL	C00-3040-24	WR FR	10-19-79	TOTAL	31354	11:15 1806	2:30 2125
				NORTH	13336	7:30 1196	12:00 830
				SOUTH	18018	11:15 1010	2:30 1370
GENESEE AV AT DE LONGPRE AV	A00-1818-11	CR FR	04-20-79	TOTAL	1746	11:15 141	4:30 193
				NORTH	619	11:15 49	5:00 92
				SOUTH	1127	11:15 92	4:30 109
GENESEE AV AT OLYMPIC BL		CR TU	04-10-79	TOTAL	4459	* MANUAL COUNT	
				NORTH	3395	8:00 347	5:00 249
				SOUTH	1064	7:45 49	5:00 143
GENESTA AV AT OTSEGO ST	A00-2018-11	WV WE	10-03-79	TOTAL	2108	8:15 213	5:45 202
				NORTH	1324	8:15 107	5:45 143
				SOUTH	784	8:15 106	5:15 71
GENEVIEVE AV AT NEOLA ST		CR MO	10-15-79	TOTAL	809	* MANUAL COUNT	
				EAST	314	7:45 25	5:00 36
				WEST	495	7:45 19	4:45 74
GEORGETOWN AV AT 83RD ST		SR WE	11-28-79	TOTAL	897	* MANUAL COUNT	
				NORTH	601	7:30 48	4:30 71
				SOUTH	296	7:30 34	4:45 31
GEORGETOWN AV AT 83RD ST	G06-2020-11	SR TH	11-29-79	TOTAL	805	7:45 74	4:45 111
				NORTH	551	7:30 45	4:30 78
				SOUTH	254	8:00 31	5:15 41

LOCATION	PHYS. DESCR	RG DY	DATE	DIR.	VOLUME	AM PEAK	PM PEAK		
GEYSER AV -JOG NR RHEA- AT VANOWEN ST	C00-1818-11	WV TU	06-26-79	TOTAL	704	7:15	59	2:45	73
				NORTH	406	7:30	50	4:30	39
				SOUTH	298	10:15	28	2:45	46
GLADSTONE AV AT MACLAY ST	B00-1717-11	EV TU	02-06-79	TOTAL	1621	7:00	173	5:00	134
				NORTH	832	7:30	94	3:30	89
				SOUTH	789	6:45	89	6:30	55
GLENDALE BL S/O ALLESANDRO ST-JOG NR WATERLOO-	C00-3442-34	CR WE	04-11-79	TOTAL	52099	7:15	5867	4:45	4878
				NORTH	23374	11:15	1107	4:45	3492
				SOUTH	28725	7:15	4966	3:45	1544
GLENDALE BL AT ALLESANDRO ST-JOG NR WATERLOO-		HW FR	04-20-79	TOTAL	38092	*	MANUAL COUNT		
				NORTH	28794	7:15	923	4:45	3938
				SOUTH	9298	7:15	1480	3:45	468
GLENDALE BL S/O ALVARADO ST -JOG NR SCOTT AV-	G20-4345-44	CR MO	04-30-79	TOTAL	29088	7:15	3336	5:15	2803
				NORTH	13640	11:15	616	5:15	2187
				SOUTH	15448	7:15	2850	3:30	862
GLENDALE BL S/O ALVARADO ST -JOG NR SCOTT AV-	G25-4045-45	HW MO	08-20-79	TOTAL	23568	7:00	2271	4:45	2601
				NORTH	12457	11:15	583	4:45	2106
				SOUTH	11111	7:00	1867	3:30	641
GLENDALE BL S/O ALVARADO ST -JOG NR SCOTT AV-	G20-4840-43	HW TH	12-20-79	TOTAL	29427	7:00	2991	4:15	2934
				NORTH	13692	11:15	669	4:15	2174
				SOUTH	15735	7:00	2517	3:30	864
GLENDALE BL N/O ALVARADO ST -JOG NR SCOTT AV-	G20-4240-33	HW TH	12-20-79	TOTAL	45465	7:00	5458	4:45	3721
				NORTH	10437	11:15	503	4:45	2023
				SOUTH	35028	7:00	5174	3:45	1996
GLENDALE BL N/O ALVARADO ST -JOG AT BERKELEY-	G20-4550-45	CR WE	04-11-79	TOTAL	47576	7:15	4332	4:45	4938
				NORTH	24399	11:15	1156	4:45	3772
				SOUTH	23177	7:15	3407	3:45	1360
GLENDALE BL N/O ALVARADO ST -JOG AT BERKELEY-	G25-4045-45	HW MO	08-20-79	TOTAL	46636	7:30	5042	4:45	4360
				NORTH	21163	11:15	992	4:45	3237
				SOUTH	25473	7:30	4257	3:45	1395

LOCATION	PHYS. DESCR	RG DY	DATE	DIR. VOLUME	AM PEAK	PM PEAK			
GLENDALE BL AT BELLEVUE AV		HW TH	04-12-79	TOTAL	33928 *	MANUAL COUNT			
				NORTH	16311	7:45	375	4:15	2361
				SOUTH	17617	7:00	2279	3:45	825
GLENDALE BL W/O GLENFELIZ BL	G20-4545-44	HW WE	06-27-79	TOTAL	29924	7:30	2286	4:45	2769
				EAST	15815	11:15	866	4:45	1713
				WEST	14109	7:30	1420	4:45	1056
GLENDALE BL AT PARK AV -CENTRAL-		HW FR	05-04-79	TOTAL	31740 *	MANUAL COUNT			
				NORTH	14426	9:00	498	5:00	1802
				SOUTH	17314	7:15	2183	3:30	774
GLENDALE BL AT TEMPLE ST	C00-3232-33	CR FR	01-19-79	TOTAL	25116	8:00	2273	4:30	3250
				NORTH	11523	11:15	502	4:15	2375
				SOUTH	13593	8:00	2020	3:15	1001
GLENDALE BL AT TEMPLE ST		HW TU	02-06-79	TOTAL	35329 *	MANUAL COUNT			
				NORTH	14266	7:45	314	4:15	2218
				SOUTH	21063	7:15	2732	3:45	921
GLENDALE BL AT TEMPLE ST		HW WE	04-11-79	TOTAL	31531 *	MANUAL COUNT			
				NORTH	13585	7:30	329	4:15	2139
				SOUTH	17946	7:00	2320	3:30	833
GLENDALE FWY W/O SAN FERNANDO RD	A00-2400-10	HW FR	01-12-79	TOTAL	10136	8:15	655	2:45	938
				ONE WAY STREET W/B					
GLENDALE FWY AT SAN FERNANDO RD	200-3228-13	HW FR	01-12-79	TOTAL	12002	11:15	770	3:45	926
				EAST	8677	11:15	582	3:45	715
				WEST	3325	8:00	439	2:15	272
GLENDALE FWY -W/B ON- E/O VERDUGO RD	D10-1000-10	HW TU	01-16-79	TOTAL	2693	6:45	397	12:45	162
				ONE WAY STREET W/B					
GLENDALE FWY E/B OFF N/O EAGLE ROCK BL	G20-3000-30	HW WE	06-27-79	TOTAL	12389	10:00	538	4:45	1325
				ONE WAY STREET S/B					

LOCATION	PHYS. DESCR	RG	DY	DATE	DIR.	VOLUME	AM PEAK	PM PEAK		
GLENDALE FWY -W/B OFF- AT ALLESANDRO ST AT GLEN FWY WBF		HW	FR	08-17-79	TOTAL	33484	*	MANUAL COUNT		
					NORTH	25995	7:30	881	4:45	3733
					SOUTH	7489	7:30	957	3:30	464
GLENDALE FWY -W/B OFF- E/O VERDUGO RD	D10-2000-20	HW	TU	01-16-79	TOTAL	2037	7:15	287	4:15	189
					ONE WAY STREET W/B					
GLENDON AV AT WILSHIRE BL	B00-1830-13	WR	TH	01-11-79	TOTAL	12503	11:15	750	4:45	1224
					NORTH	3862	11:15	273	4:45	428
					SOUTH	8641	11:15	477	5:00	800
GLENDON AV AT WILSHIRE BL	B00-2030-23	WR	MO	10-29-79	TOTAL	10764	11:15	585	4:45	1187
					NORTH	3636	11:15	232	4:30	441
					SOUTH	7128	11:15	353	4:45	750
GLENDON AV AT WILSHIRE BL	B00-2030-23	WR	MO	10-29-79	TOTAL	10764	11:15	585	4:45	1187
					NORTH	3636	11:15	232	4:30	441
					SOUTH	7128	11:15	353	4:45	750
GLEN IRIS AV AT CHICKASAW AV		CR	WE	04-25-79	TOTAL	574	*	MANUAL COUNT		
					NORTH	307	7:30	34	4:45	22
					SOUTH	267	9:00	15	3:45	34
GLEN IRIS AV AT OAK TREE DR		CR	FR	02-09-79	TOTAL	584	*	MANUAL COUNT		
					NORTH	260	7:30	25	4:00	26
					SOUTH	324	7:45	13	5:00	63
GLENN AV S/O 8TH ST	A00-1818-11	CR	MO	03-05-79	TOTAL	2366	6:00	155	4:15	239
					NORTH	1413	6:00	106	4:15	154
					SOUTH	953	8:15	65	4:30	91
GLENOAKS BL AT ASTORIA ST	C00-3030-22	EV	TU	04-03-79	TOTAL	9666	11:15	588	3:30	894
					NORTH	6320	11:15	334	5:30	656
					SOUTH	3346	11:15	254	3:00	326
GLENOAKS BL AT BLEDSOE ST	C00-2020-22	EV	TU	04-03-79	TOTAL	5332	7:15	420	4:15	468
					NORTH	3107	11:15	190	2:45	277
					SOUTH	2225	7:15	203	4:30	214

LOCATION	PHYS. DESCR	RG	DY	DATE	DIR.	VOLUME	AM PEAK	PM PEAK
GLENDAKS BL AT BRANFORD ST	G06-4040-33	EV	MO	08-13-79	TOTAL	13780	6:15 1227	3:45 1508
					NORTH	6737	7:30 415	3:45 951
					SOUTH	7043	6:15 957	3:30 583
GLENDAKS BL AT BRANFORD ST		EV	TU	08-14-79	TOTAL	15269 *	MANUAL COUNT	
					NORTH	8410	7:15 418	3:45 1037
					SOUTH	6859	7:00 788	4:00 511
GLENDAKS BL AT COBALT ST	C00-2827-22	EV	MO	11-26-79	TOTAL	3859	7:15 291	3:15 371
					NORTH	2151	11:15 133	2:45 221
					SOUTH	1708	7:15 157	3:00 157
GLENDAKS BL AT COHASSET ST		EV	MO	02-05-79	TOTAL	13307 *	MANUAL COUNT	
					NORTH	6742	7:45 396	4:30 798
					SOUTH	6565	7:15 928	3:15 412
GLENDAKS BL AT HOLLYWOOD WY-JOG NR GLENCREST		EV	TH	02-01-79	TOTAL	15643 *	MANUAL COUNT	
					EAST	9087	7:15 1168	3:30 432
					WEST	6556	7:30 450	3:45 677
GLENDAKS BL E/O OSBORNE ST	G06-3238-23	EV	TU	02-27-79	TOTAL	12686	6:45 1401	4:15 1375
					EAST	6284	11:15 319	4:15 955
					WEST	6402	6:45 1090	3:15 460
GLENDAKS BL S/O OSBORNE ST	D04-4232-32	EV	TU	02-27-79	TOTAL	14242	6:45 1544	4:45 1663
					NORTH	7508	11:15 358	4:45 1305
					SOUTH	6734	6:45 1259	2:45 436
GLORY AV AT APPERSON ST	A00-1818-11	EV	MO	07-02-79	TOTAL	709	7:30 35	5:30 86
					NORTH	508	7:30 24	5:15 74
					SOUTH	201	6:45 13	6:45 22
GOLDEN STATE FWY -S/B OFF- E/O STADIUM WY	G08-3400-30	HW	FR	10-19-79	TOTAL	6293	7:15 2392	4:00 168
					ONE WAY STREET S/B			
GOLDEN STATE FWY -S/B OFF- E/O STADIUM WY	G08-3400-30	HW	FR	10-19-79	TOTAL	6293	7:15 2392	4:00 168
					ONE WAY STREET S/B			

LOCATION	PHYS. DESCR	RG	DY	DATE	DIR.	VOLUME	AM PEAK	PM PEAK		
GOODLAND AV S/O VENTURA BL	A00-1818-11	EV	TU	04-10-79	TOTAL	1266	11:15	124	12:30	132
					NORTH	607	11:15	56	1:45	64
					SOUTH	659	11:00	70	12:30	76
GORHAM AV AT SAN VICENTE BL -BRENTWOOD-		WR	MO	01-22-79	TOTAL	2429	*	MANUAL COUNT		
					NORTH	2025	7:45	170	4:30	176
					SOUTH	404	8:15	20	4:15	55
GOSHEN AV W/O GRETNA GREEN WY	A00-2400-10	WR	MO	11-19-79	TOTAL	1484	11:15	90	4:45	175
					NON-DIR COUNT					
GOSHEN AV S/O GRETNA GREEN WY	800-1200-10	WR	MO	11-19-79	TOTAL	450	7:30	47	4:00	50
					ONE WAY STREET N/B					
GRAHAM AV AT 92ND ST	800-2012-11	SR	TU	08-07-79	TOTAL	3741	6:45	241	4:30	286
					NORTH	3027	6:45	209	4:30	226
					SOUTH	714	11:15	39	2:00	65
GRAHAM AV AT 92ND ST		SR	FR	08-10-79	TOTAL	1808	*	MANUAL COUNT		
					NORTH	1261	7:15	90	5:00	143
					SOUTH	547	7:00	39	3:45	504
GRAMERCY PL AT GAGE AV	800-1818-11	SR	MO	08-13-79	TOTAL	1131	6:30	79	3:15	147
					NORTH	680	6:45	56	3:15	83
					SOUTH	451	11:00	45	3:30	65
GRAMERCY PL AT GAGE AV		SR	WE	08-15-79	TOTAL	819	*	MANUAL COUNT		
					NORTH	509	7:15	59	4:00	44
					SOUTH	310	8:00	16	3:30	53
GRAMERCY PL AT GAGE AV		SR	WE	08-15-79	TOTAL	819	*	MANUAL COUNT		
					NORTH	509	7:15	59	4:00	44
					SOUTH	310	8:00	16	3:30	53
GRAMERCY PL AT 65TH PL		SR	TH	04-12-79	TOTAL	1261	*	MANUAL COUNT		
					NORTH	629	7:15	62	5:00	60
					SOUTH	632	8:30	34	5:00	84

LOCATION	PHYS. DESCR	RG DY	DATE	DIR.	VOLUME	AM PEAK	PM PEAK	
GRAMERCY PL AT 79TH ST		SR MO	01-29-79	TOTAL	929	*	MANUAL COUNT	
				NORTH	509	8:45	36 4:30	52
				SOUTH	420	7:15	20 4:30	64
GRAMERCY PL AT 83RD ST	800-1818-11	SR TH	10-18-79	TOTAL	1329	7:15	90 4:45	133
				NORTH	865	7:45	66 5:00	80
				SOUTH	464	6:45	32 2:30	60
GRAMERCY PL AT 83RD ST		SR MO	10-29-79	TOTAL	1296	*	MANUAL COUNT	
				NORTH	707	7:00	44 4:00	79
				SOUTH	589	7:15	31 3:30	73
GRAMERCY PL AT 88TH ST	A00-1818-11	SR FR	11-16-79	TOTAL	587	11:15	25 4:30	73
				NORTH	252	6:45	20 6:00	30
				SOUTH	335	11:15	13 4:30	45
GRAND AV -CENTRAL- N/O TEMPLE ST	D04-2030-23	CR WE	05-23-79	TOTAL	18366	7:15	2013 4:00	1635
				NORTH	8923	8:30	600 4:00	1088
				SOUTH	9443	7:15	1465 3:45	561
GRAND AV -CENTRAL- N/O 17TH ST	800-3232-22	CR TH	05-17-79	TOTAL	12653	7:30	1116 4:30	1309
				NORTH	6659	7:30	783 3:45	528
				SOUTH	5994	11:15	383 4:30	847
GRAND AV -CENTRAL- AT 21ST ST	C00-3232-22	CR WE	04-18-79	TOTAL	11922	7:00	982 4:15	1288
				NORTH	5547	7:00	502 4:00	661
				SOUTH	6375	8:00	517 4:45	733
GRAND AV -CENTRAL- AT 21ST ST		CR FR	04-27-79	TOTAL	12363	*	MANUAL COUNT	
				NORTH	5936	7:15	551 3:45	558
				SOUTH	6427	7:30	530 4:00	596
GRAND VIEW BL AT VENICE BL		WR FR	10-12-79	TOTAL	6850	*	MANUAL COUNT	
				NORTH	3995	9:00	247 4:30	374
				SOUTH	2855	7:45	194 5:00	286
GREENBRIAR DR W/O VANALDEN AV	D12-1616-11	WV MO	06-25-79	TOTAL	1306	8:30	109 5:15	117
				EAST	722	8:30	81 5:00	55
				WEST	584	9:15	35 5:15	63

LOCATION	PHYS. DESCR	RG	DY	DATE	DIR.	VOLUME	AM PEAK	PM PEAK						
GREENLEAF ST AT NOBLE AV	100-1515-11	EV	FR	12-07-79	TOTAL	2619	8:00	191	5:00	296				
					EAST	1187	11:00	99	5:30	125				
					WEST	1432	8:00	129	5:00	185				
GREENLEAF ST AT NOBLE AV	100-1515-11	EV	FR	12-07-79	TOTAL	2619	8:00	191	5:00	296				
					EAST	1187	11:00	99	5:30	125				
					WEST	1432	8:00	129	5:00	185				
GREGORY AV AT EL CENTRO AV	A00-1518-11	HW	TU	03-13-79	TOTAL	751	7:30	47	4:30	173				
					EAST	284	7:30	25	1:30	30				
					WEST	467	8:15	29	4:30	149				
GRESHAM ST W/O DE SOTO AV	A00-1818-11	WV	TU	04-24-79	TOTAL	1563	11:15	152	11:30	221				
					EAST	650	7:15	62	6:00	60				
					WEST	913	11:15	121	11:30	180				
GRETNA GREEN WY N/O GOSHEN AV	A00-3000-20	WR	MO	11-19-79	TOTAL	1290	8:00	124	5:00	135				
					NON-DIR COUNT									
GRETNA GREEN WY AT MONTANA AV	B00-1820-11	WR	TH	10-25-79	TOTAL	2665	8:15	301	2:45	322				
					NORTH	954	8:30	92	5:30	118				
					SOUTH	1711	8:15	211	2:45	243				
GRIFFIN AV AT AVENUE 43	B00-2018-11	CR	TH	09-27-79	TOTAL	5596	7:15	537	4:45	547				
					NORTH	2747	8:00	141	4:45	419				
					SOUTH	2849	7:15	413	2:00	256				
GRIFFITH AV AT ADAMS BL		CR	TU	05-01-79	TOTAL	6689	*	MANUAL COUNT						
					NORTH	3139	7:00	320	4:00	308				
					SOUTH	3550	7:15	152	4:00	506				
GRIFFITH AV AT 24TH ST	C00-1815-11	CR	TH	08-16-79	TOTAL	4781	7:15	387	3:45	593				
					NORTH	2206	7:00	245	4:00	203				
					SOUTH	2575	7:15	146	3:45	392				
GRIFFITH PARK BL AT HYPERION AV		HW	MO	03-12-79	TOTAL	8955	*	MANUAL COUNT						
					EAST	4488	7:30	472	4:45	341				
					WEST	4467	7:45	323	4:45	523				

LOCATION	PHYS. DESCR	RG DY	DATE	DIR.	VOLUME	AM PEAK	PM PEAK		
GRIFFITH PARK BL AT SCOTLAND ST		HW TH	02-15-79	TOTAL	7959 *	MANUAL COUNT			
				NORTH	4063	7:30	249	5:00	518
				SOUTH	3896	7:15	524	4:45	241
GULANA AV AT REDLANDS ST		SR TH	09-06-79	TOTAL	1566 *	MANUAL COUNT			
				NORTH	836	8:15	89	4:30	57
				SOUTH	730	8:00	48	5:15	85
GULANA AV AT REDLANDS ST	800-1818-11	SR TH	09-13-79	TOTAL	1891	9:00	137	3:15	149
				NORTH	909	9:00	108	3:15	84
				SOUTH	982	11:00	73	12:45	73
HADDON AV S/O DEL SUR ST	A00-1010-11	EV WE	02-07-79	TOTAL	240	7:15	30	2:45	31
				NORTH	119	7:15	18	2:45	22
				SOUTH	121	7:15	12	4:45	22
HADDON AV AT PIERCE ST	A00-1818-11	EV WE	08-15-79	TOTAL	1710	11:15	88	4:30	184
				NORTH	845	10:45	44	4:30	95
				SOUTH	865	11:15	51	5:00	96
HAINES CANYON AV AT FOOTHILL BL	A00-1812-11	EV TH	08-23-79	TOTAL	2001	8:30	134	2:15	178
				NORTH	709	7:30	50	4:15	65
				SOUTH	1292	8:15	87	2:15	130
HAINES CANYON AV AT FOOTHILL BL		EV FR	08-31-79	TOTAL	1808 *	MANUAL COUNT			
				NORTH	1172	7:00	176	5:00	49
				SOUTH	636	9:00	44	3:00	53
HAINES CANYON AV AT TUJUNGA CANYON BL	800-1218-11	EV TU	05-01-79	TOTAL	2652	7:00	271	5:45	227
				NORTH	624	10:15	40	5:30	69
				SOUTH	2028	7:00	253	6:15	163
HAINES CANYON AV AT VALMONT ST	800-1212-11	EV TU	05-01-79	TOTAL	3186	7:00	228	4:45	404
				NORTH	1888	11:15	90	5:00	253
				SOUTH	1298	7:00	180	4:30	154
HAINES CANYON AV-JOG NR GLORY- S/O DAY ST	800-1500-10	EV FR	07-20-79	TOTAL	1472	11:15	66	5:15	182

LOCATION	PHYS. DESCR	RG DY	DATE	DIR.	VOLUME	AM PEAK	PM PEAK		
HALLDALE AV AT 92ND ST		SR FR	04-06-79	TOTAL	805 *	MANUAL COUNT			
				NORTH	244	7:45	13	4:45	35
				SOUTH	561	7:00	31	4:30	77
HALSTED ST W/O QUARTZ AV	A00-1515-11	WV TH	01-25-79	TOTAL	468	8:15	33	5:30	51
				EAST	251	8:30	13	5:15	39
				WEST	217	8:00	23	2:30	24
HAMILTON DR -TUJUNGA- E/O TUJUNGA CANYON BL	A00-1818-11	EV WE	05-02-79	TOTAL	146	7:00	13	5:00	23
				EAST	56	7:00	4	4:45	12
				WEST	90	6:15	9	5:30	13
HARBOR FWY -N/B OFF- W/O 6TH ST	B00-3000-30	CR MO	05-21-79	TOTAL	18101	10:00	1552	11:30	1339
		ONE WAY STREET E/B							
HARBOR FWY-S/B OFF-AT 6TH ST W/O FIGUEROA ST	B00-2700-30	CR MO	05-21-79	TOTAL	0	1:00	0	6:45	0
		ONE WAY STREET E/B							
HARBOR FWY -S/B OFF- E/O 8TH ST	A00-1000-10	CR MO	03-12-79	TOTAL	4182	7:45	426	2:15	269
		ONE WAY STREET W/B							
HARLOW AV AT BAGLEY AV		WR WE	02-14-79	TOTAL	1271 *	MANUAL COUNT			
				EAST	895	8:00	43	5:00	152
				WEST	376	7:45	31	4:30	41
HARPER AV AT MELROSE AV		WR FR	09-07-79	TOTAL	2011 *	MANUAL COUNT			
				NORTH	1095	8:30	58	5:00	164
				SOUTH	916	8:15	353	5:00	76
HART ST E/O DE SOTO AV	A00-2000-20	WV TH	04-26-79	TOTAL	1926	7:30	127	3:15	222
		NON-DIR COUNT							
HART ST W/O GARDEN GROVE AV	B00-3600-20	WV WE	10-17-79	TOTAL	2720	11:15	146	5:00	665
		NON-DIR COUNT							

LOCATION	PHYS. DESCR	RG DY	DATE	DIR.	VOLUME	AM PEAK	PM PEAK		
HART ST AT VANALDEN AV	A00-1818-11	WV TH	04-19-79	TOTAL	1123	7:45	105	4:30	141
				EAST	701	7:30	74	4:30	75
				WEST	422	7:45	32	4:45	66
HARVARD BL AT 2ND ST	A00-1717-11	HW WE	08-08-79	TOTAL	810	11:15	43	4:30	121
				NORTH	628	11:15	38	4:45	99
				SOUTH	182	11:15	5	4:30	22
HARVARD BL AT 5TH ST	B00-1720-11	HW WE	08-08-79	TOTAL	4584	7:30	427	4:45	583
				NORTH	2591	10:15	145	4:45	470
				SOUTH	1993	7:30	304	4:00	127
HASKELL AV N/O DEVONSHIRE ST	C00-3040-23	WV TU	07-31-79	TOTAL	4127	7:15	352	4:45	422
				NORTH	1906	11:15	86	4:45	261
				SOUTH	2221	7:15	265	4:45	161
HASKELL AV S/O SHERMAN WY	C00-3630-32	WV TH	11-08-79	TOTAL	10485	7:15	1158	4:45	1186
				NORTH	4392	7:30	445	4:45	444
				SOUTH	6093	7:15	747	4:45	742
HASKELL AV AT TUPPER ST	C00-3540-13	WV FR	03-30-79	TOTAL	13623	7:45	1415	3:00	1234
				NORTH	8221	7:45	794	5:15	864
				SOUTH	5402	8:00	669	3:00	481
HASKELL AV N/O VALLEY VISTA BL	B00-1725-11	WV WE	06-27-79	TOTAL	2748	7:00	203	5:00	267
				NORTH	1336	9:15	89	5:00	154
				SOUTH	1412	7:00	160	5:00	113
HASKELL AV AT VANOWEN ST	C00-3030-33	EV MO	08-20-79	TOTAL	8311	7:30	871	4:30	754
				NORTH	3386	7:45	323	5:15	286
				SOUTH	4925	7:30	565	4:30	529
HATTERAS ST AT FULCHER AV	A00-1515-11	EV TH	01-18-79	TOTAL	1134	7:45	89	5:00	130
				EAST	687	7:30	58	5:00	81
				WEST	447	11:15	31	4:15	62
HAUSER BL S/O APPLE ST	B00-2012-11	CR WE	05-16-79	TOTAL	10186	7:30	928	4:45	1022
				NORTH	5316	7:30	587	4:45	498
				SOUTH	4870	7:45	349	4:45	524

LOCATION	PHYS. DESCR	RG DY	DATE	DIR.	VOLUME	AM PEAK	PM PEAK		
HAWTHORN AV -JOG NR LANEWOOD- W/O LA BREA AV	B00-1818-11	HW WE	03-21-79	TOTAL	4035	8:00	259	2:45	321
				EAST	2490	8:00	153	2:45	190
				WEST	1545	7:45	106	5:30	133
HAWTHORN AV -JOG NR HOLLYWOOD- E/O LA BREA AV	A00-2020-11	HW WE	03-21-79	TOTAL	3573	11:15	249	1:45	312
				EAST	1401	8:00	126	11:45	113
				WEST	2172	11:15	151	2:15	213
HAYNES ST AT LOUISE AV -VALLEY-	A00-1818-11	WV WE	04-25-79	TOTAL	1512	7:30	275	3:15	154
				EAST	609	7:15	101	6:00	47
				WEST	903	7:45	180	3:15	115
HAYNES ST AT PLATT AV	A00-1818-11	WV TH	09-27-79	TOTAL	1849	7:15	125	4:30	260
				EAST	1107	7:15	95	4:30	197
				WEST	742	11:15	42	5:15	90
HAYVENHURST AV AT DEVONSHIRE ST		WV FR	01-19-79	TOTAL	8922	* MANUAL COUNT			
				NORTH	3635	7:30	238	4:45	419
				SOUTH	5287	7:30	490	5:00	449
HAYVENHURST AV N/O DEVONSHIRE ST	C00-3530-22	WV MO	07-23-79	TOTAL	7098	7:30	512	4:45	773
				NORTH	3444	7:15	223	4:45	451
				SOUTH	3654	7:45	309	4:45	322
HAYVENHURST AV N/O DEVONSHIRE ST	C00-3530-22	WV TU	07-24-79	TOTAL	7425	7:15	605	4:45	783
				NORTH	3574	7:15	211	4:30	458
				SOUTH	3851	7:15	394	5:30	338
HAYVENHURST AV N/O DEVONSHIRE ST	C00-3530-22	WV WE	07-25-79	TOTAL	7398	7:15	564	4:30	785
				NORTH	3505	7:30	199	4:30	472
				SOUTH	3893	7:15	369	5:00	320
HAYVENHURST AV N/O DEVONSHIRE ST	C00-3530-22	WV TH	07-26-79	TOTAL	7660	7:15	585	4:45	831
				NORTH	3631	7:15	195	4:45	493
				SOUTH	4029	7:15	390	4:30	350
HAYVENHURST AV N/O DEVONSHIRE ST	C00-3530-22	WV FR	07-27-79	TOTAL	7935	7:15	548	5:00	849
				NORTH	3790	11:00	190	5:00	462
				SOUTH	4145	7:15	366	4:45	390

LOCATION	PHYS. DESCR	RG DY	DATE	DIR.	VOLUME	AM PEAK	PM PEAK		
HAYVENHURST AV AT ESCALON DR	B00-1717-11	WV TU	11-27-79	TOTAL	10558	7:30	1307	5:15	1338
				NORTH	4817	8:00	296	5:15	937
				SOUTH	5741	7:45	1019	5:00	424
HAYVENHURST AV S/O SHERMAN WY	C00-3412-31	WV TH	11-08-79	TOTAL	8642	7:45	820	4:45	954
				NORTH	4715	11:15	364	5:00	689
				SOUTH	3927	7:45	561	12:45	304
HAYWORTH AV AT MELROSE AV		WR FR	09-07-79	TOTAL	2288		* MANUAL COUNT		
				NORTH	1426	9:00	77	4:30	195
				SOUTH	862	8:15	77	4:00	80
HAZELTINE AV S/O SHERMAN WY	C00-3024-31	EV TH	11-15-79	TOTAL	12125	7:30	1190	4:45	1322
				NORTH	6958	7:30	596	4:45	826
				SOUTH	5167	7:30	594	4:30	510
HELEN AV AT ART ST	A00-1812-21	EV TH	05-10-79	TOTAL	927	7:45	106	2:45	87
				NORTH	254	7:30	30	10:15	27
				SOUTH	673	7:45	76	3:00	67
HERCULES DR AT ACHILLES DR -JOG NR APOLLO DR-	B00-2020-11	HW TH	06-14-79	TOTAL	562	11:15	36	6:00	46
				NORTH	316	11:00	23	5:45	37
				SOUTH	244	8:45	23	8:00	25
HERCULES DR AT ACHILLES DR -JOG AT VULCAN DR-	B00-2020-11	HW TH	06-14-79	TOTAL	485	10:15	32	4:30	42
				NORTH	209	7:45	18	12:45	19
				SOUTH	276	10:15	22	4:15	29
HERCULES DR AT OCEANUS DR	A00-2020-11	HW WE	06-13-79	TOTAL	1788	8:30	378	5:45	258
				NORTH	838	8:45	30	5:45	233
				SOUTH	950	8:30	349	12:30	36
HERCULES DR AT VENUS DR -NORTH I/S-	A00-2020-11	HW FR	06-15-79	TOTAL	295	11:15	28	11:45	31
				NORTH	65	11:00	8	12:30	23
				SOUTH	230	11:15	22	11:45	21
HERCULES DR AT VENUS DR -SOUTH I/S-	A00-2020-11	HW FR	06-15-79	TOTAL	484	11:15	32	12:00	38
				NORTH	222	11:15	25	11:30	26
				SOUTH	262	8:15	22	6:00	26

LOCATION	PHYS. DESCR	RG	DY	DATE	DIR.	VOLUME	AM PEAK	PM PEAK		
HERMES DR E/O APOLLO DR	A00-2020-11	HW	MO	06-18-79	TOTAL	104	11:00	10	4:45	27
					EAST	9	6:45	2	5:30	3
					WEST	95	11:00	10	4:45	25
HERMES DR W/O JUPITER DR	A00-2020-11	HW	MO	06-18-79	TOTAL	316	8:15	41	5:15	43
					EAST	188	8:15	34	5:30	20
					WEST	128	11:15	11	5:00	27
HERRICK AV AT PAXTON ST	B00-1818-11	EV	WE	09-19-79	TOTAL	3590	6:45	358	3:30	329
					NORTH	1833	7:00	202	3:00	160
					SOUTH	1757	6:45	159	3:30	179
HIGHLAND AV S/O BEVERLY BL	G14-3030-22	WR	WE	03-07-79	TOTAL	33222	7:30	2717	5:00	2851
					NORTH	16471	8:15	1265	5:00	1553
					SOUTH	16751	7:30	1472	4:45	1300
HIGHLAND AV AT BEVERLY BL		WR	FR	07-20-79	TOTAL	31731		* MANUAL COUNT		
					NORTH	15831	8:15	1151	4:45	1435
					SOUTH	15900	8:30	1297	5:00	1283
HIGHLAND AV S/O FRANKLIN AV-JOG NR YUCCA ST	C00-3440-34	HW	TU	08-21-79	TOTAL	51622	8:15	3442	4:45	3885
					NORTH	23222	11:15	1122	4:45	1943
					SOUTH	28400	8:00	2406	4:45	1942
HIGHLAND AV N/O FRANKLIN AV-JOG NR YUCCA ST	C00-3040-34	HW	TU	12-18-79	TOTAL	68499	7:45	4607	4:45	5173
					NORTH	32742	11:15	1660	4:45	2584
					SOUTH	35757	7:30	2978	5:00	2601
HIGHLAND AV S/O FRANKLIN AV-JOG NR YUCCA ST	C00-3040-34	HW	TU	12-18-79	TOTAL	51008	7:45	3692	5:00	3923
					NORTH	23022	11:15	1042	5:00	1974
					SOUTH	27986	7:45	2596	4:45	1962
HIGHLAND AV N/O FRANKLIN AV-JOG NR YUCCA ST	C00-3040-34	HW	TU	12-18-79	TOTAL	77665	8:00	5161	5:00	5622
					NORTH	35323	11:15	1738	5:00	2616
					SOUTH	42342	8:00	3471	5:00	3006
HIGHLAND AV N/O FRANKLIN AV-JOG NR MILNER RD-	C00-3040-34	HW	WE	05-30-79	TOTAL	69436	8:30	4494	5:00	5185
					NORTH	33690	11:15	1697	4:45	2711
					SOUTH	35746	8:45	2905	5:45	2549

LOCATION	PHYS. DESCR	RG	DY	DATE	DIR.	VOLUME	AM PEAK	PM PEAK
HIGHLAND AV N/O FRANKLIN AV-JOG NR MILNER RD-	C00-3440-34	HW	TU	08-21-79	TOTAL	74208	7:30 4738	5:30 5620
					NORTH	34866	11:15 1741	5:00 2818
					SOUTH	39342	7:45 3188	5:30 2975
HIGHLAND AV AT MELROSE AV		WR	WE	08-22-79	TOTAL	34899	* MANUAL COUNT	
					NORTH	16511	8:15 1144	4:45 1538
					SOUTH	18388	7:30 1502	5:00 1400
HIGHLAND AV AT PICKFORD ST		CR	FR	10-12-79	TOTAL	720	* MANUAL COUNT	
					NORTH	307	7:30 21	4:45 39
					SOUTH	413	7:15 41	5:00 41
HIGHLAND AV AT SANTA MONICA BL		WR	MO	08-27-79	TOTAL	37451	* MANUAL COUNT	
					NORTH	17582	8:00 1149	4:30 1734
					SOUTH	19869	7:30 1772	4:45 1422
HIGHLAND AV AT 3RD ST		WR	TU	06-19-79	TOTAL	31675	* MANUAL COUNT	
					NORTH	15592	8:15 1137	5:00 1510
					SOUTH	16083	7:30 1444	4:30 1231
HILGARD AV N/O LE CONTE AV	300-2230-23	WR	TU	10-30-79	TOTAL	17244	8:30 1296	4:45 1361
					NORTH	8375	8:30 759	7:15 856
					SOUTH	8869	11:15 505	9:15 782
HILGARD AV N/O LE CONTE AV	300-2230-23	WR	TU	10-30-79	TOTAL	17244	8:30 1296	4:45 1361
					NORTH	8375	8:30 759	7:15 856
					SOUTH	8869	11:15 505	9:15 782
HILGARD AV S/O SUNSET BL	300-3020-32	WR	TH	11-01-79	TOTAL	16265	8:00 1317	4:30 1436
					NORTH	8833	11:15 429	4:30 1041
					SOUTH	7432	7:45 1001	12:00 432
HILL DR AT EAGLE VISTA DR	800-1515-11	CR	MO	01-08-79	TOTAL	1024	7:15 90	4:30 112
					NORTH	416	7:15 36	4:30 69
					SOUTH	608	6:45 57	2:30 56
HILL ST AT COLLEGE ST		CR	WE	02-14-79	TOTAL	25520	* MANUAL COUNT	
					NORTH	10654	9:00 234	4:30 1710
					SOUTH	14866	7:00 1756	3:00 658

LOCATION	PHYS. DESCR	RG	DY	DATE	DIR.	VOLUME	AM PEAK	PM PEAK		
HILL ST AT JEFFERSON BL		CR	TU	07-31-79	TOTAL	8203	*	MANUAL COUNT		
					NORTH	3760	7:15	422	4:15	296
					SOUTH	4443	8:15	150	4:15	598
HILL ST AT 5TH ST		CR	TH	01-11-79	TOTAL	18963	*	MANUAL COUNT		
					NORTH	7888	7:30	455	4:45	866
					SOUTH	11075	7:45	1035	4:30	714
HILL ST N/O 17TH ST	800-3232-22	CR	TH	05-17-79	TOTAL	8410				
					NORTH	3779	7:15	550	4:00	366
					SOUTH	4631	7:45	360	4:30	528
HILL ST AT 17TH ST		CR	TU	08-07-79	TOTAL	10395	*	MANUAL COUNT		
					NORTH	5068	7:30	510	4:00	410
					SOUTH	5327	7:45	336	4:15	566
HILLDALE -JOG NR BURWOOD AV- AT FIGUEROA ST		CR	TU	11-20-79	TOTAL	326	*	MANUAL COUNT		
					EAST	164	7:00	16	3:00	15
					WEST	162	7:45	15	5:00	14
HILLHURST AV AT AMBROSE AV		HW	TU	07-24-79	TOTAL	13843	*	MANUAL COUNT		
					NORTH	7285	8:00	323	4:45	877
					SOUTH	6558	8:00	689	4:45	439
HILLHURST AV AT AMBROSE AV	300-3232-22	HW	MO	08-06-79	TOTAL	14969				
					NORTH	8086	11:15	497	5:00	1349
					SOUTH	6883	7:45	651	3:15	944
HILLHURST AV AT LOS FELIZ BL		HW	WE	04-11-79	TOTAL	8537	*	MANUAL COUNT		
					NORTH	6939	7:15	318	5:00	810
					SOUTH	1598	8:00	135	4:00	129
HILLHURST AV AT LOS FELIZ BL	300-3618-31	HW	TU	05-08-79	TOTAL	9526				
					NORTH	8068	11:15	472	4:45	1026
					SOUTH	1458	8:00	136	3:00	920
HILLMONT AV AT EAGLE VISTA DR		CR	TU	01-20-79	TOTAL	989	*	MANUAL COUNT		
					NORTH	712	7:00	70	5:00	51
					SOUTH	277	7:00	38	3:00	19

LOCATION	PHYS. DESCR	RG DY	DATE	DIR.	VOLUME	AM PEAK	PM PEAK		
HILLROSE ST AT SHERMAN GROVE AV	A00-1015-11	EV WE	02-07-79	TOTAL	1961	7:00	182	3:15	182
				EAST	226	11:00	21	5:30	32
				WEST	1735	7:00	177	3:15	167
HILLSBORD AV W/O ROBERTSON BL	800-1800-10	WR WE	08-29-79	TOTAL	3003	8:00	253	5:15	336
				ONE WAY STREET E/B					
HOLLYWOOD WY-JOG NR GLENCREST AT GLENOAKS BL		EV TH	02-01-79	TOTAL	5481	*	MANUAL COUNT		
				NORTH	5134	7:30	157	4:30	750
				SOUTH	347	7:15	84	3:30	17
HOBART BL AT LOS FELIZ BL	A00-1717-11	HW TH	06-28-79	TOTAL	1281	8:30	100	5:15	123
				NORTH	528	8:30	38	5:30	73
				SOUTH	753	9:00	66	1:45	59
HOBART BL AT LOS FELIZ BL		HW MO	07-02-79	TOTAL	815	*	MANUAL COUNT		
				NORTH	423	8:00	21	5:00	48
				SOUTH	392	7:30	38	4:45	28
HOBSON AV N/O ANAHEIM ST	800-1111-11	SR WE	06-13-79	TOTAL	772	11:15	110	2:30	112
				NORTH	518	11:15	84	3:00	96
				SOUTH	254	11:00	33	2:00	26
HOLLYCREST DR AT PRIMERA AV	A00-3016-11	EV MO	06-18-79	TOTAL	363	11:15	29	5:00	68
				EAST	103	10:30	13	1:45	11
				WEST	260	11:15	23	5:30	59
HOLLYCREST DR NR PRIMERA AV N/O CAHUENGA BL -EAST-	A00-2000-20	EV MO	06-18-79	TOTAL	366	11:15	20	5:30	60
				NON-DIR COUNT					
HOLLYWOOD BL AT GARDNER ST	C00-3016-21	HW TU	06-12-79	TOTAL	25379	8:00	1635	5:45	1955
				EAST	10579	8:00	703	5:45	821
				WEST	14800	8:30	1020	5:30	1144
HOLLYWOOD BL W/O SUNSET BL	C00-3830-32	HW TU	05-01-79	TOTAL	13370	11:15	749	5:00	1027
				EAST	6176	7:15	503	4:45	488
				WEST	7194	11:15	375	5:30	571

LOCATION	PHYS. DESCR	RG	DY	DATE	DIR.	VOLUME	AM PEAK	PM PEAK		
HOLLYWOOD BL E/O WESTERN AV	C00-3232-22	HW	FR	06-29-79	TOTAL	26269	11:15	1481	4:30	1673
					EAST	12745	11:15	717	5:15	850
					WEST	13524	11:15	764	4:15	840
HOLLYWOOD FWY N/B OFF S/O CAHUENGA BL -EAST-	A00-1200-10	EV	MO	04-02-79	TOTAL	11979	8:00	735	4:30	911
					ONE WAY STREET N/B					
HOLT AV AT WHITWORTH DR		WR	TU	09-04-79	TOTAL	953	*	MANUAL COUNT		
					NORTH	467	7:30	50	4:30	32
					SOUTH	486	9:00	41	5:00	65
HOOPER AV -CTY- N/O SLAUSON AV -CTY-	C00-2020-12	CR	TH	03-29-79	TOTAL	8033	7:15	707	4:00	911
					NORTH	4005	7:15	482	3:30	312
					SOUTH	4028	7:30	229	4:00	611
HOOPER AV AT WASHINGTON BL		CR	TU	01-09-79	TOTAL	8692	*	MANUAL COUNT		
					NORTH	3908	7:00	521	3:45	339
					SOUTH	4784	7:30	248	4:00	632
HOOPER AV S/O 15TH ST	B00-2424-22	CR	TU	05-15-79	TOTAL	4869	6:45	519	3:30	619
					NORTH	2383	6:45	379	3:00	235
					SOUTH	2486	11:00	179	3:45	412
HOOVER ST AT CARONDELET ST		CR	FR	06-15-79	TOTAL	23858	*	MANUAL COUNT		
					NORTH	12661	7:45	1020	4:45	1162
					SOUTH	11197	7:15	771	4:30	1201
HOOVER ST AT CLINTON ST	B00-1618-11	HW	TH	01-18-79	TOTAL	13127	7:30	1172	4:45	1360
					NORTH	6941	7:30	355	4:45	1005
					SOUTH	6186	7:30	817	4:45	355
HOOVER ST N/O OLYMPIC BL	C00-3030-22	CR	TU	07-10-79	TOTAL	20526	7:45	1801	4:30	2069
					NORTH	10557	7:30	1018	4:45	1077
					SOUTH	9969	7:45	785	4:30	1005
HOOVER ST N/O SLAUSON AV	C00-2230-23	CR	MO	04-02-79	TOTAL	13687	7:30	1287	4:45	1465
					NORTH	6127	7:15	921	4:00	473
					SOUTH	7560	11:15	437	4:45	1044

LOCATION	PHYS. DESCR	RG	DY	DATE	DIR.	VOLUME	AM PEAK	PM PEAK		
HOOVER ST AT SUNSET BL		HW	TU	10-16-79	TOTAL	610 *	MANUAL COUNT			
					NORTH	444	7:15	28	5:00	48
					SOUTH	166	8:15	18	3:00	12
HOOVER ST AT VENICE BL		CR	TU	01-23-79	TOTAL	36159 *	MANUAL COUNT			
					NORTH	18236	7:30	1530	4:30	1578
					SOUTH	17923	7:15	1360	4:30	1679
HOOVER ST AT WASHINGTON BL		CR	MO	03-19-79	TOTAL	33931 *	MANUAL COUNT			
					NORTH	16734	7:30	1359	4:30	1420
					SOUTH	17197	7:15	1265	4:30	1521
HOOVER ST AT 3RD ST	C00-2020-11	HW	WE	11-28-79	TOTAL	2025	7:30	262	4:15	146
					NORTH	781	11:15	44	4:15	88
					SOUTH	1244	7:30	219	3:00	82
HOOVER ST S/O 7TH ST	C00-3030-22	CR	TU	07-10-79	TOTAL	15581	7:45	1403	4:30	1700
					NORTH	7795	7:45	735	4:45	818
					SOUTH	7786	7:45	668	4:30	902
HOOVER ST AT 8TH ST		CR	TU	02-06-79	TOTAL	24646 *	MANUAL COUNT			
					NORTH	12591	7:45	1016	4:45	1161
					SOUTH	12055	7:30	1034	4:30	1035
HOOVER ST AT 8TH ST		CR	WE	08-01-79	TOTAL	24209 *	MANUAL COUNT			
					NORTH	13202	7:45	1148	4:45	1259
					SOUTH	11007	7:45	837	4:45	1079
HOOVER ST AT 9TH ST		CR	TH	02-01-79	TOTAL	24392 *	MANUAL COUNT			
					NORTH	12447	7:45	1066	4:45	1094
					SOUTH	11945	7:30	862	4:45	1140
HOOVER ST N/O 20TH ST	C00-3340-23	CR	FR	06-01-79	TOTAL	31022	7:45	2280	4:30	2784
					NORTH	14709	7:45	1321	4:30	1375
					SOUTH	16313	6:45	1055	4:30	1409
HOOVER ST AT 28TH ST -JOG NR 27TH ST-		SR	TU	10-23-79	TOTAL	19457 *	MANUAL COUNT			
					NORTH	8389	7:30	570	3:45	878
					SOUTH	11068	7:45	990	5:00	979

LOCATION	PHYS. DESCR	RG DY	DATE	DIR.	VOLUME	AM PEAK	PM PEAK		
HOOVER ST AT 29TH ST		SR FR	10-26-79	TOTAL	22049 *	MANUAL COUNT			
				NORTH	9813	7:15	556	4:00	1357
				SOUTH	12236	8:00	1053	4:00	1187
HOOVER ST AT 168TH ST	A00-1818-11	SR MO	12-17-79	TOTAL	666	7:30	78	4:00	54
				NORTH	420	7:30	64	4:00	32
				SOUTH	246	8:15	22	5:15	33
HOOVER ST AT 182ND ST	A00-1818-11	SR TU	01-23-79	TOTAL	1689	6:00	254	3:30	199
				NORTH	896	6:00	122	3:30	108
				SOUTH	793	6:00	132	3:30	91
HOOVER ST S/O 182ND ST	A00-1717-11	SR TU	11-06-79	TOTAL	2156	6:00	318	3:30	240
				NORTH	962	6:00	175	3:30	101
				SOUTH	1194	5:45	145	3:45	142
HUBBARD ST AT FOOTHILL FWY	C00-2020-22	EV MO	01-15-79	TOTAL	15367	7:00	1208	4:45	1357
				EAST	6842	11:15	286	4:45	830
				WEST	8525	7:00	970	2:15	652
HUDSON AV AT 6TH ST	100-2020-11	HW TH	08-09-79	TOTAL	624	8:30	50	4:00	77
				NORTH	313	11:15	23	4:00	51
				SOUTH	311	8:30	27	4:30	29
HUDSON AV AT 6TH ST		HW MO	08-13-79	TOTAL	591 *	MANUAL COUNT			
				NORTH	371	8:30	28	4:15	52
				SOUTH	220	7:30	23	4:15	24
HUGHES AV S/O VENICE BL	B00-1515-11	SR MO	05-14-79	TOTAL	8476	7:45	753	4:30	742
				NORTH	3531	8:00	314	4:30	335
				SOUTH	4945	7:15	473	5:00	426
HUGHES AV AT VENICE BL		WR TU	09-18-79	TOTAL	6659 *	MANUAL COUNT			
				NORTH	3539	8:00	297	4:45	314
				SOUTH	3120	8:00	302	5:00	263
HUNTER ST AT LAWRENCE ST		CR TH	07-12-79	TOTAL	396 *	MANUAL COUNT			
				EAST	145	8:30	16	4:30	13
				WEST	251	7:45	31	3:15	15

LOCATION	PHYS. DESCR	RG	DY	DATE	DIR.	VOLUME	AM PEAK	PM PEAK
HUNTINGTON DR W/O TOPAZ ST	G08-3038-33	CR	TH	05-10-79	TOTAL	22841	7:15 2294	4:30 2200
					EAST	10610	11:15 504	4:30 1680
					WEST	12231	7:15 1922	2:00 630
HUNTINGTON DR -SOUTH- W/O TOPAZ ST	800-3030-11	CR	TH	05-10-79	TOTAL	7087	6:45 489	3:15 661
					EAST	5097	6:45 315	3:30 497
					WEST	1990	6:45 174	3:15 175
HUSTON ST AT BAKMAN AV	A00-1414-11	EV	FR	10-19-79	TOTAL	740	8:15 56	3:15 96
					EAST	417	8:00 30	3:15 72
					WEST	323	8:15 26	5:45 27
HUSTON ST AT KLUMP AV	A00-1414-11	EV	FR	10-19-79	TOTAL	615	11:00 44	2:45 63
					EAST	243	8:30 18	2:45 25
					WEST	372	10:45 32	2:45 38
HUSTON ST -JOG NR MURRISON- AT BELLFLOWER AV	A00-1216-11	EV	TH	01-11-79	TOTAL	787	11:15 44	5:30 131
					EAST	256	11:15 13	5:30 91
					WEST	531	7:45 38	4:30 57
HUTTON DR AT OAK PASS RD	A00-1717-11	HW	FR	04-13-79	TOTAL	1032	6:15 85	5:15 76
					EAST	341	9:00 32	3:45 33
					WEST	691	6:15 76	5:15 50
HUTTON DR JOG NR WHITWELL DR E/O DEEP CANYON DR	C00-1818-11	HW	MO	07-30-79	TOTAL	1303	8:15 109	4:00 102
					EAST	471	9:00 40	5:00 46
					WEST	832	8:15 88	4:00 66
HYPERION AV AT GRIFFITH PARK BL		HW	MO	03-12-79	TOTAL	21901	* MANUAL COUNT	
					NORTH	10036	7:30 547	5:00 1292
					SOUTH	11865	7:30 1479	4:45 785
HYPERION AV AT ROWENA AV		HW	WE	03-21-79	TOTAL	24735	* MANUAL COUNT	
					NORTH	15119	7:45 821	4:45 2156
					SOUTH	9616	7:30 1275	3:30 590
IDA AV AT BEETHOVEN ST		SR	TU	11-27-79	TOTAL	584	* MANUAL COUNT	
					EAST	371	7:45 25	7:30 45
					WEST	213	7:15 19	4:45 23

LOCATION	PHYS. DESCR	RG DY	DATE	DIR.	VOLUME	AM PEAK	PM PEAK
IDA AV AT BEETHOVEN ST	A00-1617-11	SR TH	11-29-79	TOTAL	703	7:45 95	3:15 104
				EAST	358	7:45 47	3:30 45
				WEST	345	7:45 48	3:15 61
IMPERIAL HWY AT FELTON AV	B04-3340-34	SR WE	05-30-79	TOTAL	38688	7:00 2822	3:45 3302
				EAST	19763	11:15 1061	3:45 2094
				WEST	18925	6:30 1883	3:15 1253
IMPERIAL HWY AT FELTON AV		SR MO	06-04-79	TOTAL	39208	* MANUAL COUNT	
				EAST	20087	7:15 1039	3:30 2183
				WEST	19121	7:00 2030	3:00 1424
IMPERIAL HWY W/O SEPULVEDA BL	G04-4035-43	SR FR	01-26-79	TOTAL	34241	11:15 2252	4:45 2833
				EAST	15788	7:30 1079	3:00 1176
				WEST	18453	11:15 1176	4:45 1701
IMPERIAL HWY E/O SEPULVEDA BL	C00-3050-34	SR FR	01-26-79	TOTAL	35145	11:15 2509	3:15 2746
				EAST	17495	7:30 1372	12:45 1388
				WEST	17650	11:15 1447	4:45 1579
IMPERIAL HWY E/O SEPULVEDA BL	C00-3040-34	WR WE	03-14-79	TOTAL	32829	7:30 2454	4:45 2525
				EAST	16085	7:30 1319	12:45 1191
				WEST	16744	11:15 1183	4:45 1485
IMPERIAL HWY E/O SEPULVEDA BL	D10-3545-35	SR WE	05-23-79	TOTAL	34722	7:30 2710	4:45 2533
				EAST	16525	7:30 1382	12:45 1170
				WEST	18197	7:30 1328	3:15 1551
IMPERIAL HWY AT SEPULVEDA BL		SR TU	08-28-79	TOTAL	31134	* MANUAL COUNT	
				EAST	14581	7:30 1320	4:30 1092
				WEST	16553	7:00 2230	4:45 1718
IMPERIAL HWY AT WILLOWBROOK AV -WATTS-	E04-3540-34	SR TU	01-02-79	TOTAL	29428	7:00 2309	3:45 2799
				EAST	14525	7:15 999	4:00 1493
				WEST	14903	6:30 1384	3:45 1324
INDEPENDENCE AV AT NORDHOFF ST	A00-1415-11	WV TU	02-13-79	TOTAL	2224	11:15 235	4:30 394
				NORTH	597	11:15 42	12:00 83
				SOUTH	1627	11:15 193	4:30 331

LOCATION	PHYS. DESCR	RG DY	DATE	DIR.	VOLUME	AM PEAK	PM PEAK		
INDIANA ST AT OLYMPIC BL		SR FR	05-25-79	TOTAL	8069 *	MANUAL COUNT			
				NORTH	2321	8:30	131	3:15	257
				SOUTH	5748	7:15	573	4:30	435
INDIANA ST AT WHITTIER BL		CR TU	05-22-79	TOTAL	8872 *	MANUAL COUNT			
				NORTH	4920	7:30	271	3:45	493
				SOUTH	3952	7:15	351	3:15	332
INGLEWOOD BL AT CHARNOCK RD		WR TH	09-06-79	TOTAL	901 *	MANUAL COUNT			
				EAST	568	7:30	35	5:00	66
				WEST	333	9:00	26	5:00	38
INGLEWOOD BL AT ROSE AV		WR TH	09-20-79	TOTAL	2178 *	MANUAL COUNT			
				NORTH	1257	7:45	159	5:00	88
				SOUTH	921	7:45	76	5:00	94
INGLEWOOD BL S/O VENICE BL	800-1616-11	WR MO	05-07-79	TOTAL	6480	7:30	545	5:00	688
				NORTH	3744	7:30	333	5:00	388
				SOUTH	2736	7:45	214	5:15	300
INGLEWOOD BL AT VENICE BL		WR MO	09-24-79	TOTAL	5935 *	MANUAL COUNT			
				NORTH	3736	7:30	294	4:45	390
				SOUTH	2199	7:30	187	5:00	227
JEFFERSON BL AT CRENSHAW BL		CR TU	09-11-79	TOTAL	18261 *	MANUAL COUNT			
				EAST	8648	7:45	725	5:00	745
				WEST	9613	7:30	684	4:45	898
JEFFERSON BL AT EDGEHILL DR		CR WE	04-04-79	TOTAL	15880 *	MANUAL COUNT			
				EAST	7921	7:30	680	4:00	717
				WEST	7959	7:30	556	4:45	749
JEFFERSON BL AT EDGEHILL DR	300-3030-22	CR MO	04-23-79	TOTAL	14371	7:45	1085	4:45	1354
				EAST	6949	7:45	581	3:45	687
				WEST	7422	7:30	513	4:45	722
JEFFERSON BL AT HALLDALE AV		SR TH	09-13-79	TOTAL	25208 *	MANUAL COUNT			
				EAST	8234	7:30	814	3:45	669
				WEST	16974	7:15	489	5:00	1039

LOCATION	PHYS. DESCR	RG DY	DATE	DIR.	VOLUME	AM PEAK	PM PEAK
JEFFERSON BL AT HILL ST		CR TU	07-31-79	TOTAL	13402 *	MANUAL COUNT	
				EAST	7097	7:15	605 4:15 614
				WEST	6305	7:15	453 4:15 605
JEFFERSON BL AT HOOVER ST		SR TH	07-26-79	TOTAL	16949 *	MANUAL COUNT	
				EAST	8121	7:30	712 4:30 709
				WEST	8828	7:30	569 4:30 870
JEFFERSON BL W/O LA BREA AV	C00-4022-42	CR MO	02-26-79	TOTAL	20554	7:15	1736 5:00 1925
				EAST	10650	7:30	915 5:00 1076
				WEST	9904	7:00	847 5:00 849
JEFFERSON BL E/O LA BREA AV	300-2230-23	CR MO	02-26-79	TOTAL	15051	7:15	1393 4:30 1490
				EAST	7381	7:15	731 3:30 706
				WEST	7670	7:15	662 4:45 814
JEFFERSON BL AT LA CIENEGA BL	B00-3540-33	CR MO	01-08-79	TOTAL	16919	7:30	1536 4:45 1599
				EAST	8899	8:00	827 3:45 863
				WEST	8020	7:30	728 5:00 794
JEFFERSON BL E/O LA CIENEGA BL	G04-3044-24	WR WE	04-25-79	TOTAL	16774	7:15	1673 4:30 1610
				EAST	8152	7:15	869 3:30 861
				WEST	8622	7:15	804 5:00 770
JEFFERSON BL E/O SAN DIEGO FWY -N/B ON-	G10-3040-34	WR TU	03-13-79	TOTAL	28763	11:15	1969 5:00 2362
				EAST	11141	11:15	895 5:00 1190
				WEST	17622	7:30	1320 12:45 1347
JEFFERSON BL W/O VERMONT AV	C00-4020-32	SR TH	01-04-79	TOTAL	12705	7:45	968 4:30 1402
				EAST	6092	7:45	691 4:15 508
				WEST	6613	11:15	407 4:45 921
JEFFERSON BL E/O VERMONT AV	C00-3040-44	SR TH	01-04-79	TOTAL	19993	7:30	1445 4:30 1933
				EAST	9730	7:45	959 4:30 756
				WEST	10263	11:15	670 4:45 1179
JEFFERSON BL AT VERMONT AV		SR FR	10-19-79	TOTAL	29590 *	MANUAL COUNT	
				NORTH	15326	7:30	1316 4:15 1277
				SOUTH	14264	7:30	1071 4:45 1243

LOCATION	PHYS. DESCR	RG	DY	DATE	DIR.	VOLUME	AM PEAK	PM PEAK		
JEFFERSON BL E/O WESTERN AV	C00-3040-23	CR	WE	06-20-79	TOTAL	14387	11:15	852	4:30	1357
					EAST	7201	7:30	556	4:00	559
					WEST	7186	11:15	442	4:30	806
JEFFERSON BL AT WESTERN AV		SR	WE	10-17-79	TOTAL	16182	*	MANUAL COUNT		
					EAST	8178	7:30	872	4:00	613
					WEST	6004	7:30	461	4:45	929
JEFFERSON BL AT 12TH AV		CR	MO	04-09-79	TOTAL	15182	*	MANUAL COUNT		
					EAST	6382	7:00	422	3:30	693
					WEST	8800	7:30	536	5:00	879
JOHNSTON ST AT NORTH BROADWAY	A00-1617-11	CR	TU	04-10-79	TOTAL	2174	10:15	143	4:15	203
					NORTH	800	10:45	61	1:30	87
					SOUTH	1374	8:00	96	1:00	121
JOHNSTON ST AT NORTH BROADWAY	A00-1820-11	CR	WE	11-21-79	TOTAL	2374	11:15	232	12:00	273
					NORTH	1287	11:15	142	12:00	173
					SOUTH	1087	11:15	90	12:00	100
JORDAN AV AT SHERMAN WY	A00-1818-11	WV	MO	04-23-79	TOTAL	2816	11:15	301	12:00	326
					NORTH	1347	11:15	139	12:00	162
					SOUTH	1469	11:15	162	2:30	192
JUDD ST S/O DE HAVEN AV	A00-1717-11	EV	FR	08-03-79	TOTAL	413	10:30	32	4:30	41
					NORTH	259	10:15	18	6:15	27
					SOUTH	154	10:30	14	4:30	17
JUPITER DR E/O HERCULES DR	A00-2020-11	HW	WE	06-13-79	TOTAL	364	8:00	42	4:45	32
					EAST	215	8:15	22	5:30	21
					WEST	149	8:00	22	3:30	13
JUPITER DR AT HERMES DR	A00-2020-11	HW	MO	06-18-79	TOTAL	777	9:00	66	5:00	65
					NORTH	470	9:00	46	7:45	36
					SOUTH	307	9:30	26	5:00	42
KELTON AV AT NATIONAL BL		WR	TH	08-30-79	TOTAL	676	*	MANUAL COUNT		
					NORTH	573	7:45	73	4:00	33
					SOUTH	103	7:00	9	5:00	8

LOCATION	PHYS. DESCR	RG DY	DATE	DIR.	VOLUME	AM PEAK	PM PEAK
KELTON AV AT PALMS BL		WR MO	09-17-79	TOTAL	1940	*	MANUAL COUNT
				NORTH	742	7:30	97 4:45 60
				SOUTH	1198	7:30	132 5:00 106
KELTON AV AT ROSE AV		WR TH	11-08-79	TOTAL	1520	*	MANUAL COUNT
				NORTH	759	7:45	85 3:45 60
				SOUTH	761	7:30	44 5:00 89
KELVIN AV AT OXNARD ST		WV FR	10-19-79	TOTAL	821	*	MANUAL COUNT
				NORTH	596	7:15	59 3:00 61
				SOUTH	225	7:30	32 3:00 13
KELVIN AV AT VENTURA BL		WV TH	10-02-79	TOTAL	3665	*	MANUAL COUNT
				NORTH	1981	7:30	217 3:45 185
				SOUTH	1684	8:00	14 5:00 208
KELVIN AV S/O VENTURA BL	800-2018-11	WV TU	10-16-79	TOTAL	4205		
				NORTH	2306	7:30	240 3:15 219
				SOUTH	1899	11:15	96 5:00 204
KENMORE AV AT LILY CREST AV	A00-1515-11	HW MO	08-13-79	TOTAL	822		
				NORTH	366	11:15	16 4:15 76
				SOUTH	456	7:45	44 4:30 45
KENMORE AV AT LILY CREST AV		HW TH	08-16-79	TOTAL	509	*	MANUAL COUNT
				NORTH	256	8:00	17 5:00 39
				SOUTH	253	7:30	25 4:45 26
KENT ST AT CORONADO ST		HW WE	08-22-79	TOTAL	734	*	MANUAL COUNT
				EAST	286	7:30	22 4:00 26
				WEST	448	7:30	33 4:30 62
KENTER AV AT SUNSET BL		WR TH	08-16-79	TOTAL	22254	*	MANUAL COUNT
				NORTH	16847	8:00	215 4:45 463
				SOUTH	5407	7:45	559 3:15 347
KENTER AV AT SUNSET BL	C00-3030-33	WR MO	11-19-79	TOTAL	9670		
				NORTH	4380	11:15	282 4:45 482
				SOUTH	5290	7:45	625 2:45 432

LOCATION	PHYS. DESCR	RG DY	DATE	DIR.	VOLUME	AM PEAK	PM PEAK		
KESTER AV AT CAMARILLO ST-JOG NR VENT FWY-		EV WE	08-29-79	TOTAL	11357 *	MANUAL COUNT			
				NORTH	5024	9:00	196	5:00	761
				SOUTH	6333	7:30	700	4:45	432
KESTER AV AT CLARK ST -VALLEY-		WV FR	05-04-79	TOTAL	18279 *	MANUAL COUNT			
				NORTH	7618	7:30	475	5:00	782
				SOUTH	10661	8:00	914	4:45	810
KESTER AV S/O SHERMAN WY	300-3020-32	EV TH	11-15-79	TOTAL	19035	8:30	1469	4:45	2076
				NORTH	10327	11:15	664	5:00	1161
				SOUTH	8708	8:45	869	4:45	929
KESTER AV N/O VALLEY VISTA BL	100-1812-11	EV MO	05-21-79	TOTAL	1724	8:15	158	4:00	220
				NORTH	813	8:15	85	3:30	88
				SOUTH	911	8:00	77	3:45	137
KESTER AV AT VANOWEN ST	300-4040-33	EV WE	08-29-79	TOTAL	18652	11:15	1163	4:45	1855
				NORTH	10397	11:15	678	4:45	1112
				SOUTH	8255	7:45	692	4:30	773
KEWEN AV AT VAN NUYS BL	A00-1818-11	EV FR	03-23-79	TOTAL	2371	9:30	147	3:45	257
				NORTH	712	6:15	49	3:45	88
				SOUTH	1659	9:30	117	3:15	191
KILLION ST AT LINDLEY AV	A00-1816-11	WR WE	09-12-79	TOTAL	4965	7:30	460	5:00	438
				EAST	1926	11:15	145	5:00	199
				WEST	3039	7:30	376	5:00	282
KILLION ST AT LINDLEY AV		WV TU	09-20-79	TOTAL	4389 *	MANUAL COUNT			
				EAST	1680	8:30	85	3:15	190
				WEST	2709	7:15	285	5:00	244
KINBROOK ST W/O POLK ST	A00-1818-11	EV MO	04-30-79	TOTAL	1515	7:45	118	4:45	187
				EAST	697	7:45	74	2:15	77
				WEST	818	7:45	44	4:45	134
KINGSLEY DR -JOG NR HARVARD N/O FOUNTAIN AV	A00-2000-10	HW TH	12-06-79	TOTAL	1180	11:15	61	5:15	93

LOCATION	PHYS. DESCR	RG	DY	DATE	DIR.	VOLUME	AM PEAK	PM PEAK		
KINGSLEY DR -JOG NR HARVARD N/O FOUNTAIN AV	A00-2000-10	HW	TH	12-06-79	TOTAL	1180	11:15	61	5:15	93
KINGSLEY DR -JOG NR ARDMORE- S/O FOUNTAIN AV	A00-2000-10	HW	TH	12-06-79	TOTAL	905	7:30	72	5:30	93
KINGSLEY DR -JOG NR ARDMORE- S/O FOUNTAIN AV	A00-2000-10	HW	TH	12-06-79	TOTAL	905	7:30	72	5:30	93
KITTRIDGE ST AT CORBIN AV	A00-1818-11	WV	TU	10-02-79	TOTAL	978	7:00	85	6:30	115
					EAST	364	6:45	30	5:45	57
					WEST	614	7:00	56	6:30	65
KITTRIDGE ST AT SHOUP AV	A00-1818-11	WV	MO	04-23-79	TOTAL	1085	7:30	106	4:45	94
					EAST	523	7:00	55	4:45	46
					WEST	562	7:30	53	5:15	52
KITTRIDGE ST AT VALLEY CIRCLE BL	A00-1817-11	WV	TH	09-27-79	TOTAL	1908	7:15	194	4:15	171
					EAST	1420	7:15	149	4:15	119
					WEST	488	7:15	45	4:00	56
KITTRIDGE ST W/O WILBUR AV	A00-1515-11	WV	MO	01-29-79	TOTAL	2109	7:00	145	5:15	233
					EAST	1077	7:00	145	5:15	85
					WEST	1032	0:00	53	5:00	154
KITTRIDGE ST W/O WILBUR AV	A00-1515-11	WV	TU	01-30-79	TOTAL	1953	7:15	177	4:45	194
					EAST	1043	7:15	156	3:30	76
					WEST	910	11:15	37	5:00	139
KITTRIDGE ST W/O WILBUR AV	A00-1515-11	WV	FR	02-02-79	TOTAL	1971	7:15	170	5:45	143
					EAST	1107	7:30	166	5:45	74
					WEST	864	0:30	72	10:30	82
KITTRIDGE ST W/O WILBUR AV	A00-1515-11	WV	SA	02-03-79	TOTAL	1717	11:15	82	4:30	139
					EAST	1029	11:15	81	11:45	85
					WEST	688	0:00	46	9:30	83

LOCATION	PHYS. DESCR	RG DY	DATE	DIR.	VOLUME	AM PEAK	PM PEAK
KITTRIDGE ST W/O WILBUR AV	A00-1515-11	WV SU	02-04-79	TOTAL	1653	11:15	65 10:00 135
				EAST	848	11:15	57 5:15 78
				WEST	805	0:00	40 10:15 118
KLUMP AV AT HUSTON ST	100-1414-11	EV FR	10-19-79	TOTAL	945	11:15	74 1:00 95
				NORTH	454	11:15	35 12:45 50
				SOUTH	491	10:15	47 5:15 51
KNAPP ST W/O DE SOTO AV	A00-1818-11	WV TU	04-17-79	TOTAL	3067	6:45	415 4:00 340
				EAST	940	11:15	92 4:00 113
				WEST	2127	6:45	379 4:00 227
KNOLLWOOD DR E/O BALBOA BL	B00-1818-11	WV TH	03-29-79	TOTAL	1499	7:30	107 5:30 151
				EAST	756	10:30	36 4:45 98
				WEST	743	7:30	74 6:15 69
KNOLLWOOD DR AT SHAMHART DR		WV TH	03-15-79	TOTAL	1278	*	MANUAL COUNT
				NORTH	618	8:00	48 3:45 63
				SOUTH	660	7:30	84 3:15 49
KNOLLWOOD DR AT SHAMHART DR	B00-1818-11	WV TH	03-29-79	TOTAL	1058	7:30	110 2:30 133
				EAST	641	7:45	59 4:30 93
				WEST	417	7:15	57 2:30 54
KNOLLWOOD DR AT SHAMHART DR	B00-1417-11	EV WE	10-10-79	TOTAL	972	7:15	130 2:15 134
				NORTH	515	7:00	47 2:45 77
				SOUTH	457	7:15	84 2:15 65
KNOLLWOOD DR W/O WOODLEY AV	B00-1818-11	WV TH	03-29-79	TOTAL	458	8:00	43 3:30 57
				EAST	204	7:45	16 3:30 27
				WEST	254	8:00	29 4:15 35
KYLE ST AT WOODWARD AV	A00-1010-11	EV MO	04-02-79	TOTAL	464	7:30	60 2:30 54
				EAST	235	7:30	28 2:45 21
				WEST	229	7:45	35 11:45 18
LA BREA AV N/O ADAMS BL	D03-3040-34	CR WE	02-21-79	TOTAL	55381	7:00	4225 4:30 4298
				NORTH	28806	8:00	2446 4:45 2108
				SOUTH	26575	7:00	1856 4:30 2205

LOCATION	PHYS. DESCR	RG	DY	DATE	DIR.	VOLUME	AM PEAK	PM PEAK		
LA BREA AV S/O ADAMS BL	C00-4030-43	CR	WE	02-21-79	TOTAL	49458	7:15	4016	4:30	4086
					NORTH	25770	7:30	2311	4:30	2054
					SOUTH	23688	7:15	1716	4:45	2032
LA BREA AV N/O BEVERLY BL	300-3040-34	WR	WE	02-28-79	TOTAL	36537	11:15	2316	4:45	2802
					NORTH	19093	8:30	1213	5:00	1684
					SOUTH	17444	11:15	1189	12:30	1313
LA BREA AV S/O BEVERLY BL	300-4030-43	WR	WE	02-28-79	TOTAL	37787	7:45	2660	4:45	3037
					NORTH	19213	11:15	1172	4:45	1792
					SOUTH	18574	7:45	1521	3:15	1359
LA BREA AV S/O BEVERLY BL	300-4030-43	WR	WE	03-07-79	TOTAL	39723	8:00	2811	5:00	3197
					NORTH	19530	8:15	1243	5:00	1741
					SOUTH	20193	7:30	1601	4:45	1467
LA BREA AV S/O BEVERLY BL	300-4030-43	WR	MO	04-23-79	TOTAL	38112	7:45	2834	4:30	3077
					NORTH	19311	11:15	1232	4:30	1718
					SOUTH	18801	7:45	1580	4:30	1359
LA BREA AV S/O BEVERLY BL	300-4030-43	WR	TU	04-24-79	TOTAL	38134	7:45	2839	4:30	3047
					NORTH	19322	8:15	1278	4:30	1665
					SOUTH	18812	7:45	1596	4:30	1382
LA BREA AV S/O BEVERLY BL	300-4030-43	WR	WE	04-25-79	TOTAL	39583	8:00	2840	4:45	3155
					NORTH	20103	8:00	1284	4:45	1780
					SOUTH	19480	7:30	1587	4:45	1375
LA BREA AV S/O BEVERLY BL	300-4030-43	WR	TH	04-26-79	TOTAL	38981	8:00	2791	5:00	3056
					NORTH	19897	8:00	1236	5:00	1709
					SOUTH	19084	7:45	1558	4:45	1363
LA BREA AV S/O BEVERLY BL	300-4030-43	WR	FR	04-27-79	TOTAL	40074	8:15	2574	4:45	3080
					NORTH	20551	11:00	1311	5:30	1762
					SOUTH	19523	7:45	1488	5:00	1350
LA BREA AV AT BEVERLY BL		WR	TH	07-05-79	TOTAL	36193	*	MANUAL COUNT		
					NORTH	17925	8:45	1102	5:00	1822
					SOUTH	18268	8:15	1402	5:15	1474

LOCATION	PHYS. DESCR	RG	DY	DATE	DIR.	VOLUME	AM PEAK	PM PEAK
LA BREA AV S/O COLISEUM ST	G06-5030-43	WR	TU	03-13-79	TOTAL	37465	7:15 3090	4:45 3357
					NORTH	17985	7:30 1668	4:45 1399
					SOUTH	19480	7:00 1433	4:45 1958
LA BREA AV S/O COLISEUM ST	G04-4030-43	SR	MO	04-23-79	TOTAL	40505	7:00 3558	4:45 3595
					NORTH	20721	7:00 2133	4:45 1667
					SOUTH	19784	7:00 1425	4:45 1928
LA BREA AV S/O COLISEUM ST	G04-4030-43	SR	TU	04-24-79	TOTAL	40433	7:15 3515	4:45 3652
					NORTH	20484	7:15 2075	4:45 1644
					SOUTH	19949	7:00 1443	4:45 2008
LA BREA AV S/O COLISEUM ST	G04-4030-43	SR	WE	04-25-79	TOTAL	42912	7:15 3582	4:30 3806
					NORTH	21645	7:15 2118	5:15 1813
					SOUTH	21267	7:15 1464	4:30 2061
LA BREA AV S/O COLISEUM ST	G04-4030-43	SR	TH	04-26-79	TOTAL	42760	7:00 3521	4:45 3869
					NORTH	21789	7:00 2113	5:00 1822
					SOUTH	20971	7:00 1408	4:30 2090
LA BREA AV S/O COLISEUM ST	G04-4030-43	SR	FR	04-27-79	TOTAL	45423	7:15 3507	4:45 3898
					NORTH	23503	7:15 2101	5:00 1903
					SOUTH	21920	7:15 1406	4:30 2026
LA BREA AV AT HAWTHORN AV -JOG NR LANEWOOD-	C00-3030-32	HW	WE	03-21-79	TOTAL	32971	7:45 2018	5:15 2207
					NORTH	17336	11:15 903	4:45 1278
					SOUTH	15635	7:45 1219	3:30 970
LA BREA AV AT HAWTHORN AV -JOG NR HOLLYWOOD-	D10-2238-23	HW	WE	03-21-79	TOTAL	32549	8:15 1927	5:30 2087
					NORTH	17171	11:15 948	5:30 1240
					SOUTH	15378	7:30 1181	3:45 931
LA BREA AV S/O JEFFERSON BL	C00-4230-43	CR	MO	02-26-79	TOTAL	56253	7:15 4297	4:30 4673
					NORTH	27696	7:30 2456	4:30 2030
					SOUTH	28557	7:00 1857	4:30 2643
LA BREA AV N/O JEFFERSON BL	C00-3040-34	CR	MO	02-26-79	TOTAL	52375	7:15 4307	4:30 4379
					NORTH	25418	7:30 2329	4:30 1967
					SOUTH	26957	7:15 2037	4:30 2412

LOCATION	PHYS. DESCR	RG DY	DATE	DIR.	VOLUME	AM PEAK	PM PEAK
LA BREA AV AT MELROSE AV		WR MO	08-20-79	TOTAL	33722 *	MANUAL COUNT	
				NORTH	17660	8:45 1085	5:00 1890
				SOUTH	16062	7:30 1349	4:30 1286
LA BREA AV AT PICKFORD ST		CR WE	11-14-79	TOTAL	55846 *	MANUAL COUNT	
				NORTH	31616	8:00 2689	4:45 2470
				SOUTH	24230	7:15 1691	4:45 2262
LA BREA AV AT PICKFORD ST	300-4040-44	CR FR	11-30-79	TOTAL	62638	7:15 4293	4:45 5224
				NORTH	32631	7:00 2430	4:45 2523
				SOUTH	30007	7:15 1874	4:30 2752
LA BREA AV AT PICKFORD ST	300-4040-44	CR FR	11-30-79	TOTAL	62638	7:15 4293	4:45 5224
				NORTH	32631	7:00 2430	4:45 2523
				SOUTH	30007	7:15 1874	4:30 2752
LA BREA AV S/O WASHINGTON BL	C00-4030-43	CR TH	02-22-79	TOTAL	53939	7:30 3361	5:15 4248
				NORTH	26631	8:15 1823	4:30 1931
				SOUTH	27308	7:30 1576	5:15 2447
LA BREA AV N/O WASHINGTON BL	300-3040-34	CR TH	02-22-79	TOTAL	54170	7:45 3735	4:30 4291
				NORTH	26609	8:00 2145	4:30 1946
				SOUTH	27561	7:30 1724	4:30 2345
LA BREA AV AT 3RD ST		WR TU	06-05-79	TOTAL	36156 *	MANUAL COUNT	
				NORTH	18045	7:45 1255	5:00 1729
				SOUTH	18111	7:30 1561	5:00 1393
LA BREA AV S/O 21ST ST	C00-4030-43	CR WE	05-30-79	TOTAL	56228	7:30 3613	5:00 4241
				NORTH	28690	8:00 2035	4:30 2663
				SOUTH	27538	7:15 1590	4:45 2268
LA BREA AV S/O 23RD ST	G04-4233-43	CR MO	05-21-79	TOTAL	46824	7:00 3162	4:30 3647
				NORTH	19164	6:45 1475	4:15 1528
				SOUTH	27660	7:15 1762	5:00 2338
LA CIENEGA BL S/O BEVERLY BL	C00-4030-32	WR MO	03-05-79	TOTAL	43558	11:15 2724	5:15 3122
				NORTH	20629	11:15 1213	5:30 1644
				SOUTH	22929	8:00 1584	4:45 1552

LOCATION	PHYS. DESCR	RG DY	DATE	DIR.	VOLUME	AM PEAK	PM PEAK
LA CIENEGA BL S/O CADILLAC AV	C00-4030-43	CR TU	05-29-79	TOTAL	51235	8:00 3652	5:00 3978
				NORTH	21411	8:00 1841	4:45 1684
				SOUTH	29824	7:30 1965	5:00 2326
LA CIENEGA BL AT CADILLAC AV		WR WE	08-08-79	TOTAL	18184 *	MANUAL COUNT	
				EAST	5983	7:30 505	4:45 483
				WEST	12201	8:00 920	4:45 1060
LA CIENEGA BL N/O CENTURY BL	G04-3242-34	SR WE	08-08-79	TOTAL	33052	7:15 2170	5:15 2114
				NORTH	9384	7:15 760	11:30 675
				SOUTH	23668	7:15 1410	5:30 1581
LA CIENEGA BL S/O CENTURY BL	G04-4034-42	SR WE	08-08-79	TOTAL	36848	7:15 2299	4:30 2718
				NORTH	11879	11:15 817	4:00 1205
				SOUTH	24969	7:15 1615	4:30 1542
LA CIENEGA BL AT CENTURY BL		SR FR	09-28-79	TOTAL	31646 *	MANUAL COUNT	
				NORTH	13707	7:45 687	5:15 1686
				SOUTH	17939	7:45 1416	4:30 1520
LA CIENEGA BL N/O DAVID AV	G05-3042-34	WR TH	05-17-79	TOTAL	45107	8:00 3873	4:45 2813
				NORTH	23749	8:00 2112	5:30 1756
				SOUTH	21358	7:15 1867	1:30 1329
LA CIENEGA BL N/O IMPERIAL HWY	G04-3442-24	SR WE	08-08-79	TOTAL	23856	7:15 2330	4:45 2175
				NORTH	8861	7:30 1027	12:30 684
				SOUTH	14995	7:15 1308	4:45 1700
LA CIENEGA BL AT JEFFERSON BL	D04-4040-44	CR MO	01-08-79	TOTAL	60041	7:15 4418	4:00 4662
				NORTH	29800	7:15 2267	4:15 2305
				SOUTH	30241	7:15 2151	4:30 2373
LA CIENEGA BL AT OAKWOOD AV -CENTRAL-	D08-3030-22	WR TU	12-11-79	TOTAL	37193	11:15 2084	5:00 2775
				NORTH	18697	11:15 947	5:00 1609
				SOUTH	18496	8:15 1342	1:45 1268
LA CIENEGA BL AT OAKWOOD AV -CENTRAL-	D08-3030-22	WR TU	12-11-79	TOTAL	37193	11:15 2084	5:00 2775
				NORTH	18697	11:15 947	5:00 1609
				SOUTH	18496	8:15 1342	1:45 1268

LOCATION	PHYS. DESCR	RG DY	DATE	DIR.	VOLUME	AM PEAK	PM PEAK		
LA CIENEGA BL AT OLYMPIC BL		WR TH	05-06-79	TOTAL	42729 *	MANUAL COUNT			
				NORTH	23288	8:15	1924	5:00	1833
				SOUTH	19441	8:30	1243	4:45	1818
LA CIENEGA BL AT PICO BL	C00-3040-44	WR MO	10-15-79	TOTAL	44698	8:00	3242	4:45	3356
				NORTH	23387	8:00	2042	3:30	1580
				SOUTH	21311	11:15	1254	4:45	1851
LA CIENEGA BL AT RODEO RD	G04-5045-43	WR MO	01-29-79	TOTAL	53773	7:15	4034	5:00	4705
				NORTH	26382	7:15	2095	3:45	2244
				SOUTH	27391	7:30	1953	5:00	2478
LA CIENEGA BL S/O RODEO RD	G04-4535-43	WR TU	03-13-79	TOTAL	57422	7:15	4464	5:00	4783
				NORTH	26223	7:45	2344	4:45	2101
				SOUTH	31199	7:15	2187	5:00	2749
LA CIENEGA BL S/O VENICE BL	G04-4030-43	WR TU	02-06-79	TOTAL	40659	8:00	2974	4:45	3402
				NORTH	17218	8:00	1606	5:00	1327
				SOUTH	23441	7:30	1515	4:45	2077
LA CIENEGA BL N/O VENICE BL	G06-3040-34	WR TU	02-06-79	TOTAL	39433	8:00	3070	4:45	3245
				NORTH	19072	8:00	1859	5:00	1433
				SOUTH	20361	7:15	1349	4:45	1840
LA CIENEGA BL S/O VENICE BL	G04-4232-43	SR FR	05-18-79	TOTAL	35942	7:30	2570	4:30	2832
				NORTH	17220	7:45	1461	4:45	1240
				SOUTH	18722	7:15	1229	4:30	1598
LA CIENEGA BL AT WILLOUGHBY AV	G08-3040-33	WR TU	12-11-79	TOTAL	31135	11:15	1894	4:45	2270
				NORTH	17700	11:15	1048	5:15	939
				SOUTH	13435	8:15	940	11:45	921
LA CIENEGA BL AT WILLOUGHBY AV	G08-3040-33	WR TU	12-11-79	TOTAL	31135	11:15	1894	4:45	2270
				NORTH	17700	11:15	1048	5:15	939
				SOUTH	13435	8:15	940	11:45	921
LA CIENEGA BL AT 3RD ST		WR FR	05-25-79	TOTAL	36952 *	MANUAL COUNT			
				NORTH	18691	8:30	1210	5:00	1781
				SOUTH	18261	8:15	1376	4:30	1487

LOCATION	PHYS. DESCR	RG DY	DATE	DIR.	VOLUME	AM PEAK	PM PEAK		
LA CIENEGA BL AT 18TH ST		WR WE	06-06-79	TOTAL	45217 *	MANUAL COUNT			
				NORTH	23398	8:00	2098	5:00	1808
				SOUTH	21819	7:30	1380	4:45	2057
LA CIENEGA BL AT 95TH PL	D08-2828-22	SR WE	08-08-79	TOTAL	14534	11:15	949	4:30	1374
				NORTH	7133	11:15	490	3:45	733
				SOUTH	7401	11:15	459	4:45	662
LA CIENEGA BL N/O 111TH ST	G12-3030-22	SR TH	08-09-79	TOTAL	20468	7:15	1637	4:00	2210
				NORTH	12968	7:15	1244	3:30	1301
				SOUTH	7500	6:30	464	4:30	1009
LA CIENEGA BL AT 116TH ST	G04-4040-33	SR TH	08-09-79	TOTAL	16163	7:15	1346	4:45	1760
				NORTH	4294	7:15	716	3:30	404
				SOUTH	11869	6:30	715	4:45	1476
LA CRUZ DR AT ALMA REAL DR		WR FR	04-06-79	TOTAL	5071 *	MANUAL COUNT			
				EAST	2667	8:30	223	4:45	216
				WEST	2404	8:30	174	4:45	239
LA GRANGE AV AT BARRY AV		WR TU	11-20-79	TOTAL	1038 *	MANUAL COUNT			
				EAST	634	8:00	53	4:30	65
				WEST	404	8:45	25	4:30	57
LA JOLLA AV S/O OLYMPIC PL	300-3020-32	HW TH	08-23-79	TOTAL	969	8:00	95	5:00	109
				NORTH	571	8:00	73	5:00	59
				SOUTH	398	11:15	21	5:00	50
LA JOLLA AV N/O PICO BL	A00-1515-11	WR TH	08-23-79	TOTAL	1182	11:15	84	2:45	105
				NORTH	479	8:15	36	4:00	42
				SOUTH	703	11:15	55	2:45	68
LA JOLLA AV S/O WHITWORTH DR	A00-1818-11	WR WE	01-17-79	TOTAL	733	8:45	71	4:45	70
				NORTH	399	8:00	49	2:45	39
				SOUTH	334	11:15	29	4:45	36
LA JOLLA AV AT WHITWORTH DR		WR TU	01-23-79	TOTAL	897 *	MANUAL COUNT			
				NORTH	524	8:15	44	4:45	41
				SOUTH	373	8:00	34	4:30	36

LOCATION	PHYS. DESCR	RG DY	DATE	DIR.	VOLUME	AM PEAK	PM PEAK		
LA JOLLA AV AT 6TH ST		WR TU	06-05-79	TOTAL	3216 *	MANUAL COUNT			
				NORTH	2171	8:15	122	4:45	264
				SOUTH	1045	8:15	108	4:30	85
LA MAIDA ST E/O BAKMAN AV	A00-1818-11	EV TH	05-03-79	TOTAL	388	10:30	33	7:00	68
				EAST	235	7:00	18	6:30	49
				WEST	153	10:45	16	7:00	53
LA MAIDA ST NR PEACH GROVE ST AT BELLFLOWER AV	100-1515-11	EV WE	01-10-79	TOTAL	562	11:15	46	5:00	64
				EAST	115	8:00	13	8:30	12
				WEST	449	11:15	41	5:00	58
LAMAR ST S/O PLAZA SAN ANTONIO	C00-1010-11	CR MO	01-29-79	TOTAL	3757	10:30	318	3:15	306
				NORTH	1663	10:30	195	12:15	149
				SOUTH	2094	8:45	183	3:15	163
LAMAR ST S/O PLAZA SAN ANTONIO	C00-1010-11	CR TU	02-13-79	TOTAL	3608	9:15	274	11:45	266
				NORTH	1655	9:45	139	4:00	132
				SOUTH	1953	9:30	141	2:45	162
LA MIRADA AV AT WILTON PL		HW WE	03-07-79	TOTAL	1447 *	MANUAL COUNT			
				EAST	1050	8:00	88	4:00	101
				WEST	397	9:00	29	5:00	43
LA MIRADA AV AT WILTON PL	C00-2020-11	HW WE	03-14-79	TOTAL	1709	7:15	122	4:30	168
				EAST	1206	7:15	87	3:00	122
				WEST	503	7:15	35	4:30	59
LANARK ST -VALLEY- AT BURNET AV	A00-1818-11	EV WE	08-01-79	TOTAL	803	6:45	69	4:45	92
				EAST	431	11:15	19	4:45	60
				WEST	372	6:45	47	4:45	32
LANARK ST -VALLEY- AT DE GARMO AV	A00-1818-11	EV TU	09-11-79	TOTAL	1538	7:30	158	6:45	150
				EAST	463	8:30	38	6:45	88
				WEST	1075	7:30	134	3:15	78
LANDA ST W/O STADIUM WY	C00-1010-11	HW FR	10-19-79	TOTAL	344	7:15	33	4:45	34
				EAST	266	7:15	29	4:45	28
				WEST	78	8:45	7	6:00	8

LOCATION	PHYS. DESCR	RG	DY	DATE	DIR.	VOLUME	AM PEAK	PM PEAK		
LANDA ST W/O STADIUM WY	C00-1010-11	HW	FR	10-19-79	TOTAL	344	7:15	33	4:45	34
					EAST	266	7:15	29	4:45	28
					WEST	78	8:45	7	6:00	8
LANDALE ST AT RADFORD AV	A00-1818-11	EV	MO	04-09-79	TOTAL	633	10:15	43	4:00	57
					EAST	367	10:15	26	6:00	38
					WEST	266	6:45	21	3:15	26
LANDFAIR AV AT STRATHMORE DR		WR	MO	02-05-79	TOTAL	1421	*	MANUAL COUNT		
					NORTH	559	7:15	25	5:00	64
					SOUTH	862	8:00	82	5:00	77
LANDFAIR AV AT STRATHMORE DR		WR	FR	09-07-79	TOTAL	1576	*	MANUAL COUNT		
					NORTH	683	8:00	31	5:00	101
					SOUTH	893	8:30	77	3:30	80
LANGDON AV S/O BERMUDA ST-JOG NORTH LEG	A00-1620-11	EV	TU	02-20-79	TOTAL	769	7:00	91	3:15	66
					NORTH	337	7:00	28	3:00	30
					SOUTH	432	7:00	63	3:30	42
LANGDON AV S/O VICTORY BL	A00-1616-11	EV	WE	12-05-79	TOTAL	592	7:30	92	4:30	104
					NORTH	399	7:45	38	4:30	85
					SOUTH	193	7:30	55	4:30	19
LANGDON AV-JOG NR PEACH AV- S/O VICTORY BL	A00-1818-11	EV	MO	08-06-79	TOTAL	365	7:30	37	4:45	42
					NORTH	232	11:15	19	4:45	29
					SOUTH	133	7:45	21	4:15	15
LANGDON AV-JOG NR PEACH AV- S/O VICTORY BL	A00-2020-11	EV	WE	11-21-79	TOTAL	1419	7:00	52	2:45	379
					NORTH	374	7:30	18	3:00	71
					SOUTH	1045	7:00	36	2:45	318
LANKERSHIM BL AT BLUFFSIDE DR		EV	TU	05-08-79	TOTAL	25090	*	MANUAL COUNT		
					NORTH	11369	8:15	578	5:00	1310
					SOUTH	13721	8:00	1657	4:45	795
LANKERSHIM BL AT CAMARILLO ST	G04-3030-32	EV	WE	08-22-79	TOTAL	19043	11:15	1371	4:45	1584
					NORTH	9655	11:15	651	4:45	947
					SOUTH	9388	11:15	720	12:45	721

LOCATION	PHYS. DESCR	RG	DAY	DATE	DIR.	VOLUME	AM PEAK	PM PEAK		
LANKERSHIM BL AT CHANDLER BL	C00-2025-22	EV	TH	06-07-79	TOTAL	17055	11:15	1254	12:30	1302
					NORTH	9058	11:15	653	5:00	763
					SOUTH	7997	8:00	628	12:00	607
LANKERSHIM BL N/O HOLLYWOOD FWY -N/B OFF-	C00-2637-23	EV	FR	02-09-79	TOTAL	30870	11:15	1817	5:30	2222
					NORTH	17630	11:15	1137	1:15	1316
					SOUTH	13240	11:15	680	5:30	1049
LANKERSHIM BL N/O HOLLYWOOD FWY -N/B OFF-	C00-2637-23	EV	SA	02-10-79	TOTAL	27008	11:15	1816	12:30	2239
					NORTH	15822	11:15	1235	12:30	1519
					SOUTH	11186	11:15	581	5:30	1094
LANKERSHIM BL N/O HOLLYWOOD FWY -N/B OFF-	C00-2637-23	EV	SU	02-11-79	TOTAL	42319	11:15	2749	5:15	3385
					NORTH	23526	11:15	1714	12:30	1887
					SOUTH	18793	8:00	1086	5:30	1882
LANKERSHIM BL N/O HOLLYWOOD FWY -N/B OFF-	C00-2637-23	EV	MO	02-12-79	TOTAL	35008	8:30	2319	5:45	2683
					NORTH	18902	11:15	1266	12:00	1368
					SOUTH	16106	8:15	1103	5:45	1411
LANKERSHIM BL S/O SHERMAN WY	C00-4232-32	EV	MO	11-19-79	TOTAL	22453	7:15	1882	4:30	2096
					NORTH	10758	11:15	660	4:30	1159
					SOUTH	11695	7:30	1280	4:00	986
LANKERSHIM BL S/O SHERMAN WY	300-4030-42	EV	FR	12-07-79	TOTAL	23502	11:15	1461	4:15	2174
					NORTH	11618	11:15	699	4:30	1201
					SOUTH	11884	7:30	974	3:45	1045
LANKERSHIM BL S/O SHERMAN WY	300-4030-42	EV	FR	12-07-79	TOTAL	23502	11:15	1461	4:15	2174
					NORTH	11618	11:15	699	4:30	1201
					SOUTH	11884	7:30	974	3:45	1045
LANKERSHIM BL AT UNIVERSAL PL		EV	WE	05-09-79	TOTAL	7385	*	MANUAL COUNT		
					EAST	444	8:00	42	4:15	42
					WEST	6941	8:15	502	4:45	729
LANKERSHIM BL AT VINELAND NR WILLOW CREST AV	A00-1612-11	EV	TH	09-13-79	TOTAL	1263	9:30	68	5:30	150
					NORTH	224	7:30	22	3:45	18
					SOUTH	1039	9:15	50	5:30	136

LOCATION	PHYS. DESCR	RG DY	DATE	DIR.	VOLUME	AM PEAK	PM PEAK		
LAPEER DR AT 3RD ST		WR TU	01-09-79	TOTAL	2279 *	MANUAL COUNT			
				NORTH	1626	8:45	138	4:30	168
				SOUTH	653	8:15	60	4:30	79
LARCHMONT BL S/O BEVERLY BL	C00-3535-11	HW FR	03-09-79	TOTAL	10068	11:15	783	4:30	1120
				NORTH	4792	11:15	359	5:00	592
				SOUTH	5276	11:15	424	4:30	540
LARKSPUR ST AT TELFAIR AV	A00-1515-11	EV FR	03-30-79	TOTAL	1038	7:45	99	3:45	171
				EAST	494	7:45	74	5:15	63
				WEST	544	11:15	20	3:45	118
LAS FLORES DR AT ARGUS DR		CR FR	10-19-79	TOTAL	100 *	MANUAL COUNT			
				EAST	49	7:30	4	3:30	8
				WEST	51	9:00	10	4:45	9
LAS FLORES DR AT LIVE OAK VIEW AV		CR TU	10-16-79	TOTAL	433 *	MANUAL COUNT			
				NORTH	173	8:00	10	5:00	26
				SOUTH	260	7:30	26	3:30	25
LASSEN ST W/O DRION AV	C00-3030-22	EV TU	12-04-79	TOTAL	13105	7:00	1401	4:30	1381
				EAST	6999	7:00	824	3:30	797
				WEST	6106	7:00	577	4:45	745
LASSEN ST E/O RESEDA BL	C00-3040-23	WV TU	07-17-79	TOTAL	21391	7:00	1879	4:30	2306
				EAST	11123	7:00	1157	4:30	1108
				WEST	10268	7:00	722	4:45	1235
LASSEN ST E/O TOPANGA CANYON BL	C00-3020-23	WV MD	07-30-79	TOTAL	11425	7:30	985	5:00	1172
				EAST	4918	7:45	582	4:30	392
				WEST	6507	8:15	419	5:00	807
LASSEN ST E/O VALLEY CIRCLE BL	C00-1212-11	WV FR	06-22-79	TOTAL	2663	7:15	191	5:15	272
				EAST	1388	7:15	154	2:30	121
				WEST	1275	11:15	65	5:15	168
LA TIJERA BL E/O SEPULVEDA BL	D04-3040-23	WR TH	03-15-79	TOTAL	13656	11:15	928	12:00	1135
				EAST	5469	11:15	403	12:00	489
				WEST	8187	11:15	525	12:00	646

LOCATION	PHYS. DESCR	RG	DY	DATE	DIR.	VOLUME	AM PEAK	PM PEAK		
LA TUNA CANYON RD E/O ELBEN AV	300-3030-22	EV	MO	07-30-79	TOTAL	8680	7:15	897	4:45	954
					EAST	4422	7:30	257	4:45	672
					WEST	4258	7:15	645	4:15	292
LA TUNA CANYON RD E/O WILDWOOD AV	C00-3230-22	EV	TU	03-20-79	TOTAL	10373	7:15	1249	4:45	1149
					EAST	5361	7:30	347	4:45	841
					WEST	5012	7:15	927	5:00	313
LAUREL AV AT SELMA AV	A00-1515-11	HW	WE	01-03-79	TOTAL	5507	8:30	378	5:15	503
					NORTH	1745	8:30	90	5:15	233
					SOUTH	3762	8:00	309	5:00	277
LAUREL PASS AT MULHOLLAND DR	B00-1820-11	EV	FR	01-12-79	TOTAL	1513	8:30	127	4:30	146
					NORTH	1023	8:30	83	4:30	103
					SOUTH	490	8:30	44	5:00	54
LAUREL PASS AT MULHOLLAND DR	B00-1820-11	EV	SA	01-13-79	TOTAL	1414	11:15	133	4:00	132
					NORTH	973	11:15	100	4:45	94
					SOUTH	441	11:15	33	12:15	47
LAUREL PASS AT MULHOLLAND DR	B00-1820-11	EV	SU	01-14-79	TOTAL	1183	11:15	93	1:00	108
					NORTH	801	11:15	72	11:30	73
					SOUTH	382	11:15	21	1:00	43
LAUREL CANYON BL AT CANTON DR		EV	TU	08-28-79	TOTAL	29855	*	MANUAL COUNT		
					NORTH	13977	8:45	862	5:00	1560
					SOUTH	15878	8:00	1533	5:00	1194
LAUREL CANYON BL AT CHATSWORTH DR	C00-2020-22	EV	TH	01-25-79	TOTAL	17039	11:15	1084	4:45	1468
					EAST	8407	7:30	609	3:00	689
					WEST	8632	11:15	558	4:45	833
LAUREL CANYON BL AT FRYMAN RD	C00-3730-32	CR	FR	01-12-79	TOTAL	34908	8:15	2634	5:15	2806
					NORTH	17141	8:15	997	5:30	1503
					SOUTH	17767	8:15	1637	4:30	1304
LAUREL CANYON BL AT LOOKOUT MOUNTAIN AV	C00-3020-21	HW	WE	01-10-79	TOTAL	30651	7:30	1880	5:00	2347
					NORTH	16774	11:15	840	5:00	1464
					SOUTH	13877	7:30	1227	5:00	883

LOCATION	PHYS. DESCR	RG DY	DATE	DIR.	VOLUME	AM PEAK	PM PEAK		
LAUREL CANYON BL AT LOOKOUT MOUNTAIN AV		HW FR	01-12-79	TOTAL	26086 *	MANUAL COUNT			
				NORTH	13084	8:30	693	4:15	1459
				SOUTH	13002	7:30	1351	4:45	878
LAUREL CANYON BL AT MULHOLLAND DR	300-1934-12	EV FR	01-12-79	TOTAL	31637	8:00	2402	4:45	2232
				NORTH	14892	11:15	704	3:45	1150
				SOUTH	16745	8:00	1777	5:15	1114
LAUREL CANYON BL N/O MULHOLLAND DR	C00-2035-23	EV WE	06-06-79	TOTAL	29133	7:45	2206	5:15	2378
				NORTH	14617	8:15	785	5:15	1448
				SOUTH	14516	7:45	1524	5:00	946
LAUREL CANYON BL N/O MULHOLLAND DR	C00-2025-22	EV TH	10-04-79	TOTAL	29979	7:30	2342	5:15	2481
				NORTH	14968	8:15	809	5:15	1529
				SOUTH	15011	7:30	1587	5:15	952
LAUREL CANYON BL AT SHERMAN WY		EV FR	01-05-79	TOTAL	16517 *	MANUAL COUNT			
				NORTH	10288	7:15	408	4:45	1222
				SOUTH	6229	7:30	602	4:00	492
LAUREL CANYON BL S/O SHERMAN WY	G40-4032-32	EV MU	11-19-79	TOTAL	22354	11:15	1429	4:30	2150
				NORTH	12068	11:15	702	4:15	1292
				SOUTH	10286	7:30	812	3:30	939
LAUREL CANYON BL N/O SHERMAN WY	G04-3048-23	EV MO	12-10-79	TOTAL	18044	11:15	1150	4:15	1898
				NORTH	10099	11:15	612	4:15	1231
				SOUTH	7945	7:15	657	4:30	685
LAUREL CANYON BL N/O SHERMAN WY	G04-3048-23	EV MO	12-10-79	TOTAL	18044	11:15	1150	4:15	1898
				NORTH	10099	11:15	612	4:15	1231
				SOUTH	7945	7:15	657	4:30	685
LAUREL CANYON BL N/O VANOWEN ST	300-3240-23	EV WE	02-28-79	TOTAL	17733	11:15	1123	4:45	1564
				NORTH	9110	11:15	530	5:15	783
				SOUTH	8623	11:15	593	4:45	793
LAUREL CANYON BL S/O VANOWEN ST	300-4033-32	EV WE	02-28-79	TOTAL	19419	11:15	1376	12:15	1751
				NORTH	9552	11:15	605	12:30	864
				SOUTH	9867	11:15	771	12:00	914

LOCATION	PHYS. DESCR	RG DY	DATE	DIR.	VOLUME	AM PEAK	PM PEAK		
LAURELCREST DR E/O DECENTE DR	A00-1800-20 NON-DIR COUNT	EV WE	10-10-79	TOTAL	691	8:00	83	4:30	51
LAURELCREST DR W/O DECENTE DR	A00-2000-20 NON-DIR COUNT	EV WE	10-10-79	TOTAL	436	11:15	92	11:30	94
LAURIE PL E/O BERRY DR	A00-2000-20 NON-DIR COUNT	EV FR	08-03-79	TOTAL	486	10:30	38	5:00	63
LA VILLA MARINA AT ADMIRAL AV		SR TU	03-27-79	TOTAL	2946	*	MANUAL COUNT		
				NORTH	1297	7:30	116	5:00	124
				SOUTH	1649	7:30	98	4:45	206
LA VILLA MARINA AT ADMIRAL AV		SR TU	03-27-79	TOTAL	2946	*	MANUAL COUNT		
				NORTH	1297	7:30	116	5:00	124
				SOUTH	1649	7:30	98	4:45	206
LA VILLA MARINA AT ADMIRAL AV	B00-1818-11	SR FR	04-06-79	TOTAL	3594	11:15	212	4:45	377
				EAST	1868	11:15	115	4:30	227
				WEST	1726	11:15	97	8:15	208
LAWRENCE ST AT HUNTER ST		CR TH	07-12-79	TOTAL	1023	*	MANUAL COUNT		
				NORTH	481	7:00	53	3:45	35
				SOUTH	542	8:15	62	3:30	46
LAWRENCE ST AT SACRAMENTO ST		CR TH	07-12-79	TOTAL	1210	*	MANUAL COUNT		
				NORTH	719	8:15	65	3:30	60
				SOUTH	491	7:15	58	3:45	43
LAWRENCE ST AT 8TH ST		CR TH	07-12-79	TOTAL	1388	*	MANUAL COUNT		
				NORTH	707	7:30	80	3:30	54
				SOUTH	681	7:45	91	3:45	45
LE CONTE AV AT GAYLEY AV		WR MO	03-05-79	TOTAL	7495	*	MANUAL COUNT		
				EAST	1964	8:00	284	5:00	168
				WEST	5531	7:15	226	4:45	760

LOCATION	PHYS. DESCR	RG DY	DATE	DIR.	VOLUME	AM PEAK	PM PEAK		
LE CONTE AV AT GAYLEY AV	300-2430-12	WR TU	10-23-79	TOTAL	9384	7:45	570	5:00	894
				EAST	1885	8:00	291	5:15	126
				WEST	7499	11:15	409	5:00	774
LE CONTE AV AT GAYLEY AV	300-2430-12	WR TU	10-23-79	TOTAL	9384	7:45	570	5:00	894
				EAST	1885	8:00	291	5:15	126
				WEST	7499	11:15	409	5:00	774
LE CONTE AV W/O HILGARD AV	300-2630-22	WR TU	10-30-79	TOTAL	17191	7:45	1216	4:45	1529
				EAST	10954	8:00	727	4:45	1011
				WEST	6237	7:45	510	5:00	525
LE CONTE AV W/O HILGARD AV	300-2630-22	WR TU	10-30-79	TOTAL	17191	7:45	1216	4:45	1529
				EAST	10954	8:00	727	4:45	1011
				WEST	6237	7:45	510	5:00	525
LE CONTE AV AT TIVERTON AV		WR WE	03-07-79	TOTAL	12328	*	MANUAL COUNT		
				EAST	6916	8:45	558	4:30	583
				WEST	5412	7:30	399	4:45	538
LE CONTE AV AT WESTWOOD BL		WR TH	02-15-79	TOTAL	20717	*	MANUAL COUNT		
				NORTH	11985	7:45	1131	4:45	738
				SOUTH	8732	9:00	334	4:15	1075
LE CONTE AV AT WESTWOOD BL	300-2828-22	WR TU	10-30-79	TOTAL	16203	11:15	969	5:00	1378
				EAST	7142	7:30	546	5:00	588
				WEST	9061	11:15	546	4:45	811
LE CONTE AV AT WESTWOOD BL	300-2828-22	WR TU	10-30-79	TOTAL	16203	11:15	969	5:00	1378
				EAST	7142	7:30	546	5:00	588
				WEST	9061	11:15	546	4:45	811
LEEWARD AV AT MAGNOLIA AV-JOG NR HOOVER ST-		HW WE	11-21-79	TOTAL	1205	*	MANUAL COUNT		
				EAST	688	7:45	60	4:30	66
				WEST	517	7:45	41	4:15	49
LEEWARD AV AT MAGNOLIA AV-JOG NR HOOVER ST-	A00-1818-11	HW FR	11-30-79	TOTAL	1550	7:30	93	4:45	228
				EAST	892	8:45	57	4:45	150
				WEST	658	7:45	46	5:00	81

LOCATION	PHYS. DESCR	RG DY	DATE	DIR.	VOLUME	AM PEAK	PM PEAK		
LELAND ST AT 19TH ST -SAN PEDRO-		SR FR	05-11-79	TOTAL	1158	*	MANUAL COUNT		
				NORTH	665	8:30	76	3:30	47
				SOUTH	493	7:45	34	5:00	61
LELAND ST AT 34TH ST -SAN PEDRO-		SR TH	04-19-79	TOTAL	312	*	MANUAL COUNT		
				NORTH	108	8:00	11	4:45	13
				SOUTH	204	8:00	12	4:30	37
LEXINGTON AV AT VIRGIL AV	A00-1717-11	HW WE	05-02-79	TOTAL	1811				
				EAST	1265	7:30	149	5:15	149
				WEST	546	7:15	114	5:15	104
LEXINGTON AV AT VIRGIL AV		HW MO	05-07-79	TOTAL	1362	*	MANUAL COUNT		
				EAST	930	7:00	90	3:45	88
				WEST	432	7:30	32	4:45	40
LEXINGTON AV AT WILTON PL		HW FR	03-09-79	TOTAL	1982	*	MANUAL COUNT		
				EAST	742	7:30	51	4:00	74
				WEST	1240	8:45	78	4:00	157
LEXINGTON AV AT WILTON PL	A00-2020-11	HW WE	03-14-79	TOTAL	2044				
				EAST	652	7:15	130	4:45	200
				WEST	1392	8:00	54	5:00	67
LILLIAN WY AT MELROSE AV		HW MO	08-13-79	TOTAL	566	*	MANUAL COUNT		
				NORTH	136	9:15	13	5:15	20
				SOUTH	430	9:15	25	5:00	54
LILY CREST AV AT KENMORE AV	A00-1515-11	HW MO	08-13-79	TOTAL	499				
				EAST	227	7:30	25	4:30	55
				WEST	272	10:15	20	5:30	33
LILY CREST AV AT KENMORE AV		HW TH	08-16-79	TOTAL	279	*	MANUAL COUNT		
				EAST	141	8:00	16	4:30	30
				WEST	138	8:00	11	5:00	17
LINCOLN BL S/O VENICE BL	G07-4234-32	SR MO	05-07-79	TOTAL	38906				
				NORTH	20431	11:15	2571	3:30	2935
				SOUTH	18475	7:30	1403	3:30	1653

LOCATION	PHYS. DESCR	RG	DY	DATE	DIR.	VOLUME	AM PEAK	PM PEAK	
LINCOLN BL S/O VENICE BL	G07-4234-32	SR	TU	05-08-79	TOTAL	35143	7:30 2400	4:45 2419	
					NORTH	16973	7:30 1168	3:30 1128	
					SOUTH	18170	7:30 1232	4:45 1293	
LINCOLN BL S/O VENICE BL	G07-4234-32	SR	WE	05-09-79	TOTAL	34331	7:30 2263	4:45 2389	
					NORTH	15848	8:15 1027	3:30 1088	
					SOUTH	18483	7:30 1289	4:45 1373	
LINCOLN BL S/O VENICE BL	G07-4234-32	SR	TH	05-10-79	TOTAL	35646	7:30 2414	4:45 2398	
					NORTH	16464	8:00 1095	4:30 1082	
					SOUTH	19582	7:30 1367	5:00 1332	
LINCOLN BL S/O VENICE BL	G07-4234-32	SR	FR	05-11-79	TOTAL	34535	10:30 2245	4:15 2332	
					NORTH	13797	7:45 966	3:15 943	
					SOUTH	20738	10:45 1363	4:15 1467	
LINCOLN BL S/O WASHINGTON BL	C00-5032-52	SR	FR	08-10-79	TOTAL	51266	11:15 2936	4:45 3662	
					NORTH	26136	11:15 1531	5:15 1971	
					SOUTH	25130	7:15 1597	4:30 1753	
LINCOLN BL N/O WASHINGTON BL	G04-3644-34	SR	FR	08-10-79	TOTAL	36092	11:15 1989	5:15 2465	
					NORTH	14716	8:30 904	5:15 1108	
					SOUTH	21376	11:15 1242	3:00 1371	
LINCOLN BL N/O 83RD ST	D04-3545-23	WR	TH	03-15-79	TOTAL	39836	7:30 3119	4:45 3876	
					NORTH	19619	7:30 1431	4:45 1837	
					SOUTH	20217	7:30 1688	4:45 2039	
LINDBROOK DR E/O GAYLEY AV	300-3000-20	WR	TU	12-11-79	TOTAL	4286	11:15 260	4:45 379	
					ONE WAY STREET W/B				
LINDBROOK DR E/O GAYLEY AV	300-3000-20	WR	TU	12-11-79	TOTAL	4286	11:15 260	4:45 379	
					ONE WAY STREET W/B				
LINDBROOK DR AT MALCOLM AV			WR	TU	02-20-79	TOTAL	2892	* MANUAL COUNT	
						EAST	1673	8:30 101	5:00 232
						WEST	1219	8:30 116	5:00 149

LOCATION	PHYS. DESCR	RG DY	DATE	DIR.	VOLUME	AM PEAK	PM PEAK
LINDBROOK DR AT MANNING AV		WR WE	02-21-79	TOTAL	2154 *	MANUAL COUNT	
				EAST	1334	8:15	110 4:45 151
				WEST	820	8:00	73 4:45 83
LINDBROOK DR AT SELBY AV		WR TH	03-01-79	TOTAL	2696 *	MANUAL COUNT	
				EAST	1677	8:30	110 4:45 202
				WEST	1019	7:45	88 4:45 83
LINDBROOK DR W/O THAYER AV	800-1818-11	WR MO	03-05-79	TOTAL	2039	8:15	190 4:15 220
				EAST	1236	8:00	122 4:15 146
				WEST	803	11:15	68 5:15 82
LINDBROOK DR AT THAYER AV	800-1818-11	WR MO	03-05-79	TOTAL	2039	8:15	190 4:15 220
				EAST	1236	8:00	122 4:15 146
				WEST	803	11:15	68 5:15 82
LINDBROOK DR AT WESTHOLME AV		WR TH	02-22-79	TOTAL	2245 *	MANUAL COUNT	
				EAST	1576	8:00	122 4:30 184
				WEST	669	8:15	62 3:00 56
LINDLEY AV N/O DEVONSHIRE ST	800-2020-11	WV TH	07-26-79	TOTAL	3827	7:15	257 5:00 332
				NORTH	1988	11:15	80 4:30 207
				SOUTH	1839	7:15	173 6:30 144
LINDLEY AV AT KILLION ST	300-4040-33	WR WE	09-12-79	TOTAL	13180	8:00	1000 4:45 1125
				NORTH	4922	11:15	305 5:00 432
				SOUTH	8258	8:00	686 4:45 702
LINDLEY AV AT KILLION ST		WV TU	09-20-79	TOTAL	12273 *	MANUAL COUNT	
				NORTH	4796	7:30	365 4:45 419
				SOUTH	7477	7:45	575 5:00 664
LINDLEY AV N/O NAPA ST	C00-3030-22	WV TU	12-11-79	TOTAL	18878	7:30	1761 4:45 1727
				NORTH	9602	7:30	978 4:45 939
				SOUTH	9276	7:30	783 4:30 805
LINDLEY AV N/O NAPA ST	C00-3030-22	WV TU	12-11-79	TOTAL	18878	7:30	1761 4:45 1727
				NORTH	9602	7:30	978 4:45 939
				SOUTH	9276	7:30	783 4:30 805

LOCATION	PHYS. DESCR	RG DY	DATE	DIR.	VOLUME	AM PEAK	PM PEAK
LINDLEY AV AT PARTHENIA ST		WV TU	05-08-79	TOTAL	18118	*	MANUAL COUNT
				NORTH	10340	7:15	920 4:45 916
				SOUTH	7778	7:30	570 5:00 732
LINDLEY AV S/O SHERMAN WY	C00-3630-32	WV MO	11-05-79	TOTAL	18893	7:30	1507 4:30 1589
				NORTH	8532	7:30	666 4:30 804
				SOUTH	10361	7:30	841 3:00 837
LINNINGTON AV AT LOUISIANA AV		WR FR	06-01-79	TOTAL	606	*	MANUAL COUNT
				NORTH	155	8:00	18 3:45 13
				SOUTH	451	7:45	25 5:00 71
LIVE OAK VIEW AV AT LAS FLORES DR		CR TU	10-16-79	TOTAL	187	*	MANUAL COUNT
				EAST	143	7:30	10 4:00 19
				WEST	44	8:30	4 4:15 5
LOLETA AV AT OAK GROVE DR		CR FR	02-09-79	TOTAL	335	*	MANUAL COUNT
				NORTH	253	7:30	27 5:00 22
				SOUTH	82	9:00	7 4:00 8
LORITA BL W/O FIGUEROA ST	G04-4030-32	SR FR	04-13-79	TOTAL	19506	7:00	1635 4:15 1657
				EAST	10796	7:00	1099 3:30 928
				WEST	8710	6:30	660 4:15 782
LONG BEACH AV AT 15TH ST		CR TH	02-22-79	TOTAL	5895	*	MANUAL COUNT
				NORTH	3318	7:00	265 3:30 454
				SOUTH	2577	7:45	208 4:00 253
LONGBOW DR N/O MULHOLLAND DR	A00-1212-11	EV TU	10-02-79	TOTAL	1448	7:45	236 5:15 157
				NORTH	668	8:15	46 5:15 116
				SOUTH	780	7:45	197 6:15 60
LONGWOOD AV AT SAN VICENTE BL		CR TU	01-09-79	TOTAL	1042	*	MANUAL COUNT
				NORTH	408	7:45	53 4:30 47
				SOUTH	634	7:00	79 4:30 47
LONGWOOD AV AT SAN VICENTE BL	A00-1818-11	CR TH	01-25-79	TOTAL	1283	7:00	102 4:30 129
				NORTH	341	11:15	21 4:00 45
				SOUTH	942	7:00	86 4:30 93

LOCATION	PHYS. DESCR	RG	DY	DATE	DIR.	VOLUME	AM PEAK	PM PEAK		
LOOKOUT MOUNTAIN AV AT LAUREL CANYON BL	200-2011-11	HW	WE	01-10-79	TOTAL	8134	8:30	605	3:15	588
					EAST	4349	8:15	451	2:45	295
					WEST	3785	11:15	186	6:00	355
LORENA ST AT BROOKLYN AV		CR	WE	04-18-79	TOTAL	4591	*	MANUAL COUNT		
					NORTH	3917	7:45	170	4:30	7
					SOUTH	674	7:15	58	3:45	61
LORENA ST AT 8TH ST		CR	TH	02-15-79	TOTAL	11705	*	MANUAL COUNT		
					NORTH	5668	7:45	198	3:30	791
					SOUTH	6037	7:00	654	3:15	494
LOS ANGELES ST AT ALISO ST		CR	WE	07-25-79	TOTAL	18063	*	MANUAL COUNT		
					NORTH	11667	9:00	549	4:30	1368
					SOUTH	6396	7:00	890	4:45	339
LOS ANGELES ST S/O ALISO ST	G15-3030-33	CR	TH	07-26-79	TOTAL	24801	7:00	2407	4:30	1924
					NORTH	11918	11:00	824	4:30	1440
					SOUTH	12883	7:00	1874	1:15	892
LOS ANGELES ST S/O ALISO ST	G10-3000-30	CR	TU	10-23-79	TOTAL	12696	6:45	1776	12:45	824
LOS ANGELES ST S/O ALISO ST	G10-3000-30	CR	TU	10-23-79	TOTAL	12696	6:45	1776	12:45	824
LOS ANGELES ST S/O ALISO ST	G10-3000-30	CR	TH	10-25-79	TOTAL	12688	6:45	1912	12:45	792
LOS ANGELES ST S/O ALISO ST	G10-3030-33	CR	TH	10-25-79	TOTAL	23851	6:45	2326	4:30	1834
					NORTH	11163	11:00	735	4:30	1359
					SOUTH	12688	6:45	1912	12:45	792
LOS ANGELES ST S/O ALISO ST	G10-3000-30	CR	TH	10-25-79	TOTAL	12688	6:45	1912	12:45	792

LOCATION	PHYS. DESCR	RG	DY	DATE	DIR.	VOLUME	AM PEAK	PM PEAK
LOS ANGELES ST S/O ALISO ST	G10-3030-33	CR	TH	10-25-79	TOTAL	23851	6:45 2326	4:30 1834
					NORTH	11163	11:00 735	4:30 1359
					SOUTH	12688	6:45 1912	12:45 792
LOS ANGELES ST S/O ALISO ST	G10-3030-33	CR	TU	11-06-79	TOTAL	26030	6:45 2912	4:15 1937
					NORTH	11936	11:15 797	4:30 1488
					SOUTH	14094	6:45 2405	12:30 955
LOS ANGELES ST N/O TEMPLE ST	C00-3040-34	CR	WE	05-23-79	TOTAL	23179	6:45 2293	4:30 1703
					NORTH	10725	11:15 657	4:30 1233
					SOUTH	12454	6:45 1856	12:45 770
LOS ANGELES ST S/O 1ST ST	C00-4230-42	CR	TU	09-25-79	TOTAL	17335	7:00 1293	3:15 1519
					NORTH	9853	0:00 494	3:00 1118
					SOUTH	7482	8:00 876	4:00 542
LOS ANGELES ST S/O 6TH ST	C00-3232-23	CR	TU	09-25-79	TOTAL	15093	8:30 1190	4:45 1340
					NORTH	6496	10:15 388	5:00 305
					SOUTH	8597	8:30 860	11:30 589
LOS ANGELES ST N/O 6TH ST	C00-3230-33	CR	TU	09-25-79	TOTAL	15160	7:45 1266	4:45 1383
					NORTH	6815	10:45 413	4:45 917
					SOUTH	8345	7:45 893	4:00 563
LOS ANGELES ST N/O 17TH ST	C00-2020-22	CR	WE	05-16-79	TOTAL	10529	7:15 812	4:30 1159
					NORTH	3862	7:00 516	11:30 260
					SOUTH	6667	9:00 544	4:30 920
LOS FELIZ BL W/O BRUNSWICK AV	C00-4040-33	HW	FR	07-13-79	TOTAL	34148	11:15 2121	4:15 2676
					EAST	16394	11:15 1047	4:45 1343
					WEST	17754	7:00 1218	3:00 1418
LOS FELIZ BL E/O BRUNSWICK AV	C00-3340-23	HW	FR	07-13-79	TOTAL	30657	11:15 1933	4:15 2410
					EAST	14672	11:15 951	4:15 1185
					WEST	15985	7:45 1005	4:30 1254
LOS FELIZ BL AT EDMONT ST		HW	FR	11-16-79	TOTAL	21955	* MANUAL COUNT	
					EAST	8431	7:30 460	4:45 852
					WEST	13524	7:45 1159	4:15 1097

LOCATION	PHYS. DESCR	RG DY	DATE	DIR.	VOLUME	AM PEAK	PM PEAK
LOS FELIZ BL AT EDGEMONT ST	B00-2222-11	HW MO	11-26-79	TOTAL	21694	8:15 1424	4:45 2058
				EAST	10056	10:00 585	5:00 997
				WEST	11638	8:15 956	4:45 1061
LOS FELIZ BL AT GARDEN AV		HW MO	05-07-79	TOTAL	35597 *	MANUAL COUNT	
				EAST	19563	7:30 1268	5:00 1989
				WEST	16034	7:30 1350	4:00 1244
LOS FELIZ BL W/O GLENFELIZ BL	C00-4030-33	HW TH	05-24-79	TOTAL	34193	7:30 2335	4:45 2792
				EAST	18153	11:15 1178	4:45 1649
				WEST	16040	7:15 1286	3:15 1507
LOS FELIZ BL E/O GOLDEN STATE FWY -N/B OFF-	D07-3333-22	HW MO	06-25-79	TOTAL	35188	7:30 2424	4:45 2725
				EAST	17822	11:15 1094	4:45 1441
				WEST	17366	7:30 1445	3:00 1319
LOS FELIZ BL AT HILLHURST AV		HW WE	04-11-79	TOTAL	43396 *	MANUAL COUNT	
				EAST	17387	7:30 1059	4:45 1829
				WEST	26009	7:30 2626	4:00 1721
LOS FELIZ BL AT HILLHURST AV	C00-4242-44	HW TU	05-08-79	TOTAL	38687	7:30 3430	4:45 3176
				EAST	17239	7:45 1107	5:00 1661
				WEST	21448	7:30 2366	4:45 1588
LOS FELIZ BL AT HOBART BL	C00-2020-22	HW TH	06-28-79	TOTAL	22902	8:00 1696	4:45 1817
				EAST	10537	11:15 530	4:45 931
				WEST	12365	8:00 1218	4:30 893
LOS FELIZ BL AT HOBART BL		HW MO	07-02-79	TOTAL	30326 *	MANUAL COUNT	
				EAST	8817	7:45 527	5:00 1021
				WEST	21509	8:00 1321	4:30 867
LOS FELIZ BL E/O RIVERSIDE DR -CENTRAL-	C00-4043-44	HW TU	07-24-79	TOTAL	44160	7:30 2926	5:00 3837
				EAST	20424	7:30 1091	5:00 2098
				WEST	23736	7:15 1849	4:30 1785
LOS FELIZ BL W/O RIVERSIDE DR -CENTRAL-	C00-4334-43	HW TU	07-24-79	TOTAL	55776	7:45 4456	4:45 4803
				EAST	29912	7:30 1917	4:45 2760
				WEST	25864	7:45 2556	4:45 2043

LOCATION	PHYS. DESCR	RG	DY	DATE	DIR.	VOLUME	AM PEAK	PM PEAK			
LOS FELIZ BL AT RODNEY DR			HW	WE	11-21-79	TOTAL	35792	*	MANUAL COUNT		
						EAST	15512	8:00	749	5:00	1647
						WEST	20280	8:00	2013	5:00	1493
LOS FELIZ BL AT RODNEY DR	800-4040-11		HW	TU	11-27-79	TOTAL	29319				
						EAST	15666	7:30	1617	4:45	2767
						WEST	13653	11:15	763	5:00	1607
						8:00	928	4:45	1182		
LOS FELIZ BL AT VERMONT AV			HW	TU	04-09-79	TOTAL	32913	*	MANUAL COUNT		
						EAST	11317	7:30	685	4:45	1174
						WEST	21596	7:30	2179	4:00	1527
LOS FELIZ BL AT VERMONT AV	C00-2442-24		HW	TU	05-08-79	TOTAL	27365				
						EAST	10463	7:30	2676	4:45	2244
						WEST	16902	7:45	644	5:00	1011
						7:30	2040	4:30	1249		
LOS FELIZ BL E/O VERMONT AV	C00-3340-34		HW	MO	07-23-79	TOTAL	34688				
						EAST	17795	7:45	2715	5:00	3016
						WEST	16893	11:15	905	5:00	1817
						7:45	1868	5:00	1199		
LOS FELIZ BL W/O VERMONT AV	C00-2020-22		HW	MU	07-23-79	TOTAL	25136				
						EAST	11409	7:45	2147	5:00	2035
						WEST	13727	11:15	594	5:00	1261
						7:45	1539	3:45	928		
LOS FELIZ BL E/O WESTERN AV	G07-2424-22		HW	TH	06-28-79	TOTAL	23574				
						EAST	10152	8:15	1718	4:30	1734
						WEST	13422	11:15	548	5:15	798
						8:15	1307	4:15	943		
LOS FELIZ BL E/O WESTERN AV	G07-2730-22		HW	FR	07-20-79	TOTAL	24922				
						EAST	10702	8:00	1706	4:45	1778
						WEST	14220	11:15	568	4:30	840
						7:45	1316	4:45	940		
LOS FELIZ BL AT WINONA BL			HW	TH	04-05-79	TOTAL	24543	*	MANUAL COUNT		
						EAST	9635	7:30	588	5:00	978
						WEST	14908	7:30	1506	4:30	1053
LOUISE AV -VALLEY- AT DEVONSHIRE ST			HW	TU	01-09-79	TOTAL	3959	*	MANUAL COUNT		
						NORTH	1696	7:30	183	4:30	164
						SOUTH	2263	7:15	253	3:00	198

LOCATION	PHYS. DESCR	RG	DY	DATE	DIR.	VOLUME	AM PEAK	PM PEAK		
LOUISE AV -VALLEY- N/O DEVONSHIRE ST	C00-3030-22	WV	FR	07-27-79	TOTAL	2661	11:15	160	5:00	285
					NORTH	1331	11:15	82	5:00	169
					SOUTH	1330	7:45	97	5:15	123
LOUISE AV -VALLEY- AT HAYNES ST	C00-3030-22	WV	WE	04-25-79	TOTAL	5688	7:15	479	4:45	517
					NORTH	2725	11:15	108	5:00	326
					SOUTH	2963	7:00	356	1:30	215
LOUISE AV -VALLEY- S/O SHERMAN WY	C00-3030-22	WV	WE	11-07-79	TOTAL	6866	7:30	725	5:00	602
					NORTH	3395	7:30	304	4:45	320
					SOUTH	3471	7:30	421	4:00	298
LOUISE AV -VALLEY- AT WEDDINGTON ST-JDG NR MAGNOLIA	C00-1220-11	WV	WE	06-13-79	TOTAL	5393	7:45	441	5:15	517
					NORTH	2708	11:15	168	5:15	317
					SOUTH	2685	7:45	306	5:30	203
LOUISIANA AV AT LINNINGTON AV		WR	FR	06-01-79	TOTAL	1804	*	MANUAL COUNT		
					EAST	1459	8:00	106	3:30	133
					WEST	345	8:00	39	4:00	33
LOYOLA BL AT BOTH ST	B00-2520-12	SR	WE	11-28-79	TOTAL	8081	11:15	503	4:30	694
					NORTH	3720	7:45	356	6:15	331
					SOUTH	4361	11:15	247	9:15	462
LUBAO AV AT SANTA RITA ST	A00-1515-11	WV	WE	10-24-79	TOTAL	126	7:30	14	1:00	16
					NORTH	75	7:30	10	2:45	10
					SOUTH	51	7:45	5	1:00	8
LURLINE AV N/O DEVONSHIRE ST	B00-1818-11	WV	TH	07-12-79	TOTAL	2477	7:30	190	4:30	242
					NORTH	1090	11:15	50	4:30	165
					SOUTH	1387	7:30	159	6:00	93
LURLINE AV AT TRIBUNE ST	A00-1818-11	WV	WE	04-25-79	TOTAL	1545	7:30	124	2:00	183
					NORTH	897	11:15	53	4:15	103
					SOUTH	648	7:30	70	2:00	81
LURLINE AV S/O VANOWEN ST	A00-1818-11	WV	WE	04-18-79	TOTAL	834	7:30	77	3:45	94
					NORTH	323	7:30	36	4:30	37
					SOUTH	511	7:30	41	3:45	64

LOCATION	PHYS. DESCR	RG DY	DATE	DIR.	VOLUME	AM PEAK	PM PEAK
M ST AT BROAD AV		SR MD	04-16-79	TOTAL	1684	*	MANUAL COUNT
				EAST	752	8:00	37 4:15 91
				WEST	932	7:30	64 4:00 100
MACFARLANE DR NR MISTON DR AT CASS AV	A00-1416-11	WV TU	07-17-79	TOTAL	2301	11:15	120 5:15 200
				NORTH	724	7:30	85 7:15 56
				SOUTH	1577	11:15	82 5:15 167
MACLAY ST AT FOOTHILL BL		EV MD	03-12-79	TOTAL	10064	*	MANUAL COUNT
				EAST	5266	7:30	259 5:00 588
				WEST	4798	7:30	579 3:30 362
MACLAY ST AT GLADSTONE AV	B00-2016-11	EV TU	02-06-79	TOTAL	5125	7:15	451 4:45 485
				EAST	2831	7:30	163 4:45 360
				WEST	2294	7:00	316 3:15 186
MACY ST AT MISSION RD		CR MD	04-09-79	TOTAL	21438	*	MANUAL COUNT
				EAST	13322	7:45	629 4:45 1670
				WEST	8116	7:00	1110 4:30 445
MACY ST W/O MISSION RD	C00-3422-32	CR TU	06-19-79	TOTAL	26686	7:30	2075 12:15 3323
				EAST	14483	11:00	726 4:30 1884
				WEST	12203	7:30	1450 12:00 2555
MAGNOLIA AV AT WASHINGTON BL	A00-1818-11	CR TU	07-10-79	TOTAL	1917	11:00	116 5:15 192
				NORTH	909	11:00	63 5:15 114
				SOUTH	1008	6:15	69 4:15 118
MAGNOLIA AV AT WASHINGTON BL		CR MD	07-16-79	TOTAL	1458	*	MANUAL COUNT
				NORTH	775	7:00	55 4:30 89
				SOUTH	683	7:30	41 4:00 80
MAGNOLIA AV AT 25TH ST	A00-1717-11	CR WE	09-26-79	TOTAL	1192	7:15	75 5:00 249
				NORTH	787	7:15	46 5:00 207
				SOUTH	405	7:00	29 5:45 49
MAGNOLIA AV AT 25TH ST		CR TH	10-11-79	TOTAL	889	*	MANUAL COUNT
				NORTH	542	7:00	42 4:30 60
				SOUTH	347	7:45	27 4:30 49

LOCATION	PHYS. DESCR	RG	DY	DATE	DIR.	VOLUME	AM PEAK	PM PEAK		
MAGNOLIA AV-JOG NR HOOVER ST- AT LEEWARD AV		HW	WE	11-21-79	TOTAL	859	* MANUAL COUNT			
					NORTH	481	8:15	26	4:30	61
					SOUTH	378	9:00	23	4:15	49
MAGNOLIA AV-JOG NR HOOVER ST- AT LEEWARD AV	A00-1717-11	HW	FR	11-30-79	TOTAL	1342	8:00	79	4:30	180
					NORTH	649	7:30	41	4:00	90
					SOUTH	693	9:45	44	4:30	98
MAGNOLIA BL W/O LAUREL CANYON BL	300-3020-21	EV	TH	12-13-79	TOTAL	17020	8:00	1216	5:00	1628
					EAST	8395	7:45	763	5:00	666
					WEST	8625	11:15	451	4:00	974
MAGNOLIA BL W/O LAUREL CANYON BL	300-3020-21	EV	TH	12-13-79	TOTAL	17020	8:00	1216	5:00	1628
					EAST	8395	7:45	763	5:00	666
					WEST	8625	11:15	451	4:00	974
MAGNOLIA BL W/O OTSEGO ST	C00-3000-20	EV	TU	10-23-79	TOTAL	4712	7:45	856	5:00	295
					ONE WAY STREET E/B					
MAGNOLIA BL E/O WHITAKER AV	C00-3000-20	EV	TU	10-23-79	TOTAL	4157	11:15	230	5:00	769
					ONE WAY STREET W/B					
MAGNOLIA BL AT ZELZAH AV	A00-1515-11	WV	WE	10-31-79	TOTAL	1516	7:30	106	4:00	111
					EAST	539	7:30	63	2:45	41
					WEST	777	8:45	55	4:00	78
MAGNOLIA BL AT ZELZAH AV		WV	TU	11-06-79	TOTAL	3068	* MANUAL COUNT			
					NORTH	1588	9:00	75	4:30	232
					SOUTH	1480	7:45	141	4:45	122
MAIN ST -CENTRAL- AT GAGE AV		CR	TU	04-17-79	TOTAL	12957	* MANUAL COUNT			
					NORTH	6185	7:15	811	4:00	409
					SOUTH	6772	7:30	307	4:15	900
MAIN ST -CENTRAL- AT GAGE AV	C00-3030-21	CR	WE	04-25-79	TOTAL	16445	7:00	1622	4:30	1990
					NORTH	8062	7:00	1255	4:00	689
					SOUTH	8383	11:15	431	4:30	1348

LOCATION	PHYS. DESCR	RG DY	DATE	DIR.	VOLUME	AM PEAK	PM PEAK		
MAIN ST -CENTRAL- N/O SLAUSON AV	C00-2826-22	CR FR	03-30-79	TOTAL	12887	6:45	1258	4:30	1478
				NORTH	7078	6:45	974	4:00	586
				SOUTH	5809	11:15	281	4:45	948
MAIN ST -CENTRAL- N/O 17TH ST	C00-2020-21	CR WE	05-16-79	TOTAL	14009	7:00	1251	4:00	1559
				NORTH	7429	7:00	831	3:45	760
				SOUTH	6580	7:15	434	4:30	922
MAIN ST -CENTRAL- AT 69TH ST-JOG NR 70TH ST-	C00-3030-22	CR MO	05-07-79	TOTAL	11212	7:15	1002	4:15	1139
				NORTH	5608	7:15	711	3:00	402
				SOUTH	5604	9:30	318	4:30	773
MAIN ST -CENTRAL- AT 93RD ST		SR WE	10-10-79	TOTAL	11817	*	MANUAL COUNT		
				NORTH	5863	7:15	662	4:15	421
				SOUTH	5954	7:15	308	4:15	587
MALCOLM AV AT LINDBROOK DR		WR TU	02-20-79	TOTAL	1858	*	MANUAL COUNT		
				NORTH	1132	8:45	92	5:00	131
				SOUTH	726	8:45	53	5:00	66
MALCOLM AV AT WILSHIRE BL		WR WE	09-12-79	TOTAL	1050	*	MANUAL COUNT		
				NORTH	513	8:00	55	4:15	59
				SOUTH	437	9:00	23	4:45	55
MALCOLM AV AT WILSHIRE BL	A00-1818-11	WR TH	10-18-79	TOTAL	2206	11:15	190	6:45	274
				NORTH	1050	11:15	59	6:45	196
				SOUTH	1156	11:15	131	11:30	148
MALCOLM AV AT WILSHIRE BL		WR MO	11-05-79	TOTAL	1362	*	MANUAL COUNT		
				NORTH	834	7:45	107	4:45	73
				SOUTH	528	8:15	40	4:00	66
MANCHESTER AV E/O SEPULVEDA BL	504-3545-34	WR TH	03-15-79	TOTAL	28996	7:30	2123	4:45	2389
				EAST	14755	11:15	968	2:30	1119
				WEST	14241	7:30	1084	4:45	1268
MANCHESTER AV AT TUSCANY AV		SR WE	03-28-79	TOTAL	1595	*	MANUAL COUNT		
				NORTH	940	7:15	123	4:00	49
				SOUTH	655	7:30	77	4:00	47

LOCATION	PHYS. DESCR	RG DY	DATE	DIR.	VOLUME	AM PEAK	PM PEAK		
MANCHESTER AV E/O WESTERN AV	C00-3340-34	SR WE	05-23-79	TOTAL	36895	11:15	2001	4:45	2769
				EAST	17506	7:00	1074	5:30	1471
				WEST	19389	11:15	1155	4:30	1410
MANCHESTER AV E/O WESTERN AV	C00-3040-23	SR FR	06-22-79	TOTAL	56603	11:15	2956	5:30	4107
				EAST	35793	11:15	1817	5:30	2857
				WEST	20810	11:15	1139	4:45	1421
MANCHESTER AV E/O WESTERN AV	C00-3040-23	SR TH	11-29-79	TOTAL	34940	7:30	2195	4:45	2721
				EAST	17999	7:15	1171	4:45	1464
				WEST	16941	7:30	1024	4:45	1257
MANDEVILLE CANYON RD N/O SUNSET BL	C00-1730-13	WR FR	08-24-79	TOTAL	9111	11:15	678	5:30	706
				NORTH	3998	11:15	273	5:45	387
				SOUTH	5113	10:00	454	12:00	419
MANDEVILLE CANYON RD AT SUNSET BL		WR TH	10-11-79	TOTAL	5733	*	MANUAL COUNT		
				NORTH	380	7:00	43	5:00	40
				SOUTH	5353	8:15	565	3:30	324
MANHATTAN PL AT 4TH ST	A00-2020-11	HW TU	07-31-79	TOTAL	2229	11:15	139	4:45	218
				NORTH	1284	11:00	87	4:45	153
				SOUTH	945	7:30	79	6:15	74
MANITOU AV AT DALY ST	A00-2020-11	CR TH	05-03-79	TOTAL	2249	7:15	176	3:15	203
				EAST	1229	7:15	118	12:45	128
				WEST	1020	11:15	48	7:00	118
MANITOU AV AT WORKMAN ST		CR FR	03-23-79	TOTAL	1935	*	MANUAL COUNT		
				EAST	909	7:15	30	4:30	142
				WEST	1026	7:45	56	4:30	111
MANNING AV AT LINDBROOK DR		WR WE	02-21-79	TOTAL	840	*	MANUAL COUNT		
				NORTH	521	7:45	50	5:00	38
				SOUTH	319	7:45	23	4:45	38
MANNING AV AT MOTOR AV	C00-3018-11	WR TH	09-20-79	TOTAL	7575	8:15	653	5:15	687
				EAST	2016	8:00	187	5:00	209
				WEST	5559	8:15	467	2:30	518

LOCATION	PHYS. DESCR	RG DY	DATE	DIR.	VOLUME	AM PEAK	PM PEAK
MANNING AV AT MOTOR AV		WR TH	10-04-79	TOTAL	19227 *	MANUAL COUNT	
				NORTH	10213	8:00	1376 4:45 542
				SOUTH	9014	8:45	382 5:00 1252
MANNING AV W/O NATIONAL BL	B00-3030-11	WR TH	09-20-79	TOTAL	10733	8:00	975 5:00 862
				EAST	1864	7:30	153 5:00 182
				WEST	8869	8:00	831 2:15 714
MANNING AV AT TENNESSEE AV	A00-1717-11	WR TU	06-12-79	TOTAL	1917	10:30	139 4:30 249
				NORTH	1122	10:30	95 4:30 153
				SOUTH	795	11:15	46 4:45 105
MANSFIELD AV AT 8TH ST	B00-1515-11	HW WE	01-03-79	TOTAL	2186	7:45	237 4:30 345
				NORTH	677	7:15	137 5:15 54
				SOUTH	1509	7:45	117 4:30 300
MANTIS AV AT PESCADORES AV	A00-1818-11	SR TH	06-14-79	TOTAL	1176	7:45	74 6:45 99
				NORTH	622	7:00	55 6:45 49
				SOUTH	554	8:30	31 7:00 54
MANTON AV N/O MARIANO ST	A00-3600-20	WV FR	06-08-79	TOTAL	2491	10:15	243 2:15 271
				NON-DIR COUNT			
MAPLE AV S/O 16TH ST	C00-1515-11	CR WE	05-16-79	TOTAL	14722	7:15	1147 4:00 1486
				NORTH	5839	6:45	692 4:00 394
				SOUTH	8883	11:15	610 4:15 1094
MAPLETON DR AT SUNSET BL		WR TU	02-13-79	TOTAL	1264 *	MANUAL COUNT	
				NORTH	418	8:15	14 4:45 89
				SOUTH	846	7:15	104 3:00 79
MARATHON ST AT CORONADO ST		HW TU	08-14-79	TOTAL	431 *	MANUAL COUNT	
				EAST	319	8:15	26 3:15 24
				WEST	112	7:30	0 5:15 13
MARENGO ST AT BRITANIA ST		CR WE	01-10-79	TOTAL	18940 *	MANUAL COUNT	
				EAST	9550	7:30	866 3:45 746
				WEST	9390	7:15	907 3:45 728

LOCATION	PHYS. DESCR	RG DY	DATE	DIR.	VOLUME	AM PEAK	PM PEAK		
MARENGO ST AT BRITANIA ST	C00-4040-33	CR TU	01-23-79	TOTAL	17225	7:15	1540	3:45	1474
				EAST	7946	7:30	699	4:15	694
				WEST	9279	7:00	884	3:45	805
MARENGO ST AT EVERGREEN AV	C00-1818-11	CR TU	04-17-79	TOTAL	5666	7:15	517	4:15	748
				EAST	2909	7:45	151	4:15	590
				WEST	2757	7:00	389	6:15	221
MARENGO ST E/O EVERGREEN AV	C00-2020-11	CR TH	06-07-79	TOTAL	4145	7:30	377	4:30	413
				EAST	2051	7:45	124	4:30	268
				WEST	2094	7:15	255	3:15	156
MARENGO ST AT KINGSTON AV	D06-2840-23	CR MO	03-12-79	TOTAL	17251	7:15	1601	3:30	1548
				EAST	5897	7:15	629	3:45	502
				WEST	11354	7:00	979	3:30	1048
MARENGO ST E/O MISSION RD	C00-3045-24	CR TH	05-31-79	TOTAL	21988	7:15	1599	3:45	1911
				EAST	10585	7:45	748	3:45	1105
				WEST	11403	6:45	924	11:30	847
MARENGO ST AT SOTO ST		CR TU	01-23-79	TOTAL	12184	*	MANUAL COUNT		
				EAST	9698	7:30	434	4:00	1322
				WEST	2486	7:15	276	5:00	176
MARENGO ST AT SOTO ST	300-4836-43	CR TH	06-07-79	TOTAL	12814	7:15	782	3:30	1330
				EAST	9669	11:15	574	3:30	1093
				WEST	3145	7:00	365	3:30	237
MARGATE ST AT YARMOUTH AV	A00-1515-11	WV TH	11-01-79	TOTAL	5219	7:15	369	5:00	508
				EAST	1762	7:15	202	5:00	136
				WEST	3457	11:15	168	5:00	372
MARGATE ST AT YARMOUTH AV		WV FR	11-09-79	TOTAL	4565	*	MANUAL COUNT		
				EAST	1807	8:00	167	4:45	135
				WEST	2758	7:45	171	5:00	351
MARIANO ST W/O MANTON AV	A00-3600-20	WV FR	06-08-79	TOTAL	3237	10:15	263	2:30	378
				NON-DIR COUNT					

LOCATION	PHYS. DESCR	RG DY	DATE	DIR.	VOLUME	AM PEAK	PM PEAK		
MARIANO ST AT ROYER AV	A00-1515-11	WV TU	02-06-79	TOTAL	1028	7:15	88	3:15	147
				EAST	658	7:15	70	3:45	108
				WEST	370	11:15	23	2:45	47
MARIETTA ST AT GARNET ST		CR MO	10-29-79	TOTAL	384	*	MANUAL COUNT		
				EAST	171	7:30	14	4:30	19
				WEST	213	7:30	22	3:00	18
MARILLA ST W/O SHOSHONE AV-JOG NR LABRADOR ST	A00-1800-10	WV TH	09-06-79	TOTAL	475	11:15	37	5:00	39
				EAST	214	11:15	20	2:45	19
				WEST	261	8:15	22	5:15	24
MARILLA ST E/O TOPANGA CANYON BL	B00-1818-11	WV TU	07-31-79	TOTAL	5479	7:00	700	4:15	471
				EAST	3004	7:00	610	2:45	174
				WEST	2475	11:15	138	4:15	361
MARIONDALE AV AT VALLEY BL		CR MO	04-23-79	TOTAL	2558	*	MANUAL COUNT		
				NORTH	2234	9:00	113	3:45	288
				SOUTH	324	8:45	15	3:45	52
MARMION WY S/O MONTE VISTA ST	C00-2020-11	CR TH	05-31-79	TOTAL	5860	7:00	494	5:15	494
				NORTH	2772	7:45	179	5:15	302
				SOUTH	3088	6:45	361	2:30	219
MARTEL AV S/O BEVERLY BL	B00-1818-11	WR WE	03-07-79	TOTAL	5652	8:00	511	4:45	586
				NORTH	3101	11:15	212	4:45	374
				SOUTH	2551	8:00	299	4:30	215
MARTEL AV AT BEVERLY BL		WR FR	08-10-79	TOTAL	4591	*	MANUAL COUNT		
				NORTH	2885	8:30	184	4:45	346
				SOUTH	1696	8:30	169	5:00	118
MARTEL AV AT OAKWOOD AV -CENTRAL-		WR FR	06-29-79	TOTAL	3369	*	MANUAL COUNT		
				NORTH	1943	9:00	97	5:00	250
				SOUTH	1426	8:00	104	3:00	99
MARYLAND DR W/O OGDEN DR	A00-0909-11	HW TU	09-18-79	TOTAL	661	7:45	49	3:15	87
				EAST	245	8:00	22	3:15	46
				WEST	416	11:15	27	3:00	47

LOCATION	PHYS. DESCR	RG DY	DATE	DIR.	VOLUME	AM PEAK	PM PEAK
MASON AV AT CHASE ST	C00-4035-33	WV TU	04-17-79	TOTAL	8060	7:15	1004
				NORTH	4216	7:15	596
				SOUTH	3844	11:15	631
MASON AV N/O DEVONSHIRE ST	C00-3040-23	WV TH	07-12-79	TOTAL	15882	7:15	1590
				NORTH	8563	11:15	1173
				SOUTH	7319	7:00	491
MASON AV S/O SHERMAN WY	C00-3030-22	WV TU	10-30-79	TOTAL	12667	7:15	1269
				NORTH	6245	11:15	670
				SOUTH	6422	7:15	613
MASON AV S/O SHERMAN WY	C00-3030-22	WV TU	10-30-79	TOTAL	12667	7:15	1269
				NORTH	6245	11:15	670
				SOUTH	6422	7:15	613
MATEO ST N/O 8TH ST	800-2020-11	CR TU	05-15-79	TOTAL	7020	6:45	676
				NORTH	3459	6:45	253
				SOUTH	3561	9:45	440
MATEO ST AT 8TH ST		CR MO	07-30-79	TOTAL	6946	*	MANUAL COUNT
				NORTH	3125	7:00	218
				SOUTH	3821	7:45	412
MATHEWS ST AT 4TH ST		CR FR	08-03-79	TOTAL	1073	*	MANUAL COUNT
				NORTH	549	7:45	52
				SOUTH	524	8:15	61
MAYALL ST -JOG NR STARE ST- AT YOLANDA AV	A00-1717-11	WV TU	11-06-79	TOTAL	346	7:00	89
				EAST	263	7:00	83
				WEST	83	7:00	12
MCBROOM ST AT WHEATLAND AV	800-1512-11	EV MO	06-18-79	TOTAL	607	9:00	67
				EAST	238	8:45	31
				WEST	369	9:00	36
MCCONNELL AV AT 80TH ST		SR WE	10-31-79	TOTAL	1252	*	MANUAL COUNT
				NORTH	397	7:45	34
				SOUTH	855	7:30	60

LOCATION	PHYS. DESCR	RG DY	DATE	DIR.	VOLUME	AM PEAK	PM PEAK
MCDONALD AV AT Q ST		SR MD	04-09-79	TOTAL	241	*	MANUAL COUNT
				NORTH	129	7:30	14 3:00 13
				SOUTH	112	8:45	13 4:30 14
MCKINLEY AV -CENTRAL- AT SANTA BARBARA AV	B00-1616-11	CR TH	07-12-79	TOTAL	2007	11:15	97 4:15 214
				NORTH	1143	7:15	88 4:45 99
				SOUTH	864	11:15	45 4:15 122
MCKINLEY AV -CENTRAL- AT SANTA BARBARA AV		CR WE	07-18-79	TOTAL	1585	*	MANUAL COUNT
				NORTH	979	7:00	90 4:00 98
				SOUTH	606	7:15	24 4:30 83
MCKINLEY AV -CENTRAL- N/O SLAUSON AV	C00-2020-11	CR TH	03-29-79	TOTAL	2189	7:00	156 4:00 266
				NORTH	940	7:00	98 4:00 84
				SOUTH	1249	7:30	76 4:00 182
MCKINLEY AV -CENTRAL- AT 83RD ST	B00-1616-11	SR TU	02-13-79	TOTAL	1529	7:15	109 2:30 137
				NORTH	867	7:30	71 2:30 93
				SOUTH	662	7:15	42 6:00 79
MCKINLEY AV -CENTRAL- AT 83RD ST		SR FR	02-16-79	TOTAL	1395	*	MANUAL COUNT
				NORTH	820	7:30	72 3:45 80
				SOUTH	575	7:15	35 5:00 65
MCLAUGHLIN AV AT CHARNOCK RD		WR WE	06-27-79	TOTAL	11232	*	MANUAL COUNT
				NORTH	5433	7:15	589 5:15 455
				SOUTH	5799	8:15	277 5:15 735
MCLAUGHLIN AV AT CHARNOCK RD	C00-3030-22	WR FR	07-13-79	TOTAL	9289	7:30	730 5:00 1051
				NORTH	4622	7:30	511 4:45 451
				SOUTH	4667	11:15	228 5:00 608
MCLAUGHLIN AV AT PALMS BL		WR TU	10-02-79	TOTAL	12581	*	MANUAL COUNT
				NORTH	5738	7:30	692 4:45 409
				SOUTH	6843	7:45	410 4:45 833
MCLAUGHLIN AV AT PALMS BL	C00-4438-43	WR TH	12-27-79	TOTAL	9315	7:30	705 4:30 1048
				NORTH	4376	7:45	493 4:30 365
				SOUTH	4939	11:15	290 4:30 683

LOCATION	PHYS. DESCR	RG	DY	DATE	DIR.	VOLUME	AM PEAK	PM PEAK		
MCLAUGHLIN AV S/O VENICE BL	C00-2020-11	SR	WE	05-09-79	TOTAL	6687	7:00	750	5:00	928
					NORTH	3906	7:00	588	5:00	521
					SOUTH	2781	7:00	162	4:45	412
MCLAUGHLIN AV AT VENICE BL		WR	FR	09-14-79	TOTAL	8586	*	MANUAL COUNT		
					NORTH	3395	7:30	328	4:45	305
					SOUTH	5191	7:30	384	4:30	514
MEDIA DR E/O AVENUE 55	A00-1800-10	HW	MO	02-19-79	TOTAL	546	10:15	33	4:45	59
					NON-DIR COUNT					
MEDIA DR W/O AVENUE 57	A00-1800-10	HW	WE	02-14-79	TOTAL	691	7:45	48	3:00	88
					NON-DIR COUNT					
MEDINA RD E/O TENDILLA AV	A00-1400-10	WV	WE	11-28-79	TOTAL	420	11:15	15	4:00	164
					ONE WAY STREET W/B					
MEDINA RD E/O TENDILLA AV	A00-1500-10	WV	FR	12-28-79	TOTAL	309	7:30	17	4:30	41
					ONE WAY STREET W/B					
MELROSE AV AT BRONSON AV -JOG NR VAN NESS AV		HW	MO	06-18-79	TOTAL	23654	*	MANUAL COUNT		
					EAST	12821	8:30	768	4:00	1202
					WEST	10833	8:30	963	3:30	788
MELROSE AV AT BRONSON AV -JOG NR VAN NESS AV	C00-3030-22	HW	FR	06-22-79	TOTAL	30462	11:15	1754	5:00	2272
					EAST	15657	11:15	865	5:00	1242
					WEST	14805	7:30	956	5:00	1030
MELROSE AV E/O EDINBURGH AV	300-3030-22	WR	MO	02-26-79	TOTAL	35304	8:15	2256	5:00	2773
					EAST	21443	11:00	1322	5:00	1792
					WEST	13861	8:15	997	4:00	1011
MELROSE AV W/O EDINBURGH AV	300-2424-22	WR	MO	02-26-79	TOTAL	26282	8:15	1721	5:00	2019
					EAST	12641	11:00	767	5:00	1045
					WEST	13641	8:15	978	2:45	999

LOCATION	PHYS. DESCR	RG DY	DATE	DIR.	VOLUME	AM PEAK	PM PEAK
MELROSE AV AT FAIRFAX AV		WR TH	08-30-79	TOTAL	25699 *	MANUAL COUNT	
				EAST	12462	8:00 764	5:00 1293
				WEST	13237	8:15 1113	5:00 1082
MELROSE AV AT HARPER AV		WR FR	09-07-79	TOTAL	24349 *	MANUAL COUNT	
				EAST	11695	8:30 717	5:00 1305
				WEST	12654	8:15 1091	4:30 1019
MELROSE AV AT HAYWORTH AV		WR FR	09-07-79	TOTAL	25565 *	MANUAL COUNT	
				EAST	12264	8:15 753	4:30 1224
				WEST	13301	5:00 308	4:45 1170
MELROSE AV AT HIGHLAND AV		WR WE	08-22-79	TOTAL	25647 *	MANUAL COUNT	
				EAST	12198	8:45 824	5:00 1179
				WEST	13449	8:15 997	4:30 1120
MELROSE AV AT LA BREA AV		WR MO	08-20-79	TOTAL	24996 *	MANUAL COUNT	
				EAST	13011	8:30 935	4:45 1387
				WEST	11985	8:00 853	5:00 1015
MELROSE AV AT LILLIAN WY		HW MO	08-13-79	TOTAL	25513 *	MANUAL COUNT	
				EAST	12969	8:30 960	5:15 1159
				WEST	12544	8:00 978	5:00 1052
MELROSE AV W/O ORLANDO AV	300-2626-22	WR TU	05-01-79	TOTAL	25145	11:15 1531	5:00 1946
				EAST	12604	11:15 776	5:00 1133
				WEST	12541	7:45 982	12:30 878
MELROSE AV E/O WESTERN AV	COO-2827-22	HW MO	07-02-79	TOTAL	25739	11:15 1584	5:00 1909
				EAST	12282	11:15 725	5:15 1015
				WEST	13457	11:15 859	12:15 927
MENTONE AV AT WOODBINE ST		WR WE	10-31-79	TOTAL	2015 *	MANUAL COUNT	
				NORTH	885	7:45 98	5:00 78
				SOUTH	1130	7:30 66	4:30 130
MERCURY AV W/O HUNTINGTON DR -NORTH-	300-2020-11	CR TU	05-15-79	TOTAL	3695	10:45 280	6:00 322
				EAST	1737	7:30 136	5:45 205
				WEST	1958	10:45 194	11:30 142

LOCATION	PHYS. DESCR	RG	DY	DATE	DIR.	VOLUME	AM PEAK	PM PEAK
MERIDIAN ST AT BRANCH ST		CR	MO	03-05-79	TOTAL	5846	*	MANUAL COUNT
					EAST	2733	7:15	238 3:45 225
					WEST	3113	7:15	340 3:00 227
MERIDIAN ST W/O FIGUEROA ST	C00-1818-11	HW	FR	05-11-79	TOTAL	5471	7:15	465 5:00 428
					EAST	2140	9:00	218 4:45 144
					WEST	3331	7:30	345 5:00 287
MERIDIAN ST AT FIGUEROA ST	C00-2020-11	CR	TH	05-31-79	TOTAL	5713	7:15	619 4:00 487
					EAST	3509	7:15	398 4:00 317
					WEST	2204	7:15	221 3:00 196
MERIDIAN ST AT AVENUE 50	B00-2020-11	CR	TH	05-31-79	TOTAL	1098	7:30	103 4:15 154
					EAST	279	7:30	34 4:00 28
					WEST	819	7:30	69 4:15 127
MERIDIAN ST AT AVENUE 56	B00-2020-11	CR	TH	05-31-79	TOTAL	2693	7:30	204 2:45 318
					EAST	1314	11:15	80 4:15 143
					WEST	1379	7:30	116 3:00 195
MESA RD AT WEST CHANNEL RD	B00-1618-11	WR	TH	11-15-79	TOTAL	1633	8:30	167 3:00 142
					NORTH	321	8:45	22 5:30 42
					SOUTH	1312	8:30	146 4:30 113
MESA ST AT 6TH ST -SAN PEDRO-		SR	FR	08-24-79	TOTAL	3416	*	MANUAL COUNT
					NORTH	1816	9:15	108 4:45 197
					SOUTH	1600	9:15	68 4:30 202
MESA ST AT 7TH ST -SAN PEDRO-		SR	TH	08-09-79	TOTAL	1978	*	MANUAL COUNT
					NORTH	1210	9:00	94 3:30 161
					SOUTH	768	9:30	99 4:15 194
MESA ST AT 7TH ST -SAN PEDRO-		SR	TH	08-09-79	TOTAL	2765	*	MANUAL COUNT
					NORTH	1210	9:00	94 3:30 161
					SOUTH	1555	9:30	99 4:15 194
MEYLER ST AT 25TH ST -SAN PEDRO-		SR	TH	01-18-79	TOTAL	572	*	MANUAL COUNT
					NORTH	345	7:00	41 5:00 26
					SOUTH	227	8:00	17 3:00 25

LOCATION	PHYS. DESCR	RG DY	DATE	DIR.	VOLUME	AM PEAK	PM PEAK		
MIDVALE AV AT TENNESSEE AV			06-27-79	TOTAL	1289 *	MANUAL COUNT			
				NORTH	958	9:00	72	5:00	89
				SOUTH	331	9:00	31	5:00	36
MIDVALE AV AT WELLWORTH AV			02-13-79	TOTAL	8401 *	MANUAL COUNT			
				NORTH	3976	8:00	485	5:00	214
				SOUTH	4425	8:15	214	4:45	545
MIDVALE AV AT WELLWORTH AV	B00-1818-11		04-05-79	TOTAL	7791	8:00	581	4:45	803
				NORTH	2992	7:45	410	5:15	206
				SOUTH	4799	11:15	256	4:45	599
MILBANK ST AT SYLMAR AV	A00-1818-11		04-06-79	TOTAL	4495	10:15	282	4:15	448
				EAST	2742	10:30	162	4:45	263
				WEST	1753	9:45	134	4:15	199
MILBANK ST AT SYLMAR AV	A00-1818-11		04-07-79	TOTAL	4154	11:15	317	3:30	375
				EAST	2670	11:15	190	3:30	265
				WEST	1484	11:15	127	1:00	158
MILBANK ST AT SYLMAR AV	A00-1818-11		04-08-79	TOTAL	3067	11:15	220	3:45	306
				EAST	1959	11:15	134	3:45	221
				WEST	1108	11:15	86	12:45	121
MILBANK ST AT SYLMAR AV	A00-1818-11		04-09-79	TOTAL	3710	11:00	274	3:30	415
				EAST	2262	11:00	172	3:30	262
				WEST	1448	10:45	108	1:30	151
MILDRED AV AT WILSON AV	200-1717-11		10-16-79	TOTAL	1073	7:30	92	5:00	97
				NORTH	568	11:15	39	4:45	60
				SOUTH	505	7:30	63	5:15	41
MILITARY AV AT QUEENSLAND ST			04-19-79	TOTAL	2088 *	MANUAL COUNT			
				NORTH	918	7:30	127	4:45	48
				SOUTH	1170	8:15	72	4:45	173
MINNESOTA ST AT PREWETT ST			04-02-79	TOTAL	403 *	MANUAL COUNT			
				EAST	145	7:15	7	5:00	22
				WEST	258	7:15	12	5:00	46

LOCATION	PHYS. DESCR.	RG	DAY	DATE	DIR.	VOLUME	AM PEAK	PM PEAK		
MISSION RD AT GALLARDO ST	C00-3030-33	CR	TU	02-13-79	TOTAL	29251	7:30	2673	4:30	3095
					NORTH	18277	8:15	1462	4:45	2415
					SOUTH	10974	7:15	1589	3:15	830
MISSION RD AT MACY ST		CR	MO	04-09-79	TOTAL	19744	*	MANUAL COUNT		
					NORTH	6530	7:45	424	4:45	642
					SOUTH	13214	7:00	1447	3:30	880
MISSION RD AT 1ST ST		CR	FR	04-06-79	TOTAL	7418	*	MANUAL COUNT		
					NORTH	1654	8:45	71	4:15	239
					SOUTH	5764	7:15	714	3:30	497
MISSION RD AT 4TH ST		CR	WE	04-18-79	TOTAL	2441	*	MANUAL COUNT		
					NORTH	1043	7:30	94	4:15	111
					SOUTH	1398	7:30	129	3:15	135
MISSOURI AV AT PROSSER AV		WR	FR	07-13-79	TOTAL	843	*	MANUAL COUNT		
					EAST	613	8:45	111	5:00	39
					WEST	230	8:30	23	4:45	24
MONTANA AV AT BARRINGTON AV		WR	MO	06-18-79	TOTAL	6598	*	MANUAL COUNT		
					EAST	4617	8:00	368	5:00	450
					WEST	1981	8:15	106	4:15	254
MONTANA AV AT BUNDY DR	C00-2030-12	WR	TU	12-04-79	TOTAL	10716	8:15	970	4:30	1107
					EAST	4989	8:15	522	4:45	517
					WEST	5727	11:15	403	5:00	596
MONTANA AV AT CHURCH LN	B00-1818-12	WR	WE	10-24-79	TOTAL	5743	7:45	357	5:00	748
					EAST	797	7:45	138	3:15	54
					WEST	4946	7:30	226	5:00	699
MONTANA AV AT GRETNA GREEN WY	C00-2020-11	WR	TH	10-25-79	TOTAL	8947	8:15	756	4:45	821
					EAST	4542	8:15	392	4:45	395
					WEST	4405	8:15	364	5:00	436
MONTANA AV AT SAN VICENTE BL -BRENTWOOD-		WR	FR	10-05-79	TOTAL	12059	*	MANUAL COUNT		
					NORTH	6582	8:15	537	5:00	566
					SOUTH	5477	8:15	415	4:45	548

LOCATION	PHYS. DESCR	RG DY	DATE	DIR.	VOLUME	AM PEAK	PM PEAK
MONTANA AV AT SAN VICENTE BL -BRENTWOOD-	300-3030-22	WR MD	11-26-79	TOTAL	11036	8:00 903	5:00 990
				EAST	6813	7:30 568	5:00 581
				WEST	4223	8:00 340	4:30 420
MONTANA AV AT SEPULVEDA BL		WR WE	02-07-79	TOTAL	12733 *	MANUAL COUNT	
				EAST	4624	8:00 561	3:00 283
				WEST	8109	8:15 254	4:45 1211
MONTANA AV E/O SEPULVEDA BL	200-2020-11	WR FR	02-23-79	TOTAL	16474	8:00 1710	4:30 1644
				EAST	8448	8:00 1451	11:30 467
				WEST	8026	11:15 366	4:30 1278
MONTANA AV AT SEPULVEDA BL	800-1820-22	WR WE	10-24-79	TOTAL	9477	7:45 778	4:45 1155
				EAST	4080	7:45 570	3:15 282
				WEST	5397	11:15 231	4:45 950
MONTANA AV W/O VETERAN AV	200-2020-11	WR MD	10-22-79	TOTAL	13442	8:00 1716	4:45 1263
				EAST	7820	8:00 1546	5:45 365
				WEST	5622	11:15 221	4:45 970
MONTE MAR DR AT ROBERTSON BL		WR TU	06-12-79	TOTAL	3477 *	MANUAL COUNT	
				EAST	1144	8:15 112	4:45 124
				WEST	2333	7:30 160	5:00 276
MONTEREY RD AT WHEELING WY		CR MD	02-05-79	TOTAL	10022 *	MANUAL COUNT	
				NORTH	4653	7:45 305	4:30 463
				SOUTH	5369	7:30 730	3:45 366
MONTEREY RD AT AVENUE 60	660-3222-22	CR TU	01-30-79	TOTAL	7284	7:15 646	4:30 814
				NORTH	5035	11:15 313	4:30 674
				SOUTH	2249	7:15 407	4:45 147
MONTEREY RD AT AVENUE 60		CR TU	03-20-79	TOTAL	7562 *	MANUAL COUNT	
				NORTH	4507	7:15 261	4:30 528
				SOUTH	3055	7:30 474	3:15 182
MONTE VISTA ST AT AVENUE 50	C00-3022-22	HW WE	01-17-79	TOTAL	6485	7:30 551	5:00 673
				NORTH	2866	7:30 207	4:45 378
				SOUTH	3619	7:30 344	5:00 307

LOCATION	PHYS. DESCR	RG DY	DATE	DIR.	VOLUME	AM PEAK	PM PEAK		
MONTE VISTA ST AT AVENUE 50		HW FR	02-02-79	TOTAL	8927 *	MANUAL COUNT			
				NORTH	3144	8:00	179	4:30	359
				SOUTH	5783	7:00	515	4:15	467
MONTE VISTA ST AT AVENUE 57		HW TH	03-15-79	TOTAL	4452 *	MANUAL COUNT			
				EAST	2251	7:45	170	4:45	234
				WEST	2201	7:30	197	3:15	183
MONTGOMERY AV AT DEVONSHIRE ST		WV TU	01-16-79	TOTAL	1150 *	MANUAL COUNT			
				NORTH	500	7:15	68	3:45	36
				SOUTH	650	7:30	86	3:00	59
MOORPARK ST W/O LAUREL CANYON BL	C00-3020-31	EV MO	12-17-79	TOTAL	14772	8:00	1344	5:00	1463
				EAST	7652	8:00	903	5:00	580
				WEST	7120	8:00	441	5:15	889
MORRISON ST AT BAKMAN AV	100-1212-11	EV TH	08-02-79	TOTAL	786	7:45	52	5:15	80
				EAST	426	7:45	27	5:15	51
				WEST	360	7:30	28	3:00	33
MORRISON ST AT BELLFLOWER AV	100-1217-11	EV TU	01-09-79	TOTAL	1038	11:15	69	4:30	112
				EAST	493	7:45	38	4:45	58
				WEST	545	11:15	42	2:00	62
MOTOR AV AT DUNLEER DR		WR FR	06-22-79	TOTAL	23772 *	MANUAL COUNT			
				NORTH	11813	8:00	1497	5:00	654
				SOUTH	11959	9:00	432	5:00	1801
MOTOR AV AT MANNING AV	C00-3230-21	WR TH	09-20-79	TOTAL	17841	7:30	1690	5:15	1825
				NORTH	8728	7:30	1363	2:15	620
				SOUTH	9113	11:15	475	5:15	1252
MOTOR AV AT MANNING AV		WR TH	10-04-79	TOTAL	8189 *	MANUAL COUNT			
				EAST	2681	8:00	239	4:45	245
				WEST	5508	8:00	476	4:30	418
MOTOR AV AT NATIONAL BL	C00-3030-22	WR TH	10-04-79	TOTAL	13915	8:00	1361	5:15	1530
				NORTH	7553	8:00	1077	5:00	569
				SOUTH	6362	11:15	352	5:15	962

LOCATION	PHYS. DESCR	RG DY	DATE	DIR.	VOLUME	AM PEAK	PM PEAK		
MOTOR AV S/O PICO BL	C00-3030-32	WR FR	03-02-79	TOTAL	14278	11:15	751	5:15	1772
				NORTH	3935	7:30	523	4:45	320
				SOUTH	10343	11:15	581	5:15	1460
MOTOR AV S/O PICO BL	C00-3632-32	WR WE	09-19-79	TOTAL	21301	8:15	1891	5:15	2075
				NORTH	10772	8:15	1492	1:15	672
				SOUTH	10529	11:15	568	5:15	1471
MOTOR AV AT PICO BL		WR TH	12-21-79	TOTAL	16440	*	MANUAL COUNT		
				NORTH	14114	8:30	1675	3:30	682
				SOUTH	2326	9:00	87	5:00	367
MOTOR AV S/O VENICE BL	B00-2020-11	SR FR	05-11-79	TOTAL	8209	8:00	678	4:45	924
				NORTH	4155	8:00	541	4:45	379
				SOUTH	4054	11:15	242	4:45	545
MOTOR AV AT VENICE BL	B00-2430-12	WR WE	10-03-79	TOTAL	12287	7:45	1121	5:15	1329
				NORTH	3470	7:45	451	5:00	302
				SOUTH	8817	7:45	670	5:15	1035
MOTOR AV AT VENICE BL		WR FR	10-05-79	TOTAL	13250	*	MANUAL COUNT		
				NORTH	5604	8:00	598	5:00	430
				SOUTH	7646	7:45	644	4:15	791
MOTOR AV S/O WALAVISTA RD	C00-3030-22	WR FR	05-18-79	TOTAL	9186	11:15	697	11:45	753
				NORTH	5134	11:15	393	12:00	450
				SOUTH	4052	11:15	304	4:30	332
MOTT ST AT 4TH ST		CR FR	07-20-79	TOTAL	3256	*	MANUAL COUNT		
				NORTH	1506	7:15	88	4:45	151
				SOUTH	1750	7:15	135	5:00	160
MOUNTAIN AV N/O VALAHO DR	A00-1515-01	EV WE	04-04-79	TOTAL	279	7:15	22	4:45	34
				NORTH	102	6:45	12	12:15	10
				SOUTH	177	8:30	12	5:30	26
MT GLEASON AV AT FOOTHILL BL		EV MO	04-02-79	TOTAL	2974	*	MANUAL COUNT		
				NORTH	979	7:15	108	4:15	71
				SOUTH	1995	7:45	173	3:00	206

LOCATION	PHYS. DESCR	RG DY	DATE	DIR.	VOLUME	AM PEAK	PM PEAK		
MT OLYMPUS DR AT ELECTRA DR	800-2020-11	HW WE	06-13-79	TOTAL	2420	9:30	153	6:00	364
				NORTH	1830	9:30	106	6:00	331
				SOUTH	590	7:45	63	7:00	43
MT OLYMPUS DR AT ZEUS DR	A00-2020-11	HW TU	06-19-79	TOTAL	702	9:00	59	2:45	124
				NORTH	333	9:00	32	5:00	55
				SOUTH	369	9:30	31	3:00	106
MT SHASTA DR AT WESTMONT DR		SR TU	06-05-79	TOTAL	1703	*	MANUAL COUNT		
				NORTH	843	7:00	119	3:15	41
				SOUTH	860	7:15	108	3:15	53
MT SHASTA DR AT WESTMONT DR	800-2020-11	SR WE	06-13-79	TOTAL	1941	8:00	237	2:45	165
				NORTH	1102	8:00	169	2:45	117
				SOUTH	839	7:15	98	5:15	71
MULHOLLAND DR E/O CALNEVA DR	C00-1517-11	WV WE	11-28-79	TOTAL	7446	7:30	1117	5:15	1049
				EAST	3502	7:30	1037	3:45	127
				WEST	3944	11:15	101	5:15	928
MULHOLLAND DR W/O CALNEVA DR	C00-1417-11	WV WE	11-28-79	TOTAL	1048	7:15	110	5:30	101
				EAST	531	7:15	94	4:15	30
				WEST	517	11:15	24	5:15	79
MULHOLLAND DR AT COLDWATER CANYON AV	C00-1122-12	EV TU	01-02-79	TOTAL	10648	8:15	492	5:15	1537
				EAST	1352	8:15	108	3:15	117
				WEST	9296	11:15	391	5:15	1449
MULHOLLAND DR W/O COLDWATER CANYON AV	C00-2419-21	HW MO	06-25-79	TOTAL	19070	7:30	1483	5:15	1612
				EAST	9524	7:30	1381	5:30	534
				WEST	9546	11:15	455	5:15	1283
MULHOLLAND DR E/O COLDWATER CANYON AV	C00-1616-11	HW MO	06-25-79	TOTAL	3201	8:15	232	5:30	298
				EAST	1710	11:15	80	6:00	181
				WEST	1491	8:15	146	5:30	121
MULHOLLAND DR AT COLDWATER CANYON AV		EV MO	06-25-79	TOTAL	13148	*	MANUAL COUNT		
				EAST	11691	7:15	1484	5:00	474
				WEST	1457	8:00	210	5:00	106

LOCATION	PHYS. DESCR	RG	DY	DATE	DIR.	VOLUME	AM PEAK	PM PEAK		
MULHOLLAND DR AT COLDWATER CANYON DR	C00-2210-21	EV	TU	01-02-79	TOTAL	15681	7:30	2217	1:45	978
					EAST	14222	7:30	2192	1:45	864
					WEST	1459	11:15	78	2:30	136
MULHOLLAND DR AT DEEP CANYON DR	C00-1717-11	HW	MO	07-30-79	TOTAL	5106	8:00	561	5:00	355
					EAST	3585	7:45	485	4:45	211
					WEST	1521	8:15	94	6:00	154
MULHOLLAND DR AT DEEP CANYON DR		HW	FR	08-03-79	TOTAL	5378	*	MANUAL COUNT		
					EAST	4504	7:30	528	4:45	256
					WEST	874	8:00	63	4:30	110
MULHOLLAND DR AT LAUREL PASS	C00-1412-11	EV	FR	01-12-79	TOTAL	4160	8:15	361	4:15	370
					EAST	1685	11:15	91	5:30	190
					WEST	2475	8:15	277	3:30	204
MULHOLLAND DR AT LAUREL PASS	C00-1412-11	EV	SA	01-13-79	TOTAL	3761	11:15	290	3:30	295
					EAST	1520	11:15	127	4:30	125
					WEST	2241	11:15	163	1:15	160
MULHOLLAND DR AT LAUREL PASS	C00-1412-11	EV	SU	01-14-79	TOTAL	2592	11:15	190	12:30	217
					EAST	1004	0:15	74	12:30	141
					WEST	1588	11:15	127	11:45	127
MULHOLLAND DR AT LAUREL CANYON BL	C00-1930-11	EV	FR	01-12-79	TOTAL	4456	8:15	375	5:15	432
					EAST	2436	8:30	149	6:00	244
					WEST	2020	8:15	231	5:00	214
MULHOLLAND DR W/O LAUREL CANYON BL	C00-1717-11	EV	MO	12-17-79	TOTAL	4687	7:45	478	4:45	396
					EAST	2329	8:00	188	4:45	210
					WEST	2358	7:45	306	5:00	188
MULHOLLAND DR E/O KIMERTON RD	C00-3029-12	EV	TH	11-29-79	TOTAL	11250	7:45	1202	5:00	1125
					EAST	5737	7:45	835	3:45	458
					WEST	5513	8:00	404	5:00	733
MULHOLLAND DR AT KUSCOMARE RD		EV	FR	03-30-79	TOTAL	9902	*	MANUAL COUNT		
					EAST	5578	7:30	748	3:00	298
					WEST	4324	8:00	316	5:00	540

LOCATION	PHYS. DESCR	RG DY	DATE	DIR.	VOLUME	AM PEAK	PM PEAK		
MULHOLLAND DR W/O ROSCOMARE RD	C00-1212-11	EV FR	05-04-79	TOTAL	8746	8:00	1016	5:30	996
				EAST	4227	8:00	734	5:00	288
				WEST	4519	7:45	303	5:30	717
MULHOLLAND DR E/O ROSCOMARE RD	C00-1212-11	EV FR	05-04-79	TOTAL	6572	8:15	627	5:30	765
				EAST	3679	7:30	504	5:15	293
				WEST	2893	8:30	195	5:30	489
MULHOLLAND DR AT SKYLINE DR	C00-1412-11	EV FR	01-12-79	TOTAL	3776	8:15	303	5:00	362
				EAST	1745	11:15	89	5:45	218
				WEST	2031	8:15	237	3:45	170
MULHOLLAND DR AT SKYLINE DR	C00-1412-11	EV SA	01-13-79	TOTAL	3584	11:15	257	4:15	292
				EAST	1667	11:15	126	4:15	144
				WEST	1917	11:15	131	1:30	149
MULHOLLAND DR AT SKYLINE DR	C00-1412-11	EV SU	01-14-79	TOTAL	2368	0:00	174	12:30	192
				EAST	1072	0:00	97	12:30	95
				WEST	1296	11:15	75	1:00	105
MULHOLLAND DR E/O TOPANGA CANYON BL	B00-1120-11	WV MO	07-23-79	TOTAL	2906	11:00	196	4:45	255
				EAST	888	10:15	64	4:45	83
				WEST	2018	11:00	143	4:15	178
MULHOLLAND DR AT WOODCLIFF RD		EV WE	05-02-79	TOTAL	8856	*	MANUAL COUNT		
				EAST	4575	7:45	564	4:30	283
				WEST	4281	8:15	190	5:00	729
MULHOLLAND DR AT WOODCLIFF RD	C00-1220-11	EV TU	05-08-79	TOTAL	9220	8:00	820	5:15	1715
				EAST	3022	8:00	509	5:15	271
				WEST	6198	8:00	311	5:15	1444
MULHOLLAND DR AT WOODROW WILSON DR	C00-1817-11	HW TH	12-06-79	TOTAL	2224	8:00	269	5:15	229
				EAST	1301	8:00	222	4:30	92
				WEST	923	8:30	50	5:15	158
MULHOLLAND DR AT WOODROW WILSON DR	C00-1817-11	HW TH	12-06-79	TOTAL	2224	8:00	269	5:15	229
				EAST	1301	8:00	222	4:30	92
				WEST	923	8:30	50	5:15	158

LOCATION	PHYS. DESCR	RG DY	DATE	DIR.	VOLUME	AM PEAK	PM PEAK
MULHOLLAND DR -AT CAHUENGA- AT WOODROW WILSON DR	C00-1818-11	HW TH	06-28-79	TOTAL	1832	8:00 144	5:15 196
				NORTH	964	11:15 40	5:15 134
				SOUTH	868	8:00 104	5:45 67
MYRA AV S/O FOUNTAIN AV	300-3030-32	HW FR	06-22-79	TOTAL	8279	6:45 592	5:00 939
				NORTH	4865	8:00 220	5:00 722
				SOUTH	3414	6:45 469	4:45 229
MYRA AV-JOG AT SANTA MONICA- N/O HOOVER ST	300-3230-22	HW FR	06-22-79	TOTAL	9119	7:30 789	4:45 926
				NORTH	4669	10:45 172	4:45 696
				SOUTH	4450	7:30 625	6:15 257
NAOMI AV AT 17TH ST	800-1820-11	CR MO	03-12-79	TOTAL	4567	6:45 388	3:45 591
				NORTH	2458	7:00 240	3:45 299
				SOUTH	2109	7:15 153	3:45 292
NARVA ST AT RICHMOND ST		CR MO	03-05-79	TOTAL	1218	* MANUAL COUNT	
				NORTH	556	7:45 40	3:30 74
				SOUTH	662	7:45 87	3:00 47
NATIONAL BL AT BARRINGTON AV		WR WE	02-07-79	TOTAL	14456	* MANUAL COUNT	
				EAST	6880	7:45 766	4:45 509
				WEST	7576	7:45 565	5:00 818
NATIONAL BL E/O BUNDY DR	G04-3032-23	WR WE	08-29-79	TOTAL	12434	7:30 933	5:00 1077
				EAST	6180	7:30 529	4:45 560
				WEST	6254	8:00 425	5:45 606
NATIONAL BL AT KELTON AV		WR TH	08-30-79	TOTAL	21532	* MANUAL COUNT	
				EAST	11705	8:15 1043	4:30 845
				WEST	9827	7:45 510	5:00 1135
NATIONAL BL E/O MANNING AV	D08-2628-22	WR FR	05-18-79	TOTAL	24870	8:15 2099	5:00 2380
				EAST	12509	8:15 1358	4:00 969
				WEST	12361	7:30 757	5:00 1443
NATIONAL BL AT MANNING AV	C00-3630-32	WR TH	09-20-79	TOTAL	27413	8:00 2766	5:15 2562
				NORTH	15840	8:00 2059	4:00 1178
				SOUTH	11573	7:30 737	5:15 1471

LOCATION	PHYS. DESCR	RG DY	DATE	DIR.	VOLUME	AM PEAK	PM PEAK
NATIONAL BL AT MOTOR AV	C00-2024-22	WR TH	10-04-79	TOTAL	10877	8:00 985	5:00 1015
				EAST	6502	8:00 570	5:00 578
				WEST	4375	8:00 415	5:00 437
NATIONAL BL-JOG NR CLARKSON RD W/O OVERLAND AV	300-3830-32	WR FR	05-18-79	TOTAL	21275	8:00 1763	5:00 1903
				EAST	9578	8:00 865	5:00 772
				WEST	11697	8:00 903	5:15 1159
NATIONAL BL-JDG NR CLARKSON RD E/O OVERLAND AV	C00-3040-23	WR TU	09-11-79	TOTAL	20800	7:45 1547	5:30 1933
				EAST	5686	7:45 400	5:30 689
				WEST	15114	7:45 1147	5:00 1281
NATIONAL BL-JOG NR CLARKSON RD W/O OVERLAND AV	300-4030-32	WR WE	11-14-79	TOTAL	17198	8:00 1461	4:45 1558
				EAST	9291	8:00 868	4:45 746
				WEST	7907	8:00 593	4:45 812
NATIONAL BL E/O ROBERTSON BL	G08-2840-23	WR TH	05-17-79	TOTAL	18181	7:45 1444	5:00 1698
				EAST	12359	7:30 998	5:00 964
				WEST	5822	11:15 468	5:00 734
NATIONAL BL AT ROBERTSON BL	C00-3438-33	WR TH	10-11-79	TOTAL	14929	7:30 1504	5:00 1514
				EAST	8744	7:30 912	5:00 710
				WEST	6185	7:45 597	4:30 815
NATIONAL BL N/O ROSE AV	C00-3030-22	WR TU	09-11-79	TOTAL	15511	7:45 1233	5:15 1620
				NORTH	6286	7:15 566	5:15 521
				SOUTH	9225	8:00 702	5:15 1099
NATIONAL BL AT SAN DIEGO FWY -N/B OFF-		WR TU	10-09-79	TOTAL	22858 *	MANUAL COUNT	
				EAST	9811	8:15 917	5:00 753
				WEST	13047	7:45 780	4:45 1357
NATIONAL BL AT SANTA MONICA FWY-E/B ON-		WR MU	07-02-79	TOTAL	18022 *	MANUAL COUNT	
				NORTH	6453	7:45 440	4:45 688
				SOUTH	11569	8:15 911	5:00 901
NATIONAL BL AT SANTA MONICA FWY -E/B OFF-		WR TH	09-13-79	TOTAL	11481 *	MANUAL COUNT	
				EAST	3658	8:15 301	4:45 361
				WEST	7823	7:30 720	5:00 621

LOCATION	PHYS. DESCR	RG DY	DATE	DIR.	VOLUME	AM PEAK	PM PEAK
NATIONAL BL W/O SEPULVEDA BL	C00-3030-32	WR WE	02-28-79	TOTAL	26780	8:15 2074	5:15 2224
				EAST	13916	8:15 1340	2:45 970
				WEST	12864	7:45 802	5:15 1312
NATIONAL BL AT SEPULVEDA BL		WR MO	10-15-79	TOTAL	25055	* MANUAL COUNT	
				EAST	14182	8:00 1357	5:00 993
				WEST	10873	7:30 607	4:45 1128
NATIONAL BL AT SEPULVEDA BL		WR MO	10-15-79	TOTAL	25055	* MANUAL COUNT	
				EAST	14182	8:00 1357	5:00 993
				WEST	10873	7:30 607	4:45 1128
NATIONAL BL S/O VENICE BL	C00-3630-32	SR FR	05-11-79	TOTAL	12471	7:45 1192	4:45 1179
				NORTH	6417	7:45 534	4:45 698
				SOUTH	6054	7:30 667	3:15 503
NATIONAL BL AT VENICE BL	C00-3030-23	WR TU	10-02-79	TOTAL	12625	7:30 1387	4:45 1427
				NORTH	7238	7:45 695	5:00 931
				SOUTH	5387	7:30 701	4:00 533
NATIONAL BL AT WESTWOOD BL	C00-3132-33	WR TU	09-25-79	TOTAL	20242	8:00 1819	4:45 1692
				EAST	12441	8:00 1251	5:00 878
				WEST	7801	7:30 583	4:45 821
NATIONAL BL AT WESTWOOD BL		WR WE	10-10-79	TOTAL	19063	* MANUAL COUNT	
				EAST	10636	8:00 1223	4:45 399
				WEST	8427	8:00 517	4:45 958
NATIONAL BL-JDG NR NATIONAL PL E/O OVERLAND AV	C00-3030-23	WR TU	11-20-79	TOTAL	20020	7:45 1485	5:00 1795
				EAST	5217	8:00 334	5:00 595
				WEST	14803	7:45 1154	5:00 1200
NATIONAL PL W/O OVERLAND AV	G06-2425-22	WR TU	11-20-79	TOTAL	12051	7:45 986	5:00 1217
				EAST	6285	8:00 386	4:45 758
				WEST	5766	7:45 619	5:15 492
NATOMA AV AT QUEDO DR	800-1515-11	WV FR	04-20-79	TOTAL	599	8:15 46	5:30 73
				NORTH	390	8:15 29	5:15 49
				SOUTH	209	9:00 19	5:30 25

LOCATION	PHYS. DESCR	RG	DAY	DATE	DIR.	VOLUME	AM PEAK	PM PEAK		
NEOLA ST AT GENEVIEVE AV		CR	MO	10-15-79	TOTAL	399	*	MANUAL COUNT		
					NORTH	270	7:45	20	5:00	32
					SOUTH	129	7:30	10	3:45	16
NEPTUNE AV AT Q ST		SR	TU	08-14-79	TOTAL	2175	*	MANUAL COUNT		
					NORTH	1038	7:00	54	5:00	115
					SOUTH	1137	8:30	50	4:30	128
NEPTUNE AV AT Q ST		SR	TU	08-14-79	TOTAL	2175	*	MANUAL COUNT		
					NORTH	1038	7:00	54	5:00	115
					SOUTH	1137	8:30	50	4:30	128
NEPTUNE AV AT Q ST	200-2020-11	SR	TH	08-16-79	TOTAL	2461		10:30 148 3:45 242		
					NORTH	1276	11:15	72	5:45	110
					SOUTH	1185	10:30	70	3:30	133
NEPTUNE AV AT R ST		SR	MO	08-06-79	TOTAL	1644	*	MANUAL COUNT		
					NORTH	740	7:15	41	4:15	83
					SOUTH	904	7:00	36	4:15	121
NEPTUNE AV AT R ST	200-2020-11	SR	TH	08-16-79	TOTAL	2275		10:30 134 3:45 218		
					NORTH	1208	9:45	76	6:00	110
					SOUTH	1067	10:30	61	3:45	135
NEPTUNE AV AT SANDISON ST		SR	FR	08-10-79	TOTAL	2378	*	MANUAL COUNT		
					NORTH	1196	9:00	57	5:00	132
					SOUTH	1182	7:45	63	4:00	140
NEPTUNE AV AT SANDISON ST	200-2020-11	SR	TH	09-06-79	TOTAL	3317		11:15 208 9:15 435		
					NORTH	1578	11:15	106	9:15	202
					SOUTH	1739	11:15	102	9:30	235
NEW HAMPSHIRE AV-JOG BERENDO- S/O ROSEWOOD AV -HWOOD	B00-1616-11	HW	TU	07-31-79	TOTAL	4231		7:00 469 4:30 434		
					NORTH	1700	11:15	95	4:30	276
					SOUTH	2531	7:00	410	4:15	162
NEWHOME AV S/O WYNGATE ST	A00-1818-11	EV	FR	08-24-79	TOTAL	692		11:15 40 2:15 117		
					NORTH	210	7:00	14	2:45	90
					SOUTH	482	11:15	29	4:30	89

LOCATION	PHYS. DESCR	RG DY	DATE	DIR.	VOLUME	AM PEAK	PM PEAK		
NOBLE AV AT GREENLEAF ST	100-1616-11	EV FR	12-07-79	TOTAL	5866	7:15	622	5:00	646
				NORTH	1893	8:15	156	5:00	248
				SOUTH	3975	7:15	502	4:30	421
NOBLE AV AT GREENLEAF ST	100-1616-11	EV FR	12-07-79	TOTAL	5868	7:15	622	5:00	646
				NORTH	1893	8:15	156	5:00	248
				SOUTH	3975	7:15	502	4:30	421
NOBLE AV-JOG NR SUTTON PL N/O VALLEY VISTA BL	100-1515-11	EV FR	05-11-79	TOTAL	4163	7:45	461	5:15	387
				NORTH	1804	8:15	210	5:15	150
				SOUTH	2359	7:45	282	5:15	237
NOGALES DR AT EL CABALLERO DR	800-2018-11	WV MO	09-24-79	TOTAL	2064	7:00	469	6:00	574
				EAST	1323	7:00	417	6:00	446
				WEST	741	6:45	56	5:30	131
NORDHOFF ST AT BALBOA BL	300-4545-44	WV TH	05-17-79	TOTAL	35618	7:30	2522	4:45	2983
				EAST	17069	7:30	1296	4:45	1367
				WEST	18549	8:30	1309	4:45	1616
NORDHOFF ST NR PRAIRIE ST AT CORBIN AV	C00-3040-23	WV WE	01-03-79	TOTAL	22238	11:15	1623	4:30	2282
				EAST	9933	11:15	821	4:30	1055
				WEST	12305	11:15	802	4:45	1265
NORDHOFF ST AT INDEPENDENCE AV	C00-4242-33	WV TU	02-13-79	TOTAL	15093	7:00	1386	4:45	1694
				EAST	6662	7:00	781	4:45	579
				WEST	8431	11:15	589	4:30	1134
NORDHOFF ST AT OAKDALE AV		WV TU	08-21-79	TOTAL	17824	*	MANUAL COUNT		
				EAST	9667	7:15	559	4:00	1073
				WEST	7957	7:00	816	4:30	663
NORDHOFF ST W/O URION AV	C00-4343-33	EV TH	12-06-79	TOTAL	33897	7:00	2379	4:15	2849
				EAST	16570	7:30	1173	4:45	1487
				WEST	17327	7:00	1388	4:15	1389
NORDHOFF ST W/O URION AV	C00-4343-33	EV TH	12-06-79	TOTAL	33897	7:00	2379	4:15	2849
				EAST	16570	7:30	1173	4:45	1487
				WEST	17327	7:00	1388	4:15	1389

LOCATION	PHYS. DESCR	RG	DAY	DATE	DIR.	VOLUME	AM PEAK	PM PEAK		
NORDHOFF ST AT RESEDA BL	300-4545-44	WV	TU	06-19-79	TOTAL	29965	11:15	1818	4:45	2576
					EAST	13043	11:15	774	4:30	1148
					WEST	16922	11:15	1044	5:15	1471
NORDHOFF ST E/O RESEDA BL	C00-3242-34	WV	WE	07-18-79	TOTAL	35528	11:15	2133	4:30	3198
					EAST	16577	7:15	1173	4:30	1464
					WEST	18951	11:15	1166	4:45	1755
NORDHOFF ST W/O SEPULVEDA BL	200-5035-32	WV	WE	05-09-79	TOTAL	35472	6:45	2595	4:30	3007
					EAST	18908	7:45	1413	4:15	1617
					WEST	16564	6:45	1346	4:30	1410
NORDHOFF ST AT SEPULVEDA BL	300-5045-43	EV	TU	08-28-79	TOTAL	29971	7:15	1863	4:30	2650
					EAST	15728	7:30	949	4:30	1419
					WEST	14243	6:30	991	4:30	1231
NORDHOFF ST AT TAMPA AV	C00-4040-33	WV	TU	01-02-79	TOTAL	25350	11:15	1845	4:30	2426
					EAST	12178	11:15	881	4:30	1386
					WEST	13172	11:15	964	3:00	1093
NORDHOFF ST AT TAMPA AV	C00-4545-44	WV	WE	06-20-79	TOTAL	25660	11:15	1758	4:30	2335
					EAST	11259	11:15	753	4:30	1231
					WEST	14401	11:15	1005	4:45	1138
NORDHOFF ST E/O TOPANGA CANYON BL	C00-1740-12	WV	TH	07-26-79	TOTAL	9183	7:15	877	4:30	1173
					EAST	3392	7:00	658	12:00	230
					WEST	5796	11:15	370	4:30	1004
NORDHOFF ST AT WHITE OAK AV	300-4545-44	WV	TU	06-19-79	TOTAL	29557	7:45	1923	5:00	2682
					EAST	15156	7:00	1096	4:30	1354
					WEST	14401	7:45	965	5:15	1409
NORDHOFF ST AT WOODLEY AV	300-4545-44	WV	TH	05-17-79	TOTAL	37424	7:30	2718	4:45	3057
					EAST	18109	7:30	1512	4:45	1424
					WEST	19315	8:15	1295	4:45	1633
NORDHOFF ST AT ZELZAH AV		WV	TH	05-03-79	TOTAL	34159	*	MANUAL COUNT		
					EAST	15794	7:15	1290	4:45	1419
					WEST	18365	7:15	1599	4:30	1374

LOCATION	PHYS. DESCR	RG DY	DATE	DIR.	VOLUME	AM PEAK	PM PEAK
NORDHOFF ST AT ZELZAH AV	C00-4343-44	WV MD	11-05-79	TOTAL	40058	7:15 2931	4:30 3529
				EAST	20873	7:15 1313	4:30 1877
				WEST	19185	7:00 1621	5:00 1690
NORDHOFF ST NR GRESHAM ST E/O CORBIN AV	C00-3045-33	WV WE	06-20-79	TOTAL	23824	11:15 1738	4:30 2512
				EAST	11201	11:15 911	4:30 1170
				WEST	12623	11:15 827	4:45 1145
NORMANDIE AV S/O BEVERLY BL	C00-2020-22	HW TH	03-08-79	TOTAL	19488	7:30 1638	4:30 1810
				NORTH	9923	7:30 543	4:30 1169
				SOUTH	9565	7:30 1095	4:30 641
NORMANDIE AV N/O CARSON ST	300-3030-23	SR WE	01-24-79	TOTAL	15330	7:15 1244	3:45 1593
				NORTH	8289	6:45 794	4:00 766
				SOUTH	7041	11:15 473	4:30 887
NORMANDIE AV S/O CARSON ST	300-4024-32	SR WE	01-24-79	TOTAL	13218	7:15 1154	4:15 1425
				NORTH	6718	7:15 737	4:15 638
				SOUTH	6500	11:15 395	4:30 819
NORMANDIE AV S/O LOMITA BL	A04-3040-23	SR TU	01-30-79	TOTAL	10699	7:15 1014	4:30 1123
				NORTH	5575	7:15 556	4:00 552
				SOUTH	5124	7:15 458	4:30 604
NORMANDIE AV AT PACIFIC COAST HWY	C00-4040-33	SR MD	02-05-79	TOTAL	13921	7:00 1178	4:00 1477
				NORTH	3996	7:15 392	3:45 384
				SOUTH	9925	7:00 789	4:00 1098
NORMANDIE AV AT SANTA BARBARA AV		SR FR	11-02-79	TOTAL	22679 *	MANUAL COUNT	
				NORTH	11771	7:15 1111	4:00 854
				SOUTH	10908	7:45 611	4:45 1084
NORMANDIE AV N/O SLAUSON AV	C00-2834-23	CR MD	04-02-79	TOTAL	21541	7:45 1615	3:45 1765
				NORTH	11203	6:30 1101	3:30 853
				SOUTH	10338	7:45 690	4:45 1043
NORMANDIE AV S/O VERMONT AV	C00-2440-22	SR MD	02-05-79	TOTAL	12940	7:00 1350	4:30 1277
				NORTH	8468	7:00 1074	3:45 726
				SOUTH	4472	7:30 284	4:30 659

LOCATION	PHYS. DESCR	RG	DY	DATE	DIR.	VOLUME	AM PEAK	PM PEAK
NORMANDIE AV S/O 20TH ST	G10-3330-32	CR	MO	06-04-79	TOTAL	31057	7:15 2747	4:30 2646
					NORTH	16029	7:30 1744	4:00 1191
					SOUTH	15028	7:15 1010	4:30 1492
NORMANDIE AV AT 56TH ST	C00-3030-22	SR	TU	11-13-79	TOTAL	20507	7:30 1948	4:45 1982
					NORTH	10645	7:30 1324	4:30 899
					SOUTH	9862	7:30 624	4:45 1126
NORMANDIE AV AT 56TH ST		SR	TU	11-27-79	TOTAL	23515 *	MANUAL COUNT	
					NORTH	12191	7:15 1218	4:15 900
					SOUTH	11324	7:30 641	4:45 1305
NORMANDIE AV AT 58TH PL	C00-2828-22	SR	MO	06-11-79	TOTAL	19402	7:30 1485	4:45 1660
					NORTH	9529	7:15 965	3:30 685
					SOUTH	9873	7:30 531	4:45 1037
NORTH BROADWAY S/O ALISO ST	C00-3232-33	CR	TH	07-26-79	TOTAL	19599	7:45 1482	4:30 1597
					NORTH	9868	11:15 699	4:30 1048
					SOUTH	9731	7:45 1142	1:00 696
NORTH BROADWAY S/O ALISO ST	C00-3030-33	CR	TU	10-23-79	TOTAL	18032	7:30 1531	4:15 1418
					NORTH	9025	11:15 709	4:30 943
					SOUTH	9007	7:30 1150	12:45 661
NORTH BROADWAY S/O ALISO ST	C00-3030-33	CR	TU	10-23-79	TOTAL	18032	7:30 1531	4:15 1418
					NORTH	9025	11:15 709	4:30 943
					SOUTH	9007	7:30 1150	12:45 661
NORTH BROADWAY S/O ALISO ST	C00-3030-33	CR	TH	10-25-79	TOTAL	18770	7:30 1559	4:30 1537
					NORTH	9266	11:15 697	4:30 985
					SOUTH	9504	7:15 1194	12:45 700
NORTH BROADWAY S/O ALISO ST	C00-3030-33	CR	TH	10-25-79	TOTAL	18770	7:30 1559	4:30 1537
					NORTH	9266	11:15 697	4:30 985
					SOUTH	9504	7:15 1194	12:45 700
NORTH BROADWAY AT ARCADIA ST		CR	WE	07-25-79	TOTAL	13885 *	MANUAL COUNT	
					NORTH	8713	7:45 415	5:00 1012
					SOUTH	5172	8:00 719	4:00 364

LOCATION	PHYS. DESCR	RG	DY	DATE	DIR.	VOLUME	AM PEAK	PM PEAK
NORTH BROADWAY AT JOHNSTON ST	C00-4040-44	CR	TU	04-10-79	TOTAL	23950	7:45 1755	4:15 2029
					EAST	12643	11:15 752	4:15 1328
					WEST	11307	7:30 1273	3:45 736
NORTH BROADWAY AT JOHNSTON ST	C00-4040-44	CR	WE	11-21-79	TOTAL	27320	11:15 1752	12:15 2023
					EAST	14630	11:15 1131	12:15 1282
					WEST	12690	7:15 1460	3:00 915
NORTH BROADWAY W/O PASADENA AV	C00-3121-32	CR	TU	06-19-79	TOTAL	22711	7:15 1978	4:45 2168
					EAST	10458	11:15 493	4:45 1501
					WEST	12253	7:15 1599	6:15 1058
NORTH BROADWAY AT SICHEL ST	C00-4040-44	CR	WE	04-11-79	TOTAL	23245	7:15 1664	4:30 1953
					EAST	10848	11:15 571	4:30 1217
					WEST	12397	7:00 1314	4:15 759
NORTH BROADWAY AT AVENUE 22		CR	WE	01-31-79	TOTAL	24293 *	MANUAL COUNT	
					EAST	12090	7:30 650	4:30 1310
					WEST	12203	7:15 1554	3:45 741
NORTH BROADWAY AT AVENUE 22	C00-4040-44	CR	FR	10-19-79	TOTAL	24749	7:15 2241	4:00 2070
					NORTH	12648	11:15 679	4:00 1326
					SOUTH	12101	7:15 1695	3:30 759
NORTH MAIN ST W/O ALBION ST	C00-2828-22	CR	TU	06-19-79	TOTAL	8819	7:30 822	4:30 816
					EAST	3744	11:15 267	4:30 516
					WEST	5075	7:30 619	1:15 396
NORTH MAIN ST AT BLOOM ST		CR	WE	05-09-79	TOTAL	10614 *	MANUAL COUNT	
					NORTH	5217	7:15 197	4:30 699
					SOUTH	5397	7:00 631	3:15 451
NORTH MAIN ST AT DALY ST		CR	TU	01-30-79	TOTAL	15291 *	MANUAL COUNT	
					EAST	8932	7:45 525	4:30 858
					WEST	6359	7:15 816	3:45 429
NORTH MAIN ST N/O TEMPLE ST	B00-5800-50	CR	WE	05-23-79	TOTAL	13383	11:15 889	4:15 1632
								ONE WAY STREET N/B

LOCATION	PHYS. DESCR	RG	DAY	DATE	DIR.	VOLUME	AM PEAK	PM PEAK
NORTH SPRING ST W/O AVENUE 18	C00-3030-32	CR	TU	06-19-79	TOTAL	12475	7:15 1276	5:00 1631
					EAST	6654	11:15 320	5:00 1376
					WEST	5821	7:15 1060	2:45 320
NORTON AV AT 39TH ST		CR	TU	05-08-79	TOTAL	706 *	MANUAL COUNT	
					NORTH	300	7:30 35	4:00 19
					SOUTH	406	8:00 28	4:15 44
OAKDALE AV AT NORDHOFF ST		WV	TU	08-21-79	TOTAL	505 *	MANUAL COUNT	
					NORTH	310	7:15 37	4:15 28
					SOUTH	195	9:00 9	4:15 53
OAKDALE AV AT PARTHENIA ST	A00-1515-11	WV	FR	11-02-79	TOTAL	806	6:45 74	4:15 62
					NORTH	523	6:45 55	4:15 44
					SOUTH	283	7:45 30	5:00 24
OAKDALE AV AT PLUMMER ST	A00-1515-11	WV	TU	01-23-79	TOTAL	2355	7:30 220	4:45 194
					NORTH	738	10:45 37	4:45 115
					SOUTH	1617	7:15 192	3:15 109
OAKDALE AV AT STRATHERN ST	A00-2020-11	WV	TU	04-24-79	TOTAL	1996	7:30 252	4:45 172
					NORTH	1095	7:15 131	3:00 107
					SOUTH	901	7:30 121	4:45 84
OAKDALE AV AT STRATHERN ST	A00-2020-11	WV	WE	04-25-79	TOTAL	2048	7:30 255	4:45 177
					NORTH	1150	7:30 131	4:45 105
					SOUTH	898	7:30 102	6:00 83
OAKDALE AV AT STRATHERN ST	A00-2020-11	WV	TH	04-26-79	TOTAL	1995	7:45 239	5:15 188
					NORTH	1110	7:30 122	5:15 120
					SOUTH	885	7:45 120	4:30 78
OAK GROVE DR AT LOLETA AV		CR	FR	02-09-79	TOTAL	575 *	MANUAL COUNT	
					EAST	272	7:30 21	3:00 32
					WEST	303	7:15 35	3:15 29
OAK GROVE DR AT NOLDEN ST		CR	MO	11-05-79	TOTAL	725 *	MANUAL COUNT	
					EAST	373	7:15 40	4:45 32
					WEST	352	7:15 22	5:00 53

LOCATION	PHYS. DESCR	RG DY	DATE	DIR.	VOLUME	AM PEAK	PM PEAK		
OAK PASS RD S/O HUTTON DR	A00-1616-11	HW FR	04-13-79	TOTAL	1043	10:45	83	4:15	129
				NORTH	818	10:45	77	3:45	101
				SOUTH	225	8:00	26	4:30	34
OAKSHIRE DR E/O ELLINGTON DR	A00-1515-11	EV FR	04-06-79	TOTAL	2424	9:45	154	5:15	219
				EAST	1421	9:45	109	2:15	105
				WEST	1003	11:15	61	5:00	120
OAKSHIRE DR W/O ELLINGTON DR	100-1515-11	EV FR	04-06-79	TOTAL	1614	8:30	143	5:00	144
				EAST	892	8:30	96	11:30	68
				WEST	722	8:30	47	5:15	93
OAK TREE DR AT GLEN IRIS AV		CR FR	02-09-79	TOTAL	27	*	MANUAL COUNT		
				EAST	4	8:00	1	3:15	1
				WEST	23	8:30	3	3:30	4
OAKWOOD AV -CENTRAL- AT MARTEL AV		WR FR	06-29-79	TOTAL	1543	*	MANUAL COUNT		
				EAST	963	8:15	61	3:30	100
				WEST	580	9:00	104	5:00	64
OAKWOOD AV -CENTRAL- AT OXFORD AV -CENTRAL-	B00-1515-11	HW MO	08-13-79	TOTAL	4854	7:30	377	5:00	500
				EAST	2334	7:30	159	4:30	232
				WEST	2520	7:45	220	5:15	270
OCAMPO DR AT PAMPAS RICAS BL		WR TU	02-13-79	TOTAL	944	*	MANUAL COUNT		
				NORTH	392	8:00	29	5:00	40
				SOUTH	552	7:45	52	3:15	54
OCCIDENTAL BL AT 6TH ST	D03-3032-13	HW MO	01-22-79	TOTAL	3686	7:45	453	4:30	440
				NORTH	1814	7:45	157	4:45	255
				SOUTH	2072	7:45	296	4:30	189
OCEAN AV -VENICE S/O VENICE BL	C00-1817-11	SR TH	05-10-79	TOTAL	11134	7:45	1098	5:30	967
				NORTH	6449	7:45	799	5:00	498
				SOUTH	4685	8:00	309	5:30	500
OCEAN PARK BL AT BUNDY DR		WR FR	05-18-79	TOTAL	14821	*	MANUAL COUNT		
				EAST	8697	7:30	782	4:30	801
				WEST	6124	7:30	478	4:30	651

LOCATION	PHYS. DESCR	RG	DAY	DATE	DIR.	VOLUME	AM PEAK	PM PEAK
OCEAN PARK BL AT BUNDY DR	300-4035-43	WR	WE	12-05-79	TOTAL	17284	7:45 1517	4:45 1742
					EAST	10519	7:45 1003	4:45 1015
					WEST	6765	7:45 514	4:45 727
OCEAN PARK BL AT BUNDY DR	300-4035-43	WR	WE	12-05-79	TOTAL	17284	7:45 1517	4:45 1742
					EAST	10519	7:45 1003	4:45 1015
					WEST	6765	7:45 514	4:45 727
OCEAN PARK BL AT CENTINELA AV		WR	TH	08-23-79	TOTAL	18282	* MANUAL COUNT	
					EAST	9479	8:00 798	4:45 847
					WEST	8803	8:00 704	5:00 852
OCEAN PARK BL AT CENTINELA AV	G04-3540-33	WR	FR	12-07-79	TOTAL	20460	7:45 1811	4:45 1687
					EAST	10193	7:45 975	4:50 845
					WEST	10267	8:00 839	5:50 873
OCEANUS DR W/O JUPITER DR	A00-2020-11	HW	WE	06-13-79	TOTAL	461	8:45 45	6:00 46
					EAST	228	8:45 28	6:15 23
					WEST	233	8:45 17	6:00 24
OGDEN DR N/O MARYLAND DR	A00-0909-11	HW	TU	09-18-79	TOTAL	1261	11:15 92	4:00 138
					NORTH	723	11:15 54	4:45 94
					SOUTH	538	11:15 38	3:45 65
OHIO AV AT BARRINGTON AV		WR	MO	06-25-79	TOTAL	6102	* MANUAL COUNT	
					EAST	2232	8:00 431	5:00 208
					WEST	3870	8:00 202	5:00 493
OHIO AV AT BARRINGTON AV	C00-3020-22	WR	MO	12-03-79	TOTAL	7073	7:30 733	4:30 697
					EAST	2546	7:45 319	3:00 241
					WEST	4527	7:30 420	5:00 489
OHIO AV E/O COTNER AV	C00-2020-11	WR	FR	02-23-79	TOTAL	18284	8:30 1364	4:30 1821
					EAST	9221	8:30 869	4:30 794
					WEST	9063	11:15 583	5:00 1069
OHIO AV AT SEPULVEDA BL	C00-2420-22	WR	MO	12-03-79	TOTAL	16709	7:45 1548	4:45 1554
					EAST	8706	7:30 1034	4:00 676
					WEST	8003	8:00 536	5:00 949

LOCATION	PHYS. DESCR	RG DY	DATE	DIR.	VOLUME	AM PEAK	PM PEAK		
OHIO AV AT WESTWOOD BL	C00-2222-22	WR TH	10-04-79	TOTAL	11253	8:00	1105	5:00	1011
				EAST	6572	8:00	714	2:15	483
				WEST	4681	7:30	451	5:15	593
OLIVE AV AT WILSON AV	100-1717-11	SR TU	10-16-79	TOTAL	542	7:15	38	5:45	61
				NORTH	262	11:15	16	5:45	35
				SOUTH	280	7:00	28	10:45	31
OLIVE ST -CENTRAL- N/O HILL ST	C00-3232-22	CR TH	04-26-79	TOTAL	3655	7:15	355	4:15	552
				NORTH	1235	7:15	252	4:00	108
				SOUTH	2420	11:15	196	4:15	471
OLIVE ST -CENTRAL- S/O OLYMPIC BL	C00-3230-22	CR TH	04-26-79	TOTAL	9519	7:30	856	4:15	1215
				NORTH	4475	7:30	448	3:45	573
				SOUTH	5044	7:15	437	4:30	681
OLIVE ST -CENTRAL- AT VENICE BL	C00-3030-22	CR MO	04-30-79	TOTAL	7543	7:15	635	4:30	1016
				NORTH	3394	7:15	407	3:30	317
				SOUTH	4149	11:15	212	4:30	724
OLIVE ST -CENTRAL- AT 5TH ST		CR TH	01-11-79	TOTAL	16762	*	MANUAL COUNT		
				NORTH	8763	7:30	406	5:00	1161
				SOUTH	7999	8:15	685	4:00	811
OLIVE ST -CENTRAL- N/O 17TH ST	800-3232-22	CR TH	05-17-79	TOTAL	6301	7:30	613	4:30	799
				NORTH	2795	7:30	350	4:30	268
				SOUTH	3506	7:30	263	4:30	531
OLYMPIC BL AT BARRINGTON AV		WR TH	06-28-79	TOTAL	36010	*	MANUAL COUNT		
				EAST	17979	8:00	981	5:00	2090
				WEST	18031	7:45	995	5:00	2090
OLYMPIC BL AT BEVERLY GLEN BL		WR TH	07-05-79	TOTAL	49777	*	MANUAL COUNT		
				EAST	26444	8:15	3003	4:45	1347
				WEST	23333	8:45	925	5:00	3557
OLYMPIC BL AT BEVERLY GLEN BL	C00-4852-45	WR TU	09-25-79	TOTAL	64285	8:30	5137	5:15	6631
				EAST	25255	8:30	3291	3:00	1792
				WEST	39030	11:15	2383	5:15	5107

LOCATION	PHYS. DESCR	RG	DY	DATE	DIR.	VOLUME	AM PEAK	PM PEAK
OLYMPIC BL AT BUNDY DR		WR	FR	07-10-79	TOTAL	34095 *	MANUAL COUNT	
					EAST	15173	8:30	1282 5:00 1620
					WEST	18922	8:15	1155 9:00 1434
OLYMPIC BL AT BUNDY DR	C00-4540-44	WR	WE	12-05-79	TOTAL	30062	7:45	2427 4:45 3080
					EAST	13814	8:00	1299 4:30 1489
					WEST	16248	7:45	1148 5:15 1704
OLYMPIC BL AT CENTINELA AV-JOG NR BUNDY DR-		WR	WE	09-19-79	TOTAL	36017 *	MANUAL COUNT	
					EAST	19093	8:00	1554 4:30 1813
					WEST	16924	7:30	1288 5:00 1832
OLYMPIC BL AT CENTINELA AV-JOG NR BUNDY DR-		WR	WE	09-19-79	TOTAL	33816 *	MANUAL COUNT	
					EAST	14041	8:00	1223 3:30 1357
					WEST	19775	7:30	1581 5:00 1948
OLYMPIC BL AT CENTINELA AV-JOG NR BUNDY DR-	C00-4545-44	WR	TU	11-27-79	TOTAL	30315	7:45	2591 4:45 3290
					EAST	14357	8:00	1302 4:30 1673
					WEST	15958	7:45	1303 5:00 1685
OLYMPIC BL AT CENTURY PK -EAST-		WR	WE	02-14-79	TOTAL	59444 *	MANUAL COUNT	
					EAST	27064	8:15	2767 4:00 1822
					WEST	32380	8:15	2385 5:00 3055
OLYMPIC BL AT CENTURY PK -EAST-	606-3040-34	WR	TH	09-27-79	TOTAL	49417	8:15	4468 4:45 4941
					EAST	24215	8:00	2479 4:30 2182
					WEST	25202	8:15	2038 5:15 2848
OLYMPIC BL AT CENTURY PK -WEST-		WR	WE	02-14-79	TOTAL	58599 *	MANUAL COUNT	
					EAST	32493	8:15	3817 4:30 1972
					WEST	26106	7:45	1244 5:00 3147
OLYMPIC BL AT CENTURY PK -WEST-	300-4236-43	WR	WE	09-26-79	TOTAL	54374	8:15	5730 5:00 4825
					EAST	34313	8:15	4722 4:00 2412
					WEST	20061	11:15	1241 5:15 2670
OLYMPIC BL W/O CORNER AV	C00-4045-34	WR	WE	02-28-79	TOTAL	45249	8:15	3942 5:15 4431
					EAST	22785	8:30	2657 5:15 1826
					WEST	22464	11:15	1321 5:15 2605

LOCATION	PHYS. DESCR	RG DY	DATE	DIR.	VOLUME	AM PEAK	PM PEAK
OLYMPIC BL E/O COTNER AV	C00-4048-35	WR MO	05-21-79	TOTAL	39180	8:15 3337	5:00 3914
				EAST	18894	8:00 2123	4:45 1468
				WEST	20286	11:15 1229	5:15 2475
OLYMPIC BL AT COTNER AV		WR TH	08-02-79	TOTAL	51460	* MANUAL COUNT	
				EAST	26153	8:00 2523	4:45 1968
				WEST	25307	7:45 1402	5:00 2821
OLYMPIC BL AT COTNER AV	C00-4850-45	WR MO	08-06-79	TOTAL	45005	8:00 3802	5:00 4688
				EAST	21982	8:00 2470	4:45 1868
				WEST	23023	11:15 1381	5:00 2895
OLYMPIC BL AT FAIRFAX AV		WR TU	09-04-79	TOTAL	61888	* MANUAL COUNT	
				EAST	22296	8:00 2038	5:00 1826
				WEST	39592	8:00 1374	5:00 1716
OLYMPIC BL W/O FIGUERDA ST	C00-4034-43	CR WE	05-23-79	TOTAL	28662	8:00 2126	4:45 2701
				EAST	12310	8:00 1377	11:30 840
				WEST	16352	11:15 1080	4:45 1920
OLYMPIC BL AT GENESEE AV		CR TU	04-10-79	TOTAL	36453	* MANUAL COUNT	
				EAST	17860	7:45 1674	5:00 1458
				WEST	18593	8:00 1304	5:00 1898
OLYMPIC BL AT INDIANA ST		SR FR	05-25-79	TOTAL	19121	* MANUAL COUNT	
				EAST	10196	8:15 412	4:00 1287
				WEST	8925	7:00 849	3:30 689
OLYMPIC BL E/O LA CIENEGA BL	300-3040-34	CR MO	04-30-79	TOTAL	37418	8:00 3789	5:00 3572
				EAST	19013	7:45 1830	5:00 1786
				WEST	18405	8:00 2006	4:45 1797
OLYMPIC BL AT LA CIENEGA BL		WR TH	05-06-79	TOTAL	45535	* MANUAL COUNT	
				EAST	24458	8:00 2065	5:00 2140
				WEST	21077	8:15 1552	5:00 2078
OLYMPIC BL AT PURDUE AV	C00-4848-44	WR TH	08-09-79	TOTAL	37736	8:00 3225	4:45 3647
				EAST	18264	8:00 2089	4:15 1612
				WEST	19472	11:15 1220	5:00 2143

LOCATION	PHYS. DESCR	RG DY	DATE	DIR.	VOLUME	AM PEAK	PM PEAK		
OLYMPIC BL E/O SANTA FE AV	C00-2132-23	CR MO	06-18-79	TOTAL	19938	7:00	1574	4:00	1867
				EAST	10347	11:15	660	4:15	1213
				WEST	9591	6:45	945	2:45	751
OLYMPIC BL AT SAWTELLE BL		WR FR	06-08-79	TOTAL	45326	*	MANUAL COUNT		
				EAST	23206	8:00	2104	4:30	1890
				WEST	22120	7:45	1245	5:00	2507
OLYMPIC BL AT SOTO ST		CR TU	03-27-79	TOTAL	24528	*	MANUAL COUNT		
				EAST	12015	7:00	635	4:45	1324
				WEST	12513	7:00	1299	3:45	865
OLYMPIC BL AT UNION AV		CR FR	01-19-79	TOTAL	37294	*	MANUAL COUNT		
				EAST	20790	7:45	2153	4:00	1248
				WEST	16504	8:00	774	4:45	2012
OLYMPIC BL AT VALENCIA ST	C00-4343-44	CR FR	07-06-79	TOTAL	31298	7:30	2250	4:45	2595
				EAST	16502	7:30	1528	1:00	1174
				WEST	14796	11:15	948	4:45	1593
OLYMPIC BL AT VALENCIA ST	C00-4343-44	CR SA	07-07-79	TOTAL	21212	11:15	1431	12:30	1701
				EAST	11035	11:00	781	12:30	821
				WEST	10177	11:15	654	12:30	880
OLYMPIC BL AT VALENCIA ST	C00-4343-44	CR SU	07-08-79	TOTAL	14820	11:15	940	1:00	1020
				EAST	7916	11:15	542	1:00	568
				WEST	6904	11:15	398	5:00	452
OLYMPIC BL AT VALENCIA ST	C00-4343-44	CR MO	07-09-79	TOTAL	29537	7:45	2300	4:30	2682
				EAST	15590	7:45	1626	4:45	1018
				WEST	13947	11:15	920	4:30	1677
OLYMPIC BL AT VERMONT AV	C00-4742-44	CR MO	04-16-79	TOTAL	39669	7:30	3144	4:45	3651
				EAST	21116	7:45	2230	5:00	1426
				WEST	18553	11:15	1078	4:45	2237
OLYMPIC BL E/O WESTERN AV	C00-3040-34	CR TH	05-24-79	TOTAL	32487	7:30	2580	4:30	2950
				EAST	17003	7:45	1708	5:00	1183
				WEST	15484	7:15	889	4:45	1767

LOCATION	PHYS. DESCR	RG DY	DATE	DIR.	VOLUME	AM PEAK	PM PEAK
OLYMPIC BL E/O WESTERN AV	C00-4040-44	CR FR	07-06-79	TOTAL	35703	7:30 2549	4:15 3103
				EAST	18393	8:00 1727	4:15 1305
				WEST	17310	11:15 967	5:00 1956
OLYMPIC BL AT WESTWOOD BL	C00-4250-45	WR WE	10-03-79	TOTAL	66775	7:45 5133	5:00 7244
				EAST	22899	7:45 2836	4:30 1870
				WEST	43876	11:15 2372	5:15 5466
OLYMPIC BL W/O WILSON ST	C00-3333-22	CR TU	06-05-79	TOTAL	22965	7:15 1680	4:00 2474
				EAST	13830	11:15 891	4:00 1851
				WEST	9135	7:15 995	3:15 674
OLYMPIC BL WB OFF AT AVENUE OF THE STARS		WR MO	07-16-79	TOTAL	5691 *	MANUAL COUNT	
				EAST	453	8:15 14	3:00 66
				WEST	5238	8:15 374	5:00 636
ORANGE GROVE AV AT SATURN ST	A00-1818-11	CR TH	04-12-79	TOTAL	1760	8:30 106	4:45 181
				NORTH	798	8:30 56	4:45 85
				SOUTH	962	11:15 53	4:45 96
ORANGE GROVE AV AT WILLOUGHBY AV		WR WE	09-05-79	TOTAL	951 *	MANUAL COUNT	
				NORTH	289	8:45 23	4:00 25
				SOUTH	662	8:15 59	4:45 64
ORD ST AT NEW HIGH ST		CR WE	10-03-79	TOTAL	5068 *	MANUAL COUNT	
				EAST	2394	8:15 199	4:45 203
				WEST	2674	7:45 211	4:30 224
ORION AV AT ROSCOE BL	A00-1515-11	EV FR	01-19-79	TOTAL	4212	11:15 251	4:45 362
				NORTH	2127	11:15 137	5:00 178
				SOUTH	2085	11:15 114	4:45 197
ORION AV-JUG NR FIRMAMENT AV- S/O VICTORY BL	A00-2020-11	EV WE	11-21-79	TOTAL	1548	7:30 100	2:45 270
				NORTH	722	7:30 55	4:15 133
				SOUTH	826	7:45 47	2:45 186
ORION AV-JUG NR FIRMAMENT AV- S/O VICTORY BL	A00-1617-11	EV WE	12-05-79	TOTAL	415	7:30 133	5:15 33
				NORTH	118	7:30 10	5:00 16
				SOUTH	297	7:30 123	5:15 19

LOCATION	PHYS. DESCR	RG DY	DATE	DIR.	VOLUME	AM PEAK	PM PEAK		
ORION AV-JOG NR FIRMAMENT AV- S/O VICTORY BL	A00-1617-11	EV WE	12-05-79	TOTAL	415	7:30	133	5:15	33
				NORTH	118	7:30	10	5:00	16
				SOUTH	297	7:30	123	5:15	19
ORION AV-JOG NR LANGDON AV- S/O VICTORY BL	A00-1818-11	EV MO	08-06-79	TOTAL	332	10:45	30	4:45	48
				NORTH	180	11:15	13	4:45	33
				SOUTH	152	10:45	16	7:00	19
ORLANDO AV S/O OLYMPIC BL	A00-2020-11	HW TU	08-28-79	TOTAL	452	11:00	35	4:30	48
				NORTH	198	8:00	21	6:45	22
				SOUTH	254	11:00	22	5:15	36
ORLANDO AV S/O WHITWORTH DR	A00-1818-11	WR WE	01-17-79	TOTAL	333	8:30	30	1:15	36
				NORTH	137	11:15	12	3:45	17
				SOUTH	196	8:30	18	1:30	22
ORO VISTA AV AT FOOTHILL BL		EV TU	04-10-79	TOTAL	3830		* MANUAL COUNT		
				NORTH	1365	7:00	146	4:45	110
				SOUTH	2465	7:00	233	3:15	173
OSBORNE ST W/O GLENOAKS BL	C00-4232-32	EV TU	02-27-79	TOTAL	11570	7:00	905	3:45	1049
				EAST	6257	7:45	353	4:15	639
				WEST	5313	7:00	591	3:45	419
OSBORNE ST E/O GLENOAKS BL	C00-2638-23	EV TU	02-27-79	TOTAL	13051	6:45	1169	4:30	1242
				EAST	6579	11:15	359	4:30	839
				WEST	6472	7:15	893	3:45	456
OSBORNE ST W/O LAUREL CANYON BL	C00-4032-32	EV MO	12-17-79	TOTAL	21453	7:15	1457	4:15	1958
				EAST	10848	8:00	700	3:45	993
				WEST	10605	7:00	873	4:30	1042
OSO AV AT OXNARD ST		WV TH	10-18-79	TOTAL	1014		* MANUAL COUNT		
				NORTH	841	7:15	105	3:00	52
				SOUTH	173	7:00	24	3:00	13
OSO AV AT PLUMMER ST	A00-1515-11	WV WE	01-24-79	TOTAL	1951	7:15	188	4:00	150
				NORTH	575	9:15	45	4:00	73
				SOUTH	1376	7:00	162	12:15	96

LOCATION	PHYS. DESCR	RG DY	DATE	DIR.	VOLUME	AM PEAK	PM PEAK		
OSO AV AT STRATHERN ST	A00-1818-11	WV WE	04-18-79	TOTAL	1123	7:15	118	4:30	100
				NORTH	500	7:15	59	2:45	52
				SOUTH	623	7:15	59	5:00	66
OSO AV AT VANDWEN ST	A00-1015-11	WV TU	10-30-79	TOTAL	791	7:30	107	4:15	69
				NORTH	133	7:00	26	4:30	19
				SOUTH	658	7:30	89	4:00	53
OSO AV AT VANDWEN ST	A00-1015-11	WV TU	10-30-79	TOTAL	791	7:30	107	4:15	69
				NORTH	133	7:00	26	4:30	19
				SOUTH	658	7:30	89	4:00	53
OTSEGO ST AT BAKMAN AV	100-1717-11	EV TH	08-02-79	TOTAL	1888	11:15	132	1:45	171
				EAST	871	7:30	71	5:30	78
				WEST	1017	11:15	70	4:30	130
OTSEGO ST AT GENESTA AV	A00-1820-11	WV WE	10-03-79	TOTAL	981	8:15	123	4:15	124
				EAST	495	7:00	97	2:30	52
				WEST	486	8:15	56	4:15	98
OTSEGO ST S/O MAGNOLIA BL	A00-1400-10	EV TU	10-23-79	TOTAL	355	6:45	73	3:45	31
				ONE WAY STREET N/B					
OUTPOST DR N/O FRANKLIN AV	200-1516-11	HW WE	08-22-79	TOTAL	4081	8:15	244	5:45	367
				NORTH	2646	9:45	144	6:00	275
				SOUTH	1435	8:00	142	1:15	140
OUTPOST DR N/O FRANKLIN AV	200-1717-11	HW WE	12-19-79	TOTAL	2902	8:00	227	5:00	238
				NORTH	1277	11:15	63	5:00	142
				SOUTH	1625	8:00	175	2:15	138
OVERLAND AV N/O NATIONAL BL-JOG NR CLARKSON RD	G04-3238-23	WR FR	05-18-79	TOTAL	36109	8:15	3021	5:00	3081
				NORTH	21286	8:15	2119	2:30	1568
				SOUTH	14823	8:00	947	5:00	1538
OVERLAND AV AT NATIONAL BL-JOG NR CLARKSON RD	G08-3640-34	WR TU	09-11-79	TOTAL	36114	8:00	3219	5:30	3077
				NORTH	24346	8:00	2510	5:30	1656
				SOUTH	11768	8:00	709	5:15	1441

LOCATION	PHYS. DESCR	RG	DY	DATE	DIR.	VOLUME	AM PEAK	PM PEAK		
OVERLAND AV AT NATIONAL BL-JOG NR CLARKSON RD	G04-4040-43	WR	TU	09-11-79	TOTAL	37059	7:45	3127	5:15	3211
					NORTH	21401	7:45	2199	5:15	1644
					SOUTH	15598	8:00	954	5:15	1567
OVERLAND AV AT NATIONAL BL-JOG NR CLARKSON RD	G04-4040-43	WR	WE	11-14-79	TOTAL	42768	8:00	3182	5:00	3599
					NORTH	16124	7:45	1598	6:30	1086
					SOUTH	26644	11:15	1547	5:00	2531
OVERLAND AV AT NATIONAL BL-JOG NR NATIONAL PL	G06-4040-43	WR	TU	11-20-79	TOTAL	26385	7:30	2417	5:15	2228
					NORTH	13871	7:30	1734	5:15	915
					SOUTH	12514	8:00	741	5:00	1319
OVERLAND AV AT OLYMPIC BL	C00-2222-22	WR	WE	10-10-79	TOTAL	11707	8:00	957	5:00	1001
					NORTH	7251	7:30	597	5:30	551
					SOUTH	4456	8:00	381	5:00	452
OVERLAND AV AT PALMS BL		WR	TH	11-01-79	TOTAL	22740	*	MANUAL COUNT		
					NORTH	9839	7:30	896	4:45	736
					SOUTH	12901	7:30	775	5:00	1379
OVERLAND AV AT PICO BL	C00-4010-31	WR	WE	10-10-79	TOTAL	30343	8:00	2581	5:15	2108
					NORTH	25337	8:15	2278	5:15	1719
					SOUTH	5006	11:15	298	4:45	414
OVERLAND AV AT PICO BL		WR	MO	11-26-79	TOTAL	19471	*	MANUAL COUNT		
					NORTH	13571	8:00	1272	4:30	904
					SOUTH	5900	7:45	396	5:00	531
OVERLAND AV AT ROSE AV -JOG NR VALPARISO-		WR	TH	10-18-79	TOTAL	21445	*	MANUAL COUNT		
					NORTH	11007	7:45	1195	5:00	760
					SOUTH	10438	7:30	607	4:45	1152
OVERLAND AV AT ROSE AV -JOG NR WOODBINE ST-	C00-3030-22	WR	FR	12-07-79	TOTAL	23373	7:45	1766	4:30	1860
					NORTH	11763	7:45	1148	2:45	811
					SOUTH	11610	8:15	649	4:45	1109
OVERLAND AV AT ROSE AV -JOG NR WOODBINE ST-	C00-3030-22	WR	FR	12-07-79	TOTAL	23373	7:45	1766	4:30	1860
					NORTH	11763	7:45	1148	2:45	811
					SOUTH	11610	8:15	649	4:45	1109

LOCATION	PHYS. DESCR	RG	DY	DATE	DIR.	VOLUME	AM PEAK	PM PEAK
OVERLAND AV S/O SANTA MONICA BL S/RDWAY	C00-2010-21	WR	TU	10-09-79	TOTAL	8804	7:45 726	4:45 784
					NORTH	4839	7:45 496	4:15 369
					SOUTH	3965	8:45 265	4:45 430
OVERLAND AV AT SANTA MONICA FW -EB UN-		WR	WE	09-26-79	TOTAL	35827 *	MANUAL COUNT	
					NORTH	17051	8:00 1863	3:00 1011
					SOUTH	18776	8:00 1301	4:45 1814
OVERLAND AV AT VENICE BL		WR	FR	01-12-79	TOTAL	18561 *	MANUAL COUNT	
					NORTH	8861	8:00 680	4:30 763
					SOUTH	9700	7:30 726	4:30 781
OVERLAND AV S/O VENICE BL	C00-2720-22	WR	MO	05-07-79	TOTAL	22625	7:30 1622	5:00 1980
					NORTH	9009	7:15 673	5:00 805
					SOUTH	13616	7:30 972	5:00 1175
OVERLAND AV S/O VENICE BL	C00-2720-22	WR	TU	05-08-79	TOTAL	20032	7:45 1628	4:45 1578
					NORTH	9685	8:00 730	4:45 810
					SOUTH	10347	7:30 923	5:00 774
OVERLAND AV S/O VENICE BL	C00-2720-22	WR	WE	05-09-79	TOTAL	19440	7:45 1525	5:00 1674
					NORTH	9857	7:45 867	5:00 860
					SOUTH	9583	7:15 672	5:00 814
OVERLAND AV S/O VENICE BL	C00-2720-22	WR	TH	05-10-79	TOTAL	20146	7:15 1451	5:15 1673
					NORTH	10097	7:15 825	5:15 863
					SOUTH	10051	8:00 671	5:00 834
OVERLAND AV S/O VENICE BL	C00-2720-22	WR	FR	05-11-79	TOTAL	22805	7:30 1451	4:45 1797
					NORTH	9291	7:30 716	3:30 654
					SOUTH	13514	11:15 849	4:45 1161
OVERLAND AV AT VENICE BL	C00-2424-22	WR	WE	10-03-79	TOTAL	21255	7:45 1683	4:45 1656
					NORTH	9517	7:30 782	4:45 772
					SOUTH	11738	7:45 903	4:45 884
OVERLAND AV AT VENICE BL		WR	FR	11-16-79	TOTAL	19562 *	MANUAL COUNT	
					NORTH	10043	7:45 752	4:30 825
					SOUTH	9519	7:45 737	3:45 755

LOCATION	PHYS. DESCR	RG	DY	DATE	DIR.	VOLUME	AM PEAK	PM PEAK		
OWENSMOUTH AV AT CALIFA ST	C00-4040-33	WV	TH	08-09-79	TOTAL	5617	7:30	568	4:45	677
					NORTH	2428	7:45	338	11:30	231
					SOUTH	3189	11:15	215	4:30	455
OWENSMOUTH AV N/O DEVUNSHIRE ST	B00-1818-11	WV	TU	07-31-79	TOTAL	3857	7:00	234	4:45	425
					NORTH	1945	11:15	75	4:45	313
					SOUTH	1912	7:00	173	12:15	132
OWENSMOUTH AV N/O ERWIN ST	C00-3036-23	WV	FR	01-26-79	TOTAL	13661	11:15	869	4:45	1705
					NORTH	5919	11:15	397	4:30	711
					SOUTH	7742	11:15	472	4:45	1000
OWENSMOUTH AV S/O SHERMAN WY	300-2630-22	WV	MO	10-29-79	TOTAL	17248	7:30	1627	4:45	2243
					NORTH	9164	11:15	595	4:45	1561
					SOUTH	8084	7:30	1049	12:00	726
OWENSMOUTH AV S/O SHERMAN WY	300-2630-22	WV	MO	10-29-79	TOTAL	17248	7:30	1627	4:45	2243
					NORTH	9164	11:15	595	4:45	1561
					SOUTH	8084	7:30	1049	12:00	726
OXFORD AV -CENTRAL- S/O BEVERLY BL	B00-3030-11	HW	TH	03-08-79	TOTAL	5986	7:45	512	4:45	724
					NORTH	2990	11:15	191	5:00	508
					SOUTH	2996	7:45	386	4:30	240
OXFORD AV -CENTRAL- AT OAKWOOD AV -CENTRAL-	B00-1515-11	HW	MO	08-13-79	TOTAL	4234	7:30	363	5:00	567
					NORTH	2432	11:15	170	5:00	453
					SOUTH	1802	7:30	246	12:45	138
OXFORD AV -CENTRAL- AT 1ST ST		HW	WE	03-21-79	TOTAL	6656	*	MANUAL COUNT		
					NORTH	3247	7:30	137	5:00	471
					SOUTH	3409	7:30	414	5:00	236
OXFORD AV -CENTRAL- AT 1ST ST	B00-2424-11	HW	TH	04-05-79	TOTAL	6183	7:45	537	5:00	629
					NORTH	2889	11:15	169	5:00	444
					SOUTH	3294	7:45	398	4:15	235
OXNARD ST AT ETIWANDA AV		WV	FR	06-22-79	TOTAL	11714	*	MANUAL COUNT		
					EAST	7108	7:30	829	4:45	530
					WEST	4606	7:30	294	4:45	597

LOCATION	PHYS. DESCR	RG	DY	DATE	DIR.	VOLUME	AM PEAK	PM PEAK
OXNARD ST AT ETIWANDA AV	D05-2530-23	WV	TU	06-26-79	TOTAL	9077	7:15 954	5:00 1017
					EAST	5088	7:15 672	4:30 496
					WEST	3969	7:30 292	5:00 569
OXNARD ST AT KELVIN AV		WV	FR	10-19-79	TOTAL	4626 *	MANUAL COUNT	
					EAST	2521	7:45 135	4:30 346
					WEST	2105	7:30 276	4:00 151
OXNARD ST W/O LAUREL CANYON BL	G04-3020-32	EV	WE	12-12-79	TOTAL	22810	7:30 1716	4:45 2308
					EAST	11795	7:30 1009	4:45 929
					WEST	11015	7:30 707	5:00 1401
OXNARD ST AT OSO AV		WV	TH	10-18-79	TOTAL	4476 *	MANUAL COUNT	
					EAST	2495	7:30 184	4:30 36
					WEST	1981	7:30 244	4:30 173
OXNARD ST E/O RESEDA BL	C00-3030-23	WV	MO	07-23-79	TOTAL	13000	7:45 1160	4:45 1124
					EAST	8198	7:45 886	12:15 663
					WEST	4802	11:15 268	4:45 651
OXNARD ST E/O TOPANGA CANYON BL	D04-3040-24	WV	TU	07-24-79	TOTAL	9580	11:15 747	4:30 954
					EAST	4823	7:30 589	12:15 467
					WEST	4757	11:15 395	4:30 620
OXNARD ST AT WHITNALL HWY S/RDWAY	300-3030-22	EV	TH	10-18-79	TOTAL	10364	7:45 801	4:30 1114
					EAST	5834	7:45 475	4:45 566
					WEST	4530	7:45 326	4:30 585
OXNARD ST AT WOODLAKE AV	B00-2014-11	WV	FR	09-21-79	TOTAL	3090	7:45 251	5:15 375
					EAST	1198	7:45 194	5:45 85
					WEST	1892	11:15 102	5:15 304
PACIFIC AV -SAN PEDRO- N/O FRONT ST	C00-3040-23	SR	MO	04-16-79	TOTAL	21238	6:45 1606	3:30 2206
					NORTH	10532	11:15 724	3:30 1373
					SOUTH	10706	6:30 1028	4:15 962
PACIFIC AV -SAN PEDRO- N/O 39TH ST -SAN PEDRO-	C00-3030-22	SR	MO	09-24-79	TOTAL	4045	11:15 324	4:30 376
					NORTH	1707	9:00 202	1:45 122
					SOUTH	2338	11:15 207	4:30 273

LOCATION	PHYS. DESCR	RG DY	DATE	DIR.	VOLUME	AM PEAK	PM PEAK
PACIFIC AV -SAN PEDRO- N/O 39TH ST -SAN PEDRO-	C00-3030-22	SR FR	11-02-79	TOTAL	4772	11:15 359	4:15 435
				NORTH	2174	7:30 188	4:15 168
				SOUTH	2598	11:15 217	4:30 275
PACIFIC AV -SAN PEDRO- N/O 39TH ST -SAN PEDRO-	C00-3030-22	SR SA	11-03-79	TOTAL	5259	11:00 415	3:30 499
				NORTH	2408	10:00 192	4:15 217
				SOUTH	2851	11:00 247	3:30 296
PACIFIC AV -SAN PEDRO- N/O 39TH ST -SAN PEDRO-	C00-3030-22	SR SU	11-04-79	TOTAL	5982	11:15 460	2:30 644
				NORTH	2857	8:15 250	2:30 319
				SOUTH	3125	11:15 265	12:15 366
PACIFIC AV -VENICE- S/O VENICE BL-S/RDWAY-	B00-1919-11	SR TH	05-10-79	TOTAL	13907	7:30 864	5:00 1084
				NORTH	6251	8:00 473	5:30 464
				SOUTH	7656	11:15 445	5:00 623
PACIFIC AV -VENICE- AT WAVE CREST AV		SR WE	05-16-79	TOTAL	15265	* MANUAL COUNT	
				NORTH	8676	7:45 638	5:00 796
				SOUTH	6589	7:45 513	4:30 589
PACIFIC COAST HWY AT ENTRADA DR		WR TH	08-23-79	TOTAL	60476	* MANUAL COUNT	
				NORTH	26181	9:15 1256	5:15 3305
				SOUTH	34295	8:15 3660	3:45 1836
PACIFIC COAST HWY E/O FIGUEROA ST	G12-2238-13	SR SA	04-14-79	TOTAL	28413	11:15 2062	11:45 2083
				EAST	15483	11:15 1101	11:45 1083
				WEST	12930	11:15 961	11:30 984
PACIFIC COAST HWY E/O FIGUEROA ST	G12-2238-13	SR SU	04-15-79	TOTAL	25126	11:15 1768	12:00 2012
				EAST	13857	11:15 856	5:30 1193
				WEST	11269	11:15 912	12:00 1082
PACIFIC COAST HWY E/O FIGUEROA ST	G12-2238-13	SR MO	04-16-79	TOTAL	31558	7:00 2251	3:45 2645
				EAST	16686	7:15 1156	3:30 1506
				WEST	14872	7:00 1104	4:15 1169
PACIFIC COAST HWY E/O FIGUEROA ST	G12-2238-13	SR TU	04-17-79	TOTAL	31454	7:00 2196	3:45 2629
				EAST	16431	7:15 1067	4:15 1508
				WEST	15023	7:00 1130	3:45 1147

LOCATION	PHYS. DESCR	RG	DY	DATE	DIR.	VOLUME	AM PEAK	PM PEAK		
PACIFIC COAST HWY E/O FIGUEROA ST	G12-2238-13	SR	WE	04-18-79	TOTAL	30481	7:00	2175	4:30	2429
					EAST	15501	7:00	1052	4:15	1311
					WEST	14980	7:00	1123	4:30	1130
PACIFIC COAST HWY E/O FIGUEROA ST	300-3240-24	SR	TH	05-31-79	TOTAL	37413	7:00	2537	4:00	3044
					EAST	13264	11:15	871	3:45	1153
					WEST	24149	7:00	1702	4:00	1912
PACIFIC COAST HWY E/O FIGUEROA ST	300-3240-24	SR	FR	06-01-79	TOTAL	40249	7:00	2545	4:15	3348
					EAST	14038	11:15	872	3:30	1234
					WEST	26211	7:00	1792	4:15	2124
PACIFIC COAST HWY AT SANFORD AV		SR	MO	08-27-79	TOTAL	28632	*	MANUAL COUNT		
					EAST	14363	7:00	1032	4:00	1417
					WEST	14269	7:30	1049	4:30	1376
PACIFIC COAST HWY AT SUNSET BL		WR	MO	10-22-79	TOTAL	46294	*	MANUAL COUNT		
					EAST	25875	7:30	3410	4:00	1291
					WEST	20419	8:15	917	5:00	2602
PACKARD ST W/O CRESCENT HEIGHTS BL	B00-1616-11	WR	TH	08-23-79	TOTAL	645	11:15	36	2:45	65
					EAST	406	11:15	21	2:45	49
					WEST	239	10:30	23	12:30	26
PACKARD ST AT FAIRFAX AV		CR	FR	04-20-79	TOTAL	636	*	MANUAL COUNT		
					EAST	404	8:45	32	4:30	40
					WEST	232	8:15	20	3:00	23
PACKARD ST E/O LA CIENEGA BL	A00-1616-11	WR	TH	08-23-79	TOTAL	794	10:30	66	4:00	80
					EAST	275	7:45	24	4:00	29
					WEST	519	10:30	53	3:15	52
PALI AV N/O FOOTHILL BL	A00-1818-11	EV	TH	08-23-79	TOTAL	1309	11:15	79	1:00	181
					NORTH	688	10:45	31	1:00	131
					SOUTH	621	9:30	50	1:45	52
PALI AV N/O HAMILTON DR -TUJUNGA-	A00-2400-20	EV	WE	05-02-79	TOTAL	1310	6:45	110	5:00	143
					NON-DIR COUNT					

LOCATION	PHYS. DESCR	RG	DY	DATE	DIR.	VOLUME	AM PEAK	PM PEAK		
PALISADES CIR -SOUTH I/S E/O PALISADES DR	A00-1800-10	WR	MO	12-10-79	TOTAL	600	8:00	87	2:15	56
PALISADES CIR -SOUTH I/S E/O PALISADES DR	A00-1800-10	WR	MO	12-10-79	TOTAL	600	8:00	87	2:15	56
PALISADES DR AT PALISADES CIR -SOUTH I/S	G06-4545-33	WR	MO	12-10-79	TOTAL	4384	8:00	394	5:15	426
					NORTH	2417	11:15	114	5:15	349
					SOUTH	1967	8:00	302	11:30	128
PALISADES DR AT PALISADES CIR -SOUTH I/S	G06-4545-33	WR	MO	12-10-79	TOTAL	4384	8:00	394	5:15	426
					NORTH	2417	11:15	114	5:15	349
					SOUTH	1967	8:00	302	11:30	128
PALISADES DR N/O SUNSET BL	G12-2628-22	WR	FR	07-13-79	TOTAL	5325	8:15	493	4:30	406
					NORTH	2240	8:30	145	4:30	240
					SOUTH	3085	7:45	371	2:45	193
PALMS BL AT CENTINELA AV	B00-2818-11	WR	TH	12-27-79	TOTAL	9479	8:00	635	4:30	886
					EAST	5093	8:00	452	4:30	395
					WEST	4386	11:15	274	4:30	491
PALMS BL W/O EXPOSITION BL	C00-3230-22	WR	WE	10-17-79	TOTAL	18766	7:45	1783	5:15	2022
					EAST	8851	7:45	1216	4:30	616
					WEST	9915	7:30	588	5:15	1448
PALMS BL AT KELTON AV		WR	MO	09-17-79	TOTAL	19335	*	MANUAL COUNT		
					EAST	9867	7:45	1048	5:00	762
					WEST	9468	7:45	597	5:00	1284
PALMS BL AT MCLAUGHLIN AV		WR	TU	10-02-79	TOTAL	12757	*	MANUAL COUNT		
					EAST	5179	7:45	577	4:45	348
					WEST	7578	7:30	466	5:00	995
PALMS BL AT MCLAUGHLIN AV	C00-2232-23	WR	TH	12-27-79	TOTAL	10196	7:45	713	4:45	1120
					EAST	4300	7:45	427	4:45	351
					WEST	5896	11:15	355	4:45	769

LOCATION	PHYS. DESCR	RG	DY	DATE	DIR.	VOLUME	AM PEAK	PM PEAK			
PALMS BL AT OVERLAND AV			WR	TH	11-01-79	TOTAL	22872	*	MANUAL COUNT		
						EAST	10638	7:45	1279	4:45	725
						WEST	12234	7:30	757	5:00	1346
PALMS BL AT SAWTELLE BL			WR	FR	11-02-79	TOTAL	18601	*	MANUAL COUNT		
						EAST	8102	7:45	796	4:45	629
						WEST	10499	7:15	687	5:00	1203
PALMS BL W/O SEPULVEDA BL	C00-3530-32		WR	MO	03-12-79	TOTAL	17329				
						EAST	8164	7:45	1557	5:15	2014
						WEST	9165	8:00	979	5:15	816
PALMS BL AT SEPULVEDA BL	C00-3440-33		WR	MO	09-24-79	TOTAL	16823				
						EAST	7765	7:45	1555	5:15	1924
						WEST	9058	8:00	931	5:00	787
PALMS BL AT SEPULVEDA BL			WR	TH	11-01-79	TOTAL	19991	*	MANUAL COUNT		
						EAST	9797	7:45	948	4:45	786
						WEST	10194	7:30	681	5:00	1185
PALMS BL AT SHELL AV			SR	TU	02-20-79	TOTAL	1282	*	MANUAL COUNT		
						EAST	808	7:30	47	4:15	85
						WEST	474	8:45	32	4:45	43
PAMPAS RICAS BL AT OCAMPO DR			WR	TU	02-13-79	TOTAL	459	*	MANUAL COUNT		
						EAST	166	9:00	14	3:45	19
						WEST	293	7:45	21	4:45	39
PANDORA AV AT EASTBORNE AV			WR	TH	10-11-79	TOTAL	1980	*	MANUAL COUNT		
						EAST	850	8:15	81	4:30	75
						WEST	1130	8:30	89	4:45	126
PARALTA AV AT VENTURA BL	A00-1618-11		WV	TH	06-21-79	TOTAL	2757				
						NORTH	636	11:15	246	12:00	282
						SOUTH	2121	7:15	86	1:15	61
PARK AV -CENTRAL- AT ECHO PARK AV	200-1717-11		CR	TU	02-13-79	TOTAL	4410				
						EAST	2354	11:15	205	12:00	239
						WEST	2056	7:00	403	4:45	530
						EAST	2354	7:15	319	12:30	188
						WEST	2056	10:45	115	4:45	395

LOCATION	PHYS. DESCR	RG	DY	DATE	DIR.	VOLUME	AM PEAK	PM PEAK
PARK AV -CENTRAL- AT GLENDALE BL		HW	FR	05-04-79	TOTAL	5329	* MANUAL COUNT	
					EAST	2458	7:15	172 5:00 232
					WEST	2871	8:15	137 4:00 363
PARK WESTERN DR N/O CHANNEL ST	800-1420-11	SR	WE	10-31-79	TOTAL	6331	7:00	491 4:30 686
					NORTH	2845	11:15	119 4:45 440
					SOUTH	3486	7:00	380 12:15 256
PARTHENIA ST AT LINDLEY AV		WV	TU	05-08-79	TOTAL	33108	* MANUAL COUNT	
					EAST	16682	7:15	1488 4:45 1539
					WEST	16426	7:15	1458 4:45 1529
PARTHENIA ST AT OAKDALE AV	C00-3030-22	WV	FR	11-02-79	TOTAL	20379	7:15	2013 4:45 2075
					EAST	9694	7:15	1026 4:45 986
					WEST	10685	7:15	987 5:00 1105
PARTHENIA ST W/O ORION AV	C00-3430-32	EV	TH	12-06-79	TOTAL	23981	7:15	2350 4:45 2556
					EAST	12231	7:00	1245 4:30 1251
					WEST	11750	7:15	1109 4:45 1349
PARTHENIA ST E/O RESEDA BL	G05-3840-23	WV	TH	07-26-79	TOTAL	25312	7:15	2183 4:45 2667
					EAST	12755	7:00	1114 4:30 1341
					WEST	12557	7:15	1115 5:00 1370
PARTHENIA ST E/O TOPANGA CANYON BL	G12-2830-21	WV	FR	07-27-79	TOTAL	6530	7:00	581 4:45 548
					EAST	3735	7:00	487 4:45 265
					WEST	2795	11:15	150 4:45 283
PARTHENIA ST AT ZELZAH AV	C00-3636-33	WV	TH	10-25-79	TOTAL	26864	7:30	2660 5:00 2860
					EAST	13756	7:30	1438 5:00 1437
					WEST	13108	7:00	1312 5:00 1423
PARTHENIA ST AT ZELZAH AV		WV	FR	11-02-79	TOTAL	34448	* MANUAL COUNT	
					EAST	17028	7:15	1495 4:45 1543
					WEST	17420	7:15	1635 4:45 1484
PASADENA AV AT GOLDEN STATE FWY		CR	FR	03-02-79	TOTAL	8919	* MANUAL COUNT	
					EAST	4751	7:15	217 4:30 644
					WEST	4168	7:00	518 4:00 271

LOCATION	PHYS. DESCR	RG DY	DATE	DIR.	VOLUME	AM PEAK	PM PEAK		
PASADENA AV AT AVENUE 32	C00-2822-22	CR WE	10-17-79	TOTAL	8271	7:30	835	4:30	904
				NORTH	3972	11:15	207	4:30	601
				SOUTH	4299	7:30	659	3:15	344
PASADENA AV AT AVENUE 32	C00-2822-22	CR FR	10-26-79	TOTAL	10043	*	MANUAL COUNT		
				NORTH	4554	7:30	178	4:45	590
				SOUTH	5489	7:15	640	5:00	379
PASEO DEL MAR E/O ANCHOVY AV	G15-3030-11	SR SA	09-22-79	TOTAL	1794	10:00	152	12:45	222
				EAST	877	10:00	70	1:00	123
				WEST	917	10:15	85	12:30	104
PASEO DEL MAR E/O ANCHOVY AV	G15-3030-11	SR SU	09-23-79	TOTAL	1655	11:00	164	1:30	165
				EAST	811	11:00	61	1:30	82
				WEST	844	10:45	103	12:00	87
PASEO DEL MAR E/O ANCHOVY AV	G15-3030-11	SR MO	09-24-79	TOTAL	1292	6:15	98	3:45	134
				EAST	637	6:15	68	3:30	56
				WEST	655	11:15	45	3:45	84
PASEO DEL MAR E/O BARBARA ST	C00-3430-22	SR MO	09-24-79	TOTAL	3711	11:15	211	5:30	357
				EAST	1778	11:15	84	5:00	190
				WEST	1933	11:15	127	3:30	165
PASEO DEL MAR E/O BARBARA ST	C00-3025-22	SR FR	11-02-79	TOTAL	4744	11:00	313	4:30	453
				EAST	2172	11:00	138	4:00	206
				WEST	2572	11:15	167	4:30	265
PASEO DEL MAR E/O BARBARA ST	C00-3025-22	SR SA	11-03-79	TOTAL	5832	11:00	488	2:30	589
				EAST	2564	11:00	203	3:30	278
				WEST	3248	11:15	300	2:30	338
PASEO DEL MAR E/O BARBARA ST	C00-3025-22	SR SU	11-04-79	TOTAL	8016	11:15	708	2:45	965
				EAST	3441	11:15	269	2:15	438
				WEST	4575	11:15	439	3:45	559
PASEO DEL MAR W/O WEYMOUTH AV	C00-1515-11	SR FR	09-21-79	TOTAL	3317	11:15	190	4:30	290
				EAST	1201	11:15	64	4:15	110
				WEST	2116	11:15	126	4:30	175

LOCATION	PHYS. DESCR	RG	DY	DATE	DIR.	VOLUME	AM PEAK	PM PEAK		
PASEO DEL MAR W/O WEYMOUTH AV	C00-1515-11	SR	SA	09-22-79	TOTAL	5070	11:15	360	2:15	488
					EAST	2052	11:15	121	3:00	220
					WEST	3018	11:15	239	2:15	307
PASEO DEL MAR W/O WEYMOUTH AV	B00-1414-11	SR	SU	12-02-79	TOTAL	5977	11:15	475	4:00	701
					EAST	2949	11:15	213	4:15	384
					WEST	3028	11:15	262	2:00	372
PASEO DEL MAR W/O WEYMOUTH AV	B00-1414-11	SR	MO	12-03-79	TOTAL	3763	11:15	245	4:15	431
					EAST	1943	11:15	98	4:15	249
					WEST	1820	11:15	147	4:15	182
PASO ROBLES AV AT PRAIRIE ST	B00-1515-11	WR	TH	02-15-79	TOTAL	1341	7:15	170	3:45	164
					NORTH	492	7:45	69	3:30	44
					SOUTH	849	7:15	115	3:45	120
PATRICIA AV AT CHEVIOT DR		WR	WE	05-16-79	TOTAL	525	*	MANUAL COUNT		
					NORTH	204	7:45	21	3:45	20
					SOUTH	321	8:15	20	5:00	37
PAXTON ST AT BURDEN AV	C00-3030-12	EV	FR	12-07-79	TOTAL	10611	6:45	805	3:15	1010
					EAST	5896	6:00	484	3:00	632
					WEST	4715	7:15	443	4:45	389
PAXTON ST AT BORDEN AV	C00-3030-12	EV	FR	12-07-79	TOTAL	10611	6:45	805	3:15	1010
					EAST	5896	6:00	484	3:00	632
					WEST	4715	7:15	443	4:45	389
PAXTON ST AT DRONFIELD AV	C00-3030-11	EV	MO	08-13-79	TOTAL	8639	6:45	657	5:00	764
					EAST	4678	7:00	305	5:00	447
					WEST	3961	6:45	354	5:00	317
PAXTON ST AT DRONFIELD AV		EV	FR	08-17-79	TOTAL	7956	*	MANUAL COUNT		
					EAST	4448	7:15	273	4:00	448
					WEST	3508	7:00	306	3:30	306
PAXTON ST AT HERRICK AV	C00-3030-22	EV	WE	09-19-79	TOTAL	8895	6:45	805	4:15	847
					EAST	4395	6:45	294	4:15	461
					WEST	4500	6:45	511	3:45	395

LOCATION	PHYS. DESCR	RG DY	DATE	DIR.	VOLUME	AM PEAK	PM PEAK		
PAXTON ST W/O LAUREL CANYON BL	C00-3632-32	EV MO	12-17-79	TOTAL	7822	7:15	553	4:15	794
				EAST	3969	7:15	310	4:15	442
				WEST	3853	6:15	290	3:30	357
PEACH AV S/O VICTORY BL	A00-1818-11	EV MO	08-06-79	TOTAL	443	11:00	35	4:45	53
				NORTH	226	11:15	15	4:45	30
				SOUTH	217	8:00	19	4:45	23
PEACH AV S/O VICTORY BL	A00-1817-11	EV WE	11-21-79	TOTAL	1334	7:30	99	2:15	307
				NORTH	712	7:15	31	2:00	149
				SOUTH	622	7:30	70	2:15	175
PEACH AV S/O VICTORY BL	A00-1616-11	EV WE	12-05-79	TOTAL	516	7:30	55	4:45	70
				NORTH	279	7:15	24	4:45	46
				SOUTH	237	8:00	33	5:00	27
PEACH GROVE ST E/O BAKMAN AV	A01-1818-11	EV TH	05-03-79	TOTAL	232	11:15	15	6:15	26
				EAST	99	11:15	10	6:30	11
				WEST	133	8:45	13	6:15	15
PEACH GROVE ST AT BELLFLOWER AV	100-1616-11	EV WE	01-10-79	TOTAL	213	10:30	22	4:45	26
				EAST	119	7:00	20	4:45	15
				WEST	94	10:30	10	4:15	12
PEARL ST AT CENTINELA AV		WR TH	08-23-79	TOTAL	4485				
				EAST	2258	7:15	150	4:45	228
				WEST	2227	7:30	210	5:00	219
PECAN ST S/O 4TH ST	C00-1534-12	CR FR	06-08-79	TOTAL	5221	10:45	404	2:30	551
				NORTH	1316	10:45	92	3:45	115
				SOUTH	3905	11:15	314	2:15	462
PECAN ST S/O 4TH ST	C00-1534-12	CR SA	06-09-79	TOTAL	1615	11:15	186	11:45	193
				NORTH	807	11:15	45	3:30	138
				SOUTH	808	11:15	141	11:45	136
PECAN ST S/O 4TH ST	C00-1534-12	CR SU	06-10-79	TOTAL	1008	0:00	46	8:15	162
				NORTH	668	0:00	35	1:45	46
				SOUTH	340	0:00	11	8:15	122

LOCATION	PHYS. DESCR	RG	DY	DATE	DIR.	VOLUME	AM PEAK	PM PEAK			
PECAN ST -JOG NR CLARENCE ST- AT 5TH ST			CR	TH	07-12-79	TOTAL	565	*	MANUAL COUNT		
						NORTH	251	7:30	15	4:00	32
						SOUTH	314	7:30	24	3:30	33
PELICAN AV AT CUMBRE DR	A00-1809-11	SR	WE	09-12-79	TOTAL	944	11:15	35	7:15	280	
					NORTH	436	6:45	32	7:30	147	
					SOUTH	508	11:15	22	7:15	135	
PELICAN AV AT CUMBRE DR		SR	TU	11-06-79	TOTAL	615	*	MANUAL COUNT			
					NORTH	324	7:15	41	4:45	21	
					SOUTH	291	8:45	18	3:45	38	
PENFIELD AV N/O COLLIER ST	A00-1200-20	WV	FR	06-08-79	TOTAL	743	8:15	198	2:30	74	
					NON-DIR COUNT						
PENFIELD AV S/O COLLIER ST	A00-1600-20	WV	FR	06-08-79	TOTAL	593	11:15	50	2:45	68	
					NON-DIR COUNT						
PERSHING DR AT IMPERIAL HWY		SR	TU	11-27-79	TOTAL	14350	*	MANUAL COUNT			
					EAST	4725	7:45	655	3:00	248	
					WEST	9625	7:30	843	5:00	1018	
PETIT AV AT DEVONSHIRE ST		WV	WE	01-10-79	TOTAL	2034	*	MANUAL COUNT			
					NORTH	568	7:15	47	4:15	46	
					SOUTH	1466	7:15	111	4:15	163	
PETIT AV N/O VICTORY BL	A00-1818-11	WV	TH	04-19-79	TOTAL	1394	7:30	101	5:30	141	
					NORTH	559	11:15	33	5:45	72	
					SOUTH	835	7:00	85	6:30	69	
PICKFORD ST AT HIGHLAND AV		CR	FR	10-12-79	TOTAL	342	*	MANUAL COUNT			
					EAST	338	7:15	21	4:45	44	
					WEST	4	7:00	1	0:00	0	
PICKFORD ST AT LA BREA AV		CR	WE	11-14-79	TOTAL	373	*	MANUAL COUNT			
					EAST	249	7:45	17	5:00	22	
					WEST	124	7:15	14	4:15	8	

LOCATION	PHYS. DESCR	RG DY	DATE	DIR.	VOLUME	AM PEAK	PM PEAK			
PICKFORD ST AT LA BREA AV	A00-1818-11	CR FR	11-30-79	TOTAL	734	8:30	44	8:15	64	
				EAST	482	8:30	28	8:15	47	
				WEST	252	7:15	19	3:15	26	
PICO BL AT ALFRED ST		WR WE	01-24-79	TOTAL	25024	*	MANUAL COUNT			
				EAST	12574	8:15	866	5:00	1128	
				WEST	12450	7:45	971	5:00	1148	
PICO BL AT ALVARADO ST		CR WE	05-02-79	TOTAL	17020	*	MANUAL COUNT			
				EAST	7071	7:15	774	4:15	470	
				WEST	9949	8:00	599	4:30	1125	
PICO BL AT ALVARADO TER		CR WE	06-13-79	TOTAL	17319	*	MANUAL COUNT			
				EAST	6984	7:15	744	4:00	440	
				WEST	10335	7:30	615	4:30	1112	
PICO BL W/O AVENUE OF THE STARS	404-4030-43	WR TU	01-02-79	TOTAL	44838		8:15	3955	5:00	4658
				EAST	21588	8:15	2856	1:30	1514	
				WEST	23250	11:15	1386	5:00	3290	
PICO BL AT AVENUE OF THE STARS		WR TU	01-16-79	TOTAL	46209	*	MANUAL COUNT			
				EAST	27929	8:30	3228	3:30	1521	
				WEST	18280	8:15	1065	5:00	2037	
PICO BL AT BARRINGTON AV		WR FR	06-29-79	TOTAL	21407	*	MANUAL COUNT			
				EAST	12238	8:00	1456	4:30	1067	
				WEST	9169	7:30	519	4:30	925	
PICO BL AT BEVERLY DR		WR MO	07-09-79	TOTAL	30923	*	MANUAL COUNT			
				EAST	16003	8:30	1139	5:00	1413	
				WEST	14920	8:00	1222	5:00	1304	
PICO BL AT BEVERLY DR	300-4040-33	WR MO	10-15-79	TOTAL	33073		8:15	2793	4:45	2925
				EAST	15432	8:15	1270	4:45	1449	
				WEST	17641	8:15	1523	5:00	1476	
PICO BL AT BEVERLY GLEN BL		WR MO	07-02-79	TOTAL	31188	*	MANUAL COUNT			
				EAST	16273	8:15	1996	3:00	1005	
				WEST	14915	9:00	755	5:00	1765	

LOCATION	PHYS. DESCR	RG	DY	DATE	DIR.	VOLUME	AM PEAK	PM PEAK		
PICO BL AT BEVERLY GLEN BL	C00-4030-43	WR	WE	09-26-79	TOTAL	36631	8:00	3191	4:45	3346
					EAST	16460	8:00	2008	4:45	1253
					WEST	20171	11:15	1157	5:15	2201
PICO BL AT BEVERWIL DR	300-4040-33	WR	WE	09-19-79	TOTAL	40583	8:15	3137	4:45	3713
					EAST	17083	8:00	1274	5:00	1666
					WEST	23500	8:15	1886	4:45	2047
PICO BL AT BEVERWIL DR	300-4040-33	WR	MO	11-05-79	TOTAL	32358	8:00	2584	5:00	2919
					EAST	16752	8:00	1284	5:00	1583
					WEST	15606	8:15	1308	5:00	1336
PICO BL AT BONNIE BRAE ST-JOG NR WESTLAKE		CR	TU	03-13-79	TOTAL	19547	*	MANUAL COUNT		
					EAST	8037	7:30	849	4:45	489
					WEST	11510	7:45	659	4:30	1220
PICO BL W/O BONNIE BRAE ST-JOG NR WESTLAKE	C00-3030-23	CR	FR	06-08-79	TOTAL	21561	7:30	1536	4:30	1919
					EAST	8400	7:30	725	3:45	536
					WEST	13161	7:30	811	4:30	1422
PICO BL E/O BONNIE BRAE ST-JOG AT ALVARADO	C00-3030-23	CR	FR	06-08-79	TOTAL	18266	8:00	1163	4:30	1705
					EAST	6973	8:00	599	4:15	468
					WEST	11288	7:15	668	4:30	1243
PICO BL AT BUNDY DR		WR	TH	07-05-79	TOTAL	21946	*	MANUAL COUNT		
					EAST	11886	8:15	934	4:45	1040
					WEST	10060	9:00	578	5:00	1039
PICO BL AT BUNDY DR	300-4040-33	WR	WE	12-05-79	TOTAL	24793	11:15	1592	4:30	2005
					EAST	12465	8:00	963	4:30	978
					WEST	12328	11:15	740	5:15	1151
PICO BL AT CENTINELA AV	G04-4040-33	WR	TU	11-27-79	TOTAL	27406	7:45	1924	4:30	2373
					EAST	15304	8:00	1223	4:30	1348
					WEST	12102	11:15	791	5:15	1174
PICO BL W/O CENTURY PK -EAST-	404-4030-43	WR	TU	01-02-79	TOTAL	35611	8:15	3108	5:15	3271
					EAST	16901	8:00	1896	2:30	1443
					WEST	18710	11:15	1184	5:15	2132

LOCATION	PHYS. DESCR	RG DY	DATE	DIR.	VOLUME	AM PEAK	PM PEAK		
PICO BL AT CENTURY PK -EAST-		WR WE	01-17-79	TOTAL	41207 *	MANUAL COUNT			
				EAST	20950	8:15	2217	4:45	1453
				WEST	20257	8:00	1710	4:15	1560
PICO BL E/O CENTURY PK -EAST-	A04-4545-44	WR TH	01-18-79	TOTAL	42438	8:15	3270	4:30	3709
				EAST	23622	8:15	1727	5:15	2505
				WEST	18816	8:15	1543	6:00	1547
PICO BL W/O CENTURY PK -EAST-	404-4545-44	WR FR	01-19-79	TOTAL	35591	11:15	2388	4:30	3120
				EAST	16195	11:15	1103	4:30	1619
				WEST	19396	11:15	1285	5:45	1812
PICO BL AT CENTURY PK -EAST-		WR WE	08-22-79	TOTAL	36264 *	MANUAL COUNT			
				EAST	19469	8:15	1976	4:45	1456
				WEST	16795	8:15	1429	4:00	1254
PICO BL E/O CENTURY PK -EAST-	300-3240-24	WR MO	10-01-79	TOTAL	31197	7:45	2249	5:00	2885
				EAST	15321	11:15	960	5:00	1514
				WEST	15876	7:30	1310	5:00	1371
PICO BL W/O CENTURY PK -EAST-	300-4033-43	WR MO	10-01-79	TOTAL	31552	8:15	2198	5:00	2920
				EAST	15513	8:15	1376	5:00	1266
				WEST	16039	11:15	941	5:00	1654
PICO BL W/O COTNER AV	300-4030-43	WR TU	02-27-79	TOTAL	32120	8:00	2748	5:00	2750
				EAST	17508	8:00	2006	4:00	1202
				WEST	14612	11:15	895	5:00	1619
PICO BL AT FAIRFAX AV		WR WE	09-05-79	TOTAL	24077 *	MANUAL COUNT			
				EAST	12412	8:00	924	5:00	1161
				WEST	11665	7:45	950	4:30	971
PICO BL AT FAIRFAX AV	300-4040-33	WR MO	10-15-79	TOTAL	22299	8:00	1893	5:00	2000
				EAST	11173	8:00	875	5:00	1022
				WEST	11126	8:00	1020	5:00	978
PICO BL AT FOX HILLS DR		WR FR	11-09-79	TOTAL	38351 *	MANUAL COUNT			
				EAST	19993	8:15	2169	3:00	1290
				WEST	18358	8:15	959	5:00	2095

LOCATION	PHYS. DESCR	RG	DAY	DATE	DIR.	VOLUME	AM PEAK	PM PEAK
PICO BL AT GATEWAY BL		WR	TH	09-27-79	TOTAL	28136 *	MANUAL COUNT	
					EAST	11498	7:45	1036
					WEST	16638	7:30	880
							4:45	934
							4:45	1865
PICO BL W/O LA BREA AV	300-4030-32	WR	MO	10-15-79	TOTAL	22400	7:45	1646
					EAST	11907	7:30	918
					WEST	10493	8:00	745
							5:00	1948
							4:15	1004
							5:00	972
PICO BL E/O LA CIENEGA BL	300-3040-23	CR	WE	05-02-79	TOTAL	27207	8:00	2089
					EAST	11490	8:00	832
					WEST	15717	8:00	1257
							5:00	2241
							4:45	989
							5:00	1254
PICO BL E/O LA CIENEGA BL	300-3040-23	CR	TH	05-03-79	TOTAL	28479	11:15	1928
					EAST	12319	11:15	753
					WEST	16160	11:15	1175
							4:30	2413
							4:30	1132
							4:45	1294
PICO BL E/O LA CIENEGA BL	300-3040-23	CR	FR	05-04-79	TOTAL	27701	11:15	1908
					EAST	11180	11:15	696
					WEST	16521	10:45	1303
							5:00	2206
							5:00	995
							4:30	1215
PICO BL E/O LA CIENEGA BL	300-3040-23	CR	MO	05-07-79	TOTAL	24210	8:00	1885
					EAST	10461	8:00	777
					WEST	13749	8:15	1119
							4:30	2026
							4:30	907
							4:45	1122
PICO BL E/O LA CIENEGA BL	300-3040-23	CR	TU	05-08-79	TOTAL	26370	8:00	2057
					EAST	11295	8:15	798
					WEST	15075	8:00	1260
							4:45	2324
							4:45	1022
							4:45	1302
PICO BL AT LA CIENEGA BL	300-4040-33	WR	MO	10-15-79	TOTAL	27310	8:00	2451
					EAST	16269	8:15	1484
					WEST	11041	8:00	968
							5:00	2277
							5:00	1347
							5:00	930
PICO BL AT LA CIENEGA BL	300-4040-33	WR	MO	10-15-79	TOTAL	27310	8:00	2451
					EAST	16269	8:15	1484
					WEST	11041	8:00	968
							5:00	2277
							5:00	1347
							5:00	930
PICO BL W/O MOTOR AV	300-4030-43	WR	TU	01-02-79	TOTAL	34956	8:15	2922
					EAST	15988	8:15	1854
					WEST	18968	11:15	1134
							5:15	3310
							3:30	1233
							5:15	2333

LOCATION	PHYS. DESCR	RG DY	DATE	DIR.	VOLUME	AM PEAK	PM PEAK
PICO BL W/O MOTOR AV	300-4030-43	WR FR	03-02-79	TOTAL	38202	8:15 3161	5:15 3574
				EAST	20399	8:15 2288	4:45 1594
				WEST	17803	11:15 1008	5:15 2060
PICO BL E/O MOTOR AV	300-3040-34	WR TU	03-02-79	TOTAL	46835	8:15 3886	4:30 4163
				EAST	23588	8:15 2916	12:45 1588
				WEST	23247	11:15 1441	4:30 2690
PICO BL AT MOTOR AV	C00-4040-44	WR WE	09-19-79	TOTAL	38939	8:15 3628	5:00 3529
				EAST	22740	8:30 2235	4:45 1825
				WEST	16199	8:15 1408	5:15 1747
PICO BL AT MOTOR AV		WR TH	12-21-79	TOTAL	42454	* MANUAL COUNT	
				EAST	19093	8:15 1952	3:00 1272
				WEST	23361	8:30 1117	5:00 2933
PICO BL AT OVERLAND AV		WR MO	11-26-79	TOTAL	33654	* MANUAL COUNT	
				EAST	16203	8:00 1692	4:15 1215
				WEST	17451	9:00 938	5:00 1928
PICO BL E/O RIMPAU BL	A03-3040-23	CR TH	05-31-79	TOTAL	24049	7:30 1698	4:45 2331
				EAST	10934	11:15 650	5:00 1072
				WEST	13115	7:30 1206	4:45 1342
PICO BL AT SAWTELLE BL		WR WE	06-20-79	TOTAL	27482	* MANUAL COUNT	
				EAST	15293	8:00 1614	5:00 1044
				WEST	12189	7:45 665	5:00 1379
PICO BL AT SAWTELLE BL		WR FR	10-26-79	TOTAL	27505	* MANUAL COUNT	
				EAST	15079	7:30 1580	3:45 1123
				WEST	12426	8:30 572	4:30 1473
PICO BL E/O WESTERN AV	C00-3030-22	CR TU	06-26-79	TOTAL	13781	8:15 902	4:45 1410
				EAST	6969	8:15 568	4:45 625
				WEST	6812	11:15 440	5:00 803
PICO BL AT WESTWOOD BL	300-4040-44	WR WE	10-03-79	TOTAL	26828	8:30 2065	4:45 2470
				EAST	11283	8:15 1288	4:00 1100
				WEST	15545	11:00 996	5:30 1484

LOCATION	PHYS. DESCR	RG	DY	DATE	DIR.	VOLUME	AM PEAK	PM PEAK		
PICO BL AT WESTWOOD BL	300-4045-44	WR	TH	11-08-79	TOTAL	40131	8:00	3166	5:15	3186
					EAST	24276	8:00	2405	12:30	1731
					WEST	15855	11:15	1029	5:15	1538
PIERCE ST AT HADDON AV	C00-1818-11	EV	WE	08-15-79	TOTAL	3819	6:30	185	5:30	399
					EAST	1489	6:30	67	5:30	179
					WEST	2330	6:45	122	5:00	229
PIERCE ST AT TELFAIR AV	B00-1818-11	EV	WE	08-15-79	TOTAL	4310	6:30	251	4:30	476
					EAST	1808	6:15	131	5:00	192
					WEST	2502	11:00	143	4:30	311
PINNEY ST AT BORDEAUX AV	A00-1616-11	EV	TU	08-28-79	TOTAL	298	10:45	24	4:30	33
					EAST	133	10:45	19	4:00	15
					WEST	165	8:45	10	4:30	22
PLATT AV AT HAYNES ST	D04-4040-33	WV	TH	09-27-79	TOTAL	15690	7:30	1326	5:00	1562
					NORTH	8068	7:30	640	5:00	810
					SOUTH	7622	7:30	686	5:00	752
PLUMMER ST AT CORBIN AV	C00-3436-33	WV	WE	01-03-79	TOTAL	18626	7:15	1841	4:30	1914
					EAST	11284	7:15	933	4:30	1293
					WEST	7342	7:15	908	4:45	636
PLUMMER ST AT OAKDALE AV	C00-2020-22	WV	TU	01-23-79	TOTAL	19019	7:15	1779	4:30	2020
					EAST	8898	11:15	653	4:30	1156
					WEST	10121	7:00	1087	4:15	895
PLUMMER ST W/O ORION AV	C00-3830-32	EV	TH	12-06-79	TOTAL	12288	7:30	1323	4:30	1501
					EAST	6822	7:15	913	3:00	701
					WEST	5466	7:45	458	4:30	855
PLUMMER ST W/O ORION AV	C00-3830-32	EV	TH	12-06-79	TOTAL	12288	7:30	1323	4:30	1501
					EAST	6822	7:15	913	3:00	701
					WEST	5466	7:45	458	4:30	855
PLUMMER ST AT OSD AV	C00-2020-22	WV	WE	01-24-79	TOTAL	17292	7:00	1727	4:30	1960
					EAST	8455	11:15	668	4:30	1194
					WEST	8837	7:00	1069	4:45	771

LOCATION	PHYS. DESCR	RG	DY	DATE	DIR.	VOLUME	AM PEAK	PM PEAK		
PLUMMER ST E/O RESEDA BL	C00-2830-13	WV	TU	07-17-79	TOTAL	4806	11:15	403	11:45	459
					EAST	2089	7:30	203	11:45	278
					WEST	2717	11:15	237	11:45	273
PLUMMER ST AT SHIRLEY AV	C00-2030-22	WV	WE	06-20-79	TOTAL	15915	7:15	1321	4:45	1531
					EAST	8601	11:15	717	4:45	1003
					WEST	7314	7:15	846	12:30	558
PLUMMER ST AT TAMPA AV	C00-3838-33	WV	TU	01-02-79	TOTAL	14583	7:15	1201	4:45	1552
					EAST	9306	11:15	664	4:30	1079
					WEST	5277	7:15	704	4:45	546
POINSETTIA PL AT 2ND ST	A00-1616-11	WR	TH	05-31-79	TOTAL	1951	11:00	141	4:15	204
					NORTH	993	11:15	72	4:15	120
					SOUTH	958	8:30	76	4:15	84
POLK ST AT BRADLEY AV		EV	FR	09-14-79	TOTAL	2817	*	MANUAL COUNT		
					EAST	1861	7:15	106	4:00	292
					WEST	956	7:15	99	4:00	95
POLK ST AT BRADLEY AV	C00-4040-33	EV	TH	11-15-79	TOTAL	7291	7:00	647	4:15	695
					EAST	3497	7:15	265	4:15	402
					WEST	3794	7:00	388	3:45	294
POLK ST AT EGBERT ST	C00-1418-11	EV	MO	04-30-79	TOTAL	1961	7:45	106	5:15	240
					NORTH	1599	11:15	83	5:15	208
					SOUTH	362	7:15	44	5:30	33
POLK ST AT ELDRIDGE AV	C00-2017-21	EV	TU	11-13-79	TOTAL	4177	7:15	357	5:00	447
					EAST	2547	7:30	113	5:00	345
					WEST	1630	7:15	249	2:30	134
PRAIRIE ST AT AMESTOY AV	B00-1515-11	WV	TH	02-15-79	TOTAL	1775	7:30	193	2:30	267
					EAST	851	8:15	96	2:30	95
					WEST	924	7:15	113	2:15	176
PRAIRIE ST AT PASO ROBLES AV	B00-1515-11	WR	TH	02-15-79	TOTAL	2290	7:15	286	2:30	285
					EAST	1053	7:45	129	2:30	153
					WEST	1237	7:15	165	2:30	132

LOCATION	PHYS. DESCR	RG DY	DATE	DIR.	VOLUME	AM PEAK	PM PEAK		
PRESIDENT AV AT 242ND PL	A00-1817-11	SR MO	12-17-79	TOTAL	1678	7:45	287	2:15	170
				NORTH	1415	7:45	253	2:15	155
				SOUTH	263	7:00	38	4:00	38
PRESIDENT AV AT 247TH ST		SR MU	07-30-79	TOTAL	833	*	MANUAL COUNT		
				NORTH	474	7:30	72	3:15	35
				SOUTH	359	7:30	41	2:00	25
PRESIDENT AV AT 247TH ST	B00-2018-11	SR TU	09-04-79	TOTAL	2590	8:00	201	7:45	362
				NORTH	1299	8:00	123	5:00	157
				SOUTH	1291	8:15	80	7:45	294
PRIMERA AV N/O HOLLYCREST DR	A00-1500-10	EV MO	06-18-79	TOTAL	538	7:45	28	5:15	72
				NON-DIR COUNT					
PRIMERA AV S/O LAKE HOLLYWOOD DR	A00-2400-20	EV MO	06-18-79	TOTAL	645	10:00	33	5:45	74
				NON-DIR COUNT					
PROSPECT AV -HWOOD- AT COMMONWEALTH AV -CENTRAL-		HW WE	06-13-79	TOTAL	5047	*	MANUAL COUNT		
				EAST	2740	8:15	186	4:45	367
				WEST	2307	7:45	219	4:45	225
PROSSER AV AT BLYTHE AV	A00-1717-11	WR WE	05-09-79	TOTAL	757	7:30	95	3:15	85
				NORTH	390	8:30	54	3:15	49
				SOUTH	367	7:30	62	3:15	36
Q ST AT MCDONALD AV		SR MO	04-09-79	TOTAL	1066	*	MANUAL COUNT		
				EAST	472	9:00	30	4:30	52
				WEST	594	7:00	44	4:30	55
Q ST AT NEPTUNE AV		SR TU	08-14-79	TOTAL	1203	*	MANUAL COUNT		
				EAST	578	9:00	35	4:15	58
				WEST	625	7:30	25	5:00	78
Q ST AT NEPTUNE AV		SR TU	08-14-79	TOTAL	1203	*	MANUAL COUNT		
				EAST	578	9:00	35	4:15	58
				WEST	625	7:30	25	5:00	78

LOCATION	PHYS. DESCR	RG DY	DATE	DIR.	VOLUME	AM PEAK	PM PEAK		
Q ST AT NEPTUNE AV	B00-2020-11	SR TH	08-16-79	TOTAL	1621	11:15	80	7:45	159
				EAST	950	8:15	55	7:45	109
				WEST	671	11:15	37	4:30	76
QUARTZ AV AT HALSTED ST	A00-1517-11	WV MO	04-02-79	TOTAL	340	7:15	42	4:30	60
				NORTH	35	7:15	11	2:15	5
				SOUTH	305	7:00	33	4:30	65
QUEDO DR AT NATOMA AV	B00-1515-11	WV FR	04-20-79	TOTAL	704	11:15	47	3:15	75
				EAST	525	7:45	50	3:15	58
				WEST	179	11:15	20	11:50	30
QUEENSLAND ST AT MILITARY AV		WR TH	04-19-79	TOTAL	1257	*	MANUAL COUNT		
				EAST	693	8:45	45	4:45	78
				WEST	564	8:15	72	4:00	40
R ST AT NEPTUNE AV		SR MO	08-06-79	TOTAL	230	*	MANUAL COUNT		
				EAST	54	7:30	2	4:15	8
				WEST	176	7:15	15	3:00	19
R ST AT NEPTUNE AV	A00-1818-11	SR TH	08-16-79	TOTAL	358	9:45	24	3:15	35
				EAST	130	10:00	12	5:45	12
				WEST	228	6:45	19	3:15	25
R ST AT WILMINGTON BL	A00-2012-11	SR TU	01-23-79	TOTAL	788	7:15	128	2:45	110
				EAST	221	6:15	19	2:15	22
				WEST	567	7:15	112	2:45	96
RADFORD AV AT LANDALE ST	A00-1818-11	EV MO	04-09-79	TOTAL	930	7:45	66	5:00	104
				NORTH	334	11:15	18	4:45	49
				SOUTH	596	7:45	54	2:00	65
RADFORD AV AT VICTORY BL		EV MO	11-19-79	TOTAL	3945	*	MANUAL COUNT		
				NORTH	2058	7:30	116	4:30	242
				SOUTH	1887	7:30	206	4:30	174
RAMPART BL AT WILSHIRE BL	C00-2020-22	CR MO	06-11-79	TOTAL	10187	7:45	975	4:30	1004
				NORTH	4779	7:30	291	4:30	649
				SOUTH	5408	7:45	698	4:15	364

LOCATION	PHYS. DESCR	RG DY	DATE	DIR.	VOLUME	AM PEAK	PM PEAK		
RANCHO ST AT ENCINO AV-JOG NR WHITE OAK AV-		WV FR	04-20-79	TOTAL	6577 *	MANUAL COUNT			
				EAST	3607	7:15	559	4:00	132
				WEST	2970	8:45	66	4:45	558
RANCHO ST AT ENCINO AV-JOG NR WHITE OAK AV-	C00-1610-11	WV FR	06-08-79	TOTAL	4689	7:30	523	5:15	717
				EAST	2250	7:30	484	5:00	143
				WEST	2439	11:15	81	5:15	583
RANGE VIEW AV AT AVENUE 51		CR WE	09-26-79	TOTAL	422 *	MANUAL COUNT			
				EAST	192	7:00	14	4:00	20
				WEST	230	7:15	28	4:15	22
RAYEN ST AT AMESTOY AV	A00-1618-11	WV TU	10-09-79	TOTAL	1590	7:30	232	5:00	386
				EAST	563	7:30	93	5:15	55
				WEST	1022	7:15	140	5:00	331
RAYFORD DR AT 88TH PL		SR FR	05-11-79	TOTAL	943 *	MANUAL COUNT			
				NORTH	401	7:00	51	4:30	23
				SOUTH	542	7:30	41	4:15	65
RAYMER ST AT NOBLE AV	C00-2024-12	WV FR	03-16-79	TOTAL	9107	11:15	584	4:45	913
				EAST	4998	11:15	394	12:00	578
				WEST	4109	11:15	190	4:45	492
RAYMOND AV AT 58TH PL	A00-1414-11	CR TU	04-24-79	TOTAL	749	7:00	44	4:30	200
				NORTH	528	7:00	37	5:00	192
				SOUTH	221	9:00	20	7:15	22
RAYMOND AV AT 58TH PL		CR TU	05-01-79	TOTAL	215 *	MANUAL COUNT			
				NORTH	18	8:45	16	3:45	18
				SOUTH	197	9:00	14	4:15	28
REDLANDS ST AT GULANA AV		SR TH	09-06-79	TOTAL	748 *	MANUAL COUNT			
				EAST	455	7:15	31	5:15	51
				WEST	293	8:15	28	5:15	24
REDLANDS ST AT GULANA AV	A00-1717-11	SR TH	09-13-79	TOTAL	1056	9:00	109	7:00	92
				EAST	611	9:15	67	6:45	60
				WEST	445	9:00	43	8:00	44

LOCATION	PHYS. DESCR	RG DY	DATE	DIR.	VOLUME	AM PEAK	PM PEAK
REDONDO BL S/O APPLE ST	300-2020-11	CR WE	05-16-79	TOTAL	12198	7:30 1068	4:45 1237
				NORTH	5730	7:30 559	4:15 540
				SOUTH	6468	7:30 509	4:45 736
RENO ST AT BEVERLY BL		HW TH	05-24-79	TOTAL	1938	* MANUAL COUNT	
				NORTH	968	7:15 76	4:30 127
				SOUTH	970	7:30 155	4:45 63
RENO ST AT BEVERLY BL	100-1818-11	HW FR	06-01-79	TOTAL	3059	7:15 326	4:15 327
				NORTH	1611	7:15 131	4:15 199
				SOUTH	1448	7:15 195	4:30 131
RESEDA BL AT DEARBORN ST	C00-4242-44	WV FR	11-02-79	TOTAL	38578	11:15 2429	5:00 2935
				NORTH	19193	11:15 1231	5:00 1525
				SOUTH	19385	11:15 1198	12:15 1478
RESEDA BL AT DEVONSHIRE ST		WV TH	01-18-79	TOTAL	21450	* MANUAL COUNT	
				NORTH	11477	8:15 613	5:00 1235
				SOUTH	9973	7:30 760	3:15 788
RESEDA BL N/O DEVONSHIRE ST	C00-3545-24	WV MO	07-09-79	TOTAL	21675	11:15 1437	4:45 1756
				NORTH	10141	11:15 709	4:45 923
				SOUTH	11534	10:45 757	4:45 833
RESEDA BL N/O DEVONSHIRE ST	C00-3545-24	WV TU	07-10-79	TOTAL	22697	11:15 1386	4:45 1823
				NORTH	10516	11:15 650	4:45 988
				SOUTH	12181	7:30 829	4:30 839
RESEDA BL N/O DEVONSHIRE ST	C00-3545-24	WV TH	07-12-79	TOTAL	21704	11:15 1368	4:45 1615
				NORTH	10061	11:15 639	4:45 952
				SOUTH	11643	8:45 786	4:45 863
RESEDA BL N/O DEVONSHIRE ST	C00-3540-24	WV MO	08-13-79	TOTAL	21636	11:15 1481	5:15 1817
				NORTH	10077	11:15 709	5:15 965
				SOUTH	11559	10:45 814	12:45 887
RESEDA BL N/O DEVONSHIRE ST	C00-3540-24	WV TU	08-14-79	TOTAL	22096	11:15 1354	5:15 1751
				NORTH	10281	11:15 650	5:15 944
				SOUTH	11815	8:30 761	6:00 832

LOCATION	PHYS. DESCR	RG	DY	DATE	DIR.	VOLUME	AM PEAK	PM PEAK
RESEDA BL N/O DEVONSHIRE ST	C00-3540-24	WV	WE	08-15-79	TOTAL	21947	11:15 1369	5:15 1763
					NORTH	10492	11:15 669	5:00 955
					SOUTH	11455	10:30 762	5:30 830
RESEDA BL N/O DEVONSHIRE ST	C00-3540-24	WV	TH	08-16-79	TOTAL	23719	11:15 1666	5:15 1845
					NORTH	10321	11:15 627	5:15 915
					SOUTH	13398	11:15 1039	1:45 1047
RESEDA BL N/O DEVONSHIRE ST	C00-3540-24	WV	FR	08-17-79	TOTAL	23788	11:15 1512	4:45 2005
					NORTH	10996	11:15 682	4:45 1090
					SOUTH	12792	11:15 830	5:15 929
RESEDA BL N/O PARTHENIA ST	G07-3343-34	WV	TU	12-11-79	TOTAL	36952	11:15 2528	2:45 3041
					NORTH	18110	11:15 1192	4:45 1541
					SOUTH	20842	11:15 1336	3:30 1639
RESEDA BL AT SAN JOSE ST		WV	FR	06-15-79	TOTAL	20069	* MANUAL COUNT	
					NORTH	9776	8:00 471	5:00 1133
					SOUTH	10293	8:15 749	4:45 605
RESEDA BL AT SAN JOSE ST	C00-4540-33	WV	FR	06-29-79	TOTAL	21464	11:15 1298	5:00 1772
					NORTH	10770	11:15 641	5:15 983
					SOUTH	10694	7:45 702	5:00 805
RESEDA BL S/O SHERMAN WY	C00-4232-42	WV	FR	11-02-79	TOTAL	31267	11:15 2039	4:30 2275
					NORTH	15768	11:15 1014	4:30 1150
					SOUTH	15499	11:15 1025	11:45 1149
RESEDA BL AT SUPERIOR ST	C00-4040-33	WV	TU	10-09-79	TOTAL	29345	11:15 1836	4:45 2397
					NORTH	15906	11:15 1001	4:45 1518
					SOUTH	13439	7:30 1242	2:30 976
RESERVOIR ST AT SILVER LAKE BL		HW	WE	03-14-79	TOTAL	2371	* MANUAL COUNT	
					EAST	2042	8:00 88	5:00 309
					WEST	329	7:30 43	4:30 24
REXFORD DR AT WHITWORTH DR		WR	WE	06-20-79	TOTAL	2823	* MANUAL COUNT	
					NORTH	1160	9:00 102	4:15 101
					SOUTH	1663	8:45 104	5:00 198

LOCATION	PHYS. DESCR	RG DY	DATE	DIR.	VOLUME	AM PEAK	PM PEAK		
RHODES AV N/O BURBANK BL	A00-1818-11	EV FR	05-18-79	TOTAL	2018	11:15	121	5:15	200
				NORTH	685	8:15	44	4:45	83
				SOUTH	1333	11:15	80	5:15	119
RICHMOND ST AT NARVA ST		CR MO	03-05-79	TOTAL	549	* MANUAL COUNT			
				EAST	211	7:15	20	3:30	21
				WEST	338	7:00	14	4:30	47
RIDERWOOD DR E/O FOOTHILL BL	A01-1415-11	EV WE	10-17-79	TOTAL	584	7:00	67	5:45	72
				EAST	238	11:00	14	4:30	40
				WEST	346	7:00	60	6:00	34
RIDGEMOOR DR S/O DECENTE DR	A00-1800-20	EV TU	08-21-79	TOTAL	458	7:30	29	6:15	58
				NON-DIR COUNT					
RINALDI ST W/O LAUREL CANYON BL	C00-4032-42	EV WE	12-19-79	TOTAL	17014	7:30	1348	4:15	1457
				EAST	8618	7:30	572	4:15	825
				WEST	8396	7:15	783	2:00	652
RINALDI ST E/O RESEDA BL	D06-3545-23	WV MO	07-23-79	TOTAL	18792	7:00	1664	5:00	1794
				EAST	8913	7:00	1045	3:30	620
				WEST	9879	7:00	619	5:00	1203
RINALDI ST E/O SEPULVEDA BL	C00-3243-23	EV TU	12-04-79	TOTAL	17577	7:30	1625	3:30	1520
				EAST	9378	7:30	1083	4:30	808
				WEST	8199	11:15	544	2:15	799
RIVERSIDE DR -CENTRAL- AT FLETCHER DR		HW FR	03-23-79	TOTAL	11067	* MANUAL COUNT			
				EAST	4208	7:15	591	4:30	266
				WEST	6859	7:15	396	4:45	887
RIVERSIDE DR -CENTRAL- S/O LOS FELIZ BL	C00-4032-33	HW TU	07-24-79	TOTAL	11356	7:00	712	4:30	1093
				NORTH	3591	10:30	231	4:15	449
				SOUTH	7765	7:15	563	4:45	694
RIVERSIDE DR -CENTRAL- N/O LOS FELIZ BL	G15-3438-34	HW WE	07-25-79	TOTAL	5289	11:15	345	4:45	508
				NORTH	2673	11:15	192	4:30	319
				SOUTH	2616	7:30	214	3:30	231

LOCATION	PHYS. DESCR	RG DY	DATE	DIR.	VOLUME	AM PEAK	PM PEAK		
RIVERSIDE DR -CENTRAL- W/O SAN FERNANDO RD	C00-3830-32	HW MO	06-25-79	TOTAL	9733	7:30	1086	3:30	846
				EAST	5107	7:30	716	3:30	407
				WEST	4626	7:15	375	4:30	484
RIVERSIDE DR -CENTRAL- AT SONORA AV -GLENDALE-	C00-3830-32	HW MO	04-16-79	TOTAL	13424	*	MANUAL COUNT		
				EAST	7745	7:15	1104	3:15	533
				WEST	5679	7:30	407	4:30	500
RIVERSIDE DR -VALLEY- W/O LAUREL CANYON BL	C00-4030-32	EV TH	12-13-79	TOTAL	19852	8:00	1642	4:45	2216
				EAST	9520	7:45	1080	4:45	829
				WEST	10332	11:15	591	4:45	1387
RIVERSIDE DR -VALLEY- W/O LAUREL CANYON BL	C00-4030-32	EV TH	12-13-79	TOTAL	19852	8:00	1642	4:45	2216
				EAST	9520	7:45	1080	4:45	829
				WEST	10332	11:15	591	4:45	1387
RIVERTON AV AT COLLINS ST	B00-1818-11	EV WE	09-05-79	TOTAL	774	8:15	51	4:00	105
				NORTH	304	8:15	20	3:30	30
				SOUTH	470	8:00	32	4:00	82
RIVERTON AV N/O OXNARD ST	A00-2020-11	EV TH	10-18-79	TOTAL	909	8:30	79	4:45	83
				NORTH	379	8:00	26	2:30	46
				SOUTH	530	8:30	54	5:45	43
ROBERTSON BL AT AIRDROME ST	B00-1818-11	WR TU	06-12-79	TOTAL	31566	*	MANUAL COUNT		
				NORTH	17180	8:30	1614	4:00	1146
				SOUTH	14386	8:30	850	5:00	1507
ROBERTSON BL N/O ALDEN DR	200-3030-11	WR FR	03-02-79	TOTAL	19796	11:15	1349	4:45	1583
				NORTH	10277	11:15	705	4:45	868
				SOUTH	9519	8:30	729	2:45	791
ROBERTSON BL AT ALDEN DR	B00-2020-11	WR TH	04-05-79	TOTAL	19828	8:15	1445	4:45	1507
				NORTH	10564	11:15	740	5:15	834
				SOUTH	9264	8:00	799	4:15	734
ROBERTSON BL AT BURTON WY	B00-2020-11	WR TU	07-03-79	TOTAL	20585	*	MANUAL COUNT		
				NORTH	11512	9:15	884	5:15	1049
				SOUTH	9073	8:30	712	4:30	823

LOCATION	PHYS. DESCR	RG DY	DATE	DIR.	VOLUME	AM PEAK	PM PEAK
ROBERTSON BL AT CATTARAUGUS AV		WR MO	08-06-79	TOTAL	33623 *	MANUAL COUNT	
				NORTH	17643	8:15 1825	4:15 1245
				SOUTH	15980	8:00 949	5:00 1695
ROBERTSON BL AT MONTE MAR DR		WR TU	06-12-79	TOTAL	36182 *	MANUAL COUNT	
				NORTH	20893	8:30 2022	4:15 1449
				SOUTH	15289	8:30 919	5:00 1614
ROBERTSON BL S/O NATIONAL BL	G10-3826-32	WR TH	05-17-79	TOTAL	22190	8:00 1653	5:00 1832
				NORTH	9835	8:00 753	5:00 784
				SOUTH	12355	7:45 961	5:00 1048
ROBERTSON BL AT NATIONAL BL	G12-3840-33	WR TH	10-11-79	TOTAL	31474	8:00 1934	5:15 2602
				NORTH	11118	8:30 784	5:15 897
				SOUTH	20356	7:30 1320	5:15 1705
ROBERTSON BL S/O VENICE BL	C00-3620-31	SR FR	05-11-79	TOTAL	8275	7:30 744	4:30 822
				NORTH	3956	8:00 349	5:00 433
				SOUTH	4319	7:15 407	4:30 411
ROBERTSON BL AT WHITWORTH DR	C00-3030-33	WR MO	01-29-79	TOTAL	26838	8:30 1984	5:00 2186
				NORTH	13976	8:15 1222	3:15 1075
				SOUTH	12862	11:15 882	5:15 1320
ROBERTSON BL S/O WHITWORTH DR	C00-3030-33	WR MO	01-29-79	TOTAL	26838	8:30 1984	5:00 2186
				NORTH	13976	8:15 1222	3:15 1075
				SOUTH	12862	11:15 882	5:15 1320
ROBERTSON BL AT WHITWORTH DR		WR TH	02-01-79	TOTAL	26488 *	MANUAL COUNT	
				NORTH	14452	8:30 1331	3:00 1040
				SOUTH	12036	8:30 750	5:00 1218
ROBERTSON BL N/O 3RD ST	200-2222-11	WR TU	09-25-79	TOTAL	19834	8:15 1402	4:45 1546
				NORTH	10453	11:15 687	5:30 825
				SOUTH	9381	8:15 721	4:45 730
ROCHESTER AV AT FEDERAL AV		WR TH	08-23-79	TOTAL	759 *	MANUAL COUNT	
				EAST	188	8:00 21	5:00 16
				WEST	571	7:30 41	5:00 102

LOCATION	PHYS. DESCR	RG DY	DATE	DIR.	VOLUME	AM PEAK	PM PEAK		
RODEO RD AT ARLINGTON AV		SR WE	01-24-79	TOTAL	17706 *	MANUAL COUNT			
				EAST	9754	7:30	1286	3:45	547
				WEST	7952	7:30	291	5:00	1180
RODEO RD AT LA CIENEGA BL	D04-4040-44	CR TU	01-09-79	TOTAL	24489	7:15	2096	4:45	2208
				EAST	12315	7:15	971	4:45	1178
				WEST	12174	7:15	1125	4:45	1030
RODEO RD E/O LA CIENEGA BL	D04-3040-34	CR TU	04-24-79	TOTAL	23877	7:15	2038	4:45	2049
				EAST	11540	7:30	864	5:00	1089
				WEST	12337	7:15	1177	4:45	987
RODNEY DR S/O LOS FELIZ BL	A00-1800-10	HW TU	11-27-79	TOTAL	388	7:45	30	1:45	40
				ONE WAY STREET N/B					
RODNEY DR AT RUSSELL AV		HW WE	09-26-79	TOTAL	1066 *	MANUAL COUNT			
				NORTH	562	8:30	27	5:00	79
				SOUTH	484	7:45	43	4:30	47
RONDA DR AT CATALPA ST	A00-1414-11	CR TU	07-10-79	TOTAL	567	11:00	35	3:30	75
				NORTH	374	11:00	22	4:30	52
				SOUTH	193	5:15	18	3:30	30
RONDA DR AT YELLOWSTONE ST		CR FR	02-27-79	TOTAL	450 *	MANUAL COUNT			
				NORTH	166	7:00	23	4:00	12
				SOUTH	284	7:30	56	3:00	45
ROSALIND AV AT 8TH ST	A00-1520-11	CR TH	04-19-79	TOTAL	1070	7:30	79	6:00	117
				NORTH	759	7:30	58	3:00	75
				SOUTH	311	11:15	34	6:00	54
ROSCOE BL AT BALBOA BL	C00-3844-33	WV MO	01-22-79	TOTAL	35170	7:15	2568	4:45	2948
				EAST	17419	7:15	1633	4:45	1214
				WEST	17751	11:15	964	5:00	1739
ROSCOE BL E/O BALBOA BL	C00-3232-33	WV WE	07-18-79	TOTAL	38480	7:15	2862	4:30	3107
				EAST	19400	7:15	1651	4:30	1359
				WEST	19080	7:30	1235	4:30	1748

LOCATION	PHYS. DESCR	RG	DY	DATE	DIR.	VOLUME	AM PEAK	PM PEAK
ROSCOE BL AT BALBOA BL	C00-4242-44	WV	MO	11-05-79	TOTAL	34054	7:15 2888	4:45 2948
					EAST	17162	7:15 1735	4:30 1233
					WEST	16892	7:30 1164	4:45 1731
ROSCOE BL AT DE SOTO AV	C00-4040-33	WV	TU	01-23-79	TOTAL	28157	7:00 2188	4:30 2657
					EAST	13880	7:00 1057	4:30 1416
					WEST	14277	7:15 1224	4:00 1278
ROSCOE BL E/O FALLBROOK AV	C00-3040-23	WV	FR	01-18-79	TOTAL	16776	11:15 1137	5:00 1803
					EAST	9100	11:15 724	5:00 1108
					WEST	7676	8:00 781	1:00 899
ROSCOE BL AT FALLBROOK AV		WV	TU	01-30-79	TOTAL	15930	* MANUAL COUNT	
					EAST	7057	7:15 736	5:00 618
					WEST	8873	7:45 991	4:45 738
ROSCOE BL AT HASKELL AV -JOG NR GLORIA AV-		EV	FR	06-15-79	TOTAL	46515	* MANUAL COUNT	
					EAST	27405	7:15 2157	3:45 2233
					WEST	19110	7:15 1160	5:00 1978
ROSCOE BL E/O HASKELL AV -JOG NR S DIEGO FWY	C00-3240-24	WV	WE	07-18-79	TOTAL	48820	6:45 3458	4:30 3339
					EAST	24010	6:30 1865	3:45 1474
					WEST	24810	7:00 1683	4:15 1879
ROSCOE BL W/O HAYVENHURST AV	C00-4030-32	WV	WE	12-12-79	TOTAL	37287	7:15 2784	4:30 3095
					EAST	17507	7:15 1429	4:30 1210
					WEST	19780	7:15 1355	4:30 1885
ROSCOE BL W/O LAUREL CANYON BL	D04-4033-32	EV	FR	12-14-79	TOTAL	26522	7:15 2117	4:00 2495
					EAST	13855	7:15 1176	4:30 1148
					WEST	12667	7:15 941	4:00 1394
ROSCOE BL W/O ORION AV	C00-4545-44	WV	TU	05-22-79	TOTAL	47055	7:15 2948	3:30 3615
					EAST	23678	7:15 1569	3:30 1978
					WEST	23377	7:15 1379	4:00 1729
ROSCOE BL W/O ORION AV	D04-3340-34	EV	WE	12-05-79	TOTAL	54578	7:30 3719	4:45 3942
					EAST	28854	7:30 2271	3:30 2107
					WEST	25724	11:15 1354	4:45 2055

LOCATION	PHYS. DESCR	RG DY	DATE	DIR.	VOLUME	AM PEAK	PM PEAK		
ROSCOE BL W/O ORION AV	D04-3340-34	EV WE	12-05-79	TOTAL	54578	7:30	3719	4:45	3942
				EAST	28854	7:30	2271	3:30	2107
				WEST	25724	11:15	1354	4:45	2055
ROSCOE BL AT RESEDA BL	C00-4040-33	WV TU	01-23-79	TOTAL	29050	7:30	2327	4:45	2559
				EAST	14263	7:30	1336	4:45	1127
				WEST	14787	7:15	1004	4:30	1443
ROSCOE BL E/O RESEDA BL	C00-3240-34	WV MU	07-16-79	TOTAL	27407	11:15	1592	4:45	2471
				EAST	13245	9:45	823	4:45	1131
				WEST	14162	11:15	814	5:00	1376
ROSCOE BL E/O RESEDA BL	C00-3240-34	WV TU	07-17-79	TOTAL	29430	7:15	2072	4:45	2542
				EAST	14912	7:15	1221	4:45	1195
				WEST	14518	7:15	851	5:00	1370
ROSCOE BL E/O RESEDA BL	C00-3240-34	WV WE	07-18-79	TOTAL	29295	7:15	2065	4:45	2542
				EAST	14885	7:15	1218	4:45	1237
				WEST	14410	7:15	847	5:00	1307
ROSCOE BL E/O RESEDA BL	C00-3240-34	WV TH	07-19-79	TOTAL	28751	7:00	1809	4:45	2512
				EAST	14870	7:15	1167	4:45	1216
				WEST	13881	11:15	794	4:45	1296
ROSCOE BL E/O RESEDA BL	C00-3240-34	WV FR	07-20-79	TOTAL	28169	7:15	1897	4:45	2243
				EAST	13589	7:15	1097	3:15	1004
				WEST	14580	11:15	828	4:45	1328
ROSCOE BL AT TAMPA AV	C00-4040-33	WV TU	01-23-79	TOTAL	29917	7:45	2747	4:45	2789
				EAST	15613	7:45	1639	4:45	1379
				WEST	14304	7:30	1154	5:00	1422
ROSCOE BL AT TOPANGA CANYON BL	C00-4040-33	WV MU	01-22-79	TOTAL	21199	7:45	1893	5:15	1714
				EAST	11241	8:00	1035	5:15	952
				WEST	9958	7:45	864	12:45	840
ROSCOE BL E/O TOPANGA CANYON BL	C00-3042-23	WV TH	07-26-79	TOTAL	24036	7:30	1672	4:45	2205
				EAST	11521	7:30	853	4:45	1056
				WEST	12515	11:15	767	5:00	1153

LOCATION	PHYS. DESCR	RG DY	DATE	DIR.	VOLUME	AM PEAK	PM PEAK		
ROSCOE BL AT WHITE OAK AV	C00-4040-33	WV TH	03-22-79	TOTAL	30626	7:15	2411	4:45	2695
				EAST	15628	7:15	1447	4:45	1225
				WEST	14998	7:30	977	5:15	1499
ROSCOE BL AT WINNETKA AV	C00-4040-33	WV WE	01-24-79	TOTAL	27665	7:30	2260	5:00	2514
				EAST	13563	7:15	1143	4:30	1243
				WEST	14102	7:30	1154	5:00	1291
ROSCOE BL AT WOODLEY AV	D04-4040-44	WV MO	01-22-79	TOTAL	43225	7:15	3907	3:45	3216
				EAST	19816	7:30	1873	3:45	1561
				WEST	23409	7:15	2047	5:45	1782
ROSCOE BL AT WOODMAN AV		EV FR	02-23-79	TOTAL	39519	*	MANUAL COUNT		
				EAST	21960	7:15	1774	4:30	1770
				WEST	17559	7:30	1324	4:45	1616
ROSCOMARE RD S/O MULHOLLAND DR	C00-1212-11	EV FR	05-04-79	TOTAL	5073	7:45	604	5:15	573
				NORTH	2736	8:15	197	5:15	414
				SOUTH	2337	7:45	433	5:15	159
ROSE AV AT CENTINELA AV		WR TU	08-07-79	TOTAL	3922	*	MANUAL COUNT		
				EAST	1941	7:30	241	5:00	112
				WEST	1981	8:00	5	4:00	3
ROSE AV AT INGLEWOOD BL		WR TH	09-20-79	TOTAL	270	*	MANUAL COUNT		
				EAST	54	8:00	6	5:00	4
				WEST	216	8:00	39	4:00	25
ROSE AV AT KELTON AV		WR TH	11-08-79	TOTAL	2551	*	MANUAL COUNT		
				EAST	1327	7:30	123	5:00	133
				WEST	1224	8:00	126	4:30	97
ROSE AV -JOG NR VALPARISO- AT OVERLAND AV		WR TH	10-18-79	TOTAL	2981	*	MANUAL COUNT		
				EAST	2211	8:15	300	3:00	157
				WEST	770	8:00	71	5:00	66
ROSE AV AT STEWART AV		WR MO	10-29-79	TOTAL	3390	*	MANUAL COUNT		
				EAST	1290	7:15	153	4:30	78
				WEST	2100	7:45	121	5:00	282

LOCATION	PHYS. DESCR	RG DY	DATE	DIR.	VOLUME	AM PEAK	PM PEAK		
ROSEWOOD AV -HWOOD AT NEW HAMPSHIRE AV-JOG BERENDO-	C00-3030-11	HW TU	07-31-79	TOTAL	4092	8:00	568	5:00	272
				EAST	1348	7:30	144	5:00	178
				WEST	2744	8:00	460	11:45	176
ROSNICK PL AT EL ORD WY	A00-1620-11	WV TH	04-05-79	TOTAL	709	7:45	97	6:00	92
				EAST	78	6:00	8	4:00	8
				WEST	631	7:45	92	5:30	89
ROSSMORE AV S/O BEVERLY BL	C00-2020-11	HW FR	03-09-79	TOTAL	18610	8:15	1338	4:45	1742
				NORTH	9260	8:15	612	4:45	901
				SOUTH	9350	7:30	838	4:45	841
ROSSMORE AV AT 4TH ST	C00-2020-22	HW TH	11-29-79	TOTAL	15892	7:30	1374	4:30	1670
				NORTH	7055	7:30	483	4:30	759
				SOUTH	8837	7:30	891	4:30	911
ROWENA AV AT HYPERION AV	A00-1515-11	HW WE	03-21-79	TOTAL	12310	7:30	408	3:00	348
				EAST	4375	7:30	758	5:00	649
				WEST	7935	7:30	758	5:00	649
ROYER AV AT MARIANO ST	A00-1515-11	WV TU	02-06-79	TOTAL	351	11:15	20	3:00	46
				NORTH	236	11:15	13	3:00	33
				SOUTH	115	7:15	9	2:15	17
ROYER AV AT SHERMAN WY	A00-1515-11	WV TH	02-15-79	TOTAL	849	8:00	163	1:00	78
				NORTH	497	8:00	73	1:15	43
				SOUTH	352	7:30	101	1:00	37
RUSSELL AV AT RODNEY DR	A00-1600-10	HW WE	09-26-79	TOTAL	899	7:00	29	4:00	50
				EAST	486	7:00	34	5:00	51
				WEST	413	8:00	34	5:00	51
RUSSELL AV E/O VERMONT AV	A00-1600-10	HW TU	06-19-79	TOTAL	661	10:00	77	3:30	68
									ONE WAY STREET W/B

LOCATION	PHYS. DESCR	RG OY	DATE	DIR.	VOLUME	AM PEAK	PM PEAK		
RUTH AV -VENICE- AT DEWEY ST		SR TU	02-06-79	TOTAL	594 *	MANUAL COUNT			
				NORTH	251	8:00	21	3:00	25
				SOUTH	343	8:15	17	4:15	44
RUTHELEN ST AT 106TH ST	A00-1818-11	SR FR	11-16-79	TOTAL	487	6:00	16	5:30	94
				NORTH	178	9:15	11	4:45	29
				SOUTH	309	7:45	9	5:45	79
SAGINAW ST AT WIOTA ST	A00-1515-00	CR MO	01-08-79	TOTAL	359	7:30	37	12:45	58
				EAST	172	7:30	21	12:45	27
				WEST	187	6:45	16	2:30	21
ST ANDREWS PL AT FLORENCE AV		SR MU	09-17-79	TOTAL	939 *	MANUAL COUNT			
				NORTH	383	7:00	32	4:00	32
				SOUTH	556	7:15	60	3:30	52
ST ANDREWS PL-JOG NR WILTON- N/O SUNSET BL	A00-1414-11	HW WE	06-06-79	TOTAL	1509	11:15	108	4:45	134
				NORTH	419	11:15	66	11:30	75
				SOUTH	1090	7:45	74	4:45	113
ST ANDREWS PL AT 4TH ST	A00-1515-11	HW TU	08-14-79	TOTAL	2746	7:45	188	4:45	293
				NORTH	1480	11:15	85	4:45	202
				SOUTH	1266	7:45	130	4:30	92
ST ANDREWS PL AT 46TH ST		SR TH	08-30-79	TOTAL	796 *	MANUAL COUNT			
				NORTH	418	7:15	30	4:45	49
				SOUTH	378	8:15	16	5:00	44
ST ANDREWS PL AT 46TH ST	A00-1515-11	CR TU	09-04-79	TOTAL	989	10:00	62	4:45	99
				NORTH	536	7:15	38	5:45	56
				SOUTH	453	9:45	27	4:45	61
ST ANDREWS PL AT 82ND ST		SR MO	01-29-79	TOTAL	493 *	MANUAL COUNT			
				NORTH	357	8:15	14	4:00	52
				SOUTH	136	7:45	7	5:00	16
ST ANDREWS PL-JOG NR WESTERN- S/O SUNSET BL	800-2020-11	HW WE	06-06-79	TOTAL	2651	11:15	152	4:30	276
				NORTH	1395	11:15	68	4:30	139
				SOUTH	1256	11:15	84	4:45	140

LOCATION	PHYS. DESCR	RG	DY	DATE	DIR.	VOLUME	AM PEAK	PM PEAK		
ST CHARLES PL AT WELLINGTON RD	G30-3030-11	CR	FR	12-14-79	TOTAL	1557	7:30	149	5:00	195
					EAST	476	8:00	41	3:30	48
					WEST	1081	7:30	109	5:00	148
ST CHARLES PL AT WELLINGTON RD	G30-3030-11	CR	SA	12-15-79	TOTAL	1363	11:15	101	4:30	134
					EAST	484	11:15	42	4:30	43
					WEST	879	11:15	59	4:30	91
ST CHARLES PL AT WELLINGTON RD	G30-3030-11	CR	SU	12-16-79	TOTAL	711	11:15	53	1:15	72
					EAST	490	11:15	36	1:15	56
					WEST	221	11:15	17	4:45	23
ST CHARLES PL AT WELLINGTON RD	G30-3030-11	CR	SU	12-16-79	TOTAL	1104	11:15	64	2:00	126
					EAST	439	11:15	23	2:00	57
					WEST	665	11:15	41	2:30	76
SANDISON ST AT NEPTUNE AV		SR	FR	08-10-79	TOTAL	991	*	MANUAL COUNT		
					EAST	709	9:00	32	4:00	53
					WEST	282	7:00	14	3:00	38
SANDISON ST AT NEPTUNE AV	A00-1717-11	SR	TH	09-06-79	TOTAL	1657	11:15	108	9:15	206
					EAST	944	9:30	66	2:15	85
					WEST	713	11:15	56	9:15	139
SAN FELICIANO DR N/O DUMETZ RD	B00-1616-11	WV	TU	03-13-79	TOTAL	2729	7:45	246	4:00	357
					NORTH	1492	8:00	148	4:00	222
					SOUTH	1237	7:45	103	4:30	161
SAN FELICIANO DR S/O DUMETZ RD	B00-1616-11	WV	TU	03-13-79	TOTAL	4478	7:30	388	3:30	592
					NORTH	2114	7:30	291	3:30	183
					SOUTH	2364	11:15	124	4:00	424
SAN FELICIANO DR N/O MULHOLLAND DR-N/RDWH-	B00-1818-11	WV	FR	09-28-79	TOTAL	2176	7:30	173	6:00	265
					NORTH	1046	6:45	86	6:00	136
					SOUTH	1130	7:30	102	6:00	129
SAN FELICIANO DR S/O VENTURA BL	A00-3600-20	WV	TU	07-10-79	TOTAL	2992	10:00	234	2:30	261
					NON-DIR COUNT					

LOCATION	PHYS. DESCR	RG DY	DATE	DIR.	VOLUME	AM PEAK	PM PEAK		
SAN FELICIANO DR AT YBARRA RD	B00-1616-11	WV MD	03-12-79	TOTAL	2441	7:30	227	4:30	297
				NORTH	1080	7:45	109	4:45	142
				SOUTH	1361	7:30	121	4:30	164
SAN FERNANDO RD AT ASTORIA ST		EV FR	06-22-79	TOTAL	11223	*	MANUAL COUNT		
				NORTH	6568	7:00	391	4:30	751
				SOUTH	4655	7:15	313	4:30	472
SAN FERNANDO RD AT FLETCHER DR		HW TH	01-04-79	TOTAL	26913	*	MANUAL COUNT		
				NORTH	13265	7:30	1091	4:30	1115
				SOUTH	13648	7:15	1115	4:30	1170
SAN FERNANDO RD AT GLENDALE FWY	G20-3028-23	HW WE	01-17-79	TOTAL	26251				
				NORTH	10259	8:00	1740	3:30	2318
				SOUTH	15992	7:15	804	4:15	812
SAN FERNANDO RD AT GLENDALE FWY -E/B ON-		HW WE	08-08-79	TOTAL	19857	*	MANUAL COUNT		
				NORTH	10328	7:15	742	4:30	1094
				SOUTH	9529	7:30	621	4:45	911
SAN FERNANDO RD AT GLENDALE FWY -W/B OFF-		HW WE	08-08-79	TOTAL	24425	*	MANUAL COUNT		
				NORTH	8852	7:15	703	4:30	1006
				SOUTH	15573	7:15	1052	3:30	1432
SAN FERNANDO RD N/O MONTE ST	C00-2430-22	EV WE	07-25-79	TOTAL	2892				
				NORTH	1466	6:45	225	4:15	321
				SOUTH	1426	6:15	93	4:15	197
SAN FERNANDO RD AT PASADENA FWY -N/B ON-		CR WE	01-31-79	TOTAL	13540	*	MANUAL COUNT		
				NORTH	6314	7:00	162	3:30	129
				SOUTH	7226	7:30	259	3:30	347
SAN FERNANDO RD AT AVENUE 26		HW WE	08-08-79	TOTAL	13380	*	MANUAL COUNT		
				NORTH	4754	7:15	856	4:30	832
				SOUTH	8626	9:00	142	4:45	743
SAN FERNANDO RD -E/RDWAY- N/O OSWALD ST	A00-1616-11	EV TH	07-19-79	TOTAL	2982				
				NORTH	1649	7:00	1197	3:30	527
				SOUTH	1333	7:15	188	3:15	266
						11:00	161	3:30	213

LOCATION	PHYS. DESCR	RG DY	DATE	DIR.	VOLUME	AM PEAK	PM PEAK
SAN FERNANDO MISSION BL AT ETIWANDA AV		WV TU	06-12-79	TOTAL	8142	*	MANUAL COUNT
				EAST	4077	7:15	545 4:45 249
				WEST	4065	9:00	180 4:30 498
SAN FERNANDO MISSION BL AT ETIWANDA AV	C00-3030-22	WV FR	06-29-79	TOTAL	7518	7:00	529 4:45 753
				EAST	3467	7:00	353 4:45 262
				WEST	4051	11:15	206 4:45 491
SAN FERNANDO MISSION BL W/O LAUREL CANYON BL	G07-3628-32	EV WE	12-19-79	TOTAL	15933	7:30	1162 3:45 1394
				EAST	8316	7:45	671 3:45 778
				WEST	7617	7:15	519 3:45 616
SAN FERNANDO MISSION BL E/O ORION AV -	C00-3030-22	EV TU	12-04-79	TOTAL	12706	11:15	798 4:30 1225
				EAST	6699	7:45	558 4:00 525
				WEST	6007	10:30	474 4:30 717
SAN FERNANDO MISSION BL E/O RESEDA BL	C00-2535-13	WV MD	07-23-79	TOTAL	6600	7:15	535 4:30 637
				EAST	2875	7:15	319 4:45 204
				WEST	3725	7:30	222 4:30 445
SANFORD AV AT PACIFIC COAST HWY		SR MD	08-27-79	TOTAL	1406	*	MANUAL COUNT
				NORTH	622	7:15	39 4:00 46
				SOUTH	784	8:00	46 5:00 91
SAN JOSE ST AT RESEDA BL		WV FR	06-15-79	TOTAL	370	*	MANUAL COUNT
				EAST	255	7:00	33 4:00 27
				WEST	117	7:15	17 5:00 11
SAN JOSE ST AT RESEDA BL	A00-1818-11	WV FR	06-29-79	TOTAL	487	7:15	48 7:15 41
				EAST	295	7:15	36 12:15 29
				WEST	192	6:30	19 7:15 22
SAN MARINO ST AT WESTMORELAND AV		CR FR	03-30-79	TOTAL	2377	*	MANUAL COUNT
				EAST	1299	7:15	97 5:00 140
				WEST	1078	7:15	73 5:00 143
SAN MARINO -JUG NR OLYMPIC BL- AT VERMONT AV		CR MD	08-06-79	TOTAL	32622	*	MANUAL COUNT
				NORTH	17065	8:00	1527 4:30 1354
				SOUTH	15557	7:30	936 4:30 1542

LOCATION	PHYS. DESCR	RG DY	DATE	DIR.	VOLUME	AM PEAK	PM PEAK		
SAN PEDRO ST -CENTRAL N/O SLAUSON AV	300-2020-22	CR FR	03-30-79	TOTAL	6878	7:00	587	4:30	854
				NORTH	3349	7:00	483	3:30	275
				SOUTH	3529	11:15	173	4:30	595
SAN PEDRO ST -CENTRAL AT WASHINGTON BL	C00-3030-22	CR TU	04-24-79	TOTAL	19795	7:00	1749	3:45	1879
				NORTH	9222	7:00	929	3:30	832
				SOUTH	10573	6:45	827	4:00	1092
SAN PEDRO ST -CENTRAL N/O 16TH ST	C00-2020-22	CR WE	05-16-79	TOTAL	22109	7:00	1819	3:45	1993
				NORTH	10901	7:00	1156	3:30	749
				SOUTH	11208	11:15	774	3:45	1277
SAN PEDRO ST -CENTRAL AT 30TH ST		CR FR	04-20-79	TOTAL	22131	*	MANUAL COUNT		
				NORTH	10116	7:00	990	3:30	891
				SOUTH	12015	7:00	649	4:30	1395
SAN PEDRO ST -CENTRAL AT 52ND ST	300-2020-22	SR TU	09-11-79	TOTAL	6844	7:15	702	4:15	782
				NORTH	3621	7:15	536	3:30	288
				SOUTH	3223	7:15	166	4:30	497
SAN PEDRO ST -CENTRAL AT 52ND ST		CR TH	09-20-79	TOTAL	5237	*	MANUAL COUNT		
				NORTH	2986	7:15	470	3:00	168
				SOUTH	2251	7:15	159	3:00	235
SAN PEDRO ST -CENTRAL AT 69TH ST	C00-2020-22	CR MO	05-07-79	TOTAL	8215	7:15	725	4:30	814
				NORTH	4433	7:15	521	4:15	320
				SOUTH	3782	11:15	202	4:30	507
SANTA BARBARA AV AT CRENSHAW BL		SR WE	09-12-79	TOTAL	23417	*	MANUAL COUNT		
				EAST	12936	7:15	1028	4:45	1143
				WEST	10481	7:30	888	5:00	879
SANTA BARBARA AV W/O FIGUEROA ST	C00-4032-43	CR TH	02-08-79	TOTAL	31012	7:30	2470	4:30	2562
				EAST	15603	7:30	1740	5:15	971
				WEST	15409	11:15	853	4:30	1620
SANTA BARBARA AV E/O FIGUEROA ST	C00-5440-34	CR TH	02-08-79	TOTAL	31693	7:30	2329	4:30	2691
				EAST	15370	7:30	1441	2:15	1009
				WEST	16323	11:15	847	4:30	1767

LOCATION	PHYS. DESCR	RG	DY	DATE	DIR.	VOLUME	AM PEAK	PM PEAK
SANTA BARBARA AV AT FLOWER ST		CR	TH	05-10-79	TOTAL	28827 *	MANUAL COUNT	
					EAST	14062	7:30	1357 3:30 900
					WEST	14765	7:15	785 4:15 1620
SANTA BARBARA AV AT MCKINLEY AV -CENTRAL-	C00-4545-33	CR	TH	07-12-79	TOTAL	9118	7:30	555 4:00 806
					EAST	5491	7:30	349 4:30 479
					WEST	3627	7:15	208 3:30 361
SANTA BARBARA AV AT MCKINLEY AV -CENTRAL-		CR	WE	07-18-79	TOTAL	8010 *	MANUAL COUNT	
					EAST	4650	7:15	322 4:00 457
					WEST	3360	7:15	202 3:30 380
SANTA BARBARA AV AT NORMANDIE AV		SR	FR	11-02-79	TOTAL	31059 *	MANUAL COUNT	
					EAST	15980	7:15	1645 4:00 1139
					WEST	15079	8:00	760 4:30 1696
SANTA BARBARA AV E/O VERMONT AV	D04-4040-44	SR	FR	01-19-79	TOTAL	36913	7:15	2606 4:45 3327
					EAST	16275	7:15	1650 3:45 1003
					WEST	20638	7:45	1027 4:45 2372
SANTA BARBARA AV W/O VERMONT AV	C00-4545-43	SR	FR	01-19-79	TOTAL	31176	8:00	2023 4:45 2653
					EAST	14069	8:00	1281 3:45 987
					WEST	17107	11:15	867 4:30 1759
SANTA BARBARA AV E/O WESTERN AV	D04-3040-23	SR	TH	06-21-79	TOTAL	36058	7:45	1858 4:45 2473
					EAST	15158	7:45	1190 3:45 1044
					WEST	14900	11:15	822 4:45 1468
SANTA BARBARA AV AT WESTERN AV		SR	TH	10-18-79	TOTAL	30236 *	MANUAL COUNT	
					EAST	15225	7:15	1507 5:00 1100
					WEST	15011	7:30	900 4:45 1591
✓ SANTA FE AV N/O 8TH ST	B00-3232-22	CR	TU	05-15-79	TOTAL	11062	7:15	994 3:30 993
					NORTH	5423	7:15	487 3:45 486
					SOUTH	5639	7:15	507 3:30 549
SANTA FE AV AT 8TH ST		CR	TU	07-31-79	TOTAL	12884 *	MANUAL COUNT	
					NORTH	7169	8:15	549 4:15 627
					SOUTH	5715	7:15	527 4:15 517

LOCATION	PHYS. DESCR	RG DY	DATE	DIR.	VOLUME	AM PEAK	PM PEAK
SANTA FE AV S/O 8TH ST	C00-2628-22	CR WE	12-05-79	TOTAL	16810	6:45 1525	3:30 1345
				NORTH	8359	7:15 721	3:45 697
				SOUTH	8451	6:30 878	3:30 672
SANTA MONICA BL AT AVENUE OF THE STARS	G10-2230-23	WR TH	06-21-79	TOTAL	39834	* MANUAL COUNT	
				EAST	20694	8:45 1258	3:45 1299
				WEST	19140	9:00 1111	5:00 1888
SANTA MONICA BL AT AVENUE OF THE STARS	D06-2035-23	WR MO	08-06-79	TOTAL	36109	8:15 2702	2:00 2580
				EAST	14819	8:15 1095	2:00 1076
				WEST	21290	8:15 1607	5:15 1640
SANTA MONICA BL AT AVENUE OF THE STARS	D06-2035-23	WR FR	11-09-79	TOTAL	39345	8:30 2849	4:45 2811
				EAST	19092	8:30 1765	1:45 1193
				WEST	20253	11:15 1125	5:15 1787
SANTA MONICA BL AT AVENUE OF THE STARS	D06-2035-23	WR SA	11-10-79	TOTAL	34305	11:15 2473	1:30 2610
				EAST	16346	11:15 1272	11:30 1268
				WEST	17959	11:15 1201	4:00 1366
SANTA MONICA BL AT AVENUE OF THE STARS	D06-2035-23	WR SU	11-11-79	TOTAL	25584	11:15 1542	3:00 2084
				EAST	12141	11:15 727	6:15 1022
				WEST	13443	11:15 815	3:00 1135
SANTA MONICA BL AT AVENUE OF THE STARS	D06-2035-23	WR MO	11-12-79	TOTAL	37632	8:45 2866	5:30 2753
				EAST	17992	8:45 1739	1:45 1277
				WEST	19640	11:15 1171	5:45 1784
SANTA MONICA BL AT AVENUE OF THE STARS	D06-2035-23	WR TU	11-13-79	TOTAL	39566	9:00 2903	2:30 2975
				EAST	18955	8:45 1736	2:30 1565
				WEST	20611	11:15 1208	5:45 1855
SANTA MONICA BL AT AVENUE OF THE STARS	D06-2035-23	WR WE	11-14-79	TOTAL	39532	9:00 2804	5:30 2817
				EAST	19375	9:15 1769	2:00 1362
				WEST	20157	11:15 1259	5:30 1784
SANTA MONICA BL AT BARRINGTON AV		WR WE	06-20-79	TOTAL	29581	* MANUAL COUNT	
				EAST	16132	8:00 1116	4:30 1433
				WEST	13449	9:00 842	5:00 1288

LOCATION	PHYS. DESCR	RG	DY	DATE	DIR.	VOLUME	AM PEAK	PM PEAK
SANTA MONICA BL AT BARRINGTON AV	C00-4540-33	WR	MO	11-05-79	TOTAL	32978	11:15 2193	4:45 2673
					EAST	16843	7:45 1305	4:45 1284
					WEST	16135	11:15 1051	5:00 1393
SANTA MONICA BL AT BARRINGTON AV	B00-4545-33	WR	WE	12-12-79	TOTAL	34264	11:15 2251	4:30 2617
					EAST	18256	7:45 1294	4:30 1328
					WEST	16008	11:15 1052	4:45 1292
SANTA MONICA BL AT BELOIT AV		WR	FR	06-29-79	TOTAL	42874	* MANUAL COUNT	
					EAST	19537	8:00 1583	3:30 1477
					WEST	23337	8:30 1389	5:00 2161
SANTA MONICA BL AT BEVERLY GLEN BL		WR	TU	06-12-79	TOTAL	30558	* MANUAL COUNT	
					EAST	14950	8:30 1426	4:30 953
					WEST	15608	8:45 904	4:30 1490
SANTA MONICA BL AT BUNDY DR		WR	TU	02-20-79	TOTAL	23837	* MANUAL COUNT	
					EAST	11975	7:45 798	4:45 1066
					WEST	11862	8:45 727	4:30 1161
SANTA MONICA BL AT BUNDY DR	C00-4545-33	WR	MO	11-05-79	TOTAL	25708	11:15 1785	5:00 2052
					EAST	12597	11:15 879	4:45 1008
					WEST	13111	11:15 906	5:00 1061
SANTA MONICA BL AT CENTINELA AV		WR	FR	08-10-79	TOTAL	21695	* MANUAL COUNT	
					EAST	11012	8:30 641	4:45 1067
					WEST	10683	8:45 736	5:00 966
SANTA MONICA BL E/O COTNER AV	G04-3545-34	WR	TU	02-27-79	TOTAL	55644	8:00 3785	11:45 3622
					EAST	29716	8:00 2595	11:45 2082
					WEST	25928	11:15 1422	5:30 1942
SANTA MONICA BL E/O COTNER AV	G04-4045-44	WR	MO	05-21-79	TOTAL	49159	7:30 3634	4:30 3383
					EAST	26065	7:30 2359	11:30 1758
					WEST	23094	11:15 1407	4:45 1864
SANTA MONICA BL AT HIGHLAND AV		WR	MO	08-27-79	TOTAL	33005	* MANUAL COUNT	
					EAST	15312	8:15 970	4:45 1356
					WEST	17693	8:15 1218	4:45 1741

LOCATION	PHYS. DESCR	RG DY	DATE	DIR.	VOLUME	AM PEAK	PM PEAK
SANTA MONICA BL W/O SAWTELLE BL	C00-4032-42	WR MO	06-25-79	TOTAL	39914	11:15 2557	5:00 2862
				EAST	20609	7:30 1544	5:45 1548
				WEST	19305	11:15 1234	5:15 1500
SANTA MONICA BL AT TAMARIND AV		HW WE	03-07-79	TOTAL	29438	* MANUAL COUNT	
				EAST	14624	7:45 935	4:30 1449
				WEST	14814	7:45 1251	5:00 1091
SANTA MONICA BL AT TAMARIND AV	C00-3228-32	HW TU	03-13-79	TOTAL	33738	7:45 2068	4:30 2352
				EAST	16656	11:15 911	4:30 1297
				WEST	17082	7:45 1217	12:15 1112
SANTA MONICA BL AT VETERAN AV		WR TU	06-19-79	TOTAL	32974	* MANUAL COUNT	
				EAST	16576	8:30 1549	3:15 1108
				WEST	16398	8:45 920	3:15 1685
SANTA MONICA BL AT VIRGIL AV		HW TU	06-26-79	TOTAL	13321	* MANUAL COUNT	
				EAST	6619	7:30 364	5:00 725
				WEST	6702	7:30 683	5:00 524
SANTA MONICA BL AT VIRGIL AV	C00-3030-22	HW WE	06-27-79	TOTAL	16047	7:30 1256	5:00 1197
				EAST	8253	7:30 503	5:00 689
				WEST	7794	7:30 753	4:30 523
SANTA MONICA BL E/O WESTERN AV	C00-2238-23	HW TH	05-24-79	TOTAL	35373	7:30 2089	5:30 2334
				EAST	17296	7:30 903	5:30 1221
				WEST	18077	7:30 1186	5:15 1130
SANTA MONICA BL E/O WESTERN AV	C00-3240-23	HW MO	07-23-79	TOTAL	35021	11:15 2064	5:30 2230
				EAST	18355	11:15 1058	5:30 1270
				WEST	16666	11:15 1006	1:30 1047
SANTA MONICA BL E/O WESTERN AV	C00-3240-23	HW TU	07-24-79	TOTAL	35652	11:00 2033	5:15 2235
				EAST	18585	11:00 1043	5:15 1264
				WEST	17067	7:15 1062	3:00 1029
SANTA MONICA BL E/O WESTERN AV	C00-3240-23	HW WE	07-25-79	TOTAL	32009	11:15 1807	5:30 1979
				EAST	14898	11:15 817	5:30 1062
				WEST	17111	7:30 1059	12:00 990

LOCATION	PHYS. DESCR	RG DY	DATE	DIR.	VOLUME	AM PEAK	PM PEAK
SANTA MONICA BL E/O WESTERN AV	C00-3240-23	HW TH	07-26-79	TOTAL	30326	7:30 1737	4:45 2243
				EAST	12189	7:30 696	5:15 1113
				WEST	18137	7:30 1041	4:15 1175
SANTA MONICA BL E/O WESTERN AV	C00-3240-23	HW FR	07-27-79	TOTAL	30683	7:30 1700	4:00 1919
				EAST	12007	8:15 682	5:30 853
				WEST	18676	7:30 1074	4:00 1114
SANTA MONICA BL AT WESTHOLME AV		WR TH	01-25-79	TOTAL	30122	* MANUAL COUNT	
				EAST	14692	8:30 1424	3:30 912
				WEST	15430	8:45 942	3:00 1449
SANTA MONICA BL AT WESTWOOD BL	C00-3737-33	WR MO	05-21-79	TOTAL	33694	8:00 2327	2:30 2239
				EAST	15259	8:00 1329	12:00 1032
				WEST	18435	11:15 1171	5:45 1341
SANTA MONICA BL AT WESTWOOD BL	C00-1515-11	WR FR	09-28-79	TOTAL	14980	11:15 1026	5:15 1228
				EAST	9949	9:15 824	12:30 748
				WEST	5031	11:15 292	5:15 655
SANTA MONICA BL AT WESTWOOD BL	C00-3040-33	WR FR	09-28-79	TOTAL	47893	7:45 3277	2:30 3234
				EAST	25064	8:15 2226	11:45 1700
				WEST	22829	11:00 1553	2:30 1710
SANTA MONICA BL N/RDWAY AT BEVERLY GLEN BL	B00-3838-33	WR TU	05-22-79	TOTAL	35870	11:15 2381	4:30 2543
				EAST	16933	8:00 1532	11:30 1204
				WEST	18937	11:15 1171	5:00 1558
SANTA MONICA BL N/RDWAY AT BEVERLY GLEN BL	C00-3240-33	WR WE	10-10-79	TOTAL	50947	11:15 3289	5:00 3672
				EAST	29121	8:15 2401	1:15 2073
				WEST	21826	11:15 1381	5:00 1868
SANTA MONICA BL N/RDWAY AT CENTURY PK -EAST-	G10-2234-23	WR MO	08-06-79	TOTAL	38931	8:00 2601	4:30 2791
				EAST	18097	8:00 1602	2:00 1246
				WEST	20834	11:15 1238	5:15 1832
SANTA MONICA BL N/RDWAY AT CENTURY PK -EAST-	D06-2035-23	WR FR	11-09-79	TOTAL	34227	8:15 2764	4:30 2459
				EAST	15391	8:45 1274	2:15 1033
				WEST	18836	8:15 1521	4:45 1464

LOCATION	PHYS. DESCR	RG DY	DATE	DIR.	VOLUME	AM PEAK	PM PEAK
SANTA MONICA BL N/RDWAY AT CENTURY PK -EAST-	D06-2035-23	WR SA	11-10-79	TOTAL	32122	11:15 2214	3:30 2386
				EAST	14682	11:15 1016	11:45 1045
				WEST	17440	11:15 1198	3:30 1383
SANTA MONICA BL N/RDWAY AT CENTURY PK -EAST-	D06-2035-23	WR SU	11-11-79	TOTAL	24221	11:15 1410	3:00 2028
				EAST	11150	11:15 645	3:30 917
				WEST	13091	11:15 765	3:00 1165
SANTA MONICA BL N/RDWAY AT CENTURY PK -EAST-	D06-2035-23	WR MO	11-12-79	TOTAL	33839	8:15 2696	2:00 2416
				EAST	15736	8:15 1221	2:00 1124
				WEST	18103	8:15 1475	5:15 1412
SANTA MONICA BL N/RDWAY AT CENTURY PK -EAST-	D06-2035-23	WR TU	11-13-79	TOTAL	36491	8:15 2829	3:30 2488
				EAST	16384	8:15 1237	1:30 1122
				WEST	20107	8:15 1592	5:00 1450
SANTA MONICA BL N/RDWAY AT CENTURY PK -EAST-	D06-2035-23	WR WE	11-14-79	TOTAL	35929	8:15 2821	2:45 2470
				EAST	16609	8:15 1287	11:30 1147
				WEST	19320	8:30 1564	5:30 1472
SANTA MONICA BL S/RDWAY AT AVENUE OF THE STARS		WR TH	06-21-79	TOTAL	16900 *	MANUAL COUNT	
				EAST	11033	8:30 1159	3:30 824
				WEST	5867	3:30 854	4:45 696
SANTA MONICA BL S/RDWAY AT BENTLEY AV		WR MO	09-17-79	TOTAL	10925 *	MANUAL COUNT	
				EAST	9320	8:15 848	4:45 608
				WEST	1605	8:00 75	5:00 236
SANTA MONICA BL S/RDWAY AT BEVERLY GLEN BL		WR TH	07-03-79	TOTAL	16976 *	MANUAL COUNT	
				EAST	10349	8:15 1013	3:00 673
				WEST	6627	9:00 137	5:00 1571
SANTA MONICA BL S/RDWAY AT CENTURY PK -WEST-	G05-2830-23	WR TH	09-27-79	TOTAL	16920	8:45 1736	5:15 1302
				EAST	10754	8:45 1469	12:45 763
				WEST	6166	11:15 372	5:15 673
SANTA MONICA FWY -W/B ON- E/O OVERLAND AV	A00-2400-20	WR WE	11-14-79	TOTAL	11031	7:30 997	5:15 812
		ONE WAY STREET W/B					

LOCATION	PHYS. DESCR	RG	DY	DATE	DIR.	VOLUME	AM PEAK	PM PEAK		
SANTA MONICA FWY -W/B OFF- E/O OVERLAND AV	A00-2400-20	WR	WE	11-14-79	TOTAL	12142	8:00	972	4:30	979
					ONE WAY STREET W/B					
SANTA RITA ST AT LUBAO AV	A00-1515-11	WV	WE	10-24-79	TOTAL	872	11:15	54	12:15	139
					EAST	616	11:15	38	11:45	115
					WEST	256	7:45	30	2:45	32
SANTA ROSALIA DR N/O STOCKER ST	C00-2530-23	WR	FR	03-16-79	TOTAL	17234	7:45	1062	5:00	1567
					NORTH	9070	7:45	635	4:00	747
					SOUTH	8164	11:15	397	5:00	822
SAN VICENTE BL N/O ALDEN DR	G10-3030-22	WR	FR	03-02-79	TOTAL	20584	8:15	1420	5:00	1857
					NORTH	9497	11:15	588	5:00	1009
					SOUTH	11087	8:15	901	3:15	889
SAN VICENTE BL AT FAIRFAX AV		WR	FR	09-14-79	TOTAL	27306	*	MANUAL COUNT		
					EAST	13178	8:00	918	4:45	1255
					WEST	14128	8:00	1340	5:00	1143
SAN VICENTE BL E/O LA CIENEGA BL	G10-4538-33	WR	TU	05-01-79	TOTAL	25652	8:15	1981	5:00	2875
					EAST	10061	8:00	841	2:45	1004
					WEST	15591	8:15	1157	5:00	1931
SAN VICENTE BL AT LONGWOOD AV		CR	TU	01-09-79	TOTAL	20782	*	MANUAL COUNT		
					EAST	10591	7:45	872	4:30	889
					WEST	10191	7:45	828	5:00	1031
SAN VICENTE BL AT LONGWOOD AV	G30-4848-44	CR	TH	01-25-79	TOTAL	17385	7:30	1612	4:45	1799
					EAST	8724	7:45	798	5:00	857
					WEST	8661	7:30	824	4:45	945
SAN VICENTE BL W/O VENICE BL	C00-2026-22	CR	TH	01-25-79	TOTAL	13654	7:30	1210	5:00	1452
					EAST	7374	7:45	673	5:15	746
					WEST	6280	7:30	543	4:45	740
SAN VICENTE BL -BEV HILLS- N/O WILSHIRE BL	G06-3045-34	WR	MU	11-26-79	TOTAL	35462	7:45	2671	5:15	2985
					NORTH	19052	11:15	1061	5:15	2075
					SOUTH	16410	7:45	1742	2:30	1095

LOCATION	PHYS. DESCR	RG DY	DATE	DIR.	VOLUME	AM PEAK	PM PEAK		
SAN VICENTE BL-I/S AT LE DOUX- AT BURTON WY		WR MO	07-09-79	TOTAL	7999	*	MANUAL COUNT		
				NORTH	310	8:45	19	5:00	48
				SOUTH	7689	8:15	619	5:00	628
SAN VICENTE BL -BRENTWOOD- AT BARRINGTON AV		WR MO	01-22-79	TOTAL	29454	*	MANUAL COUNT		
				EAST	15780	7:45	1580	3:45	934
				WEST	13674	8:45	645	5:30	1633
SAN VICENTE BL -BRENTWOOD- E/O BARRINGTON AV	G20-3045-33	WR FR	02-23-79	TOTAL	33179				
				EAST	17471	8:30	2234	5:45	2526
				WEST	15708	8:15	1578	3:00	1163
SAN VICENTE BL -BRENTWOOD- E/O BARRINGTON AV	G20-3045-33	WR SA	02-24-79	TOTAL	28724				
				EAST	14923	11:15	2080	3:15	2552
				WEST	13801	11:15	1149	3:15	1438
SAN VICENTE BL -BRENTWOOD- E/O BARRINGTON AV	G20-3045-33	WR SU	02-25-79	TOTAL	22803				
				EAST	12104	11:15	1458	3:45	2236
				WEST	10699	11:15	779	3:45	1409
SAN VICENTE BL -BRENTWOOD- AT BARRINGTON AV		WR TU	03-13-79	TOTAL	27731	*	MANUAL COUNT		
				EAST	15519	8:30	1520	3:00	965
				WEST	12212	8:15	637	5:00	1424
SAN VICENTE BL -BRENTWOOD- AT BARRINGTON AV	G20-4545-44	WR WE	12-19-79	TOTAL	30336				
				EAST	15348	11:15	2135	5:00	2376
				WEST	14988	8:00	1344	11:30	1170
SAN VICENTE BL-BRENTWOOD- AT BUNDY DR-JOG NR SALTAIR AV-		WR FR	07-13-79	TOTAL	27429	*	MANUAL COUNT		
				EAST	13409	8:30	1092	4:00	979
				WEST	14020	8:45	702	4:45	1623
SAN VICENTE BL-BRENTWOOD- AT BUNDY DR-JOG NR SALTAIR AV-		WR FR	07-27-79	TOTAL	28488	*	MANUAL COUNT		
				EAST	16370	8:15	1370	3:30	1185
				WEST	12118	8:45	538	4:45	1420
SAN VICENTE BL-BRENTWOOD- AT BUNDY DR-JOG NR SALTAIR AV-	G20-4040-34	WR TU	12-04-79	TOTAL	26113				
				EAST	12996	8:15	1876	4:00	2070
				WEST	13117	7:45	1295	2:45	1003
						11:15	904	4:45	1223

LOCATION	PHYS. DESCR	RG DY	DATE	DIR.	VOLUME	AM PEAK	PM PEAK		
SAN VICENTE BL -BRENTWOOD- AT GORHAM AV		WR MO	01-22-79	TOTAL	28601 *	MANUAL COUNT			
				EAST	15606	8:00	1541	3:45	939
				WEST	12995	8:15	608	5:15	1540
SAN VICENTE BL -BRENTWOOD- AT MONTANA AV		WR FR	10-05-79	TOTAL	29863 *	MANUAL COUNT			
				EAST	15810	8:15	1429	3:00	1111
				WEST	14053	9:00	674	5:00	1613
SAN VICENTE BL -BRENTWOOD- AT MONTANA AV	G20-4545-44	WR MO	11-26-79	TOTAL	27640	8:00	2044	3:45	2286
				EAST	13148	8:00	1418	2:30	1081
				WEST	14492	11:15	906	5:30	1525
SAN YSIDRO DR AT CL S/O ELDERIDGE DR	B00-2020-11	HW TU	10-16-79	TOTAL	2590	8:00	201	7:00	484
				NORTH	1526	10:15	71	7:00	435
				SOUTH	1064	8:00	135	1:45	79
SARAH ST AT BABCOCK AV	A00-1818-11	EV TH	06-07-79	TOTAL	916	8:00	60	6:30	188
				EAST	510	7:45	34	7:00	168
				WEST	406	8:00	29	4:15	45
SARAH ST AT BABCOCK AV	A00-1818-11	EV FR	06-08-79	TOTAL	824	8:00	53	2:15	86
				EAST	352	7:45	26	6:00	53
				WEST	472	10:30	33	2:15	66
SARAH ST AT BABCOCK AV	A00-1818-11	EV SA	06-09-79	TOTAL	760	10:30	110	1:30	74
				EAST	334	9:15	35	1:30	40
				WEST	426	9:45	76	12:00	42
SARAH ST AT BABCOCK AV	A00-1818-11	EV SU	06-10-79	TOTAL	471	8:00	55	12:00	42
				EAST	190	10:45	17	7:45	20
				WEST	281	8:00	49	12:00	30
SARAH ST AT BABCOCK AV	B00-1515-11	EV WE	09-05-79	TOTAL	1086	11:15	83	7:00	197
				EAST	622	11:15	42	7:00	157
				WEST	464	11:15	41	5:15	69
SATICOY ST AT BELLAIRE AV	D10-3040-23	EV WE	08-29-79	TOTAL	1371	11:15	93	4:30	200
				EAST	871	11:15	58	4:30	112
				WEST	500	8:45	45	4:00	98

LOCATION	PHYS. DESCR	RG DY	DATE	DIR.	VOLUME	AM PEAK	PM PEAK
SATICOY ST W/O FIRMAMENT AV	D10-3030-22	EV TH	12-06-79	TOTAL	20509	6:30 1829	3:45 2244
				EAST	9748	7:00 996	3:45 1099
				WEST	10761	6:30 903	3:45 1145
SATICOY ST W/O FIRMAMENT AV	D10-3030-22	EV TH	12-06-79	TOTAL	20509	6:30 1829	3:45 2244
				EAST	9748	7:00 996	3:45 1099
				WEST	10761	6:30 903	3:45 1145
SATICOY ST W/O LAUREL CANYON BL	C00-3828-32	EV WE	12-12-79	TOTAL	7404	7:15 634	4:15 840
				EAST	3463	7:15 321	4:15 386
				WEST	3941	7:15 313	4:30 455
SATICOY ST E/O RESEDA BL	C00-2838-23	WV TH	07-19-79	TOTAL	22209	11:15 1185	5:00 2441
				EAST	11841	9:00 686	5:00 1232
				WEST	10368	7:15 630	4:45 1236
SATICOY ST E/O TOPANGA CANYON BL	C00-2638-23	WV WE	07-25-79	TOTAL	18070	7:30 1370	4:30 1645
				EAST	8260	7:15 851	5:00 604
				WEST	9810	11:15 630	4:45 1046
SATICOY ST AT VARNA AV	C00-3530-32	EV WE	07-11-79	TOTAL	13201	7:15 956	4:30 1230
				EAST	6782	7:30 608	3:15 548
				WEST	6419	11:15 434	4:30 703
SATICOY ST AT WOODMAN AV		EV FR	06-15-79	TOTAL	8372	* MANUAL COUNT	
				EAST	1675	8:30 106	4:00 184
				WEST	6697	7:45 474	4:30 728
SATICOY ST S/R AT BELLAIRE AV	B00-2018-11	EV WE	05-09-79	TOTAL	8534	7:00 672	3:45 925
				EAST	3880	7:00 335	3:45 463
				WEST	4654	7:00 337	4:15 479
SATICOY ST S/R AT BELLAIRE AV		EV WE	05-09-79	TOTAL	7284	* MANUAL COUNT	
				EAST	3311	7:15 224	3:45 377
				WEST	3973	7:15 237	3:45 393
SATURN ST AT ORANGE GROVE AV	A00-1515-11	CR TH	04-12-79	TOTAL	839	10:00 55	6:15 106
				EAST	289	7:45 19	3:15 28
				WEST	550	10:45 46	6:15 84

LOCATION	PHYS. DESCR	RG	DY	DATE	DIR.	VOLUME	AM PEAK	PM PEAK		
SAUGUS AV AT VALLEY VISTA BL	300-1515-11	EV	MO	05-14-79	TOTAL	2845	7:30	364	5:00	268
					NORTH	710	7:30	105	5:00	78
					SOUTH	2135	7:15	259	4:45	192
SAWTELLE BL AT CHARNOCK RD	C00-2828-22	WR	TU	05-29-79	TOTAL	13281		* MANUAL COUNT		
					NORTH	6269	7:30	596	5:00	568
					SOUTH	7012	8:00	420	5:00	742
SAWTELLE BL AT CHARNOCK RD	300-2626-11	SR	FR	07-06-79	TOTAL	13121	7:45	1057	5:15	1536
					NORTH	4919	7:45	526	5:30	529
					SOUTH	8202	7:45	531	5:15	1012
SAWTELLE BL AT CULVER DR -N/B-	C00-1820-12	WR	FR	06-08-79	TOTAL	12298	11:15	794	5:00	1311
					NORTH	7002	7:45	449	5:00	756
					SOUTH	5296	11:15	374	5:00	575
SAWTELLE BL AT OLYMPIC BL	C00-1820-12	WR	MO	11-05-79	TOTAL	18103		* MANUAL COUNT		
					NORTH	12024	8:15	1175	4:00	742
					SOUTH	6079	8:00	360	4:30	615
SAWTELLE BL N/O OLYMPIC BL	C00-1820-12	WR	MO	11-05-79	TOTAL	12520	7:45	1012	4:30	1171
					NORTH	6257	7:30	591	4:30	517
					SOUTH	6263	11:15	475	4:15	656
SAWTELLE BL AT PALMS BL	C00-3828-32	WR	FR	11-02-79	TOTAL	18021		* MANUAL COUNT		
					NORTH	8751	7:15	808	5:00	632
					SOUTH	9270	7:30	561	4:30	1065
SAWTELLE BL S/O PEARL ST	C00-3828-32	WR	MO	06-04-79	TOTAL	21425	7:45	1686	5:00	2028
					NORTH	9175	7:30	1152	5:15	633
					SOUTH	12250	11:15	764	5:00	1403
SAWTELLE BL AT PICO BL	C00-3828-32	WR	WE	06-20-79	TOTAL	23624		* MANUAL COUNT		
					NORTH	10805	7:45	1157	5:00	752
					SOUTH	12819	8:00	708	5:00	1374
SAWTELLE BL AT PICO BL	C00-3828-32	WR	FR	10-26-79	TOTAL	23577		* MANUAL COUNT		
					NORTH	10241	7:30	1031	4:00	707
					SOUTH	13336	8:30	654	3:45	1508

LOCATION	PHYS. DESCR	RG DY	DATE	DIR.	VOLUME	AM PEAK	PM PEAK
SAWTELLE BL AT SANTA MONICA BL	B00-1820-11	WR TU	12-18-79	TOTAL	9800	11:15 693	4:00 985
				NORTH	6380	11:15 410	4:00 491
				SOUTH	3420	11:15 283	3:45 495
SAWTELLE BL AT TENNESSEE AV		WR TH	06-14-79	TOTAL	28512 *	MANUAL COUNT	
				NORTH	9771	7:30 990	5:00 671
				SOUTH	18741	7:30 387	5:00 1001
SAWTELLE BL S/O VENICE BL	C00-3030-22	SR TH	05-10-79	TOTAL	15626	7:30 1334	4:45 1262
				NORTH	7860	7:30 583	4:45 576
				SOUTH	7766	7:45 763	5:15 706
SCARBORO ST AT WINMAR DR		HW TH	04-13-79	TOTAL	178 *	MANUAL COUNT	
				NORTH	101	7:45 10	3:00 10
				SOUTH	77	7:00 9	4:00 11
SCOTLAND ST AT GRIFFITH PARK BL		HW TH	02-15-79	TOTAL	639 *	MANUAL COUNT	
				EAST	303	8:00 21	4:45 48
				WEST	336	7:45 49	3:30 19
SEASIDE AV AT US NAVAL BASE -GATE 9-		SR TU	06-19-79	TOTAL	27859 *	MANUAL COUNT	
				EAST	12946	7:00 1057	3:30 1137
				WEST	14913	7:00 1495	3:45 1120
SELBY AV AT LINDBROOK DR		WR TH	03-01-79	TOTAL	5522 *	MANUAL COUNT	
				NORTH	2789	7:45 240	5:00 242
				SOUTH	2733	8:15 155	5:00 384
SELMA AV AT LAUREL AV	A00-1515-00	HW WE	01-03-79	TOTAL	1205	11:00 79	5:00 137
				EAST	606	9:00 39	5:00 77
				WEST	599	10:30 47	2:15 61
SENATOR AV AT 257TH ST		SR TU	10-25-79	TOTAL	375 *	MANUAL COUNT	
				NORTH	242	8:00 15	3:30 34
				SOUTH	133	8:15 21	3:00 12
SENTOUS ST N/O PICO BL	D20-2028-22	CR WE	12-05-79	TOTAL	10049	7:30 952	4:30 919
				NORTH	8877	7:30 849	4:30 829
				SOUTH	1172	9:00 117	4:45 96

LOCATION	PHYS. DESCR	RG DY	DATE	DIR.	VOLUME	AM PEAK	PM PEAK
SENTOUS ST S/O 11TH ST	D04-4028-42	CR WE	12-05-79	TOTAL	8995	7:45 861	4:45 813
				NORTH	7634	7:45 738	4:45 643
				SOUTH	1361	7:45 123	4:30 173
SEPULVEDA BL S/O CENTINELA AV	G04-4045-44	SR WE	02-21-79	TOTAL	46413	7:30 3510	4:15 4115
				NORTH	19684	7:15 1626	4:45 1723
				SOUTH	26729	7:30 1889	4:15 2537
SEPULVEDA BL S/O CENTINELA AV	G04-3030-33	SR MO	04-23-79	TOTAL	46247	7:30 3438	4:45 3870
				NORTH	20002	7:15 1630	3:30 1578
				SOUTH	26245	7:30 1809	4:45 2335
SEPULVEDA BL S/O CENTINELA AV	G04-3030-33	SR TU	04-24-79	TOTAL	46013	7:30 3523	4:45 4004
				NORTH	19040	7:45 1642	5:00 1655
				SOUTH	26973	7:15 1908	4:45 2353
SEPULVEDA BL S/O CENTINELA AV	G04-3030-33	SR WE	04-25-79	TOTAL	45787	7:30 3625	4:45 4287
				NORTH	18423	7:45 1651	5:00 1835
				SOUTH	27364	7:30 1978	4:45 2458
SEPULVEDA BL S/O CENTINELA AV	G04-3030-33	SR TH	04-26-79	TOTAL	46717	7:30 2883	5:00 4316
				NORTH	18485	11:15 1145	5:00 1847
				SOUTH	28232	7:30 1887	4:45 2512
SEPULVEDA BL S/O CENTINELA AV	G04-3030-33	SR FR	04-27-79	TOTAL	48346	11:15 2718	4:45 4323
				NORTH	19126	11:15 953	4:45 1840
				SOUTH	29220	6:45 2062	4:45 2483
SEPULVEDA BL N/O DEVONSHIRE ST	G25-4050-34	EV TU	07-31-79	TOTAL	24176	11:15 1462	4:30 2049
				NORTH	12762	11:15 718	4:15 1154
				SOUTH	11414	11:00 753	4:30 944
SEPULVEDA BL AT FIUME ST	G04-3535-22	WV TU	04-24-79	TOTAL	26885	* MANUAL COUNT	
				NORTH	9900	8:00 519	5:00 1240
				SOUTH	16985	7:15 1741	5:00 1245
SEPULVEDA BL AT FIUME ST	G04-3535-22	WV TU	05-08-79	TOTAL	18414	7:30 1721	5:00 1637
				NORTH	6013	8:00 505	5:00 703
				SOUTH	12401	7:15 1243	5:00 934

LOCATION	PHYS. DESCR	RG DY	DATE	DIR.	VOLUME	AM PEAK	PM PEAK		
SEPULVEDA BL AT FIUME ST		WV FR	06-22-79	TOTAL	22086 *	MANUAL COUNT			
				NORTH	8518	8:00	411	5:15	883
				SOUTH	13568	8:00	1162	5:15	1108
SEPULVEDA BL S/O IMPERIAL HWY	G06-5040-54	SR FR	01-26-79	TOTAL	41852	7:30	3378	4:45	3716
				NORTH	24543	7:45	2297	3:30	2137
				SOUTH	17309	7:30	1109	4:45	1628
SEPULVEDA BL N/O IMPERIAL HWY	504-3030-33	SR FR	01-26-79	TOTAL	59713	7:15	4629	4:45	5492
				NORTH	31110	6:45	2433	3:15	2965
				SOUTH	28603	7:15	2227	4:45	2761
SEPULVEDA BL AT IMPERIAL HWY		SR TU	08-28-79	TOTAL	55553 *	MANUAL COUNT			
				NORTH	24635	7:30	2059	5:00	2076
				SOUTH	30918	7:30	2460	4:45	4789
SEPULVEDA BL AT LUCERNE AV -WEST LA-	C00-4040-33	SR FR	07-06-79	TOTAL	26377	11:15	1609	4:45	2418
				NORTH	12044	9:00	740	4:45	1209
				SOUTH	14333	11:15	1012	4:15	1243
SEPULVEDA BL AT MONTANA AV		WR WE	02-07-79	TOTAL	21133 *	MANUAL COUNT			
				NORTH	11583	8:15	896	4:45	1194
				SOUTH	9550	7:15	1467	5:00	294
SEPULVEDA BL AT MONTANA AV	C00-4030-43	WR WE	10-24-79	TOTAL	16794	7:45	2462	5:15	1591
				NORTH	10949	7:45	1021	5:15	1322
				SOUTH	5845	7:30	1503	3:15	275
SEPULVEDA BL AT MONTANA AV	C00-4030-43	WR TU	12-18-79	TOTAL	15152	8:00	2100	4:45	1375
				NORTH	8853	8:00	638	5:00	1082
				SOUTH	6299	7:30	1479	4:45	298
SEPULVEDA BL AT MORAGA DR	C00-4045-33	WR TU	12-18-79	TOTAL	20741	7:45	2622	4:45	2274
				NORTH	13826	11:15	629	5:00	2050
				SOUTH	6915	7:45	2132	4:45	241
SEPULVEDA BL N/O MULHOLLAND DR	C00-1420-12	WV TU	10-02-79	TOTAL	11749	7:15	2043	5:15	1371
				NORTH	5025	11:15	140	5:15	1163
				SOUTH	6724	7:15	1951	3:45	224

LOCATION	PHYS. DESCR	RG DY	DATE	DIR.	VOLUME	AM PEAK	PM PEAK		
SEPULVEDA BL AT NATIONAL BL		WR MO	10-15-79	TOTAL	27151 *	MANUAL COUNT			
				NORTH	13923	7:30	1211	4:30	1042
				SOUTH	13228	8:00	710	5:00	1533
SEPULVEDA BL AT NATIONAL BL		WR MO	10-15-79	TOTAL	27151 *	MANUAL COUNT			
				NORTH	13923	7:30	1211	4:30	1042
				SOUTH	13228	8:00	710	5:00	1533
SEPULVEDA BL AT NATIONAL BL	300-4545-33	WR MO	12-24-79	TOTAL	33610	11:15	2556	3:15	3107
				NORTH	18816	11:15	1793	11:30	1855
				SOUTH	14794	11:15	763	5:00	1573
SEPULVEDA BL AT NORDHOFF ST	G15-5050-44	EV TU	08-28-79	TOTAL	27901	11:15	1736	4:30	2652
				NORTH	16002	11:15	949	4:30	1722
				SOUTH	11899	8:00	807	3:45	939
SEPULVEDA BL AT OHIO AV	C00-4030-33	WR MO	12-03-79	TOTAL	18658	7:30	1872	4:30	1762
				NORTH	9740	7:30	966	5:00	948
				SOUTH	8918	7:45	922	4:30	891
SEPULVEDA BL AT PALMS BL	300-4040-33	WR MO	09-24-79	TOTAL	25797	7:30	2100	5:00	2677
				NORTH	14758	7:45	1504	5:00	1361
				SOUTH	11039	11:15	630	5:00	1316
SEPULVEDA BL AT PALMS BL		WR TH	11-01-79	TOTAL	26648 *	MANUAL COUNT			
				NORTH	14953	7:30	1295	5:00	1299
				SOUTH	11695	7:30	636	4:45	1392
SEPULVEDA BL N/O RAYMER ST	G04-3540-33	EV WE	06-06-79	TOTAL	39071	7:30	3009	4:00	3615
				NORTH	19796	11:15	1271	4:00	2226
				SOUTH	19275	7:30	2105	2:30	1492
SEPULVEDA BL N/O RAYMER ST	G04-3640-33	EV TU	12-11-79	TOTAL	39798	7:15	3071	4:30	3749
				NORTH	20039	11:15	1318	4:30	2371
				SOUTH	19759	7:15	2219	12:00	1523
SEPULVEDA BL S/O RICHLAND AV -WEST LA-	300-3030-22	WR TU	06-05-79	TOTAL	24563	8:00	1775	5:00	2299
				NORTH	13001	7:45	1227	5:30	964
				SOUTH	11562	11:15	680	5:00	1346

LOCATION	PHYS. DESCR	RG DY	DATE	DIR.	VOLUME	AM PEAK	PM PEAK		
SEPULVEDA BL AT RIMERTON RD	C00-2030-23	WR TU	12-18-79	TOTAL	12186	7:00	1935	4:45	1996
				NORTH	6040	11:15	181	4:45	1761
				SOUTH	6146	7:00	1861	4:30	255
SEPULVEDA BL N/O ROXFORD ST	C00-1214-11	EV WE	07-25-79	TOTAL	1643	7:00	184	5:00	128
				NORTH	774	6:15	75	4:30	73
				SOUTH	869	7:00	134	3:15	71
SEPULVEDA BL S/O SHERMAN WY	D04-4634-43	EV FR	03-09-79	TOTAL	34058	11:15	2317	4:30	2617
				NORTH	15605	11:15	1059	4:45	1250
				SOUTH	18453	11:15	1258	4:00	1387
SEPULVEDA BL N/O SHERMAN WY	D04-3446-34	EV FR	03-09-79	TOTAL	33157	11:15	2320	4:15	2769
				NORTH	16166	11:15	1139	5:00	1334
				SOUTH	16991	7:30	1280	4:00	1438
SEPULVEDA BL AT SHERMAN WY		EV TU	05-15-79	TOTAL	28093	*	MANUAL COUNT		
				NORTH	13237	7:30	725	3:15	1286
				SOUTH	14856	7:30	1211	3:45	1176
SEPULVEDA BL AT SHERMAN WY	D06-5050-34	EV TH	08-16-79	TOTAL	34775	11:15	2373	4:30	2841
				NORTH	17697	11:15	1214	4:30	1453
				SOUTH	17078	11:15	1159	4:00	1417
SEPULVEDA BL S/O SHERMAN WY	D04-4333-32	WV TH	11-08-79	TOTAL	33418	11:15	2334	4:30	2664
				NORTH	17345	11:15	1207	5:00	1475
				SOUTH	16073	7:30	1129	4:00	1240
SEPULVEDA BL AT SIMI VALLEY FWY E/B OFF		EV MO	07-23-79	TOTAL	26850	*	MANUAL COUNT		
				NORTH	13564	7:15	932	4:45	1231
				SOUTH	13286	9:45	641	4:45	1481
SEPULVEDA BL AT SIMI VALLEY FWY W/B OFF		EV FR	07-20-79	TOTAL	18608	*	MANUAL COUNT		
				NORTH	9404	9:00	490	4:15	978
				SOUTH	9204	7:15	575	5:00	898
SEPULVEDA BL AT VANDWEN ST		EV WE	06-27-79	TOTAL	25339	*	MANUAL COUNT		
				NORTH	13150	9:00	788	5:00	1373
				SOUTH	12189	7:30	1051	4:00	1001

LOCATION	PHYS. DESCR	RG	DY	DATE	DIR.	VOLUME	AM PEAK	PM PEAK		
SEPULVEDA BL AT VANOWEN ST	D06-4545-33	EV	MO	08-20-79	TOTAL	30928	11:15	1973	4:30	2419
					NORTH	15290	11:15	981	4:30	1298
					SOUTH	15638	7:30	1217	4:30	1121
SEPULVEDA BL S/O VENICE BL	C00-4030-32	WR	TU	02-27-79	TOTAL	29314	7:30	2104	5:00	2462
					NORTH	15794	7:30	1120	4:45	1358
					SOUTH	13520	7:30	984	5:00	1109
SEPULVEDA BL N/O VENICE BL	C00-3040-23	WR	TU	02-27-79	TOTAL	24538	7:30	1966	5:00	2447
					NORTH	13995	7:30	1071	5:00	1420
					SOUTH	10543	7:30	895	5:00	1027
SEPULVEDA BL S/O VENICE BL	C00-3023-22	SR	MO	05-14-79	TOTAL	29014	7:45	2138	5:00	2326
					NORTH	15785	8:00	1200	5:00	1339
					SOUTH	13229	7:30	964	4:30	1050
SEPULVEDA BL S/O VENICE BL	C00-3040-23	WR	TH	12-20-79	TOTAL	34225	7:45	1994	4:30	2710
					NORTH	17338	11:15	1034	4:30	1463
					SOUTH	16887	7:30	980	6:45	1334
SEPULVEDA BL N/O VENICE BL	300-3040-23	WR	TH	12-20-79	TOTAL	25259	8:00	1620	5:15	2492
					NORTH	12768	8:00	911	5:15	1260
					SOUTH	12491	7:45	744	5:15	1232
SEPULVEDA BL N/O VENTURA BL	G08-3448-35	EV	TH	02-22-79	TOTAL	29321	8:00	2237	5:15	2613
					NORTH	13220	11:15	736	5:15	1381
					SOUTH	16101	8:00	1514	5:15	1232
SEPULVEDA BL S/O VENTURA BL	G07-4333-43	EV	TH	02-22-79	TOTAL	29423	7:30	2238	5:00	2502
					NORTH	14534	7:45	886	4:45	1433
					SOUTH	14889	7:15	1435	5:00	1102
SEPULVEDA BL AT VICTORY BL		EV	TH	06-14-79	TOTAL	29778	*	MANUAL COUNT		
					NORTH	14887	8:45	815	5:00	1675
					SOUTH	14891	7:45	1498	4:15	1046
SEPULVEDA BL AT VICTORY BL	G06-5050-43	EV	TU	08-14-79	TOTAL	34358	11:15	2226	4:30	2930
					NORTH	15927	11:15	1083	4:30	1564
					SOUTH	18431	7:15	1506	4:15	1379

LOCATION	PHYS. DESCR	RG DY	DATE	DIR.	VOLUME	AM PEAK	PM PEAK		
SEPULVEDA BL AT WILL ROGERS ST		SR TU	06-19-79	TOTAL	5737 *	MANUAL COUNT			
				NORTH	4504	7:45	238	4:45	457
				SOUTH	1233	9:00	68	4:45	154
SEPULVEDA BL AT WILSHIRE BL	C00-3430-33	WR TU	10-09-79	TOTAL	16835	8:00	1948	4:45	1563
				NORTH	10648	8:00	982	5:00	1141
				SOUTH	6187	7:30	1048	4:00	452
SEPULVEDA BL S/O 98TH ST	G14-4045-45	SR WE	05-23-79	TOTAL	57846	7:30	4704	5:00	4719
				NORTH	31107	8:00	2237	5:00	2828
				SOUTH	26739	7:30	2540	5:00	1891
SEPULVEDA EWY E/O SEPULVEDA BL	C00-1814-11	WR WE	03-14-79	TOTAL	4094	11:15	297	3:15	506
				EAST	3902	11:15	285	3:30	488
				WEST	192	10:45	16	12:45	27
SERRANIA AV-AT DE SOTO AV- S/O VENTURA BL	C00-2020-21	WV MO	10-01-79	TOTAL	7442	7:30	809	4:45	633
				NORTH	3962	7:30	610	2:30	295
				SOUTH	3480	11:15	207	4:45	360
SERRANO AV -JOG NR WESTERN- AT FOUNTAIN AV	A00-1812-11	HW FR	06-01-79	TOTAL	3704	11:15	196	5:30	323
				NORTH	2200	8:45	114	4:45	204
				SOUTH	1504	11:15	86	5:30	125
SERRANO AV AT VIRGINIA AV	A00-2020-11	HW MO	03-19-79	TOTAL	2422	10:45	214	11:30	188
				NORTH	1968	10:45	183	11:30	167
				SOUTH	454	10:45	31	1:00	52
SERRANO AV AT 2ND ST	A00-1717-11	HW TH	08-09-79	TOTAL	1506	10:30	107	4:45	147
				NORTH	868	10:15	55	4:45	108
				SOUTH	638	7:00	62	4:15	48
SESNON BL E/O RESEDA BL	D04-3040-23	WV MO	07-23-79	TOTAL	310	10:00	24	8:00	30
				EAST	176	10:00	13	5:00	18
				WEST	134	9:45	12	6:30	13
SEWARD ST AT DE LONGPRE AV	A00-2020-11	HW TU	06-26-79	TOTAL	1549	11:15	105	1:15	150
				NORTH	721	9:15	50	4:15	67
				SOUTH	828	11:15	60	12:00	99

LOCATION	PHYS. DESCR	RG DY	DATE	DIR.	VOLUME	AM PEAK	PM PEAK		
SEWARD ST AT FOUNTAIN AV		HW FR	03-09-79	TOTAL	979 *	MANUAL COUNT			
				NORTH	564	8:45	29	3:45	70
				SOUTH	415	7:30	22	3:00	56
SEWARD ST AT FOUNTAIN AV	A00-2020-11	HW TH	03-15-79	TOTAL	1662	11:15	124	3:00	159
				NORTH	782	10:45	50	3:45	77
				SOUTH	880	11:15	81	3:00	90
SEWARD ST AT WARING AV	100-1415-11	HW TU	09-18-79	TOTAL	1970	11:15	128	4:30	294
				NORTH	1039	11:15	63	4:45	160
				SOUTH	931	11:15	65	4:30	139
SHAMHART DR N/O KNOLLWOOD DR	A00-1818-11	WV TH	03-29-79	TOTAL	1470	7:30	157	4:45	165
				NORTH	830	7:30	115	3:15	97
				SOUTH	640	11:15	31	4:45	89
SHAMHART DR E/O KNOLLWOOD DR	A00-1717-11	EV WE	10-10-79	TOTAL	1256	7:30	155	5:45	161
				EAST	688	7:15	96	2:15	84
				WEST	568	7:45	63	5:45	80
SHARP AV N/O SAN JOSE ST	A00-1212-11	EV TU	02-06-79	TOTAL	293	7:45	24	4:45	29
				NORTH	137	7:45	10	4:45	20
				SOUTH	156	7:45	14	12:15	23
SHELDON ST AT ARLETA AV		EV MO	01-22-79	TOTAL	18019 *	MANUAL COUNT			
				EAST	5959	7:15	422	4:45	730
				WEST	12060	7:30	899	5:00	1300
SHELDON ST W/O LAUREL CANYON BL	C00-3633-32	EV FR	12-14-79	TOTAL	16242	7:15	1446	4:30	1611
				EAST	8400	7:30	682	4:30	767
				WEST	7842	7:15	799	4:30	844
SHELL AV AT PALMS BL		SR TU	02-20-79	TOTAL	626 *	MANUAL COUNT			
				NORTH	300	8:00	22	4:45	30
				SOUTH	326	7:00	29	3:00	27
SHEPARD ST W/O GAFFEY ST	C00-4030-42	SR FR	09-21-79	TOTAL	4641	11:15	250	3:30	384
				EAST	2252	11:15	113	3:30	198
				WEST	2389	11:15	137	5:15	225

LOCATION	PHYS. DESCR	RG DY	DATE	DIR.	VOLUME	AM PEAK	PM PEAK		
SHEPARD ST W/O GAFFEY ST	C00-4030-42	SR SA	09-22-79	TOTAL	6816	11:15	415	3:00	663
				EAST	3337	11:15	185	4:00	346
				WEST	3479	11:15	230	3:00	356
SHEPARD ST W/O GAFFEY ST	C00-4030-42	SR SU	09-23-79	TOTAL	8065	11:15	500	4:15	901
				EAST	4027	11:15	207	4:30	487
				WEST	4038	11:15	293	1:30	476
SHEPARD ST W/O GAFFEY ST	C00-4030-42	SR MO	09-24-79	TOTAL	4007	11:15	250	5:45	352
				EAST	2000	11:15	111	5:45	173
				WEST	2007	11:15	139	3:30	200
SHERBOURNE DR AT 3RD ST		WR TU	02-27-79	TOTAL	1571	*	MANUAL COUNT		
				NORTH	199	9:00	26	5:00	21
				SOUTH	1372	8:30	83	4:45	181
SHERBOURNE DR AT 3RD ST	A00-1818-11	WR TU	02-27-79	TOTAL	2437	11:15	154	4:45	311
				NORTH	610	11:15	34	12:15	66
				SOUTH	1827	11:15	120	4:45	257
SHERMAN CIR S/O SHERMAN WY	G15-3024-21	EV WE	04-04-79	TOTAL	3919	7:45	347	12:15	280
				NORTH	1389	11:15	86	3:00	120
				SOUTH	2530	7:45	300	12:15	179
SHERMAN WY W/O FIRMAMENT AV	G04-5035-53	WV TU	05-22-79	TOTAL	63565	7:30	5095	4:45	5253
				EAST	30581	7:30	2433	4:30	2316
				WEST	32984	7:30	2662	4:45	2948
SHERMAN WY E/O FIRMAMENT AV	G04-4034-42	WV MO	12-03-79	TOTAL	62980	7:30	4639	4:15	4960
				EAST	33294	7:30	2760	4:15	2447
				WEST	29686	7:45	1892	4:30	2545
SHERMAN WY AT GLORIA AV		EV TU	04-17-79	TOTAL	53913	*	MANUAL COUNT		
				EAST	26515	7:45	2478	3:30	1885
				WEST	27398	7:15	2068	4:15	2460
SHERMAN WY AT JORDAN AV	C00-4040-33	WV MO	04-23-79	TOTAL	28026	11:15	1983	12:15	2171
				EAST	13216	7:15	1099	12:15	1029
				WEST	14810	11:15	1130	4:30	1197

LOCATION	PHYS. DESCR	RG DY	DATE	DIR.	VOLUME	AM PEAK	PM PEAK		
SHERMAN WY AT LAUREL CANYON BL		EV FR	01-05-79	TOTAL	27325 *	MANUAL	COUNT		
				EAST	15789	7:45	1808	3:00	1056
				WEST	11536	7:30	604	4:30	1347
SHERMAN WY E/O LAUREL CANYON BL	G04-4040-32	EV MO	12-10-79	TOTAL	29302	7:15	2662	3:30	2601
				EAST	15276	7:15	1855	3:15	1127
				WEST	14026	11:15	958	4:15	1599
SHERMAN WY E/O LAUREL CANYON BL	G04-4040-32	EV MO	12-10-79	TOTAL	29302	7:15	2662	3:30	2601
				EAST	15276	7:15	1855	3:15	1127
				WEST	14026	11:15	958	4:15	1599
SHERMAN WY W/O LAUREL CANYON BL	G04-4030-32	EV MO	12-17-79	TOTAL	36613	7:15	2765	4:30	3121
				EAST	19045	7:30	1794	3:30	1455
				WEST	17568	11:15	1166	4:30	1797
SHERMAN WY W/O LAUREL CANYON BL	G04-4030-32	EV TU	12-18-79	TOTAL	37156	7:15	2697	3:30	3144
				EAST	19405	7:30	1755	3:15	1464
				WEST	17751	11:15	1086	4:30	1740
SHERMAN WY W/O LAUREL CANYON BL	G04-4030-32	EV WE	12-19-79	TOTAL	37767	7:15	2850	3:30	3092
				EAST	19609	7:30	1866	3:30	1496
				WEST	18158	11:15	1207	4:30	1761
SHERMAN WY W/O LAUREL CANYON BL	G04-4030-32	EV TH	12-20-79	TOTAL	38206	7:15	2774	3:45	3139
				EAST	19970	7:15	1783	3:15	1470
				WEST	18236	11:15	1206	4:15	1794
SHERMAN WY E/O RESEDA BL	G04-2838-23	WV FR	07-20-79	TOTAL	42779	11:15	2574	4:30	3541
				EAST	20867	7:30	1517	4:30	1636
				WEST	21912	11:15	1306	4:30	1905
SHERMAN WY AT KOYER AV	C00-4242-33	WV WE	02-14-79	TOTAL	17290	8:00	1434	4:45	1478
				EAST	8567	7:45	934	3:30	718
				WEST	8723	8:15	559	5:15	859
SHERMAN WY E/O SEPULVEDA BL	G06-3344-34	EV TH	03-08-79	TOTAL	47408	7:30	3735	4:30	4015
				EAST	24875	7:30	2424	3:45	1767
				WEST	22533	7:15	1351	4:30	2258

LOCATION	PHYS. DESCR	RG	DAY	DATE	DIR.	VOLUME	AM PEAK	PM PEAK		
SHERMAN WY W/O SEPULVEDA BL	G06-4433-43	EV	TH	03-08-79	TOTAL	53479	7:30	3893	4:30	4326
					EAST	26714	7:30	2405	3:15	1719
					WEST	26765	7:30	1488	4:30	2656
SHERMAN WY AT SEPULVEDA BL		EV	TU	05-15-79	TOTAL	44532	*	MANUAL COUNT		
					EAST	22137	7:30	2125	4:30	1651
					WEST	22395	7:30	1370	4:45	2192
SHERMAN WY AT SEPULVEDA BL	G06-5050-44	EV	TH	08-16-79	TOTAL	46822	7:15	3319	4:45	3766
					EAST	24612	7:30	2124	4:45	1671
					WEST	22210	11:15	1252	4:45	2095
SHERMAN WY E/O TOPANGA CANYON BL	G06-3040-23	WV	WE	07-25-79	TOTAL	23676	11:15	1681	4:30	1961
					EAST	11353	7:30	938	11:45	873
					WEST	12323	11:15	861	4:30	1187
SHERMAN WY E/O TOPANGA CANYON BL	C00-2020-22	WV	TH	12-27-79	TOTAL	24737	11:15	1998	11:45	2089
					EAST	11676	11:15	958	12:15	1050
					WEST	13061	11:15	1040	4:15	1171
SHERMAN WY W/O TOPANGA CANYON BL	C00-2520-22	WV	TH	12-27-79	TOTAL	23829	11:15	1862	4:30	2058
					EAST	9795	11:15	776	12:15	882
					WEST	14034	11:15	1086	4:30	1367
SHERMAN WY E/O VAN NUYS BL	D04-3442-34	EV	FR	01-26-79	TOTAL	45275	7:00	3150	4:00	3453
					EAST	23608	7:00	1900	4:00	1708
					WEST	21667	7:15	1296	5:00	1845
SHERMAN WY W/O VAN NUYS BL	C00-4033-43	EV	FR	01-26-79	TOTAL	41803	7:45	3163	4:30	3663
					EAST	21308	7:45	1900	4:00	1623
					WEST	20495	7:30	1264	4:45	2074
SHERMAN WY AT VAN NUYS BL	C00-4545-44	EV	TH	05-17-79	TOTAL	42266	7:30	3528	4:45	3046
					EAST	20483	7:30	1760	4:00	1363
					WEST	21783	7:30	1768	4:45	1696
SHERMAN WY E/O VINELAND AV	C00-2424-21	EV	WE	01-24-79	TOTAL	5825	6:45	451	3:30	607
					EAST	3227	6:45	301	3:15	295
					WEST	2598	11:15	236	4:30	320

LOCATION	PHYS. DESCR	RG DY	DATE	DIR.	VOLUME	AM PEAK		PM PEAK	
SHERMAN WY W/O VINELAND AV	300-3332-22	EV TH	03-22-79	TOTAL	13743	6:45	1066	4:30	1291
				EAST	6686	6:45	568	4:30	630
				WEST	7057	7:45	508	4:15	669
SHERMAN WY E/O WOODMAN AV	C00-3340-34	EV WE	03-07-79	TOTAL	39642	7:30	2893	4:30	3264
				EAST	19970	7:30	1799	4:00	1475
				WEST	19672	11:15	1160	4:30	1834
SHERMAN WY W/O WOODMAN AV	C00-3333-33	EV WE	03-07-79	TOTAL	41151	7:45	2956	4:30	3289
				EAST	20797	7:45	1720	3:45	1493
				WEST	20354	7:30	1277	5:00	1879
SHERMAN GROVE AV AT HILLROSE ST	B00-1415-11	EV WE	02-07-79	TOTAL	5217	7:15	467	4:45	580
				NORTH	3268	7:30	192	4:45	469
				SOUTH	1949	7:15	286	3:00	144
SHIRLEY AV AT PLUMMER ST	C00-2014-21	WV WE	06-20-79	TOTAL	5810	11:15	492	4:30	576
				NORTH	2946	11:15	198	8:30	328
				SOUTH	2864	11:15	294	11:30	318
SHIRLEY AV AT STRATHERN ST	A00-1616-11	WV TH	11-29-79	TOTAL	1354	7:30	119	4:45	186
				NORTH	850	7:30	81	4:45	139
				SOUTH	504	7:45	39	5:30	49
SHOUP AV AT KITTRIDGE ST	C00-4040-33	WV MO	04-23-79	TOTAL	15347	7:45	1307	5:00	1498
				NORTH	8407	7:45	718	4:45	834
				SOUTH	6940	7:15	609	5:00	692
SHOUP AV S/O SHERMAN WY	C00-4032-32	WV MO	10-29-79	TOTAL	13862	7:30	1233	5:00	1427
				NORTH	7139	8:00	597	5:00	771
				SOUTH	6723	7:00	673	5:00	656
SHOUP AV S/O SHERMAN WY	C00-4032-32	WV MO	10-29-79	TOTAL	13862	7:30	1233	5:00	1427
				NORTH	7139	8:00	597	5:00	771
				SOUTH	6723	7:00	673	5:00	656
SHOUP AV AT VALERIO ST	C00-3030-22	WV TU	09-18-79	TOTAL	14436	7:45	1323	5:15	1495
				NORTH	9107	7:45	775	5:15	1018
				SOUTH	5329	7:15	584	5:00	517

LOCATION	PHYS. DESCR	RG DY	DATE	DIR.	VOLUME	AM PEAK	PM PEAK		
SHOUP AV AT VALERIO ST		WV FR	11-02-79	TOTAL	15065 *	MANUAL COUNT			
				NORTH	8831	7:30	738	4:30	961
				SOUTH	6234	7:30	637	4:45	591
SHOUP AV AT VENTURA BL		WV WE	03-28-79	TOTAL	14971 *	MANUAL COUNT			
				NORTH	6396	7:30	600	4:45	282
				SOUTH	8575	7:15	679	5:00	710
SICHEL ST AT NORTH BROADWAY	A00-1717-11	CR WE	04-11-79	TOTAL	1547	11:15	113	5:00	145
				NORTH	607	8:15	61	5:00	59
				SOUTH	940	11:15	76	12:30	104
SILVER LAKE BL AT BELLEVUE AV		HW FR	07-27-79	TOTAL	21241 *	MANUAL COUNT			
				NORTH	11343	8:00	386	5:00	1712
				SOUTH	9898	7:45	1351	4:30	462
SILVER LAKE BL AT EFFIE ST	300-2828-11	HW TU	08-07-79	TOTAL	13095	7:30	1226	4:45	1744
				NORTH	7706	11:15	311	4:45	1459
				SOUTH	5387	7:30	987	5:15	285
SILVER LAKE BL AT RESERVOIR ST		HW WE	03-14-79	TOTAL	20240 *	MANUAL COUNT			
				NORTH	8225	7:45	220	5:00	1462
				SOUTH	12015	7:30	2004	4:30	426
SKYLINE DR AT MULHOLLAND DR	800-1818-11	EV FR	01-12-79	TOTAL	1488	9:00	128	6:00	116
				NORTH	721	8:45	79	11:45	52
				SOUTH	767	9:00	52	5:45	84
SKYLINE DR AT MULHOLLAND DR	800-1818-11	EV SA	01-13-79	TOTAL	1800	11:15	132	4:15	156
				NORTH	835	10:30	74	1:30	70
				SOUTH	965	11:15	65	4:15	93
SKYLINE DR AT MULHOLLAND DR	800-1818-11	EV SU	01-14-79	TOTAL	1377	8:30	156	12:45	116
				NORTH	620	0:30	61	1:00	52
				SOUTH	757	8:30	132	12:45	67
SLAUSON AV W/O AVALON BL	C00-3820-32	CR TH	02-01-79	TOTAL	27288	7:00	2035	3:30	2391
				EAST	12984	7:15	1088	3:15	1009
				WEST	14304	7:00	974	3:30	1391

LOCATION	PHYS. DESCR	RG	DY	DATE	DIR.	VOLUME	AM PEAK	PM PEAK			
SLAUSON AV E/O AVALON BL	C00-2838-23	CR	TH	02-01-79	TOTAL	26870	7:00	2075	3:30	2539	
					EAST	12934	7:00	1062	3:30	1117	
					WEST	13936	7:00	1013	4:15	1440	
SLAUSON AV AT BRYNHURST AV-JOG NR VICTORIA-		SR	WE	07-18-79	TOTAL	24549	*	MANUAL COUNT			
					EAST	13662	7:15	1055	4:15	1142	
					WEST	10887	7:15	800	5:00	1027	
SLAUSON AV AT FIGUEROA ST		CR	FR	07-20-79	TOTAL	24942	*	MANUAL COUNT			
					EAST	12506	7:15	1088	4:15	1092	
					WEST	12436	8:00	711	4:00	1131	
SLAUSON AV W/O VERMONT AV	C00-3820-32	CR	TU	02-06-79	TOTAL	27928		7:15	2105	4:30	2321
					EAST	14838	7:15	1331	4:15	1093	
					WEST	13090	7:00	804	4:30	1239	
SLAUSON AV E/O VERMONT AV	C00-2038-23	CR	TU	02-06-79	TOTAL	28855		7:00	2187	4:15	2345
					EAST	14271	7:15	1288	3:00	1041	
					WEST	14584	7:00	900	4:30	1339	
SLAUSON AV E/O WESTERN AV	C00-2032-23	SR	TH	06-21-79	TOTAL	26096		7:15	1623	4:45	2102
					EAST	12876	7:30	913	3:30	931	
					WEST	13220	11:15	718	4:45	1256	
SLAUSON AV AT WESTERN AV		SR	MO	08-13-79	TOTAL	25664	*	MANUAL COUNT			
					EAST	14476	7:30	1068	4:00	1268	
					WEST	11188	7:00	696	4:45	1125	
SLAUSON AV AT 5TH AV	C00-3830-33	SR	WE	06-06-79	TOTAL	33501		7:00	2291	4:15	2965
					EAST	14420	7:45	1251	3:45	1080	
					WEST	19081	6:15	1200	4:15	1901	
SMILEY DR AT CLYDE AV		CR	TH	02-08-79	TOTAL	688	*	MANUAL COUNT			
					EAST	446	7:15	37	3:30	51	
					WEST	242	7:00	31	4:30	23	
SOTO ST AT ALCAZAR ST		CR	MO	07-30-79	TOTAL	17603	*	MANUAL COUNT			
					NORTH	9472	7:00	723	4:15	836	
					SOUTH	8131	7:15	914	3:00	531	

LOCATION	PHYS. DESCR	RG	DTY	DATE	DIR.	VOLUME	AM PEAK	PM PEAK		
SOTO ST AT BROOKLYN AV				05-01-79	TOTAL	17478	* MANUAL COUNT			
					NORTH	9047	7:15	435	4:45	1043
					SOUTH	8431	7:00	749	3:30	651
SOTO ST AT FAIRMOUNT ST				03-20-79	TOTAL	20265	* MANUAL COUNT			
					NORTH	9658	7:30	548	4:30	1037
					SOUTH	10607	7:30	924	3:30	935
SOTO ST AT FAIRMOUNT ST	C00-3232-22			04-10-79	TOTAL	20390	7:15	1218	3:45	1758
					NORTH	9918	11:15	601	5:00	975
					SOUTH	10472	7:15	748	3:45	857
SOTO ST AT LANCASTER AV				07-26-79	TOTAL	18715	* MANUAL COUNT			
					NORTH	10206	7:15	724	4:15	974
					SOUTH	8509	7:00	735	3:30	731
SOTO ST AT MARENGO ST				01-23-79	TOTAL	30789	* MANUAL COUNT			
					NORTH	16217	7:00	1161	4:00	1412
					SOUTH	14572	7:15	1381	3:45	1130
SOTO ST AT OLYMPIC BL				03-27-79	TOTAL	33970	* MANUAL COUNT			
					NORTH	17610	7:00	1078	4:15	1729
					SOUTH	16360	7:00	1392	3:30	1248
SOTO ST AT SHERIDAN ST				07-19-79	TOTAL	15770	* MANUAL COUNT			
					NORTH	7564	7:00	449	4:15	779
					SOUTH	8206	7:00	717	3:15	674
SOTO ST AT TERRACE HEIGHTS AV	C00-3030-22			03-06-79	TOTAL	15524	7:15	1344	1:45	1217
					NORTH	5865	7:30	587	1:45	600
					SOUTH	9659	7:00	799	3:30	660
SOTO ST S/O VALLEY BL	C00-2727-22			07-11-79	TOTAL	15155	7:30	1452	4:30	1416
					NORTH	7869	7:30	545	4:30	963
					SOUTH	7286	7:30	907	4:30	453
SOTO ST N/O WABASH AV	D04-3730-32			07-11-79	TOTAL	19280	7:30	1195	3:45	1507
					NORTH	9356	7:30	530	4:45	807
					SOUTH	9924	7:00	721	3:45	789

LOCATION	PHYS. DESCR	RG	DY	DATE	DIR.	VOLUME	AM PEAK	PM PEAK		
SOTO ST S/O WASHINGTON BL	200-3824-22	CR	FR	01-26-79	TOTAL	38170	11:15	2379	3:15	2738
					NORTH	20145	11:15	1284	3:15	1500
					SOUTH	18025	6:15	1445	4:15	1262
SOTO ST N/O ZONAL AV	C00-2020-22	CR	WE	07-11-79	TOTAL	19229	7:15	1512	3:30	1721
					NORTH	9561	7:15	760	4:30	909
					SOUTH	9668	7:00	767	3:30	870
SOTO ST N/O 1ST ST	C00-2828-22	CR	FR	01-26-79	TOTAL	19108	7:15	1333	4:00	1625
					NORTH	10247	11:15	549	4:00	941
					SOUTH	8861	7:15	865	2:30	689
SOTO ST AT 1ST ST		CR	FR	07-20-79	TOTAL	16827	*	MANUAL COUNT		
					NORTH	9315	7:00	461	4:15	968
					SOUTH	7512	7:00	654	3:15	618
SOTO ST AT 6TH ST		CR	TH	07-19-79	TOTAL	15394	*	MANUAL COUNT		
					NORTH	8683	7:00	463	4:00	987
					SOUTH	6711	7:15	557	3:45	600
SOTO ST AT 7TH ST		CR	FR	08-03-79	TOTAL	21344	*	MANUAL COUNT		
					NORTH	14269	8:15	740	4:15	1417
					SOUTH	7075	7:15	577	3:15	598
SOTO ST S/O 8TH ST	C00-4232-43	CR	FR	07-27-79	TOTAL	47138	11:15	2766	2:30	3192
					NORTH	21745	10:45	1344	3:15	1810
					SOUTH	25393	4:15	2015	1:45	1539
SOUTHWEST DR AT 4TH AV -JOG NR 5TH AV		SR	WE	08-15-79	TOTAL	3090	*	MANUAL COUNT		
					EAST	1363	7:30	109	4:30	151
					WEST	1727	9:00	98	4:30	161
SPAULDING AV AT AIRDRUME ST		CR	FR	03-16-79	TOTAL	2010	*	MANUAL COUNT		
					NORTH	1421	7:30	131	4:45	153
					SOUTH	589	7:30	51	4:15	61
SPRING ST AT ALISO ST		CR	TU	07-24-79	TOTAL	18031	*	MANUAL COUNT		
					NORTH	705	7:30	54	4:15	68
					SOUTH	17326	4:45	2032	3:45	1001

LOCATION	PHYS. DESCR	RG	DY	DATE	DIR.	VOLUME	AM PEAK	PM PEAK			
SPRING ST S/O ALISO ST	C00-2050-15	CR	TH	07-26-79	TOTAL	24455	7:15	2722	4:00	1592	
					NORTH	1316	6:30	92	4:15	190	
					SOUTH	23139	7:15	2638	12:30	1512	
SPRING ST S/O ALISO ST	B00-5000-50	CR	TU	10-23-79	TOTAL	17026	7:45	2179	11:30	1097	
					ONE WAY STREET S/B						
SPRING ST S/O ALISO ST	B00-5000-50	CR	TU	10-23-79	TOTAL	17028	7:45	2179	11:30	1097	
					ONE WAY STREET S/B						
SPRING ST S/O ALISO ST	B00-5000-50	CR	TH	10-25-79	TOTAL	17532	7:30	2186	4:15	1201	
					ONE WAY STREET S/B						
SPRING ST S/O ALISO ST	B00-5000-50	CR	TH	10-25-79	TOTAL	17532	7:30	2186	4:15	1201	
					ONE WAY STREET S/B						
SPRING ST AT ARCADIA ST			CR	WE	07-25-79	TOTAL	16405	* MANUAL COUNT			
						NORTH	705	7:30	54	4:15	68
						SOUTH	15700	7:45	1519	4:15	1010
SPRING ST N/O TEMPLE ST	B00-5000-50	CR	WE	05-23-79	TOTAL	24308	7:45	2919	1:00	1595	
					ONE WAY STREET S/B						
SPRINGVALE DR AT EASTVIEW DR	A00-0815-11	CR	WE	04-18-79	TOTAL	886	7:15	50	5:00	121	
					EAST	532	7:15	39	6:45	60	
					WEST	354	8:15	21	5:00	70	
SPRINGVALE DR AT EASTVIEW DR			CR	TU	05-01-79	TOTAL	483	* MANUAL COUNT			
						EAST	352	9:00	15	5:00	50
						WEST	131	7:45	15	3:15	11
STADIUM WY S/O GOLDEN STATE FWY -S/B ON-	C00-3434-33	HW	FR	08-03-79	TOTAL	16805	7:15	1756	10:00	2902	
					NORTH	6459	11:15	100	10:00	2835	
					SOUTH	10346	7:15	1713	6:30	2774	

LOCATION	PHYS. DESCR	RG DY	DATE	DIR.	VOLUME	AM PEAK	PM PEAK
STADIUM WY AT LANDA ST	C00-3024-32	HW FR	10-19-79	TOTAL	9677	7:45 1259	4:45 1397
				NORTH	3436	11:15 89	4:45 1094
				SOUTH	6241	7:45 1200	3:15 440
STADIUM WY AT LANDA ST	C00-3024-32	HW FR	10-19-79	TOTAL	9677	7:45 1259	4:45 1397
				NORTH	3436	11:15 89	4:45 1094
				SOUTH	6241	7:45 1200	3:15 440
STADIUM WY -JOG AT CHAVEZ RAV- S/O ACADEMY RD	C00-2220-11	CR TU	01-30-79	TOTAL	7456	7:30 1757	4:30 1158
				NORTH	3123	11:15 69	4:30 1082
				SOUTH	4333	7:30 1702	3:30 117
STAGG ST AT FAIR AV	A00-1616-11	EV MO	11-26-79	TOTAL	1373	7:00 105	3:30 174
				EAST	623	7:15 73	3:45 94
				WEST	750	6:30 67	3:30 98
STAGG ST AT TUJUNGA AV	A00-1414-11	EV MO	10-22-79	TOTAL	1451	7:15 167	4:45 131
				EAST	713	7:15 87	5:30 61
				WEST	738	7:30 81	4:45 76
STANLEY AV AT SUNSET BL		HW MO	04-16-79	TOTAL	1573	* MANUAL COUNT	
				NORTH	817	8:30 47	5:00 94
				SOUTH	756	8:15 67	5:00 74
STANLEY AV AT SUNSET BL	A00-2818-22	CR FR	04-20-79	TOTAL	3255	10:15 177	5:45 302
				NORTH	1546	11:15 95	4:15 160
				SOUTH	1709	8:30 105	5:45 198
STATE ST AT BROOKLYN AV		CR FR	01-05-79	TOTAL	9742	* MANUAL COUNT	
				NORTH	3228	7:30 215	3:30 358
				SOUTH	6514	7:00 589	3:45 562
STATE UNIVERSITY DR AT CAMPUS DR	C00-2430-23	CR MO	04-02-79	TOTAL	8332	7:15 1059	3:45 745
				EAST	3907	7:00 473	4:45 402
				WEST	4425	7:15 613	3:45 358
STEPHEN M WHITE DR E/O PACIFIC AV -SAN PEDRO-	C00-2020-22	SR WE	09-05-79	TOTAL	2395	11:15 187	1:30 213
				EAST	1050	11:15 96	12:00 100
				WEST	1345	11:15 91	1:30 138

LOCATION	PHYS. DESCR	RG DY	DATE	DIR.	VOLUME	AM PEAK	PM PEAK		
STEWART AV AT ROSE AV		WR MD	10-29-79	TOTAL	1042 *	MANUAL COUNT			
				NORTH	568	7:30	78	4:30	45
				SOUTH	474	7:15	34	4:30	57
STRADELLA RD S/O ROSCOMARE RD	A00-1414-11	WR WE	09-19-79	TOTAL	2077	8:30	175	4:30	195
				NORTH	1190	8:00	111	3:15	120
				SOUTH	887	8:45	84	4:45	86
STRATHERN ST W/O CANOGA AV	A00-1818-11	WV WE	08-08-79	TOTAL	4394	11:15	319	3:30	364
				EAST	2228	11:15	158	2:45	207
				WEST	2166	11:15	161	12:00	177
STRATHERN ST AT CORBIN AV	A00-1515-11	WV TU	11-06-79	TOTAL	1753	7:00	205	3:00	173
				EAST	928	7:15	122	2:45	96
				WEST	825	7:00	87	4:15	89
STRATHERN ST AT FARRALONE AV	A00-1718-11	WV TU	09-18-79	TOTAL	1870	7:00	313	4:45	179
				EAST	774	7:30	87	5:15	65
				WEST	1096	7:00	236	4:45	116
STRATHERN ST W/O LAUREL CANYON BL	C00-3430-32	EV MD	12-17-79	TOTAL	6620	7:45	542	4:30	724
				EAST	3302	7:45	312	4:15	320
				WEST	3318	8:15	233	4:30	411
STRATHERN ST AT OAKDALE AV	A00-1818-11	WV TU	04-24-79	TOTAL	1680	7:45	164	5:00	155
				EAST	744	7:45	87	6:45	82
				WEST	936	7:30	80	5:30	100
STRATHERN ST AT OAKDALE AV	A00-1818-11	WV WE	04-25-79	TOTAL	1650	7:15	124	5:45	166
				EAST	723	7:15	57	4:00	74
				WEST	927	7:15	67	5:45	104
STRATHERN ST AT OAKDALE AV	A00-1818-11	WV TH	04-26-79	TOTAL	1630	7:30	117	5:00	205
				EAST	667	7:15	57	5:00	83
				WEST	963	7:45	61	5:00	122
STRATHERN ST AT OSO AV	A00-1818-11	WV WE	04-18-79	TOTAL	1261	8:00	138	2:15	114
				EAST	546	8:00	63	2:45	55
				WEST	715	8:15	76	2:15	71

LOCATION	PHYS. DESCR	RG DY	DATE	DIR.	VOLUME	AM PEAK	PM PEAK		
STRATHERN ST E/O RESEDA BL	800-2020-11	WV TH	07-19-79	TOTAL	2775	7:15	196	4:15	278
				EAST	1334	7:30	92	4:00	139
				WEST	1441	7:00	108	4:15	140
STRATHERN ST AT SHIRLEY AV	800-1616-11	WV TH	11-29-79	TOTAL	1578	7:15	144	3:00	167
				EAST	674	7:30	81	3:30	110
				WEST	904	6:45	73	4:30	102
STRATHERN ST AT WINNETKA AV	800-1616-11	WV TH	11-29-79	TOTAL	1445	8:00	161	2:30	130
				EAST	689	7:15	87	2:30	62
				WEST	756	8:00	77	2:30	68
STRATHMORE DR AT LANDFAIR AV		WR MO	02-05-79	TOTAL	2877	*	MANUAL COUNT		
				EAST	1449	8:00	179	4:30	81
				WEST	1428	9:00	47	4:45	240
STRATHMORE DR AT LANDFAIR AV		WR FR	09-07-79	TOTAL	2046	*	MANUAL COUNT		
				EAST	857	8:45	85	3:15	65
				WEST	1189	9:00	45	4:45	201
SUNLAND BL AT FENWICK ST		EV WE	04-18-79	TOTAL	16757	*	MANUAL COUNT		
				EAST	7722	7:45	388	4:00	923
				WEST	9035	7:15	1074	3:00	578
SUNLAND BL W/O FOOTHILL BL	606-3730-22	EV TU	03-06-79	TOTAL	19652	7:00	1468	4:45	1695
				EAST	9538	11:15	479	4:30	1170
				WEST	10114	7:00	1176	3:00	625
SUNLAND BL W/O FOOTHILL FWY-N/B OFF-	D10-6020-22	EV MO	07-30-79	TOTAL	16298	6:30	1224	5:15	1332
				EAST	6913	11:15	325	5:00	856
				WEST	9385	6:30	1060	2:45	521
SUNLAND BL W/O FOOTHILL FWY-N/B OFF-	D10-6020-22	EV WE	08-01-79	TOTAL	16784	6:45	1379	5:00	1405
				EAST	7324	11:15	342	5:00	895
				WEST	9460	6:45	1141	3:00	547
SUNLAND BL W/O FOOTHILL FWY-N/B OFF-	D10-6020-22	EV TH	08-02-79	TOTAL	16568	7:00	1299	4:45	1432
				EAST	7163	10:45	348	4:45	930
				WEST	9405	7:00	1060	5:15	578

LOCATION	PHYS. DESCR	RG DY	DATE	DIR.	VOLUME	AM PEAK	PM PEAK			
SUNLAND BL W/O FOOTHILL FWY-N/B OFF-	D10-6020-22	EV FR	08-03-79	TOTAL	17386	7:15	1223	4:45	1385	
				EAST	7351	11:15	328	4:00	839	
				WEST	10035	7:00	1010	3:00	613	
SUNLAND BL W/O FOOTHILL FWY-N/B OFF-	D20-3530-22	EV TU	09-25-79	TOTAL	13507	7:00	1294	5:00	1175	
				EAST	6397	7:15	351	4:30	817	
				WEST	7110	7:00	952	3:00	412	
SUNLAND BL AT STONEHURST AV	C00-4024-32	EV TH	05-10-79	TOTAL	20131	7:15	1704	4:45	1862	
				NORTH	10436	11:15	463	4:45	1433	
				SOUTH	9695	7:00	1317	2:45	627	
SUNNYSLOPE AV S/O VALLEY VISTA BL	A00-1800-20	EV TU	05-15-79	TOTAL	337	7:45	32	5:45	35	
				NON-DIR COUNT						
SUNSET AV AT 7TH AV -VENICE		SR WE	01-10-79	TOTAL	1014	* MANUAL COUNT				
				EAST	519	7:30	43	5:00	48	
				WEST	495	7:30	41	4:00	48	
SUNSET AV AT 7TH AV -VENICE	A00-1616-11	SR TH	01-18-79	TOTAL	1417	7:30	104	4:00	124	
				EAST	742	7:30	56	4:00	66	
				WEST	675	7:45	54	3:30	63	
SUNSET BL AT ALLENFURD AV		WR WE	06-06-79	TOTAL	13697	* MANUAL COUNT				
				EAST	8629	7:30	84	3:15	671	
				WEST	5068	7:45	333	4:00	472	
SUNSET BL AT ALVARADO ST		HW FR	04-13-79	TOTAL	26932	* MANUAL COUNT				
				EAST	15406	7:30	1426	4:15	1171	
				WEST	11526	8:00	601	4:15	1267	
SUNSET BL AT AMALFI DR		WR TU	06-05-79	TOTAL	14127	* MANUAL COUNT				
				EAST	7672	7:30	767	3:00	523	
				WEST	6455	7:45	432	4:45	734	
SUNSET BL AT BARRINGTON AV		WR TU	06-19-79	TOTAL	47472	* MANUAL COUNT				
				EAST	26308	8:15	2295	4:00	2143	
				WEST	21164	8:15	1370	5:00	2190	

LOCATION	PHYS. DESCR	RG DY	DATE	DIR.	VOLUME	AM PEAK	PM PEAK		
SUNSET BL AT BARRINGTON AV	G04-2430-23	WR MO	12-10-79	TOTAL	36758	8:00	3278	4:45	3045
				EAST	17025	8:00	1810	3:45	1393
				WEST	19733	8:00	1468	4:45	1915
SUNSET BL AT BARRINGTON AV	G04-2430-23	WR MO	12-10-79	TOTAL	36758	8:00	3278	4:45	3045
				EAST	17025	8:00	1810	3:45	1393
				WEST	19733	8:00	1468	4:45	1915
SUNSET BL AT BELLAGIO WY		WR TH	07-12-79	TOTAL	36431	*	MANUAL COUNT		
				EAST	18872	8:00	1765	3:30	1283
				WEST	17559	8:45	802	5:00	2303
SUNSET BL AT BELLAGIO WY	C00-3030-33	WR TH	11-01-79	TOTAL	42050	8:15	2654	4:30	3549
				EAST	17485	8:15	1751	6:00	1275
				WEST	24565	11:15	1286	4:30	2436
SUNSET BL AT BERENDO ST		HW TH	05-31-79	TOTAL	25234	*	MANUAL COUNT		
				EAST	12697	8:00	980	5:00	1078
				WEST	12537	8:15	806	4:45	1176
SUNSET BL AT BERENDO ST	C00-4040-33	HW TH	06-07-79	TOTAL	26684	11:15	1568	4:45	1920
				EAST	14128	11:15	834	5:00	1005
				WEST	12556	10:00	777	4:45	936
SUNSET BL E/O BEVERLY GLEN BL JOG NR MAPLETN	D04-2020-22	WR FR	11-02-79	TOTAL	31785	8:15	2470	2:45	2388
				EAST	18046	8:30	1729	3:15	1224
				WEST	13739	7:30	791	5:00	1288
SUNSET BL W/O BEVERLY GLEN BL JOG NR MAPLETN	C00-3020-32	WR FR	11-02-79	TOTAL	36122	8:00	2568	4:30	2853
				EAST	17663	8:15	1338	4:15	1350
				WEST	18459	7:45	1290	4:45	1551
SUNSET BL AT BEVERLY GLEN BL-JOG AT BEL AIR		WR TH	06-28-79	TOTAL	34725	*	MANUAL COUNT		
				EAST	14734	8:30	1243	4:45	1349
				WEST	19991	7:45	1703	5:00	1450
SUNSET BL AT BEVERLY GLEN BL-JOG AT BEL AIR		WR MO	07-23-79	TOTAL	36196	*	MANUAL COUNT		
				EAST	20376	8:45	1493	4:45	1828
				WEST	15820	8:30	988	5:00	1628

LOCATION	PHYS. DESCR	RG DY	DATE	DIR.	VOLUME	AM PEAK	PM PEAK
SUNSET BL AT BUNDY DR		WR FR	07-13-79	TOTAL	30615 *	MANUAL COUNT	
				EAST	15822	8:00 1403	3:45 1155
				WEST	14793	8:45 893	5:00 1598
SUNSET BL AT CAPRI DR		WR WE	08-01-79	TOTAL	16496 *	MANUAL COUNT	
				EAST	8196	9:00 733	3:45 561
				WEST	8300	9:00 554	5:00 930
SUNSET BL AT CAREY ST		WR FR	10-19-79	TOTAL	21972 *	MANUAL COUNT	
				EAST	11247	7:45 1069	3:00 813
				WEST	10725	7:45 676	5:00 1182
SUNSET BL AT CAREY ST	C00-3030-22	WR MO	10-22-79	TOTAL	20051	7:45 1740	5:15 1855
				EAST	10710	7:30 1142	2:45 892
				WEST	9341	7:45 627	5:15 1079
SUNSET BL AT CHAUTAUQUA BL-I/S NR BROKTREE-	G07-3036-23	WR FR	08-24-79	TOTAL	23868	11:15 1616	5:15 1814
				EAST	14527	11:15 942	3:45 1072
				WEST	9341	11:15 674	4:45 821
SUNSET BL AT CHAUTAUQUA BL-I/S AT PAMPAS-		WR WE	08-08-79	TOTAL	19448 *	MANUAL COUNT	
				EAST	11656	8:15 878	3:15 940
				WEST	7792	8:45 517	5:00 862
SUNSET BL AT CHURCH LN		WR FR	09-07-79	TOTAL	38875 *	MANUAL COUNT	
				EAST	24740	8:00 2215	4:15 1789
				WEST	14135	8:45 853	5:00 1490
SUNSET BL AT CHURCH LN	D04-4440-44	WR WE	10-31-79	TOTAL	64611	7:45 5707	4:30 5179
				EAST	46465	7:45 4730	3:15 3440
				WEST	18146	11:15 959	4:30 1743
SUNSET BL AT CLIFFWOOD AV		WR MO	07-30-79	TOTAL	17965 *	MANUAL COUNT	
				EAST	9531	8:15 864	3:30 763
				WEST	8434	8:15 534	5:15 876
SUNSET BL AT ECHO PARK AV		HW MO	03-19-79	TOTAL	24900 *	MANUAL COUNT	
				EAST	13254	7:30 1301	4:30 1020
				WEST	11646	7:30 682	3:45 1373

LOCATION	PHYS. DESCR	RG	BY	DATE	DIR.	VOLUME	AM PEAK	PM PEAK		
SUNSET BL AT HILGARD AV	C00-3030-33	WR	TH	11-01-79	TOTAL	33363	7:45	2701	5:00	2548
					EAST	16205	7:45	1476	3:15	1156
					WEST	17158	7:45	1225	5:30	1504
SUNSET BL AT HILGARD AV	C00-3030-33	WR	TH	11-01-79	TOTAL	33363	7:45	2701	5:00	2548
					EAST	16205	7:45	1476	3:15	1156
					WEST	17158	7:45	1225	5:30	1504
SUNSET BL AT HOOVER ST		HW	TU	10-16-79	TOTAL	2084	*	MANUAL COUNT		
					EAST	982	7:30	54	5:00	129
					WEST	1102	7:45	171	3:00	70
SUNSET BL AT KENTER AV		WR	TH	08-16-79	TOTAL	27509	*	MANUAL COUNT		
					EAST	13362	8:00	1083	3:45	997
					WEST	14147	8:00	970	5:00	1375
SUNSET BL AT KENTER AV	C00-3030-33	WR	MO	11-19-79	TOTAL	30283	7:30	2814	4:45	2653
					EAST	16103	7:30	1961	3:15	1378
					WEST	14180	8:00	962	5:00	1505
SUNSET BL AT MANDEVILLE CANYON RD	C00-2420-22	WR	FR	02-24-79	TOTAL	19895	11:15	1361	4:00	1554
					EAST	8910	11:15	501	4:00	800
					WEST	10985	11:15	860	12:30	897
SUNSET BL AT MANDEVILLE CANYON RD		WR	TH	10-11-79	TOTAL	16102	*	MANUAL COUNT		
					EAST	7198	7:30	693	3:30	614
					WEST	8904	8:30	591	3:15	856
SUNSET BL AT MAPLETON DR		WR	TU	02-13-79	TOTAL	36999	*	MANUAL COUNT		
					EAST	19725	8:30	1997	3:00	1393
					WEST	17274	8:15	1098	5:00	1831
SUNSET BL AT MARION AV		HW	TU	04-03-79	TOTAL	27797	*	MANUAL COUNT		
					EAST	15566	7:15	2163	5:00	768
					WEST	12231	8:00	488	4:45	1881
SUNSET BL AT MARYMOUNT PL	C00-3020-32	WR	WE	01-03-79	TOTAL	31947	8:15	2174	3:30	2681
					EAST	15291	7:30	1459	3:30	1233
					WEST	16656	11:00	965	5:15	1700

LOCATION	PHYS. DESCR	RG DY	DATE	DIR.	VOLUME	AM PEAK	PM PEAK
SUNSET BL AT PACIFIC COAST HWY		WR MU	10-22-79	TOTAL	5661	* MANUAL COUNT	
				NORTH	54	8:45	4 3:15 10
				SOUTH	5607	7:45	565 3:45 390
SUNSET BL AT PALISADES DR	C00-3038-33	WR FR	07-13-79	TOTAL	10761	11:15	617 4:30 953
				EAST	5392	11:15	289 4:30 471
				WEST	5369	11:15	328 5:15 486
SUNSET BL AT PALISADES DR		WR WE	09-05-79	TOTAL	9218	* MANUAL COUNT	
				EAST	4293	8:00	251 5:00 492
				WEST	4925	8:30	275 5:00 501
SUNSET BL W/O ST ANDREWS PL-JOG NR WILTON-	C00-4032-43	HW WE	06-06-79	TOTAL	43165	11:15	1958 7:45 9975
				EAST	16999	11:15	905 5:00 1276
				WEST	26166	7:30	1061 7:30 9136
SUNSET BL E/O ST ANDREWS PL-JOG NR WESTERN-	C00-3240-34	HW WE	06-06-79	TOTAL	37346	7:45	2107 4:45 2788
				EAST	19442	8:00	1074 5:15 1474
				WEST	17904	7:30	1045 4:45 1337
SUNSET BL AT SAN DIEGO FWY -N/B ON-	G10-3030-32	WR WE	10-31-79	TOTAL	43123	8:00	3261 4:45 3423
				EAST	22381	7:45	2342 4:45 1635
				WEST	20742	11:15	1066 3:15 1810
SUNSET BL AT SAN DIEGO FWY -N/B ON-	G10-3030-32	WR WE	10-31-79	TOTAL	43123	8:00	3261 4:45 3423
				EAST	22381	7:45	2342 4:45 1635
				WEST	20742	11:15	1066 3:15 1810
SUNSET BL AT STANLEY AV		HW MU	04-16-79	TOTAL	33376	* MANUAL COUNT	
				EAST	17185	8:30	1131 5:00 1544
				WEST	16191	8:00	1124 5:00 1438
SUNSET BL AT STANLEY AV	C00-4030-43	CR FR	04-20-79	TOTAL	47814	11:15	2558 5:30 3187
				EAST	23500	11:15	1244 5:30 1641
				WEST	24314	11:15	1314 6:00 1556
SUNSET BL E/O SUNSET DR	C00-3800-30	HW TU	05-01-79	TOTAL	12087	11:15	714 4:45 967
				ONE WAY STREET W/B			

LOCATION	PHYS. DESCR	RG	DY	DATE	DIR.	VOLUME	AM PEAK		PM PEAK	
SUNSET BL AT TEMESCAL CYN RD	G10-3438-34	WR	MO	08-27-79	TOTAL	19390	11:15	1374	5:00	1665
					EAST	9538	8:45	898	11:45	667
					WEST	9852	11:15	709	5:15	1164
SUNSET BL W/O THURSTON -JOG NR SEPULVEDA WY-	D04-4035-32	WR	FR	02-23-79	TOTAL	40631	8:00	3009	5:00	3247
					EAST	19758	8:00	2043	3:30	1350
					WEST	20873	11:15	1178	5:00	2027
SUNSET BL W/O THURSTON -JOG NR SEPULVEDA WY-	D04-4233-32	WR	MO	05-21-79	TOTAL	30075	8:00	2411	5:30	2627
					EAST	13162	8:00	1605	2:45	892
					WEST	16913	11:15	819	5:30	1849
SUNSET BL AT VETERAN AV	D08-2030-23	WR	TH	11-01-79	TOTAL	40480	8:15	3161	3:00	3081
					EAST	20002	8:15	2139	11:45	1348
					WEST	20478	11:15	1076	4:30	1874
SUNSET BL AT VETERAN AV	D08-2030-23	WR	TH	11-01-79	TOTAL	40480	8:15	3161	3:00	3081
					EAST	20002	8:15	2139	11:45	1348
					WEST	20478	11:15	1076	4:30	1874
SUNSET BL W/O VIRGIL AV	C00-3630-32	HW	TU	05-01-79	TOTAL	14296	11:15	928	4:45	1160
					EAST	7553	11:15	534	4:45	732
					WEST	6743	8:00	620	3:00	489
SUNSET BL E/O WESTERN AV	C00-3640-24	HW	TH	05-24-79	TOTAL	35282	11:15	1924	5:00	2560
					EAST	18559	11:15	995	5:15	1381
					WEST	16723	11:15	929	4:45	1197
SUNSET BL E/O WESTERN AV	C00-3240-23	HW	MO	07-02-79	TOTAL	39704	11:15	2061	5:00	2781
					EAST	19819	11:15	1022	5:15	1522
					WEST	19885	11:15	1039	5:00	1303
SUNSET BL AT WESTWOOD PLAZA	D08-3034-33	WR	TH	11-01-79	TOTAL	35513	8:15	2828	5:30	2807
					EAST	17844	8:15	1985	6:15	1205
					WEST	17669	11:15	932	5:30	1742
SUNSET BL AT WESTWOOD PLAZA	D08-3034-33	WR	TH	11-01-79	TOTAL	35513	8:15	2828	5:30	2807
					EAST	17844	8:15	1985	6:15	1205
					WEST	17669	11:15	932	5:30	1742

LOCATION	PHYS. DESCR	RG DY	DATE	DIR.	VOLUME	AM PEAK	PM PEAK		
SUNSET BL AT WILL ROGERS STATE PARK RD	C00-2020-22	WR FR	08-03-79	TOTAL	14772	11:15	970	5:00	1257
				EAST	8216	8:00	670	5:00	606
				WEST	6556	11:15	447	5:00	651
SUNSET BL AT WILL ROGERS STATE PARK RD	C00-2020-22	WR FR	08-03-79	TOTAL	14772	11:15	971	5:00	1257
				EAST	8216	8:00	670	5:00	606
				WEST	6556	11:15	447	5:00	651
SUNSET BL AT WILL ROGERS STATE PARK RD	C00-2020-22	WR SA	08-04-79	TOTAL	15492	11:15	1266	4:15	1307
				EAST	8447	11:15	624	4:15	835
				WEST	7045	11:15	642	12:00	684
SUNSET BL AT WILL ROGERS STATE PARK RD	C00-2020-22	WR SU	08-05-79	TOTAL	16159	11:15	1187	1:45	1539
				EAST	8693	11:15	473	3:45	982
				WEST	7466	11:15	714	1:00	864
SUNSET DR E/O SUNSET BL	300-2020-11	HW TU	05-01-79	TOTAL	4417	6:45	607	5:15	528
				EAST	1477	11:15	71	5:15	164
				WEST	2940	6:45	587	9:45	228
SUNSHINE TER S/O CARPENTER AV	A00-1600-10	EV TH	12-13-79	TOTAL	1296	8:30	97	2:30	147
				ONE WAY STREET N/B					
SUNSHINE TER W/O CARPENTER AV	C00-1600-10	EV TH	12-13-79	TOTAL	1183	11:00	131	12:30	109
				ONE WAY STREET E/B					
SUPERIOR ST E/O RESEDA BL	A00-1515-11	WV TU	02-13-79	TOTAL	1901	7:45	208	2:45	226
				EAST	887	7:45	127	2:30	115
				WEST	1014	8:15	103	2:45	118
SUPERIOR ST E/O RESEDA BL	A00-1818-11	WV TU	10-09-79	TOTAL	1617	8:00	196	4:30	182
				EAST	844	8:00	139	2:30	107
				WEST	773	11:00	81	4:15	107
SUPERIOR ST E/O RESEDA BL	A00-1616-11	WV SU	12-02-79	TOTAL	1239	10:30	162	5:45	109
				EAST	677	8:45	74	2:30	63
				WEST	562	10:30	97	5:45	71

LOCATION	PHYS. DESCR	RG DY	DATE	DIR.	VOLUME	AM PEAK	PM PEAK		
SWEETZER AV AT BEVERLY BL		WR TU	07-10-79	TOTAL	3096 *	MANUAL COUNT			
				NORTH	2018	9:15	98	5:15	270
				SOUTH	1078	8:15	100	4:15	87
SWEETZER AV AT 4TH ST		WR FR	10-05-79	TOTAL	3200 *	MANUAL COUNT			
				NORTH	1532	7:45	99	4:15	177
				SOUTH	1668	8:15	141	5:00	173
SWEETZER AV AT 6TH ST		WR TH	06-07-79	TOTAL	2302 *	MANUAL COUNT			
				NORTH	1139	8:15	80	4:30	167
				SOUTH	1163	8:15	113	4:45	103
SYLMAR AV AT MILBANK ST	A00-1818-11	EV FR	04-06-79	TOTAL	1168	11:15	69	9:00	124
				NORTH	671	11:15	37	5:15	76
				SOUTH	497	8:15	42	9:00	62
SYLMAR AV AT MILBANK ST	A00-1818-11	EV SA	04-07-79	TOTAL	1017	11:15	69	3:30	101
				NORTH	496	11:00	41	2:45	54
				SOUTH	521	11:15	30	4:00	49
SYLMAR AV AT MILBANK ST	A00-1818-11	EV SU	04-08-79	TOTAL	755	11:15	67	1:00	98
				NORTH	314	11:15	39	1:00	69
				SOUTH	441	11:15	28	5:30	46
SYLMAR AV AT MILBANK ST	A00-1818-11	EV MO	04-09-79	TOTAL	951	11:15	82	2:45	111
				NORTH	493	11:15	43	2:45	46
				SOUTH	458	8:00	47	11:45	41
SYLVAN ST AT CEDROS AV	B00-3030-11	EV WE	09-26-79	TOTAL	2230	8:00	168	4:45	250
				EAST	1014	7:45	125	1:15	80
				WEST	1216	11:15	73	4:45	177
SYLVAN ST E/O WHITSETT AV	A00-1414-11	EV MO	10-22-79	TOTAL	651	7:30	68	5:00	67
				EAST	284	7:45	30	4:45	38
				WEST	367	7:30	42	8:15	46
TAMARIND AV N/O SANTA MONICA BL	A00-2020-11	HW TU	03-13-79	TOTAL	806	11:15	42	3:45	70
				NORTH	359	11:15	20	6:15	38
				SOUTH	447	7:15	33	6:45	39

LOCATION	PHYS. DESCR	RG DY	DATE	DIR.	VOLUME	AM PEAK	PM PEAK
TAMPA AV N/O BUSINESS CENTER DR	D10-3232-22	WV TU	12-11-79	TOTAL	34124	11:15 2332	5:00 2944
				NORTH	17163	11:15 1278	5:00 1611
				SOUTH	16961	11:15 1054	4:45 1358
TAMPA AV N/O BUSINESS CENTER DR	D10-3232-22	WV TU	12-11-79	TOTAL	34124	11:15 2332	5:00 2944
				NORTH	17163	11:15 1278	5:00 1611
				SOUTH	16961	11:15 1054	4:45 1358
TAMPA AV AT DEVONSHIRE ST		WV TH	01-04-79	TOTAL	15175	* MANUAL COUNT	
				NORTH	7982	7:30 354	5:00 1027
				SOUTH	7193	7:15 792	3:15 559
TAMPA AV N/O DEVONSHIRE ST	D08-4545-34	WV TU	07-24-79	TOTAL	13128	7:15 929	5:15 1206
				NORTH	6387	11:15 331	4:45 758
				SOUTH	6741	7:15 677	5:45 501
TAMPA AV AT NORDHOFF ST	C00-4040-44	WV TU	01-02-79	TOTAL	29013	11:15 1985	4:45 2577
				NORTH	15064	11:15 1055	4:45 1442
				SOUTH	13949	7:15 1062	3:45 1322
TAMPA AV AT PLUMMER ST	C00-4040-44	WV TU	01-02-79	TOTAL	21887	7:15 1713	4:45 1873
				NORTH	10903	7:15 644	4:45 1143
				SOUTH	10984	7:30 1087	2:45 887
TAMPA AV S/O SHERMAN WY	C00-3030-22	WV WE	10-31-79	TOTAL	24540	7:15 1847	4:45 2043
				NORTH	12696	7:15 1002	4:45 1079
				SOUTH	11844	7:30 885	4:45 964
TELFAIR AV S/O BLEDSOE ST	A00-1600-20	EV WE	04-04-79	TOTAL	897	7:30 69	4:30 105
				NON-DIR CUUNT			
TELFAIR AV AT LARKSPUR ST	A00-1515-11	EV FR	03-30-79	TOTAL	88	7:30 20	6:30 18
				NORTH	35	7:30 7	6:30 9
				SOUTH	53	7:45 15	7:15 10
TELFAIR AV AT PIERCE ST	A00-1818-11	EV WE	08-15-79	TOTAL	1534	11:00 96	4:30 169
				NORTH	870	11:00 53	4:30 98
				SOUTH	664	10:45 46	4:45 71

LOCATION	PHYS. DESCR	RG	DY	DATE	DIR.	VOLUME	AM PEAK	PM PEAK		
TEMESCAL CYN RD S/O SUNSET BL	G07-3832-32	WR	MO	08-27-79	TOTAL	7565	7:45	514	5:15	718
					NORTH	4710	10:30	265	5:15	539
					SOUTH	2855	7:15	330	4:30	223
TEMPLE ST AT ALVARADO ST		CR	MO	01-15-79	TOTAL	19793	*	MANUAL COUNT		
					EAST	9987	7:15	1045	3:45	703
					WEST	9806	7:30	517	5:00	1275
TEMPLE ST AT GLENDALE BL	C00-3038-33	CR	FR	01-19-79	TOTAL	14468	11:15	920	4:30	1614
					EAST	8115	8:00	641	3:15	762
					WEST	6353	11:15	401	4:30	879
TEMPLE ST AT GLENDALE BL		HW	TU	02-06-79	TOTAL	16165	*	MANUAL COUNT		
					EAST	9618	7:30	769	3:15	756
					WEST	6547	7:30	334	4:15	809
TEMPLE ST AT GLENDALE BL		HW	WE	04-11-79	TOTAL	13806	*	MANUAL COUNT		
					EAST	8011	7:00	669	5:00	676
					WEST	5795	7:15	258	4:00	719
TEMPLE ST AT UNION AV	C00-3632-33	CR	FR	01-19-79	TOTAL	14810	11:15	1027	4:45	1715
					EAST	7077	11:15	523	5:00	852
					WEST	7733	11:15	504	4:30	902
TEMPLE ST E/O WESTMORELAND AV	C00-3030-33	HW	WE	03-07-79	TOTAL	17153	7:30	1592	4:30	1573
					EAST	7875	7:15	527	4:30	927
					WEST	9278	7:30	1073	3:30	676
TENDILLA AV AT MEDINA RD	A00-1414-11	WV	WE	11-28-79	TOTAL	629	11:15	15	3:00	78
					NORTH	133	7:30	16	12:15	20
					SOUTH	496	11:15	9	3:00	72
TENDILLA AV AT MEDINA RD	A00-1515-11	WV	FR	12-28-79	TOTAL	812	11:00	68	4:30	83
					NORTH	312	8:00	30	4:30	27
					SOUTH	500	11:15	43	4:30	56
TENNESSEE AV AT BEVERLY GLEN BL	A00-1818-11	WR	FR	04-06-79	TOTAL	821	8:00	98	4:45	83
					EAST	502	8:00	73	4:45	51
					WEST	319	8:30	27	4:45	32

LOCATION	PHYS. DESCR	RG DY	DATE	DIR.	VOLUME	AM PEAK	PM PEAK		
TENNESSEE AV AT BEVERLY GLEN BL		WR WE	04-11-79	TOTAL	749 *	MANUAL COUNT			
				EAST	477	8:15	81	5:00	41
				WEST	272	7:30	27	4:30	27
TENNESSEE AV AT MANNING AV	A00-1818-11	WR TU	06-12-79	TOTAL	1332	8:15	173	4:30	151
				EAST	740	8:15	140	4:30	74
				WEST	592	8:30	44	4:45	77
TENNESSEE AV AT MIDVALE AV		WR TH	06-27-79	TOTAL	862 *	MANUAL COUNT			
				EAST	324	8:00	37	4:45	29
				WEST	538	8:30	31	4:45	65
TERRA BELLA ST AT ELDRIDGE AV		EV MO	04-16-79	TOTAL	1855 *	MANUAL COUNT			
				EAST	1581	8:30	129	3:15	152
				WEST	274	8:15	9	5:00	56
TERRA BELLA ST AT FENTON AV		EV TU	04-17-79	TOTAL	5195 *	MANUAL COUNT			
				EAST	3325	7:45	179	4:45	309
				WEST	1870	7:30	120	3:30	230
TERRA BELLA ST AT FOOTHILL BL		EV WE	04-04-79	TOTAL	4295 *	MANUAL COUNT			
				EAST	862	7:30	68	4:30	89
				WEST	3433	7:15	332	3:30	274
TERRA BELLA ST AT FOOTHILL BL	B00-1420-12	EV MO	08-27-79	TOTAL	5634	11:00	376	4:45	529
				EAST	787	11:15	53	4:45	62
				WEST	4847	11:00	320	4:30	448
TERRA BELLA ST AT FOOTHILL BL		EV WE	08-28-79	TOTAL	3808 *	MANUAL COUNT			
				EAST	596	8:00	30	4:00	77
				WEST	3212	7:15	242	3:30	308
TERRA BELLA ST W/O LAUREL CANYON BL	C00-3030-22	EV MO	12-17-79	TOTAL	7240	7:00	546	4:00	793
				EAST	4507	7:30	328	4:00	513
				WEST	2733	6:30	243	4:45	298
TERRACE HEIGHTS AV AT SOTO ST	A00-1717-11	CR TU	03-06-79	TOTAL	610	7:00	47	2:15	73
				EAST	320	7:00	33	3:00	33
				WEST	290	7:45	19	1:45	51

LOCATION	PHYS. DESCR	RG	DY	DATE	DIR.	VOLUME	AM PEAK	PM PEAK			
TEXAS AV AT WELLESLEY AV			WR	FR	02-02-79	TOTAL	2204	*	MANUAL COUNT		
						EAST	1142	7:45	77	3:45	122
						WEST	1062	8:00	87	5:00	117
THAYER AV N/O LINDBROOK DR	A00-1818-11		WR	MO	03-05-79	TOTAL	515	9:15	41	3:00	45
						NORTH	250	10:00	20	3:00	28
						SOUTH	265	9:30	26	7:15	23
TITUS ST AT VAN NUYS BL			EV	FR	05-18-79	TOTAL	4795	*	MANUAL COUNT		
						EAST	2749	9:00	121	4:15	424
						WEST	2046	7:45	141	4:15	207
TIVERTON AV AT LE CONTE AV			WR	WE	03-07-79	TOTAL	6219	*	MANUAL COUNT		
						NORTH	2387	7:45	208	3:00	203
						SOUTH	3832	7:15	265	4:30	389
TOBIN WY W/O CASTLEWOODS DR	A00-1600-10		EV	FR	12-14-79	TOTAL	419	8:15	39	4:00	41
	ONE WAY STREET E/B										
TOLAND WY AT AVENUE 46 -JUG NR HAZELWOOD AV	100-1818-11		HW	TU	11-20-79	TOTAL	1434	7:30	138	1:30	129
						EAST	256	10:30	26	12:15	24
						WEST	1178	7:30	130	5:00	110
TOLAND WY AT AVENUE 47	100-1817-11		HW	TU	11-20-79	TOTAL	1236	7:45	99	4:30	135
						EAST	488	7:45	35	3:45	62
						WEST	748	7:45	64	1:45	93
TOPANGA CANYON BL AT AVENUE SAN LUIS			WV	MO	01-08-79	TOTAL	20552	*	MANUAL COUNT		
						NORTH	10814	7:45	1129	3:15	831
						SOUTH	9738	7:30	614	4:45	1082
TOPANGA CANYON BL AT AVENUE SAN LUIS			WV	FR	09-07-79	TOTAL	22436	*	MANUAL COUNT		
						NORTH	12393	7:45	956	4:15	974
						SOUTH	10043	7:45	596	5:00	1159
TOPANGA CANYON BL N/O CHATSWORTH ST	G06-3037-23		WV	TU	01-30-79	TOTAL	19882	7:15	2512	4:45	2192
						NORTH	9903	11:15	363	4:45	1861
						SOUTH	9979	7:15	2222	2:45	546

LOCATION	PHYS. DESCR	RG DY	DATE	DIR.	VOLUME	AM PEAK	PM PEAK		
TOPANGA CANYON BL S/O DEVONSHIRE ST	G06-4232-32	WV TH	02-01-79	TOTAL	24826	7:30	2950	4:45	2447
				NORTH	13179	11:15	596	4:45	1959
				SOUTH	11647	7:30	2441	3:00	677
TOPANGA CANYON BL N/O DEVONSHIRE ST	G06-3242-23	WV TH	02-01-79	TOTAL	21666	7:15	2568	4:45	2259
				NORTH	10732	11:15	376	4:45	1852
				SOUTH	10934	7:15	2243	2:45	602
TOPANGA CANYON BL N/O DEVONSHIRE ST	G04-3040-33	WV TU	07-31-79	TOTAL	22833	7:15	2451	4:45	2279
				NORTH	10891	11:15	443	4:45	1863
				SOUTH	11942	7:15	2197	3:30	526
TOPANGA CANYON BL AT ELKWOOD ST	G04-4540-33	WV TU	04-24-79	TOTAL	27924	7:30	1934	4:45	2134
				NORTH	14317	11:15	837	4:45	1254
				SOUTH	13607	7:15	1141	4:30	942
TOPANGA CANYON BL AT MULHOLLAND DR -N/RDWAY-	C00-2020-22	WV FR	09-28-79	TOTAL	20157	7:45	1566	4:45	1784
				NORTH	9833	7:45	926	4:30	826
				SOUTH	10324	7:15	674	4:45	1007
TOPANGA CANYON BL N/O PLUMMER ST	G07-3636-33	WV WE	12-12-79	TOTAL	29364	7:00	2717	4:45	2734
				NORTH	13182	7:15	752	4:45	1656
				SOUTH	16182	7:00	2018	4:45	1078
TOPANGA CANYON BL S/O SHERMAN WY	C00-4030-32	WV MO	10-29-79	TOTAL	29007	7:30	2076	4:45	2352
				NORTH	12737	11:15	777	4:45	1250
				SOUTH	16270	7:30	1266	2:30	1166
TOPANGA CANYON BL S/O SHERMAN WY	C00-4030-32	WV MO	10-29-79	TOTAL	29007	7:30	2076	4:45	2352
				NORTH	12737	11:15	777	4:45	1250
				SOUTH	16270	7:30	1266	2:30	1166
TOPANGA CANYON BL N/O SHERMAN WY	C00-2020-22	WV TH	12-27-79	TOTAL	51895	11:15	2909	4:45	4409
				NORTH	19761	11:15	1288	4:00	1684
				SOUTH	32134	5:30	2407	6:00	2772
TOPANGA CANYON BL S/O SHERMAN WY	C00-3030-22	WV TH	12-27-79	TOTAL	40672	11:15	2876	3:00	3184
				NORTH	23291	11:15	1553	4:15	1980
				SOUTH	17381	11:15	1323	11:30	1350

LOCATION	PHYS. DESCR	RG DY	DATE	DIR.	VOLUME	AM PEAK	PM PEAK
TOPANGA CANYON BL N/O VENTURA BL	G06-3342-34	WV TH	12-20-79	TOTAL	38586	11:15 2474	5:00 3039
				NORTH	23803	11:15 1555	5:00 1841
				SOUTH	14783	11:15 919	5:00 1198
TOPANGA CANYON BL S/O VENTURA BL	G07-4333-42	WV TH	12-20-79	TOTAL	28353	11:15 1755	4:45 2306
				NORTH	14654	7:45 1006	4:30 1132
				SOUTH	13499	11:15 789	4:45 1183
TORRANCE BL AT DENKER AV	G30-3020-22	SR TH	11-01-79	TOTAL	29413	7:15 2469	4:30 3027
				EAST	11097	7:00 964	4:30 1208
				WEST	18316	7:30 1539	4:30 1819
TOWNE AV AT 82ND ST	100-1818-11	SR TU	08-07-79	TOTAL	952	11:15 30	2:30 95
				NORTH	531	9:15 26	2:30 79
				SOUTH	421	11:15 19	5:30 48
TOWNE AV AT 82ND ST		SR FR	08-10-79	TOTAL	617	* MANUAL COUNT	
				NORTH	296	7:30 21	2:15 36
				SOUTH	321	7:30 16	4:00 38
TOWNE AV AT 90TH ST	A00-1717-11	SR TU	08-14-79	TOTAL	207	11:15 16	6:00 26
				NORTH	126	11:15 14	6:00 18
				SOUTH	81	0:15 4	4:45 13
TOWNE AV AT 90TH ST		SR FR	08-24-79	TOTAL	169	* MANUAL COUNT	
				NORTH	108	8:15 13	4:15 11
				SOUTH	61	9:00 6	4:00 9
TRACTION AV AT 3RD ST		CR FR	08-10-79	TOTAL	1209	* MANUAL COUNT	
				NORTH	526	7:45 38	3:15 64
				SOUTH	683	7:30 57	3:00 73
TRACTION AV AT 3RD ST	800-3020-11	CR WE	08-15-79	TOTAL	1199	11:15 108	11:30 118
				NORTH	567	11:00 59	11:30 58
				SOUTH	632	7:45 71	4:30 64
TRIBUNE ST AT CHIMINEAS AV	A00-1820-11	WV WE	08-08-79	TOTAL	823	11:15 61	4:30 83
				EAST	428	11:15 30	2:15 44
				WEST	395	11:15 31	4:45 47

LOCATION	PHYS. DESCR	RG DY	DATE	DIR.	VOLUME	AM PEAK	PM PEAK
TRIBUNE ST AT LURLINE AV	A00-1818-11	WV WE	04-25-79	TOTAL	1145	7:00	139 5:45 118
				EAST	1030	7:00	128 5:45 110
				WEST	115	7:15	13 12:15 14
TUJUNGA AV S/O DILLING ST	300-3030-11	EV WE	04-04-79	TOTAL	7148	7:45	494 5:15 697
				NORTH	3715	11:15	206 5:00 447
				SOUTH	3433	7:45	317 5:30 262
TUJUNGA AV N/O HARTLAND ST	C00-2828-22	EV FR	12-07-79	TOTAL	9502	7:30	808 4:30 996
				NORTH	5078	6:45	433 4:15 543
				SOUTH	4424	7:45	447 4:30 470
TUJUNGA AV N/O HARTLAND ST	C00-2828-22	EV FR	12-07-79	TOTAL	9502	7:30	808 4:30 996
				NORTH	5078	6:45	433 4:15 543
				SOUTH	4424	7:45	447 4:30 470
TUJUNGA AV S/O SHERMAN WY	C00-4030-32	EV FR	11-16-79	TOTAL	12045	7:00	1151 4:30 1294
				NORTH	5797	7:15	431 4:30 707
				SOUTH	6248	7:00	746 4:30 587
TUJUNGA AV AT STAGG ST	C00-3030-22	EV MO	10-22-79	TOTAL	6623	7:00	607 4:15 711
				NORTH	3487	7:00	292 4:30 417
				SOUTH	3136	7:00	315 4:15 311
TUJUNGA CANYON BL AT FOOTHILL BL		EV TH	04-12-79	TOTAL	7294 *		MANUAL COUNT
				NORTH	2914	7:30	112 5:00 451
				SOUTH	4380	7:15	541 4:45 270
TUJUNGA CANYON BL S/O FOOTHILL BL	C00-3020-21	EV TU	05-01-79	TOTAL	8270	7:30	694 4:45 920
				NORTH	4345	7:30	214 4:45 619
				SOUTH	3925	7:15	496 5:00 310
TUJUNGA CANYON BL AT HAINES CANYON AV	C00-3535-22	EV TU	05-01-79	TOTAL	9913	7:30	691 5:00 1041
				EAST	3500	7:15	402 3:45 237
				WEST	6413	11:15	322 5:00 835
TUJUNGA CANYON BL N/O LA TUNA CANYON RD	C00-1212-11	EV WE	05-02-79	TOTAL	11719	7:15	1069 4:45 1205
				NORTH	6214	11:15	211 4:45 957
				SOUTH	5505	7:15	851 3:15 321

LOCATION	PHYS. DESCR	RG DY	DATE	DIR.	VOLUME	AM PEAK	PM PEAK		
TULSA ST AT BALBOA BL	A00-1818-11	WV FR	03-30-79	TOTAL	1191	7:00	111	3:30	113
				EAST	583	7:15	74	3:30	56
				WEST	608	6:45	44	4:30	62
TULSA ST AT BALBOA BL		WV MD	04-09-79	TOTAL	824	*	MANUAL COUNT		
				EAST	397	7:30	51	3:45	32
				WEST	427	8:15	33	4:15	58
TUPPER ST AT HASKELL AV	A00-1818-11	WV FR	03-30-79	TOTAL	1629	7:15	252	2:45	241
				EAST	1015	7:15	206	2:45	106
				WEST	614	8:00	104	3:00	136
TUSCANY AV AT MANCHESTER AV		SR WE	03-28-79	TOTAL	14226	*	MANUAL COUNT		
				EAST	6408	7:30	482	4:45	602
				WEST	7818	7:30	599	5:00	789
UNION AV AT OLYMPIC BL		CR FR	01-19-79	TOTAL	15314	*	MANUAL COUNT		
				NORTH	7303	7:45	577	4:00	680
				SOUTH	8011	7:15	432	4:30	918
UNION AV AT TEMPLE ST	C00-3036-23	CR FR	01-19-79	TOTAL	5532	11:15	342	4:30	733
				NORTH	3016	11:15	179	4:45	493
				SOUTH	2516	9:00	209	4:15	263
UNION AV S/O WASHINGTON BL	B00-2019-11	CR FR	05-18-79	TOTAL	4893	7:15	328	4:30	535
				NORTH	2418	7:30	207	3:45	251
				SOUTH	2475	11:15	139	4:30	299
UNION AV-JUG NR UNION DR- AT 6TH ST		HW MD	05-14-79	TOTAL	5046	*	MANUAL COUNT		
				NORTH	4443	7:30	299	4:45	437
				SOUTH	603	7:30	58	3:45	55
US NAVAL BASE -GATE 9- AT SEASIDE AV		SR TU	06-19-79	TOTAL	5608	*	MANUAL COUNT		
				NORTH	4577	8:15	233	4:00	648
				SOUTH	1031	8:15	19	4:15	176
UNIVERSAL PL AT LANKERSHIM BL		EV WE	05-09-79	TOTAL	20761	*	MANUAL COUNT		
				NORTH	6798	8:15	542	4:30	598
				SOUTH	13963	7:45	1045	5:00	1250

LOCATION	PHYS. DESCR	RG DY	DATE	DIR.	VOLUME	AM PEAK	PM PEAK		
VALENCIA ST AT OLYMPIC BL	A00-1717-11	CR FR	07-06-79	TOTAL	1198	11:15	88	11:45	104
				NORTH	692	11:15	37	7:15	52
				SOUTH	506	11:00	58	11:45	49
VALENCIA ST AT OLYMPIC BL	A00-1717-11	CR SA	07-07-79	TOTAL	880	11:15	68	7:15	75
				NORTH	530	11:15	50	11:30	56
				SOUTH	350	8:45	23	5:45	46
VALENCIA ST AT OLYMPIC BL	A00-1717-11	CR SU	07-08-79	TOTAL	809	11:15	70	8:15	85
				NORTH	496	11:00	48	8:00	54
				SOUTH	313	11:15	27	7:45	35
VALENCIA ST AT OLYMPIC BL	A00-1717-11	CR MO	07-09-79	TOTAL	1156	10:45	81	3:45	132
				NORTH	672	11:15	36	3:45	87
				SOUTH	484	10:45	47	5:00	55
VALERIO ST AT ETIWANDA AV	A00-1616-11	WV FR	11-30-79	TOTAL	3309	11:15	279	4:15	395
				EAST	1779	11:15	155	4:15	206
				WEST	1530	7:45	125	4:15	189
VALERIO ST AT ETIWANDA AV	A00-1616-11	WV FR	11-30-79	TOTAL	3309	11:15	279	4:15	395
				EAST	1779	11:15	155	4:15	206
				WEST	1530	7:45	125	4:15	189
VALERIO ST AT SHOUP AV	A00-1818-11	WV TU	09-18-79	TOTAL	2831	8:00	295	2:45	264
				EAST	2335	8:00	260	3:00	226
				WEST	496	7:30	42	2:45	51
VALERIO ST AT SHOUP AV		WV FR	11-02-79	TOTAL	1898	*	MANUAL COUNT		
				EAST	1546	7:30	164	3:15	121
				WEST	352	7:30	44	4:30	37
VALJEAN AV AT VANOWEN ST		WV TH	05-24-79	TOTAL	1373	*	MANUAL COUNT		
				NORTH	737	7:45	36	3:30	90
				SOUTH	636	8:00	30	4:45	83
VALJEAN AV AT VANOWEN ST	A00-1818-11	WV TU	06-19-79	TOTAL	1932	11:15	153	4:45	213
				NORTH	955	11:15	76	12:30	120
				SOUTH	977	11:15	77	4:45	113

LOCATION	PHYS. DESCR	RG DY	DATE	DIR.	VOLUME	AM PEAK	PM PEAK		
VALLEY BL AT ALHAMBRA AV		CR WE	03-28-79	TOTAL	23226 *	MANUAL COUNT			
				NORTH	12560	7:15	687	4:00	1415
				SOUTH	10666	7:15	933	4:00	1015
VALLEY BL AT ALHAMBRA AV	C00-4030-32	CR MD	04-09-79	TOTAL	17708	7:30	1287	4:45	1938
				EAST	7896	7:30	540	4:45	1010
				WEST	9812	7:30	747	4:15	951
VALLEY BL AT EASTERN AV	C00-4030-43	CR TH	01-11-79	TOTAL	18384	7:15	1827	4:30	2083
				EAST	8306	11:15	411	4:30	1311
				WEST	10078	7:15	1446	4:30	772
VALLEY BL AT EASTERN AV	C00-4030-43	CR MD	04-09-79	TOTAL	17214	7:15	1554	4:30	1911
				EAST	7437	11:15	417	4:30	1214
				WEST	9777	7:15	1254	4:00	736
VALLEY BL AT MARIONDALE AV		CR MD	04-23-79	TOTAL	21100 *	MANUAL COUNT			
				EAST	9400	7:30	576	4:30	1041
				WEST	11700	7:15	1357	3:30	838
VALLEY BL AT SOTO ST	G12-3030-33	CR TH	01-11-79	TOTAL	15998	7:30	1979	4:15	1734
				EAST	7537	7:30	446	4:15	1148
				WEST	8461	7:45	1541	3:45	667
VALLEY BL E/O SOTO ST -RAMP FROM VALLEY BL-	G12-3030-33	CR TH	05-10-79	TOTAL	17142	7:15	1606	3:30	1669
				EAST	8558	7:15	487	4:30	1160
				WEST	8584	7:00	1119	3:15	655
VALLEY CIRCLE BL AT CALVERT ST	D04-4040-33	WV TH	09-20-79	TOTAL	10288	7:15	883	5:30	881
				NORTH	5118	7:30	387	3:00	471
				SOUTH	5170	7:00	513	5:15	445
VALLEY CIRCLE BL AT CANZONET ST	C00-4042-33	WV TU	03-27-79	TOTAL	19620	7:45	1557	5:00	1639
				NORTH	10548	7:45	671	5:00	1103
				SOUTH	9072	7:30	889	3:15	665
VALLEY CIRCLE BL AT EL CANON AV	D04-4545-33	WV MD	09-24-79	TOTAL	9095	7:15	926	3:00	776
				NORTH	4661	7:30	325	5:15	495
				SOUTH	4434	7:00	608	2:30	325

LOCATION	PHYS. DESCR	RG DY	DATE	DIR.	VOLUME	AM PEAK	PM PEAK		
VALLEY CIRCLE BL AT KITTRIDGE ST	D04-4040-33	WV TH	09-27-79	TOTAL	6183	7:15	520	4:45	571
				NORTH	3716	7:30	264	4:45	376
				SOUTH	2467	7:15	262	5:00	210
VALLEY CIRCLE BL N/O LASSEN ST	800-1412-11	WV FR	06-22-79	TOTAL	2175	7:15	175	5:00	231
				NORTH	931	10:15	46	5:00	138
				SOUTH	1244	7:15	155	5:30	105
VALLEY CIRCLE BL AT VALERIE AV	D04-4030-32	WV TH	09-20-79	TOTAL	9301	7:15	823	5:30	812
				NORTH	4645	7:30	309	3:00	442
				SOUTH	4656	7:15	520	5:15	389
VALLEY CIRCLE BL AT VALERIE AV		WV MO	11-05-79	TOTAL	10029	*	MANUAL COUNT		
				NORTH	5038	7:30	308	5:15	486
				SOUTH	4991	7:15	507	4:00	357
VALLEYHEART DR W/O ALCOVE AV	A00-1800-10	EV WE	11-14-79	TOTAL	133	10:30	10	6:00	22
									NON-DIR COUNT
VALLEYHEART DR E/O ALCOVE AV	A00-1000-10	EV WE	11-14-79	TOTAL	126	9:45	12	6:00	20
									ONE WAY STREET W/B
VALLEYHEART DR AT LAURELGROVE AV		EV TH	10-04-79	TOTAL	594	*	MANUAL COUNT		
				EAST	296	8:30	17	5:00	36
				WEST	298	8:45	30	5:00	25
VALLEYHEART DR E/O WOODMAN AV	C00-1715-11	EV TH	03-22-79	TOTAL	1868	7:45	119	5:45	180
				EAST	1035	7:00	48	5:15	121
				WEST	833	7:45	71	3:15	79
VALLEY VISTA BL E/O HASKELL AV	C00-2000-10	WV WE	06-27-79	TOTAL	2636	8:15	175	5:30	356
									ONE WAY STREET W/B
VALLEY VISTA BL AT KESTER AV	300-1818-11	EV MO	05-21-79	TOTAL	2711	7:30	238	2:45	282
				EAST	1435	7:30	156	3:15	134
				WEST	1276	7:15	88	4:30	170

LOCATION	PHYS. DESCR	RG DY	DATE	DIR.	VOLUME	AM PEAK	PM PEAK
VALLEY VISTA BL E/O MADELIA AV	300-1818-11	EV TU	05-15-79	TOTAL	2989	8:15	335
				EAST	1279	8:15	113
				WEST	1710	8:15	225
VALLEY VISTA BL AT NOBLE AV-JOG NR SUTTON PL	300-2018-11	EV MD	05-14-79	TOTAL	3502	8:00	358
				EAST	1944	8:00	212
				WEST	1558	8:00	162
VALLEY VISTA BL AT SAUGUS AV	300-2520-11	EV MD	05-14-79	TOTAL	5479	7:45	531
				EAST	1949	8:00	217
				WEST	3530	7:45	320
VALLEY VISTA BL AT SUNNYSLOPE AV	800-1412-11	EV TU	05-15-79	TOTAL	3574	8:00	352
				EAST	2354	8:00	265
				WEST	1220	7:45	143
VALLEY VISTA BL W/O VAN NUYS BL	300-1820-11	EV TU	05-15-79	TOTAL	3082	8:15	295
				EAST	1303	8:15	98
				WEST	1779	8:30	199
VALLEY VISTA BL E/O VAN NUYS BL	C00-1820-11	EV TU	05-15-79	TOTAL	12507	8:00	1236
				EAST	6236	7:30	361
				WEST	6271	8:30	875
VALMONT ST AT HAINES CANYON AV	800-1210-11	EV TU	05-01-79	TOTAL	893	7:30	107
				EAST	631	7:30	85
				WEST	262	8:15	25
VANALDEN AV N/O DEVONSHIRE ST	A00-1717-11	WV TU	07-24-79	TOTAL	1023	8:30	93
				NORTH	484	11:15	54
				SOUTH	539	8:30	47
VANALDEN AV AT HART ST	800-1818-11	WV TH	04-19-79	TOTAL	2229	7:15	190
				NORTH	1200	7:30	116
				SOUTH	1029	7:15	92
VANALDEN AV S/O SHERMAN WY	800-1717-11	WV WE	10-31-79	TOTAL	2901	7:15	288
				NORTH	1314	7:15	111
				SOUTH	1587	7:15	195

LOCATION	PHYS. DESCR	RG DY	DATE	DIR.	VOLUME	AM PEAK	PM PEAK		
VAN NESS AV S/O BEVERLY BL	B00-2020-11	HW FR	03-09-79	TOTAL	5847	7:30	547	4:30	730
				NORTH	2438	7:45	205	4:45	392
				SOUTH	3409	7:30	346	4:15	365
VAN NESS AV N/O SLAUSON AV	C00-2836-23	SR TU	04-03-79	TOTAL	13686	7:30	1011	5:15	1197
				NORTH	6782	7:30	640	4:00	523
				SOUTH	6904	7:45	374	5:15	735
VAN NUYS BL N/O ARLETA AV	C00-3040-23	EV WE	08-01-79	TOTAL	25793	6:30	1589	4:45	2251
				NORTH	13058	6:30	865	4:00	1143
				SOUTH	12735	7:00	726	4:45	1161
VAN NUYS BL AT CAYUGA AV	D10-3030-23	EV MO	08-27-79	TOTAL	18433	10:30	1201	4:30	1539
				EAST	10310	11:15	614	4:15	861
				WEST	8123	6:45	619	3:15	719
VAN NUYS BL AT CAYUGA AV		EV TH	08-30-79	TOTAL	18322	*	MANUAL COUNT		
				EAST	9374	7:30	478	4:15	987
				WEST	8948	7:00	644	5:00	784
VAN NUYS BL AT CHASE ST		EV WE	01-31-79	TOTAL	26060	*	MANUAL COUNT		
				NORTH	13709	9:00	636	4:30	1541
				SOUTH	12351	7:30	1302	7:30	1006
VAN NUYS BL AT FOOTHILL BL		EV TU	04-03-79	TOTAL	5267	*	MANUAL COUNT		
				EAST	2906	8:00	197	4:15	317
				WEST	2361	7:00	245	4:00	189
VAN NUYS BL N/O KESWICK ST	G10-3032-33	EV FR	01-12-79	TOTAL	48499	11:15	3302	4:15	4332
				NORTH	25457	11:15	1853	4:15	2546
				SOUTH	23042	7:15	1803	3:45	2020
VAN NUYS BL N/O KESWICK ST	G06-3535-33	EV WE	06-06-79	TOTAL	39278	11:15	2472	3:45	3409
				NORTH	19605	11:15	1330	4:30	1772
				SOUTH	19673	7:30	1565	3:30	1659
VAN NUYS BL N/O KESWICK ST	G12-3434-33	EV TU	12-11-79	TOTAL	41039	11:15	2784	3:45	3582
				NORTH	20337	11:15	1408	3:45	2042
				SOUTH	20702	7:15	1750	2:30	1859

LOCATION	PHYS. DESCR	RG	DY	DATE	DIR.	VOLUME	AM PEAK	PM PEAK		
VAN NUYS BL AT KEWEN AV	C00-4040-33	EV	FR	03-23-79	TOTAL	23379	11:15	1324	4:15	2027
					EAST	11978	11:15	692	4:00	1093
					WEST	11401	11:15	632	3:30	968
VAN NUYS BL AT KEWEN AV		EV	MO	06-25-79	TOTAL	18243	*	MANUAL COUNT		
					EAST	9306	7:30	452	4:00	1018
					WEST	8937	7:00	464	4:45	823
VAN NUYS BL W/O LAUREL CANYON BL	C00-4032-32	EV	MO	12-17-79	TOTAL	27889	11:00	2329	4:30	2327
					EAST	12236	11:15	730	3:45	1176
					WEST	15653	11:00	1600	11:30	1481
VAN NUYS BL W/O LAUREL CANYON BL	C00-4032-32	EV	TU	12-18-79	TOTAL	25620	11:15	1436	4:00	2149
					EAST	12207	11:15	717	4:00	1189
					WEST	13413	6:30	956	5:15	1028
VAN NUYS BL W/O LAUREL CANYON BL	C00-4032-32	EV	WE	12-19-79	TOTAL	25516	11:15	1519	3:45	2095
					EAST	11920	11:15	728	4:00	1137
					WEST	13596	7:15	972	5:30	1003
VAN NUYS BL W/O LAUREL CANYON BL	C00-4032-32	EV	TH	12-20-79	TOTAL	26277	11:15	1419	4:15	2245
					EAST	12854	11:15	693	3:45	1204
					WEST	13423	7:15	872	4:15	1052
VAN NUYS BL S/O SHERMAN WY	G06-4740-43	EV	FR	01-26-79	TOTAL	38027	11:15	2702	4:30	2990
					NORTH	19292	11:15	1367	4:45	1712
					SOUTH	18735	11:15	1335	3:00	1404
VAN NUYS BL N/O SHERMAN WY	G06-4047-34	EV	FR	01-26-79	TOTAL	33047	11:15	2319	4:30	2649
					NORTH	18318	11:15	1287	4:45	1542
					SOUTH	14729	11:15	1032	4:00	1183
VAN NUYS BL AT SHERMAN WY	G04-4545-44	EV	TH	05-17-79	TOTAL	41164	11:15	2832	4:30	3135
					NORTH	23718	11:15	1693	5:00	1903
					SOUTH	17446	7:45	1292	3:45	1367
VAN NUYS BL S/O SHERMAN WY	G07-4340-43	EV	TH	11-15-79	TOTAL	34892	11:15	2516	4:30	2915
					NORTH	17363	11:15	1336	4:30	1669
					SOUTH	17529	7:30	1366	2:45	1332

LOCATION	PHYS. DESCR	RG	DY	DATE	DIR.	VOLUME	AM PEAK	PM PEAK		
VAN NUYS BL AT TITUS ST		EV	FR	05-18-79	TOTAL	27858 *	MANUAL COUNT			
					NORTH	14896	8:30	698	3:30	1546
					SOUTH	12962	7:30	1387	3:15	877
VAN NUYS BL N/O VALLEY VISTA BL	C00-2020-11	EV	TU	05-15-79	TOTAL	12736	7:30	1187	5:15	1279
					NORTH	6064	8:15	400	5:15	835
					SOUTH	6672	7:30	848	5:15	444
VAN NUYS BL N/O VANOWEN ST	B06-3548-34	EV	TH	01-25-79	TOTAL	35956	11:15	2698	12:15	2966
					NORTH	17782	11:15	1418	12:15	1516
					SOUTH	18174	11:15	1280	12:30	1456
VAN NUYS BL S/O VANOWEN ST	C00-4234-43	EV	TH	01-25-79	TOTAL	33245	11:15	2468	12:15	2708
					NORTH	16929	11:15	1265	4:45	1371
					SOUTH	16316	11:15	1203	12:30	1361
VAN NUYS BL S/O VENTURA FWY -E/B ON-	D07-4000-40	EV	TU	10-23-79	TOTAL	20939	11:15	1240	5:15	1786
VAN NUYS BL S/O VENTURA FWY -W/B ON-	C00-4000-40	EV	TU	10-23-79	TOTAL	19179	7:45	1379	12:15	1390
VAN NUYS BL N/O VENTURA FWY -W/B ON-	D08-4200-30	EV	TU	10-23-79	TOTAL	15817	7:45	1141	12:15	1181
VAN NUYS BL S/O VENTURA FWY -E/B OFF-	D07-4000-40	EV	TU	10-23-79	TOTAL	20149	8:15	1618	12:15	1418
VAN NUYS BL S/O VENTURA FWY -W/B OFF-	C00-4000-40	EV	TU	10-23-79	TOTAL	16393	11:15	1236	12:45	1418
VAN NUYS BL N/O VENTURA FWY -W/B OFF-	C08-3400-30	EV	TU	10-23-79	TOTAL	15431	11:15	1233	12:30	1347

LOCATION	PHYS. DESCR	RG DY	DATE	DIR.	VOLUME	AM PEAK	PM PEAK
VAN NUYS BL N/O VENTURA FWY -W/B OFF-	C08-3400-30	EV TU	10-23-79	TOTAL	15431	11:15 1233	12:30 1347
				ONE WAY STREET N/B			
VANOWEN ST W/O FALLBROOK AV	C00-2520-22	WV WE	12-26-79	TOTAL	17806	11:15 1296	4:15 1595
				EAST	9695	11:15 697	2:45 798
				WEST	8111	11:15 599	4:45 868
VANOWEN ST E/O FALLBROOK AV	C00-2020-22	WV WE	12-26-79	TOTAL	14104	11:15 1124	12:30 1266
				EAST	7525	11:15 606	12:30 689
				WEST	6579	11:15 518	4:15 624
VANOWEN ST W/O FIRMAMENT AV	C00-3232-22	EV MO	01-29-79	TOTAL	30514	7:45 2758	5:00 2981
				EAST	15507	7:45 1819	3:45 1266
				WEST	15007	7:45 939	5:00 1841
VANOWEN ST W/O FIRMAMENT AV	C00-3232-22	EV TU	01-30-79	TOTAL	29199	7:30 2598	5:00 2771
				EAST	14162	7:15 1708	3:45 1098
				WEST	15037	8:00 915	5:00 1769
VANOWEN ST W/O FIRMAMENT AV	C00-3232-22	EV WE	01-31-79	TOTAL	28981	7:30 2545	4:45 2842
				EAST	14285	7:30 1676	4:15 1212
				WEST	14696	8:00 923	5:15 1716
VANOWEN ST W/O FIRMAMENT AV	C00-3232-22	EV TH	02-01-79	TOTAL	30368	7:30 2651	4:45 3011
				EAST	14980	7:30 1701	4:45 1171
				WEST	15388	7:30 950	5:00 1855
VANOWEN ST W/O FIRMAMENT AV	C00-3232-22	EV FR	02-02-79	TOTAL	29238	7:45 2370	4:00 2844
				EAST	14850	7:45 1639	4:00 1269
				WEST	14388	11:15 728	4:45 1708
VANOWEN ST AT FIRMAMENT AV		EV MO	07-16-79	TOTAL	28948	* MANUAL COUNT	
				EAST	13876	8:00 1342	4:30 1019
				WEST	15072	7:15 896	4:45 1713
VANOWEN ST E/O FIRMAMENT AV	C00-3030-22	WV MO	12-03-79	TOTAL	28786	7:15 2239	4:45 2998
				EAST	13372	7:00 1232	4:30 1263
				WEST	15414	7:30 1037	5:00 1840

LOCATION	PHYS. DESCR	RG	DY	DATE	DIR.	VOLUME	AM PEAK	PM PEAK		
VANOWEN ST AT FULTON AV		EV	TH	08-09-79	TOTAL	26619 *	MANUAL COUNT			
					EAST	13246	7:30	1135	5:00	1073
					WEST	13373	7:45	735	5:00	1331
VANOWEN ST AT GEYSER AV -JOG NR RHEA-	C00-3030-22	WV	TU	06-26-79	TOTAL	23632	7:30	1780	4:45	2436
					EAST	13356	7:30	1175	4:45	1214
					WEST	10276	11:15	593	5:00	1260
VANOWEN ST AT HASKELL AV	C00-3035-33	EV	MO	08-20-79	TOTAL	28500	7:30	2225	4:30	2688
					EAST	13411	7:30	1318	4:45	1059
					WEST	15089	11:15	847	4:30	1630
VANOWEN ST AT KESTER AV	C00-4040-33	EV	WE	08-29-79	TOTAL	28743	7:30	2185	4:30	2593
					EAST	14244	7:30	1386	4:30	1092
					WEST	14499	11:15	835	4:30	1501
VANOWEN ST W/O LAUREL CANYON BL	C00-3832-32	EV	WE	02-28-79	TOTAL	22929	7:30	1827	4:45	2407
					EAST	12170	7:30	1211	5:00	1025
					WEST	10759	7:30	616	4:30	1452
VANOWEN ST E/O LAUREL CANYON BL	C00-3238-23	EV	WE	02-28-79	TOTAL	21642	7:45	1672	5:00	2307
					EAST	10243	7:15	1085	4:45	802
					WEST	11399	11:15	576	5:00	1537
VANOWEN ST W/O LAUREL CANYON BL	C00-3828-32	EV	WE	12-12-79	TOTAL	23101	7:15	1848	4:30	2444
					EAST	11962	7:15	1217	4:30	1036
					WEST	11139	11:15	627	3:45	1455
VANOWEN ST AT LURLINE AV	C00-3030-22	WV	WE	04-18-79	TOTAL	25490	7:15	2140	4:30	2674
					EAST	12923	7:30	992	4:30	1560
					WEST	12567	7:15	1151	5:00	1136
VANOWEN ST AT OSO AV	C00-3030-22	WV	TU	10-30-79	TOTAL	22926	7:15	2083	4:45	2309
					EAST	11680	7:30	1014	4:30	1261
					WEST	11246	7:15	1097	5:15	1104
VANOWEN ST AT OSO AV	C00-3030-22	WV	TU	10-30-79	TOTAL	22926	7:15	2083	4:45	2309
					EAST	11680	7:30	1014	4:30	1281
					WEST	11246	7:15	1097	5:15	1104

LOCATION	PHYS. DESCR	RG DY	DATE	DIR.	VOLUME	AM PEAK	PM PEAK
VANOWEN ST E/O RESEDA BL	C00-2232-23	WV FR	07-20-79	TOTAL	28577	7:30 2059	4:45 2838
				EAST	14519	7:30 1242	4:30 1317
				WEST	14058	11:15 759	5:00 1534
VANOWEN ST AT SEPULVEDA BL		EV WE	06-27-79	TOTAL	30269	* MANUAL COUNT	
				EAST	14038	7:00 1373	4:45 900
				WEST	16231	7:30 849	5:00 1709
VANOWEN ST AT SEPULVEDA BL	C00-3540-33	EV MO	08-20-79	TOTAL	32194	7:30 2597	4:30 2757
				EAST	13714	7:30 1440	4:30 1029
				WEST	18480	7:45 1165	4:30 1728
VANOWEN ST E/O TOPANGA CANYON BL	C00-2638-23	WV WE	07-25-79	TOTAL	26825	7:15 1909	4:30 2595
				EAST	11486	7:15 1241	4:45 805
				WEST	15339	11:15 888	4:30 1801
VANOWEN ST AT VALJEAN AV		WV TH	05-24-79	TOTAL	27705	* MANUAL COUNT	
				EAST	14896	7:30 1593	4:45 1080
				WEST	12809	7:15 884	4:45 1426
VANOWEN ST AT VALJEAN AV	C00-3030-22	WV TU	06-19-79	TOTAL	29366	7:00 2648	5:00 2791
				EAST	12981	7:30 1376	5:00 979
				WEST	16385	7:00 1318	4:45 1872
VANOWEN ST E/O VAN NUYS BL	C00-2436-23	EV TH	01-25-79	TOTAL	28448	7:45 2079	5:00 2486
				EAST	13989	8:15 1147	5:00 1135
				WEST	14459	7:45 956	4:00 1359
VANOWEN ST W/O VAN NUYS BL	B00-3624-32	EV TH	01-25-79	TOTAL	28740	7:45 2098	3:30 2549
				EAST	14276	7:45 1252	3:30 1262
				WEST	14464	11:15 833	5:00 1462
VARIEL AV N/O DEVONSHIRE ST	A00-1414-11	WV MO	07-09-79	TOTAL	1455	7:15 127	4:45 218
				NORTH	696	7:00 34	4:45 147
				SOUTH	759	7:15 94	4:30 73
VARNA AV N/O SATICOY ST	A00-1717-11	EV WE	07-11-79	TOTAL	1154	7:30 84	4:30 97
				NORTH	299	11:15 20	5:30 34
				SOUTH	855	7:30 72	4:30 66

LOCATION	PHYS. DESCR	RG DY	DATE	DIR.	VOLUME	AM PEAK	PM PEAK		
VAUGHN ST AT DE GARMO AV	800-1515-11	EV TU	11-13-79	TOTAL	2276	7:30	239	3:45	239
				EAST	1202	7:30	125	3:45	134
				WEST	1074	7:30	114	4:00	110
VENICE BL AT BAGLEY AV		WR WE	07-11-79	TOTAL	36213	*	MANUAL COUNT		
				EAST	20802	8:00	1898	5:00	1518
				WEST	15411	7:45	904	5:00	1812
VENICE BL AT BEETHOVEN ST		WR TU	06-26-79	TOTAL	26535	*	MANUAL COUNT		
				EAST	14506	8:00	1122	4:45	1211
				WEST	12029	8:00	801	4:45	1224
VENICE BL AT BONNIE BRAE ST		CR FR	03-16-79	TOTAL	18162	*	MANUAL COUNT		
				EAST	9155	7:15	993	4:00	638
				WEST	9007	7:30	376	4:30	1271
VENICE BL AT BONNIE BRAE ST	C00-3030-22	CR FR	06-08-79	TOTAL	14058	7:00	1234	4:15	1497
				EAST	7215	7:00	847	4:15	542
				WEST	6843	7:00	387	4:15	955
VENICE BL E/O CADILLAC AV	G15-4444-33	CR WE	05-16-79	TOTAL	24965	7:30	2411	4:45	2627
				EAST	11282	7:30	1300	4:30	1036
				WEST	13683	7:30	1111	4:45	1617
VENICE BL AT CATTARAUGUS AV	G04-5050-44	WR TH	10-11-79	TOTAL	32944	7:30	3347	4:45	3379
				EAST	16752	7:45	2112	3:30	1349
				WEST	16192	7:30	1261	5:00	2047
VENICE BL AT CENTINELA AV		WR TH	08-09-79	TOTAL	34156	*	MANUAL COUNT		
				EAST	18644	8:00	1567	5:15	1485
				WEST	15512	7:15	834	5:15	1648
VENICE BL AT CURSON AV		CR TU	08-07-79	TOTAL	32008	*	MANUAL COUNT		
				EAST	17394	8:00	1610	5:15	1378
				WEST	14614	7:15	893	5:15	1993
VENICE BL W/O FIGUERDA ST	C00-2626-22	CR TH	08-16-79	TOTAL	11144	7:30	991	3:45	1113
				EAST	6621	7:30	786	3:45	530
				WEST	4523	10:45	316	4:30	755

LOCATION	PHYS. DESCR	RG	DY	DATE	DIR.	VOLUME	AM PEAK	PM PEAK
VENICE BL AT GRAND VIEW BL		WR	FR	10-12-79	TOTAL	38417 *	MANUAL COUNT	
					EAST	20863	8:00	1803 4:30 1583
					WEST	17554	7:45	1121 5:00 1763
VENICE BL AT HOOVER ST		CR	TU	01-23-79	TOTAL	17385 *	MANUAL COUNT	
					EAST	8648	7:30	950 4:00 634
					WEST	8737	7:15	325 4:30 1209
VENICE BL W/O HOOVER ST	C00-3030-22	CR	WE	08-15-79	TOTAL	15401	7:30	1224 4:45 1808
					EAST	7990	7:30	898 4:30 663
					WEST	7411	11:15	312 5:00 1170
VENICE BL AT HUGHES AV		WR	TU	09-18-79	TOTAL	38957 *	MANUAL COUNT	
					EAST	22451	8:00	2257 5:00 1441
					WEST	16506	8:15	1045 5:00 1829
VENICE BL AT INGLEWOOD BL		WR	MO	09-24-79	TOTAL	37129 *	MANUAL COUNT	
					EAST	20296	7:45	1824 5:00 1484
					WEST	16833	7:30	1069 5:00 1831
VENICE BL W/O LA CIENEGA BL	G06-5040-43	WR	TU	02-06-79	TOTAL	33990	7:45	3361 5:00 3332
					EAST	19361	7:45	2412 3:30 1537
					WEST	14629	7:45	949 5:00 1933
VENICE BL E/O LA CIENEGA BL	G06-4055-34	WR	TU	02-06-79	TOTAL	29020	7:30	2883 5:00 2951
					EAST	15509	7:30	1983 3:30 1246
					WEST	13511	7:30	900 5:00 1765
VENICE BL E/O LA CIENEGA BL	G04-4050-34	WR	TU	04-24-79	TOTAL	33869	7:30	3479 4:45 3352
					EAST	19683	7:30	2548 4:30 1731
					WEST	14186	7:30	931 5:00 1763
VENICE BL AT MCLAUGHLIN AV		WR	FR	09-14-79	TOTAL	35618 *	MANUAL COUNT	
					EAST	20954	7:30	1816 4:45 1558
					WEST	14664	7:30	949 4:45 1412
VENICE BL AT MOTOR AV		WR	FR	10-05-79	TOTAL	40539 *	MANUAL COUNT	
					EAST	21018	7:45	2151 4:15 1408
					WEST	19521	7:30	1255 5:00 2101

LOCATION	PHYS. DESCR	RG DY	DATE	DIR.	VOLUME	AM PEAK	PM PEAK
VENICE BL AT NATIONAL BL	G07-5757-44	WR TU	10-02-79	TOTAL	30105	7:30 2913	5:00 3087
				EAST	16271	7:45 1988	3:45 1380
				WEST	13834	7:30 944	5:00 1796
VENICE BL E/O NORMANDIE AV	C00-3030-22	HW FR	08-17-79	TOTAL	11390	11:15 811	2:15 894
				EAST	5835	11:15 462	6:30 538
				WEST	5555	11:15 349	1:45 449
VENICE BL AT OVERLAND AV		WR FR	01-12-79	TOTAL	42013	* MANUAL COUNT	
				EAST	22487	7:45 2023	3:15 1568
				WEST	19526	7:30 1156	4:45 2019
VENICE BL AT OVERLAND AV	G07-5656-44	WR WE	10-03-79	TOTAL	39384	8:00 3363	4:30 3446
				EAST	21973	8:00 2284	4:00 1713
				WEST	17411	7:30 1201	5:00 1801
VENICE BL AT OVERLAND AV		WR FR	11-16-79	TOTAL	43444	* MANUAL COUNT	
				EAST	23514	7:30 2009	4:15 1703
				WEST	19930	7:30 1233	4:45 2044
VENICE BL AT ROBERTSON BL	G10-5050-44	WR TH	10-11-79	TOTAL	42135	7:30 4612	3:30 3265
				EAST	23448	7:45 2625	3:30 1800
				WEST	18687	7:30 1994	4:30 1486
VENICE BL E/O SEPULVEDA BL	G05-4048-34	WR TU	02-27-79	TOTAL	29617	7:30 2230	5:00 2548
				EAST	11584	7:45 1099	4:30 921
				WEST	18033	7:30 1143	5:15 1672
VENICE BL W/O SEPULVEDA BL	G05-5038-33	WR TU	02-27-79	TOTAL	38566	7:30 2793	4:45 3215
				EAST	21178	8:00 1819	4:45 1529
				WEST	17388	7:30 1012	5:15 1746
VENICE BL E/O SEPULVEDA BL	G06-4045-34	WR MO	03-12-79	TOTAL	34854	8:15 2613	5:00 2883
				EAST	17745	8:00 1699	4:30 1302
				WEST	17109	8:15 992	5:30 1633
VENICE BL W/O VERMONT AV	C00-3232-22	CR FR	08-17-79	TOTAL	16118	7:45 1376	5:00 1818
				EAST	8517	7:45 998	4:00 765
				WEST	7601	7:45 378	5:00 1180

LOCATION	PHYS. DESCR	RG DY	DATE	DIR.	VOLUME	AM PEAK	PM PEAK
VENICE BL E/O WESTERN AV	C00-2728-22	CR MO	07-09-79	TOTAL	16966	7:45 1606	5:00 1875
				EAST	8324	7:45 1079	4:45 695
				WEST	8642	8:00 536	5:00 1211
VENICE BL E/O WESTERN AV	C00-2728-22	CR TU	07-10-79	TOTAL	16789	7:45 1568	5:00 1790
				EAST	8349	7:45 1079	3:45 755
				WEST	8440	8:00 490	5:00 1144
VENICE BL E/O WESTERN AV	C00-2728-22	CR WE	07-11-79	TOTAL	18496	8:00 1640	5:00 2192
				EAST	9304	8:00 1107	5:00 899
				WEST	9192	7:45 563	5:00 1293
VENICE BL E/O WESTERN AV	C00-2728-22	CR TH	07-12-79	TOTAL	18205	8:00 1769	5:00 2009
				EAST	9448	8:00 1193	5:00 835
				WEST	8757	7:45 621	5:00 1174
VENICE BL E/O WESTERN AV	C00-2728-22	CR FR	07-13-79	TOTAL	18619	8:00 1534	4:45 1817
				EAST	9377	8:00 969	3:15 891
				WEST	9242	7:30 588	4:45 1142
VENICE BL AT 12TH AV	300-3333-33	CR MO	04-16-79	TOTAL	22727	7:30 2436	4:45 2574
				EAST	12275	7:30 1710	4:45 1076
				WEST	10452	7:15 735	5:00 1500
VENTURA BL W/O ALCOVE AV	C00-3040-23	EV TU	04-10-79	TOTAL	34409	11:15 2063	5:15 2798
				EAST	14775	8:00 1056	3:45 1058
				WEST	19634	11:15 1133	5:45 1828
VENTURA BL W/O ALONZO AV	C00-4200-40	WV TH	11-01-79	TOTAL	16189	7:30 1406	12:30 1108
				ONE WAY STREET E/B			
VENTURA BL AT AVENIDA HACIENDA		WV FR	08-03-79	TOTAL	33311	* MANUAL COUNT	
				EAST	17465	8:45 1283	5:00 1438
				WEST	15846	9:00 840	5:00 1923
VENTURA BL AT AVENIDA HACIENDA	C00-4040-33	WV TH	08-09-79	TOTAL	33926	11:15 2570	5:00 2606
				EAST	15672	7:45 1206	12:00 1127
				WEST	18254	11:00 1415	5:00 1659

LOCATION	PHYS. DESCR	RG DY	DATE	DIR.	VOLUME	AM PEAK	PM PEAK
VENTURA BL E/O BAZA AV	D14-3343-23	WV WE	03-14-79	TOTAL	27381	11:15 1873	5:00 2268
				EAST	12938	7:30 1033	12:15 1072
				WEST	14443	11:15 1005	5:00 1383
VENTURA BL AT BERRY DR		EV TH	01-18-79	TOTAL	23380	* MANUAL COUNT	
				EAST	12032	8:00 1185	3:00 773
				WEST	11348	8:45 545	5:00 1463
VENTURA BL AT COLFAX AV	C00-4530-32	EV WE	06-13-79	TOTAL	27317	8:30 1772	5:15 2250
				EAST	14362	8:30 1135	3:00 939
				WEST	12955	11:15 772	5:15 1319
VENTURA BL AT DEL MORENO DR	D10-3045-23	WV TH	06-21-79	TOTAL	25719	11:15 1623	4:30 2272
				EAST	11942	11:15 728	4:30 982
				WEST	13777	11:15 895	5:00 1342
VENTURA BL AT DE SOTO AV	C00-3545-24	WV MO	10-01-79	TOTAL	24957	11:15 1741	4:30 1992
				EAST	12468	7:00 1206	2:15 981
				WEST	12489	11:15 868	5:00 1122
VENTURA BL E/O FAIRWAY AV	C00-3030-22	EV TU	04-10-79	TOTAL	36980	11:15 2409	5:00 3021
				EAST	21552	8:00 1394	3:30 1624
				WEST	15428	11:15 1034	5:00 1558
VENTURA BL AT FALLBROOK AV		WV TU	03-27-79	TOTAL	13773	* MANUAL COUNT	
				EAST	4573	8:00 323	3:00 388
				WEST	9200	8:15 490	4:45 1047
VENTURA BL E/O FARRALONE AV	C00-5045-23	WV TU	07-10-79	TOTAL	25681	11:15 1685	5:00 1922
				EAST	15790	7:15 1358	12:15 1097
				WEST	9891	11:15 675	5:00 891
VENTURA BL AT GOODLAND AV	C00-4040-33	EV TU	04-10-79	TOTAL	33019	11:15 2073	5:00 2873
				EAST	16016	7:45 1014	5:15 1152
				WEST	17003	11:15 1147	5:00 1750
VENTURA BL AT KELVIN AV		WV TH	10-02-79	TOTAL	29442	* MANUAL COUNT	
				EAST	16696	7:45 1734	5:00 1212
				WEST	12746	7:45 684	5:00 1346

LOCATION	PHYS. DESCR	RG DY	DATE	DIR.	VOLUME	AM PEAK	PM PEAK		
VENTURA BL AT KELVIN AV	C00-4050-34	WV TU	10-16-79	TOTAL	25634	7:45	2076	5:00	2559
				EAST	13003	7:45	1347	4:45	1190
				WEST	12631	11:15	846	5:00	1378
VENTURA BL W/O LAUREL CANYON BL	C00-4030-32	EV MO	12-17-79	TOTAL	28834	11:15	1926	5:00	2294
				EAST	14161	8:00	1036	2:15	1034
				WEST	14673	11:15	1034	5:00	1327
VENTURA BL W/O LAUREL CANYON BL	C00-4030-32	EV TU	12-18-79	TOTAL	28888	11:15	1867	5:00	2351
				EAST	14299	8:00	1009	2:15	1049
				WEST	14589	11:15	1018	5:15	1422
VENTURA BL W/O LAUREL CANYON BL	C00-4030-32	EV WE	12-19-79	TOTAL	29254	11:15	1929	5:15	2335
				EAST	14182	11:15	911	2:00	1059
				WEST	15072	11:15	1018	5:30	1455
VENTURA BL W/O LAUREL CANYON BL	C00-4030-32	EV TH	12-20-79	TOTAL	29697	11:15	1957	5:00	2287
				EAST	14641	11:15	946	2:30	1073
				WEST	15056	11:15	1011	5:00	1343
VENTURA BL AT PARALTA AV	C00-5045-33	WV TH	06-21-79	TOTAL	30108	11:15	2165	11:45	2308
				EAST	14376	11:15	1028	12:00	1125
				WEST	15732	11:15	1137	5:00	1225
VENTURA BL E/O RESEDA BL	C00-3040-24	WV MO	07-23-79	TOTAL	33752	11:15	2270	5:45	2586
				EAST	14937	7:30	1494	2:00	1021
				WEST	18815	11:15	1336	5:45	1770
VENTURA BL E/O SEPULVEDA BL	G07-3343-24	EV TH	02-22-79	TOTAL	37693	11:15	2212	5:00	2862
				EAST	19296	7:45	1275	4:00	1488
				WEST	18397	11:15	1043	5:15	1446
VENTURA BL W/O SEPULVEDA BL	G07-4333-43	EV TH	02-22-79	TOTAL	44658	11:15	2624	5:00	3433
				EAST	22793	8:00	1524	5:00	1665
				WEST	21865	11:15	1266	4:45	1771
VENTURA BL W/O SEPULVEDA BL	G06-4530-33	WV MO	05-21-79	TOTAL	40388	8:15	2937	5:00	3042
				EAST	21962	8:00	1670	4:30	1573
				WEST	18426	8:15	1321	5:00	1511

LOCATION	PHYS. DESCR	RG DY	DATE	DIR.	VOLUME	AM PEAK	PM PEAK		
VENTURA BL E/O SEPULVEDA BL	G07-3343-34	EV FR	12-07-79	TOTAL	44137	11:15	2414	4:30	4985
				EAST	26108	8:15	1465	4:45	3643
				WEST	18029	11:15	1016	4:00	1378
VENTURA BL E/O SEPULVEDA BL	G07-3343-34	EV FR	12-07-79	TOTAL	44137	11:15	2414	4:30	4985
				EAST	26108	8:15	1465	4:45	3643
				WEST	18029	11:15	1016	4:00	1378
VENTURA BL AT SHDUP AV		WV WE	03-28-79	TOTAL	31661	*	MANUAL COUNT		
				EAST	12389	7:15	923	5:00	1023
				WEST	19272	8:00	1023	5:00	2126
VENTURA BL E/O TOPANGA CANYON BL	G10-3040-23	WV TU	07-24-79	TOTAL	24810	11:15	1754	12:15	1885
				EAST	11835	7:30	880	12:15	897
				WEST	12975	11:15	939	4:45	1143
VENTURA BL E/O TOPANGA CANYON BL	C00-3343-24	WV TH	12-20-79	TOTAL	27041	11:15	1950	4:45	2198
				EAST	12527	11:15	923	11:50	983
				WEST	14514	11:15	1027	4:45	1342
VENTURA BL W/O TOPANGA CANYON BL	C00-4032-43	WV TH	12-20-79	TOTAL	25559	11:15	1926	4:30	2044
				EAST	14515	11:15	1073	12:00	1081
				WEST	11044	11:15	853	4:30	1060
VENTURA BL AT WINNETKA AV	C00-4040-33	WV WE	10-17-79	TOTAL	25941	11:15	1726	4:45	2389
				EAST	11768	7:30	1065	4:15	999
				WEST	14173	11:15	933	5:00	1440
VENTURA BL AT WOODMAN AV		EV TH	03-01-79	TOTAL	25172	*	MANUAL COUNT		
				EAST	13646	8:00	1191	5:00	1069
				WEST	11526	8:00	599	5:00	1262
VENTURA BL E/O YARMOUTH AV	C00-4200-40	WV TH	11-01-79	TOTAL	21362	11:15	1213	5:00	2096
				ONE WAY STREET W/B					
VENTURA FWY AT COLDWATER CANYON AV	C00-3030-33	EV TH	01-18-79	TOTAL	13332	9:45	987	5:45	1047
				EAST	9482	11:15	567	5:45	728
				WEST	3850	8:00	501	5:45	319

LOCATION	PHYS. DESCR	RG DY	DATE	DIR.	VOLUME	AM PEAK	PM PEAK
VENTURA FWY-E/B ON- N/O COLORADO BL	G30-2400-20	HW FR	04-06-79	TOTAL	3921	11:15	214 5:00 360
VENUS DR -NORTH I/S- S/O HERCULES DR	A00-2020-11	HW FR	06-15-79	TOTAL	167	11:15	19 11:45 26
				NORTH	64	11:15	10 11:45 12
				SOUTH	103	9:45	14 2:15 17
VENUS DR -SOUTH I/S- S/O HERCULES DR	A00-2020-11	HW FR	06-15-79	TOTAL	183	8:15	27 12:45 18
				NORTH	114	8:15	23 12:15 13
				SOUTH	69	11:15	8 6:30 11
VERDUGO RD AT GLENDALE FWY	C00-3632-33	HW TU	01-16-79	TOTAL	17874	7:15	1862 4:45 1261
				NORTH	5710	7:30	752 3:00 356
				SOUTH	12164	7:15	1119 4:30 962
VERDUGO RD DE AT GLENDALE FWY AT EAGLE ROCK BL		HW MO	07-09-79	TOTAL	12725	*	MANUAL COUNT
				NORTH	2169	7:30	159 3:30 196
				SOUTH	10556	7:45	354 5:00 1419
VERMONT AV S/O ADAMS BL	C00-3030-22	CR TU	02-20-79	TOTAL	26396	7:15	1820 5:00 2262
				NORTH	13229	7:30	1101 5:15 1648
				SOUTH	13167	8:45	952 4:30 1230
VERMONT AV N/O ADAMS BL	C00-3030-33	CR TU	02-20-79	TOTAL	28920	7:30	2222 5:00 2454
				NORTH	14831	7:30	1221 5:15 1212
				SOUTH	14089	7:30	1001 5:00 1253
VERMONT AV AT BEVERLY BL		HW WE	02-07-79	TOTAL	50891	*	MANUAL COUNT
				NORTH	25927	7:45	1746 4:30 2390
				SOUTH	24964	7:45	2314 4:30 1535
VERMONT AV S/O BEVERLY BL	C00-4030-43	HW TH	03-08-79	TOTAL	46409	7:30	3290 4:45 3211
				NORTH	23208	11:15	1253 4:30 1928
				SOUTH	23201	7:30	2038 3:15 1423
VERMONT AV S/O BEVERLY BL	C00-3830-33	HW TH	05-24-79	TOTAL	41263	7:30	2770 4:30 2937
				NORTH	21468	11:15	1173 4:30 1811
				SOUTH	19795	7:30	1693 2:45 1276

LOCATION	PHYS. DESCR	RG DY	DATE	DIR.	VOLUME	AM PEAK	PM PEAK		
VERMONT AV AT BEVERLY BL		HW FR	11-09-79	TOTAL	44209 *	MANUAL COUNT			
				NORTH	20907	7:30	1883	5:15	1883
				SOUTH	23302	7:30	2172	4:30	1555
VERMONT AV AT BURNS AV	D10-3040-34	HW MO	11-26-79	TOTAL	35039	11:15	2148	5:00	2518
				NORTH	18156	9:45	1192	5:15	1380
				SOUTH	16883	7:30	1143	4:30	1163
VERMONT AV AT FINLEY AV		HW MO	05-07-79	TOTAL	14226 *	MANUAL COUNT			
				NORTH	7263	7:15	379	5:00	837
				SOUTH	6963	7:45	716	3:30	469
VERMONT AV AT FLORENCE AV	G07-4545-44	CR WE	04-25-79	TOTAL	23987	7:15	2012	4:30	2071
				NORTH	14568	7:15	1588	4:15	1095
				SOUTH	9419	11:15	506	4:45	1028
VERMONT AV S/O JEFFERSON BL	C00-4035-22	SR TH	01-04-79	TOTAL	29758	8:00	2362	4:45	2615
				NORTH	14867	8:00	1328	4:45	1211
				SOUTH	14891	8:00	1034	4:30	1441
VERMONT AV N/O JEFFERSON BL	C00-3040-24	SR TH	01-04-79	TOTAL	16229	7:30	1688	5:00	1712
				NORTH	7684	11:15	330	5:00	1296
				SOUTH	8545	7:15	1401	11:30	513
VERMONT AV N/O JEFFERSON BL	C00-3040-24	SR TH	01-04-79	TOTAL	25765	7:45	1792	4:30	2382
				NORTH	13044	7:30	970	4:30	1122
				SOUTH	12721	8:00	893	4:30	1260
VERMONT AV AT JEFFERSON BL		SR FR	10-19-79	TOTAL	21589 *	MANUAL COUNT			
				EAST	9031	7:45	960	4:00	669
				WEST	12558	8:15	687	4:30	1500
VERMONT AV S/O LOMITA BL	604-4030-32	SR FR	04-13-79	TOTAL	7305	6:30	669	4:45	588
				NORTH	6219	6:30	634	4:45	498
				SOUTH	1086	11:15	87	5:00	96
VERMONT AV AT LOS FELIZ BL		HW TU	04-09-79	TOTAL	9375 *	MANUAL COUNT			
				NORTH	7101	7:30	368	5:00	799
				SOUTH	2274	7:45	153	4:00	238

LOCATION	PHYS. DESCR	RG DY	DATE	DIR.	VOLUME	AM PEAK	PM PEAK		
VERMONT AV AT LOS FELIZ BL	C00-3824-32	HW TU	05-08-79	TOTAL	8973	8:00	577	4:45	819
				NORTH	6827	8:00	420	4:45	657
				SOUTH	2146	8:00	157	1:00	175
VERMONT AV N/O LOS FELIZ BL	G20-2424-12	HW MO	07-23-79	TOTAL	5290	11:15	267	8:00	413
				NORTH	2568	6:30	174	8:00	195
				SOUTH	2722	10:00	148	9:45	279
VERMONT AV S/O LOS FELIZ BL	C00-4032-32	HW MO	07-23-79	TOTAL	13932	7:30	886	4:45	1129
				NORTH	7184	11:15	379	4:45	693
				SOUTH	6748	7:45	605	5:00	441
VERMONT AV N/O NORMANDIE AV	C00-2424-22	SR MO	02-05-79	TOTAL	8665	7:00	824	4:15	726
				NORTH	4654	6:45	646	3:00	376
				SOUTH	4031	11:15	249	4:45	404
VERMONT AV AT OLYMPIC BL	C00-3332-33	CR MO	04-16-79	TOTAL	33934	8:00	2437	5:00	2568
				NORTH	16360	8:00	1390	5:00	1192
				SOUTH	17574	7:45	1061	4:30	1399
VERMONT AV AT PACIFIC COAST HWY	C00-4040-33	SR FR	04-13-79	TOTAL	11324	7:00	889	3:45	934
				NORTH	5849	6:45	605	3:45	479
				SOUTH	5475	11:00	421	3:45	455
VERMONT AV AT RUSSELL AV		HW WE	06-13-79	TOTAL	19868	*	MANUAL COUNT		
				NORTH	8955	9:00	450	5:00	1027
				SOUTH	10913	8:15	907	3:15	1212
VERMONT AV AT RUSSELL AV	C00-3030-22	HW TU	06-19-79	TOTAL	21511	11:15	1240	4:45	1642
				NORTH	10833	11:15	647	4:45	993
				SOUTH	10678	8:00	844	12:15	715
VERMONT AV AT SAN MARINO -JOG NR OLYMPIC BL-		CR MO	08-06-79	TOTAL	1692	*	MANUAL COUNT		
				EAST	893	7:45	71	4:45	85
				WEST	799	7:30	54	5:00	98
VERMONT AV S/O SANTA BARBARA AV	C00-2430-32	SR FR	01-19-79	TOTAL	20547	11:15	1214	4:30	1765
				NORTH	9499	11:15	556	4:30	708
				SOUTH	11048	11:15	658	4:30	1057

LOCATION	PHYS. DESCR	RG DY	DATE	DIR.	VOLUME	AM PEAK	PM PEAK		
VERMONT AV N/O SANTA BARBARA AV	C00-2435-23	SR FR	01-19-79	TOTAL	22063	8:00	1509	4:45	1731
				NORTH	10365	8:00	981	4:15	750
				SOUTH	11698	11:15	714	4:45	983
VERMONT AV S/O SLAUSON AV	C00-2828-22	CR TU	02-06-79	TOTAL	19047	7:15	1498	5:15	1551
				NORTH	9489	7:15	1035	4:00	667
				SOUTH	9558	11:15	536	5:00	960
VERMONT AV N/O SLAUSON AV	C00-2828-22	CR TU	02-06-79	TOTAL	23150	7:15	1891	4:45	1987
				NORTH	11949	7:30	1236	4:15	843
				SOUTH	11201	7:15	657	5:15	1188
VERMONT AV N/O SLAUSON AV	C00-2830-22	CR MO	04-02-79	TOTAL	20352	7:15	1471	4:15	1686
				NORTH	10574	7:15	972	3:45	791
				SOUTH	9778	11:15	598	4:45	947
VERMONT AV S/O VERNON AV -CENTRAL-	C00-3030-22	SR MO	01-12-79	TOTAL	26844	7:30	2153	4:15	2583
				NORTH	16763	7:30	1688	4:15	1315
				SOUTH	10081	11:15	608	4:30	1093
VERMONT AV AT VERNON AV -CENTRAL-		SR TH	01-18-79	TOTAL	18538	*	MANUAL COUNT		
				NORTH	9134	7:30	1059	4:00	585
				SOUTH	9404	9:00	461	5:00	1051
VERMONT AV N/O VERNON AV -CENTRAL-	C00-3030-22	SR MO	01-22-79	TOTAL	19062	7:45	1440	4:30	1690
				NORTH	9107	7:30	977	4:00	704
				SOUTH	9955	11:15	602	5:00	1062
VERMONT AV AT VERNON AV -CENTRAL-		CR TU	09-25-79	TOTAL	19998	*	MANUAL COUNT		
				NORTH	9670	7:15	1086	4:00	668
				SOUTH	10328	7:30	542	5:00	1047
VERMONT AV AT WASHINGTON BL		CR WE	08-15-79	TOTAL	28490	*	MANUAL COUNT		
				NORTH	14412	7:30	1260	4:00	1098
				SOUTH	14078	7:15	953	5:00	1376
VERMONT AV AT 6TH ST		HW MO	02-26-79	TOTAL	39204	*	MANUAL COUNT		
				NORTH	19519	7:45	1362	5:00	1741
				SOUTH	19685	7:45	1648	4:45	1445

LOCATION	PHYS. DESCR	RG DY	DATE	DIR.	VOLUME	AM PEAK	PM PEAK		
VERMONT AV S/O 20TH ST	D10-3333-33	CR MO	06-04-79	TOTAL	36600	7:30	2758	4:45	3066
				NORTH	16771	7:45	1490	4:45	1387
				SOUTH	19829	7:30	1275	4:30	1710
VERMONT AV AT 27TH ST	C00-3030-22	SR WE	11-07-79	TOTAL	25943	7:45	2046	4:30	2463
				NORTH	12904	7:30	1054	4:30	1144
				SOUTH	13039	8:15	1084	4:45	1334
VERMONT AV AT 36TH ST		SR FR	11-16-79	TOTAL	32871	*	MANUAL COUNT		
				NORTH	18553	7:30	1633	4:15	1596
				SOUTH	14318	7:45	798	5:00	1511
VERMONT AV AT 54TH ST		CR FR	02-16-79	TOTAL	19852	*	MANUAL COUNT		
				NORTH	10297	7:15	951	4:15	780
				SOUTH	9555	7:45	486	5:00	1043
VERMONT AV AT 190TH ST		SR MO	10-22-79	TOTAL	16348	*	MANUAL COUNT		
				NORTH	9940	7:45	1306	4:15	759
				SOUTH	6408	7:30	422	4:00	675
VERNON AV -CENTRAL- W/O ALAMEDA ST	C00-2020-22	CR WE	01-24-79	TOTAL	11638	6:30	1082	3:45	1168
				EAST	5986	6:15	646	4:00	517
				WEST	5652	7:00	515	3:30	681
VERNON AV -CENTRAL- AT AVALON BL	C00-3030-22	CR WE	01-24-79	TOTAL	19785	6:45	1300	3:45	1615
				EAST	9978	6:15	696	2:00	687
				WEST	9807	7:15	631	3:45	940
VERNON AV -CENTRAL- AT COMPTON AV		CR MO	06-18-79	TOTAL	26650	*	MANUAL COUNT		
				EAST	13293	7:00	753	4:30	1432
				WEST	13357	7:00	1271	3:45	1120
VERNON AV -CENTRAL- AT HOOPER AV	C00-3030-22	CR WE	01-24-79	TOTAL	15547	6:30	1257	3:30	1431
				EAST	7588	6:15	663	3:30	557
				WEST	7959	6:45	631	3:30	874
VERNON AV -CENTRAL- E/O MAIN ST -CENTRAL-	C00-3030-22	CR WE	01-24-79	TOTAL	24870	7:00	1539	4:00	1922
				EAST	13067	6:30	887	4:00	891
				WEST	11803	7:15	731	4:00	1031

LOCATION	PHYS. DESCR	RG DY	DATE	DIR.	VOLUME	AM PEAK	PM PEAK		
VERNON AV -CENTRAL- AT VERMONT AV		SR TH	01-18-79	TOTAL	18847 *	MANUAL COUNT			
				EAST	9541	7:15	968	4:15	609
				WEST	9306	7:30	506	4:15	1056
VERNON AV -CENTRAL- W/O VERMONT AV	C00-3025-32	SR MO	01-22-79	TOTAL	21001	7:30	1501	4:30	1831
				EAST	9769	7:30	1010	2:30	640
				WEST	11232	11:15	691	4:30	1212
VERNON AV -CENTRAL- E/O VERMONT AV	C00-3030-23	SR MO	01-22-79	TOTAL	21962	7:30	1488	4:30	1775
				EAST	10634	7:15	976	2:30	686
				WEST	11328	11:15	673	4:30	1161
VERNON AV -CENTRAL- AT VERMONT AV		CR TU	09-25-79	TOTAL	22394 *	MANUAL COUNT			
				EAST	10894	7:15	1218	3:45	742
				WEST	11500	7:30	694	4:45	1204
VERNON AV -CENTRAL- AT WESTERN AV		SR MO	01-29-79	TOTAL	15674 *	MANUAL COUNT			
				EAST	7261	7:15	813	4:30	496
				WEST	8413	7:30	409	5:00	920
VERNON AV -CENTRAL- E/O WESTERN AV	C00-2230-23	SR TH	06-21-79	TOTAL	16640	10:30	859	5:45	1305
				EAST	7974	7:15	609	12:45	499
				WEST	8666	11:15	438	5:45	810
VERNON AV -CENTRAL- AT WESTERN AV		SR TH	08-23-79	TOTAL	12983 *	MANUAL COUNT			
				EAST	6131	7:30	479	4:45	514
				WEST	6852	8:45	398	4:45	710
VESPER AV AT BURBANK BL		EV WE	01-17-79	TOTAL	1212 *	MANUAL COUNT			
				NORTH	766	7:45	48	4:30	68
				SOUTH	446	7:45	36	4:30	54
VESPER AV AT FRIAR ST	B00-2020-11	EV MO	04-02-79	TOTAL	6023	11:15	405	12:15	593
				NORTH	3076	11:15	175	4:00	382
				SOUTH	2947	7:45	278	12:30	257
VETERAN AV AT GAYLEY AV	200-2020-11	WR TU	10-23-79	TOTAL	9075	7:45	833	5:00	835
				NORTH	4147	7:45	254	5:00	517
				SOUTH	4928	7:30	582	4:30	338

LOCATION	PHYS. DESCR	RG DY	DATE	DIR.	VOLUME	AM PEAK	PM PEAK		
VETERAN AV AT OLYMPIC BL	C00-2020-22	WR TU	10-09-79	TOTAL	5902	7:45	687	4:30	764
				NORTH	2111	7:45	341	4:45	192
				SOUTH	3791	8:00	356	4:30	573
VETERAN AV AT SANTA MONICA BL		WR TU	06-19-79	TOTAL	9138	*	MANUAL COUNT		
				NORTH	4279	7:45	344	5:00	356
				SOUTH	4859	8:15	349	4:45	522
VETERAN AV N/O SANTA MONICA BL N/RDWAY	C00-1718-11	WR TH	10-04-79	TOTAL	9445	8:00	804	4:30	938
				NORTH	4501	7:30	453	4:30	422
				SOUTH	4944	8:00	363	5:00	524
VETERAN AV S/O SANTA MONICA BL S/RDWAY	B00-2011-11	WR TH	10-04-79	TOTAL	6134	7:45	683	5:00	692
				NORTH	2997	7:30	450	5:15	278
				SOUTH	3137	8:00	250	4:30	423
VETERAN AV S/O SUNSET BL	300-2020-21	WR WE	10-31-79	TOTAL	10436	8:00	836	5:00	915
				NORTH	5494	8:00	318	4:45	616
				SOUTH	4942	7:45	533	4:15	320
VETERAN AV S/O SUNSET BL	300-2020-21	WR WE	10-31-79	TOTAL	10436	8:00	836	5:00	915
				NORTH	5494	8:00	318	4:45	616
				SOUTH	4942	7:45	533	4:15	320
VETERAN AV S/O WEYBURN DR	300-2020-22	WR TH	02-15-79	TOTAL	18180	8:00	1359	4:30	1629
				NORTH	7949	7:45	632	4:30	701
				SOUTH	10231	8:00	753	4:45	931
VETERAN AV AT WEYBURN DR	300-2020-22	WR TU	10-23-79	TOTAL	14644	8:00	1704	4:45	1064
				NORTH	7111	7:30	690	4:45	560
				SOUTH	7733	8:00	1042	6:30	570
VETERAN AV AT WILSHIRE BL	C00-2030-22	WR WE	01-10-79	TOTAL	18232	8:00	1286	5:00	1640
				NORTH	7021	8:00	591	5:00	569
				SOUTH	11211	11:15	615	5:00	1071
VETERAN AV N/O WILSHIRE BL	300-2035-22	WR TH	02-15-79	TOTAL	20532	7:45	1479	4:30	1693
				NORTH	9504	7:30	824	5:15	693
				SOUTH	11028	8:00	662	4:30	1037

LOCATION	PHYS. DESCR	RG DY	DATE	DIR.	VOLUME	AM PEAK		PM PEAK	
VETERAN AV AT WILSHIRE BL	C00-2030-22	WR TH	10-18-79	TOTAL	17940	7:45	1250	5:15	1643
				NORTH	7413	8:00	608	5:00	565
				SOUTH	10527	7:45	644	5:15	1088
VETERAN AV N/O WILSHIRE BL	300-2030-22	WR WE	12-19-79	TOTAL	18761	7:45	1258	5:00	1610
				NORTH	8730	7:30	694	5:15	659
				SOUTH	10031	11:15	583	4:45	980
VIA CORDOVA NR VIA LA PAZ W/O PARK WESTERN DR	A00-3400-20	SR WE	10-31-79	TOTAL	400	6:45	36	7:30	43
				NON-DIR COUNT					
VIA MARISOL W/O MONTEREY RD	C00-2730-22	HW MO	06-11-79	TOTAL	6652	7:15	406	5:00	615
				EAST	3692	7:15	204	5:00	395
				WEST	2960	7:15	202	5:00	220
VICKSBURG AV N/O CENTURY BL	800-2020-11	SR WE	02-21-79	TOTAL	5164	11:15	378	11:45	395
				NORTH	3585	11:15	271	11:45	283
				SOUTH	1579	11:15	107	3:00	115
VICKSBURG AV S/O CENTURY BL	A00-1212-11	SR TU	10-30-79	TOTAL	1440	7:30	136	4:30	122
				NORTH	525	7:30	70	4:30	56
				SOUTH	915	7:15	67	4:15	68
VICKSBURG AV N/O CENTURY BL	800-1818-11	SR TU	10-30-79	TOTAL	6870	11:15	466	4:45	631
				NORTH	3402	11:15	257	2:15	278
				SOUTH	3408	11:15	209	4:45	360
VICTORIA AV AT ST CHARLES PL	A00-1818-11	CR FR	12-14-79	TOTAL	987	7:30	91	5:15	122
				NORTH	405	7:30	35	2:00	33
				SOUTH	582	7:30	56	5:15	97
VICTORIA AV AT ST CHARLES PL	A00-1818-11	CR SA	12-15-79	TOTAL	861	11:15	64	3:15	72
				NORTH	429	11:15	31	9:15	42
				SOUTH	432	11:00	35	3:15	44
VICTORIA AV AT ST CHARLES PL	A00-1818-11	CR SU	12-16-79	TOTAL	771	9:30	55	2:15	79
				NORTH	348	9:30	26	2:45	43
				SOUTH	423	9:45	30	4:45	49

LOCATION	PHYS. DESCR	RG	DY	DATE	DIR.	VOLUME	AM PEAK	PM PEAK		
VICTORIA AV AT 74TH ST	A00-1818-11	SR	TH	02-08-79	TOTAL	1975	7:30	130	4:30	219
					NORTH	908	7:15	80	2:00	78
					SOUTH	1067	7:30	52	4:30	166
VICTORIA AV AT 74TH ST		SR	FR	02-16-79	TOTAL	2358	*	MANUAL COUNT		
					NORTH	1059	7:45	96	3:15	77
					SOUTH	1299	8:00	58	5:00	178
VICTORIA AV AT 78TH ST -JOG NR 78TH PL	A00-1818-11	SR	TH	02-08-79	TOTAL	2184	7:00	130	4:30	310
					NORTH	700	7:00	67	5:00	58
					SOUTH	1484	11:15	67	4:30	252
VICTORIA AV -MAR VISTA- AT BARRY AV		WR	MO	08-13-79	TOTAL	840	*	MANUAL COUNT		
					EAST	488	9:15	40	4:15	42
					WEST	352	9:15	16	5:15	52
VICTORY BL W/O BLUCHER AV	D12-3030-33	WV	TU	05-22-79	TOTAL	41288	7:30	3890	4:45	3188
					EAST	23023	7:45	2781	2:15	1338
					WEST	18265	8:15	1170	4:30	1893
VICTORY BL W/O BLUCHER AV	G10-3333-33	WV	MO	12-03-79	TOTAL	46145	7:30	4356	4:45	4094
					EAST	24321	7:30	3143	4:30	1726
					WEST	21824	11:15	1183	4:45	2408
VICTORY BL W/O BLUCHER AV	G10-3333-33	WV	MO	12-03-79	TOTAL	46145	7:30	4356	4:45	4094
					EAST	24321	7:30	3143	4:30	1726
					WEST	21824	11:15	1183	4:45	2408
VICTORY BL E/O BONNER AV	D08-3030-33	EV	TH	06-28-79	TOTAL	22972	7:15	1477	4:30	2042
					EAST	11817	7:15	930	3:45	886
					WEST	11155	11:15	681	4:30	1186
VICTORY BL AT CLYBOURN AV JOG NR DENNY AV	C00-4040-43	EV	TH	06-28-79	TOTAL	17566	7:15	1182	4:30	1639
					EAST	9499	7:15	765	4:30	771
					WEST	8067	11:15	524	4:30	868
VICTORY BL E/O DE SOTO AV	C00-3030-22	WV	MO	12-10-79	TOTAL	33357	7:15	2529	4:30	3431
					EAST	16543	7:45	1640	4:30	1714
					WEST	16814	6:45	1449	4:30	1717

LOCATION	PHYS. DESCR	RG DY	DATE	DIR.	VOLUME	AM PEAK	PM PEAK
VICTORY BL E/O DE SOTO AV	C00-3030-22	WV MO	12-10-79	TOTAL	33357	7:15 2529	4:30 3431
				EAST	16543	7:45 1640	4:30 1714
				WEST	16814	6:45 1449	4:30 1717
VICTORY BL AT FARMDALE AV -VALLEY-	C00-4040-44	EV TH	06-28-79	TOTAL	22909	7:15 1420	4:30 2073
				EAST	11410	7:15 830	4:45 991
				WEST	11499	11:15 661	4:15 1149
VICTORY BL W/O LAUREL CANYON BL	D04-4030-33	EV WE	12-12-79	TOTAL	38745	11:15 2188	4:30 3589
				EAST	17689	7:30 1380	4:45 1396
				WEST	21056	11:15 1188	4:30 2208
VICTORY BL AT MORELLA AV	C00-3040-34	EV TH	06-28-79	TOTAL	26278	11:15 1519	4:30 2247
				EAST	12630	7:15 903	4:45 984
				WEST	13648	11:15 846	4:30 1266
VICTORY BL AT PETIT AV		WV TU	04-10-79	TOTAL	37851	* MANUAL COUNT	
				EAST	19841	7:15 2062	3:30 1440
				WEST	18010	7:15 844	5:00 2433
VICTORY BL AT PETIT AV	D04-4530-43	WV TH	04-19-79	TOTAL	37005	7:30 3337	4:45 3917
				EAST	20008	7:15 2280	4:30 1635
				WEST	16997	7:30 1111	4:45 2295
VICTORY BL AT RADFORD AV		EV MO	11-19-79	TOTAL	27828	* MANUAL COUNT	
				EAST	12995	7:30 1050	4:30 1087
				WEST	14833	7:30 867	4:30 1497
VICTORY BL E/O RESEDA BL	C00-3640-34	WV TU	07-17-79	TOTAL	28709	7:45 2484	4:45 2925
				EAST	15779	7:30 1817	4:45 1400
				WEST	12930	8:00 688	4:45 1525
VICTORY BL E/O RESEDA BL	C00-3640-34	WV WE	07-18-79	TOTAL	28791	7:45 2393	4:45 2937
				EAST	15834	7:45 1762	4:45 1414
				WEST	12957	6:45 666	4:45 1523
VICTORY BL E/O RESEDA BL	C00-3640-34	WV TH	07-19-79	TOTAL	29239	7:30 2610	5:00 2951
				EAST	15625	7:45 1657	5:00 1359
				WEST	13614	7:30 971	5:00 1592

LOCATION	PHYS. DESCR	RG DY	DATE	DIR.	VOLUME	AM PEAK	PM PEAK
VICTORY BL E/O RESEDA BL	C00-3550-34	WV FR	09-21-79	TOTAL	28926	8:15 2284	5:00 3029
				EAST	16178	7:30 1600	4:30 1473
				WEST	12748	9:15 978	5:30 1646
VICTORY BL E/O RESEDA BL	C00-3550-34	WV MO	09-24-79	TOTAL	28361	7:45 2321	4:45 2413
				EAST	15864	7:15 1810	3:45 1662
				WEST	12497	9:00 1071	7:00 1657
VICTORY BL AT SEPULVEDA BL		EV TH	06-14-79	TOTAL	44826	* MANUAL COUNT	
				EAST	25152	7:30 2181	4:45 1697
				WEST	19674	7:45 1019	5:00 2176
VICTORY BL AT SEPULVEDA BL	D04-4040-44	EV TU	08-14-79	TOTAL	38132	7:30 3166	4:30 2771
				EAST	21799	7:45 2214	4:30 1586
				WEST	16333	11:15 1034	3:00 1231
VICTORY BL E/O TOPANGA CANYON BL	C00-3240-34	WV TU	07-24-79	TOTAL	37685	11:15 2683	4:45 3553
				EAST	13434	7:15 1460	12:00 1021
				WEST	24251	11:15 1887	4:45 2637
VICTORY BL W/O WILBUR AV	C00-4032-32	WV TH	12-13-79	TOTAL	27276	7:30 2346	4:45 2942
				EAST	13022	7:30 1276	3:45 1296
				WEST	14254	7:15 1082	5:00 1724
VICTORY BL AT WINNETKA AV	C00-3030-22	WV MO	12-10-79	TOTAL	33364	7:15 2507	4:45 3316
				EAST	18434	7:30 1393	4:30 1708
				WEST	14930	6:45 1139	5:00 1658
VICTORY BL AT WINNETKA AV	C00-3030-22	WV MO	12-10-79	TOTAL	33364	7:15 2507	4:45 3316
				EAST	18434	7:30 1393	4:30 1708
				WEST	14930	6:45 1139	5:00 1658
VINE ST AT GREGORY AV		HW TU	03-06-79	TOTAL	24693	* MANUAL COUNT	
				NORTH	12516	8:30 857	5:00 1242
				SOUTH	12177	7:30 1009	3:30 991
VINE ST AT WARING AV		HW TU	03-06-79	TOTAL	24329	* MANUAL COUNT	
				NORTH	12490	8:00 839	4:45 1268
				SOUTH	11839	7:30 998	3:30 943

LOCATION	PHYS. DESCR	RG	DY	DATE	DIR.	VOLUME	AM PEAK	PM PEAK		
VINE ST AT WARING AV	300-3838-33	HW	TH	03-15-79	TOTAL	24068	7:30	1726	4:30	2136
					NORTH	12721	8:15	836	5:00	1201
					SOUTH	11347	7:30	915	4:30	941
VINELAND AV AT CAMARILLO ST	G10-4040-33	EV	WE	08-22-79	TOTAL	16355	11:15	1002	4:30	1167
					NORTH	8006	11:15	488	3:15	592
					SOUTH	8349	6:30	581	4:30	634
VINELAND NR WILLOW CREST AV W/O LANKERSHIM BL	A00-1818-11	EV	TH	09-13-79	TOTAL	2057	8:00	237	6:00	211
					EAST	1248	8:00	199	6:00	98
					WEST	809	9:30	42	5:30	124
VINELAND AV AT RATNER ST		EV	FR	08-10-79	TOTAL	21781		* MANUAL COUNT		
					NORTH	11150	9:00	556	4:30	1130
					SOUTH	10631	7:15	703	4:30	985
VINELAND AV N/O SHERMAN WY	B00-3040-23	EV	WE	01-24-79	TOTAL	17990	7:30	1252	4:45	1752
					NORTH	8955	11:15	442	4:45	1079
					SOUTH	9035	7:30	886	4:45	673
VINELAND AV S/O SHERMAN WY	C00-4030-32	EV	WE	01-24-79	TOTAL	20443	7:15	1552	4:45	2002
					NORTH	10178	7:15	587	4:45	1129
					SOUTH	10265	7:15	965	4:45	873
VINELAND AV S/O SHERMAN WY	C00-4032-32	EV	FR	11-16-79	TOTAL	18296	7:00	1345	4:30	1656
					NORTH	6907	8:15	430	4:30	649
					SOUTH	11389	7:00	942	5:30	1018
VINELAND AV N/O VANOWEN ST	C00-3840-23	EV	FR	12-07-79	TOTAL	26567	6:45	1881	4:30	2469
					NORTH	13682	7:15	869	4:30	1408
					SOUTH	12885	6:45	1047	4:30	1061
VINELAND AV N/O VANOWEN ST	C00-3840-23	EV	FR	12-07-79	TOTAL	26567	6:45	1881	4:30	2469
					NORTH	13682	7:15	869	4:30	1408
					SOUTH	12885	6:45	1047	4:30	1061
VIRGIL AV AT LEXINGTON AV	C00-2828-22	HW	WE	05-02-79	TOTAL	17690	7:45	1501	4:45	1655
					NORTH	8783	11:15	475	4:45	1096
					SOUTH	8907	7:45	1072	3:00	605

LOCATION	PHYS. DESCR	RG DY	DATE	DIR.	VOLUME	AM PEAK	PM PEAK		
VIRGIL AV AT LEXINGTON AV		HW MO	05-07-79	TOTAL	18099 *	MANUAL COUNT			
				NORTH	8589	7:45	429	5:00	1026
				SOUTH	9510	7:30	1022	3:15	628
VIRGIL AV AT SANTA MONICA BL		HW TU	06-26-79	TOTAL	19246 *	MANUAL COUNT			
				NORTH	9992	7:30	479	4:45	1672
				SOUTH	9254	7:30	961	3:45	575
VIRGIL AV AT SANTA MONICA BL	C00-3034-33	HW WE	06-27-79	TOTAL	18221	7:45	1376	4:45	1762
				NORTH	9594	11:15	518	5:00	1186
				SOUTH	8627	7:45	962	4:45	577
VIRGIL AV AT 1ST ST		HW MO	06-04-79	TOTAL	21981 *	MANUAL COUNT			
				NORTH	9935	7:30	409	4:45	1362
				SOUTH	12046	7:30	1423	4:00	685
VIRGIL AV AT 2ND ST	C00-3030-22	CR TU	09-18-79	TOTAL	23259	7:45	3546	4:45	2058
				NORTH	10397	11:15	494	4:45	1330
				SOUTH	12862	7:45	3060	4:45	728
VIRGIL AV AT 3RD ST	C00-2828-22	HW WE	11-28-79	TOTAL	18423	7:45	1641	5:00	1643
				NORTH	7506	11:15	398	4:30	953
				SOUTH	10917	7:45	1341	3:15	703
VIRGINIA AV E/O SERRANO AV	A00-2020-11	HW FR	03-16-79	TOTAL	818	11:15	45	3:15	75
				EAST	500	11:15	28	3:00	50
				WEST	318	7:30	26	5:30	32
VIRGINIA RD AT ST CHARLES PL	A00-1818-11	CR FR	12-14-79	TOTAL	539	8:00	45	5:00	52
				NORTH	235	8:30	23	5:00	24
				SOUTH	304	8:00	27	7:00	29
VIRGINIA RD AT ST CHARLES PL	A00-1818-11	CR SA	12-15-79	TOTAL	688	11:15	43	3:30	63
				NORTH	292	11:15	22	5:00	29
				SOUTH	396	10:15	30	3:30	42
VIRGINIA RD AT ST CHARLES PL	A00-1818-11	CR SU	12-16-79	TOTAL	545	11:00	41	1:45	61
				NORTH	269	11:00	26	1:45	39
				SOUTH	276	11:15	15	4:00	25

LOCATION	PHYS. DESCR	RG	DY	DATE	DIR.	VOLUME	AM PEAK	PM PEAK		
VULCAN DR E/O HERCULES DR	A00-2020-11	HW	TH	06-14-79	TOTAL	152	8:00	22	6:30	17
					EAST	45	7:45	8	6:30	7
					WEST	107	8:00	14	1:45	12
WABASH AV AT FICKETT ST	C00-3030-22	CR	TU	09-24-79	TOTAL	9965	7:15	631	4:15	871
					EAST	5185	11:15	297	4:15	539
					WEST	4780	6:15	414	4:00	341
WALGROVE AV S/O VENICE BL	200-1818-11	WR	MO	05-07-79	TOTAL	10226	7:30	907	5:00	1082
					NORTH	5222	7:30	470	5:15	536
					SOUTH	5004	7:15	438	5:00	570
WALL ST -CENTRAL- AT 4TH ST		CR	FR	04-06-79	TOTAL	3733	*	MANUAL COUNT		
					NORTH	2279	8:45	97	4:15	167
					SOUTH	1454	7:00	116	4:30	1427
WALL ST -CENTRAL- AT 4TH ST	C00-1920-21	CR	FR	07-27-79	TOTAL	3389	11:15	243	3:45	385
					NORTH	2226	11:15	162	3:30	261
					SOUTH	1163	11:15	81	3:45	127
WALL ST -CENTRAL- AT 47TH PL		CR	TH	01-11-79	TOTAL	1120	*	MANUAL COUNT		
					NORTH	590	7:00	31	3:30	36
					SOUTH	730	9:00	34	3:00	85
WARING AV AT SEWARD ST	A00-1515-11	HW	TU	09-18-79	TOTAL	1567	8:45	89	4:45	321
					EAST	821	8:15	49	4:45	197
					WEST	746	10:00	50	4:45	124
WARING AV AT VINE ST		HW	TU	03-06-79	TOTAL	756	*	MANUAL COUNT		
					EAST	547	8:30	54	4:45	58
					WEST	209	7:45	27	3:15	22
WARING AV AT VINE ST	A00-1717-11	HW	TH	03-15-79	TOTAL	1111	11:15	90	11:30	112
					EAST	617	11:15	41	4:45	63
					WEST	494	11:15	49	11:45	61
WARNALL AV -JOG NR WILKINS AV- AT EASTBORNE AV	A00-1817-11	WR	FR	10-19-79	TOTAL	637	11:15	52	4:15	68
					EAST	331	8:00	38	5:00	37
					WEST	306	11:15	36	4:15	35

LOCATION	PHYS. DESCR	RG DY	DATE	DIR.	VOLUME	AM PEAK	PM PEAK		
WASHINGTON BL AT CALIFORNIA AV		SR FR	05-11-79	TOTAL	10133 *	MANUAL COUNT			
				NORTH	5553	8:00	370	4:30	558
				SOUTH	4580	7:15	305	4:15	442
WASHINGTON BL AT CALIFORNIA AV	800-2020-11	SR WE	06-06-79	TOTAL	10813	7:30	716	4:45	1018
				NORTH	5823	7:30	370	5:30	571
				SOUTH	4990	7:15	368	4:30	491
WASHINGTON BL AT COMPTON AV	D04-4040-44	SR TU	06-12-79	TOTAL	32233	7:15	2539	4:30	3829
				EAST	21282	6:30	1468	4:30	2923
				WEST	10951	7:15	1243	4:00	1081
WASHINGTON BL W/O FAIRFAX AV	C00-4030-33	CR TU	05-01-79	TOTAL	16464	7:15	1490	4:45	1497
				EAST	7529	7:45	619	3:15	753
				WEST	8935	7:15	913	4:45	784
WASHINGTON BL W/O FAIRFAX AV	C00-4030-33	CR WE	05-02-79	TOTAL	16932	7:30	1664	5:00	1558
				EAST	7824	7:30	690	3:30	792
				WEST	9108	7:30	974	5:00	879
WASHINGTON BL W/O FAIRFAX AV	C00-4030-33	CR TH	05-03-79	TOTAL	18778	7:30	1578	5:00	2095
				EAST	8488	7:45	659	5:00	889
				WEST	10290	7:00	922	5:00	1206
WASHINGTON BL W/O FAIRFAX AV	C00-4030-33	CR MQ	05-07-79	TOTAL	16553	7:15	1485	4:45	1592
				EAST	7460	7:45	584	3:15	745
				WEST	9093	7:15	930	4:45	862
WASHINGTON BL W/O FAIRFAX AV	C00-4233-43	CR FR	06-08-79	TOTAL	9615	11:15	680	3:00	853
				EAST	7712	7:45	558	3:45	719
				WEST	1903	11:15	259	12:45	316
WASHINGTON BL W/O GRANDE VISTA AV	604-4030-42	CR TH	01-11-79	TOTAL	17103	7:15	1530	3:30	1994
				EAST	8765	11:15	504	3:45	1291
				WEST	8338	7:15	1124	3:15	823
WASHINGTON BL AT HOOPER AV		CR TU	01-09-79	TOTAL	26852 *	MANUAL COUNT			
				EAST	12170	7:15	681	4:30	1538
				WEST	14682	7:00	1440	4:15	1213

LOCATION	PHYS. DESCR	RG DY	DATE	DIR.	VOLUME	AM PEAK	PM PEAK		
WASHINGTON BL AT HOOVER ST		CR MO	03-19-79	TOTAL	25685 *	MANUAL COUNT			
				EAST	12283	7:15	1253	3:45	958
				WEST	13402	7:15	662	4:30	1588
WASHINGTON BL E/O LA BREA AV	C00-3040-34	CR TH	02-22-79	TOTAL	17854	7:30	1430	4:45	1737
				EAST	8331	7:30	820	3:45	790
				WEST	9523	7:45	618	5:00	1095
WASHINGTON BL W/O LA BREA AV	C00-4030-32	CR TH	02-22-79	TOTAL	17338	7:45	1292	5:00	1723
				EAST	8545	8:00	780	4:30	724
				WEST	8793	7:30	548	5:00	1010
WASHINGTON BL E/O LINCOLN BL	G04-3040-23	SR FR	08-10-79	TOTAL	24558	11:15	1708	3:45	1867
				EAST	14110	11:15	846	3:30	1069
				WEST	10448	11:15	862	5:15	862
WASHINGTON BL W/O LINCOLN BL	G04-4030-32	SR FR	08-10-79	TOTAL	41356	11:15	2545	5:00	2923
				EAST	21641	7:45	1483	3:15	1496
				WEST	19715	11:15	1320	5:00	1535
WASHINGTON BL AT MAGNOLIA AV	D10-3030-33	CR TU	07-10-79	TOTAL	17491	7:30	1485	4:30	1977
				EAST	8535	7:30	941	4:00	712
				WEST	8956	7:30	544	4:30	1289
WASHINGTON BL AT MAGNOLIA AV		CR MO	07-16-79	TOTAL	19387 *	MANUAL COUNT			
				EAST	9240	7:30	982	4:00	693
				WEST	10147	7:15	531	4:30	1175
WASHINGTON BL AT SAN PEDRO ST -CENTRAL	C00-4242-44	CR TU	04-24-79	TOTAL	25323	7:15	2227	3:45	2680
				EAST	12605	6:30	888	4:15	1456
				WEST	12718	7:15	1403	3:45	1295
WASHINGTON BL E/O SOTO ST	C00-3030-33	CR TH	01-11-79	TOTAL	19096	7:15	1659	3:45	2082
				EAST	9322	11:15	480	3:45	1321
				WEST	9774	7:15	1177	3:30	783
WASHINGTON BL W/O THURMAN AV -JOG NR APPLE ST-	D10-3030-22	CR WE	05-16-79	TOTAL	16969	7:30	1395	4:45	1494
				EAST	7301	7:30	640	4:30	636
				WEST	9608	7:30	755	4:45	872

LOCATION	PHYS. DESCR	RG	DY	DATE	DIR.	VOLUME	AM PEAK	PM PEAK		
WASHINGTON BL W/O UNION AV	C00-4232-32	CR	FR	05-18-79	TOTAL	21092	7:15	1613	4:30	2175
					EAST	10544	7:15	1012	4:30	826
					WEST	10548	11:15	604	4:30	1349
WASHINGTON BL S/O VENICE BL	B00-2424-11	SR	TH	05-10-79	TOTAL	10474	7:30	768	5:00	977
					NORTH	5989	8:00	428	4:30	553
					SOUTH	4485	7:30	356	5:00	436
WASHINGTON BL AT VERMONT AV		CR	WE	08-15-79	TOTAL	18407	*	MANUAL COUNT		
					EAST	8789	7:30	882	4:15	720
					WEST	9618	7:15	423	5:00	1376
WASHINGTON BL E/O WESTERN AV	C00-3240-34	CR	MO	07-02-79	TOTAL	17975	7:30	1318	4:45	1920
					EAST	8803	7:30	849	4:30	727
					WEST	9172	11:15	530	4:45	1199
WASHINGTON BL E/O WESTERN AV	C00-3240-34	CR	TU	07-03-79	TOTAL	18778	7:30	1359	4:45	1971
					EAST	9166	7:30	896	4:30	775
					WEST	9612	10:45	584	4:45	1212
WASHINGTON BL E/O WESTERN AV	C00-3240-34	CR	WE	07-04-79	TOTAL	10197	11:15	726	12:00	732
					EAST	5042	10:45	363	12:30	376
					WEST	5155	11:15	365	1:30	374
WASHINGTON BL E/O WESTERN AV	C00-3240-34	CR	TH	07-05-79	TOTAL	16776	7:45	1248	4:45	1805
					EAST	8114	7:30	818	4:00	666
					WEST	8662	11:15	482	4:45	1160
WASHINGTON BL E/O WESTERN AV	C00-3240-34	CR	FR	07-06-79	TOTAL	18537	7:45	1354	4:45	1922
					EAST	9221	7:30	909	4:15	792
					WEST	9316	8:30	522	4:45	1147
WASHINGTON BL E/O 23RD ST	G04-3440-23	CR	WE	06-20-79	TOTAL	19920	7:00	1652	3:30	2112
					EAST	9344	10:15	563	3:30	1274
					WEST	10576	6:45	1189	2:45	860
WEDDINGTON ST-JOG NR MAGNOLIA W/O ETHEL ST	A00-1818-11	EV	WE	05-16-79	TOTAL	350	7:30	35	3:00	33
					EAST	187	7:30	22	7:00	21
					WEST	163	8:15	18	3:00	19

LOCATION	PHYS. DESCR	RG DY	DATE	DIR.	VOLUME	AM PEAK	PM PEAK
WEDDINGTON ST-JOG NR MAGNOLIA AT LOUISE AV -VALLEY-	A00-1518-11	WV WE	06-13-79	TOTAL	1142	8:00	114 5:00 120
				EAST	571	7:30	77 5:30 49
				WEST	571	9:45	41 5:00 75
WELLESLEY AV AT TEXAS AV		WR FR	02-02-79	TOTAL	1136	*	MANUAL COUNT
				NORTH	493	7:45	46 5:00 38
				SOUTH	643	8:00	45 5:00 76
WELLINGTON RD AT ST CHARLES PL	C00-1717-11	CR FR	12-14-79	TOTAL	448	7:30	35 3:45 46
				NORTH	195	7:30	14 4:30 21
				SOUTH	253	7:30	21 3:45 29
WELLINGTON RD AT ST CHARLES PL	C00-1717-11	CR SA	12-15-79	TOTAL	488	10:30	36 3:15 44
				NORTH	204	10:15	19 4:00 20
				SOUTH	284	10:45	19 7:15 27
WELLINGTON RD AT ST CHARLES PL	C00-1717-11	CR SU	12-16-79	TOTAL	371	11:00	30 1:00 40
				NORTH	173	11:00	21 1:00 19
				SOUTH	198	0:00	17 1:00 21
WELLS DR AT CALVIN AV -VALLEY-	A00-1818-11	WV MD	06-25-79	TOTAL	2307	8:15	154 5:45 286
				EAST	996	8:15	108 5:15 94
				WEST	1311	11:15	78 5:45 203
WELLWORTH AV AT MIDVALE AV		WR TU	02-13-79	TOTAL	2685	*	MANUAL COUNT
				EAST	1191	8:15	172 4:30 76
				WEST	1494	8:15	90 5:00 193
WELLWORTH AV AT MIDVALE AV	B00-1717-11	WR TH	04-05-79	TOTAL	2790	8:15	288 4:45 270
				EAST	976	8:15	150 4:45 85
				WEST	1814	11:15	132 4:45 185
WENTWORTH ST W/O FOOTHILL BL	C00-3520-32	EV MD	07-30-79	TOTAL	7096	7:00	689 4:30 695
				EAST	3514	11:15	206 4:30 527
				WEST	3582	7:00	546 12:15 224
WEST BL N/O SLAUSON AV	C00-1620-12	SR WE	04-04-79	TOTAL	8158	7:30	723 4:45 965
				NORTH	4242	7:15	406 4:15 421
				SOUTH	3916	7:45	326 5:00 555

LOCATION	PHYS. DESCR	RG DY	DATE	DIR.	VOLUME	AM PEAK	PM PEAK		
WEST BL AT 16TH PL		CR TU	08-07-79	TOTAL	1054 *	MANUAL COUNT			
				EAST	173	7:45	16	3:00	15
				WEST	881	8:00	69	5:00	109
WEST BL S/O 23RD ST	B00-1818-11	CR TU	06-05-79	TOTAL	10968	7:00	940	4:30	1259
				NORTH	5314	7:00	600	4:30	508
				SOUTH	5654	7:00	340	4:45	756
WEST CHANNEL RD AT MESA RD	G14-3030-22	WR TH	11-15-79	TOTAL	17060	7:45	1282	5:00	1616
				EAST	6432	7:45	748	3:30	454
				WEST	10628	11:15	557	5:15	1211
WESTERN AV S/O BEVERLY BL	C00-3030-22	HW TH	03-08-79	TOTAL	43699	7:30	2799	4:30	3054
				NORTH	17174	11:15	1040	4:30	1425
				SOUTH	26525	7:30	1966	12:30	1862
WESTERN AV S/O BEVERLY BL	C00-3030-22	WR MO	04-23-79	TOTAL	32663	8:15	2053	3:30	2170
				NORTH	16685	11:15	939	5:00	1232
				SOUTH	15978	8:00	1260	3:30	979
WESTERN AV S/O BEVERLY BL	C00-3030-22	WR TU	04-24-79	TOTAL	32648	7:30	2128	5:00	2139
				NORTH	16846	11:15	908	5:15	1228
				SOUTH	15802	7:30	1275	2:45	959
WESTERN AV S/O BEVERLY BL	C00-3030-22	WR WE	04-25-79	TOTAL	33020	7:30	2091	5:15	2217
				NORTH	16971	11:15	956	5:15	1238
				SOUTH	16049	7:30	1276	5:15	979
WESTERN AV S/O BEVERLY BL	C00-3030-22	WR TH	04-26-79	TOTAL	31038	7:45	2070	3:15	2038
				NORTH	14873	11:15	859	3:15	1071
				SOUTH	16165	7:45	1241	3:30	992
WESTERN AV S/O BEVERLY BL	C00-3030-22	WR FR	04-27-79	TOTAL	34743	7:45	2057	4:15	2162
				NORTH	17827	11:15	953	5:30	1196
				SOUTH	16916	7:45	1227	3:30	1003
WESTERN AV N/O CARSON ST	504-2040-24	SR TH	01-25-79	TOTAL	21574	7:15	1629	4:45	1992
				NORTH	10125	6:30	1008	3:00	773
				SOUTH	11449	7:15	680	4:45	1289

LOCATION	PHYS. DESCR	RG	DY	DATE	DIR.	VOLUME	AM PEAK	PM PEAK		
WESTERN AV S/O CARSON ST	G04-3020-32	SR	TH	01-25-79	TOTAL	25956	7:15	1911	4:45	2394
					NORTH	12033	7:15	1136	3:00	864
					SOUTH	13923	7:15	775	4:45	1502
WESTERN AV AT JEFFERSON BL		SR	WE	10-17-79	TOTAL	23252	*	MANUAL COUNT		
					NORTH	12363	7:30	1268	4:30	842
					SOUTH	10889	7:30	618	4:45	1125
WESTERN AV S/O LOMITA BL	G04-4030-32	SR	TU	01-30-79	TOTAL	20701	7:00	1451	3:15	1906
					NORTH	11341	7:00	964	3:15	1078
					SOUTH	9360	11:15	595	4:45	976
WESTERN AV S/O LOS FELIZ BL	G07-3026-22	HW	FR	07-20-79	TOTAL	24027	7:45	1719	4:30	1706
					NORTH	8953	11:15	521	4:30	735
					SOUTH	15074	7:45	1368	4:00	980
WESTERN AV AT PACIFIC COAST HWY	G04-4040-33	SR	TU	01-30-79	TOTAL	21008	7:30	1595	3:30	1678
					NORTH	11701	7:15	1069	3:30	893
					SOUTH	9307	11:15	554	5:00	964
WESTERN AV S/O PARK WESTERN DR	G04-3830-32	SR	MO	04-16-79	TOTAL	33350	11:15	2240	2:45	2741
					NORTH	16525	11:15	1156	2:30	1382
					SOUTH	16825	11:15	1084	5:00	1563
WESTERN AV AT SANTA BARBARA AV		SR	TH	10-18-79	TOTAL	22397	*	MANUAL COUNT		
					NORTH	11378	7:30	1099	4:45	812
					SOUTH	11019	7:45	583	4:15	1120
WESTERN AV N/O SLAUSON AV	C00-2030-23	SR	TH	04-05-79	TOTAL	23297	7:15	1521	3:30	1742
					NORTH	11810	7:15	954	3:30	869
					SOUTH	11487	9:15	619	5:00	992
WESTERN AV N/O SLAUSON AV	C00-2030-23	SR	FR	04-06-79	TOTAL	25549	7:15	1543	4:00	1846
					NORTH	13090	7:15	961	4:00	900
					SOUTH	12459	11:15	632	4:45	989
WESTERN AV N/O SLAUSON AV	C00-2030-23	SR	SA	04-07-79	TOTAL	24545	11:15	1492	1:00	1648
					NORTH	12565	11:15	761	1:00	852
					SOUTH	11980	11:15	731	1:00	796

L O C A T I O N	PHYS. DESCR	RG DY	DATE	DIR.	VOLUME	AM PEAK	PM PEAK		
WESTERN AV N/O SLAUSON AV	C00-2030-23	SR SU	04-08-79	TOTAL	20952	10:00	1254	1:15	1498
				NORTH	10621	10:00	641	1:15	782
				SOUTH	10331	10:15	614	1:15	716
WESTERN AV N/O SLAUSON AV	C00-2030-23	SR MO	04-09-79	TOTAL	21851	11:00	1360	4:15	1747
				NORTH	11123	7:00	795	4:30	826
				SOUTH	10728	10:45	685	4:15	939
WESTERN AV N/O SLAUSON AV	C00-2737-23	SR WE	05-30-79	TOTAL	22162	7:30	1480	4:45	1730
				NORTH	11179	7:30	901	4:45	800
				SOUTH	10983	11:15	621	5:00	935
WESTERN AV N/O SLAUSON AV	C00-2737-23	SR TH	05-31-79	TOTAL	22481	7:30	1450	4:45	1667
				NORTH	10941	7:45	901	4:00	757
				SOUTH	11540	10:00	611	5:00	944
WESTERN AV AT SLAUSON AV		SR MO	08-13-79	TOTAL	18766	*	MANUAL COUNT		
				NORTH	9679	7:15	768	4:15	799
				SOUTH	9087	9:00	475	5:00	979
WESTERN AV AT VERNON AV -CENTRAL-		SR MO	01-29-79	TOTAL	21570	*	MANUAL COUNT		
				NORTH	11512	7:30	1240	4:45	895
				SOUTH	10058	8:15	507	5:00	1143
WESTERN AV AT VERNON AV -CENTRAL-		SR TH	08-23-79	TOTAL	18451	*	MANUAL COUNT		
				NORTH	8967	7:30	836	4:30	628
				SOUTH	9484	7:30	479	4:30	1073
WESTERN AV S/O 20TH ST	C00-3232-22	CR MO	06-04-79	TOTAL	34674	7:15	2400	5:00	2597
				NORTH	17608	7:45	1283	4:15	1259
				SOUTH	17066	7:15	1146	5:00	1413
WESTERN AV AT 106TH ST	C00-4040-33	SR WE	05-09-79	TOTAL	19102	7:30	1375	4:30	1596
				NORTH	9104	7:30	721	3:45	776
				SOUTH	9998	7:30	654	5:00	867
WESTERN AV AT 106TH ST		SR TH	05-10-79	TOTAL	20366	*	MANUAL COUNT		
				NORTH	10431	7:15	818	3:45	903
				SOUTH	9935	7:30	664	4:45	1071

LOCATION	PHYS. DESCR	RG DY	DATE	DIR.	VOLUME	AM PEAK	PM PEAK		
WESTERN AV AT 186TH ST		SR FR	06-29-79	TOTAL	25701 *	MANUAL COUNT			
				NORTH	13528	7:15	964	3:15	1404
				SOUTH	12173	7:30	835	5:00	1104
WESTERN AV AT 186TH ST	C00-4040-33	SR TH	09-06-79	TOTAL	25594	11:15	1721	3:30	2249
				NORTH	13731	7:00	1020	3:15	1370
				SOUTH	11863	11:15	772	4:45	1020
WESTFALL DR AT BALLINA CANYON RD	A00-1717-11	WV WE	02-21-79	TOTAL	1781	8:00	229	3:15	197
				NORTH	1048	8:00	87	5:30	158
				SOUTH	733	7:45	149	3:00	78
WESTFALL DR AT BALLINA CANYON RD		WV MD	02-26-79	TOTAL	2022 *	MANUAL COUNT			
				NORTH	984	8:15	45	5:00	156
				SOUTH	1038	7:30	186	3:00	44
WESTHOLME AV AT LINDBROOK DR		WR TH	02-22-79	TOTAL	3773 *	MANUAL COUNT			
				NORTH	2039	7:30	250	5:00	151
				SOUTH	1734	8:45	66	5:00	285
WESTMONT DR AT MT SHASTA DR		SR TU	06-05-79	TOTAL	7425 *	MANUAL COUNT			
				EAST	3651	7:45	265	3:15	300
				WEST	3774	7:30	384	4:45	458
WESTMONT DR AT MT SHASTA DR	C00-2828-22	SR WE	06-13-79	TOTAL	4411	7:45	280	4:45	510
				EAST	338	7:45	50	2:45	51
				WEST	4073	7:30	239	4:45	492
WESTMORELAND AV AT BEVERLY BL	C00-2017-21	HW WE	03-07-79	TOTAL	2349	7:30	188	4:30	396
				NORTH	1545	11:15	73	4:30	300
				SOUTH	804	7:30	124	4:15	110
WESTMORELAND AV AT SAN MARINO ST		CR FR	03-30-79	TOTAL	6337 *	MANUAL COUNT			
				NORTH	3017	7:45	292	4:30	328
				SOUTH	3320	7:15	151	5:00	426
WESTMORELAND AV AT 9TH ST		CR TH	03-22-79	TOTAL	6627 *	MANUAL COUNT			
				NORTH	3384	7:45	331	4:45	309
				SOUTH	3243	7:30	207	4:30	416

LOCATION	PHYS. DESCR	RG	DY	DATE	DIR.	VOLUME	AM PEAK	PM PEAK			
WESTSIDE AV AT COLISEUM ST			CR	FR	04-13-79	TOTAL	873	*	MANUAL COUNT		
						NORTH	815	7:30	118	4:45	39
						SOUTH	58	8:15	19	5:00	35
WESTSIDE AV AT COLISEUM ST	A00-1818-11		CR	TU	05-29-79	TOTAL	1141				
						NORTH	800	7:30	103	4:45	78
						SOUTH	341	8:45	22	5:50	35
WEST SILVER LAKE DR W/O SILVER LAKE BL	200-1717-11		HW	TU	08-07-79	TOTAL	2701				
						EAST	1407	7:00	149	6:45	86
						WEST	1294	11:15	62	5:00	183
WESTWOOD BL S/O COVENTRY PL	C00-2828-22		WR	TU	06-05-79	TOTAL	14435				
						NORTH	6819	7:45	912	4:45	566
						SOUTH	7616	8:00	417	4:45	974
WESTWOOD BL AT LE CONTE AV			WR	TH	02-15-79	TOTAL	13568	*	MANUAL COUNT		
						EAST	5994	8:15	507	4:45	474
						WEST	7574	7:30	460	4:45	746
WESTWOOD BL AT NATIONAL BL	C00-3231-33		WR	TU	09-25-79	TOTAL	14720				
						NORTH	6251	7:45	679	5:45	550
						SOUTH	8469	8:00	467	5:00	1146
WESTWOOD BL AT NATIONAL BL			WR	WE	10-10-79	TOTAL	12971	*	MANUAL COUNT		
						NORTH	5101	7:30	580	3:45	643
						SOUTH	7870	7:45	430	4:45	979
WESTWOOD BL AT OHIO AV	C00-4242-44		WR	TH	10-04-79	TOTAL	31867				
						NORTH	15433	7:45	1370	5:45	1157
						SOUTH	16434	11:15	990	4:45	1695
WESTWOOD BL AT OLYMPIC BL	C00-3030-33		WR	WE	10-03-79	TOTAL	23165				
						NORTH	11342	7:15	1169	3:45	846
						SOUTH	11823	11:15	747	4:45	1108
WESTWOOD BL AT PICO BL	C00-3430-33		WR	WE	10-03-79	TOTAL	21336				
						NORTH	9333	7:30	1053	3:15	693
						SOUTH	12003	11:15	712	5:00	1284

LOCATION	PHYS. DESCR	RG DY	DATE	DIR.	VOLUME	AM PEAK	PM PEAK
WESTWOOD BL AT SANTA MONICA BL	D04-3343-34	WR MO	05-21-79	TOTAL	25567	11:15 1634	4:45 2226
				NORTH	11577	7:45 922	4:00 854
				SOUTH	13990	11:15 849	4:45 1367
WESTWOOD BL S/O SANTA MONICA BL	D04-3120-32	WR FR	09-28-79	TOTAL	33606	11:15 1913	5:00 3053
				NORTH	12495	7:45 981	4:15 917
				SOUTH	21111	11:15 1164	5:00 2178
WESTWOOD BL N/O SANTA MONICA BL	C00-3050-24	WR FR	09-28-79	TOTAL	33090	11:15 2012	3:45 2716
				NORTH	15416	8:15 1330	5:30 1139
				SOUTH	17674	11:15 1115	3:45 1666
WESTWOOD BL AT WEYBURN AV	G06-3638-33	WR TU	10-30-79	TOTAL	28380	11:15 1632	4:30 2118
				NORTH	16383	7:30 1365	6:00 1318
				SOUTH	11997	11:15 696	4:30 1235
WESTWOOD BL AT WILSHIRE BL	C00-4048-44	WR MO	10-29-79	TOTAL	34260	11:15 2117	4:45 3135
				NORTH	13147	7:30 1030	5:30 950
				SOUTH	21113	11:15 1294	4:45 2252
WESTWOOD BL AT WILSHIRE BL	C00-4048-44	WR MO	10-29-79	TOTAL	34260	11:15 2117	4:45 3135
				NORTH	13147	7:30 1030	5:30 950
				SOUTH	21113	11:15 1294	4:45 2252
WEYBURN AV AT WESTWOOD BL	300-2822-22	WR TU	10-30-79	TOTAL	8944	11:15 551	4:45 855
				EAST	4099	11:15 262	3:15 330
				WEST	4845	11:00 294	4:45 529
WEYBURN AV AT WESTWOOD BL	300-2822-22	WR TU	10-30-79	TOTAL	8944	11:15 551	4:45 855
				EAST	4099	11:15 262	3:15 330
				WEST	4845	11:00 294	4:45 529
WHEATLAND AV AT MCBROOM ST	B00-1215-11	EV FR	06-15-79	TOTAL	868	9:15 47	5:15 98
				NORTH	589	11:15 33	5:00 75
				SOUTH	279	7:15 31	6:00 30
WHEELING WY AT MONTEREY RD		CR MO	02-05-79	TOTAL	385	* MANUAL COUNT	
				EAST	263	7:45 29	3:00 21
				WEST	122	7:30 11	3:00 14

LOCATION	PHYS. DESCR	RG	DY	DATE	DIR.	VOLUME	AM PEAK	PM PEAK		
WHITAKER AV N/O MAGNOLIA BL	A00-1400-10	EV	TU	10-23-79	TOTAL	388	8:15	62	1:15	32
WHITE OAK AV AT NORDHOFF ST	G20-2030-11	WV	TH	03-15-79	TOTAL	680	7:15	66	4:15	64
					NORTH	292	7:15	24	5:00	36
					SOUTH	388	7:15	42	2:45	34
WHITE OAK AV S/O SHERMAN WY	C00-3830-32	WV	WE	11-07-79	TOTAL	18164	7:30	1559	4:30	1668
					NORTH	9662	7:15	766	4:45	950
					SOUTH	8502	7:45	803	4:30	726
WHITES PT DR S/O 25TH ST-SAN PEDRO	A00-1500-10	SR	TH	11-01-79	TOTAL	395	7:00	44	5:45	64
WHITNALL HWY N/RDwy S/O OXNARD ST	B00-1616-11	EV	TH	10-18-79	TOTAL	2069	11:15	154	1:15	189
					NORTH	1253	11:15	83	1:30	81
					SOUTH	816	11:15	71	11:45	76
WHITNALL HWY S/RDwy AT OXNARD ST	A00-1420-11	EV	TH	10-18-79	TOTAL	1617	11:15	91	5:15	160
					NORTH	1285	8:00	81	5:15	130
					SOUTH	332	11:15	28	6:00	39
WHITSETT AV AT ADDISON ST -JOG NR HUSTON ST-		EV	WE	06-27-79	TOTAL	13881				
					NORTH	6105	7:45	316	5:00	739
					SOUTH	7776	7:45	842	4:45	530
WHITSETT AV AT ADDISON ST -JOG NR HUSTON ST-	300-2020-22	EV	WE	06-27-79	TOTAL	15020	7:45	1212	5:00	1308
					NORTH	7603	11:15	437	5:00	764
					SOUTH	7417	8:00	819	5:00	524
WHITSETT AV AT ADDISON ST -JOG NR HUSTON ST-	C00-2430-22	EV	WE	11-14-79	TOTAL	15379	7:45	1510	5:00	1390
					NORTH	7641	11:15	421	5:00	829
					SOUTH	7738	7:45	1084	5:00	561
WHITSETT AV N/O RAYMER ST	D08-2626-22	EV	FR	12-07-79	TOTAL	14654	7:30	1216	4:30	1401
					NORTH	8193	7:30	514	4:30	882
					SOUTH	6461	7:15	712	4:30	519

LOCATION	PHYS. DESCR	RG DY	DATE	DIR.	VOLUME	AM PEAK	PM PEAK		
WHITSETT AV N/O RAYMER ST	D08-2626-22	EV FR	12-07-79	TOTAL	14654	7:30	1216	4:30	1401
				NORTH	8193	7:30	514	4:30	882
				SOUTH	6461	7:15	712	4:30	519
WHITSETT AV S/O SHERMAN WY	C00-3832-32	EV MO	11-19-79	TOTAL	12080	7:30	1032	4:30	1181
				NORTH	6198	7:30	459	4:45	627
				SOUTH	5882	7:30	573	4:30	554
WHITSETT AV AT SYLVAN ST		EV FR	10-12-79	TOTAL	14177	*	MANUAL COUNT		
				NORTH	6897	7:45	502	4:45	745
				SOUTH	7280	7:45	655	5:00	653
WHITSETT AV AT SYLVAN ST	300-3232-22	EV MO	10-22-79	TOTAL	13310	7:30	1156	5:00	1333
				NORTH	6639	7:30	514	5:15	688
				SOUTH	6671	7:30	642	5:00	665
WHITTIER BL AT BOYLE AV		CR MO	05-14-79	TOTAL	13425	*	MANUAL COUNT		
				EAST	5882	7:15	172	4:00	883
				WEST	7543	7:00	1197	4:00	363
WHITTIER BL AT EUCLID AV		CR WE	05-23-79	TOTAL	14130	*	MANUAL COUNT		
				EAST	7327	7:30	268	4:30	906
				WEST	6803	7:15	853	4:00	410
WHITTIER BL AT INDIANA ST		CR TU	05-22-79	TOTAL	13871	*	MANUAL COUNT		
				EAST	6314	8:00	284	3:45	783
				WEST	7557	7:00	805	4:45	548
WHITWORTH DR AT HOLT AV		WR TU	09-04-79	TOTAL	2213	*	MANUAL COUNT		
				EAST	841	8:00	65	3:30	79
				WEST	1372	8:15	94	4:00	129
WHITWORTH DR E/O LA CIENEGA BL	A00-1515-11	HW TU	08-28-79	TOTAL	2316	11:15	169	4:45	224
				EAST	936	11:15	73	2:45	98
				WEST	1380	8:15	121	4:45	142
WHITWORTH DR AT LA JOLLA AV		WR TU	01-23-79	TOTAL	1386	*	MANUAL COUNT		
				EAST	658	7:45	53	4:30	57
				WEST	728	8:15	92	4:00	62

LOCATION	PHYS. DESCR	RG	BY	DATE	DIR.	VOLUME	AM PEAK	PM PEAK		
WHITWORTH DR AT REXFORD DR		WR	WE	06-20-79	TOTAL	2356 *	MANUAL COUNT			
					EAST	864	8:15	63	4:45	105
					WEST	1492	8:15	140	4:45	134
WHITWORTH DR AT ROBERTSON BL	A00-1816-11	WR	MO	01-29-79	TOTAL	2880	8:30	241	5:00	298
					EAST	1510	8:00	139	5:00	184
					WEST	1370	11:15	108	1:45	136
WHITWORTH DR AT ROBERTSON BL		WR	TH	02-01-79	TOTAL	2281 *	MANUAL COUNT			
					EAST	1259	8:15	127	5:00	145
					WEST	1022	8:30	80	3:30	95
WILBUR AV AT CHASE ST	B00-3030-22	WV	WE	09-26-79	TOTAL	9277	7:30	823	4:45	860
					NORTH	5297	7:45	468	1:30	509
					SOUTH	3980	7:30	361	4:30	466
WILBUR AV AT DEVONSHIRE ST		WV	TH	01-04-79	TOTAL	7566 *	MANUAL COUNT			
					NORTH	3172	7:30	213	4:45	417
					SOUTH	4394	7:30	475	4:00	323
WILBUR AV N/O DEVONSHIRE ST	C00-3040-23	WV	TU	07-24-79	TOTAL	7708	7:30	562	4:45	793
					NORTH	3652	11:15	214	5:00	476
					SOUTH	4056	7:30	414	4:45	324
WILBUR AV AT KITTRIDGE ST	C00-3030-22	WV	MO	01-29-79	TOTAL	9764	7:30	839	4:45	1039
					NORTH	5005	7:00	462	5:00	477
					SOUTH	4759	7:30	411	4:45	578
WILBUR AV AT KITTRIDGE ST	C00-3030-22	WV	TU	01-30-79	TOTAL	9328	7:30	907	5:00	922
					NORTH	4812	7:30	542	5:00	467
					SOUTH	4516	7:30	365	5:00	515
WILBUR AV AT KITTRIDGE ST	C00-3030-22	WV	WE	01-31-79	TOTAL	9358	7:30	841	5:00	930
					NORTH	4918	7:30	487	5:00	449
					SOUTH	4440	7:30	354	5:00	461
WILBUR AV AT KITTRIDGE ST	C00-3030-22	WV	TH	02-01-79	TOTAL	9990	7:30	893	4:45	1040
					NORTH	5397	7:45	545	4:45	516
					SOUTH	4593	7:30	357	5:00	544

LOCATION	PHYS. DESCR	RG DY	DATE	DIR.	VOLUME	AM PEAK	PM PEAK		
WILBUR AV AT KITTRIDGE ST	C00-3030-22	WV FR	02-02-79	TOTAL	9766	7:30	844	5:00	969
				NORTH	5029	7:45	504	5:00	491
				SOUTH	4737	7:30	357	4:30	487
WILBUR AV AT KITTRIDGE ST	C00-3030-22	WV SA	02-03-79	TOTAL	7776	11:15	604	2:00	670
				NORTH	4153	11:15	350	11:30	368
				SOUTH	3623	11:15	254	1:30	323
WILBUR AV AT KITTRIDGE ST	C00-3030-22	WV SU	02-04-79	TOTAL	5973	11:15	454	1:30	539
				NORTH	3208	11:15	258	1:30	296
				SOUTH	2765	11:15	196	1:15	257
WILBUR AV S/O SHERMAN WY	C00-3630-32	WV WE	10-31-79	TOTAL	9964	7:15	959	5:00	1012
				NORTH	4924	7:15	410	5:00	511
				SOUTH	5040	7:15	549	4:45	515
WILLOUGHBY AV AT ORANGE GROVE AV		WR WE	09-05-79	TOTAL	5186	*	MANUAL COUNT		
				EAST	2352	7:45	123	4:45	304
				WEST	2834	8:00	227	4:45	265
WILLOWBROOK AV -WATTS- AT IMPERIAL HWY	C00-1818-11	SR TU	01-02-79	TOTAL	1320	11:15	81	4:15	110
				NORTH	992	11:15	56	4:15	91
				SOUTH	328	11:15	25	5:00	36
WILLOW GLEN RD AT APOLLO DR	A00-1818-11	HW FR	09-28-79	TOTAL	1420	8:15	524	5:15	166
				EAST	955	8:15	472	5:15	28
				WEST	465	8:30	67	5:15	138
WILL ROGERS ST E/O SEPULVEDA BL	800-1614-11	WR TH	03-15-79	TOTAL	4916	11:15	476	12:00	575
				EAST	1914	11:15	188	12:00	240
				WEST	3002	11:15	288	12:15	342
WILL ROGERS ST AT SEPULVEDA BL		SR TU	06-19-79	TOTAL	3759	*	MANUAL COUNT		
				EAST	1276	7:45	90	4:30	130
				WEST	2483	7:45	184	4:30	229
WILL ROGERS STATE PARK RD N/O SUNSET BL	800-1717-11	WR FR	08-03-79	TOTAL	1373	11:15	119	2:45	154
				NORTH	751	11:15	78	2:00	93
				SOUTH	622	11:15	41	2:45	68

LOCATION	PHYS. DESCR	RG	DY	DATE	DIR.	VOLUME	AM PEAK	PM PEAK		
WILL ROGERS STATE PARK RD N/O SUNSET BL	B00-1717-11	WR	FR	08-03-79	TOTAL	1372	11:15	119	2:45	154
					NORTH	750	11:15	78	2:00	93
					SOUTH	622	11:15	41	2:45	88
WILL ROGERS STATE PARK RD N/O SUNSET BL	B00-1717-11	WR	SA	08-04-79	TOTAL	1612	11:15	144	12:30	183
					NORTH	883	11:15	94	1:45	119
					SOUTH	729	11:15	50	4:15	85
WILL ROGERS STATE PARK RD N/O SUNSET BL	B00-1717-11	WR	SU	08-05-79	TOTAL	2038	11:15	139	1:15	264
					NORTH	1150	11:15	86	1:15	171
					SOUTH	888	11:15	53	4:30	138
WILMINGTON AV N/O IMPERIAL HWY	C00-2018-11	SR	WE	08-15-79	TOTAL	11035	11:15	561	4:45	971
					NORTH	5316	11:15	278	4:45	523
					SOUTH	5719	6:15	316	4:45	448
WILMINGTON AV S/O 103RD ST	C00-4440-32	SR	WE	08-15-79	TOTAL	12952	11:15	649	4:30	1083
					NORTH	5552	11:15	310	3:30	463
					SOUTH	7400	11:15	339	4:30	688
WILMINGTON AV AT 110TH ST		SR	FR	11-09-79	TOTAL	9717	*	MANUAL COUNT		
					NORTH	5661	8:00	341	4:00	632
					SOUTH	4056	8:00	224	5:00	451
WILMINGTON BL AT R ST	C00-3030-22	SR	TU	01-23-79	TOTAL	12210	7:00	867	4:15	1190
					NORTH	6194	7:00	511	4:15	557
					SOUTH	6016	7:45	388	3:45	644
WILSHIRE BL AT BARRINGTON AV		WR	TH	07-26-79	TOTAL	30641	*	MANUAL COUNT		
					EAST	15350	8:00	1374	5:00	1134
					WEST	15291	8:15	950	4:00	1385
WILSHIRE BL AT BARRINGTON AV	D04-4545-44	WR	TH	11-15-79	TOTAL	41759	11:15	2366	4:30	3088
					EAST	21907	7:45	1451	4:30	1537
					WEST	19852	11:15	1092	6:00	1628
WILSHIRE BL AT BARRINGTON AV	B04-4545-33	WR	TH	12-13-79	TOTAL	42562	11:15	2712	5:15	3013
					EAST	21937	11:15	1400	12:15	1504
					WEST	20625	11:15	1312	5:15	1615

LOCATION	PHYS. DESCR	RG DY	DATE	DIR.	VOLUME	AM PEAK	PM PEAK
WILSHIRE BL AT BEVERLY GLEN BL	C00-4545-44	WR TH	01-11-79	TOTAL	54752	8:15 3661	4:45 4051
				EAST	30347	8:15 2421	4:45 2143
				WEST	24405	11:15 1432	6:00 2054
WILSHIRE BL AT BEVERLY GLEN BL	C00-4040-44	WR FR	10-12-79	TOTAL	62979	8:00 5550	4:45 4456
				EAST	37696	8:00 4308	4:15 2528
				WEST	25283	11:15 1407	5:15 2074
WILSHIRE BL AT BUNDY DR		WR MO	07-02-79	TOTAL	53024	* MANUAL COUNT	
				EAST	17857	8:15 1175	5:00 1556
				WEST	35167	7:45 1328	4:45 1578
WILSHIRE BL AT BUNDY DR	D04-4040-33	WR MO	11-19-79	TOTAL	37298	11:15 2169	4:45 2913
				EAST	20399	11:15 1257	4:45 1512
				WEST	16899	8:15 1016	5:15 1408
WILSHIRE BL AT BUNDY DR	B04-4545-33	WR TH	12-06-79	TOTAL	40487	11:15 2531	4:45 3030
				EAST	21164	11:15 1341	2:30 1641
				WEST	19323	11:15 1190	5:00 1501
WILSHIRE BL AT BUNDY DR	B04-4545-33	WR TH	12-06-79	TOTAL	40487	11:15 2531	4:45 3030
				EAST	21164	11:15 1341	2:30 1641
				WEST	19323	11:15 1190	5:00 1501
WILSHIRE BL AT FAIRFAX AV		WR FR	08-24-79	TOTAL	23973	* MANUAL COUNT	
				EAST	12748	8:30 839	4:45 1307
				WEST	11225	8:30 736	4:30 939
WILSHIRE BL W/O FIGUEROA ST	C00-3030-33	CR MO	05-21-79	TOTAL	26587	8:15 2334	4:30 1997
				EAST	18648	8:15 1741	11:30 1404
				WEST	7939	7:30 632	4:45 636
WILSHIRE BL AT GAYLEY AV	C00-6040-64	WR WE	10-17-79	TOTAL	80313	8:30 5612	11:45 5420
				EAST	52235	8:15 4533	11:45 3609
				WEST	28078	11:15 1722	3:15 2073
WILSHIRE BL AT GAYLEY AV	C00-6040-64	WR TH	12-20-79	TOTAL	84053	11:15 5648	11:30 5674
				NORTH	43882	8:00 3382	11:30 3175
				SOUTH	40171	11:15 2467	5:45 2865

LOCATION	PHYS. DESCR	RG	DY	DATE	DIR.	VOLUME	AM PEAK	PM PEAK		
WILSHIRE BL AT GLENDON AV	G06-5550-55	WR	TH	01-11-79	TOTAL	50718	11:15	3231	11:45	3638
					EAST	27339	8:30	2176	11:45	1749
					WEST	23379	11:15	1473	6:30	1727
WILSHIRE BL AT GLENDON AV	G10-5050-55	WR	MO	10-29-79	TOTAL	52643	8:30	3939	11:30	3467
					EAST	30463	8:30	2654	11:45	2007
					WEST	22180	11:15	1456	5:45	1634
WILSHIRE BL AT MALCOLM AV		WR	WE	09-12-79	TOTAL	43082	*	MANUAL COUNT		
					EAST	23657	8:00	2097	5:00	1641
					WEST	19425	8:15	1372	4:45	1646
WILSHIRE BL AT MALCOLM AV	D04-4045-44	WR	TH	10-18-79	TOTAL	52476	11:15	2983	4:30	3612
					EAST	25994	9:00	1737	4:30	1739
					WEST	26482	10:30	1507	6:15	2056
WILSHIRE BL AT MALCOLM AV		WR	MO	11-05-79	TOTAL	44541	*	MANUAL COUNT		
					EAST	23577	8:15	1954	4:45	1779
					WEST	20964	8:30	1362	5:00	1860
WILSHIRE BL AT RAMPART BL	C00-4242-44	CR	MO	06-11-79	TOTAL	22382	7:45	1709	4:45	1988
					EAST	10719	7:30	883	4:45	804
					WEST	11663	8:00	843	4:45	1184
WILSHIRE BL W/O SAN VICENTE BL -BEV HILLS-	G04-4030-33	WR	TU	05-01-79	TOTAL	37551	11:15	2834	4:45	3216
					EAST	17240	8:00	1250	5:00	1400
					WEST	20311	11:15	1645	4:45	1776
WILSHIRE BL AT SEPULVEDA BL	G04-5656-55	WR	TU	10-09-79	TOTAL	66719	11:15	3995	5:15	4808
					EAST	21547	7:30	1801	4:15	1514
					WEST	45172	11:15	2620	5:15	3471
WILSHIRE BL E/O SWEETZER AV	G06-3040-34	WR	WE	05-30-79	TOTAL	43701	11:15	3341	4:45	3648
					EAST	17479	8:15	1423	1:30	1395
					WEST	26222	11:15	2038	4:45	2308
WILSHIRE BL AT VETERAN AV	D04-5050-55	WR	WE	01-10-79	TOTAL	88734	11:15	5619	6:15	5729
					EAST	42878	7:45	3613	12:45	2693
					WEST	45856	11:15	2927	6:00	3279

LOCATION	PHYS. DESCR	RG	DY	DATE	DIR.	VOLUME	AM PEAK	PM PEAK
WILSHIRE BL W/O VETERAN AV	G04-5035-53	WR	WE	02-28-79	TOTAL	96430	11:15 5888	4:45 6420
					EAST	45513	8:30 3662	12:00 2985
					WEST	50917	11:15 2921	4:45 4154
WILSHIRE BL W/O VETERAN AV	G07-4043-44	WR	WE	05-23-79	TOTAL	83031	8:15 5452	6:15 5105
					EAST	49431	7:45 4517	11:30 3279
					WEST	33600	11:15 1360	7:30 2463
WILSHIRE BL AT VETERAN AV	G04-5550-55	WR	TH	10-18-79	TOTAL	78856	9:30 4929	6:00 5236
					EAST	42017	7:45 3605	12:00 2576
					WEST	36839	10:15 1885	6:00 2851
WILSHIRE BL E/O VETERAN AV	G06-4045-44	WR	WE	12-19-79	TOTAL	82538	11:15 5550	11:30 5601
					EAST	43282	8:15 3580	11:30 3190
					WEST	39256	11:15 2356	5:45 2929
WILSHIRE BL E/O WESTERN AV	C00-3240-34	HW	TH	07-05-79	TOTAL	29346	11:15 1751	4:45 2539
					EAST	14278	8:00 1150	12:15 1018
					WEST	15068	11:15 975	5:00 1612
WILSHIRE BL AT WESTWOOD BL	C00-6050-65	WR	MO	10-29-79	TOTAL	63624	8:30 4239	4:15 4308
					EAST	30060	8:30 2559	12:30 2173
					WEST	33564	11:15 2063	4:15 2588
WILSHIRE BL AT WESTWOOD BL	C00-6050-65	WR	MO	10-29-79	TOTAL	63624	8:30 4239	4:15 4308
					EAST	30060	8:30 2559	12:30 2173
					WEST	33564	11:15 2063	4:15 2588
WILSHIRE BL AT WINDSOR BL	C00-4040-44	HW	TH	11-29-79	TOTAL	39888	7:45 2950	4:45 3279
					EAST	18959	7:45 1646	4:45 1561
					WEST	20929	7:15 1416	4:45 1718
WILSON AV W/O MILDRED AV	100-1700-10	SR	TU	10-16-79	TOTAL	129	11:15 12	5:00 16
					ONE WAY STREET E/B			
WILSON AV AT OLIVE AV	100-1717-11	SR	TU	10-16-79	TOTAL	409	6:45 26	4:15 74
					EAST	312	6:45 19	4:15 54
					WEST	97	7:00 8	4:15 20

LOCATION	PHYS. DESCR	RG	DY	DATE	DIR.	VOLUME	AM PEAK	PM PEAK		
WILTON PL S/O BEVERLY BL	C00-2020-22	HW	FR	03-09-79	TOTAL	16003	8:00	1321	5:00	1647
					NORTH	8489	8:00	646	5:00	956
					SOUTH	7514	7:30	735	4:45	692
WILTON PL AT FERNWOOD AV		HW	TU	03-13-79	TOTAL	14931	*	MANUAL COUNT		
					NORTH	7961	9:00	545	4:00	713
					SOUTH	6970	8:15	645	4:00	549
WILTON PL AT FERNWOOD AV	300-2424-22	HW	TH	04-05-79	TOTAL	16406	7:30	1269	5:30	1270
					NORTH	7801	8:00	513	5:30	700
					SOUTH	8605	6:45	859	5:30	570
WILTON PL AT LA MIRADA AV		HW	WE	03-07-79	TOTAL	17154	*	MANUAL COUNT		
					NORTH	9016	7:45	650	4:45	881
					SOUTH	8138	7:45	802	3:45	656
WILTON PL AT LA MIRADA AV	300-2020-22	HW	WE	03-14-79	TOTAL	14122	8:00	1123	5:00	1339
					NORTH	9004	8:00	627	4:30	967
					SOUTH	5118	8:00	496	6:15	526
WILTON PL AT LEXINGTON AV		HW	FR	03-09-79	TOTAL	17913	*	MANUAL COUNT		
					NORTH	9644	8:00	612	4:30	1000
					SOUTH	8269	7:30	721	4:00	680
WILTON PL AT LEXINGTON AV	300-2020-22	HW	WE	03-14-79	TOTAL	16486	7:45	1472	5:00	1627
					NORTH	8967	7:45	620	5:00	969
					SOUTH	7519	7:45	852	5:00	658
WINDSOR BL AT WILSHIRE BL	A00-1818-11	HW	TH	11-29-79	TOTAL	1204	11:00	90	4:30	125
					NORTH	482	8:30	35	5:45	40
					SOUTH	722	11:15	58	4:30	96
WINMAR DR AT SCARBORO ST		HW	TH	04-13-79	TOTAL	289	*	MANUAL COUNT		
					EAST	188	7:30	13	4:30	28
					WEST	101	7:00	14	4:30	9
WINNETKA AV AT CALVERT ST		HW	TU	01-02-79	TOTAL	23805	*	MANUAL COUNT		
					NORTH	12706	7:45	1386	4:45	840
					SOUTH	11099	7:15	924	5:00	910

LOCATION	PHYS. DESCR	RG	DY	DATE	DIR.	VOLUME	AM PEAK	PM PEAK		
WINNETKA AV AT DEVONSHIRE ST				03-15-79	TOTAL	866 *	MANUAL COUNT			
					NORTH	695	8:00	37	4:30	98
					SOUTH	171	8:30	18	3:00	17
WINNETKA AV N/O DEVONSHIRE ST	A00-1212-11			07-24-79	TOTAL	649	8:30	79	12:15	54
					NORTH	225	8:15	27	4:45	20
					SOUTH	424	8:30	52	12:15	37
WINNETKA AV S/O DEVONSHIRE ST	C00-4530-32			08-07-79	TOTAL	3124	7:15	233	4:30	319
					NORTH	1679	8:30	86	4:30	229
					SOUTH	1445	7:15	176	7:15	124
WINNETKA AV S/O DEVONSHIRE ST	C00-4535-32			08-30-79	TOTAL	4176	7:30	331	4:45	458
					NORTH	2275	11:15	105	4:30	311
					SOUTH	1901	7:30	251	7:00	166
WINNETKA AV N/O NORDHOFF ST	C00-3040-23			08-30-79	TOTAL	11864	7:15	1135	4:30	1467
					NORTH	5913	7:15	577	4:30	633
					SOUTH	5951	7:30	569	4:30	834
WINNETKA AV AT PLUMMER ST	C00-4040-43			08-30-79	TOTAL	9952	7:00	944	4:30	1042
					NORTH	6172	11:15	381	4:30	821
					SOUTH	3780	7:00	607	5:15	228
WINNETKA AV S/O SHERMAN WY	C00-4032-32			10-30-79	TOTAL	26201	6:45	2125	4:45	2322
					NORTH	12953	6:45	1097	4:45	1064
					SOUTH	13248	7:30	1211	5:00	1266
WINNETKA AV S/O SHERMAN WY	C00-4032-32			10-30-79	TOTAL	26201	6:45	2125	4:45	2322
					NORTH	12953	6:45	1097	4:45	1064
					SOUTH	13248	7:30	1211	5:00	1266
WINNETKA AV AT STRATHERN ST	C00-4040-33			11-29-79	TOTAL	23211	7:15	1932	4:30	2224
					NORTH	12535	7:00	1104	4:30	1068
					SOUTH	10676	8:00	927	4:30	1156
WINNETKA AV AT VENTURA BL	C00-1830-23			10-17-79	TOTAL	16307	7:30	1279	2:45	1334
					NORTH	5619	7:30	460	2:45	500
					SOUTH	10688	7:30	819	2:45	834

LOCATION	PHYS. DESCR	RG DY	DATE	DIR.	VOLUME	AM PEAK	PM PEAK		
WIOTA ST AT SAGINAW ST	A00-1515-00	CR MO	01-02-79	TOTAL	541	7:30	49	5:15	63
				NORTH	349	7:30	35	5:00	43
				SOUTH	192	8:15	18	5:15	24
WOODBINE ST AT MENTONE AV		WR WE	10-31-79	TOTAL	894	*	MANUAL COUNT		
				EAST	446	7:30	57	5:00	37
				WEST	448	7:30	26	4:45	67
WOODBIDGE ST AT BEEMAN AV	A00-1717-11	EV WE	03-21-79	TOTAL	505	10:45	33	5:30	75
				EAST	241	9:30	20	5:30	31
				WEST	264	7:30	15	5:30	44
WOODBIDGE ST AT BELLAIRE AV	A00-1717-11	EV WE	03-21-79	TOTAL	603	8:30	51	5:30	69
				EAST	347	8:30	29	5:30	38
				WEST	256	8:30	22	5:30	31
WOODCLIFF RD N/O MULHOLLAND DR	B00-1010-11	EV TU	05-08-79	TOTAL	2925	7:30	524	5:15	422
				NORTH	1203	8:00	45	5:15	356
				SOUTH	1722	7:30	485	6:00	74
WOODCLIFF RD N/O MULHOLLAND DR	B00-1212-11	EV WE	10-03-79	TOTAL	2760	7:45	655	5:15	394
				NORTH	1170	8:30	50	5:15	353
				SOUTH	1590	7:45	612	2:15	53
WOODLAKE AV AT BURBANK BL	B00-1214-11	WV FR	09-21-79	TOTAL	3482	8:00	254	5:15	313
				NORTH	1757	8:00	120	4:00	165
				SOUTH	1725	7:30	175	5:15	157
WOODLAKE AV S/O OXNARD ST	B00-4500-20	WV FR	09-21-79	TOTAL	2812	10:30	212	4:45	236
				NON-DIR COUNT					
WOODLEY AV AT DEVONSHIRE ST		WV FR	01-19-79	TOTAL	10203	*	MANUAL COUNT		
				NORTH	5849	7:45	334	4:15	655
				SOUTH	4354	7:00	556	3:15	294
WOODLEY AV N/O DEVONSHIRE ST	C00-3045-24	WV TU	07-31-79	TOTAL	8979	7:30	740	5:00	811
				NORTH	4728	8:15	290	4:45	524
				SOUTH	4251	7:30	462	5:00	291

LOCATION	PHYS. DESCR	RG	DY	DATE	DIR.	VOLUME	AM PEAK	PM PEAK		
WOODLEY AV N/O RAYMER ST	C00-3040-33	EV	TU	12-11-79	TOTAL	31255	7:00	2958	4:15	3408
					NORTH	15553	11:15	1289	4:15	2488
					SOUTH	15702	7:00	2294	12:00	1162
WOODLEY AV S/O SHERMAN WY	C00-4330-42	WV	TH	11-08-79	TOTAL	16599	7:00	1448	4:45	1753
					NORTH	7795	7:00	706	3:15	700
					SOUTH	8804	7:00	742	4:45	1056
WOODMAN AV S/O BENEDICT CANYON DR	A00-1517-11	EV	WE	02-21-79	TOTAL	4413	8:45	288	5:00	507
					NORTH	1461	8:45	118	4:30	232
					SOUTH	2952	11:15	165	5:15	286
WOODMAN AV N/O DEVONSHIRE ST	C00-3040-23	EV	MO	07-30-79	TOTAL	8877	7:30	586	4:45	791
					NORTH	4201	11:15	230	4:00	497
					SOUTH	4676	7:30	440	5:00	304
WOODMAN AV N/O DEVONSHIRE ST	C00-3040-23	EV	TU	07-31-79	TOTAL	9356	7:15	619	4:00	859
					NORTH	4281	11:15	219	4:45	480
					SOUTH	5075	7:00	471	4:00	389
WOODMAN AV N/O DEVONSHIRE ST	C00-3040-23	EV	WE	08-01-79	TOTAL	9630	7:15	634	4:00	914
					NORTH	4296	10:30	211	4:00	522
					SOUTH	5334	7:15	481	4:45	396
WOODMAN AV N/O DEVONSHIRE ST	C00-3040-23	EV	TH	08-02-79	TOTAL	9363	7:15	642	3:45	802
					NORTH	4312	11:15	241	4:30	478
					SOUTH	5051	7:15	506	3:45	341
WOODMAN AV N/O DEVONSHIRE ST	C00-3040-23	EV	FR	08-03-79	TOTAL	9701	7:00	566	3:45	867
					NORTH	4575	11:15	243	4:30	502
					SOUTH	5126	7:00	435	3:45	372
WOODMAN AV AT OAK CANYON AV		EV	FR	04-27-79	TOTAL	840	*	MANUAL COUNT		
					EAST	596	8:00	82	3:45	42
					WEST	244	7:30	25	4:45	26
WOODMAN AV AT ROSCOE BL		EV	FR	02-23-79	TOTAL	30537	*	MANUAL COUNT		
					NORTH	14238	7:30	672	4:15	1529
					SOUTH	16299	7:30	1624	3:15	1220

LOCATION	PHYS. DESCR	RG	DY	DATE	DIR.	VOLUME	AM PEAK	PM PEAK		
WOODMAN AV AT SATICOY ST		EV	FR	06-15-79	TOTAL	28672 *	MANUAL COUNT			
					NORTH	16276	7:30	1071	3:45	1518
					SOUTH	12396	7:30	954	4:00	1041
WOODMAN AV S/O SHERMAN WY	G06-4030-32	EV	WE	03-07-79	TOTAL	28540	7:30	2070	4:30	2390
					NORTH	14162	11:15	876	5:00	1145
					SOUTH	14378	7:30	1237	4:30	1246
WOODMAN AV N/O SHERMAN WY	G06-3040-23	EV	WE	03-07-79	TOTAL	33239	7:15	2291	4:15	2609
					NORTH	16463	11:15	951	4:30	1371
					SOUTH	16776	7:15	1508	4:15	1244
WOODMAN AV S/O SHERMAN WY	G06-4030-32	EV	TU	11-20-79	TOTAL	26230	7:30	1852	4:30	2319
					NORTH	12865	7:45	826	5:00	1167
					SOUTH	13365	7:30	1077	4:30	1185
WOODMAN AV AT VENTURA BL		EV	TH	03-01-79	TOTAL	9131 *	MANUAL COUNT			
					NORTH	2864	8:00	254	5:00	228
					SOUTH	6267	8:00	500	3:15	533
WOODMAN AV S/O VENTURA FWY -E/B ON-	G10-3400-30	EV	TH	10-25-79	TOTAL	13296	7:30	897	5:30	962
	ONE WAY STREET N/B									
WOODMAN AV N/O VENTURA FWY -W/B ON-	G06-4000-40	EV	WE	10-24-79	TOTAL	18121	8:00	1392	2:15	1465
	ONE WAY STREET S/B									
WOODMAN AV S/O VENTURA FWY -W/B ON-	G10-4000-30	EV	TH	10-25-79	TOTAL	14197	8:00	1072	2:30	1065
	ONE WAY STREET S/B									
WOODMAN AV S/O VENTURA FWY -E/B OFF-	G10-3400-30	EV	TH	10-25-79	TOTAL	13814	8:00	1011	2:30	1025
	ONE WAY STREET S/B									
WOODMAN AV N/O VENTURA FWY -W/B OFF-	G10-3400-30	EV	WE	10-24-79	TOTAL	14983	11:15	1004	2:30	1236
	ONE WAY STREET N/B									

LOCATION	PHYS. DESCR	RG	DY	DATE	DIR.	VOLUME	AM PEAK	PM PEAK
WOODMAN AV S/O VENTURA FWY -W/B OFF-	G06-4000-40	EV	TH	10-25-79	TOTAL	13401	11:15 906	2:30 1074
WOODMAN AV N/O WOODMAN PL	G04-3540-23	EV	WE	06-06-79	TOTAL	43214	7:45 3142	4:45 4011
					NORTH	25446	7:45 1664	4:45 2463
					SOUTH	17768	7:30 1490	4:45 1548
WOODMAN AV N/O WOODMAN PL	G04-3840-23	EV	TU	12-11-79	TOTAL	40331	7:30 3547	4:30 3722
					NORTH	19322	7:30 1661	4:30 1807
					SOUTH	21009	7:30 1886	4:30 1915
WOODROW WILSON DR AT MULHOLLAND DR	200-1612-11	HW	TH	12-06-79	TOTAL	1429	7:45 145	6:00 114
					NORTH	972	7:45 121	2:45 82
					SOUTH	457	9:30 33	4:30 40
WOODROW WILSON DR AT MULHOLLAND DR	200-1612-11	HW	TH	12-06-79	TOTAL	1429	7:45 145	6:00 114
					NORTH	972	7:45 121	2:45 82
					SOUTH	457	9:30 33	4:30 40
WOODROW WILSON DR AT MULHOLLAND DR -AT CAHUENGA-	200-1515-11	HW	TH	06-28-79	TOTAL	1285	8:15 106	7:00 134
					EAST	767	8:00 80	7:00 90
					WEST	518	9:45 34	6:15 47
WOODVALE RD W/O HASKELL AV	C00-1800-10	WV	WE	06-27-79	TOTAL	2060	8:15 201	4:30 257
WOODWARD AV AT KYLE ST	B00-1717-11	EV	TU	04-03-79	TOTAL	2379	7:30 240	3:15 331
					NORTH	1361	7:15 92	3:15 210
					SOUTH	1018	7:30 153	3:15 121
WOODWARD AV AT WYNGATE ST	B00-1717-11	EV	FR	11-16-79	TOTAL	1686	11:15 109	3:15 171
					NORTH	743	7:15 51	6:00 69
					SOUTH	943	11:15 66	3:15 117
WORKMAN ST AT MANITOU AV		CR	FR	03-23-79	TOTAL	2800	* MANUAL COUNT	
					NORTH	1301	7:30 94	4:15 131
					SOUTH	1499	7:30 89	4:30 175

LOCATION	PHYS. DESCR	RG DY	DATE	DIR.	VOLUME	AM PEAK	PM PEAK		
WRIGHTWOOD DR N/O MULHOLLAND DR	B00-1412-11	EV TH	10-04-79	TOTAL	1066	8:15	160	5:15	125
				NORTH	693	8:15	109	5:00	82
				SOUTH	373	8:00	55	5:30	45
WYNGATE ST E/O WOODWARD AV	A00-1010-11	EV FR	11-16-79	TOTAL	355	7:45	23	3:15	48
				EAST	82	10:00	5	2:45	12
				WEST	273	6:30	20	3:15	34
WYTON DR AT DALEHURST AV		WR TU	02-20-79	TOTAL	2831	*	MANUAL COUNT		
				EAST	1386	8:30	122	5:00	203
				WEST	1445	7:45	190	3:15	89
YALE ST AT ALPINE ST		CR MO	06-25-79	TOTAL	1717	*	MANUAL COUNT		
				NORTH	608	8:00	21	4:30	104
				SOUTH	1109	7:45	95	3:15	100
YALE ST AT ALPINE ST	B00-3020-11	CR FR	10-26-79	TOTAL	3348	6:45	254	4:45	385
				NORTH	1171	10:30	86	4:45	236
				SOUTH	2177	6:45	224	5:45	168
YALE ST AT ALPINE ST	B00-3020-11	CR FR	10-26-79	TOTAL	3348	6:45	254	4:45	385
				NORTH	1171	10:30	86	4:45	236
				SOUTH	2177	6:45	224	5:45	168
YALE ST AT ALPINE ST	B00-3020-11	CR SA	10-27-79	TOTAL	3864	11:15	383	11:45	496
				NORTH	1393	11:15	171	11:45	208
				SOUTH	2471	11:15	212	12:00	286
YALE ST AT ALPINE ST	B00-3020-11	CR SA	10-27-79	TOTAL	3864	11:15	383	11:45	496
				NORTH	1393	11:15	171	11:45	208
				SOUTH	2471	11:15	212	12:00	286
YALE ST AT ALPINE ST	B00-3020-11	CR SU	10-28-79	TOTAL	3300	11:15	479	11:30	458
				NORTH	1064	10:45	194	11:30	123
				SOUTH	2236	11:15	325	11:30	335
YALE ST AT ALPINE ST	B00-3020-11	CR SU	10-28-79	TOTAL	3300	11:15	479	11:30	458
				NORTH	1064	10:45	194	11:30	123
				SOUTH	2236	11:15	325	11:30	335

LOCATION	PHYS. DESCR	RG	DY	DATE	DIR.	VOLUME	AM PEAK	PM PEAK		
YALE ST AT COLLEGE ST	C00-2222-11	CR	TH	10-25-79	TOTAL	3675	11:15	240	4:45	483
					NORTH	2086	7:30	187	5:00	350
					SOUTH	1589	11:15	110	3:30	163
YALE ST AT COLLEGE ST	C00-2222-11	CR	TH	10-25-79	TOTAL	3675	11:15	240	4:45	483
					NORTH	2086	7:30	187	5:00	350
					SOUTH	1589	11:15	110	3:30	163
YALE ST AT COLLEGE ST	C00-2222-11	CR	FR	10-26-79	TOTAL	4564	7:30	248	4:45	629
					NORTH	2456	7:30	190	4:45	470
					SOUTH	2108	11:15	100	6:45	271
YALE ST AT COLLEGE ST	C00-2222-11	CR	FR	10-26-79	TOTAL	4564	7:30	248	4:45	629
					NORTH	2456	7:30	190	4:45	470
					SOUTH	2108	11:15	100	6:45	271
YALE ST AT COLLEGE ST	C00-2222-11	CR	SA	10-27-79	TOTAL	4470	11:15	402	12:15	484
					NORTH	2283	11:15	232	12:00	269
					SOUTH	2187	11:15	170	12:15	221
YALE ST AT COLLEGE ST	C00-2222-11	CR	SA	10-27-79	TOTAL	4470	11:15	402	12:15	484
					NORTH	2283	11:15	232	12:00	269
					SOUTH	2187	11:15	170	12:15	221
YALE ST AT COLLEGE ST	C00-2222-11	CR	SU	10-28-79	TOTAL	3731	11:15	396	11:30	416
					NORTH	1431	11:15	114	12:30	161
					SOUTH	2300	11:15	282	11:30	272
YALE ST AT COLLEGE ST	C00-2222-11	CR	SU	10-28-79	TOTAL	3731	11:15	396	11:30	416
					NORTH	1431	11:15	114	12:30	161
					SOUTH	2300	11:15	282	11:30	272
YARMOUTH AV AT MARGATE ST	A00-1515-11	WV	TH	11-01-79	TOTAL	3180	7:30	325	5:30	228
					NORTH	1693	7:30	151	5:30	142
					SOUTH	1487	7:15	174	6:30	94
YARMOUTH AV AT MARGATE ST		WV	FR	11-09-79	TOTAL	3003	*	MANUAL COUNT		
					NORTH	1464	7:30	113	5:00	135
					SOUTH	1539	7:30	169	5:00	112

LOCATION	PHYS. DESCR	RG DY	DATE	DIR.	VOLUME	AM PEAK	PM PEAK
YARMOUTH AV N/O VENTURA BL	A00-1400-10	WV TH	11-01-79	TOTAL	956	11:15	69 4:30 102
	ONE WAY STREET S/B						
YBARRA RD W/O DON PIO DR	A00-3200-20	WV WE	08-30-79	TOTAL	394	10:30	27 5:45 38
	NON-DIR COUNT						
YBARRA RD W/O SAN FELICIANO DR	A00-2400-20	WV MO	03-12-79	TOTAL	917	7:15	82 5:15 122
	NON-DIR COUNT						
YBARRA RD E/O SAN FELICIANO DR	A00-3000-20	WV MO	03-12-79	TOTAL	627	6:45	55 5:15 91
	NON-DIR COUNT						
YELLOWSTONE ST AT RONDA DR		CR FR	02-27-79	TOTAL	501	*	MANUAL COUNT
				EAST	462	7:15	83 3:00 38
				WEST	39	7:45	6 3:30 3
YOLANDA AV AT MAYALL ST -JOG NR STARE ST-	A00-1717-11	WV TU	11-06-79	TOTAL	1193	7:15	132 4:15 173
				NORTH	913	7:15	106 3:45 104
				SOUTH	280	8:00	29 4:15 75
YORK BL AT ALDAMA ST		HW TH	10-04-79	TOTAL	13108	*	MANUAL COUNT
				EAST	6399	7:15	438 4:45 616
				WEST	6709	7:15	547 4:45 576
YORK BL AT DELEVAN DR		CR MO	09-24-79	TOTAL	11892	*	MANUAL COUNT
				EAST	6589	7:30	608 3:00 550
				WEST	5303	7:30	541 3:00 460
YORK BL AT DELEVAN DR	300-3324-31	CR TH	09-27-79	TOTAL	15572	7:15	1363 5:00 1572
				EAST	9206	7:15	780 4:45 977
				WEST	6306	7:30	593 5:00 604
YORK BL AT EAGLE ROCK BL		HW FR	02-09-79	TOTAL	12581	*	MANUAL COUNT
				EAST	4112	7:30	298 4:45 470
				WEST	8469	7:15	801 4:45 640

LOCATION	PHYS. DESCR	RG	DY	DATE	DIR.	VOLUME	AM PEAK	PM PEAK		
YORK BL W/O EAGLE ROCK BL	300-2030-13	HW	TH	02-15-79	TOTAL	11174	7:15	1007	4:45	879
					EAST	2896	7:15	275	4:45	300
					WEST	8278	7:15	732	2:15	585
YORK BL E/O EAGLE ROCK BL	C00-2220-21	HW	TH	02-15-79	TOTAL	12315	7:30	813	4:45	1193
					EAST	9323	7:15	570	4:45	911
					WEST	2992	7:30	250	4:45	282
YORK BL W/O FIGUEROA ST	C00-4030-32	HW	FR	05-11-79	TOTAL	24271	11:15	1371	4:45	2012
					EAST	9539	11:15	571	4:45	768
					WEST	14732	11:15	800	4:45	1244
YORK BL AT RANONS AV		CR	WE	10-10-79	TOTAL	6205	*	MANUAL COUNT		
					EAST	3315	7:15	238	5:15	350
					WEST	2890	7:15	224	5:00	300
YOSEMITE DR AT AVOCA ST	800-2626-11	CR	FR	03-23-79	TOTAL	6172	7:30	427	4:45	617
					EAST	3031	11:15	163	5:15	308
					WEST	3141	7:30	253	4:45	310
YOSEMITE DR W/O FIGUEROA ST	800-2020-11	HW	MO	05-14-79	TOTAL	4306	7:15	350	5:00	354
					EAST	2123	7:30	192	3:00	177
					WEST	2183	7:15	166	5:00	193
ZAYANTA DR AT 80TH ST		SR	TH	09-20-79	TOTAL	257	*	MANUAL COUNT		
					NORTH	138	8:15	15	4:30	15
					SOUTH	119	9:15	14	4:30	10
ZAYANTA DR AT 80TH ST	A00-1818-11	SR	FR	09-21-79	TOTAL	185	7:15	14	6:00	29
					NORTH	69	9:45	6	6:45	8
					SOUTH	116	7:15	10	6:00	25
ZELZAH AV N/O DEVONSHIRE ST	300-3040-23	WV	TH	07-26-79	TOTAL	13796	7:15	946	5:00	1114
					NORTH	5295	11:15	378	5:00	584
					SOUTH	8501	7:15	751	6:45	684
ZELZAH AV AT MAGNOLIA BL	100-1515-11	WV	WE	10-31-79	TOTAL	3705	8:15	254	5:15	356
					NORTH	2046	11:15	137	5:15	227
					SOUTH	1659	3:00	175	5:15	129

LOCATION	PHYS. DESCR	RG DY	DATE	DIR.	VOLUME	AM PEAK	PM PEAK		
ZELZAH AV AT MAGNOLIA BL		WV TU	11-06-79	TOTAL	1987 *	MANUAL COUNT			
				EAST	979	7:45	88	4:30	76
				WEST	1008	8:15	96	4:00	96
ZELZAH AV AT NORDHOFF ST		WV TH	05-03-79	TOTAL	11171 *	MANUAL COUNT			
				NORTH	3191	7:30	326	4:45	278
				SOUTH	7980	7:30	592	3:30	699
ZELZAH AV AT NORDHOFF ST	C00-2838-23	WV MO	11-05-79	TOTAL	14398	7:15	1121	4:30	1357
				NORTH	2926	7:00	534	4:45	306
				SOUTH	11472	11:15	747	3:15	1127
ZELZAH AV AT PARTHENIA ST	A00-1415-11	WV TH	10-25-79	TOTAL	1802	8:30	137	3:00	178
				NORTH	349	7:00	61	2:30	57
				SOUTH	1453	8:00	121	3:00	129
ZELZAH AV AT PARTHENIA ST		WV FR	11-02-79	TOTAL	1181 *	MANUAL COUNT			
				NORTH	171	7:15	12	3:00	27
				SOUTH	1010	7:30	76	4:00	88
ZEUS DR E/O MT OLYMPUS DR	A00-2020-11	HW TU	06-19-79	TOTAL	188	8:45	13	1:30	28
				EAST	63	8:30	7	7:45	10
				WEST	125	7:45	8	1:30	26
AVENUE 22 AT NORTH BROADWAY		CR WE	01-31-79	TOTAL	1256 *	MANUAL COUNT			
				NORTH	777	7:45	56	4:30	87
				SOUTH	479	9:00	25	3:00	66
AVENUE 22 AT NORTH BROADWAY	B00-2018-11	CR FR	10-19-79	TOTAL	2370	11:15	154	3:45	284
				EAST	1379	11:15	100	3:45	160
				WEST	991	10:15	75	4:15	151
AVENUE 26 AT GOLDEN STATE FWY -S/B ON-		CR WE	02-21-79	TOTAL	17676 *	MANUAL COUNT			
				NORTH	9703	7:15	608	4:30	1085
				SOUTH	7973	7:15	795	3:30	647
AVENUE 26 W/O PASADENA AV	C00-2020-22	CR WE	01-17-79	TOTAL	10822	7:15	900	4:15	840
				EAST	5870	7:30	547	3:30	439
				WEST	4952	7:15	357	4:30	453

LOCATION	PHYS. DESCR	RG	DY	DATE	DIR.	VOLUME	AM PEAK	PM PEAK		
AVENUE 26 E/O SAN FERNANDO RD	C00-2238-23	CR	WE	01-17-79	TOTAL	11541	7:15	957	3:45	964
					EAST	4805	7:30	558	3:30	541
					WEST	6736	7:15	400	4:00	639
AVENUE 32 E/O PASADENA AV	A00-2020-11	CR	WE	10-17-79	TOTAL	501	6:30	52	3:00	55
					EAST	120	8:45	7	3:45	21
					WEST	381	6:30	49	3:00	41
AVENUE 43 AT GRIFFIN AV	800-1818-11	CR	TH	09-27-79	TOTAL	3227	8:00	218	4:45	300
					EAST	2705	7:45	208	4:45	267
					WEST	522	11:15	50	6:15	61
AVENUE 46 -JOG NR HAZELWOOD AV N/O TOLAND WY	100-1700-10	HW	TU	11-20-79	TOTAL	812	7:30	98	3:45	119
AVENUE 47 N/O TOLAND WY	100-1700-10	HW	TU	11-20-79	TOTAL	248	11:15	18	5:15	31
AVENUE 50 AT MONTE VISTA ST	200-2222-11	HW	WE	01-17-79	TOTAL	8944	7:00	750	4:45	728
					EAST	5810	7:00	588	4:45	442
					WEST	3134	11:15	169	4:15	295
AVENUE 50 AT MONTE VISTA ST		HW	FR	02-02-79	TOTAL	6203	*	MANUAL COUNT		
					EAST	2951	7:30	187	4:45	335
					WEST	3252	7:15	301	5:00	284
AVENUE 51 AT RANGE VIEW AV		CR	WE	09-26-79	TOTAL	3319	*	MANUAL COUNT		
					NORTH	1649	7:00	101	4:00	175
					SOUTH	1670	7:15	185	4:15	117
AVENUE 57 AT BENNER ST	800-1717-11	CR	FR	08-03-79	TOTAL	3776	11:15	219	4:45	372
					NORTH	1317	11:15	80	4:45	135
					SOUTH	2459	11:15	139	5:00	239
AVENUE 57 AT BENNER ST		CR	TH	08-09-79	TOTAL	3919	*	MANUAL COUNT		
					NORTH	2044	8:15	116	5:00	202
					SOUTH	1875	7:30	133	5:00	186

LOCATION	PHYS. DESCR	RG	DY	DATE	DIR.	VOLUME	AM PEAK	PM PEAK		
AVENUE 57 AT MONTE VISTA ST		HW	TH	03-15-79	TOTAL	1353 *	MANUAL COUNT			
					NORTH	902	7:30	54	4:30	134
					SOUTH	451	7:00	46	3:00	39
AVENUE 60 AT BENNER ST	B00-1818-11	CR	FR	08-03-79	TOTAL	6968	11:15	568	4:45	776
					NORTH	4199	11:15	272	4:30	391
					SOUTH	4769	11:15	296	5:15	405
AVENUE 60 AT BENNER ST		CR	TH	08-09-79	TOTAL	9035 *	MANUAL COUNT			
					NORTH	4932	8:15	382	5:15	419
					SOUTH	4103	8:15	278	5:15	380
AVENUE 60 AT BENNER ST	B00-2220-11	HW	TU	11-20-79	TOTAL	10176	7:15	790	4:30	884
					EAST	4984	7:15	416	4:30	436
					WEST	5192	7:15	374	4:00	459
AVENUE 60 -JOG NR AVE 59- N/O FIGUEROA ST	A00-2020-11	CR	WE	02-14-79	TOTAL	1013	10:15	74	2:45	116
					NORTH	401	11:00	33	2:45	46
					SOUTH	612	10:15	44	2:30	70
AVENUE 60 AT MONTEREY RD	C00-2222-11	CR	TU	01-30-79	TOTAL	7074	7:30	683	4:00	608
					EAST	3910	7:15	388	3:30	357
					WEST	3164	7:30	301	4:00	274
AVENUE 60 AT MONTEREY RD		CR	TU	03-20-79	TOTAL	7148 *	MANUAL COUNT			
					EAST	4091	7:15	386	4:30	361
					WEST	3057	7:30	271	4:00	243
AVENUE 60 W/O MONTEREY RD	C00-2020-11	HW	FR	05-11-79	TOTAL	10570	5:30	695	3:30	824
					EAST	4883	5:15	395	3:15	407
					WEST	5687	6:30	430	4:00	459
AVENUE 60 -JOG NR AVE 61- S/O FIGUEROA ST	300-2020-21	CR	WE	02-14-79	TOTAL	9881	7:30	701	3:00	816
					NORTH	5203	7:45	381	3:15	456
					SOUTH	4678	7:15	340	4:15	379
AVENUE 63 AT PLANADA AV		CR	FR	03-30-79	TOTAL	742 *	MANUAL COUNT			
					NORTH	371	7:15	17	4:30	51
					SOUTH	371	7:00	39	4:45	27

LOCATION	PHYS. DESCR	RG DY	DATE	DIR.	VOLUME	AM PEAK	PM PEAK
AVENUE 64 AT MERIDIAN ST		CR TU	05-01-79	TOTAL	8715 *	MANUAL COUNT	
				NORTH	4253	7:30	230 4:45 530
				SOUTH	4462	7:15	53 5:00 274
1ST ST W/O ANDERSON ST	D01-2827-22	CR WE	10-17-79	TOTAL	13948	7:15	1698 3:45 1283
				EAST	6127	11:15	347 4:15 897
				WEST	7821	7:15	1405 3:00 484
1ST ST AT BOYLE AV		CR MO	04-23-79	TOTAL	13380 *	MANUAL COUNT	
				EAST	7764	7:30	317 4:00 928
				WEST	5616	7:00	628 3:00 379
1ST ST E/O LOS ANGELES ST	C00-3442-34	CR TU	05-29-79	TOTAL	18418	7:30	1438 4:00 1544
				EAST	9206	10:00	605 4:30 913
				WEST	9212	7:30	966 3:45 671
1ST ST AT MISSION RD		CR FR	04-06-79	TOTAL	22118 *	MANUAL COUNT	
				EAST	10650	7:30	381 4:30 1484
				WEST	11468	7:15	1708 4:00 819
✓ 1ST ST W/O MISSION RD	C00-3020-32	CR WE	06-20-79	TOTAL	18498	6:45	2165 4:15 1986
				EAST	8845	11:15	450 4:30 1489
				WEST	9653	6:45	1825 3:30 557
1ST ST AT OXFORD AV -CENTRAL-		HW WE	03-21-79	TOTAL	2175 *	MANUAL COUNT	
				EAST	1297	9:00	57 4:45 162
				WEST	878	8:00	59 5:00 95
1ST ST AT OXFORD AV -CENTRAL-	A00-1919-11	HW TH	04-05-79	TOTAL	2414	9:30	193 4:30 215
				EAST	1532	9:30	145 4:00 137
				WEST	882	10:15	56 5:15 107
✓ 1ST ST AT SOTO ST		CR FR	07-20-79	TOTAL	11573 *	MANUAL COUNT	
				EAST	6279	9:00	241 4:45 268
				WEST	5294	7:00	497 5:00 421
1ST ST AT VIRGIL AV		HW MO	06-04-79	TOTAL	10078 *	MANUAL COUNT	
				EAST	5856	7:30	477 5:00 611
				WEST	4222	7:30	282 4:30 523

LOCATION	PHYS. DESCR	RG	DY	DATE	DIR.	VOLUME	AM PEAK	PM PEAK		
2ND AV AT 48TH ST	B00-2020-11	SR	WE	04-18-79	TOTAL	1827	7:30	140	5:15	150
					NORTH	1345	7:30	108	6:45	111
					SOUTH	482	7:45	33	5:30	58
2ND AV AT 48TH ST		SR	TU	04-24-79	TOTAL	1400	* MANUAL COUNT			
					NORTH	1017	7:30	95	5:00	88
					SOUTH	383	7:45	21	5:00	48
2ND ST AT HARVARD BL	C00-1717-11	HW	WE	08-08-79	TOTAL	3037	7:45	250	4:45	421
					EAST	1573	7:45	134	4:45	203
					WEST	1464	7:45	116	4:45	218
2ND ST AT POINSETTIA PL	A00-1616-11	WR	TH	05-31-79	TOTAL	776	8:00	69	3:15	100
					EAST	290	10:45	25	3:45	34
					WEST	486	8:00	46	3:15	74
2ND ST AT SERRANO AV	C00-1818-11	HW	TH	08-09-79	TOTAL	3296	8:00	235	4:45	483
					EAST	1737	8:00	129	4:45	195
					WEST	1559	8:00	106	4:45	288
2ND ST AT VIRGIL AV	A00-1515-11	CR	TU	09-18-79	TOTAL	1604	7:30	146	5:30	168
					EAST	1009	7:30	101	6:00	97
					WEST	595	7:15	47	5:30	88
3RD AV AT 57TH ST		SR	FR	02-16-79	TOTAL	935	* MANUAL COUNT			
					NORTH	458	8:15	36	4:30	57
					SOUTH	477	8:00	33	4:15	58
3RD PL W/O INDIANA ST	C00-1515-11	CR	MO	02-12-79	TOTAL	1157	11:15	77	4:30	125
					EAST	436	10:15	41	12:45	45
					WEST	721	11:15	44	4:30	91
3RD PL E/O 4TH ST	300-3233-23	CR	WE	03-28-79	TOTAL	11812	7:15	1077	4:45	1265
					EAST	5810	11:15	260	5:15	925
					WEST	6002	7:15	895	4:00	422
3RD ST W/O ALAMEDA ST	A00-5600-40	CR	TH	04-12-79	TOTAL	11805	7:00	1608	3:30	834
	ONE WAY STREET W/B									

LOCATION	PHYS. DESCR	RG	DY	DATE	DIR.	VOLUME	AM PEAK	PM PEAK		
3RD ST AT BERENDO ST		HW	TH	01-11-79	TOTAL	30244 *	MANUAL COUNT			
					EAST	15578	7:30	1375	4:30	1142
					WEST	14666	7:45	986	4:30	1552
3RD ST AT BERENDO ST	C00-3840-34	HW	MO	01-22-79	TOTAL	30658	8:15	1939	5:00	2603
					EAST	15157	8:30	1117	5:00	1168
					WEST	15501	7:45	1018	5:00	1415
3RD ST AT CARONDELET ST-JOG NR CORONADO		HW	TH	08-16-79	TOTAL	22700 *	MANUAL COUNT			
					EAST	12339	7:45	1211	4:15	863
					WEST	10361	7:30	602	4:30	1325
3RD ST AT CRESCENT HEIGHTS BL		WR	TH	06-21-79	TOTAL	24014 *	MANUAL COUNT			
					EAST	12638	8:15	776	4:30	1267
					WEST	11376	8:00	886	4:45	952
3RD ST W/O FIGUEROA ST	G10-2255-24	CR	MO	05-21-79	TOTAL	4070	7:15	592	4:15	391
					EAST	2184	7:30	440	1:45	143
					WEST	1886	7:15	162	4:15	330
3RD ST AT HIGHLAND AV		WR	TU	06-19-79	TOTAL	25353 *	MANUAL COUNT			
					EAST	12447	7:45	909	5:00	1278
					WEST	12906	8:00	1002	5:00	1152
3RD ST AT HOOVER ST	300-3030-33	HW	WE	11-28-79	TOTAL	27701	7:30	2387	4:45	2644
					EAST	14084	7:30	1303	4:15	1079
					WEST	13617	7:30	1084	4:45	1585
3RD ST AT LA BREA AV		WR	TU	06-05-79	TOTAL	25758 *	MANUAL COUNT			
					EAST	12725	7:45	905	4:45	1367
					WEST	13033	8:00	1148	4:45	1120
3RD ST E/O LA CIENEGA BL	C00-2828-22	CR	MO	04-30-79	TOTAL	22361	8:15	1552	5:00	1969
					EAST	11032	11:15	709	5:00	1068
					WEST	11329	8:00	897	2:00	917
3RD ST AT LA CIENEGA BL		WR	FR	05-25-79	TOTAL	22032 *	MANUAL COUNT			
					EAST	10626	8:45	705	4:45	987
					WEST	11406	8:15	958	4:15	935

LOCATION	PHYS. DESCR	RG	DY	DATE	DIR.	VOLUME	AM PEAK	PM PEAK		
3RD ST AT LAPEER DR			WR TU	01-09-79	TOTAL	11201 *	MANUAL COUNT			
					EAST	4403	8:15	370	4:45	364
					WEST	6798	8:30	524	5:00	693
3RD ST AT NORMANDIE AV	C00-3838-33		HW TU	10-23-79	TOTAL	33228	6:45	2344	4:30	3340
					EAST	17760	6:15	1604	3:45	2007
					WEST	15468	7:45	1101	4:30	1392
3RD ST AT NORMANDIE AV	C00-4040-33		HW TU	12-11-79	TOTAL	33181	7:45	2539	4:45	2718
					EAST	16811	7:45	1436	4:15	1260
					WEST	16370	8:15	1130	4:45	1532
3RD ST AT PARK VIEW ST			HW TH	08-16-79	TOTAL	23469 *	MANUAL COUNT			
					EAST	12323	7:45	1195	4:15	889
					WEST	11146	7:45	634	5:00	2067
3RD ST E/O SAN PEDRO ST -CENTRAL	A00-5600-10 ONE WAY STREET W/B		CR TH	04-12-79	TOTAL	11047	7:30	1307	4:00	858
3RD ST AT SHERBOURNE DR			WR TU	02-27-79	TOTAL	18540 *	MANUAL COUNT			
					EAST	9531	8:45	618	4:00	1036
					WEST	9009	8:15	849	3:15	744
3RD ST AT SHERBOURNE DR	C00-2830-22		WR TU	02-27-79	TOTAL	23326	8:30	1668	5:00	1977
					EAST	11840	10:15	875	5:00	1115
					WEST	11486	8:30	942	2:30	932
3RD ST AT TRACTION AV			CR FR	08-10-79	TOTAL	798 *	MANUAL COUNT			
					EAST	143	7:30	12	3:45	13
					WEST	655	7:30	54	3:45	48
3RD ST AT TRACTION AV	B00-2020-11		CR WE	08-15-79	TOTAL	1070	9:30	91	3:45	106
					EAST	142	9:30	17	2:45	16
					WEST	928	10:45	80	3:45	93
3RD ST W/O VERMONT AV	B00-3030-33		HW MO	10-22-79	TOTAL	45663	7:15	3700	4:45	3751
					EAST	25170	7:15	2316	4:45	1935
					WEST	20493	7:30	1458	4:30	1853

LOCATION	PHYS. DESCR	RG	DY	DATE	DIR.	VOLUME	AM PEAK	PM PEAK		
3RD ST AT VIRGIL AV	300-3434-33	HW	WE	11-28-79	TOTAL	31755	7:30	2809	4:45	3029
					EAST	14279	7:45	1249	4:30	1194
					WEST	17476	7:30	1583	4:45	1839
3RD ST E/O WESTERN AV	C00-3239-23	HW	TH	07-05-79	TOTAL	28278	7:45	2175	5:00	2368
					EAST	13865	8:00	1201	5:00	1045
					WEST	14413	7:45	990	5:00	1323
3RD ST AT WESTERN AV	C00-3840-33	HW	TU	10-23-79	TOTAL	31662	7:30	2625	5:00	2648
					EAST	14407	7:45	1387	5:00	1211
					WEST	17255	7:30	1239	4:30	1500
3RD ST AT WESTERN AV	C00-3840-33	HW	TU	10-23-79	TOTAL	31662	7:30	2625	5:00	2648
					EAST	14407	7:45	1387	5:00	1211
					WEST	17255	7:30	1239	4:30	1500
3RD ST -SAN PEDRO- AT CENTRE ST		SR	WE	08-08-79	TOTAL	1228	*	MANUAL COUNT		
					EAST	550	7:15	41	3:00	52
					WEST	672	7:45	53	4:00	69
3RD ST -SAN PEDRO- AT CENTRE ST	C00-3430-22	SR	TU	09-04-79	TOTAL	1813	11:00	150	3:45	146
					EAST	914	11:00	82	1:30	71
					WEST	899	11:15	70	3:45	78
4TH AV -JOG NR 5TH AV AT SOUTHWEST DR		SR	WE	08-15-79	TOTAL	1724	*	MANUAL COUNT		
					NORTH	437	7:30	35	4:15	51
					SOUTH	1287	7:15	78	4:45	139
4TH AV AT 52ND ST	100-1618-11	SR	MU	06-11-79	TOTAL	2382	7:30	173	4:45	226
					NORTH	1199	7:30	100	3:45	105
					SOUTH	1183	8:00	86	5:00	133
4TH ST W/O ANDERSON ST	C00-3122-32	CR	MO	06-18-79	TOTAL	22313	6:45	2178	4:15	2280
					EAST	11109	10:45	605	4:15	1866
					WEST	11204	6:30	1801	11:30	678
4TH ST AT ANDERSON ST	C00-2230-23	CR	MU	12-03-79	TOTAL	26553	7:30	2727	5:30	2759
					EAST	12835	11:15	545	5:30	2369
					WEST	13718	7:15	2300	1:45	681

LOCATION	PHYS. DESCR	RG DY	DATE	DIR.	VOLUME	AM PEAK	PM PEAK		
4TH ST AT ANDERSON ST	C00-2230-23	CR MO	12-03-79	TOTAL	26553	7:30	2727	5:30	2759
				EAST	12835	11:15	545	5:30	2369
				WEST	13718	7:15	2300	1:45	661
4TH ST W/O BEAUDRY AV	B00-4000-40	CR TU	01-23-79	TOTAL	12345	7:30	1138	4:30	1361
4TH ST E/O BEAUDRY AV	B00-1800-20	CR TU	01-23-79	TOTAL	6978	7:30	834	4:30	780
4TH ST E/O BEAUDRY AV	B00-1800-20	CR TU	01-23-79	TOTAL	8406	7:45	716	4:30	927
4TH ST E/O BOYLE AV	C00-2020-22	CR TU	02-06-79	TOTAL	12747	6:30	976	4:30	1714
				EAST	9937	11:15	544	4:30	1609
				WEST	2810	6:30	565	2:45	169
4TH ST AT BOYLE AV		CR MO	04-23-79	TOTAL	17812	*	MANUAL COUNT		
				EAST	9804	7:15	359	3:30	1369
				WEST	8008	7:00	877	4:00	523
4TH ST AT EUCLID AV		CR TH	08-02-79	TOTAL	14411	*	MANUAL COUNT		
				EAST	7752	7:15	291	4:15	950
				WEST	6659	7:15	717	5:00	491
4TH ST AT EVERGREEN AV	C00-2020-22	CR FR	02-09-79	TOTAL	18027	8:00	1593	3:45	1303
				EAST	7343	11:15	530	12:30	599
				WEST	10684	7:30	1373	3:45	752
4TH ST E/O FIGUEROA ST	200-4000-40	CR MO	05-21-79	TOTAL	14866	7:45	1869	4:15	947
4TH ST AT FRESNO ST-JOG NR GRANDE VISTA		CR FR	08-03-79	TOTAL	15018	*	MANUAL COUNT		
				EAST	7973	7:45	306	4:30	960
				WEST	7045	7:00	714	4:30	568

LOCATION	PHYS. DESCR	RG DY	DATE	DIR.	VOLUME	AM PEAK	PM PEAK
4TH ST AT LORENA ST		CR MO	06-11-79	TOTAL	15001 *	MANUAL COUNT	
				EAST	7531	7:45	329 4:45 870
				WEST	7470	7:00	838 4:15 538
4TH ST AT MANHATTAN PL	A00-1616-11	HW TU	07-31-79	TOTAL	3193	7:45	213 4:45 394
				EAST	1331	7:30	135 5:00 138
				WEST	1862	11:15	107 4:45 263
4TH ST AT MATHEWS ST		CR FR	08-03-79	TOTAL	16118 *	MANUAL COUNT	
				EAST	8526	8:15	310 4:30 1034
				WEST	7590	7:00	827 3:45 558
4TH ST AT MOTT ST		CR FR	07-20-79	TOTAL	14651 *	MANUAL COUNT	
				EAST	7632	7:15	284 5:00 1013
				WEST	7019	7:00	747 4:30 526
4TH ST AT ROSSMORE AV	100-1818-11	HW TH	11-29-79	TOTAL	1064	7:15	104 4:30 164
				EAST	567	7:15	57 3:45 91
				WEST	497	7:45	49 4:30 84
4TH ST AT ST ANDREWS PL	A00-1515-11	HW TU	08-14-79	TOTAL	2855	7:30	248 4:45 349
				EAST	1275	7:30	155 5:15 152
				WEST	1580	11:15	72 4:30 236
4TH ST AT SOTO ST	C00-2020-22	CR MO	02-05-79	TOTAL	14173	7:30	1316 4:30 1212
				EAST	5064	7:30	330 4:45 643
				WEST	9109	7:30	986 4:00 610
4TH ST AT SWEETZER AV		WR FR	10-05-79	TOTAL	769 *	MANUAL COUNT	
				EAST	354	7:45	24 4:00 36
				WEST	415	8:00	37 5:00 44
4TH ST W/O WALL ST -CENTRAL-	A00-4000-40	CR FR	07-27-79	TOTAL	10089	6:30	695 4:15 1192
				ONE WAY STREET E/B			
4TH ST W/O 3RD PL	C00-2020-22	CR MO	02-12-79	TOTAL	17955	6:45	1129 4:30 2117
				EAST	10442	10:30	634 4:30 1561
				WEST	7513	6:45	780 4:30 556

LOCATION	PHYS. DESCR	RG DY	DATE	DIR.	VOLUME	AM PEAK	PM PEAK
4TH ST -LOWER LEVEL W/O FIGUEROA ST	B00-3600-30	CR MD	05-21-79	TOTAL	3122	7:30 719	4:30 901
5TH AV AT SLAUSON AV	100-1818-11	SR WE	06-06-79	TOTAL	1568	6:30 77	2:30 155
				NORTH	769	7:15 46	2:30 88
				SOUTH	799	11:15 45	4:45 78
5TH ST W/O FIGUEROA ST	B00-7000-50	CR MD	05-21-79	TOTAL	28933	11:15 1833	4:30 2554
5TH ST AT HARVARD BL	A00-1717-11	HW WE	08-08-79	TOTAL	3074	7:45 196	4:30 277
				EAST	1679	9:15 116	4:00 156
				WEST	1395	10:15 92	5:00 151
5TH ST AT WALL ST -CENTRAL-	C00-2020-11	CR FR	07-27-79	TOTAL	4270	8:00 327	2:30 449
				NORTH	2611	11:15 177	4:00 260
				SOUTH	1659	8:00 196	1:45 234
6TH ST AT ALVARADO ST		CR TU	01-16-79	TOTAL	24310	* MANUAL COUNT	
				EAST	13611	7:30 915	4:30 960
				WEST	10699	7:45 534	4:45 1321
6TH ST E/O BEAUDRY AV -JOG NR BOYLSTON-	200-3000-30	CR MD	05-21-79	TOTAL	9193	7:15 720	4:30 802
6TH ST AT CRESCENT HEIGHTS BL		WR TH	06-14-79	TOTAL	14710	* MANUAL COUNT	
				EAST	5705	8:00 450	4:45 572
				WEST	9005	8:00 716	5:00 912
6TH ST AT FAIRFAX AV		WR TU	05-22-79	TOTAL	17709	* MANUAL COUNT	
				EAST	7221	8:00 575	5:00 694
				WEST	10488	8:00 765	4:45 1096
6TH ST AT HUDSON AV	C00-2020-22	HW TH	08-09-79	TOTAL	17179	8:00 1498	5:00 1934
				EAST	8429	8:00 773	5:00 897
				WEST	8750	8:00 725	5:00 1037

LOCATION	PHYS. DESCR	RG DY	DATE	DIR. VOLUME	AM PEAK	PM PEAK
6TH ST AT HUDSON AV		HW MD	08-13-79	TOTAL 18691 * EAST 9240 WEST 9451	8:15 782 3:00 702	MANUAL COUNT 5:15 379 5:00 1094
6TH ST AT LA JOLLA AV		WR TU	06-05-79	TOTAL 11885 * EAST 4678 WEST 7007	8:00 378 8:15 657	MANUAL COUNT 4:45 487 5:00 667
✓ 6TH ST E/O MATEO ST	C00-2232-23	CR MD	06-18-79	TOTAL 12107 EAST 5812 WEST 6295	7:00 1453 11:15 270 7:00 1240	MANUAL COUNT 4:00 1304 4:30 1033 11:30 335
6TH ST AT OCCIDENTAL BL	C00-3826-32	HW MD	01-22-79	TOTAL 24067 EAST 11755 WEST 12312	7:45 2020 7:45 1163 8:15 892	MANUAL COUNT 4:30 2419 4:30 1058 4:45 1382
6TH ST AT OCCIDENTAL BL		HW TU	01-23-79	TOTAL 25381 * EAST 13002 WEST 12379	7:45 1045 7:45 915	MANUAL COUNT 4:30 1249 4:30 1226
6TH ST AT SOTO ST		CR TH	07-19-79	TOTAL 1917 * EAST 900 WEST 1017	7:00 45 9:00 68	MANUAL COUNT 3:45 118 3:30 134
6TH ST AT SWEETZER AV		WR TH	06-07-79	TOTAL 10205 * EAST 3987 WEST 6218	8:15 333 8:15 507	MANUAL COUNT 4:30 372 4:45 616
6TH ST AT UNION AV-JOG NR UNION DR-		HW MD	05-14-79	TOTAL 17351 * EAST 10727 WEST 6624	7:45 939 7:30 554	MANUAL COUNT 5:00 764 4:15 1063
6TH ST AT VERMONT AV		HW MD	02-26-79	TOTAL 28210 * EAST 15159 WEST 13051	8:00 1202 7:45 830	MANUAL COUNT 5:00 1102 4:45 1262
6TH ST E/O WESTERN AV	C00-3030-22	HW TH	07-05-79	TOTAL 20683 EAST 10225 WEST 10458	7:45 1584 7:45 957 11:15 673	MANUAL COUNT 4:45 1936 3:45 768 4:45 1222

LOCATION	PHYS. DESCR	RG	DY	DATE	DIR.	VOLUME	AM PEAK	PM PEAK			
6TH ST -SAN PEDRO- AT MESA ST		SR	FR	08-24-79	TOTAL	4257	*	MANUAL COUNT			
					EAST	2133	8:15	132	3:30	211	
					WEST	2124	9:15	101	4:30	264	
7TH AV -VENICE AT SUNSET AV		SR	WE	01-10-79	TOTAL	3834	*	MANUAL COUNT			
					NORTH	2044	7:30	179	3:00	171	
					SOUTH	1790	8:00	99	5:00	215	
7TH AV -VENICE AT SUNSET AV	A00-2020-11	SR	TH	01-18-79	TOTAL	4264		11:15	227	5:00	440
					NORTH	2142	8:15	149	4:15	190	
					SOUTH	2122	11:15	115	5:00	278	
7TH ST AT BIXEL ST		CR	MO	03-12-79	TOTAL	17836	*	MANUAL COUNT			
					EAST	9254	7:30	694	4:15	782	
					WEST	8582	8:15	572	4:30	656	
7TH ST AT BREED ST		CR	WE	02-14-79	TOTAL	11543	*	MANUAL COUNT			
					EAST	4465	7:30	181	4:15	614	
					WEST	7078	7:15	590	4:30	610	
7TH ST W/O FIGUEROA ST	C00-2828-22	CR	WE	05-23-79	TOTAL	15667		11:15	1009	4:45	1281
					EAST	6711	7:45	571	4:45	565	
					WEST	8956	11:15	547	5:00	730	
7TH ST E/O SANTA FE AV	C00-2232-23	CR	MO	06-18-79	TOTAL	24137		6:45	2276	4:00	2024
					EAST	12636	11:00	843	4:15	1445	
					WEST	11501	7:00	1630	2:45	694	
7TH ST E/O SANTA FE AV	C00-2230-23	CR	WE	10-17-79	TOTAL	25370		7:00	2579	3:30	2246
					EAST	14128	11:15	1002	4:00	1665	
					WEST	11242	7:00	1803	3:15	686	
7TH ST AT SOTO ST		CR	FR	08-03-79	TOTAL	2579	*	MANUAL COUNT			
					EAST	1997	9:15	92	4:15	238	
					WEST	582	7:15	52	3:15	59	
7TH ST -SAN PEDRO- AT MESA ST		SR	TH	08-09-79	TOTAL	3118	*	MANUAL COUNT			
					EAST	2350	8:30	205	3:00	180	
					WEST	768	9:00	46	4:00	79	

LOCATION	PHYS. DESCR	RG	DTY	DATE	DIR.	VOLUME	AM PEAK	PM PEAK		
7TH ST -SAN PEDRO- AT MESA ST		SR	TH	08-09-79	TOTAL	3118	* MANUAL COUNT			
					EAST	2350	8:30	205	3:00	180
					WEST	768	9:00	46	4:00	79
8TH AV AT 46TH ST		SR	TH	05-17-79	TOTAL	1761	* MANUAL COUNT			
					NORTH	857	7:15	96	4:15	79
					SOUTH	904	7:15	85	4:45	107
8TH AV AT 57TH ST	800-1717-11	SR	TU	11-13-79	TOTAL	1743	7:45	144	3:00	195
					NORTH	746	7:30	81	3:15	73
					SOUTH	997	7:45	69	3:00	126
8TH ST AT ALVARADO ST		CR	TU	01-16-79	TOTAL	24493	* MANUAL COUNT			
					EAST	8624	7:45	872	4:30	616
					WEST	15869	7:45	784	4:45	2125
8TH ST AT ALVARADO ST		CR	FR	07-27-79	TOTAL	21180	* MANUAL COUNT			
					EAST	7985	7:30	698	4:30	629
					WEST	13195	7:15	747	4:45	1584
8TH ST W/O BIXEL ST -JOG NR GOLDEN AV	800-5000-30	CR	MO	03-12-79	TOTAL	11039	8:00	733	4:30	1403
	ONE WAY STREET W/B									
8TH ST AT CENTRAL AV		CR	TU	10-09-79	TOTAL	6076	* MANUAL COUNT			
					EAST	3769	8:30	261	4:15	441
					WEST	2307	7:30	245	4:00	156
8TH ST AT HOOVER ST		CR	TU	02-06-79	TOTAL	20430	* MANUAL COUNT			
					EAST	8135	7:30	856	4:30	526
					WEST	12295	7:45	630	4:45	1516
8TH ST AT HOOVER ST		CR	WE	08-01-79	TOTAL	18179	* MANUAL COUNT			
					EAST	6932	7:15	693	4:30	519
					WEST	11247	7:30	576	4:45	1384
8TH ST AT LURENA ST		CR	TH	02-15-79	TOTAL	6553	* MANUAL COUNT			
					EAST	3649	7:30	176	3:45	430
					WEST	2904	7:00	277	3:45	270

LOCATION	PHYS. DESCR	RG DY	DATE	DIR.	VOLUME	AM PEAK	PM PEAK		
8TH ST AT MANSFIELD AV	B00-1515-11	HW WE	01-03-79	TOTAL	1757	7:45	158	4:45	181
				EAST	928	11:15	59	4:45	113
				WEST	829	8:00	82	2:30	77
8TH ST AT MATED ST		CR MO	07-30-79	TOTAL	1231	*	MANUAL COUNT		
				EAST	183	8:00	16	4:00	20
				WEST	1048	7:15	122	3:00	106
8TH ST W/O OXFORD AV -CENTRAL-	C00-3030-32	CR FR	07-06-79	TOTAL	16573	7:30	1226	4:45	1582
				EAST	7927	7:30	866	5:15	559
				WEST	8646	11:15	506	4:45	1039
8TH ST AT ROSALIND AV	300-3030-22	CR TH	04-19-79	TOTAL	9021	6:30	692	3:30	979
				EAST	4761	11:15	268	3:30	603
				WEST	4260	6:30	426	4:00	395
8TH ST AT SANTA FE AV		CR TU	07-31-79	TOTAL	4579	*	MANUAL COUNT		
				EAST	3872	7:15	503	3:15	196
				WEST	707	8:15	59	4:15	137
8TH ST AT SOTO ST	300-2830-23	CR MO	03-05-79	TOTAL	10487	6:30	799	4:30	1000
				EAST	5433	11:15	292	4:45	604
				WEST	5054	6:30	562	4:00	420
9TH AV AT 48TH ST		SR FR	08-31-79	TOTAL	7930	*	MANUAL COUNT		
				EAST	3910	7:45	223	5:15	415
				WEST	4020	8:15	236	5:00	399
9TH AV AT 48TH ST	A00-1515-11	CR TH	09-06-79	TOTAL	747	11:15	40	5:00	92
				NORTH	233	11:15	23	2:30	30
				SOUTH	514	10:15	24	7:45	78
9TH AV AT 48TH ST	C00-3030-22	CR TH	09-06-79	TOTAL	7795	7:15	553	5:00	704
				EAST	5003	7:15	373	5:00	460
				WEST	2792	7:30	183	4:45	247
9TH ST AT HOOVER ST		CR TH	02-01-79	TOTAL	8288	*	MANUAL COUNT		
				EAST	4070	7:30	519	4:30	296
				WEST	4218	8:00	164	4:30	691

LOCATION	PHYS. DESCR	RG DY	DATE	DIR.	VOLUME	AM PEAK	PM PEAK		
9TH ST W/O WESTERN AV	C00-4030-32	SR FR	12-14-79	TOTAL	6191	11:15	366	4:45	621
				EAST	2862	8:00	243	4:15	272
				WEST	3329	11:15	191	4:45	365
9TH ST AT WESTMORELAND AV		CR TH	03-22-79	TOTAL	6863	*	MANUAL COUNT		
				EAST	4067	7:30	425	4:15	302
				WEST	2796	7:30	106	4:45	468
9TH ST AT WITMER ST		CR MO	02-05-79	TOTAL	6832	*	MANUAL COUNT		
				EAST	5766	7:15	483	4:30	543
				WEST	1066	8:45	58	4:45	150
9TH ST -SAN PEDRO- AT DUDSON AV	C00-2525-11	SR FR	11-30-79	TOTAL	6173				
				EAST	3124	8:15	492	2:15	622
				WEST	3049	7:45	336	2:15	357
10TH AV S/O 23RD ST	B00-1818-11	CR TU	06-05-79	TOTAL	5015				
				NORTH	2280	8:15	492	2:15	622
				SOUTH	2735	7:45	336	2:15	357
10TH AV AT 59TH PL		SR TH	06-07-79	TOTAL	382	*	MANUAL COUNT		
				NORTH	192	7:30	346	4:30	535
				SOUTH	190	7:15	229	4:30	242
11TH ST AT BURLINGTON AV		CR TH	02-01-79	TOTAL	7865	*	MANUAL COUNT		
				EAST	3445	11:00	156	4:15	305
				WEST	4420	7:45	19	5:00	28
11TH ST AT FIGUEROA ST		CR TH	01-12-79	TOTAL	14073	*	MANUAL COUNT		
				EAST	2862	7:45	14	4:45	20
				WEST	11211	7:45	14	4:45	20
12TH AV AT JEFFERSON BL		CR MO	04-09-79	TOTAL	1092	*	MANUAL COUNT		
				NORTH	371	7:00	23	5:00	46
				SOUTH	721	7:45	36	5:00	107
12TH AV AT VENICE BL	A00-1515-11	CR MO	04-16-79	TOTAL	755				
				NORTH	210	9:00	57	6:00	58
				SOUTH	545	6:45	21	6:00	25

LOCATION	PHYS. DESCR	RG	DY	DATE	DIR.	VOLUME	AM PEAK	PM PEAK				
13TH ST -SAN PEDRO- AT CENTRE ST			SR	FR	02-09-79	TOTAL	2307	*	MANUAL COUNT			
						EAST	1320	8:00	99	3:15	118	
						WEST	987	8:45	48	4:15	146	
13TH ST -SAN PEDRO- AT CENTRE ST	B00-2020-11		SR	TH	04-12-79	TOTAL	2803		11:15	213	2:30	246
						EAST	1761	8:30	138	2:30	150	
						WEST	1042	11:15	111	11:30	104	
15TH ST AT DEWEY AV	A00-1516-11		CR	MO	04-23-79	TOTAL	2079		7:30	341	2:15	202
						EAST	1417	7:30	239	2:00	154	
						WEST	662	8:00	143	3:00	75	
15TH ST AT LONG BEACH AV			CR	TH	02-22-79	TOTAL	1893	*	MANUAL COUNT			
						EAST	897	9:00	55	3:15	108	
						WEST	996	9:00	66	3:30	128	
16TH PL AT WEST BL			CR	TU	08-07-79	TOTAL	8976	*	MANUAL COUNT			
						NORTH	4629	7:30	491	5:00	357	
						SOUTH	4347	7:45	165	4:45	610	
17TH ST W/O NAOMI AV	B00-4800-30		CR	MO	03-12-79	TOTAL	12340		6:30	1109	3:15	1048
						ONE WAY STREET E/B						
18TH ST AT FAIRFAX AV			WR	FR	06-08-79	TOTAL	2116	*	MANUAL COUNT			
						EAST	1393	7:30	87	5:00	191	
						WEST	723	7:30	65	5:00	198	
18TH ST E/O LA CIENEGA BL	C00-1217-11		WR	TH	04-26-79	TOTAL	7048		11:15	438	5:00	624
						EAST	2684	7:30	200	5:00	241	
						WEST	4364	11:15	278	5:00	383	
18TH ST AT LA CIENEGA BL			WR	WE	06-06-79	TOTAL	6024	*	MANUAL COUNT			
						EAST	3280	8:00	256	4:45	302	
						WEST	2744	7:30	191	5:00	290	
19TH ST -SAN PEDRO- AT CABRILLO AV -SAN PEDRO-			SR	FR	03-09-79	TOTAL	5237	*	MANUAL COUNT			
						EAST	2989	7:30	285	3:00	223	
						WEST	2248	7:30	101	4:45	315	

LOCATION	PHYS. DESCR	RG DY	DATE	DIR.	VOLUME	AM PEAK	PM PEAK		
19TH ST -SAN PEDRO- AT LELAND ST		SR FR	05-11-79	TOTAL	4436 *	MANUAL COUNT			
				EAST	2232	7:30	228	4:00	171
				WEST	2204	7:45	164	4:30	218
20TH ST AT ALAMEDA ST		CR FR	04-06-79	TOTAL	923 *	MANUAL COUNT			
				EAST	216	7:45	13	3:15	27
				WEST	707	8:45	54	3:15	93
21ST ST W/O GRAND AV -CENTRAL-	A00-3000-20	CR TU	04-17-79	TOTAL	2421	11:15	222	11:30	248
				NON-DIR COUNT					
21ST ST E/O GRAND AV -CENTRAL-	C00-1616-11	CR WE	04-18-79	TOTAL	1420	11:15	108	5:45	141
				EAST	686	8:00	59	5:45	76
				WEST	734	11:15	62	11:45	72
21ST ST AT GRAND AV -CENTRAL-		CR FR	04-27-79	TOTAL	1813 *	MANUAL COUNT			
				EAST	1257	8:30	92	3:00	158
				WEST	556	7:45	54	4:00	56
24TH ST AT GRIFFITH AV	A00-1515-11	CR TH	08-16-79	TOTAL	802	10:30	45	7:30	95
				EAST	150	6:45	14	4:15	15
				WEST	652	11:15	33	7:30	86
25TH ST AT MAGNOLIA AV	A00-1717-11	CR WE	09-26-79	TOTAL	1242	6:15	66	4:45	288
				EAST	456	6:15	44	5:00	54
				WEST	786	5:45	26	4:45	239
25TH ST AT MAGNOLIA AV		CR TH	10-11-79	TOTAL	676 *	MANUAL COUNT			
				EAST	343	7:00	24	4:15	43
				WEST	333	7:45	21	5:00	37
25TH ST -SAN PEDRO- AT CABRILLO AV -SAN PEDRO-		SR TH	03-08-79	TOTAL	7228 *	MANUAL COUNT			
				EAST	4009	8:00	304	3:00	311
				WEST	3219	9:00	182	5:00	370
25TH ST -SAN PEDRO- W/O MERMAID DR	C00-2014-21	SR FR	11-30-79	TOTAL	7010	7:45	448	5:00	749
				EAST	2574	7:15	248	2:15	239
				WEST	4436	11:15	226	5:00	597

LOCATION	PHYS. DESCR	RG	DTY	DATE	DIR.	VOLUME	AM PEAK	PM PEAK	
25TH ST -SAN PEDRO- AT MEYLER ST		SR	TH	01-18-79	TOTAL	6013	*	MANUAL COUNT	
					EAST	3078	7:45	300	5:00 303
					WEST	2935	9:00	159	4:45 331
25TH ST-SAN PEDRO AT WHITES PT DR	C00-3035-22	SR	TH	11-01-79	TOTAL	9709		604	4:45 970
					EAST	4905	11:15	302	5:00 512
					WEST	4804	11:00	304	4:45 467
27TH ST W/O VERMONT AV	A00-1717-11	SR	WE	11-07-79	TOTAL	1169		135	1:30 130
					EAST	522	7:45	49	2:15 46
					WEST	647	7:45	86	1:30 86
28TH ST AT BRONSON AV	A00-1414-11	CR	WE	04-18-79	TOTAL	1602		99	4:45 147
					EAST	1006	11:15	62	4:45 94
					WEST	596	11:15	37	4:30 58
28TH ST -JOG NR 27TH ST- AT HOOVER ST		SR	TU	10-23-79	TOTAL	1889	*	MANUAL COUNT	
					EAST	364	7:15	35	3:30 31
					WEST	1525	8:45	90	3:45 171
30TH ST AT ARLINGTON AV		CR	WE	05-09-79	TOTAL	554	*	MANUAL COUNT	
					EAST	366	7:30	36	5:00 27
					WEST	188	8:45	12	5:00 17
30TH ST AT ARLINGTON AV	B00-2020-11	CR	MU	05-14-79	TOTAL	711		63	4:30 61
					EAST	421	7:30	44	12:00 41
					WEST	290	11:15	21	4:30 30
34TH ST -SAN PEDRO- AT LELAND ST		SR	TH	04-19-79	TOTAL	110	*	MANUAL COUNT	
					EAST	68	8:15	5	4:45 10
					WEST	42	8:15	8	3:00 4
36TH ST AT VERMONT AV		SR	FR	11-16-79	TOTAL	6087	*	MANUAL COUNT	
					EAST	2671	7:45	305	4:30 173
					WEST	3416	9:00	58	3:00 542
39TH ST AT BRONSON AV	B00-1817-11	CR	TU	05-15-79	TOTAL	6709		433	2:45 644
					EAST	3577	11:15	244	2:45 379
					WEST	3132	7:30	224	4:45 308

LOCATION	PHYS. DESCR	RG	DY	DATE	DIR.	VOLUME	AM PEAK	PM PEAK				
39TH ST AT NORTON AV			CR	TU	05-08-79	TOTAL	5907	*	MANUAL COUNT			
						EAST	2881	7:30	216	4:15	283	
						WEST	3026	7:30	197	4:45	310	
41ST PL AT COMPTON AV	A00-1515-11		CR	TH	08-16-79	TOTAL	946		10:45	48	5:30	102
						EAST	489	10:00	23	5:30	59	
						WEST	457	11:00	27	9:45	60	
41ST PL AT COMPTON AV			CR	TU	08-28-79	TOTAL	620	*	MANUAL COUNT			
						EAST	303	8:00	16	4:45	44	
						WEST	317	7:15	23	4:00	34	
41ST ST AT COMPTON AV-JOG NR HOOPER AV-	B00-2019-11		CR	FR	09-14-79	TOTAL	5847		11:15	414	11:30	457
						EAST	2616	11:15	176	11:30	266	
						WEST	3231	11:15	238	11:45	254	
41ST ST AT COMPTON AV-JOG NR HOOPER AV-			CR	TU	10-09-79	TOTAL	6221	*	MANUAL COUNT			
						EAST	3141	7:30	229	4:30	318	
						WEST	3080	7:00	162	3:00	429	
43RD ST AT ARLINGTON AV	A00-1818-11		SR	TU	04-24-79	TOTAL	845		7:00	68	2:45	75
						EAST	354	7:45	30	4:45	41	
						WEST	491	7:00	46	2:45	52	
43RD ST AT FLOWER ST	300-1810-11		CR	TH	05-31-79	TOTAL	2856		9:45	174	4:30	337
						EAST	1181	10:00	91	2:00	109	
						WEST	1675	11:00	88	4:30	256	
46TH ST AT ST ANDREWS PL			SR	TH	08-30-79	TOTAL	573	*	MANUAL COUNT			
						EAST	242	8:15	20	4:15	35	
						WEST	331	8:00	15	5:00	32	
46TH ST AT ST ANDREWS PL	A00-1515-11		CR	TU	09-04-79	TOTAL	925		10:30	67	1:45	97
						EAST	275	10:45	24	1:45	32	
						WEST	650	11:15	28	1:30	66	
46TH ST AT 8TH AV			SR	TH	05-17-79	TOTAL	199	*	MANUAL COUNT			
						EAST	56	7:15	3	3:30	11	
						WEST	143	9:15	15	3:15	9	

LOCATION	PHYS. DESCR	RG DY	DATE	DIR.	VOLUME	AM PEAK	PM PEAK		
47TH PL AT WALL ST -CENTRAL-		CR TH	01-11-79	TOTAL	549 *	MANUAL COUNT			
				EAST	242	8:15	22	5:00	29
				WEST	307	7:15	20	3:00	38
48TH ST E/O WESTERN AV	C00-3028-22	SR TH	06-21-79	TOTAL	6689	7:45	377	5:00	633
				EAST	3640	7:45	248	5:15	300
				WEST	3049	8:45	181	5:00	344
48TH ST AT 2ND AV	C00-2828-22	SR WE	04-18-79	TOTAL	9404	7:30	755	4:45	841
				EAST	4790	7:30	431	4:00	389
				WEST	4614	7:30	324	4:45	465
48TH ST AT 9TH AV		SR FR	08-31-79	TOTAL	448 *	MANUAL COUNT			
				NORTH	249	7:30	19	3:15	30
				SOUTH	199	8:00	12	5:00	24
48TH ST AT 9TH AV	A00-1515-11	CR TH	09-06-79	TOTAL	747	11:15	40	5:00	92
				NORTH	233	11:15	23	2:30	30
				SOUTH	514	10:15	24	7:45	78
48TH ST AT 9TH AV	C00-3030-22	CR TH	09-06-79	TOTAL	7795	7:15	553	5:00	704
				EAST	5003	7:15	373	5:00	460
				WEST	2792	7:30	183	4:45	247
49TH ST AT BROADWAY -CENTRAL-	A00-1820-11	CR TU	12-04-79	TOTAL	1335	10:45	108	4:30	115
				EAST	863	10:30	76	4:45	78
				WEST	472	8:30	33	8:30	47
52ND ST AT SAN PEDRO ST -CENTRAL	A00-1615-11	SR TU	09-11-79	TOTAL	1164	11:15	74	5:30	93
				EAST	570	11:15	44	4:15	49
				WEST	594	11:15	30	5:30	54
52ND ST AT SAN PEDRO ST -CENTRAL		CR TH	09-20-79	TOTAL	591 *	MANUAL COUNT			
				EAST	291	7:00	25	3:00	22
				WEST	300	8:00	25	2:00	28
52ND ST AT 4TH AV	A00-1618-11	SR MO	06-11-79	TOTAL	1705	8:00	153	4:45	154
				EAST	910	7:30	62	4:45	90
				WEST	795	8:00	97	4:45	64

LOCATION	PHYS. DESCR	RG DY	DATE	DIR.	VOLUME	AM PEAK	PM PEAK		
54TH ST AT VERMONT AV		CR FR	02-16-79	TOTAL	12134 *	MANUAL COUNT			
				EAST	6201	7:15	571	4:00	500
				WEST	5933	7:30	330	4:15	675
54TH ST E/O WESTERN AV	B00-1818-11	SR TH	06-21-79	TOTAL	10590	11:15	568	4:45	920
				EAST	5057	7:15	339	4:45	373
				WEST	5533	11:15	304	4:45	547
56TH ST AT NORMANDIE AV	A00-1717-11	SR TU	11-13-79	TOTAL	898	11:15	60	2:45	104
				EAST	414	11:15	30	2:45	64
				WEST	484	7:45	36	5:15	48
56TH ST AT NORMANDIE AV		SR TU	11-27-79	TOTAL	746 *	MANUAL COUNT			
				EAST	265	7:45	19	4:30	33
				WEST	481	7:45	28	4:30	52
57TH ST AT 3RD AV		SR FR	02-16-79	TOTAL	624 *	MANUAL COUNT			
				EAST	411	8:00	22	4:30	46
				WEST	213	8:15	10	4:00	25
57TH ST AT 8TH AV	A00-1717-11	SR TU	11-13-79	TOTAL	821	7:15	49	3:30	136
				EAST	466	10:45	23	3:15	86
				WEST	355	7:15	27	3:00	52
58TH PL AT ALSACE AV	A00-1620-11	SR TH	08-30-79	TOTAL	541	7:30	34	6:00	111
				EAST	233	10:15	15	5:30	31
				WEST	308	7:30	24	6:15	91
58TH PL AT BUCKLER AV	A00-2020-11	SR TU	05-08-79	TOTAL	1104	7:30	126	4:30	97
				EAST	466	7:00	37	5:00	53
				WEST	638	7:15	94	4:00	52
58TH PL AT NORMANDIE AV	A00-1818-11	SR MD	06-11-79	TOTAL	840	8:00	49	6:15	98
				EAST	341	8:00	18	6:30	56
				WEST	499	8:00	31	5:45	45
58TH PL AT RAYMOND AV	A00-1515-11	CR TU	04-24-79	TOTAL	836	7:30	63	6:30	107
				EAST	412	7:30	30	6:30	72
				WEST	424	7:30	33	5:30	47

LOCATION	PHYS. DESCR	RG DY	DATE	DIR.	VOLUME	AM PEAK	PM PEAK		
58TH PL AT RAYMOND AV		CR TU	05-01-79	TOTAL	594 *	MANUAL COUNT			
				EAST	282	7:30	21	4:00	28
				WEST	312	8:45	25	5:00	36
59TH PL AT DEANE AV		SR FR	10-12-79	TOTAL	611 *	MANUAL COUNT			
				EAST	282	7:45	15	3:15	31
				WEST	329	8:00	20	4:45	46
59TH PL AT 10TH AV		SR TH	06-07-79	TOTAL	502 *	MANUAL COUNT			
				EAST	293	7:15	19	4:30	38
				WEST	209	7:45	21	4:30	22
60TH ST AT ALVISO AV	B00-1818-11	SR MO	04-23-79	TOTAL	1628	7:00	200	4:00	221
				EAST	419	6:45	74	4:00	102
				WEST	1209	7:00	126	5:15	129
60TH ST AT ALVISO AV		SR WE	05-30-79	TOTAL	1437 *	MANUAL COUNT			
				EAST	272	7:30	40	4:15	28
				WEST	1165	7:45	103	5:00	102
63RD ST AT ACACIA ST	A00-1717-11	SR TU	03-20-79	TOTAL	521	7:00	47	3:45	61
				EAST	463	7:00	46	3:45	57
				WEST	58	8:45	7	1:30	17
65TH PL AT GRAMERCY PL		SR TH	04-12-79	TOTAL	387 *	MANUAL COUNT			
				EAST	204	7:15	14	5:00	28
				WEST	183	7:00	13	4:45	23
69TH ST-JDG NR 70TH ST- AT MAIN ST -CENTRAL-	A00-2020-11	CR MO	05-07-79	TOTAL	1033	7:30	100	2:45	114
				EAST	635	7:30	75	2:30	83
				WEST	398	7:00	29	2:45	34
69TH ST AT SAN PEDRO ST -CENTRAL	A00-2020-11	CR MO	05-07-79	TOTAL	1105	11:15	77	5:30	107
				EAST	519	8:00	34	5:30	57
				WEST	586	11:15	51	12:45	64
74TH ST AT VICTORIA AV	A00-1217-11	SR TH	02-08-79	TOTAL	405	8:15	49	2:15	54
				EAST	150	8:00	25	4:15	25
				WEST	255	8:15	24	2:15	38

LOCATION	PHYS. DESCR	RG DY	DATE	DIR.	VOLUME	AM PEAK	PM PEAK
78TH ST W/O FORDHAM RD	A00-1800-10	SR WE	11-28-79	TOTAL	154	9:00	10 4:45 20
79TH ST AT CENTRAL AV		CR WE	08-29-79	TOTAL	4584	*	MANUAL COUNT
				EAST	1612	9:00	69 4:45 200
				WEST	2972	7:00	227 4:15 271
79TH ST AT CENTRAL AV	C00-1834-13	SR FR	09-14-79	TOTAL	5084	11:15	339 1:15 414
				EAST	1945	10:30	145 1:15 186
				WEST	3139	11:15	211 4:00 240
79TH ST AT GRAMERCY PL		SR MO	01-29-79	TOTAL	2187	*	MANUAL COUNT
				EAST	1125	7:45	96 4:30 103
				WEST	1062	7:00	57 4:30 139
79TH ST E/O WESTERN AV	A00-1818-11	SR FR	06-22-79	TOTAL	2134	11:15	112 4:00 238
				EAST	953	11:15	60 5:30 120
				WEST	1181	10:45	57 4:00 136
80TH ST AT EMERSON AV		SR TU	08-07-79	TOTAL	4551	*	MANUAL COUNT
				EAST	2338	8:00	150 4:45 207
				WEST	2213	8:45	126 5:00 238
80TH ST AT FORDHAM RD	B00-1818-11	SR WE	11-28-79	TOTAL	2524	7:30	236 4:30 230
				EAST	624	7:45	72 4:45 56
				WEST	1900	7:30	168 4:30 175
80TH ST AT LOYOLA BL	B00-1818-11	SR WE	11-28-79	TOTAL	4305	7:30	487 5:00 354
				EAST	1121	8:00	98 4:30 120
				WEST	3184	7:30	395 6:15 266
80TH ST AT MCCONNELL AV		SR WE	10-31-79	TOTAL	5790	*	MANUAL COUNT
				EAST	2627	7:30	151 4:45 307
				WEST	3163	7:15	352 4:45 237
80TH ST AT ZAYANTA DR		SR TH	09-20-79	TOTAL	633	*	MANUAL COUNT
				EAST	333	7:30	26 3:45 39
				WEST	300	7:30	24 4:45 31

LOCATION	PHYS. DESCR	RG	DY	DATE	DIR.	VOLUME	AM PEAK	PM PEAK		
80TH ST AT ZAYANTA DR	B00-1818-11	SR	FR	09-21-79	TOTAL	856	7:30	68	6:15	174
					EAST	449	7:15	38	6:00	100
					WEST	407	7:30	30	6:00	77
82ND ST AT ST ANDREWS PL		SR	MO	01-29-79	TOTAL	319	*	MANUAL COUNT		
					EAST	150	8:45	11	3:45	12
					WEST	169	9:15	9	3:00	21
82ND ST AT TOWNE AV	100-1820-11	SR	TU	08-07-79	TOTAL	1103	9:45	67	8:45	96
					EAST	576	9:45	36	6:45	62
					WEST	527	11:15	24	12:30	44
82ND ST AT TOWNE AV		SR	FR	08-10-79	TOTAL	770	*	MANUAL COUNT		
					EAST	345	9:00	17	4:00	47
					WEST	425	7:45	30	3:45	42
83RD ST AT EMERSON AV		SR	MO	08-06-79	TOTAL	2847	*	MANUAL COUNT		
					EAST	1658	7:30	151	4:45	167
					WEST	989	7:15	60	5:00	140
83RD ST AT GEORGETOWN AV		SR	WE	11-28-79	TOTAL	4234	*	MANUAL COUNT		
					EAST	2136	7:30	154	4:45	215
					WEST	2098	7:15	265	4:45	133
83RD ST W/O GEORGETOWN AV	B00-1800-10	SR	TH	11-29-79	TOTAL	2051	7:30	157	4:45	237
	ONE WAY STREET E/B									
83RD ST AT GRAMERCY PL	B00-1818-11	SR	TH	10-18-79	TOTAL	3674	7:15	282	4:45	400
					EAST	1720	7:15	168	3:15	170
					WEST	1954	7:15	114	4:30	254
83RD ST AT GRAMERCY PL		SR	MO	10-29-79	TOTAL	3956	*	MANUAL COUNT		
					EAST	1865	7:30	150	4:00	166
					WEST	2091	7:15	120	4:30	246
83RD ST AT MCKINLEY AV -CENTRAL-	B00-1812-11	SR	TU	02-13-79	TOTAL	2355	7:30	175	3:45	228
					EAST	1262	7:30	86	4:00	136
					WEST	1093	7:45	91	3:15	105

LOCATION	PHYS. DESCR	RG DY	DATE	DIR.	VOLUME	AM PEAK	PM PEAK
83RD ST AT MCKINLEY AV -CENTRAL-		SR FR	02-16-79	TOTAL	2257 *	MANUAL COUNT	
				EAST	1200	7:30	77 3:30 134
				WEST	1057	7:30	74 4:45 118
83RD ST E/O SEPULVEDA BL	800-1818-11	WR TU	03-13-79	TOTAL	2594	7:15	235 5:00 296
				EAST	1328	7:00	107 4:45 143
				WEST	1266	7:15	136 5:00 155
88TH PL AT RAYFORD DR		SR FR	05-11-79	TOTAL	396 *	MANUAL COUNT	
				EAST	150	7:15	20 3:30 11
				WEST	246	8:00	26 3:00 25
88TH ST AT GRAMERCY PL	A00-1818-11	SR FR	11-16-79	TOTAL	213	7:30	16 5:00 27
				EAST	143	7:30	9 9:45 17
				WEST	70	8:45	8 5:00 14
90TH ST AT TOWNE AV	100-1818-11	SR TU	08-14-79	TOTAL	764	11:15	56 5:45 63
				EAST	416	11:15	27 5:15 36
				WEST	348	11:15	29 4:00 31
90TH ST AT TOWNE AV		SR FR	08-24-79	TOTAL	625 *	MANUAL COUNT	
				EAST	343	9:00	28 4:00 33
				WEST	282	8:00	18 4:00 31
92ND ST AT DENKER AV		SR TH	08-23-79	TOTAL	3564 *	MANUAL COUNT	
				EAST	2032	7:45	141 5:00 199
				WEST	1532	9:00	81 5:00 187
92ND ST AT GRAHAM AV	C00-2830-22	SR TU	08-07-79	TOTAL	12236	7:00	718 3:45 1125
				EAST	5233	7:30	296 3:30 510
				WEST	7003	6:30	452 3:45 618
92ND ST AT GRAHAM AV		SR FR	08-10-79	TOTAL	6229 *	MANUAL COUNT	
				EAST	4422	7:30	276 4:45 504
				WEST	3807	7:00	303 3:30 373
92ND ST AT HALLDALE AV		SR FR	04-06-79	TOTAL	3802 *	MANUAL COUNT	
				EAST	1941	7:30	194 4:15 226
				WEST	1861	7:30	111 4:30 207

LOCATION	PHYS. DESCR	RG	DY	DATE	DIR.	VOLUME	AM PEAK	PM PEAK		
92ND ST E/O WESTERN AV	B00-2626-11	SR	FR	06-22-79	TOTAL	6013	11:15	250	5:45	639
					EAST	2954	6:45	163	5:45	370
					WEST	3059	11:15	135	4:30	321
93RD ST AT MAIN ST -CENTRAL-		SR	WE	10-10-79	TOTAL	589	*	MANUAL COUNT		
					EAST	286	8:00	18	5:15	35
					WEST	303	7:15	30	4:15	24
96TH ST E/O SEPULVEDA BL	C00-1220-12	WR	WE	03-14-79	TOTAL	10857	7:30	683	3:15	878
					EAST	5062	8:00	371	3:15	478
					WEST	5795	11:15	360	4:30	475
98TH ST AT AVALON BL	636-2818-21	SR	TU	08-14-79	TOTAL	985	11:15	70	7:00	106
					EAST	549	11:15	51	4:45	60
					WEST	436	6:15	23	7:00	57
98TH ST AT AVALON BL		SR	FR	08-24-79	TOTAL	664	*	MANUAL COUNT		
					EAST	333	7:15	24	5:00	43
					WEST	331	9:00	26	4:15	35
104TH ST AT CENTRAL AV	200-1717-11	SR	TU	05-08-79	TOTAL	2254	7:45	166	4:15	217
					EAST	1339	7:45	107	3:45	125
					WEST	915	10:30	73	4:30	104
106TH ST AT RUTHELEN ST	A00-1818-11	SR	FR	11-16-79	TOTAL	461	7:45	31	5:15	53
					EAST	158	7:15	18	2:00	17
					WEST	303	7:45	17	5:00	43
106TH ST AT WESTERN AV	A00-1818-11	SR	WE	05-09-79	TOTAL	1249	11:15	102	4:30	125
					EAST	367	11:15	32	11:30	38
					WEST	882	11:15	70	4:15	92
106TH ST AT WESTERN AV		SR	TH	05-10-79	TOTAL	824	*	MANUAL COUNT		
					EAST	211	7:00	23	3:00	19
					WEST	613	7:15	44	4:45	68
110TH ST AT WILMINGTON AV		SR	FR	11-09-79	TOTAL	620	*	MANUAL COUNT		
					EAST	216	8:00	19	5:00	24
					WEST	404	8:00	27	3:00	49

LOCATION	PHYS. DESCR	RG	DY	DATE	DIR.	VOLUME	AM PEAK	PM PEAK		
113TH ST E/O COMPTON AV	A00-2020-11	SR	WE	08-15-79	TOTAL	615	11:15	46	6:15	67
					EAST	237	10:30	17	5:30	25
					WEST	378	11:15	35	6:15	45
124TH ST AT DENVER AV		SR	TU	03-06-79	TOTAL	144	*	MANUAL COUNT		
					EAST	119	8:15	12	3:15	12
					WEST	25	7:15	3	3:45	4
168TH ST AT HOOVER ST	A00-1817-11	SR	MO	12-17-79	TOTAL	2143	11:15	159	3:00	242
					EAST	1207	11:15	80	3:00	155
					WEST	936	11:15	79	4:15	104
182ND ST AT HOOVER ST		SR	TH	01-18-79	TOTAL	5310	*	MANUAL COUNT		
					EAST	3125	7:30	188	3:30	468
					WEST	2185	7:15	219	4:30	198
182ND ST AT HOOVER ST	C00-2024-11	SR	TU	01-23-79	TOTAL	4239	6:30	439	3:30	649
					EAST	2294	7:15	206	3:30	439
					WEST	1945	6:15	248	3:00	233
182ND ST AT HOOVER ST	300-3030-11	SR	TU	11-06-79	TOTAL	5255	7:15	593	3:45	683
					EAST	3020	7:15	360	3:30	439
					WEST	2235	6:00	260	3:45	258
186TH ST AT WESTERN AV		SR	FR	06-29-79	TOTAL	2100	*	MANUAL COUNT		
					EAST	646	7:45	60	3:45	57
					WEST	1454	7:45	173	5:15	130
186TH ST AT WESTERN AV	A00-1817-11	SR	TH	09-06-79	TOTAL	2856	11:15	179	12:15	277
					EAST	976	7:00	84	12:15	107
					WEST	1880	11:15	119	12:15	170
190TH ST AT DOUGLAS GATE 17 DWY		SR	FR	08-10-79	TOTAL	20472	*	MANUAL COUNT		
					EAST	9658	7:30	712	4:00	876
					WEST	10814	7:15	1630	3:00	1784
190TH ST AT SAN DIEGO FWY -S/B OFF-	D08-3026-21	SR	TU	09-04-79	TOTAL	23016	6:30	2326	3:00	2238
					EAST	10163	7:00	925	3:15	1312
					WEST	12853	6:15	1558	2:30	1102

LOCATION	PHYS. DESCR	RG DY	DATE	DIR.	VOLUME	AM PEAK	PM PEAK		
190TH ST AT SAN DIEGO FWY -S/B OFF-		SR TU	09-04-79	TOTAL	21514 *	MANUAL COUNT			
				EAST	10650	7:00	847	3:30	1240
				WEST	10864	7:15	1151	2:30	958
190TH ST AT VERMONT AV		SR MO	10-22-79	TOTAL	31656 *	MANUAL COUNT			
				EAST	14553	7:15	1109	4:30	1289
				WEST	17103	7:15	1795	4:30	1494
208TH ST W/O DENKER AV	C00-1216-11	SR TU	11-06-79	TOTAL	1343	6:30	232	5:00	164
				EAST	190	6:45	21	3:00	61
				WEST	1153	6:30	223	3:00	103
223RD ST AT DENKER AV	C00-3030-22	SR TU	04-17-79	TOTAL	11388	7:15	1016	4:30	1200
				EAST	5315	7:15	508	3:30	621
				WEST	6073	6:30	544	4:30	635
242ND PL AT PRESIDENT AV	A00-2018-11	SR MO	12-17-79	TOTAL	1717	7:45	234	2:30	237
				EAST	1324	7:30	173	2:30	177
				WEST	393	8:00	82	2:30	60
247TH ST AT PRESIDENT AV		SR MO	07-30-79	TOTAL	269 *	MANUAL COUNT			
				EAST	204	7:30	14	2:00	22
				WEST	65	7:00	7	2:00	7
247TH ST AT PRESIDENT AV	A00-1818-11	SR TU	09-04-79	TOTAL	742	7:15	53	7:15	198
				EAST	146	10:45	17	5:15	16
				WEST	596	7:15	46	7:15	191
257TH ST E/O NORMANDIE AV	A00-1616-11	SR TU	02-13-79	TOTAL	1081	7:00	87	4:30	118
				EAST	152	8:15	15	12:30	18
				WEST	949	6:45	85	4:30	101
257TH ST AT SENATOR AV		SR TU	10-25-79	TOTAL	286 *	MANUAL COUNT			
				EAST	176	7:00	16	4:00	20
				WEST	110	8:30	9	3:15	14

