

TRAFFIC VOLUMES

1980



Donald R. Howery
General Manager

Department of
Transportation

S.C.R.T.D. LIBRARY

P R E F A C E

These counts are entirely within the physical boundaries of the City of Los Angeles and were taken on surface streets and some freeway ramps connecting to surface streets. Vehicle counts on freeways are not included.

Data from both the 6-hour manual counts and the 24-hour automatic counts are included. The manual counts are identified as such. A single * preceding the words manual count indicates an expanded 24-hour total based on a 6-hour count.

All intersections in this book are listed by low alpha. The use of the term "at", e.g., (Academy Road at Park Road) in referring to a machine count indicates which approaches to the intersection were counted. The terms N/O, E/O, S/O, and W/O, e.g., (Academy Road E/O Park Road) in referring to a machine count indicates that the count was taken north of, east of, south of, or west of the cross street mentioned.

The physical description of certain road characteristics is defined by a nine-digit code. The table on the following page defines this code.

There are two alphabetical characters which indicate the nature and origin of the request.

Day of week.

Date.

Data. The following data includes:

Twenty-four hour total volume northbound and southbound. Machine counts only.

Twenty-four hour total volume eastbound and westbound. Machine counts only.

A.M. peak hour for both directions combined and then for individual directions.

P.M. peak hour for both directions combined and then for individual directions.

The beginning time for each of these peak hours is also included.

Any questions pertaining to the information presented in this publication may be referred to the Survey Division of the Department of Transportation, 485-4521.

S A M P L E

ADAMS BL. E/O CENTRAL AVF.

L E G E N D

CHARACTER CODE COLUMN NUMBER

1	-MEDIAN & PVMT. TYPES	AC. PVMT. DBL. CENTERLINE
23	-MEDIAN WIDTH	NO MEDIAN
45	-N/E ROADWAY WIDTH	NORTH ROADWAY 27'
67	-S/W ROADWAY WIDTH	SOUTH ROADWAY 27'
8	-N/E MARKED LANES	NORTH SIDE 2 MARKED LANES
9	-S/W MARKED LANES	SOUTH SIDE 2 MARKED LANES
PAGE 11	-ORIGINATING REQUEST	CENTRAL DISTRICT REQUEST

HE
372
+L6
172
1980

02458

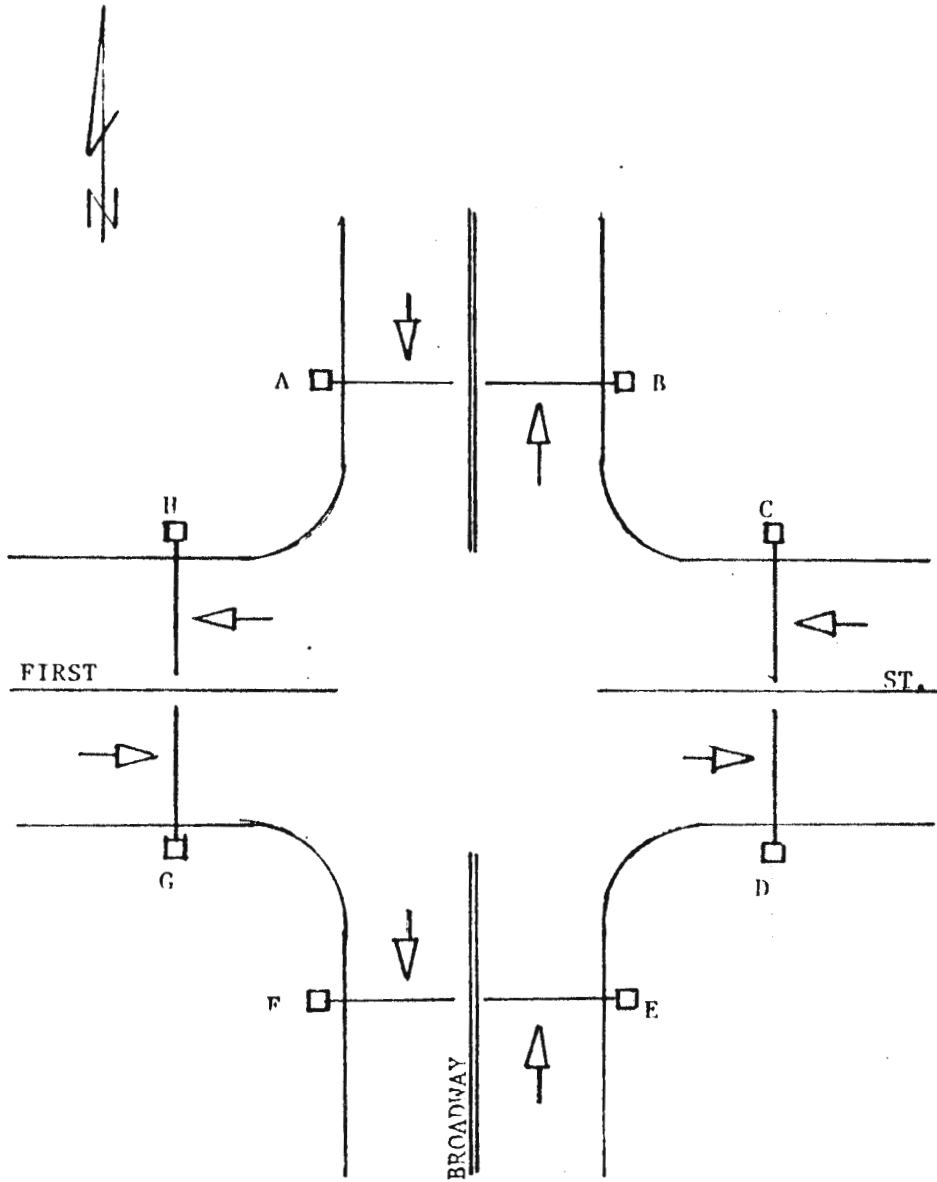
STREET PHYSICAL CHARACTERISTICS CODE

Most of the counts in this publication include a 9 character code indicating the following physical characteristics of the street upon which the count was taken, see sample.



1st. character	Median and Pavement Types	(See code below)
2nd & 3rd characters	Median Width	(Feet)
4th & 5th characters	N/E Roadway Width	(Feet)
6th & 7th characters	S/W Roadway Width	(Feet)
8th character	N/E Marked Lanes	(No.)
9th character	S/W Marked Lanes	(No.)

Median and Pavement Type Code

<u>Median Treatment</u>	<u>AC Pvmt.</u>	<u>PCC Pvmt.</u>
None	A	1
Single Centerline	B	2
Double Centerline	C	3
Double - Double Centerline or Paint Channelization	D	4
Paint and Bar Channelization	F	5
Raised Curb	G	6
Unimproved	J	7



LEGEND

-  TRAFFIC COUNTER
-  DIRECTION OF TRAFFIC

- A + B = Broadway N/O First St.
- A + E = Broadway at First St. (2 Approaches)
- C + D = First St. E/O Broadway
- C + G = First St. at Broadway (2 Approaches)
- G + H = First St. W/O Broadway
- E + F = Broadway S/O First St.

VOLUME COUNT SUMMARY

FROM 1/ 1/80 TO 12/31/80

LOCATION	PHYS. DESCR	RG DY	DATE	DIR.	VOLUME	AM PEAK	PM PEAK
ACADEMY RD AT CHAVEZ RAVINE DR-PVT-		HW TH	01-31-80	TOTAL	9613 *	MANUAL COUNT	
				EAST	561	7:45	36 3:30 58
				WEST	9052	7:30	1783 3:00 170
ADAMS BL AT ELLENDALE PL	C00-3030-33	CR TH	10-30-80	TOTAL	15887	7:30	1157 4:30 1778
				EAST	6567	7:15	783 3:45 516
				WEST	9320	11:15	458 4:45 1311
ADAMS BL AT ELLENDALE PL		CR WE	11-05-80	TOTAL	17439 *	MANUAL COUNT	
				EAST	7327	7:30	786 4:00 565
				WEST	10112	7:30	470 4:30 1307
ADAMS BL W/O FAIRFAX AV	C00-3030-22	CR MO	05-19-80	TOTAL	6485	7:15	571 4:15 587
				EAST	3668	7:15	317 3:30 387
				WEST	2817	7:15	254 4:45 223
ADAMS BL AT FIGUEROA ST	C00-3036-23	CR TU	11-11-80	TOTAL	19551	11:15	1244 4:30 1990
				EAST	9206	11:15	652 4:45 835
				WEST	10345	11:15	592 4:30 1179
ADAMS BL AT LA BREA AV	C00-4040-33	SR TH	11-20-80	TOTAL	19273	7:30	1561 4:30 1769
				EAST	9467	7:30	763 4:00 890
				WEST	9806	7:15	807 5:00 940
ADAMS BL AT VERMONT AV	C00-3038-33	SR FR	11-21-80	TOTAL	16811	7:30	1381 4:30 1906
				EAST	7808	7:15	894 4:00 681
				WEST	9003	7:45	507 4:45 1265
ADAMS BL E/O WESTERN AV	C00-2738-23	CR TH	01-17-80	TOTAL	17473	7:30	1439 4:45 1748
				EAST	8675	7:30	921 4:00 686
				WEST	8798	7:45	528 4:45 1123
ADAMS BL E/O WESTERN AV	C00-2738-23	CR FR	01-18-80	TOTAL	18759	7:30	1472 4:45 1938
				EAST	8903	7:30	865 4:00 744
				WEST	9856	7:45	614 5:00 1272
ADAMS BL E/O WESTERN AV	C00-3040-23	CR TU	06-03-80	TOTAL	17120	7:30	1250 4:30 1676
				EAST	8481	7:30	732 4:00 758
				WEST	8639	7:30	518 4:45 995
ADAMS BL E/O WESTERN AV	C00-3040-23	CR WE	06-04-80	TOTAL	17029	7:45	1277 5:00 1564
				EAST	8280	7:30	761 4:00 668
				WEST	8749	7:45	517 5:00 961
ADAMS BL E/O WESTERN AV	C00-2540-23	SR WE	07-23-80	TOTAL	19185	7:45	1148 4:45 1956
				EAST	7603	7:45	558 5:15 590
				WEST	11582	11:00	682 4:45 1369
ADAMS BL E/O WESTERN AV	C00-3040-23	SR TH	08-28-80	TOTAL	16909	7:45	1009 4:45 1589
				EAST	8219	7:30	596 4:00 683
				WEST	8690	11:15	444 5:00 946

T-45

VOLUME COUNT SUMMARY

FROM 1/ 1/80 TO 12/31/80

L O C A T I O N		PHYS. DESCR	RG DY	DATE	DIR.	VOLUME	AM PEAK	PM PEAK		
ADAMS BL AT WESTERN AV	C00-3840-33	SR FR	11-21-80	TOTAL		17161	7:30	1339	4:45	1803
				EAST		8190	7:30	782	4:15	676
				WEST		8971	7:30	557	4:45	1158
ADDISON ST AT KESTER AV	B00-1818-11	EV WE	11-19-80	TOTAL		771	8:00	40	4:45	100
				EAST		89	6:45	7	5:45	12
				WEST		682	8:00	38	4:45	94
ADDISON ST AT SUNNYSLOPE AV	A00-1818-11	EV TH	08-21-80	TOTAL		675	8:45	53	4:00	68
				EAST		329	9:15	26	4:15	32
				WEST		346	10:15	30	4:00	36
ADLON RD AT EMPRESS AV	A00-1714-11	WV MO	11-24-80	TOTAL		2894	7:30	149	5:30	645
				EAST		364	7:30	61	3:45	29
				WEST		2530	8:00	106	5:30	621
ADLON RD AT HAYVENHURST AV	A00-1714-11	WV MO	12-29-80	TOTAL		2342	7:30	340	4:15	86
				EAST		2218	7:30	340	4:15	86
				WEST		124	8:30	22	3:15	7
AIRDROME ST E/O LA CIENEGA BL	C00-1214-11	CR TU	05-27-80	TOTAL		3510	8:15	341	5:00	375
				EAST		1449	8:15	155	5:00	137
				WEST		2061	8:15	186	4:45	239
AIRDROME ST AT SPAULDING AV	200-3515-11	CR MO	09-08-80	TOTAL		2121	7:30	169	4:45	233
				EAST		952	7:30	73	4:45	101
				WEST		1169	7:30	96	5:00	137
AIRPORT BL N/O ARBOR VITAE ST	C00-3036-23	SR TU	06-10-80	TOTAL		20965	7:30	1477	4:45	1710
				NORTH		10968	11:15	769	4:45	1205
				SOUTH		9997	7:30	1022	2:00	617
AIRPORT BL S/O MANCHESTER AV	C00-3824-32	SR FR	04-18-80	TOTAL		19847	7:30	1387	4:30	1534
				NORTH		9894	11:15	612	4:30	974
				SOUTH		9953	7:30	880	2:15	619
ALAMEDA ST AT ALISO ST	300-2222-22	SR WE	10-15-80	TOTAL		13434	7:00	1232	4:00	1355
				NORTH		6285	9:00	536	4:15	859
				SOUTH		7149	6:45	927	2:45	535
ALAMEDA ST AT ARCADIA ST	A00-1714-11	CR MO	01-21-80	TOTAL		19147	9:00	653	3:45	1147
				NORTH		11244	9:00	653	3:45	1147
				SOUTH		7903	7:15	780	3:00	631

T-45

VOLUME COUNT SUMMARY

FROM 1/ 1/80 TO 12/31/80

LOCATION	PHYS. DESCR	RG DY	DATE	DIR.	VOLUME	AM PEAK	PM PEAK		
ALAMEDA ST AT ARCADIA ST		CR TH	06-26-80	TOTAL	18144 *	MANUAL COUNT			
				NORTH	10455	7:45	660	4:00	1121
				SOUTH	7689	7:30	686	3:00	628
ALAMEDA ST AT COLLEGE ST		CR MO	01-07-80	TOTAL	14865 *	MANUAL COUNT			
				NORTH	7118	9:00	222	4:30	1017
				SOUTH	7747	7:30	1245	3:15	461
ALAMEDA ST S/O HENRY FORD AV	D03-1010-11	SR TU	04-22-80	TOTAL	7180	6:30	626	4:00	672
				NORTH	2891	7:30	193	4:00	377
				SOUTH	4289	6:15	495	2:45	363
ALAMEDA ST AT LOS ANGELES ST		CR MO	01-14-80	TOTAL	22686 *	MANUAL COUNT			
				NORTH	9268	8:45	560	3:45	884
				SOUTH	13418	7:15	1286	3:15	1035
ALAMEDA ST AT MACY ST		CR MO	01-21-80	TOTAL	23591 *	MANUAL COUNT			
				NORTH	10368	8:00	501	4:00	1168
				SOUTH	13223	7:15	1412	3:30	965
ALAMEDA ST AT OLYMPIC BL		CR FR	06-27-80	TOTAL	18663 *	MANUAL COUNT			
				NORTH	9710	7:30	737	3:30	807
				SOUTH	8953	7:15	605	3:30	815
ALAMEDA ST S/O PACIFIC COAST HWY	B00-2020-22	SR TU	04-22-80	TOTAL	12348	6:30	1065	3:30	1045
				NORTH	5286	11:15	420	3:45	649
				SOUTH	7062	6:30	843	12:30	573
ALAMEDA ST S/O PACIFIC COAST HWY	C00-2220-22	SR TH	10-16-80	TOTAL	12687	6:45	1206	4:00	1114
				NORTH	5446	7:30	416	4:15	635
				SOUTH	7241	6:45	823	3:15	560
ALAMEDA ST N/O PACIFIC COAST HWY	C00-2020-22	SR TH	10-16-80	TOTAL	10550	7:00	1180	4:00	1062
				NORTH	4579	7:15	311	4:00	580
				SOUTH	5971	7:00	885	3:45	523
ALAMEDA ST AT SANTA ANA FWY -N/B ON-		CR FR	01-04-80	TOTAL	21885 *	MANUAL COUNT			
				NORTH	11484	8:00	747	4:00	1169
				SOUTH	10401	7:00	967	3:15	955
ALAMEDA ST N/O SLAUSON AV	606-2020-21	SR TU	04-15-80	TOTAL	15862	6:30	1321	3:45	1549
				NORTH	8175	6:30	972	3:15	571
				SOUTH	7687	11:15	467	4:00	992
ALAMEDA ST AT TEMPLE ST		CR TH	07-31-80	TOTAL	18451 *	MANUAL COUNT			
				NORTH	8603	9:00	598	3:45	770
				SOUTH	9848	7:00	889	3:15	824
ALAMEDA ST AT 7TH ST		CR WE	06-25-80	TOTAL	19419 *	MANUAL COUNT			
				NORTH	9141	7:15	752	3:45	748
				SOUTH	10278	7:00	804	3:45	933

T-45

VOLUME COUNT SUMMARY

FROM 1/ 1/80 TO 12/31/80

LOCATION	PHYS. DESCR	RG DY	DATE	DIR.	VOLUME	AM PEAK	PM PEAK		
ALAMEDA ST AT 16TH ST		CR MO	06-23-80	TOTAL	24004 *	MANUAL COUNT			
				NORTH	11695	7:15	985	3:30	1053
				SOUTH	12309	7:00	889	3:30	1066
ALDAMA ST AT AVENUE 54	A00-1919-11	HW TU	04-08-80	TOTAL	2677	7:15	229	3:00	270
				EAST	803	7:15	62	3:15	108
				WEST	1874	7:30	170	5:45	181
ALDEA AV N/O BURBANK BL	A00-1600-10	WV TH	01-03-80	TOTAL	1349	8:15	100	4:00	137
ALDEA AV AT PRAIRIE ST	A00-1818-11	WV WE	10-22-80	TOTAL	440	7:15	49	2:15	54
				NORTH	202	8:15	20	5:30	22
				SOUTH	238	7:15	35	2:15	35
ALEXANDRIA AV AT MELROSE AV		HW TU	11-18-80	TOTAL	13127 *	MANUAL COUNT			
				NORTH	11811	8:00	1107	4:45	783
				SOUTH	1316	7:45	155	3:30	109
ALEXANDRIA AV-JOG NR KENMORE- AT SANTA MONICA BL	A00-1616-11	HW MO	12-01-80	TOTAL	2318	7:30	350	4:30	177
				NORTH	1800	7:30	295	4:30	136
				SOUTH	518	7:30	55	4:00	48
ALHAMBRA AV AT DORCHESTER AV	C00-3230-22	CR TU	01-22-80	TOTAL	10498	7:15	1251	4:15	1197
				EAST	4942	11:15	296	4:30	814
				WEST	5556	7:15	967	4:00	418
ALHAMBRA AV N/O VALLEY BL	G04-2030-23	CR MO	04-01-80	TOTAL	12234	7:00	1249	4:00	1188
				NORTH	5990	11:00	308	4:45	847
				SOUTH	6244	7:00	994	3:30	456
ALHAMBRA AV AT VALLEY BL		CR MO	04-28-80	TOTAL	21405 *	MANUAL COUNT			
				EAST	11599	7:15	676	3:15	1274
				WEST	9806	7:15	840	4:00	898
ALISO ST AT ALAMEDA ST		CR MO	01-07-80	TOTAL	7996 *	MANUAL COUNT			
				EAST	4718	9:00	302	4:30	548
				WEST	3278	9:00	242	3:45	312
ALLENFORD AV AT PONTOON PL		WR MO	08-11-80	TOTAL	10104 *	MANUAL COUNT			
				NORTH	5021	9:00	239	5:00	661
				SOUTH	5083	8:45	498	3:00	352
ALLIN ST AT INGLEWOOD BL		SR TU	11-25-80	TOTAL	1188 *	MANUAL COUNT			
				EAST	272	7:15	31	4:30	23
				WEST	916	7:15	86	4:00	99
ALLIN ST E/O INGLEWOOD BL	B00-1720-11	SR TU	12-16-80	TOTAL	1794	8:15	134	5:00	171
				EAST	626	7:15	41	4:15	75
				WEST	1168	8:15	110	5:15	119

T-45

VOLUME COUNT SUMMARY

FROM 1/ 1/80 TO 12/31/80

L O C A T I O N		PHYS. DESCR	RG DY	DATE	DIR.	VOLUME	AM PEAK	PM PEAK	
ALONDRA BL AT FIGUEROA ST			SR MO	12-15-80	TOTAL	24329 *	MANUAL COUNT		
					EAST	12591	7:45	1323	3:30 1013
					WEST	11738	7:15	770	4:15 1198
ALONZO AV E/O ZELZAH AV		A00-3000-20 NON-DIR COUNT	WV MO	01-29-80	TOTAL	335	11:15	28	1:00 40
ALPINE ST AT HILL ST			CR WE	01-09-80	TOTAL	7117 *	MANUAL COUNT		
					EAST	2523	8:00	151	5:00 285
					WEST	4594	7:15	483	4:15 322
ALPINE ST AT NORTH BROADWAY			CR TH	01-10-80	TOTAL	6985 *	MANUAL COUNT		
					EAST	3616	8:00	219	4:00 364
					WEST	3369	7:15	355	4:30 266
ALPINE WY AT DELLMONT DR			EV TU	08-19-80	TOTAL	662 *	MANUAL COUNT		
					EAST	383	9:00	10	5:00 67
					WEST	279	7:30	30	4:45 26
ALPINE WY AT DELLMONT DR		B00-2018-11	EV TH	10-23-80	TOTAL	868	10:45	38	7:00 108
					NORTH	549	11:15	24	5:15 80
					SOUTH	319	6:15	21	1:30 41
ALTON ST AT HAWAIIAN AV		A00-1212-11	SR WE	11-05-80	TOTAL	158	7:30	18	2:00 20
					EAST	51	7:30	8	5:30 6
					WEST	107	7:15	10	2:00 16
ALTON ST AT KING AV		A00-1212-11	SR WE	11-05-80	TOTAL	412	7:00	50	4:30 59
					EAST	130	6:45	17	6:15 14
					WEST	282	7:00	33	4:30 47
ALVARADO ST S/O BEVERLY BL		300-3232-22	HW MO	01-07-80	TOTAL	23616	8:00	2373	4:45 1977
					NORTH	14028	11:15	770	5:00 1509
					SOUTH	9588	8:00	1739	11:30 734
ALVARADO ST S/O BEVERLY BL		C00-3530-33	HW TH	07-10-80	TOTAL	34267	7:45	2415	4:45 2642
					NORTH	15418	11:15	870	4:45 1509
					SOUTH	18849	7:45	1836	3:30 1147
ALVARADO ST S/O BEVERLY BL		C00-3530-33	HW FR	07-11-80	TOTAL	34792	8:00	2838	4:00 2654
					NORTH	15110	11:15	855	4:45 1511
					SOUTH	19682	8:00	2236	3:45 1210
ALVARADO ST AT HOLLYWOOD FWY -S/B OFF-			HW MO	09-22-80	TOTAL	34758 *	MANUAL COUNT		
					NORTH	17895	7:30	747	4:30 2316
					SOUTH	16863	8:00	1944	3:00 833
ALVARADO ST AT HOLLYWOOD FWY -S/B OFF-			HW FR	09-26-80	TOTAL	43531 *	MANUAL COUNT		
					NORTH	18715	7:30	939	4:30 2083
					SOUTH	24816	7:45	2053	3:45 1096

T-45

L O C A T I O N		VOLUME COUNT SUMMARY			FROM 1/ 1/80 TO 12/31/80					
L O C A T I O N		PHYS. DESCR	RG DY	DATE	DIR.	VOLUME	AM PEAK	PM PEAK		
ALVARADO ST AT 3RD ST			HW FR	10-10-80	TOTAL	35743 *	MANUAL COUNT			
					NORTH	18574	8:00	1849	4:00	1348
					SOUTH	17169	7:45	1638	3:45	1123
ALVARADO TER E/O HOOVER ST		C00-1818-11	CR TU	07-22-80	TOTAL	909	7:15	67	4:30	109
					EAST	420	6:15	22	4:30	56
					WEST	489	7:45	50	4:30	53
ALVARADO TER AT MALVERN AV			CR TH	08-14-80	TOTAL	829 *	MANUAL COUNT			
					EAST	439	7:00	23	4:00	48
					WEST	390	7:00	19	4:00	51
ALVARADO TER S/O PICO BL		A00-1818-11	CR TU	07-22-80	TOTAL	1197	7:00	66	4:00	159
					NORTH	594	6:30	43	4:00	107
					SOUTH	603	11:15	36	4:15	55
ALVARADO TER AT 14TH ST			CR TH	08-14-80	TOTAL	829 *	MANUAL COUNT			
					EAST	439	7:00	23	4:00	48
					WEST	390	7:00	19	4:00	51
AMALFI DR AT SUNSET BL		200-1617-11	WR TU	03-18-80	TOTAL	1482	7:45	127	2:30	145
					NORTH	806	9:15	76	2:30	76
					SOUTH	676	7:45	62	1:45	76
AMESTOY AV AT DEARBORN ST -JOG NR KNAPP ST		A00-1616-11	WV WE	07-02-80	TOTAL	490	8:30	35	1:00	44
					NORTH	257	11:00	24	7:30	25
					SOUTH	233	8:00	20	1:00	24
AMESTOY AV N/O DEVONSHIRE ST		A00-2020-11	WV MO	09-08-80	TOTAL	4972	8:00	888	3:30	742
					NORTH	3991	8:00	706	3:30	623
					SOUTH	981	8:00	182	3:30	119
AMESTOY AV AT PARTHENIA ST			WV TU	10-28-80	TOTAL	466 *	MANUAL COUNT			
					NORTH	293	7:15	27	3:15	31
					SOUTH	173	8:15	22	5:00	17
AMESTOY AV AT ROSCOE BL		A00-1515-11	WV TU	08-26-80	TOTAL	3076	7:00	295	6:45	229
					NORTH	1209	7:15	86	6:45	96
					SOUTH	1867	7:00	217	5:30	137
AMHERST AV AT TENNESSEE AV		A00-1717-11	WR TU	07-08-80	TOTAL	592	11:15	49	4:45	98
					NORTH	412	11:15	32	4:45	61
					SOUTH	180	11:15	17	4:45	37
AMIGO AV N/O LINNET ST		A00-1818-11	WV WE	09-10-80	TOTAL	256	8:00	24	5:45	31
					NORTH	98	8:15	11	5:45	12
					SOUTH	158	7:45	16	5:45	19
ANAHEIM ST W/O CERVERA AV		C00-3626-32	SR TH	04-24-80	TOTAL	31033	6:30	2711	3:15	3033
					EAST	16970	11:00	1135	3:15	2151
					WEST	14063	6:15	1818	4:00	998

T-45

VOLUME COUNT SUMMARY

FROM 1/ 1/80 TO 12/31/80

L O C A T I O N		PHYS. DESCR	RG DY	DATE	DIR.	VOLUME	AM PEAK	PM PEAK
ANAHEIM ST AT GAFFEY ST			SR FR	08-15-80	TOTAL	14087 *	MANUAL COUNT	
					EAST	4147	7:00	357 4:30
					WEST	9940	8:45	461 4:45 1193
ANAHEIM ST AT HENRY FORD AV		C00-5240-43	SR WE	04-23-80	TOTAL	24962	7:00	2341 4:00 2229
					EAST	11748	10:00	850 4:00 1348
					WEST	13214	6:45	1572 1:45 939
ANAHEIM ST E/O HENRY FORD AV		C00-3540-23	SR TH	07-31-80	TOTAL	32015	7:15	2617 4:30 2754
					EAST	18368	11:15	1362 4:15 1792
					WEST	13647	7:15	1396 4:30 974
ANAHEIM ST AT HENRY FORD AV			SR MO	09-08-80	TOTAL	27550 *	MANUAL COUNT	
					EAST	14962	7:15	1126 4:15 1351
					WEST	12588	7:00	1185 4:45 938
ANAHEIM ST AT MARINE AV -WILMIN-		C00-3030-22	SR FR	08-01-80	TOTAL	22239	11:15	1446 4:15 1907
					EAST	11526	6:30	779 4:15 933
					WEST	10713	11:15	753 4:15 974
ANAHEIM ST AT MARINE AV -WILMIN-			SR FR	08-08-80	TOTAL	20047 *	MANUAL COUNT	
					EAST	9820	7:00	713 4:00 796
					WEST	10227	7:15	662 4:15 982
ANAHEIM ST E/O WESTERN AV		G10-3030-22	SR TH	10-09-80	TOTAL	6890	7:30	522 4:00 626
					EAST	3465	7:15	296 3:30 321
					WEST	3425	11:00	251 4:00 311
ANAHEIM ST W/O WILMINGTON BL		C00-2828-22	SR WE	02-20-80	TOTAL	19982	7:00	1501 4:15 1693
					EAST	9535	7:00	830 3:45 781
					WEST	10447	11:00	745 4:30 965
ANCHOVY AV S/O 25TH ST		B00-1818-11	SR FR	07-18-80	TOTAL	1362	7:45	81 5:45 121
					NORTH	745	7:15	63 3:15 61
					SOUTH	617	11:15	29 5:15 67
ANDRITA ST W/O AVENUE 32		A00-1818-11	HW FR	05-09-80	TOTAL	2753	7:15	270 4:30 363
					EAST	1716	7:45	132 4:30 279
					WEST	1037	7:15	147 3:15 102
ANETA ST AT INGLEWOOD BL		A00-2020-11	SR TU	07-29-80	TOTAL	540	7:30	51 6:00 45
					EAST	365	7:15	31 5:45 38
					WEST	175	7:30	26 3:30 18
ANETA ST AT INGLEWOOD BL			SR WE	08-13-80	TOTAL	326 *	MANUAL COUNT	
					EAST	256	7:45	18 4:45 31
					WEST	70	7:15	13 3:15 5
ANGELES VISTA BL N/O SLAUSON AV		C00-2230-22	SR TH	04-10-80	TOTAL	10513	7:00	991 4:45 1019
					NORTH	4758	7:00	451 5:00 434
					SOUTH	5755	7:00	540 4:45 591

T-45

VOLUME COUNT SUMMARY

FROM 1/ 1/80 TO 12/31/80

L O C A T I O N		PHYS. DESCR	RG DY	DATE	DIR.	VOLUME	AM PEAK	PM PEAK			
APOLLO DR S/O WILLOW GLEN RD		C00-1414-11	HW TU	12-09-80	TOTAL	308	8:45	33	5:00	51	
					NORTH	211	8:45	16	5:00	48	
					SOUTH	97	8:45	17	3:45	9	
APPERSON ST AT GLORY AV			EV FR	08-15-80	TOTAL	819	*	MANUAL COUNT			
					EAST	556	8:15	38	4:15	62	
					WEST	263	8:15	24	5:00	34	
APPERSON ST AT GLORY AV		B00-1218-11	EV TU	08-19-80	TOTAL	1123	11:15	74	4:45	133	
					EAST	733	11:15	56	4:45	78	
					WEST	390	10:00	18	5:15	60	
APPLE ST AT FAIRFAX AV			CR WE	12-17-80	TOTAL	12249	*	MANUAL COUNT			
					EAST	6027	8:45	475	4:30	555	
					WEST	6222	8:00	567	3:00	460	
APPLE ST AT SANTA MONICA FWY -W/B ON-			CR WE	12-17-80	TOTAL	12249	*	MANUAL COUNT			
					EAST	6027	8:45	475	4:30	555	
					WEST	6222	8:00	567	3:00	460	
APPLE ST AT WASHINGTON BL			CR TU	12-16-80	TOTAL	14273	*	MANUAL COUNT			
					NORTH	12563	7:00	1287	4:00	825	
					SOUTH	1710	7:15	88	4:45	178	
AQUEDUCT AV N/O MORRISON ST		A00-1800-10	WV WE	03-05-80	TOTAL	44	6:45	10	2:15	9	
				ONE WAY STREET S/B							
ARBOR VITAE ST -COUNTY- W/O AVIATION BL -COUNTY-		C00-2820-21	SR TH	09-25-80	TOTAL	18728	7:15	1390	4:15	1838	
					EAST	9244	11:15	633	4:15	1119	
					WEST	9484	7:15	943	4:15	719	
ARBOR VITAE ST AT LA CIENEGA BL		C00-3040-24	SR MO	10-06-80	TOTAL	14386	7:00	1194	3:15	1257	
					EAST	7519	11:15	500	3:15	793	
					WEST	6867	7:00	820	3:00	484	
ARDEN BL N/O WILSHIRE BL		B00-1800-10	HW WE	10-08-80	TOTAL	662	7:00	61	12:45	65	
							ONE WAY STREET S/B				
ARDEN BL AT WILSHIRE BL			HW FR	10-10-80	TOTAL	742	*	MANUAL COUNT			
					NORTH	42	8:15	5	3:00	8	
					SOUTH	700	7:30	71	3:30	57	
ARLETA AV N/O DEVONSHIRE ST		C00-3040-23	EV FR	09-05-80	TOTAL	33586	6:30	2119	4:30	2794	
					NORTH	14366	6:30	878	4:00	1254	
					SOUTH	19220	6:30	1241	4:30	1625	
ARLETA AV AT FOX ST		C00-4040-33	EV WE	02-06-80	TOTAL	2068	7:30	175	3:30	218	
					NORTH	1105	7:15	105	3:30	117	
					SOUTH	963	7:45	79	3:30	101	

T-45

VOLUME COUNT SUMMARY

FROM 1/ 1/80 TO 12/31/80

LOCATION	PHYS. DESCR	RG DY	DATE	DIR.	VOLUME	AM PEAK	PM PEAK
ARLINGTON AV N/O JEFFERSON BL	C00-2020-22	CR TU	04-15-80	TOTAL	19489	7:30 1570	4:15 1881
				NORTH	9908	7:30 1054	4:15 716
				SOUTH	9581	7:30 516	4:30 1175
ARLINGTON AV N/O PICO BL	C00-3530-22	CR WE	05-28-80	TOTAL	18919	7:45 1720	4:45 2137
				NORTH	9278	7:30 1045	4:45 866
				SOUTH	9641	7:45 687	4:45 1271
ARLINGTON AV N/O SANTA MONICA FWY	C00-2030-22	CR TU	04-15-80	TOTAL	27930	7:30 2471	4:45 2446
				NORTH	13722	7:30 1255	5:00 1182
				SOUTH	14208	7:30 1216	4:30 1301
ARLINGTON AV S/O SANTA MONICA FWY	C00-2020-22	CR TU	04-15-80	TOTAL	22498	7:15 1851	4:15 2012
				NORTH	11312	7:15 1225	3:30 753
				SOUTH	11186	7:30 635	4:15 1282
ARLINGTON AV AT VENICE BL	C00-2020-22	CR TU	09-02-80	TOTAL	20640	7:30 1717	4:45 2050
				NORTH	10728	7:30 1043	4:45 910
				SOUTH	9912	7:30 674	4:30 1163
ARLINGTON AV AT 20TH ST		CR MO	04-21-80	TOTAL	26782	* MANUAL COUNT	
				NORTH	12436	8:00 1033	5:00 952
				SOUTH	14346	7:00 1082	5:00 1314
ARLINGTON AV AT 20TH ST		CR MO	04-21-80	TOTAL	26782	* MANUAL COUNT	
				NORTH	12436	8:00 1033	5:00 952
				SOUTH	14346	7:00 1082	5:00 1314
ARLINGTON AV S/O 21ST ST	C00-2020-22	CR WE	07-16-80	TOTAL	28511	7:15 2119	4:30 2415
				NORTH	13326	7:30 1087	4:30 1075
				SOUTH	15185	7:00 1070	4:30 1340
ARMINTA ST AT OSO AV	B00-1818-11	WV TU	01-22-80	TOTAL	1008	8:15 87	4:45 203
				EAST	570	7:45 43	4:45 148
				WEST	438	8:15 52	5:00 56
ARMINTA ST AT OSO AV		WV TH	02-07-80	TOTAL	838	* MANUAL COUNT	
				EAST	406	8:00 40	5:00 40
				WEST	432	8:30 38	3:00 34
ARROYO ST E/O FOOTHILL BL	A00-2020-11	EV WE	05-07-80	TOTAL	4371	6:30 676	3:45 430
				EAST	2551	6:30 569	12:15 241
				WEST	1820	11:15 193	3:45 249
ARTESIA BL AT FIGUEROA ST		SR FR	12-19-80	TOTAL	86141	* MANUAL COUNT	
				EAST	43632	7:15 3274	3:00 3647
				WEST	42509	7:30 3230	5:00 3098
ARTESIA BL S/O HARBOR FWY-N/B ON-NR 175TH ST	B00-2000-20	SR TH	12-18-80	TOTAL	3667	6:30 338	3:30 321
				ONE WAY STREET N/B			

T-45

VOLUME COUNT SUMMARY

FROM 1/ 1/80 TO 12/31/80

L O C A T I O N		PHYS. DESCR	RG DY	DATE	DIR.	VOLUME	AM PEAK	PM PEAK	
ARTESIA BL S/O HARBOR FWY-S/B ON-NR FWY		A00-1200-10	SR TH	12-18-80	TOTAL	2909	6:45	193	3:30 244
ARTESIA BL AT VERMONT AV			SR MO	04-14-80	TOTAL	48444	*	MANUAL COUNT	
					EAST	21904	7:00	1357	3:15 1809
					WEST	26540	7:00	2101	4:30 2251
ARTESIAN ST AT AVENUE 33			CR FR	11-28-80	TOTAL	309	*	MANUAL COUNT	
					NORTH	220	7:00	15	3:30 55
					SOUTH	89	7:00	8	3:30 14
ASCOT AV AT VERNON AV -CENTRAL-			CR FR	05-23-80	TOTAL	1836	*	MANUAL COUNT	
					NORTH	542	7:00	50	4:15 50
					SOUTH	1294	7:30	117	4:00 109
ATOLL AV AT BASSETT ST		A00-1818-11	EV TH	09-25-80	TOTAL	402	7:30	48	5:00 40
					NORTH	199	7:30	22	12:15 25
					SOUTH	203	7:30	26	5:00 27
AVALON BL AT ANAHEIM ST		C00-2828-22	SR WE	10-15-80	TOTAL	12031	11:15	955	3:45 1104
					NORTH	5830	11:15	468	4:15 633
					SOUTH	6201	11:15	487	1:15 593
AVALON BL AT D ST			SR FR	04-11-80	TOTAL	7052	*	MANUAL COUNT	
					NORTH	3344	7:00	218	4:15 306
					SOUTH	3708	7:00	372	4:15 258
AVALON BL AT FLORENCE AV		C00-3838-33	SR TH	12-11-80	TOTAL	16099	7:15	1269	4:00 1639
					NORTH	8189	7:15	943	4:30 600
					SOUTH	7910	11:15	459	4:00 1076
AVALON BL S/O LOMITA BL		C00-4030-32	SR WE	10-15-80	TOTAL	16555	11:15	1074	3:45 1499
					NORTH	7922	11:15	544	4:30 718
					SOUTH	8633	7:15	662	3:30 799
AVALON BL AT PACIFIC COAST HWY		C00-4040-33	SR WE	10-15-80	TOTAL	18445	11:15	1311	4:15 1690
					NORTH	9185	11:15	714	4:15 921
					SOUTH	9260	7:30	639	3:00 837
AVALON BL S/O SANTA BARBARA AV		C00-3628-32	SR FR	11-07-80	TOTAL	18229	6:15	1797	4:00 1759
					NORTH	10018	6:15	1346	3:15 773
					SOUTH	8211	6:00	452	4:30 1062
AVALON BL N/O SLAUSON AV		C00-2834-23	SR WE	04-16-80	TOTAL	15716	6:45	1270	3:45 1487
					NORTH	7927	7:00	864	3:30 637
					SOUTH	7789	11:15	409	4:00 889
AVALON BL AT 54TH ST		C00-2828-22	CR TH	11-13-80	TOTAL	13215	7:00	1220	4:30 1513
					NORTH	5987	7:00	834	4:30 625
					SOUTH	7228	6:15	487	4:15 906

T-45

VOLUME COUNT SUMMARY

FROM 1/ 1/80 TO 12/31/80

LOCATION	PHYS. DESCR	RG DY	DATE	DIR.	VOLUME	AM PEAK	PM PEAK	
AVALON BL AT 89TH ST		SR FR	02-08-80	TOTAL	17032	*	MANUAL COUNT	
				NORTH	8448	7:15	901	4:30 605
				SOUTH	8584	7:45	430	4:45 992
AVALON BL AT 89TH ST	C00-3232-22	SR FR	03-14-80	TOTAL	16524	7:30	1090	4:30 1488
				NORTH	8190	7:45	674	4:00 649
				SOUTH	8334	11:15	423	4:45 878
AVENIDA HACIENDA S/O VENTURA BL	A00-1700-10	WV WE	09-10-80	TOTAL	1062	11:15	115	1:30 128
								ONE WAY STREET N/B
AVENUE SAN LUIS AT CANOGA AV	A00-1717-11	WV FR	09-12-80	TOTAL	921	8:00	93	4:30 95
				EAST	397	7:45	45	1:30 38
				WEST	524	8:00	49	4:30 59
AVENUE SAN LUIS AT FALLBROOK AV		WV TU	12-02-80	TOTAL	4868	*	MANUAL COUNT	
				NORTH	996	7:30	136	4:15 59
				SOUTH	3872	7:45	184	4:30 484
AVENUE SAN LUIS AT RIGOLETTO ST		WV MO	12-01-80	TOTAL	7268	*	MANUAL COUNT	
				EAST	3008	7:30	258	3:30 307
				WEST	4260	8:00	188	5:00 546
AVIATION BL AT CENTURY BL		SR MO	05-19-80	TOTAL	23502	*	MANUAL COUNT	
				NORTH	12128	7:30	869	4:30 1116
				SOUTH	11374	7:15	866	3:15 1013
AVIATION BL AT IMPERIAL HWY		SR TH	03-13-80	TOTAL	24127	*	MANUAL COUNT	
				NORTH	10758	7:30	1303	3:45 798
				SOUTH	13369	7:00	1003	4:30 1315
AVIATION BL AT IMPERIAL HWY		SR TH	03-13-80	TOTAL	24127	*	MANUAL COUNT	
				NORTH	10758	7:30	1303	3:45 798
				SOUTH	13369	7:00	1003	4:30 1315
AVIATION BL AT 104TH ST		SR TH	02-21-80	TOTAL	24225	*	MANUAL COUNT	
				NORTH	12102	7:30	1061	4:15 1040
				SOUTH	12123	7:15	900	4:15 1171
B ST E/O WILMINGTON BL	C00-3030-23	SR TU	10-14-80	TOTAL	16916	6:45	1523	4:00 1721
				EAST	8211	6:45	849	4:00 847
				WEST	8705	6:15	708	4:15 937
BADEN AV N/O PLUMMER ST	A00-2400-10	WV MO	12-01-80	TOTAL	996	7:15	178	5:00 79
								ONE WAY STREET S/B
BAGLEY AV S/O VENICE BL	C00-3030-11	WR MO	04-28-80	TOTAL	4049	11:15	332	4:30 369
				NORTH	1303	11:15	78	5:00 168
				SOUTH	2746	11:15	254	11:30 258

T-45

VOLUME COUNT SUMMARY

FROM 1/ 1/80 TO 12/31/80

L O C A T I O N		PHYS. DESCR	RG DY	DATE	DIR.	VOLUME	AM PEAK	PM PEAK		
BAILEY ST -JOG NR BOYLE AV AT BRIDGE ST	A00-1820-11	CR MO	11-24-80	TOTAL		641	9:00	58	3:15	80
				NORTH		548	10:15	50	3:15	67
				SOUTH		93	10:30	11	1:30	15
BAILEY ST -JOG NR BOYLE AV AT BRIDGE ST		CR TU	12-02-80	TOTAL		408	*	MANUAL COUNT		
				NORTH		352	8:00	14	4:30	53
				SOUTH		56	7:15	5	4:00	11
BAILEY ST AT BROOKLYN AV		CR FR	11-14-80	TOTAL		964	*	MANUAL COUNT		
				NORTH		603	9:00	53	3:00	75
				SOUTH		361	9:00	26	3:15	57
BAILEY ST AT BROOKLYN AV	G04-2030-12	CR MO	11-24-80	TOTAL		1661		149	3:15	187
				NORTH		1254	11:15	107	1:00	120
				SOUTH		407	10:30	36	3:15	69
BALBOA AV AT VENTURA BL		WV MO	11-10-80	TOTAL		12651	*	MANUAL COUNT		
				NORTH		2413	7:45	273	4:15	162
				SOUTH		10238	8:00	830	3:00	875
BALBOA BL S/O BALBOA RD	C00-6028-21	WV TH	09-11-80	TOTAL		12611		1138	5:00	1213
				NORTH		6287	7:00	570	5:15	655
				SOUTH		6324	7:00	568	4:30	596
BALBOA BL AT BURBANK BL		WV WE	04-23-80	TOTAL		30988	*	MANUAL COUNT		
				NORTH		14266	7:30	984	4:45	1463
				SOUTH		16722	7:30	1626	4:30	1045
BALBOA BL AT BURBANK BL	G04-4044-34	WV TU	06-03-80	TOTAL		34926		2892	5:00	2968
				NORTH		19736	7:15	1393	5:00	2024
				SOUTH		15190	7:45	1578	3:00	1074
BALBOA BL AT DEVONSHIRE ST		WV TH	06-26-80	TOTAL		26839	*	MANUAL COUNT		
				NORTH		12880	8:45	713	5:00	1353
				SOUTH		13959	7:45	1047	3:15	1138
BALBOA BL N/O DEVONSHIRE ST	C00-3040-23	WV MO	09-08-80	TOTAL		33748		2061	4:45	2856
				NORTH		16738	11:15	999	5:00	1321
				SOUTH		17010	7:30	1136	4:45	1536
BALBOA BL AT MAGNOLIA BL	300-4242-33	WV TH	06-05-80	TOTAL		25791		2004	2:45	1910
				NORTH		11127	11:15	713	4:30	1168
				SOUTH		14664	8:15	1414	11:45	1146
BALBOA BL AT RINALDI ST		WV FR	03-14-80	TOTAL		35590	*	MANUAL COUNT		
				NORTH		18548	7:15	758	5:00	2309
				SOUTH		17042	7:15	1849	3:00	1081
BALBOA BL AT SHERMAN WY		WV MO	05-19-80	TOTAL		28326	*	MANUAL COUNT		
				NORTH		12901	8:00	618	5:00	1506
				SOUTH		15425	7:00	1371	3:00	1025

T-45

VOLUME COUNT SUMMARY

FROM 1/ 1/80 TO 12/31/80

L O C A T I O N		PHYS. DESCR	RG DY	DATE	DIR.	VOLUME	AM PEAK	PM PEAK	
BALBOA BL			WV MO	05-19-80	TOTAL	28326	*	MANUAL COUNT	
AT SHERMAN WY					NORTH	12901	8:00	618	5:00 1506
					SOUTH	15425	7:00	1371	3:00 1025
BALBOA BL		300-4530-32	WV TH	11-20-80	TOTAL	26552		7:45 2192	4:30 2338
S/O SHERMAN WY					NORTH	13482	11:15	836	5:00 1453
					SOUTH	13070	7:15	1327	3:45 931
BALBOA BL		300-4035-32	WV TH	11-06-80	TOTAL	29984		7:15 2548	4:30 2662
AT STRATHERN ST					NORTH	15024	7:15	936	4:45 1618
					SOUTH	14960	7:15	1612	4:00 1091
BALBOA BL		C00-1640-13	WV TU	06-03-80	TOTAL	11443		8:15 877	12:30 1055
AT VENTURA BL					NORTH	1795	6:45	241	2:15 136
					SOUTH	9648	8:15	751	12:30 942
BALBOA BL		608-4040-44	WV WE	06-04-80	TOTAL	27380		7:45 2096	4:30 2083
AT VENTURA FWY -E/B OFF-					NORTH	12141	11:15	787	4:45 1223
					SOUTH	15239	8:00	1542	3:15 1063
BALBOA BL		C00-3632-33	WV WE	06-04-80	TOTAL	30574		7:30 2316	4:45 2504
AT VENTURA FWY -W/B OFF-					NORTH	13990	11:15	828	4:45 1498
					SOUTH	16584	8:15	1558	3:00 1150
BALBOA BL		G04-4030-42	WV TH	04-24-80	TOTAL	29708		7:30 2481	4:45 2635
S/O VICTORY BL					NORTH	15069	7:30	987	4:45 1704
					SOUTH	14639	7:30	1494	2:45 984
BALBOA BL			WV WE	05-07-80	TOTAL	29252	*	MANUAL COUNT	
AT VICTORY BL					NORTH	14903	7:00	816	5:00 1692
					SOUTH	14349	8:00	1451	3:00 875
BALDWIN ST			CR TH	09-11-80	TOTAL	956	*	MANUAL COUNT	
AT PARKSIDE AV					EAST	486	7:45	30	4:00 55
					WEST	470	7:45	30	3:30 66
BALLINA CANYON RD		A00-1600-10	WV TH	09-11-80	TOTAL	672		10:15 58	2:00 61
S/O BALLINA DR		ONE WAY STREET N/B							
BALLINA CANYON RD		A00-1800-10	WV TU	12-02-80	TOTAL	525		7:15 105	5:15 40
N/O WESTFALL DR		ONE WAY STREET S/B							
BALLINA DR		A00-1616-11	WV TH	09-11-80	TOTAL	1497		9:45 112	4:45 143
AT BALLINA CANYON RD					NORTH	330	10:00	36	4:45 28
					SOUTH	1167	9:45	81	3:00 116
BARHAM BL			EV TH	11-20-80	TOTAL	30072	*	MANUAL COUNT	
AT CAHUENGA BL -EAST-					EAST	4347	7:30	196	5:00 518
					WEST	25725	7:45	2632	3:45 1727

T-45

VOLUME COUNT SUMMARY

FROM 1/ 1/80 TO 12/31/80

LOCATION	PHYS. DESCR	RG DY	DATE	DIR.	VOLUME	AM PEAK	PM PEAK
BARING CROSS ST AT 88TH ST	A00-1516-11	SR WE	04-02-80	TOTAL	1536	10:15	96
				NORTH	636	10:15	46
				SOUTH	900	10:15	50
BARRINGTON AV S/O AYRES AV	300-3232-22	WR MO	06-23-80	TOTAL	16820	7:45	1253
				NORTH	7648	7:45	835
				SOUTH	9172	11:15	499
BARRINGTON AV AT CHENAULT ST		WR TU	07-15-80	TOTAL	17960	* MANUAL COUNT	
				NORTH	9552	8:15	595
				SOUTH	8408	8:45	749
BARRINGTON AV AT KIOWA AV	B00-1919-11	WR TH	05-22-80	TOTAL	14693	8:15	1013
				NORTH	6989	11:15	363
				SOUTH	7704	8:00	635
BARRINGTON AV AT KIOWA AV		WR MO	06-16-80	TOTAL	12637	* MANUAL COUNT	
				NORTH	5679	8:45	335
				SOUTH	6958	7:45	593
BARRINGTON AV AT LA GRANGE AV		WR FR	08-01-80	TOTAL	16693	* MANUAL COUNT	
				NORTH	8356	8:15	549
				SOUTH	8337	7:45	554
BARRINGTON AV AT MAYFIELD AV -WEST LA-		WR WE	08-20-80	TOTAL	11103	* MANUAL COUNT	
				NORTH	5748	8:30	378
				SOUTH	5355	8:15	398
BARRINGTON AV AT NATIONAL BL	C00-4040-33	WR MO	03-17-80	TOTAL	16148	7:30	1413
				NORTH	7897	7:30	902
				SOUTH	8251	7:30	511
BARRINGTON AV AT OLYMPIC BL	C00-3822-32	WR FR	03-14-80	TOTAL	18557	7:45	1624
				NORTH	9779	7:45	956
				SOUTH	8778	7:30	688
BARRINGTON AV AT PICO BL	300-4038-33	WR TH	03-13-80	TOTAL	23253	7:00	1836
				NORTH	9764	6:45	1191
				SOUTH	13489	11:15	908
BARRYWOOD AV N/O CAPITOL DR	A00-2020-11	SR TH	10-23-80	TOTAL	3190	7:30	269
				NORTH	1338	7:45	97
				SOUTH	1852	7:00	189
BARRYWOOD AV AT MILLMARK GROVE ST		SR TH	10-30-80	TOTAL	2140	* MANUAL COUNT	
				NORTH	1452	7:30	78
				SOUTH	688	7:30	68
BASSETT ST E/O ATOLL AV	A00-1818-11	EV TH	09-25-80	TOTAL	682	7:45	50
				EAST	301	7:30	35
				WEST	381	11:15	28

T-45

VOLUME COUNT SUMMARY

FROM 1/ 1/80 TO 12/31/80

LOCATION	PHYS. DESCR	RG DY	DATE	DIR.	VOLUME	AM PEAK	PM PEAK	
BASSETT ST AT COLDWATER CANYON AV		EV FR	04-25-80	TOTAL	16209 *	MANUAL COUNT		
				NORTH	7928	7:30	573	4:45 749
				SOUTH	8281	7:30	679	4:30 692
BASSETT ST AT COLDWATER CANYON AV		EV FR	04-25-80	TOTAL	16209 *	MANUAL COUNT		
				NORTH	7928	7:30	573	4:45 749
				SOUTH	8281	7:30	679	4:30 692
BASSETT ST E/O COLDWATER CANYON AV	A00-2000-10	EV FR	05-09-80	TOTAL	957	7:45	123	2:00 99
	ONE WAY STREET W/B							
BAYWATER AV AT 29TH ST -SAN PEDRO-	A00-1818-11	SR WE	07-16-80	TOTAL	600	11:15	24	4:45 65
				NORTH	277	11:15	11	4:45 34
				SOUTH	323	9:30	19	5:00 33
BEACHWOOD DR AT FRANKLIN AV		HW FR	03-28-80	TOTAL	6260 *	MANUAL COUNT		
				NORTH	1290	8:30	62	9:00 198
				SOUTH	4970	8:00	529	4:45 295
BEACHWOOD DR AT SCENIC AV		HW MO	08-11-80	TOTAL	7404 *	MANUAL COUNT		
				NORTH	3022	8:15	166	4:30 312
				SOUTH	4382	8:00	480	3:15 243
BEACHWOOD DR AT SCENIC AV	200-1919-11	HW MO	09-29-80	TOTAL	9586	8:00	653	6:30 736
				NORTH	4212	11:15	242	6:30 393
				SOUTH	5374	8:00	553	2:00 381
BEACON ST AT 9TH ST -SAN PEDRO-		CR MO	04-21-80	TOTAL	5096 *	MANUAL COUNT		
				NORTH	1795	7:00	218	4:00 138
				SOUTH	3301	8:00	156	4:00 423
BEACON ST AT 14TH ST -SAN PEDRO-		SR WE	04-09-80	TOTAL	2871 *	MANUAL COUNT		
				NORTH	827	7:00	113	4:15 59
				SOUTH	2044	7:15	122	4:30 243
BEACON ST AT 14TH ST -SAN PEDRO-		SR WE	04-09-80	TOTAL	2871 *	MANUAL COUNT		
				NORTH	827	7:00	113	4:15 59
				SOUTH	2044	7:15	122	4:30 243
BEACON ST AT 14TH ST -SAN PEDRO-	B00-1616-11	SR WE	06-04-80	TOTAL	1719	11:15	106	4:30 162
				NORTH	528	7:00	45	3:00 46
				SOUTH	1191	8:30	75	4:30 130
BEDFORD DR AT ROXBURY DR		WR TU	03-18-80	TOTAL	725 *	MANUAL COUNT		
				EAST	267	7:45	29	3:15 20
				WEST	458	8:00	40	4:30 43
BEETHOVEN ST S/O VENICE BL	B00-1717-11	SR TH	05-01-80	TOTAL	7199	7:45	595	5:00 769
				NORTH	3576	7:30	332	5:00 349
				SOUTH	3623	7:45	268	5:00 420

T-45

VOLUME COUNT SUMMARY

FROM 1/ 1/80 TO 12/31/80

L O C A T I O N		PHYS. DESCR	RG DY	DATE	DIR.	VOLUME	AM PEAK		PM PEAK	
BELFORD AV AT 83RD ST			SR TU	07-15-80	TOTAL	746 *	MANUAL COUNT			
					NORTH	507	7:15	52	4:00	48
					SOUTH	239	7:15	17	4:30	33
BELLAGIO RD AT SARBONNE RD			CR WE	08-13-80	TOTAL	4081 *	MANUAL COUNT			
					EAST	3501	8:45	167	5:00	509
					WEST	580	8:00	28	3:45	71
BELLAIRE AV AT BURBANK BL		B00-1818-11	EV FR	05-09-80	TOTAL	2350	7:30	308	2:45	235
					NORTH	1346	7:30	178	2:45	145
					SOUTH	1004	7:30	130	3:00	95
BELLAIRE AV AT CHANDLER BL		B00-1818-11	EV MO	05-12-80	TOTAL	1299	7:15	171	3:45	156
					NORTH	472	7:15	57	3:45	77
					SOUTH	827	7:45	131	3:45	79
BELLAIRE AV AT MAGNOLIA BL		A00-1817-11	EV MO	05-12-80	TOTAL	983	7:45	122	3:45	131
					NORTH	306	7:30	30	3:00	40
					SOUTH	677	7:45	98	4:00	104
BELLAIRE AV AT OXNARD ST		B00-1817-11	EV FR	05-09-80	TOTAL	2444	7:30	374	3:00	202
					NORTH	1001	7:30	109	3:15	110
					SOUTH	1443	7:15	282	1:45	123
BELLAIRE AV N/O SARAH ST		A00-1800-10	EV WE	05-07-80	TOTAL	82	7:45	10	6:15	13
					ONE WAY STREET S/B					
BELLAIRE AV AT SHERMAN WY		C00-1818-11	EV MO	05-12-80	TOTAL	5259	11:15	341	4:15	685
					NORTH	1262	7:00	112	4:00	135
					SOUTH	3997	11:15	275	4:15	554
BELLAIRE AV AT VANOWEN ST		B00-1818-11	EV FR	05-09-80	TOTAL	4112	7:45	273	4:30	495
					NORTH	1600	7:00	127	4:30	201
					SOUTH	2512	11:15	156	3:45	346
BELLEVUE AV E/O HOOVER ST		B00-1720-11	HW TH	10-30-80	TOTAL	4178	7:30	356	5:15	421
					EAST	1779	7:30	120	5:00	183
					WEST	2399	7:30	236	5:15	239
BELLEVUE AV AT SILVER LAKE BL		B00-2520-11	HW TH	05-15-80	TOTAL	5394	7:30	431	4:30	422
					EAST	3836	7:15	348	6:15	273
					WEST	1558	8:15	97	4:45	209
BELLEVUE AV AT SILVER LAKE BL		C00-3017-11	HW TH	10-30-80	TOTAL	4883	6:30	358	4:45	460
					EAST	3151	6:00	297	4:45	209
					WEST	1732	7:15	138	4:45	251
BENNER ST AT SHULTS ST		100-1818-11	HW FR	05-09-80	TOTAL	3916	7:45	232	5:45	296
					EAST	892	7:30	59	7:30	90
					WEST	3024	6:15	199	5:45	226

T-45

L O C A T I O N		VOLUME COUNT SUMMARY			FROM	1/ 1/80	TO	12/31/80		
		PHYS. DESCR	RG DY	DATE	DIR.	VOLUME	AM PEAK	PM PEAK		
BENNER ST AT SHULTS ST		100-1818-11	HW MO	05-09-80	TOTAL	3916	7:45	232	5:45	296
					NORTH	892	7:30	59	7:30	90
					SOUTH	3024	6:15	199	5:45	226
BENTON WY AT BERKELEY AV			HW WE	08-13-80	TOTAL	1576	*	MANUAL COUNT		
					NORTH	1210	8:15	46	5:00	205
					SOUTH	366	7:15	49	4:00	18
BERENDO ST AT OLYMPIC BL			CR WE	08-20-80	TOTAL	1066	*	MANUAL COUNT		
					NORTH	601	7:45	55	4:30	57
					SOUTH	465	7:15	37	4:45	49
BERENDO ST AT OLYMPIC BL		A00-2020-11	CR FR	10-03-80	TOTAL	2073	7:00	180	5:00	217
					NORTH	1485	7:00	142	5:00	155
					SOUTH	588	7:15	39	4:30	64
BERENDO ST AT SUNSET BL			HW FR	05-02-80	TOTAL	2652	*	MANUAL COUNT		
					NORTH	669	8:00	39	4:45	76
					SOUTH	1983	7:30	72	4:00	189
BERENDO ST AT 4TH ST		A00-2020-11	CR FR	03-28-80	TOTAL	3518	7:45	264	5:00	394
					NORTH	2024	11:15	125	5:00	305
					SOUTH	1494	8:00	161	12:30	106
BERENDO ST AT 4TH ST			HW TU	04-08-80	TOTAL	2570	*	MANUAL COUNT		
					NORTH	1614	9:00	92	5:00	207
					SOUTH	956	7:45	121	4:15	66
BERENDO ST AT 4TH ST			HW TU	04-08-80	TOTAL	2570	*	MANUAL COUNT		
					NORTH	1614	9:00	92	5:00	207
					SOUTH	956	7:45	121	4:15	66
BERKELEY AV AT BENTON WY			HW WE	08-13-80	TOTAL	1635	*	MANUAL COUNT		
					EAST	329	8:30	38	5:00	18
					WEST	1306	7:30	194	4:45	77
BESWICK ST AT CALZONA ST		B00-1812-11	CR FR	05-02-80	TOTAL	2787	6:30	195	4:30	195
					EAST	1396	11:15	75	4:30	122
					WEST	1391	6:30	113	11:30	108
BESWICK ST AT CALZONA ST			CR TU	06-17-80	TOTAL	1926	*	MANUAL COUNT		
					EAST	897	7:00	56	3:45	96
					WEST	1029	7:00	84	4:00	87
BESWICK ST AT LORENA ST			CR FR	06-13-80	TOTAL	690	*	MANUAL COUNT		
					EAST	298	7:15	17	4:00	29
					WEST	392	9:00	33	4:30	34
BESWICK ST AT LORENA ST		A00-1818-11	CR TH	07-31-80	TOTAL	1177	8:00	76	1:15	124
					EAST	576	7:30	37	1:00	66
					WEST	601	8:00	42	3:00	67

T-45

VOLUME COUNT SUMMARY

FROM 1/ 1/80 TO 12/31/80

L O C A T I O N		PHYS. DESCR	RG DY	DATE	DIR.	VOLUME	AM PEAK		PM PEAK	
BEVERLY BL AT FAIRFAX AV	300-3832-33	WR FR	03-28-80	TOTAL		32993	11:15	2091	4:45	2495
				EAST		17645	11:15	1153	4:15	1436
				WEST		15348	8:00	1223	4:45	1076
BEVERLY BL AT HIGHLAND AV	C00-3434-33	HW TU	03-25-80	TOTAL		25754	8:00	2110	5:15	2237
				EAST		13296	8:00	936	5:00	1163
				WEST		12458	7:45	1178	5:15	1080
BEVERLY BL AT LA BREA AV	300-3636-33	HW MO	03-24-80	TOTAL		28952	8:00	2201	5:15	2355
				EAST		15091	8:00	981	5:00	1254
				WEST		13861	8:15	1239	5:15	1117
BEVERLY BL AT LA CIENEGA BL	300-3240-33	WR MO	03-31-80	TOTAL		35341	8:15	2342	5:00	2865
				EAST		14894	11:15	981	4:45	1353
				WEST		20447	8:15	1575	5:15	1525
BEVERLY BL E/O LA CIENEGA BL	300-3540-33	HW MO	04-21-80	TOTAL		32316	8:15	2159	4:45	2606
				EAST		16708	11:15	1050	4:45	1439
				WEST		15608	8:15	1239	2:00	1185
BEVERLY BL AT LA CIENEGA BL		WR TU	11-04-80	TOTAL		28190	*	MANUAL COUNT		
				EAST		14116	9:00	773	4:30	1399
				WEST		14074	8:00	1208	3:00	1054
BEVERLY BL AT PARK VIEW ST-JOG NR CARONDELET	C00-4530-43	CR TU	09-09-80	TOTAL		21859	7:15	2081	4:30	1929
				EAST		12457	7:15	1464	4:00	893
				WEST		9402	7:30	621	4:45	1078
BEVERLY BL AT ROSSMORE AV	C00-3540-33	HW TU	07-01-80	TOTAL		28594	8:00	2225	4:45	2394
				EAST		14535	8:15	1053	5:15	1188
				WEST		14059	7:45	1197	4:45	1230
BEVERLY BL AT ROSSMORE AV		HW MO	08-15-80	TOTAL		28049	*	MANUAL COUNT		
				EAST		14109	8:00	992	5:00	1256
				WEST		13940	7:30	1115	4:45	1228
BEVERLY BL AT VERMONT AV	C00-2530-33	HW TU	12-30-80	TOTAL		25520	7:30	1937	4:45	2324
				EAST		11339	7:30	748	4:45	970
				WEST		14181	7:30	1189	4:45	1354
BEVERLY BL E/O WESTERN AV	C00-3030-22	HW MO	01-07-80	TOTAL		21743	7:45	1826	4:45	1665
				EAST		13035	8:15	1054	5:30	1089
				WEST		8708	7:30	826	4:30	606
BEVERLY BL E/O WESTERN AV	C00-3030-22	HW TH	07-10-80	TOTAL		25403	8:00	1786	5:00	2017
				EAST		12936	7:30	890	5:15	1048
				WEST		12467	8:00	905	4:45	980
BEVERLY BL E/O WESTERN AV	C00-3030-22	HW FR	07-11-80	TOTAL		25350	8:00	1744	5:00	2062
				EAST		12966	8:00	913	4:45	1057
				WEST		12384	7:45	861	5:00	1027

T-45

VOLUME COUNT SUMMARY

FROM 1/ 1/80 TO 12/31/80

L O C A T I O N		PHYS. DESCR	RG DY	DATE	DIR.	VOLUME	AM PEAK		PM PEAK	
BEVERLY BL E/O WESTERN AV		C00-2828-22	HW TH	07-24-80	TOTAL	26941	7:30	1817	5:00	2298
					EAST	12979	7:45	852	5:00	1046
					WEST	13962	8:00	986	5:00	1252
BEVERLY BL-RAMP TO LUCAS AV- AT LUCAS AV			HW FR	11-07-80	TOTAL	12243	*	MANUAL COUNT		
					EAST	3292	7:15	400	3:45	209
					WEST	8951	8:00	276	4:45	1399
BEVERLY GLEN BL N/O COY DR		B00-1200-10	EV MO	07-14-80	TOTAL	3356	7:45	655	5:15	200
		ONE WAY STREET S/B								
BEVERLY GLEN BL N/O COY DR		C00-1824-12	EV MO	07-14-80	TOTAL	20376	8:00	1996	5:15	2160
					NORTH	11153	11:15	388	5:15	1710
					SOUTH	9223	8:00	1582	5:00	456
BEVERLY GLEN BL AT CRATER LN-JOG NR FERNBUSH LN		C00-1616-11	WR MO	04-07-80	TOTAL	15668	8:30	1462	5:15	1806
					NORTH	8340	11:15	309	5:15	1415
					SOUTH	7328	8:30	1151	5:00	410
BEVERLY GLEN BL AT CRATER LN-JOG NR FERNBUSH LN		C00-1515-11	WR MO	05-19-80	TOTAL	15526	7:30	1648	4:15	1815
					NORTH	7858	11:15	300	4:15	1490
					SOUTH	7668	7:15	1412	2:30	351
BEVERLY GLEN BL AT KNOBHILL DR NR OAKFIELD DR		C00-1614-11	EV TU	11-04-80	TOTAL	20424	8:00	2158	5:15	2244
					NORTH	10340	8:15	479	5:00	1683
					SOUTH	10084	7:45	1683	5:30	595
BEVERLY GLEN BL AT MULHOLLAND DR			HW TU	03-25-80	TOTAL	18837	*	MANUAL COUNT		
					NORTH	7400	8:00	280	5:00	1020
					SOUTH	11437	7:00	1690	5:00	483
BEVERLY GLEN BL AT OLYMPIC BL		C00-3636-33	WR MO	12-01-80	TOTAL	10645	8:15	1088	5:00	1033
					NORTH	5427	8:00	591	5:45	511
					SOUTH	5218	8:15	497	5:00	556
BEVERLY GLEN BL AT VALLEY VISTA BL-JOG NR MILBRK			EV WE	10-01-80	TOTAL	27327	*	MANUAL COUNT		
					NORTH	13686	8:00	494	5:00	2130
					SOUTH	13641	8:00	1804	4:15	684
BEVERLY GLEN BL AT WILSHIRE BL			WR TH	12-04-80	TOTAL	17758	*	MANUAL COUNT		
					NORTH	9392	8:00	717	4:30	848
					SOUTH	8366	7:45	832	3:00	554
BEVERLY GLEN CIR AT BEVERLY GLEN BL			HW TU	01-22-80	TOTAL	13664	*	MANUAL COUNT		
					NORTH	5578	7:45	221	4:45	752
					SOUTH	8086	7:15	1041	3:30	304
BEVERLY GREEN DR AT ROXBURY DR			WR TU	04-10-80	TOTAL	6093	*	MANUAL COUNT		
					NORTH	2982	8:15	346	3:00	197
					SOUTH	3111	8:30	184	5:00	397

T-45

VOLUME COUNT SUMMARY

FROM 1/ 1/80 TO 12/31/80

L O C A T I O N		PHYS. DESCR	RG DY	DATE	DIR.	VOLUME	AM PEAK	PM PEAK	
BEVERLY WOOD ST AT BEVERWIL DR -JOG NR CASTLE HTS			WR TU	07-29-80	TOTAL	2614 *	MANUAL COUNT		
					EAST	1757	8:15	202	4:15 129
					WEST	857	8:15	67	5:00 87
BEVERWIL DR -JOG NR CASTLE HTS AT BEVERLY WOOD ST			WR TU	07-29-80	TOTAL	5044 *	MANUAL COUNT		
					NORTH	1851	8:00	313	4:00 81
					SOUTH	3193	8:45	157	5:00 492
BEVERWIL DR N/O CISCO ST		B00-1012-11	WR TU	03-18-80	TOTAL	5236	8:15	697	5:00 579
					NORTH	1714	8:00	475	1:45 93
					SOUTH	3522	7:30	225	5:00 522
BEVERWIL DR AT PICO BL			WR WE	12-31-80	TOTAL	12477 *	MANUAL COUNT		
					NORTH	7792	8:15	959	4:15 448
					SOUTH	4685	8:45	251	3:15 564
BIENVENEDA AV N/O LAS PULGAS RD		B00-1818-11	WR FR	07-25-80	TOTAL	2237	8:30	338	5:00 210
					NORTH	921	8:15	137	5:00 97
					SOUTH	1316	8:30	201	5:15 113
BIENVENEDA AV AT SUNSET BL			WR TU	08-05-80	TOTAL	2904 *	MANUAL COUNT		
					NORTH	122	9:00	24	5:00 17
					SOUTH	2782	8:45	303	3:00 154
BIG TUJUNGA CYN RD E/O MT GLEASON AV		C00-1212-11	EV TU	12-09-80	TOTAL	1057	11:15	62	3:15 121
					EAST	532	11:15	33	3:15 55
					WEST	525	7:45	39	3:00 71
BIG TUJUNGA CYN RD AT ORO VISTA AV JOG NR GROVE ST		C00-1410-11	EV TU	12-09-80	TOTAL	1219	7:15	85	4:45 116
					EAST	646	11:15	31	4:45 78
					WEST	573	7:15	67	7:30 45
BLYTHE AV AT PROSSER AV			WR WE	11-12-80	TOTAL	594 *	MANUAL COUNT		
					EAST	329	8:15	42	4:15 30
					WEST	265	8:15	20	5:00 31
BLYTHE ST AT WILLIS AV			EV TH	11-13-80	TOTAL	2008 *	MANUAL COUNT		
					EAST	1019	7:30	110	3:15 77
					WEST	989	7:00	64	3:00 143
BONNIE BRAE ST AT 14TH ST			CR TH	07-31-80	TOTAL	988 *	MANUAL COUNT		
					NORTH	479	7:15	38	4:45 61
					SOUTH	509	7:15	30	4:30 59
BORDEN AV AT POLK ST		B00-1616-11	EV FR	09-26-80	TOTAL	2220	7:15	360	1:45 320
					NORTH	1258	7:30	157	1:45 165
					SOUTH	962	7:15	211	1:45 155
BORDEN AV AT VAN NUYS BL		A00-1818-11	EV WE	05-07-80	TOTAL	3545	6:45	280	5:30 280
					NORTH	2237	6:45	174	6:30 179
					SOUTH	1308	6:30	111	5:30 112

T-45

L O C A T I O N		VOLUME COUNT SUMMARY			FROM 1/ 1/80 TO 12/31/80					
L O C A T I O N		PHYS. DESCR	RG DY	DATE	DIR.	VOLUME	AM PEAK	PM PEAK		
BOWLING GREEN WY-I/S AT COYNE- AT BUNDY DR			WR TU	08-12-80	TOTAL	2869 *	MANUAL COUNT			
					NORTH	1546	8:15	102	4:30	148
					SOUTH	1323	8:15	81	4:30	154
BOYD ST E/O LOS ANGELES ST		A00-2020-11	CR WE	05-14-80	TOTAL	1150	9:30	111	3:45	168
					EAST	725	9:30	74	3:45	85
					WEST	425	11:00	38	3:45	83
BOYLE AV AT 5TH ST			CR MO	06-16-80	TOTAL	7456 *	MANUAL COUNT			
					NORTH	4284	7:30	245	4:15	477
					SOUTH	3172	7:00	262	4:00	300
BRADLEY AV AT TUXFORD ST		A00-1825-11	EV MO	02-04-80	TOTAL	2230	8:00	184	3:30	214
					NORTH	1310	7:45	110	3:30	148
					SOUTH	920	10:15	89	11:30	80
BRAND BL W/O LAUREL CANYON BL		G17-4030-32	EV TU	11-04-80	TOTAL	10507	7:30	781	4:00	983
					EAST	5539	7:30	487	3:30	509
					WEST	4968	11:15	381	4:00	497
BRANDEN ST AT GLENDALE BL		A00-1717-11	HW TH	05-08-80	TOTAL	760	9:45	57	2:00	64
					EAST	560	9:45	41	5:00	50
					WEST	200	9:15	18	2:15	19
BRANFORD ST AT HADDON AV		800-1214-11	EV TU	02-26-80	TOTAL	6290	7:00	518	4:30	678
					EAST	3297	7:00	325	3:00	303
					WEST	2993	11:15	202	4:30	381
BRANFORD ST W/O LAUREL CANYON BL		C00-4030-32	EV WE	11-05-80	TOTAL	9927	7:45	997	4:30	1202
					EAST	4261	8:00	414	3:45	462
					WEST	5666	7:45	602	4:30	807
BRIDGE ST AT BAILEY ST -JOG NR BOYLE AV		A00-1818-11	CR MO	11-24-80	TOTAL	2073	7:30	277	3:00	230
					EAST	1067	7:30	96	3:00	119
					WEST	1006	7:30	181	3:00	111
BRIDGE ST AT BAILEY ST -JOG NR BOYLE AV			CR TU	12-02-80	TOTAL	2304 *	MANUAL COUNT			
					EAST	963	7:45	86	3:45	91
					WEST	1341	7:45	178	3:00	113
BRILLIANT DR AT CAZADOR ST			HW FR	01-04-80	TOTAL	112 *	MANUAL COUNT			
					EAST	94	9:00	9	5:00	8
					WEST	18	8:15	3	3:00	2
BROAD AV AT E ST		C00-3030-22	SR MO	11-03-80	TOTAL	3127	6:30	354	4:30	293
					NORTH	1598	6:30	205	4:30	179
					SOUTH	1529	6:15	169	12:00	133
BROAD AV AT E ST			SR FR	11-14-80	TOTAL	3682 *	MANUAL COUNT			
					NORTH	2049	7:00	214	4:30	230
					SOUTH	1633	7:15	160	4:15	136

T-45

L O C A T I O N		VOLUME COUNT SUMMARY			FROM	1/ 1/80	TO	12/31/80		
PHYS. DESCR	RG DY	DATE	DIR.	VOLUME	AM PEAK	PM PEAK				
BROADWAY -CENTRAL- S/O IMPERIAL HWY	C00-2222-22	SR WE	04-30-80	TOTAL	8290	7:30	807	4:15	849	
				NORTH	4596	7:30	499	3:45	520	
				SOUTH	3694	6:45	313	4:30	359	
BROADWAY -CENTRAL- AT IMPERIAL HWY	C00-2045-23	SR TU	07-15-80	TOTAL	10535	7:00	705	4:30	972	
				NORTH	4717	8:00	383	4:00	475	
				SOUTH	5818	6:45	373	4:45	534	
BROADWAY -CENTRAL- S/O PICO BL	C00-3030-22	CR WE	05-14-80	TOTAL	10980	7:30	926	4:15	1048	
				NORTH	5610	7:30	549	4:00	528	
				SOUTH	5370	7:15	386	4:15	538	
BROADWAY -CENTRAL- AT SLAUSON AV		CR MO	03-24-80	TOTAL	20141	*	MANUAL	COUNT		
				NORTH	11096	7:15	1305	3:45	643	
				SOUTH	9045	7:15	311	4:30	1277	
BROADWAY -CENTRAL- N/O SLAUSON AV	C00-2838-23	SR WE	04-16-80	TOTAL	16640	7:15	1443	4:30	1700	
				NORTH	9216	7:15	1121	4:00	595	
				SOUTH	7424	11:15	374	4:30	1139	
BROADWAY -CENTRAL- AT VERNON AV -CENTRAL-		CR MO	03-10-80	TOTAL	19770	*	MANUAL	COUNT		
				NORTH	10605	7:30	1272	4:00	693	
				SOUTH	9165	7:45	280	5:00	1443	
BROADWAY -CENTRAL- AT 1ST ST		CR TH	01-24-80	TOTAL	15911	*	MANUAL	COUNT		
				NORTH	7202	8:00	405	5:00	782	
				SOUTH	8709	7:30	989	4:15	546	
BROADWAY -CENTRAL- AT 11TH ST	C00-3030-33	CR TH	06-05-80	TOTAL	12573	7:45	925	4:00	1090	
				NORTH	6048	7:45	539	3:45	529	
				SOUTH	6525	10:45	460	4:30	587	
BROADWAY -CENTRAL- N/O 17TH ST	C00-3028-22	CR WE	07-09-80	TOTAL	11194	7:15	956	3:45	1032	
				NORTH	5644	7:00	605	4:00	477	
				SOUTH	5550	11:15	367	4:30	575	
BROADWAY -CENTRAL- AT 36TH PL		CR TU	08-19-80	TOTAL	4213	*	MANUAL	COUNT		
				NORTH	3245	7:15	328	3:45	319	
				SOUTH	968	7:15	49	3:30	120	
BROADWAY -CENTRAL- AT 45TH ST		CR TU	02-26-80	TOTAL	17338	*	MANUAL	COUNT		
				NORTH	8676	7:30	1097	3:45	532	
				SOUTH	8662	8:00	322	5:00	1191	
BROADWAY -CENTRAL- AT 46TH ST		CR TH	02-28-80	TOTAL	18371	*	MANUAL	COUNT		
				NORTH	8861	7:30	1117	3:30	535	
				SOUTH	9510	9:00	317	4:30	1396	
BROADWAY -CENTRAL- AT 47TH PL		CR TU	03-04-80	TOTAL	18458	*	MANUAL	COUNT		
				NORTH	9228	7:15	1249	3:45	504	
				SOUTH	9230	9:00	373	4:45	1437	

T-45

VOLUME COUNT SUMMARY

FROM 1/1/80 TO 12/31/80

LOCATION	PHYS. DESCR	RG DY	DATE	DIR.	VOLUME	AM PEAK	PM PEAK			
BROADWAY -CENTRAL- AT 47TH ST	CR FR	04-04-80	TOTAL	17899	*	MANUAL COUNT				
			NORTH	9862		7:15	1099	4:00	973	
			SOUTH	8037		9:00	349	4:30	1043	
BROADWAY -CENTRAL- AT 48TH ST	CR WE	03-26-80	TOTAL	15507	*	MANUAL COUNT				
			NORTH	7715		7:00	1040	3:30	484	
			SOUTH	7792		7:45	266	4:30	1148	
BROADWAY -CENTRAL- AT 49TH ST	CR TU	01-15-80	TOTAL	19417	*	MANUAL COUNT				
			NORTH	10995		7:15	1169	4:00	900	
			SOUTH	8422		8:00	261	4:45	1272	
BROADWAY -CENTRAL- AT 50TH ST	CR FR	04-25-80	TOTAL	18023	*	MANUAL COUNT				
			NORTH	8438		7:15	967	4:00	549	
			SOUTH	9585		9:00	300	4:45	1399	
BROADWAY -CENTRAL- AT 50TH ST	CR FR	04-25-80	TOTAL	18023	*	MANUAL COUNT				
			NORTH	8438		7:15	967	4:00	549	
			SOUTH	9585		9:00	300	4:45	1399	
BROADWAY -CENTRAL- AT 51ST ST	CR TH	04-17-80	TOTAL	15960	*	MANUAL COUNT				
			NORTH	7858		7:15	942	3:45	563	
			SOUTH	8102		7:45	291	5:00	1149	
BROADWAY -CENTRAL- AT 53RD ST	CR TU	03-18-80	TOTAL	17701	*	MANUAL COUNT				
			NORTH	9599		7:30	1057	3:45	764	
			SOUTH	8102		9:00	286	4:30	1114	
BROADWAY -CENTRAL- AT 54TH ST	CR MO	04-14-80	TOTAL	16000	*	MANUAL COUNT				
			NORTH	8154		7:15	968	3:30	505	
			SOUTH	7846		7:30	327	4:30	1062	
BROADWAY -CENTRAL- AT 55TH ST	CR TU	03-11-80	TOTAL	18061	*	MANUAL COUNT				
			NORTH	8586		7:30	1051	3:30	605	
			SOUTH	9475		7:45	266	4:45	1346	
BROADWAY -VENICE- AT 6TH AV -VENICE-	SR TU	04-22-80	TOTAL	1177	*	MANUAL COUNT				
			EAST	564		8:00	51	5:00	43	
			WEST	613		8:00	39	3:00	59	
BROMONT AV AT HARDING ST	A00-1818-11	EV MO	02-25-80	TOTAL	746		7:00	44	4:15	160
				NORTH	393		7:45	18	4:15	104
				SOUTH	353		7:15	31	4:15	56
BRONSON AV AT FOUNTAIN AV	HW WE	08-27-80	TOTAL	6539	*	MANUAL COUNT				
			NORTH	3776		7:45	235	5:00	464	
			SOUTH	2763		8:15	241	4:45	234	
BRONSON AV AT FOUNTAIN AV	C00-2024-11	HW TH	09-11-80	TOTAL	8837		8:00	605	4:45	811
				NORTH	5805		11:15	360	4:45	560
				SOUTH	3032		8:15	231	4:45	251

T-45

VOLUME COUNT SUMMARY

FROM 1/ 1/80 TO 12/31/80

L O C A T I O N		PHYS. DESCR	RG DY	DATE	DIR.	VOLUME	AM PEAK		PM PEAK	
BRONSON AV AT HOLLYWOOD BL		300-2716-11	HW WE	01-23-80	TOTAL	9379	8:15	608	5:00	841
					NORTH	5195	11:15	271	5:00	568
					SOUTH	4184	8:15	416	5:30	282
BRONSON AV AT LA MIRADA AV		C00-3030-11	HW MO	03-31-80	TOTAL	9033	9:30	586	5:00	944
					NORTH	3540	10:00	272	5:00	458
					SOUTH	5493	8:15	337	5:15	500
BRONSON AV AT SUNSET BL		C00-2727-11	HW WE	01-23-80	TOTAL	8912	7:45	637	5:00	780
					NORTH	4846	7:45	299	5:00	509
					SOUTH	4066	7:45	338	1:00	280
BROOKLYN AV AT BAILEY ST			CR FR	11-14-80	TOTAL	15469	*	MANUAL COUNT		
					EAST	7418	8:00	315	4:15	861
					WEST	8051	7:15	882	3:45	505
BROOKLYN AV AT CHICAGO ST-JOG NR CORNWELL ST			CR TU	07-22-80	TOTAL	14739	*	MANUAL COUNT		
					EAST	6493	9:00	334	4:00	763
					WEST	8246	7:15	888	4:30	592
BROOKLYN AV W/O LORENA ST		C00-3430-32	CR TU	10-28-80	TOTAL	15293	7:15	1136	4:45	1264
					EAST	6986	11:15	530	4:30	633
					WEST	8307	7:15	738	4:00	677
BROOKLYN AV AT STATE ST			CR WE	10-01-80	TOTAL	18136	*	MANUAL COUNT		
					EAST	7322	7:15	295	4:15	901
					WEST	10814	7:30	1244	3:15	636
BROOKS AV -VENICE- AT LINCOLN BL			SR WE	04-02-80	TOTAL	2339	*	MANUAL COUNT		
					EAST	1179	7:00	92	4:00	105
					WEST	1160	9:00	88	5:00	112
BROOKS AV -VENICE- AT WASHINGTON BL			SR TU	03-04-80	TOTAL	5766	*	MANUAL COUNT		
					EAST	961	8:30	73	4:30	105
					WEST	4805	8:00	367	5:00	489
BROXTON AV N/O KINROSS AV		G06-2020-11	WR TH	07-31-80	TOTAL	9091	11:15	454	9:30	902
					NORTH	4585	11:15	289	9:15	445
					SOUTH	4506	0:00	294	9:30	480
BROXTON AV N/O KINROSS AV		G06-2020-11	WR FR	08-01-80	TOTAL	9572	11:15	474	11:00	858
					NORTH	4920	11:15	240	11:00	457
					SOUTH	4652	11:15	234	8:30	418
BROXTON AV N/O KINROSS AV		G06-2020-11	WR SA	08-02-80	TOTAL	11498	0:00	865	11:00	931
					NORTH	5873	0:00	393	11:00	536
					SOUTH	5625	0:30	511	8:00	514
BUCKINGHAM RD AT 29TH ST		B00-1717-11	CR WE	01-16-80	TOTAL	9612	8:00	936	5:00	1066
					NORTH	4740	8:00	616	5:15	446
					SOUTH	4872	8:00	320	4:45	641

T-45

VOLUME COUNT SUMMARY

FROM 1/ 1/80 TO 12/31/80

L O C A T I O N		PHYS. DESCR	RG DY	DATE	DIR.	VOLUME	AM PEAK	PM PEAK		
BUCKLER AV N/O 63RD ST	A00-1818-11	SR TU	02-05-80	TOTAL	1865	7:30	142	4:45	202	
				NORTH	969	7:30	82	5:15	110	
				SOUTH	896	7:30	60	4:45	101	
BUDLONG AV N/O SLAUSON AV	A00-1818-11	SR FR	04-11-80	TOTAL	3814	11:15	236	4:15	383	
				NORTH	1657	7:30	115	2:30	149	
				SOUTH	2157	11:15	138	4:00	252	
BUDLONG AV AT 83RD ST	A00-1818-11	SR FR	04-18-80	TOTAL	1818	7:30	131	7:00	150	
				NORTH	923	7:30	68	5:45	81	
				SOUTH	895	7:45	70	7:00	103	
BUDLONG AV AT 83RD ST		SR FR	04-18-80	TOTAL	1466	*	MANUAL COUNT			
				NORTH	780	7:30	72	4:00	75	
				SOUTH	686	7:15	59	4:30	61	
BUDLONG AV AT 83RD ST		SR FR	04-18-80	TOTAL	1466	*	MANUAL COUNT			
				NORTH	780	7:30	72	4:00	75	
				SOUTH	686	7:15	59	4:30	61	
BUENA VISTA TER -JOG CRESTWOOD AT FIGUEROA ST		CR TU	08-12-80	TOTAL	340	*	MANUAL COUNT			
				EAST	136	7:30	15	4:30	12	
				WEST	204	7:00	24	3:15	19	
BUNDY DR AT AIRPORT AV		WR TU	06-17-80	TOTAL	39300	*	MANUAL COUNT			
				NORTH	19288	7:30	1933	5:00	1396	
				SOUTH	20012	7:15	1116	5:00	2205	
BUNDY DR AT BOWLING GREEN WY-I/S AT COYNE-		WR TU	08-12-80	TOTAL	291	*	MANUAL COUNT			
				EAST	169	8:45	23	5:00	18	
				WEST	122	8:15	10	4:30	17	
BUNDY DR AT MISSOURI AV	C00-2020-22	WR MO	03-17-80	TOTAL	30091		7:30	2297	4:15	2588
				NORTH	14792		7:30	1049	5:00	1318
				SOUTH	15299		7:30	1248	3:45	1390
BUNDY DR AT NEBRASKA AV-JOG NR MISSOURI-		WR TH	05-08-80	TOTAL	28981	*	MANUAL COUNT			
				NORTH	14790	7:30	1062	4:45	1346	
				SOUTH	14191	7:30	1175	4:30	1193	
BUNDY DR AT OLYMPIC BL		WR MO	12-01-80	TOTAL	32699	*	MANUAL COUNT			
				NORTH	17575	7:45	1475	4:45	1336	
				SOUTH	15124	7:45	1129	4:15	1279	
BUNDY DR AT SANTA MONICA BL	C00-2020-22	WR TU	01-15-80	TOTAL	19315		8:00	1581	4:45	1675
				NORTH	9933		8:00	720	5:00	896
				SOUTH	9382		8:00	861	4:15	794
BUNDY DR S/O SANTA MONICA BL	C00-2020-22	WR WE	05-07-80	TOTAL	19634		7:45	1446	4:45	1686
				NORTH	9934		8:00	682	4:45	918
				SOUTH	9700		7:45	770	4:00	794

T-45

VOLUME COUNT SUMMARY

FROM 1/ 1/80 TO 12/31/80

LOCATION	PHYS. DESCR	RG DY	DATE	DIR.	VOLUME	AM PEAK	PM PEAK		
BURBANK BL AT ALDEA AV	C00-3830-32	WV TH	01-03-80	TOTAL	24419	7:45	1992	5:15	2683
				EAST	11133	7:45	1522	4:45	761
				WEST	13286	11:15	652	5:30	1966
BURBANK BL AT BALBOA BL	D03-4240-44	WV WE	04-23-80	TOTAL	33916	*	MANUAL COUNT		
				EAST	16870	7:30	1915	4:45	981
				WEST	17046	7:45	867	5:00	2267
BURBANK BL AT BALBOA BL	200-3025-22	EV WE	06-03-80	TOTAL	31939	7:30	2847	5:15	3337
				EAST	14409	7:30	1971	4:30	931
				WEST	17530	7:45	900	5:30	2500
BURBANK BL AT CAHUENGA BL	D04-2240-24	EV WE	02-27-80	TOTAL	14229	7:45	1348	4:45	1168
				EAST	7557	7:45	846	3:00	567
				WEST	6672	7:45	502	5:00	652
BURBANK BL AT CAMELLIA AV	B00-2030-11	EV WE	12-28-80	TOTAL	23073	*	MANUAL COUNT		
				EAST	14233	7:45	1649	4:30	804
				WEST	8840	7:15	554	4:30	920
BURBANK BL AT CANOGA AV	B00-2030-11	WV TU	06-10-80	TOTAL	8731	7:15	1161	4:30	989
				EAST	5983	7:15	1088	12:15	702
				WEST	2748	11:15	434	4:30	615
BURBANK BL AT CAPISTRANO AV	C00-3038-23	WV TH	01-17-80	TOTAL	5106	7:30	570	5:00	472
				EAST	2526	7:30	307	2:45	213
				WEST	2580	7:30	263	5:00	301
BURBANK BL AT EDWARD EVERETT HORTON LN	WV FR	04-25-80	01-03-80	TOTAL	24077	7:45	1946	5:00	2600
				EAST	11435	7:30	1512	4:45	747
				WEST	12642	11:15	624	5:00	1869
BURBANK BL AT HAYVENHURST AV	300-4032-32	WV FR	11-07-80	TOTAL	34462	*	MANUAL COUNT		
				EAST	16621	8:00	1856	4:00	963
				WEST	17841	8:00	1001	5:00	2088
BURBANK BL W/O LAUREL CANYON BL	300-4040-33	EV FR	04-04-80	TOTAL	21801	7:45	1968	4:30	2107
				EAST	10701	7:45	1064	3:45	797
				WEST	11100	7:45	904	4:30	1330
BURBANK BL AT RESEDA BL	EV FR	04-11-80	04-14-80	TOTAL	13007	8:15	1011	5:15	1338
				EAST	5052	7:45	507	5:00	350
				WEST	7955	8:15	514	5:15	989
BURBANK BL AT SAN DIEGO FWY -S/B ON-	EV FR	04-04-80	04-04-80	TOTAL	34346	*	MANUAL COUNT		
				EAST	14849	7:15	1345	4:00	1026
				WEST	19497	8:00	1031	4:30	1991
BURBANK BL AT SAN DIEGO FWY -N/B OFF-	EV FR	04-11-80	04-11-80	TOTAL	50439	*	MANUAL COUNT		
				EAST	24505	7:30	2469	4:45	1521
				WEST	25934	7:30	1527	4:45	2675

T-45

VOLUME COUNT SUMMARY

FROM 1/ 1/80 TO 12/31/80

L O C A T I O N		PHYS. DESCR	RG DY	DATE	DIR.	VOLUME	AM PEAK	PM PEAK	
BURBANK BL AT SEPULVEDA BL			EV MO	06-30-80	TOTAL	47331	*	MANUAL COUNT	
					EAST	27074	7:30	2587	5:00 2197
					WEST	20257	7:45	1071	5:00 2278
BURBANK BL E/O SEPULVEDA BL		C00-3045-24	EV TU	09-23-80	TOTAL	40873	7:45	3434	4:45 4151
					EAST	19796	8:15	2094	4:45 1579
					WEST	21077	7:45	1385	4:45 2572
BURBANK BL AT TOPANGA CANYON BL		C00-3838-33	WV MO	06-09-80	TOTAL	8818	7:30	690	4:30 1134
					EAST	3363	7:15	450	12:00 232
					WEST	5455	11:15	388	4:45 944
BURBANK BL E/O TOPANGA CANYON BL		C00-3042-23	WV TU	08-05-80	TOTAL	9671	7:30	1003	4:45 1146
					EAST	5648	7:30	945	12:30 492
					WEST	4023	11:15	325	4:45 805
BURBANK BL N/O VENTURA BL		C00-2800-20	WV MO	06-30-80	TOTAL	2735	11:15	192	4:45 345
		ONE WAY STREET S/B							
BURBANK BL AT VENTURA BL			WV TU	07-15-80	TOTAL	3675	*	MANUAL COUNT	
					NORTH	517	8:30	41	3:15 58
					SOUTH	3158	8:45	152	5:00 436
BURBANK BL N/O VENTURA BL		C00-3000-20	WV TU	10-21-80	TOTAL	3516	8:00	319	5:00 431
		ONE WAY STREET S/B							
BURBANK BL AT VINELAND AV		300-3025-12	EV WE	02-27-80	TOTAL	18220	7:45	1595	4:30 1492
					EAST	8932	7:45	1027	2:45 612
					WEST	9288	7:30	579	5:00 964
BURBANK BL AT WOODLEY AV			WV FR	05-09-80	TOTAL	33219	*	MANUAL COUNT	
					EAST	15787	8:00	1451	5:00 1150
					WEST	17432	8:00	821	5:00 2025
BURLINGAME AV AT EVANSTON ST			WR TU	11-04-80	TOTAL	1862	*	MANUAL COUNT	
					NORTH	723	8:30	44	4:30 89
					SOUTH	1139	7:15	143	3:45 65
BURLINGTON AV AT COURT ST			HW MO	03-24-80	TOTAL	1029	*	MANUAL COUNT	
					NORTH	585	7:30	40	5:00 83
					SOUTH	444	8:30	35	5:00 40
BURLINGTON AV AT COURT ST			HW MO	03-24-80	TOTAL	1029	*	MANUAL COUNT	
					NORTH	585	7:30	40	5:00 83
					SOUTH	444	8:30	35	5:00 40
BURNSIDE AV AT OLYMPIC BL		100-1818-11	CR TH	10-30-80	TOTAL	592	8:00	50	3:15 56
					NORTH	230	7:15	34	5:15 24
					SOUTH	362	10:15	28	3:15 40

T-45

VOLUME COUNT SUMMARY

FROM 1/ 1/80 TO 12/31/80

LOCATION	PHYS. DESCR	RG DY	DATE	DIR.	VOLUME	AM PEAK	PM PEAK		
BURNSIDE AV AT OLYMPIC BL		HW MO	11-03-80	TOTAL	519 *			MANUAL COUNT	
				NORTH	190	7:15	24	4:15	16
				SOUTH	329	9:00	25	4:15	38
BURTON WY AT DOHENY DR	G25-3038-24	WR WE	03-19-80	TOTAL	28169	8:15	2226	5:00	2702
				EAST	14520	8:15	1111	5:00	1359
				WEST	13649	8:15	1115	5:00	1343
BURTON WY AT ROBERTSON BL	G40-4040-33	WR TH	04-17-80	TOTAL	21688	8:15	1823	5:00	2170
				EAST	12211	8:15	1026	4:45	1090
				WEST	9477	8:15	797	5:00	1081
CABRILLO AV -SAN PEDRO- AT 11TH ST -SAN PEDRO-	B00-2525-11	SR MO	07-14-80	TOTAL	2848	11:15	195	4:30	271
				NORTH	1608	7:15	136	2:00	128
				SOUTH	1240	11:15	96	4:45	166
CABRILLO AV -SAN PEDRO- N/O 28TH ST -SAN PEDRO-	200-1717-11	SR FR	07-11-80	TOTAL	858	11:15	43	6:45	79
				NORTH	396	7:00	33	7:15	38
				SOUTH	462	11:15	21	6:45	43
CABRILLO AV -SAN PEDRO- S/O 29TH ST -SAN PEDRO-	A00-1818-11	SR MO	07-14-80	TOTAL	380	11:15	21	2:45	46
				NORTH	194	11:15	11	12:30	29
				SOUTH	186	11:15	10	4:30	25
CADILLAC AV AT LA CIENEGA BL	C00-3042-34	WR TU	01-29-80	TOTAL	22558	8:00	2085	4:45	1626
				EAST	6956	7:45	973	5:15	474
				WEST	15602	8:15	1194	4:30	1190
CADILLAC AV E/O LA CIENEGA BL	C00-2045-14	CR MO	05-19-80	TOTAL	18523	8:00	1421	4:30	1369
				EAST	3890	8:15	400	1:00	310
				WEST	14633	8:00	1031	4:30	1085
CADMAN DR AT GRIFFITH PARK BL		HW MO	08-04-80	TOTAL	349 *			MANUAL COUNT	
				NORTH	317	9:00	22	5:00	35
				SOUTH	32	5:00	1	5:00	2
CAHUENGA BL AT BURBANK BL	C00-3035-33	EV WE	02-27-80	TOTAL	11267	7:30	881	4:30	1094
				NORTH	6687	11:15	379	4:45	703
				SOUTH	4580	7:45	488	4:15	401
CAHUENGA BL AT CAMARILLO ST		EV MO	03-31-80	TOTAL	15826 *			MANUAL COUNT	
				NORTH	8422	7:30	415	4:45	966
				SOUTH	7404	7:30	697	4:30	577
CAHUENGA BL N/O DE LONGPRE AV	300-3030-22	HW FR	09-05-80	TOTAL	18056	8:30	1435	4:45	1838
				NORTH	8526	11:15	472	4:30	1042
				SOUTH	9530	8:15	1093	4:45	812
CAHUENGA BL AT DE LONGPRE AV		HW FR	09-05-80	TOTAL	15662 *			MANUAL COUNT	
				NORTH	7531	8:30	331	4:30	974
				SOUTH	8131	8:15	905	4:00	530

T-45

L O C A T I O N		VOLUME COUNT SUMMARY			FROM	1/ 1/80	TO	12/31/80		
PHYS.	DESCR	RG	DY	DATE	DIR.	VOLUME	AM PEAK	PM PEAK		
CAHUENGA BL AT MAGNOLIA BL	300-3030-22	EV	FR	02-22-80	TOTAL	14585	7:30	1033	4:30	1274
					NORTH	7879	11:15	482	4:30	777
					SOUTH	6706	7:15	666	3:30	501
CAHUENGA BL AT MELROSE AV		HW	TH	11-20-80	TOTAL	4683	*	MANUAL COUNT		
					NORTH	1257	8:30	68	4:45	184
					SOUTH	3426	7:45	296	4:00	321
CAHUENGA BL AT RIVERSIDE DR -VALLEY-	300-4040-33	EV	FR	02-22-80	TOTAL	19665	8:00	1471	5:30	1652
					NORTH	7670	11:15	423	5:30	824
					SOUTH	11995	8:00	1107	4:45	876
CAHUENGA BL -EAST- N/O LAKERIDGE PL	A00-2400-20	EV	FR	10-31-80	TOTAL	16615	7:30	1058	5:00	2302
					ONE WAY STREET N/B					
CAHUENGA BL -EAST- S/O PILGRIMAGE BRIDGE	C00-3000-30	HW	WE	05-07-80	TOTAL	6924	11:15	318	5:00	918
					ONE WAY STREET N/B					
CAHUENGA BL -EAST- N/O PILGRIMAGE BRIDGE	A00-3000-20	HW	WE	05-07-80	TOTAL	8399	8:30	415	5:00	1432
					ONE WAY STREET N/B					
CALABASAS RD AT VALLEY CIRCLE BL		WV	MO	12-15-80	TOTAL	12595	*	MANUAL COUNT		
					EAST	6349	7:15	634	4:30	488
					WEST	6246	7:30	448	4:30	546
CALIFA ST AT ELBA PL	A00-1818-11	WV	TU	05-20-80	TOTAL	903	7:15	146	2:30	112
					EAST	429	7:15	87	2:15	59
					WEST	474	7:30	61	2:45	54
CALNEVA DR E/O HAYVENHURST AV	B00-1818-11	WV	TH	06-05-80	TOTAL	7683	8:00	1055	5:30	1106
					EAST	3500	8:00	850	2:45	175
					WEST	4183	8:00	205	5:30	982
CALNEVA DR N/O MULHOLLAND DR	C00-1212-11	WV	TU	11-25-80	TOTAL	7462	7:45	1155	5:15	1032
					NORTH	3700	8:30	91	5:15	898
					SOUTH	3762	7:45	1068	4:45	143
CALVIN AV -VALLEY- AT OXNARD ST	A00-0808-11	WV	MO	11-24-80	TOTAL	609	4:30	70	2:00	57
					NORTH	277	4:15	67	9:15	17
					SOUTH	332	6:45	40	2:00	56
CALZONA ST AT BESWICK ST	B00-2020-12	CR	FR	05-02-80	TOTAL	4353	11:15	399	12:00	540
					NORTH	844	10:15	82	12:45	471
					SOUTH	3509	11:15	339	11:45	458
CALZONA ST AT BESWICK ST		CR	TU	06-17-80	TOTAL	3844	*	MANUAL COUNT		
					NORTH	653	7:15	50	3:15	66
					SOUTH	3191	7:00	240	3:00	274

T-45

VOLUME COUNT SUMMARY

FROM 1/ 1/80 TO 12/31/80

LOCATION	PHYS. DESCR	RG DY	DATE	DIR.	VOLUME	AM PEAK	PM PEAK		
CAMARILLO ST AT CAHUENGA BL		EV MO	03-31-80	TOTAL	7117 *			MANUAL COUNT	
				EAST	3090	7:45	281	5:00	248
				WEST	4027	7:30	225	5:00	531
CAMELLIA AV AT BURBANK BL		EV WE	12-28-80	TOTAL	841 *			MANUAL COUNT	
				NORTH	592	7:45	48	5:00	58
				SOUTH	249	8:45	20	5:00	28
CAMINO DE LA CUMBRE S/O STANSBURY AV	A00-1500-10 ONE WAY STREET N/B	EV MO	08-11-80	TOTAL	445	9:45	46	5:15	73
CAMINO DE LA CUMBRE N/O VALLEY VISTA BL	A00-2000-20 NON-DIR COUNT	EV TH	08-21-80	TOTAL	1006	7:45	168	5:15	136
CANOGA AV AT AVENUE SAN LUIS	C00-2020-11	WV FR	09-12-80	TOTAL	7926	11:15	436	5:00	736
				NORTH	3760	8:00	363	12:45	274
				SOUTH	4166	11:15	226	5:00	496
CANOGA AV AT BURBANK BL	C00-4040-44	WV TU	06-10-80	TOTAL	27611	7:15	2258	4:30	2624
				NORTH	17096	7:30	1667	4:30	1276
				SOUTH	10515	11:15	853	4:30	1348
CANOGA AV N/O DEVONSHIRE ST	C00-3036-13	WV WE	09-24-80	TOTAL	4714	7:45	487	5:30	431
				NORTH	2146	11:15	104	5:30	262
				SOUTH	2568	7:30	383	2:45	191
CANOGA AV N/O MULHOLLAND DR JOG NR S/RDWAY	B00-2020-11	WV FR	05-16-80	TOTAL	2011	7:30	147	5:00	268
				NORTH	861	7:30	101	2:45	110
				SOUTH	1150	7:00	58	5:00	206
CANOGA AV N/O MULHOLLAND DR JOG NR S/RDWAY	B00-2020-11	WV FR	10-31-80	TOTAL	1711	7:30	137	4:45	192
				NORTH	739	7:00	79	2:45	67
				SOUTH	972	7:30	63	4:45	135
CANOGA AV AT OXNARD ST	G04-4040-44	WV WE	06-11-80	TOTAL	32693	11:15	2492	4:30	2909
				NORTH	16596	7:15	1366	11:30	1264
				SOUTH	16097	11:15	1257	4:30	1646
CANOGA AV N/O PARTHENIA ST	C00-2030-22	WV TU	04-15-80	TOTAL	13469	7:15	1315	4:30	1434
				NORTH	6375	7:15	525	4:45	641
				SOUTH	7094	7:15	790	4:30	805
CANOGA AV S/O SHERMAN WY	C00-3012-31	WV WE	11-19-80	TOTAL	23777	7:30	1754	4:45	2001
				NORTH	12233	11:15	892	4:45	1163
				SOUTH	11544	7:15	1012	12:00	862
CANOGA AV AT VALERIO ST		WV MO	11-24-80	TOTAL	23213 *			MANUAL COUNT	
				NORTH	11435	7:30	774	4:30	1160
				SOUTH	11778	7:30	932	4:30	919

T-45

VOLUME COUNT SUMMARY

FROM 1/ 1/80 TO 12/31/80

LOCATION	PHYS. DESCR	RG DY	DATE	DIR.	VOLUME	AM PEAK	PM PEAK		
CANOGA AV AT VANOWEN ST	D03-3034-33	WV WE	06-11-80	TOTAL	26686	7:00	2677	4:15	2196
				NORTH	15256	7:00	1662	3:30	1335
				SOUTH	11430	7:15	1048	4:30	896
CANOGA AV N/O VENTURA BL	C00-3030-33	WV WE	01-02-80	TOTAL	26741	11:15	1980	4:30	2669
				NORTH	10258	7:15	897	4:45	906
				SOUTH	16483	11:15	1258	4:30	1791
CANOGA AV S/O VENTURA BL	B00-1515-11	WV WE	01-02-80	TOTAL	12653	7:30	818	4:30	1315
				NORTH	5995	7:15	599	4:30	450
				SOUTH	6658	11:15	358	4:30	865
CANOGA AV AT VICTORY BL	G04-4030-43	WV WE	06-11-80	TOTAL	26536	11:15	2000	4:30	2357
				NORTH	15176	11:15	1103	3:30	1263
				SOUTH	11360	11:15	897	4:30	1148
CANTO DR W/O MISSION RD	A00-1600-10	CR TU	08-05-80	TOTAL	206	11:15	8	9:15	29
				ONE WAY STREET E/B					
CANZONET ST AT VALLEY CIRCLE BL	A00-1818-11	WV TU	09-30-80	TOTAL	1192	7:00	165	5:00	88
				EAST	920	7:00	133	5:00	69
				WEST	272	7:30	37	6:30	25
CAPISTRANO AV AT BURBANK BL	B00-1818-11	WV TH	01-17-80	TOTAL	1427	7:30	219	2:30	156
				NORTH	507	7:30	79	4:30	56
				SOUTH	920	7:30	140	2:45	114
CAPITOL DR AT BARRYWOOD AV	C00-3030-22	SR TH	10-23-80	TOTAL	3181	7:15	349	5:00	278
				EAST	1845	7:15	276	2:45	161
				WEST	1336	7:30	74	5:00	180
CAPITOL DR AT BARRYWOOD AV		SR TU	10-28-80	TOTAL	4285	*	MANUAL COUNT		
				EAST	1684	7:30	209	5:00	212
				WEST	2601	7:30	108	4:45	368
CARLTON WY -HWOOD- AT ST ANDREWS PL		HW TU	10-28-80	TOTAL	1381	*	MANUAL COUNT		
				EAST	599	8:00	42	4:30	67
				WEST	782	7:30	66	4:30	82
CAROLINA ST AT 39TH ST -SAN PEDRO-	200-1818-11	SR MO	09-29-80	TOTAL	331	8:00	23	5:15	39
				NORTH	131	8:00	9	4:15	18
				SOUTH	200	8:00	14	5:15	29
CAROLWOOD DR AT DE S/O SUNSET BL		WR WE	10-22-80	TOTAL	775	*	MANUAL COUNT		
				NORTH	61	7:30	4	3:30	10
				SOUTH	714	8:30	72	3:30	52
CARRILLO DR N/O OLYMPIC BL	C00-2020-22	WR WE	03-26-80	TOTAL	14072	8:00	1145	5:00	1447
				NORTH	6096	8:00	595	5:15	535
				SOUTH	7976	8:30	562	5:00	922

T-45

VOLUME COUNT SUMMARY

FROM 1/ 1/80 TO 12/31/80

L O C A T I O N		PHYS. DESCR	RG DY	DATE	DIR.	VOLUME	AM PEAK	PM PEAK	
CARSON ST E/O WESTERN AV	C00-2030-23	SR TU	10-14-80	TOTAL	21916	11:15	1568	4:30	1919
				EAST	11612	11:15	818	4:30	1086
				WEST	10304	7:15	807	4:30	833
CARTWRIGHT AV AT ERWIN ST	EV FR	08-01-80	TOTAL	789	*	MANUAL COUNT			
			NORTH	244	7:15	21	4:15	23	
			SOUTH	545	7:15	33	4:00	79	
CARTWRIGHT AV AT ERWIN ST	A00-1717-11	EV TH	08-14-80	TOTAL	1222	6:30	75	6:15	144
				NORTH	774	9:30	46	6:15	121
				SOUTH	448	6:30	48	2:45	70
CARTWRIGHT AV AT HORTENSE ST	A00-1714-11	EV TH	08-14-80	TOTAL	288	8:00	41	6:45	39
				NORTH	137	11:15	23	11:30	21
				SOUTH	151	8:00	30	6:45	26
CASALE RD AT CAPRI DR	WR FR	10-10-80	TOTAL	365	*	MANUAL COUNT			
			EAST	65	8:00	8	3:00	6	
			WEST	300	8:15	32	3:30	29	
CASIANO RD S/O MULHOLLAND DR	C00-3520-21	EV TU	10-21-80	TOTAL	4434	8:15	516	3:00	479
				NORTH	2109	8:15	220	3:30	256
				SOUTH	2325	8:00	308	6:45	303
CASIANO RD E/O MULHOLLAND DR	C01-2230-11	WR FR	12-05-80	TOTAL	3886	8:00	484	3:15	431
				EAST	1948	8:00	282	3:00	181
				WEST	1938	8:15	212	3:15	256
CASIANO RD E/O MULHOLLAND DR	C01-2230-11	WR SA	12-06-80	TOTAL	2360	11:00	250	11:30	217
				EAST	1196	9:15	119	7:15	112
				WEST	1164	10:45	139	3:15	125
CASIANO RD E/O MULHOLLAND DR	C01-2230-11	WR SU	12-07-80	TOTAL	2818	11:15	582	11:30	651
				EAST	1511	8:30	419	11:30	255
				WEST	1307	11:15	348	11:30	396
CASTLE HEIGHTS AV AT CATTARAUGUS AV	B00-1618-11	WR WE	06-11-80	TOTAL	8287	7:45	751	5:15	857
				NORTH	4705	7:45	536	4:00	323
				SOUTH	3582	9:00	256	5:15	594
CATTARAUGUS AV W/O REGENT ST	B00-1717-11	WR FR	06-20-80	TOTAL	3818	8:00	299	4:45	411
				EAST	1939	8:15	160	4:45	194
				WEST	1879	8:00	142	5:00	226
CATTARAUGUS AV S/O VENICE BL	C00-1515-11	CR TU	04-22-80	TOTAL	2473	7:30	237	3:30	230
				NORTH	1473	7:30	169	5:00	147
				SOUTH	1000	8:15	75	3:30	112
CAZADOR ST AT BRILLIANT DR	HW FR	01-04-80	TOTAL	436	*	MANUAL COUNT			
			NORTH	171	8:15	15	5:45	24	
			SOUTH	265	9:00	8	5:00	44	

T-45

VOLUME COUNT SUMMARY

FROM 1/ 1/80 TO 12/31/80

L O C A T I O N

PHYS. DESCR	RG DY	DATE	DIR.	VOLUME	AM PEAK	PM PEAK	
CENTINELA AV N/O MILTON ST	300-2828-22	SR MO	02-25-80	TOTAL	19789	7:15 1978	5:00 1980
				NORTH	9521	7:15 872	5:00 1175
				SOUTH	10268	7:15 1106	4:30 850
CENTINELA AV AT OCEAN PARK BL	WR MO	03-03-80	TOTAL	5641	* MANUAL COUNT		
			NORTH	2744	8:00 142	5:00 710	
			SOUTH	2897	8:15 298	4:45 219	
CENTINELA AV AT PEARL ST	WR WE	12-31-80	TOTAL	7194	* MANUAL COUNT		
			NORTH	3275	7:45 253	3:00 301	
			SOUTH	3919	7:45 326	3:30 356	
CENTINELA AV AT ROSE AV	WR FR	08-01-80	TOTAL	43136	* MANUAL COUNT		
			NORTH	20099	7:45 1731	4:00 1602	
			SOUTH	23037	7:45 995	4:30 2789	
CENTINELA AV AT SEPULVEDA BL	SR MO	02-25-80	TOTAL	15058	11:15 1034	4:45 1777	
			EAST	15058	11:15 1034	4:45 1777	
			WEST		25:00 0	6:45 0	
CENTINELA AV AT SEPULVEDA BL	SR TU	04-01-80	TOTAL	40813	* MANUAL COUNT		
			NORTH	19208	7:30 1488	5:00 1750	
			SOUTH	21605	7:30 1637	5:00 1902	
CENTINELA AV AT SEPULVEDA BL	SR TU	04-10-80	TOTAL	40813	* MANUAL COUNT		
			NORTH	19208	7:30 1488	5:00 1750	
			SOUTH	21605	7:30 1637	5:00 1902	
CENTINELA AV E/O SEPULVEDA BL	G07-3345-24	SR TH	05-15-80	TOTAL	21867	7:00 1607	4:15 1832
				EAST	10374	11:15 753	4:15 1237
				WEST	11493	7:00 1062	10:15 958
CENTINELA AV AT SHORT AV	300-2030-22	SR TH	04-17-80	TOTAL	20731	7:45 1620	5:15 2248
				NORTH	10599	7:45 896	5:00 1160
				SOUTH	10132	7:45 724	5:15 1132
CENTINELA AV AT SHORT AV	300-2030-22	SR TH	04-17-80	TOTAL	20731	7:45 1620	5:15 2248
				NORTH	10599	7:45 896	5:00 1160
				SOUTH	10132	7:45 724	5:15 1132
CENTINELA AV AT VENICE BL	C00-3840-33	WR TH	01-03-80	TOTAL	28380	7:30 2102	4:45 2871
				NORTH	14909	7:45 1194	4:30 1483
				SOUTH	13471	7:30 919	5:00 1402
CENTINELA AV S/O VENICE BL	C00-3830-32	SR TH	05-01-80	TOTAL	25065	8:00 2058	5:00 2616
				NORTH	13843	7:45 1143	4:45 1310
				SOUTH	11222	8:00 937	5:00 1350
CENTINELA AV N/O VERDI ST	300-3030-22	SR WE	06-11-80	TOTAL	19081	7:30 1576	5:00 1922
				NORTH	9820	7:30 762	5:00 1085
				SOUTH	9261	7:30 814	5:00 837

T-45

VOLUME COUNT SUMMARY

FROM 1/ 1/80 TO 12/31/80

LOCATION	PHYS. DESCR	RG DY	DATE	DIR.	VOLUME	AM PEAK	PM PEAK
CENTRAL AV AT FLORENCE AV	C00-3838-33	SR TU	03-11-80	TOTAL	18582	7:15	1342
				NORTH	7419	6:45	784
				SOUTH	11163	11:15	600
CENTRAL AV AT FLORENCE AV	C00-3838-33	CR TH	04-03-80	TOTAL	17079	* 7:00	MANUAL COUNT
				NORTH	8469	847	4:45
				SOUTH	8610	8:15	375
CENTRAL AV AT OLYMPIC BL	C00-3030-22	CR TH	04-10-80	TOTAL	18876	11:15	1390
				NORTH	9309	6:30	691
				SOUTH	9567	11:15	702
CENTRAL AV AT SANTA BARBARA AV	C00-3030-22	CR FR	10-03-80	TOTAL	20138	* 7:00	MANUAL COUNT
				NORTH	10184	999	3:15
				SOUTH	9954	7:15	537
CENTRAL AV N/O SLAUSON AV	C00-2236-23	SR TU	04-15-80	TOTAL	17937	7:00	1356
				NORTH	8222	7:00	853
				SOUTH	9715	11:15	537
CENTRAL AV AT WASHINGTON BL	C00-2236-23	CR TU	06-24-80	TOTAL	17509	* 7:00	MANUAL COUNT
				NORTH	8431	872	3:30
				SOUTH	9078	7:15	492
CENTRAL AV AT 7TH ST	C00-3232-22	CR TH	04-10-80	TOTAL	16394	7:00	1295
				NORTH	8386	8:15	633
				SOUTH	8008	7:00	693
CENTRAL AV N/O 7TH ST	C00-3232-22	CR TH	04-10-80	TOTAL	15054	7:00	1202
				NORTH	7046	7:45	558
				SOUTH	8008	7:00	693
CENTRAL AV N/O 16TH ST	C00-2828-22	CR TH	07-10-80	TOTAL	21412	7:15	1633
				NORTH	10142	6:30	1032
				SOUTH	11270	10:45	792
CENTRAL AV AT 51ST ST-JOG NR 50TH ST-	C00-3030-33	CR TH	11-13-80	TOTAL	17120	7:00	1337
				NORTH	8579	7:00	894
				SOUTH	8541	11:15	525
CENTRE ST AT 1ST ST -SAN PEDRO-	B00-1818-11	SR MO	09-29-80	TOTAL	1613	11:15	93
				NORTH	747	11:15	54
				SOUTH	866	7:00	76
CENTRE ST AT 13TH ST -SAN PEDRO-	B00-1718-11	SR FR	06-06-80	TOTAL	1481	11:15	105
				NORTH	746	11:15	57
				SOUTH	735	11:15	48
CENTURY BL W/O ANZAC AV	A00-2020-11	SR WE	04-30-80	TOTAL	598	10:30	37
				EAST	313	7:00	20
				WEST	285	8:00	19

T-45

L O C A T I O N		VOLUME COUNT SUMMARY			FROM 1/ 1/80 TO 12/31/80				
		PHYS. DESCR	RG DY	DATE	DIR. VOLUME	AM PEAK		PM PEAK	
CENTURY BL W/O AVALON BL	C00-2020-11	SR WE	04-30-80	TOTAL	17356	7:30	1211	4:15	1355
				EAST	8972	7:30	699	3:45	719
				WEST	8384	7:15	517	4:15	662
CENTURY BL AT AVIATION BL	SR MO	05-19-80	TOTAL	60836	*	MANUAL COUNT			
			EAST	30843	8:00	1845	3:00	3143	
			WEST	29993	7:00	2651	3:00	1985	
CENTURY BL W/O AVION DR -PVT-	G15-4545-44	SR WE	04-23-80	TOTAL	59520	11:15	3859	11:30	3832
				EAST	29397	11:15	1785	3:00	1901
				WEST	30123	11:15	2074	11:30	1965
CENTURY BL -COUNTY- AT NORMANDIE AV -COUNTY-	SR TH	01-24-80	TOTAL	30951	*	MANUAL COUNT			
			EAST	15242	7:15	1134	5:00	1412	
			WEST	15709	7:15	1141	4:45	1362	
CENTURY BL E/O SEPULVEDA BL	800-3000-30	SR FR	02-29-80	TOTAL	13629	11:15	860	4:30	1335
				ONE WAY STREET W/B					
CENTURY BL E/O VERMONT AV	300-3040-34	SR WE	09-17-80	TOTAL	34075	7:15	2191	4:30	2489
				EAST	17573	7:00	1148	5:15	1339
				WEST	16502	7:30	1049	3:45	1208
CENTURY BL W/O VERMONT AV	C00-4230-43	SR WE	10-01-80	TOTAL	37509	7:15	2340	3:45	2645
				EAST	19635	7:15	1253	3:45	1383
				WEST	17874	7:15	1087	6:15	1314
CENTURY BL E/O WESTERN AV	D06-3540-34	SR TH	07-24-80	TOTAL	44244	7:00	2453	3:45	3042
				EAST	26795	7:00	1349	3:45	1976
				WEST	17449	7:00	1104	4:30	1201
CENTURY BL E/O WESTERN AV	D04-3540-34	SR WE	08-27-80	TOTAL	37178	7:15	2168	5:30	2689
				EAST	19066	7:30	950	5:30	1568
				WEST	18112	7:15	1232	5:00	1170
CHANDLER BL AT ETHEL AV	G30-6045-33	EV TU	03-11-80	TOTAL	12088	7:30	1390	5:00	1442
				EAST	5834	7:30	879	4:45	514
				WEST	6254	7:30	511	5:00	941
CHANDLER BL AT HAZELTINE AV	EV FR	05-02-80	TOTAL	11265	*	MANUAL COUNT			
			EAST	4742	8:00	392	5:00	399	
			WEST	6523	8:00	432	5:00	717	
CHANDLER BL AT LAUREL CANYON BL	EV TH	04-24-80	TOTAL	14090	*	MANUAL COUNT			
			EAST	7623	8:00	812	5:00	503	
			WEST	6467	8:00	326	5:00	927	
CHANDLER BL W/O LAUREL CANYON BL	G70-3030-22	EV FR	11-07-80	TOTAL	10804	7:45	922	4:15	1144
				EAST	4117	7:45	527	4:15	328
				WEST	6687	8:00	405	5:30	848

T-45

VOLUME COUNT SUMMARY

FROM 1/ 1/80 TO 12/31/80

LOCATION	PHYS. DESCR	RG DY	DATE	DIR.	VOLUME	AM PEAK	PM PEAK		
CHANDLER BL AT TUJUNGA AV	100-6055-33	EV MO	03-10-80	TOTAL	6668	7:30	809	4:30	653
				EAST	4653	7:30	691	4:30	343
				WEST	2015	11:15	138	4:45	315
CHANDLER BL AT WHITSETT AV		EV FR	05-02-80	TOTAL	14652	*	MANUAL COUNT		
				EAST	6977	7:45	811	4:00	509
				WEST	7675	7:45	332	4:30	922
CHASE ST AT TOBIAS AV	B00-2020-11	EV WE	12-17-80	TOTAL	6674	11:15	417	4:45	616
				EAST	2410	7:30	194	4:00	207
				WEST	4264	11:15	281	4:45	445
CHATSWORTH DR W/O LAUREL CANYON BL	C00-3430-32	EV TU	11-04-80	TOTAL	6972	8:00	650	3:15	696
				EAST	3827	7:30	385	3:15	389
				WEST	3145	8:15	277	3:00	313
CHATSWORTH ST W/O ORION AV	D10-3030-22	EV TH	09-25-80	TOTAL	13324	7:15	1277	4:45	1336
				EAST	6706	7:15	825	5:15	495
				WEST	6618	7:15	452	5:00	844
CHATSWORTH ST AT OWENSMOUTH AV	B00-1230-11	WV TH	10-16-80	TOTAL	3063	7:15	522	5:00	362
				EAST	1529	7:15	425	5:00	102
				WEST	1534	7:30	107	4:30	266
CHATSWORTH ST E/O RESEDA BL	C00-3038-23	WV MO	09-22-80	TOTAL	17781	7:30	1771	5:00	1723
				EAST	7273	7:30	857	5:00	565
				WEST	10508	7:15	930	5:00	1158
CHATSWORTH ST E/O TOPANGA CANYON BL	C00-3230-13	WV WE	08-06-80	TOTAL	4194	7:00	329	4:45	461
				EAST	1616	7:15	246	11:30	108
				WEST	2578	4:30	158	4:45	387
CHENAULT ST AT BARRINGTON AV		WR TU	07-15-80	TOTAL	1536	*	MANUAL COUNT		
				EAST	524	8:15	58	4:30	32
				WEST	1012	8:00	126	4:45	56
CHICAGO ST-JOG NR CORNWELL ST AT BROOKLYN AV		CR TU	07-22-80	TOTAL	871	*	MANUAL COUNT		
				NORTH	700	8:30	36	3:30	89
				SOUTH	171	8:30	11	5:00	20
CHIMINEAS AV AT RINALDI ST	A00-1818-11	WV MO	06-16-80	TOTAL	684	11:00	78	2:00	56
				NORTH	452	10:15	64	2:00	36
				SOUTH	232	11:15	23	2:45	30
CIMARRON ST-JOG NR HAAS AV AT FLORENCE AV	100-1614-11	SR MO	05-19-80	TOTAL	1798	7:00	150	3:45	185
				NORTH	644	7:45	54	4:00	75
				SOUTH	1154	7:00	98	3:45	112
CIMARRON ST-JOG NR HAAS AV AT FLORENCE AV		SR FR	05-23-80	TOTAL	1345	*	MANUAL COUNT		
				NORTH	575	7:30	53	2:15	47
				SOUTH	770	7:15	69	3:00	75

T-45

L O C A T I O N		VOLUME COUNT SUMMARY			FROM	1/ 1/80	TO	12/31/80		
PHYS. DESCR	RG DY	DATE	DIR.	VOLUME	AM PEAK	PM PEAK				
CIMARRON ST AT 74TH ST	100-1818-11	SR WE	10-22-80	TOTAL	899	11:15	63	2:30	98	
				NORTH	389	7:45	42	2:30	49	
				SOUTH	510	11:15	28	5:15	58	
CIMARRON ST AT 75TH ST	300-1716-11	SR MO	05-19-80	TOTAL	918	7:45	96	4:00	95	
				NORTH	351	8:15	43	12:00	29	
				SOUTH	567	7:45	55	3:15	76	
CIMARRON ST AT 82ND ST	A00-1717-11	SR TH	03-13-80	TOTAL	734	11:15	55	5:00	78	
				NORTH	346	7:15	24	5:30	41	
				SOUTH	388	11:15	42	11:30	41	
CIRCLE DR W/O SYLMAR AV	A00-2400-10	EV WE	03-12-80	TOTAL	1172	7:45	92	4:30	173	
CITRONIA ST AT MELVIN AV	A00-1818-11	WV FR	10-03-80	TOTAL	187	7:45	20	6:30	19	
				EAST	92	7:45	14	7:00	12	
				WEST	95	10:45	11	4:45	12	
CLARENDON ST AT GLADE AV	B00-1818-11	WV FR	03-07-80	TOTAL	4693	11:15	395	4:15	488	
				EAST	2310	7:15	191	4:15	239	
				WEST	2383	11:15	211	4:15	249	
CLARENDON ST AT GLADE AV		WV WE	03-26-80	TOTAL	2067	*	MANUAL COUNT			
				NORTH	1762	7:15	214	3:00	112	
				SOUTH	305	9:00	14	4:15	39	
CLAYTON AV AT MYRA AV -JOG NR DELOZ AV		HW TH	03-20-80	TOTAL	580	*	MANUAL COUNT			
				EAST	244	7:30	17	3:00	32	
				WEST	336	7:30	53	2:15	19	
CLAYTON AV AT MYRA AV -JOG NR DELOZ AV		HW TH	03-20-80	TOTAL	580	*	MANUAL COUNT			
				EAST	244	7:30	17	3:00	32	
				WEST	336	7:30	53	2:15	19	
CLELAND AV AT TERRACE 49	C00-1212-11	HW TH	08-28-80	TOTAL	2581	9:30	136	5:30	282	
				NORTH	1126	7:15	80	5:15	116	
				SOUTH	1455	11:15	61	5:30	167	
CLINTON ST AT OXFORD AV -CENTRAL-	A00-1818-11	HW MO	08-04-80	TOTAL	1437	11:15	86	6:15	256	
				EAST	699	9:00	48	6:00	63	
				WEST	738	11:00	52	6:15	207	
CLINTON ST AT OXFORD AV -CENTRAL-		HW TH	08-14-80	TOTAL	910	*	MANUAL COUNT			
				EAST	502	7:45	39	4:30	59	
				WEST	408	8:00	35	4:15	43	
CLINTON ST AT ROSSMORE AV	100-1616-11	HW WE	12-03-80	TOTAL	988	7:45	80	4:30	143	
				EAST	531	7:15	36	4:30	85	
				WEST	457	7:45	48	4:45	67	

T-45

VOLUME COUNT SUMMARY

FROM 1/ 1/80 TO 12/31/80

LOCATION	PHYS. DESCR	RG DY	DATE	DIR.	VOLUME	AM PEAK	PM PEAK		
CLINTON ST AT ROSSMORE AV		HW FR	12-05-80	TOTAL	911 *	MANUAL COUNT			
				EAST	359	8:15	28	5:45	33
				WEST	552	7:45	43	4:45	70
CLINTON ST AT VERMONT AV		HW FR	04-11-80	TOTAL	2114 *	MANUAL COUNT			
				EAST	648	7:15	52	5:00	77
				WEST	1466	7:30	135	5:00	133
CLINTON ST AT VERMONT AV		HW FR	04-11-80	TOTAL	2114 *	MANUAL COUNT			
				EAST	648	7:15	52	5:00	77
				WEST	1466	7:30	135	5:00	133
CLINTON ST AT WESTERN AV		HW WE	11-26-80	TOTAL	1719 *	MANUAL COUNT			
				EAST	533	7:30	45	4:30	54
				WEST	1186	7:45	71	5:00	146
CLOVERDALE AV S/O COLISEUM ST	A00-1800-10	SR TH	12-04-80	TOTAL	445	6:45	78	3:30	35
	ONE WAY STREET N/B								
COBALT ST E/O ENCINITAS AV	A00-2000-10	EV TU	02-05-80	TOTAL	248	6:15	34	3:30	24
	ONE WAY STREET W/B								
COHASSET ST AT LANKERSHIM BL		EV FR	08-08-80	TOTAL	701 *	MANUAL COUNT			
				EAST	239	7:30	17	5:00	29
				WEST	462	8:00	34	4:30	51
COLDWATER CANYON AV AT BASSETT ST	C00-3030-22	EV FR	05-09-80	TOTAL	15926	7:30	1197	4:30	1531
				NORTH	8212	7:30	557	4:45	783
				SOUTH	7714	7:15	650	4:30	769
COLDWATER CANYON AV AT HATTERAS ST	D08-3040-23	EV TH	02-21-80	TOTAL	16665	7:30	1387	5:00	1455
				NORTH	7796	11:15	431	5:00	807
				SOUTH	8869	7:15	951	3:00	753
COLDWATER CANYON AV AT HATTERAS ST		EV TU	03-04-80	TOTAL	17194 *	MANUAL COUNT			
				NORTH	7802	8:45	437	5:00	807
				SOUTH	9392	7:15	935	4:30	675
COLDWATER CANYON AV N/O MULHOLLAND DR	C00-1700-10	EV MO	07-14-80	TOTAL	8513	7:15	1200	11:30	483
	ONE WAY STREET S/B								
COLDWATER CANYON AV N/O MULHOLLAND DR	C00-1412-11	EV MO	12-01-80	TOTAL	16736	7:30	1602	5:00	1754
				NORTH	7720	11:15	321	5:00	1325
				SOUTH	9016	7:30	1336	2:30	511
COLDWATER CANYON AV S/O ROSCOE BL	C00-4000-30	EV WE	02-20-80	TOTAL	7830	7:30	626	4:30	1014
	ONE WAY STREET N/B								

T-45

VOLUME COUNT SUMMARY

FROM 1/ 1/80 TO 12/31/80

LOCATION	PHYS. DESCR	RG DY	DATE	DIR.	VOLUME	AM PEAK	PM PEAK		
COLDWATER CANYON AV AT SHERMAN WY		EV TH	07-17-80	TOTAL	14931 *	MANUAL COUNT			
				NORTH	6544	7:15	502	4:30	646
				SOUTH	8387	7:30	594	4:30	809
COLDWATER CANYON AV S/O SHERMAN WY	C00-4030-32	EV FR	12-05-80	TOTAL	16533	7:15	1232	5:00	1637
				NORTH	8373	11:15	533	5:00	970
				SOUTH	8160	7:15	703	4:15	818
COLDWATER CANYON AV AT STRATHERN ST	C00-4040-33	EV TU	03-11-80	TOTAL	12404	7:15	1066	4:15	1245
				NORTH	6360	7:30	397	4:30	825
				SOUTH	6044	7:00	701	3:30	483
COLDWATER CANYON DR AT HEATHER RD	C00-2424-22	WR MO	05-20-80	TOTAL	19099	7:30	1575	4:45	1762
				NORTH	9723	11:15	443	4:45	1317
				SOUTH	9376	7:30	1264	1:00	582
COLDWATER CANYON DR S/O MULHOLLAND DR	D10-2015-11	WR FR	05-16-80	TOTAL	19420	7:30	1748	5:15	1828
				NORTH	9251	11:15	386	5:15	1343
				SOUTH	10169	7:30	1473	11:30	592
COLECREST DR W/O GRAND VIEW DR	A00-0900-10	HW MO	05-05-80	TOTAL	219	11:15	18	3:00	27
				NON-DIR COUNT					
COLFAX AV AT HATTERAS ST	B00-2525-22	EV TH	08-21-80	TOTAL	5918	7:30	366	5:00	614
				NORTH	2747	10:00	170	5:00	281
				SOUTH	3171	7:30	213	5:00	333
COLFAX AV AT MAGNOLIA BL	200-3530-12	EV WE	03-05-80	TOTAL	11276	7:45	1376	5:00	951
				NORTH	5247	7:45	521	5:30	514
				SOUTH	6029	7:45	855	5:00	474
COLFAX AV AT MAGNOLIA BL		EV TH	05-01-80	TOTAL	9931 *	MANUAL COUNT			
				NORTH	3995	7:30	411	5:00	366
				SOUTH	5936	7:45	641	5:00	445
COLISEUM ST AT CLOVERDALE AV	C00-2222-11	SR TH	12-04-80	TOTAL	4656	7:30	489	5:00	504
				EAST	1845	7:30	205	5:00	181
				WEST	2811	7:30	284	5:00	323
COLLEGE ST AT ALAMEDA ST		CR MO	01-07-80	TOTAL	3085 *	MANUAL COUNT			
				EAST	2319	7:45	201	4:00	206
				WEST	766	7:00	59	8:30	83
COLLEGE ST AT CHAVEZ RAVINE PL		HW MO	02-04-80	TOTAL	6443 *	MANUAL COUNT			
				EAST	3393	7:30	127	4:45	596
				WEST	3050	7:30	198	4:45	401
COLLEGE ST AT HILL ST		CR WE	01-09-80	TOTAL	9437 *	MANUAL COUNT			
				EAST	4622	7:30	448	4:30	408
				WEST	4815	7:45	456	4:30	399

T-45

VOLUME COUNT SUMMARY

FROM 1/ 1/80 TO 12/31/80

LOCATION	PHYS. DESCR	RG DY	DATE	DIR.	VOLUME	AM PEAK	PM PEAK		
COLLEGE ST AT NORTH BROADWAY			01-10-80	TOTAL	7495 *	MANUAL COUNT			
				EAST	4093	7:45	272	4:00	383
				WEST	3402	7:45	236	4:30	400
COLLINS ST-JOG NR HATTERAS ST AT RESEDA BL			12-12-80	TOTAL	2273 *	MANUAL COUNT			
				EAST	1167	7:45	127	3:00	78
				WEST	1106	7:00	94	4:00	81
COLLIS AV AT HUNTINGTON DR			04-01-80	TOTAL	1987 *	MANUAL COUNT			
				NORTH	220	9:00	13	4:00	26
				SOUTH	1767	7:15	177	4:45	137
COLORADO BL W/O LINDA ROSA AV	G08-4035-33		06-10-80	TOTAL	17944	7:45	1316	5:00	1587
				EAST	9540	7:45	589	5:00	875
				WEST	8404	7:30	734	4:45	718
COLUMBUS AV AT PARTHENIA ST	300-1820-12	EV MO	06-16-80	TOTAL	2794	11:15	185	12:30	232
				NORTH	407	11:15	15	12:30	65
				SOUTH	2387	11:00	172	12:15	171
COLUMBUS AV AT PARTHENIA ST	300-2020-12	EV FR	08-22-80	TOTAL	3748	11:15	246	7:00	262
				NORTH	1309	11:15	86	2:00	117
				SOUTH	2439	7:45	165	12:00	163
COLUMBUS AV AT PARTHENIA ST	C00-1820-12	EV TH	10-09-80	TOTAL	3611	9:00	238	3:45	249
				NORTH	1222	9:45	90	5:15	100
				SOUTH	2389	11:00	169	3:45	170
COLUMBUS AV AT PARTHENIA ST	C00-1820-12	EV FR	10-10-80	TOTAL	3633	11:15	255	12:00	265
				NORTH	1290	10:45	103	4:15	101
				SOUTH	2343	11:15	174	11:30	177
COMMONWEALTH AV -CENTRAL- AT FINLEY AV			12-22-80	TOTAL	5345 *	MANUAL COUNT			
				NORTH	2420	8:15	76	5:00	392
				SOUTH	2925	8:15	275	4:30	218
COMMONWEALTH AV -CENTRAL- AT LOS FELIZ BL	B00-2024-11	HW FR	09-05-80	TOTAL	3503	8:30	201	6:00	399
				NORTH	2251	8:15	119	6:00	312
				SOUTH	1252	8:30	86	7:15	112
COMMONWEALTH AV -CENTRAL- AT LOS FELIZ BL	B00-2024-11	HW SA	09-06-80	TOTAL	3112	11:15	199	5:30	238
				NORTH	1642	11:15	112	11:45	128
				SOUTH	1470	9:45	106	5:00	131
COMMONWEALTH AV -CENTRAL- AT LOS FELIZ BL	B00-2024-11	HW SU	09-07-80	TOTAL	2918	11:15	180	3:15	256
				NORTH	1567	11:15	93	12:30	146
				SOUTH	1351	10:45	93	6:15	133
COMMONWEALTH AV -CENTRAL- N/O WILSHIRE BL	C00-3028-22	HW TH	05-01-80	TOTAL	10622	7:30	981	4:30	1181
				NORTH	6226	7:30	489	4:30	742
				SOUTH	4396	7:45	497	4:15	469

T-45

VOLUME COUNT SUMMARY

FROM 1/1/80 TO 12/31/80

LOCATION	PHYS. DESCR	RG DY	DATE	DIR.	VOLUME	AM PEAK	PM PEAK		
COMPTON AV -COUNTY- N/O SLAUSON AV -COUNTY-	300-2030-23	SR TU	04-15-80	TOTAL	9500	7:00	687	4:00	964
				NORTH	5192	6:45	508	4:00	444
				SOUTH	4308	11:00	245	4:00	520
COMPTON AV AT VERNON AV -CENTRAL-	CR FR	05-02-80	TOTAL	5787	*	MANUAL COUNT			
			NORTH	3729	7:15	367	3:45	320	
			SOUTH	2058	7:45	100	3:45	252	
COMPTON AV AT VERNON AV -CENTRAL-	C00-3020-21	CR TU	06-24-80	TOTAL	5187	7:00	420	3:30	479
				NORTH	3435	6:45	351	3:15	270
				SOUTH	1752	11:15	89	3:45	222
COMPTON AV-JOG NR HOOPER AV- N/O 41ST ST	B00-1700-10	SR TU	03-11-80	TOTAL	1775	11:15	115	3:45	215
CONCORD AV E/O LOWELL AV -EL SERENO-	B00-2020-11	CR TU	05-06-80	TOTAL	2510	7:15	291	4:30	307
				EAST	1279	11:15	70	4:30	235
				WEST	1231	7:15	226	4:15	74
CONCORD ST AT GLEASON AV	CR TU	08-26-80	TOTAL	368	*	MANUAL COUNT			
			NORTH	190	7:00	9	3:45	29	
			SOUTH	178	7:45	12	4:30	20	
CONCORD ST AT HUNTER ST	A00-1818-11	CR TU	06-17-80	TOTAL	1117	9:30	83	6:30	185
				NORTH	487	9:30	59	4:30	42
				SOUTH	630	9:15	29	6:30	158
CONCORD ST AT HUNTER ST	CR FR	07-11-80	TOTAL	713	*	MANUAL COUNT			
			NORTH	340	7:15	35	3:30	33	
			SOUTH	373	7:15	49	4:30	30	
CORBIN AV AT GREENBRIAR DR	WV MO	08-04-80	TOTAL	321	*	MANUAL COUNT			
			EAST	112	8:00	17	4:00	10	
			WEST	209	9:00	15	4:00	28	
CORBIN AV AT GRESHAM ST	WV MO	08-18-80	TOTAL	20733	*	MANUAL COUNT			
			NORTH	10337	7:30	908	4:45	968	
			SOUTH	10396	7:30	622	4:30	1087	
CORBIN AV AT HAMLIN ST	C00-3030-22	WV MO	12-01-80	TOTAL	14148	7:30	1447	4:45	1537
				NORTH	7261	7:15	685	4:30	862
				SOUTH	6887	7:30	789	4:45	699
CORBIN AV AT HAMLIN ST	WV FR	12-12-80	TOTAL	16360	*	MANUAL COUNT			
			NORTH	8051	7:30	572	4:45	838	
			SOUTH	8309	7:45	787	4:45	711	
CORBIN AV N/O ROSITA ST	C00-1010-11	WV MO	04-14-80	TOTAL	1932	7:30	240	3:15	173
				NORTH	1004	7:30	205	4:15	67
				SOUTH	928	11:15	65	3:15	112

T-45

VOLUME COUNT SUMMARY

FROM 1/ 1/80 TO 12/31/80

L O C A T I O N

PHYS. DESCR RG DY DATE DIR. VOLUME AM PEAK PM PEAK

CORBIN AV S/O SHERMAN WY	B00-3530-32	WV MO	11-17-80	TOTAL	16156	7:15	1545	5:00	1547
				NORTH	7861	7:15	757	4:30	867
				SOUTH	8295	7:30	809	5:00	714
CORBIN AV AT STRATHERN ST		WV MO	12-01-80	TOTAL	20505	*	MANUAL COUNT		
				NORTH	9519	7:15	905	4:45	913
				SOUTH	10986	7:30	842	4:45	1212
CORONA DEL MAR S/O CHAUTAUQUA BL	100-1818-11	WR TU	03-18-80	TOTAL	1683	8:00	149	4:45	147
				NORTH	892	7:45	111	2:15	66
				SOUTH	791	11:15	63	4:45	96
CORTEEN PL N/O MAGNOLIA BL	A00-1515-11	EV TU	08-19-80	TOTAL	1811	10:45	125	5:15	153
				NORTH	995	10:45	62	4:30	106
				SOUTH	816	8:45	84	6:45	56
COURT ST AT BURLINGTON AV		HW MO	03-24-80	TOTAL	862	*	MANUAL COUNT		
				EAST	432	7:30	55	5:00	39
				WEST	430	7:30	29	4:30	52
COURT ST AT BURLINGTON AV		HW MO	03-24-80	TOTAL	862	*	MANUAL COUNT		
				EAST	432	7:30	55	5:00	39
				WEST	430	7:30	29	4:30	52
COZYCROFT AV AT SAN JOSE ST	A00-1514-11	WV FR	11-21-80	TOTAL	811	7:00	71	7:00	107
				NORTH	365	7:00	40	3:00	46
				SOUTH	446	8:00	34	7:45	72
CREBS AV S/O VENTURA BL	A00-2000-10	WV MO	06-30-80	TOTAL	947	11:15	80	11:45	86
				ONE WAY STREET N/B					
CREBS AV S/O VENTURA BL	A00-1800-10	WV TU	10-21-80	TOTAL	14906	7:30	1738	1:45	974
				ONE WAY STREET N/B					
CRENSHAW BL AT FLORENCE AV	300-4040-44	SR WE	12-17-80	TOTAL	24124	7:45	1610	5:00	2098
				NORTH	10360	7:30	882	4:15	864
				SOUTH	13764	8:00	732	5:00	1269
CRENSHAW BL N/O HYDE PARK BL	C00-3040-34	SR TU	02-05-80	TOTAL	39085	7:30	2632	4:45	3188
				NORTH	17494	7:30	1440	4:45	1207
				SOUTH	21591	7:30	1192	5:00	2000
CRENSHAW BL AT JEFFERSON BL	C00-4242-44	CR WE	04-16-80	TOTAL	46809	7:45	3376	4:15	3553
				NORTH	23206	7:30	2139	4:15	1616
				SOUTH	23603	11:15	1337	4:45	1960
CRENSHAW BL S/O PICO BL	C00-3636-33	SR FR	06-13-80	TOTAL	31601	8:00	2010	5:00	2573
				NORTH	15281	7:30	1226	5:00	1087
				SOUTH	16320	11:15	874	4:45	1498

T-45

VOLUME COUNT SUMMARY

FROM 1/ 1/80 TO 12/31/80

LOCATION	PHYS. DESCR	RG DY	DATE	DIR.	VOLUME	AM PEAK	PM PEAK		
CRENSHAW BL AT ST CHARLES PL		CR TU	04-15-80	TOTAL	47072 *	MANUAL COUNT			
				NORTH	26045	7:45	2458	4:15	2040
				SOUTH	21027	7:30	1269	5:00	2032
CRENSHAW BL N/O SLAUSON AV	604-5040-44	SR TH	04-10-80	TOTAL	34812	7:15	2108	4:30	2544
				NORTH	17789	7:15	1351	4:45	1234
				SOUTH	17023	11:15	926	4:30	1335
CRENSHAW BL AT VENICE BL	C00-3636-33	CR WE	04-16-80	TOTAL	33350	7:30	2434	5:00	2883
				NORTH	17704	7:30	1483	5:00	1265
				SOUTH	15646	7:30	951	4:45	1624
CRENSHAW BL AT VENICE BL		CR TU	04-22-80	TOTAL	35054 *	MANUAL COUNT			
				NORTH	18165	8:00	1599	5:00	1301
				SOUTH	16889	8:00	989	5:00	1745
CRENSHAW BL AT VENICE BL	C00-3636-33	SR FR	06-13-80	TOTAL	35668	8:15	2207	5:00	2840
				NORTH	19348	8:15	1349	5:15	1367
				SOUTH	16320	11:15	874	4:45	1498
CRENSHAW BL S/O 23RD ST	D10-3030-33	CR MO	09-08-80	TOTAL	47002	7:30	3134	4:45	3737
				NORTH	21988	7:30	1557	3:45	1608
				SOUTH	25014	7:30	1577	4:45	2206
CRENSHAW BL AT 30TH ST	C00-4242-44	CR WE	04-16-80	TOTAL	47051	7:30	3375	4:45	3560
				NORTH	22966	7:30	2122	3:30	1614
				SOUTH	24085	11:15	1323	4:45	2003
CRENSHAW BL AT 78TH ST		SR FR	11-28-80	TOTAL	22926 *	MANUAL COUNT			
				NORTH	10189	9:00	620	4:45	950
				SOUTH	12737	7:30	809	4:45	1434
CRESCENT AV N/O 20TH ST -SAN PEDRO-	B00-1018-11	SR TH	04-24-80	TOTAL	1631	7:15	146	4:30	220
				NORTH	525	7:15	76	3:45	48
				SOUTH	1106	7:15	70	4:30	178
CRESCENT HEIGHTS BL AT BEVERLY BL	C00-1919-22	WR TU	03-18-80	TOTAL	17935	8:15	1549	4:45	1447
				NORTH	7765	11:15	471	5:15	666
				SOUTH	10170	8:15	1089	11:45	663
CRESCENT HEIGHTS BL S/O BEVERLY BL	C00-2020-22	HW TH	04-17-80	TOTAL	18014	7:45	1372	5:00	1546
				NORTH	8196	11:15	528	5:00	899
				SOUTH	9818	7:45	974	1:00	686
CRESCENT HEIGHTS BL S/O OLYMPIC BL	C00-2020-21	WR TU	03-25-80	TOTAL	11084	8:00	1110	5:00	1175
				NORTH	5633	8:15	729	4:45	439
				SOUTH	5451	8:00	394	5:00	744
CRESCENT HEIGHTS BL AT PICO BL	200-1820-11	WR TU	03-25-80	TOTAL	12283	8:15	1115	5:00	1402
				NORTH	4748	8:00	620	3:00	384
				SOUTH	7535	8:30	501	4:45	1041

T-45

VOLUME COUNT SUMMARY

FROM 1/ 1/80 TO 12/31/80

LOCATION	PHYS. DESCR	RG DY	DATE	DIR.	VOLUME	AM PEAK	PM PEAK		
CRESCENT HEIGHTS BL AT SUNSET BL	C00-3030-23	HW WE	09-03-80	TOTAL	28468	8:30	1691	5:30	2087
				NORTH	14233	11:15	694	5:00	1232
				SOUTH	14235	8:15	1165	5:30	910
CRESCENT HEIGHTS BL AT WILLOUGHBY AV		WR TU	07-22-80	TOTAL	19494	*	MANUAL COUNT		
				NORTH	9049	8:15	410	5:00	1060
				SOUTH	10445	8:00	1075	5:00	658
CRESCENT HEIGHTS BL AT WILLOUGHBY AV		WR TU	07-22-80	TOTAL	19024	*	MANUAL COUNT		
				NORTH	9049	8:15	410	5:00	1060
				SOUTH	9975	8:00	1075	5:00	658
CRESCENT HEIGHTS BL AT WILSHIRE BL		WR MO	01-28-80	TOTAL	18575	*	MANUAL COUNT		
				NORTH	9385	8:15	714	4:45	912
				SOUTH	9190	8:00	889	4:45	635
CRESCENT HEIGHTS BL N/O WILSHIRE BL	C00-2222-22	WR WE	03-26-80	TOTAL	19546	8:15	1552	4:45	1878
				NORTH	8480	11:15	546	5:00	953
				SOUTH	11066	8:15	1118	4:45	934
CRYSTAL SPRINGS DR -PVT- AT GOLDEN STATE FWY -S/B ON-	G10-3032-33	HW FR	08-08-80	TOTAL	5560	7:30	398	5:15	582
				NORTH	2701	11:15	203	5:15	384
				SOUTH	2859	7:30	282	3:45	250
CRYSTAL SPRINGS DR -PVT- AT GOLDEN STATE FWY -S/B ON-	G10-3032-33	HW SA	08-09-80	TOTAL	7340	11:15	538	3:15	761
				NORTH	3489	11:15	327	1:45	385
				SOUTH	3851	11:15	211	4:15	446
CRYSTAL SPRINGS DR -PVT- AT GOLDEN STATE FWY -S/B ON-	G10-3032-33	HW SU	08-10-80	TOTAL	11330	11:15	659	3:30	1468
				NORTH	5218	11:15	373	3:15	686
				SOUTH	6112	11:15	286	4:15	820
CULVER BL AT INGLEWOOD BL		SR MO	08-11-80	TOTAL	343	*	MANUAL COUNT		
				EAST	7	7:00	2	0:00	0
				WEST	336	7:00	14	3:00	38
CULVER BL S/O MARINA FWY -E/B ON-	G06-3020-12	SR WE	02-27-80	TOTAL	18281	7:30	2113	5:00	1751
				NORTH	9696	7:30	1627	3:30	655
				SOUTH	8585	6:15	491	5:15	1119
CULVER BL S/O VENICE BL	G20-2418-21	WR TH	04-24-80	TOTAL	7310	7:45	679	5:00	717
				NORTH	4059	7:45	465	3:15	352
				SOUTH	3251	7:30	219	5:00	374
CULVER BL -N/RDWAY- E/O INGLEWOOD BL	A00-3000-20	SR TU	07-29-80	TOTAL	747	5:30	63	4:00	104
				NON-DIR COUNT					
CUMBRE DR AT PESCADORES AV		SR TU	08-12-80	TOTAL	1578	*	MANUAL COUNT		
				EAST	815	8:00	63	5:00	73
				WEST	763	9:00	40	5:00	116

T-45

L O C A T I O N		VOLUME COUNT SUMMARY			FROM	1/ 1/80	TO	12/31/80		
PHYS. DESCR	RG DY	DATE	DIR.	VOLUME	AM PEAK	PM PEAK				
CURSON AV AT HAWTHORN AV	A00-1818-11	HW FR	05-30-80	TOTAL	1177	11:15	69	1:30	107	
				NORTH	677	11:15	39	1:30	73	
				SOUTH	500	9:00	42	6:00	41	
CURSON AV AT WARING AV		WR TH	01-31-80	TOTAL	864	*	MANUAL COUNT			
				NORTH	380	9:00	25	5:00	46	
				SOUTH	484	7:45	41	5:00	39	
D ST AT AVALON BL		SR FR	04-11-80	TOTAL	7052	*	MANUAL COUNT			
				EAST	3344	8:45	87	4:15	64	
				WEST	3708	7:15	104	4:15	88	
DALTON AV S/O FLORENCE AV	100-1515-11	SR MO	03-17-80	TOTAL	1308	6:30	85	5:15	164	
				NORTH	618	6:30	44	5:45	75	
				SOUTH	690	7:00	45	5:15	91	
DALY ST AT MISSION RD		CR WE	11-19-80	TOTAL	14334	*	MANUAL COUNT			
				EAST	6967	7:30	533	3:15	612	
				WEST	7367	7:30	645	3:45	618	
DARBY AV N/O KITTRIDGE ST	A00-1800-10	WV MO	09-29-80	TOTAL	992	7:45	87	2:15	86	
ONE WAY STREET S/B										
DARNOCH WY E/O POMELO DR	B00-1700-10	WV TH	08-07-80	TOTAL	680	7:45	58	7:45	63	
ONE WAY STREET W/B										
DEARBORN ST -JOG NR KNAPP ST AT AMESTOY AV	A00-1616-11	WV WE	07-02-80	TOTAL	476	11:15	51	1:00	44	
				EAST	290	11:15	40	7:00	30	
				WEST	186	8:15	31	1:00	30	
DE CELIS PL AT SHERMAN WY	A00-2020-11	WV WE	06-25-80	TOTAL	2464	7:30	286	12:15	238	
				NORTH	1798	7:30	259	4:00	195	
				SOUTH	666	11:15	38	12:15	85	
DEEP CANYON DR AT DONINGTON PL		HW WE	10-01-80	TOTAL	3916	*	MANUAL COUNT			
				NORTH	2119	8:00	149	4:45	217	
				SOUTH	1797	8:15	193	3:15	132	
DEEP CANYON DR AT WHITWELL DR		HW TH	10-02-80	TOTAL	3881	*	MANUAL COUNT			
				NORTH	2023	8:00	130	5:00	226	
				SOUTH	1858	8:30	210	3:00	125	
DEERHORN DR W/O WOODCLIFF RD	B00-1717-11	EV FR	12-19-80	TOTAL	1458	11:15	95	4:15	139	
				EAST	968	7:45	79	5:30	94	
				WEST	490	11:15	37	4:15	70	
DEERING AV S/O ROSCOE BL	B00-2000-10	WV WE	10-15-80	TOTAL	2576	11:15	273	4:15	363	
ONE WAY STREET N/B										

T-45

VOLUME COUNT SUMMARY

FROM 1/ 1/80 TO 12/31/80

L O C A T I O N		PHYS. DESCR	RG DY	DATE	DIR.	VOLUME	AM PEAK		PM PEAK	
DEL AMO BL AT WESTERN AV		A00-2020-11	SR TU	09-23-80	TOTAL	3107	6:30	215	3:15	315
					EAST	2142	11:15	151	3:30	279
					WEST	965	6:30	99	1:45	74
DELL AV AT NORTH VENICE BL		100-1414-11	SR TH	04-17-80	TOTAL	1903	8:00	128	4:45	161
					NORTH	1047	11:15	62	1:15	87
					SOUTH	856	7:45	57	3:45	87
DELL AV AT SOUTH VENICE BL		100-1015-11	SR TH	04-17-80	TOTAL	3193	11:15	194	5:30	278
					NORTH	919	10:00	53	6:00	95
					SOUTH	2274	11:15	159	5:15	198
DELL AV AT WASHINGTON ST			SR TH	04-03-80	TOTAL	3499	*	MANUAL COUNT		
					NORTH	2458	7:45	251	5:00	196
					SOUTH	1041	9:00	65	4:00	113
DELLMONT DR AT ALPINE WY			EV TU	08-19-80	TOTAL	302	*	MANUAL COUNT		
					NORTH	152	7:15	16	5:00	13
					SOUTH	150	7:00	17	5:00	12
DELLMONT DR E/O ALPINE WY		A00-3600-20	EV TH	10-23-80	TOTAL	290	7:30	34	6:30	49
		NON-DIR COUNT								
DELLMONT DR W/O ALPINE WY		A00-1800-10	EV TH	10-23-80	TOTAL	257	7:30	37	5:15	25
		ONE WAY STREET E/B								
DE LONGPRE AV AT CAHUENGA BL			HW FR	09-05-80	TOTAL	1952	*	MANUAL COUNT		
					EAST	1231	8:45	52	4:45	148
					WEST	721	9:00	41	3:45	71
DE LONGPRE AV AT CAHUENGA BL		C00-1818-11	HW FR	09-05-80	TOTAL	2486	11:15	179	12:45	265
					EAST	1467	11:15	97	2:30	180
					WEST	1019	11:15	82	1:30	139
DEL PASO AV N/O VALLEY BL		A00-1600-10	CR WE	04-09-80	TOTAL	336	6:45	32	6:15	33
		ONE WAY STREET S/B								
DENKER AV N/O SLAUSON AV		C00-2828-11	SR FR	04-11-80	TOTAL	6075	7:15	444	4:45	774
					NORTH	3158	7:15	288	4:30	322
					SOUTH	2917	7:45	168	4:45	470
DENVER AV AT 103RD ST		A00-1818-11	SR FR	04-18-80	TOTAL	358	9:15	26	7:15	36
					NORTH	145	9:30	13	3:45	18
					SOUTH	213	7:00	18	7:15	26
DENVER AV AT 146TH ST		A00-1616-11	SR WE	06-04-80	TOTAL	693	7:00	53	3:00	70
					NORTH	295	7:00	21	2:45	32
					SOUTH	398	7:00	32	4:15	40

T-45

L O C A T I O N		VOLUME COUNT SUMMARY			FROM	1/ 1/80	TO	12/31/80		
PHYS. DESCR	RG DY	DATE	DIR.	VOLUME	AM PEAK	PM PEAK				
DE SOTO AV S/O DEVONSHIRE ST	C00-4530-41	WV WE	01-23-80	TOTAL	27678	7:00	1994	4:15	2253	
				NORTH	14704	11:15	846	4:15	1587	
				SOUTH	12974	7:00	1552	12:15	870	
DE SOTO AV N/O DEVONSHIRE ST	C00-3238-23	WV WE	09-24-80	TOTAL	35363	6:15	3001	4:45	2828	
				NORTH	16354	7:30	604	4:45	2119	
				SOUTH	19009	6:15	2597	3:15	887	
DE SOTO AV S/O ERWIN ST	D04-4030-43	WV TH	06-26-80	TOTAL	29023	7:30	2231	4:30	2648	
				NORTH	15274	7:30	1271	4:30	1349	
				SOUTH	13749	7:15	979	4:45	1339	
DE SOTO AV AT ERWIN ST		WV MO	12-08-80	TOTAL	34036	*	MANUAL COUNT			
				NORTH	17406	7:15	1702	4:30	1309	
				SOUTH	16630	7:30	1246	5:00	1452	
DE SOTO AV AT LASSEN ST	C00-4545-33	WV WE	01-23-80	TOTAL	27204	7:15	2347	4:30	2204	
				NORTH	11472	11:15	729	4:30	1415	
				SOUTH	15732	7:15	1843	12:15	1169	
DE SOTO AV AT PLUMMER ST	C00-4040-33	WV TH	01-24-80	TOTAL	35064	7:30	2990	4:30	2917	
				NORTH	16142	7:30	1374	4:45	1361	
				SOUTH	18922	7:30	1616	4:15	1571	
DE SOTO AV AT RINALDI ST	C00-3232-22	WV FR	11-21-80	TOTAL	43709	6:45	4009	4:45	3934	
				NORTH	19811	11:15	604	4:45	2956	
				SOUTH	23898	6:30	3519	2:30	1172	
DE SOTO AV N/O ROSCOE BL	C00-3045-23	WV WE	01-23-80	TOTAL	35771	7:30	2817	4:30	3031	
				NORTH	16599	7:30	1275	4:45	1400	
				SOUTH	19172	7:30	1542	4:30	1654	
DE SOTO AV AT SAN JOSE ST	C00-4030-32	WV TU	11-25-80	TOTAL	35585	6:00	3659	4:45	3026	
				NORTH	17740	11:15	631	5:00	2414	
				SOUTH	17845	6:00	3125	2:45	898	
DE SOTO AV AT SERRANIA AV -S- I/S AT VENTURA	C00-4040-44	WV WE	08-27-80	TOTAL	25075	11:15	1914	4:30	2389	
				NORTH	7392	7:30	765	4:15	554	
				SOUTH	17683	11:15	1406	4:30	1838	
DE SOTO AV N/O SHERMAN WY	C00-3840-23	WV FR	05-30-80	TOTAL	27632	7:30	1943	4:30	2368	
				NORTH	12477	7:30	856	4:30	1156	
				SOUTH	15155	7:30	1087	4:30	1212	
DE SOTO AV S/O SHERMAN WY	C00-4535-33	WV TH	11-13-80	TOTAL	25776	11:15	1725	4:45	2127	
				NORTH	12386	11:15	843	4:30	1103	
				SOUTH	13390	11:15	882	5:15	1066	
DE SOTO AV N/O VANOWEN ST	C00-3044-23	WV FR	05-16-80	TOTAL	32974	7:00	2437	4:15	2665	
				NORTH	16211	11:15	1098	4:15	1447	
				SOUTH	16763	7:15	1461	4:45	1248	

T-45

VOLUME COUNT SUMMARY

FROM 1/ 1/80 TO 12/31/80

LOCATION	PHYS. DESCR	RG DY	DATE	DIR.	VOLUME	AM PEAK	PM PEAK
DE SOTO AV N/O VENTURA BL	D01-3000-30	WV TU	07-01-80	TOTAL	12076	11:15	1083
	ONE WAY STREET S/B						11:30 1098
DE SOTO AV S/O VICTORY BL	G04-4030-43	WV TH	06-26-80	TOTAL	31657	7:30	2386
				NORTH	16381	11:15	1144
				SOUTH	15276	7:15	1281
							4:30 2903
							4:15 1670
							4:45 1306
DEVERON RIDGE RD AT HIGHLANDER RD	A00-1616-11	WV WE	07-09-80	TOTAL	1162	11:15	97
				NORTH	58	7:30	7
				SOUTH	1104	11:15	93
							3:15 127
							7:45 13
							3:15 125
DEVONSHIRE ST AT BALBOA BL		WV TH	06-26-80	TOTAL	35900	*	MANUAL COUNT
				EAST	18985	7:00	1681
				WEST	16915	7:30	1089
							3:15 1362
							4:30 1714
DEVONSHIRE ST AT FARRALONE AV	C00-1820-11	WV FR	05-30-80	TOTAL	8026	7:30	589
				EAST	3606	7:30	383
				WEST	4420	11:15	237
							5:15 669
							6:15 245
							5:15 464
DEVONSHIRE ST AT FARRALONE AV	C00-2018-11	WV TU	10-14-80	TOTAL	7105	7:30	666
				EAST	3216	7:15	450
				WEST	3889	7:30	233
							5:30 650
							5:45 263
							4:45 447
DEVONSHIRE ST AT INDEPENDENCE AV	C00-4545-33	WV WE	04-23-80	TOTAL	23743	11:15	1655
				EAST	12622	7:30	966
				WEST	11121	11:15	751
							12:00 1767
							4:30 831
							11:45 830
DEVONSHIRE ST AT INDEPENDENCE AV	C00-4040-33	WV MO	09-22-80	TOTAL	23084	7:30	1754
				EAST	11627	7:30	979
				WEST	11457	11:15	768
							2:30 1755
							12:00 881
							2:15 914
DEVONSHIRE ST W/O LANGDON AV	C00-4530-33	EV TU	09-23-80	TOTAL	23676	7:30	1768
				EAST	11658	7:30	1010
				WEST	12018	7:30	758
							4:45 2173
							4:45 1007
							4:45 1166
DEVONSHIRE ST E/O RESEDA BL	D07-3243-34	WV TH	09-18-80	TOTAL	39619	7:15	2848
				EAST	20746	6:45	1656
				WEST	18873	7:30	1203
							5:00 3087
							4:45 1482
							5:00 1612
DEVONSHIRE ST E/O TOPANGA CANYON BL	C00-4040-44	WV WE	08-06-80	TOTAL	15260	11:15	862
				EAST	7191	7:15	527
				WEST	8069	11:15	423
							5:00 1253
							5:00 507
							5:00 746
DEVONSHIRE ST AT TOPANGA CANYON BL	C00-3045-24	WV TU	10-14-80	TOTAL	12364	7:30	1049
				EAST	4268	7:30	538
				WEST	8096	7:30	511
							4:30 1075
							5:45 317
							4:30 799
DEVONSHIRE ST AT VALLEY CIRCLE BL	G04-4016-21	WV WE	10-15-80	TOTAL	5031	7:15	427
				EAST	2033	7:15	275
				WEST	2998	8:00	159
							4:45 498
							5:45 135
							4:45 382

T-45

L O C A T I O N		VOLUME COUNT SUMMARY			FROM 1/ 1/80 TO 12/31/80					
		PHYS. DESCR	RG DY	DATE	DIR.	VOLUME	AM PEAK	PM PEAK		
DIAMOND ST W/O FIGUEROA ST		C00-1919-22	CR WE	05-28-80	TOTAL	1548	7:15	168	4:00	264
					EAST	671	11:15	52	4:00	150
					WEST	877	7:15	131	4:00	114
DIAMOND ST W/O FIGUEROA ST		C00-1715-11	CR FR	10-17-80	TOTAL	2234	7:00	242	3:45	384
					EAST	963	11:00	81	3:45	234
					WEST	1271	7:15	168	4:30	176
DIVISION ST S/O EL PASO DR		B00-1616-11	CR WE	04-09-80	TOTAL	2332	7:30	244	5:30	207
					NORTH	1282	7:30	200	5:45	104
					SOUTH	1050	11:15	41	4:45	132
DIVISION ST S/O EL PASO DR		B00-1818-11	HW TH	08-28-80	TOTAL	909	8:30	52	3:45	81
					NORTH	764	8:30	50	6:30	65
					SOUTH	145	11:15	13	3:30	23
DOHENY DR N/O ALDEN DR		C00-3030-22	HW MO	04-21-80	TOTAL	17028	8:15	1255	5:00	1440
					NORTH	9282	8:45	644	5:00	841
					SOUTH	7746	8:15	637	5:15	603
DOHENY DR AT BURTON WY		C00-1727-12	WR WE	03-19-80	TOTAL	18482	8:30	1379	4:45	1456
					NORTH	8370	11:15	542	5:00	726
					SOUTH	10112	8:30	823	2:30	768
DONA PEGITA DR N/O MULHOLLAND DR		A00-2020-11	EV FR	11-21-80	TOTAL	1210	8:00	348	5:00	132
					NORTH	390	7:45	28	5:00	85
					SOUTH	820	8:00	322	3:15	60
DORAL AV AT MERION DR		A00-1616-11	WV TH	09-25-80	TOTAL	1290	7:00	135	5:15	128
					EAST	425	7:30	77	6:15	39
					WEST	865	6:45	71	5:15	103
DORCHESTER AV AT ALHAMBRA AV			CR WE	03-05-80	TOTAL	12306	*	MANUAL COUNT		
					EAST	5926	7:15	244	4:30	800
					WEST	6380	7:15	994	3:30	369
DORRINGTON AV W/O GREENBUSH S/O KAGEL CANYON ST		A00-1500-10	EV TU	11-25-80	TOTAL	392	8:15	21	3:45	77
					ONE WAY STREET N/B					
DRONFIELD AV AT VAN NUYS BL		A00-1818-11	EV WE	05-07-80	TOTAL	2566	7:00	229	4:15	244
					NORTH	1121	7:15	100	4:15	125
					SOUTH	1445	7:00	134	4:45	125
DUMETZ RD W/O SERRANIA AV		D08-2525-11	WV TU	03-25-80	TOTAL	5971	7:30	740	5:15	527
					EAST	2948	7:30	565	3:00	247
					WEST	3023	7:45	199	5:15	373
DUMETZ RD E/O TOPANGA CANYON BL		C00-2836-12	WV FR	08-01-80	TOTAL	5922	7:45	400	5:00	661
					EAST	2387	7:30	275	5:00	224
					WEST	3535	11:15	214	5:00	437

T-45		VOLUME COUNT SUMMARY			FROM 1/ 1/80 TO 12/31/80					
L O C A T I O N		PHYS. DESCR	RG DY	DATE	DIR.	VOLUME	AM PEAK		PM PEAK	
E ST AT BROAD AV	C00-4040-33	SR MO	11-03-80	TOTAL	1387	11:15	152	4:15	168	
				EAST	697	11:15	59	12:00	75	
				WEST	690	11:15	93	4:15	101	
E ST AT BROAD AV		SR FR	11-14-80	TOTAL	1710	*	MANUAL COUNT			
				EAST	1041	7:00	116	4:30	89	
				WEST	669	7:15	38	4:30	89	
E ST W/O SANFORD AV	G04-4000-20	SR TH	04-24-80	TOTAL	514	11:15	44	3:30	48	
				ONE WAY STREET E/B						
EAGLE ROCK BL AT AVENUE 34 -JOG NR ARTHUR ST-		HW MO	01-14-80	TOTAL	8403	*	MANUAL COUNT			
				NORTH	3480	7:45	174	4:30	439	
				SOUTH	4923	7:30	699	5:00	262	
EAST CHANNEL RD AT DRYAD RD		CR TH	08-07-80	TOTAL	379	*	MANUAL COUNT			
				EAST	126	8:15	13	3:45	13	
				WEST	253	7:45	12	4:00	36	
EASTERN AV N/O VALLEY BL	300-3232-22	CR MO	10-20-80	TOTAL	9997		1008	3:30	883	
				NORTH	4423	7:15	289	4:15	491	
				SOUTH	5574	7:15	719	3:15	481	
ECHO PARK AV AT GRAFTON ST		HW MO	08-04-80	TOTAL	10372	*	MANUAL COUNT			
				NORTH	5092	9:15	219	4:30	711	
				SOUTH	5280	7:30	482	4:15	376	
ECHO PARK AV AT SCOTT AV		HW TH	03-27-80	TOTAL	10706	*	MANUAL COUNT			
				NORTH	4641	8:30	183	4:45	607	
				SOUTH	6065	7:15	620	4:45	375	
ECHO PARK AV AT SCOTT AV		HW TU	09-23-80	TOTAL	9505	*	MANUAL COUNT			
				NORTH	4042	7:30	189	4:45	467	
				SOUTH	5463	7:15	599	3:30	337	
ECHO PARK AV AT SUNSET BL		HW TH	02-07-80	TOTAL	9418	*	MANUAL COUNT			
				NORTH	3435	7:00	159	4:45	418	
				SOUTH	5983	7:30	619	5:00	347	
EDGEMONT ST AT FRANKLIN AV		HW MO	02-11-80	TOTAL	4424	*	MANUAL COUNT			
				NORTH	2319	7:45	99	4:45	316	
				SOUTH	2105	8:00	276	3:30	135	
EDNA ST AT FARNSWORTH AV	A00-2020-11	CR MO	04-01-80	TOTAL	1106		68	5:30	111	
				EAST	288	11:15	25	5:30	37	
				WEST	818	11:15	43	4:00	92	
EDNA ST AT FARNSWORTH AV		CR MO	04-21-80	TOTAL	1143	*	MANUAL COUNT			
				EAST	307	7:00	20	4:00	29	
				WEST	836	7:15	84	4:45	78	

T-45

VOLUME COUNT SUMMARY

FROM 1/1/80 TO 12/31/80

LOCATION	PHYS. DESCR	RG DY	DATE	DIR.	VOLUME	AM PEAK	PM PEAK		
EDNA ST AT FARNSWORTH AV		CR MO	04-21-80	TOTAL	1143 *			MANUAL COUNT	
				EAST	307	7:00	20	4:00	29
				WEST	836	7:15	84	4:45	78
EDWARD EVERETT HORTON LN S/O BURBANK BL	A00-1600-10	WV TH	01-03-80	TOTAL	505	8:15	47	4:30	51
EFFIE ST AT FOUNTAIN AV		HW MO	11-10-80	TOTAL	2511 *			MANUAL COUNT	
				NORTH	493	9:00	53	4:00	42
				SOUTH	2018	7:45	179	3:15	354
EFFIE ST E/O GRIFFITH PARK BL	A00-1500-10	HW WE	10-01-80	TOTAL	1107	7:30	152	5:45	83
EFFIE ST W/O HYPERION AV	100-1600-10	HW WE	10-01-80	TOTAL	488	11:15	25	5:15	69
ELBA PL AT CALIFA ST		WV TU	05-20-80	TOTAL	233	11:00	26	4:45	25
				NORTH	130	11:00	14	6:45	14
				SOUTH	103	6:30	13	4:45	15
EL CERRITO PL S/O OUTPOST DR	100-2800-20	HW FR	08-08-80	TOTAL	3242	8:15	503	5:15	409
EL CONTENTO DR-JOG AT QUEBEC- AT QUEBEC DR		HW TU	08-05-80	TOTAL	349 *			MANUAL COUNT	
				NORTH	314	9:00	13	4:45	42
				SOUTH	35	8:30	4	3:00	4
ELDERBANK DR N/O LATROBE ST	A00-1900-20	CR WE	04-09-80	TOTAL	301	8:45	24	12:15	50
ELDRIDGE AV AT HUBBARD ST		EV TU	02-05-80	TOTAL	4311	7:30	317	5:15	343
				NORTH	1534	11:15	103	4:30	144
				SOUTH	2777	7:30	232	5:00	206
ELDRIDGE AV AT KAGEL CANYON ST		EV TU	08-12-80	TOTAL	934 *			MANUAL COUNT	
				NORTH	361	8:45	34	3:00	31
				SOUTH	573	8:00	35	4:45	72
ELDRIDGE AV AT KAGEL CANYON ST		EV WE	08-20-80	TOTAL	1386	10:00	65	5:45	131
				NORTH	501	6:15	34	5:45	45
				SOUTH	885	10:00	48	5:45	86
ELDRIDGE AV N/O SAYRE ST		EV TU	02-05-80	TOTAL	3437	7:45	213	4:45	379
				NORTH	1516	7:45	85	4:45	165
				SOUTH	1921	7:45	128	5:00	215

T-45

VOLUME COUNT SUMMARY

FROM 1/ 1/80 TO 12/31/80

L O C A T I O N		PHYS. DESCR	RG DY	DATE	DIR.	VOLUME	AM PEAK	PM PEAK	
ELGIN ST			CR FR	04-18-80	TOTAL	241 *		MANUAL COUNT	
AT SAN PASCUAL AV					EAST	82	8:00	6	3:15 10
					WEST	159	8:00	16	4:00 14
ELLENDALE PL		B00-3020-11	CR TH	10-30-80	TOTAL	1787	6:15	112	5:15 170
AT ADAMS BL					NORTH	1232	6:15	95	5:45 101
					SOUTH	555	7:45	36	5:15 73
ELLENDALE PL			CR WE	11-05-80	TOTAL	1449 *		MANUAL COUNT	
AT ADAMS BL					NORTH	787	7:00	61	4:30 83
					SOUTH	662	7:30	42	5:00 75
ELLSWORTH ST			HW MO	10-27-80	TOTAL	140 *		MANUAL COUNT	
AT ROBINSON ST					EAST	56	7:15	5	4:15 7
					WEST	84	7:15	13	3:00 7
EL PASO DR			HW TH	07-31-80	TOTAL	7096 *		MANUAL COUNT	
AT DIVISION ST					EAST	3792	8:00	188	5:00 448
					WEST	3304	7:30	73	4:45 259
EL PASO DR		C00-1620-11	HW TH	08-28-80	TOTAL	5295	7:15	397	4:45 384
AT DIVISION ST					EAST	943	8:00	60	9:00 196
					WEST	4352	7:00	346	4:45 331
ELYSIAN PARK AV			HW TU	01-22-80	TOTAL	3686 *		MANUAL COUNT	
AT STADIUM WY					EAST	3433	8:00	65	4:45 762
					WEST	253	9:00	12	4:30 40
EMPRESS AV		A00-3400-20	WV MO	11-24-80	TOTAL	4578	7:30	838	5:15 751
N/O ADLON RD					NON-DIR COUNT				
ENCINITAS AV		B00-1010-11	EV TU	02-05-80	TOTAL	2909	7:15	321	3:45 283
AT COBALT ST					NORTH	1199	7:00	152	4:30 123
					SOUTH	1710	7:30	185	3:45 178
ENCINO AV		A00-1818-11	WV WE	09-10-80	TOTAL	1602	7:30	117	4:30 149
N/O DEVONSHIRE ST					NORTH	811	11:15	49	5:15 78
					SOUTH	791	7:30	70	4:00 78
ENCINO AV		A00-1800-10	WV TH	12-04-80	TOTAL	429	7:45	42	2:15 74
N/O HATTERAS ST-JOG NR MIRANDA					ONE WAY STREET S/B				
ENCINO AV		A00-1800-10	WV TH	12-04-80	TOTAL	785	7:30	85	5:15 106
E/O RHODA ST					ONE WAY STREET W/B				
ENCINO AV		A00-1818-11	WV TH	10-02-80	TOTAL	970	7:30	91	7:00 80
AT VANOWEN ST					NORTH	688	7:30	81	3:15 61
					SOUTH	282	11:15	19	4:15 25

T-45

VOLUME COUNT SUMMARY

FROM 1/ 1/80 TO 12/31/80

LOCATION	PHYS. DESCR	RG DY	DATE	DIR.	VOLUME	AM PEAK	PM PEAK		
ERWIN ST AT CARTWRIGHT AV		EV FR	08-01-80	TOTAL	297 *	MANUAL COUNT			
				EAST	91	8:30	8	4:15	11
				WEST	206	8:15	18	3:45	25
ERWIN ST AT CARTWRIGHT AV	A00-1615-11	EV TH	08-14-80	TOTAL	687	7:30	51	5:15	114
				EAST	166	7:30	14	5:30	23
				WEST	521	8:15	39	5:15	93
ERWIN ST AT FULTON AV		EV FR	07-25-80	TOTAL	991 *	MANUAL COUNT			
				EAST	632	7:45	52	5:00	74
				WEST	359	7:30	23	4:00	43
ERWIN ST AT FULTON AV	A00-1818-11	EV MO	08-18-80	TOTAL	1187	11:15	62	5:00	101
				EAST	630	7:30	47	4:45	58
				WEST	557	11:15	28	5:45	58
ERWIN ST AT LANKERSHIM BL	800-1618-11	EV TU	02-12-80	TOTAL	2945	11:00	213	4:30	286
				EAST	1651	11:00	116	3:00	175
				WEST	1294	11:15	107	5:00	137
ERWIN ST AT SHOUP AV		WV TH	09-11-80	TOTAL	2647 *	MANUAL COUNT			
				EAST	293	7:15	31	5:00	24
				WEST	2354	9:00	85	4:30	336
ESMERALDA ST AT HUNTINGTON DR		CR WE	03-19-80	TOTAL	30319 *	MANUAL COUNT			
				NORTH	12805	7:30	377	4:45	1942
				SOUTH	17514	7:30	2944	4:15	720
ESPERANZA ST AT UNION PACIFIC AV		CR TU	06-24-80	TOTAL	1066 *	MANUAL COUNT			
				NORTH	613	9:00	39	3:00	77
				SOUTH	453	7:00	36	3:15	43
ETHEL AV AT CHANDLER BL	A00-1612-11	EV TU	03-11-80	TOTAL	1271	7:30	138	3:00	143
				NORTH	530	7:30	70	3:00	59
				SOUTH	741	9:15	73	5:00	97
ETIWANDA AV AT INGOMAR ST	B00-1818-11	WV TU	03-04-80	TOTAL	4049	11:15	219	4:45	494
				NORTH	1757	11:15	94	5:00	231
				SOUTH	2292	7:30	142	4:30	290
ETIWANDA AV AT KESWICK ST	B00-1818-11	WV TU	03-04-80	TOTAL	3769	11:15	219	4:15	426
				NORTH	1889	11:15	100	4:45	211
				SOUTH	1880	7:45	123	4:15	223
ETIWANDA AV S/O SHERMAN WY	300-2020-22	WV TH	11-20-80	TOTAL	7372	11:15	582	4:00	686
				NORTH	3837	11:15	300	4:00	367
				SOUTH	3535	11:15	282	3:45	328
ETON AV AT VANOWEN ST	B00-2020-11	WV TU	01-22-80	TOTAL	1004	11:15	97	11:30	122
				NORTH	659	11:15	69	4:45	101
				SOUTH	345	7:30	70	1:00	46

T-45

VOLUME COUNT SUMMARY

FROM 1/ 1/80 TO 12/31/80

L O C A T I O N		PHYS. DESCR	RG DY	DATE	DIR.	VOLUME	AM PEAK	PM PEAK	
EUBANK AV AT Q ST			SR MO	07-07-80	TOTAL	5712 *	MANUAL COUNT		
					NORTH	2653	7:00	213	3:30 247
					SOUTH	3059	7:00	196	3:30 319
EUBANK AV AT Q ST		B00-2020-11	SR MO	07-21-80	TOTAL	4444	11:15	286	3:45 492
					NORTH	1541	11:15	129	4:30 182
					SOUTH	2903	7:00	201	3:30 330
EVANSTON ST AT BURLINGAME AV			WR TU	11-04-80	TOTAL	260 *	MANUAL COUNT		
					EAST	202	8:30	21	3:15 19
					WEST	58	7:00	8	3:00 9
EVERGREEN AV AT WINTER ST			CR WE	12-31-80	TOTAL	7481 *	MANUAL COUNT		
					NORTH	3778	7:30	164	3:45 434
					SOUTH	3703	7:15	212	3:30 357
EXPOSITION BL W/O VERMONT AV		G28-4040-33	SR WE	11-19-80	TOTAL	19132	7:30	1776	4:45 2415
					EAST	9862	7:30	1470	3:45 784
					WEST	9270	11:15	430	4:45 1775
EXPOSITION BL E/O WESTERN AV		G25-3535-33	SR WE	07-23-80	TOTAL	21413	7:30	2042	4:45 2304
					EAST	10210	7:30	1423	4:00 723
					WEST	11203	7:15	629	4:45 1630
FAIRCHILD AV AT STRATHERN ST		A00-1818-11	WV FR	11-07-80	TOTAL	940	7:45	64	4:15 109
					NORTH	570	7:45	48	7:00 85
					SOUTH	370	11:15	23	4:15 57
FAIRFAX AV N/O APPLE ST		G08-3333-33	CR TH	06-19-80	TOTAL	33056	8:15	2094	5:15 2499
					NORTH	17853	8:30	1353	5:15 1258
					SOUTH	15203	11:15	874	5:00 1283
FAIRFAX AV AT APPLE ST			CR WE	12-17-80	TOTAL	25753 *	MANUAL COUNT		
					NORTH	11026	7:30	933	4:30 869
					SOUTH	14727	7:30	1059	3:00 1255
FAIRFAX AV AT APPLE ST			CR WE	12-17-80	TOTAL	25753 *	MANUAL COUNT		
					NORTH	11026	7:30	933	4:30 869
					SOUTH	14727	7:30	1059	3:00 1255
FAIRFAX AV S/O BEVERLY BL		300-2828-22	WR MO	01-21-80	TOTAL	30720	11:15	1836	5:00 2647
					NORTH	17310	11:15	940	5:00 1837
					SOUTH	13410	8:15	1049	12:30 1020
FAIRFAX AV S/O BEVERLY BL		300-2828-22	WR TU	01-22-80	TOTAL	30997	11:15	1895	5:00 2583
					NORTH	17140	11:15	940	5:00 1041
					SOUTH	13857	9:15	1077	11:45 1038
FAIRFAX AV S/O BEVERLY BL		300-2828-22	WR WE	01-23-80	TOTAL	30197	8:15	1979	5:00 2628
					NORTH	16676	11:15	872	5:00 1772
					SOUTH	13521	8:15	1174	2:45 983

T-45

VOLUME COUNT SUMMARY

FROM 1/ 1/80 TO 12/31/80

LOCATION	PHYS. DESCR	RG DY	DATE	DIR.	VOLUME	AM PEAK	PM PEAK		
FAIRFAX AV AT BEVERLY BL	300-3240-33	WR FR	03-28-80	TOTAL	28050	11:15	1876	2:30	2180
				NORTH	13909	11:00	928	5:30	1213
				SOUTH	14141	8:00	1007	2:30	1106
FAIRFAX AV S/O BEVERLY BL	300-4030-32	HW TH	04-17-80	TOTAL	27789	10:45	1750	5:15	2112
				NORTH	14836	11:15	898	5:30	1334
				SOUTH	12953	8:15	1006	2:30	848
FAIRFAX AV S/O GENESEE AV	C00-3030-22	CR FR	04-07-80	TOTAL	30212	8:00	2128	5:00	2492
				NORTH	16306	8:15	1428	5:00	1245
				SOUTH	13906	7:00	937	5:00	1247
FAIRFAX AV AT MELROSE AV	G04-4048-44	WR FR	03-28-80	TOTAL	26895	11:15	1464	5:00	2022
				NORTH	13534	11:15	703	5:00	1231
				SOUTH	13361	8:00	1012	3:00	863
FAIRFAX AV AT OLYMPIC BL		WR TH	01-24-80	TOTAL	24423	*	MANUAL COUNT		
				NORTH	11322	8:15	969	5:00	822
				SOUTH	13101	7:30	773	5:00	1375
FAIRFAX AV S/O OLYMPIC BL	F03-2218-21	WR FR	02-01-80	TOTAL	27277	11:15	1771	5:00	2097
				NORTH	13585	8:15	1134	12:45	1013
				SOUTH	13692	11:15	854	5:00	1194
FAIRFAX AV AT PACKARD ST		WR WE	10-08-80	TOTAL	22265	*	MANUAL COUNT		
				NORTH	11256	8:15	1018	5:00	816
				SOUTH	11009	7:45	652	5:00	1083
FAIRFAX AV AT PICO BL	C00-5840-44	WR TH	01-31-80	TOTAL	17614	8:15	1424	11:30	1254
				NORTH	12858	8:15	1063	5:00	923
				SOUTH	4756	11:15	402	1:15	441
FAIRFAX AV AT PICO BL	C00-4540-44	WR TH	05-22-80	TOTAL	25294	8:30	1604	5:15	2048
				NORTH	12241	8:30	985	4:00	869
				SOUTH	13053	11:15	731	5:00	1215
FAIRFAX AV N/O SAN VICENTE BL	300-2828-22	WR FR	02-01-80	TOTAL	25887	11:15	1712	5:15	2147
				NORTH	13436	8:30	1056	5:15	984
				SOUTH	12451	11:15	832	5:30	1200
FAIRFAX AV AT SELMA AV	C00-4040-33	HW TU	05-06-80	TOTAL	17172	8:15	995	5:00	1459
				NORTH	9302	11:15	446	5:00	966
				SOUTH	7870	8:15	665	5:00	493
FAIRFAX AV AT SELMA AV		HW FR	05-16-80	TOTAL	16367	*	MANUAL COUNT		
				NORTH	7715	9:00	347	5:00	983
				SOUTH	8652	8:00	743	4:00	559
FAIRFAX AV AT SELMA AV		HW FR	05-16-80	TOTAL	16367	*	MANUAL COUNT		
				NORTH	7715	9:00	347	5:00	983
				SOUTH	8652	8:00	743	4:00	559

T-45

L O C A T I O N		VOLUME COUNT SUMMARY			FROM	1/ 1/80	TO	12/31/80		
PHYS. DESCR	RG DY	DATE	DIR.	VOLUME	AM PEAK	PM PEAK				
FAIRFAX AV AT SUNSET BL	C00-4540-33	HW MO	02-25-80	TOTAL	21837	7:30	1432	5:00	1812	
				NORTH	11427	11:15	639	5:00	1133	
				SOUTH	10410	7:30	988	5:45	712	
FAIRFAX AV S/O VENICE BL	C00-4030-32	CR FR	04-07-80	TOTAL	30246	7:30	2262	4:45	2438	
				NORTH	16603	8:00	1410	3:45	1270	
				SOUTH	13643	7:15	918	5:00	1257	
FAIRFAX AV AT WASHINGTON BL		CR TU	12-16-80	TOTAL	25689	*	MANUAL COUNT			
				NORTH	14797	7:30	1217	4:30	1367	
				SOUTH	10892	7:30	780	4:00	931	
FAIRFAX AV S/O WASHINGTON BL	D06-4030-32	CR MO	12-29-80	TOTAL	29541	11:00	2116	3:30	2495	
				NORTH	14928	11:00	1290	3:45	1451	
				SOUTH	14613	7:00	1062	4:45	1125	
FAIRFAX AV AT WILSHIRE BL	300-3034-33	WR FR	02-01-80	TOTAL	27029	11:15	1727	5:00	1952	
				NORTH	13952	11:15	934	5:15	1051	
				SOUTH	13077	8:00	828	3:15	951	
FAIRFAX AV AT 3RD ST	C00-3038-33	WR TH	03-27-80	TOTAL	26471	11:15	1691	4:45	1852	
				NORTH	13956	11:15	932	4:45	1034	
				SOUTH	12515	8:00	911	1:45	883	
FAIRFAX AV N/O CL N/O 63RD ST	100-1818-11	SR WE	02-06-80	TOTAL	2737	7:15	226	5:00	335	
				NORTH	865	7:15	87	5:00	106	
				SOUTH	1872	7:45	144	5:15	246	
FALLBROOK AV AT AVENUE SAN LUIS		WV TU	12-02-80	TOTAL	9737	*	MANUAL COUNT			
				EAST	8034	7:45	693	4:30	671	
				WEST	1703	8:00	75	4:45	218	
FALLBROOK AV S/O SHERMAN WY	C00-4030-32	WV TU	11-11-80	TOTAL	26702	7:30	1966	5:00	2772	
				NORTH	13952	7:30	1130	4:45	1310	
				SOUTH	12750	11:15	885	5:00	1502	
FALLBROOK AV AT VANOWEN ST		WV FR	05-09-80	TOTAL	27414	*	MANUAL COUNT			
				NORTH	12111	8:00	841	5:00	1204	
				SOUTH	15303	8:00	940	5:00	1721	
FARNSWORTH AV AT EDNA ST	A00-2020-11	CR MO	04-01-80	TOTAL	1417	11:15	81	5:00	221	
				NORTH	473	11:15	40	4:30	58	
				SOUTH	944	11:15	41	5:00	173	
FARNSWORTH AV AT EDNA ST		CR MO	04-21-80	TOTAL	1040	*	MANUAL COUNT			
				NORTH	394	7:30	34	5:00	39	
				SOUTH	646	7:30	48	4:00	67	
FARNSWORTH AV AT EDNA ST		CR MO	04-21-80	TOTAL	1040	*	MANUAL COUNT			
				NORTH	394	7:30	34	5:00	39	
				SOUTH	646	7:30	48	4:00	67	

T-45

VOLUME COUNT SUMMARY

FROM 1/1/80 TO 12/31/80

LOCATION	PHYS. DESCR	RG DY	DATE	DIR.	VOLUME	AM PEAK	PM PEAK
FARRALONE AV AT DEVONSHIRE ST	A00-2017-11	WV FR	05-30-80	TOTAL	1968	7:15	130
				NORTH	1491	7:45	104
				SOUTH	477	7:15	28
FARRALONE AV N/O DEVONSHIRE ST	A00-1414-11	WV TU	09-23-80	TOTAL	634	7:30	64
				NORTH	321	7:45	23
				SOUTH	313	7:30	43
FARRALONE AV AT DEVONSHIRE ST	A00-1412-11	WV TU	10-14-80	TOTAL	1298	7:00	122
				NORTH	1000	7:00	87
				SOUTH	298	7:00	35
FARRALONE AV AT LASSEN ST	A00-1016-11	WV MO	09-22-80	TOTAL	2582	7:15	358
				NORTH	1050	7:00	117
				SOUTH	1532	7:15	246
FEDERAL AV AT IOWA AV		WR TU	04-29-80	TOTAL	5855	* MANUAL COUNT	
				NORTH	2714	8:00	225
				SOUTH	3141	8:00	343
FEDERAL AV AT LA GRANGE AV		WR TU	04-29-80	TOTAL	4144	* MANUAL COUNT	
				NORTH	1710	7:15	107
				SOUTH	2434	7:45	286
FEDERAL AV AT LA GRANGE AV		WR TU	04-29-80	TOTAL	4144	* MANUAL COUNT	
				NORTH	1710	7:15	107
				SOUTH	2434	7:45	286
FEDERAL AV AT NATIONAL BL		WR FR	12-12-80	TOTAL	1047	* MANUAL COUNT	
				NORTH	653	8:15	58
				SOUTH	394	7:45	40
FERN DELL DR N/O LOS FELIZ BL	G00-1620-12	HW FR	09-05-80	TOTAL	4021	11:15	252
				NORTH	1858	11:15	114
				SOUTH	2163	11:15	138
FERN DELL DR N/O LOS FELIZ BL	G00-1620-12	HW SA	09-06-80	TOTAL	5406	11:15	271
				NORTH	2319	11:15	133
				SOUTH	3087	11:15	138
FERN DELL DR N/O LOS FELIZ BL	G00-1620-12	HW SU	09-07-80	TOTAL	5899	11:15	291
				NORTH	2847	11:15	143
				SOUTH	3052	11:15	148
FIGUEROA ST AT ALONDRA BL		SR MO	12-15-80	TOTAL	10649	* MANUAL COUNT	
				NORTH	4453	7:30	483
				SOUTH	6196	7:00	311
FIGUEROA ST S/O ARTESIA BL	300-4020-32	SR TU	12-09-80	TOTAL	7472	7:15	677
				NORTH	4171	7:00	408
				SOUTH	3301	7:15	279

T-45

VOLUME COUNT SUMMARY

FROM 1/ 1/80 TO 12/31/80

L O C A T I O N		PHYS. DESCR	RG DY	DATE	DIR.	VOLUME	AM PEAK	PM PEAK		
FIGUEROA ST AT ARTESIA BL			SR FR	12-19-80	TOTAL	9660 *	MANUAL COUNT			
					NORTH	5226	7:15	442	3:45	497
					SOUTH	4434	7:30	272	4:15	486
FIGUEROA ST S/O BOSTON ST	C00-4232-33		CR WE	05-28-80	TOTAL	20409	7:30	1953	4:45	3007
					NORTH	12388	11:15	631	4:45	2610
					SOUTH	8021	7:30	1445	3:30	498
FIGUEROA ST AT BUENA VISTA TER -JOG CRESTWOOD			CR TU	08-12-80	TOTAL	16101 *	MANUAL COUNT			
					NORTH	7792	7:30	567	4:15	793
					SOUTH	8309	7:30	527	5:00	903
FIGUEROA ST N/O FLORENCE AV	C00-3040-34		SR TH	12-11-80	TOTAL	19991	6:15	1594	4:15	1837
					NORTH	9772	6:15	1261	3:45	693
					SOUTH	10219	8:45	614	4:45	1274
FIGUEROA ST S/O IMPERIAL HWY	C00-3830-32		SR WE	03-12-80	TOTAL	10489	7:15	875	3:45	1168
					NORTH	5373	7:15	554	3:45	688
					SOUTH	5116	6:30	385	5:00	601
FIGUEROA ST AT JEFFERSON BL			SR WE	04-23-80	TOTAL	22267 *	MANUAL COUNT			
					NORTH	12064	7:30	1273	4:15	855
					SOUTH	10203	7:30	633	4:15	1245
FIGUEROA ST AT JEFFERSON BL	C00-4040-44		CR TH	10-02-80	TOTAL	22884	7:30	1766	4:15	2248
					NORTH	10934	7:30	1135	4:00	849
					SOUTH	11950	11:15	706	4:45	1501
FIGUEROA ST AT JEFFERSON BL			SR FR	10-24-80	TOTAL	24286 *	MANUAL COUNT			
					NORTH	12605	7:30	1217	4:15	980
					SOUTH	11681	8:00	605	4:30	1301
FIGUEROA ST AT OLYMPIC BL			CR TH	10-07-80	TOTAL	23798 *	MANUAL COUNT			
					NORTH	10676	7:30	977	4:30	846
					SOUTH	13122	8:15	789	4:15	1227
FIGUEROA ST AT OLYMPIC BL	C00-4030-32		CR FR	10-17-80	TOTAL	25181	7:30	1887	4:30	2147
					NORTH	11483	7:30	1008	4:30	956
					SOUTH	13698	9:00	888	4:30	1191
FIGUEROA ST AT PACIFIC COAST HWY			SR WE	04-30-80	TOTAL	9486 *	MANUAL COUNT			
					NORTH	7106	7:45	431	4:15	683
					SOUTH	2380	8:00	166	5:00	222
FIGUEROA ST S/O PICO BL	C00-4535-43		CR WE	05-21-80	TOTAL	20605	7:30	1645	4:30	2125
					NORTH	9737	7:45	1001	4:00	809
					SOUTH	10868	11:15	725	4:30	1318
FIGUEROA ST AT ROSECRANS AV			SR TH	04-17-80	TOTAL	13216 *	MANUAL COUNT			
					NORTH	7165	7:15	681	3:30	748
					SOUTH	6051	7:15	358	4:30	657

T-45

VOLUME COUNT SUMMARY

FROM 1/ 1/80 TO 12/31/80

LOCATION	PHYS. DESCR	RG DY	DATE	DIR.	VOLUME	AM PEAK	PM PEAK		
FIGUEROA ST AT ROSECRANS AV		SR TH	04-17-80	TOTAL	13216 *	MANUAL COUNT			
				NORTH	7165	7:15	681	3:30	748
				SOUTH	6051	7:15	358	4:30	657
FIGUEROA ST N/O SANTA BARBARA AV	C00-3040-34	SR FR	11-07-80	TOTAL	23747	7:45	2246	4:15	2729
				NORTH	11188	7:45	1787	4:15	834
				SOUTH	12559	11:15	652	4:30	1930
FIGUEROA ST N/O SLAUSON AV	C00-3040-34	SR TH	04-17-80	TOTAL	20315	7:30	1647	4:30	2036
				NORTH	9371	7:15	1243	3:30	598
				SOUTH	10944	11:15	508	4:45	1515
FIGUEROA ST AT SPRINGVALE DR		CR TU	05-06-80	TOTAL	19730 *	MANUAL COUNT			
				NORTH	9900	7:30	577	4:45	1025
				SOUTH	9830	7:15	932	4:45	760
FIGUEROA ST S/O VENICE BL	C00-4030-43	CR MO	07-14-80	TOTAL	19421	7:15	1781	4:30	1898
				NORTH	9469	7:30	1033	4:00	771
				SOUTH	9952	7:00	756	4:30	1173
FIGUEROA ST AT VERNON AV -CENTRAL-	C00-4040-44	CR TU	08-12-80	TOTAL	21962	7:15	1810	4:15	2017
				NORTH	9520	7:15	1216	4:15	597
				SOUTH	12442	7:45	641	4:30	1433
FIGUEROA ST AT WASHINGTON BL	C00-4040-44	CR TH	10-02-80	TOTAL	23975	7:30	1660	4:30	2328
				NORTH	12964	7:30	1064	4:15	974
				SOUTH	11011	11:15	720	4:30	1382
FIGUEROA ST AT WASHINGTON BL		CR WE	10-22-80	TOTAL	22843 *	MANUAL COUNT			
				NORTH	11418	7:30	1094	4:45	913
				SOUTH	11425	7:45	635	4:30	1379
FIGUEROA ST S/O YORK BL	C00-4035-32	CR FR	06-06-80	TOTAL	21590	11:15	1364	4:45	1760
				NORTH	11059	11:15	674	5:15	1092
				SOUTH	10531	7:15	868	1:45	781
FIGUEROA ST AT AVENUE 43 -JOG NR AVE 44-		HW FR	03-21-80	TOTAL	15255 *	MANUAL COUNT			
				NORTH	7677	9:00	324	5:00	1053
				SOUTH	7578	7:30	885	3:00	469
FIGUEROA ST AT AVENUE 43 -JOG NR AVE 44-		HW FR	03-21-80	TOTAL	15255 *	MANUAL COUNT			
				NORTH	7677	9:00	324	5:00	1053
				SOUTH	7578	7:30	885	3:00	469
FIGUEROA ST AT AVENUE 55 -JOG NR AVE 54-	D10-3232-22	CR TU	10-21-80	TOTAL	15659	7:30	1235	4:30	1267
				NORTH	7617	10:45	490	4:45	747
				SOUTH	8042	7:30	843	2:45	561
FIGUEROA ST AT AVENUE 55 -JOG NR ROSELAWN BL-		HW WE	10-29-80	TOTAL	15798 *	MANUAL COUNT			
				NORTH	7677	7:45	398	4:15	828
				SOUTH	8121	7:15	785	4:15	548

T-45

VOLUME COUNT SUMMARY

FROM 1/ 1/80 TO 12/31/80

LOCATION	PHYS. DESCR	RG DY	DATE	DIR.	VOLUME	AM PEAK	PM PEAK		
FIGUEROA ST AT AVENUE 58	HW WE	03-26-80	TOTAL		13596 *	MANUAL COUNT			
			EAST		7024	8:30	380	5:00	775
			WEST		6572	7:30	630	3:00	477
FIGUEROA ST AT AVENUE 58	HW WE	03-26-80	TOTAL		13478 *	MANUAL COUNT			
			EAST		6906	8:30	380	5:00	775
			WEST		6572	7:30	630	3:00	477
FIGUEROA ST AT AVENUE 58	C00-4045-33	CR FR	04-04-80	TOTAL		11:15	1241	11:30	1300
				NORTH		11:15	588	4:45	720
				SOUTH		11:15	653	11:30	664
FIGUEROA ST N/O AVENUE 62	D04-3232-22	HW TU	04-08-80	TOTAL		11:15	1977	11:30	1996
				NORTH		11:15	1460	11:30	1477
				SOUTH		7:00	869	4:30	667
FIGUEROA ST AT 5TH ST	CR TU	06-24-80	TOTAL		23278 *	MANUAL COUNT			
			NORTH		10426	7:15	612	5:00	1129
			SOUTH		12852	7:45	1154	4:30	973
FIGUEROA ST AT 6TH ST	CR MO	07-28-80	TOTAL		25306 *	MANUAL COUNT			
			NORTH		14081	7:30	862	4:45	1439
			SOUTH		11225	7:15	1047	4:00	787
FIGUEROA ST AT 23RD ST	CR TH	05-01-80	TOTAL		28209 *	MANUAL COUNT			
			NORTH		17646	7:15	1706	4:30	1489
			SOUTH		10563	8:00	539	4:45	1346
FIGUEROA ST N/O 90TH ST	C00-3220-22	SR TH	05-08-80	TOTAL		7:30	1208	4:30	1677
				NORTH		7:15	770	3:45	638
				SOUTH		11:15	461	4:30	1069
FIGUEROA ST N/O 98TH ST	C00-2020-22	SR TH	05-08-80	TOTAL		7:00	999	4:30	1272
				NORTH		7:00	629	3:30	521
				SOUTH		11:15	366	4:30	822
FIGUEROA ST N/O 98TH ST	C00-2020-22	SR TH	05-08-80	TOTAL		7:00	999	4:30	1272
				NORTH		7:00	629	3:30	521
				SOUTH		11:15	366	4:30	822
FIGUEROA ST S/O 103RD ST -JOG NR 104TH ST-	C00-4030-32	SR TU	05-20-80	TOTAL		7:15	902	4:45	1108
				NORTH		7:15	621	3:30	527
				SOUTH		11:15	292	4:45	659
FIGUEROA ST N/O 112TH ST	C00-3040-23	SR TU	05-20-80	TOTAL		7:30	962	4:15	1152
				NORTH		7:15	644	4:15	595
				SOUTH		7:30	330	5:00	568
FINLEY AV AT COMMONWEALTH AV -CENTRAL-	HW MO	12-22-80	TOTAL		605 *	MANUAL COUNT			
			EAST		361	8:00	21	3:00	48
			WEST		244	8:30	28	3:15	21

T-45

L O C A T I O N		VOLUME COUNT SUMMARY			FROM 1/ 1/80 TO 12/31/80						
L O C A T I O N		PHYS. DESCR	RG DY	DATE	DIR.	VOLUME	AM PEAK	PM PEAK			
FINLEY AV AT HILLHURST AV			HW TU	03-25-80	TOTAL	1134	*	MANUAL COUNT			
					EAST	810	7:30	84	4:00	55	
					WEST	324	8:00	40	3:00	30	
FINLEY AV AT HILLHURST AV			HW TU	03-25-80	TOTAL	1134	*	MANUAL COUNT			
					EAST	810	7:30	84	4:00	55	
					WEST	324	8:00	40	3:00	30	
FINLEY AV AT HILLHURST AV	A00-1816-11		HW FR	04-04-80	TOTAL	1642		8:15	179	1:00	126
					EAST	1161	8:15	117	1:15	96	
					WEST	481	8:30	66	3:45	46	
FLETCHER DR N/O RIPPLE ST	C00-2030-23		CR TU	07-01-80	TOTAL	23025		7:15	1891	4:45	2325
					NORTH	11970	11:15	605	4:45	1632	
					SOUTH	11055	7:30	1366	4:30	706	
FLORENCE AV AT AVALON BL	C00-4040-44		SR TH	12-11-80	TOTAL	27785		7:00	1878	3:45	2344
					EAST	13925	7:00	948	3:45	1247	
					WEST	13860	7:00	930	4:00	1100	
FLORENCE AV E/O BROADWAY -CENTRAL-	C00-3040-34		SR TH	12-11-80	TOTAL	33281		7:15	2334	3:45	2606
					EAST	16471	7:15	1130	3:45	1383	
					WEST	16810	7:15	1204	4:15	1272	
FLORENCE AV AT CENTRAL AV	C00-4040-44		SR TU	03-11-80	TOTAL	26265		6:30	1925	3:45	2348
					EAST	13711	7:00	902	3:45	1334	
					WEST	12554	6:15	1088	3:45	1014	
FLORENCE AV AT CENTRAL AV			CR TH	04-03-80	TOTAL	24432	*	MANUAL COUNT			
					EAST	13089	7:00	788	3:45	1294	
					WEST	11343	7:00	84	4:00	1020	
FLORENCE AV W/O CENTRAL AV	C00-4030-43		SR TH	12-11-80	TOTAL	27615		7:00	1929	3:45	2402
					EAST	14242	7:00	980	3:45	1359	
					WEST	13373	6:15	1007	4:30	1066	
FLORENCE AV AT CIMARRON ST-JOG NR HAAS AV	C00-4242-44		SR MO	05-19-80	TOTAL	30865		7:30	2194	4:00	2427
					EAST	17129	7:30	1355	3:45	1364	
					WEST	13736	7:45	845	5:00	1155	
FLORENCE AV AT CIMARRON ST-JOG NR HAAS AV			SR FR	05-23-80	TOTAL	35843	*	MANUAL COUNT			
					EAST	17596	7:15	1430	4:00	1704	
					WEST	18247	7:15	1198	4:00	1781	
FLORENCE AV AT CRENSHAW BL	C00-4040-44		SR WE	12-17-80	TOTAL	32105		7:30	2256	4:45	2566
					EAST	16468	7:45	1139	4:45	1412	
					WEST	15637	7:30	1129	4:15	1172	
FLORENCE AV AT HOBART BL			SR TH	08-21-80	TOTAL	30295	*	MANUAL COUNT			
					EAST	15716	7:15	1300	4:00	1460	
					WEST	14579	7:30	1005	4:45	1424	

T-45

VOLUME COUNT SUMMARY

FROM 1/ 1/80 TO 12/31/80

LOCATION	PHYS. DESCR	RG DY	DATE	DIR.	VOLUME	AM PEAK	PM PEAK
FLORENCE AV E/O NORMANDIE AV	B00-4040-44	SR MO	04-21-80	TOTAL	24160	7:00	1700
				EAST	10265	7:00	794
				WEST	13895	7:00	906
FLORENCE AV AT VERMONT AV	C00-4040-44	SR MO	12-15-80	TOTAL	31732	7:30	2261
				EAST	16489	7:15	1354
				WEST	15243	7:30	919
FLORENCE AV E/O WESTERN AV	C00-3045-34	SR TH	07-24-80	TOTAL	36745	7:30	2127
				EAST	19788	7:30	1048
				WEST	16957	7:30	1079
FLORENCE AV E/O WESTERN AV	C00-3040-34	SR MO	12-15-80	TOTAL	29032	7:30	2400
				EAST	17736	7:30	1286
				WEST	11296	7:45	1127
FLORENCE AV W/O WESTERN AV	C00-4030-43	SR MO	12-15-80	TOTAL	33492	7:45	2172
				EAST	16921	8:00	1276
				WEST	16571	6:45	1167
FLORISTAN AV-NR LOLETA AV AT GLEN AYLSA AV	A00-1718-11	CR TH	04-03-80	TOTAL	877	7:00	67
				NORTH	277	10:15	28
				SOUTH	600	7:15	45
FLORISTAN AV-NR LOLETA AV AT GLEN AYLSA AV		CR MO	05-05-80	TOTAL	676	*	MANUAL COUNT
				NORTH	272	7:15	24
				SOUTH	404	8:00	26
FLOWER ST S/O PICO BL	C00-3030-22	CR WE	05-21-80	TOTAL	9953	7:30	992
				NORTH	4612	7:30	648
				SOUTH	5341	7:30	344
FLOWER ST S/O VENICE BL	C00-2828-22	CR MO	07-14-80	TOTAL	11707	7:15	1375
				NORTH	6402	7:00	1059
				SOUTH	5305	11:15	299
FLOWER ST AT 23RD ST		CR MO	04-21-80	TOTAL	13183	*	MANUAL COUNT
				NORTH	7085	7:15	807
				SOUTH	6098	7:45	256
FLOWER ST AT 28TH ST		CR WE	07-30-80	TOTAL	11491	*	MANUAL COUNT
				NORTH	5271	7:30	859
				SOUTH	6220	7:30	280
FOOTHILL BL AT COMMERCE AV	300-4545-33	EV MO	10-27-80	TOTAL	19420	7:15	1245
				EAST	9869	7:00	777
				WEST	9551	11:15	569
FOOTHILL BL AT MT GLEASON AV	C00-4040-33	EV MO	10-27-80	TOTAL	21878	11:15	1308
				EAST	11093	11:15	694
				WEST	10785	7:15	708

T-45

L O C A T I O N		VOLUME COUNT SUMMARY			FROM	1/ 1/80	TO	12/31/80		
PHYS. DESCR	RG DY	DATE	DIR.	VOLUME	AM PEAK	PM PEAK				
FOOTHILL BL AT ORCAS AV	C00-3030-33	EV TU	12-09-80	TOTAL	14577	7:30	1356	4:30	1414	
				EAST	6109	7:30	539	4:30	621	
				WEST	8468	7:00	852	4:30	793	
FOOTHILL BL AT OSBORNE ST NR TERRA BELLA ST	G12-3030-23	EV MO	10-27-80	TOTAL	20125	7:00	2160	4:30	1789	
				EAST	10607	7:00	1168	4:30	955	
				WEST	9518	7:15	995	4:45	835	
FOOTHILL BL AT PALI AV	C00-4535-32	EV TU	08-19-80	TOTAL	17441	11:15	1059	5:00	1565	
				EAST	8802	7:30	600	5:00	680	
				WEST	8639	11:15	505	5:00	885	
FOOTHILL BL E/O WHEATLAND AV	C00-2240-23	EV TU	09-02-80	TOTAL	14072	7:00	1145	4:45	1326	
				EAST	7437	7:15	553	4:45	732	
				WEST	6635	7:00	594	4:45	594	
FOOTHILL BL AT WHEATLAND AV	C00-3030-32	EV MO	10-27-80	TOTAL	11539	7:00	1189	4:30	1016	
				EAST	7232	7:00	768	5:00	646	
				WEST	4307	7:00	421	4:30	374	
FOOTHILL BL AT WYNGATE ST	C00-3045-22	EV TH	03-06-80	TOTAL	18875	7:15	739	5:00	831	
				NORTH	9099	7:45	651	4:30	992	
				SOUTH	9776	7:15	335	4:15	277	
FOOTHILL BL N/O YARNELL ST	D10-3024-32	EV FR	12-05-80	TOTAL	3606	7:30	167	12:45	153	
				NORTH	1825	7:00	189	4:15	133	
				SOUTH	1781	7:00	189	4:15	133	
FOREST LAWN DR E/O BARHAM BL	C00-2020-11	HW FR	08-01-80	TOTAL	11765	7:45	1188	5:00	1077	
				EAST	5410	7:30	355	5:30	612	
				WEST	6355	7:45	833	5:00	477	
FOREST LAWN DR AT ZOO DR	C00-2020-11	HW SA	08-02-80	TOTAL	11362	7:45	1000	4:45	1053	
				NORTH	5575	11:15	289	4:45	702	
				SOUTH	5787	7:30	746	5:15	428	
FOREST LAWN DR AT ZOO DR	C00-2020-11	HW SA	08-02-80	TOTAL	6958	11:15	494	2:15	784	
				NORTH	3407	11:15	229	2:15	570	
				SOUTH	3551	11:15	265	12:45	301	
FOREST LAWN DR AT ZOO DR	C00-2020-11	HW SU	08-03-80	TOTAL	6331	10:30	597	1:15	577	
				NORTH	2961	8:45	316	2:00	268	
				SOUTH	3370	10:30	328	1:15	339	
FOREST LAWN DR W/O ZOO DR	C00-2020-22	EV FR	12-05-80	TOTAL	9439	8:00	1005	5:00	1001	
				EAST	5332	7:15	320	5:15	643	
				WEST	4107	8:00	725	5:00	364	

T-45	VOLUME COUNT SUMMARY			FROM 1/ 1/80 TO 12/31/80					
LOCATION	PHYS. DESCR	RG DY	DATE	DIR.	VOLUME	AM PEAK		PM PEAK	
FOUNTAIN AV W/O BRONSON AV	C00-1800-10	HW TH	09-11-80	TOTAL	5110	11:15	266	3:45	559
FOUNTAIN AV AT EFFIE ST		HW MO	11-10-80	TOTAL	14221	* MANUAL COUNT			
				EAST	6763	7:30	401	5:00	794
				WEST	7458	7:45	837	4:45	471
FOUNTAIN AV AT GORDON ST	C00-1818-11	HW TH	09-11-80	TOTAL	9677	11:15	557	4:45	932
				EAST	5645	11:15	305	5:00	602
				WEST	4032	7:45	297	4:00	345
FOUNTAIN AV AT NORMANDIE AV	C00-2020-21	HW MO	06-30-80	TOTAL	13601	11:15	781	4:45	1181
				EAST	6550	7:45	360	5:15	610
				WEST	7051	11:15	458	4:30	611
FOUNTAIN AV W/O ST ANDREWS PL I/S NR WILTON	C00-1516-11	HW FR	03-21-80	TOTAL	10808	8:00	664	5:00	1096
				EAST	5240	7:30	308	5:15	634
				WEST	5568	8:15	404	4:30	475
FOUNTAIN AV AT SUNSET BL	C00-2530-22	HW MO	06-30-80	TOTAL	13472	7:45	970	4:45	1127
				EAST	6109	11:15	343	4:45	661
				WEST	7363	7:45	722	4:45	466
FOUNTAIN AV AT TALMADGE ST	300-3030-22	HW WE	10-29-80	TOTAL	12635	7:30	1124	5:15	1305
				EAST	6816	7:30	376	5:15	884
				WEST	5819	7:30	748	5:00	422
FOUNTAIN AV AT TALMADGE ST		HW MO	11-10-80	TOTAL	14221	* MANUAL COUNT			
				EAST	6763	7:30	401	5:00	794
				WEST	7458	7:45	837	4:45	471
FOUNTAIN AV E/O WESTERN AV	C00-1820-12	HW TU	07-29-80	TOTAL	15268	7:45	975	5:00	1279
				EAST	6594	8:00	390	5:00	675
				WEST	8674	7:30	602	4:30	610
FOX ST AT ARLETA AV	B00-3020-11	EV WE	02-06-80	TOTAL	5709	7:15	422	4:00	583
				EAST	3070	7:45	177	4:00	358
				WEST	2639	7:00	256	4:30	226
FOX ST W/O LAUREL CANYON BL	B00-1717-11	EV WE	11-04-80	TOTAL	5977	7:30	468	4:15	593
				EAST	3050	7:30	226	3:45	356
				WEST	2927	7:00	257	3:00	266
FRANCISCO ST -CENTRAL- S/O WILSHIRE BL	C00-2727-11	CR TH	03-06-80	TOTAL	4020	8:30	489	4:15	398
				NORTH	1388	9:45	108	6:15	110
				SOUTH	2632	8:30	404	4:15	300
FRANKLIN AV AT BEACHWOOD DR		HW FR	03-28-80	TOTAL	28352	* MANUAL COUNT			
				EAST	12471	8:15	696	5:00	1302
				WEST	15881	8:00	1233	5:00	1334

T-45

VOLUME COUNT SUMMARY

FROM 1/ 1/80 TO 12/31/80

LOCATION	PHYS. DESCR	RG DY	DATE	DIR.	VOLUME	AM PEAK	PM PEAK			
FRANKLIN AV AT EDMONT ST		HW MO	02-11-80	TOTAL	15843	*	MANUAL COUNT			
				EAST	8502		7:45	569	4:45	829
				WEST	7341		8:00	652	5:00	581
FRANKLIN AV W/O EDMONT ST	200-1818-11	HW MO	04-01-80	TOTAL	16753		8:15	1099	5:15	1566
				EAST	9403		11:15	512	5:45	892
				WEST	7350		8:00	606	5:15	686
FRANKLIN AV AT FULLER AV		HW WE	03-05-80	TOTAL	11145	*	MANUAL COUNT			
				EAST	3797		8:45	232	4:45	458
				WEST	7348		8:15	804	3:30	475
FRANKLIN AV AT FULLER AV	B00-3020-11	HW FR	07-18-80	TOTAL	14324		7:30	1003	5:15	1092
				EAST	4134		9:30	232	6:00	436
				WEST	10190		7:30	833	5:00	662
FRANKLIN AV AT GRAMERCY PL-JOG NR WILTON-	C00-2828-22	HW FR	05-02-80	TOTAL	34043		7:45	2197	4:45	2831
				EAST	17171		11:15	853	5:15	1597
				WEST	16872		8:00	1376	4:30	1275
FRANKLIN AV AT TALMADGE ST	B00-1717-11	HW WE	10-29-80	TOTAL	7659		8:00	765	5:15	710
				EAST	3979		7:45	242	5:15	424
				WEST	3680		8:00	540	5:00	294
FRANKLIN AV AT TALMADGE ST		HW TH	10-30-80	TOTAL	7303	*	MANUAL COUNT			
				EAST	3496		7:45	216	5:00	387
				WEST	3807		7:30	481	4:15	277
FRANKLIN AV AT TAMARIND AV-JOG NR BRONSON-		HW TH	12-04-80	TOTAL	559	*	MANUAL COUNT			
				NORTH	148		8:30	24	5:15	9
				SOUTH	411		8:00	44	3:15	32
FRANKLIN AV AT VISTA DEL MAR AV	C00-3030-33	HW FR	05-02-80	TOTAL	35375		8:00	2109	5:00	2796
				EAST	14589		11:15	788	5:00	1403
				WEST	20786		8:00	1500	4:30	1418
FRANKLIN AV AT VISTA DEL MAR AV	C00-3532-33	HW FR	09-26-80	TOTAL	33735		8:00	2104	5:45	2896
				EAST	13647		11:15	696	5:15	1255
				WEST	20088		8:00	1571	5:45	1709
FRANKLIN AV AT WESTERN AV		HW TU	04-30-80	TOTAL	22211	*	MANUAL COUNT			
				EAST	13843		7:45	823	4:45	1467
				WEST	8368		7:45	723	5:00	764
FRANKLIN AV E/O WESTERN AV	C00-2836-23	HW TU	07-29-80	TOTAL	19398		8:15	1276	5:15	1846
				EAST	10621		8:15	538	5:00	1160
				WEST	8777		8:15	738	4:45	700
FRANKLIN AV AT WHITLEY AV	300-2020-11	HW TH	10-02-80	TOTAL	16699		8:00	1099	6:00	1215
				EAST	7367		11:15	439	6:00	536
				WEST	9332		8:00	777	6:00	679

T-45

VOLUME COUNT SUMMARY

FROM 1/ 1/80 TO 12/31/80

L O C A T I O N		PHYS. DESCR	RG DY	DATE	DIR.	VOLUME	AM PEAK	PM PEAK	
FRANKLIN CANYON DR S/O MULHOLLAND DR		A00-1400-10	EV MO	07-14-80	TOTAL	404	5:30	26	7:15 48
FREMONT AV AT TEMPLE ST		A00-1818-11	CR FR	05-02-80	TOTAL	1556	11:15	152	4:30 379
					NORTH	1336	11:15	129	4:30 315
					SOUTH	220	11:00	27	4:15 67
FREMONT AV AT TEMPLE ST			CR MO	05-19-80	TOTAL	2016 *			MANUAL COUNT
					NORTH	1746	8:00	57	4:00 303
					SOUTH	270	8:00	13	4:00 38
FRIAR ST AT VESPER AV			EV FR	07-11-80	TOTAL	1503 *			MANUAL COUNT
					EAST	526	8:15	37	5:00 63
					WEST	977	9:00	44	5:00 150
FRIGATE AV AT L ST		B00-2018-11	SR MO	12-29-80	TOTAL	1353	10:45	106	4:15 116
					NORTH	883	10:45	78	12:00 82
					SOUTH	470	11:15	30	3:45 47
FRONT ST E/O KNOLL DR-JOG NR PACIFIC AV-SP		C00-3036-23	SR TH	06-05-80	TOTAL	10385	6:15	1148	3:30 1527
					EAST	5064	6:15	915	2:45 484
					WEST	5321	10:45	405	3:30 1177
FRONT ST E/O PACIFIC AV -SAN PEDRO-		C00-2636-23	SR MO	09-22-80	TOTAL	7026	11:15	623	3:30 665
					EAST	3219	11:15	286	11:30 277
					WEST	3807	11:15	337	3:15 436
FRONT ST E/O PACIFIC AV -SAN PEDRO-		C00-3040-23	SR TH	10-23-80	TOTAL	9284	6:30	1101	3:45 1446
					EAST	4532	6:30	827	3:00 450
					WEST	4752	11:00	323	3:45 1132
FRUITLAND DR NR RIVERTON AV AT VENTURA BL			EV TU	12-16-80	TOTAL	404 *			MANUAL COUNT
					NORTH	282	8:45	28	3:45 28
					SOUTH	122	7:45	5	4:00 21
FULLER AV AT FRANKLIN AV			HW WE	03-05-80	TOTAL	1343 *			MANUAL COUNT
					NORTH	937	8:00	41	5:00 119
					SOUTH	406	8:15	62	4:00 25
FULLER AV AT FRANKLIN AV		A00-2018-11	HW FR	07-18-80	TOTAL	2027	8:15	171	7:30 155
					NORTH	1217	11:15	64	5:45 103
					SOUTH	810	8:15	122	11:30 68
FULTON AV N/O ERWIN ST		C00-2424-11	EV FR	03-14-80	TOTAL	9995	7:45	838	4:45 856
					NORTH	4901	11:15	332	3:15 434
					SOUTH	5094	7:30	544	4:30 431
FULTON AV AT ERWIN ST			EV FR	07-25-80	TOTAL	8314 *			MANUAL COUNT
					NORTH	4009	7:45	239	5:00 432
					SOUTH	4305	7:30	315	5:00 383

T-45

VOLUME COUNT SUMMARY

FROM 1/ 1/80 TO 12/31/80

L O C A T I O N		PHYS. DESCR	RG DY	DATE	DIR.	VOLUME	AM PEAK	PM PEAK	
FULTON AV AT ERWIN ST	C00-3020-11	EV MO	08-18-80	TOTAL	7975	11:15	456	5:00	737
				NORTH	3790	11:15	229	5:00	347
				SOUTH	4185	7:30	294	4:30	395
FULTON AV S/O SHERMAN WY	C00-3030-12	EV FR	12-05-80	TOTAL	7379	11:15	457	3:45	733
				NORTH	3909	7:15	316	3:45	347
				SOUTH	3470	11:15	215	3:45	386
G ST AT KING AV	B00-2020-11	SR MO	11-03-80	TOTAL	610	7:30	77	2:45	59
				EAST	250	7:30	25	2:45	34
				WEST	360	7:30	52	4:45	35
GAFFEY ST AT ANAHEIM ST		SR FR	08-15-80	TOTAL	14411	*	MANUAL COUNT		
				NORTH	6436	7:30	559	4:00	484
				SOUTH	7975	7:30	356	4:45	976
GAFFEY ST N/O CHANNEL ST	C00-3240-23	SR WE	10-08-80	TOTAL	22716	7:00	1705	4:15	2024
				NORTH	10650	7:45	684	4:15	1079
				SOUTH	12066	6:30	1102	4:15	945
GAFFEY ST S/O MIRAFLORES AV	C00-4030-32	SR FR	02-22-80	TOTAL	17075	7:15	1215	4:15	1604
				NORTH	9386	7:00	874	4:15	838
				SOUTH	7689	11:15	508	4:45	782
GAFFEY ST AT SUMMERLAND AV		SR TU	02-19-80	TOTAL	13947	*	MANUAL COUNT		
				NORTH	7238	7:45	443	4:00	707
				SOUTH	6709	7:45	414	3:45	699
GAFFEY ST AT 1ST ST -SAN PEDRO-		SR FR	01-25-80	TOTAL	40125	*	MANUAL COUNT		
				NORTH	19960	7:00	1848	4:30	1426
				SOUTH	20165	8:30	1214	4:45	1847
GAFFEY ST AT 9TH ST -SAN PEDRO-		SR TH	02-07-80	TOTAL	25029	*	MANUAL COUNT		
				NORTH	12556	7:00	1356	3:00	835
				SOUTH	12473	8:45	684	5:00	1356
GAFFEY ST S/O 13TH ST -SAN PEDRO-	C00-4022-42	SR TH	09-18-80	TOTAL	25145	7:15	1652	4:45	1989
				NORTH	12710	7:15	1171	5:30	804
				SOUTH	12435	11:15	719	4:45	1201
GAFFEY ST N/O 13TH ST -SAN PEDRO-	C00-2232-23	SR MO	10-06-80	TOTAL	25714	7:30	1758	5:15	1874
				NORTH	12754	7:30	1177	2:30	832
				SOUTH	12960	11:15	757	4:45	1177
GAFFEY ST AT 17TH ST -SAN PEDRO-	C00-2030-12	SR WE	07-02-80	TOTAL	21638	11:15	1175	4:45	1737
				NORTH	10392	7:00	816	3:45	671
				SOUTH	11246	11:15	646	4:45	1072
GAFFEY ST AT 25TH ST -SAN PEDRO-		SR FR	02-01-80	TOTAL	9308	*	MANUAL COUNT		
				NORTH	3567	7:00	330	4:45	261
				SOUTH	5741	9:00	262	5:00	721

T-45

VOLUME COUNT SUMMARY

FROM 1/ 1/80 TO 12/31/80

L O C A T I O N		PHYS. DESCR	RG DY	DATE	DIR.	VOLUME	AM PEAK	PM PEAK	
GAFFEY ST S/O 25TH ST -SAN PEDRO-	300-2020-11	SR TU	10-07-80	TOTAL	7771	7:30	528	5:45	642
				NORTH	3430	7:15	317	5:45	246
				SOUTH	4341	11:15	254	4:30	403
GAFFEY ST N/O 25TH ST -SAN PEDRO-	300-2020-11	SR TU	10-07-80	TOTAL	13722	7:30	962	5:00	1132
				NORTH	6726	7:30	679	11:30	427
				SOUTH	6996	11:15	403	4:45	758
GAGE AV W/O HARVARD BL	C00-3030-22	SR FR	07-25-80	TOTAL	13697	7:15	792	3:45	1176
				EAST	6231	6:30	396	3:45	519
				WEST	7466	7:45	430	3:45	657
GAGE AV AT NORMANDIE AV		CR TH	10-02-80	TOTAL	17065	*	MANUAL COUNT		
				EAST	7999	7:15	717	3:15	814
				WEST	9066	7:00	580	4:45	896
GARBER ST-JOG NR TERRA BELLA AT VENA AV	A00-1818-11	EV MO	03-31-80	TOTAL	306	10:45	27	5:45	29
				EAST	198	7:15	17	5:30	21
				WEST	108	10:00	14	5:45	13
GARDENA BL AT HOOVER ST	B00-2020-11	SR TU	10-28-80	TOTAL	5466	7:30	535	4:15	603
				EAST	3380	7:15	352	3:15	338
				WEST	2086	7:30	186	4:30	289
GARDEN GROVE AV AT HART ST	A00-1818-11	WV MO	09-29-80	TOTAL	288	7:45	29	4:45	47
				NORTH	180	7:45	20	4:30	37
				SOUTH	108	7:45	9	5:15	13
GARDEN HOMES AV AT HENDERSON ST		CR FR	07-25-80	TOTAL	248	*	MANUAL COUNT		
				NORTH	103	9:00	8	4:00	11
				SOUTH	145	8:45	10	5:00	16
GARDNER ST AT WARING AV		WR WE	05-07-80	TOTAL	2549	*	MANUAL COUNT		
				NORTH	1431	8:45	60	5:00	221
				SOUTH	1118	8:15	126	5:00	80
GARDNER ST AT WARING AV		WR WE	05-07-80	TOTAL	2549	*	MANUAL COUNT		
				NORTH	1431	8:45	60	5:00	221
				SOUTH	1118	8:15	126	5:00	80
GATEWAY BL AT BARRINGTON AV	610-4040-33	WR TH	03-13-80	TOTAL	12276	7:30	1119	4:00	1350
				EAST	6875	7:15	838	4:00	688
				WEST	5401	7:45	317	5:00	778
GATEWAY BL S/O FEDERAL AV	G10-4032-32	WR TU	06-24-80	TOTAL	10956	8:00	1016	5:00	1108
				NORTH	5965	8:00	779	4:45	425
				SOUTH	4991	11:15	232	5:15	693
GAYLEY AV AT LE CONTE AV		WR FR	04-18-80	TOTAL	16409	*	MANUAL COUNT		
				NORTH	9122	7:30	1140	4:15	535
				SOUTH	7287	9:00	266	5:00	898

T-45

VOLUME COUNT SUMMARY

FROM 1/ 1/80 TO 12/31/80

L O C A T I O N		PHYS. DESCR	RG DY	DATE	DIR.	VOLUME	AM PEAK	PM PEAK	
GAYLEY AV AT LE CONTE AV			WR FR	04-18-80	TOTAL	16409 *	MANUAL	COUNT	
					NORTH	9122	7:30	1140	4:15 535
					SOUTH	7287	9:00	266	5:00 898
GAYLEY AV AT LINDBROOK DR			WR TH	01-24-80	TOTAL	24510 *	MANUAL	COUNT	
					NORTH	12086	7:30	1172	4:00 775
					SOUTH	12424	8:00	700	3:00 1264
GAYLEY AV AT STRATHMORE DR			WR MO	04-28-80	TOTAL	17361 *	MANUAL	COUNT	
					NORTH	7745	8:00	478	4:30 878
					SOUTH	9616	7:45	1253	3:00 310
GAYLEY AV AT STRATHMORE DR			WR MO	04-28-80	TOTAL	17361 *	MANUAL	COUNT	
					NORTH	7745	8:00	478	4:30 878
					SOUTH	9616	7:45	1253	3:00 310
GAYLEY AV AT STRATHMORE DR		300-4040-33	WR WE	06-11-80	TOTAL	14777	7:30	1147	4:45 1104
					NORTH	7919	11:00	442	4:45 854
					SOUTH	6858	8:15	781	11:30 444
GAYLEY AV N/O WILSHIRE BL		C00-3040-24	WR WE	01-30-80	TOTAL	30678	11:15	1800	5:00 2236
					NORTH	12569	7:15	1259	5:45 877
					SOUTH	18109	11:15	1008	4:45 1479
GAYLEY AV AT WILSHIRE BL			WR TU	07-08-80	TOTAL	9077 *	MANUAL	COUNT	
					NORTH	2103	8:30	152	5:00 199
					SOUTH	6974	8:00	359	4:15 860
GEN THADDEUS KOSCIUSZKO WY W/O OLIVE ST -CENTRAL-		C00-3400-30	CR MO	10-06-80	TOTAL	1369	7:00	143	2:30 142
GENESEE AV AT WHITWORTH DR			CR WE	04-16-80	TOTAL	2185 *	MANUAL	COUNT	
					NORTH	853	9:00	109	4:15 61
					SOUTH	1332	8:00	7	5:00 201
GENESTA AV AT OTSEGO ST		A00-1720-11	WV FR	10-17-80	TOTAL	2145	8:15	191	4:00 215
					NORTH	1210	7:00	94	4:15 127
					SOUTH	935	7:45	98	3:15 99
GERALD AV W/O WOODLEY AV		A00-1800-10	WV MO	06-23-80	TOTAL	307	6:30	19	8:15 39
GLADE AV AT CLARENDON ST		A00-1818-11	WV FR	03-07-80	TOTAL	1692	7:45	157	2:45 189
					NORTH	1416	7:45	151	2:45 138
					SOUTH	276	10:00	47	3:00 52
GLADE AV AT CLARENDON ST			WV WE	03-26-80	TOTAL	4743 *	MANUAL	COUNT	
					EAST	2448	9:00	204	4:15 216
					WEST	2295	8:30	178	4:30 223

T-45

VOLUME COUNT SUMMARY

FROM 1/ 1/80 TO 12/31/80

L O C A T I O N		PHYS. DESCR	RG DY	DATE	DIR.	VOLUME	AM PEAK	PM PEAK	
GLADSTONE AV AT VAN NUYS BL			EV WE	07-16-80	TOTAL	2838 *	MANUAL COUNT		
					NORTH	1884	7:00	179	4:45 144
					SOUTH	954	7:15	65	4:30 99
GLADSTONE AV AT VAN NUYS BL		A00-1714-11	EV TU	07-29-80	TOTAL	3846	7:00	311	5:15 273
					NORTH	1916	7:00	170	5:15 153
					SOUTH	1930	7:00	141	2:45 149
GLEASON AV AT CONCORD ST			CR TU	08-26-80	TOTAL	297 *	MANUAL COUNT		
					EAST	105	7:30	11	5:00 15
					WEST	192	8:00	12	5:00 23
GLEN AYLISA AV AT FLORISTAN AV-NR LOLETA AV		A00-1718-11	CR TH	04-03-80	TOTAL	228	8:30	17	4:30 24
					EAST	118	7:15	11	4:45 13
					WEST	110	8:45	8	4:00 14
GLEN AYLISA AV AT FLORISTAN AV-NR LOLETA AV			CR MO	05-05-80	TOTAL	187 *	MANUAL COUNT		
					EAST	91	7:00	8	3:15 9
					WEST	96	9:00	12	5:00 9
GLENDALE BL S/O BRANDEN ST		C00-4232-42	HW TU	04-08-80	TOTAL	49281	7:15	4928	4:45 4622
					NORTH	23917	11:15	1025	5:15 3329
					SOUTH	25364	7:15	3908	3:45 1536
GLENDALE BL AT BRANDEN ST		C00-4045-44	HW TH	05-08-80	TOTAL	48055	7:15	5205	4:45 4691
					NORTH	22071	11:15	983	4:45 3361
					SOUTH	25984	7:30	4254	3:45 1441
GLENDALE BL W/O GLENFELIZ BL		G20-7045-53	CR FR	06-27-80	TOTAL	34699	7:30	2400	4:45 3020
					EAST	18195	11:15	1030	4:45 1784
					WEST	16504	7:30	1527	4:45 1236
GLENDALE BL W/O GLENFELIZ BL		C00-4500-30	HW TU	10-07-80	TOTAL	16087	7:30	1774	4:45 1268
					ONE WAY STREET W/B				
GLENDALE BL W/O GLENHURST AV		C00-5500-50	HW TU	10-07-80	TOTAL	16901	7:30	1152	4:45 1870
					ONE WAY STREET E/B				
GLENDALE BL AT MONTANA ST			HW WE	09-24-80	TOTAL	32278 *	MANUAL COUNT		
					NORTH	12513	7:30	294	4:45 2250
					SOUTH	19765	7:00	2588	3:30 846
GLENDALE BL AT WAVERLY DR		C00-3028-22	HW MO	12-01-80	TOTAL	8979	11:00	607	4:15 957
					NORTH	4402	11:00	312	4:30 540
					SOUTH	4577	11:15	283	3:30 447
GLENDALE BL AT 2ND ST			HW FR	11-07-80	TOTAL	21727 *	MANUAL COUNT		
					NORTH	5289	7:15	149	5:00 792
					SOUTH	16438	7:15	2196	3:45 719

T-45

L O C A T I O N		VOLUME COUNT SUMMARY			FROM 1/ 1/80 TO 12/31/80					
L O C A T I O N		PHYS. DESCR	RG DY	DATE	DIR. VOLUME	AM PEAK		PM PEAK		
GLENDON AV AT HOLMAN AV		CR TH	07-24-80	TOTAL	1853	*	MANUAL COUNT			
				NORTH	1177		8:15	86	4:00	106
				SOUTH	676		8:30	33	5:00	106
GLENDON AV AT LINDBROOK DR		WR TH	10-23-80	TOTAL	13861	*	MANUAL COUNT			
				NORTH	9768		8:30	837	4:30	725
				SOUTH	4093		9:00	160	4:45	559
GLENDON AV AT MASSACHUSETTS AV		CR FR	08-15-80	TOTAL	1593	*	MANUAL COUNT			
				NORTH	686		8:15	55	3:00	65
				SOUTH	907		7:45	54	5:00	129
GLENDON AV N/O WILSHIRE BL	200-3036-23	WR MO	02-04-80	TOTAL	17836		11:15	1089	4:30	1398
				NORTH	9569		7:45	860	4:00	701
				SOUTH	8267		11:15	476	4:30	773
GLENDON AV S/O WILSHIRE BL	800-1818-22	WR MO	02-04-80	TOTAL	7973		8:15	727	4:30	828
				NORTH	4017		11:15	280	4:45	482
				SOUTH	3956		8:15	464	3:15	378
GLENDON AV AT WILSHIRE BL		WR TH	07-10-80	TOTAL	8748	*	MANUAL COUNT			
				NORTH	3179		8:30	198	4:45	392
				SOUTH	5569		8:45	256	5:00	627
GLENOAKS BL AT PAXTON ST		EV TH	07-03-80	TOTAL	11481	*	MANUAL COUNT			
				NORTH	7181		7:00	391	4:45	803
				SOUTH	4300		7:15	337	4:15	418
GLENOAKS BL AT SHELDON ST		EV TH	06-18-80	TOTAL	15430	*	MANUAL COUNT			
				NORTH	7675		7:45	346	3:45	964
				SOUTH	7755		7:00	780	4:30	640
GLENOAKS BL AT TUXFORD ST		EV FR	05-16-80	TOTAL	16094	*	MANUAL COUNT			
				NORTH	8396		8:00	449	3:45	983
				SOUTH	7698		7:00	653	4:00	827
GLENOAKS BL AT VAN NUYS BL		EV FR	06-20-80	TOTAL	11834	*	MANUAL COUNT			
				NORTH	5327		7:15	246	3:30	621
				SOUTH	6507		7:00	537	3:45	555
GLORY AV AT APPERSON ST		EV FR	08-15-80	TOTAL	610	*	MANUAL COUNT			
				NORTH	437		7:45	25	5:00	58
				SOUTH	173		8:30	18	5:00	15
GLORY AV AT APPERSON ST	A00-1818-11	EV TU	08-19-80	TOTAL	806		7:30	55	5:45	81
				NORTH	591		7:30	39	5:45	70
				SOUTH	215		9:45	20	2:15	20
GOLDEN STATE FWY -S/B ON- E/O CRYSTAL SPRINGS DR -PVT-	G04-2400-20	HW FR	08-08-80	TOTAL	882		10:45	56	4:15	90
				ONE WAY STREET S/B						

T-45

VOLUME COUNT SUMMARY

FROM 1/ 1/80 TO 12/31/80

LOCATION	PHYS. DESCR	RG DY	DATE	DIR.	VOLUME	AM PEAK	PM PEAK		
GOLDEN STATE FWY -S/B ON- E/O CRYSTAL SPRINGS DR -PVT-	G04-2400-20 HW SA ONE WAY STREET S/B		08-09-80	TOTAL	1353	10:45	72	4:15	205
GOLDEN STATE FWY -S/B ON- E/O CRYSTAL SPRINGS DR -PVT-	G04-2400-20 HW SU ONE WAY STREET S/B		08-10-80	TOTAL	1865	11:15	52	4:45	293
GOLDEN STATE FWY -S/B ON- S/O ZOO DR	A00-2400-20 HW FR ONE WAY STREET S/B		08-08-80	TOTAL	924	11:15	60	4:30	137
GOLDEN STATE FWY -S/B ON- S/O ZOO DR	A00-2400-20 HW SA ONE WAY STREET S/B		08-09-80	TOTAL	1117	11:15	51	4:30	201
GOLDEN STATE FWY -S/B ON- S/O ZOO DR	A00-2400-20 HW SU ONE WAY STREET S/B		08-10-80	TOTAL	1407	11:15	38	5:30	259
GOLDEN STATE FWY -N/B OFF- E/O CRYSTAL SPRINGS DR -PVT-	G04-2400-20 HW FR ONE WAY STREET N/B		08-08-80	TOTAL	755	11:15	57	5:15	93
GOLDEN STATE FWY -N/B OFF- E/O CRYSTAL SPRINGS DR -PVT-	G04-2400-20 HW SA ONE WAY STREET N/B		08-09-80	TOTAL	913	11:15	81	12:15	116
GOLDEN STATE FWY -N/B OFF- E/O CRYSTAL SPRINGS DR -PVT-	G04-2400-20 HW SU ONE WAY STREET N/B		08-10-80	TOTAL	1361	11:15	116	1:15	205
GOLDEN STATE FWY -N/B OFF- N/O ZOO DR	B00-2200-20 HW FR ONE WAY STREET N/B		07-25-80	TOTAL	737	9:30	93	11:45	88
GOLDEN STATE FWY -N/B OFF- N/O ZOO DR	B00-2200-20 HW SA ONE WAY STREET N/B		07-26-80	TOTAL	989	11:15	147	12:15	150
GOLDEN STATE FWY -N/B OFF- N/O ZOO DR	B00-2200-20 HW SU ONE WAY STREET N/B		07-27-80	TOTAL	1469	11:15	231	12:15	267
GORDON ST AT FOUNTAIN AV	A00-1818-11 HW TH		09-11-80	TOTAL	1794	11:15	97	4:00	184
				NORTH	291	9:15	34	12:15	33
				SOUTH	1503	10:15	97	3:30	156
GOTHIC AV W/O WOODLEY AV	B00-1800-10 WV MO ONE WAY STREET E/B		06-23-80	TOTAL	187	10:15	13	12:45	18

T-45

L O C A T I O N		VOLUME COUNT SUMMARY			FROM 1/ 1/80 TO 12/31/80					
		PHYS. DESCR	RG DY	DATE	DIR. VOLUME	AM PEAK		PM PEAK		
GOWER ST AT HOLLYWOOD BL	C00-3040-23	HW TH	01-17-80	TOTAL	16421	8:15	1101	5:30	1211	
				NORTH	7688	11:15	365	5:30	716	
				SOUTH	8733	8:15	819	2:15	638	
GOWER ST N/O HOLLYWOOD BL	C00-2436-23	HW MO	03-31-80	TOTAL	15708	8:30	998	5:15	1350	
				NORTH	7067	11:15	355	5:15	815	
				SOUTH	8641	8:00	764	12:15	626	
GOWER ST-JOG NR BEACHWOOD DR- AT MELROSE AV	100-1730-12	HW TH	06-12-80	TOTAL	6277	8:00	481	4:45	463	
				NORTH	540	9:00	35	4:45	47	
				SOUTH	5737	8:00	454	5:15	416	
GRAMERCY PL-JOG NR WILTON- AT FRANKLIN AV	A00-2017-11	HW FR	05-02-80	TOTAL	1472	11:15	88	2:30	145	
				NORTH	1173	11:00	60	2:30	40	
				SOUTH	299	11:15	31	11:45	39	
GRAMERCY PL N/O PICO BL	B00-1818-11	CR TH	05-29-80	TOTAL	875	7:45	78	4:45	87	
				NORTH	415	7:45	39	2:45	35	
				SOUTH	460	7:45	39	4:45	59	
GRAMERCY PL AT 3RD ST	A00-1717-11	CR WE	03-26-80	TOTAL	1139	8:30	97	5:00	115	
				NORTH	751	8:30	68	5:00	84	
				SOUTH	388	5:45	38	5:15	35	
GRAMERCY PL AT 39TH ST		SR MO	11-03-80	TOTAL	955	*	MANUAL COUNT			
				NORTH	441	8:00	39	3:00	39	
				SOUTH	514	7:00	41	4:00	47	
GRAND AV -CENTRAL- S/O PICO BL	C00-3030-22	CR WE	05-21-80	TOTAL	11808	8:15	1122	4:15	1444	
				NORTH	6629	8:15	832	4:00	697	
				SOUTH	5179	7:30	337	4:30	764	
GRAND AV -CENTRAL- AT SUNSET BL	C00-3530-33	CR TU	06-10-80	TOTAL	6972	7:45	674	4:30	1121	
				NORTH	4778	11:15	301	4:30	1005	
				SOUTH	2194	7:45	488	4:00	148	
GRAND AV -CENTRAL- N/O TEMPLE ST	D04-2030-23	CR TU	05-20-80	TOTAL	21973	7:15	2014	4:30	2304	
				NORTH	11965	11:15	708	4:30	1800	
				SOUTH	10008	7:00	1500	3:45	596	
GRAND AV -CENTRAL- S/O 11TH ST	C00-3232-22	CR TU	01-22-80	TOTAL	10630	7:15	1016	4:30	1322	
				NORTH	5594	7:45	654	4:00	597	
				SOUTH	5036	7:15	370	4:30	764	
GRAND AV -CENTRAL- N/O 17TH ST	C00-2828-23	CR WE	07-09-80	TOTAL	14030	7:30	1265	4:30	1671	
				NORTH	7453	7:45	917	4:30	692	
				SOUTH	6577	11:15	416	4:30	979	
GRAND VIEW BL AT PACIFIC AV -MAR VISTA-	B00-2030-11	SR TU	08-26-80	TOTAL	7152	11:15	567	4:00	628	
				NORTH	3090	8:45	246	3:30	274	
				SOUTH	4062	11:15	333	4:00	377	

T-45

VOLUME COUNT SUMMARY

FROM 1/ 1/80 TO 12/31/80

L O C A T I O N		PHYS. DESCR	RG DY	DATE	DIR.	VOLUME	AM PEAK	PM PEAK
GRAPE PL AT RINCONIA DR			HW WE	08-06-80	TOTAL	225 *	MANUAL COUNT	
					NORTH	103	8:15	13 5:00
					SOUTH	122	8:15	18 5:00
GREENBRIAR DR AT CORBIN AV			WV MO	08-04-80	TOTAL	326 *	MANUAL COUNT	
					NORTH	131	8:00	14 4:00
					SOUTH	195	8:00	21 5:00
GREENLEAF ST AT STANSBURY AV		A00-1515-11	EV MO	08-11-80	TOTAL	963	8:00	93 5:15
					EAST	694	7:45	65 5:15
					WEST	269	8:00	34 5:30
GRIFFIN AV AT NORTH MAIN ST			CR WE	12-17-80	TOTAL	6864 *	MANUAL COUNT	
					NORTH	2963	7:45	158 4:30
					SOUTH	3901	7:30	459 3:30
GRIFFITH AV AT 25TH ST			CR FR	02-22-80	TOTAL	5944 *	MANUAL COUNT	
					NORTH	2469	7:15	280 4:00
					SOUTH	3475	7:15	163 4:00
GRIFFITH AV AT 25TH ST		C00-3030-22	CR MO	03-17-80	TOTAL	5534	7:15	503 4:00
					NORTH	2680	7:15	318 4:15
					SOUTH	2854	7:00	189 4:00
GRIFFITH PARK BL AT EFFIE ST		B00-1920-11	HW WE	10-01-80	TOTAL	6239	7:15	769 5:00
					NORTH	2570	8:00	122 4:30
					SOUTH	3669	7:15	676 5:30
GRIFFITH PARK BL AT ROWENA AV			HW MO	09-22-80	TOTAL	6725 *	MANUAL COUNT	
					NORTH	2582	7:15	121 5:00
					SOUTH	4143	7:45	432 4:45
GRIFFITH PARK DR -PVT- S/O ZOO DR		A00-2020-11	HW FR	08-01-80	TOTAL	2582	11:15	222 12:30
					NORTH	1376	9:45	137 12:45
					SOUTH	1206	11:15	94 12:30
GRIFFITH PARK DR -PVT- S/O ZOO DR		A00-2020-11	HW SA	08-02-80	TOTAL	1846	11:15	148 2:45
					NORTH	969	11:15	83 2:45
					SOUTH	877	11:15	65 3:30
GRIFFITH PARK DR -PVT- S/O ZOO DR		A00-2020-11	HW SU	08-03-80	TOTAL	2378	11:15	187 2:15
					NORTH	1237	11:15	107 4:00
					SOUTH	1141	11:15	80 1:30
GULANA AV AT MANCHESTER AV		B00-1918-11	SR WE	06-25-80	TOTAL	2694	7:45	298 5:15
					NORTH	1802	7:45	249 7:15
					SOUTH	892	11:15	47 12:30
GULLO AV N/O KAGEL CANYON ST		A00-1500-10	EV TU	11-25-80	TOTAL	268	7:15	19 8:00
					ONE WAY STREET S/B			

T-45

L O C A T I O N		VOLUME COUNT SUMMARY			FROM 1/ 1/80 TO 12/31/80					
L O C A T I O N		PHYS. DESCR	RG DY	DATE	DIR.	VOLUME	AM PEAK	PM PEAK		
HAAS AV AT 67TH ST	100-1616-11	SR MO	06-16-80	TOTAL	761	7:30	44	3:45	71	
				NORTH	334	10:15	22	4:00	34	
				SOUTH	427	7:30	29	5:15	41	
HAAS AV AT 67TH ST		SR WE	07-02-80	TOTAL	631	*	MANUAL COUNT			
				NORTH	300	7:00	21	5:00	37	
				SOUTH	331	9:00	21	4:45	45	
HADDON AV N/O BRANFORD ST	A00-1800-10	EV TU	02-26-80	TOTAL	503	6:45	78	4:15	41	
				ONE WAY STREET S/B						
HADDON AV AT PAXTON ST	A00-1818-11	EV TH	03-13-80	TOTAL	900	6:30	82	5:30	81	
				NORTH	822	6:15	79	3:30	69	
				SOUTH	78	7:15	13	5:30	14	
HALLDALE AV S/O SEPULVEDA BL	A00-1818-11	SR TH	02-21-80	TOTAL	2094	7:45	119	5:00	312	
				NORTH	854	6:15	102	5:30	126	
				SOUTH	1240	11:15	63	5:00	192	
HALLDALE AV N/O 99TH ST	A00-1800-20	SR TH	07-10-80	TOTAL	451	10:45	43	5:30	40	
				NON-DIR COUNT						
HALLDALE AV S/O 99TH ST	A00-1600-20	SR TH	07-10-80	TOTAL	581	9:30	59	12:00	50	
				NON-DIR COUNT						
HAMLIN ST AT CORBIN AV	A00-1818-11	WV MO	12-01-80	TOTAL	1095	7:30	137	4:45	95	
				EAST	566	7:15	76	4:45	45	
				WEST	529	7:45	67	4:30	51	
HAMLIN ST AT CORBIN AV		WV FR	12-12-80	TOTAL	1113	*	MANUAL COUNT			
				EAST	538	7:45	58	4:15	34	
				WEST	575	7:15	69	5:00	53	
HAMPTON DR AT ROSE AV		SR FR	06-20-80	TOTAL	1868	*	MANUAL COUNT			
				NORTH	1109	9:00	86	3:15	101	
				SOUTH	759	9:00	51	5:00	75	
HANCOCK ST AT NORTH BROADWAY		CR TU	04-15-80	TOTAL	805	*	MANUAL COUNT			
				NORTH	484	7:15	27	3:30	72	
				SOUTH	321	9:00	28	4:00	31	
HANCOCK ST AT NORTH BROADWAY	A00-1840-13	CR FR	05-09-80	TOTAL	1407	10:45	93	5:15	126	
				EAST	611	6:00	38	5:45	65	
				WEST	796	11:00	62	4:00	81	
HARBOR BL AT 1ST ST -SAN PEDRO-		SR FR	03-07-80	TOTAL	21065	*	MANUAL COUNT			
				NORTH	9400	7:00	674	5:00	875	
				SOUTH	11665	7:45	806	4:00	1238	

T-45

VOLUME COUNT SUMMARY

FROM 1/ 1/80 TO 12/31/80

L O C A T I O N		PHYS. DESCR	RG DY	DATE	DIR.	VOLUME	AM PEAK	PM PEAK	
HARBOR BL AT 6TH ST -SAN PEDRO-			SR WE	05-07-80	TOTAL	13044 *	MANUAL COUNT		
					NORTH	5047	7:00	444	4:00 407
					SOUTH	7997	9:00	547	4:00 801
HARBOR BL N/O 6TH ST -SAN PEDRO-		G04-3040-23	SR WE	10-08-80	TOTAL	16390	11:15	1361	4:00 1616
					NORTH	7233	6:15	560	4:00 744
					SOUTH	9157	11:15	874	4:00 872
HARBOR BL AT 7TH ST -SAN PEDRO-			SR WE	01-23-80	TOTAL	8086 *	MANUAL COUNT		
					NORTH	2162	7:00	155	4:30 228
					SOUTH	5924	7:45	395	4:15 748
HARBOR FWY AT GAFFEY ST			SR WE	04-16-80	TOTAL	40318 *	MANUAL COUNT		
					NORTH	30035	7:00	3305	3:00 1764
					SOUTH	10283	8:00	570	5:00 1057
HARBOR FWY AT GAFFEY ST			SR WE	04-16-80	TOTAL	40318 *	MANUAL COUNT		
					NORTH	30035	7:00	3305	3:00 1764
					SOUTH	10283	8:00	570	5:00 1057
HARBOR FWY N/B OFF NR M ST W/O FIGUEROA ST		G08-2000-10	CR WE	05-14-80	TOTAL	12944	8:15	1331	11:30 981
					ONE WAY STREET E/B				
HARBOR FWY -N/B OFF- N/O TEMPLE ST		100-2000-20	CR WE	05-21-80	TOTAL	5612	7:15	780	1:00 432
					ONE WAY STREET N/B				
HARBOR FWY-S/B OFF-NR FWY N/O ARTESIA BL		A00-1200-10	SR MO	12-22-80	TOTAL	13315	5:30	906	1:30 1110
					ONE WAY STREET N/B				
HARBOR FWY-S/B OFF-AT 6TH ST W/O FIGUEROA ST		G08-2000-10	CR WE	05-14-80	TOTAL	9519	8:30	981	4:15 713
					ONE WAY STREET E/B				
HARDING ST AT BROMONT AV		A00-1818-11	EV MO	02-25-80	TOTAL	965	7:15	85	4:00 119
					EAST	464	7:15	53	4:30 63
					WEST	501	7:00	36	2:45 68
HARPER AV N/O 3RD ST		B00-1616-11	WR WE	08-13-80	TOTAL	757	10:15	65	4:15 73
					NORTH	329	11:15	24	3:45 42
					SOUTH	428	10:15	37	5:00 40
HART ST AT GARDEN GROVE AV		B00-1818-11	WV MO	09-29-80	TOTAL	2241	7:45	175	2:45 255
					EAST	1144	11:15	73	4:15 157
					WEST	1097	8:00	111	2:45 108
HART ST AT LOUISE AV -VALLEY-		A00-1818-11	WV FR	01-18-80	TOTAL	1563	7:30	177	5:00 145
					EAST	957	7:30	140	5:00 86
					WEST	606	8:30	49	2:45 67

T-45

L O C A T I O N		VOLUME COUNT SUMMARY			FROM 1/ 1/80 TO 12/31/80				
		PHYS. DESCR	RG DY	DATE	DIR.	VOLUME	AM PEAK	PM PEAK	
HART ST AT VALJEAN AV	A00-1618-11	EV TU	09-09-80	TOTAL	1301	7:15	159	4:30	113
				EAST	283	7:00	29	2:15	37
				WEST	1018	7:15	145	4:45	87
HARVARD BL N/O SUNSET BL	A00-1414-11	HW WE	10-15-80	TOTAL	2780	11:15	174	2:00	251
				NORTH	1170	11:15	77	5:00	108
				SOUTH	1610	11:15	97	2:00	150
HARVARD BL AT 49TH ST	A00-1515-11	SR TH	05-29-80	TOTAL	411	8:45	23	4:00	47
				NORTH	183	8:45	13	4:00	20
				SOUTH	228	10:30	13	4:00	27
HARVARD BL AT 49TH ST		SR TH	07-24-80	TOTAL	210	*	MANUAL COUNT		
				NORTH	84	7:00	8	4:15	9
				SOUTH	126	8:30	10	3:30	19
HARVARD BL AT 50TH ST	A00-1515-11	SR TH	05-29-80	TOTAL	519	8:45	25	5:15	83
				NORTH	285	6:30	13	5:30	54
				SOUTH	234	9:00	14	4:30	48
HARVARD BL AT 50TH ST		SR WE	07-23-80	TOTAL	182	*	MANUAL COUNT		
				NORTH	84	9:00	5	3:00	12
				SOUTH	98	8:30	7	3:30	14
HARVARD BL N/O 215TH ST	A00-2800-20	SR TU	07-15-80	TOTAL	598	11:15	24	5:45	125
				NON-DIR COUNT					
HARVARD BL S/O 215TH ST	A00-2800-20	SR TU	07-15-80	TOTAL	590	7:00	31	5:30	72
				NON-DIR COUNT					
HASKELL AV S/O CHASE ST	B00-1515-11	EV WE	08-13-80	TOTAL	6362	7:00	530	4:30	551
				NORTH	2935	11:00	146	4:45	329
				SOUTH	3427	6:45	413	4:00	226
HASKELL AV N/O DEVONSHIRE ST	C00-2840-23	WV FR	09-05-80	TOTAL	3055	7:15	285	5:00	234
				NORTH	567	10:00	83	3:45	66
				SOUTH	2488	7:15	266	5:00	186
HASKELL AV AT SATICOY ST	300-3030-21	EV WE	03-12-80	TOTAL	11181	7:15	1219	4:30	1411
				NORTH	5990	7:15	930	3:30	443
				SOUTH	5191	11:15	470	4:30	1052
HASKELL AV AT SATICOY ST		WV TU	06-17-80	TOTAL	12933	*	MANUAL COUNT		
				NORTH	7308	7:15	1104	3:00	394
				SOUTH	5625	7:30	219	4:30	874
HASKELL AV S/O SHERMAN WY	C00-4518-31	WV MO	11-24-80	TOTAL	9596	7:45	801	4:30	885
				NORTH	5350	7:45	469	5:00	470
				SOUTH	4246	7:30	341	4:30	420

T-45

VOLUME COUNT SUMMARY

FROM 1/ 1/80 TO 12/31/80

LOCATION	PHYS. DESCR	RG DY	DATE	DIR.	VOLUME	AM PEAK	PM PEAK
HASKELL AV AT STAGG ST	B00-3530-11	EV WE	03-12-80	TOTAL	7097	7:15	936
				NORTH	4385	7:15	791
				SOUTH	2712	11:15	274
HATTERAS ST E/O COLDWATER CANYON AV	A00-1818-11	EV TH	02-21-80	TOTAL	842	7:15	62
				EAST	366	9:45	25
				WEST	476	7:15	43
HATTERAS ST AT COLFAX AV	A00-1515-11	EV TH	08-21-80	TOTAL	879	9:15	68
				EAST	317	8:45	38
				WEST	562	7:15	38
HATTERAS ST W/O RHODA ST	A00-1700-10	WV TH	12-04-80	TOTAL	574	7:45	66
				ONE WAY STREET E/B			
HATTERAS ST W/O ZELZAH AV	A00-1800-10	WV MO	01-29-80	TOTAL	359	9:45	38
				ONE WAY STREET E/B			
HAUSER BL S/O APPLE ST	B00-1710-11	SR WE	06-18-80	TOTAL	9728	7:30	664
				NORTH	4909	7:30	377
				SOUTH	4819	7:30	287
HAUSER BL AT OLYMPIC BL		CR MO	02-25-80	TOTAL	10482	*	MANUAL COUNT
				NORTH	5508	8:00	531
				SOUTH	4974	8:00	312
HAUSER BL AT OLYMPIC BL	C00-1419-12	CR MO	03-10-80	TOTAL	8667	8:00	861
				NORTH	4422	8:00	555
				SOUTH	4245	8:15	310
HAUSER BL AT RODEO RD	C00-1920-11	CR TU	01-15-80	TOTAL	2295	7:45	207
				NORTH	1239	7:45	169
				SOUTH	1056	11:15	51
HAUSER BL AT WILSHIRE BL	C00-2020-22	HW MO	03-10-80	TOTAL	7748	8:00	746
				NORTH	3789	8:00	332
				SOUTH	3959	8:15	438
HAWAIIAN AV AT ALTON ST	200-1818-11	SR WE	11-05-80	TOTAL	1251	7:45	111
				NORTH	683	8:15	54
				SOUTH	568	7:45	59
HAWTHORN AV E/O CURSON AV	B00-1700-10	HW FR	05-30-80	TOTAL	402	8:30	34
				ONE WAY STREET W/B			
HAYVENHURST AV AT ADLON RD		WV MO	12-29-80	TOTAL	8680	*	MANUAL COUNT
				NORTH	5400	9:00	214
				SOUTH	3280	7:30	318

T-45

L O C A T I O N		VOLUME COUNT SUMMARY			FROM 1/ 1/80 TO 12/31/80						
L O C A T I O N		PHYS. DESCR	RG DY	DATE	DIR.	VOLUME	AM PEAK	PM PEAK			
HAYVENHURST AV N/O DEVONSHIRE ST	C00-2640-23	WV MO	09-08-80	TOTAL	7590	7:30	660	5:00	849		
				NORTH	3502	7:30	230	5:00	489		
				SOUTH	4088	7:15	433	4:45	375		
HAYVENHURST AV AT ESCALON DR		WV TU	12-23-80	TOTAL	12480	*	MANUAL COUNT				
				NORTH	6370	9:00	250	5:00	986		
				SOUTH	6110	7:45	723	3:30	364		
HAYVENHURST AV N/O HARTSOOK ST	D08-2026-22	WV TU	06-03-80	TOTAL	19630	8:00	1840	4:45	1899		
				NORTH	10517	11:00	639	4:45	1378		
				SOUTH	9113	8:00	1246	2:30	715		
HAYVENHURST AV AT MAYALL ST	D06-2628-22	WV WE	09-03-80	TOTAL	5611	7:15	468	5:00	691		
				NORTH	2827	7:45	154	4:45	413		
				SOUTH	2784	7:15	322	5:00	285		
HAYVENHURST AV AT MOORPARK ST JOG NR VENTURA BL	D10-3030-22	WV MO	10-06-80	TOTAL	17557	8:00	1864	4:30	1463		
				NORTH	8127	11:15	546	5:00	914		
				SOUTH	9430	8:00	1410	2:45	694		
HAYVENHURST AV AT OLDHAM ST		WV TU	12-30-80	TOTAL	9751	*	MANUAL COUNT				
				NORTH	4953	9:00	187	5:00	861		
				SOUTH	4798	7:45	620	4:15	273		
HAYVENHURST AV AT SHERMAN WY		WV WE	11-12-80	TOTAL	14156	*	MANUAL COUNT				
				NORTH	5567	7:45	229	5:00	807		
				SOUTH	8589	7:30	953	4:30	550		
HAYVENHURST AV S/O SHERMAN WY	C00-3512-21	WV FR	11-21-80	TOTAL	9533	8:00	878	4:45	984		
				NORTH	5283	11:15	455	4:45	710		
				SOUTH	4250	7:45	607	3:30	315		
HAYVENHURST AV AT SIMI VALLEY FWY W/B OFF	D10-3030-22	WV MO	06-23-80	TOTAL	6624	7:00	689	5:15	628		
				NORTH	3292	11:15	142	5:15	466		
				SOUTH	3332	7:00	610	4:15	176		
HAYVENHURST AV AT TUPPER ST	C00-3030-22	WV TH	06-12-80	TOTAL	6611	7:15	584	4:45	718		
				NORTH	3547	11:15	188	5:00	492		
				SOUTH	3064	7:15	410	4:30	237		
HAYVENHURST AV S/O VENTURA BL	C00-4030-31	WV MO	03-24-80	TOTAL	11521	7:45	866	4:45	1038		
				NORTH	6491	7:45	481	4:45	603		
				SOUTH	5030	7:45	385	4:00	445		
HAYVENHURST AV N/O VICTORY BL	300-3000-20	WV WE	06-25-80	TOTAL	5969	7:00	616	4:00	544		
				ONE WAY STREET S/B							
HAYVENHURST PL AT SCHOENBORN ST	A00-2525-11	WV WE	09-24-80	TOTAL	1127	7:15	175	4:15	144		
				NORTH	426	11:15	49	4:15	92		
				SOUTH	701	7:15	151	12:15	88		

T-45

VOLUME COUNT SUMMARY

FROM 1/ 1/80 TO 12/31/80

L O C A T I O N		PHYS. DESCR	RG DY	DATE	DIR.	VOLUME	AM PEAK	PM PEAK	
HAZELTINE AV AT CHANDLER BL			EV FR	05-02-80	TOTAL	17401 *	MANUAL COUNT		
					NORTH	7940	8:00	423	5:00 893
					SOUTH	9461	8:00	715	5:00 748
HAZELTINE AV S/O SHERMAN WY		300-4030-32	EV WE	12-03-80	TOTAL	11186	7:30	1161	4:30 1132
					NORTH	6041	7:45	587	4:30 601
					SOUTH	5145	7:30	580	4:30 531
HAZELTINE AV AT VALERIO ST		B00-3014-21	EV MO	03-17-80	TOTAL	7155	7:15	693	4:30 832
					NORTH	4947	7:15	505	4:30 559
					SOUTH	2208	7:30	190	4:00 326
HAZELTINE AV AT VANOWEN ST			EV FR	06-19-80	TOTAL	13075 *	MANUAL COUNT		
					NORTH	7414	8:00	441	5:00 805
					SOUTH	5661	8:00	430	4:00 499
HELENDALE AV-JOG NR MCCLEMONT AT SUMMITROSE ST		A00-1515-11	EV WE	08-20-80	TOTAL	400	7:30	39	7:15 39
					NORTH	278	7:30	34	7:30 29
					SOUTH	122	6:30	10	7:00 15
HELIOTROPE DR AT MELROSE AV			HW WE	11-19-80	TOTAL	4635 *	MANUAL COUNT		
					NORTH	2864	7:45	209	4:45 305
					SOUTH	1771	7:30	152	3:00 149
HENDERSON ST AT GARDEN HOMES AV			CR FR	07-25-80	TOTAL	291 *	MANUAL COUNT		
					EAST	190	8:30	8	4:45 28
					WEST	101	7:00	7	4:45 16
HENRY FORD AV AT ANAHEIM ST		C00-3020-22	SR WE	04-23-80	TOTAL	8178	11:15	686	3:45 909
					NORTH	5018	11:15	448	4:00 728
					SOUTH	3160	6:15	422	2:45 305
HENRY FORD AV AT ANAHEIM ST			SR MO	09-08-80	TOTAL	9542 *	MANUAL COUNT		
					NORTH	6920	9:00	301	4:00 870
					SOUTH	2622	7:00	292	3:00 205
HENRY FORD AV S/O ANAHEIM ST		C00-3020-32	SR TH	10-16-80	TOTAL	11129	6:45	1040	3:30 1157
					NORTH	5450	11:15	411	4:00 835
					SOUTH	5679	6:30	811	2:45 403
HENRY FORD AV N/O OPP ST		C00-2424-22	SR TU	06-03-80	TOTAL	5708	6:15	565	3:15 588
					NORTH	2640	11:15	199	3:15 247
					SOUTH	3068	6:15	480	11:45 243
HENRY FORD AV N/O PENNINGTON AV		C00-3030-22	SR MO	06-02-80	TOTAL	12580	7:00	1118	3:00 1263
					NORTH	6215	11:15	469	3:45 867
					SOUTH	6365	6:45	838	2:45 518
HENRY FORD AV S/O TERMINAL ISLAND FWY -S/B ON-		C00-3030-22	SR MO	06-02-80	TOTAL	4184	7:45	361	4:45 376
					NORTH	2091	11:15	153	4:45 207
					SOUTH	2093	7:45	205	12:00 173

T-45

VOLUME COUNT SUMMARY

FROM 1/ 1/80 TO 12/31/80

LOCATION	PHYS. DESCR	RG DY	DATE	DIR.	VOLUME	AM PEAK	PM PEAK			
HENRY FORD AV AT TERMINAL ISLAND FWY -N/B OFF-		SR MO	04-14-80	TOTAL	6788	*	MANUAL COUNT			
				NORTH	1990	7:00	141	3:30	199	
				SOUTH	4798	7:00	604	3:30	356	
HESBY ST AT NOBLE AV	A00-1818-11	EV MO	03-17-80	TOTAL	466		7:30	41	4:30	52
				EAST	220	7:30	22	4:45	29	
				WEST	246	7:15	22	3:00	26	
HEWITT ST AT 2ND ST	A00-1818-11	CR TH	03-20-80	TOTAL	933		7:30	169	3:00	114
				NORTH	387	7:45	75	3:00	76	
				SOUTH	546	7:15	109	3:30	53	
HEWITT ST AT 2ND ST		CR TH	04-10-80	TOTAL	488	*	MANUAL COUNT			
				NORTH	145	7:30	11	4:00	25	
				SOUTH	343	7:15	66	3:30	28	
HEWITT ST AT 2ND ST		CR TH	04-10-80	TOTAL	488	*	MANUAL COUNT			
				NORTH	145	7:30	11	4:00	25	
				SOUTH	343	7:15	66	3:30	28	
HIGHLAND AV AT BEVERLY BL	G20-3030-22	HW TU	03-25-80	TOTAL	32595		8:00	2730	4:45	2538
				NORTH	15740	8:15	1327	4:30	1310	
				SOUTH	16855	8:00	1442	4:45	1230	
HIGHLAND AV S/O BEVERLY BL	G16-3030-22	HW TH	04-17-80	TOTAL	34840		7:45	2885	4:45	2754
				NORTH	18665	7:45	1435	4:45	1489	
				SOUTH	16175	7:30	1451	4:45	1265	
HIGHLAND AV AT MELROSE AV	G20-3040-24	HW FR	03-21-80	TOTAL	37898		7:30	2853	4:15	2966
				NORTH	19114	7:30	1340	4:15	1660	
				SOUTH	18784	7:30	1513	4:45	1326	
HIGHLAND AV AT OLYMPIC BL		HW FR	12-12-80	TOTAL	22141	*	MANUAL COUNT			
				NORTH	11296	7:45	1019	4:15	803	
				SOUTH	10845	7:30	834	3:45	863	
HIGHLAND AV AT SANTA MONICA BL	C00-4042-44	HW MO	03-24-80	TOTAL	40379		7:45	2971	5:00	3147
				NORTH	19112	8:00	1232	4:45	1784	
				SOUTH	21267	7:45	1742	4:30	1396	
HIGHLAND AV AT WILSHIRE BL	C00-3030-22	CR WE	03-26-80	TOTAL	24933		8:00	2150	5:00	2030
				NORTH	11020	8:15	1081	5:00	901	
				SOUTH	13913	7:30	1089	5:00	1129	
HIGHLAND AV AT WILSHIRE BL		HW WE	11-19-80	TOTAL	26288	*	MANUAL COUNT			
				NORTH	12170	8:00	986	5:00	944	
				SOUTH	14118	7:45	1034	5:00	1160	
HIGHLAND AV AT 3RD ST	G20-3030-22	HW TU	03-25-80	TOTAL	30325		8:15	2654	4:45	2587
				NORTH	14137	8:15	1210	4:45	1380	
				SOUTH	16188	8:00	1470	5:00	1223	

T-45

VOLUME COUNT SUMMARY

FROM 1/ 1/80 TO 12/31/80

LOCATION	PHYS. DESCR	RG DY	DATE	DIR.	VOLUME	AM PEAK	PM PEAK		
HIGHLAND AV AT 8TH ST		HW WE	09-03-80	TOTAL	22096 *	MANUAL COUNT			
				NORTH	9994	8:00	864	4:30	873
				SOUTH	12102	7:30	827	5:00	1160
HIGHLAND AV AT 8TH ST	300-2020-22	HW TH	09-04-80	TOTAL	21571	7:45	1838	5:30	1679
				NORTH	9718	8:15	1047	5:30	777
				SOUTH	11853	7:30	842	4:30	1070
HIGHLAND AV AT 9TH ST	300-2020-22	HW TH	09-04-80	TOTAL	22293	7:45	1727	4:30	1895
				NORTH	10706	8:15	927	5:00	923
				SOUTH	11587	7:30	825	4:15	1006
HIGHLANDER RD AT DEVERON RIDGE RD	B00-1717-11	WV WE	07-09-80	TOTAL	3809	7:30	236	5:15	351
				EAST	1717	7:30	158	4:45	135
				WEST	2092	11:15	117	5:15	234
HIGHLANDER RD AT SCARBOROUGH PEAK DR	B00-1717-11	WV WE	07-09-80	TOTAL	2712	7:15	171	4:30	280
				EAST	1278	7:00	87	4:30	128
				WEST	1434	8:00	102	4:30	152
HILL ST AT ALPINE ST		CR WE	01-09-80	TOTAL	23917 *	MANUAL COUNT			
				NORTH	11183	7:30	200	4:45	2053
				SOUTH	12734	7:15	1505	3:30	542
HILL ST AT COLLEGE ST		CR WE	01-09-80	TOTAL	21624 *	MANUAL COUNT			
				NORTH	8918	9:00	224	4:30	1398
				SOUTH	12706	7:15	1381	4:30	628
HILL ST S/O PICO BL	C00-3030-22	CR WE	05-14-80	TOTAL	9546	7:15	877	4:15	1057
				NORTH	4703	7:15	491	4:00	510
				SOUTH	4843	7:30	401	4:30	559
HILL ST AT TEMPLE ST		CR WE	01-16-80	TOTAL	17580 *	MANUAL COUNT			
				NORTH	8629	8:45	304	7:45	1140
				SOUTH	8951	7:30	1036	3:15	370
HILL ST N/O TEMPLE ST	C00-3030-33	CR WE	05-14-80	TOTAL	15745	7:30	1433	4:45	1589
				NORTH	7661	11:15	448	4:45	1282
				SOUTH	8084	7:00	1247	1:15	524
HILL ST AT 1ST ST		CR WE	01-23-80	TOTAL	17361 *	MANUAL COUNT			
				NORTH	7914	7:45	365	4:30	996
				SOUTH	9447	8:00	1035	4:15	588
HILL ST N/O 5TH ST	C00-3232-22	CR MO	01-21-80	TOTAL	28533	7:45	2183	4:30	2615
				NORTH	14553	11:15	950	5:15	1592
				SOUTH	13980	8:00	1534	4:30	1081
HILL ST N/O 5TH ST	C00-3232-22	CR TU	01-22-80	TOTAL	28246	7:45	2247	4:15	2567
				NORTH	13760	11:00	858	4:30	1566
				SOUTH	14486	7:45	1517	3:45	1063

T-45

L O C A T I O N		VOLUME COUNT SUMMARY			FROM	1/ 1/80	TO	12/31/80		
PHYS.	DESCR	RG	DY	DATE	DIR.	VOLUME	AM PEAK	PM PEAK		
HILL ST N/O 5TH ST	C00-3232-22	CR	WE	01-23-80	TOTAL	27852	7:45	2193	4:00	2411
					NORTH	13200	11:15	780	4:45	1495
					SOUTH	14652	7:45	1564	3:45	1033
HILL ST AT 5TH ST	A00-1818-11	CR	MO	06-02-80	TOTAL	18828	7:45	1513	4:15	1553
					NORTH	8547	11:15	502	5:00	723
					SOUTH	10281	7:45	1095	11:45	719
HILL ST N/O 5TH ST	A00-1818-11	CR	MO	06-02-80	TOTAL	18828	7:45	1513	4:15	1553
					NORTH	8547	11:15	502	5:00	723
					SOUTH	10281	7:45	1095	11:45	719
HILL ST AT 5TH ST	A00-1818-11	CR	TU	06-03-80	TOTAL	18754	7:45	1429	4:30	1529
					NORTH	7647	11:00	480	4:45	892
					SOUTH	11107	7:15	1053	3:45	746
HILL ST N/O 5TH ST	A00-1818-11	CR	TU	06-03-80	TOTAL	18754	7:45	1429	4:30	1529
					NORTH	7647	11:00	480	4:45	892
					SOUTH	11107	7:15	1053	3:45	746
HILL ST N/O 17TH ST	C00-2828-22	CR	WE	07-09-80	TOTAL	9138	7:30	907	4:00	1004
					NORTH	4333	7:00	534	3:45	450
					SOUTH	4805	7:45	381	4:15	576
HILLHURST AV AT FINLEY AV		HW	TU	03-25-80	TOTAL	16576	*	MANUAL	COUNT	
					NORTH	8561	7:45	399	5:00	1025
					SOUTH	8015	7:45	886	3:45	487
HILLHURST AV AT FINLEY AV		HW	TU	03-25-80	TOTAL	16576	*	MANUAL	COUNT	
					NORTH	8561	7:45	399	5:00	1025
					SOUTH	8015	7:45	886	3:45	487
HILLHURST AV AT FINLEY AV	300-3232-22	HW	FR	04-04-80	TOTAL	17705	8:00	1238	4:45	1415
					NORTH	9662	11:15	767	4:15	910
					SOUTH	8043	8:00	907	5:15	572
HILLHURST AV AT LOS FELIZ BL	300-3520-31	HW	FR	09-05-80	TOTAL	9299	11:15	518	5:00	924
					NORTH	7764	11:15	427	4:45	812
					SOUTH	1535	8:15	108	3:30	122
HILLHURST AV AT LOS FELIZ BL	300-3520-31	HW	SA	09-06-80	TOTAL	8311	11:15	548	12:45	649
					NORTH	6655	11:15	432	12:45	534
					SOUTH	1656	9:45	120	5:30	144
HILLHURST AV AT LOS FELIZ BL	300-3520-31	HW	SU	09-07-80	TOTAL	7152	11:15	506	1:15	599
					NORTH	5502	11:15	380	1:15	495
					SOUTH	1650	11:15	126	6:15	148
HILLHURST AV AT MELBOURNE AV		HW	WE	11-26-80	TOTAL	18412	*	MANUAL	COUNT	
					NORTH	9367	7:45	378	5:00	1128
					SOUTH	9045	7:45	1021	3:00	547

T-45

VOLUME COUNT SUMMARY

FROM 1/ 1/80 TO 12/31/80

L O C A T I O N

PHYS. DESCR RG DY DATE DIR. VOLUME AM PEAK PM PEAK

HINDRY AV S/O 111TH ST	A00-1800-10	SR FR	04-18-80	TOTAL	2364	11:15	275	4:45	394
HINDRY PL AT 96TH ST		SR MO	06-23-80	TOTAL	598	*	MANUAL COUNT		
				NORTH	244	7:15	31	4:30	17
				SOUTH	354	8:15	14	3:00	52
HOBART BL AT OLYMPIC BL	A00-1717-11	CR WE	01-16-80	TOTAL	1793	7:30	154	5:30	256
				NORTH	516	11:00	41	2:00	49
				SOUTH	1277	7:30	117	5:30	221
HOBART BL N/O 182ND ST	A00-1800-10	SR MO	04-28-80	TOTAL	476	11:15	51	11:30	60
HOLLYCREST DR AT BARHAM BL		EV TH	11-20-80	TOTAL	77	*	MANUAL COUNT		
				NORTH	42	7:00	6	3:00	5
				SOUTH	35	9:00	2	4:00	7
HOLLYWOOD BL AT BRONSON AV	C00-3636-33	HW WE	01-23-80	TOTAL	32697	11:15	1883	4:45	2327
				EAST	15694	11:15	856	4:45	1304
				WEST	17003	11:15	1027	7:30	1332
HOLLYWOOD BL E/O FORMOSA AV	C00-3030-22	HW FR	03-21-80	TOTAL	21779	8:15	1444	5:00	1550
				EAST	11584	9:00	838	5:00	828
				WEST	10195	8:15	700	4:15	748
HOLLYWOOD BL AT GOWER ST	C00-4040-44	HW TH	01-17-80	TOTAL	32760	11:15	1970	2:30	2275
				EAST	16662	11:15	977	4:30	1232
				WEST	16098	11:15	993	1:00	1087
HOLLYWOOD BL AT LA BREA AV		HW WE	04-02-80	TOTAL	19220	*	MANUAL COUNT		
				EAST	9541	8:15	760	5:00	842
				WEST	9679	7:45	681	5:00	850
HOLLYWOOD BL AT LAUREL AV	300-2425-22	HW MO	04-28-80	TOTAL	16197	8:00	1271	5:00	1268
				EAST	6626	8:00	630	3:00	444
				WEST	9571	8:15	646	5:00	905
HOLLYWOOD BL AT LAUREL AV		HW MO	06-02-80	TOTAL	14699	*	MANUAL COUNT		
				EAST	6232	8:00	663	3:45	112
				WEST	8467	8:00	558	5:00	835
HOLLYWOOD BL AT SIERRA BONITA AV	C00-2020-12	HW FR	05-30-80	TOTAL	23536	8:15	1579	5:15	1832
				EAST	13314	8:45	768	5:15	1083
				WEST	10222	8:00	856	5:45	753
HOLLYWOOD BL AT SIERRA BONITA AV		HW MO	07-28-80	TOTAL	19163	*	MANUAL COUNT		
				EAST	10802	8:30	813	5:00	1030
				WEST	8361	8:15	726	5:00	682

T-45

VOLUME COUNT SUMMARY

FROM 1/ 1/80 TO 12/31/80

LOCATION	PHYS. DESCR	RG DY	DATE	DIR.	VOLUME	AM PEAK	PM PEAK		
HOLLYWOOD BL AT WESTERN AV		HW MO	04-07-80	TOTAL	19793 *	MANUAL COUNT			
				EAST	9456	8:15	595	5:00	889
				WEST	10337	7:45	735	5:00	871
HOLLYWOOD BL AT WESTERN AV		HW MO	04-07-80	TOTAL	19793 *	MANUAL COUNT			
				EAST	9456	8:15	595	5:00	889
				WEST	10337	7:45	735	5:00	871
HOLLYWOOD BL E/O WESTERN AV	C00-3030-23	HW TU	07-29-80	TOTAL	28703	11:15	1558	4:45	1885
				EAST	12691	11:15	723	4:45	857
				WEST	16012	7:45	939	4:45	1028
HOLLYWOOD FWY N/O PILGRIMAGE BRIDGE	A00-3000-20	HW WE	05-07-80	TOTAL	6924	11:15	318	5:00	918
				ONE WAY STREET N/B					
HOLLYWOOD FWY -S/B ON- S/O SHERMAN WY	A00-2400-20	EV FR	02-01-80	TOTAL	15999	7:15	1282	4:30	1213
				ONE WAY STREET S/B					
HOLLYWOOD FWY -N/B OFF- AT MELROSE AV		HW TU	11-18-80	TOTAL	13127 *	MANUAL COUNT			
				NORTH	11811	8:00	1107	4:45	783
				SOUTH	1316	7:45	155	3:30	109
HOLLYWOOD FWY -S/B OFF- N/O SHERMAN WY	A00-3000-30	EV FR	02-01-80	TOTAL	6557	7:30	908	3:15	449
				ONE WAY STREET S/B					
HOLLYWOOD WY S/O SATICOY ST	C00-3030-22	EV TU	02-11-80	TOTAL	19370	6:30	2394	3:45	2394
				NORTH	10084	11:15	498	3:45	1822
				SOUTH	9286	6:30	2135	3:15	672
HOLMAN AV AT GLENDON AV		CR TH	07-24-80	TOTAL	784 *	MANUAL COUNT			
				EAST	430	9:00	36	5:00	53
				WEST	354	8:15	33	5:00	39
HOLMBY AV AT LINDBROOK DR		CR FR	08-15-80	TOTAL	659 *	MANUAL COUNT			
				NORTH	413	8:15	31	5:00	53
				SOUTH	246	7:15	20	5:00	24
HONDURAS ST AT 45TH ST		CR TH	06-19-80	TOTAL	599 *	MANUAL COUNT			
				NORTH	310	8:45	31	3:00	21
				SOUTH	289	8:45	25	4:45	24
HONDURAS ST AT 46TH ST		CR TU	06-17-80	TOTAL	479 *	MANUAL COUNT			
				NORTH	202	8:00	12	4:00	22
				SOUTH	277	9:00	13	4:00	32
HONDURAS ST AT 47TH ST		CR MO	06-16-80	TOTAL	631 *	MANUAL COUNT			
				NORTH	352	9:00	22	3:45	48
				SOUTH	279	9:00	16	4:45	31

T-45

VOLUME COUNT SUMMARY

FROM 1/ 1/80 TO 12/31/80

L O C A T I O N		PHYS. DESCR	RG DY	DATE	DIR.	VOLUME	AM PEAK	PM PEAK	
HOOPER AV -CTY- N/O SLAUSON AV -CTY-	C00-1820-12	SR TU	04-15-80	TOTAL	7978	7:00	628	4:00	928
				NORTH	4014	7:00	444	4:00	333
				SOUTH	3964	11:15	192	4:00	595
HOOPER AV S/O 15TH ST	C00-1818-11	CR MO	07-07-80	TOTAL	4838	6:30	512	3:15	562
				NORTH	2106	6:30	359	3:15	173
				SOUTH	2732	10:15	223	4:00	406
HOOVER ST AT BURNS AV	HW MO	06-23-80	TOTAL	8210	*	MANUAL COUNT			
			NORTH	4178	8:00	174	5:00	569	
			SOUTH	4032	7:30	440	5:00	270	
HOOVER ST S/O GARDENA BL	A00-1818-11	SR TU	10-28-80	TOTAL	613	7:30	51	4:15	79
				NORTH	267	7:30	32	2:45	29
				SOUTH	346	8:00	25	4:15	55
HOOVER ST S/O IMPERIAL HWY	300-3030-22	SR WE	03-12-80	TOTAL	4228	7:15	433	4:45	444
				NORTH	2112	7:15	292	4:30	205
				SOUTH	2116	7:15	141	4:45	260
HOOVER ST S/O MANCHESTER AV	C00-3822-32	SR MO	04-21-80	TOTAL	12273	7:15	1065	4:45	1089
				NORTH	7022	7:15	807	2:00	548
				SOUTH	5251	11:15	277	4:45	619
HOOVER ST AT OCCIDENTAL BL	D04-3518-11	HW WE	07-09-80	TOTAL	3030	7:30	296	4:30	345
				NORTH	1866	7:30	155	4:30	254
				SOUTH	1164	7:30	141	4:15	98
HOOVER ST AT SLAUSON AV	CR SA	03-08-80	TOTAL	7838	*	MANUAL COUNT			
			NORTH	3637	9:00	245	3:00	372	
			SOUTH	4201	9:00	248	4:45	441	
HOOVER ST N/O SLAUSON AV	C00-2230-23	SR TH	04-17-80	TOTAL	10875	7:15	1125	4:45	1158
				NORTH	5768	7:15	897	3:45	390
				SOUTH	5107	11:15	244	4:45	804
HOOVER ST N/O 20TH ST	C00-4032-23	CR MO	01-21-80	TOTAL	27337	7:30	2101	4:30	2633
				NORTH	12702	7:30	1106	4:15	1203
				SOUTH	14635	7:30	995	4:30	1441
HOOVER ST N/O 20TH ST	C00-4032-23	CR TU	01-22-80	TOTAL	27846	7:30	2201	4:30	2735
				NORTH	12478	7:30	1099	4:15	1248
				SOUTH	15368	7:15	1102	4:30	1510
HOOVER ST N/O 20TH ST	C00-4032-23	CR WE	01-23-80	TOTAL	27340	7:30	2181	4:30	2594
				NORTH	12915	7:30	1095	4:15	1290
				SOUTH	14425	7:30	1086	4:30	1335
HOOVER ST AT 20TH ST	CR WE	03-12-80	TOTAL	32046	*	MANUAL COUNT			
			NORTH	17035	7:30	1423	4:15	1522	
			SOUTH	15011	7:30	1108	4:45	1478	

T-45

L O C A T I O N		VOLUME COUNT SUMMARY			FROM	1/ 1/80	TO	12/31/80		
		PHYS. DESCR	RG DY	DATE	DIR.	VOLUME	AM PEAK	PM PEAK		
HOOVER ST N/O 20TH ST	C00-3045-24	CR TU	06-03-80	TOTAL	29711	7:30	2338	4:30	2755	
				NORTH	14343	7:45	1334	4:30	1358	
				SOUTH	15368	7:15	1111	4:15	1400	
HOOVER ST N/O 20TH ST	C00-3045-24	CR WE	06-04-80	TOTAL	29714	7:30	2197	4:15	2851	
				NORTH	13933	7:45	1248	4:30	1368	
				SOUTH	15781	7:15	1057	4:15	1487	
HOOVER ST N/O 20TH ST	C00-3044-24	CR MO	07-14-80	TOTAL	29145	7:30	2385	4:15	2630	
				NORTH	13476	7:45	1373	4:15	1216	
				SOUTH	15669	7:15	1055	4:30	1440	
HOOVER ST AT 28TH ST -JOG NR 29TH ST-		SR TH	05-22-80	TOTAL	21015	*	MANUAL COUNT			
				NORTH	8866	7:30	556	4:30	1055	
				SOUTH	12149	7:45	849	4:45	1210	
HOOVER ST S/O 88TH ST	300-3030-22	SR WE	06-16-80	TOTAL	11060	11:15	642	4:45	1054	
				NORTH	5132	7:15	466	3:45	389	
				SOUTH	5928	11:15	331	5:00	682	
HOOVER ST AT 91ST ST		SR TH	05-08-80	TOTAL	8452	*	MANUAL COUNT			
				NORTH	4450	7:00	494	4:00	351	
				SOUTH	4002	8:00	201	4:00	455	
HOOVER ST S/O 182ND ST	A00-1616-11	SR FR	12-19-80	TOTAL	1631	10:45	126	3:30	295	
				NORTH	960	10:45	78	4:00	163	
				SOUTH	671	10:30	54	3:15	135	
HOPE ST S/O PICO BL	C00-3030-22	CR WE	05-21-80	TOTAL	5034	7:45	395	4:30	481	
				NORTH	2485	7:30	225	3:15	248	
				SOUTH	2549	11:15	158	4:45	265	
HOPE ST AT 37TH ST	A00-1714-11	CR TH	04-03-80	TOTAL	1983	10:15	181	4:30	277	
				NORTH	568	11:15	41	4:45	83	
				SOUTH	1415	10:15	140	4:30	203	
HORTENSE ST AT CARTWRIGHT AV	A00-1414-11	EV TH	08-14-80	TOTAL	1084	11:00	66	7:15	95	
				EAST	352	8:00	33	7:15	36	
				WEST	732	11:00	44	5:45	70	
HOWARD ST -VENICE- E/O OXFORD AV -VENICE-	A00-1800-10	SR TU	08-26-80	TOTAL	83	11:15	17	11:30	17	
				ONE WAY STREET W/B						
HUBBARD ST AT ELDRIDGE AV	C00-3030-22	EV TU	02-05-80	TOTAL	9194	7:30	617	5:00	904	
				EAST	5582	11:15	238	5:00	664	
				WEST	3612	7:00	452	5:15	240	
HUDSON AV-JOG NR WILCOX PL- AT SANTA MONICA BL		HW TU	12-02-80	TOTAL	534	*	MANUAL COUNT			
				NORTH	415	8:15	25	5:00	55	
				SOUTH	119	7:45	6	4:15	19	

T-45

VOLUME COUNT SUMMARY

FROM 1/ 1/80 TO 12/31/80

L O C A T I O N

PHYS. DESCR RG DY DATE DIR. VOLUME AM PEAK PM PEAK

HUDSON AV-JOG NR WILCOX AV- N/O SUNSET BL	100-2000-10	HW TU	04-22-80	TOTAL	2144	11:15	190	4:30	200
HUGHES AV S/O VENICE BL	B00-1815-11	WR TH	04-24-80	TOTAL	7190	7:45	607	5:00	705
				NORTH	3777	7:45	332	3:30	370
				SOUTH	3413	7:15	287	5:00	342
HUNTER ST E/O CONCORD ST	A00-1700-10	CR TU	06-17-80	TOTAL	305	11:15	18	4:30	33
HUNTINGTON DR AT COLLIS AV		CR TU	04-01-80	TOTAL	25033	*	MANUAL COUNT		
				EAST	10224	7:45	281	4:45	1542
				WEST	14809	7:15	2000	4:00	788
HUNTINGTON DR AT EASTERN AV	G30-7270-55	CR MO	10-20-80	TOTAL	25516	7:30	2459	4:45	2513
				EAST	14043	11:15	697	4:45	1944
				WEST	11473	7:30	1868	3:00	652
HUNTINGTON DR AT ESMERALDA ST		CR WE	03-19-80	TOTAL	755	*	MANUAL COUNT		
				EAST	293	7:00	29	3:45	24
				WEST	462	7:00	46	4:45	53
HUNTINGTON DR S/O KENDALL AV	G20-5500-30	CR TU	08-05-80	TOTAL	7283	7:30	1215	5:00	446
HUNTINGTON DR AT MONTEREY RD		CR WE	10-12-80	TOTAL	27882	*	MANUAL COUNT		
				EAST	12779	7:30	359	5:00	1954
				WEST	15103	7:30	2349	5:00	736
HUNTINGTON DR AT TOPAZ ST	606-3232-33	CR FR	03-21-80	TOTAL	24532	7:15	2739	4:30	2421
				NORTH	10893	11:15	540	4:30	1700
				SOUTH	13639	7:15	2423	3:45	752
HUNTINGTON DR AT TOPAZ ST	606-3232-33	CR SA	03-22-80	TOTAL	18252	11:00	1298	5:45	1340
				NORTH	8081	11:00	652	11:30	649
				SOUTH	10171	11:00	646	5:45	842
HUNTINGTON DR AT TOPAZ ST	606-3232-33	CR SU	03-23-80	TOTAL	15255	11:15	1057	5:45	1325
				NORTH	6713	11:15	533	11:45	544
				SOUTH	8542	11:15	524	5:45	873
HUNTINGTON DR AT TOPAZ ST	606-3232-33	CR MO	03-24-80	TOTAL	22581	7:15	2790	4:30	2348
				NORTH	9859	11:15	535	4:30	1743
				SOUTH	12722	7:15	2477	5:30	696
HUNTINGTON DR W/O TOPAZ ST	G04-3535-33	CR WE	06-11-80	TOTAL	22270	7:30	2519	4:30	1979
				EAST	9372	11:15	414	4:30	1434
				WEST	12898	7:15	2172	2:15	652

T-45

L O C A T I O N		VOLUME COUNT SUMMARY			FROM 1/ 1/80 TO 12/31/80					
L O C A T I O N		PHYS. DESCR	RG DY	DATE	DIR.	VOLUME	AM PEAK	PM PEAK		
HUNTINGTON DR -NORTH- N/O CANTO DR		A00-3500-30	CR TU	08-05-80	TOTAL	9296	7:15	1557	3:45	476
HUNTINGTON DR -NORTH- AT HUNTINGTN D-RMP TO SOTO FRNTGE-			CR WE	08-20-80	TOTAL	9710	*	MANUAL COUNT		
					NORTH	8347	8:30	276	5:00	1106
					SOUTH	1363	7:00	111	3:00	125
HUNTINGTON DR -NORTH- AT MONTEREY RD			CR TH	10-30-80	TOTAL	3243	*	MANUAL COUNT		
					EAST	1551	7:45	114	4:45	161
					WEST	1692	7:30	156	3:45	132
HUNTINGTON DR -NORTH- AT ROSEMEAD AV		G04-6060-44	CR TU	08-05-80	TOTAL	31848	9:30	2867	12:15	2738
					EAST	14662	11:15	784	4:30	1841
					WEST	17186	9:30	2278	12:15	1897
HUNTINGTON DR -NORTH- N/O TOPAZ ST		A00-1200-10	CR FR	03-21-80	TOTAL	491	7:30	54	6:00	45
HUNTINGTON DR -NORTH- N/O TOPAZ ST		A00-1200-10	CR SA	03-22-80	TOTAL	597	10:00	46	5:15	59
HUNTINGTON DR -NORTH- N/O TOPAZ ST		A00-1200-10	CR SU	03-23-80	TOTAL	543	11:15	53	11:30	54
HUNTINGTON DR -NORTH- N/O TOPAZ ST		A00-1200-10	CR MO	03-24-80	TOTAL	447	7:30	64	2:30	43
HUNTINGTN D-RMP TO SOTO FRNTGE- N/O CANTO DR		A00-1000-10	CR TU	08-05-80	TOTAL	1863	11:15	109	12:30	183
HUNTINGTN D-RMP TO SOTO FRNTGE- AT HUNTINGTON DR -NORTH-			CR WE	08-20-80	TOTAL	436	*	MANUAL COUNT		
					EAST	86	8:15	11	5:00	9
					WEST	350	8:00	35	3:30	27
HUNTINGTON DR -SOUTH- E/O POPLAR BL		G14-4042-34	CR MO	08-04-80	TOTAL	19063	7:15	1827	4:45	1989
					EAST	9971	11:15	544	4:30	1454
					WEST	9092	7:15	1472	4:45	557
HUNTINGTON DR -SOUTH- W/O POPLAR BL		G20-4034-33	CR MO	08-04-80	TOTAL	21792	7:15	1882	4:45	2188
					EAST	11589	11:15	602	4:45	1589
					WEST	10203	7:15	1471	3:30	630
HUNTINGTON DR -SOUTH- E/O SOTO ST-RAMP TO HUNTINGTON SO-		G14-2016-11	CR TU	08-05-80	TOTAL	7250	11:15	406	4:45	696
					EAST	4780	11:15	268	4:30	568
					WEST	2470	6:30	201	12:15	172

T-45	VOLUME COUNT SUMMARY			FROM	1/ 1/80	TO	12/31/80			
L O C A T I O N	PHYS. DESCR	RG DY	DATE	DIR.	VOLUME	AM PEAK		PM PEAK		
HUNTINGTON DR -SOUTH- W/O TOPAZ ST	B00-3030-11	CR WE	06-11-80	TOTAL	7502	11:15	444	4:15	779	
				EAST	5349	11:15	308	4:45	621	
				WEST	2153	7:00	183	4:15	171	
HUNTINGTON DR -SOUTH- W/O VAN HORNE AV	G04-6644-53	CR MO	08-04-80	TOTAL	23608	7:15	1895	4:15	2288	
				EAST	13917	10:00	757	4:15	1763	
				WEST	9691	7:15	1472	3:30	590	
HUNTINGTON DR -SOUTH- E/O VAN HORNE AV	G12-4040-33	CR MO	08-04-80	TOTAL	21845	7:15	1891	4:45	2260	
				EAST	11635	11:15	577	4:45	1641	
				WEST	10210	7:15	1482	3:30	647	
HYPERION AV AT EFFIE ST	200-2020-11	HW WE	10-01-80	TOTAL	1580	7:30	189	5:15	152	
				NORTH	737	7:15	54	5:15	82	
				SOUTH	843	7:30	136	5:15	70	
HYPERION AV AT ROWENA AV		HW TH	03-27-80	TOTAL	12560	*	MANUAL COUNT			
				EAST	4185	7:30	383	5:00	360	
				WEST	8375	7:30	825	5:00	708	
HYPERION AV AT TRACY ST -JOG NR TRACY TERR-	C00-3032-22	HW MO	04-07-80	TOTAL	19787	7:30	1901	5:00	2048	
				NORTH	9853	7:30	547	5:00	1363	
				SOUTH	9934	7:30	1354	4:45	690	
IMPERIAL HWY AT AVIATION BL		SR TH	03-13-80	TOTAL	48677	*	MANUAL COUNT			
				EAST	26127	7:30	1079	3:00	3141	
				WEST	22550	7:15	2755	3:00	1465	
IMPERIAL HWY AT AVIATION BL		SR TH	03-13-80	TOTAL	48677	*	MANUAL COUNT			
				EAST	26127	7:30	1079	3:00	3141	
				WEST	22550	7:15	2755	3:00	1465	
IMPERIAL HWY AT BROADWAY -CENTRAL-	G04-4545-44	SR TU	07-15-80	TOTAL	36557	6:45	2605	3:45	2696	
				EAST	16372	7:15	936	3:45	1466	
				WEST	20185	6:30	1741	4:30	1247	
IMPERIAL HWY E/O SEPULVEDA BL	C00-3545-35	SR WE	04-23-80	TOTAL	36598	7:45	2908	4:45	2661	
				EAST	17912	7:30	1636	1:00	1359	
				WEST	18686	11:15	1327	4:45	1681	
INDEPENDENCE AV AT DEVONSHIRE ST	A00-2018-11	WV WE	04-23-80	TOTAL	1708	11:15	184	11:45	214	
				NORTH	806	11:15	63	11:45	80	
				SOUTH	902	11:15	121	12:15	133	
INDEPENDENCE AV AT DEVONSHIRE ST	A00-1818-11	WV MO	09-22-80	TOTAL	1566	11:15	196	11:45	218	
				NORTH	718	11:15	65	4:45	145	
				SOUTH	848	11:15	131	11:45	135	
INDEPENDENCE AV AT NORDHOFF ST	A00-1515-11	WV TH	10-16-80	TOTAL	2480	11:15	241	4:30	362	
				NORTH	1203	7:30	118	12:30	130	
				SOUTH	1277	11:15	135	4:30	258	

T-45

L O C A T I O N		VOLUME COUNT SUMMARY			FROM 1/ 1/80 TO 12/31/80					
L O C A T I O N		PHYS. DESCR	RG DY	DATE	DIR.	VOLUME	AM PEAK	PM PEAK		
INDIA ST AT SILVER RIDGE AV			HW FR	04-18-80	TOTAL	1125 *		MANUAL COUNT		
					EAST	735	8:00	35	4:45	93
					WEST	390	7:15	55	5:00	22
INDIAN HILLS RD AT RINALDI ST		B00-1820-12	EV WE	05-28-80	TOTAL	2554	11:00	168	4:15	361
					NORTH	730	7:30	88	5:00	124
					SOUTH	1824	11:00	135	3:30	279
INGLEWOOD BL AT ALLIN ST			SR TU	11-25-80	TOTAL	13474 *		MANUAL COUNT		
					NORTH	7050	7:15	434	4:45	819
					SOUTH	6424	7:15	592	4:45	603
INGLEWOOD BL AT ANETA ST		C00-3030-22	SR TU	07-29-80	TOTAL	8392	7:00	587	5:00	1065
					NORTH	4550	11:15	273	5:00	708
					SOUTH	3842	7:15	392	5:00	357
INGLEWOOD BL AT ANETA ST			SR WE	08-13-80	TOTAL	10238 *		MANUAL COUNT		
					NORTH	6016	8:00	223	5:00	929
					SOUTH	4222	7:30	474	4:30	361
INGLEWOOD BL N/O CULVER BL		C00-2828-22	SR MO	02-25-80	TOTAL	5470	7:15	442	5:00	806
					NORTH	5470	7:15	442	5:00	806
					SOUTH		25:00	0	6:45	0
INGLEWOOD BL AT CULVER BL			SR MO	08-11-80	TOTAL	10760 *		MANUAL COUNT		
					NORTH	5226	8:00	263	5:00	654
					SOUTH	5534	7:00	594	5:00	494
INGLEWOOD BL AT CULVER BL -N/RDWAY-		C00-3030-22	SR TU	07-29-80	TOTAL	13464	7:15	1034	4:45	1438
					NORTH	6973	7:15	466	4:45	807
					SOUTH	6491	7:15	568	4:45	631
INGLEWOOD BL AT JEFFERSON BL			SR MO	03-24-80	TOTAL	11716 *		MANUAL COUNT		
					NORTH	7644	7:30	547	5:00	869
					SOUTH	4072	7:15	550	4:30	317
INGLEWOOD BL AT PALMS BL		B00-1816-11	WR TU	12-16-80	TOTAL	3094	7:30	326	5:00	386
					NORTH	1918	7:30	230	5:00	227
					SOUTH	1176	7:45	101	5:00	159
INGLEWOOD BL AT SANFORD ST			SR MO	08-11-80	TOTAL	9199 *		MANUAL COUNT		
					NORTH	4744	7:15	256	4:30	606
					SOUTH	4455	7:30	554	4:45	397
INGLEWOOD BL S/O VENICE BL		B00-1718-11	SR TH	05-01-80	TOTAL	7888	7:45	621	5:00	856
					NORTH	4478	7:45	369	5:00	476
					SOUTH	3410	7:45	252	5:00	380
INGLEWOOD BL AT WASHINGTON PL		B00-1818-11	WR TU	12-16-80	TOTAL	6601	7:30	558	4:45	682
					NORTH	3390	7:30	281	4:45	378
					SOUTH	3211	7:30	277	4:30	308

T-45

L O C A T I O N		VOLUME COUNT SUMMARY			FROM 1/ 1/80 TO 12/31/80					
L O C A T I O N		PHYS. DESCR	RG DY	DATE	DIR.	VOLUME	AM PEAK		PM PEAK	
INGLEWOOD BL AT WEIR ST			SR MO	08-11-80	TOTAL	9199 *	MANUAL COUNT			
					NORTH	4744	7:15	256	4:30	606
					SOUTH	4455	7:30	554	4:45	397
INGOMAR ST AT ETIWANDA AV		A00-1818-11	WV TU	03-04-80	TOTAL	537	11:15	40	12:45	77
					EAST	308	6:30	25	12:45	64
					WEST	229	11:15	16	4:15	34
INGOMAR ST W/O LURLINE AV		A00-1818-11	WV TU	11-25-80	TOTAL	754	7:45	55	2:15	105
					EAST	454	7:15	39	3:30	65
					WEST	300	7:45	18	2:30	63
INGOMAR ST AT RESEDA BL			WV WE	12-31-80	TOTAL	753 *	MANUAL COUNT			
					EAST	493	8:00	56	3:00	27
					WEST	260	7:00	22	4:00	30
IOWA AV AT FEDERAL AV			WR TU	04-29-80	TOTAL	1343 *	MANUAL COUNT			
					EAST	648	8:00	85	4:00	39
					WEST	695	9:00	81	4:00	41
IROLO ST AT 8TH ST		C00-1919-12	CR WE	04-02-80	TOTAL	15436	8:00	1217	4:30	1115
					NORTH	8273	8:15	822	4:30	559
					SOUTH	7163	7:30	462	4:30	556
IROLO ST AT 9TH ST		C00-2020-11	CR TU	08-12-80	TOTAL	14672	7:30	1096	4:45	1077
					NORTH	7362	7:45	609	5:30	521
					SOUTH	7310	7:15	525	4:30	614
JASON AV AT ROSCOE BL		A00-2818-11	WV MO	10-20-80	TOTAL	687	6:45	110	3:15	52
					NORTH	148	6:45	14	4:00	21
					SOUTH	539	7:00	97	3:15	38
JEFFERSON BL AT CRENSHAW BL		C00-3434-33	CR WE	04-16-80	TOTAL	15996	7:30	1264	3:30	1350
					EAST	7412	7:30	664	3:30	657
					WEST	8584	7:30	600	4:30	714
JEFFERSON BL AT CRENSHAW BL		C00-3830-33	SR TU	11-11-80	TOTAL	15005	11:15	965	4:30	1410
					EAST	6506	7:45	452	4:30	658
					WEST	8499	11:15	545	4:15	762
JEFFERSON BL AT FIGUEROA ST			SR WE	04-23-80	TOTAL	18656 *	MANUAL COUNT			
					EAST	10046	7:30	885	4:15	899
					WEST	8610	7:45	513	4:00	924
JEFFERSON BL AT FIGUEROA ST		G04-5440-54	CR TH	10-02-80	TOTAL	20539	7:45	1455	4:30	2177
					EAST	12789	7:45	944	4:45	1273
					WEST	7750	11:15	503	4:30	935
JEFFERSON BL AT FIGUEROA ST			SR FR	10-24-80	TOTAL	20745 *	MANUAL COUNT			
					EAST	12382	7:45	945	4:30	1175
					WEST	8363	7:45	484	4:15	937

T-45

VOLUME COUNT SUMMARY

FROM 1/ 1/80 TO 12/31/80

LOCATION	PHYS. DESCR	RG DY	DATE	DIR.	VOLUME	AM PEAK	PM PEAK		
JEFFERSON BL AT INGLEWOOD BL		SR MO	03-24-80	TOTAL	19979 *	MANUAL COUNT			
				EAST	11136	7:15	852	4:30	1006
				WEST	8843	7:15	719	5:00	866
JEFFERSON BL AT LA BREA AV	C00-4030-43	SR TU	11-11-80	TOTAL	18912	7:30	1307	4:30	1929
				EAST	10629	7:45	661	4:30	1136
				WEST	8283	7:15	686	4:00	832
JEFFERSON BL AT LA CIENEGA BL		CR TH	01-24-80	TOTAL	20413 *	MANUAL COUNT			
				EAST	10943	8:00	825	3:45	1016
				WEST	9470	7:00	830	4:45	815
JEFFERSON BL E/O LA CIENEGA BL	G04-3050-24	CR MO	05-12-80	TOTAL	15980	7:15	1632	4:30	1513
				EAST	7769	7:15	798	3:15	874
				WEST	8211	7:15	834	5:00	741
JEFFERSON BL E/O SAN DIEGO FWY -N/B ON-	G15-4000-40	SR TH	05-15-80	TOTAL	19187	8:00	1204	1:00	1493
JEFFERSON BL E/O SAN DIEGO FWY -N/B OFF-	G15-3200-30	SR TH	05-15-80	TOTAL	12269	11:15	781	5:00	1188
JEFFERSON BL AT VERMONT AV		SR TU	04-08-80	TOTAL	19048 *	MANUAL COUNT			
				EAST	8208	7:45	939	4:30	524
				WEST	10840	9:00	546	4:30	1369
JEFFERSON BL AT VERMONT AV		SR TU	04-08-80	TOTAL	19048 *	MANUAL COUNT			
				EAST	8208	7:45	939	4:30	524
				WEST	10840	9:00	546	4:30	1369
JEFFERSON BL AT VERMONT AV	C00-4040-34	SR TU	11-11-80	TOTAL	18891	7:30	1156	5:45	1844
				EAST	7041	7:30	688	3:45	545
				WEST	11850	11:15	662	6:00	1375
JEFFERSON BL E/O WESTERN AV	C00-2540-23	SR WE	07-23-80	TOTAL	15171	7:45	1047	4:30	1430
				EAST	7560	7:45	680	4:00	634
				WEST	7611	11:15	449	4:30	840
JEWETT DR S/O NASH DR	A00-1200-10	HW MO	05-05-80	TOTAL	112	9:30	9	2:15	13
JOHNSTON ST AT NORTH BROADWAY	A00-1616-11	CR TU	02-12-80	TOTAL	1951	9:15	145	1:00	183
				NORTH	897	10:15	47	1:00	109
				SOUTH	1054	9:15	117	4:30	85
JOHNSTON ST AT NORTH BROADWAY		CR TH	03-27-80	TOTAL	897 *	MANUAL COUNT			
				NORTH	218	7:00	7	3:45	30
				SOUTH	679	8:45	64	3:45	62

T-45

L O C A T I O N		VOLUME COUNT SUMMARY			FROM 1/ 1/80 TO 12/31/80					
		PHYS. DESCR	RG DY	DATE	DIR.	VOLUME	AM PEAK		PM PEAK	
JUNIETTE ST AT RANDALL ST -WEST LA-	A00-1717-11	SR TU	10-14-80	TOTAL	919	7:30	117	1:00	82	
				EAST	525	7:45	50	1:15	51	
				WEST	394	7:30	70	1:00	33	
JUSTICE ST AT MAESTRO AV	C00-2016-11	WV TH	07-10-80	TOTAL	755	7:15	63	4:30	78	
				EAST	372	7:00	34	4:30	38	
				WEST	383	7:15	29	4:30	40	
KAGEL CANYON ST W/O DORRINGTON AV W/O GREENBUSH	A00-1400-10	EV TU	11-25-80	TOTAL	997	11:15	56	5:00	114	
				ONE WAY STREET E/B						
KAGEL CANYON ST AT ELDRIDGE AV		EV TU	08-12-80	TOTAL	1099	*	MANUAL COUNT			
				EAST	390	9:00	23	5:00	54	
				WEST	709	8:00	58	4:30	58	
KAGEL CANYON ST AT ELDRIDGE AV	A00-1816-11	EV WE	08-20-80	TOTAL	1520	7:30	88	5:00	122	
				EAST	580	11:15	32	5:00	58	
				WEST	940	7:30	63	6:15	73	
KAGEL CANYON ST E/O GULLO AV	A00-1500-10	EV TU	11-25-80	TOTAL	851	7:00	67	4:45	98	
				ONE WAY STREET W/B						
KELTON AV AT ROSE AV		WR TU	10-21-80	TOTAL	1409	*	MANUAL COUNT			
				NORTH	780	7:45	97	4:45	52	
				SOUTH	629	7:30	48	5:00	86	
KELVIN AV AT QUEDO DR	A00-1818-11	WV FR	03-21-80	TOTAL	3024	7:45	230	5:15	357	
				NORTH	2058	7:45	171	5:15	254	
				SOUTH	966	11:15	56	5:15	103	
KELVIN AV N/O WELLS DR	A00-1820-11	WV MO	03-24-80	TOTAL	3176	7:45	356	5:15	323	
				NORTH	1691	7:45	201	5:15	201	
				SOUTH	1485	7:15	157	4:15	146	
KENMORE AV AT 6TH ST	C00-2730-22	CR TH	03-27-80	TOTAL	4241	8:00	347	4:30	472	
				NORTH	2494	11:00	173	4:30	326	
				SOUTH	1747	8:00	235	5:00	147	
KENMORE AV AT 11TH ST		CR TH	04-10-80	TOTAL	732	*	MANUAL COUNT			
				NORTH	401	7:30	40	3:00	39	
				SOUTH	331	7:30	22	3:00	34	
KENMORE AV AT 11TH ST	A00-2020-11	CR TH	05-01-80	TOTAL	1086	7:15	121	2:30	96	
				NORTH	429	7:30	43	5:30	37	
				SOUTH	657	7:15	82	2:30	73	
KENYA ST AT SAN FERNANDO MISSION BL	C00-2018-11	WV FR	10-03-80	TOTAL	1845	7:30	253	5:45	144	
				NORTH	1737	7:30	247	5:45	136	
				SOUTH	108	8:00	13	2:30	12	

T-45

VOLUME COUNT SUMMARY

FROM 1/ 1/80 TO 12/31/80

LOCATION	PHYS. DESCR	RG DY	DATE	DIR.	VOLUME	AM PEAK	PM PEAK
KENYA ST AT WILBUR AV	A00-1616-11	WV TH	09-25-80	TOTAL	2103	7:15	265
				EAST	1550	7:00	213
				WEST	553	7:30	53
KERWOOD AV AT PICO BL		WR FR	03-07-80	TOTAL	1293	* MANUAL COUNT	
				NORTH	267	9:00	18
				SOUTH	1026	8:00	76
KESTER AV AT ADDISON ST		WV MO	10-27-80	TOTAL	17882	* MANUAL COUNT	
				NORTH	7860	7:30	490
				SOUTH	10022	7:45	1212
KESTER AV AT ADDISON ST	300-3530-32	EV WE	11-19-80	TOTAL	14362	7:30	1588
				NORTH	6571	7:30	446
				SOUTH	7791	7:45	1151
KESTER AV AT SHERMAN WY		EV MO	06-16-80	TOTAL	14924	* MANUAL COUNT	
				NORTH	9125	7:45	494
				SOUTH	5799	7:30	434
KESTER AV S/O SHERMAN WY	300-3018-32	EV MO	11-24-80	TOTAL	17594	7:30	1455
				NORTH	9089	11:15	547
				SOUTH	8505	7:30	847
KESWICK ST AT ETIWANDA AV	A00-1818-11	WV TU	03-04-80	TOTAL	822	7:15	59
				EAST	357	6:30	31
				WEST	465	7:15	32
KESWICK ST AT PLATT AV	B00-1717-11	WV TH	07-10-80	TOTAL	1777	7:45	110
				EAST	764	7:45	85
				WEST	1013	11:15	33
KILKEA DR N/O 3RD ST	B00-1717-11	WR TH	07-17-80	TOTAL	1012	11:15	94
				NORTH	571	11:15	46
				SOUTH	441	11:15	48
KING AV AT ALTON ST	B00-2020-11	SR WE	11-05-80	TOTAL	456	10:45	35
				NORTH	205	10:45	21
				SOUTH	251	6:45	16
KING AV AT G ST	B00-2020-11	SR MO	11-03-80	TOTAL	801	7:15	67
				NORTH	306	7:15	30
				SOUTH	495	7:30	39
KINGSLEY DR AT ROSEWOOD AV -HWOOD	100-1817-11	HW FR	06-20-80	TOTAL	2867	7:15	281
				NORTH	1114	10:30	55
				SOUTH	1753	7:15	239
KINGSLEY DR AT ROSEWOOD AV -HWOOD		HW TH	07-24-80	TOTAL	2798	* MANUAL COUNT	
				NORTH	1151	7:30	51
				SOUTH	1647	7:30	214

T-45

VOLUME COUNT SUMMARY

FROM 1/ 1/80 TO 12/31/80

L O C A T I O N		PHYS. DESCR	RG DY	DATE	DIR.	VOLUME	AM PEAK	PM PEAK	
KINNARD AV AT WESTHOLME AV			WR MO	12-29-80	TOTAL	236 *	MANUAL	COUNT	
					EAST	145	9:00	13	3:15 13
					WEST	91	7:45	9	3:30 9
KIOWA AV AT BARRINGTON AV		100-1616-11	WR TH	05-22-80	TOTAL	3298	8:15	189	5:45 368
					EAST	1159	8:15	105	5:30 103
					WEST	2139	11:15	84	5:45 269
KIOWA AV AT BARRINGTON AV			WR MO	06-16-80	TOTAL	1514 *	MANUAL	COUNT	
					EAST	791	7:45	95	3:30 58
					WEST	723	8:45	35	5:00 121
KIRKWOOD DR AT LAUREL CANYON BL			HW WE	10-15-80	TOTAL	2349 *	MANUAL	COUNT	
					EAST	1567	8:15	188	3:15 103
					WEST	782	8:45	26	5:00 196
KIRKWOOD DR AT RIDPATH DR			HW MO	08-25-80	TOTAL	1630 *	MANUAL	COUNT	
					NORTH	611	8:15	58	3:15 47
					SOUTH	1019	8:30	41	5:00 136
KIRKWOOD DR AT RIDPATH DR		200-1409-11	HW WE	09-03-80	TOTAL	2040	11:00	128	6:30 192
					NORTH	731	8:00	64	6:45 52
					SOUTH	1309	11:15	69	6:30 140
KITTRIDGE ST AT DARBY AV		B00-1818-11	WV MO	09-29-80	TOTAL	4076	7:15	378	6:00 447
					EAST	1874	7:15	217	6:00 309
					WEST	2202	8:15	185	9:00 255
KITTRIDGE ST AT RIVERTON AV			EV FR	07-11-80	TOTAL	465 *	MANUAL	COUNT	
					EAST	296	7:30	19	3:30 34
					WEST	169	8:45	11	3:45 19
KITTRIDGE ST AT RIVERTON AV		A00-1515-11	EV TU	08-19-80	TOTAL	870	7:00	47	5:30 100
					EAST	303	10:15	17	3:45 41
					WEST	567	7:00	31	5:30 65
KNOBHILL DR NR OAKFIELD DR E/O BEVERLY GLEN BL		A00-1212-11	EV TU	11-04-80	TOTAL	211	7:30	19	6:45 18
					EAST	102	11:15	2	5:30 13
					WEST	109	7:30	15	1:00 12
KNOX ST AT PACIFIC GATEWAY DR		A00-2020-11	SR WE	09-24-80	TOTAL	2301	6:30	278	3:15 282
					EAST	1099	7:15	136	3:15 163
					WEST	1202	6:15	174	4:30 128
L ST AT FRIGATE AV		A00-2020-11	SR MO	12-29-80	TOTAL	1520	11:15	91	3:30 160
					EAST	887	11:15	56	3:30 104
					WEST	633	11:15	35	4:00 66
LA BREA AV AT BEVERLY BL		300-4040-44	HW MO	03-24-80	TOTAL	39199	8:00	2819	4:45 3263
					NORTH	19003	11:15	1198	4:45 1734
					SOUTH	20196	7:45	1668	4:45 1529

T-45

L O C A T I O N		VOLUME COUNT SUMMARY			FROM 1/ 1/80 TO 12/31/80				
		PHYS. DESCR	RG DY	DATE	DIR. VOLUME	AM PEAK		PM PEAK	
LA BREA AV S/O BEVERLY BL	300-4030-43	HW TH		04-17-80	TOTAL 39760 NORTH 20091 SOUTH 19669	7:45 11:15 7:45	2755 1192 1580	5:00 4:45 3:45	3178 1830 1421
LA BREA AV AT HOLLYWOOD BL		HW WE		04-02-80	TOTAL 24479 * NORTH 12283 SOUTH 12196	MANUAL COUNT			
						8:15 8:00	606 1156	5:00 5:00	1308 793
LA BREA AV AT MELROSE AV	300-4040-44	HW TH		03-20-80	TOTAL 42848 NORTH 19824 SOUTH 23024	7:45 11:15 7:45	3062 1215 1944	4:45 4:45 11:30	3095 1715 1459
LA BREA AV AT RODEO RD		CR TH		08-21-80	TOTAL 48211 * NORTH 22343 SOUTH 25868	MANUAL COUNT			
						7:30 7:15	2008 1629	4:30 4:45	1638 2745
LA BREA AV AT VERONICA ST		SR TH		08-07-80	TOTAL 42776 * NORTH 22743 SOUTH 20033	MANUAL COUNT			
						7:45 7:30	2302 1504	4:45 5:00	1857 2224
LA BREA AV AT WASHINGTON BL	C00-4040-44	CR TU		01-13-80	TOTAL 52876 NORTH 25901 SOUTH 26975	7:30 8:00 7:30	3635 2022 1750	4:45 4:45 4:30	4205 1838 2414
LA BREA AV AT 3RD ST	C00-3440-34	HW MO		03-24-80	TOTAL 39407 NORTH 18385 SOUTH 21022	8:00 8:15 7:45	3032 1279 1797	5:00 4:45 5:00	3239 1692 1566
LA BREA AV AT 21ST ST		CR MO		08-11-80	TOTAL 51596 * NORTH 27671 SOUTH 23925	MANUAL COUNT			
						8:00 7:30	2155 1607	4:45 4:45	2352 2265
LA BREA AV N/O 63RD ST	C00-3830-32	SR WE		02-06-80	TOTAL 27687 NORTH 14120 SOUTH 13567	7:15 7:00 7:30	1978 1178 836	5:00 5:00 5:00	2505 1129 1376
LA CIENEGA BL AT ARBOR VITAE ST	C00-3333-33	SR MO		10-06-80	TOTAL 13527 NORTH 6975 SOUTH 6552	11:15 11:15 11:15	883 514 369	4:30 4:30 4:30	1428 683 745
LA CIENEGA BL AT BEVERLY BL	C00-4040-43	WR MO		03-31-80	TOTAL 38126 NORTH 19971 SOUTH 18155	11:15 11:15 8:00	2347 1247 1312	5:45 5:00 5:45	2934 1673 1418
LA CIENEGA BL S/O BEVERLY BL	C00-4030-43	HW MO		04-21-80	TOTAL 41581 NORTH 23688 SOUTH 17893	11:15 11:15 8:00	2608 1417 1354	5:00 5:00 5:00	3253 2030 1223
LA CIENEGA BL AT BEVERLY BL		WR TU		11-04-80	TOTAL 33722 * NORTH 17554 SOUTH 16168	MANUAL COUNT			
						8:30 8:00	1162 1428	4:45 3:00	1711 1170

T-45

VOLUME COUNT SUMMARY

FROM 1/ 1/80 TO 12/31/80

L O C A T I O N		PHYS. DESCR	RG DY	DATE	DIR.	VOLUME	AM PEAK	PM PEAK		
LA CIENEGA BL AT CADILLAC AV	C00-4030-43	WR WE	04-09-80	TOTAL		57068	8:15	4081	5:00	4262
				NORTH		24778	8:30	2204	4:30	1854
				SOUTH		32290	7:30	2141	5:00	2457
LA CIENEGA BL S/O CENTURY BL	G04-4230-42	SR TU	04-08-80	TOTAL		31071	7:15	1953	4:30	2506
				NORTH		11279	11:15	586	4:15	1121
				SOUTH		19792	7:00	1274	4:30	1396
LA CIENEGA BL N/O DAVID AV	C00-4030-42	WR TH	06-19-80	TOTAL		70792	8:00	4784	5:00	4959
				NORTH		36093	8:00	2907	4:00	2446
				SOUTH		34699	11:15	2062	5:00	2615
LA CIENEGA BL AT JEFFERSON BL		CR TH	01-24-80	TOTAL		64749	*	MANUAL COUNT		
				NORTH		34387	7:00	2874	5:00	2781
				SOUTH		30362	7:15	2247	5:00	2708
LA CIENEGA BL AT OLYMPIC BL	300-4040-44	WR WE	01-30-80	TOTAL		47856	8:15	3426	5:00	3518
				NORTH		23974	8:15	2046	5:00	1689
				SOUTH		23882	11:15	1435	5:00	1829
LA CIENEGA BL AT PICO BL	300-3840-43	WR MO	01-29-80	TOTAL		46747	8:00	3478	3:30	3590
				NORTH		26504	8:15	2336	4:45	2045
				SOUTH		20243	11:15	1316	3:30	1921
LA CIENEGA BL AT RODEO RD		CR MO	08-25-80	TOTAL		66767	*	MANUAL COUNT		
				NORTH		38518	7:30	3212	4:00	3136
				SOUTH		28249	7:15	2100	4:30	2627
LA CIENEGA BL S/O VENICE BL	G08-4036-43	CR TU	04-22-80	TOTAL		34792	8:00	2597	5:00	3006
				NORTH		15867	8:15	1458	4:45	1264
				SOUTH		18925	7:30	1304	5:00	1744
LA CIENEGA BL AT VENICE BL	G04-4040-34	CR TU	05-27-80	TOTAL		37608	7:45	2883	5:00	3135
				NORTH		16630	8:00	1562	4:30	1339
				SOUTH		20978	7:30	1482	5:00	1889
LA CIENEGA BL AT VENICE BL		CR WE	06-25-80	TOTAL		37540	*	MANUAL COUNT		
				NORTH		18386	8:00	1604	5:00	1600
				SOUTH		19154	7:30	1348	5:00	1918
LA CIENEGA BL AT WARING AV	D08-2838-23	WR MO	03-31-80	TOTAL		27292	11:15	1717	4:30	2033
				NORTH		13377	11:15	855	4:30	1171
				SOUTH		13915	8:00	959	2:00	954
LA CIENEGA BL AT 18TH ST	C00-4040-44	WR WE	01-30-80	TOTAL		49338	8:00	3532	5:00	3735
				NORTH		24804	8:00	2064	4:45	1720
				SOUTH		24534	7:30	1490	5:00	2032
LA CIENEGA BL N/O 64TH ST	A00-1717-11	SR FR	04-04-80	TOTAL		377	6:45	27	2:00	75
				NORTH		169	11:15	9	2:00	45
				SOUTH		208	6:45	16	2:00	30

T-45

L O C A T I O N		VOLUME COUNT SUMMARY			FROM 1/ 1/80 TO 12/31/80				
L O C A T I O N		PHYS. DESCR	RG DY	DATE	DIR. VOLUME	AM PEAK		PM PEAK	
LA CIENEGA BL N/O 116TH ST		G04-3040-23	SR TU	04-08-80	TOTAL 28829	7:15	2322	4:45	2791
					NORTH 14589	7:15	1659	3:45	1405
					SOUTH 14240	11:15	781	4:45	1540
LA GRANGE AV AT BARRINGTON AV			WR FR	08-01-80	TOTAL 1167	*	MANUAL COUNT		
					EAST 726	7:45	41	4:30	84
					WEST 441	8:00	27	4:30	59
LA GRANGE AV AT FEDERAL AV			WR TU	04-29-80	TOTAL 1428	*	MANUAL COUNT		
					EAST 761	8:00	79	5:00	83
					WEST 667	7:30	45	5:00	81
LA GRANGE AV AT FEDERAL AV			WR TU	04-29-80	TOTAL 1428	*	MANUAL COUNT		
					EAST 761	8:00	79	5:00	83
					WEST 667	7:30	45	5:00	81
LA GRANGE AV AT PURDUE AV			WR FR	04-11-80	TOTAL 2110	*	MANUAL COUNT		
					EAST 1182	7:45	119	4:30	92
					WEST 928	8:45	59	4:45	102
LA GRANGE AV AT PURDUE AV			WR FR	04-11-80	TOTAL 2110	*	MANUAL COUNT		
					EAST 1182	7:45	119	4:30	92
					WEST 928	8:45	59	4:45	102
LA JOLLA AV AT WHITWORTH DR			WR TH	11-20-80	TOTAL 887	*	MANUAL COUNT		
					NORTH 495	8:15	54	4:15	37
					SOUTH 392	8:30	30	5:00	41
LA JOLLA AV AT 3RD ST		A00-1817-11	WR TH	07-17-80	TOTAL 2260		11:15	154	4:30
					NORTH 1629		9:00	121	4:45
					SOUTH 631		11:00	56	4:30
LA MIRADA AV E/O BRONSON AV		C00-2000-10	HW MO	03-31-80	TOTAL 2776		8:00	219	4:45
					ONE WAY STREET W/B				257
LANKERSHIM BL AT ARCHWOOD ST			EV TH	12-04-80	TOTAL 19286	*	MANUAL COUNT		
					NORTH 9214	7:30	613	4:15	885
					SOUTH 10072	7:30	635	4:15	1100
LANKERSHIM BL AT COHASSET ST			EV FR	08-08-80	TOTAL 17615	*	MANUAL COUNT		
					NORTH 8227	7:15	424	4:30	851
					SOUTH 9388	7:15	714	3:45	887
LANKERSHIM BL AT ERWIN ST		C00-3545-33	EV TU	02-12-80	TOTAL 18296		11:15	1266	4:30
					NORTH 9137		11:15	665	4:30
					SOUTH 9159		7:45	675	4:15
LANKERSHIM BL N/O ERWIN ST		C00-3535-22	EV WE	02-27-80	TOTAL 18651		11:15	1249	4:15
					NORTH 9697		11:15	676	4:45
					SOUTH 8954		7:30	799	4:15

T-45

L O C A T I O N		VOLUME COUNT SUMMARY			FROM 1/ 1/80 TO 12/31/80					
L O C A T I O N		PHYS. DESCR	RG DY	DATE	DIR.	VOLUME	AM PEAK		PM PEAK	
LANKERSHIM BL S/O SHERMAN WY		C00-4530-43	EV TH	12-11-80	TOTAL	22156	7:15	1647	4:15	2014
					NORTH	10751	11:15	715	4:15	1074
					SOUTH	11405	7:15	1055	4:15	940
LANZIT AV E/O 112TH ST		A00-3600-10	SR FR	03-21-80	TOTAL	1990	7:30	135	3:00	154
					NON-DIR COUNT					
LANZIT AV E/O 112TH ST		A00-1800-10	SR FR	03-21-80	TOTAL	911	7:30	72	3:00	83
					ONE WAY STREET E/B					
LANZIT AV-N/RWY-JOG NR S/RWY N/O IMPERIAL HWY		A00-1717-11	SR TH	04-17-80	TOTAL	565	11:15	43	4:00	44
					NORTH	565	11:15	43	4:00	44
					SOUTH		25:00	0	6:45	0
LARCHMONT BL S/O BEVERLY BL		B00-3535-11	HW FR	04-11-80	TOTAL	9521	11:15	720	4:15	1020
					NORTH	4466	11:00	341	4:45	506
					SOUTH	5055	11:15	399	4:15	524
LARCHMONT BL AT ROSEWOOD AV -HWOOD		C00-3535-22	HW FR	04-18-80	TOTAL	8279	8:00	696	4:45	855
					NORTH	4286	8:15	308	5:00	502
					SOUTH	3993	8:00	395	4:45	380
LARCHMONT BL AT ROSEWOOD AV -HWOOD			HW FR	05-23-80	TOTAL	8727	*	MANUAL COUNT		
					NORTH	4218	8:45	245	5:00	464
					SOUTH	4509	7:45	423	4:45	343
LARCHMONT BL AT ROSEWOOD AV -HWOOD			HW FR	05-23-80	TOTAL	8727	*	MANUAL COUNT		
					NORTH	4218	8:45	245	5:00	464
					SOUTH	4509	7:45	423	4:45	343
LARGA AV AT SILVER LAKE BL			HW WE	08-06-80	TOTAL	1712	*	MANUAL COUNT		
					EAST	716	7:15	70	5:00	64
					WEST	996	7:00	28	5:00	36
LAS PALMAS AV AT OAKWOOD AV -CENTRAL-			HW WE	03-05-80	TOTAL	598	*	MANUAL COUNT		
					NORTH	338	8:30	20	3:30	47
					SOUTH	260	7:45	33	3:15	26
LASSEN ST E/O CANOGA AV		C00-3535-11	WV MO	04-28-80	TOTAL	17759	7:30	1823	4:30	1738
					EAST	8755	7:15	1255	4:30	690
					WEST	9004	11:15	558	5:00	1084
LASSEN ST AT FARRALONE AV		B00-1614-11	WV MO	09-22-80	TOTAL	3287	7:15	286	2:30	270
					EAST	1709	7:15	236	2:30	128
					WEST	1578	11:15	112	4:00	162
LASSEN ST W/O KESTER AV		B00-1420-11	EV TH	02-28-80	TOTAL	6729	7:15	776	4:30	733
					EAST	3810	7:15	514	3:45	381
					WEST	2919	7:00	280	4:30	390

T-45

L O C A T I O N		VOLUME COUNT SUMMARY			FROM 1/ 1/80 TO 12/31/80				
		PHYS. DESCR	RG DY	DATE	DIR. VOLUME	AM PEAK		PM PEAK	
LASSEN ST W/O ORION AV	300-4530-32	EV TH	10-09-80	TOTAL	12781	7:30	1435	4:45	1375
				EAST	6631	7:30	751	3:45	702
				WEST	6150	7:15	688	4:45	704
LASSEN ST AT OSO AV	C00-3030-22	WV WE	10-01-80	TOTAL	22474	7:00	2524	4:30	2375
				EAST	11236	7:00	1605	5:00	1003
				WEST	11238	7:00	919	4:30	1390
LASSEN ST E/O RESEDA BL	C00-3038-23	WV WE	09-17-80	TOTAL	17867	7:15	1803	4:45	1718
				EAST	9846	7:15	1341	4:45	921
				WEST	8021	9:00	531	4:15	826
LASSEN ST E/O SEPULVEDA BL	B00-2025-11	EV TH	02-28-80	TOTAL	7356	7:15	827	4:45	854
				EAST	3824	7:45	511	4:45	438
				WEST	3532	7:00	392	5:00	417
LASSEN ST AT SHOUP AV		WV TU	12-23-80	TOTAL	2671	*	MANUAL COUNT		
				EAST	1203	7:30	123	3:15	90
				WEST	1468	8:30	60	5:00	198
LASSEN ST E/O TOPANGA CANYON BL	C00-3036-13	WV WE	08-06-80	TOTAL	10296	7:00	732	4:45	997
				EAST	4721	7:00	489	5:15	368
				WEST	5575	11:15	363	4:45	665
LA TIJERA BL AT MANCHESTER AV		SR TH	03-06-80	TOTAL	17048	*	MANUAL COUNT		
				NORTH	8497	8:15	388	4:45	902
				SOUTH	8551	7:30	780	4:30	635
LA TIJERA BL E/O SEPULVEDA BL	D04-3240-23	SR FR	05-09-80	TOTAL	16288	11:15	1191	4:45	1409
				EAST	6349	11:15	460	4:45	620
				WEST	9939	11:15	731	12:30	872
LA TIJERA BL N/O 64TH ST	B00-1818-11	SR WE	02-06-80	TOTAL	6998	7:30	624	5:00	744
				NORTH	4800	7:30	368	4:15	544
				SOUTH	2198	7:15	259	5:00	212
LATROBE ST S/O SINOVA ST -NORTH I/S-	C00-1900-10	CR WE	04-09-80	TOTAL	177	7:30	31	12:15	18
				ONE WAY STREET N/B					
LA TUNA CANYON RD E/O ELBEN AV	300-2422-22	EV TU	09-02-80	TOTAL	10858	7:30	1201	4:15	1018
				EAST	5855	8:15	512	4:30	699
				WEST	5003	7:15	730	3:45	355
LAUREL CANYON BL AT CHANDLER BL		EV TH	04-24-80	TOTAL	25039	*	MANUAL COUNT		
				NORTH	12396	9:00	587	5:00	1403
				SOUTH	12643	8:00	996	3:00	1101
LAUREL CANYON BL N/O HOLLYWOOD BL	504-2035-23	HW MO	04-28-80	TOTAL	39197	8:00	2588	5:15	3111
				NORTH	21799	11:15	918	5:15	2243
				SOUTH	17398	8:00	1722	11:30	1052

T-45

L O C A T I O N		VOLUME COUNT SUMMARY			FROM 1/ 1/80 TO 12/31/80					
L O C A T I O N		PHYS. DESCR	RG DY	DATE	DIR.	VOLUME	AM PEAK		PM PEAK	
LAUREL CANYON BL N/O JEROME ST	300-2834-23	EV TH	05-29-80	TOTAL	14181	7:15	1025	4:30	1635	
				NORTH	7537	11:15	428	4:30	1080	
				SOUTH	6644	7:00	620	3:30	611	
LAUREL CANYON BL AT KIRKWOOD DR		HW WE	10-15-80	TOTAL	28413	*	MANUAL COUNT			
				NORTH	11940	8:00	663	3:45	1394	
				SOUTH	16473	7:30	1519	3:45	934	
LAUREL CANYON BL AT LOOKOUT MOUNTAIN AV	C00-3024-21	HW TU	05-06-80	TOTAL	30712	7:45	1867	5:00	2467	
				NORTH	17196	11:15	757	5:00	1616	
				SOUTH	13516	7:30	1171	5:30	858	
LAUREL CANYON BL AT MT OLYMPUS DR		HW TU	12-09-80	TOTAL	32904	*	MANUAL COUNT			
				NORTH	15773	8:15	771	3:45	1676	
				SOUTH	17131	7:45	1624	3:30	963	
LAUREL CANYON BL S/O MULHOLLAND DR	300-1416-11	HW TU	05-06-80	TOTAL	27925	7:30	1931	5:00	2088	
				NORTH	14095	11:15	623	3:45	1253	
				SOUTH	13830	7:30	1397	5:30	863	
LAUREL CANYON BL N/O MULHOLLAND DR	C00-2028-22	EV MO	11-24-80	TOTAL	32536	8:00	1875	4:30	2585	
				NORTH	18609	11:15	926	5:15	1739	
				SOUTH	13927	6:30	1313	4:15	933	
LAUREL CANYON BL AT OSBORNE ST	300-4545-33	EV MO	03-31-80	TOTAL	11749	6:30	781	4:45	1357	
				NORTH	6063	11:15	350	4:45	882	
				SOUTH	5686	6:30	503	4:15	498	
LAUREL CANYON BL AT OXNARD ST		EV FR	02-22-80	TOTAL	26475	*	MANUAL COUNT			
				NORTH	10730	7:45	593	4:30	1092	
				SOUTH	15745	7:30	1155	4:45	1407	
LAUREL CANYON BL AT PAXTON ST		EV FR	02-08-80	TOTAL	17817	*	MANUAL COUNT			
				NORTH	9052	7:15	620	4:45	890	
				SOUTH	8765	7:30	592	4:00	854	
LAUREL CANYON BL AT PAXTON ST	300-3535-22	EV TH	03-13-80	TOTAL	16728	7:15	1193	5:15	1493	
				NORTH	7773	7:15	608	5:15	775	
				SOUTH	8955	7:30	602	3:15	748	
LAUREL CANYON BL AT RINALDI ST	D03-4040-34	EV TH	05-22-80	TOTAL	17834	7:15	1394	4:15	1469	
				NORTH	7896	7:30	487	4:15	767	
				SOUTH	9938	7:15	932	4:15	702	
LAUREL CANYON BL AT SATICOY ST	300-4545-33	EV FR	02-01-80	TOTAL	15181	11:15	1128	3:00	1268	
				NORTH	8474	11:15	736	3:00	770	
				SOUTH	6707	7:30	552	3:45	541	
LAUREL CANYON BL AT SHERMAN WY	G04-4545-33	EV FR	02-01-80	TOTAL	19850	11:15	1230	4:30	1874	
				NORTH	11603	11:15	717	4:45	1158	
				SOUTH	8247	7:30	600	3:45	741	

T-45

VOLUME COUNT SUMMARY

FROM 1/ 1/80 TO 12/31/80

LOCATION	PHYS. DESCR	RG DY	DATE	DIR.	VOLUME	AM PEAK	PM PEAK		
LAUREL CANYON BL AT SHERMAN WY		EV WE	05-28-80	TOTAL	17760 *	MANUAL COUNT			
				NORTH	10351	7:00	584	4:15	1130
				SOUTH	7409	7:30	570	3:15	648
LAUREL CANYON BL AT SHERMAN WY		EV WE	05-28-80	TOTAL	17760 *	MANUAL COUNT			
				NORTH	10351	7:00	584	4:15	1130
				SOUTH	7409	7:30	570	3:15	648
LAUREL CANYON BL S/O SHERMAN WY	G04-4535-42	EV TH	12-11-80	TOTAL	23185	11:15	1652	4:30	2149
				NORTH	12255	11:15	849	4:30	1218
				SOUTH	10930	11:15	803	3:45	950
LAUREL CANYON BL AT TERRA BELLA ST		EV TU	06-17-80	TOTAL	11413 *	MANUAL COUNT			
				NORTH	5969	7:15	245	3:45	698
				SOUTH	5444	7:00	362	4:45	495
LAUREL CANYON BL AT VALERIO ST	604-4430-32	EV TH	05-29-80	TOTAL	13661	11:15	849	4:15	1333
				NORTH	6164	11:00	391	4:15	803
				SOUTH	7497	7:30	557	3:45	571
LAVETA TER AT TEMPLE ST		HW TU	07-08-80	TOTAL	359 *	MANUAL COUNT			
				NORTH	230	7:30	13	5:00	37
				SOUTH	129	7:00	11	5:00	21
LE CONTE AV AT GAYLEY AV		WR FR	04-18-80	TOTAL	7138 *	MANUAL COUNT			
				EAST	1381	7:45	198	4:30	75
				WEST	5757	7:30	224	5:00	775
LE CONTE AV AT GAYLEY AV		WR FR	04-18-80	TOTAL	7138 *	MANUAL COUNT			
				EAST	1381	7:45	198	4:30	75
				WEST	5757	7:30	224	5:00	775
LE CONTE AV AT WARNER AV		WR FR	01-18-80	TOTAL	12358 *	MANUAL COUNT			
				EAST	6681	7:45	461	4:45	583
				WEST	5677	7:45	405	5:00	514
LE CONTE AV AT WESTWOOD BL		WR TU	01-15-80	TOTAL	12922 *	MANUAL COUNT			
				EAST	5825	8:15	493	4:30	469
				WEST	7097	7:15	458	4:15	670
LEDERER AV S/O VANOWEN ST	A00-1400-10	WV TH	11-13-80	TOTAL	626	8:00	87	3:00	75
				ONE WAY STREET N/B					
LEDERER AV AT VICTORY BL	A00-1818-11	WV MO	01-28-80	TOTAL	945	7:45	86	2:00	80
				NORTH	378	11:15	34	1:45	41
				SOUTH	567	7:45	53	12:15	48
LE DOUX RD AT CL N/O GREGORY WY		WR TU	07-15-80	TOTAL	1893 *	MANUAL COUNT			
				NORTH	1123	8:00	112	5:00	106
				SOUTH	770	9:00	40	4:45	117

T-45

VOLUME COUNT SUMMARY

FROM 1/ 1/80 TO 12/31/80

LOCATION	PHYS. DESCR	RG DY	DATE	DIR.	VOLUME	AM PEAK	PM PEAK		
LEMARSH ST AT VARIEL AV		WV WE	04-16-80	TOTAL	371 *			MANUAL COUNT	
				EAST	183	7:00	15	5:00	21
				WEST	188	9:00	11	3:00	20
LEMARSH ST AT VARIEL AV	A00-1817-11	WV FR	05-30-80	TOTAL	859	7:30	82	2:45	115
				EAST	523	7:30	56	4:00	67
				WEST	336	11:15	23	2:45	56
LEMONA AV AT PLUMMER ST	A00-1818-11	EV WE	10-29-80	TOTAL	767	8:00	97	3:15	75
				NORTH	239	8:00	33	3:15	34
				SOUTH	528	8:00	64	4:15	47
LENA AV N/O VANOWEN ST	A00-1800-10	WV FR	11-21-80	TOTAL	304	8:00	24	5:30	38
				ONE WAY STREET S/B					
LEONORA DR E/O VALLEY CIRCLE BL	C00-2000-10	WV TU	04-15-80	TOTAL	2337	11:15	188	5:00	229
				ONE WAY STREET W/B					
LEONORA DR E/O VALLEY CIRCLE BL	C00-1919-11	WV TH	11-13-80	TOTAL	6860	11:15	501	5:00	625
				EAST	3407	7:45	351	3:15	303
				WEST	3453	11:15	238	5:15	390
LEV AV S/O RINALDI ST	A00-1818-11	EV WE	05-28-80	TOTAL	563	7:15	50	6:30	61
				NORTH	291	7:15	31	6:30	43
				SOUTH	272	11:00	25	4:30	38
LEVERING AV AT STRATHMORE DR		WR TU	12-09-80	TOTAL	6671 *			MANUAL COUNT	
				NORTH	2862	8:15	92	5:00	482
				SOUTH	3809	7:45	521	4:30	100
LEXINGTON AV AT MANSFIELD AV		WR MO	12-03-80	TOTAL	1310 *			MANUAL COUNT	
				NORTH	796	9:00	46	3:15	107
				SOUTH	514	8:15	55	4:15	41
LEXINGTON AV AT ST ANDREWS PL	A00-2020-11	HW TU	07-22-80	TOTAL	3683	11:15	191	12:00	312
				EAST	660	3:30	70	12:00	73
				WEST	3023	10:15	217	12:30	256
LEXINGTON AV AT ST ANDREWS PL		HW FR	08-01-80	TOTAL	2491 *			MANUAL COUNT	
				EAST	658	7:15	49	4:45	58
				WEST	1833	9:00	35	5:00	160
LIBBIT AV AT NOELINE AV-JOG AT NOELINE WAY-	A00-1218-11	WV TU	12-02-80	TOTAL	3154	8:00	310	4:45	387
				EAST	1404	8:00	202	3:00	119
				WEST	1750	11:15	132	4:45	284
LINCOLN BL AT BROOKS AV -VENICE-		SR WE	04-02-80	TOTAL	34883 *			MANUAL COUNT	
				NORTH	17719	7:45	1217	5:00	1551
				SOUTH	17164	7:30	1141	4:45	1511

T-45

VOLUME COUNT SUMMARY

FROM 1/ 1/80 TO 12/31/80

LOCATION	PHYS. DESCR	RG DY	DATE	DIR.	VOLUME	AM PEAK	PM PEAK		
LINCOLN BL AT VENICE BL		SR WE	03-26-80	TOTAL	34251 *	MANUAL COUNT			
				NORTH	17162	7:30	1265	4:45	1485
				SOUTH	17089	7:15	1251	4:15	1440
LINCOLN BL S/O VENICE BL	G08-4034-43	SR MO	04-28-80	TOTAL	35677	7:30	2432	4:15	2657
				NORTH	16925	7:30	1111	5:15	1307
				SOUTH	18752	7:15	1346	4:30	1418
LINCOLN BL AT WASHINGTON BL		SR MO	03-24-80	TOTAL	41082 *	MANUAL COUNT			
				NORTH	24390	7:45	1502	4:30	1326
				SOUTH	16692	7:30	1341	5:00	1407
LINCOLN BL AT 83RD ST		SR TU	09-16-80	TOTAL	35529 *	MANUAL COUNT			
				NORTH	15740	7:30	1057	5:00	1659
				SOUTH	19789	7:30	1607	4:45	2000
LINDA ROSA AV W/O MT ROYAL DR	A00-1000-10 ONE WAY STREET E/B	CR TH	01-15-80	TOTAL	80	9:00	18	4:45	18
LINDBROOK DR AT GAYLEY AV		WR TH	01-24-80	TOTAL	6602 *	MANUAL COUNT			
				EAST	1675	8:00	79	4:30	273
				WEST	4927	4:45	623	4:45	313
LINDBROOK DR AT GLENDON AV		WR TH	10-23-80	TOTAL	10781 *	MANUAL COUNT			
				EAST	4152	8:45	270	4:45	457
				WEST	6629	9:00	367	5:00	754
LINDBROOK DR AT HOLMBY AV		CR FR	08-15-80	TOTAL	1226 *	MANUAL COUNT			
				EAST	611	8:15	44	5:00	59
				WEST	615	8:00	35	5:00	91
LINDBROOK DR AT TIVERTON AV		WR TH	10-23-80	TOTAL	10781 *	MANUAL COUNT			
				EAST	4152	8:45	270	4:45	457
				WEST	6629	9:00	367	5:00	754
LINDLEY AV N/O DEVONSHIRE ST	B00-2020-11	WV TU	09-09-80	TOTAL	4657	7:30	374	5:00	464
				NORTH	2360	11:15	135	5:00	268
				SOUTH	2297	7:15	245	5:00	196
LINDLEY AV AT NORDHOFF ST		WV TH	10-16-80	TOTAL	7239 *	MANUAL COUNT			
				NORTH	6932	8:30	484	5:00	605
				SOUTH	307	9:00	7	4:30	74
LINDLEY AV AT NORDHOFF ST	C00-3518-31	WV TH	10-30-80	TOTAL	7812	7:15	684	4:45	712
				NORTH	7368	7:15	674	4:45	659
				SOUTH	444	11:15	42	4:15	68
LINDLEY AV S/O SHERMAN WY	C00-3530-32	WV TH	11-20-80	TOTAL	18725	8:00	1416	4:15	1712
				NORTH	9294	7:30	644	4:45	934
				SOUTH	9431	8:00	827	4:15	815

T-45

L O C A T I O N		VOLUME COUNT SUMMARY			FROM 1/ 1/80 TO 12/31/80				
L O C A T I O N		PHYS. DESCR	RG DY	DATE	DIR. VOLUME	AM PEAK		PM PEAK	
LINDLEY AV AT TARZANA ST	B00-1818-11	WV TH	09-18-80	TOTAL	4103	7:15	320	4:30	382
				NORTH	2217	11:15	129	4:30	234
				SOUTH	1886	7:15	207	5:45	152
LINDLEY AV AT VANOWEN ST	WV TU	05-06-80	TOTAL	16684	*	MANUAL COUNT			
			NORTH	7837	7:30	637	5:00	723	
			SOUTH	8847	7:30	714	5:00	793	
LINNINGTON AV AT LOUISIANA AV	A00-1515-11	WR FR	06-13-80	TOTAL	849	8:30	70	6:00	110
				NORTH	560	8:30	38	6:00	86
				SOUTH	289	9:00	35	4:15	28
LOCKNESS AV S/O SEPULVEDA BL	A00-1818-11	SR FR	02-22-80	TOTAL	1635	6:30	134	4:45	151
				NORTH	920	6:30	121	9:15	70
				SOUTH	715	11:15	37	4:15	84
LOMITA BL E/O WESTERN AV	C00-3240-23	SR TU	12-09-80	TOTAL	23803	7:15	1972	4:30	2354
				EAST	11400	7:15	983	4:45	1142
				WEST	12403	7:15	989	4:30	1212
LOMITA BL W/O WILMINGTON BL	G04-3830-32	SR WE	02-20-80	TOTAL	17594	7:15	1686	4:30	1685
				EAST	8583	7:15	860	3:30	904
				WEST	9011	7:00	891	4:30	835
LOMITAS DR N/O PINE CREST DR	A00-1800-10	CR TU	08-05-80	TOTAL	191	7:45	28	6:45	18
				NON-DIR COUNT					
LONGBOW DR N/O MULHOLLAND DR	A00-1212-11	EV MO	11-03-80	TOTAL	1677	7:45	308	5:30	192
				NORTH	668	7:45	42	5:15	113
				SOUTH	1009	7:45	266	5:30	81
LORENA ST AT BESWICK ST	CR FR	06-13-80	TOTAL	13753	*	MANUAL COUNT			
			NORTH	7075	7:00	277	4:00	933	
			SOUTH	6678	7:00	617	3:15	548	
LORENA ST AT BESWICK ST	300-3030-22	CR TH	07-31-80	TOTAL	15694	6:30	1022	3:45	1530
				NORTH	7233	11:15	408	3:45	944
				SOUTH	8461	6:15	756	3:30	592
LORENA ST AT POMONA FWY -E/B ON-	CR TU	04-22-80	TOTAL	17260	*	MANUAL COUNT			
			NORTH	10182	8:00	436	4:00	1116	
			SOUTH	7078	7:00	659	3:00	564	
LORENA ST AT WHITTIER BL	CR FR	04-25-80	TOTAL	13944	*	MANUAL COUNT			
			NORTH	7099	7:00	364	4:00	830	
			SOUTH	6845	7:00	613	3:00	549	
LORRAINE BL -JOG NR CRENSHAW- S/O WILSHIRE BL	A00-1212-11	CR TU	11-25-80	TOTAL	882	11:15	66	5:00	124
				NORTH	524	11:15	35	4:30	87
				SOUTH	358	11:15	31	5:00	45

T-45

L O C A T I O N		VOLUME COUNT SUMMARY			FROM	1/ 1/80	TO	12/31/80		
PHYS. DESCR	RG DY	DATE	DIR.	VOLUME	AM PEAK	PM PEAK				
LORRAINE BL AT 8TH ST	A00-1212-11	HW FR	11-21-80	TOTAL	1023	7:45	110	2:15	146	
				NORTH	445	7:45	53	4:30	50	
				SOUTH	578	7:45	57	2:15	125	
LOS ANGELES ST AT ALAMEDA ST		CR MO	01-14-80	TOTAL	5183	*	MANUAL COUNT			
				EAST	3080	9:00	137	4:30	405	
				WEST	2103	7:45	177	4:00	303	
LOS ANGELES ST S/O ALAMEDA ST	G40-4040-22	CR FR	04-25-80	TOTAL	7738	7:30	582	4:30	793	
				NORTH	3091	11:15	217	4:30	477	
				SOUTH	4647	7:30	461	12:45	331	
LOS ANGELES ST S/O ALAMEDA ST	G10-3030-22	CR FR	07-11-80	TOTAL	7994	7:15	578	4:00	716	
				NORTH	3150	11:15	211	4:30	436	
				SOUTH	4844	7:15	447	1:00	330	
LOS ANGELES ST S/O ALAMEDA ST	G10-3030-22	CR SA	07-12-80	TOTAL	5631	11:15	379	12:45	458	
				NORTH	2068	11:15	153	12:45	186	
				SOUTH	3563	11:15	226	2:00	287	
LOS ANGELES ST S/O ALAMEDA ST	G10-3030-22	CR SU	07-13-80	TOTAL	5597	11:15	313	6:45	501	
				NORTH	1789	11:15	88	4:00	150	
				SOUTH	3808	11:15	225	6:45	359	
LOS ANGELES ST S/O ALISO ST	G06-3232-33	CR TU	03-04-80	TOTAL	24884	7:00	2588	1:00	1853	
				NORTH	10876	11:15	760	4:45	1305	
				SOUTH	14008	7:00	2168	1:15	1144	
LOS ANGELES ST S/O ALISO ST	G06-3232-33	CR TH	03-06-80	TOTAL	25991	7:00	2793	4:00	1952	
				NORTH	10806	10:15	777	4:15	1256	
				SOUTH	15185	7:00	2304	12:45	953	
LOS ANGELES ST S/O ALISO ST	G10-3030-33	CR WE	05-14-80	TOTAL	25525	7:00	2579	4:30	1752	
				NORTH	11485	11:15	773	4:30	1280	
				SOUTH	14040	6:45	2073	1:15	942	
LOS ANGELES ST S/O PICO BL	C00-2828-22	CR WE	05-21-80	TOTAL	11454	8:30	860	4:15	1172	
				NORTH	5154	8:15	575	3:30	425	
				SOUTH	6300	11:00	407	4:15	818	
LOS ANGELES ST S/O SANTA ANA FWY -S/B OFF-	G10-3030-33	CR FR	10-31-80	TOTAL	23540	7:15	2183	4:15	1870	
				NORTH	11491	11:15	792	4:30	1407	
				SOUTH	12049	7:15	1703	12:45	810	
LOS ANGELES ST AT TEMPLE ST		CR FR	01-25-80	TOTAL	24201	*	MANUAL COUNT			
				NORTH	9874	8:45	412	4:30	1353	
				SOUTH	14327	7:15	1440	3:45	968	
LOS ANGELES ST AT 1ST ST		CR FR	01-11-80	TOTAL	20545	*	MANUAL COUNT			
				NORTH	8471	7:45	350	4:45	1145	
				SOUTH	12074	7:45	1204	3:45	868	

T-45

L O C A T I O N		VOLUME COUNT SUMMARY			FROM	1/ 1/80	TO	12/31/80		
		PHYS. DESCR	RG DY	DATE	DIR.	VOLUME	AM PEAK	PM PEAK		
LOS ANGELES ST N/O 17TH ST	D04-2828-22	CR TH	07-10-80	TOTAL	9782	11:00	780	4:00	927	
				NORTH	3364	9:45	386	11:30	311	
				SOUTH	6418	11:00	453	4:30	819	
LOS FELIZ BL AT COMMONWEALTH AV -CENTRAL-	C00-4040-44	HW FR	09-05-80	TOTAL	50270	7:45	3406	4:45	3898	
				EAST	23932	11:15	1267	5:00	2191	
				WEST	26338	7:45	2344	4:30	1771	
LOS FELIZ BL AT COMMONWEALTH AV -CENTRAL-	C00-4040-44	HW SA	09-06-80	TOTAL	46334	11:15	2706	12:15	3147	
				EAST	22256	11:15	1374	1:00	1571	
				WEST	24078	11:15	1332	6:00	1655	
LOS FELIZ BL AT COMMONWEALTH AV -CENTRAL-	C00-4040-44	HW SU	09-07-80	TOTAL	40801	11:15	2202	2:30	3214	
				EAST	19519	11:15	1171	12:30	1560	
				WEST	21282	11:15	1031	5:00	1811	
LOS FELIZ BL AT FERN DELL DR	G04-3035-32	HW FR	09-05-80	TOTAL	26559	7:45	1870	4:30	1966	
				EAST	11885	11:15	611	5:15	1038	
				WEST	14674	7:45	1384	4:30	966	
LOS FELIZ BL AT FERN DELL DR	G04-3035-32	HW SA	09-06-80	TOTAL	24052	11:15	1409	4:00	1631	
				EAST	11298	11:15	633	3:45	800	
				WEST	12754	11:15	776	6:00	859	
LOS FELIZ BL AT FERN DELL DR	G04-3035-32	HW SU	09-07-80	TOTAL	22440	11:15	1220	4:15	1705	
				EAST	10519	11:15	572	2:30	837	
				WEST	11921	11:15	648	5:00	968	
LOS FELIZ BL E/O GOLDEN STATE FWY -N/B OFF-	D04-3535-23	CR FR	06-27-80	TOTAL	41311	7:15	2620	4:30	3007	
				EAST	19113	11:15	1160	4:45	1540	
				WEST	22198	7:30	1621	3:30	1513	
LOS FELIZ BL E/O GOLDEN STATE FWY -N/B OFF-	D07-3232-23	HW TU	10-07-80	TOTAL	35265	8:00	2626	4:45	2910	
				EAST	17818	7:45	1117	4:45	1549	
				WEST	17447	8:00	1515	4:30	1419	
LOS FELIZ BL AT HILLHURST AV	C00-4040-44	HW FR	09-05-80	TOTAL	43698	7:30	3092	4:30	3279	
				EAST	19586	11:15	981	5:15	1741	
				WEST	24112	7:15	2128	4:15	1649	
LOS FELIZ BL AT HILLHURST AV	C00-4040-44	HW SA	09-06-80	TOTAL	39915	11:15	2365	4:00	2705	
				EAST	18338	11:15	1095	1:00	1261	
				WEST	21577	11:15	1270	4:15	1501	
LOS FELIZ BL AT HILLHURST AV	C00-4040-44	HW SU	09-07-80	TOTAL	35470	11:15	1970	4:45	2703	
				EAST	16572	11:15	958	12:30	1318	
				WEST	18898	11:15	1012	4:45	1681	
LOS FELIZ BL AT RIVERSIDE DR -CENTRAL-		HW MO	07-28-80	TOTAL	58740	*	MANUAL COUNT			
				EAST	29840	7:45	1658	4:30	3540	
				WEST	28900	8:00	2906	4:30	2033	

T-45

L O C A T I O N		VOLUME COUNT SUMMARY			FROM	1/ 1/80	TO	12/31/80		
		PHYS. DESCR	RG DY	DATE	DIR.	VOLUME	AM PEAK		PM PEAK	
LOS FELIZ BL AT RIVERSIDE DR -CENTRAL-	C00-4045-44	HW FR	08-08-80	TOTAL	54311	7:45	3751	5:00	4204	
				EAST	26113	7:45	1400	5:00	2364	
				WEST	28198	7:45	2351	4:30	1852	
LOS FELIZ BL AT RIVERSIDE DR -CENTRAL-	C00-4045-44	HW SA	08-09-80	TOTAL	46767	11:15	2772	7:00	2960	
				EAST	23018	11:15	1341	10:45	1490	
				WEST	23749	11:15	1431	7:00	1733	
LOS FELIZ BL AT RIVERSIDE DR -CENTRAL-	C00-4045-44	HW SU	08-10-80	TOTAL	42275	11:15	2452	12:30	3093	
				EAST	21504	11:15	1310	12:30	1745	
				WEST	20771	11:15	1142	4:45	1568	
LOS FELIZ BL AT RODNEY DR		HW MO	03-24-80	TOTAL	36095	*	MANUAL	COUNT		
				EAST	16741	7:45	918	5:00	1865	
				WEST	19354	7:45	2049	4:45	1400	
LOS FELIZ BL AT RODNEY DR		HW MO	03-24-80	TOTAL	36095	*	MANUAL	COUNT		
				EAST	16741	7:45	918	5:00	1865	
				WEST	19354	7:45	2049	4:45	1400	
LOS FELIZ BL AT VERMONT AV		HW MO	07-28-80	TOTAL	30122	*	MANUAL	COUNT		
				EAST	10852	7:30	600	5:00	1266	
				WEST	19270	7:45	1964	4:30	1358	
LOS FELIZ BL AT VERMONT AV	C00-1945-23	HW FR	09-05-80	TOTAL	32406	7:30	2471	4:30	2499	
				EAST	13047	7:30	714	5:15	1180	
				WEST	19359	7:45	1763	4:30	1410	
LOS FELIZ BL AT VERMONT AV	C00-1945-23	HW SA	09-06-80	TOTAL	28898	11:15	1742	6:00	1952	
				EAST	11695	11:15	722	4:45	794	
				WEST	17203	11:15	1020	6:00	1192	
LOS FELIZ BL AT VERMONT AV	C00-1945-23	HW SU	09-07-80	TOTAL	26073	11:15	1488	4:45	2092	
				EAST	10576	11:15	677	3:45	790	
				WEST	15497	11:15	811	4:45	1375	
LOS FELIZ BL E/O WESTERN AV	G00-2022-22	HW TH	07-31-80	TOTAL	24974	7:45	1706	4:30	1835	
				EAST	11116	11:15	544	4:30	954	
				WEST	13858	8:00	1330	4:30	881	
LOS FELIZ BL AT GOLDEN STATE -NBO NR GLNFELIZ-		HW WE	07-23-80	TOTAL	30194	*	MANUAL	COUNT		
				EAST	13451	7:30	834	4:30	1403	
				WEST	16743	7:45	1273	4:30	1441	
LOUISE AV -VALLEY- N/O DEVONSHIRE ST	C00-3030-22	WV MO	09-08-80	TOTAL	2450	8:15	161	5:00	257	
				NORTH	1220	9:00	76	4:30	145	
				SOUTH	1230	7:15	106	5:30	123	
LOUISE AV -VALLEY- AT HART ST	C00-3030-22	WV FR	01-18-80	TOTAL	5753	7:30	600	5:00	529	
				NORTH	2434	7:30	197	5:00	269	
				SOUTH	3319	7:15	416	4:45	274	

T-45

L O C A T I O N		VOLUME COUNT SUMMARY			FROM 1/ 1/80 TO 12/31/80					
L O C A T I O N		PHYS. DESCR	RG DY	DATE	DIR.	VOLUME	AM PEAK		PM PEAK	
LOUISE AV -VALLEY- AT NANCE ST			WV MO	11-10-80	TOTAL	3197	* MANUAL COUNT			
					NORTH	204	7:30	19	5:00	17
					SOUTH	2993	7:30	521	3:00	100
LOUISE AV -VALLEY- S/O SHERMAN WY		C00-4030-22	WV TH	11-20-80	TOTAL	7498	7:15	698	4:15	669
					NORTH	3532	7:45	287	5:00	378
					SOUTH	3966	7:00	445	4:00	305
LOUISE AV -VALLEY- AT STRATHERN ST		C00-2828-22	WV TH	06-19-80	TOTAL	7557	7:30	526	5:00	739
					NORTH	2692	7:15	144	5:15	292
					SOUTH	4865	7:30	395	5:00	450
LOUISE AV -VALLEY- S/O VENTURA BL		G20-1616-11	WV WE	07-02-80	TOTAL	6707	11:15	468	5:00	619
					NORTH	3639	11:15	262	5:00	383
					SOUTH	3068	11:15	206	3:30	275
LOUISIANA AV AT LINNINGTON AV		B00-1613-11	WR FR	06-13-80	TOTAL	1895	8:15	142	4:30	204
					EAST	409	9:30	40	4:30	54
					WEST	1486	7:45	111	4:15	154
LOWELL AV -EL SERENO- AT CONCORD AV			CR TH	03-20-80	TOTAL	2398	* MANUAL COUNT			
					NORTH	1964	7:15	79	5:00	299
					SOUTH	434	7:15	62	3:00	35
LOWELL AV -EL SERENO- AT CONCORD AV			CR TH	03-20-80	TOTAL	2398	* MANUAL COUNT			
					NORTH	1964	7:15	79	5:00	299
					SOUTH	434	7:15	62	3:00	35
LOWELL AV -EL SERENO- AT CONCORD AV		A00-3018-11	CR TU	05-06-80	TOTAL	2137	7:30	187	4:45	293
					NORTH	1639	7:30	99	4:30	273
					SOUTH	498	8:00	93	7:00	42
LOYOLA BL AT 80TH ST			SR FR	07-11-80	TOTAL	4079	* MANUAL COUNT			
					NORTH	1910	7:15	149	5:00	204
					SOUTH	2169	9:00	114	4:30	241
LUCAS AV AT BEVERLY BL-RAMP TO LUCAS AV-			HW FR	11-07-80	TOTAL	21727	* MANUAL COUNT			
					NORTH	5289	7:15	149	5:00	792
					SOUTH	16438	7:15	2196	3:45	719
LUCAS AV AT 3RD ST		C00-2020-22	CR TH	04-29-80	TOTAL	7257	7:45	687	4:30	728
					NORTH	2988	11:15	161	4:45	465
					SOUTH	4269	8:00	588	4:15	283
LUCILE ST AT RANDALL ST -WEST LA-		A00-1717-11	SR TU	10-28-80	TOTAL	1082	6:45	98	3:30	133
					EAST	744	8:00	47	4:00	104
					WEST	338	6:45	58	3:30	29
LURLINE AV N/O DEVONSHIRE ST		B00-1616-11	WV WE	09-24-80	TOTAL	2801	7:30	351	5:00	364
					NORTH	1220	11:15	59	5:00	280
					SOUTH	1581	7:30	285	2:15	110

T-45

L O C A T I O N		VOLUME COUNT SUMMARY			FROM 1/ 1/80 TO 12/31/80				
		PHYS. DESCR	RG DY	DATE	DIR. VOLUME	AM PEAK		PM PEAK	
LURLINE AV AT INGOMAR ST	A00-1818-11	WV TU		11-25-80	TOTAL 1342 NORTH 622 SOUTH 720	8:00 7:30 8:00	117 61 71	4:30 5:00 4:45	197 58 141
MACY ST AT ALAMEDA ST		CR MO		01-21-80	TOTAL 24235 * EAST 11228 WEST 13007		MANUAL COUNT		
						7:30 7:30	581 1439	4:30 4:30	1307 779
MACY ST AT ALAMEDA ST		CR MO		06-23-80	TOTAL 20378 * EAST 10741 WEST 9637		MANUAL COUNT		
						7:30 7:45	534 1124	4:30 3:00	1273 578
MACY ST W/O MISSION RD	C00-3520-32	CR WE		06-25-80	TOTAL 22759 EAST 11968 WEST 10791	7:15 11:15 7:15	2078 694 1542	4:15 4:30 3:45	2021 1426 615
MACY ST AT MISSION RD	C00-3636-33	CR TU		10-28-80	TOTAL 18843 EAST 11046 WEST 7797	7:00 10:15 6:45	1570 565 1040	4:45 4:45 11:30	2041 1599 526
MACY ST AT NORTH MAIN ST		CR TU		01-08-80	TOTAL 21823 * EAST 8640 WEST 13183		MANUAL COUNT		
						7:15 7:45	448 1507	4:30 3:30	1028 898
MACY ST AT NORTH MAIN ST	C00-4530-43	CR MO		06-09-80	TOTAL 20221 EAST 8778 WEST 11443	7:15 11:15 7:15	1720 472 1294	4:15 4:15 3:30	1910 1137 877
MACY ST AT VIGNES ST		CR TU		01-22-80	TOTAL 22811 * EAST 10570 WEST 12241		MANUAL COUNT		
						7:30 7:15	550 1611	4:45 3:45	1237 672
MADISON AV AT SANTA MONICA BL	A00-1818-11	HW TH		01-17-80	TOTAL 1951 NORTH 985 SOUTH 966	7:30 11:15 7:15	142 59 78	4:30 1:15 4:45	159 92 82
MAESTRO AV S/O JUSTICE ST	A00-1600-10	WV TH		07-10-80	TOTAL 166	7:00	19	7:45	19
					ONE WAY STREET N/B				
MAGNOLIA AV AT VENICE BL	C00-2020-22	CR TH		11-20-80	TOTAL 1729 NORTH 850 SOUTH 879	6:45 7:00 6:45	150 83 82	4:00 3:30 4:30	161 81 90
MAGNOLIA AV S/O VENICE BL	C00-2000-10	CR TH		11-20-80	TOTAL 845	6:45	105	3:45	81
					ONE WAY STREET S/B				
MAGNOLIA BL AT BALBOA BL	C00-1828-12	WV TH		06-05-80	TOTAL 6891 EAST 3307 WEST 3584	8:00 8:00 11:15	770 600 232	5:00 4:45 5:00	847 245 606

T-45

VOLUME COUNT SUMMARY

FROM 1/ 1/80 TO 12/31/80

LOCATION	PHYS. DESCR	RG DY	DATE	DIR.	VOLUME	AM PEAK	PM PEAK
MAGNOLIA BL AT CAHUENGA BL	300-3030-33	EV FR	02-22-80	TOTAL	18077	11:15	1138
				EAST	7627	8:00	595
				WEST	10450	11:15	616
MAGNOLIA BL AT COLFAX AV	300-3030-33	EV WE	03-06-80	TOTAL	24663	8:00	2030
				EAST	15959	8:00	1542
				WEST	8704	7:45	522
MAGNOLIA BL AT COLFAX AV		EV TH	05-01-80	TOTAL	18472	* MANUAL COUNT	
				EAST	7155	7:45	632
				WEST	11317	7:45	731
MAGNOLIA BL AT CORTEEN PL		EV MO	08-04-80	TOTAL	14176	* MANUAL COUNT	
				EAST	7028	8:00	629
				WEST	7148	8:00	417
MAGNOLIA BL AT CORTEEN PL	B00-2020-21	EV TU	08-19-80	TOTAL	13714	11:15	862
				EAST	6518	7:45	514
				WEST	7196	11:15	441
MAGNOLIA BL W/O LAUREL CANYON BL	C00-3420-31	EV TU	11-11-80	TOTAL	14799	8:00	1095
				EAST	7484	8:00	785
				WEST	7315	11:15	464
MAGNOLIA BL AT TUJUNGA AV	300-3030-23	EV MO	03-10-80	TOTAL	20945	7:45	1482
				EAST	11035	7:30	949
				WEST	9910	11:15	642
MAGNOLIA BL AT YARMOUTH AV	A00-1817-11	WV MO	01-21-80	TOTAL	2312	9:00	201
				EAST	1062	7:15	99
				WEST	1250	8:45	109
MAGNOLIA BL AT YARMOUTH AV		WV TU	02-26-80	TOTAL	2154	* MANUAL COUNT	
				EAST	1106	7:00	97
				WEST	1048	8:45	60
MAIN ST -CENTRAL- S/O PICO BL	C00-4030-43	CR WE	05-14-80	TOTAL	14716	7:15	1204
				NORTH	8264	7:15	859
				SOUTH	6452	11:15	407
MAIN ST -CENTRAL- AT ROSE AV		SR MO	04-28-80	TOTAL	15490	* MANUAL COUNT	
				NORTH	8483	8:00	642
				SOUTH	7007	8:00	332
MAIN ST -CENTRAL- N/O SLAUSON AV	C00-2626-22	SR WE	04-16-80	TOTAL	13027	7:15	1187
				NORTH	6594	7:00	863
				SOUTH	6433	11:15	325
MAIN ST -CENTRAL- N/O 17TH ST	D08-3030-33	CR WE	07-09-80	TOTAL	13994	7:15	1160
				NORTH	7035	7:15	804
				SOUTH	6959	11:00	483

T-45

VOLUME COUNT SUMMARY

FROM 1/ 1/80 TO 12/31/80

LOCATION	PHYS. DESCR	RG DY	DATE	DIR.	VOLUME	AM PEAK	PM PEAK		
MAIN ST -CENTRAL- AT 18TH ST		CR MO	06-02-80	TOTAL	17410 *	MANUAL COUNT			
				NORTH	9324	7:00	738	4:00	839
				SOUTH	8086	8:00	429	4:00	871
MAIN ST -CENTRAL- AT 36TH PL		CR TU	08-19-80	TOTAL	12586 *	MANUAL COUNT			
				NORTH	5238	7:00	659	3:30	453
				SOUTH	7348	7:00	340	4:00	950
MAIN ST -CENTRAL- AT 53RD ST	C00-2828-22	CR WE	10-01-80	TOTAL	13678	7:00	1312	4:15	1447
				NORTH	6546	7:00	905	3:45	507
				SOUTH	7132	7:00	407	4:30	986
MAIN ST -CENTRAL- AT 102ND ST		SR WE	04-23-80	TOTAL	10318 *	MANUAL COUNT			
				NORTH	5280	7:30	538	4:00	415
				SOUTH	5038	7:45	269	4:45	604
MAIN ST -CENTRAL- AT 102ND ST	300-3030-22	SR TU	05-20-80	TOTAL	10331	7:30	816	4:30	946
				NORTH	4838	7:30	515	3:45	381
				SOUTH	5493	7:45	313	4:30	590
MALVERN AV AT ALVARADO TER		CR TH	08-14-80	TOTAL	455 *	MANUAL COUNT			
				NORTH	230	9:00	13	4:00	24
				SOUTH	225	8:00	18	4:00	21
MANCHESTER AV AT GULANA AV	G15-5640-43	SR WE	06-25-80	TOTAL	14358	11:15	827	5:00	1281
				EAST	7060	11:15	357	4:45	598
				WEST	7298	11:15	470	5:00	701
MANCHESTER AV AT LA TIJERA BL		SR TH	03-06-80	TOTAL	25658 *	MANUAL COUNT			
				EAST	13963	7:30	1098	5:00	1063
				WEST	11695	7:30	866	4:45	1086
MANCHESTER AV AT ST ANDREWS PL	C00-4040-44	SR TH	03-13-80	TOTAL	35104	7:30	2369	4:45	3157
				EAST	15398	7:30	923	4:30	1302
				WEST	19706	7:30	1446	4:45	1887
MANCHESTER AV AT ST ANDREWS PL		SR MO	04-07-80	TOTAL	30382 *	MANUAL COUNT			
				EAST	15176	7:15	1138	4:00	1351
				WEST	15206	8:45	999	4:45	1297
MANCHESTER AV E/O SEPULVEDA BL	G07-3240-24	SR FR	05-09-80	TOTAL	27210	11:15	1884	5:00	2119
				EAST	15054	11:15	1027	3:45	1175
				WEST	12156	7:30	1011	5:00	1018
MANCHESTER AV E/O WESTERN AV	C00-3040-23	SR TH	07-24-80	TOTAL	36041	11:15	2002	4:45	2569
				EAST	17971	11:15	1010	4:45	1368
				WEST	18070	11:15	992	4:30	1239
MANDEVILLE CANYON RD AT CHALON RD		WR TH	08-21-80	TOTAL	2462 *	MANUAL COUNT			
				NORTH	1367	8:15	72	5:00	193
				SOUTH	1095	8:00	121	3:00	78

T-45

L O C A T I O N		VOLUME COUNT SUMMARY			FROM	1/ 1/80	TO	12/31/80		
		PHYS. DESCR	RG DY	DATE	DIR.	VOLUME	AM PEAK	PM PEAK		
MANHATTAN PL N/O PICO BL	A00-1818-11	CR WE	05-28-80	TOTAL	1571	11:15	95	7:00	206	
				NORTH	830	11:15	65	7:00	94	
				SOUTH	741	9:45	40	7:15	115	
MANNING AV AT TENNESSEE AV	A00-1818-11	WR TU	12-16-80	TOTAL	2003	11:15	129	4:30	216	
				NORTH	1059	11:15	76	2:45	106	
				SOUTH	944	11:15	53	4:30	119	
MANNIX DR E/O KIRKWOOD DR	A00-1400-20	HW WE	09-03-80	TOTAL	249	10:30	25	6:30	26	
				NON-DIR COUNT						
MANSFIELD AV AT LEXINGTON AV		WR MO	12-03-80	TOTAL	1533	*	MANUAL COUNT			
				EAST	716	8:30	48	3:00	78	
				WEST	817	8:00	69	3:15	72	
MANTIS AV AT PERCH ST	A00-1818-11	SR WE	08-27-80	TOTAL	1122	10:15	77	5:30	137	
				NORTH	384	10:15	30	5:15	46	
				SOUTH	738	10:00	48	5:45	100	
MAPLE AV S/O 16TH ST	C00-2020-22	CR WE	08-06-80	TOTAL	15808	7:00	1216	4:00	1537	
				NORTH	6458	7:00	729	3:30	489	
				SOUTH	9350	11:15	659	4:00	1106	
MAPLETON DR AT CLUB VIEW DR		WR TU	07-22-80	TOTAL	1348	*	MANUAL COUNT			
				EAST	829	7:30	105	3:45	55	
				WEST	519	7:45	26	5:00	84	
MARCH AV AT POMELO DR	200-1820-11	WV TH	03-20-80	TOTAL	1627	7:45	163	2:45	276	
				NORTH	755	8:00	69	5:15	88	
				SOUTH	872	7:15	112	2:45	205	
MARENGO ST AT MISSION RD		CR WE	11-19-80	TOTAL	14334	*	MANUAL COUNT			
				EAST	6967	7:30	533	3:15	612	
				WEST	7367	7:30	645	3:45	618	
MARENGO ST AT SAN BERNARDINO FWY-E/B ON-		CR WE	11-12-80	TOTAL	13531	*	MANUAL COUNT			
				EAST	10528	7:30	486	4:00	1188	
				WEST	3003	7:30	367	3:30	212	
MARGO ST S/O PICO BL	A00-1717-11	CR WE	05-14-80	TOTAL	527	11:15	52	3:00	59	
				NORTH	351	11:15	41	11:30	45	
				SOUTH	176	6:45	32	3:15	23	
MARILLA ST E/O TOPANGA CANYON BL	A00-2018-11	WV TU	08-05-80	TOTAL	5835	6:30	675	4:30	511	
				EAST	3048	6:30	616	11:45	166	
				WEST	2787	11:15	145	4:30	431	
MARINE AV -WILMIN- AT ANAHEIM ST	B00-3025-11	SR FR	08-01-80	TOTAL	2286	11:15	218	11:45	225	
				NORTH	1455	11:15	145	11:45	140	
				SOUTH	831	10:30	80	11:30	77	

T-45

VOLUME COUNT SUMMARY

FROM 1/ 1/80 TO 12/31/80

LOCATION	PHYS. DESCR	RG DY	DATE	DIR.	VOLUME	AM PEAK	PM PEAK		
MARINE AV -WILMIN- AT ANAHEIM ST		SR FR	08-08-80	TOTAL	2234 *			MANUAL COUNT	
				NORTH	1337	8:45	106	4:30	123
				SOUTH	897	9:00	51	4:45	105
MARIONWOOD DR S/O BRADDOCK DR	B00-4000-20	SR TU	12-16-80	TOTAL	2442	7:30	173	4:45	235
								NON-DIR COUNT	
MARIONWOOD DR S/O BRADDOCK DR	B00-2000-10	SR TU	12-16-80	TOTAL	1292	7:30	109	4:45	124
								ONE WAY STREET N/B	
MARIPOSA AV -JOG NR NORMANDIE- AT WILSHIRE BL	B00-1820-22	HW TU	03-04-80	TOTAL	7945	8:15	657	4:30	835
				NORTH	4131	11:15	287	4:30	474
				SOUTH	3814	8:00	378	4:30	361
MARMION WY -N/RDWDY- AT AVENUE 56		HW MO	12-22-80	TOTAL	346 *			MANUAL COUNT	
				EAST	220	8:00	11	4:15	31
				WEST	126	8:45	11	4:15	15
MARTEL AV S/O BEVERLY BL	B00-2020-11	HW TH	04-17-80	TOTAL	5336	8:00	480	5:00	552
				NORTH	2985	8:00	210	5:00	384
				SOUTH	2351	8:00	270	4:15	203
MARTEL AV -JOG NR VISTA ST- N/O SUNSET BL	A00-2800-20	HW TU	04-22-80	TOTAL	1433	8:00	77	6:00	134
								NON-DIR COUNT	
MARTEL AV -JOG NR VISTA ST- S/O SUNSET BL	A00-1800-10	HW TU	04-22-80	TOTAL	622	8:15	46	6:00	75
								ONE WAY STREET N/B	
MARTEL AV -JOG NR VISTA ST- AT SUNSET BL		HW TU	07-22-80	TOTAL	718 *			MANUAL COUNT	
				NORTH	406	7:00	28	3:15	42
				SOUTH	312	7:45	26	3:00	38
MARTHA ST AT NOBLE AV	A00-1818-11	EV FR	12-19-80	TOTAL	1221	7:30	93	4:30	106
				EAST	587	7:30	59	5:45	51
				WEST	634	8:45	36	5:15	63
MASON AV N/O DEVONSHIRE ST	C00-3030-23	WV WE	09-24-80	TOTAL	12576	7:00	921	4:45	1533
				NORTH	6844	11:15	335	4:45	1141
				SOUTH	5732	7:00	705	12:15	429
MASON AV AT ROSCOE BL	C00-4545-44	WV TH	01-24-80	TOTAL	29858	7:30	2408	4:45	2758
				EAST	15985	7:30	1273	4:45	1501
				WEST	13873	7:30	1135	5:00	1262
MASON AV S/O SHERMAN WY	C00-4030-32	WV TH	11-13-80	TOTAL	13910	7:00	1472	4:15	1282
				NORTH	6448	7:15	498	4:15	633
				SOUTH	7462	7:00	983	5:45	684

T-45

VOLUME COUNT SUMMARY

FROM 1/ 1/80 TO 12/31/80

LOCATION	PHYS. DESCR	RG DY	DATE	DIR.	VOLUME	AM PEAK	PM PEAK		
MASSACHUSETTS AV AT GLENDON AV		CR FR	08-15-80	TOTAL	1962 *	MANUAL COUNT			
				EAST	705	7:45	37	5:00	86
				WEST	1257	8:45	53	3:30	153
MASSACHUSETTS AV AT VETERAN AV		WR TH	10-09-80	TOTAL	2427 *	MANUAL COUNT			
				EAST	1069	8:00	136	5:00	73
				WEST	1358	9:00	47	5:00	204
MATEO ST N/O 8TH ST	C00-2020-11	CR MO	07-07-80	TOTAL	7311	7:45	629	3:30	684
				NORTH	3628	6:30	393	11:30	290
				SOUTH	3683	11:15	279	3:30	484
MATEO ST N/O 8TH ST	C00-2020-11	CR WE	12-10-80	TOTAL	8211	8:15	758	3:30	697
				NORTH	4286	8:00	500	1:45	304
				SOUTH	3925	11:00	316	3:30	495
MAYALL ST AT HAYVENHURST AV	A00-1818-11	WV WE	09-03-80	TOTAL	1482	7:30	142	7:00	156
				EAST	865	7:30	101	7:00	90
				WEST	617	10:45	63	7:00	66
MAYFIELD AV -WEST LA- AT BARRINGTON AV		WR WE	08-20-80	TOTAL	1071 *	MANUAL COUNT			
				EAST	761	7:30	88	4:30	51
				WEST	310	9:00	27	5:00	35
MCCARTHY VISTA S/O WILSHIRE BL	G33-2230-22	WR WE	03-26-80	TOTAL	17858	7:45	1470	4:45	1795
				NORTH	8870	8:15	692	5:00	908
				SOUTH	8988	7:45	808	4:45	898
MCKINLEY AV -CENTRAL- N/O SLAUSON AV	C00-1818-11	SR TU	04-15-80	TOTAL	2468	8:15	155	4:00	251
				NORTH	1115	7:00	103	4:30	90
				SOUTH	1353	8:15	76	4:00	172
MCKINLEY AV -CENTRAL- AT 92ND ST	B00-1616-11	SR TH	02-07-80	TOTAL	2094	7:15	152	4:45	216
				NORTH	838	7:00	72	5:15	73
				SOUTH	1256	7:15	81	5:00	144
MCLAUGHLIN AV S/O INDIANAPOLIS ST	B00-2020-11	SR WE	02-27-80	TOTAL	10547	7:30	1077	4:45	1245
				NORTH	5189	7:30	721	5:00	471
				SOUTH	5358	7:30	356	4:45	777
MCLAUGHLIN AV AT VENICE BL	C00-2040-13	WR MO	01-07-80	TOTAL	15130	7:30	1452	4:15	1581
				NORTH	6104	7:00	793	4:00	641
				SOUTH	9026	7:30	754	5:00	1054
MCLAUGHLIN AV AT VENICE BL	C00-2040-13	SR TU	02-26-80	TOTAL	10081	7:30	996	4:45	1343
				NORTH	3588	7:30	467	4:45	467
				SOUTH	6493	7:15	540	4:45	876
MCLAUGHLIN AV S/O VENICE BL	C00-1818-11	SR TH	05-01-80	TOTAL	6260	7:30	602	5:00	765
				NORTH	3146	7:30	390	5:00	353
				SOUTH	3114	7:45	214	4:45	420

T-45

L O C A T I O N		VOLUME COUNT SUMMARY			FROM 1/ 1/80 TO 12/31/80					
L O C A T I O N		PHYS. DESCR	RG DY	DATE	DIR.	VOLUME	AM PEAK	PM PEAK		
MCLAUGHLIN AV AT WASHINGTON PL		B00-1822-11	SR FR	02-29-80	TOTAL	4425	7:30	390	4:45	607
					NORTH	1370	7:15	177	5:00	154
					SOUTH	3055	7:30	230	4:45	458
MEADOWLARK AV S/O VAN GOGH ST		A00-1800-20	WV FR	05-16-80	TOTAL	322	7:45	27	8:30	36
		NON-DIR COUNT								
MECCA AV NR LINNET ST N/O RESEDA BL		A00-3400-20	WV FR	10-10-80	TOTAL	558	7:30	36	6:30	54
		NON-DIR COUNT								
MECCA AV NR WELLS DR N/O RESEDA BL		A00-1600-10	WV WE	09-10-80	TOTAL	548	8:00	44	4:15	119
		ONE WAY STREET S/B								
MEDIA DR AT AVENUE 56			HW TH	03-13-80	TOTAL	575	*	MANUAL COUNT		
					EAST	270	9:00	15	5:00	35
					WEST	305	7:45	25	4:30	34
MELBOURNE AV AT HILLHURST AV			HW WE	11-26-80	TOTAL	1033	*	MANUAL COUNT		
					EAST	777	9:00	37	3:00	107
					WEST	256	8:00	23	4:45	26
MELROSE AV AT ALEXANDRIA AV			HW TU	11-18-80	TOTAL	16945	*	MANUAL COUNT		
					EAST	8666	7:30	657	4:15	760
					WEST	8279	7:30	577	4:45	784
MELROSE AV AT CAHUENGA BL			HW TH	11-20-80	TOTAL	27964	*	MANUAL COUNT		
					EAST	14673	8:30	1035	4:45	1273
					WEST	13291	7:30	1047	4:15	1109
MELROSE AV AT FAIRFAX AV		C00-3838-33	WR FR	03-28-80	TOTAL	30532		11:15	1827	4:45
					EAST	14817		11:15	862	4:45
					WEST	15715		8:00	1044	3:00
MELROSE AV AT GOWER ST-JOG NR BEACHWOOD DR-			HW TU	03-25-80	TOTAL	30578	*	MANUAL COUNT		
					EAST	16243	9:00	1254	4:45	1436
					WEST	14335	7:45	1169	3:00	1086
MELROSE AV AT GOWER ST-JOG NR BEACHWOOD DR-		C00-2430-23	HW TH	06-12-80	TOTAL	30171		7:45	1781	5:15
					EAST	14669		11:15	795	5:15
					WEST	15502		7:45	980	5:15
MELROSE AV W/O HARPER AV		300-2828-22	WR MO	03-31-80	TOTAL	26532		11:15	1590	5:00
					EAST	12826		11:15	745	5:00
					WEST	13706		8:15	946	1:45
MELROSE AV AT HELIOTROPE DR			HW WE	11-19-80	TOTAL	13370	*	MANUAL COUNT		
					EAST	7042	7:30	692	5:00	525
					WEST	6328	7:30	440	4:45	631

T-45

VOLUME COUNT SUMMARY

FROM 1/ 1/80 TO 12/31/80

L O C A T I O N		PHYS. DESCR	RG DY	DATE	DIR.	VOLUME	AM PEAK	PM PEAK		
MELROSE AV AT HIGHLAND AV	C00-3636-33	HW FR		03-21-80	TOTAL	35911	8:00	2362	5:15	2914
					EAST	16477	8:15	1080	5:15	1401
					WEST	19434	8:00	1288	5:15	1513
MELROSE AV AT HOLLYWOOD FWY -N/B OFF-		HW TU		11-18-80	TOTAL	16945	*	MANUAL COUNT		
					EAST	8666	7:30	657	4:15	760
					WEST	8279	7:30	577	4:45	784
MELROSE AV AT LA BREA AV	C00-3636-33	HW TH		03-20-80	TOTAL	30471	8:15	2101	4:45	2364
					EAST	16160	8:15	1056	4:45	1399
					WEST	14311	8:00	1061	5:30	984
MELROSE AV AT NORMANDIE AV	C00-2820-22	HW TH		06-19-80	TOTAL	35069	7:30	2141	4:30	2484
					EAST	17483	11:15	1127	11:30	1214
					WEST	17586	7:30	1119	4:30	1360
MELROSE AV W/O ORLANDO AV	300-2230-22	HW TH		05-01-80	TOTAL	25282	8:15	1715	5:15	1942
					EAST	12615	11:15	726	5:15	1147
					WEST	12667	8:15	1138	2:30	927
MELROSE AV AT POINSETTIA PL		WR MO		11-17-80	TOTAL	26679	*	MANUAL COUNT		
					EAST	11987	8:00	830	4:45	1079
					WEST	14692	8:00	1165	5:00	1169
MELROSE AV AT VAN NESS AV	C00-3030-22	HW WE		06-18-80	TOTAL	29350	11:15	1727	4:45	2154
					EAST	15579	11:15	875	5:00	1241
					WEST	13771	7:30	977	4:45	924
MELROSE AV AT VERMONT AV	C00-2520-22	HW FR		06-20-80	TOTAL	11452	7:30	761	4:45	981
					EAST	6225	7:15	373	4:30	528
					WEST	5227	7:30	392	4:45	465
MELROSE AV AT VINE ST	C00-2420-22	HW TH		06-12-80	TOTAL	29403	11:15	1670	5:15	2084
					EAST	14452	11:15	791	5:15	1055
					WEST	14951	11:15	879	5:00	1047
MELROSE AV E/O WESTERN AV	C00-2727-22	HW TH		01-17-80	TOTAL	26871	7:45	1825	5:00	1972
					EAST	13507	7:45	870	4:30	1058
					WEST	13364	8:15	971	5:00	966
MELROSE AV E/O WESTERN AV	C00-2727-22	HW FR		01-18-80	TOTAL	28629	8:15	1806	4:15	1972
					EAST	14150	7:45	865	4:15	1000
					WEST	14479	8:15	957	3:45	991
MELROSE AV E/O WESTERN AV	C00-2727-22	HW MO		01-21-80	TOTAL	27057	8:00	1858	4:45	1946
					EAST	13517	8:00	965	4:30	1059
					WEST	13540	7:45	900	5:00	927
MELROSE AV AT WESTERN AV	C00-3028-22	HW WE		06-18-80	TOTAL	26919	7:45	1552	4:45	1848
					EAST	13735	11:15	705	5:00	1002
					WEST	13184	8:15	840	4:45	849

T-45

L O C A T I O N		VOLUME COUNT SUMMARY			FROM	1/ 1/80	TO	12/31/80		
PHYS. DESCR	RG	DY	DATE	DIR.	VOLUME	AM PEAK		PM PEAK		
MELROSE AV E/O WESTERN AV	C00-2830-22	HW	MO	06-23-80	TOTAL	26428	7:45	1623	4:45	1970
					EAST	13403	11:15	751	4:30	1088
					WEST	13025	8:15	876	5:00	907
MELROSE AV E/O WESTERN AV	C00-2830-22	HW	TU	06-24-80	TOTAL	26470	8:30	1681	4:45	1896
					EAST	13279	10:45	767	4:30	1057
					WEST	13191	8:30	956	4:45	859
MELROSE AV AT WESTERN AV		HW	WE	07-23-80	TOTAL	24283	*	MANUAL	COUNT	
					EAST	11366	4:45	281	4:00	1081
					WEST	12917	5:15	270	5:00	988
MELROSE AV E/O WESTERN AV	C00-2626-22	HW	TH	07-31-80	TOTAL	26847	8:30	1564	5:00	1933
					EAST	13440	8:45	750	5:00	1008
					WEST	13407	7:30	890	4:45	928
MELROSE AV AT WILTON PL		HW	MO	10-24-80	TOTAL	25745	*	MANUAL	COUNT	
					EAST	12466	7:45	879	4:15	1077
					WEST	13279	8:15	1078	4:00	961
MELVIN AV AT CITRONIA ST	A00-1818-11	WV	FR	10-03-80	TOTAL	652	10:30	45	5:45	88
					NORTH	383	10:30	36	5:45	68
					SOUTH	269	7:30	24	5:30	28
MELVIN AV AT SUPERIOR ST	A00-1919-11	WV	WE	08-06-80	TOTAL	520	8:00	34	6:30	90
					NORTH	297	11:15	19	4:15	38
					SOUTH	223	9:15	14	6:30	71
MENLO AV AT 88TH ST	A00-1717-11	SR	MO	04-07-80	TOTAL	1481	10:15	208	2:00	196
					NORTH	296	10:15	34	6:30	29
					SOUTH	1185	10:15	174	2:00	173
MERCURY AV W/O HUNTINGTON DR -NORTH-	200-2020-11	CR	WE	06-11-80	TOTAL	3613	7:30	282	5:00	322
					EAST	1799	7:45	116	3:45	157
					WEST	1814	7:30	169	5:00	173
MERIDIAN ST W/O FIGUEROA ST	C00-2020-11	CR	FR	06-06-80	TOTAL	6823	7:30	504	4:45	561
					EAST	3747	7:30	306	4:45	308
					WEST	3076	7:45	212	5:45	262
MERION DR S/O DORAL AV	A00-1600-10	WV	TH	09-25-80	TOTAL	520	7:15	85	2:30	50
					ONE WAY STREET N/B					
MEYLER ST AT 9TH ST -SAN PEDRO-	B00-1717-11	SR	WE	06-04-80	TOTAL	1631	7:45	149	5:00	156
					NORTH	904	7:15	82	2:30	90
					SOUTH	727	8:00	88	12:30	79
MIDVALE AV AT MISSOURI AV	A00-1617-11	WR	TH	05-08-80	TOTAL	958	8:00	77	3:30	97
					NORTH	365	8:30	30	3:00	54
					SOUTH	593	8:00	49	5:30	58

T-45	VOLUME COUNT SUMMARY			FROM	1/ 1/80	TO	12/31/80			
LOCATION	PHYS. DESCR	RG DY	DATE	DIR.	VOLUME	AM PEAK		PM PEAK		
MIDVALE AV S/O WILSHIRE BL	C00-4850-45	WR FR	02-01-80	TOTAL	13429	11:15	902	4:45	1267	
				NORTH	5459	7:45	478	4:30	543	
				SOUTH	7970	11:15	568	5:00	755	
MIDVALE AV AT WILSHIRE BL		WR TU	07-08-80	TOTAL	9077	*	MANUAL COUNT			
				NORTH	2103	8:30	152	5:00	199	
				SOUTH	6974	8:00	359	4:15	860	
MILBANK ST AT TYRONE AV	A00-1818-11	EV FR	08-22-80	TOTAL	3292	11:00	185	4:45	354	
				EAST	1967	11:15	100	4:45	223	
				WEST	1325	7:45	84	4:30	135	
MILITARY AV AT NATIONAL BL		WR TH	10-09-80	TOTAL	3576	*	MANUAL COUNT			
				NORTH	996	8:15	171	5:00	91	
				SOUTH	2580	8:30	122	4:45	370	
MINDANAO WY AT MARINA FWY -E/B FRONTAGE RD-		SR MO	06-30-80	TOTAL	24836	*	MANUAL COUNT			
				NORTH	11432	8:00	842	5:00	1028	
				SOUTH	13404	8:00	779	5:00	1203	
MISSION RD S/O CANTO DR	C00-3000-20	CR TU	08-05-80	TOTAL	9701	11:15	468	4:30	1471	
				ONE WAY STREET N/B						
MISSION RD AT DALY ST		CR WE	11-19-80	TOTAL	31919	*	MANUAL COUNT			
				NORTH	16323	8:00	1091	4:45	1673	
				SOUTH	15596	7:15	1549	3:15	1279	
MISSION RD AT MARENGO ST		CR WE	11-19-80	TOTAL	31919	*	MANUAL COUNT			
				NORTH	16323	8:00	1091	4:45	1673	
				SOUTH	15596	7:15	1549	3:15	1279	
MISSION RD E/O WORKMAN ST	C00-3334-33	CR WE	04-09-80	TOTAL	23059	7:15	2210	4:30	2068	
				EAST	10435	7:15	772	4:45	1223	
				WEST	12624	7:15	1438	3:15	1000	
MISSION RD AT WORKMAN ST		CR MO	12-08-80	TOTAL	27494	*	MANUAL COUNT			
				NORTH	12922	7:30	959	4:30	1196	
				SOUTH	14572	7:30	1599	3:45	1072	
MISSOURI AV E/O BUNDY DR	A00-2000-10	WR MO	03-17-80	TOTAL	2315	11:15	155	6:15	159	
				ONE WAY STREET W/B						
MISSOURI AV AT MIDVALE AV	A00-1616-11	WR TH	05-08-80	TOTAL	1406	8:30	107	4:45	152	
				EAST	727	8:30	66	5:00	70	
				WEST	679	10:15	46	4:45	84	
MISSOURI AV AT OVERLAND AV		CR TU	08-19-80	TOTAL	1480	*	MANUAL COUNT			
				EAST	799	8:15	103	3:00	61	
				WEST	681	8:45	61	5:00	74	

T-45

VOLUME COUNT SUMMARY

FROM 1/ 1/80 TO 12/31/80

LOCATION	PHYS. DESCR	RG DY	DATE	DIR.	VOLUME	AM PEAK	PM PEAK		
MONROE ST E/O NORMANDIE AV	A00-1700-10	HW TH	07-17-80	TOTAL	936	7:45	69	5:00	76
MONTANA AV AT LEVERING AV		WR WE	06-25-80	TOTAL	15556	*	MANUAL COUNT		
				EAST	9512	8:00	1370	5:00	307
				WEST	6044	7:30	194	4:30	903
MONTANA AV E/O SEPULVEDA BL	200-1718-12	WR WE	05-07-80	TOTAL	15997	7:45	1759	5:15	1524
				EAST	8422	7:45	1467	1:15	435
				WEST	7575	11:15	282	5:15	1159
MONTANA ST AT GLENDALE BL		HW WE	09-24-80	TOTAL	4882	*	MANUAL COUNT		
				EAST	2091	7:30	133	5:00	244
				WEST	2791	7:45	164	3:45	311
MONTEREY RD AT HUNTINGTON DR		CR WE	10-12-80	TOTAL	7548	*	MANUAL COUNT		
				NORTH	1605	7:30	148	4:15	159
				SOUTH	5943	7:30	769	3:45	358
MONTEREY RD AT HUNTINGTON DR -NORTH-		CR TH	10-30-80	TOTAL	9084	*	MANUAL COUNT		
				NORTH	4580	7:30	215	4:30	613
				SOUTH	4504	7:30	589	4:30	267
MONTEREY RD W/O LOMITAS DR -I/S NR SHORT WY-	300-3030-22	CR WE	04-09-80	TOTAL	6451	7:30	777	4:45	637
				EAST	3769	7:30	605	4:15	255
				WEST	2682	7:45	189	4:45	390
MONTEREY RD AT VIA MIRISOL NR AVE 60		CR TH	11-06-80	TOTAL	9150	*	MANUAL COUNT		
				NORTH	4819	7:30	356	4:30	478
				SOUTH	4331	7:30	628	4:45	279
MONTE VISTA ST AT AVENUE 59		HW MO	12-22-80	TOTAL	2544	*	MANUAL COUNT		
				EAST	1428	8:00	119	4:30	131
				WEST	1116	7:15	62	4:45	120
MOORPARK ST JOG NR VENTURA BL E/O HAYVENHURST AV	A00-1800-10	WV MO	10-06-80	TOTAL	2265	11:15	124	5:00	461
				ONE WAY STREET W/B					
MOORPARK ST JOG NR VENTURA BL W/O HAYVENHURST AV	A00-2200-20	WV MO	10-06-80	TOTAL	59	11:00	9	2:30	12
				NON-DIR COUNT					
MOORPARK ST W/O LAUREL CANYON BL	C00-3418-31	EV TU	11-11-80	TOTAL	14929	8:00	1137	5:15	1608
				EAST	7754	8:00	685	5:15	776
				WEST	7175	8:00	452	5:00	834
MORGAN AV AT 57TH ST		CR FR	06-06-80	TOTAL	248	*	MANUAL COUNT		
				NORTH	112	9:00	11	3:00	11
				SOUTH	136	8:00	17	3:00	13

T-45

VOLUME COUNT SUMMARY

FROM 1/ 1/80 TO 12/31/80

LOCATION	PHYS. DESCR	RG DY	DATE	DIR.	VOLUME	AM PEAK	PM PEAK
MORRISON ST AT AQUEDUCT AV	A00-1818-11	WV WE	03-05-80	TOTAL	682	8:15	93 4:45 65
				EAST	275	8:15	39 4:45 27
				WEST	407	8:00	56 5:15 45
MOTOR AV AT MANNING AV	C00-3834-33	WR FR	06-13-80	TOTAL	21162	8:30	2149 5:15 1901
				NORTH	12193	8:30	1812 5:30 830
				SOUTH	8969	11:15	507 5:00 1146
MOTOR AV S/O VENICE BL	C00-2620-21	SR WE	04-30-80	TOTAL	11422	8:00	1082 4:45 1161
				NORTH	5833	8:00	653 4:45 476
				SOUTH	5589	7:45	429 4:45 685
MOTOR AV S/O WALAVISTA RD	C00-4032-32	WR MO	06-23-80	TOTAL	16354	8:15	1692 5:00 1689
				NORTH	8724	8:15	1345 4:45 593
				SOUTH	7630	11:15	433 5:00 1102
MT OLYMPUS DR E/O LAUREL CANYON BL	300-1414-11	HW TU	12-09-80	TOTAL	2963	8:30	216 5:15 344
				EAST	1528	8:30	70 5:15 276
				WEST	1435	7:30	152 3:30 110
MT ROYAL DR AT LINDA ROSA AV	A00-1010-11	CR TH	01-15-80	TOTAL	215	8:45	28 2:45 37
				NORTH	120	8:30	19 2:45 26
				SOUTH	95	11:15	10 6:00 11
MT ROYAL DR AT LINDA ROSA AV		CR WE	12-10-80	TOTAL	76	*	MANUAL COUNT
				NORTH	39	8:00	8 3:00 3
				SOUTH	37	7:45	2 5:15 7
MT SHASTA DR AT WESTMONT DR	C00-2020-11	SR FR	09-26-80	TOTAL	2424	7:15	337 7:15 185
				NORTH	1563	7:15	245 6:45 132
				SOUTH	861	7:00	92 2:30 78
MULHOLLAND DR AT BENEDICT CANYON DR		EV FR	10-24-80	TOTAL	13060	*	MANUAL COUNT
				EAST	9157	8:00	1492 3:45 361
				WEST	3903	8:45	217 5:00 490
MULHOLLAND DR AT BEVERLY GLEN BL		HW TU	03-25-80	TOTAL	11556	*	MANUAL COUNT
				EAST	4004	8:00	486 3:00 177
				WEST	7552	8:00	252 5:00 1276
MULHOLLAND DR JOG NR S/RDWAY E/O CANOGA AV	A00-1818-11	WV FR	05-16-80	TOTAL	874	6:45	70 5:15 146
				EAST	586	6:45	66 5:15 111
				WEST	288	9:00	26 4:45 36
MULHOLLAND DR AT CASIANO RD	C00-2520-12	EV TU	10-21-80	TOTAL	11212	8:00	1344 5:15 1154
				EAST	6363	7:45	914 6:30 493
				WEST	4849	8:00	432 5:30 714
MULHOLLAND DR AT CASIANO RD	C00-3028-12	WR FR	12-05-80	TOTAL	14605	7:45	1780 5:15 1407
				NORTH	9373	7:45	1333 4:15 636
				SOUTH	5232	8:15	450 5:15 812

T-45

L O C A T I O N		VOLUME COUNT SUMMARY			FROM	1/ 1/80	TO	12/31/80		
		PHYS. DESCR	RG DY	DATE	DIR.	VOLUME	AM PEAK	PM PEAK		
MULHOLLAND DR AT CASIANO RD	C00-3028-12	WR SA	12-06-80	TOTAL	9693	9:30	721	4:45	645	
				NORTH	6254	9:30	469	4:45	435	
				SOUTH	3439	10:00	266	6:30	240	
MULHOLLAND DR AT CASIANO RD	C00-3028-12	WR SU	12-07-80	TOTAL	9404	11:15	1054	11:30	1108	
				NORTH	6451	11:15	760	11:30	786	
				SOUTH	2953	11:15	294	11:30	322	
MULHOLLAND DR AT COLDWATER CANYON AV	C00-1716-11	EV MO	07-14-80	TOTAL	10444	11:15	479	4:45	1339	
				EAST	1342	8:45	94	4:45	127	
				WEST	9102	11:15	409	5:15	1249	
MULHOLLAND DR W/O LAUREL CANYON BL	C00-1917-21	HW TU	11-04-80	TOTAL	4574	7:45	454	5:15	407	
				EAST	2202	8:30	169	5:15	208	
				WEST	2372	8:00	301	5:15	199	
MULHOLLAND DR E/O RIMERTON RD	C00-2024-22	WV TH	09-18-80	TOTAL	12334	8:00	1276	5:30	1420	
				EAST	6193	8:00	751	5:30	709	
				WEST	6141	8:00	525	5:15	760	
MULHOLLAND DR AT TOPANGA CANYON BL	C00-1218-11	WV FR	05-16-80	TOTAL	8008	7:45	916	2:45	655	
				EAST	6477	7:45	757	2:45	552	
				WEST	1531	7:45	159	5:15	131	
MULHOLLAND DR E/O TOPANGA CANYON BL	C00-2020-21	WV MO	08-04-80	TOTAL	2502	8:00	194	5:00	206	
				EAST	1050	8:00	79	4:45	98	
				WEST	1452	8:00	115	5:15	117	
MULHOLLAND DR AT WOODCLIFF RD	C00-2514-11	EV FR	03-14-80	TOTAL	7453	8:00	667	5:15	1170	
				EAST	3140	8:00	431	5:00	311	
				WEST	4313	8:15	249	5:15	864	
MULHOLLAND DR N/RDWAY W/O CANOGA AV	B00-1218-11	WV FR	05-16-80	TOTAL	1367	11:15	96	5:15	221	
				EAST	712	7:30	61	2:15	89	
				WEST	655	11:15	58	5:15	158	
MULTNOMAH ST E/O SOTO ST	C00-3035-23	CR TH	06-12-80	TOTAL	5703	7:15	346	6:15	459	
				EAST	2915	11:15	144	6:15	325	
				WEST	2788	7:15	212	9:15	272	
MYRA AV -JOG NR DELOZ AV AT CLAYTON AV		HW TH	03-20-80	TOTAL	340	*	MANUAL	COUNT		
				NORTH	225	7:45	27	3:00	18	
				SOUTH	115	7:45	10	2:45	11	
MYRA AV -JOG NR DELOZ AV AT CLAYTON AV		HW TH	03-20-80	TOTAL	340	*	MANUAL	COUNT		
				NORTH	225	7:45	27	3:00	18	
				SOUTH	115	7:45	10	2:45	11	
NAGOYA ST W/O FIGUEROA ST	C00-4020-31	CR WE	05-21-80	TOTAL	2123	7:00	245	1:00	209	
				EAST	1447	7:00	224	4:30	122	
				WEST	676	8:30	69	1:00	102	

T-45

VOLUME COUNT SUMMARY

FROM 1/ 1/80 TO 12/31/80

L O C A T I O N

PHYS. DESCR RG DY DATE DIR. VOLUME AM PEAK PM PEAK

NAPOLI DR S/O SUNSET BL	A00-3000-20	WR TU	07-08-80	TOTAL	624	11:15	50	4:00	57
	NON-DIR COUNT								
NASH DR AT JEWETT DR	A00-0909-11	HW MO	05-05-80	TOTAL	143	9:00	11	2:15	18
				EAST	72	9:00	7	7:00	13
				WEST	71	11:00	7	2:15	9
NATIONAL BL AT BARRINGTON AV	C00-3434-33	WR MO	03-17-80	TOTAL	15251	7:30	1198	4:45	1462
				EAST	6651	7:30	661	4:30	618
				WEST	8600	7:30	537	5:15	883
NATIONAL BL AT CLUB DR		WR MO	12-29-80	TOTAL	20566	*	MANUAL COUNT		
				EAST	11315	8:00	1302	3:45	899
				WEST	9251	8:00	506	5:00	1109
NATIONAL BL AT FEDERAL AV		WR FR	12-12-80	TOTAL	18668	*	MANUAL COUNT		
				EAST	9771	7:45	796	4:45	859
				WEST	8897	7:45	613	4:45	906
NATIONAL BL E/O MANNING AV	C07-3030-22	WR FR	06-20-80	TOTAL	25002	8:15	1885	5:15	2804
				EAST	13082	8:15	1268	5:30	1233
				WEST	11920	11:15	704	5:15	1575
NATIONAL BL AT MILITARY AV		WR TH	10-09-80	TOTAL	23499	*	MANUAL COUNT		
				EAST	12993	7:45	1252	5:00	959
				WEST	10506	8:00	667	4:30	1080
NATIONAL BL-JOG NR CLARKSON RD W/O OVERLAND AV	C00-4032-42	WR MO	06-23-80	TOTAL	16858	7:45	1313	5:00	1529
				EAST	9108	7:45	694	5:00	755
				WEST	7750	7:45	619	5:00	774
NATIONAL BL W/O SAWTELLE BL	C00-2436-23	WR TU	02-05-80	TOTAL	19322	7:45	1439	5:00	1777
				EAST	9946	7:30	932	5:00	816
				WEST	9376	11:15	524	5:15	980
NATIONAL BL E/O SAWTELLE BL	C00-2436-23	WR TU	02-05-80	TOTAL	25513	7:45	1863	5:15	2172
				EAST	14349	8:15	1121	5:15	1170
				WEST	11164	7:45	751	5:00	1022
NATIONAL BL AT SAWTELLE BL	C00-3238-33	WR TH	02-28-80	TOTAL	22776	7:30	1844	5:00	1915
				EAST	10031	7:30	991	5:00	775
				WEST	12745	7:45	871	5:00	1140
NATIONAL BL E/O SEPULVEDA BL	C00-3830-32	WR WE	02-06-80	TOTAL	25459	7:30	1917	4:30	2216
				EAST	13775	7:15	1297	4:15	1050
				WEST	11684	11:15	736	5:15	1221
NATIONAL BL W/O SEPULVEDA BL	C00-3630-32	WR WE	02-06-80	TOTAL	24690	7:45	1754	5:15	2192
				EAST	12718	8:15	1156	5:15	901
				WEST	11972	11:15	628	5:15	1291

T-45

L O C A T I O N		VOLUME COUNT SUMMARY			FROM	1/ 1/80	TO	12/31/80		
PHYS.	DESCR	RG	DY	DATE	DIR.	VOLUME	AM	PEAK	PM	PEAK
NATIONAL BL AT SEPULVEDA BL	C00-3030-33	WR	TH	03-06-80	TOTAL	26463	8:00	2250	4:45	2253
					EAST	14161	8:00	1507	5:00	954
					WEST	12302	7:30	790	4:45	1312
NATIONAL BL W/O SEPULVEDA BL	C00-3630-32	WR	WE	05-14-80	TOTAL	26385	8:00	1912	5:00	2277
					EAST	13505	8:00	1231	5:30	922
					WEST	12880	11:15	678	5:00	1356
NATIONAL BL AT SHELBY DR		WR	TU	12-30-80	TOTAL	20275	*	MANUAL COUNT		
					EAST	10622	8:15	1072	4:30	800
					WEST	9653	8:15	508	5:00	1222
NATIONAL BL S/O VENICE BL	C00-3630-32	WR	TU	04-22-80	TOTAL	12725	7:45	1241	4:30	1367
					NORTH	6361	7:45	601	4:30	777
					SOUTH	6364	7:45	640	3:45	637
NATIONAL PL E/O MALCOLM AV	C00-2828-22	WR	MO	10-06-80	TOTAL	11025	8:00	983	4:45	1123
					EAST	5558	8:00	376	4:45	654
					WEST	5467	7:45	621	5:00	477
NATOMA AV AT QUEDO DR		WV	MO	07-21-80	TOTAL	537	*	MANUAL COUNT		
					NORTH	399	8:15	34	3:30	33
					SOUTH	138	9:00	9	4:30	15
NATOMA AV AT QUEDO DR	A00-1617-11	WV	FR	10-31-80	TOTAL	695	7:45	77	2:45	63
					NORTH	471	7:45	66	2:45	50
					SOUTH	224	11:15	25	11:30	29
NATOMA AV AT WELLS DR	A00-1818-11	WV	FR	03-21-80	TOTAL	2223	7:30	229	3:45	196
					NORTH	1710	7:30	182	3:45	135
					SOUTH	513	11:15	25	3:45	61
NAVY ST E/O SPEEDWAY	100-3800-20	SR	FR	04-18-80	TOTAL	1125	11:15	80	5:15	98
					NON-DIR COUNT					
NAVY ST E/O SPEEDWAY	100-3800-20	SR	SA	04-19-80	TOTAL	1516	11:15	101	12:30	152
					NON-DIR COUNT					
NAVY ST E/O SPEEDWAY	100-3800-20	SR	SU	04-20-80	TOTAL	1353	11:15	87	2:00	136
					NON-DIR COUNT					
NAVY ST W/O SPEEDWAY	A00-3800-20	SR	FR	04-25-80	TOTAL	339	8:00	27	6:45	29
					NON-DIR COUNT					
NEBRASKA AV-JOG NR MISSOURI- AT BUNDY DR		WR	TH	05-08-80	TOTAL	2098	*	MANUAL COUNT		
					EAST	1654	7:45	76	4:00	211
					WEST	444	7:00	36	4:00	41

T-45

VOLUME COUNT SUMMARY

FROM 1/ 1/80 TO 12/31/80

L O C A T I O N		PHYS. DESCR	RG DY	DATE	DIR.	VOLUME	AM PEAK		PM PEAK	
NEPTUNE AV AT Q ST		200-2020-11	SR FR	10-17-80	TOTAL	2368	7:15	255	4:00	234
					NORTH	1313	7:00	148	2:15	125
					SOUTH	1055	7:15	114	4:00	116
NETTLETON ST-JOG NR NEW HAVEN AT SUNLAND BL		A00-1218-11	EV FR	02-08-80	TOTAL	1170	7:00	95	5:15	120
					EAST	425	6:45	37	5:30	43
					WEST	745	7:00	59	4:45	83
NEW ENGLAND ST S/O 17TH ST		A00-1800-10	CR MO	11-24-80	TOTAL	13286	7:15	875	4:15	986
		ONE WAY STREET N/B								
NEW HIGH ST N/O ORD ST		C00-2020-11	CR TH	08-28-80	TOTAL	3531	7:30	316	4:45	285
					NORTH	1206	9:45	103	4:45	147
					SOUTH	2325	7:30	286	12:45	170
NEW HIGH ST S/O ORD ST		C00-2020-11	CR TH	08-28-80	TOTAL	4367	7:45	479	4:15	318
					NORTH	1077	9:00	74	4:30	115
					SOUTH	3290	7:45	442	12:45	237
NICHOLS CANYON RD N/O HOLLYWOOD BL		B00-0810-11	HW MO	04-01-80	TOTAL	2227	8:45	158	2:45	231
					NORTH	994	11:15	53	3:00	154
					SOUTH	1233	8:30	133	5:30	86
NICHOLS CANYON RD AT LA CASTANA DR		B00-1010-11	HW WE	01-14-80	TOTAL	372	8:45	33	2:45	37
					NORTH	159	7:45	17	1:15	18
					SOUTH	213	9:00	24	2:00	22
NICHOLS CANYON RD AT WOODROW WILSON DR			HW TU	12-09-80	TOTAL	846	*	MANUAL COUNT		
					NORTH	329	7:45	33	3:30	24
					SOUTH	517	7:45	58	5:00	37
NOBLE AV AT HESBY ST		A00-1818-11	EV MO	03-17-80	TOTAL	290	7:00	24	3:15	37
					NORTH	94	9:30	13	4:00	14
					SOUTH	196	7:00	18	2:45	30
NOBLE AV AT MARTHA ST		B00-1818-11	EV FR	12-19-80	TOTAL	2409	7:45	194	4:30	320
					NORTH	1532	7:45	128	4:30	171
					SOUTH	877	7:15	73	4:30	149
NOELINE AV-JOG AT NOELINE WAY- N/O LIBBIT AV		A00-1700-10	WV TU	12-02-80	TOTAL	648	11:15	48	4:30	96
		ONE WAY STREET S/B								
NOGALES DR AT EL CABALLERO DR		B00-1818-11	WV TU	07-01-80	TOTAL	1506	8:15	146	4:00	121
					NORTH	614	8:00	72	6:45	45
					SOUTH	892	10:30	78	4:00	85
NORDHOFF ST AT INDEPENDENCE AV		C00-4045-33	WV TH	10-16-80	TOTAL	18169	7:15	1910	4:30	1995
					EAST	8558	7:15	1131	4:30	740
					WEST	9611	11:15	743	4:30	1255

T-45

L O C A T I O N		VOLUME COUNT SUMMARY			FROM	1/ 1/80	TO	12/31/80			
		PHYS. DESCR	RG DY	DATE	DIR.	VOLUME	AM PEAK	PM PEAK			
NORDHOFF ST AT LINDLEY AV			WV TH	10-16-80	TOTAL	42513	*	MANUAL COUNT			
					EAST	19617		7:30	1227	4:30	1678
					WEST	22896		7:15	1830	5:00	1876
NORDHOFF ST AT LINDLEY AV		C00-4550-45	WV TH	10-30-80	TOTAL	42479		7:00	2765	4:30	3475
					EAST	20630		11:15	1147	4:45	1745
					WEST	21849		7:00	1659	4:30	1749
NORDHOFF ST AT LURLINE AV			WV FR	10-17-80	TOTAL	169	*	MANUAL COUNT			
					EAST	101		7:45	22	3:15	3
					WEST	68		7:45	16	3:15	2
NORDHOFF ST W/O ORION AV		B00-4545-44	WV FR	09-19-80	TOTAL	34724		7:30	2455	4:30	2834
					EAST	18069		7:45	1301	4:00	1638
					WEST	16655		7:00	1222	4:45	1228
NORDHOFF ST AT RESEDA BL			WV TU	06-10-80	TOTAL	32587	*	MANUAL COUNT			
					EAST	15134		7:15	1321	4:45	1311
					WEST	17453		8:15	882	4:45	1170
NORDHOFF ST E/O RESEDA BL		C00-3243-34	WV TU	09-16-80	TOTAL	32616		7:15	2182	4:45	2637
					EAST	17103		7:15	1527	4:45	1371
					WEST	15513		11:15	933	5:00	1268
NORDHOFF ST E/O SAN DIEGO FWY -N/B ON-		C00-4000-40	EV MO	07-07-80	TOTAL	15309		6:15	1115	5:00	1186
NORDHOFF ST W/O SAN DIEGO FWY -S/B ON-		C00-4000-40	EV MO	07-07-80	TOTAL	21124		7:30	1525	4:45	1721
NORDHOFF ST W/O SAN DIEGO FWY -N/B OFF-		C00-4000-40	EV MO	07-07-80	TOTAL	8289		4:45	625	2:00	837
NORDHOFF ST E/O SAN DIEGO FWY -S/B OFF-		C00-4000-40	EV MO	07-07-80	TOTAL	22346		7:00	1498	5:15	2141
NORDHOFF ST AT SEPULVEDA BL			EV WE	05-14-80	TOTAL	27379	*	MANUAL COUNT			
					NORTH	15796		7:30	750	4:45	1771
					SOUTH	11583		7:30	1051	4:15	882
NORDHOFF ST AT SEPULVEDA BL		C00-4040-44	EV MO	07-07-80	TOTAL	27039		7:30	1851	4:30	2288
					EAST	15144		7:15	1072	4:15	1303
					WEST	11895		7:30	793	5:15	1063
NORDHOFF ST AT TOPANGA CANYON BL		C00-3030-22	WV WE	04-16-80	TOTAL	5511		7:30	384	4:30	832
					EAST	1127		7:45	165	3:30	129
					WEST	4384		11:15	304	4:30	756

T-45

L O C A T I O N		VOLUME COUNT SUMMARY			FROM 1/ 1/80 TO 12/31/80				
PHYS. DESCR	RG DY	DATE	DIR.	VOLUME	AM PEAK	PM PEAK			
NORDHOFF ST E/O TOPANGA CANYON BL	C00-1932-12	WV MO	08-04-80	TOTAL	9975	7:00	934	4:30	1305
				EAST	3702	7:00	683	12:00	290
				WEST	6273	11:15	420	4:30	1076
NORFOLK ST AT MURCHISON ST		CR TH	03-06-80	TOTAL	32	*	MANUAL	COUNT	
				EAST	11	0:00	0	3:45	3
				WEST	21	8:30	1	5:30	5
NORMANDIE AV S/O BEVERLY BL	C00-2020-22	HW MO	04-28-80	TOTAL	17807	7:45	1418	4:45	1721
				NORTH	8995	11:15	425	4:30	1127
				SOUTH	8812	7:45	979	4:00	618
NORMANDIE AV -COUNTY- AT CENTURY BL -COUNTY-		SR TH	01-24-80	TOTAL	16961	*	MANUAL	COUNT	
				NORTH	8892	7:00	762	4:00	785
				SOUTH	8069	7:30	563	5:00	934
NORMANDIE AV AT GAGE AV		CR TH	10-02-80	TOTAL	21842	*	MANUAL	COUNT	
				NORTH	12304	7:15	1254	5:00	949
				SOUTH	9538	7:30	527	4:45	1058
NORMANDIE AV AT MELROSE AV	C00-1818-22	HW TH	06-19-80	TOTAL	16488	7:45	929	4:45	1627
				NORTH	9297	11:15	452	4:45	1156
				SOUTH	7191	7:30	530	4:00	483
NORMANDIE AV AT MONROE ST		HW WE	07-16-80	TOTAL	16346	*	MANUAL	COUNT	
				NORTH	9844	7:30	464	5:00	1181
				SOUTH	6502	7:30	581	4:15	503
NORMANDIE AV AT MONROE ST	C00-2020-21	HW TH	07-17-80	TOTAL	18371	7:45	1029	4:30	1842
				NORTH	10418	11:00	481	4:45	1304
				SOUTH	7953	7:15	602	4:15	587
NORMANDIE AV AT PACIFIC COAST HWY		SR TU	03-18-80	TOTAL	10896	*	MANUAL	COUNT	
				NORTH	5043	7:15	418	3:45	440
				SOUTH	5853	7:30	397	4:45	577
NORMANDIE AV AT PICO BL	C00-2020-22	CR TU	04-15-80	TOTAL	22114	7:30	1830	4:45	2104
				NORTH	11965	7:30	1217	4:45	920
				SOUTH	10149	7:00	677	4:45	1184
NORMANDIE AV AT ROSEWOOD AV -HWOOD		HW WE	03-05-80	TOTAL	16743	*	MANUAL	COUNT	
				NORTH	8873	7:30	423	4:30	1059
				SOUTH	7870	7:30	941	4:00	483
NORMANDIE AV AT ROSEWOOD AV -HWOOD	C00-2017-21	HW FR	03-07-80	TOTAL	16810	7:45	1316	4:45	1580
				NORTH	9146	9:00	477	4:45	1057
				SOUTH	7664	7:45	894	4:45	523
NORMANDIE AV AT ROSEWOOD AV -HWOOD		HW MO	12-01-80	TOTAL	17859	*	MANUAL	COUNT	
				NORTH	9125	7:30	474	4:30	1122
				SOUTH	8734	7:45	929	4:00	527

T-45

VOLUME COUNT SUMMARY

FROM 1/ 1/80 TO 12/31/80

L O C A T I O N		PHYS. DESCR	RG DY	DATE	DIR.	VOLUME	AM PEAK	PM PEAK	
NORMANDIE AV AT SANTA MONICA BL	HW WE	03-26-80	TOTAL	11974	*	MANUAL COUNT			
			NORTH	6450	8:00	332	5:00	854	
			SOUTH	5524	7:15	457	5:00	432	
NORMANDIE AV N/O SLAUSON AV	C00-2830-23	SR FR	04-11-80	TOTAL	22061	7:15	1625	4:45	1846
				NORTH	11072	7:15	1034	4:30	810
				SOUTH	10989	11:15	531	4:45	1047
NORMANDIE AV E/O VERMONT AV	300-4000-20	SR WE	07-16-80	TOTAL	2830	9:30	199	5:30	233
				ONE WAY STREET W/B					
NORMANDIE AV AT 6TH ST	HW WE	03-12-80	TOTAL	18407	*	MANUAL COUNT			
			NORTH	8890	7:45	455	4:30	1153	
			SOUTH	9517	7:15	948	5:00	568	
NORMANDIE AV AT 8TH ST	C00-2020-12	CR TH	07-17-80	TOTAL	15505	7:45	1049	5:00	1105
				NORTH	8140	7:45	624	5:00	562
				SOUTH	7365	7:30	435	3:45	547
NORMANDIE AV S/O 20TH ST	D06-4030-33	CR WE	07-16-80	TOTAL	32369	7:30	2652	4:30	2536
				NORTH	15274	7:30	1515	4:00	1057
				SOUTH	17095	7:15	1207	4:30	1481
NORMANDIE AV N/O 42ND ST	C00-3030-22	SR TU	06-17-80	TOTAL	19291	7:30	1361	5:00	1770
				NORTH	9843	7:30	979	3:45	708
				SOUTH	9448	11:15	486	5:00	1078
NORMANDIE AV AT 52ND ST	C00-2830-22	SR MO	03-24-80	TOTAL	19186	7:00	1490	4:30	1866
				NORTH	9518	6:45	973	3:45	870
				SOUTH	9668	7:30	587	5:00	1100
NORMANDIE AV AT 179TH ST	C00-3824-32	SR TH	06-05-80	TOTAL	15951	7:15	1208	4:30	1431
				NORTH	7933	7:15	636	3:00	741
				SOUTH	8018	7:15	572	4:30	779
NORMANDIE AV S/O 190TH ST	C00-3822-32	SR MO	12-08-80	TOTAL	12384	7:15	938	3:15	1078
				NORTH	6589	6:45	538	3:15	629
				SOUTH	5795	11:15	414	4:15	507
NORTH BROADWAY S/O ALISO ST	C00-3232-33	CR TU	03-04-80	TOTAL	19331	7:45	1598	4:30	1567
				NORTH	10866	11:15	804	4:30	1147
				SOUTH	8465	7:30	1136	1:00	669
NORTH BROADWAY S/O ALISO ST	C00-3232-33	CR TH	03-06-80	TOTAL	21403	8:00	1792	4:30	1636
				NORTH	12371	11:15	1036	4:45	1133
				SOUTH	9032	8:00	1182	1:00	634
NORTH BROADWAY AT ALPINE ST	CR TH	01-10-80	TOTAL	23484	*	MANUAL COUNT			
			NORTH	9439	9:00	371	5:00	1442	
			SOUTH	14045	7:30	1716	3:00	664	

T-45

VOLUME COUNT SUMMARY

FROM 1/ 1/80 TO 12/31/80

L O C A T I O N		PHYS. DESCR	RG DY	DATE	DIR.	VOLUME	AM PEAK	PM PEAK		
NORTH BROADWAY AT COLLEGE ST			CR TH	01-10-80	TOTAL	22972 *	MANUAL COUNT			
					NORTH	7888	8:00	298	4:30	1164
					SOUTH	15084	7:30	1869	3:30	719
NORTH BROADWAY AT HANCOCK ST			CR TU	04-15-80	TOTAL	23269 *	MANUAL COUNT			
					EAST	11230	7:15	626	5:00	1127
					WEST	12039	7:15	1374	3:15	798
NORTH BROADWAY AT JOHNSTON ST	C00-4040-44		CR TU	02-12-80	TOTAL	19761	7:30	1357	4:15	1746
					EAST	10401	11:15	633	4:15	1191
					WEST	9360	7:15	944	4:30	598
NORTH BROADWAY AT JOHNSTON ST			CR TH	03-27-80	TOTAL	22571 *	MANUAL COUNT			
					EAST	12217	7:30	697	4:30	1306
					WEST	10354	7:15	1351	4:30	611
NORTH BROADWAY W/O MISSION RD	C00-3232-32		CR WE	10-29-80	TOTAL	13107	7:30	1428	4:30	1221
					EAST	6513	7:30	374	4:45	805
					WEST	6594	7:15	1055	4:00	445
NORTH BROADWAY W/O PASADENA AV	C00-3020-32		CR WE	06-25-80	TOTAL	20813	7:15	1807	4:45	2048
					EAST	11029	11:15	558	5:00	1597
					WEST	9784	7:15	1412	4:00	543
NORTH BROADWAY AT SOLANO AV			CR TH	01-31-80	TOTAL	21710 *	MANUAL COUNT			
					NORTH	9747	8:00	316	4:45	1531
					SOUTH	11963	7:30	1846	4:00	539
NORTH BROADWAY AT SUNSET BL			CR TH	02-14-80	TOTAL	21022 *	MANUAL COUNT			
					NORTH	8908	9:00	405	4:45	1139
					SOUTH	12114	8:00	1415	3:45	643
NORTH BROADWAY N/O SUNSET BL	C00-2736-23		CR MO	04-14-80	TOTAL	20829	7:30	1505	4:30	1730
					NORTH	9720	11:15	751	4:30	1137
					SOUTH	11109	7:15	1145	12:45	817
NORTH BROADWAY S/O SUNSET BL	C00-2030-23		CR FR	04-25-80	TOTAL	23324	11:15	1468	4:15	1803
					NORTH	11691	11:15	848	4:30	1258
					SOUTH	11633	7:30	1031	1:00	866
NORTH BROADWAY S/O SUNSET BL	C00-3238-23		CR FR	07-11-80	TOTAL	23088	11:15	1410	4:30	1930
					NORTH	11375	11:15	782	4:30	1437
					SOUTH	11713	7:15	985	7:45	816
NORTH BROADWAY S/O SUNSET BL	C00-3238-23		CR SA	07-12-80	TOTAL	20314	11:15	1407	12:30	1461
					NORTH	9596	11:15	752	11:30	769
					SOUTH	10718	11:15	655	1:15	817
NORTH BROADWAY S/O SUNSET BL	C00-3238-23		CR SU	07-13-80	TOTAL	18435	11:15	1242	1:00	1385
					NORTH	8818	11:15	663	6:00	735
					SOUTH	9617	11:15	579	1:00	749

T-45

VOLUME COUNT SUMMARY

FROM 1/ 1/80 TO 12/31/80

LOCATION	PHYS. DESCR	RG DY	DATE	DIR.	VOLUME	AM PEAK	PM PEAK		
NORTH BROADWAY AT TEMPLE ST		CR TH	01-17-80	TOTAL	19464 *		MANUAL COUNT		
				NORTH	8897	9:00	439	4:45	1200
				SOUTH	10567	7:30	1395	3:30	544
NORTH BROADWAY N/O TEMPLE ST	C00-3030-33	CR WE	05-14-80	TOTAL	19298	7:30	1709	4:30	1540
				NORTH	9656	10:30	635	4:45	1107
				SOUTH	9642	7:30	1326	12:45	731
NORTH MAIN ST W/O ALBION ST	C00-3030-22	CR WE	06-25-80	TOTAL	9618	7:30	922	4:30	962
				EAST	4856	10:45	316	4:30	699
				WEST	4762	7:30	671	12:15	338
NORTH MAIN ST W/O GIBBONS ST	C00-3030-22	CR MO	06-09-80	TOTAL	8780	7:15	909	4:15	831
				EAST	4296	11:15	291	4:00	609
				WEST	4484	7:15	674	11:30	315
NORTH MAIN ST AT GRIFFIN AV		CR WE	12-17-80	TOTAL	14881 *		MANUAL COUNT		
				EAST	7491	7:30	463	4:30	868
				WEST	7390	7:15	845	4:00	525
NORTH MAIN ST S/O MACY ST	A00-5600-50	CR TU	03-18-80	TOTAL	14811	11:00	893	4:45	2173
	ONE WAY STREET N/B								
NORTH MAIN ST S/O MACY ST	A00-6000-50	CR FR	04-25-80	TOTAL	11795	11:15	757	4:30	1512
	ONE WAY STREET N/B								
NORTH MAIN ST S/O MACY ST	A00-5500-50	CR MO	06-09-80	TOTAL	13255	11:15	934	4:30	1886
	ONE WAY STREET N/B								
NORTH MAIN ST N/O TEMPLE ST	A00-6500-50	CR WE	05-21-80	TOTAL	16014	11:15	932	4:30	2053
	ONE WAY STREET N/B								
NORTH MAIN ST AT WORKMAN ST		CR TU	12-23-80	TOTAL	12663 *		MANUAL COUNT		
				EAST	6570	7:45	345	4:45	854
				WEST	6093	7:30	701	4:00	391
NORTH SPRING ST W/O AVENUE 18	C00-3030-32	CR WE	06-25-80	TOTAL	13962	7:15	1314	3:30	1429
				EAST	8201	11:15	489	4:30	1125
				WEST	5761	7:30	916	12:00	377
NORTH VENICE BL E/O DELL AV	100-4000-20	SR TH	04-17-80	TOTAL	3534	11:15	235	6:00	297
	ONE WAY STREET W/B								
NORWICH AV -EL SERENO- AT STOCKBRIDGE AV		CR WE	07-30-80	TOTAL	368 *		MANUAL COUNT		
				EAST	180	7:45	13	4:30	20
				WEST	188	9:00	22	4:30	20

T-45

L O C A T I O N		VOLUME COUNT SUMMARY			FROM 1/ 1/80 TO 12/31/80				
L O C A T I O N		PHYS. DESCR	RG DY	DATE	DIR.	VOLUME	AM PEAK	PM PEAK	
OAKDALE AV N/O PLUMMER ST	A00-1818-11	WV WE	06-18-80	TOTAL	2343	7:00	154	4:45	232
				NORTH	1042	11:15	45	4:45	144
				SOUTH	1301	7:00	145	6:30	94
OAK PARK AV AT PARTHENIA ST		WV MO	10-27-80	TOTAL	512	*	MANUAL	COUNT	
				NORTH	343	7:45	40	3:30	27
				SOUTH	169	8:00	27	3:00	13
OAKSHIRE DR S/O PASSMORE DR	100-1414-11	HW MO	05-05-80	TOTAL	962	8:30	75	6:00	86
				NORTH	588	8:30	39	5:45	61
				SOUTH	374	7:00	36	6:15	29
OAKWOOD AV -CENTRAL- AT LAS PALMAS AV		HW WE	03-05-80	TOTAL	422	*	MANUAL	COUNT	
				EAST	291	8:30	12	5:00	30
				WEST	131	7:45	12	2:15	18
OAKWOOD AV -VENICE- AT PALMS BL		SR WE	02-20-80	TOTAL	1552	*	MANUAL	COUNT	
				NORTH	1003	8:00	79	5:00	98
				SOUTH	549	7:45	37	5:00	61
OCCIDENTAL BL E/O HOOVER ST	G20-2000-10	HW WE	07-09-80	TOTAL	1125	7:45	179	4:15	110
				ONE WAY STREET W/B					
OCEAN AV -VENICE AT VENICE BL		SR WE	04-02-80	TOTAL	11160	*	MANUAL	COUNT	
				NORTH	5278	7:45	544	4:45	423
				SOUTH	5882	7:30	375	4:15	604
OCEAN AV -VENICE S/O VENICE BL	C00-1718-11	SR WE	04-28-80	TOTAL	8172	7:45	806	5:15	716
				NORTH	6101	7:45	685	5:30	496
				SOUTH	2071	8:15	132	5:00	229
OCEAN AV -VENICE AT WASHINGTON ST		SR FR	05-09-80	TOTAL	14525	*	MANUAL	COUNT	
				NORTH	10173	7:45	858	5:00	915
				SOUTH	4352	7:30	246	5:00	517
OCEAN PARK BL AT CENTINELA AV		WR MO	03-03-80	TOTAL	19206	*	MANUAL	COUNT	
				EAST	9698	7:45	984	4:30	785
				WEST	9508	7:45	924	4:45	714
OGDEN DR AT SELMA AV	A00-1616-11	HW MO	09-29-80	TOTAL	781	11:15	47	3:45	128
				NORTH	625	11:15	35	3:45	118
				SOUTH	156	8:15	18	1:00	18
OHIO AV E/O COTNER AV	C00-1718-11	WR TU	05-06-80	TOTAL	16045	7:45	1448	5:00	1729
				EAST	7022	8:15	843	4:00	564
				WEST	9023	7:45	615	5:00	1212
OLIVE ST -CENTRAL- AT GEN THADDEUS KOSCIUSZKO WY		CR TH	04-24-80	TOTAL	9860	*	MANUAL	COUNT	
				NORTH	5750	8:00	314	4:30	700
				SOUTH	4110	7:00	339	4:15	443

T-45

VOLUME COUNT SUMMARY

FROM 1/1/80 TO 12/31/80

LOCATION	PHYS. DESCR	RG DY	DATE	DIR.	VOLUME	AM PEAK	PM PEAK		
OLIVE ST -CENTRAL- AT GEN THADDEUS KOSCIUSZKO WY		CR TH	04-24-80	TOTAL	9860 *	MANUAL COUNT			
				NORTH	5750	8:00	314	4:30	700
				SOUTH	4110	7:00	339	4:15	443
OLIVE ST -CENTRAL- AT GEN THADDEUS KOSCIUSZKO WY	C00-3232-33	CR MO	10-06-80	TOTAL	11452	7:45	1023	4:30	1591
				NORTH	7462	11:15	469	4:30	1194
				SOUTH	3990	7:45	554	4:15	457
OLIVE ST -CENTRAL- AT GEN THADDEUS KOSCIUSZKO WY		CR FR	11-07-80	TOTAL	11509 *	MANUAL COUNT			
				NORTH	5837	7:45	316	4:45	763
				SOUTH	5672	7:45	500	4:15	541
OLIVE ST -CENTRAL- S/O PICO BL	C00-3030-22	CR WE	05-14-80	TOTAL	7230	7:15	661	4:15	930
				NORTH	3318	7:00	409	4:15	330
				SOUTH	3912	7:30	257	4:30	600
OLIVE ST -CENTRAL- AT 3RD PL	C00-3232-33	CR MO	10-06-80	TOTAL	8782	7:30	781	4:30	1122
				NORTH	5179	11:15	316	5:00	763
				SOUTH	3603	7:30	463	4:00	447
OLIVE ST -CENTRAL- AT 3RD PL		CR WE	10-08-80	TOTAL	10595 *	MANUAL COUNT			
				NORTH	6274	8:15	312	4:30	826
				SOUTH	4321	7:00	410	4:00	409
OLIVE ST -CENTRAL- AT 11TH ST	C00-3030-33	CR TH	06-05-80	TOTAL	8562	7:15	732	4:15	1051
				NORTH	3822	7:15	370	4:15	417
				SOUTH	4740	7:15	362	4:30	657
OLIVE ST -CENTRAL- N/O 17TH ST	C00-2828-22	CR WE	07-09-80	TOTAL	4588	7:15	461	4:15	416
				NORTH	2922	7:15	400	4:15	282
				SOUTH	1666	11:15	118	1:00	166
OLYMPIC BL AT ALAMEDA ST		CR FR	06-27-80	TOTAL	23083 *	MANUAL COUNT			
				EAST	13004	7:45	567	4:30	1524
				WEST	10079	7:15	1029	3:30	717
OLYMPIC BL AT BERENDO ST		CR WE	08-20-80	TOTAL	44539 *	MANUAL COUNT			
				EAST	23906	7:45	2433	4:30	1739
				WEST	20633	7:15	925	4:45	2729
OLYMPIC BL AT BERENDO ST	C00-4040-44	CR FR	10-03-80	TOTAL	37648	7:30	3025	5:00	3801
				EAST	18961	7:45	2111	5:00	1390
				WEST	18687	11:15	1078	5:00	2411
OLYMPIC BL AT BEVERLY GLEN BL	C00-4456-45	WR MO	12-01-80	TOTAL	46593	8:15	4158	4:45	4549
				EAST	22806	8:15	2984	4:15	1701
				WEST	23787	11:15	1430	5:00	2960
OLYMPIC BL AT BUNDY DR		WR MO	12-01-80	TOTAL	36801 *	MANUAL COUNT			
				EAST	18659	8:00	1646	4:30	1597
				WEST	18142	7:45	1268	5:00	1700

T-45

VOLUME COUNT SUMMARY

FROM 1/ 1/80 TO 12/31/80

LOCATION	PHYS. DESCR	RG DY	DATE	DIR.	VOLUME	AM PEAK	PM PEAK
OLYMPIC BL AT BURNSIDE AV	300-4040-44	CR TH	10-30-80	TOTAL	32384	8:00	3040
				EAST	16467	7:45	1650
				WEST	15917	8:00	1411
OLYMPIC BL AT BURNSIDE AV	300-4040-44	HW MO	11-03-80	TOTAL	39349	*	MANUAL COUNT
				EAST	20141	7:45	1797
				WEST	19208	7:45	1455
OLYMPIC BL AT CENTRAL AV	C00-3230-22	CR TH	04-10-80	TOTAL	19117	7:30	1465
				EAST	9556	11:15	540
				WEST	9561	7:45	943
OLYMPIC BL AT CENTURY PK -WEST-	C00-3230-22	WR TH	12-18-80	TOTAL	66168	*	MANUAL COUNT
				EAST	33675	8:15	3651
				WEST	32493	8:15	1566
OLYMPIC BL W/O COTNER AV	C00-3548-35	WR MO	05-12-80	TOTAL	40289	7:45	3621
				EAST	21517	7:45	2451
				WEST	18772	11:15	1090
OLYMPIC BL AT FAIRFAX AV	C00-3548-35	WR TH	01-24-80	TOTAL	36227	*	MANUAL COUNT
				EAST	19084	8:00	1613
				WEST	17143	8:00	1240
OLYMPIC BL AT FAIRFAX AV	300-4044-44	WR TU	04-01-80	TOTAL	31307	8:00	2645
				EAST	16309	8:00	1447
				WEST	14998	7:45	1198
OLYMPIC BL AT FIGUEROA ST	300-4044-44	CR TH	10-07-80	TOTAL	32138	*	MANUAL COUNT
				EAST	14913	8:15	1524
				WEST	17225	7:30	719
OLYMPIC BL AT FIGUEROA ST	C00-4545-44	CR FR	10-17-80	TOTAL	29407	8:00	2149
				EAST	11308	8:00	1321
				WEST	18099	11:15	1149
OLYMPIC BL E/O FRANCISCO ST -CENTRAL-	C00-4833-43	CR WE	05-21-80	TOTAL	32287	8:15	2241
				EAST	13191	8:15	1418
				WEST	19096	11:15	1199
OLYMPIC BL AT HAUSER BL	C00-4833-43	CR MO	02-25-80	TOTAL	36182	*	MANUAL COUNT
				EAST	18184	8:15	1617
				WEST	17998	8:00	1402
OLYMPIC BL AT HIGHLAND AV	C00-4833-43	HW FR	12-12-80	TOTAL	40461	*	MANUAL COUNT
				EAST	19321	8:00	1837
				WEST	21140	7:45	1413
OLYMPIC BL AT HOBART BL	C00-4848-44	CR WE	01-16-80	TOTAL	43022	7:45	3372
				EAST	18560	8:00	2069
				WEST	24462	7:30	1386

T-45

L O C A T I O N		VOLUME COUNT SUMMARY			FROM	1/ 1/80	TO	12/31/80		
PHYS.	DESCR	RG	DY	DATE	DIR.	VOLUME	AM PEAK	PM PEAK		
OLYMPIC BL W/O INDIANA ST	300-4332-43	CR	WE	10-22-80	TOTAL	18932	7:15	1533	4:30	1904
					EAST	9552	11:15	508	4:30	1376
					WEST	9380	7:15	1129	3:45	592
OLYMPIC BL AT LA CIENEGA BL	300-4040-44	WR	WE	01-30-80	TOTAL	46169	7:45	3742	5:00	4823
					EAST	24692	7:45	2073	5:00	2425
					WEST	21477	7:45	1669	4:45	2431
OLYMPIC BL E/O LA CIENEGA BL	300-3545-34	HW	MO	05-05-80	TOTAL	32418	8:00	2980	5:00	3249
					EAST	17037	8:00	1667	5:00	1682
					WEST	15381	8:00	1313	5:15	1587
OLYMPIC BL E/O LOS ANGELES ST	D03-3024-32	CR	WE	05-14-80	TOTAL	9170	11:15	780	4:00	970
					EAST	4443	11:15	367	4:30	446
					WEST	4727	11:15	413	4:00	541
OLYMPIC BL W/O NAOMI AV	C00-3030-22	CR	FR	04-11-80	TOTAL	20955	7:30	1567	4:15	1986
					EAST	10920	11:15	697	4:15	1359
					WEST	10035	7:30	1040	12:00	684
OLYMPIC BL E/O SANTA FE AV	C00-2535-23	CR	TH	06-26-80	TOTAL	19992	7:15	1642	3:45	1705
					EAST	10009	11:15	687	4:15	1048
					WEST	9983	7:15	1066	3:30	686
OLYMPIC BL E/O SANTA FE AV	C00-2030-23	CR	WE	12-10-80	TOTAL	21032	7:30	1616	4:30	1946
					EAST	11035	10:45	755	4:45	1230
					WEST	9997	7:30	1052	3:15	782
OLYMPIC BL AT SANTEE ST	C00-3218-31	CR	FR	04-11-80	TOTAL	8252	11:15	678	3:00	863
					EAST	4838	10:00	409	3:45	478
					WEST	3414	11:15	294	3:00	463
OLYMPIC BL AT SAN VICENTE BL		WR	FR	01-18-80	TOTAL	36706	*	MANUAL	COUNT	
					EAST	18071	8:00	1569	4:45	1539
					WEST	18635	8:00	1319	5:00	1860
OLYMPIC BL AT SAWTELLE BL	C00-4254-45	WR	TU	03-11-80	TOTAL	44419	7:45	3695	5:00	4426
					EAST	22830	7:45	2321	4:45	1994
					WEST	21589	7:45	1374	5:00	2449
OLYMPIC BL W/O SEPULVEDA BL	C00-4840-43	WR	WE	02-06-80	TOTAL	50578	8:00	4829	5:00	4688
					EAST	27848	8:00	3454	4:45	2313
					WEST	22730	8:00	1375	5:15	2448
OLYMPIC BL E/O SEPULVEDA BL	C00-3848-34	WR	WE	02-06-80	TOTAL	52632	7:45	4310	4:45	4906
					EAST	20028	8:00	2395	4:45	1597
					WEST	32604	11:15	1945	5:15	3452
OLYMPIC BL AT SEPULVEDA BL	C00-5440-54	WR	TU	03-11-80	TOTAL	49595	8:00	3962	5:00	5098
					EAST	21443	8:00	2448	4:45	1792
					WEST	28152	11:15	1534	5:15	3379

T-45

L O C A T I O N		VOLUME COUNT SUMMARY			FROM 1/ 1/80 TO 12/31/80				
L O C A T I O N		PHYS. DESCR	RG DY	DATE	DIR. VOLUME	AM PEAK		PM PEAK	
OLYMPIC BL E/O SOTO ST	C00-3243-34	CR WE	10-22-80	TOTAL	20326	6:45	1453	4:30	2024
				EAST	10071	10:30	609	4:30	1260
				WEST	10255	6:30	859	2:45	816
OLYMPIC BL AT SOTO ST	CR TU	11-25-80	TOTAL	21898	*	MANUAL COUNT			
			EAST	12447	7:00	646	4:15	1341	
			WEST	9451	7:15	919	4:15	707	
OLYMPIC BL AT VETERAN AV	C00-4456-45	WR MO	12-01-80	TOTAL	43665	7:45	4117	4:45	4301
				EAST	20495	7:45	2642	4:30	1618
				WEST	23170	7:45	1475	5:00	2766
OLYMPIC BL AT WALL ST -CENTRAL-	B00-2727-12	CR FR	04-11-80	TOTAL	4621	11:00	420	4:15	424
				EAST	3208	11:00	308	4:15	350
				WEST	1413	9:30	149	11:30	101
OLYMPIC BL E/O WESTERN AV	C00-3348-34	CR MO	01-21-80	TOTAL	37031	7:30	3037	5:00	3917
				EAST	18388	8:00	2017	4:30	1361
				WEST	18643	7:15	1096	5:00	2597
OLYMPIC BL E/O WESTERN AV	C00-3348-34	CR TU	01-22-80	TOTAL	37360	7:45	3158	5:00	3860
				EAST	18818	8:00	2126	4:45	1400
				WEST	18542	7:30	1076	5:00	2497
OLYMPIC BL E/O WESTERN AV	C00-3348-34	CR WE	01-23-80	TOTAL	37384	7:45	3308	4:45	3870
				EAST	18733	8:00	2115	4:30	1445
				WEST	18651	7:45	1236	4:45	2443
OLYMPIC BL E/O WESTERN AV	C00-3040-24	CR WE	06-04-80	TOTAL	34781	7:45	2754	4:45	3307
				EAST	18556	8:00	1881	4:45	1430
				WEST	16225	11:15	899	5:00	1881
OLYMPIC BL E/O WESTERN AV	C00-3040-24	CR TH	06-05-80	TOTAL	35515	7:30	3046	4:45	3138
				EAST	18936	7:30	2103	4:45	1302
				WEST	16579	11:15	939	4:45	1836
OLYMPIC BL E/O WESTERN AV	C00-3040-34	CR MO	07-28-80	TOTAL	35927	7:30	2737	4:45	3246
				EAST	19329	7:30	1869	5:00	1342
				WEST	16598	11:15	1000	4:45	1919
OLYMPIC BL E/O WESTERN AV	C00-3340-34	CR FR	12-12-80	TOTAL	38123	7:30	2964	5:00	3551
				EAST	19962	7:30	1972	4:30	1529
				WEST	18161	11:15	1037	5:00	2049
OLYMPIC BL AT WESTLAKE AV	C00-4545-44	CR TH	05-29-80	TOTAL	34839	8:00	2527	4:45	3331
				EAST	18192	7:45	1817	5:00	1208
				WEST	16647	11:15	1075	4:45	2126
OLYMPIC BL AT WESTLAKE AV	CR TU	06-17-80	TOTAL	33253	*	MANUAL COUNT			
			EAST	19497	7:45	1997	4:45	1432	
			WEST	13756	7:45	623	4:45	1891	

T-45

VOLUME COUNT SUMMARY

FROM 1/ 1/80 TO 12/31/80

LOCATION	PHYS. DESCR	RG DY	DATE	DIR.	VOLUME	AM PEAK	PM PEAK		
OLYMPIC BL W/O WILSON ST	G10-2828-22	CR MO	07-07-80	TOTAL	24441	7:15	1999	4:00	2330
				EAST	14414	11:15	900	4:00	1744
				WEST	10027	7:15	1274	11:30	679
ORANGE DR AT 8TH ST		HW MO	06-02-80	TOTAL	1068	*	MANUAL COUNT		
				NORTH	345	8:15	37	4:00	33
				SOUTH	723	9:00	32	4:30	94
ORANGE GROVE AV AT 8TH ST	A00-1718-11	HW MO	05-05-80	TOTAL	1501	11:15	99	4:15	188
				NORTH	540	7:30	53	4:15	59
				SOUTH	961	11:15	66	4:15	129
ORCAS AV AT FOOTHILL BL	C00-1614-11	EV TU	12-09-80	TOTAL	694	7:30	92	2:30	62
				NORTH	106	11:15	12	7:45	16
				SOUTH	588	7:30	87	2:30	51
ORCHARD AV AT 88TH ST	A00-1717-11	SR MO	04-07-80	TOTAL	1286	11:15	70	3:15	114
				NORTH	429	11:15	18	3:00	45
				SOUTH	857	11:15	52	6:00	84
ORION AV AT ROSCOE BL	A00-2018-11	EV TU	08-26-80	TOTAL	3985	9:45	252	3:15	281
				NORTH	3019	7:45	197	3:15	217
				SOUTH	966	10:00	68	4:15	77
ORION AV AT ROSCOE BL	A00-2018-11	EV WE	08-27-80	TOTAL	3661	7:45	269	3:30	253
				NORTH	2750	8:00	209	3:30	194
				SOUTH	911	7:45	67	5:15	76
OROZCO ST S/O SESNON BL	B00-2400-10	WV FR	05-16-80	TOTAL	241	7:30	16	10:00	37
				ONE WAY STREET N/B					
OSAGE AV AT 74TH ST		SR MO	11-17-80	TOTAL	3202	*	MANUAL COUNT		
				NORTH	2902	7:30	306	4:15	235
				SOUTH	300	8:15	39	4:30	66
OSBORNE ST AT LAUREL CANYON BL	A00-4545-33	EV MO	03-31-80	TOTAL	19755	7:00	1306	4:00	1775
				EAST	10260	7:00	633	4:00	932
				WEST	9495	7:00	673	4:00	843
OSBORNE ST W/O LAUREL CANYON BL	300-4032-32	EV WE	11-05-80	TOTAL	18469	7:30	1446	4:45	1659
				EAST	8153	8:00	688	4:00	702
				WEST	10316	7:00	841	4:45	997
OSBORNE ST AT SAN FERNANDO RD		EV TH	02-28-80	TOTAL	16574	*	MANUAL COUNT		
				EAST	8112	7:15	608	4:30	689
				WEST	8462	7:15	688	3:45	799
OSO AV AT ARMINTA ST	B00-2020-11	WV TU	01-22-80	TOTAL	1441	8:00	101	4:45	173
				NORTH	691	7:45	50	4:45	73
				SOUTH	750	11:15	60	4:45	100

T-45

VOLUME COUNT SUMMARY

FROM 1/ 1/80 TO 12/31/80

L O C A T I O N		PHYS. DESCR	RG DY	DATE	DIR.	VOLUME	AM PEAK	PM PEAK		
OSO AV AT ARMINTA ST			WV TH	02-07-80	TOTAL	1745 *		MANUAL COUNT		
					NORTH	881	7:15	76	4:45	102
					SOUTH	864	7:45	77	5:00	86
OSO AV AT LASSEN ST	A00-1818-11		WV WE	10-01-80	TOTAL	1285	7:30	156	5:30	108
					NORTH	646	7:30	72	2:15	64
					SOUTH	639	7:00	92	5:30	47
OSO AV AT STAGG ST	A00-2020-11		WV TH	08-07-80	TOTAL	2282	11:15	122	5:00	252
					NORTH	1190	11:15	65	5:00	133
					SOUTH	1092	9:45	71	5:00	119
OSO AV AT STRATHERN ST			WV FR	12-05-80	TOTAL	2340 *		MANUAL COUNT		
					NORTH	1325	7:15	119	4:45	113
					SOUTH	1015	7:30	91	3:30	87
OTSEGO ST AT GENESTA AV	A00-1720-11		WV FR	10-17-80	TOTAL	769	8:00	85	4:30	83
					EAST	374	8:00	52	1:00	45
					WEST	395	8:00	33	4:30	60
OUTPOST DR AT EL CERRITO PL	200-1515-11		HW FR	08-08-80	TOTAL	3990	8:15	556	6:15	270
					NORTH	1458	11:15	62	5:30	141
					SOUTH	2532	8:15	495	1:30	146
OUTPOST DR AT OUTPOST COVE DR			HW TH	07-10-80	TOTAL	3635 *		MANUAL COUNT		
					NORTH	1887	9:00	78	5:00	362
					SOUTH	1748	8:15	266	3:00	80
OUTPOST DR AT OUTPOST COVE DR	200-1616-11		HW FR	07-18-80	TOTAL	4840	8:15	529	5:00	636
					NORTH	2341	11:15	76	5:00	487
					SOUTH	2499	8:15	445	6:15	257
OUTPOST COVE DR W/O OUTPOST DR	A00-1400-10		HW FR	07-18-80	TOTAL	663	10:45	68	11:30	58
					ONE WAY STREET E/B					
OVERHILL DR N/O 63RD ST	C00-3030-22		SR TU	02-05-80	TOTAL	7500	7:15	713	5:00	777
					NORTH	3988	7:15	410	5:00	384
					SOUTH	3512	7:15	303	5:00	393
OVERLAND AV AT MISSOURI AV			CR TU	08-19-80	TOTAL	7206 *		MANUAL COUNT		
					NORTH	3877	7:30	281	5:00	413
					SOUTH	3329	8:15	200	5:00	358
OVERLAND AV N/O NATIONAL BL-JOG NR CLARKSON RD	D07-3240-23		WR MO	06-23-80	TOTAL	29897	8:15	2065	5:15	2681
					NORTH	14747	8:15	1334	5:15	1180
					SOUTH	15150	11:15	844	5:15	1501
OVERLAND AV N/O ROSE AV -JOG NR VALPARISO-	C00-3028-22		WR FR	01-18-80	TOTAL	25237	8:00	2222	5:00	1989
					NORTH	12690	7:30	1277	2:45	888
					SOUTH	12547	8:00	977	5:00	1199

T-45

VOLUME COUNT SUMMARY

FROM 1/ 1/80 TO 12/31/80

LOCATION	PHYS. DESCR	RG DY	DATE	DIR.	VOLUME	AM PEAK	PM PEAK		
OVERLAND AV AT ROSE AV -JOG NR VALPARISO-		WR MO	11-17-80	TOTAL	23318	*	MANUAL COUNT		
				NORTH	12471	7:45	1336	5:00	818
				SOUTH	10847	8:00	605	5:00	1124
OVERLAND AV S/O VENICE BL	C00-1820-21	SR WE	04-30-80	TOTAL	18505	7:45	1402	5:00	1572
				NORTH	9140	8:00	730	5:00	746
				SOUTH	9365	7:45	677	5:00	826
OVERLAND AV AT VENICE BL		WR TU	12-30-80	TOTAL	17596	*	MANUAL COUNT		
				NORTH	9531	7:45	801	4:45	783
				SOUTH	8065	8:15	478	3:30	750
OWENSMOUTH AV AT CHATSWORTH ST	B00-1820-11	WV TH	10-16-80	TOTAL	1749	7:30	139	4:45	284
				NORTH	1077	9:15	72	5:00	214
				SOUTH	672	7:30	102	4:45	73
OWENSMOUTH AV N/O DEVONSHIRE ST	B00-1616-11	WV MO	09-22-80	TOTAL	4863	7:15	488	5:15	498
				NORTH	2276	11:15	95	5:15	336
				SOUTH	2587	7:15	413	6:00	186
OWENSMOUTH AV AT PARTHENIA ST	B00-1818-11	WV FR	03-07-80	TOTAL	4599	8:00	459	5:00	542
				NORTH	3136	8:00	378	5:00	397
				SOUTH	1463	7:00	144	4:30	164
OWENSMOUTH AV S/O SHERMAN WY	C00-3030-22	WV TU	11-11-80	TOTAL	15634	11:15	1203	4:30	1655
				NORTH	7793	11:15	615	4:30	1014
				SOUTH	7841	7:30	814	12:00	744
OWENSMOUTH AV AT VALERIO ST	300-3014-21	WV WE	10-01-80	TOTAL	10501	7:30	1105	4:30	1236
				NORTH	5606	7:30	372	4:30	806
				SOUTH	4895	7:15	733	4:30	430
OXFORD AV -CENTRAL- S/O BEVERLY BL	B00-3030-11	HW MO	04-28-80	TOTAL	5960	7:45	516	4:45	692
				NORTH	2879	11:15	162	4:45	441
				SOUTH	3081	7:45	360	4:45	251
OXFORD AV -CENTRAL- AT CLINTON ST	100-1818-11	HW MO	08-04-80	TOTAL	3506	7:45	304	5:15	339
				NORTH	1603	11:15	93	4:45	226
				SOUTH	1903	7:30	236	3:15	138
OXFORD AV -CENTRAL- AT CLINTON ST		HW TH	08-14-80	TOTAL	3446	*	MANUAL COUNT		
				NORTH	1628	8:30	69	5:00	274
				SOUTH	1818	7:30	222	3:30	108
OXFORD AV -CENTRAL- AT 6TH ST	B00-2020-11	CR TH	03-27-80	TOTAL	6282	7:45	567	4:45	665
				NORTH	2692	11:15	211	4:45	407
				SOUTH	3590	7:45	463	12:45	288
OXFORD AV -VENICE- AT HOWARD ST -VENICE-	A00-1818-11	SR TU	08-26-80	TOTAL	807	11:15	65	4:45	91
				NORTH	150	11:15	17	3:00	21
				SOUTH	657	11:00	49	4:45	81

T-45

VOLUME COUNT SUMMARY

FROM 1/ 1/80 TO 12/31/80

L O C A T I O N		PHYS. DESCR	RG DY	DATE	DIR.	VOLUME	AM PEAK	PM PEAK	
OXNARD ST AT CALVIN AV -VALLEY-	C00-0808-11	WV MO	11-24-80	TOTAL	772	8:00	78	3:15	139
				EAST	278	1:30	27	3:00	69
				WEST	494	8:00	63	3:15	75
OXNARD ST AT CANOGA AV	G04-4040-33	WV WE	06-11-80	TOTAL	12014	11:15	1169	12:00	1368
				EAST	7548	11:15	656	12:00	883
				WEST	4466	11:15	513	4:30	614
OXNARD ST E/O ENCINO AV	B00-3000-20	WV WE	06-25-80	TOTAL	4807	7:30	661	4:45	676
				NON-DIR COUNT					
OXNARD ST E/O ENCINO AV	B00-1700-10	WV WE	06-25-80	TOTAL	2601	7:45	553	4:30	262
				ONE WAY STREET E/B					
OXNARD ST AT LAUREL CANYON BL		EV FR	02-22-80	TOTAL	23036	*	MANUAL COUNT		
				EAST	11143	7:30	964	4:30	868
				WEST	11893	7:30	744	5:00	1305
OXNARD ST W/O LAUREL CANYON BL	G07-3624-32	EV FR	11-07-80	TOTAL	22541	7:30	1789	4:45	2327
				EAST	11616	7:45	1001	4:30	1025
				WEST	10925	7:30	794	4:45	1312
OXNARD ST E/O RESEDA BL	C00-3036-23	WV MO	09-15-80	TOTAL	13121	7:30	1478	5:00	1426
				EAST	6203	7:30	964	5:00	499
				WEST	6918	7:30	514	5:00	927
OXNARD ST AT TOPANGA CANYON BL	D03-4040-44	WV MO	06-09-80	TOTAL	10945	7:30	952	4:30	1070
				EAST	5666	7:15	766	12:15	415
				WEST	5279	11:15	418	4:30	704
OXNARD ST E/O TOPANGA CANYON BL	D04-3242-23	WV TU	08-05-80	TOTAL	10350	11:15	879	4:30	1037
				EAST	5312	7:15	652	12:00	529
				WEST	5038	11:15	431	4:30	682
OZONE AV -VENICE- E/O SPEEDWAY	A00-2000-10	SR FR	04-18-80	TOTAL	223	0:30	23	1:15	34
				NON-DIR COUNT					
OZONE AV -VENICE- E/O SPEEDWAY	A00-2000-10	SR SA	04-19-80	TOTAL	249	11:15	18	3:15	53
				NON-DIR COUNT					
OZONE AV -VENICE- E/O SPEEDWAY	A00-2000-10	SR SU	04-20-80	TOTAL	246	9:45	19	2:45	31
				NON-DIR COUNT					
PACIFIC AV -SAN PEDRO- AT CHANNEL ST		SR MO	05-05-80	TOTAL	19567	*	MANUAL COUNT		
				NORTH	11075	7:00	683	4:00	1465
				SOUTH	8492	7:00	540	4:00	844

T-45

L O C A T I O N		VOLUME COUNT SUMMARY			FROM 1/ 1/80 TO 12/31/80				
L O C A T I O N		PHYS. DESCR	RG DY	DATE	DIR. VOLUME	AM PEAK		PM PEAK	
PACIFIC AV -SAN PEDRO- N/O FRONT ST		C00-3040-23	SR FR	02-22-80	TOTAL 22676	7:00	1835	4:00	2424
					NORTH 10055	10:45	694	4:00	1378
					SOUTH 12621	6:30	1195	4:30	1068
PACIFIC AV -SAN PEDRO- AT FRONT ST			SR FR	02-29-80	TOTAL 17448	*	MANUAL COUNT		
					NORTH 6375	7:00	564	3:45	518
					SOUTH 11073	7:00	921	3:00	965
PACIFIC AV -SAN PEDRO- S/O FRONT ST		D08-2222-22	SR MO	09-22-80	TOTAL 13563	8:00	1218	5:00	1066
					NORTH 6686	8:00	594	2:45	614
					SOUTH 6877	8:00	624	6:15	646
PACIFIC AV -SAN PEDRO- N/O FRONT ST		C00-2438-23	SR MO	09-22-80	TOTAL 19209	7:30	1561	3:45	1602
					NORTH 9518	7:30	702	2:15	852
					SOUTH 9691	7:30	859	4:00	818
PACIFIC AV -SAN PEDRO- S/O FRONT ST		D10-2220-22	SR WE	10-08-80	TOTAL 13382	7:15	1165	4:15	1195
					NORTH 6740	7:00	559	2:00	619
					SOUTH 6642	7:30	637	4:00	708
PACIFIC AV -SAN PEDRO- N/O SHEPARD ST		C00-2828-22	SR WE	10-08-80	TOTAL 4133	11:15	272	4:30	397
					NORTH 1464	11:15	94	6:15	118
					SOUTH 2669	11:15	178	4:30	307
PACIFIC AV -SAN PEDRO- AT 1ST ST -SAN PEDRO-			SR TU	03-04-80	TOTAL 15685	*	MANUAL COUNT		
					NORTH 8140	7:00	707	3:45	634
					SOUTH 7545	7:45	471	4:00	753
PACIFIC AV -SAN PEDRO- AT 7TH ST -SAN PEDRO-			WR TU	03-11-80	TOTAL 15330	*	MANUAL COUNT		
					NORTH 8027	7:00	787	3:45	589
					SOUTH 7303	7:45	407	4:45	794
PACIFIC AV -SAN PEDRO- AT 36TH ST -SAN PEDRO-		C00-2838-23	SR TH	04-24-80	TOTAL 7229	11:15	489	4:30	575
					NORTH 3479	7:00	355	12:00	258
					SOUTH 3750	11:15	269	4:30	384
PACIFIC AV -MAR VISTA- AT GRAND VIEW BL		A00-1818-11	SR TU	08-26-80	TOTAL 2781	8:30	198	4:00	285
					EAST 1697	8:30	123	3:45	173
					WEST 1084	10:15	79	4:30	121
PACIFIC AV -MAR VISTA- AT WADE ST			SR TU	02-16-80	TOTAL 800	*	MANUAL COUNT		
					EAST 368	8:00	29	5:00	37
					WEST 432	7:30	45	5:00	42
PACIFIC AV -VENICE- S/O VENICE BL		B00-1820-11	SR TH	05-01-80	TOTAL 13570	8:00	816	5:15	1098
					NORTH 6341	8:00	445	5:15	475
					SOUTH 7229	7:45	384	5:00	628
PACIFIC AV -VENICE- AT VENICE BL -N/RDWAY-			SR MO	03-17-80	TOTAL 13356	*	MANUAL COUNT		
					NORTH 6135	8:00	442	5:00	506
					SOUTH 7221	8:00	391	4:30	716

T-45

VOLUME COUNT SUMMARY

FROM 1/ 1/80 TO 12/31/80

L O C A T I O N		PHYS. DESCR	RG DY	DATE	DIR.	VOLUME	AM PEAK	PM PEAK		
PACIFIC AV -VENICE- AT VENICE BL-S/RDWAY-	SR MO	03-24-80	TOTAL	13436	*	MANUAL COUNT				
			NORTH	5703	8:00	470	5:00	461		
			SOUTH	7733	7:45	452	5:00	775		
PACIFIC AV -VENICE- AT WASHINGTON ST	SR TU	04-01-80	TOTAL	9944	*	MANUAL COUNT				
			NORTH	3132	8:00	330	4:45	241		
			SOUTH	6812	7:15	417	5:00	684		
PACIFIC AV -VENICE- AT WASHINGTON ST	SR TU	04-01-80	TOTAL	0	**	MANUAL COUNT				
			NORTH		8:00	331	0:00	0		
			SOUTH		0:00	0	0:00	0		
PACIFIC AV -VENICE- AT WINDWARD AV	SR MO	02-04-80	TOTAL	16785	*	MANUAL COUNT				
			NORTH	8518	7:45	664	5:00	717		
			SOUTH	8267	7:45	664	4:45	688		
PACIFIC AV -VENICE- AT 19TH PL -VENICE-	SR TU	02-05-80	TOTAL	11963	*	MANUAL COUNT				
			NORTH	6175	7:00	573	3:00	425		
			SOUTH	5788	8:30	312	4:45	627		
PACIFIC AV -VENICE- AT 65TH AV -VENICE	SR WE	09-17-80	TOTAL	1103	*	MANUAL COUNT				
			NORTH	648	9:00	32	3:30	76		
			SOUTH	455	7:45	41	3:45	42		
PACIFIC COAST HWY AT NORMANDIE AV	SR TU	03-18-80	TOTAL	32525	*	MANUAL COUNT				
			EAST	18165	7:00	1671	3:30	1400		
			WEST	14360	7:30	930	4:45	1328		
PACIFIC COAST HWY AT TEMESCAL CYN RD	WR MO	01-21-80	TOTAL	54138	*	MANUAL COUNT				
			EAST	29602	8:00	3362	3:30	1412		
			WEST	24536	7:45	1016	5:00	3176		
PACIFIC COAST HWY AT VERMONT AV	C00-4545-43	SR MO	07-21-80	TOTAL	35393		7:30	2543	4:30	2754
				EAST	17997	7:15	1510	4:00	1302	
				WEST	17396	11:15	1121	5:00	1489	
PACIFIC COAST HWY W/O WILMINGTON BL	C00-4030-33	SR WE	02-20-80	TOTAL	29943		7:00	2229	4:15	2523
				EAST	14208	7:15	966	4:15	1252	
				WEST	15735	6:45	1290	4:15	1271	
PACIFIC GATEWAY DR AT KNOX ST	A00-2020-11	SR WE	09-24-80	TOTAL	2211		7:15	284	3:15	226
				NORTH	856	11:15	64	4:30	151	
				SOUTH	1355	7:15	249	2:45	126	
PACIFIC GATEWAY DR AT 190TH ST	SR MO	05-12-80	TOTAL	20646	*	MANUAL COUNT				
			EAST	9982	7:30	785	3:30	988		
			WEST	10664	7:00	1160	3:00	799		
PACIFIC GATEWAY DR S/O 190TH ST	A00-1717-11	SR FR	06-06-80	TOTAL	3306		6:45	439	3:15	647
				NORTH	1624	7:15	113	3:15	509	
				SOUTH	1682	6:30	340	3:00	178	

T-45

VOLUME COUNT SUMMARY

FROM 1/ 1/80 TO 12/31/80

L O C A T I O N		PHYS. DESCR	RG DY	DATE	DIR.	VOLUME	AM PEAK	PM PEAK	
PACKARD ST AT FAIRFAX AV			WR WE	10-08-80	TOTAL	530 *	MANUAL	COUNT	
					EAST	361	7:00	26	5:00 39
					WEST	169	8:30	18	5:00 16
PALI AV N/O FOOTHILL BL		A00-1800-10	EV TU	08-19-80	TOTAL	1580	7:00	171	6:30 140
		ONE WAY STREET S/B							
PALISADES DR N/O SUNSET BL		G10-3030-22	WR TU	03-18-80	TOTAL	6410	7:45	761	5:30 481
					NORTH	2569	8:15	131	5:30 311
					SOUTH	3841	7:45	636	12:15 247
PALMERO DR AT OBAN DR			HW MO	08-11-80	TOTAL	721 *	MANUAL	COUNT	
					NORTH	390	7:00	50	3:00 22
					SOUTH	331	8:00	14	5:00 46
PALMS BL AT OAKWOOD AV -VENICE-			SR WE	02-20-80	TOTAL	1181 *	MANUAL	COUNT	
					EAST	662	8:15	44	4:15 65
					WEST	519	8:30	36	5:00 63
PALMS BL AT SAWTELLE BL		C00-3038-33	WR TH	02-28-80	TOTAL	16433	7:45	1524	5:00 1930
					EAST	6898	7:45	856	5:00 692
					WEST	9535	7:30	676	5:00 1238
PALMS BL W/O SEPULVEDA BL		C00-3030-32	WR FR	05-02-80	TOTAL	18453	8:00	1527	5:00 1913
					EAST	8786	8:00	937	5:00 800
					WEST	9667	7:30	626	5:00 1113
PALMS BL AT SHELL AV			SR MO	04-07-80	TOTAL	1254 *	MANUAL	COUNT	
					EAST	752	9:00	50	3:45 76
					WEST	502	7:00	44	3:30 45
PALMS BL AT SHELL AV			SR MO	04-07-80	TOTAL	1254 *	MANUAL	COUNT	
					EAST	752	9:00	50	3:45 76
					WEST	502	7:00	44	3:30 45
PALMS BL AT SHELL AV		100-1717-11	WR WE	04-09-80	TOTAL	1973	11:00	139	5:15 159
					EAST	1149	9:15	77	5:15 101
					WEST	824	7:15	66	6:15 67
PALMS BL AT WALGROVE AV		B00-1218-11	WR WE	01-02-80	TOTAL	3819	7:15	266	5:00 394
					EAST	1296	7:15	126	5:00 118
					WEST	2523	11:15	140	5:15 277
PALMS BL AT WALGROVE AV			WR MO	07-14-80	TOTAL	3832 *	MANUAL	COUNT	
					EAST	1332	7:15	121	3:15 88
					WEST	2500	7:15	134	5:00 283
PARKMAN AV AT SILVER LAKE BL			HW TH	07-10-80	TOTAL	2231 *	MANUAL	COUNT	
					NORTH	958	8:00	32	4:45 188
					SOUTH	1273	8:15	99	5:00 111

T-45

VOLUME COUNT SUMMARY

FROM 1/ 1/80 TO 12/31/80

L O C A T I O N		PHYS. DESCR	RG DY	DATE	DIR.	VOLUME	AM PEAK	PM PEAK		
PARKMAN AV AT SUNSET BL		HW WE	09-24-80	TOTAL	3707	*	MANUAL	COUNT		
				NORTH	1750		7:30	115	4:30	177
				SOUTH	1957		8:00	225	5:00	144
PARKSIDE AV AT BALDWIN ST		CR TH	09-11-80	TOTAL	855	*	MANUAL	COUNT		
				NORTH	371		7:30	25	4:30	43
				SOUTH	484		7:00	40	4:30	49
PARK VIEW ST-JOG NR CARONDELET AT BEVERLY BL	100-1720-11	CR TU	09-09-80	TOTAL	1254		11:15	99	11:30	108
				NORTH	811		11:15	68	11:30	73
				SOUTH	443		7:00	46	12:30	40
PARTHENIA ST AT AMESTOY AV		WV TU	10-28-80	TOTAL	32925	*	MANUAL	COUNT		
				EAST	16757		7:15	1422	4:45	1627
				WEST	16168		7:15	1406	5:00	1468
PARTHENIA ST AT COLUMBUS AV	B00-3030-22	EV MO	06-16-80	TOTAL	17671		7:15	1371	4:45	1839
				EAST	9423		7:15	789	4:45	924
				WEST	8248		7:00	620	4:45	915
PARTHENIA ST AT COLUMBUS AV	B00-3035-22	EV FR	08-22-80	TOTAL	18704		7:15	1344	4:30	1891
				EAST	9963		7:15	793	4:30	950
				WEST	8741		7:00	567	4:30	941
PARTHENIA ST AT COLUMBUS AV	C00-3232-22	EV TH	10-09-80	TOTAL	18652		7:15	1848	4:45	1946
				EAST	10050		7:15	1069	4:15	954
				WEST	8602		7:15	779	4:45	1002
PARTHENIA ST AT COLUMBUS AV	C00-3232-22	EV FR	10-10-80	TOTAL	18763		7:15	1717	4:45	2010
				EAST	10469		7:15	968	4:45	1056
				WEST	8294		7:15	749	4:45	954
PARTHENIA ST E/O DE SOTO AV	C00-3037-23	WV TH	07-10-80	TOTAL	15103		7:00	1289	4:30	1571
				EAST	7447		7:00	717	4:30	804
				WEST	7656		7:15	599	4:30	767
PARTHENIA ST W/O INDEPENDENCE AV	C00-3020-11	WV TU	04-15-80	TOTAL	14743		7:15	1638	4:45	1479
				EAST	8396		7:00	1160	5:00	821
				WEST	6347		7:30	539	4:45	672
PARTHENIA ST AT OAK PARK AV		WV MO	10-27-80	TOTAL	32939	*	MANUAL	COUNT		
				EAST	16466		7:15	1492	4:45	1499
				WEST	16473		7:15	1486	5:00	1534
PARTHENIA ST W/O ORION AV	B00-3040-23	WV FR	09-19-80	TOTAL	25316		7:30	2634	4:00	2603
				EAST	12151		7:15	1263	3:45	1318
				WEST	13165		7:30	1371	4:45	1357
PARTHENIA ST AT OWENSMOUTH AV	C00-3030-22	WV FR	03-07-80	TOTAL	12161		7:30	1083	4:30	1330
				EAST	4066		7:15	586	4:15	291
				WEST	8095		11:15	492	4:45	1057

T-45

VOLUME COUNT SUMMARY

FROM 1/ 1/80 TO 12/31/80

LOCATION	PHYS. DESCR	RG DY	DATE	DIR.	VOLUME	AM PEAK	PM PEAK		
PARTHENIA ST AT PETIT AV		WV FR	11-21-80	TOTAL	36037 *	MANUAL COUNT			
				EAST	17049	7:15	1402	4:30	1465
				WEST	18988	7:15	1557	4:45	1860
PARTHENIA ST E/O RESEDA BL	G07-3240-23	WV TU	09-16-80	TOTAL	24877	7:15	2596	4:30	2512
				EAST	12730	7:15	1359	4:30	1301
				WEST	12147	7:15	1237	4:45	1226
PARTHENIA ST E/O TOPANGA CANYON BL	C00-3030-22	WV WE	07-30-80	TOTAL	6164	7:15	537	4:45	526
				EAST	3689	7:00	449	4:45	269
				WEST	2475	11:00	142	5:00	257
PARTHENIA ST AT ZELZAH AV		WV TU	07-22-80	TOTAL	26817 *	MANUAL COUNT			
				EAST	13662	8:00	942	4:45	1426
				WEST	13155	8:00	864	4:30	1400
PASADENA AV AT AVENUE 25	C00-3030-22	CR TU	10-21-80	TOTAL	8531	7:30	778	4:15	854
				NORTH	4298	11:15	253	4:15	552
				SOUTH	4233	7:00	580	5:00	304
PASO ROBLES AV AT VINCENNES ST	A00-1818-11	WV TH	06-12-80	TOTAL	1127	9:30	181	2:30	120
				NORTH	562	9:30	106	2:30	77
				SOUTH	565	9:15	78	5:30	52
PASSMORE DR S/O OAKSHIRE DR	100-1008-11	HW TH	08-14-80	TOTAL	1237	8:15	119	6:00	99
				NORTH	498	8:15	57	4:00	39
				SOUTH	739	8:15	62	6:00	67
PAXTON ST AT GLENOAKS BL		EV TH	07-03-80	TOTAL	12259 *	MANUAL COUNT			
				EAST	8398	7:15	629	4:30	798
				WEST	3861	7:00	316	3:00	303
PAXTON ST AT HADDON AV	C00-3030-22	EV TH	03-13-80	TOTAL	10203	7:15	936	4:00	927
				EAST	4419	7:15	324	4:00	468
				WEST	5784	7:15	612	4:00	459
PAXTON ST AT LAUREL CANYON BL		EV FR	02-08-80	TOTAL	9150 **	MANUAL COUNT			
				EAST		7:30	309	4:00	485
				WEST		7:00	365	4:15	430
PAXTON ST AT LAUREL CANYON BL		EV FR	02-08-80	TOTAL	8919 *	MANUAL COUNT			
				EAST	4509	7:30	309	4:00	485
				WEST	4410	7:00	365	4:15	430
PAXTON ST AT LAUREL CANYON BL	C00-4040-33	EV TH	03-13-80	TOTAL	7717	7:15	626	4:00	801
				EAST	3097	7:15	222	3:45	372
				WEST	4620	7:15	404	4:00	432
PAXTON ST W/O LAUREL CANYON BL	C00-3630-32	EV WE	11-05-80	TOTAL	7613	7:15	554	3:45	758
				EAST	3749	7:45	277	4:00	412
				WEST	3864	6:15	310	4:30	384

T-45

VOLUME COUNT SUMMARY

FROM 1/ 1/80 TO 12/31/80

L O C A T I O N		PHYS. DESCR	RG DY	DATE	DIR.	VOLUME	AM PEAK	PM PEAK		
PEARL ST AT CENTINELA AV			WR WE	12-31-80	TOTAL	4668 *	MANUAL COUNT			
					EAST	2248	7:45	155	3:30	229
					WEST	2420	7:30	216	3:30	215
PECK DR AT ROXBURY DR			WR TH	03-20-80	TOTAL	859 *	MANUAL COUNT			
					EAST	223	8:15	25	4:30	23
					WEST	636	8:30	51	5:00	64
PENFIELD AV -JOG NR OAKDALE AV S/O VENTURA BL		A00-1600-10	WV TU	07-29-80	TOTAL	488	7:15	44	12:00	38
					ONE WAY STREET N/B					
PENNINGTON AV W/O HENRY FORD AV		A00-1616-11	SR MO	06-02-80	TOTAL	2796	6:45	275	3:15	309
					EAST	1319	11:15	94	3:15	189
					WEST	1477	6:45	201	1:45	140
PENROSE ST E/O SAN FERNANDO RD		C00-1818-11	EV TU	10-28-80	TOTAL	9587	7:15	855	3:15	946
					EAST	4394	7:15	375	3:00	437
					WEST	5193	7:15	480	3:30	546
PENROSE ST AT WHEATLAND AV		200-1515-11	EV TU	11-25-80	TOTAL	5453	7:45	814	2:45	887
					EAST	2873	7:45	292	4:30	420
					WEST	2580	8:00	523	2:45	512
PERCH ST E/O MANTIS AV		A00-1600-10	SR WE	08-27-80	TOTAL	255	10:00	29	5:45	36
					ONE WAY STREET W/B					
PERLITA AV AT SILVER LAKE BL			HW MO	03-10-80	TOTAL	1219 *	MANUAL COUNT			
					EAST	601	7:45	65	1:15	53
					WEST	618	7:30	58	1:00	55
PERLITA AV AT SILVER LAKE BL		100-1717-11	HW TH	05-08-80	TOTAL	1262	7:30	121	4:00	121
					EAST	581	7:30	46	3:15	62
					WEST	681	7:30	75	4:00	63
PERLITA AV AT TYBURN ST			HW WE	07-30-80	TOTAL	862 *	MANUAL COUNT			
					NORTH	486	8:30	39	4:45	38
					SOUTH	376	8:00	30	4:30	41
PICO BL AT BARRINGTON AV		300-4040-33	WR TH	03-13-80	TOTAL	26483	11:15	1731	4:30	2039
					EAST	16201	7:45	1312	3:45	1222
					WEST	10282	11:15	700	5:00	880
PICO BL W/O COTNER AV		300-4030-32	WR MO	05-12-80	TOTAL	31749	7:30	2417	4:45	2783
					EAST	17135	7:45	1692	12:00	1175
					WEST	14614	11:15	978	4:45	1622
PICO BL AT FAIRFAX AV		300-4040-33	WR TH	01-31-80	TOTAL	23272	8:00	1778	4:45	2123
					EAST	11819	8:00	873	4:45	1093
					WEST	11453	7:45	932	5:00	1049

T-45

VOLUME COUNT SUMMARY

FROM 1/ 1/80 TO 12/31/80

LOCATION	PHYS. DESCR	RG DY	DATE	DIR.	VOLUME	AM PEAK	PM PEAK
PICO BL W/O FIGUEROA ST	C00-4535-43	CR TU	05-20-80	TOTAL	18777	7:15	1627
				EAST	9341	7:15	1000
				WEST	9436	7:45	631
PICO BL AT KERWOOD AV		WR FR	03-07-80	TOTAL	49722	* MANUAL	COUNT
				EAST	24921	8:15	2994
				WEST	24801	7:30	1151
PICO BL AT LA CIENEGA BL	300-3840-33	WR MO	01-29-80	TOTAL	23522	8:00	1938
				EAST	13004	8:15	1053
				WEST	10518	8:00	886
PICO BL E/O LA CIENEGA BL	300-4040-33	HW MO	05-05-80	TOTAL	22764	8:00	1675
				EAST	11784	8:15	817
				WEST	10980	8:00	862
PICO BL E/O LOS ANGELES ST	B00-2000-10	CR WE	05-21-80	TOTAL	8354	11:15	647
				EAST	3289	6:45	299
				WEST	5065	11:15	368
PICO BL E/O LOS ANGELES ST	B00-2000-10	CR WE	05-21-80	TOTAL	3289	6:45	299
	ONE WAY STREET E/B						
PICO BL AT NORMANDIE AV	C00-3030-22	CR TU	04-15-80	TOTAL	17034	7:30	1465
				EAST	8437	7:30	880
				WEST	8597	7:30	585
PICO BL AT ROBERTSON BL	300-4040-33	WR MO	01-28-80	TOTAL	32055	8:00	2696
				EAST	14610	11:15	1001
				WEST	17445	8:00	1629
PICO BL AT ROXBURY DR		WR TU	12-30-80	TOTAL	31388	* MANUAL	COUNT
				EAST	15326	8:15	980
				WEST	16062	8:15	1150
PICO BL AT SAWTELLE BL	300-4040-44	WR MO	03-10-80	TOTAL	28284	8:00	2303
				EAST	13858	8:00	1590
				WEST	14426	11:15	1006
PICO BL AT SEPULVEDA BL	300-4040-44	WR MO	03-10-80	TOTAL	30416	7:45	2320
				EAST	14438	8:00	1515
				WEST	15978	11:15	988
PICO BL AT VERMONT AV	C00-3030-22	CR MO	12-01-80	TOTAL	19522	7:15	1575
				EAST	9190	7:15	951
				WEST	10332	11:15	621
PICO BL E/O WESTERN AV	C00-2828-22	CR MO	07-28-80	TOTAL	15308	7:30	1136
				EAST	7594	7:30	686
				WEST	7714	11:15	500

T-45

VOLUME COUNT SUMMARY		FROM 1/ 1/80 TO 12/31/80							
LOC A T I O N	PHYS. DESCR	RG DY	DATE	DIR.	VOLUME	AM PEAK	PM PEAK		
PILGRIMAGE BRIDGE E/O CAHUENGA BL -EAST-	A00-1200-10	HW WE	05-07-80	TOTAL	84	8:45	9	3:30	12
	ONE WAY STREET W/B								
PILGRIMAGE BRIDGE W/O CAHUENGA BL -EAST-	B00-1200-10	HW WE	05-07-80	TOTAL	3454	7:45	681	5:30	182
	ONE WAY STREET E/B								
PINE CREST DR W/O LOMITAS DR	A00-1800-20	CR TU	08-05-80	TOTAL	146	8:00	20	5:30	20
	NON-DIR COUNT								
PINE CREST DR E/O LOMITAS DR	A00-1800-20	CR TU	08-05-80	TOTAL	84	7:30	8	1:30	13
	NON-DIR COUNT								
PINEWOOD AV W/O TUJUNGA CANYON BL	A00-2400-20	EV FR	01-18-80	TOTAL	1652	7:15	104	5:00	160
	NON-DIR COUNT								
PINEWOOD AV E/O TUJUNGA CANYON BL	A00-1600-10	EV FR	01-18-80	TOTAL	761	7:15	73	4:00	71
	ONE WAY STREET W/B								
PINEWOOD AV AT TUJUNGA CANYON BL		EV WE	02-20-80	TOTAL	1028		* MANUAL COUNT		
				NORTH	441	7:30	38	4:30	55
				SOUTH	587	7:15	67	4:45	39
PLATT AV AT KESWICK ST	B00-3030-11	WV TH	07-10-80	TOTAL	1102	7:30	66	6:15	108
				NORTH	758	7:30	46	5:30	81
				SOUTH	344	7:15	21	7:00	38
PLATT AV N/O POMELO DR	A00-4040-11	WV WE	03-19-80	TOTAL	979	7:30	134	3:15	99
				NORTH	710	7:30	88	3:15	73
				SOUTH	269	7:15	46	4:30	31
PLUMMER ST AT BADEN AV	C00-1214-11	WV MO	12-01-80	TOTAL	3585	7:15	347	4:15	414
				EAST	1999	7:30	225	4:15	233
				WEST	1586	7:00	131	4:45	194
PLUMMER ST AT LEMONA AV	C00-4040-33	EV WE	10-29-80	TOTAL	13466	7:15	1716	4:30	1356
				EAST	6981	7:15	867	4:30	660
				WEST	6485	7:00	856	4:30	696
PLUMMER ST AT OAKDALE AV	C00-3232-32	WV WE	06-18-80	TOTAL	18639	7:15	1411	4:15	1818
				EAST	9055	11:15	826	4:15	1072
				WEST	9584	7:15	841	12:30	785
PLUMMER ST W/O ORION AV	C00-4530-32	EV TH	10-09-80	TOTAL	14663	7:15	1949	4:45	1386
				EAST	6747	7:00	837	3:15	707
				WEST	7916	7:15	1163	4:45	827

T-45

L O C A T I O N		VOLUME COUNT SUMMARY			FROM 1/ 1/80 TO 12/31/80					
		PHYS. DESCR	RG DY	DATE	DIR.	VOLUME	AM PEAK		PM PEAK	
PLUMMER ST E/O RESEDA BL	C00-2036-13	WV TH	09-18-80	TOTAL	5579	7:15	498	4:30	516	
				EAST	2802	7:15	381	4:30	247	
				WEST	2777	11:15	178	3:00	293	
PLYMOUTH BL AT 8TH ST	A00-1717-11	HW TH	02-21-80	TOTAL	1360	11:00	128	4:30	155	
				NORTH	443	7:30	55	1:30	37	
				SOUTH	917	11:15	97	4:30	124	
PLYMOUTH BL AT 8TH ST	HW MO	03-03-80	TOTAL	826	*	MANUAL COUNT				
			NORTH	338	7:30	41	4:45	29		
			SOUTH	488	8:45	40	5:00	49		
POINSETTIA PL AT MELROSE AV	WR MO	11-17-80	TOTAL	2596	*	MANUAL COUNT				
			NORTH	1412	8:30	89	4:15	187		
			SOUTH	1184	7:30	84	4:30	130		
POINSETTIA PL AT ROSEWOOD AV -HWOOD	WR MO	05-05-80	TOTAL	1978	*	MANUAL COUNT				
			NORTH	1083	9:00	70	5:00	124		
			SOUTH	895	8:00	78	5:00	74		
POLK ST AT BORDEN AV	B00-4545-22	EV FR	09-26-80	TOTAL	7371	7:45	689	1:45	617	
				EAST	3650	7:30	264	4:30	302	
				WEST	3721	7:45	442	2:00	338	
POMELO DR AT DARNOCH WY	B00-1717-11	WV TH	08-07-80	TOTAL	1163	11:00	106	5:15	119	
				NORTH	544	10:15	75	5:45	41	
				SOUTH	619	11:15	51	5:00	82	
POMELO DR AT MARCH AV	C00-2020-11	WV TH	03-20-80	TOTAL	1423	8:00	155	5:15	136	
				EAST	921	8:00	122	2:45	90	
				WEST	502	8:00	33	5:15	97	
POMONA FWY -E/B ON- E/O SOTO ST	A00-2000-10	CR WE	01-09-80	TOTAL	5011	10:45	228	3:15	733	
PORTER VALLEY DR AT RINALDI ST	B00-1618-11	WV MO	09-22-80	TOTAL	2587	7:15	272	6:15	207	
				NORTH	337	7:00	60	6:00	25	
				SOUTH	2250	7:30	221	6:15	183	
PORTER VALLEY DR AT RINALDI ST	WV FR	10-31-80	TOTAL	2422	*	MANUAL COUNT				
			NORTH	282	7:15	37	4:45	23		
			SOUTH	2140	7:30	193	3:00	188		
PRAIRIE ST AT ALDEA AV	A00-1818-11	WV WE	10-22-80	TOTAL	1580	7:45	181	5:30	145	
				EAST	990	7:45	107	2:30	97	
				WEST	590	8:00	75	5:30	75	
PRAIRIE ST AT WINNETKA AV	WR TH	10-23-80	TOTAL	2852	*	MANUAL COUNT				
			EAST	2303	8:00	88	4:30	324		
			WEST	549	7:15	38	4:30	67		

T-45

L O C A T I O N		VOLUME COUNT SUMMARY			FROM 1/ 1/80 TO 12/31/80					
		PHYS. DESCR	RG DY	DATE	DIR.	VOLUME	AM PEAK		PM PEAK	
PRAIRIE ST AT WINNETKA AV	C00-1218-11	WV TH	11-25-80	TOTAL	3065	11:15	280	4:30	403	
				EAST	2172	11:15	204	4:30	346	
				WEST	893	11:15	76	12:30	106	
PRAIRIE ST AT WISH AV	B00-2020-11	WV WE	10-22-80	TOTAL	1384	7:45	176	2:15	139	
				EAST	709	7:45	93	2:30	72	
				WEST	675	7:15	94	2:15	68	
PROSSER AV AT BLYTHE AV		WR WE	11-12-80	TOTAL	2097	*	MANUAL COUNT			
				NORTH	723	8:00	84	3:15	56	
				SOUTH	1374	8:00	87	5:00	170	
PURDUE AV AT LA GRANGE AV		WR FR	04-11-80	TOTAL	3145	*	MANUAL COUNT			
				NORTH	1696	8:00	139	4:45	158	
				SOUTH	1449	7:45	126	4:00	143	
PURDUE AV AT LA GRANGE AV		WR FR	04-11-80	TOTAL	3145	*	MANUAL COUNT			
				NORTH	1696	8:00	139	4:45	158	
				SOUTH	1449	7:45	126	4:00	143	
Q ST W/O EUBANK AV	B00-2518-11	SR MO	07-21-80	TOTAL	742	11:15	41	4:45	70	
				EAST	434	11:15	23	12:15	42	
				WEST	308	11:15	18	3:15	41	
Q ST AT NEPTUNE AV	B00-2020-11	SR FR	10-17-80	TOTAL	2074	7:15	291	2:15	187	
				EAST	785	7:00	59	5:45	94	
				WEST	1289	7:15	240	2:15	146	
QUEBEC DR AT EL CONTENTO DR-JOG AT QUEBEC-		HW TU	08-05-80	TOTAL	370	*	MANUAL COUNT			
				EAST	72	8:00	8	3:30	8	
				WEST	298	8:00	47	3:15	21	
QUEBEC DR AT RINCONIA DR		HW MO	08-04-80	TOTAL	404	*	MANUAL COUNT			
				EAST	202	8:00	12	5:00	22	
				WEST	202	9:00	23	3:00	17	
QUEDO DR AT KELVIN AV	B00-1818-11	WV FR	03-21-80	TOTAL	1923	7:30	240	3:15	223	
				EAST	1359	7:30	201	2:30	134	
				WEST	564	8:00	54	3:30	104	
QUEDO DR AT NATOMA AV		WV MO	07-21-80	TOTAL	554	*	MANUAL COUNT			
				EAST	319	7:45	31	5:00	45	
				WEST	235	7:45	6	4:45	22	
QUEDO DR AT NATOMA AV	A00-1716-11	WV FR	10-31-80	TOTAL	1042	11:15	67	7:30	113	
				EAST	791	7:30	63	7:30	95	
				WEST	251	10:45	23	7:00	26	
QUEDO DR E/O SERRANIA AV	B00-2020-11	WV WE	03-26-80	TOTAL	3726	7:30	468	5:15	350	
				EAST	1649	7:30	232	3:00	162	
				WEST	2077	7:30	236	5:30	227	

T-45

L O C A T I O N		VOLUME COUNT SUMMARY			FROM 1/ 1/80 TO 12/31/80				
		PHYS. DESCR	RG DY	DATE	DIR. VOLUME	AM PEAK		PM PEAK	
RADCLIFFE AV AT CARTHAGE ST		A00-1717-11	WR TU	07-08-80	TOTAL 960	8:00	84	5:45	76
					NORTH 568	8:00	62	4:30	40
					SOUTH 392	8:45	28	6:15	37
RAMPART BL AT TEMPLE ST			HW TU	03-18-80	TOTAL 12870	*	MANUAL COUNT		
					NORTH 8692	7:45	316	4:30	1207
					SOUTH 4178	7:30	684	4:15	141
RAMPART BL AT WILSHIRE BL		C00-1818-22	CR MO	03-10-80	TOTAL 11608	7:45	1117	4:30	1218
					NORTH 5328	7:45	329	4:30	727
					SOUTH 6280	8:00	795	4:30	491
RAMPART BL AT 3RD ST		C00-4545-33	HW TU	04-29-80	TOTAL 15768	7:30	1357	4:30	1549
					NORTH 8218	11:15	457	4:30	1053
					SOUTH 7550	7:30	960	3:45	508
RANDALL ST -WEST LA- AT JUNIETTE ST		A00-1717-11	SR TU	10-14-80	TOTAL 867	11:15	62	1:00	119
					NORTH 407	7:45	36	4:30	60
					SOUTH 460	11:15	35	1:00	98
RANDALL ST -WEST LA- AT LUCILE ST		A00-2020-11	SR TU	10-28-80	TOTAL 527	7:45	67	4:30	66
					NORTH 309	11:15	23	4:45	36
					SOUTH 218	7:15	44	4:30	32
RAYEN ST AT WHITE OAK AV		A00-1818-11	WV WE	01-30-80	TOTAL 1628	7:30	185	4:00	179
					EAST 856	7:30	66	2:15	112
					WEST 772	7:30	119	3:15	86
RAYMOND AV AT 60TH ST			CR TU	07-22-80	TOTAL 472	*	MANUAL COUNT		
					NORTH 209	7:00	14	4:15	24
					SOUTH 263	7:15	27	3:45	26
RAYMOND AV AT 84TH ST-JOG NR 84TH PL-		A00-1616-11	SR FR	03-14-80	TOTAL 1052	7:30	66	4:30	119
					NORTH 590	7:30	48	4:30	72
					SOUTH 462	10:15	28	4:15	51
REDONDO BL S/O APPLE ST		300-1818-11	SR WE	06-18-80	TOTAL 12011	7:45	817	5:00	1245
					NORTH 5789	7:45	444	4:45	558
					SOUTH 6222	7:30	374	5:15	706
REDONDO BEACH BL W/O FIGUEROA ST		C00-3022-22	SR TU	12-30-80	TOTAL 17045	11:15	1426	4:15	1622
					EAST 9320	11:15	643	12:45	947
					WEST 7725	11:15	783	4:30	906
REMICK AV N/O VAN NUYS BL		A00-1515-11	EV TU	08-26-80	TOTAL 2240	8:30	169	6:00	188
					NORTH 1119	8:30	113	6:45	104
					SOUTH 1121	11:15	77	5:45	96
RESEDA BL AT COLLINS ST-JOG NR HATTERAS ST			WV FR	12-12-80	TOTAL 36638	*	MANUAL COUNT		
					NORTH 18945	9:00	1140	5:00	1689
					SOUTH 17693	7:45	1303	3:00	1365

T-45

L O C A T I O N		VOLUME COUNT SUMMARY			FROM	1/ 1/80	TO	12/31/80		
PHYS.	DESCR	RG	DY	DATE	DIR.	VOLUME	AM- PEAK	PM PEAK		
RESEDA BL N/O	DEVONSHIRE ST	C00-3243-23	WV TH	09-18-80	TOTAL	17757	7:30	1152	5:00	1595
					NORTH	10362	11:15	618	5:00	1006
					SOUTH	7395	7:30	641	2:45	615
RESEDA BL AT	INGOMAR ST		WV WE	12-31-80	TOTAL	29492	*	MANUAL	COUNT	
					NORTH	14659	8:45	863	4:45	1510
					SOUTH	14833	7:45	958	4:00	1311
RESEDA BL AT	NORDHOFF ST		WV TU	06-10-80	TOTAL	29649	*	MANUAL	COUNT	
					NORTH	14805	9:00	779	5:00	1634
					SOUTH	14844	8:45	1027	5:00	1174
RESEDA BL AT	RINALDI ST	D08-4040-33	WV FR	06-20-80	TOTAL	8520	7:00	686	5:15	578
					NORTH	4464	8:00	244	5:15	410
					SOUTH	4056	7:00	493	3:00	222
RESEDA BL AT	SHERMAN WY	C00-4040-34	WV TU	06-24-80	TOTAL	27469	11:15	2163	11:30	2185
					NORTH	12300	11:15	1018	4:15	1130
					SOUTH	15169	11:15	1145	11:30	1154
RESEDA BL S/O	SHERMAN WY	C00-4520-32	WV WE	11-19-80	TOTAL	32317	11:15	2139	3:45	2547
					NORTH	17746	11:15	1131	3:45	1533
					SOUTH	14571	11:15	1008	12:00	1081
RESEDA BL AT	VANOWEN ST		WV MO	06-02-80	TOTAL	27315	*	MANUAL	COUNT	
					NORTH	13789	8:45	858	3:15	1243
					SOUTH	13526	8:45	823	4:15	1278
RESEDA BL AT	VENTURA BL	C00-4050-34	WV TU	03-18-80	TOTAL	15566	8:15	1223	3:30	1166
					NORTH	5303	8:15	556	3:30	828
					SOUTH	10263	11:15	777	11:45	802
RESEDA BL AT	VENTURA BL		WV WE	11-05-80	TOTAL	15693	*	MANUAL	COUNT	
					NORTH	6225	7:45	530	3:00	532
					SOUTH	9468	8:30	1340	4:45	777
RESEDA BL AT	VENTURA FWY -W/B OFF-	C00-5040-43	WV MO	04-14-80	TOTAL	37387	11:15	2307	5:00	2886
					NORTH	17431	11:15	1096	5:00	1607
					SOUTH	19956	7:45	1349	2:45	1299
RESEDA BL AT	VICTORY BL		WV FR	05-23-80	TOTAL	26601	*	MANUAL	COUNT	
					NORTH	12828	8:00	830	4:00	1077
					SOUTH	13773	8:00	864	3:00	1133
RESEDA BL AT	WELLS DR	C00-3030-23	WV TU	03-18-80	TOTAL	7132	8:00	598	6:15	547
					NORTH	3024	8:15	335	2:00	229
					SOUTH	4108	8:00	267	6:00	378
RHODA ST S/O	HATTERAS ST	A00-1800-10	WV TH	12-04-80	TOTAL	245	7:45	26	6:30	21
					ONE WAY STREET N/B					

T-45

L O C A T I O N		VOLUME COUNT SUMMARY			FROM	1/ 1/80	TO	12/31/80		
PHYS. DESCR	RG	DY	DATE	DIR.	VOLUME	AM PEAK	PM PEAK			
RIDPATH DR AT KIRKWOOD DR	HW	MO	08-25-80	TOTAL	796	*	MANUAL COUNT			
				EAST	129	8:00	11	4:00	12	
				WEST	667	8:00	58	4:15	52	
RIDPATH DR W/O KIRKWOOD DR	100-3000-20	HW	WE	09-03-80	TOTAL	1375	11:00	94	6:45	124
RIGOLETTO ST AT AVENUE SAN LUIS	WV	MO	12-01-80	TOTAL	5430	*	MANUAL COUNT			
				NORTH	827	7:30	98	3:45	59	
				SOUTH	4603	7:30	477	4:30	342	
RIMERTON RD S/O MULHOLLAND DR	G12-2412-21	WR	WE	01-16-80	TOTAL	12059	8:00	1177	6:00	994
				NORTH	6315	8:15	390	6:00	784	
				SOUTH	5744	7:30	846	2:45	403	
RIMERTON RD AT SAN DIEGO FWY-N/B ON-	G12-2412-21	WR	WE	01-16-80	TOTAL	12059	8:00	1177	6:00	994
				NORTH	6315	8:15	390	6:00	784	
				SOUTH	5744	7:30	846	2:45	403	
RIMERTON RD E/O SAN DIEGO FWY S/B ON	C00-3030-12	WR	FR	05-02-80	TOTAL	10186	7:15	961	3:15	778
				EAST	3571	9:00	265	4:30	402	
				WEST	6615	7:00	806	3:00	451	
RIMERTON RD AT SAN DIEGO FWY S/B ON	C00-3027-11	WR	FR	05-02-80	TOTAL	7708	8:45	1025	4:45	666
				EAST	3571	9:00	265	4:30	402	
				WEST	4137	8:45	775	5:15	280	
RIMERTON RD AT SAN DIEGO FWY-N/B OFF-	G12-2412-21	WR	WE	01-16-80	TOTAL	12059	8:00	1177	6:00	994
				NORTH	6315	8:15	390	6:00	784	
				SOUTH	5744	7:30	846	2:45	403	
RIMERTON RD AT SAN DIEGO FWY SB OFF	C00-3030-22	WR	FR	05-02-80	TOTAL	12314	7:00	1082	5:00	1044
				EAST	5699	8:30	545	4:30	674	
				WEST	6615	7:00	806	3:00	451	
RIMERTON RD W/O SAN DIEGO FWY SB OFF	C00-3027-21	WR	FR	05-02-80	TOTAL	9836	8:30	1312	4:45	942
				EAST	5699	8:30	545	4:30	674	
				WEST	4137	8:45	775	5:15	280	
RIMERTON RD E/O SEPULVEDA BL	C00-2020-11	WR	WE	01-16-80	TOTAL	8885	8:00	880	6:15	777
				EAST	3734	8:00	237	6:15	482	
				WEST	5151	7:45	670	2:45	325	
RINALDI ST AT BALBOA BL	WV	FR	03-14-80	TOTAL	21553	*	MANUAL COUNT			
				EAST	13994	7:30	1661	3:15	830	
				WEST	7559	7:15	493	5:00	857	
RINALDI ST W/O DE SOTO AV	A00-1000-10	WV	FR	11-21-80	TOTAL	42	11:00	6	2:45	12

T-45

L O C A T I O N		VOLUME COUNT SUMMARY			FROM	1/ 1/80	TO	12/31/80		
PHYS.	DESCR	RG	DY	DATE	DIR.	VOLUME	AM PEAK	PM PEAK		
RINALDI ST E/O DE SOTO AV	A00-1500-10	WV	FR	11-21-80	TOTAL	79	7:00	20	4:00	5
RINALDI ST AT INDIAN HILLS RD	C00-4244-33	EV	WE	05-28-80	TOTAL	17342	7:15	1582	4:30	1396
					EAST	8519	7:30	755	3:45	772
					WEST	8823	7:15	860	2:00	671
RINALDI ST W/O LAUREL CANYON BL	C00-4240-42	EV	TH	05-22-80	TOTAL	17581	7:15	1431	4:15	1472
					EAST	8914	7:30	577	3:45	882
					WEST	8667	7:15	855	5:45	670
RINALDI ST W/O LAUREL CANYON BL	C00-4032-42	EV	WE	11-05-80	TOTAL	16923	7:30	1534	2:30	1489
					EAST	8519	7:30	605	4:00	867
					WEST	8404	7:30	929	2:30	678
RINALDI ST AT LEV AV	D03-4040-33	EV	WE	05-28-80	TOTAL	17652	7:15	1541	4:30	1458
					EAST	8803	7:30	776	3:45	774
					WEST	8849	7:15	800	4:30	695
RINALDI ST AT PORTER VALLEY DR	C00-4040-33	WV	MO	09-22-80	TOTAL	17843	7:15	1671	4:45	1914
					EAST	7375	7:00	711	5:00	750
					WEST	10468	7:15	980	4:45	1177
RINALDI ST AT PORTER VALLEY DR		WV	FR	10-31-80	TOTAL	24023	*	MANUAL	COUNT	
					EAST	10824	7:45	706	4:45	1145
					WEST	13199	7:15	961	4:45	1342
RINALDI ST E/O RESEDA BL	C00-3242-23	WV	FR	09-19-80	TOTAL	24262	7:15	2496	4:45	2324
					EAST	12602	7:00	1616	5:00	918
					WEST	11660	7:15	943	4:45	1411
RINALDI ST E/O SEPULVEDA BL	C00-3440-23	EV	TH	05-22-80	TOTAL	17991	7:15	1702	2:15	1480
					EAST	8988	7:30	916	3:45	797
					WEST	9003	7:15	794	2:15	825
RINALDI ST AT SEPULVEDA BL	D08-4040-33	EV	TH	05-22-80	TOTAL	21802	7:30	2370	3:00	1672
					EAST	12799	7:30	1617	3:30	983
					WEST	9003	7:15	794	2:15	825
RINALDI ST E/O SEPULVEDA BL	C00-3035-23	EV	WE	11-05-80	TOTAL	18259	7:15	1752	2:30	1552
					EAST	9098	7:45	999	5:30	854
					WEST	9161	7:15	822	2:30	810
RINALDI ST AT SHARP AV	D08-3444-23	EV	WE	05-28-80	TOTAL	16869	7:30	1485	4:30	1412
					EAST	8346	7:30	608	4:30	827
					WEST	8523	7:15	896	6:00	621
RINALDI ST AT WOODLEY AV	C00-4545-33	WV	MO	06-16-80	TOTAL	10537	7:30	834	5:00	1089
					EAST	5015	7:30	485	5:00	404
					WEST	5522	7:30	349	5:00	685

T-45

VOLUME COUNT SUMMARY

FROM 1/ 1/80 TO 12/31/80

LOCATION	PHYS. DESCR	RG	DY	DATE	DIR.	VOLUME	AM PEAK	PM PEAK		
RINCONIA DR AT HARGRAVE DR		HW	FR	08-08-80	TOTAL	178 *	MANUAL COUNT			
					NORTH	96	9:00	8	5:00	11
					SOUTH	82	9:00	11	3:00	6
RIVERSIDE DR -CENTRAL- AT LOS FELIZ BL		HW	MO	07-28-80	TOTAL	4903 *	MANUAL COUNT			
					NORTH	3125	8:00	201	5:00	388
					SOUTH	1778	8:45	129	4:30	240
RIVERSIDE DR -CENTRAL- AT LOS FELIZ BL	C00-4040-44	HW	FR	08-08-80	TOTAL	6125	11:15	345	5:00	647
					NORTH	3856	11:15	239	5:00	448
					SOUTH	2269	11:15	106	7:45	242
RIVERSIDE DR -CENTRAL- AT LOS FELIZ BL	C00-4040-44	HW	SA	08-09-80	TOTAL	6388	11:15	422	4:30	584
					NORTH	3367	11:15	251	12:00	299
					SOUTH	3021	11:15	171	5:15	329
RIVERSIDE DR -CENTRAL- AT LOS FELIZ BL	C00-4040-44	HW	SU	08-10-80	TOTAL	8659	11:15	438	6:15	948
					NORTH	4037	11:15	219	3:00	406
					SOUTH	4622	11:15	219	5:30	610
RIVERSIDE DR -CENTRAL- W/O SAN FERNANDO RD	C00-3030-22	CR	TU	07-01-80	TOTAL	9226	7:15	824	3:30	809
					EAST	5175	7:00	645	3:15	440
					WEST	4051	11:15	247	4:00	403
RIVERSIDE DR -CENTRAL- AT STADIUM WY		HW	MO	02-25-80	TOTAL	12151 *	MANUAL COUNT			
					NORTH	5139	7:15	442	3:15	452
					SOUTH	7012	7:15	912	3:15	508
RIVERSIDE DR -CENTRAL- N/O VENTURA FWY	C00-2220-22	HW	FR	08-01-80	TOTAL	14182	7:30	1135	4:30	1274
					NORTH	7461	7:30	658	4:30	640
					SOUTH	6721	7:15	478	4:30	634
RIVERSIDE DR -CENTRAL- N/O VENTURA FWY	C00-2220-22	HW	SA	08-02-80	TOTAL	9116	11:15	644	4:15	677
					NORTH	4869	11:15	310	5:30	378
					SOUTH	4247	11:15	334	11:30	317
RIVERSIDE DR -CENTRAL- N/O VENTURA FWY	C00-2220-22	HW	SU	08-03-80	TOTAL	8234	11:15	513	3:45	708
					NORTH	4567	11:15	240	3:45	446
					SOUTH	3667	11:15	273	12:15	297
RIVERSIDE DR -CENTRAL- N/O ZOO DR -I/S NR VICTORY/SONORA-	C00-3030-12	HW	FR	08-15-80	TOTAL	4880	11:15	330	5:00	789
					NORTH	2573	11:15	147	5:00	577
					SOUTH	2307	11:15	183	1:30	234
RIVERSIDE DR -CENTRAL- N/O ZOO DR -I/S NR VICTORY/SONORA-	C00-3030-12	HW	SA	08-16-80	TOTAL	4262	11:15	313	2:15	405
					NORTH	2045	11:15	122	4:45	225
					SOUTH	2217	11:15	191	12:15	231
RIVERSIDE DR -CENTRAL- N/O ZOO DR -I/S NR VICTORY/SONORA-	C00-3030-12	HW	SU	08-17-80	TOTAL	4627	11:15	303	2:30	584
					NORTH	2175	11:15	103	5:00	274
					SOUTH	2452	11:15	200	1:45	314

T-45

L O C A T I O N		VOLUME COUNT SUMMARY			FROM 1/ 1/80 TO 12/31/80				
L O C A T I O N		PHYS. DESCR	RG DY	DATE	DIR.	VOLUME	AM PEAK		PM PEAK
RIVERSIDE DR -VALLEY- AT CAHUENGA BL	300-3045-33	EV FR	02-22-80	TOTAL	13930	11:15	924	5:00	1539
				EAST	5341	11:15	419	11:45	460
				WEST	8589	11:15	505	5:00	1106
RIVERSIDE DR -VALLEY- W/O LAUREL CANYON BL	C00-4030-32	EV TU	11-11-80	TOTAL	12965	11:15	914	4:45	1352
				EAST	6269	8:00	457	5:00	658
				WEST	6696	11:15	466	4:15	716
RIVERSIDE DR -VALLEY- W/O WHITSETT AV	C00-4030-32	EV WE	08-13-80	TOTAL	9597	11:15	624	4:45	879
				EAST	6079	11:15	393	4:30	599
				WEST	3518	11:15	231	4:45	295
RIVERTON AV AT KITTRIDGE ST		EV FR	07-11-80	TOTAL	587	* MANUAL COUNT			
				NORTH	263	7:15	18	4:45	32
				SOUTH	324	7:30	31	4:00	31
RIVERTON AV AT KITTRIDGE ST	A00-1515-11	EV TU	08-19-80	TOTAL	597	11:15	19	5:30	67
				NORTH	357	9:45	29	5:30	43
				SOUTH	240	11:15	6	5:45	24
RIVERTON AV AT VENTURA BL		EV MO	12-15-80	TOTAL	4627	* MANUAL COUNT			
				NORTH	249	7:00	24	4:15	25
				SOUTH	4378	8:45	153	5:00	712
ROBERTSON BL N/O ALDEN DR	B00-3030-11	HW MO	04-21-80	TOTAL	17797	8:15	1336	4:45	1404
				NORTH	9361	11:15	636	4:45	783
				SOUTH	8436	8:15	719	1:30	669
ROBERTSON BL S/O NATIONAL BL	G10-3636-32	WR FR	06-20-80	TOTAL	23800	11:15	1459	4:45	1751
				NORTH	10516	8:45	732	4:30	762
				SOUTH	13284	11:15	790	5:00	1051
ROBERTSON BL AT PICO BL	C00-3838-33	WR MO	01-28-80	TOTAL	35328	8:15	2741	3:45	2667
				NORTH	20695	8:15	1915	1:00	1496
				SOUTH	14633	11:15	981	5:15	1501
ROBERTSON BL AT VENICE BL		WR FR	01-25-80	TOTAL	6402	* MANUAL COUNT			
				NORTH	4967	7:30	367	4:45	470
				SOUTH	1435	8:45	959	4:00	1236
ROBERTSON BL S/O VENICE BL	C00-2020-11	WR TH	04-24-80	TOTAL	8983	7:45	757	4:30	914
				NORTH	4063	7:45	350	4:30	441
				SOUTH	4920	7:45	407	4:30	473
ROBERTSON BL AT 3RD ST	200-2020-11	WR TH	03-27-80	TOTAL	22709	8:30	1634	5:00	1740
				NORTH	13093	11:15	897	5:00	1036
				SOUTH	9616	8:15	720	4:30	750
ROBINSON ST AT ELLSWORTH ST		HW MO	10-27-80	TOTAL	453	* MANUAL COUNT			
				NORTH	263	8:15	20	4:45	46
				SOUTH	190	7:45	36	5:00	11

T-45

VOLUME COUNT SUMMARY

FROM 1/ 1/80 TO 12/31/80

LOCATION	PHYS. DESCR	RG DY	DATE	DIR.	VOLUME	AM PEAK	PM PEAK		
ROCHESTER AV AT WARNER AV		WR TU	12-09-80	TOTAL	1247 *	MANUAL COUNT			
				EAST	632	8:00	81	3:30	55
				WEST	615	8:00	61	4:30	67
RODEO RD AT DUBLIN AV		SR TH	08-13-80	TOTAL	15645 *	MANUAL COUNT			
				EAST	8497	7:45	991	5:00	591
				WEST	7148	7:45	247	5:00	910
RODEO RD AT DUBLIN AV		SR TU	10-14-80	TOTAL	17763 *	MANUAL COUNT			
				EAST	9844	7:30	1332	3:45	586
				WEST	7919	7:30	356	5:00	162
RODEO RD AT HAUSER BL	C00-4040-33	CR TU	01-15-80	TOTAL	19709	7:30	1665	4:45	1841
				EAST	10633	7:45	924	4:00	1049
				WEST	9076	7:30	743	5:00	833
RODEO RD AT LA BREA AV		CR TH	08-21-80	TOTAL	22874 *	MANUAL COUNT			
				EAST	10525	7:30	687	3:45	1054
				WEST	12349	7:15	827	4:45	1285
RODEO RD E/O LA CIENEGA BL	D04-3040-34	CR MO	05-12-80	TOTAL	20697	7:15	1861	4:30	1883
				EAST	10017	7:30	752	4:00	1032
				WEST	10680	7:15	1112	4:45	871
RODEO RD AT LA CIENEGA BL		CR MO	08-25-80	TOTAL	18712 *	MANUAL COUNT			
				EAST	8847	7:15	501	5:00	1140
				WEST	9865	7:15	947	4:15	826
RODEO RD AT 3RD AV		SR WE	09-24-80	TOTAL	17763 *	MANUAL COUNT			
				EAST	10589	7:30	1522	4:15	563
				WEST	7174	7:30	391	4:45	1052
RODEO RD E/O 7TH AV	G07-3036-23	CR WE	01-16-80	TOTAL	13529	7:45	1496	4:45	1383
				EAST	7556	7:45	1198	4:45	601
				WEST	5973	7:00	331	4:45	782
RODERICK RD AT AVENUE 38		HW FR	03-07-80	TOTAL	243 *	MANUAL COUNT			
				EAST	79	7:15	9	4:30	7
				WEST	164	7:45	21	4:15	16
ROKEBY ST W/O GLENDALE BL	300-1400-10	HW MO	12-01-80	TOTAL	118	11:15	10	6:15	13
				ONE WAY STREET E/B					
ROSCOE BL AT AMESTOY AV	C00-4040-44	WV TU	08-26-80	TOTAL	22780	6:30	1490	4:45	2112
				EAST	9628	6:30	1025	4:45	726
				WEST	13152	11:15	724	4:45	1386
ROSCOE BL AT COLDWATER CANYON AV	C00-4545-33	EV WE	02-20-80	TOTAL	35210	7:30	3137	4:30	3126
				EAST	18077	7:15	1726	4:30	1503
				WEST	17133	7:30	1465	5:00	1670

T-45

VOLUME COUNT SUMMARY

FROM 1/ 1/80 TO 12/31/80

LOCATION	PHYS. DESCR	RG DY	DATE	DIR.	VOLUME	AM PEAK	PM PEAK
ROSCOE BL AT DEERING AV	D10-3545-23	WV WE	10-15-80	TOTAL	30330	7:30 2657	4:45 2957
				EAST	14804	7:30 1322	4:45 1546
				WEST	15526	7:30 1335	4:45 1411
ROSCOE BL AT DE SOTO AV	C00-4545-43	WV TH	01-24-80	TOTAL	38331	7:30 3116	4:45 3534
				EAST	20009	7:15 1570	4:45 1946
				WEST	18322	7:30 1562	4:45 1588
ROSCOE BL W/O HILLARY DR	B00-1620-11	WV TH	07-10-80	TOTAL	4291	7:15 302	4:15 414
				EAST	2410	7:15 275	4:15 266
				WEST	1881	11:15 117	3:30 158
ROSCOE BL AT JASON AV	C00-4545-33	WV MO	10-20-80	TOTAL	5846	7:15 732	4:45 687
				EAST	2668	7:15 430	4:00 321
				WEST	3178	7:00 325	5:00 447
ROSCOE BL W/O LAUREL CANYON BL	D04-4032-32	EV TH	11-06-80	TOTAL	24396	7:15 1862	4:30 2136
				EAST	11588	6:30 915	2:15 882
				WEST	12808	7:30 981	4:45 1293
ROSCOE BL AT MASON AV	C00-4545-44	WV TH	01-24-80	TOTAL	29858	7:30 2408	4:45 2758
				EAST	15985	7:30 1273	4:45 1501
				WEST	13873	7:30 1135	5:00 1262
ROSCOE BL W/O ORION AV	D12-3540-34	EV TU	09-23-80	TOTAL	54925	7:30 4157	3:45 3961
				EAST	30039	7:45 2615	3:30 2101
				WEST	24886	7:30 1567	4:30 1913
ROSCOE BL E/O RESEDA BL	C00-3240-24	WV TU	09-16-80	TOTAL	28011	7:45 2096	5:15 2453
				EAST	13742	7:15 1272	4:45 1106
				WEST	14269	8:15 986	5:15 1463
ROSCOE BL AT SAN DIEGO FWY		EV FR	03-14-80	TOTAL	51060	* MANUAL COUNT	
				EAST	23711	7:00 1798	4:00 1846
				WEST	27349	7:00 1847	5:00 2321
ROSCOE BL E/O SAN DIEGO FWY -N/B ON-	G08-3200-30	EV TU	07-08-80	TOTAL	24037	11:15 1414	4:30 1837
				ONE WAY STREET W/B			
ROSCOE BL E/O SAN DIEGO FWY -N/B ON-	G08-3200-30	EV TU	07-08-80	TOTAL	24037	11:15 1414	4:30 1837
				ONE WAY STREET W/B			
ROSCOE BL W/O SAN DIEGO FWY -S/B ON-	G08-3200-30	EV TU	07-29-80	TOTAL	24160	7:00 1931	3:15 1764
				ONE WAY STREET E/B			
ROSCOE BL W/O SAN DIEGO FWY -N/B OFF-	C00-4000-40	EV TU	07-08-80	TOTAL	22494	7:30 1916	4:30 1630
				ONE WAY STREET E/B			

T-45

VOLUME COUNT SUMMARY

FROM 1/ 1/80 TO 12/31/80

L O C A T I O N		PHYS. DESCR	RG DY	DATE	DIR.	VOLUME	AM PEAK	PM PEAK	
ROSCOE BL			EV TH	01-03-80	TOTAL	48357 *		MANUAL COUNT	
AT SAN DIEGO FWY -S/B OFF-					EAST	24879	7:00	1896	4:30 2003
					WEST	23478	7:15	1725	4:00 1964
ROSCOE BL		C00-4200-40	EV TU	07-29-80	TOTAL	26415	7:00	1698	5:00 1933
E/O SAN DIEGO FWY -S/B OFF-		ONE WAY STREET W/B							
ROSCOE BL			EV MO	03-03-80	TOTAL	41284 *		MANUAL COUNT	
AT SEPULVEDA BL					EAST	21573	7:15	1795	4:45 1634
					WEST	19711	7:15	1291	4:45 1761
ROSCOE BL			EV MO	03-03-80	TOTAL	41284 *		MANUAL COUNT	
AT SEPULVEDA BL					EAST	21573	7:15	1795	4:45 1634
					WEST	19711	7:15	1291	4:45 1761
ROSCOE BL		D07-4243-44	EV TU	07-08-80	TOTAL	42136	7:30	2702	4:30 3002
AT SEPULVEDA BL					EAST	23352	7:30	1683	4:30 1562
					WEST	18784	11:15	1152	4:45 1449
ROSCOE BL		300-3242-23	WV WE	07-30-80	TOTAL	21302	7:45	1598	4:45 1909
E/O TOPANGA CANYON BL					EAST	10382	7:30	815	4:45 934
					WEST	10920	11:15	755	4:45 975
ROSCOE BL			EV FR	11-07-80	TOTAL	47581 *		MANUAL COUNT	
AT TRUESDALE ST					EAST	24385	7:15	2169	4:00 2038
					WEST	23196	7:30	1550	5:00 2273
ROSCOE BL		G04-4040-44	EV TH	02-28-80	TOTAL	37094	7:30	2664	4:15 2867
AT VAN NUYS BL					EAST	18044	7:30	1343	3:45 1425
					WEST	19050	7:30	1321	4:45 1534
ROSCOE BL			EV TU	11-18-80	TOTAL	38561 *		MANUAL COUNT	
AT VAN NUYS BL					EAST	19089	7:30	1578	4:15 1558
					WEST	19472	7:15	1374	4:45 1682
ROSCOE BL		C00-4545-44	WV TH	01-24-80	TOTAL	28596	7:30	2346	4:45 2643
AT WINNETKA AV					EAST	14435	7:30	1228	4:45 1325
					WEST	14161	7:15	1153	5:00 1335
ROSCOE BL			WV WE	04-30-80	TOTAL	31633 *		MANUAL COUNT	
AT WINNETKA AV					EAST	16680	7:15	1463	5:00 1604
					WEST	14953	7:30	1162	5:00 1438
ROSCOMARE RD		B00-1416-11	EV WE	01-16-80	TOTAL	4523	7:45	670	5:30 530
S/O MULHOLLAND DR					NORTH	2361	8:30	172	5:30 419
					SOUTH	2162	7:45	546	3:00 125
ROSE AV			WR FR	08-01-80	TOTAL	2131 *		MANUAL COUNT	
AT CENTINELA AV					EAST	2049	7:45	270	4:15 129
					WEST	82	9:00	6	4:30 9

T-45

VOLUME COUNT SUMMARY

FROM 1/ 1/80 TO 12/31/80

LOCATION	PHYS. DESCR	RG DY	DATE	DIR.	VOLUME	AM PEAK	PM PEAK		
ROSE AV AT HAMPTON DR		SR FR	06-20-80	TOTAL	8212 *	MANUAL COUNT			
				EAST	3992	8:45	250	4:30	394
				WEST	4220	8:45	262	5:00	433
ROSE AV AT KELTON AV		WR TU	10-21-80	TOTAL	2044 *	MANUAL COUNT			
				EAST	869	7:30	70	4:15	102
				WEST	1175	8:15	126	3:00	95
ROSE AV AT MAIN ST -CENTRAL-		SR MO	04-28-80	TOTAL	5825 *	MANUAL COUNT			
				EAST	1887	8:00	153	5:00	157
				WEST	3938	8:00	257	4:00	359
ROSE AV AT MAIN ST -CENTRAL-		SR MO	04-28-80	TOTAL	5825 *	MANUAL COUNT			
				EAST	1887	8:00	153	5:00	157
				WEST	3938	8:00	257	4:00	359
ROSE AV -JOG NR VALPARISO- AT OVERLAND AV		WR MO	11-17-80	TOTAL	2627 *	MANUAL COUNT			
				EAST	1995	8:00	238	3:00	175
				WEST	632	8:15	60	4:45	60
ROSE AV W/O SPEEDWAY	B00-3800-20	SR FR	04-25-80	TOTAL	572	10:00	53	1:30	50
	NON-DIR COUNT								
ROSE AV AT WALGROVE AV	B00-3022-21	WR WE	01-02-80	TOTAL	7107	7:45	697	4:30	638
				EAST	4628	7:45	364	4:45	417
				WEST	2479	7:30	340	4:30	226
ROSE AV AT WALGROVE AV		WR WE	07-30-80	TOTAL	7792 *	MANUAL COUNT			
				EAST	4911	7:30	388	5:00	434
				WEST	2881	7:30	293	5:00	256
ROSECRANS AV AT FIGUEROA ST		SR TH	04-17-80	TOTAL	30793 *	MANUAL COUNT			
				EAST	16447	7:15	1454	3:30	1272
				WEST	14346	7:15	1073	4:00	1161
ROSECRANS AV AT FIGUEROA ST		SR TH	04-17-80	TOTAL	30793 *	MANUAL COUNT			
				EAST	16447	7:15	1454	3:30	1272
				WEST	14346	7:15	1073	4:00	1161
ROSEMEAD AV N/O HUNTINGTON DR -NORTH-	A00-2000-10	CR TU	08-05-80	TOTAL	1172	11:15	72	5:15	91
	ONE WAY STREET S/B								
ROSEMEAD AV AT HUNTINGTON DR -NORTH-		CR FR	08-15-80	TOTAL	29005 *	MANUAL COUNT			
				EAST	14548	8:15	472	4:45	2318
				WEST	14457	7:15	1708	3:45	895
ROSEWOOD AV -HWOOD AT KINGSLEY DR	A00-1818-11	HW FR	06-20-80	TOTAL	908	8:00	62	5:30	93
				EAST	353	8:00	28	2:45	46
				WEST	555	11:15	38	5:30	58

T-45

L O C A T I O N		VOLUME COUNT SUMMARY			FROM 1/ 1/80 TO 12/31/80					
		PHYS. DESCR	RG DY	DATE	DIR.	VOLUME	AM PEAK	PM PEAK		
ROSEWOOD AV -HWOOD AT KINGSLEY DR			HW TH	07-24-80	TOTAL	693 *	MANUAL COUNT			
					EAST	216	7:30	19	4:45	24
					WEST	477	8:00	43	4:15	42
ROSEWOOD AV -HWOOD AT LARCHMONT BL		200-2020-11	HW FR	04-18-80	TOTAL	1559	7:30	147	5:00	184
					EAST	891	7:45	84	4:45	117
					WEST	668	7:30	66	5:45	98
ROSEWOOD AV -HWOOD AT LARCHMONT BL			HW FR	05-23-80	TOTAL	1620 *	MANUAL COUNT			
					EAST	923	8:15	52	3:00	106
					WEST	697	7:30	60	3:00	59
ROSEWOOD AV -HWOOD AT LARCHMONT BL			HW FR	05-23-80	TOTAL	1620 *	MANUAL COUNT			
					EAST	923	8:15	52	3:00	106
					WEST	697	7:30	60	3:00	59
ROSEWOOD AV -HWOOD AT NORMANDIE AV			HW WE	03-05-80	TOTAL	1670 *	MANUAL COUNT			
					EAST	354	8:00	28	4:45	39
					WEST	1316	7:45	105	5:00	121
ROSEWOOD AV -HWOOD AT NORMANDIE AV		A00-1717-11	HW FR	03-07-80	TOTAL	2199	7:45	140	5:00	229
					EAST	785	7:45	43	5:00	102
					WEST	1414	11:15	97	5:00	127
ROSEWOOD AV -HWOOD AT NORMANDIE AV			HW MO	12-01-80	TOTAL	1719 *	MANUAL COUNT			
					EAST	446	7:00	31	5:00	52
					WEST	1273	7:30	95	3:30	118
ROSEWOOD AV -HWOOD AT POINSETTIA PL			WR MO	05-05-80	TOTAL	768 *	MANUAL COUNT			
					EAST	404	8:00	26	3:00	45
					WEST	364	8:00	38	5:00	36
ROSITA ST AT ELLENITA AV		B00-2020-11	WV TU	07-01-80	TOTAL	1665	10:45	102	4:45	170
					EAST	961	8:15	54	4:45	95
					WEST	704	10:45	49	4:45	75
ROSITA ST-JOG NR LA BARCA DR E/O VANALDEN AV		B00-1500-10	WV WE	09-10-80	TOTAL	1112	8:15	94	6:00	102
					ONE WAY STREET W/B					
ROSITA ST W/O VIVIANA DR		A00-1212-11	WV MO	04-14-80	TOTAL	1776	7:30	187	4:15	159
					EAST	924	7:15	104	3:00	74
					WEST	852	7:30	85	5:45	97
ROSSMORE AV S/O BEVERLY BL		G00-2020-22	HW FR	04-11-80	TOTAL	19288	7:30	1593	4:30	1748
					NORTH	9483	8:00	649	4:30	955
					SOUTH	9805	7:30	974	4:00	807
ROSSMORE AV AT BEVERLY BL		C00-2024-22	HW TU	07-01-80	TOTAL	19047	8:15	1401	5:00	1918
					NORTH	8899	8:15	588	4:45	1034
					SOUTH	10148	7:45	879	5:00	896

T-45

L O C A T I O N		VOLUME COUNT SUMMARY			FROM 1/ 1/80 TO 12/31/80				
L O C A T I O N		PHYS. DESCR	RG DY	DATE	DIR. VOLUME	AM PEAK		PM PEAK	
ROSSMORE AV AT BEVERLY BL			HW	MO 08-15-80	TOTAL 20463 *	MANUAL COUNT			
					NORTH 9738	7:30	663	4:30	944
					SOUTH 10725	7:30	857	4:00	932
ROSSMORE AV AT CLINTON ST	C00-3030-22		HW	WE 12-03-80	TOTAL 20157	8:15	1422	5:15	1960
					NORTH 10717	8:30	731	5:15	1203
					SOUTH 9440	7:30	823	4:30	798
ROSSMORE AV AT CLINTON ST			HW	FR 12-05-80	TOTAL 21050 *	MANUAL COUNT			
					NORTH 11319	8:15	748	4:45	1079
					SOUTH 9731	7:30	841	5:00	762
ROSSMORE AV AT 3RD ST	C00-2020-12		HW	TH 10-02-80	TOTAL 17192	7:45	1525	4:30	1579
					NORTH 7566	8:15	564	4:30	785
					SOUTH 9626	7:30	989	4:45	810
ROWENA AV AT GRIFFITH PARK BL			HW	MO 09-22-80	TOTAL 2988 *	MANUAL COUNT			
					EAST 1212	7:30	153	5:00	82
					WEST 1776	7:30	241	4:45	132
ROWENA AV AT HYPERION AV			HW	TH 03-27-80	TOTAL 23421 *	MANUAL COUNT			
					NORTH 12304	7:30	751	5:00	1468
					SOUTH 11117	7:45	1446	5:00	715
ROXBURY DR AT BEDFORD DR			WR	TU 03-18-80	TOTAL 6055 *	MANUAL COUNT			
					NORTH 3825	8:30	371	5:00	330
					SOUTH 2230	9:00	175	3:15	207
ROXBURY DR AT PECK DR			WR	TH 03-20-80	TOTAL 7272 *	MANUAL COUNT			
					NORTH 4199	8:45	426	4:45	275
					SOUTH 3073	8:45	203	4:45	342
ROXBURY DR AT PICO BL			WR	TU 12-30-80	TOTAL 5717 *	MANUAL COUNT			
					NORTH 2599	8:15	390	4:15	149
					SOUTH 3118	9:00	169	5:00	433
ST ANDREWS PL AT CARLTON WY -HWOOD-			HW	TU 10-28-80	TOTAL 1611 *	MANUAL COUNT			
					NORTH 754	7:30	43	4:15	87
					SOUTH 857	7:30	88	4:30	86
ST ANDREWS PL AT LEXINGTON AV	A00-2020-11		HW	TU 07-22-80	TOTAL 2010	10:45	107	5:00	212
					NORTH 1421	10:45	74	4:30	158
					SOUTH 589	10:00	37	7:00	58
ST ANDREWS PL AT LEXINGTON AV			HW	FR 08-01-80	TOTAL 1569 *	MANUAL COUNT			
					NORTH 1017	9:00	31	5:00	160
					SOUTH 552	7:30	33	5:00	74
ST ANDREWS PL AT MANCHESTER AV	A00-1616-11		SR	TH 03-13-80	TOTAL 1543	11:15	102	3:45	134
					NORTH 1212	11:15	81	4:00	102
					SOUTH 331	10:00	28	3:45	32

T-45

L O C A T I O N		VOLUME COUNT SUMMARY			FROM 1/ 1/80 TO 12/31/80					
		PHYS. DESCR	RG DY	DATE	DIR.	VOLUME	AM PEAK	PM PEAK		
ST ANDREWS PL AT MANCHESTER AV			SR MO	04-07-80	TOTAL	791 *	MANUAL COUNT			
					NORTH	512	7:30	27	3:00	59
					SOUTH	279	8:45	18	3:15	31
ST ANDREWS PL N/O PICO BL		A00-1818-11	CR WE	05-28-80	TOTAL	849	8:00	68	6:00	112
					NORTH	424	8:00	45	9:00	46
					SOUTH	425	7:30	28	6:00	86
ST ANDREWS PL AT SANTA BARBARA AV			SR WE	09-24-80	TOTAL	889 *	MANUAL COUNT			
					NORTH	603	7:30	54	4:45	56
					SOUTH	286	7:15	14	4:30	40
ST ANDREWS PL AT WILSHIRE BL		A00-1717-11	HW TU	03-04-80	TOTAL	4523	7:45	336	4:45	469
					NORTH	2458	7:45	223	4:45	349
					SOUTH	2065	10:15	175	3:15	198
ST ANDREWS PL AT 5TH ST			HW TU	10-21-80	TOTAL	2396 *	MANUAL COUNT			
					NORTH	1273	7:45	54	4:30	181
					SOUTH	1123	7:30	132	4:30	80
ST ANDREWS PL AT 5TH ST		A00-2020-11	HW MO	10-27-80	TOTAL	2438	7:45	192	4:15	263
					NORTH	1353	11:15	79	4:45	190
					SOUTH	1085	7:30	129	4:00	81
ST ANDREWS PL AT 65TH PL		A00-1818-11	SR WE	10-22-80	TOTAL	584	7:15	61	3:45	79
					NORTH	325	7:15	37	5:00	42
					SOUTH	259	7:00	25	4:00	44
ST ANDREWS PL AT 65TH PL			SR MO	10-27-80	TOTAL	728 *	MANUAL COUNT			
					NORTH	399	7:00	41	4:00	39
					SOUTH	329	7:15	32	3:45	42
ST PAUL AV N/O WILSHIRE BL		C00-2828-22	CR TH	05-01-80	TOTAL	3737	11:15	229	12:00	659
					NORTH	2430	11:15	131	12:00	548
					SOUTH	1307	11:15	98	4:15	211
SALE AV AT SATICOY ST		A00-1616-11	WV TU	09-09-80	TOTAL	1813	10:30	192	12:15	163
					NORTH	912	7:00	91	12:15	113
					SOUTH	901	11:00	126	5:15	79
SALE AV AT VANOWEN ST			WV WE	11-10-80	TOTAL	1064 *	MANUAL COUNT			
					NORTH	707	7:00	91	3:45	47
					SOUTH	357	7:30	30	3:45	39
SALE AV AT VANOWEN ST		A00-1515-11	WV TH	11-13-80	TOTAL	1329	7:30	150	1:00	116
					NORTH	771	7:15	104	6:30	60
					SOUTH	558	8:45	69	1:00	58
SAN DIEGO FWY AT ROSCOE BL			EV FR	03-14-80	TOTAL	47509 *	MANUAL COUNT			
					EAST	23314	7:00	2047	4:00	1712
					WEST	24195	7:00	1398	4:00	2163

T-45	VOLUME COUNT SUMMARY			FROM	1/ 1/80	TO	12/31/80			
LOCATION	PHYS. DESCR	RG DY	DATE	DIR.	VOLUME	AM PEAK		PM PEAK		
SAN DIEGO FWY NBO NR SEPULVEDA N/O WILSHIRE BL -COUNTY-	G10-2000-10	WR TU	05-06-80	TOTAL	8608	11:15	477	4:15	724	
SAN DIEGO FWY SBO NR BONSALE S/O WILSHIRE BL -COUNTY-	G15-1800-10	WR TU	05-06-80	TOTAL	6327	7:30	363	5:00	675	
SAN DIEGO FWY -N/B OFF- S/O NORDHOFF ST	A00-3800-40	EV MO	07-07-80	TOTAL	15431	7:15	829	5:15	1609	
SAN DIEGO FWY -N/B OFF- S/O ROSCOE BL	A00-4000-40	EV TU	07-08-80	TOTAL	17125	7:30	986	5:30	1299	
SAN DIEGO FWY -N/B OFF- AT SEPULVEDA -I/S NR MONTANA AV		WR TH	09-11-80	TOTAL	11904	*	MANUAL COUNT			
				NORTH	6323	9:00	328	4:30	743	
				SOUTH	5581	7:30	708	4:45	372	
SAN DIEGO FWY -N/B OFF- N/O WILSHIRE BL -COUNTY-	G10-1900-10	WR TU	05-06-80	TOTAL	7398	7:15	572	5:00	511	
SAN DIEGO FWY -N/B OFF- S/O WILSHIRE BL -COUNTY-	G20-2000-10	WR TU	05-06-80	TOTAL	16654	7:45	1490	11:45	1147	
SAN DIEGO FWY -S/B OFF- N/O NORDHOFF ST	C00-4000-40	EV MO	07-07-80	TOTAL	11631	6:45	994	4:45	1135	
SAN DIEGO FWY SB OFF AT RIMERTON RD		WR FR	02-01-80	TOTAL	9615	*	MANUAL COUNT			
				EAST	3466	8:30	201	5:00	483	
				WEST	6149	7:30	809	3:00	366	
SAN DIEGO FWY SB OFF N/O RIMERTON RD	C00-2700-20	WR FR	05-02-80	TOTAL	4465	7:30	702	2:45	259	
SAN DIEGO FWY -S/B OFF- N/O ROSCOE BL	A00-3400-30	EV TU	07-29-80	TOTAL	9395	7:00	925	4:15	634	
SAN FELICIANO DR N/O MULHOLLAND DR	B00-1818-11	WV TU	03-25-80	TOTAL	1748	7:30	253	4:30	155	
				NORTH	808	7:30	126	11:45	71	
				SOUTH	940	7:30	127	4:30	99	
SAN FELICIANO DR N/O MULHOLLAND DR	B00-1818-11	WV MO	11-03-80	TOTAL	2120	7:30	403	5:00	212	
				NORTH	1139	7:30	295	3:00	108	
				SOUTH	981	7:45	120	5:00	122	

T-45

L O C A T I O N		VOLUME COUNT SUMMARY			FROM	1/ 1/80	TO	12/31/80		
PHYS. DESCR	RG DY	DATE	DIR.	VOLUME	AM PEAK	PM PEAK				
SAN FELICIANO NR VILLEBOSO AV S/O AVENUE SAN LUIS	C00-1812-11	WV TU	03-25-80	TOTAL	2240	7:45	223	2:45	262	
				NORTH	1014	8:00	129	11:30	99	
				SOUTH	1226	7:45	97	2:45	166	
SAN FERNANDO RD N/O MONTE ST	D08-2030-22	EV WE	09-03-80	TOTAL	3412	7:15	289	4:15	327	
				NORTH	1471	11:00	94	4:15	196	
				SOUTH	1941	7:30	224	3:30	147	
SAN FERNANDO RD AT OSBORNE ST		EV TH	02-28-80	TOTAL	14094	*	MANUAL COUNT			
				NORTH	6972	7:15	277	4:45	868	
				SOUTH	7122	7:00	736	3:45	594	
SAN FERNANDO RD AT SUNLAND BL		EV MO	02-04-80	TOTAL	8976	*	MANUAL COUNT			
				NORTH	5715	7:30	251	4:15	668	
				SOUTH	3261	7:15	270	3:15	321	
SAN FERNANDO RD AT TRUMAN AV	D06-2020-22	EV MO	08-25-80	TOTAL	6834	11:15	569	4:00	667	
				EAST	3513	11:00	275	4:30	324	
				WEST	3321	10:45	300	3:30	351	
SAN FERNANDO RD AT VAN NUYS BL		EV WE	02-13-80	TOTAL	15661	*	MANUAL COUNT			
				NORTH	7136	7:15	402	3:30	794	
				SOUTH	8525	7:00	647	4:00	186	
SAN FERNANDO MISSION BL AT KENYA ST	A00-2020-11	WV FR	10-03-80	TOTAL	1622	7:15	99	5:30	212	
				EAST	312	7:00	39	5:15	40	
				WEST	1310	7:15	63	5:30	173	
SAN FERNANDO MISSION BL W/O LAUREL CANYON BL	G07-3620-32	EV TU	11-04-80	TOTAL	17446	7:30	1378	3:45	1511	
				EAST	8815	7:15	801	3:45	875	
				WEST	8631	6:30	663	5:00	701	
SAN FERNANDO MISSION BL E/O ORION AV -	C00-3030-22	EV TH	09-25-80	TOTAL	11662	7:30	910	4:45	1052	
				EAST	6226	7:30	598	3:45	524	
				WEST	5436	11:15	333	4:45	625	
SAN FERNANDO MISSION BL E/O RESEDA BL	C00-3040-23	WV FR	10-17-80	TOTAL	7616	7:30	685	4:45	933	
				EAST	3197	7:15	469	4:45	271	
				WEST	4419	7:45	273	4:45	662	
SAN FERNANDO MISSION BL AT SEPULVEDA BL	300-3040-32	EV WE	02-06-80	TOTAL	9590	7:15	765	3:30	832	
				EAST	5876	7:15	544	2:45	530	
				WEST	3714	11:15	274	4:00	362	
SANFORD AV N/O E ST	A00-2000-10	SR TH	04-24-80	TOTAL	655	10:00	72	4:15	69	
				ONE WAY STREET S/B						
SANFORD ST AT INGLEWOOD BL		SR MO	08-11-80	TOTAL	436	*	MANUAL COUNT			
				EAST	246	7:15	30	3:00	24	
				WEST	190	8:45	14	4:30	24	

T-45

L O C A T I O N		VOLUME COUNT SUMMARY			FROM 1/ 1/80 TO 12/31/80				
L O C A T I O N		PHYS. DESCR	RG DY	DATE	DIR. VOLUME	AM PEAK		PM PEAK	
SAN JOSE ST AT COZYCROFT AV	A00-1509-11	WV FR	11-21-80	TOTAL	1073	11:15	39	5:00	149
				EAST	587	7:45	42	4:45	74
				WEST	486	11:15	17	5:15	78
SAN JOSE ST AT DE SOTO AV	A00-2020-11	WV TU	11-25-80	TOTAL	721	7:00	67	4:45	131
				EAST	351	7:15	52	2:15	40
				WEST	370	8:00	25	4:30	112
SAN PASCUAL AV AT ELGIN ST		CR FR	04-18-80	TOTAL	2835	* MANUAL COUNT			
				NORTH	1374	7:45	97	5:00	126
				SOUTH	1461	7:30	147	5:00	109
SAN PASCUAL AV N/O YORK BL	C00-3000-20	CR MO	06-09-80	TOTAL	2653	7:15	200	4:45	207
SAN PEDRO ST -CENTRAL AT SANTA BARBARA AV	C00-2828-22	SR FR	11-07-80	TOTAL	6928	6:45	565	4:30	785
				NORTH	3436	6:45	416	3:45	296
				SOUTH	3492	11:15	172	4:30	522
SAN PEDRO ST -CENTRAL AT SANTA MONICA FWY -E/B ON-		CR MO	09-29-80	TOTAL	25604	* MANUAL COUNT			
				NORTH	10619	7:15	999	4:00	848
				SOUTH	14985	7:15	1023	4:00	1575
SAN PEDRO ST -CENTRAL N/O SLAUSON AV	300-2020-22	SR WE	04-16-80	TOTAL	8516	7:00	853	4:00	818
				NORTH	5335	7:00	739	4:15	369
				SOUTH	3181	11:00	165	4:00	464
SAN PEDRO ST -CENTRAL N/O 16TH ST	C00-3030-23	CR TH	07-10-80	TOTAL	24379	6:30	2150	3:45	1945
				NORTH	12813	6:30	1537	11:30	803
				SOUTH	11566	11:15	831	3:45	1232
SAN PEDRO ST -CENTRAL AT 17TH ST		CR FR	09-26-80	TOTAL	25144	* MANUAL COUNT			
				NORTH	11355	7:15	1020	3:30	1120
				SOUTH	13789	7:00	879	4:00	1435
SAN PEDRO ST -CENTRAL- AT 25TH ST -JOG NR 24TH ST		CR WE	09-10-80	TOTAL	18449	* MANUAL COUNT			
				NORTH	9125	7:00	1027	3:30	891
				SOUTH	9324	7:00	589	4:00	979
SANTA ANA FWY -S/B ON- N/O TEMPLE ST	100-2000-20	CR WE	05-21-80	TOTAL	0	1:00	0	6:45	0
SANTA ANA FWY -S/B OFF- N/O TEMPLE ST	100-2000-20	CR WE	05-21-80	TOTAL	5189	8:15	635	12:45	396
SANTA BARBARA AV AT CENTRAL AV		CR FR	10-03-80	TOTAL	5681	* MANUAL COUNT			
				EAST	4293	7:15	320	4:00	470
				WEST	1388	7:15	90	4:15	180

T-45

L O C A T I O N		VOLUME COUNT SUMMARY			FROM	1/ 1/80	TO	12/31/80		
		PHYS. DESCR	RG DY	DATE	DIR.	VOLUME	AM PEAK	PM PEAK		
SANTA BARBARA AV E/O LEIMERT BL	G20-4040-33	SR WE	11-19-80	TOTAL	30245	7:30	2506	3:45	2848	
				EAST	15300	7:30	1509	4:15	1206	
				WEST	14945	7:30	997	3:45	1662	
SANTA BARBARA AV AT ST ANDREWS PL	SR WE	09-24-80	TOTAL	26756	*	MANUAL COUNT				
			EAST	13110	7:30	1582	3:15	893		
			WEST	13646	7:15	804	4:45	1467		
SANTA BARBARA AV AT VAN NESS AV	SR WE	10-15-80	TOTAL	27567	*	MANUAL COUNT				
			EAST	14685	7:30	1669	4:45	1033		
			WEST	12882	7:30	840	4:45	1369		
SANTA BARBARA AV AT VERMONT AV	SR MO	10-27-80	TOTAL	31366	*	MANUAL COUNT				
			EAST	14327	7:30	1623	4:45	889		
			WEST	17039	7:15	949	4:45	1902		
SANTA BARBARA AV E/O WESTERN AV	D04-3040-23	SR WE	07-23-80	TOTAL	28217	7:30	1943	4:45	2310	
				EAST	14054	7:30	1240	5:00	931	
				WEST	14163	11:15	806	4:45	1402	
SANTA FE AV AT OLYMPIC BL	C00-3436-33	CR FR	05-30-80	TOTAL	29500	6:30	2222	3:30	2841	
				NORTH	17166	6:45	1188	3:30	2072	
				SOUTH	12334	6:15	1136	1:30	879	
SANTA FE AV AT WASHINGTON BL	C00-3636-33	CR FR	05-30-80	TOTAL	22443	9:45	1670	2:45	1981	
				NORTH	10913	11:15	825	3:00	1052	
				SOUTH	11530	6:30	983	2:45	945	
SANTA FE AV AT WASHINGTON BL	CR FR	07-25-80	TOTAL	20254	*	MANUAL COUNT				
			NORTH	10495	7:30	771	3:15	951		
			SOUTH	9759	7:00	844	3:15	819		
SANTA FE AV AT 6TH ST	B00-1717-11	CR FR	05-30-80	TOTAL	5092	11:15	388	3:30	475	
				NORTH	3032	11:15	227	3:30	276	
				SOUTH	2060	7:00	175	3:30	199	
SANTA FE AV N/O 8TH ST	C00-2828-22	CR MO	07-07-80	TOTAL	10765	7:15	938	3:30	973	
				NORTH	5223	7:15	455	3:00	435	
				SOUTH	5542	8:00	500	3:15	562	
SANTA FE AV AT 23RD ST	CR TH	07-03-80	TOTAL	20496	*	MANUAL COUNT				
			NORTH	11143	7:00	789	3:15	1022		
			SOUTH	9353	7:15	804	3:00	727		
SANTA FE AV AT 23RD ST	C00-2828-22	CR WE	07-23-80	TOTAL	22926	6:30	1800	2:45	2035	
				NORTH	12081	6:45	929	3:15	1167	
				SOUTH	10845	6:15	919	2:45	908	
SANTA FE AV AT 24TH ST	CR TU	07-02-80	TOTAL	21203	*	MANUAL COUNT				
			NORTH	11117	7:15	803	3:30	1004		
			SOUTH	10086	7:00	896	3:30	824		

T-45

L O C A T I O N		VOLUME COUNT SUMMARY			FROM 1/ 1/80 TO 12/31/80				
		PHYS. DESCR	RG DY	DATE	DIR. VOLUME	AM PEAK		PM PEAK	
SANTA FE AV AT 24TH ST	C00-2828-22	CR WE	07-23-80	TOTAL	19099	6:30	1552	2:45	1795
				NORTH	9938	7:00	823	3:15	1043
				SOUTH	9161	6:15	824	2:45	811
SANTA MONICA BL AT ALEXANDRIA AV-JOG NR KENMORE-	C00-3028-22	HW MO	12-01-80	TOTAL	20752	7:45	1396	5:00	1705
				EAST	10040	7:45	641	4:45	875
				WEST	10712	7:30	755	5:00	835
SANTA MONICA BL AT BUNDY DR	C00-4545-33	WR TU	01-15-80	TOTAL	25805	11:15	1714	5:15	2110
				EAST	12797	11:15	879	5:15	1080
				WEST	13008	11:15	835	3:15	1034
SANTA MONICA BL AT COTNER AV		WR WE	02-27-80	TOTAL	42289	*	MANUAL	COUNT	
				EAST	21356	7:45	2190	3:00	1513
				WEST	20933	8:15	1309	4:45	2094
SANTA MONICA BL E/O COTNER AV	G10-3445-34	WR MO	05-12-80	TOTAL	52753	7:45	3651	12:30	3587
				EAST	27380	7:45	2369	12:30	1935
				WEST	25373	11:15	1633	4:30	1989
SANTA MONICA BL AT HIGHLAND AV	G00-4037-33	HW MO	03-24-80	TOTAL	38755	9:45	3064	5:00	2539
				EAST	20267	9:45	2049	5:00	1364
				WEST	18488	11:15	1200	12:30	1255
SANTA MONICA BL AT HUDSON AV-JOG NR WILCOX PL-		HW TU	12-02-80	TOTAL	28540	*	MANUAL	COUNT	
				EAST	14008	9:00	828	5:00	1350
				WEST	14532	7:30	1095	4:30	1281
SANTA MONICA BL AT MADISON AV	C00-3030-22	HW TH	01-17-80	TOTAL	18805	7:30	1270	5:00	1708
				EAST	10403	11:15	533	5:00	1003
				WEST	8402	7:45	712	4:30	708
SANTA MONICA BL AT NORMANDIE AV		HW WE	03-26-80	TOTAL	19476	*	MANUAL	COUNT	
				EAST	9898	7:30	643	4:45	997
				WEST	9578	8:00	719	5:00	883
SANTA MONICA BL AT SAWTELLE BL	C00-4040-44	WR WE	03-05-80	TOTAL	41006	7:45	3013	5:00	2873
				EAST	19716	8:00	1614	2:45	1278
				WEST	21290	8:15	1407	6:00	1652
SANTA MONICA BL AT SEPULVEDA BL	D08-5044-54	WR WE	03-05-80	TOTAL	63869	8:00	4132	5:45	4434
				EAST	30494	7:45	2418	11:30	1876
				WEST	33375	11:15	1997	5:45	2651
SANTA MONICA BL AT WELLESLEY AV		WR TH	12-04-80	TOTAL	23036	*	MANUAL	COUNT	
				EAST	11298	8:00	704	4:30	1080
				WEST	11738	8:45	768	5:00	1044
SANTA MONICA BL AT WESTERN AV	C00-3535-33	HW MO	06-23-80	TOTAL	34379	11:15	1855	4:00	2187
				EAST	17327	11:15	858	4:00	1187
				WEST	17052	7:30	1013	4:30	1027

T-45

L O C A T I O N		VOLUME COUNT SUMMARY			FROM 1/ 1/80 TO 12/31/80					
		PHYS. DESCR	RG DY	DATE	DIR.	VOLUME	AM PEAK	PM PEAK		
SANTA MONICA BL E/O WESTERN AV		C00-2438-23	HW TU	07-29-80	TOTAL	36204	10:15	1982	4:30	2339
					EAST	17740	11:00	967	5:30	1233
					WEST	18464	7:30	1149	4:30	1132
SANTA MONICA FWY -E/B ON- E/O SAN PEDRO ST -CENTRAL		A00-2000-20	CR TU	09-30-80	TOTAL	8082	7:00	1015	3:45	511
SANTA MONICA FWY -W/B ON- AT APPLE ST			CR WE	12-17-80	TOTAL	25753	*	MANUAL COUNT		
					NORTH	11026	7:30	933	4:30	869
					SOUTH	14727	7:30	1059	3:00	1255
SANTA MONICA FWY -W/B OFF- AT WASHINGTON BL			CR TU	12-16-80	TOTAL	14273	*	MANUAL COUNT		
					NORTH	12563	7:00	1287	4:00	825
					SOUTH	1710	7:15	88	4:45	178
SANTA ROSALIA DR AT SOMERSET DR			SR MO	06-23-80	TOTAL	11622	*	MANUAL COUNT		
					EAST	5517	9:00	341	5:00	567
					WEST	6105	9:00	393	5:00	661
SANTEE ST AT OLYMPIC BL		B00-1718-11	CR FR	04-11-80	TOTAL	5295	11:15	512	2:15	549
					NORTH	1809	11:15	194	4:00	227
					SOUTH	3486	11:15	318	2:15	372
SAN VICENTE BL N/O ALDEN DR		G10-3030-22	HW MO	04-21-80	TOTAL	18989	8:15	1492	5:00	1703
					NORTH	9458	11:15	634	5:00	1030
					SOUTH	9531	8:15	869	2:30	797
SAN VICENTE BL E/O LA CIENEGA BL		G10-4540-33	HW TH	05-01-80	TOTAL	29170	8:15	2228	5:00	2915
					EAST	13958	8:15	1146	4:45	1284
					WEST	15212	8:30	1099	5:00	1669
SAN VICENTE BL AT OLYMPIC BL			WR FR	01-18-80	TOTAL	22567	*	MANUAL COUNT		
					NORTH	10857	8:00	1084	5:00	794
					SOUTH	11710	8:00	820	5:00	1053
SAN VICENTE BL -BEV HILLS- AT WILSHIRE BL		G22-4640-44	WR TH	01-31-80	TOTAL	22531	8:15	2110	4:45	2068
					NORTH	11578	8:15	1199	4:45	1068
					SOUTH	10953	8:00	911	4:45	1000
SAN VICENTE BL -BRENTWOOD- E/O BARRINGTON AV		G30-3232-34	WR WE	03-12-80	TOTAL	29456	8:00	2060	5:15	2240
					EAST	15183	7:15	1498	11:30	1027
					WEST	14273	11:15	908	5:15	1481
SAN VICENTE BL -BRENTWOOD- E/O BARRINGTON AV		G25-3240-24	WR MO	08-11-80	TOTAL	28077	8:15	1942	4:45	2263
					EAST	14162	8:15	1337	2:00	987
					WEST	13915	11:15	900	5:00	1475
SAN VICENTE BL-BRENTWOOD- E/O BUNDY DR-JOG NR SALTAIR AV-		G30-3240-34	WR WE	03-12-80	TOTAL	28747	8:00	2134	5:15	2202
					EAST	13566	8:15	1409	2:15	1018
					WEST	15181	11:15	833	5:30	1416

T-45

L O C A T I O N		VOLUME COUNT SUMMARY			FROM	1/ 1/80	TO	12/31/80		
		PHYS. DESCR	RG DY	DATE	DIR.	VOLUME	AM PEAK	PM PEAK		
SAN VICENTE BL-BRENTWOOD- E/O BUNDY DR-JOG NR SALTAIR AV-		G25-3232-33	WR MO	08-11-80	TOTAL	27347	11:15	1930	4:45	2179
					EAST	13404	8:00	1267	2:00	962
					WEST	13943	11:15	1020	5:00	1373
SAN VICENTE BL -BRENTWOOD- S/O MAYFIELD AV -WEST LA-		G12-4040-33	WR WE	03-19-80	TOTAL	32953	7:45	2408	4:45	2718
					NORTH	16631	11:15	1038	5:00	1688
					SOUTH	16322	7:30	1528	4:30	1080
SARAH ST AT BELLAIRE AV			EV FR	03-21-80	TOTAL	377	*	MANUAL COUNT		
					EAST	157	7:30	13	4:00	23
					WEST	220	7:30	19	4:30	22
SARAH ST AT BELLAIRE AV			EV FR	03-21-80	TOTAL	377	*	MANUAL COUNT		
					EAST	157	7:30	13	4:00	23
					WEST	220	7:30	19	4:30	22
SARAH ST AT BELLAIRE AV		A00-1818-11	EV WE	05-07-80	TOTAL	444	8:00	39	3:15	48
					EAST	155	8:00	19	3:15	21
					WEST	289	7:45	21	5:45	32
SATICOY ST E/O BALBOA BL		C00-2430-23	WV TH	04-24-80	TOTAL	13567	6:45	1118	4:30	1470
					EAST	6884	6:45	866	3:45	539
					WEST	6683	11:15	380	4:30	1011
SATICOY ST W/O FALLBROOK AV		300-3030-22	WV WE	03-19-80	TOTAL	10449	7:15	923	5:15	1019
					EAST	4509	7:15	612	3:45	303
					WEST	5940	7:00	313	5:15	732
SATICOY ST W/O FIRMAMENT AV		510-3030-22	EV TU	09-23-80	TOTAL	19552	7:30	1966	4:15	2191
					EAST	8757	7:30	876	4:15	955
					WEST	10795	7:30	1090	4:45	1237
SATICOY ST AT HASKELL AV		300-2035-23	EV WE	03-12-80	TOTAL	15923	7:15	1581	4:30	1570
					EAST	7048	7:15	745	4:30	721
					WEST	8875	7:15	836	4:45	871
SATICOY ST AT HASKELL AV			WV TU	06-17-80	TOTAL	18301	*	MANUAL COUNT		
					EAST	8086	7:00	653	4:00	777
					WEST	10215	7:30	751	4:30	1090
SATICOY ST AT LAUREL CANYON BL		C00-4540-33	EV FR	02-01-80	TOTAL	8172	7:15	715	4:15	868
					EAST	3633	7:30	342	4:15	412
					WEST	4539	7:15	378	4:15	456
SATICOY ST W/O LAUREL CANYON BL		C00-3630-32	EV TH	11-06-80	TOTAL	7233	7:15	622	4:30	814
					EAST	3477	7:15	316	4:15	406
					WEST	3756	7:30	308	4:45	425
SATICOY ST AT SALE AV		C00-3030-22	WV TU	09-09-80	TOTAL	10143	7:15	687	4:45	1060
					EAST	5066	7:00	440	5:00	429
					WEST	5077	11:15	288	4:45	639

T-45

L O C A T I O N		VOLUME COUNT SUMMARY			FROM 1/ 1/80 TO 12/31/80					
L O C A T I O N		PHYS. DESCR	RG DY	DATE	DIR. VOLUME	AM PEAK	PM PEAK			
SATICOY ST AT SEPULVEDA BL			EV FR	05-16-80	TOTAL	17465 *	MANUAL COUNT			
					EAST	7809	7:15	640	4:00	793
					WEST	9656	7:30	612	4:30	1014
SATICOY ST AT SHOUP AV		300-4040-33	WV WE	03-19-80	TOTAL	13525	7:30	1332	5:00	1349
					EAST	5648	7:30	701	4:45	433
					WEST	7877	7:30	631	5:00	917
SATICOY ST E/O TOPANGA CANYON BL		C00-3236-23	WV MO	08-04-80	TOTAL	15209	11:15	1012	4:45	1627
					EAST	6635	8:00	632	4:30	672
					WEST	8574	11:15	530	4:45	957
SATICOY ST AT WHITSETT AV		C00-2040-23	EV FR	02-01-80	TOTAL	8839	7:00	778	4:30	918
					EAST	4746	6:45	346	4:00	501
					WEST	4093	7:15	438	4:45	449
SATICOY ST W/O WOODLAKE AV		C00-4040-11	WV WE	03-19-80	TOTAL	3029	7:45	243	5:00	320
					EAST	1274	7:45	147	4:00	120
					WEST	1755	8:00	106	5:00	215
SATICOY ST AT YOLANDA AV			WV FR	10-31-80	TOTAL	27419 *	MANUAL COUNT			
					EAST	14527	7:30	1459	4:45	1198
					WEST	12892	7:15	797	4:45	1517
SATURN ST AT STANLEY AV		100-1616-11	CR MO	08-11-80	TOTAL	531	9:30	33	4:45	67
					EAST	299	9:45	19	4:45	45
					WEST	232	11:15	17	1:45	24
SAWTELLE BL S/O NATIONAL BL		C00-3830-32	WR TU	02-05-80	TOTAL	15611	7:30	1491	5:15	1669
					NORTH	7596	7:45	1060	5:15	588
					SOUTH	8015	11:15	436	5:15	1081
SAWTELLE BL AT NATIONAL BL		C00-3434-33	WR TH	02-28-80	TOTAL	19988	7:45	1621	4:30	1917
					NORTH	7250	7:45	945	5:45	558
					SOUTH	12738	10:45	753	4:45	1418
SAWTELLE BL AT PALMS BL		C00-3434-33	WR TH	02-28-80	TOTAL	18465	7:30	1626	5:00	2251
					NORTH	7140	7:30	882	5:00	686
					SOUTH	11325	7:30	744	4:45	1568
SAWTELLE BL S/O PEARL ST		C00-4032-32	WR FR	06-25-80	TOTAL	21864	8:00	1464	5:00	1894
					NORTH	9243	8:00	960	4:00	618
					SOUTH	12621	11:15	789	5:00	1289
SAWTELLE BL AT PICO BL		C00-3840-33	WR MO	03-10-80	TOTAL	24602	7:15	2410	4:00	2085
					NORTH	10964	7:15	1793	1:45	824
					SOUTH	13638	11:15	893	4:45	1404
SAWTELLE BL AT SANTA MONICA BL		B00-1820-11	WR WE	03-05-80	TOTAL	10967	11:15	785	4:00	1015
					NORTH	5603	8:30	426	2:00	427
					SOUTH	5364	11:15	423	3:45	649

T-45	VOLUME COUNT SUMMARY			FROM 1/ 1/80 TO 12/31/80						
LOCATION	PHYS. DESCR	RG DY	DATE	DIR.	VOLUME	AM PEAK		PM PEAK		
SAWTELLE BL AT TENNESSEE AV		WR MO	01-28-80	TOTAL	17873	*	MANUAL COUNT			
				NORTH	8370		7:30	886	4:30	520
				SOUTH	9503		8:00	553	4:45	958
SAWTELLE BL AT VENICE BL	C00-2830-23	WR MO	01-07-80	TOTAL	14265		7:30	1219	4:45	1283
				NORTH	7779		8:30	551	5:00	592
				SOUTH	6486		7:30	681	4:30	711
SAWTELLE BL S/O VENICE BL	C00-3630-32	SR WE	04-30-80	TOTAL	19017		7:45	1390	4:45	1724
				NORTH	8290		7:30	580	5:15	668
				SOUTH	10727		7:45	821	4:45	1059
SCARBOROUGH PEAK DR N/O HIGHLANDER RD	A00-1500-10	WV WE	07-09-80	TOTAL	250		7:45	34	5:45	28
	ONE WAY STREET S/B									
SCENIC AV W/O BEACHWOOD DR	A00-1600-10	HW MO	09-29-80	TOTAL	1176		9:00	53	6:00	209
	ONE WAY STREET E/B									
SCHOENBORN ST AT HAYVENHURST PL	A00-2018-11	WV WE	09-24-80	TOTAL	2207		7:15	254	4:00	299
				EAST	1230		11:15	159	4:00	237
				WEST	977		7:15	209	12:15	93
SCHOOLCRAFT ST N/O VANOWEN ST	A00-1400-10	WV TH	11-13-80	TOTAL	502		7:15	47	5:00	63
	ONE WAY STREET S/B									
SCOTT AV AT ECHO PARK AV		HW TH	03-27-80	TOTAL	3383	*	MANUAL COUNT			
				EAST	2131		7:30	138	4:45	246
				WEST	1252		7:15	101	3:15	113
SCOTT AV AT ECHO PARK AV		HW TU	09-23-80	TOTAL	3430	*	MANUAL COUNT			
				EAST	2173		7:45	124	5:00	247
				WEST	1257		8:00	97	4:45	155
SCOTT AV AT STADIUM WY		HW MO	02-11-80	TOTAL	986	*	MANUAL COUNT			
				EAST	855		7:30	96	3:00	70
				WEST	131		7:15	14	4:00	13
SCOVILLE AV AT WYNGATE ST		EV MO	08-18-80	TOTAL	513	*	MANUAL COUNT			
				NORTH	192		9:00	17	5:00	15
				SOUTH	321		9:00	13	5:00	42
SCOVILLE AV S/O WYNGATE ST	A00-2000-20	EV WE	08-20-80	TOTAL	416		11:15	20	7:15	40
	NON-DIR COUNT									
SCOVILLE AV N/O WYNGATE ST	A00-2000-20	EV WE	08-20-80	TOTAL	702		11:15	43	4:30	69
	NON-DIR COUNT									

T-45

L O C A T I O N		VOLUME COUNT SUMMARY			FROM 1/ 1/80 TO 12/31/80					
L O C A T I O N		PHYS. DESCR	RG DY	DATE	DIR.	VOLUME	AM PEAK		PM PEAK	
SEASIDE AV W/O US NAVAL BASE -GATE 9-		G10-4040-33	SR TU	12-30-80	TOTAL	32076	6:30	2364	3:30	2558
					EAST	15205	6:30	1068	3:45	1508
					WEST	16871	6:45	1329	1:30	1161
SEASIDE AV E/O VINCENT THOMAS BRIDGE		G08-2030-23	SR TU	12-30-80	TOTAL	30586	6:45	2310	3:45	2691
					EAST	15359	6:45	1179	3:45	1498
					WEST	15227	7:00	1155	4:00	1222
SELBY AV AT WELLWORTH AV			WR TH	07-31-80	TOTAL	2958	* MANUAL COUNT			
					NORTH	1647	8:00	152	5:00	163
					SOUTH	1311	9:00	79	5:00	176
SELBY AV AT WELLWORTH AV			WR MO	08-11-80	TOTAL	3080	* MANUAL COUNT			
					NORTH	1647	8:00	148	5:00	137
					SOUTH	1433	8:45	96	5:00	189
SELMA AV AT FAIRFAX AV		A00-1818-11	HW TU	05-06-80	TOTAL	1491	8:45	122	2:15	141
					EAST	1146	9:00	90	2:15	100
					WEST	345	8:00	35	2:15	41
SELMA AV AT FAIRFAX AV			HW FR	05-16-80	TOTAL	1195	* MANUAL COUNT			
					EAST	864	8:00	42	3:00	89
					WEST	331	8:00	29	5:00	36
SELMA AV AT FAIRFAX AV			HW FR	05-16-80	TOTAL	1195	* MANUAL COUNT			
					EAST	864	8:00	42	3:00	89
					WEST	331	8:00	29	5:00	36
SELMA AV AT OGDEN DR		A00-1624-12	HW MO	09-29-80	TOTAL	457	8:15	54	12:30	43
					EAST	127	11:00	19	12:30	16
					WEST	330	8:45	45	12:30	27
SEPULVEDA BL AT BURBANK BL			EV MO	06-30-80	TOTAL	24239	* MANUAL COUNT			
					NORTH	10083	7:30	574	5:00	1010
					SOUTH	14156	8:00	971	4:45	1245
SEPULVEDA BL AT CENTINELA AV		G04-4240-44	SR MO	02-25-80	TOTAL	51065	7:30	3951	4:45	4358
					NORTH	19556	7:30	1742	5:00	1884
					SOUTH	31509	7:15	2220	4:45	2494
SEPULVEDA BL N/O CENTURY BL		G12-5000-50	SR FR	02-29-80	TOTAL	23327	11:15	1295	4:30	2067
					ONE WAY STREET S/B					
SEPULVEDA BL N/O DEVONSHIRE ST		G40-4042-34	EV FR	09-05-80	TOTAL	29763	11:15	1816	4:15	2705
					NORTH	15104	11:15	911	4:15	1440
					SOUTH	14659	11:15	905	4:15	1265
SEPULVEDA BL N/O GREEN VALLEY CIR-CULVER CITY-		G04-3040-34	SR TH	02-07-80	TOTAL	32922	11:15	2120	4:30	2986
					NORTH	19541	8:00	1546	4:45	1840
					SOUTH	13381	9:00	933	4:00	1293

T-45	VOLUME COUNT SUMMARY			FROM 1/ 1/80 TO 12/31/80					
LOCATION	PHYS. DESCR	RG DY	DATE	DIR.	VOLUME	AM PEAK		PM PEAK	
SEPULVEDA BL AT HALLDALE AV	D10-3540-34	SR TH	02-21-80	TOTAL	38280	7:15	3114	4:45	3570
				EAST	18285	7:15	1618	5:00	1556
				WEST	19995	7:15	1496	4:45	2043
SEPULVEDA BL N/O IMPERIAL HWY	606-3030-33	SR FR	02-29-80	TOTAL	62144	7:30	4440	4:30	5872
				NORTH	31038	7:45	2329	4:30	3019
				SOUTH	31106	7:30	2122	4:45	2860
SEPULVEDA BL N/O IMPERIAL HWY	606-3030-33	SR FR	02-29-80	TOTAL	61072	7:30	4329	4:30	5833
				NORTH	28553	7:45	2231	4:30	2761
				SOUTH	32519	7:30	2144	4:30	3072
SEPULVEDA BL N/O IMPERIAL HWY	606-3030-33	SR SA	03-01-80	TOTAL	37595	11:15	2534	6:30	2835
				NORTH	16728	11:00	1137	11:30	1124
				SOUTH	20867	11:15	1410	6:30	2016
SEPULVEDA BL N/O IMPERIAL HWY	606-3030-33	SR SA	03-01-80	TOTAL	38437	11:15	2608	11:45	2658
				NORTH	18565	11:00	1255	11:30	1418
				SOUTH	19872	11:15	1359	11:45	1393
SEPULVEDA BL N/O IMPERIAL HWY	606-3030-33	SR SU	03-02-80	TOTAL	34199	11:15	1859	11:45	2986
				NORTH	13365	11:15	882	1:45	2083
				SOUTH	20834	11:15	977	11:45	2022
SEPULVEDA BL AT LOCKNESS AV	D10-3040-34	SR FR	02-22-80	TOTAL	37943	7:15	2951	4:30	3361
				EAST	19192	7:30	1561	4:45	1547
				WEST	18751	7:15	1391	4:30	1830
SEPULVEDA BL AT LOCKNESS AV		SR FR	03-28-80	TOTAL	35930	*	MANUAL	COUNT	
				EAST	18367	7:30	1221	3:15	1649
				WEST	17563	7:30	1108	5:00	1610
SEPULVEDA BL S/O LUCERNE AV -WEST LA-	C00-4030-32	SR TH	02-07-80	TOTAL	25168	7:30	1795	4:45	2613
				NORTH	12104	7:30	957	4:30	1263
				SOUTH	13064	11:15	753	4:45	1359
SEPULVEDA BL AT MOUNTAINGATE DR		WR TH	06-26-80	TOTAL	22801	*	MANUAL	COUNT	
				NORTH	10161	8:30	154	4:45	1992
				SOUTH	12640	7:15	2225	4:30	256
SEPULVEDA BL N/O MULHOLLAND DR	C00-1820-12	EV TH	11-06-80	TOTAL	11702	7:15	1898	5:00	1520
				NORTH	5400	11:15	132	5:00	1321
				SOUTH	6302	7:15	1821	3:45	234
SEPULVEDA BL S/O NATIONAL BL	C00-4032-32	WR WE	02-06-80	TOTAL	24863	7:45	1734	2:45	2775
				NORTH	14929	7:45	1326	2:45	1938
				SOUTH	9934	11:15	565	5:15	1164
SEPULVEDA BL N/O NATIONAL BL	300-3240-23	WR WE	02-06-80	TOTAL	27242	7:30	2087	4:45	2497
				NORTH	14527	8:00	1320	5:00	1099
				SOUTH	12715	7:30	769	4:30	1422

T-45

VOLUME COUNT SUMMARY

FROM 1/ 1/80 TO 12/31/80

LOCATION	PHYS. DESCR	RG DY	DATE	DIR.	VOLUME	AM PEAK	PM PEAK		
SEPULVEDA BL AT NORDHOFF ST		EV WE	05-14-80	TOTAL	29740 *	MANUAL COUNT			
				EAST	16555	7:30	1242	4:00	1503
				WEST	13185	7:15	1105	5:00	1155
SEPULVEDA BL AT NORDHOFF ST	G20-4040-44	EV MO	07-07-80	TOTAL	26012	11:15	1584	4:30	2232
				NORTH	15436	11:15	967	4:30	686
				SOUTH	10576	7:15	878	11:45	683
SEPULVEDA BL S/O OLYMPIC BL	C00-3630-32	WR TU	02-05-80	TOTAL	25772	7:45	2442	4:30	2299
				NORTH	14320	7:45	1691	5:15	1051
				SOUTH	11452	7:45	751	4:30	1253
SEPULVEDA BL AT OLYMPIC BL	C00-3030-33	WR TU	03-11-80	TOTAL	29299	7:15	2736	3:45	2579
				NORTH	17722	7:15	1870	3:45	1405
				SOUTH	11577	7:15	866	4:00	1181
SEPULVEDA BL AT PICO BL	300-4022-32	WR MO	03-10-80	TOTAL	28984	7:30	2455	4:00	2882
				NORTH	12726	7:30	1356	4:00	929
				SOUTH	16258	7:30	1099	4:15	1961
SEPULVEDA BL S/O RICHLAND AV -WEST LA-	300-3232-22	WR WE	06-25-80	TOTAL	26723	11:15	1857	4:30	2262
				NORTH	13943	8:15	1200	3:45	999
				SOUTH	12780	11:15	913	4:45	1316
SEPULVEDA BL AT RIMERTON RD		WR WE	01-02-80	TOTAL	9428 *	MANUAL COUNT			
				NORTH	4345	9:00	103	5:00	687
				SOUTH	5083	7:30	779	5:00	164
SEPULVEDA BL N/O RIMERTON RD	C00-2030-23	WV TU	01-15-80	TOTAL	12261	7:15	2640	5:15	1365
				NORTH	4733	8:30	132	5:15	1145
				SOUTH	7528	7:15	2541	3:30	246
SEPULVEDA BL S/O RIMERTON RD	C00-2020-22	WV TU	01-15-80	TOTAL	13568	7:30	3687	5:00	1274
				NORTH	4376	11:15	115	5:00	1068
				SOUTH	9192	7:30	3591	3:15	250
SEPULVEDA BL AT RIMERTON RD	D07-2436-23	WR TU	05-06-80	TOTAL	12608	7:30	2098	5:00	1506
				NORTH	5482	11:15	170	5:00	1295
				SOUTH	7126	7:30	1984	3:45	236
SEPULVEDA BL AT ROSCOE BL		EV MO	03-03-80	TOTAL	33781 *	MANUAL COUNT			
				NORTH	19049	8:00	786	4:30	2197
				SOUTH	14732	7:15	1350	3:30	1100
SEPULVEDA BL AT ROSCOE BL		EV MO	03-03-80	TOTAL	33781 *	MANUAL COUNT			
				NORTH	19049	8:00	786	4:30	2197
				SOUTH	14732	7:15	1350	3:30	1100
SEPULVEDA BL AT ROSCOE BL	D07-4343-44	EV TU	07-08-80	TOTAL	30544	11:15	1832	4:30	2617
				NORTH	16547	11:15	957	4:30	1745
				SOUTH	13997	7:15	1047	12:15	974

T-45

L O C A T I O N		VOLUME COUNT SUMMARY			FROM 1/ 1/80 TO 12/31/80				
L O C A T I O N		PHYS. DESCR	RG DY	DATE	DIR. VOLUME	AM PEAK		PM PEAK	
SEPULVEDA BL N/O ROXFORD ST	C00-1216-11	EV WE	09-03-80	TOTAL	1666	7:00	179	3:45	152
				NORTH	786	6:30	63	5:00	91
				SOUTH	880	7:00	125	3:45	87
SEPULVEDA BL AT SANTA MONICA BL		WR TU	01-15-80	TOTAL	21302 *	MANUAL COUNT			
				NORTH	12565	7:30	1050	5:00	1038
				SOUTH	8737	8:00	487	4:15	944
SEPULVEDA BL AT SANTA MONICA BL	C00-3030-33	WR WE	03-05-80	TOTAL	21812	7:45	1875	5:00	2145
				NORTH	11759	7:45	1024	5:15	1228
				SOUTH	10053	7:30	854	3:45	1010
SEPULVEDA BL AT SATICOY ST		EV FR	05-16-80	TOTAL	29487 *	MANUAL COUNT			
				NORTH	12349	7:15	826	4:45	1282
				SOUTH	17138	7:30	1294	3:45	1467
SEPULVEDA BL S/O SHERMAN WY	D04-4540-32	EV MO	11-24-80	TOTAL	34002	11:15	2300	5:00	2754
				NORTH	17455	11:15	1205	4:45	1547
				SOUTH	16547	11:15	1095	4:30	1247
SEPULVEDA BL AT SHERMAN WY		EV TU	11-25-80	TOTAL	31699 *	MANUAL COUNT			
				NORTH	14779	7:15	834	5:00	1466
				SOUTH	16920	7:30	1283	4:00	1454
SEPULVEDA BL AT VALLEY MEADOW RD	C00-3637-33	WV TH	09-11-80	TOTAL	11664	7:30	1781	5:15	1489
				NORTH	4406	10:00	173	5:15	1060
				SOUTH	7258	7:30	1660	5:15	429
SEPULVEDA BL AT VALLEY MEADOW RD		WV MO	12-01-80	TOTAL	19948 *	MANUAL COUNT			
				NORTH	6575	7:45	212	5:00	1050
				SOUTH	13373	7:00	2152	5:00	357
SEPULVEDA BL AT VENICE BL		WR TU	01-22-80	TOTAL	25637 *	MANUAL COUNT			
				NORTH	14668	7:30	1019	5:00	1393
				SOUTH	10969	7:30	791	5:00	1057
SEPULVEDA BL AT VENTURA BL		EV FR	10-31-80	TOTAL	30227 *	MANUAL COUNT			
				NORTH	14607	8:45	845	4:45	1517
				SOUTH	15620	7:15	1146	4:30	1286
SEPULVEDA BL E/O WESTERN AV	G04-3040-34	SR TU	10-28-80	TOTAL	36980	7:30	3011	4:45	3275
				EAST	18599	7:30	1486	4:45	1517
				WEST	18381	7:30	1525	4:45	1758
SEPULVEDA BL AT WILSHIRE BL		WR WE	01-16-80	TOTAL	18954 *	MANUAL COUNT			
				NORTH	10368	7:45	752	5:00	1053
				SOUTH	8586	7:45	1109	3:30	561
SEPULVEDA BL AT 98TH ST		SR TU	04-08-80	TOTAL	0 **	MANUAL COUNT			
				NORTH		7:30	0	0:00	0
				SOUTH		0:00	0	0:00	0

T-45

L O C A T I O N		VOLUME COUNT SUMMARY			FROM 1/ 1/80 TO 12/31/80				
L O C A T I O N		PHYS. DESCR	RG DY	DATE	DIR. VOLUME	AM PEAK		PM PEAK	
SEPULVEDA BL AT SAN DIEGO FWY NBF AT MORAGA DR			WR MO	11-10-80	TOTAL 25786 *	MANUAL COUNT			
					NORTH 13592	7:45	526	4:00	1550
					SOUTH 12194	7:30	1917	3:00	242
SEPULVEDA EWY N/O SEPULVEDA BL		G25-1515-11	SR FR	05-09-80	TOTAL 4645	11:15	360	3:45	567
					NORTH 4450	11:15	343	3:45	558
					SOUTH 195	9:15	19	5:00	25
SERRANIA AV N/O DUMETZ RD		B00-2525-11	WV TU	03-25-80	TOTAL 6436	7:30	787	3:00	560
					NORTH 3119	7:30	577	3:00	254
					SOUTH 3317	7:45	222	5:15	389
SERRANIA AV S/O DUMETZ RD		A00-1400-20	WV TU	03-25-80	TOTAL 102	7:30	11	2:45	27
		NON-DIR COUNT							
SERRANIA AV N/O DUMETZ RD		B00-2020-11	WV MO	05-19-80	TOTAL 6210	7:30	774	2:15	588
					NORTH 3011	7:30	560	2:30	227
					SOUTH 3199	7:45	218	2:15	370
SERRANIA AV S/O QUEDO DR		B00-2525-11	WV WE	03-26-80	TOTAL 6493	7:30	716	5:00	580
					NORTH 3195	7:15	541	2:45	238
					SOUTH 3298	7:45	208	5:00	382
SERRANIA AV N/O QUEDO DR		B00-3020-11	WV WE	03-26-80	TOTAL 5961	7:45	663	5:00	524
					NORTH 3144	7:45	504	2:15	235
					SOUTH 2817	11:15	151	5:00	298
SERRANIA AV S/O VENTURA BL		C00-3030-21	WV MO	05-19-80	TOTAL 7947	7:30	913	5:00	692
					NORTH 4143	7:30	681	2:15	328
					SOUTH 3804	11:15	225	5:00	447
SERRANIA AV -S- I/S AT VENTURA E/O DE SOTO AV		A00-1500-10	WV WE	08-27-80	TOTAL 303	10:30	26	10:45	35
		ONE WAY STREET W/B							
SERRANIA AV-AT DE SOTO AV- S/O VENTURA BL		C00-3000-20	WV TU	07-01-80	TOTAL 3687	7:15	360	4:15	306
		ONE WAY STREET N/B							
SESNON BL AT OROZCO ST		A00-1817-11	WV FR	05-16-80	TOTAL 106	8:00	14	4:15	23
					EAST 38	6:30	4	4:30	15
					WEST 68	7:30	12	3:45	9
SESNON BL E/O RESEDA BL		D04-3545-23	WV MO	10-06-80	TOTAL 265	7:15	18	3:15	35
					EAST 161	10:45	8	3:15	23
					WEST 104	6:45	12	3:15	12
SHARP AV S/O RINALDI ST		A00-2020-11	EV WE	05-28-80	TOTAL 2654	7:45	253	5:45	376
					NORTH 1576	11:15	131	8:45	335
					SOUTH 1078	7:45	196	6:00	271

T-45

L O C A T I O N		VOLUME COUNT SUMMARY			FROM 1/ 1/80 TO 12/31/80					
L O C A T I O N		PHYS. DESCR	RG DY	DATE	DIR. VOLUME	AM PEAK		PM PEAK		
SHATTO PL AT WILSHIRE BL	200-1830-12	HW MO	03-03-80	TOTAL	5216	11:15	435	12:45	562	
				NORTH	982	11:00	101	12:30	107	
				SOUTH	4234	11:15	337	1:15	500	
SHELDON ST AT GLENOAKS BL	EV TH	06-18-80	TOTAL	11298	*	MANUAL COUNT				
			EAST	5976	7:15	269	4:30	708		
			WEST	5322	7:15	626	3:15	367		
SHELDON ST W/O LAUREL CANYON BL	EV TH	11-06-80	TOTAL	12842		7:30	1315	4:45	1287	
			EAST	5061	7:30	480	4:45	564		
			WEST	7781	7:15	841	3:15	730		
SHELDON ST N/O ROSCOE BL	EV WE	02-20-80	TOTAL	4610		7:15	479	3:00	406	
			ONE WAY STREET S/B							
SHELDON ST AT TELFAIR AV	EV TH	02-07-80	TOTAL	15585		7:30	1386	4:30	1449	
			EAST	8060	7:30	682	4:00	745		
			WEST	7525	7:15	710	4:30	707		
SHELL AV AT PALMS BL	SR MO	04-07-80	TOTAL	511	*	MANUAL COUNT				
			NORTH	272	7:00	18	3:15	24		
			SOUTH	239	8:00	14	5:00	29		
SHELL AV AT PALMS BL	SR MO	04-07-80	TOTAL	511	*	MANUAL COUNT				
			NORTH	272	7:00	18	3:15	24		
			SOUTH	239	8:00	14	5:00	29		
SHELL AV AT PALMS BL	WR WE	04-09-80	TOTAL	843		11:00	66	5:15	72	
			NORTH	533	11:00	44	5:00	44		
			SOUTH	310	11:15	24	6:00	34		
SHERMAN WY AT BALBOA BL	WV MO	05-19-80	TOTAL	40104	*	MANUAL COUNT				
			EAST	19676	7:00	1779	5:00	1463		
			WEST	20428	8:00	1139	5:00	2041		
SHERMAN WY AT BALBOA BL	WV MO	05-19-80	TOTAL	40104	*	MANUAL COUNT				
			EAST	19676	7:00	1779	5:00	1463		
			WEST	20428	8:00	1139	5:00	2041		
SHERMAN WY AT COLDWATER CANYON AV	EV TH	07-17-80	TOTAL	36800	*	MANUAL COUNT				
			EAST	19488	7:15	1594	4:15	1646		
			WEST	17312	7:15	1082	5:00	1715		
SHERMAN WY AT DE CELIS PL	WV WE	06-25-80	TOTAL	40380		7:30	3160	4:30	3181	
			EAST	19911	7:30	1993	4:45	1264		
			WEST	20469	11:15	1276	4:30	1936		
SHERMAN WY E/O FIRMAMENT AV	EV WE	09-24-80	TOTAL	47600		8:00	3359	3:30	3088	
			EAST	26503	7:45	2236	4:45	1803		
			WEST	21097	11:15	1249	6:00	1364		

T-45

VOLUME COUNT SUMMARY

FROM 1/ 1/80 TO 12/31/80

LOCATION	PHYS. DESCR	RG DY	DATE	DIR.	VOLUME	AM PEAK	PM PEAK		
SHERMAN WY AT GLORIA AV		EV TH	10-23-80	TOTAL	54531 *	MANUAL COUNT			
				EAST	26858	7:15	2253	5:00	2106
				WEST	27673	7:30	2038	4:30	2453
SHERMAN WY AT HAYVENHURST AV		WV WE	11-12-80	TOTAL	50380 *	MANUAL COUNT			
				EAST	23323	7:30	2404	4:30	1551
				WEST	27057	7:30	1696	4:00	2690
SHERMAN WY W/O HOLLYWOOD FWY -S/B OFF-	G04-3500-30	EV FR	02-01-80	TOTAL	24315	7:30	1831	4:30	1855
				ONE WAY STREET E/B					
SHERMAN WY E/O HOLLYWOOD FWY -S/B OFF-	G04-4000-40	EV FR	02-01-80	TOTAL	27809	7:15	1892	4:00	2142
				ONE WAY STREET W/B					
SHERMAN WY AT KESTER AV		EV MO	06-16-80	TOTAL	40974 *	MANUAL COUNT			
				EAST	19380	7:30	2047	4:30	1333
				WEST	21594	7:30	1239	4:30	2243
SHERMAN WY W/O KESTER AV	G07-4333-43	EV WE	08-13-80	TOTAL	43328	7:15	2974	4:30	3339
				EAST	21563	7:15	1840	4:45	1377
				WEST	21765	11:00	1265	4:30	1983
SHERMAN WY AT LAUREL CANYON BL	G04-4545-33	EV FR	02-01-80	TOTAL	33319	7:15	2744	4:30	2778
				EAST	20632	7:30	2052	3:15	1490
				WEST	12687	11:15	771	4:30	1418
SHERMAN WY AT LAUREL CANYON BL		EV WE	05-28-80	TOTAL	32043 *	MANUAL COUNT			
				EAST	18099	7:15	1664	4:00	1417
				WEST	13944	7:00	752	4:30	1527
SHERMAN WY AT LAUREL CANYON BL		EV WE	05-28-80	TOTAL	32043 *	MANUAL COUNT			
				EAST	18099	7:15	1664	4:00	1417
				WEST	13944	7:00	752	4:30	1527
SHERMAN WY W/O LAUREL CANYON BL	G07-4232-32	EV FR	11-07-80	TOTAL	36528	6:45	2669	4:30	3098
				EAST	19158	7:45	1690	3:15	1472
				WEST	17370	6:45	1109	4:30	1724
SHERMAN WY AT RESEDA BL	G04-3040-33	WV TU	06-24-80	TOTAL	32515	7:15	2232	4:30	2454
				EAST	16079	7:15	1400	4:30	1166
				WEST	16436	11:15	994	4:30	1288
SHERMAN WY E/O RESEDA BL	G07-3038-23	WV MO	09-15-80	TOTAL	35717	11:15	2480	4:45	2773
				EAST	18236	7:30	1385	11:45	1300
				WEST	17481	11:15	1216	4:45	1478
SHERMAN WY W/O SEPULVEDA BL	G07-4333-43	EV TU	08-12-80	TOTAL	50210	7:30	3368	4:30	4077
				EAST	25916	7:30	2068	4:30	1792
				WEST	24294	10:15	1415	4:30	2285

T-45

VOLUME COUNT SUMMARY

FROM 1/ 1/80 TO 12/31/80

L O C A T I O N		PHYS. DESCR	RG DY	DATE	DIR.	VOLUME	AM PEAK	PM PEAK	
SHERMAN WY AT SEPULVEDA BL			EV TU	11-25-80	TOTAL	52197 *	MANUAL COUNT		
					EAST	29076	7:15	2625	4:00 2000
					WEST	23121	7:15	1399	4:30 2361
SHERMAN WY AT SHOUP AV		C00-4050-34	WV TH	03-20-80	TOTAL	19265	7:30	1351	4:45 1709
					EAST	9205	7:30	876	3:15 727
					WEST	10060	11:15	576	5:15 1081
SHERMAN WY E/O TOPANGA CANYON BL		C00-3242-24	WV MO	08-04-80	TOTAL	25781	11:15	1935	4:30 2111
					EAST	12589	11:15	1019	12:00 1057
					WEST	13192	11:15	916	4:30 1249
SHERMAN WY W/O VAN NUYS BL		C00-4333-42	EV TU	08-12-80	TOTAL	39030	7:30	2710	4:30 3217
					EAST	19926	7:15	1638	4:30 1480
					WEST	19104	11:15	1152	4:30 1737
SHERMAN WY E/O WHITE OAK AV		G06-5055-34	WV FR	12-12-80	TOTAL	37519	8:00	2979	4:45 3224
					EAST	17106	8:00	1718	4:45 1257
					WEST	20413	8:00	1261	4:45 1967
SHERMAN WY AT WHITSETT AV			EV FR	06-06-80	TOTAL	45791 *	MANUAL COUNT		
					EAST	22414	7:30	1642	4:15 1857
					WEST	23377	7:30	1633	4:30 2136
SHERMAN WY AT WOODLEY AV			WV TH	06-19-80	TOTAL	48447 *	MANUAL COUNT		
					EAST	26028	7:15	2194	5:00 1843
					WEST	22419	7:15	1679	5:00 2337
SHERMAN WY AT WOODMAN AV			EV WE	12-03-80	TOTAL	43693 *	MANUAL COUNT		
					EAST	22677	7:15	2016	3:30 1714
					WEST	21016	7:30	1159	4:30 2255
SHERMAN OAKS AV AT VALLEY VISTA BL		300-4020-21	WV WE	07-02-80	TOTAL	9986	8:00	402	4:30 2088
					NORTH	1465	7:30	261	4:45 283
					SOUTH	8521	8:30	201	5:15 1928
SHORT AV W/O CENTINELA AV		C00-1900-20	SR TH	04-17-80	TOTAL	3317	8:15	303	4:45 286
					ONE WAY STREET E/B				
SHORT AV W/O CENTINELA AV		C00-1900-20	SR TH	04-17-80	TOTAL	3317	8:15	303	4:45 286
					ONE WAY STREET E/B				
SHOUP AV AT ERWIN ST			WV TH	09-11-80	TOTAL	16176 *	MANUAL COUNT		
					NORTH	7794	7:45	504	4:30 797
					SOUTH	8382	7:30	692	4:45 755
SHOUP AV AT LASSEN ST			WV TU	12-23-80	TOTAL	335 *	MANUAL COUNT		
					NORTH	249	7:15	22	3:00 23
					SOUTH	86	8:45	12	4:15 7

T-45

L O C A T I O N		VOLUME COUNT SUMMARY			FROM	1/ 1/80	TO	12/31/80		
		PHYS. DESCR	RG DY	DATE	DIR.	VOLUME	AM PEAK		PM PEAK	
SHOUP AV AT SATICOY ST	C00-4040-33	WV WE	03-19-80	TOTAL	12289	7:30	1274	5:15	1211	
				NORTH	6885	7:30	630	5:15	713	
				SOUTH	5404	7:30	644	5:15	498	
SHOUP AV AT SHERMAN WY	C00-4040-33	WV TH	03-20-80	TOTAL	14114	7:45	1248	4:45	1391	
				NORTH	7679	7:30	612	4:30	797	
				SOUTH	6435	7:45	640	4:45	600	
SHOUP AV S/O SHERMAN WY	C00-3530-32	WV TU	11-11-80	TOTAL	17537	7:30	1207	4:45	2031	
				NORTH	10225	7:30	665	4:45	1296	
				SOUTH	7312	7:45	552	5:00	747	
SHOUP AV AT VALERIO ST		WV FR	06-20-80	TOTAL	14136	*	MANUAL COUNT			
				NORTH	7947	7:30	529	5:00	1162	
				SOUTH	6189	7:45	444	4:45	639	
SHOUP AV AT VALERIO ST	C00-3216-21	WV TU	07-01-80	TOTAL	13154	7:30	843	4:45	1417	
				NORTH	7138	7:30	438	4:45	805	
				SOUTH	6016	7:45	416	7:00	650	
SHOUP AV AT VANOWEN ST	D06-4040-33	WV TH	03-27-80	TOTAL	15703	7:30	1374	5:00	1455	
				NORTH	8020	7:30	658	5:15	748	
				SOUTH	7683	7:30	716	3:45	714	
SHOUP AV AT VICTORY BL	C00-4030-32	WV TH	03-27-80	TOTAL	17197	7:30	1495	5:00	1522	
				NORTH	8832	7:45	658	4:30	861	
				SOUTH	8365	7:30	871	5:00	682	
SHULTS ST E/O BENNER ST	B00-2014-11	HW FR	05-09-80	TOTAL	4225	6:30	384	6:15	277	
				EAST	3113	6:30	329	7:15	193	
				WEST	1112	6:45	66	5:30	101	
SHULTS ST S/O BENNER ST	B00-1420-11	HW FR	05-09-80	TOTAL	4225	6:30	384	6:15	277	
				NORTH	1112	6:45	66	5:30	101	
				SOUTH	3113	6:30	329	7:15	193	
SIERRA BONITA AV AT HOLLYWOOD BL	A00-1718-11	HW FR	05-30-80	TOTAL	6757	9:00	436	6:00	513	
				NORTH	623	8:15	29	6:00	80	
				SOUTH	6134	9:00	415	6:00	433	
SIERRA BONITA AV AT HOLLYWOOD BL		HW MO	07-28-80	TOTAL	5463	*	MANUAL COUNT			
				NORTH	326	7:15	30	5:00	44	
				SOUTH	5137	8:30	495	4:45	371	
SILVER LAKE BL AT ARMSTRONG AV		HW WE	04-16-80	TOTAL	14327	*	MANUAL COUNT			
				NORTH	7606	7:15	259	4:45	1229	
				SOUTH	6721	7:30	1016	4:45	357	
SILVER LAKE BL AT LARGA AV		HW WE	08-06-80	TOTAL	690	*	MANUAL COUNT			
				NORTH	404	9:00	28	5:00	36	
				SOUTH	286	7:30	20	4:00	32	

T-45

L O C A T I O N		VOLUME COUNT SUMMARY			FROM 1/ 1/80 TO 12/31/80					
L O C A T I O N		PHYS. DESCR	RG DY	DATE	DIR. VOLUME	AM PEAK	PM PEAK			
SILVER LAKE BL AT PARKMAN AV		HW TH	07-10-80	TOTAL	18947	*	MANUAL COUNT			
				EAST	9423	7:45	334	4:45	1529	
				WEST	9524	7:30	1538	4:45	366	
SILVER LAKE BL AT PERLITA AV		HW MO	03-10-80	TOTAL	800	*	MANUAL COUNT			
				NORTH	453	7:45	45	1:00	51	
				SOUTH	347	7:30	28	1:15	44	
SILVER LAKE BL AT PERLITA AV	100-2222-11	HW TH	05-08-80	TOTAL	865		11:00	86	11:30	86
				NORTH	497	11:15	50	12:45	50	
				SOUTH	368	11:00	37	3:00	37	
SILVER LAKE BL AT VAN PELT PL	300-3030-11	HW TH	10-02-80	TOTAL	12971		7:45	1683	4:45	1750
				NORTH	6586	11:15	219	4:45	1348	
				SOUTH	6385	7:45	1496	5:00	422	
SILVER RIDGE AV AT INDIA ST		HW FR	04-18-80	TOTAL	516	*	MANUAL COUNT			
				NORTH	286	7:45	35	3:00	24	
				SOUTH	230	7:45	9	4:45	17	
SIMI VALLEY FWY W/B OFF E/O BALBOA BL	A00-3500-30	WV TU	02-26-80	TOTAL	20536		6:45	858	6:00	2177
				ONE WAY STREET W/B						
SIMI VALLEY FWY W/B OFF E/O HAYVENHURST AV	200-3000-20	WV MO	06-23-80	TOTAL	6792		11:15	225	5:00	1448
				ONE WAY STREET W/B						
SINOVA ST -NORTH I/S- W/O LATROBE ST	A00-1800-10	CR WE	04-09-80	TOTAL	301		8:45	24	12:15	50
				ONE WAY STREET E/B						
SKYWAY -PVT- S/O 96TH ST	C00-1414-11	SR TH	09-25-80	TOTAL	2402		5:30	387	2:30	352
				NORTH	993	0:00	85	2:30	157	
				SOUTH	1409	5:30	323	2:30	195	
SLAUSON AV E/O AVALON BL	C00-2830-23	SR WE	11-19-80	TOTAL	24522		6:45	1790	4:15	2439
				EAST	13429	7:00	1061	3:30	1128	
				WEST	11093	6:45	737	4:15	1393	
SLAUSON AV AT BROADWAY -CENTRAL-		CR MO	03-24-80	TOTAL	35864	*	MANUAL COUNT			
				EAST	17617	7:15	1655	4:00	1372	
				WEST	18247	7:30	966	4:45	1858	
SLAUSON AV AT HOOVER ST		CR SA	03-08-80	TOTAL	18362	*	MANUAL COUNT			
				EAST	9682	8:45	654	4:45	934	
				WEST	8680	8:45	492	3:00	905	
SLAUSON AV E/O VAN NESS AV	C00-2830-23	SR TU	09-30-80	TOTAL	24841		7:15	1940	4:30	2102
				EAST	13776	7:15	1227	4:15	1089	
				WEST	11065	7:00	721	4:30	1019	

T-45

L O C A T I O N		VOLUME COUNT SUMMARY			FROM 1/ 1/80 TO 12/31/80				
L O C A T I O N		PHYS. DESCR	RG DY	DATE	DIR. VOLUME	AM PEAK		PM PEAK	
SLAUSON AV E/O WESTERN AV	C00-2035-23	SR TU	07-22-80	TOTAL	26591	7:15	1667	4:45	2173
				EAST	13570	7:15	963	4:00	1073
				WEST	13021	6:45	726	4:45	1101
SLAUSON AV E/O WESTERN AV	C00-2030-23	SR WE	11-19-80	TOTAL	27412	7:15	2182	4:15	2365
				EAST	13627	7:15	1206	4:15	1080
				WEST	13785	7:00	984	4:15	1285
SMILAX ST E/O VIRGIL AV	A00-1717-11	HW MO	08-04-80	TOTAL	3158	7:00	372	4:45	393
				EAST	1527	11:15	75	4:45	349
				WEST	1631	7:00	328	3:45	70
SOMERSET DR AT SANTA ROSALIA DR		SR MO	06-23-80	TOTAL	1306	*	MANUAL COUNT		
				NORTH	465	7:00	38	4:15	49
				SOUTH	841	8:45	49	4:45	120
SOTO ST AT OLYMPIC BL		CR TU	11-25-80	TOTAL	37524	*	MANUAL COUNT		
				NORTH	19199	7:30	1230	4:00	1741
				SOUTH	18325	7:00	1839	4:30	1209
SOTO ST AT SOTO ST -E/RDWAY-		CR WE	07-02-80	TOTAL	17566	*	MANUAL COUNT		
				NORTH	9353	7:45	518	4:30	934
				SOUTH	8213	7:15	894	3:15	575
SOTO ST S/O TOURMALINE ST	G06-1420-12	CR WE	08-06-80	TOTAL	10053	7:30	1239	4:45	937
				NORTH	4065	11:15	185	4:45	681
				SOUTH	5988	7:15	1108	5:15	278
SOTO ST N/O VALLEY BL	C00-1820-12	CR WE	04-02-80	TOTAL	4293	7:15	295	4:00	444
				NORTH	2053	6:30	144	3:45	186
				SOUTH	2240	7:15	155	4:15	270
SOTO ST S/O WABASH AV	D10-3630-22	CR TU	10-28-80	TOTAL	19540	11:15	1568	4:15	1646
				NORTH	9915	11:15	975	5:00	919
				SOUTH	9625	7:30	789	3:45	861
SOTO ST AT WASHINGTON BL	C00-4040-33	CR TH	10-23-80	TOTAL	38662	6:30	2891	2:45	3001
				NORTH	19978	6:30	1381	3:15	1722
				SOUTH	18684	6:30	1510	2:45	1332
SOTO ST AT WHITTIER BL	300-3030-22	CR TU	06-17-80	TOTAL	18159	6:15	1152	3:45	1496
				NORTH	8764	11:15	520	3:45	884
				SOUTH	9395	6:15	774	2:45	618
SOTO ST AT WHITTIER BL	C00-3030-22	CR TH	10-23-80	TOTAL	14325	7:45	1050	4:30	1183
				NORTH	7999	11:15	514	4:45	435
				SOUTH	6326	7:45	529	11:45	433
SOTO ST AT 4TH ST	C00-3030-33	CR WE	07-30-80	TOTAL	19098	7:15	1193	3:45	1593
				NORTH	10227	11:15	569	3:45	1027
				SOUTH	8871	6:15	690	3:30	590

T-45	VOLUME COUNT SUMMARY			FROM 1/ 1/80 TO 12/31/80					
LOCATION	PHYS. DESCR	RG DY	DATE	DIR.	VOLUME	AM PEAK		PM PEAK	
SOTO ST N/O 8TH ST	G04-4040-44	CR WE	01-09-80	TOTAL	43918	8:00	3056	3:15	3560
				NORTH	20897	7:45	1422	3:15	2030
				SOUTH	23021	5:30	2033	2:15	1572
SOTO ST AT 11TH ST		CR TH	10-16-80	TOTAL	40036	*	MANUAL COUNT		
				NORTH	21248	7:30	1234	3:45	1728
				SOUTH	18788	7:00	1763	3:00	1436
SOTO ST AT 11TH ST	C00-4040-44	CR MO	10-27-80	TOTAL	41630	6:00	2875	3:00	3201
				NORTH	21661	7:30	1468	3:15	1806
				SOUTH	19969	6:00	1683	1:45	1423
SOTO ST-RAMP TO HUNTINGTON SO- S/O HUNTINGTON DR -SOUTH-	A00-1100-10	CR TU	08-05-80	TOTAL	1802	11:15	95	4:45	195
				ONE WAY STREET N/B					
SOTO FRONTAGE E/O MISSION -RMP FM SOTO FRNTGE-	A00-1400-10	CR TU	08-05-80	TOTAL	589	11:15	45	6:45	56
				ONE WAY STREET E/B					
SOUTH VENICE BL N/O DELL AV	A00-3400-10	SR TH	04-17-80	TOTAL	3695	7:45	298	4:45	278
				ONE WAY STREET S/B					
SPAULDING AV S/O AIRDROME ST	100-3000-20	CR MO	09-08-80	TOTAL	3348	7:30	249	4:45	453
				NON-DIR COUNT					
SPAULDING AV N/O AIRDROME ST	100-3000-20	CR MO	09-08-80	TOTAL	1248	7:45	95	4:45	138
				NON-DIR COUNT					
SPEEDWAY S/O NAVY ST	A00-2400-10	SR FR	04-18-80	TOTAL	589	11:15	44	8:00	73
				NON-DIR COUNT					
SPEEDWAY S/O NAVY ST	A00-2400-10	SR SA	04-19-80	TOTAL	737	11:15	48	1:15	90
				NON-DIR COUNT					
SPEEDWAY S/O NAVY ST	A00-2400-10	SR SU	04-20-80	TOTAL	661	11:15	55	2:30	73
				NON-DIR COUNT					
SPEEDWAY N/O NAVY ST	A00-2000-10	SR FR	04-25-80	TOTAL	97	7:30	13	1:45	11
				NON-DIR COUNT					
SPEEDWAY S/O OZONE AV -VENICE-	A00-2000-10	SR SA	04-19-80	TOTAL	1265	11:15	88	1:15	127
				NON-DIR COUNT					

T-45

L O C A T I O N		VOLUME COUNT SUMMARY			FROM 1/ 1/80 TO 12/31/80					
		PHYS. DESCR	RG DY	DATE	DIR. VOLUME	AM PEAK		PM PEAK		
SPEEDWAY S/O OZONE AV -VENICE-		A00-2000-10 NON-DIR COUNT	SR FR	04-25-80	TOTAL 700	11:15	33	1:45	70	
SPRING ST S/O ALISO ST		D06-3048-14	CR TU	03-04-80	TOTAL 17241	7:45	2338	4:30	1111	
					NORTH 1265	7:15	92	4:30	155	
					SOUTH 15976	8:00	2257	12:30	968	
SPRING ST S/O ALISO ST		D06-3048-14	CR TH	03-06-80	TOTAL 17015	8:00	2254	4:00	1168	
					NORTH 1254	7:00	85	4:30	158	
					SOUTH 15761	8:00	2180	4:00	1039	
SPRING ST S/O MACY ST		C00-1845-13	CR FR	07-11-80	TOTAL 14625	7:15	1721	12:45	874	
					NORTH 892	9:30	55	4:45	82	
					SOUTH 13733	7:15	1671	12:45	819	
SPRING ST S/O MACY ST		C00-1845-13	CR SA	07-12-80	TOTAL 10387	11:15	804	2:00	907	
					NORTH 797	11:15	44	6:30	64	
					SOUTH 9590	11:00	760	2:00	860	
SPRING ST S/O MACY ST		C00-1845-13	CR SU	07-13-80	TOTAL 10605	11:15	745	6:30	880	
					NORTH 653	11:15	35	7:15	86	
					SOUTH 9952	11:15	710	6:30	817	
SPRING ST N/O TEMPLE ST		C00-5000-50	CR WE	05-21-80	TOTAL 15355	7:30	1924	1:00	966	
		ONE WAY STREET S/B								
SPRING ST N/O 1ST ST		A00-4500-40	CR WE	07-30-80	TOTAL 19278	7:30	2867	3:30	1012	
		ONE WAY STREET S/B								
SPRING ST N/O 3RD ST		A00-4500-40	CR WE	07-30-80	TOTAL 6363	7:30	662	3:15	477	
		ONE WAY STREET S/B								
SPRING ST N/O 5TH ST		A00-4500-40	CR WE	07-30-80	TOTAL 13837	8:15	1392	3:45	1085	
		ONE WAY STREET S/B								
SPRING ST N/O 8TH ST		C00-4500-40	CR WE	07-30-80	TOTAL 9845	8:00	889	4:15	1034	
		ONE WAY STREET S/B								
SPRINGVALE DR AT FIGUEROA ST			CR TU	05-06-80	TOTAL 843	*	MANUAL COUNT			
					EAST 446	9:00	30	5:00	39	
					WEST 397	7:30	45	3:45	35	
STADIUM WY AT ELYSIAN PARK AV			HW TU	01-22-80	TOTAL 12710	*	MANUAL COUNT			
					NORTH 3024	7:30	66	4:30	654	
					SOUTH 9686	7:45	1945	3:00	188	

T-45

VOLUME COUNT SUMMARY

FROM 1/ 1/80 TO 12/31/80

LOCATION	PHYS. DESCR	RG DY	DATE	DIR.	VOLUME	AM PEAK	PM PEAK		
STADIUM WY AT SCOTT AV		HW MO	02-11-80	TOTAL	14237 *	MANUAL COUNT			
				NORTH	5343	7:30	50	4:45	1127
				SOUTH	8894	7:15	1622	3:45	159
STAGG ST AT HASKELL AV	A00-2018-11	EV WE	03-12-80	TOTAL	1824	7:15	159	3:30	236
				EAST	1325	7:15	122	4:30	163
				WEST	499	0:00	41	3:30	91
STAGG ST AT OSO AV	A00-1618-11	WV TH	08-07-80	TOTAL	926	11:15	59	5:00	121
				EAST	425	11:15	29	5:45	59
				WEST	501	11:15	30	4:45	68
STANFORD AV -CENTRAL- AT 9TH ST	C00-2717-11	CR MO	04-14-80	TOTAL	3617	7:00	343	3:45	420
				NORTH	2413	7:00	239	3:45	304
				SOUTH	1204	7:00	104	3:45	116
STANLEY AV AT SATURN ST	200-1616-11	CR MO	08-11-80	TOTAL	604	10:15	39	6:15	89
				NORTH	247	7:30	22	4:30	28
				SOUTH	357	10:15	22	6:15	76
STANSBURY AV AT GREENLEAF ST	A00-1515-11	EV MO	08-11-80	TOTAL	2606	11:15	233	5:15	235
				NORTH	909	11:00	117	11:30	95
				SOUTH	1697	7:15	167	5:15	179
STANSBURY AV AT GREENLEAF ST	A00-1515-11	EV MO	08-11-80	TOTAL	2606	11:15	233	5:15	235
				NORTH	909	11:00	117	11:30	95
				SOUTH	1697	7:15	167	5:15	179
STATE ST AT BROOKLYN AV		CR WE	10-01-80	TOTAL	10697 *	MANUAL COUNT			
				NORTH	4418	7:15	250	4:30	524
				SOUTH	6279	7:15	514	3:30	574
STOCKBRIDGE AV AT NORWICH AV -EL SERENO-		CR WE	07-30-80	TOTAL	1313 *	MANUAL COUNT			
				NORTH	580	9:00	27	4:30	78
				SOUTH	733	7:00	94	3:45	60
STONE CANYON RD AT BELLAGIO RD-JOG NR STRADA CORT	B00-1717-11	WR TU	12-02-80	TOTAL	3185	11:15	280	2:00	295
				NORTH	1131	11:15	113	11:30	123
				SOUTH	2054	8:15	196	3:00	207
STONE CANYON RD AT VESTONE WY	A00-1010-11	WR TU	12-02-80	TOTAL	1196	10:45	106	3:15	112
				NORTH	605	10:30	57	3:15	64
				SOUTH	591	7:00	80	2:15	55
STONEHURST AV N/O SUNLAND BL	C00-1400-10	EV TU	10-28-80	TOTAL	214	9:15	18	3:45	25
				ONE WAY STREET S/B					
STONEWOOD CT AT WESTMONT DR	C00-2020-11	SR FR	09-26-80	TOTAL	1985	7:15	240	6:00	164
				NORTH	844	7:00	100	6:00	74
				SOUTH	1141	7:15	144	6:00	90

T-45

L O C A T I O N		VOLUME COUNT SUMMARY			FROM	1/ 1/80	TO	12/31/80		
PHYS. DESCR	RG DY	DATE	DIR.	VOLUME	AM PEAK	PM PEAK				
STRATHERN ST W/O BALBOA BL	B00-1700-10	WV TH	11-06-80	TOTAL	1072	7:15	144	5:30	73	
STRATHERN ST AT COLDWATER CANYON AV	C00-3535-22	EV TU	03-11-80	TOTAL	3125	7:30	368	4:30	333	
				EAST	1184	7:30	198	4:00	103	
				WEST	1941	7:30	170	4:30	231	
STRATHERN ST AT CORBIN AV		WV MO	12-01-80	TOTAL	1245	*	MANUAL COUNT			
				EAST	620	7:15	74	3:00	47	
				WEST	625	7:15	40	5:00	78	
STRATHERN ST W/O FAIRCHILD AV	A00-1818-11	WV FR	11-07-80	TOTAL	379	7:30	46	5:30	34	
				EAST	224	7:30	27	5:45	25	
				WEST	155	7:15	20	6:45	14	
STRATHERN ST W/O LAUREL CANYON BL	C00-3430-32	EV TH	11-06-80	TOTAL	6831	7:30	613	4:30	712	
				EAST	3411	7:30	363	4:30	288	
				WEST	3420	7:30	250	3:45	435	
STRATHERN ST AT LOUISE AV -VALLEY-	B00-1818-11	WV TH	06-19-80	TOTAL	1524	7:15	137	2:15	114	
				EAST	898	8:00	96	12:30	75	
				WEST	626	6:45	48	5:30	61	
STRATHERN ST AT OSO AV		WV FR	12-05-80	TOTAL	1232	*	MANUAL COUNT			
				EAST	582	8:15	54	4:45	52	
				WEST	650	8:00	66	3:30	61	
STRATHERN ST E/O RESEDA BL	C00-2020-11	WV TU	09-16-80	TOTAL	3811	7:15	404	2:45	356	
				EAST	1860	7:15	156	3:00	233	
				WEST	1951	7:15	248	4:45	165	
STRATHERN ST AT TUJUNGA AV	300-3524-22	EV MO	03-03-80	TOTAL	9377	7:15	701	3:30	984	
				EAST	4928	6:30	453	4:00	404	
				WEST	4449	11:15	352	3:30	587	
STRATHERN ST AT WHITSETT AV	B00-2030-12	EV MO	03-03-80	TOTAL	5032	7:30	512	4:45	603	
				EAST	2035	7:30	206	4:45	255	
				WEST	2997	7:30	306	4:45	348	
STRATHMORE DR AT GAYLEY AV		WR MO	04-28-80	TOTAL	7131	*	MANUAL COUNT			
				EAST	1825	7:45	215	4:30	122	
				WEST	5306	8:30	151	4:30	727	
STRATHMORE DR AT GAYLEY AV		WR MO	04-28-80	TOTAL	7131	*	MANUAL COUNT			
				EAST	1825	7:45	215	4:30	122	
				WEST	5306	8:30	151	4:30	727	
STRATHMORE DR AT LEVERING AV		WR TU	12-09-80	TOTAL	2297	*	MANUAL COUNT			
				EAST	1184	8:00	107	4:00	100	
				WEST	1113	7:30	47	5:00	137	

T-45

VOLUME COUNT SUMMARY

FROM 1/ 1/80 TO 12/31/80

LOCATION	PHYS. DESCR	RG DY	DATE	DIR.	VOLUME	AM PEAK	PM PEAK		
STRAWBERRY DR-AT EMPRESS AV- S/O ADLON RD	100-1500-10	WV MO	11-24-80	TOTAL	418	7:30	57	3:00	45
SUMMERLAND AV AT GAFFEY ST		SR TU	02-19-80	TOTAL	10114				
				EAST	3534	7:00	447	3:00	245
				WEST	6580	7:30	363	4:30	875
SUMMERLAND AV W/O GAFFEY ST	C00-3032-22	SR TH	06-05-80	TOTAL	10307	7:30	548	5:45	1119
				EAST	3700	7:00	438	4:15	255
				WEST	6607	11:15	228	5:45	888
SUMMERLAND AV AT WALKER AV	C00-2020-11	SR TH	06-05-80	TOTAL	8191	7:30	541	4:45	886
				EAST	3364	7:30	319	6:30	316
				WEST	4827	11:15	283	4:45	654
SUMMERLAND AV E/O WESTERN AV	C00-2438-13	SR FR	06-06-80	TOTAL	9412	11:15	535	5:15	937
				EAST	3555	7:15	308	5:30	288
				WEST	5857	11:15	345	5:00	668
SUMMITROSE ST AT HELENDALE AV-JOG NR MCCLEMONT	A00-1515-11	EV WE	08-20-80	TOTAL	4394	7:15	258	5:00	428
				EAST	2227	11:15	114	5:00	260
				WEST	2167	7:15	181	6:45	180
SUNLAND BL W/O FENWICK ST	D03-5040-32	EV TU	09-02-80	TOTAL	16932	7:15	1107	4:45	1633
				EAST	9336	11:15	465	4:45	1234
				WEST	7596	7:15	744	2:30	462
SUNLAND BL AT NETTLETON ST-JOG NR NEW HAVEN	300-3030-22	EV FR	02-08-80	TOTAL	23062	11:15	1343	4:45	2032
				NORTH	13951	11:15	790	4:15	1435
				SOUTH	9111	7:15	836	5:00	619
SUNLAND BL AT SAN FERNANDO RD		EV MO	02-04-80	TOTAL	21798				
				EAST	10429	7:15	609	4:30	1180
				WEST	11369	7:15	1116	3:45	879
SUNLAND BL AT STONEHURST AV	C00-3520-32	EV TU	10-28-80	TOTAL	21937	7:30	1853	4:45	2229
				EAST	12236	7:30	578	4:45	1801
				WEST	9701	7:00	1389	2:45	602
SUNLAND BL AT SUNLAND PARK DR	B00-2535-23	EV WE	08-19-80	TOTAL	21200	7:00	1441	4:30	1999
				NORTH	11023	11:15	525	4:30	1476
				SOUTH	10177	7:00	1138	2:45	563
SUNLAND BL AT SUNLAND PARK DR	D12-2030-23	EV TU	10-28-80	TOTAL	21685	7:15	1909	4:45	2101
				NORTH	11440	11:15	535	4:45	1625
				SOUTH	10245	7:15	1471	2:30	655
SUNLAND PARK DR E/O SUNLAND BL	A00-1515-11	EV TU	08-19-80	TOTAL	1379	6:30	82	4:45	137
				EAST	711	10:45	37	4:45	90
				WEST	668	6:30	69	7:00	54

T-45

L O C A T I O N		VOLUME COUNT SUMMARY			FROM 1/ 1/80 TO 12/31/80					
L O C A T I O N		PHYS. DESCR	RG DY	DATE	DIR. VOLUME	AM PEAK	PM PEAK			
SUNLAND PARK DR E/O SUNLAND BL		A00-2000-10	EV TU	10-28-80	TOTAL	873	7:15	113	3:00	62
SUNNYSLOPE AV AT ADDISON ST		A00-1818-11	EV TH	08-21-80	TOTAL	925	10:45	51	5:30	111
					NORTH	715	11:00	44	5:30	89
					SOUTH	210	8:00	23	5:00	26
SUNSET AV AT 7TH AV -VENICE			SR FR	11-28-80	TOTAL	1002	*	MANUAL COUNT		
					EAST	549	8:45	39	5:00	57
					WEST	453	9:00	31	5:00	49
SUNSET BL AT BERENDO ST			HW FR	05-02-80	TOTAL	24117	*	MANUAL COUNT		
					EAST	12356	8:00	854	5:00	1077
					WEST	11761	8:00	826	5:00	1072
SUNSET BL AT BIENVENEDA AV			WR TU	08-05-80	TOTAL	13664	*	MANUAL COUNT		
					EAST	5978	8:15	493	3:15	490
					WEST	7686	9:00	376	5:00	999
SUNSET BL AT BRONSON AV		C00-4040-33	HW WE	01-23-80	TOTAL	46941	7:45	2799	4:45	3569
					EAST	24820	11:15	1340	4:30	2116
					WEST	22121	8:00	1438	5:15	1519
SUNSET BL E/O CLIFFWOOD AV		C00-2030-23	WR WE	03-19-80	TOTAL	24607	7:30	1921	2:30	1941
					EAST	11459	7:30	1134	2:15	952
					WEST	13148	8:15	874	5:15	1199
SUNSET BL AT ECHO PARK AV		C00-4040-44	CR TU	01-22-80	TOTAL	17980	7:30	1279	4:30	1786
					EAST	6460	7:30	574	4:00	514
					WEST	11520	7:30	705	4:45	1281
SUNSET BL AT ECHO PARK AV		C00-4040-44	CR WE	01-23-80	TOTAL	17759	7:30	1245	4:30	1815
					EAST	6203	7:30	568	4:30	499
					WEST	11556	11:15	702	4:30	1316
SUNSET BL AT ECHO PARK AV			HW TH	02-07-80	TOTAL	26152	*	MANUAL COUNT		
					EAST	11768	7:30	1115	5:00	891
					WEST	14384	8:00	849	4:45	2045
SUNSET BL AT ECHO PARK AV		C00-4545-33	CR TH	06-05-80	TOTAL	26837	7:30	1739	4:45	2202
					EAST	12559	7:30	1065	5:15	892
					WEST	14278	11:15	788	10:30	1399
SUNSET BL AT ECHO PARK AV		C00-4545-33	CR FR	06-06-80	TOTAL	25705	7:45	1649	5:00	2111
					EAST	13561	7:30	1038	6:15	1376
					WEST	12144	11:15	754	4:45	1197
SUNSET BL W/O EVANS RD -PVT-		C00-2020-22	WR TH	03-20-80	TOTAL	15773	7:45	1182	4:15	1215
					EAST	7441	7:15	710	2:15	587
					WEST	8332	8:15	501	5:15	778

T-45

L O C A T I O N		VOLUME COUNT SUMMARY			FROM	1/ 1/80	TO	12/31/80		
		PHYS. DESCR	RG DY	DATE	DIR.	VOLUME	AM PEAK	PM PEAK		
SUNSET BL AT FAIRFAX AV	C00-4545-44	HW MO	02-25-80	TOTAL	44375	11:15	2469	5:00	3031	
				EAST	23518	11:15	1343	5:00	1748	
				WEST	20857	8:00	1344	5:30	1310	
SUNSET BL AT GRAND AV -CENTRAL-	C00-4545-44	CR TU	06-10-80	TOTAL	29462	7:15	2527	4:15	3164	
				EAST	11812	7:00	1170	3:30	989	
				WEST	17650	7:15	1393	4:15	2191	
SUNSET BL AT GRIFFITH PARK BL		HW WE	09-24-80	TOTAL	29250	*	MANUAL COUNT			
				EAST	14727	7:30	1388	4:45	1171	
				WEST	14523	7:45	1043	5:00	1576	
SUNSET BL AT HARVARD BL	D10-3342-34	HW WE	10-15-80	TOTAL	31939	11:15	1821	4:30	2542	
				EAST	16832	11:15	864	4:30	1363	
				WEST	15107	11:15	957	5:00	1183	
SUNSET BL AT HARVARD BL		HW WE	10-22-80	TOTAL	26437	*	MANUAL COUNT			
				EAST	13919	7:45	917	5:00	1332	
				WEST	12518	7:45	803	4:45	1182	
SUNSET BL AT HUDSON AV-JOG NR WILCOX AV-	C00-4030-33	HW TU	04-22-80	TOTAL	40406	11:15	2357	4:45	2806	
				EAST	20300	11:15	1103	3:15	1431	
				WEST	20106	11:15	1254	4:45	1515	
SUNSET BL W/O LAS LOMAS AV	C00-2222-22	WR WE	03-19-80	TOTAL	17795	7:45	1470	5:30	1521	
				EAST	8826	7:45	1067	2:45	694	
				WEST	8969	11:15	558	5:30	1042	
SUNSET BL W/O MACY ST	B00-5600-50	CR FR	07-11-80	TOTAL	12196	10:45	671	4:30	1732	
				ONE WAY STREET E/B						
SUNSET BL W/O MACY ST	B00-5600-50	CR SA	07-12-80	TOTAL	8685	11:15	569	12:30	778	
				ONE WAY STREET E/B						
SUNSET BL W/O MACY ST	B00-5600-50	CR SU	07-13-80	TOTAL	10274	11:15	563	6:15	1141	
				ONE WAY STREET E/B						
SUNSET BL AT MARTEL AV -JOG NR VISTA ST-	D08-3030-33	HW TU	04-22-80	TOTAL	44427	11:15	2441	5:00	2993	
				EAST	23938	11:15	1294	4:45	1637	
				WEST	20489	11:15	1147	5:15	1415	
SUNSET BL AT MARTEL AV -JOG NR VISTA ST-		HW TU	07-22-80	TOTAL	33522	*	MANUAL COUNT			
				EAST	16971	8:30	1040	4:30	1601	
				WEST	16551	8:00	1199	5:00	1430	
SUNSET BL AT NEW HAMPSHIRE AV		HW TH	05-08-80	TOTAL	21114	*	MANUAL COUNT			
				EAST	9625	7:45	606	4:45	965	
				WEST	11489	8:15	923	4:45	957	

T-45

VOLUME COUNT SUMMARY

FROM 1/ 1/80 TO 12/31/80

LOCATION	PHYS. DESCR	RG DY	DATE	DIR.	VOLUME	AM PEAK	PM PEAK		
SUNSET BL AT NEW HIGH ST		CR TU	01-15-80	TOTAL	30149 *	MANUAL COUNT			
				EAST	12607	7:15	1000	4:30	1192
				WEST	17542	7:30	1662	4:00	1343
SUNSET BL AT NORTH BROADWAY		CR TH	02-14-80	TOTAL	25586 *	MANUAL COUNT			
				EAST	11973	7:15	901	4:30	1162
				WEST	13613	7:00	1048	4:45	1133
SUNSET BL N/O PACIFIC COAST HWY	D08-2440-23	WR TU	03-18-80	TOTAL	11285	8:00	937	5:00	927
				NORTH	5392	11:15	309	5:00	530
				SOUTH	5893	7:45	647	1:30	431
SUNSET BL AT PARKMAN AV		HW WE	09-24-80	TOTAL	27611 *	MANUAL COUNT			
				EAST	14654	7:45	1436	4:30	1092
				WEST	12957	7:45	789	4:45	1534
SUNSET BL AT SANBORN AV -CENTRAL-	C00-4040-44	CR FR	01-18-80	TOTAL	26699	7:45	1590	5:00	2323
				EAST	11927	7:30	838	4:45	939
				WEST	14772	8:00	861	5:15	1408
SUNSET BL AT SANBORN AV -CENTRAL-	C00-4040-44	CR MO	01-21-80	TOTAL	23992	7:45	1689	5:00	2036
				EAST	10915	7:30	978	4:45	877
				WEST	13077	8:15	883	5:15	1195
SUNSET BL AT SANBORN AV -CENTRAL-	C00-4040-44	CR TU	01-22-80	TOTAL	23205	8:00	1623	5:15	1935
				EAST	10578	7:30	865	3:45	816
				WEST	12627	8:15	938	5:15	1185
SUNSET BL AT SANBORN AV -CENTRAL-	C00-4545-33	CR TH	06-05-80	TOTAL	24115	11:15	1431	4:45	1830
				EAST	10727	7:45	699	5:15	826
				WEST	13388	11:15	827	4:45	1031
SUNSET BL AT SANBORN AV -CENTRAL-	C00-4545-33	CR FR	06-06-80	TOTAL	24813	7:45	1480	5:00	1946
				EAST	10924	7:30	665	6:15	862
				WEST	13889	8:00	875	4:45	1125
SUNSET BL E/O THURSTON -JOG NR GLENROY AV-	D10-2424-22	WR TU	05-06-80	TOTAL	39864	7:45	3091	5:45	3194
				EAST	19229	7:45	2185	6:00	1296
				WEST	20635	11:15	1045	5:00	2036
SUNSET BL AT VAN NESS AV	C00-4040-44	HW TU	03-25-80	TOTAL	43998	11:15	2811	4:45	3129
				EAST	21711	11:15	1393	3:45	1641
				WEST	22287	8:15	1486	4:45	1548
SUNSET BL AT VINE ST	C00-4040-44	HW FR	01-25-80	TOTAL	43948	11:15	2479	5:00	3072
				EAST	23104	11:15	1223	5:00	1692
				WEST	20844	11:15	1256	4:45	1397
SUNSET BL E/O WESTERN AV	C00-3840-24	HW TU	07-29-80	TOTAL	36814	11:15	2061	5:00	2780
				EAST	18474	11:15	989	5:00	1414
				WEST	18340	11:15	1072	4:30	1387

T-45

L O C A T I O N		VOLUME COUNT SUMMARY			FROM	1/ 1/80	TO	12/31/80		
PHYS.	DESCR	RG	DY	DATE	DIR.	VOLUME	AM PEAK	PM PEAK		
SUNSET BL AT WILTON PL	C00-4040-44	HW	TH	01-24-80	TOTAL	37217	11:15	2182	5:00	2578
					EAST	20377	7:45	1209	5:00	1607
					WEST	16840	11:15	1048	2:15	1136
SUNSET BL W/O WOODBURN DR	C00-3830-32	WR	TU	06-10-80	TOTAL	47662	8:00	3718	4:15	3907
					EAST	23904	8:15	2217	4:00	1887
					WEST	23758	7:00	1630	4:15	2055
SUNSET PLAZA DR N/O VIEWMONT DR	A00-1414-11	HW	WE	01-14-80	TOTAL	997	8:45	75	5:30	86
					NORTH	643	11:15	32	4:00	76
					SOUTH	354	8:45	51	1:30	28
SUPERIOR ST AT MELVIN AV	G10-2020-11	WV	WE	08-06-80	TOTAL	1294	11:15	78	6:30	122
					EAST	568	11:15	38	7:00	57
					WEST	726	10:30	45	5:15	71
SUPERIOR ST AT TUNNEY AV	G15-2020-11	WV	TU	08-05-80	TOTAL	1345	11:15	98	6:30	125
					EAST	780	6:45	60	6:30	67
					WEST	565	11:15	38	5:00	63
SUPERIOR ST AT VARIEL AV		WV	MO	03-17-80	TOTAL	2173	*	MANUAL COUNT		
					EAST	1097	7:00	79	4:00	110
					WEST	1076	7:00	86	3:15	109
SUPERIOR ST AT VARIEL AV	A00-2020-11	WV	WE	04-23-80	TOTAL	2319	11:15	268	3:30	275
					EAST	1203	11:15	145	3:30	145
					WEST	1116	11:15	123	11:30	132
SUPERIOR ST E/O WHITE OAK AV	A00-1800-20	WV	WE	04-30-80	TOTAL	283	9:00	17	5:30	39
					NON-DIR COUNT					
SUPERIOR ST E/O ZELZAH AV	A00-1100-10	WV	MO	06-16-80	TOTAL	478	11:00	80	4:00	75
					ONE WAY STREET W/B					
SYLMAR AV S/O CIRCLE DR	A00-1800-10	EV	WE	03-12-80	TOTAL	128	7:30	15	3:30	19
					ONE WAY STREET N/B					
TALMADGE ST AT FOUNTAIN AV	A00-1718-11	HW	WE	10-29-80	TOTAL	3220	7:30	328	4:45	234
					NORTH	974	7:00	98	8:00	69
					SOUTH	2246	7:45	261	5:00	188
TALMADGE ST AT FOUNTAIN AV		HW	MO	11-10-80	TOTAL	2511	*	MANUAL COUNT		
					NORTH	493	9:00	53	4:00	42
					SOUTH	2018	7:45	179	3:15	354
TALMADGE ST AT FRANKLIN AV	B00-1717-11	HW	WE	10-29-80	TOTAL	4868	7:45	530	4:45	545
					NORTH	3341	7:45	253	5:00	470
					SOUTH	1527	7:30	285	1:45	117

T-45

L O C A T I O N		VOLUME COUNT SUMMARY			FROM 1/ 1/80 TO 12/31/80			
L O C A T I O N		PHYS. DESCR	RG DY	DATE	DIR. VOLUME	AM PEAK	PM PEAK	
TALMADGE ST AT FRANKLIN AV			HW TH	10-30-80	TOTAL 4543 *	MANUAL COUNT		
					NORTH 2859	7:45	237	5:00 363
					SOUTH 1684	7:45	243	3:00 90
TAMARIND AV-JOG NR BRONSON- AT FRANKLIN AV			HW TH	12-04-80	TOTAL 26373 *	MANUAL COUNT		
					EAST 11973	8:00	741	5:00 1209
					WEST 14400	7:45	1154	5:00 1239
TAMPA AV N/O DEVONSHIRE ST		G10-3545-34	WV FR	09-25-80	TOTAL 13997	7:15	1212	4:45 1398
					NORTH 6262	11:15	290	4:45 815
					SOUTH 7735	7:15	907	5:15 610
TAMPA AV AT RINALDI ST		G04-4040-33	WV FR	06-20-80	TOTAL 13761	7:00	802	3:30 1321
					NORTH 10769	11:15	523	3:30 1120
					SOUTH 2992	7:30	244	6:15 213
TAMPA AV S/O SHERMAN WY		B00-4535-32	WV MO	11-17-80	TOTAL 25552	7:30	1875	4:45 2260
					NORTH 13315	7:30	930	4:45 1229
					SOUTH 12237	7:15	951	4:30 1036
TARZANA ST AT LINDLEY AV		A00-1818-11	WV TH	09-18-80	TOTAL 1493	7:45	220	2:15 121
					EAST 1196	7:45	196	2:15 98
					WEST 297	7:30	29	5:00 31
TEHRAN ST W/O FIGUEROA ST		C00-2040-11	CR WE	05-21-80	TOTAL 588	8:30	54	12:45 95
					EAST 204	11:15	6	5:15 40
					WEST 384	8:30	46	1:15 73
TELFAIR AV AT SHELDON ST		B00-1818-11	EV TH	02-07-80	TOTAL 1447	7:30	157	2:45 156
					NORTH 1164	7:30	129	2:45 129
					SOUTH 283	7:30	28	4:45 45
TEMESCAL CYN RD AT PACIFIC COAST HWY			WR MO	01-21-80	TOTAL 6408 *	MANUAL COUNT		
					NORTH 726	9:00	38	5:00 85
					SOUTH 5682	7:45	677	3:15 344
TEMPLE ST AT ALAMEDA ST			CR TH	07-31-80	TOTAL 7435 *	MANUAL COUNT		
					EAST 5769	7:00	260	3:45 701
					WEST 1666	7:30	201	3:30 93
TEMPLE ST W/O FIGUEROA ST		C00-3030-22	CR WE	05-28-80	TOTAL 14729	7:00	1262	4:15 1578
					EAST 7119	7:00	631	4:30 738
					WEST 7610	7:30	686	4:15 846
TEMPLE ST AT FREMONT AV		C00-3030-22	CR FR	05-02-80	TOTAL 14775	7:15	1455	4:15 1506
					EAST 7287	7:15	880	4:15 634
					WEST 7488	7:15	575	4:15 872
TEMPLE ST AT FREMONT AV			CR MO	05-19-80	TOTAL 16982 *	MANUAL COUNT		
					EAST 8250	7:00	883	4:00 653
					WEST 8732	7:00	470	4:00 1116

T-45

VOLUME COUNT SUMMARY

FROM 1/ 1/80 TO 12/31/80

L O C A T I O N		PHYS. DESCR	RG DY	DATE	DIR.	VOLUME	AM PEAK	PM PEAK		
TEMPLE ST AT HILL ST		CR WE	01-16-80	TOTAL	18357	*	MANUAL	COUNT		
				EAST	8586		8:15	653	4:15	764
				WEST	9771		7:30	729	4:45	1000
TEMPLE ST AT HOOVER ST		HW TU	04-29-80	TOTAL	8800	*	MANUAL	COUNT		
				EAST	2890		7:30	159	5:00	372
				WEST	5910		7:15	271	4:30	904
TEMPLE ST AT LAVETA TER		HW TU	07-08-80	TOTAL	12440	*	MANUAL	COUNT		
				EAST	6295		7:00	606	5:00	587
				WEST	6145		7:00	251	4:45	931
TEMPLE ST AT LOS ANGELES ST		CR FR	01-25-80	TOTAL	13274	*	MANUAL	COUNT		
				EAST	6603		7:00	578	4:15	532
				WEST	6671		7:30	469	3:15	617
TEMPLE ST E/O LOS ANGELES ST	C00-3030-22	CR WE	05-14-80	TOTAL	12658		7:00	1180	3:45	1249
				EAST	6581		7:00	696	4:30	644
				WEST	6077		7:00	484	3:30	668
TEMPLE ST AT NORTH BROADWAY		CR TH	01-17-80	TOTAL	14014	*	MANUAL	COUNT		
				EAST	5235		8:00	534	4:45	351
				WEST	8779		7:15	491	4:00	967
TEMPLE ST AT NORTH MAIN ST		CR TU	01-08-80	TOTAL	14684	*	MANUAL	COUNT		
				EAST	7176		7:00	562	4:30	578
				WEST	7508		9:00	516	4:15	797
TEMPLE ST AT RAMPART BL		HW TU	03-18-80	TOTAL	17159	*	MANUAL	COUNT		
				EAST	9489		7:30	906	4:30	683
				WEST	7670		7:30	453	4:45	819
TEMPLE ST AT SPRING ST		CR TU	01-15-80	TOTAL	16482	*	MANUAL	COUNT		
				EAST	8180		8:00	735	4:30	593
				WEST	8302		7:45	442	4:00	894
TENNESSEE AV AT AMHERST AV	A00-1717-11	WR TU	07-08-80	TOTAL	683		7:00	41	4:45	87
				EAST	336		7:00	20	4:30	39
				WEST	347		7:30	25	4:45	50
TENNESSEE AV AT MANNING AV	A00-1818-11	WR TU	12-16-80	TOTAL	1350		8:15	178	2:45	194
				EAST	720		8:15	120	3:00	79
				WEST	630		8:45	60	2:00	124
TENNESSEE AV AT SAWTELLE BL		WR MO	01-28-80	TOTAL	6602	*	MANUAL	COUNT		
				EAST	1675		8:00	79	4:30	273
				WEST	4927		8:45	623	4:45	313
TERMINAL ISLAND FWY -S/B ON- S/O HENRY FORD AV	G07-3000-20	SR MO	06-02-80	TOTAL	5513		7:00	642	2:45	487
				ONE WAY STREET S/B						

T-45

L O C A T I O N		VOLUME COUNT SUMMARY			FROM 1/ 1/80 TO 12/31/80				
L O C A T I O N		PHYS. DESCR	RG DY	DATE	DIR. VOLUME	AM PEAK	PM PEAK		
TERMINAL ISLAND FWY -N/B OFF- AT HENRY FORD AV			SR MO	04-14-80	TOTAL 4321 *	MANUAL COUNT			
					EAST 681	7:15 50	3:45	87	
					WEST 3640	7:45 205	4:00	556	
TERMINAL ISLAND FWY -N/B OFF- S/O HENRY FORD AV		G07-3000-20	SR MO	06-02-80	TOTAL 4129	11:15 352	4:30	601	
		ONE WAY STREET N/B							
TERRA BELLA ST AT LAUREL CANYON BL			EV TU	06-17-80	TOTAL 7799 *	MANUAL COUNT			
					EAST 4439	7:45 222	3:45	486	
					WEST 3360	7:00 263	4:45	289	
TERRA BELLA ST W/O LAUREL CANYON BL		C00-3030-22	EV WE	11-05-80	TOTAL 9290	7:30 761	4:15	969	
					EAST 4679	7:30 380	4:15	545	
					WEST 4611	6:15 408	4:45	427	
TERRA BELLA ST N/O NORDHOFF ST		B00-1717-11	EV WE	08-13-80	TOTAL 6857	6:00 466	4:30	625	
					NORTH 3423	7:15 171	4:00	383	
					SOUTH 3434	6:00 325	5:00	266	
TERRA BELLA ST AT TUPPER ST		200-1530-11	EV TU	11-25-80	TOTAL 8170	7:15 645	4:45	805	
					EAST 3608	7:15 246	4:30	459	
					WEST 4562	7:30 404	5:15	381	
TERRACE 49 W/O CLELAND AV		A00-2400-20	HW TH	08-28-80	TOTAL 422	8:30 35	5:15	45	
		NON-DIR COUNT							
TERRACE 49 E/O CLELAND AV		A00-2400-20	HW TH	08-28-80	TOTAL 910	8:15 54	5:15	83	
		NON-DIR COUNT							
TIVERTON AV AT LINDBROOK DR			WR TH	10-23-80	TOTAL 13861 *	MANUAL COUNT			
					NORTH 9768	8:30 837	4:30	725	
					SOUTH 4093	9:00 160	4:45	559	
TOBIAS AV AT CHASE ST		B00-2020-11	EV WE	12-17-80	TOTAL 7951	11:15 617	4:30	836	
					NORTH 4747	11:15 368	4:15	563	
					SOUTH 3204	11:15 249	12:30	285	
TOPANGA CANYON BL AT BURBANK BL		G04-5040-44	WV MO	06-09-80	TOTAL 43624	11:15 2867	4:45	3277	
					NORTH 24427	7:30 1765	4:30	1806	
					SOUTH 19197	11:15 1253	4:45	1486	
TOPANGA CANYON BL N/O DEVONSHIRE ST		G06-3040-23	WV TU	09-23-80	TOTAL 22547	7:15 2397	5:15	2367	
					NORTH 11263	11:15 402	5:15	1986	
					SOUTH 11284	6:45 2166	2:45	581	
TOPANGA CANYON BL AT DEVONSHIRE ST		G04-4540-43	WV TU	10-14-80	TOTAL 23399	7:15 2580	4:45	2247	
					NORTH 12301	11:15 591	4:45	1852	
					SOUTH 11098	6:45 2200	3:00	581	

T-45

L O C A T I O N		VOLUME COUNT SUMMARY			FROM 1/ 1/80 TO 12/31/80				
L O C A T I O N		PHYS. DESCR	RG DY	DATE	DIR. VOLUME	AM PEAK		PM PEAK	
TOPANGA CANYON BL AT MULHOLLAND DR		C00-3322-32	WV FR	05-16-80	TOTAL 14162	7:30	890	5:15	1183
					NORTH 4581	7:30	436	11:30	280
					SOUTH 9581	11:15	533	5:15	935
TOPANGA CANYON BL N/O MULHOLLAND DR		C00-2020-22	WV MO	11-03-80	TOTAL 18263	7:30	1683	5:15	1618
					NORTH 8829	7:30	911	5:30	737
					SOUTH 9434	7:15	783	5:15	896
TOPANGA CANYON BL AT NORDHOFF ST		G04-4040-33	WV WE	04-16-80	TOTAL 25598	7:15	2768	4:45	2132
					NORTH 13066	7:30	997	4:45	1396
					SOUTH 12532	7:15	1794	4:45	736
TOPANGA CANYON BL AT OXNARD ST		G04-4040-43	WV MO	06-09-80	TOTAL 26756	11:15	1835	4:30	2017
					NORTH 18923	11:15	1296	3:15	1356
					SOUTH 7833	11:15	539	4:45	692
TOPANGA CANYON BL S/O SHERMAN WY		G06-4035-33	WV TU	11-11-80	TOTAL 31224	11:15	2289	4:45	2469
					NORTH 15435	11:15	1028	4:45	1306
					SOUTH 15789	11:15	1261	11:45	1281
TOPANGA CANYON BL AT VANOWEN ST		C05-4032-43	WV TU	06-17-80	TOTAL 28641	11:15	2063	12:00	2288
					NORTH 10367	11:15	768	4:15	924
					SOUTH 18274	11:15	1295	12:00	1440
TOPANGA CANYON BL AT VICTORY BL		G04-4040-43	WV TH	06-26-80	TOTAL 33189	11:15	2363	11:45	2477
					NORTH 16487	11:15	1196	11:45	1236
					SOUTH 16702	11:15	1167	11:30	1228
TOPAZ ST AT HUNTINGTON DR		A00-1818-11	CR FR	03-21-80	TOTAL 1183	8:00	97	2:45	139
					EAST 824	8:00	80	2:45	115
					WEST 359	9:15	29	6:45	29
TOPAZ ST AT HUNTINGTON DR		A00-1818-11	CR SA	03-22-80	TOTAL 1136	11:15	95	11:30	104
					EAST 752	11:15	58	11:30	66
					WEST 384	11:15	37	11:30	38
TOPAZ ST AT HUNTINGTON DR		A00-1818-11	CR SU	03-23-80	TOTAL 1061	11:15	119	11:30	118
					EAST 708	11:15	91	11:30	94
					WEST 353	11:00	32	4:30	34
TOPAZ ST AT HUNTINGTON DR		A00-1818-11	CR MO	03-24-80	TOTAL 1141	8:00	112	2:15	101
					EAST 783	8:00	85	2:30	78
					WEST 358	8:30	39	7:00	38
TRACY ST -JOG NR TRACY TERR- AT HYPERION AV		B00-1616-11	HW MO	04-07-80	TOTAL 1897	7:45	198	3:00	193
					EAST 1382	7:30	161	2:45	143
					WEST 515	8:00	53	5:00	74
TRENTON ST S/O 11TH ST		C00-3000-20	CR FR	10-17-80	TOTAL 926	7:00	138	4:00	70
		ONE WAY STREET S/B							

T-45

L O C A T I O N		VOLUME COUNT SUMMARY			FROM 1/ 1/80 TO 12/31/80					
		PHYS. DESCR	RG DY	DATE	DIR.	VOLUME	AM PEAK		PM PEAK	
TRENTON ST S/O 11TH ST		C00-3000-20	CR SA	10-18-80	TOTAL	609	11:15	40	7:45	58
TRENTON ST S/O 11TH ST		C00-3000-20	CR SU	10-19-80	TOTAL	434	10:45	38	5:30	73
TRINITY ST AT 30TH ST		A00-1818-11	CR TH	10-23-80	TOTAL	1180	7:00	136	3:45	129
					NORTH	659	7:00	84	3:15	68
					SOUTH	521	7:00	52	3:45	64
TRUMAN AV W/O SAN FERNANDO RD		A00-2400-20	EV MO	08-25-80	TOTAL	6254	11:15	466	3:30	562
TUJUNGA AV AT CHANDLER BL		404-3020-22	EV MO	03-10-80	TOTAL	9996	7:30	777	4:45	991
					NORTH	4986	11:15	333	4:45	549
					SOUTH	5010	7:30	526	4:45	442
TUJUNGA AV AT MAGNOLIA BL		A00-3530-22	EV MO	03-10-80	TOTAL	14541	7:45	999	4:45	1298
					NORTH	8749	11:15	524	5:00	832
					SOUTH	5792	7:30	515	4:30	480
TUJUNGA AV S/O SHERMAN WY		C00-4030-32	EV TH	12-11-80	TOTAL	11263	7:30	1119	4:30	1138
					NORTH	5065	7:30	378	4:30	613
					SOUTH	6198	7:30	741	2:45	605
TUJUNGA AV AT STRATHERN ST		C00-4535-32	EV MO	03-03-80	TOTAL	5601	7:15	593	4:15	578
					NORTH	3489	7:15	384	4:30	353
					SOUTH	2112	7:15	209	4:15	234
TUJUNGA CANYON BL AT PINEWOOD AV		300-1424-11	EV FR	01-18-80	TOTAL	7523	7:30	554	5:00	706
					NORTH	3771	7:45	200	5:00	441
					SOUTH	3752	7:30	372	2:45	335
TUJUNGA CANYON BL AT PINEWOOD AV			EV WE	02-20-80	TOTAL	7258	*	MANUAL COUNT		
					EAST	3595	7:15	365	4:00	253
					WEST	3663	7:30	208	5:00	435
TUJUNGA CANYON BL AT ST ESTABAN ST			EV TU	07-01-80	TOTAL	8306	*	MANUAL COUNT		
					NORTH	4690	8:30	174	5:00	710
					SOUTH	3616	7:00	517	5:00	207
TUJUNGA CANYON BL AT WENTWORTH ST		&00-1214-11	EV FR	02-08-80	TOTAL	1339	7:30	143	5:00	122
					NORTH	711	7:30	58	5:00	78
					SOUTH	628	7:30	85	3:00	57
TULSA ST AT BALBOA BL		A00-2020-11	WV FR	06-20-80	TOTAL	1334	7:15	87	5:15	133
					EAST	555	7:15	46	5:15	65
					WEST	779	11:00	54	12:45	70

T-45

L O C A T I O N		VOLUME COUNT SUMMARY			FROM	1/ 1/80	TO	12/31/80		
PHYS.	DESCR	RG	DY	DATE	DIR.	VOLUME	AM PEAK	PM PEAK		
TUNNEY AV AT SUPERIOR ST	A00-2020-11	WV	TU	08-05-80	TOTAL	417	10:15	41	7:15	39
					NORTH	176	8:45	15	7:00	21
					SOUTH	241	10:15	28	11:45	19
TUPPER ST AT HAYVENHURST AV	A00-1818-11	WV	TH	06-12-80	TOTAL	2273	7:00	194	2:30	186
					EAST	312	7:30	31	5:45	29
					WEST	1961	7:00	168	2:30	161
TUPPER ST W/O TERRA BELLA ST	B00-1500-10	EV	TU	11-25-80	TOTAL	620	7:45	114	2:15	58
					ONE WAY STREET E/B					
TUXFORD ST AT BRADLEY AV	300-2520-21	EV	MO	02-04-80	TOTAL	13009	6:45	950	3:15	1217
					EAST	7931	7:30	614	4:45	809
					WEST	5078	6:45	468	3:15	484
TUXFORD ST AT GLENOAKS BL		EV	FR	05-16-80	TOTAL	13171	*	MANUAL COUNT		
					EAST	6829	7:45	349	3:45	764
					WEST	6342	7:15	619	3:15	434
TYBURN ST AT PERLITA AV		HW	WE	07-30-80	TOTAL	596	*	MANUAL COUNT		
					EAST	202	8:45	12	5:00	27
					WEST	394	8:00	31	3:30	39
TYRONE AV AT MILBANK ST	A00-1818-11	EV	FR	08-22-80	TOTAL	345	11:15	28	4:30	38
					NORTH	249	11:15	18	4:30	35
					SOUTH	96	11:15	10	1:15	11
UNION AV S/O WASHINGTON BL	B00-1818-11	CR	MO	07-14-80	TOTAL	4910	6:45	343	4:00	492
					NORTH	2505	6:45	238	3:15	232
					SOUTH	2405	11:15	149	4:00	279
UNION AV AT WILSHIRE BL	300-3020-21	CR	MO	03-10-80	TOTAL	8595	11:15	583	4:15	742
					NORTH	3392	11:15	213	2:00	269
					SOUTH	5203	7:45	410	4:15	523
UNION PACIFIC AV AT ESPERANZA ST		CR	TU	06-24-80	TOTAL	3764	*	MANUAL COUNT		
					EAST	2065	7:00	98	3:30	292
					WEST	1699	7:00	212	3:30	146
VALERIO ST AT CANOGA AV		WV	MO	11-24-80	TOTAL	1459	*	MANUAL COUNT		
					EAST	531	8:15	37	4:00	62
					WEST	928	7:30	69	4:30	100
VALERIO ST AT HAZELTINE AV	B00-1412-11	EV	MO	03-17-80	TOTAL	8361	7:15	847	4:30	926
					EAST	4089	7:30	386	4:15	472
					WEST	4272	7:15	484	4:30	455
VALERIO ST E/O LAUREL CANYON BL	A00-2020-11	EV	TH	05-29-80	TOTAL	1850	7:15	163	4:15	225
					EAST	1073	7:15	114	4:15	108
					WEST	777	11:15	64	4:15	117

T-45

L O C A T I O N		VOLUME COUNT SUMMARY			FROM 1/ 1/80 TO 12/31/80					
		PHYS. DESCR	RG DY	DATE	DIR. VOLUME	AM PEAK		PM PEAK		
VALERIO ST AT OWENSMOUTH AV	100-1818-11	WV WE	10-01-80	TOTAL	1087	7:30	157	2:15	115	
				EAST	583	7:30	92	2:15	65	
				WEST	504	7:30	65	2:45	51	
VALERIO ST AT SHOUP AV	A00-1616-11	WV FR	06-20-80	TOTAL	1467	*	MANUAL COUNT			
				EAST	1059	7:30	115	4:45	95	
				WEST	408	7:45	32	5:00	37	
VALERIO ST AT SHOUP AV	A00-1616-11	WV TU	07-01-80	TOTAL	1844	8:30	165	3:30	151	
				EAST	1272	8:45	139	3:30	113	
				WEST	572	7:45	33	8:30	53	
VALERIO ST AT VAN NUYS BL	A00-1616-11	EV FR	07-28-80	TOTAL	7812	*	MANUAL COUNT			
				EAST	3355	7:45	233	4:15	327	
				WEST	4457	7:15	308	4:00	488	
VALJEAN AV AT HART ST	A00-1616-11	EV TU	09-09-80	TOTAL	2417	11:15	179	4:30	254	
				NORTH	1436	11:15	91	4:30	89	
				SOUTH	981	11:15	88	11:45	88	
VALLEY BL AT ALHAMBRA AV	C00-4525-42	CR MO	04-01-80	TOTAL	19508	7:00	1360	4:30	2167	
				EAST	9895	7:15	645	4:30	1302	
				WEST	9613	7:00	726	4:00	886	
VALLEY BL AT DEL PASO AV	C00-4030-42	CR WE	04-09-80	TOTAL	17936	7:15	1890	4:30	2156	
				EAST	8142	11:15	419	4:30	1317	
				WEST	9794	7:15	1526	4:00	899	
VALLEY BL W/O MARIONDALE AV	C00-3240-24	CR TU	10-21-80	TOTAL	20080	7:30	1812	3:30	2063	
				EAST	10271	7:30	666	3:30	1272	
				WEST	9809	7:15	1162	3:45	804	
VALLEY BL AT SOTO ST	G04-4535-43	CR WE	04-02-80	TOTAL	16653	7:15	1685	4:30	1680	
				EAST	7682	7:15	445	4:45	1150	
				WEST	8971	7:15	1240	3:30	674	
VALLEY BL E/O SOTO ST	G10-3535-33	CR WE	06-11-80	TOTAL	17358	7:15	1675	4:30	1755	
				EAST	8187	7:00	483	4:30	1185	
				WEST	9171	7:15	1236	3:45	660	
VALLEY BL AT SOTO ST	D10-3032-22	CR MO	06-16-80	TOTAL	18273	*	MANUAL COUNT			
				EAST	7917	7:00	391	4:30	1088	
				WEST	10356	7:15	1238	4:30	639	
VALLEY BL E/O SOTO ST	D10-3032-22	CR TU	10-21-80	TOTAL	17469	7:15	1908	4:30	1753	
				EAST	8427	7:15	575	4:30	1219	
				WEST	9042	7:15	1333	3:30	693	
VALLEY CIRCLE BL AT CALABASAS RD	A00-1616-11	WV MO	12-15-80	TOTAL	20651	*	MANUAL COUNT			
				NORTH	8166	7:45	622	3:00	871	
				SOUTH	12485	7:30	1131	4:15	887	

T-45

L O C A T I O N		VOLUME COUNT SUMMARY			FROM 1/ 1/80 TO 12/31/80					
		PHYS. DESCR	RG DY	DATE	DIR. VOLUME	AM PEAK		PM PEAK		
VALLEY CIRCLE BL S/O CALVERT ST	D03-4030-32	WV TU	05-20-80	TOTAL	9843	7:30	866	4:15	810	
				NORTH	4957	7:30	336	5:30	442	
				SOUTH	4886	7:15	537	4:15	373	
VALLEY CIRCLE BL N/O CANZONET ST	D03-3040-23	WV TU	05-20-80	TOTAL	20174	7:30	1599	6:00	1751	
				NORTH	10306	7:30	651	5:15	1134	
				SOUTH	9868	7:30	948	6:15	685	
VALLEY CIRCLE BL AT CANZONET ST	C00-4040-33	WV TU	09-30-80	TOTAL	19287	7:30	1581	6:00	1617	
				NORTH	10456	7:30	681	6:00	1024	
				SOUTH	8831	7:15	909	3:00	626	
VALLEY CIRCLE BL AT DEVONSHIRE ST	B00-1418-11	WV WE	10-15-80	TOTAL	1377	7:30	125	5:00	174	
				NORTH	792	7:30	63	4:45	125	
				SOUTH	585	7:15	66	5:30	72	
VALLEY CIRCLE BL S/O HATTERAS ST	D03-4030-32	WV TU	05-20-80	TOTAL	7031	7:15	808	6:00	562	
				NORTH	2895	7:15	213	5:30	356	
				SOUTH	4136	7:15	595	6:30	291	
VALLEY CIRCLE BL S/O HIGHLANDER RD	B00-2018-11	WV MO	06-09-80	TOTAL	3765	7:30	291	4:00	338	
				NORTH	2005	11:15	94	4:45	194	
				SOUTH	1760	7:30	186	4:00	161	
VALLEY CIRCLE BL AT LEONORA DR	G04-1420-11	WV TU	04-15-80	TOTAL	12633	7:30	907	5:45	1154	
				NORTH	8066	7:45	472	6:00	858	
				SOUTH	4567	7:30	438	2:45	362	
VALLEY CIRCLE BL AT LEONORA DR		WV MO	11-10-80	TOTAL	11258	*	MANUAL COUNT			
				NORTH	6838	7:30	442	4:15	709	
				SOUTH	4420	7:45	428	3:00	341	
VALLEY CIRCLE BL AT LEONORA DR	G07-1419-11	WV TH	11-13-80	TOTAL	14660	7:30	1071	2:45	1165	
				NORTH	9617	7:30	591	6:00	856	
				SOUTH	5043	8:00	488	2:45	480	
VALLEY CIRCLE BL AT VALLEY CIRCLE BL		WV WE	04-02-80	TOTAL	15998	*	MANUAL COUNT			
				NORTH	6220	7:30	381	5:00	597	
				SOUTH	9778	7:30	882	5:30	614	
VALLEY CIRCLE BL E/O VALLEY CIRCLE BL	C00-1220-12	WV MO	05-19-80	TOTAL	14983	7:30	897	5:30	1304	
				EAST	4587	7:30	448	2:45	386	
				WEST	10396	11:15	472	5:30	1026	
VALLEY CIRCLE BL AT VALLEY CIRCLE BL	C00-1830-13	WV MO	05-19-80	TOTAL	18511	7:30	1747	2:45	1407	
				NORTH	11322	7:30	1127	6:15	761	
				SOUTH	7189	7:30	620	2:45	693	
VALLEY CIR BL RP TO MULHOLLAND N/O AVENUE SAN LUIS	C00-1620-12	WV TU	06-10-80	TOTAL	31806	7:45	2153	4:30	2605	
				NORTH	17250	7:45	1151	4:30	1759	
				SOUTH	14556	8:15	1004	7:00	961	

T-45

L O C A T I O N		VOLUME COUNT SUMMARY			FROM	1/ 1/80	TO	12/31/80		
		PHYS. DESCR	RG DY	DATE	DIR.	VOLUME	AM PEAK	PM PEAK		
VALLEY MEADOW RD AT SEPULVEDA BL	A00-1616-11	WV TH	09-11-80	TOTAL	1478	10:45	117	3:45	113	
				EAST	188	8:30	25	2:45	19	
				WEST	1290	10:45	98	3:45	100	
VALLEY MEADOW RD AT SEPULVEDA BL		WV MO	12-01-80	TOTAL	1423	*	MANUAL COUNT			
				EAST	211	8:15	22	3:00	28	
				WEST	1212	7:30	132	3:30	96	
VALLEY VISTA BL AT BENEDICT CYN DR-JOG NR DAVANA-		EV TH	02-07-80	TOTAL	3752	*	MANUAL COUNT			
				EAST	2164	8:00	204	4:00	167	
				WEST	1588	8:00	128	3:00	157	
VALLEY VISTA BL AT SHERMAN OAKS AV	200-3020-11	WV WE	07-02-80	TOTAL	3000	8:00	528	5:15	349	
				EAST	2978	8:00	525	5:15	349	
				WEST	22	9:15	9	12:30	6	
VANALDEN AV N/O DEVONSHIRE ST	B00-1515-11	WV MO	09-22-80	TOTAL	1646	7:15	161	1:45	177	
				NORTH	930	11:15	35	1:30	116	
				SOUTH	716	7:15	112	1:45	66	
VANALDEN AV AT ROSITA ST-JOG NR LA BARCA DR		WV WE	08-06-80	TOTAL	6986	*	MANUAL COUNT			
				NORTH	3781	8:00	398	3:00	192	
				SOUTH	3205	8:00	178	5:00	345	
VANALDEN AV AT ROSITA ST-JOG NR LA BARCA DR	C00-1717-11	WV WE	09-10-80	TOTAL	8144	8:45	550	5:30	628	
				NORTH	3961	7:30	422	6:30	232	
				SOUTH	4183	11:15	220	5:30	423	
VANALDEN AV S/O SHERMAN WY	B00-1818-11	WV WE	11-19-80	TOTAL	2457	7:30	241	4:30	238	
				NORTH	1260	7:30	128	4:00	122	
				SOUTH	1197	7:30	113	4:30	125	
VANALDEN AV AT WELLS DR	B00-1618-11	WV WE	03-26-80	TOTAL	7801	7:45	717	3:30	621	
				NORTH	4673	7:45	552	3:15	346	
				SOUTH	3128	11:15	163	4:15	288	
VAN GOGH ST E/O MEADOWLARK AV	A00-1800-10	WV FR	05-16-80	TOTAL	258	7:00	22	4:30	30	
				ONE WAY STREET W/B						
VAN NESS AV S/O BEVERLY BL	B00-2020-11	HW FR	04-11-80	TOTAL	5141	7:30	515	4:45	624	
				NORTH	2293	7:30	216	4:45	345	
				SOUTH	2848	7:45	302	5:15	279	
VAN NESS AV AT MELROSE AV	C00-2020-22	HW WE	06-18-80	TOTAL	7550	8:15	581	5:15	793	
				NORTH	3770	8:15	279	5:15	440	
				SOUTH	3780	8:15	302	5:15	353	
VAN NESS AV N/O PICO BL	A00-1818-11	CR WE	05-28-80	TOTAL	551	7:15	76	3:30	55	
				NORTH	295	7:15	48	5:15	30	
				SOUTH	256	7:15	28	3:30	33	

T-45

L O C A T I O N		VOLUME COUNT SUMMARY			FROM 1/ 1/80 TO 12/31/80				
L O C A T I O N		PHYS. DESCR	RG DY	DATE	DIR. VOLUME	AM PEAK	PM PEAK		
VAN NESS AV AT SANTA BARBARA AV			SR WE	10-15-80	TOTAL 956 *	MANUAL COUNT			
					NORTH 472	7:45	50	4:00	37
					SOUTH 484	9:00	28	5:00	67
VAN NESS AV N/O SLAUSON AV		C00-2038-23	SR TH	04-10-80	TOTAL 14070	7:30	981	4:30	1201
					NORTH 7318	7:15	628	3:45	536
					SOUTH 6752	7:30	377	5:00	707
VAN NESS AV S/O SLAUSON AV		C00-2014-11	SR FR	10-17-80	TOTAL 14919	6:45	920	5:15	1644
					NORTH 6561	7:30	559	5:15	511
					SOUTH 8358	6:30	528	5:15	1133
VAN NESS AV N/O SOUTHWEST DR		200-1818-11	SR TH	04-29-80	TOTAL 16178	7:15	1146	4:45	1321
					NORTH 8432	7:15	766	3:00	645
					SOUTH 7746	7:00	399	4:45	714
VAN NESS AV AT SUNSET BL		B00-1717-11	HW TU	03-25-80	TOTAL 10108	7:30	694	5:30	799
					NORTH 4412	11:15	250	5:30	528
					SOUTH 5696	8:15	501	4:00	343
VAN NESS AV AT 59TH ST		200-2020-11	SR MO	07-07-80	TOTAL 11595	7:15	794	5:00	1018
					NORTH 5756	7:15	520	5:00	447
					SOUTH 5839	11:15	290	4:45	572
VAN NESS AV AT 60TH ST		200-2020-11	SR MO	07-07-80	TOTAL 11541	7:30	685	5:00	1007
					NORTH 6277	7:30	451	5:00	483
					SOUTH 5264	11:15	255	5:00	524
VAN NUYS BL AT BORDEN AV		C00-4242-33	EV WE	05-07-80	TOTAL 10224	7:00	683	4:30	893
					EAST 6025	11:15	305	4:30	591
					WEST 4199	7:00	396	3:00	346
VAN NUYS BL AT DRONFIELD AV		C00-4242-33	EV WE	05-07-80	TOTAL 7484	7:15	517	5:00	672
					EAST 3958	6:45	219	4:45	393
					WEST 3526	7:00	318	3:15	309
VAN NUYS BL AT GLADSTONE AV			EV WE	07-16-80	TOTAL 2154 *	MANUAL COUNT			
					EAST 1997	7:15	100	4:45	247
					WEST 157	7:00	15	4:15	16
VAN NUYS BL AT GLADSTONE AV		B00-1832-11	EV TU	07-29-80	TOTAL 2808	11:15	135	5:00	253
					EAST 2514	11:15	122	5:00	245
					WEST 294	6:15	17	9:00	82
VAN NUYS BL AT GLENOAKS BL			EV FR	06-20-80	TOTAL 10015 *	MANUAL COUNT			
					EAST 5764	7:15	281	4:30	678
					WEST 4251	7:00	330	3:30	357
VAN NUYS BL W/O LAUREL CANYON BL		C00-4030-32	EV WE	11-05-80	TOTAL 23950	11:15	1411	4:45	2179
					EAST 11914	11:15	671	4:00	1217
					WEST 12036	6:30	839	4:45	1033

T-45

L O C A T I O N		VOLUME COUNT SUMMARY			FROM 1/ 1/80 TO 12/31/80					
		PHYS. DESCR	RG DY	DATE	DIR. VOLUME	AM PEAK		PM PEAK		
VAN NUYS BL AT REMICK AV	C00-3020-32	EV TU	08-26-80	TOTAL	19784	11:15	1200	3:30	1754	
				EAST	8301	10:30	529	3:45	944	
				WEST	11483	6:45	740	5:00	850	
VAN NUYS BL AT ROSCOE BL	G04-4040-44	EV TH	02-28-80	TOTAL	30948	11:15	1959	4:30	2427	
				NORTH	16974	11:15	1178	4:30	1633	
				SOUTH	13974	7:15	1301	12:30	919	
VAN NUYS BL AT ROSCOE BL		EV TU	11-18-80	TOTAL	28464	*	MANUAL COUNT			
				NORTH	15695	8:30	707	4:15	1716	
				SOUTH	12769	7:15	1208	3:30	891	
VAN NUYS BL AT SAN FERNANDO RD		EV WE	02-13-80	TOTAL	17427	*	MANUAL COUNT			
				EAST	8638	7:00	501	4:00	864	
				WEST	8789	7:00	695	3:30	798	
VAN NUYS BL S/O SHERMAN WY	G06-5035-42	EV TU	12-02-80	TOTAL	33821		11:15	2591	4:15	2787
				NORTH	16266	11:15	1258	4:15	1477	
				SOUTH	17555	7:45	1381	3:30	1399	
VAN NUYS BL AT VALERIO ST		EV FR	07-28-80	TOTAL	29910	*	MANUAL COUNT			
				NORTH	14102	9:00	871	4:30	1304	
				SOUTH	15808	7:45	1237	3:45	1335	
VAN NUYS BL AT VANOWEN ST		EV WE	04-30-80	TOTAL	31341	*	MANUAL COUNT			
				NORTH	15376	9:00	933	4:15	1602	
				SOUTH	15965	7:45	1252	3:45	1324	
VANOWEN ST AT CANOGA AV	C00-3440-33	WV WE	06-11-80	TOTAL	24267		7:15	1986	4:30	2190
				EAST	12161	7:15	1104	4:30	993	
				WEST	12106	11:15	922	4:45	1210	
VANOWEN ST AT ENCINO AV	C00-4040-33	WV TH	10-02-80	TOTAL	22599		7:30	2067	4:45	2425
				EAST	11629	7:30	1307	4:45	992	
				WEST	10970	7:30	760	4:45	1433	
VANOWEN ST AT ETON AV	B00-4040-33	WV TU	01-22-80	TOTAL	23567		7:30	2099	4:45	2366
				EAST	11892	7:45	1123	4:45	1152	
				WEST	11675	7:15	1007	5:00	1221	
VANOWEN ST AT FALLBROOK AV		WV FR	05-09-80	TOTAL	17882	*	MANUAL COUNT			
				EAST	9766	7:00	763	5:00	797	
				WEST	8116	8:00	326	5:00	987	
VANOWEN ST E/O FIRMAMENT AV	C00-3030-22	EV TH	10-02-80	TOTAL	31708		8:00	3054	4:45	3037
				EAST	16616	8:00	2176	4:30	1324	
				WEST	15092	7:30	944	5:00	1722	
VANOWEN ST AT HAZELTINE AV		EV FR	06-19-80	TOTAL	30067	*	MANUAL COUNT			
				EAST	14198	7:15	896	5:00	1393	
				WEST	15869	7:15	929	3:15	1592	

T-45

L O C A T I O N		VOLUME COUNT SUMMARY			FROM 1/ 1/80 TO 12/31/80				
L O C A T I O N		PHYS. DESCR	RG DY	DATE	DIR. VOLUME	AM PEAK		PM PEAK	
VANOWEN ST W/O LAUREL CANYON BL	C00-3830-32	EV FR	11-07-80	TOTAL	23404	7:30	1929	4:30	2494
				EAST	12397	7:15	1295	4:15	1069
				WEST	11007	11:15	595	3:45	1474
VANOWEN ST W/O LEDERER AV	C00-3000-20	WV TH	11-13-80	TOTAL	4640	7:45	476	3:15	387
				ONE WAY STREET E/B					
VANOWEN ST AT LENA AV	C00-3527-32	WV FR	11-21-80	TOTAL	14562	7:45	1120	4:45	1407
				EAST	6765	7:30	817	3:00	479
				WEST	7797	11:15	410	5:00	985
VANOWEN ST AT LINDLEY AV		WV TU	05-06-80	TOTAL	27174	*	MANUAL	COUNT	
				EAST	13775	7:30	1299	4:45	1055
				WEST	13399	7:45	694	5:00	1494
VANOWEN ST AT RESEDA BL		WV MO	06-02-80	TOTAL	29064	*	MANUAL	COUNT	
				EAST	15263	7:30	1372	4:30	1205
				WEST	13801	7:30	729	4:45	1552
VANOWEN ST E/O RESEDA BL	C00-3040-23	WV MO	09-15-80	TOTAL	26932	7:15	2184	4:45	2596
				EAST	13839	7:15	1382	4:45	1205
				WEST	13093	11:15	794	5:30	1556
VANOWEN ST AT SALE AV		WV WE	11-10-80	TOTAL	16825	*	MANUAL	COUNT	
				EAST	8558	7:30	831	4:45	671
				WEST	8267	7:45	384	4:30	1003
VANOWEN ST AT SALE AV	C00-3030-22	WV TH	11-13-80	TOTAL	15154	11:15	972	4:30	1509
				EAST	7225	7:15	703	4:30	566
				WEST	7929	11:15	545	5:00	967
VANOWEN ST E/O SCHOOLCRAFT ST	C00-3000-20	WV TH	11-13-80	TOTAL	4342	11:15	239	4:45	514
				ONE WAY STREET W/B					
VANOWEN ST AT SHOUP AV	C00-3030-22	WV TH	03-27-80	TOTAL	17136	7:30	1179	4:45	1669
				EAST	8758	7:00	843	5:00	656
				WEST	8378	11:15	508	4:45	1015
VANOWEN ST AT TOPANGA CANYON BL	C00-3240-33	WV TU	06-17-80	TOTAL	19370	11:15	1298	4:30	1822
				EAST	9558	7:30	937	12:15	685
				WEST	9812	11:15	714	4:30	1166
VANOWEN ST E/O TOPANGA CANYON BL	C00-3036-23	WV MO	08-04-80	TOTAL	20049	11:15	1357	4:30	1923
				EAST	9873	7:15	969	12:15	824
				WEST	10176	11:15	763	4:30	1232
VANOWEN ST AT VAN NUYS BL		EV WE	04-30-80	TOTAL	30408	*	MANUAL	COUNT	
				EAST	15115	7:30	1141	3:15	1233
				WEST	15293	7:30	998	4:15	1391

T-45

L O C A T I O N		VOLUME COUNT SUMMARY			FROM 1/ 1/80 TO 12/31/80				
		PHYS. DESCR	RG DY	DATE	DIR. VOLUME	AM PEAK		PM PEAK	
VANOWEN ST E/O WOODLAKE AV	C00-3038-23	WV MO	07-14-80	TOTAL	14047	7:45	901	5:00	1285
				EAST	7458	7:45	742	6:45	505
				WEST	6589	11:15	339	5:00	831
VAN PELT PL W/O SILVER LAKE BL	100-1500-10	HW TH	10-02-80	TOTAL	900	11:15	64	11:45	79
				ONE WAY STREET E/B					
VARIEL AV N/O DEVONSHIRE ST	C00-1616-11	WV WE	09-24-80	TOTAL	3073	7:15	333	4:45	312
				NORTH	1727	8:15	174	4:45	128
				SOUTH	1346	7:15	212	11:45	123
VARIEL AV AT LEMARSH ST	A00-2020-11	WV WE	04-16-80	TOTAL	3531	*	MANUAL COUNT		
				NORTH	1908	7:00	89	5:00	260
				SOUTH	1623	7:00	292	3:00	89
VARIEL AV AT LEMARSH ST	A00-2020-11	WV FR	05-30-80	TOTAL	2994	7:15	411	4:15	351
				NORTH	1471	11:15	129	4:30	252
				SOUTH	1523	7:15	303	12:00	155
VARIEL AV AT SUPERIOR ST	A00-2020-11	WV MO	03-17-80	TOTAL	3197	*	MANUAL COUNT		
				NORTH	1588	7:15	108	4:30	206
				SOUTH	1609	7:15	282	4:15	117
VARIEL AV AT SUPERIOR ST	A00-2020-11	WV WE	04-23-80	TOTAL	2833	6:45	383	4:30	324
				NORTH	1526	6:30	139	4:30	224
				SOUTH	1307	7:00	253	4:15	120
VENA AV AT GARBER ST-JOG NR TERRA BELLA	A00-1818-11	EV MO	03-31-80	TOTAL	535	7:30	40	4:45	69
				NORTH	197	7:15	21	4:45	21
				SOUTH	338	10:45	26	4:45	48
VENICE BL AT ARLINGTON AV	C00-4030-32	CR TU	09-02-80	TOTAL	17702	7:30	1702	5:30	1492
				EAST	10375	7:45	1128	4:45	920
				WEST	7327	7:15	606	5:30	645
VENICE BL E/O CADILLAC AV	G20-4545-33	WR TH	06-19-80	TOTAL	24683	8:00	1928	4:45	2686
				EAST	11815	8:00	1137	4:30	1252
				WEST	12868	7:15	892	4:45	1445
VENICE BL AT CENTINELA AV	G06-5050-44	WR TH	01-03-80	TOTAL	31509	7:30	2176	5:00	2760
				EAST	15690	7:30	1348	4:30	1279
				WEST	15819	11:15	920	5:00	1557
VENICE BL AT CRENSHAW BL	C00-3436-33	SR FR	06-13-80	TOTAL	34099	*	MANUAL COUNT		
				EAST	17288	8:00	1633	4:00	1261
				WEST	16811	8:00	989	5:00	2045
VENICE BL AT CRENSHAW BL	C00-3436-33	SR FR	06-13-80	TOTAL	25840	7:45	2083	4:45	2524
				EAST	14988	7:45	1468	3:45	1327
				WEST	10852	11:15	691	4:45	1285

T-45

L O C A T I O N		VOLUME COUNT SUMMARY			FROM	1/ 1/80	TO	12/31/80		
PHYS.	DESCR	RG	DY	DATE	DIR.	VOLUME	AM PEAK	PM PEAK		
VENICE BL E/O LA CIENEGA BL	G08-4050-34	CR	TU	05-27-80	TOTAL	25870	7:30	2526	4:45	2487
					EAST	12906	7:45	1510	3:30	1080
					WEST	12964	7:30	1061	5:00	1465
VENICE BL AT LA CIENEGA BL	G04-5050-54	CR	TU	05-27-80	TOTAL	29728	7:45	2880	4:45	2745
					EAST	16764	8:00	1895	3:45	1339
					WEST	12964	7:30	1061	5:00	1465
VENICE BL AT LA CIENEGA BL		CR	WE	06-25-80	TOTAL	36069	*	MANUAL	COUNT	
					EAST	23142	8:00	2086	4:30	1985
					WEST	12927	7:30	894	4:45	1452
VENICE BL AT LINCOLN BL		SR	WE	03-26-80	TOTAL	23005	*	MANUAL	COUNT	
					EAST	10840	7:45	1103	4:30	723
					WEST	12165	7:45	761	5:00	1252
VENICE BL W/O LINCOLN BL	G07-5635-43	SR	FR	04-25-80	TOTAL	26796	11:15	1481	5:15	2220
					EAST	10822	8:00	992	5:15	762
					WEST	15974	11:15	889	5:15	1458
VENICE BL AT MAGNOLIA AV	C00-2828-22	CR	TH	11-20-80	TOTAL	14766	7:30	1420	4:30	1924
					EAST	6931	7:30	937	4:15	607
					WEST	7835	7:15	503	4:30	1329
VENICE BL AT MCLAUGHLIN AV	G06-5050-44	WR	MO	01-07-80	TOTAL	32650	9:00	1971	4:45	2747
					EAST	17012	9:00	1189	4:15	1456
					WEST	15638	7:45	973	5:30	1510
VENICE BL AT OVERLAND AV		WR	TU	12-30-80	TOTAL	38753	*	MANUAL	COUNT	
					EAST	21650	7:30	1908	5:00	1614
					WEST	17103	7:45	947	5:00	1828
VENICE BL AT SAWTELLE BL	G06-5050-44	WR	MO	01-07-80	TOTAL	35041	7:30	2892	4:45	2890
					EAST	17161	7:30	1590	4:45	1230
					WEST	17880	7:30	1302	5:00	1683
VENICE BL AT SEPULVEDA BL	G05-4848-44	WR	MO	01-21-80	TOTAL	36797	7:45	2967	5:00	3064
					EAST	18757	7:45	1775	4:45	1374
					WEST	18040	7:45	1192	5:45	1832
VENICE BL AT SEPULVEDA BL		WR	TU	01-22-80	TOTAL	38647	*	MANUAL	COUNT	
					EAST	20259	8:00	1876	4:30	1497
					WEST	18388	7:45	1239	5:15	1937
VENICE BL E/O SEPULVEDA BL	G07-4556-44	WR	WE	05-14-80	TOTAL	36938	7:30	2802	4:45	3201
					EAST	18732	8:00	1685	4:45	1457
					WEST	18206	7:15	1184	5:00	1744
VENICE BL AT WALGROVE AV	G08-5050-44	WR	TU	03-04-80	TOTAL	27723	11:15	1900	4:30	2346
					EAST	12698	7:30	1110	4:30	1093
					WEST	15025	11:00	1267	1:15	1360

T-45

L O C A T I O N		VOLUME COUNT SUMMARY			FROM 1/ 1/80 TO 12/31/80				
L O C A T I O N		PHYS. DESCR	RG DY	DATE	DIR. VOLUME	AM PEAK	PM PEAK		
VENICE BL AT WESTERN AV	C00-3030-22	HW TH	01-14-80	TOTAL	19896	7:15	2038	4:45	2086
				EAST	11909	7:15	1449	4:00	1047
				WEST	7987	7:15	589	4:45	1094
VENICE BL E/O WESTERN AV	C00-2828-22	CR MO	07-28-80	TOTAL	17032	7:30	1501	4:30	1764
				EAST	8730	7:15	1088	4:15	736
				WEST	8302	5:00	516	4:30	1088
VENICE BL AT WESTERN AV	C00-3030-22	CR TU	09-02-80	TOTAL	16847	7:30	1434	4:45	1825
				EAST	9057	7:30	960	4:45	773
				WEST	7790	7:15	494	4:45	1052
VENICE WY AT MAIN ST -VENICE-		SR WE	03-05-80	TOTAL	5239	*	MANUAL COUNT		
				EAST	1891	7:30	189	4:30	146
				WEST	3348	8:00	269	5:00	301
VENICE WY AT VENICE BL		SR FR	05-20-80	TOTAL	7602	*	MANUAL COUNT		
				NORTH	3170	7:45	260	5:00	308
				SOUTH	4432	7:30	319	4:45	418
VENTURA BL AT AVENIDA HACIENDA	C00-4040-44	WV WE	09-10-80	TOTAL	34391	11:15	2350	5:00	2688
				EAST	15901	8:00	1392	1:00	1237
				WEST	18490	11:15	1223	4:45	1695
VENTURA BL AT BALBOA AV		WV MO	11-10-80	TOTAL	37508	*	MANUAL COUNT		
				EAST	18426	7:15	2137	3:15	1159
				WEST	19082	9:00	975	5:00	2280
VENTURA BL AT BALBOA BL	C00-4440-33	WV TU	06-03-80	TOTAL	35925	11:15	2284	5:30	2823
				EAST	15602	7:45	1369	1:30	1042
				WEST	20323	11:15	1365	5:30	1999
VENTURA BL AT BURBANK BL	C00-4040-33	WV MO	06-30-80	TOTAL	28134	11:00	1920	4:45	2239
				EAST	14552	7:30	1388	12:30	1001
				WEST	13582	11:15	913	4:45	1367
VENTURA BL AT BURBANK BL		WV TU	07-15-80	TOTAL	28434	*	MANUAL COUNT		
				EAST	15589	7:45	1640	3:15	959
				WEST	12845	8:30	647	5:00	1521
VENTURA BL AT BURBANK BL	C00-4545-33	WV TU	10-21-80	TOTAL	28170	7:30	2183	4:45	2243
				EAST	14906	7:30	1738	1:45	974
				WEST	13264	11:15	945	5:00	1353
VENTURA BL W/O CANOGA AV	C00-3025-32	WV WE	01-02-80	TOTAL	27850	11:15	2185	4:45	2409
				EAST	12112	11:15	937	12:00	1051
				WEST	15738	11:15	1248	4:45	1564
VENTURA BL AT DE SOTO AV	C00-4848-34	WV TU	07-01-80	TOTAL	29841	11:15	1985	5:00	2417
				EAST	14064	11:15	970	4:45	1046
				WEST	15777	11:15	1015	5:15	1416

T-45

VOLUME COUNT SUMMARY

FROM 1/ 1/80 TO 12/31/80

LOCATION	PHYS. DESCR	RG DY	DATE	DIR.	VOLUME	AM PEAK	PM PEAK		
VENTURA BL AT FRUITLAND DR NR RIVERTON AV			12-16-80	TOTAL	23139 *	MANUAL COUNT			
				EAST	15448	7:45	1908	4:45	856
				WEST	7691	8:15	317	5:00	1243
VENTURA BL W/O LAUREL CANYON BL	C00-4032-32	HW TU	11-04-80	TOTAL	26901	11:15	1792	4:15	2119
				EAST	12464	8:15	1002	3:00	883
				WEST	14437	11:15	1001	5:30	1318
VENTURA BL AT PENFIELD AV -JOG NR OAKDALE AV	C00-4040-33	WV TU	07-29-80	TOTAL	27240	11:15	1776	5:00	2291
				EAST	12506	7:45	1151	11:45	911
				WEST	14734	10:15	976	5:00	1449
VENTURA BL AT RESEDA BL	C00-4040-34	WV TU	03-18-80	TOTAL	30334	11:15	2053	5:00	2361
				EAST	13177	7:15	1318	3:15	912
				WEST	17157	11:15	1180	5:00	1645
VENTURA BL E/O RESEDA BL	C00-3240-24	WV FR	09-12-80	TOTAL	35819	11:15	2380	5:00	2687
				EAST	16349	7:45	1800	11:45	1181
				WEST	19470	11:15	1228	5:00	1714
VENTURA BL AT RESEDA BL		WV WE	11-05-80	TOTAL	30371 *	MANUAL COUNT			
				EAST	13242	7:00	1340	3:00	937
				WEST	17129	8:45	861	5:00	1918
VENTURA BL AT RIVERTON AV		EV MO	12-15-80	TOTAL	21572 *	MANUAL COUNT			
				EAST	13984	7:45	1631	4:00	681
				WEST	7588	9:00	291	5:00	1116
VENTURA BL W/O SEPULVEDA BL	G04-4030-43	WV TH	09-18-80	TOTAL	47400	11:15	3284	5:15	3882
				EAST	20897	8:00	1697	5:00	1590
				WEST	26503	11:15	1924	5:15	2330
VENTURA BL AT SEPULVEDA BL		EV FR	10-31-80	TOTAL	35618 *	MANUAL COUNT			
				EAST	20158	7:45	1510	5:00	1757
				WEST	15460	8:00	1139	3:30	1410
VENTURA BL E/O TOPANGA CANYON BL	C00-3240-34	WV FR	08-01-80	TOTAL	24308	11:15	1873	12:00	1916
				EAST	11508	7:30	921	12:00	931
				WEST	12800	11:15	988	4:45	1193
VENTURA FWY -W/B ON- W/O RIVERSIDE DR -CENTRAL-	A00-2400-20	HW FR	08-22-80	TOTAL	5903	11:15	426	4:30	588
VENTURA FWY -W/B ON- W/O RIVERSIDE DR -CENTRAL-	A00-2400-20	HW SA	08-23-80	TOTAL	3996	11:15	237	4:15	331
VENTURA FWY -W/B ON- W/O RIVERSIDE DR -CENTRAL-	A00-2400-20	HW SU	08-24-80	TOTAL	3272	11:15	180	4:45	326

T-45		VOLUME COUNT SUMMARY			FROM 1/ 1/80 TO 12/31/80				
L O C A T I O N		PHYS. DESCR	RG DY	DATE	DIR. VOLUME	AM PEAK		PM PEAK	
VENTURA FWY -E/B OFF- W/O BALBOA BL		B00-2800-30	WV WE	06-04-80	TOTAL 10345	10:00	785	3:30	848
VENTURA FWY -E/B OFF- AT RESEDA BL			WV TH	05-08-80	TOTAL 32217	* MANUAL COUNT			
					NORTH 12816	8:15	650	4:30	1378
					SOUTH 19401	8:15	1454	3:00	1519
VENTURA FWY -E/B OFF- W/O RIVERSIDE DR -CENTRAL-		A00-2000-20	HW FR	08-22-80	TOTAL 5666	7:30	569	11:45	379
VENTURA FWY -E/B OFF- W/O RIVERSIDE DR -CENTRAL-		A00-2000-20	HW SA	08-23-80	TOTAL 3770	11:15	262	2:30	387
VENTURA FWY -E/B OFF- W/O RIVERSIDE DR -CENTRAL-		A00-2000-20	HW SU	08-24-80	TOTAL 2924	11:15	193	4:30	217
VENTURA FWY -W/B OFF- E/O BALBOA BL		B00-3000-30	WV WE	06-04-80	TOTAL 7756	8:00	551	5:30	595
VENTURA FWY -W/B OFF- E/O RESEDA BL		B00-2400-30	WV MO	04-14-80	TOTAL 15645	8:15	1067	2:30	1221
VERDUN AV AT 59TH PL			SR TU	12-30-80	TOTAL 725	* MANUAL COUNT			
					NORTH 378	8:15	33	4:45	34
					SOUTH 347	9:00	18	5:00	49
VERMONT AV N/O ANAHEIM ST		C00-3240-24	SR TU	10-14-80	TOTAL 15949	7:00	1392	4:30	1585
					NORTH 7655	7:00	875	4:00	628
					SOUTH 8294	7:00	517	4:30	1002
VERMONT AV AT ARTESIA BL			SR MO	04-14-80	TOTAL 20160	* MANUAL COUNT			
					NORTH 11458	7:00	1357	3:45	914
					SOUTH 8702	7:00	745	4:15	852
VERMONT AV S/O BEVERLY BL		C00-4530-33	HW MO	04-28-80	TOTAL 46528	7:30	2940	4:15	3361
					NORTH 25509	11:15	1462	4:30	1970
					SOUTH 21019	7:30	1762	4:15	1406
VERMONT AV AT BEVERLY BL		C00-4025-33	HW TU	12-30-80	TOTAL 42380	7:30	2745	5:45	2745
					NORTH 18813	10:45	1235	5:45	1352
					SOUTH 23567	7:30	1848	5:00	1609
VERMONT AV N/O CENTURY BL		G18-4060-34	SR WE	09-17-80	TOTAL 12729	7:15	1271	4:00	926
					NORTH 9124	7:15	955	4:00	724
					SOUTH 3605	7:15	316	4:45	261

T-45

L O C A T I O N		VOLUME COUNT SUMMARY			FROM 1/ 1/80 TO 12/31/80				
L O C A T I O N		PHYS. DESCR	RG DY	DATE	DIR. VOLUME	AM PEAK		PM PEAK	
VERMONT AV S/O CENTURY BL	G18-6040-43	SR WE	09-17-80	TOTAL	16322	7:30	1339	4:15	1396
				NORTH	8068	7:30	885	4:15	667
				SOUTH	8254	7:30	454	5:00	744
VERMONT AV AT CLINTON ST		HW FR	04-11-80	TOTAL	34722	*	MANUAL COUNT		
				NORTH	19314	7:45	1471	4:30	1528
				SOUTH	15408	7:30	1108	3:00	1287
VERMONT AV AT CLINTON ST		HW FR	04-11-80	TOTAL	34722	*	MANUAL COUNT		
				NORTH	19314	7:45	1471	4:30	1528
				SOUTH	15408	7:30	1108	3:00	1287
VERMONT AV AT FLORENCE AV	G04-6060-55	SR MO	12-15-80	TOTAL	12734	8:00	1209	4:30	753
				NORTH	7934	7:30	646	4:30	717
				SOUTH	4800	8:00	666	10:30	409
VERMONT AV S/O IMPERIAL HWY	G30-6040-33	SR WE	03-12-80	TOTAL	17321	7:45	1469	4:00	1571
				NORTH	8319	7:30	777	4:00	784
				SOUTH	9002	8:00	783	4:00	787
VERMONT AV AT JEFFERSON BL		SR TU	04-08-80	TOTAL	26251	*	MANUAL COUNT		
				NORTH	13688	7:30	1204	3:45	1031
				SOUTH	12563	8:00	914	4:30	1130
VERMONT AV AT JEFFERSON BL		SR TU	04-08-80	TOTAL	26251	*	MANUAL COUNT		
				NORTH	13688	7:30	1204	3:45	1031
				SOUTH	12563	8:00	914	4:30	1130
VERMONT AV AT LOS FELIZ BL		HW MO	07-28-80	TOTAL	8796	*	MANUAL COUNT		
				NORTH	6862	7:30	314	5:00	856
				SOUTH	1934	8:45	108	4:45	202
VERMONT AV AT LOS FELIZ BL	C00-3020-32	HW FR	09-05-80	TOTAL	12117	11:15	620	5:15	950
				NORTH	8666	11:15	475	5:15	771
				SOUTH	3451	11:15	145	10:00	458
VERMONT AV AT LOS FELIZ BL	C00-3020-32	HW SU	09-07-80	TOTAL	13001	11:15	733	6:30	1082
				NORTH	8472	11:15	548	12:45	684
				SOUTH	4529	11:15	185	5:45	480
VERMONT AV AT MELROSE AV	C00-4545-44	HW FR	06-20-80	TOTAL	38317	11:15	2257	4:45	2745
				NORTH	19905	11:15	1144	4:45	1577
				SOUTH	18412	11:15	1113	4:45	1168
VERMONT AV S/O MELROSE AV	C00-3030-43	HW TU	12-30-80	TOTAL	39973	11:15	2438	4:45	2881
				NORTH	20183	11:15	1191	4:45	1551
				SOUTH	19790	11:15	1247	2:45	1443
VERMONT AV AT OLYMPIC BL	C00-3434-33	CR MO	12-01-80	TOTAL	34820	7:45	2470	4:45	2688
				NORTH	17044	7:45	1397	4:00	1332
				SOUTH	17776	8:15	1099	2:45	1473

T-45

L O C A T I O N		VOLUME COUNT SUMMARY			FROM 1/ 1/80 TO 12/31/80					
L O C A T I O N		PHYS. DESCR	RG DY	DATE	DIR. VOLUME	AM PEAK		PM PEAK		
VERMONT AV AT PACIFIC COAST HWY	C00-4045-33	SR	MO	07-21-80	TOTAL	11103	7:15	955	4:30	927
					NORTH	5642	7:00	705	4:00	417
					SOUTH	5461	11:15	323	4:30	513
VERMONT AV AT PICO BL	C00-3434-33	CR	MO	12-01-80	TOTAL	34677	7:30	2494	4:45	2696
					NORTH	17276	7:30	1384	4:45	1327
					SOUTH	17401	7:30	1110	4:45	1369
VERMONT AV AT SANTA BARBARA AV	C00-3432-33	SR	MO	10-27-80	TOTAL	19704	*	MANUAL COUNT		
					NORTH	9952	7:15	1001	4:45	692
					SOUTH	9752	8:30	516	5:00	983
VERMONT AV AT SANTA BARBARA AV	C00-3432-33	SR	FR	11-07-80	TOTAL	22881	7:15	1450	4:00	1899
					NORTH	10716	7:15	985	2:45	827
					SOUTH	12165	11:15	662	4:00	1146
VERMONT AV N/O SLAUSON AV	C00-2828-22	SR	FR	04-11-80	TOTAL	20566	7:15	1221	4:30	1636
					NORTH	10714	7:15	828	4:15	782
					SOUTH	9852	11:00	569	4:45	889
VERMONT AV AT VERMONT PL	C00-3034-23	HW	WE	03-12-80	TOTAL	29252	*	MANUAL COUNT		
					NORTH	14687	9:00	983	5:00	1395
					SOUTH	14565	7:30	1059	3:00	1164
VERMONT AV AT VERNON AV -CENTRAL-	C00-3034-23	SR	TH	10-23-80	TOTAL	17140	*	MANUAL COUNT		
					NORTH	9038	7:30	991	4:30	649
					SOUTH	8102	7:45	394	5:00	992
VERMONT AV AT WASHINGTON BL	C00-3034-23	CR	MO	12-01-80	TOTAL	32658	8:00	2270	4:30	2660
					NORTH	14391	8:00	1249	4:30	1217
					SOUTH	18267	7:30	1188	4:45	1465
VERMONT AV N/O WILSHIRE BL	C00-4040-33	HW	MO	12-22-80	TOTAL	30232	11:15	1641	4:45	1963
					NORTH	20503	11:15	1181	4:45	1578
					SOUTH	9729	6:00	475	1:00	491
VERMONT AV AT 3RD ST	C00-4040-44	HW	FR	10-17-80	TOTAL	35860	*	MANUAL COUNT		
					NORTH	17086	8:00	1086	4:30	1776
					SOUTH	18774	7:45	2005	4:45	984
VERMONT AV AT 3RD ST	C00-4040-44	HW	MO	12-22-80	TOTAL	40511	11:00	2586	4:00	2964
					NORTH	22340	11:15	1325	4:45	1755
					SOUTH	18171	8:00	1634	12:30	1305
VERMONT AV AT 4TH ST	D02-3030-33	HW	MO	07-21-80	TOTAL	36944	*	MANUAL COUNT		
					NORTH	16680	7:30	1058	4:15	1613
					SOUTH	20264	7:45	1874	4:30	1330
VERMONT AV S/O 20TH ST	D02-3030-33	CR	MO	07-14-80	TOTAL	33143	7:30	2434	4:30	2543
					NORTH	17205	7:30	1512	4:15	1186
					SOUTH	15938	11:15	931	5:00	1383

T-45

L O C A T I O N		VOLUME COUNT SUMMARY			FROM 1/ 1/80 TO 12/31/80					
L O C A T I O N		PHYS. DESCR	RG DY	DATE	DIR. VOLUME	AM PEAK	PM PEAK			
VERMONT AV AT 24TH ST		CR FR	12-26-80	TOTAL	15885	*	MANUAL COUNT			
				NORTH	7823		1:15	465	4:30	897
				SOUTH	8062		1:15	589	5:00	756
VERMONT AV AT 51ST PL		SR MO	04-21-80	TOTAL	16950	*	MANUAL COUNT			
				NORTH	9038		7:30	904	4:45	684
				SOUTH	7912		9:00	477	4:00	915
VERMONT AV AT 51ST ST -JOG NR 51ST PL-	C00-3030-22	CR MO	06-02-80	TOTAL	19162		7:30	1296	4:00	1530
				NORTH	9765		7:30	865	4:00	670
				SOUTH	9397		11:15	557	4:45	896
VERMONT AV AT 51ST ST -JOG NR 51ST PL-		CR TU	06-26-80	TOTAL	15582	*	MANUAL COUNT			
				NORTH	8563		7:00	854	3:15	569
				SOUTH	7019		8:45	383	4:30	853
VERMONT AV AT 140TH ST		SR MO	06-30-80	TOTAL	13733	*	MANUAL COUNT			
				NORTH	7884		7:15	651	3:45	737
				SOUTH	5849		7:00	348	4:45	606
VERNON AV -CENTRAL- AT ASCOT AV		CR FR	05-23-80	TOTAL	15660	*	MANUAL COUNT			
				EAST	6340		7:00	507	4:00	560
				WEST	9320		7:30	699	3:15	832
VERNON AV -CENTRAL- W/O AVALON BL	C00-3224-32	SR TH	11-06-80	TOTAL	21979		11:15	1326	3:30	1807
				EAST	10908		6:30	734	3:30	810
				WEST	11071		11:00	690	3:45	1010
VERNON AV -CENTRAL- E/O AVALON BL	C00-2838-23	CR TH	12-04-80	TOTAL	20338		7:00	1329	3:45	1689
				EAST	9777		7:30	698	5:00	770
				WEST	10561		7:00	670	3:15	937
VERNON AV -CENTRAL- AT BROADWAY -CENTRAL-		CR MO	03-10-80	TOTAL	23337	*	MANUAL COUNT			
				EAST	11658		8:15	845	3:00	920
				WEST	11679		7:30	785	4:00	1171
VERNON AV -CENTRAL- AT COMPTON AV		CR FR	05-02-80	TOTAL	11961	*	MANUAL COUNT			
				EAST	5851		7:00	471	3:30	517
				WEST	6110		7:00	373	3:15	728
VERNON AV -CENTRAL- AT COMPTON AV	C00-3020-32	CR TU	06-24-80	TOTAL	11625		6:30	933	3:30	1031
				EAST	6279		6:30	587	1:30	438
				WEST	5346		7:00	376	3:15	624
VERNON AV -CENTRAL- W/O COMPTON AV	C00-3030-32	CR TH	12-04-80	TOTAL	13584		6:30	1113	3:30	1361
				EAST	6631		6:30	576	3:45	582
				WEST	6953		6:45	577	3:30	788
VERNON AV -CENTRAL- AT FIGUEROA ST	C00-3540-33	CR TU	08-12-80	TOTAL	23974		11:15	1319	4:15	1688
				EAST	11075		7:15	768	7:00	664
				WEST	12899		11:15	724	4:15	1062

T-45

L O C A T I O N		VOLUME COUNT SUMMARY			FROM 1/ 1/80 TO 12/31/80						
L O C A T I O N		PHYS. DESCR	RG DY	DATE	DIR.	VOLUME	AM PEAK	PM PEAK			
VERNON AV -CENTRAL- AT VERMONT AV			SR TH	10-23-80	TOTAL	18294	*	MANUAL COUNT			
					EAST	8471	7:30	891	3:00	560	
					WEST	9823	7:30	531	5:00	1046	
VERNON AV -CENTRAL- E/O WESTERN AV	C00-2030-23		SR TU	07-22-80	TOTAL	16925		7:30	1023	4:45	1359
					EAST	8235	7:30	627	4:45	554	
					WEST	8690	11:15	481	4:45	805	
VESPER AV AT FRIAR ST			EV FR	07-11-80	TOTAL	5735	*	MANUAL COUNT			
					NORTH	2803	8:30	152	4:15	340	
					SOUTH	2932	7:45	274	4:30	268	
VETERAN AV AT MASSACHUSETTS AV			WR TH	10-09-80	TOTAL	9237	*	MANUAL COUNT			
					NORTH	4462	7:45	458	5:00	334	
					SOUTH	4775	8:15	255	4:45	526	
VETERAN AV AT OLYMPIC BL	C00-2020-22		WR MO	12-01-80	TOTAL	5536		7:45	628	5:00	611
					NORTH	1991	7:30	297	4:15	179	
					SOUTH	3545	8:00	343	5:00	449	
VETERAN-JOG NR GREENFIELD- N/O PICO BL	C00-1518-12		WR TU	02-12-80	TOTAL	6227		11:15	1296	11:30	1322
					NORTH	1782	7:45	256	12:15	1211	
					SOUTH	4445	11:15	1188	11:45	1206	
VETERAN AV AT SANTA MONICA BL	800-1817-11		WR TU	02-12-80	TOTAL	10800		8:00	1090	4:45	1106
					NORTH	3028	7:30	417	4:30	263	
					SOUTH	7772	8:15	775	4:45	852	
VETERAN AV S/O SUNSET BL	300-1817-21		WR FR	02-08-80	TOTAL	9666		8:00	808	5:15	869
					NORTH	4555	8:00	265	4:45	529	
					SOUTH	5111	8:00	543	5:00	357	
VETERAN AV AT WILKINS AV	800-1814-11		WR WE	03-19-80	TOTAL	10982		7:45	845	4:45	1081
					NORTH	5360	7:45	525	4:45	427	
					SOUTH	5622	11:15	342	4:45	654	
VETERAN AV AT WILSHIRE BL			WR WE	01-16-80	TOTAL	18126	*	MANUAL COUNT			
					NORTH	8123	8:00	692	4:45	701	
					SOUTH	10003	8:00	667	5:00	1046	
VETERAN AV S/O WILSHIRE BL	C00-3040-23		WV WE	01-30-80	TOTAL	11695		7:45	955	5:00	901
					NORTH	7707	7:45	671	5:00	603	
					SOUTH	3988	8:15	306	3:45	323	
VETERAN AV AT WILSHIRE BL			WR MO	07-07-80	TOTAL	14931	*	MANUAL COUNT			
					NORTH	6018	7:45	462	5:00	598	
					SOUTH	8913	8:30	549	5:00	870	
VIA MIRISOL NR AVE 60 W/O MONTEREY RD	C00-3030-22		CR TU	06-10-80	TOTAL	6730		7:30	456	5:45	564
					EAST	3655	7:30	176	5:45	374	
					WEST	3075	7:15	280	3:30	220	

T-45

L O C A T I O N		VOLUME COUNT SUMMARY			FROM 1/ 1/80 TO 12/31/80				
L O C A T I O N		PHYS. DESCR	RG DY	DATE	DIR.	VOLUME	AM PEAK	PM PEAK	
VIA MIRISOL NR AVE 60 AT MONTEREY RD	CR TH	11-06-80	TOTAL	5040	*	MANUAL COUNT			
			EAST	3388	7:30	224	5:00	382	
			WEST	1652	7:30	176	3:00	150	
VICKSBURG AV AT 96TH ST	SR WE	02-13-80	TOTAL	2640	*	MANUAL COUNT			
			NORTH	1668	7:45	86	4:30	242	
			SOUTH	972	9:00	25	3:00	143	
VICTORY BL AT BALBOA BL	WV WE	05-07-80	TOTAL	41709	*	MANUAL COUNT			
			EAST	21650	7:00	2164	5:00	1314	
			WEST	20059	7:00	1161	5:00	2390	
VICTORY BL W/O BLUCHER AV	D12-3530-33	WV TH	10-02-80	TOTAL	44637	7:45	4123	4:45	3694
				EAST	23679	7:45	2886	4:30	1660
				WEST	20958	7:30	1283	4:45	2047
VICTORY BL AT CANOGA AV	C00-4040-44	WV WE	06-11-80	TOTAL	29812	11:15	2096	4:30	2665
				EAST	14349	7:15	1294	12:30	1067
				WEST	15463	11:15	1254	4:45	1629
VICTORY BL AT HAYVENHURST AV	D04-4030-43	WV WE	06-25-80	TOTAL	34190	7:30	3046	4:45	3561
				EAST	17049	7:30	2131	4:45	1298
				WEST	17141	7:15	954	4:45	2263
VICTORY BL W/O LAUREL CANYON BL	D04-4233-43	EV MO	11-10-80	TOTAL	31842	11:15	2162	4:30	2839
				EAST	16242	7:30	1172	4:30	1335
				WEST	15600	11:15	1203	4:30	1504
VICTORY BL AT LEDERER AV	D04-4040-33	WV MO	01-28-80	TOTAL	14307	11:15	968	5:00	1316
				EAST	6792	7:30	722	12:45	498
				WEST	7515	11:15	485	5:00	943
VICTORY BL AT RESEDA BL	WV FR	05-23-80	TOTAL	34668	*	MANUAL COUNT			
			EAST	18738	7:00	1641	4:00	1263	
			WEST	15930	7:00	981	5:00	1812	
VICTORY BL E/O RESEDA BL	C00-3342-34	WV MO	09-15-80	TOTAL	29591	7:15	2908	4:45	3089
				EAST	15256	7:15	1823	4:30	1311
				WEST	14335	7:00	1094	5:00	1827
VICTORY BL AT SHOUP AV	C00-4030-32	WV TH	03-27-80	TOTAL	23304	11:15	1522	5:15	2075
				EAST	12021	7:30	1147	12:00	908
				WEST	11283	11:15	761	4:45	1327
VICTORY BL AT TOPANGA CANYON BL	C00-4040-44	WV TH	06-26-80	TOTAL	24606	11:15	1613	4:45	2272
				EAST	12222	7:15	1021	12:15	923
				WEST	12384	11:15	860	4:45	1386
VICTORY BL E/O TOPANGA CANYON BL	C00-3340-34	WV WE	08-27-80	TOTAL	23985	11:15	1572	5:00	2038
				EAST	12982	7:15	1242	12:15	1136
				WEST	11003	11:15	732	4:30	1199

T-45

L O C A T I O N		VOLUME COUNT SUMMARY			FROM 1/ 1/80 TO 12/31/80				
L O C A T I O N		PHYS. DESCR	RG DY	DATE	DIR. VOLUME	AM PEAK		PM PEAK	
VICTORY BL AT VINELAND AV	C00-4540-44	EV TH	02-21-80	TOTAL	25187	7:30	1830	4:30	2373
				EAST	13575	7:15	1167	5:00	1052
				WEST	11612	11:15	650	4:30	1335
VICTORY BL AT WINNETKA AV	WV FR	06-27-80	TOTAL	36755	*	MANUAL COUNT			
			EAST	19878	8:00	1550	4:15	1691	
			WEST	16877	7:15	1329	5:00	1602	
VICTORY BL AT WINNETKA AV	WV TH	12-18-80	TOTAL	36937	*	MANUAL COUNT			
			EAST	19526	7:45	1606	4:30	1659	
			WEST	17411	7:00	1399	5:00	1642	
VICTORY BL AT WOODMAN AV	EV FR	02-08-80	TOTAL	40279	*	MANUAL COUNT			
			EAST	19928	7:30	1583	4:30	1708	
			WEST	20351	7:45	1192	5:00	2054	
VIGNES ST AT MACY ST	CR TU	01-22-80	TOTAL	10880	*	MANUAL COUNT			
			NORTH	5663	8:45	485	4:00	494	
			SOUTH	5217	7:00	351	3:15	628	
VINCENNES ST W/O PASO ROBLES AV	WV TH	06-12-80	TOTAL	179		9:00	55	2:30	13
			ONE WAY STREET E/B						
VINE ST AT FRANKLIN AV	HW WE	07-23-80	TOTAL	15241	*	MANUAL COUNT			
			EAST	6629	8:30	460	4:45	623	
			WEST	8612	8:00	758	5:00	733	
VINE ST AT MELROSE AV	HW TH	06-12-80	TOTAL	23760		8:00	1685	5:00	2100
			NORTH	11405	8:15	789	5:00	1171	
			SOUTH	12355	7:30	962	5:00	929	
VINE ST AT SUNSET BL	HW FR	01-25-80	TOTAL	30501		11:15	1822	4:45	2433
			NORTH	15088	11:15	911	4:45	1387	
			SOUTH	15413	7:30	1233	5:15	1058	
VINELAND AV AT BURBANK BL	EV WE	02-27-80	TOTAL	17820		7:45	1268	4:30	1495
			NORTH	8724	11:15	546	4:45	809	
			SOUTH	9096	7:45	803	4:15	696	
VINELAND AV AT VICTORY BL	EV TH	02-21-80	TOTAL	19933		7:30	1384	4:30	1797
			NORTH	9159	7:30	573	5:00	821	
			SOUTH	10774	7:30	811	4:30	992	
VIRGIL AV S/O SMILAX ST	HW MO	08-04-80	TOTAL	32144		8:00	2425	4:15	3006
			NORTH	19090	11:15	1161	4:15	2321	
			SOUTH	13054	7:30	1608	12:30	749	
VISTA DEL MAR AT REDLANDS ST	SR TH	06-26-80	TOTAL	1125	*	MANUAL COUNT			
			NORTH	564	8:00	28	4:15	64	
			SOUTH	561	8:00	21	5:00	82	

T-45	VOLUME COUNT SUMMARY			FROM	1/ 1/80	TO	12/31/80			
LOCATION	PHYS. DESCR	RG DY	DATE	DIR.	VOLUME	AM PEAK	PM PEAK			
VISTA DEL MAR N/O VISTA DEL MAR LN	C00-2424-22	SR WE	04-23-80	TOTAL	13231	7:30	1698	5:00	1553	
				NORTH	6694	7:30	1397	4:45	454	
				SOUTH	6537	7:30	301	5:00	1109	
VISTA DEL MAR AT VISTA DEL MAR LN		SR MO	12-10-80	TOTAL	14879	*	MANUAL	COUNT		
				NORTH	9244	7:30	1454	3:15	397	
				SOUTH	5635	7:15	204	4:45	753	
VISTA DEL MAR AT WATERVIEW ST		SR TU	01-29-80	TOTAL	16116	*	MANUAL	COUNT		
				NORTH	9106	7:30	1408	5:00	453	
				SOUTH	7010	7:00	327	5:00	1086	
VISTA DEL MAR AV AT FRANKLIN AV	A00-2020-11	HW FR	05-02-80	TOTAL	1967	9:30	110	4:45	193	
				NORTH	175	7:30	15	5:15	23	
				SOUTH	1792	9:30	104	4:45	179	
VISTA DEL MAR AV AT FRANKLIN AV	A00-1818-11	HW FR	09-26-80	TOTAL	1079	11:15	52	5:00	103	
				NORTH	183	8:30	15	12:30	22	
				SOUTH	896	11:15	45	5:15	89	
VISTA DEL MAR AV AT DE S/O FRANKLIN AV		HW FR	08-08-80	TOTAL	413	*	MANUAL	COUNT		
				NORTH	103	8:15	6	3:00	13	
				SOUTH	310	8:45	31	4:00	26	
VISTA DEL MAR LN AT REDLANDS ST		SR TH	08-14-80	TOTAL	1042	*	MANUAL	COUNT		
				NORTH	406	8:00	27	3:00	39	
				SOUTH	636	9:00	24	3:00	74	
VISTA DEL MAR LN E/O VISTA DEL MAR	B00-1818-11	SR TU	04-08-80	TOTAL	1623	11:15	152	11:45	167	
				EAST	711	11:15	48	5:30	110	
				WEST	912	11:15	104	11:45	109	
VISTA DE ORO AV S/O WELLS DR	A00-1818-11	WV MO	04-14-80	TOTAL	631	7:15	75	3:00	69	
				NORTH	307	7:15	47	3:00	29	
				SOUTH	324	7:30	32	3:15	44	
WADE ST AT PACIFIC AV -MAR VISTA-		SR TU	02-16-80	TOTAL	2894	*	MANUAL	COUNT		
				NORTH	1506	7:30	179	5:00	102	
				SOUTH	1388	7:30	118	5:00	177	
WAKEFIELD AV N/O NORDHOFF ST	A00-2020-11	EV FR	03-14-80	TOTAL	700	8:00	32	4:45	146	
				NORTH	447	10:45	19	4:45	115	
				SOUTH	253	8:15	17	5:15	35	
WALGROVE AV AT PALMS BL	B00-2222-11	WR WE	01-02-80	TOTAL	15374	7:45	1186	4:45	1839	
				NORTH	5602	7:30	569	4:45	576	
				SOUTH	9772	11:15	596	4:45	1263	
WALGROVE AV AT PALMS BL		WR MO	07-14-80	TOTAL	10798	*	MANUAL	COUNT		
				NORTH	5922	7:30	544	4:45	601	
				SOUTH	4876	7:30	288	4:45	635	

T-45

L O C A T I O N		VOLUME COUNT SUMMARY			FROM 1/ 1/80 TO 12/31/80				
L O C A T I O N		PHYS. DESCR	RG DY	DATE	DIR. VOLUME	AM PEAK		PM PEAK	
WALGROVE AV AT ROSE AV	B00-2222-11	WR WE	01-02-80	TOTAL	13044	7:30	1074	4:45	1473
				NORTH	5819	7:30	707	4:45	510
				SOUTH	7225	11:15	466	4:45	963
WALGROVE AV AT ROSE AV		WR WE	07-30-80	TOTAL	14830	* MANUAL COUNT			
				NORTH	6596	7:30	691	4:45	513
				SOUTH	8234	7:30	357	4:45	1042
WALGROVE AV AT VENICE BL	200-1818-11	WR TU	03-04-80	TOTAL	12277	7:30	1058	4:45	1092
				NORTH	5472	7:30	515	4:45	537
				SOUTH	6805	7:15	559	4:30	580
WALGROVE AV S/O VENICE BL	200-1717-11	SR TH	05-01-80	TOTAL	11029	7:30	929	5:00	1053
				NORTH	5480	7:30	458	4:45	543
				SOUTH	5549	7:15	473	5:00	514
WALGROVE AV AT VICTORIA AV -JOG NR LUCILLE AV		WR FR	06-06-80	TOTAL	13866	* MANUAL COUNT			
				NORTH	7153	8:00	491	5:00	660
				SOUTH	6713	7:00	412	5:00	676
WALKER AV AT SUMMERLAND AV	B00-2020-11	SR TH	06-05-80	TOTAL	945	7:45	103	2:00	118
				NORTH	774	7:45	94	2:00	106
				SOUTH	171	10:30	19	6:30	15
WALL ST -CENTRAL- AT OLYMPIC BL	B00-2030-11	CR FR	04-11-80	TOTAL	7435	11:15	535	4:00	739
				NORTH	2434	10:00	200	4:00	220
				SOUTH	5001	7:00	410	4:15	520
WALL ST -CENTRAL- N/O 8TH ST	300-1818-11	CR TH	04-03-80	TOTAL	5741	11:15	434	4:15	546
				NORTH	2328	9:45	182	4:30	307
				SOUTH	3413	11:15	274	11:45	305
WALTON AV AT 43RD ST	A00-1616-11	SR TU	06-17-80	TOTAL	705	8:30	34	2:00	75
				NORTH	402	8:30	18	8:15	54
				SOUTH	303	9:00	22	4:15	37
WARING AV AT CURSON AV		WR TH	01-31-80	TOTAL	635	* MANUAL COUNT			
				EAST	361	8:00	29	5:00	39
				WEST	274	8:00	14	4:00	28
WARING AV AT GARDNER ST		WR WE	05-07-80	TOTAL	629	* MANUAL COUNT			
				EAST	347	8:15	34	4:45	44
				WEST	282	8:00	24	3:00	34
WARING AV AT GARDNER ST		WR WE	05-07-80	TOTAL	629	* MANUAL COUNT			
				EAST	347	8:15	34	4:45	44
				WEST	282	8:00	24	3:00	34
WARNER AV AT LE CONTE AV		WR FR	01-18-80	TOTAL	5768	* MANUAL COUNT			
				NORTH	2241	7:45	192	4:00	197
				SOUTH	3527	7:30	266	3:15	335

T-45

VOLUME COUNT SUMMARY

FROM 1/ 1/80 TO 12/31/80

L O C A T I O N		PHYS. DESCR	RG DY	DATE	DIR.	VOLUME	AM PEAK	PM PEAK
WARNER AV AT ROCHESTER AV			WR TU	12-09-80	TOTAL	1061 *	MANUAL COUNT	
					NORTH	415	8:00	37 3:15 43
					SOUTH	646	7:45	49 3:15 66
WASHINGTON BL E/O ALAMEDA ST	C00-3243-34		CR TH	10-30-80	TOTAL	19527	10:15	1501 4:15 2555
					EAST	9293	10:15	812 4:15 1679
					WEST	10234	7:30	1082 3:30 921
WASHINGTON BL AT APPLE ST			CR TU	12-16-80	TOTAL	13754 *	MANUAL COUNT	
					EAST	5835	7:45	514 4:00 521
					WEST	7919	7:30	598 4:15 718
WASHINGTON BL E/O APPLE ST	G04-4030-33		CR MO	12-29-80	TOTAL	11838	7:45	857 4:45 1092
					EAST	5543	8:00	385 4:00 561
					WEST	6295	7:30	483 4:45 572
WASHINGTON BL AT BROOKS AV -VENICE-			SR TU	03-04-80	TOTAL	11197 *	MANUAL COUNT	
					NORTH	4382	7:30	341 5:00 382
					SOUTH	6815	7:45	343 4:45 823
WASHINGTON BL AT CENTRAL AV			CR TU	06-24-80	TOTAL	26904 *	MANUAL COUNT	
					EAST	13714	7:00	660 5:00 1738
					WEST	13190	7:00	1273 3:45 1090
WASHINGTON BL W/O CENTRAL AV	C00-4333-43		CR TH	10-30-80	TOTAL	23926	6:30	2037 4:00 2713
					EAST	12153	6:30	801 4:15 1551
					WEST	11773	6:45	1259 4:00 1224
WASHINGTON BL W/O FAIRFAX AV	C00-4530-43		CR MO	05-19-80	TOTAL	32758	6:15	2060 3:45 2566
					EAST	18803	8:30	1157 3:45 1563
					WEST	13955	5:30	1272 3:30 1024
WASHINGTON BL AT FAIRFAX AV			CR TU	12-16-80	TOTAL	21278 *	MANUAL COUNT	
					EAST	7658	7:45	547 4:30 771
					WEST	13620	7:00	1240 4:15 1012
WASHINGTON BL AT FIGUEROA ST	C00-4040-44		CR TH	10-02-80	TOTAL	23846	7:00	2054 4:15 2283
					EAST	11185	7:00	1297 4:15 918
					WEST	12661	7:30	790 4:15 1365
WASHINGTON BL AT FIGUEROA ST			CR WE	10-22-80	TOTAL	23958 *	MANUAL COUNT	
					EAST	10260	7:15	1000 4:30 852
					WEST	13698	7:30	812 4:45 1572
WASHINGTON BL AT LA BREA AV	C00-4040-34		CR TU	01-13-80	TOTAL	17235	7:45	1412 5:00 1657
					EAST	8711	7:45	805 4:45 784
					WEST	8524	7:30	609 5:15 905
WASHINGTON BL AT LINCOLN BL			SR MO	03-24-80	TOTAL	25818 *	MANUAL COUNT	
					EAST	15441	7:30	1455 4:30 1037
					WEST	10377	8:45	599 5:00 1058

T-45

L O C A T I O N		VOLUME COUNT SUMMARY			FROM 1/ 1/80 TO 12/31/80				
L O C A T I O N		PHYS. DESCR	RG DY	DATE	DIR. VOLUME	AM PEAK		PM PEAK	
WASHINGTON BL W/O SANTA FE AV	C00-4233-43	CR MO	04-14-80	TOTAL	18398	7:00	1537	4:15	2004
				EAST	9410	6:30	611	4:15	1267
				WEST	8988	7:45	1037	3:30	864
WASHINGTON BL AT SANTA FE AV	CR FR	07-25-80	TOTAL	18419	*	MANUAL COUNT			
			EAST	9992	7:15	487	4:30	1194	
			WEST	8427	7:00	885	3:00	668	
WASHINGTON BL W/O SANTA FE AV	C00-4032-43	CR WE	12-10-80	TOTAL	19336	7:15	1647	4:30	2117
				EAST	10043	10:30	639	4:30	1348
				WEST	9293	7:15	1124	3:30	844
WASHINGTON BL AT SANTA MONICA FWY -W/B OFF-	CR TU	12-16-80	TOTAL	13754	*	MANUAL COUNT			
			EAST	5835	7:45	514	4:00	521	
			WEST	7919	7:30	598	4:15	718	
WASHINGTON BL W/O THURMAN AV -JOG NR APPLE ST-	G07-4234-43	CR TH	06-19-80	TOTAL	16109	7:30	1216	4:00	1412
				EAST	9086	8:15	711	4:00	909
				WEST	7023	7:15	508	4:45	576
WASHINGTON BL W/O UNION AV	C00-4032-42	CR MO	07-14-80	TOTAL	19236	7:15	1537	4:15	1955
				EAST	9417	7:15	943	4:00	762
				WEST	9819	11:15	627	4:15	1202
WASHINGTON BL AT VENICE BL	SR TU	04-15-80	TOTAL	11829	*	MANUAL COUNT			
			NORTH	6044	7:30	462	4:45	575	
			SOUTH	5785	7:30	411	4:45	548	
WASHINGTON BL AT VENICE BL	SR TU	04-15-80	TOTAL	11829	*	MANUAL COUNT			
			NORTH	6044	7:30	462	4:45	575	
			SOUTH	5785	7:30	411	4:45	548	
WASHINGTON BL S/O VENICE BL	C00-3028-11	SR MO	04-28-80	TOTAL	9797	7:45	724	5:00	986
				NORTH	5668	7:45	421	5:00	587
				SOUTH	4129	8:00	304	5:00	399
WASHINGTON BL AT VERMONT AV	C00-4343-44	CR MO	11-03-80	TOTAL	19740	7:00	1693	4:45	2324
				EAST	10072	7:00	1120	4:00	966
				WEST	9668	7:15	580	4:45	1440
WASHINGTON BL AT VERMONT AV	C00-4040-44	CR MO	12-01-80	TOTAL	20262	7:30	2012	4:15	2265
				EAST	10668	7:30	1434	4:00	1015
				WEST	9594	11:15	540	4:45	1356
WASHINGTON BL AT WASHINGTON ST	SR TU	03-11-80	TOTAL	19088	*	MANUAL COUNT			
			EAST	5068	7:30	398	4:30	420	
			WEST	14020	8:15	869	5:00	1491	
WASHINGTON BL E/O WESTERN AV	C00-3040-34	CR MO	07-28-80	TOTAL	16609	7:30	1250	4:45	1841
				EAST	7896	7:30	785	4:15	684
				WEST	8713	11:15	506	4:45	1188

T-45

L O C A T I O N		VOLUME COUNT SUMMARY			FROM	1/ 1/80	TO	12/31/80		
		PHYS. DESCR	RG DY	DATE	DIR.	VOLUME	AM PEAK	PM PEAK		
WASHINGTON BL E/O 23RD ST	G04-3545-23	CR FR	06-27-80	TOTAL	16377	6:30	1365	4:15	1645	
				EAST	8650	11:15	543	4:15	1141	
				WEST	7727	6:30	890	3:30	577	
WASHINGTON ST AT DELL AV	SR TH	04-03-80	TOTAL	16702	*	MANUAL COUNT				
			EAST	8814	7:45	693	4:45	692		
			WEST	7888	8:30	490	5:00	827		
WASHINGTON ST AT OCEAN AV -VENICE	SR FR	05-09-80	TOTAL	19685	*	MANUAL COUNT				
			EAST	10781	7:45	899	3:00	827		
			WEST	8904	9:00	562	5:00	944		
WASHINGTON ST AT PACIFIC AV -VENICE-	SR TU	04-01-80	TOTAL	8499	*	MANUAL COUNT				
			EAST	2021	8:15	189	4:00	184		
			WEST	6478	8:00	406	3:45	679		
WAVERLY DR AT GLENDALE BL	HW MO	12-01-80	TOTAL	1104		7:30	167	2:45	78	
			EAST	857	7:30	140	2:15	64		
			WEST	247	7:30	27	3:15	25		
WEIR ST AT INGLEWOOD BL	SR MO	08-11-80	TOTAL	436	*	MANUAL COUNT				
			EAST	246	7:15	30	3:00	24		
			WEST	190	8:45	14	4:30	24		
WELLESLEY AV AT SANTA MONICA BL	WR TH	12-04-80	TOTAL	929	*	MANUAL COUNT				
			NORTH	481	8:30	27	3:45	58		
			SOUTH	448	8:00	42	4:15	40		
WELLESLEY AV AT WILSHIRE BL	WR TU	07-29-80	TOTAL	1160	*	MANUAL COUNT				
			NORTH	622	7:30	55	5:00	67		
			SOUTH	538	8:30	32	5:00	74		
WELLS DR W/O KELVIN AV	A00-2000-20	WV MO	03-24-80	TOTAL	343	11:15	35	4:15	55	
				NON-DIR COUNT						
WELLS DR E/O KELVIN AV	B00-1818-11	WV MO	03-24-80	TOTAL	3102	7:45	354	5:00	350	
				EAST	1455	7:30	164	5:00	163	
				WEST	1647	7:45	190	5:00	187	
WELLS DR AT NATOMA AV	B00-1818-11	WV FR	03-21-80	TOTAL	3689	7:30	305	5:15	410	
				EAST	1460	7:30	142	4:30	138	
				WEST	2229	11:15	104	5:15	284	
WELLS DR AT RESEDA BL	A00-1218-11	WV TU	03-18-80	TOTAL	3244	7:15	419	5:15	334	
				EAST	1892	7:15	347	2:30	134	
				WEST	1352	7:30	78	5:15	255	
WELLS DR AT VANALDEN AV	C00-1212-11	WV WE	03-26-80	TOTAL	3954	7:30	360	5:15	790	
				EAST	1220	7:15	209	3:00	96	
				WEST	2734	7:30	151	5:15	718	

T-45

L O C A T I O N		VOLUME COUNT SUMMARY			FROM	1/ 1/80	TO	12/31/80		
PHYS. DESCR	RG DY	DATE	DIR.	VOLUME	AM PEAK	PM PEAK				
WELLS DR E/O VISTA DE ORO AV	B00-2020-11	WV MO	04-14-80	TOTAL	2728	7:30	346	5:00	274	
				EAST	1248	7:30	176	4:45	116	
				WEST	1480	7:30	170	5:00	166	
WELLS DR W/O VISTA DE ORO AV	B00-2020-11	WV TH	04-17-80	TOTAL	3105	7:30	343	2:45	289	
				EAST	1428	7:15	153	2:45	131	
				WEST	1677	7:30	191	5:00	164	
WELLWORTH AV AT GLENDON AV-JOG NR MALCOLM AV-	WR MO	06-30-80	TOTAL	2565	*	MANUAL COUNT				
			EAST	1496	8:45	60	5:00	281		
			WEST	1069	9:00	91	3:15	89		
WELLWORTH AV AT SELBY AV	WR TH	07-31-80	TOTAL	1043	*	MANUAL COUNT				
			EAST	571	8:30	42	4:45	77		
			WEST	472	9:00	42	3:15	43		
WELLWORTH AV AT SELBY AV	WR MO	08-11-80	TOTAL	1073	*	MANUAL COUNT				
			EAST	578	9:00	34	5:00	84		
			WEST	495	9:00	47	3:30	46		
WENTWORTH ST S/O Foothill BL	D04-3030-22	EV TH	02-07-80	TOTAL	7341	7:15	814	4:30	767	
				NORTH	3727	11:15	225	4:30	575	
				SOUTH	3614	7:15	628	12:30	223	
WENTWORTH ST W/O Foothill BL	D03-2826-22	EV TU	09-02-80	TOTAL	5928	11:15	440	4:30	760	
				EAST	4117	11:15	303	4:30	183	
				WEST	1811	11:15	137	11:45	168	
WENTWORTH ST W/O MT GLEASON AV	A00-1717-11	EV TH	05-08-80	TOTAL	1839	7:30	186	2:45	220	
				EAST	1148	7:30	101	2:45	159	
				WEST	691	7:30	85	5:15	79	
WENTWORTH ST W/O PLAINVIEW AV	A00-1718-11	EV TH	05-08-80	TOTAL	1651	7:30	323	2:15	290	
				EAST	1189	7:30	225	2:15	236	
				WEST	462	7:30	98	3:00	92	
WENTWORTH ST W/O PLAINVIEW AV	A00-1718-11	EV TH	05-08-80	TOTAL	1651	7:30	323	2:15	290	
				EAST	1189	7:30	225	2:15	236	
				WEST	462	7:30	98	3:00	92	
WENTWORTH ST N/O SHELDON ST	C00-3035-23	EV TH	02-07-80	TOTAL	6471	7:15	716	4:30	669	
				NORTH	3215	11:15	149	4:30	460	
				SOUTH	3256	7:00	568	4:30	209	
WEST BL N/O HYDE PARK BL	300-2828-22	SR TU	02-05-80	TOTAL	19386	7:15	1634	4:45	2143	
				NORTH	9489	7:00	812	4:45	964	
				SOUTH	9897	7:30	864	4:45	1179	
WEST BL N/O SLAUSON AV	300-1018-11	SR TH	04-10-80	TOTAL	8069	7:30	690	5:00	933	
				NORTH	4023	7:30	414	4:15	403	
				SOUTH	4046	7:45	277	5:00	547	

T-45	VOLUME COUNT SUMMARY			FROM	1/ 1/80	TO	12/31/80			
L O C A T I O N		PHYS. DESCR	RG DY	DATE	DIR.	VOLUME	AM PEAK	PM PEAK		
WEST BL N/O 16TH PL	C00-1616-11	SR TU	06-17-80	TOTAL	9492	7:45	772	4:45	1114	
				NORTH	4812	7:30	596	5:00	414	
				SOUTH	4680	11:15	225	4:45	700	
WEST BL S/O 23RD ST	B00-1616-11	SR WE	06-18-80	TOTAL	10728	7:30	742	4:45	1239	
				NORTH	5338	7:15	516	4:30	505	
				SOUTH	5390	11:15	282	4:45	739	
WESTCHESTER PL N/O PICO BL	A00-1818-11	CR TH	05-29-80	TOTAL	703	7:15	74	5:30	80	
				NORTH	409	7:30	60	5:30	51	
				SOUTH	294	9:00	24	5:45	31	
WESTERN AV S/O BEVERLY BL	C00-3232-22	HW MO	01-07-80	TOTAL	31554	7:30	2069	5:00	2165	
				NORTH	15881	11:15	949	4:45	1211	
				SOUTH	15673	7:45	1267	3:30	975	
WESTERN AV S/O BEVERLY BL	C00-3232-22	HW TU	01-08-80	TOTAL	31254	7:30	2038	4:15	2196	
				NORTH	15768	11:15	895	4:15	1234	
				SOUTH	15486	7:30	1231	4:15	962	
WESTERN AV S/O BEVERLY BL	C00-3030-22	HW FR	04-18-80	TOTAL	33940	7:15	2071	4:30	2329	
				NORTH	17159	11:15	862	4:30	1239	
				SOUTH	16781	7:15	1293	4:15	1107	
WESTERN AV S/O BEVERLY BL	C00-3030-22	HW MO	06-23-80	TOTAL	32295	7:30	2020	4:30	2177	
				NORTH	16546	11:15	879	4:30	1274	
				SOUTH	15749	7:30	1200	4:45	904	
WESTERN AV S/O BEVERLY BL	C00-3030-22	HW TU	06-24-80	TOTAL	33196	8:15	1991	4:45	2208	
				NORTH	16578	11:15	945	4:45	1266	
				SOUTH	16618	8:15	1219	12:00	963	
WESTERN AV AT CARSON ST	G04-4040-34	SR TU	09-23-80	TOTAL	21290	7:15	1662	4:30	1895	
				NORTH	12087	7:15	1224	3:00	858	
				SOUTH	9203	11:15	498	4:30	1089	
WESTERN AV S/O CARSON ST	G04-4022-32	SR TU	10-14-80	TOTAL	21775	7:00	1617	4:30	1979	
				NORTH	10380	7:00	1037	3:00	765	
				SOUTH	11395	11:15	703	3:30	1278	
WESTERN AV AT CLINTON ST		HW WE	11-26-80	TOTAL	29198	*	MANUAL	COUNT		
				NORTH	14100	7:15	828	4:15	1434	
				SOUTH	15098	7:30	1284	4:45	1055	
WESTERN AV AT DEL AMO BL	C00-3040-33	SR TU	09-23-80	TOTAL	27603	6:30	2387	3:15	2515	
				NORTH	13610	6:30	1562	2:30	1018	
				SOUTH	13993	7:30	895	3:30	1563	
WESTERN AV S/O FLORENCE AV	B00-3020-32	SR MO	04-21-80	TOTAL	24530	7:15	1544	4:15	1975	
				NORTH	11048	7:15	915	3:45	771	
				SOUTH	13482	11:00	849	4:30	1237	

T-45

L O C A T I O N		VOLUME COUNT SUMMARY			FROM 1/ 1/80 TO 12/31/80				
L O C A T I O N		PHYS. DESCR	RG DY	DATE	DIR. VOLUME	AM PEAK		PM PEAK	
WESTERN AV N/O FLORENCE AV		C00-2236-23	SR WE	12-17-80	TOTAL 21123	7:15	1384	4:45	1665
					NORTH 10577	7:15	912	4:15	780
					SOUTH 10546	11:15	572	5:00	955
WESTERN AV AT FRANKLIN AV			HW TU	04-30-80	TOTAL 21560	*	MANUAL COUNT		
					NORTH 7599	7:45	372	5:00	935
					SOUTH 13961	7:45	1459	4:45	993
WESTERN AV AT HOLLYWOOD BL			HW MO	04-07-80	TOTAL 17885	*	MANUAL COUNT		
					NORTH 8967	8:15	449	5:00	963
					SOUTH 8918	7:30	835	4:15	646
WESTERN AV AT HOLLYWOOD BL			HW MO	04-07-80	TOTAL 17885	*	MANUAL COUNT		
					NORTH 8967	8:15	449	5:00	963
					SOUTH 8918	7:30	835	4:15	646
WESTERN AV AT MELROSE AV		C00-4040-33	HW WE	06-18-80	TOTAL 35779	11:15	2017	4:30	2376
					NORTH 17944	11:15	1047	4:45	1315
					SOUTH 17835	7:30	1212	12:15	1102
WESTERN AV AT MELROSE AV			HW WE	07-23-80	TOTAL 30732	*	MANUAL COUNT		
					NORTH 14948	5:30	377	5:00	1440
					SOUTH 15784	5:30	296	5:00	1130
WESTERN AV AT OLYMPIC BL			HW MO	04-14-80	TOTAL 22411	*	MANUAL COUNT		
					NORTH 13587	7:45	1015	4:45	1059
					SOUTH 8824	9:00	654	3:45	709
WESTERN AV AT OLYMPIC BL		C00-3636-33	HW MO	12-15-80	TOTAL 32872	8:00	1748	6:30	1994
					NORTH 16355	7:45	1105	6:00	1043
					SOUTH 16517	0:00	1069	11:45	1058
WESTERN AV S/O PARK WESTERN DR		G04-4034-32	SR FR	02-22-80	TOTAL 34185	11:15	2158	4:30	2679
					NORTH 18518	7:30	1264	5:00	1451
					SOUTH 15667	11:15	1006	5:45	1326
WESTERN AV AT SANTA BARBARA AV		C00-2830-12	SR TH	12-04-80	TOTAL 24464	11:15	1406	4:30	2025
					NORTH 13286	7:15	875	4:15	986
					SOUTH 11178	11:15	631	4:30	1073
WESTERN AV AT SANTA MONICA BL		C00-4030-42	HW MO	06-23-80	TOTAL 36707	7:45	2288	4:30	2548
					NORTH 18417	7:45	1045	4:45	1382
					SOUTH 18290	7:45	1243	4:30	1178
WESTERN AV AT SEPULVEDA BL		G04-4040-33	SR TU	09-23-80	TOTAL 24939	7:00	2134	4:30	2051
					NORTH 12888	7:00	1321	1:30	1128
					SOUTH 12051	7:15	827	4:45	1237
WESTERN AV N/O SLAUSON AV		C00-2032-23	SR TU	02-05-80	TOTAL 23244	7:15	1512	4:45	1820
					NORTH 12050	7:15	921	4:15	893
					SOUTH 11194	11:15	563	4:45	962

T-45

L O C A T I O N		VOLUME COUNT SUMMARY			FROM 1/ 1/80 TO 12/31/80				
L O C A T I O N		PHYS. DESCR	RG DY	DATE	DIR.	VOLUME	AM PEAK	PM PEAK	
WESTERN AV N/O SLAUSON AV	C00-2032-23	SR WE	02-06-80	TOTAL	22315	7:45	1550	4:45	1806
				NORTH	11322	7:45	982	4:00	860
				SOUTH	10993	10:45	633	5:00	991
WESTERN AV N/O SLAUSON AV	C00-2032-23	SR TH	02-07-80	TOTAL	22818	7:15	1507	4:15	1796
				NORTH	11665	7:15	961	4:00	873
				SOUTH	11153	11:15	603	5:00	971
WESTERN AV N/O SLAUSON AV	C00-2034-23	SR TH	04-10-80	TOTAL	22893	7:15	1478	4:30	1693
				NORTH	11163	7:15	858	4:00	774
				SOUTH	11730	11:15	627	5:00	938
WESTERN AV N/O SLAUSON AV	C00-2434-23	SR MO	06-02-80	TOTAL	23179	7:30	1532	4:45	1828
				NORTH	11693	7:30	929	4:45	875
				SOUTH	11486	11:15	669	5:00	975
WESTERN AV N/O SLAUSON AV	C00-2434-23	SR TU	06-03-80	TOTAL	23453	7:30	1573	4:45	1879
				NORTH	11500	7:30	926	4:15	838
				SOUTH	11953	7:30	647	4:45	1044
WESTERN AV AT VENICE BL	C00-3034-23	HW TH	01-14-80	TOTAL	33110	11:15	1935	4:30	2448
				NORTH	16243	7:30	1008	5:15	1205
				SOUTH	16867	11:15	936	4:30	1334
WESTERN AV AT VENICE BL	C00-3535-33	CR TU	09-02-80	TOTAL	33952	7:15	2140	4:30	2396
				NORTH	17743	7:15	1296	4:30	1283
				SOUTH	16209	11:15	897	4:30	1113
WESTERN AV AT 1ST ST SAN PEDRO		SR MO	02-25-80	TOTAL	30126	*	MANUAL COUNT		
				NORTH	16142	7:15	1432	3:00	1175
				SOUTH	13984	7:45	867	4:45	1540
WESTERN AV AT 9TH ST-SAN PEDRO-		SR FR	02-08-80	TOTAL	18287	*	MANUAL COUNT		
				NORTH	9498	7:15	922	4:45	677
				SOUTH	8789	7:45	403	4:45	1061
WESTERN AV S/O 20TH ST	C00-2828-23	CR TU	09-16-80	TOTAL	37199	7:30	2655	4:00	2668
				NORTH	19535	7:30	1509	4:00	1404
				SOUTH	17664	7:30	1146	4:30	1281
WESTERN AV AT 25TH ST SAN PEDRO		SR TH	02-14-80	TOTAL	9512	*	MANUAL COUNT		
				NORTH	2702	7:30	196	5:00	229
				SOUTH	6810	8:00	314	5:00	876
WESTERN AV AT 88TH PL		SR FR	05-23-80	TOTAL	19448	*	MANUAL COUNT		
				NORTH	10189	7:15	751	4:15	959
				SOUTH	9259	8:00	504	5:00	960
WESTERN AV AT 89TH ST		SR TH	07-17-80	TOTAL	13946	*	MANUAL COUNT		
				NORTH	7115	7:15	563	4:30	708
				SOUTH	6831	8:15	304	4:30	854

T-45

L O C A T I O N		VOLUME COUNT SUMMARY			FROM 1/ 1/80 TO 12/31/80				
L O C A T I O N		PHYS. DESCR	RG DY	DATE	DIR. VOLUME	AM PEAK		PM PEAK	
WESTERN AV S/O 182ND ST	C00-4036-32	SR WE	09-24-80	TOTAL	24266	7:00	1906	4:30	2055
				NORTH	12438	7:00	1165	3:15	1132
				SOUTH	11828	7:30	792	4:30	1095
WESTERN AV AT 190TH ST		SR FR	06-19-80	TOTAL	31625	* MANUAL COUNT			
				NORTH	15643	7:00	1243	3:15	1652
				SOUTH	15982	7:30	1205	3:00	1419
WESTERN AV N/O 190TH ST	C00-3840-23	SR TU	09-23-80	TOTAL	32210	7:00	2255	3:00	2961
				NORTH	15241	7:00	1227	3:00	1656
				SOUTH	16969	11:15	1066	2:30	1348
WESTERN AV N/O 248TH ST	G10-3030-22	SR WE	09-24-80	TOTAL	18295	8:15	1594	5:30	1529
				NORTH	9050	8:15	995	2:30	654
				SOUTH	9245	8:15	599	5:45	953
WESTFALL DR AT BALLINA CANYON RD	A00-1818-11	WV TU	12-02-80	TOTAL	1699	7:30	215	5:30	214
				EAST	618	7:30	152	3:15	40
				WEST	1081	7:30	63	5:30	184
WESTHOLME AV S/O HILGARD AV	B00-1717-11	WR WE	06-11-80	TOTAL	4278	6:30	298	5:00	464
				NORTH	2605	6:15	280	5:45	236
				SOUTH	1673	10:30	132	4:45	247
WESTHOLME AV AT KINNARD AV		WR MO	12-29-80	TOTAL	2892	* MANUAL COUNT			
				NORTH	1139	7:30	86	5:00	104
				SOUTH	1753	8:15	99	4:30	234
WESTHOLME AV N/O WILSHIRE BL	B00-1616-11	WR WE	06-11-80	TOTAL	4102	11:15	254	4:30	470
				NORTH	1930	11:15	117	11:30	178
				SOUTH	2172	11:15	137	4:30	332
WESTLAKE AV AT OLYMPIC BL	A00-1818-11	CR TH	05-29-80	TOTAL	1719	11:15	105	4:30	176
				NORTH	582	11:15	32	4:30	73
				SOUTH	1137	11:15	73	12:45	113
WESTLAKE AV AT OLYMPIC BL		CR TU	06-17-80	TOTAL	1238	* MANUAL COUNT			
				NORTH	284	7:45	27	5:00	37
				SOUTH	954	8:00	59	3:15	94
WESTMINSTER AV -MAR VISTA- AT 6TH AV -VENICE-		SR WE	03-12-80	TOTAL	786	* MANUAL COUNT			
				NORTH	394	8:00	29	3:00	39
				SOUTH	392	7:45	23	3:15	47
WESTMONT DR AT MT SHASTA DR	C00-2828-22	SR FR	09-26-80	TOTAL	8773	7:15	713	5:15	1006
				EAST	4270	7:15	412	5:15	337
				WEST	4503	7:30	302	5:15	669
WESTMONT DR AT STONEWOOD CT	C00-2828-22	SR FR	09-26-80	TOTAL	8691	7:30	643	5:00	900
				EAST	4699	7:30	369	5:15	449
				WEST	3992	7:15	274	5:00	456

T-45

L O C A T I O N		VOLUME COUNT SUMMARY			FROM 1/ 1/80 TO 12/31/80					
		PHYS. DESCR	RG DY	DATE	DIR. VOLUME	AM PEAK		PM PEAK		
WESTRIDGE RD AT MANGO WY	B00-1414-11	WR TU	12-02-80	TOTAL	3476	8:00	295	3:30	361	
				NORTH	2076	11:00	127	3:30	264	
				SOUTH	1400	7:15	204	1:30	101	
WESTWOOD BL S/O COVENTRY PL	C00-3030-22	WR MO	06-23-80	TOTAL	15422	7:30	1209	5:00	1591	
				NORTH	7204	7:30	869	5:15	579	
				SOUTH	8218	11:15	407	5:00	1028	
WESTWOOD BL AT LE CONTE AV		WR TU	01-15-80	TOTAL	19401	*	MANUAL COUNT			
				NORTH	11759	7:30	1135	4:00	729	
				SOUTH	7642	9:00	287	4:30	1039	
WESTWOOD BL AT OLYMPIC BL	C00-3636-33	WR FR	02-08-80	TOTAL	26212	7:45	1884	4:45	2198	
				NORTH	12138	7:30	1186	4:30	873	
				SOUTH	14074	11:15	890	4:45	1350	
WESTWOOD BL N/O PICO BL	C00-3836-33	WR FR	02-08-80	TOTAL	26576	7:45	1774	4:45	2452	
				NORTH	11697	7:30	1092	3:45	815	
				SOUTH	14879	11:15	933	4:45	1648	
WESTWOOD BL S/O SANTA MONICA BL	C00-3620-32	WR FR	02-08-80	TOTAL	24901	11:15	1446	4:45	2196	
				NORTH	10001	7:45	885	5:00	735	
				SOUTH	14900	11:15	838	4:30	1489	
WESTWOOD BL S/O WILSHIRE BL	C00-4832-42	WR FR	02-01-80	TOTAL	28729	11:15	1729	4:45	2216	
				NORTH	15690	7:30	1009	4:15	1090	
				SOUTH	13039	11:15	846	4:45	1134	
WESTWOOD BL N/O WILSHIRE BL	C00-3440-34	WR FR	02-01-80	TOTAL	30717	11:00	1862	3:00	2146	
				NORTH	17902	8:15	1482	6:30	1292	
				SOUTH	12815	11:15	780	4:15	1072	
WESTWOOD BL AT WILSHIRE BL		WR WE	07-09-80	TOTAL	7188	*	MANUAL COUNT			
				NORTH	3290	8:45	240	4:30	290	
				SOUTH	3898	9:00	195	5:00	464	
WHEATLAND AV AT PENROSE ST	A00-1818-11	EV TU	11-25-80	TOTAL	1656	7:30	118	4:45	276	
				NORTH	758	7:30	27	4:45	219	
				SOUTH	898	7:30	91	2:15	86	
WHITE OAK AV S/O DEVONSHIRE ST	C00-2400-20	WV TH	04-24-80	TOTAL	577	7:00	48	5:45	70	
				NON-DIR COUNT						
WHITE OAK AV AT RAYEN ST	A00-1820-11	WV WE	01-30-80	TOTAL	571	7:30	67	5:00	66	
				NORTH	209	11:15	14	5:00	28	
				SOUTH	362	7:30	52	4:30	43	
WHITE OAK AV N/O SHERMAN WY	C00-3040-23	WV FR	12-12-80	TOTAL	16020	7:30	1280	4:45	1561	
				NORTH	8188	7:30	466	4:45	930	
				SOUTH	7832	7:30	814	4:30	635	

T-45

L O C A T I O N		VOLUME COUNT SUMMARY			FROM 1/ 1/80 TO 12/31/80					
L O C A T I O N		PHYS. DESCR	RG DY	DATE	DIR.	VOLUME	AM PEAK	PM PEAK		
WHITE OAK AV S/O SHERMAN WY		C00-4030-32	WV TU	12-30-80	TOTAL	16368	7:45	1181	4:45	1536
					NORTH	8270	7:45	605	5:00	841
					SOUTH	8098	7:45	576	4:30	741
WHITE OAK AV N/O SUPERIOR ST		A00-4000-20	WV WE	04-30-80	TOTAL	210	9:00	16	7:15	24
		NON-DIR COUNT								
WHITLEY AV AT FRANKLIN AV		200-2020-11	HW TH	10-02-80	TOTAL	2726	7:30	180	5:45	221
					NORTH	1569	7:30	94	6:00	144
					SOUTH	1157	8:00	99	5:45	81
WHITSETT AV AT CHANDLER BL			EV FR	05-02-80	TOTAL	15173	*	MANUAL COUNT		
					NORTH	7576	7:45	467	4:30	763
					SOUTH	7597	7:45	752	4:30	561
WHITSETT AV AT SATICOY ST		C00-4040-33	EV FR	02-01-80	TOTAL	12941	7:15	1012	4:45	1226
					NORTH	8223	7:30	510	4:45	887
					SOUTH	4718	7:15	512	5:00	349
WHITSETT AV AT SHERMAN WY			EV FR	06-06-80	TOTAL	15815	*	MANUAL COUNT		
					NORTH	6441	7:30	433	4:45	644
					SOUTH	9374	7:15	814	4:30	683
WHITSETT AV S/O SHERMAN WY		C00-4030-32	EV TH	12-11-80	TOTAL	11773	7:30	846	4:30	1193
					NORTH	6531	7:30	421	4:30	685
					SOUTH	5242	7:15	426	4:30	508
WHITSETT AV AT STRATHERN ST		C00-4040-33	EV MO	03-03-80	TOTAL	7101	7:15	693	4:45	771
					NORTH	3741	7:30	302	4:45	505
					SOUTH	3360	7:15	413	3:00	308
WHITTIER BL AT CHICAGO ST			CR TH	06-19-80	TOTAL	13909	*	MANUAL COUNT		
					EAST	7433	9:00	242	4:30	1007
					WEST	6476	7:00	907	4:15	382
WHITTIER BL W/O INDIANA ST		C00-3232-22	CR WE	10-22-80	TOTAL	16362	7:15	1407	4:45	1398
					EAST	6944	11:15	439	4:30	851
					WEST	9418	7:15	1162	3:00	666
WHITTIER BL AT LORENA ST			CR FR	04-25-80	TOTAL	18033	*	MANUAL COUNT		
					EAST	11202	9:00	479	4:00	1219
					WEST	6831	7:00	687	4:00	478
WHITTIER BL AT SOTO ST		C00-3035-33	CR TU	06-17-80	TOTAL	14114	7:00	1219	4:00	1334
					EAST	6321	11:15	334	4:00	901
					WEST	7793	7:00	1007	1:30	558
WHITWORTH DR AT GENESEE AV			CR WE	04-16-80	TOTAL	899	*	MANUAL COUNT		
					EAST	625	8:00	34	4:45	107
					WEST	274	8:00	20	5:00	31

T-45

L O C A T I O N		VOLUME COUNT SUMMARY			FROM 1/ 1/80 TO 12/31/80					
L O C A T I O N		PHYS. DESCR	RG DY	DATE	DIR.	VOLUME	AM PEAK	PM PEAK		
WHITWORTH DR AT LA JOLLA AV			WR TH	11-20-80	TOTAL	1066 *	MANUAL COUNT			
					EAST	505	8:00	40	3:30	45
					WEST	561	8:15	55	4:45	54
WILBUR AV N/O DEVONSHIRE ST		C00-3040-24	WV FR	10-17-80	TOTAL	8482	7:30	817	4:45	936
					NORTH	4247	7:30	236	4:45	596
					SOUTH	4235	7:45	600	4:45	340
WILBUR AV AT KENYA ST		C00-3838-33	WV TH	09-25-80	TOTAL	4831	7:15	474	5:15	478
					NORTH	2881	7:30	164	5:00	349
					SOUTH	1950	7:15	315	6:15	161
WILBUR AV N/O NORDHOFF ST		C00-3838-21	WV TU	06-24-80	TOTAL	6714	7:30	515	4:45	703
					NORTH	2955	11:15	145	4:45	410
					SOUTH	3759	7:30	410	5:00	295
WILBUR AV S/O PARTHENIA ST		D08-3030-21	WV TU	06-24-80	TOTAL	5660	7:15	409	4:45	671
					NORTH	2774	7:15	257	5:00	316
					SOUTH	2886	7:00	152	4:45	355
WILBUR AV N/O ROSCOE BL		B00-3035-11	WV WE	04-30-80	TOTAL	6087	7:45	608	4:30	615
					NORTH	3176	7:30	353	5:00	291
					SOUTH	2911	8:00	299	4:30	346
WILBUR AV S/O SHERMAN WY		C00-4030-31	WV WE	11-19-80	TOTAL	11103	7:30	1064	4:45	1178
					NORTH	5857	7:30	509	4:45	693
					SOUTH	5246	7:30	555	5:00	493
WILDWOOD AV S/O LA TUNA CANYON RD		200-1212-11	EV TH	10-23-80	TOTAL	1303	7:15	189	2:30	287
					NORTH	913	7:15	119	3:00	185
					SOUTH	390	8:00	82	2:30	112
WILHARDT ST E/O NORTH MAIN ST		C00-3030-22	CR WE	06-04-80	TOTAL	9338	7:30	918	4:15	913
					EAST	4648	11:15	325	4:45	676
					WEST	4690	7:15	703	12:45	335
WILKINS AV E/O VETERAN AV		A00-1500-10	WR WE	03-19-80	TOTAL	702	7:45	50	5:00	104
					ONE WAY STREET W/B					
WILLIS AV AT BLYTHE ST			EV TH	11-13-80	TOTAL	3710 *	MANUAL COUNT			
					NORTH	2056	8:00	49	3:15	430
					SOUTH	1654	7:15	162	3:00	129
WILLOUGHBY AV AT CRESCENT HEIGHTS BL			WR TU	07-22-80	TOTAL	3712 *	MANUAL COUNT			
					EAST	2185	8:45	109	5:00	350
					WEST	1527	8:15	117	5:00	165
WILLOUGHBY AV AT CRESCENT HEIGHTS BL			WR TU	07-22-80	TOTAL	3712 *	MANUAL COUNT			
					EAST	2185	8:45	109	5:00	350
					WEST	1527	8:15	117	5:00	165

T-45

VOLUME COUNT SUMMARY

FROM 1/ 1/80 TO 12/31/80

LOCATION	PHYS. DESCR	RG DY	DATE	DIR.	VOLUME	AM PEAK	PM PEAK		
WILLOW GLEN RD AT APOLLO DR		HW WE	09-10-80	TOTAL	451 *		MANUAL COUNT		
				EAST	235	8:00	25	5:00	18
				WEST	216	9:00	9	5:00	36
WILLOW GLEN RD AT APOLLO DR		HW TU	12-09-80	TOTAL	354 *		MANUAL COUNT		
				EAST	211	8:15	32	3:45	18
				WEST	143	8:30	10	4:00	18
WILLOW GLEN RD W/O APOLLO DR	A00-1818-11	HW TU	12-09-80	TOTAL	422	9:45	41	4:15	69
				EAST	138	7:45	22	12:30	12
				WEST	284	9:45	24	4:15	59
WILLOW GLEN RD W/O WOODSTOCK RD	A00-1400-20	HW TU	12-09-80	TOTAL	477	8:00	47	5:00	77
				NON-DIR COUNT					
WILL ROGERS ST E/O SEPULVEDA BL	B00-1717-11	SR FR	05-09-80	TOTAL	5907	11:15	510	5:00	680
				EAST	2361	11:15	214	4:45	281
				WEST	3546	11:15	296	5:00	400
WILMINGTON BL S/O LOMITA BL	C00-2828-22	SR TU	10-14-80	TOTAL	11359	7:15	883	3:45	1036
				NORTH	5763	7:15	503	3:45	472
				SOUTH	5596	7:45	406	4:00	573
WILMINGTON BL S/O PACIFIC COAST HWY	C00-3022-32	SR TU	10-14-80	TOTAL	12633	7:00	987	4:00	1113
				NORTH	6460	7:00	523	4:00	536
				SOUTH	6173	7:30	523	3:30	580
WILSHIRE BL AT ARDEN BL	C00-4335-43	HW WE	10-08-80	TOTAL	36236	11:15	2289	4:30	3123
				EAST	18342	8:15	1349	4:30	1520
				WEST	17894	11:15	1150	4:45	1655
WILSHIRE BL AT ARDEN BL		HW FR	10-10-80	TOTAL	38161 *		MANUAL COUNT		
				EAST	19105	7:45	1503	4:00	1704
				WEST	19056	7:30	1254	5:00	1851
WILSHIRE BL AT BEVERLY GLEN BL	C00-4242-44	WR TH	04-03-80	TOTAL	55154	11:15	3412	5:00	4090
				EAST	27344	8:30	2070	4:45	1956
				WEST	27810	11:15	1699	5:30	2242
WILSHIRE BL AT BEVERLY GLEN BL		WR TH	12-04-80	TOTAL	48390 *		MANUAL COUNT		
				EAST	27201	8:15	2304	4:45	2043
				WEST	21189	7:45	1140	5:00	2046
WILSHIRE BL W/O COMSTOCK AV	C00-4040-43	WR TH	04-03-80	TOTAL	47398	11:15	2991	5:00	3553
				EAST	23854	8:30	1875	5:00	1610
				WEST	23544	11:15	1446	5:30	1976
WILSHIRE BL AT CRESCENT HEIGHTS BL		WR MO	01-28-80	TOTAL	27576 *		MANUAL COUNT		
				EAST	15136	8:00	990	5:00	1551
				WEST	12440	8:15	880	4:15	1115

T-45

L O C A T I O N		VOLUME COUNT SUMMARY			FROM 1/ 1/80 TO 12/31/80				
L O C A T I O N		PHYS. DESCR	RG DY	DATE	DIR. VOLUME	AM PEAK		PM PEAK	
WILSHIRE BL AT FAIRFAX AV	D03-4230-43	WR FR	02-01-80	TOTAL	37770	11:15	2678	5:00	3138
				EAST	22693	11:15	1640	5:15	1856
				WEST	15077	11:15	1038	4:30	1291
WILSHIRE BL W/O FIGUEROA ST	C00-3030-22	CR WE	05-14-80	TOTAL	19615	7:45	1775	1:15	1364
				EAST	10022	7:45	935	1:45	677
				WEST	9593	8:00	859	5:00	758
WILSHIRE BL E/O GAYLEY AV	G00-4850-45	WR WE	01-30-80	TOTAL	58517	8:15	3825	1:30	3805
				EAST	34148	8:15	2848	11:30	2259
				WEST	24369	11:15	1459	3:30	1831
WILSHIRE BL AT GAYLEY AV		WR TU	07-08-80	TOTAL	10454	*	MANUAL	COUNT	
				EAST	8281	7:45	840	4:15	512
				WEST	2173	8:15	192	3:30	183
WILSHIRE BL W/O GLENDON AV	C00-5050-55	WR FR	02-01-80	TOTAL	69069	9:00	4434	11:30	4390
				EAST	41289	8:45	3227	11:30	2622
				WEST	27780	11:15	1722	6:30	1992
WILSHIRE BL E/O GLENDON AV	G08-4045-44	WR MO	02-04-80	TOTAL	53738	8:30	3592	3:00	3835
				EAST	27566	8:30	2228	12:45	1946
				WEST	26172	11:15	1645	3:15	1938
WILSHIRE BL E/O GLENDON AV	G08-4050-45	WR TH	04-03-80	TOTAL	51793	11:15	3200	12:45	3381
				EAST	27982	9:00	1875	12:45	1800
				WEST	23811	11:15	1438	6:00	1722
WILSHIRE BL AT GLENDON AV		WR TH	07-10-80	TOTAL	49772	*	MANUAL	COUNT	
				EAST	25664	8:30	2362	3:45	1734
				WEST	24108	9:00	1432	5:00	2338
WILSHIRE BL AT HIGHLAND AV		HW WE	11-19-80	TOTAL	32030	*	MANUAL	COUNT	
				EAST	15075	7:45	1213	5:00	1405
				WEST	16955	7:45	1159	5:00	1722
WILSHIRE BL AT MIDVALE AV		WR TU	07-08-80	TOTAL	10454	*	MANUAL	COUNT	
				EAST	8281	7:45	840	4:15	512
				WEST	2173	8:15	192	3:30	183
WILSHIRE BL W/O SAN VICENTE BL -BEV HILLS-	G06-4530-33	HW TH	05-01-80	TOTAL	36152	11:15	2493	5:00	3040
				EAST	17708	11:15	1189	5:15	1448
				WEST	18444	11:15	1304	5:00	1592
WILSHIRE BL AT SEPULVEDA BL		WR WE	01-16-80	TOTAL	70894	*	MANUAL	COUNT	
				EAST	36056	7:45	3110	4:15	2445
				WEST	34838	9:00	1847	4:00	3298
WILSHIRE BL W/O VETERAN AV	G08-5048-54	WR WE	01-30-80	TOTAL	89728	11:15	5539	2:30	5868
				EAST	46804	8:00	4251	11:30	3137
				WEST	42924	11:15	2426	5:15	3362

T-45

L O C A T I O N		VOLUME COUNT SUMMARY			FROM	1/ 1/80	TO	12/31/80		
		PHYS. DESCR	RG DY	DATE	DIR.	VOLUME	AM PEAK	PM PEAK		
WILSHIRE BL W/O VETERAN AV	G08-5640-53	WR MO	05-12-80	TOTAL	90731	7:30	5756	4:45	6030	
				EAST	43819	7:45	4145	12:15	2898	
				WEST	46912	11:15	2568	4:45	3877	
WILSHIRE BL W/O VETERAN AV	G08-5640-54	WR TU	06-10-80	TOTAL	90654	8:15	5792	2:45	5924	
				EAST	49670	8:15	4295	1:00	3222	
				WEST	40984	11:15	2398	5:15	3175	
WILSHIRE BL W/O VETERAN AV	G08-5640-54	WR WE	06-11-80	TOTAL	86916	11:00	5505	2:30	5705	
				EAST	47116	8:15	4007	12:30	3118	
				WEST	39800	11:15	2344	5:00	3226	
WILSHIRE BL W/O VETERAN AV	G06-5540-54	WR TU	07-08-80	TOTAL	93541	11:15	6028	5:45	6177	
				EAST	46079	8:15	3898	11:30	3045	
				WEST	47462	11:15	2963	5:15	3880	
WILSHIRE BL AT WELLESLEY AV		WR TU	07-29-80	TOTAL	30312	*	MANUAL	COUNT		
				EAST	15914	8:15	1127	5:00	1405	
				WEST	14398	9:00	1064	4:30	1252	
WILSHIRE BL E/O WESTERN AV	C00-3240-23	HW TH	01-17-80	TOTAL	31166	8:00	2134	5:00	2687	
				EAST	15492	8:00	1332	1:15	1143	
				WEST	15674	11:15	1070	5:00	1650	
WILSHIRE BL E/O WESTERN AV	C00-3240-23	HW FR	01-18-80	TOTAL	32991	11:15	2036	4:30	2609	
				EAST	16514	8:00	1287	4:15	1138	
				WEST	16477	11:15	1027	4:30	1494	
WILSHIRE BL E/O WESTERN AV	C00-3240-23	HW MO	01-21-80	TOTAL	30471	11:15	2080	5:00	2578	
				EAST	15138	7:45	1379	12:45	1048	
				WEST	15333	11:15	1050	4:45	1581	
WILSHIRE BL E/O WESTERN AV	C00-3040-23	CR WE	06-04-80	TOTAL	29759	11:15	1965	4:45	2512	
				EAST	14817	7:45	1264	1:00	1039	
				WEST	14942	11:15	1025	4:45	1523	
WILSHIRE BL E/O WESTERN AV	C00-3040-23	CR TH	06-05-80	TOTAL	30789	11:15	1778	4:30	2575	
				EAST	15893	7:45	1301	4:30	1064	
				WEST	14896	11:15	818	4:30	1511	
WILSHIRE BL E/O WESTERN AV	C00-3040-23	HW TH	07-24-80	TOTAL	29968	11:00	1987	4:45	2471	
				EAST	14323	7:30	1066	12:30	1037	
				WEST	15645	11:15	999	4:45	1567	
WILSHIRE BL W/O WESTWOOD BL	G00-4850-45	WR WE	01-30-80	TOTAL	58517	8:15	3825	1:30	3805	
				EAST	34148	8:15	2848	11:30	2259	
				WEST	24369	11:15	1459	3:30	1831	
WILSHIRE BL E/O WESTWOOD BL	C00-5050-55	WR FR	02-01-80	TOTAL	69072	9:00	4434	11:30	4390	
				EAST	41289	8:45	3227	11:30	2622	
				WEST	27783	11:15	1722	6:30	1992	

T-45

L O C A T I O N		VOLUME COUNT SUMMARY			FROM 1/ 1/80 TO 12/31/80				
L O C A T I O N		PHYS. DESCR	RG DY	DATE	DIR.	VOLUME	AM PEAK	PM PEAK	
WILSHIRE BL AT WESTWOOD BL			WR WE	07-09-80	TOTAL	11110 *	MANUAL COUNT		
					EAST	7994	8:15	785	3:15 505
					WEST	3116	8:00	190	5:00 318
WILSHIRE PL S/O WILSHIRE BL		B00-2020-11	HW FR	03-07-80	TOTAL	6478	11:15	559	5:15 700
					NORTH	2883	11:15	200	5:15 401
					SOUTH	3595	11:15	359	11:45 397
WILTON DR N/O 2ND ST		B00-1616-11	CR FR	03-28-80	TOTAL	856	7:45	74	5:00 111
					NORTH	557	11:15	45	5:00 78
					SOUTH	299	7:30	39	4:45 35
WILTON PL S/O BEVERLY BL		C00-2020-22	HW FR	04-11-80	TOTAL	15262	7:45	1271	5:00 1539
					NORTH	8161	8:00	579	5:00 937
					SOUTH	7101	7:45	694	4:30 613
WILTON PL AT MELROSE AV			HW MO	10-24-80	TOTAL	17904 *	MANUAL COUNT		
					NORTH	9383	7:45	666	4:15 809
					SOUTH	8521	7:30	779	4:15 658
WILTON PL N/O PICO BL		200-2020-22	CR TH	05-29-80	TOTAL	1611	7:30	177	4:45 238
					NORTH	841	7:45	106	4:30 120
					SOUTH	770	7:30	72	4:45 120
WILTON PL S/O SLAUSON AV		C00-0810-11	SR TU	09-30-80	TOTAL	3319	7:00	334	3:45 265
					NORTH	1985	7:00	242	4:45 144
					SOUTH	1334	7:30	99	3:45 124
WILTON PL AT SUNSET BL		300-1718-12	HW TH	01-24-80	TOTAL	14756	11:15	1793	11:30 1831
					NORTH	7355	11:15	444	4:45 751
					SOUTH	7401	11:15	1349	11:30 1363
WILTON PL N/O 2ND ST		C00-1617-22	HW FR	03-28-80	TOTAL	13833	7:45	1137	4:45 1478
					NORTH	7172	7:45	472	4:45 898
					SOUTH	6661	7:45	665	4:30 582
WILTON PL AT 7TH ST		C00-2020-22	CR TH	10-09-80	TOTAL	21372	7:30	1934	4:30 2170
					NORTH	10914	7:15	1126	4:30 980
					SOUTH	10458	8:00	852	4:30 1190
WILTON PL AT 7TH ST			HW WE	10-15-80	TOTAL	22642 *	MANUAL COUNT		
					NORTH	11080	7:45	1120	4:15 906
					SOUTH	11562	7:45	964	4:30 1105
WILTON PL S/O 8TH ST		C00-2020-22	HW TU	04-01-80	TOTAL	20001	7:45	1688	4:45 2017
					NORTH	10174	7:45	1030	4:45 967
					SOUTH	9827	7:30	676	4:45 1050
WILTON PL AT 48TH ST			SR MO	02-25-80	TOTAL	856 *	MANUAL COUNT		
					NORTH	401	8:00	50	4:45 29
					SOUTH	455	7:45	40	3:45 56

T-45

L O C A T I O N		VOLUME COUNT SUMMARY			FROM 1/ 1/80 TO 12/31/80					
		PHYS. DESCR	RG DY	DATE	DIR. VOLUME	AM PEAK		PM PEAK		
WILTON PL AT 48TH ST	A00-2020-11	SR MO	03-24-80	TOTAL	895	7:30	78	4:30	92	
				NORTH	451	7:00	38	5:15	45	
				SOUTH	444	7:30	46	4:30	53	
WINDWARD AV AT PACIFIC AV -VENICE-		SR MO	02-04-80	TOTAL	3039	*	MANUAL COUNT			
				EAST	1026	8:30	43	3:00	131	
				WEST	2013	8:30	110	3:30	192	
WINNETKA AV AT COLLIER ST		WV MO	12-22-80	TOTAL	5386	*	MANUAL COUNT			
				NORTH	2653	8:45	273	4:00	176	
				SOUTH	2733	8:30	149	5:00	405	
WINNETKA AV AT PRAIRIE ST		WR TH	10-23-80	TOTAL	21835	*	MANUAL COUNT			
				NORTH	11472	7:15	955	5:00	1175	
				SOUTH	10363	7:30	1123	4:30	929	
WINNETKA AV AT PRAIRIE ST	C00-4035-33	WV TH	11-25-80	TOTAL	18712		7:15	1933	4:30	1969
				NORTH	9719	7:15	808	4:45	1075	
				SOUTH	8993	7:15	1125	4:30	906	
WINNETKA AV AT ROSCOE BL		WV WE	04-30-80	TOTAL	27066	*	MANUAL COUNT			
				NORTH	13183	7:30	1163	5:00	1078	
				SOUTH	13883	7:30	1086	4:45	1369	
WINNETKA AV S/O SHERMAN WY	C00-4030-32	WV TH	11-13-80	TOTAL	29222		7:15	2272	4:45	2390
				NORTH	14772	7:30	989	4:45	1208	
				SOUTH	14450	7:15	1287	4:45	1182	
WINNETKA AV AT VICTORY BL		WV FR	06-27-80	TOTAL	22150	*	MANUAL COUNT			
				NORTH	10624	7:15	750	4:30	970	
				SOUTH	11526	7:00	1005	5:00	989	
WINNETKA AV AT VICTORY BL		WV TH	12-18-80	TOTAL	27262	*	MANUAL COUNT			
				NORTH	14196	7:45	965	3:15	1300	
				SOUTH	13066	7:30	1264	4:45	976	
WINSTON ST E/O LOS ANGELES ST	A00-2020-11	CR WE	05-14-80	TOTAL	1165		10:45	127	12:15	109
				EAST	778	10:45	82	12:15	74	
				WEST	387	10:15	54	1:00	47	
WINTER ST AT EVERGREEN AV		CR WE	12-31-80	TOTAL	722	*	MANUAL COUNT			
				EAST	260	8:15	13	4:45	31	
				WEST	462	8:00	31	3:45	53	
WISH AV AT PRAIRIE ST	A00-1820-11	WV WE	10-22-80	TOTAL	349		7:45	60	5:00	38
				NORTH	186	7:45	37	5:00	28	
				SOUTH	163	8:15	28	5:30	12	
WOODCLIFF RD AT DEERHORN DR	C00-1820-11	EV FR	12-19-80	TOTAL	4933		8:00	450	5:00	617
				NORTH	2483	8:15	139	5:00	392	
				SOUTH	2450	8:00	314	5:00	225	

T-45

L O C A T I O N		VOLUME COUNT SUMMARY			FROM 1/ 1/80 TO 12/31/80					
L O C A T I O N		PHYS. DESCR	RG DY	DATE	DIR.	VOLUME	AM PEAK		PM PEAK	
WOODCLIFF RD N/O MULHOLLAND DR	B00-1212-11	EV FR	03-14-80	TOTAL	2601	7:30	637	5:15	299	
				NORTH	824	7:30	36	5:15	228	
				SOUTH	1777	7:30	601	5:30	76	
WOODCLIFF RD N/O MULHOLLAND DR	B00-1214-11	EV MO	11-03-80	TOTAL	3295	7:30	599	5:30	492	
				NORTH	1550	8:00	47	5:30	446	
				SOUTH	1745	7:30	566	2:15	55	
WOODLAKE AV S/O COHASSET ST	B00-3012-11	WV TH	03-20-80	TOTAL	5403	7:30	517	4:30	565	
				NORTH	2720	7:30	219	4:45	323	
				SOUTH	2683	7:30	298	4:30	246	
WOODLEY AV N/O DEVONSHIRE ST	C00-3040-23	WV MO	09-08-80	TOTAL	9199	7:30	730	4:45	920	
				NORTH	4617	11:15	224	4:45	589	
				SOUTH	4582	7:30	532	4:45	331	
WOODLEY AV AT GERALD AV	C00-2020-11	WV MO	06-23-80	TOTAL	1896	7:15	109	5:45	236	
				NORTH	807	11:00	47	5:45	119	
				SOUTH	1089	7:15	93	5:15	128	
WOODLEY AV AT GOTHIC AV	C00-2020-11	WV MO	06-23-80	TOTAL	1903	7:15	127	8:00	241	
				NORTH	920	11:15	43	8:00	174	
				SOUTH	983	7:00	98	1:00	121	
WOODLEY AV AT RINALDI ST	C00-4530-32	WV WE	06-16-80	TOTAL	4246	7:15	305	4:30	424	
				NORTH	2262	11:15	124	4:45	287	
				SOUTH	1984	7:15	222	4:30	139	
WOODLEY AV AT SHERMAN WY	C00-4535-32	WV TH	06-19-80	TOTAL	23013	*	MANUAL COUNT			
				NORTH	9362	7:15	800	5:00	755	
				SOUTH	13651	8:00	714	5:00	1348	
WOODLEY AV S/O SHERMAN WY	C00-4535-32	WV TU	11-25-80	TOTAL	20946	7:00	1548	4:45	2041	
				NORTH	10755	6:45	1008	5:00	939	
				SOUTH	10191	8:00	948	4:30	1145	
WOODMAN AV N/O DEVONSHIRE ST	C00-3040-23	EV FR	09-05-80	TOTAL	10396	11:15	527	4:45	941	
				NORTH	5104	11:15	261	4:30	553	
				SOUTH	5292	6:15	454	4:45	389	
WOODMAN AV N/O SAN JOSE ST	C00-4500-30	EV WE	01-30-80	TOTAL	3274	6:45	327	4:45	278	
				ONE WAY STREET S/B						
WOODMAN AV N/O SAN JOSE ST	C00-4500-30	EV TH	01-31-80	TOTAL	3301	7:30	394	4:15	256	
				ONE WAY STREET S/B						
WOODMAN AV AT SHERMAN WY	C00-4500-30	EV WE	12-03-80	TOTAL	31790	*	MANUAL COUNT			
				NORTH	13665	7:30	1003	4:30	1329	
				SOUTH	18125	7:30	1494	4:30	1389	

T-45

L O C A T I O N		VOLUME COUNT SUMMARY			FROM 1/ 1/80 TO 12/31/80				
		PHYS. DESCR	RG DY	DATE	DIR. VOLUME	AM PEAK		PM PEAK	
WOODMAN AV S/O SHERMAN WY	504-4030-32	EV WE	12-03-80	TOTAL	28731	7:30	2038	4:30	2489
				NORTH	14293	11:15	863	4:30	1294
				SOUTH	14438	7:30	1150	4:30	1195
WOODMAN AV AT VICTORY BL	EV FR	02-08-80	TOTAL	25468	*	MANUAL COUNT			
			NORTH	11336	7:45	719	4:45	1114	
			SOUTH	14132	7:30	1321	4:30	1079	
WOODROW WILSON DR AT NICHOLS CANYON RD	HW TU	12-09-80	TOTAL	1320	*	MANUAL COUNT			
			EAST	613	8:30	61	3:30	50	
			WEST	707	8:45	52	4:45	84	
WOODROW WILSON -AT LAUREL CYN E/O MULHOLLAND DR	HW TU	12-09-80	TOTAL	2018		9:45	193	3:30	176
			EAST	965	10:00	88	3:45	82	
			WEST	1053	9:45	109	3:15	96	
WORKMAN ST AT MISSION RD	CR MO	12-08-80	TOTAL	2412	*	MANUAL COUNT			
			EAST	977	7:00	52	4:15	134	
			WEST	1435	7:00	81	3:15	264	
WORKMAN ST AT NORTH MAIN ST	CR TU	12-23-80	TOTAL	849	*	MANUAL COUNT			
			NORTH	274	9:00	19	4:30	34	
			SOUTH	575	7:45	32	4:00	69	
WRIGHTWOOD DR N/O MULHOLLAND DR	EV FR	11-21-80	TOTAL	1034		8:00	148	5:30	138
			NORTH	508	7:45	40	5:45	97	
			SOUTH	526	8:00	108	5:30	43	
WYNGATE ST AT FOOTHILL BL	EV TH	03-06-80	TOTAL	440	*	MANUAL COUNT			
			EAST	133	7:45	16	3:00	13	
			WEST	307	7:15	20	3:45	47	
WYNGATE ST AT SCOVILLE AV	EV MO	08-18-80	TOTAL	412	*	MANUAL COUNT			
			EAST	159	9:00	8	5:00	28	
			WEST	253	7:00	23	5:00	23	
WYNGATE ST E/O SCOVILLE AV	A00-1800-20	EV WE	08-20-80	TOTAL	565	8:00	40	4:45	67
				NON-DIR COUNT					
WYNGATE ST W/O SCOVILLE AV	A00-2400-20	EV WE	08-20-80	TOTAL	472	7:00	35	7:00	56
				NON-DIR COUNT					
YARMOUTH AV AT MAGNOLIA BL	A00-1718-11	WV MO	01-21-80	TOTAL	2327	8:15	184	4:45	215
				NORTH	1336	11:15	82	4:45	147
				SOUTH	991	8:15	104	2:30	85
YARMOUTH AV AT MAGNOLIA BL	WV TU	02-26-80	TOTAL	2125	*	MANUAL COUNT			
			NORTH	1214	7:45	68	5:00	152	
			SOUTH	911	8:00	98	3:00	68	

T-45

VOLUME COUNT SUMMARY

FROM 1/ 1/80 TO 12/31/80

L O C A T I O N		PHYS. DESCR	RG DY	DATE	DIR.	VOLUME	AM PEAK	PM PEAK	
YORK BL			CR TU	07-29-80	TOTAL	5456	*	MANUAL COUNT	
AT ELLENWOOD DR					EAST	3092	7:30	213	5:00 353
					WEST	2364	7:15	216	4:45 244
YORK BL		C00-4035-32	CR FR	06-06-80	TOTAL	17646	11:15	999	4:45 1482
W/O FIGUEROA ST					EAST	8948	7:30	551	4:45 744
					WEST	8698	11:15	494	4:45 738
YORK BL		C00-3520-32	CR MO	06-09-80	TOTAL	13170	7:30	954	5:00 1184
AT SAN PASCUAL AV					EAST	7261	7:30	475	5:15 681
					WEST	5909	7:30	479	4:30 509
YORK BL			CR MO	07-07-80	TOTAL	12181	*	MANUAL COUNT	
AT SAN PASCUAL AV					EAST	6692	7:15	440	5:00 672
					WEST	5489	7:15	363	4:45 494
YORK BL			CR WE	06-18-80	TOTAL	9606	*	MANUAL COUNT	
AT AVENUE 42					EAST	5945	7:15	429	4:45 618
					WEST	3661	7:30	392	4:45 330
YORK BL			CR WE	06-18-80	TOTAL	9728	*	MANUAL COUNT	
AT AVENUE 42					EAST	6091	7:15	429	4:45 618
					WEST	3637	7:30	392	4:45 330
YORK BL		C00-3030-22	HW TU	04-08-80	TOTAL	16421	7:15	1108	5:00 1404
W/O AVENUE 50					EAST	8182	11:15	440	4:45 832
					WEST	8239	7:15	649	5:00 589
YOSEMITE DR		B00-2424-11	CR FR	06-06-80	TOTAL	5273	7:30	419	4:45 411
W/O FIGUEROA ST					EAST	2734	7:15	225	2:45 237
					WEST	2539	7:30	202	5:00 213
ZELZAH AV		C00-3840-23	WV WE	09-10-80	TOTAL	12907	7:30	1000	5:00 1187
N/O DEVONSHIRE ST					NORTH	6192	11:15	414	5:00 675
					SOUTH	6715	7:15	676	5:00 512
ZELZAH AV		A00-1818-11	WV MO	01-29-80	TOTAL	1193	7:45	132	3:30 105
AT HATTERAS ST					NORTH	694	11:15	43	3:30 74
					SOUTH	499	7:45	115	2:00 54
ZELZAH AV			WV TU	07-22-80	TOTAL	1080	*	MANUAL COUNT	
AT PARTHENIA ST					NORTH	213	9:15	20	3:00 23
					SOUTH	867	9:00	59	4:00 85
ZELZAH AV		D08-3838-33	WV MO	06-16-80	TOTAL	12187	7:15	947	4:45 1195
AT SUPERIOR ST					NORTH	6056	8:00	379	4:45 763
					SOUTH	6131	6:45	705	4:30 446
ZOO DR		G31-2020-11	HW FR	08-01-80	TOTAL	2590	9:45	224	12:30 299
E/O FOREST LAWN DR					EAST	1362	11:15	108	12:15 158
					WEST	1228	9:45	98	12:45 159

T-45

L O C A T I O N		VOLUME COUNT SUMMARY			FROM	1/ 1/80	TO	12/31/80		
PHYS. DESCR	RG	DY	DATE	DIR.	VOLUME	AM PEAK	PM PEAK			
Z00 DR E/O FOREST LAWN DR	G31-2020-11	HW SA	08-02-80	TOTAL	1918	11:15	173	1:00	184	
				EAST	1029	11:15	96	1:00	99	
				WEST	889	11:15	77	1:30	86	
Z00 DR E/O FOREST LAWN DR	G31-2020-11	HW SU	08-03-80	TOTAL	2303	10:30	204	1:45	275	
				EAST	1272	10:45	121	1:45	164	
				WEST	1031	10:30	87	2:15	127	
Z00 DR AT GOLDEN STATE FWY -S/B ON-	C00-1624-12	HW FR	08-08-80	TOTAL	2491	11:00	197	4:30	353	
				EAST	1262	11:15	66	3:00	168	
				WEST	1229	11:00	130	4:30	210	
Z00 DR AT GOLDEN STATE FWY -S/B ON-	C00-1624-12	HW SA	08-09-80	TOTAL	2838	11:15	326	11:30	351	
				EAST	1498	11:15	125	2:30	233	
				WEST	1340	11:15	201	11:30	204	
Z00 DR AT GOLDEN STATE FWY -S/B ON-	C00-1624-12	HW SU	08-10-80	TOTAL	3333	11:15	367	12:15	464	
				EAST	1718	11:15	143	3:00	284	
				WEST	1615	11:15	224	12:30	239	
Z00 DR AT GOLDEN STATE FWY -N/B OFF-	C00-1924-11	HW FR	07-25-80	TOTAL	1385	11:15	106	3:45	162	
				EAST	916	11:15	59	3:45	51	
				WEST	469	9:45	56	11:45	48	
Z00 DR AT GOLDEN STATE FWY -N/B OFF-	C00-1924-11	HW SA	07-26-80	TOTAL	1431	11:15	122	2:00	195	
				EAST	874	11:15	50	2:00	71	
				WEST	557	10:30	72	11:45	67	
Z00 DR AT GOLDEN STATE FWY -N/B OFF-	C00-1924-11	HW SU	07-27-80	TOTAL	1725	11:15	150	3:00	209	
				EAST	1090	11:15	85	3:00	155	
				WEST	635	11:15	65	12:30	78	
Z00 DR AT GRIFFITH PARK DR -PVT-	C00-2420-11	HW FR	08-01-80	TOTAL	2168	11:15	178	12:45	233	
				EAST	1403	11:15	148	12:30	173	
				WEST	765	10:15	44	4:30	82	
Z00 DR AT GRIFFITH PARK DR -PVT-	C00-2420-11	HW SA	08-02-80	TOTAL	2275	11:00	191	1:00	236	
				EAST	1300	10:30	131	1:00	145	
				WEST	975	9:45	71	4:15	98	
Z00 DR AT GRIFFITH PARK DR -PVT-	C00-2420-11	HW SU	08-03-80	TOTAL	2916	11:15	289	1:30	371	
				EAST	1615	11:15	188	12:15	246	
				WEST	1301	11:15	101	3:00	171	
Z00 DR -I/S NR CRYSTL SPRINGS- E/O RIVERSIDE DR -CENTRAL-	C00-3030-12	HW FR	08-15-80	TOTAL	4139	11:15	285	3:45	456	
				EAST	2061	7:45	177	3:45	182	
				WEST	2078	11:15	140	3:30	274	
Z00 DR -I/S NR CRYSTL SPRINGS- E/O RIVERSIDE DR -CENTRAL-	C00-3030-12	HW SA	08-16-80	TOTAL	4435	11:15	374	3:30	509	
				EAST	2045	11:15	214	11:30	212	
				WEST	2390	11:15	160	3:30	351	

T-45

L O C A T I O N		VOLUME COUNT SUMMARY			FROM	1/ 1/80	TO	12/31/80			
PHYS.	DESCR	RG	DY	DATE	DIR.	VOLUME	AM PEAK	PM PEAK			
ZOO DR	-I/S NR CRYSTL SPRINGS-	C00-3030-12	HW	SU	08-17-80	TOTAL	5683	11:15	451	4:00	734
E/O	RIVERSIDE DR -CENTRAL-					EAST	2323	11:15	207	1:00	226
						WEST	3360	11:15	244	4:00	529
ZOO DR	-I/S NR VICTORY/SONORA-	C00-2424-11	HW	FR	08-08-80	TOTAL	1843	11:15	138	4:30	237
W/O	RIVERSIDE DR -CENTRAL-					EAST	1081	11:15	78	4:30	152
						WEST	762	11:15	60	4:30	85
ZOO DR	-I/S NR VICTORY/SONORA-	C00-2424-11	HW	SA	08-09-80	TOTAL	2098	11:15	168	4:00	192
W/O	RIVERSIDE DR -CENTRAL-					EAST	1166	11:15	104	12:30	127
						WEST	932	10:30	74	5:45	108
ZOO DR	-I/S NR VICTORY/SONORA-	C00-2424-11	HW	SU	08-10-80	TOTAL	2774	11:15	206	1:45	329
W/O	RIVERSIDE DR -CENTRAL-					EAST	1522	11:00	110	1:45	170
						WEST	1252	11:15	103	1:45	159
AVENUE 26		C00-3520-32	CR	FR	06-13-80	TOTAL	20567	7:15	1396	3:30	1638
S/O	FIGUEROA ST					NORTH	9737	11:15	577	4:30	866
						SOUTH	10830	7:15	831	3:30	812
AVENUE 26		C00-2020-22	HW	TH	07-31-80	TOTAL	16361	7:15	1077	4:30	1290
W/O	FIGUEROA ST					EAST	6831	7:15	554	4:30	452
						WEST	9530	11:15	570	4:15	854
AVENUE 33			CR	FR	11-28-80	TOTAL	854	*	MANUAL	COUNT	
AT	ARTESIAN ST					EAST	495	8:00	35	3:00	49
						WEST	359	7:00	29	3:15	38
AVENUE 34			HW	MO	01-14-80	TOTAL	453	*	MANUAL	COUNT	
AT	EAGLE ROCK BL					EAST	70	8:00	6	5:00	8
						WEST	383	7:45	26	4:15	44
AVENUE 42			CR	WE	06-18-80	TOTAL	3888	*	MANUAL	COUNT	
AT	YORK BL					NORTH	3393	7:30	217	5:00	391
						SOUTH	495	7:00	49	5:00	31
AVENUE 42			CR	WE	06-18-80	TOTAL	3881	*	MANUAL	COUNT	
AT	YORK BL					NORTH	3386	7:30	217	5:00	391
						SOUTH	495	7:00	49	5:00	31
AVENUE 43			HW	FR	03-21-80	TOTAL	337	*	MANUAL	COUNT	
AT	FIGUEROA ST					EAST	79	8:00	6	4:45	7
						WEST	258	7:45	188	3:45	255
AVENUE 43			HW	FR	03-21-80	TOTAL	337	*	MANUAL	COUNT	
AT	FIGUEROA ST					EAST	79	8:00	6	4:45	7
						WEST	258	7:45	188	3:45	255
AVENUE 54		B00-1818-11	HW	TU	04-08-80	TOTAL	5263	7:30	535	5:00	468
AT	ALDAMA ST					NORTH	2322	7:15	233	4:45	243
						SOUTH	2941	7:30	311	3:00	250

T-45

L O C A T I O N		VOLUME COUNT SUMMARY			FROM 1/ 1/80 TO 12/31/80					
		PHYS. DESCR	RG DY	DATE	DIR.	VOLUME	AM PEAK		PM PEAK	
AVENUE 55 -JOG NR AVE 54-	A00-1514-11	CR TU		10-21-80	TOTAL	1468	7:15	106	4:30	143
AT FIGUEROA ST					EAST	647	10:30	52	3:00	65
					WEST	821	7:15	67	4:45	91
AVENUE 55 -JOG NR ROSELAWN BL-		HW WE		10-29-80	TOTAL	1120	*	MANUAL COUNT		
AT FIGUEROA ST					EAST	545	7:00	37	5:00	52
					WEST	575	7:45	38	4:30	67
AVENUE 56		HW MO		12-22-80	TOTAL	2457	*	MANUAL COUNT		
AT MARMION WY -N/RDWAY-					NORTH	1043	9:00	57	4:15	145
					SOUTH	1414	7:15	98	3:45	132
AVENUE 58		HW WE		03-26-80	TOTAL	873	*	MANUAL COUNT		
AT FIGUEROA ST					NORTH	321	9:00	19	5:00	44
					SOUTH	552	9:00	30	5:00	67
AVENUE 58		HW WE		03-26-80	TOTAL	873	*	MANUAL COUNT		
AT FIGUEROA ST					NORTH	321	9:00	19	5:00	44
					SOUTH	552	9:00	30	5:00	67
AVENUE 58	200-2517-11	CR FR		04-04-80	TOTAL	5451		10:45	389	6:00
AT FIGUEROA ST					EAST	4339		10:45	300	6:00
					WEST	1112		11:15	92	1:00
AVENUE 59		HW MO		12-22-80	TOTAL	1051	*	MANUAL COUNT		
AT MONTE VISTA ST					NORTH	596	7:30	54	4:15	60
					SOUTH	455	9:00	35	4:15	51
AVENUE 60	C00-3020-11	CR TU		06-10-80	TOTAL	9609		7:15	741	5:00
W/O MONTEREY RD					EAST	4501		7:15	361	5:00
					WEST	5108		7:00	390	4:30
1ST ST		CR TH		01-24-80	TOTAL	24954	*	MANUAL COUNT		
AT BROADWAY -CENTRAL-					EAST	12121	7:15	735	4:45	1238
					WEST	12833	7:30	1125	3:45	1124
1ST ST	D07-4530-43	CR WE		05-28-80	TOTAL	16590		7:00	1691	4:30
W/O FIGUEROA ST					EAST	7956		7:00	1285	4:30
					WEST	8634		11:15	551	4:15
1ST ST		CR WE		01-23-80	TOTAL	24152	*	MANUAL COUNT		
AT HILL ST					EAST	11721	7:45	742	4:00	1071
					WEST	12431	7:45	1081	4:00	995
1ST ST		CR FR		01-11-80	TOTAL	22201	*	MANUAL COUNT		
AT LOS ANGELES ST					EAST	12762	9:00	670	5:00	1469
					WEST	9439	7:30	1003	3:30	641
1ST ST	C00-3648-34	CR WE		05-14-80	TOTAL	19859		7:15	1623	4:15
E/O LOS ANGELES ST					EAST	9330		11:15	614	4:15
					WEST	10529		7:15	1149	3:15

T-45

VOLUME COUNT SUMMARY

FROM 1/ 1/80 TO 12/31/80

L O C A T I O N		PHYS. DESCR	RG DY	DATE	DIR.	VOLUME	AM PEAK	PM PEAK	
1ST ST			CR TU	01-08-80	TOTAL	21673	*	MANUAL COUNT	
AT MAIN ST -CENTRAL-					EAST	11458	8:15	709	4:45 1078
					WEST	10215	7:45	1007	4:00 765
1ST ST		C00-3530-32	CR FR	06-27-80	TOTAL	19284		2018	4:30 1838
W/O MISSION RD					EAST	9131	11:15	461	4:30 1384
					WEST	10153	7:00	1655	3:15 594
1ST ST		C00-3630-32	CR TU	10-07-80	TOTAL	18758		2363	4:30 1861
W/O MISSION RD					EAST	8616	11:15	438	4:30 1378
					WEST	10142	7:45	1947	3:15 561
1ST ST			CR WE	01-02-80	TOTAL	20115	*	MANUAL COUNT	
AT OLIVE ST -CENTRAL-					EAST	10699	7:45	903	4:00 928
					WEST	9416	7:15	786	4:30 880
1ST ST		C00-3030-32	CR TH	05-15-80	TOTAL	17730		1443	4:30 1639
E/O SAN PEDRO ST -CENTRAL					EAST	8976	11:15	579	4:45 1075
					WEST	8754	7:15	1097	3:30 664
1ST ST			CR TU	01-15-80	TOTAL	23008	*	MANUAL COUNT	
AT SPRING ST					EAST	12356	7:30	744	5:00 1165
					WEST	10652	7:45	917	4:00 837
1ST ST -SAN PEDRO-		B00-2020-21	SR FR	07-11-80	TOTAL	17199		1317	5:00 1293
E/O CABRILLO AV -SAN PEDRO-					EAST	9962	6:45	1156	12:30 521
					WEST	7237	11:15	405	5:00 811
1ST ST -SAN PEDRO-		200-2020-11	SR MO	09-29-80	TOTAL	2594		208	2:45 272
AT CENTRE ST					EAST	1436	11:15	90	2:45 147
					WEST	1158	11:15	118	2:30 128
1ST ST -SAN PEDRO-			SR TU	03-04-80	TOTAL	4059	*	MANUAL COUNT	
AT PACIFIC AV -SAN PEDRO-					EAST	2187	7:45	157	3:00 203
					WEST	1872	8:00	107	4:00 226
1ST ST -SAN PEDRO-		B00-2020-11	SR FR	12-05-80	TOTAL	12872		1048	4:45 1129
AT PATTON AV					EAST	6649	7:15	855	2:45 414
					WEST	6223	11:15	307	5:00 760
1ST ST SAN PEDRO			SR MO	02-25-80	TOTAL	9766	*	MANUAL COUNT	
AT WESTERN AV					EAST	3901	7:15	535	4:00 180
					WEST	5865	8:00	291	5:00 786
2ND ST		C00-4032-42	CR WE	05-28-80	TOTAL	17149		1716	4:30 1654
W/O FIGUEROA ST					EAST	10483	7:00	1360	3:15 627
					WEST	6666	7:15	358	4:30 1049
2ND ST			HW FR	11-07-80	TOTAL	12243	*	MANUAL COUNT	
AT GLENDALE BL					EAST	3292	7:15	400	3:45 209
					WEST	8951	8:00	276	4:45 1399

T-45

VOLUME COUNT SUMMARY

FROM 1/ 1/80 TO 12/31/80

L O C A T I O N		PHYS. DESCR	RG DY	DATE	DIR.	VOLUME	AM PEAK	PM PEAK		
2ND ST AT HEWITT ST	C00-1818-11	CR TH	03-20-80	TOTAL		2308	7:15	298	3:30	293
				EAST		1341	7:15	124	3:30	195
				WEST		967	7:15	174	3:30	98
2ND ST AT HEWITT ST		CR TH	04-10-80	TOTAL		2239	*	MANUAL	COUNT	
				EAST		1203	7:00	75	3:45	159
				WEST		1036	7:00	151	4:00	81
2ND ST AT HEWITT ST		CR TH	04-10-80	TOTAL		2239	*	MANUAL	COUNT	
				EAST		1203	7:00	75	3:45	159
				WEST		1036	7:00	151	4:00	81
2ND ST E/O LOS ANGELES ST	C00-2020-22	CR WE	05-14-80	TOTAL		8963	11:15	617	4:00	861
				EAST		5437	11:15	410	4:30	479
				WEST		3526	10:45	218	4:00	416
3RD AV AT RODEO RD		SR WE	09-24-80	TOTAL		1017	*	MANUAL	COUNT	
				NORTH		446	7:45	50	4:45	35
				SOUTH		571	8:30	31	4:45	89
3RD PL W/O OLIVE ST -CENTRAL-	C00-3400-30	CR MO	10-06-80	TOTAL		557	9:30	46	4:00	135
				ONE WAY STREET E/B						
3RD ST AT ALVARADO ST		HW FR	10-10-80	TOTAL		26934	*	MANUAL	COUNT	
				EAST		14649	7:30	1502	4:45	1249
				WEST		12285	7:30	691	4:45	1370
3RD ST AT FAIRFAX AV	C00-3830-33	WR TH	03-27-80	TOTAL		28122	11:15	1865	5:00	2600
				EAST		14346	11:15	897	5:00	1539
				WEST		13776	8:00	1079	5:15	1109
3RD ST W/O FIGUEROA ST	C00-5000-50	CR WE	05-28-80	TOTAL		24881	11:15	1395	4:30	2804
				ONE WAY STREET W/B						
3RD ST AT GRAMERCY PL	C00-3634-33	CR WE	03-26-80	TOTAL		29044	7:45	2429	5:00	2931
				EAST		12343	7:45	1088	5:00	1163
				WEST		16701	7:45	1341	5:00	1768
3RD ST AT HIGHLAND AV	C00-3436-33	HW TU	03-25-80	TOTAL		24380	8:00	2216	5:15	2288
				EAST		10498	8:00	969	5:15	1137
				WEST		13882	8:00	1247	4:00	1251
3RD ST W/O JUNE ST-JOG NR HUDSON AV-	C00-3627-32	HW WE	01-30-80	TOTAL		25513	8:00	2159	4:45	2345
				EAST		11799	8:00	1023	5:15	1182
				WEST		13714	7:30	1140	4:30	1174
3RD ST AT KILKEA DR	C00-3030-22	WR TH	07-17-80	TOTAL		24330	8:00	1660	4:45	2044
				EAST		12053	11:15	847	5:00	1127
				WEST		12277	8:00	1061	4:45	940

T-45

L O C A T I O N		VOLUME COUNT SUMMARY			FROM 1/ 1/80 TO 12/31/80				
		PHYS. DESCR	RG DY	DATE	DIR. VOLUME	AM PEAK		PM PEAK	
3RD ST AT LA BREA AV	C00-3636-33	HW MO	03-24-80	TOTAL	25470	8:15	2069	5:00	2333
				EAST	12343	8:15	910	5:15	1217
				WEST	13127	8:15	1159	5:00	1150
3RD ST AT LA CIENEGA BL	C00-3828-22	WR TU	04-01-80	TOTAL	22143	11:15	1580	5:00	1883
				EAST	11034	11:15	794	5:00	1074
				WEST	11109	8:15	898	2:15	884
3RD ST E/O LA CIENEGA BL	C00-3030-22	HW TH	05-01-80	TOTAL	23976	11:15	1607	5:15	2025
				EAST	11722	11:15	799	5:00	1089
				WEST	12254	8:15	949	5:15	947
3RD ST AT LA JOLLA AV	C00-3030-22	WR TH	07-17-80	TOTAL	23308	11:15	1544	5:00	2077
				EAST	11623	11:15	767	5:00	1109
				WEST	11685	8:15	925	5:00	968
3RD ST E/O LOS ANGELES ST	B00-6000-40	CR WE	05-14-80	TOTAL	12428	7:15	1672	4:00	1082
				ONE WAY STREET W/B					
3RD ST AT LUCAS AV	C00-3040-33	CR TH	04-29-80	TOTAL	22151	7:30	1779	4:30	2285
				EAST	10692	7:30	1112	4:30	840
				WEST	11459	7:30	667	4:30	1445
3RD ST AT RAMPART BL	300-4545-44	HW TU	04-29-80	TOTAL	25690	7:45	2279	4:30	2596
				EAST	13842	7:45	1529	4:30	1191
				WEST	11848	7:30	783	4:30	1405
3RD ST AT ROBERTSON BL	C00-2624-22	WR TH	03-27-80	TOTAL	15230	8:15	1200	4:45	1408
				EAST	5946	8:15	494	4:45	605
				WEST	9284	8:15	706	4:30	810
3RD ST AT ROSSMORE AV	C00-3636-33	HW TH	10-02-80	TOTAL	27895	7:30	2026	4:00	2387
				EAST	13276	11:15	691	4:00	1162
				WEST	14619	7:45	1451	4:45	1320
3RD ST AT VERMONT AV		HW FR	10-17-80	TOTAL	32281	*	MANUAL COUNT		
				EAST	16652	7:30	1462	5:00	1239
				WEST	15629	8:15	1026	4:45	1439
3RD ST AT VERMONT AV	C00-3432-32	HW MO	12-22-80	TOTAL	38062	7:30	2522	4:15	3211
				EAST	18285	8:00	1342	4:30	1282
				WEST	19777	7:30	1203	4:15	1961
3RD ST E/O WESTERN AV	C00-2838-23	HW TH	07-24-80	TOTAL	29629	7:45	2155	4:45	2573
				EAST	14676	7:45	1197	4:45	1196
				WEST	14953	7:45	958	4:45	1377
4TH AV AT 52ND ST	100-1515-11	SR TH	07-10-80	TOTAL	2130	10:30	111	5:00	242
				NORTH	1217	7:30	71	5:15	159
				SOUTH	913	11:00	50	4:30	120

T-45

VOLUME COUNT SUMMARY

FROM 1/ 1/80 TO 12/31/80

L O C A T I O N		PHYS. DESCR	RG DY	DATE	DIR.	VOLUME	AM PEAK	PM PEAK	
4TH AV			SR WE	10-29-80	TOTAL	986	*	MANUAL COUNT	
AT 65TH PL					NORTH	425	7:30	50	3:15 44
					SOUTH	561	7:45	37	4:45 72
4TH ST		C00-3525-22	CR TH	06-26-80	TOTAL	21251	7:00	2157	4:30 2014
W/O ANDERSON ST					EAST	9241	11:15	427	4:30 1568
					WEST	12010	7:00	1805	11:30 602
4TH ST		A00-1717-11	CR FR	03-28-80	TOTAL	4043	7:30	323	4:45 513
AT BERENDO ST					EAST	1545	7:45	168	5:00 179
					WEST	2498	11:15	145	4:45 340
4TH ST			HW TU	04-08-80	TOTAL	3795	*	MANUAL COUNT	
AT BERENDO ST					EAST	1673	7:45	184	4:30 137
					WEST	2122	7:45	138	5:00 272
4TH ST			HW TU	04-08-80	TOTAL	3795	*	MANUAL COUNT	
AT BERENDO ST					EAST	1673	7:45	184	4:30 137
					WEST	2122	7:45	138	5:00 272
4TH ST		300-4800-40	CR WE	05-28-80	TOTAL	18919	8:00	2194	4:15 1157
E/O FIGUEROA ST		ONE WAY STREET E/B							
4TH ST		B00-4400-40	CR WE	05-14-80	TOTAL	9123	7:00	672	4:30 1150
E/O LOS ANGELES ST		ONE WAY STREET E/B							
4TH ST		C00-3030-22	CR WE	07-30-80	TOTAL	15956	7:15	1106	3:45 1463
AT SOTO ST					EAST	7964	11:15	395	4:00 988
					WEST	7992	7:15	811	6:30 479
4TH ST			HW MO	07-21-80	TOTAL	7340	*	MANUAL COUNT	
AT VERMONT AV					EAST	2831	7:30	280	4:15 1613
					WEST	4509	8:15	178	4:15 635
4TH ST		C00-4000-30	CR WE	05-28-80	TOTAL	7380	7:45	577	4:30 873
-LOWER LEVEL		ONE WAY STREET E/B							
W/O FIGUEROA ST									
5TH ST		C00-5600-50	CR WE	05-28-80	TOTAL	29718	11:15	2057	2:15 2326
W/O FIGUEROA ST		ONE WAY STREET W/B							
5TH ST		B00-4000-40	CR WE	05-14-80	TOTAL	10446	7:30	937	4:15 866
E/O LOS ANGELES ST		ONE WAY STREET E/B							
5TH ST			HW TU	10-21-80	TOTAL	1964	*	MANUAL COUNT	
AT ST ANDREWS PL					EAST	942	7:30	94	4:15 89
					WEST	1022	8:00	64	4:30 131

T-45

L O C A T I O N		VOLUME COUNT SUMMARY			FROM 1/ 1/80 TO 12/31/80					
L O C A T I O N		PHYS. DESCR	RG DY	DATE	DIR. VOLUME	AM PEAK		PM PEAK		
5TH ST		A00-1818-11	HW MO	10-27-80	TOTAL	2205	8:00	181	4:30	258
AT	ST ANDREWS PL				EAST	1049	7:45	114	4:15	118
					WEST	1156	11:15	67	4:30	142
6TH AV	-VENICE-		SR TU	04-22-80	TOTAL	1028	*	MANUAL COUNT		
AT	BROADWAY -VENICE-				NORTH	549	9:00	41	3:45	46
					SOUTH	479	9:00	28	3:00	55
6TH AV	-VENICE-		SR WE	03-12-80	TOTAL	739	*	MANUAL COUNT		
AT	WESTMINSTER AV -MAR VISTA-				EAST	387	8:00	23	4:00	43
					WEST	352	8:00	25	4:00	35
6TH ST		A00-4000-40	CR WE	09-17-80	TOTAL	19532	7:00	1301	4:30	1470
W/O	BROADWAY -CENTRAL-		ONE WAY STREET E/B							
6TH ST		C00-3000-30	CR WE	05-14-80	TOTAL	9833	7:30	721	4:30	777
W/O	FIGUEROA ST		ONE WAY STREET E/B							
6TH ST		C00-2020-22	CR TH	03-27-80	TOTAL	23570	7:45	1963	5:00	2130
AT	KENMORE AV				EAST	12378	7:45	1192	5:00	1044
					WEST	11192	11:15	769	5:00	1086
6TH ST		B00-6500-50	CR MO	07-07-80	TOTAL	10967	9:15	715	4:30	993
E/O	MAPLE AV		ONE WAY STREET E/B							
6TH ST		C00-2030-23	CR TH	06-26-80	TOTAL	8572	7:15	1054	4:00	844
E/O	MATEO ST				EAST	3786	11:15	185	4:30	636
					WEST	4786	7:00	898	3:45	229
6TH ST			HW WE	03-12-80	TOTAL	26340	*	MANUAL COUNT		
AT	NORMANDIE AV				EAST	13921	7:45	1456	4:15	1055
					WEST	12419	7:45	834	5:00	1339
6TH ST		C00-2020-22	CR TH	03-27-80	TOTAL	22802	7:45	1801	4:45	2221
AT	OXFORD AV -CENTRAL-				EAST	11041	7:45	1023	4:45	932
					WEST	11761	11:15	795	4:45	1289
6TH ST		C00-2030-23	HW TH	01-31-80	TOTAL	29204	7:00	2109	4:15	2837
AT	VERMONT AV				EAST	14732	7:00	1171	4:15	1435
					WEST	14472	7:30	943	3:45	1406
6TH ST		C00-2028-22	HW TH	07-24-80	TOTAL	21658	8:00	1682	4:45	2091
E/O	WESTERN AV				EAST	10410	8:00	1015	5:00	794
					WEST	11248	11:15	755	4:45	1324
6TH ST	-SAN PEDRO-		SR WE	05-07-80	TOTAL	3069	*	MANUAL COUNT		
AT	HARBOR BL				EAST	1048	9:00	81	3:00	94
					WEST	2021	9:00	107	3:00	264

T-45

VOLUME COUNT SUMMARY

FROM 1/ 1/80 TO 12/31/80

L O C A T I O N		PHYS. DESCR	RG DY	DATE	DIR.	VOLUME	AM PEAK	PM PEAK
6TH ST -SAN PEDRO-	AT NELSON ST		SR TU	03-25-80	TOTAL	2950	**	MANUAL COUNT
					EAST		8:00	139 4:00 115
					WEST		8:45	137 4:30 180
7TH AV	AT 46TH ST		SR WE	09-10-80	TOTAL	474	*	MANUAL COUNT
					NORTH	239	8:45	17 4:00 25
					SOUTH	235	7:45	15 4:00 29
7TH AV -VENICE	AT SUNSET AV		SR FR	11-28-80	TOTAL	3520	*	MANUAL COUNT
					NORTH	1880	8:15	117 4:30 203
					SOUTH	1640	9:00	88 5:00 198
7TH ST	AT ALAMEDA ST		CR WE	06-25-80	TOTAL	17667	*	MANUAL COUNT
					EAST	7985	7:15	459 4:00 815
					WEST	9682	7:15	1046 3:30 633
7TH ST	AT CENTRAL AV	C00-3232-22	CR TH	04-10-80	TOTAL	20082		7:30 1751 4:00 1302
					EAST	8253	11:15	547 4:30 796
					WEST	11829	7:30	1298 12:45 715
7TH ST	W/O FIGUEROA ST	C00-3232-22	CR WE	05-14-80	TOTAL	18042		7:45 1226 5:15 1425
					EAST	6842	7:45	608 5:15 524
					WEST	11200	10:00	758 5:30 907
7TH ST	AT IROLO ST	C00-2930-11	HW WE	02-20-80	TOTAL	5052		11:15 360 4:30 681
					EAST	2586	11:00	206 4:30 321
					WEST	2466	11:15	154 4:45 363
7TH ST	E/O MAPLE AV	C00-3030-32	CR WE	05-14-80	TOTAL	17703		7:15 1438 4:00 1306
					EAST	8733	6:45	627 4:15 690
					WEST	8970	7:30	845 3:45 655
7TH ST	E/O SANTA FE AV	C00-2535-23	CR TH	06-26-80	TOTAL	18310		7:00 1802 3:30 1456
					EAST	8665	11:15	564 4:15 977
					WEST	9645	7:15	1302 2:45 580
7TH ST	AT VERMONT AV	C00-2020-22	HW TH	01-31-80	TOTAL	12941		7:30 936 4:45 1601
					EAST	5359	7:15	499 4:15 705
					WEST	7582	11:15	449 4:45 905
7TH ST	AT WILTON PL	100-1616-11	CR TH	10-09-80	TOTAL	1363		11:15 92 4:30 206
					EAST	302	8:00	23 2:15 40
					WEST	1061	11:15	76 4:30 183
7TH ST	AT WILTON PL		HW WE	10-15-80	TOTAL	1185	*	MANUAL COUNT
					EAST	206	8:30	16 3:30 20
					WEST	979	7:30	70 4:30 140
7TH ST -SAN PEDRO-	AT PACIFIC AV -SAN PEDRO-		WR TU	03-11-80	TOTAL	6043	*	MANUAL COUNT
					EAST	3261	8:00	284 4:00 257
					WEST	2782	8:30	158 4:15 323

T-45		VOLUME COUNT SUMMARY			FROM 1/ 1/80 TO 12/31/80					
L O C A T I O N		PHYS. DESCR	RG DY	DATE	DIR.	VOLUME	AM PEAK		PM PEAK	
8TH PL W/O FIGUEROA ST	A00-1515-11	CR WE	05-14-80	TOTAL	1712	7:30	235	4:45	188	
				EAST	906	7:30	131	4:45	114	
				WEST	806	7:15	111	1:00	79	
8TH ST W/O EUCLID AV	C00-3030-22	CR TH	10-23-80	TOTAL	8604	7:30	609	4:30	1325	
				EAST	4617	6:30	271	4:30	934	
				WEST	3987	7:30	386	4:00	401	
8TH ST W/O FIGUEROA ST	G00-5000-50	CR WE	05-14-80	TOTAL	20321	11:15	1301	4:00	1839	
				ONE WAY STREET W/B						
8TH ST AT HIGHLAND AV		HW WE	09-03-80	TOTAL	1009	*	MANUAL COUNT			
				EAST	608	8:30	30	4:45	77	
				WEST	401	8:00	35	4:30	50	
8TH ST AT HIGHLAND AV	B00-2017-11	HW TH	09-04-80	TOTAL	1310	8:30	103	4:45	155	
				EAST	666	11:15	46	4:45	86	
				WEST	644	8:30	70	4:30	76	
8TH ST AT IROLO ST	C00-3030-22	CR WE	04-02-80	TOTAL	18112	7:30	1356	4:45	1738	
				EAST	8376	7:30	847	5:15	615	
				WEST	9736	11:15	622	4:45	1151	
8TH ST AT LORRAINE BL	C00-2828-22	HW FR	11-21-80	TOTAL	6577	7:45	686	4:30	856	
				EAST	2609	7:45	433	4:00	278	
				WEST	3968	7:30	257	4:45	609	
8TH ST E/O LOS ANGELES ST	B00-5400-50	CR WE	05-14-80	TOTAL	11269	7:15	907	4:00	1149	
				ONE WAY STREET W/B						
8TH ST AT NORMANDIE AV	C00-2828-22	CR TH	07-17-80	TOTAL	18142	7:30	1305	4:45	1765	
				EAST	8345	7:30	815	4:15	608	
				WEST	9797	11:15	644	4:45	1198	
8TH ST AT ORANGE DR		HW MO	06-02-80	TOTAL	5425	*	MANUAL COUNT			
				EAST	2641	8:00	282	4:00	183	
				WEST	2784	7:45	155	4:30	369	
8TH ST AT ORANGE GROVE AV	C00-2020-11	HW MO	05-05-80	TOTAL	6141	8:00	545	5:00	686	
				EAST	2891	8:15	352	5:15	250	
				WEST	3250	11:15	243	4:45	443	
8TH ST AT PLYMOUTH BL	B00-1717-11	HW TH	02-21-80	TOTAL	5501	7:30	628	4:45	783	
				EAST	2171	7:45	390	3:45	234	
				WEST	3330	7:30	243	4:45	579	
8TH ST AT PLYMOUTH BL		HW MO	03-03-80	TOTAL	7014	*	MANUAL COUNT			
				EAST	2965	7:45	391	4:15	177	
				WEST	4049	7:30	212	4:45	565	

T-45

L O C A T I O N		VOLUME COUNT SUMMARY			FROM 1/ 1/80 TO 12/31/80				
		PHYS. DESCR	RG DY	DATE	DIR. VOLUME	AM PEAK	PM PEAK		
9TH ST W/O BROADWAY -CENTRAL-	A00-5600-50	CR MO		04-14-80	TOTAL 14615	8:45	1180	4:30	1365
9TH ST W/O FIGUEROA ST	C00-5600-50	CR WE		05-21-80	TOTAL 26788	8:00	2676	11:30	1815
9TH ST AT HIGHLAND AV	B00-1717-11	HW TH		09-04-80	TOTAL 517	8:00	41	4:45	71
					EAST 220	6:30	19	5:00	27
					WEST 297	11:00	28	4:45	44
9TH ST AT IROLO ST	B00-2020-11	CR TU		08-12-80	TOTAL 5783	7:30	499	4:45	734
					EAST 2918	7:30	313	5:00	282
					WEST 2865	7:30	186	4:45	465
9TH ST E/O LOS ANGELES ST	B00-5000-30	CR WE		05-14-80	TOTAL 10245	11:15	814	4:30	996
9TH ST AT STANFORD AV -CENTRAL-	C00-3030-22	CR MO		04-14-80	TOTAL 17091	7:15	1239	4:30	1756
					EAST 9152	11:00	553	4:30	1185
					WEST 7939	8:00	760	3:45	648
9TH ST -SAN PEDRO- AT GAFFEY ST		SR TH		02-07-80	TOTAL 9259	*	MANUAL COUNT		
					EAST 5687	7:45	538	3:15	399
					WEST 3572	8:45	183	4:45	411
9TH ST -SAN PEDRO- AT MEYLER ST	B00-2020-11	SR WE		06-04-80	TOTAL 10308	11:15	678	4:45	888
					EAST 5107	8:15	489	12:45	354
					WEST 5201	11:15	368	5:00	592
9TH ST-SAN PEDRO- AT WESTERN AV		SR FR		02-08-80	TOTAL 6894	*	MANUAL COUNT		
					EAST 3005	7:30	262	4:30	233
					WEST 3889	8:00	226	4:15	424
10TH AV S/O 23RD ST	B00-2020-11	CR TH		07-17-80	TOTAL 4752	10:45	299	4:30	464
					NORTH 2121	7:30	140	4:45	185
					SOUTH 2631	11:00	176	4:15	286
10TH AV AT 48TH ST		SR TU		08-26-80	TOTAL 328	*	MANUAL COUNT		
					NORTH 138	7:45	11	3:15	21
					SOUTH 190	7:15	11	4:00	29
10TH AV AT 77TH ST		SR MO		11-24-80	TOTAL 239	*	MANUAL COUNT		
					NORTH 94	7:30	7	4:30	10
					SOUTH 145	7:30	10	5:00	18
10TH AV AT 77TH ST	A00-2020-11	SR TU		11-25-80	TOTAL 422	7:15	28	4:00	47
					NORTH 161	11:15	19	7:15	18
					SOUTH 261	7:15	17	4:30	32

T-45

L O C A T I O N		VOLUME COUNT SUMMARY			FROM 1/ 1/80 TO 12/31/80					
L O C A T I O N		PHYS. DESCR	RG DY	DATE	DIR.	VOLUME	AM PEAK	PM PEAK		
11TH ST E/O BROADWAY -CENTRAL-	A00-4000-40	CR TH	06-05-80	TOTAL	7013	7:15	553	4:15	956	
11TH ST W/O FIGUEROA ST	C00-4032-42	CR WE	05-21-80	TOTAL	11515	11:15	627	4:30	1417	
				EAST	3270	7:30	336	4:15	248	
				WEST	8245	11:15	418	4:30	1203	
11TH ST AT KENMORE AV		CR TH	04-10-80	TOTAL	3064	*	MANUAL COUNT			
				EAST	1276	7:30	141	3:00	104	
				WEST	1788	7:30	79	4:45	295	
11TH ST AT KENMORE AV	B00-2020-11	CR TH	05-01-80	TOTAL	3184	7:45	224	4:45	467	
				EAST	1356	7:45	146	5:00	148	
				WEST	1828	11:15	88	4:45	333	
11TH ST E/O LOS ANGELES ST	B00-4000-40	CR WE	05-21-80	TOTAL	5887	11:15	493	3:45	837	
11TH ST E/O OLIVE ST -CENTRAL-	A00-4000-40	CR TH	06-05-80	TOTAL	8015	7:15	587	4:30	1097	
11TH ST E/O SOTO ST	A00-2020-11	CR MO	10-27-80	TOTAL	1578	10:15	163	12:30	168	
				EAST	895	10:45	103	3:15	102	
				WEST	683	10:30	73	12:45	80	
11TH ST AT TRENTON ST	D08-3240-33	CR FR	10-17-80	TOTAL	15086	11:00	1101	4:30	1411	
				EAST	5080	11:00	564	11:30	477	
				WEST	10006	11:15	539	4:30	1249	
11TH ST AT TRENTON ST	D08-3240-33	CR SA	10-18-80	TOTAL	9998	11:15	738	1:45	986	
				EAST	2810	9:00	185	2:15	177	
				WEST	7188	11:15	571	1:45	813	
11TH ST AT TRENTON ST	D08-3240-33	CR SU	10-19-80	TOTAL	5453	11:15	495	12:30	554	
				EAST	1660	11:15	122	3:45	208	
				WEST	3793	11:15	373	12:30	434	
11TH ST -SAN PEDRO- AT CABRILLO AV -SAN PEDRO-	B00-2525-11	SR MO	07-14-80	TOTAL	663	10:00	53	2:15	61	
				EAST	280	8:30	26	6:30	31	
				WEST	383	11:15	29	1:30	46	
12TH ST E/O LOS ANGELES ST	B00-4000-40	CR WE	05-21-80	TOTAL	5445	7:00	508	4:15	679	
13TH ST -SAN PEDRO- AT CENTRE ST	B00-1716-11	SR FR	06-06-80	TOTAL	2759	11:15	164	3:45	240	
				EAST	1552	7:45	108	6:45	132	
				WEST	1207	11:15	81	4:15	147	

T-45

L O C A T I O N		VOLUME COUNT SUMMARY			FROM	1/ 1/80	TO	12/31/80		
PHYS. DESCR	RG DY	DATE	DIR.	VOLUME	AM PEAK	PM PEAK				
13TH ST -SAN PEDRO- W/O GAFFEY ST	C00-2020-11	SR TH	09-18-80	TOTAL	8112	7:30	670	5:30	653	
				EAST	4343	7:30	378	2:45	329	
				WEST	3769	7:45	298	5:00	370	
13TH ST -SAN PEDRO- E/O GAFFEY ST	B00-2020-11	SR TH	09-18-80	TOTAL	6295	8:00	454	4:15	546	
				EAST	2939	7:30	228	1:30	219	
				WEST	3356	11:15	221	4:15	333	
14TH ST AT ALVARADO TER		CR TH	08-14-80	TOTAL	455	*	MANUAL COUNT			
				NORTH	230	9:00	13	4:00	24	
				SOUTH	225	8:00	18	4:00	21	
14TH ST AT BONNIE BRAE ST		CR TH	07-31-80	TOTAL	791	*	MANUAL COUNT			
				EAST	401	7:45	30	4:00	44	
				WEST	390	7:15	25	4:30	46	
14TH ST -SAN PEDRO- AT BEACON ST		SR WE	04-09-80	TOTAL	1806	*	MANUAL COUNT			
				EAST	434	7:00	66	3:00	35	
				WEST	1372	7:15	57	4:00	170	
14TH ST -SAN PEDRO- AT BEACON ST		SR WE	04-09-80	TOTAL	1806	*	MANUAL COUNT			
				EAST	434	7:00	66	3:00	35	
				WEST	1372	7:15	57	4:00	170	
14TH ST -SAN PEDRO- AT BEACON ST	B00-1815-11	SR WE	06-04-80	TOTAL	1717	8:00	121	4:30	195	
				EAST	344	6:45	35	12:30	33	
				WEST	1373	8:00	108	4:30	167	
16TH ST E/O SAN PEDRO ST -CENTRAL	C00-3200-20	CR TU	09-30-80	TOTAL	5316	6:30	424	4:00	479	
									ONE WAY STREET W/B	
17TH ST -SAN PEDRO- AT GAFFEY ST	B00-1818-11	SR WE	07-02-80	TOTAL	4654	7:45	292	4:30	384	
				EAST	2217	7:30	181	4:30	151	
				WEST	2437	11:15	152	4:45	241	
18TH ST E/O LA CIENEGA BL	C00-1420-11	CR WE	05-28-80	TOTAL	5800	7:45	434	5:15	526	
				EAST	2188	7:45	192	5:00	225	
				WEST	3612	11:15	219	5:15	307	
19TH PL -VENICE- AT PACIFIC AV -VENICE-		SR TU	02-05-80	TOTAL	1218	*	MANUAL COUNT			
				EAST	763	7:15	84	3:00	64	
				WEST	455	8:15	30	3:45	54	
20TH ST AT HOOVER ST		CR WE	03-12-80	TOTAL	5209	*	MANUAL COUNT			
				EAST	4512	7:45	436	3:15	331	
				WEST	697	8:45	33	4:45	117	
21ST ST AT LA BREA AV		CR MO	08-11-80	TOTAL	662	*	MANUAL COUNT			
				EAST	451	8:30	33	4:15	41	
				WEST	211	7:45	22	4:15	26	

T-45

VOLUME COUNT SUMMARY

FROM 1/ 1/80 TO 12/31/80

L O C A T I O N		PHYS. DESCR	RG DY	DATE	DIR.	VOLUME	AM PEAK	PM PEAK	
23RD ST AT FIGUEROA ST	CR TH	05-01-80	TOTAL	5054	*	MANUAL COUNT			
			EAST	3224	7:30	429	3:00	223	
			WEST	1830	7:00	66	4:00	278	
23RD ST AT FLOWER ST	CR MO	04-21-80	TOTAL	5219	*	MANUAL COUNT			
			EAST	2592	7:15	253	4:15	180	
			WEST	2627	7:30	126	4:15	395	
23RD ST E/O SANTA FE AV	C00-2200-20 ONE WAY STREET W/B	CR WE	07-23-80	TOTAL	1960	6:15	198	4:30	165
23RD ST AT WASHINGTON BL	CR WE	07-09-80	TOTAL	10099	*	MANUAL COUNT			
			EAST	1113	7:00	59	3:30	181	
			WEST	8986	7:00	1009	3:30	637	
24TH ST E/O SANTA FE AV	A00-2000-10 ONE WAY STREET W/B	CR WE	07-23-80	TOTAL	433	9:45	44	3:45	62
25TH ST AT GRIFFITH AV	CR FR	02-22-80	TOTAL	753	*	MANUAL COUNT			
			EAST	432	8:15	22	4:15	56	
			WEST	321	7:00	18	4:15	43	
25TH ST AT GRIFFITH AV	A00-1616-11	CR MO	03-17-80	TOTAL	774	7:15	83	4:30	74
				EAST	408	7:15	47	4:30	45
				WEST	366	7:15	36	6:00	33
25TH ST -JOG NR 24TH ST AT SAN PEDRO ST -CENTRAL-	CR WE	09-10-80	TOTAL	610	*	MANUAL COUNT			
			EAST	298	7:00	24	3:30	26	
			WEST	312	7:00	18	4:45	34	
25TH ST -SAN PEDRO- W/O GAFFEY ST	G04-2018-21	SR TH	10-23-80	TOTAL	8468	11:15	499	4:45	717
				EAST	4395	7:15	383	11:30	294
				WEST	4073	10:45	245	4:45	429
25TH ST SAN PEDRO AT WESTERN AV	SR TH	02-14-80	TOTAL	12233	*	MANUAL COUNT			
			EAST	7477	7:15	804	3:00	461	
			WEST	4756	8:15	272	5:00	462	
28TH ST AT FLOWER ST	CR WE	07-30-80	TOTAL	2149	*	MANUAL COUNT			
			EAST	895	7:45	73	3:00	74	
			WEST	1254	8:30	47	4:15	297	
28TH ST -JOG NR 29TH ST- AT HOOVER ST	SR TH	05-22-80	TOTAL	1943	*	MANUAL COUNT			
			EAST	310	8:15	31	4:00	29	
			WEST	1633	9:00	92	4:45	212	
28TH ST -SAN PEDRO- E/O CABRILLO AV -SAN PEDRO-	A00-2800-20 NON-DIR COUNT	SR FR	07-11-80	TOTAL	996	11:15	54	7:30	92

T-45

L O C A T I O N		VOLUME COUNT SUMMARY			FROM	1/ 1/80	TO	12/31/80		
PHYS. DESCR	RG DY	DATE	DIR.	VOLUME	AM PEAK	PM PEAK				
28TH ST -SAN PEDRO- W/O CABRILLO AV -SAN PEDRO-	A00-2800-20	SR FR	07-11-80	TOTAL	471	9:15	49	6:15	49	
				NON-DIR COUNT						
29TH ST AT BUCKINGHAM RD	B00-1717-11	CR WE	01-16-80	TOTAL	1613	11:15	96	2:45	150	
				EAST	918	8:15	60	12:45	81	
				WEST	695	11:15	48	3:00	75	
29TH ST -SAN PEDRO- W/O BAYWATER AV	A00-1717-11	SR WE	07-16-80	TOTAL	600	10:45	42	5:30	72	
				EAST	278	10:45	22	5:45	40	
				WEST	322	11:15	18	5:00	42	
29TH ST -SAN PEDRO- AT CABRILLO AV -SAN PEDRO-	A00-2018-11	SR MO	07-14-80	TOTAL	744	7:15	34	7:45	116	
				EAST	368	7:00	19	6:15	41	
				WEST	376	10:15	20	7:45	82	
30TH ST AT TRINITY ST	B00-1818-11	CR TH	10-23-80	TOTAL	1987	7:15	200	4:15	225	
				EAST	1176	7:15	120	4:00	145	
				WEST	811	11:15	63	4:15	88	
35TH ST W/O GRAND AV -CENTRAL-	100-1818-11	CR WE	07-23-80	TOTAL	1422	10:15	166	4:15	160	
				EAST	790	10:15	95	4:30	61	
				WEST	632	7:30	76	11:45	59	
35TH ST E/O HOPE ST	100-1818-11	CR WE	07-23-80	TOTAL	1369	11:00	144	1:30	144	
				EAST	633	11:15	70	11:45	69	
				WEST	736	10:15	86	3:45	78	
36TH ST -SAN PEDRO- AT PACIFIC AV -SAN PEDRO-	100-2020-12	SR TH	04-24-80	TOTAL	1604	11:15	103	12:00	147	
				EAST	226	8:45	17	5:00	27	
				WEST	1378	11:15	90	12:00	132	
37TH ST AT HARBOR FWY -S/B ON-		SR MO	05-12-80	TOTAL	19440	*	MANUAL COUNT			
				EAST	11237	7:15	829	4:30	1010	
				WEST	8203	8:15	642	4:30	872	
37TH ST AT HOPE ST	C00-3030-21	CR TH	04-03-80	TOTAL	8179	7:30	768	4:30	874	
				EAST	3458	7:30	435	12:45	278	
				WEST	4721	11:15	364	4:45	631	
39TH ST AT GRAMERCY PL		SR MO	11-03-80	TOTAL	3950	*	MANUAL COUNT			
				EAST	2397	7:30	280	4:30	190	
				WEST	1553	7:45	80	4:30	183	
39TH ST -SAN PEDRO- AT CAROLINA ST	A00-1717-11	SR MO	09-29-80	TOTAL	649	11:15	56	4:30	67	
				EAST	356	11:15	31	4:45	39	
				WEST	293	11:15	25	5:45	34	
41ST ST AT COMPTON AV-JOG NR HOOPER AV-	B00-1818-11	SR TU	03-11-80	TOTAL	10092	7:00	1029	2:45	1730	
				EAST	3181	6:15	290	4:15	308	
				WEST	6911	7:00	784	2:45	1488	

T-45

VOLUME COUNT SUMMARY

FROM 1/ 1/80 TO 12/31/80

L O C A T I O N		PHYS. DESCR	RG DY	DATE	DIR.	VOLUME	AM PEAK	PM PEAK		
43RD ST AT WALTON AV	A00-1616-11	SR TU	06-17-80	TOTAL		1686	11:15	110	5:30	165
				EAST		1005	11:15	75	5:15	102
				WEST		681	10:45	40	3:30	69
45TH ST AT BROADWAY -CENTRAL-		CR TU	02-26-80	TOTAL		814	*	MANUAL COUNT		
				EAST		279	9:00	14	3:15	43
				WEST		535	8:00	50	4:15	63
45TH ST AT LIMA ST		CR TU	06-17-80	TOTAL		499	*	MANUAL COUNT		
				EAST		267	8:30	22	4:00	30
				WEST		232	8:00	12	3:45	32
45TH ST AT MORGAN AV		CR FR	06-19-80	TOTAL		288	*	MANUAL COUNT		
				EAST		171	8:30	8	5:00	25
				WEST		117	7:00	7	4:15	17
46TH ST AT BROADWAY -CENTRAL-		CR TH	02-28-80	TOTAL		761	*	MANUAL COUNT		
				EAST		176	8:30	12	4:15	23
				WEST		585	8:00	42	4:00	78
46TH ST AT 7TH AV		SR WE	09-10-80	TOTAL		131	*	MANUAL COUNT		
				EAST		77	7:15	3	4:15	11
				WEST		54	8:45	6	4:30	8
47TH PL AT BROADWAY -CENTRAL-		CR TU	03-04-80	TOTAL		810	*	MANUAL COUNT		
				EAST		197	8:45	10	3:00	24
				WEST		613	7:15	61	4:15	59
47TH ST AT BROADWAY -CENTRAL-		CR FR	04-04-80	TOTAL		1167	*	MANUAL COUNT		
				EAST		622	7:15	49	3:00	68
				WEST		545	8:30	48	4:15	69
48TH PL AT HONDURAS ST		CR FR	06-13-80	TOTAL		1092	*	MANUAL COUNT		
				EAST		479	8:45	32	4:15	47
				WEST		613	8:45	31	4:00	76
48TH ST AT BROADWAY -CENTRAL-		CR WE	03-26-80	TOTAL		356	*	MANUAL COUNT		
				EAST		91	7:00	9	3:30	12
				WEST		265	7:15	22	3:30	25
48TH ST E/O WESTERN AV	C00-3030-22	SR TU	07-22-80	TOTAL		8107	7:30	500	4:45	736
				EAST		4761	7:30	328	4:45	406
				WEST		3346	7:15	172	4:30	335
48TH ST AT WILTON PL		SR MO	02-25-80	TOTAL		9634	*	MANUAL COUNT		
				EAST		5160	7:30	458	4:45	424
				WEST		4474	7:30	289	4:30	510
48TH ST AT WILTON PL	C00-2828-22	SR MO	03-24-80	TOTAL		8994	7:15	737	4:45	900
				EAST		4668	7:15	461	5:00	423
				WEST		4326	7:15	276	4:45	489

T-45

L O C A T I O N		VOLUME COUNT SUMMARY			FROM 1/ 1/80 TO 12/31/80					
L O C A T I O N		PHYS. DESCR	RG DY	DATE	DIR.	VOLUME	AM PEAK	PM PEAK		
48TH ST AT 10TH AV			SR TU	08-26-80	TOTAL	6826 *		MANUAL COUNT		
					EAST	3395	7:30	115	4:30	364
					WEST	3431	7:30	227	4:45	339
49TH ST AT BROADWAY -CENTRAL-			CR TU	01-15-80	TOTAL	1129 *		MANUAL COUNT		
					EAST	721	7:30	43	4:30	81
					WEST	408	8:15	28	3:45	46
49TH ST AT HARVARD BL	A00-1515-11		SR TH	05-29-80	TOTAL	787	10:30	45	4:00	62
					EAST	406	8:30	26	1:15	39
					WEST	381	10:30	22	4:00	31
49TH ST AT HARVARD BL			SR TH	07-24-80	TOTAL	469 *		MANUAL COUNT		
					EAST	195	8:00	13	4:15	23
					WEST	274	8:00	17	3:15	37
50TH ST AT BROADWAY -CENTRAL-			CR FR	04-25-80	TOTAL	643 *		MANUAL COUNT		
					EAST	303	9:00	22	5:00	41
					WEST	340	7:30	29	3:30	35
50TH ST AT BROADWAY -CENTRAL-			CR FR	04-25-80	TOTAL	643 *		MANUAL COUNT		
					EAST	303	9:00	22	5:00	41
					WEST	340	7:30	29	3:30	35
50TH ST AT HARVARD BL	A00-1515-11		SR TH	05-29-80	TOTAL	744	9:45	37	3:45	73
					EAST	374	10:00	24	4:00	40
					WEST	370	8:30	20	3:30	33
50TH ST AT HARVARD BL			SR WE	07-23-80	TOTAL	436 *		MANUAL COUNT		
					EAST	265	9:00	24	4:15	25
					WEST	171	7:15	14	3:00	19
51ST PL AT VERMONT AV			SR MO	04-21-80	TOTAL	537 *		MANUAL COUNT		
					EAST	347	7:30	30	2:45	34
					WEST	190	9:00	12	3:00	24
51ST ST AT BROADWAY -CENTRAL-			CR TH	04-17-80	TOTAL	5872 *		MANUAL COUNT		
					EAST	2876	7:15	262	4:00	227
					WEST	2996	7:45	172	4:00	300
51ST ST -JOG NR 51ST PL- AT VERMONT AV	B00-1218-11		CR MO	06-02-80	TOTAL	2709	11:15	164	3:30	240
					EAST	1130	6:45	72	3:15	99
					WEST	1579	11:15	102	3:30	144
51ST ST -JOG NR 51ST PL- AT VERMONT AV			CR TU	06-26-80	TOTAL	1799 *		MANUAL COUNT		
					EAST	862	8:45	61	4:30	82
					WEST	937	8:00	51	3:00	123
51ST ST-JOG NR 50TH ST- AT CENTRAL AV	300-2020-11		CR TH	11-13-80	TOTAL	2655	11:15	180	4:30	232
					EAST	1934	11:15	138	4:00	172
					WEST	721	10:30	48	4:45	67

T-45		VOLUME COUNT SUMMARY			FROM 1/ 1/80 TO 12/31/80					
L O C A T I O N		PHYS. DESCR	RG DY	DATE	DIR.	VOLUME	AM PEAK		PM PEAK	
52ND ST AT NORMANDIE AV	A00-1818-11	SR MO	03-24-80	TOTAL	822	9:30	65	4:15	83	
				EAST	434	9:30	38	4:00	40	
				WEST	388	7:15	34	4:15	46	
52ND ST AT 4TH AV	A00-1718-11	SR TH	07-10-80	TOTAL	1287	11:15	69	11:45	137	
				EAST	784	11:15	41	5:30	61	
				WEST	503	11:15	28	11:45	59	
53RD ST AT BROADWAY -CENTRAL-		CR TU	03-18-80	TOTAL	530	*	MANUAL COUNT			
				EAST	119	9:00	8	4:15	14	
				WEST	411	8:15	29	3:00	43	
53RD ST AT MAIN ST -CENTRAL-	A00-2020-11	CR WE	10-01-80	TOTAL	2068	10:45	135	4:15	182	
				EAST	640	10:45	58	4:15	76	
				WEST	1428	6:45	106	7:15	127	
54TH ST AT AVALON BL	B00-1818-11	CR TH	11-13-80	TOTAL	3498	7:00	233	3:15	376	
				EAST	2094	7:00	153	3:15	227	
				WEST	1404	11:15	87	3:30	155	
54TH ST AT BROADWAY -CENTRAL-		CR MO	04-14-80	TOTAL	7016	*	MANUAL COUNT			
				EAST	3675	7:30	341	3:45	330	
				WEST	3341	7:30	214	4:15	364	
54TH ST E/O WESTERN AV	B00-2020-11	SR TU	07-22-80	TOTAL	10329	7:30	721	4:00	914	
				EAST	5147	7:30	375	3:45	434	
				WEST	5182	7:30	346	4:30	524	
55TH ST AT BROADWAY -CENTRAL-		CR TU	03-11-80	TOTAL	603	*	MANUAL COUNT			
				EAST	155	7:45	10	3:30	15	
				WEST	448	8:30	26	4:00	64	
57TH ST AT MORGAN AV		CR FR	06-06-80	TOTAL	236	*	MANUAL COUNT			
				EAST	145	7:00	10	3:00	19	
				WEST	91	7:00	6	3:00	15	
59TH PL AT VERDUN AV		SR TU	12-30-80	TOTAL	605	*	MANUAL COUNT			
				EAST	265	7:00	17	3:15	26	
				WEST	340	8:00	21	5:00	50	
59TH ST AT VAN NESS AV	100-1616-11	SR MO	07-07-80	TOTAL	862	10:45	66	4:45	87	
				EAST	291	10:45	21	7:45	32	
				WEST	571	10:45	45	8:45	64	
60TH ST AT RAYMOND AV		CR TU	07-22-80	TOTAL	1054	*	MANUAL COUNT			
				EAST	495	8:15	27	3:45	53	
				WEST	559	9:00	42	4:15	66	
60TH ST AT VAN NESS AV	100-1616-11	SR MO	07-07-80	TOTAL	787	11:15	41	5:15	80	
				EAST	590	11:15	28	5:00	63	
				WEST	197	10:30	16	3:15	21	

T-45

L O C A T I O N		VOLUME COUNT SUMMARY			FROM	1/ 1/80	TO	12/31/80		
PHYS. DESCR	RG DY	DATE	DIR.	VOLUME	AM PEAK	PM PEAK				
65TH AV -VENICE AT PACIFIC AV -VENICE-	SR WE	09-17-80	TOTAL	265	*	MANUAL COUNT				
			EAST	94		8:30	9	3:00	9	
			WEST	171		8:30	7	3:00	21	
65TH PL AT ST ANDREWS PL	SR WE	10-22-80	TOTAL	493		11:15	21	6:15	54	
			EAST	203		6:15	16	6:15	30	
			WEST	290		11:15	17	5:45	29	
65TH PL AT ST ANDREWS PL	SR MO	10-27-80	TOTAL	471	*	MANUAL COUNT				
			EAST	220		7:00	16	4:00	27	
			WEST	251		7:30	22	4:45	26	
65TH PL AT 4TH AV	SR WE	10-29-80	TOTAL	337	*	MANUAL COUNT				
			EAST	105		8:15	12	3:15	13	
			WEST	232		7:30	24	4:15	23	
67TH ST AT HAAS AV	SR MO	06-16-80	TOTAL	2425		7:00	132	4:00	249	
			EAST	1344		7:00	79	3:45	140	
			WEST	1081		11:15	52	4:00	110	
67TH ST AT HAAS AV	SR WE	07-02-80	TOTAL	2100	*	MANUAL COUNT				
			EAST	1130		7:45	76	4:45	139	
			WEST	970		8:00	67	5:00	127	
74TH ST AT CIMARRON ST	SR WE	10-22-80	TOTAL	780		7:45	109	2:15	73	
			EAST	414		7:45	59	2:15	46	
			WEST	366		8:00	55	4:30	32	
75TH ST AT CIMARRON ST	SR MO	05-19-80	TOTAL	650		7:45	95	1:30	65	
			EAST	407		7:45	60	2:00	47	
			WEST	243		8:00	37	1:30	29	
76TH ST E/O AIRPORT BL	SR TU	04-08-80	TOTAL	1056		7:30	53	5:45	200	
			EAST	409		11:15	20	3:00	67	
			WEST	647		7:30	36	5:45	165	
77TH ST AT 10TH AV	SR MO	11-24-80	TOTAL	351	*	MANUAL COUNT				
			EAST	218		8:15	17	5:00	23	
			WEST	133		7:30	17	4:15	14	
77TH ST AT 10TH AV	SR TU	11-25-80	TOTAL	525		11:15	25	2:30	59	
			EAST	285		7:30	20	2:15	36	
			WEST	240		11:15	14	3:15	35	
78TH ST AT CRENSHAW BL	SR FR	11-28-80	TOTAL	274	*	MANUAL COUNT				
			EAST	65		7:30	5	3:00	6	
			WEST	209		7:15	27	3:15	15	
79TH ST E/O WESTERN AV	SR FR	07-25-80	TOTAL	2960		11:15	168	4:30	292	
			EAST	1393		11:15	70	5:00	123	
			WEST	1567		11:15	98	4:30	174	

T-45

VOLUME COUNT SUMMARY

FROM 1/ 1/80 TO 12/31/80

L O C A T I O N		PHYS. DESCR	RG DY	DATE	DIR.	VOLUME	AM PEAK	PM PEAK	
80TH ST			SR FR	07-11-80	TOTAL	2986 *			MANUAL COUNT
AT LOYOLA BL					EAST	761	7:45	65	5:00 83
					WEST	2225	7:45	197	4:45 209
82ND ST		A00-1717-11	SR TH	03-13-80	TOTAL	622	7:00	48	5:00 93
AT CIMARRON ST					EAST	296	7:30	21	3:45 54
					WEST	326	7:00	28	5:00 61
83RD ST			SR TU	07-15-80	TOTAL	1301 *			MANUAL COUNT
AT BELFORD AV					EAST	658	7:15	41	4:45 74
					WEST	643	7:30	45	5:00 73
83RD ST			SR FR	04-18-80	TOTAL	6372 *			MANUAL COUNT
AT BUDLONG AV					EAST	3313	7:15	278	3:45 319
					WEST	3059	7:30	149	4:30 397
83RD ST		200-2020-11	SR FR	04-18-80	TOTAL	5924	7:45	434	4:30 633
AT BUDLONG AV					EAST	2919	7:30	291	4:30 239
					WEST	3005	11:15	148	4:30 394
83RD ST			SR FR	04-18-80	TOTAL	6372 *			MANUAL COUNT
AT BUDLONG AV					EAST	3313	7:15	278	3:45 319
					WEST	3059	7:30	149	4:30 397
83RD ST			SR TU	09-16-80	TOTAL	7961 *			MANUAL COUNT
AT LINCOLN BL					EAST	3478	7:30	440	4:45 226
					WEST	4483	7:15	555	4:30 336
83RD ST		B00-2020-11	SR TH	05-15-80	TOTAL	2867	7:00	265	4:15 322
E/O SEPULVEDA BL					EAST	1271	7:00	103	4:30 147
					WEST	1596	6:45	162	4:00 188
84TH ST-JOG NR 84TH PL-		A00-1616-11	SR FR	03-14-80	TOTAL	576	9:15	36	3:30 56
AT RAYMOND AV					EAST	280	8:30	26	4:30 28
					WEST	296	10:45	21	3:15 38
88TH ST		A00-1818-11	SR WE	04-02-80	TOTAL	2393	10:45	155	2:15 216
AT BARING CROSS ST					EAST	1138	10:15	84	2:30 117
					WEST	1255	0:00	104	4:30 113
88TH ST		100-1717-11	SR MO	04-07-80	TOTAL	2667	10:30	206	4:30 229
AT MENLO AV					EAST	1164	10:15	89	5:45 99
					WEST	1503	11:15	120	2:15 139
88TH ST		A00-1717-11	SR MO	04-07-80	TOTAL	2089	11:15	143	3:30 178
AT ORCHARD AV					EAST	888	11:15	49	4:45 83
					WEST	1201	11:15	94	12:00 107
89TH ST			SR FR	02-08-80	TOTAL	613 *			MANUAL COUNT
AT AVALON BL					EAST	282	8:30	28	3:45 36
					WEST	331	8:45	26	4:45 36

T-45

L O C A T I O N		VOLUME COUNT SUMMARY			FROM 1/ 1/80 TO 12/31/80					
		PHYS. DESCR	RG DY	DATE	DIR.	VOLUME	AM PEAK		PM PEAK	
89TH ST AT AVALON BL	B00-1616-11	SR FR	03-14-80	TOTAL	1333	9:15	90	4:00	130	
				EAST	698	10:00	56	4:45	78	
				WEST	635	11:15	46	3:45	64	
89TH ST AT WESTERN AV		SR TH	07-17-80	TOTAL	3472	*	MANUAL COUNT			
				EAST	1924	7:15	119	4:45	229	
				WEST	1548	7:45	79	4:45	180	
91ST ST AT HOOVER ST		SR TH	05-08-80	TOTAL	486	*	MANUAL COUNT			
				EAST	197	7:00	23	3:00	17	
				WEST	289	9:00	22	4:00	24	
92ND ST AT MCKINLEY AV -CENTRAL-	B00-2020-11	SR TH	02-07-80	TOTAL	5837	7:30	371	4:00	608	
				EAST	2649	7:30	173	4:00	273	
				WEST	3188	7:30	198	4:15	338	
92ND ST E/O WESTERN AV	B00-2020-11	SR TH	07-24-80	TOTAL	5647	11:15	298	4:45	540	
				EAST	2576	7:30	138	6:00	236	
				WEST	3071	11:15	171	4:45	306	
96TH ST AT HINDRY PL		SR MO	06-23-80	TOTAL	464	*	MANUAL COUNT			
				EAST	227	7:00	17	4:30	28	
				WEST	237	7:15	19	4:30	23	
96TH ST E/O SEPULVEDA BL	C00-1624-12	SR WE	04-23-80	TOTAL	9776	7:15	661	3:15	750	
				EAST	4851	7:45	373	3:15	420	
				WEST	4925	11:15	302	4:30	432	
96TH ST W/O SEPULVEDA BL	C00-2020-22	SR TH	09-25-80	TOTAL	17929	11:15	1074	3:00	1277	
				EAST	6885	11:15	410	3:00	673	
				WEST	11044	6:30	713	5:00	704	
96TH ST AT VICKSBURG AV		SR WE	02-13-80	TOTAL	8600	*	MANUAL COUNT			
				EAST	4436	7:15	376	3:00	430	
				WEST	4164	7:45	442	4:15	310	
99TH ST E/O HALLDALE AV	A00-1800-10	SR TH	07-10-80	TOTAL	541	10:30	47	3:30	51	
				ONE WAY STREET W/B						
99TH ST W/O HALLDALE AV	A00-2800-20	SR TH	07-10-80	TOTAL	755	10:00	59	3:45	85	
				NON-DIR COUNT						
102ND ST AT MAIN ST -CENTRAL-		SR WE	04-23-80	TOTAL	1118	*	MANUAL COUNT			
				EAST	336	7:30	27	3:30	34	
				WEST	782	8:00	64	4:15	94	
102ND ST AT MAIN ST -CENTRAL-	100-1515-11	SR TU	05-20-80	TOTAL	1720	11:15	96	3:00	152	
				EAST	529	11:15	40	2:30	54	
				WEST	1191	8:00	73	4:45	104	

T-45

L O C A T I O N		VOLUME COUNT SUMMARY			FROM	1/ 1/80	TO	12/31/80		
PHYS.	DESCR	RG	DY	DATE	DIR.	VOLUME	AM PEAK	PM PEAK		
103RD ST AT COMPTON AV	C00-3838-33	SR	FR	03-21-80	TOTAL	14553	11:15	868	4:15	1246
					EAST	6651	11:15	402	4:15	591
					WEST	7902	11:15	466	4:15	655
103RD ST AT DENVER AV	A00-1818-11	SR	FR	04-18-80	TOTAL	480	11:15	26	4:00	56
					EAST	249	11:15	15	4:00	27
					WEST	231	11:15	11	6:15	32
103RD ST AT WILMINGTON AV	C00-4030-32	SR	FR	03-21-80	TOTAL	10222	11:15	613	4:15	846
					EAST	5348	11:15	322	4:15	464
					WEST	4874	7:30	302	2:45	393
104TH ST AT AVIATION BL		SR	TH	02-21-80	TOTAL	10139	*	MANUAL COUNT		
					EAST	7294	7:00	196	3:00	617
					WEST	2845	7:15	191	4:15	297
111TH ST W/O HINDRY AV	C00-2020-22	SR	FR	04-18-80	TOTAL	4809	6:15	509	3:00	473
					EAST	2492	7:30	139	3:15	328
					WEST	2317	6:15	442	2:45	164
111TH ST W/O HINDRY AV	C00-1818-22	SR	TU	06-10-80	TOTAL	5132	6:15	494	3:15	578
					EAST	2268	7:30	153	3:15	347
					WEST	2864	6:15	415	4:00	232
146TH ST AT DENVER AV	A00-1616-11	SR	WE	06-04-80	TOTAL	358	7:15	25	5:00	41
					EAST	151	7:30	16	6:15	21
					WEST	207	6:30	15	5:00	25
179TH ST W/O NORMANDIE AV	C00-1600-10	SR	TH	06-05-80	TOTAL	495	7:15	62	5:45	71
					ONE WAY STREET E/B					
182ND ST AT HOBART BL	300-2618-11	SR	MO	04-28-80	TOTAL	10771	7:00	1089	3:15	1211
					EAST	5546	7:00	575	3:15	778
					WEST	5225	7:15	536	4:30	586
182ND ST E/O HOOVER ST	C00-3030-11	SR	FR	12-19-80	TOTAL	4508	11:15	308	3:45	708
					EAST	2664	11:15	144	3:30	465
					WEST	1844	11:15	164	3:45	251
190TH ST AT PACIFIC GATEWAY DR		SR	MO	05-12-80	TOTAL	2038	*	MANUAL COUNT		
					NORTH	1966	7:15	110	3:15	403
					SOUTH	72	7:00	4	3:00	14
190TH ST AT PACIFIC GATEWAY DR	D10-3036-23	SR	FR	06-06-80	TOTAL	23577	7:00	2301	4:30	2505
					EAST	12262	7:30	1071	4:30	1619
					WEST	11315	6:00	1590	2:30	949
190TH ST AT WESTERN AV		SR	FR	06-19-80	TOTAL	27377	*	MANUAL COUNT		
					EAST	14445	7:15	1135	3:45	1482
					WEST	12932	7:00	1329	3:30	1358

T-45	VOLUME COUNT SUMMARY			FROM	1/ 1/80	TO	12/31/80			
LOCATION	PHYS. DESCR	RG DY	DATE	DIR.	VOLUME	AM PEAK	PM PEAK			
190TH ST E/O WESTERN AV	D04-3040-34	SR MO	12-08-80	TOTAL	20452	7:30	1861	4:45	1219	
				EAST	9518	6:00	839	10:15	875	
				WEST	10934	8:15	1091	4:45	1174	
215TH ST E/O HARVARD BL	A00-2800-20	SR TU	07-15-80	TOTAL	440	7:00	38	5:30	50	
	NON-DIR COUNT									
215TH ST W/O HARVARD BL	A00-2800-20	SR TU	07-15-80	TOTAL	593	7:15	40	6:00	69	
	NON-DIR COUNT									
DE S/O SUNSET BL AT CAROLWOOD DR		WR WE	10-22-80	TOTAL	36692	*	MANUAL COUNT			
				EAST	18522	8:30	1958	3:15	1324	
				WEST	18170	8:00	1239	5:00	1927	
DE N/O CAHUENGA TR AT PILGRIMAGE TR		HW FR	07-25-80	TOTAL	3545	*	MANUAL COUNT			
				EAST	3501	8:15	567	4:30	150	
				WEST	44	7:15	3	4:45	7	
DE S/O FRANKLIN AV AT VISTA DEL MAR AV		HW FR	08-08-80	TOTAL	27658	*	MANUAL COUNT			
				EAST	10236	8:30	517	4:45	1256	
				WEST	17422	8:15	1431	5:00	1508	
CL N/O GREGORY WY AT LE DOUX RD		WR TU	07-15-80	TOTAL	5171	*	MANUAL COUNT			
				EAST	2131	8:30	201	4:45	199	
				WEST	3040	8:30	232	4:45	346	
HARBOR FWY-N/B OFF-AT 3RD ST W/O FIGUEROA ST	300-2600-20	CR WE	05-28-80	TOTAL	2588	7:30	451	1:15	167	
	ONE WAY STREET E/B									
HARBOR FWY-S/B OFF-NR VERMONT N/O ARTESIA BL	A00-1200-10	SR TH	12-18-80	TOTAL	3920	7:00	330	3:45	290	
	ONE WAY STREET S/B									
HARBOR FW -NBF NR FWY- N/O ARTESIA BL	A00-1200-10	SR TH	12-18-80	TOTAL	2391	6:30	281	4:30	185	
	ONE WAY STREET N/B									
SAN DIEGO FWY NBF AT MORAGA DR AT SEPULVEDA BL		WR MO	11-10-80	TOTAL	4013	*	MANUAL COUNT			
				EAST	1410	8:15	112	4:45	142	
				WEST	2603	8:15	164	5:00	287	
DUMMY PVT ST DE N/O ADAMS BL AT CHESTER PL -PVT-		CR FR	07-25-80	TOTAL	9072	*	MANUAL COUNT			
				EAST	4434	8:00	497	3:00	593	
				WEST	4638	8:15	489	3:00	665	

3