


TRAFFIC VOLUMES 1983



CITY OF LOS ANGELES
DEPARTMENT OF TRANSPORTATION
DONALD R. HOWERY, General Manager

Handwritten signature
1983



P R E F A C E

These counts are entirely within the physical boundaries of the City of Los Angeles and were taken on surface streets and some freeway ramps connecting to surface streets. Vehicle counts on freeways are not included.

Data from both the 6-hour manual counts and the 24-hour automatic counts are included. The manual counts are identified as such. A single * preceding the words manual count indicates an expanded 24-hour total based on a 6-hour count.

All intersections in this book are listed by low alpha. The use of the term "at", e.g., (Academy Road at Park Road) in referring to a machine count indicates which approaches to the intersection were counted. The terms N/O, E/O, S/O, and W/O, e.g., (Academy Road E/O Park Road) in referring to a machine count indicates that the count was taken north of, east of, south of, or west of the cross street mentioned.

The physical description of certain road characteristics is defined by a nine-digit code. The table on the following page defines this code.

There are two alphabetical characters which indicate the nature and origin of the request.

Day of week.

Date.

Data. The following data includes:

Twenty-four hour total volume northbound and southbound. Machine counts only.

Twenty-four hour total volume eastbound and westbound. Machine counts only.

A.M. peak hour for both directions combined and then for individual directions.

P.M. peak hour for both directions combined and then for individual directions.

The beginning time for each of these peak hours is also included.

Any questions pertaining to the information presented in this publication may be referred to the Survey Division of the Department of Transportation, 485-4521.

HE
372
.L6
T72
1983

19644

		PAGE	II
-ORIGINATING REQUEST	CENTRAL DISTRICT REQUEST		
-S/W MARKED LANES	SOUTH SIDE 2 MARKED LANES	9	
-N/E MARKED LANES	NORTH SIDE 2 MARKED LANES	8	
-S/W ROADWAY WIDTH	SOUTH ROADWAY 27'	69	
-N/E ROADWAY WIDTH	NORTH ROADWAY 27'	45	
-MEDIAN WIDTH	NO MEDIAN	23	
-MEDIAN & PMNT. TYPES	AC. PMNT. DBL. CENTRALINE	1	

S A M P L E

ADAMS BL. E/O CENTRAL AVF.

L E G E N D

CHARACTER CODE COLUMN NUMBER

STREET PHYSICAL CHARACTERISTICS CODE

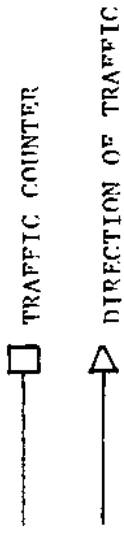
Most of the counts in this publication include a 9 character code indicating the following physical characteristics of the street upon which the count was taken, see sample.

1st. character	Median and Pavement Types	(See code below)
2nd & 3rd characters	Median Width	(Feet)
4th & 5th characters	N/E Roadway Width	(Feet)
6th & 7th characters	S/W Roadway Width	(Feet)
8th character	N/E Marked Lanes	(No.)
9th character	S/W Marked Lanes	(No.)

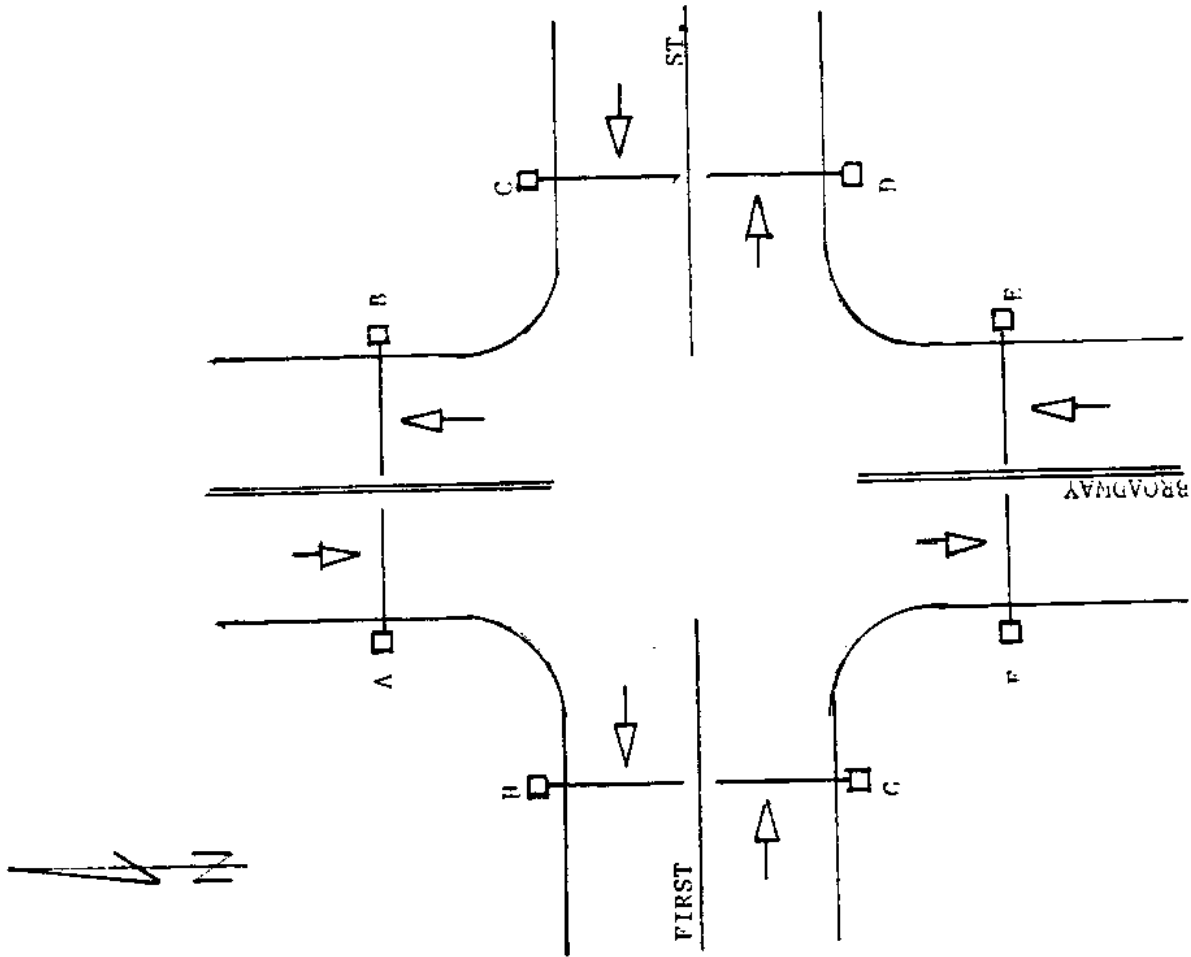
Median and Pavement Type Code

<u>Median Treatment</u>	<u>AC Pvmt.</u>	<u>PCC Pvmt.</u>
None	A	1
Single Centerline	B	2
Double Centerline	C	3
Double - Double Centerline or Paint Channelization	D	4
Paint and Bar Channelization	F	5
Raised Curb	G	6
Unimproved	J	7

LEGEND



- A + B = Broadway N/O First St.
- A + E = Broadway at First St. (2 Approaches)
- C + D = First St. E/O Broadway
- C + C = First St. at Broadway (2 Approaches)
- C + H = First St. W/O Broadway
- E + F = Broadway S/O First St.



L O C A T I O N

VOLUME COUNT SUMMARY

FROM 1/ 1/83 TO 12/31/83

LOC ATION	PHYS. DESCR	RG	RD	DATE	DIR.	VOLUME	AM PEAK	PM PEAK	MANUAL COUNT
AARON ST AT GLENDALE BL	TOTAL			03-17-83		387			
	EAST	HW	TH			218	7:45	3:45	11
	WEST					169	9:00	3:15	19
AARON ST AT GLENDALE BL	TOTAL	A00-1515-11	CR	FR	04-08-83	1522	9:45	11:30	291
	EAST					523	9:00	4:15	49
	WEST					999	9:45	11:30	267
ACADEMY RD E/O PARK RD	TOTAL	D10-3434-22	CR	TU	10-04-83	10112	8:00	8:15	457
	EAST					6311	7:45	8:15	391
	WEST					3801	3:00	4:30	141
ACADEMY RD E/O PARK RD	TOTAL	D10-3434-22	CR	WE	10-05-83	9082	7:15	8:00	405
	EAST					5245	7:30	8:00	319
	WEST					3837	5:30	3:45	158
ADAMS BL AT ARLINGTON AV	TOTAL	C00-3038-33	CR	MO	01-03-83	14452	7:30	4:45	1153
	EAST					7726	7:45	4:45	765
	WEST					6726	11:00	4:45	403
ADAMS BL AT ARLINGTON AV	TOTAL	C00-3238-33	CR	TH	08-25-83	17225	7:30	5:00	1060
	EAST					8329	7:30	4:00	646
	WEST					8896	7:30	5:00	414
ADAMS BL AT CENTRAL AV	TOTAL	C00-3232-22	CR	TU	05-10-83	9248	6:45	3:45	718
	EAST					4913	6:45	4:45	359
	WEST					4335	7:30	3:30	399
ADAMS BL AT CENTRAL AV	TOTAL	C00-2828-22	CR	TU	05-24-83	9431	6:45	3:30	695
	EAST					6685	6:30	3:30	441
	WEST					2746	7:00	3:30	272
ADAMS BL AT CRENSHAW BL	TOTAL	C00-4040-33	HW	FR	09-23-83	22508	7:15	4:45	1634
	EAST					11789	7:15	4:00	879
	WEST					10719	7:15	5:00	755
ADAMS BL W/O FAIRFAX AV	TOTAL	C00-3232-22	WR	WE	04-06-83	7184	6:45	5:00	627
	EAST					3326	8:00	3:30	248
	WEST					3858	6:45	5:00	466
ADAMS BL AT FIGUEROA ST	TOTAL	C00-2830-23	CR	TU	01-11-83	23176	7:45	4:30	1627
	EAST					8078	7:15	4:30	753
	WEST					15098	10:45	4:15	1027
ADAMS BL AT HOOVER ST	TOTAL	C00-3838-33	SR	FR	01-21-83	23080	11:15	4:15	1152
	EAST					11201	4:15	4:00	1101
	WEST					11879	11:15	4:15	648
ADAMS BL AT LA BREA AV	TOTAL	C00-4040-44	HW	WE	09-21-83	18092	7:00	4:45	1215
	EAST					9014	8:15	4:45	688
	WEST					9078	7:00	4:45	676

T-45

L O C A T I O N

ADAMS BL
E/O MAIN ST -CENTRAL-

ADAMS BL
E/O WESTERN AV

AINSWORTH ST
AT GARDENA BL

AINSWORTH ST
AT GARDENA BL

AIRDROME ST
E/O LA CIENEGA BL

AIRPORT BL
AT ARBOR VITAE ST

AIRPORT BL
N/O CENTURY BL

AIRPORT BL
S/O LA TIJERA BL

AIRPORT BL
N/O LA TIJERA BL

AIRPORT BL
AT MANCHESTER AV

AIRPORT BL
AT 96TH ST

AIRPORT BL
AT 96TH ST

AIRPORT BL
AT 98TH ST

VOLUME COUNT SUMMARY

FROM 1/ 1/83 TO 12/31/83

PHYS. DESCR RG DY DATE DIR. VOLUME AM PEAK PM PEAK

C00-3030-22 HW TH 11-03-83 TOTAL 14482 6:45 1008 4:30 1469
EAST 8112 11:15 475 4:30 903
WEST 6370 6:45 560 3:45 650

C00-2038-23 SR MO 07-11-83 TOTAL 18558 7:45 1330 4:30 1625
EAST 9108 7:45 718 4:30 646
WEST 9450 7:30 642 4:30 979

A00-1717-11 SR FR 11-04-83 TOTAL 1311 11:15 73 4:15 147
NORTH 404 11:15 28 3:15 52
SOUTH 907 10:15 59 4:15 103

SR WE 11-30-83 * MANUAL COUNT
TOTAL 833
NORTH 225 20 3:30 20
SOUTH 608 43 3:00 61

C00-1215-11 WR TH 04-07-83 TOTAL 3939 8:15 381 5:15 353
EAST 1567 8:15 165 4:00 138
WEST 2372 8:15 216 5:15 231

C00-4050-34 SR FR 01-28-83 TOTAL 29613 11:15 1903 2:15 2140
NORTH 14066 11:15 935 2:45 1225
SOUTH 15547 7:30 1136 12:00 1040

C00-4042-24 WR WE 11-09-83 TOTAL 27403 11:15 1651 2:30 1849
NORTH 14403 7:00 945 2:30 1010
SOUTH 13000 11:15 764 4:30 863

C00-2022-22 WR WE 11-16-83 TOTAL 24762 7:45 1592 4:45 2111
NORTH 14717 11:15 780 4:30 1492
SOUTH 10045 7:15 967 5:00 635

C00-2022-22 WR WE 11-16-83 TOTAL 4613 7:30 484 4:30 437
NORTH 1890 8:00 143 4:30 224
SOUTH 2723 7:30 342 2:45 243

C00-3830-33 WR FR 06-17-83 TOTAL 22932 11:15 1442 2:45 1568
NORTH 13859 11:15 868 3:15 1184
SOUTH 9073 7:00 896 11:30 591

C00-3860-33 SR MO 01-31-83 TOTAL 30427 11:15 2050 11:30 2090
NORTH 13960 11:15 983 4:15 1099
SOUTH 16467 7:30 1336 11:45 1088

C00-4050-33 WR TU 11-15-83 TOTAL 31719 7:15 2244 4:15 2066
NORTH 14396 11:15 856 4:15 1251
SOUTH 17323 7:30 1574 12:00 1086

C00-5040-43 WR WE 11-15-83 TOTAL 28612 8:15 2577 2:15 1754
NORTH 12377 11:15 766 4:00 841
SOUTH 16235 8:00 1998 1:00 941

T-45

L O C A T I O N

VOLUME COUNT SUMMARY FROM 1/ 1/83 TO 12/31/83

PHYS. DESCR	RG DY	DATE	DIR. VOLUME	AM PEAK	PM PEAK
ALAMEDA ST AT ANAHEIM ST	SR MO	04-25-83	TOTAL 10224 NORTH 6483 SOUTH 3741	7:00 773 11:00 473 6:30 364	4:15 1169 4:00 888 4:30 302
ALAMEDA ST N/O SLAUSON AV	SR TH	03-10-83	TOTAL 15276 NORTH 7666 SOUTH 7610	7:00 1286 7:00 936 11:15 448	3:45 1424 3:00 548 4:15 890
ALBANY ST N/O VENICE BL	CR FR	05-06-83	TOTAL 1780 NORTH 538 SOUTH 1242	7:15 121 7:15 61 11:15 64	4:00 181 6:15 53 4:00 156
ALDAMA ST AT ASH ST	CR TU	12-06-83	TOTAL 2546 EAST 951 WEST 1595	* 7:30 87 7:30 217	MANUAL COUNT 3:00 82 4:45 123
ALDEA AV AT SUPERIOR ST	WV WE	12-07-83	TOTAL 591 NORTH 326 SOUTH 265	* 7:30 33 7:30 28	MANUAL COUNT 3:00 24 3:30 24
ALDEA AV AT SUPERIOR ST	WV MO	12-12-83	TOTAL 641 NORTH 372 SOUTH 269	7:15 66 7:15 41 7:30 27	3:15 60 3:15 33 3:00 31
ALDEN DR AT SAN VICENTE BL	HW TU	09-06-83	TOTAL 7193 EAST 4479 WEST 2714	* 9:00 165 9:00 9	MANUAL COUNT 4:30 600 4:30 413
ALEXANDRIA AV AT HOLLYWOOD BL	HW TU	03-22-83	TOTAL 1425 NORTH 709 SOUTH 716	* 7:45 42 7:15 72	MANUAL COUNT 4:30 93 5:00 62
ALEXANDRIA AV AT HOLLYWOOD BL	HW FR	04-08-83	TOTAL 2197 NORTH 1413 SOUTH 784	7:30 168 7:30 107 7:45 62	3:00 210 3:00 146 6:45 71
ALEXANDRIA AV AT HOLLYWOOD BL	HW TU	12-13-83	TOTAL 1902 NORTH 1130 SOUTH 772	7:30 141 7:30 101 10:30 65	3:15 203 3:15 154 5:00 82
ALLENWOOD RD -JOG NR EASTWOOD- W/O LAUREL PASS AV	HW TU	07-19-83	TOTAL 722 EAST 440 WEST 282	8:15 78 8:15 61 8:00 17	3:30 55 3:30 34 6:00 30
ALLESANDRO ST-JOG NR WATERLOO- S/O GLENDALE BL	HW WE	09-14-83	TOTAL 3435 NORTH 1547 SOUTH 1888	7:30 404 7:30 99 7:30 305	4:15 256 4:15 155 11:30 104
ALMA ST AT 23RD ST -SAN PEDRO-	SR MO	11-07-83	TOTAL 3525 NORTH 1794 SOUTH 1731	11:15 205 7:30 185 11:15 85	4:15 330 2:45 149 4:15 182

T-45

VOLUME COUNT SUMMARY

FROM 1/ 1/83 TO 12/31/83

L O C A T I O N

PHYS. DESCR

RG DY

DATE

DIR. VOLUME

AM PEAK

PM PEAK

ALPINE ST
AT YALE ST

300-1919-12 CR WE 05-11-83

TOTAL 7099 7:30 612 4:45 750
EAST 3712 10:30 242 4:45 517
WEST 3387 7:30 416 4:30 247

ALPINE ST
AT YALE ST

CR TU 05-31-83

TOTAL 7857 * 8:45 223 4:45 560
EAST 4173 7:30 390 4:30 302
WEST 3684

ALTAVAN AV
AT 83RD ST

SR TU 02-15-83

TOTAL 772 * 8:00 30 5:00 76
NORTH 568 7:15 26 4:30 21
SOUTH 204

ALVARADO ST
AT BEVERLY BL

300-3333-33 HW TH 11-17-83

TOTAL 34178 7:45 2721 4:45 2723
NORTH 15965 11:15 944 4:45 1557
SOUTH 18213 7:45 2026 4:45 1166

ALVARADO ST --JOG NR SCOTT AV--
S/O GLENDALE BL

300-3333-33 HW TU 05-02-83

TOTAL 26021 7:45 2260 4:15 2137
NORTH 13635 11:15 656 4:30 1383
SOUTH 12386 7:45 1697 3:30 804

ALVARADO ST
AT SCOTT AV-JOG NR BERKELEY AV-

300-3032-32 HW WE 11-16-83

TOTAL 27532 8:00 2353 4:30 2167
NORTH 13787 11:15 656 4:45 1415
SOUTH 13745 8:00 1851 4:15 806

ALVARADO ST
AT SCOTT AV-JOG NR BERKELEY AV-

300-3032-32 HW TH 11-17-83

TOTAL 28648 8:00 2408 3:45 2273
NORTH 14994 11:15 819 3:30 1469
SOUTH 13654 8:00 1859 3:45 820

ALVARADO ST
AT SCOTT AV-JOG NR BERKELEY AV-

300-3032-32 HW TH 11-17-83

TOTAL 28648 8:00 2408 3:45 2273
NORTH 14994 11:15 819 3:30 1469
SOUTH 13654 8:00 1859 3:45 820

ALVARADO ST
AT SCOTT AV-JOG NR BERKELEY AV-

300-3032-32 HW FR 11-18-83

TOTAL 29773 8:00 2561 4:30 2155
NORTH 15619 11:15 993 6:00 1324
SOUTH 14154 8:00 1998 4:15 851

ALVARADO ST
AT SCOTT AV-JOG NR BERKELEY AV-

300-3032-32 HW TU 11-22-83

TOTAL 23219 11:15 1514 4:30 2175
NORTH 13571 11:15 743 4:30 1326
SOUTH 9648 9:45 793 4:45 894

ALVARADO ST
AT SUNSET BL

300-3233-23 HW WE 04-27-83

TOTAL 30141 7:45 2478 4:45 2440
NORTH 15279 11:15 815 4:45 1626
SOUTH 14862 7:45 1859 3:00 837

ALVARADO ST
AT TEMPLE ST

300-3333-33 CR TU 04-26-83

TOTAL 37207 8:00 2766 5:00 2681
NORTH 18120 11:15 904 5:00 1669
SOUTH 19087 8:00 1955 2:00 1173

ALVARADO ST
AT TEMPLE ST

300-3333-33 HW TH 11-17-83

TOTAL 39181 7:30 2968 4:45 3228
NORTH 18956 11:15 1057 4:45 2030
SOUTH 20225 7:45 2083 2:45 1209

L O C A T I O N

VOLUME COUNT SUMMARY FROM 1/ 1/83 TO 12/31/83

PHYS. DESCR RG DY DATE DIR. VOLUME AM PEAK PM PEAK

ALVARADO ST AT 8TH ST	C00-3230-22	CR TU	01-04-83	TOTAL	23919	7:30	1640	4:15	2060
				NORTH	11374	7:45	706	4:30	1135
				SOUTH	12545	7:15	983	4:15	1009
AMELIA AV N/O CAPITOL DR	B00-1818-11	SR WE	10-19-83	TOTAL	3354	7:00	276	4:45	338
				NORTH	1648	11:15	302	4:45	214
				SOUTH	1706	7:00	211	6:15	135
AMESTOY AV N/O DEVONSHIRE ST	A00-1818-11	WV TH	09-01-83	TOTAL	2445	8:15	295	5:00	627
				NORTH	1591	8:15	158	5:00	301
				SOUTH	854	7:45	144	5:00	126
AMESTOY AV AT DEVONSHIRE ST	A00-1818-11	WV WE	12-14-83	TOTAL	1743	8:00	259	4:45	184
				NORTH	683	7:45	80	2:45	79
				SOUTH	1060	8:15	194	5:00	126
AMESTOY AV AT SUPERIOR ST	A00-2020-11	WV MO	12-19-83	TOTAL	602	8:45	28	2:15	41
				NORTH	160	11:15	14	4:00	20
				SOUTH	242	8:45	20	2:45	25
AMIGO AV N/O RINALDI ST	C00-2020-11	WV TU	02-01-83	TOTAL	2325	7:00	144	6:15	236
				NORTH	1429	11:15	45	6:15	179
				SOUTH	896	7:00	103	6:00	67
AMIGO AV S/O VENTURA BL	A00-1717-11	WV MO	11-14-83	TOTAL	760	7:30	57	3:15	75
				NORTH	521	10:00	39	3:15	58
				SOUTH	239	7:15	26	10:00	48
ANAHEIM ST AT ALAMEDA ST	C00-3240-33	SR MO	04-25-83	TOTAL	25689	6:45	2030	3:45	2185
				EAST	8054	11:15	559	3:00	632
				WEST	17635	7:00	1450	3:45	1572
ANAHEIM ST AT EUBANK AV	B00-3430-22	SR MO	12-12-83	TOTAL	17436	11:15	1273	4:15	1493
				EAST	7233	11:15	563	11:45	575
				WEST	10203	7:30	762	4:15	927
ANAHEIM ST E/O FIGUEROA ST	C00-2032-23	SR FR	04-01-83	TOTAL	20506	6:30	1501	3:45	1516
				EAST	11049	7:00	778	4:30	836
				WEST	9457	6:30	812	3:15	691
ANAHEIM ST W/O FIGUEROA PL	D10-2030-23	SR TH	06-02-83	TOTAL	20006	7:15	1562	4:30	1775
				EAST	6925	7:15	846	2:45	484
				WEST	13081	11:15	699	4:30	1412
ANAHEIM ST E/O WESTERN AV	G10-2820-22	SR WE	08-03-83	TOTAL	7067	7:00	489	4:15	643
				EAST	3755	7:00	290	4:15	345
				WEST	3312	11:15	241	4:15	298
ANAHEIM ST AT WILMINGTON BL	C00-2828-22	SR TU	04-05-83	TOTAL	20731	7:15	1431	4:00	1667
				EAST	9847	7:00	781	3:00	834
				WEST	10884	11:15	758	4:15	915

T-45 VOLUME COUNT SUMMARY FROM 1/ 1/83 TO 12/31/83

LOCATION	PHYS. DESCR	RG DY	DATE	DIR.	VOLUME	AM PEAK	PM PEAK
ANCHOVY AV S/O CUMBRE DR	B00-1717-11	SR WE	06-01-83	TOTAL	551	7:45	4:45
				NORTH	313	7:45	6:15
				SOUTH	238	7:15	5:30
ANCHOVY AV AT PASEO DEL MAR	A00-1818-11	SR FR	08-05-83	TOTAL	536	10:00	5:00
				NORTH	181	10:00	12:00
				SOUTH	355	10:00	5:00
ANDALUSIA AV -VENICE- AT RIALTO AV		SR MO	01-24-83	TOTAL	260	* 7:15	MANUAL COUNT
				NORTH	155	7:30	4:30
				SOUTH	105	7:30	3:15
ANGELES VISTA BL N/O SLAUSON AV	C00-2032-23	SR FR	03-11-83	TOTAL	12561	7:15	4:45
				NORTH	5771	7:30	4:00
				SOUTH	6790	7:00	4:45
ANGELES VISTA BL AT SLAUSON AV		SR TH	09-15-83	TOTAL	8308	* 7:15	MANUAL COUNT
				NORTH	1449	7:00	5:00
				SOUTH	6859	7:00	5:00
ANGELES VISTA BL AT SLAUSON AV		SR TH	09-15-83	TOTAL	31559	* 7:15	MANUAL COUNT
				NORTH	16374	7:30	5:00
				SOUTH	15185	7:30	4:30
APOLLO DR S/O WILLOW GLEN RD	A00-1717-11	HW WE	06-22-83	TOTAL	581	8:00	5:30
				NORTH	402	8:00	5:30
				SOUTH	179	8:00	1:30
ARBOR VITAE ST AT AIRPORT BL	C00-4532-43	SR FR	01-28-83	TOTAL	12315	11:15	4:30
				EAST	4737	11:15	3:00
				WEST	7578	7:30	4:30
ARBOR VITAE ST W/O AIRPORT BL	C00-4430-43	WR FR	06-17-83	TOTAL	11010	11:15	4:15
				EAST	5010	11:15	2:45
				WEST	6000	11:15	4:15
ARBOR VITAE ST -PVT- AT JENNY AV -PVT-	C00-4040-44	WR MO	08-01-83	TOTAL	7653	11:15	4:30
				EAST	2923	11:15	5:00
				WEST	4730	11:15	4:15
ARDEN BL AT ROSEWOOD AV -HWOOD	200-1717-11	HW MO	06-27-83	TOTAL	3185	7:45	4:45
				NORTH	1722	7:45	4:45
				SOUTH	1463	7:45	5:00
ARDMORE AV AT 8TH ST	A00-1818-11	HW WE	04-13-83	TOTAL	1873	11:15	5:00
				NORTH	766	8:00	6:00
				SOUTH	1107	11:15	5:15
ARDMORE AV AT 8TH ST		HW FR	04-29-83	TOTAL	2018	* 7:30	MANUAL COUNT
				NORTH	773	9:00	5:00
				SOUTH	1245	9:00	4:45

L O C A T I O N

FROM 1/ 1/83 TO 12/31/83

VOLUME COUNT SUMMARY

PHYS. DESCR RG DY DATE DIR. VOLUME AM PEAK PM PEAK

ARGYLE AV AT FRANKLIN AV	C00-3230-32	HW FR	05-26-83	TOTAL NORTH SOUTH	6857 5773 1084	11:15 11:15 10:00	381 325 62	5:15 5:15 6:00	755 682 79
ARGYLE AV AT FRANKLIN AV		HW FR	07-01-83	TOTAL NORTH SOUTH	6659 4568 2091	* 9:00 7:45	MANUAL COUNT 158 194	4:30 5:00	585 157
ARLETA AV AT CHATSWORTH DR		EV TU	08-02-83	TOTAL NORTH SOUTH	2067 1449 618	* 7:15 7:15	MANUAL COUNT 88 49	5:00 4:15	163 66
ARLETA AV N/O DEVONSHIRE ST	C00-3040-23	EV WE	08-23-83	TOTAL NORTH SOUTH	7397 3973 3424	7:00 7:00 7:15	561 275 291	4:45 4:45 4:15	722 447 297
ARLINGTON AV AT ADAMS BL	C00-2020-22	CR MO	01-03-83	TOTAL NORTH SOUTH	18671 9036 9635	6:30 6:30 11:15	1270 1007 498	4:00 1:45 4:30	1729 758 1122
ARLINGTON AV AT ADAMS BL	C00-2020-22	CR TH	08-24-83	TOTAL NORTH SOUTH	18058 8636 9422	7:30 7:15 11:15	1261 809 476	4:45 5:00 4:30	1650 622 1079
ARLINGTON AV AT JEFFERSON BL	300-2020-22	CR TU	01-04-83	TOTAL NORTH SOUTH	18951 9209 9742	7:30 7:30 11:15	1503 985 519	4:45 4:45 4:30	1862 696 1185
ARLINGTON AV AT JEFFERSON BL	300-2020-22	CR FR	08-26-83	TOTAL NORTH SOUTH	17770 8188 9582	7:00 7:00 11:15	1116 753 516	4:45 1:30 4:45	1532 692 1088
ARLINGTON AV AT OLYMPIC BL	C00-4040-43	HW TH	05-19-83	TOTAL NORTH SOUTH	22204 10270 11934	7:45 7:45 7:45	1977 1033 944	4:45 4:45 5:00	2213 970 1246
ARLINGTON AV AT RODEO RD	C00-2222-22	HW MO	09-26-83	TOTAL NORTH SOUTH	17595 8704 8891	7:00 7:00 7:30	1346 938 497	4:45 4:00 4:45	1634 643 1009
ARLINGTON AV AT MARTIN LUTHER KING JR BL	300-2222-22	HW WE	03-09-83	TOTAL NORTH SOUTH	16758 7450 9308	7:15 7:15 7:15	1395 774 621	4:45 5:30 4:15	1453 527 947
ARLINGTON AV S/O 21ST ST	C00-1818-22	CR FR	06-17-83	TOTAL NORTH SOUTH	29772 14597 15175	7:45 7:45 7:30	2045 994 1058	4:45 5:00 4:45	2698 1178 1547
ARLINGTON AV AT 48TH ST	300-2020-11	SR TU	03-08-83	TOTAL NORTH SOUTH	12651 6077 6574	7:15 7:15 11:15	992 629 364	4:45 4:45 5:00	1284 533 760

T-45 L O C A T I O N FROM 1/ 1/83 TO 12/31/83

L O C A T I O N		VOLUME COUNT SUMMARY			FROM 1/ 1/83 TO 12/31/83		
PHYS. DESCR	RG DY	DATE	DIR. VOLUME	AM PEAK	PM PEAK		
ARMINTA ST AT ETIWANDA AV	WV WE	07-13-83	TOTAL EAST WEST	7:30 7:30 10:45	48 36 16	7:00 7:00 6:45	55 29 27
ARMINTA ST AT ETIWANDA AV	WV WE	07-20-83	TOTAL EAST WEST	* 8:00 9:00	MANUAL COUNT 24 12	3:00 5:00	19 18
ARMINTA ST AT OAKDALE AV	WV WE	01-19-83	TOTAL EAST WEST	* 8:15 8:00	MANUAL COUNT 43 23	3:00 0:45	53 37
ASH ST AT ALDAMA ST	CR TU	12-06-83	TOTAL NORTH SOUTH	* 7:45 7:30	MANUAL COUNT 64 33	4:45 3:00	71 35
ASHTON AV AT SELBY AV	WR MO	02-21-83	TOTAL EAST WEST	* 8:45 8:15	MANUAL COUNT 19 43	5:00 5:00	28 37
ATHENS BL AT HOOVER ST	SR TH	12-22-83	TOTAL EAST WEST	7:15 6:30 7:30	58 25 38	4:30 3:45 3:00	101 38 68
AVALON BL S/O ANAHEIM ST	SR TU	03-29-83	TOTAL NORTH SOUTH	11:15 11:15 11:15	861 442 419	4:15 4:15 12:00	900 493 489
AVALON BL AT FLORENCE AV	SR FR	12-02-83	TOTAL NORTH SOUTH	7:15 7:00 11:15	1262 948 470	4:15 3:30 4:30	1658 775 938
AVALON BL AT MARTIN LUTHER KING JR BL	CR WE	03-16-83	TOTAL NORTH SOUTH	7:15 7:15 6:30	1343 968 396	5:00 3:45 5:00	1467 713 948
AVALON BL N/O SLAUSON AV	SR TH	03-10-83	TOTAL NORTH SOUTH	7:00 7:00 11:00	1310 877 468	3:45 3:30 4:30	1521 686 918
AVALON BL AT VERNON AV -CENTRAL-	SR MO	03-22-83	TOTAL NORTH SOUTH	7:45 7:00 7:45	1325 881 567	4:15 3:30 4:45	1949 738 1321
AVALON BL AT 59TH ST	SR TH	09-29-83	TOTAL NORTH SOUTH	* 7:00 7:00	MANUAL COUNT 902 425	3:30 4:30	714 867
AVENUE OF THE STARS AT CONSTELLATION BL	WR TH	02-10-83	TOTAL NORTH SOUTH	* 8:15 8:15	MANUAL COUNT 1592 931	5:00 5:00	1029 1219

T-45

L O C A T I O N

VOLUME COUNT SUMMARY FROM 1/ 1/83 TO 12/31/83

PHYS. DESCR	RG DY	DATE	DIR.	VOLUME	AM PEAK	PM PEAK
AVENUE SAN LUIS AT MACFARLANE DR	WV MO	05-02-83	TOTAL	5082	7:30	4:45
			EAST	1935	11:15	3:00
			WEST	3147	7:30	4:45
AVENUE SAN LUIS AT MACFARLANE DR	WV FR	05-06-83	TOTAL	5082	MANUAL COUNT	
			EAST	2147	7:30	5:00
			WEST	2935	7:45	5:00
AVENUE SAN LUIS W/O SERRANIA AV	WV TU	11-15-83	TOTAL	471	7:30	2:00
			NON-DIR COUNT			
AVENUE SAN LUIS W/O SHOUP AV	WV TH	02-17-83	TOTAL	6014	7:30	4:45
			EAST	3463	7:00	4:45
			WEST	2551	11:15	5:15
AVENUE SAN LUIS E/O SHOUP AV	WV TH	02-17-83	TOTAL	4327	6:45	4:45
			EAST	2168	7:30	4:45
			WEST	2159	6:45	4:45
AVENUE SAN LUIS AT SHOUP AV	WV TH	03-03-83	TOTAL	5766	MANUAL COUNT	
			EAST	3567	7:30	3:00
			WEST	2199	7:30	5:00
AVENUE SAN LUIS W/O TOPANGA CANYON BL	WV FR	04-29-83	TOTAL	1809	8:00	5:00
			NON-DIR COUNT			
AVENUE SAN LUIS E/O TOPANGA CANYON BL	WV FR	04-29-83	TOTAL	425	8:30	4:45
			NON-DIR COUNT			
AVENUE SAN LUIS AT TOPANGA CANYON BL	WV TU	11-15-83	TOTAL	1184	7:15	4:00
			EAST	932	7:15	2:15
			WEST	252	10:30	4:45
AVENUE SAN LUIS AT TOPANGA CANYON BL	WV MO	11-28-83	TOTAL	988	MANUAL COUNT	
			EAST	714	7:45	3:00
			WEST	274	9:00	4:45
AVIATION BL N/O IMPERIAL HWY	WR TH	12-15-83	TOTAL	24056	11:15	4:45
			NORTH	10732	11:00	4:45
			SOUTH	13324	6:30	4:45
AVIATION BL AT 104TH ST	WR FR	12-16-83	TOTAL	25731	11:00	3:45
			NORTH	12868	11:15	3:45
			SOUTH	12863	7:00	3:15
AVOCADO ST W/O ROWENA AV	HW FR	08-26-83	TOTAL	3533	7:45	5:00
			EAST	1781	11:15	5:00
			WEST	1752	8:00	4:45

T-45 VOLUME COUNT SUMMARY FROM 1/ 1/83 TO 12/31/83

LOC AT I O N	PHYS. DESCR	RG DY	DATE	DIR.	VOLUME	AM PEAK	PM PEAK
AVON ST AT AVON TER	CR FR	09-09-83	TOTAL	650 *	MANUAL COUNT		
			NORTH	291	8:00	13	39
			SOUTH	359	7:30	41	24
AVON ST S/O AVON TER	HW TH	09-14-83	TOTAL	815	11:15	48	78
			TOTAL	415 *	MANUAL COUNT		
			NORTH	204	8:45	8	33
			SOUTH	211	7:15	23	14
AVON ST S/O AVON PARK TER	HW FR	09-09-83	TOTAL	832	7:30	60	74
			TOTAL	796	10:30	50	70
AVON ST N/O BAXTER ST	HW TH	09-08-83	TOTAL	796	10:30	50	70
			TOTAL	189 *	MANUAL COUNT		
			NORTH	131	8:30	7	19
			SOUTH	58	8:00	10	7
AVON ST AT CERRO GORDO ST	HW WE	09-14-83	TOTAL	400	11:15	30	42
			NORTH	287	11:15	21	28
			SOUTH	113	11:15	9	15
AVON TER E/O AVON ST	HW MO	09-12-83	TOTAL	90	9:15	8	14
			TOTAL	496	7:45	25	49
AVON PARK TER E/O AVON ST	HW FR	09-09-83	TOTAL	496	7:45	25	49
			TOTAL	845 *	MANUAL COUNT		
			EAST	387	7:30	48	36
			WEST	458	7:15	59	35
AXTELL ST AT PORTOLA AV	SR TU	08-02-83	TOTAL	15398	6:30	1300	1631
			EAST	7797	6:45	721	878
			WEST	7601	6:15	638	798
B ST E/O FIGUEROA ST	WR FR	04-15-83	TOTAL	5630	11:15	429	658
			NORTH	2377	11:15	169	307
			SOUTH	3253	11:15	260	351
BAGLEY AV S/O VENICE BL	WV WE	02-02-83	TOTAL	25485	7:30	1862	2049
			NORTH	13895	10:30	889	1232
			SOUTH	11590	7:30	1103	862
BALBOA BL AT CHATSWORTH ST							

L O C A T I O N		PHYS. DESCR	RG DY	DATE	DIR.	VOLUME	AM PEAK	PM PEAK		
BALBOA BL AT CHATSWORTH ST				03-17-83		TOTAL 28477 * NORTH 13503 SOUTH 14974	8:15 7:30	MANUAL COUNT 728 1283	4:45 4:15	1405 1128
BALBOA BL AT DEVONSHIRE ST				02-09-83		TOTAL 29122 NORTH 14453 SOUTH 14669	7:45 11:15 7:30	1971 878 1199	3:15 5:15 3:15	2418 1298 1302
BALBOA BL AT DEVONSHIRE ST				03-28-83		TOTAL 24674 * NORTH 12231 SOUTH 12443	9:00 7:30	MANUAL COUNT 667 797	4:30 3:00	1297 1074
BALBOA BL AT DEVONSHIRE ST				04-11-83		TOTAL 29235 NORTH 15845 SOUTH 13390	11:15 11:15 7:00	1950 994 1140	4:30 4:45 2:45	2523 1474 1167
BALBOA BL N/O DEVONSHIRE ST				09-01-83		TOTAL 31502 NORTH 15089 SOUTH 16413	11:15 11:15 11:15	2059 979 1080	5:00 4:45 5:00	2580 1252 1333
BALBOA BL AT DEVONSHIRE ST				12-14-83		TOTAL 31980 NORTH 15875 SOUTH 16105	11:15 11:15 7:30	2083 1031 1117	4:30 4:30 3:30	2659 1440 1255
BALBOA BL AT LASSEN ST				04-13-83		TOTAL 25533 NORTH 11970 SOUTH 13563	7:45 8:00 7:45	2070 726 1346	4:30 4:30 3:15	2244 1280 1024
BALBOA BL AT MIDWOOD DR				12-06-83		TOTAL 30712 NORTH 15587 SOUTH 15125	7:30 11:15 7:30	2625 678 1862	4:45 4:45 3:00	2586 1581 1057
BALBOA BL AT NORDHOFF ST				04-13-83		TOTAL 27325 NORTH 13778 SOUTH 13547	7:30 11:15 7:30	2188 836 1404	4:30 4:45 3:15	2342 1460 1004
BALBOA BL AT PARTHENIA ST				04-14-83		TOTAL 31203 NORTH 16611 SOUTH 14592	7:30 11:15 7:30	2392 1025 1457	4:30 4:30 3:00	2650 1668 1039
BALBOA BL AT PLUMMER ST				06-08-83		TOTAL 21733 NORTH 13388 SOUTH 8345	8:00 7:45 8:00	1445 792 669	4:45 4:45 3:00	1986 1396 674
BALBOA BL AT RINALDI ST				01-31-83		TOTAL 31709 NORTH 15451 SOUTH 16258	7:15 11:15 7:15	2477 780 1926	4:45 5:00 3:15	2807 1811 1394
BALBOA BL N/O RINALDI ST				02-03-83		TOTAL 31619 NORTH 14697 SOUTH 16922	7:15 11:15 7:15	2642 756 2035	5:15 5:15 2:30	2678 1662 1361

T-45

VOLUME COUNT SUMMARY FROM 1/ 1/83 TO 12/31/83

L O C A T I O N

PHYS. DESCR RG DY DATE DIR. VOLUME AM PEAK PM PEAK

BALBOA BL
AT RINALDI ST

MV TH 03-24-83

TOTAL 34292 *
NORTH 15749
SOUTH 18543

MANUAL COUNT
8:15 717
7:15 2086 3:00
1817
1105

BALBOA BL
AT ROSCOE BL

MV WE 05-18-83

TOTAL 27732
NORTH 10618
SOUTH 17114

MANUAL COUNT
7:30 1929 4:00
11:15 888 11:30
7:30 1641 4:00
2358
865
1567

BALBOA BL
AT ROSCOE BL

MV TU 10-25-83

TOTAL 30669 *
NORTH 13726
SOUTH 16943

MANUAL COUNT
7:30 769 5:00
7:30 1693 4:45
1570
1151

BALBOA BL
AT SAN FERNANDO MISSION BL

MV WE 02-02-83

TOTAL 29414
NORTH 16554
SOUTH 12860

MANUAL COUNT
7:30 2147 5:00
11:15 938 4:45
7:45 1190 5:00
2362
1461
950

BALBOA BL
AT SATICOY ST

MV TU 05-17-83

TOTAL 23202
NORTH 12975
SOUTH 10227

MANUAL COUNT
11:15 1811 4:45
11:15 831 4:45
11:15 980 11:30
2207
1543
943

BALBOA BL
AT SHERMAN WY

MV TU 05-17-83

TOTAL 28979
NORTH 14390
SOUTH 14589

MANUAL COUNT
7:30 2148 4:30
11:15 878 5:00
7:30 1307 4:30
2539
1485
1162

BALBOA BL
S/O SHERMAN WY

MV WE 10-19-83

TOTAL 27609
NORTH 14178
SOUTH 13431

MANUAL COUNT
7:30 2396 5:00
11:15 865 4:45
7:30 1557 5:30
2406
1451
971

BALBOA BL
AT SIMI VALLEY FMY W/B OFF

MV WE 02-02-83

TOTAL 27568
NORTH 11073
SOUTH 16495

MANUAL COUNT
7:30 2432 3:45
11:15 595 4:45
7:30 1908 3:45
2490
1169
1518

BALBOA BL
N/O TIMBER RIDGE DR

EV MD 08-15-83

TOTAL 12996
NORTH 6195
SOUTH 6801

MANUAL COUNT
7:00 1097 4:45
7:00 460 5:15
7:00 637 5:30
1250
649
638

BALBOA BL
AT VANOWEN ST

MV TU 05-17-83

TOTAL 24744
NORTH 10629
SOUTH 14115

MANUAL COUNT
8:00 2079 5:00
11:15 724 5:00
7:45 1412 3:15
2387
1502
942

BALBOA BL
AT VANOWEN ST

MV TU 06-28-83

TOTAL 27217 *
NORTH 12979
SOUTH 14238

MANUAL COUNT
7:45 625 5:00
7:45 1433 4:45
1618
895

BALBOA BL
AT VENTURA BL

MV TH 06-02-83

TOTAL 13612
NORTH 2050
SOUTH 11562

MANUAL COUNT
8:00 1158 3:00
7:30 268 3:15
10:30 897 2:45
1066
164
904

BALBOA BL
AT VICTORY BL

MV WE 12-21-83

TOTAL 27103
NORTH 14960
SOUTH 12143

MANUAL COUNT
8:00 1846 4:30
11:15 906 5:00
8:00 1231 4:30
2495
1736
776

VOLUME COUNT SUMMARY FROM 1/ 1/83 TO 12/31/83

L O C A T I O N

PHYS. DESCR RG DY DATE DIR. VOLUME AM PEAK PM PEAK

LOC ATION	PHYS. DESCR	RG	DY	DATE	DIR.	VOLUME	AM PEAK	PM PEAK
BALDWIN ST AT SICHEL ST	TOTAL	CR	TU	03-01-83		882	*	
	EAST					420	7:45	MANUAL COUNT 82 3:00
	WEST					462	7:45	96 3:00
BALMER DR W/O WEST SILVER LAKE DR	TOTAL	HW	MO	10-31-83		466		
	EAST					230	7:00	66 6:15
	WEST					236	7:00	33 3:15 33 6:30
BANGOR ST AT DUNSMUIR AV	TOTAL	HW	TH	09-08-83		394		
	EAST					350	1:15	19 4:00
	WEST					44	8:00	15 4:00 14 8:00
BANGOR ST AT DUNSMUIR AV	TOTAL	HW	WE	12-14-83		793	*	
	NORTH					352	7:15	MANUAL COUNT 25 3:45
	SOUTH					441	8:45	33 4:00
BARLOCK AV AT TAVISTOCK AV	TOTAL	WR	WE	05-11-83		233		
	EAST					104	8:15	24 3:30
	WEST					129	7:30	11 6:45 13 3:30
BARRINGTON AV S/O AYRES AV	TOTAL	WR	MO	06-06-83		14552		
	NORTH					7579	7:45	1261 4:45
	SOUTH					6973	7:00	768 4:45 520 4:30
BARRINGTON AV AT DARLINGTON AV	TOTAL	WR	TH	01-20-83		13568		
	NORTH					6646	11:15	823 5:15
	SOUTH					6922	11:15	389 5:30 513 5:15
BARRINGTON AV AT GATEWAY BL	TOTAL	WR	FR	01-28-83		21779	*	
	NORTH					11390	7:30	MANUAL COUNT 1200 5:00
	SOUTH					10389	7:30	679 4:45
BARRINGTON AV AT GORHAM AV	TOTAL	WR	MO	12-19-83		10555	*	
	NORTH					3616	8:15	MANUAL COUNT 263 5:00
	SOUTH					6939	8:15	640 4:15
BARRINGTON AV AT MONTANA AV	TOTAL	HW	TU	08-23-83		16509		
	NORTH					6387	9:00	1215 5:00
	SOUTH					10122	11:15	408 5:15 899 5:00
BARRINGTON AV AT NATIONAL BL	TOTAL	WR	MO	01-17-83		18862	*	
	NORTH					8236	7:30	MANUAL COUNT 943 4:30
	SOUTH					10626	7:45	636 4:45
BARRINGTON AV AT OLYMPIC BL	TOTAL	WR	TU	01-25-83		21490	*	
	NORTH					11522	7:45	MANUAL COUNT 1050 4:45
	SOUTH					9968	8:00	761 4:30
BARRINGTON AV AT OLYMPIC BL	TOTAL	HW	MO	08-22-83		17286		
	NORTH					10149	8:00	1475 5:30
	SOUTH					7137	8:00	903 5:00 572 3:15

T-45

VOLUME COUNT SUMMARY FROM 1/ 1/83 TO 12/31/83

L O C A T I O N

PHYS. DESCR RG DY DATE DIR. VOLUME AM PEAK PM PEAK

BARRINGTON AV
AT PICO BL

WR TU 01-18-83

TOTAL 21976 *
NORTH 10201 7:30
SOUTH 11775 7:45
MANUAL COUNT
1145 5:00
707 5:00
713
1244

BARRINGTON AV
AT SAN VICENTE BL -BRENTWOOD--

WR TH 01-20-83

TOTAL 14140
NORTH 7244 11:15
SOUTH 6896 11:15
898 4:45
457 4:45
441 5:00
1130
588
543

BARRY AV
AT LA GRANGE AV

WR MO 05-16-83

TOTAL 1035 *
NORTH 448 7:45
SOUTH 587 7:45
MANUAL COUNT
32 4:30
53 4:15
54
50

BARRY AV
AT MISSISSIPPI AV

WR MO 05-16-83

TOTAL 1111 *
NORTH 564 7:45
SOUTH 547 7:45
MANUAL COUNT
39 4:30
50 4:15
65
51

BARRY AV
AT ROCHESTER AV

WR FR 01-07-83

TOTAL 1442 *
NORTH 702 7:45
SOUTH 740 7:30
MANUAL COUNT
73 4:45
60 5:00
62
77

BAXTER ST
W/O AVON ST

A00-0012-01 HW TH 09-08-83

TOTAL 821 8:30 50 6:45 79

BAXTER ST
AT AVON ST

CR TU 10-25-83

TOTAL 349 *
EAST 310 8:45
WEST 39 8:00
MANUAL COUNT
15 3:45
5 3:30
42
4

BEACHWOOD DR
AT BELDEN DR-JOG NR GLEN OAK-

C00-1817-11 HW TH 10-27-83

TOTAL 736
EAST 459 9:30
WEST 277 10:45
9:00
43 12:45
30 12:45
28 5:00
110
84
33

BEACHWOOD DR
AT WESTSHIRE DR-JOG NR BELDEN-

C00-1716-11 HW MO 01-10-83

TOTAL 4394
NORTH 2595 8:45
SOUTH 1799 11:15
8:00
338 5:15
158 5:45
197 2:30
400
301
135

BEACHWOOD DR
AT WESTSHIRE DR-JOG NR BELDEN-

C00-2018-11 HW TH 10-27-83

TOTAL 5220
NORTH 3028 8:15
SOUTH 2192 11:15
8:15
348 4:45
176 4:45
234 4:15
565
368
206

BEAUDRY AV
AT TEMPLE ST

C00-3017-31 CR TU 05-03-83

TOTAL 9199
NORTH 5071 7:45
SOUTH 4128 11:15
7:30
1006 4:45
309 4:45
798 3:45
1283
1050
293

BEAUDRY AV
AT 1ST ST

B00-1717-11 CR TU 11-22-83

TOTAL 11635
NORTH 6520 7:00
SOUTH 5115 7:00
1244 5:00
421 5:00
823 4:00
1310
1035
386

BEAUDRY AV
AT 2ND ST

600-1720-12 CR TU 11-22-83

TOTAL 8709
NORTH 3905 8:00
SOUTH 4804 11:15
7:30
641 12:15
217 5:30
511 12:15
671
318
378

VOLUME COUNT SUMMARY

FROM 1/ 1/83 TO 12/31/83

L O C A T I O N

PHYS. DESCR RG DY DATE DIR. VOLUME AM PEAK PM PEAK

BEDFORD ST
AT CHALMERS DR

TOTAL	MANUAL COUNT
2328	
NORTH 1229	8:15 124 5:00
SOUTH 1099	8:15 49 5:00

BEEHOVEN ST
AT IDA AV

TOTAL	MANUAL COUNT
3865	
NORTH 2056	7:30 122 4:45
SOUTH 1809	7:45 85 5:00

BEEHOVEN ST
S/O VENICE BL

TOTAL	MANUAL COUNT
6264	
NORTH 3897	7:30 602 4:45
SOUTH 2367	7:30 187 4:45

BELLAIRE AV
AT HORTENSE ST

TOTAL	MANUAL COUNT
155	
NORTH 87	9:30 13 6:30
SOUTH 68	8:15 10 4:45
	10:30 7 6:45

BELLAIRE AV
AT SHERMAN WY

TOTAL	MANUAL COUNT
6115	
NORTH 2263	11:15 457 4:00
SOUTH 3852	7:00 204 12:15
	11:15 319 4:00

BELLEVUE AV
AT CORONADO ST

TOTAL	MANUAL COUNT
3908	
EAST 3545	7:15 506 5:00
WEST 363	7:15 479 6:30
	8:00 42 11:30

BELLEVUE AV
E/O E KENSINGTON RD-JOG NR BOYLSTN

TOTAL	MANUAL COUNT
976	
EAST 374	11:00 107 5:30
WEST 602	11:00 38 6:00
	10:15 73 4:15

BELLEVUE AV
AT E KENSINGTON RD-JOG NR BOYLSTN

TOTAL	MANUAL COUNT
1570	
EAST 1226	7:15 112 3:45
WEST 344	7:30 82 3:45
	7:00 34 3:30

BELLEVUE AV
AT HOLLYWOOD FWY -NBO AT ECHO PK-

TOTAL	MANUAL COUNT
10085	
EAST 4996	11:15 533 4:15
WEST 5089	11:15 272 3:30
	7:15 314 4:15

BELLEVUE AV
E/O HOOVER ST

TOTAL	MANUAL COUNT
4179	
EAST 1952	11:00 282 5:30
WEST 2227	11:15 113 5:00
	11:00 179 5:30

BELLINGHAM AV -PVT-
AT VICTORY BL

TOTAL	MANUAL COUNT
7087	
NORTH 3335	11:15 546 4:15
SOUTH 3752	11:15 274 4:30
	11:15 272 4:15

BENEDICT CANYON DR
N/O HUTTON DR

TOTAL	MANUAL COUNT
7850	
NORTH 3895	8:00 1088 5:15
SOUTH 3955	11:15 128 5:15
	8:00 1005 1:30

BENEDICT CANYON DR
AT HUTTON DR

TOTAL	MANUAL COUNT
10403	
NORTH 6882	8:00 1156 5:15
SOUTH 3521	11:15 240 5:15
	8:00 957 11:30

T-45 VOLUME COUNT SUMMARY FROM 1/ 1/83 TO 12/31/83

L O C A T I O N		PHYS. DESCR	RG DY	DATE	DIR.	VOLUME	AM PEAK	PM PEAK
BENEDICT CANYON DR N/O HUTTON DR		C00-1719-12	WR TH	03-24-83	TOTAL	7041	7:45 1073	5:00 1029
					NORTH	3585	11:15 110	5:00 131
					SOUTH	3456	7:45 1021	11:45 130
BENEDICT CANYON DR S/O MULHOLLAND DR		C00-1717-11	WR WE	01-12-83	TOTAL	7531	7:45 1052	5:15 1082
					NORTH	3858	11:00 140	5:15 980
					SOUTH	3673	7:45 973	11:30 148
BENEDICT CANYON DR S/O MULHOLLAND DR		C00-1717-11	SR TH	03-24-83	TOTAL	7522	7:45 969	5:00 1092
					NORTH	4000	11:15 125	5:00 998
					SOUTH	3522	7:30 904	1:30 146
BENNER ST W/O AVENUE 60		B00-1715-11	CR TH	03-03-83	TOTAL	4067	8:00 301	5:00 300
					EAST	1309	7:30 139	5:00 114
					WEST	2758	8:30 190	3:30 214
BENTON WY AT BERKELEY AV		I00-1615-11	HW TU	09-20-83	TOTAL	1893	7:45 168	5:30 287
					NORTH	1480	8:00 120	5:30 260
					SOUTH	413	7:30 67	6:00 31
BERENDO ST AT SUNSET BL			HW WE	07-20-83	TOTAL	1702	* MANUAL COUNT	
					NORTH	415	9:00 29	3:15 47
					SOUTH	1287	7:45 92	4:00 183
BERENDO ST AT SUNSET BL		A00-1710-11	HW TU	11-01-83	TOTAL	2357	7:30 191	3:30 306
					NORTH	904	11:15 49	2:45 98
					SOUTH	1453	7:15 168	3:30 239
BERENDO ST AT 3RD ST			HW FR	09-02-83	TOTAL	1698	* MANUAL COUNT	
					NORTH	768	9:00 45	5:00 128
					SOUTH	930	7:30 89	4:45 70
BERENDO ST AT 5TH ST		A00-2020-11	CR MO	12-19-83	TOTAL	3666	7:45 340	5:00 390
					NORTH	1919	11:15 134	5:00 289
					SOUTH	1747	7:45 268	1:00 120
BERENDO ST AT 6TH ST		A00-1919-11	CR FR	05-13-83	TOTAL	4605	11:15 345	5:00 580
					NORTH	2837	11:15 253	4:45 449
					SOUTH	1768	8:00 281	1:00 141
BERKELEY AV AT BENTON WY		I00-1419-11	HW TU	09-20-83	TOTAL	1905	7:30 230	5:30 170
					EAST	511	7:15 43	5:30 63
					WEST	1394	7:45 193	5:30 107
BERKSHIRE AV -PVT- AT BERKSHIRE DR		B00-2020-11	HW TH	09-15-83	TOTAL	309	10:00 28	7:15 29
					NORTH	235	10:00 23	7:15 22
					SOUTH	74	11:15 9	11:30 9
BERKSHIRE AV -PVT- AT BERKSHIRE DR			CR FR	09-30-83	TOTAL	251	* MANUAL COUNT	
					NORTH	202	7:45 19	5:00 28
					SOUTH	49	7:15 8	3:30 3

L O C A T I O N

VOLUME COUNT SUMMARY FROM 1/ 1/83 TO 12/31/83

BERKSHIRE DR
AT BERKSHIRE AV -PVT-

PHYS. DESCR	RG DY	DATE	DIR.	VOLUME	AM PEAK	PM PEAK
A00-2020-11	HW TH	09-15-83	TOTAL	680	7:15	94
			EAST	244	7:15	22
			WEST	436	7:15	72

57
29
46

BERKSHIRE DR
AT BERKSHIRE AV -PVT-

PHYS. DESCR	RG DY	DATE	DIR.	VOLUME	AM PEAK	PM PEAK
C00-3838-33	HW TH	11-17-83	TOTAL	28612	7:30	2300
			EAST	13428	7:45	1417
			WEST	15184	11:15	877

2885
1116
1812

BEVERLY BL
AT ALVARADO ST

PHYS. DESCR	RG DY	DATE	DIR.	VOLUME	AM PEAK	PM PEAK
C00-2818-24	HW TH	09-22-83	TOTAL	30965	8:00	2150
			EAST	16586	11:15	920
			WEST	14379	8:00	1206

2356
1367
1052

BEVERLY BL
AT CRESCENT HEIGHTS BL

PHYS. DESCR	RG DY	DATE	DIR.	VOLUME	AM PEAK	PM PEAK
C00-3434-53	HW FR	08-05-83	TOTAL	33376	8:30	2065
			EAST	15732	11:15	941
			WEST	17644	8:30	1173

2476
1233
1421

BEVERLY BL
AT EDINBURGH AV

PHYS. DESCR	RG DY	DATE	DIR.	VOLUME	AM PEAK	PM PEAK
C00-3636-33	HW WE	07-27-83	TOTAL	31535	8:45	2424
			EAST	16400	9:00	1391
			WEST	15135	8:00	1257

2368
1265
1114

BEVERLY BL
AT EDINBURGH AV

PHYS. DESCR	RG DY	DATE	DIR.	VOLUME	AM PEAK	PM PEAK
C00-3240-23	WR TU	04-05-83	TOTAL	30245	11:15	2187
			EAST	14411	11:15	1100
			WEST	15834	8:15	1317

2546
1331
1215

BEVERLY BL
AT FULLER AV

PHYS. DESCR	RG DY	DATE	DIR.	VOLUME	AM PEAK	PM PEAK
C00-3434-33	HW FR	08-12-83	TOTAL	29813	7:45	2222
			EAST	15084	8:00	965
			WEST	14729	7:45	1276

2389
1278
1123

BEVERLY BL
E/O GARDNER ST

PHYS. DESCR	RG DY	DATE	DIR.	VOLUME	AM PEAK	PM PEAK
C00-3434-33	HW FR	08-12-83	TOTAL	31980	8:45	933
			EAST	16405	8:15	1253
			WEST	15575	8:15	1253

1702
1247

BEVERLY BL
AT HIGHLAND AV

PHYS. DESCR	RG DY	DATE	DIR.	VOLUME	AM PEAK	PM PEAK
C00-3434-33	HW WE	07-27-83	TOTAL	31535	8:45	2424
			EAST	16400	9:00	1391
			WEST	15135	8:00	1257

2368
1265
1114

BEVERLY BL
AT LA CIENEGA BL

PHYS. DESCR	RG DY	DATE	DIR.	VOLUME	AM PEAK	PM PEAK
C00-3434-33	HW FR	08-12-83	TOTAL	29813	7:45	2222
			EAST	15084	8:00	965
			WEST	14729	7:45	1276

2389
1278
1123

BEVERLY BL
E/O LA CIENEGA BL

PHYS. DESCR	RG DY	DATE	DIR.	VOLUME	AM PEAK	PM PEAK
C00-3434-33	HW FR	08-12-83	TOTAL	31980	8:45	933
			EAST	16405	8:15	1253
			WEST	15575	8:15	1253

1702
1247

BEVERLY BL
AT LA CIENEGA BL

PHYS. DESCR	RG DY	DATE	DIR.	VOLUME	AM PEAK	PM PEAK
C00-3434-33	HW FR	08-12-83	TOTAL	29813	7:45	2222
			EAST	15084	8:00	965
			WEST	14729	7:45	1276

2389
1278
1123

BEVERLY BL
AT LARCHMONT BL

PHYS. DESCR	RG DY	DATE	DIR.	VOLUME	AM PEAK	PM PEAK
C00-3434-33	HW FR	08-12-83	TOTAL	31980	8:45	933
			EAST	16405	8:15	1253
			WEST	15575	8:15	1253

1702
1247

T-45

VOLUME COUNT SUMMARY FROM 1/ 1/83 TO 12/31/83

L O C A T I O N

PM PEAK

AM PEAK

DIR. VOLUME

DATE

RG DY

PHYS. DESCR

FROM

TO

PM PEAK

BEVERLY BL
AT NORMANDIE AV

D00-3030-22 HW TH 09-22-83
TOTAL 29475 7:45 2251 5:15 2454
EAST 14939 7:45 1134 5:15 1264
WEST 14536 8:00 1121 5:15 1190

BEVERLY BL
AT PARK VIEW ST -JOG NR ROSEMONT-

HW FR 02-11-83 *
TOTAL 24925 *
EAST 12010 7:30 1099 4:30 958
WEST 12915 7:30 639 4:45 1583

BEVERLY BL
AT PARK VIEW ST -JOG NR ROSEMONT-

C00-4040-33 CR FR 03-04-83
TOTAL 24282 7:15 1876 4:45 2610
EAST 11689 7:30 1128 3:45 917
WEST 12593 11:15 804 4:45 1716

BEVERLY BL
AT ROSSMORE AV

C00-3638-33 HW WE 08-17-83
TOTAL 28448 8:00 2186 4:45 2464
EAST 14321 8:00 975 4:45 1242
WEST 14127 7:45 1227 4:45 1222

BEVERLY BL
AT VAN NESS AV

C00-3435-33 HW TH 08-18-83
TOTAL 27683 8:00 2057 5:15 2418
EAST 14007 8:15 895 4:45 1252
WEST 13676 7:45 1207 5:15 1182

BEVERLY BL
AT VERMONT AV

C00-3234-33 HW TH 01-06-83
TOTAL 25632 7:45 2023 4:30 2273
EAST 12565 7:30 939 4:30 1030
WEST 13067 7:45 1088 4:30 1243

BEVERLY BL
AT VERMONT AV

C00-3432-32 HW WE 10-12-83
TOTAL 27709 7:30 2417 5:00 2375
EAST 12701 7:30 1076 5:15 1097
WEST 15008 7:30 1341 4:45 1305

BEVERLY BL
E/O WESTERN AV

C00-3030-22 HW TH 07-14-83
TOTAL 28762 8:00 1991 5:00 2246
EAST 14058 8:15 960 5:15 1143
WEST 14704 8:00 1033 5:00 1107

BEVERLY BL
AT WESTERN AV

C00-3434-33 HW TU 08-23-83
TOTAL 28236 8:15 1886 5:15 2355
EAST 14643 8:15 931 5:15 1305
WEST 13593 8:30 988 4:45 1094

BEVERLY BL
AT WILTON PL

A00-3434-33 HW MO 08-22-83
TOTAL 26637 7:30 1970 4:45 2254
EAST 13644 7:45 880 4:45 1229
WEST 12993 7:30 1115 5:00 1025

BEVERLY DR -JOG NR CASTLE HTS-
AT BEVERLYWOOD ST

WR MO 01-03-83 *
TOTAL 4022 *
NORTH 1957 8:00 334 5:00 101
SOUTH 2065 8:15 103 5:00 310

BEVERLY DR
AT CATTARAUGUS AV

WR WE 01-05-83 *
TOTAL 2722 *
NORTH 1576 8:15 308 5:00 58
SOUTH 1146 8:15 73 4:45 149

BEVERLY GLEN BL
S/O BAINBRIDGE AV

300-3430-21 WR TU 04-19-83
TOTAL 13843 8:00 1385 5:15 1308
NORTH 7115 8:00 415 5:15 947
SOUTH 6728 8:00 970 2:45 449

VOLUME COUNT SUMMARY FROM 1/ 1/83 TO 12/31/83

L O C A T I O N

DIR. VOLUME AM PEAK PM PEAK

PHYS. DESCR	RG DY	DATE	DIR.	VOLUME	AM PEAK	PM PEAK	MANUAL COUNT
BEVERLY GLEN BL AT GREENDALE DR	WR MO	07-17-83	TOTAL	17847 *	8:15	5:00	1152
			NORTH	7663	7:30	3:30	290
			SOUTH	10184			
BEVERLY GLEN BL AT MULHOLLAND DR	EV TH	11-03-83	TOTAL	18388	7:45	4:45	1488
			NORTH	7773	11:15	4:30	972
			SOUTH	10615	7:45	5:00	541
BEVERLY GLEN BL AT OLYMPIC BL	HW FR	08-19-83	TOTAL	12293	8:15	4:45	1153
			NORTH	3695	8:00	5:00	356
			SOUTH	8598	8:15	4:45	801
BEVERLY GLEN BL JOG NR MAPLETN N/O SUNSET BL	WR TU	04-19-83	TOTAL	16195	7:30	4:30	1423
			NORTH	7836	11:15	4:45	1039
			SOUTH	8359	7:30	2:30	498
BEVERLY GLEN BL JOG NR MAPLETN S/O SUNSET BL	HW FR	07-08-83	TOTAL	16595	8:15	5:30	1523
			NORTH	8562	11:15	5:30	1114
			SOUTH	8033	8:15	12:00	526
BEVERLY GLEN BL JOG NR MAPLETN S/O SUNSET BL	HW SA	07-09-83	TOTAL	10501	11:15	11:45	774
			NORTH	5359	11:00	4:45	418
			SOUTH	5142	11:15	11:45	413
BEVERLYWOOD ST AT BEVERLY DR -JOG NR CASTLE HTS-	WR MO	01-03-83	TOTAL	2494 *	8:00	3:00	112
			EAST	1402	8:00	3:00	109
			WEST	1092			
BEVERLYWOOD ST AT BEVERWIL DR -JOG NR CASTLE HTS	WR MO	01-03-83	TOTAL	2955 *	8:00	4:15	134
			EAST	1736	8:00	4:15	140
			WEST	1219			
BEVERWIL DR -JOG NR CASTLE HTS AT BEVERLYWOOD ST	WR MO	01-03-83	TOTAL	2972 *	5:00	3:15	85
			NORTH	1814	7:00	5:00	337
			SOUTH	1158			
BEVERWIL DR AT SAWYER ST	WR TH	05-26-83	TOTAL	7566 *	8:15	4:00	59
			NORTH	1811	8:30	5:00	1017
			SOUTH	5755			
BIRCHER ST AT LOUISE AV -VALLEY-	WV WE	07-13-83	TOTAL	212	8:45	6:15	52
			EAST	64	10:45	4:45	10
			WEST	148	8:45	6:15	50
BIRCHER ST AT LOUISE AV -VALLEY-	WV TH	07-21-83	TOTAL	140 *	7:15	3:30	4
			EAST	32	8:00	4:30	9
			WEST	108			
BIXEL ST AT 6TH ST	CR TH	05-12-83	TOTAL	7035	7:30	4:30	816
			NORTH	3095	11:15	4:30	450
			SOUTH	3940	7:45	4:15	392

T-45 VOLUME COUNT SUMMARY FROM 1/ 1/83 TO 12/31/83

L O C A T I O N		PHYS. DESCR	RG DY	DATE	DIR.	VOLUME	AM PEAK	PM PEAK
BLEDSOE ST AT GLENOAKS BL		A00-1717-11	EV TU	05-31-83	TOTAL	2549	7:15	207
					EAST	1500	11:15	108
					WEST	1049	6:45	109
BLINN AV AT SANDISON ST		100-2018-11	SR MO	01-17-83	TOTAL	1555	9:45	200
					NORTH	789	9:45	130
					SOUTH	766	11:15	81
BLINN AV AT SANDISON ST		SR TH * 01-20-83			TOTAL	1435		MANUAL COUNT
					NORTH	801	9:00	85
					SOUTH	634	9:00	35
BONNIE BRAE ST AT OLYMPIC BL		B00-1616-11	CR WE	11-02-83	TOTAL	2029	7:30	142
					NORTH	468	7:15	35
					SOUTH	1561	7:30	112
BOWMORE AV AT BOWMORE PL		A00-1818-11	WV FR	12-09-83	TOTAL	906	7:45	263
					NORTH	307	8:00	79
					SOUTH	599	7:45	189
BOWMORE PL E/O BOWMORE AV		A00-1818-11	WV FR	12-09-83	TOTAL	770	7:45	156
					EAST	367	7:30	79
					WEST	403	7:45	86
BOX CANYON RD -PVT- AT VALLEY CIRCLE BL		WV FR * 06-17-83			TOTAL	3618		MANUAL COUNT
					EAST	1440	7:15	319
					WEST	2178	7:00	200
BOYLE AV N/O OLYMPIC BL		C00-2627-22	CR MO	02-07-83	TOTAL	6054	11:15	376
					NORTH	2600	11:15	177
					SOUTH	3454	6:30	276
BOYLE AV AT WHITTIER BL		C00-3434-33	CR WE	02-02-83	TOTAL	9770	7:00	875
					NORTH	6207	7:00	460
					SOUTH	3563	7:00	415
BOYLE AV AT 1ST ST		C00-3430-22	CR WE	11-30-83	TOTAL	8422	8:15	648
					NORTH	4443	7:45	351
					SOUTH	3979	8:15	325
BOYLE AV AT 4TH ST		C00-3032-22	CR TH	02-03-83	TOTAL	7380	7:30	490
					NORTH	3861	7:30	257
					SOUTH	3519	6:45	249
BOYLE AV AT 4TH ST		C00-3030-22	CR TU	11-29-83	TOTAL	8067	7:15	561
					NORTH	4347	7:30	310
					SOUTH	3720	6:45	297
BOYLE AV AT 8TH ST		C00-3232-22	CR FR	02-04-83	TOTAL	5613	6:45	624
					NORTH	3189	6:45	272
					SOUTH	2424	6:15	411

VOLUME COUNT SUMMARY FROM 1/ 1/83 TO 12/31/83

L O C A T I O N

PHYS. DESCR RG DY DATE DIR. VOLUME AM PEAK PM PEAK

BRADLEY AV
AT FILMORE ST

TOTAL	3317	*	MANUAL COUNT	
NORTH	1402	7:00	153	3:00
SOUTH	1915	7:00	106	3:30
				123
				275

BRAEWOOD DR
W/O VANALDEN AV

TOTAL	493	7:30	59	3:00
EAST	247	7:30	43	3:00
WEST	246	7:45	17	2:45
				58
				24
				34

BRAND BL
AT LAUREL CANYON BL

TOTAL	10517	7:30	771	4:15
EAST	5579	7:30	459	4:15
WEST	4938	11:15	358	4:15
				968
				476
				492

BRANDEN ST
AT GLENDALE BL

TOTAL	480	7:15	53	3:00
EAST	345	7:15	40	3:00
WEST	135	7:30	19	7:30
				61
				55
				21

BRANFORD ST
AT LAUREL CANYON BL

TOTAL	9639	7:30	749	4:15
EAST	5010	7:15	415	4:30
WEST	4629	7:30	339	4:15
				971
				475
				503

BRANFORD ST
S/O LAUREL CANYON BL

TOTAL	10500	7:30	860	4:15
NORTH	5075	7:15	436	3:30
SOUTH	5425	7:30	428	4:30
				959
				390
				575

BRASILIA DR
AT AMIGO AV

TOTAL	1587	7:15	154	6:45
EAST	794	7:15	109	4:00
WEST	793	11:15	55	6:45
				148
				65
				97

BRASILIA DR
AT KILLIMORE AV

TOTAL	1205	*	MANUAL COUNT	
NORTH	674	7:00	52	5:00
SOUTH	531	7:45	59	3:30
				67
				14

BROADWAY -CENTRAL-
AT GAGE AV

TOTAL	13852	7:30	1094	4:45
NORTH	7039	7:30	822	3:45
SOUTH	6813	10:30	401	4:45
				1355
				524
				856

BROADWAY -CENTRAL-
N/O SLAUSON AV

TOTAL	14055	8:00	1106	5:00
NORTH	6488	8:00	810	4:00
SOUTH	7567	11:15	434	5:00
				1482
				519
				1025

BROADWAY -CENTRAL-
AT VERNON AV -CENTRAL-

TOTAL	11161	9:00	794	4:45
NORTH	4389	7:30	666	11:30
SOUTH	6772	11:15	480	4:45
				1411
				283
				1189

BROADWAY -CENTRAL-
N/O 17TH ST

TOTAL	12445	8:00	909	4:15
NORTH	7749	8:15	758	4:15
SOUTH	4696	11:15	317	5:00
				1103
				754
				380

BROADWAY -CENTRAL-
AT 54TH ST

TOTAL	14422	7:45	992	3:45
NORTH	6210	7:45	721	3:00
SOUTH	8212	11:15	445	4:45
				1515
				518
				1083

T-45

VOLUME COUNT SUMMARY

FROM 1/ 1/83 TO 12/31/83

L O C A T I O N

PM PEAK

AM PEAK

DIR. VOLUME

DATE

RG DY

PHYS. DESCR

CR TU

HW TH

SR TH

BROADWAY -CENTRAL-
AT 54TH ST

C00-3838-33

TOTAL 15546
NORTH 7694
SOUTH 7852

7:15
7:15
11:15

4:00
3:30
4:30

1319
1018
439

1524
601
1011

BROADWAY PL -NR ML KING JR BL-
S/O BROADWAY PL -NR JEFFERSON BL-

G10-2828-22

TOTAL 4629
NORTH 2863
SOUTH 1766

7:15
7:15
7:15

11:30
3:45
6:45

574
360
214

313
288
214

BROADWAY PL -NR JEFFERSON BL-
N/O BROADWAY PL -NR ML KING JR BL-

C00-3030-22

TOTAL 1596
NORTH 624
SOUTH 972

7:15
7:00
7:15

4:00
3:30
4:00

159
86
77

190
56
142

BRONSON AV
AT CANYON DR

C00-2020-11

TOTAL 3569
NORTH 1222
SOUTH 2347

8:00
11:15
8:00

5:30
5:15
5:45

361
65
344

264
126
147

BRONSON AV
AT FOOTHILL DR

B00-1818-11

TOTAL 3550
NORTH 1641
SOUTH 1909

8:15
11:15
8:15

6:00
6:00
1:00

311
70
257

269
163
135

BRONSON AV
AT FRANKLIN AV

C00-1818-22

TOTAL 6824
NORTH 3684
SOUTH 3140

8:15
11:15
8:15

5:15
5:15
6:30

477
149
311

657
469
235

BRONSON AV
AT HOLLYWOOD BL

300-2014-11

TOTAL 11178
NORTH 6214
SOUTH 4964

7:45
11:15
8:00

5:30
5:15
5:30

704
310
471

940
636
311

BRONSON AV
AT JEFFERSON BL

CR FR 01-07-83

TOTAL 1174
NORTH 361
SOUTH 813

8:15
7:45

3:00
3:00

32
49

48
94

BRONSON AV
AT JEFFERSON BL

A00-1515-11

TOTAL 1258
NORTH 384
SOUTH 874

11:15
11:00
11:15

3:00
3:00
4:45

110
35
75

143
61
94

BRONSON AV
AT SUNSET BL

C00-2020-11

TOTAL 9646
NORTH 4919
SOUTH 4727

7:30
7:45
7:30

5:15
5:15
3:15

698
323
382

1066
712
406

BRONSON AV
AT 17TH ST

B00-1818-11

TOTAL 1798
NORTH 921
SOUTH 877

7:30
7:15
7:30

3:15
2:30
3:30

195
107
88

162
91
83

BRONSON AV
AT 18TH ST

B00-1818-11

TOTAL 2001
NORTH 790
SOUTH 1211

7:00
7:00
7:00

3:15
2:30
3:15

267
162
105

234
71
183

BROOKFIELD RD
AT TULSA ST

A00-1818-11

TOTAL 420
NORTH 231
SOUTH 189

7:00
7:00
7:00

5:30
7:00
5:45

59
36
23

33
17
18

L O C A T I O N

VOLUME COUNT SUMMARY FROM 1/ 1/83 TO 12/31/83

PHYS. DESCR RG DY DATE DIR. VOLUME AM PEAK PM PEAK

BROOKLYN AV AT SOFO ST	C00-3232-23	CR MO	02-07-83	TOTAL EAST WEST	16374 7038 9336	7:30 11:15 7:30	1267 433 951	4:00 4:15 4:00	1425 813 632
BRUNSWICK AV AT CHEVY CHASE DR	200-1814-11	HW MO	07-11-83	TOTAL NORTH SOUTH	5121 2745 2376	7:00 7:00 7:45	521 273 262	3:45 5:15 3:15	410 222 235
BRUNSWICK AV AT GOODWIN AV	HW TH	02-17-83	TOTAL NORTH SOUTH	1719 * 1663 56	MANUAL COUNT 7:00 7:15	144 5	3:15 3:30	160 10	
BRUNSWICK AV S/O GOODWIN AV	200-2015-11	HW TH	02-17-83	TOTAL NORTH SOUTH	4709 2975 1734	7:30 7:30 7:45	365 212 158	3:30 4:00 3:30	504 307 210
BRUNSWICK AV AT LOS FELIZ BL	200-1515-11	HW TU	01-25-83	TOTAL NORTH SOUTH	5197 1645 3552	8:30 11:15 8:30	493 115 422	4:45 5:00 4:15	509 167 372
BRUNSWICK AV AT RIGALI AV	200-1818-11	HW MO	07-11-83	TOTAL NORTH SOUTH	6141 2924 3217	8:00 6:45 8:00	411 220 260	3:30 5:15 3:30	524 301 347
BRUNSWICK AV AT VESELICH AV	200-1515-11	HW TU	01-25-83	TOTAL NORTH SOUTH	6228 3044 3184	8:00 11:15 8:00	552 196 345	3:45 5:00 3:45	565 271 315
BRYNHURST AV AT HYDE PARK BL	100-1717-11	SR WE	02-23-83	TOTAL NORTH SOUTH	1618 949 669	11:15 11:15 7:30	80 55 32	4:30 5:15 4:45	151 79 74
BRYNHURST AV AT HYDE PARK BL	SR TH	03-03-83	TOTAL NORTH SOUTH	953 * 561 392	MANUAL COUNT 7:30 7:15	40 25	3:00 4:30	63 39	
BUCKLER AV AT 60TH ST	A00-1717-11	SR TH	05-12-83	TOTAL NORTH SOUTH	2083 836 1247	7:30 7:15 7:45	145 77 75	4:45 4:45 5:15	213 84 143
BUCKLER AV AT 60TH ST	SR WE	06-15-83	TOTAL NORTH SOUTH	2680 * 1261 1419	MANUAL COUNT 7:30 7:15	100 53	3:15 4:15	128 192	
BUCKLER AV N/O 63RD ST	A00-1515-11	WR TU	01-18-83	TOTAL NORTH SOUTH	1582 721 861	8:00 7:30 11:15	99 53 42	5:00 5:00 5:00	181 75 106
BUDLONG AV AT SLAUSON AV	A00-1717-11	SR TH	01-06-83	TOTAL NORTH SOUTH	3616 1555 2061	7:15 7:15 7:15	287 129 158	4:00 4:00 4:00	434 209 225

T-45

L O C A T I O N

FROM 1/ 1/83 TO 12/31/83

VOLUME COUNT SUMMARY

PHYS. DESCR RG DY DATE DIR. VOLUME AM PEAK PM PEAK

BUDLONG AV
N/O SLAUSON AV

A00-1616-11 SR TU 03-08-83 TOTAL 4031 9:30 284 5:00 397
NORTH 1633 11:15 121 4:30 144
SOUTH 2398 9:30 179 5:00 264

BUDLONG AV
AT VERNON AV -CENTRAL-

A00-1618-11 SR FR 03-04-83 TOTAL 2456 7:30 198 4:30 264
NORTH 1071 7:30 123 2:30 98
SOUTH 1385 11:15 81 4:30 173

BUDLONG AV
AT 36TH ST

A00-1418-11 HW FR 03-25-83 TOTAL 1703 8:00 120 4:45 187
NORTH 650 8:00 70 4:45 65
SOUTH 1053 11:15 69 4:45 122

BUDLONG AV
AT 36TH ST

SR FR 04-01-83 * TOTAL 1470 * MANUAL COUNT
NORTH 526 9:00 31 4:30 64
SOUTH 944 9:00 65 4:30 108

BUNDY DR
AT MAYFIELD AV -WEST LA-

WR WE 09-07-83 * TOTAL 12912 * MANUAL COUNT
NORTH 6838 8:15 467 5:00 685
SOUTH 6074 8:15 483 4:45 518

BUNDY DR
S/O PICO BL

D04-4020-42 WR WE 08-03-83 TOTAL 47186 8:00 3405 5:15 3492
NORTH 27406 8:00 2300 5:15 1974
SOUTH 19780 11:15 1269 5:00 1565

BURBANK BL
AT CAHUENGA BL

300-3030-33 EV TH 04-21-83 TOTAL 14492 11:15 999 4:30 1275
EAST 7455 7:00 513 4:00 596
WEST 7037 11:15 491 4:45 699

BURBANK BL
AT COLFAX AV

G04-4545-44 EV MO 06-27-83 TOTAL 22996 8:00 1496 4:45 2225
EAST 9406 8:00 822 4:30 739
WEST 13590 11:15 690 4:45 1504

BURBANK BL
AT FALLBROOK AV

C00-4030-33 WV FR 06-10-83 TOTAL 6540 11:15 506 5:00 581
EAST 3062 7:30 358 2:15 243
WEST 3478 11:15 355 5:00 401

BURBANK BL
AT FARRALONE AV

C00-1220-11 WV TH 06-09-83 TOTAL 7148 11:15 706 11:45 760
EAST 2960 7:00 358 12:15 274
WEST 4188 11:15 531 11:30 551

BURBANK BL
AT FARRALONE AV

C00-1220-11 WV TH 06-09-83 TOTAL 7842 11:15 706 11:45 760
EAST 2960 7:00 358 12:15 274
WEST 4882 11:15 531 11:30 551

BURBANK BL
AT FARRALONE AV

WV WE 06-15-83 * TOTAL 7324 * MANUAL COUNT
EAST 3433 7:30 493 4:00 207
WEST 3891 8:30 344 4:45 439

BURBANK BL
AT FULTON AV

300-4540-33 EV WE 09-26-83 TOTAL 23795 7:30 2112 5:15 2444
EAST 12104 7:30 1332 5:15 1171
WEST 11691 7:45 792 5:15 1273

VOLUME COUNT SUMMARY FROM 1/1/83 TO 12/31/83

L O C A T I O N		PHYS. DESCR	RG DY	DATE	DIR.	VOLUME	AM PEAK	PM PEAK
BURBANK BL AT HAYVENHURST AV	420-3545-34	WV FR	04-29-83	TOTAL	28762	8:30	2807	4:30
				EAST	13503	7:15	1758	4:30
				WEST	15259	8:30	1076	4:45
BURBANK BL AT HAZELTINE AV	300-4545-33	EV TH	09-22-83	TOTAL	26357	7:45	2126	5:15
				EAST	13825	7:45	1285	5:30
				WEST	12532	7:45	841	5:00
BURBANK BL AT KESTER AV	C00-4540-44	EV TH	09-22-83	TOTAL	35979	7:30	2916	5:00
				EAST	19684	7:30	1830	5:00
				WEST	16295	7:30	1086	4:30
BURBANK BL AT LANKERSHIM BL	C00-4530-33	EV MO	06-27-83	TOTAL	18893	7:45	1359	4:30
				NORTH	8492	7:45	770	4:30
				SOUTH	10401	11:15	617	4:30
BURBANK BL AT LAUREL CANYON BL	300-4040-33	EV MO	09-26-83	TOTAL	24661	7:45	2234	5:15
				EAST	12058	8:00	1198	11:30
				WEST	12603	7:45	1158	5:15
BURBANK BL W/O LAUREL CANYON BL	200-4540-32	EV WE	10-12-83	TOTAL	24788	7:45	2289	5:00
				EAST	12061	7:45	1228	3:30
				WEST	12727	7:45	1061	5:30
BURBANK BL E/O RESEDA BL	300-2840-23	WV TU	09-06-83	TOTAL	27861	11:15	1729	5:00
				EAST	20373	10:15	1370	2:15
				WEST	7488	11:15	438	5:00
BURBANK BL AT RIVERTON AV	300-3030-22	EV TU	04-19-83	TOTAL	9234	7:00	699	4:15
				EAST	6243	7:00	579	4:15
				WEST	2991	11:15	179	4:30
BURBANK BL E/O SEPULVEDA BL	C00-3540-34	EV MO	09-26-83	TOTAL	39768	7:30	3412	4:45
				EAST	19624	7:30	2070	5:00
				WEST	20144	7:30	1342	4:30
BURBANK BL AT STROHM AV	300-3040-23	EV TH	04-21-83	TOTAL	11905	11:15	895	4:45
				EAST	5543	11:15	444	4:45
				WEST	6362	11:15	451	4:45
BURBANK BL AT TOPANGA CANYON BL	C00-3540-33	WV TH	01-13-83	TOTAL	11957	7:30	871	4:30
				EAST	4955	7:30	557	2:45
				WEST	7002	11:15	588	4:30
BURBANK BL AT TOPANGA CANYON BL		WV TH	02-17-83	TOTAL	10816	*	MANUAL COUNT	
				EAST	4251	7:30	591	4:00
				WEST	6565	8:00	240	4:30
BURBANK BL E/O TOPANGA CANYON BL	C00-3535-22	WV TU	07-12-83	TOTAL	12419	7:30	1266	4:45
				EAST	5705	7:15	964	12:15
				WEST	6714	11:15	518	4:30

T-45 VOLUME COUNT SUMMARY FROM 1/ 1/83 TO 12/31/83

L O C A T I O N

PHYS. DESCR RG DY DATE DIR. VOLUME AM PEAK PM PEAK

BURBANK BL
AT VAN NUYS BL

C00-5045-33 EV WE 05-25-83 TOTAL 40569 8:00 3183 5:15 3589
EAST 18414 7:45 1729 5:15 1691
WEST 22155 8:30 1552 5:15 1898

BURBANK BL
AT VENTURA FWY W/B ON

D10-3025-22 WV TU 01-18-83 TOTAL 16528 7:30 1388 4:30 1965
EAST 4371 7:30 814 12:30 314
WEST 12157 11:15 713 4:30 1731

BURBANK BL
AT VENTURA FWY W/B ON

MANUAL COUNT
WV MO 02-07-83 TOTAL 16150 * 7:30 693 3:00 216
EAST 4490 7:30 487 4:45 1653
WEST 11660

BURBANK BL
AT VENTURA FWY W/B ON

D10-3035-23 WV TU 05-03-83 TOTAL 18564 6:45 1064 4:45 1911
EAST 3828 8:15 380 12:15 334
WEST 14736 6:45 898 4:45 1645

BURBANK BL
AT VINELAND AV

300-4030-32 EV TU 04-19-83 TOTAL 18165 7:30 1305 4:30 1539
EAST 8492 7:30 773 1:00 616
WEST 9673 11:15 637 4:30 941

BURBANK BL
AT WOODLEY AV

420-5040-43 WV TH 04-28-83 TOTAL 23444 8:00 2008 4:45 2049
EAST 13790 8:00 1639 4:45 1268
WEST 9654 11:00 686 4:15 820

BURBANK BL
AT WOODMAN AV

C00-4540-33 EV FR 09-23-83 TOTAL 23025 8:00 1722 4:00 2281
EAST 11384 7:30 1089 4:15 1020
WEST 11641 11:15 763 3:45 1320

BURBANK BL
AT ZELZAH AV

MANUAL COUNT
WV WE 03-02-83 TOTAL 16087 * 7:45 1173 5:00 536
EAST 10457 8:00 316 5:00 713
WEST 5630

BURLINGTON AV
AT MIRAMAR ST-JOG NR 3RD ST-

B00-1717-11 HW MO 09-12-83 TOTAL 1853 7:15 125 5:30 152
NORTH 992 6:00 88 3:15 90
SOUTH 861 7:30 84 2:15 80

BURLINGTON AV
AT MIRAMAR ST-JOG NR 3RD ST-

MANUAL COUNT
CR FR 10-21-83 TOTAL 1834 * 7:15 118 5:00 86
NORTH 958 7:15 88 4:45 70
SOUTH 876

BURLINGTON AV
AT WILSHIRE BL

A00-1715-11 CR TH 05-12-83 TOTAL 3533 11:15 219 4:45 451
NORTH 1967 11:15 127 5:00 306
SOUTH 1566 7:45 167 4:30 153

BURLINGTON AV
AT 8TH ST

A00-1717-11 CR FR 07-15-83 TOTAL 3465 11:15 223 4:30 473
NORTH 1643 11:15 87 4:30 252
SOUTH 1822 11:15 136 4:45 225

BURLINGTON AV
AT 8TH ST

MANUAL COUNT
CR TU 09-27-83 TOTAL 3071 * 7:30 75 4:45 212
NORTH 1492 7:30 122 4:30 200
SOUTH 1579

L O C A T I O N

VOLUME COUNT SUMMARY FROM 1/1/83 TO 12/31/83

PHYS. DESCR	RG	BY	DATE	DIR.	VOLUME	AM PEAK	PM PEAK
BURNS AV AT VERMONT AV	A00-1515-11	HW TU	04-19-83	TOTAL	2569	10:15	171
				EAST	1370	11:00	95
				WEST	1199	10:30	81
BURTON WY AT ROBERTSON BL		HW TH	05-19-83	TOTAL	25134 *		MANUAL COUNT
				EAST	11768	8:15	898
				WEST	13366	8:15	1048
C ST AT NEPTUNE AV	C00-1818-11	SR FR	01-14-83	TOTAL	4254	7:15	487
				EAST	2615	7:15	337
				WEST	1639	7:30	159
CABRILLO AV -SAN PEDRO- AT 6TH ST -SAN PEDRO-	B00-2020-11	SR WE	04-27-83	TOTAL	4564	7:30	442
				NORTH	2549	7:15	285
				SOUTH	2015	7:45	178
CABRILLO AV -SAN PEDRO- AT 15TH ST -SAN PEDRO-	B00-2020-11	SR TU	12-13-83	TOTAL	4334	7:15	456
				NORTH	2422	7:15	327
				SOUTH	1912	11:15	105
CADILLAC AV E/O LA CIENEGA BL	C00-2038-13	WR TH	04-07-83	TOTAL	18381	8:15	1386
				EAST	4165	8:15	392
				WEST	14716	8:15	994
CADILLAC AV AT ROBERTSON BL	B00-1818-11	HW TH	09-01-83	TOTAL	8032	8:15	716
				EAST	3185	8:15	231
				WEST	4847	8:00	510
CAHUENGA BL AT BURBANK BL	C00-3035-33	EV TH	04-21-83	TOTAL	12084	7:00	732
				NORTH	7393	11:15	413
				SOUTH	4691	7:00	402
CAHUENGA BL AT CAMARILLO ST	C00-2024-22	EV WE	04-27-83	TOTAL	15893	7:45	1014
				NORTH	10010	11:15	586
				SOUTH	5883	7:30	542
CAHUENGA BL AT CLINTON ST		HW TH	01-20-83	TOTAL	1975 *		MANUAL COUNT
				NORTH	676	8:00	45
				SOUTH	1299	7:30	116
CAHUENGA BL AT CLINTON ST	200-1610-11	HW FR	10-28-83	TOTAL	1793	7:45	156
				NORTH	636	8:00	43
				SOUTH	1157	7:45	120
CAHUENGA BL AT CLINTON ST		HW TH	12-15-83	TOTAL	2138 *		MANUAL COUNT
				NORTH	780	8:15	45
				SOUTH	1358	7:45	119
CAHUENGA BL AT FOUNTAIN AV	300-3030-22	HW WE	06-29-83	TOTAL	11098	11:15	702
				NORTH	6443	11:15	378
				SOUTH	4655	11:15	324

L O C A T I O N

CAHUENGA BL
AT HOLLYWOOD FWY -N/B OFF-

CAHUENGA BL
AT LEXINGTON AV

CAHUENGA BL
AT MAGNOLIA BL

CAHUENGA BL
AT MELROSE AV

CAHUENGA BL
AT MOORPARK ST

CAHUENGA BL
AT OXNARD ST

CAHUENGA BL -EAST-
AT HOLLYWOOD FWY N/B OFF

CAHUENGA BL -EAST-
N/O MULHOLLAND DR -O/C AT CAHUENGA

CAHUENGA BL -WEST-
AT HOLLYWOOD FWY S/B OFF

CAHUENGA BL -WEST-
AT HOLLYWOOD FWY S/B OFF

CAHUENGA BL -WEST-
AT HOLLYWOOD FWY S/B OFF

CAHUENGA BL -WEST-
N/O MULHOLLAND DR

CALIFA ST
AT OWENSMOUTH AV

PHYS. DESCR	RG DY	DATE	DIR.	VOLUME	AM PEAK	PM PEAK
D00-3038-22	HW TU	08-16-83	TOTAL	19519	8:15	1167
			NORTH	15454	11:15	756
			SOUTH	4065	8:15	596
300-3232-22	HW WE	06-01-83	TOTAL	11439	11:15	668
			NORTH	6792	11:15	372
			SOUTH	4647	7:30	386
300-3030-22	EV TH	04-21-83	TOTAL	15284	7:30	1010
			NORTH	8788	11:15	556
			SOUTH	6496	7:00	532
200-1830-12	HW TH	08-11-83	TOTAL	4151	8:30	313
			NORTH	1187	8:45	114
			SOUTH	2964	8:30	204
C00-3535-22	EV MO	04-18-83	TOTAL	16202	7:30	1459
			NORTH	6997	8:45	417
			SOUTH	9205	7:30	1068
200-1414-11	EV FR	06-24-83	TOTAL	6028	7:30	387
			NORTH	3610	10:45	235
			SOUTH	2418	7:45	211
A00-3000-20	EV MO	11-07-83	TOTAL	21597	8:15	1244
ONE WAY STREET N/B						
C00-3040-23	EV MO	09-12-83	TOTAL	29491	8:00	2804
			NORTH	17410	7:45	1323
			SOUTH	12081	8:00	1491
EV FR	09-16-83		TOTAL	32655		
			NORTH	17937	8:15	1285
			SOUTH	14718	8:00	1475
HW FR	10-28-83		TOTAL	23561		
			NORTH	15282	9:00	570
			SOUTH	8279	8:00	975
EV WE	11-02-83		TOTAL	29268	8:00	3596
			NORTH	7654	8:15	395
			SOUTH	21614	8:00	3208
WV MO	08-29-83		TOTAL	2487	11:15	268
			EAST	712	7:45	64
			WEST	1775	11:15	228

MANUAL COUNT

MANUAL COUNT

MANUAL COUNT

MANUAL COUNT

MANUAL COUNT

MANUAL COUNT

L O C A T I O N

VOLUME COUNT SUMMARY FROM 1/ 1/83 TO 12/31/83

PHYS. DESCR	RG DY	DATE	DIR.	VOLUME	AM PEAK	PM PEAK
CALNEVA DR N/O MULHOLLAND DR	WV WE	11-02-83	TOTAL NORTH SOUTH	7253 3499 3754	7:45 8:15 7:30	1021 111 928
CALVERT ST AT LOCKHURST DR-JOG DEBS AV	WV FR	05-06-83	TOTAL EAST WEST	2170 1054 1116	7:30 7:30 7:15	232 169 68
CALVERT ST AT SYLVAN ST	WV FR	05-06-83	TOTAL EAST WEST	1856 1110 746	8:00 7:45 8:00	195 146 51
CAMARILLO ST AT CAHUENGA BL	EV WE	04-27-83	TOTAL EAST WEST	7444 3586 3858	7:45 7:45 7:45	673 372 301
CAMROSE DR AT HIGHLAND AV	HW FR	06-17-83	TOTAL EAST WEST	1818 1304 514	* 8:30 8:45	MANUAL COUNT 130 53
CANOGA AV AT CHATSWORTH ST	WV TU	05-03-83	TOTAL NORTH SOUTH	2375 1553 822	7:30 7:30 7:45	256 112 147
CANOGA AV AT CHATSWORTH ST	WV WE	05-11-83	TOTAL NORTH SOUTH	2894 1797 1097	* 7:45 7:45	MANUAL COUNT 117 151
CANOGA AV N/O DEVONSHIRE ST	WV TH	08-25-83	TOTAL NORTH SOUTH	6089 2896 3193	7:15 11:00 7:15	429 212 370
CANOGA AV N/O MULHOLLAND DR JOG NR CANOGA DR	WV TU	11-01-83	TOTAL NORTH SOUTH	1463 631 832	7:30 7:00 7:30	138 68 71
CANOGA AV AT OXNARD ST	WV FR	02-25-83	TOTAL NORTH SOUTH	34111 16599 17512	11:15 11:15 11:15	2898 1332 1566
CANOGA AV AT ROSCOE BL	WV WE	06-15-83	TOTAL NORTH SOUTH	25603 12904 12699	7:00 11:15 7:00	1940 830 1195
CANOGA AV AT SATICOY ST	WV WE	06-15-83	TOTAL NORTH SOUTH	28447 13266 15181	7:30 11:15 7:30	2034 876 1261
CANOGA AV AT SHERMAN WY	WV TU	06-14-83	TOTAL NORTH SOUTH	25357 13245 12112	11:15 11:15 7:30	1943 1029 1125

T-45

L O C A T I O N

FROM 1/ 1/83 TO 12/31/83

VOLUME COUNT SUMMARY

PHYS. DESCR RG DY DATE DIR. VOLUME AM PEAK PM PEAK

CANOGA AV
S/O SHERMAN WY

C00-3530-33 MV TH 10-20-83

TOTAL 27352 2128 4:30 2562
NORTH 14068 11:15 4:30 1483
SOUTH 13284 7:15 4:45 1113

CANOGA AV
S/O SHERMAN WY

C00-3530-33 MV TH 10-20-83

TOTAL 27352 2128 4:30 2562
NORTH 14068 11:15 4:30 1483
SOUTH 13284 7:15 4:45 1113

CANOGA AV
AT VANOWEN ST

D04-3035-33 MV TU 02-25-83

TOTAL 30314 2415 4:30 2843
NORTH 15458 11:15 4:15 1587
SOUTH 14856 7:00 4:30 1269

CANOGA AV
AT VENTURA FWY -E/B ON-

D10-3035-32 MV WE 01-26-83

TOTAL 24161 1957 4:30 2556
NORTH 9215 11:15 12:45 888
SOUTH 14946 11:15 4:15 1735

CANOGA AV
AT VENTURA FWY -W/B OFF-

MV WE 02-09-83

TOTAL 25393 * MANUAL COUNT 777
NORTH 10180 7:30 4:45 1833
SOUTH 15213 7:30 4:30

CANOGA AV
AT VICTORY BL

D04-4034-43 MV TH 02-24-83

TOTAL 28031 1991 4:30 2616
NORTH 15668 11:15 4:30 1467
SOUTH 12363 7:45 4:45 1234

CANTERBURY AV
AT KAGEL CANYON ST

A00-1818-11 EV TU 01-11-83

TOTAL 1603 111 4:30 184
NORTH 907 7:15 4:30 121
SOUTH 696 8:15 4:00 70

CANYON DR
S/O BRONSON AV

B00-2020-11 HW TU 10-11-83

TOTAL 2645 225 5:15 209
NORTH 1056 11:15 5:15 115
SOUTH 1589 8:00 1:30 115

CANZONET ST
AT VALLEY CIRCLE BL

C00-1818-11 MV TU 01-18-83

TOTAL 1313 143 11:45 93
EAST 918 7:45 6:15 65
WEST 395 7:30 44 37

CANZONET ST
AT VALLEY CIRCLE BL

MV TU 03-22-83

TOTAL 1256 * MANUAL COUNT 67
EAST 963 7:15 102 3:30
WEST 293 7:30 46 3:00 28

CAPITOL DR
AT AMELIA AV

C00-4030-32 SR WE 10-19-83

TOTAL 3752 233 4:45 423
EAST 1405 7:15 4:30 125
WEST 2347 11:15 4:45 299

CAPITOL DR
W/O GAFFEY ST

C00-3030-33 SR WE 08-03-83

TOTAL 6067 448 5:15 485
EAST 3914 7:15 5:15 249
WEST 2153 11:15 108 256

CAPITOL DR
AT MEYLER ST

300-1226-11 SR MO 10-17-83

TOTAL 4059 375 5:00 389
EAST 2061 7:15 282 163
WEST 1998 8:00 120 273

VOLUME COUNT SUMMARY FROM 1/ 1/83 TO 12/31/83

L O C A T I O N

DIR. VOLUME AM PEAK PM PEAK

CAPITOL DR
AT VIA SEBASTIAN

D08-2840-23 SR TU 10-18-83

TOTAL 2965 7:30 282 5:00 300
EAST 2012 7:30 180 4:45 200
WEST 953 7:30 102 5:00 108

CARLOS AV
AT GOWER ST

HW MO 08-29-83

TOTAL 593 * MANUAL COUNT
EAST 272 9:00 14 5:00 35
WEST 321 8:15 32 3:00 32

CARLTON WY -HWOOD-
AT GOWER ST

HW TH 10-27-83

TOTAL 1718 10:45 92 6:45 166
EAST 803 11:00 45 6:45 107
WEST 915 7:15 53 5:30 87

CARMELINA AV
AT IDAHO AV

WR TH 09-22-83

TOTAL 455 * MANUAL COUNT
NORTH 188 8:00 16 5:00 19
SOUTH 267 8:15 19 3:00 27

CARONDELET ST-JOG NR CORONADO-
AT 7TH ST

HW FR 02-18-83

TOTAL 1573 * MANUAL COUNT
NORTH 763 7:45 47 4:45 87
SOUTH 810 8:15 40 3:15 100

CARONDELET ST-JOG NR CORONADO-
AT 7TH ST

CR FR 03-04-83

TOTAL 2241 11:15 164 4:15 216
NORTH 1242 11:15 89 4:45 104
SOUTH 999 11:15 75 4:15 121

CARSON ST
AT DENKER AV

SR TU 05-17-83

TOTAL 22960 7:30 1415 4:30 2011
EAST 12168 11:15 727 2:45 1068
WEST 10792 7:30 706 4:30 962

CASHIO ST
AT CRESCENT HEIGHTS BL

WR TH 06-02-83

TOTAL 674 8:30 52 5:30 82
EAST 357 8:45 31 5:30 51
WEST 317 8:30 29 5:45 31

CASS AV
AT MACFARLANE DR NR MISTON DR

HW FR 07-08-83

TOTAL 1963 7:45 134 7:45 290
NORTH 1065 7:15 107 7:45 192
SOUTH 898 10:30 44 6:00 176

CASSIL PL
S/O SELMA AV

HW WE 06-08-83

TOTAL 2392 11:15 166 2:30 197
NORTH 1464 11:15 107 3:30 114
SOUTH 928 11:15 59 2:30 102

CASSIL PL
AT SELMA AV

HW WE 06-08-83

TOTAL 1481 11:15 110 3:30 117
NORTH 1464 11:15 107 3:30 114
SOUTH 17 11:00 3 5:00 4

CASTLE HEIGHTS AV
AT BOLTON RD

WR TU 08-02-83

TOTAL 7101 * MANUAL COUNT
NORTH 4425 7:15 460 5:00 304
SOUTH 2676 7:15 81 5:00 545

CASTLE HEIGHTS AV
AT CATTARAUGUS AV

WR MO 01-03-83

TOTAL 10779 * MANUAL COUNT
NORTH 4935 8:00 573 3:30 349
SOUTH 5844 8:15 331 5:00 770

T-45 VOLUME COUNT SUMMARY FROM 1/ 1/83 TO 12/31/83

L O C A T I O N

PHYS. DESCR	RG DY	DATE	DIR.	VOLUME	AM PEAK	PM PEAK
CATALINA ST AT OLYMPIC BL	HW MO	08-29-83	TOTAL	2469	* 7:30	MANUAL COUNT 53 5:00
			NORTH	827		110
			SOUTH	1642	7:00	194 5:00
A00-1818-11	CR FR	11-04-83	TOTAL	1398	7:45	142 5:00
			NORTH	818	8:15	77 5:00
			SOUTH	580	7:15	69 4:45
B00-2017-21	CR MO	05-16-83	TOTAL	7122	11:15	815 4:30
			NORTH	3995	8:15	450 4:30
			SOUTH	3127	7:00	365 4:30
B00-1717-11	HW TH	06-21-83	TOTAL	4404	8:15	508 5:15
			NORTH	2671	11:15	406 5:00
			SOUTH	1733	8:15	113 3:45
B00-1717-11	CR FR	07-15-83	TOTAL	4147	8:00	445 4:45
			NORTH	2270	11:15	343 4:45
			SOUTH	1877	7:45	121 5:45
CATTARAUGUS AV AT BEVERLY DR	WR WE	01-05-83	TOTAL	3714	* 8:00	MANUAL COUNT 132 4:45
			EAST	1332	8:00	162 4:30
			WEST	2382		
CATTARAUGUS AV AT CASTLE HEIGHTS AV	WR MO	01-03-83	TOTAL	2126	* 7:30	MANUAL COUNT 33 4:45
			EAST	373	7:45	118 4:45
			WEST	1753		
CATTARAUGUS AV W/O REGENT ST	WR FR	06-10-83	TOTAL	4426	7:45	398 4:45
			EAST	2199	8:15	201 2:15
			WEST	2227	7:45	233 4:45
CATTARAUGUS AV AT ROBERTSON BL	HW TU	08-30-83	TOTAL	4666	8:00	455 5:15
			EAST	2451	8:00	233 5:15
			WEST	2215	8:30	223 5:00
CATTARAUGUS AV S/O VENICE BL	WR TU	04-19-83	TOTAL	2198	7:30	224 5:15
			NORTH	1138	7:30	121 5:15
			SOUTH	1060	7:45	103 5:15
CAVANAGH RD AT BORLAND RD	CR WE	04-06-83	TOTAL	961	* 7:15	MANUAL COUNT 52 5:00
			EAST	564	7:45	35 3:00
			WEST	397		
CEDROS AV S/O VALERIO ST	EV WE	07-27-83	TOTAL	326	7:15	29 4:15
			NON-DIR COUNT			
CEDROS AV N/O VALERIO ST	EV WE	07-27-83	TOTAL	630	7:15	47 4:45
			NON-DIR COUNT			

L O C A T I O N

VOLUME COUNT SUMMARY FROM 1/ 1/83 TO 12/31/83

PHYS. DESCR RG DY DATE DIR. VOLUME AM PEAK PM PEAK

PHYS. DESCR	RG	DY	DATE	DIR.	VOLUME	AM PEAK	PM PEAK
CEDROS AV AT VALERIO ST	EV	TH	09-01-83	TOTAL	479	*	MANUAL COUNT
				NORTH	169	9:00	9 3:00
				SOUTH	310	7:00	31 3:45
CENTER ST -CENTRAL- AT TEMPLE ST	CR	MO	06-13-83	TOTAL	5281	*	MANUAL COUNT
				NORTH	2516	7:45	163 3:45
				SOUTH	2765	7:00	312 3:15
CENTINELA AV W/O LA CIENEGA BL	WR	FR	11-18-83	TOTAL	21710	7:15	1621 4:45
				EAST	10046	11:15	656 4:45
				WEST	11664	7:15	907 4:45
CENTINELA AV N/O MILTON ST	WR	FR	01-14-83	TOTAL	19354	8:00	1225 4:45
				NORTH	11020	11:15	625 4:45
				SOUTH	8334	8:00	589 4:15
CENTINELA AV AT NEBRASKA AV	WR	TH	04-21-83	TOTAL	9302	8:15	786 4:30
				NORTH	4809	7:30	386 5:00
				SOUTH	4493	8:15	424 4:30
CENTINELA AV AT OCEAN PARK BL	WR	MO	01-31-83	TOTAL	6657	*	MANUAL COUNT
				NORTH	2500	8:15	125 5:00
				SOUTH	4157	8:00	424 4:30
CENTINELA AV AT PICO BL	WR	TU	02-01-83	TOTAL	13408	*	MANUAL COUNT
				NORTH	3628	8:00	309 5:00
				SOUTH	9780	7:45	861 4:30
CENTINELA AV S/O PICO BL	WR	MO	06-06-83	TOTAL	10832	8:00	978 4:45
				NORTH	2189	7:30	215 5:00
				SOUTH	8643	8:00	783 4:45
CENTINELA AV E/O SEPULVEDA BL	WR	WE	02-09-83	TOTAL	26259	7:30	2019 4:45
				EAST	16874	7:45	1072 4:45
				WEST	9385	7:30	984 4:45
CENTINELA AV AT TEXAS AV	WR	TH	06-23-83	TOTAL	1841	*	MANUAL COUNT
				NORTH	1247	8:15	89 4:45
				SOUTH	594	7:30	50 4:30
CENTINELA AV S/O VENICE BL	WR	MO	04-11-83	TOTAL	25890	7:45	2007 4:45
				NORTH	11804	8:00	1025 4:30
				SOUTH	14086	7:30	1038 5:00
CENTRAL AV AT ADAMS BL	CR	TU	05-10-83	TOTAL	18476	6:45	1371 3:30
				NORTH	9528	6:30	892 4:45
				SOUTH	8948	11:15	496 3:30
CENTRAL AV AT ADAMS BL	CR	TU	05-24-83	TOTAL	17324	7:00	1291 3:45
				NORTH	9357	7:00	892 3:15
				SOUTH	7967	10:30	454 3:45

T-45

L O C A T I O N

FROM 1/ 1/83 TO 12/31/83

PM PEAK

AM PEAK

VOLUME COUNT SUMMARY

DATE

RG DY

PHYS. DESCR

DIR.

VOLUME

AM PEAK

PM PEAK

CENTRAL AV
AT FLORENCE AV

C00-3840-33 SR FR 12-02-83

TOTAL 18264 2170 3:15 1409
NORTH 10807 1870 3:00 712
SOUTH 7457 461 4:45 700

CENTRAL AV
AT MANCHESTER AV

C00-3838-33 SR WE 11-30-83

TOTAL 15736 1131 4:30 1315
NORTH 8078 725 3:45 600
SOUTH 7658 461 4:30 757

CENTRAL AV
N/O SLAUSON AV

C00-2436-23 SR MO 06-20-83

TOTAL 16425 1060 3:45 1574
NORTH 8001 687 3:45 606
SOUTH 8424 489 3:45 968

CENTRAL AV
AT VERNON AV -CENTRAL-

C00-2828-22 SR MO 12-05-83

TOTAL 19101 1276 4:30 1528
NORTH 9121 852 2:30 664
SOUTH 9980 706 4:30 938

CENTRAL AV
AT WASHINGTON BL

C00-3232-22 CR TU 05-10-83

TOTAL 17146 1278 3:45 1567
NORTH 8817 829 3:30 743
SOUTH 8329 534 4:15 833

CENTRAL AV
AT 1ST ST

CR FR 01-21-83

TOTAL 2927 * 2927
NORTH 2352 82 366
SOUTH 575 28 96

CENTRAL AV
AT 2ND ST

C00-3219-22 CR MO 05-09-83

TOTAL 7784 583 4:30 739
NORTH 4122 326 4:30 470
SOUTH 3662 249 12:30 314

CENTRAL AV
AT 3RD ST

C00-3636-33 CR WE 02-02-83

TOTAL 8011 666 3:30 840
NORTH 4383 377 4:00 496
SOUTH 3628 293 3:30 356

CENTRAL AV
AT 3RD ST

C00-3232-22 CR MO 05-09-83

TOTAL 8309 643 4:30 810
NORTH 3943 305 4:30 439
SOUTH 4366 354 4:45 373

CENTRAL AV
AT 4TH ST

C00-3332-22 CR MO 05-09-83

TOTAL 10494 785 4:00 1067
NORTH 5986 423 4:00 690
SOUTH 4508 367 4:00 377

CENTRAL AV
AT 6TH ST

C00-3342-23 CR TH 12-08-83

TOTAL 12836 962 4:15 1417
NORTH 7899 597 4:15 944
SOUTH 4937 385 3:45 513

CENTRAL AV
AT 7TH ST

C00-3232-22 CR TH 12-08-83

TOTAL 20891 1569 4:00 1776
NORTH 10525 760 4:15 1004
SOUTH 10366 919 3:30 793

CENTRAL AV
N/O 16TH ST

C00-3232-22 CR TU 06-14-83

TOTAL 20544 1563 4:00 1632
NORTH 9569 951 11:30 682
SOUTH 10975 833 4:00 1165

T-45

VOLUME COUNT SUMMARY FROM 1/1/83 TO 12/31/83

L O C A T I O N

PHYS. DESCR	RG DY	DATE	DIR.	VOLUME	AM PEAK	PM PEAK
C00-3232-22	CR TU	05-10-83	TOTAL	19136	7:00	1408
			NORTH	9902	7:00	950
			SOUTH	9234	11:15	549
			TOTAL	17215	MANUAL COUNT	
			NORTH	9207	7:00	971
			SOUTH	8008	7:15	423
C00-3838-33	SR WE	11-30-83	TOTAL	15892	7:15	1197
			NORTH	7808	7:15	754
			SOUTH	8084	11:15	459
200-1818-11	SR MO	04-25-83	TOTAL	1094	11:15	93
			NORTH	561	11:15	48
			SOUTH	533	8:00	55
			TOTAL	791	MANUAL COUNT	
			NORTH	383	8:15	20
			SOUTH	408	7:30	34
C00-1828-12	SR WE	08-03-83	TOTAL	1921	11:15	197
			NORTH	610	10:30	49
			SOUTH	1311	11:15	154
			TOTAL	2095	MANUAL COUNT	
			NORTH	1010	9:00	86
			SOUTH	1085	8:15	96
G05-5040-54	WR TU	02-08-83	TOTAL	54947	11:15	3332
			EAST	26344	11:15	1476
			WEST	28603	7:15	1869
G04-5042-54	WR TH	11-09-83	TOTAL	59590	11:15	3665
			EAST	35113	11:15	2177
			WEST	24477	7:00	1523
300-4040-44	SR WE	12-21-83	TOTAL	37053	11:15	2205
			EAST	16287	11:00	844
			WEST	20766	11:15	1373
			TOTAL	58658	MANUAL COUNT	
			EAST	29121	8:00	1921
			WEST	29537	7:00	2707
A00-2200-10	WR WE	11-09-83	TOTAL	11134	7:30	695
			ONE WAY STREET W/B			
C06-4040-33	SR FR	07-01-83	TOTAL	20703	11:15	1072
			EAST	10670	11:15	538
			WEST	10033	11:15	534

VOLUME COUNT SUMMARY FROM 1/ 1/83 TO 12/31/83

PHYS. DESCR RG DY DATE DIR. VOLUME AM PEAK PM PEAK

L O C A T I O N

PHYS. DESCR	RG	DY	DATE	DIR.	VOLUME	AM PEAK	PM PEAK
CENTURY BL AT WALL ST -CENTRAL-	SR	WE	09-14-83	TOTAL	18329 *	7:15	MANUAL COUNT 4:45
				EAST	9545	7:30	688
				WEST	8784		657
CENTURY BL E/O WESTERN AV	SR	TU	07-05-83	TOTAL	31690	7:15	1785
				EAST	15254	11:15	740
				WEST	16436	7:00	1031
CENTURY BL AT WESTERN AV	SR	TH	10-13-83	TOTAL	38922	7:00	2730
				EAST	18465	7:15	1088
				WEST	20457	7:00	1684
CENTURY PARK EAST AT CONSTELLATION BL	WR	WE	01-26-83	TOTAL	23926 *	8:15	MANUAL COUNT 3:00
				NORTH	10003	8:45	1136
				SOUTH	13923		932
CENTURY PARK EAST AT OLYMPIC BL	HW	TH	08-18-83	TOTAL	20436	8:15	1752
				NORTH	7330	8:15	1316
				SOUTH	13106	11:15	948
CENTURY PARK EAST AT SANTA MONICA BL	WR	TH	02-03-83	TOTAL	21283 *	9:00	MANUAL COUNT 5:00
				NORTH	10565	8:15	521
				SOUTH	10718		1351
CERES AV AT 6TH ST	CR	TH	07-21-83	TOTAL	1744	11:15	132
				NORTH	613	11:15	36
				SOUTH	1131	11:15	96
CERRO GORDO ST AT AVON ST	CR	TH	09-08-83	TOTAL	184 *	8:00	MANUAL COUNT 3:30
				EAST	79	7:30	8
				WEST	105		13
CERRO GORDO ST AT AVON ST	HW	WE	09-14-83	TOTAL	299	11:00	25
				EAST	200	11:00	18
				WEST	99	7:30	10
CERRO GORDO ST AT LEMOYNE ST	HW	TU	04-12-83	TOTAL	620 *	7:15	MANUAL COUNT 3:45
				EAST	310	7:45	26
				WEST	310		26
CHALMERS DR AT BEDFORD ST	WR	TH	06-23-83	TOTAL	747 *	8:45	MANUAL COUNT 5:00
				EAST	559	8:45	46
				WEST	188		22
CHANDLER BL AT COLFAX AV	EV	TU	06-28-83	TOTAL	9314	7:45	737
				EAST	5400	7:45	544
				WEST	3914	11:15	213
CHANDLER BL AT FULTON AV	EV	MO	01-03-83	TOTAL	12558	7:45	1442
				EAST	5548	7:30	804
				WEST	7010	7:45	656

L O C A T I O N

PHYS. DESCR	RG DY	DATE	DIR.	VOLUME	AM PEAK	PM PEAK
CHANDLER BL AT HAZELTINE AV	EV FR	09-23-83	TOTAL EAST WEST	9205 4184 5021	7:30 7:00 7:45	771 429 440
CHANDLER BL W/O LAUREL CANYON BL	EV TU	10-11-83	TOTAL EAST WEST	12998 6992 6006	7:30 7:45 7:30	1332 997 345
CHANDLER BL AT WHITSETT AV	EV TH	09-15-83	TOTAL EAST WEST	11702 5817 5885	7:30 7:30 7:45	1170 737 445
CHANDLER BL AT WOODMAN AV	EV FR	01-07-83	TOTAL EAST WEST	13163 7438 5725	7:30 7:30 7:30	1520 1015 505
CHAPLIN AV W/O PETIT AV	WV TH	06-02-83	TOTAL	225	7:45	19
CHARLOTTE ST AT SOTO ST	CR TH	05-26-83	TOTAL EAST WEST	14454 4051 10403	7:15 11:15 7:15	1503 242 1326
CHARNOCK RD AT INGLEWOOD BL	WR MO	07-25-83	TOTAL EAST WEST	1127 733 394	* 8:00 8:15	MANUAL COUNT 39 36
CHASE ST AT HAYVENHURST AV	WV FR	09-16-83	TOTAL EAST WEST	799 306 493	7:15 6:45 7:15	76 27 49
CHASE ST AT HAYVENHURST AV	WV SA	09-17-83	TOTAL EAST WEST	763 404 359	11:15 11:15 11:00	85 47 46
CHASE ST AT HAYVENHURST AV	WV SU	09-18-83	TOTAL EAST WEST	941 654 287	11:15 11:15 11:15	157 127 30
CHASE ST AT MASON AV	WV TU	02-15-83	TOTAL EAST WEST	1874 1029 845	7:45 7:45 7:30	296 150 153
CHASE ST AT WOODLEY AV	WV WE	11-09-83	TOTAL EAST WEST	850 418 432	7:30 7:00 8:00	89 60 42
CHATSWORTH DR AT ARLETA AV	EV TU	08-02-83	TOTAL EAST WEST	5505 2836 2669	* 7:15 7:45	MANUAL COUNT 253 159

T-45

L O C A T I O N

CHATSWORTH DR
W/O LAUREL CANYON BL

CHATSWORTH ST
AT BALBOA BL

CHATSWORTH ST
AT BALBOA BL

CHATSWORTH ST
AT CANOGA AV

CHATSWORTH ST
AT CANOGA AV

CHATSWORTH ST
AT DE SOTO AV

CHATSWORTH ST
AT HASKELL AV

CHATSWORTH ST
AT HAYVENHURST AV

CHATSWORTH ST
AT LOUISE AV -VALLEY-

CHATSWORTH ST
AT MELVIN AV

CHATSWORTH ST
AT MELVIN AV

CHATSWORTH ST
W/O ORION AV

CHATSWORTH ST
AT RESEDA BL

FROM 1/ 1/83 TO 12/31/83

VOLUME COUNT SUMMARY	PHYS. DESCR	RG	DY	DATE	DIR.	VOLUME	AM PEAK	PM PEAK
C00-4020-32	EV WE	10-05-83	TOTAL	6562	7:30	543	3:30	589
			EAST	3834	7:15	351	3:45	372
			WEST	2728	7:30	202	4:30	250
C00-4540-33	WV WE	02-02-83	TOTAL	12489	7:30	956	4:45	1133
			EAST	7594	7:30	596	4:45	668
			WEST	4895	7:00	396	5:15	468
			TOTAL	15809	*	MANUAL COUNT		
			EAST	8868	7:30	660	5:00	748
			WEST	6941	7:30	488	5:00	702
B00-1235-11	WV TU	05-03-83	TOTAL	4873	7:30	679	4:45	456
			EAST	2219	7:30	386	4:45	183
			WEST	2654	7:30	293	4:45	273
			TOTAL	5794	*	MANUAL COUNT		
			EAST	2812	7:15	378	4:45	208
			WEST	2982	7:30	287	5:00	275
			TOTAL	7470	*	MANUAL COUNT		
			EAST	3306	7:30	314	4:30	291
			WEST	4164	7:15	269	4:45	571
C00-4040-33	WV WE	07-20-83	TOTAL	10672	7:15	737	4:45	1066
			EAST	5219	7:15	459	4:45	428
			WEST	5453	11:15	274	4:45	638
C00-4040-33	WV WE	07-20-83	TOTAL	11895	7:30	806	4:45	1147
			EAST	6826	7:15	474	4:45	618
			WEST	5069	7:30	340	4:45	529
C00-4040-33	WV WE	04-13-83	TOTAL	16778	7:30	1199	4:45	1540
			EAST	8884	7:30	619	4:45	767
			WEST	7894	7:30	580	5:00	809
C00-4530-22	WV WE	06-01-83	TOTAL	1726	7:30	228	6:00	165
			EAST	137	7:30	14	3:45	17
			WEST	1589	7:30	214	6:00	157
			TOTAL	1795	*	MANUAL COUNT		
			EAST	129	7:00	17	4:00	9
			WEST	1666	7:30	220	5:00	150
D10-3530-22	EV WE	09-14-83	TOTAL	9904	7:15	951	4:30	1126
			EAST	4043	7:15	501	4:45	302
			WEST	5861	7:15	450	4:30	871
C00-4040-33	WV MO	02-14-83	TOTAL	12611	7:30	1004	4:45	1228
			EAST	5550	7:45	518	4:45	536
			WEST	7061	7:15	500	4:45	692

VOLUME COUNT SUMMARY FROM 1/ 1/83 TO 12/31/83

LOCATION	PHYS. DESCR	RG DY	DATE	DIR.	VOLUME	AM PEAK	PM PEAK
CHATSWORTH ST AT RESEDA BL		WV TU	04-05-83	TOTAL	10203 *		MANUAL COUNT
				EAST	5271	7:30	469 4:30
				WEST	4932	7:30	309 5:00
CHATSWORTH ST E/O RESEDA BL		WV FR	09-09-83	TOTAL	13712	11:15	912 4:45
				EAST	7031	7:30	475 4:45
				WEST	6681	11:15	482 4:45
CHATSWORTH ST AT SEPULVEDA BL		EV WE	05-04-83	TOTAL	11533 *		MANUAL COUNT
				EAST	7360	7:15	771 3:00
				WEST	4173	7:45	414 5:00
CHATSWORTH ST AT SEPULVEDA BL		EV TU	07-26-83	TOTAL	10767	7:15	890 4:30
				EAST	6845	7:15	601 4:45
				WEST	3922	7:30	302 4:30
CHATSWORTH ST AT TAMPA AV		WV FR	02-04-83	TOTAL	5172	7:30	485 5:00
				EAST	1572	7:45	168 4:45
				WEST	3600	7:30	324 5:15
CHATSWORTH ST AT TAMPA AV		WV TU	04-05-83	TOTAL	5183 *		MANUAL COUNT
				EAST	2131	7:30	178 4:45
				WEST	3052	7:30	263 5:00
CHATSWORTH ST E/O TOPANGA CANYON BL		WV WE	07-06-83	TOTAL	3759	7:15	482 4:45
				EAST	1918	7:15	405 5:15
				WEST	1841	11:15	82 4:45
CHATSWORTH ST W/O VARIEL AV		WV TH	03-17-83	TOTAL	5177	7:45	571 4:45
CHATSWORTH ST E/O VARIEL AV		WV TH	03-17-83	TOTAL	5349	7:30	625 5:00
CHATSWORTH ST AT WOODLEY AV		WV FR	07-22-83	TOTAL	11403	7:30	740 5:15
				EAST	6396	7:30	482 5:00
				WEST	5007	7:15	263 5:30
CHATSWORTH ST AT ZELZAH AV		WV MO	01-04-83	TOTAL	14539	11:15	999 5:00
				EAST	6681	11:15	424 4:45
				WEST	7858	11:15	575 5:30
CHAUTAUQUA BL N/O PACIFIC COAST HWY		WR TU	12-20-83	TOTAL	16867	11:15	1317 5:00
				NORTH	7870	11:15	482 5:15
				SOUTH	8997	10:30	880 12:30
CHAUTAUQUA BL-I/S NR BROKTREE- AT SUNSET BL		WR WE	01-26-83	TOTAL	5853	7:45	408 5:00
				NORTH	5306	11:15	321 5:00
				SOUTH	547	7:45	84 6:15

T-45

L O C A T I O N

VOLUME COUNT SUMMARY FROM 1/ 1/83 TO 12/31/83

PHYS. DESCR RG DY DATE DIR. VOLUME AM PEAK PM PEAK

CHAVEZ RAVINE PL
W/O STADIUM WY

C00-1714-21 CR TU 10-04-83 TOTAL 8604 7:30 931 4:30 1553
EAST 4616 7:30 135 4:30 1487
WEST 3988 7:45 802 8:15 944

CHAVEZ RAVINE PL
W/O STADIUM WY

C00-1714-21 CR WE 10-05-83 TOTAL 8608 7:45 923 4:30 1531
EAST 4644 7:45 142 4:30 1448
WEST 3964 7:45 781 8:00 885

CHEVY CHASE DR
AT BRUNSWICK AV

A00-1818-11 HW MO 07-11-83 TOTAL 3339 11:15 284 3:00 369
EAST 1308 11:15 123 3:15 197
WEST 2031 11:15 161 3:45 186

CIMARRON ST-JOG NR ARLINGTON-
AT JEFFERSON BL

A00-1515-11 HW FR 02-25-83 TOTAL 2366 11:15 127 4:45 248
NORTH 857 10:00 66 4:45 89
SOUTH 1509 7:30 109 5:00 166

CITRONIA ST
AT MELVIN AV

A00-1818-11 WV FR 12-09-83 TOTAL 270 7:15 26 8:15 25
EAST 187 9:00 23 8:15 20
WEST 83 7:15 8 2:15 9

CLEMSON ST
E/O LA CIENEGA BL

A00-1616-11 WR WE 07-20-83 TOTAL 650 7:00 45 4:15 72
EAST 197 11:15 14 4:00 49
WEST 453 7:00 45 6:00 36

CLINTON ST
AT CAHUENGA BL

HW TH 01-20-83 TOTAL 688 * MANUAL COUNT 19
EAST 305 8:15 30 4:45 45
WEST 383 7:45 40 4:45 56

CLINTON ST
AT CAHUENGA BL

100-1010-11 HW FR 10-28-83 TOTAL 1021 10:45 107 4:00 125
EAST 328 11:00 45 3:30 51
WEST 693 10:45 63 4:00 95

CLINTON ST
AT CAHUENGA BL

HW TH 12-15-83 TOTAL 709 * MANUAL COUNT 19
EAST 190 9:00 18 4:45 76
WEST 519 8:00 34 4:45 76

CLINTON ST
AT EDINBURGH AV

A00-1414-11 HW MO 10-24-83 TOTAL 759 8:30 68 2:00 87
EAST 289 9:00 26 4:30 39
WEST 470 8:30 44 2:00 63

CLINTON ST
AT HARPER AV

100-1414-11 HW TH 12-15-83 TOTAL 629 10:45 49 2:45 86
EAST 188 10:45 23 2:45 24
WEST 441 8:15 31 2:45 62

CLINTON ST
AT LA BREA AV

C00-1212-11 HW FR 01-07-83 TOTAL 1856 11:15 92 4:30 181
EAST 694 8:00 62 3:30 67
WEST 1162 11:15 56 4:30 128

CLINTON ST
AT LA BREA AV

WR MO 01-10-83 TOTAL 951 * MANUAL COUNT 61
EAST 481 8:45 33 5:00 57
WEST 470 8:00 39 4:45 57

L O C A T I O N

VOLUME COUNT SUMMARY FROM 1/ 1/83 TO 12/31/83

PHYS. DESCR RG DY DATE DIR. VOLUME AM PEAK PM PEAK

CLINTON ST AT LA JOLLA AV	HW TU	10-25-83	TOTAL EAST WEST	763 249 514	11:15 7:15 11:15	53 23 41	12:00 1:45 12:00	84 26 69
CLINTON ST AT VAN NESS AV	HW TU	03-22-83	TOTAL EAST WEST	1409 857 552	* 8:00 8:15	MANUAL COUNT 68 50	4:00 4:30	91 58
CLINTON ST AT VAN NESS AV	HW FR	03-25-83	TOTAL EAST WEST	1083 979 104	8:00 8:00 7:45	136 122 20	4:00 3:30 3:45	125 115 15
CLINTON ST AT WINDSOR BL	HW WE	04-20-83	TOTAL EAST WEST	1130 498 632	* 8:00 7:45	MANUAL COUNT 50 70	4:30 5:00	59 51
CLYBOURN AV AT SATICOY ST	EV TU	06-21-83	TOTAL NORTH SOUTH	5824 3017 2807	6:45 6:30 7:30	460 231 268	4:15 4:15 3:30	579 330 285
COHASSET ST AT WOODLAKE AV	WV FR	01-28-83	TOTAL EAST WEST	3374 2883 491	7:00 7:00 10:45	329 310 34	2:15 2:15 2:30	463 340 124
COLDEN AV AT FIGUEROA ST	SR TU	12-20-83	TOTAL EAST WEST	4485 1537 2948	11:15 11:15 11:15	260 92 168	4:30 4:30 4:00	403 142 271
COLDWATER CANYON AV AT MAGNOLIA BL	EV FR	06-03-83	TOTAL NORTH SOUTH	23655 11812 11843	8:15 11:15 7:30	1513 650 1025	5:00 5:00 3:45	1735 978 788
COLDWATER CANYON AV AT MOORPARK ST	EV TU	09-20-83	TOTAL NORTH SOUTH	28642 15519 13123	7:15 11:15 7:15	1909 859 1186	5:00 5:00 11:30	2222 1335 943
COLDWATER CANYON AV N/O MULHOLLAND DR	EV MD	11-07-83	TOTAL NORTH SOUTH	20605 10878 9727	7:30 11:15 7:15	1798 480 1354	4:45 4:45 11:45	2040 553 549
COLDWATER CANYON AV AT RIVERSIDE DR -VALLEY-	EV TU	09-20-83	TOTAL NORTH SOUTH	25850 13290 12560	7:15 11:15 7:15	1833 846 1358	6:00 6:00 1:30	1740 1085 800
COLDWATER CANYON AV S/O SHERMAN WY	EV TU	10-18-83	TOTAL NORTH SOUTH	16277 8278 7999	7:00 6:45 7:15	1309 586 768	4:00 1:30 4:15	1328 696 711
COLDWATER CANYON AV AT VANOWEN ST	EV TH	07-28-83	TOTAL NORTH SOUTH	15766 8072 7694	11:15 11:15 11:15	1013 511 502	4:45 5:15 4:45	1374 716 679

T-45 L O C A T I O N FROM 1/ 1/83 TO 12/31/83

VOLUME COUNT SUMMARY			DIR.	VOLUME	AM PEAK	PM PEAK	
PHYS. DESCR	RG DY	DATE					
COLDWATER CANYON DR AT CHEROKEE LN	300-1826-12	HW TU	03-15-83	TOTAL 20893	7:30	1799	4:45
				NORTH 10053	11:15	473	4:45
				SOUTH 10840	7:30	1455	11:30
COLE AV AT SANTA MONICA BL	300-3032-22	HW WE	06-29-83	TOTAL 6958	8:15	591	4:30
				NORTH 2314	11:15	150	5:00
				SOUTH 4644	8:15	500	3:45
COLFAX AV AT BURBANK BL	C00-4035-33	EV MO	06-27-83	TOTAL 8954	8:15	580	4:45
				NORTH 5225	11:15	305	4:45
				SOUTH 3729	8:15	297	4:45
COLFAX AV AT CHANDLER BL	300-3030-22	EV TU	06-28-83	TOTAL 8857	8:15	616	5:15
				NORTH 4572	8:15	247	5:15
				SOUTH 4285	8:00	370	4:00
COLFAX AV S/O VICTORY BL	410-2020-12	EV WE	08-17-83	TOTAL 3137	11:15	204	4:30
				NORTH 246	11:15	11	3:30
				SOUTH 2891	11:15	193	4:30
COLLEGE ST AT CHAVEZ RAVINE PL	CR WE	06-01-83	*	TOTAL 5413	MANUAL COUNT		
				EAST 3073	7:30	139	5:00
				WEST 2340	7:45	160	5:00
COLLEGE ST AT YALE ST	B00-1919-11	CR WE	05-11-83	TOTAL 7233	7:45	682	4:30
				EAST 3367	8:00	326	4:30
				WEST 3866	7:30	418	3:30
COLLEGE ST AT YALE ST	CR MO	06-13-83	*	TOTAL 7435	MANUAL COUNT		
				EAST 3774	7:45	351	4:00
				WEST 3661	7:30	394	3:15
COLORADO BL AT EAGLE ROCK BL	C00-4545-44	HW MO	11-14-83	TOTAL 30326	11:15	2093	4:45
				EAST 18413	11:15	1303	4:45
				WEST 11913	7:45	960	11:45
COLORADO BL E/O GOLDEN STATE FWY -N/B ON-	G10-4032-32	HW TH	06-09-83	TOTAL 26718	11:15	1783	3:00
				EAST 11764	11:15	910	12:00
				WEST 14954	11:15	873	4:30
COLORADO BL W/O LINDA ROSA AV	G15-4540-43	HW TH	05-05-83	TOTAL 19324	7:30	1268	4:30
				EAST 10092	11:15	605	4:30
				WEST 9232	7:30	643	4:30
COLORADO BL AT SIERRA VILLA DR	CR FR	06-17-83	*	TOTAL 27658	MANUAL COUNT		
				EAST 13373	8:30	608	5:00
				WEST 14285	7:30	1008	4:45
COMMONWEALTH AV -CENTRAL- AT 6TH ST	HW FR	11-04-83	*	TOTAL 11507	MANUAL COUNT		
				NORTH 6704	7:30	364	4:30
				SOUTH 4803	7:30	617	4:15

T-45

L O C A T I O N

VOLUME COUNT SUMMARY FROM 1/ 1/83 TO 12/31/83

PHYS. DESC	RG	DY	DATE	DIR.	VOLUME	AM PEAK	PM PEAK
COMMUNITY ST W/O KELVIN AV	WV	TU	08-30-83	TOTAL	84	11:15	1:45
NON-DIR COUNT					3		12
COMMUNITY ST E/O KELVIN AV	WV	TU	08-30-83	TOTAL	170	6:30	4:45
NON-DIR COUNT					16		16
COMMUNITY ST E/O WINNETKA AV	WV	WE	02-16-83	TOTAL	833	7:00	4:45
				EAST	521	11:15	4:45
				WEST	312	7:00	5:15
300-3034-23	SR	TH	03-10-83	TOTAL	8541	7:00	3:45
				NORTH	4647	6:45	4:15
				SOUTH	3894	11:15	3:45
300-2818-51	SR	MO	12-05-83	TOTAL	5285	6:15	3:45
				NORTH	3597	6:15	3:45
				SOUTH	1688	11:00	4:00
CONSTELLATION BL AT AVENUE OF THE STARS	WR	TH	02-10-83	TOTAL	13593	*	MANUAL COUNT
				EAST	6880	8:15	4:45
				WEST	6713	9:00	5:00
CORBIN AV AT DEVONSHIRE ST	WV	MO	05-08-83	TOTAL	6206	*	MANUAL COUNT
				NORTH	5271	7:30	4:45
				SOUTH	935	7:30	5:00
CORBIN AV AT ROSCOE BL	WV	TU	05-10-83	TOTAL	19908	7:30	4:45
				NORTH	7397	7:15	4:30
				SOUTH	12511	7:30	4:45
CORBIN AV AT SATICDY ST	WV	TH	03-17-83	TOTAL	19588	7:45	4:45
				NORTH	9384	8:00	4:45
				SOUTH	10204	7:30	4:30
CORBIN AV AT SHERMAN WY	WV	TU	03-08-83	TOTAL	17916	7:15	4:45
				NORTH	8488	7:15	4:45
				SOUTH	9428	7:30	4:45
CORBIN AV S/O SHERMAN WY	WV	FR	10-21-83	TOTAL	18834	7:30	4:45
				NORTH	8392	7:15	4:45
				SOUTH	10442	7:30	4:45
CORBIN AV AT VANOWEN ST	WV	TU	03-08-83	TOTAL	19601	7:30	5:00
				NORTH	8733	7:30	4:45
				SOUTH	10868	7:30	5:00
CORONADO ST AT BELLEVUE AV	HW	TU	07-26-83	TOTAL	6337	7:30	4:30
				NORTH	3140	7:30	4:45
				SOUTH	3197	7:15	6:15

L O C A T I O N		PHYS. DESCR	RG DY	DATE	DIR.	VOLUME	AM PEAK	PM PEAK
CORONADO ST AT 8TH ST		A00-1717-11	CR FR	09-23-83	TOTAL	1079	11:15	69 4:00
					NORTH	189	11:15	10 3:30
					SOUTH	890	11:15	59 4:00
COTNER AV AT OLYMPIC BL			WR WE	07-06-83	TOTAL	1244	* MANUAL COUNT	
					NORTH	615	7:15	37 5:00
					SOUTH	629	8:45	32 4:30
COUNCIL ST AT VERMONT AV			HW FR	01-21-83	TOTAL	1522	* MANUAL COUNT	
					EAST	707	7:30	56 5:00
					WEST	815	8:45	59 5:00
COUNCIL ST AT VERMONT AV		100-1520-11	HW FR	01-21-83	TOTAL	1974	11:15	128 3:15
					EAST	817	11:15	59 5:15
					WEST	1157	11:15	69 3:15
COURT ST AT UNION AV			CR FR	12-02-83	TOTAL	1097	* MANUAL COUNT	
					EAST	625	7:30	69 4:00
					WEST	472	7:00	30 4:30
CRENSHAW BL S/O ADAMS BL		C00-4232-43	HW WE	08-31-83	TOTAL	51019	7:15	2989 4:30
					NORTH	28275	7:15	1822 4:30
					SOUTH	22744	10:30	1235 4:45
CRENSHAW BL AT ADAMS BL		C00-4040-44	HW FR	09-23-83	TOTAL	57161	7:15	3702 4:30
					NORTH	25224	7:30	2172 4:15
					SOUTH	31937	11:15	1508 4:30
CRENSHAW BL AT FLORENCE AV		300-4040-44	SR MO	11-21-83	TOTAL	28780	7:15	2001 4:45
					NORTH	13945	7:15	1209 4:45
					SOUTH	14835	11:15	847 4:45
CRENSHAW BL N/O HYDE PARK BL		C00-3340-34	SR WE	01-19-83	TOTAL	33205	7:30	2139 4:45
					NORTH	18228	7:45	1422 5:00
					SOUTH	14977	11:15	806 4:45
CRENSHAW BL AT HYDE PARK BL		C00-4044-44	SR MO	11-21-83	TOTAL	29218	7:30	1952 4:45
					NORTH	15849	7:30	1448 4:15
					SOUTH	13369	8:45	783 6:00
CRENSHAW BL AT JEFFERSON BL		C00-4040-44	HW MO	09-26-83	TOTAL	52878	11:15	3160 4:30
					NORTH	26790	11:15	1675 4:30
					SOUTH	26088	11:15	1485 4:30
CRENSHAW BL AT OLYMPIC BL		C00-3636-33	HW TH	04-14-83	TOTAL	24949	8:15	1938 5:15
					NORTH	13969	8:15	1148 5:45
					SOUTH	10980	8:15	790 5:15
CRENSHAW BL AT OLYMPIC BL			HW TU	05-10-83	TOTAL	25881	* MANUAL COUNT	
					NORTH	14186	7:45	1185 5:00
					SOUTH	11695	7:30	855 4:45

VOLUME COUNT SUMMARY FROM 1/ 1/83 TO 12/31/83

L O C A T I O N

PM PEAK

PHYS. DESCR	RG DY	DATE	DIR.	VOLUME	AM' PEAK	PM PEAK
CRENSHAW BL AT PICO BL	HW FR	04-15-83	TOTAL	34815	7:45	2377
			NORTH	18242	8:00	1369
			SOUTH	16573	7:00	1196
CRENSHAW BL AT RODEO PL	HW WE	12-07-83	TOTAL	43356	* MANUAL COUNT	
			NORTH	22893	7:30	1907
			SOUTH	20463	7:30	1109
CRENSHAW BL AT RODEO RD	WR MO	01-03-83	TOTAL	65806	7:15	4501
			NORTH	27901	7:00	2759
			SOUTH	37905	11:15	2559
CRENSHAW BL AT RODEO RD	HW MO	09-26-83	TOTAL	48868	7:30	3396
			NORTH	23360	7:30	2067
			SOUTH	25508	11:15	1537
CRENSHAW BL N/O SLAUSON AV	WR WE	03-31-83	TOTAL	43494	11:15	2527
			NORTH	20265	7:30	1305
			SOUTH	23229	11:15	1366
CRENSHAW BL AT SLAUSON AV	SR TU	10-11-83	TOTAL	41683	10:15	2789
			NORTH	23849	10:00	1904
			SOUTH	17834	11:15	961
CRENSHAW BL S/O WILSHIRE BL	HW TU	01-04-83	TOTAL	18064	8:00	1402
			NORTH	10016	8:00	852
			SOUTH	8048	7:15	568
CRENSHAW BL S/O 23RD ST	CR TU	06-21-83	TOTAL	40477	7:30	2535
			NORTH	17550	7:30	1249
			SOUTH	22927	7:30	1286
CRENSHAW BL AT 54TH ST	SR TU	10-11-83	TOTAL	31965	7:45	1951
			NORTH	16000	7:45	1053
			SOUTH	17965	11:15	944
CRESCENT HEIGHTS BL AT BEVERLY BL	WR FR	01-28-83	TOTAL	19192	* MANUAL COUNT	
			NORTH	7621	8:30	397
			SOUTH	11571	7:45	1107
CRESCENT HEIGHTS BL S/O BEVERLY BL	HW TH	02-10-83	TOTAL	18867	8:15	1476
			NORTH	8980	11:15	606
			SOUTH	9887	8:00	986
CRESCENT HEIGHTS BL AT CASHIO ST	WR TH	06-02-83	TOTAL	8294	11:15	508
			NORTH	3109	11:15	228
			SOUTH	5185	8:30	345
CRESCENT HEIGHTS BL AT CASHIO ST	WR TH	06-02-83	TOTAL	8294	11:15	508
			NORTH	3109	11:15	228
			SOUTH	5185	8:30	345

L O C A T I O N

VOLUME COUNT SUMMARY FROM 1/ 1/83 TO 12/31/83

PHYS. DESCR RG DY DATE DIR. VOLUME AM PEAK PM PEAK

CRESCENT HEIGHTS BL
AT MARYLAND DR

C00-2020-22 HW TH 12-15-83

TOTAL 20918 8:00 1552 4:45 1893
NORTH 10286 11:15 704 5:00 1126
SOUTH 10632 8:00 1026 4:45 780

CRESCENT HEIGHTS BL
AT PICKFORD PL

HW MO 07-18-83

TOTAL 10172 * MANUAL COUNT
NORTH 4927 8:15 477 4:45 388
SOUTH 5245 7:45 328 5:00 635

CRESCENT HEIGHTS BL
AT PICKFORD ST

WR TH 08-04-83

TOTAL 9722 8:00 840 4:30 1000
NORTH 4525 8:00 487 5:00 402
SOUTH 5197 7:30 357 4:30 602

CRESCENT HEIGHTS BL
AT PICKFORD ST

HW TH 08-18-83

TOTAL 10198 * MANUAL COUNT
NORTH 4791 8:15 437 5:00 400
SOUTH 5407 8:15 362 5:00 601

CRESCENT HEIGHTS BL
AT WILSHIRE BL

WR FR 02-11-83

TOTAL 21579 8:15 1586 4:45 1856
NORTH 9550 11:15 663 4:45 988
SOUTH 12029 7:45 915 1:15 920

CRESCENT HEIGHTS BL
AT 3RD ST

WR MO 01-10-83

TOTAL 17354 * MANUAL COUNT
NORTH 7052 8:30 459 4:45 813
SOUTH 10302 7:45 1037 3:15 688

CRESCENT HEIGHTS BL
AT 3RD ST

WR MO 01-10-83

TOTAL 17354 * MANUAL COUNT
NORTH 7052 8:30 459 4:45 813
SOUTH 10302 7:45 1037 3:15 688

CRESCENT HEIGHTS BL
AT 3RD ST

WR MO 01-10-83

TOTAL 0 ** MANUAL COUNT
NORTH 0 8:30 459 0:00 0
SOUTH 0 7:45 0 0:00 0

CRESCENT HEIGHTS BL
AT 4TH ST

HW TU 09-20-83

TOTAL 15717 8:15 2119 4:45 1311
NORTH 8395 8:45 1379 4:45 760
SOUTH 7322 8:00 764 4:45 551

CRESCENT HEIGHTS BL
AT 4TH ST

HW TU 12-20-83

TOTAL 15509 * MANUAL COUNT
NORTH 6410 8:30 369 5:00 772
SOUTH 9099 7:45 916 5:00 632

CROMWELL AV
AT GLENDOWER AV

HW TH 10-13-83

TOTAL 612 7:45 70 5:00 66
EAST 185 7:45 27 4:00 31
WEST 427 8:00 45 5:00 45

CULVER BL
S/O MARINA FWY -E/B ON-

WR FR 01-14-83

TOTAL 21307 8:00 1876 5:15 2088
NORTH 10718 8:00 1442 3:45 897
SOUTH 10589 7:30 622 5:00 1228

CULVER BL
AT MARINA FWY -W/B OFF-

HW FR 07-29-83

TOTAL 16663 7:45 1273 5:00 1665
NORTH 8345 8:00 852 5:00 769
SOUTH 8318 11:15 515 5:00 896

L O C A T I O N

VOLUME COUNT SUMMARY FROM 1/ 1/83 TO 12/31/83

CULVER BL
AT MARINA FWY -W/B OFF-

CULVER BL
AT MARINA FWY -W/B OFF-

CULVER BL
S/O VENICE BL

CUMBRE DR
AT ANCHOVY AV

CURSON AV
AT MELROSE AV

CURSON AV
AT MELROSE AV

CURSON AV
AT SAN VICENTE BL

D ST
AT MCFARLAND AV

DALEHURST AV
AT WYTON DR

DALY ST
AT NORTH BROADWAY

DARLINGTON AV
AT BARRINGTON AV

DARLINGTON AV
AT GRETNA GREEN WY

DE CELIS PL
AT SHERMAN WY

PHYS. DESCR	RG DY	DATE	DIR.	VOLUME	AM PEAK	PM PEAK
C00-3530-32	HW SA	07-30-83	TOTAL	11811	11:15	829
			NORTH	6092	11:00	376
			SOUTH	5719	11:15	459
C00-3530-32	HW SU	07-31-83	TOTAL	10728	11:15	750
			NORTH	5794	11:15	330
			SOUTH	4934	11:15	420
G04-2030-22	WR FR	04-15-83	TOTAL	10038	8:00	950
			NORTH	4201	8:00	465
			SOUTH	5837	8:00	485
B00-1210-11	SR WE	06-01-83	TOTAL	1396	7:45	42
			EAST	840	7:00	26
			WEST	556	7:45	24
A00-1515-11	WR MO	01-17-83	TOTAL	1634	11:15	126
			NORTH	1058	1:00	68
			SOUTH	576	11:15	73
			TOTAL	1004	*	MANUAL COUNT
			NORTH	556	9:00	33
			SOUTH	448	9:00	38
			TOTAL	1961	*	MANUAL COUNT
			NORTH	749	7:45	56
			SOUTH	1212	8:15	100
			TOTAL	1778	*	MANUAL COUNT
			EAST	940	7:00	138
			WEST	838	7:00	64
			TOTAL	527	*	MANUAL COUNT
			NORTH	267	8:15	21
			SOUTH	260	7:45	24
C00-3636-33	CR MD	03-21-83	TOTAL	11618	11:15	871
			NORTH	7177	11:15	515
			SOUTH	4441	11:15	356
A00-1515-11	WR TH	01-20-83	TOTAL	1860	8:00	123
			EAST	1187	7:45	105
			WEST	673	11:15	35
A00-1518-11	HW FR	09-09-83	TOTAL	478	10:00	34
			EAST	460	10:00	34
			WEST	18	11:15	1
A00-1818-11	WV TU	12-20-83	TOTAL	2247	11:15	198
			NORTH	1633	11:15	154
			SOUTH	614	11:15	44

T-45

VOLUME COUNT SUMMARY FROM 1/ 1/83 TO 12/31/83

L O C A T I O N

DEEP CANYON DR
AT DONINGTON PL

DEEP CANYON DR
N/O HUTTON DR NR OAK PASS RD

DEEP CANYON DR
N/O HUTTON DR NR OAK PASS RD

DEEP CANYON DR
S/O MULHOLLAND DR

DEEP CANYON DR
S/O MULHOLLAND DR

DEEP CANYON DR
AT WENDOVER DR

DE LA GUERRA ST
W/O SERRANIA AV

DENKER AV
AT CARSON ST

DENKER AV
N/O SLAUSON AV

DENKER AV
AT 74TH ST

DENKER AV
AT 74TH ST

DENKER AV
AT 214TH ST

DENKER AV
AT 215TH ST

PHYS. DESCR	RG	DY	DATE	DIR.	VOLUME	AM PEAK	PM PEAK
C00-1818-11	WR	TH	03-24-83	TOTAL	5336	7:30	472
				NORTH	2722	9:00	145
				SOUTH	2614	7:30	356
C00-1616-11	WV	WE	01-12-83	TOTAL	5760	8:00	619
				NORTH	2922	8:00	188
				SOUTH	2838	8:00	431
C00-1718-11	WR	TH	03-24-83	TOTAL	4655	8:15	450
				NORTH	2220	8:15	101
				SOUTH	2435	7:30	365
C00-1616-11	WR	WE	01-12-83	TOTAL	5609	8:15	575
				NORTH	2766	8:30	162
				SOUTH	2843	8:15	417
C00-1717-11	WR	TH	03-24-83	TOTAL	5367	7:45	481
				NORTH	2704	8:45	150
				SOUTH	2663	7:15	345
C00-1818-11	WR	TU	07-19-83	TOTAL	4329	8:45	405
				NORTH	2204	8:45	104
				SOUTH	2125	8:00	316
A00-2800-20	WV	TU	11-15-83	TOTAL	170	10:00	15
NON-DIR COUNT							
C00-1718-11	SR	TU	05-17-83	TOTAL	3957	7:30	312
				NORTH	1998	11:15	155
				SOUTH	1959	7:15	178
C00-2020-11	SR	TH	03-10-83	TOTAL	4201	7:15	302
				NORTH	1703	7:15	169
				SOUTH	2498	11:15	105
B00-1818-11	SR	WE	03-23-83	TOTAL	3717	7:30	336
				NORTH	2092	7:15	266
				SOUTH	1625	11:15	72
* MANUAL COUNT							
TOTAL					4856		
NORTH					2603	7:15	271
SOUTH					2253	7:15	90
A00-1414-11	SR	MO	10-17-83	TOTAL	3264	11:15	213
				NORTH	1371	7:15	91
				SOUTH	1893	11:15	145
A00-1414-11	SR	FR	05-13-83	TOTAL	3512	7:15	217
				NORTH	1584	7:45	99
				SOUTH	1928	7:00	134

L O C A T I O N

VOLUME COUNT SUMMARY FROM 1/ 1/83 TO 12/31/83

PHYS. DESCR RG DY DATE DIR. VOLUME AM PEAK PM PEAK

DENKER AV AT 223RD ST	A00-1517-11	SR TH	05-19-83	TOTAL 1515 NORTH 635 SOUTH 880	7:15 7:15 7:15	117 46 71	4:45 5:00 4:45	150 60 90
DENVER AV S/O MANCHESTER AV	A00-1717-11	SR TH	08-11-83	TOTAL 1275 NORTH 598 SOUTH 677	11:15 11:15 11:15	96 49 47	5:15 2:30 5:15	132 72 85
DE SOTO AV AT CHATSWORTH ST	MV WE	04-06-83	* MANUAL COUNT	TOTAL 33673 NORTH 15087 SOUTH 18586	7:15 7:15	800 2259	4:45 3:45	1747 1149
DE SOTO AV AT DEVONSHIRE ST	MV TH	02-10-83		TOTAL 28469 NORTH 14225 SOUTH 14244	7:15 11:15 7:15	2279 797 1756	4:45 4:45 3:15	2380 1475 906
DE SOTO AV AT DEVONSHIRE ST	MV MO	04-04-83	* MANUAL COUNT	TOTAL 29135 NORTH 14429 SOUTH 14706	7:30 7:30	715 1721	4:15 3:00	1602 917
DE SOTO AV N/O DEVONSHIRE ST	MV TH	08-25-83		TOTAL 26546 NORTH 11760 SOUTH 14786	7:30 11:15 7:15	2105 862 1651	1:45 12:00 1:30	1778 936 1007
DE SOTO AV AT KNAPP ST	MV TH	12-15-83		TOTAL 45053 NORTH 22001 SOUTH 23052	7:15 7:15 7:15	3700 1650 2050	4:30 4:45 4:30	3944 1996 1948
DE SOTO AV AT LASSEN ST	MV TU	04-03-83		TOTAL 31480 NORTH 16004 SOUTH 15476	7:00 11:15 7:15	2331 1127 1631	4:30 4:30 12:30	2660 1743 1035
DE SOTO AV AT ROSCOE BL	MV WE	03-23-83		TOTAL 40127 NORTH 14794 SOUTH 25333	11:15 11:15 11:15	2808 1058 1750	4:45 4:45 4:30	3373 1326 2082
DE SOTO AV AT ROSCOE BL	MV WE	05-04-83		TOTAL 35990 NORTH 16471 SOUTH 19519	7:30 7:15 7:30	2601 1273 1366	4:45 4:45 4:45	3088 1459 1629
DE SOTO AV AT ROSCOE BL	MV TH	12-08-83		TOTAL 31672 NORTH 14697 SOUTH 16975	11:15 7:15 8:15	2026 1075 1295	4:45 4:45 4:45	2713 1223 1490
DE SOTO AV AT SATICOY ST	MV FR	03-11-83		TOTAL 29940 NORTH 13505 SOUTH 16435	11:15 11:15 11:15	2085 983 1102	4:30 4:45 4:15	2626 1340 1359
DE SOTO AV S/O SHERMAN WY	MV FR	10-21-83		TOTAL 30472 NORTH 14626 SOUTH 15846	7:15 11:15 7:15	2229 1079 1375	4:30 4:30 4:30	2423 1279 1144

T-45 VOLUME COUNT SUMMARY FROM 1/ 1/83 TO 12/31/83

LOCATION	PHYS. DESCR	RG	DY	DATE	DIR.	VOLUME	AM PEAK	PM PEAK
DE SOTO AV AT SIMI VALLEY FWY W/B ON	D12-3040-20	WV	WE	06-08-83	TOTAL	7276	11:15	255
					NORTH	6901	11:15	235
					SOUTH	375	10:00	22
DE SOTO AV AT SIMI VALLEY FWY E/B OFF	D12-3050-23	WV	WE	06-08-83	TOTAL	29728	7:15	2573
					NORTH	17756	7:15	1197
					SOUTH	11972	7:15	1376
DE SOTO AV AT SIMI VALLEY FWY E/B OFF		WV	TH	06-30-83	TOTAL	34290	*	MANUAL COUNT
					NORTH	20649	7:00	1018
					SOUTH	13641	7:15	1491
DE SOTO AV AT SIMI VALLEY FWY W/B OFF		WV	WE	07-06-83	TOTAL	7573	*	MANUAL COUNT
					NORTH	7280	7:30	188
					SOUTH	293	7:45	29
DE SOTO AV AT VANOWEN ST	C00-4540-44	WV	MO	02-28-83	TOTAL	31756	7:30	2548
					NORTH	15279	11:15	1158
					SOUTH	16477	7:30	1562
DE SOTO AV AT VENTURA FWY -E/B ON-	D35-3040-34	WV	MO	01-17-83	TOTAL	27144	8:15	2501
					NORTH	9786	11:15	673
					SOUTH	17358	9:00	1928
DE SOTO AV AT VENTURA FWY -W/B ON-		WV	TU	03-15-83	TOTAL	33339	*	MANUAL COUNT
					NORTH	13879	7:30	1511
					SOUTH	19460	7:30	970
DE SOTO AV AT VENTURA FWY -E/B OFF-		WV	TU	02-15-83	TOTAL	28892	*	MANUAL COUNT
					NORTH	10015	7:30	810
					SOUTH	18877	7:45	1097
DETROIT ST AT 2ND ST	A00-1818-11	HW	FR	10-14-83	TOTAL	1396	11:15	100
					NORTH	795	11:15	58
					SOUTH	601	11:15	42
DEVONSHIRE ST E/O AMESTOY AV	C00-3550-34	W	WE	02-09-83	TOTAL	21764	7:30	1619
					EAST	11504	7:30	934
					WEST	10260	7:30	685
DEVONSHIRE ST AT AMESTOY AV	C00-4545-32	WV	WE	12-14-83	TOTAL	23688	7:30	1550
					EAST	11808	7:45	867
					WEST	11880	11:15	703
DEVONSHIRE ST AT BALBOA BL	G06-4045-44	WV	WE	02-09-83	TOTAL	26017	7:30	1785
					EAST	14566	7:30	1021
					WEST	11451	7:30	764
DEVONSHIRE ST AT BALBOA BL		WV	MO	03-28-83	TOTAL	18936	*	MANUAL COUNT
					EAST	10018	8:15	683
					WEST	8918	8:45	484

VOLUME COUNT SUMMARY FROM 1/ 1/83 TO 12/31/83

L O C A T I O N

PHYS. DESCR	RG DY	DATE	DIR.	VOLUME	AM PEAK	PM PEAK
DEVONSHIRE ST AT BALBOA BL	WV WE	12-14-83	TOTAL	24841	11:15	1480
			EAST	12369	7:30	787
			WEST	12472	11:15	775
				MANUAL COUNT		
DEVONSHIRE ST AT CORBIN AV	WV MO	05-02-83	TOTAL	27079	*	
			EAST	12784	7:30	942
			WEST	14295	7:30	1550
				MANUAL COUNT		
DEVONSHIRE ST AT DE SOTO AV	WV TH	02-10-83	TOTAL	21967	11:15	1560
			EAST	12092	11:15	891
			WEST	9875	11:15	669
				MANUAL COUNT		
DEVONSHIRE ST AT DE SOTO AV	WV MO	04-04-83	TOTAL	20139	*	
			EAST	11797	7:30	898
			WEST	8342	7:30	591
				MANUAL COUNT		
DEVONSHIRE ST AT HASKELL AV	WV TU	07-19-83	TOTAL	23564	7:30	1493
			EAST	11376	7:15	837
			WEST	12188	11:15	683
				MANUAL COUNT		
DEVONSHIRE ST AT HASKELL AV	WV TU	10-04-83	TOTAL	24580	*	
			EAST	11799	7:15	1053
			WEST	12781	7:15	984
				MANUAL COUNT		
DEVONSHIRE ST AT HAYVENHURST AV	WV MO	04-25-83	TOTAL	21871	*	
			EAST	11019	7:30	802
			WEST	10852	7:45	692
				MANUAL COUNT		
DEVONSHIRE ST AT HAYVENHURST AV	WV WE	07-20-83	TOTAL	20416	11:15	1315
			EAST	9199	11:15	654
			WEST	11217	11:15	661
				MANUAL COUNT		
DEVONSHIRE ST E/O INDEPENDENCE AV	WV TH	02-10-83	TOTAL	22941	11:15	1774
			EAST	11891	11:15	899
			WEST	11050	11:15	875
				MANUAL COUNT		
DEVONSHIRE ST W/O LANGDON AV	EV WE	09-14-83	TOTAL	25525	7:15	1788
			EAST	14273	11:15	1161
			WEST	11252	7:30	772
				MANUAL COUNT		
DEVONSHIRE ST AT LOUISE AV -VALLEY-	WV MO	04-11-83	TOTAL	16906	7:30	1264
			EAST	7118	7:45	609
			WEST	9788	7:15	665
				MANUAL COUNT		
DEVONSHIRE ST AT LOUISE AV -VALLEY-	WV WE	04-27-83	TOTAL	20038	*	
			EAST	10006	7:30	761
			WEST	10032	7:30	647
				MANUAL COUNT		
DEVONSHIRE ST AT LOUISE AV -VALLEY-	WV TU	12-13-83	TOTAL	22092	7:30	1471
			EAST	10804	7:45	781
			WEST	11288	11:15	649
				MANUAL COUNT		

T-45 L O C A T I O N FROM 1/ 1/83 TO 12/31/83

VOLUME COUNT SUMMARY		PHYS. DESCR	RG DY	DATE	DIR.	VOLUME	AM PEAK	PM PEAK
DEVONSHIRE ST AT LURLINE AV	WV MO	05-02-83			TOTAL	18169 *		MANUAL COUNT
					EAST	10050	7:30	845 4:15
					WEST	8119	7:30	560 4:45
DEVONSHIRE ST AT MASON AV	WV TH	04-28-83			TOTAL	17707 *		MANUAL COUNT
					EAST	9656	7:30	764 4:15
					WEST	8051	7:30	611 5:00
DEVONSHIRE ST AT MELVIN AV	WV MO	03-07-83			TOTAL	28260 *		MANUAL COUNT
					EAST	14621	7:30	940 4:45
					WEST	13639	7:30	1552 5:00
DEVONSHIRE ST W/O OKLAHOMA AV	WV TH	02-10-83			TOTAL	18658	11:15	1269 2:30
					EAST	8810	11:15	600 4:45
					WEST	9848	11:15	669 2:30
DEVONSHIRE ST W/O PETIT AV	WV WE	02-09-83			TOTAL	24170	7:30	1640 4:45
					EAST	11728	7:30	752 4:45
					WEST	12442	7:30	888 5:00
DEVONSHIRE ST E/O RESEDA BL	WV TU	02-08-83			TOTAL	20002	7:30	1525 4:45
					EAST	10060	7:30	685 4:45
					WEST	9942	7:15	857 4:30
DEVONSHIRE ST AT RESEDA BL	WV TU	02-08-83			TOTAL	20076	7:30	1506 4:45
					EAST	10273	7:30	666 4:45
					WEST	9803	7:15	857 4:30
DEVONSHIRE ST E/O RESEDA BL	WV FR	09-09-83			TOTAL	20137	7:15	1219 4:45
					EAST	9358	7:15	602 5:00
					WEST	10779	11:15	678 5:15
DEVONSHIRE ST E/O RESEDA BL	WV TU	12-13-83			TOTAL	22019	11:15	1409 5:00
					EAST	11263	11:15	677 5:00
					WEST	10756	11:15	732 5:00
DEVONSHIRE ST AT SEPULVEDA BL	WV WE	05-04-83			TOTAL	19735 *		MANUAL COUNT
					EAST	10972	7:30	850 4:00
					WEST	8763	7:30	604 4:45
DEVONSHIRE ST AT TAMPA AV	WV TH	01-27-83			TOTAL	16588	7:30	1187 5:00
					EAST	8727	7:45	614 5:00
					WEST	7861	7:30	580 5:00
DEVONSHIRE ST AT TAMPA AV	WV MO	04-04-83			TOTAL	17972 *		MANUAL COUNT
					EAST	9839	7:30	656 3:45
					WEST	8133	7:30	618 5:00
DEVONSHIRE ST AT TOPANGA CANYON BL	WV MO	02-14-83			TOTAL	16213	7:30	1215 5:00
					EAST	8185	7:00	799 5:00
					WEST	8028	11:15	459 4:45

T-45

L O C A T I O N

DEVONSHIRE ST
E/O TOPANGA CANYON BL

DEVONSHIRE ST
E/O TUNNEY AV

DEVONSHIRE ST
AT WILBUR AV

DEVONSHIRE ST
AT WILBUR AV

DEVONSHIRE ST
AT WINNETKA AV

DEVONSHIRE ST
AT WOODLEY AV

DEVONSHIRE ST
AT WOODLEY AV

DEVONSHIRE ST
AT ZELZAH AV

DEVONSHIRE ST
AT ZELZAH AV

DEVONSHIRE ST
AT ZELZAH AV

DOHENY DR
N/O ALDEN DR

DONALDSON ST
E/O VALENTINE ST

DONA PEGITA DR
N/O MULHOLLAND DR

VOLUME COUNT SUMMARY FROM 1/ 1/83 TO 12/31/83

PHYS. DESCR	RG DY	DATE	DIR.	VOLUME	AM PEAK	PM PEAK
300-3050-24	WV TU	07-05-83	TOTAL	14989	11:15	977
			EAST	7273	11:15	494
			WEST	7716	11:15	483
C00-3540-23	WV MO	02-14-83	TOTAL	19226	7:30	1402
			EAST	9864	7:30	694
			WEST	9362	7:15	736
D04-4040-33	WV FR	04-01-83	TOTAL	20941	10:45	1464
			EAST	9895	11:15	659
			WEST	11046	10:45	803
			TOTAL	18223	*	MANUAL COUNT
			EAST	8384	7:45	630
			WEST	9839	7:30	666
			TOTAL	25174	*	MANUAL COUNT
			EAST	11681	7:30	1060
			WEST	13493	7:15	1261
G04-4545-33	WV TU	07-19-83	TOTAL	22123	7:30	1426
			EAST	11393	7:30	863
			WEST	10730	11:15	624
			TOTAL	22512	*	MANUAL COUNT
			EAST	11131	7:15	959
			WEST	11381	7:15	872
D04-4040-33	WV MO	04-11-83	TOTAL	20469	7:30	1509
			EAST	9852	7:45	716
			WEST	10617	7:30	822
			TOTAL	19965	*	MANUAL COUNT
			EAST	9543	8:00	701
			WEST	10422	7:30	821
D04-4040-33	WV TU	12-13-83	TOTAL	22399	11:15	1376
			EAST	11191	11:15	677
			WEST	11208	7:00	764
C00-3232-22	WR FR	02-11-83	TOTAL	19483	11:15	1367
			NORTH	11681	11:15	839
			SOUTH	7802	8:30	588
A00-1212-11	HW TH	09-08-83	TOTAL	157	7:30	21
			EAST	47	8:00	11
			WEST	110	7:15	12
A00-2020-11	EV FR	11-04-83	TOTAL	1683	8:15	519
			NORTH	542	7:15	121
			SOUTH	1141	8:15	472

T-45

VOLUME COUNT SUMMARY FROM 1/ 1/83 TO 12/31/83

LOCATI O N	PHYS. DESCR	RG DY	DATE	DIR.	VOLUME	AM PEAK	PM PEAK
DON FELIPE DR AT DON LUIS DR -I/S NR DON ORTEGA	B00-1717-11	HW TU	05-10-83	TOTAL	2355	7:15	186
				EAST	1016	7:15	142
				WEST	1339	10:15	72
DON FELIPE DR AT DON LUIS DR -I/S NR DON ORTEGA	HW FR	05-20-83	TOTAL	2394 *		MANUAL COUNT	
			EAST	1031	7:30	122	
			WEST	1363	7:45	65	
DON FELIPE DR AT DON LUIS DR -I/S NR DON ORTEGA	HW WE	06-15-83	TOTAL	1562 *		MANUAL COUNT	
			EAST	822	7:45	86	
			WEST	740	7:45	35	
DON FELIPE DR AT DON LUIS DR -I/S NR DON DIABLO	B00-1717-11	HW TU	05-10-83	TOTAL	2355	7:15	186
				EAST	1016	7:15	142
				WEST	1339	10:15	72
DON FELIPE DR AT DON MIGUEL DR	B00-1818-11	HW MO	11-07-83	TOTAL	898	7:00	104
				EAST	672	7:00	69
				WEST	226	7:30	38
DONINGTON PL E/O DEEP CANYON DR	A00-1717-11	WR TH	03-24-83	TOTAL	180	8:00	25
				EAST	101	8:00	21
				WEST	79	7:15	7
DON LUIS DR -I/S NR DON ORTEGA AT DON FELIPE DR	B00-1717-11	HW TU	05-10-83	TOTAL	328	7:30	31
				NORTH	221	7:30	27
				SOUTH	107	6:00	15
DON LUIS DR -I/S NR DON DIABLO S/O DON FELIPE DR	B00-1717-11	HW TU	05-10-83	TOTAL	912	6:45	72
				NORTH	482	6:45	61
				SOUTH	430	9:30	22
DON MIGUEL DR AT DON FELIPE DR	B00-2018-11	HW MO	11-07-83	TOTAL	853	6:45	55
				NORTH	532	10:45	26
				SOUTH	321	6:45	31
DOROTHY ST AT GRETNA GREEN WY	A00-1717-11	WV MO	09-12-83	TOTAL	965	10:45	97
				EAST	337	10:30	37
				WEST	628	10:45	62
DOUGLAS ST AT EAST EDGEWARE RD	A00-1212-11	HW TU	08-30-83	TOTAL	1409	9:30	86
				NORTH	462	9:30	34
				SOUTH	947	7:00	63
DOUGLAS ST AT EAST EDGEWARE RD	CR FR	09-23-83	TOTAL	1308 *		MANUAL COUNT	
			NORTH	399	7:00	29	
			SOUTH	909	7:15	76	
DOUGLAS ST AT EAST KENSINGTON RD	B00-1212-11	HW WE	09-07-83	TOTAL	2518	11:15	146
				NORTH	1287	10:45	72
				SOUTH	1231	11:15	76

VOLUME COUNT SUMMARY FROM 1/ 1/83 TO 12/31/83

LOCATION	PHYS. DESCR	RG DY	DATE	DIR.	VOLUME	AM PEAK	PM PEAK
DOUGLAS ST AT EAST KENSINGTON RD	TOTAL	CR FR	09-23-83		2351 *		MANUAL COUNT
	NORTH				1184	7:15	87 4:45
	SOUTH				1167	7:30	83 5:00
DUANE ST AT SILVER LAKE BL	TOTAL	HW WE	07-13-83		1957	8:00	387 5:45
	EAST				445	7:15	46 5:30
	WEST				1512	8:00	348 5:45
DUMETZ RD AT SERRANIA AV	TOTAL	MV MO	01-31-83		7455	7:30	1007 5:00
	EAST				3014	7:30	564 2:30
	WEST				4441	7:45	449 5:00
DUMETZ RD AT SERRANIA AV	TOTAL	MV WE	02-02-83		3863 *		MANUAL COUNT
	EAST				3760	7:30	561 3:00
	WEST				103	8:00	7 4:15
DUMETZ RD E/O TOPANGA CANYON BL	TOTAL	MV TU	07-12-83		7076	11:15	444 4:45
	EAST				2898	7:15	274 4:30
	WEST				4178	11:15	251 5:00
DUNSMUIR AV AT BANGOR ST	TOTAL	HW TH	09-08-83		1172	11:00	64 4:45
	NORTH				490	11:00	36 5:30
	SOUTH				682	11:15	31 4:30
DUNSMUIR AV S/O 6TH ST	TOTAL	HW SA	01-21-83		1328	11:00	100 3:00
	NORTH				711	11:00	54 5:30
	SOUTH				617	11:15	48 3:00
DUNSMUIR AV S/O 6TH ST	TOTAL	HW MO	01-24-83		1550	8:30	113 5:15
	NORTH				954	11:15	53 2:30
	SOUTH				596	8:30	61 5:15
DUNSMUIR AV AT 21ST ST	TOTAL	HW TH	09-08-83		1126	11:15	73 5:15
	NORTH				603	11:15	46 11:45
	SOUTH				523	11:15	27 3:00
EAGLE ROCK BL AT CHICKASAW AV	TOTAL	CR FR	04-22-83		15747 *		MANUAL COUNT
	NORTH				9595	7:45	725 4:30
	SOUTH				6152	7:30	411 5:00
EAGLE ROCK BL AT COLORADO BL	TOTAL	HW MO	11-14-83		10861	11:15	762 4:45
	NORTH				9271	11:15	606 4:45
	SOUTH				1590	11:15	156 1:45
EAGLE ROCK BL AT AVENUE 42	TOTAL	CR FR	07-08-83		29196 *		MANUAL COUNT
	NORTH				13773	8:45	638 4:45
	SOUTH				15423	7:15	1526 4:45
EAST BL AT SOUTH PARK AV	TOTAL	SR WE	03-07-83		485 *		MANUAL COUNT
	NORTH				192	9:00	13 5:00
	SOUTH				293	7:45	22 3:45

T-45

L O C A T I O N

EAST BL
AT SOUTH PARK AV -S/RDWAY-

EAST EDGEWARE RD
AT DOUGLAS ST

EAST EDGEWARE RD
AT DOUGLAS ST

E KENSINGTON RD-JOG NR BOYLSTN
AT BELLEVUE AV

EAST KENSINGTON RD
AT DOUGLAS ST

EAST KENSINGTON RD
AT DOUGLAS ST

ECHO PARK AV
AT SCOTT AV

ECHO PARK AV
AT SCOTT AV

EDGECLIFFE DR
AT SUNSET BL

EDGECLIFFE DR
AT SUNSET BL

EDGEHILL DR
AT JEFFERSON BL

EDGEHILL DR
AT JEFFERSON BL

EDGEMONT ST
AT HOLLYWOOD BL

VOLUME COUNT SUMMARY FROM 1/ 1/83 TO 12/31/83

PHYS. DESCR RG DY DATE DIR. VOLUME AM PEAK PM PEAK

WR	MO	03-21-83	TOTAL	404	*	MANUAL COUNT	
			NORTH	249		18	4:45
			SOUTH	155		15	4:45

A00-1212-11	HW	TU	08-30-83	TOTAL	902		11:15	41	5:15
				EAST	246		10:30	20	5:15
				WEST	656		8:45	32	5:00

A00-1212-11	CR	FR	09-23-83	TOTAL	904	*	MANUAL COUNT		
				EAST	185		8:30	10	4:00
				WEST	719		7:30	45	4:30

A00-1212-11	HW	WE	08-31-83	TOTAL	892		7:30	71	7:00
				NORTH	178		11:15	16	6:15
				SOUTH	714		7:30	65	7:00

A00-1212-11	HW	WE	09-07-83	TOTAL	965		11:15	53	4:15
				EAST	414		8:00	29	3:30
				WEST	551		10:30	34	4:15

A00-1212-11	CR	FR	09-23-83	TOTAL	773	*	MANUAL COUNT		
				EAST	336		7:30	36	4:15
				WEST	437		7:30	35	4:00

C00-2618-11	CR	TU	10-04-83	TOTAL	12059		7:45	864	4:45
				NORTH	5180		7:45	226	5:15
				SOUTH	6879		7:45	638	4:45

C00-2618-11	CR	WE	10-05-83	TOTAL	13095		7:45	804	4:45
				NORTH	6240		11:15	259	4:45
				SOUTH	6855		7:45	595	4:45

B00-1716-11	HW	TU	08-02-83	TOTAL	1502		8:00	133	8:00
				NORTH	492		8:00	35	8:00
				SOUTH	1010		6:45	105	1:00

A00-1414-11	HW	WE	08-24-83	TOTAL	1113	*	MANUAL COUNT		
				NORTH	258		7:45	26	4:30
				SOUTH	855		7:00	101	4:45

A00-1414-11	HW	FR	08-12-83	TOTAL	1666		11:15	110	4:45
				NORTH	397		11:15	24	4:30
				SOUTH	1269		11:15	86	5:00

C00-1818-22	HW	TU	09-20-83	TOTAL	1190	*	MANUAL COUNT		
				NORTH	279		8:30	30	3:30
				SOUTH	911		7:30	67	4:45

C00-1818-22	HW	TU	06-28-83	TOTAL	7808		8:00	585	5:00
				NORTH	4268		11:15	244	4:45
				SOUTH	3540		7:45	404	4:30

VOLUME COUNT SUMMARY FROM 1/1/83 TO 12/31/83

L O C A T I O N DIR. VOLUME AM PEAK PM PEAK

LOC ATION	PHYS. DESCR	RG DY	DATE	DIR.	VOLUME	AM PEAK	PM PEAK
EDINBURGH AV AT BEVERLY BL	TOTAL	WR TH	03-31-83	TOTAL	2305 *		MANUAL COUNT
	NORTH			NORTH	1746	9:00	112 5:00
	SOUTH			SOUTH	559	9:00	43 3:00
EDINBURGH AV AT BEVERLY BL	TOTAL	HW MO	04-04-83	TOTAL	2753	11:15	186 4:00
	NORTH			NORTH	1651	11:15	107 4:30
	SOUTH			SOUTH	1102	11:15	79 12:15
EDINBURGH AV AT CLINTON ST	TOTAL	HW MO	10-24-83	TOTAL	1445	8:00	104 4:45
	NORTH			NORTH	767	11:15	42 5:15
	SOUTH			SOUTH	678	8:00	61 4:00
EDINBURGH AV AT MELROSE AV	TOTAL	HW WE	06-29-83	TOTAL	858	7:45	72 5:30
	NORTH			NORTH	144	7:45	15 5:30
	SOUTH			SOUTH	714	7:45	57 5:00
EDINBURGH AV AT MELROSE AV	TOTAL	HW WE	08-03-83	TOTAL	1204 *		MANUAL COUNT
	NORTH			NORTH	676	9:00	36 5:00
	SOUTH			SOUTH	528	8:00	45 3:00
EDINBURGH AV AT 4TH ST	TOTAL	HW MO	10-24-83	TOTAL	3694	11:15	257 5:30
	NORTH			NORTH	2486	11:15	186 5:30
	SOUTH			SOUTH	1208	10:30	77 3:30
EL CENTRO AV AT LEXINGTON AV	TOTAL	HW WE	06-01-83	TOTAL	2329	11:15	149 4:30
	NORTH			NORTH	1228	11:15	87 5:30
	SOUTH			SOUTH	1101	11:15	62 4:30
EL CENTRO AV AT LEXINGTON AV	TOTAL	HW WE	06-22-83	TOTAL	1465 *		MANUAL COUNT
	NORTH			NORTH	756	8:30	50 4:15
	SOUTH			SOUTH	709	9:00	35 4:45
EL CONTENTO DR-JOG NR LAPUNTA- N/O QUEBEC DR	TOTAL	HW MO	11-21-83	TOTAL	72	7:15	26 6:00
	NON-DIR COUNT						5
EL ESCORPION RD AT CALVERT ST	TOTAL	SR FR	05-16-83	TOTAL	778	8:00	59 6:45
	NORTH			NORTH	464	7:15	36 5:15
	SOUTH			SOUTH	314	7:45	26 6:45
ELKWOOD ST W/O TOPANGA CANYON BL	TOTAL	HW MO	07-11-83	TOTAL	1458	7:30	148 5:00
	EAST			EAST	853	7:45	94 12:45
	WEST			WEST	605	7:30	56 4:30
ELLENWOOD DR AT MERTON AV -JOG NR LOY LN-	TOTAL	CR MO	02-07-83	TOTAL	4264 *		MANUAL COUNT
	NORTH			NORTH	1811	7:30	132 3:15
	SOUTH			SOUTH	2453	7:45	155 4:45
ELLENWOOD DR AT MERTON AV -JOG NR LOY LN-	TOTAL	CR TH	02-24-83	TOTAL	3895 *		MANUAL COUNT
	NORTH			NORTH	1348	7:30	110 3:15
	SOUTH			SOUTH	2547	7:30	144 4:45

T-45

L O C A T I O N

VOLUME COUNT SUMMARY FROM 1/ 1/83 TO 12/31/83

PHYS. DESCR	RG	DY	DATE	DIR.	VOLUME	AM PEAK	PM PEAK		
ELLENWOOD DR AT YORK BL	300-1514-11	HW TH	03-03-83	TOTAL EAST WEST	4242 3194 1048	7:45 7:45 7:45	337 251 86	4:45 4:45 5:45	409 320 93
EL PASO DR N/O AVENUE 50	C00-1820-11	CR WE	06-08-83	TOTAL NORTH SOUTH	8267 3663 4604	7:30 7:15 7:30	604 271 333	5:00 5:15 5:00	721 312 414
EL SEGUNDO BL AT HOOVER ST	G08-3630-32	SR TH	12-22-83	TOTAL EAST WEST	32444 10137 22307	7:15 11:15 7:15	2406 524 1933	3:15 3:15 4:30	2343 839 1516
ELYSIAN PARK AV N/O SUNSET BL	C00-3240-24	CR MO	11-21-83	TOTAL NORTH SOUTH	6898 3756 3142	7:30 11:15 7:30	1004 141 924	5:00 5:00 3:00	1250 1160 138
ENCINO AV N/O DEVONSHIRE ST	A00-1818-11	WV WE	08-31-83	TOTAL NORTH SOUTH	1274 722 552	11:15 11:00 10:15	71 41 38	3:45 3:45 5:00	178 126 56
ENCINO AV AT INDEX ST	A00-1818-11	WV TU	12-20-83	TOTAL NORTH SOUTH	731 364 367	8:45 11:15 9:30	41 21 24	3:15 3:00 5:45	74 48 34
ENCINO AV AT PLUMMER ST	A00-1818-11	WV WE	10-12-83	TOTAL NORTH SOUTH	811 407 404	7:45 7:45 7:45	81 41 40	4:45 4:45 6:30	71 42 34
ENCINO AV AT TULSA ST	A00-1717-11	WV TU	12-20-83	TOTAL NORTH SOUTH	1328 746 582	11:00 11:00 11:15	93 58 34	4:45 4:45 5:15	143 88 57
ENTRADA DR E/O MESA RD	B00-1800-10	WR TU	01-25-83	TOTAL	16258	7:15	1926	3:15	1394
ENTRADA DR E/O PACIFIC COAST HWY	C00-1811-11	WR TU	12-20-83	TOTAL EAST WEST	3252 1165 2087	8:45 11:15 8:45	243 77 184	6:00 4:30 6:00	259 99 165
ETIWANDA AV AT ARMINA ST	B00-1618-11	WV WE	07-13-83	TOTAL NORTH SOUTH	2588 1623 965	11:15 11:15 7:00	167 117 73	5:00 4:45 5:15	273 192 94
ETIWANDA AV AT ARMINA ST		WV WE	07-20-83	TOTAL NORTH SOUTH	2958 * 1485 1473	7:30 8:45	69 80	5:00 3:45	189 151
ETIWANDA AV S/O SHERMAN WY	C00-1818-11	WV TU	10-25-83	TOTAL NORTH SOUTH	7328 3816 3512	11:00 10:30 10:45	609 326 286	2:15 2:45 2:15	688 366 325

VOLUME COUNT SUMMARY FROM 1/1/83 TO 12/31/83

L O C A T I O N

PHYS. DESCR RG DY DATE DIR. VOLUME AM PEAK PM PEAK

LOC	PHYS. DESCR	RG	DY	DATE	DIR.	VOLUME	AM PEAK	PM PEAK
ETON AV AT PARTHENIA ST	A00-1820-11	WV	MO	10-31-83	TOTAL	2295	11:15	153
					NORTH	749	7:00	76
					SOUTH	1546	11:00	135
ETON AV AT PARTHENIA ST		WV	TH	12-01-83	TOTAL	1623	*	MANUAL COUNT
					NORTH	625	7:00	78
					SOUTH	998	8:30	53
EUBANK AV AT ANAHEIM ST	G04-2820-11	SR	MO	12-12-83	TOTAL	1449	7:30	135
					NORTH	653	10:15	50
					SOUTH	796	7:30	93
EUCLID AV AT 6TH ST		CR	FR	02-18-83	TOTAL	6044	*	MANUAL COUNT
					NORTH	3358	7:30	227
					SOUTH	2686	7:30	243
EUCLID AV AT 6TH ST	A00-1717-11	CR	WE	02-23-83	TOTAL	5974	7:30	456
					NORTH	3129	7:45	216
					SOUTH	2845	7:30	255
EUCLID AV N/O 8TH ST	B00-1717-11	CR	WE	02-23-83	TOTAL	4288	7:30	312
					NORTH	1762	8:00	109
					SOUTH	2526	6:30	221
EVERGREEN AV AT WINTER ST		CR	TU	02-01-83	TOTAL	7978	*	MANUAL COUNT
					NORTH	4230	7:30	193
					SOUTH	3748	7:30	259
EXPOSITION BL E/O FIGUEROA ST	G08-2032-23	HW	MO	10-31-83	TOTAL	13122	8:30	1308
					EAST	6500	7:15	700
					WEST	6622	8:30	887
EXPOSITION BL AT FIGUEROA ST	G08-4032-43	HW	MO	10-31-83	TOTAL	20624	7:00	2079
					EAST	14012	7:00	1679
					WEST	6612	8:30	878
EXPOSITION BL N/O FIGUEROA ST	G30-4040-43	HW	TU	11-01-83	TOTAL	27886	7:15	2694
					EAST	14345	7:15	1672
					WEST	13541	7:45	1124
EXPOSITION BL AT NORMANDIE AV	G30-3840-33	CR	WE	01-05-83	TOTAL	20217	7:30	2118
					EAST	10808	7:30	1677
					WEST	9409	11:15	437
EXPOSITION BL AT NORMANDIE AV	G30-3840-33	HW	WE	11-02-83	TOTAL	20070	7:15	2246
					EAST	11495	7:15	1813
					WEST	8575	11:15	382
EXPOSITION BL AT VERMONT AV	G30-4040-33	HW	TU	11-01-83	TOTAL	24050	7:15	2783
					EAST	10605	7:15	1650
					WEST	13445	7:00	1136

T-45

L O C A T I O N

VOLUME COUNT SUMMARY FROM 1/ 1/83 TO 12/31/83

PHYS. DESCR	RG	DY	DATE	DIR.	VOLUME	AM PEAK	PM PEAK
EXPOSITION BL E/O WESTERN AV	HW	WE	12-07-83	TOTAL	21896	7:30	2338
				EAST	11140	7:30	1705
				WEST	10756	7:30	633
							4:30
							4:15
							4:45
							2455
							885
							1629
F ST AT NEPTUNE AV	SR	FR	09-16-83	TOTAL	2661	7:30	155
				EAST	1417	6:45	88
				WEST	1244	10:45	68
							2:30
							2:30
							5:00
							127
							122
F ST AT NEPTUNE AV	SR	TH	11-10-83	TOTAL	2093	*	MANUAL COUNT
				EAST	1069	7:15	80
				WEST	1024	7:15	61
							4:15
							4:15
							114
							117
FAIRFAX AV S/O BEVERLY BL	HW	TH	02-10-83	TOTAL	27287	8:00	1768
				NORTH	13040	11:15	758
				SOUTH	14247	8:00	1080
							5:30
							5:30
							3:00
							2059
							1166
							987
FAIRFAX AV AT MELROSE AV	HW	MO	03-28-83	TOTAL	26736	11:15	1743
				NORTH	13574	11:15	830
				SOUTH	13162	8:15	1120
							5:00
							5:15
							1:00
							2131
							1236
							976
FAIRFAX AV AT SUNSET BL	HW	TU	03-29-83	TOTAL	23937	11:15	1431
				NORTH	12678	11:15	693
				SOUTH	11259	8:00	856
							5:30
							5:30
							4:45
							1868
							1144
							729
FAIRFAX AV S/O VENICE BL	WR	TU	06-14-83	TOTAL	29922	8:00	2091
				NORTH	15611	8:00	1257
				SOUTH	14311	7:00	977
							4:30
							4:30
							1244
							1205
FAIRFAX AV AT 3RD ST	HW	TH	07-28-83	TOTAL	28133	11:15	1813
				NORTH	14575	11:15	983
				SOUTH	13558	8:15	932
							5:15
							5:15
							12:30
							1981
							1136
							905
FAIRFAX AV N/O 63RD ST	WR	FR	01-14-83	TOTAL	2272	11:15	120
				NORTH	887	7:45	66
				SOUTH	1385	11:15	71
							4:15
							4:30
							151
							233
FALLBROOK AV AT BURBANK BL	WV	FR	06-10-83	TOTAL	26535	7:30	1927
				NORTH	13017	7:30	990
				SOUTH	13518	7:30	937
							5:00
							2363
							1033
							1334
FALLBROOK AV AT OXNARD ST	WV	TU	03-22-83	TOTAL	25422	7:45	1968
				NORTH	12112	8:00	1004
				SOUTH	13310	7:30	1004
							4:45
							2407
							1056
							1365
FALLBROOK AV AT ROSCOE BL	WV	WE	03-23-83	TOTAL	12238	7:30	1159
				NORTH	8503	7:30	1028
				SOUTH	3735	11:15	499
							4:45
							1624
							781
							866
FALLBROOK AV AT SATICOY ST	WV	TU	03-22-83	TOTAL	19293	7:30	1890
				NORTH	11151	7:30	1256
				SOUTH	8142	11:15	656
							5:00
							2014
							961
							1065

T-45

L O C A T I O N

VOLUME COUNT SUMMARY

FROM 1/ 1/83 TO 12/31/83

LOC AT I O N	PHYS. DESCR	RG DY	DATE	DIR.	VOLUME	AM PEAK	PM PEAK
FALLBROOK AV S/O SHERMAN WY	C00-4530-32	WV TH	10-20-83	TOTAL	26777	7:45 2128	4:45 2647
				NORTH	13442	7:45 1090	4:30 1234
				SOUTH	13335	7:30 1056	5:00 1447
FALLBROOK AV AT STRATHERN ST	D04-4545-33	WV TH	02-10-83	TOTAL	15089	7:45 1390	4:45 1655
				NORTH	8255	7:45 1023	1:00 697
				SOUTH	6834	11:15 594	4:45 975
FALLBROOK AV AT STRATHERN ST	D04-4045-33	WV FR	03-04-83	TOTAL	16136	7:45 1422	4:45 1610
				NORTH	9283	7:45 1050	12:30 853
				SOUTH	6853	11:15 642	5:00 937
FALLBROOK AV AT VANOWEN ST	C00-4545-33	WV MO	06-13-83	TOTAL	25781	7:45 2063	4:45 2608
				NORTH	11939	7:45 897	4:45 1144
				SOUTH	13842	7:30 1183	4:45 1464
FALLBROOK AV AT VENTURA BL	C00-4040-33	WV WE	03-23-83	TOTAL	19549	7:30 1811	5:00 1812
				NORTH	7853	7:30 820	4:45 644
				SOUTH	11696	7:30 991	5:00 1195
FALLBROOK AV AT VICTORY BL	C00-4545-34	WV MO	03-21-83	TOTAL	31324	11:15 1860	1:30 3962
				NORTH	12614	7:45 1082	5:45 1110
				SOUTH	18710	11:15 1065	1:30 3124
FARRALONE AV AT BURBANK BL	A00-1518-11	WV TH	06-09-83	TOTAL	624	7:30 64	6:00 80
				NORTH	222	11:15 16	6:00 61
				SOUTH	402	8:00 52	9:30 50
FARRALONE AV AT BURBANK BL	WV WE	06-15-83		TOTAL	528	* MANUAL COUNT	
				NORTH	223	9:00 29	4:30 12
				SOUTH	305	8:00 36	3:00 21
FARRALONE AV N/O DEVONSHIRE ST	A00-1717-11	WV WE	08-24-83	TOTAL	372	7:15 35	6:00 37
				NORTH	103	8:00 11	6:00 12
				SOUTH	269	7:15 26	6:00 25
FARRALONE AV AT STAGG ST	A00-1818-11	WV MO	03-21-83	TOTAL	2282	7:15 354	2:45 303
				NORTH	977	7:45 141	3:15 125
				SOUTH	1305	7:00 247	2:30 196
FARRALONE AV AT STRATHERN ST	A00-1818-11	WV WE	01-19-83	TOTAL	2391	7:30 318	2:45 272
				NORTH	1020	7:30 138	2:45 135
				SOUTH	1371	7:30 180	2:45 137
FARRALONE AV AT WYANDOTTE ST	B00-1818-11	WV WE	11-16-83	TOTAL	1845	7:30 176	3:00 185
				NORTH	948	7:30 90	5:00 94
				SOUTH	897	7:30 86	7:15 114
FEDERAL AV AT ROCHESTER AV	WR YU	04-26-83		TOTAL	11747	* MANUAL COUNT	
				NORTH	5882	8:00 499	4:45 556
				SOUTH	5865	8:00 519	4:30 490

T-45 VOLUME COUNT SUMMARY FROM 1/ 1/83 TO 12/31/83

L O C A T I O N		PHYS. DESCR	RG DY	DATE	DIR.	VOLUME	AM PEAK	PM PEAK
FENTON AV AT SAYRE ST			EV TH	01-20-83	TOTAL	1228 *	MANUAL COUNT	
					NORTH	620	8:15	4:15
					SOUTH	608	7:45	3:45
FERNWOOD AV E/O WILTON PL			HW TH	01-20-83	TOTAL	495	11:15	2:15
FERRY ST S/O SEASIDE AV			SR WE	10-26-83	TOTAL	6687	5:00	2:00
					NORTH	2381	10:15	2:00
					SOUTH	4306	5:00	2:15
FIGUEROA ST AT ADAMS BL			CR TU	01-11-83	TOTAL	30823	7:30	4:30
					NORTH	15901	7:30	4:30
					SOUTH	14922	11:15	4:45
FIGUEROA ST AT CENTURY BL			SR WE	12-21-83	TOTAL	15076	11:15	3:30
					NORTH	9233	11:15	3:30
					SOUTH	5843	11:15	5:00
FIGUEROA ST AT COLDEN AV			SR TU	12-20-83	TOTAL	19440	7:15	4:30
					NORTH	9414	7:15	3:45
					SOUTH	10026	11:15	5:00
FIGUEROA ST AT EXPOSITION BL			HW MO	10-31-83	TOTAL	20280	7:30	4:45
					NORTH	8048	7:30	3:30
					SOUTH	12232	11:15	4:45
FIGUEROA ST S/O EXPOSITION BL			HW TU	11-01-83	TOTAL	19729	7:30	4:45
					NORTH	8676	7:30	4:00
					SOUTH	11053	11:15	4:45
FIGUEROA ST N/O EXPOSITION BL			HW TU	11-01-83	TOTAL	24796	7:45	4:30
					NORTH	12527	7:45	4:00
					SOUTH	12269	11:15	4:45
FIGUEROA ST AT FIGUEROA ST-W/RDMY-			SR MO	11-28-83	TOTAL	20957	7:00	4:15
					NORTH	10548	7:00	3:45
					SOUTH	10409	11:15	4:45
FIGUEROA ST AT GAGE AV			SR TU	03-15-83	TOTAL	26793	8:15	5:00
					NORTH	11655	7:30	4:15
					SOUTH	15138	11:15	5:00
FIGUEROA ST AT JEFFERSON BL			CR WE	08-24-83	TOTAL	22787	11:15	4:30
					NORTH	11530	7:30	12:15
					SOUTH	11257	11:15	4:15
FIGUEROA ST AT MANCHESTER AV			SR MO	11-28-83	TOTAL	22526	7:00	4:00
					NORTH	12379	7:00	3:45
					SOUTH	10147	11:15	4:45

T-45

VOLUME COUNT SUMMARY FROM 1/ 1/83 TO 12/31/83

LOCATION	PHYS. DESCR	RG	DY	DATE	DIR.	VOLUME	AM PEAK	PM PEAK		
FIGUEROA ST AT REDONDO BEACH BL	C00-4040-44	SR	TU	03-01-83	TOTAL	11187	*	MANUAL COUNT		
					NORTH	5651	7:15	419	3:30	614
					SOUTH	5536	7:15	299	4:30	636
FIGUEROA ST AT ROSECRANS AV	C00-4040-44	SR	FR	03-18-83	TOTAL	10950	*	MANUAL COUNT		
					NORTH	5496	7:30	470	3:30	654
					SOUTH	5454	7:00	298	4:30	635
FIGUEROA ST AT MARTIN LUTHER KING JR BL	C00-4040-44	HW	TH	10-27-83	TOTAL	20943				
					NORTH	11150	7:15	1698	4:15	1816
					SOUTH	9793	11:15	1366	2:30	842
FIGUEROA ST N/O SLAUSON AV	C00-3240-24	SR	WE	03-16-83	TOTAL	22928				
					NORTH	11623	7:30	1734	4:30	2118
					SOUTH	11305	11:15	1322	4:00	887
FIGUEROA ST AT SUNSET BL	C00-4040-43	CR	TU	11-15-83	TOTAL	17707				
					NORTH	11330	7:30	1559	4:45	2062
					SOUTH	6377	11:15	704	4:45	1772
FIGUEROA ST S/O VENICE BL	C00-4033-43	CR	TU	06-21-83	TOTAL	22748				
					NORTH	10573	8:00	1698	4:45	2131
					SOUTH	12175	11:15	951	12:45	828
FIGUEROA ST AT VERNON AV -CENTRAL-	C00-4040-44	SR	MO	03-23-83	TOTAL	19210				
					NORTH	11862	7:15	1698	4:45	1788
					SOUTH	7348	7:15	1403	4:45	823
FIGUEROA ST S/O YORK BL	C00-4532-42	HW	TH	05-05-83	TOTAL	25014				
					NORTH	13014	11:15	756	4:45	1217
					SOUTH	12000	7:30	1096	3:15	1033
FIGUEROA ST AT AVENUE 26	D04-4040-33	CR	WE	03-30-83	TOTAL	19376				
					NORTH	7677	7:00	1667	5:15	1704
					SOUTH	11699	7:15	463	5:15	1087
FIGUEROA ST AT AVENUE 60 -JOG NR AVE 59-	D00-3240-23	CR	MO	11-14-83	TOTAL	18725				
					NORTH	8364	11:15	635	5:00	803
					SOUTH	10361	7:45	1063	4:30	759
FIGUEROA ST AT 8TH ST	C00-4040-44	CR	WE	02-09-83	TOTAL	23119	*	MANUAL COUNT		
					NORTH	11146	7:30	892	4:00	878
					SOUTH	11973	7:45	852	4:45	1125
FIGUEROA ST AT 54TH ST	C00-4040-44	SR	FR	01-07-83	TOTAL	23971				
					NORTH	11993	7:15	1614	3:45	2282
					SOUTH	11978	11:15	1244	4:00	981
FIGUEROA ST AT 54TH ST	C00-4040-44	SR	MO	03-21-83	TOTAL	23465				
					NORTH	10840	7:15	1676	4:30	2374
					SOUTH	12625	11:15	1259	4:30	835

T-45

L O C A T I O N

FIGUEROA ST-W/RDWAY-
AT FIGUEROA ST

FIGUEROA PL
S/O ANAHEIM ST

FIJI WY
AT LA VILLA MARINA

FIJI WY -COUNTY-
AT LINCOLN BL -COUNTY-

FILMORE ST
AT BRADLEY AV

FINLEY AV
AT VERMONT AV

FLETCHER DR
W/O LARGA AV

FLETCHER DR
AT RIVERSIDE DR -CENTRAL-

FLORENCE AV
AT AVALON BL

FLORENCE AV
AT CENTRAL AV

FLORENCE AV
AT HOOVER ST

FLORENCE AV
AT NORMANDIE AV

FLORENCE AV
AT VERMONT AV

FROM 1/ 1/83 TO 12/31/83

VOLUME COUNT SUMMARY	PHYS. DESCR	RG DY	DATE	DIR.	VOLUME	AM PEAK	PM PEAK
C00-4040-44	SR MD	11-28-83	TOTAL	34245	6:45	2559	4:30
			EAST	18366	7:15	1420	4:45
			WEST	15879	6:45	1218	4:15
A00-3030-11	SR TH	06-02-83	TOTAL	2478	7:00	388	4:00
			NORTH	1728	7:00	237	4:15
			SOUTH	750	7:00	151	3:00
	WR TU	09-13-83	TOTAL	1421	*	MANUAL COUNT	
			NORTH	1320	7:45	67	5:00
			SOUTH	101	9:00	13	3:00
	SR TH	08-25-83	TOTAL	11345	*	MANUAL COUNT	
			EAST	8859	7:30	801	5:00
			WEST	2486	7:45	181	5:00
	EV WE	03-16-83	TOTAL	1230	*	MANUAL COUNT	
			EAST	547	7:00	38	4:00
			WEST	683	7:30	46	3:30
A00-1517-11	HW WE	10-26-83	TOTAL	1392	7:45	159	5:15
			EAST	913	8:15	103	5:30
			WEST	479	7:30	59	3:45
C00-3232-22	HW TU	06-14-83	TOTAL	15471	7:30	1220	4:45
			EAST	7765	11:15	450	4:45
			WEST	7706	7:30	780	3:15
C00-3636-33	CR TU	11-15-83	TOTAL	21952	7:30	1758	5:00
			NORTH	14622	8:15	778	5:00
			SOUTH	7330	7:30	1028	2:45
C00-4040-33	SR FR	12-02-83	TOTAL	30104	11:15	1717	4:30
			EAST	15428	11:15	914	4:00
			WEST	14676	6:45	947	4:15
C00-4040-44	SR FR	12-02-83	TOTAL	31445	7:00	1962	4:15
			EAST	15458	11:15	950	4:00
			WEST	15987	6:30	1114	4:15
C00-4040-44	SR FR	12-09-83	TOTAL	36767	7:00	2379	3:30
			EAST	18937	7:00	1350	4:45
			WEST	17830	7:15	1071	3:30
C00-4040-44	SR TH	12-08-83	TOTAL	36698	7:00	2417	4:45
			EAST	18837	7:00	1305	4:30
			WEST	17861	7:00	1112	4:45
C00-4040-44	SR TH	12-08-83	TOTAL	35566	7:00	2400	4:30
			EAST	21662	7:00	1612	4:45
			WEST	13904	7:15	826	4:30

L O C A T I O N

PHYS. DESCR	RG DY	DATE	DIR.	VOLUME	AM PEAK	PM PEAK		
FLORENCE AV E/O WESTERN AV	SR WE	07-06-83	TOTAL EAST WEST	36999 18383 18616	7:30 7:00 7:30	2141 1037 1150	4:45 4:45 4:45	2870 1486 1384
FLORENCE AV AT WESTERN AV	SR TH	10-13-83	TOTAL EAST WEST	32550 15063 17487	7:15 7:15 7:00	2416 1030 1417	4:45 4:45 4:45	2516 1107 1409
FLOWER ST N/O EXPOSITION BL	HW MO	10-31-83	TOTAL NORTH SOUTH	16503 6705 9798	7:45 7:45 11:15	1297 964 644	4:30 4:00 4:30	1834 427 1437
FLOWER ST S/O VENICE BL	CR TH	06-16-83	TOTAL NORTH SOUTH	11020 4684 6336	7:30 7:30 11:15	892 544 348	4:30 4:30 4:30	1469 492 977
FLOWER ST S/O 37TH ST	HW WE	10-26-83	TOTAL NORTH SOUTH	8162 5650 2512	7:15 7:15 11:15	955 873 225	1:15 1:00 5:00	739 494 380
FOLSOM ST -JOG NR CINCINNATI- AT SOTO ST	CR WE	11-30-83	TOTAL EAST WEST	1468 903 565	7:30 11:15 6:15	84 50 37	4:45 4:45 5:30	156 109 52
FOOTHILL BL AT GLENOAKS BL	EV FR	05-20-83	TOTAL EAST WEST	3368 2326 1042	11:15 11:15 11:00	182 123 64	4:30 4:00 4:30	334 227 108
FOOTHILL BL AT HILLHAVEN AV_JOG NR ELMO ST	EV FR	06-17-83	TOTAL NORTH SOUTH	22180 10715 11465	11:15 11:15 9:45	1412 696 766	5:00 5:00 4:45	1806 1002 828
FOOTHILL BL AT HUBBARD ST	EV TH	05-26-83	TOTAL NORTH SOUTH	11810 4724 7086	11:15 11:15 11:15	854 351 503	4:15 4:15 4:00	1052 496 569
FOOTHILL BL AT MCVINE AV	EV FR	06-17-83	TOTAL EAST WEST	29991 15156 14835	11:15 11:00 7:00	1799 918 977	4:45 4:45 5:15	2505 1573 958
FOOTHILL BL AT PLAINVIEW AV	EV FR	06-17-83	TOTAL NORTH SOUTH	23926 11885 12041	9:45 11:15 10:00	1547 745 834	5:00 5:00 4:45	1970 1017 959
FOOTHILL BL E/O WHEATLAND AV	EV TH	08-18-83	TOTAL EAST WEST	3029 1268 1761	7:15 7:15 9:45	199 110 116	4:00 4:00 4:30	312 151 167
FOOTHILL BL W/O YARNELL ST	EV TU	08-16-83	TOTAL EAST WEST	3940 2023 1917	7:15 11:15 7:30	285 131 177	3:45 3:45 1:00	295 179 160

T-45 L O C A T I O N FROM 1/ 1/83 TO 12/31/83

VOLUME COUNT SUMMARY			DIR.	VOLUME	AM PEAK	PM PEAK
PHYS. DESCR	RG DY	DATE				
FOOTHILL DR AT BRONSON AV	HW WE	10-05-83	TOTAL	331	8:00	36
	EAST		EAST	77	7:45	9
	WEST		WEST	254	8:00	27
FOUNTAIN AV AT CAHUENGA BL	HW WE	06-29-83	TOTAL	14841	11:15	911
	EAST		EAST	8072	11:15	491
	WEST		WEST	6769	11:15	420
FOUNTAIN AV AT GRIFFITH PARK BL	HW TU	07-12-83	TOTAL	1416	8:00	93
	EAST		EAST	1164	11:15	59
	WEST		WEST	252	7:45	34
FOUNTAIN AV AT HIGHLAND AV	HW TU	04-26-83	TOTAL	18299	11:15	1068
	EAST		EAST	10613	11:15	612
	WEST		WEST	7686	8:00	516
FOUNTAIN AV AT LAS PALMAS AV	HW TU	08-09-83	TOTAL	17503	11:15	1161
	EAST		EAST	9273	11:15	570
	WEST		WEST	8230	11:15	591
FOUNTAIN AV AT LAS PALMAS AV	HW TH	11-03-83	TOTAL	12635	MANUAL COUNT	
	EAST		EAST	6446	9:00	475
	WEST		WEST	6189	8:15	515
FOUNTAIN AV AT MANSFIELD AV	HW WE	04-20-83	TOTAL	19206	MANUAL COUNT	
	EAST		EAST	9623	8:30	721
	WEST		WEST	9583	8:00	749
FOUNTAIN AV AT MANSFIELD AV	HW MO	04-25-83	TOTAL	20235	8:15	1392
	EAST		EAST	10022	8:30	670
	WEST		WEST	10213	8:00	758
FOUNTAIN AV AT NORMANDIE AV	HW TH	06-09-83	TOTAL	15365	8:00	953
	EAST		EAST	7542	8:00	452
	WEST		WEST	7823	8:15	509
FOUNTAIN AV AT SEWARD ST	HW TU	12-13-83	TOTAL	15835	8:30	995
	EAST		EAST	8302	11:15	484
	WEST		WEST	7533	8:00	544
FOUNTAIN AV AT VINE ST	HW TU	09-20-83	TOTAL	12976	MANUAL COUNT	
	EAST		EAST	6709	8:45	408
	WEST		WEST	6267	7:45	554
FOUNTAIN AV AT WESTERN AV	HW TH	01-20-83	TOTAL	14871	8:00	927
	EAST		EAST	6654	8:00	391
	WEST		WEST	8217	7:30	569
FOUNTAIN AV E/O WESTERN AV	HW TH	07-07-83	TOTAL	16642	7:30	1000
	EAST		EAST	7837	7:45	428
	WEST		WEST	8805	7:15	589

T-45

L O C A T I O N

FOX ST
AT LAUREL CANYON BL

FOX ST
W/O LAUREL CANYON BL

FRANCISCO ST -SOUTHERN-
AT NORMANDIE AV

FRANKLIN AV
AT ARGYLE AV

FRANKLIN AV
AT ARGYLE AV

FRANKLIN AV
AT BRONSON AV

FRANKLIN AV
AT GARFIELD PL

FRANKLIN AV
AT HILLCREST RD

FRANKLIN AV
AT HILLHURST AV

FRANKLIN AV
AT KENMORE AV

FRANKLIN AV
AT LA BREA AV

FRANKLIN AV
AT NORMANDIE AV

FRANKLIN AV
AT VERMONT AV

VOLUME COUNT SUMMARY FROM 1/ 1/83 TO 12/31/83

PHYS. DESCR	RG DY	DATE	DIR.	VOLUME	AM PEAK	PM PEAK
B00-1220-11	EV MO	05-23-83	TOTAL	6600	7:30	568
			EAST	2706	7:30	204
			WEST	3894	7:30	364
B00-1212-11	EV WE	10-05-83	TOTAL	5449	7:00	432
			EAST	2627	7:00	176
			WEST	2822	7:15	257
	SR WE	05-04-83	TOTAL	1894	*	MANUAL COUNT
			EAST	1410	9:00	15
			WEST	484	7:30	16
C00-6032-43	HW FR	05-26-83	TOTAL	33044	11:15	1791
			EAST	12177	0:00	803
			WEST	20867	8:30	1435
	HW FR	07-01-83	TOTAL	29008	*	MANUAL COUNT
			EAST	11536	8:30	638
			WEST	17472	8:15	1382
C00-3030-33	HW TH	09-29-83	TOTAL	34020	8:15	2251
			EAST	17052	8:00	933
			WEST	16968	8:30	1356
C00-3419-31	HW MO	01-10-83	TOTAL	32472	7:45	2301
			EAST	15887	11:15	812
			WEST	16585	7:45	1470
200-1618-12	HW FR	01-28-83	TOTAL	7915	8:15	633
			EAST	3262	8:15	253
			WEST	4653	7:45	416
200-1817-11	HW TU	03-29-83	TOTAL	12071	8:00	861
			EAST	7272	11:15	395
			WEST	4799	8:00	507
	HW FR	06-03-83	TOTAL	16966	*	MANUAL COUNT
			EAST	8655	7:45	599
			WEST	8311	8:00	632
D08-4040-33	HW WE	07-06-83	TOTAL	24231	8:15	1658
			EAST	6840	11:15	405
			WEST	17391	7:45	1267
C00-3217-21	HW TH	05-26-83	TOTAL	16586	8:00	1355
			EAST	10580	8:00	666
			WEST	6006	8:15	702
B00-1818-11	HW TH	10-13-83	TOTAL	16766	8:00	1291
			EAST	9944	7:30	661
			WEST	6822	8:00	650

T-45

L O C A T I O N

VOLUME COUNT SUMMARY FROM 1/ 1/83 TO 12/31/83

PHYS. DESCR RG DY DATE DIR. VOLUME AM PEAK PM PEAK

FRANKLIN AV AT VINE ST	HW FR	07-29-83	TOTAL EAST WEST	17044 * 7621 9423	8:30 8:30	MANUAL COUNT 489 698	5:00 4:30	718 832
FRANKLIN AV E/O WESTERN AV	HW TH	07-07-83	TOTAL EAST WEST	18956 10746 8210	8:15 11:15 8:15	1213 506 659	5:00 5:30 4:45	1864 1226 653
FRANKLIN AV AT WESTERN AV	HW FR	07-29-83	TOTAL EAST WEST	21786 * 14739 7047	8:15 8:45	MANUAL COUNT 822 619	5:00 4:45	1625 591
FRANKLIN AV AT WESTERN AV	HW WE	09-28-83	TOTAL EAST WEST	23483 15030 8453	8:00 7:30 8:00	1557 808 772	5:15 5:15 5:15	2200 1502 698
FREMONT AV AT TEMPLE ST	CR FR	02-25-83	TOTAL NORTH SOUTH	2178 * 2035 143	8:00 7:00	MANUAL COUNT 74 8	4:30 4:45	346 23
FRIES AV AT L ST -JOG NR M ST-	SR TU	03-29-83	TOTAL NORTH SOUTH	1876 1045 831	11:15 10:00 11:15	120 75 58	4:15 4:00 4:15	179 89 91
FRIES AV AT PACIFIC COAST HWY	SR MO	12-12-83	TOTAL NORTH SOUTH	1356 1040 316	7:45 7:45 7:00	110 91 24	5:00 5:00 5:30	119 91 33
FULCHER AV AT BURBANK BL	EV WE	04-20-83	TOTAL EAST WEST	17481 7988 9493	8:00 8:00 7:45	1510 906 611	4:15 4:15 4:15	1529 614 915
FULLER AV AT BEVERLY BL	HW TH	09-22-83	TOTAL NORTH SOUTH	1131 595 536	11:15 10:15 11:15	50 28 35	12:45 1:30 12:15	109 69 50
FULLER AV -JOG NR MARTEL AV- N/O SUNSET BL	HW WE	06-22-83	TOTAL NORTH SOUTH	4146 2262 1884	11:00 11:00 10:30	232 134 98	6:45 6:45 5:45	313 201 140
FULLER AV -JOG NR MARTEL AV- AT SUNSET BL	HW WE	06-22-83	TOTAL NORTH SOUTH	3358 1455 1903	11:15 11:15 10:30	142 53 98	5:45 12:30 5:45	236 104 140
FULTON AV AT BURBANK BL	EV WE	09-26-83	TOTAL NORTH SOUTH	13434 5865 7569	7:45 7:45 8:15	1150 562 620	5:15 5:15 9:15	1112 663 604
FULTON AV AT CHANDLER BL	EV MO	01-03-83	TOTAL NORTH SOUTH	10392 4961 5431	7:30 7:30 11:15	847 414 428	4:00 3:45 2:15	935 488 453

T-45

VOLUME COUNT SUMMARY FROM 1/1/83 TO 12/31/83

LOCATION	PHYS. DESCR	RG DY	DATE	DIR.	VOLUME	AM PEAK	PM PEAK
FULTON AV AT MAGNOLIA BL	C00-4040-33	EV WE	01-03-83	TOTAL	11460	8:00	4:30
				NORTH	5753	9:15	5:00
				SOUTH	5707	7:30	3:15
FULTON AV AT MOORPARK ST	B00-2530-12	EV TH	01-04-83	TOTAL	10095	7:45	5:00
				NORTH	4490	7:30	4:45
				SOUTH	5605	8:00	2:30
FULTON AV AT RIVERSIDE DR -VALLEY-	C00-3243-33	EV TH	09-29-83	TOTAL	12467	7:45	5:15
				NORTH	5789	7:45	5:30
				SOUTH	6678	7:30	3:00
FULTON AV S/O SHERMAN WY	C00-3030-12	EV MO	10-17-83	TOTAL	7365	11:15	5:00
				NORTH	3643	7:00	3:00
				SOUTH	3722	11:15	5:00
GAFFEY ST AT CAPITOL DR	C00-3030-33	SR WE	08-03-83	TOTAL	20892	11:15	4:45
				NORTH	11173	11:15	4:45
				SOUTH	9719	7:00	4:15
GAFFEY ST S/O MIRAFLORES AV	C00-3828-32	SR FR	01-14-83	TOTAL	18283	11:15	4:30
				NORTH	9122	7:30	4:30
				SOUTH	9161	11:15	4:30
GAFFEY ST N/O SHEPARD ST	300-2020-11	SR TU	10-25-83	TOTAL	3100	11:15	5:45
				NORTH	1637	11:15	2:30
				SOUTH	1463	11:15	5:45
GAFFEY ST N/O 1ST ST -SAN PEDRO-	C00-3040-34	SR FR	01-14-83	TOTAL	68580	7:15	4:30
				NORTH	30403	7:00	4:45
				SOUTH	38177	11:15	4:15
GAFFEY ST AT 1ST ST -SAN PEDRO-	C00-4040-44	SR MO	10-24-83	TOTAL	52639	11:15	2:30
				NORTH	26986	11:15	11:30
				SOUTH	25653	11:15	4:45
GAFFEY ST AT 6TH ST -SAN PEDRO-	C00-4040-33	SR TU	12-13-83	TOTAL	39889	7:30	4:45
				NORTH	20489	6:30	2:15
				SOUTH	19400	11:15	4:45
GAFFEY ST AT 9TH ST -SAN PEDRO-	C00-2840-24	SR TH	04-28-83	TOTAL	28840	7:00	4:45
				NORTH	13719	7:00	2:30
				SOUTH	15121	11:00	4:45
GAFFEY ST AT 22ND ST -SAN PEDRO-	C00-2628-12	SR WE	09-14-83	TOTAL	10530	7:00	5:30
				NORTH	7611	6:45	1:45
				SOUTH	2919	8:45	7:45
GAFFEY ST N/O 33RD ST -SAN PEDRO-	C00-2828-11	SR WE	10-26-83	TOTAL	3989	7:30	1:45
				NORTH	1614	7:45	1:45
				SOUTH	2375	7:15	2:00

T-45

VOLUME COUNT SUMMARY FROM 1/ 1/83 TO 12/31/83

L O C A T I O N

GAGE AV
AT BROADWAY -CENTRAL-

GAGE AV
AT FIGUEROA ST

GAGE AV
AT FIGUEROA ST

GAGE AV
W/O HARVARD BL

GAGE AV
AT MAIN ST -CENTRAL-

GAGE AV
AT NORMANDIE AV

GAGE AV
AT SAN PEDRO ST -CENTRAL

GAGE AV
AT WESTERN AV

GARDENA BL
AT AINSWORTH ST

GARDENA BL
AT AINSWORTH ST

GARDEN SIDE LN
E/O GLENFELIZ BL

GARDNER ST
AT BEVERLY BL

GARDNER ST
AT MELROSE AV

PHYS. DESCR	RG DY	DATE	DIR.	VOLUME	AM PEAK	PM PEAK
C00-3232-22	SR TU	03-15-83	TOTAL	22123	6:45	1488
			EAST	12029	6:45	880
			WEST	10094	7:15	644
C00-3636-33	SR TU	03-15-83	TOTAL	21130	7:30	1476
			EAST	8991	7:30	766
			WEST	12139	7:00	721
C00-3636-33	SR TU	03-15-83	TOTAL	3476	7:45	328
			EAST	1830	11:15	118
			WEST	1646	7:45	250
C00-2828-22	SR WE	07-03-83	TOTAL	11941	7:00	778
			EAST	6056	7:00	400
			WEST	5885	6:45	391
C00-3232-22	SR TU	03-15-83	TOTAL	18839	7:15	1395
			EAST	9646	7:15	766
			WEST	9193	7:00	639
C00-2828-22	HW WE	05-04-83	TOTAL	18267	7:00	1221
			EAST	7382	7:00	571
			WEST	10885	7:00	650
C00-3232-22	SR MD	03-14-83	TOTAL	16456	7:00	1191
			EAST	8685	7:00	679
			WEST	7771	7:15	527
B00-2028-12	SR TU	11-22-83	TOTAL	11073	7:15	900
			EAST	4044	7:15	398
			WEST	7029	7:15	502
B00-2424-11	SR FR	11-04-83	TOTAL	7948	11:15	591
			EAST	3994	7:45	306
			WEST	3954	11:15	319
			TOTAL	7928	* MANUAL COUNT	
			EAST	3762	7:30	332
			WEST	4166	7:30	302
A00-1010-11	HW MO	11-07-83	TOTAL	607	11:15	34
			EAST	445	11:15	28
			WEST	162	7:15	16
B00-1817-11	HW FR	08-05-83	TOTAL	4779	8:45	467
			NORTH	2623	8:45	286
			SOUTH	2156	8:30	186
A00-1717-11	HW FR	08-05-83	TOTAL	4905	11:15	264
			NORTH	2886	11:15	155
			SOUTH	2019	8:15	124

L O C A T I O N

FROM 1/ 1/83 TO 12/31/83

VOLUME COUNT SUMMARY

PHYS. DESCR RG DY DATE DIR. VOLUME AM PEAK PM PEAK

GARDNER ST
AT OAKWOOD AV -CENTRAL-

A00-1515-11 HW TU 10-18-83 TOTAL 4559 8:30 339 4:45
NORTH 1854 8:30 126 4:45
SOUTH 2705 8:00 223 4:30

GARDNER ST
AT ROSEWOOD AV -HWOOD

A00-1414-11 HW FR 11-18-83 TOTAL 3974 11:15 265 3:45
NORTH 2384 11:15 160 4:00
SOUTH 1590 8:00 164 1:45

GARDNER ST
N/O 3RD ST

A00-1616-11 HW TH 07-28-83 TOTAL 5387 11:15 309 4:45
NORTH 2854 11:15 148 4:45
SOUTH 2533 11:15 161 4:45

GARFIELD PL
S/O FRANKLIN AV

A00-1919-11 HW MO 01-10-83 TOTAL 2055 7:15 134 5:15
NORTH 1171 7:15 75 5:15
SOUTH 884 7:00 64 4:45

GATEWAY BL
AT BARRINGTON AV

WR FR 01-28-83 TOTAL 15001 * MANUAL COUNT
EAST 9089 7:45 907 4:45
WEST 5912 7:45 360 4:30

GATEWAY BL
N/O BARRINGTON AV

608-3040-23 WR TU 06-07-83 TOTAL 12608 7:45 1257 5:00
NORTH 6276 7:45 860 5:00
SOUTH 6332 11:15 376 5:00

GAYLEY AV
AT STRATHMORE DR

WR MO 04-18-83 TOTAL 17025 * MANUAL COUNT
NORTH 6871 7:30 421 5:00
SOUTH 10154 7:45 1296 3:00

GAYLEY AV
AT STRATHMORE DR

300-4040-33 WR TU 04-19-83 TOTAL 15515 7:15 1420 4:45
NORTH 7631 8:00 400 4:30
SOUTH 7884 7:30 1031 11:30

GENESEE AV
AT OAKWOOD AV -CENTRAL-

A00-1515-11 HW WE 02-16-83 TOTAL 2329 11:15 166 2:00
NORTH 1388 11:15 88 2:15
SOUTH 941 8:00 100 1:30

GENESEE AV
AT 18TH ST

100-1818-11 HW FR 03-24-83 TOTAL 705 3:45 103 5:00
NORTH 97 6:30 7 4:00
SOUTH 608 3:45 103 5:00

GENESTA AV
AT SAN JOSE ST

A00-1818-11 WV WE 11-30-83 TOTAL 462 7:30 43 3:00
NORTH 227 8:15 24 5:00
SOUTH 235 7:30 20 2:45

GENESTA AV
AT SAN JOSE ST

WV MO 12-05-83 TOTAL 450 * MANUAL COUNT
NORTH 220 7:00 22 4:00
SOUTH 230 7:30 17 2:30

GLENDALE BL
AT AARON ST

HW TH 03-17-83 TOTAL 65353 * MANUAL COUNT
NORTH 29269 7:30 1141 4:30
SOUTH 36084 7:30 4998 5:00

T-45 VOLUME COUNT SUMMARY FROM 1/ 1/83 TO 12/31/83

LOCATION	PHYS. DESCR	RG	DY	DATE	DIR.	VOLUME	AM PEAK	PM PEAK		
GLENDALE BL AT AARON ST	C00-4040-44	CR	FR	04-08-83	TOTAL	49418	6:30	3833	4:00	4422
					NORTH	28045	11:15	1222	4:00	3103
					SOUTH	21373	6:30	3025	5:00	1359
GLENDALE BL AT ALLESANDRO ST-JOG NR WATERLOO-	C00-3643-33	HW	FR	08-26-83	TOTAL	35390				
					NORTH	29189	7:15	1010	4:45	3963
					SOUTH	6201	7:15	797	5:00	360
GLENDALE BL AT ALLESANDRO ST-JOG NR WATERLOO-	G15-5640-54	HW	TU	05-02-83	TOTAL	20294	7:00	2722	4:45	1269
					NORTH	5291	11:15	483	12:00	602
					SOUTH	15003	7:00	2673	6:00	911
GLENDALE BL AT BRANDEN ST	C00-4040-44	HW	WE	04-27-83	TOTAL	56100	7:30	5899	4:30	5196
					NORTH	25802	11:15	1165	4:30	3712
					SOUTH	30298	7:45	4818	3:15	1605
GLENDALE BL AT EFFIE ST	G15-4545-44	HW	WE	11-16-83	TOTAL	61300	7:15	5968	4:45	5583
					NORTH	27152	11:15	1257	4:45	3707
					SOUTH	34148	7:15	4814	4:15	1967
GLENDALE BL AT EFFIE ST	G15-4545-44	HW	TH	11-17-83	TOTAL	57357	11:15	3401	4:30	5360
					NORTH	28322	11:15	1268	4:15	2243
					SOUTH	29035	11:15	2133	11:45	2153
GLENDALE BL AT EFFIE ST	G15-4545-44	HW	FR	11-18-83	TOTAL	42435	11:15	2714	4:15	3403
					NORTH	20269	11:15	1237	4:15	1785
					SOUTH	22166	9:00	1671	1:15	1665
GLENDALE BL AT EFFIE ST	G15-4545-44	HW	MO	11-21-83	TOTAL	47220	8:00	5057	3:00	2985
					NORTH	15212	11:15	994	12:15	1300
					SOUTH	32008	8:00	4600	3:45	1832
GLENDALE BL AT EFFIE ST	G15-4545-44	HW	TU	11-22-83	TOTAL	56835	7:15	5852	4:30	5042
					NORTH	26090	11:15	1261	4:30	3369
					SOUTH	30745	7:15	4757	3:45	1746
GLENDALE BL S/O FARGO ST	G16-3632-32	HW	TU	11-01-83	TOTAL	14950	7:15	2416	3:30	1019
					NORTH	5920	11:15	385	3:45	577
					SOUTH	9030	7:15	2108	3:00	484
GLENDALE BL E/O FERNCROFT RD	G70-4848-44	HW	TH	06-09-83	TOTAL	37053	7:45	3902	5:00	3046
					EAST	16624	7:45	1861	5:00	1550
					WEST	20429	7:30	2104	5:00	1496
GLENDALE BL AT SCOTT AV	G15-5656-44	HW	TH	07-14-83	TOTAL	29824	7:00	2736	5:00	3021
					NORTH	14396	11:15	582	4:45	2306
					SOUTH	15428	7:00	2346	6:30	838

L O C A T I O N

FROM 1/ 1/83 TO 12/31/83

VOLUME COUNT SUMMARY

PHYS. DESCR RG DY DATE DIR. VOLUME AM PEAK PM PEAK

LENDALE BL
AT SCOTT AV

HW FR 08-12-83

TOTAL 36492 *
NORTH 16506 9:00
SOUTH 19986 7:00
MANUAL COUNT
476 4:30
2634 3:45
2374
915

LENDALE BL
AT SCOTT AV

HW WE 11-16-83

TOTAL 21121
NORTH 3824 11:15
SOUTH 17297 7:30
MANUAL COUNT
3456 11:30
616 11:30
2860 4:30
1381
646
877

LENDALE BL
AT TEMPLE ST

CR MO 05-02-83

TOTAL 28296
NORTH 11334 11:15
SOUTH 16962 7:00
MANUAL COUNT
2615 4:30
504 4:45
2357 3:00
2974
2105
940

LENDOWER AV
N/O CROMWELL AV

HW TH 10-13-83

TOTAL 1051
NORTH 574 8:00
SOUTH 477 8:15
MANUAL COUNT
115 5:45
65 5:45
54 6:15
103
67
38

LENFELIZ BL
E/O GRIFFITH VIEW DR

HW MO 11-07-83

TOTAL 1977
EAST 864 7:30
WEST 1113 7:45
MANUAL COUNT
186 5:00
98 4:45
89 5:00
206
87
127

LENFELIZ BL
W/O GRIFFITH VIEW DR

HW MO 11-07-83

TOTAL 2054
EAST 908 7:45
WEST 1146 7:45
MANUAL COUNT
192 2:15
93 2:45
99 2:00
203
90
116

LENOAKS BL
AT FOOTHILL BL

EV FR 05-20-83

TOTAL 2149
NORTH 1242 10:00
SOUTH 907 7:15
MANUAL COUNT
177 4:15
89 4:30
122 6:00
154
109
66

LENOAKS BL
AT OSBORNE ST

EV TU 05-31-83

TOTAL 12955
NORTH 6984 11:15
SOUTH 5971 6:30
MANUAL COUNT
1062 3:30
380 3:30
773 2:45
1428
1015
444

LENOAKS BL
AT SIMI VALLEY FWY W/B OFF

EV TH 08-11-83

TOTAL 20951 *
NORTH 11667 7:15
SOUTH 9284 7:00
MANUAL COUNT
769 3:45
746 4:15
1147
857

LENOAKS BL
AT SUNLAND BL

EV MO 06-20-83

TOTAL 14998
NORTH 8603 11:15
SOUTH 6395 6:15
MANUAL COUNT
908 3:45
495 4:30
524 3:30
1619
1075
608

LENOAKS BL
AT VAN NUYS BL

EV TU 05-31-83

TOTAL 13615
NORTH 6779 7:30
SOUTH 6836 7:00
MANUAL COUNT
1011 4:00
388 4:30
644 4:00
1393
839
571

GLORIA AV-JOG NR DENSMORE AV-
N/O VALLEY VISTA BL

WV FR 11-18-83

TOTAL 1149
NORTH 528 11:00
SOUTH 621 11:15
MANUAL COUNT
92 4:15
50 3:30
43 4:45
134
54
99

GLORIA AV-JOG NR DENSMORE AV-
S/O VALLEY VISTA BL

WV MO 12-05-83

TOTAL 235
MANUAL COUNT
26 3:45
26

T-45

VOLUME COUNT SUMMARY FROM 1/ 1/83 TO 12/31/83

L O C A T I O N

PHYS. DESCR RG DY DATE DIR. VOLUME AM PEAK PM PEAK

GLYNDON AV
AT PALMS BL

WR TU 09-27-83
TOTAL 680 *
NORTH 453
SOUTH 227

MANUAL COUNT
7:30 62
7:45 28 5:00 40
5:00 26

GOODWIN AV
AT BRUNSWICK AV

HW TH 02-17-83
TOTAL 2652
EAST 775
WEST 1877

MANUAL COUNT
7:30 211
8:15 54 3:15 288
7:30 166 3:15 87
202

GORDON ST-JOG NR LABAIG AV-
AT SUNSET BL

HW FR 07-01-83
TOTAL 1191 *
NORTH 719
SOUTH 472

MANUAL COUNT
8:45 40
9:00 30 4:30 99
51

GORHAM AV
AT BARRINGTON AV

WR MO 12-19-83
TOTAL 1936 *
EAST 808
WEST 1128

MANUAL COUNT
8:00 60
8:15 89 3:15 81
5:00 152

GOWER ST
AT CARLOS AV

HW MO 08-29-83
TOTAL 13281 *
NORTH 4852
SOUTH 8429

MANUAL COUNT
9:00 185
8:30 853 5:00 661
4:30 495

GOWER ST
AT CARLTON WY -HWOOD-

HW TH 10-27-83
TOTAL 18079
NORTH 9063
SOUTH 9016

MANUAL COUNT
8:00 1156
11:15 444 5:30 1417
8:00 880 4:30 787
11:15 224 4:30 409
8:00 797 1:15 391

GOWER ST
AT HOLLYWOOD BL

HW TU 02-22-83
TOTAL 10612
NORTH 4037
SOUTH 6575

MANUAL COUNT
8:45 751
11:15 288 5:30 920
8:30 498 2:15 462
466

GOWER ST-JOG NR BEACHWOOD DR-
N/O MELROSE AV

HW MO 08-15-83
TOTAL 11092
NORTH 4901
SOUTH 6191

MANUAL COUNT
7:45 278
8:15 758 5:00 768
3:00 570

GOWER ST
AT SELMA AV

HW MO 09-19-83
TOTAL 14849 *
NORTH 6359
SOUTH 8490

MANUAL COUNT
8:45 1021
11:15 460 5:15 1199
8:30 681 12:15 711
577

GOWER ST
AT SUNSET BL

HW WE 07-06-83
TOTAL 16455
NORTH 8026
SOUTH 8429

MANUAL COUNT
9:00 348
8:15 671 4:30 699
5:00 569

GOWER ST
AT SUNSET BL

HW FR 08-26-83
TOTAL 14325 *
NORTH 6481
SOUTH 7844

MANUAL COUNT
8:00 82
8:00 56 2:15 120
5:30 50 3:45 38
2:15 86

GRAMERCY PL
AT 62ND ST

SR WE 01-19-83
TOTAL 953
NORTH 369
SOUTH 584

MANUAL COUNT
8:15 21
9:00 19 4:00 37
3:15 55

GRAMERCY PL
AT 62ND ST

SR MO 01-31-83
TOTAL 666 *
NORTH 279
SOUTH 387

L O C A T I O N

VOLUME COUNT SUMMARY

FROM 1/ 1/83 TO 12/31/83

PHYS. DESCR RG DY DATE DIR. VOLUME AM PEAK PM PEAK

PHYS. DESCR	RG	DY	DATE	DIR.	VOLUME	AM PEAK	PM PEAK
GRAMERCY PL AT 79TH ST	B00-1818-11	SR TU	03-22-83	TOTAL	876	7:30	67 12:45
				NORTH	438	8:15	34 12:45
				SOUTH	438	7:30	36 5:00
GRAMERCY PL AT 83RD ST	B00-1818-11	SR MO	09-19-83	TOTAL	1218	11:15	70 5:00
				NORTH	716	11:00	59 12:15
				SOUTH	502	7:30	41 5:00
GRAMERCY PL AT 83RD ST	B00-1818-11	SR TH	10-06-83	TOTAL	1327	7:15	91 4:30
				NORTH	773	11:15	37 3:45
				SOUTH	554	7:15	46 4:30
GRAMERCY PL AT 83RD ST	SR MO	11-07-83		TOTAL	1240	*	MANUAL COUNT
				NORTH	754	7:30	42 4:00
				SOUTH	486	7:15	36 4:45
GRAMERCY PL AT 92ND ST	A00-1717-11	SR WE	08-10-83	TOTAL	821	11:00	44 8:00
				NORTH	535	6:30	30 8:00
				SOUTH	286	11:00	22 7:15
GRAMERCY PL AT 92ND ST	SR WE	09-14-83		TOTAL	658	*	MANUAL COUNT
				NORTH	423	7:30	33 3:45
				SOUTH	235	8:00	19 4:15
GRAND AV -CENTRAL- AT WILSHIRE BL	CR WE	01-19-83		TOTAL	15249	*	MANUAL COUNT
				NORTH	7957	1:15	398 4:30
				SOUTH	7292	1:15	493 4:00
GRAND AV -CENTRAL- N/O 17TH ST	CR TH	06-16-83		TOTAL	12280	7:45	948 4:30
				NORTH	5705	8:00	606 12:30
				SOUTH	6575	11:15	435 4:30
GRAND AV -CENTRAL- AT 22ND ST	SR WE	09-14-83		TOTAL	1428	11:15	82 4:45
				NORTH	741	11:15	43 12:15
				SOUTH	687	10:30	44 4:30
GRAND AV -SAN PEDRO- AT 11TH ST -SAN PEDRO-	SR FR	05-20-83		TOTAL	2542	11:15	203 4:15
				NORTH	1085	11:15	83 4:30
				SOUTH	1457	11:15	120 4:15
GRAND AV -SAN PEDRO- AT 11TH ST -SAN PEDRO-	CR TH	06-16-83		TOTAL	2093	*	MANUAL COUNT
				NORTH	1045	8:45	93 4:00
				SOUTH	1048	9:00	60 4:15
GRAND AV -SAN PEDRO- AT 17TH ST -SAN PEDRO-	SR TU	09-13-83		TOTAL	2212	10:00	188 2:00
				NORTH	1070	9:45	99 2:00
				SOUTH	1142	10:00	89 5:00
GRAND AV -SAN PEDRO- AT 17TH ST -SAN PEDRO-	SR MO	11-28-83		TOTAL	1633	*	MANUAL COUNT
				NORTH	719	8:00	66 4:00
				SOUTH	914	8:45	40 4:30

L O C A T I O N

VOLUME COUNT SUMMARY FROM 1/ 1/83 TO 12/31/83

PHYS. DESCR RG DY DATE DIR. VOLUME AM PEAK PM PEAK

GRAND AV -SAN PEDRO-
AT 18TH ST -SAN PEDRO-

B00-2020-11 SR TU 09-13-83 TOTAL 1614 9:45 123 4:45 156
NORTH 852 9:45 79 2:00 80
SOUTH 762 11:15 55 4:45 91

GRAND AV -SAN PEDRO-
AT 19TH ST -SAN PEDRO-

SR MO 11-21-83 TOTAL 1245 * MANUAL COUNT
NORTH 646 8:00 75 3:45 60
SOUTH 599 9:00 26 3:45 77

GRAND AV -SAN PEDRO-
AT 22ND ST -SAN PEDRO-

SR TU 11-15-83 TOTAL 1204 * MANUAL COUNT
NORTH 702 7:15 71 3:15 50
SOUTH 502 8:00 39 4:45 65

GRANVILLE AV
AT MAYFIELD AV -WEST LA-

WR TH 09-15-83 TOTAL 1202 * MANUAL COUNT
NORTH 552 7:45 46 5:00 67
SOUTH 650 8:00 57 4:45 63

GRANVILLE AV-JOG NR STONER-
AT WILSHIRE BL

WR TU 02-22-83 TOTAL 1207 * MANUAL COUNT
NORTH 589 7:45 52 3:30 53
SOUTH 618 8:30 55 3:00 50

GRAPE ST
AT 95TH ST

100-2020-11 SR MO 05-09-83 TOTAL 703 7:30 78 1:45 79
NORTH 336 11:15 36 1:45 33
SOUTH 367 7:30 46 2:00 51

GREENVALLEY RD
AT SKYLINE DR

100-1010-11 HW WE 08-10-83 TOTAL 749 7:30 58 6:30 64
NORTH 443 11:15 33 3:00 36
SOUTH 306 7:30 33 7:00 37

GREENWOOD PL
E/O VERMONT AV

A00-1414-11 HW WE 10-26-83 TOTAL 577 8:15 83 5:30 54
EAST 207 8:30 10 5:00 35
WEST 370 7:45 75 9:00 35

GREGORY WY
AT SCHUMACHER DR

C00-1515-11 HW TU 03-08-83 TOTAL 1892 11:15 129 4:45 263
EAST 498 8:00 63 5:30 50
WEST 1394 11:15 88 5:15 223

GRESHAM ST
AT INDEPENDENCE AV

A00-1818-11 WV FR 03-11-83 TOTAL 1675 7:00 156 6:30 159
EAST 926 7:00 137 7:15 91
WEST 749 11:15 37 6:30 84

GRESHAM ST
AT INDEPENDENCE AV

WV FR 03-25-83 TOTAL 1122 * MANUAL COUNT
EAST 542 7:15 77 4:45 40
WEST 580 7:30 38 4:45 68

GRETNA GREEN WY
AT DARLINGTON AV

A00-1518-11 HW FR 09-09-83 TOTAL 1409 8:00 108 5:30 171
NORTH 767 8:15 48 5:45 99
SOUTH 642 8:00 64 4:00 75

GRETNA GREEN WY
AT DOROTHY ST

A00-2018-11 HW MO 09-12-83 TOTAL 1268 7:45 99 5:30 121
NORTH 470 7:45 45 5:00 54
SOUTH 798 10:15 73 5:30 74

L O C A T I O N

VOLUME COUNT SUMMARY FROM 1/ 1/83 TO 12/31/83

PHYS. DESCR	RG DY	DATE	DIR.	VOLUME	AM PEAK	PM PEAK
GRIFFITH AV AT NORTH BROADWAY	CR TH	03-31-83	TOTAL	9773	11:15	598
			EAST	5404	7:45	389
			WEST	4369	11:15	298
			TOTAL	7508	7:45	554
			EAST	3514	7:45	317
			WEST	3994	7:45	237
GRIFFITH PARK BL AT HYPERION AV	HW MO	08-29-83	TOTAL	6718	7:45	659
			NORTH	3420	8:00	190
			SOUTH	3298	7:45	477
GRIFFITH PARK BL AT LANDA ST	HW TU	07-12-83	TOTAL	6070	7:30	636
			NORTH	4201	7:30	383
			SOUTH	1869	7:30	253
GRIFFITH PARK BL AT LOS FELIZ BL	HW FR	06-10-83	TOTAL	7783	*	MANUAL COUNT
			NORTH	3835	7:30	256
			SOUTH	3948	7:30	516
GRIFFITH PARK BL AT SCOTLAND ST	HW TU	07-12-83	TOTAL	7162	7:30	631
			NORTH	3880	7:45	231
			SOUTH	3282	7:30	408
GRIFFITH VIEW DR S/O GLENFELIZ BL	HW MO	11-07-83	TOTAL	356	11:15	1
			NORTH	270	11:15	1
			SOUTH	86	7:45	10
GULF AV AT Q ST	SR TU	08-02-83	TOTAL	651	11:15	41
			NORTH	299	7:30	30
			SOUTH	352	7:15	47
GULF AV AT Q ST	SR TH	09-08-83	TOTAL	344	*	MANUAL COUNT
			NORTH	178	7:00	16
			SOUTH	166	8:00	10
HAGER AV AT TIVOLI AV	SR TH	01-20-83	TOTAL	136	*	MANUAL COUNT
			EAST	89	9:00	5
			WEST	47	8:00	3
HALLDALE AV AT 37TH PL	HW WE	09-21-83	TOTAL	1146	*	MANUAL COUNT
			NORTH	627	7:30	69
			SOUTH	519	7:15	36
HALLDALE AV AT 37TH ST	HW MO	08-15-83	TOTAL	1241	9:30	95
			NORTH	548	7:30	44
			SOUTH	693	9:15	81
HALLDALE AV AT 51ST PL	SR MO	02-07-83	TOTAL	225	*	MANUAL COUNT
			NORTH	94	7:00	10
			SOUTH	131	9:00	11

T-45 L O C A T I O N FROM 1/ 1/83 TO 12/31/83

VOLUME COUNT SUMMARY		PHYS. DESC	RG	DY	DATE	DIR.	VOLUME	AM PEAK	PM PEAK
HALDALE AV AT 51ST ST	A00-1811-11	SR	TU	02-22-83	TOTAL	334	7:15	29	4:45
					NORTH	210	7:15	20	4:45
					SOUTH	124	11:15	11	4:45
HALDALE AV N/O 215TH ST	A00-1818-11	SR	TU	05-17-83	TOTAL	523	8:00	56	2:30
					NORTH	399	8:30	45	2:30
					SOUTH	124	8:15	14	12:45
HAMPTON DR AT SUNSET AV		WR	TU	08-23-83	TOTAL	2763			
					NORTH	1358	7:45	94	5:00
					SOUTH	1405	9:00	103	4:15
HARBOR BL AT SWINFORD ST -PVT-	G06-3838-33	SR	FR	10-21-83	TOTAL	17036	11:00	1263	3:45
					NORTH	11638	6:45	840	4:15
					SOUTH	5398	11:00	434	3:45
HARBOR BL AT SWINFORD ST -PVT-	G06-3838-33	SR	SA	10-22-83	TOTAL	14734	11:15	848	3:30
					NORTH	10537	11:15	528	4:30
					SOUTH	4197	11:15	320	3:45
HARBOR BL AT SWINFORD ST -PVT-	G06-3838-33	SR	SU	10-23-83	TOTAL	13036	11:15	843	3:45
					NORTH	9496	11:15	526	4:30
					SOUTH	3540	11:15	317	3:15
HARBOR BL AT SWINFORD ST -PVT-	G05-4040-33	SR	MO	10-24-83	TOTAL	14761	6:45	1173	3:30
					NORTH	10200	6:45	840	1:15
					SOUTH	4561	11:15	355	3:30
HARBOR BL AT SWINFORD ST -PVT-	G05-4040-33	SR	TU	10-25-83	TOTAL	14508	7:00	1216	3:30
					NORTH	10008	7:00	866	4:45
					SOUTH	4500	11:15	358	3:30
HARBOR BL AT SWINFORD ST -PVT-	G05-4040-33	SR	WE	10-26-83	TOTAL	14843	6:45	1149	3:30
					NORTH	10169	6:45	819	5:00
					SOUTH	4674	11:00	364	3:30
HARBOR BL AT SWINFORD ST -PVT-	G05-4040-33	SR	TH	10-27-83	TOTAL	14829	7:00	1178	3:45
					NORTH	10243	7:00	858	5:00
					SOUTH	4586	11:00	369	3:30
HARBOR BL AT SWINFORD ST -PVT-	G05-4040-33	SR	FR	10-28-83	TOTAL	16395	7:00	1219	3:45
					NORTH	11279	7:00	869	4:15
					SOUTH	5116	11:00	409	3:30
HARBOR BL AT 1ST ST -SAN PEDRO-	G05-4040-33	SR	MO	10-24-83	TOTAL	18662	7:15	1532	3:45
					NORTH	10242	7:00	825	5:00
					SOUTH	8420	7:45	790	4:00
HARPER AV AT CLINTON ST	100-1414-11	HW	TH	12-15-83	TOTAL	1697	10:30	117	4:00
					NORTH	765	11:15	51	4:00
					SOUTH	932	8:30	84	6:00

L O C A T I O N

VOLUME COUNT SUMMARY FROM 1/ 1/83 TO 12/31/83

PHYS. DESCR	RG	DY	DATE	DIR.	VOLUME	AM PEAK	PM PEAK
HARPER AV AT WARING AV	WR	FR	03-04-83	TOTAL	1947	* 8:15	MANUAL COUNT 45 5:00
				NORTH	1052	8:00	105 4:45
				SOUTH	895		69
HARVARD BL AT WILSHIRE BL	CR	TU	05-17-83	TOTAL	4954	7:45	449 5:00
				NORTH	2767	11:15	187 5:00
				SOUTH	2187	7:45	290 5:00
HASKELL AV AT CHATSWORTH ST	WV	WE	07-20-83	TOTAL	4882	7:30	458 5:00
				NORTH	2627	7:30	202 5:15
				SOUTH	2255	7:30	256 5:00
HASKELL AV AT DEVONSHIRE ST	WV	TU	07-19-83	TOTAL	5227	7:15	484 4:30
				NORTH	2771	7:15	186 4:30
				SOUTH	2456	7:15	298 5:00
HASKELL AV N/O DEVONSHIRE ST	WV	TU	08-23-83	TOTAL	4368	7:15	302 4:30
				NORTH	2020	11:15	92 4:30
				SOUTH	2348	7:15	208 5:00
HASKELL AV AT LASSEN ST	WV	TU	07-19-83	TOTAL	5124	7:15	544 4:45
				NORTH	2817	8:00	168 4:45
				SOUTH	2307	7:15	395 4:30
HASKELL AV AT NORDHOFF ST	WV	MO	07-18-83	TOTAL	7397	7:15	680 4:30
				NORTH	3039	7:15	236 4:45
				SOUTH	4358	7:30	451 12:00
HASKELL AV AT PLUMMER ST	WV	FR	07-15-83	TOTAL	7255	7:15	766 4:30
				NORTH	4131	7:30	360 4:45
				SOUTH	3124	7:15	415 4:15
HASKELL AV AT SAN FERNANDO MISSION BL	WV	TU	07-26-83	TOTAL	4188	7:15	388 4:30
				NORTH	1760	11:15	94 4:45
				SOUTH	2428	7:15	304 4:30
HASKELL AV S/O SHERMAN WY	WV	TU	10-18-83	TOTAL	13110	8:00	1518 4:45
				NORTH	6372	7:45	557 4:45
				SOUTH	6738	8:00	980 4:30
HASKELL AV AT TUPPER ST	WV	TU	12-06-83	TOTAL	10404	7:15	1283 4:15
				NORTH	5234	7:15	409 4:45
				SOUTH	5170	7:15	874 2:30
HAUSER BL S/O GLENNE LN	WR	TH	06-16-83	TOTAL	7937	7:30	584 4:45
				NORTH	3812	7:45	318 4:45
				SOUTH	4125	7:30	275 4:45
HAUSER BL AT VENICE BL	HW	FR	03-11-83	TOTAL	11703	7:30	952 4:45
				NORTH	4364	7:30	442 4:30
				SOUTH	7339	7:45	523 4:45

T-45

L O C A T I O N

VOLUME COUNT SUMMARY

FROM 1/ 1/83 TO 12/31/83

PHYS. DESCR	RG DY	DATE	DIR.	VOLUME	AM PEAK	PM PEAK
HAWTHORN AV AT SYCAMORE AV	HW FR	04-22-83	TOTAL	3860	11:00	2:45
			EAST	1790	11:00	4:15
			WEST	2070	11:00	11:00
HAWTHORN AV AT SYCAMORE AV	HW SA	04-23-83	TOTAL	2679	0:00	1:30
			EAST	783	10:15	1:15
			WEST	1896	0:00	9:45
HAWTHORN AV -JOG NR HOLLYWOOD- AT LA BREA AV	HW MO	08-08-83	TOTAL	5865	11:15	4:30
			EAST	3151	11:15	4:45
			WEST	2714	11:15	4:30
HAYVENHURST AV AT CHASE ST	WV FR	09-16-83	TOTAL	4995	7:30	4:45
			NORTH	2513	11:15	4:30
			SOUTH	2482	7:00	3:30
HAYVENHURST AV AT CHASE ST	WV SA	09-17-83	TOTAL	4393	11:15	11:45
			NORTH	2340	11:15	12:15
			SOUTH	2053	11:00	11:30
HAYVENHURST AV AT CHASE ST	WV SU	09-18-83	TOTAL	4206	11:15	11:45
			NORTH	2365	11:15	11:45
			SOUTH	1841	10:30	12:15
HAYVENHURST AV AT CHATSWORTH ST	WV WE	07-20-83	TOTAL	7038	7:00	5:00
			NORTH	3164	7:15	5:30
			SOUTH	3874	7:00	5:00
HAYVENHURST AV AT DEVONSHIRE ST	WV MO	04-25-83	TOTAL	8466	*	MANUAL COUNT
			NORTH	3539	7:30	4:45
			SOUTH	4927	7:15	4:45
HAYVENHURST AV AT DEVONSHIRE ST	WV WE	07-20-83	TOTAL	7191	7:15	5:00
			NORTH	3034	7:45	5:00
			SOUTH	4157	7:15	4:30
HAYVENHURST AV N/O DEVONSHIRE ST	WV TH	09-01-83	TOTAL	8039	7:15	4:45
			NORTH	3737	11:15	4:45
			SOUTH	4302	7:15	4:45
HAYVENHURST AV AT LASSEN ST	WV TH	07-21-83	TOTAL	6304	7:30	4:45
			NORTH	3037	7:30	5:00
			SOUTH	3267	7:15	4:45
HAYVENHURST AV AT NORDHOFF ST	WV WE	05-18-83	TOTAL	7316	7:30	4:30
			NORTH	3449	7:45	4:30
			SOUTH	3867	7:15	4:45
HAYVENHURST AV AT NORDHOFF ST	WV MO	07-18-83	TOTAL	6462	7:30	4:30
			NORTH	3089	11:15	4:30
			SOUTH	3373	7:30	4:45

L O C A T I O N

FROM 1/ 1/83 TO 12/31/83

VOLUME COUNT SUMMARY

PHYS. DESCR RG DY DATE DIR. VOLUME AM PEAK PM PEAK

HAYVENHURST AV
AT PARTHENIA ST

C00-4040-33 WV WE 09-21-83
TOTAL 6205 7:30 846 4:30
NORTH 2783 7:30 231 4:30
SOUTH 3422 7:30 615 2:45

HAYVENHURST AV
AT PLUMMER ST

C00-3030-22 WV FR 07-15-83
TOTAL 6413 7:45 454 5:15
NORTH 3032 11:15 172 5:15
SOUTH 3381 7:30 349 5:00

HAYVENHURST AV
N/O ROSCOE BL

G04-2030-23 WV MO 09-12-83
TOTAL 4641 7:30 554 4:30
NORTH 2394 7:30 280 5:00
SOUTH 2247 7:15 281 4:30

HAYVENHURST AV
AT SAN FERNANDO MISSION BL

C00-4045-33 WV MO 07-25-83
TOTAL 9597 7:15 617 5:00
NORTH 4093 7:00 346 5:00
SOUTH 5504 7:30 287 5:00

HAYVENHURST AV
AT SHERMAN WY

WV MO 03-07-83 *
TOTAL 14097 * MANUAL COUNT
NORTH 5050 7:45 448 5:00
SOUTH 9047 7:30 969 3:30

HAYVENHURST AV
S/O SHERMAN WY

C00-3514-21 WV WE 10-19-83
TOTAL 9302 7:45 750 4:30
NORTH 5171 11:15 425 4:30
SOUTH 4131 7:45 501 12:45

HAZELTINE AV
AT BURBANK BL

300-3528-32 EV TH 09-22-83
TOTAL 16209 7:45 1300 4:45
NORTH 7882 8:00 514 5:00
SOUTH 8327 7:45 799 4:15

HAZELTINE AV
AT CHANDLER BL

C00-3020-32 EV FR 09-23-83
TOTAL 15594 7:45 1319 5:00
NORTH 8312 11:15 476 5:15
SOUTH 7282 7:45 818 4:30

HAZELTINE AV
AT MAGNOLIA BL

C00-3535-33 EV MO 01-10-83
TOTAL 16072 7:30 1304 4:45
NORTH 8155 7:45 505 4:45
SOUTH 7917 7:30 810 4:30

HAZELTINE AV
AT MOORPARK ST

C00-4545-33 EV TH 01-06-83
TOTAL 12582 11:15 891 4:45
NORTH 5239 11:15 403 5:00
SOUTH 7343 8:00 649 4:45

HAZELTINE AV
AT RIVERSIDE DR -VALLEY-

C00-4040-33 EV MO 01-10-83
TOTAL 18402 8:00 1317 4:30
NORTH 8729 11:15 547 5:00
SOUTH 9673 7:15 904 4:30

HAZELTINE AV
S/O SHERMAN WY

300-3525-31 EV MO 10-17-83
TOTAL 10365 7:45 1002 4:45
NORTH 5209 7:30 455 4:45
SOUTH 5156 7:45 552 4:45

HELIOTROPE DR
AT OAKWOOD AV -CENTRAL-

C00-2018-21 HW TH 06-23-83
TOTAL 3623 7:45 263 4:15
NORTH 1582 7:30 91 4:45
SOUTH 2041 7:45 180 4:15

T-45
 VOLUME COUNT SUMMARY
 FROM 1/ 1/83 TO 12/31/83

LOCATION	PHYS. DESCR	RG DY	DATE	DIR.	VOLUME	AM PEAK	PM PEAK
HIGHLAND AV S/O BEVERLY BL	G20-3030-22	HW WE	02-09-83	TOTAL	34231	8:00	2902
				NORTH	16599	8:00	1364
				SOUTH	17632	7:15	1693
HIGHLAND AV AT BEVERLY BL	G20-3232-22	HW MO	07-25-83	TOTAL	34984	8:00	2696
				NORTH	17466	8:30	1328
				SOUTH	17518	7:30	1568
HIGHLAND AV AT CAMROSE DR	HW FR	06-17-83	TOTAL	73457	* MANUAL COUNT		
			NORTH	33616	7:45	1792	
			SOUTH	39841	8:00	3672	
HIGHLAND AV S/O CAMROSE DR	C00-3544-34	HW WE	06-22-83	TOTAL	77499	7:45	5238
				NORTH	36782	11:15	1766
				SOUTH	40717	7:45	3493
HIGHLAND AV AT FOUNTAIN AV	C00-4040-44	HW TU	04-26-83	TOTAL	45818	7:30	3496
				NORTH	19380	8:00	1157
				SOUTH	26438	7:15	2426
HIGHLAND AV AT MELROSE AV	G15-3040-24	HW MO	01-03-83	TOTAL	33224	7:45	2703
				NORTH	16831	7:45	1310
				SOUTH	16393	7:30	1415
HIGHLAND AV AT SANTA MONICA BL	C00-4040-44	HW TU	04-26-83	TOTAL	54805	7:15	4228
				NORTH	20043	7:45	1308
				SOUTH	34762	7:00	3163
HIGHLAND AV AT WILSHIRE BL	300-1930-12	HW FR	03-11-83	TOTAL	26549	7:45	2284
				NORTH	11907	8:00	1186
				SOUTH	14642	7:45	1101
HIGHLAND AV AT 3RD ST	C00-3030-22	HW MO	01-10-83	TOTAL	30474	7:30	2709
				NORTH	13866	7:30	1127
				SOUTH	16608	7:30	1582
HIGHLAND AV AT 3RD ST	G20-3232-22	HW MO	07-25-83	TOTAL	31100	7:45	2718
				NORTH	14579	7:45	1567
				SOUTH	16521	8:30	1196
HIGHLAND AV AT 8TH ST	300-1717-11	HW WE	04-13-83	TOTAL	25935	7:30	2310
				NORTH	12548	7:30	1258
				SOUTH	13387	8:00	1054
HIGHLAND AV AT 8TH ST	HW WE	04-27-83	TOTAL	26216	* MANUAL COUNT		
			NORTH	12290	7:30	1129	
			SOUTH	13926	7:30	1030	
HILL DR AT ROCK VIEW TER	B00-1617-11	CR MO	02-28-83	TOTAL	790	7:15	62
				EAST	395	7:15	35
				WEST	395	11:15	20

T-45

L O C A T I O N

VOLUME COUNT SUMMARY FROM 1/ 1/83 TO 12/31/83

PM PEAK

AM PEAK

DIR. VOLUME

DATE

RG DY

PHYS. DESCR

CR TH

SR FR

HW TH

HW FR

HW TU

SR TH

HILL ST
N/O 17TH ST

C00-3232-22 06-16-83

TOTAL 11189 7:45 1024 4:15 1126
NORTH 6192 7:30 679 4:15 590
SOUTH 4997 8:00 392 4:15 536

HILLCREST DR
AT SANTO TOMAS DR

02-18-83

TOTAL 2664 * MANUAL COUNT
NORTH 1048 7:00 121 3:00 77
SOUTH 1616 7:45 105 4:45 180

HILLCREST DR
AT SANTO TOMAS DR

03-10-83

TOTAL 2455 7:15 186 4:45 216
NORTH 1061 7:15 128 4:00 74
SOUTH 1394 11:15 59 4:45 150

HILLHURST AV
AT FRANKLIN AV

01-28-83

TOTAL 17862 8:00 1155 4:45 1785
NORTH 10366 11:15 658 5:00 1281
SOUTH 7496 8:15 845 1:30 568

HILLHURST AV
AT FRANKLIN AV

03-29-83

TOTAL 17955 7:30 1164 5:00 1638
NORTH 9282 11:15 608 5:00 1101
SOUTH 8673 7:45 851 4:00 577

HILLHURST AV
AT LOS FELIZ BL

11-15-83

TOTAL 9597 10:30 630 4:00 918
NORTH 8444 10:30 548 4:00 824
SOUTH 1153 8:00 141 4:15 94

HINDRY PL
AT 96TH ST

02-10-83

TOTAL 730 * MANUAL COUNT
NORTH 258 7:00 21 4:30 22
SOUTH 472 7:30 27 4:00 57

HOBART BL
AT LOS FELIZ BL

10-26-83

TOTAL 1056 8:00 105 5:15 116
NORTH 503 7:45 54 5:15 77
SOUTH 553 8:30 63 6:30 42

HOBART BL
AT 2ND ST

06-07-83

TOTAL 2292 7:30 172 4:30 319
NORTH 1571 7:30 125 4:30 264
SOUTH 721 7:00 73 4:30 55

HOBART BL
AT 2ND ST

06-08-83

TOTAL 2273 7:30 203 4:30 292
NORTH 1551 7:30 156 4:30 237
SOUTH 722 7:00 73 4:30 55

HOBART BL
AT 9TH ST

09-01-83

TOTAL 2604 11:00 160 4:30 240
NORTH 911 8:15 69 6:45 76
SOUTH 1693 7:15 111 4:30 184

HOBART BL
AT 9TH ST

12-21-83

TOTAL 2144 * MANUAL COUNT
NORTH 697 7:15 74 3:30 55
SOUTH 1447 7:15 89 4:15 169

HOLLY DR
S/O PRIMROSE AV

03-07-83

TOTAL 1812 8:30 130 5:45 184
NORTH 837 11:15 39 5:45 113
SOUTH 975 8:30 91 11:30 77

T-45

L O C A T I O N

VOLUME COUNT SUMMARY

FROM 1/ 1/83 TO 12/31/83

PHYS. DESCR RG DY DATE DIR. VOLUME AM PEAK PM PEAK

HOLLY DR
AT PRIMROSE AV

B00-1514-11 HW MO 03-07-83
TOTAL 1458
NORTH 838
SOUTH 620

78 5:45 165
39 5:45 113
52 5:30 54

HOLLY DR
N/O PRIMROSE AV

A00-1414-11 HW MO 03-07-83
TOTAL 1362
NORTH 742
SOUTH 620

97 5:30 133
57 5:15 80
52 5:30 54

HOLLYWOOD BL
AT ALEXANDRIA AV

HW TU 03-22-83
TOTAL 20016 *
EAST 8814
WEST 11202

MANUAL COUNT
610 5:00 882
777 4:45 1075

HOLLYWOOD BL
AT ALEXANDRIA AV

C00-3232-22 HW FR 04-08-83
TOTAL 24607
EAST 11039
WEST 13568

1383 4:30 1897
699 5:45 804
791 4:30 1129

HOLLYWOOD BL
AT ALEXANDRIA AV

C00-3232-22 HW TU 12-13-83
TOTAL 20545
EAST 11434
WEST 9111

1598 2:15 1606
805 4:45 866
807 2:15 835

HOLLYWOOD BL
AT EDGE MONT ST

C00-4040-33 HW TU 06-28-83
TOTAL 26123
EAST 13771
WEST 12352

1600 5:15 1929
839 4:30 1028
761 5:15 919

HOLLYWOOD BL
AT GOMER ST

C00-3838-33 HW TU 02-22-83
TOTAL 30523
EAST 15361
WEST 15162

1928 5:00 2245
908 5:00 1241
1124 12:45 1030

HOLLYWOOD BL
AT HOLLYWOOD FWY -N/B ON-

HW FR 09-02-83
TOTAL 31289 *
EAST 13021
WEST 18268

MANUAL COUNT
799 4:45 1257
1317 4:15 1496

HOLLYWOOD BL
AT NORMANDIE AV

C00-3232-22 HW WE 12-07-83
TOTAL 25679
EAST 13278
WEST 12401

1504 4:45 2002
789 4:45 969
758 5:00 1034

HOLLYWOOD BL
AT OGDEN DR

300-3030-22 HW WE 10-19-83
TOTAL 25650
EAST 12593
WEST 13057

1922 5:30 2084
698 5:45 1082
1259 5:30 1018

HOLLYWOOD BL
AT STANLEY AV

C00-2929-22 HW WE 07-20-83
TOTAL 30505
EAST 14103
WEST 16402

1968 5:15 2338
832 5:15 1141
1236 5:30 1214

HOLLYWOOD BL
AT STANLEY AV

HW FR 08-19-83
TOTAL 25779 *
EAST 11538
WEST 14241

MANUAL COUNT
749 5:00 1111
1196 5:00 1160

HOLLYWOOD BL
AT VAN NESS AV

HW FR 06-24-83
TOTAL 26947 *
EAST 11609
WEST 15338

MANUAL COUNT
646 5:00 1191
1130 4:00 1349

L O C A T I O N

FROM 1/ 1/83 TO 12/31/83

VOLUME COUNT SUMMARY

PHYS. DESCR RG DY DATE DIR. VOLUME AM PEAK PM PEAK

HOLLYWOOD BL
AT VERMONT AV

C00-3840-33 HW MO 12-05-83

TOTAL 14746 11:15 851 5:00 1174
EAST 7077 7:30 487 5:00 507
WEST 7669 10:30 473 4:30 686

HOLLYWOOD BL
AT VINE ST

C00-4040-33 HW WE 12-07-83

TOTAL 30500 11:15 1905 2:00 2068
EAST 14678 11:15 906 5:30 1013
WEST 15822 8:00 1057 2:00 1056

HOLLYWOOD BL
E/O WESTERN AV

C00-3236-23 HW TH 07-07-83

TOTAL 31860 11:15 1693 5:15 2261
EAST 16110 11:15 839 5:00 1152
WEST 15750 11:15 854 5:15 1112

HOLLYWOOD BL
AT WESTERN AV

C00-3932-33 HW TU 10-11-83

TOTAL 30833 11:15 1765 4:45 2106
EAST 15148 11:15 884 2:45 1094
WEST 15685 7:45 932 4:45 1100

HOLLYWOOD FWY -N/B AT ECHO PK--
S/O BELLEVUE AV

A00-2000-20 CR WE 12-14-83

TOTAL 7814 11:15 685 11:30 677

HOLLYWOOD FWY -S/B ON--
S/O CAHUENGA BL

A00-2400-20 HW TU 08-16-83

TOTAL 2597 11:00 172 10:15 342

HOLLYWOOD FWY S/B ON
S/O CAHUENGA BL -WEST-

A00-1400-10 EV MO 09-12-83

TOTAL 11702 8:00 1698 3:15 716

HOLLYWOOD FWY -S/B ON--
N/O RAMPART BL

A00-1700-10 HW MO 01-08-83

TOTAL 4946 11:15 321 4:00 624

HOLLYWOOD FWY -N/B OFF--
S/O CAHUENGA BL

100-0030-02 HW TU 08-16-83

TOTAL 4676 8:15 327 6:00 369

HOLLYWOOD FWY -N/B OFF--
S/O LANKERSHIM BL

A00-3300-30 EV FR 08-26-83

TOTAL 13633 11:15 946 5:30 1008

HOLLYWOOD FWY -N/B OFF--
S/O LANKERSHIM BL

A00-3300-30 EV SA 08-27-83

TOTAL 11143 11:15 977 11:45 979

HOLLYWOOD FWY -N/B OFF--
S/O LANKERSHIM BL

A00-3300-30 EV SU 08-28-83

TOTAL 9351 11:00 685 7:15 1040

HOLLYWOOD FWY -S/B OFF--
N/O CAHUENGA BL

100-4500-30 HW TU 08-16-83

TOTAL 8216 8:30 934 7:30 690

T-45

L O C A T I O N

VOLUME COUNT SUMMARY

FROM 1/ 1/83 TO 12/31/83

PHYS. DESCR RG DY DATE DIR. VOLUME AM PEAK PM PEAK

HOLLYWOOD Fwy S/B OFF
N/O CAHUENGA BL -WEST-

A00-1400-11 EV MO 09-12-83 TOTAL 2395 10:30 164 12:45 188

HOLLYWOOD Fwy -S/B OFF-
N/O SILVER LAKE BL

A00-2400-20 HW WE 08-10-83 TOTAL 4211 9:30 237 4:45 402

HOLMAN AV
AT THAYER AV

WR WE 06-29-83

TOTAL 239 * MANUAL COUNT
EAST 131 8:30 16 4:15 13
WEST 108 8:00 14 5:00 13

HOOPER AV -CTY-
N/O SLAUSON AV -CTY-

C00-2020-22 SR TH 03-10-83

TOTAL 8012 7:00 650 4:00 917
NORTH 3954 7:00 428 3:00 301
SOUTH 4058 11:15 224 4:00 627

HOOPER AV
S/O 15TH ST

C00-1718-11 CR TU 06-14-83

TOTAL 5474 6:45 629 3:30 678
NORTH 2680 6:45 445 3:30 244
SOUTH 2794 11:15 237 3:30 434

HOOVER ST
AT ADAMS BL

C00-4040-33 SR FR 01-21-83

TOTAL 28229 11:15 1302 4:30 2374
NORTH 10364 11:15 607 4:30 1064
SOUTH 17865 6:00 1063 4:30 1310

HOOVER ST
AT ATHENS BL

G10-2828-11 SR TH 12-22-83

TOTAL 1903 11:15 89 5:00 182
NORTH 731 7:45 61 6:00 68
SOUTH 1172 11:15 59 5:00 135

HOOVER ST
AT BELLEVUE AV

B00-1818-11 HW WE 07-13-83

TOTAL 11551 7:45 981 5:15 1120
NORTH 6195 11:15 269 4:45 865
SOUTH 5356 7:45 748 6:00 402

HOOVER ST
AT BELLEVUE AV

HW FR 07-22-83

TOTAL 12365 * MANUAL COUNT
NORTH 6091 7:00 254 4:45 820
SOUTH 6274 7:15 671 4:45 411

HOOVER ST
AT EL SEGUNDO BL

A00-1818-11 SR TH 12-22-83

TOTAL 2126 11:15 161 3:00 178
NORTH 567 6:45 37 3:45 63
SOUTH 1559 11:15 135 11:30 140

HOOVER ST
AT FLORENCE AV

C00-3032-33 SR FR 12-09-83

TOTAL 11516 7:30 819 4:30 1204
NORTH 5538 7:30 552 4:00 444
SOUTH 5978 11:15 325 4:45 777

HOOVER ST -JOG NR CMMNWEALTH-
S/O FOUNTAIN AV

B00-1616-11 HW MO 12-05-83

TOTAL 2184 11:15 168 12:00 191
NORTH 1323 11:15 105 12:00 119
SOUTH 861 11:15 63 6:00 79

HOOVER ST
AT NORMAL AV

C00-1814-11 HW WE 11-09-83

TOTAL 10489 7:30 912 5:00 992
NORTH 5544 7:30 283 5:00 710
SOUTH 4945 7:30 629 4:00 338

L O C A T I O N

VOLUME COUNT SUMMARY FROM 1/ 1/83 TO 12/31/83

PHYS. DESCR	RG DY	DATE	DIR.	VOLUME	AM PEAK	PM PEAK
HOOVER ST AT OLYMPIC BL	CR TH	11-03-83	TOTAL	26175	7:30	2160
			NORTH	12566	7:30	1008
			SOUTH	13609	7:30	1152
HOOVER ST AT PICO BL	CR FR	05-20-83	TOTAL	19723	8:00	1452
			NORTH	8083	8:00	701
			SOUTH	11640	7:45	801
HOOVER ST AT MARTIN LUTHER KING JR BL	HW TH	10-27-83	TOTAL	6848	7:15	810
			NORTH	4924	7:15	750
			SOUTH	1924	11:15	109
HOOVER ST S/O SANTA MONICA BL	HW MO	12-05-83	TOTAL	9151	7:30	772
			NORTH	4670	9:30	265
			SOUTH	4481	7:15	545
HOOVER ST AT SLAUSON AV	SR TH	01-06-83	TOTAL	8353	7:30	656
			NORTH	3001	7:30	362
			SOUTH	5352	11:15	307
HOOVER ST N/O SLAUSON AV	SR FR	03-04-83	TOTAL	12853	7:30	956
			NORTH	6513	7:30	717
			SOUTH	6340	11:15	346
HOOVER ST N/O SUNSET BL	HW WE	11-09-83	TOTAL	1151	7:45	153
			NORTH	508	7:45	98
			SOUTH	643	7:30	55
HOOVER ST AT VERNON AV -CENTRAL-	HW TH	09-29-83	TOTAL	9742	7:30	1311
			NORTH	5772	7:15	1114
			SOUTH	3970	7:45	220
HOOVER ST AT WASHINGTON BL	HW FR	02-17-83	TOTAL	31030	7:45	1773
			NORTH	18083	11:15	954
			SOUTH	12947	5:30	874
HOOVER ST S/O WILSHIRE BL	CR FR	05-13-83	TOTAL	15541	7:45	1270
			NORTH	8436	7:45	569
			SOUTH	7105	7:45	701
HOOVER ST AT 3RD ST	CR WE	12-07-83	TOTAL	2188	7:30	258
			NORTH	754	7:30	46
			SOUTH	1434	7:30	212
HOOVER ST AT 8TH ST	CR FR	05-13-83	TOTAL	23598	8:00	1935
			NORTH	13379	8:00	1014
			SOUTH	10219	8:00	921
HOOVER ST N/O 20TH ST	CR FR	06-17-83	TOTAL	39039	7:30	2468
			NORTH	20932	7:30	1560
			SOUTH	18107	11:15	1047

T-45

L O C A T I O N

FROM 1/ 1/83 TO 12/31/83

VOLUME COUNT SUMMARY

PHYS. DESCR RG DY DATE DIR. VOLUME AM PEAK PM PEAK

HOOVER ST
AT 54TH ST

C00-2828-22 SR MO 11-28-83

TOTAL 11673 7:15 1165 4:30 1318
NORTH 5635 7:15 876 3:45 460
SOUTH 6038 11:15 327 4:30 906

HOOVER ST
AT 57TH ST

C00-2828-22 SR TU 08-16-83

TOTAL 10800 7:00 771 4:15 1126
NORTH 5196 11:15 287 4:30 744
SOUTH 5604 7:00 627 4:15 418

HOOVER ST
AT 57TH ST

SR FR 11-18-83

TOTAL 14696 * MANUAL COUNT
NORTH 7574 7:15 851 4:30 562
SOUTH 7122 7:30 297 4:45 924

HOOVER ST
AT 78TH ST

C00-2828-22 SR WE 12-21-83

TOTAL 9964 11:15 644 4:30 957
NORTH 4822 7:15 408 4:45 377
SOUTH 5142 11:15 348 4:30 592

HOOVER ST
AT 84TH ST -JOG NR 85TH ST-

SR TU 11-29-83

TOTAL 11007 * MANUAL COUNT
NORTH 5452 7:15 588 3:45 414
SOUTH 5555 8:00 286 4:30 642

HOOVER ST
AT 135TH ST

A00-1818-11 SR TU 01-11-83

TOTAL 656 7:15 66 3:30 58
NORTH 189 6:30 15 3:30 22
SOUTH 467 7:30 55 3:00 42

HOOVER ST
AT 168TH ST

A00-1717-11 SR FR 10-14-83

TOTAL 514 7:30 51 4:30 46
NORTH 220 6:45 28 5:00 15
SOUTH 294 11:15 24 4:30 33

HOOVER ST
AT 168TH ST

SR MO 11-14-83

TOTAL 720 * MANUAL COUNT
NORTH 446 7:15 63 4:00 25
SOUTH 274 7:30 24 4:00 38

HORTENSE ST
AT BELLAIRE AV

A00-1514-11 EV MO 08-22-83

TOTAL 395 10:15 34 6:30 48
EAST 207 10:15 16 6:30 23
WEST 188 10:15 18 6:30 25

HUBBARD ST
AT FOOTHILL BL

300-4045-33 EV TH 05-26-83

TOTAL 18014 11:15 980 4:45 1593
EAST 7669 11:15 414 4:45 685
WEST 10345 7:30 609 4:45 908

HUBBARD ST
AT SIMSHAW AV

C00-4040-33 EV TH 05-26-83

TOTAL 5762 7:00 373 5:30 539
EAST 3877 7:45 182 5:15 420
WEST 1885 7:00 229 6:15 142

HUDSON AV-JOG NR WILCOX PL-
AT SANTA MONICA BL

HW TH 05-05-83

TOTAL 873 * MANUAL COUNT
NORTH 728 7:30 14 3:45 38
SOUTH 145 8:45 13 3:00 15

HUDSON AV-JOG NR WILCOX PL-
AT SANTA MONICA BL

A00-1717-11 HW FR 12-09-83

TOTAL 1123 11:15 51 11:00 89
NORTH 797 11:15 38 12:00 66
SOUTH 326 9:45 16 1:30 42

L O C A T I O N

VOLUME COUNT SUMMARY FROM 1/ 1/83 TO 12/31/83

PHYS. DESCR	RG DY	DATE	DIR.	VOLUME	AM PEAK	PM PEAK
HUDSON AV AT 6TH ST	HW WE	05-18-83	TOTAL	495 *		
			NORTH	272	9:00	3:15
			SOUTH	223	7:15	3:00
HUDSON AV AT 6TH ST	CR FR	06-03-83	TOTAL	832	11:15	2:00
			NORTH	396	11:15	12:15
			SOUTH	436	7:45	2:00
HUGHES AV S/O VENICE BL	WR TH	04-14-83	TOTAL	8405	8:15	4:45
			NORTH	4461	8:15	4:30
			SOUTH	3944	7:45	4:45
HUNTINGTON DR W/O TOPAZ ST	CR FR	05-06-83	TOTAL	26429	7:30	4:30
			EAST	11990	11:15	4:45
			WEST	14439	7:30	2:30
HUNTINGTON DR -SOUTH- W/O TOPAZ ST	CR FR	05-06-83	TOTAL	6859	7:30	4:45
			EAST	5384	11:15	4:45
			WEST	1475	7:30	2:15
HUTTON DR NR OAK PASS RD N/O DEEP CANYON DR	WV TH	01-13-83	TOTAL	4813	8:00	5:00
			NORTH	2471	8:15	5:00
			SOUTH	2342	8:00	2:15
HYDE PARK BL AT BRYNHURST AV	SR WE	02-23-83	TOTAL	9395	7:15	4:30
			EAST	4926	7:00	4:30
			WEST	4469	7:45	4:30
HYDE PARK BL AT BRYNHURST AV	SR TH	03-03-83	TOTAL	8908 *		
			EAST	4737	7:15	4:30
			WEST	4171	7:15	4:45
HYDE PARK BL AT CRENSHAW BL	SR MO	11-21-83	TOTAL	9597	7:30	4:30
			EAST	5623	7:15	4:45
			WEST	3974	7:00	4:30
HYPERION AV AT GRIFFITH PARK BL	HW MO	08-29-83	TOTAL	23534	7:30	4:45
			NORTH	11523	11:15	5:00
			SOUTH	12011	7:30	4:30
I ST AT TERMINAL ISLAND FWY-N/B ON-	SR MO	04-25-83	TOTAL	1739	6:45	11:45
			EAST	282	10:45	2:00
			WEST	1457	6:45	11:45
IDA AV AT BEETHOVEN ST	MR MO	12-19-83	TOTAL	575 *		
			EAST	338	8:45	4:30
			WEST	237	9:00	4:30
IDAHO AV AT CARMELINA AV	WR TH	09-22-83	TOTAL	7345 *		
			EAST	3797	7:45	4:30
			WEST	3548	7:45	5:00

T-45

L O C A T I O N

IMOGEN AV
N/O BELLEVUE AV

IMPERIAL HWY
E/O IMPERIAL TERMINAL W/ENTRANCE

IMPERIAL HWY
AT LA CIENEGA BL

IMPERIAL HWY
AT LA CIENEGA BL

IMPERIAL HWY
AT LA CIENEGA BL

IMPERIAL HWY
AT MAIN ST -CENTRAL-

IMPERIAL HWY
AT MAIN ST-EL SEGUNDO

IMPERIAL HWY
AT NAA DRWAY (PVT)

IMPERIAL HWY
AT PERSHING DR

IMPERIAL HWY
E/O SEPULVEDA BL

IMPERIAL HWY
E/O VISTA DEL MAR

IMPERIAL HWY
E/O VISTA DEL MAR

INDEPENDENCE AV
AT GRESHAM ST

VOLUME COUNT SUMMARY FROM 1/ 1/83 TO 12/31/83

PHYS. DESC	RG DY	DATE	DIR.	VOLUME	AM PEAK	PM PEAK
A00-1818-11	HW WE	07-13-83	TOTAL	917	10:15	63
			NORTH	421	10:15	33
			SOUTH	496	6:45	35
630-3020-22	WR FR	06-24-83	TOTAL	20342	11:15	1288
			EAST	7085	7:00	654
			WEST	13257	11:15	857
C00-4040-44	WR TH	03-31-83	TOTAL	51208	11:15	3071
			EAST	27448	11:15	1713
			WEST	23760	6:00	2088
			TOTAL	45084		MANUAL COUNT
			EAST	24879	7:15	1059
			WEST	20205	7:00	2620
C00-4040-44	WR TH	12-15-83	TOTAL	44452	7:00	2857
			EAST	25474	11:15	1656
			WEST	18978	5:45	2001
			TOTAL	31155		MANUAL COUNT
			EAST	15573	7:30	1075
			WEST	15582	7:15	1327
			TOTAL	20000		MANUAL COUNT
			EAST	9736	7:30	1144
			WEST	10264	7:00	532
			TOTAL	46236		MANUAL COUNT
			EAST	22057	7:45	1062
			WEST	24179	7:15	2897
620-3036-33	WR MO	06-27-83	TOTAL	16644	7:00	1465
			EAST	5961	7:00	696
			WEST	10683	5:45	849
G03-3040-34	WR TU	02-05-83	TOTAL	27125	7:30	2130
			EAST	15712	7:15	1487
			WEST	11413	11:15	839
G20-2038-23	WR MO	08-01-83	TOTAL	10425	7:00	769
			EAST	5161	7:00	616
			WEST	5264	10:45	422
620-2230-23	SR MO	09-12-83	TOTAL	11212	7:30	1007
			EAST	5371	7:30	779
			WEST	5841	11:15	354
A00-1818-11	WR FR	03-11-83	TOTAL	2788	11:15	177
			NORTH	1629	7:45	127
			SOUTH	1159	11:15	94

L O C A T I O N

VOLUME COUNT SUMMARY FROM 1/ 1/83 TO 12/31/83

PHYS. DESCR	RG DY	DATE	DIR.	VOLUME	AM PEAK	PM PEAK
INDEPENDENCE AV AT GRESHAM ST	WV FR	03-25-83	TOTAL	2382	*	MANUAL COUNT
			NORTH	1254	7:30	124 4:45
			SOUTH	1128	7:30	47 4:30
INDEPENDENCE AV AT KNAPP ST	WV TH	12-15-83	TOTAL	1316	11:15	129 3:15
			NORTH	833	6:45	113 11:30
			SOUTH	483	11:15	50 3:15
INDEPENDENCE AV AT NORDHOFF ST	WV FR	12-16-83	TOTAL	3156	11:15	271 3:15
			NORTH	1989	11:15	142 12:15
			SOUTH	1167	11:15	129 3:30
INDEX ST AT ENCINO AV	WV TU	12-20-83	TOTAL	520	11:15	29 4:45
			EAST	240	11:15	14 6:00
			WEST	280	11:15	15 4:45
INDEX ST E/O WOODLEY AV	WV TU	11-29-83	TOTAL	1654	11:15	88 5:15
			EAST	878	11:15	43 5:15
			WEST	776	7:00	67 5:30
INDIANA ST AT 5TH ST-JOG NR POMONA FWY RAMP	CR TH	10-20-83	TOTAL	13196	7:45	921 3:45
			NORTH	6150	7:45	396 3:45
			SOUTH	7046	7:45	525 4:15
INDIANA ST AT 5TH ST-JOG NR LANFRANCO ST	CR FR	12-02-83	TOTAL	15683	7:45	969 4:15
			NORTH	7334	11:15	431 4:30
			SOUTH	8349	7:45	553 3:00
INGLEWOOD BL AT CHARNOCK RD	WR MO	07-25-83	TOTAL	2901	*	MANUAL COUNT
			NORTH	1602	8:00	105 5:00
			SOUTH	1299	7:45	68 5:00
INGLEWOOD BL S/O CULVER BL	WV TH	01-13-83	TOTAL	10013	8:00	840 4:30
			NORTH	5057	7:45	429 4:30
			SOUTH	4956	8:00	470 5:15
INGLEWOOD BL N/O CULVER DR -N/B-JOG NR MCDONALD	WR TH	05-05-83	TOTAL	10541	7:15	875 4:45
			NORTH	6565	7:15	508 4:45
			SOUTH	3976	7:15	367 5:00
INGLEWOOD BL AT NATIONAL BL	WR MO	02-14-83	TOTAL	2718	*	MANUAL COUNT
			NORTH	2338	7:30	288 5:00
			SOUTH	380	8:00	22 5:00
INGLEWOOD BL S/O VENICE BL	WR TU	04-12-83	TOTAL	5986	7:30	502 5:00
			NORTH	3181	7:30	323 5:00
			SOUTH	2805	7:30	179 4:30
INGOMAR ST E/O MARCH AV	WV TH	12-08-83	TOTAL	642	7:45	75 1:45
			EAST	303	7:45	40 2:15
			WEST	339	7:45	35 5:15

T-45

L O C A T I O N

VOLUME COUNT SUMMARY FROM 1/ 1/83 TO 12/31/83

PHYS. DESCR RG DY DATE DIR. VOLUME AM PEAK PM PEAK

INGOMAR ST
AT RESEDA BL

A00-1818-11 WV TH 07-14-83

TOTAL 834 7:15 57 12:30 57
EAST 559 7:15 46 7:30 45
WEST 275 11:15 17 12:30 31

INGOMAR ST
AT RESEDA BL

WV MO 08-15-83

TOTAL 539 * MANUAL COUNT 31
EAST 408 7:30 44 4:45 17
WEST 131 9:00 12 3:30

INGOMAR ST
AT WOODLAKE AV

A00-1818-11 WV TH 02-15-83

TOTAL 1535 7:30 204 2:45 124
EAST 1027 7:30 154 2:45 91
WEST 508 7:00 50 5:30 48

INGOMAR ST
AT WOODLAKE AV

WV TU 03-29-83

TOTAL 1277 * MANUAL COUNT 75
EAST 956 7:30 102 3:30 33
WEST 321 7:00 30 4:15

IRVING BL
AT 6TH ST

100-1515-11 CR FR 06-03-83

TOTAL 1673 7:45 155 4:30 206
NORTH 964 11:15 77 4:30 159
SOUTH 709 7:45 118 4:00 52

ISIS AV
AT 96TH ST

WR MO 11-28-83

TOTAL 763 * MANUAL COUNT 23
NORTH 303 7:45 40 4:30 57
SOUTH 460 7:45 44 3:15

IVAR AV
AT SELMA AV

300-1717-11 HW TH 06-30-83

TOTAL 4561 11:15 273 4:45 468
NORTH 2160 11:15 123 5:00 320
SOUTH 2401 11:15 150 12:45 200

JEFFERSON BL
AT ARLINGTON AV

C00-2822-22 CR TU 01-04-83

TOTAL 14265 11:15 847 4:15 1211
EAST 6405 7:45 660 4:15 593
WEST 7860 9:45 460 6:45 814

JEFFERSON BL
AT ARLINGTON AV

C00-2820-22 CR FR 08-26-83

TOTAL 16875 11:15 1023 4:15 1429
EAST 8120 7:30 521 4:15 693
WEST 8755 11:15 546 4:45 764

JEFFERSON BL
AT BRONSON AV

CR FR 01-07-83

TOTAL 16670 * MANUAL COUNT 726
EAST 7569 7:45 521 4:00 909
WEST 9101 7:30 593 4:45

JEFFERSON BL
AT BRONSON AV

C00-3232-22 CR TU 01-11-83

TOTAL 16607 7:45 1192 4:30 1568
EAST 7994 7:45 589 3:45 766
WEST 8613 7:45 603 5:00 847

JEFFERSON BL
AT CIMARRON ST-JOG NR ARLINGTON-

C00-2222-22 HW FR 02-25-83

TOTAL 16356 7:30 1182 4:30 1615
EAST 8748 7:30 782 4:15 782
WEST 7608 11:15 402 4:30 865

JEFFERSON BL
M/O CRENSHAW BL

C00-3820-32 HW TU 08-30-83

TOTAL 13063 11:15 756 5:00 1241
EAST 6572 7:45 434 5:00 604
WEST 6491 7:00 456 5:00 637

L O C A T I O N

FROM 1/ 1/83 TO 12/31/83

VOLUME COUNT SUMMARY

PHYS. DESCR RG DY DATE DIR. VOLUME AM PEAK PM PEAK

JEFFERSON BL
AT CRENSHAW BL

C00-3832-33 HW MO 09-26-83

TOTAL 14167 794 5:00 1258
EAST 7888 616 3:30 693
WEST 6279 378 4:30 627

JEFFERSON BL
AT EDGEHILL DR

200-2828-22 HW FR 08-12-83

TOTAL 16518 955 4:45 1490
EAST 7812 466 4:45 708
WEST 8706 489 4:45 782

JEFFERSON BL
AT EDGEHILL DR

HW TU 09-20-83

TOTAL 15937 * MANUAL COUNT
EAST 8135 665 4:45 776
WEST 7802 595 5:00 714

JEFFERSON BL
AT FIGUEROA ST

G04-5042-54 CR WE 08-24-83

TOTAL 15517 1182 4:30 1387
EAST 11112 784 4:45 1041
WEST 4405 398 4:30 363

JEFFERSON BL
AT HOOVER ST

G04-4030-32 CR TH 08-25-83

TOTAL 17551 1208 4:15 1787
EAST 8164 573 4:15 802
WEST 9387 635 4:30 1010

JEFFERSON BL
AT LA BREA AV

C00-4040-44 HW MO 08-29-83

TOTAL 19881 1419 4:45 2229
EAST 12371 823 4:45 1489
WEST 7510 596 4:45 740

JEFFERSON BL
E/O LA CIENEGA BL

C00-3248-25 WR WE 04-06-83

TOTAL 15987 1567 4:00 1516
EAST 7424 722 3:45 866
WEST 8563 874 4:45 731

JEFFERSON BL
AT LA CIENEGA BL

C00-4058-45 HW MO 08-29-83

TOTAL 16259 1408 4:30 1559
EAST 7847 661 3:15 841
WEST 8412 766 4:45 757

JEFFERSON BL
E/O MAIN ST -CENTRAL-

C00-2828-22 CR WE 11-02-83

TOTAL 9555 747 4:00 1086
EAST 4515 320 4:30 573
WEST 5040 427 3:45 524

JEFFERSON BL
AT NORMANDIE AV

C00-4030-43 CR TU 01-04-83

TOTAL 16326 1172 4:30 1805
EAST 7425 714 3:45 605
WEST 8901 505 4:30 1209

JEFFERSON BL
AT NORMANDIE AV

C00-4460-43 HW TU 03-01-83

TOTAL 15427 1138 4:15 1726
EAST 6801 690 4:15 577
WEST 8626 543 4:15 1149

JEFFERSON BL
E/O SAN DIEGO FWY

G10-3040-34 WR WE 02-09-83

TOTAL 29055 2051 4:15 2442
EAST 11498 810 4:30 1192
WEST 17557 1241 12:00 1300

JEFFERSON BL
AT VERMONT AV

C00-4042-34 CR TH 08-25-83

TOTAL 17975 1102 4:30 1834
EAST 8016 691 1:15 648
WEST 9959 576 4:30 1265

T-45

L O C A T I O N

FROM 1/ 1/83 TO 12/31/83

VOLUME COUNT SUMMARY

PHYS. DESCR RG DY DATE DIR. VOLUME AM PEAK PM PEAK

JEFFERSON BL
AT WESTERN AV

C00-3840-33 HW TH 02-24-83
TOTAL 15365 7:30 1119 4:45 1478
EAST 7406 7:30 664 3:30 631
WEST 7959 11:15 443 4:45 923

JEFFERSON BL
E/O WESTERN AV

C00-2840-23 SR MO 07-11-83
TOTAL 13059 7:30 861 4:30 1300
EAST 7508 7:30 618 4:30 587
WEST 5551 9:30 365 4:30 713

JENNY AV -PVT-
N/O ARBOR VITAE ST -PVT-

C00-2230-23 WR TH 03-17-83
TOTAL 1241 8:30 80 1:30 126
NORTH 531 8:30 43 1:30 73
SOUTH 710 6:30 45 2:30 77

JENNY AV -PVT-
AT ARBOR VITAE ST -PVT-

C00-3434-33 WR MO 08-01-83
TOTAL 3411 11:15 180 2:30 275
NORTH 2639 11:15 146 2:30 208
SOUTH 772 10:15 49 2:00 69

JENNY AV -PVT-
N/O 96TH ST

C00-2230-23 WR TH 03-17-83
TOTAL 6018 7:45 445 3:00 493
NORTH 1692 7:00 102 3:00 173
SOUTH 4326 7:45 345 3:00 320

JOLETTE AV
AT TUSCAN DR

A00-2525-11 WV MO 11-28-83
TOTAL 490 7:30 39 6:30 50
NORTH 359 7:45 21 6:15 47
SOUTH 131 7:30 19 3:15 23

JUSTICE ST
AT MARCH AV

MANUAL COUNT
TOTAL 664 *
EAST 359 7:30 53 3:00 22
WEST 305 7:00 19 5:00 38

KAGEL CANYON ST
AT CANTERBURY AV

A00-1818-11 EV TU 01-11-83
TOTAL 1467 7:30 107 4:45 132
EAST 865 7:45 57 5:00 87
WEST 602 7:15 52 2:15 48

KELVIN AV
AT COMMUNITY ST

A00-1718-11 WV TU 08-30-83
TOTAL 671 9:45 45 5:00 66
NORTH 268 9:15 21 6:45 27
SOUTH 403 7:15 27 5:15 44

KENMORE AV
AT FRANKLIN AV

MANUAL COUNT
TOTAL 929 *
NORTH 575 8:15 40 4:15 66
SOUTH 354 8:00 37 5:00 31

KENMORE AV
N/O WILSHIRE BL

C00-1919-11 CR FR 10-28-83
TOTAL 2811 8:15 243 4:45 318
NORTH 1369 8:00 126 4:45 165
SOUTH 1442 8:15 127 4:45 153

KENMORE AV
AT 4TH ST

A00-2020-11 HW WE 02-16-83
TOTAL 3116 7:45 259 4:45 345
NORTH 1633 11:15 98 4:45 230
SOUTH 1483 8:15 181 5:00 128

KENMORE AV
AT 4TH ST

MANUAL COUNT
TOTAL 3247 *
NORTH 1654 7:30 100 4:30 251
SOUTH 1593 7:45 191 4:15 106

L O C A T I O N

FROM 1/ 1/83 TO 12/31/83

VOLUME COUNT SUMMARY

PHYS. DESCR RG DY DATE DIR. VOLUME AM PEAK PM PEAK

KENMORE AV
AT 4TH ST

A00-2020-11 HW FR 03-11-83
TOTAL 3249 8:00 290 5:00
NORTH 1653 11:15 91 4:45
SOUTH 1596 8:00 217 5:30

KENMORE AV
AT 5TH ST

A00-2020-11 HW FR 03-11-83
TOTAL 3476 7:45 328 4:30
NORTH 1830 11:15 118 4:30
SOUTH 1646 7:45 250 1:45

KENMORE AV
AT 5TH ST

HW FR 03-18-83 *
TOTAL 3256 * MANUAL COUNT
NORTH 1529 48 250
SOUTH 1727 211 112

KENMORE AV
AT 5TH ST

A00-2020-11 HW TH 09-01-83
TOTAL 3025 8:00 260 5:15
NORTH 1425 11:15 91 4:15
SOUTH 1600 8:00 190 5:15

KENTER AV
AT ROBINWOOD DR

WR TH 06-02-83 *
TOTAL 5427 * MANUAL COUNT
NORTH 2563 164 247
SOUTH 2864 299 185

KENYA ST
AT WILBUR AV

A00-1818-11 WV MO 07-25-83
TOTAL 1651 7:30 132 5:30
EAST 774 80 53
WEST 877 57 128

KENYA ST
AT WILBUR AV

C00-1818-11 WV WE 10-12-83
TOTAL 1582 7:30 206 6:00
EAST 901 132 78
WEST 681 76 73

KESTER AV
AT BURBANK BL

300-3530-33 EV TH 09-22-83
TOTAL 19488 8:00 1870 4:30
NORTH 8352 8:15 579 4:45
SOUTH 11136 8:00 1362 4:30

KESTER AV
AT HART ST

EV FR 12-02-83 *
TOTAL 19927 * MANUAL COUNT
NORTH 9790 611 1055
SOUTH 10137 909 853

KESTER AV
S/O MAGNOLIA BL

C00-3030-33 EV WE 01-12-83
TOTAL 15752 8:15 1358 5:00
NORTH 7589 8:15 512 3:45
SOUTH 8163 7:45 858 4:45

KESTER AV
S/O SHERMAN WY

300-3020-32 EV TU 10-18-83
TOTAL 18542 7:45 1608 4:45
NORTH 9258 8:00 644 5:15
SOUTH 9284 7:30 1007 4:45

KESWICK ST
AT ZELZAH AV

WV TH 09-29-83 *
TOTAL 774 * MANUAL COUNT
EAST 307 25 32
WEST 467 30 48

KILLMORE AV
AT BRASILIA DR

WV WE 11-30-83 *
TOTAL 846 * MANUAL COUNT
EAST 517 52 45
WEST 329 86 25

L O C A T I O N

PHYS. DESCR RG DY DATE DIR. VOLUME AM PEAK PM PEAK

KINGSBURY ST
AT WHITE OAK AV

A00-1717-11 WV MO 11-28-83

TOTAL 729 9:45 58 4:30 74
EAST 352 11:15 32 3:45 38
WEST 377 9:15 34 4:45 49

KINGSLEY DR
AT MAPLEWOOD AV -CENTRAL-

100-1415-11 HW WE 09-21-83

TOTAL 3127 7:30 293 5:30 299
NORTH 1325 11:15 80 5:15 159
SOUTH 1802 7:30 240 5:45 153

KINGSLEY DR
AT MAPLEWOOD AV -CENTRAL-

HW TH 12-01-83

TOTAL 3080 * MANUAL COUNT
NORTH 1386 7:30 64 4:00 180
SOUTH 1694 7:30 229 4:15 126

KINGSLEY DR
AT OAKWOOD AV -CENTRAL-

100-1717-11 HW MO 06-27-83

TOTAL 3557 7:30 312 5:00 335
NORTH 1841 11:15 68 4:45 214
SOUTH 1716 7:30 242 5:15 127

KINGSLEY DR
AT 1ST ST

A00-1618-11 CR FR 09-23-83

TOTAL 3460 7:45 343 4:30 435
NORTH 1874 7:30 102 4:30 327
SOUTH 1586 7:45 249 5:30 113

KINGSLEY DR
AT 1ST ST

HW TH 12-01-83

TOTAL 4407 * MANUAL COUNT
NORTH 1971 8:00 90 5:00 320
SOUTH 2436 7:45 341 4:45 135

KINGSLEY DR-JOG NR HOBART BL-
S/O SANTA MONICA BL

A00-2020-11 HW MO 02-14-83

TOTAL 1890 11:15 120 2:00 155
NORTH 893 11:15 61 2:00 79
SOUTH 997 11:15 59 5:00 101

KINROSS AV
AT WESTWOOD BL

WR TH 01-20-83

TOTAL 4506 * MANUAL COUNT
EAST 2051 8:30 124 4:00 207
WEST 2455 9:00 141 4:45 287

KIOWA AV
AT WESTGATE AV

WR MO 12-19-83

TOTAL 953 * MANUAL COUNT
EAST 603 8:45 65 4:30 43
WEST 350 7:45 20 4:45 45

KNAPP ST
W/O DE SOTO AV

C00-2018-21 WV TH 12-15-83

TOTAL 2287 6:45 244 3:45 239
EAST 1177 11:15 133 3:45 153
WEST 1110 6:45 212 4:30 103

KNAPP ST
E/O INDEPENDENCE AV

A00-1818-11 WV TH 12-15-83

TOTAL 1586 6:45 186 3:15 216
EAST 675 11:15 71 11:45 88
WEST 911 6:45 119 3:15 139

L ST -JOG NR M ST-
AT FRIES AV

200-1818-11 SR TU 03-29-83

TOTAL 3391 10:30 217 3:45 335
EAST 1575 10:45 110 4:00 149
WEST 1816 11:15 115 3:45 191

LA BREA AV
AT ADAMS BL

C00-4040-44 HW WE 09-21-83

TOTAL 60855 7:00 4500 4:30 4803
NORTH 26423 7:00 2220 4:30 2056
SOUTH 34432 7:00 2280 4:45 2765

L O C A T I O N

FROM 1/ 1/83 TO 12/31/83

VOLUME COUNT SUMMARY

DIR. VOLUME AM PEAK PM PEAK

PHYS. DESCR	RG DY	DATE	DIR.	VOLUME	AM PEAK	PM PEAK
LA BREA AV S/O BEVERLY BL	300-4034-43	HW TH 02-10-83	TOTAL	37902	11:15 2408	5:00 3069
			NORTH	19875	11:15 1213	5:00 1704
			SOUTH	18027	8:00 1377	5:00 1365
LA BREA AV AT BEVERLY BL	300-4242-44	HW WE 07-27-83	TOTAL	38950	8:15 2784	5:00 3165
			NORTH	20740	8:15 1315	5:00 1788
			SOUTH	18210	8:15 1469	5:00 1377
LA BREA AV AT CLINTON ST	C00-4040-44	HW FR 01-07-83	TOTAL	40921	11:15 2474	5:00 3210
			NORTH	21498	11:15 1315	5:00 1837
			SOUTH	19423	7:45 1476	4:45 1403
LA BREA AV AT CLINTON ST	WR MO 01-10-83		TOTAL	35594	* MANUAL COUNT	
			NORTH	16287	8:30 1157	5:00 1694
			SOUTH	19307	7:45 1791	3:00 1546
LA BREA AV AT FRANKLIN AV	C00-4020-41	HW WE 07-06-83	TOTAL	15749	11:15 913	5:15 1231
			NORTH	13543	11:15 788	5:15 1105
			SOUTH	2206	8:30 271	4:45 139
LA BREA AV AT HAWTHORN AV --JOG NR LANEMOOD-	HW FR 06-10-83		TOTAL	26825	* MANUAL COUNT	
			NORTH	12878	9:00 750	4:45 1289
			SOUTH	13947	8:00 1207	3:30 985
LA BREA AV AT HAWTHORN AV --JOG NR HOLLYWOOD-	HW MO 06-27-83		TOTAL	26094	* MANUAL COUNT	
			NORTH	11630	9:00 574	4:45 1266
			SOUTH	14464	8:00 1235	3:45 1044
LA BREA AV AT HAWTHORN AV --JOG NR HOLLYWOOD-	HW MO 08-08-83		TOTAL	32286	8:15 1921	5:00 2191
			NORTH	17121	11:15 931	5:00 1319
			SOUTH	15165	7:45 1270	3:15 928
LA BREA AV AT JEFFERSON BL	C00-4040-44	HW MO 08-29-83	TOTAL	54127	7:15 3672	4:45 4085
			NORTH	29271	7:15 2158	5:00 1997
			SOUTH	24856	7:00 1535	4:45 2091
LA BREA AV AT MANSFIELD AV	CR WE 03-23-83		TOTAL	53946	* MANUAL COUNT	
			NORTH	28787	7:30 2337	4:00 2234
			SOUTH	25159	7:30 1858	4:45 2189
LA BREA AV AT MELROSE AV	B00-4243-44	HW WE 08-03-83	TOTAL	41159	8:15 2665	5:00 3051
			NORTH	21047	11:15 1263	5:00 1681
			SOUTH	20112	8:15 1508	4:45 1380
LA BREA AV AT OLYMPIC BL	G05-4040-44	HW TH 09-22-83	TOTAL	39677	8:00 2928	5:00 2976
			NORTH	17781	8:00 1231	5:00 1304
			SOUTH	21896	7:30 1824	4:30 1678
LA BREA AV AT PICO BL	300-4242-44	HW WE 04-13-83	TOTAL	45246	8:00 3517	5:15 3351
			NORTH	26385	8:15 2004	4:45 1799
			SOUTH	18861	8:00 1560	5:15 1556

T-45

L O C A T I O N

FROM 1/ 1/83 TO 12/31/83

VOLUME COUNT SUMMARY		PHYS. DESCR	RG DY	DATE	DIR.	VOLUME	AM PEAK	PM PEAK
LA BREA AV AT ROSEWOOD AV -HIWOOD	C00-4040-44	HW FR	01-07-83	TOTAL	38204	11:15	2401	5:00
				NORTH	19703	11:15	1214	5:00
				SOUTH	18501	8:30	1401	4:30
LA BREA AV AT SUNSET BL	300-4343-44	HW WE	08-10-83	TOTAL	29076	*	MANUAL COUNT	
				NORTH	14370	8:15	823	4:45
				SOUTH	14706	8:00	1315	4:00
LA BREA AV AT VEHICLE BL	300-4343-44	HW TU	04-12-83	TOTAL	54027	7:15	3648	5:00
				NORTH	25509	9:30	1939	5:15
				SOUTH	28518	7:30	2055	5:00
LA BREA AV AT WASHINGTON BL	C00-4243-44	CR TU	04-12-83	TOTAL	62388	7:45	4602	5:00
				EAST	36302	8:00	3019	5:00
				WEST	26086	7:45	1661	5:00
LA BREA AV AT WASHINGTON BL	C00-4243-44	CR TU	04-12-83	TOTAL	62388	7:45	4602	5:00
				NORTH	36302	8:00	3019	5:00
				SOUTH	26086	7:45	1661	5:00
LA BREA AV AT 3RD ST	300-4242-44	HW WE	07-27-83	TOTAL	37000	8:00	2650	4:45
				NORTH	18656	11:15	1166	4:45
				SOUTH	18344	7:45	1488	4:45
LA BREA AV S/O 21ST ST	C00-4034-43	CR TU	06-21-83	TOTAL	60880	7:30	3887	6:00
				NORTH	31382	7:15	2143	6:00
				SOUTH	29498	7:45	1792	4:45
LA BREA AV AT 21ST ST	C00-4242-44	CR TU	12-20-83	TOTAL	56725	11:15	3465	4:45
				NORTH	30346	8:00	1959	4:00
				SOUTH	26379	10:45	1590	5:00
LA BREA AV N/O 63RD ST	C00-3240-23	WR FR	01-14-83	TOTAL	28777	7:15	1602	5:00
				NORTH	14646	7:15	858	4:45
				SOUTH	14131	7:15	744	3:30
LA CIENEGA BL S/O BEVERLY BL	C00-4334-43	HW TH	02-10-83	TOTAL	46016	8:45	2833	5:00
				NORTH	23549	11:15	1390	5:00
				SOUTH	22467	8:45	1660	2:30
LA CIENEGA BL AT BEVERLY BL	C00-4030-43	WR WE	06-15-83	TOTAL	30787	*	MANUAL COUNT	
				NORTH	17996	8:45	1103	5:00
				SOUTH	12791	8:00	1128	3:00
LA CIENEGA BL S/O CADILLAC AV	C00-4030-43	WR WE	06-15-83	TOTAL	57860	8:00	3864	4:45
				NORTH	23913	8:00	2069	4:45
				SOUTH	33947	10:30	1983	5:00

L O C A T I O N

VOLUME COUNT SUMMARY FROM 1/ 1/83 TO 12/31/83

PHYS. DESCR RG DY DATE DIR. VOLUME AM PEAK PM PEAK

LA CIENEGA BL AT CLEMSON ST	C00-4056-45	WR WE	07-20-83	TOTAL 58646 NORTH 36981 SOUTH 21665	7:15 4629 8:15 2878 7:15 2057	5:00 4648 5:15 2953 5:00 1734
LA CIENEGA BL N/O FAIRVIEW BL	G15-4550-34	WR TU	05-03-83	TOTAL 70646 NORTH 35794 SOUTH 34852	7:00 5910 7:00 2751 7:15 3164	4:45 5932 4:45 3179 5:00 2808
LA CIENEGA BL N/O IMPERIAL HWY	G03-3440-24	SR MO	01-31-83	TOTAL 22116 NORTH 8823 SOUTH 13293	6:00 2395 6:00 1206 6:15 1282	2:30 1751 2:00 630 3:00 1194
LA CIENEGA BL AT IMPERIAL HWY	WR FR	05-06-83		TOTAL 22392 * NORTH 7656 SOUTH 14736	7:00 680 7:00 1245	3:30 700 3:15 1375
LA CIENEGA BL AT IMPERIAL HWY	G04-4040-44	WR TH	12-15-83	TOTAL 25909 NORTH 8794 SOUTH 17115	7:00 2182 7:00 766 6:30 1441	4:30 2473 3:45 807 4:30 1800
LA CIENEGA BL AT JEFFERSON BL	C00-4050-45	HW MO	08-29-83	TOTAL 60584 NORTH 29475 SOUTH 31109	11:15 3189 11:15 1340 7:00 2123	5:00 5287 5:00 2781 5:00 2506
LA CIENEGA BL S/O LENNOX BL -COUNTRY-	612-3030-22	SR MO	01-31-83	TOTAL 12075 NORTH 8103 SOUTH 3972	7:00 884 11:15 522 6:15 540	3:15 1271 3:15 944 4:15 410
LA CIENEGA BL AT OAKWOOD AV -CENTRAL-	D00-3242-23	HW TH	06-02-83	TOTAL 41520 NORTH 20696 SOUTH 20824	11:15 2445 11:15 1198 8:15 1368	4:45 3031 5:00 1721 1:45 1383
LA CIENEGA BL AT OAKWOOD AV -CENTRAL-	HW TH	06-30-83		TOTAL 33912 * NORTH 16374 SOUTH 17538	8:45 953 8:15 1507	5:00 1823 3:15 1351
LA CIENEGA BL AT PACKARD ST	WR FR	03-11-83		TOTAL 42593 * NORTH 21758 SOUTH 20835	8:15 1798 8:00 1350	4:45 1642 4:45 1879
LA CIENEGA BL AT SAN VICENTE BL	607-3336-33	HW TU	05-31-83	TOTAL 41162 NORTH 20930 SOUTH 20232	11:15 2413 11:15 1222 8:15 1315	5:00 3227 5:15 1741 4:45 1521
LA CIENEGA BL S/O VENICE BL	G04-4030-43	WR TU	06-14-83	TOTAL 39595 NORTH 18091 SOUTH 21504	7:45 2617 8:00 1407 7:00 1378	4:30 3141 5:00 1429 1:15 1906
LA CIENEGA BL N/O 64TH ST	G10-4040-33	WR TU	01-18-83	TOTAL 66027 NORTH 32533 SOUTH 33494	7:30 5926 7:45 2966 7:15 3102	4:45 5597 4:45 2953 5:15 2709

T-45

L O C A T I O N

FROM 1/ 1/83 TO 12/31/83

VOLUME COUNT SUMMARY

PHYS. DESCR RG DY DATE DIR. VOLUME AM PEAK PM PEAK

LA CIENEGA BL
S/O 101ST ST

G06-3022-32 SR TH 02-03-83

TOTAL 29763 11:15 1774 3:30 2445
NORTH 10529 11:15 664 4:00 1123
SOUTH 19234 11:15 1110 3:00 1383

LA GRANGE AV
AT BARRY AV

WR MO 05-16-83

TOTAL 1334 * MANUAL COUNT
EAST 775 79 4:45 68
WEST 559 42 3:00 55

LA JOLLA AV
AT CLINTON ST

HW TU 10-25-83

TOTAL 1231 8:15 137 4:45 156
NORTH 776 8:15 83 5:15 75
SOUTH 455 8:00 60 4:45 83

LA JOLLA AV
AT ROSEWOOD AV -HWOOD

HW TU 10-25-83

TOTAL 1281 8:30 121 3:45 111
NORTH 650 8:30 65 5:00 62
SOUTH 631 8:15 62 3:45 63

LA JOLLA AV
AT 4TH ST

HW TU 09-20-83

TOTAL 1724 11:15 123 4:45 188
NORTH 956 11:15 72 4:45 118
SOUTH 768 8:15 65 5:15 80

LA MIRADA AV
AT SERRANO AV

HW TU 04-12-83

TOTAL 940 9:45 57 2:30 163
EAST 822 9:45 44 2:30 156
WEST 118 7:45 13 5:30 12

LA MIRADA AV
AT WILTON PL

HW TH 08-25-83

TOTAL 1747 7:45 138 5:15 156
EAST 1230 11:15 67 5:15 126
WEST 517 7:45 54 7:30 43

LA MIRADA AV
AT WILTON PL

HW TH 08-25-83

TOTAL 1747 7:45 138 5:15 156
EAST 1230 11:15 67 5:15 126
WEST 517 7:45 54 7:30 43

LA MIRADA AV
AT WILTON PL

HW WE 09-14-83

TOTAL 1203 * MANUAL COUNT
EAST 900 7:30 73 5:00 80
WEST 303 7:45 30 4:00 27

LANAI RD
AT MARBRO DR

WV FR 10-28-83

TOTAL 2893 8:00 293 2:30 258
NORTH 1521 8:15 188 3:30 132
SOUTH 1372 8:00 107 2:30 147

LANDA ST
AT ECHO PARK AV

CR TH 07-28-83

TOTAL 382 * MANUAL COUNT
EAST 303 7:30 32 3:30 33
WEST 79 8:30 8 3:15 9

LANKERSHIM BL
AT BURBANK BL

EV MO 06-27-83

TOTAL 24203 11:15 1792 11:30 1858
EAST 11975 11:15 880 4:15 943
WEST 12228 11:15 912 11:45 924

LANKERSHIM BL
AT OXNARD ST

EV TH 06-28-83

TOTAL 20081 11:15 1413 4:15 1617
NORTH 9683 11:15 600 3:45 798
SOUTH 10398 11:15 813 4:15 837

L O C A T I O N

VOLUME COUNT SUMMARY FROM 1/ 1/83 TO 12/31/83

LANKERSHIM BL
S/O SAN FERNANDO RD

LANKERSHIM BL
AT SHERMAN WY

LANKERSHIM BL
S/O SHERMAN WY

LANKERSHIM BL
AT UNIVERSAL PL

LANKERSHIM BL
AT UNIVERSAL PL

LANKERSHIM BL
AT UNIVERSAL PL

LANKERSHIM BL
AT VANOWEN ST

LANKERSHIM BL
AT VENTURA FMY -M/B OFF--

LANKERSHIM BL
AT VICTORY BL

LA PUNTA DR
N/O QUEBEC DR

LARCHMONT BL
S/O BEVERLY BL

LARCHMONT BL
S/O MELROSE AV

LARCHMONT BL
AT ROSEWOOD AV -HWOOD

PHYS. DESCR	RG DY	DATE	DIR.	VOLUME	AM PEAK	PM PEAK
C00-3030-22	EV MO	06-06-83	TOTAL	7171	6:30	3:30
			NORTH	3255	7:15	3:00
			SOUTH	3916	6:15	4:15
300-4545-33	EV TU	06-21-83	TOTAL	22654	11:15	4:00
			NORTH	11323	11:15	4:15
			SOUTH	11331	7:15	3:30
300-4035-42	WV FR	10-14-83	TOTAL	25616	7:30	4:30
			NORTH	12615	11:15	4:30
			SOUTH	13001	7:15	3:30
300-2030-23	EV FR	08-26-83	TOTAL	30656	11:15	5:30
			NORTH	11258	11:15	5:00
			SOUTH	19398	11:15	5:30
300-2030-23	EV SA	08-27-83	TOTAL	22153	11:15	6:45
			NORTH	7925	11:15	7:00
			SOUTH	14228	11:15	10:45
300-2030-23	EV SU	08-28-83	TOTAL	19315	11:15	10:15
			NORTH	7012	11:15	7:15
			SOUTH	12303	11:15	10:15
C00-4545-33	EV WE	06-22-83	TOTAL	21954	11:15	4:30
			NGRTH	11047	11:15	12:15
			SOUTH	10907	11:15	4:30
300-3030-32	EV WE	04-27-83	TOTAL	32547	8:45	5:30
			NORTH	13149	11:15	7:15
			SOUTH	19398	8:45	11:00
C00-4545-33	EV MO	08-15-83	TOTAL	25663	11:15	4:30
			NORTH	11016	11:15	12:30
			SOUTH	14647	11:15	4:30
A00-1800-10 NON-DIR COUNT	HW MO	11-21-83	TOTAL	89	7:30	11:45
C00-3630-31	HW WE	02-09-83	TOTAL	8852	11:15	3:15
			NORTH	4477	11:15	5:00
			SOUTH	4375	8:00	11:45
C00-3932-32	HW FR	08-12-83	TOTAL	8753	11:15	4:15
			NORTH	4653	11:15	4:45
			SOUTH	4100	7:45	1:15
C00-3333-22	HW TU	02-15-83	TOTAL	8132	8:00	5:00
			NORTH	3712	11:15	5:00
			SOUTH	4420	8:00	4:30

T-45 VOLUME COUNT SUMMARY FROM 1/ 1/83 TO 12/31/83

LOCATI ON	PHYS. DESCR	RG DY	DATE	DIR.	VOLUME	AM PEAK	PM PEAK	
LARCHMONT BL AT ROSEWOOD AV -HWOOD	C00-4036-23	HW FR	02-25-83	TOTAL	10119 *		MANUAL COUNT	
				NORTH	4526	8:15	296	4:45
				SOUTH	5593	7:45	495	4:30
LARCHMONT BL AT 3RD ST	C00-4036-23	HW WE	08-17-83	TOTAL	7014	10:45	506	
				NORTH	3266	9:45	258	4:45
				SOUTH	3748	7:30	319	5:00
LAS PALMAS AV AT FOUNTAIN AV	100-1716-11	HW TU	08-09-83	TOTAL	3545	11:15	203	
				NORTH	2567	11:15	164	4:15
				SOUTH	978	7:30	58	6:30
LAS PALMAS AV AT FOUNTAIN AV	100-0808-11	HW TH	11-03-83	TOTAL	1597 *		MANUAL COUNT	
				NORTH	996	9:00	64	4:30
				SOUTH	601	7:15	51	4:15
LAS PALMAS AV S/O MILNER RD	A00-1616-11	HW WE	06-22-83	TOTAL	651	11:15	31	
				NORTH	398	11:15	23	6:30
				SOUTH	253	8:45	12	6:15
LAS PALMAS AV AT ROMAINE ST	300-4035-33	WR MO	01-03-83	TOTAL	2934 *		MANUAL COUNT	
				NORTH	1257	7:30	105	3:00
				SOUTH	1677	7:45	112	4:45
LAS PALMAS AV AT ROMAINE ST	000-4040-33	HW TU	01-04-83	TOTAL	4416	7:30	375	
				NORTH	1684	7:30	149	2:45
				SOUTH	2732	7:30	226	2:15
LASSEN ST AT BALBOA BL	C00-4040-33	WV WE	04-13-83	TOTAL	18663	7:00	1504	
				EAST	9652	7:30	788	4:45
				WEST	9011	7:00	805	5:00
LASSEN ST AT DE SOTO AV	C00-4040-33	WV TU	05-03-83	TOTAL	18817	7:15	1460	
				EAST	9827	7:15	968	5:00
				WEST	8990	11:15	611	4:45
LASSEN ST AT HASKELL AV	C00-4040-33	WV TU	07-19-83	TOTAL	10583	7:00	926	
				EAST	5843	7:00	465	4:00
				WEST	4740	7:00	461	5:00
LASSEN ST AT HAYVENHURST AV	C00-4035-33	WV TH	07-21-83	TOTAL	12259	7:30	1035	
				EAST	6966	7:30	595	4:45
				WEST	5293	7:15	449	4:30
LASSEN ST AT LOUISE AV -VALLEY-	300-4030-32	EV WE	09-14-83	TOTAL	17896	7:30	1575	
				EAST	9994	7:30	950	4:45
				WEST	7902	7:15	710	4:45
LASSEN ST W/O ORION AV	300-4030-32	EV WE	09-14-83	TOTAL	11236	7:15	1336	
				EAST	5881	7:30	639	4:30
				WEST	5355	7:15	700	4:45

L O C A T I O N

VOLUME COUNT SUMMARY FROM 1/ 1/83 TO 12/31/83

PHYS. DESCR	RG DY	DATE	DIR.	VOLUME	AM PEAK	PM PEAK
LASSEN ST AT RESEDA BL	WV TU	03-29-83	TOTAL	16049	7:30	4:30
			EAST	8481	8:00	5:00
			WEST	7568	7:30	4:30
LASSEN ST E/O RESEDA BL	WV FR	09-09-83	TOTAL	20520	7:30	4:45
			EAST	10418	8:00	4:30
			WEST	10102	7:15	4:45
LASSEN ST AT TAMPA AV	WV TH	03-31-83	TOTAL	14074	7:30	4:45
			EAST	7451	8:15	4:45
			WEST	6623	7:30	5:00
LASSEN ST E/O TOPANGA CANYON BL	WV WE	07-06-83	TOTAL	11960	11:15	4:45
			EAST	5682	7:15	4:45
			WEST	6278	11:15	4:30
LASSEN ST AT WILBUR AV	WV TH	03-31-83	TOTAL	16378	7:30	4:45
			EAST	7850	11:15	4:45
			WEST	8528	7:30	4:45
LASSEN ST AT WOODLEY AV	WV TH	07-21-83	TOTAL	11253	7:15	4:45
			EAST	6126	7:15	4:45
			WEST	5127	7:00	4:15
LA TIJERA BL W/O AIRPORT BL	WR WE	11-16-83	TOTAL	21730	7:30	4:45
			EAST	10182	11:15	2:45
			WEST	11548	7:30	5:15
LA TIJERA BL E/O AIRPORT BL	WR TH	11-17-83	TOTAL	41646	7:30	4:45
			EAST	21237	11:15	4:45
			WEST	20409	7:30	5:00
LA TIJERA BL AT MANCHESTER AV	WR TU	06-21-83	TOTAL	22284	11:15	4:30
			NORTH	9859	11:15	4:45
			SOUTH	12425	7:15	4:30
LA TIJERA BL E/O SAN DIEGO FWY -N/B OFF-	WR TH	11-17-83	TOTAL	39324	7:30	4:45
			EAST	19528	7:45	4:45
			WEST	19796	7:15	5:00
LA TIJERA BL W/O SAN DIEGO FWY -S/B OFF-	WR TH	11-17-83	TOTAL	45862	11:15	4:30
			EAST	18076	11:15	12:00
			WEST	27786	7:15	5:00
LA TIJERA BL E/O SEPULVEDA BL	WR FR	02-04-83	TOTAL	17176	11:15	5:00
			EAST	6323	11:15	4:45
			WEST	10853	11:15	5:00
LA TIJERA BL AT SEPULVEDA BL	SR FR	03-04-83	TOTAL	13354	*	MANUAL COUNT
			EAST	4128	7:45	3:15
			WEST	9226	7:15	4:00

T-45

L O C A T I O N

FROM 1/ 1/83 TO 12/31/83

VOLUME COUNT SUMMARY

PHYS. DESC	RG	DY	DATE	DIR.	VOLUME	AM PEAK	PM PEAK	MANUAL COUNT
LA TIJERA BL AT SEPULVEDA E/WY	SR	WE	04-06-83	TOTAL	13192 *	8:30	3:00	438
				EAST	4669	7:15	4:15	580
				WEST	8523			
LA TIJERA BL AT SEPULVEDA E/WY	WV	TH	04-28-83	TOTAL	13928	11:15	4:15	1090
				EAST	4940	11:15	4:00	470
				WEST	8988	7:45	2:00	654
LA TIJERA BL N/O 64TH ST	WR	TU	01-18-83	TOTAL	5029	7:45	5:00	506
				NORTH	2917	7:30	4:45	331
				SOUTH	2112	7:45	5:15	186
LA TUNA CANYON RD E/O ELBEN AV	EV	WE	08-17-83	TOTAL	6278	7:30	4:30	669
				EAST	3288	7:45	4:30	501
				WEST	2990	7:15	5:00	175
LA TUNA CANYON RD AT SUNLAND BL	EV	FR	06-17-83	TOTAL	7712	7:30	4:45	650
				EAST	3867	7:45	5:00	433
				WEST	3845	7:15	11:30	259
LAUREL AV AT OAKWOOD AV -CENTRAL -	HW	MO	09-19-83	TOTAL	1707	8:00	5:15	197
				NORTH	747	10:30	5:15	118
				SOUTH	960	8:00	3:15	89
LAUREL AV AT ROSEWOOD AV -HWOOD	HW	TU	05-17-83	TOTAL	1089	8:15	5:30	124
				NORTH	544	11:15	5:30	71
				SOUTH	545	8:15	5:45	55
LAUREL AV AT SELMA AV	HW	MO	08-08-83	TOTAL	7789	8:15	5:30	625
				NORTH	2577	0:00	5:30	268
				SOUTH	5212	8:15	5:45	357
LAUREL AV AT SUNSET BL	HW	FR	07-15-83	TOTAL	7302 *		MANUAL COUNT	
				NORTH	2006	8:30	4:45	228
				SOUTH	5296	8:15	5:00	368
LAUREL AV AT WILLOUGHBY AV	HW	TH	06-02-83	TOTAL	1184	7:30	5:00	116
				NORTH	453	7:30	5:00	48
				SOUTH	731	7:45	5:00	68
LAUREL PASS AV AT ALLENWOOD RD -JOG NR EASTWOOD-	HW	TU	07-19-83	TOTAL	2116	8:15	6:30	183
				NORTH	1134	8:15	6:45	107
				SOUTH	982	8:15	5:45	84
LAUREL CANYON BL AT BRANFORD ST	EV	MO	06-06-83	TOTAL	12754	7:15	3:30	1359
				NORTH	7706	11:15	4:45	1087
				SOUTH	5048	7:00	3:00	371
LAUREL CANYON BL AT BURBANK BL	EV	MO	09-26-83	TOTAL	26471	7:45	4:30	2118
				NORTH	13540	11:15	5:00	1189
				SOUTH	12931	7:45	4:15	964

T-45

L O C A T I O N

VOLUME COUNT SUMMARY FROM 1/ 1/83 TO 12/31/83

PHYS. DESCR RG DY DATE DIR. VOLUME AM PEAK PM PEAK

LAUREL CANYON BL
AT FOX ST
300-3520-22 EV MO 05-23-83
TOTAL 16936 7:30 1141 4:15 1416
NORTH 7776 11:15 495 3:45 696
SOUTH 9160 7:30 612 4:15 744

LAUREL CANYON BL
AT MOUNT OLYMPUS DR
HW WE 06-08-83 *
TOTAL 32356 * MANUAL COUNT
NORTH 17476 8:15 847 5:00 1982
SOUTH 14880 7:45 1415 4:45 947

LAUREL CANYON BL
N/O MULHOLLAND DR
300-2025-22 EV TH 02-24-83
TOTAL 30980 8:00 1984 5:15 2480
NORTH 16980 11:15 852 4:45 1564
SOUTH 14000 7:30 1256 5:45 985

LAUREL CANYON BL
AT MULHOLLAND DR
300-2020-11 EV WE 11-09-83
TOTAL 33782 8:00 1737 4:15 2957
NORTH 17124 11:15 770 4:00 1514
SOUTH 16658 8:00 908 4:15 1446

LAUREL CANYON BL
AT OSBORNE ST
300-4545-33 EV TH 06-23-83
TOTAL 13312 11:15 859 12:15 960
NORTH 6933 11:15 449 12:15 570
SOUTH 6379 6:30 457 5:30 429

LAUREL CANYON BL
AT RINALDI ST
EV FR 02-04-83 *
TOTAL 20209 * MANUAL COUNT
NORTH 9439 7:45 625 5:00 968
SOUTH 10770 7:30 1075 3:30 744

LAUREL CANYON BL
AT ROSCOE BL
C00-4045-33 EV TU 06-07-83
TOTAL 13560 11:15 863 4:45 1261
NORTH 7568 11:15 461 4:45 765
SOUTH 5992 11:15 402 4:15 529

LAUREL CANYON BL
S/O SHERMAN WY
G04-4035-32 EV TH 10-13-83
TOTAL 25578 11:15 1621 4:30 2581
NORTH 11364 11:15 750 4:45 1068
SOUTH 14214 11:15 871 4:30 1514

LAUREL CANYON BL
AT VAN NUYS BL
300-4530-33 EV TH 06-23-83
TOTAL 13288 11:15 745 4:30 1132
NORTH 5458 11:15 305 4:45 530
SOUTH 7830 11:15 440 4:15 625

LAUREL CANYON BL
AT VANOWEN ST
300-4545-33 EV TU 06-07-83
TOTAL 19542 11:15 1402 11:45 1532
NORTH 10948 11:15 741 4:15 681
SOUTH 8594 11:15 661 11:45 668

LAUREL CANYON BL
AT VICTORY BL
G04-4040-33 EV MO 05-23-83
TOTAL 26086 11:15 1952 4:45 2177
NORTH 11731 11:15 869 4:15 999
SOUTH 14355 11:15 1083 4:45 1192

LAUREL CANYON BL
AT VICTORY BL
EV FR 07-08-83 *
TOTAL 20444 * MANUAL COUNT
NORTH 9630 9:00 533 5:00 957
SOUTH 10814 7:45 671 4:45 979

LA VILLA MARINA
AT FIJI WY
WR TU 09-13-83 *
TOTAL 2918 * MANUAL COUNT
EAST 2700 7:00 282 5:00 197
WEST 218 8:15 25 4:15 15

T-45

L O C A T I O N

LA VILLA MARINA
AT MINDANAO WY

LEDGE AV
AT RIVERSIDE DR -VALLEY-

LEIMERT BL
S/O MARTIN LUTHER KING JR BL

LENNOX AV
AT CHASE ST

LEVERING AV
AT OPHIR DR

LEXINGTON AV
AT CAHUENGA BL

LEXINGTON AV
AT EL CENTRO AV

LEXINGTON AV
AT EL CENTRO AV

LEXINGTON AV
AT MCCADDEN PL

LEXINGTON AV
AT MCCADDEN PL

LEXINGTON AV
AT SERRANO AV

LEXINGTON AV
AT VAN NESS AV

LEXINGTON AV
AT VAN NESS AV

VOLUME COUNT SUMMARY

PHYS. DESCR RG DY DATE DIR. VOLUME AM PEAK PM PEAK

PHYS. DESCR	RG	DY	DATE	DIR.	VOLUME	AM PEAK	PM PEAK
614-3736-33	HW	TH	09-01-83	TOTAL	2380 *		
				NORTH	1981	8:15	147 5:00
				SOUTH	399	8:00	28 3:00
				TOTAL	1146 *		
				NORTH	256	7:45	21 5:00
				SOUTH	890	7:30	89 4:45
200-1818-11	HW	TH	12-07-83	TOTAL	10923	7:30	899 5:00
				NORTH	5331	7:30	618 4:00
				SOUTH	5592	11:15	254 5:00
A00-1616-11	EV	FR	02-25-83	TOTAL	1378 *		
				NORTH	1010	8:15	33 4:45
				SOUTH	368	7:15	29 3:30
A00-1616-11	WR	FR	07-08-83	TOTAL	4009	8:15	421 5:15
				NORTH	1734	11:15	84 5:15
				SOUTH	2275	8:15	375 5:30
C00-2020-11	HW	WE	06-01-83	TOTAL	2321	8:00	162 3:00
				EAST	834	11:15	53 5:00
				WEST	1487	8:00	133 3:00
A00-1515-11	HW	WE	06-01-83	TOTAL	1987	11:15	114 4:15
				EAST	1164	7:30	77 4:15
				WEST	823	8:15	54 4:15
A00-1515-11	HW	WE	06-22-83	TOTAL	1566 *		
				EAST	897	7:30	67 3:30
				WEST	669	8:00	48 4:00
A00-1515-11	HW	TH	04-28-83	TOTAL	2096	7:30	137 4:45
				EAST	1401	11:00	95 6:00
				WEST	695	8:00	55 4:45
A00-1818-11	HW	MO	05-02-83	TOTAL	1956 *		
				EAST	1139	7:30	95 4:45
				WEST	817	8:00	54 4:30
A00-1818-11	HW	TU	04-19-83	TOTAL	319 *		
				EAST	141	8:00	20 5:00
				WEST	178	8:00	23 4:15
A00-1818-11	HW	MO	04-11-83	TOTAL	1735	7:00	116 5:15
				EAST	930	11:15	49 3:15
				WEST	805	7:30	67 5:15
A00-1818-11	HW	TU	04-19-83	TOTAL	1554 *		
				EAST	770	7:45	50 4:30
				WEST	784	7:30	64 5:00

L O C A T I O N

FROM 1/ 1/83 TO 12/31/83

VOLUME COUNT SUMMARY

PHYS. DESCR RG DY DATE DIR. VOLUME AM PEAK PM PEAK

PHYS. DESCR	RG	DY	DATE	DIR.	VOLUME	AM PEAK	PM PEAK
LIFUR AV AT OAKLAND ST	CR	FR	12-02-83	TOTAL	1651 *		
				NORTH	876	7:45	3:30
				SOUTH	775	7:30	5:00
						MANUAL COUNT	86
							80
LINCOLN BL -COUNTY- AT FIJI WY -COUNTY-	SR	TH	08-25-83	TOTAL	45250 *		
				NORTH	27029	8:00	5:00
				SOUTH	18221	7:15	5:00
						MANUAL COUNT	2991
							1573
LINCOLN BL AT MANCHESTER AV	WR	WE	01-26-83	TOTAL	27948	7:30	5:00
				NORTH	13877	11:15	5:00
				SOUTH	14071	7:15	4:45
							1022
LINCOLN BL N/O MANCHESTER AV	WR	MO	03-21-83	TOTAL	30574	7:30	4:45
				NORTH	16443	11:15	4:45
				SOUTH	14131	7:30	5:00
							1043
LINCOLN BL W/O SEPULVEDA BL	WR	FR	12-16-83	TOTAL	23000	11:15	5:00
				EAST	11119	7:15	12:45
				WEST	11881	11:15	5:00
							1950
							793
							1257
LINCOLN BL S/O VENICE BL	WR	FR	04-08-83	TOTAL	43489	8:00	3:00
				NORTH	23390	8:00	3:00
				SOUTH	20099	7:30	5:15
							3475
							2132
							1459
LINCOLN BL AT 83RD ST	WR	TU	05-03-83	TOTAL	34074	7:30	4:45
				NORTH	15700	11:15	4:45
				SOUTH	18374	7:15	4:15
							3174
							1632
							1591
LINCOLN PARK AV AT POMONA ST	CR	FR	12-02-83	TOTAL	3841 *		
				NORTH	1966	7:45	5:00
				SOUTH	1875	7:30	3:45
						MANUAL COUNT	213
							111
LINDLEY AV N/O DEVONSHIRE ST	WV	WE	08-31-83	TOTAL	4449	7:45	5:00
				NORTH	2315	11:15	5:00
				SOUTH	2134	7:00	6:30
							448
							275
							188
LINDLEY AV AT PARTHENIA ST	WV	TH	04-14-83	TOTAL	18053	7:30	4:30
				NORTH	10045	7:30	4:15
				SOUTH	8008	7:30	5:00
							1625
							980
							691
LINDLEY AV AT ROSCOE BL	WV	TU	04-12-83	TOTAL	17676	7:30	4:45
				NORTH	8259	7:00	5:15
				SOUTH	9417	7:45	4:30
							1542
							828
							749
LINDLEY AV AT SATICOY ST	WV	TU	04-12-83	TOTAL	18043	7:30	4:45
				NORTH	8699	7:30	5:00
				SOUTH	9344	7:30	4:45
							1681
							943
							741
LINDLEY AV AT SHERMAN WY	WV	TU	05-10-83	TOTAL	19945	7:30	4:45
				NORTH	10431	7:30	4:45
				SOUTH	9514	7:45	4:30
							1809
							1031
							794

T-45

L O C A T I O N

VOLUME COUNT SUMMARY

FROM 1/ 1/83 TO 12/31/83

PHYS. DESCR	RG	DY	DATE	DIR.	VOLUME	AM PEAK	PM PEAK
LINDLEY AV S/O SHERMAN WY	MV	TU	10-25-83	TOTAL	21273	7:30	1847
				NORTH	10689	7:30	917
				SOUTH	10584	7:45	995
LINDLEY AV AT SUPERIOR ST	MV	WE	06-01-83	TOTAL	2812	7:30	223
				NORTH	1366	11:15	90
				SOUTH	1446	7:30	172
LINDLEY AV AT TARZANA ST	MV	FR	12-02-83	TOTAL	4610	7:45	354
				NORTH	2154	7:30	208
				SOUTH	2456	11:15	130
LINDLEY AV AT VANOWEN ST	MV	WE	05-11-83	TOTAL	18974	7:45	1452
				NORTH	8738	7:30	651
				SOUTH	10236	7:45	802
LOCKHURST DR-JOG DEBS AV AT CALVERT ST	MV	FR	05-06-83	TOTAL	372	7:30	51
				NORTH	245	7:00	31
				SOUTH	127	7:30	20
LOCKHURST DR S/O SYLVAN ST	MV	FR	01-14-83	TOTAL	285	7:45	96
				NORTH	200	7:45	94
				SOUTH	85	11:15	12
LOCKHURST DR AT VICTORY BL	MV	MO	10-03-83	TOTAL	1046	7:30	112
				NORTH	383	7:45	36
				SOUTH	663	7:30	79
LOMITA BL W/O FIGUEROA ST	SR	WE	01-12-83	TOTAL	17053	7:15	1251
				EAST	11007	7:15	1028
				WEST	6046	11:15	475
LOMITA BL AT WESTERN AV	SR	TH	05-19-83	TOTAL	26824	7:15	2090
				EAST	14665	7:15	1127
				WEST	12159	7:15	963
LONGBOW DR N/O MULHOLLAND DR	EV	MO	11-07-83	TOTAL	2154	8:15	560
				NORTH	805	8:15	48
				SOUTH	1349	8:15	512
LOOKOUT MOUNTAIN AV S/O WONDERLAND AV	HW	WE	10-19-83	TOTAL	2348	9:00	190
				NORTH	1193	11:15	96
				SOUTH	1155	8:15	93
LOOKOUT MOUNTAIN AV S/O WONDERLAND AV	HW	WE	10-19-83	TOTAL	2348	9:00	190
				NORTH	1193	11:15	96
				SOUTH	1155	8:15	93
LOS ANGELES ST AT 14TH ST	CR	WE	04-13-83	TOTAL	13390	*	MANUAL COUNT
				NORTH	6044	8:15	587
				SOUTH	7346	9:00	331

L O C A T I O N

FROM 1/ 1/83 TO 12/31/83

VOLUME COUNT SUMMARY

PHYS. DESCR RG DY DATE DIR. VOLUME AM PEAK PM PEAK

LOC	PHYS. DESCR	RG	DY	DATE	DIR.	VOLUME	AM PEAK	PM PEAK	MANUAL COUNT
LOS ANGELES ST AT 15TH ST	TOTAL		CR	TH	04-07-83	13732	*		
	NORTH					6431	8:45	3:45	406
	SOUTH					7301	9:00	4:30	845
LOS ANGELES ST AT 16TH ST	TOTAL		CR	TH	04-07-83	12635	*		
	NORTH					6436	8:45	3:45	394
	SOUTH					6199	7:00	4:30	800
LOS ANGELES ST N/O 17TH ST	TOTAL	D07-3032-22	CR	WE	06-15-83	13483			
	NORTH					6162	8:30	4:30	1312
	SOUTH					7321	11:15	4:30	922
LOS FELIZ BL AT BRUNSWICK AV	TOTAL	C00-4040-33	HW	TU	01-25-83	35477			
	EAST					19588	11:15	4:45	1733
	WEST					15889	8:00	4:45	1328
LOS FELIZ BL W/O GLENFELIZ BL	TOTAL	C00-4032-33	HW	TH	06-09-83	40938			
	EAST					20771	11:15	5:00	1728
	WEST					20167	7:30	4:30	1536
LOS FELIZ BL AT GRIFFITH PARK BL	TOTAL	C00-4343-44	HW	TU	09-13-83	49830			
	EAST					27536	7:30	5:00	2647
	WEST					22294	8:00	6:45	1524
LOS FELIZ BL AT HILLHURST AV	TOTAL	C00-4343-44	HW	TU	11-15-83	47850			
	EAST					20251	7:45	5:15	1937
	WEST					27599	8:00	5:00	1896
LOS FELIZ BL AT HOBART BL	TOTAL	C00-2020-22	HW	WE	10-26-83	24469			
	EAST					11421	7:30	5:15	1195
	WEST					13048	7:45	5:00	963
LOS FELIZ BL AT LOWRY RD	TOTAL	HW	FR	09-09-83	59647	*			
	EAST					27342	7:30	5:00	2956
	WEST					32305	7:45	5:00	2143
LOS FELIZ BL W/O RIVERSIDE DR -CENTRAL-	TOTAL	300-4533-43	HW	MO	01-31-83	55130			
	EAST					27134	7:30	4:45	4850
	WEST					27996	7:45	4:30	2200
LOS FELIZ BL AT RIVERSIDE DR -CENTRAL-	TOTAL	C00-4345-44	HW	SU	03-27-83	39360			
	EAST					16711	11:15	3:00	3239
	WEST					22649	11:15	3:15	1918
LOS FELIZ BL AT VERMONT AV	TOTAL	C00-2040-23	HW	WE	10-13-83	34387			
	EAST					13434	7:45	5:15	2859
	WEST					20953	7:45	5:00	1402
LOS FELIZ BL E/O WESTERN AV	TOTAL	G08-2020-22	HW	TH	07-02-83	25281			
	EAST					10835	11:15	6:00	899
	WEST					14446	7:45	4:45	930

T-45

VOLUME COUNT SUMMARY FROM 1/ 1/83 TO 12/31/83

L O C A T I O N

PHYS. DESCR RG DY DATE DIR. VOLUME AM PEAK PM PEAK

LOUISE AV -VALLEY- AT BIRCHER ST	A00-2020-11	WV WE	07-13-83	TOTAL NORTH SOUTH	1629 951 678	7:45 11:15 7:45	145 50 116	5:15 5:00 5:45	184 125 70
LOUISE AV -VALLEY- AT BIRCHER ST		WV TH	07-21-83	TOTAL NORTH SOUTH	1933 949 984	* 7:30 7:30	MANUAL COUNT 35 118	4:45 4:00	140 70
LOUISE AV -VALLEY- AT DEVONSHIRE ST	C00-4040-33	WV MO	04-11-83	TOTAL NORTH SOUTH	3307 1627 1680	7:00 7:30 7:00	416 168 257	2:45 4:00 2:45	404 189 241
LOUISE AV -VALLEY- AT DEVONSHIRE ST		WV WE	04-27-83	TOTAL NORTH SOUTH	3966 2002 1964	* 7:30 7:15	MANUAL COUNT 155 282	5:00 4:00	188 131
LOUISE AV -VALLEY- N/O DEVONSHIRE ST	C00-3040-23	WV TH	09-01-83	TOTAL NORTH SOUTH	2775 1311 1464	8:15 11:15 7:15	167 83 127	4:45 4:45 4:45	320 181 139
LOUISE AV -VALLEY- AT DEVONSHIRE ST	C00-4040-33	WV TU	12-13-83	TOTAL NORTH SOUTH	4080 2265 1815	7:30 7:30 7:30	486 202 284	2:45 4:45 2:45	458 303 210
LOUISE AV -VALLEY- AT LASSEN ST	C00-4040-33	WV MO	12-12-83	TOTAL NORTH SOUTH	3073 1579 1494	7:30 7:30 7:45	395 195 205	5:00 5:00 3:30	351 221 142
LOUISE AV -VALLEY- AT SAN FERNANDO MISSION BL	B00-3030-11	WV MO	01-31-83	TOTAL NORTH SOUTH	3206 1900 1306	7:30 7:30 7:30	380 180 200	5:00 5:00 3:45	339 231 114
LOUISE AV -VALLEY- AT SATICOY ST	C00-3540-33	WV TH	05-12-83	TOTAL NORTH SOUTH	7490 4045 3445	7:30 7:45 7:30	621 250 391	5:00 5:15 4:30	717 453 300
LOUISE AV -VALLEY- AT SHERMAN WY	C00-3530-32	WV MO	05-16-83	TOTAL NORTH SOUTH	8201 3885 4316	7:30 7:30 7:15	772 290 500	5:00 5:00 5:00	742 400 342
LOUISE AV -VALLEY- S/O SHERMAN WY	C00-3530-33	WV WE	10-19-83	TOTAL NORTH SOUTH	7175 3447 3728	7:30 7:30 7:30	660 266 394	4:30 4:30 5:00	670 357 320
LOUISE AV -VALLEY- AT VANOMEN ST	C00-3030-22	WV MO	05-16-83	TOTAL NORTH SOUTH	7606 3187 4419	7:30 7:30 7:30	816 245 571	1:45 5:15 1:45	749 330 568
LOUISE AV -VALLEY- N/O VENTURA BL	C00-3030-22	WV MO	12-05-83	TOTAL NORTH SOUTH	6695 3643 3052	8:15 11:15 8:00	581 248 405	4:45 4:45 2:30	662 404 281

VOLUME COUNT SUMMARY FROM 1/1/83 TO 12/31/83

LOCATION	PHYS. DESCR	RG DY	DATE	DIR.	VOLUME	AM PEAK	PM PEAK
LOUISE AV -VALLEY- N/O VICTORY BL	C00-2435-23	WV TH	10-27-83	TOTAL	5428	7:00	495
				NORTH	2387	7:30	125
				SOUTH	3041	7:00	411
LOUISE AV -VALLEY- AT VICTORY BL		WV FR	12-09-83	TOTAL	3284	*	MANUAL COUNT
				NORTH	65	7:30	10
				SOUTH	3219	7:00	402
LOWRY RD AT LOS FELIZ BL		HW FR	09-09-83	TOTAL	631	*	MANUAL COUNT
				NORTH	286	8:00	22
				SOUTH	345	8:00	47
LOYOLA BL AT 91ST ST	C00-2828-22	WR WE	06-29-83	TOTAL	1942	11:15	171
				NORTH	674	11:15	54
				SOUTH	1268	11:15	117
LULU GLEN DR E/O WOODSTOCK RD	A00-1717-11	HW WE	06-08-83	TOTAL	74	8:15	14
				EAST	37	8:00	7
				WEST	37	8:15	8
LURLINE AV AT DEVONSHIRE ST		WV MO	05-02-83	TOTAL	3830	*	MANUAL COUNT
				NORTH	2305	7:30	130
				SOUTH	1525	7:30	272
LURLINE AV N/O DEVONSHIRE ST	B00-1818-11	WV TH	08-25-83	TOTAL	1877	7:15	189
				NORTH	832	11:15	37
				SOUTH	1045	7:15	161
M ST AT NEPTUNE AV	A00-2020-11	SR FR	04-01-83	TOTAL	1088	10:45	81
				EAST	554	11:15	47
				WEST	534	7:15	54
M ST AT NEPTUNE AV		SR MO	05-02-83	TOTAL	989	*	MANUAL COUNT
				EAST	411	7:30	30
				WEST	578	7:00	55
MACFARLANE DR S/O AVENUE SAN LUIS	C00-1414-11	WV MO	05-02-83	TOTAL	3052	7:00	182
				NORTH	1805	7:00	163
				SOUTH	1247	11:15	58
MACFARLANE DR NR MISTON DR AT CASS AV	A00-1512-11	WV FR	07-08-83	TOTAL	400	11:15	25
				EAST	166	7:00	16
				WEST	234	11:15	17
MACY ST N/O MISSION RD	C00-3630-32	CR WE	06-15-83	TOTAL	24041	7:30	2188
				EAST	12515	8:00	620
				WEST	11526	7:30	1667
MACY ST AT VIGNES ST	C00-3434-33	CR WE	01-05-83	TOTAL	23905	7:15	2425
				EAST	10769	7:15	578
				WEST	13136	7:00	1877

L O C A T I O N

VOLUME COUNT SUMMARY

PHYS. DESCR RG DY DATE DIR. VOLUME AM PEAK PM PEAK

MACY ST
AT VIGNES ST

C00-3434-33 CR TU 02-01-83

TOTAL 27047 6:30 2669 4:30 2527
EAST 14754 7:15 810 4:30 1874
WEST 12293 6:30 1990 3:00 831MAGNOLIA BL
AT CAHUENGA BL

300-3035-33 EV TH 04-21-83

TOTAL 14543 9:00 889 4:00 1398
EAST 7222 8:00 535 4:30 618
WEST 7321 11:15 445 4:00 780MAGNOLIA BL
AT COLDWATER CANYON AV

C00-4040-33 EV FR 06-03-83

TOTAL 16096 8:00 1303 4:00 1505
EAST 7697 7:45 697 4:00 676
WEST 8399 8:00 611 4:00 829MAGNOLIA BL
AT FULTON AV

C00-3340-33 EV MO 01-03-83

TOTAL 12497 7:30 1132 4:45 1391
EAST 6053 7:30 732 4:45 566
WEST 6444 11:15 419 5:00 838MAGNOLIA BL
AT HAZELTINE AV

C00-3535-33 EV MO 01-10-83

TOTAL 12810 8:15 1166 4:45 1406
EAST 6649 8:15 646 4:30 666
WEST 6161 7:45 542 4:45 758MAGNOLIA BL
AT KESTER AV

300-3530-33 EV WE 01-12-83

TOTAL 12104 7:45 1070 5:00 1379
EAST 6098 7:45 600 5:00 693
WEST 6006 7:45 470 4:30 706MAGNOLIA BL
W/O LAUREL CANYON BL

300-3024-32 EV TH 10-06-83

TOTAL 14320 7:30 893 5:00 1450
EAST 5768 7:30 570 5:00 472
WEST 8552 11:15 493 5:00 978MAGNOLIA BL
AT VAN NUYS BL

300-3535-33 EV WE 05-25-83

TOTAL 18231 7:45 1606 5:00 1885
EAST 9515 7:45 878 5:00 1006
WEST 8716 7:45 728 5:00 879MAGNOLIA BL
AT VINELAND AV

303-4030-03 EV WE 04-27-83

TOTAL 12970 8:15 993 4:45 957
EAST 3365 8:00 535 9:30 214
WEST 9605 11:15 626 4:30 851MAGNOLIA BL
AT WHITSETT AV

300-4030-32 EV TH 09-15-83

TOTAL 15412 8:00 1250 5:15 1431
EAST 7148 8:00 728 5:15 605
WEST 8264 8:00 522 5:00 838MAGNOLIA BL
AT WOODMAN AV

C00-4540-33 EV FR 01-07-83

TOTAL 19968 8:15 1329 4:45 1601
NORTH 9787 10:45 627 5:15 892
SOUTH 10181 8:15 857 12:30 760MAIN ST -CENTRAL-
AT GAGE AV

C00-3232-22 SR TU 03-15-83

TOTAL 11412 7:15 864 4:00 1211
NORTH 5698 7:00 625 3:30 411
SOUTH 5714 10:30 320 4:15 828MAIN ST -CENTRAL-
AT IMPERIAL HWY

SR TH 04-21-83

TOTAL 9218 * MANUAL COUNT
NORTH 4826 7:15 467 3:45 427
SOUTH 4392 7:00 287 4:45 412

L O C A T I O N

MAIN ST -CENTRAL-
AT MARTIN LUTHER KING JR BL

MAIN ST -CENTRAL-
N/O SLAUSON AV

MAIN ST -CENTRAL-
AT VERNON AV -CENTRAL-

MAIN ST -CENTRAL-
N/O 17TH ST

MAIN ST-EL SEGUNDO
AT IMPERIAL HWY

MALTMAN AV -JOG NR KODAK DR-
AT MARATHON ST

MANCHESTER AV
AT AIRPORT BL

MANCHESTER AV
AT BARING CROSS ST

MANCHESTER AV
AT CENTRAL AV

MANCHESTER AV
AT DENVER AV

MANCHESTER AV
AT FIGUEROA ST

MANCHESTER AV
AT LA TIJERA BL

MANCHESTER AV
AT LINCOLN BL

VOLUME COUNT SUMMARY FROM 1/ 1/83 TO 12/31/83

PHYS. DESCR	RG	DY	DATE	DIR.	VOLUME	AM PEAK	PM PEAK
C00-2828-22	HW	WE	08-24-83	TOTAL	7165	11:15	4:00
				NORTH	3399	10:30	2:45
				SOUTH	3766	11:15	4:15
C00-3232-22	SR	MO	03-14-83	TOTAL	11828	7:15	4:45
				NORTH	6139	7:15	4:00
				SOUTH	5689	11:15	5:00
C00-3230-22	SR	TU	03-22-83	TOTAL	10643	7:00	4:15
				NORTH	4585	7:00	4:00
				SOUTH	6058	11:15	5:00
D07-3333-33	CR	WE	06-15-83	TOTAL	14362	7:15	4:15
				NORTH	7360	7:15	4:15
				SOUTH	7002	11:15	4:30
	WR	TU	08-30-83	TOTAL	5113	* MANUAL COUNT	
				NORTH	4876	7:15	5:00
				SOUTH	237	7:15	3:00
100-1718-11	HW	MO	09-19-83	TOTAL	1153	7:15	4:00
				NORTH	513	7:15	4:00
				SOUTH	640	8:00	4:45
G06-4040-33	WR	FR	06-17-83	TOTAL	33569	11:15	3:00
				EAST	16834	11:15	4:30
				WEST	16735	10:00	3:00
	SR	WE	12-14-83	TOTAL	40053	* MANUAL COUNT	
				EAST	19512	7:15	4:45
				WEST	20541	7:45	4:15
C00-4040-43	SR	WE	11-30-83	TOTAL	25489	7:00	4:00
				EAST	13919	7:15	4:00
				WEST	11570	7:00	4:00
D08-3040-34	SR	TH	08-11-83	TOTAL	41049	11:15	4:30
				EAST	19724	11:15	5:00
				WEST	21325	8:15	4:30
C00-4040-32	SR	MO	11-28-83	TOTAL	32986	7:30	3:30
				EAST	21473	7:00	4:45
				WEST	11513	8:00	2:45
G04-4040-33	WR	TU	06-21-83	TOTAL	24791	11:15	4:30
				EAST	11493	11:00	3:15
				WEST	13298	11:15	4:45
604-3640-34	WR	WE	01-26-83	TOTAL	23603	7:30	12:00
				EAST	11505	7:30	12:00
				WEST	12098	7:30	5:15

T-45

L O C A T I O N

VOLUME COUNT SUMMARY FROM 1/ 1/83 TO 12/31/83

PHYS. DESCR	RG	DY	DATE	DIR.	VOLUME	AM PEAK	PM PEAK	
MANCHESTER AV AT PERSHING DR	C00-2440-43	WR	WE	06-22-83	TOTAL EAST WEST	6:15 7:15 6:15	1036 136 963	3:30 4:45 3:30
MANCHESTER AV AT SAN PEDRO ST -CENTRAL	C00-4040-44	SR	TU	11-29-83	TOTAL EAST WEST	7:00 7:15 7:00	2321 1058 1305	3:30 4:45 3:15
MANCHESTER AV AT SEPULVEDA BL	G04-4040-33	SR	WE	02-02-83	TOTAL EAST WEST	8:00 7:30 8:00	1902 1118 918	5:00 2:30 5:00
MANCHESTER AV E/O SEPULVEDA BL	604-3040-23	WR	TH	02-03-83	TOTAL EAST WEST	7:30 7:30 7:15	1769 939 831	2:30 2:30 5:15
MANCHESTER AV E/O WESTERN AV	C00-3040-34	SR	TU	07-05-83	TOTAL EAST WEST	10:45 10:45 7:30	2407 1477 1023	4:30 3:45 6:00
MANCHESTER AV AT WESTERN AV	C00-4040-34	SR	MO	09-12-83	TOTAL EAST WEST	7:15 7:15 7:15	2369 1060 1309	4:15 4:00 4:15
MANHATTAN PL AT 1ST ST	HW	TH		02-17-83	TOTAL NORTH SOUTH	* 7:45 7:45	MANUAL COUNT 38 48	76 3:30
MANHATTAN PL AT 5TH ST	HW	TU		05-10-83	TOTAL NORTH SOUTH	* 7:45 7:15	MANUAL COUNT 84 73	4:15 3:00
MANHATTAN PL AT 52ND ST	SR	TH		11-17-83	TOTAL NORTH SOUTH	* 8:30 9:00	MANUAL COUNT 20 13	3:45 5:00
MANNING AV N/O NATIONAL BL	C00-2828-12	WR	TH	06-09-83	TOTAL NORTH SOUTH	8:00 8:00 7:45	1062 930 132	5:00 5:00 5:00
MANNING AV AT OHIO AV	WR	MO		07-18-83	TOTAL NORTH SOUTH	* 8:30 8:15	MANUAL COUNT 88 52	5:00 5:00
MANSFIELD AV AT FOUNTAIN AV	HW	WE		04-20-83	TOTAL NORTH SOUTH	* 7:45 9:00	MANUAL COUNT 41 64	3:30 3:00
MANSFIELD AV AT FOUNTAIN AV	HW	MO		04-25-83	TOTAL NORTH SOUTH	10:30 11:15 7:45	116 54 68	2:15 5:00 2:15

L O C A T I O N

FROM 1/ 1/83 TO 12/31/83

VOLUME COUNT SUMMARY

PHYS. DESCR RG DY DATE DIR. VOLUME AM PEAK PM PEAK

MANSFIELD AV AT MELROSE AV	A00-1414-11	HW	MO	01-10-83	TOTAL	1335	11:15	81	5:15	131
					NORTH	564	11:15	22	5:00	50
					SOUTH	771	11:00	66	5:15	83
MANSFIELD AV AT WILLOUGHBY AV	B00-1815-11	HW	MO	04-11-83	TOTAL	1027	11:15	76	3:15	111
					NORTH	549	8:00	42	3:00	55
					SOUTH	478	11:15	46	12:00	60
MANTON AV AT MARIANO ST	A00-1718-11	WV	FR	06-10-83	TOTAL	1402	7:15	252	2:15	154
					NORTH	155	8:00	23	12:15	17
					SOUTH	1247	7:00	248	2:15	145
MAPLE AV S/O 16TH ST	C00-1717-23	CR	WE	06-15-83	TOTAL	17870	7:30	1368	3:45	1501
					NORTH	7878	7:15	804	12:00	559
					SOUTH	9992	11:15	744	4:15	1034
MAPLEWOOD AV -CENTRAL- AT KINGSLEY DR	A00-1616-11	HW	WE	09-21-83	TOTAL	1491	8:00	120	4:45	148
					EAST	627	7:30	45	5:30	73
					WEST	864	8:00	77	2:45	90
MAPLEWOOD AV -CENTRAL- AT KINGSLEY DR	HW	TH		12-01-83	TOTAL	1708	*	MANUAL COUNT		
					EAST	693	7:30	52	4:00	66
					WEST	1015	7:30	91	4:15	101
MAPLEWOOD AV -CENTRAL- AT OXFORD AV -CENTRAL-	HW	FR		01-21-83	TOTAL	1165	*	MANUAL COUNT		
					EAST	465	7:45	34	5:00	44
					WEST	700	7:15	48	3:00	65
MARATHON ST AT MALTMAN AV -JOG NR KODAK DR-	100-1415-11	HW	MO	09-19-83	TOTAL	1940	7:30	117	4:00	271
					EAST	992	11:15	38	4:15	145
					WEST	948	7:30	85	4:00	135
MARBRO DR E/O LANAI RD	A00-3000-20	WV	FR	10-28-83	TOTAL	169	8:15	20	2:30	18
	NON-DIR COUNT									
MARCASEL AV AT SOUTH PARK AV	SR	FR		04-01-83	TOTAL	554	*	MANUAL COUNT		
					NORTH	305	8:00	23	4:30	37
					SOUTH	249	7:00	18	4:30	27
MARCASEL AV AT SOUTH PARK AV -S/RDWAY-	SR	MO		04-18-83	TOTAL	1059	*	MANUAL COUNT		
					NORTH	897	7:30	67	3:30	91
					SOUTH	162	7:00	18	4:00	17
MARCH AV AT INGOMAR ST	A00-1016-11	WV	TH	12-08-83	TOTAL	2541	7:45	241	4:30	223
					NORTH	1185	7:00	140	2:45	125
					SOUTH	1356	7:45	124	4:30	121
MARCH AV AT JUSTICE ST	WV	TU		01-25-83	TOTAL	2361	*	MANUAL COUNT		
					NORTH	1050	7:15	101	5:00	97
					SOUTH	1311	7:30	151	4:00	105

T-45

L O C A T I O N

VOLUME COUNT SUMMARY FROM 1/ 1/83 TO 12/31/83

PHYS. DESCR RG DY DATE DIR. VOLUME AM PEAK PM PEAK

MARCH AV
AT POSEY LN

B00-2020-11	WV FR	12-16-83	TOTAL	2800	8:00	324	4:45	302
			NORTH	1426	7:30	133	4:45	153
			SOUTH	1374	8:00	205	4:45	149

MARCO PL
AT WADE ST

WR MO	07-25-83	TOTAL	436	*	MANUAL COUNT			
		EAST	286	7:30	20	4:30		35
		WEST	150	7:00	7	5:00		23

MARIANO ST
AT MANTON AV

A00-1817-11	WV FR	06-10-83	TOTAL	1996	7:30	285	12:00	266
			EAST	1152	7:30	171	1:45	181
			WEST	844	11:15	45	12:15	146

MARILLA ST
E/O TOPANGA CANYON BL

B00-2018-11	WV WE	07-06-83	TOTAL	6121	7:15	780	4:15	501
			EAST	3308	7:15	636	12:15	194
			WEST	2813	11:15	188	4:15	392

MARIONDALE AV
AT VALLEY BL

CR TU	05-24-83	TOTAL	3186	*	MANUAL COUNT			
		NORTH	2105	7:30	93	4:00		246
		SOUTH	1081	7:45	45	4:30		191

MARTEL AV
S/O BEVERLY BL

B00-1617-11	WR MO	02-14-83	TOTAL	5974	8:00	556	5:00	622
			NORTH	3286	8:00	252	4:45	387
			SOUTH	2688	8:00	304	5:00	238

MARTEL AV
AT MELROSE AV

A00-1515-11	HW WE	03-09-83	TOTAL	2501	11:15	140	5:30	239
			NORTH	1528	7:30	110	5:30	161
			SOUTH	973	8:30	60	7:30	96

MARTEL AV
AT MELROSE AV

WR WE	03-16-83	TOTAL	1860	*	MANUAL COUNT			
		NORTH	1400	8:30	97	5:00		158
		SOUTH	460	8:15	35	4:30		45

MARTEL AV
AT WILLOUGHBY AV

A00-1515-11	HW MO	02-14-83	TOTAL	1622	11:00	111	1:30	151
			NORTH	794	11:15	48	2:00	70
			SOUTH	828	11:00	68	1:30	89

MARYLAND DR
AT CRESCENT HEIGHTS BL

A00-1717-11	HW TH	12-15-83	TOTAL	820	8:15	68	4:30	83
			EAST	318	9:45	31	2:00	32
			WEST	502	8:15	59	4:30	58

MASON AV
AT CHASE ST

C00-4030-33	WV TU	02-15-83	TOTAL	8896	7:00	956	4:30	1165
			NORTH	4719	7:00	673	4:45	398
			SOUTH	4177	11:15	275	4:30	773

MASON AV
AT DEVONSHIRE ST

WV TH	04-28-83	TOTAL	11753	*	MANUAL COUNT			
		NORTH	6363	7:45	221	4:45		624
		SOUTH	5390	7:30	587	4:45		425

MASON AV
N/O DEVONSHIRE ST

C00-3040-23	WV TU	08-30-83	TOTAL	10554	11:15	682	5:00	1203
			NORTH	5070	11:15	341	5:00	735
			SOUTH	5484	11:15	341	12:15	497

L O C A T I O N

VOLUME COUNT SUMMARY FROM 1/1/83 TO 12/31/83

PHYS. DESCR RG DY DATE DIR. VOLUME AM PEAK PM PEAK

MASON AV AT ROSCOE BL	WV WE	05-04-83	TOTAL	10250	7:15	932	4:30	1242
			NORTH	5038	7:15	509	4:15	432
			SOUTH	5212	7:30	432	4:30	832
MASON AV AT SAN JOSE ST	WV MO	08-08-83	TOTAL	7310	*	MANUAL COUNT		
			NORTH	4281	9:00	167	5:00	699
			SOUTH	3029	7:15	356	5:00	212
MASON AV AT SAN JOSE ST	WV TH	08-25-83	TOTAL	8102	11:15	399	5:00	944
			NORTH	4734	11:15	221	5:00	709
			SOUTH	3368	7:15	326	7:15	251
MASON AV AT SATICDY ST	WV TH	05-05-83	TOTAL	13639	7:30	1275	4:45	1611
			NORTH	6711	7:30	563	4:45	687
			SOUTH	6928	7:30	712	4:45	924
MASON AV AT SHERMAN WY	WV FR	03-04-83	TOTAL	11867	7:30	1139	4:30	1103
			NORTH	5325	11:00	466	4:30	519
			SOUTH	6542	7:45	785	4:45	598
MASON AV S/O SHERMAN WY	WV FR	10-21-83	TOTAL	11080	11:15	902	4:30	1070
			NORTH	7146	11:15	568	4:30	777
			SOUTH	3934	11:15	334	2:45	303
MASON AV AT VANOWEN ST	WV FR	03-04-83	TOTAL	12582	7:15	1231	4:30	1169
			NORTH	6072	11:15	519	4:30	627
			SOUTH	6510	7:00	897	4:45	561
MASSACHUSETTS AV AT VETERAN AV	WR WE	09-07-83	TOTAL	1843	*	MANUAL COUNT		
			EAST	777	8:00	70	5:00	68
			WEST	1066	9:00	49	5:00	194
MATED ST N/O 8TH ST	CR FR	06-10-83	TOTAL	7943	11:15	599	3:30	783
			NORTH	4199	6:15	408	11:45	317
			SOUTH	3744	11:15	268	3:30	539
MATHEWS ST AT 4TH ST	CR WE	07-27-83	TOTAL	967	*	MANUAL COUNT		
			NORTH	500	8:00	40	4:15	50
			SOUTH	467	7:30	47	3:00	43
MAYALL ST AT TAMPA AV	WV TH	12-08-83	TOTAL	703	7:00	93	3:30	101
			EAST	592	7:00	92	3:30	90
			WEST	111	11:00	19	2:45	18
MAYALL ST AT VANALDEN AV	WV MO	12-19-83	TOTAL	284	11:00	25	2:30	35
			EAST	68	7:15	8	3:00	8
			WEST	216	11:15	20	2:30	28
MAYFIELD AV - WEST LA- AT BUNDY DR	WR WE	09-07-83	TOTAL	882	*	MANUAL COUNT		
			EAST	401	8:00	28	4:45	40
			WEST	481	8:15	33	5:00	49

T-45

VOLUME COUNT SUMMARY FROM 1/ 1/83 TO 12/31/83

L O C A T I O N		PHYS. DESCR	RG	DY	DATE	DIR.	VOLUME	AM PEAK	PM PEAK
MAYFIELD AV -WEST LA- AT GRANVILLE AV			WR	TH	09-15-83	TOTAL	1423 *		
						EAST	787	8:15	MANUAL COUNT
						WEST	636	8:15	96 3:00
									36 5:00
MCCADDEN PL AT LEXINGTON AV			HW	TH	04-25-83	TOTAL	2805	10:45	248 3:30
						NORTH	1930	10:45	193 12:45
						SOUTH	875	9:15	61 5:00
MCCADDEN PL AT LEXINGTON AV			HW	MO	05-02-83	TOTAL	2084		
						NORTH	1297	9:00	MANUAL COUNT
						SOUTH	787	7:30	97 3:30
									56 5:00
MCCLELLAN DR AT WILSHIRE BL			WR	MO	12-05-83	TOTAL	857 *		
						NORTH	566	8:00	MANUAL COUNT
						SOUTH	291	8:30	45 4:45
									20 5:00
MCCOLLUM ST-JOG NR MCCOLLUM P- AT SCOTT AV			HW	FR	05-27-83	TOTAL	526 *		
						NORTH	101	7:00	MANUAL COUNT
						SOUTH	425	7:45	11 4:15
									51 3:30
MCFARLAND AV AT D ST			SR	TH	09-08-83	TOTAL	593 *		
						NORTH	272	9:00	MANUAL COUNT
						SOUTH	321	7:00	20 4:15
									29 4:30
MCKINLEY AV -CENTRAL- AT MARTIN LUTHER KING JR BL			CR	WE	08-17-83	TOTAL	1740	7:15	120 4:15
						NORTH	1049	7:15	94 4:15
						SOUTH	691	11:15	42 4:30
MCKINLEY AV -CENTRAL- AT MARTIN LUTHER KING JR BL			CR	MO	11-28-83	TOTAL	1908 *		
						NORTH	1203	7:15	MANUAL COUNT
						SOUTH	705	8:00	31 4:00
									108 7:00
									31 4:00
MCKINLEY AV -CENTRAL- N/O SLAUSON AV			SR	TH	03-10-83	TOTAL	2660	7:15	192 3:30
						NORTH	1291	6:45	114 4:00
						SOUTH	1369	7:15	106 3:15
MCKINLEY AV -CENTRAL- AT 79TH ST			SR	MO	12-05-83	TOTAL	1113 *		
						NORTH	592	7:30	MANUAL COUNT
						SOUTH	521	7:15	58 3:30
									31 4:15
MCKINLEY AV -CENTRAL- AT 92ND ST			SR	TH	10-06-83	TOTAL	1398 *		
						NORTH	759	7:30	MANUAL COUNT
						SOUTH	639	8:00	68 3:00
									46 5:00
MCLAUGHLIN AV S/O VENICE BL			WR	TU	04-12-83	TOTAL	6657	7:30	672 4:45
						NORTH	3429	7:30	417 4:45
						SOUTH	3228	7:30	255 4:45
MELROSE AV AT CAHUENGA BL			HW	TH	08-11-83	TOTAL	31780	11:15	1777 5:30
						EAST	15937	11:15	853 5:00
						WEST	15843	8:00	1020 5:30

VOLUME COUNT SUMMARY FROM 1/ 1/83 TO 12/31/83

L O C A T I O N

PHYS. DESCR RG DY DATE DIR. VOLUME AM PEAK PM PEAK

MELROSE AV
AT CURSON AV

C00-2828-22 WR MD 01-17-83

TOTAL 30544 11:15 1864 3:45 2309
EAST 13656 8:00 840 5:00 1102
WEST 16888 11:15 1046 12:00 1377MELROSE AV
AT CURSON AV

WR TU 01-18-83

TOTAL 26559 * MANUAL COUNT
EAST 13806 7:45 889 3:15 1265
WEST 12753 8:00 1097 4:00 1038MELROSE AV
AT EDINBURGH AV

300-2033-22 HW WE 06-29-83

TOTAL 29548 11:15 1751 5:00 2406
EAST 14627 11:15 864 5:15 1379
WEST 14921 8:15 1056 5:00 1055MELROSE AV
AT EDINBURGH AV

HW WE 08-03-83

TOTAL 23301 * MANUAL COUNT
EAST 12245 8:45 762 4:45 1306
WEST 11056 8:15 887 4:45 886MELROSE AV
AT FAIRFAX AV

C00-3434-33 HW MO 03-28-83

TOTAL 31359 11:15 2116 5:00 2517
EAST 14127 11:15 993 5:00 1230
WEST 17232 8:15 1231 5:30 1326MELROSE AV
AT GARDNER ST

C00-3030-22 HW FR 08-05-83

TOTAL 34955 11:15 2082 5:30 2607
EAST 16925 11:15 974 4:45 1366
WEST 18030 11:15 1108 5:30 1255MELROSE AV
AT GOWER ST-JOG NR BEACHWOOD DR-

C00-2726-22 HW MO 08-15-83

TOTAL 31967 10:45 1938 5:15 2674
EAST 16709 10:45 1010 5:15 1522
WEST 15258 8:00 1059 5:30 1171MELROSE AV
AT HIGHLAND AV

C00-3434-33 HW MO 01-03-83

TOTAL 29852 7:45 2107 4:45 2342
EAST 13967 8:30 890 5:00 1193
WEST 15885 7:30 1266 4:45 1162MELROSE AV
AT LA BREA AV

C00-3236-33 HW WE 08-03-83

TOTAL 33077 11:15 1962 5:15 2521
EAST 17041 11:15 933 5:00 1356
WEST 16036 11:15 1029 5:45 1255MELROSE AV
AT LARCHMONT BL

C00-3024-22 HW FR 08-12-83

TOTAL 32326 8:45 1971 4:15 2251
EAST 15577 11:15 851 5:45 1167
WEST 16749 8:30 1133 2:30 1139MELROSE AV
AT MANSFIELD AV

C00-3232-22 HW MO 01-10-83

TOTAL 28621 11:15 1787 4:30 2179
EAST 13257 8:45 926 4:30 1065
WEST 15364 8:00 1105 12:15 1152MELROSE AV
AT MARTEL AV

C00-3230-22 HW WE 03-09-83

TOTAL 31977 8:15 2059 4:30 2406
EAST 15420 11:15 925 4:30 1231
WEST 16557 8:15 1181 5:00 1200MELROSE AV
AT MARTEL AV

WR WE 03-16-83

TOTAL 26902 * MANUAL COUNT
EAST 15122 7:45 1002 3:15 1314
WEST 11780 8:45 889 4:30 966

T-45

L O C A T I O N

FROM 1/ 1/83 TO 12/31/83

VOLUME COUNT SUMMARY

PHYS. DESCR RG DY DATE DIR. VOLUME AM PEAK PM PEAK

MELROSE AV
AT NORMANDIE AV

C00-2720-22 HW TH 09-22-83
TOTAL 36220 7:30 2479 5:00 2603
EAST 18357 7:30 1244 5:00 1421
WEST 17863 8:00 1246 5:15 1182

MELROSE AV
W/O ORLANDO AV

300-3030-22 WR MO 04-04-83
TOTAL 25919 11:15 1669 2:45 1994
EAST 12327 11:15 792 5:00 1181
WEST 13592 8:30 1078 2:45 1066

MELROSE AV
AT VAN NESS AV

C00-2929-22 HW TH 08-18-83
TOTAL 28285 8:15 1825 4:45 2097
EAST 14268 11:15 787 4:30 1168
WEST 14017 8:15 1108 3:30 945

MELROSE AV
AT VERMONT AV

C00-3340-23 WR MO 10-17-83
TOTAL 12822 7:30 907 4:30 959
EAST 6814 7:15 459 4:30 541
WEST 6008 7:30 461 5:30 478

MELROSE AV
E/O WESTERN AV

C00-2828-22 HW TH 07-14-83
TOTAL 28854 8:15 1767 5:15 2030
EAST 14303 8:30 788 5:15 1094
WEST 14551 8:15 994 5:15 936

MELROSE AV
AT WILCOX AV

C00-2424-22 HW TH 08-11-83
TOTAL 33386 8:00 1982 4:45 2721
EAST 16370 11:15 864 5:00 1352
WEST 17016 8:00 1136 4:45 1386

MELROSE AV
AT WILTON PL

C00-2828-22 HW MO 08-22-83
TOTAL 26185 7:45 1755 4:30 1828
EAST 11231 11:15 700 4:30 897
WEST 14954 7:45 1090 5:00 935

MELVIN AV
S/O CHATSWORTH ST

B00-2020-11 WV WE 06-01-83
TOTAL 3110 7:30 346 5:00 395
NORTH 1834 7:30 125 5:00 308
SOUTH 1276 7:15 221 3:00 104

MELVIN AV
AT CHATSWORTH ST

MANUAL COUNT
TOTAL 3004 * 7:00 85 4:45 317
NORTH 1945 7:45 101 4:15 81
SOUTH 1059

MELVIN AV
AT CITRONIA ST

A00-1818-11 WV FR 12-09-83
TOTAL 750 10:30 42 2:45 117
NORTH 432 7:45 22 2:45 89
SOUTH 318 10:15 24 4:15 51

MERCURY AV
W/O HUNTINGTON DR -NORTH-

200-1717-11 CR FR 05-06-83
TOTAL 4422 7:45 354 3:15 442
EAST 2158 7:45 157 3:45 238
WEST 2264 7:30 206 3:15 220

MERIDIAN ST
W/O FIGUEROA ST

C00-1818-11 HW TH 05-05-83
TOTAL 6735 7:30 577 5:00 685
EAST 3564 7:30 259 3:00 417
WEST 3171 7:30 318 5:00 332

MESA RD
N/O ENTRADA DR

B00-1712-11 WR TU 01-25-83
TOTAL 1529 7:45 160 4:30 134
NORTH 265 8:00 24 4:15 37
SOUTH 1264 7:45 139 4:30 102

L O C A T I O N

VOLUME COUNT SUMMARY FROM 1/ 1/83 TO 12/31/83

PHYS. DESCR RG DY DATE DIR. VOLUME AM PEAK PM PEAK

PHYS. DESCR	RG	DY	DATE	DIR.	VOLUME	AM PEAK	PM PEAK		
MESA RD AT WEST CHANNEL RD	B00-1718-11	WR TU	01-25-83	TOTAL NORTH SOUTH	1548 264 1284	8:00 8:00 8:00	186 24 162	4:45 4:15 1:15	117 37 89
MEYLER ST AT 1ST ST -SAN PEDRO-	B00-2028-11	SR TH	09-15-83	TOTAL NORTH SOUTH	963 418 545	7:30 7:15 11:15	69 40 23	6:00 5:15 6:00	95 35 71
MEYLER ST AT 1ST ST -SAN PEDRO-		SR TU	11-22-83	TOTAL NORTH SOUTH	779 227 552	*	MANUAL COUNT 22 38	3:00 3:00	20 60
MIDVALE AV AT MISSOURI AV		WR TU	11-29-83	TOTAL NORTH SOUTH	967 460 507	*	MANUAL COUNT 32 37	5:00 4:45	55 56
MIDWOOD DR W/O BALBOA BL	C00-3530-21	WV TU	12-06-83	TOTAL EAST WEST	6045 3401 2644	7:30 7:15 11:15	606 472 136	4:30 4:00 4:45	541 272 285
MILITARY AV AT ROSE AV		WR TH	06-23-83	TOTAL NORTH SOUTH	1231 418 813	*	MANUAL COUNT 46 42	4:45 4:45	39 104
MILNER RD AT LAS PALMAS AV		HW MO	05-23-83	TOTAL EAST WEST	506 321 185	*	MANUAL COUNT 19 24	5:00 4:30	48 14
MINDANAO WY AT LA VILLA MARINA		WR TH	09-01-83	TOTAL EAST WEST	24199 11653 12546	*	MANUAL COUNT 715 779	4:45 4:45	1098 1119
MIRAMAR ST-JOG NR BEVERLY BL- W/O BURLINGTON AV	B00-1717-11	HW MO	09-12-83	TOTAL EAST WEST	766 425 341	7:30 7:15 8:00	61 41 25	2:00 2:00 6:00	64 39 32
MISSISSIPPI AV AT BARRY AV		WR MO	05-16-83	TOTAL EAST WEST	1019 770 249	*	MANUAL COUNT 53 16	3:30 3:45	82 35
MISSOURI AV AT MIDVALE AV		WR TU	11-29-83	TOTAL EAST WEST	1221 507 714	*	MANUAL COUNT 63 41	4:00 4:45	46 92
MISSOURI AV AT WESTWOOD BL		WR TH	09-22-83	TOTAL EAST WEST	1292 425 867	*	MANUAL COUNT 64 68	3:15 5:00	31 81
MONTANA AV AT BARRINGTON AV	C00-2828-22	HW TU	08-23-83	TOTAL EAST WEST	8708 5015 3693	11:15 8:00 11:15	505 391 185	4:45 4:45 5:00	897 511 402

T-45 L O C A T I O N FROM 1/ 1/83 TO 12/31/83

VOLUME COUNT SUMMARY		PHYS. DESCR	RG	DY	DATE	DIR.	VOLUME	AM PEAK	PM PEAK
MONTANA AV E/O SEPULVEDA BL		200-2020-22	WR	FR	02-11-83	TOTAL	18687	7:30	1850
						EAST	10008	7:30	1560
						WEST	8679	11:15	436
MONTEREY RD AT VIA MARISOL NR AVE 60		C00-5034-32	HW	WE	05-11-83	TOTAL	8440	7:15	769
						NORTH	4294	7:30	4:00
						SOUTH	4146	7:15	428
MONTEREY RD AT AVENUE 60		630-3020-22	CR	WE	02-17-83	TOTAL	7620	7:30	632
						NORTH	5048	7:30	332
						SOUTH	2572	7:30	300
MONTEREY RD AT AVENUE 60			CR	FR	03-04-83	TOTAL	8111	*	MANUAL COUNT
						NORTH	5174	7:30	346
						SOUTH	2937	7:30	396
MOONCREST DR E/O NANCE ST		A00-2000-20	WV	MO	11-21-83	TOTAL	4160	7:15	554
MOONCREST DR W/O NANCE ST		A00-0020-02	WV	MO	11-21-83	TOTAL	173	7:30	14
MOORPARK ST AT CAHUENGA BL		B00-2035-11	EV	MO	04-18-83	TOTAL	7322	8:15	666
						EAST	3650	8:15	416
						WEST	3672	8:15	250
MOORPARK ST AT COLDWATER CANYON AV		C00-3030-22	EV	TU	09-20-83	TOTAL	14820	8:00	1350
						EAST	7453	8:15	812
						WEST	7367	8:00	562
MOORPARK ST AT FULTON AV		C00-3535-33	EV	TH	01-04-83	TOTAL	12915	8:00	1128
						EAST	6074	8:00	620
						WEST	6841	7:45	512
MOORPARK ST AT HAZELTINE AV		C00-3040-22	EV	TH	01-06-83	TOTAL	15528	8:15	1095
						EAST	8264	8:15	533
						WEST	7264	7:45	633
MOORPARK ST W/O LAUREL CANYON BL		C00-3020-31	EV	TH	10-06-83	TOTAL	16609	8:00	1554
						EAST	8497	8:00	984
						WEST	8112	8:00	570
MOORPARK ST E/O TYRONE AV		C00-2030-22	EV	TU	01-11-83	TOTAL	15481	7:45	1224
						EAST	8506	7:45	618
						WEST	6975	7:30	624
MOORPARK ST W/O TYRONE AV		C00-3520-30	EV	TU	01-11-83	TOTAL	8838	8:00	797
						EAST	5650	8:00	563
						WEST	3188	11:15	224

L O C A T I O N

VOLUME COUNT SUMMARY FROM 1/ 1/83 TO 12/31/83

PHYS. DESCR	RG DY	DATE	DIR.	VOLUME	AM PEAK	PM PEAK
MOORPARK ST AT VAN NUYS BL	EV WE	01-12-83	TOTAL	9827	11:15	581
			EAST	4239	11:15	252
			WEST	5588	11:15	329
MOORPARK ST AT VINELAND AV	EV TH	04-27-83	TOTAL	15742	8:00	1489
			EAST	8174	8:00	1059
			WEST	7568	11:15	438
MOORPARK ST AT WHITSETT AV	EV TU	01-04-83	TOTAL	15627	8:00	1422
			EAST	8460	8:00	979
			WEST	7167	8:00	443
MOORPARK ST AT WOODMAN AV	EV TU	09-27-83	TOTAL	16502	7:45	1371
			EAST	8284	7:45	727
			WEST	8218	7:30	653
MOTOR AV AT GLENBARR AV	WR TH	12-29-83	TOTAL	20691	MANUAL COUNT	
			NORTH	11808	8:00	1623
			SOUTH	8883	9:00	343
MOTOR AV S/O VENICE BL	WR TH	04-14-83	TOTAL	10687	8:00	1002
			NORTH	5270	8:00	627
			SOUTH	5417	8:15	381
MOTOR AV S/O MALAVISTA RD	WR TH	06-09-83	TOTAL	16372	8:00	1642
			NORTH	9251	8:00	1341
			SOUTH	7121	11:00	419
MT SHASTA DR AT WESTMONT DR	SR FR	12-09-83	TOTAL	1950	MANUAL COUNT	
			NORTH	954	7:30	131
			SOUTH	996	7:15	126
MULHOLLAND DR AT BEVERLY GLEN BL	EV YH	11-03-83	TOTAL	7863	8:00	790
			EAST	3591	8:00	653
			WEST	4272	11:15	307
MULHOLLAND DR AT CALNEVA DR	MV WE	11-02-83	TOTAL	6275	7:45	227
			EAST	475	7:15	70
			WEST	5800	7:45	160
MULHOLLAND DR AT DONA PEGITA DR	EV FR	11-04-83	TOTAL	2251	8:00	154
			EAST	1164	8:00	88
			WEST	1087	9:00	78
MULHOLLAND DR W/O LAUREL CANYON BL	EV TH	10-06-83	TOTAL	4458	8:15	410
			EAST	1987	8:45	146
			WEST	2471	8:00	279
MULHOLLAND DR AT LAUREL CANYON BL	EV WE	11-09-83	TOTAL	5913	8:00	604
			EAST	1250	7:30	96
			WEST	4663	8:00	522

T-45

L O C A T I O N

VOLUME COUNT SUMMARY FROM 1/ 1/83 TO 12/31/83

PHYS. DESCR	RG DY	DATE	DIR.	VOLUME	AM PEAK	PM PEAK
MULHOLLAND DR AT LONGBOW DR	EV MO	11-07-83	TOTAL EAST WEST	9314 4823 4491	8:00 8:00 8:00	5:15 4:45 5:15
MULHOLLAND DR E/O RIMERTON RD	EV TU	10-04-83	TOTAL EAST WEST	9190 6113 3077	8:00 8:00 7:30	5:30 3:00 5:30
MULHOLLAND DR AT SEPULVEDA BL	EV WE	11-02-83	TOTAL EAST WEST	12286 5122 7164	8:00 8:00 8:00	5:15 2:45 5:30
MULHOLLAND DR E/O TOPANGA CANYON BL	WV TU	07-12-83	TOTAL EAST WEST	2448 1095 1353	8:45 8:45 8:30	5:00 5:00 4:45
MULHOLLAND DR AT WOODCLIFF RD	EV TU	02-15-83	TOTAL EAST WEST	9152 4429 4723	* 7:30 8:00	MANUAL COUNT 5:00 5:00
MULHOLLAND DR AT WOODCLIFF RD	EV TH	11-03-83	TOTAL EAST WEST	8833 4203 4630	8:00 8:00 8:00	5:15 5:00 5:15
MULHOLLAND DR AT WRIGHTWOOD DR	EV FR	11-04-83	TOTAL EAST WEST	2332 1106 1226	8:00 8:00 8:15	5:15 3:15 5:15
MULHOLLAND DR JOG NR CANOGA DR AT CANOGA AV	WV TU	11-01-83	TOTAL EAST WEST	536 360 176	7:45 7:45 10:00	12:45 6:00 1:00
NAA DRWAY (PVT) AT IMPERIAL HWY	WR TU	02-22-83	TOTAL NORTH SOUTH	1346 1236 110	* 9:00 9:00	MANUAL COUNT 4:30 3:15
NANCE ST N/O MOONCREST DR	WV MO	11-21-83	TOTAL NORTH SOUTH	2615 755 1860	7:30 11:15 7:00	3:15 3:15 3:15
NATIONAL BL AT BARRINGTON AV	WR MO	01-17-83	TOTAL EAST WEST	16410 7856 8554	* 7:45 7:30	MANUAL COUNT 5:00 5:00
NATIONAL BL AT INGLEWOOD BL	WR MO	02-14-83	TOTAL EAST WEST	14188 7418 6770	* 8:00 7:30	MANUAL COUNT 5:00 5:00
NATIONAL BL E/O MANNING AV	WR TH	06-09-83	TOTAL EAST WEST	30443 18169 12274	8:15 8:00 8:15	5:00 5:00 5:00

L O C A T I O N

VOLUME COUNT SUMMARY FROM 1/ 1/83 TO 12/31/83

NATIONAL BL-JOG NR CLARKSON RD
W/O OVERLAND AV

NATIONAL BL
E/O ROBERTSON BL

NATIONAL BL
W/O SEPULVEDA BL

NATIONAL BL
S/O VENICE BL

NEBRASKA AV
AT CENTINELA AV

NEPTUNE AV
AT C ST

NEPTUNE AV
AT F ST

NEPTUNE AV
AT F ST

NEPTUNE AV
AT M ST

NEPTUNE AV
AT M ST

NESTLE AV
AT TARZANA ST

NEW HAMPSHIRE AV
AT OAKWOOD AV -CENTRAL-

NEW HAMPSHIRE AV
AT 1ST ST

PHYS. DESCR	RG DY	DATE	DIR.	VOLUME	AM PEAK	PM PEAK
C00-3428-32	WR WE	06-08-83	TOTAL	15982	8:15	1325
			EAST	9731	8:15	821
			WEST	6251	7:45	600
G12-4032-32	WR MO	10-17-83	TOTAL	23539	7:30	1866
			EAST	17533	7:15	1173
			WEST	6006	7:45	721
C00-3022-32	WR TH	02-10-83	TOTAL	28475	11:15	1864
			EAST	14761	11:15	1040
			WEST	13714	7:45	831
C00-3828-32	WR TU	04-19-83	TOTAL	12300	7:30	2135
			NORTH	6362	7:30	1494
			SOUTH	5938	7:30	641
C00-3018-11	WR TH	04-21-83	TOTAL	3433	11:15	300
			EAST	2437	11:15	208
			WEST	996	11:15	92
300-2828-22	SR FR	01-14-83	TOTAL	1645	7:00	166
			NORTH	642	11:15	59
			SOUTH	1003	7:00	142
300-2828-22	SR FR	09-16-83	TOTAL	2814	6:45	206
			NORTH	1366	11:15	88
			SOUTH	1448	7:00	116
			TOTAL	2965		MANUAL COUNT
			NORTH	1410	7:00	90
			SOUTH	1555	7:00	139
200-1818-11	SR FR	04-01-83	TOTAL	4603	11:15	281
			NORTH	2256	7:00	166
			SOUTH	2347	10:15	144
			TOTAL	4231		MANUAL COUNT
			NORTH	2079	7:45	164
			SOUTH	2152	7:30	178
A00-1718-11	WV FR	12-02-83	TOTAL	2403	7:30	135
			NORTH	1774	7:30	89
			SOUTH	629	7:45	60
B00-1818-11	HW MO	06-27-83	TOTAL	5989	7:30	523
			NORTH	2943	11:15	161
			SOUTH	3046	7:30	401
B00-1717-11	HW TU	06-28-83	TOTAL	6438	7:45	490
			NORTH	3158	11:15	150
			SOUTH	3280	7:45	438

T-45

L O C A T I O N

VOLUME COUNT SUMMARY FROM 1/ 1/83 TO 12/31/83

PHYS. DESCR	RG	DY	DATE	DIR.	VOLUME	AM PEAK	PM PEAK	MANUAL COUNT
NEW JERSEY ST AT STATE ST	CR	MO	06-06-83	TOTAL	685	7:00	3:00	56
				EAST	568	7:45	3:30	18
				WEST	117			
NEWTONIA DR AT STILLWELL AV	CR	TH	09-15-83	TOTAL	68	7:00	4:15	13
				EAST	24	8:30	3:15	6
				WEST	44	7:00	4:15	13
NICADA DR AT WINDTREE DR	WR	TU	02-15-83	TOTAL	2165	8:15	5:15	286
				NORTH	1079	8:15	5:15	236
				SOUTH	1086	8:15	3:45	62
NORDHOFF ST AT BALBOA BL	WV	WE	04-13-83	TOTAL	18663	7:00	5:00	1759
				EAST	9652	7:30	4:45	893
				WEST	9011	7:00	5:00	877
NORDHOFF ST AT BALBOA BL	WV	WE	04-13-83	TOTAL	36011	7:15	5:00	2780
				EAST	17851	11:15	4:30	1454
				WEST	18160	7:15	5:45	1498
NORDHOFF ST AT HASKELL AV	WV	MO	07-18-83	TOTAL	37657	7:15	5:00	3140
				EAST	18146	7:15	4:30	1465
				WEST	19511	7:30	5:00	1715
NORDHOFF ST AT HAYVENHURST AV	WV	WE	05-18-83	TOTAL	38220	7:15	4:45	3096
				EAST	19450	7:45	4:45	1692
				WEST	18770	7:15	4:30	1466
NORDHOFF ST AT HAYVENHURST AV	WV	MO	07-18-83	TOTAL	28462	7:30	4:45	2679
				EAST	16569	7:00	4:45	1451
				WEST	11893	7:30	5:00	1269
NORDHOFF ST AT INDEPENDENCE AV	WV	FR	12-16-83	TOTAL	21290	7:00	4:00	1811
				EAST	6126	7:00	12:00	491
				WEST	15164	11:15	4:15	1415
NORDHOFF ST W/O ORION AV	EV	WE	09-14-83	TOTAL	33649	6:45	4:45	2583
				EAST	17191	7:30	4:00	1503
				WEST	16458	6:45	4:45	1174
NORDHOFF ST AT RESEDA BL	WV	FR	03-25-83	TOTAL	32188	11:15	4:30	2821
				EAST	13788	11:15	3:45	1228
				WEST	18400	11:15	4:30	1608
NORDHOFF ST E/O RESEDA BL	WV	TH	09-08-83	TOTAL	36066	11:15	4:45	2821
				EAST	17714	11:15	5:00	1451
				WEST	18352	11:15	4:45	1397
NORDHOFF ST AT SEPULVEDA BL	WV	WE	05-18-83	TOTAL	31225	11:15	4:45	2240
				EAST	17096	11:15	11:45	1176
				WEST	14129	7:15	5:00	1116

VOLUME COUNT SUMMARY FROM 1/ 1/83 TO 12/31/83

L O C A T I O N		PHYS. DESCR	RG DY	DATE	DIR.	VOLUME	AM PEAK	PM PEAK		
NORDHOFF ST AT TAMPA AV		TOTAL	WV WE	03-30-83	TOTAL	28359	11:15	2243	4:45	2518
		EAST			EAST	14871	11:15	1279	4:30	1539
		WEST			WEST	13488	11:15	964	12:15	1063
NORDHOFF ST E/O TOPANGA CANYON BL		TOTAL	WV WE	07-06-83	TOTAL	9664	7:15	918	4:15	945
		EAST			EAST	5030	7:15	766	5:30	405
		WEST			WEST	4634	11:15	358	4:15	656
NORDHOFF ST AT VAN NUYS BL		TOTAL	EV FR	05-20-83	TOTAL	26835	7:15	1677	4:45	2590
		EAST			EAST	15551	7:15	962	4:45	1572
		WEST			WEST	11284	7:15	715	4:45	1018
NORDHOFF ST AT WILBUR AV		TOTAL	WV FR	03-25-83	TOTAL	34521	11:15	2400	4:30	3140
		EAST			EAST	16088	11:15	1085	4:30	1535
		WEST			WEST	18433	11:15	1315	4:45	1623
NORDHOFF ST AT WOODLEY AV		TOTAL	WV TH	05-19-83	TOTAL	34580	7:30	2326	5:00	2807
		EAST			EAST	19053	7:30	1248	4:45	1674
		WEST			WEST	15527	7:30	1078	5:45	1304
NORFOLK ST AT SAN PABLO ST		TOTAL	CR FR	09-16-83	TOTAL	1628	11:00	133	4:15	180
		EAST			EAST	1079	10:00	87	4:30	116
		WEST			WEST	549	11:00	57	4:15	66
NORFOLK ST AT SAN PABLO ST		TOTAL	CR FR	11-04-83	TOTAL	2241	*	MANUAL COUNT		
		EAST			EAST	1811	7:45	70	4:30	122
		WEST			WEST	430	9:00	30	3:45	59
NORMAL AV W/O HOOVER ST		TOTAL	HW WE	11-09-83	TOTAL	888	11:15	50	5:00	106
		EAST			EAST	428	11:15	22	5:00	52
		WEST			WEST	460	7:45	35	5:00	54
NORMANDIE AV S/O BEVERLY BL		TOTAL	HW TU	02-08-83	TOTAL	17113	8:00	1477	4:30	1677
		NORTH			NORTH	7690	8:00	447	4:30	1092
		SOUTH			SOUTH	9423	8:00	1030	3:30	645
NORMANDIE AV AT BEVERLY BL		TOTAL	HW TH	09-22-83	TOTAL	18295	8:00	1444	5:00	1564
		NORTH			NORTH	9544	7:30	509	5:00	1010
		SOUTH			SOUTH	8751	8:00	952	5:00	554
NORMANDIE AV AT CARSON ST		TOTAL	SR TU	10-18-83	TOTAL	15198	7:00	1123	3:30	1518
		NORTH			NORTH	7397	7:00	690	4:00	595
		SOUTH			SOUTH	7801	11:15	522	4:30	941
NORMANDIE AV AT EXPOSITION BL		TOTAL	CR WE	01-05-83	TOTAL	21685	7:30	1635	4:45	2193
		NORTH			NORTH	11903	7:45	1186	4:15	919
		SOUTH			SOUTH	9782	11:15	484	4:45	1281
NORMANDIE AV AT FLORENCE AV		TOTAL	SR TH	12-08-83	TOTAL	18749	7:30	1329	4:15	1699
		NORTH			NORTH	9889	7:15	876	4:15	764
		SOUTH			SOUTH	8860	8:00	484	4:15	935

T-45

VOLUME COUNT SUMMARY FROM 1/ 1/83 TO 12/31/83

L O C A T I O N

PHYS. DESCR RG DY DATE DIR. VOLUME AM PEAK PM PEAK

NORMANDIE AV
AT FOUNTAIN AV

300-1919-22 HW TH 06-09-83

TOTAL 12678 8:15 775 6:00 970
NORTH 6374 11:15 329 5:45 574
SOUTH 6304 8:00 455 4:30 470

NORMANDIE AV
AT FRANCISCO ST -SOUTHERN-

SR WE 05-04-83

TOTAL 18150 * MANUAL COUNT
NORTH 9009 7:00 963 3:15 644
SOUTH 9141 7:30 509 4:30 1017

NORMANDIE AV
AT FRANKLIN AV

300-1716-21 HW TH 05-26-83

TOTAL 7330 7:45 160 5:15 1256
NORTH 6875 7:45 121 5:15 1228
SOUTH 455 7:45 39 3:00 37

NORMANDIE AV
AT GAGE AV

C00-2828-22 HW WE 05-04-83

TOTAL 21062 7:00 1363 4:45 1886
NORTH 10148 7:00 888 4:45 747
SOUTH 10914 11:15 574 4:45 1139

NORMANDIE AV
AT HOLLYWOOD BL

300-1818-11 HW WE 12-07-83

TOTAL 6074 8:30 354 5:00 566
NORTH 4388 11:15 214 4:45 424
SOUTH 1686 7:45 260 6:45 169

NORMANDIE AV
AT JEFFERSON BL

C00-3636-33 CR TU 01-04-83

TOTAL 16308 7:30 1490 4:00 1246
NORTH 11053 7:30 1081 4:00 873
SOUTH 5255 7:30 409 4:45 442

NORMANDIE AV
AT JEFFERSON BL

C00-3438-33 HW TU 03-01-83

TOTAL 18259 7:30 1392 4:00 1815
NORTH 9162 7:30 901 3:45 756
SOUTH 9097 7:30 491 4:15 1072

NORMANDIE AV
AT MELROSE AV

C00-1818-22 HW TH 09-22-83

TOTAL 17052 7:45 1245 4:45 1571
NORTH 9504 7:30 609 4:45 1036
SOUTH 7548 7:45 656 5:30 545

NORMANDIE AV
AT PACIFIC COAST HWY

300-4040-34 SR WE 10-19-83

TOTAL 13182 8:30 1061 4:15 1304
NORTH 7447 8:30 766 4:00 706
SOUTH 5735 7:00 422 4:30 627

NORMANDIE AV
S/O PACIFIC COAST HWY

300-4530-32 SR TH 12-29-83

TOTAL 9696 11:15 749 4:15 970
NORTH 5072 11:15 433 4:15 545
SOUTH 4624 11:15 316 4:30 430

NORMANDIE AV
AT PICO BL

C00-2018-22 CR FR 05-20-83

TOTAL 27202 7:45 1657 4:30 2875
NORTH 10517 8:00 1004 5:00 794
SOUTH 16685 7:15 831 4:30 2123

NORMANDIE AV
AT MARTIN LUTHER KING JR BL

C00-3636-33 HW MO 03-07-83

TOTAL 21620 7:30 1727 4:30 1908
NORTH 10784 7:30 1071 4:30 806
SOUTH 10836 7:30 656 4:45 1113

NORMANDIE AV
AT SANTA MONICA BL

C00-3618-22 HW TU 09-27-83

TOTAL 12121 7:30 893 4:45 992
NORTH 6185 11:15 358 5:00 516
SOUTH 5936 7:15 533 4:45 480

L O C A T I O N

VOLUME COUNT SUMMARY FROM 1/1/83 TO 12/31/83

PHYS. DESCR	RG	DY	DATE	DIR.	VOLUME	AM PEAK	PM PEAK
NORMANDIE AV N/O SLAUSON AV	SR	WE	03-09-83	TOTAL	20692	7:30	5:00
				NORTH	10248	7:15	5:00
				SOUTH	10444	7:30	4:45
NORMANDIE AV AT SLAUSON AV	SR	TU	12-06-83	TOTAL	17429	7:45	3:15
				NORTH	9846	7:15	3:45
				SOUTH	7583	11:15	3:15
NORMANDIE AV AT SUNSET BL	HW	TU	03-29-83	TOTAL	12280	11:15	5:15
				NORTH	6957	11:15	4:45
				SOUTH	5323	8:00	5:15
NORMANDIE AV AT VENICE BL	CR	MO	05-23-83	TOTAL	25285	7:15	4:15
				NORTH	13474	7:15	4:30
				SOUTH	11811	7:00	4:15
NORMANDIE AV AT WASHINGTON BL	HW	MO	05-23-83	TOTAL	27430	7:45	4:30
				NORTH	14565	7:45	5:00
				SOUTH	12865	7:00	4:15
NORMANDIE AV AT 3RD ST	HW	TU	09-27-83	TOTAL	19158	7:30	4:30
				NORTH	9245	7:30	4:30
				SOUTH	9913	7:45	5:00
NORMANDIE AV S/O 20TH ST	CR	MO	06-20-83	TOTAL	33295	7:30	4:45
				NORTH	15383	7:45	4:15
				SOUTH	17912	7:00	4:45
NORMANDIE AV AT 54TH ST	SR	TU	12-06-83	TOTAL	20180	7:30	4:30
				NORTH	10392	7:15	4:15
				SOUTH	9788	11:00	4:45
NORMANDIE AV AT 74TH ST	SR	TH	06-30-83	TOTAL	19059	7:30	4:15
				NORTH	10036	7:00	4:15
				SOUTH	9023	11:15	5:30
NORTH BROADWAY AT DALY ST	CR	MO	03-21-83	TOTAL	25330	6:15	3:45
				EAST	11940	11:15	4:45
				WEST	13390	6:15	12:45
NORTH BROADWAY AT GRIFFIN AV	CR	TH	03-31-83	TOTAL	22210	7:30	4:45
				NORTH	10130	11:15	4:45
				SOUTH	12080	7:30	4:45
NORTH BROADWAY W/O AVENUE 18	CR	MO	06-13-83	TOTAL	12997	7:45	4:45
				EAST	6739	11:15	5:00
				WEST	6258	7:30	11:30
NORTH MAIN ST W/O GIBBONS ST	CR	MO	06-13-83	TOTAL	8599	7:30	4:15
				EAST	4078	11:15	4:15
				WEST	4521	7:15	1:00

T-45

VOLUME COUNT SUMMARY FROM 1/ 1/83 TO 12/31/83

L O C A T I O N

PHYS. DESCR RG DY DATE DIR. VOLUME AM PEAK PM PEAK

NORTH SPRING ST
AT WILHARDT ST

CR TU 12-06-83
TOTAL 16700 *
NORTH 7491 7:45 250 4:15 1063
SOUTH 9209 7:30 1435 3:00 379

NORTH SPRING ST
W/O AVENUE 18

CR MO 06-13-83
TOTAL 13743
EAST 6889 7:30 1435 3:30 1321
WEST 6854 10:45 525 4:15 1016
7:45 1201 12:30 376

NORTH VENICE BL
E/O VENICE WY

WR FR 07-29-83
TOTAL 7235 11:15 434 5:45 659
ONE WAY STREET W/B

NORTH VENICE BL
E/O VENICE WY

WR SA 07-30-83
TOTAL 8444 11:15 629 12:30 801
ONE WAY STREET W/B

NORTH VENICE BL
E/O VENICE WY

WR SU 07-31-83
TOTAL 8115 11:15 768 12:00 842
ONE WAY STREET W/B

OAK ST-JOG NR HARBOR FMY--
S/O VENICE BL

CR FR 05-06-83
TOTAL 852 11:15 57 3:15 108
NORTH 384 9:45 32 3:15 57
SOUTH 468 11:15 33 3:30 53

OAKDALE AV
AT ARMINA ST

WV WE 01-19-83
TOTAL 2955 *
NORTH 1449 7:30 135 5:00 137
SOUTH 1506 7:30 159 3:00 113

OAKDALE AV
AT PRAIRIE ST

WV WE 05-25-83
TOTAL 1315 *
NORTH 935 7:15 81 3:00 87
SOUTH 380 7:15 47 3:15 25

OAKDALE AV
AT PRAIRIE ST

WV FR 06-03-83
TOTAL 1918
NORTH 1577 11:15 134 12:15 170
SOUTH 341 7:15 41 11:45 26

OAK GROVE DR
AT WIOTA ST

CR TU 12-13-83
TOTAL 685 *
EAST 415 7:30 50 3:00 35
WEST 270 7:00 19 4:45 37

OAKLAND ST
AT LIFUR AV

CR FR 12-02-83
TOTAL 664 *
EAST 129 7:00 17 4:00 4
WEST 535 7:45 42 4:45 64

OAKWOOD AV -CENTRAL-
AT GARDNER ST

HW TU 10-18-83
TOTAL 814
EAST 240 8:00 117 4:15 131
WEST 574 8:00 3 4:15 87
8:00 114 12:30 57

OAKWOOD AV -CENTRAL-
AT GENESEE AV

HW WE 02-16-83
TOTAL 2973
EAST 1588 8:15 222 5:15 267
WEST 1385 10:30 101 5:00 166
8:00 125 12:30 117

VOLUME COUNT SUMMARY FROM 1/ 1/83 TO 12/31/83

L O C A T I O N

PHYS. DESCR	RG	DY	DATE	DIR.	VOLUME	AM PEAK	PM PEAK
OAKWOOD AV -CENTRAL- AT HELIOTROPE DR	HW	TH	06-23-83	TOTAL	6367	7:30	4:45
				EAST	3515	7:30	4:45
				WEST	2852	7:45	5:00
OAKWOOD AV -CENTRAL- AT KINGSLEY DR	HW	MO	06-27-83	TOTAL	6011	7:30	5:00
				EAST	3061	7:30	4:30
				WEST	2950	7:30	5:15
OAKWOOD AV -CENTRAL- E/O LA CIENEGA BL	HW	TH	06-02-83	TOTAL	1547	11:15	12:30
				EAST	580	11:15	1:15
				WEST	967	11:15	2:30
OAKWOOD AV -CENTRAL- AT LAUREL AV	HW	MO	09-19-83	TOTAL	2262	11:15	4:45
				EAST	1095	11:00	5:00
				WEST	1167	8:00	3:30
OAKWOOD AV -CENTRAL- AT NEW HAMPSHIRE AV	HW	MO	06-27-83	TOTAL	6710	7:30	4:30
				EAST	4660	7:30	4:30
				WEST	2050	7:30	5:15
OAKWOOD AV -CENTRAL- AT POINSETTIA PL	HW	TH	08-04-83	TOTAL	2278	11:15	3:30
				EAST	1513	11:15	4:15
				WEST	765	8:45	3:30
OAKWOOD AV -CENTRAL- AT SWEETZER AV	WR	TH	08-04-83	TOTAL	2057	8:15	6:15
				EAST	1049	10:45	6:15
				WEST	1008	8:15	6:15
OAKWOOD AV -CENTRAL- W/O VERMONT AV	HW	TH	05-26-83	TOTAL	8947	7:45	5:30
				EAST	6801	8:00	6:15
				WEST	2146	7:30	5:15
OCEAN AV -VENICE- AT SOUTH VENICE BL	WR	FR	07-29-83	TOTAL	14953	8:30	5:00
				NORTH	6361	8:30	4:45
				SOUTH	8592	8:30	5:00
OCEAN AV -VENICE- AT SOUTH VENICE BL	WR	SA	07-30-83	TOTAL	14183	11:15	3:30
				NORTH	6068	11:15	3:30
				SOUTH	8115	11:15	5:00
OCEAN AV -VENICE- AT SOUTH VENICE BL	WR	SU	07-31-83	TOTAL	15404	11:15	5:15
				NORTH	6518	11:15	4:45
				SOUTH	8886	11:15	1:30
OCEAN AV -VENICE S/O VENICE BL	WR	TH	04-07-83	TOTAL	10213	7:45	5:00
				NORTH	6055	8:00	5:00
				SOUTH	4158	6:45	4:45
OCEAN PARK BL AT CENTINELA AV	WR	MO	01-31-83	TOTAL	26373	* 7:45	5:00
				EAST	13390	7:45	5:00
				WEST	12983	8:00	5:00
						MANUAL COUNT	1479
							1005

T-45 L O C A T I O N FROM 1/ 1/83 TO 12/31/83

VOLUME COUNT SUMMARY		PHYS. DESCR	RG DY	DATE	DIR.	VOLUME	AM PEAK	PM PEAK
OGDEN DR AT HOLLYWOOD BL	A00-1715-11	HW WE	10-19-83	TOTAL	748	11:15	46	88
				NORTH	578	11:15	37	78
				SOUTH	170	10:30	14	27
OHIO AV E/O COTNER AV	C00-1820-11	WR WE	02-16-83	TOTAL	20517	7:45	1796	1971
				EAST	10525	7:45	1111	907
				WEST	9992	7:45	685	1179
OHIO AV AT MANNING AV	WR MO	07-18-83	TOTAL	2946	*	MANUAL COUNT		
			EAST	1957	8:30	184	4:30	188
			WEST	989	8:15	84	4:15	91
OHIO AV W/O SEPULVEDA BL	C00-1916-21	WR TU	12-13-83	TOTAL	20679	7:00	1577	2046
				EAST	10262	7:15	995	887
				WEST	10417	11:15	624	1177
OHIO AV E/O SEPULVEDA BL	C00-1420-12	WR TU	12-13-83	TOTAL	18574	7:45	1641	1742
				EAST	9222	8:00	1012	729
				WEST	9352	7:45	643	1013
OLIVE ST -CENTRAL- N/O 17TH ST	C00-3232-22	CR TH	06-16-83	TOTAL	7556	7:45	743	861
				NORTH	3792	7:30	483	336
				SOUTH	3764	8:00	285	542
OLYMPIC BL AT ARLINGTON AV	C00-4848-44	HW TH	05-19-83	TOTAL	29931	11:15	1834	2693
				EAST	13862	11:15	960	973
				WEST	16069	7:45	1044	1843
OLYMPIC BL AT BARRINGTON AV	WR TU	01-25-83	TOTAL	42527	*	MANUAL COUNT		
			EAST	19401	8:00	1699	4:30	1646
			WEST	23126	7:45	1494	5:00	2396
OLYMPIC BL AT BARRINGTON AV	C00-4848-44	HW MO	08-22-83	TOTAL	42377	8:00	3231	4206
				EAST	21397	8:00	1866	2012
				WEST	20980	11:15	1357	2215
OLYMPIC BL AT BEVERLY GLEN BL	C00-4052-45	HW FR	08-19-83	TOTAL	52306	8:15	3998	5254
				EAST	22911	8:15	2377	1700
				WEST	29395	11:15	1775	3610
OLYMPIC BL AT BONNIE BRAE ST	C00-4343-44	CR WE	11-02-83	TOTAL	38352	7:45	2845	3554
				EAST	20691	7:45	2062	1523
				WEST	17661	11:15	1115	2136
OLYMPIC BL AT BOYLE AV	C00-4532-43	CR MO	02-07-83	TOTAL	21310	7:00	1788	2042
				EAST	11038	11:15	728	1325
				WEST	10272	7:00	1267	801
OLYMPIC BL AT CATALINA ST	HW MO	08-29-83	TOTAL	39998	*	MANUAL COUNT		
			EAST	21483	8:00	2169	5:00	1474
			WEST	18515	7:45	920	4:45	2171

L O C A T I O N

VOLUME COUNT SUMMARY FROM 1/ 1/83 TO 12/31/83

PHYS. DESCR RG DY DATE DIR. VOLUME AM PEAK PM PEAK

OLYMPIC BL
AT CENTURY PARK EAST

TOTAL	44251	8:30	3434	5:30	3869
EAST	20127	8:15	1730	5:15	1764
WEST	24124	8:30	1737	5:45	2185

OLYMPIC BL
AT CENTURY PARK WEST

TOTAL	57437 *		MANUAL COUNT		
EAST	31125	8:15	3590	4:15	1870
WEST	26312	9:00	1369	5:00	3098

OLYMPIC BL
W/O COTNER AV

TOTAL	46090	8:15	3519	5:00	4794
EAST	23462	8:15	2321	4:30	2158
WEST	22628	11:15	1411	5:15	2703

OLYMPIC BL
AT COTNER AV

TOTAL	47142 *		MANUAL COUNT		
EAST	27337	8:00	2511	4:30	2175
WEST	19805	8:00	1257	5:00	2138

OLYMPIC BL
AT CRENSHAW BL

TOTAL	38788	8:15	3391	5:15	4208
EAST	18917	8:00	2028	4:45	1587
WEST	19871	8:15	1429	5:15	2700

OLYMPIC BL
AT CRENSHAW BL

TOTAL	39460 *		MANUAL COUNT		
EAST	20903	7:45	2106	4:30	1425
WEST	18557	7:30	1279	4:45	2114

OLYMPIC BL
AT HOOVER ST

TOTAL	37842	7:45	2753	5:15	3653
EAST	19648	7:45	1902	5:00	1470
WEST	18194	11:15	949	5:15	2197

OLYMPIC BL
AT LA BREA AV

TOTAL	35525	8:00	3454	5:00	3579
EAST	19174	8:00	2043	5:00	1774
WEST	16351	8:00	1411	5:15	1807

OLYMPIC BL
E/O LA CIENEGA BL

TOTAL	39995	8:00	3418	4:30	3742
EAST	22617	7:45	1957	4:15	2093
WEST	17378	8:15	1537	4:45	1750

OLYMPIC BL
AT RIMPAU BL

TOTAL	33404	8:00	3061	4:45	3360
EAST	16048	8:00	1766	5:00	1341
WEST	17356	7:45	1322	4:45	2019

OLYMPIC BL
E/O SANTA FE AV

TOTAL	20897	7:15	1849	4:15	1966
EAST	10765	11:15	701	4:15	1313
WEST	10132	7:15	1269	3:30	725

OLYMPIC BL
AT SAWTELLE BL

TOTAL	33917	11:00	2387	5:00	3262
EAST	12269	10:15	1090	12:45	1099
WEST	21648	11:15	1329	5:30	2428

OLYMPIC BL
AT SOTO ST

TOTAL	20422	7:00	1788	4:00	1927
EAST	8953	7:15	609	4:00	1073
WEST	11469	7:00	1196	3:30	860

T-45

VOLUME COUNT SUMMARY FROM 1/ 1/83 TO 12/31/83

L O C A T I O N

PHYS. DESCR

RG DY

DATE

DIR. VOLUME

AM PEAK

PM PEAK

OLYMPIC BL
AT VERMONT AV

C00-4345-44 CR TH 11-03-83

TOTAL 43802 8:15 3055 5:00 4251
EAST 22861 8:15 2000 4:30 1735
WEST 20941 7:45 1248 5:00 2622

OLYMPIC BL
AT WESTERN AV

C00-4848-44 HW TH 04-14-83

TOTAL 38158 8:15 2401 5:00 3790
EAST 19694 8:30 1470 4:45 1720
WEST 18464 7:45 1099 5:00 2079

OLYMPIC BL
E/O WESTERN AV

C00-3045-34 SR TH 07-14-83

TOTAL 32668 8:15 2214 5:00 3027
EAST 15197 8:15 1314 5:15 1186
WEST 17471 11:15 983 5:00 1847

OLYMPIC BL
AT WESTMORELAND AV

C00-4848-44 CR FR 05-20-83

TOTAL 41649 8:00 2933 4:45 3562
EAST 25157 8:00 2119 4:30 1527
WEST 16492 11:15 930 5:00 2083

OLYMPIC BL
AT WESTWOOD BL

C00-4052-45 HW MO 08-22-83

TOTAL 61456 8:00 4751 5:00 6374
EAST 22024 8:00 2436 4:30 1751
WEST 39432 11:15 2343 5:00 4638

OLYMPIC BL
W/O WILSON ST

G15-3232-22 CR FR 06-10-83

TOTAL 27133 8:00 2104 4:00 2610
EAST 15943 11:15 889 4:45 1906
WEST 11190 8:00 1351 3:45 769

OLYMPIC BL
AT WILTON PL -JOG NR GRAMERCY PL

C00-4848-44 HW TH 04-14-83

TOTAL 37176 7:45 3137 5:15 3701
EAST 19924 8:00 2046 4:45 1638
WEST 17252 7:45 1111 5:15 2092

OPHIR DR
E/O LEVERING AV

100-0808-11 WR FR 07-08-83

TOTAL 187 11:15 16 11:45 23
EAST 116 11:15 8 5:15 11
WEST 71 11:00 11 11:45 10

ORANGE GROVE AV
AT 8TH ST

HW MO 03-21-83

TOTAL 1146 * MANUAL COUNT
NORTH 345 7:30 35 4:45 36
SOUTH 801 8:30 38 5:00 93

ORCHARD AV
AT 27TH ST

A00-1818-11 WV TU 02-22-83

TOTAL 743 10:30 48 4:45 81
NORTH 487 10:30 38 4:15 55
SOUTH 256 8:00 19 5:00 36

OSBORNE ST
AT GLENOAKS BL

300-4545-33 EV TU 05-31-83

TOTAL 10686 7:15 952 3:30 886
EAST 4834 7:15 281 4:45 542
WEST 5852 7:00 676 3:30 442

OSBORNE ST
AT LAUREL CANYON BL

300-4545-33 EV TH 06-23-83

TOTAL 22048 7:30 1521 2:45 1724
EAST 10834 7:30 693 4:45 853
WEST 11214 7:15 839 2:45 959

OSBORNE ST
W/O LAUREL CANYON BL

300-4030-32 EV WE 10-26-83

TOTAL 22806 7:15 1585 2:45 1854
EAST 11170 11:15 598 2:45 1028
WEST 11636 7:00 934 4:30 1011

T-45

L O C A T I O N

050 AV
AT VALERIO ST-JOG NR LEADWELL ST

OUTPOST DR
AT OUTPOST COVE DR

OUTPOST COVE DR
AT OUTPOST DR

OVERHILL DR
N/O 63RD ST

OVERLAND AV
N/O NATIONAL BL-JOG NR CLARKSON RD

OVERLAND AV
AT PICO BL

OVERLAND AV
S/O VENICE BL

OWENSMOUTH AV
AT CALIFA ST

OWENSMOUTH AV
N/O DEVONSHIRE ST

OWENSMOUTH AV
AT OXNARD ST

OWENSMOUTH AV
S/O SHERMAN WY

OWENSMOUTH AV
AT VALERIO ST

OXFORD AV -CENTRAL-
S/O BEVERLY BL

VOLUME COUNT SUMMARY

PHYS. DESCR RG DY DATE DIR. VOLUME AM PEAK PM PEAK

WV FR	06-24-83	TOTAL	3510	*	MANUAL COUNT	
		NORTH	1706	7:45	90	5:00
		SOUTH	1804	7:00	120	4:30

HW WE	08-03-83	TOTAL	3226		388	5:15
		NORTH	1570	11:15	133	5:00
		SOUTH	1656	8:15	327	6:45

HW WE	08-03-83	TOTAL	611		51	3:15
		EAST	369	10:15	41	11:30
		WEST	242	8:00	21	4:45

WR TU	01-18-83	TOTAL	5675		470	4:45
		NORTH	2803	7:45	226	4:45
		SOUTH	2872	7:30	247	4:45

WR WE	10-19-83	TOTAL	33698		2624	5:30
		NORTH	17101	8:15	1570	5:30
		SOUTH	16597	8:00	1086	5:00

WR MO	08-01-83	TOTAL	19351	*	MANUAL COUNT	
		NORTH	13345	8:30	1157	4:45
		SOUTH	6006	8:00	375	5:00

WR TH	04-14-83	TOTAL	19737		1435	5:15
		NORTH	10534	7:45	779	5:15
		SOUTH	9203	8:15	668	5:15

WV MO	08-29-83	TOTAL	7509		678	4:30
		NORTH	3429	7:30	489	11:45
		SOUTH	4080	11:15	261	4:30

WV WE	08-24-83	TOTAL	4158		381	5:00
		NORTH	1998	11:15	98	4:45
		SOUTH	2160	7:15	331	12:30

WV TU	01-18-83	TOTAL	11789	*	MANUAL COUNT	
		NORTH	4953	7:15	608	4:45
		SOUTH	6836	7:45	362	4:30

WV TH	10-20-83	TOTAL	13652		1140	4:30
		NORTH	6839	11:15	528	4:30
		SOUTH	6813	7:15	813	4:45

WR FR	01-28-83	TOTAL	9993		878	4:15
		NORTH	5325	11:15	343	4:15
		SOUTH	4668	7:30	586	4:30

HW WE	02-09-83	TOTAL	7150		555	4:45
		NORTH	3417	11:15	202	5:00
		SOUTH	3733	8:00	381	4:45

T-45

L O C A T I O N

OXFORD AV -CENTRAL-
AT MAPLEWOOD AV -CENTRAL-

OXFORD AV -CENTRAL-
AT ROMAINE ST

OXNARD ST
AT CAHUENGA BL

OXNARD ST
AT CANOGA AV

OXNARD ST
AT FALLBROOK AV

OXNARD ST
AT LANKERSHIM BL

OXNARD ST
W/O LAUREL CANYON BL

OXNARD ST
AT OWENSMOUTH AV

OXNARD ST
E/O RESEDA BL

OXNARD ST
AT SHOUP AV

OXNARD ST
E/O TOPANGA CANYON BL

OXNARD ST
AT TUJUNGA AV

OXNARD ST
AT VAN NUYS BL

VOLUME COUNT SUMMARY FROM 1/ 1/83 TO 12/31/83

PHYS. DESCR	RG DY	DATE	DIR.	VOLUME	AM PEAK	PM PEAK
HW FR	01-21-83		TOTAL	4770		
			NORTH	2263	8:00	4:45
			SOUTH	2507	7:30	4:45
			TOTAL	4770		343
						186
HW TU	12-27-83		TOTAL	2742		
			NORTH	1069	7:30	5:00
			SOUTH	1673	7:30	3:15
			TOTAL	2742		136
						158
EV FR	06-24-83		TOTAL	4931	7:15	4:15
			EAST	3114	7:15	5:00
			WEST	1817	7:00	4:00
			TOTAL	4931		498
						288
						233
WV FR	02-25-83		TOTAL	11991	11:15	4:45
			EAST	6778	7:45	12:30
			WEST	5213	11:15	4:45
			TOTAL	11991		1331
						692
						689
WV TU	03-22-83		TOTAL	5270	7:30	5:00
			EAST	1776	7:30	2:15
			WEST	3494	11:15	5:00
			TOTAL	5270		651
						123
						549
EV TH	06-28-83		TOTAL	16301	7:30	4:30
			EAST	8512	11:15	4:30
			WEST	7789	7:45	4:30
			TOTAL	16301		1465
						754
						711
EV WE	10-12-83		TOTAL	23080	7:30	5:00
			EAST	11469	7:30	4:30
			WEST	11611	7:45	5:00
			TOTAL	23080		2302
						884
						1419
WV TU	01-18-83		TOTAL	11690		
			EAST	6027	7:30	4:30
			WEST	5663	7:15	4:30
			TOTAL	11690		376
						730
WV TU	09-06-83		TOTAL	12100	7:30	4:30
			EAST	6979	7:30	4:30
			WEST	5121	11:15	4:45
			TOTAL	12100		1211
						605
						619
WV TH	03-24-83		TOTAL	8348	7:45	4:45
			EAST	4592	7:30	4:45
			WEST	3756	11:15	5:00
			TOTAL	8348		999
						372
						630
WV TU	07-12-83		TOTAL	9568	9:30	5:00
			EAST	4918	9:30	2:30
			WEST	4650	11:15	5:00
			TOTAL	9568		948
						472
						652
EV TH	06-30-83		TOTAL	11847	11:15	4:30
			EAST	6315	11:15	4:30
			WEST	5532	11:15	4:15
			TOTAL	11847		1062
						590
						476
EV TH	12-29-83		TOTAL	16600	11:15	4:30
			EAST	8093	11:15	4:30
			WEST	8507	7:45	4:30
			TOTAL	16600		1584
						798
						786

VOLUME COUNT SUMMARY FROM 1/1/83 TO 12/31/83

L O C A T I O N

PHYS. DESCR RG DY DATE DIR. VOLUME AM PEAK PM PEAK

OXNARD ST
AT VINELAND AV

300-3524-33 EV TH 06-30-83 TOTAL 11701 11:15 673 4:30 1083
EAST 5975 7:15 396 4:30 518
WEST 5726 11:15 332 5:00 572

PACIFIC AV -SAN PEDRO-
N/O FRONT ST

C00-2838-23 SR WE 01-12-83 TOTAL 19687 11:00 1344 3:30 2052
NORTH 10412 11:00 695 3:30 1209
SOUTH 9275 6:15 707 2:45 870

PACIFIC AV -SAN PEDRO-
AT 6TH ST -SAN PEDRO-

C00-2828-22 SR TU 04-26-83 TOTAL 15944 11:15 1147 4:00 1333
NORTH 8320 7:15 626 2:15 626
SOUTH 7624 11:15 577 4:00 759

PACIFIC AV -SAN PEDRO-
AT 13TH ST -SAN PEDRO-

TOTAL 14139 * MANUAL COUNT
NORTH 7068 7:30 628 3:00 513
SOUTH 7071 7:30 366 4:30 839

PACIFIC AV -VENICE-
S/O VENICE BL

B00-2020-11 WR TH 04-07-83 TOTAL 18086 8:00 1178 5:00 1433
NORTH 8638 8:00 691 4:15 652
SOUTH 9448 11:15 530 5:15 802

PACIFIC COAST HWY
E/O FIGUEROA ST

G12-2040-24 SR WE 01-12-83 TOTAL 33027 10:30 3496 12:30 2824
EAST 13339 11:00 873 4:15 1264
WEST 19688 9:45 2703 12:30 1949

PACIFIC COAST HWY
AT FRIES AV

C00-4040-44 SR MO 12-12-83 TOTAL 33998 8:00 3060 4:30 2705
EAST 17291 8:00 1963 4:00 1367
WEST 16707 7:30 1316 4:30 1370

PACIFIC COAST HWY
AT NORMANDIE AV

C00-4040-44 SR WE 10-19-83 TOTAL 36439 7:45 2886 5:00 2765
EAST 19670 7:45 1787 3:15 1366
WEST 16769 7:45 1099 5:15 1432

PACIFIC COAST HWY
AT WESTERN AV

G04-4036-43 SR TU 10-18-83 TOTAL 37087 7:45 2800 4:45 2916
EAST 20069 7:45 1703 4:30 1510
WEST 17018 7:45 1097 5:00 1430

PALMS BL
AT GLYNDON AV

MR TU 09-27-83 TOTAL 2747 7:45 127 5:00 97
EAST 1196 7:45 84 5:00 28
WEST 1551

PALMS BL
W/O SEPULVEDA BL

C00-3028-32 WR TH 02-10-83 TOTAL 19272 7:45 1705 5:15 1996
EAST 10220 7:45 1050 5:15 960
WEST 9052 7:45 655 5:00 1048

PALMS BL
AT TILDEN AV -WEST LA-

MR TH 08-04-83 TOTAL 19434 8:15 863 5:00 971
EAST 9959 9:00 469 5:00 1211
WEST 9475

PARALTA AV
AT VENTURA BL

A00-1718-11 WV TH 01-13-83 TOTAL 2119 11:15 174 12:15 242
NORTH 383 11:15 26 12:15 42
SOUTH 1736 11:15 148 12:15 200

T-45

VOLUME COUNT SUMMARY FROM 1/ 1/83 TO 12/31/83

L O C A T I O N

PARK VIEW ST -JOG NR ROSEMONT-
AT BEVERLY BL

PARK VIEW ST -JOG NR ROSEMONT-
AT BEVERLY BL

PARK VIEW ST
AT 8TH ST

PARTHENIA ST
AT BALBOA BL

PARTHENIA ST
AT ETON AV

PARTHENIA ST
AT ETON AV

PARTHENIA ST
AT HAYVENHURST AV

PARTHENIA ST
AT LINDLEY AV

PARTHENIA ST
W/O ORION AV

PARTHENIA ST
E/O RESEDA BL

PARTHENIA ST
AT SEPULVEDA BL

PARTHENIA ST
E/O TOPANGA CANYON BL

PARTHENIA ST
AT WOODLEY AV

PHYS. DESCR

RG DY

DATE

DIR. VOLUME

AM PEAK

PM PEAK

TOTAL 1068 *
NORTH 695
SOUTH 373

HW FR 02-11-83

TOTAL 1534
NORTH 975
SOUTH 559

CR FR 03-04-83

TOTAL 998 *
NORTH 460
SOUTH 538

TOTAL 28285
EAST 14085
WEST 14200

HW WE 09-28-83

TOTAL 9484
EAST 1357
WEST 8127

WV TH 04-14-83

TOTAL 17176 *
EAST 8622
WEST 8554

WV MO 10-31-83

TOTAL 26445
EAST 14121
WEST 12324

WV TH 12-01-83

TOTAL 25109
EAST 11065
WEST 14044

EV WE 09-21-83

TOTAL 21776
EAST 10885
WEST 10891

WV TH 04-14-83

TOTAL 24577
EAST 12205
WEST 12372

EV TU 05-24-83

TOTAL 16637
EAST 7235
WEST 9402

WV WE 07-06-83

TOTAL 6358
EAST 3634
WEST 2724

WV TH 06-16-83

TOTAL 25552
EAST 13521
WEST 12031

TOTAL 2831
EAST 1397
WEST 1442

TOTAL 961
EAST 76
WEST 899

TOTAL 862
EAST 762
WEST 840

TOTAL 2597
EAST 1417
WEST 1180

TOTAL 2741
EAST 1569
WEST 1308

TOTAL 2164
EAST 1021
WEST 1143

TOTAL 2549
EAST 1315
WEST 1234

TOTAL 1826
EAST 895
WEST 941

TOTAL 528
EAST 277
WEST 254

TOTAL 2368
EAST 1208
WEST 1207

L O C A T I O N

VOLUME COUNT SUMMARY FROM 1/ 1/83 TO 12/31/83

PHYS. DESCR RG DY DATE DIR. VOLUME AM PEAK PM PEAK

PASEO DEL MAR AT ANCHOVY AV	SR FR	08-05-83	TOTAL EAST WEST	1540 616 924	10:00 7:15 10:15	98 49 65	6:15 6:45 5:45	137 56 96
PASEO DEL MAR AT LELAND ST	SR TU	10-25-83	TOTAL EAST WEST	5421 2834 2587	11:15 11:15 11:15	330 172 158	5:30 5:30 5:00	545 295 283
PASEO DEL MAR W/O SHEPARD ST	SR TU	10-25-83	TOTAL EAST WEST	5171 2499 2672	11:15 11:15 11:15	306 146 160	4:45 6:00 5:15	474 220 268
PASEO DEL MAR E/O WESTERN AV	SR FR	08-05-83	TOTAL EAST WEST	6172 3004 3168	11:15 11:15 11:15	388 174 214	5:00 5:00 4:30	506 269 246
PASEO DEL MAR W/O WESTERN AV	SR MD	08-08-83	TOTAL EAST WEST	2460 1406 1054	11:15 10:45 11:15	151 95 58	3:15 3:15 5:15	231 147 113
PASEO DEL MAR AT WEYMOUTH AV	SR TH	08-04-83	TOTAL EAST WEST	6341 3150 3191	11:15 11:15 11:15	373 173 200	5:00 5:00 5:45	534 284 268
PAXTON ST W/O LAUREL CANYON BL	EV TH	10-27-83	TOTAL EAST WEST	9258 4526 4732	11:15 11:15 7:15	572 300 353	4:00 12:45 4:15	752 367 447
PAXTON ST AT SIMI VALLEY FWY E/B OFF	EV FR	07-29-83	TOTAL EAST WEST	8413 4618 3795	6:15 6:15 7:00	462 271 237	3:30 4:15 3:15	721 399 345
PERSHING DR N/O IMPERIAL HWY	WR MD	06-27-83	TOTAL NORTH SOUTH	18890 9328 9562	7:30 5:45 7:15	1651 935 890	4:45 4:45 3:00	1786 993 1048
PERSHING DR AT MANCHESTER AV	WR WE	06-22-83	TOTAL NORTH SOUTH	17665 9399 8266	7:30 7:30 6:00	1300 804 517	4:45 4:45 5:00	1777 1123 693
PERSHING DR AT WATERVIEW ST	WR FR	06-24-83	TOTAL NORTH SOUTH	17154 9059 8095	7:15 7:15 7:15	1461 559 902	4:45 4:45 12:45	1888 1384 508
PETERSON AV AT SYLVAN ST	WV FR	01-14-83	TOTAL NORTH SOUTH	509 258 251	8:00 8:00 7:15	69 47 38	2:15 2:15 5:30	55 48 26
PETIT AV AT CHAPLIN AV	WV TH	06-02-83	TOTAL NORTH SOUTH	7379 4560 2819	7:45 8:30 7:45	578 284 312	5:00 5:00 3:00	802 596 230

T-45

L O C A T I O N

VOLUME COUNT SUMMARY FROM 1/ 1/83 TO 12/31/83

PHYS. DESCR RG DY DATE DIR. VOLUME AM PEAK PM PEAK

PICKFORD ST
AT CRESCENT HEIGHTS BL

100-1616-11 WR TH 08-04-83 TOTAL 366 31 2:15 28
EAST 59 7:00 19 11:30 3
WEST 307 9:15 25 2:15 28

PICKFORD ST
AT CRESCENT HEIGHTS BL

HW TH 08-18-83 * MANUAL COUNT
TOTAL 359 11 3:45 14
EAST 136 8:15 11 3:45 14
WEST 223 9:00 21 4:45 23

PICO BL
AT BARRINGTON AV

WR TU 01-18-83 * MANUAL COUNT
TOTAL 22270 1054 4:00 954
EAST 12259 8:00 1054 4:00 954
WEST 10011 7:45 593 5:00 980

PICO BL
AT CENTINELA AV

WR TU 02-01-83 * MANUAL COUNT
TOTAL 28396 1284 4:45 1400
EAST 16414 8:00 1284 4:45 1400
WEST 11982 8:00 826 5:00 1131

PICO BL
W/O COTNER AV

WR FR 02-11-83
TOTAL 44526 3421 5:00 3649
EAST 28649 8:00 2568 4:30 2040
WEST 15877 11:15 1052 5:00 1627

PICO BL
AT CRENSHAW BL

HW FR 04-15-83
TOTAL 20998 1459 4:45 1935
EAST 13084 7:45 935 5:15 1114
WEST 7914 7:30 529 5:00 843

PICO BL
AT HOOVER ST

CR FR 05-20-83
TOTAL 20803 1169 4:30 1873
EAST 9052 7:00 596 4:30 713
WEST 11751 11:15 650 4:45 1191

PICO BL
AT LA BREA AV

HW WE 04-13-83
TOTAL 17655 1298 5:00 1684
EAST 9883 7:30 699 4:15 902
WEST 7772 8:00 666 5:00 837

PICO BL
E/O LA CIENEGA BL

WR TH 04-07-83
TOTAL 25593 1892 5:00 2162
EAST 12832 11:15 898 5:00 1151
WEST 12761 8:00 992 5:00 1011

PICO BL
AT NORMANDIE AV

CR FR 05-20-83
TOTAL 18222 1206 3:45 1404
EAST 9186 8:00 697 4:30 729
WEST 9036 11:15 548 3:15 688

PICO BL
AT OVERLAND AV

WR MO 08-01-83 * MANUAL COUNT
TOTAL 30551 1208 4:15 1298
EAST 15944 7:45 1208 4:15 1298
WEST 14607 8:00 883 5:00 1455

PICO BL
E/O WESTERN AV

HW TU 08-23-83
TOTAL 13212 916 5:00 1311
EAST 7831 7:30 653 4:45 632
WEST 5381 11:15 440 5:00 680

PLUMMER ST
AT BALBOA BL

WV FR 06-08-83
TOTAL 8959 1043 4:45 858
EAST 3652 7:15 525 3:00 307
WEST 5307 7:30 538 4:45 566

T-45		VOLUME COUNT SUMMARY				FROM 1/ 1/83 TO 12/31/83		
L O C A T I O N		PHYS. DESCR	RG DY	DATE	DIR. VOLUME	AM PEAK	PM PEAK	
PLUMMER ST AT ENCINO AV		C00-3535-22	WV WE	10-12-83	TOTAL	7:30	975	5:15
					EAST	7:30	258	4:30
					WEST	7:15	718	5:15
PLUMMER ST AT HASKELL AV		C00-4040-33	WV FR	07-15-83	TOTAL	7:00	1134	4:30
					EAST	7:15	620	4:15
					WEST	7:00	526	4:45
PLUMMER ST AT HAYVENHURST AV		C00-4040-33	WV FR	07-15-83	TOTAL	7:00	705	4:30
					EAST	8:30	409	4:30
					WEST	7:00	419	4:30
PLUMMER ST W/O ORION AV		C00-4030-32	EV WE	09-21-83	TOTAL	7:15	1882	5:00
					EAST	7:15	828	3:45
					WEST	7:15	1054	5:00
PLUMMER ST AT RESEDA BL		C00-4035-33	WV TU	03-29-83	TOTAL	11:15	733	4:30
					EAST	11:15	475	4:30
					WEST	11:15	253	4:30
PLUMMER ST E/O RESEDA BL		C00-3040-23	WV TH	09-08-83	TOTAL	11:15	565	12:00
					EAST	7:30	366	4:45
					WEST	11:15	363	12:00
PLUMMER ST AT TAMPA AV		C00-4040-33	WV WE	03-30-83	TOTAL	11:15	1294	4:30
					EAST	11:15	878	4:30
					WEST	7:00	580	12:00
PLUMMER ST AT VAN NUYS BL		C00-4040-33	EV TH	06-23-83	TOTAL	6:30	708	4:15
					EAST	7:15	473	3:30
					WEST	6:15	274	4:00
PLUMMER ST AT WILBUR AV		C00-4040-23	WV TH	03-31-83	TOTAL	11:15	741	5:45
					EAST	11:15	412	5:45
					WEST	11:15	329	4:45
POINSETTIA PL N/O OAKWOOD AV -CENTRAL-		A00-1515-11	HW TH	08-04-83	TOTAL	8:45	150	4:45
					NORTH	10:30	80	4:45
					SOUTH	8:45	77	4:45
POINSETTIA PL -JOG NR FULLER- AT SUNSET BL		HW MO	HW MO	04-25-83	TOTAL	*	MANUAL COUNT	
					NORTH	8:30	64	4:30
					SOUTH	7:30	68	4:45
POMONA ST AT LINCOLN PARK AV		CR FR	CR FR	12-02-83	TOTAL	*	MANUAL COUNT	
					EAST	8:00	13	5:00
					WEST	7:00	11	4:30
PORTIA ST AT SUNSET BL		B00-1212-11	HW WE	09-07-83	TOTAL	11:00	200	6:30
					NORTH	11:15	80	6:30
					SOUTH	10:30	127	10:30

T-45

L O C A T I O N

VOLUME COUNT SUMMARY FROM 1/ 1/83 TO 12/31/83

PHYS. DESCR RG DY DATE DIR. VOLUME AM PEAK PM PEAK

POSEY LN
AT MARCH AV

A00-2018-11 WV FR 12-16-83

TOTAL 575 8:00 92 4:30 61
EAST 312 8:00 55 1:45 31
WEST 263 8:00 37 4:30 37

PRAIRIE ST
AT OAKDALE AV

WV WE 05-25-83

TOTAL 2598 * 7:30 101 3:15 213
EAST 1724 7:00 64 4:45 153
WEST 874

PRAIRIE ST
AT OAKDALE AV

A00-1818-11 WV FR 06-03-83

TOTAL 2640 11:15 136 4:15 342
EAST 1720 7:45 109 4:00 212
WEST 920 6:15 97 4:30 150

PRESIDENT AV
AT 237TH ST

SR MO 01-24-83

TOTAL 671 * 7:30 42 3:00 46
NORTH 467 7:30 22 3:00 18
SOUTH 204

PRIMROSE AV
E/O HOLLY DR

A00-1515-11 HW MO 03-07-83

TOTAL 966 8:00 83 6:30 102
EAST 489 8:00 33 6:30 61
WEST 477 8:00 50 6:30 41

Q ST
AT GULF AV

B00-1818-11 SR TU 08-02-83

TOTAL 1600 7:30 126 4:00 130
EAST 673 11:15 47 4:00 70
WEST 927 7:15 95 12:00 83

Q ST
AT GULF AV

SR TH 09-08-83

TOTAL 1402 * 7:45 33 4:15 81
EAST 658 7:30 56 4:15 85
WEST 744

QUEBEC DR
W/O LA PUNTA DR

A00-0012-01 HW MO 11-21-83

TOTAL 102 10:15 13 6:45 14

QUEBEC DR
E/O LA PUNTA DR

A00-1400-10 HW MO 11-21-83

TOTAL 183 7:00 26 6:45 16

QUEENS RD
AT CRESTHILL RD

HW TH 03-03-83

TOTAL 1205 * 9:00 43 3:45 68
NORTH 639 8:30 76 5:00 32
SOUTH 566

QUEENSLAND ST
AT VETERAN AV

WR WE 03-09-83

TOTAL 874 * 7:45 31 4:45 44
EAST 376 7:45 35 5:00 57
WEST 498

RAMIREZ ST
E/O VIGNES ST

G06-3036-23 CR WE 01-05-83

TOTAL 6227 11:00 408 3:45 656
EAST 2185 7:15 162 3:15 136
WEST 4042 11:00 287 3:45 537

RAMPART BL
AT TEMPLE ST

HW FR 10-21-83

TOTAL 13481 * 7:30 349 4:45 1164
NORTH 9308 7:30 588 4:30 174
SOUTH 4173

L O C A T I O N

VOLUME COUNT SUMMARY FROM 1/ 1/83 TO 12/31/83

PHYS. DESCR	RG DY	DATE	DIR.	VOLUME	AM PEAK	PM PEAK
RANCHO ST JOG NR PALORA ST E/O LOUISE AV -VALLEY-	WV TH	10-27-83	TOTAL	2974	11:15	182
			EAST	1325	11:15	113
			WEST	1649	11:15	69
			TOTAL	1981	7:00	175
			NORTH	1343	7:00	157
			SOUTH	638	10:45	66
			TOTAL	2074	*	MANUAL COUNT
			EAST	150	7:45	6
			WEST	1924	7:45	123
			TOTAL	1905	*	MANUAL COUNT
			NORTH	1015	7:15	96
			SOUTH	890	8:00	96
			TOTAL	528	*	MANUAL COUNT
			NORTH	242	8:15	25
			SOUTH	286	8:15	24
			TOTAL	587	11:15	34
			NORTH	280	7:30	23
			SOUTH	307	11:15	16
			TOTAL	10397	7:30	718
			NORTH	4084	7:30	336
			SOUTH	6313	7:45	390
			TOTAL	22697	*	MANUAL COUNT
			EAST	12856	7:45	1189
			WEST	9841	7:00	696
			TOTAL	28561	7:30	2100
			EAST	18087	7:30	1450
			WEST	10474	11:15	722
			TOTAL	33014	7:00	2378
			EAST	16001	7:00	1164
			WEST	17013	11:15	1197
			TOTAL	480	*	MANUAL COUNT
			NORTH	274	7:00	26
			SOUTH	206	8:30	14
			TOTAL	24103	11:15	1606
			NORTH	13642	11:15	924
			SOUTH	10461	8:15	915
			TOTAL	24690	*	MANUAL COUNT
			NORTH	10927	7:30	659
			SOUTH	13763	7:15	1246

T-45

VOLUME COUNT SUMMARY FROM 1/ 1/83 TO 12/31/83

L O C A T I O N

PHYS. DESCR RG DY DATE DIR. VOLUME AM PEAK PM PEAK

RESEDA BL
AT DEVONSHIRE ST

C00-4545-44 WV TU 02-08-83 TOTAL 27805 1812 4:30 2489
NORTH 14752 867 3:00 1462
SOUTH 13053 1106 4:45 1104

RESEDA BL
N/O DEVONSHIRE ST

C00-3545-34 WV WE 08-31-83 TOTAL 29158 1883 5:00 2399
NORTH 13492 848 5:00 1222
SOUTH 15666 1337 5:45 1222

RESEDA BL
AT INGOMAR ST

C00-4545-33 WV TH 07-14-83 TOTAL 32481 2013 4:45 2561
NORTH 16023 981 4:45 1373
SOUTH 16458 1115 1032 4:30 1203

RESEDA BL
AT INGOMAR ST

WV MO 08-15-83 * MANUAL COUNT
TOTAL 27195
NORTH 12910 752 5:00 1376
SOUTH 14285 983 4:30 1246

RESEDA BL
AT LASSEN ST

C00-4545-33 WV TU 03-29-83 TOTAL 26807 1913 4:45 2350
NORTH 12271 979 4:45 1372
SOUTH 14536 934 2:15 1078

RESEDA BL
AT NORDHOFF ST

C00-4545-43 WV FR 03-25-83 TOTAL 30705 2410 11:45 2431
NORTH 11055 1095 11:30 1094
SOUTH 19650 1315 4:15 1441

RESEDA BL
AT PLUMMER ST

C00-4545-33 WV TU 03-29-83 TOTAL 30801 2226 4:15 2504
NORTH 15260 1153 4:45 1387
SOUTH 15541 1073 4:00 1156

RESEDA BL
AT RINALDI ST

C00-5050-43 WV TU 02-08-83 TOTAL 10018 933 3:00 925
NORTH 5135 301 3:00 633
SOUTH 4883 776 2:15 309

RESEDA BL
AT RINALDI ST

WV TU 04-12-83 * MANUAL COUNT
TOTAL 12809
NORTH 6688 331 5:00 732
SOUTH 6121 820 3:00 341

RESEDA BL
AT ROSCOE BL

C00-4545-44 WV TU 05-10-83 TOTAL 35275 2342 4:45 2850
NORTH 17153 1145 4:45 1443
SOUTH 18122 1197 4:45 1407

RESEDA BL
AT SAN FERNANDO MISSION BL

C00-4545-33 WV FR 04-01-83 TOTAL 24405 1676 4:30 1945
NORTH 11640 700 5:00 905
SOUTH 12765 1019 4:30 1051

RESEDA BL
AT SAN FERNANDO MISSION BL

WV WE 04-13-83 * MANUAL COUNT
TOTAL 26397
NORTH 11712 758 5:00 1127
SOUTH 14685 1400 4:30 1081

RESEDA BL
AT SATICOY ST

C00-4045-33 WV TU 03-15-83 TOTAL 34405 2307 4:00 2592
NORTH 17583 1140 4:45 1480
SOUTH 16822 1167 1:30 1223

L O C A T I O N

PHYS. DESCR RG DY DATE DIR. VOLUME AM PEAK PM PEAK

RESEDA BL AT SHERMAN WY	C00-4545-34	WV MO	03-14-83	TOTAL	30355	10:45	2192	2:15	2372
				NORTH	15258	10:30	1047	3:45	1267
				SOUTH	15097	11:00	1149	2:15	1153
RESEDA BL S/O SHERMAN WY	C00-4025-32	WV MO	10-24-83	TOTAL	32224	11:15	2241	3:30	2375
				NORTH	16511	11:15	1171	5:00	1263
				SOUTH	15713	11:15	1070	2:00	1135
RESEDA BL AT SIMI VALLEY FWY E/B OFF		WV TH	04-14-83	TOTAL	27825	*	MANUAL COUNT		
				NORTH	13298	7:30	941	5:00	1234
				SOUTH	14527	7:15	1476	4:15	1038
RESEDA BL AT VANOWEN ST	C00-4545-33	WV MO	03-14-83	TOTAL	31356	11:15	2168	2:30	2438
				NORTH	15940	11:15	1079	2:30	1282
				SOUTH	15416	11:15	1089	2:15	1195
RESEDA BL AT VENTURA BL	C00-4550-34	WV TH	06-09-83	TOTAL	18172	11:15	1318	11:30	1340
				NORTH	6249	8:15	557	3:15	523
				SOUTH	11923	11:15	959	11:30	979
RESEDA BL AT VENTURA FWY -W/B ON-	C00-5040-43	WV WE	05-25-83	TOTAL	40899	11:15	2503	2:45	3073
				NORTH	19888	11:15	1195	2:45	1697
				SOUTH	21011	7:45	1581	2:45	1376
RESEDA BL AT VICTORY BL	C00-4545-33	WV TH	03-10-83	TOTAL	34001	11:15	2246	3:15	2411
				NORTH	17476	11:15	1196	11:30	1260
				SOUTH	16525	11:15	1050	5:00	1209
RIALTO AV AT ANDALUSIA AV -VENICE-		SR MO	01-24-83	TOTAL	547	*	MANUAL COUNT		
				EAST	244	7:00	20	3:15	25
				WEST	303	7:30	24	3:15	35
RIGALI AV AT BRUNSWICK AV	200-1818-11	HW MO	07-11-83	TOTAL	609	10:00	56	4:45	47
				EAST	447	10:00	47	4:45	38
				WEST	162	8:00	12	2:30	22
RIMPAU BL AT OLYMPIC BL	300-2818-21	CR WE	05-25-83	TOTAL	5086	7:30	721	2:30	400
				NORTH	3992	7:30	590	2:30	321
				SGOUTH	1094	7:45	140	4:30	122
RIMPAU BL AT 4TH ST	200-2019-11	HW MO	12-19-83	TOTAL	3296	8:15	337	5:15	386
				NORTH	1909	8:30	198	5:15	263
				SOUTH	1387	7:45	182	4:15	124
RINALDI ST E/O AMESTOY AV	C00-4535-42	WV MO	01-31-83	TOTAL	12355	7:00	1011	4:45	1049
				EAST	5700	7:00	574	3:30	401
				WEST	6655	7:00	437	5:00	707
RINALDI ST AT AMIGO AV	C00-4545-33	WV TU	02-01-83	TOTAL	11467	7:30	997	5:15	1124
				EAST	4782	7:15	553	5:00	431
				WEST	6685	7:45	470	5:15	700

T-45 VOLUME COUNT SUMMARY FROM 1/ 1/83 TO 12/31/83

LOC AT I O N	PHYS. DESCR	RG DY	DATE	DIR.	VOLUME	AM PEAK	PM PEAK
RINALDI ST AT BALBOA BL	C00-4545-43	WV MO	01-31-83	TOTAL	12007	7:00 1081	4:30 955
				EAST	5710	7:00 574	3:30 401
				WEST	6297	7:00 507	5:00 607
RINALDI ST AT BALBOA BL		WV TH	03-24-83	TOTAL	13361 *	MANUAL COUNT	
				EAST	6805	7:15 667	3:30 478
				WEST	6556	7:30 467	5:00 659
RINALDI ST AT LAUREL CANYON BL		EV FR	02-04-83	TOTAL	11946 *	MANUAL COUNT	
				EAST	8450	7:30 619	3:00 806
				WEST	3496	7:30 240	4:15 387
RINALDI ST W/O LAUREL CANYON BL	C00-4030-42	EV WE	10-05-83	TOTAL	18458	7:30 1567	2:30 1470
				EAST	9109	7:30 614	3:15 832
				WEST	9349	7:30 953	5:45 784
RINALDI ST AT RESEDA BL	C00-5045-43	WV TU	02-08-83	TOTAL	15873	7:15 1434	5:00 1596
				EAST	11456	7:30 956	5:00 1171
				WEST	4417	7:15 480	5:00 425
RINALDI ST AT RESEDA BL		WV TU	04-12-83	TOTAL	18602 *	MANUAL COUNT	
				EAST	12953	7:15 1091	4:45 1124
				WEST	5649	7:30 497	5:00 547
RINALDI ST E/O RESEDA BL	C00-3545-23	WV TU	09-13-83	TOTAL	10357	7:15 1393	5:15 1086
				EAST	5118	7:30 854	5:00 481
				WEST	5239	7:15 551	5:15 606
RINALDI ST E/O SEPULVEDA BL	C00-3545-23	WV TU	09-13-83	TOTAL	20258	7:30 2074	5:45 1602
				EAST	10112	7:30 1185	5:45 834
				WEST	10146	7:15 921	5:00 853
RINALDI ST E/O TAMPA AV	D04-3540-23	WV FR	02-04-83	TOTAL	9315	7:15 592	5:15 894
				EAST	4757	11:15 287	4:30 515
				WEST	4558	7:15 352	5:15 407
RINALDI ST AT TAMPA AV	C00-4040-33	WV FR	02-04-83	TOTAL	7465	11:15 474	5:15 733
				EAST	2908	11:15 222	4:30 360
				WEST	4557	7:15 352	5:15 407
RINALDI ST AT TAMPA AV		WV WE	03-30-83	TOTAL	5489 *	MANUAL COUNT	
				EAST	1323	9:00 74	5:00 140
				WEST	4166	7:15 326	5:00 381
RINALDI ST AT VARIEL AV	G08-4520-22	WV TU	07-05-83	TOTAL	489	8:30 66	3:00 109
				EAST	185	8:45 18	3:15 21
				WEST	304	8:30 51	3:00 89
RIVERSIDE DR -CENTRAL- N/O EADS ST	C00-3333-22	HW WE	03-30-83	TOTAL	11827	7:30 771	4:45 1337
				NORTH	6349	7:15 447	4:45 441
				SOUTH	5478	7:45 340	4:45 896

L O C A T I O N

VOLUME COUNT SUMMARY FROM 1/ 1/83 TO 12/31/83

PHYS. DESCR	RG	DY	DATE	DIR.	VOLUME	AM PEAK	PM PEAK	
RIVERSIDE DR -CENTRAL- AT FLETCHER DR	300-4040-33	CR	TU	11-15-83	TOTAL 12718 EAST 3512 WEST 9206	7:30 7:15 7:45	1256 577 723	5:15 4:45 5:30
RIVERSIDE DR -CENTRAL- S/O LOS FELIZ BL	300-4033-33	HW	TU	02-08-83	TOTAL 10601 NORTH 3358 SOUTH 7243	7:45 11:15 8:00	741 271 564	4:45 2:45 5:15
RIVERSIDE DR -CENTRAL- AT LOS FELIZ BL	C00-4240-44	HW	SU	03-27-83	TOTAL 6768 NORTH 3153 SOUTH 3615	11:15 11:15 11:15	462 261 201	5:00 3:15 5:00
RIVERSIDE DR -CENTRAL- W/O SAN FERNANDO RD	C00-3632-32	CR	MO	06-13-83	TOTAL 10602 EAST 5886 WEST 4716	8:00 8:00 8:15	1285 949 339	4:45 4:15 4:45
RIVERSIDE DR -VALLEY- AT COLDWATER CANYON AV	C00-4540-33	EV	TU	09-20-83	TOTAL 18399 EAST 8293 WEST 10106	7:45 7:45 9:30	1652 1115 765	4:45 4:45 5:00
RIVERSIDE DR -VALLEY- AT FULTON AV	C00-4242-33	EV	TH	09-29-83	TOTAL 17672 EAST 9471 WEST 8201	8:00 7:30 8:00	1866 1090 821	5:15 4:15 5:15
RIVERSIDE DR -VALLEY- AT HAZELTINE AV	C00-4540-33	EV	MO	01-10-83	TOTAL 12401 EAST 5038 WEST 7363	7:30 7:30 11:15	1110 671 493	4:45 4:15 4:45
RIVERSIDE DR -VALLEY- W/O LAUREL CANYON BL	C00-4530-32	EV	FR	10-07-83	TOTAL 20725 EAST 9713 WEST 11012	8:00 8:00 7:45	1743 1112 634	5:00 4:45 5:00
RIVERSIDE DR -VALLEY- AT LEDGE AV		EV	TU	03-08-83	TOTAL 14921 EAST 6845 WEST 8076	* 8:45 8:00	MANUAL 636 311	COUNT 4:30 5:00
RIVERSIDE DR -VALLEY- AT WHITSETT AV	300-4040-33	EV	WE	01-05-83	TOTAL 17622 EAST 7345 WEST 10277	7:45 7:45 7:45	1308 732 576	5:00 4:30 5:15
RIVERSIDE DR -VALLEY- AT WOODMAN AV	C00-4545-33	EV	WE	01-05-83	TOTAL 19223 EAST 10055 WEST 9168	11:15 11:15 11:15	1303 697 606	5:00 2:15 5:00
ROBERTSON BL N/O ALDEN DR	300-3030-11	WR	FR	02-11-83	TOTAL 12913 NORTH 3323 SOUTH 9590	11:15 11:15 11:15	1006 324 682	1:45 1:45 2:00
ROBERTSON BL AT BURTON WY		HW	TH	05-19-83	TOTAL 19976 NORTH 9505 SOUTH 10471	* 8:30 8:15	MANUAL 720 806	COUNT 3:45 4:45

T-45

L O C A T I O N

FROM 1/ 1/83 TO 12/31/83

VOLUME COUNT SUMMARY

PHYS. DESCR RG DY DATE DIR. VOLUME AM PEAK PM PEAK

ROBERTSON BL
AT CADILLAC AV

300-3836-33 HW TH 09-01-83 TOTAL 38495 11:15 2418 5:00 2988
NORTH 20749 8:00 1620 2:00 1423
SOUTH 17746 11:15 1145 5:00 1582

ROBERTSON BL
AT CATTARAUGUS AV

300-3038-33 HW TU 08-30-83 TOTAL 36086 11:15 2598 2:45 2729
NORTH 16975 9:00 1408 11:30 1266
SOUTH 19111 11:15 1329 2:45 1657

ROBERTSON BL
S/O NATIONAL BL

G10-3828-32 WR FR 06-10-83 TOTAL 22944 11:15 1507 5:00 1668
NORTH 7765 10:00 567 3:45 603
SOUTH 15179 8:00 1052 4:45 1155

ROBERTSON BL
S/O VENICE BL

C00-4026-32 WR FR 04-15-83 TOTAL 10920 7:30 775 4:30 1188
NORTH 5432 7:45 372 4:30 659
SOUTH 5488 7:00 433 4:45 540

ROBERTSON BL
AT 3RD ST

WR FR 01-14-83 TOTAL 19051 * MANUAL COUNT
NORTH 11282 8:15 795 4:45 989
SOUTH 7769 8:00 638 4:45 676

ROBINSON ST
AT TEMPLE ST

A00-1515-11 HW TU 09-20-83 TOTAL 1083 77 5:15 159
NORTH 833 8:30 50 5:15 143
SOUTH 250 8:15 28 4:45 26

ROBINSON ST
AT TEMPLE ST

HW FR 12-16-83 TOTAL 934 * MANUAL COUNT
NORTH 754 41 4:45 97
SOUTH 180 21 3:00 19

ROCHESTER AV
AT BARRY AV

WR FR 01-07-83 TOTAL 840 * MANUAL COUNT
EAST 472 74 4:30 37
WEST 368 38 4:45 36

ROCHESTER AV
AT FEDERAL AV

WR TU 04-26-83 TOTAL 1110 * MANUAL COUNT
EAST 366 46 5:00 21
WEST 744 67 5:00 93

ROCK VIEW TER
S/O HILL DR

A00-1010-11 CR MO 02-28-83 TOTAL 83 14 4:45 17
NORTH 47 11 4:15 13
SOUTH 36 3 1:30 11

RODEO PL
AT CRENSHAW BL

HW WE 12-07-83 TOTAL 767 * MANUAL COUNT
EAST 138 11 3:00 19
WEST 629 39 4:45 62

RODEO RD
W/O ARLINGTON AV

C00-2028-22 HW FR 08-26-83 TOTAL 14241 7:30 1133 4:45 1453
EAST 7537 7:30 861 3:45 552
WEST 6704 11:15 331 4:45 958

RODEO RD
AT ARLINGTON AV

C00-2222-22 HW MO 09-26-83 TOTAL 13401 6:30 1289 4:30 1334
EAST 6968 6:30 1046 3:15 497
WEST 6433 7:15 369 5:00 954

L O C A T I O N

VOLUME COUNT SUMMARY FROM 1/ 1/83 TO 12/31/83

PHYS. DESCR	RG	BY	DATE	DIR.	VOLUME	AM PEAK	PM PEAK
RODEO RD AT CRENSHAW BL	WR	MO	01-03-83	TOTAL	13181	7:15	1091
				EAST	6636	7:15	624
				WEST	6545	7:15	467
RODEO RD AT CRENSHAW BL	HW	MO	09-26-83	TOTAL	13158	7:30	1097
				EAST	6515	7:30	568
				WEST	6643	7:30	529
RODEO RD E/O LA CIENEGA BL	WR	WE	04-06-83	TOTAL	20692	7:30	1781
				EAST	10040	7:30	669
				WEST	10652	7:15	1124
RODEO RD E/O LA CIENEGA BL	WR	WE	04-06-83	TOTAL	20692	7:30	1781
				EAST	10040	7:30	669
				WEST	10652	7:15	1124
ROMAINE ST AT LAS PALMAS AV	WR	MO	01-03-83	TOTAL	2046	*	MANUAL COUNT
				EAST	1238	7:45	84
				WEST	808	8:00	59
ROMAINE ST AT LAS PALMAS AV	HW	TU	01-04-83	TOTAL	2630	11:15	207
				EAST	1317	7:30	119
				WEST	1313	11:15	128
ROMAINE ST AT OXFORD AV -CENTRAL-	HW	TH	12-15-83	TOTAL	3187	11:15	168
				EAST	2202	11:15	120
				WEST	985	7:30	79
ROMAINE ST AT OXFORD AV -CENTRAL-	HW	TU	12-27-83	TOTAL	1952	*	MANUAL COUNT
				EAST	1287	9:00	47
				WEST	665	7:30	64
ROMAINE ST AT WILCOX AV	HW	WE	06-01-83	TOTAL	2258	11:15	131
				EAST	1400	11:15	75
				WEST	858	11:15	56
ROMAINE ST AT WILCOX AV	HW	WE	06-01-83	TOTAL	2258	11:15	131
				EAST	1400	11:15	75
				WEST	858	11:15	56
ROMAINE ST AT WILCOX AV	HW	FR	06-03-83	TOTAL	1938	*	MANUAL COUNT
				EAST	1280	7:30	61
				WEST	658	8:30	49
ROSCOE BL AT BALBOA BL	WV	WE	05-18-83	TOTAL	37427	7:15	2816
				EAST	19180	7:15	1673
				WEST	18247	7:15	1143
ROSCOE BL AT BALBOA BL	WV	TU	10-25-83	TOTAL	38043	*	MANUAL COUNT
				EAST	19629	7:15	1779
				WEST	18414	7:30	1339

T-45

VOLUME COUNT SUMMARY FROM 1/ 1/83 TO 12/31/83

L O C A T I O N

PM PEAK

AM PEAK

PHYS. DESCR RG DY DATE DIR. VOLUME

ROSCOE BL
AT CANOGA AV

C00-4540-33 MV WE 06-15-83

TOTAL 32482 7:30 2413 5:00 2691
EAST 16581 7:30 1351 5:00 1394
WEST 15901 7:45 1092 5:00 1297

ROSCOE BL
AT CORBIN AV

C00-4045-44 MV TU 05-10-83

TOTAL 30272 7:30 1953 5:00 2649
EAST 14390 7:30 1305 4:45 1307
WEST 15882 6:00 1222 4:30 1395

ROSCOE BL
AT DE SOTO AV

C00-4545-43 MV WE 03-23-83

TOTAL 33670 7:15 2735 4:45 3052
EAST 16386 7:15 1300 4:30 1601
WEST 17284 7:15 1435 5:15 1486

ROSCOE BL
AT DE SOTO AV

C00-4545-34 MV WE 05-04-85

TOTAL 35447 7:30 2696 4:30 3266
EAST 18906 7:00 1512 4:45 1863
WEST 16541 7:30 1285 4:30 1419

ROSCOE BL
AT DE SOTO AV

C00-4545-44 MV TH 12-08-83

TOTAL 31778 11:15 1925 4:45 2973
EAST 16739 7:15 1214 4:45 1612
WEST 15039 11:15 908 4:45 1361

ROSCOE BL
AT FALLBROOK AV

C00-4545-33 MV WE 03-23-83

TOTAL 18179 7:30 1772 4:45 1834
EAST 7597 7:00 844 4:45 831
WEST 10582 7:45 1037 4:45 1003

ROSCOE BL
AT HAYVENHURST AV

G04-4030-43 MV MO 09-12-83

TOTAL 37544 7:00 2884 4:45 3142
EAST 19584 6:45 1605 4:45 1496
WEST 17960 7:00 1290 4:45 1646

ROSCOE BL
AT LAUREL CANYON BL

C00-4035-33 EV TU 06-07-83

TOTAL 24385 7:45 1982 4:30 2012
EAST 12574 7:45 1125 4:30 942
WEST 11811 7:45 857 4:30 1070

ROSCOE BL
W/O LAUREL CANYON BL

C00-4035-32 EV TU 10-25-83

TOTAL 26079 7:15 2014 4:30 2043
EAST 13184 7:15 1221 4:30 973
WEST 12895 6:00 1073 4:45 1077

ROSCOE BL
AT LINDLEY AV

C00-4045-44 MV TU 04-12-83

TOTAL 32379 7:15 2551 4:30 3066
EAST 15229 7:15 1346 4:30 1319
WEST 17150 7:15 1205 4:45 1756

ROSCOE BL
AT MASON AV

C00-4540-33 MV WE 05-04-83

TOTAL 26464 7:30 2407 5:00 2630
EAST 13841 7:15 1373 5:00 1416
WEST 12623 7:45 1080 4:45 1228

ROSCOE BL
W/O ORION AV

C00-4030-32 EV WE 09-21-83

TOTAL 55174 7:30 3804 4:45 3831
EAST 27687 7:30 2151 3:00 1914
WEST 27487 7:30 1653 4:45 2040

ROSCOE BL
AT RESEDA BL

C00-4045-44 MV TU 05-10-83

TOTAL 33162 7:45 2763 4:45 3006
EAST 16674 7:45 1690 4:45 1391
WEST 16488 7:15 1145 5:30 1669

L O C A T I O N

VOLUME COUNT SUMMARY FROM 1/ 1/83 TO 12/31/83

PHYS. DESCR	RG DY	DATE	DIR.	VOLUME	AM PEAK	PM PEAK
ROSCOE BL E/O RESEDA BL	WV TH	09-08-83	TOTAL	32788	7:00	2304
			EAST	16645	7:15	1289
			WEST	16143	7:00	1027
			TOTAL	23575	7:45	2177
			EAST	11613	7:30	1118
			WEST	11962	7:45	1132
			TOTAL	25436	MANUAL COUNT	
			EAST	12610	7:00	1209
			WEST	12826	7:30	1144
			TOTAL	43035	MANUAL COUNT	
			EAST	24111	7:30	1886
			WEST	18924	7:15	1213
			TOTAL	33466	7:30	2498
			EAST	16463	7:30	1298
			WEST	17003	7:15	1204
			TOTAL	24410	7:30	1760
			EAST	12947	7:15	1045
			WEST	11463	8:00	881
			TOTAL	31770	7:15	2483
			EAST	16289	7:15	1354
			WEST	15481	7:30	1149
			TOTAL	43616	6:45	3258
			EAST	18982	7:00	1241
			WEST	24634	6:45	2038
			TOTAL	2031	MANUAL COUNT	
			EAST	1106	7:30	84
			WEST	925	7:30	75
			TOTAL	12503	MANUAL COUNT	
			EAST	6408	9:00	387
			WEST	6095	8:00	410
			TOTAL	29409	MANUAL COUNT	
			EAST	14997	7:30	1385
			WEST	14412	7:00	1203
			TOTAL	1239	8:00	117
			EAST	800	8:00	95
			WEST	439	11:15	34
			TOTAL	1435	8:00	127
			EAST	776	11:15	42
			WEST	659	8:00	67

T-45

L O C A T I O N

VOLUME COUNT SUMMARY FROM 1/ 1/83 TO 12/31/83

PHYS. DESCR	RG DY	DATE	DIR.	VOLUME	AM PEAK	PM PEAK		
ROSEWOOD AV -HWOOD AT LA BREA AV	HW FR	01-07-83	TOTAL EAST WEST	2373 752 1621	7:00 11:15 7:00	257 59 253	3:15 3:15 4:45	214 89 130
ROSEWOOD AV -HWOOD AT LA JOLLA AV	HW TU	10-25-83	TOTAL EAST WEST	782 517 265	7:30 11:15 7:30	62 30 38	3:45 4:30 1:00	72 58 25
ROSEWOOD AV -HWOOD AT LARCHMONT BL	HW TU	02-15-83	TOTAL EAST WEST	2185 1343 842	11:15 11:15 8:15	187 116 78	4:30 5:00 4:30	251 148 109
ROSEWOOD AV -HWOOD AT LARCHMONT BL	HW FR	02-25-83	TOTAL EAST WEST	1706 1095 611	9:00 7:45	81 59	4:30 5:00	115 54
ROSEWOOD AV -HWOOD AT LAUREL AV	HW TU	05-17-83	TOTAL EAST WEST	522 263 259	11:15 11:15 11:15	32 17 15	12:30 5:00 12:30	54 26 35
ROSEWOOD AV -HWOOD AT SPAULDING AV	HW MO	03-28-83	TOTAL EAST WEST	1758 1030 728	11:15 11:15 11:00	119 63 58	2:30 2:45 2:00	173 107 75
ROSSMORE AV S/O BEVERLY BL	HW WE	02-09-83	TOTAL NORTH SOUTH	17154 8921 8233	7:30 8:00 7:30	1420 610 853	4:45 5:00 4:45	1775 1017 761
ROSSMORE AV AT BEVERLY BL	HW WE	08-17-83	TOTAL NORTH SOUTH	19714 9089 10625	8:00 8:15 8:00	1493 614 906	4:45 5:00 4:45	1896 961 946
ROSSMORE AV AT 3RD ST	HW WE	08-17-83	TOTAL NORTH SOUTH	16885 7319 9566	8:15 8:15 7:45	1302 509 882	4:45 5:15 4:45	1629 778 897
ROWENA AV AT AVOCADO ST	HW FR	08-26-83	TOTAL NORTH SOUTH	2982 1753 1229	7:45 7:45 8:45	255 153 142	4:30 4:30 5:00	243 144 106
ROXBURY ST N/O PASEO DEL MAR	SR TH	08-04-83	TOTAL NORTH SOUTH	258 124 134	7:15 10:30 7:15	23 7 21	4:15 4:45 4:15	33 19 14
ROYAL ST JOG NR HOOVER ST N/O 32ND ST	HW TH	11-03-83	TOTAL NORTH SOUTH	1794 672 1122	8:00 7:45 8:00	126 52 74	8:00 4:45 7:30	145 63 96
ST ANDREWS PL AT MANCHESTER AV	SR WE	11-09-83	TOTAL NORTH SOUTH	1166 731 435	11:15 11:15 10:00	80 54 34	4:00 11:30 3:30	100 63 40

L O C A T I O N

FROM 1/ 1/83 TO 12/31/83

VOLUME COUNT SUMMARY

PHYS. DESCR RG DY DATE DIR. VOLUME AM PEAK PM PEAK

ST ANDREWS PL AT 3RD ST	A00-2020-11	CR FR	11-18-83	TOTAL NORTH SOUTH	2668 1934 734	8:00 8:00 7:30	228 168 65	5:00 5:00 4:15	292 212 83
SALE AV AT ROSCOE BL	A00-1820-11	WV FR	01-21-83	TOTAL NORTH SOUTH	1337 906 431	7:15 7:00 8:15	130 108 35	4:45 3:45 4:45	120 93 50
SALE AV AT ROSCOE BL	WV TU	04-19-83	TOTAL NORTH SOUTH	1221 822 399	* 7:00 7:00	MANUAL COUNT 116 39	3:45 5:00	48 34	
SANBORN -CENTRAL- N/O HOOVER ST	A00-1212-11	HW WE	11-09-83	TOTAL NORTH SOUTH	974 214 760	7:30 11:15 7:30	77 7 70	5:15 4:30 5:15	122 30 102
SANBORN AV -CENTRAL- AT SUNSET BL	HW TU	03-15-83	TOTAL NORTH SOUTH	1569 566 1003	* 7:15 7:30	MANUAL COUNT 44 144	5:00 3:00	70 76	
SANDISON ST AT BLINN AV	A00-2020-11	SR MO	01-17-83	TOTAL EAST WEST	538 251 287	11:15 7:30 11:15	48 21 27	2:30 2:30 11:30	60 31 30
SANDISON ST AT BLINN AV	SR TH	01-20-83	TOTAL EAST WEST	401 223 178	* 7:15 7:30	MANUAL COUNT 17 10	4:45 3:00	26 20	
SAN FELICIANO DR N/O MULHOLLAND DR	B00-1818-11	WV TU	11-01-83	TOTAL NORTH SOUTH	1662 762 900	7:30 7:30 7:30	218 98 120	4:15 4:15 4:15	163 68 95
SAN FELICIANO DR AT VENTURA BL	A00-2016-11	WV MO	05-02-83	TOTAL NORTH SOUTH	3551 1920 1631	11:15 7:45 10:00	237 129 142	4:45 3:00 5:00	340 168 175
SAN FERNANDO RD W/O BALBOA BL-OVERPASS-	C00-3535-21	EV MO	10-31-83	TOTAL EAST WEST	12874 7470 5404	6:45 7:15 4:30	989 871 615	4:30 2:45 11:00	601 595 347
SAN FERNANDO RD N/O BLEDSOE ST	C00-3535-11	EV MO	10-31-83	TOTAL NORTH SOUTH	9253 3907 5346	7:45 6:45 7:45	877 264 652	4:30 4:30 3:30	887 506 472
SAN FERNANDO RD AT LANKERSHIM BL	C00-2430-23	EV MO	06-06-83	TOTAL NORTH SOUTH	12060 5197 6863	10:45 11:00 7:15	863 358 573	3:30 3:30 3:00	1220 683 592
SAN FERNANDO RD N/O MONTE ST	D10-2030-22	EV MO	08-15-83	TOTAL NORTH SOUTH	3708 1767 1941	7:00 11:15 7:00	319 119 243	3:30 4:30 3:00	344 222 190

T-45

VOLUME COUNT SUMMARY FROM 1/ 1/83 TO 12/31/83

L O C A T I O N

PHYS. DESCR	RG DY	DATE	DIR.	VOLUME	AM PEAK	PM PEAK
SAN FERNANDO MISSION BL AT BALBOA BL	WV WE	02-02-83	TOTAL	12794	11:00	11:30
			EAST	6817	11:15	11:30
			WEST	5977	11:00	4:45
SAN FERNANDO MISSION BL AT HASKELL AV	WV TU	07-26-83	TOTAL	9158	11:15	5:00
			EAST	4332	7:30	5:00
			WEST	4826	11:15	5:00
SAN FERNANDO MISSION BL AT HAYVENHURST AV	WV MO	07-25-83	TOTAL	10346	11:15	5:00
			EAST	5770	11:15	5:30
			WEST	4576	11:15	5:00
SAN FERNANDO MISSION BL W/O LAUREL CANYON BL	EV WE	10-05-83	TOTAL	16250	7:30	3:15
			EAST	8705	7:45	3:15
			WEST	7545	7:00	2:45
SAN FERNANDO MISSION BL AT LOUISE AV -VALLEY-	WV MO	01-31-83	TOTAL	9438	7:15	4:30
			EAST	4620	7:15	4:30
			WEST	4818	11:15	5:15
SAN FERNANDO MISSION BL E/O ORION AV ~	EV WE	09-14-83	TOTAL	13298	11:15	4:45
			EAST	7195	7:30	11:30
			WEST	6103	11:00	4:45
SAN FERNANDO MISSION BL AT RESEDA BL	WV FR	04-01-83	TOTAL	5598	7:00	5:45
			EAST	1876	7:00	5:00
			WEST	3722	11:15	5:45
SAN FERNANDO MISSION BL AT RESEDA BL	WV WE	04-13-83	TOTAL	4556	* 7:00	MANUAL COUNT
			EAST	1941	7:15	4:00
			WEST	2615	7:15	5:00
SAN FERNANDO MISSION BL E/O RESEDA BL	WV FR	09-09-83	TOTAL	4761	7:30	5:00
			EAST	2544	7:30	5:00
			WEST	2217	7:30	5:15
SAN FERNANDO MISSION BL AT WOODLEY AV	WV TU	07-26-83	TOTAL	9492	11:15	5:00
			EAST	5117	11:15	5:00
			WEST	4375	10:45	5:00
SAN FERNANDO MISSION BL AT ZELZAH AV	WV MO	04-04-83	TOTAL	6469	7:30	5:15
			EAST	2915	7:30	2:15
			WEST	3554	7:30	5:15
SAN JOSE ST AT GENESTA AV	WV WE	11-30-83	TOTAL	3393	7:30	4:45
			EAST	1905	7:30	4:00
			WEST	1488	7:15	5:00
SAN JOSE ST AT GENESTA AV	WV MO	12-05-83	TOTAL	3477	* 7:30	MANUAL COUNT
			EAST	2037	7:45	183
			WEST	1440	7:45	104

L O C A T I O N

VOLUME COUNT SUMMARY

FROM 1/ 1/83 TO 12/31/83

PHYS. DESCR RG DY DATE DIR. VOLUME AM PEAK PM PEAK

LOC	PHYS. DESCR	RG	DY	DATE	DIR.	VOLUME	AM PEAK	PM PEAK	MANUAL COUNT
SAN JOSE ST AT MASON AV	TOTAL	WV	MO	08-08-83		777	*		777
	EAST					545		7:45	54
	WEST					232		9:00	23
SAN JOSE ST W/O MASON AV	TOTAL	WV	TH	08-25-83		1118		11:15	47
	NON-DIR COUNT								114
SAN JOSE ST AT VAREL AV	TOTAL	WV	WE	02-23-83		675		7:00	106
	EAST					336		7:00	42
	WEST					339		7:00	64
SAN JOSE ST AT VAREL AV	TOTAL	WV	MO	03-14-83		596	*		596
	EAST					251		7:00	32
	WEST					345		7:30	45
SAN JOSE ST AT WHITE OAK AV	TOTAL	WV	TU	11-29-83		3426	*		3426
	EAST					1598		7:30	194
	WEST					1828		7:15	187
SAN JOSE ST AT WHITE OAK AV	TOTAL	WV	WE	11-30-83		2966		7:15	382
	EAST					1431		7:30	183
	WEST					1535		7:15	202
SAN JULIAN ST AT 9TH ST	TOTAL	CR	TH	01-27-83		563	*		563
	NORTH					101		7:45	12
	SOUTH					462		8:15	26
SAN PABLO ST AT NORFOLK ST	TOTAL	CR	FR	09-16-83		3116		7:00	405
	NORTH					1560		7:00	252
	SOUTH					1556		9:00	166
SAN PABLO ST AT NORFOLK ST	TOTAL	CR	FR	11-04-83		4130	*		4130
	NORTH					2124		7:15	262
	SOUTH					2006		7:30	278
SAN PEDRO ST -CENTRAL AT GAGE AV	TOTAL	SR	MO	03-14-83		7792		7:15	610
	NORTH					4054		7:15	440
	SOUTH					3738		10:15	252
SAN PEDRO ST -CENTRAL AT MANCHESTER AV	TOTAL	SR	TU	11-29-83		9486		7:30	696
	NORTH					4819		7:15	452
	SOUTH					4667		11:15	287
SAN PEDRO ST -CENTRAL N/O SLAUSON AV	TOTAL	SR	MO	03-14-83		6386		7:15	539
	NORTH					3162		7:15	437
	SOUTH					3224		11:15	186
SAN PEDRO ST -CENTRAL AT VERNON AV -CENTRAL-	TOTAL	SR	TU	03-22-83		6080		7:30	497
	NORTH					3383		7:45	391
	SOUTH					2697		10:15	153

T-45

VOLUME COUNT SUMMARY FROM 1/ 1/83 TO 12/31/83

L O C A T I O N

PHYS. DESCR RG DY DATE DIR. VOLUME AM PEAK PM PEAK

SAN PEDRO ST -CENTRAL
AT 3RD ST

C00-3434-33 CR TU 02-01-83 TOTAL 9984 760 1040
NORTH 3691 340 440
SOUTH 6293 601 609

SAN PEDRO ST -CENTRAL
AT 3RD ST

C00-3234-33 CR FR 12-02-83 TOTAL 14002 1045 1425
NORTH 6846 496 770
SOUTH 7156 693 664

SAN PEDRO ST -CENTRAL
AT 7TH ST

C00-3030-31 CR MO 05-23-83 TOTAL 15870 1336 1540
NORTH 8464 594 893
SOUTH 7406 757 683

SAN PEDRO ST -CENTRAL
N/O 16TH ST

C00-3232-22 CR TU 06-14-83 TOTAL 24296 1830 2274
NORTH 12503 1172 883
SOUTH 11793 962 1406

SAN PEDRO ST -CENTRAL
AT 54TH ST

300-2019-12 SR WE 03-16-83 TOTAL 4150 393 425
NORTH 3147 370 318
SOUTH 1003 64 134

SAN PEDRO ST -CENTRAL
AT 102ND ST

SR FR 01-07-83 TOTAL 9822 * MANUAL COUNT
NORTH 4636 372 410
SOUTH 5186 305 580

SAN RAFAEL AV
AT MT WASHINGTON -JOG NR ELYRIA-

B00-1616-11 HW WE 03-30-83 TOTAL 595 53 57
NORTH 249 22 27
SOUTH 346 31 30

SANTA ANA FWY-N/B ON-
S/O RAMIREZ ST

G06-0026-02 CR WE 01-05-83 TOTAL 2829 207 311
ONE WAY STREET S/B

SANTA ANA FWY-N/B OFF-
S/O RAMIREZ ST

G06-2000-10 CR WE 01-05-83 TOTAL 6394 608 423
ONE WAY STREET N/B

MARTIN LUTHER KING JR BL
AT ARLINGTON AV

C00-4242-33 HW WE 03-09-83 TOTAL 29694 2168 2598
EAST 14387 1333 1116
WEST 15307 829 1505

MARTIN LUTHER KING JR BL
AT AVALON BL

C00-4040-33 CR WE 03-16-83 TOTAL 11408 768 1237
EAST 5604 371 543
WEST 5804 400 711

MARTIN LUTHER KING JR BL
AT FIGUEROA ST

C00-4040-44 HW TH 10-27-83 TOTAL 31420 2429 2438
EAST 16683 1734 1128
WEST 14737 795 1473

MARTIN LUTHER KING JR BL
AT HOOVER ST

C00-4040-44 HW TH 10-27-83 TOTAL 31092 1994 2967
EAST 15765 1235 1399
WEST 15327 794 1601

L O C A T I O N

PHYS. DESCR RG DY DATE DIR. VOLUME AM PEAK PM PEAK

MARTIN LUTHER KING JR BL
AT MAIN ST -CENTRAL-

C00-4444-44 HW WE 08-24-83
TOTAL 17744 7:00 1173 4:00 1586
EAST 8440 7:00 529 4:15 735
WEST 9304 7:00 644 4:00 872

MARTIN LUTHER KING JR BL
AT MCKINLEY AV -CENTRAL-

C00-4242-33 CR WE 08-17-83
TOTAL 8758 7:00 524 4:30 846
EAST 4915 11:15 291 4:30 485
WEST 3843 7:00 251 4:00 364

MARTIN LUTHER KING JR BL
AT MCKINLEY AV -CENTRAL-

C00-4250-44 HW MO 03-07-83
TOTAL 29391 7:45 2336 4:30 2539
EAST 17832 7:45 1681 3:15 1258
WEST 11559 11:15 766 4:30 1379

MARTIN LUTHER KING JR BL
AT NORMANDIE AV

C00-4442-44 HW FR 10-28-83
TOTAL 32643 8:00 2350 4:15 2689
EAST 15953 8:00 1470 4:00 1051
WEST 16690 11:15 839 4:30 1651

MARTIN LUTHER KING JR BL
AT WESTERN AV

C00-3040-23 SR FR 07-08-83
TOTAL 30534 7:30 1815 4:30 2493
EAST 16424 7:30 1143 5:00 1175
WEST 14110 11:15 844 4:30 1340

MARTIN LUTHER KING JR BL
AT WESTERN AV

C00-4444-34 HW TU 09-27-83
TOTAL 25813 7:30 2175 4:45 2327
EAST 14335 7:30 1427 4:30 1137
WEST 11478 7:45 773 4:45 1208

SANTA CRUZ ST
AT CENTRE ST

200-1717-11 SR MO 04-25-83
TOTAL 853 8:15 76 3:45 97
EAST 336 11:15 20 4:00 34
WEST 517 8:15 60 3:45 65

SANTA CRUZ ST
AT CENTRE ST

C00-3232-22 CR FR 06-10-83
TOTAL 12512 7:00 1173 3:00 1076
NORTH 6323 7:00 651 3:00 599
SOUTH 6189 6:45 533 4:00 543

SANTA FE AV
AT 23RD ST

C00-2828-22 CR TU 08-16-83
TOTAL 24148 6:30 1847 3:15 2152
NORTH 12802 7:00 939 3:15 1199
SOUTH 11346 6:30 988 3:45 961

SANTA FE AV
AT 23RD ST

C00-2828-22 CR TU 08-16-83
TOTAL 26653 6:15 2199 3:15 2143
NORTH 14112 6:15 1120 3:15 1152
SOUTH 12541 6:30 1107 3:30 995

SANTA FE AV
AT 24TH ST

C00-2828-22 CR TU 08-16-83
TOTAL 25377 * MANUAL COUNT
NORTH 13432 7:00 944 3:15 1263
SOUTH 11945 7:30 914 3:15 1002

T-45

L O C A T I O N

VOLUME COUNT SUMMARY

FROM 1/ 1/83 TO 12/31/83

PHYS. DESCR	RG DY	DATE	DIR.	VOLUME	AM PEAK	PM PEAK
SANTA FE AV AT 24TH ST	CR TU	10-04-83	TOTAL	18163	* 7:00	MANUAL COUNT 4:15 1116
			NORTH	12382	7:00	972 3:00 10
			SOUTH	5781		951
SANTA MONICA BL AT CENTURY PARK EAST	WR TH	02-03-83	TOTAL	22985	* 8:15	MANUAL COUNT 5:00 1060
			EAST	12784	8:30	1005 5:00 997
			WEST	10201		627
SANTA MONICA BL AT COLE AV	HW WE	06-29-83	TOTAL	35320	11:15	2115 12:00 2202
			EAST	14997	11:15	878 5:45 966
			WEST	20323	8:00	1261 12:45 1287
SANTA MONICA BL E/O COTNER AV	WR MO	02-14-83	TOTAL	59238	8:15	4104 1:45 3963
			EAST	31388	8:00	2683 11:30 2056
			WEST	27850	11:15	1869 5:45 2053
SANTA MONICA BL AT HIGHLAND AV	HW TU	04-26-83	TOTAL	38989	11:15	2195 3:45 2650
			EAST	20516	11:15	1113 4:30 1401
			WEST	18473	11:15	1082 3:45 1314
SANTA MONICA BL AT HUDSON AV-JOG NR WILCOX PL-	HW TH	05-05-83	TOTAL	27840	* 9:00	MANUAL COUNT 4:15 1407
			EAST	15289	7:30	894 3:15 1221
			WEST	12551		951
SANTA MONICA BL AT HUDSON AV-JOG NR WILCOX PL-	HW FR	12-09-83	TOTAL	41063	11:15	2425 3:45 2607
			EAST	19713	11:15	1187 4:15 1345
			WEST	21350	8:00	1324 12:30 1310
SANTA MONICA BL AT KINGSLEY DR-JOG NR HOBART BL-	HW MO	02-14-83	TOTAL	23887	7:45	1445 5:15 1858
			EAST	12018	11:15	657 5:30 1033
			WEST	11869	7:45	792 4:30 884
SANTA MONICA BL AT NORMANDIE AV	HW TU	09-27-83	TOTAL	21286	7:30	1404 5:15 1735
			EAST	9994	7:30	642 5:30 908
			WEST	11292	7:45	783 5:15 835
SANTA MONICA BL AT ST ANDREWS-JOG NR WESTERN AV-	HW MO	09-12-83	TOTAL	26676	* 7:30	MANUAL COUNT 4:00 1028
			EAST	12584	5:00	1206 5:30 5505
			WEST	14092		1215
SANTA MONICA BL AT ST ANDREWS-JOG NR WESTERN AV-	HW TH	10-13-83	TOTAL	29174	* 7:45	MANUAL COUNT 5:00 1336
			EAST	14760	7:30	891 4:45 1003
			WEST	14414		1284
SANTA MONICA BL AT SELBY AV	WR TU	09-13-83	TOTAL	32974	* 8:30	MANUAL COUNT 3:45 1134
			EAST	16755	7:30	1485 5:00 1638
			WEST	16219		1113
SANTA MONICA BL AT SEWARD ST	HW TH	05-12-83	TOTAL	27137	* 8:00	MANUAL COUNT 4:45 1426
			EAST	15056	7:30	886 5:00 978
			WEST	12081		1008

L O C A T I O N

AM PEAK

PM PEAK

SANTA MONICA BL
AT SEWARD ST

C00-3434-33 HW WE 08-24-83

TOTAL 37898
EAST 18276
WEST 1962210:45 2233
10:45 1117
7:45 12624:30 2384
4:45 1247
3:45 1178SANTA MONICA BL
AT TAMARIND AV

C36-3032-32 HW TH 01-20-83

TOTAL 35256
EAST 17525
WEST 177318:00 1976
11:00 951
8:30 11623:45 2684
3:45 1560
2:00 1144SANTA MONICA BL
AT VAN NESS AV

C00-3636-33 HW TU 05-31-83

TOTAL 34374
EAST 17838
WEST 1653611:15 2025
11:15 1027
7:30 11205:15 2313
5:15 1287
12:30 1072SANTA MONICA BL
AT WESTERN AV

C00-3639-33 HW TU 09-27-83

TOTAL 38833
EAST 19102
WEST 197317:45 2354
7:30 1086
7:45 12893:30 2619
5:15 1440
3:30 1308SANTA MONICA BL
E/O WESTERN AV

C00-3238-23 HW TH 11-17-83

TOTAL 43602
EAST 21326
WEST 2227611:15 2766
11:15 1118
11:15 16485:30 2908
5:30 1569
11:30 1651SANTO TOMAS DR
AT HILLCREST DR

SR FR 02-18-83

TOTAL 1546 *
EAST 646
WEST 9007:45 55
7:45 81MANUAL COUNT
3:30 54
4:45 96SANTO TOMAS DR
AT HILLCREST DR

A00-1818-11 HW FR 03-25-83

TOTAL 1790
EAST 729
WEST 10617:30 94
7:30 51
11:15 525:15 158
5:15 62
5:45 97SAN VICENTE BL
N/O ALDEN DR

G06-3340-33 WR FR 02-11-83

TOTAL 25262
NORTH 13506
SOUTH 1175611:15 1552
11:15 763
8:00 9314:45 2159
5:00 1281
1:30 971SAN VICENTE BL
AT ALDEN DR

HW TU 09-06-83

TOTAL 20343 *
NORTH 9336
SOUTH 110078:30 630
8:00 883MANUAL COUNT
5:00 1010
3:00 902SAN VICENTE BL
AT CURSON AV

HW TU 01-18-83

TOTAL 23953 *
EAST 11844
WEST 121098:00 840
7:45 1228MANUAL COUNT
5:00 1310
4:45 879SAN VICENTE BL
E/O LA CIENEGA BL

G15-4040-34 WR TU 04-05-83

TOTAL 26746
EAST 11059
WEST 156878:15 2187
8:15 1008
8:15 11795:00 2595
5:00 1058
5:00 1537SAN VICENTE BL
AT 3RD ST

WR MO 01-17-83

TOTAL 19065 *
NORTH 6065
SOUTH 130008:15 469
8:00 792MANUAL COUNT
5:00 546
3:00 1330SAN VICENTE BL -BRENTWOOD-
AT BARRINGTON AV

G33-4040-44 MR TH 01-20-83

TOTAL 30119
EAST 15047
WEST 150728:00 2145
8:00 1443
11:15 9165:15 2386
12:15 1046
5:15 1446

L O C A T I O N

PHYS. DESCR	RG	DY	DATE	DIR.	VOLUME	AM PEAK	PM PEAK
SATICOY ST AT CANOGA AV	MV	WE	06-15-83	TOTAL	23535	7:15	4:45
				EAST	11338	7:15	4:45
				WEST	12197	7:30	4:30
SATICOY ST W/O CLYBOURN AV	EV	TU	06-21-83	TOTAL	1613	6:30	3:30
				EAST	916	6:30	5:15
				WEST	697	11:15	3:30
SATICOY ST AT CORBIN AV	MV	TH	03-17-83	TOTAL	25693	7:30	4:45
				EAST	12391	7:30	4:45
				WEST	13302	7:30	4:45
SATICOY ST AT DE SOTO AV	MV	FR	03-11-83	TOTAL	20913	7:30	4:45
				EAST	9709	7:00	4:30
				WEST	11204	7:45	4:45
SATICOY ST AT FALLBROOK AV	MV	TU	03-22-83	TOTAL	10560	7:45	4:45
				EAST	4712	7:30	2:45
				WEST	5848	11:15	4:45
SATICOY ST W/O FIRMAMENT AV	EV	TU	10-04-83	TOTAL	19084	7:30	4:30
				EAST	8658	7:30	4:15
				WEST	10426	7:15	4:30
SATICOY ST W/O LAUREL CANYON BL	EV	MO	10-17-83	TOTAL	7352	7:15	4:30
				EAST	3039	11:15	3:30
				WEST	4313	7:00	4:30
SATICOY ST AT LINDLEY AV	MV	TU	04-12-83	TOTAL	21802	7:30	4:45
				EAST	11698	7:30	4:30
				WEST	10104	7:30	4:45
SATICOY ST AT LOUISE AV --VALLEY-	MV	TH	05-12-83	TOTAL	17664	7:30	4:45
				EAST	10030	7:30	4:45
				WEST	7634	11:15	4:45
SATICOY ST AT MASON AV	MV	TH	05-05-83	TOTAL	22506	7:30	4:45
				EAST	11059	7:30	4:45
				WEST	11447	7:30	5:15
SATICOY ST AT RESEDA BL	MV	TU	03-15-83	TOTAL	21678	7:30	4:45
				EAST	12403	7:30	4:45
				WEST	9275	11:15	5:00
SATICOY ST E/O RESEDA BL	MV	WE	09-07-83	TOTAL	22578	7:30	4:45
				EAST	11742	7:30	4:45
				WEST	10836	7:30	4:45
SATICOY ST AT TAMPA AV	MV	WE	03-16-83	TOTAL	23034	7:30	4:45
				EAST	11426	7:45	4:45
				WEST	11608	7:15	4:45

L O C A T I O N

VOLUME COUNT SUMMARY FROM 1/1/83 TO 12/31/83

SATICOY ST
E/O TOPANGA CANYON BL

C00-2840-23 WV TH 07-07-83

TOTAL 17914 7:30 1295 4:45 1709
EAST 8582 7:30 754 4:45 726
WEST 9332 11:15 550 4:30 984

SATICOY ST
AT TUJUNGA AV

C00-3030-22 EV TU 06-21-83

TOTAL 6976 7:00 447 4:30 702
EAST 3886 7:00 253 4:30 389
WEST 3090 11:15 184 4:30 313

SATICOY ST
AT VAN NUYS BL

EV TH 02-03-83

TOTAL 7225 * MANUAL COUNT
EAST 5468 7:30 615 4:45 421
WEST 1757 7:15 122 3:15 240

SATICOY ST
AT VINELAND AV

300-4040-33 EV WE 08-17-83

TOTAL 5313 6:45 342 3:30 508
EAST 3470 6:45 214 3:30 340
WEST 1843 11:15 112 3:15 171

SATICOY ST
AT WHITE OAK AV

C00-4035-33 WV TH 05-12-83

TOTAL 19600 7:30 1645 4:45 1915
EAST 11167 7:15 1086 4:45 880
WEST 8433 7:30 572 4:45 1035

SATICOY ST
AT WINNETKA AV

C00-4035-33 WV TH 05-05-83

TOTAL 24939 7:30 1938 4:45 2344
EAST 12582 7:30 1113 4:45 1206
WEST 12357 7:45 864 5:00 1168

SATURN ST
AT SPAULDING AV

100-1818-11 HW TH 03-24-83

TOTAL 575 11:15 34 5:00 88
EAST 269 7:00 19 5:00 41
WEST 306 11:15 19 4:45 48

SAWTELLE BL
S/O NINA PL

B00-2727-11 WV TH 01-13-83

TOTAL 11085 7:45 941 4:45 1097
NORTH 5673 8:15 506 4:00 525
SOUTH 5412 7:30 446 4:45 587

SAWTELLE BL
AT OLYMPIC BL

C00-4020-42 WR TH 01-13-83

TOTAL 18462 7:45 1363 10:45 912
NORTH 11708 6:15 1059 10:45 828
SOUTH 6754 11:15 446 3:30 726

SAWTELLE BL
S/O PICO BL

C00-3828-32 WR TU 06-07-83

TOTAL 23106 7:30 1730 4:45 2054
NORTH 10412 7:30 1198 4:00 713
SOUTH 12694 11:15 810 5:00 1368

SAWTELLE BL
AT VENICE BL

WR MO 01-10-83

TOTAL 16656 * MANUAL COUNT
NORTH 8091 8:15 584 4:30 748
SOUTH 8565 7:30 597 4:30 852

SAWTELLE BL
S/O VENICE BL

D02-2828-22 WR TU 04-12-83

TOTAL 18206 7:15 1311 4:45 1667
NORTH 8894 8:00 655 4:30 714
SOUTH 9312 7:15 710 4:45 970

SAWYER ST
AT BEVERLIL DR

WR TH 05-26-83

TOTAL 4652 * MANUAL COUNT
EAST 37 7:30 5 4:30 4
WEST 4615 8:15 494 3:45 273

T-45

L O C A T I O N

VOLUME COUNT SUMMARY FROM 1/ 1/83 TO 12/31/83

PHYS. DESCR RG DY DATE DIR. VOLUME AM PEAK PM PEAK

SAYRE ST
AT FENTON AV

EV TH 01-20-83

TOTAL 4207 *
EAST 2429 7:45
WEST 1778 7:30

MANUAL COUNT
114 4:30
138 4:15

*

280
164

SCANDIA WY
AT AVENUE 40

HW TH 01-06-83

TOTAL 1732
NORTH 137 7:30
SOUTH 1595 8:00

214 5:45
26 2:00
189 5:45

*

137
132

SCHUMACHER DR
AT GREGORY WY

HW TU 03-08-83

TOTAL 1320
NORTH 1013 8:30
SOUTH 307 11:15

92 5:00
65 5:00
40 4:15

*

126
104
29

SCOTLAND ST
AT GRIFFITH PARK BL

HW TU 07-12-83

TOTAL 762
EAST 319 7:30
WEST 443 7:15

65 4:15
28 4:00
43 5:45

*

62
38
42

SCOTT AV
AT ECHO PARK AV

CR TU 10-04-83

TOTAL 7758
EAST 3855 7:45
WEST 3903 10:45

262 8:15
190 5:00
100 8:15

*

1979
753
1911

SCOTT AV
AT ECHO PARK AV

CR WE 10-05-83

TOTAL 7307
EAST 3679 7:30
WEST 3628 7:45

283 8:15
179 5:00
109 8:15

*

1684
654
1599

SCOTT AV
AT GLENDALE BL

HW TH 07-14-83

TOTAL 6310
EAST 1509 10:00
WEST 4801 10:30

214 10:15
111 6:30
118 10:15

*

2215
243
2193

SCOTT AV
AT MCCOLLUM ST-JOG NR MCCOLLUM P-

HW FR 05-27-83

TOTAL 746
EAST 361 7:30
WEST 385 8:00

MANUAL COUNT
22 5:00
23 4:30

*

46
47

SELBY AV
AT ASHTON AV

WR MO 02-21-83

TOTAL 4518
NORTH 2324 8:00
SOUTH 2194 7:45

MANUAL COUNT
242 3:00
178 5:00

*

181
239

SELMA AV
AT CASSIL PL

HW WE 06-08-83

TOTAL 7561
EAST 4097 11:15
WEST 3464 11:15

511 2:30
289 2:00
222 2:30

*

654
367
297

SELMA AV
AT GOWER ST

HW MO 09-19-83

TOTAL 1444
EAST 1120 9:00
WEST 324 8:15

MANUAL COUNT
52 4:45
15 3:00

*

140
40

SELMA AV
AT IVAR AV

HW TH 06-30-83

TOTAL 5779
EAST 3160 11:15
WEST 2619 11:15

386 2:00
224 2:15
162 2:00

*

541
305
240

SELMA AV
AT LAUREL AV

HW MO 08-08-83

TOTAL 2002
EAST 1329 0:00
WEST 673 0:15

158 5:45
103 5:45
57 5:45

*

197
148
49

L O C A T I O N

VOLUME COUNT SUMMARY FROM 1/ 1/83 TO 12/31/83

PHYS. DESCR	RG DY	DATE	DIR.	VOLUME	AM PEAK	PM PEAK
SEPULVEDA BL AT CHATSWORTH ST	EV WE	05-04-83	TOTAL	28526 *	MANUAL COUNT	
			NORTH	15216	7:30	883 4:45
			SOUTH	13310	7:30	972 5:00
SEPULVEDA BL AT DEVONSHIRE ST	WV WE	05-04-83	TOTAL	27355 *	MANUAL COUNT	
			NORTH	14473	7:30	836 4:45
			SOUTH	12882	7:15	1083 4:45
SEPULVEDA BL N/O DEVONSHIRE ST	WV TU	08-23-83	TOTAL	26477	11:15	1616 4:45
			NORTH	13384	11:15	814 4:45
			SOUTH	13093	7:15	837 4:45
SEPULVEDA BL N/O GREEN VALLEY CIR-CULVER CITY-	SR TU	02-01-83	TOTAL	33220	8:00	2581 4:45
			NORTH	21060	8:00	1745 3:30
			SOUTH	12160	7:30	910 4:45
SEPULVEDA BL AT LA TIJERA BL	SR FR	03-04-83	TOTAL	33707 *	MANUAL COUNT	
			NORTH	17420	7:45	872 4:45
			SOUTH	16287	7:15	1617 4:30
SEPULVEDA BL S/O LA TIJERA BL	WR FR	12-16-83	TOTAL	42543	11:15	2597 4:45
			NORTH	18685	11:15	1217 3:15
			SOUTH	23858	7:00	1870 12:45
SEPULVEDA BL S/O LUCERNE AV -WEST LA-	SR TU	02-01-83	TOTAL	20082	7:45	1514 5:00
			NORTH	10358	7:45	883 4:15
			SOUTH	9724	11:15	637 5:00
SEPULVEDA BL AT MANCHESTER AV	SR WE	02-02-83	TOTAL	30373	7:30	2738 5:30
			NORTH	10771	11:15	677 5:30
			SOUTH	19602	7:30	2263 5:15
SEPULVEDA BL S/O MORAGA DR	WR WE	02-16-83	TOTAL	29071	4:30	2410 4:45
			NORTH	16063	11:15	675 4:45
			SOUTH	13008	4:30	2391 12:30
SEPULVEDA BL N/O MULHOLLAND DR	EV WE	11-02-83	TOTAL	14930	7:15	2243 5:30
			NORTH	6976	11:15	146 5:30
			SOUTH	7954	7:15	2152 4:15
SEPULVEDA BL AT NORDHOFF ST	WV WE	05-18-83	TOTAL	32865	7:30	2115 4:45
			NORTH	18313	11:15	1043 4:45
			SOUTH	14552	7:30	1314 4:45
SEPULVEDA BL S/O OHIO AV	WR TU	12-13-83	TOTAL	25092	7:30	2001 5:30
			NORTH	13507	7:45	1006 5:15
			SOUTH	11585	7:30	996 5:45
SEPULVEDA BL N/O OHIO AV	WR TU	12-13-83	TOTAL	26283	7:45	2012 4:30
			NORTH	12013	7:45	995 5:45
			SOUTH	14270	7:15	1071 11:15

T-45 VOLUME COUNT SUMMARY FROM 1/ 1/83 TO 12/31/83

L O C A T I O N		PHYS. DESCR	RG DY	DATE	DIR.	VOLUME	AM PEAK	PM PEAK	
SEPULVEDA BL AT PALMS BL	WR WE	01-12-83	TOTAL NORTH SOUTH	26674 15460 11214	*	MANUAL COUNT 7:45 7:30	1325 682	4:45 4:45	1312 1126
SEPULVEDA BL AT PARTHENIA ST	EV TU	05-24-83	TOTAL NORTH SOUTH	30539 15830 14709		11:15 11:15 7:30	1865 934 1355	4:30 4:30 4:30	2858 1775 1083
SEPULVEDA BL S/O RICHLAND AV -WEST LA-	WR TU	06-07-83	TOTAL NORTH SOUTH	26314 13659 12655		7:30 7:45 11:15	1940 1314 734	4:45 4:45 5:00	2482 1062 1420
SEPULVEDA BL N/O ROXFORD ST	EV MO	08-15-83	TOTAL NORTH SOUTH	2871 1275 1596		6:00 5:45 7:45	268 144 165	2:45 12:15 2:45	255 113 163
SEPULVEDA BL S/O SHERMAN WY	EV TU	10-18-83	TOTAL NORTH SOUTH	35092 18610 16482		11:15 11:15 7:30	2250 1181 1313	4:45 4:45 12:45	2666 1589 1118
SEPULVEDA BL S/O VENICE BL	WR TU	04-12-83	TOTAL NORTH SOUTH	31087 17035 14052		11:15 8:15 11:15	1971 1215 909	4:45 5:00 4:45	2699 1607 1130
SEPULVEDA BL S/O VICTORY BL	EV TU	12-27-83	TOTAL NORTH SOUTH	30864 15488 15376		11:15 11:15 11:15	2189 1033 1156	12:30 4:45 2:00	2502 1414 1236
SEPULVEDA BL N/O VICTORY BL	EV TU	12-27-83	TOTAL NORTH SOUTH	34020 15505 18515		11:15 11:15 10:45	2330 1071 1450	4:00 4:45 1:45	2730 1402 1401
SEPULVEDA BL AT 74TH ST	WR FR	11-18-83	TOTAL NORTH SOUTH	39192 15305 23887		7:30 7:45 7:15	2671 1026 1698	4:45 4:45 4:45	3511 1417 2094
SEPULVEDA BL AT 89TH ST	SR TU	03-08-83	TOTAL NORTH SOUTH	37479 17305 20174	*	MANUAL COUNT 8:00 7:30	950 2171	4:45 5:00	1788 1350
SEPULVEDA BL AT 96TH ST	SR TH	02-03-83	TOTAL NORTH SOUTH	62797 27765 35032		7:30 11:15 7:15	5199 1887 3685	4:45 4:15 12:30	4714 2539 2289
SEPULVEDA EMY AT LA TIJERA BL	SR WE	04-06-83	TOTAL NORTH SOUTH	6995 5609 1386	*	MANUAL COUNT 8:15 9:00	279 76	3:30 4:15	651 165
SEPULVEDA EMY S/O WILL ROGERS ST	WR MO	02-07-83	TOTAL NORTH SOUTH	4160 3662 498		11:15 11:15 11:15	322 287 35	3:15 3:15 12:15	561 532 68

L O C A T I O N

VOLUME COUNT SUMMARY FROM 1/ 1/83 TO 12/31/83

PHYS. DESCR	RG DY	DATE	DIR.	VOLUME	AM PEAK	PM PEAK
SEPULVEDA EMY AT WILL ROGERS ST	WR TH	08-04-83	TOTAL	6220 *	MANUAL COUNT	
			NORTH	4848	8:00	233 3:30
			SOUTH	1372	7:30	84 4:30
						558
						142
SERRANIA AV AT AVENUE SAN LUIS	WV TU	11-15-83	TOTAL	8371	7:30	769 6:00
			NORTH	4288	7:30	515 6:00
			SOUTH	4083	7:45	274 4:45
						874
						476
						432
SERRANIA AV AT DE LA GUERRA ST	WV TU	11-15-83	TOTAL	8029	7:30	796 6:15
			NORTH	4095	7:30	543 2:15
			SOUTH	3934	7:45	261 6:15
						760
						362
						448
SERRANIA AV AT DUMETZ RD	WV MO	01-31-83	TOTAL	4435	7:45	403 5:00
			NORTH	1731	7:45	209 2:15
			SOUTH	2704	7:45	194 5:00
						501
						185
						330
SERRANIA AV AT DUMETZ RD	WV WE	02-02-83	TOTAL	4772 *	MANUAL COUNT	
			NORTH	1727	7:30	213 5:00
			SOUTH	3045	7:30	247 4:30
						131
						288
SERRANO AV AT LA MIRADA AV	HW TU	04-12-83	TOTAL	3875	7:45	225 5:30
			NORTH	2258	11:15	123 4:45
			SOUTH	1617	9:15	103 5:30
						328
						189
						147
SERRANO AV AT LEXINGTON AV	HW TU	04-19-83	TOTAL	2730 *	MANUAL COUNT	
			NORTH	1621	9:00	103 4:45
			SOUTH	1109	7:15	86 5:00
						194
						108
SERRANO AV N/O WILSHIRE BL	CR TU	05-17-83	TOTAL	1863	11:15	169 4:30
						193
SERRANO AV S/O WILSHIRE BL	CR TU	05-17-83	TOTAL	1209	8:15	105 4:30
						148
SESNON BL E/O RESEDA BL	WV TU	09-13-83	TOTAL	313	7:45	29 6:15
			EAST	185	7:45	13 8:45
			WEST	128	8:00	18 6:00
						32
						22
						13
SEWARD ST AT FOUNTAIN AV	HW TU	12-13-83	TOTAL	2308	11:15	157 4:15
			NORTH	1124	11:15	85 4:30
			SOUTH	1184	10:30	80 1:00
						207
						125
						108
SEWARD ST AT SANTA MONICA BL	HW TH	05-12-83	TOTAL	1489 *	MANUAL COUNT	
			NORTH	700	9:00	43 3:00
			SOUTH	789	8:45	65 3:15
						80
						82
SEWARD ST AT SANTA MONICA BL	HW WE	08-24-83	TOTAL	2801	11:15	163 12:00
			NORTH	1425	11:15	93 6:00
			SOUTH	1376	1:30	141 2:45
						190
						108
						92

T-45

L O C A T I O N

VOLUME COUNT SUMMARY FROM 1/ 1/83 TO 12/31/83

PHYS. DESCR	RG DY	DATE	DIR.	VOLUME	AM PEAK	PM PEAK
SHASTA CIR -NORTH- AT VERDUGO RD	CR MO	02-28-83	TOTAL	732	7:30	123
			EAST	467	7:30	70
			WEST	265	7:15	55
			TOTAL	8043	7:00	779
			EAST	3880	11:15	225
			WEST	4163	7:00	586
			TOTAL	14074	7:15	1267
			EAST	6192	7:15	433
			WEST	7882	7:15	834
			TOTAL	38128	7:30	3060
			EAST	18438	7:30	1862
			WEST	19690	11:15	1213
			TOTAL	38244	7:45	2443
			EAST	20222	7:15	1547
			WEST	18022	8:30	1170
			TOTAL	31535	11:15	2072
			EAST	15657	7:30	1119
			WEST	15878	11:15	1055
			TOTAL	37436	7:15	2748
			EAST	19049	11:15	1357
			WEST	18387	7:15	1381
			TOTAL	50588	7:30	4009
			EAST	28162	7:30	2843
			WEST	22426	11:15	1552
			TOTAL	57755	7:30	3957
			EAST	29349	7:30	2314
			WEST	28406	11:15	1795
			TOTAL	50999	MANUAL COUNT	
			EAST	22856	7:30	2594
			WEST	28143	7:30	1788
			TOTAL	22341	7:30	1713
			EAST	11847	7:30	1230
			WEST	10494	11:15	705
			TOTAL	22341	7:30	1713
			EAST	11847	7:30	1230
			WEST	10494	11:15	705
			TOTAL	22341	7:30	1713
			EAST	11847	7:30	1230
			WEST	10494	11:15	705

VOLUME COUNT SUMMARY FROM 1/ 1/83 TO 12/31/83

L O C A T I O N

PHYS. DESCR	RG	DY	DATE	DIR.	VOLUME	AM PEAK	PM PEAK
SHERMAN WY W/O LAUREL CANYON BL	EV	TH	10-13-83	TOTAL	36985	7:30	4:15
				EAST	19824	7:30	4:00
				WEST	17161	11:15	4:15
SHERMAN WY AT LINDLEY AV	WV	TU	05-10-83	TOTAL	39060	7:30	5:00
				EAST	17884	7:30	4:45
				WEST	21176	7:30	5:00
SHERMAN WY AT LOUISE AV -VALLEY-	WV	MO	05-16-83	TOTAL	39568	7:30	4:45
				EAST	18478	7:30	4:45
				WEST	21090	8:00	4:45
SHERMAN WY AT MASON AV	WV	FR	03-04-83	TOTAL	29597	11:15	4:15
				EAST	14789	7:00	4:15
				WEST	14808	11:15	3:00
SHERMAN WY AT RESEDA BL	WV	MO	03-14-83	TOTAL	34648	7:30	3:45
				EAST	17440	7:30	3:30
				WEST	17208	11:15	4:45
SHERMAN WY E/O RESEDA BL	WV	WE	09-07-83	TOTAL	32804	11:15	5:00
				EAST	16109	7:30	3:15
				WEST	16695	11:15	5:00
SHERMAN WY AT TAMPA AV	WV	SA	03-16-83	TOTAL	32457	7:30	5:00
				EAST	16594	7:15	4:30
				WEST	15863	7:00	5:00
SHERMAN WY AT TOPANGA CANYON BL	WV	TU	06-14-83	TOTAL	27308	11:15	4:45
				EAST	13430	7:30	12:00
				WEST	13878	11:15	5:00
SHERMAN WY E/O TOPANGA CANYON BL	WV	TH	07-07-83	TOTAL	23483	11:15	5:00
				EAST	11127	11:15	11:45
				WEST	12356	11:15	5:00
SHERMAN WY AT VALJEAN AV	WV	TU	11-29-83	TOTAL	49760	7:30	4:30
				EAST	26983	7:30	4:30
				WEST	22777	11:15	4:30
SHERMAN WY AT VALJEAN AV	WV	WE	12-14-83	TOTAL	53402	*	MANUAL COUNT
				EAST	29299	7:30	4:30
				WEST	24103	7:30	4:30
SHERMAN WY AT WHITE OAK AV	WV	WE	05-11-83	TOTAL	36591	7:30	5:00
				EAST	18388	7:30	4:45
				WEST	18203	11:15	5:15
SHERMAN WY AT WILBUR AV	WV	TU	03-15-83	TOTAL	33435	7:30	4:30
				EAST	16259	7:30	4:30
				WEST	17176	11:15	4:45

T-45

L O C A T I O N

SHERMAN WY
AT WINNETKA AV

SHERMAN OAKS AV
AT FIUME ST

SHOUP AV
N/O AVENUE SAN LUIS

SHOUP AV
AT OXNARD ST

SHOUP AV
S/O SHERMAN WY

SHOUP AV
AT VANOWEN ST

SHOUP AV
AT VENTURA BL

SHOUP AV
AT VICTORY BL

SICHEL ST
AT BALDWIN ST

SIERRA VILLA DR
AT COLORADO BL

SILVER LAKE BL
AT DUANE ST

SILVER LAKE BL
AT DUANE ST

SILVER LAKE BL
AT HOLLYWOOD FWY --S/B OFF--

VOLUME COUNT SUMMARY

FROM 1/ 1/83 TO 12/31/83

PHYS. DESCR RG DY DATE DIR. VOLUME AM PEAK PM PEAK

G04-4545-33 WV MO 03-07-83 TOTAL 34067 7:30 2652 5:00 2915
EAST 17500 7:45 1470 5:00 1525
WEST 16567 7:30 1229 5:00 1390

WV TU 07-12-83 * TOTAL 5399 * MANUAL COUNT
NORTH 493 37 5:00 51
SOUTH 4906 662 4:30 250

C00-2018-11 WV TH 02-17-83 TOTAL 6376 7:45 587 5:15 663
NORTH 3324 8:00 455 5:00 284
SOUTH 3052 11:15 172 5:15 383

D08-4035-33 WV TH 03-24-83 TOTAL 15864 7:45 1322 4:45 1401
NORTH 8259 7:45 723 3:15 775
SOUTH 7605 8:00 605 5:15 738

C00-3530-32 WV TH 10-20-83 TOTAL 18456 7:45 1518 4:45 2046
NORTH 9488 8:15 646 4:45 1071
SOUTH 8968 7:45 890 4:45 975

D04-4040-33 WV MO 06-13-83 TOTAL 19369 7:30 1625 5:00 1959
NORTH 8979 7:30 610 4:45 992
SOUTH 10390 7:45 1033 5:00 982

C00-2040-23 WV TH 03-24-83 TOTAL 11206 7:45 1063 5:15 955
NORTH 3307 7:45 447 3:15 276
SOUTH 7899 8:00 619 5:15 700

C00-3530-32 WV TH 03-24-83 TOTAL 17102 7:30 1480 5:00 1601
NORTH 8319 7:45 587 4:30 881
SOUTH 8783 7:30 894 5:00 782

CR TU 03-01-83 * TOTAL 911 * MANUAL COUNT
NORTH 540 123 3:00 31
SOUTH 371 50 4:30 32

CR FR 06-17-83 * TOTAL 3801 * MANUAL COUNT
NORTH 3456 8:30 82 5:00 636
SOUTH 345 9:00 29 4:45 27

HW MO 06-20-83 * TOTAL 16674 * MANUAL COUNT
NORTH 9505 8:15 243 5:00 1783
SOUTH 7169 7:45 1145 5:00 354

300-3030-11 HW WE 07-13-83 TOTAL 15022 7:45 1415 5:00 2000
NORTH 8680 8:15 320 5:00 1658
SOUTH 6342 7:45 1130 5:15 354

620-3335-22 HW WE 08-10-83 TOTAL 21802 7:30 2196 4:45 2022
NORTH 12161 7:15 715 4:45 1603
SOUTH 9641 7:30 1511 1:45 462

SAN DIEGO FREEWAY (ROUTE 405)

PROBLEM

Current peak hour speeds range from 23 to 46 miles per hour and peak period congestion lasts for eight hours in some locations.

The congestion problem varies geographically:

(A) On the northern part of the San Diego in the San Fernando Valley between the Golden State and Ventura Freeways, the San Diego draws commuters from the largely residential central and Western Valley who are bound for Los Angeles. State Route 27, Topanga Canyon Boulevard, cannot carry its share of traffic because it is only an arterial.

(B) Through the pass in the Santa Monica Mountains the San Diego experiences almost 8 hours of peak period traffic since it is the only through freeway for the Western San Fernando Valley and West Los Angeles.

(C) Due to a large employment base the San Diego experiences congestion in both directions between UCLA/Wilshire Boulevard and the El Segundo/ Los Angeles International Airport complex.

(D) Once the freeway hits the "South Bay Curve" it becomes a diagonal route which means that there are no closely paralleling arterials for traffic to use when the freeway is congested, which compounds congestion problems caused by accidents when they do occur.

(E) Between Crenshaw and the Orange County line the freeway experiences congestion caused by commuter traffic inbound to jobs in downtown Los Angeles and the El Segundo employment center.

By the year 2000, planners project that between the Ventura Freeway and the Harbor Freeway, there will be demand for an additional 6 to 12 lanes on the San Diego -- the equivalent of another freeway! If major improvements are not made speeds may slow to under five miles per hour during the peak period.

Map of 405 ↓

15

118

101

BR W.V.L.

10

105

Not seen

of Co.

Not to be

RECOMMENDATIONS

Benefit
← Impact
Cost

To alleviate the San Diego's congestion problem take the following actions by the year 2000:

- 1. Finish currently budgeted widening projects including a project to add a lane in each direction between the Marina Freeway and Artesia Boulevard. Cost: \$18.8 million.
- 2. Designate a High-Occupancy Vehicle Lane between Route 118 and the Orange County Line as part of any future widening projects (minimal additional cost). * *get some reference*
- 3. Widen by modifying the center shoulder and restriping where feasible. Cost: \$73 million.
- 4. Widen, to add a lane in each direction, within existing right-of-way by constructing an additional lane. Cost: \$55 million. *fall through*
- 5. Construct a new interchange at Arbor Vitae Street. Cost: \$23 million.
- 6. Improve the Route 405/710 Interchange in the near term by widening to two lanes from Westbound 405 to Northbound 710. Cost: \$2 million.
- 7. Add ramp meters in Northwest Los Angeles County. Cost; \$1 million(?) *remove set*
- 8. Determine if a pilot project of standby emergency/accident/special event response team would cost effectively reduce congestion on the South Bay curve.
- 9. *Long term* Study alternatives to deal with the high level of travel along this freeway. Alternatives should include, construction of a new freeway/expressway, improving Sepulveda Boulevard through the Santa Monica mountains pass, and increasing ~~ridesharing~~ at major employment centers near the freeway up from ~~3 to 2~~. Cost: unknown.

DP:SL:me
DP
405

even all widening

Long term alternative

Very good idea

SAN DIEGO FREEWAY (ROUTE 405)

PROBLEM

During rush hour, the traffic on the San Diego Freeway flows at 23 miles per hour from the San Fernando Valley to the Orange County line. Caltrans has estimated that it would take more than two additional lanes in each direction to handle the anticipated growth in demand. Yet there is only enough pavement for one additional lane in each direction.

San Diego
~~An additional problem~~ is that there are major employment centers with ~~blank~~ employees, which is roughly equal to Downtown's. Yet, there are mini-downtowns along the freeway with poor access, and these employees have only one freeway and no real arterial alternative for their rush hour commute.

Between the Los Angeles Airport and the Valley there is more congestion southbound than northbound in the morning. In the morning, the peak hour congestion flows to Los Angeles Airport area employment centers from both Orange County and the San Fernando Valley. In the evening, congestion is reversed.

RECOMMENDATIONS

Before the Year 2000, the following actions should be taken:

1. Add two lanes from the Simi Freeway to the Orange County Line (cost \$624 million).
2. Designate a High Occupancy Vehicle (HOV) lane from the Simi Freeway to the Orange County Line to handle the overwhelming demand for the freeway lanes.
3. Study alternatives to manage the excess demand for the freeway. Options to be included in this study include improving Sepulveda Boulevard in the mountains, between the San Fernando Valley and Westwood, and increasing ridesharing up from its current three to four percent to _____ percent.
4. Take operational improvement steps such as widening and auxiliary lanes identified in the current TIP, and finish Caltrans' ramp metering program (cost \$20 million).

SL:DP:mlhd
SANDIEGO
DPLEG

L O C A T I O N

PM PEAK

AM PEAK

DIR. VOLUME

DATE

RG DY

PHYS. DESCR

SILVER LAKE BL
AT VAN PELT PL

SILVER LAKE BL
N/O WEST SILVER LAKE DR

SIMI VALLEY FWY
E/O DE SOTO AV

SIMI VALLEY FWY
E/O DE SOTO AV

SIMI VALLEY FWY E/B ON
E/O PAXTON ST

SIMI VALLEY FWY W/B ON
S/O AMIGO AV

SIMI VALLEY FWY W/B ON
W/O BALBOA BL

SIMI VALLEY FWY W/B ON
E/O DE SOTO AV

SIMI VALLEY FWY E/B OFF
W/O DE SOTO AV

SIMI VALLEY FWY E/B OFF
W/O PAXTON ST

SIMI VALLEY FWY W/B OFF
E/O AMIGO AV

SIMI VALLEY FWY W/B OFF
E/O AMIGO AV

SIMI VALLEY FWY W/B OFF
E/O BALBOA BL

300-3024-11 HW WE 12-14-83 TOTAL 15500 7:30 1837 5:00 1881
NORTH 8090 7:30 321 5:00 1461
SOUTH 7410 7:30 1516 5:00 420

200-2017-11 HW TU 11-01-83 TOTAL 2655 7:30 300 4:45 234
NORTH 1298 7:30 71 5:15 162
SOUTH 1357 7:15 231 6:30 82

A00-3000-20 WV WE 06-08-83 TOTAL 11585 7:30 973 4:45 1224
ONE WAY STREET E/B

D10-0030-03 WV WE 06-08-83 TOTAL 12764 7:15 1421 4:45 1025
ONE WAY STREET W/B

G08-3000-20 EV FR 07-29-83 TOTAL 833 11:15 46 4:30 98
ONE WAY STREET E/B

A00-2400-20 WV TU 02-01-83 TOTAL 3393 7:30 214 5:00 355
ONE WAY STREET W/B

A00-2000-20 WV WE 02-02-83 TOTAL 6203 7:00 673 4:30 634
ONE WAY STREET W/B

D12-2400-20 WV WE 06-08-83 TOTAL 6173 11:15 200 4:45 1276
ONE WAY STREET W/B

A00-0024-02 WV WE 06-08-83 TOTAL 5318 6:45 967 4:45 278
ONE WAY STREET E/B

G08-3000-20 EV FR 07-29-83 TOTAL 8124 6:45 726 4:15 643
ONE WAY STREET E/B

A00-3000-30 WV TU 02-01-83 TOTAL 9509 7:15 526 5:45 1201
ONE WAY STREET W/B

A00-3000-30 WV TU 02-01-83 TOTAL 9509 7:15 526 5:45 1201
ONE WAY STREET W/B

C00-3600-30 WV WE 02-02-83 TOTAL 9960 7:15 567 5:15 1097
ONE WAY STREET W/B

T-45 VOLUME COUNT SUMMARY FROM 1/ 1/83 TO 12/31/83

L O C A T I O N		PHYS. DESCR	RG DY	DATE	DIR.	VOLUME	AM PEAK	PM PEAK		
SIMSHAW AV AT HUBBARD ST		A00-1818-11	EV TH	05-26-83	TOTAL	2074	6:45	199	2:15	150
					NORTH	1447	7:30	150	2:15	122
					SOUTH	627	6:00	66	6:30	54
SKYLINE DR AT GREENVALLEY RD		100-0910-11	HW WE	08-10-83	TOTAL	219	11:15	11	8:45	29
					EAST	115	8:30	10	8:30	21
					WEST	104	11:15	7	12:15	13
SLAUSON AV AT BUDLONG AV		C00-3630-33	SR TH	01-06-83	TOTAL	24202	11:15	1381	4:00	1917
					EAST	13049	7:00	977	4:00	1044
					WEST	11153	11:15	702	3:45	881
SLAUSON AV AT CRENSHAW BL		C00-3422-32	SR TU	10-11-83	TOTAL	25667	7:30	1837	4:45	2141
					EAST	13430	7:15	934	4:30	1190
					WEST	12237	7:30	908	4:45	958
SLAUSON AV AT FIGUEROA ST		C00-3830-33	SR MO	01-10-83	TOTAL	30990	7:00	2047	3:30	2486
					EAST	17018	7:00	1280	3:30	1284
					WEST	13972	9:00	873	4:00	1244
SLAUSON AV AT HOOVER ST		C00-3630-33	SR YH	01-06-83	TOTAL	30548	11:15	1794	4:15	2467
					EAST	15881	7:15	1127	4:00	1201
					WEST	14667	11:15	934	4:15	1289
SLAUSON AV AT NORMANDIE AV		C00-3830-33	SR TU	12-06-83	TOTAL	30162	7:15	2159	3:15	2390
					EAST	15511	7:15	1213	3:30	1239
					WEST	14651	7:30	947	4:30	1250
SLAUSON AV AT VAN NESS AV		C00-2438-23	SR WE	10-12-83	TOTAL	12711	7:30	935	4:45	1132
					NORTH	6015	7:30	505	5:00	468
					SOUTH	6696	7:30	430	4:45	695
SLAUSON AV AT VERDUN AV		C00-4040-44	SR WE	01-19-83	TOTAL	21415	7:15	1543	5:00	2118
					EAST	11364	7:15	821	3:15	1280
					WEST	10051	6:45	734	5:00	906
SLAUSON AV AT VERMONT AV		C00-3238-33	CR TU	03-29-83	TOTAL	26660	* MANUAL COUNT			
					EAST	14055	7:00	1059	4:00	1180
					WEST	12605	7:15	831	4:00	1184
SLAUSON AV AT WESTERN AV		C00-2038-23	CR WE	01-05-83	TOTAL	27487	7:30	1994	4:30	2265
					EAST	14586	7:30	1140	4:15	1133
					WEST	12901	7:15	857	4:30	1140
SLAUSON AV E/O WESTERN AV		C00-3036-23	SR TH	07-07-83	TOTAL	26741	11:15	1379	4:00	1992
					EAST	15421	11:15	807	12:15	1105
					WEST	11320	7:15	676	4:00	902
SOTO ST AT BROOKLYN AV		C00-3036-23	CR MO	02-07-83	TOTAL	18272	7:00	1228	4:30	1535
					NORTH	8881	11:15	515	4:30	838
					SOUTH	9391	7:00	800	3:15	743

Y-45

L O C A T I O N

VOLUME COUNT SUMMARY FROM 1/ 1/83 TO 12/31/83

PHYS. DESCR	RG DY	DATE	DIR.	VOLUME	AM PEAK	PM PEAK
SOTO ST AT CHARLOTTE ST	CR TH	05-26-83	TOTAL	30031	7:15	3:15
			NORTH	18801	7:15	4:00
			SOUTH	11230	7:30	2:45
SOTO ST AT FOLSOM ST -JOG NR CINCINNATI-	CR WE	11-30-83	TOTAL	17721	7:45	4:45
			NORTH	7967	11:15	4:45
			SOUTH	9754	7:15	3:30
SOTO ST AT OLYMPIC BL	CR TU	06-07-83	TOTAL	49773	7:30	3:15
			NORTH	24210	11:15	3:30
			SOUTH	25563	6:15	3:15
SOTO ST AT SHORT ST -CENTRAL-	CR TU	02-08-83	TOTAL	37089		
			NORTH	19967	7:15	4:15
			SOUTH	17122	7:15	3:45
SOTO ST AT WHITTIER BL	CR TH	12-01-83	TOTAL	19519	7:15	3:30
			NORTH	9677	11:15	5:00
			SOUTH	9842	6:30	3:00
SOTO ST AT 8TH ST	CR FR	02-04-83	TOTAL	49854	7:15	2:45
			NORTH	21271	11:15	2:45
			SOUTH	28583	7:15	3:15
SOUTH VENICE BL W/O OCEAN AV -VENICE-	WR FR	07-29-83	TOTAL	4528	8:30	2:45
SOUTH VENICE BL W/O OCEAN AV -VENICE-	WR SA	07-30-83	TOTAL	5293	11:15	5:15
SPAULDING AV AT ROSEWOOD AV -HWOOD	HW MO	03-28-83	TOTAL	2135	11:15	1:45
			NORTH	826	10:00	4:45
			SOUTH	1309	11:15	1:45
SPAULDING AV AT SATURN ST	HW TH	03-24-83	TOTAL	1303	8:45	4:30
			NORTH	915	11:15	5:00
			SOUTH	388	8:45	4:00
SPRING ST AT 115TH ST	SR TH	11-03-83	TOTAL	182	8:15	4:45
			NORTH	59	8:15	5:00
			SOUTH	123	7:00	2:30
STADIUM WY -JOG NR BOYLSTON- N/O ACADEMY RD	CR TU	10-04-83	TOTAL	19848	7:45	8:30
			NORTH	7870	11:15	8:30
			SOUTH	11978	7:45	4:00
STADIUM WY -JOG NR BOYLSTON- N/O ACADEMY RD	CR TU	10-04-83	TOTAL	19868	7:45	8:15
			NORTH	8294	11:00	8:15
			SOUTH	11574	7:45	4:15

MANUAL COUNT

T-45		L O C A T I O N		VOLUME COUNT SUMMARY		FROM 1/ 1/83 TO 12/31/83			
PHYS. DESCR	RG DY	DATE	DIR.	VOLUME	AM PEAK	PM PEAK			
A00-1717-11	WV MO	03-21-83	TOTAL	427	7:45	69	2:45	85	
			EAST	240	8:00	43	2:45	61	
			WEST	187	7:45	29	3:15	36	
A00-1818-11	SR FR	10-14-83	TOTAL	508	7:30	33	3:15	50	
			NORTH	182	10:15	13	5:15	20	
			SOUTH	326	7:30	24	2:45	34	
A00-1818-11	SR TH	11-08-83	TOTAL	422	11:15	21	3:30	44	
			NORTH	180	11:15	8	1:15	26	
			SOUTH	242	11:15	13	5:00	27	
A00-1615-11	HW WE	07-20-83	TOTAL	1588	11:15	72	9:30	137	
			NORTH	1254	11:15	54	9:30	125	
			SOUTH	334	9:00	18	6:00	30	
			TOTAL	669	*	MANUAL COUNT			
			NORTH	474	9:00	25	5:00	56	
			SOUTH	195	7:15	15	5:00	21	
100-1515-11	CR TH	09-15-83	TOTAL	10491	*	MANUAL COUNT			
			NORTH	2986	7:45	164	3:15	311	
			SOUTH	7505	7:30	274	3:30	291	
			TOTAL	435	6:30	31	6:45	44	
			NORTH	213	6:30	25	6:00	24	
			SOUTH	222	7:45	18	6:45	23	
A00-2000-20	WR WE	08-03-83	TOTAL	2224	11:15	165	3:30	186	
			NON-DIR COUNT						
A00-1414-11	CR FR	09-16-83	TOTAL	545	7:30	47	2:00	100	
			EAST	247	8:00	29	5:45	25	
			WEST	298	7:30	21	2:30	84	
			TOTAL	344	*	MANUAL COUNT			
			EAST	218	7:30	14	4:00	27	
			WEST	126	7:45	15	5:00	12	
A00-1818-11	WV TH	02-10-83	TOTAL	1352	9:00	90	3:15	230	
			EAST	577	9:00	72	4:30	51	
			WEST	775	11:15	60	3:15	200	
A00-1818-11	WV FR	03-04-83	TOTAL	1215	7:30	131	2:15	105	
			EAST	641	7:15	82	5:15	49	
			WEST	574	7:45	56	2:15	59	
A00-1818-11	WV WE	01-19-83	TOTAL	1877	7:45	186	5:00	213	
			EAST	868	7:45	107	4:30	81	
			WEST	1009	7:45	79	5:00	145	

VOLUME COUNT SUMMARY FROM 1/ 1/83 TO 12/31/83

L O C A T I O N

PHYS. DESCR	RG DY	DATE	DIR.	VOLUME	AM PEAK	PM PEAK
300-4030-32	EV TU	10-25-83	TOTAL	7161	7:30	698
			EAST	3717	7:30	374
			WEST	3444	7:30	324
B00-1818-11	WV TH	09-08-83	TOTAL	2921	10:15	170
			EAST	1317	11:15	72
			WEST	1604	7:00	103
300-3040-21	EV MO	06-20-83	TOTAL	6933	10:45	496
			EAST	4306	6:30	348
			WEST	2627	11:15	202
STRATHMORE DR	WR MO	04-18-83	TOTAL	7883	MANUAL COUNT	
AT GAYLEY AV			EAST	1616	7:30	175
			WEST	6267	8:45	196
STRATHMORE DR	WR TU	04-19-83	TOTAL	18761	8:15	1378
AT GAYLEY AV			EAST	9220	7:30	1143
			WEST	9541	11:15	376
SUNLAND BL	EV TU	08-16-83	TOTAL	24313	7:15	1721
W/O FOOTHILL BL			EAST	11837	11:15	555
			WEST	12476	7:00	1327
SUNLAND BL	EV MO	06-20-83	TOTAL	17850	7:45	1390
AT GLENOAKS BL			EAST	8286	11:15	515
			WEST	9564	7:15	1058
SUNLAND BL	EV FR	06-17-83	TOTAL	20857	7:45	1254
AT LA TUNA CANYON RD			NORTH	9456	7:30	933
			SOUTH	11401	11:15	617
SUNSET AV	WR TU	08-23-83	TOTAL	1002	MANUAL COUNT	
AT HAMPTON DR			EAST	460	9:00	29
			WEST	542	9:00	55
SUNSET BL	HW TH	04-28-83	TOTAL	25474	7:45	1857
AT ALVARADO ST			EAST	14899	7:45	1276
			WEST	10575	11:15	631
SUNSET BL	WR FR	07-08-83	TOTAL	37439	8:30	2672
W/O BEL AIR RD			EAST	17266	8:30	1288
			WEST	20173	8:00	1389
SUNSET BL	HW WE	07-20-83	TOTAL	23671	MANUAL COUNT	
AT BERENDO ST			EAST	12549	9:00	754
			WEST	11122	8:15	781
SUNSET BL	HW TU	11-01-83	TOTAL	28179	7:45	1721
AT BERENDO ST			EAST	14742	7:45	911
			WEST	13437	10:15	829

T-45

VOLUME COUNT SUMMARY FROM 1/ 1/83 TO 12/31/83

LOCATIONS	PHYS. DESCR	RG DY	DATE	DIR.	VOLUME	AM PEAK	PM PEAK
SUNSET BL W/O BEVERLY GLEN BL JOG NR MAPLETN	D07-2525-22	WR TU	04-19-83	TOTAL	33592	7:30 2469	5:15 2921
				EAST	15544	8:30 1215	4:30 1305
				WEST	18048	7:30 1451	5:15 1632
SUNSET BL E/O BEVERLY GLEN BL JOG NR MAPLETN	D04-2532-22	WR TU	04-19-83	TOTAL	34964	8:15 2748	5:15 2756
				EAST	17674	8:15 1689	2:45 1285
				WEST	17290	7:30 1169	5:15 1595
SUNSET BL W/O BEVERLY GLEN BL-JOG AT BEL AIR	C00-3524-32	WR TH	10-20-83	TOTAL	35182	11:15 2058	4:00 2634
				EAST	19044	8:15 1287	4:00 1465
				WEST	16138	11:15 913	3:45 1193
SUNSET BL W/O BEVERLY GLEN BL-JOG AT BEL AIR	C00-3524-32	WR FR	10-21-83	TOTAL	29827	11:15 1857	4:45 2222
				EAST	16229	11:15 980	4:45 1184
				WEST	13598	11:15 877	1:15 1100
SUNSET BL W/O BEVERLY GLEN BL-JOG AT BEL AIR	C00-3524-32	WR SA	10-22-83	TOTAL	32801	11:15 1652	5:00 2661
				EAST	13094	11:15 662	3:30 1229
				WEST	19707	7:45 1424	2:15 1580
SUNSET BL AT BRONSON AV	C00-4040-44	HW TH	09-29-83	TOTAL	51473	11:15 3098	5:00 3556
				EAST	21966	11:15 1223	4:45 1538
				WEST	29507	8:15 2061	5:00 2030
SUNSET BL AT CASSIL PL	HW WE	02-02-83		TOTAL	32613	* MANUAL COUNT	
				EAST	17061	9:00 1247	3:15 1456
				WEST	15552	9:00 1116	5:00 1330
SUNSET BL AT CHAUTAUQUA BL-I/S NR BROKTREE-	G12-2630-23	WR WE	01-26-83	TOTAL	20808	11:00 1401	2:00 1529
				EAST	12479	4:00 1299	1:30 967
				WEST	8329	11:15 549	4:45 851
SUNSET BL AT EDGECLIFFE DR	C00-4040-43	HW TU	08-02-83	TOTAL	28130	11:15 1565	5:15 2149
				EAST	15481	7:30 948	5:30 1202
				WEST	12649	11:15 702	4:45 978
SUNSET BL AT EDGECLIFFE DR	HW WE	08-24-83		TOTAL	25369	* MANUAL COUNT	
				EAST	12856	7:30 944	4:45 1184
				WEST	12513	8:45 620	4:30 1429
SUNSET BL AT ELYSIAN PARK AV	C00-4030-32	CR MO	11-21-83	TOTAL	26094	7:30 1810	4:45 2902
				EAST	12570	7:30 1276	5:45 920
				WEST	13524	11:15 735	4:45 2017
SUNSET BL AT FAIRFAX AV	C00-4040-44	HW TU	03-29-83	TOTAL	50693	11:15 2915	11:30 3205
				EAST	25297	11:15 1462	5:00 1663
				WEST	25396	11:15 1453	11:30 1719
SUNSET BL AT FIGUEROA ST	C00-4040-44	CR TU	11-15-83	TOTAL	26923	7:45 1754	4:45 2597
				EAST	13442	6:15 1030	4:15 1093
				WEST	13481	8:00 905	4:45 1541

T-45

L O C A T I O N

VOLUME COUNT SUMMARY FROM 1/ 1/83 TO 12/31/83

SUNSET BL AT	PHYS. DESCR	RG DY	DATE	DIR.	VOLUME	AM PEAK	PM PEAK
SUNSET BL AT FULLER AV -JOG NR MARTEL AV-	D12-3333-33	HW WE	06-22-83	TOTAL	53927	11:15 2831	5:00 3391
				EAST	27710	11:15 1455	5:00 1821
				WEST	26217	11:15 1376	5:00 1570
SUNSET BL AT FULLER AV -JOG NR MARTEL AV-		HW TU	07-19-83	TOTAL	34996	* MANUAL COUNT	
				EAST	17277	9:00 1118	5:00 1646
				WEST	17719	8:00 1440	4:30 1468
SUNSET BL AT GORDON ST-JOG NR LABAIG AV-		HW FR	07-01-83	TOTAL	38560	* MANUAL COUNT	
				EAST	18976	8:30 1088	5:00 1841
				WEST	19584	8:00 1377	4:45 1593
SUNSET BL AT GOWER ST	C00-4540-44	HW WE	07-06-83	TOTAL	34478	11:15 2279	12:45 2491
				EAST	13659	11:15 1064	12:45 1230
				WEST	20819	11:15 1215	12:15 1286
SUNSET BL AT GOWER ST		HW FR	08-26-83	TOTAL	37075	* MANUAL COUNT	
				EAST	18167	9:00 1035	5:00 1804
				WEST	18908	8:15 1413	4:00 1471
SUNSET BL AT INNES AV		HW WE	02-09-83	TOTAL	30086	* MANUAL COUNT	
				EAST	15634	7:15 2033	4:30 829
				WEST	14452	7:45 563	4:45 2093
SUNSET BL AT LA BREA AV		HW WE	08-10-83	TOTAL	35510	* MANUAL COUNT	
				EAST	18231	8:15 1149	3:15 1635
				WEST	17279	8:00 1205	5:00 1454
SUNSET BL AT LAUREL AV		HW FR	07-15-83	TOTAL	38619	* MANUAL COUNT	
				EAST	18736	9:00 1161	4:45 1850
				WEST	19883	8:00 1505	3:00 1563
SUNSET BL AT NORMANDIE AV	C00-4040-44	HW TU	03-29-83	TOTAL	39632	11:15 2329	4:45 2985
				EAST	23280	11:15 1315	4:45 1761
				WEST	16352	11:15 1014	4:00 1253
SUNSET BL AT PALISADES DR		WR TU	11-29-83	TOTAL	2932	* MANUAL COUNT	
				EAST	1539	8:30 83	4:45 201
				WEST	1393	8:15 79	4:45 177
SUNSET BL AT POINSETTIA PL -JOG NR FULLER-		HW MO	04-25-83	TOTAL	36967	* MANUAL COUNT	
				EAST	16964	8:30 1192	4:45 1670
				WEST	20003	7:30 1318	5:00 1757
SUNSET BL AT PORTIA ST	C00-3025-32	HW WE	09-07-83	TOTAL	27443	7:30 1679	5:15 2352
				EAST	14004	7:30 1133	6:15 1397
				WEST	13439	11:15 727	5:00 1315
SUNSET BL AT PORTIA ST		CR TH	11-10-83	TOTAL	23351	* MANUAL COUNT	
				EAST	9771	7:15 891	4:45 803
				WEST	13580	7:45 659	5:00 1652

T-45

VOLUME COUNT SUMMARY FROM 1/ 1/83 TO 12/31/83

L O C A T I O N

PHYS. DESCR RG DY DATE DIR. VOLUME AM PEAK PM PEAK

SUNSET BL
AT SANBORN AV -CENTRAL-

HW TU 03-15-83 *
TOTAL 21154
EAST 10497 7:30
WEST 10657 7:45
MANUAL COUNT
767 4:45
774 4:45
941
1116

SUNSET BL
E/O THURSTON -JOG NR GLENROY AV-

WR MD 02-14-83
TOTAL 41442
EAST 20805 7:45
WEST 20637 11:15
3298 5:00
2282 2:15
1089 5:00
3408
1428
2091

SUNSET BL
AT VERMONT AV

HW MD 12-05-83
TOTAL 20749
EAST 15479 11:15
WEST 5270 8:00
1438 5:00
999 5:00
509 12:30
1670
1472
568

SUNSET BL
E/O WESTERN AV

HW TH 07-07-83
TOTAL 38995
EAST 20562 11:00
WEST 18433 11:15
2277 2:00
1216 6:45
1062 5:00
2416
1295
1193

SUNSET BL
AT WESTERN AV

HW TU 09-06-83 *
TOTAL 25793
EAST 11061 8:00
WEST 14732 8:00
MANUAL COUNT
916 3:45
861 4:30
887
1411

SUNSET BL
AT WESTERN AV

HW TU 10-11-83
TOTAL 37920
EAST 19468 11:15
WEST 18452 11:15
2148 4:45
1096 4:45
1052 4:45
2685
1383
1302

SUNSET BL
E/O WESTERN AV

HW TU 12-06-83
TOTAL 37360
EAST 18599 11:15
WEST 18761 11:15
2305 4:45
1102 5:00
1203 4:45
3146
1469
1701

SUNSET BL
E/O WESTERN AV

HW WE 12-07-83
TOTAL 37653
EAST 18956 11:15
WEST 18697 11:15
2264 5:15
1108 5:15
1156 4:45
2760
1436
1417

SUPERIOR ST
AT ALDEA AV

WV WE 12-07-83 *
TOTAL 1966
EAST 909 7:30
WEST 1057 7:45
MANUAL COUNT
144 3:00
85 5:00
64
96

SUPERIOR ST
AT ALDEA AV

WV MD 12-12-83
TOTAL 1642
EAST 809 7:45
WEST 833 8:00
229 2:30
143 2:15
95 5:15
179
99
92

SUPERIOR ST
AT AMESTOY AV

WV MD 12-19-83
TOTAL 1555
EAST 678 11:15
WEST 877 11:15
92 2:45
55 2:00
49 4:45
138
58
97

SUPERIOR ST
W/O LINDLEY AV

WV WE 06-01-83
TOTAL 328
8:15
30 5:00
39

SWEETZER AV
AT OAKWOOD AV -CENTRAL-

WR TH 08-04-83
TOTAL 2403
NORTH 1491
SOUTH 912
130 5:00
76 5:00
77 5:30
247
173
84

VOLUME COUNT SUMMARY FROM 1/1/83 TO 12/31/83

L O C A T I O N

PHYS. DESCOR	RG	DY	DATE	DY	DIR.	VOLUME	AM PEAK	PM PEAK
SWINFORD ST -PVT- E/O HARBOR BL	SR	TU	10-25-83		TOTAL	5822	7:00	3:45
					EAST	3320	7:00	11:30
					WEST	2502	11:00	3:45
SWINFORD ST -PVT- E/O HARBOR BL	SR	WE	10-26-83		TOTAL	5403	6:45	2:00
					EAST	3048	6:45	12:45
					WEST	2355	10:00	2:00
SWINFORD ST -PVT- E/O HARBOR BL	SR	TH	10-27-83		TOTAL	6267	7:00	3:45
					EAST	3263	7:00	11:30
					WEST	3004	10:30	3:45
SWINFORD ST -PVT- E/O HARBOR BL	SR	FR	10-28-83		TOTAL	8059	7:15	3:45
					EAST	4461	7:15	12:30
					WEST	3598	11:00	3:45
SWINFORD ST -PVT- E/O HARBOR BL	SR	SA	10-29-83		TOTAL	6169	8:45	3:15
					EAST	3436	8:30	8:45
					WEST	2733	9:15	3:15
SWINFORD ST -PVT- E/O HARBOR BL	SR	SU	10-30-83		TOTAL	5302	9:45	2:45
					EAST	2344	11:15	1:45
					WEST	2958	0:45	2:45
SYCAMORE AV N/O HAWTHORN AV	HW	FR	04-22-83		TOTAL	3754	11:15	2:15
					NORTH	492	11:00	41
					SOUTH	3262	11:15	2:15
SYCAMORE AV N/O HAWTHORN AV	HW	SA	04-23-83		TOTAL	3874	11:15	2:15
					NORTH	419	10:15	26
					SOUTH	3455	11:15	154
SYCAMORE AV AT WILLOUGHBY AV	HW	MO	04-11-83		TOTAL	1802	11:15	158
					NORTH	576	11:15	53
					SOUTH	1226	11:15	105
SYLVAN ST AT LOCKHURST DR	WV	FR	01-14-83		TOTAL	806	7:15	68
					EAST	395	7:30	36
					WEST	411	7:15	37
SYLVAN ST AT PETERSON AV	WV	FR	01-14-83		TOTAL	691	7:00	48
					EAST	379	7:00	36
					WEST	312	11:15	20
TAMARIND AV N/O SANTA MONICA BL	HW	TH	01-20-83		TOTAL	868	11:15	59
					NORTH	420	11:00	34
					SOUTH	448	11:15	30
TAMARIND AV AT SANTA MONICA BL	HW	WE	02-02-83		TOTAL	28013	*	MANUAL COUNT
					EAST	14038	7:45	857
					WEST	13975	7:30	1194

T-45 L O C A T I O N FROM 1/ 1/83 TO 12/31/83

VOLUME COUNT SUMMARY		PHYS. DESCR	RG DY	DATE	DIR.	VOLUME	AM PEAK	PM PEAK
TAMPA AV AT CHATSWORTH ST	G06-4545-44	WV FR	02-04-83	TOTAL	32224	7:30	2248	5:00
				NORTH	17060	7:45	935	5:00
				SOUTH	15164	7:00	1440	5:30
TAMPA AV AT CHATSWORTH ST	C00-3045-33	WV TU	04-05-83	TOTAL	31066	* MANUAL	COUNT	
				NORTH	15171	7:15	910	4:45
				SOUTH	15895	7:30	1802	5:00
TAMPA AV AT DEVONSHIRE ST	D06-4045-34	WV TH	01-27-83	TOTAL	24219	7:30	1703	4:45
				NORTH	12437	11:15	639	4:30
				SOUTH	11782	7:30	1163	4:45
TAMPA AV AT DEVONSHIRE ST	C00-4045-33	WV MO	04-04-83	TOTAL	22207	* MANUAL	COUNT	
				NORTH	11303	7:15	607	5:00
				SOUTH	10904	7:30	1156	4:45
TAMPA AV N/O DEVONSHIRE ST	C00-4045-33	WV TU	08-30-83	TOTAL	23266	7:15	1731	4:45
				NORTH	11169	11:15	542	4:45
				SOUTH	12097	7:15	1302	5:15
TAMPA AV AT LASSEN ST	C00-5050-33	WV TH	03-31-83	TOTAL	27311	11:15	1695	4:30
				NORTH	14111	11:15	798	4:45
				SOUTH	13200	9:45	933	6:15
TAMPA AV AT MAYALL ST	C00-5050-33	WV TH	12-08-83	TOTAL	28017	7:30	1772	5:45
				NORTH	13250	11:15	667	4:30
				SOUTH	14767	7:30	1271	5:45
TAMPA AV AT NORDHOFF ST	C00-4545-44	WV WE	03-30-83	TOTAL	34380	11:15	2288	4:30
				NORTH	17655	11:15	1130	5:00
				SOUTH	16725	11:15	1158	4:30
TAMPA AV AT PLUMMER ST	C00-4540-34	WV WE	03-30-83	TOTAL	25951	11:15	1623	4:45
				NORTH	12088	11:15	655	4:30
				SOUTH	13863	9:45	1040	12:00
TAMPA AV AT RINALDI ST	G04-4045-43	WV FR	02-04-83	TOTAL	13316	7:30	821	4:30
				NORTH	10222	11:15	552	4:45
				SOUTH	3094	7:30	406	3:15
TAMPA AV AT RINALDI ST	C00-4545-33	WV WE	03-30-83	TOTAL	8621	* MANUAL	COUNT	
				NORTH	5762	8:00	252	5:00
				SOUTH	2859	7:00	328	3:00
TAMPA AV AT ROSCOE BL	C00-4545-33	WV WE	06-15-83	TOTAL	31473	11:15	1913	5:00
				NORTH	16195	11:15	1016	5:00
				SOUTH	15278	11:15	897	4:45
TAMPA AV AT SATICOY ST	C00-4545-33	WV WE	03-16-83	TOTAL	31335	7:30	2086	4:30
				NORTH	15280	7:15	1047	4:45
				SOUTH	16055	7:30	1084	4:30

T-45

VOLUME COUNT SUMMARY FROM 1/ 1/83 TO 12/31/83

L O C A T I O N

PHYS. DESCR	RG DY	DATE	DIR.	VOLUME	AM PEAK	PM PEAK
TAMPA AV AT SHERMAN WY	WV WE	03-16-83	TOTAL	36403	11:15	2535
			NORTH	22320	11:15	1666
			SOUTH	14083	7:45	1014
			TOTAL	27421	7:30	2032
			NORTH	14286	7:15	1012
			SOUTH	13135	7:45	1066
TAMPA AV S/O SHERMAN WY	WV MO	04-18-83	TOTAL	13836	*	MANUAL COUNT
			NORTH	7226	7:30	336
			SOUTH	6610	7:15	688
TAMPA AV AT VANOWEN ST	WV WE	03-09-83	TOTAL	28912	7:45	2173
			NORTH	15206	7:30	1153
			SOUTH	13706	7:45	1057
TAMPA AV AT VENTURA FWY -W/B OFF-	WV TU	11-22-83	TOTAL	23842	*	MANUAL COUNT
			NORTH	12062	7:30	917
			SOUTH	11780	7:30	967
TAMPA AV AT VICTORY BL	WV WE	03-09-83	TOTAL	29112	7:30	2158
			NORTH	14398	7:15	1066
			SOUTH	14714	7:45	1114
TARZANA ST AT LINDLEY AV	WV FR	12-02-83	TOTAL	1664	7:45	249
			EAST	1373	7:45	212
			WEST	291	7:45	37
TARZANA ST AT NESTLE AV	WV FR	12-02-83	TOTAL	2812	7:30	461
			EAST	2026	7:30	398
			WEST	786	8:00	97
TAVISTOCK AV S/O BARLOCK AV	WR WE	05-11-83	TOTAL	164	7:30	18
			NORTH	70	7:30	11
			SOUTH	94	8:15	8
TEMESCAL CYN RD N/O PACIFIC COAST HWY	WR MO	12-19-83	TOTAL	9670	7:45	740
			NORTH	4606	11:15	249
			SOUTH	5064	7:45	573
TEMPLE ST W/O ALAMEDA ST	CR TU	05-03-83	TOTAL	8905	11:15	805
			EAST	5754	10:45	370
			WEST	3151	11:15	439
TEMPLE ST AT ALVARADO ST	CR TU	04-26-83	TOTAL	16874	7:45	1105
			EAST	8546	8:15	704
			WEST	8328	11:15	524
TEMPLE ST AT ALVARADO ST	HW TH	11-17-83	TOTAL	19309	7:30	1279
			EAST	10398	7:30	831
			WEST	8911	11:15	449

T-45

L O C A T I O N

VOLUME COUNT SUMMARY

FROM 1/ 1/83 TO 12/31/83

PHYS. DESCR RG DY DATE DIR. VOLUME AM PEAK PM PEAK

PHYS. DESCR	RG	DY	DATE	DIR.	VOLUME	AM PEAK	PM PEAK
TEMPLE ST AT BEAUDRY AV	CR	TU	05-03-83	TOTAL	14076	7:30	1154
				EAST	7042	7:30	910
				WEST	7034	11:15	443
				TOTAL	718		MANUAL COUNT
				EAST	608	9:00	45
				WEST	110	8:00	10
TEMPLE ST AT CENTER ST -CENTRAL-	CR	MO	06-13-83	TOTAL	14764		MANUAL COUNT
				EAST	8055	7:15	838
				WEST	6709	7:15	489
TEMPLE ST AT FREMONT AV	CR	FR	02-25-83	TOTAL	14912	7:30	1094
				EAST	8941	7:30	808
				WEST	5971	11:15	365
TEMPLE ST AT GLENDALE BL	CR	MO	05-02-83	TOTAL	8857		MANUAL COUNT
				EAST	3149	8:15	140
				WEST	5708	7:30	292
TEMPLE ST AT HOOVER ST	HW	FR	10-21-83	TOTAL	18581		MANUAL COUNT
				EAST	9985	7:30	934
				WEST	8596	7:15	493
TEMPLE ST AT RAMPART BL	HW	TU	09-20-83	TOTAL	15410	7:15	1189
				EAST	8209	7:15	862
				WEST	7201	11:15	368
TEMPLE ST AT ROBINSON ST	HW	FR	12-16-83	TOTAL	14179		MANUAL COUNT
				EAST	6925	7:30	687
				WEST	7254	8:00	284
TERRA BELLA ST W/O LAUREL CANYON BL	EV	WE	10-26-83	TOTAL	9764	7:30	748
				EAST	4593	7:45	327
				WEST	5171	7:30	423
TESLA AV AT WEST SILVER LAKE DR	HW	MO	10-31-83	TOTAL	528	8:00	31
				EAST	198	6:45	22
				WEST	330	9:30	19
TEXAS AV AT CENTINELA AV	WR	TH	06-23-83	TOTAL	2613		MANUAL COUNT
				EAST	1504	7:30	93
				WEST	1109	7:45	63
TEXHOMA AV AT VENTURA BL	WV	MO	11-14-83	TOTAL	1924	9:30	177
				NORTH	972	9:30	113
				SOUTH	952	10:00	75
TEXHOMA AV AT VENTURA BL	WV	TU	12-13-83	TOTAL	1055		MANUAL COUNT
				NORTH	705	9:00	67
				SOUTH	350	9:00	34

VOLUME COUNT SUMMARY

FROM 1/1/83 TO 12/31/83

L O C A T I O N

DIR. VOLUME AM PEAK PM PEAK

THAYER AV
AT HOLMAN AV

WR WE 06-29-83

TOTAL 1444 *
NORTH 763
SOUTH 681MANUAL COUNT
49 4:15
54 4:1590
58TILDEN AV -WEST LA-
AT PALMS BL

WR TH 08-04-83

TOTAL 398 *
NORTH 180
SOUTH 218MANUAL COUNT
6 4:00
18 4:4511
20TIVOLI AV
AT HAGER AV

SR TH 01-20-83

TOTAL 331 *
NORTH 129
SOUTH 202MANUAL COUNT
15 3:00
17 4:3013
23TOPANGA CANYON BL
AT AVENUE SAN LUIS

WV FR 04-29-83

TOTAL 25887
NORTH 12479
SOUTH 13408MANUAL COUNT
1889 5:30
1144 5:30
754 5:302316
950
1366TOPANGA CANYON BL
AT AVENUE SAN LUIS

WV TU 11-15-83

TOTAL 25185
NORTH 11937
SOUTH 13248MANUAL COUNT
1885 5:00
1064 2:45
853 5:002152
956
1199TOPANGA CANYON BL
AT AVENUE SAN LUIS

WV MO 11-28-83

TOTAL 25036 *
NORTH 13618
SOUTH 11418MANUAL COUNT
1185 4:45
547 5:00968
1287TOPANGA CANYON BL
AT BURBANK BL

WV TH 01-13-83

TOTAL 47713
NORTH 26858
SOUTH 20855MANUAL COUNT
3077 4:45
1965 5:00
1369 4:453563
2031
1568TOPANGA CANYON BL
AT BURBANK BL

WV TH 02-17-83

TOTAL 43756 *
NORTH 26230
SOUTH 17526MANUAL COUNT
2158 4:45
1271 4:452150
1616TOPANGA CANYON BL
AT DEVONSHIRE ST

WV MO 02-14-83

TOTAL 34181
NORTH 16503
SOUTH 17678MANUAL COUNT
3427 4:45
1011 4:45
2485 5:453154
2058
1194TOPANGA CANYON BL
N/O DEVONSHIRE ST

WV WE 08-24-83

TOTAL 32586
NORTH 16610
SOUTH 15976MANUAL COUNT
3452 4:45
1009 4:45
2462 3:152698
2067
851TOPANGA CANYON BL
AT ELKWOOD ST

WR MO 07-11-83

TOTAL 30948
NORTH 14986
SOUTH 15962MANUAL COUNT
2068 5:00
849 5:00
1199 7:302331
1266
1199TOPANGA CANYON BL
AT ELKWOOD ST

WV MO 07-25-83

TOTAL 31016 *
NORTH 15361
SOUTH 15655MANUAL COUNT
918 4:45
1439 4:451599
1209TOPANGA CANYON BL
N/O MULHOLLAND DR

WV TU 11-01-83

TOTAL 19512
NORTH 8806
SOUTH 10706MANUAL COUNT
2062 5:00
1129 5:00
933 5:151766
712
1056

T-45

L O C A T I O N

VOLUME COUNT SUMMARY FROM 1/ 1/83 TO 12/31/83

PHYS. DESCR	RG DY	DATE	DIR.	VOLUME	AM PEAK	PM PEAK
TOPANGA CANYON BL AT SHERMAN WY	WV TU	06-14-83	TOTAL	35226	7:45	5:00
			NORTH	17463	11:15	4:30
			SOUTH	17763	8:00	5:15
TOPANGA CANYON BL S/O SHERMAN WY	WV MO	10-24-83	TOTAL	34843	7:30	4:30
			NORTH	17352	11:15	4:30
			SOUTH	17491	7:30	12:15
TOPEKA DR-JOG NR WILBUR AV S/O VENTURA BL	WV FR	10-28-83	TOTAL	1385	9:30	12:30
			NORTH	1190	9:00	4:00
			SOUTH	195	11:15	12:15
TUJUNGA AV AT OXNARD ST	EV TH	06-30-83	TOTAL	7231	11:15	4:30
			NORTH	4010	11:00	4:30
			SOUTH	3221	11:15	4:45
TUJUNGA AV AT SATICOY ST	EV TU	06-21-83	TOTAL	7637	7:45	3:30
			NORTH	3551	11:15	4:15
			SOUTH	4086	7:30	3:30
TUJUNGA AV S/O SHERMAN WY	EV FR	10-14-83	TOTAL	10147	8:30	4:30
			NORTH	5387	11:15	4:30
			SOUTH	4760	8:30	4:45
TUJUNGA AV AT VANOWEN ST	EV WE	06-22-83	TOTAL	9113	7:15	4:15
			NORTH	4435	6:30	4:30
			SOUTH	4678	11:15	3:30
TUJUNGA AV AT VICTORY BL	EV MO	08-22-83	TOTAL	8625	11:15	4:15
			NORTH	3939	11:15	4:45
			SOUTH	4686	11:15	4:15
TUJUNGA CANYON BL AT KYLE ST-JOG NR HILLROSE ST	EV MO	01-03-83	TOTAL	2647	7:30	2:30
			NORTH	1766	7:30	2:30
			SOUTH	881	7:30	2:30
TULSA ST AT BROOKFIELD RD	WV WE	02-23-83	TOTAL	1536	7:15	5:00
			EAST	900	7:15	5:00
			WEST	636	6:45	4:30
TULSA ST AT BROOKFIELD RD	WV WE	07-06-83	TOTAL	1778	7:15	6:15
			EAST	1102	7:00	6:00
			WEST	676	7:15	4:45
TULSA ST AT ENCINO AV	WV TU	12-20-83	TOTAL	332	11:15	5:15
			EAST	164	8:45	5:15
			WEST	168	11:15	11:30
TUPPER ST AT HASKELL AV	WV TU	12-06-83	TOTAL	1377	7:45	2:45
			EAST	704	7:15	2:15
			WEST	673	8:15	3:15

L O C A T I O N

VOLUME COUNT SUMMARY FROM 1/ 1/83 TO 12/31/83

PHYS. DESCR RG DY DATE DIR. VOLUME AM PEAK PM PEAK

TUSCAN DR
AT JOLETTE AV

A00-2817-11 WV MO 11-28-83 TOTAL 341 7:30 46 2:45 77
EAST 241 7:30 32 2:45 73
WEST 100 7:45 15 12:45 11

TYRONE AV
N/O VENTURA BL

C00-2020-22 EV TU 01-11-83 TOTAL 11211 7:30 1023 5:00 1226
NORTH 5163 7:45 317 5:00 676
SOUTH 6048 7:15 775 5:15 551

UNION AV
AT COURT ST

CR FR 12-02-83 TOTAL 6064 * MANUAL COUNT
NORTH 3348 7:45 205 4:30 376
SOUTH 2716 7:30 268 3:45 212

UNION AV
S/O WASHINGTON BL

B00-1717-11 CR FR 06-17-83 TOTAL 5979 8:15 365 4:15 642
NORTH 3114 8:15 227 4:15 317
SOUTH 2865 11:15 146 4:30 329

UNION AV
AT 8TH ST

C00-3030-22 CR FR 05-13-83 TOTAL 13235 7:30 1025 4:45 1315
NORTH 5812 7:30 542 5:15 637
SOUTH 7423 11:15 520 4:15 721

VALENTINE ST
AT DONALDSON ST

A00-1212-11 HW TH 09-08-83 TOTAL 422 7:30 32 7:00 49
NORTH 281 9:45 19 7:00 35
SOUTH 141 8:15 18 7:00 14

VALENTINE ST
AT DONALDSON ST

CR FR 09-30-83 TOTAL 196 * MANUAL COUNT
NORTH 131 7:15 8 3:45 19
SOUTH 65 8:15 7 3:00 6

VALERIO ST
AT CEDROS AV

B00-1818-11 EV WE 07-27-83 TOTAL 6216 7:15 465 4:30 731
EAST 2572 7:15 213 4:30 284
WEST 3644 7:15 252 4:30 447

VALERIO ST
AT CEDROS AV

EV TH 09-01-83 TOTAL 6969 * MANUAL COUNT
EAST 2681 7:30 192 4:15 275
WEST 4288 7:30 248 3:45 480

VALERIO ST-JOG NR LEADWELL ST
AT OSO AV

WV FR 06-24-83 TOTAL 389 * MANUAL COUNT
EAST 263 8:15 28 4:30 26
WEST 126 7:00 15 4:15 12

VALERIO ST
AT OWENSMOUTH AV

100-2018-11 WV TH 01-27-83 TOTAL 1025 7:45 126 3:30 94
EAST 528 7:15 53 3:30 51
WEST 497 7:45 85 2:00 47

VALJEAN AV
AT SHERMAN WY

300-1840-11 WV TU 11-29-83 TOTAL 4916 11:15 424 4:30 604
NORTH 1444 11:15 111 4:30 177
SOUTH 3472 11:15 313 4:30 427

VALJEAN AV
AT SHERMAN WY

WV WE 12-14-83 TOTAL 3843 * MANUAL COUNT
NORTH 669 9:00 35 4:30 106
SOUTH 3174 7:30 190 4:30 356

T-45

VOLUME COUNT SUMMARY FROM 1/ 1/83 TO 12/31/83

L O C A T I O N

PHYS. DESCR RG DY DATE DIR. VOLUME AM PEAK PM PEAK

VALLEY BL
AT MARIONDALE AV

CR TU 05-24-83 *
TOTAL 18654 *
EAST 7339 7:30
WEST 11315 7:30
MANUAL COUNT
486 4:00
1154 3:45
790
865

VALLEY BL
W/O SAN PABLO ST

CR TH 05-31-83
TOTAL 17018
EAST 8768 8:00
WEST 8250 11:15
7:45
7:45
1119 4:15
461 4:45
744 3:45
1187
622

VALLEY BL
E/O SOTO ST

CR FR 05-06-83
TOTAL 18881
EAST 8389 7:15
WEST 10492 7:15
1750 4:30
422 4:30
1328 3:15
1660
1120
633

VALLEY CIRCLE BL
AT CANZONET ST

WV TU 01-18-83
TOTAL 14263
NORTH 2639 7:15
SOUTH 11624 7:15
1600 4:45
270 4:45
1330 3:00
1020
260
785

VALLEY CIRCLE BL
AT CANZONET ST

WV TU 03-22-83 *
TOTAL 20043 *
NORTH 10105 7:30
SOUTH 9938 7:30
MANUAL COUNT
721 5:00
1024 5:00
972
671

VALLEY CIRCLE BL
AT WOOLSEY CANYON RD--PVT-

WV TU 03-29-83
TOTAL 5659
NORTH 2565 7:15
SOUTH 3094 7:15
936 5:00
279 5:00
657 4:45
648
410
246

VALLEY VISTA BL
AT GLORIA AV-JOG NR DENSMORE AV-

WV FR 11-18-83
TOTAL 2712
EAST 1128 8:00
WEST 1584 8:15
240 5:00
145 5:00
113 4:15
327
119
211

VALLEY VISTA BL
AT GLORIA AV-JOG NR DENSMORE AV-

WV MO 12-05-83
TOTAL 2419
EAST 890 8:00
WEST 1529 8:00
226 4:45
132 3:15
104 4:45
292
89
204

VALLEY VISTA BL
AT GLORIA AV-JOG NR DENSMORE AV-

WV WE 12-21-83 *
TOTAL 2833 *
EAST 1090 8:15
WEST 1743 8:45
MANUAL COUNT
89 4:15
121 4:30
111
191

VANALDEN AV
AT BRAEWOOD DR

WV MO 11-21-83
TOTAL 1592
NORTH 626 7:45
SOUTH 966 9:15
134 3:00
86 2:00
58 5:30
141
47
103

VANALDEN AV
N/O DEVONSHIRE ST

WV WE 08-31-83
TOTAL 1084
NORTH 540 7:30
SOUTH 544 10:15
70 5:15
27 4:45
59 6:00
103
66
45

VANALDEN AV
AT MAYALL ST

WV MO 12-19-83
TOTAL 1340
NORTH 730 11:15
SOUTH 610 8:00
77 5:00
42 4:45
53 12:15
189
144
54

VANALDEN AV
S/O SHERMAN WY

WV MO 10-24-83
TOTAL 2315
NORTH 1252 7:15
SOUTH 1063 7:15
199 4:45
116 4:45
83 5:00
241
111
133

T-45

L O C A T I O N

VOLUME COUNT SUMMARY FROM 1/ 1/83 TO 12/31/83

PHYS. DESCR RG DY DATE DIR. VOLUME AM PEAK PM PEAK

VANALDEN AV
S/O VENTURA BL

TOTAL 7694 7:30 642 6:00 573
NORTH 4986 7:30 494 4:45 334
SOUTH 2708 11:15 165 5:45 263

VAN NESS AV
S/O BEVERLY BL

TOTAL 5017 7:45 502 4:45 599
NORTH 2258 8:00 195 4:45 342
SOUTH 2759 7:45 319 4:30 259

VAN NESS AV
AT BEVERLY BL

TOTAL 5966 7:30 504 5:15 633
NORTH 2251 7:30 146 4:45 315
SOUTH 3715 7:45 361 5:15 330

VAN NESS AV
AT CLINTON ST

TOTAL 8652 * MANUAL COUNT
NORTH 4004 8:00 259 4:45 459
SOUTH 4648 7:30 374 5:00 414

VAN NESS AV
AT CLINTON ST

TOTAL 7746 7:45 667 5:15 868
NORTH 3688 9:00 312 5:30 470
SOUTH 4058 7:45 394 5:15 398

VAN NESS AV
AT FLORENCE AV

TOTAL 9582 7:30 756 4:30 782
NORTH 6289 7:00 555 3:45 486
SOUTH 3293 10:15 243 2:45 326

VAN NESS AV
AT HOLLYWOOD BL

TOTAL 6323 * MANUAL COUNT
NORTH 4888 8:45 380 3:30 408
SOUTH 1435 8:15 135 4:15 118

VAN NESS AV
AT LEXINGTON AV

TOTAL 7712 7:45 684 4:30 849
NORTH 4121 7:30 455 4:00 516
SOUTH 3591 7:00 335 4:30 359

VAN NESS AV
AT LEXINGTON AV

TOTAL 8762 * MANUAL COUNT
NORTH 4453 7:15 252 5:00 527
SOUTH 4309 8:00 385 3:45 328

VAN NESS AV
AT MANCHESTER AV

TOTAL 11986 * MANUAL COUNT
NORTH 5724 7:15 485 4:30 517
SOUTH 6262 7:30 365 4:45 623

VAN NESS AV
AT MELROSE AV

TOTAL 6205 7:45 578 5:30 597
NORTH 3936 8:15 278 4:45 452
SOUTH 2269 7:30 329 3:15 206

VAN NESS AV
AT SANTA MONICA BL

TOTAL 8859 7:45 758 5:30 944
NORTH 4433 7:45 338 5:30 572
SOUTH 4426 7:45 420 5:15 373

VAN NESS AV
N/O SLAUSON AV

TOTAL 10797 7:30 819 5:15 920
NORTH 6545 7:15 584 4:45 513
SOUTH 4252 8:00 292 5:15 417

T-45 L O C A T I O N FROM 1/ 1/83 TO 12/31/83

VOLUME COUNT SUMMARY		PHYS. DESCR	RG DY	DATE	DIR.	VOLUME	AM PEAK	PM PEAK		
VAN NESS AV AT SLAUSON AV		C00-3830-33	SR WE	10-12-83	TOTAL	28552	7:15	2159	4:45	2274
					EAST	14861	7:30	1201	4:45	1164
					WEST	13691	7:15	981	4:30	1127
VAN NESS AV AT 1ST ST		B00-2015-11	HW TU	12-08-83	TOTAL	4758	7:30	383	4:45	582
					NORTH	2073	8:00	132	4:45	306
					SOUTH	2685	7:30	285	4:45	276
VAN NESS AV -JOG NR WILTON PL- AT 3RD ST		B00-1720-11	HW TH	08-18-83	TOTAL	2616	7:45	239	4:15	251
					NORTH	335	7:45	30	4:15	33
					SOUTH	2281	7:45	209	4:15	218
VAN NESS AV AT 52ND ST		B00-0816-11	SR FR	06-03-83	TOTAL	1386	7:30	70	4:15	112
					NORTH	798	8:45	43	6:00	69
					SOUTH	588	7:30	32	2:00	58
VAN NESS AV AT 52ND ST		SR WE	06-15-83		TOTAL	1078				
					NORTH	648	7:15	42	4:15	65
					SOUTH	430	7:15	26	3:00	50
VAN NUYS BL N/O ARLETA AV		C00-3540-23	EV MO	08-29-83	TOTAL	22204	11:00	1487	4:45	1808
					NORTH	12221	11:00	740	4:45	1063
					SOUTH	9983	11:15	751	6:00	782
VAN NUYS BL AT BURBANK BL		G10-5050-44	EV WE	05-25-83	TOTAL	42602	11:15	3053	11:30	3203
					NORTH	24778	11:15	1621	12:45	1844
					SOUTH	17824	11:15	1432	11:30	1500
VAN NUYS BL AT GLENOAKS BL		C00-4545-33	EV TU	05-31-83	TOTAL	12977	7:00	854	3:30	1028
					EAST	6764	11:15	354	3:45	582
					WEST	6213	7:15	495	2:45	470
VAN NUYS BL AT LAUREL CANYON BL		C00-4545-33	EV TH	06-23-83	TOTAL	21547	11:15	1200	4:00	1692
					EAST	11383	11:15	682	4:00	957
					WEST	10164	11:15	518	5:00	793
VAN NUYS BL W/O LAUREL CANYON BL		C00-3535-33	EV WE	10-26-83	TOTAL	23300	11:15	1491	3:30	1832
					EAST	11864	11:15	768	3:30	995
					WEST	11436	11:15	723	4:45	887
VAN NUYS BL AT MAGNOLIA BL		C00-4545-33	EV WE	05-25-83	TOTAL	35725	11:15	2575	11:45	2673
					NORTH	18658	11:15	1228	1:15	1433
					SOUTH	17067	11:15	1347	11:30	1383
VAN NUYS BL AT MOORPARK ST		C00-4545-43	EV WE	01-12-83	TOTAL	32139	8:00	2387	5:00	2383
					NORTH	15933	11:00	980	5:30	1150
					SOUTH	16206	8:00	1471	11:45	1144
VAN NUYS BL AT NORDHOFF ST		C00-4545-33	EV FR	05-20-83	TOTAL	25805	11:15	1490	4:30	2018
					NORTH	13717	11:15	779	4:30	1249
					SOUTH	12088	6:45	816	2:30	863

L O C A T I O N

VOLUME COUNT SUMMARY FROM 1/ 1/83 TO 12/31/83

PHYS. DESCR	RG	DY	DATE	DIR.	VOLUME	AM PEAK	PM PEAK
VAN NUYS BL AT OXNARD ST	EV	TH	12-29-83	TOTAL	36573	10:45	2932
				NORTH	19745	11:15	1391
				SOUTH	16828	10:45	1576
							2:15
							2:15
							11:45
							1459
VAN NUYS BL AT PLUMMER ST	EV	TH	06-23-83	TOTAL	20267	11:00	1194
				NORTH	9799	11:00	584
				SOUTH	10468	7:00	685
							2:30
							4:30
							887
							795
VAN NUYS BL AT SATICOY ST	EV	TH	02-03-83	TOTAL	31465	*	MANUAL COUNT
				NORTH	16158	9:00	860
				SOUTH	15307	7:45	1401
							3:15
							1614
							1260
VAN NUYS BL S/O SHERMAN WY	EV	MO	10-17-83	TOTAL	34447	11:15	2595
				NORTH	17933	11:15	1393
				SOUTH	16514	7:45	1307
							2:15
							2:15
							11:45
							1264
VAN NUYS BL AT VANOWEN ST	EV	TH	07-28-83	TOTAL	33945	11:15	2464
				NORTH	15700	11:15	1147
				SOUTH	18245	11:15	1317
							4:15
							4:30
							1318
							1333
VAN NUYS BL AT VICTORY BL	EV	WE	12-28-83	TOTAL	29767	11:15	2462
				NORTH	15549	11:15	1225
				SOUTH	14218	11:15	1237
							3:30
							3:30
							1577
							1296
VAN NUYS BL AT WOODMAN AV	EV	FR	05-20-83	TOTAL	20041	11:15	1146
				EAST	8901	11:15	513
				WEST	11140	11:15	633
							4:30
							4:30
							804
							854
VANOWEN ST AT BALBOA BL	WV	TU	05-17-83	TOTAL	24552	7:30	2273
				EAST	11313	7:30	1343
				WEST	13239	7:30	930
							4:45
							4:45
							880
							1493
VANOWEN ST AT BALBOA BL	WV	TU	05-17-83	TOTAL	24552	7:30	2273
				EAST	11313	7:30	1343
				WEST	13239	7:30	930
							4:45
							4:45
							880
							1493
VANOWEN ST AT BALBOA BL	WV	TU	06-28-83	TOTAL	26284	*	MANUAL COUNT
				EAST	13066	7:30	1281
				WEST	13218	7:15	736
							5:00
							1547
VANOWEN ST AT CANOGA AV	WV	FR	02-25-83	TOTAL	25230	11:15	1860
				EAST	12369	7:15	953
				WEST	12861	11:15	1006
							4:30
							4:30
							1199
							1313
VANOWEN ST AT COLDWATER CANYON AV	EV	TH	07-28-83	TOTAL	24311	7:30	1633
				EAST	12089	7:30	1034
				WEST	12222	11:15	681
							4:30
							4:30
							1054
							1348
VANOWEN ST AT CORBIN AV	WV	TU	03-08-83	TOTAL	25395	7:15	1962
				EAST	12579	7:15	1004
				WEST	12816	7:15	958
							4:30
							4:30
							2390
							1204
							1264

T-45

L O C A T I O N

VOLUME COUNT SUMMARY FROM 1/ 1/83 TO 12/31/83

PHYS. DESCR	RG DY	DATE	DIR.	VOLUME	AM PEAK	PM PEAK
VANOWEN ST AT DE SOTO AV	UV MO	02-28-83	TOTAL	24079	11:15	1671
			EAST	11080	11:15	837
			WEST	12999	7:30	1146
VANOWEN ST AT FALLBROOK AV	UV MO	06-13-83	TOTAL	16698	7:45	1119
			EAST	9400	7:30	812
			WEST	7298	11:15	481
VANOWEN ST E/O FIRMAMENT AV	EV TU	10-04-83	TOTAL	30892	7:30	2744
			EAST	15214	7:30	1699
			WEST	15678	7:30	1045
VANOWEN ST AT LANKERSHIM BL	EV WE	06-22-83	TOTAL	20807	7:45	1446
			EAST	9549	7:45	888
			WEST	11258	11:15	757
VANOWEN ST AT LAUREL CANYON BL	EV TU	06-07-83	TOTAL	23685	7:30	1636
			EAST	11771	7:30	955
			WEST	11914	11:15	704
VANOWEN ST W/O LAUREL CANYON BL	EV TH	10-13-83	TOTAL	21008	7:15	1608
			EAST	11542	7:15	1095
			WEST	9466	11:15	508
VANOWEN ST AT LINDLEY AV	UV WE	05-11-83	TOTAL	19163	11:15	1257
			EAST	7436	11:15	612
			WEST	11727	7:30	701
VANOWEN ST AT LOUISE AV -VALLEY-	UV MO	05-16-83	TOTAL	24533	7:30	2119
			EAST	12843	7:30	1389
			WEST	11690	7:30	730
VANOWEN ST AT MASON AV	UV FR	03-04-83	TOTAL	25411	7:15	1830
			EAST	13120	7:15	958
			WEST	12291	7:15	872
VANOWEN ST AT RESEDA BL	UV MO	03-14-83	TOTAL	26881	7:30	1984
			EAST	14072	7:15	1328
			WEST	12809	11:15	805
VANOWEN ST E/O RESEDA BL	UV WE	09-07-83	TOTAL	26613	7:30	1810
			EAST	13914	7:45	1097
			WEST	12699	11:15	797
VANOWEN ST AT SHOUP AV	UV MO	06-13-83	TOTAL	16169	11:15	1012
			EAST	8488	7:00	737
			WEST	7681	11:15	539
VANOWEN ST AT TAMPA AV	UV WE	03-09-83	TOTAL	28654	7:30	2137
			EAST	12868	7:45	1047
			WEST	15786	7:15	1140

L O C A T I O N

L O C A T I O N		VOLUME COUNT SUMMARY			FROM 1/ 1/83 TO 12/31/83		
PHYS. DESCR	RG DY	DATE	DIR. VOLUME	AM PEAK	PM PEAK		
VANOWEN ST E/O TOPANGA CANYON BL	WV TH	07-07-83	TOTAL 19825 EAST 9964 WEST 9861	11:15 7:15 11:15	1408 891 777	4:45 12:15 5:00	1859 804 1143
VANOWEN ST AT TUJUNGA AV	EV WE	06-22-83	TOTAL 19749 EAST 9976 WEST 9773	7:15 6:30 11:15	1373 875 634	4:15 4:30 3:45	1927 861 1147
VANOWEN ST AT VAN NUYS BL	EV TH	07-28-83	TOTAL 28998 EAST 15166 WEST 13832	7:30 7:45 7:30	2062 1187 889	4:30 4:30 4:45	2549 1221 1335
VANOWEN ST AT VINELAND AV	EV WE	08-17-83	TOTAL 19673 EAST 9053 WEST 10620	7:15 7:15 11:15	1402 858 741	3:45 3:30 3:45	2142 737 1428
VANOWEN ST AT WHITE OAK AV	WV TH	05-11-83	TOTAL 22807 EAST 10771 WEST 12036	7:15 7:15 7:30	1737 1028 717	4:45 4:45 4:45	2281 918 1363
VANOWEN ST AT WHITSETT AV	EV TH	12-22-83	TOTAL 27472 EAST 14128 WEST 13344	11:15 7:30 11:15	1724 939 877	3:45 4:00 3:45	2834 1297 1571
VANOWEN ST AT WILBUR AV	WV WE	03-09-83	TOTAL 26604 EAST 13684 WEST 12920	7:30 7:30 7:30	2100 1281 819	5:00 4:30 5:00	2566 1203 1410
VANOWEN ST AT WIHNETKA AV	WV MO	03-07-83	TOTAL 23336 EAST 11303 WEST 12033	7:45 7:45 7:15	1697 875 846	4:45 4:45 5:15	2425 1290 1170
VANOWEN ST AT WOODLAKE AV	WV MO	12-05-83	TOTAL 12696 EAST 5794 WEST 6902	7:45 7:45 11:15	1019 668 403	4:45 3:00 5:00	1266 466 904
VAN PELT PL AT SILVER LAKE BL	HW WE	12-14-83	TOTAL 970 EAST 408 WEST 562	7:30 7:45 10:30	55 28 36	6:15 1:00 6:15	87 49 59
VARIEL AV N/O CHATSWORTH ST	WV TH	03-17-83	TOTAL 1127	7:45	184	2:15	177
VARIEL AV S/O CHATSWORTH ST	WV TH	03-17-83	TOTAL 1868	6:15	262	3:30	250
VARIEL AV N/O DEVONSHIRE ST	WV WE	08-24-83	TOTAL 2576 NORTH 1261 SOUTH 1315	11:15 11:15 7:15	189 89 152	4:45 4:45 4:45	329 184 145

T-45

L O C A T I O N

VOLUME COUNT SUMMARY FROM 1/ 1/83 TO 12/31/83

PHYS. DESCR RG DY DATE DIR. VOLUME AM PEAK PM PEAK

VARIEL AV
AT RINALDI ST

B00-2012-11 WV TU 07-05-83

TOTAL 467 72 3:00 85
NORTH 343 66 3:00 79
SOUTH 124 11 7:30 15

VARIEL AV
AT SAN JOSE ST

A00-1818-11 WV WE 02-23-83

TOTAL 2339 319 2:30 312
NORTH 1011 87 4:30 202
SOUTH 1328 255 2:30 203

VARIEL AV
AT SAN JOSE ST

WV MO 03-14-83 * MANUAL COUNT

TOTAL 2424 * 170
NORTH 1219 72 4:45 170
SOUTH 1205 171 3:00 73

VASSAR AV
AT WYANDOTTE ST

100-1818-11 WV MO 10-03-83

TOTAL 1540 135 2:30 156
NORTH 971 81 3:15 104
SOUTH 569 79 2:15 60

VENICE BL
AT ALBANY ST

CR TU 05-17-83 * MANUAL COUNT

TOTAL 13888 * 586
EAST 8328 798 3:45 586
WEST 5560 224 4:15 775

VENICE BL
W/O BURCHARD AV

G10-5038-43 WR WE 06-15-83

TOTAL 28234 2287 3:15 2743
EAST 11863 1217 3:45 1117
WEST 16371 1218 3:00 1662

VENICE BL
AT CATALINA ST

C00-3232-22 CR FR 11-04-83

TOTAL 14076 1475 3:45 1247
EAST 7960 1016 4:15 778
WEST 6116 534 3:45 497

VENICE BL
AT CATALINA ST

HW WE 12-21-83 * MANUAL COUNT

TOTAL 16900 * 697
EAST 8422 730 5:00 697
WEST 8478 401 4:45 989

VENICE BL
AT HAUSER BL

G05-5050-44 HW FR 03-11-83

TOTAL 32468 2981 5:00 3203
EAST 19258 1965 3:45 1886
WEST 13210 1016 5:00 1448

VENICE BL
AT LA BREA AV

C08-5757-44 HW TU 04-12-83

TOTAL 22350 1944 5:00 2505
EAST 10539 1169 4:00 1072
WEST 11811 911 5:00 1527

VENICE BL
E/O LA CIENEGA BL

G08-4057-34 MR WE 04-06-83

TOTAL 30711 2564 4:45 3016
EAST 14546 1454 4:30 1433
WEST 16165 1158 4:45 1632

VENICE BL
AT NORMANDIE AV

C00-3632-32 CR MO 05-23-83

TOTAL 15254 1342 4:45 1701
EAST 8478 960 4:15 801
WEST 6776 407 4:45 910

VENICE BL
AT OAK ST-JOG NR HARBOR FMY~

C00-2828-22 CR FR 05-06-83

TOTAL 14085 1215 4:30 1583
EAST 6306 387 4:30 883
WEST 7779 882 4:00 749

T-45

L O C A T I O N

VENICE BL
AT OAK ST-JOG NR HARBOR FMY-

VENICE BL
AT SAWTELLE BL

VENICE BL
E/O SEPULVEDA BL

VENICE BL
E/O WESTERN AV

VENICE WY
AT NORTH VENICE BL

VENICE WY
AT NORTH VENICE BL

VENICE WY
AT NORTH VENICE BL

VENTURA BL
AT AMIGO AV

VENTURA BL
AT AMIGO AV

VENTURA BL
AT BALBOA BL

VENTURA BL
AT FALLBROOK AV

VENTURA BL
AT FARRALONE AV

VENTURA BL
W/O LAUREL CANYON BL

VOLUME COUNT SUMMARY FROM 1/ 1/83 TO 12/31/83

PHYS. DESCR	RG DY	DATE	DIR.	VOLUME	AM PEAK	PM PEAK	MANUAL COUNT
CR TU	05-17-83		TOTAL	7991 *	8:00	4:30	557
			EAST	7611	8:00	5:00	14
			WEST	380			
WR MO	01-10-83		TOTAL	39634 *	7:45	5:00	1515
			EAST	20985	7:30	5:00	1985
			WEST	18649			
WR WE	02-09-83		TOTAL	39828	7:45	5:00	3493
			EAST	20331	7:45	4:30	1550
			WEST	19497	7:15	5:00	1963
SR TU	07-12-83		TOTAL	17211	7:45	4:45	1753
			EAST	8984	7:45	3:45	750
			WEST	8227	7:30	4:45	1013
WR FR	07-29-83		TOTAL	10358	8:00	4:30	1028
			NORTH	3560	7:45	5:00	383
			SOUTH	6798	8:15	4:15	667
WR SA	07-30-83		TOTAL	10667	11:15	3:15	898
			NORTH	3853	11:15	2:45	333
			SOUTH	6814	10:45	4:30	595
WR SU	07-31-83		TOTAL	10612	11:15	12:15	1020
			NORTH	4201	11:15	4:45	408
			SOUTH	6411	11:15	1:00	638
WV MO	11-14-83		TOTAL	29134	7:30	4:45	2393
			EAST	15280	7:30	4:45	1079
			WEST	13854	11:15	4:45	1314
WV TH	12-15-83		TOTAL	28028 *	7:15	3:00	1044
			EAST	13799	9:00	4:45	1530
			WEST	14229			
WV TH	06-02-83		TOTAL	43526	11:15	4:45	3688
			EAST	19001	8:00	12:45	1322
			WEST	24525	11:15	5:00	2605
WV WE	03-23-83		TOTAL	21682	11:15	5:00	1898
			EAST	6552	11:15	12:00	543
			WEST	15130	11:15	5:15	1419
WV MO	05-02-83		TOTAL	30711	7:30	4:45	2536
			EAST	18143	7:30	3:45	1207
			WEST	12568	11:15	4:45	1351
EV TH	10-06-83		TOTAL	29755	11:15	5:15	2370
			EAST	14796	8:15	2:15	1044
			WEST	14959	11:15	5:15	1357

T-45

VOLUME COUNT SUMMARY FROM 1/ 1/83 TO 12/31/83

L O C A T I O N

PM PEAK

AM PEAK

DATE

RG DY

PHYS. DESC

DIR.

VOLUME

MANUAL COUNT

PM PEAK

VENTURA BL
AT PARALTA AV

C00-4545-33 MV TH 01-13-83

TOTAL 27965 11:15 2065 4:30 2428
EAST 12567 11:15 876 12:00 988
WEST 15398 11:15 1189 4:30 1451

VENTURA BL
AT RESEDA BL

C00-4545-34 MV TH 06-09-83

TOTAL 39492 11:15 2898 4:15 3150
EAST 16127 11:00 1315 11:30 1232
WEST 23365 11:15 1609 4:15 1954

VENTURA BL
E/O RESEDA BL

C00-3540-23 MV TU 09-06-83

TOTAL 39770 11:15 2755 5:00 2985
EAST 17889 7:45 1425 2:15 1355
WEST 21881 11:15 1505 5:00 1813

VENTURA BL
W/O SEPULVEDA BL

C00-4030-33 EV TU 10-04-83

TOTAL 41755 8:00 3068 4:30 3585
EAST 20020 7:30 1508 4:30 1768
WEST 21735 8:00 1565 3:30 1895

VENTURA BL
AT SHOUP AV

C00-5545-44 MV TH 03-24-83

TOTAL 36291 11:15 2303 5:15 2762
EAST 14785 11:15 1077 11:45 1139
WEST 21506 11:15 1226 5:30 1827

VENTURA BL
AT TEXHOMA AV

D10-3545-23 MV MO 11-14-83

TOTAL 39103 11:15 2610 4:30 3476
EAST 18887 7:30 1931 12:45 1420
WEST 20216 11:15 1416 4:30 2381

VENTURA BL
AT TEXHOMA AV

MV TU 12-13-83

TOTAL 37232 * MANUAL COUNT
EAST 20851 7:45 1851 3:00 1425
WEST 16381 9:00 766 5:00 1950

VENTURA BL
E/O TOPANGA CANYON BL

C00-3545-34 MV TU 07-12-83

TOTAL 26922 11:15 1912 5:00 2202
EAST 12876 8:15 1043 12:00 962
WEST 14046 11:15 982 5:00 1330

VENTURA BL
AT TOPEKA DR-JOG NR WILBUR AV

D00-3535-22 MV FR 10-28-83

TOTAL 38687 11:15 2375 4:45 3347
EAST 17784 7:45 1700 4:45 1489
WEST 20903 11:15 1321 4:45 1858

VENTURA BL
AT WHITE OAK AV

MV WE 05-18-83

TOTAL 26145 * MANUAL COUNT
EAST 14092 8:15 1088 4:15 1114
WEST 12053 9:00 674 4:45 1341

VENTURA FWY -E/B ON-
AT DE SOTO AV

A00-3024-32 MV MO 01-17-83

TOTAL 18657 7:30 2284 5:00 1292
EAST 6581 7:30 896 5:00 835
WEST 12076 7:30 1388 1:15 842

VENTURA FWY W/B ON
S/O BURBANK BL

A00-0024-02 MV TU 05-03-83

TOTAL 5971 7:30 426 4:45 1151

VENTURA FWY -W/B ON-
W/O RESEDA BL

A00-0024-02 MV WE 05-25-83

TOTAL 9691 7:45 725 4:15 705

T-45

L O C A T I O N

VOLUME COUNT SUMMARY FROM 1/ 1/83 TO 12/31/83

PHYS. DESCR RG DY DATE DIR. VOLUME AM PEAK PM PEAK

VENTURA FWY -W/B OFF-
E/O LANKERSHIM BL

A00-0030-03 EV TH 04-27-83 TOTAL 15564 10:45 923 6:30 1513
ONE WAY STREET W/B

VENTURA FWY -W/B OFF-
E/O RESEDA BL

A00-0030-03 WV WE 05-25-83 TOTAL 0 25:00 0 6:45 0
ONE WAY STREET W/B

VENTURA FWY -W/B OFF-
E/O RESEDA BL

A00-0030-03 WV WE 05-25-83 TOTAL 14654 11:15 889 2:00 1073
ONE WAY STREET W/B

VERDUGO RD
AT SHASTA CIR -NORTH-

300-3030-22 CR MO 02-28-83 TOTAL 7679 7:30 631 4:45 712
NORTH 2909 7:30 179 5:00 318
SOUTH 4770 7:15 465 4:30 414

VERDUN AV
AT SLAUSON AV

A00-1518-11 SR WE 01-19-83 TOTAL 1137 7:45 122 5:00 82
NORTH 498 7:15 61 5:15 39
SOUTH 639 7:45 78 6:30 47

VERDUN AV
AT 64TH ST

SR FR 04-29-83 * MANUAL COUNT
TOTAL 485
NORTH 213 8:15 10 4:45 28
SOUTH 272 7:00 28 3:30 27

VERDUN AV
AT 64TH ST

C00-1414-11 SR TU 05-03-83 TOTAL 512 6:30 33 4:15 57
NORTH 214 11:15 12 4:30 33
SOUTH 298 7:00 24 3:45 32

VERMONT AV
AT BEVERLY BL

C00-4040-44 HW TH 01-06-83 TOTAL 44643 7:30 3074 4:15 3132
NORTH 21596 11:15 1215 5:30 1803
SOUTH 23047 7:15 1985 4:30 1434

VERMONT AV
S/O BEVERLY BL

C00-4234-43 HW TU 02-08-83 TOTAL 45377 7:45 3221 4:00 3287
NORTH 22069 11:15 1194 4:30 1758
SOUTH 23308 7:45 2111 3:45 1603

VERMONT AV
AT BEVERLY BL

C00-4343-44 HW WE 10-15-83 TOTAL 48661 7:45 3504 5:15 3340
NORTH 22540 7:30 1217 5:15 1820
SOUTH 26121 7:45 2326 5:15 1520

VERMONT AV
AT BURNS AV

C00-3242-23 HW FR 04-15-83 TOTAL 38343 11:15 2326 4:30 2505
NORTH 20242 10:00 1309 5:00 1384
SOUTH 18101 11:15 1111 4:00 1141

VERMONT AV
AT BURNS AV

HW TH 04-21-83 * MANUAL COUNT
TOTAL 28824
NORTH 13512 9:00 979 5:00 1259
SOUTH 15312 7:30 1164 5:00 1220

VERMONT AV
AT COUNCIL ST

C00-4040-44 HW FR 01-21-83 TOTAL 48203 7:30 3369 4:30 3213
NORTH 24210 11:15 1354 4:30 1863
SOUTH 23993 7:30 2231 5:15 1433

T-45

L O C A T I O N

VOLUME COUNT SUMMARY FROM 1/ 1/83 TO 12/31/83

PHYS. DESC	RG	DY	DATE	DIR.	VOLUME	AM PEAK	PM PEAK	MANUAL COUNT
VERMONT AV AT COUNCIL ST	HW	FR	01-21-83	TOTAL	42053	8:00	5:00	2050
				NORTH	20351	7:30	4:15	1401
				SOUTH	21702			
VERMONT AV AT EXPOSITION BL	HW	TU	11-01-83	TOTAL	24603	7:15	4:30	2163
				NORTH	10839	7:15	4:15	900
				SOUTH	13764	11:15	5:00	1391
VERMONT AV AT FINLEY AV	HW	WE	10-26-83	TOTAL	18311	7:45	5:00	1467
				NORTH	9981	11:15	5:00	958
				SOUTH	8330	7:45	7:00	596
VERMONT AV AT FLORENCE AV	SR	TH	12-08-83	TOTAL	19335	7:30	4:30	1755
				NORTH	10416	7:30	4:15	806
				SOUTH	8919	11:15	4:30	979
VERMONT AV AT FRANKLIN AV	HW	TH	10-13-83	TOTAL	19714	8:00	5:30	1691
				NORTH	11486	11:15	5:30	1129
				SOUTH	8228	8:00	6:15	575
VERMONT AV AT GREENWOOD PL	HW	WE	10-26-83	TOTAL	17909	7:45	5:00	1431
				NORTH	9685	11:15	5:00	927
				SOUTH	8224	7:45	6:15	546
VERMONT AV AT HOLLYWOOD BL	HW	MO	12-05-83	TOTAL	24653	11:15	4:30	1874
				NORTH	13819	11:15	4:30	1198
				SOUTH	10834	8:00	2:00	740
VERMONT AV AT JEFFERSON BL	CR	TH	08-25-83	TOTAL	23665	11:15	4:30	2124
				NORTH	13539	7:30	4:30	1151
				SOUTH	10126	11:15	4:30	973
VERMONT AV AT LOS FELIZ BL	HW	WE	10-12-83	TOTAL	10604	11:15	5:15	866
				NORTH	8457	11:15	5:15	738
				SOUTH	2147	7:45	6:15	176
VERMONT AV AT MELROSE AV	HW	MO	10-17-83	TOTAL	44431	8:15	5:15	3379
				NORTH	23745	8:15	5:15	2078
				SOUTH	20686	11:15	12:30	1363
VERMONT AV AT OAKWOOD AV -CENTRAL-	HW	TH	05-26-83	TOTAL	54262	11:15	4:30	3740
				NORTH	23859	11:15	4:30	1805
				SOUTH	30403	11:15	11:45	1790
VERMONT AV AT OLYMPIC BL	CR	TH	11-03-83	TOTAL	35776	8:00	4:30	2666
				NORTH	17100	7:45	5:00	1309
				SOUTH	18676	6:45	4:15	1404
VERMONT AV AT OLYMPIC BL	SR	TH	11-03-83	TOTAL	34670	7:15	12:15	2832
				NORTH	18320	7:30	12:30	1937
				SOUTH	16350	7:00	4:30	1290

T-45

L O C A T I O N

FROM 1/ 1/83 TO 12/31/83

VOLUME COUNT SUMMARY

PHYS. DESCR RG DY DATE DIR. VOLUME AM PEAK PM PEAK

VERMONT AV
AT OLYMPIC BL

C00-4018-41 SR TH 11-03-83
TOTAL 34670
NORTH 18320
SOUTH 16350

7:15 2135 12:15 2832
7:30 1167 12:30 1937
7:00 970 4:30 1290

VERMONT AV
AT MARTIN LUTHER KING JR BL

C00-3232-33 HW FR 10-28-83
TOTAL 18302
NORTH 7079
SOUTH 11223

8:00 1193 4:30 1558
8:00 673 4:30 497
11:15 675 4:30 1061

VERMONT AV
N/O SLAUSON AV

C00-2828-22 SR MO 03-07-83
TOTAL 18987
NORTH 10327
SOUTH 8660

7:15 1270 4:45 1585
7:00 886 1:45 858
11:15 540 4:30 876

VERMONT AV
AT SLAUSON AV

CR TU 03-29-83
TOTAL 15831 *
NORTH 8060
SOUTH 7771

MANUAL COUNT
7:15 671 4:15 645
8:45 421 4:30 801

VERMONT AV
AT SUNSET BL

C00-4040-44 HW MO 12-05-83
TOTAL 35174
NORTH 19731
SOUTH 15443

11:15 2259 4:30 2719
11:15 1258 4:30 1678
8:00 1209 1:00 1055

VERMONT AV
AT VERNON AV -CENTRAL-

C00-2828-22 HW TU 10-04-83
TOTAL 18808
NORTH 9328
SOUTH 9480

7:30 1404 4:30 1661
7:15 983 4:15 727
10:45 584 4:30 965

VERMONT AV
AT WILSHIRE BL

C00-4042-44 HW TU 05-03-83
TOTAL 37588
NORTH 13640
SOUTH 23948

8:00 2625 5:30 2560
10:00 962 5:30 1020
8:00 1707 5:00 1590

VERMONT AV
AT 3RD ST

C00-4343-44 HW WE 10-12-83
TOTAL 42359
NORTH 22570
SOUTH 19789

8:00 2831 5:30 3082
11:15 1205 4:45 1762
8:00 1713 5:30 1422

VERMONT AV
AT 8TH ST

C00-3232-33 CR TH 11-03-83
TOTAL 40411
NORTH 19836
SOUTH 20575

7:45 2781 4:30 3119
7:45 1630 4:30 1498
11:15 1180 4:30 1621

VERMONT AV
S/O 20TH ST

D15-3333-33 CR MO 06-20-83
TOTAL 34015
NORTH 16405
SOUTH 17610

7:30 2340 4:45 2717
7:45 1291 4:45 1203
11:15 1029 4:45 1514

VERMONT AV
AT 30TH ST -JOG NR 30TH PL-

C00-2830-22 HW TH 02-24-83
TOTAL 26292
NORTH 13832
SOUTH 12460

7:45 1942 4:30 2259
7:30 1000 4:30 1144
8:30 984 4:45 1126

VERMONT AV
AT 30TH ST -JOG NR 30TH PL-

SR TH 03-17-83
TOTAL 25229 *
NORTH 12302
SOUTH 12927

MANUAL COUNT
7:30 931 3:15 1053
8:15 973 4:45 1147

VERMONT AV
AT 38TH ST

SR WE 03-23-83
TOTAL 19939 *
NORTH 9501
SOUTH 10438

MANUAL COUNT
7:30 890 4:00 708
8:15 494 5:00 1199

T-45

L O C A T I O N

FROM 1/ 1/83 TO 12/31/83

VOLUME COUNT SUMMARY

PHYS. DESC	RG	DY	DATE	DIR.	VOLUME	AM PEAK	PM PEAK
VERMONT AV AT 54TH ST	SR	TU	11-22-83	TOTAL	18826	7:30	4:30
				NORTH	8394	7:30	4:15
				SOUTH	10432	11:00	5:00
VERNON AV -CENTRAL - AT AVALON BL	SR	MO	03-22-83	TOTAL	18194	7:00	3:15
				EAST	8500	6:45	4:30
				WEST	9694	7:00	3:15
VERNON AV -CENTRAL - AT BROADWAY -CENTRAL -	SR	WE	03-23-83	TOTAL	23782	11:15	3:30
				EAST	12321	11:15	3:15
				WEST	11461	11:15	4:15
VERNON AV -CENTRAL - AT BUDLONG AV	SR	FR	03-04-83	TOTAL	24047	7:00	4:30
				EAST	11377	7:00	2:15
				WEST	12670	6:45	4:30
VERNON AV -CENTRAL - AT COMPTON AV	SR	MO	12-05-83	TOTAL	12709	6:30	4:00
				EAST	6909	6:15	4:15
				WEST	5800	6:45	3:15
VERNON AV -CENTRAL - AT FIGUEROA ST	SR	MO	03-23-83	TOTAL	23837	11:15	4:30
				EAST	11576	7:15	1:45
				WEST	12261	11:15	4:30
VERNON AV -CENTRAL - AT HOOVER ST	HW	TH	09-29-83	TOTAL	18480	7:15	4:30
				EAST	7298	7:15	3:30
				WEST	11182	7:30	4:30
VERNON AV -CENTRAL - AT MAIN ST -CENTRAL -	SR	TU	03-22-83	TOTAL	23218	7:15	4:00
				EAST	11152	11:00	2:00
				WEST	12066	7:15	4:00
VERNON AV -CENTRAL - AT SAN PEDRO ST -CENTRAL	SR	TU	03-22-83	TOTAL	21341	7:15	4:00
				EAST	10913	7:15	4:15
				WEST	10428	7:30	3:15
VERNON AV -CENTRAL - AT VERMONT AV	HW	TU	10-04-83	TOTAL	17887	7:15	5:45
				EAST	10409	7:15	4:30
				WEST	7478	10:15	6:00
VERNON AV -CENTRAL - E/O WESTERN AV	SR	FR	07-08-83	TOTAL	19404	11:15	4:45
				EAST	9759	11:15	6:15
				WEST	9645	11:15	4:45
VERNON AV -CENTRAL - AT WESTERN AV	HW	TH	09-29-83	TOTAL	24205	7:15	5:00
				EAST	7263	7:15	4:45
				WEST	16942	11:15	5:00
VESELICH AV AT BRUNSWICK AV	HW	TU	01-25-83	TOTAL	944	7:15	3:00
				EAST	724	7:15	3:00
				WEST	220	7:45	6:30

T-45

L O C A T I O N

VOLUME COUNT SUMMARY

FROM 1/ 1/83 TO 12/31/83

PHYS. DESCR	RG DY	DATE	DIR.	VOLUME	AM PEAK	PM PEAK	MANUAL COUNT
VETERAN AV AT MASSACHUSETTS AV	WR WE	09-07-83	TOTAL NORTH SOUTH	8379 * 3969 4410	8:15 8:15	4:45 5:00	389 384 320
VETERAN AV AT QUEENSLAND ST	WR WE	03-09-83	TOTAL NORTH SOUTH	735 * 446 289	7:15 8:30	3:30 5:00	23 67 20
VETERAN AV AT STRATHMORE DR	WR TH	11-03-83	TOTAL NORTH SOUTH	11991 * 5809 6182	7:15 7:45	5:00 3:15	702 286 694
VIA MARISOL NR AVE 60 E/O MONTEREY RD	HW TH	05-05-83	TOTAL EAST WEST	5507 2653 2854	7:30 11:15 7:30	5:30 5:15 6:15	535 119 395
VIA MARISOL NR AVE 60 AT MONTEREY RD	HW WE	05-11-83	TOTAL EAST WEST	6566 4383 2183	7:00 9:00 7:00	7:15 7:15 7:00	632 199 272
VIA MARISOL AT AVENUE 57	CR MO	11-28-83	TOTAL NORTH SOUTH	2953 * 1259 1694	8:00 7:15	4:45 5:00	84 219 137
VICKSBURG AV S/O 96TH ST	WR TU	11-15-83	TOTAL NORTH SOUTH	5932 2607 3325	8:00 11:15 8:00	5:45 4:30 5:45	519 195 392
VICKSBURG AV AT 98TH ST	WR MO	08-01-83	TOTAL NORTH SOUTH	5404 3343 2061	8:00 8:00 7:45	12:30 2:30 12:45	383 310 215
VICTORIA PARK DR E/O WEST BL	CR TU	01-11-83	TOTAL EAST WEST	835 381 454	7:00 9:30 7:00	5:15 5:15 4:45	109 25 30
VICTORY BL AT BALBOA BL	WV WE	12-21-83	TOTAL EAST WEST	32859 16473 16386	7:15 7:15 7:15	4:45 4:45 4:45	3522 1390 2132
VICTORY BL AT BELLINGHAM AV -PVT-	EV TU	05-24-83	TOTAL EAST WEST	35680 17657 18023	7:30 7:30 11:15	4:30 4:30 4:15	2935 1447 1154
VICTORY BL AT CANOGA AV	WV TH	02-24-83	TOTAL EAST WEST	29951 14428 15523	7:15 7:30 11:15	4:30 12:30 4:30	2686 1109 1632
VICTORY BL E/O FIRMAMENT AV	WV TU	09-13-83	TOTAL EAST WEST	47901 25829 22872	7:45 7:45 7:30	4:45 4:45 4:45	4089 1818 2271

T-45 L O C A T I O N FROM 1 / 1 / 83 TO 12 / 31 / 83

VOLUME COUNT SUMMARY			DIR.	VOLUME	AM PEAK	PM PEAK
PHYS. DESCR	RG DY	DATE				
VICTORY BL AT LANKERSHIM BL						
C00-4545-44	EV MO	08-15-83	TOTAL	28174	11:15	1890
			EAST	14942	7:30	1077
			WEST	13232	11:15	900
VICTORY BL AT LAUREL CANYON BL						
D04-4545-33	EV MO	05-23-83	TOTAL	31249	7:30	2344
			EAST	15993	7:30	1261
			WEST	15256	7:30	1083
VICTORY BL AT LAUREL CANYON BL						
	EV FR	07-08-83	TOTAL	30159	*	MANUAL COUNT
			EAST	15641	7:30	1194
			WEST	14518	7:30	844
VICTORY BL W/O LAUREL CANYON BL						
D04-4030-43	EV WE	10-12-83	TOTAL	34392	7:30	2483
			EAST	17046	7:30	1490
			WEST	17346	11:15	1133
VICTORY BL AT LOCKHURST DR						
C00-4545-33	WV MO	10-03-83	TOTAL	8501	7:30	610
			EAST	3839	7:30	448
			WEST	4662	6:30	284
VICTORY BL AT LOUISE AV -VALLEY-						
G04-4540-44	WV TH	10-27-83	TOTAL	35706	7:30	3757
			EAST	17564	7:30	2428
			WEST	18142	7:30	1329
VICTORY BL AT LOUISE AV -VALLEY-						
	WV FR	12-09-83	TOTAL	40692	*	MANUAL COUNT
			EAST	22332	7:15	2177
			WEST	18360	7:30	1152
VICTORY BL AT RANDI AV						
C00-4545-33	WV WE	11-16-83	TOTAL	23635	7:45	1677
			EAST	12320	7:15	1311
			WEST	11315	11:15	742
VICTORY BL AT RESEDA BL						
C00-4545-43	WV TH	03-10-83	TOTAL	33355	7:45	2799
			EAST	17281	7:15	1744
			WEST	16074	7:45	1131
VICTORY BL E/O RESEDA BL						
C00-3545-34	WV TU	09-06-83	TOTAL	26624	7:15	2462
			EAST	14853	7:15	1628
			WEST	11771	7:15	834
VICTORY BL W/O SEPULVEDA BL						
C00-4535-43	EV TU	12-27-83	TOTAL	42220	7:45	3213
			EAST	22254	7:45	2143
			WEST	19966	11:15	1306
VICTORY BL E/O SEPULVEDA BL						
C00-3545-34	EV TU	12-27-83	TOTAL	40194	7:30	2806
			EAST	19748	7:30	1746
			WEST	20446	11:15	1422
VICTORY BL AT SHOUP AV						
C00-4530-33	WV TH	03-24-83	TOTAL	22851	11:15	1516
			EAST	11761	7:15	1167
			WEST	11090	11:15	772

T-45

L O C A T I O N

VOLUME COUNT SUMMARY

FROM 1/ 1/83 TO 12/31/83

PHYS. DESCR	RG DY	DATE	DIR.	VOLUME	AM PEAK	PM PEAK
VICTORY BL AT TAMPA AV	MV WE	03-09-83	TOTAL	28869	7:45	2174
			EAST	14463	7:45	1164
			WEST	14406	7:15	1064
VICTORY BL E/O TOPANGA CANYON BL	MV TH	07-07-83	TOTAL	23020	11:15	1426
			EAST	10769	7:15	1047
			WEST	12251	11:15	789
VICTORY BL AT TUJUNGA AV	EV MO	08-22-83	TOTAL	23486	11:15	1436
			EAST	11343	7:15	811
			WEST	12143	11:15	799
VICTORY BL AT VAN NUYS BL	EV WE	12-28-83	TOTAL	30910	11:15	2151
			EAST	14895	8:15	1147
			WEST	16015	11:15	1063
VICTORY BL AT WHITSETT AV	EV FR	06-03-83	TOTAL	44607	7:30	3491
			EAST	27536	7:30	2335
			WEST	17071	7:45	1181
VICTORY BL AT WILBUR AV	MV TH	03-10-83	TOTAL	30539	7:30	2418
			EAST	15118	7:45	1318
			WEST	15421	7:30	1119
VICTORY BL AT WOODLEY AV	MV WE	12-21-83	TOTAL	35520	7:30	3052
			EAST	18640	7:15	1913
			WEST	16880	7:30	1149
VIGNES ST AT MACY ST	CR WE	01-05-83	TOTAL	17025	11:15	1053
			NORTH	10374	11:15	693
			SOUTH	6651	6:30	425
VIGNES ST AT MACY ST	CR TU	02-01-83	TOTAL	15763	10:30	938
			NORTH	9001	10:30	599
			SOUTH	6762	11:15	355
VIGNES ST N/O RAMIREZ ST	CR WE	01-05-83	TOTAL	15250	7:45	1055
			NORTH	10174	11:15	693
			SOUTH	5076	7:00	516
VILLANOVA AV N/O 91ST ST	MR WE	06-29-83	TOTAL	846	11:15	38
			NORTH	443	11:15	24
			SOUTH	403	7:15	36
VT BRIDGE-RAMP W/OFF W/O HARBOR BL	SR FR	10-21-83	TOTAL	14328	6:45	1396
VT BRIDGE-RAMP W/OFF W/O HARBOR BL	SR SA	10-22-83	TOTAL	11773	11:15	727

T-45

L O C A T I O N

VOLUME COUNT SUMMARY

FROM 1/ 1/83 TO 12/31/83

PHYS. DESCR	RG DY	DATE	DIR.	VOLUME	AM PEAK	PM PEAK
VT BRIDGE-RAMP W/OFF W/O HARBOR BL	SR SU	10-23-83	TOTAL	9677	11:15	12:15
VT BRIDGE-RAMP W/OFF W/O HARBOR BL	SR FR	10-28-83	TOTAL	13914	6:45	3:45
VINE ST AT FOUNTAIN AV	HW TU	09-20-83	TOTAL	26446	MANUAL COUNT	
			NORTH	13202	8:15	5:00
			SOUTH	13244	7:30	5:00
VINE ST AT MELROSE AV	HW TH	08-11-83	TOTAL	24048	8:15	4:45
			NORTH	11393	8:30	4:45
			SOUTH	12655	7:30	4:45
VINELAND AV AT BURBANK BL	EV TU	04-19-83	TOTAL	19110	11:15	4:30
			NORTH	9361	11:15	4:30
			SOUTH	9749	7:30	3:45
VINELAND AV AT MAGNOLIA BL	EV WE	04-27-83	TOTAL	23990	10:00	4:30
			NORTH	9801	7:45	4:15
			SOUTH	14189	10:00	4:45
VINELAND AV AT MOORPARK ST	EV TH	04-28-83	TOTAL	27742	7:45	5:00
			NORTH	14512	7:30	5:00
			SOUTH	13230	8:00	4:30
VINELAND AV AT OXNARD ST	EV TH	06-30-83	TOTAL	19764	11:15	4:30
			NORTH	9257	11:15	4:30
			SOUTH	10507	11:15	4:45
VINELAND AV AT SATICOY ST	EV WE	08-17-83	TOTAL	19368	6:45	4:30
			NORTH	8509	11:15	4:15
			SOUTH	10859	7:15	4:45
VINELAND AV S/O SHERMAN WY	EV FR	10-14-83	TOTAL	25946	7:15	3:30
			NORTH	12504	7:30	3:30
			SOUTH	13442	7:15	3:30
VINELAND AV AT STRATHERN ST	EV MO	06-20-83	TOTAL	23073	11:15	3:30
			NORTH	10446	11:15	5:00
			SOUTH	12627	7:00	3:30
VINELAND AV AT VANOWEN ST	EV WE	08-17-83	TOTAL	15925	6:45	4:45
			NORTH	4606	6:30	12:15
			SOUTH	11319	7:15	4:45
VINELAND AV AT VICTORY BL	EV FR	06-24-83	TOTAL	23678	11:15	4:15
			NORTH	11062	11:15	4:45
			SOUTH	12616	11:15	4:15

L O C A T I O N

VOLUME COUNT SUMMARY FROM 1/ 1/83 TO 12/31/83

PHYS. DESCR	RG DY	DATE	DIR.	VOLUME	AM PEAK	PM PEAK
VISTA ST AT WARING AV	HW MO	10-17-83	TOTAL	2248	11:00	154
			NORTH	811	11:00	49
			SOUTH	1437	11:00	105
VISTA DEL MAR N/O IMPERIAL HWY	WR FR	06-24-83	TOTAL	14851	7:15	1097
			NORTH	5784	7:30	654
			SOUTH	9067	7:15	447
VISTA DEL MAR S/O IMPERIAL HWY	WR MO	09-12-83	TOTAL	22254	7:30	2739
			NORTH	11100	7:30	2206
			SOUTH	11154	7:30	533
VISTA DEL MAR N/O IMPERIAL HWY	WR MO	09-12-83	TOTAL	16665	7:15	1722
			NORTH	8242	7:15	1305
			SOUTH	8423	7:30	427
WABASH AV AT EVERGREEN AV-JOG NR DUNDAS ST	CR WE	02-23-83	TOTAL	9167	7:30	580
			EAST	4955	11:15	292
			WEST	4212	7:00	332
WALGROVE AV S/O VENICE BL	WR FR	04-08-83	TOTAL	12235	7:15	937
			NORTH	6202	7:30	566
			SOUTH	6033	7:15	407
WALL ST -CENTRAL- AT CENTURY BL	SR FR	07-01-83	TOTAL	470	10:00	34
			NORTH	246	10:45	17
			SOUTH	224	10:00	19
WALL ST -CENTRAL- AT CENTURY BL	SR WE	09-14-83	TOTAL	274	*	MANUAL COUNT
			NORTH	136	8:15	16
			SOUTH	138	7:30	16
WALL ST -CENTRAL- AT 7TH ST	CR FR	09-16-83	TOTAL	5653	*	MANUAL COUNT
			NORTH	2676	8:45	158
			SOUTH	2977	3:00	270
WALL ST -CENTRAL- AT 8TH ST	CR FR	10-28-83	TOTAL	6781	*	MANUAL COUNT
			NORTH	2996	7:00	169
			SOUTH	3785	7:45	321
WARING AV AT HARPER AV	WR FR	03-04-83	TOTAL	1033	*	MANUAL COUNT
			EAST	580	8:00	39
			WEST	453	8:15	41
WARING AV AT VISTA ST	HW MO	10-17-83	TOTAL	927	10:45	118
			EAST	687	10:45	55
			WEST	240	10:15	65
WARNER AV AT WILSHIRE BL	WR TH	03-10-83	TOTAL	2828	*	MANUAL COUNT
			NORTH	1120	7:45	92
			SOUTH	1708	7:45	186

T-45

L O C A T I O N

FROM 1/ 1/83 TO 12/31/83

VOLUME COUNT SUMMARY

PHYS. DESCR RG DY DATE DIR. VOLUME AM PEAK PM PEAK

PHYS. DESCR	RG	DY	DATE	DIR.	VOLUME	AM PEAK	PM PEAK
WASHINGTON BL AT CENTRAL AV	C00-4545-44	CR TU	05-10-83	TOTAL	25120	7:00	4:30
				EAST	13251	11:15	4:30
				WEST	11869	7:30	3:45
WASHINGTON BL W/O FAIRFAX AV	C00-4033-33	WR WE	04-06-83	TOTAL	11853	7:45	4:45
				EAST	4505	7:45	4:45
				WEST	7348	7:00	3:30
WASHINGTON BL AT HOOVER ST	C00-4040-44	HW FR	02-17-83	TOTAL	20152	7:30	4:30
				EAST	9700	7:30	4:00
				WEST	10452	11:15	4:30
WASHINGTON BL E/O MAIN ST -CENTRAL-	C00-3040-34	CR WE	11-02-83	TOTAL	28577	6:45	4:30
				EAST	13944	6:30	4:30
				WEST	14633	6:45	4:15
WASHINGTON BL AT NORMANDIE AV	C00-4040-44	HW MO	05-23-83	TOTAL	19097	7:30	4:30
				EAST	10591	7:30	3:00
				WEST	8506	11:15	4:30
WASHINGTON BL W/O THURMAN AV -JOG NR CLYDE AV-	D10-2828-22	WR WE	06-15-83	TOTAL	15644	7:15	4:45
				EAST	8638	8:00	3:45
				WEST	7006	7:00	5:00
WASHINGTON BL W/O UNION AV	C00-4333-42	CR FR	06-17-83	TOTAL	23765	7:15	4:30
				EAST	12319	7:15	4:15
				WEST	11446	11:15	4:30
WASHINGTON BL S/O VENICE BL	B00-2020-11	WR TH	04-07-83	TOTAL	12320	7:30	4:45
				NORTH	7127	8:00	5:00
				SOUTH	5193	7:30	4:15
WASHINGTON BL AT VENICE BL	C00-3228-21	WR FR	07-29-83	TOTAL	14874	9:45	4:45
				NORTH	7908	9:45	4:45
				SOUTH	6966	11:15	4:45
WASHINGTON BL AT VENICE BL	C00-3228-21	WR SA	07-30-83	TOTAL	12310	11:15	4:00
				NORTH	5972	11:15	2:15
				SOUTH	6338	11:15	4:00
WASHINGTON BL AT VENICE BL	C00-3228-21	WR SU	07-31-83	TOTAL	12458	11:15	5:00
				NORTH	5637	11:15	5:00
				SOUTH	6821	11:15	2:45
WASHINGTON BL E/O WESTERN AV	C00-3040-33	SR MO	07-11-83	TOTAL	17411	7:45	4:45
				EAST	9349	7:30	4:15
				WEST	8062	10:15	4:45

* MANUAL COUNT

T-45

L O C A T I O N

VOLUME COUNT SUMMARY FROM 1/ 1/83 TO 12/31/83

PHYS. DESCR RG DY DATE DIR. VOLUME AM PEAK PM PEAK

WASHINGTON BL
E/O 23RD ST

G16-4040-23 CR TU 06-14-83 TOTAL 15067 7:00 1532 4:15 1545
EAST 6474 10:45 383 4:45 986
WEST 8593 7:00 1215 3:30 685

WATER ST
W/O FRIES AV

A00-1818-11 SR TH 09-15-83 TOTAL 374 10:00 68 1:00 51
EAST 191 10:00 41 4:15 25
WEST 183 9:45 27 12:30 37

WATERVIEW ST
W/O PERSHING DR

B00-0036-02 WR FR 06-24-83 TOTAL 840 11:15 52 5:45 79
NON-DIR COUNT

WENDOVER DR
E/O DEEP CANYON DR

A00-1818-11 WR TU 07-19-83 TOTAL 470 8:00 50 3:00 60
EAST 220 8:45 19 5:15 27
WEST 250 8:00 34 3:00 37

WENTWORTH ST
W/O FOOTHILL BL

D04-3030-22 EV WE 08-17-83 TOTAL 5271 7:00 447 4:30 574
EAST 2692 11:15 180 4:15 430
WEST 2579 7:00 373 4:30 146

WENTWORTH ST
AT WHEATLAND AV

C00-3535-33 EV WE 02-16-83 TOTAL 5708 7:00 543 5:15 516
EAST 2855 11:15 157 5:15 361
WEST 2853 7:00 442 2:30 184

WEST BL
N/O HYDE PARK BL

300-3030-22 SR WE 01-19-83 TOTAL 10958 7:30 817 4:15 991
NORTH 4931 7:30 391 2:45 503
SOUTH 6027 7:30 426 4:45 610

WEST BL
N/O SLAUSON AV

C00-1812-11 SR MO 03-14-83 TOTAL 6911 7:30 641 4:45 733
NORTH 3344 7:30 317 5:00 341
SOUTH 3567 7:30 324 4:45 393

WEST BL
AT VICTORIA PARK DR

C00-1018-11 CR TU 01-11-83 TOTAL 8501 7:00 586 4:45 1089
NORTH 4253 7:00 370 5:00 480
SOUTH 4248 11:15 225 4:45 633

WEST BL
S/O 23RD ST

B00-1717-11 CR MO 06-20-83 TOTAL 11264 7:30 742 5:00 1189
NORTH 5534 7:30 447 5:00 524
SOUTH 5730 11:15 305 4:30 672

WEST CHANNEL RD
AT MESA RD

G15-2838-23 WR TU 01-25-83 TOTAL 15404 11:15 981 5:00 1341
EAST 6586 7:45 708 12:00 515
WEST 8818 11:15 527 5:00 877

WEST CHANNEL RD
E/O PACIFIC COAST HWY

G04-2830-23 WR TH 12-19-83 TOTAL 9786 8:00 643 5:00 1102
EAST 3385 8:00 391 1:15 237
WEST 6401 11:15 349 5:00 868

WESTERN AV
AT ANAHEIM ST

G20-3050-24 SR FR 05-20-83 TOTAL 25447 11:15 1824 3:00 1906
NORTH 14953 7:30 1306 3:00 1140
SOUTH 10494 11:15 802 11:30 796

Y-45

L O C A T I O N

FROM 1/ 1/83 TO 12/31/83

VOLUME COUNT SUMMARY

PHYS. DESCR RG DY DATE DIR. VOLUME AM PEAK PM PEAK

WESTERN AV
S/O BEVERLY BL

C00-3232-22 HW TH 02-10-83

TOTAL 34916 7:30 2055 3:00 2291
NORTH 17814 11:15 1035 4:15 1264
SOUTH 17102 7:45 1200 3:00 1084

WESTERN AV
AT BEVERLY BL

C00-3232-22 HW TU 08-23-83

TOTAL 37415 7:45 2224 5:00 2389
NORTH 18411 11:15 1085 5:00 1305
SOUTH 19004 7:45 1420 5:00 1084

WESTERN AV
AT CENTURY BL

C00-4034-33 SR TH 10-13-83

TOTAL 19172 7:30 1313 5:00 1725
NORTH 10230 7:30 843 5:15 847
SOUTH 8942 11:15 478 4:45 892

WESTERN AV
AT FLORENCE AV

C00-3434-33 SR TH 10-13-83

TOTAL 23475 7:30 1535 4:30 1789
NORTH 11654 7:30 902 4:15 817
SOUTH 11821 11:15 581 4:45 976

WESTERN AV
AT FOUNTAIN AV

C00-4040-33 HW TH 01-20-83

TOTAL 30772 11:15 1769 5:00 2162
NORTH 15389 11:15 907 5:45 1135
SOUTH 15383 8:00 904 4:45 1079

WESTERN AV
AT FRANKLIN AV

HW FR 07-29-83

TOTAL 22860 * MANUAL COUNT 805
NORTH 7393 9:00 363 5:00 995
SOUTH 15467 7:45 1464 5:00 995

WESTERN AV
AT FRANKLIN AV

C00-3838-34 HW WE 09-28-83

TOTAL 22145 7:45 1929 5:00 1741
NORTH 8782 11:15 438 5:15 822
SOUTH 13363 7:45 1530 5:00 922

WESTERN AV
AT GAGE AV

C00-3636-33 SR TU 11-22-83

TOTAL 26848 7:30 1832 4:45 2202
NORTH 12877 7:30 1081 3:45 926
SOUTH 13971 11:15 757 4:45 1302

WESTERN AV
AT HOLLYWOOD BL

C00-3832-33 HW TU 10-11-83

TOTAL 27663 7:45 1823 5:00 1953
NORTH 13688 11:15 744 5:00 1116
SOUTH 13775 7:30 1270 5:15 850

WESTERN AV
AT JEFFERSON BL

C00-3432-33 HW TH 02-24-83

TOTAL 25862 7:00 1617 3:30 1975
NORTH 13539 7:15 1065 5:30 917
SOUTH 12323 11:15 712 3:45 1079

WESTERN AV
AT LOMITA BL

G04-4040-33 SR TH 05-19-83

TOTAL 23028 7:00 1561 4:45 1967
NORTH 11303 7:15 1004 2:30 827
SOUTH 11725 11:15 691 4:30 1179

WESTERN AV
AT MANCHESTER AV

C00-3430-33 SR MO 09-12-83

TOTAL 24923 7:15 1556 4:45 1886
NORTH 12439 7:30 888 3:30 851
SOUTH 12484 9:45 695 4:45 1041

WESTERN AV
AT MELROSE AV

C00-4038-43 HW TU 08-23-83

TOTAL 38191 7:30 2676 4:45 2350
NORTH 18281 11:15 1005 4:45 1290
SOUTH 19910 7:30 1770 1:00 1115

L O C A T I O N

VOLUME COUNT SUMMARY FROM 1/ 1/83 TO 12/31/83

PHYS. DESCR RG DY DATE DIR. VOLUME AM PEAK PM PEAK

WESTERN AV AT OLYMPIC BL	C00-3736-33	HW TH	04-14-83	TOTAL 33811 NORTH 16234 SOUTH 17577	8:00 8:00 11:15	2005 1023 1016	6:00 4:30 6:15	2569 1535 1108
WESTERN AV AT PACIFIC COAST HWY	G04-4044-33	SR TU	10-18-83	TOTAL 27725 NORTH 13387 SOUTH 14338	7:30 7:30 11:15	2038 1149 867	4:45 4:30 4:45	2212 961 1280
WESTERN AV S/O PARK WESTERN DR	G03-4040-33	SR MD	01-17-83	TOTAL 33959 NORTH 16851 SOUTH 17108	7:30 7:30 11:15	2526 1479 1113	4:45 2:15 4:30	2684 1213 1547
WESTERN AV N/O PARK WESTERN DR	G47-3040-23	SR WE	04-06-83	TOTAL 29864 NORTH 18413 SOUTH 11451	11:15 11:15 11:15	1983 1221 762	5:15 5:15 12:00	2306 1448 870
WESTERN AV N/O PASEO DEL MAR	C00-1212-11	SR FR	08-05-83	TOTAL 6214 NORTH 3049 SOUTH 3165	11:15 11:15 11:15	384 202 182	5:00 7:15 5:00	501 241 303
WESTERN AV AT MARTIN LUTHER KING JR BL	C00-3234-33	HW TU	09-27-83	TOTAL 24141 NORTH 11815 SOUTH 12326	7:30 7:15 7:30	1725 1030 701	4:15 3:45 4:45	1845 791 1081
WESTERN AV AT SANTA MONICA BL	C00-4040-33	HW TU	09-27-83	TOTAL 38262 NORTH 19295 SOUTH 18967	8:00 11:15 8:00	2174 966 1259	5:00 5:15 4:45	2508 1361 1176
WESTERN AV AT SLAUSON AV	C00-3232-33	CR WE	01-05-83	TOTAL 25233 NORTH 13835 SOUTH 11398	7:15 7:15 11:15	1647 1081 635	4:30 4:00 5:00	1839 981 943
WESTERN AV N/O SLAUSON AV	C00-2232-23	SR WE	03-16-83	TOTAL 25406 NORTH 12618 SOUTH 12788	7:30 7:30 11:15	1601 941 702	5:00 5:00 4:15	1888 876 1044
WESTERN AV N/O SUMMERLAND AV	G04-3040-23	SR WE	04-06-83	TOTAL 33277 NORTH 17477 SOUTH 15800	11:15 11:15 11:15	2134 1190 944	5:15 5:00 5:15	2957 1394 1568
WESTERN AV AT SUNSET BL		HW TU	09-06-83	TOTAL 23133 NORTH 10213 SOUTH 12920	* 8:45 7:45	MANUAL COUNT 589 1086	4:45 4:45 4:45	1023 963
WESTERN AV AT SUNSET BL	C00-4342-44	HW TU	10-11-83	TOTAL 29452 NORTH 14798 SOUTH 14654	11:15 11:15 8:00	1655 864 1087	4:30 4:45 2:15	1999 1151 924
WESTERN AV AT VERNON AV -CENTRAL-	C00-3430-33	HW TH	09-29-83	TOTAL 24894 NORTH 12916 SOUTH 11978	7:15 7:15 10:15	1739 1133 654	4:45 3:45 4:45	1841 855 1023

T-45 VOLUME COUNT SUMMARY FROM 1/ 1/83 TO 12/31/83

L O C A T I O N

PHYS. DESCR RG DY DATE DIR. VOLUME AM PEAK PM PEAK

WESTERN AV
AT WILSHIRE BL

C00-3638-33 HW TU 04-19-83

TOTAL 33362 7:45 2165 4:00 2112
NORTH 17762 7:45 1171 5:30 1130
SOUTH 15600 8:00 1015 4:30 1022

WESTERN AV
AT 1ST ST -JOG NR 2ND ST

HW TU 11-22-83 *

TOTAL 30312 MANUAL COUNT
NORTH 15399 7:45 914 4:30 1368
SOUTH 14913 7:15 1121 4:00 1147

WESTERN AV
AT 3RD ST

C00-5434-33 HW MO 01-03-83

TOTAL 33783 7:30 2000 4:30 2378
NORTH 17458 11:15 1026 4:15 1332
SOUTH 16325 7:45 1215 2:30 1087

WESTERN AV
AT 3RD ST

C00-3636-33 HW TH 04-28-83

TOTAL 36607 7:45 2238 4:45 2378
NORTH 17938 11:15 920 4:30 1273
SOUTH 18669 7:45 1455 5:00 1126

WESTERN AV
AT 3RD ST

C00-3434-33 HW WE 08-24-83

TOTAL 29108 7:30 1653 5:00 2031
NORTH 17028 11:15 929 4:45 1192
SOUTH 12080 7:30 925 5:00 844

WESTERN AV
AT 4TH ST

C00-3535-33 HW WE 05-18-83

TOTAL 31936 7:15 1961 5:00 2108
NORTH 17464 11:15 965 5:45 1221
SOUTH 14472 7:30 1178 5:00 910

WESTERN AV
AT 9TH ST-SAN PEDRO-

C00-4038-33 SR TH 06-02-83

TOTAL 19470 7:00 1334 4:30 1817
NORTH 9731 7:15 964 4:30 665
SOUTH 9739 11:15 546 4:30 1152

WESTERN AV
AT 9TH ST-SAN PEDRO-

SR TU 11-08-83 *

TOTAL 20244 MANUAL COUNT
NORTH 10779 7:15 1090 4:30 702
SOUTH 9465 8:00 446 5:00 1170

WESTERN AV
S/O 20TH ST

C00-3233-23 CR MO 06-20-83

TOTAL 37934 11:15 2320 5:00 2619
NORTH 18541 11:00 1195 5:00 1241
SOUTH 19393 11:15 1157 4:45 1379

WESTERN AV
AT 24TH ST

C00-3232-22 CR FR 11-04-83

TOTAL 28105 7:15 1782 4:15 2084
NORTH 14724 6:45 1111 4:45 985
SOUTH 13381 11:15 769 4:15 1102

WESTERN AV
AT 25TH ST SAN PEDRO

SR TH 03-31-83 *

TOTAL 9364 MANUAL COUNT
NORTH 2728 8:00 167 4:30 258
SOUTH 6636 8:15 294 5:00 872

WESTERN AV
AT 25TH ST SAN PEDRO

SR TU 05-31-83

TOTAL 11020 11:15 603 4:45 1113
NORTH 2638 7:30 190 4:45 224
SOUTH 8382 11:15 457 5:15 890

WESTERN AV
N/O 25TH ST SAN PEDRO

C00-3040-24 SR WE 08-10-83

TOTAL 16381 11:15 936 5:15 1401
NORTH 8430 7:15 765 4:30 559
SOUTH 7951 11:15 444 5:15 884

T-45

L O C A T I O N

VOLUME COUNT SUMMARY FROM 1/ 1/83 TO 12/31/83

PHYS. DESCR	RG DY	DATE	DIR.	VOLUME	AM PEAK	PM PEAK
WESTERN AV AT 39TH ST	HW MO	02-28-83	TOTAL	22700	11:00 1434	4:30 1786
			NORTH	10051	11:00 668	3:30 769
			SOUTH	12649	7:00 843	4:45 1092
WESTERN AV AT 43RD PL	SR FR	03-25-83	TOTAL	22451	* MANUAL COUNT	
			NORTH	12701	7:15 1065	4:15 1018
			SOUTH	9750	7:30 512	5:00 1108
WESTERN AV AT 43RD PL	HW MO	03-28-83	TOTAL	25665	11:15 1504	4:45 2060
			NORTH	12630	7:15 960	4:00 891
			SOUTH	13035	11:15 744	4:45 1203
WESTERN AV AT 54TH ST	SR WE	12-07-83	TOTAL	22830	7:00 1314	5:00 1920
			NORTH	9509	7:00 649	4:00 684
			SOUTH	13321	11:15 728	5:00 1288
WESTERN AV AT 60TH ST-JOG NR 59TH PL-	SR WE	09-21-83	TOTAL	22543	* MANUAL COUNT	
			NORTH	12878	7:30 1134	3:30 1001
			SOUTH	9665	7:45 572	4:30 1079
WESTERN AV AT 60TH ST-JOG NR 60TH PL-	SR TH	08-11-83	TOTAL	25989	7:30 1507	4:00 1923
			NORTH	13450	7:30 942	3:30 915
			SOUTH	12539	11:15 687	4:45 1049
WESTERN AV AT 106TH ST	SR TU	01-18-83	TOTAL	24515	7:30 1684	4:30 2157
			NORTH	10070	7:30 798	3:45 905
			SOUTH	14445	7:00 935	5:00 1339
WESTERN AV AT 228TH ST	SR WE	06-29-83	TOTAL	25919	* MANUAL COUNT	
			NORTH	12492	7:15 1158	4:15 957
			SOUTH	13427	7:30 665	4:30 1543
WESTERN AV AT 228TH ST	SR WE	08-10-83	TOTAL	26544	7:30 1794	4:45 2340
			NORTH	12994	7:30 1106	3:45 1042
			SOUTH	13550	11:15 837	4:30 1458
WESTERN AV AT 237TH ST	SR TU	11-08-83	TOTAL	26981	7:15 2171	4:45 2255
			NORTH	12561	7:15 1239	3:00 1041
			SOUTH	14420	7:15 932	4:45 1452
WESTERN AV AT 240TH ST	SR MO	11-07-83	TOTAL	21626	7:15 1924	3:00 1750
			NORTH	11428	7:15 1214	2:30 874
			SOUTH	10198	7:15 710	4:45 1026
WESTERN AV AT 242ND PL	SR TU	05-10-83	TOTAL	23196	* MANUAL COUNT	
			NORTH	10685	7:30 1139	3:00 762
			SOUTH	12511	7:30 723	4:45 1327
WESTFALL DR S/O DIAMANTE DR	WV WE	01-26-83	TOTAL	869	7:30 134	4:45 108
			NON-DIR COUNT			

T-45 VOLUME COUNT SUMMARY FROM 1/ 1/83 TO 12/31/83

L O C A T I O N		PHYS. DESCR	RG DY	DATE	DIR.	VOLUME	AM PEAK	PM PEAK
WESTFALL DR N/O DIAMANTE DR		A00-0036-02	WV WE	01-26-83	TOTAL	797	8:30	5:30
							128	89
WESTGATE AV AT KIOWA AV			WR MO	12-19-83	TOTAL	3094		
					NORTH	1699	8:00	5:00
					SOUTH	1395	8:00	5:00
WESTLAKE AV AT 8TH ST			CR MO	09-26-83	TOTAL	3120		
					NORTH	1071	9:00	4:30
					SOUTH	2049	8:00	4:30
WESTMONT DR AT MT SHASTA DR			SR FR	12-09-83	TOTAL	9524		
					EAST	4399	7:30	5:00
					WEST	5125	7:30	5:00
WESTMORELAND AV AT OLYMPIC BL			CR FR	05-20-83	TOTAL	6675		
					NORTH	2851	8:00	4:45
					SOUTH	3824	7:45	4:45
WEST SILVER LAKE DR AT BALMER DR			HW MO	10-31-83	TOTAL	3382		
					NORTH	1637	7:30	5:00
					SOUTH	1745	7:30	6:30
WEST SILVER LAKE DR N/O MORENO DR -CENTRAL-			HW TU	11-01-83	TOTAL	2481		
					NORTH	1189	7:30	5:00
					SOUTH	1292	7:30	4:30
WEST SILVER LAKE DR N/O PUTNAM ST			HW MO	10-31-83	TOTAL	3028		
					NORTH	1456	8:00	5:15
					SOUTH	1572	7:45	5:30
WEST SILVER LAKE DR AT TESLA AV			HW MO	10-31-83	TOTAL	3410		
					NORTH	1717	8:00	5:30
					SOUTH	1693	7:45	5:00
WESTWOOD BL S/O COVENTRY PL			WR WE	06-08-83	TOTAL	15637		
					NORTH	6278	7:45	4:45
					SOUTH	9359	11:15	5:00
WESTWOOD BL AT KINROSS AV			WR TH	01-20-83	TOTAL	24700		
					NORTH	13637	8:45	5:00
					SOUTH	11063	9:00	4:30
WESTWOOD BL AT MISSOURI AV			WR TH	09-22-83	TOTAL	21605		
					NORTH	8279	7:45	4:30
					SOUTH	13326	8:00	5:00
WESTWOOD BL AT OLYMPIC BL			HW MO	08-22-83	TOTAL	23715		
					NORTH	10781	11:15	4:15
					SOUTH	12934	11:15	4:45

L O C A T I O N

VOLUME COUNT SUMMARY FROM 1/ 1/83 TO 12/31/83

PHYS. DESC	RG	DAY	DATE	DIR.	VOLUME	AM PEAK	PM PEAK
WESTWOOD BL N/O PICO BL	WR	MO	09-19-83	TOTAL	19829	11:00	1466
				NORTH	7649	8:30	791
				SOUTH	12180	11:15	822
WESTWOOD BL N/O PICO BL	WR	TU	09-20-83	TOTAL	22840	11:15	1534
				NORTH	10346	6:15	862
				SOUTH	12494	11:15	854
WESTWOOD BL N/O PICO BL	WR	WE	09-21-83	TOTAL	22545	11:15	1317
				NORTH	9804	6:30	824
				SOUTH	12741	11:15	807
WESTWOOD BL N/O PICO BL	WR	MO	10-17-83	TOTAL	24598	7:30	1699
				NORTH	10945	7:30	1073
				SOUTH	13653	11:15	943
WESTWOOD BL N/O PICO BL	WR	TU	10-18-83	TOTAL	24723	8:00	1774
				NORTH	11342	7:45	1077
				SOUTH	13381	11:15	814
WESTWOOD BL N/O PICO BL	WR	WE	10-19-83	TOTAL	23518	7:45	1678
				NORTH	10638	7:30	1053
				SOUTH	12880	11:15	802
WHITE OAK AV AT KINGSBURY ST	WV	MO	11-28-83	TOTAL	2365	8:15	184
				NORTH	908	8:30	81
				SOUTH	1457	10:00	126
WHITE OAK AV AT SAN JOSE ST	WV	TU	11-29-83	TOTAL	2043	*	MANUAL COUNT
				NORTH	932	9:00	57
				SOUTH	1111	7:15	87
WHITE OAK AV AT SAN JOSE ST	WV	WE	11-30-83	TOTAL	2066	7:30	148
				NORTH	1026	8:45	76
				SOUTH	1040	7:30	90
WHITE OAK AV AT SATICOY ST	WV	TH	05-12-83	TOTAL	13516	7:30	1059
				NORTH	8194	7:15	544
				SOUTH	5322	7:45	529
WHITE OAK AV AT SATICOY ST	WV	TH	05-12-83	TOTAL	13517	7:30	1059
				NORTH	8194	7:15	544
				SOUTH	5323	7:45	529
WHITE OAK AV AT SHERMAN WY	WV	WE	05-11-83	TOTAL	18479	7:30	1605
				NORTH	10639	7:45	805
				SOUTH	7840	7:30	816
WHITE OAK AV S/O SHERMAN WY	WV	WE	10-19-83	TOTAL	18468	7:30	1668
				NORTH	9683	7:45	716
				SOUTH	8785	7:30	968

T-45 VOLUME COUNT SUMMARY FROM 1/ 1/83 TO 12/31/83

LOC AT I O N	PHYS. DESCR	RG DY	DATE	DIR.	VOLUME	AM PEAK	PM PEAK
WHITE OAK AV AT VANOWEN ST	C00-4545-33	WV TH	05-11-83	TOTAL	20480	7:30	1747
				NORTH	11064	7:45	829
				SOUTH	9416	7:30	953
WHITE OAK AV AT VENTURA BL		WV WE	05-18-83	TOTAL	10668	*	MANUAL COUNT
				NORTH	4309	7:45	281
				SOUTH	6359	7:30	655
WHITSETT AV AT CHANDLER BL	300-4030-32	EV TH	09-15-83	TOTAL	14025	11:15	1007
				NORTH	8070	11:15	510
				SOUTH	5955	10:45	511
WHITSETT AV AT MAGNOLIA BL	C00-4040-33	EV TH	09-15-83	TOTAL	15201	7:45	1314
				NORTH	7145	11:00	488
				SOUTH	8056	7:45	974
WHITSETT AV AT MOORPARK ST	300-3030-33	EV TU	01-04-83	TOTAL	14617	7:45	1149
				NORTH	7264	11:15	517
				SOUTH	7353	7:30	850
WHITSETT AV S/O SHERMAN WY	C00-3530-32	EV TH	10-13-83	TOTAL	13431	7:15	984
				NORTH	6811	7:45	415
				SOUTH	6620	7:15	587
WHITSETT AV AT VANOWEN ST	C00-4545-33	EV TH	12-22-83	TOTAL	14293	11:15	840
				NORTH	7571	11:15	432
				SOUTH	6722	7:30	472
WHITSETT AV AT VICTORY BL	300-3535-33	EV FR	06-03-83	TOTAL	16487	7:30	1226
				NORTH	8332	7:30	502
				SOUTH	8155	7:45	743
WHITTIER BL AT BOYLE AV	C00-3434-33	CR WE	02-02-83	TOTAL	12001	7:15	1425
				EAST	6054	7:00	430
				WEST	5947	7:15	995
WHITTIER BL AT SOTO ST	C00-3234-22	CR TH	12-01-83	TOTAL	16122	7:15	1840
				EAST	6890	7:15	423
				WEST	9232	7:15	1417
WILBUR AV AT DEVONSHIRE ST	C00-4040-33	WV FR	04-01-83	TOTAL	7713	7:45	607
				NORTH	4015	11:15	307
				SOUTH	3698	7:45	466
WILBUR AV AT DEVONSHIRE ST		WV TU	05-03-83	TOTAL	10445	*	MANUAL COUNT
				NORTH	4559	7:45	221
				SOUTH	5886	7:15	756
WILBUR AV N/O DEVONSHIRE ST	C00-3040-23	WV TU	08-30-83	TOTAL	8458	7:15	648
				NORTH	4398	11:15	236
				SOUTH	4060	7:00	512

VOLUME COUNT SUMMARY FROM 1/ 1/83 TO 12/31/83

L O C A T I O N

PHYS. DESCR RG DY DATE DIR. VOLUME AM PEAK PM PEAK

WILBUR AV AT KENYA ST	C00-4040-33	WV MO	07-25-83	TOTAL	5408	7:30	389	5:00	626
				NORTH	2787	11:15	137	5:00	410
				SOUTH	2621	7:30	291	4:45	225
WILBUR AV AT KENYA ST	C00-4040-33	WV WE	10-12-83	TOTAL	6430	7:15	709	5:00	716
				NORTH	3280	11:15	162	5:00	471
				SOUTH	3150	7:15	566	5:45	271
WILBUR AV AT LASSEN ST	C00-4040-33	WV TH	03-31-83	TOTAL	7282	7:30	490	4:45	825
				NORTH	3606	11:15	203	4:45	531
				SOUTH	3676	7:30	391	4:30	298
WILBUR AV AT NORDHOFF ST	C00-4030-12	WV FR	03-25-83	TOTAL	5641	7:15	508	5:00	529
				NORTH	2143	11:15	141	5:00	285
				SOUTH	3498	7:30	417	3:45	271
WILBUR AV AT PLUMMER ST	C00-3535-22	WV TH	03-31-83	TOTAL	6872	7:30	516	5:00	686
				NORTH	3172	11:15	191	5:00	435
				SOUTH	3700	7:30	411	4:30	269
WILBUR AV AT ROSCOE BL	B00-3540-11	WV TH	06-16-83	TOTAL	8251	7:30	550	5:00	909
				NORTH	5153	7:15	368	5:00	536
				SOUTH	3098	7:45	198	5:00	373
WILBUR AV AT SATICOY ST	C00-4045-33	WV TU	03-15-83	TOTAL	11920	7:00	1189	5:00	1251
				NORTH	6977	7:00	652	4:45	816
				SOUTH	4943	7:30	538	5:00	439
WILBUR AV AT SHERMAN WY	C00-4040-33	WV TU	03-15-83	TOTAL	15128	7:30	1456	4:30	1596
				NORTH	9489	7:30	826	4:30	1081
				SOUTH	5639	7:30	630	4:30	515
WILBUR AV S/O SHERMAN WY	B00-1830-12	WV MO	10-24-83	TOTAL	7165	7:30	746	4:45	664
				NORTH	1259	7:15	116	4:45	111
				SOUTH	5906	7:45	638	4:45	553
WILBUR AV AT VICTORY BL	C00-4040-33	WV TH	03-10-83	TOTAL	14581	7:30	1520	5:00	1313
				NORTH	7087	7:15	599	5:00	715
				SOUTH	7494	7:30	928	4:45	601
WILCOX AV AT MELROSE AV	B00-1517-11	HW TH	08-11-83	TOTAL	3615	8:15	243	5:15	321
				NORTH	840	8:00	68	1:30	76
				SOUTH	2775	11:15	170	5:15	258
WILCOX AV AT ROMAINE ST	200-1818-12	HW WE	06-01-83	TOTAL	5878	8:15	358	4:30	562
				NORTH	1981	11:15	105	4:30	213
				SOUTH	3897	8:15	267	4:45	354
WILCOX AV AT ROMAINE ST	HW FR	06-03-83	TOTAL	5634	*	MANUAL COUNT			
			NORTH	2460	8:45	154	4:30	247	
			SOUTH	3174	8:00	222	4:30	308	

T-45 VOLUME COUNT SUMMARY FROM 1/ 1/83 TO 12/31/83

L O C A T I O N		PHYS. DESC	RG	DY	DATE	DIR.	VOLUME	AM PEAK	PM PEAK
WILCOX AV AT YUCCA ST		200-1818-11	HW	TU	07-05-83	TOTAL	9091	8:30	5:30
						NORTH	4183	11:15	5:30
						SOUTH	4908	8:30	1:45
WILLAMAN DR S/O 3RD ST		A00-1616-11	WR	TU	01-18-83	TOTAL	5474	11:15	3:30
						NORTH	3713	11:15	4:45
						SOUTH	1761	10:45	3:30
WILLOUGHBY AV AT LAUREL AV		A00-1616-11	HW	TH	06-02-83	TOTAL	3993	8:15	5:00
						EAST	1835	8:15	5:00
						WEST	2158	8:45	5:00
WILLOUGHBY AV AT MANSFIELD AV		B00-1818-11	HW	MO	04-11-83	TOTAL	8226	11:15	5:00
						EAST	3443	9:00	5:00
						WEST	4783	11:15	5:15
WILLOUGHBY AV AT MARTEL AV		B00-1710-11	HW	MO	02-14-83	TOTAL	5196	11:15	4:45
						EAST	2587	8:15	4:45
						WEST	2609	11:15	5:00
WILLOUGHBY AV AT SYCAMORE AV		B00-1818-11	HW	MO	04-11-83	TOTAL	6759	11:15	5:00
						EAST	3332	11:15	5:00
						WEST	3427	11:15	5:00
WILLOW GLEN RD AT APOLLO DR		HW WE	07-05-83			TOTAL	492	MANUAL COUNT	
						EAST	272	8:15	3:00
						WEST	220	8:30	5:00
WILL ROGERS ST E/O SEPULVEDA BL		B00-1818-11	WR	FR	02-04-83	TOTAL	7682	11:15	4:30
						EAST	2857	11:15	4:30
						WEST	4825	11:15	4:15
WILL ROGERS ST W/O SEPULVEDA BL		B00-1818-11	WR	TU	06-21-83	TOTAL	4049	11:15	12:00
						EAST	1345	11:15	12:00
						WEST	2704	11:15	11:45
WILL ROGERS ST AT SEPULVEDA E/W		WR TH	08-04-83			TOTAL	6257	MANUAL COUNT	
						EAST	2166	7:45	4:15
						WEST	4091	8:00	4:45
WILMINGTON BL AT ANAHEIM ST		C00-2828-22	SR	TU	04-05-83	TOTAL	8720	7:00	4:00
						NORTH	3939	11:15	4:00
						SOUTH	4781	7:00	2:45
WILSHIRE BL AT BURLINGTON AV		C00-3232-22	CR	TH	05-12-83	TOTAL	16148	11:15	1:00
						EAST	9791	7:45	1:30
						WEST	6357	11:15	12:15
WILSHIRE BL AT CATALINA ST		C00-4343-44	CR	MO	05-16-83	TOTAL	30655	11:15	4:45
						EAST	15785	11:15	5:00
						WEST	14870	11:15	4:45

L O C A T I O N

VOLUME COUNT SUMMARY FROM 1/ 1/83 TO 12/31/83

PHYS. DESCR	RG DY	DATE	DIR.	VOLUME	AM PEAK	PM PEAK
WILSHIRE BL AT CRESCENT HEIGHTS BL	WR FR	02-11-83	TOTAL	29825	11:15	2180
			EAST	14530	11:15	1052
			WEST	15295	11:15	1128
WILSHIRE BL AT GRANVILLE AV--JOG NR STONER-	WR TU	02-22-83	TOTAL	36840	* 7:30	MANUAL COUNT
			EAST	19674	8:30	1550
			WEST	17166	8:30	1069
WILSHIRE BL AT HARVARD BL	CR TU	05-17-83	TOTAL	31442	11:15	2142
			EAST	15421	7:45	1281
			WEST	16021	11:15	1099
WILSHIRE BL AT HIGHLAND AV	HW FR	03-11-83	TOTAL	35597	7:45	2130
			EAST	16106	7:15	1440
			WEST	19491	11:15	1091
WILSHIRE BL AT HOOVER ST	CR FR	05-13-83	TOTAL	31963	7:45	2443
			EAST	19968	7:45	1754
			WEST	11995	11:15	899
WILSHIRE BL AT KENMORE AV	CR FR	10-28-83	TOTAL	34285	8:45	2406
			EAST	16895	8:45	1395
			WEST	17390	11:15	1203
WILSHIRE BL AT MCCLELLAN DR	WR MO	12-05-83	TOTAL	34279	* 8:00	MANUAL COUNT
			EAST	18478	7:45	1283
			WEST	15801	7:45	1152
WILSHIRE BL W/O SAN VICENTE BL --BEV HILLS--	WR TU	04-05-83	TOTAL	29210	7:45	2597
			EAST	15324	7:45	1683
			WEST	13886	11:15	1021
WILSHIRE BL W/O SAN VICENTE BL --BEV HILLS--	WR WE	05-04-83	TOTAL	31659	11:15	2359
			EAST	16584	11:15	1189
			WEST	15075	11:15	1170
WILSHIRE BL AT SERRANO AV	CR TU	05-17-83	TOTAL	34621	11:15	2215
			EAST	15354	7:30	1293
			WEST	19267	11:15	1195
WILSHIRE BL AT VERMONT AV	HW TU	05-03-83	TOTAL	30428	11:15	2047
			EAST	16191	7:45	1219
			WEST	14237	11:15	990
WILSHIRE BL W/O VETERAN AV	WR TU	02-15-83	TOTAL	81934	8:15	5244
			EAST	42375	8:00	3716
			WEST	39559	11:15	2272
WILSHIRE BL W/O VETERAN AV	WR TU	12-13-83	TOTAL	99421	11:15	6577
			EAST	49561	8:00	4270
			WEST	49860	11:15	3093

T-45

VOLUME COUNT SUMMARY

FROM 1/ 1/83 TO 12/31/83

L O C A T I O N

DIR. VOLUME AM PEAK PM PEAK

PHYS. DESCR RG DY DATE

MANUAL COUNT

WILSHIRE BL
AT WARNER AV

WR TH 03-10-83

TOTAL 50474 *
EAST 25170 8:00
WEST 25304 7:45

MANUAL COUNT
2107 5:00
1726 5:00

WILSHIRE BL
AT WESTERN AV

HW TU 04-19-83

TOTAL 33186
EAST 16446 8:00
WEST 16740 11:15

MANUAL COUNT
2323 4:45
1496 11:45
1081 4:45

WILSHIRE BL
E/O WESTERN AV

CR MO 07-18-83

TOTAL 33850
EAST 17360 7:30
WEST 16490 11:15

MANUAL COUNT
2306 5:00
1479 4:30
1077 5:00

WILTON PL
S/O BEVERLY BL

HW TH 02-10-83

TOTAL 14902
NORTH 7771 8:15
SOUTH 7131 9:00

MANUAL COUNT
1132 4:45
588 5:30
668 4:45

WILTON PL
AT BEVERLY BL

HW MO 08-22-83

TOTAL 18289
NORTH 10405 8:15
SOUTH 7884 7:45

MANUAL COUNT
1629 4:45
921 4:45
809 5:15

WILTON PL
AT FERNWOOD AV

HW TH 01-20-83

TOTAL 13025
NORTH 7550 8:00
SOUTH 5475 8:00

MANUAL COUNT
1081 4:30
469 4:30
626 4:30

WILTON PL
AT FERNWOOD AV

HW MO 01-31-83

TOTAL 11937 *
NORTH 5980 7:30
SOUTH 5957 7:45

MANUAL COUNT
461 4:30
644 4:15

WILTON PL
AT LA MIRADA AV

HW TH 08-25-83

TOTAL 16689
NORTH 9615 7:30
SOUTH 7074 8:00

MANUAL COUNT
1184 5:00
556 4:45
643 4:15

WILTON PL
AT LA MIRADA AV

HW WE 09-14-83

TOTAL 17136 *
NORTH 9226 7:30
SOUTH 7910 7:30

MANUAL COUNT
652 4:45
779 4:15

WILTON PL
AT MELROSE AV

HW MO 08-22-83

TOTAL 13528
NORTH 8925 7:30
SOUTH 4603 7:30

MANUAL COUNT
910 5:00
532 5:00
378 4:30

WILTON PL -JOG NR GRAMERCY PL
AT OLYMPIC BL

HW TH 04-14-83

TOTAL 24156
NORTH 10304 7:45
SOUTH 13852 8:15

MANUAL COUNT
2144 4:45
1094 4:30
1086 4:45

WILTON PL
AT 3RD ST

HW MO 08-22-83

TOTAL 19136
NORTH 9863 8:15
SOUTH 9273 8:00

MANUAL COUNT
1682 4:45
561 4:45
1148 4:30

WILTON PL
AT 6TH ST

HW WE 05-18-83

TOTAL 19078
NORTH 9343 7:45
SOUTH 9735 8:00

MANUAL COUNT
1763 4:45
711 4:45
1055 4:45

L O C A T I O N

VOLUME COUNT SUMMARY FROM 1/ 1/83 TO 12/31/83

PHYS. DESCR RG DY DATE DIR. VOLUME AM PEAK PM PEAK

WINDSOR BL
AT CLINTON ST

TOTAL 1233 *
NORTH 686
SOUTH 547

MANUAL COUNT
8:15 78
8:00 57

50
56

WINDTREE DR
E/O NICADA DR

TOTAL 756
EAST 341
WEST 415

MANUAL COUNT
7:15 98
7:00 67
7:30 40

94
25
76

WINNETKA AV
AT COMMUNITY ST

TOTAL 27817
NORTH 13833
SOUTH 13984

MANUAL COUNT
7:15 2349
7:15 1274
7:45 1156

2680
1134
1546

WINNETKA AV
AT DEVONSHIRE ST

TOTAL 6690 *
NORTH 6124
SOUTH 566

MANUAL COUNT
7:30 326
7:30 80

775
46

WINNETKA AV
AT ROSCOE BL

TOTAL 30532
NORTH 13997
SOUTH 16535

MANUAL COUNT
7:30 2487
7:30 1410
7:00 1139

2926
1123
1813

WINNETKA AV
AT SATICOY ST

TOTAL 28258
NORTH 14809
SOUTH 13449

MANUAL COUNT
7:45 2163
8:15 917
7:45 1259

2354
1231
1213

WINNETKA AV
AT SHERMAN WY

TOTAL 28064
NORTH 13940
SOUTH 14124

MANUAL COUNT
7:45 2253
11:15 891
7:30 1350

2386
1141
1245

WINNETKA AV
S/O SHERMAN WY

TOTAL 31271
NORTH 15386
SOUTH 15885

MANUAL COUNT
7:00 2295
11:15 995
8:30 1382

2525
1359
1166

WINNETKA AV
AT VANOWEN ST

TOTAL 32887
NORTH 18373
SOUTH 14514

MANUAL COUNT
7:30 2665
7:30 1315
7:30 1350

2475
1373
1102

WINTER ST
AT EVERGREEN AV

TOTAL 801 *
EAST 289
WEST 512

MANUAL COUNT
7:45 21
7:30 64

33
34

WONDERLAND AV
AT LOOKOUT MOUNTAIN AV

TOTAL 5104
EAST 2300
WEST 2804

MANUAL COUNT
8:00 503
8:00 352
8:30 176

430
176
288

WONDER VIEW DR
H/O LAKERIDGE PL

TOTAL 796
NORTH 88
SOUTH 708

MANUAL COUNT
8:15 94
7:45 20
8:15 88

82
16
75

WOODCLIFF RD
AT DEERHORN DR

TOTAL 9500 *
NORTH 2993
SOUTH 6507

MANUAL COUNT
8:30 148
7:30 1049

413
217

T-45

L O C A T I O N

VOLUME COUNT SUMMARY FROM 1/ 1/83 TO 12/31/83

PHYS. DESCR	RG DY	DATE	DIR.	VOLUME	AM PEAK	PM PEAK
WOODCLIFF RD N/O MULHOLLAND DR	EV TH	11-03-83	TOTAL	3413	7:30	5:30
			NORTH	1235	8:00	5:30
			SOUTH	2178	7:30	6:15
WOODCLIFF RD AT RAYNETA DR	EV MO	07-18-83	TOTAL	8024		MANUAL COUNT
			NORTH	3698	8:30	5:00
			SOUTH	4326	8:00	4:45
WOODLAKE AV AT CORASSET ST	WV FR	01-28-83	TOTAL	6427	7:30	5:00
			NORTH	2997	7:30	5:00
			SOUTH	3430	7:30	5:00
WOODLAKE AV AT INGOMAR ST	WV TH	02-15-83	TOTAL	7100	7:30	5:00
			NORTH	3612	7:45	5:00
			SOUTH	3488	7:30	4:45
WOODLAKE AV AT INGOMAR ST	WV TU	03-29-83	TOTAL	7472		MANUAL COUNT
			NORTH	3687	7:30	5:00
			SOUTH	3785	7:30	5:00
WOODLAKE AV AT VANOWEN ST	WV MO	12-05-83	TOTAL	2861	7:15	4:45
			NORTH	1648	7:45	4:45
			SOUTH	1213	7:30	2:45
WOODLAWN AV -CENTRAL - AT 38TH ST	CR TH	02-17-83	TOTAL	384		MANUAL COUNT
			NORTH	204	7:00	3:30
			SOUTH	180	8:00	3:30
WOODLEY AV AT CHASE ST	WV WE	11-09-83	TOTAL	19440	7:00	4:45
			NORTH	10069	11:15	4:45
			SOUTH	9371	7:00	12:30
WOODLEY AV AT CHATSWORTH ST	WV FR	07-22-83	TOTAL	10452	7:00	4:45
			NORTH	5481	11:15	4:45
			SOUTH	4971	6:45	5:15
WOODLEY AV AT DEVONSHIRE ST	WV TU	07-19-83	TOTAL	10972	7:15	4:45
			NORTH	5569	11:15	4:45
			SOUTH	5403	7:15	5:00
WOODLEY AV N/O DEVONSHIRE ST	WV TH	09-01-83	TOTAL	10704	7:30	4:30
			NORTH	5531	11:15	4:30
			SOUTH	5173	7:15	4:30
WOODLEY AV AT DEVONSHIRE ST	WV MO	10-03-83	TOTAL	13119		MANUAL COUNT
			NORTH	7000	7:30	4:30
			SOUTH	6119	7:15	3:00
WOODLEY AV AT INDEX ST	WV TU	11-29-83	TOTAL	7081	7:30	5:00
			NORTH	3941	7:30	5:30
			SOUTH	3140	7:30	3:00

VOLUME COUNT SUMMARY FROM 1/ 1/83 TO 12/31/83

L O C A T I O N

PHYS. DESCR	RG	DY	DATE	DIR.	VOLUME	AM PEAK	PM PEAK
WOODLEY AV AT LASSEN ST	C00-4545-33	WV	TH 07-21-83	TOTAL	10430	7:30 936	4:30 1111
				NORTH	5593	11:15 311	4:30 812
				SOUTH	4837	7:15 646	4:30 299
WOODLEY AV AT NORDHOFF ST	300-4040-33	WV	TH 05-19-83	TOTAL	14768	7:15 1309	4:30 1486
				NORTH	8230	11:15 517	4:30 1117
				SOUTH	6538	7:15 860	2:45 473
WOODLEY AV AT PARTHENIA ST	C00-4545-33	WV	TH 06-16-83	TOTAL	18065	11:15 1303	4:30 1749
				NORTH	10234	11:15 757	4:45 1343
				SOUTH	7831	7:30 942	12:00 638
WOODLEY AV AT ROSCOE BL	C00-5045-54	WV	WE 11-09-83	TOTAL	27081	7:30 1786	3:45 3100
				NORTH	14051	11:15 1102	4:45 1971
				SOUTH	13030	7:15 1145	3:15 1281
WOODLEY AV AT ROSCOE BL	C00-5045-54	WV	WE 11-09-83	TOTAL	22881	7:30 1786	4:45 2489
				NORTH	14051	11:15 1102	4:45 1971
				SOUTH	8830	7:15 1145	2:45 662
WOODLEY AV AT SAN FERNANDO MISSION BL	C00-4040-33	WV	TU 07-26-83	TOTAL	7502	11:15 430	4:45 776
				NORTH	4361	11:15 238	4:45 537
				SOUTH	3141	7:15 251	7:00 254
WOODLEY AV S/O SHERMAN WY	C00-4035-32	WV	TU 10-18-83	TOTAL	21495	7:30 1958	4:45 2220
				NORTH	11700	7:15 947	4:45 1199
				SOUTH	9795	7:30 1031	4:30 1042
WOODMAN AV AT BURBANK BL	300-4040-33	EV	FR 09-23-83	TOTAL	26206	7:30 1918	4:45 2045
				NORTH	12533	11:15 695	5:00 1097
				SOUTH	13673	7:30 1268	4:45 982
WOODMAN AV AT CHANDLER BL	C00-4045-33	EV	FR 01-07-83	TOTAL	18060	11:15 1125	4:00 1441
				NORTH	9946	11:15 584	4:45 876
				SOUTH	8114	8:30 697	4:00 599
WOODMAN AV N/O DEVONSHIRE ST	300-3040-23	EV	TU 08-23-83	TOTAL	8902	11:15 476	4:45 831
				NORTH	4942	11:15 274	4:30 532
				SOUTH	3960	7:00 343	5:00 317
WOODMAN AV AT MAGNOLIA BL	C00-4040-33	EV	FR 01-07-83	TOTAL	13412	7:30 1005	4:45 1473
				EAST	6586	8:15 561	4:45 699
				WEST	6826	7:30 457	4:45 774
WOODMAN AV AT MOORPARK ST	C00-4545-33	EV	TU 09-27-83	TOTAL	22966	8:00 1636	5:00 1710
				NORTH	8841	11:15 550	4:45 708
				SOUTH	14125	8:00 1140	5:30 1050
WOODMAN AV AT RIVERSIDE DR -VALLEY-	G04-5040-54	EV	WE 01-05-83	TOTAL	27316	7:30 2061	2:15 2022
				NORTH	14743	11:15 1067	2:00 1118
				SOUTH	12573	7:30 1096	12:45 920

T-45

L O C A T I O N

FROM 1/ 1/83 TO 12/31/83

VOLUME COUNT SUMMARY

PHYS. DESCR RG DY DATE DIR. VOLUME AM PEAK PM PEAK

WOODMAN AV
S/O SHERMAN WY

404-4030-32 EV MO 10-17-83

TOTAL 31168 2097 4:30 2774
NORTH 16568 886 5:15 1601
SOUTH 14600 1240 4:45 1293

WOODMAN AV
AT VAN NUYS BL

C00-4545-33 EV FR 05-20-83

TOTAL 10885 1084 2:15 870
NORTH 4140 383 2:15 446
SOUTH 6745 755 3:45 495

WOODSTOCK RD
AT LULU GLEN DR

A00-1710-11 HW WE 06-08-83

TOTAL 906 86 6:15 139
NORTH 648 62 6:15 131
SOUTH 258 46 5:15 26

WOOLSEY CANYON RD-PVT-
AT VALLEY CIRCLE BL

C00-1214-11 MV TU 03-29-83

TOTAL 4837 741 4:30 609
EAST 2398 245 4:15 453
WEST 2439 548 5:00 180

WRIGHTWOOD DR
N/O MULHOLLAND DR

B00-1212-11 EV FR 11-04-83

TOTAL 1124 202 4:45 114
NORTH 596 49 5:45 82
SOUTH 528 154 4:45 44

WYANDOTTE ST
AT FARRALONE AV

A00-1818-11 MV WE 11-16-83

TOTAL 551 42 5:45 67
EAST 345 28 6:00 44
WEST 206 17 2:00 24

WYANDOTTE ST
AT VASSAR AV

100-1818-11 MV MO 10-03-83

TOTAL 2027 167 12:15 217
EAST 1170 91 12:15 139
WEST 857 76 4:30 124

WYTON DR
AT DALEHURST AV

WR TH 06-02-83

TOTAL 2542 * MANUAL COUNT
EAST 1125 61 4:45 144
WEST 1417 180 4:45 111

YALE ST
AT ALPINE ST

B00-1919-11 CR WE 05-11-83

TOTAL 2496 280 3:00 194
NORTH 304 33 6:00 37
SOUTH 2192 267 3:00 174

YALE ST
AT ALPINE ST

CR TU 05-31-83

TOTAL 2700 * MANUAL COUNT
NORTH 860 44 4:45 119
SOUTH 1840 176 3:00 138

YALE ST
AT COLLEGE ST

A00-1919-11 CR WE 05-11-83

TOTAL 3471 169 4:45 434
NORTH 2124 126 5:00 345
SOUTH 1347 70 9:15 175

YALE ST
AT COLLEGE ST

CR MO 06-13-83

TOTAL 3061 * MANUAL COUNT
NORTH 2166 124 4:45 281
SOUTH 895 42 4:30 102

YORK BL
AT DELEVAN DR

CR TH 06-09-83

TOTAL 16101 * MANUAL COUNT
EAST 9134 797 4:45 965
WEST 6967 709 4:45 619

T-45

L O C A T I O N

VOLUME COUNT SUMMARY FROM 1/ 1/83 TO 12/31/83

PHYS. DESCR RG DY DATE DIR. VOLUME AM PEAK PM PEAK

YORK BL AT ELLENWOOD DR

300-2015-11 HW TH 03-03-83

TOTAL 3360 7:30 335 5:00 281
NORTH 3239 7:30 316 5:00 265
SOUTH 121 7:30 19 5:00 16

YORK BL W/O FIGUEROA ST

C00-3932-32 HW FR 05-06-83

TOTAL 18863 11:15 1063 3:00 1481
EAST 9137 11:15 510 5:30 707
WEST 9726 11:15 553 3:00 834

YORK BL AT AVENUE 42

CR FR 07-22-83

TOTAL 9195 * MANUAL COUNT
EAST 5428 7:30 363 5:00 587
WEST 3767 7:30 358 4:30 327

YORK BL AT AVENUE 43

300-1818-11 HW TH 07-21-83

TOTAL 7845 7:30 570 5:00 724
NORTH 3954 7:30 234 5:00 423
SOUTH 3891 7:15 338 5:30 324

YORK BL AT AVENUE 43

CR WE 07-27-83

TOTAL 6445 * MANUAL COUNT
EAST 3508 7:15 292 5:00 377
WEST 2937 7:30 354 4:45 246

YORK BL AT AVENUE 45

CR TU 06-21-83

TOTAL 17631 * MANUAL COUNT
EAST 8535 7:15 443 4:45 923
WEST 9096 7:15 822 5:00 709

YORK BL AT AVENUE 49

CR FR 05-06-83

TOTAL 19567 * MANUAL COUNT
EAST 9874 7:15 565 5:00 1003
WEST 9693 7:30 821 4:45 768

YORK BL AT AVENUE 66 -JOG NR AVENUE 65-

HW WE 02-23-83

TOTAL 15053 * MANUAL COUNT
EAST 6918 7:45 494 4:45 745
WEST 8135 7:45 672 4:45 724

YOSEMITE DR W/O FIGUEROA ST

B00-1820-11 HW TH 05-05-83

TOTAL 5721 7:45 372 4:45 486
EAST 2941 7:00 230 5:30 231
WEST 2780 8:00 180 4:45 268

YUCCA ST AT WILCOX AV

200-1718-11 HW TU 07-05-83

TOTAL 4691 11:15 207 2:00 381
EAST 2429 11:15 97 2:15 218
WEST 2262 11:15 110 1:30 174

ZELZAH AV AT BURBANK BL

WV WE 03-02-83

TOTAL 424 * MANUAL COUNT
NORTH 145 8:30 20 3:00 7
SOUTH 279 7:30 28 4:45 33

ZELZAH AV AT CHATSWORTH ST

C00-4035-33 WV MO 04-04-83

TOTAL 12508 11:15 869 3:00 1114
NORTH 6725 11:15 431 5:00 631
SOUTH 5783 7:30 585 2:45 501

ZELZAH AV AT DEVONSHIRE ST

C00-5040-44 WV MO 04-11-83

TOTAL 13588 7:30 1205 3:00 1202
NORTH 5533 11:00 351 5:00 593
SOUTH 8055 7:15 869 3:00 673

T-45 VOLUME COUNT SUMMARY FROM 1/ 1/83 TO 12/31/83

L O C A T I O N		PHYS. DESCR	RG DY	DATE	DIR.	VOLUME	AM PEAK	PM PEAK
ZELZAH AV AT DEVONSHIRE ST			WV TU	05-03-83	TOTAL	13375	* 7:45	MANUAL COUNT 5:00
					NORTH	6208	7:30	376
					SOUTH	7167		754
ZELZAH AV N/O DEVONSHIRE ST			WV WE	08-31-83	TOTAL	11802	7:15	834
					NORTH	5592	11:15	354
					SOUTH	6210	7:00	677
ZELZAH AV AT DEVONSHIRE ST			WV TU	12-13-83	TOTAL	14098	7:30	1094
					NORTH	6636	11:15	508
					SOUTH	7462	7:15	748
ZELZAH AV AT KESWICK ST			WV TH	09-29-83	TOTAL	751	* 7:00	MANUAL COUNT 4:45
					NORTH	331	7:45	23
					SOUTH	420		48
ZELZAH AV AT SAN FERNANDO MISSION BL			WV MO	04-04-83	TOTAL	7216	7:15	520
					NORTH	4465	11:15	298
					SOUTH	2751	7:15	337
AVENUE 26 AT FIGUEROA ST			CR WE	03-30-83	TOTAL	18813	7:30	1263
					EAST	6227	7:30	544
					WEST	12586	11:15	794
AVENUE 33 AT CARLYLE ST -JOG NR VERDUGO RD-			CR FR	05-20-83	TOTAL	2544	* 7:30	MANUAL COUNT 3:00
					NORTH	1398	7:30	179
					SOUTH	1146		70
AVENUE 40 AT SCANDIA WY			HW TH	01-06-83	TOTAL	4111	7:00	377
					EAST	2507	6:30	117
					WEST	1604	7:00	273
AVENUE 42 AT YORK BL			CR FR	07-22-83	TOTAL	3311	* 7:30	MANUAL COUNT 4:45
					NORTH	2881	7:30	227
					SOUTH	430		44
AVENUE 43 AT YORK BL			HW TH	07-21-83	TOTAL	380	7:45	38
					EAST	164	7:45	26
					WEST	216	10:15	18
AVENUE 43 AT YORK BL			CR WE	07-27-83	TOTAL	229	* 7:15	MANUAL COUNT 5:00
					NORTH	131	7:30	10
					SOUTH	98		11
AVENUE 45 AT YORK BL			CR TU	06-21-83	TOTAL	911	* 7:15	MANUAL COUNT 4:45
					NORTH	507	7:15	41
					SOUTH	404	7:15	24
AVENUE 49 AT YORK BL			CR FR	05-06-83	TOTAL	674	* 7:00	MANUAL COUNT 4:45
					NORTH	256	7:45	17
					SOUTH	418		31

L O C A T I O N

VOLUME COUNT SUMMARY FROM 1/ 1/83 TO 12/31/83

PHYS. DESCR RG DY DATE DIR. VOLUME AM PEAK PM PEAK

LOCATION	PHYS. DESCR	RG	DY	DATE	DIR.	VOLUME	AM PEAK	PM PEAK	COUNT	
AVENUE 50 AT EL PASO DR		CR	WE	05-25-83	TOTAL	8262	*		802	
					NORTH	5489	7:30	384	4:45	241
					SOUTH	2773	7:30	256	4:45	
AVENUE 50 AT EL PASO DR		CR	WE	06-08-83	TOTAL	7455	11:15		561	
					EAST	6027	7:30	426	5:00	526
					WEST	1428	11:15	224	11:30	227
AVENUE 56 AT STRATFORD RD		CR	FR	09-16-83	TOTAL	2632	8:00		230	
					NORTH	1352	8:00	76	5:15	141
					SOUTH	1280	7:30	111	7:00	98
AVENUE 56 AT STRATFORD RD		CR	FR	09-23-83	TOTAL	1992	*		115	
					NORTH	956	8:00	58	5:00	72
					SOUTH	1036	7:15	119	4:30	
AVENUE 57 AT VIA MARISOL		CR	MO	11-28-83	TOTAL	4412	*		21	
					EAST	206	7:15	27	3:45	278
					WEST	4206	7:30	420	3:00	
AVENUE 60 AT BENNER ST		HW	WE	03-02-83	TOTAL	7910	*		365	
					NORTH	4338	7:30	367	4:30	318
					SOUTH	3572	7:30	325	5:00	
AVENUE 60 AT BENNER ST		CR	TH	03-03-83	TOTAL	10250			843	
					NORTH	5440	7:00	398	3:15	461
					SOUTH	4810	7:30	355	4:15	404
AVENUE 60 -JOG NR AVE 59- E/O FIGUEROA ST		CR	MO	11-14-83	TOTAL	11029			962	
					EAST	5162	7:15	400	4:45	418
					WEST	5867	7:45	522	4:30	555
AVENUE 60 AT MONTEREY RD		CR	WE	02-17-83	TOTAL	7618			656	
					EAST	4408	7:30	354	4:45	411
					WEST	3210	7:30	244	4:30	248
AVENUE 60 AT MONTEREY RD		CR	FR	03-04-83	TOTAL	7554	*		455	
					EAST	4662	7:30	348	4:45	236
					WEST	2892	7:30	250	4:45	
AVENUE 60 E/O PASADENA FMY -N/B OFF-		HW	TH	05-05-83	TOTAL	5639			493	
					EAST	4483	7:30	372	4:45	407
					WEST	1156	8:00	71	3:30	105
AVENUE 66 -JOG NR AVENUE 65- AT YORK BL		HW	WE	02-23-83	TOTAL	1757	*		45	
					NORTH	554	7:15	57	4:00	72
					SOUTH	1203	7:15	154	5:00	
1ST ST W/O ALAMEDA ST		CR	TU	05-03-83	TOTAL	18812			1768	
					EAST	9170	11:00	569	4:30	1225
					WEST	9642	7:30	1290	3:30	622

T-45 VOLUME COUNT SUMMARY FROM 1/ 1/83 TO 12/31/83

L O C A T I O N		PHYS. DESCR	RG DY	DATE	DIR.	VOLUME	AM PEAK	PM PEAK
1ST ST W/O ANDERSON ST		C00-3036-23	CR WE	06-15-83	TOTAL	13718	7:15	1693
					EAST	6196	11:15	407
					WEST	7522	7:15	1414
1ST ST AT BEAUDRY AV		C00-3030-22	CR TU	11-22-83	TOTAL	19137	7:00	1633
					EAST	8484	7:00	1171
					WEST	10653	11:15	737
1ST ST AT BOYLE AV		C00-3636-33	CR WE	11-30-83	TOTAL	14453	7:30	1254
					EAST	7879	11:15	500
					WEST	6574	7:15	881
1ST ST AT CATALINA ST		200-1818-11	HW TH	06-21-83	TOTAL	4361	7:45	315
					EAST	3957	7:45	294
					WEST	404	10:15	114
1ST ST AT CATALINA ST		200-1919-11	CR FR	07-15-83	TOTAL	8742	7:45	633
					EAST	4160	8:15	301
					WEST	4582	7:30	342
1ST ST AT CENTRAL AV		CR FR	01-21-83	TOTAL	19925	* MANUAL COUNT		
				EAST	10086	9:00	379	4:30
				WEST	9839	7:30	1363	3:30
1ST ST AT KINGSLEY DR		A00-1818-11	CR FR	09-23-83	TOTAL	1796	7:30	128
				EAST	977	7:30	57	5:00
				WEST	819	7:30	71	5:15
1ST ST AT KINGSLEY DR		HW TH	12-01-83	TOTAL	1423	* MANUAL COUNT		
				EAST	768	7:30	55	4:00
				WEST	655	7:30	40	5:00
1ST ST AT MANHATTAN PL		HW TH	02-17-83	TOTAL	963	* MANUAL COUNT		
				EAST	404	7:00	31	4:45
				WEST	559	7:15	35	5:00
1ST ST AT NEW HAMPSHIRE AV		300-2020-11	HW TU	06-28-83	TOTAL	10088	7:30	830
				EAST	4999	7:00	426	4:45
				WEST	5089	7:45	498	5:00
1ST ST AT VAN NESS AV		A00-1717-11	HW TU	12-08-83	TOTAL	1062	10:15	64
				EAST	306	11:15	17	1:00
				WEST	756	10:15	46	4:00
1ST ST AT -JOG NR 2ND ST AT WESTERN AV		HW TU	11-22-83	TOTAL	2279	* MANUAL COUNT		
				EAST	672	8:30	51	3:45
				WEST	1607	7:30	82	4:00
1ST ST AT -SAN PEDRO- AT GAFFEY ST		300-2020-11	SR MO	10-24-83	TOTAL	14415	7:15	1653
				EAST	11025	7:15	1434	2:45
				WEST	3390	11:15	236	1:15

T-45

L O C A T I O N

VOLUME COUNT SUMMARY FROM 1/ 1/83 TO 12/31/83

LOC AT I O N	PHYS. DESCR	RG DY	DATE	DIR.	VOLUME	AM PEAK	PM PEAK
1ST ST -SAN PEDRO- W/O HARBOR BL	SR MD	10-24-83	TOTAL	1903	11:15	177	3:30
			EAST	1165	11:15	114	4:45
			WEST	738	11:15	63	3:30
1ST ST -SAN PEDRO- AT MEYLER ST	SR TH	09-15-83	TOTAL	15816	7:30	1369	5:00
			EAST	9018	7:00	1148	5:30
			WEST	6798	11:15	385	4:45
1ST ST -SAN PEDRO- AT MEYLER ST	SR TU	11-22-83	TOTAL	15960	*	MANUAL COUNT	
			EAST	9644	7:00	1042	3:00
			WEST	6316	8:00	356	4:45
2ND ST AT BEAUDRY AV	CR TU	11-22-83	TOTAL	16906	7:00	1545	4:45
			EAST	7848	6:45	1053	3:15
			WEST	9058	7:30	514	4:45
2ND ST AT CENTRAL AV	CR MD	05-09-83	TOTAL	6962	7:45	567	4:45
			EAST	4218	11:15	260	5:00
			WEST	2744	7:45	387	3:30
2ND ST AT DETROIT ST	HW FR	10-14-83	TOTAL	1293	11:15	86	2:30
			EAST	566	7:30	60	2:30
			WEST	727	11:15	58	2:30
2ND ST AT HOBART BL	HW TU	06-07-83	TOTAL	3848	7:45	381	4:45
			EAST	1986	7:30	206	5:15
			WEST	1862	7:45	185	4:45
2ND ST AT HOBART BL	HW WE	06-08-83	TOTAL	3849	7:30	365	4:45
			EAST	2007	7:30	193	4:45
			WEST	1842	7:45	180	5:00
3RD AV AT 12TH ST	HW MD	01-31-83	TOTAL	681	*	MANUAL COUNT	
			NORTH	385	7:30	32	3:15
			SOUTH	296	8:45	15	3:15
3RD AV AT 16TH PL	CR FR	03-25-83	TOTAL	1015	*	MANUAL COUNT	
			NORTH	632	7:00	50	5:00
			SOUTH	383	7:00	27	4:30
3RD AV AT 41ST DR	HW TH	05-19-83	TOTAL	689	*	MANUAL COUNT	
			NORTH	321	7:30	29	5:00
			SOUTH	368	7:45	20	4:00
3RD ST AT BERENDO ST	HW FR	09-02-83	TOTAL	31416	*	MANUAL COUNT	
			EAST	16421	7:45	1281	4:15
			WEST	14995	7:30	931	4:45
3RD ST E/O CENTRAL AV	CR MO	05-09-83	TOTAL	12531	7:30	1908	3:30
			ONE WAY STREET W/B				

T-45 VOLUME COUNT SUMMARY FROM 1/ 1/83 TO 12/31/83

L O C A T I O N		PHYS. DESCR	RG DY	DATE	DIR.	VOLUME	AM PEAK	PM PEAK
3RD ST AT	CRESCENT HEIGHTS BL		WR MO	01-10-83	TOTAL	21742 *	MANUAL COUNT	
					EAST	10307	8:00	4:30
					WEST	11435	8:15	3:15
								962
								918
3RD ST AT	CRESCENT HEIGHTS BL		WR MO	01-10-83	TOTAL	21742 *	MANUAL COUNT	
					EAST	10307	8:00	4:30
					WEST	11435	8:15	3:15
								962
								918
3RD ST E/O	DOHENY DR	C00-2828-22	HW WE	08-17-83	TOTAL	11043	8:30	4:45
					EAST	4685	10:15	4:45
					WEST	6358	8:30	4:30
								1061
								462
								601
3RD ST AT	FAIRFAX AV	C00-3530-33	HW TH	07-28-83	TOTAL	26657	8:15	5:00
					EAST	13107	8:15	5:00
					WEST	13550	8:15	5:15
								2161
								1117
								1051
3RD ST AT	GARDNER ST	C00-3630-32	HW TH	07-28-83	TOTAL	24557	11:15	4:00
					EAST	12396	11:15	5:30
					WEST	12161	10:00	12:45
								1931
								1045
								952
3RD ST AT	HIGHLAND AV	C00-3434-33	HW MO	01-10-83	TOTAL	22967	7:45	5:00
					EAST	11270	7:45	5:00
					WEST	11697	7:45	4:45
								2208
								1099
								1121
3RD ST AT	HOOVER ST	300-3636-33	CR WE	12-07-83	TOTAL	29846	7:45	4:30
					EAST	16272	8:00	4:30
					WEST	13574	11:15	4:30
								2592
								1228
								1364
3RD ST AT	LA BREA AV		WR MO	01-24-83	TOTAL	26270 *	MANUAL COUNT	
					EAST	13721	8:00	4:30
					WEST	12549	8:00	5:00
								1276
								1101
3RD ST AT	LA BREA AV	300-3636-33	HW WE	07-24-83	TOTAL	25832	8:00	5:00
					EAST	12731	7:45	5:00
					WEST	13101	8:00	5:00
								2501
								1288
								1213
3RD ST AT	LA BREA AV	C00-3236-33	HW WE	07-27-83	TOTAL	25875	8:15	5:15
					EAST	11527	8:15	5:00
					WEST	14348	8:15	5:15
								2299
								1091
								1224
3RD ST E/O	LA CIENEGA BL	C00-3032-23	HW FR	06-03-83	TOTAL	25445	11:15	5:00
					EAST	12038	11:15	5:00
					WEST	13407	11:15	2:00
								2165
								1121
								1063
3RD ST AT	LARCHMONT BL	C00-3530-32	HW WE	08-17-83	TOTAL	25072	8:30	4:45
					EAST	13111	8:30	4:30
					WEST	11961	8:30	4:45
								2574
								1345
								1248
3RD ST AT	NORMANDIE AV	C00-3736-33	HW TU	09-27-83	TOTAL	30528	7:45	4:45
					EAST	17137	7:45	4:45
					WEST	13391	7:45	4:45
								2644
								1349
								1295

T-45

VOLUME COUNT SUMMARY FROM 1/ 1/83 TO 12/31/83

L O C A T I O N

PHYS. DESCR RG DY DATE DIR. VOLUME AM PEAK PM PEAK

3RD ST AT ROBERTSON BL

WR FR 01-14-83 TOTAL 13493 * MANUAL COUNT
EAST 6281 8:15 478 4:45 568
WEST 7212 8:00 450 5:00 733

3RD ST AT ROSSMORE AV

HW WE 08-17-83 TOTAL 26354 * MANUAL COUNT
EAST 12874 8:00 2148 4:45 2588
WEST 13480 8:15 979 4:45 1306
8:00 1171 5:00 1305

3RD ST AT ST ANDREWS PL

CR FR 11-18-83 TOTAL 35187 * MANUAL COUNT
EAST 20402 8:00 2849 2:00 2469
WEST 14785 8:00 1870 5:00 1879
2:15 1066 1:45 1296

3RD ST E/O SAN PEDRO ST -CENTRAL

CR FR 12-09-83 TOTAL 11793 * MANUAL COUNT
ONE WAY STREET W/B 7:45 1643 3:15 781

3RD ST AT SAN VICENTE BL

WR MO 01-17-83 TOTAL 24115 * MANUAL COUNT
EAST 10960 8:15 655 5:00 1117
WEST 13155 8:15 1022 5:00 1049

3RD ST AT VAN NESS AV -JOG NR WILTON PL-

HW TH 08-18-83 TOTAL 24929 * MANUAL COUNT
EAST 13351 7:45 1993 5:00 2530
WEST 11578 8:00 1039 5:15 1335
7:45 955 5:00 1217

3RD ST AT VERMONT AV

HW WE 10-12-83 TOTAL 30514 * MANUAL COUNT
EAST 16851 7:30 2297 4:45 2418
WEST 13663 7:30 1319 5:15 1242
7:30 978 4:30 1254

3RD ST AT WESTERN AV

HW MO 01-03-83 TOTAL 22877 * MANUAL COUNT
EAST 10653 7:45 1829 5:15 2087
WEST 12224 8:00 966 5:15 1016
7:30 900 5:00 1084

3RD ST AT WESTERN AV

HW TH 04-28-83 TOTAL 30160 * MANUAL COUNT
EAST 14481 7:45 2417 5:00 2681
WEST 15679 7:30 1321 5:00 1265
8:00 1135 5:00 1416

3RD ST E/O WESTERN AV

CR MO 07-18-83 TOTAL 30505 * MANUAL COUNT
EAST 15277 7:30 2105 4:45 2686
WEST 15228 8:15 1120 4:45 1219
7:45 1016 4:45 1467

3RD ST AT WESTERN AV

HW WE 08-24-83 TOTAL 29528 * MANUAL COUNT
EAST 14225 11:15 2158 5:00 2379
WEST 15303 11:15 1290 12:00 1418
7:45 1055 4:45 1409

3RD ST AT WILLAMAN DR

WR MO 01-17-83 TOTAL 19516 * MANUAL COUNT
EAST 8798 8:30 512 4:30 891
WEST 10718 8:00 836 3:15 909

3RD ST AT WILLAMAN DR

WR TU 01-18-83 TOTAL 21854 * MANUAL COUNT
EAST 9873 11:15 1482 4:15 1838
WEST 11981 11:15 715 4:00 916
8:15 826 1:00 993

T-45

L O C A T I O N

VOLUME COUNT SUMMARY FROM 1/ 1/83 TO 12/31/83

LOC AT I O N	PHYS. DESCR	RG DY	DATE	DIR.	VOLUME	AM PEAK	PM PEAK
3RD ST AT WILTON PL	C00-3434-33	HW MO	08-22-83	TOTAL	22770	7:45	1778
				EAST	10627	7:30	883
				WEST	12143	7:45	905
4TH ST E/O ANDERSON ST	C00-3324-22	CR TU	06-14-83	TOTAL	19880	7:00	1821
				EAST	11870	11:15	599
				WEST	8010	7:00	1423
4TH ST E/O ANDERSON ST	C00-3324-22	CR TU	06-14-83	TOTAL	21080	7:45	2040
				EAST	12070	11:15	599
				WEST	9010	7:45	1504
4TH ST AT BOYLE AV	C00-3433-32	CR TH	02-03-83	TOTAL	20040	7:30	1735
				EAST	11173	11:15	645
				WEST	8867	7:15	1236
4TH ST AT BOYLE AV	C00-3434-33	CR TU	11-29-83	TOTAL	17817	7:45	1861
				EAST	8641	11:15	521
				WEST	9176	7:45	1563
4TH ST M/O CENTRAL AV	A00-5700-40	CR MO	05-09-83	TOTAL	9305	11:15	545
	ONE WAY STREET E/B						
4TH ST AT CRESCENT HEIGHTS BL	C00-1818-11	HW TU	09-20-83	TOTAL	771	8:15	60
				EAST	441	8:15	44
				WEST	330	9:30	24
4TH ST AT CRESCENT HEIGHTS BL		HW TU	12-20-83	TOTAL	589	*	MANUAL COUNT
				EAST	310	9:00	31
				WEST	279	8:00	14
4TH ST AT EDINBURGH AV	A00-1717-11	HW MO	10-24-83	TOTAL	748	7:45	60
				EAST	238	7:30	24
				WEST	510	8:00	38
4TH ST AT KENMORE AV	A00-2020-11	HW WE	02-16-83	TOTAL	3311	7:45	268
				EAST	1575	7:45	156
				WEST	1736	8:00	113
4TH ST AT KENMORE AV		HW MO	02-28-83	TOTAL	3647	*	MANUAL COUNT
				EAST	1692	7:45	167
				WEST	1955	8:00	121
4TH ST AT KENMORE AV	A00-2020-11	HW FR	03-11-83	TOTAL	3413	8:00	235
				EAST	1560	7:45	132
				WEST	1853	8:00	110
4TH ST AT LA JOLLA AV	A00-2022-11	HW TU	09-20-83	TOTAL	871	8:30	64
				EAST	408	8:00	41
				WEST	463	9:15	37

T-45

L O C A T I O N

VOLUME COUNT SUMMARY

FROM 1/ 1/83 TO 12/31/83

PHYS. DESCR RG DY DATE DIR. VOLUME AM PEAK PM PEAK

4TH ST AT MATHEWS ST
 CR WE 07-27-83
 TOTAL 15451 * MANUAL COUNT
 EAST 8138 7:45 309 4:15 1055
 WEST 7313 7:00 830 4:00 453

4TH ST AT RIMPAU BL
 HW MO 12-19-83
 TOTAL 741 9:00 66 4:45 97
 EAST 332 8:45 28 3:30 51
 WEST 409 8:15 41 4:45 51

4TH ST W/O SAN PEDRO ST -CENTRAL
 CR FR 12-09-83
 TOTAL 13519 11:00 812 4:45 1669

4TH ST AT WESTERN AV
 HW WE 05-18-83
 TOTAL 3608 8:15 241 5:00 371
 EAST 1756 8:30 119 5:00 183
 WEST 1852 8:15 128 4:45 206

5TH ST AT BERENDO ST
 CR MO 12-19-83
 TOTAL 2839 11:15 183 4:30 273
 EAST 1531 11:15 97 5:15 133
 WEST 1308 11:15 86 4:30 144

5TH ST W/O CENTRAL AV
 CR MO 05-09-83
 TOTAL 4968 7:15 574 12:45 326

5TH ST-JOG NR POMONA FWY RAMP
 AT INDIANA ST

CR TH 10-20-83
 TOTAL 1186 11:15 112 2:30 144
 EAST 385 9:30 48 2:00 40
 WEST 801 11:15 83 2:30 112

5TH ST AT KENMORE AV

HW FR 03-11-83
 TOTAL 1786 11:15 124 4:45 241
 EAST 625 11:15 49 4:15 75
 WEST 1161 11:15 75 5:00 177

5TH ST AT KENMORE AV

HW FR 03-18-83
 TOTAL 2224 * MANUAL COUNT
 EAST 1205 7:30 95 4:45 121
 WEST 1019 7:45 58 4:30 145

5TH ST AT KENMORE AV

HW TH 09-01-83
 TOTAL 2299 11:15 143 4:30 205
 EAST 1156 8:00 94 3:45 103
 WEST 1143 11:15 73 4:45 131

5TH ST AT MANHATTAN PL

HW TU 05-10-83
 TOTAL 3080 * MANUAL COUNT
 EAST 1283 8:00 103 4:30 212
 WEST 1797 7:30 126 5:00 198

5TH ST E/O SAN PEDRO ST -CENTRAL

CR FR 12-09-83
 TOTAL 8579 7:00 836 11:30 595

5TH ST-JOG NR LANFRANCO ST
 W/O INDIANA ST

CR FR 12-02-83
 TOTAL 534 11:15 27 12:00 97
 EAST 371 11:15 23 12:00 85
 WEST 163 8:00 17 5:00 17

T-45

L O C A T I O N

5TH ST-JOG NR LANFRANCO ST
E/O INDIANA ST

6TH AV
S/O RODEO RD

6TH AV
N/O MARTIN LUTHER KING JR BL

6TH AV
AT 39TH ST

6TH ST
AT BERENDO ST

6TH ST
AT BIXEL ST

6TH ST
AT CENTRAL AV

6TH ST
W/O CERES AV

6TH ST
AT COMMONWEALTH AV -CENTRAL-

6TH ST
W/O DETROIT ST

6TH ST
W/O DETROIT ST

6TH ST
W/O DETROIT ST

6TH ST
AT DUNSMUIR AV

VOLUME COUNT SUMMARY FROM 1/ 1/83 TO 12/31/83

PHYS. DESCR	RG DY	DATE	DIR.	VOLUME	AM PEAK	PM PEAK
A00-1717-11	CR FR	12-02-83	TOTAL	1772	7:45	123
			EAST	889	8:00	77
			WEST	883	10:45	67
A00-1515-11	CR FR	12-16-83	TOTAL	1487	8:00	190
			NORTH	977	8:00	168
			SOUTH	510	11:15	27
A00-1515-11	CR FR	12-16-83	TOTAL	1456	8:15	128
			NORTH	705	8:15	86
			SOUTH	751	11:15	47
A00-1515-11	CR FR	12-16-83	TOTAL	1964	8:00	173
			NORTH	1019	7:45	133
			SOUTH	945	11:15	45
C00-2419-22	CR FR	05-13-83	TOTAL	24442	7:45	1923
			EAST	12778	7:45	1098
			WEST	11664	11:15	826
C00-3440-33	CR TH	05-12-83	TOTAL	18904	7:30	1417
			EAST	11120	7:30	931
			WEST	7784	7:00	554
C00-4032-43	CR TH	12-08-83	TOTAL	18062	6:45	1448
			EAST	9724	11:15	528
			WEST	8338	8:00	1009
A00-5000-40 ONE WAY STREET E/B	CR TH	07-21-83	TOTAL	11974	11:00	655
						1105
	HW FR	11-04-83	TOTAL	25433	* 7:45	MANUAL COUNT
			EAST	14165	7:45	1087
			WEST	11268	7:45	780
C00-3030-22	HW FR	03-25-83	TOTAL	23419	8:15	2033
			EAST	11396	8:00	818
			WEST	12023	8:15	1229
C00-3030-22	HW SA	03-26-83	TOTAL	14653	11:15	1086
			EAST	7715	11:15	538
			WEST	6938	10:45	557
C00-3030-22	HW SU	03-27-83	TOTAL	10771	11:15	701
			EAST	5711	11:15	339
			WEST	5060	11:15	362
C00-3232-22	HW SA	01-21-83	TOTAL	13332	11:15	970
			EAST	6505	11:15	415
			WEST	6827	11:15	555

VOLUME COUNT SUMMARY FROM 1/ 1/83 TO 12/31/83

L O C A T I O N

PHYS. DESCR RG DY DATE DIR. VOLUME AM PEAK PM PEAK

6TH ST AT DUNSMUIR AV	C00-3232-22	HW MO	01-24-83	TOTAL EAST WEST	21096 9528 11568	8:00 8:00 7:45	2089 858 1236	5:00 5:00 4:45	2192 1073 1135
6TH ST AT EUCLID AV	CR FR	02-18-83	TOTAL EAST WEST	1297 336 961	*	7:45 7:15	MANUAL COUNT 29 87	4:30 5:00	32 86
6TH ST AT EUCLID AV	CR WE	02-23-83	TOTAL EAST WEST	1746 571 1175		7:30 7:15 7:30	148 36 116	6:30 5:45 6:45	147 66 94
6TH ST AT HUDSON AV	HW WE	05-18-83	TOTAL EAST WEST	19607 10520 9087	*	7:45 8:00	MANUAL COUNT 926 755	5:00 4:45	946 1066
6TH ST AT HUDSON AV	CR FR	06-03-83	TOTAL EAST WEST	13524 9285 4239		11:15 8:15 11:15	1073 835 531	12:00 5:00 11:45	1186 609 598
6TH ST AT IRVING BL	CR FR	06-03-83	TOTAL EAST WEST	19538 10347 9191		8:00 7:45 9:00	1752 1093 732	5:00 4:30 5:15	2064 989 1144
6TH ST W/O MATEO ST	CR FR	06-10-83	TOTAL EAST WEST	13663 6949 6714		7:00 11:15 7:00	1349 352 1047	4:30 4:30 3:45	1417 1125 354
6TH ST AT NORMANDIE AV	HW WE	04-27-83	TOTAL EAST WEST	23187 11204 11983		8:15 8:00 11:15	1757 1026 676	5:15 5:30 5:00	2255 902 1367
6TH ST AT PARK VIEW ST-JOG NR GRD VIEW-	HW MO	09-26-83	TOTAL EAST WEST	20712 11879 8833	*	7:45 8:00	MANUAL COUNT 1052 583	5:00 4:30	941 1067
6TH ST AT ST PAUL AV	HW TH	03-03-83	TOTAL EAST WEST	20792 11089 9703	*	7:45 7:45	MANUAL COUNT 918 661	4:30 5:00	925 1088
6TH ST W/O SAN PEDRO ST -CENTRAL	CR FR	12-09-83	TOTAL	6297		11:15	646	1:00	756
6TH ST E/O WESTERN AV	CR MO	07-18-83	TOTAL EAST WEST	20341 9361 10980		8:00 8:00 11:15	1580 973 696	5:00 4:15 5:00	2017 759 1272
6TH ST AT WILTON PL	HW WE	05-18-83	TOTAL EAST WEST	19188 9638 9550		8:00 8:00 11:15	1691 1009 668	5:00 4:45 5:00	2126 949 1178

T-45

VOLUME COUNT SUMMARY FROM 1/ 1/83 TO 12/31/83

L O C A T I O N

PHYS. DESCR	RG DY	DATE	DIR.	VOLUME	AM PEAK	PM PEAK
6TH ST -SAN PEDRO- AT CABRILLO AV -SAN PEDRO-	SR WE	04-27-83	TOTAL	2585	11:15	167
			EAST	1307	11:00	103
			WEST	1278	11:15	69
						2:30
						223
6TH ST -SAN PEDRO- AT CENTRE ST	SR WE	08-03-83	TOTAL	3362	11:15	261
			EAST	1282	10:00	116
			WEST	2080	11:15	151
						1:00
						316
6TH ST -SAN PEDRO- AT CENTRE ST	SR FR	11-04-83	TOTAL	3505	*	MANUAL COUNT
			EAST	1616	8:45	125
			WEST	1889	9:00	141
						3:15
						192
6TH ST -SAN PEDRO- AT GAFFEY ST	SR TU	12-13-83	TOTAL	3840	11:15	383
			EAST	1381	11:00	140
			WEST	2459	11:15	251
						11:30
						268
6TH ST -SAN PEDRO- AT PACIFIC AV -SAN PEDRO-	SR TU	04-26-83	TOTAL	4600	11:15	459
			EAST	2144	11:15	212
			WEST	2456	11:15	247
						1:45
						455
7TH ST AT CARONDELET ST-JOG NR CORONADO-	HW FR	02-18-83	TOTAL	11535	*	MANUAL COUNT
			EAST	5804	8:00	446
			WEST	5731	7:30	320
						4:30
						475
7TH ST AT CARONDELET ST-JOG NR CORONADO-	CR FR	03-04-83	TOTAL	12073	11:15	853
			EAST	6246	11:15	470
			WEST	5827	11:15	383
						5:00
						1055
7TH ST AT CENTRAL AV	CR TH	12-08-83	TOTAL	23595	7:30	1892
			EAST	10444	11:15	638
			WEST	13151	7:30	1386
						3:30
						819
7TH ST AT SAN PEDRO ST -CENTRAL	CR MO	05-23-83	TOTAL	14029	7:15	1205
			EAST	6442	10:45	439
			WEST	7587	7:15	839
						11:45
						508
7TH ST E/O SANTA FE AV	CR TU	06-07-83	TOTAL	17753	7:15	1854
			EAST	9084	11:15	552
			WEST	8669	7:15	1367
						3:30
						1467
7TH ST AT WALL ST -CENTRAL-	CR FR	09-16-83	TOTAL	15166	*	MANUAL COUNT
			EAST	5560	7:00	323
			WEST	9606	8:00	989
						3:30
						619
8TH ST AT ALVARADO ST	CR TU	01-04-83	TOTAL	17200	11:15	1262
			EAST	7968	7:45	659
			WEST	9232	11:15	698
						4:30
						1895
8TH ST AT ARDMORE AV	HW WE	04-13-83	TOTAL	18322	7:45	1355
			EAST	9356	7:45	872
			WEST	8966	11:15	534
						5:15
						1731
						701
						1038

L O C A T I O N

PHYS. DESCR RG DY DATE DIR. VOLUME AM PEAK PM PEAK

8TH ST
AT ARDMORE AV

TOTAL 20122 * MANUAL COUNT
EAST 9496 8:15 810 4:45 766
WEST 10626 7:45 542 4:45 1169

8TH ST
AT BOYLE AV

TOTAL 5225 7:15 525 3:15 631
EAST 1628 11:15 113 3:15 345
WEST 3597 7:15 437 1:00 301

8TH ST
AT BURLINGTON AV

TOTAL 20929 7:30 1388 4:15 1934
EAST 8989 7:30 741 4:45 679
WEST 11940 11:15 793 4:15 1289

8TH ST
AT BURLINGTON AV

TOTAL 20124 * MANUAL COUNT
EAST 8236 7:30 721 4:30 653
WEST 11888 8:00 705 5:00 1294

8TH ST
AT CORONADO ST

TOTAL 18766 7:45 1301 5:00 1833
EAST 8261 7:30 714 5:00 614
WEST 10505 11:15 644 5:15 1219

8TH ST
AT EUCLID AV

TOTAL 7458 7:30 580 3:30 793
EAST 3308 6:45 229 4:30 399
WEST 4150 7:30 383 3:30 428

8TH ST
AT EUCLID AV

TOTAL 9183 * MANUAL COUNT
EAST 3983 7:00 178 4:15 468
WEST 5200 7:00 476 3:45 454

8TH ST
AT HIGHLAND AV

TOTAL 1318 11:15 108 4:30 151
EAST 721 11:15 51 5:15 83
WEST 597 11:15 57 4:30 75

8TH ST
AT HIGHLAND AV

TOTAL 1080 * MANUAL COUNT
EAST 587 8:30 35 5:00 65
WEST 493 7:30 41 4:30 58

8TH ST
AT HOOVER ST

TOTAL 19459 8:00 1270 4:45 1901
EAST 8595 7:45 681 4:15 688
WEST 10864 11:15 698 4:45 1238

8TH ST
AT HOOVER ST

TOTAL 19459 8:00 1270 4:45 1901
EAST 8595 7:45 681 4:15 688
WEST 10864 11:15 698 4:45 1238

8TH ST
AT HOOVER ST

TOTAL 19459 8:00 1270 4:45 1901
EAST 8595 7:45 681 4:15 688
WEST 10864 11:15 698 4:45 1238

8TH ST
AT ORANGE GROVE AV

TOTAL 5940 * MANUAL COUNT
EAST 2949 8:15 296 4:45 209
WEST 2991 8:30 143 5:00 419

T-45 VOLUME COUNT SUMMARY FROM 1/1/83 TO 12/31/83

L O C A T I O N		PHYS. DESCR	RG DY	DATE	DIR.	VOLUME	AM PEAK	PM PEAK
8TH ST W/O OXFORD AV -CENTRAL-	AT	TOTAL	CR MO	07-18-83		16686	8:15	1237
		EAST				8038	8:15	874
		WEST				8648	11:15	495
8TH ST AT PARK VIEW ST	AT	TOTAL	HM WE	09-28-83		17070 *		MANUAL COUNT
		EAST				8225	7:30	721
		WEST				8845	8:00	590
8TH ST AT SOTO ST	AT	TOTAL	CR FR	02-04-83		9063	11:15	565
		EAST				4181	11:15	265
		WEST				4882	7:30	439
8TH ST E/O SOTO ST	AT	TOTAL	CR TU	11-29-83		12770	7:00	1008
		EAST				7175	11:15	422
		WEST				5595	7:00	665
8TH ST W/O SOTO ST	AT	TOTAL	CR TU	11-29-83		9011	6:15	772
		EAST				4944	11:00	275
		WEST				4067	7:00	535
8TH ST AT UNION AV	AT	TOTAL	CR FR	05-13-83		20687	11:15	1359
		EAST				8357	7:45	645
		WEST				12330	11:15	811
8TH ST AT VERMONT AV	AT	TOTAL	CR TH	11-03-83		19046	7:30	1287
		EAST				9333	8:00	734
		WEST				9713	11:15	579
8TH ST AT WALL ST -CENTRAL-	AT	TOTAL	CR FR	10-28-83		10139 *		MANUAL COUNT
		EAST				871	8:30	99
		WEST				9268	8:00	907
8TH ST AT WESTLAKE AV	AT	TOTAL	CR MO	09-26-83		21727 *		MANUAL COUNT
		EAST				9470	7:30	831
		WEST				12257	8:30	720
9TH ST AT HOBART BL	AT	TOTAL	HM TH	09-01-83		6313	7:00	359
		EAST				3059	8:00	208
		WEST				3254	11:15	175
9TH ST AT HOBART BL	AT	TOTAL	HM WE	12-21-83		5985 *		MANUAL COUNT
		EAST				2895	7:30	189
		WEST				3090	7:45	155
9TH ST AT SAN JULIAN ST	AT	TOTAL	CR TH	01-27-83		17351 *		MANUAL COUNT
		EAST				9592	7:30	544
		WEST				7759	7:45	795
9TH ST AT -SAN PEDRO- AT GAFFEY ST	AT	TOTAL	SR TH	04-28-83		10310	11:15	758
		EAST				5410	7:45	509
		WEST				4900	11:15	413

T-45

L O C A T I O N

VOLUME COUNT SUMMARY FROM 1/ 1/83 TO 12/31/83

PHYS. DESCR RG DY DATE DIR. VOLUME AM PEAK PM PEAK

9TH ST-SAN PEDRO- AT WESTERN AV	B04-3840-33	SR TH	06-02-83	TOTAL	5973	11:15	447	3:45	539
				EAST	2530	11:15	159	3:45	254
				WEST	3443	11:15	288	12:00	311

9TH ST-SAN PEDRO- AT WESTERN AV		SR TU	11-08-83	TOTAL	7477	*	MANUAL COUNT		
				EAST	3149	8:45	223	4:45	281
				WEST	4328	8:00	272	4:15	442

10TH AV S/O 23RD ST	B00-1717-11	CR FR	06-17-83	TOTAL	5155	10:45	301	4:30	522
				NORTH	2358	7:15	146	4:15	232
				SOUTH	2797	10:45	160	4:30	294

11TH AV AT 46TH ST	A00-1717-11	SR WE	10-05-83	TOTAL	2517	7:45	218	4:00	232
				NORTH	1034	7:45	102	4:00	89
				SOUTH	1483	7:45	116	4:30	148

11TH AV AT 46TH ST		SR TH	10-06-83	TOTAL	2485	*	MANUAL COUNT		
				NORTH	944	7:30	102	4:00	78
				SOUTH	1541	7:45	121	4:30	150

11TH ST -SAN PEDRO- AT GRAND AV -SAN PEDRO-	B00-2020-21	SR FR	05-20-83	TOTAL	1488	11:15	121	3:15	145
				EAST	716	11:15	53	3:00	76
				WEST	772	11:15	68	11:45	75

11TH ST -SAN PEDRO- AT GRAND AV -SAN PEDRO-		CR TH	06-16-83	TOTAL	1423	*	MANUAL COUNT		
				EAST	646	8:30	49	4:30	61
				WEST	777	9:00	48	4:15	98

12TH ST E/O SAN PEDRO ST -CENTRAL	C00-1918-11	CR WE	11-09-83	TOTAL	7105	7:00	565	4:15	948
				EAST	4028	7:00	323	4:15	635
				WEST	3077	11:15	231	4:00	341

13TH ST -SAN PEDRO- AT PACIFIC AV -SAN PEDRO-		SR TH	12-01-83	TOTAL	4781	*	MANUAL COUNT		
				EAST	2765	7:45	247	4:15	232
				WEST	2016	7:15	114	4:15	221

14TH ST AT LOS ANGELES ST		CR WE	04-13-83	TOTAL	941	*	MANUAL COUNT		
				EAST	408	8:30	35	3:45	48
				WEST	533	8:30	43	3:00	59

15TH ST AT LOS ANGELES ST		CR TH	04-07-83	TOTAL	1588	*	MANUAL COUNT		
				EAST	611	9:00	46	4:15	68
				WEST	977	9:00	76	3:45	118

15TH ST AT MARIPOSA AV		CR WE	01-12-83	TOTAL	1341	*	MANUAL COUNT		
				EAST	843	7:30	142	5:00	93
				WEST	498	7:30	30	3:45	73

15TH ST -SAN PEDRO- E/O CABRILLO AV -SAN PEDRO-	B00-2020-11	SR TU	12-13-83	TOTAL	911	7:15	163	2:30	105
				EAST	512	7:15	104	4:45	54
				WEST	399	7:30	61	2:30	52

T-45 L O C A T I O N FROM 1/ 1/83 TO 12/31/83

VOLUME COUNT SUMMARY		DIR.	VOLUME	AM PEAK	PM PEAK	
PHYS. DESCR	RG DY	DATE				
16TH ST AT LOS ANGELES ST	CR TH	04-07-83	TOTAL 7958 * EAST 3503 WEST 4455	7:15 7:45	MANUAL COUNT 4:30 4:00	429 519
17TH ST E/O BRONSON AV	CR TU	11-08-83	TOTAL 607 EAST 286 WEST 321	7:15 7:15 7:00	2:45 2:45 3:00	85 39 52
17TH ST -SAN PEDRO- AT GRAND AV -SAN PEDRO-	SR TU	09-13-83	TOTAL 3532 EAST 1862 WEST 1670	7:00 7:00 11:15	2:30 2:30 4:00	287 152 161
17TH ST -SAN PEDRO- AT GRAND AV -SAN PEDRO-	SR MO	11-28-83	TOTAL 3844 * EAST 1934 WEST 1910	7:15 7:30	MANUAL COUNT 3:00 4:00	149 193
18TH ST E/O BRONSON AV	CR TU	11-08-83	TOTAL 535 EAST 190 WEST 345	7:15 7:30 6:45	2:15 3:00 2:15	65 23 44
18TH ST AT GENESEE AV	HW MO	03-14-83	TOTAL 1205 EAST 754 WEST 451	7:15 7:30 7:00	2:45 5:00 2:45	131 83 51
18TH ST E/O LA CIENEGA BL	WR TH	04-07-83	TOTAL 4892 EAST 2060 WEST 2832	8:00 7:45 8:00	4:45 3:15 4:45	446 208 241
18TH ST -SAN PEDRO- AT GRAND AV -SAN PEDRO-	SR TU	09-13-83	TOTAL 623 EAST 227 WEST 396	11:15 11:15 10:15	2:00 12:15 2:00	75 50 43
19TH ST -SAN PEDRO- AT GRAND AV -SAN PEDRO-	SR MO	11-21-83	TOTAL 2845 * EAST 1468 WEST 1377	7:45 7:45	MANUAL COUNT 3:45 4:30	111 170
21ST ST E/O DUNSMUIR AV	HW TH	09-08-83	TOTAL 911 EAST 546 WEST 365	7:45 7:30 11:00	6:00 5:30 6:30	99 57 53
21ST ST AT LA BREA AV	CR TU	12-20-83	TOTAL 1383 EAST 749 WEST 634	10:15 8:45 10:15	4:45 4:45 7:00	123 76 58
22ND ST AT GRAND AV -CENTRAL-	SR WE	09-14-83	TOTAL 4823 EAST 2581 WEST 2242	11:15 7:00 11:15	4:45 12:15 4:45	346 170 197
22ND ST -SAN PEDRO- AT GAFFEY ST	SR WE	09-14-83	TOTAL 3098 EAST 502 WEST 2596	11:15 7:15 11:15	4:45 5:30 4:45	302 37 268

VOLUME COUNT SUMMARY FROM 1/ 1/83 TO 12/31/83

L O C A T I O N

PHYS. DESC	RG	RD	DATE	DIR.	VOLUME	AM PEAK	PM PEAK
22ND ST -SAN PEDRO- AT GRAND AV -SAN PEDRO--	SR	TU	11-15-83	TOTAL	3822	* 7:15	MANUAL COUNT 191 4:15
				EAST	1985	7:45	77 4:45
				WEST	1837		
22ND ST -SAN PEDRO- AT PACIFIC AV -SAN PEDRO--	SR	TU	05-31-83	TOTAL	4970	11:15	363 3:30
				EAST	2143	6:45	204 1:45
				WEST	2827	11:15	234 3:30
23RD ST E/O SANTA FE AV	CR	TU	08-16-83	TOTAL	2072	6:30	180 2:45
				EAST	822	10:30	72 3:00
				WEST	1250	5:45	148 2:15
23RD ST -SAN PEDRO- AT ALMA ST	SR	MO	11-07-83	TOTAL	1239	8:15	83 5:00
				EAST	793	8:15	54 5:00
				WEST	446	8:00	39 2:30
24TH ST E/O SANTA FE AV	CR	TU	08-16-83	TOTAL	687	9:45	72 3:15
				EAST	401	9:30	51 12:30
				WEST	286	6:45	26 3:15
24TH ST AT SANTA FE AV	CR	TU	10-04-83	TOTAL	427	* 8:30	MANUAL COUNT 12 3:00
				EAST	188	9:00	18 3:45
				WEST	239		
24TH ST W/O WESTERN AV	CR	FR	11-04-83	TOTAL	1938	7:30	236 2:00
				EAST	1073	7:15	105 2:15
				WEST	865	7:30	134 1:30
25TH ST SAN PEDRO AT WESTERN AV	SR	TH	03-31-83	TOTAL	13210	* 7:15	MANUAL COUNT 653 3:45
				EAST	8290	9:00	345 5:00
				WEST	4920		
25TH ST SAN PEDRO AT WESTERN AV	SR	TU	05-31-83	TOTAL	12988	7:30	1123 3:30
				EAST	7457	7:30	796 2:15
				WEST	5531	11:15	370 5:00
25TH ST SAN PEDRO E/O WESTERN AV	SR	TU	08-09-83	TOTAL	12698	11:15	820 5:00
				EAST	5376	11:15	339 5:00
				WEST	7322	11:00	514 5:45
25TH ST SAN PEDRO W/O WESTERN AV	SR	TU	08-09-83	TOTAL	16374	11:15	1033 5:00
				EAST	8403	7:15	645 4:30
				WEST	7971	11:15	545 5:00
27TH ST E/O ORCHARD AV	HW	TU	02-22-83	TOTAL	656	7:45	43 4:45
				EAST	283	10:15	20 4:45
				WEST	373	7:30	26 4:15
28TH ST AT CENTRAL AV	CR	TU	05-10-83	TOTAL	1958	6:45	145 7:30
				EAST	749	7:15	68 12:00
				WEST	1209	6:45	92 7:30

T-45

VOLUME COUNT SUMMARY FROM 1/ 1/83 TO 12/31/83

L O C A T I O N

PHYS. DESCR RG DY DATE DIR. VOLUME AM PEAK PM PEAK

28TH ST
AT CENTRAL AV

CR WE 05-18-83
TOTAL 927 *
EAST 345 7:30
WEST 582 7:00
MANUAL COUNT
25 4:15
42 3:00
38
54

30TH ST -JOG NR 30TH PL-
AT VERMONT AV

HW TH 02-24-83
TOTAL 1191
EAST 385 11:15
WEST 806 9:45
8:30
79 4:45
38 1:30
53 4:45
112
41
77

30TH ST -JOG NR 30TH PL-
AT VERMONT AV

SR YH 03-17-83
TOTAL 956 *
EAST 251 8:45
WEST 705 8:30
MANUAL COUNT
15 4:00
38 4:00
31
85

32ND ST
E/O HOOVER ST

CR WE 08-24-83
TOTAL 1693
EAST 712 11:00
WEST 981 8:00
10:00
124 3:30
57 4:15
68 3:30
182
77
135

32ND ST
AT ROYAL ST JOG NR HOOVER ST

HW TH 11-03-83
TOTAL 2779
EAST 1212 7:45
WEST 1567 7:30
294 5:00
209 2:00
85 6:15
279
154
198

36TH ST
AT BUDLONG AV

HW FR 03-25-83
TOTAL 1191
EAST 514 11:00
WEST 677 10:30
97 5:00
48 5:15
57 4:30
115
46
75

36TH ST
AT BUDLONG AV

SR FR 04-01-83
TOTAL 1331 *
EAST 587 8:30
WEST 744 8:45
MANUAL COUNT
48 4:15
67 4:30
59
66

37TH PL
AT HALLEDALE AV

HW WE 09-21-83
TOTAL 982 *
EAST 585 7:15
WEST 397 7:00
MANUAL COUNT
70 4:45
51 3:00
46
25

37TH ST
E/O FIGUEROA ST

HW MO 10-31-83
TOTAL 10016
EAST 4258 7:30
WEST 5758 7:15
8:00
864 4:15
469 5:45
448 4:15
963
331
674

37TH ST
AT HALLEDALE AV

HW MO 08-15-83
TOTAL 1098
EAST 586 10:15
WEST 512 10:45
79 7:30
54 7:30
30 7:30
187
74
113

38TH ST
AT WOODLAWN AV -CENTRAL-

CR TH 02-17-83
TOTAL 248 *
EAST 230 7:15
WEST 18 7:15
MANUAL COUNT
11 3:45
3 5:00
33
2

39TH ST
AT WESTERN AV

HW MO 02-28-83
TOTAL 4055
EAST 2046 7:30
WEST 2009 7:30
11:15
308 4:30
198 4:15
128 4:30
390
177
219

39TH ST
AT 6TH AV

CR FR 12-16-83
TOTAL 5998
EAST 3047 8:00
WEST 2951 8:00
7:45
452 4:30
220 4:30
236 4:30
588
282
306

T-45

L O C A T I O N

VOLUME COUNT SUMMARY FROM 1/ 1/83 TO 12/31/83

PHYS. DESCR	RG DY	DATE	DIR.	VOLUME	AM PEAK	PM PEAK
42ND ST AT RAYMOND AV	HW MO	03-28-83	TOTAL	1535	7:30	110
			EAST	631	7:30	56
			WEST	904	7:30	54
42ND ST AT RAYMOND AV	HW MO	04-25-83	TOTAL	1702	*	MANUAL COUNT
			EAST	770	7:30	118
			WEST	932	7:30	78
42ND ST AT RAYMOND AV	CR TH	05-05-83	TOTAL	1630	7:00	142
			EAST	703	7:15	79
			WEST	927	6:45	71
43RD PL W/O WESTERN AV	HW MO	03-28-83	TOTAL	607	10:45	49
			EAST	336	10:45	25
			WEST	271	10:45	24
46TH ST AT 11TH AV	SR WE	10-05-83	TOTAL	493	11:15	43
			EAST	358	11:15	38
			WEST	135	6:45	10
46TH ST AT 11TH AV	SR TH	10-06-83	TOTAL	305	*	MANUAL COUNT
			EAST	202	8:15	14
			WEST	103	8:30	8
48TH ST AT ARLINGTON AV	SR TU	03-08-83	TOTAL	9058	7:15	762
			EAST	4593	7:15	434
			WEST	4465	7:15	328
48TH ST AT CRENSHAW BL	SR WE	10-05-83	TOTAL	8536	7:30	790
			EAST	2453	7:15	245
			WEST	6083	7:45	562
48TH ST E/O WESTERN AV	SR MO	07-11-83	TOTAL	6281	11:15	349
			EAST	3560	11:15	197
			WEST	2721	8:00	177
51ST PL AT HALDALE AV	SR MO	02-07-83	TOTAL	580	*	MANUAL COUNT
			EAST	242	7:30	24
			WEST	338	7:30	27
51ST ST AT HALDALE AV	SR TU	02-22-83	TOTAL	2006	11:15	122
			EAST	669	11:15	47
			WEST	1337	11:15	75
52ND ST AT MANHATTAN PL	SR TH	11-17-83	TOTAL	951	*	MANUAL COUNT
			EAST	554	7:00	42
			WEST	397	7:30	28
52ND ST AT VAN NESS AV	SR FR	06-03-83	TOTAL	1504	10:15	82
			EAST	648	10:00	36
			WEST	856	10:15	49

T-45 VOLUME COUNT SUMMARY FROM 1/ 1/83 TO 12/31/83

L O C A T I O N		PHYS. DESCR	RG DY	DATE	DIR.	VOLUME	AM PEAK	PM PEAK	MANUAL COUNT
52ND ST AT VAN NESS AV	SR WE	06-15-83	TOTAL EAST WEST	979 * 465 514	9:00 7:15	25 43	4:15 4:45	49 53	
54TH ST AT BROADWAY -CENTRAL-	SR FR	01-07-83	TOTAL EAST WEST	7710 4542 3168	11:15 7:15 11:15	444 291 159	3:45 4:00 3:45	813 416 397	
54TH ST AT BROADWAY -CENTRAL-	SR TH	03-17-83	TOTAL EAST WEST	7463 4265 3198	7:15 7:45 11:15	485 304 198	4:15 4:45 4:15	681 343 338	
54TH ST AT CRENSHAW BL	SR TU	10-11-83	TOTAL EAST WEST	9364 4055 5309	7:30 7:30 7:45	746 378 375	4:45 5:00 4:45	834 373 466	
54TH ST AT FIGUEROA ST	SR FR	01-07-83	TOTAL EAST WEST	9952 5400 4552	7:30 7:30 11:15	619 402 253	3:30 3:30 3:30	952 442 510	
54TH ST AT FIGUEROA ST	SR MO	03-21-83	TOTAL EAST WEST	9242 4971 4271	7:00 7:00 10:30	590 386 245	4:30 4:00 4:30	869 388 493	
54TH ST AT HOOVER ST	SR MO	11-28-83	TOTAL EAST WEST	9014 4653 4361	7:15 7:15 7:15	641 399 242	4:00 3:00 4:00	858 386 491	
54TH ST AT NORMANDIE AV	SR TU	12-06-83	TOTAL EAST WEST	9635 5161 4474	7:15 7:15 11:15	689 424 276	4:15 4:15 4:15	1047 450 597	
54TH ST AT SAN PEDRO ST -CENTRAL	SR WE	03-16-83	TOTAL EAST WEST	4370 2639 1731	11:15 11:15 10:45	306 204 107	3:00 2:45 3:45	455 291 222	
54TH ST AT VERMONT AV	SR TU	11-22-83	TOTAL EAST WEST	10102 5267 4835	7:45 7:00 8:00	700 413 297	4:30 4:45 4:15	1028 484 548	
54TH ST E/O WESTERN AV	SR TH	07-07-83	TOTAL EAST WEST	9685 4606 5079	11:15 11:15 11:15	543 253 290	4:45 4:15 4:45	777 353 433	
54TH ST AT WESTERN AV	SR WE	12-07-83	TOTAL EAST WEST	11070 6050 5020	7:30 7:15 7:45	840 514 350	4:30 4:45 4:30	1063 514 557	
57TH ST AT HOOVER ST	SR TU	08-16-83	TOTAL EAST WEST	1243 714 529	11:15 11:15 11:15	92 60 32	1:45 1:45 1:00	114 69 50	

L O C A T I O N

VOLUME COUNT SUMMARY FROM 1/ 1/83 TO 12/31/83

PHYS. DESCR RG DY DATE DIR. VOLUME AM PEAK PM PEAK

57TH ST AT HOOVER ST	SR FR	11-18-83	TOTAL EAST WEST	1174 * 820 354	7:30 8:30	MANUAL COUNT 41 23	5:00 3:45	100 42
60TH ST AT BUCKLER AV	SR TH	05-12-83	TOTAL EAST WEST	695 222 473	7:15 7:00 7:15	61 15 47	5:15 5:15 5:45	76 27 51
60TH ST AT BUCKLER AV	SR WE	06-15-83	TOTAL EAST WEST	679 * 242 437	7:15 7:30	MANUAL COUNT 15 39	4:45 3:15	30 49
60TH ST-JOG NR 59TH PL- AT WESTERN AV	SR WE	09-21-83	TOTAL EAST WEST	988 * 683 305	9:00 8:15	MANUAL COUNT 47 25	4:00 3:00	80 29
60TH ST-JOG NR 60TH PL- AT WESTERN AV	SR TH	08-11-83	TOTAL EAST WEST	587 246 341	11:15 11:15 7:45	46 24 28	2:45 2:45 7:00	54 32 28
62ND ST AT GRAMERCY PL	SR WE	01-19-83	TOTAL EAST WEST	4252 2055 2197	6:45 7:15 6:45	368 169 228	4:15 3:30 4:15	370 180 210
62ND ST AT GRAMERCY PL	SR MO	01-31-83	TOTAL EAST WEST	3814 * 1934 1880	7:30 7:00	MANUAL COUNT 168 121	3:30 3:45	193 187
64TH ST AT VERDUN AV	SR FR	04-29-83	TOTAL EAST WEST	676 * 343 333	7:45 7:00	MANUAL COUNT 30 26	5:00 4:45	31 31
64TH ST AT VERDUN AV	SR TU	05-03-83	TOTAL EAST WEST	626 333 293	7:45 7:45 7:00	48 29 23	5:15 5:15 5:15	68 31 37
74TH ST AT DENKER AV	SR WE	03-23-83	TOTAL EAST WEST	728 266 462	11:15 11:15 6:45	54 26 33	4:15 4:15 3:30	85 29 57
74TH ST AT DENKER AV	SR FR	04-22-83	TOTAL EAST WEST	828 * 286 542	7:00 7:30	MANUAL COUNT 19 38	3:15 4:00	36 72
74TH ST AT NORMANDIE AV	SR TH	06-30-83	TOTAL EAST WEST	899 487 412	11:15 9:30 11:15	30 33 13	12:15 4:45 12:15	81 46 48
78TH ST AT HOOVER ST	SR WE	12-21-83	TOTAL EAST WEST	887 311 576	11:15 8:30 11:15	55 25 41	7:00 4:15 7:00	71 27 54

T-45 L O C A T I O N FROM 1/ 1/83 TO 12/31/83

VOLUME COUNT SUMMARY			DIR.	VOLUME	AM PEAK	PM PEAK
PHYS. DESCR	RG DY	DATE				
79TH ST AT GRAMERCY PL						
A00-1818-11	SR TU	03-22-83	TOTAL	510	7:30	42
			EAST	236	7:15	25
			WEST	274	8:15	21
79TH ST AT MCKINLEY AV -CENTRAL-						
B00-1818-11	SR MO	12-05-83	TOTAL	3514	*	MANUAL COUNT
			EAST	1602	7:30	121
			WEST	1912	7:30	143
79TH ST E/O WESTERN AV						
B00-1818-11	SR WE	07-06-83	TOTAL	2416	10:30	228
			EAST	1026	11:15	84
			WEST	1390	10:30	155
83RD ST AT ALTAVAN AV						
B00-1818-11	SR TU	02-15-83	TOTAL	7110	*	MANUAL COUNT
			EAST	3264	7:45	225
			WEST	3846	7:30	459
83RD ST AT CENTRAL AV						
B00-1818-11	SR WE	11-30-83	TOTAL	1645	7:45	118
			EAST	988	8:00	60
			WEST	657	7:45	60
83RD ST AT GRAMERCY PL						
C00-2020-11	SR MO	09-19-83	TOTAL	3138	11:15	204
			EAST	1279	11:15	85
			WEST	1859	11:15	119
83RD ST AT GRAMERCY PL						
C00-2020-11	SR TH	10-06-83	TOTAL	3175	7:15	199
			EAST	1383	7:45	100
			WEST	1792	7:15	109
83RD ST AT GRAMERCY PL						
C00-2020-11	SR MO	11-07-83	TOTAL	3794	*	MANUAL COUNT
			EAST	1769	7:00	115
			WEST	2025	7:30	129
83RD ST AT RAYFORD DR						
C00-2020-11	SR WE	02-09-83	TOTAL	5021	*	MANUAL COUNT
			EAST	1708	7:15	273
			WEST	3313	7:30	378
83RD ST E/O SEPULVEDA BL						
B00-1818-11	WR MO	02-07-83	TOTAL	2424	7:30	254
			EAST	1269	7:30	134
			WEST	1155	7:15	125
84TH ST -JOG NR 85TH ST- AT HOOVER ST						
B00-1818-11	SR TU	11-29-83	TOTAL	1011	*	MANUAL COUNT
			EAST	643	9:00	35
			WEST	368	8:45	30
89TH ST AT SEPULVEDA BL						
B00-1818-11	SR TU	03-08-83	TOTAL	1346	*	MANUAL COUNT
			EAST	705	9:00	49
			WEST	641	9:00	35
91ST ST W/O LOYOLA BL						
A00-1818-11	WR WE	06-29-83	TOTAL	779	11:15	46
			EAST	528	7:45	37
			WEST	251	11:15	18

L O C A T I O N

PHYS. DESCR RG DY DATE DIR. VOLUME AM PEAK PM PEAK

92ND ST AT GRAMERCY PL	B00-2224-11	SR WE	08-10-83	TOTAL EAST WEST	4401 2173 2228	7:30 7:30 7:15	224 113 112	4:45 4:45 5:30	449 227 226
92ND ST AT GRAMERCY PL	SR WE	09-14-83	TOTAL EAST WEST	4619 2237 2382	*	7:15 7:30	MANUAL COUNT 162 185	5:00 4:30	226 242
92ND ST AT MCKINLEY AV -CENTRAL-	SR TH	10-06-83	TOTAL EAST WEST	6353 3066 3287	*	7:30 7:15	MANUAL COUNT 193 243	4:30 4:30	325 286
92ND ST E/O WESTERN AV	SR TU	07-05-83	TOTAL EAST WEST	5475 2797 2678		11:15 11:15 11:15	293 154 139	4:30 4:30 4:30	523 277 246
94TH ST AT STANFORD AV -CENTRAL-	SR FR	10-14-83	TOTAL EAST WEST	663 343 320		8:00 10:00 8:00	47 23 38	4:45 4:45 7:00	74 41 35
94TH ST AT STANFORD AV -CENTRAL-	SR TH	11-08-83	TOTAL EAST WEST	557 256 301		11:00 11:00 7:00	37 18 19	4:30 4:30 4:45	67 31 39
95TH ST AT GRAPE ST	SR MO	05-09-83	TOTAL EAST WEST	566 246 320		11:15 11:15 11:15	49 17 32	11:30 3:15 5:00	51 29 34
96TH ST AT AIRPORT BL	SR MO	01-31-83	TOTAL EAST WEST	8766 5219 3547		11:15 11:15 7:00	578 326 271	3:00 3:15 3:00	827 509 334
96TH ST W/O AIRPORT BL	WR MO	06-20-83	TOTAL EAST WEST	14645 5641 9004		7:15 11:15 7:15	1032 336 760	3:00 4:15 12:30	1159 617 644
96TH ST AT AIRPORT BL	WR TU	11-15-83	TOTAL EAST WEST	10582 7351 3231		7:15 7:45 7:15	717 455 266	2:45 2:45 4:15	977 732 298
96TH ST AT HINDRY PL	SR TH	02-10-83	TOTAL EAST WEST	492 260 232	*	7:30 7:00	MANUAL COUNT 19 24	4:30 4:45	30 26
96TH ST AT ISIS AV	WR MO	11-28-83	TOTAL EAST WEST	634 324 310	*	9:00 7:15	MANUAL COUNT 15 42	5:00 4:15	38 23
96TH ST E/O SEPULVEDA BL	SR TH	02-03-83	TOTAL EAST WEST	19304 9108 10196		7:30 7:30 7:15	1404 735 682	3:00 3:00 4:45	1495 810 790

T-45

L O C A T I O N

VOLUME COUNT SUMMARY FROM 1/ 1/83 TO 12/31/83

PHYS. DESCR	RG DY	DATE	DIR.	VOLUME	AM PEAK	PM PEAK
96TH ST AT SEPULVEDA BL	C00-3040-34	SR TH 02-03-83	TOTAL	12602	11:15	948
			EAST	4980	11:15	312
			WEST	7622	11:15	636
96TH ST E/O VICKSBURG AV	C00-2836-23	WR FR 11-18-83	TOTAL	18935	7:15	1223
			EAST	6994	11:15	486
			WEST	11941	6:15	805
96TH ST W/O VICKSBURG AV	C00-3828-32	WR MO 11-21-83	TOTAL	18007	11:15	1250
			EAST	6286	11:15	497
			WEST	11721	6:30	906
98TH ST AT AIRPORT BL	C00-3036-22	WR WE 11-15-83	TOTAL	7644	11:15	448
			EAST	4639	11:15	277
			WEST	3005	11:15	171
98TH ST AT VICKSBURG AV	C00-2428-22	WR MO 06-20-83	TOTAL	8663	11:15	624
			EAST	4034	8:15	441
			WEST	4629	11:15	372
98TH ST AT VICKSBURG AV	C00-1929-23	WR MO 08-01-83	TOTAL	6428	11:15	484
			EAST	3369	8:15	334
			WEST	3059	11:15	241
102ND ST AT SAN PEDRO ST -CENTRAL			TOTAL	2208		
			EAST	439	7:30	29
			WEST	1769	8:30	111
104TH ST E/O AVIATION BL	C00-2020-11	WR FR 12-16-83	TOTAL	6787	8:15	598
			EAST	4040	11:00	252
			WEST	2747	8:15	381
106TH ST AT WESTERN AV	A00-2018-11	SR TU 01-18-83	TOTAL	1151	11:15	75
			EAST	327	7:15	25
			WEST	824	11:15	59
111TH ST E/O AVIATION BL	C00-2020-22	WR WE 06-29-83	TOTAL	4439	6:30	370
			EAST	2337	6:30	150
			WEST	2102	6:30	220
111TH ST W/O LA CIENEGA BL	C00-2020-22	WR TU 06-28-83	TOTAL	6393	6:15	617
			EAST	3561	11:15	172
			WEST	2832	6:00	552
115TH ST AT SPRING ST	A00-1818-11	SR TH 11-03-83	TOTAL	593	7:15	47
			EAST	230	10:30	21
			WEST	363	7:00	38
135TH ST AT HOOVER ST	A00-2828-11	SR TU 01-11-83	TOTAL	12406	6:45	1311
			EAST	6507	6:30	541
			WEST	5899	6:45	811

MANUAL COUNT

